INSTYTUT METEOROLOGII i GOSPODARKI WODNEJ

QC
989
.P7
.R63
1974
styczeń - czerw.

ROCZNIK METEOROLOGICZNY 1974

STYCZEŃ

TOM IX – ZESZYT 1

LIBRARY
DEC 1 2 2001
National Oceanic &
Atmospheric Administration
U.S. Dept. of Commerce

МЕТЕОРОЛОГИЧЕСКИЙ ЕЖЕГОДНИК ЯНВАРЬ – 1974

METEOROLOGICAL YEARBOOK JANUARY – 1974

WARSZAWA 1975

National Oceanic and Atmospheric Administration

Climate Database Modernization Program

ERRATA NOTICE

One or more conditions of the original document may affect the quality of the image, such as:

Discolored pages
Faded or light ink
Binding intrudes into the text

This document has been imaged through the NOAA Climate Database Modernization Program. To view the original document, please contact the NOAA Central Library in Silver Spring, MD at (301) 713-2607 x124 or www.reference@nodc.noaa.gov.

LASON
Imaging Subcontractor
12200 Kiln Court
Beltsville, MD 20704-1387
March 28, 2002

PRZEDMOWA

Zeszyt niniejszy został opracowany w Ośrodku Gromadzenia i Rozpowszechniania Danych IMGW pod kierunkiem mgr Zofii Jackowskiej. Część opisowa, obejmująca objaśnienia, spis stacji oraz mapę rozmieszczenia stacji i posterunków uwzględnionych w Roczniku, jest dołączona jako oddzielny suplement do zeszytu 1.

ПРЕДИСЛОВИЕ

Настоящий выпуск разработан Центром сбора и распространения данных ИМВХ под руководством Зофии Яцковской. Описательная часть, охватывающая пояснения, список станций и карту размещения станций и постов, публикуемых в ежегоднике, прилагается как отдельное дополнение к выпуску 1.

PREFACE

This fascicle was prepared in the Center of Data Collection and Dissemination in the Institute for Meteorology and Water Economy. Mrs. Zofia Jackowska, M. Sc., had charge of its edition. The descriptive part, comprising explanatory remarks as well as the list and the map of stations and posts the data from which are published in the Yearbook, is attached as a separate supplement to fascicle 1.

Dr MACIEJ SADOWSKI
Zastępca Dyrektora

Doc. dr inż. JAN ZIELIŃSKI
Dyrektor
Instytutu Meteorologii i Gospodarki Wodnej

TABLICA I

SPOSTRZEŻENIA CODZIENNE STACJI METEOROLOGICZNYCH
WARTOŚCI TERMINOWE

ЕЖЕДНЕВНЫЕ НАБЛЮДЕНИЯ МЕТЕОРОЛОГИЧЕСКИХ СТАНЦИЙ
СРОЧНЫЕ ЗНАЧЕНИЯ

EVERYDAY OBSERVATIONS AT METEOROLOGICAL STATIONS
VALUES FROM OBSERVATION TIMES

Godz. 01

DNI	TEMPERATURA POWIETRZA T	TEMPERATURA PUNKTU ROSY T_d	PRĘŻNOŚĆ PARY WODNEJ e	WILGOTNOŚĆ WZGLĘDNA U	CIŚNIENIE ATMOSFERYCZNE P_o	ZACHMURZENIE N	N_h	h	WIATR dd	v	WIDZIALNOŚĆ V	POGODA ww	W	OPAD R
1	3.6	1.2	6.7	85	1024.7	7	7	4	29	8	7	02	1	-
2	0.0	- 2.2	5.2	86	1031.7	7	7	5	20	2	7	02	2	-
3	- 2.3	- 3.5	4.7	90	1022.2	0	0	9	12	2	6	10	1	-
4	- 0.4	- 2.2	5.2	85	1020.3	4	0	9	16	5	5	10	1	-
5	1.3	0.2	6.2	92	1024.7	7	7	5	18	4	6	10	2	-
6	- 1.7	- 2.2	5.2	96	1023.8	8	8	3	16	4	3	44	4	-
7	- 3.2	- 4.6	4.3	91	1023.7	7	7	3	15	4	6	10	2	-
8	- 5.2	- 9.4	3.0	73	1022.7	7	0	9	15	7	7	03	1	-
9	- 1.2	- 4.1	4.5	80	1021.9	8	8	4	16	7	6	10	2	-
10	- 2.3	- 4.7	4.3	82	1022.9	0	0	9	12	4	6	10	0	-
11	- 7.5	-11.7	2.5	73	1027.7	0	0	9	15	5	7	02	0	-
12	- 6.0	- 7.8	3.4	85	1015.2	8	6	3	15	7	4	71	7	5.1
13	- 2.7	- 4.4	4.4	87	1026.5	8	8	3	16	3	6	10	2	-
14	- 0.8	- 2.4	5.1	88	1020.3	6	6	5	16	8	6	10	2	-
15	1.2	- 0.9	5.7	87	1018.9	0	0	9	16	4	6	10	1	-
16	6.7	4.6	8.5	86	1004.9	8	6	3	18	8	5	61	6	4.6
17	2.5	0.8	6.5	89	1002.0	8	8	4	16	7	6	65	1	0.9
18	2.8	1.5	6.8	90	1011.7	8	6	3	32	9	6	60	6	0.4
19	5.2	4.7	8.6	97	1012.2	8	8	3	24	7	5	51	5	2.5
20	3.6	3.1	7.6	97	1013.1	7	7	4	28	7	6	10	6	0.3
21	3.6	2.5	7.3	92	1022.7	8	8	3	29	5	6	51	5	0.1
22	3.0	1.0	6.6	87	1022.6	7	7	4	27	6	6	10	2	-
23	1.3	- 0.2	6.0	90	1020.9	8	8	3	19	2	6	51	5	0.1
24	0.8	- 0.5	5.9	91	1017.7	2	2	4	19	4	4	10	4	-
25	4.7	3.6	7.9	93	1008.9	6	6	4	26	7	6	21	2	0.9
26	3.4	2.6	7.4	96	1015.8	8	6	3	26	4	3	60	4	0.5
27	4.4	3.7	7.9	95	1014.7	8	8	3	17	2	5	10	2	-
28	1.6	0.6	6.4	94	1014.5	8	8	9	18	2	5	10	1	-
29	2.6	0.2	6.2	84	1014.5	8	8	9	14	4	6	10	1	-
30	5.3	4.4	8.4	95	1014.4	8	6	3	24	5	6	60	6	0.2
31	1.0	- 0.7	5.8	88	1022.8	0	0	9	15	4	6	10	0	-

Godz. 07

DNI	TEMPERATURA POWIETRZA T	TEMPERATURA PUNKTU ROSY T_d	PRĘŻNOŚĆ PARY WODNEJ e	WILGOTNOŚĆ WZGLĘDNA U	CIŚNIENIE ATMOSFERYCZNE P_o	ZACHMURZENIE N	N_h	h	WIATR dd	v	WIDZIALNOŚĆ V	POGODA ww	W	OPAD R
1	3.0	0.8	6.5	85	1027.1	4	4	5	28	8	7	03	1	-
2	- 1.3	- 3.8	4.6	83	1029.6	7	7	5	16	2	7	02	2	-
3	- 2.1	- 3.5	4.7	88	1020.5	2	0	9	15	2	6	10	0	-
4	- 0.4	- 1.9	5.3	89	1021.3	8	8	9	15	4	5	10	1	-
5	0.4	- 1.2	5.6	89	1025.2	8	8	3	20	3	6	10	2	-
6	- 1.0	- 1.7	5.4	95	1022.3	8	8	3	08	2	4	10	4	-
7	- 6.3	- 8.2	3.3	87	1024.9	0	0	9	15	3	6	10	1	-
8	- 4.0	- 7.8	3.4	73	1022.1	8	8	4	15	8	7	03	2	-
9	- 1.2	- 2.2	5.2	92	1019.8	8	8	4	17	8	6	10	2	-
10	- 3.3	- 5.7	4.0	83	1023.6	4	4	9	16	6	6	10	0	-
11	-10.0	-13.8	2.1	74	1025.8	0	0	9	15	7	7	02	0	-
12	- 5.3	- 7.0	3.6	86	1021.1	8	8	4	15	5	6	10	7	0.1
13	0.6	- 0.5	5.9	91	1025.2	8	8	3	16	7	5	10	2	-
14	0.6	- 0.2	6.0	93	1018.3	7	7	4	16	5	6	24	2	0.3
15	2.4	0.2	6.2	86	1015.6	7	7	9	15	6	6	10	1	-
16	4.5	1.5	6.8	81	1007.2	7	7	4	25	10	6	17	8	0.6
17	4.0	2.6	7.4	91	995.5	7	7	4	19	3	6	25	6	5.3
18	2.3	0.0	6.1	85	1016.1	7	7	4	33	10	7	02	6	0.0
19	5.2	4.7	8.6	97	1010.6	8	8	3	25	12	5	10	5	0.1
20	3.1	2.3	7.2	94	1016.2	7	0	9	28	5	6	10	1	-
21	3.5	2.1	7.1	91	1023.5	8	8	3	27	6	6	10	5	0.0
22	2.9	2.1	7.1	94	1022.8	8	8	4	24	4	6	10	2	-
23	0.1	- 0.8	5.8	94	1020.1	8	8	3	19	3	5	51	5	0.0
24	1.4	- 1.4	5.5	81	1012.0	8	6	4	19	7	6	10	1	-
25	3.6	2.3	7.2	91	1010.4	8	8	4	28	7	6	10	2	-
26	4.0	3.3	7.7	95	1016.3	8	8	3	26	4	3	44	6	0.0
27	1.1	0.3	6.2	94	1013.1	0	0	9	14	2	5	10	1	-
28	3.4	2.6	7.4	94	1015.8	8	8	4	27	4	5	20	6	0.3
29	4.0	0.2	6.2	77	1013.0	8	8	9	18	7	6	10	1	-
30	2.6	0.8	6.5	89	1020.7	4	4	5	24	6	6	10	6	0.0
31	0.9	- 0.2	6.0	91	1019.6	0	0	9	16	4	6	10	0	-

Godz. 13

DNI	TEMPERATURA POWIETRZA T	TEMPERATURA PUNKTU ROSY T_d	PRĘŻNOŚĆ PARY WODNEJ e	WILGOTNOŚĆ WZGLĘDNA U	CIŚNIENIE ATMOSFERYCZNE P_o	ZACHMURZENIE N	N_h	h	WIATR dd	v	WIDZIALNOŚĆ V	POGODA ww	W	OPAD R
1	3.3	0.6	6.4	83	1030.0	5	1	5	26	4	7	01	1	-
2	- 1.1	- 4.1	4.5	80	1027.3	2	2	5	14	3	7	01	1	-
3	3.0	- 2.4	5.1	68	1019.5	4	1	9	16	2	6	05	1	-
4	0.9	- 0.9	5.7	88	1022.6	8	8	3	16	4	5	10	2	-
5	- 0.4	- 0.7	5.8	98	1025.0	8	8	3	17	3	3	46	2	-
6	2.4	0.0	6.1	84	1022.3	8	8	4	11	7	6	10	2	-
7	- 1.8	- 9.4	3.0	57	1025.0	0	0	9	12	5	7	02	0	-
8	- 2.6	- 6.7	3.7	74	1022.8	7	3	4	14	7	6	05	2	-
9	0.7	- 3.5	4.7	74	1018.8	6	2	9	15	8	6	05	2	-
10	- 2.6	- 7.0	3.6	71	1025.6	0	0	9	15	4	7	01	1	-
11	- 6.6	-11.2	2.6	71	1022.7	7	3	9	15	6	7	03	1	-
12	- 6.9	- 5.5	4.0	95	1025.9	8	8	3	14	3	4	10	2	-
13	3.7	- 0.5	5.9	75	1022.4	5	0	9	16	8	7	01	1	-
14	3.4	- 0.2	6.0	78	1018.5	7	4	4	18	4	6	10	1	-
15	2.6	1.7	6.9	94	1011.9	8	6	3	18	8	5	61	6	2.9
16	4.8	2.1	7.1	83	1010.8	2	2	4	25	10	7	01	9	0.4
17	5.8	3.6	7.9	86	996.1	8	8	4	20	3	6	10	8	0.2
18	3.0	- 0.7	5.8	77	1017.8	6	6	5	26	3	7	02	2	-
19	4.3	3.6	7.9	95	1009.9	8	6	3	25	10	3	61	4	1.2
20	3.4	3.2	7.7	98	1019.1	8	6	3	28	5	3	61	4	0.5
21	2.8	0.8	6.5	87	1023.5	8	8	3	25	6	6	20	5	0.0
22	3.6	2.5	7.3	92	1023.2	8	8	4	19	1	6	10	2	-
23	1.7	1.2	6.6	96	1020.5	8	8	3	21	3	3	50	4	0.0
24	3.7	2.8	7.5	94	1008.9	8	6	3	21	5	6	61	2	1.5
25	3.6	1.7	6.9	87	1011.9	8	8	4	28	7	7	02	2	-
26	5.1	4.1	8.2	93	1017.1	8	8	3	25	2	6	10	6	0.0
27	5.3	1.5	6.8	77	1011.6	5	0	9	15	4	7	02	1	-
28	4.7	2.5	7.3	86	1017.6	6	2	4	25	2	6	10	2	-
29	6.6	- 1.2	5.6	58	1010.9	7	7	9	17	7	7	02	2	-
30	6.1	1.7	6.9	73	1024.3	3	1	5	22	2	7	03	1	-
31	2.4	0.4	6.3	88	1018.5	6	6	3	16	6	5	10	1	-

Godz. 19

DNI	TEMPERATURA POWIETRZA T	TEMPERATURA PUNKTU ROSY T_d	PRĘŻNOŚĆ PARY WODNEJ e	WILGOTNOŚĆ WZGLĘDNA U	CIŚNIENIE ATMOSFERYCZNE P_o	ZACHMURZENIE N	N_h	h	WIATR dd	v	WIDZIALNOŚĆ V	POGODA ww	W	OPAD R
1	1.4	- 0.2	6.0	88	1031.4	6	6	5	23	2	7	02	1	-
2	- 2.1	- 4.7	4.3	83	1024.8	3	3	5	13	3	6	10	1	-
3	0.4	- 1.9	5.3	84	1020.3	5	5	9	15	4	6	10	1	-
4	1.0	- 0.2	6.0	91	1023.7	8	8	3	15	2	5	10	2	-
5	- 1.0	- 1.4	5.5	97	1025.2	8	8	3	15	4	3	44	4	-
6	0.2	- 0.9	5.7	91	1022.7	8	8	3	12	4	5	10	2	-
7	- 4.0	- 9.4	3.0	66	1024.4	0	0	9	16	4	7	02	0	-
8	- 2.0	- 5.4	4.1	80	1023.1	8	8	4	16	3	6	10	2	-
9	- 1.7	- 3.8	4.6	86	1021.2	2	0	9	14	5	6	10	1	-
10	- 6.6	-10.7	2.7	73	1026.6	0	0	9	15	6	7	02	0	-
11	- 6.6	-10.2	2.8	75	1016.9	7	0	9	12	9	6	10	1	-
12	- 4.2	- 5.7	4.0	88	1027.4	8	8	3	14	3	4	10	2	-
13	1.4	- 0.2	6.0	88	1020.8	6	2	9	12	5	6	10	2	-
14	2.1	- 0.2	6.0	86	1020.9	0	0	9	17	3	6	10	1	-
15	3.6	2.9	7.5	95	1008.9	8	7	2	18	8	4	61	6	4.2
16	2.9	1.2	6.7	89	1011.4	1	1	4	22	5	7	01	1	-
17	3.1	2.3	7.2	96	1002.6	8	6	3	31	6	5	61	6	3.1
18	1.6	- 0.7	5.8	85	1016.2	8	8	5	19	3	6	10	1	-
19	4.0	3.3	7.7	95	1010.8	8	6	3	28	10	3	61	4	1.0
20	3.4	3.2	7.7	98	1021.5	8	8	3	29	6	6	10	6	0.1
21	2.4	1.0	6.6	90	1023.3	8	8	4	26	8	5	10	2	-
22	2.4	1.2	6.7	92	1022.4	8	8	3	23	1	6	51	2	0.0
23	1.6	0.6	6.4	94	1020.5	8	8	4	19	3	6	10	5	0.0
24	5.0	3.4	7.8	90	1009.1	8	4	4	23	8	6	10	6	1.1
25	3.2	3.0	7.5	98	1013.9	8	8	3	24	5	4	21	6	0.6
26	4.6	3.4	7.8	91	1016.7	8	8	3	21	2	5	10	2	-
27	1.4	0.6	6.4	95	1013.3	8	8	5	18	4	6	10	2	-
28	2.1	0.2	6.2	87	1016.7	2	1	9	17	3	6	10	1	-
29	4.2	1.0	6.6	79	1011.3	8	8	9	18	6	6	10	2	-
30	1.8	- 0.5	5.9	85	1024.9	2	0	9	18	3	6	10	1	-
31	2.0	0.4	6.3	88	1018.0	0	0	9	16	3	6	10	1	-

Godz. 01

DNI	TEMPERATURA POWIETRZA T	TEMPERATURA PUNKTU ROSY T_d	PRĘŻNOŚĆ PARY WODNEJ e	WILGOTNOŚĆ WZGLĘDNA U	CIŚNIENIE ATMOSFERYCZNE P_o	ZACHMURZENIE N	N_h	h	WIATR dd	v	WIDZIALNOŚĆ V	POGODA ww	W	OPAD R
1	3.1	0.0	6.1	80	1023.0	1	1	4	28	8	7	01	1	–
2	-1.0	-3.8	4.6	81	1032.9	1	1	5	21	1	7	03	0	–
3	-3.6	-4.7	4.3	93	1024.2	0	0	9	15	2	6	10	1	–
4	-3.0	-4.0	4.5	94	1022.4	0	0	9	17	2	6	10	0	–
5	0.8	0.0	6.1	95	1025.8	8	8	2	18	1	5	10	2	–
6	-0.3	-0.6	5.8	98	1025.5	8	8	1	20	3	3	44	2	–
7	-5.9	-7.8	3.4	88	1026.0	0	0	9	17	3	6	10	0	–
8	-6.3	-9.0	3.1	80	1026.9	0	0	9	15	4	6	10	0	–
9	-1.4	-4.4	4.4	79	1024.3	8	8	4	15	6	6	10	2	–
10	-3.0	-5.4	4.1	83	1025.8	0	0	9	15	3	6	10	1	–
11	-9.5	-13.2	2.2	75	1030.7	0	0	9	15	5	7	02	0	–
12	-7.3	-8.6	3.2	90	1019.0	8	6	3	15	4	5	73	1	1.3
13	-4.6	-5.5	4.0	93	1029.6	8	8	3	17	4	5	10	2	–
14	-4.5	-6.0	3.9	87	1023.1	7	2	4	19	7	6	10	1	–
15	-2.6	-4.4	4.4	87	1022.9	2	2	5	18	2	6	10	1	–
16	2.4	1.5	6.8	94	1006.3	8	5	3	20	8	5	21	5	0.8
17	0.9	0.0	6.1	93	1006.3	7	3	4	17	4	7	03	1	–
18	2.4	1.5	6.8	94	1007.7	8	8	4	32	7	6	21	2	0.1
19	2.6	1.7	6.9	94	1012.3	8	6	4	19	3	6	61	1	0.0
20	2.8	1.7	6.9	92	1010.9	0	0	9	30	4	7	01	0	–
21	2.3	1.5	6.8	94	1021.6	6	6	4	28	2	7	03	1	–
22	3.0	1.0	6.6	87	1022.3	8	8	4	30	4	6	10	2	–
23	1.6	0.4	6.3	92	1021.0	8	8	4	26	4	6	10	5	0.0
24	1.2	-0.9	5.7	87	1018.9	8	8	4	22	3	6	10	2	–
25	4.8	3.0	7.6	88	1008.5	7	7	4	25	5	6	10	6	0.1
26	4.0	3.0	7.6	93	1015.5	8	8	4	27	2	7	02	2	–
27	4.8	3.6	7.9	91	1015.6	8	8	4	24	3	6	10	2	–
28	1.8	0.8	6.5	94	1014.9	8	8	3	00	0	5	10	2	–
29	0.6	-0.2	6.0	95	1017.4	6	6	3	18	4	6	10	1	–
30	3.4	1.5	6.8	87	1015.5	8	8	4	19	5	5	10	2	–
31	0.4	-0.4	5.9	95	1024.7	0	0	9	17	3	5	10	0	–

Godz. 07

DNI	TEMPERATURA POWIETRZA T	TEMPERATURA PUNKTU ROSY T_d	PRĘŻNOŚĆ PARY WODNEJ e	WILGOTNOŚĆ WZGLĘDNA U	CIŚNIENIE ATMOSFERYCZNE P_o	ZACHMURZENIE N	N_h	h	WIATR dd	v	WIDZIALNOŚĆ V	POGODA ww	W	OPAD R
1	2.7	0.0	6.1	83	1025.6	7	7	4	29	5	7	03	1	–
2	-2.0	-5.4	4.1	80	1031.1	7	7	5	18	3	7	03	1	–
3	-3.6	-5.0	4.2	91	1022.7	0	0	9	18	2	6	10	0	–
4	-2.2	-2.8	5.0	96	1023.3	7	7	3	18	3	6	10	1	–
5	0.4	0.1	6.2	98	1025.9	8	8	1	19	3	3	44	2	–
6	0.3	-0.5	5.9	95	1024.6	8	8	2	16	1	4	10	4	–
7	-6.8	-9.4	3.0	82	1027.5	0	0	9	14	2	6	10	0	–
8	-5.6	-8.2	3.3	81	1025.5	7	7	5	12	6	6	10	1	–
9	-2.0	-4.1	4.5	85	1023.4	8	8	4	16	6	6	71	2	0.0
10	-5.4	-7.0	3.6	86	1027.1	0	0	9	14	5	6	10	0	–
11	-11.0	-13.8	2.1	78	1030.2	0	0	9	16	5	7	02	0	–
12	-6.7	-9.0	3.1	82	1021.8	8	8	4	15	4	6	10	7	0.5
13	-1.6	-2.1	5.2	96	1028.3	8	8	2	18	4	5	10	2	–
14	-3.6	-5.4	4.1	86	1021.9	8	8	4	18	4	5	10	2	–
15	-1.9	-4.4	4.4	83	1020.1	8	8	4	17	6	6	10	1	–
16	4.4	1.7	6.9	82	1008.0	6	6	4	24	8	6	10	6	1.3
17	2.3	1.5	6.8	95	997.5	8	7	3	19	7	6	21	6	3.0
18	2.6	0.2	6.2	84	1013.8	8	8	4	33	8	7	02	6	0.0
19	6.2	3.8	8.0	85	1008.5	5	5	4	27	8	6	10	6	0.1
20	2.0	0.0	6.1	87	1014.2	0	0	9	29	6	7	02	0	–
21	3.3	2.6	7.3	96	1022.6	8	8	4	28	5	6	10	2	–
22	2.8	1.5	6.8	90	1022.6	8	8	4	30	2	6	10	2	–
23	1.1	-0.9	5.7	87	1020.2	8	8	4	23	2	6	10	2	–
24	0.6	-2.4	5.1	81	1014.7	8	8	4	19	5	6	10	2	–
25	3.6	1.7	6.9	87	1008.9	4	4	4	27	6	7	03	6	0.2
26	4.4	3.6	7.9	94	1016.2	8	8	3	23	4	6	10	2	–
27	1.6	1.6	6.9	100	1014.5	9	9	.	18	1	2	47	2	–
28	1.6	0.6	6.4	94	1015.5	8	6	3	18	2	5	61	2	0.0
29	1.9	1.0	6.6	94	1015.5	6	2	3	18	5	6	10	1	–
30	4.3	1.2	6.7	81	1021.2	6	6	4	27	4	6	10	5	0.0
31	0.6	0.0	6.1	96	1022.4	8	8	2	18	5	5	10	1	–

Godz. 13

DNI	TEMPERATURA POWIETRZA T	TEMPERATURA PUNKTU ROSY T_d	PRĘŻNOŚĆ PARY WODNEJ e	WILGOTNOŚĆ WZGLĘDNA U	CIŚNIENIE ATMOSFERYCZNE P_o	ZACHMURZENIE N	N_h	h	WIATR dd	v	WIDZIALNOŚĆ V	POGODA ww	W	OPAD R
1	3.2	0.2	6.2	80	1029.6	3	0	9	29	5	8	01	1	–
2	-1.7	-4.4	4.4	81	1029.4	7	7	4	18	3	6	10	2	–
3	-1.3	-3.5	4.7	84	1022.0	6	0	9	16	3	5	10	1	–
4	-0.3	-0.6	5.8	98	1024.3	8	8	1	17	5	4	10	2	–
5	0.0	-0.6	5.9	95	1026.5	8	8	2	18	3	4	28	2	–
6	0.6	-0.2	6.0	93	1024.3	8	8	2	13	4	5	10	2	–
7	-3.8	-7.4	3.5	76	1028.2	0	0	9	14	3	6	10	0	–
8	-3.9	-5.4	4.1	88	1025.6	8	6	4	12	5	5	71	7	0.0
9	-0.8	-4.1	4.5	78	1023.9	8	8	4	16	5	6	10	7	0.0
10	-5.0	-9.8	2.9	67	1028.2	0	0	9	16	4	6	10	1	–
11	-8.4	-12.2	2.4	75	1027.5	3	3	5	14	6	7	03	0	–
12	-6.0	-7.1	3.6	92	1026.6	8	8	3	16	4	5	10	2	–
13	-0.3	-1.4	5.5	91	1027.2	8	5	3	18	6	5	10	6	0.0
14	-0.7	-3.8	4.6	78	1021.4	6	4	5	19	6	6	10	2	–
15	-0.7	-3.3	4.8	83	1016.5	8	5	4	18	8	6	60	2	0.0
16	5.6	1.0	6.6	72	1009.3	5	5	5	27	10	7	01	8	0.3
17	5.9	3.4	7.8	85	996.7	7	5	4	20	4	6	10	6	0.0
18	2.4	-0.5	5.9	82	1017.1	8	8	4	32	3	7	02	2	–
19	6.2	5.3	8.9	93	1007.5	8	7	3	28	5	6	10	2	–
20	4.6	0.8	6.5	76	1017.3	5	2	5	31	5	8	03	1	–
21	3.6	2.3	7.2	91	1023.2	8	8	4	28	4	6	10	2	–
22	3.6	2.1	7.1	89	1023.4	8	8	4	24	2	5	10	2	–
23	1.1	-1.9	5.3	81	1020.9	8	8	4	25	3	6	10	2	–
24	2.6	0.6	6.4	87	1010.0	8	6	4	22	5	6	10	2	–
25	5.2	1.9	7.0	79	1010.0	7	5	4	28	8	7	02	1	–
26	5.2	3.9	8.1	91	1016.9	8	8	3	23	2	5	51	2	0.0
27	0.6	0.6	6.4	100	1013.2	8	8	1	19	4	3	44	4	–
28	4.9	1.7	6.9	80	1017.2	6	6	4	29	5	7	03	6	0.1
29	2.2	0.4	6.3	88	1014.7	6	4	4	18	8	5	10	2	–
30	6.5	0.6	6.4	67	1024.9	5	3	5	25	3	7	03	1	–
31	1.9	0.8	6.5	92	1020.4	8	8	2	19	3	5	10	2	–

Godz. 19

DNI	TEMPERATURA POWIETRZA T	TEMPERATURA PUNKTU ROSY T_d	PRĘŻNOŚĆ PARY WODNEJ e	WILGOTNOŚĆ WZGLĘDNA U	CIŚNIENIE ATMOSFERYCZNE P_o	ZACHMURZENIE N	N_h	h	WIATR dd	v	WIDZIALNOŚĆ V	POGODA ww	W	OPAD R
1	0.7	-1.2	5.6	87	1031.1	0	0	9	27	2	7	01	0	–
2	-2.9	-4.2	4.5	92	1026.7	6	2	4	15	3	6	10	2	–
3	-2.1	-3.8	4.6	87	1022.3	3	0	9	17	3	6	10	1	–
4	0.3	-0.3	6.0	96	1025.2	8	8	2	18	3	5	10	2	–
5	-0.2	-0.8	5.8	96	1026.2	8	8	2	19	3	4	10	2	–
6	-1.8	-5.0	4.2	78	1024.6	0	0	9	16	3	6	10	1	–
7	-4.4	-8.2	3.3	73	1027.5	0	0	9	15	3	6	10	0	–
8	-2.3	-5.4	4.1	80	1025.2	8	8	4	14	5	6	10	7	0.0
9	-0.7	-3.8	4.6	78	1023.9	7	7	5	15	4	6	10	2	–
10	-7.3	-10.7	2.7	77	1029.7	0	0	9	15	4	6	10	0	–
11	-8.4	-11.2	2.6	79	1022.8	2	2	9	16	6	6	10	1	–
12	-5.2	-6.9	3.6	89	1028.6	8	8	3	17	3	5	10	2	–
13	-2.4	-4.7	4.3	84	1025.9	5	5	3	18	6	6	10	2	–
14	0.7	-2.2	5.2	81	1022.7	7	7	5	17	4	6	10	2	–
15	0.5	-0.5	5.9	93	1012.6	8	8	2	19	6	5	51	6	3.2
16	4.2	1.0	6.6	79	1012.0	5	5	5	26	7	7	02	1	–
17	4.0	3.2	7.7	94	1000.7	7	7	4	29	4	6	21	6	0.8
18	0.9	-1.2	5.6	87	1017.2	1	1	5	19	3	7	01	1	–
19	5.2	3.2	7.7	87	1008.8	2	2	4	30	5	7	01	6	0.0
20	1.0	0.2	6.2	93	1020.2	0	0	9	30	4	8	01	1	–
21	2.4	0.4	6.3	88	1022.5	8	8	4	28	4	6	10	2	–
22	2.7	1.9	7.0	95	1022.6	8	8	4	24	1	6	10	2	–
23	1.3	-0.5	5.9	88	1020.6	8	8	4	21	2	6	10	2	–
24	4.3	3.2	7.7	93	1009.0	8	8	4	26	5	6	61	2	0.4
25	3.9	2.3	7.2	89	1013.0	7	7	4	30	3	7	02	2	–
26	4.6	3.6	7.9	93	1016.6	8	8	3	22	2	6	10	5	0.0
27	0.8	0.3	6.2	96	1014.0	8	8	2	19	3	5	10	4	–
28	2.3	0.6	6.4	88	1018.0	0	0	9	29	3	6	10	1	–
29	3.7	1.0	6.6	84	1013.5	8	4	4	18	4	5	10	2	–
30	1.8	0.2	6.2	88	1026.1	0	0	9	21	3	6	10	1	–
31	2.0	0.6	6.4	90	1019.4	8	8	3	19	3	5	10	2	–

Godz. 01

DNI	TEMPERATURA POWIETRZA T	TEMPERATURA PUNKTU ROSY T_d	PRĘŻNOŚĆ PARY WODNEJ e	WILGOTNOŚĆ WZGLĘDNA U	CIŚNIENIE ATMOSFERYCZNE P_o	ZACHMURZENIE N	N_h	h	WIATR dd	v	WIDZIALNOŚĆ V	POGODA ww	W	OPAD R
1	2.0	1.5	6.8	96	1026.2	4	4	4	26	3	7	02	0	–
2	-0.8	-2.4	5.1	88	1031.6	8	8	4	17	2	5	56	5	0.0
3	-1.8	-3.0	4.9	91	1021.4	4	2	9	13	2	7	02	1	–
4	-0.6	-0.9	5.7	98	1019.5	4	4	9	14	2	5	10	1	–
5	-1.1	-1.7	5.4	96	1023.6	2	0	9	15	1	5	10	0	–
6	-1.9	-2.1	5.2	98	1022.5	8	8	3	13	4	3	44	4	–
7	-1.2	-2.2	5.2	92	1022.4	8	8	4	14	4	6	10	2	–
8	-4.6	-7.4	3.5	81	1020.0	2	0	9	14	6	6	10	1	–
9	-1.9	-3.0	4.9	91	1019.8	8	8	4	12	3	5	10	7	0.0
10	-1.7	-4.7	4.3	78	1021.0	0	0	9	10	4	6	10	1	–
11	-6.0	-8.2	3.3	83	1025.6	2	2	4	13	4	6	10	1	–
12	-1.5	-1.7	5.4	99	1012.8	8	6	3	14	3	5	22	3	7.2
13	0.9	0.1	6.1	95	1024.7	8	8	9	13	4	5	10	2	–
14	1.8	-0.2	6.0	87	1018.9	8	8	9	15	6	6	10	2	–
15	2.7	1.0	6.6	89	1017.5	8	8	9	15	4	6	10	2	–
16	8.0	4.4	8.4	78	1007.3	6	4	4	25	8	7	25	6	2.4
17	2.5	2.0	7.0	96	999.4	8	6	3	13	6	6	61	2	2.0
18	2.8	0.6	6.4	85	1015.1	7	7	4	30	9	7	02	2	–
19	4.7	4.5	8.4	95	1014.0	8	8	3	25	5	4	50	6	0.4
20	4.6	4.4	8.3	98	1014.5	8	8	3	27	8	4	53	5	1.4
21	3.4	2.9	7.5	97	1024.1	8	3	4	26	5	6	10	2	–
22	2.9	1.2	6.7	89	1023.5	8	8	3	25	4	5	10	2	–
23	0.7	-1.2	5.6	87	1020.9	8	8	4	17	1	6	10	2	–
24	0.2	-1.2	5.6	89	1018.1	3	3	3	18	6	5	10	1	–
25	5.5	3.6	7.9	87	1010.1	8	3	4	24	7	6	10	8	0.1
26	4.7	4.2	8.3	97	1016.4	8	8	3	25	6	4	51	6	1.5
27	1.7	1.4	6.8	98	1014.2	0	0	9	20	2	5	10	1	–
28	2.6	2.3	7.2	98	1014.3	8	8	3	23	2	4	51	1	0.0
29	4.1	0.6	6.4	77	1013.5	8	8	9	16	4	7	02	1	–
30	5.6	4.1	8.2	90	1015.5	8	6	3	22	5	6	10	6	1.3
31	0.8	-0.5	5.9	91	1021.1	4	0	9	13	3	6	10	0	–

Godz. 07

DNI	TEMPERATURA POWIETRZA T	TEMPERATURA PUNKTU ROSY T_d	PRĘŻNOŚĆ PARY WODNEJ e	WILGOTNOŚĆ WZGLĘDNA U	CIŚNIENIE ATMOSFERYCZNE P_o	ZACHMURZENIE N	N_h	h	WIATR dd	v	WIDZIALNOŚĆ V	POGODA ww	W	OPAD R
1	2.1	1.6	6.8	96	1028.4	7	7	4	26	2	6	10	1	–
2	-1.9	-4.4	4.4	82	1028.8	8	8	4	15	2	6	10	5	0.0
3	-2.0	-3.2	4.8	93	1019.8	0	0	9	14	4	6	10	0	–
4	0.8	0.0	6.1	95	1020.2	8	5	4	12	3	5	10	1	–
5	-0.8	-1.1	5.6	98	1024.6	8	8	3	17	2	3	46	1	–
6	-0.3	-0.6	5.8	98	1020.6	5	5	3	08	4	4	28	4	–
7	-3.6	-4.7	4.3	93	1023.4	8	8	4	14	5	6	10	2	–
8	-4.1	-6.7	3.7	82	1019.7	8	8	5	14	8	6	10	1	–
9	-1.2	-1.9	5.3	95	1017.7	7	5	4	12	8	5	10	2	–
10	-3.8	-6.0	3.9	84	1021.5	0	0	9	11	6	7	02	0	–
11	-8.1	-11.7	2.5	75	1023.8	2	0	9	13	6	7	03	0	–
12	0.1	-0.7	5.8	93	1020.6	8	8	3	31	3	5	10	2	–
13	2.3	0.4	6.3	88	1023.2	6	5	9	15	6	6	10	2	–
14	1.7	0.2	6.2	90	1017.4	6	3	9	15	4	6	10	2	–
15	3.9	2.1	7.1	88	1014.6	8	8	9	16	7	6	10	2	–
16	5.8	1.0	6.6	71	1009.2	7	5	5	25	8	7	03	1	–
17	5.2	3.8	8.0	90	994.7	6	6	4	17	4	7	25	6	3.9
18	2.3	1.5	6.8	94	1017.4	6	6	4	33	5	7	02	1	–
19	6.8	6.6	9.7	99	1012.5	8	6	3	24	7	6	61	5	1.7
20	4.2	4.0	8.1	98	1016.6	8	8	3	28	8	4	50	5	0.8
21	3.2	1.9	7.0	91	1024.5	8	8	4	26	4	6	10	2	–
22	3.1	0.4	6.3	83	1023.4	8	8	3	24	3	6	10	2	–
23	1.1	0.8	6.5	98	1020.3	8	8	3	23	2	4	51	5	0.1
24	2.0	0.8	6.5	92	1012.5	8	8	3	19	5	5	10	1	–
25	3.3	2.5	7.3	94	1011.6	7	7	4	26	5	7	03	2	–
26	4.6	3.9	8.1	95	1017.0	8	8	3	22	3	5	20	5	0.2
27	0.7	0.2	6.2	96	1012.2	3	0	9	13	2	6	10	0	–
28	4.0	2.5	7.3	89	1016.6	8	8	3	25	4	6	10	5	0.1
29	4.1	1.0	6.6	81	1011.8	8	8	9	13	4	7	02	2	–
30	1.6	0.6	6.4	94	1021.2	0	0	9	22	4	6	10	1	–
31	1.5	0.6	6.4	95	1018.8	8	8	3	16	6	5	10	1	–

Godz. 13

DNI	TEMPERATURA POWIETRZA T	TEMPERATURA PUNKTU ROSY T_d	PRĘŻNOŚĆ PARY WODNEJ e	WILGOTNOŚĆ WZGLĘDNA U	CIŚNIENIE ATMOSFERYCZNE P_o	ZACHMURZENIE N	N_h	h	WIATR dd	v	WIDZIALNOŚĆ V	POGODA ww	W	OPAD R
1	1.2	0.9	6.5	98	1031.0	8	8	4	25	4	5	10	2	–
2	-1.1	-4.7	4.3	76	1026.3	7	7	4	10	3	7	03	2	–
3	1.5	-1.2	5.6	83	1019.2	3	2	9	12	2	6	10	0	–
4	1.4	0.2	6.2	92	1021.4	8	8	4	14	3	6	10	2	–
5	-0.6	-0.6	5.8	100	1024.7	9	9	.	14	3	2	45	4	–
6	1.7	0.8	6.5	93	1020.5	8	8	4	09	3	5	10	1	–
7	-2.4	-6.7	3.7	72	1023.5	3	0	9	13	3	6	05	1	–
8	-2.8	-6.0	3.9	80	1021.1	8	8	3	14	6	6	10	7	0.2
9	0.4	-0.9	5.7	90	1018.5	7	5	4	14	6	6	10	2	–
10	-2.2	-5.4	4.1	77	1023.3	2	0	9	12	5	7	01	1	–
11	-3.2	-7.4	3.5	72	1019.9	7	3	9	13	7	6	05	1	–
12	0.6	-1.4	5.5	85	1025.0	7	2	5	30	1	6	10	2	–
13	4.8	0.8	6.5	75	1021.0	6	1	9	14	5	7	03	1	–
14	4.2	1.5	6.8	82	1017.9	7	7	9	20	6	6	10	2	–
15	4.6	3.9	8.1	95	1011.4	8	6	4	16	7	6	63	6	4.6
16	4.9	2.3	7.2	84	1012.3	1	0	9	24	7	8	03	1	–
17	4.8	3.8	8.0	93	997.0	8	5	4	25	4	7	21	8	1.1
18	1.0	0.2	6.2	95	1018.4	7	7	4	21	3	6	10	2	–
19	4.9	4.4	8.4	97	1011.9	8	8	3	24	7	5	50	6	2.1
20	4.4	4.2	8.2	98	1020.3	8	5	3	26	6	6	10	5	0.3
21	2.8	1.5	6.8	90	1025.1	8	8	3	27	5	6	10	2	–
22	3.0	0.8	6.5	86	1023.3	8	8	3	16	2	5	10	2	–
23	2.1	1.8	7.0	98	1021.3	8	8	3	27	2	4	50	5	1.0
24	5.2	4.7	8.6	97	1009.7	8	5	3	22	4	5	61	6	2.2
25	4.2	2.1	7.1	86	1013.2	7	7	5	26	7	7	01	2	–
26	5.7	4.3	8.3	90	1017.3	8	8	3	21	3	5	10	2	–
27	1.4	0.6	6.4	95	1011.6	7	7	3	14	4	5	28	4	–
28	6.0	0.6	6.4	69	1017.3	6	0	9	17	3	7	01	2	–
29	7.4	-1.4	5.5	54	1010.5	7	7	9	14	6	7	02	2	–
30	5.5	1.2	6.7	75	1023.6	2	0	9	20	5	7	02	1	–
31	4.7	1.2	6.7	78	1017.0	4	2	3	13	4	6	10	1	–

Godz. 19

DNI	TEMPERATURA POWIETRZA T	TEMPERATURA PUNKTU ROSY T_d	PRĘŻNOŚĆ PARY WODNEJ e	WILGOTNOŚĆ WZGLĘDNA U	CIŚNIENIE ATMOSFERYCZNE P_o	ZACHMURZENIE N	N_h	h	WIATR dd	v	WIDZIALNOŚĆ V	POGODA ww	W	OPAD R
1	-0.2	-0.5	5.9	98	1032.2	8	8	4	21	2	5	10	2	–
2	-1.1	-4.1	4.5	81	1023.6	7	5	9	10	3	7	01	2	–
3	0.9	-0.5	5.9	89	1019.5	7	7	9	12	1	6	10	1	–
4	0.4	-0.4	5.9	95	1023.0	0	0	9	14	2	5	10	1	–
5	-1.2	-1.6	5.4	97	1024.4	8	8	3	14	3	3	44	4	–
6	0.5	-0.7	5.8	91	1021.2	8	8	4	12	3	6	10	2	–
7	-4.2	-6.3	3.8	84	1021.7	4	2	3	12	5	6	10	1	–
8	-3.0	-4.7	4.3	87	1021.6	8	6	3	14	5	5	70	7	0.4
9	-0.2	-1.9	5.3	88	1019.4	7	7	4	11	4	6	10	2	–
10	-5.4	-7.2	3.6	88	1024.8	6	6	4	12	6	6	10	1	–
11	-5.3	-6.0	3.9	95	1013.7	8	6	3	12	8	4	73	2	1.4
12	-0.8	-1.7	5.4	95	1025.9	8	8	5	12	1	5	10	2	–
13	2.0	0.4	6.3	88	1018.8	8	8	9	15	6	6	10	2	–
14	2.6	0.8	6.5	89	1019.5	7	0	9	16	5	6	10	2	–
15	6.3	5.8	9.3	97	1008.4	8	6	3	18	6	5	51	6	1.8
16	2.6	1.5	6.8	92	1011.6	5	1	9	19	4	7	01	1	–
17	3.0	1.9	7.0	92	1005.7	8	8	4	29	7	7	02	6	1.2
18	2.9	2.6	7.4	98	1016.4	8	8	4	18	3	5	50	2	0.1
19	4.4	3.9	8.1	97	1012.9	8	8	3	25	8	4	53	5	1.8
20	4.2	3.2	7.7	93	1022.8	8	4	5	27	5	8	01	2	–
21	2.2	0.8	6.5	90	1024.1	8	8	3	27	5	6	10	2	–
22	2.0	0.6	6.4	90	1022.2	8	8	3	21	2	4	10	2	–
23	2.0	1.2	6.7	95	1021.1	8	8	3	21	2	4	10	5	0.2
24	5.7	4.3	8.3	90	1010.1	7	7	5	23	4	7	02	8	0.3
25	4.0	3.6	7.9	97	1014.7	8	6	3	24	7	5	60	2	0.5
26	5.2	4.3	8.3	94	1016.2	8	5	4	22	2	4	10	2	–
27	1.1	0.2	6.2	93	1012.6	3	3	3	15	2	5	10	1	–
28	1.9	-0.5	5.9	86	1015.7	3	2	9	15	3	7	03	1	–
29	4.8	1.7	6.9	80	1010.6	8	4	3	17	6	6	21	2	1.4
30	1.4	0.4	6.3	93	1023.2	4	0	9	12	4	6	10	1	–
31	3.5	1.7	6.9	87	1017.5	2	2	9	17	4	6	10	0	–

Godz. 01

DNI	TEMPERATURA POWIETRZA T	TEMPERATURA PUNKTU ROSY T_d	PRĘŻNOŚĆ PARY WODNEJ e	WILGOTNOŚĆ WZGLĘDNA U	CIŚNIENIE ATMOSFERYCZNE P_o	ZACHMURZENIE N	N_h	h	WIATR dd	v	WIDZIALNOŚĆ V	POGODA ww	W	OPAD R
1	0.5	- 0.9	5.7	89	1021.4	8	8	4	24	9	7	02	2	-
2	- 1.1	- 2.7	5.0	88	1031.9	8	8	5	25	4	7	02	1	-
3	- 5.0	- 6.0	3.9	93	1028.3	8	8	5	12	4	7	03	2	-
4	- 5.9	- 6.7	3.7	94	1027.9	8	8	3	15	7	6	10	1	-
5	- 0.2	- 0.7	5.8	96	1029.3	8	8	2	18	5	3	44	4	-
6	- 1.5	- 2.2	5.2	94	1028.7	7	7	9	12	2	7	01	4	-
7	-12.4	-14.4	2.0	86	1030.7	1	0	9	08	3	7	01	0	-
8	- 9.6	-11.2	2.6	88	1033.1	0	0	9	10	8	7	02	0	-
9	- 7.1	- 9.8	2.9	79	1031.7	8	8	6	12	8	7	02	2	-
10	-10.2	-12.7	2.3	82	1032.2	0	0	9	12	8	7	02	1	-
11	-14.6	-17.8	1.5	76	1037.8	0	0	9	11	7	7	02	0	-
12	-11.6	-14.4	2.0	81	1028.2	8	8	5	11	9	7	02	1	-
13	- 5.7	- 7.8	3.4	84	1034.7	8	8	5	15	9	7	36	7	0.1
14	- 9.4	-15.0	1.9	62	1033.6	3	0	9	14	9	7	03	0	-
15	- 6.6	-13.8	2.1	57	1030.4	0	0	9	15	6	8	02	1	-
16	- 6.1	-12.2	2.4	63	1017.3	8	8	4	16	14	7	02	2	-
17	1.2	- 1.4	5.5	83	1011.8	8	8	4	23	3	7	02	2	-
18	0.4	- 0.5	5.9	93	1004.7	8	8	3	00	0	4	10	2	-
19	- 0.3	- 0.7	5.8	98	1015.3	8	8	4	21	6	3	44	4	-
20	0.4	- 1.4	5.5	88	1006.0	8	8	4	30	8	7	02	2	-
21	- 2.0	- 3.8	4.6	87	1019.0	0	0	9	31	7	7	02	0	-
22	0.1	- 0.5	5.9	96	1020.9	8	8	3	25	5	6	24	4	0.0
23	0.2	- 2.4	5.1	82	1022.0	8	8	4	23	5	7	02	2	-
24	- 1.0	- 1.7	5.4	95	1020.0	8	8	3	26	3	4	10	2	-
25	1.2	0.6	6.4	96	1008.6	8	8	3	24	7	5	10	7	0.5
26	1.1	0.2	6.2	93	1013.5	8	8	4	27	4	7	02	2	-
27	0.9	0.6	6.4	98	1016.5	8	8	3	25	3	4	21	5	1.1
28	- 0.6	- 0.6	5.8	100	1017.3	9	9	.	00	0	1	45	4	-
29	0.2	0.0	6.1	98	1019.8	9	9	.	17	1	1	45	4	-
30	0.4	- 0.5	5.9	95	1021.2	8	8	4	18	9	7	02	2	-
31	- 0.4	- 0.7	5.8	98	1028.1	8	8	3	17	4	3	56	4	0.0

Godz. 07

DNI	TEMPERATURA POWIETRZA T	TEMPERATURA PUNKTU ROSY T_d	PRĘŻNOŚĆ PARY WODNEJ e	WILGOTNOŚĆ WZGLĘDNA U	CIŚNIENIE ATMOSFERYCZNE P_o	ZACHMURZENIE N	N_h	h	WIATR dd	v	WIDZIALNOŚĆ V	POGODA ww	W	OPAD R
1	0.8	- 0.9	5.7	87	1022.7	8	8	4	25	8	7	02	2	-
2	- 3.4	- 4.1	4.5	94	1032.2	8	8	9	23	5	7	02	2	-
3	- 5.0	- 6.0	3.9	93	1026.9	8	8	4	11	3	6	10	2	-
4	- 3.0	- 3.8	4.6	95	1028.4	8	8	3	15	5	6	10	2	-
5	- 0.6	- 1.2	5.6	95	1029.3	8	8	2	16	4	2	56	4	0.0
6	- 7.9	- 9.0	3.1	93	1028.5	0	0	9	10	2	7	02	1	-
7	-10.9	-13.8	2.1	82	1031.4	2	0	9	06	5	7	02	0	-
8	- 6.9	- 8.6	3.2	89	1031.6	8	8	5	12	8	7	02	1	-
9	- 7.0	- 9.4	3.0	82	1031.0	8	8	4	12	9	7	02	2	-
10	-13.3	-16.4	1.7	75	1033.9	0	0	9	10	7	7	02	0	-
11	-15.3	-17.8	1.5	83	1037.2	0	0	9	12	6	7	02	0	-
12	-11.1	-13.8	2.1	81	1028.1	8	8	9	12	9	7	02	7	0.0
13	- 6.6	- 8.6	3.2	84	1035.1	8	8	5	16	12	7	36	7	0.1
14	- 9.6	-15.7	1.8	59	1031.4	0	0	9	14	10	7	01	0	-
15	- 9.8	-14.4	2.0	69	1030.3	2	0	9	14	9	8	02	0	-
16	- 5.0	- 6.3	3.8	91	1013.1	8	8	4	17	10	7	36	7	6.5
17	- 0.1	- 2.2	5.2	86	1005.8	8	8	4	13	8	7	02	2	-
18	0.3	- 0.7	5.8	93	1007.9	9	9	.	00	0	2	43	8	0.0
19	- 0.5	- 1.4	5.5	95	1008.4	8	8	4	21	12	7	61	4	0.0
20	- 0.8	- 2.4	5.1	88	1009.3	0	0	9	28	5	7	02	1	-
21	- 3.1	- 4.4	4.4	91	1021.0	0	0	9	31	5	7	02	0	-
22	0.3	- 0.7	5.8	93	1021.0	8	8	3	27	3	6	10	2	-
23	- 0.6	- 0.9	5.7	98	1020.6	8	8	4	24	5	6	71	5	0.1
24	- 1.8	- 3.0	4.9	93	1017.9	8	8	3	24	3	5	10	4	-
25	1.5	0.6	6.4	95	1008.4	8	7	3	23	7	6	61	2	0.1
26	0.7	0.4	6.3	98	1015.7	8	8	3	26	4	5	10	2	-
27	0.9	0.6	6.4	98	1015.9	8	8	3	24	3	2	51	4	0.0
28	- 0.5	- 0.5	5.9	100	1017.3	8	8	2	00	0	3	44	4	-
29	0.1	0.1	6.2	100	1021.2	9	9	.	14	3	1	45	4	-
30	0.5	- 0.2	6.0	95	1022.4	8	8	4	20	9	7	02	2	-
31	- 1.4	- 1.7	5.4	98	1027.1	8	8	3	17	6	3	56	4	0.3

Godz. 13

DNI	TEMPERATURA POWIETRZA T	TEMPERATURA PUNKTU ROSY T_d	PRĘŻNOŚĆ PARY WODNEJ e	WILGOTNOŚĆ WZGLĘDNA U	CIŚNIENIE ATMOSFERYCZNE P_o	ZACHMURZENIE N	N_h	h	WIATR dd	v	WIDZIALNOŚĆ V	POGODA ww	W	OPAD R
1	1.0	- 1.4	5.5	85	1026.1	5	5	5	27	13	7	01	1	-
2	- 3.4	- 4.1	4.5	94	1031.8	8	8	3	22	3	4	28	4	-
3	- 3.1	- 4.4	4.4	89	1026.0	1	0	9	13	4	5	10	1	-
4	- 0.4	- 0.9	5.7	96	1028.2	8	8	3	15	5	6	10	4	-
5	- 0.7	- 1.4	5.5	95	1029.4	8	8	2	15	5	2	56	4	0.0
6	- 6.7	- 8.6	3.2	87	1028.6	2	0	9	07	3	8	02	0	-
7	- 5.0	- 9.4	3.0	70	1031.6	2	0	9	08	7	7	02	0	-
8	- 3.8	- 6.0	3.9	84	1031.3	8	8	4	11	7	6	71	2	0.0
9	- 5.7	- 7.8	3.4	84	1030.8	8	8	4	11	10	6	71	7	0.0
10	- 9.6	-15.7	1.8	59	1034.7	0	0	9	11	7	8	02	0	-
11	-10.5	-15.0	1.9	70	1034.8	0	0	9	14	12	6	10	0	-
12	- 8.2	-11.2	2.6	77	1030.5	8	8	9	12	9	7	01	7	0.0
13	- 7.2	- 9.0	3.1	89	1035.2	5	3	5	14	7	6	10	3	-
14	- 4.7	-12.7	2.3	52	1029.8	7	0	9	15	9	8	02	1	-
15	- 6.1	-12.7	2.3	60	1027.3	7	0	9	14	10	7	03	1	-
16	0.7	- 0.5	5.9	91	1011.4	8	8	4	20	10	4	28	7	0.1
17	- 1.0	- 1.9	5.3	93	1002.6	8	8	4	19	10	4	36	7	1.5
18	0.7	0.7	6.4	100	1012.4	9	9	.	33	3	1	45	7	0.4
19	2.3	1.5	6.8	94	1005.2	8	8	3	27	9	6	51	6	0.1
20	1.1	- 2.2	5.2	78	1011.7	2	2	5	30	9	8	01	0	-
21	- 1.5	- 3.5	4.7	86	1022.4	3	1	9	25	4	8	03	1	-
22	0.7	0.4	6.3	98	1022.7	8	8	3	26	3	5	10	2	-
23	- 0.7	- 2.2	5.2	88	1020.3	8	8	3	26	5	6	77	7	0.1
24	- 1.0	- 3.3	4.8	85	1014.0	8	6	5	20	7	6	10	2	-
25	1.3	0.2	6.2	92	1008.7	8	8	5	25	8	7	60	2	0.5
26	1.0	0.2	6.2	95	1017.3	8	8	3	23	4	6	10	2	-
27	0.9	0.6	6.4	98	1016.0	9	9	.	00	0	1	45	5	0.0
28	0.0	0.0	6.1	100	1017.7	8	8	3	18	4	3	44	4	-
29	0.0	0.0	6.1	100	1021.7	8	8	2	16	6	3	42	4	-
30	0.6	0.4	6.3	98	1025.8	8	8	3	18	3	4	10	7	0.0
31	0.1	- 0.5	5.9	96	1024.4	7	7	4	17	4	5	10	5	0.1

Godz. 19

DNI	TEMPERATURA POWIETRZA T	TEMPERATURA PUNKTU ROSY T_d	PRĘŻNOŚĆ PARY WODNEJ e	WILGOTNOŚĆ WZGLĘDNA U	CIŚNIENIE ATMOSFERYCZNE P_o	ZACHMURZENIE N	N_h	h	WIATR dd	v	WIDZIALNOŚĆ V	POGODA ww	W	OPAD R
1	- 0.9	- 2.2	5.2	90	1029.7	0	0	9	28	7	7	02	1	-
2	- 4.2	- 5.0	4.2	94	1030.0	8	8	4	15	4	7	02	2	-
3	- 5.9	- 7.4	3.5	90	1026.6	0	0	9	13	3	7	02	0	-
4	0.1	- 0.7	5.8	95	1029.3	8	8	3	15	7	6	10	2	-
5	- 0.5	- 1.4	5.5	95	1029.5	9	9	.	13	5	1	45	5	0.0
6	-10.1	-12.2	2.4	85	1029.0	1	0	9	09	3	7	01	0	-
7	- 7.9	-14.4	2.0	59	1032.1	0	0	9	08	7	7	02	0	-
8	- 6.1	- 9.4	3.0	78	1031.7	8	8	5	11	9	7	03	7	0.0
9	- 5.7	- 7.8	3.4	84	1031.3	8	8	5	13	7	7	02	7	0.0
10	-12.6	-17.8	1.5	66	1036.4	0	0	9	11	7	7	02	0	-
11	-11.5	-14.4	2.0	77	1032.3	0	0	9	11	9	7	02	0	-
12	- 6.4	- 9.0	3.1	80	1032.7	8	8	5	13	8	6	71	2	0.0
13	- 8.7	-13.2	2.2	69	1034.8	0	0	9	13	7	7	02	1	-
14	- 6.3	-13.8	2.1	56	1028.9	8	8	9	13	12	8	02	2	-
15	- 8.0	-13.2	2.2	68	1024.6	8	0	9	16	9	7	02	2	-
16	1.6	- 0.9	5.7	83	1011.9	8	8	5	23	9	7	03	6	0.2
17	0.4	- 0.5	5.9	93	1003.1	8	8	4	14	5	6	10	5	0.0
18	0.2	0.0	6.1	98	1016.2	8	8	2	28	3	4	10	4	-
19	1.7	- 0.2	6.0	87	1004.7	8	8	4	28	8	7	02	5	0.0
20	- 0.7	- 3.0	4.9	85	1016.0	3	1	5	32	5	8	02	0	-
21	- 2.1	- 2.4	5.1	95	1022.6	8	8	4	21	3	3	46	1	-
22	0.4	0.2	6.2	98	1023.1	8	8	3	27	1	5	10	2	-
23	- 1.0	- 1.9	5.3	94	1020.3	8	8	3	26	5	6	10	7	0.0
24	- 0.6	- 1.2	5.6	95	1010.0	8	8	4	21	9	6	71	2	0.0
25	1.1	0.2	6.2	93	1011.0	8	8	4	25	6	7	21	2	0.2
26	0.9	0.9	6.5	100	1016.6	8	8	2	23	4	2	51	4	0.0
27	0.2	0.2	6.2	100	1016.5	9	9	.	18	2	1	45	4	-
28	0.0	0.0	6.1	100	1018.8	9	9	.	00	0	1	45	4	-
29	0.3	- 0.2	6.0	96	1021.6	8	8	3	16	9	5	10	4	-
30	0.4	0.2	6.2	98	1028.1	8	8	3	18	2	6	10	4	-
31	- 1.5	- 2.2	5.2	97	1023.3	0	0	9	14	3	5	10	1	-

Godz. 01

DNI	TEMPERATURA POWIETRZA T	TEMPERATURA PUNKTU ROSY T_d	PRĘŻNOŚĆ PARY WODNEJ e	WILGOTNOŚĆ WZGLĘDNA U	CIŚNIENIE ATMOSFERYCZNE P_o	ZACHMURZENIE N	N_h	h	WIATR dd	v	WIDZIALNOŚĆ V	POGODA ww	W	OPAD R
1	0.9	- 1.2	5.6	87	1024.0	7	7	5	24	3	7	02	1	-
2	- 4.8	- 6.1	3.9	91	1032.7	0	0	9	00	0	7	02	0	-
3	- 4.8	- 6.1	3.9	91	1025.6	0	0	9	10	2	7	02	1	-
4	- 3.9	- 5.4	4.1	89	1024.7	0	0	9	14	2	6	10	0	-
5	- 0.3	- 0.3	6.0	100	1027.5	8	8	2	14	3	3	44	2	-
6	0.5	0.0	6.1	96	1026.9	8	8	3	13	3	4	10	2	-
7	- 7.5	-11.2	2.6	76	1027.4	0	0	9	14	3	6	10	0	-
8	- 7.9	- 9.8	2.9	88	1028.7	0	0	9	13	4	6	10	0	-
9	- 2.7	- 6.0	3.9	76	1027.0	8	8	4	13	6	6	10	2	-
10	- 3.7	- 6.7	3.7	80	1027.6	7	7	4	12	7	7	01	1	-
11	-11.6	-15.7	1.8	71	1033.0	0	0	9	11	6	8	02	0	-
12	- 8.8	-11.7	2.5	79	1021.9	8	8	4	12	5	7	02	1	-
13	- 3.8	- 4.3	4.4	96	1031.4	8	8	3	14	6	5	10	2	-
14	- 7.0	-10.2	2.8	77	1028.2	0	0	9	13	7	7	02	0	-
15	- 3.6	- 9.4	3.0	65	1025.6	7	7	5	12	5	7	02	1	-
16	- 2.0	- 3.5	4.7	88	1011.8	8	7	3	18	7	6	66	7	1.5
17	- 0.4	- 1.4	5.5	93	1009.9	8	8	9	18	3	7	03	1	-
18	1.6	1.1	6.6	96	1005.7	8	8	3	28	5	5	51	2	0.2
19	- 1.1	- 2.7	5.0	88	1015.2	4	4	5	20	5	7	03	1	-
20	1.3	0.5	6.3	95	1010.2	0	0	9	28	3	7	01	1	-
21	- 1.6	- 2.1	5.2	96	1021.1	2	2	5	31	3	7	02	0	-
22	0.2	- 0.9	5.7	91	1022.6	8	8	3	28	4	6	10	5	0.0
23	0.1	- 0.7	5.8	93	1022.0	8	8	3	22	3	4	50	5	0.1
24	- 1.1	- 1.9	5.3	92	1020.2	8	8	3	19	2	5	10	2	-
25	2.4	1.9	7.0	95	1010.1	8	8	4	23	3	5	10	2	-
26	2.2	1.0	6.6	92	1015.5	8	8	4	25	2	7	02	8	0.0
27	2.0	2.0	7.1	100	1017.0	8	8	2	20	2	3	44	6	0.5
28	- 0.8	- 1.1	5.6	98	1015.8	8	8	4	14	1	4	10	1	-
29	- 0.7	- 0.7	5.8	100	1019.5	9	9	.	19	2	2	47	4	-
30	1.1	- 0.7	5.8	88	1018.4	8	0	9	17	5	6	10	1	-
31	- 1.1	- 1.1	5.6	100	1027.1	8	8	1	16	4	2	48	4	-

Godz. 07

DNI	TEMPERATURA POWIETRZA T	TEMPERATURA PUNKTU ROSY T_d	PRĘŻNOŚĆ PARY WODNEJ e	WILGOTNOŚĆ WZGLĘDNA U	CIŚNIENIE ATMOSFERYCZNE P_o	ZACHMURZENIE N	N_h	h	WIATR dd	v	WIDZIALNOŚĆ V	POGODA ww	W	OPAD R
1	1.4	- 1.9	5.3	79	1025.9	7	7	5	27	4	7	01	2	-
2	- 4.1	- 4.9	4.2	94	1031.8	8	8	4	15	1	5	10	4	-
3	- 6.0	- 7.1	3.6	92	1024.6	0	0	9	11	1	7	02	0	-
4	- 2.8	- 3.5	4.7	95	1025.9	8	8	4	14	3	4	10	1	-
5	- 0.2	- 0.2	6.0	100	1027.6	8	8	2	15	2	3	44	4	-
6	- 0.6	- 0.9	5.7	98	1025.6	8	8	3	12	3	4	10	2	-
7	- 9.0	-11.2	2.6	81	1028.3	0	0	9	10	2	6	10	0	-
8	- 7.6	-10.7	2.8	81	1027.6	5	0	9	11	4	6	10	1	-
9	- 2.7	- 6.0	3.9	76	1026.2	8	8	4	14	8	7	02	2	-
10	- 8.8	-11.2	2.6	84	1028.8	0	0	9	12	6	7	01	1	-
11	-12.6	-15.7	1.8	75	1032.0	0	0	9	14	4	8	02	0	-
12	- 8.2	-10.2	2.8	83	1023.1	8	8	4	11	6	6	10	7	0.4
13	- 4.4	- 5.3	4.1	93	1031.6	8	8	3	15	6	5	10	2	-
14	- 6.7	-11.2	2.6	71	1026.8	8	0	9	15	6	7	02	1	-
15	- 5.7	-10.7	2.7	66	1025.2	3	3	5	16	5	7	01	1	-
16	2.2	1.2	6.7	94	1010.8	2	2	4	21	3	6	10	6	4.0
17	0.6	- 0.2	6.0	95	1001.5	8	6	3	15	4	5	73	6	0.3
18	1.1	0.6	6.4	96	1010.5	8	6	3	30	7	6	61	7	2.0
19	1.8	1.5	6.8	98	1009.8	8	8	3	22	6	3	51	6	0.6
20	- 0.2	- 1.2	5.6	95	1013.0	0	0	9	26	2	7	02	0	-
21	- 2.4	- 2.4	5.1	100	1023.1	8	8	2	24	1	3	46	1	-
22	0.6	- 0.2	6.0	95	1022.6	8	8	3	24	2	5	10	2	-
23	- 0.9	- 2.7	5.0	87	1020.8	8	8	4	24	1	5	10	5	0.1
24	- 0.6	- 3.8	4.6	80	1017.2	8	8	4	18	4	6	10	2	-
25	2.8	2.1	7.1	95	1009.9	7	7	5	25	4	6	10	2	-
26	2.0	2.0	7.1	100	1017.2	8	8	3	21	1	3	46	2	-
27	1.6	1.6	6.9	100	1015.6	9	9	.	18	1	2	45	4	-
28	- 0.6	- 0.9	5.7	98	1016.4	8	8	2	22	2	3	46	2	-
29	- 0.3	- 0.3	6.0	100	1019.0	8	8	2	15	3	3	44	4	-
30	2.0	1.2	6.7	95	1022.0	8	8	3	20	2	4	51	6	0.1
31	0.2	0.2	6.2	100	1025.1	8	8	1	14	3	2	51	4	0.0

Godz. 13

1	1.5	- 2.2	5.2	77	1029.2	6	6	5	28	4	8	01	1	-
2	- 2.9	- 4.1	4.5	89	1030.1	7	7	4	14	1	7	02	2	-
3	- 3.3	- 5.0	4.2	86	1023.4	3	0	9	10	2	6	10	0	-
4	- 0.8	- 1.2	5.6	97	1026.2	9	9	.	14	3	3	49	4	-
5	0.7	- 0.1	6.0	94	1027.5	6	6	4	11	2	4	10	4	-
6	- 2.8	- 7.8	3.4	69	1025.1	0	0	9	10	3	7	02	4	-
7	- 4.7	- 9.4	3.0	68	1028.5	1	0	9	10	4	6	05	0	-
8	- 4.4	- 7.4	3.5	79	1027.4	8	8	4	12	6	6	10	2	-
9	- 1.5	- 5.4	4.1	75	1025.8	7	7	4	14	6	7	01	2	-
10	- 6.9	-12.7	2.3	63	1029.9	0	0	9	12	5	7	02	0	-
11	- 9.0	-12.7	2.3	73	1030.1	0	0	9	14	5	7	02	0	-
12	- 6.8	- 9.0	3.1	85	1027.0	8	8	3	09	4	6	56	2	0.0
13	- 3.1	- 4.4	4.4	89	1031.4	8	8	4	15	4	6	10	2	-
14	- 2.3	- 8.2	3.3	64	1025.7	8	8	9	18	5	7	02	2	-
15	- 2.6	-11.2	2.6	51	1021.6	8	3	5	15	7	7	02	1	-
16	3.5	- 0.5	5.9	76	1011.3	7	7	4	24	7	7	02	1	-
17	3.3	2.1	7.1	91	999.7	7	4	4	18	3	6	10	7	0.1
18	1.2	- 0.2	6.0	90	1015.1	8	8	4	31	4	7	02	6	0.0
19	4.6	4.1	8.2	97	1007.5	8	6	3	28	3	5	61	5	0.5
20	2.3	- 1.2	5.6	78	1016.2	2	1	4	30	6	8	02	0	-
21	- 0.3	- 0.3	6.0	100	1023.7	8	8	3	21	1	2	51	4	0.1
22	1.3	0.4	6.3	95	1023.8	8	8	3	22	2	5	10	2	-
23	- 0.5	- 2.7	5.0	86	1020.9	8	8	3	28	2	5	77	7	0.0
24	0.3	- 1.7	5.4	85	1013.0	8	8	4	18	5	6	23	2	0.0
25	3.1	0.2	6.2	83	1010.9	7	7	4	25	3	7	02	1	-
26	3.0	3.0	7.6	100	1017.9	8	8	2	20	3	3	50	4	0.0
27	2.2	1.7	6.9	96	1014.4	6	1	4	13	1	5	10	4	-
28	0.6	0.6	6.4	100	1017.5	8	8	2	21	1	2	51	4	0.0
29	2.8	0.6	6.4	86	1018.1	8	0	9	16	4	5	10	4	-
30	4.4	1.7	6.9	82	1025.6	5	3	4	22	2	6	10	5	0.0
31	0.2	0.0	6.1	98	1022.5	8	8	2	16	1	3	44	5	0.0

Godz. 19

1	- 2.5	- 3.5	4.7	92	1031.4	0	0	9	22	1	8	02	1	-
2	- 3.4	- 4.8	4.3	90	1028.0	7	7	4	12	2	7	02	1	-
3	- 3.9	- 5.4	4.1	88	1024.0	0	0	9	14	3	6	10	0	-
4	0.3	- 0.3	6.0	95	1027.3	7	7	4	13	2	4	10	4	-
5	- 0.4	- 1.0	5.7	96	1027.3	5	5	3	18	1	4	10	1	-
6	- 6.7	- 8.6	3.2	85	1026.2	1	0	9	12	2	6	10	0	-
7	- 6.2	-10.2	2.8	74	1029.3	0	0	9	12	4	7	02	0	-
8	- 3.2	- 6.3	3.8	80	1027.4	8	8	4	13	6	6	10	2	-
9	- 2.8	- 6.3	3.8	76	1026.2	4	4	4	14	5	7	02	1	-
10	- 9.3	-15.0	1.9	62	1031.8	0	0	9	12	5	8	02	0	-
11	- 9.6	-13.2	2.2	75	1026.8	0	0	9	14	6	7	01	0	-
12	- 5.3	- 7.0	3.6	89	1029.5	8	8	3	14	3	6	10	7	0.0
13	- 5.3	- 7.8	3.4	82	1030.0	0	0	9	14	4	7	02	1	-
14	- 3.1	- 7.8	3.4	70	1026.3	7	7	5	15	3	7	03	1	-
15	- 2.8	- 6.3	3.8	78	1018.4	8	4	3	18	9	6	66	6	0.8
16	1.7	0.0	6.1	88	1013.7	0	0	9	23	6	7	02	1	-
17	1.7	1.0	6.6	96	1000.4	8	8	4	20	2	7	25	8	3.5
18	0.7	- 1.7	5.4	85	1017.7	8	8	4	30	2	7	02	2	-
19	2.8	1.7	6.9	92	1008.1	8	8	4	30	5	7	02	6	1.0
20	- 0.2	- 1.4	5.5	91	1019.4	3	3	5	29	5	8	03	0	-
21	1.1	0.8	6.5	98	1023.0	8	8	3	24	2	5	51	4	0.2
22	0.6	- 0.2	6.0	95	1023.5	8	8	3	19	2	5	10	2	-
23	- 0.8	- 1.9	5.3	91	1021.0	8	8	3	24	1	5	10	7	0.0
24	1.8	1.2	6.7	96	1009.8	8	8	3	22	5	4	10	7	1.0
25	2.7	0.2	6.2	84	1013.2	8	8	4	28	3	7	02	2	-
26	2.8	2.8	7.5	100	1017.5	8	7	2	21	1	3	60	5	0.2
27	0.1	- 0.2	6.0	98	1015.0	6	0	9	15	1	4	10	1	-
28	1.4	1.4	6.8	100	1018.8	8	8	2	22	1	3	42	5	0.1
29	1.7	0.0	6.1	88	1017.4	8	0	9	15	4	6	10	2	-
30	0.3	- 0.7	5.8	93	1027.3	0	0	9	16	1	6	10	1	-
31	1.0	- 0.2	6.0	91	1021.0	8	8	2	15	1	4	28	4	-

Godz. 01

DNI	TEMPERATURA POWIETRZA T	TEMPERATURA PUNKTU ROSY T_d	PRĘŻNOŚĆ PARY WODNEJ e	WILGOTNOŚĆ WZGLĘDNA U	CIŚNIENIE ATMOSFERYCZNE P_o	ZACHMURZENIE N	N_h	h	WIATR dd	v	WIDZIALNOŚĆ V	POGODA ww	W	OPAD R
1	0.9	- 0.9	5.7	88	1025.7	7	7	5	28	6	7	02	2	-
2	- 1.8	- 3.8	4.6	87	1032.3	7	7	5	19	4	7	01	1	-
3	- 2.7	- 3.7	4.7	94	1022.8	0	0	9	12	2	6	10	1	-
4	- 2.1	- 2.7	5.0	96	1021.3	8	0	9	12	1	5	10	2	-
5	- 0.4	- 0.4	5.9	100	1025.3	9	9	.	15	2	1	45	4	-
6	- 1.3	- 1.5	5.5	99	1023.8	9	9	.	09	1	1	49	4	-
7	- 5.9	- 6.3	3.8	97	1024.5	8	8	3	12	2	5	10	2	-
8	- 5.4	- 8.2	3.3	84	1023.9	8	8	4	12	7	7	02	1	-
9	- 2.4	- 4.4	4.2	87	1027.3	8	8	4	12	5	6	10	7	0.2
10	- 4.2	- 6.0	3.9	86	1023.5	3	3	4	09	6	7	03	1	-
11	- 9.7	-12.7	2.3	77	1029.0	0	0	9	12	5	7	02	1	-
12	- 7.6	- 8.9	3.1	90	1016.1	9	9	.	12	6	3	71	3	2.4
13	- 5.2	- 5.9	3.9	95	1028.9	8	8	3	00	0	5	10	2	-
14	- 3.7	- 4.2	4.5	97	1023.2	8	8	3	15	6	6	10	2	-
15	- 1.1	- 2.1	5.2	94	1021.6	8	8	4	14	2	6	10	1	-
16	3.6	3.6	7.9	100	1007.6	9	9	.	20	5	1	50	6	3.0
17	0.9	0.0	6.1	93	1004.6	8	7	4	13	4	6	61	1	1.1
18	0.6	0.3	6.3	98	1009.6	8	7	3	30	8	6	68	6	0.7
19	0.8	0.8	6.5	100	1014.1	9	9	.	21	4	3	61	5	0.5
20	3.8	3.6	7.9	98	1012.0	8	8	3	31	5	6	51	5	0.2
21	3.0	2.5	7.3	96	1022.7	8	8	3	28	3	6	53	5	0.3
22	0.5	0.0	6.1	96	1023.3	8	8	4	27	6	6	10	2	-
23	- 0.5	- 1.4	5.5	93	1021.5	8	8	4	22	2	7	02	2	-
24	- 0.2	- 0.2	6.0	100	1019.3	9	9	.	22	2	3	45	4	-
25	2.9	2.1	7.1	96	1010.1	8	8	4	23	5	5	10	2	-
26	3.5	3.3	7.7	98	1016.2	8	8	4	26	4	7	02	2	-
27	0.7	0.7	6.4	100	1016.0	9	9	.	00	0	2	47	1	-
28	0.0	0.0	6.1	100	1015.3	9	9	.	25	1	1	45	4	-
29	0.5	0.2	6.2	95	1016.8	7	7	4	16	3	5	10	1	-
30	2.4	1.6	6.9	96	1016.3	8	8	8	21	3	6	10	2	-
31	- 0.1	- 0.1	6.1	100	1023.8	9	9	.	12	2	3	47	0	-

Godz. 07

DNI	TEMPERATURA POWIETRZA T	TEMPERATURA PUNKTU ROSY T_d	PRĘŻNOŚĆ PARY WODNEJ e	WILGOTNOŚĆ WZGLĘDNA U	CIŚNIENIE ATMOSFERYCZNE P_o	ZACHMURZENIE N	N_h	h	WIATR dd	v	WIDZIALNOŚĆ V	POGODA ww	W	OPAD R
1	0.8	- 0.9	5.7	87	1027.6	8	8	5	27	4	7	02	2	-
2	- 3.3	- 4.7	4.3	91	1030.3	8	8	4	12	1	7	02	2	-
3	- 2.9	- 3.9	4.6	94	1021.4	0	0	9	11	3	7	02	0	-
4	- 2.0	- 2.6	5.1	96	1022.5	8	8	4	13	1	5	10	2	-
5	- 2.4	- 2.4	5.1	100	1025.9	9	9	.	15	1	1	45	4	-
6	0.1	0.1	6.2	100	1023.6	8	8	4	09	2	5	28	4	-
7	- 7.3	- 8.2	3.3	93	1025.4	8	8	3	09	3	5	10	2	-
8	- 5.4	- 7.4	3.5	84	1022.6	8	8	4	11	7	7	02	2	-
9	- 3.1	- 4.1	4.5	96	1021.2	8	8	4	12	4	5	10	2	-
10	- 5.4	- 6.4	3.8	92	1024.4	8	8	4	10	6	7	02	1	-
11	-11.8	-14.2	2.0	83	1028.1	0	0	9	12	5	7	02	0	-
12	- 7.2	- 8.1	3.3	93	1020.9	8	8	4	12	1	5	10	7	0.8
13	- 2.0	- 2.3	5.2	98	1027.4	9	9	.	11	2	1	49	4	-
14	- 1.3	- 2.1	5.2	95	1021.3	8	8	3	12	5	6	10	2	-
15	- 0.9	- 1.9	5.3	94	1019.5	8	7	4	13	5	6	66	2	0.3
16	2.4	0.0	6.1	84	1010.9	7	7	4	22	7	7	03	5	0.0
17	2.2	2.2	7.2	100	997.9	9	9	.	18	4	1	47	6	6.9
18	0.8	- 0.9	5.7	87	1015.4	8	8	4	31	7	7	02	7	0.2
19	4.5	4.0	8.1	97	1011.6	8	8	4	24	6	6	10	6	0.5
20	2.8	2.3	7.2	96	1016.0	8	8	4	29	2	7	02	5	0.0
21	2.7	2.4	7.3	98	1023.3	8	8	3	30	6	5	51	5	0.3
22	0.9	0.4	6.3	96	1022.8	8	8	4	23	2	6	10	2	-
23	- 0.7	- 1.1	5.6	97	1020.6	8	8	4	24	2	6	10	5	0.0
24	- 1.0	- 3.0	4.9	87	1015.5	8	8	4	19	6	7	02	4	-
25	2.0	1.2	6.7	95	1011.3	8	8	4	27	6	6	60	2	1.1
26	3.4	3.4	7.8	100	1017.2	9	9	.	24	2	1	50	4	0.0
27	- 0.7	- 0.7	5.8	100	1013.9	9	9	.	00	0	2	45	4	-
28	1.4	1.4	6.8	100	1016.1	9	9	.	27	2	3	51	6	0.4
29	0.5	0.5	6.3	100	1014.9	7	7	9	14	2	3	44	4	-
30	0.9	0.0	6.1	93	1022.2	5	0	9	23	3	7	01	1	-
31	- 0.3	- 0.6	5.8	98	1021.7	8	8	3	13	3	5	10	4	-

Godz. 13

1	0.8	- 1.7	5.4	85	1030.6	7	7	5	29	3	7	02	2	-
2	- 3.1	- 4.1	4.5	94	1027.4	7	7	4	12	4	6	10	2	-
3	- 0.5	- 2.7	5.0	85	1020.4	4	0	9	08	4	5	10	0	-
4	- 1.0	- 1.4	5.5	97	1023.4	9	9	.	13	3	2	45	2	-
5	- 2.5	- 2.5	5.1	100	1026.2	9	9	.	00	0	1	45	4	-
6	- 0.7	- 0.8	5.8	99	1022.9	9	9	.	11	3	2	45	4	-
7	- 5.3	- 7.0	3.6	88	1025.4	0	0	9	09	3	5	10	1	-
8	- 4.2	- 6.0	3.9	86	1023.4	8	8	4	10	5	6	10	2	-
9	- 2.0	- 3.8	4.6	87	1021.6	6	6	8	12	5	6	10	2	-
10	- 5.7	- 8.6	3.2	79	1026.3	0	0	9	12	6	7	01	1	-
11	- 9.0	-11.2	2.6	81	1025.6	7	7	4	12	6	6	10	1	-
12	- 5.7	- 6.1	3.9	97	1025.6	9	9	.	08	1	3	49	4	-
13	0.1	- 0.2	6.0	98	1026.2	8	8	3	14	6	5	10	4	-
14	0.1	- 0.7	5.8	93	1021.5	8	8	4	16	3	6	10	2	-
15	- 0.3	- 0.9	5.7	96	1016.3	8	8	4	15	7	5	66	6	1.3
16	3.2	0.4	6.3	81	1012.8	6	6	5	23	8	7	02	2	-
17	2.8	1.9	7.0	94	996.7	8	6	3	20	5	6	60	4	0.0
18	0.8	- 1.2	5.6	87	1017.9	7	7	4	32	3	7	01	2	-
19	5.4	4.7	8.5	95	1009.6	8	8	4	28	9	6	51	6	0.4
20	4.1	3.9	8.0	98	1018.6	8	7	4	28	5	6	60	4	0.2
21	1.5	0.7	6.4	95	1024.1	8	8	4	30	5	6	10	5	0.0
22	1.4	0.9	6.5	96	1023.5	8	8	3	23	1	6	20	2	0.0
23	- 0.2	- 0.8	5.8	96	1020.8	8	8	4	27	1	3	77	5	0.1
24	0.8	0.8	6.5	100	1010.9	9	9	.	20	5	3	61	4	0.4
25	3.1	2.1	7.1	92	1012.5	7	7	4	27	5	7	01	6	0.0
26	3.8	3.6	7.9	98	1017.8	9	9	.	24	3	3	50	6	0.0
27	- 0.2	- 0.2	6.0	100	1012.5	9	9	.	00	0	1	43	4	0.0
28	2.8	2.0	7.1	96	1018.0	8	8	4	27	4	6	10	5	0.0
29	1.5	0.7	6.4	95	1014.1	8	0	9	14	2	6	10	4	-
30	1.8	0.8	6.5	94	1025.5	7	6	4	21	3	6	10	4	-
31	0.6	0.3	6.3	98	1019.4	8	8	4	15	1	3	42	4	-

Godz. 19

1	- 2.8	- 3.8	4.6	94	1032.3	1	1	5	24	1	7	03	1	-
2	- 2.9	- 3.9	4.6	94	1025.0	8	0	9	10	3	5	10	2	-
3	- 1.8	- 2.9	4.9	93	1021.3	8	0	9	09	4	5	10	1	-
4	- 0.4	- 0.4	5.9	100	1024.4	9	9	.	12	1	1	45	4	-
5	- 2.4	- 2.7	5.0	98	1025.8	9	9	.	00	0	1	45	4	-
6	- 3.6	- 4.1	4.5	97	1023.3	8	8	3	09	3	5	10	4	-
7	- 6.2	- 9.0	3.1	80	1024.2	0	0	9	12	4	6	10	0	-
8	- 3.2	- 4.7	4.3	89	1023.4	8	8	4	12	5	6	70	2	0.0
9	- 3.1	- 5.0	4.2	86	1022.1	7	7	9	11	6	6	10	2	-
10	- 8.2	-10.7	2.7	80	1028.0	8	8	4	14	6	7	03	1	-
11	- 8.2	-10.7	2.7	80	1019.9	7	7	5	11	8	7	01	2	-
12	- 5.8	- 6.2	3.8	97	1028.4	8	8	3	00	0	5	10	4	-
13	- 2.1	- 2.7	5.0	96	1024.3	8	8	3	14	7	5	10	2	-
14	0.0	- 1.4	5.5	89	1022.5	8	8	5	15	2	7	02	2	-
15	1.1	0.8	6.5	98	1012.8	8	7	3	16	6	5	63	6	6.8
16	0.8	0.0	6.1	93	1012.9	0	0	9	21	5	7	02	1	-
17	1.1	0.3	6.2	95	1002.8	8	7	3	27	10	6	61	6	2.0
18	- 0.4	- 1.3	5.6	95	1018.2	8	8	4	21	3	7	03	1	-
19	5.3	4.8	8.6	97	1010.1	8	8	3	29	8	6	53	5	0.7
20	3.5	3.3	7.7	98	1021.1	8	7	3	29	3	6	51	6	0.2
21	1.1	0.0	6.1	91	1023.5	8	8	4	26	5	6	10	2	-
22	0.5	- 0.9	5.7	89	1023.2	8	8	4	17	2	7	02	2	-
23	- 0.1	- 0.4	5.9	98	1020.9	9	9	.	23	2	3	45	7	0.0
24	1.9	1.6	6.9	98	1010.6	8	8	4	23	5	5	10	6	0.9
25	3.1	2.3	7.2	95	1014.3	8	8	4	26	5	7	02	2	-
26	3.4	2.9	7.5	97	1017.3	8	8	3	00	0	6	10	5	0.0
27	- 0.1	- 0.1	6.1	100	1013.6	9	9	.	17	1	1	45	4	-
28	0.5	0.2	6.2	98	1018.0	0	0	9	17	2	6	10	1	-
29	1.7	0.9	6.5	95	1013.6	8	8	9	14	4	5	10	2	-
30	1.0	- 0.5	5.9	89	1025.7	0	0	9	14	2	7	02	1	-
31	0.3	- 0.3	6.0	95	1018.9	0	0	9	14	2	3	44	4	-

Godz. 01

DNI	TEMPERATURA POWIETRZA T	TEMPERATURA PUNKTU ROSY T_d	PRĘŻNOŚĆ PARY WODNEJ e	WILGOTNOŚĆ WZGLĘDNA U	CIŚNIENIE ATMOSFERYCZNE P_o	ZACHMURZENIE N	N_h	h	WIATR dd	v	WIDZIALNOŚĆ V	POGODA ww	W	OPAD R
1	0.1	-0.7	5.8	93	1028.4	2	2	4	27	4	7	03	0	-
2	-0.9	-3.3	4.8	85	1031.0	8	8	3	16	5	6	10	2	-
3	-0.4	-1.9	5.3	89	1020.2	8	8	3	13	4	6	10	1	-
4	0.8	0.0	6.1	93	1018.7	8	8	3	13	3	5	10	2	-
5	-1.8	-2.4	5.1	96	1023.6	0	0	9	26	2	4	10	0	-
6	-1.0	-1.3	5.6	98	1021.0	7	7	2	13	4	4	10	1	-
7	0.0	-0.9	5.7	94	1020.7	8	8	2	14	8	6	10	2	-
8	-3.3	-4.0	4.5	95	1018.5	8	8	2	14	9	5	10	2	-
9	-1.7	-2.2	5.2	96	1018.1	8	8	3	13	6	5	10	2	-
10	-0.6	-2.4	5.1	87	1018.4	4	4	3	14	7	5	10	1	-
11	-5.1	-6.8	3.7	89	1023.8	3	3	4	14	8	6	10	1	-
12	3.4	2.3	7.2	92	1013.3	8	6	2	30	7	6	61	7	5.0
13	2.2	1.7	6.9	96	1024.2	7	7	4	14	5	6	10	6	0.0
14	3.3	-0.7	5.8	76	1018.4	8	8	4	15	3	6	21	2	0.0
15	4.0	2.6	7.4	91	1017.0	8	4	4	17	3	6	60	6	0.2
16	9.0	3.4	7.8	67	1009.9	5	5	4	29	8	7	01	6	0.5
17	7.4	6.4	9.6	94	998.3	8	7	2	24	6	5	63	6	3.6
18	3.0	-0.5	5.9	78	1017.3	6	6	4	33	5	7	01	6	0.0
19	7.6	6.8	9.9	94	1015.9	8	8	2	29	5	6	50	5	0.9
20	8.3	7.0	10.0	91	1017.0	8	6	2	32	7	6	60	6	1.7
21	6.3	4.1	8.2	85	1025.5	7	7	4	32	6	7	01	2	-
22	2.2	0.2	6.2	88	1024.7	8	8	3	35	2	6	10	2	-
23	0.6	-0.2	6.0	93	1021.3	8	8	2	24	3	5	10	2	-
24	1.4	-1.2	5.6	83	1018.1	8	8	4	24	6	6	10	1	-
25	5.6	4.1	8.2	90	1012.0	8	8	4	27	5	7	60	2	0.0
26	4.6	3.8	8.0	94	1017.5	8	8	4	26	3	6	10	2	-
27	1.4	0.9	6.5	96	1013.1	0	0	9	15	3	3	44	4	-
28	3.8	3.3	7.7	97	1015.8	7	7	4	26	3	5	10	6	0.1
29	5.2	1.9	7.0	79	1013.3	6	4	4	21	4	7	01	2	-
30	4.8	3.8	8.0	93	1017.4	7	7	4	25	4	6	10	6	0.1
31	1.4	0.4	6.3	93	1020.2	0	0	9	17	5	6	10	0	-

Godz. 07

DNI	TEMPERATURA POWIETRZA T	TEMPERATURA PUNKTU ROSY T_d	PRĘŻNOŚĆ PARY WODNEJ e	WILGOTNOŚĆ WZGLĘDNA U	CIŚNIENIE ATMOSFERYCZNE P_o	ZACHMURZENIE N	N_h	h	WIATR dd	v	WIDZIALNOŚĆ V	POGODA ww	W	OPAD R
1	-1.3	-1.9	5.3	95	1029.7	0	0	9	25	2	6	10	0	-
2	-1.8	-4.1	4.5	83	1028.1	8	8	3	15	6	6	10	2	-
3	-0.4	-1.0	5.7	95	1018.3	8	8	3	12	3	6	10	2	-
4	1.2	0.4	6.3	93	1019.5	8	8	3	15	5	6	10	2	-
5	-3.7	-4.2	4.5	97	1024.3	0	0	9	00	0	5	10	0	-
6	0.3	0.0	6.1	98	1019.3	8	8	2	16	5	4	10	2	-
7	-1.0	-1.6	5.4	95	1021.8	8	8	2	14	9	6	10	2	-
8	-3.3	-4.7	4.3	89	1018.1	8	8	3	14	7	6	22	2	0.0
9	0.5	-0.7	5.8	91	1016.0	8	8	3	16	9	5	10	2	-
10	-3.2	-6.0	3.9	81	1019.7	0	0	9	14	8	5	10	0	-
11	-6.8	-8.4	3.2	88	1022.6	5	0	9	15	9	6	10	1	-
12	3.8	3.3	7.7	97	1021.4	8	8	2	32	3	5	51	6	1.0
13	1.2	-0.2	6.0	90	1022.6	0	0	9	14	5	6	10	1	-
14	2.6	-0.2	6.0	81	1016.9	7	7	9	23	7	6	10	1	-
15	4.6	2.3	7.2	86	1014.6	8	8	4	24	7	6	10	6	0.1
16	5.8	0.0	6.1	66	1012.8	2	2	5	27	7	8	01	1	-
17	7.2	3.2	7.7	76	994.8	7	3	4	24	7	7	01	6	1.2
18	2.0	0.6	6.4	90	1018.9	8	8	4	33	2	7	03	1	-
19	7.4	7.2	10.1	99	1015.1	8	4	3	29	6	6	61	5	2.0
20	7.4	6.7	9.8	95	1019.7	8	7	2	32	6	5	58	6	3.5
21	5.2	2.3	7.2	82	1026.0	8	6	4	28	2	7	01	2	-
22	2.1	0.4	6.3	88	1023.9	8	8	3	24	3	6	10	2	-
23	1.0	0.2	6.2	93	1020.9	8	8	2	25	2	5	50	6	0.1
24	3.2	1.9	7.0	91	1012.9	8	8	4	24	7	6	10	2	-
25	2.9	2.1	7.1	95	1013.4	3	3	4	26	3	6	10	6	0.0
26	3.0	2.1	7.1	94	1017.9	3	3	4	24	4	6	10	1	-
27	2.2	0.2	6.2	88	1011.4	2	2	9	21	4	6	10	4	-
28	3.0	1.9	7.0	92	1017.5	2	2	4	27	3	6	10	1	-
29	5.5	1.7	6.9	76	1010.9	7	1	4	18	4	7	01	6	0.2
30	1.2	0.7	6.4	96	1022.3	0	0	9	24	4	6	10	1	-
31	1.0	0.5	6.3	96	1018.4	8	8	4	15	5	5	10	1	-

Godz. 13

1	-0.2	-0.2	6.0	100	1031.6	8	8	3	27	3	6	10	4	-
2	-0.2	-3.3	4.8	79	1024.9	7	6	4	14	7	6	10	2	-
3	1.5	-0.5	5.9	87	1017.7	8	8	3	14	5	5	10	2	-
4	3.6	0.2	6.2	78	1020.4	7	7	4	21	5	6	10	2	-
5	3.6	0.8	6.5	82	1024.1	0	0	9	00	0	5	10	0	-
6	1.3	0.2	6.2	92	1018.9	8	8	2	15	7	5	10	2	-
7	-2.4	-3.0	4.9	96	1022.1	8	8	2	15	6	5	10	2	-
8	-2.8	-4.4	4.4	87	1019.6	8	5	3	14	7	5	71	3	1.3
9	1.6	-0.5	5.9	87	1017.1	7	7	3	16	9	5	10	2	-
10	-2.1	-5.0	4.2	81	1022.1	7	7	7	14	8	6	10	1	-
11	-3.2	-6.7	3.7	77	1018.2	8	8	9	15	12	6	10	2	-
12	1.5	1.2	6.7	98	1024.9	9	9	.	09	1	3	50	4	0.2
13	5.6	0.0	6.1	67	1020.4	4	1	9	13	6	7	03	0	-
14	5.4	2.1	7.1	79	1018.3	6	2	5	24	7	7	01	6	0.0
15	5.9	5.2	8.8	95	1011.5	8	7	3	24	9	5	61	6	5.5
16	6.4	1.7	6.9	72	1015.3	7	7	5	27	7	8	02	1	-
17	5.7	4.4	8.4	92	998.1	8	8	3	31	5	6	21	8	2.0
18	3.6	2.8	7.5	95	1018.8	8	8	3	24	3	5	51	2	0.0
19	8.4	7.7	10.5	94	1014.6	8	7	2	29	7	5	61	6	3.3
20	7.6	5.8	9.2	88	1022.6	8	8	3	33	4	6	20	6	1.5
21	4.0	1.2	6.7	82	1025.8	8	8	4	27	3	7	02	2	-
22	2.2	-0.7	5.8	82	1023.8	8	8	3	25	5	6	10	2	-
23	1.9	0.4	6.3	90	1021.8	8	8	3	27	2	5	50	5	0.1
24	6.0	5.0	8.7	93	1011.3	8	6	3	26	6	6	60	6	2.0
25	6.0	3.2	7.7	82	1014.4	7	7	4	28	5	7	02	1	-
26	6.7	5.0	8.7	89	1017.6	8	8	9	25	4	5	10	1	-
27	3.1	0.6	6.4	85	1010.6	7	2	3	21	3	6	10	1	-
28	5.8	2.5	7.3	79	1017.8	4	0	9	25	5	7	01	1	-
29	6.6	1.5	6.8	69	1010.4	8	3	5	24	4	7	03	2	-
30	7.1	2.3	7.2	72	1023.8	1	0	9	23	4	7	02	0	-
31	5.0	2.5	7.3	85	1016.7	0	0	9	17	4	5	10	1	-

Godz. 19

1	-1.2	-1.5	5.5	98	1032.3	8	8	3	21	3	5	10	2	-
2	-0.3	-1.4	5.5	91	1022.1	7	7	4	15	6	6	10	1	-
3	1.0	-0.5	5.9	89	1018.5	8	8	3	08	1	5	10	2	-
4	1.2	-0.5	5.9	88	1022.2	2	0	9	23	2	5	10	1	-
5	-0.6	-1.5	5.5	94	1023.1	0	0	9	13	5	5	10	0	-
6	0.9	-0.2	6.0	91	1019.9	8	8	2	16	8	6	10	2	-
7	-4.0	-5.0	4.2	92	1020.6	8	8	2	15	8	5	10	2	-
8	-2.3	-3.8	4.6	88	1020.6	8	8	3	14	5	5	10	7	0.0
9	0.8	-0.7	5.8	89	1017.3	8	8	3	15	8	5	10	2	-
10	-3.2	-5.7	4.0	83	1023.6	8	8	4	15	9	6	10	2	-
11	-1.2	-1.9	5.3	95	1012.5	8	7	3	09	3	5	73	2	3.0
12	1.4	0.9	6.5	96	1024.7	7	7	4	13	4	4	28	5	0.0
13	3.6	-0.2	6.0	76	1018.3	6	6	9	15	9	7	01	1	-
14	4.6	1.7	6.9	81	1019.6	5	5	9	24	4	6	10	2	-
15	9.0	8.1	10.8	94	1009.4	8	8	3	24	7	5	21	5	0.3
16	3.4	1.0	6.6	85	1012.5	8	8	9	15	4	7	03	1	-
17	3.6	0.8	6.5	82	1009.4	8	8	3	31	9	7	60	6	1.6
18	4.8	4.3	8.3	97	1017.5	8	8	2	25	4	4	53	5	0.5
19	8.3	7.5	10.4	94	1015.8	8	7	2	30	7	5	61	6	3.1
20	7.6	3.6	7.9	75	1024.5	8	8	5	33	6	7	03	2	-
21	3.0	0.2	6.2	81	1024.6	8	8	3	27	4	6	10	2	-
22	1.2	-1.4	5.5	83	1022.7	8	8	3	27	1	6	10	2	-
23	1.5	0.0	6.1	90	1021.7	8	8	3	24	4	5	10	5	0.0
24	5.8	4.3	8.3	90	1011.7	7	7	5	25	5	7	02	6	0.0
25	5.2	3.2	7.7	87	1016.0	8	8	4	25	4	7	02	2	-
26	2.2	1.2	6.7	94	1015.8	0	0	9	17	2	5	10	1	-
27	3.5	1.7	6.9	87	1012.6	8	8	9	25	3	6	10	2	-
28	5.4	1.5	6.8	77	1015.2	7	7	5	18	7	7	03	1	-
29	6.1	2.1	7.1	76	1011.6	8	8	9	24	7	6	60	2	0.4
30	3.6	0.8	6.5	83	1022.6	0	0	9	16	7	7	01	0	-
31	5.8	3.0	7.6	82	1017.6	7	7	9	24	4	6	10	1	-

Godz. 01

DNI	TEMPERATURA POWIETRZA T	TEMPERATURA PUNKTU ROSY T_d	PRĘŻNOŚĆ PARY WODNEJ e	WILGOTNOŚĆ WZGLĘDNA U	CIŚNIENIE ATMOSFERYCZNE P_o	ZACHMURZENIE N	N_h	h	WIATR dd	v	WIDZIALNOŚĆ V	POGODA ww	W	OPAD R
1	0.3	-1.7	5.4	86	1024.0	7	7	5	26	4	7	01	2	-
2	-1.4	-2.4	5.1	92	1032.5	8	8	5	25	2	7	03	2	-
3	-5.8	-7.3	3.5	89	1027.6	0	0	9	11	4	6	10	0	-
4	-3.0	-4.4	4.4	89	1027.5	8	8	2	15	8	6	10	1	-
5	0.0	0.0	6.1	100	1029.1	8	8	2	15	5	6	10	2	-
6	-5.9	-7.8	3.4	87	1028.3	0	0	9	12	2	5	10	0	-
7	-8.9	-11.7	2.5	78	1028.5	1	1	9	10	2	7	03	0	-
8	-9.0	-12.2	2.4	76	1030.7	0	0	9	11	7	7	02	0	-
9	-4.8	-8.2	3.3	79	1030.7	8	8	4	12	6	7	02	2	-
10	-10.5	-13.2	2.2	80	1031.2	0	0	9	13	5	7	02	1	-
11	-13.0	-17.8	1.5	69	1036.5	0	0	9	13	7	7	02	0	-
12	-10.3	-13.2	2.2	79	1026.9	7	7	5	13	9	6	78	1	0.0
13	-5.6	-8.2	3.3	81	1035.0	8	8	4	14	7	7	02	2	-
14	-9.0	-13.8	2.1	68	1033.8	0	0	9	14	7	7	02	0	-
15	-6.5	-12.7	2.3	62	1030.8	7	7	7	14	8	7	02	2	-
16	-7.6	-12.7	2.3	66	1020.4	8	8	5	16	10	7	03	1	-
17	-2.1	-3.3	4.8	92	1012.4	0	0	9	17	3	7	02	1	-
18	1.2	0.9	6.5	98	1003.5	8	7	3	19	2	4	61	6	3.5
19	0.2	-0.4	5.9	96	1015.7	8	8	3	26	2	2	46	4	-
20	0.9	0.4	6.3	96	1006.8	7	7	4	30	6	7	02	2	-
21	-1.7	-3.8	4.6	85	1018.4	0	0	9	33	2	7	01	1	-
22	-1.0	-1.7	5.4	95	1021.9	8	8	3	21	2	6	56	7	0.0
23	-0.1	-1.7	5.4	89	1021.9	8	8	4	22	2	6	10	2	-
24	-1.7	-2.2	5.2	95	1020.1	8	8	5	25	2	5	10	2	-
25	1.8	1.3	6.7	95	1009.6	8	8	4	25	4	6	10	7	0.6
26	1.5	0.4	6.3	92	1014.3	8	8	4	28	3	7	02	2	-
27	1.8	1.3	6.7	96	1016.7	8	7	2	24	2	5	61	5	1.1
28	-0.5	-0.5	5.9	100	1016.9	9	9	.	00	0	1	43	4	-
29	0.6	0.0	6.1	96	1019.8	9	9	.	22	1	2	45	4	-
30	1.1	0.0	6.1	91	1022.0	8	8	2	15	8	6	10	2	-
31	0.5	0.0	6.1	96	1028.3	8	8	2	16	2	5	28	5	0.0

Godz. 07

DNI	TEMPERATURA POWIETRZA T	TEMPERATURA PUNKTU ROSY T_d	PRĘŻNOŚĆ PARY WODNEJ e	WILGOTNOŚĆ WZGLĘDNA U	CIŚNIENIE ATMOSFERYCZNE P_o	ZACHMURZENIE N	N_h	h	WIATR dd	v	WIDZIALNOŚĆ V	POGODA ww	W	OPAD R
1	0.6	-1.7	5.4	84	1024.7	7	7	5	25	4	7	02	2	-
2	-1.8	-2.0	5.3	98	1032.4	8	8	4	22	2	6	10	2	-
3	-6.6	-8.6	3.2	85	1026.1	2	0	9	14	3	6	10	0	-
4	-0.4	-1.4	5.5	93	1027.2	8	8	2	15	6	6	10	2	-
5	-0.6	-0.7	5.8	99	1029.0	8	8	2	15	5	4	10	2	-
6	-9.4	-11.9	2.5	82	1027.9	1	0	9	11	2	5	10	0	-
7	-9.2	-11.2	2.6	85	1029.3	2	0	9	10	3	7	03	0	-
8	-6.6	-8.6	3.2	86	1029.8	8	8	4	12	6	7	70	1	0.0
9	-5.2	-7.8	3.4	82	1029.9	8	8	4	12	8	7	02	2	-
10	-12.9	-16.4	1.7	75	1032.3	0	0	9	12	6	7	02	0	-
11	-14.0	-17.5	1.5	75	1035.6	0	0	9	12	8	7	02	0	-
12	-9.3	-12.7	2.3	76	1026.6	8	8	5	13	9	7	70	7	0.0
13	-6.2	-8.2	3.3	85	1035.3	8	8	4	15	6	7	02	2	-
14	-9.9	-17.1	1.6	55	1031.8	2	0	9	14	8	7	03	0	-
15	-9.2	-15.0	1.9	65	1030.7	1	0	9	14	7	7	03	1	-
16	-6.0	-7.5	3.5	89	1015.3	8	8	2	17	10	6	20	7	1.0
17	-3.1	-4.5	4.4	90	1006.5	8	8	4	14	6	6	10	1	-
18	0.5	0.2	6.2	98	1007.4	8	7	3	31	2	3	71	6	1.6
19	-0.8	-2.7	5.0	87	1010.7	8	8	4	21	5	6	71	4	0.1
20	0.0	-0.9	5.7	93	1009.6	7	7	4	32	6	7	02	2	-
21	-2.1	-3.3	4.8	90	1019.9	7	7	4	34	4	6	10	1	-
22	-0.3	-1.4	5.5	91	1021.7	8	8	2	27	2	6	56	5	0.2
23	-1.0	-1.9	5.3	93	1020.9	8	8	2	22	3	6	56	2	0.0
24	-1.9	-3.8	4.6	87	1018.5	8	8	5	19	1	5	10	2	-
25	2.1	1.6	6.8	96	1009.7	8	8	2	24	3	5	10	2	-
26	1.5	0.4	6.3	92	1016.5	8	8	4	27	2	7	02	2	-
27	1.5	1.0	6.5	96	1016.1	9	9	.	24	2	1	47	6	0.5
28	-1.3	-1.5	5.5	99	1017.3	8	3	9	17	1	3	42	4	-
29	0.3	-0.3	6.0	96	1021.6	9	9	.	20	1	2	45	4	-
30	0.2	-0.7	5.8	93	1023.4	8	8	2	17	5	6	10	2	-
31	0.2	-0.4	5.9	96	1026.3	8	8	1	14	4	2	44	5	0.0

Godz. 13

1	1.4	-2.2	5.2	77	1027.6	7	7	5	26	5	7	03	2	-
2	-2.4	-3.6	4.7	91	1031.3	8	8	5	15	3	7	02	2	-
3	-2.4	-5.4	4.1	80	1025.3	1	0	9	13	5	6	10	0	-
4	0.6	-0.9	5.7	89	1028.3	8	8	3	15	5	6	10	2	-
5	-0.9	-1.6	5.4	95	1029.2	8	8	2	15	2	4	28	4	-
6	-3.6	-9.4	3.0	65	1026.3	6	0	9	11	5	6	10	1	-
7	-4.4	-8.2	3.3	73	1029.5	1	0	9	12	6	7	02	0	-
8	-3.0	-5.7	4.0	81	1029.7	8	8	4	12	8	6	70	7	0.0
9	-3.3	-6.0	3.9	81	1029.7	8	8	4	13	8	5	77	7	0.0
10	-9.2	-15.0	1.9	66	1034.1	0	0	9	12	7	7	02	0	-
11	-8.8	-12.7	2.3	74	1033.7	0	0	9	12	8	7	02	0	-
12	-5.2	-9.4	3.0	78	1029.7	8	8	4	12	10	6	77	2	0.0
13	-5.1	-9.0	3.1	76	1035.4	2	0	9	15	7	7	01	1	-
14	-3.3	-10.7	2.7	56	1030.3	6	0	9	15	8	7	02	1	-
15	-5.8	-12.7	2.3	69	1028.7	5	0	9	14	9	7	03	1	-
16	2.5	-0.2	6.0	81	1013.1	6	6	4	21	5	6	10	8	0.0
17	-0.8	-1.8	5.4	93	1003.2	8	8	4	15	5	5	10	7	2.0
18	1.0	0.7	6.4	98	1011.4	8	7	3	31	3	2	46	7	2.4
19	1.8	1.3	6.7	96	1006.5	8	8	2	24	4	4	28	7	0.3
20	1.7	-1.9	5.3	77	1011.8	5	5	4	32	7	8	01	2	-
21	-0.6	-3.0	4.9	83	1022.0	5	5	4	31	3	7	03	1	-
22	0.3	-0.5	5.9	94	1022.9	8	8	4	30	3	5	10	5	0.0
23	-1.2	-3.0	4.9	87	1020.3	8	6	3	27	2	6	77	5	0.1
24	-0.2	-3.3	4.8	79	1014.9	6	6	5	21	3	6	10	2	-
25	3.2	1.2	6.7	87	1009.7	6	3	4	27	4	6	10	6	0.1
26	3.1	0.2	6.2	81	1017.6	6	4	5	23	4	7	01	2	-
27	2.2	2.2	7.2	100	1015.7	9	9	.	20	1	2	43	4	-
28	0.8	0.5	6.3	98	1017.5	8	8	6	18	3	4	10	4	-
29	0.1	0.1	6.2	100	1021.7	7	7	3	14	4	3	42	4	-
30	1.0	0.2	6.2	94	1026.2	8	8	2	20	3	5	51	2	0.0
31	2.6	-1.4	5.5	79	1023.9	0	0	9	16	5	6	10	4	-

Godz. 19

1	-1.0	-2.4	5.1	88	1030.9	6	6	5	29	4	7	03	1	-
2	-5.2	-6.2	3.8	93	1029.8	2	2	2	12	4	6	10	1	-
3	-5.0	-6.7	3.7	86	1025.9	0	0	9	15	4	6	10	0	-
4	0.2	-0.1	6.1	98	1029.2	8	8	2	17	6	6	10	2	-
5	-3.1	-4.1	4.5	93	1029.3	0	0	9	17	2	4	10	1	-
6	-7.2	-11.2	2.6	74	1027.8	0	0	9	10	3	7	01	1	-
7	-7.6	-10.2	2.8	81	1030.6	0	0	9	10	4	7	02	0	-
8	-4.2	-6.3	3.8	84	1030.1	8	8	4	12	7	7	02	7	0.0
9	-4.8	-7.8	3.4	80	1030.3	8	8	4	13	8	7	02	7	0.0
10	-11.6	-17.1	1.6	65	1035.2	0	0	9	12	8	7	02	0	-
11	-10.8	-13.8	2.1	75	1031.4	0	0	9	13	7	6	10	0	-
12	-5.2	-8.6	3.2	78	1031.8	8	8	4	13	8	7	02	7	0.0
13	-7.9	-13.2	2.2	63	1033.8	0	0	9	14	7	7	02	0	-
14	-4.8	-13.2	2.2	52	1030.7	8	8	6	15	6	7	03	2	-
15	-7.6	-13.2	2.2	64	1025.4	0	0	9	15	10	7	01	1	-
16	2.5	-0.9	5.7	77	1014.4	7	7	4	24	7	7	02	2	-
17	1.3	0.2	6.2	92	1002.9	8	8	4	17	3	5	10	2	-
18	0.6	0.0	6.1	95	1015.9	8	8	3	32	2	2	44	7	1.2
19	2.2	1.9	7.0	98	1005.6	6	6	4	30	4	6	10	5	0.3
20	-0.3	-1.9	5.3	89	1015.6	3	3	4	32	5	7	03	1	-
21	-2.7	-4.0	4.5	91	1022.9	0	0	9	27	3	7	02	1	-
22	0.1	-0.5	5.9	96	1023.1	8	8	4	23	1	5	10	2	-
23	-1.6	-2.4	5.1	94	1020.6	8	8	5	00	0	6	10	7	0.0
24	0.3	-3.0	4.9	78	1010.8	8	8	4	21	3	6	10	2	-
25	2.1	-0.2	6.0	86	1011.8	8	8	4	30	5	7	21	2	0.1
26	1.7	1.2	6.6	95	1017.2	9	9	.	24	2	2	45	5	0.0
27	0.4	0.4	6.3	100	1016.4	9	9	.	17	1	1	45	4	-
28	0.2	-0.4	5.9	96	1018.6	9	9	.	17	1	2	47	4	-
29	0.4	0.1	6.2	98	1021.4	8	0	9	14	5	5	10	4	-
30	0.7	0.2	6.2	95	1028.6	8	8	1	21	2	2	44	5	0.0
31	0.7	-1.2	5.6	87	1022.4	8	8	5	16	4	6	10	1	-

Godz. 01

DNI	TEMPERATURA POWIETRZA T	TEMPERATURA PUNKTU ROSY T_d	PRĘŻNOŚĆ PARY WODNEJ e	WILGOTNOŚĆ WZGLĘDNA U	CIŚNIENIE ATMOSFERYCZNE P_o	ZACHMURZENIE N	N_h	h	WIATR dd	v	WIDZIALNOŚĆ V	POGODA ww	W	OPAD R
1	1.0	- 0.9	5.7	87	1025.0	7	7	5	27	2	7	02	1	-
2	- 4.1	- 4.9	4.2	94	1033.7	0	0	9	23	2	8	02	0	-
3	- 4.2	- 4.7	4.3	95	1026.7	2	0	9	12	1	6	10	0	-
4	- 3.0	- 3.7	4.6	95	1026.5	8	8	3	13	4	6	10	1	-
5	- 0.1	- 0.9	5.7	95	1028.8	2	2	4	15	2	6	10	1	-
6	- 0.9	- 1.2	5.6	98	1027.6	8	8	3	12	1	4	10	2	-
7	- 7.5	- 9.8	2.9	84	1027.9	0	0	9	12	1	7	02	0	-
8	- 6.5	- 9.0	3.1	83	1029.3	7	7	4	13	4	6	10	1	-
9	- 2.1	- 5.7	4.0	75	1028.9	8	8	4	15	5	7	03	2	-
10	- 6.0	- 8.6	3.2	81	1029.5	6	6	5	15	5	7	01	2	-
11	-11.2	-15.0	1.9	72	1034.7	0	0	9	14	5	7	02	0	-
12	- 8.8	-11.7	2.5	79	1024.5	7	7	5	15	5	7	03	1	-
13	- 3.7	- 6.0	3.9	85	1033.3	8	8	4	15	5	6	71	7	0.3
14	- 8.0	-13.8	2.1	63	1031.4	0	0	9	16	4	7	02	0	-
15	- 5.2	-12.2	2.4	59	1028.6	2	2	9	16	4	7	02	1	-
16	- 4.0	- 9.4	3.0	66	1017.0	8	8	4	18	8	7	79	2	0.9
17	- 1.0	- 1.7	5.4	95	1012.6	6	6	5	21	3	7	03	1	-
18	1.9	1.6	6.9	98	1005.3	8	8	3	28	2	4	28	6	0.0
19	- 0.2	- 1.2	5.6	95	1017.2	2	2	4	24	2	7	01	1	-
20	0.8	0.0	6.1	95	1010.0	0	0	9	30	2	7	02	1	-
21	- 1.9	- 3.0	4.9	93	1020.9	0	0	9	33	3	7	02	0	-
22	0.8	0.0	6.1	93	1022.8	8	8	3	25	1	6	10	5	0.3
23	0.1	- 1.2	5.6	91	1022.8	8	8	4	21	2	6	10	2	-
24	- 0.9	- 1.6	5.4	95	1020.8	8	8	3	00	0	6	10	2	-
25	2.4	1.5	6.8	94	1011.3	8	8	3	24	2	6	10	6	0.3
26	0.9	0.4	6.3	96	1016.2	7	7	5	25	2	7	03	1	-
27	2.3	2.3	7.2	100	1017.6	9	9	.	22	1	2	45	5	0.5
28	0.1	- 0.2	6.0	98	1017.0	8	8	5	00	0	6	10	4	-
29	0.4	0.4	6.3	100	1020.4	9	9	.	22	1	1	47	5	0.0
30	0.7	- 1.2	5.6	87	1020.8	0	0	9	17	4	6	10	1	-
31	0.9	0.9	6.5	100	1028.0	9	9	.	16	2	2	51	4	0.0

Godz. 07

DNI	TEMPERATURA POWIETRZA T	TEMPERATURA PUNKTU ROSY T_d	PRĘŻNOŚĆ PARY WODNEJ e	WILGOTNOŚĆ WZGLĘDNA U	CIŚNIENIE ATMOSFERYCZNE P_o	ZACHMURZENIE N	N_h	h	WIATR dd	v	WIDZIALNOŚĆ V	POGODA ww	W	OPAD R
1	1.0	- 1.7	5.4	83	1026.3	7	7	5	25	3	7	02	2	-
2	- 2.3	- 3.3	4.8	94	1032.8	8	8	4	22	1	6	10	4	-
3	- 5.2	- 6.2	3.8	93	1025.5	1	0	9	12	1	6	10	0	-
4	- 1.6	- 2.1	5.2	96	1027.1	8	8	3	15	4	6	10	2	-
5	- 0.4	- 0.4	5.9	100	1028.8	9	9	.	17	1	1	47	1	-
6	- 4.9	- 6.7	3.7	89	1026.7	0	0	9	13	2	7	02	4	-
7	- 8.2	-10.7	2.7	85	1028.8	1	0	9	10	1	7	03	0	-
8	- 6.6	- 9.0	3.1	82	1029.1	8	8	4	14	3	7	02	1	-
9	- 2.3	- 5.4	4.1	80	1028.2	8	8	4	15	5	7	02	2	-
10	-10.6	-13.8	2.1	75	1030.7	0	0	9	14	4	7	02	1	-
11	-12.5	-15.7	1.8	75	1034.1	0	0	9	14	5	7	02	0	-
12	- 7.7	- 9.8	2.9	85	1024.0	8	8	9	14	6	7	02	7	2.2
13	- 4.8	- 6.3	3.8	89	1034.2	8	8	4	15	4	6	10	7	0.0
14	- 8.0	-13.2	2.2	68	1029.4	1	0	9	16	6	7	02	0	-
15	- 7.7	-13.8	2.1	61	1028.8	2	0	9	16	4	7	03	0	-
16	0.4	- 0.2	6.0	96	1014.0	8	8	9	21	5	6	10	7	4.7
17	0.0	- 0.3	6.0	98	1004.6	8	8	4	18	6	6	61	2	0.4
18	1.2	0.4	6.3	95	1009.5	8	8	4	33	2	7	02	8	1.1
19	0.2	- 0.7	5.8	95	1011.7	8	8	4	22	6	6	83	1	0.2
20	0.4	- 0.5	5.9	93	1012.2	7	7	4	31	4	7	02	1	-
21	- 1.2	- 2.2	5.2	92	1022.6	7	7	4	33	3	7	02	1	-
22	0.2	- 0.7	5.8	93	1023.3	8	8	4	26	1	6	10	2	-
23	- 0.7	- 1.7	5.4	92	1021.6	8	8	3	23	2	6	56	2	0.0
24	- 0.7	- 1.9	5.3	93	1018.8	8	8	3	22	1	6	10	2	-
25	2.8	2.3	7.2	96	1011.1	8	7	3	25	3	5	61	2	0.0
26	1.7	0.6	6.4	91	1018.0	7	7	5	22	1	7	02	2	-
27	1.5	1.5	6.8	100	1016.5	9	9	.	17	1	1	45	4	-
28	0.5	0.2	6.2	98	1017.0	8	8	4	18	1	6	10	2	-
29	- 0.6	- 0.6	5.8	100	1020.9	9	9	.	14	1	1	45	4	-
30	0.9	0.0	6.1	95	1023.4	8	8	8	22	2	6	60	1	0.0
31	0.3	0.3	6.2	100	1025.8	9	9	.	16	2	3	47	5	0.1

Godz. 13

1	2.0	- 2.4	5.1	72	1029.7	7	7	5	29	4	8	02	2	-
2	- 1.8	- 3.3	4.8	89	1030.9	4	4	4	16	3	7	01	1	-
3	- 1.2	- 4.1	4.5	80	1024.4	3	0	9	13	2	6	10	0	-
4	1.0	0.2	6.2	93	1027.1	8	8	4	15	3	6	10	2	-
5	1.0	0.5	6.3	96	1028.6	7	7	4	15	1	4	28	4	-
6	- 4.4	- 8.6	3.2	71	1026.0	2	1	4	12	4	7	03	0	-
7	- 3.2	- 8.2	3.3	67	1029.3	0	0	9	13	5	7	01	0	-
8	- 3.3	- 6.0	3.9	81	1028.5	7	7	5	14	7	6	10	7	0.0
9	- 0.4	- 5.4	4.1	70	1027.4	7	7	5	15	7	7	02	2	-
10	- 6.6	-15.0	1.9	53	1031.7	0	0	9	15	6	7	02	0	-
11	- 8.6	-13.2	2.2	69	1032.8	0	0	9	14	5	7	01	1	-
12	- 5.6	- 7.8	3.4	84	1027.7	8	6	3	16	6	6	71	2	0.1
13	- 3.0	- 6.3	3.8	78	1033.8	1	0	9	15	5	7	01	1	-
14	- 3.0	- 9.4	3.0	63	1028.3	7	7	9	16	5	7	01	1	-
15	- 1.5	-10.2	2.8	51	1025.9	7	0	9	17	5	7	01	1	-
16	4.7	0.0	6.1	71	1013.9	4	4	5	24	7	7	03	1	-
17	2.7	1.9	7.0	94	1002.1	7	7	4	20	4	6	10	7	2.6
18	1.6	0.6	6.4	94	1013.7	8	8	4	33	4	7	02	5	0.1
19	3.9	3.7	7.9	98	1008.5	8	8	3	25	4	5	51	8	0.2
20	3.0	- 1.7	5.4	72	1015.3	2	0	9	32	4	7	03	1	-
21	0.2	- 2.2	5.2	85	1023.5	1	0	9	32	2	8	01	1	-
22	1.0	0.2	6.2	93	1023.8	8	8	4	24	1	6	51	2	0.1
23	- 0.4	- 1.7	5.4	91	1021.3	8	8	3	00	0	6	77	5	0.2
24	0.7	- 1.9	5.3	83	1014.9	8	8	9	21	3	6	10	2	-
25	4.6	1.5	6.8	79	1011.6	5	5	4	28	5	7	03	6	0.0
26	3.0	2.7	7.4	98	1018.7	8	8	3	25	1	5	20	4	0.1
27	1.8	1.5	6.8	98	1015.8	6	6	2	17	1	4	28	4	-
28	1.7	0.8	6.5	93	1018.2	8	8	4	23	1	4	10	2	-
29	3.7	1.0	6.6	82	1020.4	7	0	9	17	3	6	10	4	-
30	3.4	2.1	7.1	91	1026.5	7	7	4	24	1	6	10	6	0.3
31	3.2	- 0.2	6.0	78	1023.3	1	1	4	14	3	6	10	4	-

Godz. 19

1	- 1.8	- 2.7	5.0	92	1032.0	0	0	9	26	2	8	02	1	-
2	- 3.5	- 4.7	4.3	93	1028.8	0	0	9	13	1	6	10	1	-
3	- 2.8	- 4.1	4.5	89	1024.9	0	0	9	14	2	6	10	0	-
4	- 0.1	- 0.9	5.7	95	1028.3	0	0	9	14	3	6	10	1	-
5	0.1	- 0.5	5.9	96	1028.9	8	8	3	14	2	5	10	2	-
6	- 5.7	- 8.2	3.3	81	1026.7	0	0	9	12	1	7	02	1	-
7	- 6.1	- 9.4	3.0	78	1030.0	1	0	9	13	2	7	02	0	-
8	- 2.2	- 5.4	4.1	77	1028.8	7	7	4	15	5	7	01	8	0.0
9	- 1.7	- 5.4	4.1	76	1028.3	8	8	4	14	7	7	03	1	-
10	-10.0	-14.4	2.0	71	1033.6	0	0	9	14	7	7	02	0	-
11	- 8.8	-12.2	2.4	77	1029.1	0	0	9	14	5	7	01	0	-
12	- 4.1	- 5.7	4.0	90	1030.4	8	8	4	16	4	6	70	7	0.6
13	- 5.8	- 8.6	3.2	81	1032.7	0	0	9	16	5	7	02	0	-
14	- 2.8	-10.2	2.8	56	1028.5	7	7	5	18	4	7	01	2	-
15	- 3.8	-11.7	2.5	54	1023.2	8	8	9	17	7	7	02	2	-
16	1.9	- 0.7	5.8	84	1015.1	0	0	9	25	5	7	02	1	-
17	2.9	1.5	6.8	90	1002.3	8	8	4	21	5	6	10	2	-
18	1.2	- 0.2	6.0	90	1017.6	8	8	4	35	4	7	02	2	-
19	3.4	2.9	7.5	97	1007.8	8	8	4	32	3	7	21	5	0.9
20	- 0.1	- 2.4	5.1	84	1018.6	0	0	9	32	3	7	02	0	-
21	0.6	0.0	6.1	96	1023.6	8	8	4	22	1	6	51	1	0.0
22	0.5	0.0	6.1	96	1024.0	8	8	3	20	1	6	10	5	0.2
23	- 0.6	- 1.7	5.4	92	1021.6	8	8	3	00	0	6	10	7	0.0
24	1.0	0.5	6.3	96	1011.3	8	8	4	22	3	6	61	7	0.5
25	2.5	0.0	6.1	84	1013.7	8	8	4	27	3	7	03	2	-
26	2.6	2.6	7.4	100	1018.4	9	9	.	24	2	1	47	5	0.1
27	0.0	0.0	6.1	100	1016.4	9	9	.	00	0	1	45	4	-
28	0.9	0.9	6.5	100	1019.7	9	9	.	00	0	1	47	7	0.6
29	2.0	0.4	6.3	88	1019.8	6	0	9	17	4	6	10	2	-
30	1.6	0.8	6.5	95	1028.6	8	8	3	00	0	6	10	2	-
31	2.0	0.0	6.1	87	1022.2	8	8	4	16	2	6	10	1	-

Godz. 01

DNI	TEMPERATURA POWIETRZA T	TEMPERATURA PUNKTU ROSY T_d	PRĘŻNOŚĆ PARY WODNEJ e	WILGOTNOŚĆ WZGLĘDNA U	CIŚNIENIE ATMOSFERYCZNE P_o	ZACHMURZENIE N	N_h	h	WIATR dd	v	WIDZIALNOŚĆ V	POGODA ww	W	OPAD R
1	0.4	-1.2	5.6	89	1026.9	7	7	5	25	4	7	03	1	-
2	-1.2	-3.5	4.7	84	1033.0	8	8	6	17	2	6	10	1	-
3	-2.2	-3.8	4.6	88	1023.4	0	0	9	12	4	6	10	1	-
4	-1.6	-2.4	5.1	94	1022.4	0	0	9	12	5	6	10	1	-
5	-0.1	-0.7	5.8	96	1026.1	6	0	9	13	2	6	10	2	-
6	0.6	0.0	6.1	96	1024.9	8	8	5	11	3	4	10	1	-
7	-5.4	-7.0	3.6	86	1025.1	7	7	4	11	4	6	10	2	-
8	-4.8	-8.6	3.2	77	1024.8	8	8	5	13	7	7	02	1	-
9	-1.6	-4.7	4.3	78	1023.3	8	8	4	12	6	7	02	2	-
10	-3.7	-7.0	3.6	79	1024.5	1	1	5	10	6	7	03	1	-
11	-9.6	-15.0	1.9	64	1029.9	0	0	9	11	7	7	02	0	-
12	-7.1	-9.0	3.1	84	1017.6	8	7	3	12	6	5	71	3	1.7
13	-3.8	-4.3	4.4	96	1029.8	8	8	2	09	2	4	10	4	-
14	-3.9	-6.3	3.8	82	1025.2	6	6	9	15	5	7	01	1	-
15	-1.2	-3.5	4.7	84	1023.9	3	3	5	12	3	6	10	1	-
16	2.0	1.2	6.7	95	1011.5	8	7	3	18	4	6	61	5	4.2
17	1.9	0.0	6.1	87	1007.6	8	8	3	15	3	6	10	1	-
18	1.9	0.2	6.2	88	1009.2	8	8	4	31	7	7	02	6	1.0
19	0.4	-0.4	5.9	95	1016.4	8	8	4	19	3	6	51	1	0.0
20	5.6	4.8	8.6	95	1012.0	8	7	3	29	4	6	61	6	0.7
21	3.9	3.7	7.9	98	1022.6	8	8	3	29	2	6	53	5	0.2
22	1.4	-0.7	5.8	85	1023.9	8	8	4	33	2	7	02	2	-
23	0.0	-2.4	5.1	84	1022.4	8	8	3	21	2	6	10	2	-
24	-0.2	-0.8	5.8	96	1020.4	8	8	4	22	1	6	10	2	-
25	4.0	3.3	7.7	95	1011.6	8	8	5	22	3	6	10	6	0.0
26	3.8	2.5	7.3	91	1017.1	8	8	4	26	3	7	03	6	0.2
27	0.8	0.3	6.2	96	1016.6	2	2	9	15	1	4	10	1	-
28	0.8	0.3	6.2	96	1015.7	8	8	5	00	0	6	10	1	-
29	0.3	-0.3	6.0	95	1018.6	0	0	9	14	2	6	10	4	-
30	2.8	0.4	6.3	84	1018.4	8	8	9	21	4	6	10	2	-
31	0.0	0.0	6.1	100	1024.7	9	9	.	12	3	1	45	1	-

Godz. 07

DNI	TEMPERATURA POWIETRZA T	TEMPERATURA PUNKTU ROSY T_d	PRĘŻNOŚĆ PARY WODNEJ e	WILGOTNOŚĆ WZGLĘDNA U	CIŚNIENIE ATMOSFERYCZNE P_o	ZACHMURZENIE N	N_h	h	WIATR dd	v	WIDZIALNOŚĆ V	POGODA ww	W	OPAD R
1	0.8	-1.7	5.4	85	1029.2	7	7	5	26	2	7	02	2	-
2	-2.1	-4.4	4.4	85	1030.9	8	8	5	14	4	7	03	2	-
3	-3.0	-4.4	4.4	89	1022.2	3	0	9	10	3	6	10	0	-
4	-1.6	-2.7	5.0	91	1023.4	0	0	9	12	5	6	10	1	-
5	-1.4	-1.6	5.4	99	1027.1	9	9	.	17	2	2	47	1	-
6	0.2	-0.7	5.8	93	1023.8	7	7	4	11	7	6	10	2	-
7	-7.9	-10.2	2.8	83	1025.9	0	0	9	09	3	6	10	1	-
8	-4.0	-7.8	3.4	73	1023.7	8	8	5	14	5	7	02	2	-
9	-2.2	-6.0	3.9	75	1023.2	8	8	4	11	7	7	02	2	-
10	-5.2	-9.0	3.1	76	1025.9	7	7	5	09	5	7	02	1	-
11	-10.8	-13.8	2.1	76	1029.4	0	0	9	12	5	7	02	0	-
12	-6.0	-7.9	3.4	88	1020.8	8	7	3	11	2	6	78	3	0.3
13	-0.8	-1.2	5.6	97	1029.3	8	8	3	13	3	5	10	2	-
14	-3.2	-6.0	3.9	81	1024.3	7	7	9	15	4	7	02	2	-
15	-2.6	-5.4	4.1	83	1022.2	8	8	6	12	4	6	10	1	-
16	3.2	0.4	6.3	81	1013.4	0	0	9	24	3	6	10	6	0.5
17	3.8	3.0	7.6	94	1000.4	7	7	5	22	2	6	10	6	6.9
18	1.8	-0.2	6.0	87	1014.6	7	7	5	29	7	7	01	6	0.1
19	4.0	4.0	8.1	100	1012.6	8	8	2	24	2	3	42	6	1.1
20	3.0	2.5	7.3	95	1015.5	3	3	9	29	3	6	10	6	0.1
21	3.5	3.0	7.6	97	1023.6	8	8	3	29	2	6	51	2	0.0
22	0.4	-0.5	5.9	93	1024.3	8	8	3	21	2	6	10	2	-
23	-0.1	-1.0	5.7	95	1021.1	8	8	3	18	1	6	10	2	-
24	-0.8	-1.7	5.4	93	1017.5	6	6	5	18	3	6	10	2	-
25	3.7	2.8	7.5	94	1012.0	6	6	4	24	4	6	10	6	0.0
26	3.6	2.8	7.5	94	1018.3	8	8	4	22	3	6	10	2	-
27	-0.6	-0.6	5.8	100	1014.1	7	0	9	11	2	3	42	4	-
28	1.8	1.3	6.7	95	1016.7	8	7	3	26	1	5	61	2	0.1
29	0.1	-0.5	5.9	96	1017.6	4	4	9	13	3	5	10	1	-
30	2.2	1.4	6.8	96	1023.2	6	3	5	24	2	5	10	6	0.2
31	0.0	0.0	6.1	100	1022.6	9	9	.	12	5	3	45	4	-

Godz. 13

DNI	TEMPERATURA POWIETRZA T	TEMPERATURA PUNKTU ROSY T_d	PRĘŻNOŚĆ PARY WODNEJ e	WILGOTNOŚĆ WZGLĘDNA U	CIŚNIENIE ATMOSFERYCZNE P_o	ZACHMURZENIE N	N_h	h	WIATR dd	v	WIDZIALNOŚĆ V	POGODA ww	W	OPAD R
1	2.6	-1.7	5.4	73	1030.7	5	5	6	27	5	7	03	1	-
2	-1.4	-4.4	4.4	80	1028.3	4	0	9	11	4	8	03	1	-
3	0.5	-1.7	5.4	85	1021.1	4	0	9	10	3	6	10	0	-
4	-0.1	-0.4	5.9	98	1024.3	7	7	3	12	5	5	10	1	-
5	0.7	-1.2	5.6	87	1026.6	0	0	9	12	2	5	10	4	-
6	-1.4	-2.0	5.3	95	1023.0	8	8	3	09	5	4	10	2	-
7	-2.8	-9.0	3.1	63	1025.8	0	0	9	10	5	7	02	0	-
8	-3.2	-7.4	3.5	72	1024.0	8	8	5	11	5	7	02	2	-
9	-1.8	-4.7	4.3	81	1023.0	8	8	4	10	7	6	10	2	-
10	-6.2	-10.7	2.7	69	1027.3	0	0	9	12	6	6	10	1	-
11	-8.3	-13.2	2.2	70	1027.5	7	7	5	11	8	6	10	1	-
12	-4.5	-5.1	4.2	95	1025.7	8	8	3	11	1	3	56	7	0.0
13	-0.2	-0.5	5.9	98	1028.1	8	8	2	13	7	4	10	2	-
14	0.2	-1.9	5.3	87	1023.4	5	5	9	14	3	6	10	2	-
15	-0.1	-2.7	5.0	80	1018.9	8	8	9	16	4	6	10	6	0.0
16	5.2	-0.5	5.9	67	1014.4	4	4	6	24	8	8	02	1	-
17	5.1	2.6	7.4	85	998.9	8	8	5	19	5	6	10	2	-
18	1.6	-0.9	5.7	83	1017.9	8	8	5	31	5	8	02	8	0.0
19	7.1	6.1	9.4	94	1010.2	8	8	3	24	5	7	02	6	0.4
20	5.4	4.4	8.4	93	1018.2	8	8	5	29	4	8	02	1	-
21	3.6	2.3	7.2	91	1024.6	8	8	3	27	5	6	10	5	0.0
22	1.4	0.4	6.3	93	1024.0	8	8	4	21	2	6	10	2	-
23	0.7	-1.2	5.6	87	1021.3	8	8	3	23	3	6	77	7	0.0
24	2.2	0.0	6.1	86	1012.8	8	8	5	21	2	6	10	7	0.0
25	4.9	0.8	6.5	76	1013.1	7	7	5	26	6	7	03	2	-
26	5.3	3.8	8.0	90	1018.4	7	7	4	23	3	6	10	4	-
27	3.2	1.9	7.0	91	1013.2	6	0	9	14	2	6	10	4	-
28	3.7	2.1	7.1	89	1018.7	8	8	5	25	1	6	10	6	0.2
29	4.0	0.6	6.4	79	1016.0	8	1	9	16	4	6	10	1	-
30	5.4	1.7	6.9	77	1025.9	4	3	5	25	3	7	03	4	-
31	1.2	0.7	6.4	95	1020.3	8	8	2	14	3	4	10	4	-

Godz. 19

DNI	TEMPERATURA POWIETRZA T	TEMPERATURA PUNKTU ROSY T_d	PRĘŻNOŚĆ PARY WODNEJ e	WILGOTNOŚĆ WZGLĘDNA U	CIŚNIENIE ATMOSFERYCZNE P_o	ZACHMURZENIE N	N_h	h	WIATR dd	v	WIDZIALNOŚĆ V	POGODA ww	W	OPAD R
1	-2.3	-3.5	4.7	90	1032.3	0	0	9	23	1	6	10	1	-
2	-1.8	-3.0	4.9	91	1025.7	8	8	9	10	4	6	10	1	-
3	-1.0	-2.4	5.1	90	1021.8	6	0	9	12	5	6	10	1	-
4	1.2	-0.2	6.0	90	1025.4	8	8	6	12	4	6	10	1	-
5	-1.2	-1.5	5.5	98	1026.3	0	0	9	12	1	4	78	0	-
6	-4.6	-6.3	3.8	87	1023.8	8	8	4	11	4	6	10	2	-
7	-4.6	-8.6	3.2	72	1026.1	0	0	9	11	5	7	02	0	-
8	-1.8	-5.0	4.2	78	1024.4	8	8	4	13	8	7	02	2	-
9	-0.9	-5.4	4.1	73	1022.9	7	3	5	12	5	6	10	2	-
10	-8.0	-11.7	2.5	75	1028.8	0	0	9	12	5	6	10	0	-
11	-7.8	-12.7	2.3	65	1021.8	3	3	5	12	10	7	01	1	-
12	-4.4	-4.6	4.3	98	1028.7	8	8	2	00	0	3	42	5	0.0
13	-4.4	-6.0	3.9	87	1027.1	0	0	9	13	7	6	10	1	-
14	-0.8	-3.5	4.7	81	1024.5	7	7	5	14	4	6	10	1	-
15	0.6	-0.2	6.0	93	1016.2	8	8	4	16	5	6	10	6	2.6
16	1.4	-0.2	6.0	88	1014.8	0	0	9	23	5	7	02	0	-
17	3.6	2.5	7.3	92	1002.6	8	7	3	26	4	6	61	6	0.8
18	-1.6	-2.7	5.0	91	1019.3	0	0	9	23	1	7	01	1	-
19	6.4	6.0	9.3	97	1010.5	8	7	3	28	3	6	61	6	1.5
20	4.9	3.9	8.1	93	1021.0	7	7	5	30	5	7	02	2	-
21	2.3	0.6	6.4	88	1023.6	8	8	3	24	3	7	02	2	-
22	1.0	-0.9	5.7	87	1023.6	8	8	3	21	1	6	10	2	-
23	0.1	-1.2	5.6	91	1021.8	8	8	4	22	2	6	10	7	0.0
24	4.0	3.6	7.9	97	1012.0	8	7	3	26	5	6	60	6	0.9
25	3.9	2.3	7.2	89	1015.1	8	8	5	26	4	7	02	8	0.2
26	3.8	3.0	7.6	94	1017.8	0	0	9	23	1	5	10	1	-
27	1.1	0.3	6.2	95	1014.6	4	0	9	17	1	6	10	1	-
28	0.4	0.4	6.3	100	1019.6	8	8	4	20	3	3	44	1	-
29	2.6	0.2	6.2	84	1015.5	8	8	9	13	6	6	10	2	-
30	0.4	-0.5	5.9	93	1026.7	0	0	9	13	1	6	10	0	-
31	0.6	0.0	6.1	96	1020.2	0	0	9	14	2	5	10	1	-

Godz. 01

DNI	TEMPERATURA POWIETRZA T	TEMPERATURA PUNKTU ROSY T_d	PRĘŻNOŚĆ PARY WODNEJ e	WILGOTNOŚĆ WZGLĘDNA U	CIŚNIENIE ATMOSFERYCZNE P_o	ZACHMURZENIE N	N_h	h	WIATR dd	v	WIDZIALNOŚĆ V	POGODA ww	W	OPAD R
1	-1.5	-1.8	5.4	98	1028.9	0	0	9	19	1	4	10	0	-
2	-1.8	-3.5	4.7	88	1031.5	8	8	3	10	2	6	10	2	-
3	-1.5	-2.7	5.0	90	1020.2	0	0	9	03	1	6	10	1	-
4	0.4	-0.2	6.0	96	1018.9	8	8	5	10	2	5	10	2	-
5	-1.8	-2.3	5.1	95	1024.4	0	0	9	12	1	4	10	0	-
6	-2.0	-2.6	5.0	95	1021.7	0	0	9	06	2	4	10	0	-
7	-1.1	-1.4	5.5	98	1021.3	8	8	3	12	3	5	10	2	-
8	-3.5	-3.6	4.7	99	1019.1	8	8	2	10	5	4	10	2	-
9	-1.9	-2.4	5.1	95	1018.9	8	8	3	09	3	4	10	2	-
10	-0.8	-3.0	4.9	85	1018.6	7	7	5	09	4	6	10	2	-
11	-6.2	-7.7	3.4	89	1024.8	7	7	5	09	3	6	10	1	-
12	3.6	2.8	7.5	94	1014.1	8	6	3	23	7	5	61	7	6.2
13	1.4	0.6	6.4	94	1025.3	6	6	9	09	3	5	10	1	-
14	1.1	-0.7	5.8	88	1020.1	8	8	5	13	2	6	10	1	-
15	1.0	0.5	6.3	96	1019.5	8	8	9	12	3	5	60	1	0.1
16	9.9	7.7	10.5	87	1011.2	8	8	4	26	7	6	25	6	0.1
17	4.1	3.9	8.0	98	1001.9	8	6	2	13	3	5	61	6	7.4
18	3.0	-0.7	5.8	77	1016.2	8	8	4	30	7	7	02	8	0.0
19	6.9	6.9	9.9	100	1017.0	8	8	2	26	3	4	51	4	0.6
20	7.4	6.7	9.8	95	1016.9	8	7	2	29	8	6	61	6	0.9
21	6.0	3.8	8.0	85	1026.0	7	7	4	29	2	7	01	2	-
22	1.2	-0.5	5.9	88	1025.3	8	8	4	30	2	6	10	2	-
23	0.2	-0.4	5.9	95	1022.0	8	8	2	21	1	4	51	2	0.0
24	-0.4	-1.3	5.6	94	1019.6	7	7	6	12	1	5	10	2	-
25	4.7	3.6	7.9	93	1013.5	8	8	5	22	5	6	10	2	-
26	4.8	3.6	7.9	91	1017.9	8	5	5	26	3	5	10	2	-
27	0.7	-0.1	6.0	94	1014.4	0	0	9	11	1	5	10	0	-
28	3.8	1.9	7.0	88	1015.5	8	8	3	22	2	4	10	6	0.0
29	2.8	0.8	6.5	87	1015.1	3	3	5	11	2	6	10	1	-
30	4.5	3.4	7.8	93	1018.4	8	8	5	18	2	6	10	6	0.2
31	0.8	0.3	6.2	96	1021.2	0	0	9	11	3	5	10	0	-

Godz. 07

DNI	TEMPERATURA POWIETRZA T	TEMPERATURA PUNKTU ROSY T_d	PRĘŻNOŚĆ PARY WODNEJ e	WILGOTNOŚĆ WZGLĘDNA U	CIŚNIENIE ATMOSFERYCZNE P_o	ZACHMURZENIE N	N_h	h	WIATR dd	v	WIDZIALNOŚĆ V	POGODA ww	W	OPAD R
1	-0.6	-1.2	5.6	95	1030.3	8	8	3	25	2	4	10	1	-
2	-2.1	-5.0	4.2	81	1028.1	7	7	5	11	5	6	10	2	-
3	-0.8	-1.7	5.4	94	1018.8	8	8	4	11	1	6	10	1	-
4	0.5	0.0	6.1	96	1020.0	8	8	5	06	1	5	10	2	-
5	-2.9	-3.3	4.8	97	1025.0	0	0	9	12	1	4	10	0	-
6	-1.0	-1.3	5.6	98	1019.6	9	9	.	12	1	2	49	4	-
7	-1.8	-2.0	5.3	98	1022.8	8	8	3	11	3	5	10	2	-
8	-4.5	-4.7	4.3	98	1017.5	8	7	2	10	5	4	71	2	0.7
9	0.2	-0.6	5.8	94	1017.6	8	8	3	14	4	3	42	2	-
10	-4.2	-5.4	4.1	91	1020.3	3	0	9	10	3	6	10	1	-
11	-8.0	-9.4	3.0	90	1024.1	0	0	9	08	4	5	10	1	-
12	3.5	2.6	7.4	94	1021.2	8	6	3	27	5	6	61	6	3.4
13	1.2	-0.2	6.0	90	1023.6	1	1	9	09	4	5	10	1	-
14	0.0	-1.2	5.6	91	1019.5	2	0	9	12	1	6	10	1	-
15	3.0	1.7	6.9	91	1017.2	8	8	9	15	2	5	10	6	0.0
16	5.1	-0.9	5.7	65	1014.8	0	0	9	22	6	7	02	1	-
17	6.5	2.5	7.3	75	998.0	6	6	5	21	5	7	03	6	1.6
18	1.6	-0.5	5.9	87	1019.0	6	6	4	29	3	7	03	1	-
19	7.8	7.1	10.1	94	1016.3	8	6	4	24	6	6	61	5	2.0
20	7.0	6.3	9.6	95	1019.2	8	7	2	27	7	6	61	6	1.3
21	5.0	2.6	7.4	86	1026.2	8	8	4	24	3	6	10	2	-
22	0.9	-0.5	5.9	89	1024.9	8	8	4	00	0	6	10	2	-
23	0.2	-0.4	5.9	95	1021.5	8	8	3	00	0	5	10	5	0.0
24	0.4	0.1	6.2	98	1015.1	8	8	3	11	2	4	10	2	-
25	4.3	3.6	7.9	94	1013.5	8	8	5	24	3	6	10	2	-
26	3.3	2.6	7.3	95	1018.7	8	8	5	21	2	4	10	2	-
27	-1.2	-1.6	5.4	97	1012.5	6	6	9	12	1	3	46	1	-
28	3.1	2.1	7.1	92	1017.7	7	7	5	20	1	5	10	2	-
29	1.1	-1.2	5.6	85	1013.1	2	2	9	09	4	6	10	1	-
30	0.6	-0.2	6.0	94	1023.1	0	0	9	12	1	5	10	1	-
31	-1.0	-1.0	5.7	100	1019.5	9	9	.	10	2	2	47	4	-

Godz. 13

1	-0.6	-1.2	5.6	95	1031.9	8	8	3	19	1	4	10	2	-
2	-0.7	-3.5	4.7	81	1024.8	8	2	5	09	3	6	10	2	-
3	0.4	-1.2	5.6	89	1018.2	8	8	9	06	2	5	10	2	-
4	3.4	1.0	6.6	85	1021.1	2	0	9	13	2	6	10	1	-
5	1.5	-1.2	5.6	83	1024.5	0	0	9	12	1	5	10	0	-
6	0.5	-0.7	5.8	91	1019.0	8	8	3	09	4	4	28	4	-
7	-3.1	-3.2	4.8	99	1022.6	8	8	2	09	5	4	10	2	-
8	-3.2	-4.6	4.3	90	1020.2	8	8	2	11	3	4	22	7	3.8
9	1.2	-0.5	5.9	88	1018.1	8	8	9	12	4	6	10	4	-
10	-1.9	-5.0	4.2	78	1021.7	1	1	9	09	5	6	10	1	-
11	-3.8	-6.0	3.9	84	1020.7	8	8	8	09	4	6	10	1	-
12	3.1	2.3	7.2	95	1025.4	8	8	4	22	2	5	10	6	0.1
13	4.0	0.4	6.3	77	1021.7	6	0	9	10	4	6	10	1	-
14	5.1	0.8	6.5	73	1019.8	7	3	9	17	5	6	10	1	-
15	3.7	3.0	7.6	95	1014.7	8	5	2	17	4	5	61	6	2.0
16	5.6	0.8	6.5	78	1017.0	4	2	5	22	5	7	01	1	-
17	4.7	4.2	8.3	97	998.5	8	6	3	22	8	6	61	8	5.3
18	2.8	1.7	6.9	92	1019.3	7	7	4	19	3	6	10	1	-
19	8.2	7.5	10.4	94	1015.0	8	6	3	28	7	6	61	6	2.1
20	6.7	6.3	9.5	97	1022.3	8	8	2	29	4	5	53	6	1.3
21	4.0	0.2	6.2	77	1026.2	8	8	5	28	3	6	10	2	-
22	1.3	-1.4	5.5	83	1023.9	8	8	3	16	2	5	10	2	-
23	0.6	-0.9	5.7	89	1022.2	8	5	3	28	2	5	71	2	0.0
24	4.9	4.4	8.4	97	1013.2	8	6	3	21	4	5	61	4	1.3
25	5.4	3.2	7.7	86	1015.5	7	7	4	24	3	6	10	6	1.2
26	6.6	4.1	8.2	84	1018.9	5	0	9	22	2	5	10	2	-
27	3.4	1.5	6.8	87	1011.7	7	0	9	12	2	5	10	4	-
28	4.8	1.0	6.6	77	1018.5	1	0	9	19	3	5	10	4	-
29	5.0	0.8	6.5	75	1012.5	7	3	9	14	4	6	10	1	-
30	6.4	-0.7	5.8	60	1024.5	1	0	9	13	3	6	05	0	-
31	4.2	2.1	7.1	86	1018.0	1	0	9	13	2	5	10	4	-

Godz. 19

1	-1.0	-2.4	5.1	90	1032.6	8	8	3	00	0	6	10	2	-
2	-1.1	-3.0	4.9	87	1022.8	7	7	9	12	1	6	10	1	-
3	0.4	-0.5	5.9	93	1018.3	8	0	9	09	2	5	10	2	-
4	-0.1	-0.7	5.8	96	1023.2	0	0	9	15	1	5	10	1	-
5	0.2	-0.7	5.8	93	1023.7	0	0	9	08	2	5	10	0	-
6	-0.2	-0.5	5.9	98	1020.0	8	8	3	10	3	4	10	2	-
7	-4.1	-4.3	4.4	98	1021.4	8	8	2	09	5	4	10	2	-
8	-2.9	-3.6	4.7	95	1021.0	8	8	3	09	2	5	10	2	-
9	0.0	-1.4	5.5	89	1017.7	8	8	5	07	4	6	10	2	-
10	-5.1	-6.4	3.8	90	1024.4	8	5	9	10	4	6	10	1	-
11	-1.0	-1.7	5.4	95	1014.8	8	4	3	12	5	4	66	2	0.4
12	1.7	1.2	6.6	96	1025.9	8	8	4	09	1	4	10	2	-
13	2.0	0.0	6.1	87	1020.2	4	0	9	12	4	6	10	1	-
14	1.7	0.0	6.1	88	1020.7	5	3	9	13	2	6	10	1	-
15	6.0	5.5	9.1	97	1012.5	8	8	4	17	4	5	10	6	1.2
16	1.6	-0.5	5.9	87	1013.0	7	0	9	10	1	7	03	1	-
17	3.2	1.0	6.6	86	1009.4	8	5	4	27	8	7	21	6	1.6
18	3.7	3.7	8.0	100	1018.5	8	8	2	21	2	3	53	4	0.3
19	7.8	7.1	10.1	94	1016.1	8	5	3	26	7	6	61	6	1.1
20	6.6	3.9	8.1	83	1024.4	8	5	4	28	4	7	02	6	0.4
21	2.5	0.2	6.2	86	1024.8	8	8	5	28	2	6	10	2	-
22	0.5	-1.2	5.6	87	1023.3	8	8	3	20	2	5	10	2	-
23	0.4	-0.4	5.9	94	1022.6	7	7	4	21	2	5	10	7	0.0
24	4.9	4.4	8.4	97	1013.5	8	8	5	19	3	6	10	6	0.2
25	4.8	2.5	7.3	86	1016.8	8	8	4	25	2	6	10	2	-
26	3.8	2.5	7.3	91	1016.6	0	0	9	12	1	5	10	1	-
27	3.2	1.2	6.7	87	1013.4	8	8	9	19	1	5	10	2	-
28	2.3	0.8	6.5	90	1016.9	7	7	9	13	3	6	10	1	-
29	3.4	1.5	6.8	87	1013.2	8	8	9	14	2	6	10	2	-
30	3.3	0.6	6.4	83	1023.5	0	0	9	10	4	6	10	0	-
31	3.1	1.7	6.8	89	1018.4	0	0	9	13	2	5	10	0	-

Godz. 01

DNI	TEMPERATURA POWIETRZA T	TEMPERATURA PUNKTU ROSY T_d	PRĘŻNOŚĆ PARY WODNEJ e	WILGOTNOŚĆ WZGLĘDNA U	CIŚNIENIE ATMOSFERYCZNE P_o	ZACHMURZENIE N	N_h	h	WIATR dd	v	WIDZIALNOŚĆ V	POGODA ww	W	OPAD R
1	0.4	-0.2	6.0	95	1029.7	8	8	3	25	4	6	10	1	-
2	-1.3	-4.7	4.3	79	1032.8	7	7	4	12	3	6	10	2	-
3	0.6	-1.9	5.3	84	1021.6	6	6	9	12	4	6	10	1	-
4	0.8	-0.5	5.9	91	1020.3	2	0	9	10	4	5	10	0	-
5	-3.7	-4.4	4.4	94	1026.3	9	9	.	17	1	1	49	4	-
6	0.0	-0.9	5.7	93	1023.1	3	0	9	12	3	5	10	0	-
7	-1.5	-1.7	5.4	98	1023.0	8	8	1	09	6	3	44	4	-
8	-5.1	-6.7	3.7	86	1022.5	8	8	2	11	7	5	10	1	-
9	-1.2	-1.7	5.4	97	1021.5	9	9	.	12	2	2	47	2	-
10	-2.9	-6.0	3.9	80	1020.7	0	0	9	10	5	6	10	1	-
11	-6.7	-9.8	2.9	78	1027.2	0	0	9	10	7	6	10	0	-
12	1.9	1.0	6.6	95	1015.9	8	8	4	22	4	5	10	7	3.2
13	1.4	1.0	6.6	98	1027.5	7	7	7	12	3	4	10	2	-
14	0.7	-1.4	5.5	87	1022.9	7	7	9	15	3	6	10	1	-
15	1.6	-0.9	5.7	83	1022.4	8	8	6	15	2	6	61	2	0.0
16	5.5	4.8	8.6	95	1012.5	7	7	3	21	6	5	10	6	2.9
17	3.4	2.8	7.5	97	1005.5	8	6	2	16	4	5	63	1	3.0
18	1.9	0.4	6.3	90	1014.3	7	7	4	29	10	8	80	8	0.3
19	2.8	2.8	7.5	100	1017.4	8	8	0	20	1	3	61	4	0.7
20	7.2	6.5	9.7	95	1015.6	8	8	3	28	8	6	51	6	0.3
21	5.7	3.4	7.8	86	1024.9	8	8	5	29	7	7	02	5	0.0
22	1.4	0.0	6.1	90	1025.4	8	8	3	28	4	6	10	2	-
23	0.2	-0.5	5.9	96	1023.0	8	8	2	21	2	5	10	5	0.0
24	0.0	-0.9	5.7	93	1021.8	8	8	3	21	2	5	10	2	-
25	4.4	3.6	7.9	94	1013.6	8	8	6	24	4	6	21	2	0.0
26	3.9	3.0	7.6	94	1018.5	8	8	5	25	4	6	10	2	-
27	1.4	0.8	6.5	96	1016.2	0	0	9	10	2	5	10	0	-
28	2.8	1.9	7.0	94	1016.5	8	8	4	24	5	5	60	2	0.0
29	1.6	0.6	6.4	94	1017.9	3	3	9	15	2	5	10	1	-
30	4.3	3.0	7.6	91	1019.0	8	8	6	24	4	6	21	2	0.0
31	1.4	0.8	6.5	96	1022.8	0	0	9	10	4	5	10	0	-

Godz. 07

DNI	TEMPERATURA POWIETRZA T	TEMPERATURA PUNKTU ROSY T_d	PRĘŻNOŚĆ PARY WODNEJ e	WILGOTNOŚĆ WZGLĘDNA U	CIŚNIENIE ATMOSFERYCZNE P_o	ZACHMURZENIE N	N_h	h	WIATR dd	v	WIDZIALNOŚĆ V	POGODA ww	W	OPAD R
1	0.0	-0.9	5.7	93	1031.0	8	8	3	28	5	6	10	2	-
2	-1.7	-4.7	4.3	79	1029.8	6	6	4	09	6	6	10	2	-
3	0.6	-0.9	5.7	89	1020.2	0	0	9	12	2	6	10	1	-
4	0.0	-0.9	5.7	93	1021.3	0	0	9	10	4	4	10	1	-
5	-4.7	-5.3	4.1	95	1026.5	0	0	9	14	1	4	12	4	-
6	1.9	0.2	6.2	88	1021.2	8	8	2	10	5	6	10	1	-
7	-2.9	-3.5	4.7	95	1023.8	8	8	1	09	7	4	56	4	0.0
8	-4.3	-7.8	3.4	78	1020.8	8	8	4	10	8	6	10	2	-
9	-1.0	-1.9	5.3	94	1020.3	8	8	1	12	4	4	10	4	-
10	-4.8	-7.8	3.4	80	1022.2	3	0	9	10	7	6	10	0	-
11	-8.5	-13.2	2.2	69	1026.2	0	0	9	10	7	6	05	0	-
12	2.0	1.5	6.8	96	1021.4	8	8	2	29	6	5	56	6	3.4
13	1.5	0.4	6.3	92	1026.5	6	6	9	15	5	5	10	1	-
14	1.4	-1.4	5.5	81	1022.1	7	7	6	15	3	6	10	2	-
15	2.0	-0.5	5.9	84	1020.4	8	8	6	13	3	6	21	2	0.0
16	4.0	0.2	6.2	77	1016.7	0	0	9	25	7	7	01	1	-
17	5.1	2.8	7.5	86	1001.4	7	3	7	22	6	7	02	6	4.1
18	1.0	-0.2	6.0	91	1018.1	7	7	5	29	6	8	03	8	0.2
19	6.6	6.1	9.4	97	1016.2	8	8	2	26	7	6	61	5	0.6
20	6.8	6.1	9.4	96	1018.6	8	8	2	29	7	6	51	5	2.1
21	4.4	3.6	7.9	95	1026.0	8	8	3	29	5	6	51	2	0.0
22	0.6	-1.2	5.6	87	1025.0	8	8	3	33	3	6	10	2	-
23	0.4	-0.2	6.0	96	1022.4	8	8	2	23	2	6	51	2	0.0
24	-0.2	-1.7	5.4	89	1017.8	8	8	4	18	3	5	10	1	-
25	4.4	3.6	7.9	94	1014.2	7	7	4	26	5	6	10	6	0.3
26	3.8	3.0	7.6	94	1019.7	8	8	4	24	3	5	10	2	-
27	-0.1	-1.4	5.5	91	1014.0	2	2	9	12	2	6	10	0	-
28	2.3	1.5	6.8	95	1018.7	4	2	4	29	2	5	10	6	0.1
29	0.5	-0.5	5.9	93	1015.9	3	0	9	14	4	6	10	1	-
30	1.4	0.8	6.5	96	1024.2	2	2	4	21	2	6	10	1	-
31	0.4	-0.5	5.9	93	1021.3	0	0	9	12	4	5	10	0	-

Godz. 13

DNI	TEMPERATURA POWIETRZA T	TEMPERATURA PUNKTU ROSY T_d	PRĘŻNOŚĆ PARY WODNEJ e	WILGOTNOŚĆ WZGLĘDNA U	CIŚNIENIE ATMOSFERYCZNE P_o	ZACHMURZENIE N	N_h	h	WIATR dd	v	WIDZIALNOŚĆ V	POGODA ww	W	OPAD R
1	0.2	-1.9	5.3	86	1032.6	7	7	4	28	2	6	10	2	-
2	-1.3	-4.4	4.4	79	1026.5	6	4	4	09	7	6	10	2	-
3	3.0	0.0	6.1	79	1019.5	6	0	9	11	4	5	10	1	-
4	3.2	0.4	6.3	81	1022.6	0	0	9	14	2	5	10	1	-
5	1.7	0.5	6.5	93	1026.4	0	0	9	14	2	5	10	4	-
6	-0.1	-0.9	5.7	95	1021.5	8	8	1	10	6	4	10	4	-
7	-5.1	-6.3	3.8	91	1024.5	8	8	1	11	5	5	77	5	0.0
8	-3.3	-5.4	4.1	85	1021.7	8	4	4	11	5	5	70	7	0.3
9	0.9	-1.4	5.5	85	1020.3	6	5	4	10	5	6	10	2	-
10	-3.9	-6.7	3.7	80	1024.4	2	2	4	11	7	6	10	0	-
11	-4.5	-8.6	3.2	72	1024.5	7	3	5	10	7	6	10	1	-
12	2.7	1.9	7.0	94	1025.7	8	8	3	27	3	6	10	5	0.2
13	3.6	-0.2	6.0	76	1024.9	2	0	9	11	8	6	10	1	-
14	3.3	-0.9	5.7	74	1022.7	6	6	9	14	4	6	10	1	-
15	2.7	1.2	6.7	90	1018.2	8	4	5	17	4	5	61	2	0.4
16	4.9	-0.2	6.0	68	1018.0	7	7	6	24	7	7	02	1	-
17	4.6	2.5	7.3	85	1000.2	8	8	4	22	8	7	80	2	0.3
18	1.6	-0.5	5.9	87	1020.1	7	7	4	30	6	7	02	2	-
19	8.1	7.0	10.0	92	1014.3	8	8	4	28	10	7	61	6	3.5
20	7.3	5.9	9.3	91	1020.6	7	7	4	29	8	6	20	8	0.2
21	4.5	1.0	6.6	78	1026.6	8	8	5	28	7	6	10	5	0.0
22	1.2	-1.7	5.4	79	1025.4	8	8	4	00	0	6	10	2	-
23	0.6	-0.5	5.9	91	1022.6	8	8	3	27	4	5	10	5	0.0
24	5.1	3.0	7.6	87	1014.0	8	6	3	24	5	6	61	2	0.0
25	5.0	3.2	7.7	88	1015.6	6	6	4	27	7	6	21	2	0.3
26	5.6	3.9	8.1	89	1020.0	7	7	5	22	5	5	10	2	-
27	4.1	0.6	6.4	77	1013.3	5	0	9	21	3	6	10	1	-
28	3.1	2.3	7.2	94	1019.7	7	7	2	25	2	5	10	2	-
29	5.0	0.2	6.2	70	1014.4	6	4	9	14	4	6	10	1	-
30	5.8	0.8	6.5	70	1026.3	2	0	9	22	2	7	02	0	-
31	6.5	1.0	6.6	78	1019.9	1	0	9	17	1	5	10	1	-

Godz. 19

DNI	TEMPERATURA POWIETRZA T	TEMPERATURA PUNKTU ROSY T_d	PRĘŻNOŚĆ PARY WODNEJ e	WILGOTNOŚĆ WZGLĘDNA U	CIŚNIENIE ATMOSFERYCZNE P_o	ZACHMURZENIE N	N_h	h	WIATR dd	v	WIDZIALNOŚĆ V	POGODA ww	W	OPAD R
1	-0.3	-3.0	4.9	82	1033.3	7	7	4	00	0	6	10	2	-
2	-0.4	-3.3	4.8	82	1024.0	7	7	9	10	7	6	10	2	-
3	1.5	0.0	6.1	90	1019.5	2	0	9	14	4	5	10	1	-
4	-2.1	-2.7	5.0	97	1024.8	0	0	9	00	0	3	46	0	-
5	0.2	-0.7	5.8	93	1025.3	0	0	9	10	3	5	10	0	-
6	-1.1	-1.4	5.5	98	1022.1	8	8	0	10	6	3	42	4	-
7	-4.9	-6.7	3.7	87	1023.4	8	8	2	11	7	5	10	7	0.0
8	-2.3	-3.5	4.7	90	1022.3	8	8	1	11	3	5	22	7	0.0
9	0.2	-3.0	4.9	80	1020.1	5	5	5	10	7	6	10	2	-
10	-4.5	-7.4	3.5	81	1026.3	0	0	9	11	7	6	10	1	-
11	-3.2	-6.3	3.8	80	1018.5	8	8	8	11	7	5	71	1	0.0
12	1.3	1.0	6.6	98	1028.1	8	8	4	00	0	5	28	5	0.1
13	0.3	-0.9	5.7	91	1023.2	0	0	9	12	7	5	10	0	-
14	2.2	-0.2	6.0	84	1023.5	7	7	7	15	2	6	10	2	-
15	3.4	3.2	7.7	98	1015.3	8	8	1	19	3	4	53	6	3.1
16	0.8	-0.5	5.9	91	1015.2	0	0	9	17	3	6	10	1	-
17	2.9	1.2	6.7	89	1008.4	7	7	4	27	6	7	60	8	1.2
18	0.8	0.0	6.1	93	1020.4	8	8	4	00	0	6	10	1	-
19	8.1	7.0	10.0	92	1014.5	8	8	4	28	8	7	60	6	0.7
20	6.1	4.6	8.5	90	1023.2	6	8	3	30	7	6	50	8	0.1
21	2.8	0.4	6.3	84	1025.7	6	8	4	22	3	6	10	2	-
22	0.0	-2.2	5.2	86	1024.5	8	8	4	23	4	6	10	2	-
23	0.0	-0.9	5.7	95	1023.0	8	8	6	22	1	6	10	2	-
24	3.8	3.0	7.6	95	1013.8	2	2	9	24	3	6	10	6	0.7
25	3.8	2.5	7.3	91	1017.2	5	5	9	24	5	6	10	6	0.0
26	3.2	2.6	7.4	97	1018.6	0	0	9	00	0	5	10	1	-
27	1.8	0.6	6.4	92	1014.5	6	0	9	16	2	5	10	2	-
28	1.5	0.8	6.5	96	1019.4	0	0	9	13	3	5	10	1	-
29	4.0	1.7	6.9	85	1014.5	8	8	9	14	4	6	10	2	-
30	4.2	0.4	6.3	77	1025.3	0	0	9	12	2	6	10	0	-
31	1.7	0.8	6.5	93	1019.9	2	0	9	16	2	5	10	0	-

Godz. 01

DNI	TEMPERATURA POWIETRZA T	TEMPERATURA PUNKTU ROSY T_d	PRĘŻNOŚĆ PARY WODNEJ e	WILGOTNOŚĆ WZGLĘDNA U	CIŚNIENIE ATMOSFERYCZNE P_o	ZACHMURZENIE N	N_h	h	WIATR dd	v	WIDZIALNOŚĆ V	POGODA ww	W	OPAD R
1	0.6	-0.5	5.9	91	1027.2	8	8	5	27	5	6	10	1	-
2	-1.2	-3.0	4.9	87	1034.1	7	7	4	26	1	7	02	1	-
3	-3.6	-5.0	4.2	88	1025.4	1	1	9	11	3	7	03	0	-
4	-2.5	-3.5	4.7	92	1025.3	8	8	3	14	5	6	10	1	-
5	-1.6	-2.4	5.1	94	1028.3	0	0	9	15	2	5	10	0	-
6	-0.6	-0.9	5.7	95	1026.4	8	8	1	13	3	3	44	4	-
7	-8.0	-10.2	2.8	85	1026.1	0	0	9	11	4	6	10	0	-
8	-6.3	-8.2	3.3	84	1027.1	0	0	9	12	5	7	01	1	-
9	-3.3	-6.3	3.8	79	1027.3	7	7	5	13	7	6	10	1	-
10	-5.0	-7.8	3.4	80	1027.0	4	4	4	13	6	7	03	0	-
11	-10.9	-15.0	1.9	69	1032.0	0	0	9	13	7	8	02	0	-
12	-8.1	-10.2	2.8	85	1022.5	8	8	4	14	6	4	73	1	0.4
13	-3.2	-3.8	4.6	95	1032.2	8	8	2	14	4	5	10	5	0.0
14	-8.5	-11.7	2.5	77	1030.5	0	0	9	15	6	7	02	0	-
15	-6.4	-11.2	2.6	65	1027.8	0	0	9	14	5	7	02	1	-
16	-3.6	-7.4	3.5	74	1018.1	8	7	4	17	7	7	02	7	0.3
17	-0.8	-1.7	5.4	93	1012.4	6	0	9	17	4	6	10	1	-
18	1.5	0.4	6.3	92	1006.6	8	7	3	29	8	7	02	6	0.3
19	0.3	-1.4	5.5	88	1018.6	7	7	5	26	4	6	10	2	-
20	3.6	2.5	7.3	92	1010.6	3	3	4	32	5	7	01	6	1.6
21	-0.3	-1.4	5.5	91	1021.6	0	0	9	32	4	7	02	0	-
22	1.7	0.0	6.1	88	1023.3	8	8	4	28	4	6	10	6	0.1
23	-0.5	-2.7	5.0	86	1023.7	8	8	4	25	3	6	10	2	-
24	-0.1	-0.9	5.7	93	1022.0	8	8	3	27	3	6	10	2	-
25	2.3	1.5	6.8	94	1013.2	5	5	3	26	4	6	10	6	0.7
26	2.5	1.7	6.9	96	1017.0	7	7	2	30	4	6	21	2	0.7
27	2.4	1.7	6.9	96	1018.6	8	7	5	24	3	5	10	2	-
28	0.8	-0.7	5.8	89	1017.1	8	8	5	20	2	6	10	1	-
29	0.4	-0.5	5.9	95	1020.7	0	0	9	23	2	6	10	1	-
30	0.4	-1.4	5.5	87	1021.3	6	3	9	17	4	6	10	2	-
31	0.6	0.6	6.4	100	1027.2	8	8	1	14	3	3	46	4	-

Godz. 07

DNI	TEMPERATURA POWIETRZA T	TEMPERATURA PUNKTU ROSY T_d	PRĘŻNOŚĆ PARY WODNEJ e	WILGOTNOŚĆ WZGLĘDNA U	CIŚNIENIE ATMOSFERYCZNE P_o	ZACHMURZENIE N	N_h	h	WIATR dd	v	WIDZIALNOŚĆ V	POGODA ww	W	OPAD R
1	0.8	-2.2	5.2	81	1028.8	7	7	5	29	6	7	02	2	-
2	-2.3	-4.7	4.3	84	1032.2	7	7	4	15	4	6	10	2	-
3	-4.7	-6.0	3.9	92	1024.0	0	0	9	11	3	6	10	0	-
4	-1.2	-2.2	5.2	94	1025.7	8	8	2	13	5	6	10	2	-
5	-1.8	-2.4	5.1	97	1028.6	2	2	5	17	2	5	10	4	-
6	-3.4	-4.4	4.4	94	1024.4	8	8	2	12	5	6	10	4	-
7	-8.6	-11.2	2.6	84	1026.9	1	1	9	11	4	6	10	0	-
8	-3.5	-7.0	3.6	77	1025.9	7	7	5	13	8	7	02	7	0.0
9	-3.3	-6.3	3.8	79	1026.6	2	2	5	16	5	6	10	1	-
10	-9.4	-13.2	2.2	72	1028.1	5	5	4	13	8	7	03	1	-
11	-12.3	-15.7	1.8	73	1032.2	0	0	9	13	7	8	02	0	-
12	-5.9	-7.8	3.4	85	1022.0	8	8	4	13	6	6	70	7	2.2
13	-3.8	-5.4	4.1	90	1032.9	8	8	3	14	5	5	10	7	0.1
14	-8.4	-11.7	2.5	77	1028.6	4	1	9	16	4	7	03	0	-
15	-8.1	-13.8	2.1	63	1027.8	5	0	9	14	7	7	03	1	-
16	2.3	1.2	6.7	92	1016.0	3	2	5	24	6	6	10	6	4.8
17	0.3	-0.5	5.9	95	1005.6	8	5	2	17	4	5	66	6	5.1
18	1.2	0.4	6.3	93	1010.9	8	7	2	33	7	6	60	6	0.6
19	0.5	-0.7	5.8	91	1014.1	8	7	3	23	4	5	61	8	0.6
20	1.4	0.4	6.3	93	1013.4	4	1	4	31	6	8	02	1	-
21	-1.0	-1.7	5.4	95	1023.0	6	6	1	32	5	4	10	1	-
22	0.6	-0.9	5.7	89	1024.1	8	8	4	32	4	6	10	2	-
23	-0.2	-1.2	5.6	95	1022.3	8	8	4	23	3	6	50	2	0.0
24	-0.1	-1.4	5.5	91	1019.3	8	7	5	21	2	6	10	2	-
25	3.3	2.5	7.3	94	1012.7	8	7	3	25	5	6	60	2	0.0
26	2.1	1.5	6.8	96	1019.1	8	7	5	27	3	5	10	6	0.1
27	-0.4	-0.5	5.9	100	1016.9	8	8	0	16	2	1	46	2	-
28	0.6	-0.2	6.0	95	1017.6	8	8	4	20	2	5	10	2	-
29	-1.9	-3.0	4.9	92	1021.3	1	0	9	15	3	5	10	4	-
30	2.2	0.4	6.3	85	1024.0	8	7	4	23	3	6	60	2	0.0
31	-1.5	-2.2	5.2	95	1025.2	0	0	9	14	2	5	10	4	-

Godz. 13

DNI	TEMPERATURA POWIETRZA T	TEMPERATURA PUNKTU ROSY T_d	PRĘŻNOŚĆ PARY WODNEJ e	WILGOTNOŚĆ WZGLĘDNA U	CIŚNIENIE ATMOSFERYCZNE P_o	ZACHMURZENIE N	N_h	h	WIATR dd	v	WIDZIALNOŚĆ V	POGODA ww	W	OPAD R
1	1.3	-1.9	5.3	79	1031.1	7	7	5	28	4	7	02	2	-
2	0.2	-4.1	4.5	73	1029.2	4	0	9	12	6	7	03	1	-
3	0.5	-3.3	4.8	76	1023.1	1	0	9	15	4	7	01	0	-
4	2.6	-0.2	6.0	83	1026.3	6	6	9	14	4	6	10	2	-
5	1.3	0.2	6.2	92	1028.2	6	6	5	13	3	5	10	1	-
6	-6.8	-9.0	3.1	86	1024.9	8	8	2	13	5	5	10	2	-
7	-3.1	-8.6	3.2	65	1027.6	0	0	9	12	5	7	02	0	-
8	-2.4	-5.7	4.0	79	1026.0	8	7	5	13	7	6	10	1	-
9	-0.4	-5.7	4.0	66	1026.2	2	2	5	16	7	7	03	1	-
10	-6.8	-11.7	2.5	68	1029.5	0	0	9	13	8	8	01	7	0.0
11	-8.0	-13.2	2.2	65	1031.3	0	0	9	14	7	7	02	0	-
12	-4.2	-5.4	4.1	92	1026.4	8	8	2	14	4	5	24	7	0.0
13	-4.7	-6.7	3.7	85	1033.0	5	5	3	14	6	6	10	2	-
14	-3.6	-7.4	3.5	74	1028.1	7	5	9	15	5	7	02	1	-
15	-4.2	-10.7	2.7	61	1025.6	6	2	9	16	6	8	02	2	-
16	4.1	-0.5	5.9	72	1016.3	6	5	8	27	7	8	03	1	-
17	4.1	0.6	6.4	77	1003.1	7	5	7	24	6	7	03	6	0.6
18	1.3	0.4	6.3	95	1015.0	8	7	4	32	6	6	61	7	0.4
19	4.4	3.9	8.1	97	1010.4	8	7	2	29	7	5	58	4	2.2
20	4.3	-0.2	6.0	72	1016.4	3	1	9	32	7	8	03	0	-
21	1.9	1.7	6.9	98	1024.3	8	8	1	31	2	4	28	2	-
22	0.8	-1.2	5.6	87	1024.8	8	8	4	27	2	6	10	2	-
23	0.4	-0.7	5.8	91	1021.6	8	8	3	28	4	5	20	5	0.0
24	1.2	-2.4	5.1	77	1016.1	8	7	4	22	3	6	10	2	-
25	4.1	2.8	7.5	91	1013.3	5	4	6	28	6	6	21	6	3.3
26	4.1	3.4	7.8	95	1020.0	8	7	2	27	3	5	10	6	0.2
27	2.2	1.2	6.7	94	1015.8	6	0	9	16	3	5	10	4	-
28	2.2	1.7	6.9	96	1018.5	8	8	1	29	3	4	51	4	0.0
29	3.9	0.8	6.5	80	1019.9	5	0	9	16	5	6	10	1	-
30	5.4	2.8	7.5	85	1026.8	2	1	4	24	1	5	10	6	0.2
31	1.7	-0.2	6.0	87	1023.2	7	7	7	14	3	6	10	1	-

Godz. 19

DNI	TEMPERATURA POWIETRZA T	TEMPERATURA PUNKTU ROSY T_d	PRĘŻNOŚĆ PARY WODNEJ e	WILGOTNOŚĆ WZGLĘDNA U	CIŚNIENIE ATMOSFERYCZNE P_o	ZACHMURZENIE N	N_h	h	WIATR dd	v	WIDZIALNOŚĆ V	POGODA ww	W	OPAD R
1	-0.2	-2.7	5.0	84	1033.0	7	7	5	30	3	7	02	2	-
2	-2.4	-4.4	4.4	87	1027.5	0	0	9	13	4	7	01	0	-
3	-0.9	-3.0	4.9	85	1023.9	3	0	9	14	4	6	10	0	-
4	0.0	-0.9	5.7	93	1027.5	2	2	9	15	2	6	10	1	-
5	0.1	-0.7	5.8	95	1028.1	8	7	2	14	4	6	10	2	-
6	-7.1	-9.0	3.1	89	1025.5	0	0	9	11	3	5	10	1	-
7	-5.7	-8.2	3.3	81	1028.0	7	7	4	13	6	7	03	1	-
8	-3.2	-6.0	3.9	81	1026.9	6	2	6	13	7	6	10	2	-
9	-2.8	-6.7	3.7	74	1026.6	0	0	9	14	7	7	02	0	-
10	-8.7	-13.8	2.1	66	1031.2	0	0	9	13	6	8	02	0	-
11	-8.5	-13.8	2.1	66	1027.8	5	2	9	14	7	7	01	1	-
12	-3.3	-4.4	4.4	92	1029.4	8	8	1	15	4	4	56	7	0.1
13	-5.4	-8.6	3.2	83	1031.3	2	0	9	14	6	6	10	1	-
14	-2.5	-7.8	3.4	67	1027.7	8	8	9	16	6	7	02	2	-
15	-3.1	-9.4	3.0	60	1023.1	8	4	7	16	7	7	03	2	-
16	1.7	-1.2	5.6	82	1016.7	0	0	9	24	4	8	02	1	-
17	3.0	1.5	6.8	89	1003.7	8	8	4	24	7	7	60	2	0.0
18	0.8	0.0	6.1	93	1016.8	8	8	4	32	5	6	21	2	0.5
19	5.1	4.6	8.5	97	1008.9	8	7	2	30	7	5	58	6	2.8
20	1.3	0.2	6.2	92	1019.1	1	1	9	32	5	7	02	0	-
21	1.6	1.2	6.7	98	1024.7	8	8	1	29	2	4	51	6	0.3
22	0.5	-1.9	5.3	84	1024.7	8	8	4	21	2	6	10	2	-
23	0.0	-1.2	5.6	91	1021.9	8	8	3	28	3	5	10	2	-
24	3.0	1.7	6.9	91	1013.0	8	8	4	25	6	6	60	2	0.2
25	2.9	1.2	6.7	89	1015.2	7	7	6	28	5	7	02	2	-
26	3.1	2.6	7.4	97	1019.0	8	7	3	24	3	5	10	4	-
27	1.0	-0.5	5.9	89	1016.2	6	5	5	19	2	6	10	1	-
28	1.6	0.8	6.5	95	1020.7	7	7	4	28	2	6	10	5	0.1
29	1.2	-0.5	5.9	88	1019.5	5	2	9	16	5	6	10	1	-
30	0.0	-0.5	5.9	96	1028.2	0	0	9	16	2	1	46	1	-
31	2.0	-0.5	5.9	84	1022.2	7	7	7	14	3	6	10	2	-

Godz. 01

DNI	TEMPERATURA POWIETRZA T	TEMPERATURA PUNKTU ROSY T_d	PRĘŻNOŚĆ PARY WODNEJ e	WILGOTNOŚĆ WZGLĘDNA U	CIŚNIENIE ATMOSFERYCZNE P_o	ZACHMURZENIE N	N_h	h	WIATR dd	v	WIDZIALNOŚĆ V	POGODA ww	W	OPAD R
1	0.4	- 0.5	5.9	95	1025.6	8	8	4	26	5	6	10	2	-
2	- 3.4	- 4.4	4.4	93	1034.4	0	0	9	00	0	7	02	0	-
3	- 4.6	- 6.3	3.8	89	1028.2	0	0	9	09	3	7	02	0	-
4	- 1.4	- 3.3	4.8	87	1029.0	8	8	4	14	6	7	02	2	-
5	- 0.6	- 1.4	5.5	95	1030.5	6	6	5	12	4	6	10	2	-
6	- 5.5	- 7.8	3.4	84	1029.0	0	0	9	10	2	7	02	1	-
7	- 7.1	- 9.0	3.1	84	1028.4	0	0	9	08	5	7	02	0	-
8	- 7.2	- 9.4	3.0	84	1030.6	6	6	4	11	5	7	02	1	-
9	- 3.2	- 5.4	4.1	85	1030.6	8	8	4	10	7	7	02	2	-
10	-10.0	-12.7	2.3	82	1032.1	0	0	9	12	7	7	02	1	-
11	-12.2	-15.0	1.9	76	1036.6	0	0	9	10	6	7	02	0	-
12	- 9.8	-12.2	2.4	82	1028.1	0	0	9	12	7	7	02	0	-
13	- 5.4	- 7.4	3.5	84	1036.0	8	8	4	12	7	7	02	2	-
14	-10.0	-15.0	1.9	69	1035.6	0	0	9	11	4	7	02	0	-
15	- 7.6	-12.2	2.4	71	1032.6	8	8	4	14	4	7	02	1	-
16	- 7.3	-15.0	1.9	55	1024.2	0	0	9	15	8	7	01	1	-
17	- 4.6	- 5.7	4.0	93	1015.1	0	0	9	16	3	6	10	1	-
18	1.6	0.8	6.5	95	1005.6	8	8	4	22	3	6	10	2	-
19	- 0.9	- 0.9	5.7	99	1017.4	8	8	4	00	0	1	44	4	-
20	1.4	- 0.7	5.8	85	1007.5	6	6	4	28	6	7	02	2	-
21	- 0.4	- 3.3	4.8	82	1018.1	7	7	4	32	6	7	01	1	-
22	- 3.4	- 4.4	4.4	93	1024.1	0	0	9	15	2	7	02	0	-
23	- 0.1	- 2.7	5.0	82	1023.5	8	8	4	21	2	7	02	2	-
24	- 1.2	- 1.9	5.3	95	1021.3	8	8	4	27	1	6	10	2	-
25	2.2	0.8	6.5	90	1012.1	8	8	4	23	5	6	60	6	0.7
26	1.4	0.4	6.3	93	1016.0	8	8	4	24	3	7	02	2	-
27	2.2	2.2	7.2	100	1018.3	8	8	3	23	2	2	42	4	-
28	- 1.2	- 2.2	5.2	92	1018.2	2	0	9	16	1	6	10	1	-
29	0.8	0.8	6.5	100	1021.3	8	8	3	24	1	1	44	2	-
30	0.5	- 0.9	5.7	89	1024.3	8	0	9	15	4	7	02	2	-
31	1.1	- 0.2	6.0	90	1028.8	8	8	4	14	1	6	10	2	-

Godz. 07

DNI	TEMPERATURA POWIETRZA T	TEMPERATURA PUNKTU ROSY T_d	PRĘŻNOŚĆ PARY WODNEJ e	WILGOTNOŚĆ WZGLĘDNA U	CIŚNIENIE ATMOSFERYCZNE P_o	ZACHMURZENIE N	N_h	h	WIATR dd	v	WIDZIALNOŚĆ V	POGODA ww	W	OPAD R
1	0.4	- 1.7	5.4	86	1026.6	8	8	4	24	4	7	02	2	-
2	- 1.5	- 2.7	5.0	91	1033.8	8	8	5	18	2	7	02	1	-
3	- 5.5	- 7.4	3.5	88	1026.9	0	0	9	12	3	7	02	0	-
4	0.3	- 0.5	5.9	96	1029.9	8	8	4	13	5	7	02	2	-
5	- 1.4	- 2.4	5.1	92	1030.4	4	4	9	14	2	6	10	1	-
6	- 8.8	-11.2	2.6	84	1028.0	0	0	9	11	4	7	02	0	-
7	- 8.6	-10.7	2.7	87	1029.1	1	0	9	08	4	7	03	0	-
8	- 5.4	- 7.4	3.5	84	1029.5	8	8	4	12	7	7	02	2	-
9	- 3.1	- 4.7	4.3	87	1030.1	8	8	4	12	8	7	02	2	-
10	-12.4	-15.0	1.9	82	1033.0	0	0	9	09	7	7	02	0	-
11	-12.8	-15.7	1.8	82	1036.2	0	0	9	10	6	7	02	0	-
12	- 8.1	-10.2	2.8	83	1027.2	8	8	5	12	3	7	02	1	-
13	- 5.6	- 7.0	3.6	91	1036.9	8	8	4	12	4	7	02	2	-
14	-10.0	-16.4	1.7	58	1033.9	4	0	9	12	4	7	03	0	-
15	-12.6	-15.0	1.9	82	1033.9	0	0	9	12	6	7	02	1	-
16	- 6.6	- 8.6	3.2	87	1019.4	8	8	4	17	8	6	73	1	1.0
17	- 4.0	- 6.0	3.9	86	1009.4	8	0	9	15	4	6	10	1	-
18	0.8	0.2	6.2	96	1007.5	8	8	4	27	4	6	10	2	-
19	- 0.9	- 2.7	5.0	87	1014.5	8	8	4	23	6	7	02	4	-
20	0.6	- 2.2	5.2	83	1009.7	7	7	4	31	6	7	03	2	-
21	- 2.6	- 3.5	4.7	92	1020.5	6	6	4	33	4	7	03	1	-
22	0.5	- 1.7	5.4	86	1023.1	8	8	4	27	4	7	02	7	0.1
23	- 1.1	- 2.4	5.1	90	1022.1	8	8	4	24	3	7	02	2	-
24	- 1.4	- 2.4	5.1	93	1019.8	8	8	4	16	2	6	10	2	-
25	1.6	0.4	6.3	92	1012.4	8	8	4	21	4	6	10	6	0.1
26	1.1	0.2	6.2	93	1017.8	8	8	4	26	3	6	10	2	-
27	1.3	1.3	6.7	100	1017.5	8	8	3	21	1	3	42	2	-
28	- 1.4	- 2.4	5.1	93	1018.6	0	0	9	14	1	5	10	0	-
29	0.4	0.4	6.3	100	1022.9	8	8	3	14	1	1	46	4	-
30	- 0.2	- 1.7	5.4	89	1025.9	7	7	4	16	6	7	03	1	-
31	- 1.6	- 2.7	5.0	93	1027.5	0	0	9	13	3	6	10	1	-

Godz. 13

1	1.4	- 1.9	5.3	79	1029.5	7	7	5	28	5	7	02	2	-
2	- 2.1	- 3.0	4.9	95	1032.3	6	6	5	11	4	7	01	2	-
3	- 1.6	- 4.7	4.3	78	1026.3	5	0	9	12	5	7	02	1	-
4	1.8	- 0.2	6.0	87	1029.3	5	5	5	13	7	7	01	2	-
5	0.1	- 1.4	5.5	89	1030.1	4	4	4	26	1	5	10	1	-
6	- 3.2	- 8.6	3.2	65	1027.1	1	0	9	11	6	7	01	0	-
7	- 4.4	- 8.2	3.3	75	1029.8	2	0	9	11	4	7	03	0	-
8	- 2.7	- 5.7	4.0	80	1029.8	7	7	5	11	7	7	02	7	0.0
9	- 2.4	- 5.7	4.0	79	1030.6	8	8	4	13	8	7	02	2	-
10	- 7.6	-14.4	2.0	59	1034.3	0	0	9	10	6	7	02	0	-
11	- 7.7	-12.2	2.4	71	1034.1	1	1	5	10	8	7	02	7	0.0
12	- 4.4	- 8.2	3.3	75	1030.6	8	6	5	12	7	7	02	2	-
13	- 4.0	- 7.8	3.4	76	1036.5	0	0	9	12	7	7	02	1	-
14	- 3.2	-14.4	2.0	41	1032.1	7	0	9	12	6	7	02	1	-
15	- 4.4	-12.7	2.3	53	1030.8	3	0	9	13	8	7	01	1	-
16	1.4	- 1.7	5.4	80	1016.7	7	7	5	21	5	6	10	7	0.5
17	- 0.3	- 1.2	5.6	93	1005.8	8	6	4	15	3	6	10	7	2.0
18	1.1	0.2	6.2	95	1011.2	8	8	4	32	4	6	10	8	0.6
19	1.3	1.0	6.6	98	1009.1	8	8	4	22	5	5	10	8	0.4
20	1.8	- 2.4	5.1	74	1013.0	3	3	4	30	8	8	02	1	-
21	0.0	- 2.7	5.0	82	1022.2	1	1	4	30	6	8	02	1	-
22	0.4	- 0.5	5.9	93	1024.0	8	8	4	26	1	6	51	5	0.0
23	- 0.7	- 1.9	5.3	90	1021.4	8	8	4	22	2	5	77	5	0.0
24	- 0.3	- 1.4	5.5	91	1016.7	8	8	4	16	3	5	10	2	-
25	2.2	1.0	6.6	92	1012.0	7	7	4	23	4	6	21	4	1.4
26	2.2	0.0	6.1	86	1019.4	8	8	4	23	2	6	10	2	-
27	2.9	0.6	6.4	85	1016.7	7	7	4	22	3	5	28	4	-
28	2.2	0.4	6.3	88	1018.7	8	0	9	19	3	6	10	1	-
29	4.1	1.5	6.8	82	1023.2	4	4	5	13	4	7	03	4	-
30	1.2	- 0.5	5.9	88	1028.1	8	8	4	16	3	6	10	2	-
31	2.9	- 0.7	5.8	77	1025.2	0	0	9	16	6	7	02	0	-

Godz. 19

1	- 1.1	- 2.7	5.0	88	1032.4	0	0	9	24	3	7	01	1	-
2	- 2.9	- 4.1	4.5	92	1030.2	0	0	9	11	4	7	02	1	-
3	- 2.8	- 4.7	4.3	86	1027.0	8	8	4	14	5	7	02	1	-
4	0.3	- 0.7	5.8	93	1030.3	8	8	5	16	4	6	10	2	-
5	- 2.1	- 4.7	4.3	82	1029.8	5	5	5	11	2	6	10	1	-
6	- 5.8	- 9.4	3.0	77	1027.5	0	0	9	08	4	7	02	0	-
7	- 7.4	- 9.0	3.1	88	1030.6	0	0	9	09	5	7	02	1	-
8	- 2.5	- 5.4	4.1	80	1030.3	8	8	4	12	5	7	02	2	-
9	- 5.2	- 7.8	3.4	82	1031.6	7	7	4	12	8	7	01	2	-
10	-10.2	-15.0	1.9	68	1035.5	0	0	9	09	6	7	02	0	-
11	- 9.3	-11.7	2.5	81	1032.7	0	0	9	12	7	7	02	0	-
12	- 4.8	- 8.6	3.2	77	1033.4	7	7	4	11	7	7	02	2	-
13	- 7.2	-13.8	2.1	60	1036.3	0	0	9	12	7	7	02	0	-
14	- 5.0	-12.7	2.3	53	1032.1	0	0	9	11	7	7	01	1	-
15	- 7.8	-13.8	2.1	61	1028.7	0	0	9	12	8	7	02	1	-
16	2.0	0.0	6.1	87	1016.9	7	7	5	20	4	6	10	1	-
17	1.2	0.4	6.3	93	1005.5	8	8	4	17	2	6	10	2	-
18	0.2	0.2	6.2	100	1015.9	8	8	4	32	1	2	46	7	0.3
19	3.1	2.6	7.4	97	1006.4	8	8	4	27	5	6	10	4	-
20	- 0.3	- 2.7	5.0	84	1015.7	0	0	9	30	7	7	02	0	-
21	- 2.0	- 3.3	4.8	90	1024.2	0	0	9	25	2	7	02	0	-
22	- 0.2	- 1.2	5.6	95	1024.5	8	8	4	25	2	6	10	5	0.0
23	- 0.6	- 1.9	5.3	90	1020.9	8	8	4	22	2	6	10	7	0.1
24	0.0	- 2.2	5.2	86	1013.4	8	8	4	18	2	6	10	2	-
25	1.4	0.8	6.5	96	1013.9	8	8	4	25	4	6	10	2	-
26	2.0	2.1	7.1	100	1019.0	8	8	4	24	1	2	46	2	-
27	0.0	- 0.6	5.9	96	1017.2	3	3	5	16	1	6	10	1	-
28	1.1	0.2	6.2	93	1020.2	8	8	4	21	1	6	10	2	-
29	1.1	0.0	6.1	91	1023.2	8	0	9	13	7	7	02	1	-
30	0.9	0.0	6.1	93	1029.7	8	8	4	16	3	6	10	5	0.1
31	- 0.1	- 0.9	5.7	93	1024.6	7	7	4	14	3	7	03	1	-

Godz. 01

DNI	TEMPERATURA POWIETRZA T	TEMPERATURA PUNKTU ROSY T_d	PRĘŻNOŚĆ PARY WODNEJ e	WILGOTNOŚĆ WZGLĘDNA U	CIŚNIENIE ATMOSFERYCZNE P_o	ZACHMURZENIE N	N_h	h	WIATR dd	v	WIDZIALNOŚĆ V	POGODA ww	W	OPAD R
1	-0.4	-1.0	5.7	96	1030.4	0	0	9	25	4	6	10	1	-
2	-2.6	-4.4	4.4	87	1031.2	8	8	9	14	4	6	10	2	-
3	-0.4	-1.9	5.3	89	1019.8	3	1	9	12	5	5	10	1	-
4	0.8	0.0	6.1	93	1018.9	7	7	9	12	2	6	10	1	-
5	-0.2	-1.7	5.4	89	1025.5	2	0	9	19	3	6	10	0	-
6	-2.3	-2.6	5.0	98	1021.8	9	9	.	13	2	3	43	1	-
7	-1.6	-1.6	5.4	100	1021.3	9	9	.	12	2	2	47	4	-
8	-1.5	-1.7	5.4	99	1018.9	9	9	.	12	2	2	45	5	0.0
9	0.0	-0.6	5.9	96	1019.0	3	3	9	11	3	3	42	4	-
10	-2.5	-3.5	4.7	93	1017.8	1	1	9	13	3	6	10	0	-
11	-5.8	-7.6	3.4	87	1024.9	7	4	7	14	3	5	10	1	-
12	3.9	1.5	6.8	85	1017.6	7	7	9	25	5	6	10	7	2.8
13	1.6	0.0	6.1	88	1026.0	6	6	9	16	3	6	10	1	-
14	1.8	-1.2	5.6	80	1021.4	8	0	9	20	5	6	10	2	-
15	1.4	0.6	6.4	94	1021.6	8	8	9	18	5	6	60	2	0.6
16	7.4	6.4	9.6	94	1013.1	8	5	9	22	6	6	10	6	1.0
17	5.6	4.9	8.7	95	1004.7	8	4	4	19	6	6	61	6	3.5
18	3.0	-0.9	5.7	75	1016.7	8	8	5	30	7	7	25	8	1.3
19	6.9	6.9	9.9	100	1018.1	8	7	4	27	5	5	61	8	1.6
20	6.8	6.4	9.6	97	1018.6	8	8	4	28	6	5	61	6	4.1
21	5.2	4.1	8.2	93	1026.8	8	8	4	29	4	6	51	6	0.1
22	0.0	-0.6	5.9	96	1025.2	0	0	9	28	2	4	10	0	-
23	0.4	-1.4	5.5	88	1023.1	8	5	5	24	4	6	22	2	0.0
24	-1.0	-1.9	5.3	94	1021.1	7	7	6	18	2	5	10	2	-
25	4.6	2.8	7.5	88	1014.9	8	3	7	25	5	6	10	6	0.1
26	4.4	3.0	7.6	91	1018.5	7	7	6	27	3	7	02	2	-
27	0.8	0.5	6.3	98	1014.8	0	0	9	15	3	3	46	0	-
28	4.4	3.7	7.9	95	1017.5	8	3	4	26	4	5	21	2	0.0
29	1.6	-1.4	5.5	80	1016.4	0	0	9	16	3	7	02	1	-
30	4.6	3.6	7.9	93	1019.7	4	4	9	23	5	6	21	6	0.1
31	0.8	0.3	6.2	96	1021.3	0	0	9	12	3	5	10	0	-

Godz. 07

DNI	TEMPERATURA POWIETRZA T	TEMPERATURA PUNKTU ROSY T_d	PRĘŻNOŚĆ PARY WODNEJ e	WILGOTNOŚĆ WZGLĘDNA U	CIŚNIENIE ATMOSFERYCZNE P_o	ZACHMURZENIE N	N_h	h	WIATR dd	v	WIDZIALNOŚĆ V	POGODA ww	W	OPAD R
1	-1.0	-1.3	5.6	98	1031.5	9	9	.	28	2	2	43	4	-
2	-2.7	-5.4	4.1	82	1027.4	6	6	6	12	5	6	10	2	0.1
3	-0.6	-0.9	5.7	98	1018.8	1	0	9	12	2	5	10	0	-
4	-0.4	-1.0	5.7	96	1020.5	5	0	9	21	1	5	10	1	-
5	-0.8	-1.9	5.3	91	1025.9	0	0	9	17	3	6	10	0	-
6	-2.8	-3.5	4.7	95	1019.7	9	9	.	12	2	3	45	4	-
7	-1.8	-2.0	5.3	98	1022.2	9	9	.	10	3	2	45	4	0.1
8	-2.6	-3.2	4.8	95	1018.4	8	8	5	12	3	4	71	4	1.9
9	-1.2	-1.9	5.3	95	1017.8	8	8	9	13	4	5	28	4	0.2
10	-2.8	-4.1	4.5	91	1019.7	8	8	9	11	3	5	10	1	0.1
11	-7.6	-9.3	3.0	87	1024.1	6	6	9	13	4	5	10	1	-
12	3.9	1.5	6.8	85	1023.2	7	7	9	28	6	6	10	6	0.1
13	0.7	-0.7	5.8	89	1024.6	6	1	9	15	3	6	10	1	-
14	0.4	-2.4	5.1	82	1021.3	4	0	9	17	5	6	10	1	-
15	2.7	1.0	6.6	89	1019.4	8	8	9	18	4	6	10	6	0.0
16	5.6	-0.5	5.9	66	1017.8	2	0	9	27	5	8	03	1	-
17	5.5	1.9	7.0	77	1001.4	7	7	7	21	6	7	03	6	2.2
18	0.8	0.3	6.2	96	1020.2	7	7	5	30	5	7	02	1	-
19	7.4	7.0	10.0	97	1017.8	8	6	4	28	6	5	63	5	1.2
20	6.3	5.8	9.3	97	1020.9	8	8	4	30	6	5	61	6	1.9
21	4.4	2.3	7.2	85	1027.1	7	7	5	28	2	7	02	5	0.0
22	-0.8	-1.1	5.6	98	1024.9	8	8	9	33	2	4	28	4	-
23	-0.5	-1.4	5.5	94	1022.5	8	8	4	27	3	6	56	2	0.0
24	1.3	0.8	6.5	96	1017.2	8	8	6	21	3	5	10	2	-
25	4.2	3.7	8.0	97	1015.6	8	8	5	27	5	5	60	2	0.1
26	3.4	2.6	7.4	94	1020.0	7	7	9	24	2	6	10	1	-
27	1.0	-0.5	5.9	89	1013.1	2	0	9	22	4	6	10	4	0.1
28	2.3	1.8	6.9	96	1019.5	6	6	4	26	2	5	10	2	-
29	0.6	-2.2	5.2	83	1014.2	5	0	9	17	3	7	03	1	-
30	1.4	0.9	6.5	96	1024.4	0	0	9	24	1	6	10	0	-
31	0.9	0.0	6.1	93	1019.9	0	0	9	00	0	5	10	0	0.1

Godz. 13

DNI	TEMPERATURA POWIETRZA T	TEMPERATURA PUNKTU ROSY T_d	PRĘŻNOŚĆ PARY WODNEJ e	WILGOTNOŚĆ WZGLĘDNA U	CIŚNIENIE ATMOSFERYCZNE P_o	ZACHMURZENIE N	N_h	h	WIATR dd	v	WIDZIALNOŚĆ V	POGODA ww	W	OPAD R
1	-1.3	-1.5	5.5	99	1032.4	7	7	5	33	1	6	10	4	0.1
2	-0.8	-3.5	4.7	81	1024.2	7	2	5	11	5	6	10	2	-
3	2.4	0.0	6.1	84	1017.9	5	1	9	16	1	6	10	1	-
4	2.3	0.0	6.1	86	1022.0	5	2	9	18	3	6	10	1	-
5	3.2	-0.2	6.0	78	1024.9	0	0	9	19	1	6	10	0	-
6	0.1	0.1	6.2	100	1018.6	2	2	4	10	3	6	10	4	0.1
7	-2.0	-2.3	5.2	98	1022.2	9	9	.	11	3	2	56	4	0.0
8	-2.5	-3.1	4.8	95	1020.3	8	8	4	09	1	4	71	7	2.1
9	0.0	-0.3	6.0	98	1017.8	1	1	9	12	2	5	10	1	-
10	-2.2	-4.4	4.4	85	1022.1	0	0	9	09	2	6	10	1	0.1
11	-2.8	-4.7	4.3	86	1021.6	7	7	5	13	3	5	10	2	-
12	3.6	2.1	7.1	89	1026.5	6	6	5	25	4	6	10	2	-
13	3.6	-0.9	5.7	73	1022.4	7	0	9	14	3	6	10	2	-
14	3.0	-0.7	5.8	77	1021.5	6	3	9	19	5	6	10	1	-
15	2.7	1.9	7.0	95	1017.2	8	8	9	18	5	5	61	2	1.4
16	5.7	-0.7	5.8	63	1018.4	7	6	9	25	5	8	03	1	-
17	4.3	2.5	7.3	88	1002.1	8	8	5	25	8	7	80	8	2.0
18	3.5	1.2	6.7	86	1020.2	7	3	5	28	1	6	10	2	-
19	8.0	7.1	10.1	94	1016.8	8	7	3	28	7	7	60	6	2.3
20	5.9	5.7	9.1	98	1023.0	8	7	4	27	5	5	61	6	1.0
21	3.7	0.4	6.3	79	1026.9	7	7	6	25	4	7	02	2	-
22	-0.8	-2.4	5.1	88	1025.1	8	8	3	17	1	5	10	2	-
23	0.1	-0.7	5.8	94	1022.7	8	8	5	25	1	5	77	5	0.0
24	4.7	4.2	8.3	97	1014.9	8	8	9	21	4	6	60	2	0.4
25	4.7	2.6	7.4	86	1016.6	7	7	5	26	4	6	10	8	0.2
26	5.7	2.8	7.5	82	1019.7	3	3	9	20	3	5	10	1	-
27	3.9	0.8	6.5	80	1012.7	6	0	9	20	3	6	10	1	-
28	6.0	1.2	6.7	72	1019.2	6	5	5	18	2	7	03	4	-
29	4.2	0.2	6.2	75	1013.2	8	8	9	13	2	6	10	2	-
30	6.0	2.3	7.2	76	1024.9	2	1	4	13	2	6	10	4	-
31	5.0	1.2	6.7	77	1019.2	5	2	9	20	4	6	10	1	-

Godz. 19

DNI	TEMPERATURA POWIETRZA T	TEMPERATURA PUNKTU ROSY T_d	PRĘŻNOŚĆ PARY WODNEJ e	WILGOTNOŚĆ WZGLĘDNA U	CIŚNIENIE ATMOSFERYCZNE P_o	ZACHMURZENIE N	N_h	h	WIATR dd	v	WIDZIALNOŚĆ V	POGODA ww	W	OPAD R
1	-1.8	-3.0	4.9	93	1032.6	8	8	7	10	3	6	10	2	-
2	-1.4	-3.5	4.7	85	1022.2	7	7	9	11	3	6	10	2	-
3	1.1	0.0	6.1	91	1018.2	6	0	9	13	3	6	10	1	-
4	0.4	-0.4	5.9	94	1024.3	0	0	9	20	2	6	10	1	-
5	0.6	-0.2	6.0	94	1023.6	0	0	9	13	3	5	10	0	-
6	-0.9	-1.5	5.5	96	1020.1	7	3	4	12	4	5	10	1	-
7	-2.0	-2.3	5.2	98	1021.3	9	9	.	12	4	3	56	4	0.1
8	-1.8	-2.3	5.1	96	1021.3	9	9	.	13	2	2	45	7	0.1
9	-1.2	-2.2	5.2	93	1017.4	0	0	9	12	4	5	10	0	-
10	-5.0	-6.7	3.7	86	1024.4	4	4	9	11	4	5	10	1	-
11	0.1	-0.8	5.8	94	1015.6	8	8	9	17	6	5	66	7	0.6
12	2.2	1.2	6.7	94	1026.9	3	3	9	15	2	6	10	1	-
13	1.5	-0.7	5.8	85	1021.4	6	0	9	12	4	6	10	2	-
14	1.1	-1.4	5.5	83	1022.4	6	6	9	18	5	6	10	1	-
15	3.9	3.0	7.6	94	1015.2	8	8	9	20	5	6	60	6	0.7
16	2.9	1.0	6.6	87	1014.3	3	1	9	18	3	7	01	1	-
17	3.0	-0.7	5.8	77	1011.9	8	8	5	29	8	8	01	8	1.2
18	4.0	4.0	8.1	100	1020.0	9	9	.	24	2	3	51	6	0.1
19	7.6	6.8	9.9	94	1017.6	8	7	3	27	6	7	60	5	2.1
20	5.5	5.3	8.9	98	1025.4	8	6	3	32	5	6	60	6	1.1
21	1.2	-0.2	6.0	90	1025.9	2	0	9	24	2	5	10	1	-
22	-0.4	-1.0	5.7	96	1024.0	8	8	2	21	2	4	20	2	0.0
23	-0.4	-1.4	5.5	93	1023.0	8	8	5	25	2	5	10	7	0.0
24	4.6	4.1	8.2	97	1014.8	7	7	9	23	3	6	10	6	0.9
25	4.8	2.3	7.2	84	1018.0	7	7	6	26	4	7	02	2	-
26	4.8	0.8	6.5	76	1017.6	0	0	9	15	2	6	10	0	-
27	3.6	0.8	6.5	83	1014.9	8	8	9	24	4	6	10	2	-
28	3.5	0.4	6.3	80	1018.0	6	6	9	18	3	7	02	1	-
29	4.4	0.6	6.4	77	1014.6	8	8	9	21	6	6	10	2	-
30	3.3	0.8	6.5	85	1023.2	3	0	9	13	6	6	10	0	-
31	3.0	0.6	6.4	85	1019.8	4	4	9	18	2	6	10	1	-

Godz. 01

DNI	TEMPERATURA POWIETRZA T	TEMPERATURA PUNKTU ROSY T_d	PRĘŻNOŚĆ PARY WODNEJ e	WILGOTNOŚĆ WZGLĘDNA U	CIŚNIENIE ATMOSFERYCZNE P_o	ZACHMURZENIE N	N_h	h	WIATR dd	v	WIDZIALNOŚĆ V	POGODA ww	W	OPAD R
1	-0.4	-0.7	5.8	98	1030.5	8	8	8	26	4	6	10	1	-
2	-1.1	-4.2	4.5	80	1032.3	8	8	5	13	3	7	02	2	-
3	1.1	-0.9	5.7	87	1020.4	5	1	9	12	4	6	10	2	-
4	1.2	0.4	6.3	94	1019.5	5	5	4	11	2	6	10	2	-
5	-3.3	-3.4	4.7	99	1026.5	9	9	.	00	0	1	45	4	-
6	-1.8	-2.0	5.3	98	1022.4	0	0	9	10	2	5	10	0	-
7	-1.2	-1.2	5.6	100	1022.0	7	9	.	12	3	3	56	4	0.0
8	-2.4	-2.7	5.0	98	1020.7	8	8	2	10	4	5	24	5	0.0
9	0.5	0.5	6.3	100	1020.6	9	9	.	11	2	3	43	4	-
10	-2.7	-4.0	4.5	91	1019.5	0	0	9	10	4	6	10	1	-
11	-6.7	-8.7	3.2	86	1026.0	0	0	9	10	2	6	10	0	-
12	2.8	1.9	7.0	94	1017.8	8	8	6	24	5	6	61	7	4.0
13	1.4	0.4	6.3	93	1027.4	7	7	9	12	2	5	10	4	-
14	1.3	-1.6	5.4	81	1022.8	8	8	9	15	4	6	10	1	-
15	1.9	-0.4	5.9	84	1022.6	8	8	5	14	2	6	60	2	0.0
16	4.0	4.0	8.1	100	1013.7	8	8	9	22	5	6	21	6	2.7
17	4.4	3.9	8.1	97	1006.0	8	8	4	15	7	6	61	6	3.4
18	2.5	0.6	6.4	88	1015.4	8	5	4	28	10	7	60	6	2.5
19	4.6	4.6	8.5	100	1018.0	9	9	.	23	2	3	61	4	1.4
20	7.3	6.8	9.9	97	1017.1	8	5	3	28	10	5	61	6	3.2
21	5.6	3.5	7.8	86	1025.9	8	8	6	28	5	7	02	6	0.1
22	-1.7	-2.3	5.2	96	1025.5	8	8	3	25	2	4	10	1	-
23	1.0	-1.0	5.7	87	1023.5	8	8	3	23	3	5	50	5	0.0
24	-0.2	-0.8	5.8	95	1021.7	8	8	4	21	1	5	10	5	0.0
25	4.4	3.4	7.8	93	1014.7	8	8	5	24	4	5	10	2	-
26	3.5	2.9	7.5	96	1019.2	8	8	5	23	3	5	10	1	-
27	0.3	0.0	6.1	98	1015.5	0	0	9	12	1	5	10	0	-
28	3.1	3.1	7.6	100	1017.4	8	8	4	23	3	5	60	2	0.0
29	1.0	-0.2	6.0	91	1017.5	1	0	9	12	1	5	10	1	-
30	4.2	2.8	7.5	91	1020.1	8	8	5	23	4	6	21	2	0.1
31	0.8	0.3	6.2	95	1022.2	0	0	9	12	2	5	10	0	-

Godz. 07

DNI	TEMPERATURA POWIETRZA T	TEMPERATURA PUNKTU ROSY T_d	PRĘŻNOŚĆ PARY WODNEJ e	WILGOTNOŚĆ WZGLĘDNA U	CIŚNIENIE ATMOSFERYCZNE P_o	ZACHMURZENIE N	N_h	h	WIATR dd	v	WIDZIALNOŚĆ V	POGODA ww	W	OPAD R
1	-0.5	-0.5	5.9	100	1031.8	8	8	1	28	3	5	56	4	0.0
2	-1.8	-4.4	4.4	82	1028.9	7	7	6	11	3	7	02	2	-
3	0.0	-0.9	5.7	94	1019.3	7	7	9	12	2	5	10	1	-
4	0.0	-0.6	5.9	96	1020.7	5	1	9	12	2	6	10	1	-
5	-4.7	-4.7	4.3	100	1026.8	0	0	9	13	1	5	10	4	-
6	-1.0	-1.4	5.5	97	1020.2	0	0	9	11	3	5	10	0	0.2
7	-1.8	-1.8	5.4	100	1023.0	8	8	2	09	3	4	56	4	0.0
8	-3.6	-4.7	4.3	92	1019.9	8	8	2	12	4	4	77	2	0.2
9	-0.5	-0.5	5.9	100	1019.7	8	8	2	15	4	5	10	4	-
10	-4.5	-6.5	3.8	86	1021.2	5	0	9	08	5	6	10	1	-
11	-7.9	-9.7	2.9	87	1025.3	7	7	5	12	2	6	10	1	-
12	3.3	2.6	7.3	95	1022.4	8	6	4	27	5	6	61	6	4.8
13	0.5	0.0	6.1	96	1026.5	3	3	9	11	4	5	10	1	-
14	1.3	-1.4	5.5	82	1022.6	8	3	6	14	4	6	10	2	-
15	2.6	0.2	6.2	84	1020.5	8	8	7	15	4	6	10	6	0.0
16	3.3	1.6	6.9	89	1017.6	2	2	5	25	3	6	10	6	0.0
17	6.5	2.5	7.3	75	1002.3	5	5	6	21	5	7	03	6	2.6
18	1.7	-0.2	6.0	87	1018.9	7	7	4	28	7	7	03	6	0.1
19	7.4	7.0	10.0	97	1017.7	8	5	2	25	6	5	61	4	1.0
20	7.0	6.6	9.7	97	1019.7	8	6	4	28	9	6	61	6	2.7
21	4.8	3.2	7.7	90	1026.9	8	8	5	29	4	7	03	2	-
22	0.1	-0.8	5.8	94	1025.3	8	8	3	33	3	5	10	5	0.0
23	0.3	-0.8	5.7	92	1022.9	8	8	4	23	2	5	10	5	0.0
24	0.6	-1.0	5.7	89	1017.7	8	8	5	16	2	6	10	2	-
25	4.2	3.7	8.0	97	1015.2	8	8	5	24	3	5	60	2	0.1
26	2.9	2.4	7.3	95	1020.4	8	8	5	23	1	5	10	2	-
27	-1.7	-2.3	5.2	96	1013.6	0	0	9	00	0	6	10	0	-
28	3.4	2.9	7.5	97	1019.3	8	8	5	26	2	6	10	6	0.2
29	0.2	-0.9	5.7	92	1015.4	7	0	9	13	4	5	10	1	-
30	-0.9	-1.2	5.6	98	1025.3	1	1	9	00	0	3	46	1	-
31	0.3	0.3	6.0	95	1020.2	1	0	9	11	3	6	10	0	-

Godz. 13

DNI	TEMPERATURA POWIETRZA T	TEMPERATURA PUNKTU ROSY T_d	PRĘŻNOŚĆ PARY WODNEJ e	WILGOTNOŚĆ WZGLĘDNA U	CIŚNIENIE ATMOSFERYCZNE P_o	ZACHMURZENIE N	N_h	h	WIATR dd	v	WIDZIALNOŚĆ V	POGODA ww	W	OPAD R
1	0.0	-1.2	5.6	92	1032.8	7	7	5	26	2	6	10	5	0.1
2	-1.0	-3.5	4.7	83	1025.4	8	8	9	09	4	6	61	2	0.0
3	4.3	1.2	6.7	80	1018.5	7	5	9	13	3	6	10	2	-
4	3.2	0.8	6.5	84	1022.6	0	0	9	25	1	6	10	1	-
5	2.9	0.6	6.4	85	1025.9	0	0	9	00	0	6	10	0	-
6	2.4	0.5	6.3	87	1019.5	0	0	9	10	4	5	10	0	-
7	-2.7	-2.7	5.0	100	1023.4	8	8	1	10	5	4	56	5	0.0
8	-2.5	-3.8	4.6	91	1020.6	8	8	3	09	3	5	70	7	1.3
9	1.2	-1.0	5.7	85	1019.1	8	8	5	14	5	6	10	2	-
10	-1.8	-4.9	4.2	79	1023.3	1	0	9	11	4	6	10	1	-
11	-2.3	-4.8	4.3	83	1023.2	8	8	5	12	6	5	10	2	-
12	3.1	2.1	7.1	93	1026.9	8	7	4	22	3	6	10	6	0.1
13	4.6	0.1	6.2	73	1023.9	8	0	9	12	5	6	10	1	-
14	4.0	-0.8	5.8	71	1022.9	6	3	9	16	3	6	10	2	-
15	3.4	1.4	6.8	87	1018.5	8	8	6	17	4	6	61	2	0.0
16	5.2	-0.3	6.0	67	1018.7	6	1	6	27	4	8	02	1	-
17	5.1	2.7	7.4	84	1002.0	8	7	6	23	10	8	80	8	0.1
18	3.0	0.2	6.2	82	1020.4	4	2	5	28	4	8	03	1	-
19	8.4	7.2	10.2	92	1015.8	8	5	3	27	8	6	61	6	3.6
20	6.8	6.2	9.5	96	1021.9	8	6	3	29	8	5	61	6	0.8
21	4.7	1.2	6.7	78	1027.1	8	8	5	27	4	7	02	6	0.0
22	0.8	-1.8	5.3	83	1025.3	7	7	5	16	1	5	10	2	-
23	1.1	-1.2	5.6	85	1022.6	7	7	4	25	3	6	20	2	0.0
24	6.0	3.2	7.7	82	1015.1	8	2	4	24	5	6	60	2	0.0
25	5.1	2.9	7.5	86	1016.0	6	5	4	27	5	6	25	6	0.2
26	6.1	3.6	7.9	84	1020.3	8	8	6	19	1	5	10	2	-
27	4.1	0.7	6.4	79	1013.3	7	0	9	18	2	6	10	1	-
28	5.9	2.9	7.5	81	1019.8	6	3	4	22	1	6	10	2	-
29	6.8	0.8	6.5	65	1014.0	8	5	9	15	4	6	10	2	-
30	7.3	0.8	6.5	63	1025.8	5	0	9	14	2	6	05	4	-
31	5.3	1.5	6.8	77	1020.0	3	1	9	00	0	6	10	1	-

Godz. 19

DNI	TEMPERATURA POWIETRZA T	TEMPERATURA PUNKTU ROSY T_d	PRĘŻNOŚĆ PARY WODNEJ e	WILGOTNOŚĆ WZGLĘDNA U	CIŚNIENIE ATMOSFERYCZNE P_o	ZACHMURZENIE N	N_h	h	WIATR dd	v	WIDZIALNOŚĆ V	POGODA ww	W	OPAD R
1	-0.4	-3.2	4.8	82	1033.0	8	8	5	14	3	7	02	2	-
2	-0.4	-1.9	5.3	90	1023.1	8	4	8	11	3	6	10	6	0.0
3	1.5	0.4	6.3	92	1018.9	8	0	9	13	3	6	10	2	-
4	-2.2	-2.5	5.1	98	1025.4	0	0	9	33	1	3	46	1	-
5	-0.1	-0.7	5.8	96	1024.5	0	0	9	11	2	5	10	0	-
6	-0.8	-0.8	5.8	100	1021.1	8	8	1	09	5	4	10	1	-
7	-2.7	-2.7	5.0	100	1022.7	8	8	1	11	4	5	56	2	0.0
8	-1.7	-1.9	5.3	98	1021.8	9	9	.	08	1	3	47	7	0.0
9	0.3	-2.2	5.2	83	1018.6	8	8	5	12	4	6	10	2	-
10	-4.9	-6.9	3.6	86	1025.2	0	0	9	11	3	6	10	0	-
11	0.2	-1.2	5.6	90	1017.5	8	8	6	13	5	5	79	2	0.0
12	-0.1	-0.1	6.1	100	1028.2	0	0	9	13	2	2	46	1	-
13	1.5	-0.7	5.8	85	1022.9	4	0	9	14	5	6	10	1	-
14	1.9	0.3	6.2	89	1023.5	7	7	7	15	2	6	10	1	-
15	2.9	2.4	7.3	96	1016.2	8	8	4	15	5	5	60	6	3.8
16	1.1	-0.3	6.0	90	1015.3	0	0	9	16	3	6	10	1	-
17	3.2	1.2	6.7	87	1010.6	8	8	4	30	9	7	63	8	1.5
18	2.4	1.3	6.7	93	1020.5	8	8	6	15	2	6	61	1	0.0
19	8.2	7.6	10.4	96	1016.2	8	5	4	27	10	6	61	6	3.5
20	6.4	5.2	8.8	92	1024.2	8	6	4	31	8	7	60	6	1.3
21	2.0	0.4	6.3	89	1025.9	5	0	9	20	2	6	10	2	-
22	0.2	-0.7	5.8	94	1024.6	8	8	3	00	0	4	51	2	0.0
23	0.2	-0.7	5.8	94	1023.2	8	8	5	22	1	5	10	2	-
24	3.7	3.5	7.8	98	1015.2	7	7	5	24	2	6	10	6	0.4
25	2.6	1.6	6.8	93	1018.2	0	0	9	25	4	6	10	1	-
26	2.4	1.9	7.0	96	1018.1	0	0	9	12	2	5	10	1	-
27	2.9	0.6	6.4	85	1014.9	7	7	9	22	2	6	10	2	-
28	1.3	0.6	6.4	95	1019.2	3	3	9	12	2	6	10	1	-
29	3.7	0.6	6.4	80	1014.7	8	0	9	18	2	6	10	2	-
30	3.2	1.9	7.0	91	1024.5	0	0	9	13	3	5	10	1	-
31	1.1	0.6	6.4	96	1020.6	2	2	9	19	1	6	10	1	-

Godz. 01

DNI	TEMPERATURA POWIETRZA T	TEMPERATURA PUNKTU ROSY T_d	PRĘŻNOŚĆ PARY WODNEJ e	WILGOTNOŚĆ WZGLĘDNA U	CIŚNIENIE ATMOSFERYCZNE P_o	ZACHMURZENIE N	N_h	h	WIATR dd	v	WIDZIALNOŚĆ V	POGODA ww	W	OPAD R
1	0.0	-1.2	5.6	91	1029.7	7	7	4	27	4	6	10	1	-
2	-1.3	-4.7	4.3	79	1032.5	7	7	5	12	5	7	02	2	-
3	-1.0	-3.5	4.7	83	1022.5	1	1	9	12	2	6	10	1	-
4	0.5	-0.7	5.8	91	1021.2	0	0	9	14	3	6	10	1	-
5	-1.3	-1.9	5.3	96	1026.9	0	0	9	16	2	6	10	1	-
6	1.1	0.2	6.2	93	1023.4	6	6	5	11	4	6	10	2	-
7	-2.7	-2.7	5.0	100	1023.1	8	8	3	09	4	5	10	2	-
8	-5.5	-7.8	3.4	84	1023.0	8	8	5	12	9	6	10	1	-
9	-1.3	-2.1	5.2	95	1022.0	8	8	3	13	4	5	10	2	-
10	-4.7	-6.7	3.7	85	1021.8	0	0	9	11	5	6	10	0	-
11	-8.7	-12.2	2.4	77	1028.0	0	0	9	11	4	7	02	0	-
12	1.1	0.6	6.4	96	1017.3	8	8	4	23	7	6	10	7	3.4
13	0.8	0.5	6.3	98	1029.2	5	0	9	12	2	5	10	2	-
14	0.3	-2.4	5.1	82	1024.8	0	0	9	17	5	6	10	1	-
15	-1.1	-3.5	4.7	83	1024.1	7	7	4	16	4	6	10	1	-
16	2.1	1.6	6.8	96	1015.3	8	5	2	19	6	5	63	6	4.4
17	0.9	0.4	6.3	96	1008.7	8	6	3	17	5	5	61	1	0.9
18	1.7	-0.9	5.7	83	1012.7	8	5	3	30	8	6	21	6	1.6
19	0.1	-0.2	6.0	98	1018.8	8	8	4	18	3	6	60	1	0.0
20	6.7	5.3	8.9	91	1014.1	8	5	2	30	7	6	60	6	1.1
21	4.6	4.1	8.2	97	1024.2	8	8	3	30	3	6	53	5	0.7
22	1.7	0.6	6.4	91	1025.1	8	8	4	25	2	6	10	2	-
23	0.0	-0.9	5.7	95	1023.6	8	8	4	20	3	6	10	2	-
24	-0.1	-1.0	5.7	95	1021.4	8	8	4	00	0	6	10	2	-
25	3.4	2.9	7.5	97	1014.6	7	7	4	26	3	6	10	6	0.3
26	3.3	2.5	7.3	94	1018.9	8	8	4	25	3	6	10	2	-
27	0.5	0.5	6.3	100	1016.6	0	0	9	15	2	3	42	4	-
28	3.0	1.0	6.6	87	1017.0	8	8	5	26	3	6	10	2	-
29	0.5	0.5	6.3	100	1019.2	0	0	9	15	3	6	10	1	-
30	2.5	0.6	6.4	87	1020.1	8	8	5	22	3	6	10	1	-
31	1.3	0.5	6.3	95	1024.1	0	0	9	14	5	5	10	0	-

Godz. 07

DNI	TEMPERATURA POWIETRZA T	TEMPERATURA PUNKTU ROSY T_d	PRĘŻNOŚĆ PARY WODNEJ e	WILGOTNOŚĆ WZGLĘDNA U	CIŚNIENIE ATMOSFERYCZNE P_o	ZACHMURZENIE N	N_h	h	WIATR dd	v	WIDZIALNOŚĆ V	POGODA ww	W	OPAD R
1	-0.1	-0.9	5.7	93	1030.7	8	8	4	28	3	6	10	2	-
2	-2.8	-4.1	4.5	89	1029.8	3	3	5	11	5	7	03	1	-
3	-0.5	-1.4	5.5	93	1020.6	2	0	9	11	4	6	10	0	-
4	-0.3	-0.6	5.8	98	1022.2	4	0	9	11	3	6	10	0	-
5	-2.5	-2.8	5.0	98	1027.3	0	0	9	16	2	5	10	0	-
6	-1.3	-1.3	5.6	100	1022.2	8	8	2	11	5	3	46	2	-
7	-5.5	-6.5	3.7	92	1024.3	8	8	4	12	3	6	10	2	-
8	-4.9	-9.0	3.1	74	1021.7	8	8	5	11	7	6	10	2	-
9	-1.9	-3.5	4.7	88	1021.3	7	7	4	11	6	6	10	2	-
10	-6.5	-8.6	3.2	84	1023.4	0	0	9	11	4	7	02	0	-
11	-7.7	-11.2	2.6	76	1027.7	8	8	5	11	5	7	02	1	-
12	1.8	1.5	6.8	98	1021.1	8	8	4	30	5	6	21	6	3.4
13	0.9	-0.2	6.0	91	1028.6	2	2	9	12	4	6	10	1	-
14	-0.3	-3.8	4.6	77	1024.3	8	2	9	16	5	6	10	1	-
15	-1.1	-3.5	4.7	83	1022.8	7	4	4	15	5	6	10	2	-
16	2.5	2.0	7.0	96	1017.5	1	1	5	23	4	7	03	6	0.5
17	2.8	1.0	6.6	89	1004.1	6	6	4	22	4	6	10	6	7.6
18	1.1	-0.7	5.8	88	1016.5	8	8	4	29	6	6	10	6	0.0
19	4.9	4.9	8.7	100	1016.0	8	6	2	29	4	5	61	6	1.8
20	6.3	5.8	9.3	97	1017.1	8	6	3	30	6	6	61	5	0.6
21	4.5	3.2	7.7	91	1024.8	8	8	4	29	5	6	10	5	0.4
22	0.4	-0.7	5.8	91	1024.5	8	8	4	34	4	6	10	2	-
23	0.4	-1.7	5.4	86	1022.4	8	8	4	26	3	6	10	2	-
24	-1.2	-2.4	5.1	90	1019.1	6	6	5	20	2	6	10	1	-
25	3.7	2.8	7.5	94	1014.7	6	6	4	27	4	6	10	2	-
26	3.1	2.8	7.5	98	1019.7	8	8	3	24	2	5	50	5	0.2
27	-0.1	-0.4	5.9	98	1014.0	1	0	9	16	5	5	10	4	-
28	3.8	3.6	7.9	98	1018.1	8	8	3	29	3	6	20	6	0.6
29	-0.1	-0.4	5.9	98	1017.8	0	0	9	15	5	5	10	0	-
30	2.4	1.9	7.0	96	1025.2	2	2	9	26	2	6	10	6	1.0
31	1.5	-0.7	5.8	85	1021.7	8	8	5	13	3	6	10	1	-

Godz. 13

DNI	TEMPERATURA POWIETRZA T	TEMPERATURA PUNKTU ROSY T_d	PRĘŻNOŚĆ PARY WODNEJ e	WILGOTNOŚĆ WZGLĘDNA U	CIŚNIENIE ATMOSFERYCZNE P_o	ZACHMURZENIE N	N_h	h	WIATR dd	v	WIDZIALNOŚĆ V	POGODA ww	W	OPAD R
1	0.1	-3.0	4.9	79	1032.8	7	7	4	30	2	6	10	2	-
2	-1.5	-4.4	4.4	81	1026.4	7	2	9	11	4	6	10	1	-
3	2.0	0.0	6.1	87	1020.3	7	3	9	11	3	6	10	1	-
4	3.8	1.0	6.6	84	1023.2	4	2	5	16	3	6	10	1	-
5	2.5	0.2	6.2	86	1026.2	0	0	9	15	1	6	10	0	-
6	-1.3	-1.3	5.6	100	1021.7	8	8	1	10	4	3	44	4	-
7	-5.1	-6.1	3.9	93	1024.8	8	8	4	15	3	6	10	2	-
8	-3.1	-4.5	4.4	91	1021.8	8	8	3	11	4	6	77	2	0.0
9	-1.3	-3.3	4.8	85	1021.6	6	0	9	11	5	6	10	2	-
10	-4.2	-6.3	3.8	84	1025.4	7	7	4	11	5	6	10	1	-
11	-5.1	-8.6	3.2	78	1025.8	8	8	5	09	5	6	10	2	-
12	2.1	1.2	6.7	94	1026.0	8	8	4	25	3	6	10	5	0.3
13	1.5	-0.7	5.8	85	1027.0	0	0	9	14	7	6	10	1	-
14	1.3	-3.3	4.8	71	1024.1	7	0	9	18	5	6	05	2	-
15	1.3	-2.7	5.0	75	1020.0	7	7	9	17	7	6	10	2	-
16	5.3	-1.2	5.6	64	1018.9	5	2	9	27	3	6	05	1	-
17	5.0	0.6	6.4	73	1003.1	8	8	4	26	8	6	80	1	0.2
18	1.1	-1.4	5.5	83	1019.2	8	8	4	30	4	6	10	2	-
19	7.2	5.6	9.1	89	1013.7	8	6	2	28	7	6	60	6	2.4
20	6.1	5.7	9.1	97	1019.6	8	8	3	32	4	6	51	6	2.3
21	4.2	3.4	7.8	94	1025.8	8	8	4	28	4	6	10	2	-
22	0.5	-1.9	5.3	84	1025.3	8	8	4	00	0	6	10	2	-
23	0.6	-1.4	5.5	86	1022.3	8	8	5	27	1	6	10	2	-
24	3.7	0.6	6.4	80	1015.4	7	3	5	23	4	6	10	2	-
25	5.0	3.0	7.6	87	1015.4	6	5	4	27	5	6	10	6	0.0
26	5.5	3.6	7.9	87	1020.2	6	6	5	22	3	6	10	5	0.0
27	3.4	0.0	6.1	78	1014.1	6	0	9	19	2	6	10	1	-
28	3.5	1.0	6.6	85	1019.7	8	8	4	25	4	6	10	2	-
29	4.0	1.2	6.7	82	1015.6	7	0	9	16	6	6	10	1	-
30	6.2	0.0	6.1	66	1026.3	1	0	9	18	3	6	05	0	-
31	5.3	1.5	6.8	77	1020.3	6	6	5	18	2	6	10	2	-

Godz. 19

DNI	TEMPERATURA POWIETRZA T	TEMPERATURA PUNKTU ROSY T_d	PRĘŻNOŚĆ PARY WODNEJ e	WILGOTNOŚĆ WZGLĘDNA U	CIŚNIENIE ATMOSFERYCZNE P_o	ZACHMURZENIE N	N_h	h	WIATR dd	v	WIDZIALNOŚĆ V	POGODA ww	W	OPAD R
1	-1.0	-3.5	4.7	83	1033.3	8	8	4	11	2	7	02	2	-
2	-0.7	-3.8	4.6	80	1023.9	6	2	9	11	3	6	10	2	-
3	1.0	-0.5	5.9	89	1020.8	7	0	9	13	3	6	10	2	-
4	1.9	1.0	6.6	94	1025.5	5	5	5	17	1	6	10	1	-
5	0.1	-0.5	5.9	96	1025.5	7	7	4	13	3	6	10	1	-
6	-1.3	-1.3	5.6	100	1022.0	8	8	2	12	5	4	28	4	-
7	-5.7	-7.1	3.6	91	1024.8	2	0	9	09	5	6	10	1	-
8	-2.3	-3.2	4.8	94	1022.2	8	8	3	11	2	6	20	7	0.5
9	-1.9	-4.4	4.4	82	1021.1	0	0	9	11	6	6	10	1	-
10	-6.1	-8.6	3.2	83	1026.8	0	0	9	10	4	6	10	1	-
11	-4.0	-7.8	3.4	76	1020.1	8	8	5	12	5	6	10	2	-
12	1.7	0.8	6.5	93	1028.3	7	7	4	25	3	6	10	2	-
13	-1.2	-2.1	5.2	95	1026.0	8	8	4	14	5	6	10	1	-
14	-0.3	-2.4	5.1	86	1024.8	7	7	5	17	4	6	10	2	-
15	0.3	-0.3	6.0	96	1018.5	8	6	4	18	5	6	60	6	1.5
16	1.2	-1.4	5.5	83	1016.5	0	0	9	18	2	6	10	1	-
17	3.5	1.9	7.0	89	1007.3	8	6	3	28	8	6	61	8	2.8
18	-0.7	-1.9	5.3	91	1020.8	0	0	9	00	0	6	10	1	-
19	7.3	6.5	9.7	95	1013.7	8	6	2	28	7	6	61	6	3.2
20	5.5	4.8	8.6	95	1022.0	8	8	3	32	8	6	57	5	3.1
21	2.9	0.6	6.4	86	1025.6	7	7	4	26	2	6	10	2	-
22	-0.2	-1.9	5.3	88	1024.9	8	8	4	24	1	6	10	2	-
23	0.1	-1.2	5.6	91	1022.7	8	8	4	00	0	6	10	7	0.0
24	4.3	4.1	8.2	98	1014.7	8	6	3	25	4	6	61	6	1.2
25	3.7	2.6	7.4	93	1017.3	8	8	4	27	5	6	10	8	0.3
26	2.8	2.3	7.2	96	1019.1	0	0	9	18	2	5	10	1	-
27	1.7	0.6	6.4	91	1015.2	7	7	5	18	1	6	10	2	-
28	1.1	0.8	6.5	98	1020.5	7	7	4	17	2	6	10	1	-
29	2.7	0.4	6.3	86	1015.8	0	0	9	18	5	6	10	1	-
30	2.5	1.7	6.9	96	1026.3	0	0	9	12	4	6	10	0	-
31	1.9	1.1	6.6	95	1020.8	1	1	9	22	1	6	10	1	-

Godz. 01

DNI	TEMPERATURA POWIETRZA T	TEMPERATURA PUNKTU ROSY T_d	PRĘŻNOŚĆ PARY WODNEJ e	WILGOTNOŚĆ WZGLĘDNA U	CIŚNIENIE ATMOSFERYCZNE P_o	ZACHMURZENIE N	N_h	h	WIATR dd	v	WIDZIALNOŚĆ V	POGODA ww	W	OPAD R
1	- 0.2	- 0.8	5.8	96	1028.6	8	8	2	29	5	6	10	2	-
2	- 1.6	- 4.7	4.3	81	1033.2	7	7	4	16	2	7	02	2	-
3	- 2.4	- 4.1	4.5	88	1023.9	8	2	9	14	3	6	10	2	-
4	- 1.5	- 2.4	5.1	94	1022.8	8	6	2	14	3	5	10	1	-
5	2.2	- 0.2	6.0	84	1027.1	7	7	4	20	4	6	10	2	-
6	- 0.4	- 0.4	5.9	100	1024.7	8	8	3	15	4	4	10	2	-
7	- 6.3	- 7.4	3.5	91	1024.0	0	0	9	14	5	6	10	1	-
8	- 5.9	- 9.0	3.1	78	1024.7	7	7	4	14	8	6	10	1	-
9	- 2.6	- 5.7	4.0	81	1024.2	8	5	2	15	7	6	70	7	0.1
10	- 5.1	- 6.7	3.7	86	1023.7	0	0	9	14	7	6	10	0	-
11	-10.2	-15.7	1.8	65	1029.0	0	0	9	15	6	7	02	0	-
12	- 4.6	- 5.2	4.1	96	1018.6	8	7	3	16	4	5	71	7	5.3
13	0.7	0.4	6.3	98	1029.7	4	2	5	16	2	4	10	5	0.2
14	- 5.0	- 7.0	3.6	85	1027.3	2	0	9	17	6	6	10	1	-
15	- 3.7	- 6.3	3.8	82	1025.8	0	0	9	15	4	6	10	0	-
16	0.8	0.3	6.2	96	1016.0	8	6	2	20	8	5	66	5	3.2
17	- 2.0	- 2.3	5.2	98	1010.6	8	8	2	18	3	2	42	1	-
18	0.9	0.5	6.3	98	1009.5	8	7	3	31	9	6	68	6	3.4
19	- 1.2	- 2.2	5.2	92	1019.2	7	7	5	21	3	7	03	2	-
20	5.8	5.6	9.1	98	1011.8	8	8	2	32	8	5	53	6	3.4
21	3.2	3.2	7.7	100	1022.6	8	8	2	32	4	5	51	6	0.4
22	1.5	- 0.5	5.9	87	1024.3	8	8	2	29	6	6	10	5	0.0
23	- 1.0	- 2.4	5.1	88	1023.7	8	8	4	24	5	6	10	2	-
24	- 0.6	- 1.2	5.6	95	1021.8	8	8	3	24	2	5	10	2	-
25	3.2	3.0	7.5	98	1014.3	8	8	3	27	4	6	10	6	0.6
26	2.9	2.1	7.1	94	1018.0	8	8	3	29	2	6	10	6	0.2
27	0.3	0.3	6.2	100	1018.4	9	9	.	16	2	2	45	4	-
28	1.0	0.2	6.2	93	1016.7	8	8	3	24	2	6	10	1	-
29	0.0	- 0.6	5.9	96	1020.2	2	2	5	17	2	6	10	1	-
30	1.8	0.6	6.4	92	1020.2	6	0	9	21	4	5	10	2	-
31	1.0	1.0	6.6	100	1025.1	9	9	.	14	5	3	45	4	-

Godz. 13

1	0.0	- 2.4	9.1	84	1031.8	8	8	4	33	4	6	70	2	0.0
2	- 0.8	- 4.7	4.3	74	1026.9	6	2	9	16	4	6	05	1	-
3	0.8	- 1.4	5.5	86	1021.4	2	0	9	14	3	5	10	1	-
4	1.2	- 0.5	5.9	88	1024.5	6	0	9	14	3	5	10	4	-
5	2.7	1.0	6.6	89	1026.6	7	7	5	16	3	5	10	1	-
6	- 2.0	- 2.0	5.3	100	1022.7	8	8	1	14	3	2	48	4	-
7	- 4.9	- 8.2	3.3	79	1025.3	0	0	9	13	5	6	10	0	-
8	- 4.2	- 5.7	4.0	88	1023.4	8	8	3	14	8	5	10	2	-
9	- 2.1	- 5.0	4.2	81	1023.2	3	0	9	16	7	6	10	1	-
10	- 5.4	- 7.8	3.4	82	1026.3	8	8	4	12	6	6	10	1	-
11	- 7.6	-12.7	2.3	69	1027.5	7	5	6	14	7	6	05	2	-
12	1.0	1.0	6.6	100	1025.5	8	8	1	22	2	2	46	7	0.3
13	- 0.3	- 2.2	5.2	88	1029.5	6	6	3	15	8	6	10	2	-
14	- 1.6	- 5.0	4.2	76	1025.6	8	5	4	18	6	5	70	2	0.0
15	- 1.4	- 7.0	3.6	65	1022.5	7	7	9	16	7	6	60	2	0.0
16	4.2	- 0.2	6.0	74	1018.3	3	3	9	28	6	7	01	1	-
17	3.8	0.8	6.5	80	1003.2	7	7	5	23	8	6	10	2	-
18	0.7	- 0.7	5.8	89	1017.5	8	8	4	31	7	7	70	7	0.1
19	5.4	5.2	8.8	98	1012.5	8	6	2	29	6	4	61	5	1.7
20	4.5	4.3	8.3	98	1018.1	8	8	4	36	7	6	10	2	-
21	3.2	2.7	7.4	97	1024.9	8	8	2	33	6	6	51	5	0.3
22	0.0	- 2.4	5.1	84	1025.0	8	8	3	33	2	5	10	2	-
23	0.6	- 0.9	5.7	89	1022.2	8	8	4	26	3	6	10	2	-
24	2.1	- 0.2	6.0	86	1015.4	8	4	4	23	4	6	60	2	0.0
25	4.0	2.6	7.4	91	1014.5	6	4	4	29	4	6	21	6	0.1
26	4.2	4.0	8.1	98	1020.6	8	8	2	24	2	4	28	5	0.3
27	3.2	0.4	6.3	81	1014.5	4	3	4	22	8	6	10	1	-
28	3.4	2.6	7.4	94	1019.3	8	8	2	32	4	5	10	6	0.6
29	3.0	0.6	6.4	85	1017.5	7	0	9	16	7	6	10	1	-
30	4.4	2.6	7.4	88	1026.4	5	2	3	21	1	6	10	6	0.0
31	4.8	0.8	6.5	76	1071.2	7	7	5	15	6	5	10	2	-

Godz. 07

DNI	TEMPERATURA POWIETRZA T	TEMPERATURA PUNKTU ROSY T_d	PRĘŻNOŚĆ PARY WODNEJ e	WILGOTNOŚĆ WZGLĘDNA U	CIŚNIENIE ATMOSFERYCZNE P_o	ZACHMURZENIE N	N_h	h	WIATR dd	v	WIDZIALNOŚĆ V	POGODA ww	W	OPAD R
1	- 0.2	- 1.4	5.5	91	1030.0	8	8	4	29	4	6	10	2	-
2	- 3.0	- 5.0	4.2	86	1030.6	4	4	4	14	4	7	01	1	-
3	- 3.6	- 5.0	4.2	91	1022.6	1	1	9	13	3	6	10	1	-
4	- 2.1	- 2.4	5.1	98	1023.5	8	8	2	14	6	4	10	1	-
5	0.0	- 0.9	5.7	95	1027.7	5	5	9	19	3	6	10	1	-
6	- 1.6	- 1.9	5.3	98	1023.5	9	9	.	16	3	1	47	4	-
7	- 7.8	- 9.4	3.0	88	1024.9	0	0	9	14	4	6	10	0	-
8	- 6.2	- 9.8	2.9	76	1023.6	6	2	9	14	7	6	10	1	-
9	- 3.2	- 5.7	4.0	83	1023.8	8	8	4	14	6	6	10	7	0.0
10	- 6.2	- 7.7	3.4	89	1024.7	0	0	9	14	6	6	10	0	-
11	-10.8	-14.4	2.0	73	1029.0	7	7	4	14	8	6	10	1	-
12	0.2	0.2	6.2	100	1019.4	8	6	2	24	4	5	70	6	2.3
13	0.4	0.1	6.2	98	1029.8	8	8	2	16	6	4	10	1	-
14	- 4.7	- 7.8	3.4	79	1026.1	7	1	9	18	7	6	10	1	-
15	- 4.6	- 7.0	3.6	83	1025.2	6	6	9	15	5	6	10	1	-
16	1.8	1.0	6.6	95	1017.0	3	3	9	22	6	6	10	6	3.1
17	1.7	1.2	6.6	95	1004.6	6	6	9	22	8	6	21	4	5.6
18	0.2	0.2	6.2	100	1013.9	8	6	2	31	9	6	71	6	0.8
19	0.8	0.8	6.5	100	1015.3	8	8	2	25	3	4	53	6	1.0
20	4.0	3.2	7.7	94	1015.8	8	8	3	35	8	6	20	6	5.9
21	3.2	3.2	7.7	100	1023.6	8	8	2	31	5	5	51	5	2.6
22	0.5	- 0.9	5.7	89	1023.7	8	8	2	34	5	6	10	2	-
23	0.0	- 1.4	5.5	89	1022.5	8	8	3	24	4	5	10	2	-
24	- 0.4	- 3.3	4.8	82	1018.9	7	7	4	26	3	6	10	2	-
25	3.2	2.5	7.3	94	1013.6	8	8	3	27	6	6	10	2	-
26	2.8	2.8	7.5	100	1019.6	8	8	1	24	1	3	53	4	0.1
27	0.0	- 1.2	5.6	91	1015.3	0	0	9	17	4	5	10	4	-
28	1.4	1.1	6.6	98	1017.6	8	8	2	26	3	4	51	2	0.0
29	- 0.6	- 1.2	5.6	96	1019.1	1	1	9	18	4	5	10	0	-
30	2.0	1.8	6.9	98	1024.1	8	8	4	25	2	5	60	2	0.3
31	0.2	- 0.4	5.9	96	1023.1	8	8	5	14	5	4	10	4	-

Godz. 19

1	- 1.3	- 4.7	4.3	79	1033.3	8	8	4	26	1	7	02	7	0.0
2	- 1.6	- 4.7	4.3	80	1025.5	6	4	9	13	4	6	10	2	-
3	0.0	- 1.9	5.3	88	1021.8	3	0	9	14	4	5	10	1	-
4	1.8	0.4	6.3	90	1025.6	8	8	5	17	3	5	10	2	-
5	2.2	0.8	6.5	90	1025.9	8	8	5	17	3	5	10	2	-
6	- 2.8	- 3.5	4.7	95	1023.0	8	8	2	14	4	5	10	4	-
7	- 5.7	- 7.0	3.6	91	1025.6	4	4	3	14	7	5	10	0	-
8	- 3.6	- 5.0	4.2	88	1024.3	8	6	2	15	7	5	71	7	0.1
9	- 2.8	- 5.4	4.1	82	1023.5	0	0	9	14	6	6	10	1	-
10	- 7.2	-11.2	2.6	74	1027.9	0	0	9	13	6	6	10	1	-
11	- 7.2	-11.7	2.5	71	1023.6	8	8	5	14	9	6	10	2	-
12	0.8	0.8	6.5	100	1028.1	8	8	1	23	2	3	51	4	0.4
13	- 3.5	- 5.0	4.2	91	1028.7	8	8	3	16	7	6	10	1	-
14	- 2.7	- 5.0	4.2	84	1026.2	0	0	9	16	3	5	10	7	0.0
15	- 1.4	- 3.8	4.6	84	1020.1	8	8	9	18	8	6	66	6	0.1
16	0.1	- 1.7	5.4	88	1017.6	0	0	9	21	4	6	10	1	-
17	3.0	2.5	7.3	95	1004.5	8	6	3	27	9	0	61	8	2.8
18	0.3	- 1.4	5.5	88	1020.4	8	8	4	33	3	7	02	7	0.2
19	6.3	6.1	9.4	98	1011.7	8	6	2	31	8	5	61	6	1.5
20	4.4	4.2	8.2	98	1020.5	8	6	2	33	6	6	61	2	0.6
21	2.4	1.2	6.7	92	1024.8	8	8	2	29	3	6	50	5	0.1
22	- 0.6	- 2.2	5.2	89	1024.4	8	8	3	18	2	5	10	2	-
23	- 0.1	- 0.9	5.7	93	1022.3	8	8	4	27	2	5	10	2	-
24	2.9	2.4	7.3	96	1013.9	8	6	3	25	5	5	61	6	1.1
25	2.5	1.7	6.9	94	1016.6	8	8	5	31	3	6	10	8	0.8
26	2.3	2.1	7.1	98	1019.6	2	2	2	21	2	4	10	1	-
27	0.2	- 0.7	5.8	93	1015.6	3	0	9	20	4	6	10	1	-
28	1.4	1.1	6.6	98	1020.4	5	5	9	18	1	4	10	2	-
29	1.8	0.4	6.3	90	1017.0	5	0	9	17	6	5	10	2	-
30	1.6	1.6	6.9	100	1026.9	0	0	9	14	2	3	46	1	-
31	2.1	1.0	6.6	92	1021.1	3	0	9	18	2	6	10	1	-

Godz. 01

DNI	TEMPERATURA POWIETRZA T	TEMPERATURA PUNKTU ROSY T_d	PRĘŻNOŚĆ PARY WODNEJ e	WILGOTNOŚĆ WZGLĘDNA U	CIŚNIENIE ATMOSFERYCZNE P_o	ZACHMURZENIE N	N_h	h	WIATR dd	v	WIDZIALNOŚĆ V	POGODA ww	W	OPAD R
1	-0.1	-0.9	5.7	93	1027.9	8	8	4	31	5	7	02	7	0.0
2	-2.9	-4.7	4.3	87	1034.7	6	6	5	00	0	7	03	1	-
3	-3.3	-5.0	4.2	86	1026.2	1	0	9	13	3	7	03	0	-
4	-3.0	-4.0	4.5	94	1026.8	8	8	4	12	4	6	10	1	-
5	-0.3	-1.2	5.6	95	1029.8	7	7	9	15	2	6	10	1	-
6	-3.8	-4.6	4.3	94	1027.0	0	0	9	11	3	6	10	1	-
7	-7.6	-9.8	2.9	84	1026.0	0	0	9	09	2	7	02	0	-
8	-4.8	-7.0	3.6	83	1027.9	6	6	4	13	5	6	22	2	0.0
9	-3.2	-6.7	3.7	77	1027.8	8	8	5	13	7	7	02	2	-
10	-6.8	-9.0	3.1	85	1028.8	8	8	4	11	7	7	02	2	-
11	-12.1	-15.1	1.9	80	1033.2	0	0	9	09	7	7	02	0	-
12	-8.8	-11.2	2.6	82	1024.8	8	3	4	13	6	6	71	2	0.0
13	-5.4	-6.4	3.8	92	1033.7	8	8	4	12	5	6	10	2	-
14	-9.5	-13.2	2.2	75	1033.2	0	0	9	14	6	7	02	0	-
15	-8.3	-13.2	2.2	65	1031.1	4	0	9	14	2	7	02	1	-
16	-7.6	-12.7	2.3	69	1022.8	5	0	9	15	6	7	02	1	-
17	-5.8	-7.3	3.5	90	1015.6	5	0	9	18	3	6	10	1	-
18	1.5	-0.2	6.0	88	1007.6	8	8	4	29	6	6	10	6	1.0
19	-0.6	-2.7	5.0	85	1018.9	8	8	4	29	4	6	10	2	-
20	2.4	0.6	6.4	88	1009.8	8	8	4	30	6	6	10	6	0.8
21	-1.0	-3.0	4.9	87	1019.8	0	0	9	32	6	7	02	0	-
22	0.8	0.0	6.1	93	1024.8	8	8	4	25	4	6	10	7	0.1
23	-1.0	-3.3	4.8	85	1023.9	8	8	4	28	2	6	10	7	0.0
24	-0.7	-2.2	5.2	88	1022.0	8	8	3	26	2	5	10	2	-
25	1.8	0.8	6.5	94	1014.3	8	8	3	24	6	6	21	5	0.7
26	1.0	-0.2	6.0	91	1017.7	8	8	4	27	4	6	10	2	-
27	0.9	-0.2	6.0	91	1019.7	8	8	3	26	1	2	44	4	-
28	-1.1	-1.9	5.3	92	1018.6	6	6	5	20	2	6	10	1	-
29	-0.4	-0.7	5.8	98	1021.9	0	0	9	00	0	3	46	5	0.0
30	0.4	-1.4	5.5	88	1023.5	0	0	9	18	4	6	10	1	-
31	-0.9	-2.2	5.2	90	1028.3	0	0	9	14	3	6	10	1	-

Godz. 07

DNI	TEMPERATURA POWIETRZA T	TEMPERATURA PUNKTU ROSY T_d	PRĘŻNOŚĆ PARY WODNEJ e	WILGOTNOŚĆ WZGLĘDNA U	CIŚNIENIE ATMOSFERYCZNE P_o	ZACHMURZENIE N	N_h	h	WIATR dd	v	WIDZIALNOŚĆ V	POGODA ww	W	OPAD R
1	-0.1	-3.3	4.8	79	1028.9	8	8	4	27	4	7	02	2	-
2	-3.6	-5.4	4.1	86	1033.1	3	3	5	11	3	7	01	1	-
3	-4.5	-6.1	3.9	89	1025.0	1	0	9	13	2	7	03	0	-
4	-0.8	-2.4	5.1	88	1027.0	8	4	4	13	4	6	10	2	-
5	-1.9	-2.8	5.0	94	1029.8	5	5	3	15	3	4	10	1	-
6	-7.2	-8.5	3.2	90	1026.0	8	8	5	11	3	5	10	1	-
7	-8.9	-10.4	2.8	89	1027.0	3	0	9	08	3	5	10	0	-
8	-3.9	-6.3	3.8	82	1027.0	8	8	4	14	6	6	78	1	0.0
9	-4.6	-7.0	3.6	83	1028.0	1	1	5	12	6	7	02	1	-
10	-9.2	-11.7	2.5	81	1029.3	7	7	4	11	8	7	01	2	-
11	-13.3	-16.0	1.8	81	1033.4	0	0	9	11	7	7	02	0	-
12	-7.3	-8.2	3.3	93	1024.2	8	8	4	14	5	5	71	3	3.6
13	-6.1	-6.9	3.6	94	1034.8	8	8	4	11	4	6	10	2	-
14	-9.1	-13.2	2.2	73	1031.7	2	0	9	15	5	7	02	0	-
15	-10.1	-15.0	1.9	69	1031.2	1	0	9	13	6	7	03	0	-
16	-4.5	-5.8	4.0	92	1020.5	8	8	4	19	6	5	79	7	1.7
17	-1.8	-2.9	4.9	93	1008.6	8	8	4	18	5	6	66	2	0.6
18	0.2	-0.1	6.1	98	1009.7	8	8	4	29	7	5	73	7	0.7
19	-2.9	-5.7	4.0	81	1017.1	7	3	9	20	4	7	01	1	-
20	0.4	-0.7	5.8	91	1011.8	3	3	9	29	6	6	10	1	-
21	-2.6	-3.9	4.6	92	1021.8	0	0	9	29	5	7	02	1	-
22	0.8	-1.2	5.6	87	1023.1	8	8	4	29	4	6	10	2	-
23	-1.7	-3.5	4.7	87	1023.4	8	8	3	26	3	5	56	7	0.0
24	-1.3	-2.4	5.1	91	1020.7	8	8	3	21	2	6	10	2	-
25	1.3	1.0	6.6	98	1014.3	8	8	3	22	5	5	10	5	0.1
26	1.2	0.4	6.3	93	1018.8	8	8	4	27	3	5	10	6	0.2
27	-0.9	-1.9	5.3	92	1018.8	2	2	4	18	2	5	28	4	-
28	-0.3	-1.2	5.6	93	1018.8	8	8	4	21	2	5	10	2	-
29	-1.2	-1.8	5.4	96	1022.3	0	0	9	16	2	5	10	4	-
30	-0.1	-1.7	5.4	89	1025.7	7	7	4	20	3	6	10	1	-
31	-1.7	-3.8	4.6	85	1026.7	1	0	9	15	3	6	10	0	-

Godz. 13

1	-0.2	-3.0	4.9	80	1031.2	8	8	4	32	5	8	02	2	-
2	0.1	-2.7	5.0	81	1030.5	2	0	9	10	4	7	02	1	-
3	0.6	-1.7	5.4	84	1024.4	4	0	9	12	5	6	05	0	-
4	2.4	0.2	6.2	86	1027.8	5	2	5	15	3	6	10	2	-
5	-0.8	-1.1	5.6	98	1029.3	8	8	2	16	2	2	44	4	-
6	-6.3	-7.8	3.4	90	1025.7	8	8	3	11	2	2	48	4	-
7	-5.7	-8.6	3.2	79	1027.8	3	0	9	10	6	6	10	0	-
8	-2.7	-6.0	3.9	78	1026.6	7	7	4	11	6	7	02	7	0.0
9	-1.6	-5.4	4.1	74	1028.2	3	3	5	12	7	7	03	0	-
10	-7.4	-12.7	2.3	65	1030.5	0	0	9	12	6	8	02	1	-
11	-9.4	-13.8	2.1	70	1031.9	0	0	9	12	7	7	02	7	0.0
12	-5.3	-6.3	3.8	93	1027.7	8	8	4	12	5	6	20	3	0.1
13	-5.8	-7.8	3.4	85	1034.9	2	2	5	13	6	6	10	1	-
14	-3.9	-9.4	3.0	67	1031.4	6	0	9	14	4	8	02	1	-
15	-5.7	-11.2	2.6	64	1029.1	5	0	9	13	6	7	02	1	-
16	0.6	-0.9	5.7	89	1018.7	7	7	5	22	5	6	10	7	0.0
17	1.0	0.2	6.2	95	1006.0	8	8	4	22	5	6	10	6	3.6
18	0.1	-0.7	5.8	93	1013.3	8	8	4	31	7	4	68	7	1.3
19	1.3	0.8	6.5	96	1012.0	8	8	1	25	5	3	53	7	0.3
20	2.5	-2.2	5.2	70	1014.5	2	1	9	32	8	8	02	1	-
21	0.3	-3.5	4.7	75	1023.6	1	0	9	30	5	7	03	1	-
22	0.2	-2.4	5.1	82	1024.7	8	8	4	32	2	6	10	2	-
23	-0.3	-1.4	5.5	91	1022.1	8	8	3	25	3	5	77	5	0.1
24	1.0	-1.4	5.5	85	1017.2	8	8	4	21	5	6	10	2	-
25	2.0	0.8	6.5	92	1014.2	8	5	3	24	3	5	61	6	0.6
26	1.9	0.8	6.5	92	1020.5	8	8	3	24	2	2	44	4	-
27	2.2	-0.9	5.7	79	1017.0	3	0	9	18	4	7	01	1	-
28	0.4	0.4	6.3	100	1019.1	8	8	2	22	2	3	51	4	0.1
29	3.6	-0.2	6.0	76	1022.0	2	0	9	16	4	7	02	0	-
30	1.0	-1.7	5.4	83	1028.2	8	8	5	20	2	6	10	2	-
31	2.7	-0.5	5.9	79	1024.7	1	0	9	17	3	6	10	1	-

Godz. 19

1	-1.5	-3.8	4.6	84	1033.5	7	7	4	31	3	7	01	2	-
2	-1.9	-4.7	4.3	81	1028.6	0	0	9	12	4	7	02	0	-
3	-2.4	-4.1	4.5	88	1025.4	3	0	9	12	5	6	10	1	-
4	0.5	-0.5	5.9	93	1028.5	3	3	9	16	3	6	10	1	-
5	-0.4	-0.7	5.8	98	1028.7	7	7	4	10	3	5	28	4	-
6	-5.7	-9.4	3.0	75	1025.4	0	0	9	09	4	7	02	4	-
7	-5.9	-8.2	3.3	83	1028.5	8	8	4	11	5	6	78	1	0.0
8	-4.0	-6.7	3.7	82	1027.8	7	0	9	11	7	7	01	2	-
9	-3.2	-6.3	3.8	80	1027.9	8	8	5	13	8	7	02	1	-
10	-10.6	-15.0	1.9	70	1032.3	0	0	9	10	7	7	02	0	-
11	-9.1	-12.7	2.3	76	1030.3	6	0	9	13	6	7	03	1	-
12	-4.7	-5.6	4.0	93	1031.4	8	8	4	12	4	6	10	2	-
13	-8.1	-11.2	2.6	77	1034.1	0	0	9	14	7	7	01	0	-
14	-7.2	-12.7	2.3	65	1031.6	7	0	9	16	3	7	02	2	-
15	-8.7	-13.2	2.2	71	1026.9	3	0	9	13	7	7	02	1	-
16	-2.8	-3.5	4.7	95	1019.4	0	0	9	21	3	6	10	1	-
17	1.2	0.0	6.1	91	1006.4	8	8	4	22	5	6	10	2	-
18	0.1	-1.4	5.5	89	1017.5	8	8	4	32	6	6	10	7	0.6
19	2.8	1.9	7.0	94	1009.3	8	7	2	27	7	4	58	4	4.4
20	0.6	-2.4	5.1	81	1017.6	0	0	9	31	7	7	02	0	-
21	0.0	-1.4	5.5	89	1024.6	3	3	4	30	4	7	02	0	-
22	-0.8	-3.5	4.7	81	1024.7	8	8	4	00	0	6	10	2	-
23	-0.7	-2.2	5.2	89	1022.3	8	8	3	25	2	6	20	7	0.1
24	1.6	0.0	6.1	88	1015.0	8	8	4	20	4	6	10	2	-
25	1.8	0.6	6.4	92	1015.5	8	8	4	26	4	6	10	6	0.1
26	1.2	0.4	6.3	93	1020.2	8	8	3	21	2	2	44	5	0.1
27	0.2	-1.2	5.6	89	1017.4	2	0	9	19	2	6	10	0	-
28	1.1	1.1	6.6	100	1020.5	8	8	2	23	2	2	50	4	0.2
29	1.5	0.0	6.1	90	1021.3	7	7	4	14	5	6	10	1	-
30	1.1	-0.7	5.8	88	1029.2	8	8	4	18	2	6	10	2	-
31	1.2	-1.4	5.5	83	1023.9	2	0	9	17	3	6	10	0	-

Godz. 01

DNI	TEMPERATURA POWIETRZA T	TEMPERATURA PUNKTU ROSY T_d	PRĘŻNOŚĆ PARY WODNEJ e	WILGOTNOŚĆ WZGLĘDNA U	CIŚNIENIE ATMOSFERYCZNE P_o	ZACHMURZENIE N	N_h	h	WIATR dd	v	WIDZIALNOŚĆ V	POGODA ww	W	OPAD R
1	-0.9	-1.9	5.3	93	1031.2	8	7	5	25	2	6	10	2	-
2	-1.3	-4.7	4.3	79	1031.4	8	8	5	11	6	8	02	2	-
3	0.8	-0.7	5.8	89	1021.2	5	5	9	13	4	6	10	6	0.0
4	0.5	-0.3	6.0	95	1019.6	5	1	6	13	5	7	01	1	-
5	-2.3	-2.9	4.9	96	1026.5	1	0	9	12	1	6	10	0	-
6	-0.8	-1.4	5.5	95	1022.2	0	0	9	12	4	6	10	0	-
7	-0.3	-0.3	6.0	100	1021.7	8	8	2	12	5	5	10	2	-
8	-1.3	-2.2	5.2	92	1020.2	8	8	2	12	11	5	10	2	-
9	-0.8	-1.4	5.5	96	1020.9	7	7	7	14	4	5	10	1	-
10	-3.0	-4.7	4.3	89	1019.2	0	0	9	12	6	7	01	1	-
11	-5.6	-7.0	3.6	91	1025.9	0	0	9	11	6	5	10	0	-
12	4.3	1.7	6.9	82	1019.1	7	5	6	24	7	7	02	7	4.9
13	0.8	0.0	6.1	93	1027.8	6	6	9	12	3	6	10	4	-
14	0.1	-1.7	5.4	88	1024.3	7	6	9	18	3	7	03	1	-
15	0.7	-0.5	5.9	91	1023.1	8	7	7	14	3	6	10	1	-
16	5.1	3.8	8.0	91	1016.2	8	8	5	22	3	6	61	6	2.6
17	3.7	2.5	7.3	91	1008.4	8	8	8	17	5	6	21	6	2.2
18	2.7	0.8	6.5	87	1015.9	8	7	5	30	11	7	61	8	4.2
19	3.5	3.3	7.7	98	1018.6	8	7	2	17	1	5	61	5	2.9
20	7.2	6.5	9.7	95	1017.2	8	5	3	29	12	5	61	6	2.7
21	5.6	4.3	8.3	92	1025.8	8	3	5	29	7	7	20	6	0.6
22	-0.9	-1.5	5.5	96	1025.6	0	0	9	25	1	5	10	0	-
23	1.0	-0.9	5.7	87	1024.2	8	7	5	21	4	5	10	2	-
24	0.3	-1.4	5.5	88	1022.3	8	8	4	00	0	6	10	2	-
25	3.7	2.5	7.3	91	1015.8	7	7	7	24	3	7	02	6	0.2
26	3.5	2.5	7.3	92	1019.6	8	7	7	26	2	7	02	2	-
27	3.3	-0.7	5.8	75	1016.0	0	0	9	19	7	6	10	0	-
28	3.3	2.5	7.3	94	1017.9	8	8	4	23	3	6	61	2	0.6
29	1.2	0.0	6.1	91	1018.2	6	6	9	14	4	6	10	1	-
30	4.3	2.5	7.3	89	1020.6	8	8	5	25	6	7	60	2	0.0
31	0.5	-0.5	5.9	93	1022.6	4	2	9	13	6	5	10	0	-

Godz. 07

DNI	TEMPERATURA POWIETRZA T	TEMPERATURA PUNKTU ROSY T_d	PRĘŻNOŚĆ PARY WODNEJ e	WILGOTNOŚĆ WZGLĘDNA U	CIŚNIENIE ATMOSFERYCZNE P_o	ZACHMURZENIE N	N_h	h	WIATR dd	v	WIDZIALNOŚĆ V	POGODA ww	W	OPAD R
1	-0.5	-1.1	5.6	95	1031.4	8	8	3	29	3	5	10	1	-
2	-1.9	-4.1	4.5	84	1027.8	8	7	4	10	5	7	03	2	-
3	1.1	-0.2	6.0	90	1019.5	6	6	7	13	5	7	21	1	0.0
4	2.4	0.2	6.2	86	1020.6	4	3	9	18	5	7	03	1	-
5	-4.3	-4.8	4.3	96	1027.1	2	1	9	13	1	4	12	4	-
6	-2.7	-3.4	4.8	95	1020.6	0	0	9	10	5	6	10	0	-
7	-0.7	-0.8	5.8	99	1022.3	8	8	2	10	5	4	10	2	-
8	-2.3	-3.8	4.6	88	1019.4	8	8	2	13	7	5	77	2	0.0
9	-2.7	-3.5	4.7	94	1019.8	7	4	9	12	3	5	10	4	-
10	-4.3	-5.5	4.0	91	1021.2	2	2	7	12	6	5	10	0	-
11	-4.9	-6.6	3.7	89	1024.9	8	7	5	12	7	5	10	1	-
12	4.1	2.1	7.1	86	1022.8	8	7	5	28	8	7	60	2	0.6
13	-0.5	-1.1	5.6	95	1027.0	0	0	9	12	7	5	10	1	-
14	-0.7	-1.9	5.3	91	1023.9	7	4	9	17	1	6	10	2	-
15	0.9	-0.5	5.9	89	1021.5	7	3	7	13	5	5	10	2	-
16	5.4	3.9	8.1	90	1018.9	7	7	5	23	3	7	03	6	0.1
17	5.2	1.5	6.8	77	1004.4	2	2	9	22	6	8	03	6	0.5
18	2.5	-0.7	5.8	79	1018.5	4	4	4	29	8	7	03	6	0.0
19	7.5	6.8	9.9	96	1017.8	8	7	3	29	7	7	20	6	1.6
20	7.2	6.5	9.7	95	1019.3	8	5	3	28	10	5	61	6	3.4
21	4.9	3.4	7.8	90	1026.6	8	7	4	31	5	7	02	2	-
22	0.2	-0.1	6.1	98	1025.3	8	8	2	32	5	4	10	1	-
23	1.1	-1.4	5.5	83	1022.9	8	7	5	00	0	6	10	2	-
24	0.7	-0.7	5.8	89	1018.9	8	7	5	16	1	6	10	2	-
25	4.6	3.6	7.9	93	1016.1	8	8	5	27	6	6	61	2	0.4
26	3.3	2.3	7.2	92	1020.3	8	7	5	25	1	6	10	2	-
27	-0.7	-1.7	5.4	93	1013.9	0	0	9	00	0	6	10	0	-
28	4.3	3.0	7.6	91	1019.5	8	5	4	27	3	6	10	6	0.0
29	0.5	-0.7	5.8	91	1016.5	4	0	9	15	4	6	10	1	-
30	3.5	2.5	7.3	92	1025.2	8	8	6	29	1	7	02	6	0.0
31	2.4	0.6	6.4	88	1020.3	3	1	9	15	6	5	10	1	-

Godz. 13

DNI	T	T_d	e	U	P_o	N	N_h	h	dd	v	V	ww	W	R
1	-0.9	-1.8	5.4	95	1032.8	8	8	2	00	0	5	10	4	-
2	-0.2	-3.0	4.9	80	1024.8	8	8	9	13	7	6	10	6	0.0
3	4.7	1.5	6.8	80	1018.7	4	3	9	13	3	7	01	6	0.0
4	6.3	1.0	6.6	69	1022.0	1	1	9	23	1	8	03	1	-
5	4.0	0.6	6.4	79	1025.3	0	0	9	13	1	6	10	4	-
6	2.8	0.6	6.4	86	1019.6	0	0	9	12	5	6	10	0	-
7	-0.1	-0.7	5.8	96	1022.7	8	7	2	11	6	4	10	4	-
8	0.1	-0.4	5.9	95	1020.2	8	8	2	10	3	4	71	7	1.1
9	1.4	-1.2	5.6	83	1019.5	5	3	5	16	4	6	10	2	-
10	-1.3	-4.7	4.3	77	1023.1	0	0	9	11	6	5	10	1	-
11	-0.1	-1.9	5.3	89	1023.1	7	7	6	13	6	5	10	2	-
12	4.1	2.5	7.3	89	1007.5	8	8	5	28	5	6	10	6	0.0
13	3.2	0.8	6.5	85	1024.7	4	0	9	13	7	5	10	0	-
14	3.9	-0.5	5.9	73	1024.1	6	0	9	15	2	6	10	2	-
15	3.5	0.8	6.5	82	1020.2	8	6	6	15	2	6	61	2	0.0
16	7.6	2.3	7.2	69	1019.5	7	7	9	26	4	7	03	1	-
17	6.5	0.6	6.4	67	1004.9	7	7	6	27	13	9	02	1	-
18	4.0	0.6	6.4	79	1020.4	6	5	5	33	5	7	01	1	-
19	8.5	7.1	10.1	91	1016.4	8	6	4	30	9	5	61	6	2.6
20	6.7	5.9	9.3	95	1021.9	8	7	4	31	9	5	58	6	0.4
21	5.1	2.6	7.4	85	1027.0	8	7	5	30	2	7	02	2	-
22	0.1	-0.7	5.8	93	1025.6	8	8	3	07	1	5	50	2	0.0
23	2.1	0.6	6.4	90	1022.8	6	4	6	29	2	6	20	7	0.0
24	6.8	2.8	7.5	75	1016.1	8	7	6	23	5	6	10	2	-
25	6.7	3.8	8.0	81	1016.6	6	6	5	29	4	7	02	6	0.0
26	6.8	3.0	7.6	77	1020.7	7	7	9	24	2	5	10	2	-
27	5.8	0.8	6.5	70	1013.8	2	1	9	17	2	6	10	1	-
28	5.8	3.0	7.6	82	1020.0	5	5	5	27	3	6	10	2	-
29	7.2	2.6	7.4	73	1014.2	6	1	9	17	10	7	01	1	-
30	6.3	1.9	7.0	73	1026.0	6	4	6	12	3	6	10	1	-
31	6.7	2.6	7.4	76	1020.1	5	3	9	23	1	6	10	1	-

Godz. 19

DNI	T	T_d	e	U	P_o	N	N_h	h	dd	v	V	ww	W	R
1	-1.1	-3.3	4.8	85	1032.8	8	8	4	13	4	8	02	2	-
2	0.8	-1.9	5.3	83	1022.1	7	7	9	12	4	6	10	2	-
3	1.3	-0.2	6.0	90	1019.5	4	1	9	16	2	6	10	1	-
4	-2.1	-2.4	5.1	98	1025.7	0	0	9	23	1	8	01	0	-
5	-1.1	-1.7	5.4	96	1024.3	0	0	9	00	0	5	12	0	-
6	-0.5	-0.5	5.9	100	1020.8	8	8	2	10	5	4	28	1	-
7	-0.4	-1.3	5.6	95	1022.1	8	8	2	13	7	5	10	4	-
8	0.9	0.4	6.3	96	1021.7	8	8	2	14	1	5	10	7	0.0
9	0.0	-1.9	5.3	88	1018.8	6	6	6	14	5	6	10	1	-
10	-3.6	-5.4	4.1	85	1025.1	0	0	9	10	5	5	10	0	-
11	1.5	-1.4	5.5	82	1018.6	8	6	6	15	6	5	79	0	0.0
12	0.0	-0.2	6.0	98	1028.9	2	2	7	16	1	7	01	1	-
13	2.7	-1.7	5.4	73	1023.6	0	0	9	17	8	7	01	1	-
14	-0.3	-1.2	5.6	93	1024.8	7	7	7	12	1	5	10	1	-
15	2.4	1.9	7.0	96	1018.1	8	7	5	15	3	6	60	6	3.8
16	1.4	0.2	6.2	92	1016.9	6	6	8	16	1	6	10	1	-
17	4.2	1.0	6.6	79	1011.3	8	8	4	29	14	8	80	6	0.3
18	2.4	1.9	7.0	95	1021.3	8	8	4	00	0	6	51	1	0.0
19	8.3	7.4	10.3	94	1016.7	8	7	3	30	10	5	61	6	1.9
20	6.3	5.6	9.1	95	1024.0	8	7	4	30	8	7	58	6	0.4
21	1.7	0.0	6.1	88	1026.2	0	0	9	00	0	6	10	1	-
22	0.3	-0.9	5.7	91	1025.1	8	7	4	26	2	5	20	2	0.0
23	0.3	-1.2	5.6	89	1023.2	8	7	6	14	2	6	10	1	-
24	4.9	3.9	8.1	93	1015.8	8	7	5	27	6	6	61	6	1.2
25	4.4	2.8	7.5	90	1018.4	7	7	5	26	3	7	02	8	0.0
26	1.1	0.2	6.2	93	1018.8	0	0	9	12	3	5	10	1	-
27	3.5	0.8	6.5	83	1015.7	7	7	7	23	2	7	02	1	-
28	0.6	-0.2	6.0	93	1019.4	0	0	9	15	1	6	10	1	-
29	3.7	0.6	6.4	80	1015.3	6	2	9	20	5	7	03	2	-
30	2.3	1.8	6.9	95	1025.2	4	4	9	12	4	6	10	1	-
31	1.7	0.2	6.2	90	1021.0	3	3	9	26	1	6	10	1	-

Godz. 01

DNI	TEMPERATURA POWIETRZA T	TEMPERATURA PUNKTU ROSY T_d	PRĘŻNOŚĆ PARY WODNEJ e	WILGOTNOŚĆ WZGLĘDNA U	CIŚNIENIE ATMOSFERYCZNE P_o	ZACHMURZENIE N	N_h	h	WIATR dd	v	WIDZIALNOŚĆ V	POGODA ww	W	OPAD R
1	- 2.5	- 3.1	4.8	96	1032.0	8	7	4	00	0	5	10	2	-
2	- 2.9	- 6.0	3.9	80	1029.3	5	0	9	09	4	6	10	1	-
3	3.2	0.8	6.5	85	1019.0	5	3	9	16	8	6	10	2	-
4	2.4	- 0.7	5.8	79	1018.6	5	2	9	12	3	7	01	1	-
5	- 4.2	- 5.4	4.1	92	1027.1	0	0	9	00	0	5	10	0	-
6	- 4.9	- 5.9	3.9	93	1022.3	0	0	9	00	0	5	10	0	-
7	- 1.0	- 2.4	5.1	88	1019.9	8	8	6	00	0	7	03	1	-
8	- 1.9	- 3.0	4.9	92	1018.3	7	0	9	00	0	6	10	2	-
9	1.2	- 1.4	5.5	83	1019.5	1	1	5	12	5	6	10	1	-
10	- 0.9	- 4.1	4.5	80	1016.6	1	1	6	00	0	7	02	1	-
11	- 7.0	- 7.9	3.4	93	1024.8	2	2	9	00	0	5	10	0	-
12	4.8	- 0.2	6.0	70	1021.0	8	8	6	28	12	8	03	6	0.1
13	- 2.2	- 2.8	5.0	96	1027.7	3	0	9	18	1	7	01	0	-
14	0.8	- 3.3	4.8	74	1023.9	5	3	9	11	3	8	01	2	-
15	0.4	- 0.7	5.8	91	1023.4	8	8	5	13	2	5	60	1	0.0
16	7.7	4.3	8.3	79	1016.4	8	8	5	27	7	6	61	5	1.0
17	7.6	3.6	7.9	75	1006.2	8	4	6	22	6	8	01	6	0.0
18	1.7	0.0	6.1	88	1018.0	8	8	4	29	10	7	85	8	0.6
19	6.4	5.6	9.1	95	1020.0	9	9	.	30	5	3	59	6	4.1
20	6.2	4.8	8.6	90	1020.9	8	7	2	30	8	5	61	6	1.4
21	3.9	2.8	7.5	93	1027.8	8	8	3	30	3	5	10	5	0.1
22	- 4.4	- 5.1	4.2	95	1027.2	0	0	9	14	1	2	48	4	-
23	0.3	- 2.4	5.1	81	1024.7	8	8	4	24	3	5	10	5	0.0
24	- 0.2	- 0.8	5.8	96	1022.5	8	8	6	15	1	5	10	2	-
25	3.0	0.2	6.2	81	1016.9	8	8	5	27	3	6	10	6	0.1
26	2.4	1.2	6.7	92	1020.5	8	8	6	00	0	6	10	2	-
27	- 2.2	- 3.1	4.8	94	1015.9	0	0	9	00	0	6	10	0	-
28	4.2	1.7	6.9	84	1018.8	8	8	5	28	5	6	10	6	0.0
29	- 1.0	- 1.6	5.4	95	1018.1	0	0	9	00	0	5	10	1	-
30	4.0	0.6	6.4	79	1021.4	8	8	5	27	3	6	10	2	-
31	2.2	0.0	6.1	86	1020.7	0	0	9	13	4	7	02	1	-

Godz. 07

DNI	TEMPERATURA POWIETRZA T	TEMPERATURA PUNKTU ROSY T_d	PRĘŻNOŚĆ PARY WODNEJ e	WILGOTNOŚĆ WZGLĘDNA U	CIŚNIENIE ATMOSFERYCZNE P_o	ZACHMURZENIE N	N_h	h	WIATR dd	v	WIDZIALNOŚĆ V	POGODA ww	W	OPAD R
1	- 1.8	- 2.7	5.0	94	1032.1	8	8	5	00	0	6	10	2	-
2	- 1.2	- 4.4	4.4	77	1025.4	7	2	6	08	8	7	01	2	-
3	2.6	0.2	6.2	84	1017.9	4	3	9	12	4	6	10	1	-
4	- 2.5	- 3.5	4.7	94	1020.9	7	2	9	00	0	7	03	1	-
5	- 5.4	- 6.1	3.9	95	1027.8	0	0	9	00	0	7	02	0	-
6	1.5	- 2.4	5.1	75	1018.2	0	0	9	13	4	7	02	0	-
7	0.7	- 2.2	5.2	81	1020.6	8	8	6	00	0	7	02	2	-
8	0.5	0.0	6.1	95	1018.3	8	8	4	04	1	5	71	7	1.5
9	1.8	- 2.4	5.1	74	1017.1	7	2	5	12	5	7	01	1	-
10	- 2.0	- 3.5	4.7	89	1018.2	1	1	6	16	7	7	03	0	-
11	- 5.0	- 6.3	3.8	91	1023.6	8	8	5	00	0	5	10	1	-
12	3.7	0.6	6.4	80	1024.8	8	8	4	30	8	7	02	1	-
13	- 3.6	- 4.7	4.3	93	1026.1	5	0	9	00	0	8	02	1	-
14	0.1	- 3.0	4.9	80	1023.7	7	7	9	14	2	8	02	2	-
15	1.1	- 0.2	6.0	90	1021.3	7	7	5	06	1	6	10	6	0.1
16	6.1	0.8	6.5	69	1019.7	2	2	6	30	9	7	01	6	0.3
17	6.7	0.0	6.1	62	1004.6	2	2	5	24	10	8	03	1	-
18	1.3	- 0.9	5.7	85	1020.8	7	7	5	29	5	7	01	8	0.7
19	6.6	5.9	9.3	95	1020.1	8	7	2	29	7	5	63	5	2.6
20	5.4	4.4	8.4	93	1021.9	8	7	2	30	10	5	61	6	2.9
21	3.2	1.2	6.7	87	1028.1	8	8	4	30	3	5	10	2	-
22	- 6.2	- 7.0	3.6	94	1026.5	9	9	.	00	0	1	49	4	-
23	1.9	- 3.0	4.9	70	1022.5	8	8	4	27	3	5	10	2	-
24	0.8	- 0.7	5.8	89	1019.8	8	8	6	15	2	5	10	2	-
25	3.7	1.7	6.9	86	1017.0	8	8	5	27	5	6	61	6	0.7
26	1.9	1.1	6.6	94	1021.1	8	7	6	00	0	6	10	2	-
27	- 1.6	- 3.0	4.9	90	1014.2	0	0	9	14	1	6	10	0	-
28	3.6	1.7	6.9	87	1019.6	8	8	4	28	3	5	10	2	-
29	0.4	- 0.5	5.9	93	1015.9	2	0	9	00	0	7	03	0	-
30	2.2	0.2	6.2	88	1025.0	8	7	6	00	0	6	10	2	-
31	- 1.4	- 2.0	5.3	96	1020.1	1	1	5	00	0	7	03	0	-

Godz. 13

DNI	TEMPERATURA POWIETRZA T	TEMPERATURA PUNKTU ROSY T_d	PRĘŻNOŚĆ PARY WODNEJ e	WILGOTNOŚĆ WZGLĘDNA U	CIŚNIENIE ATMOSFERYCZNE P_o	ZACHMURZENIE N	N_h	h	WIATR dd	v	WIDZIALNOŚĆ V	POGODA ww	W	OPAD R
1	1.6	- 1.7	5.4	78	1031.5	6	1	5	33	1	7	03	1	-
2	5.6	0.4	6.3	69	1021.4	7	3	6	13	9	7	02	2	-
3	3.7	- 0.2	6.0	76	1017.1	6	1	6	14	6	7	02	1	-
4	5.9	0.0	6.1	67	1021.0	3	1	5	16	2	7	02	1	-
5	3.4	- 0.7	5.8	74	1024.8	1	1	5	09	3	7	02	0	-
6	3.9	- 1.4	5.5	68	1017.3	2	1	6	14	5	7	02	0	-
7	2.4	- 1.7	5.4	75	1020.3	7	2	9	15	4	6	10	2	-
8	1.5	0.7	6.4	95	1019.8	8	7	4	00	0	5	23	7	0.8
9	2.0	- 2.2	5.2	74	1017.3	3	1	6	14	4	7	03	1	-
10	1.0	- 1.9	5.3	79	1020.7	3	1	6	14	4	7	02	1	-
11	2.4	- 2.4	5.1	71	1021.3	6	1	6	09	2	6	10	2	-
12	4.4	1.2	6.7	79	1027.1	4	3	9	33	1	7	01	1	-
13	9.6	- 2.2	5.2	43	1021.4	6	0	9	16	8	8	02	1	-
14	2.0	- 1.9	5.3	76	1023.3	7	2	6	00	0	7	03	2	-
15	2.2	0.8	6.5	90	1019.5	8	5	4	05	1	6	63	2	3.0
16	6.9	- 0.7	5.8	58	1020.1	7	5	9	26	7	9	01	1	-
17	4.4	0.0	6.1	74	1005.8	8	7	5	28	10	8	80	1	0.1
18	2.4	1.9	7.0	95	1021.5	8	7	4	27	2	6	60	2	0.0
19	7.1	5.8	9.2	91	1019.5	8	7	2	29	8	5	61	6	4.7
20	4.6	3.9	8.1	95	1024.5	8	7	3	33	10	6	61	6	1.1
21	3.2	0.8	6.5	85	1027.4	8	8	4	28	2	6	10	2	-
22	- 1.6	- 1.8	5.3	93	1025.4	8	8	2	00	0	4	10	4	-
23	1.2	- 0.2	6.0	90	1022.9	8	7	5	30	2	5	22	6	0.0
24	5.7	0.8	6.5	71	1016.8	7	4	6	26	4	8	01	2	-
25	4.0	1.2	6.7	82	1018.0	7	7	5	27	5	6	10	6	1.0
26	5.7	1.5	6.8	74	1020.3	4	4	6	05	1	6	10	1	-
27	6.8	0.2	6.2	62	1013.2	7	5	9	15	2	7	01	1	-
28	4.8	2.1	7.1	83	1019.8	5	5	5	00	0	6	10	5	0.1
29	8.5	0.2	6.2	55	1012.4	6	1	6	10	3	7	03	1	-
30	5.8	0.8	6.5	70	1024.4	3	1	6	14	7	6	05	1	-
31	8.0	- 0.2	6.0	55	1019.0	4	3	9	17	2	7	01	1	-

Godz. 19

DNI	TEMPERATURA POWIETRZA T	TEMPERATURA PUNKTU ROSY T_d	PRĘŻNOŚĆ PARY WODNEJ e	WILGOTNOŚĆ WZGLĘDNA U	CIŚNIENIE ATMOSFERYCZNE P_o	ZACHMURZENIE N	N_h	h	WIATR dd	v	WIDZIALNOŚĆ V	POGODA ww	W	OPAD R
1	- 2.4	- 4.7	4.3	84	1031.8	8	8	5	11	5	6	10	2	-
2	6.2	1.2	6.7	70	1019.7	7	3	5	16	10	6	10	2	-
3	2.3	- 0.5	5.9	81	1017.2	3	1	6	16	4	7	02	1	-
4	- 2.3	- 3.3	4.8	94	1025.4	0	0	9	00	0	6	10	0	-
5	- 0.8	- 1.9	5.3	92	1024.0	0	0	9	15	2	7	02	0	-
6	1.6	- 1.7	5.4	78	1019.0	7	7	6	14	4	7	02	1	-
7	1.4	- 1.2	5.6	83	1020.0	7	7	6	09	1	6	10	2	-
8	1.2	0.7	6.4	96	1021.1	7	7	4	00	0	4	10	6	0.1
9	- 0.5	- 3.5	4.7	80	1017.0	5	4	5	14	7	7	01	1	-
10	- 4.7	- 6.3	3.8	87	1023.6	0	0	9	00	0	6	10	0	-
11	4.8	- 0.5	5.9	68	1016.3	7	7	6	22	5	7	01	2	-
12	0.5	- 0.7	5.8	91	1028.5	0	0	9	14	2	7	02	1	-
13	2.4	- 3.8	4.6	64	1021.9	6	0	9	12	5	8	02	2	-
14	0.5	- 1.9	5.3	84	1024.5	7	7	6	12	3	7	01	2	-
15	2.4	1.5	6.8	94	1018.6	8	8	4	00	0	5	51	6	1.5
16	1.7	- 0.9	5.7	83	1015.9	6	6	6	15	1	7	03	1	-
17	2.2	- 0.2	6.0	84	1013.8	8	7	4	29	10	7	80	8	0.9
18	1.9	1.6	6.9	98	1021.5	9	9	.	00	0	3	59	6	3.8
19	7.1	5.8	9.2	91	1019.0	8	7	2	30	8	5	61	6	0.8
20	4.5	3.8	8.0	94	1026.5	8	7	1	30	4	5	51	6	2.5
21	- 1.6	- 2.4	5.1	92	1026.9	0	0	9	00	0	4	10	1	-
22	- 1.3	- 1.5	5.5	99	1025.6	9	9	.	00	0	3	56	5	0.0
23	0.2	- 0.7	5.8	93	1023.4	8	8	6	00	0	5	10	1	-
24	3.5	1.9	7.0	89	1016.9	8	8	5	28	3	6	61	6	0.3
25	3.6	0.8	6.5	82	1018.9	7	7	6	29	3	6	10	8	0.1
26	- 0.1	- 1.9	5.3	88	1018.4	0	0	9	00	0	7	02	0	-
27	1.5	- 1.2	5.6	83	1016.6	7	7	6	00	0	7	21	2	0.1
28	- 0.8	- 1.7	5.4	93	1019.9	3	2	9	15	1	6	10	1	-
29	3.6	- 0.9	5.7	71	1016.1	6	1	9	00	0	7	01	2	-
30	3.6	- 0.2	6.0	76	1022.8	5	5	9	14	7	7	01	1	-
31	- 0.6	- 1.4	5.5	93	1021.6	0	0	9	00	0	7	01	0	-

Godz. 01

DNI	TEMPERATURA POWIETRZA T	TEMPERATURA PUNKTU ROSY T_d	PRĘŻNOŚĆ PARY WODNEJ e	WILGOTNOŚĆ WZGLĘDNA U	CIŚNIENIE ATMOSFERYCZNE P_o	ZACHMURZENIE N	N_h	h	WIATR dd	v	WIDZIALNOŚĆ V	POGODA ww	W	OPAD R
1	- 0.7	- 1.4	5.5	95	1029.2	7	7	4	30	2	6	10	7	0.1
2	- 3.2	- 5.7	4.0	83	1034.0	5	5	5	09	2	7	01	2	-
3	- 3.6	- 5.0	4.2	85	1024.9	0	0	9	06	2	7	01	1	-
4	- 0.4	- 1.7	5.4	91	1024.3	7	0	9	12	2	6	10	2	-
5	- 2.3	- 3.0	4.9	95	1029.3	0	0	9	00	0	6	10	1	-
6	- 2.2	- 2.4	5.1	98	1026.2	9	9	.	00	0	2	49	4	-
7	- 8.7	- 9.8	2.9	92	1025.0	2	2	9	00	0	6	10	0	-
8	- 6.2	-10.7	2.7	71	1025.7	8	8	4	07	3	7	02	2	-
9	- 5.1	- 8.6	3.2	78	1026.1	8	8	5	12	2	6	10	2	-
10	- 5.5	- 7.4	3.5	88	1024.9	0	0	9	13	4	6	10	0	-
11	-11.9	-14.4	2.0	83	1030.5	0	0	9	10	2	7	02	0	-
12	- 6.3	- 7.0	3.6	94	1022.7	8	7	3	12	5	5	73	8	0.1
13	0.4	0.4	6.3	100	1031.4	9	9	.	18	1	3	43	7	0.5
14	- 8.1	-10.2	2.8	83	1031.3	0	0	9	12	3	7	02	0	-
15	- 5.5	- 8.6	3.2	79	1028.8	4	4	5	14	3	7	03	1	-
16	- 3.2	- 5.4	4.1	85	1021.6	8	8	4	15	4	6	66	7	0.3
17	- 4.4	- 5.7	4.0	92	1015.2	0	0	9	16	5	5	10	1	-
18	0.8	0.0	6.1	95	1011.0	8	8	4	27	5	6	60	6	2.9
19	- 1.2	- 2.2	5.2	94	1020.8	7	7	4	30	1	6	10	7	0.1
20	5.0	4.8	8.6	99	1011.8	8	8	2	29	7	6	58	5	3.0
21	1.7	0.8	6.5	95	1022.1	7	7	5	31	4	7	03	1	-
22	1.3	0.4	6.3	95	1025.7	8	8	4	24	2	6	20	5	0.4
23	- 1.0	- 1.9	5.3	92	1024.8	8	8	4	24	2	5	10	2	-
24	- 2.1	- 2.7	5.0	97	1022.9	8	8	5	24	1	6	10	1	-
25	2.4	1.7	6.9	96	1016.0	8	8	4	23	3	6	58	6	0.6
26	1.7	1.0	6.6	96	1019.4	8	8	4	27	1	6	10	2	-
27	- 1.1	- 1.1	5.6	100	1020.2	9	9	.	07	1	2	45	4	-
28	0.4	- 0.7	5.8	91	1018.6	8	8	4	20	1	6	10	2	-
29	- 0.2	- 0.2	6.0	100	1022.2	9	9	.	00	0	2	45	1	-
30	- 0.5	- 1.7	5.4	91	1023.3	7	7	5	17	4	6	10	1	-
31	- 0.7	- 1.7	5.4	94	1027.1	0	0	9	12	1	6	10	1	-

Godz. 13

1	- 0.6	- 3.8	4.6	78	1032.4	8	8	4	30	1	7	02	2	-
2	1.0	- 4.4	4.4	66	1027.7	3	0	9	09	3	7	01	1	-
3	1.0	- 2.7	5.0	76	1022.8	3	1	9	08	2	6	10	1	-
4	3.6	0.2	6.2	78	1025.9	8	2	9	10	1	6	10	1	-
5	2.4	0.4	6.3	88	1028.3	1	0	9	00	0	4	10	4	-
6	- 2.3	- 2.4	5.1	98	1023.2	8	8	2	10	3	5	10	4	-
7	- 4.1	- 6.7	3.7	82	1025.9	0	0	9	06	1	6	10	1	-
8	- 4.6	- 6.3	3.8	87	1025.4	8	8	4	10	4	5	70	2	0.0
9	- 1.7	- 7.0	3.6	67	1025.3	3	3	9	12	4	6	05	1	-
10	- 5.2	- 9.4	3.0	73	1027.0	0	0	9	08	3	6	10	1	-
11	- 6.3	-13.2	2.2	58	1029.6	2	2	9	09	3	7	01	1	-
12	1.0	1.0	6.6	100	1026.6	9	9	.	29	1	3	47	7	0.4
13	- 4.9	- 6.7	3.7	87	1032.3	7	7	3	14	5	6	10	1	-
14	- 2.3	- 7.0	3.6	70	1029.2	7	3	9	12	3	7	02	2	-
15	- 2.9	-10.2	2.8	57	1026.0	7	0	9	13	4	7	03	1	-
16	3.7	1.2	6.7	85	1020.2	1	1	4	26	2	6	10	1	-
17	3.0	0.6	6.4	85	1006.9	7	5	9	18	3	6	10	6	0.0
18	0.0	- 0.5	5.9	96	1016.5	8	8	2	30	6	6	68	7	0.4
19	3.3	3.2	7.7	100	1014.2	9	9	.	24	2	3	81	6	1.5
20	4.3	- 0.2	6.0	72	1017.6	7	7	9	35	5	8	02	1	-
21	2.6	2.1	7.1	96	1024.9	8	8	2	33	3	6	51	6	0.4
22	0.3	- 1.4	5.5	88	1025.3	8	8	4	00	0	6	10	2	-
23	0.5	- 1.2	5.6	87	1022.8	8	8	4	25	2	5	10	2	-
24	3.5	- 0.9	5.7	73	1018.1	7	7	5	22	1	6	10	1	-
25	2.7	1.9	7.0	96	1015.8	8	8	4	27	3	5	10	6	0.7
26	3.1	2.6	7.4	97	1021.3	9	9	.	21	1	3	45	6	0.0
27	2.6	- 0.2	6.0	81	1016.6	3	0	9	14	1	6	10	0	-
28	2.1	2.1	7.1	100	1020.0	9	9	.	27	1	2	61	4	0.5
29	2.1	1.2	6.7	96	1020.8	7	4	3	16	3	6	10	4	-
30	1.2	0.4	6.3	93	1028.0	8	8	2	17	2	5	50	2	0.0
31	4.1	- 0.9	5.7	69	1023.6	6	0	9	18	3	6	10	1	-

Godz. 07

DNI	TEMPERATURA POWIETRZA T	TEMPERATURA PUNKTU ROSY T_d	PRĘŻNOŚĆ PARY WODNEJ e	WILGOTNOŚĆ WZGLĘDNA U	CIŚNIENIE ATMOSFERYCZNE P_o	ZACHMURZENIE N	N_h	h	WIATR dd	v	WIDZIALNOŚĆ V	POGODA ww	W	OPAD R
1	- 0.6	- 1.9	5.3	90	1030.6	8	8	4	32	2	6	10	2	-
2	- 4.5	- 6.0	3.9	87	1031.3	2	0	9	09	2	7	03	1	-
3	- 3.2	- 6.0	3.9	81	1023.7	3	0	9	04	1	7	03	0	-
4	- 1.2	- 2.2	5.2	94	1025.1	3	1	9	09	2	6	10	1	-
5	- 4.1	- 5.0	4.2	94	1029.8	9	9	.	00	0	3	49	0	-
6	- 3.2	- 3.5	4.7	97	1024.9	9	9	.	12	1	2	49	4	-
7	-10.1	-11.7	2.5	87	1026.0	0	0	9	00	0	6	10	1	-
8	- 6.5	- 7.8	3.4	91	1025.2	8	8	4	10	3	6	10	2	-
9	- 5.3	- 7.0	3.6	88	1026.4	8	8	4	12	3	6	10	2	-
10	- 7.3	- 9.0	3.1	89	1025.7	0	0	9	11	4	6	10	0	-
11	-11.4	-13.2	2.2	87	1031.0	7	7	6	10	1	7	02	1	-
12	0.6	- 0.2	6.0	95	1022.0	8	8	4	31	1	6	70	7	5.2
13	- 2.9	- 3.3	4.8	97	1032.8	8	8	4	15	3	4	28	4	-
14	- 8.3	-10.7	2.7	84	1030.2	5	0	9	09	4	7	02	1	-
15	- 8.9	-12.2	2.4	76	1029.2	0	0	9	00	0	7	01	0	-
16	0.3	- 0.5	5.9	95	1020.4	8	8	4	17	2	6	10	6	3.1
17	- 1.0	- 1.7	5.4	95	1009.0	8	7	2	17	5	5	66	6	3.6
18	0.1	- 0.5	5.9	96	1013.4	8	8	4	29	6	6	70	8	3.1
19	- 1.1	- 1.9	5.3	95	1017.8	8	8	4	20	3	6	66	8	0.3
20	3.2	2.5	7.3	94	1014.5	8	8	3	33	6	7	21	5	2.1
21	2.3	1.5	6.8	96	1023.4	8	8	4	32	2	6	60	2	0.1
22	0.3	- 0.5	5.9	95	1024.3	8	8	4	24	1	5	10	2	-
23	- 0.6	- 1.9	5.3	90	1024.2	8	8	4	24	1	6	10	2	-
24	- 0.5	- 1.7	5.4	91	1020.6	8	8	5	18	4	6	10	2	-
25	2.0	1.2	6.7	95	1016.1	7	7	4	23	3	6	10	6	0.3
26	2.0	1.7	6.9	98	1020.9	9	9	.	27	1	3	60	4	0.8
27	- 2.0	- 2.2	5.2	98	1018.5	0	0	9	15	2	5	10	4	-
28	0.9	0.4	6.3	95	1019.3	8	8	4	22	1	5	20	6	0.1
29	- 1.0	- 1.4	5.5	97	1021.9	9	9	.	15	4	3	47	4	-
30	0.5	- 0.9	5.7	89	1026.1	8	8	5	17	1	6	10	2	-
31	- 1.7	- 3.3	4.8	89	1025.7	1	1	9	08	2	6	10	0	-

Godz. 19

1	- 1.3	- 6.0	3.9	70	1034.0	7	7	4	07	1	7	01	2	-
2	- 2.9	- 5.7	4.0	81	1026.7	0	0	9	08	2	7	02	1	-
3	0.1	- 0.7	5.8	93	1023.0	8	0	9	11	3	6	10	1	-
4	2.2	0.2	6.2	88	1027.6	6	6	9	14	1	6	10	2	-
5	- 3.1	- 3.3	4.8	99	1028.1	9	9	.	08	1	2	49	0	-
6	- 6.7	- 7.8	3.4	91	1024.3	0	0	9	09	3	6	10	1	-
7	- 6.9	- 9.4	3.0	82	1027.0	8	8	4	10	5	6	10	1	-
8	- 3.5	- 7.0	3.6	77	1026.1	8	5	4	11	4	6	10	7	0.0
9	- 3.6	- 7.4	3.5	77	1025.3	0	0	9	14	4	6	10	0	-
10	- 8.8	-15.0	1.9	61	1029.2	0	0	9	09	1	7	02	0	-
11	- 9.3	-10.7	2.7	88	1027.6	0	0	9	09	3	7	02	1	-
12	0.6	0.6	6.4	100	1029.5	9	9	.	17	1	3	68	4	0.0
13	- 6.6	- 8.2	3.3	89	1031.6	0	0	9	12	5	7	02	1	-
14	- 3.1	- 6.7	3.7	79	1028.6	7	7	5	13	1	7	03	2	-
15	- 5.4	- 9.8	2.9	69	1024.7	8	7	5	15	4	7	01	2	-
16	- 2.4	- 3.3	4.8	94	1020.8	0	0	9	00	0	5	10	0	-
17	2.0	0.8	6.5	92	1007.7	8	7	3	22	7	6	61	2	0.3
18	- 0.4	- 0.9	5.7	96	1020.3	8	8	4	29	4	6	70	6	0.2
19	5.0	4.8	8.6	98	1011.9	8	8	2	29	4	6	51	8	3.5
20	2.6	2.1	7.1	96	1020.4	5	5	4	27	1	7	01	2	-
21	1.8	1.5	6.8	98	1025.7	8	8	2	29	2	5	51	5	0.6
22	- 0.5	- 2.7	5.0	86	1024.8	8	8	4	00	0	5	10	2	-
23	0.0	- 1.2	5.6	91	1023.3	8	8	4	00	0	6	10	6	0.0
24	2.5	0.6	6.4	87	1016.5	8	8	4	20	1	6	60	2	0.0
25	1.8	1.0	6.6	95	1017.6	8	8	4	27	1	6	10	6	0.0
26	1.7	1.5	6.8	98	1020.8	9	9	.	21	1	2	47	4	-
27	0.9	0.0	6.1	93	1017.6	8	8	5	17	2	6	10	1	-
28	1.3	0.8	6.5	96	1021.8	8	8	4	00	0	5	10	6	0.0
29	0.4	- 1.2	5.6	89	1020.2	3	0	9	15	4	6	10	1	-
30	1.1	0.2	6.2	93	1028.6	8	8	3	08	1	5	10	5	0.0
31	0.9	- 1.7	5.4	83	1023.0	6	0	9	14	2	6	10	2	-

Godz. 01

DNI	TEMPERATURA POWIETRZA T	TEMPERATURA PUNKTU ROSY T_d	PRĘŻNOŚĆ PARY WODNEJ e	WILGOTNOŚĆ WZGLĘDNA U	CIŚNIENIE ATMOSFERYCZNE P_o	ZACHMURZENIE N	N_h	h	WIATR dd	v	WIDZIALNOŚĆ V	POGODA ww	W	OPAD R
1	- 9.2	- 9.3	3.0	98	.	6	0	9	36	12	9	03	4	0.1
2	- 2.6	-17.1	1.6	32	.	7	6	7	18	15	8	02	1	-
3	- 4.5	- 4.7	4.3	99	.	9	9	.	18	16	0	49	4	-
4	- 6.2	- 7.0	3.6	94	.	9	9	.	20	17	0	49	4	0.2
5	- 1.4	- 4.4	4.4	79	.	1	0	9	32	10	8	02	0	-
6	- 2.6	- 8.6	3.2	63	.	0	0	9	18	8	9	02	0	-
7	- 7.4	- 8.3	3.3	93	.	9	9	.	20	14	0	57	4	0.5
8	- 5.8	- 6.2	3.8	97	.	9	9	.	20	17	0	49	2	0.1
9	- 5.8	- 6.2	3.8	97	.	9	9	.	20	19	0	70	4	0.9
10	- 9.6	-10.3	2.8	94	.	9	9	.	18	11	0	49	3	0.5
11	- 6.9	- 8.1	3.3	91	.	2	2	7	00	0	9	01	4	-
12	- 5.0	- 5.6	4.0	95	.	9	9	.	29	19	0	49	8	1.2
13	- 2.4	- 2.7	5.0	98	.	7	1	7	27	7	9	03	1	-
14	- 0.1	- 5.4	4.1	67	.	7	2	9	32	7	8	01	2	-
15	- 1.8	- 2.0	5.3	98	.	9	9	.	22	15	0	71	4	0.1
16	0.1	0.1	6.2	100	.	9	9	.	27	24	0	51	4	0.5
17	- 2.6	- 2.6	5.0	100	.	9	9	.	22	32	0	68	5	0.8
18	- 7.3	- 7.8	3.4	95	.	9	9	.	32	38	0	71	4	1.2
19	- 2.2	- 2.5	5.1	98	.	9	9	.	32	22	0	71	4	3.2
20	- 0.5	- 0.5	5.9	100	.	9	9	.	32	31	0	68	5	0.5
21	- 4.2	- 4.7	4.3	96	.	9	9	.	32	16	0	49	7	1.3
22	1.4	- 9.4	3.0	45	.	0	0	9	36	13	9	02	0	-
23	- 8.6	- 9.2	3.0	95	.	9	9	.	22	9	0	49	1	-
24	- 6.4	- 7.2	3.6	94	.	9	9	.	34	14	0	49	4	-
25	- 4.8	- 5.4	4.1	95	.	9	9	.	29	14	0	49	7	0.0
26	- 4.8	- 5.4	4.1	95	.	9	9	.	34	15	0	49	3	-
27	- 5.8	- 6.5	3.7	95	.	7	7	.	18	20	9	48	3	0.2
28	- 3.8	- 4.3	4.4	96	.	9	9	.	32	16	0	49	7	0.2
29	- 2.6	-12.2	2.4	52	.	0	0	9	22	13	8	02	1	-
30	- 3.7	- 4.2	4.5	97	.	9	9	.	32	12	0	49	7	0.1
31	- 5.6	- 5.6	4.0	99	.	9	9	.	20	17	0	49	4	-

Godz. 07

DNI	TEMPERATURA POWIETRZA T	TEMPERATURA PUNKTU ROSY T_d	PRĘŻNOŚĆ PARY WODNEJ e	WILGOTNOŚĆ WZGLĘDNA U	CIŚNIENIE ATMOSFERYCZNE P_o	ZACHMURZENIE N	N_h	h	WIATR dd	v	WIDZIALNOŚĆ V	POGODA ww	W	OPAD R
1	- 9.2	- 9.3	3.0	98	.	4	0	9	34	11	9	02	1	-
2	- 4.6	- 8.2	3.3	77	.	8	3	.	18	20	8	48	2	-
3	- 4.9	- 5.2	4.1	98	.	9	9	.	20	18	0	49	4	0.1
4	- 2.8	- 3.8	4.6	93	.	5	0	9	20	8	8	03	4	-
5	0.2	- 6.7	3.7	58	.	0	0	9	20	7	8	02	0	-
6	- 7.0	- 7.9	3.4	93	.	6	6	.	18	20	8	48	1	-
7	- 7.7	- 8.3	3.3	96	.	9	9	.	20	10	0	70	5	0.3
8	- 5.8	- 6.5	3.7	95	.	9	9	.	27	14	0	71	4	0.8
9	- 7.6	- 8.1	3.3	96	.	9	9	.	20	20	0	49	7	1.0
10	- 9.2	- 9.9	2.9	95	.	9	9	.	20	16	0	49	3	0.4
11	- 6.0	- 7.1	3.6	92	.	9	9	.	29	9	0	49	2	-
12	- 5.2	- 5.9	3.9	95	.	7	6	.	29	28	9	48	4	0.9
13	0.6	- 6.0	3.9	62	.	6	0	9	18	9	9	01	2	-
14	- 3.0	- 3.7	4.6	95	.	7	6	.	22	7	8	48	2	-
15	- 1.5	- 1.7	5.4	99	.	9	9	.	22	21	0	49	7	0.2
16	- 3.0	- 3.4	4.8	97	.	2	2	.	29	23	9	01	5	0.2
17	- 3.6	- 3.7	4.6	99	.	9	9	.	22	34	0	49	8	0.9
18	- 8.0	- 8.6	3.2	96	.	9	9	.	34	24	0	71	4	1.1
19	- 0.8	- 0.9	5.7	99	.	9	9	.	32	28	0	70	4	2.4
20	- 1.6	- 1.8	5.3	98	.	9	9	.	32	28	0	67	7	0.7
21	- 5.2	- 5.9	3.9	95	.	9	9	.	32	13	0	49	4	0.2
22	1.4	-12.2	2.4	36	.	0	0	9	22	2	9	02	0	-
23	- 6.6	- 7.1	3.6	97	.	9	9	.	27	19	0	49	4	0.4
24	- 4.2	- 5.4	4.1	90	.	9	9	.	27	16	0	49	4	-
25	- 4.6	- 5.2	4.1	96	.	9	9	.	27	14	0	71	4	0.2
26	- 4.2	- 4.4	4.4	98	.	7	7	2	29	5	8	28	3	-
27	- 5.0	- 6.3	3.8	90	.	3	0	9	22	21	9	38	3	0.1
28	- 4.5	- 5.1	4.2	96	.	9	9	.	29	9	0	49	8	0.2
29	- 2.8	- 9.4	3.0	60	.	5	0	9	20	19	9	03	1	-
30	- 5.3	- 5.6	4.0	98	.	9	9	.	00	0	0	49	4	-
31	- 2.0	- 2.0	5.3	100	.	3	2	7	22	9	9	03	4	-

Godz. 13

1	- 8.6	-11.7	2.5	77	.	4	0	9	36	10	9	03	1	-
2	- 3.5	- 3.6	4.7	99	.	9	9	.	18	22	0	49	4	-
3	- 3.8	- 4.3	4.4	96	.	7	7	.	20	20	7	48	4	-
4	- 1.1	- 5.7	4.0	73	.	2	0	9	22	9	9	02	1	-
5	- 0.8	- 3.8	4.6	80	.	0	0	9	18	7	9	02	0	-
6	- 7.0	- 7.9	3.4	93	.	9	9	.	20	13	0	49	4	-
7	- 5.5	- 6.2	3.8	95	.	8	7	.	25	8	8	48	7	0.0
8	- 4.4	- 5.0	4.2	96	.	9	9	.	32	14	0	70	4	0.9
9	- 8.5	- 9.1	3.1	95	.	9	9	.	20	18	0	49	3	1.1
10	- 9.4	-10.5	2.7	91	.	6	5	.	18	13	8	48	4	0.3
11	- 5.4	- 6.1	3.9	95	.	9	9	.	22	12	0	70	4	0.3
12	- 4.6	- 5.2	4.1	95	.	5	1	1	34	17	9	38	4	-
13	- 0.4	-12.7	2.3	40	.	7	0	9	20	14	9	02	2	-
14	- 3.5	- 3.6	4.7	99	.	9	9	.	20	19	0	49	2	-
15	- 1.2	- 1.4	5.5	99	.	9	9	.	22	21	0	56	7	0.6
16	- 5.0	- 5.6	4.0	95	.	7	3	.	27	17	9	48	1	-
17	- 5.3	- 5.6	4.0	98	.	9	9	.	22	29	0	71	4	0.9
18	- 5.3	- 6.0	3.9	95	.	9	9	.	34	18	0	49	7	0.0
19	- 0.2	- 0.2	6.0	100	.	9	9	.	32	34	0	56	7	1.5
20	- 2.6	- 2.9	4.9	98	.	9	9	.	32	27	0	56	6	0.8
21	0.8	- 3.8	4.6	73	.	6	0	9	36	8	9	02	4	-
22	1.8	-10.7	2.7	39	.	1	0	9	22	14	9	02	0	-
23	- 5.7	- 6.1	3.9	97	.	9	9	.	32	9	0	49	4	-
24	- 4.6	- 4.8	4.3	98	.	9	9	.	20	11	0	49	4	-
25	- 5.0	- 5.6	4.0	95	.	9	9	.	29	14	0	70	4	0.0
26	- 4.4	- 5.0	4.2	96	.	7	6	.	18	5	9	48	2	-
27	- 2.3	- 6.3	3.8	74	.	7	2	8	29	15	9	02	3	-
28	- 5.4	- 6.1	3.9	95	.	7	6	.	22	6	8	48	7	0.1
29	- 3.6	- 6.0	3.9	82	.	7	2	8	20	20	9	03	2	-
30	- 4.2	- 4.4	4.4	98	.	9	9	.	18	15	0	49	4	-
31	- 1.4	- 2.2	5.2	94	.	5	4	7	32	9	9	02	1	-

Godz. 19

1	- 3.8	-23.7	0.9	19	.	0	0	9	14	14	9	02	1	-
2	- 4.0	- 4.2	4.5	99	.	9	9	.	20	25	0	49	4	-
3	- 5.4	- 6.1	3.9	95	.	8	7	.	20	21	7	48	2	0.1
4	- 1.4	- 4.4	4.4	79	.	0	0	9	27	11	8	02	0	-
5	- 1.0	- 7.4	3.5	63	.	0	0	9	18	7	9	02	0	-
6	- 7.2	- 8.1	3.3	93	.	9	9	.	20	13	0	56	4	1.0
7	- 3.6	- 4.1	4.5	97	.	7	3	.	27	6	8	48	4	-
8	- 5.5	- 5.8	3.9	97	.	9	9	.	22	7	0	49	7	0.3
9	- 8.8	- 9.9	2.9	92	.	9	9	.	18	9	0	49	3	0.4
10	- 8.9	-10.0	2.9	92	.	9	9	.	18	6	0	49	3	0.4
11	- 5.6	- 6.0	3.9	97	.	9	9	.	22	21	0	70	4	0.5
12	- 5.2	- 6.2	3.8	93	.	4	3	7	32	9	9	03	3	-
13	- 3.2	-10.2	2.8	58	.	7	0	9	20	19	9	02	2	-
14	- 1.8	- 2.0	5.3	98	.	7	7	.	22	18	8	48	4	0.1
15	- 0.2	- 0.2	6.0	100	.	9	9	.	27	15	0	56	4	0.2
16	- 1.7	- 2.5	5.1	94	.	7	6	.	22	21	9	48	2	-
17	- 6.8	- 6.9	3.6	98	.	9	9	.	32	33	0	71	4	1.5
18	- 2.8	- 3.2	4.8	97	.	9	9	.	34	17	0	71	4	3.4
19	- 0.2	- 0.2	6.0	100	.	9	9	.	32	25	0	56	6	0.6
20	- 3.4	- 3.8	4.6	97	.	9	9	.	32	22	0	56	4	1.1
21	- 0.2	- 9.8	2.9	48	.	1	0	9	34	12	9	01	1	-
22	- 3.8	- 7.4	3.5	75	.	3	0	9	22	12	9	02	0	-
23	- 7.5	- 8.4	3.2	93	.	9	9	.	27	9	0	49	4	-
24	- 4.4	- 5.0	4.2	96	.	7	6	.	27	12	8	71	4	0.0
25	- 5.4	- 6.1	3.9	95	.	9	9	.	32	15	0	49	7	0.1
26	- 5.8	- 6.5	3.7	95	.	5	5	.	18	18	9	48	2	0.1
27	- 3.2	- 3.6	4.7	97	.	6	4	.	27	13	9	48	2	-
28	- 4.0	-15.7	1.8	40	.	1	0	9	27	4	9	02	1	-
29	- 4.0	- 4.5	4.4	96	.	7	6	.	25	11	9	48	2	-
30	- 5.1	- 5.1	4.2	99	.	9	9	.	20	10	0	49	4	-
31	- 0.2	- 0.8	5.8	96	.	2	2	7	32	4	9	02	1	-

Godz. 01

DNI	TEMPERATURA POWIETRZA T	TEMPERATURA PUNKTU ROSY T_d	PRĘŻNOŚĆ PARY WODNEJ e	WILGOTNOŚĆ WZGLĘDNA U	CIŚNIENIE ATMOSFERYCZNE P_o	ZACHMURZENIE N	N_h	h	WIATR dd	v	WIDZIALNOŚĆ V	POGODA ww	W	OPAD R
1	0.1	- 0.8	5.8	94	1027.5	7	7	4	27	2	6	10	7	0.2
2	- 1.8	- 4.7	4.3	81	1034.5	8	8	5	09	1	7	03	2	-
3	- 5.3	- 6.7	3.7	90	1027.0	0	0	9	12	3	7	02	0	-
4	- 1.0	- 2.0	5.3	93	1027.5	8	8	4	17	4	6	10	2	-
5	- 0.3	- 1.2	5.6	94	1029.9	8	0	9	15	2	6	10	1	-
6	- 7.4	- 9.5	3.0	85	1027.9	0	0	9	12	3	6	10	0	-
7	- 9.7	-12.2	2.4	80	1026.2	5	0	9	12	1	7	01	1	-
8	- 5.2	- 6.9	3.6	88	1028.4	0	0	9	15	3	7	01	1	-
9	- 2.9	- 5.7	4.0	81	1028.0	7	7	6	14	6	7	02	2	-
10	- 8.2	-10.0	2.8	87	1029.5	7	7	5	14	7	6	10	2	-
11	-13.5	-16.9	1.6	76	1033.8	0	0	9	12	7	7	02	0	-
12	- 9.2	-11.7	2.5	82	1026.1	8	8	9	14	5	7	03	1	-
13	- 5.5	- 7.4	3.5	86	1034.6	8	8	5	14	5	7	02	2	-
14	-12.7	-18.6	1.4	63	1035.2	0	0	9	12	3	7	02	0	-
15	-11.1	-14.4	2.0	75	1031.9	2	0	9	10	3	7	03	0	-
16	- 9.3	-15.0	1.9	62	1025.9	0	0	9	17	2	7	02	0	-
17	- 5.2	- 6.9	3.6	88	1017.1	0	0	9	22	3	7	02	0	-
18	0.7	0.2	6.2	96	1007.8	8	8	5	25	7	6	71	7	0.4
19	0.2	- 0.1	6.1	98	1018.4	8	8	4	33	3	5	10	7	0.2
20	2.8	2.8	7.5	100	1008.6	8	5	4	28	4	6	21	6	0.8
21	- 0.7	- 3.0	4.9	85	1018.7	6	6	4	32	3	7	03	1	-
22	- 2.7	- 3.0	4.9	97	1025.4	8	8	4	31	1	3	44	4	-
23	- 0.2	- 2.2	5.2	86	1024.1	8	8	4	00	0	6	10	2	-
24	- 0.5	- 1.4	5.5	95	1021.7	8	8	4	26	2	6	10	2	-
25	1.5	0.4	6.3	92	1014.7	8	8	4	24	7	7	02	2	-
26	1.1	0.8	6.5	98	1017.4	8	6	4	25	4	6	60	6	0.4
27	1.9	1.6	6.9	98	1020.0	8	8	4	26	2	6	10	2	-
28	- 1.7	- 2.5	5.1	94	1018.7	0	0	9	23	1	7	02	0	-
29	1.1	1.1	6.6	100	1022.0	8	8	4	27	1	5	51	4	0.0
30	- 0.3	- 0.6	5.8	98	1024.2	0	0	9	13	1	6	10	0	-
31	- 1.8	- 2.9	4.9	92	1029.0	0	0	9	15	2	6	10	1	-

Godz. 13

1	0.4	- 4.7	4.3	69	1030.8	7	7	4	29	4	7	02	2	-
2	0.6	- 3.8	4.6	72	1030.5	0	0	9	13	4	7	02	1	-
3	- 0.6	- 3.0	4.9	83	1025.4	3	0	9	17	3	7	03	1	-
4	2.2	0.2	6.2	88	1028.1	7	3	6	15	4	6	10	2	-
5	0.9	0.0	6.1	93	1029.0	6	6	9	12	2	6	10	2	-
6	- 4.2	- 8.2	3.3	75	1025.5	0	0	9	11	5	7	02	4	-
7	- 6.6	- 7.8	3.4	91	1027.6	7	7	4	10	5	6	20	1	0.0
8	- 2.4	- 4.7	4.3	84	1027.1	7	7	4	12	6	6	10	2	-
9	- 1.9	- 7.4	3.5	67	1029.0	7	7	5	15	7	7	02	2	-
10	- 7.7	-15.7	1.8	54	1031.3	0	0	9	11	7	7	02	8	0.0
11	- 9.0	-13.8	2.1	68	1032.4	0	0	9	15	7	7	02	1	-
12	- 5.3	- 6.7	3.7	90	1029.0	8	8	5	12	4	7	02	7	0.6
13	- 5.9	- 7.4	3.5	89	1035.8	3	3	5	12	5	7	01	1	-
14	- 5.0	-12.2	2.4	57	1032.2	5	0	9	11	4	7	03	1	-
15	- 7.1	-11.7	2.5	70	1030.3	1	0	9	12	5	7	02	0	-
16	- 0.8	- 1.8	5.4	93	1019.9	7	7	5	15	6	7	02	7	1.1
17	0.4	- 0.7	5.8	91	1007.4	8	5	5	24	6	7	02	6	2.4
18	0.3	0.3	6.2	100	1011.8	8	8	5	30	6	5	73	6	1.4
19	0.0	- 0.9	5.7	94	1012.8	8	8	4	24	5	6	10	7	0.5
20	2.1	- 2.9	4.9	69	1013.9	0	0	9	30	4	8	01	0	-
21	0.0	- 3.3	4.8	79	1022.6	0	0	9	34	4	8	01	1	-
22	1.0	- 0.7	5.8	88	1024.2	8	8	4	28	2	6	10	2	-
23	0.0	- 1.9	5.3	88	1022.0	8	8	4	27	3	6	77	2	0.1
24	1.8	- 1.4	5.5	78	1018.3	8	8	4	23	4	6	10	2	-
25	2.5	1.7	6.9	95	1014.9	8	6	4	28	4	6	61	2	0.2
26	2.3	1.5	6.8	94	1020.6	7	7	4	28	2	6	10	2	-
27	4.0	- 0.7	5.8	70	1017.1	1	0	9	22	3	8	01	1	-
28	1.3	0.8	6.5	96	1019.4	8	8	5	23	1	6	10	2	-
29	5.2	0.6	6.4	72	1022.7	1	0	9	16	3	7	02	1	-
30	1.8	- 0.7	5.8	84	1028.8	8	8	5	17	1	6	10	2	-
31	4.7	- 1.9	5.3	63	1025.1	0	0	9	19	4	7	02	0	-

Godz. 07

DNI	TEMPERATURA POWIETRZA T	TEMPERATURA PUNKTU ROSY T_d	PRĘŻNOŚĆ PARY WODNEJ e	WILGOTNOŚĆ WZGLĘDNA U	CIŚNIENIE ATMOSFERYCZNE P_o	ZACHMURZENIE N	N_h	h	WIATR dd	v	WIDZIALNOŚĆ V	POGODA ww	W	OPAD R
1	0.0	- 2.2	5.2	86	1028.9	8	8	4	27	3	7	02	2	-
2	- 3.5	- 5.4	4.1	86	1033.3	8	8	5	12	2	7	02	2	-
3	- 6.4	- 7.6	3.5	91	1076.2	1	0	9	13	2	7	03	0	-
4	0.2	- 0.7	5.8	94	1027.7	8	8	4	18	3	6	10	2	-
5	- 1.2	- 1.2	5.6	100	1030.3	8	8	4	14	2	5	10	2	-
6	- 7.1	- 7.2	3.5	99	1026.6	0	8	8	12	3	3	04	9	-
7	-10.3	-12.0	2.4	87	1027.2	2	0	9	11	2	6	10	1	-
8	- 3.8	- 5.3	4.1	89	1027.4	8	8	5	14	4	7	02	1	-
9	- 2.5	- 5.7	4.0	79	1028.9	8	8	5	16	7	7	03	2	-
10	- 9.3	-11.8	2.5	82	1029.5	6	6	5	10	7	6	10	2	-
11	-13.1	15.8	1.8	80	1033.9	5	5	4	12	7	7	01	1	-
12	- 7.9	- 8.9	3.1	93	1025.8	8	8	5	13	5	5	71	7	0.9
13	- 7.3	- 8.6	3.2	90	1035.7	8	8	5	14	5	7	02	2	-
14	-13.4	-18.6	1.4	64	1033.9	4	0	9	13	4	7	02	0	-
15	14.3	-16.0	1.8	87	1032.7	0	0	9	10	5	7	02	0	-
16	- 6.0	- 7.1	3.6	92	1023.0	8	8	5	17	5	6	73	1	0.2
17	- 1.3	- 3.0	4.9	87	1010.5	8	3	4	19	4	7	03	1	-
18	0.3	0.0	6.1	98	1009.3	8	8	5	26	6	6	68	7	1.5
19	- 0.4	- 1.9	5.3	89	1017.9	8	8	5	30	3	7	02	2	-
20	0.2	- 0.4	5.9	95	1011.0	4	4	9	28	4	7	01	1	-
21	- 1.7	- 4.1	4.5	84	1021.1	7	7	4	32	3	7	03	1	-
22	0.2	- 1.0	6.1	98	1023.9	8	8	4	31	1	6	10	4	-
23	- 0.6	- 2.2	5.2	88	1023.1	8	8	4	30	3	6	10	2	-
24	- 0.7	- 1.9	5.3	90	1020.8	8	8	4	26	2	6	10	2	-
25	1.3	1.0	6.6	98	1015.3	8	8	4	26	3	6	21	7	0.1
26	1.3	1.0	6.6	98	1019.1	8	8	4	25	3	6	10	6	0.5
27	0.6	- 0.9	5.7	89	1019.2	8	8	5	25	1	7	02	2	-
28	0.0	- 0.6	5.9	96	1018.8	8	8	5	22	1	6	10	1	-
29	- 1.5	- 1.8	5.4	98	1023.3	6	3	5	14	1	5	28	5	0.0
30	- 1.3	- 1.8	5.4	97	1027.3	8	8	4	15	1	6	10	1	-
31	- 2.4	- 4.1	4.5	88	1027.3	2	1	4	13	3	6	10	0	-

Godz. 19

1	- 0.9	- 5.7	4.0	71	1032.9	7	7	5	29	1	7	01	2	-
2	- 3.2	- 4.2	4.5	92	1029.3	0	0	9	11	2	7	02	0	-
3	- 2.5	- 3.8	4.6	91	1026.5	8	8	4	14	5	6	10	1	-
4	- 0.6	- 1.5	5.5	94	1029.8	3	0	9	14	4	6	10	1	-
5	- 3.1	- 4.1	4.5	93	1028.9	0	0	9	12	2	6	10	1	-
6	- 6.2	- 9.8	2.9	76	1026.0	4	0	9	11	2	7	03	0	-
7	- 6.9	- 8.1	3.3	91	1028.7	8	8	5	10	3	7	03	1	-
8	- 4.3	- 6.3	3.8	86	1028.3	6	6	4	12	6	6	10	2	-
9	- 4.5	- 8.6	3.2	72	1029.3	8	8	5	16	7	7	02	2	-
10	-11.6	-15.0	1.9	74	1032.7	0	0	9	10	7	7	02	0	-
11	-10.0	-13.2	2.2	76	1031.2	0	0	9	13	7	7	02	0	-
12	- 5.3	- 7.0	3.6	87	1031.7	8	8	4	11	5	7	02	2	-
13	- 9.0	-14.4	2.0	66	1035.2	0	0	9	12	5	7	01	0	-
14	- 9.1	-16.4	1.7	55	1032.2	0	0	9	12	1	7	01	1	-
15	- 8.9	-14.4	2.0	66	1029.0	0	0	9	14	5	7	02	0	-
16	- 2.1	- 3.3	4.8	90	1020.2	0	0	9	21	5	7	01	1	-
17	- 0.2	- 2.7	5.0	84	1008.1	0	0	9	25	7	7	01	1	-
18	0.5	0.2	6.2	98	1016.1	8	8	5	33	4	6	71	7	0.6
19	2.7	2.2	7.2	96	1008.7	8	8	4	25	6	6	60	6	2.4
20	- 0.3	- 3.5	4.7	79	1016.7	0	0	9	31	3	7	02	0	-
21	- 2.6	- 3.8	4.6	90	1025.1	2	2	4	32	3	7	03	0	-
22	0.0	- 1.2	5.6	91	1024.3	8	8	4	00	0	6	10	2	-
23	- 0.2	- 1.2	5.6	93	1022.0	8	8	4	27	3	6	20	7	0.1
24	1.8	- 1.7	5.4	77	1016.3	8	8	4	22	5	6	10	2	-
25	2.0	1.5	6.8	96	1015.7	8	8	4	25	5	6	10	6	0.7
26	2.2	1.7	6.9	96	1020.4	8	8	4	25	1	5	10	2	-
27	0.3	- 1.7	5.4	86	1017.7	0	0	9	21	2	7	01	0	-
28	0.9	0.9	6.5	100	1020.6	8	8	4	22	1	3	44	4	-
29	- 0.3	- 1.2	5.6	94	1023.0	4	0	9	12	3	6	10	1	-
30	0.2	- 0.7	5.8	93	1030.0	5	0	9	16	2	6	10	2	-
31	- 0.5	- 1.7	5.4	91	1024.9	1	0	9	17	1	6	10	0	-

Godz. 01

DNI	TEMPERATURA POWIETRZA T	TEMPERATURA PUNKTU ROSY T_d	PRĘŻNOŚĆ PARY WODNEJ e	WILGOTNOŚĆ WZGLĘDNA U	CIŚNIENIE ATMOSFERYCZNE P_o	ZACHMURZENIE N	N_h	h	WIATR dd	v	WIDZIALNOŚĆ V	POGODA ww	W	OPAD R
1	-0.1	-0.3	6.0	98	1031.4	6	6	5	31	3	6	10	2	-
2	-1.7	-4.7	4.3	81	1032.3	5	5	5	12	2	7	01	2	-
3	-1.8	-1.2	5.6	82	1022.7	1	1	9	17	2	6	10	1	-
4	1.0	0.2	6.2	93	1021.5	6	1	9	17	2	5	10	1	-
5	-1.4	-2.0	5.3	96	1027.9	0	0	9	17	1	4	10	0	-
6	3.2	1.0	6.6	86	1023.1	6	6	5	17	5	7	02	1	-
7	-0.4	-1.0	5.7	96	1022.5	8	8	3	14	1	4	20	2	0.0
8	-3.4	-4.7	4.3	91	1022.6	8	8	2	15	4	4	10	4	-
9	-1.0	-1.4	5.5	97	1022.7	7	7	3	15	2	4	10	5	0.0
10	-2.8	-3.8	4.6	92	1021.6	0	0	9	14	3	6	10	1	-
11	-5.8	-7.4	3.5	90	1027.2	5	5	9	14	2	5	10	1	-
12	1.5	0.4	6.3	95	1021.1	7	7	5	23	4	6	10	8	3.9
13	0.0	-0.5	5.9	96	1029.7	0	0	9	15	2	5	10	1	-
14	0.4	-3.0	4.9	78	1026.4	2	0	9	21	8	7	02	0	-
15	-1.1	-3.5	4.7	83	1025.4	4	4	5	18	2	6	10	0	-
16	0.6	0.0	6.1	96	1019.3	8	5	3	19	6	5	63	6	2.7
17	1.8	1.0	6.6	95	1011.4	8	7	3	19	9	6	61	8	1.4
18	1.1	0.2	6.2	95	1015.4	7	7	4	28	12	7	84	2	2.6
19	0.3	-0.3	6.0	96	1020.5	8	6	2	21	2	5	61	1	0.0
20	6.6	6.2	9.4	97	1016.8	8	6	1	30	10	5	51	5	0.2
21	5.0	4.8	8.6	98	1025.2	8	8	2	31	5	6	53	6	2.1
22	0.0	-0.6	5.9	96	1026.0	0	0	9	21	1	4	10	1	-
23	0.3	-0.7	5.8	92	1025.7	7	7	3	27	2	5	20	5	0.0
24	-0.2	-0.5	5.9	98	1023.1	7	7	5	21	2	6	10	1	-
25	4.0	2.6	7.4	91	1017.0	6	6	5	24	3	6	10	6	1.4
26	4.0	1.9	7.0	86	1020.3	7	7	5	26	2	7	02	1	-
27	2.2	-0.2	6.0	84	1017.4	0	0	9	19	4	5	10	0	-
28	1.6	0.6	6.4	94	1019.2	8	8	4	21	1	6	21	1	0.0
29	0.1	-0.7	5.8	95	1020.6	0	0	9	19	2	6	10	1	-
30	2.4	0.4	6.3	88	1022.2	7	7	6	20	2	5	10	1	-
31	2.0	-1.4	5.5	78	1024.6	0	0	9	18	3	6	10	1	-

Godz. 07

DNI	TEMPERATURA POWIETRZA T	TEMPERATURA PUNKTU ROSY T_d	PRĘŻNOŚĆ PARY WODNEJ e	WILGOTNOŚĆ WZGLĘDNA U	CIŚNIENIE ATMOSFERYCZNE P_o	ZACHMURZENIE N	N_h	h	WIATR dd	v	WIDZIALNOŚĆ V	POGODA ww	W	OPAD R
1	-0.5	-1.1	5.6	96	1031.7	7	7	5	30	2	6	10	2	-
2	-3.0	-4.7	4.3	87	1029.2	7	7	5	12	2	7	02	1	-
3	1.9	0.2	6.2	89	1020.9	0	0	9	17	5	6	10	0	-
4	1.0	0.2	6.2	95	1022.6	1	1	7	16	2	5	10	1	-
5	-2.1	-2.4	5.1	98	1027.9	0	0	9	19	1	4	10	0	-
6	-0.4	-1.0	5.7	96	1021.8	0	0	9	18	3	6	10	1	-
7	-1.1	-1.4	5.5	98	1023.0	8	8	4	12	2	4	10	2	-
8	-3.0	-4.4	4.4	91	1021.2	8	8	2	14	3	4	10	2	-
9	-0.4	-1.4	5.5	93	1021.9	7	4	5	18	4	6	10	1	-
10	-4.8	-6.1	3.9	91	1022.8	6	6	5	13	2	4	10	4	-
11	-3.8	-5.4	4.1	88	1026.7	7	7	5	14	3	5	10	1	-
12	3.0	1.0	6.6	87	1022.9	7	7	4	27	4	7	33	2	2.2
13	0.0	-0.9	5.7	93	1029.0	0	0	9	15	3	4	10	4	-
14	-0.4	-5.4	4.1	70	1025.5	7	0	9	21	8	6	10	1	-
15	-0.1	-3.5	4.7	77	1024.2	7	7	5	18	4	7	03	1	-
16	1.5	0.7	6.4	95	1020.5	7	7	5	21	2	6	10	6	4.1
17	1.4	0.0	6.1	90	1008.1	3	3	5	18	6	7	03	6	1.2
18	1.8	-0.7	5.8	86	1017.9	7	7	4	32	7	7	02	8	0.2
19	5.8	5.8	9.2	100	1018.2	8	8	2	30	5	4	51	6	3.4
20	6.5	6.1	9.4	97	1018.7	8	6	2	31	7	6	63	5	4.6
21	4.7	3.9	8.1	95	1026.0	7	7	4	30	5	7	21	5	1.3
22	-0.3	-0.6	5.8	98	1025.2	7	7	4	30	1	4	10	4	-
23	0.4	-0.9	5.8	92	1024.1	7	7	4	00	0	6	10	2	-
24	0.9	-0.5	5.9	89	1020.7	7	7	5	21	3	5	10	2	-
25	3.8	1.9	7.0	88	1016.9	8	8	5	25	3	6	10	2	-
26	4.0	1.9	7.0	86	1021.2	7	7	5	25	2	6	10	2	-
27	1.8	-0.7	5.8	84	1015.2	0	0	9	21	7	7	02	0	-
28	3.6	2.5	7.3	92	1019.5	7	7	4	26	2	4	10	6	1.3
29	1.1	0.0	6.1	91	1018.3	2	0	9	21	4	6	10	0	-
30	2.7	1.9	7.0	96	1026.1	8	8	5	22	2	5	21	2	0.2
31	3.2	0.2	6.2	80	1022.1	7	7	5	17	3	6	10	1	-

Godz. 13

DNI	TEMPERATURA POWIETRZA T	TEMPERATURA PUNKTU ROSY T_d	PRĘŻNOŚĆ PARY WODNEJ e	WILGOTNOŚĆ WZGLĘDNA U	CIŚNIENIE ATMOSFERYCZNE P_o	ZACHMURZENIE N	N_h	h	WIATR dd	v	WIDZIALNOŚĆ V	POGODA ww	W	OPAD R
1	-0.9	-1.3	5.5	97	1032.9	8	8	4	02	2	7	02	2	-
2	0.7	-2.7	5.0	78	1026.1	7	1	5	14	3	6	10	1	-
3	5.1	1.5	6.8	77	1020.2	3	3	9	18	4	7	02	8	0.0
4	4.9	2.3	7.2	83	1023.6	4	3	4	21	5	7	01	1	-
5	5.1	2.6	7.4	85	1026.3	1	1	9	20	2	7	03	4	0.1
6	0.5	-0.7	5.8	91	1021.1	0	0	9	13	2	3	42	4	-
7	-0.6	-1.2	5.6	95	1023.7	7	7	3	14	3	3	42	4	-
8	0.1	-0.5	5.9	96	1021.7	8	5	2	18	4	3	44	7	0.4
9	1.5	-1.4	5.5	81	1021.5	7	7	5	18	8	7	02	2	-
10	-1.4	-5.7	4.0	73	1024.3	0	0	9	14	3	6	10	1	-
11	-0.5	-3.3	4.8	82	1025.0	7	7	5	17	5	5	10	2	-
12	3.7	1.7	6.9	86	1027.8	7	7	4	30	6	7	03	8	0.3
13	3.3	0.6	6.4	81	1027.0	1	0	9	16	7	6	10	0	-
14	0.3	-3.5	4.7	77	1025.9	6	2	5	21	8	7	01	8	0.0
15	1.3	-3.3	4.8	71	1022.2	7	7	5	20	7	7	02	2	-
16	7.5	2.5	7.3	71	1020.7	3	2	9	24	4	7	01	1	-
17	5.5	1.0	6.6	72	1006.5	7	7	4	24	6	7	02	1	-
18	2.1	-1.2	5.6	78	1020.0	6	6	4	33	6	8	01	5	0.0
19	7.6	7.0	10.0	96	1016.7	8	5	1	29	10	5	63	5	3.0
20	6.3	5.6	9.3	97	1021.0	8	6	1	31	9	5	61	6	2.4
21	4.9	3.4	7.8	90	1026.8	8	6	4	30	4	7	03	2	-
22	-0.2	-0.2	6.0	100	1026.6	8	8	4	00	0	4	10	2	-
23	1.8	0.4	6.3	90	1022.7	7	7	5	22	2	5	10	2	-
24	5.2	2.8	7.5	86	1017.9	5	3	5	21	3	7	01	2	-
25	5.4	2.8	7.5	85	1017.3	7	4	4	28	3	7	03	5	0.0
26	6.2	3.4	7.8	82	1021.7	7	7	6	00	0	6	10	2	-
27	5.2	0.8	6.5	73	1015.2	4	1	4	21	2	7	03	0	-
28	5.1	2.8	7.5	86	1021.2	6	6	4	32	2	6	10	2	-
29	5.1	1.5	6.8	77	1016.5	6	2	4	21	9	7	03	1	-
30	4.5	3.0	7.6	91	1027.6	7	7	5	18	3	5	10	2	-
31	6.7	2.1	7.1	72	1020.9	5	2	4	21	7	6	10	1	-

Godz. 19

DNI	TEMPERATURA POWIETRZA T	TEMPERATURA PUNKTU ROSY T_d	PRĘŻNOŚĆ PARY WODNEJ e	WILGOTNOŚĆ WZGLĘDNA U	CIŚNIENIE ATMOSFERYCZNE P_o	ZACHMURZENIE N	N_h	h	WIATR dd	v	WIDZIALNOŚĆ V	POGODA ww	W	OPAD R
1	-0.8	-3.3	4.8	83	1033.3	7	7	5	09	2	7	02	2	-
2	0.3	-2.7	5.0	79	1024.9	7	7	9	16	3	5	10	2	-
3	2.4	0.4	6.3	88	1021.0	5	0	9	18	3	5	10	1	-
4	2.3	0.6	6.4	88	1025.8	0	0	9	21	3	6	10	0	-
5	2.0	0.6	6.4	90	1025.4	1	1	6	17	5	7	03	0	-
6	-0.3	-0.6	5.8	98	1021.9	8	8	3	12	3	4	10	4	-
7	-1.7	-2.2	5.2	96	1023.6	8	8	3	14	3	3	42	4	-
8	0.5	0.2	6.2	98	1022.8	8	8	4	18	1	3	51	7	1.3
9	0.8	-2.2	5.2	81	1021.2	6	6	4	18	4	6	10	2	-
10	-3.3	-5.7	4.0	83	1026.0	6	6	5	15	2	6	10	1	-
11	-0.1	-2.4	5.1	84	1021.6	7	7	5	20	9	6	10	8	0.0
12	2.3	1.2	6.7	92	1029.7	6	6	4	18	2	6	10	2	-
13	1.1	-1.9	5.3	81	1026.3	0	0	9	18	0	6	10	0	-
14	-1.3	-3.5	4.7	85	1026.3	0	0	9	20	3	6	10	1	-
15	0.5	-0.2	6.0	95	1021.0	8	6	3	21	7	6	60	6	2.1
16	0.2	-0.7	5.8	93	1019.1	0	0	9	19	4	5	10	1	-
17	4.2	1.0	6.6	79	1010.9	7	7	4	30	10	7	21	8	1.7
18	-0.2	-1.4	5.5	91	1072.3	0	0	9	30	1	7	02	1	-
19	8.0	7.3	10.2	94	1016.4	8	6	2	30	8	6	51	6	3.9
20	5.7	5.5	9.0	98	1023.3	8	6	1	31	10	5	51	6	4.0
21	3.6	0.8	6.5	83	1027.0	7	7	4	30	2	7	02	2	-
22	-0.5	-1.1	5.6	96	1025.6	8	8	3	26	2	4	10	2	-
23	0.6	-1.2	5.6	87	1023.7	0	0	9	31	1	6	10	1	-
24	4.9	2.8	7.5	89	1017.0	8	8	4	27	3	6	63	2	0.3
25	4.3	1.7	6.9	84	1019.2	5	5	5	27	2	7	01	2	-
26	2.2	1.2	6.7	96	1019.7	0	0	9	18	2	5	10	1	-
27	1.1	0.2	6.2	93	1016.8	6	0	9	21	3	7	03	1	-
28	2.7	1.7	6.9	92	1021.2	3	3	5	34	1	5	10	1	-
29	3.5	0.4	6.3	80	1017.4	3	0	9	21	5	6	10	1	-
30	4.0	1.9	7.0	86	1026.5	7	7	5	18	3	6	10	2	-
31	3.0	0.6	6.4	85	1022.2	7	7	5	21	4	5	10	2	-

Godz. 01

DNI	TEMPERATURA POWIETRZA T	TEMPERATURA PUNKTU ROSY T_d	PRĘŻNOŚĆ PARY WODNEJ e	WILGOTNOŚĆ WZGLĘDNA U	CIŚNIENIE ATMOSFERYCZNE P_o	ZACHMURZENIE N	N_h	h	WIATR dd	v	WIDZIALNOŚĆ V	POGODA ww	W	OPAD R
1	0.0	-1.9	5.3	88	1030.3	6	6	5	27	1	5	10	7	0.0
2	-2.0	-5.4	4.1	80	1031.9	7	7	4	09	6	7	02	2	-
3	-3.2	-4.7	4.3	89	1023.9	0	0	9	16	1	5	10	1	-
4	-0.6	-1.2	5.6	95	1022.4	2	2	9	00	0	4	10	1	-
5	3.0	1.5	6.8	89	1028.1	7	7	5	23	2	6	10	2	-
6	-2.7	-3.0	4.9	98	1025.5	8	8	2	14	2	2	44	2	-
7	-3.0	-3.7	4.6	95	1022.5	8	8	2	06	1	3	44	2	-
8	-5.6	-6.3	3.8	95	1023.7	8	8	3	10	3	4	10	2	-
9	-1.8	-2.3	5.1	96	1024.0	8	8	3	14	1	5	10	7	0.3
10	-5.0	-6.7	3.7	89	1022.2	3	3	5	09	1	5	10	1	-
11	-8.2	-10.2	2.8	83	1028.2	7	7	6	08	2	6	10	1	-
12	-1.0	-1.9	5.3	92	1021.3	8	8	3	22	8	5	22	7	2.4
13	1.0	0.5	6.3	96	1030.3	7	7	5	10	1	5	10	2	-
14	-4.8	-6.1	3.9	92	1028.9	0	0	9	16	1	5	10	0	-
15	-5.4	-7.0	3.6	86	1027.3	0	0	9	18	2	6	10	0	-
16	0.1	-0.4	5.9	95	1021.6	8	8	4	24	6	6	66	6	1.0
17	0.3	-0.7	5.8	93	1013.3	8	8	4	19	1	6	10	2	-
18	1.0	-0.2	6.0	91	1014.2	8	6	3	29	9	7	71	6	1.5
19	-2.3	-3.5	4.7	90	1021.2	7	7	6	22	2	7	03	1	-
20	6.2	5.3	8.9	93	1015.2	8	6	3	30	6	6	61	6	4.0
21	4.8	4.1	8.2	95	1024.0	8	6	3	32	4	5	61	5	2.4
22	0.0	-0.9	5.7	93	1026.4	0	0	9	18	1	7	02	1	-
23	-0.4	-1.3	5.6	95	1025.4	8	8	3	24	3	4	20	4	0.0
24	0.2	-0.7	5.8	93	1023.7	7	7	4	21	2	5	10	2	-
25	2.7	1.9	7.0	96	1017.2	8	8	4	24	5	6	60	6	0.7
26	2.2	1.2	6.7	94	1020.3	8	8	4	25	3	6	10	2	-
27	-0.4	-1.3	5.6	95	1018.7	0	0	9	17	1	5	10	0	-
28	1.2	-0.2	6.0	90	1018.2	8	8	5	23	6	6	10	1	-
29	-0.7	-0.7	5.8	100	1021.5	9	9	.	00	0	1	45	1	-
30	2.8	-0.2	6.0	79	1022.6	8	8	5	22	6	7	02	1	-
31	-1.2	-2.7	5.0	88	1026.2	0	0	9	14	3	5	10	0	-

Godz. 07

DNI	TEMPERATURA POWIETRZA T	TEMPERATURA PUNKTU ROSY T_d	PRĘŻNOŚĆ PARY WODNEJ e	WILGOTNOŚĆ WZGLĘDNA U	CIŚNIENIE ATMOSFERYCZNE P_o	ZACHMURZENIE N	N_h	h	WIATR dd	v	WIDZIALNOŚĆ V	POGODA ww	W	OPAD R
1	-0.6	-2.2	5.2	89	1031.2	8	8	4	26	1	5	10	2	-
2	-3.4	-5.7	4.0	85	1028.6	7	7	5	09	5	7	03	1	-
3	-2.2	-3.5	4.7	90	1022.3	8	8	5	06	1	5	10	1	-
4	-0.4	-1.3	5.6	95	1023.1	6	6	5	12	1	4	10	1	-
5	0.4	-0.4	5.9	95	1028.7	8	8	4	15	1	5	10	2	-
6	-3.5	-3.6	4.7	99	1023.2	9	9	.	09	2	1	45	4	-
7	-3.6	-4.4	4.4	94	1023.5	8	8	3	12	1	3	48	4	-
8	-5.8	-6.5	3.7	95	1022.5	8	8	3	12	2	5	10	2	-
9	-2.7	-3.7	4.7	94	1023.6	6	4	4	11	1	5	10	2	-
10	-7.4	-9.4	3.0	84	1023.2	0	0	9	05	2	5	10	0	-
11	-7.9	-10.7	2.7	80	1028.6	8	8	5	12	2	6	10	2	-
12	0.4	-0.2	6.0	96	1022.9	8	8	4	23	6	5	71	7	2.6
13	-0.4	-1.0	5.7	95	1029.8	1	1	9	11	3	5	10	1	-
14	-5.5	-7.3	3.5	88	1028.9	8	0	9	18	1	5	10	1	-
15	-4.4	-6.7	3.7	83	1026.6	7	4	6	17	2	7	03	1	-
16	0.8	-0.7	5.8	89	1020.9	8	8	4	23	9	6	10	6	4.2
17	2.0	0.0	6.1	87	1009.7	8	5	4	23	8	6	10	6	3.8
18	0.9	-0.9	5.7	88	1016.6	8	6	3	29	6	6	71	7	1.1
19	0.7	-0.5	5.9	91	1018.5	8	8	3	23	5	5	61	5	1.3
20	6.0	5.0	8.7	93	1016.9	8	6	3	32	6	6	61	6	3.7
21	4.2	3.2	7.7	93	1025.0	8	6	3	32	6	6	61	6	1.6
22	-1.7	-2.6	5.0	94	1024.9	0	0	9	23	2	4	10	0	-
23	-0.4	-1.4	5.5	93	1024.4	8	8	3	19	2	6	10	2	-
24	0.6	-0.9	5.7	89	1021.4	8	8	5	23	3	5	10	2	-
25	2.2	1.4	6.8	96	1017.3	8	8	4	23	4	5	10	6	0.1
26	2.4	1.2	6.7	92	1021.0	8	8	4	22	2	5	10	2	-
27	-1.0	-3.3	4.8	85	1017.0	0	0	9	18	2	7	02	0	-
28	0.8	0.3	6.2	96	1019.7	8	6	4	22	4	5	61	6	0.3
29	-2.7	-3.4	4.8	95	1020.8	0	0	9	00	0	4	10	4	-
30	1.9	1.1	6.6	95	1025.3	8	8	3	23	4	5	51	2	0.0
31	-0.8	-3.5	4.7	81	1023.4	3	3	9	14	2	6	10	0	-

Godz. 13

DNI	TEMPERATURA POWIETRZA T	TEMPERATURA PUNKTU ROSY T_d	PRĘŻNOŚĆ PARY WODNEJ e	WILGOTNOŚĆ WZGLĘDNA U	CIŚNIENIE ATMOSFERYCZNE P_o	ZACHMURZENIE N	N_h	h	WIATR dd	v	WIDZIALNOŚĆ V	POGODA ww	W	OPAD R
1	0.1	-3.0	4.9	79	1031.7	8	8	4	35	1	7	02	2	-
2	-0.6	-4.4	4.4	75	1026.8	7	4	5	11	2	6	10	2	-
3	2.6	-1.4	5.5	75	1021.3	6	1	6	12	1	5	10	2	-
4	6.1	0.0	6.1	65	1024.4	5	3	9	22	2	7	02	1	-
5	2.6	1.5	6.8	92	1027.1	8	8	5	12	2	5	10	2	-
6	-0.6	-0.7	5.8	99	1021.4	8	8	3	11	3	3	44	4	-
7	-3.3	-4.0	4.5	95	1024.5	8	8	2	08	2	4	10	4	-
8	-2.6	-3.6	4.7	94	1022.9	8	5	3	14	2	4	71	7	0.3
9	-0.2	-1.2	5.6	93	1022.7	5	3	5	12	2	5	10	1	-
10	-2.6	-5.4	4.1	83	1024.9	0	0	9	10	2	6	10	0	-
11	-5.7	-8.6	3.2	79	1027.6	8	8	4	12	3	4	10	7	0.0
12	2.3	1.5	6.8	94	1027.7	8	8	2	27	4	4	51	7	3.5
13	0.1	-0.7	5.8	93	1028.9	8	8	4	09	3	4	10	4	-
14	0.0	-4.4	4.4	73	1027.2	7	3	5	21	3	6	10	1	-
15	0.0	-3.8	4.6	76	1024.4	8	4	6	20	3	5	10	2	-
16	1.4	0.2	6.2	92	1022.1	5	2	3	22	6	4	10	1	-
17	3.9	-0.2	6.0	75	1008.4	7	4	5	22	8	7	03	2	-
18	0.8	-1.2	5.6	87	1019.1	8	6	4	31	6	6	70	7	0.1
19	4.3	4.1	8.2	98	1016.6	8	7	2	24	4	3	61	5	3.1
20	5.9	5.1	8.8	95	1019.0	8	6	2	32	5	5	61	5	2.8
21	4.0	2.6	7.4	91	1026.1	8	8	2	32	2	5	50	6	0.0
22	-0.2	-1.2	5.6	93	1025.6	8	8	3	06	1	3	44	1	-
23	2.0	-0.2	6.0	86	1022.6	8	8	4	23	4	5	10	2	-
24	3.7	1.0	6.6	84	1019.1	7	7	5	22	5	6	10	2	-
25	4.2	3.2	7.7	93	1017.0	7	7	4	24	4	6	10	6	1.4
26	4.6	1.9	7.0	83	1021.4	8	8	4	23	3	6	10	2	-
27	2.6	-0.2	6.0	81	1016.3	8	8	4	23	4	6	10	1	-
28	3.0	2.2	7.2	96	1020.9	8	8	2	27	2	4	10	6	0.2
29	5.4	1.7	6.9	72	1017.9	5	0	9	17	5	6	10	1	-
30	3.0	2.1	7.1	94	1027.8	8	8	2	23	2	4	20	5	0.1
31	8.1	1.7	6.9	65	1021.3	6	4	5	14	2	6	10	1	-

Godz. 19

DNI	TEMPERATURA POWIETRZA T	TEMPERATURA PUNKTU ROSY T_d	PRĘŻNOŚĆ PARY WODNEJ e	WILGOTNOŚĆ WZGLĘDNA U	CIŚNIENIE ATMOSFERYCZNE P_o	ZACHMURZENIE N	N_h	h	WIATR dd	v	WIDZIALNOŚĆ V	POGODA ww	W	OPAD R
1	-1.1	-4.4	4.4	80	1032.4	8	8	4	27	3	7	02	2	-
2	-1.6	-4.1	4.5	84	1025.7	6	6	9	13	2	6	10	2	-
3	1.2	-0.9	5.7	87	1021.4	8	2	9	12	1	5	10	2	-
4	3.4	0.6	6.4	82	1026.4	7	7	5	22	3	5	10	2	-
5	-0.3	-0.9	5.7	95	1026.6	8	8	6	09	1	4	28	2	-
6	-0.9	-1.3	5.5	97	1021.2	8	8	2	09	5	4	10	4	-
7	-4.4	-5.3	4.1	93	1024.9	8	8	2	11	2	4	10	2	-
8	-2.2	-2.8	5.0	96	1023.6	8	6	2	14	1	4	71	7	0.4
9	-3.0	-4.0	4.5	94	1022.4	2	0	9	09	1	5	10	1	-
10	-6.8	-9.4	3.0	82	1026.9	5	5	6	08	3	5	10	1	-
11	-5.4	-7.0	3.6	86	1024.9	8	8	4	13	3	6	10	2	-
12	1.3	0.8	6.5	96	1030.0	7	7	4	23	1	4	10	5	0.1
13	-2.6	-3.5	4.7	92	1028.8	0	0	9	15	1	5	10	1	-
14	-1.0	-3.3	4.8	85	1027.4	4	4	5	25	3	6	10	1	-
15	-0.2	-1.7	5.4	89	1022.9	8	6	5	18	2	6	66	2	0.8
16	0.7	-0.1	6.0	95	1020.1	8	8	3	22	6	5	10	2	-
17	1.5	0.6	6.4	93	1010.6	8	6	3	24	5	7	61	7	1.3
18	0.4	-2.4	5.1	80	1022.1	8	8	4	36	2	6	10	7	0.0
19	6.9	6.2	9.5	95	1015.1	8	6	3	29	7	6	61	4	4.4
20	5.5	4.8	8.6	95	1021.2	8	8	3	32	5	5	51	6	3.6
21	3.6	0.8	6.5	83	1026.5	8	8	4	28	2	7	02	5	0.1
22	-1.0	-1.6	5.4	96	1023.9	8	8	2	28	3	2	46	4	-
23	1.4	-0.2	6.0	88	1023.1	8	8	4	26	2	6	10	2	-
24	3.5	0.8	6.5	83	1017.2	8	8	5	22	6	6	10	2	-
25	3.1	1.2	6.7	87	1018.6	8	8	4	25	3	7	02	6	0.0
26	2.4	1.0	6.6	90	1020.4	0	0	9	00	0	6	10	1	-
27	1.2	-0.5	5.9	88	1017.6	2	2	5	23	5	7	01	1	-
28	2.2	0.4	6.3	88	1021.4	6	6	5	18	3	5	10	2	-
29	2.8	-1.2	5.6	75	1017.7	0	0	9	18	3	7	01	1	-
30	1.5	-0.2	6.0	88	1027.6	0	0	9	13	2	6	10	1	-
31	2.6	0.4	6.3	85	1022.4	0	0	9	25	2	6	10	1	-

Godz. 01

DNI	TEMPERATURA POWIETRZA T	TEMPERATURA PUNKTU ROSY T_d	PRĘŻNOŚĆ PARY WODNEJ e	WILGOTNOŚĆ WZGLĘDNA U	CIŚNIENIE ATMOSFERYCZNE P_o	ZACHMURZENIE N	N_h	h	WIATR dd	v	WIDZIALNOŚĆ V	POGODA ww	W	OPAD R
1	0.4	0.4	6.3	100	1028.5	8	8	3	27	3	6	10	2	-
2	- 2.7	- 4.7	4.3	86	1034.2	0	0	9	09	3	7	01	1	-
3	- 4.1	- 6.9	4.2	94	1027.3	0	0	9	10	4	6	10	0	-
4	- 1.2	- 1.6	5.4	97	1025.9	7	7	7	09	8	6	10	1	-
5	- 0.7	- 1.0	5.7	98	1029.5	2	2	9	09	4	5	10	0	-
6	- 2.0	- 2.0	5.3	100	1027.9	9	9	.	10	4	3	45	4	-
7	- 7.6	- 9.3	3.0	88	1024.8	6	6	5	09	4	6	10	1	-
8	- 5.8	-10.7	2.7	68	1027.2	8	8	4	10	6	7	02	2	-
9	- 6.1	- 7.6	3.4	90	1027.6	0	0	9	10	3	6	10	0	-
10	- 4.8	- 6.1	3.9	92	1026.4	7	7	5	10	8	6	10	1	-
11	-11.3	-13.6	2.1	84	1031.8	0	0	9	10	6	7	02	0	-
12	- 3.5	- 6.3	3.8	80	1023.5	8	8	5	14	8	6	10	1	-
13	- 4.1	- 4.6	4.3	96	1033.4	8	8	2	09	5	5	77	7	0.2
14	-11.1	-12.4	2.4	90	1033.9	0	0	9	10	4	6	10	0	-
15	-10.3	-12.7	2.3	79	1030.3	5	2	9	08	5	6	10	1	-
16	- 8.1	-13.8	2.1	63	1026.0	6	6	9	17	5	6	10	1	-
17	- 3.3	- 6.7	3.7	77	1017.5	4	4	7	19	9	6	10	1	-
18	0.9	0.9	6.5	100	1011.3	8	8	4	26	8	6	68	7	3.1
19	0.2	- 0.1	6.1	98	1019.0	8	8	4	27	6	6	71	2	0.8
20	4.4	4.4	8.4	100	1011.6	8	8	1	27	8	6	51	6	4.4
21	1.4	0.0	6.1	90	1020.5	6	6	9	30	6	7	01	1	-
22	1.3	1.3	6.7	100	1025.7	8	8	3	25	3	5	51	5	0.0
23	0.8	- 1.7	5.4	85	1024.7	8	8	4	22	3	6	10	2	-
24	0.6	0.3	6.3	98	1023.5	8	8	5	27	2	5	10	2	-
25	1.7	- 1.2	5.6	80	1017.4	8	8	5	21	8	6	10	2	-
26	2.0	2.0	7.1	100	1018.3	8	8	4	27	4	5	61	6	1.4
27	0.9	- 1.4	5.5	85	1021.2	7	7	6	18	5	6	10	1	-
28	1.3	- 0.7	5.8	87	1019.0	8	8	5	21	3	6	10	1	-
29	1.2	1.2	6.7	100	1022.3	9	9	.	00	0	3	45	4	-
30	1.7	- 1.9	5.3	77	1024.1	0	0	9	19	5	7	02	0	-
31	0.9	- 2.7	5.0	76	1028.1	0	0	9	17	5	6	10	1	-

Godz. 07

DNI	TEMPERATURA POWIETRZA T	TEMPERATURA PUNKTU ROSY T_d	PRĘŻNOŚĆ PARY WODNEJ e	WILGOTNOŚĆ WZGLĘDNA U	CIŚNIENIE ATMOSFERYCZNE P_o	ZACHMURZENIE N	N_h	h	WIATR dd	v	WIDZIALNOŚĆ V	POGODA ww	W	OPAD R
1	- 0.5	- 1.1	5.6	95	1030.3	8	8	5	28	2	6	10	2	-
2	- 3.4	- 4.5	4.4	93	1032.3	2	0	9	09	6	6	10	0	-
3	- 3.9	- 4.4	4.4	95	1025.3	3	3	9	09	6	6	10	0	-
4	0.1	- 0.2	6.0	98	1026.6	8	8	7	09	5	6	10	2	-
5	- 1.6	- 1.9	5.3	98	1029.6	5	2	9	07	4	4	10	1	-
6	- 2.5	- 2.5	5.1	100	1025.7	8	8	2	08	5	4	10	4	-
7	- 9.8	-11.4	2.5	88	1026.1	0	0	9	07	2	6	10	1	-
8	- 7.4	- 9.8	2.9	81	1026.2	8	8	3	08	7	6	10	2	-
9	- 6.8	- 8.0	3.3	91	1028.1	2	2	9	11	5	6	10	0	-
10	- 6.4	- 7.2	3.6	94	1027.0	8	8	4	10	8	6	10	2	-
11	-12.2	-14.7	2.0	82	1032.2	0	0	9	09	7	7	02	0	-
12	- 0.7	- 2.2	5.2	88	1023.6	8	8	4	21	6	6	71	8	4.1
13	- 6.3	- 7.1	3.6	94	1034.2	8	8	2	09	7	5	10	7	0.1
14	-14.0	-15.6	1.8	87	1032.9	0	0	9	07	6	5	10	0	-
15	-13.2	-16.4	1.7	74	1030.8	0	0	9	08	4	6	10	1	-
16	- 3.0	- 3.7	4.6	95	1023.2	8	6	3	19	7	5	71	2	0.7
17	- 0.9	- 2.2	5.2	90	1011.7	8	5	3	19	8	7	67	1	1.4
18	0.5	0.2	6.2	98	1012.2	8	8	4	27	9	6	71	6	1.6
19	- 2.3	- 3.2	4.8	94	1018.6	3	3	9	20	3	5	10	7	0.0
20	2.9	2.9	7.5	100	1013.5	7	7	5	31	5	7	21	5	4.5
21	- 0.4	- 1.7	5.4	91	1022.9	3	2	5	31	4	7	03	1	-
22	1.3	1.3	6.7	100	1025.1	8	8	4	25	2	5	10	5	0.1
23	0.6	- 0.2	6.0	95	1024.8	8	8	5	28	3	5	10	2	-
24	0.2	0.2	6.2	100	1022.3	8	8	5	22	1	4	10	2	-
25	1.1	0.3	6.2	95	1017.5	7	5	5	20	5	6	23	7	0.6
26	2.0	2.0	7.1	100	1019.3	8	8	4	25	4	4	21	6	0.9
27	0.2	- 2.4	5.1	82	1019.8	2	2	7	20	6	7	03	1	-
28	1.4	- 0.7	5.8	85	1019.4	8	8	4	20	3	5	10	2	-
29	- 0.5	- 0.8	5.8	98	1022.5	0	0	9	14	3	4	10	4	-
30	0.8	- 1.2	5.6	87	1027.0	2	2	9	19	5	6	10	0	-
31	1.3	- 4.4	4.4	65	1026.4	2	2	6	19	5	7	03	0	-

Godz. 13

DNI	TEMPERATURA POWIETRZA T	TEMPERATURA PUNKTU ROSY T_d	PRĘŻNOŚĆ PARY WODNEJ e	WILGOTNOŚĆ WZGLĘDNA U	CIŚNIENIE ATMOSFERYCZNE P_o	ZACHMURZENIE N	N_h	h	WIATR dd	v	WIDZIALNOŚĆ V	POGODA ww	W	OPAD R
1	0.6	- 2.4	5.1	79	1032.1	8	8	4	31	2	6	10	2	-
2	0.5	- 4.7	4.3	67	1029.2	3	0	9	09	7	7	02	1	-
3	0.1	- 2.2	5.2	85	1024.4	6	0	9	09	7	6	10	1	-
4	3.0	0.6	6.4	85	1027.2	7	4	5	10	3	6	10	2	-
5	0.7	0.7	6.4	100	1028.6	7	7	9	07	2	3	42	4	-
6	- 4.9	- 5.5	4.0	95	1024.8	8	8	2	08	6	3	48	4	-
7	- 5.8	- 8.6	3.2	81	1026.9	7	7	3	09	8	5	10	1	-
8	- 4.0	- 9.8	2.9	64	1025.9	0	0	9	10	6	7	02	1	-
9	- 1.2	- 8.2	3.3	59	1027.7	0	0	9	09	7	7	02	0	-
10	- 6.5	-10.7	2.7	73	1029.0	6	6	4	10	9	6	10	2	-
11	- 7.2	-12.7	2.3	65	1030.7	0	0	9	09	8	7	02	0	-
12	- 0.2	- 1.9	5.3	88	1027.0	8	8	4	21	5	6	71	7	0.4
13	- 6.0	- 8.2	3.3	83	1035.0	0	0	9	09	7	6	10	1	-
14	- 6.8	-11.7	2.5	71	1032.2	4	4	9	08	6	6	10	0	-
15	- 8.3	-13.2	2.2	65	1029.4	3	0	9	08	7	7	01	0	-
16	- 0.8	- 4.7	4.3	74	1022.4	1	1	9	20	8	7	01	7	0.3
17	0.1	- 3.0	4.9	80	1009.1	8	6	5	21	8	7	02	6	2.9
18	0.7	0.2	6.2	95	1015.0	8	8	4	29	8	6	71	7	1.8
19	1.0	1.0	6.6	100	1015.5	8	6	2	21	6	6	68	7	1.9
20	4.7	- 2.2	5.2	60	1016.7	4	4	6	27	6	7	02	1	-
21	2.7	0.0	6.1	81	1023.7	4	4	6	31	8	8	03	0	-
22	2.9	0.0	6.1	81	1025.0	8	8	4	26	3	6	10	2	-
23	1.1	- 0.9	5.7	87	1023.8	8	8	3	24	2	5	77	2	0.0
24	2.5	- 2.2	5.2	71	1019.2	8	8	5	21	6	6	10	2	-
25	3.8	1.0	6.6	82	1016.7	8	6	5	24	4	6	61	1	0.0
26	4.2	3.4	7.8	94	1021.3	8	8	3	27	2	4	10	2	-
27	3.1	- 1.7	5.4	71	1017.3	2	2	9	21	8	7	02	0	-
28	1.4	1.1	6.6	98	1020.6	8	8	2	21	3	4	51	4	0.3
29	3.6	- 1.2	5.6	70	1022.7	5	3	6	18	7	7	03	1	-
30	3.5	- 1.2	5.6	71	1028.4	8	8	5	18	2	6	10	1	-
31	5.0	- 2.4	5.1	59	1024.5	2	0	9	21	8	7	02	0	-

Godz. 19

DNI	TEMPERATURA POWIETRZA T	TEMPERATURA PUNKTU ROSY T_d	PRĘŻNOŚĆ PARY WODNEJ e	WILGOTNOŚĆ WZGLĘDNA U	CIŚNIENIE ATMOSFERYCZNE P_o	ZACHMURZENIE N	N_h	h	WIATR dd	v	WIDZIALNOŚĆ V	POGODA ww	W	OPAD R
1	0.0	- 5.0	4.2	70	1033.3	8	8	5	09	2	7	02	2	-
2	- 2.3	- 2.9	4.9	95	1027.8	0	0	9	10	4	6	10	0	-
3	- 1.8	- 2.3	5.1	96	1025.5	7	0	9	07	6	5	10	1	-
4	3.5	0.8	6.5	83	1028.3	3	3	9	11	4	6	10	1	-
5	- 0.5	- 0.5	5.9	100	1028.2	9	9	.	10	4	3	45	4	-
6	- 6.0	- 6.7	3.7	94	1024.6	6	6	5	09	3	6	10	4	-
7	- 5.6	- 9.4	3.0	75	1027.3	8	8	4	09	6	6	10	2	-
8	- 4.2	- 6.7	3.7	81	1027.0	2	0	9	10	6	6	10	0	-
9	- 4.0	- 5.2	4.2	92	1027.6	0	0	9	09	8	6	10	0	-
10	- 8.4	-13.8	2.1	67	1030.0	0	0	9	10	5	7	02	1	-
11	- 8.4	-12.2	2.4	75	1029.7	0	0	9	09	5	6	10	1	-
12	- 3.3	- 3.7	4.6	97	1030.5	8	8	2	08	4	5	77	7	0.4
13	- 7.9	- 9.3	3.0	90	1034.6	0	0	9	10	4	6	10	0	-
14	- 9.2	-11.7	2.5	81	1031.3	4	4	9	08	4	6	10	0	-
15	-10.5	-15.0	1.9	70	1027.5	0	0	9	09	8	6	10	0	-
16	- 3.2	- 6.7	3.7	77	1022.3	0	0	9	21	8	6	10	0	-
17	- 1.4	- 4.7	4.3	77	1010.5	4	2	6	19	8	7	01	1	-
18	0.3	0.3	6.2	100	1018.4	8	6	2	30	8	5	71	7	2.0
19	3.5	3.5	7.8	100	1012.6	8	8	1	25	6	4	53	7	8.3
20	1.6	0.4	6.3	92	1018.3	0	0	9	28	6	7	02	0	-
21	0.9	0.9	6.5	100	1025.4	8	8	4	32	2	7	02	1	-
22	0.6	- 0.5	5.9	91	1025.2	8	8	4	00	0	5	10	2	-
23	0.6	0.0	6.1	95	1023.5	8	8	5	24	1	5	10	7	0.0
24	2.0	- 1.4	5.5	78	1017.8	8	8	6	19	8	6	10	2	-
25	2.4	2.4	7.3	100	1017.3	8	8	3	24	3	5	10	6	0.1
26	2.9	1.9	7.0	92	1021.4	8	8	4	21	3	5	10	2	-
27	1.0	- 1.9	5.3	81	1018.0	0	0	9	19	5	6	10	0	-
28	1.7	1.7	6.9	100	1021.0	9	9	.	25	1	2	47	5	0.0
29	2.1	- 1.4	5.5	78	1022.4	0	0	9	18	8	7	02	1	-
30	1.0	- 0.2	6.0	91	1029.5	5	5	6	16	2	6	10	2	-
31	1.7	- 2.2	5.2	75	1024.1	6	0	9	18	7	6	10	1	-

Godz. 01

DNI	TEMPERATURA POWIETRZA T	TEMPERATURA PUNKTU ROSY T_d	PRĘŻNOŚĆ PARY WODNEJ e	WILGOTNOŚĆ WZGLĘDNA U	CIŚNIENIE ATMOSFERYCZNE P_o	ZACHMURZENIE N	N_h	h	WIATR dd	v	WIDZIALNOŚĆ V	POGODA ww	W	OPAD R
1	0.0	- 0.2	6.0	98	1029.9	8	8	4	24	1	5	10	2	-
2	- 2.0	- 4.4	4.4	83	1032.1	0	0	9	08	6	6	10	1	-
3	- 3.5	- 4.4	4.4	94	1024.4	1	1	9	00	0	6	10	1	-
4	- 0.8	- 1.2	5.6	98	1022.8	3	2	9	04	2	5	10	1	-
5	- 1.3	- 1.7	5.4	98	1028.8	0	0	9	00	0	4	10	1	-
6	- 1.5	- 1.7	5.4	99	1025.6	9	9	.	03	2	1	45	4	-
7	- 4.0	- 4.4	4.4	95	1023.4	9	9	.	06	2	2	49	4	-
8	- 6.0	- 6.3	3.8	97	1024.6	8	8	3	05	3	5	10	2	-
9	- 3.2	- 3.3	4.8	99	1025.0	8	8	2	02	3	5	10	7	0.1
10	- 5.5	- 7.4	3.5	88	1023.7	0	0	9	04	5	7	02	0	-
11	- 9.4	-11.7	2.5	86	1029.4	0	0	9	07	3	6	10	0	-
12	- 3.1	- 3.8	4.6	95	1022.5	8	8	4	99	2	4	73	2	1.4
13	0.4	0.4	6.4	100	1030.4	8	8	2	05	1	2	44	4	-
14	- 5.5	- 7.4	3.5	88	1029.6	0	0	9	06	4	6	10	0	-
15	- 5.6	- 6.7	3.7	92	1028.3	0	0	9	07	2	5	10	1	-
16	0.0	- 0.9	5.7	95	1021.7	8	8	5	00	0	4	61	6	2.4
17	- 1.5	- 2.2	5.2	94	1015.1	8	8	6	34	1	5	10	1	-
18	0.5	0.2	6.2	98	1014.6	8	8	4	27	6	6	71	6	0.6
19	- 1.4	- 2.2	5.2	94	1021.8	2	1	6	23	1	7	01	1	-
20	6.1	5.6	9.1	97	1015.3	8	6	3	27	7	5	61	6	6.8
21	4.5	3.8	8.0	94	1023.3	8	8	4	29	4	7	02	6	0.3
22	1.9	1.2	6.7	96	1026.9	8	8	3	24	2	6	10	5	0.1
23	- 0.2	- 0.2	6.0	100	1025.3	9	9	.	25	4	1	45	4	-
24	0.8	0.0	6.1	93	1023.8	8	8	5	25	1	6	10	2	-
25	2.8	1.9	7.0	94	1017.8	8	8	4	23	3	6	21	2	0.2
26	2.5	1.0	6.6	90	1020.5	8	8	4	27	3	6	10	2	-
27	- 2.1	- 3.0	4.9	94	1020.3	0	0	9	31	1	1	46	1	-
28	1.3	- 0.2	6.0	90	1019.8	8	5	6	24	3	6	10	1	-
29	- 1.3	- 1.4	5.5	99	1022.8	9	9	.	00	0	1	45	4	-
30	- 0.5	- 0.9	5.7	98	1023.6	8	8	6	35	1	5	10	1	-
31	- 0.9	- 1.9	5.3	94	1026.5	0	0	9	03	3	5	10	1	-

Godz. 07

DNI	TEMPERATURA POWIETRZA T	TEMPERATURA PUNKTU ROSY T_d	PRĘŻNOŚĆ PARY WODNEJ e	WILGOTNOŚĆ WZGLĘDNA U	CIŚNIENIE ATMOSFERYCZNE P_o	ZACHMURZENIE N	N_h	h	WIATR dd	v	WIDZIALNOŚĆ V	POGODA ww	W	OPAD R
1	- 1.6	- 2.2	5.2	97	1031.1	7	7	4	24	1	6	10	2	-
2	- 3.5	- 4.7	4.3	93	1029.4	3	3	5	06	6	6	10	0	-
3	- 4.2	- 4.7	4.3	96	1023.4	7	7	9	04	1	5	10	1	-
4	0.3	- 0.5	5.9	95	1023.9	7	5	5	01	2	6	10	1	-
5	- 3.2	- 3.5	4.7	97	1029.5	9	9	.	35	2	1	45	4	-
6	- 1.1	- 1.2	5.6	99	1023.7	9	9	.	04	3	1	45	4	-
7	- 3.9	- 4.4	4.4	95	1024.3	8	8	2	11	2	4	28	4	-
8	- 5.0	- 5.4	4.1	98	1023.4	8	8	2	05	3	5	10	2	-
9	- 3.9	- 4.4	4.4	96	1025.2	8	8	3	06	3	6	10	2	-
10	- 6.7	- 8.2	3.3	89	1024.1	0	0	9	02	4	6	10	0	-
11	-10.8	-12.7	2.3	88	1029.9	7	7	9	08	5	6	10	1	-
12	1.4	0.6	6.4	95	1023.1	8	6	3	23	6	6	68	7	3.7
13	0.3	0.2	6.2	100	1030.1	8	8	2	06	3	3	44	4	-
14	- 8.7	-10.2	2.8	89	1029.4	5	3	9	01	2	6	10	1	-
15	- 6.4	- 7.8	3.4	90	1027.6	5	0	9	07	3	5	10	1	-
16	1.0	0.4	6.3	96	1021.6	7	7	6	24	2	6	10	6	3.8
17	1.3	0.4	6.3	95	1010.8	8	8	5	21	1	5	21	2	1.4
18	0.7	- 0.2	6.0	95	1016.6	8	6	3	28	6	6	68	7	0.9
19	- 0.6	- 1.4	5.5	94	1019.7	8	8	4	24	1	6	71	1	0.0
20	5.9	5.1	8.8	95	1016.4	8	5	3	27	6	6	61	6	1.8
21	3.9	3.2	7.7	95	1023.9	8	8	4	29	5	7	20	6	1.3
22	- 0.7	- 1.2	5.6	97	1025.5	0	0	9	18	3	5	28	1	-
23	- 0.1	- 0.9	5.7	95	1025.0	8	6	5	19	2	5	10	4	-
24	0.9	- 0.9	5.7	88	1021.7	8	8	6	20	3	6	10	2	-
25	1.6	1.0	6.6	96	1018.1	7	7	5	27	2	6	10	6	0.2
26	1.7	0.8	6.5	95	1021.5	8	8	4	18	3	5	10	2	-
27	- 2.9	- 3.3	4.8	97	1018.7	0	0	9	34	2	5	10	4	-
28	1.3	0.4	6.3	93	1020.4	8	8	4	21	3	5	60	2	0.0
29	- 2.6	- 3.0	4.9	98	1021.8	9	9	.	00	0	1	45	4	-
30	0.3	0.0	6.1	98	1026.5	8	4	6	30	2	6	10	2	-
31	- 1.3	- 1.7	5.4	97	1024.7	3	3	9	01	2	5	10	0	-

Godz. 13

DNI	TEMPERATURA POWIETRZA T	TEMPERATURA PUNKTU ROSY T_d	PRĘŻNOŚĆ PARY WODNEJ e	WILGOTNOŚĆ WZGLĘDNA U	CIŚNIENIE ATMOSFERYCZNE P_o	ZACHMURZENIE N	N_h	h	WIATR dd	v	WIDZIALNOŚĆ V	POGODA ww	W	OPAD R
1	0.0	- 0.5	5.9	96	1031.9	8	8	5	19	1	5	10	2	-
2	- 1.3	- 4.1	4.5	81	1026.8	6	0	9	04	4	6	10	1	-
3	0.5	- 0.7	5.8	91	1022.1	7	7	9	02	2	5	10	2	-
4	3.9	1.2	6.7	84	1025.0	5	2	5	06	2	6	10	2	-
5	- 0.8	- 0.9	5.7	99	1027.9	9	9	.	05	1	1	45	4	-
6	- 0.4	- 0.7	5.8	98	1021.7	9	9	.	06	4	2	43	4	-
7	- 3.9	- 4.1	4.5	99	1025.0	8	8	1	06	3	2	46	2	-
8	- 3.4	- 3.8	4.6	97	1024.1	8	8	2	05	4	4	22	2	0.0
9	0.3	- 1.9	5.3	85	1023.7	3	3	9	06	3	5	10	1	-
10	- 3.0	- 5.4	4.1	83	1024.9	0	0	9	05	4	6	10	0	-
11	- 8.1	-10.2	2.8	84	1028.8	7	7	9	05	5	5	10	7	0.0
12	1.2	0.6	6.4	96	1027.9	8	6	3	23	3	4	61	7	4.0
13	- 0.9	- 1.4	5.5	97	1030.0	3	3	4	05	5	4	28	4	-
14	- 1.3	- 4.4	4.4	80	1027.7	6	2	9	06	2	5	10	2	-
15	- 2.5	- 5.7	4.0	79	1025.5	7	7	9	06	3	5	10	2	-
16	2.9	0.6	6.4	86	1021.9	5	2	9	24	4	6	10	1	-
17	3.6	1.2	6.7	85	1008.7	7	2	6	18	1	7	02	2	0.0
18	0.7	- 0.7	5.8	89	1019.2	8	5	3	29	7	6	68	7	0.8
19	3.5	3.2	7.7	98	1016.9	8	6	2	25	5	4	61	7	2.8
20	4.7	4.3	8.3	97	1019.5	8	6	3	30	2	6	61	6	9.1
21	3.9	2.8	7.5	93	1025.6	8	8	4	28	4	6	51	2	0.2
22	1.7	0.6	6.4	91	1025.2	3	3	5	33	2	4	10	0	-
23	1.5	0.0	6.1	93	1023.2	8	8	5	19	1	5	10	2	-
24	5.1	- 0.5	5.9	67	1019.3	8	8	7	17	3	7	03	2	-
25	3.1	2.3	7.2	96	1018.0	8	8	4	24	5	5	60	2	0.3
26	5.5	1.9	7.0	77	1021.8	7	3	5	25	4	5	10	2	-
27	5.7	- 1.9	5.3	58	1016.3	2	0	9	18	1	6	05	0	-
28	3.0	2.5	7.3	95	1021.3	8	8	3	25	3	4	10	6	0.2
29	2.4	2.4	7.3	100	1020.0	2	0	9	03	3	4	28	4	-
30	3.1	1.5	6.8	89	1027.8	8	8	5	00	0	4	10	2	-
31	5.3	1.9	7.0	79	1022.8	3	2	9	05	3	5	10	0	-

Godz. 19

DNI	TEMPERATURA POWIETRZA T	TEMPERATURA PUNKTU ROSY T_d	PRĘŻNOŚĆ PARY WODNEJ e	WILGOTNOŚĆ WZGLĘDNA U	CIŚNIENIE ATMOSFERYCZNE P_o	ZACHMURZENIE N	N_h	h	WIATR dd	v	WIDZIALNOŚĆ V	POGODA ww	W	OPAD R
1	- 0.7	- 2.7	5.0	87	1032.8	8	8	5	06	3	6	10	2	-
2	- 2.3	- 6.0	3.9	75	1025.7	6	4	9	07	2	5	10	2	-
3	0.5	- 0.7	5.8	91	1021.8	7	4	8	03	2	5	10	2	-
4	0.9	0.4	6.3	96	1027.1	8	8	5	07	1	5	10	2	-
5	- 2.1	- 2.4	5.1	98	1027.1	9	9	.	00	0	1	45	4	-
6	- 2.4	- 2.7	5.0	98	1022.7	9	9	.	03	4	2	45	4	-
7	- 5.4	- 6.0	3.9	95	1025.6	8	8	3	06	3	5	10	7	0.0
8	- 2.4	- 2.7	5.0	98	1024.8	8	9	2	04	2	5	71	2	0.0
9	- 3.7	- 5.0	4.2	91	1023.5	2	2	9	01	3	6	10	0	-
10	- 7.4	- 9.4	3.0	84	1027.5	0	0	9	02	5	6	10	0	-
11	- 5.5	- 7.8	3.4	84	1026.2	8	8	6	03	3	6	10	2	-
12	1.3	1.0	6.6	98	1030.1	8	8	2	26	2	4	28	6	0.0
13	- 2.8	- 3.8	4.6	94	1029.5	3	0	9	35	3	5	10	1	-
14	- 2.7	- 4.1	4.3	92	1028.0	8	8	9	00	0	5	10	2	-
15	- 1.8	- 4.1	4.5	83	1023.6	8	3	6	34	1	5	10	2	-
16	0.4	- 0.5	5.9	93	1021.1	0	0	9	22	2	6	10	1	-
17	2.7	0.8	6.5	87	1010.7	8	8	4	24	8	7	61	2	0.3
18	0.4	- 0.7	5.8	91	1022.0	8	8	5	29	3	7	02	7	0.1
19	4.4	4.1	8.2	98	1015.7	8	5	3	22	5	4	61	6	6.4
20	4.9	4.1	8.2	95	1020.9	8	5	5	28	4	7	60	6	5.7
21	2.7	2.3	7.2	96	1026.9	8	8	3	26	2	5	51	5	0.2
22	- 0.5	- 0.5	5.9	100	1024.6	9	9	.	07	2	1	45	0	-
23	1.3	0.2	6.2	92	1023.3	8	8	5	25	1	6	10	2	-
24	2.9	0.2	6.2	83	1017.9	8	5	5	24	3	7	02	2	-
25	3.1	2.3	7.2	96	1019.2	8	8	4	24	3	5	21	6	0.2
26	2.6	1.7	6.9	94	1021.2	6	6	9	00	0	5	10	2	-
27	1.8	0.2	6.2	89	1018.2	8	5	6	21	2	5	10	1	-
28	0.5	0.2	6.2	98	1022.1	0	0	9	00	0	1	46	1	-
29	1.0	- 0.5	5.9	89	1019.4	5	0	9	36	3	6	10	1	-
30	1.5	0.6	6.4	95	1027.9	7	5	6	02	2	5	10	2	-
31	2.7	0.0	6.1	82	1022.5	5	5	9	18	3	6	10	1	-

Godz. 01

DNI	TEMPERATURA POWIETRZA T	TEMPERATURA PUNKTU ROSY T_d	PRĘŻNOŚĆ PARY WODNEJ e	WILGOTNOŚĆ WZGLĘDNA U	CIŚNIENIE ATMOSFERYCZNE P_o	ZACHMURZENIE N	N_h	h	WIATR dd	v	WIDZIALNOŚĆ V	POGODA ww	W	OPAD R
1	0.2	-1.2	5.6	89	1029.7	8	8	5	00	0	7	02	2	-
2	-4.2	-7.8	3.4	73	1034.0	0	0	9	00	0	7	01	1	-
3	-1.0	-2.2	5.2	90	1024.8	1	0	9	36	2	6	10	1	-
4	6.1	0.0	6.1	65	1022.9	7	7	9	26	4	8	01	2	-
5	1.8	-0.2	6.0	87	1029.3	5	3	9	24	4	7	01	1	-
6	-0.9	-1.2	5.6	98	1025.7	1	1	9	00	0	6	10	1	-
7	-1.3	-2.2	5.2	95	1022.6	8	8	5	00	0	6	10	2	-
8	-4.1	-5.0	4.2	91	1025.0	8	8	5	00	0	6	10	2	-
9	-3.6	-5.0	4.2	88	1026.2	2	1	9	00	0	6	10	1	-
10	-4.0	-7.4	3.5	78	1024.3	0	0	9	31	3	7	02	0	-
11	-7.8	-8.6	3.2	96	1029.0	0	0	9	00	0	6	10	0	-
12	-1.4	-1.9	5.3	97	1023.9	8	8	4	29	5	6	71	2	0.0
13	0.0	-0.2	6.0	98	1031.6	8	8	4	00	0	5	21	6	0.3
14	-3.8	-6.3	3.8	82	1030.8	0	0	9	00	0	7	02	0	-
15	-5.5	-7.8	3.4	84	1029.4	0	0	9	00	0	6	10	1	-
16	-0.8	-4.1	4.5	78	1024.1	8	8	5	04	5	7	02	2	-
17	-3.6	-5.0	4.2	88	1017.5	5	2	5	19	3	5	10	1	-
18	2.1	-1.4	5.5	78	1013.9	8	8	4	32	6	7	03	7	3.2
19	-0.6	-2.7	5.0	85	1021.5	8	8	5	31	2	6	10	2	-
20	5.9	4.6	8.5	92	1014.1	8	6	4	31	6	6	61	6	5.8
21	2.5	2.3	7.2	98	1022.4	8	6	4	05	2	6	61	6	7.5
22	1.4	1.0	6.6	98	1026.8	8	8	3	00	0	1	51	6	0.3
23	0.3	-0.2	6.0	95	1025.7	8	8	5	32	2	6	10	1	-
24	0.8	0.0	6.1	95	1023.5	8	8	4	00	0	5	10	2	-
25	2.6	-1.2	5.6	77	1017.9	8	8	5	00	0	7	02	2	-
26	2.0	1.0	6.6	94	1020.2	8	8	5	00	0	7	02	2	-
27	-0.6	-0.9	5.7	97	1021.3	0	0	9	00	0	5	10	1	-
28	-1.4	-2.2	5.2	94	1020.2	1	1	6	00	0	6	10	0	-
29	0.7	0.6	6.4	100	1022.7	9	9	.	00	0	1	45	4	-
30	0.5	-2.2	5.2	82	1025.1	0	0	9	24	3	8	02	0	-
31	0.2	-0.9	5.7	91	1027.5	0	0	9	00	0	6	10	0	-

Godz. 07

DNI	TEMPERATURA POWIETRZA T	TEMPERATURA PUNKTU ROSY T_d	PRĘŻNOŚĆ PARY WODNEJ e	WILGOTNOŚĆ WZGLĘDNA U	CIŚNIENIE ATMOSFERYCZNE P_o	ZACHMURZENIE N	N_h	h	WIATR dd	v	WIDZIALNOŚĆ V	POGODA ww	W	OPAD R
1	-0.4	-0.7	5.8	98	1030.9	8	8	5	00	0	6	10	2	-
2	-6.4	-7.4	3.5	91	1030.6	0	0	9	00	0	7	02	0	-
3	0.0	-2.2	5.2	86	1022.9	7	2	9	00	0	6	10	1	-
4	5.6	-0.7	5.8	63	1023.9	6	3	6	29	5	8	03	1	-
5	-1.0	-1.9	5.3	95	1029.7	3	1	6	00	0	7	03	1	-
6	-1.6	-1.9	5.3	98	1024.3	7	7	6	00	0	6	10	1	-
7	-3.1	-3.5	4.7	98	1024.3	8	8	5	00	0	6	10	2	-
8	-5.9	-6.3	3.8	97	1024.5	2	2	6	00	0	6	10	1	-
9	-2.6	-5.0	4.2	85	1026.2	7	3	6	00	0	7	03	1	-
10	-5.9	-7.8	3.4	85	1024.0	0	0	9	00	0	6	10	0	-
11	-9.3	-9.8	2.9	95	1029.9	1	1	9	00	0	6	10	0	-
12	0.4	-0.7	5.8	91	1024.5	8	8	4	35	4	7	71	7	4.1
13	0.1	-0.7	5.8	93	1030.8	8	8	4	00	0	5	10	2	-
14	-3.1	-9.8	2.9	59	1029.7	2	0	9	00	0	8	03	0	-
15	-8.8	-9.4	3.0	95	1029.6	3	3	9	00	0	6	10	0	-
16	-1.4	-2.2	5.2	94	1023.8	8	5	4	18	3	6	61	7	2.7
17	-0.4	-1.2	5.7	96	1011.7	8	8	4	30	2	6	66	2	0.0
18	0.9	-1.2	5.6	87	1014.9	8	8	4	29	7	5	71	7	0.7
19	-5.5	-6.3	3.8	95	1021.4	8	8	5	00	0	6	10	1	-
20	6.0	3.8	8.0	85	1015.1	8	6	4	35	8	6	61	6	4.3
21	3.8	2.5	7.3	91	1023.6	8	8	4	03	4	7	02	6	1.5
22	-0.9	-1.2	5.6	98	1025.7	9	9	.	00	0	1	45	5	0.0
23	0.0	-0.5	5.9	96	1025.4	8	8	4	00	0	6	56	5	0.0
24	0.6	0.0	6.1	96	1022.5	8	8	5	00	0	5	10	2	-
25	1.3	0.4	6.3	93	1018.2	8	8	4	00	0	6	61	6	0.2
26	1.2	-0.2	6.0	90	1021.6	7	7	5	00	0	6	10	2	-
27	-1.0	-2.7	5.0	88	1019.8	0	0	9	00	0	7	02	0	-
28	0.2	-1.2	5.6	89	1020.8	8	8	5	00	0	5	10	1	-
29	-2.0	-1.9	5.3	100	1022.9	9	9	.	00	0	0	45	4	-
30	-2.2	-3.3	4.8	92	1028.9	0	0	9	00	0	5	10	0	-
31	0.2	-3.0	4.9	80	1025.8	1	1	9	29	2	6	10	0	-

Godz. 13

DNI	TEMPERATURA POWIETRZA T	TEMPERATURA PUNKTU ROSY T_d	PRĘŻNOŚĆ PARY WODNEJ e	WILGOTNOŚĆ WZGLĘDNA U	CIŚNIENIE ATMOSFERYCZNE P_o	ZACHMURZENIE N	N_h	h	WIATR dd	v	WIDZIALNOŚĆ V	POGODA ww	W	OPAD R
1	0.2	-3.0	4.9	80	1032.3	8	5	5	00	0	6	10	2	-
2	1.0	-1.4	5.5	85	1027.0	7	1	5	00	0	6	10	1	-
3	4.4	1.2	6.7	79	1021.9	7	3	6	00	0	8	21	2	0.4
4	6.9	-0.2	6.0	60	1025.6	7	7	5	28	4	8	03	2	-
5	4.3	0.8	6.5	78	1028.0	2	1	9	00	0	7	03	1	-
6	2.9	-1.4	5.5	74	1021.1	6	6	9	00	0	7	03	1	-
7	-2.8	-4.1	4.5	89	1024.9	8	8	4	00	0	4	10	2	-
8	-0.5	-3.0	4.9	84	1024.0	7	7	4	00	0	5	22	1	0.1
9	1.9	-4.7	4.3	63	1024.6	3	1	6	25	3	7	03	1	-
10	0.6	-6.0	3.9	62	1024.3	0	0	9	00	0	7	02	0	-
11	-1.6	-4.7	4.3	78	1028.0	4	4	9	00	0	5	10	4	-
12	2.2	0.4	6.3	88	1027.4	8	8	4	09	2	6	10	7	2.1
13	3.0	-1.7	5.4	70	1030.4	2	1	5	18	2	7	03	1	-
14	1.7	-6.7	3.7	53	1028.4	6	0	9	05	3	9	01	1	-
15	1.1	-5.7	4.0	61	1026.0	5	1	9	00	0	6	05	4	-
16	-0.4	-3.3	4.8	81	1023.5	7	7	5	20	3	6	10	6	0.0
17	1.4	-1.7	5.4	80	1010.0	8	6	5	27	4	7	01	6	0.0
18	0.7	-1.4	5.5	87	1018.1	8	8	4	31	9	5	71	7	1.0
19	1.2	0.8	6.5	98	1017.5	8	8	4	30	1	4	63	7	2.3
20	4.2	2.6	7.4	89	1018.2	8	6	4	32	5	6	61	6	9.3
21	3.8	3.0	7.6	94	1025.0	8	6	4	03	3	7	61	6	1.6
22	3.0	1.9	7.0	92	1024.9	0	0	9	00	0	5	10	4	0.0
23	1.0	0.2	6.2	95	1033.8	8	8	4	00	0	6	10	7	0.3
24	4.2	-2.2	5.2	64	1020.0	7	7	5	04	1	8	01	4	-
25	4.9	0.6	6.4	73	1017.1	7	7	5	04	5	8	02	6	0.0
26	6.0	0.6	6.4	67	1021.7	6	6	5	00	0	6	10	2	-
27	4.0	-2.2	5.2	65	1017.2	0	0	9	01	3	7	02	0	-
28	1.1	1.0	6.6	100	1021.7	8	8	4	00	0	3	61	7	0.8
29	4.0	-3.8	4.6	57	1021.0	2	0	9	20	3	7	01	4	-
30	3.2	-0.5	5.9	77	1027.6	3	3	6	00	0	6	10	1	-
31	6.4	-1.4	5.5	58	1024.0	6	1	9	27	3	7	01	1	-

Godz. 19

DNI	TEMPERATURA POWIETRZA T	TEMPERATURA PUNKTU ROSY T_d	PRĘŻNOŚĆ PARY WODNEJ e	WILGOTNOŚĆ WZGLĘDNA U	CIŚNIENIE ATMOSFERYCZNE P_o	ZACHMURZENIE N	N_h	h	WIATR dd	v	WIDZIALNOŚĆ V	POGODA ww	W	OPAD R
1	-0.2	-3.8	4.6	75	1033.2	8	8	5	06	4	7	02	2	-
2	1.8	-0.5	5.9	85	1025.1	7	2	9	00	0	6	10	2	-
3	5.9	-0.5	5.9	64	1022.0	6	1	6	12	6	8	01	2	-
4	4.6	-0.5	5.9	70	1027.6	8	1	6	12	2	8	03	2	-
5	0.9	0.0	6.1	93	1027.3	7	4	5	00	0	7	02	1	-
6	-1.1	-1.7	5.4	96	1021.8	7	7	5	32	1	6	10	1	-
7	-3.7	-6.3	3.8	82	1025.3	8	8	4	30	2	6	10	2	-
8	-1.7	-3.8	4.6	84	1025.0	7	3	5	00	0	6	10	2	-
9	-2.2	-6.3	3.8	73	1024.7	2	0	9	30	1	7	02	0	-
10	-3.2	-6.0	3.9	81	1026.3	0	0	9	00	0	6	10	0	-
11	-0.4	-5.0	4.2	72	1026.5	8	8	5	00	0	6	10	1	-
12	0.7	-0.5	5.9	91	1030.2	8	8	4	00	0	5	10	6	0.0
13	-1.8	-5.0	4.2	79	1030.6	1	0	9	00	0	7	01	1	-
14	-3.2	-6.7	3.7	75	1029.9	1	1	6	00	0	7	01	1	-
15	-3.1	-6.7	3.7	75	1026.1	7	7	9	03	3	7	01	2	-
16	-3.9	-5.4	4.1	90	1023.1	6	0	9	00	0	5	10	1	-
17	3.2	-1.4	5.5	71	1010.6	7	7	5	29	5	7	02	2	-
18	0.4	-3.0	4.9	78	1021.1	8	8	4	34	6	6	72	7	0.5
19	3.6	3.4	7.8	98	1015.2	8	6	4	12	3	6	61	4	8.1
20	4.4	2.8	7.5	90	1019.9	8	6	4	36	4	6	61	6	2.8
21	2.7	1.9	7.0	96	1026.6	8	6	4	02	3	7	61	6	0.8
22	-0.6	-1.4	5.5	94	1024.6	2	0	9	00	0	6	10	1	-
23	1.3	0.2	6.2	92	1023.4	8	8	4	00	0	5	10	2	-
24	3.3	-1.7	5.4	69	1018.6	8	8	5	00	0	8	02	2	-
25	3.0	1.9	7.0	92	1018.9	8	8	5	00	0	6	21	2	0.0
26	3.7	2.5	7.3	91	1021.3	8	8	5	00	0	6	10	2	-
27	0.5	-1.9	5.3	83	1018.3	1	1	5	00	0	7	02	0	-
28	0.9	0.8	6.5	100	1022.9	8	8	4	00	0	4	28	6	0.6
29	1.3	-1.9	5.3	79	1020.9	1	0	9	00	0	7	01	1	-
30	1.6	-1.2	5.6	82	1028.7	3	3	5	00	0	6	10	1	-
31	1.3	-1.9	5.3	79	1024.0	5	1	9	00	0	6	10	2	-

Godz. 01

DNI	TEMPERATURA POWIETRZA T	TEMPERATURA PUNKTU ROSY T_d	PRĘŻNOŚĆ PARY WODNEJ e	WILGOTNOŚĆ WZGLĘDNA U	CIŚNIENIE ATMOSFERYCZNE P_o	ZACHMURZENIE N	N_h	h	WIATR dd	v	WIDZIALNOŚĆ V	POGODA ww	W	OPAD R
1	-2.8	-3.5	4.7	95	.	8	8	4	00	0	6	10	2	-
2	-7.8	-8.8	3.1	93	.	3	1	9	00	0	6	10	1	-
3	-0.7	-1.9	5.3	89	.	8	8	5	00	0	6	10	2	-
4	0.8	-1.4	5.5	87	.	8	8	5	33	2	6	10	2	-
5	-1.7	-2.0	5.3	98	.	7	1	6	00	0	5	10	2	-
6	-4.2	-5.0	4.2	92	.	0	0	9	00	0	8	02	1	-
7	-6.1	-6.9	3.6	94	.	0	0	9	00	0	6	04	0	-
8	-7.5	-8.4	3.2	93	.	0	0	9	00	0	8	02	0	-
9	-5.4	-6.4	3.8	92	.	8	8	4	00	0	5	10	7	0.2
10	-8.4	-9.4	3.0	92	.	6	2	5	00	0	5	10	1	-
11	-9.6	-11.2	2.6	88	.	0	0	9	00	0	6	04	0	-
12	-4.2	-5.1	4.2	94	.	9	9	.	22	1	3	73	2	2.0
13	-4.0	-4.5	4.4	96	.	7	2	3	14	1	6	10	1	-
14	-8.4	-9.8	2.9	89	.	0	0	9	18	1	6	28	4	-
15	-8.3	-10.7	2.7	84	.	0	0	9	00	0	7	02	1	-
16	-4.2	-5.7	4.0	90	.	8	8	4	00	0	5	70	7	0.1
17	-7.0	-7.9	3.4	93	.	9	9	.	00	0	2	49	4	-
18	-2.0	-3.5	4.7	88	.	7	7	4	22	4	6	85	8	2.1
19	-8.2	-9.2	3.0	92	.	0	0	9	00	0	7	01	1	-
20	2.6	2.1	7.1	97	.	8	8	1	21	3	3	63	6	8.4
21	1.1	0.8	6.5	98	.	8	8	3	32	1	5	61	7	6.7
22	-1.4	-2.7	5.0	90	.	8	8	3	00	0	6	10	7	0.0
23	-4.8	-5.4	4.1	95	.	9	9	.	16	1	3	49	1	-
24	-1.2	-1.9	5.3	95	.	8	8	4	24	1	6	10	2	-
25	0.4	-0.7	5.8	92	.	8	8	5	18	1	8	02	2	-
26	-0.4	-2.2	5.2	88	.	8	8	5	18	1	7	02	8	0.4
27	-5.1	-6.1	3.9	93	.	0	0	9	00	0	7	02	0	-
28	-5.4	-7.0	3.6	88	.	7	4	6	15	1	7	03	1	-
29	-4.3	-5.5	4.0	92	.	0	0	9	00	0	6	10	1	-
30	-7.0	-8.7	3.2	89	.	6	0	9	00	0	7	02	2	-
31	-4.8	-5.7	4.0	93	.	3	3	9	00	0	6	10	0	-

Godz. 07

DNI	TEMPERATURA POWIETRZA T	TEMPERATURA PUNKTU ROSY T_d	PRĘŻNOŚĆ PARY WODNEJ e	WILGOTNOŚĆ WZGLĘDNA U	CIŚNIENIE ATMOSFERYCZNE P_o	ZACHMURZENIE N	N_h	h	WIATR dd	v	WIDZIALNOŚĆ V	POGODA ww	W	OPAD R
1	-3.4	-3.8	4.6	97	.	9	9	.	36	1	3	49	2	-
2	-6.4	-7.6	3.5	91	.	6	1	9	00	0	7	03	1	-
3	-1.0	-1.7	5.4	96	.	8	5	5	02	1	6	10	2	-
4	-0.6	-1.2	5.6	94	.	7	7	5	17	1	6	10	2	-
5	-3.6	-4.3	4.4	96	.	3	1	9	00	0	6	10	1	-
6	-4.8	-6.1	3.9	92	.	3	2	6	00	0	8	03	0	-
7	-7.4	-8.7	3.2	90	.	0	0	9	00	0	8	02	0	-
8	-5.7	-6.8	3.7	92	.	8	8	6	00	0	5	10	1	-
9	-5.0	-6.0	3.9	93	.	8	8	3	27	1	5	10	2	-
10	-9.4	-10.5	2.7	91	.	3	3	9	00	0	6	10	1	-
11	-9.2	-10.8	2.7	88	.	6	6	6	00	0	7	03	1	-
12	-1.6	-3.0	4.9	89	.	8	8	4	24	3	6	77	4	0.7
13	-5.4	-6.1	3.9	95	.	7	7	9	00	0	6	10	1	-
14	-10.6	-11.9	2.5	90	.	3	1	9	00	0	7	03	0	-
15	-8.4	-10.7	2.7	84	.	6	2	9	00	0	7	03	1	-
16	-2.8	-3.5	4.7	95	.	8	8	3	07	1	5	56	7	6.2
17	-0.5	-0.5	5.9	100	.	8	4	5	27	1	6	66	4	0.8
18	-2.8	-4.4	4.4	87	.	8	8	4	23	3	5	86	8	4.8
19	-1.9	-2.7	5.0	95	.	8	8	4	18	1	6	85	1	0.2
20	1.8	1.2	6.7	96	.	8	6	3	23	4	6	63	6	8.0
21	0.6	0.3	6.3	98	.	8	8	3	22	1	5	68	7	6.0
22	-2.0	-3.5	4.7	88	.	0	0	9	00	0	8	02	1	-
23	-3.2	-4.7	4.3	91	.	8	8	4	22	1	7	02	4	-
24	-3.2	-5.0	4.2	87	.	6	6	5	22	1	7	03	1	-
25	-0.4	-1.4	5.5	93	.	8	8	5	19	2	7	70	7	0.3
26	-0.8	-2.2	5.2	90	.	8	8	5	24	1	8	02	8	0.1
27	-7.4	-9.1	3.1	88	.	1	0	9	00	0	9	03	0	-
28	-1.8	-3.0	4.9	93	.	8	8	5	00	0	6	10	2	-
29	-7.6	-8.5	3.2	93	.	0	0	9	00	0	8	28	1	-
30	-7.6	-8.9	3.1	90	.	6	3	5	00	0	8	03	2	-
31	-6.2	-7.3	3.5	92	.	4	2	6	00	0	6	10	0	-

Godz. 13

1	-3.2	-4.7	4.3	91	.	8	8	4	02	1	6	10	4	-
2	2.6	-6.0	3.9	53	.	7	5	7	32	1	6	04	2	-
3	2.3	-0.7	5.8	80	.	7	2	5	32	2	6	10	2	-
4	4.8	-1.2	5.6	66	.	8	4	6	12	3	8	60	2	0.0
5	2.8	-0.9	5.7	76	.	5	3	7	36	1	8	03	1	-
6	0.2	-2.4	5.1	83	.	2	2	6	03	1	7	03	1	-
7	0.3	-4.4	4.4	72	.	0	0	9	36	1	6	04	0	-
8	-2.2	-4.1	4.5	87	.	8	6	6	03	1	6	10	7	0.0
9	-3.1	-6.0	3.9	81	.	5	5	4	00	0	7	01	7	0.0
10	-3.0	-7.0	3.6	73	.	0	0	9	00	0	6	04	0	-
11	-2.4	-6.0	3.9	75	.	7	7	6	04	1	6	04	1	-
12	-0.6	-1.4	5.5	94	.	8	8	5	20	2	6	87	7	1.2
13	-0.7	-3.8	4.6	78	.	3	0	9	00	0	6	04	1	-
14	-3.2	-6.7	3.7	75	.	6	0	9	00	0	7	01	1	-
15	-0.1	-5.4	4.1	67	.	7	6	9	09	1	6	04	2	-
16	1.8	0.0	6.1	88	.	6	4	5	24	2	8	01	6	0.2
17	3.1	-2.4	5.1	67	.	7	4	6	22	7	8	02	6	0.0
18	-2.8	-4.1	4.5	92	.	8	6	1	25	2	3	73	8	4.7
19	1.7	1.2	6.6	96	.	8	8	4	22	2	6	61	8	4.8
20	2.0	1.0	6.6	93	.	8	6	3	22	2	6	69	6	8.0
21	0.8	0.3	6.2	96	.	8	6	2	00	0	4	61	7	3.3
22	6.1	-1.2	5.6	60	.	0	0	9	19	1	9	02	0	-
23	0.1	-4.4	4.4	73	.	8	5	5	23	2	8	02	2	-
24	0.8	-4.1	4.5	70	.	7	7	5	18	3	7	03	2	-
25	1.3	-2.4	5.1	77	.	7	7	5	22	3	7	85	7	0.0
26	2.8	-2.7	5.0	66	.	7	7	6	21	1	8	02	2	-
27	0.3	-4.4	4.4	72	.	1	1	5	04	2	7	02	0	-
28	0.6	-0.7	5.8	90	.	8	8	5	00	0	6	77	7	1.0
29	1.4	-5.7	4.0	59	.	6	2	6	35	1	7	02	1	-
30	1.4	-3.0	4.9	75	.	6	1	6	35	1	8	01	1	-
31	2.0	-2.7	5.0	71	.	6	1	6	01	1	7	02	1	-

Godz. 19

1	-5.4	-6.4	3.8	92	.	7	3	6	00	0	7	02	2	-
2	0.0	-3.8	4.6	75	.	7	5	6	00	0	5	04	2	-
3	0.8	-0.9	5.7	89	.	7	1	6	23	2	5	10	2	-
4	-0.6	-2.2	5.2	89	.	5	2	6	25	1	6	10	6	0.0
5	0.2	-1.2	5.6	89	.	7	7	6	00	0	6	10	2	-
6	-4.1	-5.7	4.0	90	.	0	0	9	13	1	6	04	1	-
7	-5.4	-7.0	3.6	88	.	0	0	9	00	0	8	02	0	-
8	-3.2	-3.9	4.6	95	.	8	6	4	00	0	5	71	7	0.2
9	-7.4	-8.7	3.2	90	.	2	2	5	00	0	6	10	1	-
10	-7.8	-9.6	3.0	88	.	0	0	9	00	0	6	04	0	-
11	-4.2	-5.4	4.1	92	.	8	8	5	00	0	6	22	2	0.0
12	-0.5	-1.7	5.4	91	.	7	7	5	19	1	6	10	8	0.3
13	-7.4	-8.7	3.2	90	.	9	9	.	00	0	3	49	1	-
14	-5.4	-7.4	3.5	84	.	7	6	9	00	0	6	10	1	-
15	-2.1	-5.4	4.1	80	.	8	2	6	32	1	6	04	2	-
16	-4.2	-4.7	4.3	96	.	9	9	.	00	0	1	49	1	-
17	0.6	-3.3	4.8	75	.	6	6	5	24	4	8	02	8	0.0
18	-3.6	-5.4	4.1	86	.	8	6	5	33	1	6	10	7	3.1
19	1.3	0.8	6.5	96	.	8	8	4	22	2	5	63	6	10.2
20	1.5	0.6	6.4	93	.	8	6	3	22	1	5	63	7	6.1
21	0.4	-0.5	5.9	95	.	8	8	4	00	0	6	70	6	0.2
22	-2.4	-3.5	4.7	91	.	0	0	9	14	1	8	01	0	-
23	-0.4	-2.2	5.2	88	.	8	8	4	00	0	6	10	2	-
24	0.8	-1.7	5.4	81	.	7	7	6	20	2	7	02	2	-
25	0.1	-0.4	5.9	96	.	8	8	5	21	1	7	87	8	0.2
26	0.4	-1.2	5.6	89	.	3	3	5	00	0	7	01	1	-
27	-4.6	-6.3	3.8	89	.	0	0	9	00	0	7	02	0	-
28	-0.3	-1.2	5.6	93	.	7	7	5	00	0	6	10	8	0.4
29	-4.4	-6.3	3.8	85	.	7	1	6	00	0	8	02	2	-
30	-3.5	-4.7	4.3	93	.	3	0	9	00	0	6	10	1	-
31	0.0	-1.7	5.4	89	.	7	2	6	12	1	6	10	2	-

Godz. 01

DNI	TEMPERATURA POWIETRZA T	TEMPERATURA PUNKTU ROSY T_d	PRĘŻNOŚĆ PARY WODNEJ e	WILGOTNOŚĆ WZGLĘDNA U	CIŚNIENIE ATMOSFERYCZNE P_o	ZACHMURZENIE N	N_h	h	WIATR dd	v	WIDZIALNOŚĆ V	POGODA ww	W	OPAD R
1	- 2.9	-13.2	2.2	43	.	7	1	9	29	3	9	02	2	-
2	- 1.6	-17.1	1.6	29	.	4	1	9	12	8	9	02	1	-
3	- 2.6	- 3.2	4.8	95	.	7	5	.	14	7	9	01	4	-
4	- 5.0	- 6.0	3.9	93	.	9	9	.	19	10	0	71	4	1.5
5	- 5.4	- 6.1	3.9	95	.	9	9	.	16	10	1	77	4	0.4
6	- 7.0	- 8.3	3.3	91	.	1	0	9	00	0	9	02	0	-
7	- 8.2	-10.0	2.8	88	.	0	0	9	00	0	9	02	0	-
8	- 8.8	-11.2	2.6	82	.	1	1	9	18	12	9	03	0	-
9	-10.3	-12.0	2.4	87	.	9	9	.	19	7	1	49	7	0.5
10	- 9.4	-12.7	2.3	76	.	6	5	9	17	10	9	03	3	-
11	- 9.6	-11.7	2.5	86	.	2	2	9	20	3	9	02	0	-
12	- 5.0	- 5.6	4.0	95	.	9	9	.	27	16	1	73	4	1.5
13	- 7.1	- 8.0	3.3	93	.	7	3	3	02	7	8	03	1	-
14	- 7.4	-17.1	1.6	47	.	0	0	9	18	16	9	38	3	-
15	- 4.4	-13.8	2.1	48	.	0	0	9	23	4	9	01	1	-
16	- 4.4	- 5.0	4.2	96	.	9	9	.	22	10	1	71	4	3.0
17	- 2.2	- 2.5	5.1	98	.	9	9	.	20	15	0	49	1	-
18	-10.1	-11.3	2.6	91	.	9	9	.	36	14	0	85	4	7.0
19	-11.2	-13.5	2.1	84	.	1	1	.	04	2	8	02	8	0.0
20	- 3.7	- 4.2	4.5	97	.	9	9	.	32	16	0	77	8	12.4
21	- 5.6	- 6.3	3.8	95	.	9	9	.	29	12	1	77	4	16.9
22	- 4.7	- 6.0	3.9	92	.	0	0	9	36	9	9	02	0	-
23	- 1.0	-12.2	2.4	43	.	0	0	9	22	8	9	02	0	-
24	- 8.3	- 9.7	2.9	89	.	6	6	.	30	4	6	41	4	-
25	- 7.0	- 7.9	3.4	93	.	8	8	.	27	6	7	77	4	0.3
26	- 8.8	- 9.9	2.9	92	.	9	9	.	36	4	1	49	8	1.5
27	- 9.4	-10.5	2.7	91	.	0	0	9	22	8	9	02	4	-
28	- 7.2	- 8.1	3.3	93	.	8	8	.	02	6	8	03	1	-
29	- 8.4	- 9.8	2.9	89	.	8	8	.	19	9	7	41	4	-
30	- 5.3	- 8.6	3.2	79	.	7	0	9	20	7	9	02	2	-
31	- 7.8	- 8.8	3.1	93	.	3	2	.	21	15	8	41	4	-

Godz. 07

DNI	TEMPERATURA POWIETRZA T	TEMPERATURA PUNKTU ROSY T_d	PRĘŻNOŚĆ PARY WODNEJ e	WILGOTNOŚĆ WZGLĘDNA U	CIŚNIENIE ATMOSFERYCZNE P_o	ZACHMURZENIE N	N_h	h	WIATR dd	v	WIDZIALNOŚĆ V	POGODA ww	W	OPAD R
1	- 4.9	-17.1	1.6	38	.	7	7	9	36	4	9	02	2	-
2	- 1.4	-14.4	2.0	35	.	6	1	9	17	8	9	03	1	-
3	- 5.1	- 5.7	4.0	95	.	9	9	.	14	9	0	77	4	1.1
4	- 4.7	- 5.3	4.1	96	.	9	9	.	17	11	0	71	4	1.9
5	- 5.6	- 6.3	3.8	95	.	6	2	9	14	1	9	01	7	0.2
6	- 6.8	- 8.4	3.2	89	.	1	1	.	16	3	9	03	0	-
7	- 8.7	-10.2	2.8	89	.	0	0	9	17	1	9	02	0	-
8	- 8.0	- 9.4	3.0	90	.	7	7	3	22	7	9	02	1	-
9	-11.2	-13.0	2.2	87	.	9	9	.	18	6	1	71	4	0.5
10	- 7.9	-16.4	1.7	50	.	5	3	9	18	2	9	01	3	-
11	-10.6	-11.9	2.5	90	.	6	5	1	19	6	9	02	1	-
12	- 8.4	- 9.4	3.0	92	.	9	9	.	32	12	0	86	7	2.7
13	- 6.6	- 8.2	3.3	89	.	6	6	9	04	6	9	03	1	-
14	- 6.5	-19.5	1.3	35	.	1	0	9	18	14	9	38	3	-
15	- 4.4	- 7.8	3.4	75	.	6	1	9	36	4	9	03	1	-
16	- 2.0	- 2.3	5.2	98	.	9	9	.	36	9	1	49	7	4.5
17	- 2.4	- 3.0	4.9	96	.	8	6	.	28	15	8	73	4	1.2
18	-10.7	-12.0	2.4	90	.	9	9	.	35	13	0	86	4	12.2
19	- 6.2	- 7.0	3.6	94	.	9	9	.	35	2	0	85	4	0.0
20	- 4.4	- 5.0	4.2	96	.	9	9	.	32	15	1	77	4	13.3
21	- 6.3	- 7.1	3.6	94	.	9	9	.	32	11	1	77	4	13.8
22	- 1.2	-11.7	2.5	44	.	1	1	9	04	7	9	02	0	-
23	- 6.5	-11.2	2.6	70	.	6	4	9	32	11	9	03	1	-
24	- 4.0	-14.4	2.0	43	.	0	0	9	27	4	9	01	1	-
25	- 7.7	- 8.7	3.2	93	.	9	9	.	36	3	0	71	4	0.6
26	- 9.0	-10.5	2.7	89	.	8	8	2	03	2	7	28	8	0.4
27	- 8.2	- 9.6	2.9	89	.	1	0	9	22	8	9	03	0	-
28	- 6.2	- 7.3	3.5	92	.	8	8	.	04	6	7	03	4	-
29	- 9.2	-10.8	2.7	88	.	1	1	9	22	10	9	01	4	-
30	- 7.7	- 8.7	3.2	93	.	9	9	.	20	9	0	49	2	-
31	- 5.3	- 6.0	3.9	95	.	9	9	.	21	13	0	49	4	-

Godz. 13

1	- 3.8	-17.8	1.5	33	.	7	4	9	03	5	9	02	2	-
2	- 0.4	- 4.4	4.4	76	.	7	2	4	16	6	9	01	2	-
3	- 4.9	- 5.9	3.9	93	.	9	9	.	17	11	0	76	4	1.3
4	- 4.6	- 5.2	4.1	96	.	9	9	.	16	8	0	77	4	0.2
5	- 4.2	- 4.4	4.4	98	.	5	5	.	16	1	8	41	1	-
6	- 5.3	- 9.4	3.0	72	.	1	1	.	12	3	9	02	0	-
7	- 7.6	- 9.4	3.0	87	.	1	1	4	22	5	9	02	0	-
8	- 8.0	- 9.4	3.0	90	.	8	8	.	17	8	6	41	7	0.7
9	- 9.2	-10.3	2.8	92	.	7	6	.	15	10	9	41	7	0.0
10	- 6.0	- 8.6	3.2	81	.	2	2	9	00	0	9	02	1	-
11	-11.0	-12.3	2.4	90	.	6	4	.	19	8	7	41	8	0.5
12	- 8.0	- 9.0	3.1	93	.	9	9	.	01	7	0	77	8	4.6
13	- 6.2	-10.2	2.8	74	.	2	2	9	16	9	9	02	0	-
14	- 6.7	-19.5	1.3	36	.	7	2	9	16	12	9	02	3	-
15	- 2.8	- 6.3	3.8	77	.	6	1	2	25	5	9	03	2	-
16	- 4.2	- 4.7	4.3	96	.	9	9	.	34	5	0	49	7	0.4
17	- 6.6	- 7.8	3.4	91	.	7	7	.	31	16	8	38	8	1.8
18	-10.8	-12.1	2.4	90	.	9	9	.	01	5	0	86	4	11.9
19	- 3.6	- 4.1	4.5	97	.	9	9	.	01	9	0	88	7	8.2
20	- 4.5	- 5.1	4.2	95	.	9	9	.	29	13	0	77	4	19.4
21	- 6.0	- 6.4	3.8	97	.	9	9	.	34	10	0	71	4	8.3
22	0.6	-12.2	2.4	38	.	0	0	9	32	4	9	02	0	-
23	- 7.2	- 8.5	3.2	93	.	6	3	.	35	5	6	41	2	-
24	- 8.0	-10.7	2.7	83	.	7	2	.	36	3	9	41	1	-
25	- 7.3	- 8.2	3.3	93	.	9	9	.	32	8	1	49	7	0.0
26	- 6.9	- 8.1	3.3	91	.	7	7	.	00	0	9	02	2	-
27	- 8.0	- 9.0	3.1	93	.	2	2	.	21	12	8	41	0	-
28	- 6.1	- 7.2	3.5	92	.	9	9	.	00	0	0	71	4	1.5
29	- 7.7	- 8.7	3.2	93	.	7	2	.	21	15	9	38	1	-
30	- 6.6	- 7.4	3.5	94	.	9	9	.	22	8	0	49	4	-
31	- 4.7	- 5.9	3.9	93	.	7	3	.	22	12	8	41	4	-

Godz. 19

1	- 0.9	-18.6	1.4	23	.	6	0	9	02	1	9	01	2	-
2	- 3.2	- 3.6	4.7	97	.	9	9	.	18	12	0	49	2	-
3	- 5.0	- 6.0	3.9	93	.	9	9	.	17	10	0	71	4	1.6
4	- 4.8	- 5.4	4.1	95	.	7	7	.	18	11	8	77	4	0.1
5	- 6.2	- 7.7	3.4	90	.	2	1	.	17	2	9	02	4	-
6	- 8.0	- 9.8	2.9	88	.	0	0	9	16	6	9	02	0	-
7	- 8.0	-11.2	2.6	78	.	1	0	9	20	2	9	02	0	-
8	- 8.7	- 9.8	2.9	92	.	9	9	.	14	2	1	71	4	0.5
9	-10.0	-11.7	2.5	87	.	6	1	9	16	12	9	38	3	-
10	- 8.6	-12.7	2.3	72	.	2	2	9	00	0	9	02	0	-
11	- 7.9	- 8.9	3.1	93	.	6	6	0	21	9	8	20	7	0.1
12	- 7.6	- 8.5	3.2	93	.	3	3	.	02	7	7	41	7	1.2
13	- 7.4	-13.2	2.2	63	.	2	1	9	20	17	8	38	3	-
14	- 5.3	-17.8	1.5	36	.	7	6	9	00	0	9	02	2	-
15	- 4.0	- 4.2	4.5	99	.	8	7	0	20	5	8	71	2	0.0
16	- 7.3	- 7.8	3.4	96	.	3	1	9	27	7	8	03	4	-
17	- 8.3	- 9.3	3.0	92	.	9	9	.	32	14	0	49	8	1.2
18	-11.2	-12.5	2.3	90	.	9	9	.	08	2	0	85	4	6.5
19	- 3.3	- 3.7	4.6	97	.	9	9	.	34	14	0	85	4	9.8
20	- 5.2	- 5.9	3.9	95	.	9	9	.	30	11	0	77	4	15.2
21	- 5.8	- 6.5	3.7	95	.	2	2	.	35	9	9	41	7	2.5
22	- 0.3	- 9.4	3.0	50	.	0	0	9	25	7	9	02	0	-
23	- 7.8	- 9.2	3.1	90	.	9	9	.	28	3	0	49	7	0.5
24	- 8.3	- 9.3	3.0	92	.	8	8	.	24	3	7	41	4	-
25	- 7.6	- 8.5	3.2	93	.	9	9	.	32	5	0	85	4	0.4
26	- 8.5	- 9.5	3.0	92	.	7	7	.	19	6	8	41	1	-
27	- 6.9	- 7.8	3.4	94	.	0	0	9	29	4	8	01	4	-
28	- 7.4	- 8.7	3.2	90	.	9	9	.	21	5	0	49	7	1.3
29	- 7.2	- 9.0	3.1	89	.	7	2	9	20	10	9	02	3	-
30	- 7.5	- 8.4	3.2	93	.	9	9	.	21	14	0	49	4	-
31	- 4.6	- 5.5	4.0	93	.	7	2	.	21	11	8	41	3	-

TABLICA II

SPOSTRZEŻENIA CODZIENNE STACJI METEOROLOGICZNYCH
WARTOŚCI DOBOWE

ЕЖЕДНЕВНЫЕ НАБЛЮДЕНИЯ МЕТЕОРОЛОГИЧЕСКИХ СТАНЦИЙ
СУТОЧНЫЕ ЗНАЧЕНИЯ

EVERYDAY OBSERVATIONS AT METEOROLOGICAL STATIONS
DAILY VALUES

Tablica II — LEBA

DNI	TEMPERATURA POWIETRZA T	Max	Min	T_g	PRĘŻNOŚĆ PARY WODNEJ e	WILGOTNOŚĆ WZGLĘDNA U	CIŚNIENIE ATMOSFERYCZNE P	USŁONECZNIENIE S	ZACHMURZENIE N	WIATR v	v_{max}	OPAD R_d	ŚNIEG s_h	s_g
1	-2.0	3.5	0.1	-0.5	6.3	89	1027.7	.	6.5	5.9	9	-	-	-
2	-2.0	0.6	-3.7	-5.8	4.6	86	1027.9	.	5.3	3.3	6	-	-	-
3	-0.8	4.7	-3.7	-5.9	5.0	87	1020.6	.	1.4	2.4	5	-	-	-
4	-0.3	0.5	-2.7	-6.7	5.6	93	1022.3	.	6.0	3.9	6	0.0	-	-
5	-0.5	0.8	-2.1	-5.9	5.7	97	1025.0	.	7.5	2.5	4	-	-	-
6	-0.6	1.7	-1.9	-2.8	5.5	94	1023.1	.	5.8	4.0	5	-	-	-
7	-4.7	-0.8	-7.3	-10.7	3.2	76	1024.9	.	0.0	4.4	7	-	-	-
8	-3.5	-2.3	-5.7	-6.7	3.7	79	1023.2	.	7.0	7.6	10	0.0	-	-
9	-1.4	0.2	-2.5	-3.6	4.5	82	1021.3	.	4.5	6.8	9	-	-	-
10	-4.7	-2.0	-7.3	-8.5	3.4	79	1026.5	.	1.6	6.3	7	-	-	-
11	-8.3	-5.7	-10.9	-12.0	2.6	77	1023.3	.	2.8	7.5	9	1.7	-	-
12	-5.4	-4.9	-7.9	-8.9	3.5	85	1023.3	.	8.0	4.3	9	0.3	3	.
13	-0.3	2.0	-5.1	-5.0	5.1	85	1024.1	.	6.3	8.0	12	0.0	3	.
14	0.3	2.4	-2.3	-3.0	5.4	86	1019.5	.	6.3	7.4	9	-	2	.
15	1.7	2.5	-0.3	-1.6	6.1	89	1015.4	.	7.0	9.5	10	8.8	1	.
16	3.0	6.2	1.3	0.7	6.8	90	1007.6	.	5.9	11.4	17	5.2	-	-
17	3.1	5.9	1.3	-0.3	7.1	95	998.9	.	7.3	4.9	9	2.4	-	-
18	1.8	3.3	-0.7	-1.9	6.1	87	1014.6	.	7.6	4.8	7	1.2	-	-
19	4.0	5.2	0.2	0.2	7.8	96	1009.3	.	6.8	9.6	13	0.1	-	-
20	2.9	4.3	1.9	0.3	7.2	95	1016.9	.	5.1	3.5	5	0.3	-	-
21	2.6	3.7	1.6	1.5	6.9	94	1022.0	.	8.0	6.8	10	0.2	-	-
22	2.1	3.4	0.8	1.1	6.6	94	1021.7	.	7.9	3.4	7	0.2	-	-
23	0.4	1.1	-0.4	-0.3	6.1	96	1019.9	.	7.9	2.8	4	0.3	-	-
24	2.0	3.9	-0.7	-1.9	6.5	92	1010.9	.	7.3	7.3	10	1.7	-	-
25	3.0	4.2	2.0	1.2	7.1	94	1010.2	.	7.4	8.8	10	0.1	-	-
26	2.4	3.4	1.6	1.6	7.2	98	1015.5	.	8.0	3.9	6	1.0	-	-
27	2.8	7.3	0.5	-2.8	6.9	93	1013.0	.	6.5	2.5	4	0.1	-	-
28	1.3	3.2	-1.2	-3.9	6.4	96	1015.4	.	5.1	3.0	6	0.2	-	-
29	3.6	6.1	-1.2	-4.2	6.3	80	1012.4	.	7.3	7.0	10	0.0	-	-
30	2.5	4.7	-0.4	-4.5	6.5	89	1021.0	.	4.6	5.9	12	-	-	-
31	0.5	3.0	-1.3	-8.1	5.9	93	1019.3	.	2.5	3.5	5	-	-	-

HEL — Styczeń 1974

DNI	TEMPERATURA POWIETRZA T	Max	Min	T_g	PRĘŻNOŚĆ PARY WODNEJ e	WILGOTNOŚĆ WZGLĘDNA U	CIŚNIENIE ATMOSFERYCZNE P	USŁONECZNIENIE S	ZACHMURZENIE N	WIATR v	v_{max}	OPAD R_d	ŚNIEG s_h	s_g
1	2.1	3.5	0.2	-3.4	6.2	87	1027.3	5.4	3.8	6.0	9	-	-	-
2	-1.3	1.0	-2.0	-5.4	4.8	86	1028.8	0.5	4.9	4.5	6	-	-	-
3	-1.1	-0.2	-2.3	-4.7	4.9	87	1022.3	4.3	1.4	5.1	6	-	-	-
4	-0.2	0.5	-1.2	-3.9	5.7	95	1023.9	-	5.9	6.4	8	-	-	-
5	0.5	1.5	-0.4	-1.9	6.3	99	1025.9	-	7.9	2.9	6	-	-	-
6	0.2	2.3	-1.3	-4.5	5.6	89	1024.5	-	5.4	5.0	8	-	-	-
7	-2.7	-1.3	-3.9	-7.4	3.6	72	1026.9	5.4	0.1	7.0	9	-	-	-
8	-2.7	-1.3	-4.1	-6.8	3.9	77	1025.6	-	6.0	8.3	10	0.0	-	-
9	-0.4	0.1	-1.5	-2.4	4.5	76	1023.7	-	7.8	8.9	10	0.0	-	-
10	-3.9	0.1	-5.5	-7.5	3.4	74	1027.8	4.5	1.8	8.8	10	-	-	-
11	-7.4	-5.3	-8.8	-10.7	2.6	76	1026.8	2.9	2.9	10.0	10	3.0	-	-
12	-4.7	-3.8	-6.7	-8.4	3.9	86	1024.7	-	8.0	6.1	10	-	4	.
13	-1.4	0.3	-4.1	-5.0	5.0	89	1027.2	-	7.6	8.8	10	0.1	3	.
14	-1.1	0.7	-2.9	-4.5	4.6	81	1021.8	0.8	6.8	8.9	10	0.0	3	.
15	-0.4	0.3	-1.8	-3.1	5.1	85	1016.4	-	7.5	9.0	12	5.8	3	.
16	3.7	5.0	0.2	-0.5	6.8	85	1008.1	3.1	4.5	8.5	10	3.7	1	.
17	2.9	4.1	1.5	-2.0	7.2	95	999.9	1.4	7.1	5.6	8	3.0	-	-
18	1.9	3.7	-0.6	-3.0	5.7	82	1013.7	-	6.6	8.5	10	0.8	-	-
19	4.3	5.9	0.1	-2.6	7.5	90	1008.6	0.3	5.6	7.1	9	-	-	-
20	2.1	3.7	1.5	-1.2	6.2	88	1016.0	4.2	2.3	4.9	7	0.1	-	-
21	2.1	3.3	-0.7	-4.7	6.6	93	1021.7	-	7.0	3.9	9	0.4	-	-
22	1.0	4.0	2.3	1.0	6.8	89	1021.8	-	8.0	2.6	6	0.4	-	-
23	1.4	2.9	0.9	-0.3	6.0	89	1020.0	-	8.0	2.0	3	-	-	-
24	2.4	4.0	0.7	-1.9	6.4	88	1011.7	-	7.9	5.9	10	0.9	-	-
25	3.9	4.8	3.4	3.4	7.1	87	1009.7	2.1	6.6	7.3	10	-	-	-
26	3.9	4.5	3.0	2.9	7.8	96	1015.7	-	7.9	3.5	6	1.5	-	-
27	2.1	4.1	0.6	0.4	6.9	97	1014.0	-	8.0	2.0	4	-	-	-
28	1.9	4.5	-0.2	-3.3	6.5	92	1016.1	-	5.5	2.6	4	0.1	-	-
29	2.3	3.5	-0.5	-3.5	6.5	90	1014.8	0.5	7.8	7.4	9	0.0	-	-
30	3.2	5.1	1.7	-2.4	6.7	87	1021.8	6.0	4.5	4.8	8	-	-	-
31	1.3	2.4	0.0	-3.6	6.4	95	1021.0	-	6.9	4.8	8	-	-	-

USTKA

DNI	TEMPERATURA POWIETRZA T	Max	Min	T_g	PRĘŻNOŚĆ PARY WODNEJ e	WILGOTNOŚĆ WZGLĘDNA U	CIŚNIENIE ATMOSFERYCZNE P	USŁONECZNIENIE S	ZACHMURZENIE N	WIATR v	v_{max}	OPAD R_d	ŚNIEG s_h	s_g
1	2.4	3.7	0.9	-1.1	6.3	86	1027.8	3.5	5.0	5.5	8	-	-	-
2	-1.3	1.5	-2.3	-4.3	4.6	83	1026.7	2.6	5.1	2.5	3	-	-	-
3	-0.4	3.4	-3.4	-5.0	4.9	84	1019.5	4.7	2.6	2.4	4	-	-	-
4	0.4	1.2	-0.8	-2.1	5.6	89	1021.2	-	7.5	3.8	5	-	-	-
5	-0.2	1.6	-1.1	-1.4	5.7	95	1024.0	-	7.9	3.0	4	-	-	-
6	0.0	2.5	-1.8	-2.6	5.6	91	1021.6	0.4	7.5	4.5	7	-	-	-
7	-3.9	0.2	-6.3	-7.6	3.3	74	1023.5	5.8	2.1	4.1	7	-	-	-
8	-3.2	-1.9	-5.7	-6.5	3.7	76	1021.6	-	7.6	6.0	8	-	-	-
9	-0.9	1.1	-2.1	-2.9	4.7	87	1019.7	2.3	5.4	6.3	8	-	-	-
10	-4.0	-1.6	-6.8	-7.9	3.6	78	1023.9	5.2	1.0	5.0	7	-	-	-
11	-7.6	-5.1	-10.2	-10.8	2.6	76	1021.3	2.0	3.5	6.8	9	5.2	-	-
12	-4.9	-4.2	-6.7	-6.7	3.8	89	1022.1	-	8.0	4.6	7	-	7	•
13	0.8	3.9	-4.8	-4.3	5.5	85	1022.3	4.1	6.9	6.0	8	0.3	7	•
14	1.5	3.8	-0.9	-3.0	5.9	85	1018.3	0.3	5.0	5.6	8	-	5	•
15	2.8	3.8	1.0	-1.5	6.8	91	1011.8	-	6.8	6.8	8	12.3	4	•
16	4.3	8.2	2.6	0.9	7.0	85	1007.6	2.3	4.8	8.4	11	6.6	-	-
17	3.8	6.5	1.7	0.8	7.3	91	998.4	0.2	7.3	5.8	8	3.7	-	-
18	2.4	3.4	0.8	-0.8	6.2	86	1014.7	0.9	6.6	5.9	10	2.6	-	-
19	4.5	5.6	1.4	1.2	8.1	96	1009.7	-	8.0	9.5	12	2.5	-	-
20	3.4	4.3	2.7	1.5	7.5	96	1017.0	-	6.8	5.3	7	0.7	-	-
21	3.0	4.0	1.8	2.2	6.9	90	1022.2	-	7.9	6.0	8	0.0	-	-
22	2.9	3.8	2.1	1.7	6.9	92	1021.6	-	7.8	3.1	6	0.1	-	-
23	1.2	2.6	0.0	-0.3	6.1	92	1019.3	-	8.0	2.8	4	0.0	-	-
24	2.9	5.2	0.3	-1.2	6.8	88	1010.3	-	7.3	6.1	8	3.5	-	-
25	3.7	5.2	3.1	2.1	7.4	93	1010.6	-	7.5	6.3	7	1.1	-	-
26	4.4	5.2	3.0	2.9	7.9	94	1015.4	-	8.0	3.3	6	0.0	-	-
27	2.5	5.4	0.4	-0.8	6.7	92	1012.1	3.4	4.9	3.3	4	0.3	-	-
28	3.0	5.3	0.9	-1.1	6.8	89	1015.1	2.6	5.6	2.4	4	-	-	-
29	4.4	6.8	0.9	-0.8	6.3	76	1011.3	-	6.8	5.5	7	0.2	-	-
30	3.7	7.4	1.8	0.4	6.8	85	1020.7	6.8	4.0	3.9	7	-	-	-
31	1.7	4.0	0.3	-2.2	6.2	90	1018.3	1.8	2.1	3.8	6	0.0	-	-

LĘBORK

DNI	TEMPERATURA POWIETRZA T	Max	Min	T_g	PRĘŻNOŚĆ PARY WODNEJ e	WILGOTNOŚĆ WZGLĘDNA U	CIŚNIENIE ATMOSFERYCZNE P	USŁONECZNIENIE S	ZACHMURZENIE N	WIATR v	v_{max}	OPAD R_d	ŚNIEG s_h	s_g
1	1.8	3.9	-1.4	-4.3	6.0	85	1025.8	2.6	5.8	3.1	5	-	-	-
2	-1.6	0.6	-3.3	-5.1	4.5	83	1025.7	2.1	5.5	1.5	2	-	-	-
3	-0.3	3.6	-2.9	-5.1	5.0	84	1018.5	2.8	2.6	1.1	2	-	-	-
4	0.1	0.6	-0.6	-4.1	5.6	91	1020.3	-	6.0	1.5	3	0.0	-	-
5	-0.5	1.1	-2.2	-6.2	5.6	95	1022.7	-	7.6	1.1	2	-	-	-
6	-0.3	2.2	-2.1	-3.7	5.5	90	1020.8	-	6.4	1.8	3	-	-	-
7	-4.7	-1.0	-6.7	-10.3	3.1	71	1022.8	3.4	0.0	2.4	4	-	-	-
8	-3.4	-1.5	-5.6	-7.4	3.6	76	1021.0	-	6.8	4.5	6	0.0	-	-
9	-1.3	0.2	-2.3	-3.7	4.3	77	1019.3	1.1	4.5	3.4	5	-	-	-
10	-4.5	-1.4	-7.2	-9.1	3.2	73	1023.5	3.2	2.8	3.1	5	-	-	-
11	-8.4	-6.2	-10.7	-13.5	2.3	70	1021.7	1.2	3.1	3.6	6	3.6	-	-
12	-5.2	-4.4	-7.8	-10.0	3.4	83	1022.0	-	7.9	1.9	4	0.4	5	0.5
13	-0.6	2.4	-4.7	-5.5	5.1	86	1022.5	0.6	7.1	1.9	3	0.0	4	-
14	0.3	2.7	-3.5	-4.1	5.3	84	1017.8	0.7	7.4	2.4	6	0.0	2	-
15	1.4	2.8	-0.2	-5.2	5.9	87	1011.5	-	7.0	5.1	8	10.0	-	-
16	4.2	7.2	2.7	1.3	7.1	86	1006.1	1.4	7.0	5.6	9	6.3	-	-
17	3.8	6.4	1.8	-0.1	7.3	91	996.9	0.4	7.3	2.9	7	5.9	-	-
18	1.7	4.3	0.0	-3.1	6.1	83	1012.3	-	7.4	3.4	7	0.8	-	-
19	5.1	6.6	0.5	-0.4	8.4	95	1007.1	-	7.1	5.4	8	0.3	-	-
20	2.9	5.1	1.0	-2.0	7.2	95	1014.6	1.4	4.3	1.6	2	0.5	-	-
21	2.8	4.0	1.9	1.7	7.1	94	1020.1	-	8.0	3.8	6	0.1	-	-
22	2.6	4.2	1.9	1.5	6.9	93	1019.6	-	8.0	2.3	5	0.3	-	-
23	0.6	2.3	-0.1	-0.5	5.9	92	1017.7	-	8.0	1.3	2	0.3	-	-
24	2.5	5.0	0.2	-1.6	6.5	89	1009.1	-	7.0	3.4	5	3.0	-	-
25	3.8	5.1	3.4	2.8	7.4	92	1008.4	-	7.4	4.4	6	0.9	-	-
26	4.4	5.0	3.6	2.9	8.1	97	1013.5	-	8.0	2.3	3	1.5	-	-
27	2.6	6.6	0.1	-1.6	6.8	92	1010.8	1.5	6.1	1.3	3	0.2	-	-
28	2.3	4.9	-0.3	-4.1	6.8	93	1013.5	0.5	5.5	1.6	3	0.1	-	-
29	3.7	5.9	-0.3	-4.5	6.2	77	1010.7	0.1	7.5	2.9	6	0.2	-	-
30	4.4	7.1	1.0	-3.7	6.6	83	1019.1	4.1	4.8	2.8	4	-	-	-
31	1.5	3.8	-0.2	-5.4	6.2	91	1017.3	0.3	2.8	1.8	2	-	-	-

GDAŃSK-WRZESZCZ

DNI	TEMPERATURA POWIETRZA T	Max	Min	T_g	PRĘŻNOŚĆ PARY WODNEJ e	WILGOTNOŚĆ WZGLĘDNA U	CIŚNIENIE ATMOSFERYCZNE P	USŁONECZNIENIE S	ZACHMURZENIE N	WIATR v	v_{max}	OPAD R_d	ŚNIEG s_h	s_g
1	2.2	3.4	0.2	-3.2	6.0	83	1026.4	•	1.9	4.8	8	-	-	-
2	-2.2	0.8	-3.3	-6.8	4.4	85	1028.0	•	5.0	3.1	5	-	-	-
3	-2.7	-1.1	-4.4	-6.6	4.5	93	1021.1	•	2.3	2.3	3	-	-	-
4	-1.1	0.4	-3.5	-6.4	5.4	96	1022.6	•	5.9	2.9	5	-	-	-
5	0.1	1.0	-0.6	-1.9	5.9	95	1024.6	•	7.8	2.8	4	-	-	-
6	-0.7	1.4	-2.8	-5.6	5.4	91	1023.1	•	5.8	2.6	4	-	-	-
7	-5.3	-1.8	-7.2	-10.2	3.3	79	1025.8	•	0.0	2.9	4	-	-	-
8	-4.3	-2.2	-6.7	-12.1	3.7	83	1024.0	•	5.9	5.1	6	0.0	-	-
9	-1.2	-0.6	-2.6	-2.9	4.5	80	1022.3	•	7.6	5.3	6	0.0	-	-
10	-5.5	-0.7	-7.4	-9.2	3.2	78	1026.4	•	0.8	4.4	5	-	-	-
11	-9.3	-7.3	-11.2	-12.7	2.4	78	1025.3	•	2.0	5.5	7	1.8	-	-
12	-6.1	-5.2	-8.5	-10.0	3.4	88	1023.1	•	7.9	3.5	4	-	5	•
13	-2.3	-0.2	-5.4	-5.9	4.7	91	1025.9	•	7.6	5.3	7	0.0	5	•
14	-1.8	0.7	-4.7	-6.1	4.5	84	1020.6	•	6.4	5.1	8	-	4	•
15	-0.9	0.7	-2.8	-5.4	5.0	87	1015.4	•	6.9	6.1	9	5.3	3	•
16	4.2	5.9	0.1	-0.1	6.7	81	1007.5	•	4.5	7.5	10	3.3	-	-
17	3.5	6.5	0.5	-2.4	7.2	92	998.5	•	7.3	4.8	7	0.9	-	-
18	2.1	4.0	0.6	-2.7	6.0	85	1012.8	•	7.0	5.4	9	0.1	-	-
19	5.2	6.6	0.1	-3.0	8.0	90	1007.6	•	5.8	5.5	8	0.0	-	-
20	2.4	6.0	0.7	-2.6	6.4	88	1014.8	•	1.9	4.3	6	-	-	-
21	2.9	3.8	0.2	-3.1	6.9	92	1020.9	•	7.8	3.9	6	-	-	-
22	3.1	3.7	1.8	1.6	6.9	90	1021.0	•	8.0	2.3	4	0.0	-	-
23	1.2	2.7	0.5	0.1	5.8	88	1019.1	•	8.0	2.5	4	-	-	-
24	2.4	4.3	-0.1	-1.6	6.4	87	1010.9	•	7.4	4.3	6	0.7	-	-
25	4.4	5.6	3.1	1.3	7.2	87	1008.9	•	6.5	5.6	8	-	-	-
26	4.6	5.3	3.4	3.1	7.9	93	1014.8	•	8.0	2.5	4	0.0	-	-
27	1.9	4.9	-0.7	-1.5	6.7	95	1012.8	•	8.0	2.6	4	0.0	-	-
28	2.7	5.4	0.5	-1.4	6.6	90	1015.0	•	6.0	2.6	5	0.1	-	-
29	2.3	3.7	0.3	-2.6	6.4	90	1013.6	•	7.0	5.1	8	0.0	-	-
30	4.0	7.4	1.0	-2.7	6.6	81	1020.9	•	4.4	2.9	5	-	-	-
31	1.3	2.4	-0.6	-4.4	6.3	73	1019.7	•	7.0	3.5	5	-	-	-

KOSZALIN

DNI	TEMPERATURA POWIETRZA T	Max	Min	T_g	PRĘŻNOŚĆ PARY WODNEJ e	WILGOTNOŚĆ WZGLĘDNA U	CIŚNIENIE ATMOSFERYCZNE P	USŁONECZNIENIE S	ZACHMURZENIE N	WIATR v	v_{max}	OPAD R_d	ŚNIEG s_h	s_g
1	0.9	2.2	-0.5	-1.0	6.0	91	1020.3	•	7.3	3.3	6	-	-	-
2	-1.9	-0.4	-3.0	-3.8	4.4	85	1017.6	•	5.8	2.3	3	-	-	-
3	-0.8	3.1	-3.4	-4.2	5.0	87	1010.6	•	3.4	1.8	4	-	-	-
4	0.4	0.8	-0.5	-2.5	5.7	90	1012.5	•	7.8	1.8	3	-	-	-
5	-1.1	1.2	-1.7	-1.8	5.5	97	1015.3	•	8.0	2.0	4	-	-	-
6	-0.3	1.7	-3.2	-5.0	5.5	92	1012.2	•	5.5	3.5	5	-	-	-
7	-4.3	-0.5	-6.3	-6.5	3.5	79	1013.8	•	4.8	3.3	7	-	-	-
8	-4.1	-2.3	-6.6	-7.9	3.6	79	1011.8	•	7.1	5.8	8	0.1	-	-
9	-1.0	0.1	-3.3	-3.9	4.7	83	1010.4	•	7.6	5.3	8	-	1	•
10	-4.6	-0.8	-7.0	-8.1	3.5	79	1014.3	•	3.6	5.3	6	-	-	-
11	-7.3	-5.4	-11.1	-11.1	2.7	75	1011.8	•	4.1	6.0	8	4.6	-	-
12	-3.4	-2.1	-6.5	-7.1	4.6	97	1012.9	•	8.0	1.6	5	-	7	•
13	0.9	3.4	-2.1	-2.9	5.7	87	1013.7	•	6.1	6.0	8	-	3	•
14	1.3	3.8	-0.4	-2.3	5.8	87	1010.1	•	6.0	4.5	6	-	5	•
15	2.8	4.2	1.1	-1.0	7.0	93	1004.2	•	7.9	6.8	8	13.9	-	-
16	4.3	8.8	1.6	-0.5	6.7	81	1001.4	•	5.5	6.8	10	6.6	-	-
17	3.3	4.8	0.8	-0.9	7.3	94	991.1	•	7.1	4.5	8	7.3	-	-
18	1.5	2.4	-0.2	-2.4	6.1	89	1007.2	•	6.9	4.4	12	2.1	-	-
19	6.2	6.6	1.2	0.5	9.1	96	1003.3	•	8.0	8.4	11	11.1	-	-
20	4.7	6.6	4.3	3.7	8.2	95	1009.6	•	8.0	6.0	10	0.1	-	-
21	2.6	4.6	1.4	1.0	7.0	91	1014.8	•	8.0	6.3	9	0.0	-	-
22	1.7	2.4	1.0	0.4	6.3	90	1013.7	•	8.0	1.6	2	0.1	-	-
23	0.4	1.2	-0.7	-1.2	5.9	94	1011.3	•	8.0	0.6	2	1.0	-	-
24	2.5	4.9	-0.7	-2.0	6.9	94	1003.2	•	7.4	3.9	5	4.9	-	-
25	4.0	5.1	3.1	2.4	7.4	91	1003.5	•	7.6	5.1	7	1.8	-	-
26	4.4	5.4	3.8	3.0	7.9	95	1007.6	•	7.4	2.1	4	-	-	-
27	0.8	4.3	-0.4	-1.4	6.2	96	1003.8	•	4.6	1.4	3	1.1	-	-
28	2.4	5.7	-0.7	-3.0	6.5	90	1007.1	•	5.6	1.6	4	0.0	-	-
29	3.5	4.9	0.8	-1.2	6.1	78	1003.5	•	6.0	5.3	7	0.0	-	-
30	2.9	6.4	-0.2	-2.8	6.3	85	1012.7	•	3.0	2.6	5	-	-	-
31	1.7	4.6	0.0	-3.0	6.1	88	1009.8	•	3.1	2.4	7	-	-	-

KOŁOBRZEG

DNI	TEMPERATURA POWIETRZA T	Max	Min	T_g	PREŻNOŚĆ PARY WODNEJ e	WILGOTNOŚĆ WZGLĘDNA U	CIŚNIENIE ATMOSFERYCZNE P	USŁONECZNIENIE S	ZACHMURZENIE N	WIATR v	v_{max}	OPAD R_d	ŚNIEG s_h	s_g
1	1.1	2.9	-0.4	-0.2	6.4	97	1029.1	-	8.6	2.5	4	0.0	-	-
2	-1.4	-0.2	-2.0	-2.9	4.5	82	1026.2	1.6	7.1	2.6	3	-	-	-
3	-0.5	1.5	-2.2	-3.3	5.3	90	1019.0	1.7	3.9	2.4	4	-	-	-
4	0.6	1.6	-0.7	-2.5	5.9	94	1020.5	-	6.0	2.4	3	-	-	-
5	-1.0	0.4	-1.4	-3.5	5.6	98	1023.5	-	6.9	2.8	4	-	-	-
6	-0.1	1.8	-1.9	-3.9	5.7	94	1020.3	-	7.5	3.5	4	-	-	-
7	-3.1	0.6	-4.2	-5.5	4.1	85	1022.0	3.6	5.9	4.5	6	-	-	-
8	-3.6	-2.5	-5.4	-6.1	3.9	84	1019.8	-	7.1	5.9	8	0.6	-	-
9	-0.5	0.4	-3.0	-3.0	5.3	90	1018.2	-	7.5	5.5	8	-	1	•
10	-3.4	-0.1	-5.4	-6.5	3.9	82	1022.3	4.2	2.9	5.0	6	-	1	•
11	-5.7	-2.9	-8.3	-8.8	3.3	81	1019.1	2.2	5.3	6.4	8	8.6	-	-
12	0.1	2.0	-5.3	-5.1	5.7	92	1021.1	-	7.9	2.0	3	-	7	•
13	2.4	5.2	-0.8	-1.1	6.3	87	1020.8	3.2	6.9	5.3	6	-	6	•
14	2.6	4.8	1.7	0.3	6.4	87	1017.6	0.7	7.0	4.9	6	-	5	•
15	4.6	6.3	1.7	0.0	8.0	94	1011.3	-	8.0	5.8	7	8.8	3	•
16	5.0	9.5	2.6	1.1	7.1	81	1009.4	3.8	5.3	6.6	9	5.9	-	-
17	4.1	6.1	2.5	1.1	7.6	92	999.4	0.2	7.5	5.5	8	2.3	-	-
18	2.5	3.1	1.0	0.4	6.9	94	1015.9	0.3	6.5	4.5	9	2.2	-	-
19	3.0	6.8	2.9	2.7	8.5	98	1012.1	-	8.0	7.3	8	6.1	-	-
20	4.3	5.1	4.0	3.3	8.0	96	1018.4	-	7.9	6.4	8	0.3	-	-
21	2.9	4.4	2.2	2.9	6.9	92	1023.7	-	8.0	4.4	5	-	-	-
22	2.6	3.2	2.0	1.6	6.4	87	1022.2	-	8.0	2.4	4	0.1	-	-
23	1.4	2.3	0.5	0.3	6.5	96	1019.9	-	8.0	1.8	2	1.2	-	-
24	3.6	6.1	0.0	-0.6	7.3	91	1011.3	0.3	7.0	4.9	6	2.6	-	-
25	4.2	5.7	3.3	2.0	7.6	91	1012.0	-	7.8	6.3	7	2.2	-	-
26	5.1	6.1	4.0	3.8	8.2	94	1015.9	-	7.0	3.3	6	-	-	-
27	1.2	5.5	-0.5	-1.5	6.4	95	1011.9	-	5.1	2.6	4	0.1	-	-
28	3.9	6.3	0.7	-0.8	6.7	84	1015.2	4.6	6.5	3.4	6	-	-	-
29	5.0	7.4	1.9	-0.2	6.6	77	1010.9	0.4	7.8	4.9	6	2.7	-	-
30	3.2	6.6	1.1	-0.6	6.6	87	1020.6	6.7	3.3	3.8	5	-	-	-
31	2.8	5.8	0.4	-1.7	6.6	89	1017.6	5.5	4.9	3.9	6	-	-	-

ELBLĄG

Styczeń 1974

DNI	TEMPERATURA POWIETRZA T	Max	Min	T_g	PREŻNOŚĆ PARY WODNEJ e	WILGOTNOŚĆ WZGLĘDNA U	CIŚNIENIE ATMOSFERYCZNE P	USŁONECZNIENIE S	ZACHMURZENIE N	WIATR v	v_{max}	OPAD R_d	ŚNIEG s_h	s_g
1	0.8	3.0	-0.8	-3.4	5.5	84	1022.6	4.8	3.0	1.8	3	-	-	-
2	-2.9	-0.4	-4.7	-6.4	4.5	93	1023.9	0.4	4.6	2.8	4	-	-	-
3	-2.3	-0.5	-4.1	-5.4	4.4	85	1017.5	4.8	1.9	4.0	5	-	-	-
4	-0.8	0.4	-2.4	-3.9	5.4	93	1019.1	-	5.3	4.9	7	-	-	-
5	0.8	1.5	-0.1	-2.8	6.1	94	1021.2	-	7.1	3.0	4	-	-	-
6	-0.7	1.9	-4.8	-5.9	5.1	86	1019.3	2.6	4.0	4.5	6	-	-	-
7	-4.9	-2.3	-7.2	-9.3	3.1	73	1021.8	6.4	0.1	5.3	9	-	-	-
8	-4.3	-2.5	-6.5	-7.3	3.6	79	1020.7	-	6.3	7.5	9	-	-	-
9	-1.7	-0.6	-2.9	-3.2	4.1	77	1019.3	-	6.4	7.5	9	-	-	-
10	-5.4	-1.5	-7.9	-8.6	2.8	73	1022.8	6.0	0.6	7.0	9	-	-	-
11	-9.6	-7.6	-11.3	-12.3	2.2	73	1022.3	4.9	1.3	8.4	10	0.0	-	-
12	-5.6	-5.1	-8.7	-9.3	3.2	86	1019.3	-	7.9	6.1	10	-	1	•
13	-2.9	-1.0	-5.3	-5.4	4.4	88	1023.2	-	5.9	7.3	9	-	1	•
14	-2.8	-1.5	-4.8	-5.2	3.9	80	1019.5	-	7.0	7.1	9	0.0	1	•
15	-1.6	-1.1	-3.4	-4.4	4.3	78	1013.7	-	7.5	8.1	10	10.0	1	•
16	2.5	5.3	-1.3	-1.8	6.5	89	1004.9	1.9	4.9	3.6	5	4.6	-	-
17	2.6	4.5	0.3	-1.5	6.9	96	995.8	0.2	7.4	3.1	7	2.5	-	-
18	1.5	2.8	0.9	0.4	5.9	87	1009.4	-	7.0	5.6	10	3.2	-	-
19	3.2	5.2	-0.3	-1.6	7.4	96	1004.2	-	6.9	3.9	5	0.3	-	-
20	3.9	3.4	-0.3	-3.3	6.0	93	1010.7	5.2	1.6	2.9	4	-	-	-
21	3.6	2.5	-2.0	-4.9	6.3	97	1017.2	-	7.1	1.3	2	1.0	-	-
22	1.5	2.0	1.0	0.5	6.4	94	1017.2	-	8.0	1.3	3	0.0	-	-
23	-3.1	1.4	-0.5	-0.5	5.7	93	1015.5	-	8.0	1.3	3	0.0	-	-
24	3.9	2.7	-0.5	-1.1	6.1	94	1008.0	-	7.9	3.1	6	3.3	-	-
25	3.3	4.4	2.3	1.0	7.2	94	1005.6	-	7.3	2.9	4	0.0	-	-
26	3.5	4.8	2.6	1.9	7.7	97	1011.2	-	8.0	1.6	3	1.6	-	-
27	2.2	3.4	1.4	-0.5	6.9	96	1009.2	-	6.8	2.0	3	-	-	-
28	3.8	2.1	0.1	-2.1	6.4	99	1011.5	-	7.4	1.0	3	0.2	-	-
29	2.0	4.2	-0.2	-2.0	6.4	91	1011.2	0.4	6.9	5.6	8	0.0	-	-
30	2.7	5.4	0.9	-2.9	6.7	91	1017.6	6.0	4.6	2.8	5	-	-	-
31	1.2	2.7	0.1	-2.5	6.4	95	1016.5	1.7	5.4	4.1	5	-	-	-

SUWAŁKI

DNI	TEMPERATURA POWIETRZA T	Max	Min	T_g	PREŻNOŚĆ PARY WODNEJ e	WILGOTNOŚĆ WZGLĘDNA U	CIŚNIENIE ATMOSFERYCZNE P	USŁONECZNIENIE S	ZACHMURZENIE N	WIATR v	v_{max}	OPAD R_d	ŚNIEG s_h	s_g
1	0.4	1.2	-0.9	-3.1	5.5	88	1002.2	3.6	5.8	8.1	13	-	20	3.7
2	-3.4	-0.7	-4.2	-7.0	4.5	83	1007.4	-	7.9	3.9	6	-	19	3.6
3	-3.0	-2.8	-5.9	-9.5	3.8	91	1003.0	4.2	4.1	3.9	5	-	19	•
4	-1.9	0.1	-7.0	-10.0	5.1	95	1004.9	-	8.0	6.1	7	0.0	19	•
5	-0.6	0.1	-0.8	-0.8	5.6	95	1005.7	-	8.0	4.3	5	0.0	19	3.9
6	-7.5	-0.5	-10.2	-13.4	3.2	89	1004.7	4.2	2.3	2.8	4	-	18	•
7	-9.1	-4.9	-12.4	-17.9	2.3	76	1007.2	6.2	1.4	5.4	9	-	18	•
8	-6.3	-3.6	-10.0	-12.0	3.2	84	1007.6	-	6.9	7.6	9	0.0	18	•
9	-6.4	-5.0	-7.4	-7.1	3.2	83	1007.0	-	7.8	8.8	10	0.0	18	•
10	-11.9	-5.0	-13.9	-16.3	1.8	71	1010.0	6.7	0.0	7.0	8	-	16	4.3
11	-12.9	-9.7	-15.4	-17.5	1.7	77	1010.1	5.6	0.0	8.3	12	0.0	16	•
12	-9.8	-6.4	-12.0	-14.8	2.4	81	1005.9	-	8.0	8.4	9	0.2	16	•
13	-7.3	-5.7	-8.7	-11.4	2.9	80	1010.7	2.2	4.8	8.1	12	-	17	•
14	-7.5	-4.2	-11.0	-12.5	2.0	56	1006.6	2.5	5.3	9.0	12	-	17	•
15	-7.7	-5.8	-10.4	-12.4	2.2	64	1003.1	3.6	4.6	9.1	12	6.5	17	4.3
16	-1.7	1.4	-8.2	-10.6	4.6	83	989.4	-	8.0	10.8	14	0.3	18	•
17	0.0	2.2	-1.1	-1.0	5.6	91	982.2	-	8.0	6.5	10	1.5	17	•
18	0.4	0.9	0.2	0.0	6.1	96	987.8	-	8.0	1.5	3	0.4	18	•
19	0.8	2.4	-0.8	-0.8	6.0	92	984.7	-	8.0	8.6	12	0.1	15	4.1
20	-0.3	1.7	-1.5	-3.0	5.1	85	988.3	7.5	2.0	7.4	9	-	13	3.8
21	-2.1	-0.7	-3.4	-5.8	4.8	92	997.8	4.3	3.8	4.8	7	0.0	12	•
22	0.4	1.1	-2.1	-2.0	6.0	95	998.6	-	8.0	3.6	6	0.1	11	•
23	-0.6	0.5	-1.0	-1.0	5.4	92	997.2	-	8.0	4.5	5	0.1	11	4.2
24	-0.9	-0.6	-1.8	-1.9	5.2	92	991.3	-	8.0	5.5	9	0.6	11	•
25	1.3	1.7	-0.6	-0.6	6.3	94	986.4	-	7.9	7.0	8	0.7	10	5.3
26	1.0	1.4	0.7	0.5	6.3	96	992.9	-	8.0	4.0	5	1.1	10	5.6
27	0.7	1.3	0.2	0.2	6.3	99	993.0	-	8.0	1.6	3	0.0	8	5.4
28	-0.3	0.2	-0.9	-0.9	6.0	100	994.6	-	8.0	0.9	4	-	7	5.4
29	0.1	0.3	-0.2	-0.1	6.1	98	997.7	-	8.0	5.3	9	-	6	-
30	0.4	0.9	0.2	-0.9	6.1	96	1001.4	-	8.0	5.1	9	0.3	5	4.8
31	-0.7	0.5	-1.5	-2.7	5.6	97	1001.7	-	6.9	4.0	6	0.1	5	5.0

KĘTRZYN

DNI	TEMPERATURA POWIETRZA T	Max	Min	T_g	PREŻNOŚĆ PARY WODNEJ e	WILGOTNOŚĆ WZGLĘDNA U	CIŚNIENIE ATMOSFERYCZNE P	USŁONECZNIENIE S	ZACHMURZENIE N	WIATR v	v_{max}	OPAD R_d	ŚNIEG s_h	s_g
1	0.7	1.9	0.0	-1.5	5.6	87	1013.3	2.2	5.3	4.5	9	-	-	-
2	-3.1	0.0	-4.0	-4.2	4.6	96	1016.7	-	6.6	4.0	8	-	-	-
3	-4.2	-2.6	-5.6	-6.4	4.1	90	1011.0	5.0	1.4	4.8	7	-	-	-
4	-1.8	1.2	-4.8	-4.9	5.3	95	1012.9	-	7.0	6.1	9	-	-	-
5	0.2	1.1	-0.3	0.1	6.1	98	1014.4	-	8.0	4.3	6	0.0	-	-
6	-3.0	0.9	-5.6	-7.4	4.3	86	1013.0	6.1	3.6	4.8	6	0.0	-	-
7	-5.4	-3.0	-8.8	-9.4	3.1	80	1015.3	6.0	0.6	5.5	7	-	-	-
8	-4.9	-2.4	-8.3	-8.8	3.7	85	1015.0	-	6.9	7.0	10	0.1	-	-
9	-3.0	-2.0	-3.9	-3.6	4.2	86	1013.9	-	7.9	9.3	10	0.0	-	-
10	-8.9	-2.2	-10.8	-11.3	2.4	76	1017.1	6.8	0.8	8.8	10	-	-	-
11	-10.7	-8.5	-12.3	-13.5	2.2	79	1017.0	6.4	0.5	9.0	11	-	-	-
12	-7.1	-5.0	-10.0	-12.4	3.1	84	1013.1	-	7.3	8.8	11	0.0	-	-
13	-5.0	-4.0	-6.0	-6.9	3.7	87	1018.0	1.3	5.3	8.9	10	-	-	-
14	-5.0	-2.5	-7.9	-8.9	2.8	86	1013.4	0.1	4.6	7.9	10	-	-	-
15	-4.3	-2.1	-7.1	-7.8	2.7	80	1009.1	0.5	6.1	9.9	12	3.8	-	-
16	1.1	3.6	-3.8	-3.7	5.9	89	997.5	-	6.4	7.4	12	1.1	-	-
17	0.7	2.6	-1.6	-4.2	6.2	96	989.3	-	6.6	4.5	8	2.3	1	-
18	0.8	2.3	0.2	0.3	6.2	96	998.1	-	8.0	3.0	4	2.4	-	-
19	1.9	4.4	-0.6	-1.1	6.6	93	994.9	-	6.5	5.4	8	0.0	-	-
20	0.5	2.3	-0.5	-1.4	5.8	91	1000.3	7.1	1.3	3.3	5	-	-	-
21	-0.4	1.0	-1.8	-3.4	5.8	97	1008.3	-	6.8	1.4	3	0.2	-	-
22	1.1	2.3	0.4	0.3	6.2	93	1005.7	-	8.0	1.5	3	0.3	-	-
23	-0.2	1.4	-0.5	-0.2	5.6	92	1007.0	-	8.0	1.9	4	0.2	-	-
24	0.2	1.1	-1.0	-0.9	5.6	90	1000.3	-	8.0	4.5	7	0.8	1	-
25	2.5	3.1	1.1	0.8	6.7	92	996.5	-	7.9	4.8	7	0.9	-	-
26	2.2	3.2	1.0	0.5	6.9	96	1002.8	-	7.9	1.6	3	1.4	-	-
27	1.7	4.2	0.5	0.4	6.8	98	1001.9	0.6	7.5	2.3	4	-	-	-
28	0.8	1.7	0.1	0.0	6.3	97	1003.4	-	7.9	1.5	3	0.2	-	-
29	0.9	2.9	-0.8	-0.2	6.2	96	1005.6	0.4	7.1	5.8	9	0.0	-	-
30	1.5	4.7	0.5	-2.2	6.3	93	1010.1	3.2	5.4	4.0	8	0.0	-	-
31	0.2	1.3	-1.4	-1.0	5.9	95	1010.2	-	8.0	4.6	6	0.1	-	-

ŚWINOUJŚCIE

DNI	TEMPERATURA POWIETRZA T	Max	Min	T_g	PRĘŻNOŚĆ PARY WODNEJ e	WILGOTNOŚĆ WZGLĘDNA U	CIŚNIENIE ATMOSFERYCZNE P	USŁONECZNIENIE S	ZACHMURZENIE N	WIATR v	v_{max}	OPAD R_d	ŚNIEG s_k	s_g
1	-0.3	1.8	-2.1	-2.6	5.8	97	1029.4	0.2	4.9	2.6	5	-	-	-
2	-1.4	-0.2	-2.3	-2.3	4.8	87	1025.1	-	7.9	3.1	5	-	-	-
3	0.6	1.7	-0.9	-2.1	5.6	88	1018.1	-	8.0	2.4	3	-	-	-
4	1.5	2.9	0.8	0.6	6.2	91	1019.4	-	8.0	2.6	4	-	-	-
5	-0.2	1.6	-1.3	-1.3	5.8	97	1022.3	1.3	4.0	2.9	5	-	-	-
6	0.5	2.0	-1.3	-1.8	6.0	94	1018.7	-	8.0	4.8	7	-	-	-
7	-2.1	1.0	-4.9	-4.7	5.0	94	1020.3	-	8.0	5.3	7	0.4	-	-
8	-3.0	-2.2	-4.3	-4.1	4.4	90	1018.0	-	8.0	5.4	6	0.8	1	-
9	0.2	1.4	-3.1	-2.8	5.7	92	1016.2	-	7.6	4.8	7	-	2	-
10	-2.1	1.0	-3.1	-4.2	4.4	84	1020.2	0.3	5.4	5.0	7	-	2	-
11	-3.3	-1.8	-6.3	-6.4	4.3	87	1016.6	0.1	5.5	7.1	9	5.1	2	-
12	1.6	2.6	-2.3	-2.4	6.6	96	1021.1	-	8.0	4.0	8	-	2	-
13	2.5	4.0	1.0	0.0	6.5	89	1019.1	2.7	4.1	5.9	8	0.0	-	-
14	3.0	5.6	0.8	-0.4	6.8	89	1016.8	0.4	5.6	3.1	5	0.0	-	-
15	6.1	9.0	1.9	0.7	9.0	95	1010.9	-	8.0	3.0	5	13.0	-	-
16	5.2	10.1	3.4	1.7	7.1	81	1009.9	3.5	5.5	5.8	9	5.8	-	-
17	4.3	6.4	2.5	2.1	7.6	91	1000.4	-	7.8	7.0	14	1.9	-	-
18	3.4	5.4	1.2	-0.4	7.6	97	1016.7	-	6.1	3.0	7	4.4	-	-
19	7.6	8.2	5.4	0.9	10.1	97	1014.4	-	7.9	6.1	7	4.5	-	-
20	7.0	7.7	6.2	5.7	9.0	90	1020.3	0.2	7.8	7.3	8	0.1	-	-
21	3.7	7.0	2.6	2.1	7.3	91	1024.3	-	7.0	3.6	7	-	-	-
22	2.4	3.3	1.6	0.6	6.7	92	1022.3	-	8.0	1.3	2	0.0	-	-
23	1.4	2.3	1.0	-0.5	6.6	97	1019.8	-	7.8	1.5	4	0.0	-	-
24	4.2	7.0	0.6	-0.6	8.0	96	1011.9	-	7.8	3.4	4	2.3	-	-
25	5.2	6.5	3.6	3.3	8.1	91	1012.9	1.2	7.6	3.4	4	0.0	-	-
26	4.5	6.1	3.8	2.9	8.2	97	1016.0	-	6.1	1.5	3	-	-	-
27	1.9	4.5	0.5	-1.3	6.8	97	1011.3	0.4	6.4	2.1	3	0.0	-	-
28	4.2	6.4	1.6	-0.1	7.2	87	1014.9	5.0	4.5	3.5	5	0.1	-	-
29	4.9	6.2	3.9	1.1	7.7	88	1010.5	-	7.1	3.6	5	2.0	-	-
30	3.5	7.0	0.7	-0.2	7.0	90	1020.1	6.3	1.6	2.8	4	-	-	-
31	2.7	6.7	1.1	0.5	7.1	96	1016.7	4.1	3.6	4.4	7	-	-	-

MIKOŁAJKI

Styczeń 1974

DNI	TEMPERATURA POWIETRZA T	Max	Min	T_g	PRĘŻNOŚĆ PARY WODNEJ e	WILGOTNOŚĆ WZGLĘDNA U	CIŚNIENIE ATMOSFERYCZNE P	USŁONECZNIENIE S	ZACHMURZENIE N	WIATR v	v_{max}	OPAD R_d	ŚNIEG s_k	s_g
1	0.4	2.1	-1.8	-5.8	5.4	86	1011.1	2.8	4.6	3.3	6	-	8	5.5
2	-3.4	-1.6	-4.0	-6.5	4.6	97	1014.3	-	7.1	3.0	5	-	8	4.7
3	-5.3	-3.1	-6.5	-7.8	3.9	96	1008.8	4.7	1.6	3.1	4	-	6	-
4	-1.3	0.9	-5.2	-6.8	5.4	97	1010.8	-	7.9	4.8	7	-	6	-
5	0.0	0.7	-0.5	-0.6	6.0	98	1012.1	-	8.0	2.0	3	0.0	6	4.6
6	-4.4	0.5	-6.8	-9.4	4.1	90	1010.3	5.2	4.1	3.3	5	-	6	-
7	-7.4	-4.0	-9.4	-11.2	3.0	87	1012.9	6.1	1.8	3.5	6	-	3	-
8	-5.1	-2.7	-8.5	-9.7	3.8	89	1012.4	-	7.1	6.9	8	0.0	3	-
9	-3.1	-1.9	-4.0	-4.1	4.3	89	1011.7	-	8.0	8.4	10	0.0	3	-
10	-9.3	-2.4	-10.6	-12.1	2.4	79	1015.1	6.7	1.3	7.0	9	-	3	-
11	-10.9	-8.5	-13.0	-14.0	2.2	83	1015.0	6.0	0.5	7.9	9	0.0	3	-
12	-7.3	-5.3	-10.1	-10.8	3.3	92	1010.7	-	7.6	7.1	9	0.2	3	-
13	-5.3	-3.8	-6.4	-7.5	3.7	90	1016.2	1.9	5.6	6.0	8	-	3	-
14	-5.2	-3.0	-7.9	-9.2	3.0	71	1011.6	0.9	4.8	6.4	7	-	3	-
15	-4.7	-2.9	-7.3	-8.2	2.7	62	1007.9	1.1	6.6	8.4	10	5.3	3	-
16	0.5	3.5	-4.7	-5.1	5.8	90	999.9	0.1	5.6	6.6	10	2.0	4	-
17	0.6	2.6	-1.8	-3.4	6.2	96	997.2	-	7.3	3.9	7	4.4	4	-
18	0.9	2.0	0.6	0.2	6.2	94	995.6	-	8.0	3.9	7	0.0	4	-
19	1.7	4.2	-0.8	-1.6	6.4	91	992.8	-	7.5	5.8	8	0.8	3	-
20	0.5	2.4	-0.3	-1.4	5.6	88	997.4	7.4	1.6	6.1	10	-	3	-
21	-0.3	0.8	-1.8	-2.5	5.8	96	1005.8	2.5	6.1	2.1	3	0.3	-	-
22	1.1	1.8	0.3	0.0	6.1	92	1006.5	-	8.0	1.8	5	0.1	-	-
23	-0.5	1.1	-1.0	-1.1	5.6	96	1004.5	-	8.0	1.4	3	0.1	-	-
24	-0.1	0.6	-1.3	-1.4	5.7	93	998.3	-	8.0	3.1	6	0.7	-	-
25	2.6	3.7	0.5	0.2	6.8	93	994.4	1.1	7.6	3.0	5	0.3	-	-
26	2.6	3.4	1.8	0.9	6.9	94	1000.5	-	7.9	2.1	4	2.6	-	-
27	1.1	2.8	0.2	0.2	6.6	99	999.7	-	8.0	1.6	4	-	-	-
28	0.6	1.2	0.1	-0.4	6.2	98	1001.1	-	8.0	1.0	2	0.0	-	-
29	0.8	2.9	-0.5	-1.1	6.1	95	1003.5	0.0	7.5	3.9	8	-	-	-
30	1.3	4.6	0.5	-1.6	6.2	52	1008.0	2.5	7.3	2.8	6	0.0	-	-
31	-0.1	0.7	-1.4	-1.6	5.9	98	1008.0	-	7.8	2.8	4	0.0	-	-

RESKO

DNI	TEMPERATURA POWIETRZA T	Max	Min	T_g	PRĘŻNOŚĆ PARY WODNEJ e	WILGOTNOŚĆ WZGLĘDNA U	CIŚNIENIE ATMOSFERYCZNE P	USŁONECZNIENIE S	ZACHMURZENIE N	WIATR v	v_{max}	OPAD R_d	ŚNIEG s_k	s_g
1	-0.2	1.6	-1.2	-1.4	5.8	96	1023.7	-	7.1	1.0	2	-	-	-
2	-1.6	-0.6	-2.6	-2.8	4.6	85	1019.9	0.7	6.6	2.4	3	-	-	-
3	-0.5	1.4	-2.7	-4.3	5.3	89	1012.7	-	4.1	1.1	2	-	-	-
4	0.8	1.9	-0.8	-2.9	6.0	93	1014.5	-	6.6	1.4	3	-	-	-
5	-1.2	0.7	-2.4	-3.4	5.5	98	1017.5	0.2	4.1	1.8	2	-	-	-
6	0.3	1.6	-2.5	-3.9	5.9	94	1014.0	-	7.6	3.1	5	-	-	-
7	-3.6	0.5	-5.4	-5.5	4.2	88	1015.6	-	6.5	3.8	5	-	-	-
8	-3.7	-2.8	-5.0	-5.4	3.8	83	1013.5	-	7.9	4.5	7	0.3	-	-
9	-0.5	0.3	-3.6	-3.2	5.3	89	1011.9	-	8.0	4.1	6	-	1	-
10	-3.5	0.1	-4.6	-5.6	3.8	81	1015.9	1.8	3.6	3.8	5	-	-	-
11	-5.4	-3.3	-8.7	-9.5	3.3	80	1013.3	0.2	5.3	4.8	7	3.1	-	-
12	0.7	2.0	-4.8	-4.6	6.2	95	1015.3	-	8.0	1.1	2	-	2	-
13	2.7	5.2	0.3	0.2	6.2	84	1015.3	3.6	5.8	4.3	6	-	1	-
14	2.4	4.3	1.6	0.3	6.1	85	1012.2	0.3	6.9	2.4	4	0.4	-	-
15	4.4	6.5	1.5	1.0	8.0	95	1006.3	-	8.0	3.5	4	12.6	-	-
16	5.0	10.1	2.3	0.8	6.8	78	1004.5	2.9	5.6	3.3	5	7.9	-	-
17	4.0	6.0	1.6	1.1	7.3	90	994.1	-	7.3	4.4	8	7.1	-	-
18	2.1	3.1	0.8	0.1	6.6	92	1010.6	0.4	7.3	2.5	7	2.1	-	-
19	7.1	7.6	2.9	2.9	9.6	96	1007.2	-	8.0	5.5	8	16.8	-	-
20	6.0	7.4	5.3	5.0	8.7	93	1013.6	-	8.0	4.6	7	3.4	-	-
21	3.4	6.2	2.1	2.0	6.9	89	1018.2	-	8.0	2.6	5	-	-	-
22	1.7	2.6	1.1	1.0	6.1	88	1016.8	-	8.0	1.3	2	0.2	-	-
23	0.8	1.7	0.0	-0.1	6.1	95	1014.2	-	7.8	0.9	1	0.3	-	-
24	3.3	5.7	-0.2	-1.3	7.3	93	1006.2	0.2	7.5	2.0	3	3.4	-	-
25	4.7	5.6	3.4	3.0	7.6	89	1007.0	-	8.0	2.3	3	0.3	-	-
26	4.6	6.7	3.4	2.5	7.9	93	1010.5	-	6.3	0.0	1	-	-	-
27	1.0	4.8	-0.3	-1.9	6.2	95	1005.9	-	4.4	1.3	2	0.9	-	-
28	3.5	6.1	-0.2	-1.9	6.7	87	1009.8	4.6	5.6	1.3	3	-	-	-
29	4.6	7.1	2.5	1.0	6.6	78	1005.5	0.4	7.8	2.8	3	2.2	-	-
30	3.5	7.0	0.7	-1.2	6.7	85	1013.3	5.5	2.3	1.6	2	-	-	-
31	2.6	5.9	0.3	-0.5	6.6	89	1012.1	2.9	5.0	2.3	4	-	-	-

OLSZTYN-DAJTKI

DNI	TEMPERATURA POWIETRZA T	Max	Min	T_g	PRĘŻNOŚĆ PARY WODNEJ e	WILGOTNOŚĆ WZGLĘDNA U	CIŚNIENIE ATMOSFERYCZNE P	USŁONECZNIENIE S	ZACHMURZENIE N	WIATR v	v_{max}	OPAD R_d	ŚNIEG s_k	s_g
1	0.0	1.9	-3.0	-5.3	5.1	85	1010.9	.	3.6	2.5	4	-	9	.
2	-4.0	-2.4	-6.4	-8.9	4.2	91	1017.7	.	5.6	2.0	4	-	9	.
3	-4.5	-2.5	-6.4	-8.1	4.0	90	1006.7	.	0.5	1.8	3	-	8	.
4	-1.7	0.7	-4.6	-5.5	5.2	95	1008.8	.	6.9	2.9	4	-	8	.
5	0.0	1.2	-1.1	-3.5	5.9	98	1010.1	.	6.4	1.8	3	-	8	5.0
6	-2.9	0.9	-7.1	-8.5	4.4	87	1008.4	.	4.1	3.0	4	-	7	.
7	-7.0	-4.2	-9.5	-11.0	2.8	75	1010.7	.	0.1	3.6	5	-	7	.
8	-5.5	-2.9	-8.5	-9.1	3.3	81	1010.0	.	6.0	4.9	6	-	7	.
9	-2.4	-1.1	-3.6	-3.7	3.9	76	1008.8	.	6.9	5.9	8	-	7	.
10	-7.9	-2.7	-10.5	-10.9	2.4	71	1012.1	.	1.8	5.8	8	-	7	5.0
11	-10.7	-8.5	-13.2	-13.6	2.0	74	1011.9	.	0.3	4.9	6	0.4	7	.
12	-7.0	-5.1	-10.0	-10.7	3.1	86	1008.3	.	7.9	4.6	7	0.0	8	.
13	-4.4	-2.9	-5.7	-6.5	3.9	89	1013.3	.	5.3	5.0	6	-	8	.
14	-4.7	-2.0	-7.5	-7.9	3.1	72	1008.9	.	6.3	4.8	8	-	8	.
15	-3.8	-1.3	-6.6	-7.8	3.1	67	1004.6	.	7.0	6.3	9	6.3	8	5.8
16	1.5	3.7	-3.8	-3.9	5.8	85	994.9	.	4.4	5.1	7	0.3	8	.
17	1.6	3.5	-1.8	-3.3	6.4	94	985.6	.	7.9	3.1	5	5.8	8	6.0
18	0.9	2.4	0.1	0.0	6.0	91	996.0	.	7.9	4.8	7	0.6	7	6.0
19	2.2	4.6	-1.5	-2.5	6.9	95	992.8	.	7.1	4.4	6	1.5	7	6.3
20	0.6	2.8	-0.6	-1.7	5.6	89	998.3	.	1.4	3.9	6	-	5	5.2
21	-0.7	1.5	-4.2	-4.3	5.7	98	1005.4	.	7.3	1.6	4	0.3	5	5.6
22	0.7	1.5	0.0	-0.1	6.1	95	1005.8	.	8.0	2.0	4	0.2	5	5.2
23	-0.7	0.6	-1.3	-1.6	5.3	90	1003.9	.	8.0	1.4	3	0.0	-	-
24	0.2	1.9	-1.5	-1.9	5.6	89	997.2	.	8.0	3.8	5	1.0	-	-
25	2.7	3.4	1.6	1.2	6.6	90	994.4	.	7.1	3.1	3	0.0	-	-
26	2.6	3.5	1.6	0.7	7.2	98	1000.1	.	8.0	1.8	3	0.7	-	-
27	1.1	3.0	-0.1	-1.4	6.5	98	998.3	.	5.9	1.1	2	-	-	-
28	0.3	1.7	-1.2	-2.4	6.2	99	1000.8	.	8.0	1.3	2	0.1	-	-
29	1.0	4.1	-1.0	-1.4	6.1	93	1001.4	.	7.6	3.6	6	0.1	-	-
30	1.8	5.3	0.1	-3.5	6.3	91	1006.6	.	5.8	2.4	5	0.0	-	-
31	0.2	1.0	-1.3	-4.0	6.0	97	1006.1	.	8.0	2.4	4	0.0	-	-

SZCZECINEK

DNI	TEMPERATURA POWIETRZA T	Max	Min	T_g	PRĘŻNOŚĆ PARY WODNEJ e	WILGOTNOŚĆ WZGLĘDNA U	CIŚNIENIE ATMOSFERYCZNE P	USŁONECZNIENIE S	ZACHMURZENIE N	WIATR v	v_{max}	OPAD R_d	ŚNIEG s_h	s_g
1	0.7	2.0	0.0	- 0.3	5.5	85	1011.7	-	7.8	2.9	5	-	-	-
2	- 2.3	0.0	- 2.8	- 3.4	4.4	85	1009.3	0.3	7.1	2.9	5	-	-	-
3	- 1.0	1.6	- 3.4	- 4.8	5.0	87	1002.2	3.1	5.1	1.4	2	-	-	-
4	- 0.3	0.5	- 1.8	- 3.1	5.6	94	1004.2	-	8.0	1.6	3	-	-	-
5	- 2.0	0.5	- 2.6	- 2.7	5.2	89	1007.1	-	8.0	1.8	3	-	-	-
6	- 0.9	0.7	- 2.8	- 2.7	5.6	98	1004.0	-	8.0	1.9	3	-	-	-
7	- 5.4	- 1.6	- 6.7	- 7.4	3.6	88	1005.7	3.6	5.0	2.9	3	-	-	-
8	- 4.6	- 3.9	- 6.5	- 8.2	3.6	82	1003.8	-	8.0	4.6	6	0.4	-	-
9	- 1.9	- 0.8	- 3.9	- 4.0	4.6	87	1002.5	-	7.0	4.1	5	0.0	1	-
10	- 5.3	- 1.7	- 7.5	- 7.5	3.5	83	1006.2	-	6.8	5.0	6	-	1	-
11	- 8.3	- 6.6	-10.6	-11.8	2.6	79	1004.2	-	5.0	4.5	7	3.7	1	-
12	- 4.2	- 2.9	- 7.2	- 7.3	4.3	95	1004.6	-	8.0	1.1	2	-	4	-
13	- 0.3	2.1	- 3.1	- 3.3	5.6	93	1006.6	3.0	6.9	5.6	8	-	4	-
14	0.6	2.4	- 1.6	- 1.7	5.6	98	1002.6	-	6.1	4.4	7	0.0	3	-
15	1.9	2.8	- 0.1	- 2.1	6.6	93	997.2	-	7.9	6.3	7	12.4	2	-
16	4.1	7.4	2.2	- 0.2	6.5	80	993.6	1.3	4.9	5.0	7	7.4	-	-
17	3.0	4.6	0.7	- 0.7	7.1	93	983.0	-	7.8	5.3	8	3.7	-	-
18	1.3	2.1	0.1	- 1.9	5.8	87	998.6	1.5	7.0	4.1	8	2.5	-	-
19	5.9	7.0	0.9	0.1	9.0	97	994.6	-	8.0	6.0	7	15.3	-	-
20	4.8	7.0	4.3	3.7	8.3	97	1000.8	-	8.0	4.8	7	3.8	-	-
21	2.6	4.3	1.6	1.3	6.8	92	1006.3	-	8.0	3.6	5	0.1	-	-
22	1.2	1.9	0.7	0.1	6.0	89	1005.2	-	8.0	2.1	4	0.2	-	-
23	0.2	0.8	- 0.8	- 0.8	5.7	93	1002.9	-	8.0	0.9	3	0.2	-	-
24	1.7	4.1	- 1.5	- 2.5	6.6	94	995.5	-	7.8	3.3	6	1.4	-	-
25	3.8	4.5	3.1	1.6	7.3	91	995.3	-	7.8	3.1	4	1.5	-	-
26	3.9	5.1	3.5	0.7	7.7	96	999.4	-	5.9	1.5	2	-	-	-
27	0.3	3.9	- 0.4	- 2.6	6.1	98	995.6	-	7.0	1.8	3	0.2	-	-
28	2.2	4.9	0.1	- 1.9	6.5	91	999.0	1.9	5.6	1.8	4	-	-	-
29	2.5	3.3	0.6	- 2.1	6.1	84	996.0	0.2	7.5	5.1	6	0.0	-	-
30	2.4	4.6	0.7	- 1.6	6.4	88	1004.6	5.0	2.8	2.4	3	-	-	-
31	1.2	3.3	0.1	- 1.6	6.1	91	1001.7	2.1	3.0	3.5	6	-	-	-

CHOJNICE

Styczeń 1974

DNI	TEMPERATURA POWIETRZA T	Max	Min	T_g	PRĘŻNOŚĆ PARY WODNEJ e	WILGOTNOŚĆ WZGLĘDNA U	CIŚNIENIE ATMOSFERYCZNE P	USŁONECZNIENIE S	ZACHMURZENIE N	WIATR v	v_{max}	OPAD R_d	ŚNIEG s_h	s_g
1	0.0	1.2	- 2.8	- 7.8	5.4	88	1007.0	-	6.5	3.3	7	-	4	-
2	- 2.9	- 1.5	- 3.5	- 7.0	4.5	91	1005.5	0.5	7.5	2.5	4	-	4	-
3	- 2.0	- 0.3	- 3.5	- 5.7	4.8	92	998.7	4.5	3.5	3.1	5	-	4	-
4	- 1.3	- 0.3	- 2.4	- 4.1	5.4	98	1000.6	-	8.0	1.9	4	-	4	-
5	- 2.0	- 0.2	- 3.5	- 3.5	5.2	99	1003.1	-	8.0	0.8	2	-	4	-
6	- 1.6	0.3	- 3.6	- 4.9	5.4	99	1000.7	-	8.0	2.4	5	-	4	-
7	- 6.4	- 3.6	- 8.7	-12.3	3.4	90	1001.9	4.1	3.5	3.3	4	-	4	-
8	- 4.5	- 3.2	- 6.7	-10.0	3.8	88	1000.5	-	8.0	6.0	8	0.2	4	-
9	- 2.7	- 1.9	- 3.4	- 6.2	4.4	89	999.3	-	6.6	5.5	7	-	4	-
10	- 4.3	- 3.0	- 8.6	-12.6	3.3	86	1003.0	3.3	4.3	5.5	7	-	4	-
11	- 9.7	- 7.9	-11.8	-15.3	2.4	81	1001.5	0.2	4.6	6.0	8	3.2	4	-
12	- 6.4	- 5.4	- 8.8	-10.0	3.6	94	1000.7	-	8.0	1.6	6	-	8	-
13	- 2.2	0.5	- 5.8	- 6.1	5.1	97	1003.7	-	8.0	4.1	7	-	8	-
14	- 1.3	0.8	- 4.5	- 4.9	5.2	93	999.5	1.3	6.5	3.9	6	0.3	8	-
15	- 0.1	1.1	- 1.6	- 3.8	5.8	96	994.5	-	8.0	5.1	7	11.1	8	1.8
16	2.3	4.4	0.5	- 1.8	6.4	88	989.2	1.6	5.1	6.0	8	8.0	4	-
17	1.9	3.7	0.0	- 2.2	6.7	96	978.8	0.5	7.5	5.6	10	2.9	3	-
18	0.4	1.3	- 1.0	- 5.3	5.9	93	993.5	0.7	7.6	4.4	8	1.0	3	-
19	4.2	5.9	- 0.5	- 1.5	8.0	97	989.4	-	8.0	6.5	9	1.3	-	-
20	3.5	5.5	2.3	- 0.3	7.7	98	993.7	-	8.0	3.9	5	1.0	-	-
21	1.9	3.5	1.0	0.0	6.7	96	1001.2	-	8.0	5.0	6	0.0	-	-
22	0.8	1.4	0.1	- 0.5	6.1	94	1000.8	-	8.0	2.3	6	0.0	-	-
23	- 0.3	0.5	- 0.7	- 1.5	5.7	95	998.5	-	8.0	1.4	2	0.1	-	-
24	0.6	2.4	- 1.6	- 4.1	6.2	96	991.4	-	7.0	4.5	6	2.4	-	-
25	2.9	3.4	1.5	0.0	7.1	95	990.5	0.2	7.8	5.3	6	0.0	-	-
26	3.5	4.4	2.9	0.0	7.7	98	995.2	-	8.0	2.1	4	0.0	-	-
27	- 0.2	3.4	- 1.2	- 2.1	6.0	100	991.8	-	8.0	0.3	1	0.4	-	-
28	1.2	3.4	- 0.1	- 3.1	6.5	98	994.9	0.7	5.6	2.1	4	0.0	-	-
29	1.1	1.9	- 0.1	- 3.7	6.4	96	992.8	0.4	7.6	2.8	4	-	-	-
30	1.6	3.0	- 0.3	- 3.7	6.4	93	1000.5	3.6	4.0	2.3	4	-	-	-
31	0.1	1.2	- 0.6	- 3.6	6.0	98	998.3	-	5.0	1.6	3	-	-	-

SZCZECIN-DĄBIE

DNI	TEMPERATURA POWIETRZA T	Max	Min	T_g	PRĘŻNOŚĆ PARY WODNEJ e	WILGOTNOŚĆ WZGLĘDNA U	CIŚNIENIE ATMOSFERYCZNE P	USŁONECZNIENIE S	ZACHMURZENIE N	WIATR v	v_{max}	OPAD R_d	ŚNIEG s_h	s_g
1	- 0.7	1.8	- 1.6	- 3.2	5.6	97	1030.4	-	5.3	2.9	4	-	-	-
2	- 1.0	- 0.2	- 2.2	- 1.7	4.9	86	1025.6	-	6.5	5.5	7	-	-	-
3	0.5	1.7	- 1.3	- 2.1	5.8	91	1018.3	-	8.0	3.5	5	-	-	-
4	1.1	3.6	- 1.9	- 1.7	4.0	90	1020.1	-	5.9	3.5	5	-	-	-
5	- 1.0	3.7	- 5.6	- 6.1	5.4	94	1023.2	4.7	0.1	2.1	5	-	-	-
6	0.4	1.6	- 1.7	- 2.7	6.0	95	1019.3	-	7.9	6.1	8	-	-	-
7	- 2.2	1.0	- 4.4	- 4.3	4.9	94	1020.8	-	8.0	7.8	10	0.0	-	-
8	- 2.9	- 2.2	- 4.2	- 3.6	4.4	89	1018.8	-	8.0	6.9	11	1.3	-	-
9	0.4	1.7	- 2.7	- 2.3	5.7	91	1016.9	-	7.5	7.6	9	-	2	-
10	- 2.5	1.1	- 4.0	- 4.2	4.3	83	1021.0	-	4.8	7.5	9	-	-	-
11	- 3.4	- 1.2	- 7.1	- 7.0	4.2	86	1018.2	-	5.8	7.5	12	9.0	-	-
12	2.6	4.2	- 1.4	- 1.1	7.1	96	1021.6	-	7.9	3.6	7	0.2	-	-
13	3.1	5.6	0.6	- 0.3	6.3	83	1020.6	3.2	5.0	6.4	9	0.0	-	-
14	3.9	5.4	1.6	- 0.2	6.6	81	1017.8	0.9	6.9	5.3	9	0.3	-	-
15	5.3	9.0	3.2	1.3	8.8	92	1012.0	-	8.0	7.0	9	6.3	-	-
16	5.7	10.8	3.4	- 1.2	6.7	74	1011.6	1.1	6.1	6.6	8	4.8	-	-
17	5.3	7.8	2.8	2.5	7.6	85	1001.1	-	7.6	7.3	11	3.6	-	-
18	3.6	4.6	1.4	0.1	7.3	92	1017.6	-	7.1	3.5	5	3.4	-	-
19	8.0	8.6	4.8	4.3	10.2	95	1015.0	-	8.0	6.5	8	11.6	-	-
20	7.7	8.3	6.8	6.9	9.2	88	1021.3	-	7.9	5.6	7	1.5	-	-
21	4.4	7.6	2.6	3.1	6.9	82	1025.1	-	7.9	4.1	8	-	-	-
22	1.8	3.0	0.8	0.9	6.0	86	1023.3	-	8.0	3.0	5	0.1	-	-
23	1.2	2.2	0.4	0.7	6.2	92	1020.8	-	7.9	2.9	4	0.1	-	-
24	4.4	7.2	0.2	- 1.0	7.5	89	1012.7	1.4	7.6	5.9	7	2.0	-	-
25	5.0	6.2	2.5	1.1	7.7	88	1013.9	-	7.1	4.1	5	-	-	-
26	4.2	7.7	1.8	- 0.3	7.6	92	1016.6	-	5.3	3.3	4	-	-	-
27	2.9	4.3	- 1.5	- 2.3	6.6	88	1011.6	-	5.3	3.9	7	0.1	-	-
28	4.3	6.8	1.3	- 0.7	7.1	85	1015.9	5.6	5.4	4.5	7	0.2	-	-
29	5.7	6.8	4.4	3.4	7.1	78	1011.3	0.2	7.5	4.6	7	0.5	-	-
30	4.0	7.1	0.5	- 1.5	6.8	84	1021.2	6.6	1.9	4.1	7	-	-	-
31	5.4	6.7	- 0.4	- 1.7	7.0	90	1017.7	5.1	4.1	4.5	6	0.8	-	-

PIŁA

DNI	TEMPERATURA POWIETRZA T	Max	Min	T_g	PRĘŻNOŚĆ PARY WODNEJ e	WILGOTNOŚĆ WZGLĘDNA U	CIŚNIENIE ATMOSFERYCZNE P	USŁONECZNIENIE S	ZACHMURZENIE N	WIATR v	v_{max}	OPAD R_d	ŚNIEG s_h	s_g
1	0.4	1.3	- 0.2	- 0.7	5.4	85	1021.4	-	7.5	2.5	4	-	-	-
2	- 1.7	0.0	- 2.5	- 2.6	4.6	84	1018.3	0.1	6.4	3.3	4	-	-	-
3	- 1.0	1.3	- 3.3	- 5.6	5.2	91	1011.1	0.0	3.0	2.1	3	-	-	-
4	- 0.3	1.4	- 1.5	- 3.6	5.7	95	1013.2	-	5.3	1.4	2	-	-	-
5	- 3.0	0.2	- 6.4	- 8.6	4.9	99	1016.4	1.5	5.0	0.9	2	-	-	-
6	- 0.6	0.8	- 2.1	- 1.9	5.8	99	1012.8	-	8.0	3.6	5	0.0	-	-
7	- 4.6	- 1.3	- 6.4	- 7.4	4.0	91	1014.6	-	5.6	4.3	7	-	-	-
8	- 4.3	- 3.4	- 5.8	- 7.8	3.7	84	1012.7	-	8.0	5.3	7	0.3	-	-
9	- 1.5	- 0.1	- 3.7	- 3.9	4.9	90	1011.3	-	7.0	4.5	7	-	1	-
10	- 5.0	- 1.0	- 5.4	- 6.7	3.6	84	1015.2	1.2	3.8	6.0	8	-	1	-
11	- 7.2	- 5.1	-10.0	-12.2	2.9	80	1013.8	0.4	4.4	6.0	8	3.4	1	-
12	- 1.0	1.4	- 5.8	- 5.9	5.5	97	1013.5	-	7.9	1.9	4	-	4	-
13	0.8	3.0	- 1.5	- 2.3	6.0	93	1015.9	4.5	5.4	4.3	7	-	3	-
14	1.1	3.2	- 0.6	- 3.6	5.8	87	1012.2	1.7	4.8	2.6	4	0.0	3	-
15	2.4	3.2	- 0.1	- 2.4	6.9	94	1007.5	-	8.0	3.9	6	11.0	2	-
16	3.7	8.2	- 0.1	- 4.1	6.6	82	1004.0	2.7	4.9	4.8	8	10.3	-	-
17	3.7	5.9	- 0.6	- 4.1	7.6	95	993.1	0.4	7.8	5.1	8	4.2	-	-
18	1.6	3.0	- 0.5	- 4.1	5.9	86	1008.1	2.7	6.6	3.6	7	1.1	-	-
19	6.6	7.9	0.4	0.3	9.5	97	1004.5	-	8.0	6.4	9	4.0	-	-
20	6.1	7.5	5.3	4.9	9.1	96	1010.3	-	8.0	5.4	9	2.4	-	-
21	3.7	5.7	2.2	2.0	7.1	89	1015.5	-	8.0	3.3	6	0.0	-	-
22	0.9	2.6	0.5	0.6	5.8	89	1014.7	-	8.0	2.4	4	0.0	-	-
23	0.1	1.0	- 0.8	- 1.0	5.8	94	1012.4	-	8.0	1.6	2	-	-	-
24	1.8	5.0	- 2.1	- 4.4	6.8	96	1005.6	-	7.0	3.0	5	2.8	-	-
25	4.0	5.2	2.9	1.4	7.4	92	1005.1	0.5	7.0	3.6	6	0.0	-	-
26	3.9	7.6	2.9	- 1.0	7.5	94	1008.9	0.8	5.4	1.8	3	-	-	-
27	- 0.2	4.1	- 2.4	- 5.5	5.8	96	1004.6	2.5	3.1	1.0	2	0.1	-	-
28	2.1	6.2	- 2.0	- 4.7	6.6	93	1008.5	3.2	5.1	2.1	3	-	-	-
29	2.6	4.8	- 0.3	- 2.5	6.4	86	1005.7	1.1	6.9	2.8	4	0.1	-	-
30	2.2	6.0	- 0.6	- 5.1	6.5	91	1014.0	4.3	4.5	2.0	4	-	-	-
31	0.9	5.0	- 0.9	- 4.8	6.0	93	1011.1	3.9	1.1	1.9	3	-	-	-

BIAŁYSTOK

DNI	TEMPERATURA POWIETRZA T	Max	Min	T_0	PRĘŻNOŚĆ PARY WODNEJ e	WILGOTNOŚĆ WZGLĘDNA U	CIŚNIENIE ATMOSFERYCZNE P	USŁONECZNIENIE S	ZACHMURZENIE N	WIATR v	v_{max}	OPAD R_d	ŚNIEG s_k	s_0
1	0.2	1.7	-1.3	-3.2	5.2	83	1008.3	1.1	6.3	4.0	5	-	-	-
2	-2.8	-0.6	-5.2	-6.9	4.6	92	1011.7	-	6.4	3.0	4	-	-	-
3	-4.9	-2.4	-6.8	-8.6	3.7	86	1006.6	4.0	1.6	4.1	6	-	-	-
4	-0.4	1.1	-5.0	-6.6	5.5	93	1008.9	-	8.0	6.1	8	-	-	-
5	-1.6	0.4	-3.5	-6.7	5.3	97	1009.8	-	5.1	3.4	5	-	-	-
6	-5.7	-3.1	-10.0	-11.4	2.8	76	1007.8	4.9	1.6	3.1	5	-	-	-
7	-7.6	-3.8	-9.7	-11.3	2.7	77	1009.9	5.8	0.8	3.9	6	0.0	-	-
8	-5.4	-2.6	-9.2	-10.4	3.4	82	1010.3	-	7.0	7.0	8	0.0	-	-
9	-4.9	-3.3	-5.7	-7.4	3.5	82	1010.4	-	7.0	7.5	8	-0.0	-	-
10	-11.4	-4.8	-13.3	-14.0	1.8	71	1013.4	5.7	0.0	6.6	8	-	-	-
11	-11.6	-8.4	-14.2	-14.4	1.9	74	1013.5	6.3	0.9	7.6	8	0.0	-	-
12	-7.3	-5.1	-10.9	-11.8	2.7	76	1009.4	-	7.8	8.6	10	0.0	-	-
13	-6.5	-4.3	-8.5	-9.8	2.9	76	1015.1	2.4	4.5	6.9	8	-	-	-
14	-6.7	-2.6	-10.1	-11.5	2.2	58	1011.6	3.5	4.1	7.5	8	-	-	-
15	-7.5	-4.8	-10.0	-10.7	2.2	65	1008.4	4.1	3.9	9.0	12	1.0	-	-
16	-1.9	3.6	-8.0	-8.6	4.5	80	995.9	-	6.9	7.6	10	0.0	1	.
17	-1.1	2.5	-3.4	-5.9	5.3	53	986.8	-	6.9	4.4	7	7.1	-	-
18	0.7	1.5	0.2	0.2	6.2	97	991.4	-	8.0	2.3	3	3.7	1	.
19	0.9	3.6	-1.0	-0.8	6.2	95	990.2	-	7.5	4.4	7	0.6	2	.
20	0.4	2.3	-0.5	-1.8	5.5	88	992.6	4.3	6.1	6.3	8	-	1	.
21	-1.7	-0.1	-3.1	-6.8	4.7	88	1001.9	3.6	4.3	3.0	4	0.2	1	.
22	-0.1	0.7	-3.8	-6.1	5.7	94	1003.4	-	8.0	1.8	3	0.0	-	-
23	-1.1	0.2	-1.7	-2.1	5.2	90	1001.6	-	8.0	1.8	3	0.1	-	-
24	-0.7	0.3	-2.1	-2.4	5.1	87	996.4	-	7.8	2.3	3	0.6	-	-
25	2.2	3.9	0.8	0.1	6.5	91	991.8	1.3	7.6	3.9	5	0.2	-	-
26	1.8	3.1	1.1	0.2	6.4	92	997.7	-	7.6	2.3	4	1.6	-	-
27	1.2	2.4	0.4	0.2	6.6	98	997.2	-	8.0	1.8	3	-	-	-
28	-0.2	1.3	-1.8	-2.8	5.9	95	998.6	-	8.0	1.4	3	-	-	-
29	0.3	1.3	-0.2	-0.5	6.1	97	1002.2	-	7.9	3.5	9	-	-	-
30	0.7	1.4	0.1	-0.6	6.0	94	1006.2	-	8.0	4.1	8	0.0	-	-
31	0.8	3.3	-0.4	-0.4	5.8	89	1005.7	4.4	5.9	3.8	5	-	-	-

BYDGOSZCZ

DNI	TEMPERATURA POWIETRZA T	Max	Min	T_0	PRĘŻNOŚĆ PARY WODNEJ e	WILGOTNOŚĆ WZGLĘDNA U	CIŚNIENIE ATMOSFERYCZNE P	USŁONECZNIENIE S	ZACHMURZENIE N	WIATR v	v_{max}	OPAD R_d	ŚNIEG s_k	s_0
1	0.1	2.4	-3.4	-6.3	5.0	83	1021.2	1.7	5.6	3.8	6	-	-	-
2	-2.0	-1.4	-4.0	-7.4	4.3	81	1019.6	0.5	6.0	3.1	4	-	-	-
3	-1.8	0.6	-3.3	-4.8	4.6	85	1012.5	2.7	3.4	2.3	3	-	-	-
4	-1.2	0.4	-2.6	-5.3	5.3	95	1014.5	-	5.4	1.9	4	-	-	-
5	-2.8	0.2	-6.8	-7.9	4.8	96	1017.2	-	6.0	0.5	1	-	-	-
6	-1.4	0.5	-3.4	-4.8	5.3	95	1014.4	-	8.0	3.5	6	-	-	-
7	-5.8	-3.1	-7.8	-8.9	3.1	79	1016.1	5.3	2.0	3.3	4	-	-	-
8	-3.7	-2.8	-7.2	-8.9	3.6	76	1014.3	-	8.0	6.4	9	0.2	-	-
9	-1.8	-1.7	-2.8	-4.2	4.3	79	1013.4	-	5.6	5.3	7	-	1	.
10	-6.1	-1.7	-7.3	-7.4	3.2	80	1017.0	1.0	3.8	5.3	8	-	1	.
11	-9.1	-6.7	-11.6	-13.4	2.6	77	1016.3	-	4.8	5.1	6	3.6	1	.
12	-4.8	-3.4	-7.5	-9.9	4.0	94	1014.5	-	8.0	0.9	4	-	5	2.4
13	-1.6	1.2	-4.7	-4.8	5.0	91	1018.4	-	7.1	5.0	7	-	4	.
14	-0.4	1.7	-4.0	-5.3	4.7	79	1014.1	0.7	7.0	3.6	6	-	3	.
15	0.3	1.3	-0.9	-2.8	5.4	97	1009.6	-	7.9	5.5	9	12.7	2	.
16	3.1	5.7	0.5	-0.3	6.4	84	1004.5	-	4.0	5.9	9	11.8	-	-
17	3.1	5.9	-0.8	-2.8	6.9	90	993.2	-	7.6	6.1	9	1.9	-	-
18	1.0	3.2	-2.1	-4.4	5.5	84	1007.4	-	6.8	5.5	8	1.3	-	-
19	5.3	7.4	-2.1	-4.4	8.5	95	1003.6	-	8.0	6.5	9	3.2	-	-
20	5.1	6.8	4.3	3.7	8.2	92	1009.1	-	7.9	4.5	6	1.7	-	-
21	3.3	5.0	2.3	1.8	7.2	91	1015.2	-	8.0	3.9	5	0.1	-	-
22	1.0	2.7	0.6	0.3	5.9	90	1014.9	-	8.0	2.6	5	0.0	-	-
23	0.1	1.2	-0.5	-0.7	5.7	93	1012.7	-	8.0	1.9	4	0.1	-	-
24	1.5	4.5	-2.3	-4.4	6.5	94	1006.1	-	7.0	3.5	6	1.2	-	-
25	4.2	5.0	3.2	1.5	7.0	85	1004.6	1.1	6.9	4.9	8	0.0	-	-
26	4.2	5.9	3.4	2.0	7.8	95	1009.2	-	6.6	2.9	5	-	-	-
27	0.4	3.7	-1.6	-4.2	6.0	96	1005.5	1.3	3.6	1.1	3	0.7	-	-
28	1.8	4.3	-0.8	-3.4	6.7	96	1008.9	-	5.6	2.3	5	-	-	-
29	1.8	3.8	-2.0	-4.8	6.5	94	1007.2	-	6.9	3.8	6	0.2	-	-
30	2.4	5.6	-0.7	-5.6	6.4	89	1014.7	6.4	3.4	2.6	4	-	-	-
31	0.8	3.6	-1.5	-5.8	6.2	97	1012.4	1.4	5.6	2.4	3	-	-	-

KŁAWA

DNI	TEMPERATURA POWIETRZA T	Max	Min	T_0	PRĘŻNOŚĆ PARY WODNEJ e	WILGOTNOŚĆ WZGLĘDNA U	CIŚNIENIE ATMOSFERYCZNE P	USŁONECZNIENIE S	ZACHMURZENIE N	WIATR v	v_{max}	OPAD R_d	ŚNIEG s_k	s_0
1	-1.1	1.0	-3.7	-8.7	5.0	87	1010.6	1.2	4.0	3.8	6	-	5	4.2
2	-3.8	-2.3	-6.5	-11.6	4.2	91	1011.2	2.3	4.0	2.1	4	-	5	.
3	-4.2	2.6	-6.4	-9.0	4.0	88	1004.9	4.0	2.0	2.8	3	-	5	.
4	-1.4	0.2	-3.8	-6.0	5.3	96	1007.1	-	5.4	4.1	6	-	5	.
5	3.2	1.1	-1.0	-3.5	5.9	96	1008.8	1.4	7.8	2.5	4	-	5	4.2
6	-4.2	1.0	-7.4	-10.0	4.2	89	1006.5	4.5	3.5	3.5	5	-	5	5.1
7	-7.5	-4.6	-10.1	-14.5	2.8	78	1005.5	6.6	0.1	4.4	6	-	5	.
8	-5.8	-3.0	-7.5	-9.7	3.5	82	1007.4	0.3	7.8	6.6	9	0.0	5	.
9	-2.9	-1.5	-3.3	-5.6	3.8	77	1007.2	2.4	4.0	6.9	9	-	5	.
10	-8.6	-3.3	-10.9	-12.4	2.4	72	1010.2	6.6	1.5	6.6	8	-	5	4.9
11	-10.9	-9.0	-13.5	-15.6	1.9	71	1010.2	5.4	0.6	6.1	8	4.3	5	.
12	-5.5	-4.4	-9.4	-11.2	3.3	86	1006.2	-	8.0	4.4	6	0.6	9	4.8
13	-5.0	-3.3	-6.9	-8.5	3.7	86	1012.0	-	5.8	6.3	8	-	9	.
14	-5.2	-2.8	-8.7	-10.5	2.8	73	1007.9	0.6	4.1	4.5	5	-	9	.
15	-5.1	-2.7	-8.5	-9.7	2.9	69	1004.4	0.7	7.4	6.6	9	6.3	9	3.8
16	0.8	3.2	-3.4	-4.0	5.9	91	995.3	2.2	5.1	6.0	9	5.3	8	.
17	1.3	3.0	-2.6	-5.9	6.3	94	985.1	0.1	7.8	4.4	6	1.0	7	5.7
18	0.7	1.7	0.5	-0.2	6.0	93	994.9	-	8.0	5.9	8	1.5	7	5.0
19	1.8	4.2	-1.8	-3.8	6.7	96	992.6	-	6.3	5.0	7	2.3	5	5.0
20	1.0	3.4	-0.3	-4.6	5.6	85	997.4	7.3	1.8	4.4	5	-	3	.
21	-0.6	1.6	-6.2	-7.8	5.6	96	1004.2	-	5.8	2.0	3	0.2	3	.
22	0.1	0.9	-0.2	-1.0	5.9	96	1004.8	-	8.0	2.3	4	0.0	3	.
23	-0.9	0.1	-1.3	-1.9	5.3	94	1002.8	-	8.0	2.3	4	0.0	3	.
24	0.1	1.6	-1.2	-1.9	5.8	94	996.8	-	7.8	2.6	4	1.2	3	.
25	1.8	2.4	1.1	-0.1	6.6	94	994.2	0.5	7.6	3.8	5	0.0	2	.
26	1.8	2.9	1.0	-0.1	6.9	99	999.3	-	7.9	1.9	2	0.0	-	-
27	1.0	3.1	-0.9	-2.0	6.3	96	997.0	4.2	6.5	1.8	3	-	-	-
28	0.2	1.5	-0.7	-3.1	6.1	99	999.1	-	7.8	1.5	3	0.4	-	-
29	0.5	3.0	-1.2	-2.7	6.0	95	1000.3	2.1	6.3	3.5	6	-	-	-
30	1.2	5.1	0.6	-3.2	6.2	93	1005.8	4.5	3.8	1.6	4	-	-	-
31	0.1	0.9	-1.5	-2.5	6.1	98	1004.7	-	7.0	3.1	4	-	-	-

OSTROŁĘKA

DNI	TEMPERATURA POWIETRZA T	Max	Min	T_0	PRĘŻNOŚĆ PARY WODNEJ e	WILGOTNOŚĆ WZGLĘDNA U	CIŚNIENIE ATMOSFERYCZNE P	USŁONECZNIENIE S	ZACHMURZENIE N	WIATR v	v_{max}	OPAD R_d	ŚNIEG s_k	s_0
1	0.2	2.5	-1.8	-6.8	5.2	84	1016.7	1.7	4.5	2.3	4	-	4	.
2	-3.1	-1.2	-4.3	-9.3	4.5	93	1016.8	1.7	3.9	2.0	4	-	4	.
3	-3.4	-1.0	-5.4	-9.3	4.3	90	1012.9	5.2	1.5	1.9	3	-	4	.
4	-0.6	1.4	-3.7	-8.1	5.5	94	1015.2	-	6.9	3.5	6	-	4	.
5	0.0	1.3	-0.7	-4.7	5.9	96	1016.6	-	7.1	1.4	2	-	4	.
6	-4.5	0.1	-6.4	-10.0	3.8	85	1014.4	4.3	2.8	2.0	4	-	4	.
7	-4.3	-3.2	-8.3	-12.4	3.0	79	1016.6	6.5	0.5	2.5	5	-	4	.
8	-4.4	-2.1	-7.2	-10.0	3.6	80	1016.4	-	7.3	4.8	7	0.0	4	.
9	-2.0	-0.4	-2.7	-5.8	4.1	77	1015.8	0.6	7.5	5.9	8	-	4	.
10	-8.8	-1.7	-11.0	-13.9	2.3	71	1019.0	6.7	0.9	4.8	7	-	4	.
11	-10.2	-8.1	-12.7	-15.4	2.1	74	1019.3	5.2	0.5	4.8	5	2.2	4	.
12	-6.3	-3.8	-9.4	-10.9	3.3	86	1014.7	-	7.9	5.0	6	1.0	6	4.0
13	-6.9	-3.0	-6.0	-8.5	3.6	83	1021.0	3.0	4.3	5.1	7	-	6	.
14	-5.5	-2.5	-8.3	-11.3	2.5	62	1016.7	1.4	3.5	4.6	6	-	6	.
15	-4.7	-1.5	-8.0	-10.0	2.5	58	1013.4	2.4	5.3	5.6	9	5.6	6	3.1
16	0.9	4.9	-4.4	-5.2	5.5	84	1002.6	3.4	4.4	6.0	9	0.6	7	.
17	1.2	3.2	-1.5	-4.0	6.4	95	992.8	-	7.6	4.3	6	3.7	4	.
18	1.5	2.9	1.2	0.5	6.4	94	1000.3	-	8.0	3.0	4	0.3	4	.
19	1.9	4.5	-0.7	-2.0	6.7	96	998.9	-	6.3	4.0	6	1.1	4	.
20	0.8	3.4	-0.1	-2.5	5.6	87	1002.6	7.2	2.0	3.3	5	-	-	-
21	-0.3	2.4	-2.4	-5.3	5.5	92	1010.6	2.9	5.8	2.3	3	0.3	-	-
22	0.6	1.2	0.1	-0.3	6.0	94	1011.3	-	8.0	1.8	5	0.3	-	-
23	-0.5	0.5	-0.8	-1.5	5.5	92	1009.5	-	8.0	0.9	2	0.2	-	-
24	0.3	1.2	-1.1	-1.6	5.7	91	1003.7	-	8.0	2.0	4	0.8	-	-
25	2.9	4.7	1.0	0.4	6.8	90	1000.3	1.2	7.5	3.1	5	0.0	-	-
26	2.2	3.3	0.9	-1.2	7.0	97	1005.9	-	7.6	1.5	2	0.7	-	-
27	1.2	2.4	-0.2	-1.1	6.6	100	1004.5	0.1	7.4	0.9	1	-	-	-
28	0.9	1.9	-0.2	-2.3	6.4	97	1006.1	-	8.0	0.9	3	0.6	-	-
29	1.4	4.4	-0.8	-1.7	6.3	93	1008.3	2.2	6.4	7.0	4	0.0	-	-
30	1.4	3.7	0.3	-1.0	6.3	93	1013.1	-	5.6	1.6	4	0.4	-	-
31	1.4	3.6	-0.3	-0.4	6.2	91	1012.3	2.6	7.0	2.3	3	-	-	-

TORUŃ

DNI	TEMPERATURA POWIETRZA T	Max	Min	T_0	PRĘŻNOŚĆ PARY WODNEJ e	WILGOTNOŚĆ WZGLĘDNA U	CIŚNIENIE ATMOSFERYCZNE P	USŁONECZNIENIE S	ZACHMURZENIE N	WIATR v	v_{max}	OPAD R_d	ŚNIEG s_h	s_0
1	0.1	2.7	- 2.3	- 6.0	5.4	87	1021.2	2.8	5.5	2.8	5	-	-	-
2	- 1.8	- 1.0	- 3.0	- 7.1	4.6	85	1019.9	1.2	7.1	3.5	4	-	-	-
3	- 1.6	0.9	- 3.4	- 4.6	4.9	89	1013.1	3.2	3.8	4.0	5	-	-	-
4	- 0.4	1.3	- 2.1	- 3.1	5.6	94	1015.2	-	4.8	4.1	5	-	-	-
5	- 0.9	1.8	- 1.6	- 6.6	5.5	96	1017.5	2.6	3.4	1.8	2	-	-	-
6	- 1.7	1.1	- 4.6	- 6.1	5.1	93	1014.9	-	7.9	4.5	7	-	-	-
7	- 5.4	- 2.8	- 8.1	- 9.9	3.2	77	1016.6	5.6	1.8	4.6	7	-	-	-
8	- 3.2	- 1.8	- 5.6	- 7.2	3.7	75	1015.1	-	8.0	7.1	10	-	-	-
9	- 1.9	- 0.9	- 2.2	- 2.5	4.2	78	1014.4	-	6.9	6.6	8	-	-	-
10	- 6.3	- 0.9	- 8.2	- 9.7	2.8	73	1017.8	4.5	1.4	5.4	6	-	-	-
11	- 9.0	- 7.5	-10.8	-12.2	2.2	71	1017.1	-	4.0	7.1	10	2.0	-	-
12	- 5.2	- 3.8	- 7.8	- 7.5	3.9	93	1014.9	-	8.0	2.4	6	0.0	4	.
13	- 2.4	0.2	- 4.4	- 6.1	4.9	94	1019.3	-	6.5	5.1	8	-	4	.
14	- 1.8	0.7	- 5.4	- 6.7	4.4	83	1015.2	0.3	6.4	4.0	5	-	4	.
15	- 0.8	0.7	- 3.0	- 3.6	5.0	87	1010.7	-	7.1	4.8	6	7.3	4	.
16	2.9	5.5	0.6	- 0.2	6.3	84	1004.6	3.9	3.6	4.5	8	4.9	1	.
17	3.2	5.8	0.3	- 1.8	7.1	92	993.4	0.3	7.6	3.8	7	1.9	-	-
18	0.9	3.6	- 1.6	- 3.7	5.7	87	1007.0	-	5.8	4.8	8	1.1	-	-
19	4.8	7.3	- 1.9	- 4.6	8.4	97	1003.3	-	8.0	4.1	7	2.7	-	-
20	4.7	6.4	3.0	1.5	8.1	94	1008.6	-	7.3	3.8	5	0.2	-	-
21	3.2	4.9	2.2	1.5	7.1	92	1014.9	-	8.0	3.1	5	0.0	-	-
22	0.9	2.3	0.4	0.0	5.9	90	1015.0	-	8.0	1.6	2	-	-	-
23	0.1	1.0	- 0.2	- 0.7	5.6	92	1012.7	-	8.0	1.8	3	0.0	-	-
24	1.5	4.2	- 0.8	- 2.0	6.4	93	1006.3	-	7.8	3.0	5	0.9	-	-
25	4.0	5.4	3.4	2.0	7.3	90	1004.6	1.3	7.3	4.0	6	0.4	-	-
26	4.1	5.6	3.2	1.0	7.6	93	1009.3	-	6.6	2.0	3	-	-	-
27	1.1	4.2	- 0.6	- 2.5	6.3	95	1005.8	2.9	5.9	1.4	2	0.1	-	-
28	1.9	4.2	0.2	- 2.8	6.7	95	1009.0	0.3	6.8	1.4	3	0.2	-	-
29	1.9	4.7	0.1	- 2.8	6.2	89	1007.9	-	5.9	3.8	6	0.2	-	-
30	2.7	6.6	- 0.9	- 4.9	6.5	88	1015.2	5.9	3.8	2.1	4	-	-	-
31	3.8	2.5	- 0.9	- 5.7	6.1	98	1012.8	-	5.9	3.3	5	-	-	-

GORZÓW-WIELKOPOLSKI

Styczeń 1974

DNI	TEMPERATURA POWIETRZA T	Max	Min	T_0	PRĘŻNOŚĆ PARY WODNEJ e	WILGOTNOŚĆ WZGLĘDNA U	CIŚNIENIE ATMOSFERYCZNE P	USŁONECZNIENIE S	ZACHMURZENIE N	WIATR v	v_{max}	OPAD R_d	ŚNIEG s_h	s_0
1	- 1.0	0.3	- 1.7	- 2.9	5.4	95	1024.0	-	7.0	1.3	3	-	-	-
2	- 1.4	- 0.3	- 2.2	- 2.4	4.7	84	1018.9	-	6.3	2.8	5	-	-	-
3	- 0.3	1.1	- 2.0	- 3.6	5.6	93	1011.8	-	6.5	1.1	2	-	-	-
4	0.8	3.5	- 0.2	- 3.6	6.0	93	1014.1	1.1	4.8	1.5	2	-	-	-
5	- 0.9	3.0	- 3.0	- 5.1	5.4	94	1017.1	4.5	0.0	1.5	3	-	-	-
6	- 0.7	0.6	- 2.8	- 3.7	5.6	96	1012.9	-	7.0	2.6	4	-	-	-
7	- 2.7	- 0.2	- 4.4	- 3.7	5.0	99	1014.6	-	8.0	4.5	6	0.7	-	-
8	- 3.5	- 2.8	- 4.6	- 4.2	4.5	96	1012.6	-	8.0	3.3	5	3.8	1	.
9	0.0	2.0	- 3.2	- 2.7	5.6	91	1010.8	-	7.8	3.6	4	-	4	.
10	- 3.5	0.5	- 5.1	- 6.4	4.1	87	1014.5	1.5	3.5	3.9	5	-	3	.
11	- 4.2	- 0.8	- 8.4	- 9.0	4.1	90	1013.1	-	6.1	4.0	5	10.0	2	.
12	2.9	4.4	- 1.0	- 1.2	7.1	94	1015.3	-	6.8	3.5	7	0.1	-	-
13	2.0	4.7	1.0	- 0.2	6.2	88	1015.5	3.4	5.1	3.5	4	-	-	-
14	2.1	5.9	- 0.2	- 1.5	6.0	84	1013.0	1.3	6.0	3.1	6	0.1	-	-
15	3.8	6.2	0.5	- 0.5	7.8	95	1008.4	-	8.0	3.1	4	3.3	-	-
16	5.1	10.3	1.6	- 2.3	6.7	76	1006.7	0.9	5.1	4.8	8	9.0	-	-
17	4.6	7.2	1.5	0.2	7.5	89	996.0	-	7.4	6.0	8	6.9	-	-
18	2.9	3.8	0.7	- 0.7	6.9	91	1011.3	0.5	7.3	3.4	7	2.9	-	-
19	7.8	8.7	3.7	3.6	10.1	95	1009.3	-	8.0	5.6	7	5.4	-	-
20	5.8	8.0	6.3	5.9	9.2	93	1014.5	-	8.0	5.0	8	1.7	-	-
21	4.0	6.9	2.5	2.4	6.9	84	1018.7	-	7.9	2.8	4	-	-	-
22	0.9	2.5	0.4	0.4	5.7	88	1017.0	-	8.0	1.5	2	0.0	-	-
23	0.3	1.0	0.0	- 0.2	5.8	94	1014.8	-	7.9	1.3	2	0.0	-	-
24	2.9	6.2	- 0.6	- 1.2	7.2	95	1007.9	-	7.3	2.9	4	1.5	-	-
25	4.8	6.1	3.5	2.9	7.7	90	1008.2	0.1	7.5	2.6	5	1.2	-	-
26	4.5	7.6	3.2	- 0.1	7.5	90	1010.8	2.5	4.8	1.9	3	-	-	-
27	1.8	5.5	- 1.6	- 2.5	6.5	93	1006.0	1.4	6.3	1.3	2	0.0	-	-
28	3.3	6.6	0.5	- 0.3	6.7	87	1010.1	3.2	5.6	2.0	3	-	-	-
29	3.2	5.7	0.7	- 0.7	6.5	84	1006.5	1.6	6.4	3.0	4	0.2	-	-
30	3.5	7.4	- 1.0	- 4.3	6.5	84	1015.5	6.0	1.3	2.6	4	-	-	-
31	1.8	7.0	- 1.2	- 2.5	6.4	92	1012.0	4.3	2.3	2.1	3	-	-	-

PŁOCK

DNI	TEMPERATURA POWIETRZA T	Max	Min	T_0	PRĘŻNOŚĆ PARY WODNEJ e	WILGOTNOŚĆ WZGLĘDNA U	CIŚNIENIE ATMOSFERYCZNE P	USŁONECZNIENIE S	ZACHMURZENIE N	WIATR v	v_{max}	OPAD R_d	ŚNIEG s_h	s_0
1	0.3	1.8	- 2.0	- 5.0	5.5	89	1022.0	.	5.5	1.9	3	-	-	-
2	- 1.3	- 0.4	- 2.1	- 3.9	4.7	84	1021.1	.	5.4	2.1	4	-	-	-
3	- 1.7	0.4	- 3.5	- 4.4	4.9	90	1014.4	.	1.3	2.1	3	-	-	-
4	- 0.2	1.1	- 2.1	- 3.1	5.6	93	1016.9	.	5.1	2.8	3	-	-	-
5	1.3	2.7	- 0.2	- 3.2	6.2	93	1018.7	.	5.8	1.9	2	-	-	-
6	- 2.5	1.9	- 5.5	- 5.2	4.9	93	1016.2	.	8.0	3.5	6	-	-	-
7	- 4.9	- 2.7	- 6.9	- 8.8	3.3	77	1017.8	.	1.1	4.0	8	-	-	-
8	- 2.7	- 1.3	- 5.2	- 4.9	3.8	75	1016.5	.	7.8	6.1	7	0.0	-	-
9	- 2.2	- 0.2	- 3.1	- 3.6	4.2	81	1016.2	.	5.5	5.8	7	-	-	-
10	- 5.6	- 1.4	- 8.5	- 8.0	3.0	80	1019.4	.	3.6	5.1	7	-	-	-
11	- 9.1	- 7.0	-11.3	-14.5	2.3	74	1019.4	.	2.3	5.6	7	5.8	-	-
12	- 4.3	- 2.4	- 8.2	- 9.5	4.2	94	1015.9	.	8.0	2.6	5	0.0	0	.
13	- 3.2	- 1.1	- 6.3	- 9.3	4.5	92	1021.7	.	5.5	4.6	7	-	7	.
14	- 5.2	- 1.1	- 7.9	-10.4	3.4	80	1017.9	.	4.1	3.1	4	0.0	7	.
15	- 3.9	- 1.3	- 6.7	- 8.4	3.6	76	1014.3	.	6.9	5.9	7	7.5	7	3.5
16	2.5	5.4	- 1.4	- 2.7	6.3	86	1006.7	.	3.4	4.3	6	7.1	6	.
17	2.7	5.3	- 0.5	- 4.6	6.8	92	995.6	.	7.6	5.1	8	3.5	3	.
18	1.2	3.6	1.0	0.1	6.2	93	1006.8	.	7.9	4.3	7	0.8	-	-
19	4.0	6.8	- 0.6	- 2.8	8.0	97	1004.0	.	8.0	3.8	8	5.9	-	-
20	3.7	6.3	1.9	0.5	7.6	95	1008.3	.	4.8	3.4	7	0.1	-	-
21	2.5	3.3	1.6	- 1.3	7.2	98	1015.3	.	7.9	1.9	3	0.2	-	-
22	0.9	2.2	0.3	- 0.1	6.1	92	1015.8	.	8.0	1.9	4	0.0	-	-
23	0.2	0.9	- 0.3	- 0.8	5.9	94	1013.6	.	7.9	2.0	4	-	-	-
24	1.6	4.0	- 0.5	- 0.9	6.4	94	1007.8	.	7.6	2.1	5	1.4	-	-
25	4.1	5.3	3.0	1.6	7.5	92	1005.5	.	7.0	2.6	4	0.1	-	-
26	3.9	5.4	2.8	1.9	7.8	97	1010.3	.	6.9	1.8	3	-	-	-
27	1.2	4.6	- 1.3	- 1.8	6.4	96	1007.4	.	5.4	1.6	2	-	-	-
28	2.1	4.1	0.9	- 1.6	6.9	97	1010.0	.	6.6	1.0	3	0.5	-	-
29	1.1	4.3	- 0.9	- 3.8	6.2	94	1010.2	.	4.0	2.5	5	-	-	-
30	3.1	7.7	0.9	- 2.8	6.9	91	1016.4	.	5.0	1.5	2	-	-	-
31	0.4	2.0	- 1.2	- 3.3	6.2	99	1014.4	.	6.0	2.4	4	-	-	-

POZNAŃ-ŁAWICA

DNI	TEMPERATURA POWIETRZA T	Max	Min	T_0	PRĘŻNOŚĆ PARY WODNEJ e	WILGOTNOŚĆ WZGLĘDNA U	CIŚNIENIE ATMOSFERYCZNE P	USŁONECZNIENIE S	ZACHMURZENIE N	WIATR v	v_{max}	OPAD R_d	ŚNIEG s_h	s_0
1	- 0.1	1.1	- 0.6	- 1.4	5.4	88	1020.2	-	7.5	2.8	5	-	-	-
2	- 1.2	- 0.2	- 2.3	- 2.7	4.5	80	1016.0	-	6.4	5.4	7	-	-	-
3	1.4	3.1	- 0.5	- 1.9	5.8	86	1008.5	1.5	2.9	3.6	5	-	-	-
4	0.1	3.5	- 2.8	- 6.2	5.6	91	1011.0	4.9	1.6	2.0	4	-	-	-
5	- 1.3	2.8	- 5.2	- 9.0	5.3	93	1014.3	4.1	2.0	1.9	3	-	-	-
6	0.1	2.1	- 1.5	- 4.8	5.8	95	1010.2	-	6.4	5.1	6	0.0	-	-
7	- 3.9	- 1.1	- 5.7	- 6.0	4.3	92	1011.9	-	7.3	5.6	7	0.0	-	-
8	- 3.6	- 2.3	- 5.8	- 6.7	4.0	85	1009.9	-	8.0	5.5	8	0.3	-	-
9	- 0.4	1.1	- 2.4	- 2.6	5.2	89	1008.8	-	6.1	5.3	7	-	1	.
10	- 6.4	- 3.6	- 5.2	- 6.7	3.6	80	1012.0	4.3	1.3	6.4	7	-	-	-
11	- 5.3	- 3.0	- 9.0	-10.3	3.2	76	1011.4	-	4.9	6.4	8	6.6	-	-
12	2.0	3.3	- 3.2	- 3.6	6.8	96	1012.0	-	7.6	3.4	8	0.3	-	-
13	1.6	3.7	0.2	- 0.7	6.1	89	1013.8	3.6	3.6	5.0	8	-	-	-
14	1.8	3.8	0.2	- 1.2	5.7	82	1011.1	2.2	6.8	2.9	4	0.0	-	-
15	2.5	3.4	1.2	- 0.1	6.6	90	1006.9	-	8.0	3.8	6	6.4	-	-
16	4.1	7.3	0.3	- 3.2	6.6	81	1003.9	1.4	4.3	5.1	7	7.1	-	-
17	4.2	6.5	0.8	- 2.5	7.4	89	992.7	0.6	7.4	7.0	10	2.0	-	-
18	1.4	2.0	- 0.9	- 4.7	6.1	91	1006.9	1.8	6.8	5.0	10	1.3	-	-
19	6.9	8.4	0.8	- 0.1	9.5	95	1004.1	-	8.0	7.3	10	6.6	-	-
20	6.7	8.1	5.7	5.2	9.1	93	1008.7	-	7.9	7.8	9	0.3	-	-
21	4.1	6.2	2.6	1.9	7.1	87	1014.2	-	7.9	5.3	7	0.0	-	-
22	0.7	2.8	- 0.1	- 0.1	5.6	87	1013.3	-	8.0	2.3	4	0.0	-	-
23	0.3	1.0	- 0.3	- 0.9	5.9	94	1011.0	-	8.0	2.3	4	0.0	-	-
24	2.4	5.2	- 1.6	- 3.6	6.7	92	1004.8	-	6.1	3.6	6	1.0	-	-
25	4.4	5.3	3.4	1.5	7.7	91	1004.1	0.3	6.9	5.3	7	0.3	-	-
26	4.2	7.1	2.9	1.3	7.6	92	1007.6	-	5.6	2.5	5	-	-	-
27	1.9	4.5	- 0.9	- 4.6	6.2	89	1003.0	3.3	4.1	2.3	3	0.1	-	-
28	2.8	5.0	1.4	- 2.8	7.0	94	1007.1	1.7	4.9	2.8	5	-	-	-
29	2.8	5.4	0.3	- 2.1	6.4	86	1004.1	1.5	5.8	3.4	5	0.0	-	-
30	3.6	7.2	- 0.5	- 5.7	6.8	86	1012.5	6.7	2.6	2.5	4	-	-	-
31	1.9	5.4	0.1	- 2.6	6.3	90	1009.2	2.5	1.6	2.8	4	-	-	-

ELBLĄG

DNI	TEMPERATURA POWIETRZA T	Max	Min	T_g	PRĘŻNOŚĆ PARY WODNEJ e	WILGOTNOŚĆ WZGLĘDNA U	CIŚNIENIE ATMOSFERYCZNE P	USŁONECZNIENIE S	ZACHMURZENIE N	WIATR v	v_{max}	OPAD R_d	ŚNIEG s_k	s_g
1	-0.6	1.3	-1.2	-1.6	5.4	95	1028.2	.	7.0	1.1	2	-	-	-
2	-3.6	0.8	-1.9	-2.6	4.7	81	1021.8	.	7.3	3.0	5	-	-	-
3	0.4	2.3	-2.0	-3.0	5.7	91	1019.1	.	7.9	0.6	1	-	-	-
4	1.8	5.0	0.5	-2.7	6.2	89	1017.6	.	6.5	1.0	2	-	-	-
5	-0.6	4.3	-3.3	-5.1	5.4	92	1020.5	.	1.3	0.4	1	-	-	-
6	-1.2	0.9	-5.1	-6.6	5.5	99	1015.9	.	6.1	1.8	3	-	-	-
7	-0.7	1.1	-1.7	-1.5	5.5	95	1017.1	.	8.0	3.4	5	2.5	-	-
8	-1.1	-0.2	-1.9	-1.5	5.5	97	1015.4	.	8.0	1.5	3	1.0	4	.
9	0.5	2.7	-1.6	-6.2	5.9	93	1013.5	.	6.9	1.9	3	-	4	.
10	-1.4	1.1	-3.4	-5.1	4.7	85	1017.2	.	7.1	2.5	5	-	3	.
11	-2.0	1.6	-6.6	-8.4	4.8	89	1015.9	.	5.8	2.4	4	1.7	2	.
12	4.6	6.4	1.3	0.0	7.1	84	1020.2	.	6.8	2.5	7	-	-	-
13	3.6	7.6	0.8	-1.5	6.0	76	1018.4	.	4.1	1.1	2	-	-	-
14	3.5	7.0	1.4	0.4	6.3	80	1016.8	.	6.9	3.3	5	0.9	-	-
15	5.8	9.2	2.2	2.0	8.6	91	1012.0	.	7.9	3.0	4	2.0	-	-
16	6.4	11.1	4.1	-0.6	7.2	74	1011.3	.	5.4	3.6	7	7.0	-	-
17	5.9	8.9	3.8	3.5	7.7	83	1001.5	.	7.0	6.4	9	6.9	-	-
18	4.1	6.2	-1.1	-3.3	7.6	92	1016.0	.	5.9	2.6	6	5.5	-	-
19	3.7	9.6	6.2	5.7	10.2	91	1014.7	.	8.0	5.9	9	2.4	-	-
20	7.7	8.6	7.0	6.9	9.0	86	1020.0	.	8.0	6.1	8	0.0	-	-
21	4.1	7.8	-0.2	-2.7	6.8	83	1023.0	.	6.3	2.6	4	-	-	-
22	1.1	2.8	-0.9	-1.9	5.9	89	1021.1	.	8.0	0.9	2	1.6	-	-
23	0.6	1.5	-0.1	-0.5	6.0	94	1018.9	.	7.9	1.4	2	0.1	-	-
24	4.2	6.5	0.3	-0.5	7.6	91	1012.2	.	7.9	3.4	5	1.0	-	-
25	5.5	7.0	4.4	4.4	7.8	87	1012.7	.	7.4	2.9	4	-	-	-
26	4.5	8.3	1.5	-1.4	7.4	87	1014.9	.	3.3	1.6	3	-	-	-
27	3.2	6.7	-1.7	-4.0	6.6	86	1009.5	.	4.6	1.8	3	-	-	-
28	4.4	7.7	0.3	-1.8	7.0	84	1014.2	.	3.8	1.6	4	-	-	-
29	5.3	7.7	2.5	0.6	6.7	76	1009.8	.	6.3	2.1	3	0.1	-	-
30	3.4	8.1	-1.5	-4.1	6.5	85	1019.1	.	0.1	1.5	3	-	-	-
31	2.7	9.0	-1.7	-3.9	6.4	87	1015.5	.	2.1	1.4	3	-	-	-

KOŁO

DNI	TEMPERATURA POWIETRZA T	Max	Min	T_g	PRĘŻNOŚĆ PARY WODNEJ e	WILGOTNOŚĆ WZGLĘDNA U	CIŚNIENIE ATMOSFERYCZNE P	USŁONECZNIENIE S	ZACHMURZENIE N	WIATR v	v_{max}	OPAD R_d	ŚNIEG s_k	s_g
1	0.2	1.0	-0.5	-0.5	5.3	86	1016.4	-	7.6	2.6	6	-	-	-
2	-1.3	-0.3	-2.5	-2.6	4.7	84	1013.6	-	4.5	4.0	7	-	-	-
3	-1.0	1.1	-2.6	-3.7	5.1	90	1006.9	3.0	2.6	3.5	5	-	-	-
4	0.8	3.0	-1.4	-2.4	5.9	91	1009.2	1.8	4.8	3.8	5	-	-	-
5	0.5	3.0	-1.8	-4.1	5.8	93	1011.7	3.4	1.0	2.3	4	-	-	-
6	-1.0	2.1	-2.6	-2.6	5.5	97	1008.3	-	8.0	5.0	6	-	-	-
7	-5.0	-2.0	-6.9	-7.8	3.6	84	1009.7	4.0	2.0	5.6	8	-	-	-
8	-4.1	-2.5	-5.6	-6.8	3.7	82	1008.4	-	7.9	7.0	8	0.2	-	-
9	-2.1	-1.0	-3.1	-3.9	4.3	83	1007.9	-	5.6	5.9	7	-	1	.
10	-5.5	-2.4	-6.7	-8.2	3.3	79	1010.7	-	2.4	7.4	9	-	1	.
11	-7.6	-5.6	-9.7	-10.8	2.6	75	1010.6	-	5.8	7.3	8	5.4	-	-
12	0.4	2.0	-5.6	-6.6	6.1	97	1008.5	-	8.0	2.6	5	0.0	4	.
13	-0.1	1.5	-2.6	-3.1	5.6	92	1013.1	1.4	7.0	6.1	8	-	2	.
14	-0.5	1.7	-2.7	-3.5	4.7	80	1009.7	0.6	5.0	4.9	6	-	1	.
15	0.0	1.8	-1.9	-3.3	5.1	83	1006.1	-	6.6	5.4	7	6.5	1	.
16	3.0	5.5	0.3	-0.6	6.4	85	1001.2	5.3	3.1	5.6	9	8.3	-	-
17	3.1	5.2	0.4	-0.7	6.9	91	989.9	0.1	7.5	7.5	10	5.1	-	-
18	1.0	4.0	0.4	-0.5	5.9	90	1002.1	-	7.0	6.0	10	2.1	-	-
19	4.8	7.2	-0.5	-1.0	8.4	96	999.3	-	8.0	6.6	9	17.2	-	-
20	5.4	6.9	4.5	0.3	8.7	97	1003.3	-	8.0	5.6	8	0.6	-	-
21	3.8	5.0	2.7	2.0	7.2	90	1009.7	-	8.0	3.6	4	-	-	-
22	0.5	3.0	-0.1	-0.3	5.8	92	1009.6	-	8.0	2.4	5	-	-	-
23	0.6	1.4	-0.4	-0.8	5.7	90	1007.4	-	8.0	3.1	5	0.0	-	-
24	2.2	5.1	-0.7	-1.6	6.5	90	1001.7	0.0	7.8	3.6	6	1.6	-	-
25	4.0	5.0	3.4	2.7	7.4	91	1000.1	0.7	7.8	4.0	5	1.0	-	-
26	4.1	6.0	3.3	3.1	7.6	93	1004.2	-	6.6	2.4	3	-	-	-
27	1.6	4.6	-0.1	-1.7	6.2	90	1000.4	3.8	3.5	3.4	5	0.0	-	-
28	3.0	4.3	0.5	0.0	6.9	91	1003.8	-	5.9	2.8	5	-	-	-
29	1.9	5.0	0.1	-2.2	6.1	88	1002.9	0.8	4.5	3.8	6	0.0	-	-
30	3.5	7.0	1.5	0.5	6.9	88	1009.8	5.3	4.5	1.4	3	-	-	-
31	1.8	5.2	0.0	-1.3	6.4	91	1007.2	-	4.3	1.9	3	-	-	-

SIEDLCE

DNI	TEMPERATURA POWIETRZA T	Max	Min	T_g	PRĘŻNOŚĆ PARY WODNEJ e	WILGOTNOŚĆ WZGLĘDNA U	CIŚNIENIE ATMOSFERYCZNE P	USŁONECZNIENIE S	ZACHMURZENIE N	WIATR v	v_{max}	OPAD R_d	ŚNIEG s_k	s_g
1	-0.1	1.9	-1.8	-3.9	5.1	85	1010.6	.	4.8	3.5	5	-	-	-
2	-1.8	-0.3	-3.2	-5.8	4.7	87	1012.2	.	4.5	2.5	4	-	-	-
3	-2.8	-0.3	-5.0	-6.1	4.3	87	1006.4	.	3.0	3.3	5	-	-	-
4	0.0	2.9	-3.3	-4.0	5.6	92	1008.4	.	6.6	4.1	6	-	-	-
5	-1.3	0.5	-1.9	-3.3	5.4	93	1009.9	.	5.8	1.9	4	0.0	-	-
6	-5.0	-0.7	-8.4	-9.7	3.4	87	1007.3	.	0.4	2.1	4	-	-	-
7	-4.5	-3.7	-8.3	-9.3	3.1	83	1008.9	.	1.8	2.9	4	-	-	-
8	-3.9	-2.3	-7.3	-8.1	3.7	81	1009.1	.	7.0	4.4	5	0.0	-	-
9	-2.2	-0.7	-3.0	-4.3	4.0	78	1009.1	.	6.6	5.9	7	-	-	-
10	-9.3	-2.0	-11.7	-12.0	2.2	71	1011.5	.	0.1	3.9	6	-	-	-
11	-10.3	-7.6	-12.8	-13.6	2.1	75	1012.4	.	0.6	5.4	7	2.4	-	-
12	-6.2	-3.8	-9.7	-10.1	3.4	86	1008.1	.	8.0	5.6	7	0.0	4	.
13	-5.9	-3.5	-6.6	-7.5	3.3	83	1014.9	.	5.3	5.3	7	0.0	4	.
14	-4.3	-3.1	-9.0	-10.4	2.3	61	1011.5	.	4.5	5.4	7	-	4	.
15	-5.8	-3.7	-9.9	-10.8	2.4	64	1008.4	.	4.9	7.0	10	3.3	3	.
16	-0.9	3.3	-7.5	-7.6	5.0	84	998.6	.	4.1	5.8	7	1.7	3	.
17	0.3	2.9	-2.8	-3.0	4.7	92	988.0	.	6.5	5.3	7	4.8	-	-
18	0.8	2.6	0.4	0.3	6.3	97	992.3	.	8.0	4.8	6	2.7	1	.
19	1.7	4.2	-0.8	-1.6	6.6	95	993.2	.	7.5	4.9	7	2.1	1	.
20	1.1	3.9	0.3	-0.9	5.7	85	995.2	.	2.5	5.5	7	-	-	-
21	-0.7	0.5	-1.8	-3.0	5.2	90	1003.8	.	4.9	3.1	5	0.0	-	-
22	0.4	1.4	-0.3	-0.1	5.6	88	1005.1	.	8.0	2.3	4	0.0	-	-
23	-0.5	0.4	-1.0	-1.3	5.4	92	1003.2	.	8.0	2.6	5	0.1	-	-
24	0.3	1.7	-1.0	-1.2	5.6	89	998.4	.	8.0	3.1	5	0.6	-	-
25	2.1	3.9	1.3	0.1	6.6	93	994.6	.	7.4	4.0	5	1.1	-	-
26	1.8	2.5	0.8	-0.2	6.8	98	999.9	.	7.8	2.5	3	0.0	-	-
27	1.4	4.1	0.1	-1.1	6.4	95	998.7	.	5.1	2.0	3	-	-	-
28	0.6	2.0	-0.5	-2.1	6.2	95	999.8	.	5.9	1.8	3	0.0	-	-
29	1.1	4.3	-2.0	-3.4	5.9	90	1002.6	.	3.4	2.1	4	-	-	-
30	0.6	1.8	0.2	-0.1	6.2	95	1007.1	.	6.0	3.3	6	0.0	-	-
31	0.6	3.4	-1.3	-2.5	5.6	87	1006.1	.	1.5	2.0	5	-	-	-

WARSZAWA-OKĘCIE

DNI	TEMPERATURA POWIETRZA T	Max	Min	T_g	PRĘŻNOŚĆ PARY WODNEJ e	WILGOTNOŚĆ WZGLĘDNA U	CIŚNIENIE ATMOSFERYCZNE P	USŁONECZNIENIE S	ZACHMURZENIE N	WIATR v	v_{max}	OPAD R_d	ŚNIEG s_k	s_g
1	0.3	1.3	-0.2	-1.6	5.3	85	1017.0	.	6.9	4.1	6	-	-	-
2	-1.7	0.2	-2.4	-5.5	4.5	83	1016.7	.	3.8	3.9	6	-	-	-
3	-2.1	1.0	-4.7	-6.6	4.5	86	1010.9	.	1.4	3.4	4	-	-	-
4	-0.2	3.0	-2.7	-4.0	5.5	91	1013.0	.	5.9	3.9	5	-	-	-
5	-0.4	1.4	-2.6	-5.0	5.6	95	1014.8	.	5.9	2.6	4	-	-	-
6	-4.8	0.1	-7.4	-9.5	4.0	92	1011.6	.	5.9	4.3	5	-	-	-
7	-5.2	-2.9	-8.9	-11.0	3.0	79	1013.5	.	2.0	5.1	7	0.0	-	-
8	-3.5	-1.9	-6.3	-7.7	3.8	80	1012.8	.	5.0	6.8	8	-	-	-
9	-2.5	0.2	-4.0	-5.5	3.8	75	1012.9	.	2.4	6.4	7	-	-	-
10	-8.0	-2.7	-10.2	-11.2	2.9	73	1015.4	.	2.8	7.1	8	0.0	-	-
11	-9.9	-7.4	-12.5	-13.5	2.0	69	1016.1	.	1.4	6.6	7	2.6	-	-
12	-5.1	-3.2	-8.5	-9.9	3.8	90	1011.9	.	8.0	4.8	6	0.2	10	.
13	-4.8	-2.9	-6.5	-8.0	3.7	86	1018.5	.	5.4	5.3	7	-	9	.
14	-3.9	-2.2	-9.3	-11.5	3.0	74	1014.8	.	4.3	4.8	6	-	7	.
15	-5.4	-2.5	-8.6	-10.4	2.7	64	1011.8	.	5.1	6.4	8	5.1	7	.
16	1.4	4.7	-4.4	-5.1	5.6	82	1003.1	.	3.3	5.8	7	5.1	5	.
17	1.9	4.5	-1.0	-2.5	6.3	89	992.6	.	7.4	5.3	8	1.5	2	.
18	1.1	3.1	0.8	0.2	4.2	93	1000.5	.	8.0	6.1	8	1.5	-	-
19	2.9	5.2	-0.9	-2.8	7.2	94	999.3	.	7.9	5.9	7	6.6	-	-
20	2.4	5.1	1.2	-1.0	6.3	87	1002.7	.	1.8	5.8	7	-	-	-
21	0.6	2.4	-2.2	-2.0	6.1	95	1010.1	.	5.8	3.0	5	0.4	-	-
22	0.7	1.8	0.4	0.0	5.6	87	1010.8	.	8.0	3.3	6	0.0	-	-
23	0.0	0.5	-0.6	-0.9	5.5	91	1008.9	.	8.0	3.0	4	-	-	-
24	1.1	3.2	-0.9	-1.0	5.9	88	1003.6	.	8.0	3.4	6	0.9	-	-
25	3.2	4.6	1.9	0.3	7.0	91	1000.6	.	6.8	5.0	6	4.1	-	-
26	2.9	4.2	1.2	-0.5	7.2	96	1005.7	.	7.6	3.1	4	0.2	-	-
27	1.3	3.4	-0.6	-2.8	6.2	93	1003.4	.	6.6	2.5	3	-	-	-
28	1.2	2.5	0.4	-2.6	6.3	94	1005.3	.	6.8	2.3	3	0.1	-	-
29	0.8	3.9	-2.8	-6.0	5.8	89	1007.0	.	3.0	3.9	6	0.0	-	-
30	1.9	5.6	-0.2	-3.5	6.4	91	1012.1	.	5.3	2.4	4	0.2	-	-
31	0.7	3.0	-2.4	-4.8	5.8	91	1010.6	.	4.0	2.6	3	-	-	-

TERESPOL

DNI	TEMPERATURA POWIETRZA T	Max	Min	T_0	PRĘŻNOŚĆ PARY WODNEJ e	WILGOTNOŚĆ WZGLĘDNA U	CIŚNIENIE ATMOSFERYCZNE P	USŁONECZNIENIE S	ZACHMURZENIE N	WIATR v	v_{max}	OPAD R_d	ŚNIEG s_h	s_0
1	0.1	1.4	- 1.1	- 4.2	5.4	87	1011.7	-	5.1	4.3	6	-	-	-
2	- 2.4	- 1.1	- 3.7	- 7.4	4.7	91	1014.7	2.0	3.8	2.6	4	-	-	-
3	- 3.6	- 1.0	- 5.6	- 7.4	4.1	86	1009.4	5.5	3.4	4.0	5	-	-	-
4	0.3	1.9	- 3.0	- 5.4	5.7	92	1012.2	0.1	7.4	5.0	7	-	-	-
5	- 1.1	0.8	- 2.1	- 3.7	4.9	88	1012.6	4.8	3.3	3.1	5	-	-	-
6	- 6.1	- 2.1	-10.0	-10.0	3.1	79	1010.0	6.4	0.4	4.3	6	-	-	-
7	- 4.8	- 4.1	- 9.0	-10.6	3.1	85	1011.6	5.2	1.6	4.5	5	-	-	-
8	- 4.2	- 2.2	- 7.7	-10.1	3.7	82	1012.3	-	7.6	6.5	7	0.0	-	-
9	- 3.7	- 2.1	- 5.3	- 6.5	3.9	83	1013.1	-	7.0	7.3	8	-	-	-
10	-10.4	- 5.2	-12.9	-13.5	2.0	73	1015.8	6.4	0.0	6.4	7	-	-	-
11	-10.3	- 7.0	-13.4	-14.0	2.2	78	1016.2	5.4	0.4	6.5	8	0.0	-	-
12	- 6.5	- 4.2	- 9.8	-13.2	3.0	80	1017.4	-	6.8	6.3	8	-	-	-
13	- 5.9	- 4.0	- 7.4	- 9.2	3.0	76	1018.5	4.2	4.1	5.6	7	-	-	-
14	- 5.9	- 2.0	-11.8	-14.0	2.0	55	1015.2	4.7	4.0	5.4	7	-	-	-
15	- 3.0	- 4.3	-12.6	-13.1	2.2	66	1013.1	6.6	2.9	6.0	8	1.0	-	-
16	- 2.7	2.7	- 8.6	-10.2	4.3	80	1001.2	1.8	4.6	5.8	8	0.5	2	.
17	- 1.7	2.0	- 8.6	- 8.4	5.0	91	991.1	-	6.3	3.3	6	2.0	2	.
18	0.7	1.8	0.2	- 2.6	6.2	97	993.6	-	8.0	3.0	4	0.9	2	.
19	1.0	3.2	- 0.9	- 1.4	6.3	95	994.0	-	8.0	3.9	6	0.4	2	.
20	0.7	3.2	- 0.3	- 2.0	5.3	82	995.0	4.9	4.0	6.4	8	-	-	-
21	- 1.5	0.5	- 2.7	- 4.1	4.7	87	1004.3	5.0	3.8	4.4	7	0.1	-	-
22	- 0.7	0.5	- 4.9	- 7.5	5.4	93	1006.4	-	7.0	1.9	4	0.0	-	-
23	- 0.7	- 0.1	- 1.2	- 1.3	5.1	88	1004.5	-	8.0	2.1	3	0.1	-	-
24	- 0.5	0.2	- 1.5	- 1.8	5.2	90	1000.0	-	8.0	2.4	4	0.8	-	-
25	1.9	2.6	0.0	- 1.6	6.5	93	995.7	-	7.9	3.9	5	1.4	-	-
26	1.7	2.5	1.1	0.2	6.5	94	1001.1	-	8.0	2.8	4	-	-	-
27	1.5	4.2	0.0	- 2.6	6.4	94	1000.2	0.7	6.4	2.1	3	-	-	-
28	0.2	2.2	- 1.6	- 3.1	5.8	93	1001.8	-	5.3	1.4	3	-	-	-
29	1.6	4.1	- 0.8	- 0.7	6.5	94	1005.4	4.4	6.5	3.4	7	-	-	-
30	0.6	1.2	- 0.5	- 1.3	5.8	90	1009.9	-	6.9	3.8	6	0.1	-	-
31	0.5	3.4	- 1.6	- 2.9	5.6	89	1008.7	5.6	3.1	3.3	6	-	-	-

ZIELONA GÓRA

Styczeń 1974

DNI	TEMPERATURA POWIETRZA T	Max	Min	T_0	PRĘŻNOŚĆ PARY WODNEJ e	WILGOTNOŚĆ WZGLĘDNA U	CIŚNIENIE ATMOSFERYCZNE P	USŁONECZNIENIE S	ZACHMURZENIE N	WIATR v	v_{max}	OPAD R_d	ŚNIEG s_h	s_0
1	- 1.4	0.2	- 1.8	- 1.7	5.3	96	1009.6	-	6.9	2.1	4	0.2	-	-
2	- 1.9	- 0.8	- 2.8	- 3.2	4.5	84	1003.3	0.2	6.1	4.0	5	-	-	-
3	0.6	3.0	- 1.4	- 4.1	5.9	92	996.8	4.3	4.0	2.5	5	-	-	-
4	0.8	2.6	- 0.4	- 3.6	6.0	93	1000.0	4.0	2.9	2.3	4	-	-	-
5	0.4	3.4	- 0.8	- 2.4	5.6	89	1002.8	6.5	0.4	2.8	4	-	-	-
6	- 1.5	1.3	- 3.2	- 3.5	5.3	97	997.9	3.7	8.5	2.8	4	0.2	-	-
7	- 1.8	- 0.8	- 2.4	- 2.1	5.3	98	999.5	-	8.0	3.4	4	2.0	-	-
8	- 2.1	- 1.4	- 2.9	- 2.9	5.0	96	997.5	-	8.0	2.4	4	2.4	2	.
9	- 0.9	0.7	- 2.0	- 2.7	5.5	96	995.9	5.3	3.1	3.1	4	0.1	3	.
10	- 3.6	- 1.1	- 5.0	- 5.0	4.2	88	999.1	4.4	4.3	3.3	4	0.1	3	.
11	- 3.4	0.1	- 7.6	- 8.6	4.4	89	998.8	-	6.4	4.5	6	3.5	3	.
12	3.3	4.4	0.1	- 0.1	6.7	87	1002.4	0.2	5.9	4.1	6	-	-	-
13	1.8	4.7	0.3	- 0.5	5.8	83	1001.5	4.9	6.4	3.9	5	-	-	-
14	1.8	4.1	0.4	- 0.5	5.6	80	999.8	1.1	6.4	5.0	6	0.6	-	-
15	2.9	3.9	1.0	0.4	7.0	92	996.0	-	8.0	4.9	6	3.1	-	-
16	5.3	8.9	3.9	1.2	6.9	77	994.1	5.7	4.5	4.4	6	5.7	-	-
17	4.5	6.9	2.5	1.4	7.4	88	984.2	-	7.1	6.9	8	4.5	-	-
18	5.1	4.1	0.7	0.0	7.1	92	997.7	0.7	7.5	3.6	7	2.9	-	-
19	7.5	8.2	4.0	4.0	10.0	97	996.3	-	8.0	6.4	9	10.4	-	-
20	6.1	7.7	5.5	5.0	9.1	97	1001.1	-	7.9	5.4	7	2.2	-	-
21	3.4	6.2	1.2	- 1.8	6.8	87	1004.8	-	5.6	2.8	4	-	-	-
22	- 0.5	1.6	- 0.8	- 2.0	5.6	94	1002.6	-	7.0	1.6	3	0.0	-	-
23	- 0.2	0.7	- 0.8	- 0.8	5.6	93	1000.7	-	7.9	2.0	4	0.0	-	-
24	2.9	5.3	- 1.0	- 1.1	7.2	95	994.9	-	7.5	3.5	5	1.5	-	-
25	4.6	5.0	4.0	3.5	7.6	89	995.0	-	7.5	4.0	5	0.2	-	-
26	4.5	7.7	2.5	1.1	7.2	86	997.2	2.9	4.3	2.1	3	0.1	-	-
27	2.6	5.3	- 0.4	- 1.6	6.5	88	992.3	2.0	4.6	3.5	4	0.0	-	-
28	3.8	6.3	1.8	0.9	6.7	85	996.9	6.5	5.5	2.8	4	-	-	-
29	2.9	5.6	0.3	- 0.8	6.1	81	993.1	0.7	5.5	3.4	6	0.1	-	-
30	3.6	6.9	- 0.2	- 4.0	7.0	89	1001.5	5.7	1.8	3.3	6	0.1	-	-
31	2.4	6.0	0.0	- 3.0	6.3	87	998.2	6.7	1.9	[illegible]	4	-	-	-

LESZNO-STRZYŻENICE

DNI	TEMPERATURA POWIETRZA T	Max	Min	T_0	PRĘŻNOŚĆ PARY WODNEJ e	WILGOTNOŚĆ WZGLĘDNA U	CIŚNIENIE ATMOSFERYCZNE P	USŁONECZNIENIE S	ZACHMURZENIE N	WIATR v	v_{max}	OPAD R_d	ŚNIEG s_h	s_0
1	- 0.5	0.4	- 1.3	- 2.7	5.4	92	1020.5	-	7.9	2.5	4	0.1	-	-
2	- 1.0	0.0	- 2.2	- 3.0	4.8	84	1014.9	-	7.5	3.8	5	0.0	-	-
3	1.7	4.6	- 0.6	- 3.1	6.2	89	1007.6	1.8	6.1	2.6	4	-	-	-
4	0.2	4.1	- 2.4	- 4.6	5.9	95	1010.8	5.9	3.6	1.1	2	-	-	-
5	- 1.4	3.3	- 4.8	- 7.2	5.3	95	1014.1	6.2	2.0	0.9	2	0.2	-	-
6	- 0.5	2.4	- 2.2	- 4.6	5.7	97	1009.1	5.6	2.8	3.4	5	0.0	-	-
7	- 2.1	- 0.8	- 2.9	- 2.7	5.2	99	1011.0	-	7.9	3.6	5	0.2	-	-
8	- 2.5	- 1.5	- 3.8	- 3.8	4.8	95	1009.0	-	8.0	3.0	5	1.3	1	.
9	0.2	1.9	- 1.7	- 1.9	5.7	92	1007.8	1.7	7.1	3.4	5	-	2	.
10	- 3.8	0.3	- 4.9	- 6.7	3.9	86	1010.9	5.9	0.9	3.6	5	-	1	.
11	- 3.6	0.4	- 8.3	- 9.7	4.3	88	1010.5	-	5.9	3.6	6	8.8	1	.
12	2.5	3.7	- 0.2	- 2.2	6.9	95	1012.7	-	6.6	4.5	10	0.1	-	-
13	1.9	4.6	- 0.2	- 2.6	6.0	86	1013.4	5.5	5.5	3.6	5	-	-	-
14	1.9	4.5	- 0.1	- 0.5	5.7	81	1011.4	3.0	7.5	3.1	5	0.0	-	-
15	2.8	4.1	1.4	1.0	6.7	89	1007.3	-	8.0	3.4	5	6.5	-	-
16	3.8	7.3	0.0	- 3.2	6.8	85	1004.8	4.6	4.4	3.6	5	6.0	-	-
17	4.5	7.2	1.0	- 1.1	7.5	88	994.1	0.6	7.0	8.4	10	4.2	-	-
18	2.5	3.8	1.4	0.5	6.5	89	1007.5	3.0	4.9	4.6	10	2.4	-	-
19	7.4	8.6	2.3	2.0	9.9	96	1005.4	-	8.0	7.3	10	13.0	-	-
20	5.8	8.5	6.1	5.7	9.3	95	1009.9	-	8.0	8.3	10	2.2	-	-
21	3.8	6.4	2.0	- 0.1	7.0	87	1014.9	-	6.6	3.6	5	0.0	-	-
22	0.0	2.0	- 2.0	- 4.1	5.6	91	1013.4	-	7.9	1.6	3	0.0	-	-
23	0.0	2.1	- 0.3	- 2.0	5.7	90	1011.3	0.4	7.8	2.1	4	0.0	-	-
24	2.7	6.8	- 1.0	- 1.8	6.7	93	1005.4	0.7	7.8	2.9	5	0.5	-	-
25	4.1	5.7	2.5	1.3	7.6	93	1004.9	0.3	6.6	3.6	5	0.2	-	-
26	3.7	7.8	2.3	- 1.1	7.4	93	1007.8	0.8	5.0	1.8	3	-	-	-
27	1.5	4.8	- 2.7	- 5.1	6.1	90	1002.8	4.5	4.8	1.8	4	0.2	-	-
28	3.4	7.4	1.2	- 2.2	7.1	92	1007.4	3.7	6.6	2.1	3	-	-	-
29	2.9	6.9	- 0.2	- 2.6	6.3	83	1003.9	1.4	6.4	2.5	4	0.1	-	-
30	2.9	7.6	- 2.3	- 5.1	6.5	89	1012.6	6.9	2.3	2.1	4	-	-	-
31	2.1	6.2	- 0.4	- 2.9	6.3	89	1009.8	4.1	1.8	1.6	3	-	-	-

KALISZ

DNI	TEMPERATURA POWIETRZA T	Max	Min	T_0	PRĘŻNOŚĆ PARY WODNEJ e	WILGOTNOŚĆ WZGLĘDNA U	CIŚNIENIE ATMOSFERYCZNE P	USŁONECZNIENIE S	ZACHMURZENIE N	WIATR v	v_{max}	OPAD R_d	ŚNIEG s_h	s_0
1	- 0.4	0.5	- 1.1	- 1.4	5.1	86	1013.5	-	7.6	2.1	4	-	-	-
2	- 1.5	- 0.6	- 3.1	- 4.2	4.5	83	1009.3	0.6	6.1	4.1	5	-	-	-
3	0.4	2.8	- 1.7	- 3.6	5.5	88	1002.8	-	4.4	2.6	4	-	-	-
4	1.0	3.9	- 1.1	- 3.3	6.1	93	1005.3	2.7	3.0	2.4	3	-	-	-
5	- 0.2	2.6	- 2.8	- 5.4	5.7	94	1008.0	5.7	1.9	1.8	3	-	-	-
6	- 0.9	1.7	- 1.8	- 1.6	5.7	98	1004.0	-	7.8	4.4	5	-	-	-
7	- 5.0	- 1.3	- 6.0	- 6.5	3.9	94	1005.6	-	6.3	4.0	5	-	-	-
8	- 3.7	- 1.9	- 6.0	- 7.0	4.0	86	1003.7	-	8.0	5.1	9	0.5	-	-
9	- 1.7	- 0.5	- 2.4	- 3.4	4.7	87	1003.3	-	5.5	5.0	6	-	1	.
10	- 5.5	- 1.9	- 7.0	- 7.9	3.5	85	1006.1	-	1.8	4.9	6	-	1	.
11	- 6.0	- 3.9	- 9.0	- 9.8	3.1	79	1005.9	-	6.6	4.8	6	6.8	1	.
12	1.8	2.6	- 4.0	- 4.0	6.6	95	1005.7	-	7.8	4.0	9	0.3	1	.
13	0.4	1.7	- 1.3	- 2.0	5.8	92	1009.0	1.9	3.8	4.6	7	-	-	-
14	0.1	1.6	- 1.3	- 2.0	4.8	79	1006.1	2.2	5.5	4.6	5	-	-	-
15	- 0.1	1.5	- 2.0	- 3.0	5.2	86	1002.6	-	7.4	5.5	7	6.4	-	-
16	2.9	5.7	0.3	- 2.5	6.3	84	999.7	5.3	4.0	4.3	7	8.5	-	-
17	3.0	5.4	0.3	- 0.7	6.6	88	987.7	0.2	7.3	6.8	9	4.6	-	-
18	0.8	3.5	- 0.7	- 4.3	5.6	86	999.7	-	6.8	4.6	8	1.8	-	-
19	5.2	7.5	- 1.1	- 3.6	8.5	96	997.3	-	8.0	5.4	8	7.3	-	-
20	5.0	7.3	5.3	4.5	9.0	96	1001.0	-	8.0	5.5	8	6.5	-	-
21	3.9	5.5	2.8	2.0	7.4	91	1007.1	-	7.8	3.3	5	-	-	-
22	0.4	2.9	- 0.2	- 0.7	5.6	89	1006.5	-	8.0	1.5	4	-	-	-
23	0.3	0.8	- 0.6	- 0.7	5.6	91	1004.5	-	7.9	2.0	3	0.0	-	-
24	1.9	5.4	- 1.5	- 3.0	6.4	91	999.1	-	7.5	2.8	4	1.5	-	-
25	3.8	5.8	3.0	1.4	7.5	93	997.8	0.3	7.1	3.9	5	0.5	-	-
26	3.5	6.2	2.7	0.7	7.4	94	1001.4	0.4	5.1	2.1	3	0.0	-	-
27	1.4	4.2	- 0.6	- 2.5	6.2	92	997.0	4.9	4.1	2.4	5	0.6	-	-
28	2.9	5.2	1.0	- 0.7	6.9	93	1001.0	0.8	6.5	2.6	4	-	-	-
29	1.8	3.4	- 0.2	- 1.9	6.3	91	999.0	2.1	3.6	4.3	6	1.0	-	-
30	3.3	7.4	1.0	- 1.5	6.8	89	1006.6	5.4	2.8	2.5	4	-	-	-
31	2.4	6.5	0.4	- 1.9	6.3	87	1003.5	0.2	3.5	2.3	5	-	-	-

ŁÓDŹ – LUBLINEK

DNI	TEMPERATURA POWIETRZA T	Max	Min	T_0	PRĘŻNOŚĆ PARY WODNEJ e	WILGOTNOŚĆ WZGLĘDNA U	CIŚNIENIE ATMOSFERYCZNE P	USŁONECZNIENIE S	ZACHMURZENIE N	WIATR v	v_{max}	OPAD R_d	ŚNIEG s_h	s_g
1	-0.5	0.4	-1.3	-1.6	5.6	86	1007.4	-	7.9	3.1	5	0.0	-	-
2	-1.9	0.6	-3.5	-4.7	4.3	81	1004.6	1.9	5.6	3.6	5	-	-	-
3	-1.4	0.9	-3.7	-5.0	4.9	86	998.5	2.8	4.3	3.4	4	-	-	-
4	0.0	2.7	-2.4	-3.1	5.7	93	1000.8	0.6	7.0	3.5	6	-	-	-
5	1.9	3.1	0.0	-2.8	6.4	91	1003.2	-	6.9	3.4	4	-	-	-
6	-2.2	2.2	-2.9	-2.9	5.1	98	999.5	-	8.0	4.0	5	-	-	-
7	-6.2	-2.8	-8.3	-9.7	3.3	86	1000.8	6.0	1.4	5.1	8	-	-	-
8	-4.7	-3.1	-6.6	-7.4	3.6	83	999.9	-	7.5	7.1	8	0.2	-	-
9	-2.8	-1.0	-3.9	-4.6	4.1	82	999.7	1.4	5.1	6.5	7	-	-	-
10	-5.4	-2.8	-7.2	-8.3	3.1	81	1001.7	1.0	1.9	6.1	7	-	-	-
11	-3.7	-6.6	-11.3	-12.1	2.3	71	1002.2	0.6	5.4	7.4	9	7.6	-	-
12	0.1	1.8	-7.2	-6.9	6.2	99	1000.0	-	8.0	2.8	4	0.9	9	1.8
13	-1.1	0.9	-4.3	-5.4	5.3	93	1003.4	1.9	5.6	6.1	8	-	5	.
14	-3.2	0.2	-5.3	-5.9	3.9	79	1002.2	0.9	4.6	5.4	7	0.0	4	.
15	-2.4	-0.4	-4.9	-6.7	4.1	79	999.0	-	5.5	6.4	8	6.4	4	.
16	1.6	4.3	-1.6	-2.8	6.0	88	993.5	5.5	3.9	5.5	8	5.6	3	.
17	2.0	4.4	-2.0	-3.2	6.6	93	982.5	0.3	7.5	7.4	9	7.0	1	.
18	0.4	3.0	0.2	-0.2	5.8	92	992.6	-	7.8	6.4	10	1.3	1	.
19	3.4	7.0	-1.4	-3.4	7.8	98	991.0	-	7.9	5.6	9	12.5	-	-
20	4.6	6.8	3.3	2.5	8.3	97	994.0	-	8.0	6.5	8	3.6	-	-
21	2.9	4.4	2.1	1.4	7.3	97	1000.8	-	8.0	4.4	6	0.4	-	-
22	0.1	2.4	-0.6	-0.8	5.4	87	1000.7	-	8.0	3.6	6	-	-	-
23	-0.2	0.8	-1.3	-1.2	5.5	91	998.9	-	8.0	3.1	5	-	-	-
24	1.2	3.4	-1.1	-2.4	6.0	90	993.6	-	7.6	3.4	5	1.7	-	-
25	3.0	4.3	1.6	0.2	7.2	95	991.9	-	7.8	3.6	6	1.2	-	-
26	2.8	4.8	2.1	1.4	7.3	98	996.0	0.0	7.1	2.1	4	0.3	-	-
27	1.0	3.2	-0.4	-2.5	5.9	90	992.5	4.2	4.0	4.4	8	0.0	-	-
28	1.9	4.2	0.1	-2.2	6.7	96	995.3	-	7.4	2.3	4	0.6	-	-
29	1.3	3.5	-0.7	-3.6	6.1	91	995.0	2.4	4.6	5.3	7	0.3	-	-
30	2.5	5.9	1.5	-0.5	7.0	95	1001.4	0.4	5.5	2.5	4	0.0	-	-
31	1.8	6.1	-0.2	-1.5	6.3	91	999.0	0.6	4.9	4.5	6	-	-	-

WŁODAWA

DNI	TEMPERATURA POWIETRZA T	Max	Min	T_0	PRĘŻNOŚĆ PARY WODNEJ e	WILGOTNOŚĆ WZGLĘDNA U	CIŚNIENIE ATMOSFERYCZNE P	USŁONECZNIENIE S	ZACHMURZENIE N	WIATR v	v_{max}	OPAD R_d	ŚNIEG s_h	s_g
1	0.0	0.8	-0.3	-1.7	5.3	86	1007.5	-	6.6	2.6	4	-	-	-
2	-2.1	0.4	-3.5	-5.3	4.8	91	1009.7	5.1	3.9	1.4	2	-	-	-
3	-3.5	-0.5	-5.4	-6.7	4.3	91	1004.5	4.6	4.4	2.3	3	-	-	-
4	0.0	1.7	-3.5	-4.9	5.7	94	1006.9	0.1	7.4	2.1	3	-	-	-
5	-1.3	1.3	-2.4	-2.9	5.1	91	1007.7	2.1	5.6	0.9	1	-	-	-
6	-5.1	-1.6	-9.0	-10.1	3.3	85	1004.7	5.8	1.9	1.5	2	-	-	-
7	-7.2	-5.6	-9.4	-10.4	3.1	88	1005.0	3.8	4.9	1.6	2	-	-	-
8	-3.9	-2.6	-6.6	-7.4	4.0	88	1006.7	-	7.9	3.3	5	0.0	-	-
9	-3.3	-1.9	-4.7	-5.1	4.1	85	1007.7	-	7.1	5.8	7	-	-	-
10	-10.6	-4.7	-12.7	-13.4	2.0	75	1009.6	5.8	0.0	4.0	6	-	-	-
11	-10.4	-7.2	-13.2	-13.9	2.3	80	1010.4	4.8	1.5	5.6	7	0.4	-	-
12	-6.7	-4.0	-10.2	-11.2	3.2	86	1007.2	-	7.1	4.8	7	0.0	1	.
13	-6.5	-3.4	-7.6	-9.3	3.2	85	1013.4	3.5	5.1	3.5	5	-	2	.
14	-7.3	-2.2	-11.4	-12.8	2.4	68	1010.3	3.8	3.8	3.6	6	-	2	.
15	-8.8	-4.2	-12.6	-13.8	2.4	76	1008.1	5.9	3.0	6.0	10	0.8	1	.
16	-4.5	1.4	-9.0	-10.4	4.2	91	997.9	1.8	4.3	4.6	7	0.6	3	.
17	-2.3	1.4	-7.6	-9.0	5.0	93	987.5	-	5.4	3.5	5	3.2	3	.
18	0.6	1.4	-0.1	-1.5	6.2	97	989.1	-	8.0	4.6	7	0.4	4	.
19	0.9	3.4	-1.4	-3.2	6.3	96	990.4	-	7.8	3.9	6	2.6	3	.
20	0.7	3.6	0.2	-1.5	5.8	90	990.5	5.9	2.8	5.9	8	-	-	-
21	-1.7	0.4	-2.5	-5.3	4.8	89	999.9	5.0	3.3	3.5	6	0.0	-	-
22	-0.9	0.3	-4.8	-6.8	5.5	96	1002.0	-	7.9	0.9	2	0.0	-	-
23	-1.0	-0.3	-1.7	-3.2	5.4	94	1000.3	-	8.0	1.8	3	0.2	-	-
24	-0.2	1.1	-1.7	-2.3	5.5	91	996.1	-	7.9	2.3	5	0.8	1	.
25	1.8	2.5	1.0	0.7	6.7	96	992.1	-	7.8	4.3	5	1.4	-	-
26	1.4	2.6	0.5	-1.1	6.5	96	997.0	-	7.0	2.5	3	0.0	-	-
27	1.0	4.0	-0.1	-1.4	6.2	94	996.1	3.1	5.3	2.0	3	0.0	-	-
28	-0.5	1.6	-3.0	-4.3	5.7	97	997.4	-	5.9	0.8	2	0.0	-	-
29	0.8	4.2	-1.6	-2.1	6.1	94	1000.9	4.6	6.3	2.5	5	-	-	-
30	0.4	1.8	-1.3	-2.1	5.9	94	1005.4	-	6.0	3.3	4	-	-	-
31	-0.3	2.7	-2.2	-3.1	5.6	93	1004.3	6.2	0.1	3.0	4	-	-	-

SULEJÓW

DNI	TEMPERATURA POWIETRZA T	Max	Min	T_0	PRĘŻNOŚĆ PARY WODNEJ e	WILGOTNOŚĆ WZGLĘDNA U	CIŚNIENIE ATMOSFERYCZNE P	USŁONECZNIENIE S	ZACHMURZENIE N	WIATR v	v_{max}	OPAD R_d	ŚNIEG s_h	s_g
1	-0.1	0.4	-0.4	-1.1	5.2	86	1007.4	.	7.3	3.0	4	-	-	-
2	-1.9	1.1	-3.7	-5.8	4.7	88	1004.7	.	5.0	3.1	5	-	-	-
3	-1.6	2.2	-4.5	-7.2	4.9	90	998.6	.	6.0	1.9	3	-	-	-
4	0.3	2.7	-2.6	-4.2	5.9	95	1001.2	.	5.8	2.0	3	-	-	-
5	1.2	2.9	0.5	0.4	6.3	95	1003.7	.	7.3	2.1	3	-	-	-
6	-2.5	1.4	-3.0	-7.2	5.1	99	999.8	.	7.0	3.6	5	-	-	-
7	-5.1	-2.7	-8.6	-9.5	3.4	88	1000.9	.	1.0	3.1	5	-	-	-
8	-4.3	-3.0	-6.5	-7.1	3.9	86	1000.2	.	7.5	5.1	6	0.0	-	-
9	-2.8	-0.8	-4.2	-4.7	4.2	84	1000.2	.	4.3	4.8	7	-	-	-
10	-5.3	-2.8	-7.0	-8.5	3.4	87	1002.0	.	1.0	3.6	5	-	-	-
11	-8.2	-5.7	-11.3	-11.6	2.7	81	1003.0	.	5.1	4.6	7	5.3	-	-
12	0.3	1.5	-7.3	-7.0	6.1	98	1000.4	.	8.0	4.0	7	0.2	5	.
13	-2.0	1.1	-4.7	-5.4	5.0	94	1006.0	.	5.0	3.9	7	-	3	.
14	-3.7	-0.4	-6.9	-8.1	3.8	81	1003.2	.	4.9	4.5	7	-	3	.
15	-4.1	-0.9	-6.2	-7.0	3.7	83	1000.0	.	5.6	4.1	6	6.1	3	.
16	1.2	3.7	-2.7	-2.7	6.2	94	994.5	.	4.3	5.5	7	4.8	2	.
17	2.0	3.7	-0.7	-2.5	6.4	92	983.8	.	7.6	7.4	10	2.7	1	.
18	0.6	2.4	0.5	0.3	5.9	92	992.2	.	7.6	6.5	9	1.5	-	-
19	3.1	5.7	-1.0	-2.0	7.5	96	991.0	.	7.0	5.8	9	5.8	-	-
20	4.6	6.1	3.5	2.5	8.0	94	993.5	.	7.5	6.1	9	1.4	-	-
21	2.6	4.5	2.0	1.6	7.2	98	1000.5	.	8.0	3.4	5	1.1	-	-
22	0.5	2.3	-0.3	-0.2	5.7	89	1000.6	.	8.0	2.4	5	0.0	-	-
23	-0.1	0.6	-1.0	-0.9	5.7	94	999.0	.	7.9	3.1	6	0.0	-	-
24	1.3	3.4	-0.5	-1.3	5.9	88	994.0	.	7.8	4.3	7	0.6	-	-
25	2.9	4.2	2.0	1.2	7.1	95	992.1	.	7.8	5.1	6	0.7	-	-
26	2.6	4.6	1.7	-0.3	7.2	97	996.2	.	7.9	3.4	5	0.0	-	-
27	0.5	3.5	-1.6	-1.7	5.8	92	993.0	.	2.4	2.9	5	0.1	-	-
28	1.6	3.6	0.1	-1.2	6.6	96	995.5	.	6.9	3.1	4	1.1	-	-
29	0.5	3.0	-1.3	-2.1	6.0	94	995.9	.	4.1	4.0	6	0.1	-	-
30	2.0	3.2	0.5	-0.5	6.8	95	1001.8	.	8.0	2.9	5	0.0	-	-
31	1.8	6.0	-0.2	-2.2	6.1	88	999.4	.	3.3	3.5	5	-	-	-

LUBLIN

DNI	TEMPERATURA POWIETRZA T	Max	Min	T_0	PRĘŻNOŚĆ PARY WODNEJ e	WILGOTNOŚĆ WZGLĘDNA U	CIŚNIENIE ATMOSFERYCZNE P	USŁONECZNIENIE S	ZACHMURZENIE N	WIATR v	v_{max}	OPAD R_d	ŚNIEG s_h	s_g
1	-0.6	0.3	-1.6	-3.1	4.9	83	1000.3	.	7.3	3.9	5	-	-	-
2	-2.2	0.5	-3.8	-7.5	4.4	85	1000.7	.	3.1	3.3	4	-	-	-
3	-2.5	1.0	-4.6	-6.2	4.5	87	994.8	.	3.0	4.0	6	-	-	-
4	-0.3	2.5	-3.3	-3.8	5.5	92	997.4	.	5.9	3.5	4	-	-	-
5	0.9	0.5	-1.9	-3.8	5.5	97	999.8	.	6.3	2.6	3	-	-	-
6	-5.9	-0.4	-7.9	-8.6	3.5	88	995.0	.	4.1	3.1	4	-	-	-
7	-6.9	-5.4	-9.1	-10.2	3.1	84	996.4	.	4.4	4.3	6	0.0	-	-
8	-3.9	-2.3	-6.3	-7.2	3.8	83	996.5	.	7.3	6.1	7	0.0	-	-
9	-3.3	-1.5	-4.9	-6.1	3.7	78	997.2	.	5.3	7.0	8	-	-	-
10	-9.1	-3.2	-10.6	-11.5	2.3	75	999.1	.	3.5	6.6	8	-	-	-
11	-10.9	-8.7	-13.4	-14.1	2.1	78	1000.2	.	2.0	6.6	7	5.6	-	-
12	-5.2	-4.7	-10.0	-10.7	3.5	90	996.5	.	8.0	5.0	6	0.1	10	1.4
13	-5.9	-4.7	-8.3	-11.9	3.2	86	1003.1	.	4.0	5.1	7	-	9	1.3
14	-7.4	-3.9	-10.3	-16.3	2.4	69	1000.4	.	4.0	5.0	7	-	8	1.5
15	-8.5	-5.0	-11.8	-14.3	2.2	68	997.8	.	3.9	5.4	7	1.7	8	1.8
16	-3.4	1.1	-9.0	-11.3	4.3	88	989.5	.	4.5	5.0	6	0.6	8	2.0
17	-0.9	1.5	-6.6	-9.1	5.4	93	978.7	.	7.4	4.8	5	5.3	7	2.3
18	0.3	2.0	-0.2	-0.7	5.8	92	982.8	.	8.0	6.5	8	1.9	8	2.5
19	0.7	3.4	-2.9	-5.2	6.0	91	983.7	.	7.9	5.0	7	5.5	9	2.7
20	1.3	3.9	0.4	-4.0	5.6	83	984.3	.	3.4	6.0	8	-	4	.
21	-0.8	0.6	-3.0	-5.9	5.1	88	992.5	.	3.6	4.8	7	0.1	4	.
22	0.1	1.2	-0.8	-2.5	5.3	85	994.2	.	8.0	2.3	4	0.0	4	.
23	-0.9	0.1	-1.8	-2.7	5.0	88	992.6	.	8.0	2.9	4	0.2	4	.
24	0.3	1.6	-1.3	-2.1	5.5	88	988.3	.	8.0	3.4	5	0.8	3	.
25	1.7	2.4	0.8	0.1	6.5	94	984.9	.	7.9	4.5	6	0.9	3	.
26	1.3	2.3	0.6	-0.2	6.2	92	989.6	.	8.0	2.6	4	0.1	2	.
27	0.5	2.7	-1.1	-2.4	5.6	88	988.1	.	4.0	2.6	5	-	-	-
28	0.2	1.4	-1.4	-2.3	6.0	97	989.3	.	7.5	2.0	3	0.3	-	-
29	0.9	3.8	-1.5	-3.5	5.8	90	992.0	.	3.0	2.8	5	-	-	-
30	0.5	1.5	-0.5	-1.9	5.6	88	996.8	.	5.3	2.6	4	-	-	-
31	0.4	3.3	-1.9	-3.6	5.3	84	995.3	.	1.6	3.0	3	-	-	-

LEGNICA

DNI	TEMPERATURA POWIETRZA T	Max	Min	T_g	PRĘŻNOŚĆ PARY WODNEJ e	WILGOTNOŚĆ WZGLĘDNA U	CIŚNIENIE ATMOSFERYCZNE P	USŁONECZNIENIE S	ZACHMURZENIE N	WIATR v	v_{max}	OPAD R_d	ŚNIEG s_h	s_g
1	-0.5	1.0	-1.4	-2.5	5.2	89	1015.8	.	4.0	3.0	5	-	-	-
2	-0.5	0.5	-1.9	-2.5	5.1	86	1009.4	.	7.8	4.8	7	0.0	-	-
3	3.7	5.2	-0.1	-1.5	6.3	79	1002.6	.	4.9	5.9	7	-	-	-
4	1.3	4.4	-0.4	-3.7	5.8	87	1006.1	.	3.6	1.5	5	-	-	-
5	-1.7	5.2	-4.6	-6.6	5.1	94	1009.1	.	1.0	0.4	1	-	-	-
6	0.1	4.8	-5.4	-6.8	5.4	88	1003.7	.	4.1	2.4	5	-	-	-
7	0.1	1.2	-0.5	-1.0	5.8	95	1005.4	.	8.0	5.0	7	1.7	-	-
8	0.3	1.6	-1.1	-1.6	6.0	96	1003.6	.	7.0	3.0	7	0.8	3	.
9	0.5	3.0	-2.4	-5.7	5.3	82	1002.2	.	4.5	5.0	8	-	1	.
10	-0.6	1.5	-2.4	-3.8	4.9	83	1005.1	.	5.6	4.5	6	-	-	-
11	-0.5	2.3	-1.7	-6.4	5.0	85	1005.4	.	5.3	4.3	6	3.6	-	-
12	3.7	5.7	1.1	-2.9	6.6	83	1009.2	.	6.3	4.6	9	-	-	-
13	1.8	5.8	-0.4	-3.1	6.0	86	1008.3	.	6.1	4.3	6	-	-	-
14	2.7	4.9	1.5	0.0	5.9	80	1006.7	.	7.5	3.0	6	-	-	-
15	3.7	5.3	2.3	0.5	7.0	88	1003.2	.	7.9	2.6	5	3.3	-	-
16	7.2	10.2	3.0	1.2	8.2	80	1001.2	.	4.4	4.0	6	1.1	-	-
17	6.1	9.4	3.3	1.5	7.4	79	991.4	.	5.6	7.0	9	3.5	-	-
18	3.9	5.6	1.7	0.0	7.1	87	1003.7	.	6.5	4.6	9	4.6	-	-
19	7.9	9.0	3.9	2.8	10.2	95	1002.6	.	8.0	6.8	9	7.5	-	-
20	5.7	8.2	5.9	4.5	9.2	94	1006.8	.	8.0	7.8	9	1.0	-	-
21	3.8	6.7	0.6	-0.7	7.1	88	1011.0	.	6.0	3.0	5	-	-	-
22	0.5	1.0	-1.3	-4.7	6.0	95	1009.1	.	7.0	1.4	3	0.3	-	-
23	1.8	3.6	0.6	-0.6	5.9	85	1007.1	.	7.5	2.1	4	0.0	-	-
24	4.2	8.0	0.3	-0.9	7.0	85	1001.7	.	7.6	3.4	5	0.3	-	-
25	5.4	6.6	4.4	2.0	7.7	85	1001.4	.	7.6	3.8	5	0.0	-	-
26	4.9	8.5	2.7	0.2	7.4	85	1003.6	.	4.8	1.9	3	-	-	-
27	3.5	6.4	-1.0	-4.6	6.6	84	998.5	.	4.6	1.8	3	0.0	-	-
28	4.3	7.7	1.8	-1.6	7.4	88	1003.2	.	5.3	3.3	5	-	-	-
29	3.6	7.2	-0.7	-4.5	6.7	85	999.3	.	5.5	3.9	7	0.0	-	-
30	4.7	7.5	1.9	-2.2	7.5	86	1007.9	.	5.4	3.3	5	-	-	-
31	3.2	6.8	-0.4	-4.0	6.6	86	1004.3	.	3.5	1.8	6	0.0	-	-

WIELUŃ

Styczeń 1974

DNI	TEMPERATURA POWIETRZA T	Max	Min	T_g	PRĘŻNOŚĆ PARY WODNEJ e	WILGOTNOŚĆ WZGLĘDNA U	CIŚNIENIE ATMOSFERYCZNE P	USŁONECZNIENIE S	ZACHMURZENIE N	WIATR v	v_{max}	OPAD R_d	ŚNIEG s_h	s_g
1	-1.4	0.9	-0.8	-1.9	5.2	88	1006.8	-	7.5	1.6	2	-	-	-
2	-2.1	-0.1	-4.1	-5.6	4.5	86	1002.7	0.3	4.9	3.0	5	-	-	-
3	-0.4	2.2	-2.7	-4.4	5.5	91	996.7	-	5.9	1.8	2	-	-	-
4	1.4	4.4	-1.1	-2.8	6.1	91	999.2	1.9	5.8	2.0	3	-	-	-
5	1.7	4.8	-0.5	-3.4	6.3	91	1001.8	3.4	2.8	1.1	2	-	-	-
6	-1.2	2.8	-2.1	-2.2	5.6	99	997.5	-	7.9	2.8	4	-	-	-
7	-5.0	-1.0	-6.4	-7.0	4.1	98	996.7	-	7.1	2.3	4	-	-	-
8	-3.9	-1.7	-6.6	-7.0	4.2	91	997.5	-	7.9	4.0	6	1.2	-	-
9	-2.6	-0.2	-3.5	-5.2	4.5	89	997.2	0.0	5.3	3.6	5	-	1	.
10	-6.0	-2.5	-7.1	-8.0	3.4	87	999.5	0.5	2.4	4.0	6	-	1	.
11	-5.9	-4.0	-8.9	-10.3	3.4	85	999.9	-	7.6	3.8	5	8.9	1	.
12	1.5	2.3	-4.5	-4.6	6.6	96	999.7	-	7.6	2.4	4	1.0	3	.
13	0.1	1.6	-1.5	-1.9	5.7	94	1003.2	-	6.3	3.8	5	-	-	-
14	0.4	1.3	-2.0	-3.7	4.5	77	1000.6	0.1	5.3	4.8	7	0.0	-	-
15	0.1	1.8	-2.6	-1.6	5.0	82	996.9	-	5.9	4.9	6	6.6	-	-
16	2.2	5.7	0.3	-1.3	6.4	90	993.2	3.4	4.6	4.4	7	3.1	-	-
17	2.4	4.2	0.0	-1.1	6.7	92	982.6	0.1	7.1	4.9	6	8.0	-	-
18	0.6	3.6	0.0	-1.2	5.7	89	993.0	-	6.8	4.4	8	1.6	1	.
19	4.7	7.2	-1.0	-1.4	8.3	96	991.3	-	8.0	3.5	6	7.9	-	-
20	5.9	7.3	5.0	4.6	8.9	96	994.2	-	8.0	5.6	7	5.6	-	-
21	3.9	5.3	3.0	2.3	7.5	93	1000.7	-	7.8	2.5	4	0.3	-	-
22	-0.5	3.1	-1.3	-3.4	5.7	95	1000.0	-	6.0	1.3	2	0.0	-	-
23	0.0	1.1	-1.5	-2.6	5.7	93	998.3	-	7.0	1.1	2	0.1	-	-
24	1.7	4.4	-1.5	-3.7	6.2	88	993.2	-	7.0	1.8	3	1.8	-	-
25	3.4	5.2	2.3	0.8	7.2	93	991.9	0.0	7.6	2.4	4	0.9	-	-
26	3.2	5.7	2.2	-0.5	7.2	93	995.3	-	5.9	1.6	2	0.2	-	-
27	2.1	4.4	0.8	-1.2	6.1	85	991.2	4.4	4.9	3.3	6	0.8	-	-
28	3.0	5.2	0.5	-0.9	7.0	92	994.7	0.0	6.3	2.1	3	0.1	-	-
29	2.3	5.7	0.1	-1.0	6.3	87	993.3	1.2	4.8	3.3	6	0.1	-	-
30	3.2	5.6	0.8	-0.8	7.0	91	1000.3	0.1	5.6	2.3	4	0.0	-	-
31	2.2	7.7	-0.8	-2.6	6.2	87	997.4	2.8	4.6	2.6	4	-	-	-

ZGORZELEC

DNI	TEMPERATURA POWIETRZA T	Max	Min	T_g	PRĘŻNOŚĆ PARY WODNEJ e	WILGOTNOŚĆ WZGLĘDNA U	CIŚNIENIE ATMOSFERYCZNE P	USŁONECZNIENIE S	ZACHMURZENIE N	WIATR v	v_{max}	OPAD R_d	ŚNIEG s_h	s_g
1	-1.1	0.3	-1.7	-2.7	5.2	.	1006.3	-	.	.	.	-	-	-
2	-0.9	0.4	-2.4	-3.4	5.1	.	998.8	-	.	.	.	0.3	-	-
3	0.7	4.9	-1.5	-2.6	5.8	.	993.6	3.0	.	.	.	-	-	-
4	1.4	4.0	-2.1	-3.5	5.8	.	996.8	3.1	.	.	.	-	-	-
5	1.3	3.5	0.3	-1.0	5.7	.	999.8	6.3	.	.	.	-	-	-
6	1.0	5.1	-4.0	-5.6	5.4	.	994.1	4.1	.	.	.	0.0	-	-
7	0.2	2.7	-0.3	-0.6	5.8	.	995.3	-	.	.	.	4.9	-	-
8	1.4	3.8	-1.5	-2.5	6.3	.	994.4	0.1	.	.	.	0.0	4	.
9	1.4	4.8	-2.7	-4.9	5.6	.	992.0	1.9	.	.	.	-	-	-
10	-0.6	1.8	-3.9	-5.1	4.7	.	995.1	3.4	.	.	.	-	-	-
11	1.0	3.4	-1.4	-3.0	5.4	.	995.7	-	.	.	.	1.5	-	-
12	4.5	7.4	1.6	0.5	6.2	.	1000.6	3.3	.	.	.	-	-	-
13	4.0	10.1	0.5	-2.0	5.2	.	998.5	4.4	.	.	.	-	-	-
14	0.7	3.0	0.0	-0.7	4.2	.	998.0	0.4	.	.	.	-	-	-
15	2.4	4.3	0.8	0.5	6.4	.	994.9	-	.	.	.	2.0	-	-
16	4.4	6.8	1.6	0.0	7.2	.	993.0	2.6	.	.	.	1.3	-	-
17	4.7	7.4	2.6	1.9	7.0	.	984.3	-	.	.	.	0.4	-	-
18	3.4	6.8	1.5	-0.9	7.2	.	995.8	-	.	.	.	4.5	-	-
19	7.5	8.8	5.9	4.9	9.4	.	996.1	-	.	.	.	4.0	-	-
20	5.9	7.8	5.1	4.9	8.2	.	1000.3	-	.	.	.	0.4	-	-
21	3.6	6.0	1.6	-2.0	6.2	.	1002.5	1.5	.	.	.	-	-	-
22	-0.4	1.8	-1.8	-4.0	5.6	.	1000.0	-	.	.	.	0.0	-	-
23	1.0	2.5	0.1	-0.2	5.6	.	998.1	0.2	.	.	.	0.0	-	-
24	3.8	6.3	0.2	-0.2	7.1	.	993.2	-	.	.	.	1.6	-	-
25	4.5	6.8	3.7	2.1	7.0	.	993.2	0.8	.	.	.	0.4	-	-
26	3.0	7.3	0.4	-2.0	6.6	.	994.8	3.6	.	.	.	-	-	-
27	2.5	4.1	-1.6	-3.5	6.1	.	990.0	-	.	.	.	0.1	-	-
28	4.1	6.0	2.5	0.4	6.8	.	994.5	3.7	.	.	.	-	-	-
29	4.3	8.1	3.0	0.5	6.0	.	990.4	2.2	.	.	.	-	-	-
30	3.3	8.8	-0.4	-2.6	6.3	.	998.3	5.0	.	.	.	-	-	-
31	3.3	5.8	0.2	-2.0	6.3	.	995.6	3.7	.	.	.	-	-	-

WROCŁAW-STRACHOWICE

DNI	TEMPERATURA POWIETRZA T	Max	Min	T_g	PRĘŻNOŚĆ PARY WODNEJ e	WILGOTNOŚĆ WZGLĘDNA U	CIŚNIENIE ATMOSFERYCZNE P	USŁONECZNIENIE S	ZACHMURZENIE N	WIATR v	v_{max}	OPAD R_d	ŚNIEG s_h	s_g
1	-1.1	0.5	-2.8	-6.3	5.2	91	1016.7	-	7.0	2.3	5	-	-	-
2	-0.8	0.8	-2.0	-2.8	4.9	83	1010.6	-	7.6	5.8	8	0.0	-	-
3	1.7	4.9	-0.1	-3.5	6.2	89	1004.4	2.1	4.9	3.4	5	0.0	-	-
4	2.0	6.9	-2.6	-5.8	6.0	86	1007.1	5.4	2.8	2.9	5	-	-	-
5	-0.9	4.4	-4.8	-9.4	5.3	93	1010.2	4.1	0.6	1.0	3	-	-	-
6	-0.6	3.1	-3.5	-7.9	5.6	95	1005.3	3.3	2.3	4.6	7	-	-	-
7	-0.4	0.0	-0.7	-1.5	5.8	97	1006.8	-	8.0	6.0	8	0.0	-	-
8	-0.7	1.0	-2.5	-2.8	5.5	95	1005.1	-	7.9	5.3	11	1.1	-	-
9	-0.7	1.9	-2.9	-5.9	5.3	91	1004.4	0.2	5.4	4.3	7	-	-	-
10	-3.2	0.0	-4.5	-6.4	4.2	86	1007.1	3.5	0.6	5.3	6	-	-	-
11	-2.1	1.6	-7.0	-8.5	4.7	89	1007.2	-	5.9	5.3	7	5.5	-	-
12	3.2	5.1	-0.4	-3.3	6.7	88	1009.8	-	6.5	5.4	10	0.0	-	-
13	1.4	3.3	-2.0	-4.3	5.9	87	1010.2	5.1	3.3	5.6	8	-	-	-
14	0.9	4.3	-0.7	-3.3	5.6	86	1008.8	3.5	6.9	1.9	3	-	-	-
15	2.2	3.6	-0.5	-2.2	6.5	90	1005.1	-	7.6	2.9	5	6.5	-	-
16	4.8	8.3	0.2	-4.2	7.1	83	1002.5	3.5	6.0	3.4	6	2.7	-	-
17	4.6	7.9	0.7	-1.9	6.9	81	992.4	0.7	6.8	8.8	14	4.5	-	-
18	2.9	4.5	1.5	0.9	6.4	85	1004.0	3.7	6.6	5.1	11	4.5	-	-
19	7.4	8.7	2.4	1.7	9.7	94	1002.4	-	8.0	7.9	12	10.6	-	-
20	5.7	8.4	6.1	5.2	9.4	95	1006.3	-	8.0	9.4	12	1.4	-	-
21	3.8	6.3	1.7	-3.8	7.2	89	1011.3	-	5.9	3.4	7	-	-	-
22	-0.1	1.7	-2.7	-6.7	5.7	95	1009.9	-	7.0	1.9	5	0.0	-	-
23	1.3	3.1	0.1	-3.3	5.8	86	1007.8	1.5	7.0	1.8	4	0.0	-	-
24	3.3	7.4	0.0	-1.0	6.8	87	1002.7	-	7.0	2.9	6	1.8	-	-
25	4.6	7.4	2.3	-0.4	7.5	89	1001.9	0.7	7.0	4.0	6	0.0	-	-
26	3.3	7.9	1.0	-3.3	7.0	89	1004.6	0.7	4.8	1.8	3	-	-	-
27	3.3	6.5	-1.5	-4.8	6.1	79	999.8	4.3	3.4	4.1	8	0.6	-	-
28	3.7	7.5	0.4	-3.8	7.2	89	1004.7	0.2	5.4	2.8	6	-	-	-
29	3.2	7.5	-1.2	-4.3	6.4	84	1001.0	2.7	5.4	6.3	10	0.0	-	-
30	4.1	6.9	2.0	-0.8	7.2	88	1009.2	3.2	5.4	3.1	6	-	-	-
31	2.9	7.9	0.3	-3.0	6.5	86	1005.7	1.9	3.3	3.3	6	-	-	-

JELENIA GÓRA

DNI	TEMPERATURA POWIETRZA T	Max	Min	T_p	PRĘŻNOŚĆ PARY WODNEJ e	WILGOTNOŚĆ WZGLĘDNA U	CIŚNIENIE ATMOSFERYCZNE P	USŁONECZNIENIE S	ZACHMURZENIE N	WIATR v	v_{max}	OPAD R_d	ŚNIEG s_k	s_g
1	-1.5	1.8	-3.3	-5.0	4.8	88	988.4	4.0	6.3	1.4	5	-	-	-
2	2.3	7.3	-3.3	-5.0	5.5	76	980.7	1.3	6.6	8.3	10	-	-	-
3	3.0	6.2	1.2	-0.9	6.2	82	975.6	3.1	4.8	4.3	8	-	-	-
4	0.3	5.9	-3.3	-5.4	5.3	86	979.2	5.7	3.0	0.8	3	-	-	-
5	-2.0	4.1	-5.6	-7.6	4.8	90	982.2	7.1	0.4	1.0	3	-	-	-
6	0.3	4.0	-5.9	-9.3	5.0	80	976.3	6.6	1.8	3.0	5	-	-	-
7	0.8	2.9	-1.7	-5.0	5.3	82	977.4	0.5	7.5	1.4	4	1.5	-	-
8	0.3	2.4	-2.6	-4.8	5.9	94	976.7	-	6.8	0.4	2	0.9	2	.
9	0.8	2.7	-3.9	-6.1	5.1	79	974.8	3.8	3.8	4.5	7	-	-	.
10	-1.9	1.2	-5.0	-8.8	4.5	85	977.2	6.6	1.4	1.5	7	-	-	-
11	-1.2	5.2	-8.7	-11.1	4.7	82	978.3	1.9	6.1	1.6	5	0.1	-	-
12	3.0	6.0	0.0	-3.2	6.2	82	983.2	2.1	5.1	5.0	12	-	-	-
13	1.4	10.2	-4.5	-6.3	4.8	73	981.4	6.0	5.3	1.9	8	-	-	-
14	0.6	3.8	-1.0	-2.5	5.2	81	980.9	1.9	6.1	2.0	3	0.1	-	-
15	1.6	2.5	-1.0	-2.5	6.3	91	977.8	-	7.9	0.8	2	5.8	-	-
16	5.4	8.7	1.4	-0.9	6.5	72	975.7	2.1	6.3	4.3	9	0.0	-	-
17	4.8	8.7	1.5	-0.3	6.5	76	966.8	0.2	6.9	9.3	12	2.3	-	-
18	1.9	4.0	1.0	0.0	6.4	91	978.1	0.2	7.8	3.4	10	10.5	-	-
19	6.7	7.5	1.7	1.6	9.2	93	977.8	-	8.0	7.5	10	9.8	-	-
20	5.1	7.1	4.3	4.0	8.2	93	981.9	-	8.0	8.0	10	3.7	-	-
21	1.9	4.5	-1.6	-5.6	6.3	89	984.7	-	5.9	2.3	5	-	-	-
22	-3.2	-1.2	-7.6	-7.6	4.7	96	982.4	-	6.0	0.3	1	0.0	-	-
23	1.0	2.2	-1.4	-1.2	5.5	84	980.2	-	7.9	1.8	3	0.0	-	-
24	2.8	5.9	-0.5	-0.9	6.4	85	976.2	-	7.6	2.1	4	1.1	-	-
25	3.6	4.8	1.9	1.1	6.7	84	975.8	0.2	7.6	3.0	5	1.1	-	-
26	2.3	7.3	-0.6	-4.6	6.4	88	977.4	3.4	4.4	0.1	1	-	-	-
27	1.2	7.5	-3.1	-6.7	5.6	84	972.6	4.8	4.5	1.0	2	0.1	-	-
28	2.8	5.2	-0.8	-4.0	6.5	87	977.2	1.8	5.8	1.5	5	0.1	-	-
29	2.7	8.5	-2.6	-5.6	5.7	78	973.5	4.0	4.3	1.6	5	-	-	-
30	3.8	6.3	1.0	-0.5	6.3	80	981.0	6.3	5.0	3.9	8	-	-	-
31	2.2	9.0	-3.0	-5.8	5.9	83	977.8	4.3	2.9	1.3	4	-	-	-

KIELCE

Styczeń 1974

DNI	TEMPERATURA POWIETRZA T	Max	Min	T_p	PRĘŻNOŚĆ PARY WODNEJ e	WILGOTNOŚĆ WZGLĘDNA U	CIŚNIENIE ATMOSFERYCZNE P	USŁONECZNIENIE S	ZACHMURZENIE N	WIATR v	v_{max}	OPAD R_d	ŚNIEG s_k	s_g
1	-0.9	0.2	-1.5	-2.8	4.7	81	997.8	.	7.6	1.4	2	-	2	.
2	-2.4	1.5	-5.0	-8.0	4.1	80	995.1	.	3.6	2.4	3	-	2	.
3	-1.2	2.1	-4.0	-6.6	4.8	85	989.5	.	4.3	1.8	3	-	2	.
4	0.9	3.9	-2.6	-4.7	5.8	89	992.3	.	5.0	1.8	3	-	2	.
5	-2.0	2.9	-4.4	-9.0	5.0	95	994.5	.	3.3	0.4	1	-	2	.
6	-3.9	-1.9	-6.7	-8.2	4.5	96	990.1	.	6.0	2.0	4	-	2	.
7	-7.2	-3.6	-10.8	-14.4	3.0	85	991.4	.	3.3	1.6	5	-	2	.
8	-5.2	-3.3	-7.2	-7.9	3.4	82	991.0	.	7.9	3.5	5	0.0	2	.
9	-4.1	-0.9	-6.0	-7.7	3.5	79	991.2	.	3.8	3.5	5	-	2	.
10	-7.1	-3.5	-9.4	-13.0	2.9	78	992.3	.	0.3	3.3	4	-	2	.
11	-9.7	-6.3	-12.7	-15.5	2.3	78	993.9	.	4.8	2.5	5	5.3	2	.
12	-0.6	1.4	-9.4	-11.4	5.8	98	991.6	.	8.0	1.5	5	0.9	6	.
13	-4.1	0.8	-6.9	-8.5	4.3	93	997.4	.	5.6	3.6	5	-	5	.
14	-5.4	-1.5	-9.6	-14.7	3.1	76	995.0	.	4.8	2.5	4	-	5	.
15	-5.6	-2.3	-9.4	-13.0	2.9	72	992.2	.	5.3	3.3	4	3.4	3	1.6
16	-0.2	4.0	-5.4	-8.0	5.5	91	986.5	.	5.0	1.8	5	3.6	4	.
17	0.3	3.7	-4.6	-8.8	5.6	90	976.0	.	6.9	4.9	7	6.3	4	.
18	0.0	2.3	-0.9	-0.9	5.8	95	982.2	.	8.0	4.8	6	1.0	6	.
19	1.7	5.1	-3.3	-6.6	6.8	96	982.2	.	6.9	2.4	4	10.1	5	.
20	3.6	5.3	2.4	0.3	7.1	90	983.5	.	5.9	4.4	7	0.1	2	.
21	2.1	3.4	1.2	-1.1	6.9	97	990.6	.	7.9	2.5	4	1.4	-	-
22	0.2	2.0	-0.7	-1.9	5.6	91	991.1	.	8.0	0.5	2	-	-	-
23	-0.3	1.1	-1.6	-1.5	5.4	90	989.8	.	7.5	1.3	2	0.0	-	-
24	1.0	4.0	-2.6	-4.9	5.7	86	985.4	.	7.8	2.3	5	0.9	-	-
25	2.2	3.6	1.5	0.9	7.2	96	983.2	.	7.9	2.4	3	1.5	-	-
26	1.9	3.4	1.3	0.2	6.8	97	987.0	.	7.0	0.8	1	0.0	-	-
27	0.1	3.7	-2.4	-3.2	5.7	93	934.4	.	4.3	1.5	2	0.1	-	-
28	1.2	3.1	0.0	-0.8	6.4	96	986.5	.	7.0	0.8	1	0.5	-	-
29	0.3	3.6	-1.5	-3.7	5.9	94	987.5	.	5.5	2.8	4	-	-	-
30	0.7	1.5	-1.5	-2.7	5.9	92	993.0	.	7.9	1.5	4	0.0	-	-
31	0.7	4.6	-2.1	-3.8	5.4	85	990.8	.	3.1	2.0	5	-	-	-

CZĘSTOCHOWA

DNI	TEMPERATURA POWIETRZA T	Max	Min	T_p	PRĘŻNOŚĆ PARY WODNEJ e	WILGOTNOŚĆ WZGLĘDNA U	CIŚNIENIE ATMOSFERYCZNE P	USŁONECZNIENIE S	ZACHMURZENIE N	WIATR v	v_{max}	OPAD R_d	ŚNIEG s_k	s_g
1	-1.3	0.0	-2.3	-2.6	5.0	90	995.0	-	6.9	1.5	3	-	-	-
2	-1.6	1.4	-4.0	-5.1	4.7	87	991.3	3.9	5.9	2.9	6	-	-	-
3	0.1	3.4	-2.3	-4.0	5.7	92	985.7	-	4.6	2.4	3	-	-	-
4	2.2	4.5	-0.2	-2.5	6.6	92	988.3	3.3	6.0	2.4	3	-	-	-
5	2.5	3.5	2.0	1.3	7.1	97	991.4	-	7.9	2.0	3	-	-	-
6	-1.7	2.0	-3.0	-3.5	5.3	96	986.8	-	5.4	2.0	3	-	-	-
7	-5.6	-1.7	-6.4	-6.6	4.0	98	987.1	-	7.8	2.8	9	-	-	-
8	-4.3	-2.0	-7.6	-7.5	4.2	93	986.5	-	8.0	3.4	5	0.9	-	-
9	-2.4	0.3	-3.4	-4.7	4.8	94	986.6	0.7	4.3	3.0	4	-	1	.
10	-5.3	-3.4	-7.2	-8.3	3.3	87	988.1	2.2	1.6	3.8	6	-	1	.
11	-5.0	-4.6	-9.0	-9.6	3.4	88	989.1	-	7.8	3.1	4	6.4	1	.
12	0.6	1.5	-4.8	-5.1	6.2	98	988.6	-	7.9	2.3	4	0.8	10	.
13	-1.4	1.2	-2.6	-5.3	5.3	95	992.7	-	4.4	3.1	5	-	4	.
14	-2.6	1.0	-5.5	-7.3	4.1	82	990.4	0.3	2.5	3.9	6	0.3	4	.
15	-1.3	1.2	-4.6	-6.2	4.9	89	987.5	-	5.9	3.5	6	5.7	3	.
16	0.6	2.5	-0.2	-0.4	6.2	97	983.5	2.4	6.5	3.3	7	2.6	3	.
17	1.8	3.0	-0.4	-2.5	6.6	95	973.0	0.5	7.3	5.9	12	5.7	3	.
18	-0.1	2.2	-0.5	-0.6	5.5	92	981.3	-	8.0	6.6	10	1.8	3	.
19	3.0	6.0	-2.8	-5.1	7.4	95	980.6	-	8.0	4.8	9	11.8	1	.
20	5.4	6.4	5.1	4.3	8.6	93	982.4	-	8.0	6.1	9	11.5	-	.
21	3.1	5.1	2.3	1.6	7.3	96	989.2	-	8.0	3.9	6	0.5	-	-
22	-0.9	2.3	-1.8	-3.4	5.4	94	988.8	-	5.6	1.9	3	-	-	-
23	-0.5	0.7	-1.9	-2.0	5.5	92	987.3	-	6.4	2.4	3	-	-	-
24	1.3	3.3	-2.0	-4.0	6.0	89	982.8	-	7.5	2.4	4	0.8	-	-
25	2.5	3.0	2.0	1.2	6.9	94	981.1	-	7.9	2.6	4	2.5	-	-
26	2.4	4.6	1.5	-1.5	6.8	93	984.6	-	5.9	2.0	3	0.0	-	-
27	0.6	2.7	-0.8	-2.0	5.6	89	980.9	2.1	2.6	3.3	5	0.8	-	-
28	1.7	3.3	-0.1	-1.2	6.8	98	983.7	-	7.0	1.6	4	-	-	-
29	1.5	5.3	-1.7	-2.0	6.0	89	983.2	2.2	4.1	3.3	4	-	-	-
30	2.4	2.5	1.6	0.0	7.0	96	989.4	-	6.5	1.4	3	0.0	-	-
31	2.5	7.5	-0.2	-2.0	6.0	83	987.0	0.9	3.3	3.0	4	-	-	-

ŚNIEŻKA

DNI	TEMPERATURA POWIETRZA T	Max	Min	T_p	PRĘŻNOŚĆ PARY WODNEJ e	WILGOTNOŚĆ WZGLĘDNA U	CIŚNIENIE ATMOSFERYCZNE P	USŁONECZNIENIE S	ZACHMURZENIE N	WIATR v	v_{max}	OPAD R_d	ŚNIEG s_k	s_g
1	-7.0	-3.0	-10.3	.	2.0	62	841.3	5.8	4.6	12.8	16	-	79	.
2	-3.8	-1.7	-4.8	.	4.0	87	836.7	-	7.9	20.4	25	0.1	78	.
3	-4.7	-3.0	-5.5	.	4.1	96	832.7	-	7.8	18.1	21	0.3	78	.
4	-2.7	-0.8	-6.3	.	4.1	83	836.7	7.2	3.3	10.6	17	-	81	.
5	-0.8	0.2	-2.4	.	4.0	69	840.1	7.4	0.1	5.8	10	-	76	4.5
6	-6.3	-0.8	-7.2	.	3.4	90	833.2	-	5.8	13.6	20	1.8	75	.
7	-6.3	-3.6	-7.8	.	3.7	95	833.6	0.2	7.6	9.0	14	0.9	76	.
8	-5.3	-3.6	-7.0	.	3.9	96	833.3	0.5	7.9	13.6	20	3.1	77	.
9	-8.1	-5.3	-9.0	.	3.2	95	831.2	-	8.0	16.0	21	2.4	79	.
10	-9.1	-8.2	-10.4	.	2.9	93	832.7	-	7.0	11.3	16	0.7	81	4.4
11	-5.8	-3.6	-9.6	.	3.8	94	834.7	-	7.0	11.0	21	2.9	82	.
12	-4.9	-3.4	-5.8	.	4.0	95	838.9	2.4	8.5	17.6	28	-	82	.
13	-1.3	1.4	-5.2	.	3.7	68	840.4	5.2	6.9	12.0	19	-	82	.
14	-1.9	0.2	-5.3	.	4.7	89	838.2	0.1	7.3	12.0	19	0.4	81	.
15	-0.9	-0.2	-2.2	.	5.7	99	835.8	-	8.0	18.8	23	1.5	80	3.9
16	-2.7	0.3	-6.0	.	4.7	91	833.6	3.3	6.3	21.9	25	1.7	80	.
17	-4.7	-0.9	-6.8	.	4.5	99	823.1	-	8.0	32.4	37	4.7	81	.
18	-5.7	-2.8	-8.8	.	3.9	96	832.9	0.9	7.9	21.5	38	9.0	84	.
19	-0.8	-0.1	-2.8	.	5.7	99	833.6	-	8.0	29.3	37	3.3	93	3.6
20	-2.4	-0.2	-3.5	.	5.0	98	836.0	-	8.0	25.3	31	3.4	94	4.2
21	-1.7	1.9	-5.6	.	4.0	77	841.1	7.9	4.9	12.8	19	-	93	.
22	0.1	4.9	-3.8	.	2.6	47	839.4	7.8	1.9	10.1	18	0.4	91	.
23	-7.3	-0.7	-8.8	.	3.3	94	835.0	0.7	7.6	12.9	23	-	89	3.2
24	-4.9	-4.0	-7.8	.	4.1	95	833.2	-	7.0	14.8	19	0.2	89	.
25	-5.0	-4.0	-5.8	.	4.0	96	832.6	0.5	7.9	14.1	15	0.1	90	4.7
26	-4.7	-2.7	-5.8	.	4.1	96	834.5	0.4	6.9	11.5	20	0.4	90	.
27	-3.9	-1.4	-5.9	.	4.1	90	830.8	3.1	5.8	16.6	21	0.4	89	.
28	-4.2	-2.0	-6.2	.	3.5	78	834.3	4.0	5.4	8.4	16	0.1	89	.
29	-2.9	-0.9	-5.8	.	3.5	72	832.8	4.1	5.0	16.1	20	0.1	86	.
30	-4.5	-1.8	-5.8	.	4.3	98	837.5	-	7.8	10.5	18	-	88	.
31	-2.3	0.0	-6.1	.	5.0	96	836.3	5.4	4.1	8.1	17	-	87	4.4

ŁAGOŚĆ

DNI	TEMPERATURA POWIETRZA T	Max	Min	T_g	PRĘŻNOŚĆ PARY WODNEJ e	WILGOTNOŚĆ WZGLĘDNA U	CIŚNIENIE ATMOSFERYCZNE P	USŁONECZNIENIE S	ZACHMURZENIE N	WIATR v	v_{max}	OPAD R_d	ŚNIEG s_h	s_g
1	-0.2	0.5	-1.0	-1.5	4.7	79	1003.5	.	7.4	2.3	4	-	-	-
2	-2.3	1.0	-4.6	-6.3	4.4	86	1004.3	.	3.6	2.5	4	-	-	-
3	-3.7	-0.4	-6.6	-8.1	4.3	90	998.9	.	3.5	3.1	5	-	-	-
4	0.2	2.6	-3.0	-7.7	5.8	93	1001.5	.	7.0	3.3	4	-	-	-
5	-1.3	1.0	-3.1	-4.5	5.3	95	1002.3	.	5.1	2.0	3	-	-	-
6	-6.8	-2.6	-9.1	-10.3	3.1	85	998.7	.	4.1	3.0	5	-	-	-
7	-7.8	-5.2	-10.4	-14.1	3.0	87	999.6	.	5.0	3.4	5	0.0	-	-
8	-3.7	-2.0	-7.1	-7.6	4.0	86	1000.3	.	6.3	5.1	7	-	-	-
9	-3.2	-1.6	-4.7	-5.4	3.7	76	1001.5	.	7.3	6.6	7	-	-	-
10	-7.1	-4.2	-11.9	-12.3	2.2	73	1003.0	.	2.6	7.0	8	0.0	-	-
11	-11.4	-8.1	-14.9	-15.1	1.9	75	1004.2	.	0.9	6.4	7	0.9	-	-
12	-6.7	-4.7	-10.7	-11.7	3.3	88	1000.9	.	8.0	4.6	5	0.6	3	.
13	-7.4	-5.2	-9.5	-12.5	3.0	83	1007.5	.	4.6	4.9	6	-	3	.
14	-9.9	-3.8	-14.7	-18.7	1.8	61	1005.0	.	2.6	3.1	4	-	3	.
15	-6.8	-6.1	-14.7	-17.0	2.1	74	1002.6	.	0.9	4.5	6	0.2	3	.
16	-4.4	0.5	-10.3	-12.3	3.9	85	994.4	.	4.6	4.0	6	1.1	4	.
17	-1.3	1.2	-5.5	-10.3	5.0	88	983.6	.	4.9	5.1	7	4.3	5	.
18	0.5	-1.0	-0.5	-2.0	6.2	98	985.3	.	8.0	5.8	7	2.2	4	.
19	0.8	3.3	-0.9	-0.9	6.1	94	987.1	.	8.0	4.3	6	3.7	4	.
20	0.8	3.3	-0.3	-2.5	5.5	85	986.7	.	2.0	3.5	4	-	2	.
21	-1.3	1.6	-2.7	-3.5	4.8	86	995.2	.	3.5	3.3	5	-	2	.
22	-0.1	1.4	-2.9	-4.0	5.7	94	997.4	.	8.0	1.3	2	-	2	.
23	-0.3	0.4	-1.1	-1.5	5.3	89	995.7	.	8.0	2.5	4	0.2	2	.
24	0.6	2.4	-1.0	-1.6	5.4	85	992.0	.	7.9	3.6	6	0.1	2	.
25	1.8	3.0	0.6	-0.5	6.7	96	988.7	.	8.0	4.5	7	1.8	1	.
26	1.7	2.5	0.9	-0.5	6.7	97	992.9	.	7.9	2.4	4	-	-	-
27	1.1	4.2	0.3	-1.2	5.8	87	991.7	.	3.5	1.4	3	-	-	-
28	0.4	2.1	-2.7	-5.1	6.1	97	992.7	.	6.5	1.4	2	0.0	-	-
29	1.1	5.7	-2.0	-4.6	6.2	93	996.1	.	4.8	2.4	4	-	-	-
30	-0.1	2.4	-2.1	-4.0	5.7	93	1000.9	.	4.6	1.5	2	-	-	-
31	-0.2	4.8	-3.1	-5.0	5.1	85	999.3	.	1.0	2.3	4	-	-	-

SANDOMIERZ

Styczeń 1974

DNI	TEMPERATURA POWIETRZA T	Max	Min	T_g	PRĘŻNOŚĆ PARY WODNEJ e	WILGOTNOŚĆ WZGLĘDNA U	CIŚNIENIE ATMOSFERYCZNE P	USŁONECZNIENIE S	ZACHMURZENIE N	WIATR v	v_{max}	OPAD R_d	ŚNIEG s_h	s_g
1	-0.3	0.7	-0.8	-2.0	4.9	82	1004.3	-	7.6	2.3	5	-	-	-
2	-1.8	1.1	-4.2	-5.5	4.4	82	1002.9	5.3	4.3	4.6	8	-	-	-
3	-2.6	-0.5	-4.4	-5.5	4.6	91	997.1	0.7	4.9	4.6	6	-	-	-
4	0.2	3.2	-2.6	-3.6	5.7	91	999.7	-	5.5	3.5	4	-	-	-
5	-1.0	0.5	-2.3	-2.8	5.6	99	1001.6	-	6.9	2.5	4	-	-	-
6	-5.2	-0.4	-7.8	-9.2	4.0	95	997.5	-	6.0	2.5	4	-	-	-
7	-7.1	-4.1	-9.1	-10.7	3.1	86	998.5	5.9	3.1	4.0	7	-	-	-
8	-5.0	-1.6	-7.7	-8.6	3.3	79	998.8	4.3	3.9	5.9	7	-	-	-
9	-4.2	-0.7	-6.4	-7.8	3.6	82	999.4	5.4	1.0	6.4	8	-	-	-
10	-7.3	-3.9	-9.5	-10.5	2.9	80	1000.6	4.2	3.4	7.5	9	-	-	-
11	-10.7	-7.8	-13.6	-14.2	2.2	81	1002.2	5.2	1.3	5.9	8	2.8	-	-
12	-5.0	-3.2	-9.7	-12.7	4.0	94	996.9	-	8.0	3.9	5	0.0	5	.
13	-6.4	-4.0	-7.9	-12.6	3.6	94	1005.8	3.2	4.8	5.1	7	0.1	5	.
14	-8.3	-3.0	-11.5	-13.6	2.6	79	1002.9	4.4	2.9	4.4	6	-	5	.
15	-8.7	-4.6	-11.4	-14.2	2.2	71	1000.3	5.7	2.0	5.0	6	3.5	5	.
16	-4.0	1.4	-8.9	-10.2	4.1	87	993.6	0.5	4.6	7.3	10	0.0	5	.
17	-1.5	1.0	-7.7	-10.0	5.2	92	983.0	-	6.8	6.9	9	2.1	5	.
18	0.7	2.2	0.2	-0.1	5.9	92	987.0	-	8.0	7.9	9	0.3	5	.
19	0.9	3.4	-2.4	-5.1	6.1	93	988.0	-	7.8	5.9	7	4.0	6	2.5
20	2.6	4.2	1.7	-0.5	6.4	87	988.5	7.2	3.8	5.8	8	-	4	.
21	0.6	1.9	-0.8	-2.5	5.9	92	995.6	2.5	4.1	4.1	6	0.0	-	-
22	0.7	1.6	0.0	-0.4	5.8	90	997.8	-	8.0	1.5	3	-	-	-
23	0.0	0.6	-0.2	-0.8	5.5	90	996.1	-	8.0	3.4	7	0.0	-	-
24	0.8	2.9	-1.0	-2.4	5.7	88	992.1	-	7.4	4.0	5	0.8	-	-
25	1.8	2.4	1.3	0.2	6.6	95	989.3	-	7.9	4.4	6	0.2	-	-
26	1.9	2.7	1.0	-0.4	6.7	96	993.4	-	7.4	2.9	5	0.0	-	-
27	0.2	3.5	-2.0	-2.5	5.6	90	991.2	6.4	1.0	3.9	5	-	-	-
28	0.5	1.1	-1.1	-3.3	6.1	96	992.9	-	8.0	3.0	5	0.4	-	-
29	0.4	3.0	-1.9	-2.6	5.7	91	994.9	-	4.9	4.9	7	-	-	-
30	0.0	2.2	-1.6	-2.2	5.6	92	1000.2	-	5.4	3.4	5	-	-	-
31	0.3	4.3	-2.2	-3.2	5.3	85	998.1	6.6	1.1	4.5	6	-	-	-

OPOLE

DNI	TEMPERATURA POWIETRZA T	Max	Min	T_g	PRĘŻNOŚĆ PARY WODNEJ e	WILGOTNOŚĆ WZGLĘDNA U	CIŚNIENIE ATMOSFERYCZNE P	USŁONECZNIENIE S	ZACHMURZENIE N	WIATR v	v_{max}	OPAD R_d	ŚNIEG s_h	s_g
1	-0.6	0.4	-1.1	-1.5	5.4	92	1009.8	-	6.9	2.0	3	-	-	-
2	-1.0	1.5	-3.8	-5.8	4.7	83	1004.8	0.2	5.8	2.3	3	-	-	-
3	2.8	5.5	-0.1	-2.6	6.3	85	998.9	1.4	3.3	3.5	5	0.0	-	-
4	2.4	5.4	0.5	-1.2	6.5	89	1001.6	1.5	2.6	3.0	5	-	-	-
5	0.8	5.4	-2.6	-6.5	6.0	92	1004.3	2.4	1.1	2.4	5	0.1	-	-
6	0.5	3.6	-1.5	-3.0	5.9	94	999.5	-	2.6	2.9	5	0.0	-	-
7	-1.1	-0.1	-1.7	-1.3	5.5	97	1000.7	-	7.8	2.8	5	-	-	-
8	-1.3	0.5	-3.7	-3.2	5.3	95	999.5	-	7.8	2.6	4	1.7	-	-
9	0.2	1.6	-1.6	-3.6	5.3	87	999.3	-	4.8	4.6	8	-	2	.
10	-3.5	0.8	-5.7	-5.3	4.1	86	1001.2	3.3	3.3	2.8	5	-	-	-
11	-2.0	0.3	-6.0	-6.8	4.6	86	1002.0	-	6.3	5.0	9	6.1	-	-
12	2.7	4.2	-0.5	-0.3	6.6	90	1003.7	-	6.1	3.6	6	0.3	-	-
13	1.1	3.6	-0.7	-1.1	5.8	87	1005.3	4.0	0.9	4.8	8	-	-	-
14	0.0	1.2	-1.3	-2.2	4.6	78	1003.5	0.5	4.1	6.5	9	0.0	-	-
15	0.3	1.6	-1.7	-3.0	5.1	82	1000.3	-	6.9	5.1	7	8.9	-	-
16	2.3	8.3	0.2	-1.0	6.4	90	997.2	3.6	5.0	4.0	7	2.6	-	-
17	2.9	6.3	0.4	-0.9	6.3	84	987.3	-	6.6	8.1	13	4.5	-	-
18	1.2	4.2	-0.2	-3.9	5.8	87	997.1	0.1	5.4	6.0	12	3.4	-	-
19	5.6	8.2	1.2	-2.0	8.9	96	995.6	-	8.0	6.8	10	11.7	-	-
20	5.2	8.0	5.7	4.9	9.2	97	998.5	-	8.0	8.3	10	9.8	-	-
21	4.2	5.8	3.6	3.3	7.6	92	1004.1	-	7.0	3.8	5	-	-	-
22	-0.4	3.6	-1.4	-4.2	5.8	98	1003.3	-	5.6	1.1	2	0.0	-	-
23	0.7	2.8	-0.6	-1.0	5.9	91	1001.6	-	5.3	1.8	3	-	-	-
24	3.0	6.9	-0.9	-3.2	6.8	90	997.0	-	7.0	2.4	3	1.7	-	-
25	4.3	6.3	3.2	1.7	7.3	88	995.8	0.1	6.9	2.9	5	0.0	-	-
26	3.9	7.1	2.2	-0.1	7.1	88	998.5	-	4.4	1.5	3	-	-	-
27	2.5	5.5	0.7	-1.5	6.2	85	994.1	5.9	3.3	3.9	7	1.3	-	-
28	3.2	5.5	0.6	-1.0	7.1	92	995.3	-	5.3	2.0	3	-	-	-
29	2.5	5.4	-0.1	-1.5	6.3	86	996.0	3.1	3.5	4.8	9	0.2	-	-
30	3.3	5.1	1.6	-1.0	6.9	89	1003.5	-	6.1	2.6	4	-	-	-
31	3.7	7.9	1.9	0.4	6.4	80	1000.2	2.7	5.3	3.6	7	-	-	-

KŁODZKO

DNI	TEMPERATURA POWIETRZA T	Max	Min	T_g	PRĘŻNOŚĆ PARY WODNEJ e	WILGOTNOŚĆ WZGLĘDNA U	CIŚNIENIE ATMOSFERYCZNE P	USŁONECZNIENIE S	ZACHMURZENIE N	WIATR v	v_{max}	OPAD R_d	ŚNIEG s_h	s_g
1	-1.5	0.6	-4.1	-5.1	4.8	87	991.5	0.3	5.9	1.6	4	-	-	-
2	0.1	3.8	-3.0	-3.6	5.2	82	985.7	0.2	7.4	3.0	6	-	-	-
3	2.8	4.0	1.8	1.4	6.1	81	980.5	1.8	7.4	6.3	7	-	-	-
4	2.8	3.6	2.1	1.3	6.2	83	983.9	-	6.8	6.1	7	-	-	-
5	2.3	3.0	1.4	0.9	5.9	82	987.0	-	7.5	2.8	5	-	-	-
6	2.4	3.1	-0.2	-2.0	5.7	79	980.9	0.5	6.9	3.3	5	-	-	-
7	1.0	2.5	-0.5	-0.5	5.7	86	981.7	-	7.9	2.1	5	0.0	-	-
8	1.3	2.9	0.4	-1.0	5.8	87	980.9	-	7.1	3.0	5	0.2	-	-
9	0.1	1.5	-0.5	-1.7	5.3	86	980.2	-	7.8	6.1	8	-	-	-
10	-0.7	0.2	-1.5	-1.6	4.4	75	982.0	1.2	7.3	4.3	7	-	-	-
11	-1.0	-0.5	-1.6	-1.8	4.8	84	983.4	-	7.9	6.0	8	0.9	-	-
12	1.9	6.1	-1.0	-4.3	5.8	84	986.9	3.7	3.9	3.4	6	-	1	.
13	-1.1	2.5	-5.2	-6.9	4.9	88	987.4	4.8	3.3	4.4	11	-	-	-
14	-1.5	0.1	-2.4	-2.5	4.4	81	986.7	1.9	6.4	6.5	9	0.0	-	-
15	-0.6	0.3	-1.9	-2.6	5.0	86	983.3	-	7.9	5.0	8	2.2	-	-
16	1.4	3.2	-0.3	-0.8	5.9	87	980.7	2.9	6.6	4.5	7	0.4	-	-
17	3.1	6.2	0.6	0.3	6.1	81	971.2	0.8	7.3	8.0	11	0.8	-	-
18	2.1	4.8	1.0	-0.1	5.7	81	980.5	5.3	6.3	4.6	9	2.6	-	-
19	6.6	6.9	1.0	1.0	8.3	97	980.6	-	8.0	3.3	6	12.7	-	-
20	5.5	6.6	4.9	4.3	8.1	90	983.6	-	8.0	6.6	8	4.0	-	-
21	2.8	5.2	-0.5	-2.5	6.3	85	987.6	-	5.5	2.4	3	-	-	-
22	-2.3	0.2	-5.7	-7.1	5.0	97	985.7	-	6.0	0.4	2	0.0	-	-
23	1.0	3.4	-1.4	-3.7	5.6	85	983.8	-	6.9	1.8	4	-	-	-
24	3.1	5.6	-0.8	-3.6	6.5	84	980.0	0.2	7.6	1.9	4	0.3	-	-
25	3.3	5.1	2.1	0.1	6.7	87	979.1	0.5	7.3	2.6	5	0.1	-	-
26	2.8	6.3	1.0	-0.7	6.5	87	981.0	1.7	5.0	1.1	3	-	-	-
27	1.8	2.7	-0.9	-3.4	5.7	82	977.3	-	5.8	4.1	7	0.1	-	-
28	2.0	6.0	-0.6	-3.2	6.3	89	981.0	0.9	5.9	1.3	3	-	-	-
29	2.7	3.2	-0.1	-3.3	6.3	85	978.6	-	5.9	7.8	12	0.0	-	-
30	2.8	3.8	1.7	1.5	6.4	86	985.3	-	7.4	2.9	6	-	-	-
31	2.7	3.6	1.7	1.7	6.2	84	982.7	-	7.9	5.1	7	-	-	-

KATOWICE

DNI	TEMPERATURA POWIETRZA T	Max	Min	T_0	PRĘŻNOŚĆ PARY WODNEJ e	WILGOTNOŚĆ WZGLĘDNA U	CIŚNIENIE ATMOSFERYCZNE P	USŁONECZNIENIE S	ZACHMURZENIE N	WIATR v	v_{max}	OPAD R_d	ŚNIEG s_k	s_g
1	-0.5	0.6	-1.5	-2.6	4.9	83	995.7	-	7.6	1.9	5	-	-	-
2	-2.0	-0.4	-3.8	-5.4	4.4	83	991.7	1.1	5.5	3.1	6	-	-	-
3	-0.5	2.9	-4.3	-5.9	5.2	87	986.5	-	5.3	0.6	1	-	-	-
4	2.3	6.5	-2.1	-4.6	6.1	85	989.1	1.7	4.9	1.6	4	-	-	-
5	1.2	5.4	-0.6	-1.6	6.2	94	991.9	-	7.5	1.6	2	-	-	-
6	-1.6	0.7	-3.8	-4.6	5.3	98	986.6	-	8.0	2.4	5	-	-	-
7	-3.9	-0.9	-4.5	-4.1	4.3	95	987.7	-	8.0	1.8	3	-	-	-
8	-3.8	-2.0	-6.4	-7.2	4.4	95	987.0	-	8.0	1.9	3	1.0	-	-
9	-2.4	0.0	-4.6	-10.2	4.8	94	987.0	0.5	4.5	1.6	3	-	2	.
10	-5.6	-2.2	-8.0	-10.7	3.4	85	988.1	4.2	2.1	2.1	3	-	2	.
11	-5.4	-4.9	-8.7	-9.9	3.2	83	990.0	-	7.8	2.8	3	5.0	1	.
12	0.9	2.4	-6.2	-6.4	6.2	95	990.4	-	7.9	4.4	8	3.6	9	6.5
13	-0.8	1.4	-2.8	-5.8	5.5	95	993.3	-	3.5	2.4	5	-	5	.
14	-3.1	0.4	-6.6	-10.4	4.1	85	991.9	1.8	4.6	2.0	3	-	4	.
15	-2.2	0.7	-6.3	-9.2	4.4	83	989.0	-	5.8	2.3	4	6.0	4	.
16	0.7	1.6	-0.4	-1.1	6.0	93	985.3	1.1	7.1	6.1	9	3.8	2	.
17	2.1	4.3	0.1	-1.5	6.1	86	975.4	0.3	7.9	6.0	9	3.9	2	.
18	0.5	3.1	0.3	-0.1	5.5	87	982.9	-	7.8	5.1	9	1.4	1	.
19	3.2	7.0	-3.2	-4.7	7.4	95	982.3	-	7.9	4.9	7	15.2	-	-
20	5.8	7.0	5.4	4.8	8.7	94	983.9	-	8.0	5.8	7	10.4	-	-
21	4.0	5.6	3.4	2.8	7.3	89	990.2	-	8.0	3.8	7	0.1	-	-
22	-0.4	3.6	-2.4	-4.1	5.6	94	989.3	0.7	4.0	2.1	4	0.0	-	-
23	0.6	2.6	-1.2	-1.1	5.8	90	988.2	-	8.0	2.4	4	-	-	-
24	2.1	4.1	-1.0	-2.6	6.2	88	984.5	-	7.3	4.6	6	0.8	-	-
25	2.9	4.4	1.4	0.2	7.0	93	982.7	-	7.9	4.0	5	1.4	-	-
26	2.8	5.1	1.9	-1.4	6.8	91	985.5	-	5.8	2.0	3	-	-	-
27	0.8	3.7	-1.7	-5.1	5.6	87	982.0	2.5	3.0	3.6	6	0.3	-	-
28	1.9	3.6	0.6	-1.1	6.5	93	985.0	-	6.8	3.5	6	0.2	-	-
29	1.5	6.8	-3.7	-5.7	5.9	86	984.2	4.9	3.3	2.4	5	0.0	-	-
30	2.1	3.8	0.9	-1.7	6.4	90	990.8	-	6.0	3.4	6	0.1	-	-
31	2.2	8.6	-1.6	-4.1	5.8	81	987.8	4.0	3.4	2.3	3	-	-	-

RZESZÓW-JASIONKA

DNI	TEMPERATURA POWIETRZA T	Max	Min	T_0	PRĘŻNOŚĆ PARY WODNEJ e	WILGOTNOŚĆ WZGLĘDNA U	CIŚNIENIE ATMOSFERYCZNE P	USŁONECZNIENIE S	ZACHMURZENIE N	WIATR v	v_{max}	OPAD R_d	ŚNIEG s_k	s_g
1	0.1	0.9	-0.5	-1.7	5.2	84	1005.8	-	8.0	2.4	3	-	-	-
2	-2.2	0.8	-3.7	-5.6	4.5	86	1004.7	5.2	1.6	5.1	7	-	-	-
3	-2.4	0.4	-4.3	-4.9	4.8	94	999.8	4.6	4.0	5.9	7	-	-	-
4	1.5	4.9	-2.2	-3.1	6.2	92	1001.8	0.1	6.1	4.9	8	-	-	-
5	-0.6	4.1	-1.8	-3.6	5.8	99	1003.4	-	6.0	3.8	5	-	-	-
6	-4.1	-0.4	-6.1	-7.6	4.4	96	999.6	-	7.6	4.5	6	-	-	-
7	-7.1	-3.2	-9.9	-12.7	2.9	81	1000.1	3.1	4.5	5.0	8	-	-	-
8	-5.3	-1.9	-7.5	-8.0	3.2	76	1000.5	4.5	4.1	5.8	7	-	-	-
9	-4.4	-0.4	-7.4	-10.1	3.6	83	1001.6	5.2	0.5	5.5	8	-	-	-
10	-7.1	-4.0	-8.5	-10.0	3.0	83	1002.3	2.2	4.4	7.6	9	-	-	-
11	-9.7	-6.6	-12.3	-13.8	2.2	77	1004.2	5.7	1.3	6.5	8	4.1	-	-
12	-1.8	0.1	-9.1	-10.7	5.0	93	1001.1	-	8.0	5.0	8	1.1	7	.
13	-6.6	-3.3	-8.8	-11.2	3.4	90	1007.9	4.0	4.3	6.0	8	-	7	.
14	-10.4	-6.5	-14.5	-16.3	2.3	82	1005.5	2.0	2.3	5.5	7	-	7	.
15	-10.8	-7.8	-14.5	-17.2	2.0	72	1002.8	6.0	2.8	6.4	8	0.7	6	1.8
16	-3.0	-0.7	-11.6	-14.2	3.7	74	997.0	0.8	4.3	7.5	9	1.7	8	.
17	-1.4	0.3	-4.4	-7.0	4.5	82	987.6	-	6.8	8.1	9	7.6	7	.
18	0.7	1.5	1.8	-4.6	6.3	88	989.5	-	8.0	7.4	9	4.6	10	.
19	0.9	3.5	-2.4	-6.4	6.5	98	990.8	-	7.4	5.0	7	19.1	12	.
20	3.1	5.0	1.6	-1.0	6.7	89	990.5	6.6	4.1	6.6	8	-	5	2.8
21	1.1	3.4	-1.0	-2.2	6.0	91	998.1	5.1	4.5	4.1	8	0.1	-	-
22	1.4	3.0	0.6	-0.5	6.3	93	999.8	-	8.0	2.0	4	-	-	-
23	0.8	1.2	0.3	-0.5	6.0	92	998.8	-	8.0	2.5	5	0.0	-	-
24	1.4	3.0	0.2	-1.2	5.8	86	995.2	-	7.6	4.6	8	0.6	-	-
25	2.4	4.1	0.9	-0.5	6.7	92	992.2	1.8	7.3	5.0	8	2.4	-	-
26	2.5	5.1	1.6	-1.2	7.0	95	995.3	-	7.4	3.0	4	-	-	-
27	1.4	3.6	0.1	-2.1	5.4	80	993.7	6.7	2.3	5.8	8	-	-	-
28	1.6	1.7	0.9	-1.1	6.4	94	994.9	-	8.0	2.4	5	0.3	-	-
29	1.9	4.1	-0.6	-4.1	5.9	85	997.2	5.7	3.3	4.6	8	-	-	-
30	1.7	4.0	0.8	-1.4	5.5	80	1002.3	-	3.8	3.9	5	-	-	-
31	2.3	5.5	-1.4	-3.4	4.9	69	1000.3	5.4	2.0	6.0	8	-	-	-

RACIBÓRZ

DNI	TEMPERATURA POWIETRZA T	Max	Min	T_0	PRĘŻNOŚĆ PARY WODNEJ e	WILGOTNOŚĆ WZGLĘDNA U	CIŚNIENIE ATMOSFERYCZNE P	USŁONECZNIENIE S	ZACHMURZENIE N	WIATR v	v_{max}	OPAD R_d	ŚNIEG s_k	s_g
1	0.2	1.8	-0.4	-2.1	5.2	84	1007.5	-	7.9	1.3	3	-	-	-
2	-0.7	1.1	-2.2	-3.4	4.6	78	1003.0	0.1	4.5	1.5	4	0.4	-	-
3	1.8	4.7	-0.1	-2.0	6.0	86	997.6	0.3	6.8	0.5	2	-	-	-
4	2.2	5.4	-1.4	-3.8	6.0	84	1000.5	0.3	6.6	1.5	3	-	-	-
5	4.2	5.7	3.2	2.4	6.4	78	1002.9	0.7	7.0	2.6	4	-	-	-
6	0.2	3.6	-2.4	-3.5	5.5	88	997.9	-	6.0	1.0	2	0.0	-	-
7	-0.7	0.4	-1.7	-1.4	5.0	86	998.5	-	8.0	1.5	4	0.0	-	-
8	-1.0	1.0	-2.6	-1.3	5.1	88	998.2	-	8.0	2.1	3	1.6	-	-
9	0.3	2.5	-1.3	-4.0	4.8	77	998.2	0.5	4.9	1.4	2	-	1	.
10	-2.9	-0.4	-5.1	-7.5	4.0	81	999.6	1.8	4.9	0.6	1	-	-	-
11	-2.5	0.3	-4.7	-4.7	4.3	84	1001.3	-	7.9	2.3	4	2.1	-	-
12	2.0	4.4	-0.4	-2.6	6.1	87	1002.7	-	6.5	2.3	5	0.3	1	.
13	0.4	3.3	-1.7	-4.3	5.4	85	1004.3	5.9	0.5	1.9	5	-	-	-
14	0.0	1.5	-1.6	-2.8	4.1	88	1003.3	0.4	4.4	3.9	5	-	-	-
15	0.2	1.8	-1.9	-3.5	4.8	77	1000.3	-	7.5	3.1	4	7.4	-	-
16	1.5	4.6	0.3	-0.9	6.0	88	997.4	4.0	5.6	3.8	5	0.6	-	-
17	2.6	5.3	0.6	-0.7	6.1	83	987.7	0.4	7.5	4.0	7	2.3	-	-
18	1.5	4.5	0.2	-1.5	5.8	86	995.6	0.1	7.0	3.3	7	3.1	-	-
19	3.9	7.2	0.1	-2.0	7.7	94	994.6	-	8.0	3.0	6	7.3	-	-
20	5.6	8.4	6.0	5.6	8.9	91	996.8	-	8.0	6.0	8	5.1	-	-
21	4.3	6.3	4.0	3.5	7.2	86	1002.3	0.1	6.6	2.9	6	-	-	-
22	0.1	4.2	-2.0	-5.3	5.8	95	1001.3	0.5	4.0	0.6	1	0.0	-	-
23	1.5	4.3	-0.1	-0.5	6.1	90	999.9	-	7.8	0.5	1	-	-	-
24	2.9	6.1	-0.7	-4.2	6.3	84	996.2	1.2	6.5	1.8	5	0.8	-	-
25	3.7	6.4	1.6	-0.5	7.1	90	994.7	0.3	7.5	0.9	3	1.4	-	-
26	3.4	7.4	2.1	-3.0	6.9	88	997.2	1.9	5.0	0.8	2	-	-	-
27	1.8	3.0	-0.6	-3.5	5.9	84	993.6	0.4	4.6	3.5	5	1.2	-	-
28	2.5	5.7	1.4	-0.7	6.6	91	996.9	1.1	5.5	0.9	3	0.2	-	-
29	3.3	7.3	-0.6	-3.7	6.3	87	999.6	7.1	3.4	2.4	4	-	-	-
30	3.3	5.6	2.4	-1.5	6.6	85	1001.9	0.2	6.4	1.8	3	0.3	-	-
31	3.7	7.5	0.1	-3.0	6.2	78	999.0	1.7	6.0	3.5	7	-	-	-

KRAKÓW-BALICE

DNI	TEMPERATURA POWIETRZA T	Max	Min	T_0	PRĘŻNOŚĆ PARY WODNEJ e	WILGOTNOŚĆ WZGLĘDNA U	CIŚNIENIE ATMOSFERYCZNE P	USŁONECZNIENIE S	ZACHMURZENIE N	WIATR v	v_{max}	OPAD R_d	ŚNIEG s_k	s_g
1	-0.5	0.1	-1.6	-4.6	5.5	93	1001.5	-	7.9	1.8	4	-	-	-
2	-2.4	-0.6	-3.5	-4.9	4.4	85	997.8	1.0	4.0	4.0	6	-	-	-
3	-1.5	1.1	-4.4	-6.1	5.2	94	992.8	-	6.1	1.6	3	-	-	-
4	1.0	4.1	-1.1	-3.1	6.1	93	995.3	1.9	6.0	1.8	2	-	-	-
5	-2.1	0.9	-3.5	-5.3	5.1	98	998.0	0.3	6.0	0.6	2	-	-	-
6	-1.6	-0.2	-2.4	-5.1	5.4	98	993.3	-	8.0	3.3	4	-	-	-
7	-4.5	-2.4	-5.5	-6.6	4.3	97	994.2	-	8.0	2.5	4	0.0	-	-
8	-4.1	-2.3	-6.5	-6.4	4.4	98	993.9	-	7.9	3.0	4	0.1	-	-
9	-3.0	0.9	-3.9	-5.1	4.5	92	994.0	3.8	4.4	3.4	5	-	1	.
10	-5.9	-2.5	-7.4	-8.1	3.4	89	994.7	5.1	0.1	4.6	6	-	1	.
11	-5.3	-5.5	-10.8	-12.2	2.9	86	997.0	-	5.5	3.8	5	5.1	1	.
12	0.1	1.9	-5.5	-5.4	6.8	97	996.4	-	8.0	3.1	6	4.0	7	2.1
13	-1.2	1.3	-2.8	-4.6	5.5	97	999.8	1.9	5.4	3.3	5	-	3	.
14	-4.3	-0.3	-8.7	-10.0	3.9	87	998.0	1.2	4.8	2.0	4	-	2	.
15	-3.8	-1.7	-7.6	-9.7	4.0	87	995.5	-	5.4	1.9	3	6.2	2	.
16	1.0	4.3	-1.8	-1.9	6.0	92	991.6	4.1	5.8	2.4	5	1.4	2	.
17	1.8	4.8	-1.6	-4.6	6.2	89	981.8	0.5	7.4	3.6	8	1.7	-	-
18	0.5	3.1	0.2	0.4	5.9	95	988.7	-	8.0	5.4	7	0.9	2	.
19	1.8	4.3	-3.2	-4.7	6.9	97	989.5	-	7.0	3.4	6	17.8	-	-
20	5.3	6.4	4.4	3.7	8.6	96	989.4	-	8.0	4.9	7	16.4	-	-
21	3.7	4.9	2.7	2.5	7.6	95	995.5	-	8.0	3.3	5	0.5	-	-
22	0.2	2.7	-1.9	-3.7	6.0	96	995.5	1.5	3.4	2.0	3	-	-	-
23	0.7	2.3	-0.5	-0.6	6.1	93	994.3	-	8.0	1.8	4	-	-	-
24	2.5	5.2	0.1	-0.6	6.0	83	990.8	0.3	7.9	2.6	5	0.4	-	-
25	2.8	4.7	1.6	-0.4	6.9	93	988.9	-	7.9	3.6	5	0.5	-	-
26	2.8	5.7	1.7	1.8	6.7	90	991.8	-	8.4	2.3	4	-	-	-
27	0.6	6.2	-3.8	-4.0	5.4	86	988.7	5.0	2.9	1.6	3	0.0	-	-
28	1.5	3.9	0.4	-1.1	6.5	95	991.8	-	7.0	2.1	3	0.2	-	-
29	-0.3	3.9	-2.9	-1.7	5.6	94	991.2	3.1	5.9	1.5	3	-	-	-
30	1.1	3.3	-1.3	-2.0	6.2	94	994.8	-	7.0	1.1	2	-	-	-
31	1.5	6.3	-1.4	-2.0	6.0	88	994.2	2.5	2.4	2.5	3	-	-	-

TARNÓW

DNI	TEMPERATURA POWIETRZA T	Max	Min	T_g	PRĘŻNOŚĆ PARY WODNEJ e	WILGOTNOŚĆ WZGLĘDNA U	CIŚNIENIE ATMOSFERYCZNE P	USŁONECZNIENIE S	ZACHMURZENIE N	WIATR v	v_{max}	OPAD R_d	ŚNIEG s_h	s_g
1	-0.2	0.8	-0.7	-2.0	5.3	87	1005.4	-	7.6	1.4	3	-	-	-
2	-0.6	2.9	-4.6	-6.3	4.3	75	1002.0	3.4	3.4	3.5	4	-	-	-
3	3.5	5.7	0.3	-2.3	5.9	74	996.5	0.5	5.0	3.1	7	-	-	-
4	4.2	6.5	2.2	0.0	6.5	79	999.5	-	3.8	3.5	5	-	-	-
5	1.4	4.5	-0.7	-3.8	6.1	91	1001.7	3.5	5.0	1.1	3	-	-	-
6	-1.8	0.9	-4.5	-4.3	5.2	96	997.0	-	8.0	2.8	5	0.0	-	-
7	-5.8	-4.1	-7.2	-8.1	3.8	95	998.4	-	6.5	2.0	3	0.0	-	-
8	-4.0	-0.8	-9.2	-11.6	4.0	88	998.1	1.3	5.9	3.3	4	-	-	-
9	-2.8	-0.1	-5.0	-6.1	4.0	80	998.6	4.3	0.8	4.9	7	-	-	-
10	-3.3	-1.1	-7.8	-8.7	3.3	81	999.1	5.7	0.0	5.3	7	-	-	-
11	-7.1	-3.0	-12.1	-13.6	3.0	81	1001.2	2.9	3.5	2.9	4	5.5	-	-
12	1.0	1.9	-3.0	-3.8	6.2	94	1000.0	-	8.0	1.8	4	1.5	6	.
13	-1.4	1.5	-2.7	-4.5	4.9	89	1004.7	1.3	3.9	4.8	7	-	4	.
14	-1.2	1.9	-3.1	-7.6	3.4	81	1002.5	3.5	3.8	2.8	5	-	3	.
15	-3.0	0.5	-7.7	-9.1	3.4	70	1000.0	5.3	4.4	3.0	5	2.3	2	.
16	-0.9	2.0	-2.1	-7.6	4.7	82	995.5	2.0	4.9	2.9	4	1.3	4	.
17	1.2	4.4	-3.2	-6.1	5.5	82	984.9	0.2	6.5	3.5	8	6.1	4	.
18	0.5	3.7	0.1	-0.5	6.0	94	990.3	-	8.0	4.8	7	3.7	3	.
19	1.9	5.0	-3.4	-7.8	6.8	95	990.9	-	6.8	3.0	7	13.9	4	.
20	4.4	5.9	3.1	1.0	8.0	96	991.1	-	7.5	4.0	8	0.0	-	-
21	2.7	3.6	2.1	1.0	7.1	97	998.1	-	8.0	1.9	4	4.7	-	-
22	0.8	2.6	-0.7	-4.0	6.2	96	998.9	-	7.0	0.8	2	-	-	-
23	0.9	2.7	-0.6	-0.5	5.8	90	997.6	-	8.0	1.4	3	-	-	-
24	2.9	5.4	0.3	-1.4	5.8	77	993.9	0.1	7.9	1.5	3	3.0	-	-
25	3.3	4.5	1.9	-1.0	6.9	89	991.6	0.8	7.4	2.6	4	0.5	-	-
26	3.1	5.2	2.5	0.5	6.8	89	995.2	-	6.9	1.9	4	-	-	-
27	1.9	5.3	0.1	-2.0	5.4	77	992.3	7.5	2.0	2.9	4	0.0	-	-
28	2.2	3.1	1.2	-1.5	6.6	92	994.5	-	8.0	1.3	3	0.9	-	-
29	1.9	4.6	-0.2	-3.5	5.8	83	995.3	5.8	1.6	4.0	7	-	-	-
30	2.3	3.9	0.8	-3.7	5.6	77	1000.9	-	4.9	1.5	2	-	-	-
31	3.0	6.8	1.1	-1.5	5.4	72	998.5	5.0	2.9	2.5	4	-	-	-

ALEKSANDROWICE

Styczeń 1974

DNI	TEMPERATURA POWIETRZA T	Max	Min	T_g	PRĘŻNOŚĆ PARY WODNEJ e	WILGOTNOŚĆ WZGLĘDNA U	CIŚNIENIE ATMOSFERYCZNE P	USŁONECZNIENIE S	ZACHMURZENIE N	WIATR v	v_{max}	OPAD R_d	ŚNIEG s_h	s_g
1	-1.3	-0.2	-2.0	-5.8	4.9	88	981.0	-	6.8	2.5	6	0.0	-	-
2	-1.6	1.1	-4.6	-4.7	4.7	87	976.7	0.8	4.8	1.5	4	0.0	-	-
3	1.8	4.3	-1.5	-4.0	5.8	82	972.1	-	7.1	0.9	2	-	-	-
4	4.7	6.7	1.6	-1.1	6.1	71	975.1	0.4	6.4	2.1	4	-	-	-
5	0.7	5.0	-2.5	-5.8	5.8	91	977.6	2.8	4.3	1.3	2	-	-	-
6	-0.8	3.2	-2.5	-4.9	5.1	90	972.1	3.3	4.8	1.3	4	0.0	-	-
7	-3.5	-1.6	-5.0	-4.7	4.5	95	973.0	-	7.8	1.4	4	0.0	-	-
8	-2.3	-0.2	-4.2	-4.2	4.9	95	972.6	-	8.0	1.3	3	0.5	-	-
9	-0.3	2.1	-1.5	-6.2	4.5	76	972.5	2.9	5.1	3.4	5	-	1	.
10	-3.7	-0.9	-5.9	-10.3	3.9	83	973.4	5.1	2.3	2.6	8	-	-	-
11	-2.9	0.6	-6.5	-10.2	4.3	85	975.0	-	7.8	2.3	8	3.2	-	-
12	1.5	3.1	-0.9	-0.8	6.1	90	977.0	-	8.0	6.0	9	1.3	1	.
13	0.3	4.8	-1.6	-4.2	5.0	81	978.9	6.3	3.1	3.4	7	-	-	-
14	0.3	4.2	-2.0	-7.3	4.0	64	977.5	3.3	5.1	2.6	5	-	-	-
15	0.7	4.2	-4.6	-7.5	4.5	77	974.7	-	6.5	1.4	3	3.2	-	-
16	2.4	6.0	1.0	0.3	6.0	82	971.4	-	5.6	3.3	10	0.2	-	-
17	3.9	6.4	-0.2	-2.2	6.2	77	961.9	0.5	7.6	11.0	14	6.4	-	-
18	-0.7	2.4	-0.8	-1.7	5.5	95	969.5	-	6.9	5.1	10	1.1	4	.
19	2.5	5.7	-5.2	-9.5	6.9	92	969.1	-	7.8	5.6	9	31.6	6	.
20	5.0	6.2	4.4	1.1	8.4	96	971.1	-	8.0	7.6	10	14.6	-	-
21	3.0	4.8	2.6	2.2	7.3	97	976.5	-	8.0	3.3	6	1.9	-	-
22	0.4	3.2	-2.0	-6.2	5.8	92	975.3	6.4	3.4	1.1	3	0.0	-	-
23	1.2	3.5	-2.0	-1.2	5.6	84	974.1	-	8.0	3.1	7	-	-	-
24	2.5	5.0	-0.5	-2.2	5.6	76	970.8	0.1	8.0	4.5	8	1.6	-	-
25	2.5	4.2	0.7	-2.2	6.5	89	969.1	-	7.3	3.5	5	1.3	-	-
26	3.0	5.6	2.1	0.3	6.2	82	971.8	-	6.1	2.3	4	-	-	-
27	2.2	5.1	0.6	-2.2	5.1	72	967.9	7.0	3.4	4.5	8	0.2	-	-
28	1.7	3.7	0.5	-2.4	6.4	93	971.2	-	6.9	2.0	4	0.5	-	-
29	3.0	6.6	-1.6	-5.1	5.4	72	970.2	5.3	2.9	5.8	12	-	-	-
30	2.3	5.2	1.5	-1.7	5.9	80	976.6	-	6.5	3.4	10	-	-	-
31	4.0	9.0	0.2	-1.7	5.6	70	973.7	2.6	4.8	4.3	9	-	-	-

PRZEMYŚL

DNI	TEMPERATURA POWIETRZA T	Max	Min	T_g	PRĘŻNOŚĆ PARY WODNEJ e	WILGOTNOŚĆ WZGLĘDNA U	CIŚNIENIE ATMOSFERYCZNE P	USŁONECZNIENIE S	ZACHMURZENIE N	WIATR v	v_{max}	OPAD R_d	ŚNIEG s_h	s_g
1	-0.4	0.3	-0.9	-1.1	4.8	80	996.5	-	7.8	2.0	4	-	-	-
2	-2.9	0.2	-4.7	-6.1	4.2	85	995.5	4.4	0.5	3.0	4	-	-	-
3	-3.4	-1.8	-4.9	-5.6	4.4	93	991.2	-	3.1	2.8	4	0.0	-	-
4	0.1	2.4	-2.9	-3.2	5.8	94	993.8	0.9	6.3	2.6	3	-	-	-
5	0.9	1.0	-1.7	-1.3	5.6	98	994.5	-	7.6	2.5	3	-	-	-
6	-5.5	-1.6	-7.6	-8.1	3.9	95	990.1	-	6.6	2.8	4	-	-	-
7	-7.9	-6.2	-9.9	-11.2	3.0	88	990.6	-	4.8	4.9	7	-	-	-
8	-6.3	-1.9	-9.6	-11.7	3.2	83	991.6	5.0	1.3	3.4	5	-	-	-
9	-5.1	-1.3	-7.8	-9.7	3.6	86	993.0	4.9	2.3	3.6	5	-	-	-
10	-8.4	-4.6	-10.4	-10.9	2.7	83	993.5	0.3	4.6	7.5	9	0.0	-	-
11	-11.0	-7.1	-13.5	-14.4	2.2	83	995.3	5.2	1.8	4.6	6	5.0	-	-
12	-5.9	-3.3	-10.4	-11.2	3.7	92	992.9	-	8.0	2.5	4	0.1	9	0.9
13	-7.3	-5.1	-8.0	-12.9	3.3	92	999.0	-	6.3	3.9	5	-	9	.
14	-13.8	-6.6	-15.0	-18.8	2.3	84	996.7	5.6	1.4	2.3	3	-	9	.
15	-12.1	-7.9	-16.5	-20.1	1.9	80	994.4	5.2	0.4	3.3	5	0.0	9	2.3
16	-4.7	0.3	-13.1	-15.7	3.6	80	987.9	2.3	3.6	5.6	8	2.6	9	.
17	-0.5	1.0	-2.8	-5.6	4.8	82	977.4	-	6.4	7.6	9	5.0	8	.
18	0.0	1.2	-1.8	-4.6	5.8	91	979.4	-	8.0	6.8	10	2.3	9	.
19	0.3	1.7	-2.3	-3.3	5.8	92	981.6	-	7.9	5.3	8	14.6	11	1.9
20	3.0	5.2	1.4	0.1	6.3	82	980.4	5.6	4.3	5.4	8	-	4	.
21	0.4	2.2	-1.1	-2.3	5.1	82	988.3	6.4	3.5	5.5	8	0.4	-	-
22	0.9	3.0	-0.2	-1.3	6.0	93	990.4	-	7.3	1.8	3	-	-	-
23	0.2	0.8	-1.1	-4.1	5.6	91	989.0	-	7.9	2.4	4	-	-	-
24	1.2	1.9	0.2	-0.2	5.4	81	986.0	-	7.8	4.1	8	0.6	-	-
25	1.8	4.2	0.5	0.3	6.0	87	982.8	4.1	6.8	6.4	8	2.4	-	-
26	1.8	2.7	1.0	0.4	6.5	94	986.4	-	7.5	3.1	5	0.4	-	-
27	1.5	4.2	0.2	-1.4	5.1	75	984.6	6.2	2.3	4.9	7	-	-	-
28	1.1	1.9	0.0	-1.9	5.8	88	985.9	-	6.4	3.4	5	0.6	-	-
29	2.1	5.7	0.4	-0.6	6.1	86	988.9	6.0	3.1	2.0	3	-	-	-
30	-0.6	2.0	-3.0	-4.6	5.4	92	993.5	3.6	1.4	1.1	2	-	-	-
31	1.7	5.7	-1.0	-3.1	4.8	70	991.9	5.6	2.1	2.9	6	-	-	-

NOWY SĄCZ

DNI	TEMPERATURA POWIETRZA T	Max	Min	T_g	PRĘŻNOŚĆ PARY WODNEJ e	WILGOTNOŚĆ WZGLĘDNA U	CIŚNIENIE ATMOSFERYCZNE P	USŁONECZNIENIE S	ZACHMURZENIE N	WIATR v	v_{max}	OPAD R_d	ŚNIEG s_h	s_g
1	-0.1	0.7	-0.8	-1.8	5.2	85	994.6	-	7.9	0.9	4	-	-	-
2	-2.0	4.1	-7.0	-9.5	4.6	87	991.4	-	3.9	0.0	0	-	-	-
3	2.9	6.3	-1.7	-5.2	5.9	78	986.3	-	6.4	2.4	7	0.4	-	-
4	5.4	7.2	4.5	1.4	6.0	67	989.2	0.2	6.3	2.8	5	-	-	-
5	1.2	5.5	-2.0	-5.1	5.9	90	991.5	4.0	4.8	0.5	4	-	-	-
6	-0.2	4.8	-1.9	-4.7	5.5	92	985.9	3.0	4.4	0.1	1	-	-	-
7	-3.0	-0.3	-3.8	-4.2	4.5	92	987.0	-	8.0	0.3	2	-	-	-
8	-2.8	-0.2	-6.1	-8.9	4.4	88	987.2	-	6.8	0.3	1	0.1	-	-
9	-1.9	2.3	-4.6	-8.1	4.1	78	987.9	5.3	3.1	0.9	3	-	-	-
10	-3.4	2.5	-7.4	-10.7	3.7	78	987.6	5.0	0.3	0.8	3	-	-	-
11	-4.3	0.0	-9.3	-12.4	3.8	84	990.3	1.2	4.5	0.3	2	4.1	-	-
12	0.6	2.5	-2.0	-2.9	6.0	94	989.9	-	8.0	2.1	5	2.4	6	.
13	0.6	3.6	-1.9	-3.1	5.2	81	993.8	4.7	4.5	0.4	2	-	5	.
14	-2.0	2.1	-4.1	-11.5	3.5	66	992.1	4.9	3.6	1.6	4	-	5	.
15	-3.9	1.6	-9.1	-15.4	3.6	80	989.9	4.1	4.9	0.9	4	2.7	4	.
16	-2.1	0.9	-4.3	-11.1	4.6	87	985.9	-	6.3	2.3	5	0.0	6	.
17	0.6	4.1	-5.6	-12.5	5.3	82	975.7	0.2	7.1	3.1	6	3.9	5	.
18	0.8	3.3	0.0	-1.4	5.5	86	980.8	-	8.0	5.6	9	1.5	5	.
19	0.2	3.7	-6.1	-12.2	6.0	94	981.5	-	7.0	1.9	6	20.5	11	.
20	4.8	6.3	3.4	2.1	7.8	91	981.1	-	8.0	5.1	8	21.1	-	-
21	2.9	4.7	2.0	0.9	7.2	95	988.0	-	8.0	2.4	4	2.7	-	-
22	0.8	4.7	-1.8	-4.4	6.1	95	988.6	4.9	5.9	0.0	0	0.0	-	-
23	0.7	2.4	-0.6	-4.7	6.0	94	987.6	-	7.9	0.3	2	0.3	-	-
24	2.4	4.6	-0.1	-1.1	5.6	78	984.1	0.2	7.9	0.5	3	0.2	-	-
25	2.7	5.1	0.9	-1.9	6.4	86	981.8	1.7	7.1	1.0	5	0.0	-	-
26	2.9	6.6	1.1	-0.7	6.5	87	984.9	0.6	6.5	0.0	0	-	-	-
27	0.8	5.2	-1.3	-5.3	5.3	83	982.3	6.7	0.5	0.6	3	-	-	-
28	0.3	1.5	-1.4	-4.6	6.0	96	984.7	-	7.1	0.0	0	1.4	-	-
29	1.1	6.0	-3.6	-4.2	5.5	84	985.2	5.6	5.3	0.9	4	-	-	-
30	0.6	3.4	-2.2	-4.9	5.4	85	990.8	0.4	2.6	0.5	3	-	-	-
31	2.0	7.0	-0.2	-2.9	5.3	76	988.3	5.5	3.1	1.4	4	-	-	-

LESKO

DNI	TEMPERATURA POWIETRZA T	Max	Min	T_0	PRĘŻNOŚĆ PARY WODNEJ e	WILGOTNOŚĆ WZGLĘDNA U	CIŚNIENIE ATMOSFERYCZNE P	USŁONECZNIENIE S	ZACHMURZENIE N	WIATR v	v_{max}	OPAD R_d	ŚNIEG s_k	s_g
1	-1.0	-0.4	-2.0	-2.3	4.6	81	984.6	-	7.6	1.6	3	-	-	-
2	-1.8	5.8	-6.3	-10.2	3.4	66	983.0	6.1	2.1	1.3	2	-	-	-
3	-9.3	6.3	-5.0	-7.2	4.8	80	978.4	2.1	5.1	0.4	2	-	-	-
4	4.0	7.2	0.1	-1.8	6.4	79	981.7	0.3	7.0	3.8	7	-	-	-
5	2.1	8.0	-0.4	-4.3	5.4	77	982.4	1.8	3.9	2.0	5	-	-	-
6	-2.9	3.1	-5.7	-9.3	4.2	86	977.1	6.0	2.0	1.3	3	-	-	-
7	-6.7	-2.7	-8.8	-10.4	3.1	85	977.6	4.8	4.1	0.9	5	-	-	-
8	-7.3	-1.6	-11.0	-12.9	2.7	77	978.8	6.2	2.6	0.4	1	-	-	-
9	-3.9	3.5	-9.7	-12.3	2.8	64	980.3	6.2	2.8	1.5	4	-	-	-
10	-7.4	-2.4	-9.6	-12.6	2.8	79	979.7	6.5	0.0	1.6	4	-	-	-
11	-6.9	-0.9	-13.7	-16.2	2.8	76	981.8	4.1	4.0	1.8	8	1.2	-	-
12	-2.1	-1.3	-4.0	-5.0	4.4	85	980.9	-	8.0	2.5	8	0.7	2	.
13	-3.0	1.3	-5.2	-9.9	4.1	84	985.7	5.2	3.9	1.5	3	-	3	.
14	-5.1	2.7	-12.7	-13.9	2.6	69	984.4	6.4	1.6	0.8	2	-	3	.
15	-5.3	3.0	-12.2	-15.6	2.3	53	981.7	7.1	1.0	0.8	4	0.0	2	.
16	-2.5	-1.0	-6.2	-11.2	3.0	61	977.6	-	6.6	5.0	8	1.2	2	.
17	-1.5	0.1	-5.3	-7.9	4.4	80	967.7	-	7.9	2.8	8	5.5	3	.
18	-1.0	0.1	-3.2	-5.3	5.3	94	969.1	-	8.0	5.5	7	3.9	5	.
19	-0.9	0.7	-3.8	-9.8	5.1	87	971.5	0.2	7.5	2.1	5	31.0	13	.
20	2.5	4.2	-0.3	-2.6	6.0	82	969.9	5.6	5.3	5.1	7	1.6	10	3.5
21	0.5	2.1	-1.3	-3.2	5.0	79	977.0	4.1	5.4	3.8	5	0.8	7	4.9
22	0.7	5.2	-1.6	-5.0	5.5	86	978.9	5.9	4.6	2.3	6	-	4	.
23	-1.6	0.4	-6.7	-8.9	4.9	89	977.7	-	6.9	0.5	2	0.1	3	.
24	0.5	1.6	-1.3	-2.3	4.8	76	975.0	-	7.8	2.9	7	1.0	2	.
25	1.1	3.8	-0.2	-1.7	5.7	86	972.2	1.2	7.8	2.6	7	1.0	3	.
26	1.2	2.7	0.2	-0.6	5.8	87	975.6	-	7.4	0.8	2	0.4	3	.
27	0.7	2.7	-0.5	-3.3	4.8	75	973.8	3.8	5.6	3.9	9	-	2	.
28	0.9	1.4	-0.2	-2.9	5.5	85	974.8	-	8.0	1.4	4	1.8	2	.
29	0.8	4.7	-1.1	-3.5	5.6	87	977.4	3.0	5.0	2.0	6	-	2	.
30	-0.3	5.5	-4.5	-6.4	4.7	81	982.0	4.3	2.4	1.5	5	-	2	.
31	1.1	4.2	-3.2	-4.8	4.3	66	980.7	3.7	4.6	6.6	9	-	2	.

ZAKOPANE

DNI	TEMPERATURA POWIETRZA T	Max	Min	T_0	PRĘŻNOŚĆ PARY WODNEJ e	WILGOTNOŚĆ WZGLĘDNA U	CIŚNIENIE ATMOSFERYCZNE P	USŁONECZNIENIE S	ZACHMURZENIE N	WIATR v	v_{max}	OPAD R_d	ŚNIEG s_k	s_g
1	-3.8	-2.5	-5.7	-5.7	4.3	93	926.4	-	7.3	0.5	1	-	-	-
2	-2.5	3.1	-8.2	-10.1	4.0	79	923.7	0.3	5.5	0.5	2	-	-	-
3	0.2	3.0	-1.4	-2.6	5.6	91	920.0	1.2	7.3	1.0	2	-	-	-
4	0.9	6.3	-1.1	-3.1	5.5	86	923.1	2.3	6.4	1.1	5	0.0	-	-
5	-0.9	2.9	-4.2	-6.6	5.2	91	924.8	4.0	4.5	0.1	1	-	-	-
6	-3.2	2.5	-5.4	-8.1	4.3	89	919.1	5.7	1.6	0.3	1	-	-	-
7	-4.7	1.6	-7.3	-10.6	3.8	89	919.0	5.6	0.1	0.4	1	-	-	-
8	-4.6	-1.9	-8.7	-11.0	4.0	91	919.4	-	6.3	0.1	1	0.4	-	-
9	-5.5	-2.5	-7.8	-10.7	3.7	91	920.0	0.9	6.1	0.1	1	0.0	1	.
10	-7.1	-2.4	-10.3	-13.1	3.1	86	919.7	4.2	3.0	0.0	0	-	1	.
11	-6.0	-2.2	-10.4	-13.6	3.5	87	922.1	1.9	5.6	0.3	1	2.7	1	.
12	-1.9	0.4	-5.1	-6.1	4.9	92	923.7	-	6.9	1.9	3	1.5	6	.
13	-4.4	-0.3	-8.0	-15.6	4.1	92	926.1	5.5	6.1	0.3	1	-	7	.
14	-6.7	-2.3	-11.2	-18.6	3.2	85	924.9	2.5	4.4	0.1	1	-	5	.
15	-4.4	1.1	-9.2	-15.2	3.5	79	922.6	2.8	5.5	0.3	1	6.3	5	2.8
16	-2.4	3.6	-4.7	-11.1	4.8	92	919.7	1.4	6.9	0.6	2	1.0	10	1.2
17	-0.7	3.4	-7.6	-13.5	4.9	84	910.9	-	7.4	3.0	7	6.9	8	.
18	-3.0	0.6	-4.1	-3.6	4.4	90	915.5	-	7.5	2.1	4	8.0	23	1.3
19	-1.2	2.0	-8.8	-17.5	5.5	94	916.7	-	6.8	1.8	3	31.4	38	3.3
20	1.8	3.1	0.9	0.4	6.6	95	917.4	-	8.0	2.8	5	26.8	12	6.7
21	0.5	1.5	0.2	0.0	6.1	96	922.7	-	7.9	0.3	1	3.5	12	4.2
22	-0.4	6.7	-3.4	-9.1	4.9	85	922.1	6.7	1.1	0.4	1	-	12	3.5
23	-1.8	0.8	-6.4	-11.6	4.7	88	920.8	-	7.8	0.9	2	-	10	5.0
24	-0.4	1.9	-3.7	-8.1	4.8	82	918.5	0.3	7.1	1.9	3	0.3	10	3.8
25	0.2	1.5	-0.6	-4.6	5.5	89	916.3	1.9	7.1	1.6	3	0.7	11	3.5
26	0.1	3.1	-1.3	-2.6	5.2	85	919.2	0.1	6.0	0.6	1	-	11	4.3
27	-4.1	0.8	-7.9	-12.1	3.8	85	916.0	6.7	0.4	0.5	2	-	11	4.0
28	-1.3	1.3	-7.0	-11.5	5.1	91	918.3	-	7.6	0.3	1	1.4	11	4.0
29	-3.7	1.8	-8.4	-12.4	3.9	84	918.6	6.2	4.9	0.1	1	-	11	3.9
30	-4.0	1.8	-8.5	-12.8	4.0	88	923.8	5.2	4.6	0.3	1	-	11	3.6
31	-2.2	3.6	-6.9	-10.9	4.5	86	921.9	4.7	4.6	0.4	1	-	11	4.5

KASPROWY WIERCH

DNI	TEMPERATURA POWIETRZA T	Max	Min	T_0	PRĘŻNOŚĆ PARY WODNEJ e	WILGOTNOŚĆ WZGLĘDNA U	CIŚNIENIE ATMOSFERYCZNE P	USŁONECZNIENIE S	ZACHMURZENIE N	WIATR v	v_{max}	OPAD R_d	ŚNIEG s_k	s_g
1	-3.1	-0.4	-7.6	.	1.9	39	802.3	1.4	6.9	3.1	5	-	79	.
2	-2.2	1.0	-3.5	.	3.3	63	802.5	0.6	6.1	8.5	12	1.1	79	.
3	-4.5	-2.3	-5.9	.	4.2	95	798.3	-	7.9	9.5	14	6.2	78	.
4	-4.9	-4.4	-5.9	.	4.0	95	800.7	-	7.9	9.4	11	0.9	80	.
5	-5.5	-2.7	-6.4	.	3.8	93	801.8	6.0	4.4	3.4	10	-	80	3.6
6	-7.0	-4.4	-8.1	.	3.1	87	796.1	7.3	0.8	2.3	6	-	78	.
7	-8.1	-6.3	-8.7	.	2.8	84	795.9	6.5	0.6	2.9	10	-	78	.
8	-9.5	-7.5	-9.7	.	2.9	89	795.7	-	6.8	7.1	12	2.2	76	.
9	-10.0	-8.6	-11.6	.	2.5	88	795.8	2.6	6.4	9.5	14	0.0	79	.
10	-8.0	-4.8	-11.7	.	2.5	74	795.7	5.6	4.0	2.3	10	-	78	3.3
11	-9.7	-7.3	-11.3	.	2.6	89	797.6	-	5.8	7.4	9	4.8	76	.
12	-7.7	-3.8	-8.5	.	3.2	93	799.8	-	6.6	9.8	16	5.8	79	.
13	-6.9	-3.6	-9.1	.	2.8	77	802.3	7.3	3.0	9.5	18	-	85	.
14	-6.3	-4.8	-8.4	.	1.5	39	801.4	2.9	4.4	10.4	17	-	77	.
15	-3.8	-2.4	-6.3	.	3.7	80	800.3	4.1	5.5	4.8	11	7.5	75	3.4
16	-3.9	-1.4	-7.5	.	4.1	90	797.9	2.3	5.8	8.1	10	1.6	79	.
17	-5.6	-1.0	-8.7	.	3.9	94	789.7	-	7.9	15.0	18	22.2	80	.
18	-10.9	-8.0	-11.4	.	2.4	90	791.1	-	7.8	8.0	14	18.4	102	.
19	-5.7	-3.2	-12.4	.	3.8	93	794.6	-	7.0	8.3	16	43.7	122	3.4
20	-4.6	-3.0	-5.2	.	4.1	96	794.7	-	8.0	13.8	17	65.3	150	2.1
21	-6.0	-4.9	-6.5	.	3.7	95	798.9	-	6.3	10.1	12	10.8	175	2.5
22	-0.7	1.9	-5.8	.	2.8	51	801.9	7.9	0.1	6.6	9	-	178	.
23	-5.8	1.8	-8.4	.	2.8	75	797.4	0.7	5.3	6.0	11	0.5	171	2.3
24	-6.9	-1.6	-9.2	.	2.7	75	795.2	6.1	5.6	3.9	7	0.9	171	3.2
25	-7.5	-6.6	-8.3	.	3.3	93	793.7	1.8	7.6	5.0	8	2.3	172	3.0
26	-8.2	-6.6	-9.1	.	3.0	91	796.0	0.4	7.3	3.3	8	-	170	.
27	-8.0	-6.7	-9.4	.	3.0	90	793.4	4.9	1.4	9.4	13	-	170	2.4
28	-6.7	-5.2	-7.8	.	3.4	92	795.6	-	8.0	3.6	6	2.8	167	3.1
29	-7.9	-7.2	-9.4	.	2.9	87	796.0	7.2	6.1	11.4	15	-	170	3.0
30	-7.1	-4.1	-7.9	.	3.3	91	800.3	-	6.9	9.9	15	-	170	.
31	-5.6	-4.1	-7.9	.	3.8	94	799.7	2.4	6.3	12.5	15	-	168	3.0

TABLICA III

WYNIKI MIESIĘCZNE SPOSTRZEŻEŃ STACJI METEOROLOGICZNYCH

МЕСЯЧНЫЕ РЕЗУЛЬТАТЫ НАБЛЮДЕНИЙ МЕТЕОРОЛОГИЧЕСКИХ СТАНЦИЙ

MONTHLY RESULTS OF OBSERVATIONS AT METEOROLOGICAL STATIONS

Nr	STACJA	TEMPERATURA POWIETRZA T											LICZBA DNI					
		1	7	13	19	Dies	$\overline{Max}$	$\overline{Min}$	Max abs.	Data	Min abs.	Data	Min < −10°	Min < 0°	Max < −10°	Max < 0°	Max > 15°	Max > 25°
2	Łeba	0.0	0.0	1.5	-0.1	0.3	2.3	-1.9	7.3	27	-10.9	11	1	21	-	5	-	-
3	Hel	0.2	0.5	1.2	0.5	0.6	2.1	-1.0	5.9	19	-8.8	11	-	18	-	5	-	-
4	Ustka	0.8	0.6	2.2	0.9	1.1	3.1	-0.9	8.2	16	-10.2	11	1	13	-	4	-	-
5	Lębork	0.3	0.4	1.9	0.4	0.7	2.9	-1.4	7.2	16	-10.7	11	1	19	-	5	-	-
9	Gdańsk-Wrzeszcz	-0.3	-0.2	1.1	0.3	0.2	2.2	-1.9	7.4	30	-11.2	11	1	17	-	8	-	-
14	Koszalin	0.6	0.4	1.7	0.6	0.8	2.8	-1.3	8.8	16	-11.1	11	1	20	-	6	-	-
15	Kołobrzeg	1.3	1.2	2.5	1.4	1.6	3.6	-0.3	9.5	16	-8.3	11	-	14	-	4	-	-
16	Elbląg	-0.9	-0.9	0.5	-0.6	-0.5	1.3	-2.3	5.4	30	-11.3	11	1	22	-	11	-	-
19	Suwałki	-3.4	-3.8	-2.2	-3.0	-3.1	-1.2	-4.9	2.4	19	-15.4	11	7	27	-	14	-	-
23	Kętrzyn	-2.1	-2.3	-0.6	-1.3	-1.6	0.4	-3.4	4.7	30	-12.8	11	2	23	-	10	-	-
25	Świnoujście	2.2	1.6	2.9	2.5	2.2	4.2	0.4	10.1	16	-6.3	11	-	11	-	3	-	-
26	Mikołajki	-2.4	-2.6	-0.9	-1.6	-1.9	0.1	-3.6	4.6	30	-13.0	11	3	24	-	11	-	-
27	Resko	1.4	1.1	2.4	1.6	1.6	2.6	-0.5	10.1	16	-8.7	11	-	15	-	3	-	-
29	Olsztyn-Dajtki	-2.2	-2.2	-0.5	-1.4	-1.6	0.4	-3.8	5.3	30	-13.2	11	2	26	-	11	-	-
31	Szczecinek	0.1	-0.2	0.9	0.2	0.2	2.1	-1.4	7.4	16	-10.6	11	1	17	-	6	-	-
33	Chojnice	-1.0	-1.0	-0.2	-0.8	-0.8	0.8	-2.5	5.9	19	-11.8	11	1	24	-	10	-	-
42	Szczecin-Dąbie	2.3	1.7	3.4	2.6	2.5	4.6	0.0	10.8	16	-7.1	11	-	14	-	3	-	-
47	Piła	0.2	0.1	1.7	0.4	0.6	2.9	-1.7	8.2	16	-10.0	11	-	25	-	5	-	-
48	Białystok	-3.2	-3.6	-1.3	-2.5	-2.7	-0.4	-4.8	3.9	25	-14.2	11	4	26	-	13	-	-
50	Bydgoszcz	-0.5	-0.4	1.0	-0.4	-0.1	2.0	-2.5	7.4	19	-11.6	11	1	25	-	7	-	-
51	Mława	-2.4	-2.6	-1.0	-1.8	-2.0	0.2	-4.0	5.1	30	-13.5	11	3	28	-	10	-	-
52	Ostrołęka	-2.2	-2.4	0.0	-1.2	-1.5	0.8	-3.4	4.9	16	-12.7	11	2	26	-	11	-	-
54	Toruń	-0.5	-0.7	1.1	-0.2	-0.1	2.1	-2.1	7.3	19	-10.8	11	1	22	-	7	-	-
61	Gorzów Wlkp	1.5	0.9	2.7	1.7	1.7	4.1	-0.6	10.3	16	-8.4	11	-	17	-	4	-	-
68	Płock-Radziwie	-0.9	-1.1	0.8	-0.1	-0.4	1.9	-2.4	7.7	30	-11.3	11	1	23	-	10	-	-
70	Poznań-Ławica	1.1	0.7	2.4	1.2	1.3	3.4	-0.9	8.4	19	-9.0	11	-	18	-	5	-	-
72	Słubice	2.5	1.7	3.8	3.0	2.7	5.4	0.0	11.1	16	-6.6	11	-	18	-	1	-	-
78	Koło	0.1	0.0	1.7	0.6	0.6	2.7	-1.3	7.2	19	-9.7	11	-	20	-	6	-	-
79	Siedlce	-2.4	-3.0	-0.5	-1.4	-1.9	0.5	-3.8	4.3	29	-12.8	11	2	25	-	12	-	-
80	Warszawa-Okęcie	-1.9	-2.1	0.3	-0.8	-1.2	1.3	-3.4	5.6	30	-12.5	11	2	25	-	8	-	-
85	Terespol	-3.1	-3.5	-0.7	-2.1	-2.4	0.0	-4.7	4.2	27	-13.4	11	4	27	-	13	-	-
90	Zielona Góra	1.5	0.9	2.6	1.7	1.7	3.8	-0.2	8.9	16	-7.6	11	-	16	-	4	-	-
91	Leszno-Strzyżewice	1.1	0.7	3.2	1.3	1.6	4.2	-0.8	8.6	19	-8.3	11	-	21	-	2	-	-
97	Kalisz	0.3	0.1	1.9	0.7	0.7	3.0	-1.2	7.5	19	-9.0	11	-	22	-	6	-	-
98	Łódź-Lublinek	-0.9	-1.1	0.9	-0.1	-0.3	2.1	-2.3	7.0	19	-11.3	11	1	23	-	6	-	-
105	Włodawa	-3.4	-3.8	-0.8	-2.2	-2.6	-0.1	-4.8	4.2	29	-13.2	11	5	28	-	12	-	-
112	Sulejów	-1.2	-1.2	0.9	-0.2	-0.5	1.9	-2.5	6.1	20	-11.3	11	1	23	-	7	-	-
114	Lublin	-2.9	-3.4	-1.0	-2.0	-2.4	-0.1	-4.5	3.9	20	-13.4	11	4	28	-	10	-	-
115	Legnica	2.4	2.0	4.3	2.4	2.8	5.3	0.3	10.2	16	-5.4	6	-	16	-	-	-	-
116	Wieluń	-0.2	-0.1	1.9	0.6	0.5	3.0	-1.5	7.7	31	-8.9	11	-	20	-	6	-	-
117	Zgorzelec	2.1	1.8	3.8	2.4	2.5	5.2	0.2	10.1	13	-4.0	6	-	13	-	-	-	-
120	Wrocław-Strachowice	1.3	1.1	4.0	1.5	2.0	4.8	-0.8	8.7	19	-7.0	11	-	18	-	-	-	-
127	Jelenia Góra	0.9	0.8	4.2	1.3	1.7	5.2	-1.8	10.2	13	-8.7	11	-	22	-	1	-	-
129	Kielce	-2.3	-2.4	0.4	-1.3	-1.4	1.4	-4.0	5.3	20	-12.7	11	2	26	-	8	-	-
131	Częstochowa	-0.8	-1.0	1.2	0.2	-0.1	2.3	-2.0	7.5	31	-9.0	11	-	25	-	4	-	-
136	Śnieżka	-4.3	-4.3	-3.9	-4.0	-4.1	-1.6	-6.3	4.9	22	-10.4	10	2	31	-	24	-	-
138	Zamość	-3.4	-2.7	-0.8	-2.6	-2.5	0.0	-5.1	5.7	29	-14.9	11	7	28	-	12	-	-
139	Sandomierz	-2.8	-3.2	-0.6	-1.9	-2.2	0.3	-4.4	4.3	31	-13.6	11	3	26	-	11	-	-
141	Opole	0.7	0.9	3.3	1.7	1.6	4.3	-0.5	8.3	16	-6.0	11	-	20	-	1	-	-
151	Kłodzko	1.1	1.0	2.6	1.4	1.5	3.4	-0.4	6.9	19	-5.7	22	-	19	-	1	-	-
165	Katowice	-0.7	-1.0	1.8	0.5	0.1	2.7	-2.3	8.6	31	-8.7	11	-	23	-	5	-	-
170	Rzeszów-Jasionka	-2.2	-2.7	-0.2	-1.6	-1.7	0.8	-4.0	5.5	31	-14.5	14 15	4	21	-	10	-	-
171	Racibórz	0.8	0.8	3.1	1.8	1.6	4.2	-0.3	8.4	20	-5.1	10	-	19	-	1	-	-
173	Kraków-Balice	-1.2	-1.5	1.2	-0.1	-0.5	2.2	-2.7	6.4	20	-10.8	11	1	24	-	8	-	-
176	Tarnów	-0.4	-0.8	2.0	0.5	0.3	2.8	-2.0	6.8	31	-12.1	11	1	19	-	5	-	-
184	Aleksandrowice	0.1	0.1	2.5	1.2	1.0	3.8	-1.4	9.0	31	-6.5	11	-	21	-	4	-	-
185	Przemyśl	-3.1	-3.5	-0.9	-2.3	-2.5	0.0	-4.7	5.7	29 31	-16.5	15	6	24	-	11	-	-
199	Nowy Sącz	-0.6	-1.3	2.4	0.6	0.3	3.6	-2.5	7.2	4	-9.3	11	-	25	-	2	-	-
207	Lesko	-2.6	-3.0	1.1	-1.4	-1.5	2.3	-4.7	8.0	5	-13.7	11	4	29	-	7	-	-
220	Zakopane	-4.2	-4.1	0.6	-2.3	-2.5	1.4	-5.9	6.7	22	-11.2	14	3	29	-	7	-	-
224	Kasprowy Wierch	-6.4	-6.4	-6.0	-6.5	-6.3	-3.9	-8.3	1.9	22	-12.4	19	5	31	-	28	-	-

Nr	STACJA	CIŚNIENIE ATMOSFERYCZNE P						PRĘŻNOŚĆ PARY WODNEJ e					WILGOTNOŚĆ WZGLĘDNA U							LICZBA DNI	
		P_m	Max	Data	Min	Data	P_{sm}	1	7	13	19	Dies	1	7	13	19	Dies	Min	Data	min <40%	zgodz. 13 >80%
2	Łeba	1018.5	1031.2	1 2	995.3	17	1019.0	5.7	5.7	6.0	5.6	5.7	90	90	86	90	89	65	7	-	21
3	Hel	1019.6	1031.4	2	996.9	17	1019.9	5.6	5.7	5.7	5.7	5.7	89	87	84	88	87	65	7 10	-	21
4	Ustka	1017.7	1031.0	1	994.4	17	1018.8	5.9	5.8	6.0	5.9	5.9	89	88	83	88	87	57	7	-	18
5	Lębork	1016.5	1029.5	12	993.3	17	1019.3	5.7	5.6	6.0	5.7	5.8	88	87	83	87	87	57	7	-	19
9	Gdańsk-Wrzeszcz	1018.5	1031.3	2	995.2	17	1020.1	5.5	5.5	5.7	5.6	5.6	89	88	84	87	87	67	10 30	-	20
14	Koszalin	1009.5	1022.7	1	986.7	17	1018.8	5.9	5.9	6.0	5.9	5.9	90	89	84	90	89	61	7	-	18
15	Kołobrzeg	1017.6	1031.6	1	994.0	17	1018.4	6.2	6.2	6.3	6.3	6.3	91	91	86	91	90	54	29	-	21
16	Elbląg	1015.2	1026.9	1	992.9	17	1020.7	5.3	5.3	5.6	5.3	5.4	89	90	85	88	88	62	10 15	-	21
19	Suwałki	999.4	1012.7	11	979.3	17	1023.2	4.5	4.4	4.7	4.6	4.5	87	89	87	87	88	49	14	-	24
23	Kętrzyn	1008.0	1019.8	11	986.0	17	1022.0	4.9	5.0	5.2	5.1	5.0	90	91	85	89	89	43	15	-	25
25	Świnoujście	1017.2	1030.9	1	992.7	17	1017.9	6.7	6.5	6.9	6.8	6.7	92	92	89	92	92	67	16	-	24
26	Mikołajki	1005.8	1017.9	11	984.0	17	1022.5	4.9	4.9	5.2	5.1	5.0	91	92	87	91	90	55	15	-	24
27	Resko	1012.0	1025.4	1	988.0	17	1019.1	6.3	6.1	6.3	6.2	6.3	91	90	86	88	89	63	29	-	21
29	Olsztyn-Dajtki	1004.3	1015.1	1	982.6	17	1021.7	4.9	4.9	5.1	5.0	5.0	89	90	84	88	88	51	15	-	20
31	Szczecinek	1001.4	1014.0	1	979.0	17	1019.7	5.8	5.7	5.9	5.8	5.8	92	91	88	90	90	69	16	-	24
33	Chojnice	997.5	1010.0	1	975.1	17	1019.9	5.5	5.5	5.8	5.5	5.6	95	94	93	93	94	76	11	-	30
42	Szczecin-Dąbie	1018.1	1031.9	1	994.1	17	1018.5	6.6	6.3	6.7	6.6	6.6	90	90	85	87	88	64	16	-	22
47	Piła	1010.8	1023.5	1	988.8	17	1020.1	6.0	5.9	6.1	5.9	6.0	93	93	87	91	91	69	30	-	24
48	Białystok	1003.7	1016.3	13	983.9	17	1023.1	4.5	4.4	4.8	4.6	4.6	87	88	83	85	86	50	14	-	18
50	Bydgoszcz	1011.7	1024.1	1	989.9	17	1016.8	5.5	5.6	5.8	5.5	5.6	91	90	85	89	88	63	7	-	17
51	Wława	1003.1	1014.2	1	982.4	17	1018.1	4.8	4.8	5.1	5.0	4.9	90	90	86	89	89	58	15	-	23
52	Ostrołęka	1010.6	1021.9	13	990.0	17	1022.9	4.8	4.8	5.2	5.1	5.0	88	90	81	87	87	51	15	-	17
54	Toruń	1012.0	1024.3	1	990.4	17	1021.0	5.4	5.4	5.8	5.5	5.6	89	90	84	88	88	63	7 10	-	20
61	Gorzów Wlkp	1012.3	1025.2	1	990.5	17	1019.4	6.4	6.1	6.5	6.4	6.3	92	92	86	91	90	60	30	-	23
68	Płock-Radziwie	1013.4	1025.0	1 2	993.3	17	1021.4	5.5	5.4	5.7	5.7	5.6	91	92	85	90	90	66	11 15	-	21
70	Poznań-Ławica	1009.2	1021.5	1	988.9	17	1020.9	6.2	6.0	6.2	6.1	6.1	92	90	83	90	89	68	16	-	18
72	Słubice	1016.1	1029.0	1	995.1	17	1019.2	6.6	6.2	6.7	6.6	6.6	89	89	83	87	87	62	13	-	17
78	Koło	1006.6	1018.4	2	987.4	17	1021.5	5.7	5.8	6.0	5.8	5.8	90	91	84	89	89	65	11	-	18
79	Siedlce	1004.4	1016.2	13	985.4	17	1023.4	4.7	4.6	5.1	5.0	4.8	87	89	83	86	87	56	14	-	20
80	Warszawa-Okęcie	1009.2	1020.4	2	990.0	17	1022.8	4.9	4.8	5.3	5.2	5.1	88	88	82	86	86	59	15	-	16
85	Terespol	1006.8	1019.8	13	988.2	17	1024.4	4.5	4.4	4.9	4.7	4.6	87	88	81	86	85	41	14	-	16
90	Zielona Góra	998.4	1010.5	1	979.7	17	1020.3	6.4	6.0	6.4	6.3	6.3	92	91	86	90	90	61	16	-	21
91	Leszno-Strzyżewice	1009.2	1021.6	1	990.3	17	1020.9	6.3	6.1	6.4	6.3	6.3	93	93	83	92	90	63	30	-	21
97	Kalisz	1003.2	1014.9	1	985.3	17	1021.4	5.8	5.8	6.0	5.9	5.9	91	91	83	91	89	64	16	-	21
98	Łódź-Lublinek	998.2	1009.3	1	980.3	17	1021.8	5.4	5.4	5.9	5.6	5.6	91	92	86	90	90	65	11	-	23
105	Włodawa	1002.2	1014.4	13	984.4	18	1024.6	4.6	4.5	5.1	4.8	4.7	91	92	85	89	89	56	14	-	23
112	Sulejów	998.5	1009.4	1	981.6	17	1022.4	5.4	5.4	5.8	5.7	5.6	93	93	87	91	91	67	31	-	21
114	Lublin	993.4	1004.5	13	976.4	17	1023.9	4.5	4.4	4.9	4.7	4.6	87	88	83	85	86	61	10 14	-	18
115	Legnica	1004.8	1016.5	1	987.5	17	1020.6	6.5	6.4	6.8	6.5	6.6	88	89	81	88	87	65	16 17	-	15
116	Wieluń	997.0	1008.1	1	980.5	17	1022.0	5.7	5.7	6.2	5.9	5.9	92	92	87	91	90	66	14	-	23
117	Zgorzelec	995.9	1007.2	1	979.9	17	1021.2	6.0	6.2	6.4	6.3	6.2	-	87	80	86	-	41	13	-	12
120	Wrocław-Strachowice	1005.9	1017.8	1	989.9	17	1021.1	6.2	6.2	6.7	6.2	6.3	91	91	82	90	89	62	16	-	16
127	Jelenia Góra	978.3	989.7	1	963.3	17	1021.0	5.8	5.7	6.2	5.8	5.9	87	86	76	86	84	43	13	-	10
129	Kielce	989.5	999.9	1	974.0	17	1023.6	4.9	4.9	5.4	5.1	5.1	91	92	83	88	89	57	15	-	19
131	Częstochowa	986.3	996.6	1	970.9	17	1023.3	5.6	5.4	6.0	5.9	5.8	94	94	89	93	92	63	2	-	25
136	Śnieżka	835.0	843.2	13	818.8	17	-	3.9	4.0	4.1	4.0	4.0	89	90	89	87	88	3	1	5	24
138	Zamość	997.2	1008.8	13	980.9	17	1024.5	4.5	4.5	4.8	4.6	4.6	88	90	81	85	87	54	10	-	17
139	Sandomierz	996.5	1007.4	13	980.9	17	1024.4	4.7	4.6	5.0	4.9	4.8	90	92	84	87	88	55	15	-	20
141	Opole	1000.1	1010.8	1	984.9	17	1022.5	5.9	6.0	6.6	6.2	6.2	91	90	84	89	89	70	14 17	-	20
151	Kłodzko	982.6	992.7	1	968.1	17	1022.1	5.8	5.7	6.0	5.8	5.9	86	87	80	86	85	63	19	-	15
165	Katowice	987.3	996.7	1	973.7	17	1022.9	5.4	5.3	6.0	5.7	5.6	92	91	85	89	89	65	4 31	-	21
170	Rzeszów-Jasionka	998.8	1009.2	13	984.1	17	1024.5	4.9	4.8	4.9	4.9	4.9	89	91	79	87	87	46	16	-	15
171	Racibórz	998.9	1008.2	1	985.0	17	1023.1	5.8	5.7	6.1	5.9	5.9	87	87	80	84	85	62	14	-	15
173	Kraków-Balice	993.6	1002.5	1	979.6	17	1023.6	5.4	5.3	6.0	5.7	5.6	95	95	88	92	92	58	27	-	25
176	Tarnów	997.2	1007.2	1	983.2	17	1023.6	5.3	5.2	5.7	5.4	5.4	87	89	79	84	85	51	14	-	15
184	Aleksandrowice	973.2	982.2	1	960.1	17	1022.7	5.4	5.3	5.9	5.6	5.6	86	86	80	83	84	51	9	-	16
186	Przemyśl	989.8	1000.4	13	975.1	17	1025.4	4.6	4.5	4.8	4.6	4.6	89	90	81	85	87	56	31	-	15
199	Nowy Sącz	987.0	996.0	1 2	973.7	17	1023.9	5.3	5.1	5.6	5.4	5.4	89	90	77	83	85	53	14	-	12
207	Lesko	978.0	987.1	1	965.9	17	1025.2	4.3	4.4	4.4	4.4	4.4	83	86	66	78	79	27	16	5	6
220	Zakopane	920.4	927.4	1	909.2	17	-	4.2	4.3	4.9	4.7	4.6	92	92	77	89	88	50	2	-	11
224	Kasprowy Wierch	797.5	803.8	1	787.9	17	-	3.1	3.1	3.3	3.2	3.1	83	81	84	85	83	23	1 14	5	23

Nr	STACJA	PRĘDKOŚĆ WIATRU v																		ZACHMURZENIE N						
									LICZBA PRZYPADKÓW W PRZEDZIAŁACH								LICZBA DNI							LICZBA DNI	
		1	7	13	19	Dies	Max	Data	0	>0-2	>2-4	>4-7	>7-10	>10-15	>15-20	>20	>10	>15	1	7	13	19	Dies	◔	◕
2	Łeba	5.4	5.9	5.7	5.1	5.6	17	16	1	33	68	80	56	9	1	-	12	1	5.7	6.5	5.9	5.3	5.8	3	13
3	Hel	5.9	6.3	6.2	5.9	6.0	12	15	1	36	46	73	91	1	-	-	13	-	5.2	6.5	6.6	4.9	5.9	3	13
4	Ustka	5.1	5.5	4.9	4.5	5.0	12	19	-	38	84	88	36	2	-	-	3	-	6.0	6.2	6.1	5.7	6.0	1	13
5	Lębork	2.7	2.9	3.3	2.3	2.7	9	16	10	127	67	39	5	-	-	-	-	-	5.7	6.4	6.0	6.0	6.0	1	16
9	Gdańsk-Wrzeszcz	3.7	4.4	4.6	3.7	4.1	10	16	2	44	108	76	18	-	-	-	3	-	5.1	6.2	6.5	5.0	5.7	5	14
14	Koszalin	4.3	4.0	3.9	3.9	3.9	12	18	12	78	45	89	22	2	-	-	7	-	6.3	6.5	6.0	6.1	6.4	-	16
15	Kołobrzeg	4.3	4.6	4.4	4.1	4.3	9	16 18	-	48	101	82	17	-	-	-	1	-	6.1	6.4	6.5	6.6	6.6	-	17
16	Elbląg	4.3	4.3	4.2	3.9	4.2	10	11 12 15*	12	65	69	67	35	-	-	-	6	-	5.5	6.1	6.0	4.9	5.6	5	13
19	Suwałki	5.7	6.0	6.5	5.7	5.9	14	16	13	13	62	79	72	9	-	-	11	-	6.3	6.1	6.2	5.8	6.2	4	18
23	Kętrzyn	4.9	5.3	5.3	4.9	5.2	12	15 16	7	43	65	70	57	6	-	-	9	-	5.5	6.3	6.3	5.6	5.9	5	14
25	Świnoujście	4.2	4.0	3.7	3.9	3.9	14	17	1	65	100	67	13	2	-	-	2	-	6.4	6.5	6.8	6.2	6.6	1	18
26	Mikołajki	4.3	4.2	4.8	4.1	4.3	10	9 15 16*	7	74	57	78	32	-	-	-	4	-	6.3	6.5	6.3	5.7	6.2	5	19
27	Resko	2.9	2.7	2.5	2.7	2.6	8	17 19	14	119	80	31	4	-	-	-	-	-	5.9	6.5	6.7	6.7	6.5	-	16
29	Olsztyn-Dajtki	3.7	3.5	3.5	3.2	3.4	9	15	4	90	85	64	5	-	-	-	-	-	5.5	6.2	6.2	5.2	5.8	5	14
31	Szczecinek	3.4	3.5	3.3	3.5	3.4	8	13 17 18	7	88	84	63	6	-	-	-	-	-	6.8	7.2	6.8	6.4	6.8	-	20
33	Chojnice	3.6	3.5	3.8	3.7	3.6	10	17	19	76	65	77	11	-	-	-	1	-	7.2	7.3	7.0	6.4	6.9	-	20
42	Szczecin-Dąbie	4.9	5.0	5.3	5.2	5.1	12	11	3	21	89	101	31	3	-	-	7	-	6.4	5.6	6.7	6.7	6.5	2	17
47	Piła	3.2	3.3	3.8	3.5	3.3	9	19 20	9	92	86	52	9	-	-	-	1	-	6.4	6.3	6.6	5.7	6.1	1	14
48	Białystok	4.3	4.5	5.0	4.4	4.6	12	15	4	63	64	73	43	1	-	-	6	-	5.6	6.4	5.8	5.2	5.8	5	15
50	Bydgoszcz	3.6	4.0	4.5	3.3	3.7	9	8 15 16*	12	67	78	77	14	-	-	-	1	-	6.6	6.3	6.6	5.0	6.2	1	13
51	Mława	3.9	4.2	4.4	4.0	4.0	9	8 9 15*	4	63	86	78	17	-	-	-	1	-	5.1	6.8	5.9	4.3	5.5	5	13
52	Ostrołęka	2.7	2.9	3.6	3.0	3.1	9	15 16	12	95	81	56	4	-	-	-	-	-	5.2	6.2	5.3	5.1	5.5	5	14
54	Toruń	3.5	3.4	4.2	3.7	3.7	10	8 11	4	69	92	73	10	-	-	-	4	-	6.2	6.1	6.3	5.0	6.1	2	13
61	Gorzów Wlkp	3.0	2.8	3.4	2.8	3.0	8	16 17 20	6	109	93	33	7	-	-	-	-	-	6.1	5.9	6.2	6.4	6.2	2	15
68	Płock-Radziwie	3.1	3.2	3.9	3.0	3.2	8	7 17 19	5	106	74	60	3	-	-	-	-	-	5.5	6.2	6.4	4.5	5.8	2	11
70	Poznań-Ławica	4.1	4.5	4.8	3.8	4.2	10	17 18 19	9	52	86	82	19	-	-	-	3	-	6.2	5.4	6.0	5.0	5.7	4	11
72	Szubice	2.8	2.4	2.5	2.3	2.4	9	17 19	22	127	70	22	7	-	-	-	2	-	5.6	5.9	6.5	6.1	6.1	2	14
78	Koło	4.4	4.3	4.8	4.2	4.4	10	17 18	6	44	89	82	27	-	-	-	2	-	6.1	5.8	6.3	4.9	5.8	2	14
79	Siedlce	3.7	4.1	4.0	3.7	3.8	10	15	6	62	84	94	2	-	-	-	1	-	4.7	5.5	5.4	5.0	5.1	5	9
80	Warszawa-Okęcie	4.3	4.5	4.8	4.5	4.5	8	8 10 15*	-	38	94	109	7	-	-	-	-	-	5.1	5.6	5.6	5.2	5.3	4	8
85	Terespol	3.9	4.3	4.9	4.2	4.2	8	9 11 12*	3	53	82	98	12	-	-	-	-	-	4.7	5.6	5.3	4.8	5.1	4	10
90	Zielona Góra	3.8	3.4	3.2	3.7	3.5	9	19	3	66	114	61	4	-	-	-	-	-	5.6	5.9	5.9	5.6	5.7	3	11
91	Leszno-Strzyżewice	3.4	3.3	3.7	3.3	3.4	10	12 17 18*	11	87	97	34	19	-	-	-	5	1	6.2	6.0	6.2	5.3	6.0	3	13
97	Kalisz	4.0	4.1	3.9	3.5	3.7	9	8 12 17	9	61	94	74	10	-	-	-	-	-	5.4	5.6	6.5	5.4	5.8	2	13
98	Łódź-Lublinek	4.5	4.9	5.1	4.4	4.7	10	18	-	42	91	86	29	-	-	-	1	-	6.3	6.1	6.5	5.6	6.2	2	16
105	Włodawa	3.2	3.0	3.5	3.2	3.2	10	15	8	95	86	56	3	-	-	-	1	-	4.5	6.0	5.4	4.4	5.2	4	11
112	Sulejów	3.9	4.2	4.3	3.6	4.0	10	17	1	61	99	78	9	-	-	-	1	-	5.7	6.1	6.3	5.5	6.0	2	16
114	Lublin	4.0	4.2	4.5	4.3	4.3	8	9 10 18*	3	39	96	104	6	-	-	-	-	-	5.2	5.3	5.3	5.2	5.4	2	12
115	Legnica	4.1	3.8	3.9	3.1	3.7	9	12 17 18*	18	65	78	69	18	-	-	-	1	-	5.7	5.8	5.8	5.6	5.9	1	11
116	Wieluń	3.0	3.0	3.0	2.7	3.0	8	18	-	113	90	44	1	-	-	-	-	-	5.3	6.4	7.3	5.7	6.2	-	13
117	Zgorzelec	.	3.0	4.1	3.7	.	.	.	.	.	.	.	.	.	.	.	.	.	.	.	.	.	.	.	.
120	Wrocław-Strachowice	4.7	4.5	4.3	3.7	4.2	14	17	11	71	57	78	23	8	-	-	8	-	5.9	5.9	5.7	5.3	5.6	2	11
127	Jelenia Góra	3.1	3.2	3.7	2.7	2.9	12	12 17	87	52	44	34	28	3	-	-	9	-	5.2	5.8	5.9	5.2	5.5	3	8
129	Kielce	2.4	2.3	2.5	2.2	2.3	7	17 20	26	120	76	26	-	-	-	-	-	-	5.6	6.1	5.9	5.7	5.8	1	12
131	Częstochowa	3.1	3.1	3.4	3.2	3.1	12	17	-	109	103	24	11	1	-	-	2	-	5.7	6.2	7.3	5.3	6.1	1	13
136	Śnieżka	15.9	15.4	15.1	14.2	15.1	38	18	3	5	8	21	30	76	59	46	31	29	6.6	6.4	6.6	5.9	6.4	2	17
138	Zamość	3.2	3.4	4.2	3.6	3.6	8	10	6	74	91	76	1	-	-	-	-	-	5.0	6.6	4.8	4.1	5.2	4	11
139	Sandomierz	4.5	4.4	5.1	4.4	4.6	10	16	2	36	81	108	21	-	-	-	2	-	4.8	5.6	5.3	4.5	5.1	5	10
141	Opole	3.5	3.5	4.5	3.8	3.8	13	17	3	89	83	47	23	3	-	-	6	-	5.0	5.5	5.6	5.0	5.2	2	6
151	Kłodzko	3.9	3.7	4.5	3.8	3.9	12	29	27	57	63	75	21	5	-	-	5	-	6.5	7.0	6.9	6.3	6.7	-	16
165	Katowice	2.9	3.1	3.2	2.8	3.0	9	16 17 18	9	113	67	49	10	-	-	-	-	-	5.8	6.4	7.1	5.9	6.2	-	16
170	Rzeszów-Jasionka	5.0	4.9	5.8	4.8	5.1	9	10 16 17*	3	28	73	98	46	-	-	-	-	-	5.5	5.1	5.3	4.5	5.1	4	11
171	Racibórz	2.1	2.1	2.4	2.1	2.2	8	20	44	115	60	28	1	-	-	-	-	-	5.5	6.5	6.7	5.9	6.1	1	12
173	Kraków-Balice	2.5	2.9	3.0	2.5	2.7	8	17	20	102	88	35	3	-	-	-	-	-	5.4	6.5	6.2	6.5	6.1	1	15
176	Tarnów	2.6	2.5	3.2	3.0	2.8	8	17 20	18	100	97	31	2	-	-	-	-	-	4.6	5.0	5.8	5.7	5.4	4	11
184	Aleksandrowice	3.9	3.1	3.4	3.0	3.4	14	17	26	97	59	33	30	3	-	-	9	-	5.5	6.1	6.6	5.9	6.1	-	12
186	Przemyśl	4.0	3.6	4.4	4.1	3.9	10	18	4	71	90	58	25	-	-	-	3	-	4.6	5.0	4.7	3.9	4.8	6	9
199	Nowy Sącz	1.5	1.1	1.7	1.3	1.3	9	18	154	31	44	17	2	-	-	-	1	-	4.8	5.6	5.6	5.9	5.7	2	12
207	Lesko	2.0	2.1	2.8	2.0	2.3	9	27 31	85	73	41	36	13	-	-	-	-	-	5.0	5.3	4.8	4.9	5.0	4	10
220	Zakopane	0.6	0.7	1.5	0.6	0.8	7	17	136	89	21	2	-	-	-	-	-	-	5.1	5.8	5.9	5.7	5.6	4	10
224	Kasprowy Wierch	8.3	7.5	7.2	7.1	7.5	18	13 17	18	20	32	54	60	54	10	-	25	7	5.0	5.8	6.1	5.5	5.6	4	9

Nr	STACJA	OPAD R_d						LICZBA DNI						LICZBA DNI													
		ΣR_d I dek.	ΣR_d II dek.	ΣR_d III dek.	$\Sigma R_{d,m}$	$R_{d,max}$	Data	0,0	>0,1	>1,0	>5,0	>10,0	>20,0	●	✳	▲	≡	=	⌴	⌓	V	∞	+	+	∞	⌇	⊠
2	Łeba	0.0	20.0	3.8	23.8	8.8	15	4	16	7	2	-	-	18	5	-	6	30	17	-	-	3	-	-	-	-	4
3	Hel	0.0	16.5	3.3	19.8	5.8	15	4	12	5	1	-	-	13	4	-	7	23	11	-	-	1	-	-	-	-	5
4	Ustka	0.0	33.9	5.2	39.1	12.3	15	4	13	8	3	1	-	16	2	-	7	30	15	-	-	1	-	-	3	1	4
5	Lębork	0.0	27.8	6.6	34.4	10.0	15	4	17	6	3	1	-	18	7	1	4	29	14	-	-	3	-	-	3	-	3
9	Gdańsk-Wrzeszcz	0.0	11.4	0.8	12.2	5.3	15	8	7	3	1	-	-	12	4	-	3	29	10	-	-	1	-	-	-	-	4
14	Koszalin	0.1	45.7	8.9	54.7	13.9	15	3	13	10	4	2	-	15	6	-	5	30	7	-	-	2	1	1	1	-	4
15	Kołobrzeg	0.6	34.2	8.9	43.7	8.8	15	1	14	10	4	-	-	15	2	-	4	30	10	5	-	2	1	-	6	-	6
16	Elbląg	0.0	20.6	6.1	26.7	10.0	15	6	9	7	1	1	-	12	6	2	7	27	17	-	-	2	-	-	-	-	4
19	Suwałki	0.0	9.0	3.0	12.0	6.5	15	7	13	3	1	-	-	12	10	-	14	22	-	-	1	8	4	-	-	-	31
23	Kętrzyn	0.1	9.6	4.1	13.8	3.8	15	7	13	5	-	-	-	16	7	4	12	27	4	-	4	7	-	-	2	-	2
25	Świnoujście	1.2	34.8	4.4	40.4	13.0	15	6	12	8	3	1	-	16	2	-	12	31	1	-	-	-	-	-	-	-	5
26	Mikołajki	0.0	12.7	4.1	16.8	5.3	15	8	11	4	1	-	-	14	11	1	12	29	12	-	-	6	-	-	2	-	20
27	Resko	0.3	53.4	7.3	61.0	16.8	19	-	15	9	4	2	-	15	3	-	6	27	11	-	-	-	-	-	-	-	3
29	Olsztyn-Dajtki	0.0	14.9	2.4	17.3	6.3	15	5	12	4	2	-	-	14	5	1	12	25	2	-	4	5	1	-	1	-	22
31	Szczecinek	0.4	48.8	3.6	52.8	15.3	19	3	14	9	3	2	-	15	6	-	7	29	9	-	4	2	1	1	1	-	7
33	Chojnice	0.2	28.8	2.9	31.9	11.1	15	5	12	8	2	1	-	13	5	1	19	28	2	-	4	2	2	-	-	-	18
42	Szczecin-Dąbie	1.3	40.7	3.8	45.8	11.6	19	2	17	9	3	1	-	16	2	-	4	31	4	1	-	-	1	-	-	-	1
47	Piła	0.3	36.4	3.0	39.7	11.0	15	5	11	8	2	2	-	18	3	-	14	31	7	-	7	3	1	-	1	-	7
48	Białystok	0.0	12.4	2.7	15.1	7.1	17	8	9	4	1	-	-	12	11	1	10	24	10	-	-	5	1	-	-	-	5
50	Bydgoszcz	0.2	36.2	2.3	38.7	12.7	15	2	13	8	2	2	-	15	5	-	10	31	10	-	2	-	-	-	-	-	7
51	Mława	0.0	23.3	1.8	25.1	8.3	15	5	10	7	2	-	-	9	6	-	14	26	11	-	2	3	1	-	5	-	25
52	Ostrołęka	0.0	14.3	3.3	17.6	5.6	15	3	14	5	1	-	-	13	8	3	10	25	9	-	-	2	-	-	-	-	19
54	Toruń	0.0	22.1	1.8	23.9	7.3	15	3	12	6	2	-	-	12	5	-	8	29	20	-	2	2	2	-	-	-	5
61	Gorzów Wlkp	4.5	39.4	2.9	46.8	10.0	11	3	14	10	4	1	-	15	3	-	8	31	9	1	4	1	-	-	2	-	4
68	Płock-Radziwie	0.0	30.7	2.2	32.9	7.5	15	4	11	6	4	-	-	12	5	-	10	28	13	4	-	2	-	-	1	-	6
70	Poznań-Ławica	0.3	30.6	1.4	32.3	7.1	16	7	12	7	4	-	-	17	3	-	10	31	16	1	2	3	-	-	1	-	1
72	Słubice	3.5	26.4	2.8	32.7	7.0	16	1	13	10	3	-	-	13	2	-	4	31	13	4	2	-	-	-	7	-	4
78	Koło	0.2	45.2	2.6	48.0	17.2	19	4	10	8	5	1	-	13	4	-	7	31	4	-	1	1	-	-	1	-	6
79	Siedlce	0.0	17.0	1.8	18.8	4.8	17	9	9	7	-	-	-	12	10	2	9	27	19	-	-	6	-	1	-	-	7
80	Warszawa-Okęcie	0.0	22.6	5.9	28.5	6.6	19	4	13	7	3	-	-	14	8	1	10	26	19	-	-	6	-	-	-	-	6
85	Terespol	0.0	4.8	2.5	7.3	2.0	17	3	10	3	-	-	-	5	8	-	7	19	10	-	-	1	-	-	-	-	4
90	Zielona Góra	5.0	32.9	2.0	39.9	10.4	19	3	19	10	2	1	-	17	4	1	12	30	19	1	4	3	-	-	-	-	4
91	Leszno-Strzyżewice	1.8	43.2	1.0	46.0	13.0	19	6	16	8	4	1	-	21	2	1	11	31	20	4	-	3	-	-	1	-	4
97	Kalisz	0.5	42.2	3.6	46.3	8.5	16	2	13	9	5	-	-	13	3	-	3	31	8	1	-	-	-	-	3	-	4
98	Łódź-Lublinek	0.2	44.9	4.5	49.6	12.5	19	4	15	9	5	1	-	13	8	-	11	31	9	-	1	4	-	-	2	-	7
105	Włodawa	0.0	8.0	2.4	10.4	3.2	17	7	9	3	-	-	-	11	10	1	6	27	18	-	-	2	-	-	-	-	9
112	Sulejów	0.0	27.8	3.7	31.5	6.1	15	5	14	9	3	-	-	14	4	-	9	31	8	-	2	2	-	-	1	-	6
114	Lublin	0.0	18.7	2.4	21.1	5.5	19	3	13	5	2	-	-	7	10	1	7	26	17	1	1	3	2	1	1	-	15
115	Legnica	2.5	24.6	0.6	27.7	7.5	19	6	11	8	1	-	-	16	2	1	5	29	17	1	1	-	-	-	-	-	2
116	Wieluń	1.2	42.7	4.3	48.2	8.9	11	3	17	10	5	-	-	15	7	-	6	31	18	3	1	2	-	-	-	-	5
117	Zgorzelec	5.2	14.1	2.1	21.4	4.9	7	4	12	7	-	-	-	.	.	.	.	.	.	.	.	.	.	.	.	.	1
120	Wrocław-Strachowice	1.1	35.7	2.4	39.2	10.6	19	8	10	9	3	1	-	19	3	1	6	31	17	-	-	-	-	-	-	-	-
127	Jelenia Góra	2.4	32.3	2.4	37.1	10.5	18	3	13	8	3	1	-	15	5	-	4	28	17	-	2	1	-	-	1	-	1
129	Kielce	0.0	30.7	4.4	35.1	10.1	19	4	13	8	3	1	-	13	7	-	9	29	16	-	3	4	-	-	2	-	20
131	Częstochowa	0.9	46.6	4.6	52.1	11.8	19	2	14	8	5	2	-	13	4	-	10	31	11	-	-	2	-	-	4	-	11
136	Śnieżka	9.3	26.9	1.7	37.9	9.0	18	-	22	10	1	-	-	6	16	1	30	-	-	-	30	5	-	12	-	-	31
138	Zamość	0.0	13.0	2.1	15.1	4.3	17	3	10	5	-	-	-	7	9	-	5	25	17	-	-	1	-	-	-	-	14
139	Sandomierz	0.0	12.8	1.4	14.2	4.0	19	5	9	4	-	-	-	10	6	-	8	30	18	-	2	3	-	-	-	-	9
141	Opole	1.8	47.3	3.2	52.3	11.7	19	5	13	10	4	1	-	19	5	1	8	31	24	-	1	-	-	-	-	-	1
151	Kłodzko	0.2	23.6	0.5	24.3	12.7	19	4	11	4	1	1	-	12	7	1	1	25	8	-	1	4	-	-	1	-	1
165	Katowice	1.0	49.3	2.9	53.2	15.2	19	2	15	10	4	2	-	12	5	-	8	31	18	-	2	2	-	-	-	-	10
170	Rzeszów-Jasionka	0.0	38.9	3.4	42.3	19.1	19	1	11	7	2	1	-	10	8	-	4	31	14	-	1	2	1	-	-	-	9
171	Racibórz	2.0	28.2	3.9	34.1	7.4	15	3	15	9	3	-	-	15	4	-	2	29	12	-	-	1	-	-	-	-	2
173	Kraków-Balice	0.1	53.5	1.6	55.2	17.8	19	2	13	7	4	2	-	10	7	-	12	30	4	-	2	2	-	-	1	-	9
176	Tarnów	0.0	34.3	9.1	43.4	13.9	19	4	11	9	3	1	-	13	5	-	3	28	13	-	-	4	-	-	5	-	8
184	Aleksandrowice	0.5	61.6	5.5	67.6	31.6	19	5	14	10	3	2	1	16	9	1	6	28	19	-	2	1	-	-	1	-	4
186	Przemyśl	0.0	29.6	4.4	34.0	14.6	19	3	11	6	3	1	-	7	11	-	5	27	16	-	1	2	4	-	-	-	9
199	Nowy Sącz	0.5	56.2	4.6	61.3	21.1	20	3	13	9	2	2	2	11	9	-	8	30	16	-	-	4	-	-	3	-	8
207	Lesko	0.0	45.1	5.1	50.2	31.0	19	1	13	9	2	1	1	8	9	-	1	25	10	-	-	3	1	-	-	-	20
220	Zakopane	0.4	84.6	5.9	90.9	31.4	19	2	13	10	5	2	2	6	14	-	9	28	25	-	7	2	-	-	-	-	23
224	Kasprowy Wierch	10.4	169.3	17.3	197.0	65.3	20	1	17	14	8	5	3	2	19	-	24	-	9	-	24	2	-	19	-	-	31

Blank page retained for pagination

TABLICA IV

WYNIKI MIESIĘCZNE SPOSTRZEŻEŃ POSTERUNKÓW METEOROLOGICZNYCH I OPADOWYCH

МЕСЯЧНЫЕ РЕЗУЛЬТАТЫ НАБЛЮДЕНИЙ МЕТЕОРОЛОГИЧЕСКИХ И ОСАДКОМЕРНЫХ ПОСТОВ

MONTHLY RESULTS OF OBSERVATIONS AT METEOROLOGICAL AND RAINFALL POSTS

Nr	POSTERUNEK	TEMPERATURA POWIETRZA T: Diss	$\overline{Max}$	$\overline{Min}$	Max abs.	Data	Min abs.	Data	OPAD R_d: $\sum R_d$ I dek.	$\sum R_d$ II dek.	$\sum R_d$ III dek.	$\sum R_{d,m}$	$R_{d,max}$	Data	LICZBA DNI: 0.0	≥ 0.1	≥ 1.0	≥ 5.0	≥ 10.0	≥ 20.0	LICZBA DNI: ●	✱	▲	≡	V	∞	☈	[✱]
1	Rozewie	0.0	1.9	- 1.8	6.3	17	-10.8	11	-	22.3	2.1	24.4	8.7	15	4	11	6	2	-	-	9	2	-	10	-	3	-	2
6	Gdynia	0.7	2.6	- 0.9	7.1	19	- 9.7	11	0.0	15.8	4.2	20.0	6.8	15	5	15	4	2	-	-	13	2	-	9	-	2	-	4
7	Słupsk	0.4	2.4	- 1.6	7.5	16	-10.9	11	-	33.9	5.1	39.0	11.6	15	2	12	8	3	1	-	11	1	-	16	-	-	-	4
8	Darłowo	0.9	2.8	- 0.8	8.3	16	- 9.5	11	-	20.6	4.6	25.2	10.2	15	-	4	4	2	1	-	3	1	-	2	-	-	-	4
10	Czarna Dąbrówka	- 0.2	1.7	- 2.3	5.9	16	-12.3	11	0.0	32.7	7.9	40.6	13.2	15	3	15	8	2	1	-	13	4	-	3	-	-	-	6
11	Świbno	- 0.4	1.6	- 2.4	6.3	19 30	-11.4	11	-	22.1	3.0	25.1	9.6	15	3	10	7	1	-	-	8	1	1	5	-	1	-	5
12	Tolkmicko	0.0	1.9	- 2.0	6.2	30	-10.8	11	-	18.8	8.3	27.1	8.9	15	-	11	6	1	-	-	10	1	-	3	-	2	-	4
13	Gołdap	- 2.4	- 0.4	- 4.3	3.3	19	-14.5	11	0.1	15.5	8.3	23.9	7.8	16	3	11	6	2	-	-	6	6	-	12	-	-	-	31
17	Kościerzyna	- 1.0	0.9	- 3.1	5.7	16	-12.7	11	-	32.2	5.6	37.8	10.5	15	1	16	8	3	1	-	13	7	-	9	2	1	-	19
18	Lidzbark Warmiński	- 1.3	0.5	- 3.0	5.0	30	-12.1	11	0.9	24.0	2.7	27.6	12.2	18	8	15	4	2	1	-	.	.	-	9	-	1	-	1
20	Giżycko	- 1.5	0.3	.	5.0	30	.	.	6.0	11.0	3.6	20.6	4.0	15	1	9	8	-	-	-	5	6	-	15	-	1	-	-
21	Olecko	- 2.8	- 0.9	- 4.5	3.0	19	-14.7	11	-	13.4	4.2	17.6	8.4	16	-	11	4	1	-	-	8	6	-	15	2	1	-	25
22	Dziwnów	1.8	3.7	0.2	9.0	16	- 6.7	11	0.2	35.1	6.8	42.1	13.2	15	5	13	8	2	1	-	10	2	-	5	-	-	-	1
24	Radostowo	- 0.7	1.5	- 2.8	6.1	19	-11.7	11	0.0	18.9	2.7	21.6	7.2	15	5	14	5	1	-	-	10	2	-	8	-	3	-	5
28	Połczyn-Zdrój	0.6	2.7	- 1.5	9.3	16	-10.1	11	0.1	42.8	5.4	48.3	13.1	19	-	13	7	3	2	-	11	2	-	8	-	-	-	2
30	Prabuty	- 0.9	1.0	- 2.9	5.8	19	-12.3	11	-	17.6	5.0	22.6	6.2	16	1	13	9	1	-	-	11	3	-	5	-	3	-	4
32	Śliwice	- 0.8	1.0	- 3.0	6.0	19	-12.7	11	-	26.4	2.7	29.1	11.3	15	-	13	6	2	1	-	12	1	-	4	-	2	-	5
34	Ostróda	- 1.4	0.7	- 3.4	5.0	19	-12.5	11	-	11.6	2.3	13.9	3.8	15	-	7	6	-	-	-	6	1	-	10	-	.	-	4
35	Trzebież	2.2	4.3	0.2	10.6	16	- 6.4	11	1.3	56.0	5.2	62.5	14.5	19	2	15	8	6	2	-	13	3	-	3	-	-	-	2
36	Biebrza	- 2.2	- 0.2	- 4.1	3.4	19	-13.6	11	-	6.0	3.2	9.2	2.5	17	-	6	4	-	-	-	5	4	-	-	-	-	-	31
37	Różanystok	- 3.5	- 1.3	- 5.5	2.5	16 26	-15.1	11	0.0	2.7	6.3	9.0	2.8	24	2	10	4	-	-	-	4	7	-	8	-	-	-	9
38	Szczytno	- 2.2	0.1	- 4.3	5.3	16	-14.5	11	-	10.5	3.1	13.6	3.2	19	2	9	6	-	-	-	8	5	-	7	-	2	-	26
39	Szczuczyn	- 2.4	- 0.4	- 4.0	3.8	19	-14.0	11	0.1	19.0	2.4	21.5	6.9	15	4	10	6	2	-	-	6	6	1	12	2	5	-	25
40	Wierzchowo	0.4	2.3	- 1.3	9.0	16	-10.1	11	1.7	42.2	4.2	48.1	14.0	15	-	10	6	4	2	-	6	4	-	1	-	-	-	4
41	Grudziądz	0.0	2.2	- 2.5	7.3	30	-10.8	11	-	20.0	2.6	22.6	7.1	15	2	10	5	2	-	-	9	1	-	1	-	-	-	4
43	Zawodzie	- 2.0	0.2	- 4.0	4.3	16 19	-13.5	11	-	18.8	3.9	22.7	7.0	19	2	10	6	2	-	-	4	5	1	12	1	-	-	21
44	Nidzica	- 2.2	- 0.1	- 4.2	4.0	17	-13.5	11	-	15.8	1.9	17.7	5.7	16	2	8	5	1	-	-	6	3	-	12	1	-	-	17
45	Lipki	1.6	3.9	- 0.4	10.1	16	- 7.8	11	0.9	49.2	2.9	53.0	17.2	19	4	10	7	4	1	-	9	2	-	6	1	1	-	2
46	Kończewice	- 0.4	1.4	- 3.1	6.1	19	-12.2	11	-	18.1	1.3	19.4	7.1	15	-	10	5	2	-	-	8	3	-	11	1	1	-	4
49	Przelewice	1.8	3.8	- 0.4	8.5	19	- 7.9	11	1.7	54.6	4.4	60.7	18.0	19	2	14	8	5	1	-	12	3	-	-	-	1	-	-
53	Rypin	- 0.7	1.3	- 3.0	5.8	19	-12.3	11	-	24.8	2.2	27.0	7.2	16	-	7	7	1	-	-	5	2	-	-	-	1	-	5
55	Przasnysz	- 1.9	0.0	- 3.9	4.3	16	-13.0	11	-	12.1	2.0	14.1	6.9	15	1	8	3	1	-	-	6	2	-	19	1	7	-	5
56	Trzcińsko-Zdrój	2.0	4.5	- 0.4	10.9	16	- 7.8	11	2.0	49.5	2.0	53.5	15.0	16	1	9	8	4	2	-	8	1	-	1	-	1	-	2
57	Krzyż	1.2	3.8	- 1.1	9.6	16	- 9.3	11	0.9	43.8	2.5	47.2	9.3	17	-	11	7	5	-	-	9	2	-	4	-	1	-	2
58	Budzyń	1.0	2.8	- 0.9	8.0	19 20	- 9.6	11	0.5	36.0	3.1	39.6	9.8	15	-	9	7	3	-	-	7	2	-	12	-	-	-	1
59	Szepietowo	- 2.4	- 0.1	- 4.4	4.1	16	-14.5	11	0.3	11.9	4.8	19.0	5.1	17	2	13	6	1	-	-	11	3	-	13	1	2	-	-
60	Bielsk Podlaski	- 2.6	- 0.6	- 4.7	3.0	25	-13.6	11	0.0	9.1	0.7	9.8	6.1	18	2	3	2	1	-	-	1	3	-	9	-	1	-	-
62	Pułtusk	- 1.4	0.7	- 3.5	5.0	19 20	-12.0	11	-	9.4	4.5	13.9	3.8	16	4	7	4	-	-	-	5	2	-	11	-	-	-	4
63	Białowieża	- 3.2	- 0.5	- 6.0	4.1	31	-15.4	11	0.2	8.3	6.3	14.8	4.0	17	13	14	6	-	-	-	3	9	-	6	13	-	-	31
64	Poświętne	- 1.0	1.1	- 3.0	6.1	30	-12.3	11	-	22.8	2.7	25.5	6.1	15	2	13	7	3	-	-	12	2	-	8	-	-	-	6
65	Szamotuły	1.2	3.3	0.8	8.4	19	- 9.0	11	0.9	34.4	1.2	36.5	9.8	19	1	11	6	3	-	-	10	2	-	2	1	-	-	1
66	Przebędowo	1.2	3.4	- 1.0	8.6	20	- 9.3	11	0.1	42.8	2.3	45.2	11.6	19	2	10	8	3	1	-	8	2	-	3	-	-	-	-
67	Gorzyń	1.9	3.8	- 0.3	8.5	19	- 8.4	11	0.9	49.2	3.0	53.1	11.1	17	-	13	9	5	2	-	12	3	-	3	-	-	-	-
69	Sulęcin	2.0	4.4	- 0.2	9.1	19	- 7.1	11	3.4	45.0	3.7	52.1	10.2	11	-	12	9	5	1	-	10	2	-	2	-	-	-	4
71	Legionowo	- 1.2	1.3	- 3.5	5.6	30	-12.8	11	-	21.6	3.5	25.1	4.8	11	1	12	6	-	-	-	10	2	-	4	-	4	-	5
73	Paproć	1.8	4.2	- 0.6	8.8	19	- 8.5	11	0.4	45.0	2.0	47.4	13.5	11	-	11	9	5	1	-	10	1	-	15	6	-	-	-
74	Ostrowy	- 0.2	2.3	- 2.1	9.8	20	-11.0	11	-	33.8	4.7	38.5	12.1	16	3	10	9	2	1	-	10	2	-	3	-	1	-	3
75	Warszawa-Bielany	- 0.8	1.7	- 2.8	6.5	19 20	-12.3	11	0.0	17.8	2.7	20.5	5.7	16	10	9	7	1	-	-	6	5	-	2	-	1	-	6
76	Warszawa, Obser. Astr.	- 1.0	1.4	- 3.2	5.6	19 20	-12.5	11	-	23.7	4.9	28.6	7.0	16	6	8	6	2	-	-	6	4	-	7	-	2	-	7
77	Sinołęka	- 2.0	0.5	- 4.3	4.7	19 20	-13.8	11	-	21.2	5.0	26.2	4.5	16	-	12	9	-	-	-	9	5	-	11	-	1	-	6
81	Brwinów	- 0.8	1.5	- 3.1	6.3	30	-12.4	11	-	27.1	5.2	32.3	6.5	15	2	11	8	3	-	-	9	2	-	4	-	-		6
82	Wielichowo	1.6	4.0	- 1.2	9.0	19	- 9.1	11	3.1	37.4	1.2	41.7	10.8	11	-	14	8	4	1	-	12	3	-	4	-	1	-	3
83	Świder	- 1.3	1.3	- 3.8	5.3	16	-13.1	11	0.0	26.9	4.9	31.8	7.2	19	11	11	8	3	-	-	9	6	-	5	-	2	-	23
84	Topola Błonie	0.2	2.3	- 1.9	6.9	19 30	-10.5	11	0.1	34.9	2.6	37.6	7.6	16	3	12	8	3	-	-	10	2	-	8	-	-	-	5
86	Biała Podlaska	- 2.3	0.2	- 4.5	4.2	29	-13.4	11	-	11.4	3.9	15.3	4.3	15	2	10	5	-	-	-	6	7	-	5	-	-	-	-
87	Trzebiechów	1.6	4.4	- 1.0	9.1	16	- 9.6	11	1.0	31.7	0.1	32.8	6.8	11	-	11	8	4	-	-	9	2	-	2	-	-	-	2
88	Skierniewice	- 0.6	1.9	- 2.7	6.7	19	-11.6	11	0.0	35.8	4.6	40.4	11.8	19	3	11	9	3	1	-	10	3	-	2	-	-	-	5
89	Witaszyce	1.2	3.4	- 0.8	8.5	19	- 8.5	11	0.0	34.3	1.3	35.6	8.0	11	3	8	8	4	-	-	8	1	-	7	-	-	-	-
92	Strzelna	- 0.8	1.7	- 3.0	6.4	19	-12.4	11	-	42.1	5.8	47.9	16.1	19	1	12	9	4	1	-	10	3	-	9	2	-	-	7
93	Żelechów	- 1.8	0.5	- 3.7	4.2	19 20	-13.1	11	-	19.0	3.3	22.3	6.0	19	2	7	7	1	-	-	6	2	-	19	3	1	-	22

Nr	POSTERUNEK	TEMPERATURA POWIETRZA T								OPAD R_d						LICZBA DNI						LICZBA DNI							
		Dies	$\overline{Max}$	$\overline{Min}$	Max abs.	Data	Min abs.	Data		ΣR_d I dek.	ΣR_d II dek.	ΣR_d III dek.	$\Sigma R_{d,m}$	$R_{d,max}$	Data	0.0	≥ 0.1	≥ 1.0	≥ 5.0	≥ 10.0	≥ 20.0	●	✳	▲	≡	V	∞	☾	▨
94	Radzyń Podlaski	- 2.1	0.3	- 4.7	4.6	29	-13.3	11		-	21.8	4.8	26.6	6.3	17	1	13	7	1	-	-	9	6	-	8	2	6	-	8
95	Puczniew	0.3	2.6	- 2.0	7.1	19	-10.1	11		0.4	39.4	3.2	43.0	8.2	19	-	14	10	5	-	-	12	3	-	12	-	1	-	4
96	Bełskie Koziegłowy	.	.	.	.	.	.	.		.	.	.	.	.	.	.	.	.	.	.	.	.	.	.	.	.	.	.	.
99	Smolice	1.5	3.9	- 1.6	8.3	19 20	- 9.2	11		1.8	44.9	2.6	49.3	11.8	11	3	10	9	4	2	-	8	2	-	4	-	-	-	2
100	Żary	1.8	4.6	- 0.7	9.5	16	- 6.2	6 11		3.9	27.5	2.5	33.9	9.7	19	1	14	7	2	-	-	12	5	-	6	3	-	-	4
101	Nowe Miasto	- 0.8	1.7	- 3.4	6.0	20	-12.7	11		-	30.2	3.2	33.4	7.8	19	1	12	8	3	-	-	12	3	-	15	2	4	-	6
102	Sieradz	0.4	2.7	- 1.5	7.1	19	- 9.1	11		1.6	36.3	4.3	42.2	9.1	17	-	14	8	5	-	-	12	3	1	2	-	-	-	-
103	Sobieszyn	- 2.0	0.5	- 4.0	4.5	20	-12.9	11		0.0	22.3	5.5	27.8	6.6	19	2	11	8	1	-	-	7	6	-	16	2	3	-	8
104	Szprotawa	1.7	4.9	- 1.2	9.1	26	- 7.1	11		5.5	35.0	3.4	43.9	14.9	19	2	12	9	1	1	-	10	2	-	4	-	-	-	-
106	Wińsko	1.8	4.3	- 0.2	9.1	19	- 7.5	11		5.2	41.1	1.7	48.0	16.2	19	-	12	10	3	1	-	9	3	-	1	1	-	-	4
107	Grabownica	1.6	4.3	- 1.1	8.6	20	- 9.4	11		1.2	59.9	1.3	62.4	18.2	19	-	11	9	5	2	-	10	2	-	3	2	-	-	-
108	Nowa Wieś	- 2.3	0.2	- 4.3	4.4	29	-13.4	11		-	14.4	1.8	16.2	4.0	17	1	9	7	-	-	-	6	3	-	1	-	-	-	8
109	Radom	- 1.2	1.3	- 3.6	5.6	19 20	-12.9	11		-	18.9	2.4	21.3	6.2	11	-	10	6	2	-	-	7	2	-	12	-	-	-	6
110	Puławy	- 1.2	1.2	- 3.3	5.1	31	-12.8	11		0.0	23.2	2.9	26.1	7.4	19	5	13	6	1	-	-	12	2	1	8	1	4	-	8
111	Opoczno	- 0.4	2.1	- 2.8	6.9	31	-11.0	11		0.0	25.5	4.0	29.5	8.9	16	2	13	7	2	-	-	12	1	-	9	-	3	-	5
113	Bolesławice	2.2	5.1	- 0.4	9.4	17	- 6.0	6		4.4	19.5	1.7	25.6	7.7	19	2	13	9	1	-	-	11	2	-	4	4	1	-	1
118	Opole Lubelskie	- 1.3	1.2	- 3.8	5.1	20	-13.7	11		-	22.9	1.7	24.6	6.4	19	2	8	7	1	-	-	4	3	1	3	-	1	-	8
119	Chełm	- 2.8	- 0.3	- 5.2	4.4	29	-14.4	15		-	7.8	2.6	10.4	3.1	19	2	7	5	-	-	-	3	6	-	3	-	-	-	2
121	Namysłów	1.5	4.2	- 0.7	7.9	19 20	- 8.1	11		3.1	45.4	4.2	52.7	13.7	19	-	14	9	4	1	-	14	2	-	2	-	-	-	4
122	Laskowice Oławskie	1.8	4.4	- 0.4	8.6	19	- 9.1	11		3.6	29.9	3.9	37.4	7.2	19	2	19	10	2	-	-	17	5	-	3	1	-	-	2
123	Krasnystaw	- 2.1	0.1	- 4.2	4.5	29	-12.8	14		0.0	12.0	0.4	12.4	4.2	19	4	9	4	-	-	-	6	6	-	3	-	1	-	8
124	Silniczka	- 0.8	1.8	- 3.2	6.8	20	-10.5	11		0.1	33.1	6.6	39.8	7.4	19	-	16	10	3	-	-	15	2	-	8	2	-	-	7
125	Bogatynia	3.0	4.8	1.2	8.5	19	- 3.3	2		7.2	13.7	1.8	22.7	7.9	18	4	12	7	1	-	-	12	2	-	1	-	1	-	-
126	Świeradów-Zdrój	1.3	3.5	- 0.7	8.2	16	- 6.9	2		3.8	55.2	8.7	67.7	24.4	19	3	15	9	4	2	1	11	5	-	1	-	-	-	16
128	Stare Olesno	0.7	3.1	- 1.2	7.8	31	- 8.8	11		0.6	55.8	4.0	60.4	14.8	19	-	13	10	4	2	-	11	3	-	14	-	-	-	5
130	Szklarska Poręba	1.4	4.4	- 1.5	10.3	13	- 9.4	11		4.1	58.2	4.7	67.0	16.9	19	-	11	11	6	2	-	9	3	-	-	-	-	-	16
132	Szczawno-Zdrój	1.8	4.5	- 0.5	7.3	19	- 4.1	22		2.9	19.3	2.1	24.3	8.7	18	3	13	8	1	-	-	11	4	-	1	-	2	-	1
133	Karpacz	1.2	3.7	- 1.3	8.3	13	- 7.4	2		1.5	33.9	1.3	36.7	10.4	18	4	13	8	3	1	-	10	8	-	8	-	1	-	17
134	Dobrogoszcz	2.2	4.7	0.0	9.1	19	- 6.6	11		2.2	30.8	6.9	39.9	6.5	19	-	15	10	3	-	-	15	2	1	1	-	-	-	2
135	Werbkowice	- 2.8	- 0.3	- 5.0	4.7	29	-13.5	11 15		-	8.2	2.0	10.2	2.8	17	3	9	3	-	-	-	4	7	-	3	3	-	-	3
137	Zdanów	.	.	.	.	.	.	.		.	.	.	.	.	.	.	.	.	.	.	.	.	.	.	.	.	.	.	.
140	Grodków	1.9	4.7	- 0.7	8.8	19	- 8.8	11		2.8	28.0	1.6	32.4	9.3	15	1	11	8	1	-	-	11	2	-	8	-	-	-	1
142	Ostroszowice	1.9	3.9	0.2	8.7	19	- 3.6	22		0.5	12.5	0.8	13.8	4.0	18	2	10	5	-	-	-	8	2	-	1	1	1	-	1
143	Szczekociny	- 1.0	1.5	- 3.2	6.0	19 20	-11.5	11		0.1	37.8	7.6	45.5	11.0	19	-	13	10	3	1	-	11	5	-	6	-	1	-	1
144	Skroniów	- 1.4	1.2	- 3.7	5.9	20	-12.7	11		0.2	32.0	4.2	36.4	8.6	19	1	13	8	3	-	-	11	5	-	12	6	5	-	10
145	Podmaleniec	- 1.9	1.5	- 4.6	5.0	20	-13.0	11		0.5	22.2	1.1	23.8	8.4	19	4	12	5	1	-	-	8	3	-	8	2	2	-	7
146	Tarnobrzeg	- 1.7	1.4	- 4.3	5.5	20	-12.7	11 15		-	20.4	1.6	22.0	7.2	11	-	9	6	2	-	-	6	4	-	7	3	-	-	7
147	Biłgoraj	- 2.6	0.6	- 4.9	5.0	29	-12.6	14		-	26.4	5.7	32.1	10.0	17	-	10	8	2	1	-	4	6	-	10	-	-	-	14
148	Korfantów	2.0	4.6	- 0.6	9.2	16	- 4.1	11		2.9	37.7	3.8	44.4	11.0	15	-	11	10	4	1	-	10	1	-	2	-	-	-	1
149	Otmuchów	1.8	4.9	- 1.3	8.8	31	- 8.8	11		2.3	13.1	4.2	19.6	5.1	15	1	13	6	1	-	-	12	1	-	-	-	-	-	3
150	Tomaszów Lubelski	- 3.0	- 0.5	- 5.4	5.2	29	-16.2	14		-	18.4	1.6	20.0	6.0	17	-	9	6	1	-	-	3	8	-	4	-	-	-	16
152	Świerklaniec	0.1	2.6	- 2.3	8.2	31	- 9.1	11		1.0	52.0	4.1	57.1	16.9	19	5	14	10	4	3	-	12	5	-	9	1	2	-	11
153	Duszniki Zdrój	0.6	2.4	- 1.3	5.4	26	- 4.6	1		2.3	42.5	4.7	49.5	16.2	19	2	12	10	3	1	-	7	8	-	4	1	-	-	18
154	Łąbkowice	- 0.1	2.6	- 2.4	8.6	31	- 9.0	11		0.9	58.2	7.8	66.9	18.3	19	-	16	11	5	2	-	13	6	-	4	2	-	-	10
155	Miechów	- 1.0	1.8	- 3.3	5.9	20	-12.7	11		1.8	41.5	2.6	45.9	15.9	20	1	13	8	3	1	-	11	5	-	5	5	-	-	11
156	Tarnogród	- 2.1	0.3	- 4.6	6.2	29	-13.4	15		-	29.9	4.7	34.6	8.0	11	-	11	8	3	-	-	7	6	-	3	-	1	-	14
157	Lądek-Zdrój	0.8	2.9	- 1.1	7.3	17	- 5.5	22		1.6	51.0	3.4	56.0	28.9	19	-	13	7	3	1	1	7	7	-	3	-	2	-	9
158	Chorzelów	- 1.1	1.8	- 3.9	6.5	4	-12.6	11		-	22.2	3.7	25.9	8.8	19	-	7	7	1	-	-	6	1	-	2	-	-	-	8
159	Prudnik	2.0	5.1	- 0.4	8.4	16	- 3.9	11		0.0	32.0	2.6	34.6	12.6	19	1	10	7	2	1	-	10	-	-	-	-	-	-	-
160	Sielec	- 1.0	1.7	- 3.6	5.9	31	-12.3	11		0.1	27.8	0.3	28.2	7.4	19	2	9	6	2	-	-	7	4	-	17	2	.	-	3
161	Olkusz-Oławia	- 0.8	1.9	- 3.5	7.3	4	-11.9	15		1.1	48.0	4.8	53.9	18.0	19	-	17	12	3	2	-	10	6	-	16	-	-	-	10
162	Borusowa	- 0.8	2.2	- 3.4	6.1	20	-12.3	11		-	18.2	2.8	21.0	6.8	19	-	8	6	1	-	-	7	1	-	5	2	2	-	6
163	Zakrzów	1.6	4.0	- 0.2	8.4	19 20	- 4.9	10		1.1	33.0	3.3	37.4	7.7	15	-	11	9	3	-	-	9	3	-	7	-	-	-	-
164	Leżajsk	- 2.1	0.3	- 4.3	5.0	20 31	-13.6	14		-	25.4	3.4	28.8	8.5	19	-	10	7	2	-	-	5	7	-	11	-	-	-	13
166	Kolbuszowa	- 1.5	1.3	- 4.0	7.0	4	-14.1	15		-	35.8	5.2	41.0	11.9	19	-	13	9	3	1	-	9	6	-	2	-	-	-	9
167	Głubczyce	1.4	3.5	- 0.4	8.0	19	- 4.4	11		2.4	38.2	1.6	42.2	19.8	19	1	12	8	2	1	-	10	3	-	6	1	3	-	1
168	Lubaczów	- 2.6	0.3	- 5.3	5.1	29	-15.8	16		-	25.9	4.1	30.0	6.6	19	3	10	8	3	-	-	3	8	-	1	-	-	-	19
169	Rybnik	1.0	3.3	- 1.2	8.4	19	- 7.0	11		1.8	45.3	2.0	49.1	14.4	20	1	12	9	2	2	-	10	2	-	1	1	1	-	5
172	Bieruń Stary	0.2	2.9	- 2.6	7.9	31	- 9.6	11		1.1	47.3	3.1	51.5	11.1	20	-	12	9	5	2	-	10	4	-	4	-	-	-	7
174	Kraków, Obser. Astr.	0.4	3.4	2.2	9.4	31	-10.7	11		1.0	35.0	2.4	38.4	9.9	19	2	14	8	4	-	-	11	7	-	13	-	5	-	6

Nr	POSTERUNEK	TEMPERATURA POWIETRZA T							OPAD R_d						LICZBA DNI							LICZBA DNI						
		Dies	$\overline{Max}$	$\overline{Min}$	Max abs.	Data	Min abs.	Data	ΣR_d I dek.	ΣR_d II dek.	ΣR_d III dek.	$\Sigma R_{d,m}$	$R_{d,max}$	Data	≥0,0	>0,1	≥1,0	>5,0	>10,0	>20,0	●	✳	▲	≡	V	∞	R	⊠
175	Dębica	- 0.4	2.2	-	5.8	4		- -	- 0.0	24.6	6.1	30.7	9.2	17	3	10	6	3	-	-	8	4	-	-	-	3	-	8
177	Ożańsk	- 2.5	- 0.1	- 4.8	5.5	29	-14.8	15	-	20.5	3.1	23.6	12.2	19	3	6	6	1	1	-	3	4	-	3	-	1	-	10
178	Pszczyna	0.1	2.6	- 2.0	7.0	20	- 8.8	11	1.5	44.7	3.6	49.8	13.8	19	2	13	11	3	2	-	9	7	-	10	-	3	-	2
179	Wieliczka	0.1	3.3	- 2.8	10.8	31	-12.3	11	1.1	38.5	3.8	43.4	10.3	20	-	13	11	3	1	-	9	5	-	14	4	-	-	3
180	Bochnia	0.2	3.5	- 2.9	8.0	31	-12.1	11	0.0	36.0	3.7	39.7	14.6	19	1	12	8	2	1	-	11	3	-	4	1	-	-	2
181	Jastrzębie Zdrój	0.9	3.3	- 1.1	8.3	31	- 6.5	11	3.5	52.5	6.6	62.6	21.8	19	1	17	14	2	2	1	15	4	-	5	-	2	-	2
182	Wadowice	0.4	3.6	- 2.3	10.4	31	- 8.8	11	0.0	54.1	2.4	56.5	16.1	19	3	13	8	4	2	-	13	4	-	4	3	-	-	3
183	Żarnowa	- 0.6	1.9	- 3.6	6.6	3	-15.1	15	-	52.7	4.3	57.0	34.3	19	-	13	8	2	1	1	6	9	2	-	-	-	-	10
185	Dynów	- 2.0	0.7	- 5.0	6.7	4	-16.9	14	-	35.8	2.4	38.2	24.1	19	1	10	6	1	1	1	3	7	-	1	-	-	-	9
187	Ciężkowice	0.1	2.9	- 2.3	6.6	4	-11.2	11	0.0	52.8	5.6	58.4	33.3	19	5	10	9	2	1	1	7	5	-	21	-	-	-	6
188	Rożnów	0.2	3.1	- 2.3	6.9	31	-11.2	11	0.8	64.4	5.6	70.8	27.2	19	1	15	9	2	2	1	10	8	-	5	-	-	-	11
189	Cieszyn-Bobrek	1.5	3.7	- 0.4	8.9	31	- 5.6	11	1.9	82.7	5.0	89.6	51.8	19	1	16	10	2	2	1	14	4	-	4	-	2	-	2
190	Maków Podh.	0.3	4.1	- 3.4	9.3	29	- 9.8	11	0.1	96.6	5.5	102.2	46.0	19	-	13	9	4	2	2	7	8	-	18	-	-	-	3
191	Biecz	- 0.2	2.2	- 2.6	5.6	20 26	-12.9	15	-	41.1	5.1	46.2	21.4	19	-	12	9	2	1	1	4	9	-	3	-	-	-	8
192	Limanowa	- 0.1	2.9	- 3.0	6.1	20	-11.7	11	0.3	98.2	12.9	111.4	42.6	19	2	13	9	4	2	2	7	7	-	5	3	-	-	19
193	Żywiec-Sporysz	0.7	4.2	- 2.0	9.6	31	- 7.3	19	0.1	115.7	7.1	122.9	61.0	19	-	14	9	5	2	2	9	9	-	8	-	1	-	8
194	Krosno	- 1.1	1.1	- 3.5	5.2	4	-12.2	15	-	34.2	3.1	37.3	21.4	19	-	13	5	2	1	1	7	6	-	2	-	-	-	8
195	Bircza	- 2.0	0.9	- 5.1	7.7	4	-17.0	14	-	40.6	3.6	44.2	27.8	19	1	13	5	1	1	1	7	11	-	-	-	-	-	9
196	Wisła	0.7	3.1	- 1.9	7.5	31	- 7.4	19	1.1	117.0	14.9	133.0	65.9	19	-	14	11	4	2	2	11	7	-	10	-	2	-	8
197	Zawoja	- 0.2	2.8	- 4.0	6.9	17	- 9.4	19	0.4	165.2	4.7	170.3	85.0	19	2	13	10	6	3	2	7	7	-	-	2	-	-	20
198	Rabka	- 0.8	2.7	- 4.1	6.4	31	-10.6	11	0.4	108.1	5.9	114.4	50.5	19	2	12	10	5	2	2	6	9	-	3	1	-	-	31
200	Ptaszkowa	- 1.0	1.8	- 3.5	6.6	3	- 9.5	11	-	71.9	4.1	76.0	36.3	19	4	11	9	3	2	1	5	7	-	4	-	-	-	8
201	Istebna-Stecówka	- 1.4	0.1	- 3.2	4.0	31	- 7.2	15	3.0	203.9	15.6	222.5	92.8	19	1	13	13	7	3	3	3	10	-	15	-	-	-	29
202	Kamienica	- 1.2	2.9	- 4.9	7.6	4	-12.6	11	0.3	90.6	5.1	96.0	40.0	19	2	13	8	3	3	2	5	8	-	3	1	4	-	31
203	Sanok	- 1.3	1.5	- 4.5	6.5	4 5	-13.2	11	-	49.2	4.0	53.2	33.0	19	-	8	6	2	1	1	2	7	-	1	-	-	-	17
204	Iwonicz-Zdrój	- 1.2	0.5	- 3.3	5.3	3	-12.2	11	-	40.1	4.9	45.0	27.3	19	-	12	5	2	1	1	4	10	-	5	-	1	-	22
205	Stańcowa	- 1.4	1.2	- 3.9	4.3	5 22	- 7.9	10	0.5	181.6	6.7	188.8	81.7	19	-	13	10	7	4	3	3	12	-	1	-	-	-	31
206	Nowy Targ	- 2.4	0.5	- 6.6	4.6	20	-18.9	14	0.8	103.0	8.5	112.3	40.9	19	1	13	11	7	2	2	4	12	-	9	1	-	-	31
208	Czarny Dunajec	- 3.0	0.2	- 6.2	3.3	20	-14.6	11 14	1.3	83.8	2.9	88.0	36.6	19	-	12	9	5	2	2	4	11	-	8	4	-	-	31
209	Brzegi Dolne	- 2.9	1.1	- 7.5	7.2	3	-19.5	14	0.0	42.9	3.3	46.2	27.6	19	4	12	6	2	1	1	6	11	-	4	-	-	-	20
210	Szczawnica	- 1.3	2.0	- 4.1	7.0	31	-11.6	11	0.0	74.8	4.6	79.4	29.6	19	3	11	7	6	2	1	5	9	-	3	-	-	-	20
211	Barwinek	- 2.4	- 0.4	- 5.1	5.0	2	-14.9	15	0.6	79.9	10.9	91.4	44.6	19	-	15	12	4	1	1	7	12	2	6	-	2	-	24
212	Krynica	- 1.9	1.8	- 4.9	7.6	20 31	-12.9	15	0.1	93.7	8.2	102.0	40.7	19	1	14	10	5	2	2	5	13	-	21	-	1	-	30
213	Bukowina	- 2.6	0.2	- 4.9	3.1	17 31	- 9.5	10	0.6	94.1	3.3	98.0	50.3	19	-	13	9	3	2	2	3	12	-	3	-	-	-	31
214	Muszyna	- 1.6	1.5	- 5.0	5.6	26	-15.5	15	0.3	95.2	5.0	100.5	52.5	19	2	13	9	3	2	2	6	10	-	2	-	2	-	19
215	Wysowa	- 3.0	- 1.3	- 4.8	4.6	20	-12.3	19	0.3	74.3	7.1	81.7	38.5	19	-	14	9	3	2	1	5	12	1	7	2	2	-	31
216	Witów	- 2.6	1.5	- 6.4	5.9	22	-13.0	14	0.5	71.5	5.3	77.3	28.9	19	-	12	10	5	2	1	4	12	-	-	-	-	-	23
217	Komańcza	- 2.2	0.6	- 5.4	6.1	2	-15.6	15	-	41.4	0.8	42.2	27.0	19	1	7	5	2	1	1	2	6	-	-	-	-	-	20
218	Baligród	- 1.4	1.8	- 4.8	6.3	4	-15.1	14	-	33.5	1.5	35.0	25.0	19	-	9	4	1	1	1	2	8	-	-	-	-	-	20
219	Gubałówka	- 1.8	1.7	- 4.6	7.4	22	- 9.4	10	0.2	53.5	6.6	60.3	23.0	20	-	13	10	3	1	1	3	12	-	2	2	1	-	31
221	Smolnik	- 2.6	0.2	- 5.6	5.8	2	-17.1	15	-	20.9	0.6	21.5	7.6	11	3	7	6	1	-	-	-	7	-	-	-	2	-	23
222	Łysa Polana	- 3.5	1.4	- 7.0	6.8	2	-12.6	10	0.7	125.8	7.4	133.9	49.8	19	-	12	10	4	4	2	2	12	-	-	-	-	-	31
223	Hala Gąsienicowa	- 3.3	- 0.5	- 6.9	5.2	2	-10.7	11 24	0.9	112.9	13.7	127.5	48.1	19	-	16	12	6	2	2	2	16	-	11	2	1	-	31

TABLICA V

WYNIKI MIESIĘCZNE POMIARÓW TEMPERATURY MINIMALNEJ PRZY POWIERZCHNI GRUNTU ORAZ TEMPERATURY GRUNTU

МЕСЯЧНЫЕ РЕЗУЛЬТАТЫ ИЗМЕРЕНИЙ МИНИМАЛЬНОЙ ТЕМПЕРАТУРЫ У ПОВЕРХНОСТИ ПОЧВЫ И ТЕМПЕРАТУРЫ ПОЧВЫ

MONTHLY RESULTS OF GROUND SURFACE MINIMUM AIR TEMPERATURE AND SOIL TEMPERATURE MEASUREMENTS

Nr	STACJA – POSTERUNEK	TEMPERATURA MINIMALNA PRZY POWIERZCHNI GRUNTU T_g			TEMPERATURA GRUNTU NA GŁĘBOKOŚCIACH														
					5 cm						10 cm			20 cm			50 cm		
		Min	Min abs.	Data	7	13	21	Dies	Max	Min	Dies	Max	Min	Dies	Max	Min	Dies	Max	Min
4	Ustka	- 2.0	-10.8	11	- 0.1	0.9	0.3	0.4	4.4	- 8.0	0.4	3.5	- 6.4	0.4	3.2	- 4.4	1.2	2.8	0.1
5	Lębork	- 3.7	-13.5	11	0.3	0.9	0.5	0.6	3.9	- 4.7	0.8	3.5	- 2.0	1.2	3.0	- 0.2	3.1	4.0	2.3
14	Koszalin	- 1.4	- 9.6	11	0.5	1.3	0.7	0.8	4.6	- 5.1	0.8	4.0	- 3.5	1.0	3.6	- 1.4	1.6	2.9	0.6
19	Suwałki	- 6.3	-17.9	7	- 1.1	- 0.9	- 1.0	- 1.0	0.1	- 4.0	- 0.8	0.0	- 3.3	- 0.2	0.4	- 1.7	0.3	0.4	0.0
23	Kętrzyn	- 4.0	-13.5	11	- 2.0	- 1.3	- 1.6	- 1.6	0.6	- 9.3	- 1.5	0.0	- 7.7	- 1.0	0.2	- 4.4	0.4	1.3	- 0.2
24	Radostowo	- 5.0	-13.6	7	- 1.0	- 0.6	- 0.9	- 0.8	3.0	- 6.8	- 0.5	1.7	- 4.4	- 0.3	0.6	- 2.9	1.2	1.9	0.8
25	Świnoujście	.	.	.	.	.	.	.	.	.	1.6	6.2	- 3.7	1.8	5.4	- 0.7	.	.	.
27	Resko	- 1.2	- 9.5	11	0.7	1.3	1.0	1.0	5.6	- 4.4	1.0	5.1	- 3.2	1.4	4.2	- 0.2	2.0	3.2	1.0
29	Olsztyn-Dajtki	- 4.9	-13.6	11	- 1.4	- 1.1	- 1.2	- 1.2	0.9	- 6.9	- 1.1	0.0	- 6.0	- 0.8	0.0	- 4.3	0.2	0.8	- 0.4
30	Prabuty	- 4.2	-13.1	11	- 1.2	- 0.6	- 1.1	- 1.0	2.8	- 7.7	- 0.7	1.3	- 5.7	- 0.4	0.5	- 4.0	0.5	1.1	0.2
31	Szczecinek	- 2.5	-11.8	11	- 0.3	0.6	0.0	0.1	4.2	- 7.9	0.1	3.4	- 6.4	0.6	3.4	- 2.0	1.6	2.7	1.0
32	Śliwice	- 3.6	-13.9	11	- 0.7	0.1	- 0.5	- 0.4	3.6	- 8.3	- 0.3	2.5	- 6.0	- 0.1	2.0	- 4.2	0.7	1.6	0.1
36	Biebrza	- 6.2	-16.2	11	- 1.7	- 1.1	- 1.3	- 1.4	0.2	- 8.0	- 1.2	0.1	- 6.9	- 0.5	0.4	- 2.8	1.9	2.7	1.5
42	Szczecin-Dąbie	- 0.8	- 7.0	11	1.1	2.1	1.6	1.6	6.6	- 2.9	1.5	5.8	- 1.7	1.7	5.4	- 0.1	2.1	4.2	0.6
47	Piła	- 3.5	-12.2	11	- 0.1	0.9	0.3	0.4	5.4	- 6.8	0.5	4.2	- 4.3	0.7	3.8	- 2.0	1.3	2.7	0.3
48	Białystok	- 5.9	-14.4	11	- 1.9	- 1.2	- 1.6	- 1.6	0.4	- 7.3	- 1.2	0.5	- 5.7	- 0.6	0.9	- 3.4	0.4	1.7	- 0.2
50	Bydgoszcz	- 4.3	-13.4	11	- 0.6	0.4	0.0	- 0.1	4.6	- 8.2	0.1	4.0	- 6.9	0.5	3.7	- 3.1	1.6	3.0	0.2
51	Mława	- 6.2	-15.6	11	- 0.5	- 0.4	- 0.4	- 0.4	0.2	- 2.8	- 0.3	0.3	- 2.3	- 0.1	0.3	- 0.6	0.6	1.0	0.3
52	Ostrołęka	- 5.7	-15.4	11	- 1.1	- 0.9	- 1.0	- 1.0	0.3	- 6.7	- 0.7	0.5	- 4.9	- 0.4	0.6	- 2.2	0.7	1.6	0.3
57	Krzyż	- 2.4	-10.0	11	0.7	1.5	1.1	1.1	7.0	- 3.7	1.2	5.7	- 1.9	1.5	5.1	- 0.4	2.4	4.0	1.4
61	Gorzów WLkp.	- 1.6	- 9.0	11	0.9	1.6	1.4	1.3	6.6	- 2.4	1.4	6.1	- 1.0	1.6	5.3	0.0	2.7	4.6	1.6
63	Białowieża	- 8.1	-16.2	14	- 1.7	- 1.3	- 1.4	- 1.5	0.2	- 5.5	- 1.3	0.2	- 5.2	- 0.6	0.4	- 2.8	0.4	1.4	- 0.1
64	Poświętne	- 4.7	-13.8	11	- 1.3	- 0.5	- 1.1	- 1.0	1.7	- 9.0	- 0.6	0.8	- 6.6	- 0.4	0.4	- 3.7	0.3	1.1	0.0
66	Przebędowo	- 1.7	-10.0	11	0.2	1.3	0.5	0.7	5.3	- 5.5	0.7	5.2	- 4.5	0.7	3.8	- 2.0	1.4	2.8	0.4
68	Płock-Radziwie	- 4.0	-14.5	11	- 1.1	0.0	- 0.7	- 0.6	4.4	- 9.4	- 0.7	2.2	- 7.7	- 0.4	1.4	- 4.9	0.3	1.2	- 0.4
72	Słubice	- 1.5	- 8.4	11	1.6	2.5	2.2	2.1	6.9	0.0	2.1	6.5	0.1	2.3	5.7	0.5	3.0	5.4	1.6
73	Paproć	- 2.4	-10.1	11	0.7	1.4	0.9	1.0	5.8	- 2.0	1.0	5.5	- 1.1	1.3	4.7	0.0	2.3	3.8	1.4
75	Warszawa-Bielany	- 4.6	-13.7	11	- 1.6	- 0.8	- 1.3	- 1.2	1.8	-10.2	- 1.0	0.3	- 8.7	- 0.6	0.4	- 5.9	0.5	1.4	- 0.1
78	Koło	- 2.3	-10.8	11	- 0.2	0.8	0.3	0.3	5.1	- 5.5	0.4	4.0	- 5.2	0.7	3.0	- 1.6	1.7	2.9	0.5
79	Siedlce	- 4.7	-13.6	11	- 2.1	- 1.2	- 1.6	- 1.6	0.6	- 9.8	- 1.2	0.3	- 7.5	- 0.7	0.6	- 4.2	0.7	1.8	0.3
81	Brwinów	- 3.2	-12.6	11	- 1.4	- 0.5	- 1.1	- 1.0	2.2	- 8.5	- 0.9	1.2	- 6.9	- 0.6	0.5	- 0.5	0.4	1.6	- 0.5
90	Zielona Góra	- 1.2	- 8.6	11	0.4	1.6	1.0	1.0	6.6	- 3.3	1.1	6.1	- 2.3	1.2	5.4	- 1.2	1.9	4.7	0.7
91	Leszno-Strzyżewice	- 2.5	- 9.7	11	0.6	1.5	1.1	1.1	6.2	- 3.1	1.2	5.6	- 1.7	1.4	4.9	- 0.1	2.0	3.7	1.0
97	Kalisz	- 2.6	- 9.8	11	- 0.1	0.8	0.3	0.3	5.6	- 3.8	0.3	3.3	- 3.1	0.4	2.9	- 0.4	1.2	2.0	0.8
99	Smolice	.	.	.	.	.	.	.	.	.	.	.	.	.	.	.	.	.	.
105	Włodawa	- 6.0	-13.9	11	- 2.6	- 1.6	- 2.0	- 2.1	0.2	- 8.3	- 1.9	0.0	- 7.5	- 1.3	0.2	- 5.3	- 0.1	1.3	- 1.6
109	Radom	- 5.3	-14.3	11	- 1.6	- 0.7	- 1.3	- 1.2	1.7	- 9.3	- 1.0	0.7	- 7.9	- 0.5	0.7	- 5.0	0.6	1.9	- 0.5
110	Puławy	- 5.4	-14.4	15	- 1.9	- 1.2	- 1.6	- 1.6	0.1	-10.4	- 1.1	0.3	- 8.8	- 0.8	0.7	- 6.0	0.3	1.4	- 0.6
112	Sulejów	- 3.3	-11.6	11	- 0.9	- 0.2	- 0.6	- 0.6	2.4	- 5.5	- 0.4	0.6	- 4.3	- 0.1	0.6	- 1.9	0.7	1.3	0.4
115	Legnica	- 1.9	- 6.8	6	1.2	2.1	1.5	1.6	6.7	- 1.7	1.7	6.0	- 0.4	1.8	5.2	0.3	2.7	4.5	1.7
116	Wieluń	- 2.7	-10.3	11	- 0.2	0.8	0.2	0.3	4.3	- 3.8	0.2	3.3	- 3.3	0.3	2.7	- 1.6	1.0	2.0	0.3
117	Zgorzelec	- 1.3	- 5.6	6	0.9	2.4	1.4	1.6	6.6	- 0.7	1.6	6.0	- 0.2	1.7	5.1	0.1	2.2	4.0	1.2
122	Laskowice Oławskie	- 2.7	-11.2	11	0.3	1.1	0.7	0.7	5.2	- 2.3	0.7	4.0	- 1.7	0.8	3.1	- 0.2	1.4	2.8	0.6
127	Jelenia Góra	- 3.9	-11.1	11	- 0.1	0.6	0.3	0.3	3.1	- 3.1	0.2	2.3	- 2.4	0.1	1.7	- 0.7	0.8	1.2	0.1
129	Kielce	- 6.2	-15.5	11	- 1.2	- 0.8	- 0.9	- 1.0	0.6	- 5.9	- 0.7	0.5	- 5.4	- 0.4	0.6	- 3.2	0.3	1.2	- 0.5
131	Częstochowa	- 3.1	- 9.6	11	- 0.5	0.1	0.0	- 0.1	2.4	- 3.3	0.0	1.9	- 2.6	0.2	1.8	- 1.4	1.0	2.4	0.6
137	Zdanów	.	.	.	.	.	.	.	.	.	.	.	.	.	.	.	.	.	.
138	Zamość	- 6.7	-18.7	14	- 2.6	- 1.4	- 2.1	- 2.0	1.8	-11.1	- 1.8	0.5	- 9.5	- 1.4	1.0	- 7.2	0.3	2.1	- 0.9
141	Opole	- 1.9	- 6.8	11	0.8	1.6	1.3	1.2	5.6	- 0.9	1.4	5.3	- 0.5	1.7	4.5	0.6	2.5	3.7	1.7
151	Kłodzko	- 1.6	- 7.1	22	0.8	1.6	1.2	1.2	4.6	- 0.8	1.3	4.1	- 0.1	1.7	3.8	0.6	2.4	3.1	1.7
152	Świerklaniec	- 3.5	-11.1	10	- 0.2	0.3	0.1	0.1	2.7	- 2.4	0.1	2.2	- 1.4	0.4	1.9	- 0.4	1.1	1.7	0.6
170	Rzeszów-Jasionka	- 6.1	-17.2	15	- 1.7	- 0.8	- 1.4	- 1.3	1.3	- 9.2	- 1.1	0.5	- 4.4	- 0.5	1.1	- 3.9	0.8	2.2	0.2
178	Paszczyna	- 1.3	- 7.0	11	- 0.3	0.5	0.1	0.1	3.8	- 1.9	0.3	3.2	- 0.8	0.5	2.7	- 0.4	1.4	2.4	0.9
182	Wadowice	- 4.3	-10.3	11	- 0.5	0.6	0.1	0.1	4.9	- 3.8	0.3	4.0	- 2.6	0.7	3.3	- 0.9	1.9	1.0	3.0
186	Przemyśl	- 6.3	-20.1	15	- 1.7	- 0.9	- 1.2	- 1.3	2.1	- 9.2	- 1.2	0.4	- 7.0	- 0.3	1.0	- 3.0	0.8	2.0	0.2
207	Lesko	- 7.2	-16.2	11	- 1.7	- 0.7	- 0.9	- 1.1	0.6	- 7.3	- 0.7	0.5	- 5.6	0.0	1.3	- 1.6	1.3	2.8	0.5
220	Zakopane	- 9.4	-18.6	14	- 2.2	- 0.8	- 1.4	- 1.5	0.2	- 7.1	- 1.2	0.0	- 5.9	- 0.7	0.0	- 3.5	0.4	1.0	- 0.2

TABLICA VI

WARTOŚCI GODZINNE USŁONECZNIENIA (MIESIĘCZNE)

ЧАСОВЫЕ (МЕСЯЧНЫЕ) СУММЫ СОЛНЕЧНОГО СИЯНИЯ

HOURLY (MONTHLY) SUNSHINE DURATION VALUES

Nr	STACJA – POSTERUNEK	USŁONECZNIENIE S_m																		
		3–4	4–5	5–6	6–7	7–8	8–9	9–10	10–11	11–12	12–13	13–14	14–15	15–16	16–17	17–18	18–19	19–20	20–21	Σ
3	Hel	-	-	-	-	-	0.5	3.6	7.7	8.1	7.9	6.7	5.9	1.0	-	-	-	-	-	41.4
4	Ustka	-	-	-	-	-	0.5	4.3	7.4	8.2	9.9	10.9	6.8	0.9	-	-	-	-	-	48.9
5	Lębork	-	-	-	-	-	-	-	0.8	6.4	7.7	8.4	3.8	0.3	-	-	-	-	-	27.4
6	Gdynia	-	-	-	-	-	0.7	4.0	5.9	6.8	9.3	6.5	5.8	1.5	-	-	-	-	-	40.5
11	Świbno	-	-	-	-	-	2.1	4.6	6.6	6.9	7.1	5.2	4.5	0.6	-	-	-	-	-	37.6
14	Koszalin	-	-	-	-	-	0.5	2.1	5.1	8.2	8.6	8.8	3.9	0.3	-	-	-	-	-	37.5
15	Kołobrzeg	-	-	-	-	-	0.2	3.1	6.6	8.5	8.4	7.7	4.0	0.7	-	-	-	-	-	39.2
19	Suwałki	-	-	-	-	-	2.4	6.6	8.1	8.8	8.2	8.2	6.5	1.8	-	-	-	-	-	50.6
22	Dziwnów	-	-	-	-	0.2	2.0	4.9	7.0	5.8	5.0	4.6	2.4	-	-	-	-	-	-	31.9
25	Świnoujście	-	-	-	-	-	0.8	2.4	4.6	4.3	4.6	4.4	3.9	0.7	-	-	-	-	-	25.7
26	Mikołajki	-	-	-	-	-	1.0	5.1	8.4	6.4	8.0	9.6	8.1	2.4	-	-	-	-	-	49.0
27	Resko	-	-	-	-	-	-	1.6	3.2	5.3	6.5	4.7	2.4	0.0	-	-	-	-	-	23.7
30	Prabuty	-	-	-	-	-	0.4	5.5	7.1	8.2	10.2	9.1	7.7	3.1	-	-	-	-	-	51.3
31	Szczecinek	-	-	-	-	-	0.4	1.2	3.9	4.3	5.8	4.1	2.3	-	-	-	-	-	-	22.0
33	Chojnice	-	-	-	-	-	-	0.9	2.7	4.2	4.2	3.7	4.6	1.3	-	-	-	-	-	21.6
36	Biebrza	-	-	-	-	-	0.6	5.8	6.5	7.5	6.3	8.2	6.0	0.7	-	-	-	-	-	41.6
42	Szczecin-Dąbie	-	-	-	-	-	0.5	2.7	5.0	5.0	5.3	5.1	4.6	0.6	-	-	-	-	-	28.8
48	Białystok	-	-	-	-	-	0.6	5.3	6.6	9.5	11.4	8.5	7.9	1.7	-	-	-	-	-	51.5
50	Bydgoszcz	-	-	-	-	-	0.1	1.6	4.6	4.0	4.1	3.0	3.4	1.1	0.2	-	-	-	-	22.1
52	Ostrołęka	-	-	-	-	-	2.3	7.1	6.3	8.3	11.4	11.9	9.4	1.6	-	-	-	-	-	58.3
54	Toruń	-	-	-	-	-	0.1	3.5	5.6	8.0	7.3	6.6	3.4	0.3	-	-	-	-	-	34.8
61	Gorzów Wlkp	-	-	-	-	-	0.0	1.6	3.8	7.8	9.0	6.0	3.6	0.5	-	-	-	-	-	32.3
63	Białowieża	-	-	-	-	-	2.2	6.2	8.6	9.2	9.0	10.5	9.0	3.9	-	-	-	-	-	58.6
64	Poświętne	•	•	•	•	•	•	•	•	•	•	•	•	•	•	•	•	•	•	•
70	Poznań-Ławica	-	-	-	-	-	0.6	2.5	5.4	7.9	9.3	8.0	5.8	0.9	-	-	-	-	-	40.4
75	Warszawa-Bielany	-	-	-	-	-	1.5	7.0	11.1	10.9	9.8	9.7	5.0	0.5	-	-	-	-	-	55.5
77	Sinołęka	-	-	-	-	-	0.5	4.0	8.0	11.4	12.1	11.6	9.7	1.5	-	-	-	-	-	58.8
81	Brwinów	-	-	-	-	-	1.8	9.2	10.0	9.5	9.4	9.9	5.4	1.0	-	-	-	-	-	56.2
85	Terespol	-	-	-	-	-	1.3	8.1	10.0	12.3	11.3	14.2	12.6	3.9	-	-	-	-	-	73.7
91	Leszno-Strzyżewice	-	-	-	-	-	1.1	8.4	10.6	12.8	11.5	10.7	9.2	2.0	-	-	-	-	-	66.3
97	Kalisz	-	-	-	-	-	1.6	5.6	5.3	5.9	6.3	5.4	2.6	-	-	-	-	-	-	32.7
98	Łódź-Lublinek	-	-	-	-	-	0.5	3.7	5.6	6.3	4.9	5.3	4.1	0.1	-	-	-	-	-	30.5
105	Włodawa	-	-	-	-	-	0.2	5.3	10.7	13.5	15.0	13.7	11.8	1.7	-	-	-	-	-	71.9
110	Puławy	-	-	-	-	-	2.5	10.2	11.6	14.5	14.8	12.7	11.0	4.0	-	-	-	-	-	81.3
116	Wieluń	-	-	-	-	-	0.7	1.3	4.6	3.7	3.7	2.9	0.7	0.6	-	-	-	-	-	18.2
117	Zgorzelec	-	-	-	-	-	0.7	3.7	8.6	8.8	10.7	11.2	8.4	1.2	-	-	-	-	-	53.3
122	Laskowice Oławskie	-	-	-	-	-	1.1	6.9	8.7	9.0	11.6	11.0	11.4	2.8	-	-	-	-	-	62.5
127	Jelenia Góra	-	-	-	-	-	2.8	7.3	10.9	14.2	13.6	14.0	11.6	3.5	-	-	-	-	-	77.9
132	Szczawno-Zdrój	•	•	•	•	•	•	•	•	•	•	•	•	•	•	•	•	•	•	•
135	Werbkowice	-	-	-	-	-	4.3	6.2	8.9	11.4	10.9	11.9	11.4	4.9	-	-	-	-	-	69.9
136	Śnieżka	-	-	-	-	0.3	5.6	8.8	8.4	9.6	10.4	10.6	9.4	5.6	0.2	-	-	-	-	68.9
137	Zdanów	•	•	•	•	•	•	•	•	•	•	•	•	•	•	•	•	•	•	•
141	Opole	-	-	-	-	-	-	1.1	4.6	6.7	8.3	5.4	0.7	-	-	-	-	-	-	26.8
157	Lądek-Zdrój	-	-	-	-	-	-	2.0	3.8	6.5	6.9	7.3	4.6	0.8	-	-	-	-	-	31.9
165	Katowice	-	-	-	-	-	1.0	3.7	5.8	4.9	4.1	2.3	0.9	0.1	-	-	-	-	-	22.8
170	Rzeszów-Jasionka	-	-	-	-	-	0.9	9.0	12.0	13.4	13.2	13.7	9.8	2.7	0.0	-	-	-	-	74.7
171	Racibórz	-	-	-	-	-	1.1	4.2	5.3	4.3	4.0	4.0	4.2	1.9	-	-	-	-	-	29.0
173	Kraków-Balice	-	-	-	-	-	0.1	2.5	4.8	7.2	8.0	6.3	3.2	0.1	-	-	-	-	-	32.2
176	Tarnów	-	-	-	-	-	2.7	5.8	8.6	11.3	9.7	8.5	5.1	1.4	-	-	-	-	-	53.1
184	Aleksandrowice	-	-	-	-	-	3.6	7.8	9.6	9.4	6.4	4.8	4.9	0.3	-	-	-	-	-	46.8
186	Przemyśl	-	-	-	0.1	1.0	3.6	10.4	12.0	12.3	14.5	13.3	3.6	0.5	-	-	-	-	-	71.3
189	Cieszyn-Bobrek	-	-	-	-	0.1	4.1	5.9	7.5	5.0	5.0	6.3	4.0	0.0	-	-	-	-	-	37.9
198	Rabka	-	-	-	-	-	3.5	10.4	12.4	10.2	11.3	8.5	8.5	1.3	-	-	-	-	-	66.1
199	Nowy Sącz	-	-	-	-	-	1.3	5.6	9.5	10.3	12.4	10.3	8.3	0.5	-	-	-	-	-	58.2
204	Iwonicz-Zdrój	-	-	-	-	-	0.2	4.2	6.7	8.3	11.3	6.1	0.1	-	-	-	-	-	-	36.9
207	Lesko	-	-	-	-	-	3.8	11.5	16.5	16.7	15.5	15.4	11.8	3.4	-	-	-	-	-	94.6
220	Zakopane	-	-	-	-	-	0.9	9.8	13.1	13.9	13.2	10.5	6.9	1.3	-	-	-	-	-	69.6
224	Kasprowy Wierch	-	-	-	-	-	4.7	11.2	12.1	12.4	12.5	9.3	9.6	6.0	0.2	-	-	-	-	78.0

TABLICA VII

KALENDARZ TYPÓW CYRKULACJI I TYPÓW POGODY

КАЛЕНДАРЬ ТИПОВ ЦИРКУЛЯЦИИ И ТИПОВ ПОГОДЫ

THE CALENDAR OF CIRCULATION AND WEATHER TYPES

DZIEŃ	TYP CYRKULACJI	TYP POGODY
1	X	2 I
2	S_A	
3		
4		
5		
6	SE_A	1 I ($1_2 I_2$)
7		
8		
9		
10		
11		
12		
13		
14	SW_O	
15		X
16		3 3 ($3\ 3_4$)
17	NW_C	
18		
19		
20	W_O	3 I ($3_2 I_2$)
21		
22		
23		
24		
25		X
26	SW_O	3 I ($3\ I_2$)
27		
28		
29		
30		
31		

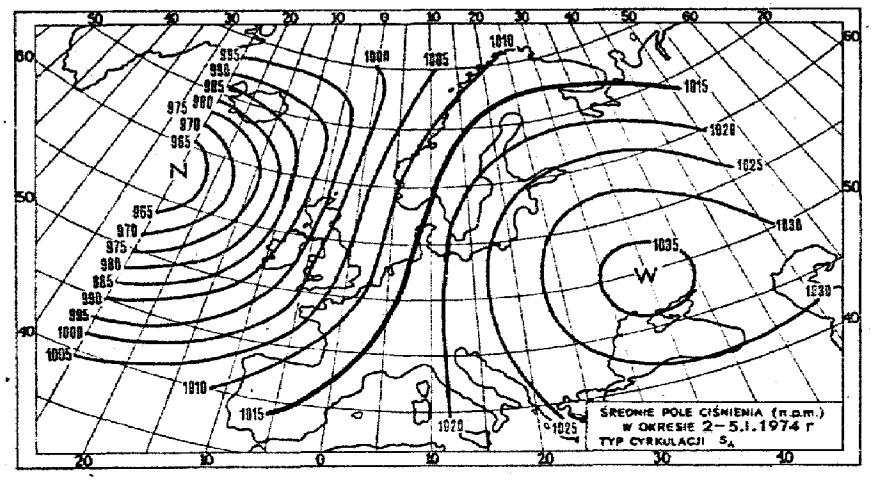

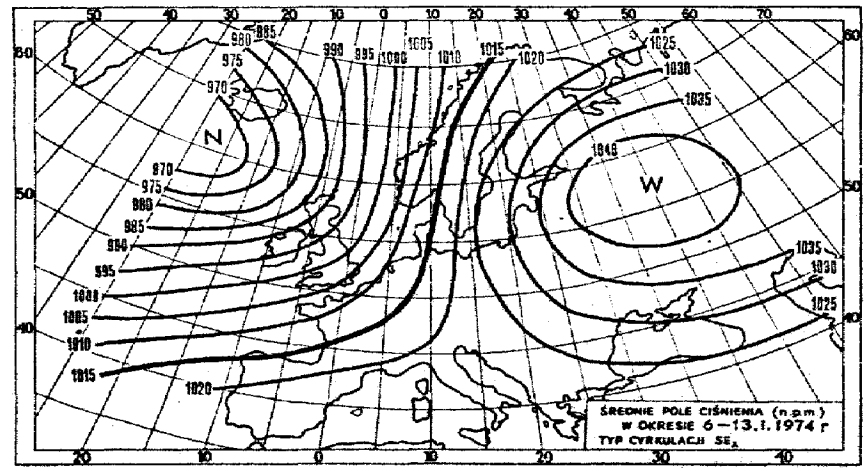

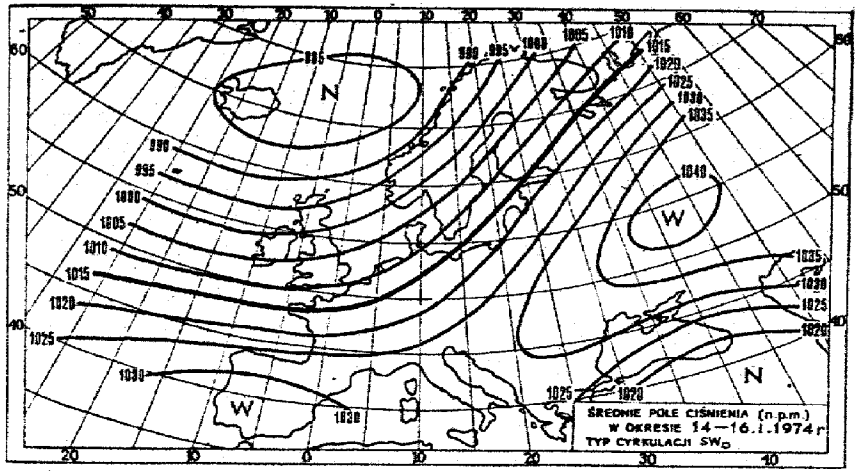
ŚREDNIE POLE CIŚNIENIA (n.p.m.)
W OKRESIE 14—16.I.1974 r
TYP CYRKULACJI SW$_D$

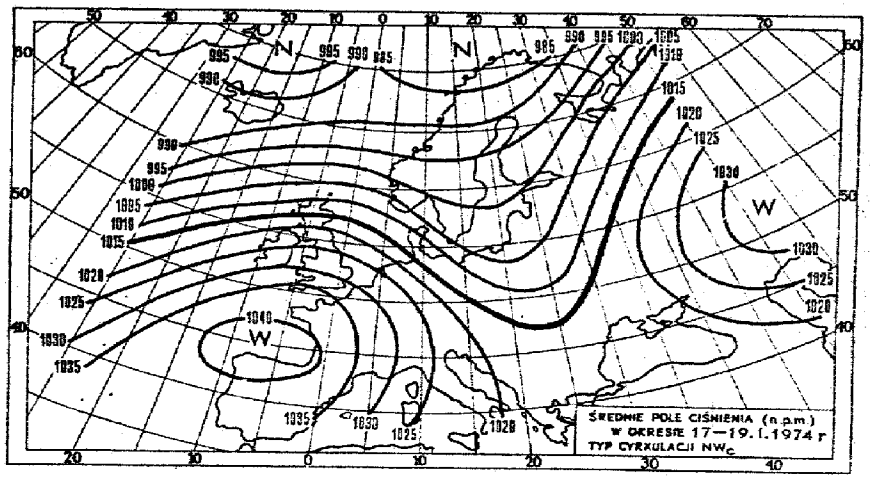
ŚREDNIE POLE CIŚNIENIA (n.p.m.)
W OKRESIE 17—19.I.1974 r
TYP CYRKULACJI NW$_C$

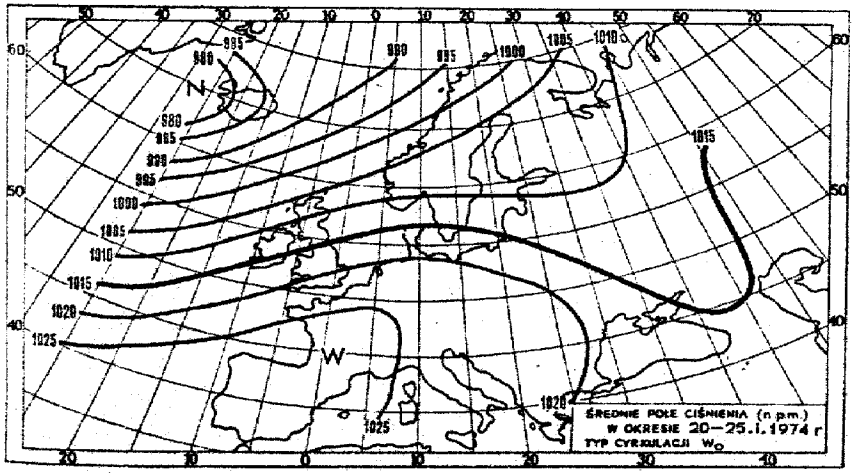
ŚREDNIE POLE CIŚNIENIA (n.p.m.)
W OKRESIE 20—25.I.1974 r
TYP CYRKULACJI W$_O$

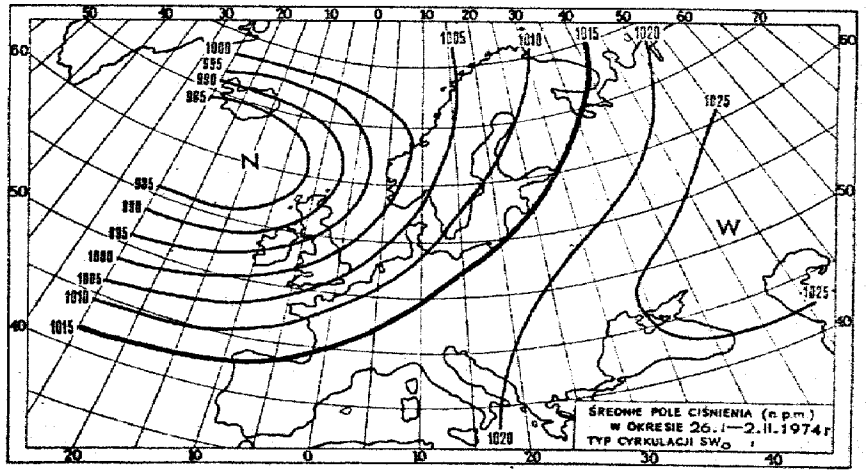
ŚREDNIE POLE CIŚNIENIA (n.p.m.)
W OKRESIE 26.I—2.II.1974 r
TYP CYRKULACJI SW$_O$

IMGW 354/74 500+40

106.1/438

INSTYTUT METEOROLOGII i GOSPODARKI WODNEJ

ROCZNIK METEOROLOGICZNY 1974

LUTY

TOM IX — ZESZYT 2

ATMOSPHERIC SCIENCES LIBRARY
JUL 1 1975
N.O.A.A.
U. S. Dept. of Commerce

WARSZAWA 1975

INSTYTUT METEOROLOGII i GOSPODARKI WODNEJ

ROCZNIK METEOROLOGICZNY 1974

LUTY

TOM IX – ZESZYT 2

МЕТЕОРОЛОГИЧЕСКИЙ ЕЖЕГОДНИК ФЕВРАЛЬ – 1974

METEOROLOGICAL YEARBOOK FEBRUARY – 1974

WARSZAWA 1975

PRZEDMOWA

Zeszyt niniejszy został opracowany w Ośrodku Gromadzenia i Rozpowszechniania Danych IMGW pod kierunkiem mgr Zofii Jackowskiej. Część opisowa, obejmująca objaśnienia, spis stacji oraz mapę rozmieszczenia stacji i posterunków uwzględnionych w Roczniku, jest dołączona jako oddzielny suplement do zeszytu 1.

ПРЕДИСЛОВИЕ

Настоящий выпуск разработан Центром сбора и распространения данных ИМВХ под руководством Зофии Яцковской. Описательная часть, охватывающая пояснения, список станций и карту размещения станций и постов, публикуемых в ежегоднике, прилагается как отдельное дополнение к выпуску 1.

PREFACE

This fascicle was prepared in the Center of Data Collection and Dissemination in the Institute for Meteorology and Water Economy. Mrs. Zofia Jackowska, M. Sc., had charge of its edition. The descriptive part, comprising explanatory remarks as well as the list and the map of stations and posts the data from which are published in the Yearbook, is attached as a separate supplement to fascicle 1.

Dr MACIEJ SADOWSKI
Zastępca Dyrektora

Doc. dr inż. JAN ZIELIŃSKI
Dyrektor
Instytutu Meteorologii i Gospodarki Wodnej

TABLICA I

SPOSTRZEŻENIA CODZIENNE STACJI METEOROLOGICZNYCH
WARTOŚCI TERMINOWE

ЕЖЕДНЕВНЫЕ НАБЛЮДЕНИЯ МЕТЕОРОЛОГИЧЕСКИХ СТАНЦИЙ
СРОЧНЫЕ ЗНАЧЕНИЯ

EVERYDAY OBSERVATIONS AT METEOROLOGICAL STATIONS
VALUES FROM OBSERVATION TIMES

Godz. 01

DNI	TEMPERATURA POWIETRZA T	TEMPERATURA PUNKTU ROSY T_d	PRĘŻNOŚĆ PARY WODNEJ e	WILGOTNOŚĆ WZGLĘDNA U	CIŚNIENIE ATMOSFERYCZNE P_o	ZACHMURZENIE N	N_h	h	WIATR dd	v	WIDZIALNOŚĆ V	POGODA ww	W	OPAD R
1	1.4	0.4	6.3	93	1018.2	3	3	9	18	4	6	10	1	-
2	0.8	0.3	6.2	96	1018.2	0	0	9	15	4	4	10	4	-
3	2.5	1.7	6.9	94	1017.2	0	0	9	17	3	5	10	1	-
4	2.4	1.6	6.9	96	1013.7	8	8	3	18	2	4	20	2	0.0
5	-0.4	- 0.5	5.9	93	1012.0	8	8	3	19	2	6	10	2	-
6	0.6	- 0.9	5.7	89	995.4	8	6	3	10	3	6	71	2	0.0
7	2.8	1.9	7.0	94	971.2	8	8	3	13	2	5	10	6	0.3
8	1.3	0.6	6.4	93	980.1	8	6	3	33	10	6	61	7	5.2
9	1.8	- 0.2	6.0	87	1000.2	7	7	5	26	8	7	03	1	-
10	7.6	6.4	9.6	92	991.5	8	8	4	20	4	6	21	6	5.8
11	5.8	3.8	8.0	87	1005.5	2	2	5	18	4	6	10	1	-
12	10.0	2.6	7.4	60	994.9	8	8	9	20	5	7	02	2	-
13	8.0	4.4	8.4	78	1001.9	6	0	9	20	3	6	10	1	-
14	4.4	3.6	7.9	94	1006.3	0	0	9	05	3	6	10	1	-
15	3.8	3.1	7.6	95	1008.7	8	8	3	26	3	3	44	4	-
16	3.9	3.7	7.9	98	1009.9	8	8	3	06	2	4	10	2	-
17	5.1	3.6	7.9	90	1013.2	8	8	3	03	2	4	28	4	-
18	3.6	2.8	7.5	94	1018.0	8	8	4	08	2	5	10	2	-
19	2.4	0.6	6.4	88	1014.8	7	7	4	06	4	6	10	2	-
20	0.1	- 3.0	4.9	79	1018.9	0	0	9	02	2	6	10	1	-
21	0.8	- 1.9	5.3	83	1020.6	7	7	5	21	5	6	10	1	-
22	2.3	0.8	6.5	90	1018.4	8	8	3	20	4	6	10	2	-
23	4.1	3.4	7.8	95	1013.3	8	6	2	18	5	3	61	5	2.8
24	3.4	3.2	7.7	98	1022.2	8	6	2	29	1	3	61	4	1.0
25	2.0	- 0.5	5.9	84	1030.6	8	8	4	04	4	6	10	2	-
26	- 1.1	- 4.4	4.4	80	1036.0	0	0	9	08	2	7	01	1	-
27	- 3.0	- 4.4	4.4	89	1040.0	0	0	9	10	2	6	10	0	-
28	- 2.6	- 5.7	4.0	81	1037.3	0	0	9	12	2	6	10	0	-

Godz. 07

DNI	TEMPERATURA POWIETRZA T	TEMPERATURA PUNKTU ROSY T_d	PRĘŻNOŚĆ PARY WODNEJ e	WILGOTNOŚĆ WZGLĘDNA U	CIŚNIENIE ATMOSFERYCZNE P_o	ZACHMURZENIE N	N_h	h	WIATR dd	v	WIDZIALNOŚĆ V	POGODA ww	W	OPAD R
1	2.4	1.5	6.8	94	1018.6	8	8	4	19	3	5	21	1	0.0
2	2.0	0.6	6.4	90	1016.5	7	7	9	17	3	6	10	4	-
3	1.1	0.8	6.5	98	1016.4	8	8	4	17	4	3	46	1	-
4	1.9	1.4	6.7	96	1012.9	8	8	3	26	3	4	10	2	-
5	- 1.3	- 1.6	5.4	98	1009.9	8	8	3	17	3	3	46	2	-
6	1.1	- 0.7	5.8	88	984.6	8	8	4	16	4	6	10	7	0.9
7	3.1	2.3	7.2	96	970.1	8	6	3	17	3	5	60	6	0.6
8	0.9	- 2.7	5.0	76	987.4	8	5	3	32	15	7	03	6	1.8
9	0.3	- 0.7	5.8	93	997.1	8	6	3	19	4	4	71	2	1.2
10	3.6	2.8	7.5	94	992.5	8	6	3	28	8	5	61	6	2.6
11	6.1	3.4	7.8	82	1001.6	7	7	5	18	6	7	02	1	-
12	8.6	2.8	7.5	67	995.6	1	1	5	19	6	7	03	1	-
13	5.1	3.8	6.0	91	1003.4	6	6	9	16	2	6	10	2	-
14	5.2	3.9	8.1	91	1004.4	8	8	9	09	3	5	10	1	-
15	3.6	2.9	7.5	95	1009.6	8	8	3	25	3	3	50	4	0.0
16	3.3	2.8	7.5	97	1008.7	8	6	3	08	2	3	60	5	0.1
17	4.8	3.0	7.6	88	1015.2	8	8	3	13	2	4	10	2	-
18	3.1	2.6	7.4	97	1016.5	8	8	3	06	1	3	46	2	-
19	2.4	1.0	6.6	90	1014.7	8	8	4	04	6	6	10	2	-
20	0.4	- 3.0	4.9	78	1020.3	5	5	5	02	3	7	03	1	-
21	1.6	0.6	6.4	94	1019.8	8	8	3	20	3	5	51	7	1.1
22	2.2	1.2	6.7	94	1017.1	8	8	3	19	4	6	10	5	0.0
23	2.8	1.9	7.0	94	1012.4	8	6	2	15	5	3	61	4	5.1
24	2.4	1.9	7.0	96	1025.3	8	8	3	02	3	4	28	6	0.5
25	0.9	- 2.4	5.1	78	1030.9	8	8	4	09	4	6	10	2	-
26	- 0.3	- 5.7	4.0	68	1037.7	8	8	4	10	3	7	02	1	-
27	- 4.4	- 5.0	4.2	96	1039.7	0	0	9	13	2	6	10	0	-
28	- 3.9	- 8.2	3.3	72	1035.1	1	1	9	12	3	7	03	0	-

Godz. 13

1	3.3	3.1	7.6	98	1019.1	9	9	.	18	1	2	45	4	-
2	5.3	1.5	6.8	77	1016.1	7	7	9	16	4	6	10	2	-
3	3.2	2.7	7.4	97	1016.2	9	9	.	17	3	2	43	4	-
4	2.6	0.8	6.5	89	1012.7	8	8	4	27	3	6	10	4	-
5	- 0.3	- 1.2	5.6	94	1006.7	8	8	3	15	3	6	10	4	-
6	2.2	- 0.2	6.0	84	977.0	8	7	3	15	6	5	70	7	0.1
7	3.1	2.8	7.5	98	971.6	8	8	3	25	2	4	50	6	0.3
8	1.9	- 3.8	4.6	66	994.3	6	6	5	28	13	7	01	2	-
9	1.9	1.1	6.6	95	996.5	8	8	3	21	3	3	46	7	1.4
10	4.0	3.0	7.6	93	1004.5	8	6	3	29	10	4	60	4	2.1
11	10.0	4.6	8.5	69	998.6	7	7	9	19	3	7	01	1	-
12	13.8	4.3	8.3	53	997.7	4	2	9	23	4	7	03	0	-
13	7.5	3.6	7.9	77	1005.6	6	5	9	30	1	6	10	1	-
14	5.4	2.8	7.5	85	1004.9	8	8	9	16	3	5	10	2	-
15	4.1	3.6	7.9	97	1011.1	8	8	3	03	3	3	50	4	0.0
16	4.3	3.6	7.9	94	1009.0	8	7	3	09	3	4	60	4	0.1
17	4.9	3.2	7.7	88	1017.0	5	0	9	05	3	5	10	2	-
18	2.7	2.4	7.3	98	1015.1	9	9	.	06	5	2	53	4	0.2
19	2.1	- 1.9	5.3	74	1016.2	8	8	4	07	5	7	02	2	-
20	2.3	- 2.4	5.1	70	1022.1	6	4	5	24	2	7	01	1	-
21	4.1	- 0.5	5.9	72	1019.1	8	8	9	20	6	7	01	5	0.0
22	3.6	2.8	7.5	94	1015.8	8	8	3	18	5	3	51	4	0.0
23	4.4	3.4	7.8	93	1014.3	8	5	2	16	3	3	61	4	3.2
24	2.5	1.5	6.8	92	1027.3	8	8	3	03	5	4	10	2	-
25	2.7	- 3.0	4.9	66	1032.4	7	7	4	07	3	7	03	1	-
26	0.2	- 5.0	4.2	69	1039.4	8	8	4	10	2	7	02	2	-
27	5.0	- 9.8	2.9	33	1039.2	0	0	9	11	3	8	02	0	-
28	5.4	-12.2	2.4	27	1031.5	0	0	9	11	6	8	02	0	-

Godz. 19

1	1.6	1.3	6.7	98	1018.0	6	6	3	14	3	3	42	4	-
2	5.1	2.3	7.2	82	1016.1	7	7	9	17	5	5	10	2	-
3	3.0	2.1	7.1	94	1014.9	8	8	3	17	3	4	10	4	-
4	1.8	- 0.5	5.9	85	1012.7	7	7	4	27	2	6	10	2	-
5	- 0.6	- 2.2	5.2	89	1002.4	8	8	3	14	4	6	10	2	-
6	1.3	0.4	6.3	93	973.5	8	7	2	12	5	4	63	7	2.6
7	0.7	0.2	6.2	96	974.4	8	6	3	30	8	5	59	5	6.6
8	2.5	- 1.9	5.3	73	998.8	2	2	5	29	14	7	01	1	-
9	5.0	4.3	8.3	95	996.2	8	8	5	17	3	6	10	5	0.0
10	4.7	2.6	7.4	86	1007.6	5	5	5	22	5	6	10	6	0.0
11	10.0	4.3	8.3	68	995.8	8	8	9	17	5	7	03	2	-
12	9.7	4.3	8.3	68	1000.3	8	8	9	19	3	7	03	1	-
13	4.2	3.2	7.7	93	1006.8	7	1	9	09	1	6	10	1	-
14	5.8	3.4	7.8	85	1006.0	8	6	4	18	3	4	10	2	-
15	3.6	2.9	7.5	95	1010.9	8	8	9	06	2	4	28	5	0.0
16	4.6	3.8	8.0	94	1011.4	8	8	3	08	2	4	10	6	0.0
17	4.6	2.8	7.5	88	1018.0	8	8	4	07	4	3	10	2	-
18	2.4	1.5	6.8	94	1015.4	8	8	3	05	6	5	10	5	0.1
19	0.6	- 3.3	4.8	76	1017.5	5	5	5	07	7	7	02	2	-
20	0.2	- 2.4	5.1	82	1022.0	4	4	5	23	3	7	03	1	-
21	2.6	- 1.2	5.6	77	1018.7	8	8	9	21	3	6	10	2	-
22	4.8	3.9	8.1	95	1014.6	8	8	2	18	5	3	53	4	0.6
23	4.4	3.4	7.8	93	1018.5	8	6	2	13	2	3	61	4	3.3
24	2.4	0.4	6.3	88	1029.8	8	8	3	08	3	6	10	2	-
25	0.9	- 2.7	5.0	76	1033.8	7	7	4	09	3	7	02	1	-
26	- 0.7	- 3.5	4.7	81	1039.5	1	0	9	09	3	6	10	1	-
27	0.4	- 8.6	3.2	30	1038.1	0	0	9	11	3	7	02	0	-
28	1.6	- 9.4	3.0	44	1028.6	0	0	9	10	6	7	02	0	-

Godz. 01

DNI	TEMPERATURA POWIETRZA T	TEMPERATURA PUNKTU ROSY T_d	PRĘŻNOŚĆ PARY WODNEJ e	WILGOTNOŚĆ WZGLĘDNA U	CIŚNIENIE ATMOSFERYCZNE P_o	ZACHMURZENIE N	N_h	h	WIATR dd	v	WIDZIALNOŚĆ V	POGODA ww	W	OPAD R
1	1.9	1.0	6.6	94	1018.8	8	8	3	24	1	5	10	2	-
2	0.3	0.3	6.2	100	1019.3	6	6	2	18	2	3	42	2	-
3	2.0	1.2	6.7	95	1018.4	8	8	3	20	3	5	10	2	-
4	2.1	1.2	6.7	94	1013.9	8	3	4	18	2	5	10	4	-
5	-1.0	- 0.2	6.0	91	1012.4	8	8	4	00	0	6	10	2	-
6	0.7	- 0.1	6.0	95	996.6	8	8	4	12	3	6	71	2	0.0
7	3.3	2.8	7.5	97	972.1	8	8	4	16	3	6	10	7	1.8
8	1.2	0.4	6.3	95	974.8	8	6	3	29	9	6	68	6	2.4
9	0.8	- 2.2	5.2	81	1000.3	1	1	4	25	6	8	01	8	0.1
10	5.1	4.4	8.4	95	993.2	8	6	4	19	4	6	61	2	1.1
11	4.6	3.6	7.9	93	1007.9	7	7	4	19	4	7	01	1	-
12	9.9	3.2	7.7	63	996.9	7	7	5	20	4	7	02	2	-
13	7.3	4.1	8.2	81	1002.1	3	3	9	00	0	7	02	0	-
14	3.1	2.6	7.4	97	1006.8	7	7	9	01	1	5	10	2	-
15	4.6	3.0	7.6	90	1009.0	8	8	4	23	2	6	10	2	-
16	3.8	3.1	7.6	95	1010.9	8	8	2	12	2	5	10	4	-
17	4.3	3.6	7.9	94	1014.0	8	8	2	17	1	5	10	2	-
18	3.2	3.2	7.7	100	1018.0	8	8	1	09	2	2	44	4	-
19	2.4	1.9	7.0	96	1013.8	8	8	2	02	6	6	10	5	0.1
20	0.8	- 4.4	4.4	70	1017.9	7	7	5	04	5	7	02	2	-
21	1.0	- 2.4	5.1	78	1021.7	7	7	5	23	3	7	02	2	-
22	2.7	- 0.9	5.7	77	1020.1	8	8	5	20	4	6	10	2	-
23	2.4	- 0.9	5.7	78	1015.6	8	8	4	17	4	6	10	2	-
24	2.6	0.2	6.2	84	1022.3	8	8	4	19	1	6	10	2	-
25	1.5	- 1.2	5.6	83	1029.7	8	8	4	04	3	6	10	6	0.1
26	- 1.6	- 5.0	4.2	77	1036.5	0	0	9	13	2	7	02	1	-
27	- 3.4	- 5.0	4.2	86	1040.7	0	0	9	24	2	6	10	0	-
28	- 3.4	- 6.7	3.7	79	1038.9	0	0	9	00	0	6	10	0	-

Godz. 07

DNI	TEMPERATURA POWIETRZA T	TEMPERATURA PUNKTU ROSY T_d	PRĘŻNOŚĆ PARY WODNEJ e	WILGOTNOŚĆ WZGLĘDNA U	CIŚNIENIE ATMOSFERYCZNE P_o	ZACHMURZENIE N	N_h	h	WIATR dd	v	WIDZIALNOŚĆ V	POGODA ww	W	OPAD R
1	2.2	1.7	6.9	96	1019.1	8	8	4	23	2	5	10	2	-
2	- 0.6	- 0.9	5.7	98	1018.7	8	8	1	19	3	2	46	4	-
3	1.2	0.4	6.3	95	1017.7	7	7	4	21	2	6	10	2	-
4	2.0	1.5	6.8	96	1012.6	8	8	3	00	0	5	10	2	-
5	- 0.2	- 1.1	5.6	95	1010.6	8	8	4	21	2	6	10	2	-
6	0.7	0.2	6.2	96	987.6	8	8	2	17	4	5	10	7	0.5
7	3.2	3.0	7.5	98	970.7	8	8	2	18	1	5	10	2	-
8	0.6	0.0	6.1	96	982.8	8	7	3	29	11	6	68	7	2.2
9	0.4	- 0.4	5.9	95	998.6	7	7	4	22	5	6	85	1	0.1
10	6.7	5.5	9.0	92	991.6	8	8	4	21	4	6	61	2	0.5
11	4.8	2.8	7.5	87	1003.7	7	7	5	20	5	7	02	2	-
12	7.2	2.6	7.4	73	996.8	7	7	9	17	4	7	03	1	-
13	2.2	0.4	6.3	88	1003.6	3	3	9	24	1	6	10	0	-
14	2.8	2.0	7.1	96	1006.1	8	8	9	00	0	5	10	2	-
15	4.4	4.2	8.2	98	1009.7	8	8	2	19	2	4	10	2	-
16	3.2	2.7	7.4	97	1009.3	8	7	2	09	1	5	61	6	1.8
17	3.5	3.3	7.7	98	1015.9	8	8	2	09	1	4	10	2	-
18	2.5	2.5	7.3	100	1016.3	8	8	2	00	0	4	10	4	-
19	2.2	1.0	6.6	92	1014.0	8	8	4	03	6	7	03	2	-
20	- 1.2	- 4.1	4.5	80	1019.2	3	3	5	33	2	7	01	1	-
21	0.7	- 0.7	5.8	89	1019.9	8	6	4	21	2	6	71	1	0.0
22	1.5	- 1.4	5.5	82	1019.1	8	5	4	20	5	6	10	2	-
23	0.6	- 1.2	5.6	87	1014.0	8	8	4	17	3	5	10	2	-
24	1.2	0.7	6.4	96	1023.7	8	7	3	00	0	5	61	7	2.1
25	0.2	- 2.4	5.1	82	1031.1	7	7	4	06	3	6	10	7	0.1
26	- 1.0	- 5.4	4.1	73	1037.6	8	8	4	08	4	7	02	1	-
27	- 5.9	- 7.4	3.5	90	1040.7	0	0	9	00	0	4	10	0	-
28	- 3.9	- 8.2	3.3	72	1036.9	0	0	9	18	1	6	10	0	-

Godz. 13

1	5.4	3.4	7.8	87	1019.4	8	8	4	25	1	5	10	2	-
2	4.6	2.8	7.5	88	1018.4	5	5	9	18	4	6	10	4	-
3	2.8	2.0	7.1	96	1017.1	5	5	2	18	4	5	28	4	-
4	3.2	1.9	7.0	91	1012.5	8	8	3	04	2	5	10	2	-
5	0.7	- 0.5	5.9	91	1007.9	8	8	4	19	3	6	10	2	-
6	1.9	1.0	6.6	95	980.0	8	8	4	15	5	5	71	2	0.0
7	3.9	1.9	7.0	86	971.5	8	8	9	22	4	6	10	6	0.2
8	1.0	- 2.7	5.0	76	991.1	7	7	4	28	10	7	85	7	0.3
9	1.3	0.5	6.3	95	997.0	8	6	4	19	3	5	10	8	0.7
10	5.0	3.4	7.8	90	1001.1	7	7	4	30	9	7	21	6	2.6
11	8.3	4.4	8.4	76	1001.5	8	2	6	19	5	6	10	2	-
12	14.0	4.4	8.4	53	999.0	1	1	9	22	5	7	03	1	-
13	10.1	5.3	8.9	73	1005.5	6	2	6	17	2	5	10	1	-
14	4.2	2.6	7.4	89	1006.0	8	8	3	15	3	4	10	2	-
15	5.7	4.6	8.5	93	1011.1	8	8	2	00	0	4	10	2	-
16	4.6	3.9	8.1	95	1009.9	8	8	2	14	1	4	10	6	1.5
17	3.6	3.6	7.9	100	1018.0	8	8	1	12	1	2	46	2	-
18	2.7	2.4	7.3	98	1014.7	8	8	2	36	3	4	28	4	-
19	1.6	- 1.7	5.4	78	1015.4	8	8	4	02	6	7	02	2	-
20	3.0	- 5.0	4.2	56	1022.0	2	2	6	05	3	8	02	1	-
21	4.2	- 0.2	6.0	72	1020.5	6	3	5	22	4	7	01	7	0.0
22	4.5	- 0.2	6.0	71	1018.5	7	3	5	20	6	6	10	2	-
23	3.5	0.2	6.2	78	1015.1	8	8	4	18	4	5	10	2	-
24	1.4	0.9	6.5	96	1026.6	8	6	3	12	2	4	21	6	1.8
25	7.5	- 3.5	4.7	69	1032.3	7	7	5	07	4	7	01	2	-
26	0.4	- 5.7	4.0	64	1040.2	4	4	5	04	2	7	01	1	-
27	2.6	- 8.2	3.3	44	1040.5	0	0	9	15	3	7	02	0	-
28	3.2	- 5.7	4.0	52	1034.4	0	0	9	14	4	7	02	0	-

Godz. 19

1	3.2	2.4	7.3	96	1019.5	8	8	2	00	0	4	10	2	-
2	1.8	1.5	6.8	98	1018.4	7	7	1	18	3	4	10	2	-
3	1.3	1.3	6.7	100	1015.5	8	8	2	17	3	3	46	1	-
4	2.4	0.6	6.4	88	1012.5	8	8	4	27	2	6	10	2	-
5	1.0	- 0.9	5.7	87	1003.7	8	8	4	14	3	6	10	2	-
6	2.2	1.5	6.8	96	974.8	8	5	3	14	3	5	68	7	2.5
7	2.3	1.5	6.8	94	972.0	8	5	4	21	3	6	61	2	0.2
8	1.2	- 2.7	5.0	75	997.3	3	3	4	27	8	7	01	8	0.2
9	4.2	3.2	7.7	93	997.5	8	8	4	20	2	5	10	2	-
10	5.6	3.0	7.6	85	1008.4	7	7	4	27	3	7	01	2	-
11	9.0	5.0	8.7	75	997.8	8	5	5	19	7	6	10	2	-
12	9.6	4.4	8.4	71	1001.2	2	2	9	23	3	7	02	0	-
13	3.9	2.8	7.5	93	1007.5	5	5	9	00	0	5	10	2	-
14	4.9	4.4	8.4	97	1006.1	8	8	9	18	2	4	21	5	0.6
15	4.9	4.7	8.5	98	1011.1	8	8	1	10	1	2	46	2	-
16	4.8	3.6	7.9	91	1012.1	8	8	3	15	2	5	10	2	-
17	3.4	2.9	7.5	97	1018.9	8	8	2	05	2	5	10	4	-
18	2.3	2.3	7.2	100	1014.1	8	8	2	01	5	4	53	4	0.1
19	0.8	- 3.0	4.9	76	1016.3	7	7	5	03	6	7	01	2	-
20	1.8	- 2.7	5.0	72	1022.1	7	7	5	24	1	7	02	1	-
21	3.6	- 0.9	5.7	73	1019.5	8	3	5	20	4	6	10	2	-
22	3.7	0.4	6.3	79	1016.7	8	4	4	18	5	6	10	2	-
23	2.1	- 0.2	6.0	86	1019.0	8	8	4	17	3	6	10	2	-
24	1.9	1.0	6.6	94	1029.1	8	6	3	04	4	5	61	2	0.0
25	0.0	- 4.4	4.4	71	1033.8	3	3	5	07	4	7	01	1	-
26	- 1.9	- 5.7	4.0	74	1040.2	0	0	9	06	1	7	01	0	-
27	- 0.8	- 3.8	4.6	80	1039.2	0	0	9	00	0	6	10	0	-
28	1.8	- 5.7	4.0	56	1030.8	0	0	9	12	2	7	02	0	-

Godz. 01

DNI	TEMPERATURA POWIETRZA T	TEMPERATURA PUNKTU ROSY T_d	PRĘŻNOŚĆ PARY WODNEJ e	WILGOTNOŚĆ WZGLĘDNA U	CIŚNIENIE ATMOSFERYCZNE P_o	ZACHMURZENIE N	N_h	h	WIATR dd	v	WIDZIALNOŚĆ V	POGODA ww	W	OPAD R
1	2.5	1.7	6.9	94	1018.3	7	7	9	20	3	5	10	1	-
2	0.8	0.5	6.3	98	1016.6	0	0	9	13	2	4	10	0	-
3	2.1	1.3	6.7	96	1017.1	0	0	9	17	2	6	10	1	-
4	1.8	1.5	6.8	98	1014.1	7	4	9	21	1	4	10	2	-
5	- 0.4	- 0.7	5.8	98	1012.0	8	8	3	18	2	4	10	2	-
6	0.5	0.0	6.1	96	994.0	8	6	3	12	3	5	71	2	0.1
7	1.9	1.6	6.9	98	971.4	8	8	3	00	0	4	20	6	0.4
8	1.0	0.2	6.2	95	984.5	8	6	3	32	8	5	71	6	2.3
9	1.0	- 0.2	6.0	91	1001.3	4	0	9	21	6	7	03	1	-
10	8.3	5.9	9.2	84	991.2	7	7	5	18	6	7	03	6	6.0
11	6.9	4.3	8.3	83	1005.0	5	5	9	18	5	7	03	1	-
12	10.4	3.8	8.0	63	994.7	8	8	9	18	5	8	02	2	-
13	8.0	5.5	9.0	84	1001.7	7	7	9	18	2	7	02	2	-
14	6.2	4.3	8.3	87	1004.5	7	7	9	03	2	6	10	6	0.0
15	3.8	3.8	8.0	100	1008.9	8	8	3	22	1	3	42	4	-
16	3.8	3.6	7.9	98	1009.4	8	8	3	04	3	3	44	4	-
17	4.6	3.4	7.8	91	1012.8	8	8	3	09	1	4	10	2	-
18	4.1	3.6	7.9	97	1016.5	8	8	3	04	1	4	10	2	-
19	2.4	0.6	6.4	88	1015.1	8	8	4	03	7	6	10	2	-
20	- 0.8	- 3.5	4.7	81	1019.3	5	5	4	09	1	8	02	2	-
21	1.4	- 0.2	6.0	88	1021.3	8	4	4	21	4	7	01	2	-
22	2.1	1.8	7.0	98	1018.2	8	8	3	20	4	3	51	6	0.4
23	4.3	3.8	8.0	97	1012.9	8	6	3	18	2	4	61	6	5.1
24	3.2	3.0	7.5	98	1022.6	8	6	3	34	1	4	61	4	0.3
25	1.8	- 1.2	5.6	82	1030.7	4	4	4	04	3	7	01	1	-
26	- 0.7	- 3.5	4.7	81	1035.2	3	3	9	06	2	7	01	1	-
27	- 2.7	- 4.7	4.3	86	1039.8	0	0	9	08	1	7	02	0	-
28	- 1.5	- 6.7	3.7	68	1035.8	0	0	9	11	4	8	02	0	-

Godz. 07

DNI	TEMPERATURA POWIETRZA T	TEMPERATURA PUNKTU ROSY T_d	PRĘŻNOŚĆ PARY WODNEJ e	WILGOTNOŚĆ WZGLĘDNA U	CIŚNIENIE ATMOSFERYCZNE P_o	ZACHMURZENIE N	N_h	h	WIATR dd	v	WIDZIALNOŚĆ V	POGODA ww	W	OPAD R
1	3.4	2.7	7.4	96	1018.7	8	8	3	18	1	4	10	2	-
2	2.8	1.0	6.6	89	1015.7	7	7	9	15	4	5	21	1	0.3
3	0.4	0.1	6.2	98	1016.6	4	0	9	16	2	4	10	0	-
4	0.0	0.0	6.1	100	1013.6	9	9	.	22	1	1	45	4	-
5	- 1.8	- 2.0	5.3	98	1009.7	8	8	3	18	4	3	42	4	-
6	0.5	- 0.5	5.9	93	983.8	8	8	3	12	6	6	10	7	0.2
7	2.4	2.1	7.1	98	971.5	8	6	3	32	2	4	61	6	2.6
8	1.8	- 3.0	4.9	70	991.2	7	7	4	32	9	7	03	7	0.8
9	0.4	0.1	6.2	98	995.8	8	6	3	14	4	5	70	1	2.5
10	4.8	3.9	8.1	95	995.8	8	4	3	25	9	8	21	8	3.4
11	6.7	3.8	8.0	81	1001.3	7	7	9	17	5	7	02	6	0.0
12	8.6	3.8	8.0	72	995.4	5	5	9	18	6	7	03	1	-
13	5.7	4.4	8.4	92	1002.7	5	3	9	18	2	7	01	2	-
14	2.7	2.2	7.2	96	1004.2	6	0	9	06	1	5	10	1	-
15	5.1	5.1	8.8	100	1009.4	8	8	3	22	1	2	53	4	0.0
16	3.8	3.1	7.6	95	1008.7	8	8	3	04	3	3	44	4	-
17	4.4	3.0	7.6	91	1014.2	8	8	3	36	1	4	10	2	-
18	2.9	2.9	7.5	100	1016.1	8	8	3	04	3	3	42	5	0.1
19	2.7	1.2	6.7	90	1014.6	8	8	4	04	7	6	10	2	-
20	0.5	- 2.4	5.1	81	1020.8	5	5	4	00	0	8	03	1	-
21	1.3	0.5	6.3	95	1020.4	8	8	8	22	3	6	10	2	-
22	2.7	2.4	7.3	98	1016.9	8	6	3	18	5	3	61	5	1.5
23	4.3	3.8	8.0	97	1011.8	8	6	3	16	1	4	61	6	3.3
24	2.6	2.3	7.2	98	1026.2	8	8	3	36	4	6	28	6	0.2
25	1.4	0.2	6.2	92	1030.8	8	5	4	04	3	6	10	1	-
26	- 1.6	- 5.7	4.0	72	1037.2	7	7	5	08	1	8	03	1	-
27	- 4.4	- 5.6	4.0	92	1039.1	0	0	9	09	2	6	10	0	-
28	- 4.0	- 7.8	3.4	73	1033.6	2	2	9	11	4	8	03	0	-

Godz. 13

1	5.2	3.9	8.1	91	1018.6	7	7	8	14	1	5	10	2	-
2	7.6	1.9	7.0	67	1015.5	7	5	9	15	3	7	03	2	-
3	2.0	2.0	7.1	100	1015.9	8	8	3	17	4	3	42	4	-
4	1.5	0.4	6.3	92	1013.4	8	8	3	27	1	6	10	4	-
5	- 0.2	- 1.1	5.6	95	1006.0	8	8	3	14	5	5	10	4	-
6	1.6	0.8	6.5	95	976.0	8	6	3	14	5	6	60	7	0.6
7	1.9	1.4	6.7	96	973.9	8	6	3	30	6	6	61	6	2.8
8	2.6	- 1.4	5.5	75	998.8	6	6	4	27	9	7	27	2	0.0
9	5.1	4.6	8.5	97	997.1	8	5	3	22	3	5	10	7	0.5
10	5.1	3.4	7.8	88	1005.8	8	5	4	25	8	7	03	2	-
11	10.6	4.6	8.5	66	997.9	7	2	9	18	4	8	01	2	-
12	13.0	4.8	8.6	58	998.0	6	4	9	21	6	7	02	2	-
13	7.6	5.0	8.7	84	1005.3	5	1	9	34	2	6	10	1	-
14	7.3	3.6	7.9	78	1004.6	7	0	9	14	1	6	10	2	-
15	4.8	3.8	8.0	93	1010.5	8	8	3	00	0	3	44	5	0.2
16	4.4	3.7	7.9	95	1009.0	8	8	3	00	0	3	44	4	-
17	5.6	4.1	8.2	90	1016.2	8	6	4	04	2	4	10	2	-
18	2.8	2.8	7.5	100	1015.9	9	9	.	04	4	2	43	4	0.1
19	2.4	- 1.7	5.4	75	1015.7	7	7	4	05	6	8	02	2	-
20	2.6	- 2.4	5.1	68	1022.4	6	5	4	24	2	7	01	2	-
21	3.8	- 0.7	5.8	72	1019.4	8	8	9	20	5	7	02	2	-
22	4.2	4.0	8.1	98	1016.2	8	8	3	18	6	4	51	6	0.9
23	5.2	4.7	8.6	97	1013.5	8	6	3	27	1	4	61	6	3.6
24	3.1	2.1	7.1	92	1027.9	8	6	4	36	4	6	10	2	-
25	2.7	- 1.7	5.4	73	1032.2	5	4	4	36	4	7	03	2	-
26	0.4	- 5.7	4.0	64	1039.1	8	8	5	09	2	8	02	2	-
27	3.6	- 7.8	3.4	42	1038.0	0	0	9	07	3	7	02	0	-
28	4.8	- 9.8	2.9	34	1029.7	0	0	9	09	5	8	02	0	-

Godz. 19

1	3.2	2.4	7.3	96	1017.4	2	2	9	13	1	5	10	1	-
2	4.4	1.9	7.0	84	1015.8	7	7	9	17	3	7	02	2	-
3	3.0	2.1	7.1	94	1014.7	7	7	9	17	1	4	10	4	-
4	0.5	- 0.3	6.0	95	1013.0	8	8	3	00	0	5	10	2	-
5	- 0.7	- 1.7	5.4	93	1001.5	8	8	3	15	5	5	10	2	-
6	1.2	0.7	6.4	96	972.5	8	6	3	06	2	4	61	2	1.6
7	1.7	1.2	6.6	96	978.6	8	6	3	29	7	6	61	6	1.6
8	2.2	- 0.7	5.8	80	1001.0	4	4	4	26	8	8	02	8	0.1
9	7.2	6.6	9.7	96	995.5	8	6	4	18	3	5	61	2	0.1
10	7.0	4.6	8.5	84	1007.8	7	4	4	21	4	7	03	2	-
11	11.7	3.2	7.7	56	994.8	8	7	9	18	5	8	03	2	-
12	9.9	5.4	9.1	74	1000.1	7	7	9	18	1	7	02	2	-
13	5.3	4.1	8.2	92	1005.7	8	8	9	04	4	6	61	2	0.0
14	5.0	5.0	8.7	100	1005.8	8	8	3	21	3	3	46	2	-
15	5.0	4.5	8.4	97	1009.7	8	8	3	07	3	3	44	4	-
16	4.7	3.9	8.1	95	1011.0	8	8	3	00	0	4	10	4	-
17	4.4	3.6	7.9	94	1016.6	8	8	4	05	4	5	10	2	-
18	2.6	1.7	6.9	94	1015.6	8	8	3	04	8	6	10	5	0.2
19	0.8	- 3.3	4.8	74	1017.0	7	7	4	02	6	8	02	2	-
20	0.7	- 1.9	5.3	83	1022.5	7	7	9	22	2	7	03	2	-
21	2.2	0.0	4.1	86	1019.1	8	5	3	20	5	5	10	2	-
22	4.1	3.9	8.0	98	1014.4	8	6	3	18	4	4	61	5	1.4
23	3.1	2.8	7.5	98	1018.3	8	6	3	31	1	3	61	4	1.2
24	2.6	0.6	4.4	87	1029.8	8	8	4	03	5	6	10	2	-
25	0.6	- 2.4	5.1	79	1033.5	2	2	4	06	3	7	01	1	-
26	- 1.1	- 4.7	4.3	76	1039.3	2	2	5	07	2	7	01	1	-
27	0.6	- 9.0	3.1	49	1036.8	0	0	9	10	2	8	02	0	-
28	1.8	- 7.8	3.4	49	1026.5	0	0	9	10	3	8	02	0	-

Godz. 01

DNI	TEMPERATURA POWIETRZA T	TEMPERATURA PUNKTU ROSY T_d	PRĘŻNOŚĆ PARY WODNEJ e	WILGOTNOŚĆ WZGLĘDNA U	CIŚNIENIE ATMOSFERYCZNE P_o	ZACHMURZENIE N	N_h	h	WIATR dd	v	WIDZIALNOŚĆ V	POGODA ww	W	OPAD R
1	- 0.4	- 0.7	5.8	98	1021.5	8	8	3	14	3	5	10	1	-
2	- 0.5	- 0.7	5.8	98	1021.3	9	9	.	21	2	1	45	4	-
3	- 1.1	- 1.4	5.5	97	1022.3	9	9	.	19	3	1	47	4	-
4	0.4	0.2	6.2	98	1016.6	8	8	2	21	4	4	10	4	-
5	0.2	0.2	6.2	100	1012.3	9	9	.	00	0	2	45	5	0.0
6	- 0.6	- 1.2	5.6	96	1000.6	8	8	4	11	4	5	70	4	0.0
7	1.0	0.4	6.3	96	978.9	8	8	3	13	8	6	10	2	-
8	0.3	- 0.2	6.0	96	976.5	8	7	3	18	6	7	71	7	0.5
9	- 1.0	- 3.5	4.7	83	1000.1	8	8	4	24	9	7	36	3	-
10	1.5	1.2	6.7	98	999.2	9	9	.	18	5	2	45	4	-
11	1.6	1.2	6.7	98	1010.4	8	8	3	27	4	3	46	6	0.0
12	2.3	1.5	6.8	96	1002.5	8	8	9	19	5	7	03	1	-
13	0.2	0.0	6.1	98	1004.8	0	0	9	15	1	5	10	0	-
14	0.5	0.2	6.2	98	1009.4	9	9	.	06	3	1	45	4	-
15	1.4	0.6	6.4	95	1011.7	8	8	2	14	5	7	02	2	-
16	1.1	0.6	6.4	96	1014.2	7	7	4	11	4	4	10	2	-
17	1.6	1.2	6.7	98	1015.3	8	8	2	12	2	4	10	6	6.3
18	0.5	0.2	6.2	98	1020.2	9	9	.	08	3	1	45	4	-
19	1.2	0.9	6.5	98	1011.6	9	9	.	00	0	1	45	4	-
20	- 0.8	- 1.1	5.6	98	1014.8	8	8	2	01	5	3	44	2	-
21	- 2.0	- 3.3	4.8	93	1023.1	3	3	5	22	2	7	02	1	-
22	- 2.6	- 3.8	4.6	92	1024.2	0	0	9	17	4	7	02	0	-
23	- 0.9	- 2.2	5.2	90	1021.0	8	8	4	16	7	7	02	1	-
24	- 2.2	- 4.4	4.4	85	1025.3	5	5	4	14	4	7	01	1	-
25	- 2.4	- 3.5	4.7	92	1029.6	8	8	4	07	3	6	71	7	1.3
26	-12.4	-14.4	2.0	85	1037.0	0	0	9	05	4	7	02	1	-
27	-11.5	-12.9	2.3	90	1042.2	0	0	9	03	3	8	02	0	-
28	- 6.9	- 9.0	3.1	86	1040.8	7	7	9	04	2	8	03	1	-

Godz. 07

DNI	TEMPERATURA POWIETRZA T	TEMPERATURA PUNKTU ROSY T_d	PRĘŻNOŚĆ PARY WODNEJ e	WILGOTNOŚĆ WZGLĘDNA U	CIŚNIENIE ATMOSFERYCZNE P_o	ZACHMURZENIE N	N_h	h	WIATR dd	v	WIDZIALNOŚĆ V	POGODA ww	W	OPAD R
1	- 0.2	- 0.7	5.8	96	1020.4	8	8	3	19	4	6	10	2	-
2	- 0.5	- 0.7	5.8	98	1021.4	8	8	2	16	1	3	42	4	-
3	- 1.6	- 2.2	5.2	96	1021.4	9	9	.	19	2	1	45	4	-
4	0.2	0.0	6.1	98	1014.0	9	9	.	14	2	1	43	5	0.0
5	- 0.6	- 0.6	5.8	100	1010.7	8	8	2	36	4	3	44	7	0.0
6	- 1.3	- 1.9	5.3	96	994.6	8	8	4	13	6	5	10	7	0.2
7	1.8	1.2	6.7	96	976.0	8	8	2	14	6	6	51	5	0.0
8	0.1	- 1.4	5.5	89	978.6	8	7	2	22	12	7	71	3	0.6
9	- 1.8	- 3.8	4.6	85	1001.6	6	6	4	22	8	7	01	3	-
10	2.4	1.9	7.0	96	996.1	8	7	2	20	8	5	63	4	3.8
11	0.7	0.4	6.3	98	1010.6	9	9	.	16	3	1	45	4	-
12	1.8	0.8	6.5	94	1002.5	6	4	9	19	4	7	03	1	-
13	- 1.4	- 1.4	5.5	100	1006.2	9	9	.	00	0	1	47	1	-
14	0.5	0.2	6.2	98	1010.0	8	8	2	12	5	3	44	4	-
15	1.0	0.4	6.3	96	1012.2	8	8	2	16	5	5	10	2	-
16	1.0	0.4	6.3	98	1013.6	8	8	3	09	5	3	44	5	0.0
17	1.2	1.2	6.7	100	1016.5	9	9	.	00	0	1	47	4	-
18	- 0.4	- 0.4	5.9	100	1019.0	9	9	.	07	3	1	45	4	-
19	1.2	0.9	6.5	98	1011.7	8	8	2	35	5	4	28	4	-
20	- 2.5	- 3.5	4.7	94	1016.8	8	8	4	34	6	7	02	4	-
21	- 3.7	- 5.4	4.1	88	1022.4	6	4	9	15	2	7	03	1	-
22	- 2.6	- 3.2	4.8	95	1024.7	8	8	3	15	3	3	44	4	-
23	0.0	- 0.9	5.7	95	1020.1	8	8	2	15	6	6	24	2	0.0
24	- 2.0	- 2.6	5.1	96	1026.4	8	8	4	09	3	5	71	6	0.2
25	- 6.2	- 7.8	3.4	90	1030.9	3	3	5	07	1	7	01	7	0.6
26	-14.1	-15.7	1.8	87	1039.3	0	0	9	02	3	7	02	0	-
27	-15.9	-17.1	1.6	90	1042.8	0	0	9	02	3	8	02	0	-
28	- 9.4	-11.7	2.5	81	1039.1	4	4	9	04	2	8	01	1	-

Godz. 13

1	- 0.4	- 0.7	5.8	98	1020.5	9	9	.	21	5	1	45	4	-
2	0.2	- 0.5	5.9	96	1022.0	8	8	2	16	2	4	10	4	-
3	0.8	0.8	6.5	100	1019.8	8	8	3	15	2	3	46	4	-
4	0.1	0.1	6.2	100	1013.1	8	7	3	15	2	2	61	4	0.2
5	- 0.4	- 0.7	5.8	98	1008.6	8	8	3	03	3	6	10	4	-
6	- 0.2	- 0.7	5.8	96	986.7	8	8	2	11	4	4	24	4	0.1
7	1.4	0.6	6.4	95	975.0	8	7	2	15	8	6	61	5	3.2
8	- 0.4	- 4.7	4.3	73	988.5	8	7	3	25	12	4	71	3	0.9
9	- 0.2	- 1.2	5.6	93	1001.1	8	8	3	19	8	6	70	2	0.0
10	2.5	1.9	7.0	96	996.9	8	7	3	22	5	6	61	2	1.5
11	4.2	3.4	7.8	95	1006.8	4	2	9	18	8	6	10	4	-
12	6.6	3.0	7.6	78	1003.1	2	0	9	18	7	6	10	1	-
13	0.4	0.4	6.3	100	1007.8	9	9	.	00	0	1	45	4	-
14	2.9	0.6	6.4	87	1010.1	7	7	3	14	6	6	10	4	-
15	1.2	1.2	6.7	100	1013.3	9	9	.	15	4	1	45	4	-
16	1.2	0.4	6.3	95	1013.7	8	8	2	10	5	4	21	5	0.5
17	2.8	2.5	7.3	98	1018.6	9	9	.	00	0	1	45	4	-
18	2.7	2.4	7.3	98	1015.7	9	9	.	17	2	1	43	4	-
19	0.2	0.2	6.2	100	1013.2	8	8	2	01	5	1	77	6	0.3
20	- 0.2	- 3.8	4.6	75	1019.6	2	2	4	32	5	8	02	1	-
21	0.8	- 4.4	4.4	70	1022.2	7	5	5	19	6	8	03	2	-
22	1.2	- 2.2	5.2	78	1023.7	7	7	4	18	9	7	02	4	-
23	- 0.4	- 3.0	4.9	84	1020.7	8	6	2	16	8	6	10	2	-
24	- 0.8	- 1.5	5.5	95	1027.1	8	8	4	06	2	4	71	7	1.7
25	- 3.4	- 6.3	3.8	81	1032.5	8	8	4	05	5	7	02	7	0.0
26	- 2.5	- 7.4	3.5	69	1040.0	1	0	9	05	3	8	03	0	-
27	- 1.0	- 9.4	3.0	51	1042.1	0	0	9	06	4	8	02	0	-
28	1.2	-10.2	2.8	43	1036.8	0	0	9	10	2	8	02	0	-

Godz. 19

1	- 0.4	- 0.7	5.8	98	1021.0	9	9	.	00	0	1	45	4	-
2	- 0.5	- 0.7	5.8	98	1022.1	9	9	.	17	3	1	43	4	-
3	0.8	0.4	6.3	98	1018.1	8	8	2	18	3	3	42	4	-
4	0.1	- 0.2	6.0	98	1012.2	8	8	2	00	0	2	46	6	0.8
5	- 0.3	- 0.9	5.7	96	1005.3	8	8	5	06	5	6	10	2	-
6	0.7	0.4	6.3	98	983.0	8	8	2	12	7	6	10	2	-
7	0.6	0.0	6.1	96	976.8	8	8	4	18	5	6	23	7	2.4
8	- 1.4	- 2.4	5.1	93	995.4	8	8	4	25	12	6	36	7	1.1
9	0.1	- 0.2	6.0	98	1000.5	9	9	.	19	4	2	47	7	0.0
10	1.7	1.0	6.6	96	1004.9	8	7	3	27	9	6	61	6	2.3
11	3.5	2.1	7.1	91	1004.6	7	4	9	18	4	7	03	1	-
12	2.9	1.9	7.0	92	1004.1	0	0	9	17	3	6	10	0	-
13	0.8	0.4	6.3	98	1009.2	3	2	9	00	0	4	28	4	-
14	1.5	0.6	6.4	95	1011.2	8	8	2	14	7	6	10	2	-
15	1.8	1.5	6.8	98	1013.9	8	8	3	12	1	4	28	4	-
16	1.4	0.8	6.5	96	1013.9	8	7	2	12	5	5	63	6	5.8
17	1.9	1.7	6.9	98	1020.3	9	9	.	13	4	1	45	4	-
18	1.6	1.3	6.7	98	1013.5	9	9	.	13	2	1	45	4	-
19	- 0.2	- 0.5	5.9	98	1014.3	8	8	2	02	7	4	10	7	0.0
20	- 1.2	- 5.0	4.2	75	1022.0	3	3	5	30	1	7	01	1	-
21	- 1.8	- 4.1	4.5	84	1023.1	0	0	9	16	3	8	02	1	-
22	- 1.2	- 3.8	4.6	82	1022.9	0	0	9	16	5	7	02	1	-
23	- 1.2	- 3.8	4.6	82	1022.9	4	4	4	13	5	7	01	1	-
24	- 1.7	- 2.2	5.2	96	1028.4	8	8	4	06	4	5	71	7	2.6
25	- 3.3	- 5.4	4.1	85	1034.3	8	8	4	07	4	7	02	2	-
26	- 6.5	- 9.0	3.1	83	1040.7	0	0	9	03	3	8	02	0	-
27	- 5.0	- 9.8	2.9	67	1041.1	0	0	9	03	3	8	02	0	-
28	- 2.9	-12.2	2.4	50	1035.1	0	0	9	11	4	8	02	0	-

Godz. 01

DNI	TEMPERATURA POWIETRZA T	TEMPERATURA PUNKTU ROSY T_d	PRĘŻNOŚĆ PARY WODNEJ e	WILGOTNOŚĆ WZGLĘDNA U	CIŚNIENIE ATMOSFERYCZNE P_o	ZACHMURZENIE N	N_h	h	WIATR dd	v	WIDZIALNOŚĆ V	POGODA ww	W	OPAD R
1	0.3	-0.5	5.9	95	1020.0	0	0	9	18	1	4	10	1	-
2	-0.9	-1.0	5.7	99	1020.5	9	9	.	00	0	1	45	4	-
3	-0.6	-0.6	5.8	100	1020.2	0	0	9	17	2	3	44	4	-
4	0.0	0.0	6.1	100	1015.6	9	9	.	00	0	1	45	4	-
5	0.0	0.0	6.1	100	1011.6	8	8	3	36	2	3	44	4	-
6	0.1	-0.5	5.9	96	997.7	8	8	4	12	3	6	22	7	0.4
7	2.4	1.7	6.9	96	974.9	8	8	3	17	3	6	10	6	1.0
8	0.2	-0.4	5.9	96	975.6	8	8	4	24	6	5	86	2	1.3
9	-1.0	-3.5	4.7	83	1001.6	1	1	5	27	4	8	01	1	-
10	3.7	3.2	7.7	97	997.0	8	7	3	18	4	5	61	4	1.2
11	2.1	1.3	6.7	95	1010.6	3	0	9	22	2	8	03	1	-
12	5.4	2.8	7.5	83	1000.3	2	2	9	18	4	7	01	1	-
13	2.2	1.9	7.0	98	1003.9	0	0	9	00	0	3	46	0	-
14	2.3	1.7	6.9	96	1007.0	8	8	3	11	1	4	10	1	-
15	2.4	1.7	6.9	96	1009.8	6	6	5	16	1	5	10	6	0.0
16	2.6	2.6	7.4	100	1011.6	9	9	.	09	4	2	43	4	-
17	2.7	2.7	7.4	100	1014.1	9	9	.	00	0	1	45	4	-
18	1.9	1.9	7.0	100	1018.4	9	9	.	11	1	1	45	4	-
19	1.3	1.3	6.7	100	1012.3	9	9	.	32	3	2	45	4	-
20	-0.3	-1.2	5.6	93	1015.6	8	8	4	36	5	7	02	2	-
21	-2.0	-4.4	4.4	83	1022.9	7	7	6	16	2	8	02	1	-
22	-1.4	-2.4	5.1	92	1023.3	0	0	9	18	3	6	10	1	-
23	-1.9	-3.5	4.7	89	1018.6	0	0	9	14	3	7	02	0	-
24	0.1	-1.9	5.3	86	1023.2	8	8	4	16	1	6	10	2	-
25	-1.4	-2.4	5.1	93	1028.6	8	8	5	02	4	5	73	2	0.1
26	-1.8	-4.7	4.3	81	1035.6	8	8	5	09	3	7	02	2	-
27	-4.5	-7.8	3.4	80	1040.4	0	0	9	09	1	7	02	0	-
28	-4.0	-9.0	3.1	68	1039.5	1	1	9	11	3	7	03	0	-

Godz. 07

DNI	TEMPERATURA POWIETRZA T	TEMPERATURA PUNKTU ROSY T_d	PRĘŻNOŚĆ PARY WODNEJ e	WILGOTNOŚĆ WZGLĘDNA U	CIŚNIENIE ATMOSFERYCZNE P_o	ZACHMURZENIE N	N_h	h	WIATR dd	v	WIDZIALNOŚĆ V	POGODA ww	W	OPAD R
1	-0.2	-0.2	6.0	100	1020.1	9	9	.	20	2	1	45	4	-
2	-2.0	-2.3	5.2	98	1020.4	9	9	.	17	1	1	45	4	-
3	-1.2	-1.4	5.5	99	1019.5	9	9	.	14	1	2	45	4	-
4	0.2	0.2	6.2	100	1013.3	9	9	.	00	0	2	45	4	-
5	0.0	0.0	6.1	100	1009.8	8	8	3	03	1	5	10	4	-
6	-0.1	-0.5	5.9	98	990.3	8	8	3	16	4	6	10	7	0.2
7	2.0	1.5	6.8	96	973.6	8	6	2	20	3	4	61	2	2.2
8	0.1	-0.7	5.8	95	982.9	8	6	3	27	6	4	73	8	2.0
9	-0.5	-0.5	5.9	100	1001.2	8	8	4	27	4	8	02	1	-
10	5.5	5.1	8.8	97	995.4	8	8	4	20	5	7	02	6	3.0
11	2.9	1.9	7.0	92	1008.4	8	8	9	14	2	7	01	1	-
12	3.8	1.9	7.0	88	1000.9	2	0	9	22	4	6	10	1	-
13	-0.8	-1.1	5.6	98	1005.2	0	0	9	00	0	1	46	4	-
14	1.6	1.0	6.6	96	1007.0	6	0	9	14	2	4	10	1	-
15	1.7	1.7	6.9	100	1010.9	8	8	1	00	0	2	46	4	-
16	2.5	1.7	6.9	96	1010.4	8	8	5	11	3	4	61	4	0.5
17	2.5	2.5	7.3	100	1015.7	9	9	.	11	1	1	45	4	-
18	0.8	0.8	6.5	100	1017.0	9	9	.	11	1	1	45	4	-
19	1.1	1.1	6.6	100	1012.4	8	8	2	02	3	3	51	4	0.0
20	-2.8	-4.4	4.4	88	1018.0	1	1	4	36	5	7	01	1	-
21	-2.7	-4.4	4.4	87	1021.5	3	1	6	18	1	8	01	1	-
22	-2.3	-3.5	4.7	90	1023.2	1	0	9	18	3	6	10	0	-
23	-0.4	-1.4	5.5	93	1016.9	8	8	4	18	4	6	10	1	-
24	-0.1	-1.9	5.3	88	1025.1	8	8	4	11	2	6	10	2	-
25	-1.4	-3.5	4.7	86	1029.6	8	8	4	07	4	6	10	7	0.0
26	-4.2	-7.4	3.5	79	1037.9	0	0	9	04	2	7	01	1	-
27	-7.5	-9.8	2.9	85	1041.1	0	0	9	11	2	6	10	0	-
28	-6.5	-11.2	2.6	71	1037.9	0	0	9	14	1	7	02	0	-

Godz. 13

DNI	TEMPERATURA POWIETRZA T	TEMPERATURA PUNKTU ROSY T_d	PRĘŻNOŚĆ PARY WODNEJ e	WILGOTNOŚĆ WZGLĘDNA U	CIŚNIENIE ATMOSFERYCZNE P_o	ZACHMURZENIE N	N_h	h	WIATR dd	v	WIDZIALNOŚĆ V	POGODA ww	W	OPAD R
1	-0.1	-0.1	6.1	100	1020.4	9	9	.	22	1	0	47	4	-
2	-0.1	-0.1	6.1	100	1020.8	9	9	.	15	2	2	45	4	-
3	0.2	-0.1	6.1	98	1018.4	9	9	.	16	1	2	43	4	-
4	1.0	1.0	6.6	100	1012.5	8	8	3	29	1	3	44	6	0.6
5	0.0	-0.9	5.7	95	1008.0	8	8	4	09	3	6	10	2	-
6	0.5	-0.2	6.0	95	983.3	8	7	2	12	6	4	71	2	0.1
7	2.2	1.2	6.7	94	973.6	8	8	4	18	4	6	10	7	3.2
8	-0.5	-1.9	5.3	89	991.6	8	8	3	26	7	5	85	7	0.7
9	0.3	-0.3	6.0	96	999.0	8	7	3	20	2	5	71	7	1.1
10	3.3	2.6	7.3	96	1000.3	8	8	4	25	8	7	80	8	3.0
11	3.3	2.8	7.5	69	1004.4	6	0	9	18	4	7	01	1	-
12	9.8	1.2	6.7	55	1001.7	0	0	9	18	4	7	02	0	-
13	7.8	4.4	8.4	80	1006.4	7	0	9	18	1	6	10	4	-
14	5.9	2.1	7.1	76	1006.9	6	5	5	14	1	5	05	2	-
15	3.4	2.3	7.2	92	1012.1	8	8	3	00	0	5	10	4	-
16	2.4	1.7	6.9	96	1011.0	8	8	4	14	2	6	10	6	8.1
17	3.3	3.3	7.7	100	1018.2	9	9	.	04	1	1	45	4	-
18	8.6	5.1	8.8	79	1013.7	1	1	9	18	1	6	10	4	-
19	0.8	0.4	6.3	98	1013.6	8	8	2	02	4	6	20	4	0.0
20	0.8	-4.7	4.3	66	1021.1	7	7	5	04	1	8	03	1	-
21	1.1	-1.2	5.6	85	1021.8	7	7	4	20	2	6	85	1	0.0
22	2.7	-4.1	4.5	61	1021.7	0	0	9	18	6	7	02	0	-
23	1.6	-1.4	5.5	80	1017.5	7	7	5	16	3	6	10	2	-
24	1.2	-2.2	5.2	78	1027.1	8	5	4	09	2	6	10	7	0.0
25	-0.4	-6.0	3.9	66	1031.0	7	7	4	09	4	7	03	8	0.0
26	0.8	-7.0	3.6	55	1038.9	1	0	9	09	2	8	03	0	-
27	1.7	-9.0	3.1	44	1039.9	0	0	9	09	3	8	02	0	-
28	3.5	-6.7	3.7	47	1034.1	0	0	9	11	4	7	02	0	-

Godz. 19

DNI	TEMPERATURA POWIETRZA T	TEMPERATURA PUNKTU ROSY T_d	PRĘŻNOŚĆ PARY WODNEJ e	WILGOTNOŚĆ WZGLĘDNA U	CIŚNIENIE ATMOSFERYCZNE P_o	ZACHMURZENIE N	N_h	h	WIATR dd	v	WIDZIALNOŚĆ V	POGODA ww	W	OPAD R
1	-0.3	-0.3	6.0	100	1020.7	9	9	.	00	0	0	45	4	-
2	-0.2	-0.2	6.0	100	1020.7	7	7	2	13	2	2	42	4	-
3	-0.2	-0.2	6.0	100	1016.9	9	9	.	16	2	1	45	4	-
4	0.8	0.8	6.5	100	1012.4	9	9	.	33	2	1	43	4	-
5	0.2	-0.9	5.7	91	1003.7	8	8	2	06	3	6	10	2	-
6	2.3	1.2	6.7	92	977.4	8	6	2	13	5	5	61	7	1.5
7	1.0	0.2	6.2	95	974.4	8	8	5	20	4	6	10	2	-
8	0.2	-4.4	4.4	74	998.0	4	4	5	27	3	8	01	8	0.2
9	2.8	2.8	7.5	100	999.9	8	8	2	20	3	3	42	7	0.1
10	4.4	2.8	7.5	90	1008.5	8	8	4	25	4	7	01	8	1.6
11	6.1	3.4	7.8	82	1001.7	7	7	9	18	3	7	03	2	-
12	6.3	3.9	8.1	86	1002.8	0	0	9	18	1	6	10	0	-
13	4.4	3.6	7.9	94	1007.5	4	0	9	00	0	5	10	1	-
14	5.1	2.8	7.5	86	1008.0	8	8	5	16	1	5	60	2	0.0
15	2.7	2.3	7.2	96	1012.4	8	8	3	11	2	4	10	2	-
16	2.6	2.6	7.4	100	1012.4	8	8	2	11	1	3	46	2	-
17	2.8	2.5	7.5	100	1019.0	9	9	.	09	1	1	45	4	-
18	4.0	4.0	8.1	100	1013.0	9	9	.	32	3	2	47	1	-
19	1.1	-0.2	6.0	90	1014.4	8	8	2	04	4	6	10	2	-
20	-0.6	-6.0	3.9	65	1022.6	4	4	6	00	0	8	01	1	-
21	0.3	-0.9	5.7	91	1022.6	8	8	5	18	4	6	10	8	0.0
22	0.4	-3.8	4.6	74	1019.9	0	0	9	16	3	7	01	0	-
23	1.3	-1.7	5.4	79	1020.1	8	8	4	16	2	6	10	2	-
24	-0.4	-1.9	5.3	89	1028.3	8	8	5	02	1	6	10	2	-
25	-1.3	-5.7	4.0	72	1033.3	7	7	5	07	2	7	02	1	-
26	-1.7	-7.4	3.5	64	1039.6	1	0	9	04	2	7	02	0	-
27	-1.8	-10.7	2.7	50	1039.7	0	0	9	11	1	6	05	0	-
28	-0.4	-9.0	3.1	52	1031.9	0	0	9	09	3	7	02	0	-

Godz. 01

DNI	TEMPERATURA POWIETRZA T	TEMPERATURA PUNKTU ROSY T_d	PRĘŻNOŚĆ PARY WODNEJ e	WILGOTNOŚĆ WZGLĘDNA U	CIŚNIENIE ATMOSFERYCZNE P_o	ZACHMURZENIE N	N_h	h	WIATR dd	v	WIDZIALNOŚĆ V	POGODA ww	W	OPAD R
1	0.0	-0.3	6.0	98	1019.0	8	8	5	19	2	3	46	4	-
2	-0.8	-0.8	5.8	100	1019.1	0	0	9	00	0	1	44	4	-
3	0.0	0.0	6.1	100	1018.8	9	9	.	13	3	1	45	4	-
4	-0.3	-0.6	5.8	98	1014.2	8	8	3	00	0	4	28	4	-
5	-0.8	-1.7	5.4	95	1012.4	8	8	4	00	0	7	02	2	-
6	-0.5	-1.4	5.5	95	995.1	8	8	4	12	3	5	71	7	0.2
7	2.4	2.1	7.1	98	971.5	8	8	4	14	2	5	10	6	0.0
8	0.1	-0.8	5.8	95	980.3	8	8	3	28	10	6	71	7	0.2
9	-1.4	-2.4	5.1	91	1002.5	0	0	9	24	7	7	01	3	-
10	6.3	5.6	9.1	95	994.0	8	8	4	21	7	6	61	5	4.6
11	4.1	3.0	7.6	93	1008.0	8	0	9	18	4	7	02	1	-
12	6.3	2.5	7.3	77	997.9	6	0	9	18	3	7	01	1	-
13	3.2	1.7	6.9	89	1003.2	0	0	9	23	2	7	02	0	-
14	4.3	3.2	7.7	93	1004.9	8	0	9	05	1	6	10	1	-
15	3.8	3.8	8.0	100	1008.9	9	9	.	25	2	3	45	2	-
16	3.5	3.5	7.8	100	1009.1	9	9	.	00	0	3	61	4	1.5
17	4.0	4.0	8.1	100	1013.1	9	9	.	00	0	2	45	4	-
18	3.0	3.0	7.6	100	1016.4	9	9	.	00	0	1	45	4	-
19	1.1	0.8	6.5	98	1013.4	8	8	3	01	4	6	51	2	0.0
20	-1.6	-5.0	4.2	79	1017.8	6	6	5	36	3	7	02	1	-
21	-0.9	-2.2	5.2	90	1022.2	8	8	4	22	2	7	02	1	-
22	0.4	-0.7	5.8	92	1020.7	8	8	4	19	5	7	02	6	0.0
23	1.8	-1.2	5.6	82	1014.8	8	8	4	15	3	7	02	6	0.0
24	0.6	0.0	6.1	96	1022.0	8	8	4	00	0	5	51	5	0.0
25	0.1	-0.5	5.9	96	1029.1	9	9	.	03	2	3	43	5	0.1
26	-2.2	-6.0	3.9	75	1035.0	8	8	4	07	1	7	03	2	-
27	-4.6	-5.9	3.9	92	1039.5	0	0	9	05	1	7	02	0	-
28	-3.8	-8.6	3.2	68	1037.2	0	0	9	07	3	7	02	0	-

Godz. 07

DNI	TEMPERATURA POWIETRZA T	TEMPERATURA PUNKTU ROSY T_d	PRĘŻNOŚĆ PARY WODNEJ e	WILGOTNOŚĆ WZGLĘDNA U	CIŚNIENIE ATMOSFERYCZNE P_o	ZACHMURZENIE N	N_h	h	WIATR dd	v	WIDZIALNOŚĆ V	POGODA ww	W	OPAD R
1	0.1	0.1	6.2	100	1019.4	9	9	.	00	0	3	45	4	-
2	-0.9	-0.9	5.7	100	1018.6	9	9	.	00	0	1	45	4	-
3	-1.2	-1.4	5.5	99	1017.9	9	9	.	00	0	1	45	4	-
4	0.1	0.1	6.2	100	1012.9	8	8	3	00	0	4	10	4	-
5	-1.6	-2.2	5.2	97	1010.3	8	8	4	00	0	6	10	2	-
6	-0.5	-0.5	5.9	100	986.1	9	9	.	12	3	3	45	7	0.0
7	1.6	0.6	6.4	94	971.4	8	8	4	16	2	6	10	2	-
8	-0.9	-2.2	5.2	90	987.8	7	7	4	28	12	6	36	7	0.6
9	-0.8	-1.5	5.5	95	997.9	8	8	4	17	5	5	86	1	1.3
10	4.9	3.4	7.8	90	994.1	7	7	4	26	12	6	80	6	1.2
11	2.7	1.9	7.0	94	1004.9	8	3	9	18	5	7	01	1	-
12	5.3	2.5	7.3	82	998.2	2	2	9	19	3	7	01	1	-
13	4.0	2.5	7.3	89	1003.9	8	8	5	17	2	6	10	1	-
14	2.5	2.5	7.3	100	1004.4	9	9	.	08	1	2	47	2	-
15	3.7	3.7	8.0	100	1009.6	9	9	.	20	1	1	47	4	-
16	3.1	3.1	7.6	100	1008.1	9	9	.	00	0	2	47	6	1.0
17	3.4	3.4	7.8	100	1014.7	9	9	.	08	1	3	45	4	-
18	2.3	2.3	7.2	100	1015.4	9	9	.	00	0	1	45	4	0.0
19	1.1	0.8	6.5	98	1013.0	8	8	3	03	3	6	10	5	0.0
20	-3.6	-5.4	4.1	86	1019.8	0	0	9	36	1	7	02	1	-
21	-0.6	-1.7	5.4	92	1021.2	8	8	4	24	4	6	10	2	-
22	-0.2	-0.5	5.9	98	1019.6	8	8	4	16	5	5	21	2	0.0
23	-0.1	-0.9	5.7	93	1013.2	8	8	4	14	3	5	10	2	-
24	0.8	0.5	6.3	98	1023.9	9	9	.	00	0	3	61	5	0.4
25	-1.2	-2.2	5.2	94	1029.7	8	8	4	02	2	6	10	7	0.1
26	-2.2	-5.4	4.1	81	1037.1	8	8	4	07	1	7	02	2	-
27	-6.0	-7.9	3.4	88	1039.1	0	0	9	08	2	6	10	0	-
28	-5.7	-8.6	3.2	79	1035.3	0	0	9	09	3	7	01	1	-

Godz. 13

DNI	TEMPERATURA POWIETRZA T	TEMPERATURA PUNKTU ROSY T_d	PRĘŻNOŚĆ PARY WODNEJ e	WILGOTNOŚĆ WZGLĘDNA U	CIŚNIENIE ATMOSFERYCZNE P_o	ZACHMURZENIE N	N_h	h	WIATR dd	v	WIDZIALNOŚĆ V	POGODA ww	W	OPAD R
1	2.7	1.9	7.0	96	1019.4	7	7	9	00	0	5	10	4	-
2	1.5	0.6	6.4	93	1018.2	5	2	3	16	3	5	28	4	-
3	-0.6	-0.7	5.8	99	1017.1	9	9	.	00	0	1	45	4	-
4	1.4	1.4	6.8	100	1012.5	8	8	3	32	1	5	28	4	-
5	-1.3	-1.8	5.4	97	1007.1	8	8	3	13	2	6	10	4	-
6	0.5	0.2	6.2	98	978.0	8	8	4	12	5	4	10	7	0.7
7	2.3	0.4	6.3	88	972.1	8	6	4	22	4	7	03	2	-
8	0.1	-3.3	4.8	78	995.1	7	7	4	28	12	7	36	8	0.0
9	1.7	1.4	6.8	98	997.7	8	7	4	24	7	5	61	8	1.0
10	5.3	3.8	8.0	90	1004.5	8	8	3	28	12	7	25	8	2.1
11	9.0	4.3	8.3	73	1001.5	8	8	8	17	4	7	03	1	-
12	11.2	5.5	9.0	68	999.4	0	0	9	21	5	7	02	0	-
13	9.7	3.9	8.1	67	1005.1	7	4	9	00	0	6	05	2	-
14	2.9	2.6	7.4	98	1005.1	9	9	.	11	2	2	61	4	1.9
15	4.3	4.3	8.3	100	1010.5	9	9	.	00	0	2	43	4	-
16	4.6	4.6	8.5	100	1008.6	9	9	.	00	0	3	43	4	-
17	6.3	4.6	8.5	89	1016.1	7	7	4	09	1	6	10	4	-
18	2.6	2.6	7.4	100	1014.3	9	9	.	00	0	1	45	5	0.0
19	0.8	0.0	6.1	95	1014.0	8	8	3	02	4	5	10	2	-
20	1.6	-3.8	4.6	67	1021.9	6	6	5	00	0	7	02	1	-
21	2.0	0.4	6.3	88	1021.0	7	7	4	21	5	6	10	7	0.1
22	3.2	1.0	6.6	86	1018.3	8	8	4	17	4	6	10	5	0.0
23	4.3	1.2	6.7	81	1014.6	8	8	4	15	2	5	10	2	-
24	1.6	1.6	6.9	100	1025.8	9	9	.	35	2	3	51	6	0.4
25	-0.6	-3.0	4.9	83	1031.3	8	8	4	04	2	7	85	2	0.0
26	-0.7	-3.5	4.7	80	1038.6	7	7	5	09	1	7	03	2	-
27	1.0	-8.2	3.3	50	1038.6	0	0	9	09	2	7	02	0	-
28	2.6	-8.1	3.3	45	1031.3	0	0	9	09	5	7	02	0	-

Godz. 19

DNI	TEMPERATURA POWIETRZA T	TEMPERATURA PUNKTU ROSY T_d	PRĘŻNOŚĆ PARY WODNEJ e	WILGOTNOŚĆ WZGLĘDNA U	CIŚNIENIE ATMOSFERYCZNE P_o	ZACHMURZENIE N	N_h	h	WIATR dd	v	WIDZIALNOŚĆ V	POGODA ww	W	OPAD R
1	1.9	1.1	6.6	95	1018.9	0	0	9	14	1	4	10	1	-
2	0.5	0.5	6.3	100	1018.0	9	9	.	14	2	1	43	4	-
3	-0.7	-0.8	5.8	99	1015.9	9	9	.	15	1	1	45	4	-
4	1.0	0.2	6.2	93	1012.4	8	8	4	00	0	6	10	2	-
5	-0.6	-1.7	5.4	92	1002.4	8	8	4	06	2	6	10	2	-
6	2.2	1.9	7.0	98	973.1	8	7	3	12	4	6	61	6	2.1
7	0.3	-0.3	6.0	96	974.9	8	8	3	27	7	6	71	5	2.0
8	-0.3	-2.7	5.0	84	1000.1	3	3	4	27	8	7	01	8	0.1
9	3.0	3.0	7.6	100	998.3	9	9	.	19	4	2	47	6	0.0
10	4.8	3.9	8.1	95	1009.1	3	3	5	22	3	7	01	1	-
11	7.8	4.3	8.3	78	998.4	8	8	5	17	4	7	02	2	-
12	7.5	4.1	8.2	79	1001.6	0	0	9	00	0	7	01	1	-
13	6.9	4.8	8.6	86	1005.7	8	0	9	05	2	6	10	2	-
14	3.9	3.2	7.7	95	1006.9	8	8	3	25	2	4	28	6	0.2
15	4.2	4.2	8.2	100	1010.4	9	9	.	12	2	3	45	4	-
16	4.6	4.6	8.5	100	1011.0	9	9	.	00	0	1	47	4	-
17	3.2	3.2	7.7	100	1017.3	9	9	.	06	1	1	45	2	-
18	1.9	1.9	7.0	100	1013.9	8	8	3	00	0	6	10	4	-
19	-0.5	-3.0	4.9	83	1015.8	8	8	4	01	3	7	02	2	-
20	-0.5	-2.7	5.0	86	1022.7	6	0	9	28	1	7	01	2	-
21	1.6	-1.7	5.4	78	1020.6	8	8	8	18	5	7	02	2	-
22	2.6	0.8	6.5	89	1016.6	8	7	4	17	3	6	60	6	0.2
23	1.4	0.4	6.3	93	1018.4	8	8	4	10	3	6	10	2	-
24	0.5	0.2	6.2	98	1028.3	8	8	3	05	1	5	28	5	0.1
25	-0.6	-3.0	4.9	83	1033.0	8	8	4	04	2	7	02	8	0.0
26	-1.9	-4.7	4.3	81	1038.7	0	0	9	00	0	7	02	1	-
27	-0.8	-7.8	3.4	60	1037.8	0	0	9	09	3	7	02	0	-
28	0.1	-7.4	3.5	59	1028.5	0	0	9	11	5	7	02	0	-

Godz. 01

DNI	TEMPERATURA POWIETRZA T	TEMPERATURA PUNKTU ROSY T_d	PRĘŻNOŚĆ PARY WODNEJ e	WILGOTNOŚĆ WZGLĘDNA U	CIŚNIENIE ATMOSFERYCZNE P_o	ZACHMURZENIE N	N_h	h	WIATR dd	v	WIDZIALNOŚĆ V	POGODA ww	W	OPAD R
1	4.1	2.5	7.3	89	1018.5	8	8	9	25	3	5	60	2	0.7
2	2.0	0.6	6.4	90	1015.9	3	3	9	14	3	6	10	1	-
3	2.4	1.9	7.0	96	1017.1	2	0	9	25	2	5	10	1	-
4	1.6	1.2	6.7	98	1014.3	8	3	2	25	2	4	10	2	-
5	- 1.6	- 1.9	5.3	98	1011.6	9	9	.	25	3	2	45	4	-
6	0.5	- 0.3	6.0	95	992.1	8	8	3	14	7	5	10	2	-
7	2.0	1.8	6.9	98	970.1	8	8	2	03	3	4	51	2	0.0
8	1.3	- 1.7	5.4	79	987.8	8	6	3	32	8	6	70	6	1.6
9	1.5	- 0.7	5.8	85	1002.2	8	4	4	24	6	7	02	1	-
10	9.1	5.5	9.0	78	992.9	8	8	4	29	11	8	03	6	1.8
11	7.0	3.8	8.0	80	1005.3	6	6	4	24	7	7	03	1	-
12	11.5	2.8	7.5	55	994.6	8	8	9	24	8	8	02	2	-
13	7.2	4.8	8.6	85	1001.8	6	6	9	24	3	7	03	1	-
14	3.4	3.2	7.7	98	1003.1	8	8	2	11	2	5	10	1	-
15	5.2	4.7	8.6	97	1009.3	8	8	2	24	3	5	10	2	-
16	3.9	3.7	7.9	98	1008.1	8	8	2	09	3	4	10	1	-
17	5.4	3.9	8.1	90	1012.1	8	8	3	12	2	5	10	2	-
18	5.8	5.0	8.7	95	1016.0	8	8	3	00	0	5	10	2	-
19	3.0	1.7	6.9	91	1014.2	8	8	3	06	5	6	10	2	-
20	- 0.6	- 3.5	4.7	81	1018.4	0	0	9	06	5	7	01	1	-
21	0.4	- 2.4	5.1	82	1022.6	8	8	4	25	3	7	02	2	-
22	3.2	2.5	7.3	94	1018.8	8	8	3	24	4	6	60	6	0.0
23	4.9	4.7	8.5	98	1012.5	8	7	2	24	3	5	61	6	6.6
24	4.0	2.6	7.4	91	1023.0	8	4	3	36	4	6	10	2	-
25	2.6	0.6	6.4	87	1030.1	8	8	3	05	4	6	10	2	-
26	0.1	- 1.7	5.4	88	1034.5	7	7	5	07	4	6	10	1	-
27	- 3.5	- 4.9	4.2	90	1038.6	0	0	9	07	1	6	10	0	-
28	- 1.8	- 5.4	4.1	76	1034.1	0	0	9	11	4	7	02	0	-

Godz. 07

DNI	TEMPERATURA POWIETRZA T	TEMPERATURA PUNKTU ROSY T_d	PRĘŻNOŚĆ PARY WODNEJ e	WILGOTNOŚĆ WZGLĘDNA U	CIŚNIENIE ATMOSFERYCZNE P_o	ZACHMURZENIE N	N_h	h	WIATR dd	v	WIDZIALNOŚĆ V	POGODA ww	W	OPAD R
1	3.4	3.2	7.7	98	1018.4	8	8	4	06	1	5	10	6	0.1
2	1.5	0.6	6.4	93	1015.8	7	2	4	00	0	5	10	6	0.0
3	- 1.8	- 2.0	5.3	98	1016.4	0	0	9	30	1	2	44	0	-
4	- 1.1	- 1.1	5.6	100	1013.5	9	9	.	24	1	1	45	4	-
5	- 1.4	- 2.2	5.2	94	1009.5	8	8	3	20	4	6	10	4	-
6	0.5	- 0.5	5.9	93	981.4	8	7	2	14	9	5	71	2	0.8
7	2.0	1.0	6.8	94	972.3	8	6	2	34	4	5	61	7	8.7
8	1.6	- 3.8	4.6	67	994.5	7	7	4	32	7	8	02	7	0.0
9	1.2	0.7	6.4	96	995.7	8	4	3	24	6	6	68	2	2.2
10	7.7	5.5	9.0	85	1000.1	8	8	4	28	9	7	21	6	3.4
11	7.0	3.0	7.6	76	1001.5	7	7	4	23	9	7	03	2	-
12	9.0	2.8	7.5	65	995.2	4	4	9	24	8	7	02	1	-
13	4.6	3.9	8.1	95	1002.8	5	4	9	00	0	6	10	2	-
14	2.7	2.4	7.3	98	1002.9	0	0	9	10	2	4	10	1	-
15	3.0	2.5	7.3	96	1009.8	3	2	2	25	3	5	10	5	0.0
16	4.0	3.6	7.9	97	1007.6	8	8	3	00	0	5	10	2	-
17	4.4	4.2	8.2	98	1013.2	8	8	2	09	1	5	10	2	-
18	5.4	4.9	8.7	97	1015.8	8	8	2	00	0	4	51	2	0.0
19	2.7	1.7	6.9	92	1013.5	8	8	4	06	6	7	02	2	-
20	- 1.2	- 3.5	4.7	85	1021.1	7	7	4	13	1	8	02	1	-
21	0.6	- 1.4	5.5	86	1021.3	8	5	4	24	5	6	10	2	-
22	3.4	2.9	7.5	97	1017.7	8	8	2	24	5	5	51	6	0.2
23	5.0	4.8	8.6	98	1011.1	8	5	2	24	3	5	61	6	1.3
24	3.2	1.9	7.0	91	1025.8	8	3	3	36	2	6	10	2	-
25	1.6	- 0.5	5.9	87	1030.8	8	8	3	04	4	6	10	2	-
26	- 1.8	- 3.5	4.7	89	1035.8	5	5	5	11	3	6	10	1	-
27	- 5.6	- 6.7	3.7	92	1037.9	0	0	9	12	2	5	10	0	-
28	- 3.2	- 7.0	3.6	73	1031.2	2	1	9	12	5	7	03	0	-

Godz. 13

1	9.8	5.6	9.1	75	1017.9	3	3	5	24	4	6	10	1	-
2	7.7	3.0	7.6	72	1015.7	5	4	9	18	3	6	10	2	-
3	1.4	1.1	6.6	98	1015.8	7	7	5	00	0	3	46	4	-
4	1.6	1.6	6.9	100	1013.4	9	9	.	26	2	2	43	4	-
5	- 0.6	- 1.2	5.6	95	1005.5	8	8	2	21	5	5	10	2	-
6	2.8	1.7	6.9	92	974.1	8	6	2	17	5	5	60	7	0.3
7	2.2	1.0	6.6	92	976.3	8	8	3	33	6	6	60	6	2.6
8	3.3	- 2.7	5.0	65	999.8	7	7	4	31	8	8	27	1	0.0
9	9.4	7.3	10.2	86	999.0	8	8	4	26	6	6	10	7	0.1
10	8.6	4.8	8.6	76	1007.4	7	7	4	28	6	8	03	2	-
11	13.1	3.2	7.7	51	997.7	6	4	9	23	9	8	01	2	-
12	13.6	5.3	8.9	57	998.4	7	6	9	24	7	7	03	1	-
13	9.4	6.4	9.6	82	1004.1	4	0	9	05	2	6	10	1	-
14	5.1	4.3	8.3	95	1004.4	8	8	2	28	2	4	10	4	-
15	7.6	3.2	7.7	74	1009.7	5	2	4	13	4	7	03	1	-
16	5.8	4.6	8.5	92	1008.5	8	8	2	18	2	5	10	2	-
17	7.6	4.4	8.4	81	1015.6	7	7	3	04	3	5	10	2	-
18	4.0	3.3	7.7	95	1015.2	8	8	2	02	3	5	50	4	0.3
19	3.2	1.9	7.0	91	1014.3	8	8	4	06	5	7	02	2	-
20	1.9	- 2.7	5.0	72	1023.1	7	7	4	29	4	7	02	1	-
21	3.6	- 3.3	4.8	61	1020.5	7	6	4	24	8	6	10	2	-
22	4.8	4.3	8.3	97	1015.9	8	8	2	24	5	5	51	6	0.9
23	6.0	5.8	9.2	98	1013.2	8	6	2	00	0	5	61	6	3.7
24	3.1	1.7	6.9	91	1028.4	8	8	4	03	4	6	10	2	-
25	2.4	- 1.9	5.3	73	1031.5	8	8	4	04	5	6	10	6	0.2
26	1.0	- 6.0	3.9	60	1037.8	7	7	4	12	4	7	03	1	-
27	3.2	- 7.0	3.6	46	1036.5	0	0	9	12	5	7	02	0	-
28	4.2	- 7.8	3.4	41	1027.1	0	0	9	14	11	8	02	0	-

Godz. 19

1	4.6	3.0	7.6	90	1016.9	0	0	9	11	3	6	10	1	-
2	5.9	3.4	7.8	84	1015.9	6	6	9	23	4	6	10	2	-
3	1.6	1.3	6.7	98	1014.8	8	8	9	29	1	4	28	4	-
4	1.0	0.7	6.4	98	1012.8	8	8	2	23	1	5	10	4	-
5	- 0.2	- 1.7	5.4	89	1000.4	8	8	3	16	5	5	10	2	-
6	2.4	1.9	7.0	96	970.8	8	8	2	09	2	5	10	6	1.8
7	1.8	0.4	6.3	90	981.9	8	8	3	32	7	4	60	4	1.0
8	1.7	- 1.2	5.6	82	1003.5	3	3	4	26	6	8	03	8	0.1
9	8.4	7.5	10.4	94	995.9	8	6	3	24	8	6	61	6	2.6
10	8.1	5.3	8.9	83	1008.2	5	3	5	24	4	7	01	2	-
11	12.4	3.2	7.7	53	995.0	8	8	9	24	8	8	03	2	-
12	10.0	4.6	8.5	69	1000.1	8	8	9	24	5	7	03	2	-
13	6.6	5.1	8.8	91	1003.6	3	3	9	07	3	6	10	8	0.0
14	5.2	4.5	8.4	95	1006.6	8	8	2	25	2	4	10	2	-
15	4.2	3.5	7.8	95	1008.4	3	0	9	12	3	5	10	1	-
16	5.7	3.4	7.8	86	1010.5	8	8	3	14	1	5	10	2	-
17	6.6	4.6	8.5	88	1015.5	8	8	3	12	3	5	10	2	-
18	3.8	2.3	7.2	91	1014.3	8	8	3	05	4	6	10	5	0.0
19	1.6	- 1.4	5.5	80	1016.0	8	8	4	06	7	7	02	2	-
20	0.7	- 4.4	4.4	68	1023.5	7	7	9	25	2	7	03	2	-
21	2.8	- 1.2	5.6	75	1019.8	8	8	3	24	6	6	10	2	-
22	4.8	4.3	8.3	97	1014.3	8	7	2	24	4	5	61	5	2.8
23	3.4	2.6	7.4	94	1018.8	8	8	3	03	5	6	21	6	3.4
24	3.2	1.9	7.0	91	1029.5	8	8	3	04	5	6	10	2	-
25	1.8	- 1.2	5.6	80	1032.5	8	8	5	06	4	6	10	2	-
26	- 0.4	- 3.5	4.7	79	1038.3	0	0	9	11	3	7	01	1	-
27	0.8	- 5.7	4.0	61	1035.5	0	0	9	10	4	7	02	0	-
28	1.6	- 9.0	3.1	45	1024.3	0	0	9	14	8	8	02	0	-

Godz. 01

DNI	TEMPERATURA POWIETRZA T	TEMPERATURA PUNKTU ROSY T_d	PRĘŻNOŚĆ PARY WODNEJ e	WILGOTNOŚĆ WZGLĘDNA U	CIŚNIENIE ATMOSFERYCZNE P_o	ZACHMURZENIE N	N_h	h	WIATR dd	v	WIDZIALNOŚĆ V	POGODA ww	W	OPAD R
1	- 0.3	- 2.2	5.2	88	1021.6	3	3	6	16	5	7	10	1	-
2	- 1.3	- 1.3	5.6	100	1020.6	9	9	.	26	1	1	45	4	-
3	- 3.2	- 4.2	4.5	93	1022.1	0	0	9	14	2	3	48	4	-
4	- 0.4	- 1.0	5.7	96	1016.1	0	0	9	15	2	4	10	1	-
5	0.1	0.1	6.2	100	1009.9	8	7	1	11	1	4	61	5	3.1
6	- 0.4	- 1.4	5.5	93	999.2	8	8	2	12	4	6	77	2	0.0
7	2.9	1.5	6.8	90	977.3	8	8	5	14	6	6	21	2	0.4
8	0.5	- 0.3	6.0	95	979.3	8	7	2	22	6	6	71	7	1.0
9	- 1.2	- 4.1	4.5	80	1002.7	6	6	5	24	6	7	02	8	0.1
10	2.3	2.3	7.2	100	1000.0	9	9	.	19	3	3	61	5	1.1
11	3.1	1.7	6.9	91	1011.3	8	8	3	24	3	7	02	2	-
12	2.8	0.8	6.5	87	1003.5	6	3	6	18	3	7	01	1	-
13	2.0	0.8	6.5	92	1004.8	0	0	9	17	3	6	10	0	-
14	1.9	0.8	6.5	92	1008.1	8	8	4	14	3	6	10	1	-
15	1.1	0.3	6.2	94	1011.2	8	8	4	14	4	6	10	2	-
16	1.8	1.0	6.6	95	1012.3	4	4	5	14	5	6	10	1	-
17	3.3	3.3	7.7	100	1014.1	9	9	.	13	3	2	45	2	-
18	0.2	- 0.4	5.9	96	1019.8	9	9	.	09	2	2	45	4	-
19	2.1	1.0	6.6	92	1010.9	7	7	6	16	2	6	10	6	0.0
20	0.6	0.0	6.1	96	1012.4	8	6	2	03	3	6	61	6	4.2
21	- 5.6	- 7.0	3.6	91	1022.8	3	3	5	00	0	7	01	0	-
22	- 3.0	- 4.0	4.5	94	1024.0	7	7	5	17	2	7	03	1	-
23	0.4	- 0.5	5.9	93	1020.6	8	8	5	16	7	7	02	1	-
24	- 1.2	- 3.0	4.9	87	1028.9	8	8	4	11	3	7	02	2	-
25	- 1.6	- 2.4	5.1	94	1027.2	8	7	3	08	3	4	71	7	0.9
26	- 7.3	- 9.4	3.0	86	1035.3	0	0	9	03	3	7	02	1	-
27	- 9.2	-11.7	2.5	81	1040.5	0	0	9	05	2	7	02	0	-
28	- 6.0	-10.2	2.8	71	1039.5	0	0	9	09	3	7	02	1	-

Godz. 07

DNI	TEMPERATURA POWIETRZA T	TEMPERATURA PUNKTU ROSY T_d	PRĘŻNOŚĆ PARY WODNEJ e	WILGOTNOŚĆ WZGLĘDNA U	CIŚNIENIE ATMOSFERYCZNE P_o	ZACHMURZENIE N	N_h	h	WIATR dd	v	WIDZIALNOŚĆ V	POGODA ww	W	OPAD R
1	- 1.9	- 2.7	5.0	95	1021.0	0	0	9	18	3	5	10	0	-
2	- 2.5	- 2.8	5.0	98	1021.0	9	9	.	15	1	1	47	4	-
3	0.2	- 0.7	5.8	93	1020.5	8	8	4	14	2	5	10	4	-
4	- 0.3	- 0.6	5.8	98	1013.4	9	9	.	15	2	2	47	1	-
5	0.0	0.0	6.1	100	1008.2	8	7	1	02	1	4	71	6	3.2
6	- 0.2	- 0.8	5.8	96	993.9	8	8	1	16	3	5	10	7	0.0
7	3.2	1.7	6.9	89	974.5	8	8	5	13	6	7	61	2	0.0
8	0.5	- 0.7	5.8	91	983.2	7	7	4	22	8	7	22	7	0.5
9	- 1.0	- 3.8	4.6	81	1003.3	8	8	4	24	3	7	03	8	0.2
10	4.5	4.0	8.1	97	997.6	8	7	3	23	4	4	61	4	5.0
11	0.4	0.1	6.2	98	1011.2	3	0	9	18	3	2	42	1	-
12	1.8	0.6	6.4	92	1003.9	5	3	9	18	4	6	10	2	-
13	- 0.2	- 0.2	6.0	100	1005.9	5	2	9	18	1	3	46	1	-
14	1.3	0.4	6.3	93	1008.7	7	7	5	13	3	6	10	2	-
15	0.6	0.0	6.1	96	1011.9	8	8	2	16	4	3	46	2	-
16	1.1	0.3	6.2	95	1012.3	8	8	5	13	7	5	10	1	-
17	1.8	1.8	7.0	100	1016.3	9	9	.	15	3	2	45	4	-
18	- 1.2	- 2.2	5.2	94	1018.0	3	0	9	12	2	5	10	4	-
19	2.5	2.0	7.0	96	1010.5	8	8	5	19	1	4	60	2	0.2
20	0.0	- 0.6	5.9	96	1014.1	8	8	2	36	4	5	22	6	1.3
21	- 2.8	- 3.5	4.7	95	1022.2	8	8	5	00	0	7	02	1	-
22	- 1.0	- 2.4	5.1	90	1024.8	8	8	5	16	2	6	10	2	-
23	0.3	- 0.3	6.0	96	1019.7	8	8	3	14	7	6	20	2	0.0
24	- 1.0	- 1.9	5.3	92	1025.8	8	8	3	11	1	6	10	2	-
25	- 3.6	- 5.7	4.0	85	1029.1	7	7	5	08	4	6	10	7	0.2
26	-11.5	-13.4	2.2	87	1038.4	0	0	9	07	1	6	10	0	-
27	- 9.9	-12.5	2.3	82	1041.6	0	0	9	00	0	7	02	0	-
28	- 9.4	-11.7	2.5	81	1038.2	0	0	9	11	2	7	02	0	-

Godz. 13

1	1.5	0.0	6.1	90	1020.3	7	6	2	16	3	5	10	1	-
2	0.0	- 0.3	6.0	98	1021.7	8	8	0	14	2	3	46	4	-
3	2.2	0.8	6.5	90	1019.1	7	7	5	15	2	5	10	2	-
4	1.2	0.7	6.4	96	1012.2	9	9	.	14	2	3	43	4	-
5	0.6	- 0.2	6.0	95	1006.8	8	6	2	08	4	6	22	7	0.8
6	1.1	0.3	6.2	95	986.6	8	7	1	14	6	5	10	7	0.1
7	1.6	0.8	6.5	95	975.4	8	7	2	18	3	6	61	6	2.3
8	0.3	- 2.2	5.2	84	991.8	8	8	3	25	7	7	01	8	0.2
9	0.1	- 0.7	5.8	93	1001.7	8	6	2	18	3	4	71	7	0.7
10	5.2	4.4	8.4	95	998.5	8	8	3	27	7	7	81	6	1.8
11	7.7	3.8	8.0	75	1007.3	2	0	9	16	5	7	01	4	-
12	8.6	3.8	8.0	72	1003.7	1	0	9	17	4	7	01	1	-
13	6.6	3.4	7.8	80	1006.9	5	0	9	09	2	6	10	4	-
14	4.9	1.7	6.9	80	1009.3	4	4	4	15	7	7	05	1	-
15	3.0	1.0	6.6	87	1012.7	8	8	3	16	4	6	10	4	-
16	2.7	1.9	7.0	96	1012.3	8	6	2	12	3	6	61	6	1.0
17	3.8	3.3	7.7	97	1018.2	9	9	.	14	2	2	47	4	-
18	9.2	4.8	8.6	74	1014.9	2	0	9	15	2	6	10	0	-
19	3.1	2.3	7.2	94	1011.2	8	7	2	12	1	4	61	4	1.0
20	0.4	- 3.3	4.8	77	1018.2	3	3	5	03	4	7	01	1	-
21	0.4	- 5.0	4.2	67	1022.2	7	7	5	22	2	7	03	2	-
22	2.0	- 4.4	4.4	61	1024.2	3	3	5	15	6	7	03	1	-
23	- 0.3	- 2.7	5.0	84	1019.9	8	8	4	15	5	6	87	2	0.2
24	0.6	- 0.5	5.9	91	1026.4	8	6	3	10	1	6	71	7	0.2
25	- 2.2	- 5.4	4.1	77	1030.7	7	7	4	09	4	7	85	7	0.0
26	- 0.2	- 8.6	3.2	52	1037.9	0	0	9	10	2	7	02	0	-
27	1.5	- 8.2	3.3	48	1040.0	0	0	9	10	3	8	02	0	-
28	2.3	- 9.4	3.0	41	1035.8	0	0	9	13	4	7	02	0	-

Godz. 19

1	- 1.0	- 1.0	5.7	100	1020.4	7	7	9	18	1	4	10	1	-
2	- 1.6	- 2.1	5.2	96	1022.1	9	9	.	12	1	1	45	4	-
3	1.5	1.0	6.5	96	1017.7	8	8	4	15	2	4	10	2	-
4	0.7	0.7	6.4	100	1011.0	8	8	1	14	2	3	51	4	0.5
5	0.0	- 0.9	5.7	93	1003.9	8	8	3	11	4	6	10	7	0.1
6	2.1	1.0	6.6	92	981.2	8	8	5	14	6	5	10	2	-
7	1.2	0.0	6.1	91	977.0	8	8	4	18	4	6	10	7	1.3
8	- 1.2	- 4.4	4.4	77	998.9	6	6	5	24	4	7	01	8	0.1
9	1.2	0.9	6.5	98	1000.9	8	8	2	22	3	3	51	7	1.0
10	3.8	2.6	7.4	93	1006.0	8	8	3	29	7	7	01	8	0.8
11	4.2	1.5	6.8	82	1005.3	0	0	9	16	5	7	02	1	-
12	4.3	1.9	7.0	86	1004.2	0	0	9	16	2	7	01	0	-
13	2.3	1.2	6.7	92	1008.2	5	2	9	10	1	6	10	2	-
14	2.0	- 0.5	5.9	84	1010.8	7	7	4	14	6	6	10	1	-
15	2.7	1.7	6.9	92	1013.6	6	6	4	16	3	6	10	2	-
16	2.8	2.3	7.2	96	1013.2	8	8	4	14	4	6	10	6	0.1
17	2.2	1.7	6.9	96	1019.7	9	9	.	09	3	2	45	4	-
18	5.7	3.4	7.8	86	1012.4	7	7	6	16	4	6	10	1	-
19	2.4	1.9	7.0	96	1012.2	8	7	1	04	2	5	61	4	3.1
20	- 2.4	- 4.1	4.5	88	1021.6	3	3	5	32	1	7	02	0	-
21	- 2.6	- 2.9	4.9	98	1023.2	0	0	9	16	2	7	02	1	-
22	- 0.9	- 3.8	4.6	80	1022.2	0	0	9	15	4	7	02	0	-
23	- 0.8	- 3.5	4.7	81	1021.5	8	8	4	13	5	7	03	7	0.0
24	- 0.5	- 0.5	5.9	100	1026.8	8	7	3	08	2	4	71	7	0.6
25	- 2.9	- 6.7	3.7	74	1032.7	8	8	3	09	4	7	02	8	0.0
26	- 4.3	- 9.0	3.1	69	1039.0	0	0	9	06	2	8	02	0	-
27	- 3.2	- 9.8	2.9	62	1039.7	0	0	9	08	2	7	02	0	-
28	- 2.3	- 9.4	3.0	59	1033.7	0	0	9	12	3	7	02	0	-

Godz. 01

DNI	TEMPERATURA POWIETRZA T	TEMPERATURA PUNKTU ROSY T_d	PRĘŻNOŚĆ PARY WODNEJ e	WILGOTNOŚĆ WZGLĘDNA U	CIŚNIENIE ATMOSFERYCZNE P_o	ZACHMURZENIE N	N_h	h	WIATR dd	v	WIDZIALNOŚĆ V	POGODA ww	W	OPAD R
1	0.8	- 0.7	5.8	89	1021.2	0	0	9	20	1	6	10	1	-
2	- 1.4	- 1.4	5.9	100	1021.6	9	9	.	00	0	1	45	4	-
3	- 2.4	- 3.3	4.8	94	1021.6	0	0	9	12	1	3	44	4	-
4	0.5	0.2	6.2	98	1015.8	8	8	3	00	0	4	10	2	-
5	0.2	0.2	6.2	100	1011.0	8	8	3	02	2	6	73	6	2.4
6	0.4	0.1	6.2	98	998.4	8	7	3	16	2	6	71	7	0.4
7	2.9	2.4	7.3	96	975.3	8	8	4	16	2	6	10	6	0.2
8	0.6	0.3	6.3	98	978.5	8	7	3	25	8	6	71	6	1.2
9	- 0.4	- 3.3	4.8	82	1003.5	0	0	9	26	6	7	01	1	-
10	4.3	4.1	8.2	98	999.5	8	7	3	21	4	6	61	2	1.8
11	2.8	2.3	7.2	96	1012.1	5	5	4	22	2	7	01	2	-
12	3.2	1.9	7.0	91	1002.8	2	0	9	18	3	7	03	0	-
13	1.2	0.7	6.4	96	1004.6	0	0	9	16	1	6	10	0	-
14	3.2	1.9	7.0	91	1007.3	8	8	5	14	2	6	10	1	-
15	1.7	0.2	6.2	90	1010.6	7	7	6	15	1	6	10	6	0.0
16	3.4	2.6	7.4	94	1012.1	8	8	4	13	2	6	10	1	-
17	3.4	2.9	7.5	97	1013.7	8	8	4	13	1	5	10	2	-
18	0.8	0.8	6.5	100	1019.2	9	9	.	08	1	1	45	4	-
19	4.1	3.2	7.7	94	1011.3	6	6	5	00	0	7	01	1	-
20	0.6	0.0	6.1	96	1014.4	8	7	3	03	4	6	68	6	2.4
21	- 0.3	- 5.4	4.1	70	1023.5	8	8	5	00	0	7	02	2	-
22	1.2	- 0.2	6.0	90	1024.1	8	8	5	20	1	7	02	2	-
23	0.9	- 2.2	5.2	81	1019.9	7	7	5	16	2	7	02	1	-
24	0.1	- 1.4	5.5	89	1023.9	8	8	5	15	2	7	02	2	-
25	- 0.9	- 1.2	5.6	98	1027.3	8	8	4	00	0	6	73	8	0.3
26	- 2.4	- 5.7	4.0	77	1035.0	8	8	5	06	1	7	02	1	-
27	- 5.2	- 9.0	3.1	76	1040.3	0	0	9	00	0	7	02	0	-
28	- 4.2	- 7.8	3.4	78	1039.2	0	0	9	09	1	7	02	0	-

Godz. 07

DNI	TEMPERATURA POWIETRZA T	TEMPERATURA PUNKTU ROSY T_d	PRĘŻNOŚĆ PARY WODNEJ e	WILGOTNOŚĆ WZGLĘDNA U	CIŚNIENIE ATMOSFERYCZNE P_o	ZACHMURZENIE N	N_h	h	WIATR dd	v	WIDZIALNOŚĆ V	POGODA ww	W	OPAD R
1	- 0.9	- 1.5	5.5	96	1020.9	8	8	9	19	2	6	10	1	-
2	- 2.4	- 2.4	5.1	100	1021.8	9	9	.	00	0	1	45	4	-
3	- 0.1	- 0.4	5.9	98	1020.2	8	8	4	00	0	3	46	1	-
4	0.0	0.0	6.1	100	1013.9	9	9	.	17	1	2	47	1	-
5	0.4	0.4	6.3	100	1009.4	8	8	3	05	1	6	10	7	1.8
6	0.2	- 0.4	5.9	96	992.3	8	8	3	16	2	6	10	7	0.1
7	3.0	2.5	7.3	96	973.2	8	7	3	16	1	5	61	2	0.5
8	0.6	0.3	6.3	98	984.2	8	7	3	25	7	6	71	7	0.9
9	- 0.2	- 1.7	5.4	89	1003.4	8	8	4	24	5	7	02	1	-
10	5.7	4.6	8.5	93	998.1	8	8	4	24	4	7	21	6	5.9
11	2.0	1.5	6.8	96	1010.7	6	4	9	19	1	6	10	1	-
12	3.3	1.5	6.8	87	1002.8	3	2	9	19	2	7	01	1	-
13	- 0.9	- 1.2	5.6	98	1006.2	3	0	9	15	1	3	46	0	-
14	1.7	0.6	6.4	91	1007.7	8	8	5	13	2	6	10	1	-
15	0.9	0.4	6.3	96	1012.0	8	8	3	15	1	2	46	1	-
16	2.2	1.0	6.6	92	1011.8	8	8	4	15	3	6	10	2	-
17	1.8	1.8	7.0	100	1015.8	9	9	.	00	0	1	47	2	-
18	- 0.6	- 1.2	5.6	96	1018.1	2	0	9	00	0	5	10	4	-
19	2.9	2.9	7.5	100	1011.5	9	9	.	03	1	2	61	4	0.1
20	- 0.7	- 2.4	5.1	87	1016.5	8	6	4	01	5	7	01	7	1.0
21	- 0.8	- 4.7	4.3	74	1022.6	8	8	5	16	1	7	03	2	-
22	0.2	- 1.2	5.6	89	1024.5	7	7	5	18	1	7	01	2	-
23	0.9	- 1.2	5.6	87	1018.6	7	7	5	15	4	7	02	2	-
24	0.1	- 1.9	5.3	86	1025.4	8	8	4	14	1	7	02	2	-
25	- 0.8	- 1.7	5.4	93	1029.0	8	8	4	09	1	7	02	7	1.1
26	- 5.6	- 7.4	3.5	86	1037.7	0	0	9	09	2	7	02	1	-
27	- 7.4	- 9.8	2.9	81	1041.4	0	0	9	07	1	7	02	0	-
28	- 6.2	- 9.4	3.0	78	1037.8	0	0	9	08	1	7	02	0	-

Godz. 13

DNI	TEMPERATURA POWIETRZA T	TEMPERATURA PUNKTU ROSY T_d	PRĘŻNOŚĆ PARY WODNEJ e	WILGOTNOŚĆ WZGLĘDNA U	CIŚNIENIE ATMOSFERYCZNE P_o	ZACHMURZENIE N	N_h	h	WIATR dd	v	WIDZIALNOŚĆ V	POGODA ww	W	OPAD R
1	- 0.1	- 0.1	6.1	100	1020.9	9	9	.	21	1	1	45	4	-
2	- 0.4	- 0.7	5.8	98	1021.9	9	9	.	14	1	1	43	4	-
3	3.1	2.8	7.5	98	1018.6	7	7	9	15	1	5	10	4	-
4	1.1	1.1	6.6	100	1012.7	9	9	.	00	0	2	61	4	0.4
5	1.0	0.5	6.3	96	1006.8	8	8	4	06	3	5	10	2	-
6	2.6	1.2	6.7	90	984.6	7	7	4	16	5	6	10	2	-
7	1.8	1.3	6.7	96	975.1	8	8	4	21	3	6	10	7	1.6
8	0.6	- 2.4	5.1	81	993.3	7	7	4	27	7	7	26	7	0.4
9	0.4	- 0.2	6.0	96	1001.2	8	8	4	21	4	6	71	7	1.2
10	5.6	4.1	8.2	90	1000.4	8	7	3	28	8	6	61	8	2.4
11	9.4	3.4	7.8	66	1006.4	5	0	9	19	3	8	03	1	-
12	10.1	3.2	7.7	63	1003.1	0	0	9	19	3	7	02	1	-
13	9.3	4.3	8.3	72	1006.9	5	0	9	14	1	6	10	4	-
14	6.7	2.5	7.3	74	1008.5	6	4	5	15	3	7	03	1	-
15	2.6	2.6	7.4	100	1012.7	8	8	3	16	1	3	42	4	-
16	2.8	2.3	7.2	96	1012.1	8	8	4	13	2	5	61	6	3.1
17	3.7	3.5	7.8	98	1018.4	9	9	.	00	0	2	43	4	-
18	10.7	5.0	8.7	67	1014.6	6	4	9	20	1	7	01	4	-
19	2.4	2.1	7.1	98	1012.2	8	8	3	03	3	6	50	6	2.1
20	2.8	- 4.7	4.3	57	1019.8	2	2	5	02	5	7	03	1	-
21	3.1	- 4.1	4.5	59	1022.3	7	4	5	24	2	7	03	2	-
22	4.9	- 4.1	4.5	51	1023.0	0	0	9	17	5	7	02	1	-
23	2.3	- 0.9	5.7	79	1018.9	8	8	4	15	7	7	02	2	-
24	1.7	- 2.2	5.2	75	1026.6	8	8	4	14	1	6	10	2	-
25	0.2	- 5.4	4.1	65	1031.0	5	5	5	09	4	7	01	7	0.2
26	1.5	- 7.8	3.4	50	1038.5	0	0	9	11	2	8	02	0	-
27	2.9	- 9.0	3.1	41	1040.7	0	0	9	11	2	7	02	0	-
28	3.8	- 7.8	3.4	42	1034.9	0	0	9	14	3	7	02	0	-

Godz. 19

DNI	TEMPERATURA POWIETRZA T	TEMPERATURA PUNKTU ROSY T_d	PRĘŻNOŚĆ PARY WODNEJ e	WILGOTNOŚĆ WZGLĘDNA U	CIŚNIENIE ATMOSFERYCZNE P_o	ZACHMURZENIE N	N_h	h	WIATR dd	v	WIDZIALNOŚĆ V	POGODA ww	W	OPAD R
1	- 0.5	- 0.5	5.9	100	1021.3	9	9	.	00	0	1	45	4	-
2	- 1.4	- 1.6	5.4	99	1022.0	9	9	.	00	0	1	45	4	-
3	1.5	1.2	6.7	98	1017.6	8	8	3	16	1	6	10	2	-
4	0.8	0.8	6.5	100	1011.8	8	8	3	35	1	4	61	5	0.6
5	0.5	- 0.2	6.0	95	1003.4	8	7	3	10	1	6	71	7	0.7
6	2.9	1.9	7.0	92	979.1	8	8	4	16	4	6	10	6	0.0
7	1.2	0.4	6.3	93	975.8	8	7	3	20	4	6	69	5	0.6
8	0.0	- 3.3	4.8	79	1000.0	0	0	9	26	5	7	01	8	0.0
9	2.8	2.5	7.3	98	1001.9	8	8	3	23	3	4	20	7	0.3
10	5.1	3.4	7.8	88	1008.9	7	7	3	29	6	7	01	6	0.9
11	4.9	2.3	7.2	83	1004.2	3	0	9	18	2	7	01	1	-
12	5.4	2.8	7.5	83	1003.7	0	0	9	17	1	7	02	0	-
13	4.7	2.8	7.5	88	1007.9	0	0	9	00	0	6	10	1	-
14	3.4	2.1	7.1	91	1009.6	2	2	9	15	2	6	10	1	-
15	3.3	2.5	7.3	96	1013.0	8	8	3	14	1	4	28	4	-
16	3.5	2.8	7.4	95	1012.4	8	8	4	14	1	5	10	6	0.7
17	3.4	3.4	7.8	100	1019.3	9	9	.	08	1	1	47	4	-
18	6.9	4.4	8.4	85	1012.7	2	0	9	00	0	7	02	1	-
19	1.6	1.3	6.7	98	1013.0	8	5	3	04	3	6	61	5	1.2
20	- 0.3	- 4.1	4.5	75	1023.0	7	7	5	03	2	7	03	1	-
21	1.9	- 0.7	5.8	84	1023.3	8	8	5	24	1	7	02	1	-
22	- 0.1	- 3.3	4.8	79	1021.6	0	0	9	16	2	7	01	0	-
23	0.6	- 1.4	5.5	86	1021.2	8	8	5	15	4	7	02	2	-
24	0.5	- 0.7	5.8	91	1027.9	8	8	4	00	0	6	87	2	0.0
25	- 1.9	- 5.4	4.1	79	1033.1	0	0	9	07	2	7	01	1	-
26	- 1.7	- 8.6	3.2	58	1039.1	0	0	9	08	2	7	02	0	-
27	- 0.6	- 7.8	3.4	58	1039.9	0	0	9	09	1	7	02	0	-
28	- 0.2	- 7.8	3.4	57	1032.8	0	0	9	13	3	7	02	0	-

Godz. 01

DNI	TEMPERATURA POWIETRZA T	TEMPERATURA PUNKTU ROSY T_d	PRĘŻNOŚĆ PARY WODNEJ e	WILGOTNOŚĆ WZGLĘDNA U	CIŚNIENIE ATMOSFERYCZNE P_o	ZACHMURZENIE N	N_h	h	WIATR dd	v	WIDZIALNOŚĆ V	POGODA ww	W	OPAD R
1	-1.2	-1.2	5.6	100	1020.2	0	0	9	15	1	2	46	4	-
2	-2.0	-2.3	5.2	98	1020.0	0	0	9	10	2	2	44	4	-
3	-1.0	-1.0	5.7	100	1020.0	0	0	9	13	1	3	44	4	0.1
4	-0.1	-0.1	6.1	100	1013.9	8	8	2	06	1	4	10	4	-
5	-0.4	-0.2	6.0	96	1011.8	8	8	3	01	2	5	10	4	-
6	0.3	0.3	6.2	100	996.1	8	8	2	14	3	5	22	7	1.0
7	4.0	3.3	7.7	95	972.9	7	7	6	18	5	6	21	2	0.2
8	0.4	-0.4	5.9	95	981.0	8	7	3	25	6	5	71	6	2.7
9	0.4	-1.7	5.4	87	1004.5	5	5	4	23	5	7	01	1	-
10	6.9	6.2	9.5	96	997.0	8	7	3	20	6	6	61	6	4.0
11	4.0	3.0	7.6	93	1010.4	7	7	9	17	3	7	01	1	-
12	7.6	2.3	7.2	69	999.9	5	1	6	19	3	6	10	1	-
13	0.1	-0.2	6.0	98	1003.9	0	0	9	00	0	3	46	0	-
14	3.7	2.8	7.5	94	1004.6	2	0	9	09	2	6	10	1	-
15	4.9	3.4	7.8	90	1009.9	8	8	5	23	1	6	10	2	-
16	4.2	3.7	8.0	97	1008.6	8	7	3	09	3	6	61	6	6.1
17	4.2	3.7	8.0	97	1013.1	8	8	3	00	0	4	10	2	-
18	3.0	2.7	7.4	98	1016.4	0	0	9	11	3	6	10	4	-
19	1.9	1.9	7.0	100	1012.6	8	8	3	01	4	5	10	2	-
20	0.3	-1.4	5.5	88	1015.8	8	8	4	36	5	7	02	2	-
21	-1.2	-3.0	4.9	87	1023.3	7	7	5	24	1	7	02	1	-
22	-0.5	-2.7	5.0	86	1022.7	5	5	9	16	4	7	01	1	-
23	-1.0	-1.9	5.3	93	1016.8	3	3	5	12	3	6	10	0	-
24	1.1	-0.2	6.0	90	1021.8	8	8	5	15	1	6	10	2	-
25	0.4	-0.5	5.9	93	1028.7	8	8	3	01	2	6	10	5	0.0
26	-2.3	-5.4	4.1	80	1034.8	2	2	5	07	3	7	01	7	0.0
27	-4.6	-7.0	3.6	83	1039.5	0	0	9	02	2	7	02	0	-
28	-3.6	-8.6	3.2	69	1037.1	0	0	9	09	3	7	02	0	-

Godz. 07

DNI	TEMPERATURA POWIETRZA T	TEMPERATURA PUNKTU ROSY T_d	PRĘŻNOŚĆ PARY WODNEJ e	WILGOTNOŚĆ WZGLĘDNA U	CIŚNIENIE ATMOSFERYCZNE P_o	ZACHMURZENIE N	N_h	h	WIATR dd	v	WIDZIALNOŚĆ V	POGODA ww	W	OPAD R
1	-2.6	-2.9	4.9	98	1020.4	9	9	.	00	0	2	47	4	-
2	-1.8	-2.0	5.3	98	1019.8	9	9	.	12	1	1	47	4	-
3	-2.3	-2.3	5.2	100	1019.1	9	9	.	00	0	3	47	0	-
4	0.0	-0.3	6.0	98	1012.7	8	8	2	00	0	4	10	2	-
5	0.0	-0.9	5.7	95	1009.8	8	8	3	04	3	6	10	2	-
6	0.5	-0.3	6.0	95	987.9	8	8	3	13	6	6	10	2	-
7	2.2	0.2	6.2	88	973.1	8	8	4	16	2	6	10	2	-
8	0.9	-2.2	5.2	79	988.2	8	8	4	29	10	7	03	7	0.1
9	0.2	-0.7	5.8	93	1001.5	8	7	3	20	4	6	71	2	0.3
10	6.3	5.3	8.9	93	997.0	8	7	3	22	8	6	61	2	1.6
11	3.0	1.9	7.0	92	1007.4	7	7	9	16	4	6	10	2	-
12	4.1	2.5	7.3	89	1000.4	1	1	9	16	2	6	10	1	-
13	0.0	-0.6	5.9	96	1005.0	3	3	9	00	0	5	10	4	-
14	1.8	1.5	6.8	98	1004.8	8	8	4	10	2	5	10	1	-
15	2.8	2.8	7.5	100	1010.6	8	8	4	00	0	5	10	1	-
16	4.7	4.5	8.4	98	1008.1	8	7	3	12	3	3	60	4	5.1
17	2.6	2.6	7.4	100	1015.2	9	9	.	09	3	1	43	4	-
18	1.6	1.6	6.9	100	1015.5	0	0	9	12	1	3	46	0	-
19	2.1	1.3	6.7	96	1012.1	8	8	2	02	3	6	20	5	0.1
20	-2.0	-3.5	4.7	88	1018.9	1	1	5	01	4	7	02	1	-
21	-1.4	-3.3	4.8	87	1022.4	8	8	4	23	2	6	10	1	-
22	-0.3	-3.5	4.7	80	1022.1	7	1	6	14	3	7	01	2	-
23	-0.9	-2.2	5.2	90	1015.4	8	8	5	13	5	6	10	1	-
24	0.4	-0.5	5.9	93	1024.1	8	8	4	12	2	6	10	1	-
25	-0.6	-2.2	5.2	89	1028.8	8	8	3	02	3	6	10	7	0.0
26	-3.0	-5.0	4.2	86	1037.1	5	5	5	06	4	7	01	1	-
27	-6.4	-8.6	3.2	83	1039.3	0	0	9	05	3	7	02	0	-
28	-5.2	-9.4	3.0	72	1035.2	0	0	9	08	4	7	02	0	-

Godz. 13

1	3.7	3.2	7.7	97	1020.1	2	2	9	18	1	4	10	4	-
2	1.4	0.4	6.3	93	1019.5	0	0	9	10	1	4	28	4	0.2
3	-0.6	-0.6	5.8	100	1017.8	9	9	.	11	2	2	45	4	0.1
4	1.7	1.4	6.8	98	1012.4	8	8	2	29	1	3	46	4	-
5	1.1	-0.9	5.7	87	1007.3	8	8	3	01	3	6	10	2	-
6	3.2	1.2	6.7	87	979.4	7	7	4	15	7	6	10	7	0.1
7	4.8	-0.5	5.9	68	972.8	4	2	4	17	2	7	01	1	-
8	1.7	-4.7	4.3	62	996.5	6	6	4	26	8	8	02	8	0.0
9	2.2	2.2	7.2	100	999.4	8	8	3	24	4	6	51	7	2.7
10	7.2	3.8	8.0	79	1005.2	8	8	4	28	7	7	02	8	0.0
11	11.4	4.6	8.5	63	1002.7	6	0	9	18	5	6	10	1	-
12	13.6	4.3	8.3	53	1000.8	0	0	9	26	5	7	02	0	-
13	9.9	4.8	8.6	71	1005.3	7	0	9	12	3	6	10	1	-
14	6.2	3.9	8.1	86	1005.7	7	7	6	12	2	5	10	2	-
15	5.6	3.9	8.1	89	1010.8	8	8	4	18	1	4	10	4	-
16	5.4	4.4	8.4	93	1008.8	8	8	3	13	3	5	10	6	0.1
17	4.2	4.2	8.2	100	1016.7	8	8	3	07	2	3	42	4	0.1
18	8.0	5.1	8.8	82	1013.3	4	2	9	29	1	6	10	4	0.1
19	1.6	0.2	6.2	90	1012.8	8	8	4	03	4	6	10	2	-
20	2.2	-2.2	5.2	73	1021.9	4	4	5	32	4	8	02	1	-
21	1.8	-1.2	5.6	82	1022.4	8	8	5	24	4	6	10	2	-
22	4.0	-1.2	5.6	69	1020.3	7	5	6	16	6	6	10	1	-
23	3.8	0.0	6.1	76	1015.6	0	0	9	13	4	6	10	1	-
24	1.3	0.5	6.3	95	1025.8	8	8	2	11	1	4	77	7	0.5
25	0.7	-1.4	5.5	86	1030.6	8	8	4	06	4	7	03	7	0.0
26	1.6	-4.4	4.4	64	1037.9	1	1	5	08	5	7	02	1	-
27	2.0	-7.4	3.5	50	1038.8	0	0	9	08	5	8	02	0	-
28	3.9	-7.4	3.5	43	1031.7	0	0	9	10	7	7	02	0	-

Godz. 19

1	-1.8	-1.8	5.4	100	1020.4	0	0	9	09	1	1	44	0	-
2	-0.1	-0.4	5.9	98	1019.7	9	9	.	13	2	1	47	4	-
3	-0.2	-0.2	6.0	100	1015.8	9	9	.	09	1	0	47	4	0.1
4	1.4	1.4	6.8	100	1012.4	8	8	2	34	2	3	46	4	-
5	0.7	-1.2	5.6	87	1002.3	8	7	2	04	2	6	71	2	0.0
6	3.7	2.1	7.1	89	974.4	8	7	3	12	4	6	61	6	0.6
7	0.4	-0.5	5.9	93	976.5	8	7	3	25	5	6	71	6	0.7
8	0.4	-2.4	5.1	82	1001.8	3	3	5	25	7	8	03	8	0.0
9	5.4	4.9	8.7	97	1000.7	8	8	5	20	3	6	10	5	0.0
10	6.1	3.6	7.9	84	1010.1	3	3	9	25	4	7	01	1	-
11	8.8	4.8	8.6	75	1000.6	0	0	9	16	5	6	10	1	-
12	4.6	3.4	7.8	91	1002.4	0	0	9	19	1	6	10	0	-
13	7.0	4.6	8.5	84	1005.4	3	3	9	06	5	6	10	1	-
14	7.2	5.6	9.1	89	1007.3	8	8	5	21	2	6	10	2	-
15	4.4	3.6	7.9	94	1010.6	8	8	4	07	2	6	10	2	-
16	5.1	4.9	8.6	98	1011.1	8	8	3	08	1	4	10	2	-
17	4.5	4.5	8.4	100	1016.9	8	8	3	06	2	3	44	4	-
18	4.0	3.8	8.0	98	1013.1	8	8	3	34	2	5	10	1	-
19	1.6	0.0	6.1	88	1013.6	8	8	3	01	4	6	10	2	-
20	-1.7	-3.5	4.7	87	1023.1	0	0	9	00	0	7	01	1	-
21	0.8	-2.2	5.2	79	1022.5	1	1	9	19	2	6	10	1	-
22	1.2	-2.4	5.1	77	1018.4	0	0	9	13	3	6	10	1	-
23	0.4	-0.5	5.9	93	1018.7	7	7	9	12	3	6	10	1	-
24	1.0	0.5	6.3	96	1028.0	8	8	2	04	3	6	50	7	0.0
25	-1.0	-3.3	4.5	85	1032.6	8	8	5	08	2	6	71	7	0.0
26	-1.3	-6.0	3.9	70	1038.7	0	0	9	05	2	7	02	0	-
27	-0.4	-7.8	3.4	59	1038.0	0	0	9	07	4	7	02	0	-
28	0.4	-6.3	3.8	60	1029.4	0	0	9	10	5	7	02	0	-

Godz. 01

DNI	TEMPERATURA POWIETRZA T	TEMPERATURA PUNKTU ROSY T_d	PRĘŻNOŚĆ PARY WODNEJ e	WILGOTNOŚĆ WZGLĘDNA U	CIŚNIENIE ATMOSFERYCZNE P_o	ZACHMURZENIE N	N_h	h	WIATR dd	v	WIDZIALNOŚĆ V	POGODA ww	W	OPAD R
1	2.1	0.6	6.4	90	1019.0	0	0	9	21	4	5	10	0	-
2	0.3	- 0.3	6.0	96	1016.7	1	1	9	09	2	4	10	0	-
3	0.6	0.0	6.1	96	1018.3	0	0	9	15	2	4	10	1	-
4	- 0.5	- 0.8	5.8	98	1014.8	9	9	.	00	0	1	45	4	-
5	- 0.4	- 1.0	5.7	96	1012.5	8	8	5	00	0	5	10	2	-
6	0.1	- 0.2	6.0	98	993.3	8	8	5	09	2	6	10	2	-
7	2.6	1.2	6.7	90	970.6	8	8	4	21	5	6	10	6	2.4
8	0.6	- 1.4	5.5	86	988.3	8	6	2	27	7	6	71	6	1.4
9	0.6	- 1.4	5.5	86	1004.0	8	8	9	18	2	7	03	8	0.2
10	8.3	5.3	8.9	81	996.7	8	8	4	21	5	6	10	6	3.6
11	4.6	3.4	7.8	91	1008.7	5	3	9	16	2	6	10	1	-
12	9.7	2.8	7.5	64	997.3	1	0	9	18	3	7	03	1	-
13	7.0	3.6	7.9	79	1002.8	8	8	9	00	0	6	10	1	-
14	5.4	4.1	8.2	92	1002.6	8	0	9	02	2	5	10	1	-
15	4.6	4.1	8.2	97	1009.6	8	8	4	22	1	4	10	2	-
16	4.3	3.8	8.0	97	1007.8	8	8	4	00	0	5	10	6	0.1
17	4.6	3.4	7.8	91	1012.3	8	8	4	04	1	5	10	2	-
18	4.3	4.3	8.3	100	1015.7	9	9	.	00	0	1	47	4	-
19	2.8	2.5	7.3	98	1012.9	8	8	2	36	4	5	51	5	0.0
20	- 0.4	- 3.5	4.7	80	1017.8	6	6	5	36	5	6	10	2	-
21	- 1.5	- 2.6	5.0	93	1023.8	8	8	9	00	0	6	10	1	-
22	1.5	1.0	6.5	96	1020.7	8	4	3	00	0	5	61	2	0.2
23	3.8	3.8	8.0	100	1013.9	8	6	1	17	1	3	61	5	3.4
24	3.0	2.5	7.3	96	1021.3	8	8	4	31	3	6	10	6	0.2
25	2.3	0.8	6.5	90	1028.1	8	8	4	33	4	6	10	2	-
26	- 0.1	- 2.7	5.0	82	1033.6	8	8	5	36	2	6	10	1	-
27	- 2.4	- 4.7	4.3	84	1037.6	0	0	9	06	4	6	10	0	-
28	- 2.4	- 6.0	3.9	75	1033.8	0	0	9	07	4	6	05	0	-

Godz. 07

DNI	TEMPERATURA POWIETRZA T	TEMPERATURA PUNKTU ROSY T_d	PRĘŻNOŚĆ PARY WODNEJ e	WILGOTNOŚĆ WZGLĘDNA U	CIŚNIENIE ATMOSFERYCZNE P_o	ZACHMURZENIE N	N_h	h	WIATR dd	v	WIDZIALNOŚĆ V	POGODA ww	W	OPAD R
1	- 0.4	- 0.4	5.9	100	1019.0	2	2	9	00	0	4	10	0	-
2	- 0.5	- 0.5	5.9	100	1016.7	6	6	9	09	2	4	10	1	-
3	- 1.4	- 1.7	5.4	98	1017.6	0	0	9	00	0	4	10	0	-
4	0.0	0.0	6.1	100	1014.2	9	9	.	00	0	1	45	4	-
5	- 1.9	- 1.9	5.3	100	1010.2	8	8	2	18	1	3	46	2	-
6	0.3	- 0.5	5.9	95	982.7	8	6	3	13	4	5	71	7	0.4
7	0.4	- 0.2	6.0	96	971.0	8	8	7	26	2	5	71	2	0.0
8	1.2	- 3.8	4.6	68	995.0	7	7	4	30	7	7	01	7	0.1
9	0.7	0.4	6.3	98	997.9	8	7	2	17	4	5	68	7	0.9
10	7.5	4.8	8.6	84	1000.0	8	8	4	24	7	6	10	2	-
11	3.8	1.9	7.0	88	1004.6	2	0	9	17	2	6	10	1	-
12	6.8	2.8	7.5	75	998.5	1	1	9	16	2	6	10	0	-
13	5.8	3.6	7.9	87	1002.9	8	8	8	00	0	6	60	2	0.0
14	2.8	2.8	7.5	100	1002.9	7	0	9	09	1	4	10	2	-
15	3.6	3.4	7.8	98	1010.3	9	9	.	21	1	3	47	6	0.3
16	4.4	4.2	8.2	98	1007.4	8	8	4	00	0	4	10	2	-
17	3.4	2.3	7.2	92	1013.1	7	7	5	04	2	4	10	1	-
18	3.5	3.5	7.8	100	1015.8	9	9	.	00	0	3	45	4	-
19	2.2	1.4	6.8	96	1012.5	8	8	2	34	4	6	10	5	0.0
20	- 3.3	- 4.4	4.4	92	1021.0	1	1	9	33	2	7	03	1	-
21	- 1.3	- 2.1	5.2	95	1022.4	8	8	9	18	3	6	10	2	-
22	1.9	1.4	6.7	96	1019.2	8	6	2	18	2	4	21	6	1.0
23	3.4	3.4	7.8	100	1012.6	8	8	1	12	3	2	61	4	5.0
24	2.8	2.3	7.2	96	1024.1	8	8	4	30	3	6	10	2	-
25	1.5	0.0	6.1	90	1028.1	8	8	4	34	3	6	10	2	-
26	- 1.0	- 5.7	4.0	71	1035.0	8	8	5	08	4	7	03	2	-
27	- 4.3	- 5.9	3.9	89	1037.0	0	0	9	05	3	6	10	0	-
28	- 4.4	- 6.7	3.7	83	1030.7	2	0	9	07	4	7	03	0	-

Godz. 13

1	5.2	2.1	7.1	80	1018.8	0	0	9	14	1	5	10	1	-
2	3.3	1.0	6.6	87	1017.0	7	1	9	12	2	6	10	2	-
3	4.5	0.6	6.4	76	1015.8	6	6	9	00	0	5	10	1	-
4	2.0	2.0	7.1	100	1013.4	8	8	2	30	2	4	28	4	-
5	- 1.5	- 1.7	5.4	99	1006.7	8	8	2	14	1	4	10	4	-
6	2.8	1.9	7.0	94	974.6	8	4	4	12	5	6	61	7	0.8
7	1.0	0.2	6.2	95	976.5	8	6	2	28	5	5	71	7	4.2
8	2.7	- 2.7	5.0	67	1001.0	7	7	5	27	7	7	02	2	-
9	7.2	6.1	9.4	92	1001.0	8	8	3	24	5	6	10	7	0.8
10	8.6	4.1	8.2	73	1009.2	7	7	5	25	6	7	03	2	-
11	13.9	3.8	8.0	50	999.9	4	1	9	18	3	7	01	1	-
12	12.4	3.9	8.1	56	1000.2	6	6	9	21	5	6	05	1	-
13	9.2	5.6	9.1	78	1003.9	6	6	9	04	3	6	10	6	0.0
14	3.8	3.8	8.0	100	1005.2	8	8	2	19	2	4	28	4	-
15	5.8	3.6	7.9	86	1009.8	7	7	9	10	1	5	10	4	-
16	5.8	3.2	7.7	84	1009.0	8	8	3	14	1	5	10	4	-
17	4.9	4.2	8.2	95	1014.0	8	8	3	05	3	4	10	2	-
18	5.0	4.8	8.6	98	1014.7	8	8	2	35	1	5	10	4	-
19	2.8	0.8	6.5	87	1012.9	8	8	4	36	4	6	10	2	-
20	2.0	- 3.8	4.6	65	1023.7	2	1	5	08	1	8	01	0	-
21	2.4	- 2.7	5.0	69	1022.1	5	5	9	18	3	6	05	2	-
22	3.3	2.8	7.5	97	1017.5	8	8	2	15	2	4	51	2	0.0
23	4.6	4.1	8.2	97	1013.1	8	5	2	21	1	5	60	4	2.1
24	3.0	1.0	6.6	87	1027.3	8	8	4	33	5	6	10	2	-
25	0.4	- 1.9	5.3	86	1030.4	8	8	5	35	3	6	10	2	-
26	0.6	- 4.7	4.3	67	1036.6	7	7	5	05	3	6	05	1	-
27	2.9	- 3.3	4.8	64	1035.4	0	0	9	07	6	6	05	0	-
28	3.5	- 7.0	3.6	45	1027.2	0	0	9	09	5	7	05	0	-

Godz. 19

1	3.8	1.9	7.0	88	1017.7	0	0	9	10	2	5	10	0	-
2	3.0	1.7	6.9	91	1017.5	5	5	9	12	1	5	10	1	-
3	1.7	1.2	6.6	96	1014.8	5	5	9	00	0	6	10	1	-
4	1.4	0.9	6.5	96	1013.2	7	7	5	14	1	5	10	2	-
5	- 1.2	- 3.0	4.9	87	1001.0	7	7	4	13	4	6	10	2	-
6	3.6	3.1	7.6	97	971.4	8	8	4	12	2	6	10	6	1.3
7	1.1	0.2	6.2	93	982.3	8	7	2	28	7	6	61	7	1.2
8	1.8	- 1.7	5.4	77	1005.2	0	0	9	23	3	7	01	1	-
9	8.0	7.4	10.3	96	999.6	8	6	2	22	4	6	61	2	2.4
10	7.4	5.0	8.7	85	1010.5	7	7	6	16	2	6	10	2	-
11	11.0	2.1	7.1	54	997.4	3	0	9	14	2	7	01	1	-
12	9.9	3.9	8.1	66	1001.3	8	8	9	19	2	6	05	2	-
13	8.2	5.0	8.7	80	1003.3	0	0	9	06	3	6	10	1	-
14	5.8	3.6	7.9	86	1007.9	8	8	4	19	1	5	10	1	-
15	5.0	5.0	8.7	100	1008.7	8	6	2	12	2	5	61	5	0.0
16	5.5	3.2	7.7	85	1010.6	7	7	4	08	1	5	10	2	-
17	5.3	4.6	8.5	95	1015.2	8	8	4	09	2	5	10	2	-
18	3.8	3.0	7.6	94	1014.2	8	8	2	30	2	6	10	2	-
19	2.7	0.2	6.2	84	1014.0	8	8	4	36	5	6	10	2	-
20	0.5	- 3.5	4.7	74	1023.7	0	0	9	30	1	7	01	1	-
21	2.0	- 2.4	5.1	72	1021.5	8	8	9	18	2	6	05	7	0.0
22	4.1	4.1	8.2	100	1015.3	8	8	1	15	2	3	53	4	0.3
23	4.7	4.5	8.4	98	1017.4	8	6	2	30	3	5	61	6	2.4
24	2.8	1.5	6.8	90	1028.1	8	8	4	32	4	6	10	2	-
25	0.5	- 4.4	4.4	69	1031.8	3	3	5	05	2	7	01	1	-
26	- 0.2	- 3.8	4.6	75	1036.9	4	4	6	08	3	6	05	1	-
27	0.4	- 5.7	4.0	64	1034.2	0	0	9	06	4	7	05	0	-
28	1.5	- 9.0	3.1	46	1024.7	0	0	9	12	3	7	02	0	-

Godz. 01

DNI	TEMPERATURA POWIETRZA T	TEMPERATURA PUNKTU ROSY T_d	PRĘŻNOŚĆ PARY WODNEJ e	WILGOTNOŚĆ WZGLĘDNA U	CIŚNIENIE ATMOSFERYCZNE P_o	ZACHMURZENIE N	N_h	h	WIATR dd	v	WIDZIALNOŚĆ V	POGODA ww	W	OPAD R
1	0.1	-0.7	5.8	95	1020.9	0	0	9	21	2	5	10	0	-
2	1.3	0.4	6.3	93	1018.6	0	0	9	14	1	4	10	0	-
3	-1.2	-1.7	5.4	96	1019.5	0	0	9	15	1	4	12	0	-
4	0.0	0.0	6.1	100	1015.0	9	9	.	00	0	1	47	2	-
5	0.6	-0.2	6.0	93	1012.7	8	8	4	33	3	6	10	4	-
6	0.4	-0.5	5.9	95	995.0	8	8	2	14	4	6	10	7	0.3
7	3.2	0.4	6.3	83	972.7	7	4	5	21	4	7	01	6	0.7
8	0.4	-0.2	6.0	96	987.8	8	8	4	27	8	6	68	7	0.3
9	0.2	-1.2	5.6	89	1006.1	7	3	9	23	5	7	01	8	0.1
10	7.3	5.9	9.3	91	998.8	8	6	4	21	8	6	61	6	3.7
11	5.0	2.6	7.4	86	1010.9	3	3	9	20	3	7	01	1	-
12	6.4	3.4	7.8	81	1000.4	5	5	9	17	2	7	01	1	-
13	3.8	2.3	7.2	89	1003.9	0	0	9	16	2	6	10	0	-
14	4.9	3.6	7.9	91	1003.5	8	6	9	07	4	5	10	2	-
15	4.8	3.9	8.1	95	1010.3	8	7	7	26	2	5	50	2	0.0
16	5.2	4.4	8.4	95	1008.3	8	8	1	07	3	5	21	6	0.6
17	1.1	1.1	6.6	100	1013.0	9	9	.	06	1	1	45	1	-
18	-0.1	-0.5	5.9	98	1016.0	9	9	.	00	0	2	43	4	-
19	3.2	2.8	7.5	98	1012.9	8	8	2	03	5	5	50	4	0.1
20	0.0	-0.9	5.7	93	1016.3	8	8	3	03	6	7	02	7	1.6
21	-1.7	-3.5	4.7	86	1024.6	8	4	9	23	2	7	03	1	-
22	0.4	-1.7	5.4	86	1022.6	8	8	5	18	1	6	10	2	-
23	1.0	-0.9	5.7	87	1015.8	6	6	5	12	2	5	10	2	-
24	4.0	3.6	7.9	97	1022.0	8	8	2	27	1	5	51	6	0.0
25	1.2	0.8	6.5	98	1028.6	8	8	3	05	4	5	20	5	0.1
26	-0.8	-3.8	4.6	80	1033.7	7	7	5	07	4	6	10	2	-
27	-3.1	-6.3	3.8	80	1038.3	0	0	9	05	3	7	02	0	-
28	-1.9	-7.4	3.5	67	1035.1	0	0	9	09	6	7	02	0	-

Godz. 07

DNI	TEMPERATURA POWIETRZA T	TEMPERATURA PUNKTU ROSY T_d	PRĘŻNOŚĆ PARY WODNEJ e	WILGOTNOŚĆ WZGLĘDNA U	CIŚNIENIE ATMOSFERYCZNE P_o	ZACHMURZENIE N	N_h	h	WIATR dd	v	WIDZIALNOŚĆ V	POGODA ww	W	OPAD R
1	-1.8	-2.4	5.1	97	1020.7	4	2	9	18	1	4	11	1	-
2	-0.4	-1.2	5.6	95	1018.4	0	0	9	12	3	4	10	0	-
3	-1.8	-1.7	5.4	100	1018.4	9	9	.	00	0	1	49	4	-
4	0.0	0.0	6.1	100	1014.0	9	9	.	30	2	1	45	4	-
5	-0.5	-1.4	5.5	95	1010.7	8	8	3	05	3	5	10	2	-
6	0.4	-0.2	6.0	96	985.5	8	7	2	12	5	4	73	2	0.3
7	1.1	-1.4	5.5	83	972.4	7	2	6	18	2	7	03	2	-
8	0.4	-1.7	5.4	86	994.4	8	8	6	27	9	8	02	7	0.2
9	0.6	0.0	6.1	96	1000.4	8	6	2	20	6	5	73	2	0.5
10	7.1	4.6	8.5	85	1001.8	8	8	4	24	10	6	80	6	0.6
11	3.2	1.7	6.9	89	1007.0	5	0	9	15	4	7	01	1	-
12	5.6	2.5	7.3	80	1000.8	0	0	9	19	2	7	02	1	-
13	2.1	1.2	6.7	96	1004.5	6	6	9	13	2	4	10	1	-
14	3.4	2.6	7.4	96	1003.8	8	6	9	07	3	4	10	2	-
15	4.6	4.3	8.3	98	1011.0	9	9	.	23	1	1	45	5	0.0
16	5.2	4.8	8.6	97	1008.2	8	8	2	00	0	4	10	2	-
17	1.0	1.0	6.6	100	1013.7	9	9	.	07	3	1	45	4	-
18	3.2	3.2	7.7	100	1015.7	8	8	1	29	2	2	51	4	0.1
19	2.2	1.7	6.9	96	1012.5	8	8	2	06	4	5	20	5	0.1
20	-2.7	-4.4	4.4	87	1020.0	0	0	9	02	5	8	02	1	-
21	-1.1	-3.0	4.9	87	1023.6	8	3	7	23	3	6	10	2	-
22	1.1	-0.2	6.0	90	1021.4	8	6	2	16	2	5	10	7	0.0
23	0.5	-0.7	5.8	91	1014.4	2	2	9	14	3	5	10	1	-
24	3.0	2.5	7.3	96	1024.1	8	8	1	34	4	4	10	5	0.2
25	0.3	0.3	6.2	100	1028.8	8	8	1	05	3	3	69	7	0.9
26	-1.4	-4.1	4.5	82	1035.4	8	8	5	06	5	6	22	2	0.0
27	-4.7	-7.0	3.6	83	1038.1	0	0	9	07	5	7	02	0	-
28	-3.7	-9.0	3.1	66	1032.9	3	0	9	07	6	7	03	0	-

Godz. 13

1	4.6	1.7	6.9	81	1020.2	3	2	9	16	2	5	10	4	-
2	4.0	1.2	6.7	84	1018.4	3	0	9	11	4	5	10	4	-
3	2.6	2.1	7.1	94	1016.4	0	0	9	06	2	4	10	4	-
4	1.4	1.0	6.6	98	1013.6	8	8	1	30	1	4	10	5	0.0
5	-0.4	-1.2	5.6	95	1007.6	8	8	1	06	1	5	20	2	0.0
6	4.0	1.9	7.0	86	977.5	8	6	4	14	4	6	61	7	0.1
7	0.4	-0.2	6.0	96	975.1	8	8	1	27	7	4	71	2	0.2
8	1.9	-1.9	5.3	76	1001.3	8	8	4	27	9	5	85	2	0.0
9	7.4	5.8	9.2	89	1001.9	7	5	4	25	6	6	10	7	0.9
10	8.7	3.4	7.8	70	1009.1	7	7	5	27	10	7	01	8	0.1
11	12.2	3.8	8.0	56	1003.1	7	0	9	18	3	7	02	1	-
12	13.1	4.1	8.2	54	1001.4	1	1	9	23	4	7	03	0	-
13	10.1	3.4	7.8	63	1004.5	5	0	9	09	3	6	05	4	-
14	8.9	4.6	8.5	74	1005.1	2	0	9	23	2	5	10	1	-
15	5.6	4.8	8.6	95	1011.6	8	6	1	00	0	5	61	5	2.0
16	5.8	5.0	8.7	95	1008.9	8	8	2	00	0	5	10	4	-
17	6.6	4.4	8.4	86	1014.7	0	0	9	07	5	6	10	4	-
18	4.3	4.1	8.2	98	1014.9	8	8	1	30	1	3	42	5	0.0
19	1.8	1.2	6.7	96	1012.6	8	8	2	04	5	5	61	2	0.6
20	2.2	-3.8	4.6	65	1022.7	2	2	5	04	2	8	02	0	-
21	2.8	-0.7	5.8	78	1023.4	6	6	9	21	5	6	10	1	-
22	5.4	1.0	6.6	74	1019.8	8	5	5	17	4	6	10	2	-
23	7.7	2.1	7.1	68	1014.2	7	7	7	18	3	6	05	1	-
24	3.7	2.8	7.5	94	1025.9	8	8	3	01	3	5	10	6	0.5
25	1.4	-2.2	5.2	77	1030.1	5	5	4	03	6	6	10	7	0.4
26	0.9	-4.4	4.4	67	1037.1	6	6	5	07	6	7	03	2	-
27	1.8	-6.3	3.8	55	1037.1	0	0	9	07	8	7	02	0	-
28	3.1	-6.0	3.9	51	1029.0	0	0	9	10	8	7	02	0	-

Godz. 19

1	1.1	0.2	6.2	95	1019.5	2	0	9	06	2	4	10	0	-
2	1.5	0.6	6.4	95	1018.7	0	0	9	17	2	5	10	0	-
3	0.0	0.0	6.1	100	1015.5	9	9	.	05	2	1	45	4	-
4	1.5	1.5	6.8	100	1012.8	9	9	.	34	3	2	47	2	-
5	0.7	0.2	6.2	96	1002.3	8	7	1	15	1	5	71	2	0.0
6	4.4	2.8	7.5	90	973.4	8	8	5	15	3	6	60	6	1.4
7	1.2	-0.2	6.0	90	981.4	8	8	3	27	10	6	68	7	1.2
8	1.6	-2.2	5.2	75	1005.2	8	8	4	25	8	7	27	2	0.2
9	7.2	6.5	9.7	96	1001.4	8	6	3	22	5	6	61	2	0.8
10	5.3	3.0	7.6	86	1011.8	4	3	6	21	3	7	03	1	-
11	8.8	4.3	8.3	74	1000.5	0	0	9	15	3	7	01	1	-
12	7.9	4.3	8.3	78	1002.8	1	1	9	20	2	6	10	0	-
13	7.4	5.0	8.7	85	1004.2	5	0	9	06	5	5	10	2	-
14	6.7	4.6	8.5	86	1008.2	7	7	6	23	1	5	10	1	-
15	5.4	4.6	8.5	95	1009.9	8	6	2	09	3	5	61	6	3.3
16	5.8	3.6	7.9	86	1011.2	7	7	4	00	0	6	10	2	-
17	5.1	4.4	8.4	95	1015.5	3	0	9	06	4	4	10	0	-
18	3.7	3.7	8.0	100	1014.1	8	8	1	02	1	3	51	4	0.0
19	0.6	0.0	6.1	96	1014.1	8	8	1	04	4	5	68	6	3.8
20	0.1	-4.1	4.5	73	1023.8	1	0	9	23	2	7	02	0	-
21	1.1	-2.2	5.2	78	1023.0	7	7	9	19	5	6	10	2	-
22	5.2	1.0	6.6	75	1017.3	7	7	6	15	4	6	10	2	-
23	5.2	2.6	7.4	83	1018.1	8	6	3	26	2	6	60	2	0.0
24	2.4	2.1	7.1	98	1027.7	8	8	2	35	3	5	51	5	0.1
25	-0.1	-2.7	5.0	82	1031.9	7	7	5	03	4	6	10	8	0.0
26	-0.8	-5.0	4.2	73	1038.0	0	0	9	07	4	7	02	1	-
27	0.2	-4.7	4.3	70	1036.1	0	0	9	07	8	7	02	0	-
28	1.4	-6.0	3.9	57	1026.3	0	0	9	10	7	7	02	0	-

Godz. 01

DNI	TEMPERATURA POWIETRZA T	TEMPERATURA PUNKTU ROSY T_d	PRĘŻNOŚĆ PARY WODNEJ e	WILGOTNOŚĆ WZGLĘDNA U	CIŚNIENIE ATMOSFERYCZNE P_o	ZACHMURZENIE N	N_h	h	WIATR dd	v	WIDZIALNOŚĆ V	POGODA ww	W	OPAD R
1	0.4	-0.7	5.8	91	1022.0	0	0	9	19	2	6	10	1	-
2	-1.9	-2.4	5.1	97	1021.4	0	0	9	14	2	3	42	4	-
3	-0.5	-0.9	5.7	98	1021.0	7	7	4	14	2	4	10	4	-
4	-1.1	-1.7	5.4	96	1015.5	2	0	9	13	2	3	48	4	-
5	-1.4	0.8	6.5	96	1010.1	8	7	3	03	4	5	61	6	6.8
6	0.4	-0.5	5.9	95	998.6	7	7	4	19	4	6	10	7	0.3
7	3.5	2.5	7.3	92	975.5	8	7	5	17	4	7	03	6	0.6
8	1.4	-1.2	5.6	83	983.5	7	6	5	27	10	6	70	7	0.5
9	0.2	-2.2	5.2	85	1006.5	5	5	6	27	6	7	02	8	0.1
10	5.9	4.6	8.5	92	1001.3	8	7	5	22	8	6	61	6	2.0
11	3.1	2.1	7.1	92	1012.9	4	1	9	23	2	7	03	1	-
12	2.3	0.6	6.4	88	1004.2	4	1	9	17	3	7	02	1	-
13	0.5	-0.2	6.0	95	1004.8	0	0	9	19	1	7	02	0	-
14	3.1	2.1	7.1	92	1005.7	5	0	9	13	5	6	10	1	-
15	0.4	-0.5	5.9	100	1010.5	0	0	9	15	1	4	10	0	-
16	2.8	1.7	6.9	92	1010.8	2	0	9	14	3	6	10	6	0.0
17	0.4	0.2	6.2	98	1013.5	3	0	9	11	2	2	46	1	-
18	3.6	2.5	7.3	92	1018.0	0	0	9	15	2	7	02	0	-
19	5.6	4.6	8.5	93	1011.3	8	3	4	14	2	6	60	2	0.2
20	2.2	1.5	6.8	96	1012.2	8	7	2	03	5	6	61	6	5.5
21	0.2	-3.0	4.9	79	1023.5	7	7	6	34	2	8	02	2	-
22	0.6	-1.4	5.5	86	1024.7	7	7	6	20	1	7	02	1	-
23	-0.8	-1.4	5.5	96	1019.3	0	0	9	14	4	7	02	0	-
24	0.3	-1.4	5.5	88	1023.3	8	7	4	12	3	6	10	2	-
25	0.3	-0.7	5.8	93	1027.2	8	7	3	04	2	5	70	6	0.0
26	-1.8	-4.7	4.3	81	1033.7	8	8	4	09	5	7	70	7	0.1
27	-4.8	-8.6	3.2	77	1038.7	0	0	9	09	3	8	02	0	-
28	-4.8	-9.4	3.0	70	1037.5	0	0	9	10	3	8	02	0	-

Godz. 07

DNI	TEMPERATURA POWIETRZA T	TEMPERATURA PUNKTU ROSY T_d	PRĘŻNOŚĆ PARY WODNEJ e	WILGOTNOŚĆ WZGLĘDNA U	CIŚNIENIE ATMOSFERYCZNE P_o	ZACHMURZENIE N	N_h	h	WIATR dd	v	WIDZIALNOŚĆ V	POGODA ww	W	OPAD R
1	-1.5	-1.7	5.4	98	1021.6	3	3	9	19	1	4	10	1	-
2	-3.3	-4.1	4.5	95	1021.2	0	0	9	14	1	3	41	4	-
3	0.4	0.2	6.2	98	1020.0	8	8	2	17	2	4	10	4	-
4	0.0	-0.2	6.0	98	1013.4	7	7	6	13	2	5	10	4	-
5	0.7	-0.2	6.0	95	1007.7	8	7	3	05	4	5	68	6	3.8
6	0.5	-0.5	5.9	93	992.2	8	7	2	16	4	5	10	2	-
7	1.2	0.4	6.3	95	974.9	8	7	2	29	4	6	61	6	1.0
8	0.2	-0.7	5.8	95	988.8	5	7	4	28	10	6	71	7	0.2
9	-0.5	-3.3	4.8	81	1004.5	7	4	7	22	6	7	03	8	0.0
10	7.0	3.8	8.0	80	1000.7	7	7	5	25	8	8	02	6	2.0
11	2.0	0.8	6.5	92	1010.9	6	3	9	18	3	7	03	1	-
12	2.6	0.6	6.4	87	1003.8	5	2	9	17	2	6	10	1	-
13	-0.7	-0.9	5.7	98	1006.3	6	1	9	14	3	4	10	4	-
14	2.1	1.0	6.6	92	1006.6	4	3	7	15	3	5	10	1	-
15	0.0	0.0	6.1	100	1011.7	2	2	9	15	1	2	46	4	-
16	2.3	1.2	6.7	92	1010.8	7	7	4	14	4	5	10	1	-
17	-1.8	-1.7	5.4	100	1015.8	0	0	9	15	1	1	46	4	-
18	0.7	0.2	6.2	96	1017.8	6	4	9	14	2	5	10	1	-
19	4.0	3.6	7.9	97	1010.7	8	8	2	34	3	4	51	6	0.1
20	0.6	-0.2	6.0	95	1015.2	8	7	2	01	7	6	22	6	4.0
21	-0.7	-1.7	5.4	94	1022.9	7	7	6	25	2	7	02	2	-
22	-1.8	-3.8	4.6	87	1024.8	2	0	9	18	3	7	01	1	-
23	0.3	-0.5	5.9	94	1017.9	8	8	3	16	5	6	10	1	-
24	0.3	-1.4	5.5	88	1024.7	7	7	4	10	2	6	10	2	-
25	-0.5	-1.4	5.5	95	1027.1	8	7	3	06	3	5	71	7	0.2
26	-4.7	-7.0	3.6	83	1036.2	0	0	9	08	5	7	02	7	0.0
27	-6.3	-9.4	3.0	79	1039.3	0	0	9	10	4	8	02	0	-
28	-5.8	-9.0	3.1	79	1036.0	1	1	9	11	4	8	02	0	-

Godz. 13

1	4.0	-1.7	5.4	66	1021.2	2	2	9	19	1	6	10	0	-
2	4.2	0.4	6.3	77	1021.2	0	0	9	16	2	5	10	4	-
3	5.3	1.9	7.0	79	1018.5	3	0	9	19	2	6	10	4	-
4	2.4	1.9	7.0	96	1012.2	8	6	7	00	0	5	60	2	0.5
5	0.6	-0.2	6.0	95	1006.2	8	7	2	06	4	5	71	7	1.7
6	4.2	1.7	6.9	84	984.2	3	2	7	15	6	7	21	1	0.1
7	3.4	1.2	6.7	87	975.8	6	5	5	21	5	7	03	7	1.4
8	1.0	-2.4	5.1	78	997.0	7	7	5	28	11	7	02	8	0.2
9	1.5	0.6	6.4	95	1001.7	8	7	4	24	6	6	68	7	0.4
10	7.8	3.6	7.9	74	1003.9	7	7	5	28	14	8	03	6	1.5
11	10.0	3.8	8.0	65	1006.9	4	1	9	19	4	7	03	1	-
12	11.4	3.9	8.1	60	1003.5	1	0	9	22	5	8	02	1	-
13	9.1	3.6	7.9	69	1005.8	4	0	9	12	3	6	05	1	-
14	7.2	3.0	7.6	74	1007.7	6	3	7	14	4	6	10	1	-
15	7.5	5.1	8.8	85	1011.8	3	0	9	18	2	6	10	4	-
16	3.8	3.0	7.6	95	1010.9	8	7	4	12	4	5	21	6	3.0
17	11.4	6.5	9.7	73	1017.1	0	0	9	14	3	6	10	4	-
18	13.8	5.8	9.2	58	1014.8	3	2	9	19	4	7	03	1	-
19	5.0	4.3	8.3	95	1011.0	8	7	2	03	2	4	60	5	0.5
20	2.3	-3.8	4.6	63	1019.4	1	1	5	02	5	8	01	1	-
21	2.8	-3.3	4.8	64	1023.4	7	6	6	27	4	8	03	2	-
22	3.1	-4.4	4.4	58	1023.1	1	1	5	19	5	8	02	0	-
23	3.5	-0.7	5.8	74	1017.7	4	5	5	17	5	6	10	2	-
24	2.2	-2.2	5.2	73	1026.1	8	8	4	12	3	6	10	2	-
25	-0.5	-3.5	4.7	79	1029.4	7	7	4	11	6	7	02	7	0.4
26	1.1	-8.2	3.3	49	1036.5	0	0	9	08	5	8	02	0	-
27	3.0	-7.4	3.5	47	1038.6	0	0	9	11	6	8	02	0	-
28	4.0	-12.2	2.4	30	1032.8	0	0	9	12	8	8	02	0	-

Godz. 19

1	0.4	-0.5	5.9	95	1020.9	0	0	9	17	2	5	11	0	-
2	0.2	-0.9	5.7	91	1021.3	1	0	9	14	3	5	10	0	-
3	0.2	-0.7	5.8	95	1016.9	1	0	9	13	2	5	10	0	-
4	1.5	0.8	6.5	96	1011.4	8	6	2	12	2	4	61	4	2.4
5	0.5	0.2	6.2	98	1002.4	8	7	1	11	4	3	70	4	1.3
6	3.8	2.6	7.4	93	978.6	8	5	6	17	7	6	61	1	0.4
7	0.9	0.0	6.1	93	978.4	8	7	4	24	7	6	71	8	0.2
8	-0.1	-2.2	5.2	86	1003.2	3	3	4	28	8	7	26	1	0.1
9	4.0	3.0	7.6	93	1003.7	8	7	3	24	5	6	10	7	0.8
10	6.4	3.4	7.8	81	1010.4	7	7	7	28	7	8	02	2	-
11	6.4	3.6	7.9	83	1004.0	5	2	9	16	3	7	02	1	-
12	6.4	3.4	7.8	81	1003.7	0	0	9	18	2	7	02	0	-
13	6.3	3.9	8.1	86	1005.8	6	1	9	09	4	6	10	1	-
14	4.9	3.2	7.7	88	1008.9	4	1	8	14	4	6	10	1	-
15	5.8	3.6	7.9	86	1011.7	7	6	7	13	3	6	10	1	-
16	3.9	3.2	7.7	95	1012.0	6	5	6	10	2	6	10	1	-
17	6.4	5.0	8.7	90	1018.0	1	0	9	14	3	6	10	0	-
18	7.3	5.0	8.7	85	1012.5	7	5	7	14	2	7	03	1	-
19	3.7	3.2	7.7	97	1011.3	8	7	2	04	5	6	63	6	8.2
20	0.7	-3.0	4.9	76	1022.7	6	6	6	06	1	8	02	1	-
21	-0.7	-2.2	5.2	88	1024.0	3	3	7	30	2	6	10	1	-
22	0.6	-2.7	5.0	78	1021.2	4	3	6	16	4	7	01	1	-
23	1.2	-0.9	5.7	87	1020.0	7	7	4	13	5	6	10	2	-
24	1.6	-1.2	5.6	82	1026.9	8	8	5	04	3	6	10	2	-
25	-1.7	-4.7	4.3	78	1031.7	7	7	6	08	5	7	70	8	0.0
26	-1.3	-6.0	3.9	70	1038.0	0	0	9	07	4	8	02	0	-
27	-1.7	-7.4	3.5	64	1038.2	0	0	9	10	5	8	02	0	-
28	0.5	-8.2	3.3	52	1031.0	0	0	9	12	6	8	02	0	-

Godz. 01

DNI	TEMPERATURA POWIETRZA T	TEMPERATURA PUNKTU ROSY T_d	PRĘŻNOŚĆ PARY WODNEJ e	WILGOTNOŚĆ WZGLĘDNA U	CIŚNIENIE ATMOSFERYCZNE P_o	ZACHMURZENIE N	N_h	h	WIATR dd	v	WIDZIALNOŚĆ V	POGODA ww	W	OPAD R
1	-1.6	-2.4	5.1	92	1023.6	0	0	9	13	3	7	02	1	-
2	-2.9	-3.3	4.8	97	1022.2	8	8	4	00	0	2	42	2	-
3	1.6	-0.5	5.9	87	1022.5	8	8	4	12	2	6	10	2	-
4	-0.4	-1.4	5.5	93	1017.3	0	0	9	15	3	6	10	1	-
5	0.1	-0.5	5.9	96	1010.1	8	8	4	13	4	6	60	6	1.0
6	0.2	-0.7	5.8	93	999.8	8	8	4	11	2	5	10	7	0.6
7	3.8	2.3	7.2	89	979.0	8	6	4	15	7	6	61	6	0.6
8	1.6	-1.2	5.6	82	984.0	8	8	4	20	7	7	02	2	-
9	0.2	-2.4	5.1	81	1005.6	8	8	4	22	3	7	02	2	-
10	2.9	2.1	7.1	94	1003.7	8	6	3	18	7	6	61	5	0.1
11	4.5	2.5	7.3	86	1012.6	7	7	4	27	4	7	01	2	-
12	1.9	0.4	6.3	90	1005.7	0	0	9	16	2	7	02	0	-
13	2.4	1.0	6.6	90	1006.5	0	0	9	15	3	7	01	1	-
14	1.8	0.2	6.2	88	1009.0	8	8	4	12	5	6	10	2	-
15	0.4	-0.5	5.9	93	1012.7	8	0	9	13	3	7	02	2	-
16	2.2	1.0	6.6	92	1014.3	8	8	4	10	4	6	10	2	-
17	1.6	1.1	6.6	96	1015.1	0	0	9	12	2	6	10	1	-
18	2.2	1.2	6.7	94	1020.5	0	0	9	12	2	7	02	0	-
19	1.8	0.6	6.4	92	1012.7	6	6	4	15	3	7	03	1	-
20	1.6	1.1	6.6	96	1012.2	8	6	4	12	2	6	61	2	1.3
21	-2.9	-4.1	4.5	92	1022.7	0	0	9	33	2	7	01	1	-
22	-1.1	-3.0	4.9	87	1025.8	8	8	4	17	1	7	03	2	-
23	0.8	-0.7	5.6	89	1021.5	8	8	4	11	5	7	02	2	-
24	-0.4	-2.4	5.1	86	1024.1	8	8	4	11	3	7	02	2	-
25	-1.2	-2.2	5.2	94	1027.2	8	8	4	08	4	6	71	2	0.0
26	-4.6	-7.0	3.6	83	1034.6	0	0	9	04	3	7	02	8	0.0
27	-5.4	-8.2	3.3	79	1039.7	0	0	9	04	3	8	02	0	-
28	-4.2	-8.6	3.2	72	1039.3	0	0	9	07	3	7	02	0	-

Godz. 07

DNI	TEMPERATURA POWIETRZA T	TEMPERATURA PUNKTU ROSY T_d	PRĘŻNOŚĆ PARY WODNEJ e	WILGOTNOŚĆ WZGLĘDNA U	CIŚNIENIE ATMOSFERYCZNE P_o	ZACHMURZENIE N	N_h	h	WIATR dd	v	WIDZIALNOŚĆ V	POGODA ww	W	OPAD R
1	-2.5	-3.5	4.7	92	1022.2	0	0	9	15	3	6	10	0	-
2	-4.8	-6.0	3.9	92	1022.4	0	0	9	16	1	5	10	4	-
3	1.4	-0.2	6.0	88	1021.2	8	8	4	12	2	6	10	2	-
4	-1.3	-2.2	5.2	95	1015.0	3	0	9	15	2	5	10	0	-
5	0.2	-0.7	5.8	95	1008.1	8	8	4	06	2	6	10	6	0.2
6	0.4	0.4	6.3	100	995.2	8	8	4	14	3	3	42	4	-
7	3.6	0.8	6.5	83	976.1	8	8	4	12	7	7	02	6	0.0
8	1.1	-1.2	5.6	85	987.5	8	8	4	24	8	7	02	2	-
9	-0.5	-1.9	5.3	89	1006.3	7	7	4	20	6	7	01	2	-
10	4.2	3.2	7.7	93	1001.1	8	6	3	21	7	6	61	6	3.9
11	0.6	-0.2	6.0	95	1012.6	7	0	9	15	2	7	03	1	-
12	1.3	0.2	6.2	92	1005.7	6	6	4	17	3	6	10	1	-
13	0.4	-0.5	5.9	95	1007.3	7	0	9	17	3	6	10	1	-
14	1.8	0.2	6.2	88	1009.5	4	4	4	14	5	6	10	1	-
15	-0.8	-2.2	5.2	90	1012.7	0	0	9	12	2	6	10	1	-
16	1.4	0.6	6.4	94	1013.4	8	8	4	11	4	5	10	2	-
17	-0.5	-0.5	5.9	100	1017.2	0	0	9	10	2	3	42	0	-
18	0.9	0.0	6.1	95	1018.9	0	0	9	15	3	6	10	0	-
19	1.2	0.0	6.1	91	1011.4	8	8	4	15	3	6	10	2	-
20	1.2	0.9	6.5	98	1013.2	8	6	4	00	0	6	63	6	6.6
21	-4.4	-5.7	4.0	91	1023.0	5	0	9	31	2	7	03	1	-
22	-3.7	-4.7	4.3	91	1026.6	2	1	9	12	2	7	01	1	-
23	-0.1	-2.2	5.2	86	1020.6	8	8	4	12	5	7	03	2	-
24	-0.4	-1.9	5.3	89	1025.6	8	8	4	09	3	6	10	2	-
25	-3.1	-5.0	4.2	86	1029.0	7	7	4	09	3	6	71	7	0.2
26	-6.0	-8.6	3.2	81	1037.2	0	0	9	07	3	7	02	0	-
27	-6.9	-9.4	3.0	82	1040.9	0	0	9	09	3	7	02	0	-
28	-6.6	-9.0	3.1	82	1038.1	0	0	9	09	3	7	02	0	-

Godz. 13

1	1.6	0.2	6.2	90	1021.6	8	8	5	16	1	5	10	1	-
2	4.1	0.6	6.4	77	1022.4	0	0	9	16	2	7	02	0	-
3	4.0	1.2	6.7	82	1019.9	7	7	5	11	2	6	10	2	-
4	1.4	0.2	6.2	92	1013.3	8	6	4	15	3	5	10	1	-
5	0.7	-0.2	6.0	92	1006.4	8	8	4	07	4	6	10	7	1.2
6	4.2	1.7	6.9	84	987.8	8	6	4	13	5	7	02	4	-
7	2.6	1.9	7.0	96	976.4	8	6	4	26	3	6	61	6	2.0
8	1.1	-1.2	5.6	85	995.4	8	8	4	25	8	6	85	8	0.2
9	0.1	-0.5	5.9	97	1004.5	8	6	4	18	6	6	71	8	0.3
10	5.9	3.9	8.1	87	1002.9	8	8	4	25	4	6	81	6	1.4
11	8.6	3.2	7.7	69	1009.6	3	0	9	16	6	7	01	1	-
12	10.7	3.2	7.7	60	1005.7	2	1	5	19	5	8	03	1	-
13	8.6	4.1	8.2	73	1007.5	8	0	9	15	2	7	02	2	-
14	4.3	1.7	6.9	84	1010.5	5	0	9	11	6	7	01	1	-
15	4.1	1.7	6.9	85	1013.8	7	7	4	16	4	6	10	1	-
16	3.6	2.5	7.3	92	1012.9	8	8	4	10	4	6	51	5	0.1
17	10.8	5.1	8.8	67	1018.4	0	0	9	15	3	7	02	4	-
18	10.2	4.8	8.6	69	1016.5	3	0	9	17	3	8	01	1	-
19	3.7	1.7	6.9	86	1011.7	8	8	4	15	1	6	10	2	-
20	0.7	0.2	6.2	96	1017.4	8	8	3	35	6	5	22	6	4.8
21	0.6	-6.0	3.9	61	1023.6	7	3	5	23	1	8	02	2	-
22	2.4	-3.8	4.6	64	1025.3	0	0	9	16	5	8	01	0	-
23	0.2	-4.4	4.4	72	1020.6	8	8	5	12	5	7	02	2	-
24	0.9	-1.2	5.6	87	1026.6	8	8	4	11	2	6	10	2	-
25	-1.8	-3.5	4.7	88	1030.0	8	8	4	04	4	6	85	7	0.0
26	-0.6	-6.7	3.7	63	1037.6	1	0	9	07	6	8	02	0	-
27	1.1	-7.8	3.4	51	1040.0	0	0	9	04	5	8	02	0	-
28	2.9	-8.6	3.2	42	1035.6	0	0	9	10	6	8	02	0	-

Godz. 19

1	-0.2	-1.2	5.6	93	1021.5	5	5	5	14	1	6	10	2	-
2	0.6	-0.2	6.0	93	1022.6	7	7	4	16	2	6	10	1	-
3	2.0	0.0	6.1	87	1018.6	7	7	5	15	4	6	10	2	-
4	0.6	-0.2	6.0	93	1011.9	8	8	4	12	3	5	10	2	-
5	0.2	-0.4	5.9	96	1003.7	8	8	3	07	4	5	77	7	1.0
6	4.1	0.2	6.2	77	982.4	7	7	4	15	6	7	02	1	-
7	2.1	-0.5	5.9	84	979.8	5	5	4	21	4	7	01	6	0.1
8	0.7	-4.1	4.5	71	1002.4	7	7	4	23	7	7	03	8	0.1
9	1.9	1.4	6.7	96	1003.8	9	8	3	22	5	6	51	7	0.7
10	5.2	2.6	7.4	85	1007.3	8	8	4	27	7	7	21	8	1.8
11	3.8	1.0	6.6	84	1006.8	2	0	9	15	3	7	01	1	-
12	6.5	4.3	8.3	86	1005.6	8	8	4	16	2	7	02	1	-
13	4.4	2.1	7.1	86	1008.5	8	8	4	12	2	6	10	1	-
14	1.6	0.4	6.3	92	1011.6	8	0	9	12	4	7	02	2	-
15	3.7	2.1	7.1	89	1013.8	8	8	4	12	4	6	10	2	-
16	3.3	2.1	7.1	91	1013.5	8	8	4	12	3	6	10	5	0.0
17	6.0	5.3	8.9	95	1019.3	0	0	9	14	3	7	02	0	-
18	4.9	2.8	7.5	87	1014.8	8	0	9	15	2	7	02	1	-
19	2.7	1.9	7.0	94	1011.5	8	8	4	11	1	6	21	6	1.4
20	-0.1	-3.0	4.9	82	1021.5	7	7	4	36	5	7	01	7	0.0
21	-0.3	-3.5	4.7	80	1024.5	8	8	4	15	3	7	03	2	-
22	0.1	-2.7	5.0	82	1023.5	7	7	4	10	4	7	02	1	-
23	-0.6	-2.4	5.1	87	1022.1	8	8	4	11	5	7	20	7	0.0
24	-0.2	-1.7	5.4	89	1027.0	8	8	4	05	2	6	10	2	-
25	-2.2	-4.1	4.5	87	1032.0	8	8	4	07	8	6	85	8	0.1
26	-2.3	-7.4	3.5	68	1038.8	0	0	9	06	4	8	02	0	-
27	-1.3	-8.2	3.3	59	1039.6	0	0	9	05	4	7	01	0	-
28	-0.6	-7.0	3.6	61	1033.8	0	0	9	08	3	8	02	0	-

Godz. 01

DNI	TEMPERATURA POWIETRZA T	TEMPERATURA PUNKTU ROSY T_d	PRĘŻNOŚĆ PARY WODNEJ e	WILGOTNOŚĆ WZGLĘDNA U	CIŚNIENIE ATMOSFERYCZNE P_o	ZACHMURZENIE N	N_h	h	WIATR dd	v	WIDZIALNOŚĆ V	POGODA ww	W	OPAD R
1	1.8	0.2	6.2	88	1020.6	2	2	9	20	3	5	10	0	-
2	0.9	- 0.2	6.0	91	1017.4	0	0	9	18	4	6	10	0	-
3	1.4	0.0	6.1	90	1018.8	0	0	9	18	3	6	10	1	-
4	2.5	1.0	6.6	90	1014.7	8	8	9	31	1	6	10	2	-
5	- 0.5	- 1.4	5.5	93	1012.7	8	8	9	00	0	5	10	2	-
6	- 0.4	- 1.0	5.7	96	992.7	8	8	3	14	3	4	10	2	-
7	2.3	- 1.7	5.4	74	972.8	8	8	9	22	4	8	03	6	0.6
8	- 0.1	- 0.9	5.7	93	990.8	8	8	5	29	7	6	71	7	0.4
9	0.0	- 2.2	5.2	86	1006.5	8	0	9	20	3	7	01	1	-
10	8.2	4.3	8.3	76	999.9	7	7	4	24	7	6	21	6	2.6
11	4.8	3.2	7.7	90	1010.7	3	1	9	19	4	7	03	0	-
12	8.7	2.3	7.2	63	999.5	1	0	9	19	7	8	01	1	-
13	7.0	2.6	7.4	74	1004.0	8	4	7	19	3	6	10	1	-
14	5.1	3.4	7.8	88	1002.6	8	0	9	13	3	6	10	2	-
15	4.7	3.6	7.9	93	1010.6	9	9	.	28	5	3	43	5	0.0
16	4.3	4.3	8.3	100	1007.5	9	9	.	08	1	2	47	6	0.3
17	2.8	2.3	7.2	96	1011.9	0	0	9	09	4	4	10	4	-
18	3.8	3.8	8.0	100	1015.8	9	9	.	34	1	1	45	4	0.1
19	2.8	2.8	7.5	100	1012.5	9	9	.	06	2	2	43	4	-
20	- 0.4	- 0.4	5.9	100	1016.2	8	8	4	03	3	4	71	7	5.0
21	- 2.9	- 5.0	4.2	86	1025.3	8	8	9	25	2	7	02	1	-
22	0.8	- 0.7	5.8	89	1022.1	8	8	9	22	2	6	10	2	-
23	4.2	1.5	6.8	82	1014.8	8	8	9	21	4	6	10	6	0.1
24	3.2	3.2	7.7	100	1022.1	9	9	.	33	2	2	60	5	0.2
25	1.7	1.7	6.9	100	1027.9	9	9	.	06	2	3	61	4	0.8
26	- 1.2	- 2.2	5.2	92	1032.7	8	4	5	05	2	6	10	2	-
27	- 3.3	- 5.0	4.2	86	1036.4	0	0	9	08	2	8	02	1	-
28	- 2.2	- 7.4	3.5	68	1032.4	0	0	9	10	5	7	02	0	-

Godz. 07

DNI	TEMPERATURA POWIETRZA T	TEMPERATURA PUNKTU ROSY T_d	PRĘŻNOŚĆ PARY WODNEJ e	WILGOTNOŚĆ WZGLĘDNA U	CIŚNIENIE ATMOSFERYCZNE P_o	ZACHMURZENIE N	N_h	h	WIATR dd	v	WIDZIALNOŚĆ V	POGODA ww	W	OPAD R
1	1.9	0.2	6.2	88	1020.1	1	0	9	18	2	5	10	0	-
2	- 0.4	- 1.0	5.7	96	1017.4	5	2	9	16	2	5	10	1	0.1
3	0.2	- 0.4	5.9	96	1017.6	5	5	9	17	1	6	10	1	-
4	1.7	0.9	6.5	94	1014.3	8	8	9	24	1	5	10	2	-
5	- 1.9	- 3.5	4.7	89	1010.6	8	8	9	20	1	5	10	2	-
6	0.8	0.3	6.2	96	983.9	8	4	3	15	3	4	68	7	0.7
7	0.0	- 0.3	6.0	98	972.9	8	7	5	26	4	5	85	7	0.1
8	0.0	- 2.7	5.0	81	997.2	7	7	5	28	7	6	70	7	0.1
9	0.9	0.6	6.4	98	1000.4	8	8	6	22	7	6	61	7	1.0
10	7.1	2.8	7.5	74	1005.3	7	7	4	26	10	7	25	2	0.2
11	5.5	3.2	7.7	85	1006.2	1	0	9	19	4	7	01	1	-
12	7.0	2.3	7.2	72	1000.5	0	0	9	20	7	7	02	0	-
13	6.1	2.8	7.5	79	1003.9	8	8	9	11	1	6	10	2	-
14	4.0	3.2	7.7	94	1003.1	3	0	9	17	1	5	28	1	-
15	4.2	3.4	7.8	96	1011.0	8	8	5	26	1	5	60	4	0.3
16	2.9	2.9	7.5	100	1007.8	9	9	.	00	0	1	47	4	0.1
17	- 0.5	- 0.5	5.9	100	1012.8	9	9	.	08	2	1	45	4	0.1
18	2.8	2.8	7.5	100	1015.7	9	9	.	31	1	1	45	4	0.1
19	2.0	2.0	7.1	100	1011.3	9	9	.	03	3	2	45	4	-
20	- 2.2	- 3.4	4.7	91	1020.2	8	8	4	04	2	6	10	7	0.5
21	- 2.9	- 4.7	4.3	87	1024.2	7	7	9	21	1	6	10	1	-
22	0.7	0.4	6.3	98	1020.9	9	9	.	19	3	2	51	4	0.0
23	2.8	1.7	6.9	92	1013.1	8	8	9	16	3	6	10	2	-
24	2.7	2.7	7.4	100	1024.6	9	9	.	33	2	1	47	6	0.1
25	0.3	- 0.3	6.0	96	1028.7	8	4	4	02	1	4	20	6	0.5
26	- 2.0	- 5.4	4.1	80	1034.4	8	4	6	05	3	7	03	2	-
27	- 5.4	- 6.3	3.8	92	1036.1	0	0	9	07	4	7	02	0	-
28	- 4.6	- 9.0	3.1	71	1029.8	2	0	9	10	5	7	03	0	-

Godz. 13

1	6.9	1.7	6.9	70	1018.4	1	0	9	15	3	6	10	1	-
2	5.5	1.7	6.9	76	1017.3	4	2	9	17	1	6	10	1	-
3	5.5	1.9	7.0	77	1015.7	2	1	4	00	0	6	10	1	-
4	2.8	1.7	6.9	92	1013.5	8	8	3	34	1	4	10	6	0.0
5	- 1.3	- 2.2	5.2	92	1006.7	8	3	5	12	3	6	10	2	-
6	3.1	2.3	7.2	95	974.7	8	3	6	14	3	5	61	7	2.3
7	0.3	- 0.3	6.0	96	978.2	8	8	4	27	6	5	71	8	2.0
8	2.4	- 2.7	5.0	89	1003.6	7	7	5	29	7	8	03	2	-
9	6.8	5.5	9.0	91	1002.9	8	7	4	24	7	7	25	6	0.6
10	9.4	2.3	7.2	62	1010.7	7	7	5	27	7	8	02	2	-
11	13.9	1.9	7.0	44	1002.1	5	1	9	21	6	8	02	1	-
12	12.6	3.2	7.7	52	1001.8	4	4	9	24	5	8	03	0	-
13	11.4	4.4	8.4	62	1002.4	6	0	9	04	1	6	05	1	-
14	7.2	3.2	7.7	76	1005.6	4	1	5	24	3	5	10	4	-
15	4.5	4.0	8.1	97	1010.2	8	6	4	10	2	5	63	6	3.5
16	7.2	6.2	9.5	94	1008.5	5	2	6	16	1	5	10	4	0.1
17	3.2	3.2	7.7	100	1013.9	9	9	.	05	1	2	43	4	0.1
18	3.8	3.8	8.0	100	1014.9	9	9	.	35	1	1	47	4	0.1
19	1.1	1.1	6.6	100	1011.7	8	6	4	07	3	5	68	6	3.3
20	0.4	- 3.8	4.6	74	1023.2	5	5	6	33	1	8	03	1	-
21	0.4	- 2.7	5.0	80	1023.7	7	1	6	21	2	6	10	2	-
22	5.0	1.7	6.9	78	1018.8	7	3	6	20	3	6	10	5	0.0
23	4.3	2.5	7.3	88	1014.3	8	2	5	24	2	6	10	6	0.0
24	2.6	2.6	7.4	100	1026.7	9	9	.	35	2	3	60	5	1.3
25	- 0.3	- 0.6	5.8	98	1029.8	8	6	4	05	3	5	71	7	0.6
26	- 0.7	- 3.8	4.6	78	1035.9	7	7	5	07	4	6	26	7	0.2
27	1.5	- 6.3	3.8	56	1034.5	0	0	9	09	5	7	02	0	-
28	2.0	- 6.7	3.7	53	1026.4	1	0	9	10	6	7	02	0	-

Godz. 19

1	2.9	1.2	6.7	89	1018.0	0	0	9	16	1	7	01	0	-
2	3.4	1.2	6.7	87	1018.1	7	7	9	19	3	6	10	1	-
3	3.5	1.7	6.9	87	1015.0	8	8	9	00	0	5	10	1	-
4	1.4	0.9	6.5	96	1012.8	7	7	3	04	1	5	10	2	-
5	- 0.3	- 1.2	5.6	94	1000.9	8	8	5	14	4	5	10	2	-
6	4.2	3.5	7.8	95	972.4	8	2	6	18	3	7	61	6	0.3
7	0.2	- 0.7	5.8	94	984.5	8	7	4	26	7	6	71	7	0.5
8	0.4	- 1.7	5.4	86	1007.9	0	0	9	24	4	8	01	8	0.1
9	7.4	6.7	9.8	96	1002.1	8	6	5	23	7	7	60	5	1.7
10	7.5	3.6	7.9	77	1012.3	2	0	9	22	3	8	01	1	-
11	11.3	1.5	6.8	51	999.3	7	7	9	17	3	8	03	2	-
12	8.8	3.2	7.7	68	1003.0	5	2	9	18	3	7	01	1	-
13	7.0	4.6	8.5	84	1002.7	5	0	9	06	4	6	10	1	-
14	4.2	2.5	7.3	88	1008.7	8	8	6	25	3	6	10	5	0.0
15	4.2	4.0	8.1	98	1008.7	8	7	4	09	3	5	60	6	3.5
16	4.2	4.0	8.1	98	1010.4	0	0	9	10	3	3	46	1	-
17	4.1	4.1	8.2	100	1014.8	9	9	.	36	1	1	47	4	0.1
18	3.8	3.8	8.0	100	1013.7	9	9	.	03	1	1	45	4	-
19	0.2	- 0.1	6.1	98	1013.5	8	8	5	04	3	4	71	6	4.5
20	- 1.5	- 3.5	4.7	86	1024.6	0	0	9	22	2	7	01	1	-
21	0.0	- 1.2	5.6	91	1022.7	8	6	9	22	3	6	10	2	-
22	5.0	2.1	7.1	81	1016.6	8	8	9	21	3	6	60	2	0.0
23	3.7	3.5	7.8	98	1017.8	8	8	4	23	1	4	51	6	0.1
24	1.5	1.0	6.5	96	1027.8	8	8	5	34	3	6	60	4	0.2
25	- 0.5	- 2.4	5.1	85	1031.1	8	6	5	04	2	6	10	8	0.1
26	- 0.4	- 4.7	4.3	73	1036.8	7	7	6	06	3	7	02	2	-
27	- 0.1	- 6.3	3.8	63	1033.6	1	0	9	09	4	8	02	0	-
28	1.0	- 8.6	3.2	48	1024.1	2	0	9	10	4	7	02	0	-

Godz. 01

DNI	TEMPERATURA POWIETRZA T	TEMPERATURA PUNKTU ROSY T_d	PRĘŻNOŚĆ PARY WODNEJ e	WILGOTNOŚĆ WZGLĘDNA U	CIŚNIENIE ATMOSFERYCZNE P_o	ZACHMURZENIE N	N_h	h	WIATR dd	v	WIDZIALNOŚĆ V	POGODA ww	W	OPAD R
1	0.1	- 0.5	5.9	96	1021.2	7	7	5	15	1	6	10	1	-
2	- 0.2	- 0.5	5.9	98	1018.5	0	0	9	12	1	5	10	1	-
3	- 1.8	- 2.0	5.3	98	1019.4	1	1	9	13	1	4	28	0	-
4	1.4	0.9	6.5	96	1014.2	8	8	5	01	1	5	10	2	-
5	0.5	0.0	6.1	96	1012.2	8	8	3	31	3	5	50	4	0.0
6	0.4	- 0.2	6.0	96	994.0	7	7	4	12	3	6	10	7	0.0
7	3.7	- 1.4	5.5	69	973.4	8	8	9	20	5	7	03	6	0.2
8	0.4	- 0.4	5.9	94	988.9	8	7	4	27	9	6	71	7	0.7
9	0.3	- 2.2	5.2	83	1007.4	6	6	5	19	3	7	03	1	-
10	8.2	5.0	8.7	80	1000.1	8	5	6	22	9	7	03	6	0.8
11	3.4	1.4	6.8	87	1011.2	7	3	7	16	5	7	03	1	-
12	8.4	4.1	8.2	74	1000.2	4	2	7	16	5	7	01	1	-
13	0.9	0.4	6.3	96	1004.3	3	0	9	00	0	6	10	0	-
14	4.5	3.4	7.8	92	1002.7	8	0	9	10	2	5	10	2	-
15	4.9	4.2	8.2	95	1010.8	8	8	4	26	3	5	10	6	0.0
16	4.8	4.8	8.6	100	1007.3	8	8	2	00	0	4	10	6	0.0
17	2.7	2.7	7.4	100	1012.4	9	9	.	10	2	2	45	0	-
18	0.6	0.6	6.4	100	1015.9	0	0	9	21	1	2	46	0	-
19	3.5	3.5	7.8	100	1012.0	8	8	1	04	4	4	51	4	0.0
20	0.4	0.1	6.2	98	1015.3	8	5	2	01	4	5	71	6	2.6
21	- 2.3	- 3.2	4.8	93	1025.5	8	0	9	25	4	7	03	1	-
22	0.2	- 0.9	5.7	92	1023.0	8	8	5	15	2	6	10	2	-
23	- 1.0	- 1.9	5.3	94	1015.7	0	0	9	14	2	5	10	0	-
24	3.1	2.8	7.3	98	1021.6	8	8	6	28	1	5	10	2	-
25	1.5	1.0	6.5	96	1028.2	8	5	2	05	4	5	61	5	0.2
26	- 0.6	- 3.6	4.7	80	1033.0	8	7	4	06	4	6	10	7	0.1
27	- 2.6	- 5.2	4.1	83	1037.1	0	0	9	06	3	7	02	0	-
28	- 1.6	- 5.7	4.0	73	1033.6	0	0	9	09	4	6	10	0	-

Godz. 07

DNI	TEMPERATURA POWIETRZA T	TEMPERATURA PUNKTU ROSY T_d	PRĘŻNOŚĆ PARY WODNEJ e	WILGOTNOŚĆ WZGLĘDNA U	CIŚNIENIE ATMOSFERYCZNE P_o	ZACHMURZENIE N	N_h	h	WIATR dd	v	WIDZIALNOŚĆ V	POGODA ww	W	OPAD R
1	- 0.9	- 1.2	5.6	98	1020.6	2	2	5	15	2	4	10	1	-
2	- 1.2	- 1.8	5.4	96	1018.2	5	0	9	10	1	4	10	1	-
3	- 3.1	- 3.2	4.8	99	1018.5	8	0	9	12	1	4	10	4	-
4	0.6	0.8	6.5	100	1014.2	8	8	3	23	1	4	28	2	-
5	- 0.3	- 1.2	5.6	94	1010.0	8	8	3	33	1	5	10	5	0.0
6	1.0	0.2	6.2	94	984.4	8	8	5	14	3	5	10	6	0.2
7	2.3	- 1.2	5.6	78	972.2	8	6	5	20	3	7	03	2	-
8	0.3	- 2.0	5.3	85	996.5	8	5	4	27	10	7	70	7	0.4
9	0.6	0.0	6.1	96	1001.1	8	8	4	17	6	5	73	2	0.3
10	7.5	3.3	7.7	75	1004.2	8	6	6	24	12	7	21	2	0.2
11	3.0	1.0	6.6	87	1007.3	8	1	9	16	4	7	01	2	-
12	4.2	1.9	7.0	85	1001.2	1	0	9	18	2	6	10	1	-
13	0.1	- 0.2	6.0	98	1004.1	4	1	9	07	1	5	10	1	-
14	1.8	1.3	6.7	96	1003.5	8	3	9	00	0	4	10	2	-
15	4.8	4.6	8.5	98	1011.1	8	8	2	25	1	5	51	4	0.0
16	4.6	4.6	8.5	100	1007.3	9	9	.	04	1	1	47	4	-
17	1.0	1.0	6.6	100	1013.0	0	0	9	09	1	4	10	4	-
18	1.4	1.4	6.8	100	1015.8	9	9	.	00	0	0	47	4	0.3
19	2.7	2.4	7.3	98	1011.3	8	6	2	05	4	4	61	5	0.1
20	- 0.8	- 2.4	5.1	88	1019.4	8	7	4	36	6	8	22	7	0.4
21	- 2.3	- 3.2	4.8	93	1024.5	8	7	6	22	2	6	10	1	-
22	1.1	- 0.3	6.0	90	1021.6	8	2	5	15	3	6	10	2	-
23	- 0.2	- 1.4	5.5	92	1014.3	3	3	6	12	2	5	10	1	-
24	3.5	3.5	7.8	100	1024.1	9	9	.	30	4	3	58	4	0.0
25	0.7	0.0	6.1	95	1028.3	8	7	4	02	3	5	70	6	0.1
26	- 1.2	- 4.5	4.4	78	1036.6	8	6	4	05	3	7	70	2	0.0
27	- 4.6	- 6.2	3.8	88	1036.9	0	0	9	05	3	6	10	0	-
28	- 3.3	- 7.6	3.4	72	1031.4	1	0	9	09	5	6	10	0	-

Godz. 13

1	5.5	2.6	7.3	81	1019.2	7	4	5	11	2	5	25	1	0.1
2	4.8	1.8	6.9	81	1018.1	1	0	9	15	3	5	10	1	-
3	5.1	1.8	6.9	79	1015.5	0	0	9	11	1	5	10	1	-
4	1.4	0.9	6.5	96	1013.1	8	8	1	00	0	4	10	4	-
5	- 0.2	- 1.4	5.5	92	1006.9	8	8	4	11	2	6	10	2	-
6	4.5	3.0	7.6	90	975.7	7	7	6	13	4	6	21	2	1.0
7	0.6	0.3	6.3	98	976.9	8	8	3	26	8	5	70	6	6.4
8	2.2	- 2.0	5.3	74	1002.7	7	7	5	27	12	7	85	7	0.2
9	6.4	5.0	8.7	91	1003.6	8	8	5	24	6	7	01	7	1.3
10	9.0	3.5	7.8	68	1010.7	7	7	5	27	10	9	03	6	0.0
11	11.8	4.4	8.4	60	1002.9	7	2	9	16	4	7	03	1	-
12	14.5	4.4	8.4	51	1001.8	1	1	9	26	4	7	03	0	-
13	9.2	3.7	8.0	69	1003.3	8	0	9	11	2	5	10	1	-
14	9.8	4.9	8.7	72	1005.2	1	1	5	26	4	6	10	4	-
15	6.0	5.3	8.9	95	1010.5	8	8	3	07	2	5	61	5	2.0
16	7.3	4.6	8.5	83	1009.0	8	7	3	00	0	5	10	4	-
17	12.4	6.2	9.5	66	1013.5	1	0	9	13	3	6	05	0	-
18	4.1	4.1	8.2	100	1014.5	9	9	.	27	1	3	45	4	-
19	2.7	2.2	7.2	96	1011.0	8	6	2	04	6	5	63	6	4.0
20	1.7	- 2.4	5.1	74	1022.8	3	3	5	02	3	8	03	1	-
21	2.5	- 1.9	5.3	72	1023.9	7	7	9	21	3	6	10	2	-
22	6.6	- 0.7	5.8	59	1019.6	7	7	6	16	4	6	05	2	-
23	5.5	1.0	6.6	73	1014.2	7	7	6	15	1	6	10	1	-
24	3.3	2.6	7.3	95	1025.9	8	6	2	36	4	4	61	5	0.6
25	1.1	- 2.0	5.3	80	1029.4	8	8	4	02	5	6	22	7	0.4
26	1.1	- 5.2	4.1	63	1036.0	2	2	5	09	5	8	02	7	0.1
27	2.5	- 5.5	4.1	56	1036.0	0	0	9	09	7	7	05	0	-
28	3.0	- 6.1	3.9	51	1027.6	1	0	9	10	6	7	05	0	-

Godz. 19

1	3.5	0.9	6.5	83	1018.6	5	0	9	16	2	6	10	1	-
2	1.4	0.9	6.5	96	1018.8	0	0	9	15	1	5	10	0	-
3	2.8	2.3	7.2	96	1014.5	8	8	5	09	1	5	10	1	-
4	2.0	1.5	6.8	96	1012.4	8	8	2	33	2	4	10	2	-
5	0.5	0.2	6.2	98	1001.5	8	8	3	13	2	5	77	2	0.0
6	4.6	2.9	7.5	89	972.9	8	6	5	18	3	6	61	6	0.3
7	0.8	0.0	6.1	94	983.1	8	5	4	26	8	5	71	7	1.6
8	0.6	- 1.4	5.5	86	1007.2	0	0	9	25	6	8	01	8	0.4
9	6.9	6.5	9.6	97	1002.5	8	8	5	21	5	6	60	6	1.9
10	6.9	4.4	8.3	84	1012.6	8	8	6	18	2	8	03	1	-
11	8.9	3.1	7.6	67	1000.1	3	3	9	15	3	7	02	1	-
12	5.2	3.4	7.8	88	1003.4	0	0	9	21	1	7	01	0	-
13	7.6	4.8	8.6	82	1003.1	8	0	9	08	4	6	10	2	-
14	6.9	4.5	8.4	84	1008.5	8	8	6	20	2	5	10	1	-
15	5.3	4.8	8.6	97	1008.7	8	7	3	05	3	4	61	6	3.5
16	4.2	3.5	7.8	95	1011.0	0	0	9	08	1	4	10	1	-
17	7.1	5.4	9.0	89	1014.3	1	1	6	08	1	6	10	1	-
18	3.8	3.8	8.0	100	1013.3	9	9	.	35	3	3	51	4	0.1
19	1.4	0.9	6.5	96	1012.9	8	6	2	03	6	5	63	6	4.0
20	- 0.8	- 2.9	4.9	85	1024.4	0	0	9	24	1	7	01	0	-
21	- 0.3	- 2.1	5.2	88	1023.4	7	7	9	16	2	6	10	2	-
22	2.8	0.0	6.1	82	1017.3	0	0	9	13	2	6	10	1	-
23	4.5	1.8	7.0	83	1017.5	8	8	6	28	2	5	10	2	-
24	2.5	1.7	6.9	95	1027.7	8	7	3	33	4	6	10	6	0.3
25	- 0.1	- 1.4	5.5	91	1031.2	8	8	5	03	4	6	71	8	0.0
26	- 0.5	- 4.4	4.4	75	1037.4	0	0	9	07	3	6	10	1	-
27	0.7	- 5.8	4.0	62	1034.7	0	0	9	08	6	7	05	0	-
28	1.2	- 6.2	3.8	58	1025.0	0	0	9	08	4	6	05	0	-

Godz. 01

DNI	TEMPERATURA POWIETRZA T	TEMPERATURA PUNKTU ROSY T_d	PRĘŻNOŚĆ PARY WODNEJ e	WILGOTNOŚĆ WZGLĘDNA U	CIŚNIENIE ATMOSFERYCZNE P_o	ZACHMURZENIE N	N_h	h	WIATR dd	v	WIDZIALNOŚĆ V	POGODA ww	W	OPAD R
1	-0.1	-0.4	5.9	98	1021.5	0	0	9	20	1	5	10	0	-
2	0.4	-0.1	6.2	98	1019.7	0	0	9	13	2	6	10	0	-
3	-0.3	-0.3	6.0	100	1019.7	9	9	-	17	1	2	47	1	-
4	0.3	0.3	6.2	100	1014.2	8	8	4	00	0	5	10	2	-
5	1.8	1.8	7.0	100	1010.5	8	8	1	36	2	3	46	6	0.0
6	0.3	0.0	6.1	98	996.2	8	8	4	17	4	6	10	2	-
7	3.8	1.0	6.6	82	974.4	8	2	5	24	1	6	10	2	-
8	-0.1	-0.4	5.9	98	987.8	8	8	4	27	6	6	85	8	0.0
9	0.2	-1.7	5.4	88	1007.9	7	7	9	22	6	7	01	1	-
10	6.8	4.6	8.5	87	1001.1	8	6	3	21	7	6	61	6	3.2
11	2.5	1.7	6.9	94	1012.2	4	0	9	15	2	7	03	1	-
12	5.3	2.3	7.2	80	1001.9	7	7	5	18	4	7	02	1	-
13	3.0	2.7	7.4	98	1004.8	0	0	9	15	2	6	10	0	-
14	3.4	3.2	7.7	98	1004.0	0	0	9	10	4	5	10	1	-
15	5.6	4.6	8.5	93	1010.3	8	8	4	20	1	6	10	2	-
16	5.3	4.8	8.6	97	1007.7	8	8	4	15	1	5	10	6	2.6
17	1.2	1.2	6.7	100	1012.6	0	0	9	00	0	3	46	0	-
18	5.1	3.0	7.6	87	1016.1	0	0	9	17	3	6	10	0	-
19	3.3	3.3	7.7	100	1011.8	8	8	2	00	0	3	46	4	-
20	0.3	-0.3	6.0	96	1014.1	8	6	3	03	2	6	61	6	3.9
21	-0.6	-2.2	5.2	89	1024.5	7	7	5	25	2	6	10	1	-
22	-1.5	-7.1	5.2	97	1023.6	0	0	9	16	3	6	10	1	-
23	-0.6	-1.5	5.5	95	1016.4	0	0	9	15	2	6	10	0	-
24	0.0	-0.3	6.0	98	1021.8	8	8	4	15	2	5	10	2	-
25	0.6	0.3	6.3	98	1027.6	8	6	2	02	1	5	68	2	0.0
26	-1.7	-4.4	4.4	81	1032.6	7	7	4	06	6	7	01	2	-
27	-3.1	-6.0	3.9	81	1037.1	0	0	9	05	2	7	02	0	-
28	-3.3	-9.4	3.0	64	1034.7	0	0	9	09	4	7	02	0	-

Godz. 07

DNI	TEMPERATURA POWIETRZA T	TEMPERATURA PUNKTU ROSY T_d	PRĘŻNOŚĆ PARY WODNEJ e	WILGOTNOŚĆ WZGLĘDNA U	CIŚNIENIE ATMOSFERYCZNE P_o	ZACHMURZENIE N	N_h	h	WIATR dd	v	WIDZIALNOŚĆ V	POGODA ww	W	OPAD R
1	-0.7	-1.0	5.7	98	1021.0	7	7	5	17	1	5	10	1	-
2	0.8	0.5	6.3	98	1019.4	0	0	9	16	4	5	10	0	-
3	-2.5	-2.5	5.1	100	1019.1	9	9	-	00	0	2	49	4	-
4	0.3	0.8	6.5	100	1013.3	8	8	4	27	1	5	10	2	-
5	0.7	0.4	6.3	98	1008.8	8	8	3	32	5	5	10	4	-
6	0.6	-0.2	6.0	95	987.2	8	8	4	14	6	6	77	2	0.0
7	1.5	-1.2	5.6	83	979.7	7	2	5	18	3	7	01	2	-
8	-0.3	-2.7	5.0	84	994.1	8	8	5	32	12	6	10	8	0.2
9	1.4	-1.4	5.5	81	1002.7	8	5	5	20	8	7	02	1	-
10	6.7	3.8	8.0	81	1003.1	8	8	5	24	9	7	68	2	0.2
11	1.5	1.0	6.5	96	1009.3	7	4	9	18	2	6	10	1	-
12	2.9	2.1	7.1	94	1002.3	1	0	9	18	9	6	10	1	-
13	1.1	0.8	6.5	98	1004.9	3	0	9	12	1	4	10	0	-
14	2.0	1.8	6.9	98	1004.4	7	0	9	14	2	5	10	1	-
15	4.6	4.1	8.2	97	1011.2	8	8	3	27	1	5	10	2	-
16	4.5	3.8	8.0	95	1007.6	8	8	4	15	1	6	10	2	-
17	0.7	0.4	6.3	98	1014.3	0	0	9	15	1	5	10	4	-
18	3.1	2.3	7.2	94	1015.7	3	2	9	14	2	6	10	1	-
19	2.6	2.6	7.4	100	1011.0	8	8	2	03	2	4	53	4	0.2
20	-0.6	-2.2	5.2	89	1017.8	8	8	4	36	5	6	21	7	1.2
21	-2.2	-2.5	5.1	98	1024.4	8	8	5	25	3	6	10	1	-
22	-2.6	-2.9	4.9	98	1022.5	2	2	5	16	2	5	10	0	-
23	-1.7	-2.0	5.3	98	1015.3	0	0	9	15	3	5	10	0	-
24	-0.5	-0.5	5.9	100	1023.8	8	8	1	16	1	3	44	4	-
25	-0.2	-1.1	5.6	95	1027.7	8	8	2	03	2	5	10	7	0.1
26	-1.7	-4.1	4.5	84	1034.3	8	8	5	07	6	6	10	2	-
27	-4.6	-5.9	3.9	92	1037.3	0	0	9	07	5	7	02	0	-
28	-4.1	-7.8	3.4	76	1032.7	5	5	9	09	4	7	03	1	-

Godz. 13

DNI	TEMPERATURA POWIETRZA T	TEMPERATURA PUNKTU ROSY T_d	PRĘŻNOŚĆ PARY WODNEJ e	WILGOTNOŚĆ WZGLĘDNA U	CIŚNIENIE ATMOSFERYCZNE P_o	ZACHMURZENIE N	N_h	h	WIATR dd	v	WIDZIALNOŚĆ V	POGODA ww	W	OPAD R
1	5.9	1.9	7.0	76	1020.0	6	0	9	00	0	6	10	2	-
2	4.3	3.6	7.9	83	1018.8	2	0	9	18	2	6	10	1	-
3	4.6	2.5	7.3	86	1016.5	8	8	5	16	5	6	10	4	-
4	1.7	1.7	6.9	100	1012.5	8	8	3	32	1	3	50	4	0.0
5	-0.1	-0.1	6.1	100	1006.6	9	9	-	00	0	2	77	4	0.0
6	4.8	2.1	7.1	83	979.1	8	3	5	15	7	6	10	7	0.0
7	0.6	-0.2	6.0	95	975.9	8	8	4	25	7	6	85	7	0.0
8	1.4	-3.0	4.9	73	1001.1	5	5	4	29	7	7	02	8	0.0
9	4.7	3.6	7.9	93	1003.5	7	1	3	25	6	6	10	7	1.0
10	8.5	1.0	6.6	60	1009.5	7	6	5	27	2	8	01	6	0.0
11	11.1	4.4	8.4	63	1004.7	7	0	9	17	3	7	03	1	-
12	13.0	4.8	8.6	57	1002.2	0	0	9	22	2	6	05	0	-
13	11.4	4.4	8.4	62	1003.7	7	0	9	11	2	6	05	1	-
14	10.1	5.8	9.2	74	1005.3	6	6	5	20	2	6	10	1	-
15	5.4	4.9	8.7	97	1010.4	8	8	3	00	0	6	10	4	-
16	8.3	3.4	7.8	72	1008.4	7	7	5	22	1	6	10	2	-
17	13.6	6.1	9.4	60	1014.4	0	0	9	14	2	6	05	0	-
18	11.2	5.8	9.2	69	1013.4	2	0	9	20	3	6	05	0	-
19	2.9	2.6	7.4	98	1010.3	8	6	3	03	3	6	61	5	5.2
20	2.3	-3.8	4.6	63	1020.9	0	0	9	01	2	7	01	1	-
21	1.3	-3.3	4.8	71	1024.0	3	3	9	25	3	6	10	1	-
22	4.2	-1.4	5.5	67	1020.4	0	0	9	17	4	6	05	0	-
23	6.7	1.2	6.7	68	1014.5	1	0	9	16	2	6	09	0	-
24	1.1	0.8	6.5	98	1025.5	8	8	3	00	0	5	10	4	-
25	0.3	-1.7	5.4	86	1025.1	7	7	4	06	5	6	26	7	0.4
26	0.6	-5.7	4.0	62	1035.6	6	6	5	07	7	7	01	1	-
27	1.8	-7.8	3.4	49	1036.3	0	0	9	08	5	7	02	0	-
28	2.9	-10.7	2.7	36	1028.4	0	0	9	07	8	8	02	1	-

Godz. 19

DNI	TEMPERATURA POWIETRZA T	TEMPERATURA PUNKTU ROSY T_d	PRĘŻNOŚĆ PARY WODNEJ e	WILGOTNOŚĆ WZGLĘDNA U	CIŚNIENIE ATMOSFERYCZNE P_o	ZACHMURZENIE N	N_h	h	WIATR dd	v	WIDZIALNOŚĆ V	POGODA ww	W	OPAD R
1	2.1	1.5	6.7	96	1019.7	0	0	9	13	1	6	10	1	-
2	3.0	2.1	7.1	94	1019.0	0	0	9	13	3	6	10	0	-
3	3.6	2.5	7.3	92	1015.0	8	8	5	00	0	6	10	2	-
4	2.3	2.1	7.1	98	1011.4	8	6	3	01	2	5	61	5	3.8
5	0.5	0.2	6.2	98	1001.9	8	8	3	00	0	6	10	7	0.5
6	4.9	2.3	7.2	84	974.5	8	8	5	19	4	6	10	2	-
7	0.3	0.0	6.1	98	982.1	8	8	4	27	8	6	26	8	0.8
8	0.4	-2.4	5.1	82	1006.3	1	1	4	27	7	7	02	8	0.2
9	5.3	4.4	8.4	95	1003.9	8	8	4	21	7	6	60	8	1.2
10	6.1	2.8	7.5	79	1012.6	3	3	5	23	3	7	01	1	-
11	7.8	4.4	8.4	80	1001.7	7	0	9	17	3	7	02	2	-
12	8.3	5.0	8.7	80	1003.5	0	0	9	18	1	6	10	0	-
13	5.9	4.6	8.5	92	1003.8	7	7	9	07	4	6	10	2	-
14	7.1	4.6	8.5	85	1008.4	8	8	5	24	2	6	10	2	-
15	5.4	5.2	8.8	98	1009.4	8	6	2	07	2	5	63	5	3.6
16	6.3	2.8	7.5	78	1010.7	0	0	9	00	0	6	10	1	-
17	8.3	5.0	8.7	80	1015.8	0	0	9	13	3	6	10	1	-
18	3.5	3.5	7.8	100	1012.6	8	8	2	32	2	3	44	1	-
19	2.4	2.1	7.1	98	1011.7	3	6	3	02	5	5	61	6	3.4
20	0.5	-3.0	4.9	78	1023.9	4	6	5	32	1	7	03	1	-
21	-0.5	-1.9	5.3	89	1023.9	0	0	9	17	2	7	01	1	-
22	1.1	-1.9	5.3	79	1018.6	0	0	9	13	2	6	10	0	-
23	2.6	0.8	6.5	89	1017.7	8	8	5	13	1	6	10	1	-
24	1.1	0.3	6.2	95	1026.8	8	8	3	04	1	5	10	2	-
25	-0.3	-1.9	5.3	89	1030.5	6	6	4	04	4	6	10	8	0.0
26	-0.8	-5.7	4.0	71	1037.1	0	0	9	06	4	7	02	1	-
27	0.1	-7.0	3.6	59	1035.8	0	0	9	08	7	7	02	0	-
28	0.7	-7.4	3.5	54	1027.0	0	0	9	09	3	7	01	0	-

Godz. 01

DNI	TEMPERATURA POWIETRZA T	TEMPERATURA PUNKTU ROSY T_d	PRĘŻNOŚĆ PARY WODNEJ e	WILGOTNOŚĆ WZGLĘDNA U	CIŚNIENIE ATMOSFERYCZNE P_o	ZACHMURZENIE N	N_h	h	WIATR dd	v	WIDZIALNOŚĆ V	POGODA ww	W	OPAD R
1	-0.3	-0.6	5.8	98	1021.7	0	0	9	23	2	5	10	0	-
2	-0.4	-0.7	5.8	98	1020.0	0	0	9	13	1	4	10	1	-
3	-0.7	-1.0	5.7	98	1019.7	0	0	9	14	3	4	10	0	-
4	-0.2	-0.2	6.0	100	1014.2	6	0	9	12	3	3	42	4	-
5	0.2	0.2	6.2	100	1009.7	8	6	2	36	2	4	61	4	1.0
6	-0.1	-0.4	5.9	98	997.2	8	8	3	17	4	5	10	4	-
7	3.6	2.9	7.5	95	974.5	8	5	4	17	3	6	61	6	1.4
8	0.2	-1.7	5.4	88	986.2	8	5	3	25	9	6	71	7	0.6
9	-0.7	-1.9	5.3	90	1007.8	4	4	9	22	6	7	01	8	0.0
10	6.0	5.3	8.9	95	1001.7	8	6	3	20	7	6	61	6	4.8
11	2.5	1.0	6.6	90	1012.8	6	2	9	19	2	7	01	1	-
12	6.6	3.0	7.6	78	1002.8	7	7	9	17	5	7	03	1	-
13	3.9	2.8	7.5	93	1004.9	0	0	9	14	2	6	10	0	-
14	3.6	2.8	7.5	94	1004.1	5	0	9	10	3	6	10	1	-
15	3.7	3.0	7.6	95	1010.4	7	7	4	00	0	6	10	2	-
16	4.9	3.2	7.7	88	1008.7	8	8	2	11	3	5	10	6	0.0
17	3.5	2.6	7.4	94	1012.6	0	0	9	11	1	4	10	1	-
18	5.1	2.8	7.5	86	1017.3	0	0	9	13	3	6	10	0	-
19	4.6	3.9	8.1	95	1010.9	8	3	5	34	1	5	10	2	-
20	1.6	1.1	6.6	96	1012.5	8	6	2	36	3	6	61	6	2.8
21	-1.1	-3.3	4.8	85	1023.6	7	7	6	00	0	7	02	2	-
22	-1.7	-3.5	4.7	87	1024.4	0	0	9	15	3	7	01	1	-
23	-0.8	-1.9	5.3	91	1017.7	0	0	9	12	3	6	10	0	-
24	-1.1	-2.2	5.2	92	1021.8	0	0	9	11	2	5	10	1	-
25	0.2	-0.7	5.8	93	1026.6	8	8	3	03	1	5	10	2	-
26	-1.8	-5.7	4.0	74	1032.1	8	8	5	07	5	7	02	8	0.0
27	-3.1	-7.0	3.6	73	1036.8	0	0	9	09	4	7	02	0	-
28	-2.7	-9.0	3.1	62	1035.5	0	0	9	09	7	7	02	0	-

Godz. 07

DNI	TEMPERATURA POWIETRZA T	TEMPERATURA PUNKTU ROSY T_d	PRĘŻNOŚĆ PARY WODNEJ e	WILGOTNOŚĆ WZGLĘDNA U	CIŚNIENIE ATMOSFERYCZNE P_o	ZACHMURZENIE N	N_h	h	WIATR dd	v	WIDZIALNOŚĆ V	POGODA ww	W	OPAD R
1	-0.6	-0.9	5.7	98	1021.5	6	2	4	20	1	4	10	1	-
2	-1.2	-1.2	5.6	100	1020.1	0	0	9	13	2	3	44	4	-
3	-1.5	-1.5	5.5	100	1019.3	9	9	.	12	2	1	45	4	-
4	0.6	0.3	6.3	98	1012.7	8	4	5	14	3	5	10	4	-
5	0.2	0.2	6.2	100	1007.6	8	6	2	35	3	4	71	6	2.3
6	0.1	-0.5	5.9	96	989.2	8	8	4	14	7	5	10	1	-
7	1.6	0.8	6.5	95	974.7	8	4	3	17	3	6	60	6	1.0
8	-0.7	-1.6	5.4	95	991.8	8	6	2	24	9	5	71	7	1.2
9	0.1	-1.9	5.3	87	1003.4	8	8	9	19	8	7	02	1	-
10	6.1	3.9	8.1	86	1002.4	8	8	4	24	9	6	80	6	1.3
11	2.0	0.6	6.4	90	1010.1	6	2	9	16	3	6	10	1	-
12	4.1	2.3	7.2	88	1003.2	2	0	9	16	2	6	10	1	-
13	0.6	0.0	6.1	96	1005.1	5	0	9	12	3	4	10	1	-
14	2.0	1.0	6.6	94	1005.3	3	3	9	09	1	5	10	1	-
15	4.3	3.6	7.9	95	1011.1	8	8	3	15	1	5	10	2	-
16	4.5	3.2	7.7	91	1008.3	8	8	5	12	2	5	10	2	-
17	1.4	0.4	6.3	93	1014.5	0	0	9	10	3	4	10	0	-
18	4.1	1.5	6.8	84	1016.6	4	2	9	12	3	5	10	0	-
19	3.2	3.2	7.7	100	1010.2	8	6	2	36	2	3	61	4	0.0
20	0.4	-0.2	6.0	96	1015.8	8	7	2	36	5	5	70	6	2.6
21	-1.4	-2.7	5.0	90	1023.5	7	7	6	24	1	6	10	2	-
22	-2.3	-4.7	4.3	82	1023.7	3	0	9	14	4	6	10	1	-
23	-1.8	-2.7	5.0	94	1016.2	0	0	9	11	2	4	10	0	-
24	-0.9	-1.5	5.5	96	1024.0	8	8	2	15	2	4	10	1	-
25	-0.7	-1.4	5.5	95	1026.7	8	6	2	36	3	5	71	2	0.1
26	-2.3	-5.4	4.1	80	1034.4	7	5	4	07	6	7	01	8	0.1
27	-4.8	-7.0	3.6	80	1037.2	0	0	9	08	5	7	02	0	-
28	-4.5	-8.6	3.2	72	1033.4	2	2	9	09	7	7	03	0	-

Godz. 13

1	2.2	0.8	6.5	90	1020.3	4	1	6	28	1	5	10	1	-
2	4.4	1.5	6.8	81	1019.7	0	0	9	14	4	5	10	4	-
3	5.6	3.0	7.6	85	1016.9	5	0	9	17	3	4	28	4	-
4	1.1	1.1	6.6	100	1011.9	8	6	3	33	2	3	61	5	1.1
5	0.2	-0.1	6.1	98	1005.5	8	7	2	03	3	4	73	7	3.4
6	3.3	1.7	6.9	89	982.1	7	7	9	14	7	6	10	7	0.1
7	1.5	-0.5	5.9	87	975.3	7	7	4	20	8	7	03	6	0.1
8	0.5	-2.7	5.0	79	1000.1	6	6	4	26	9	8	36	8	0.3
9	2.1	1.0	6.6	92	1002.8	8	6	3	22	6	5	60	7	1.2
10	7.7	2.5	7.3	70	1008.1	7	7	5	26	9	8	03	8	0.6
11	10.8	5.1	8.8	67	1005.6	5	0	9	17	5	6	10	1	-
12	11.8	5.8	9.2	66	1002.7	0	0	9	18	5	7	02	0	-
13	8.2	2.8	7.5	69	1004.6	8	2	9	12	3	5	10	2	-
14	10.8	6.8	9.9	76	1005.7	7	2	9	13	4	6	10	8	0.0
15	8.7	3.9	8.1	72	1010.3	1	0	9	14	3	5	10	1	-
16	9.0	4.3	8.3	73	1008.8	7	3	6	16	5	6	10	6	0.0
17	13.5	5.1	8.8	57	1015.0	3	1	9	15	5	7	03	0	-
18	10.7	3.9	8.1	63	1014.0	5	0	9	18	6	7	03	1	-
19	4.1	3.4	7.8	95	1010.1	8	6	2	02	3	5	61	4	2.5
20	2.1	-2.7	5.0	70	1019.8	1	1	4	01	6	8	02	7	0.1
21	2.2	-2.4	5.1	71	1023.3	5	4	5	22	5	7	03	2	-
22	2.4	-3.5	4.7	65	1021.6	0	0	9	14	7	7	02	0	-
23	1.2	-0.2	6.0	90	1016.1	6	6	2	14	5	4	10	1	-
24	1.5	-1.2	5.6	83	1025.0	7	7	4	13	2	5	10	2	-
25	0.7	-1.9	5.3	82	1027.6	6	6	4	04	4	6	10	8	0.3
26	0.1	-7.0	3.6	59	1035.4	1	1	4	04	7	7	02	1	-
27	1.1	-7.4	3.5	53	1036.8	0	0	9	09	7	7	02	0	-
28	3.0	-7.3	3.4	45	1029.9	0	0	9	10	10	8	02	0	-

Godz. 19

1	2.0	1.0	6.6	94	1019.9	5	5	9	14	2	4	10	1	-
2	1.3	-0.5	5.9	88	1020.0	0	0	9	16	4	5	10	0	-
3	0.0	0.0	6.1	100	1015.7	9	9	.	14	4	2	43	4	-
4	1.0	1.0	6.6	100	1011.0	8	6	3	34	1	3	61	4	2.7
5	0.1	0.1	6.2	100	1001.9	8	8	2	16	1	3	46	7	1.4
6	3.4	2.6	7.4	94	976.4	8	7	3	15	9	6	61	2	0.9
7	0.1	-0.5	5.9	96	980.4	8	6	2	24	9	4	71	8	1.8
8	-0.3	-1.9	5.3	89	1005.2	6	3	5	25	6	7	01	8	1.4
9	4.3	3.6	7.9	94	1004.1	8	8	4	19	5	6	60	2	0.3
10	5.1	2.5	7.3	83	1012.3	4	2	6	21	4	8	02	2	-
11	7.2	4.1	8.2	80	1002.9	5	0	9	15	5	6	10	2	-
12	7.1	3.9	8.1	80	1003.1	0	0	9	18	2	6	10	0	-
13	6.3	4.1	8.2	86	1004.1	6	0	9	04	2	5	10	1	-
14	7.1	4.1	8.2	82	1007.8	7	7	5	18	2	5	10	1	-
15	6.9	3.9	8.1	82	1009.4	8	4	5	12	4	5	60	1	0.0
16	5.3	3.6	7.9	88	1010.8	8	0	9	09	3	5	10	2	-
17	9.5	4.3	8.3	71	1016.2	0	0	9	12	4	6	10	0	-
18	8.5	4.8	8.6	78	1011.9	7	7	9	12	2	6	10	2	-
19	3.2	2.4	7.3	96	1010.4	8	6	2	03	4	5	61	6	8.4
20	0.2	-3.5	4.7	75	1022.9	7	7	6	34	3	7	03	1	-
21	0.5	-2.2	5.2	82	1023.7	7	7	5	20	2	7	03	2	-
22	0.8	-1.7	5.4	85	1019.6	0	0	9	12	3	6	10	0	-
23	-0.3	-1.2	5.6	93	1018.7	8	8	2	13	3	4	10	2	-
24	0.9	-1.7	5.4	83	1026.4	8	8	4	08	2	5	10	2	-
25	-1.2	-5.7	4.0	72	1030.1	4	3	9	08	6	7	01	8	0.1
26	-0.7	-6.3	3.8	67	1036.8	0	0	9	09	3	7	02	0	-
27	0.0	-6.7	3.7	61	1036.2	0	0	9	09	6	7	02	0	-
28	0.8	-5.4	4.1	63	1027.7	0	0	9	11	7	7	02	0	-

Godz. 01

DNI	TEMPERATURA POWIETRZA T	TEMPERATURA PUNKTU ROSY T_d	PRĘŻNOŚĆ PARY WODNEJ e	WILGOTNOŚĆ WZGLĘDNA U	CIŚNIENIE ATMOSFERYCZNE P_o	ZACHMURZENIE N	N_h	h	WIATR dd	v	WIDZIALNOŚĆ V	POGODA ww	W	OPAD R
1	- 0.9	- 2.4	5.1	88	1023.4	2	0	9	21	3	6	10	0	-
2	0.2	- 0.9	5.7	91	1021.7	6	4	5	17	2	6	10	1	-
3	0.9	0.4	6.3	96	1021.7	1	1	5	14	2	6	10	1	-
4	1.0	0.2	6.2	93	1016.8	0	0	9	19	2	6	10	0	-
5	0.5	- 0.7	5.8	91	1008.7	8	4	3	10	2	5	63	6	6.3
6	0.2	- 0.4	5.9	96	999.4	8	8	4	23	3	6	10	4	-
7	3.4	1.5	6.8	87	977.3	8	6	4	16	5	6	60	6	0.7
8	0.9	- 2.2	5.2	81	986.2	8	8	4	23	7	7	02	1	-
9	- 0.9	- 1.9	5.3	92	1008.1	8	8	4	24	6	6	86	8	0.6
10	2.7	2.2	7.2	96	1005.1	8	6	3	22	7	6	61	5	1.6
11	3.8	1.7	6.9	86	1014.1	3	3	5	27	4	7	01	1	-
12	4.1	2.3	7.2	88	1006.2	6	6	9	21	5	7	03	1	-
13	2.7	1.2	6.7	90	1006.2	0	0	9	18	3	7	02	0	-
14	1.7	0.6	6.4	91	1006.9	8	8	4	09	4	6	10	1	-
15	1.0	0.2	6.2	93	1012.0	4	0	9	18	3	5	10	0	-
16	0.8	0.0	6.1	95	1012.4	0	0	9	10	4	6	10	1	-
17	3.8	2.6	7.4	93	1014.2	0	0	9	16	3	6	10	0	-
18	4.7	2.6	7.4	86	1019.9	0	0	9	17	2	6	10	0	-
19	4.6	2.3	7.2	86	1011.9	8	8	9	18	3	7	03	2	-
20	2.2	1.2	6.7	94	1010.8	8	6	3	16	2	6	61	6	0.9
21	- 1.7	- 3.5	4.7	87	1023.1	8	8	4	34	3	7	02	7	0.0
22	- 1.7	- 3.8	4.6	86	1025.7	0	0	9	33	1	7	01	1	-
23	0.1	- 0.7	5.8	93	1020.2	0	0	9	11	4	7	01	1	-
24	- 0.2	- 1.2	5.6	93	1022.8	8	8	4	10	2	6	10	2	-
25	- 0.9	- 2.2	5.2	90	1026.0	8	8	4	06	1	6	78	2	0.0
26	- 3.1	- 5.0	4.2	86	1032.6	8	8	4	08	4	7	22	8	0.1
27	- 4.4	- 7.8	3.4	77	1037.8	0	0	9	08	3	7	02	0	-
28	- 4.3	- 7.8	3.4	78	1037.5	0	0	9	09	3	7	02	0	-

Godz. 07

DNI	TEMPERATURA POWIETRZA T	TEMPERATURA PUNKTU ROSY T_d	PRĘŻNOŚĆ PARY WODNEJ e	WILGOTNOŚĆ WZGLĘDNA U	CIŚNIENIE ATMOSFERYCZNE P_o	ZACHMURZENIE N	N_h	h	WIATR dd	v	WIDZIALNOŚĆ V	POGODA ww	W	OPAD R
1	- 2.2	- 3.1	4.9	95	1022.8	6	6	4	19	2	5	10	1	-
2	- 1.4	- 2.0	5.3	96	1021.7	7	7	4	12	1	5	10	1	-
3	0.9	0.1	6.1	95	1021.1	8	8	5	14	2	6	10	1	-
4	1.2	0.4	6.3	93	1014.0	7	0	9	16	2	6	10	1	-
5	0.5	- 0.7	5.8	91	1006.5	8	8	3	09	1	3	51	6	2.3
6	0.9	0.0	6.1	93	993.7	8	8	4	18	2	6	10	2	-
7	2.4	1.5	6.8	94	974.9	8	6	3	18	4	6	61	2	0.5
8	0.3	- 1.4	5.9	89	990.7	8	8	4	25	6	7	85	2	0.0
9	- 2.1	- 4.7	4.3	83	1008.2	7	4	5	27	4	7	01	8	0.3
10	3.7	2.6	7.4	93	1003.7	8	8	4	27	8	7	02	6	2.9
11	0.8	0.0	6.1	93	1013.4	7	0	9	22	2	6	10	1	-
12	3.4	1.9	7.0	89	1006.2	4	1	6	17	3	6	10	1	-
13	1.5	0.6	6.4	93	1006.7	7	0	9	16	2	6	10	1	-
14	0.8	- 0.5	5.9	91	1008.1	0	0	9	11	4	6	10	1	-
15	0.7	- 0.1	6.0	95	1012.8	8	8	5	18	1	5	10	1	-
16	1.0	0.5	6.3	96	1011.4	8	3	4	15	4	5	10	1	-
17	3.2	2.1	7.1	92	1016.4	0	0	9	16	2	6	10	0	-
18	3.1	1.5	6.8	89	1019.4	3	0	9	17	2	6	10	0	-
19	2.9	1.5	6.8	90	1010.8	8	8	9	17	3	6	10	2	-
20	1.8	1.3	6.7	96	1011.6	8	8	3	04	2	3	51	6	2.6
21	- 4.3	- 5.9	3.9	90	1024.1	6	2	4	32	2	7	03	1	-
22	- 2.3	- 5.4	4.1	80	1025.5	0	0	9	24	2	7	02	0	-
23	0.0	- 0.9	5.7	93	1018.9	8	8	4	12	4	6	10	1	-
24	- 0.4	- 1.7	5.4	91	1024.5	8	8	4	07	2	6	10	2	-
25	- 1.4	- 3.3	4.8	87	1026.7	8	8	4	03	3	6	85	7	0.0
26	- 6.1	- 8.2	3.3	85	1035.7	0	0	9	07	4	8	01	1	-
27	- 6.1	- 8.2	3.3	85	1038.6	0	0	9	08	2	7	02	0	-
28	- 5.8	- 8.2	3.3	84	1036.5	0	0	9	08	3	7	02	0	-

Godz. 13

1	1.0	- 0.7	5.8	88	1021.6	8	8	4	18	2	6	10	2	-
2	2.0	0.0	6.1	87	1021.6	6	5	4	11	2	6	10	1	-
3	4.1	1.5	6.8	84	1019.0	5	0	9	15	2	6	10	2	-
4	3.7	1.2	6.7	85	1012.5	8	2	9	15	2	7	03	2	-
5	0.6	0.3	6.3	98	1005.2	8	8	2	11	1	3	46	5	0.0
6	5.0	1.7	6.9	78	986.1	2	2	4	19	5	7	03	1	-
7	1.7	0.8	6.5	93	977.4	6	3	4	24	3	6	23	6	1.0
8	0.1	- 2.4	5.1	84	998.7	6	6	4	28	7	7	85	8	0.5
9	- 0.2	- 1.1	5.6	95	1004.8	8	5	4	27	7	7	26	2	0.6
10	5.5	2.5	7.3	80	1006.8	8	8	4	27	7	7	02	8	2.5
11	6.9	2.6	7.4	74	1009.1	3	0	9	17	5	7	01	1	-
12	10.0	4.6	8.5	70	1005.3	2	0	9	18	3	7	02	0	-
13	9.2	4.4	8.4	73	1005.8	7	0	9	14	3	7	02	2	-
14	4.1	1.7	6.9	85	1009.6	5	0	9	13	4	6	10	1	-
15	4.6	2.3	7.2	86	1012.9	8	8	4	18	1	5	10	6	0.2
16	9.0	5.0	8.7	75	1010.4	7	0	9	15	3	7	01	2	-
17	12.3	6.4	9.6	67	1017.7	0	0	9	19	2	7	02	0	-
18	9.1	4.6	8.5	74	1016.3	7	5	9	19	4	7	03	1	-
19	4.8	3.2	7.7	90	1010.8	8	5	4	16	1	6	60	2	0.0
20	0.9	- 0.2	6.0	91	1017.2	8	6	3	36	6	5	68	5	0.9
21	- 0.4	- 5.0	4.2	71	1024.4	7	7	4	36	1	7	02	2	-
22	0.4	- 3.0	4.9	78	1023.9	8	8	5	12	4	8	02	1	-
23	0.2	- 0.9	5.7	91	1018.7	8	8	4	12	4	6	10	2	-
24	0.8	- 1.2	5.6	87	1025.3	8	8	4	09	2	6	10	6	0.0
25	- 1.9	- 5.0	4.2	80	1028.8	7	7	4	06	5	7	02	8	0.3
26	- 0.3	- 7.0	3.6	61	1036.0	0	0	9	08	6	8	02	0	-
27	0.9	- 7.4	3.5	53	1038.5	0	0	9	11	4	8	02	0	-
28	1.6	- 6.0	3.9	58	1033.2	0	0	9	09	7	8	02	0	-

Godz. 19

1	0.9	- 0.9	5.7	88	1021.5	8	8	4	18	2	6	10	2	-
2	1.5	0.4	6.3	92	1021.4	8	8	5	11	2	6	10	2	-
3	0.7	- 0.1	6.0	95	1017.8	0	0	9	13	3	5	10	1	-
4	1.4	0.4	6.3	93	1010.9	8	2	4	11	2	6	61	2	0.4
5	0.6	0.3	6.3	98	1002.8	8	8	2	15	1	2	46	5	0.1
6	3.2	1.7	6.9	89	980.3	8	6	4	16	5	6	60	1	0.2
7	0.9	- 0.9	5.7	88	981.2	0	0	9	22	5	7	01	8	0.1
8	0.1	- 3.3	4.8	77	1004.2	2	2	4	27	7	8	01	8	0.0
9	1.8	1.0	6.6	95	1006.1	8	8	4	25	6	6	10	7	0.1
10	5.5	1.7	6.9	76	1011.2	8	8	5	25	7	7	02	2	-
11	5.2	2.6	7.4	83	1006.6	3	0	9	19	4	7	01	1	-
12	5.3	3.0	7.6	86	1005.2	2	2	9	18	2	7	01	1	-
13	5.2	2.6	7.4	83	1006.0	8	8	5	11	3	7	02	2	-
14	2.1	1.0	6.6	92	1010.6	3	2	5	13	3	6	10	1	-
15	4.0	3.0	7.6	93	1012.4	7	7	5	12	3	6	10	2	-
16	5.8	3.6	7.9	86	1012.4	2	0	9	14	3	7	01	1	-
17	7.2	4.1	8.2	80	1019.1	0	0	9	14	3	7	02	0	-
18	6.7	3.4	7.8	80	1013.8	6	0	9	15	3	7	01	2	-
19	3.8	2.6	7.4	93	1010.3	8	6	4	11	3	6	60	6	0.9
20	- 0.7	- 1.4	5.5	95	1021.7	8	8	2	01	5	5	77	5	0.4
21	- 0.6	- 3.8	4.6	78	1024.8	8	8	5	33	1	8	02	1	-
22	0.5	- 0.7	5.8	91	1021.8	8	8	5	13	3	7	03	2	-
23	- 0.3	- 1.2	5.6	95	1020.2	8	8	4	12	4	6	10	2	-
24	0.3	- 0.9	5.7	91	1026.0	8	8	4	09	1	6	10	2	-
25	- 3.2	- 5.0	4.2	87	1030.9	8	8	4	06	3	6	85	2	0.0
26	- 1.7	- 7.0	3.6	67	1037.1	0	0	9	07	3	8	02	0	-
27	- 1.0	- 6.3	3.8	67	1038.0	0	0	9	09	5	7	01	0	-
28	- 0.2	- 5.0	4.2	71	1031.7	0	0	9	11	7	7	02	0	-

Godz. 01

DNI	TEMPERATURA POWIETRZA T	TEMPERATURA PUNKTU ROSY T_d	PRĘŻNOŚĆ PARY WODNEJ e	WILGOTNOŚĆ WZGLĘDNA U	CIŚNIENIE ATMOSFERYCZNE P_o	ZACHMURZENIE N	N_h	h	WIATR dd	v	WIDZIALNOŚĆ V	POGODA ww	W	OPAD R
1	- 0.2	- 1.1	5.6	95	1021.6	6	1	7	15	2	6	10	1	-
2	- 0.9	- 1.5	5.5	96	1018.5	0	0	9	11	1	5	10	0	-
3	- 2.5	- 2.5	5.1	100	1019.3	0	0	9	00	0	2	44	0	-
4	2.5	1.7	6.9	94	1014.3	8	8	5	27	1	4	10	2	-
5	2.1	1.8	7.0	98	1010.5	8	8	2	35	2	4	10	6	0.1
6	- 0.1	- 0.9	5.7	93	994.7	2	2	6	14	5	6	10	1	-
7	3.4	- 0.5	5.9	76	974.7	8	2	6	22	5	8	01	7	0.0
8	0.9	- 1.2	5.6	87	990.9	8	8	4	28	9	5	86	7	0.2
9	0.9	- 2.2	5.2	79	1008.7	7	7	9	21	4	8	01	7	0.0
10	8.1	4.8	8.6	80	1002.1	7	7	7	22	7	7	02	6	0.8
11	3.0	1.5	6.8	89	1012.1	5	2	9	17	4	8	03	1	-
12	6.3	3.8	8.0	84	1001.8	5	4	9	15	3	8	01	1	-
13	- 0.1	- 1.0	5.7	95	1004.4	0	0	9	11	1	5	10	0	-
14	1.9	1.9	7.0	100	1002.8	0	0	9	11	1	3	46	1	-
15	6.2	4.3	8.3	87	1010.9	8	8	4	29	4	5	10	2	-
16	6.9	4.4	8.4	84	1006.7	8	7	6	15	5	5	10	2	-
17	1.5	1.5	6.8	100	1011.9	0	0	9	10	3	5	10	4	-
18	5.9	3.4	7.8	84	1015.8	0	0	9	16	4	7	02	0	-
19	3.5	3.5	7.8	100	1011.3	8	8	2	36	1	3	51	4	0.0
20	2.1	1.6	6.8	96	1013.9	8	6	3	35	3	6	61	6	6.6
21	- 1.2	- 3.0	4.9	87	1025.3	7	7	5	28	2	7	02	2	-
22	0.2	- 0.1	6.1	98	1023.2	8	8	7	00	0	6	10	1	-
23	- 0.6	- 1.4	5.5	93	1016.2	0	0	9	13	1	5	10	0	-
24	0.3	0.0	6.1	98	1021.9	4	2	9	29	2	4	10	1	-
25	1.6	1.3	6.7	98	1027.1	8	7	2	09	2	4	53	6	0.9
26	- 1.3	- 3.5	4.7	84	1031.6	2	1	7	07	2	7	01	7	1.0
27	- 1.7	- 5.7	4.0	74	1035.6	0	0	9	06	4	7	01	1	-
28	- 2.1	- 5.7	4.0	75	1032.5	0	0	9	09	5	7	02	0	-

Godz. 07

DNI	TEMPERATURA POWIETRZA T	TEMPERATURA PUNKTU ROSY T_d	PRĘŻNOŚĆ PARY WODNEJ e	WILGOTNOŚĆ WZGLĘDNA U	CIŚNIENIE ATMOSFERYCZNE P_o	ZACHMURZENIE N	N_h	h	WIATR dd	v	WIDZIALNOŚĆ V	POGODA ww	W	OPAD R
1	- 0.7	- 1.0	5.7	98	1021.4	7	7	9	14	2	5	10	1	-
2	- 1.5	- 2.0	5.3	96	1018.2	2	0	9	11	3	5	10	0	-
3	- 4.9	- 5.5	4.0	95	1018.2	6	3	9	00	0	3	46	4	-
4	2.2	1.7	6.9	96	1013.5	8	8	2	29	1	3	44	5	0.1
5	0.7	0.7	6.4	100	1009.2	8	8	2	33	2	3	51	4	0.0
6	1.4	0.2	6.2	92	986.1	4	4	8	14	4	7	01	1	-
7	2.7	- 1.7	5.4	73	973.7	7	7	6	22	6	8	03	2	-
8	0.0	- 1.7	5.4	88	997.3	8	7	4	28	8	8	71	8	0.3
9	2.1	- 0.7	5.8	80	1003.3	8	7	5	19	7	7	22	2	0.1
10	8.0	3.0	7.6	71	1006.3	7	7	7	26	12	8	02	1	-
11	1.7	0.8	6.5	93	1008.8	6	4	9	16	3	7	01	1	-
12	1.4	- 0.5	5.9	87	1002.7	0	0	9	15	1	7	01	1	-
13	- 2.7	- 2.7	5.0	100	1004.0	0	0	9	10	1	2	42	4	-
14	3.5	2.6	7.4	94	1003.2	7	7	8	13	1	5	10	4	-
15	4.8	4.3	8.3	97	1011.2	8	7	3	00	0	4	10	5	0.0
16	1.7	1.4	6.8	98	1007.5	7	7	5	15	1	3	46	1	-
17	- 1.4	- 1.4	5.5	100	1013.2	3	2	7	12	2	3	42	0	-
18	2.0	1.8	6.9	98	1015.4	2	0	9	00	0	5	10	0	-
19	3.5	3.5	7.8	100	1010.3	8	6	2	02	1	4	61	5	1.7
20	0.3	- 0.3	6.0	96	1018.1	8	7	2	36	4	4	77	6	3.4
21	- 2.5	- 3.8	4.6	90	1024.6	6	5	9	27	1	6	10	1	-
22	0.5	- 0.5	5.9	93	1022.3	8	7	5	13	1	5	10	1	-
23	0.2	- 1.9	5.3	86	1014.6	1	1	7	18	3	5	10	0	-
24	2.9	2.9	7.5	100	1024.0	8	8	1	30	1	2	44	4	-
25	0.9	0.4	6.3	96	1027.3	8	6	2	02	1	4	71	5	1.0
26	- 1.5	- 4.4	4.4	80	1033.1	8	8	6	06	3	7	03	1	-
27	- 3.5	- 6.3	3.8	80	1035.4	0	0	9	05	2	6	10	0	-
28	- 4.1	- 7.4	3.5	78	1030.3	1	0	9	10	7	6	10	0	-

Godz. 13

1	6.9	1.7	6.9	70	1019.2	3	1	6	11	2	6	10	1	-
2	5.5	2.5	7.3	80	1018.0	4	1	9	14	4	5	10	1	-
3	4.8	1.9	7.0	81	1015.7	3	3	9	14	2	5	10	4	-
4	3.0	2.2	7.2	94	1012.6	8	7	2	34	3	4	60	5	1.3
5	0.8	0.5	6.3	98	1006.5	8	7	3	01	1	5	68	7	0.7
6	5.7	2.5	7.3	79	976.9	7	1	7	14	6	7	02	6	0.0
7	2.1	0.4	6.3	88	978.6	8	6	4	27	9	6	61	7	1.0
8	2.5	- 0.2	6.0	81	1004.4	6	6	4	29	10	8	26	7	0.0
9	6.7	5.8	9.2	94	1004.5	8	5	5	25	5	8	21	7	2.2
10	9.9	3.2	7.7	63	1012.0	7	7	6	29	10	9	02	8	0.0
11	13.7	2.6	7.4	46	1003.9	5	1	9	17	5	8	02	1	-
12	16.1	3.9	8.1	45	1001.6	0	0	9	22	2	8	02	0	-
13	9.5	3.9	8.1	68	1002.6	6	0	9	11	3	6	10	4	-
14	9.7	3.9	8.1	67	1005.5	7	7	6	23	4	6	10	2	-
15	6.9	5.0	8.7	88	1009.5	8	8	4	00	0	5	10	6	0.0
16	9.7	3.4	7.8	65	1008.5	6	5	6	27	1	6	10	4	-
17	11.9	5.4	9.1	65	1013.4	4	0	9	15	4	6	10	4	-
18	1.9	1.9	7.0	100	1014.2	7	7	2	32	1	3	42	4	-
19	4.3	3.8	8.0	97	1009.6	8	6	3	01	2	6	61	5	0.8
20	1.0	- 1.9	5.3	81	1022.0	5	5	5	32	2	7	02	7	0.0
21	2.0	- 3.0	4.9	70	1023.9	6	1	5	15	2	7	02	2	-
22	7.2	0.6	6.4	63	1019.6	0	0	9	13	5	5	10	1	-
23	8.7	0.4	6.3	55	1014.1	1	1	7	22	5	6	05	0	-
24	3.6	3.6	7.9	100	1025.0	8	6	2	31	2	6	61	5	2.0
25	- 0.6	- 1.0	5.7	97	1028.2	8	4	3	04	5	5	71	6	1.2
26	0.5	- 3.8	4.6	73	1034.7	8	8	5	04	4	7	03	8	0.0
27	2.2	- 3.5	4.7	66	1034.7	3	1	5	10	2	7	03	0	-
28	3.1	- 4.7	4.3	56	1027.2	0	0	9	11	7	6	05	0	-

Godz. 19

1	0.5	- 0.3	6.0	95	1018.7	0	0	9	15	2	5	10	0	-
2	0.7	- 0.1	6.0	95	1019.5	0	0	9	25	3	6	10	0	-
3	3.7	2.1	7.1	89	1014.4	7	7	6	00	0	5	10	1	-
4	2.4	2.1	7.1	98	1011.6	8	7	2	00	0	4	61	6	1.8
5	- 0.4	- 1.0	5.7	96	1001.6	7	7	5	12	2	5	10	7	0.0
6	4.6	2.3	7.2	86	974.0	7	3	7	19	4	8	03	2	-
7	0.8	- 0.5	5.9	91	985.1	8	8	3	27	10	7	71	6	0.6
8	0.8	- 0.5	5.9	91	1009.4	7	7	4	28	8	6	73	8	0.2
9	7.1	5.5	9.0	89	1004.7	8	5	6	24	5	7	61	6	0.9
10	4.9	2.3	7.2	84	1013.6	0	0	9	21	2	8	01	1	-
11	8.6	1.9	7.0	63	1001.2	5	1	9	20	8	8	02	1	-
12	9.1	6.1	9.4	82	1002.8	0	0	9	00	0	5	10	0	-
13	6.0	3.0	7.6	81	1002.7	6	3	9	10	2	5	10	2	-
14	5.6	3.9	8.1	89	1009.0	8	8	6	00	0	5	10	2	-
15	6.1	5.3	8.9	95	1008.1	8	8	2	10	2	4	21	6	1.3
16	9.7	4.6	8.5	93	1010.3	5	0	9	05	1	5	10	2	-
17	7.6	4.4	8.4	81	1014.8	3	0	9	15	3	7	01	1	-
18	3.2	3.2	7.7	100	1013.1	8	7	1	32	2	2	51	4	0.0
19	3.8	3.1	7.6	95	1010.9	8	6	2	03	2	6	61	6	1.2
20	- 0.4	- 1.9	5.3	89	1024.5	7	7	6	28	3	7	02	1	-
21	- 0.6	- 2.4	5.1	87	1023.8	2	1	9	00	0	6	10	1	-
22	1.3	- 1.4	5.5	83	1017.8	0	0	9	13	2	6	10	0	-
23	5.5	1.2	6.7	75	1016.9	7	7	7	00	0	5	05	1	-
24	2.9	2.4	7.3	96	1026.6	8	5	3	36	4	5	61	4	2.0
25	- 0.6	- 0.7	5.8	99	1029.7	8	7	9	36	2	6	10	8	0.4
26	- 0.1	- 4.1	4.5	74	1036.0	7	7	6	02	2	6	10	2	-
27	1.3	- 7.0	3.6	54	1033.6	0	0	9	08	6	7	02	0	-
28	1.0	- 5.7	4.0	62	1024.7	0	0	9	09	7	7	02	0	-

Godz. 01

DNI	TEMPERATURA POWIETRZA T	TEMPERATURA PUNKTU ROSY T_d	PRĘŻNOŚĆ PARY WODNEJ e	WILGOTNOŚĆ WZGLĘDNA U	CIŚNIENIE ATMOSFERYCZNE P_o	ZACHMURZENIE N	N_h	h	WIATR dd	v	WIDZIALNOŚĆ V	POGODA ww	W	OPAD R
1	- 0.6	- 1.2	5.6	96	1022.0	7	7	9	00	0	5	10	1	-
2	- 2.2	- 2.8	5.0	96	1018.6	3	2	9	00	0	6	10	0	-
3	- 2.4	- 3.0	4.9	96	1020.2	7	0	9	00	0	5	10	1	-
4	0.9	0.6	6.4	98	1015.3	8	8	3	00	0	4	51	2	0.0
5	0.8	0.5	6.3	98	1011.9	9	9	.	33	1	2	45	7	0.0
6	2.1	- 0.7	5.8	80	993.2	7	6	5	18	2	6	10	4	-
7	2.5	- 3.5	4.7	64	975.0	8	6	6	28	4	8	03	6	0.0
8	- 1.0	- 1.7	5.4	95	993.5	8	7	3	29	10	5	71	3	0.5
9	1.4	- 2.4	5.1	75	1006.9	7	3	5	23	8	7	01	1	-
10	8.0	2.3	7.2	66	1003.2	8	4	6	26	8	8	21	2	0.0
11	0.2	- 1.2	5.6	89	1012.8	3	0	9	35	1	8	01	1	-
12	3.5	0.0	6.1	77	1001.6	2	2	9	15	2	7	02	1	-
13	- 0.9	- 1.8	5.4	95	1005.4	0	0	9	00	0	7	02	0	-
14	7.2	2.6	7.4	73	1001.5	0	0	9	15	2	6	10	1	-
15	4.8	3.9	8.1	95	1011.5	8	8	3	32	1	5	51	6	0.1
16	3.5	0.8	6.5	83	1006.5	3	3	6	18	1	5	10	1	-
17	2.5	2.0	7.0	96	1011.6	0	0	9	00	0	5	10	0	-
18	4.0	2.1	7.1	88	1015.6	0	0	9	09	1	6	10	0	-
19	3.1	2.3	7.2	96	1011.4	8	8	2	00	0	4	10	4	-
20	0.4	- 0.2	6.0	96	1015.0	9	7	2	30	1	5	71	6	2.0
21	- 3.0	- 5.7	4.0	81	1025.4	8	8	4	00	0	6	10	2	-
22	0.0	- 1.4	5.5	89	1023.6	8	8	4	00	0	5	10	1	-
23	- 1.6	- 2.5	5.1	94	1016.5	0	0	9	00	0	5	10	0	-
24	2.5	1.7	6.9	94	1022.5	8	8	4	00	0	5	60	6	0.1
25	0.2	- 0.1	6.1	98	1027.3	8	8	2	31	3	5	51	7	1.1
26	- 1.9	- 4.1	4.5	85	1030.8	8	7	3	07	6	5	71	7	1.7
27	- 3.7	- 6.0	3.8	85	1039.4	5	5	5	10	2	6	10	2	-
28	- 2.8	- 6.7	3.7	74	1030.8	0	0	9	09	5	5	10	0	-

Godz. 07

DNI	TEMPERATURA POWIETRZA T	TEMPERATURA PUNKTU ROSY T_d	PRĘŻNOŚĆ PARY WODNEJ e	WILGOTNOŚĆ WZGLĘDNA U	CIŚNIENIE ATMOSFERYCZNE P_o	ZACHMURZENIE N	N_h	h	WIATR dd	v	WIDZIALNOŚĆ V	POGODA ww	W	OPAD R
1	0.8	- 0.5	5.9	91	1021.4	7	4	5	15	2	5	10	1	-
2	- 3.0	- 3.6	4.7	96	1018.5	4	2	9	29	1	7	03	0	-
3	- 3.1	- 3.5	4.7	97	1017.9	6	1	9	00	0	5	10	2	-
4	0.7	0.2	6.2	96	1014.4	8	8	2	00	0	4	50	5	0.7
5	0.3	- 0.3	6.0	96	1010.0	8	8	2	00	0	4	10	4	-
6	2.8	- 0.2	6.0	79	985.0	7	7	5	29	1	7	03	8	0.0
7	0.4	- 1.2	5.6	89	975.2	8	2	4	29	9	5	71	2	0.0
8	- 0.4	- 3.3	4.8	82	999.3	8	3	4	30	12	6	71	3	0.1
9	3.2	- 1.4	5.5	72	1003.2	8	8	5	24	2	8	61	7	0.0
10	7.1	- 0.7	5.8	56	1009.0	7	3	6	29	10	9	01	6	0.0
11	1.1	- 0.9	5.7	87	1008.8	2	2	9	05	1	8	01	1	-
12	3.2	0.4	6.3	81	1003.2	1	1	6	09	2	8	03	0	-
13	- 2.2	- 2.8	5.0	96	1005.1	2	0	9	00	0	5	10	0	-
14	1.3	0.4	6.3	93	1003.1	3	3	5	00	0	6	11	0	-
15	3.6	3.1	7.6	97	1011.6	8	3	2	10	2	4	61	5	0.1
16	- 2.0	- 2.3	5.2	98	1008.2	2	2	9	00	0	3	46	0	-
17	6.3	3.2	7.7	81	1011.2	2	2	6	14	6	6	10	0	-
18	- 1.8	- 2.4	5.1	97	1016.8	0	0	9	00	0	2	46	0	-
19	2.6	1.7	6.9	94	1010.2	8	8	4	09	3	6	21	5	0.5
20	- 0.5	- 1.4	5.5	95	1018.9	8	7	2	00	0	5	71	7	1.3
21	- 5.1	- 6.4	3.8	91	1025.2	6	4	9	00	0	6	10	2	-
22	- 0.3	- 1.4	5.5	91	1022.0	6	6	9	00	0	6	10	2	-
23	- 3.4	- 4.2	4.5	94	1015.2	0	0	9	00	0	5	10	0	-
24	1.4	0.9	6.5	96	1028.0	8	7	2	29	2	5	61	5	0.3
25	0.1	- 0.8	5.8	95	1027.0	8	7	1	00	0	5	68	5	0.4
26	- 3.2	- 5.0	4.2	87	1032.6	8	7	4	09	3	5	71	7	0.3
27	- 5.4	- 7.4	3.5	84	1034.6	1	1	6	08	6	6	10	1	-
28	- 4.8	- 9.0	3.1	74	1028.8	2	0	9	12	4	6	10	0	-

Godz. 13

1	8.8	1.5	6.8	61	1018.0	1	1	9	00	0	7	02	1	-
2	7.8	1.5	6.8	64	1017.3	1	0	9	14	1	7	02	1	-
3	5.0	0.8	6.5	75	1014.6	4	1	6	32	1	6	10	4	-
4	0.7	0.2	6.2	96	1013.8	8	8	2	00	0	4	73	6	3.6
5	0.9	- 0.2	6.0	91	1005.9	7	7	4	18	1	6	10	7	0.0
6	5.0	0.8	6.5	75	974.4	8	7	5	14	7	7	21	2	0.1
7	0.4	- 0.9	5.7	90	980.7	8	5	4	28	10	5	71	7	0.2
8	0.7	- 0.7	5.8	89	1006.6	8	8	4	29	10	6	85	7	0.1
9	6.3	2.5	7.3	77	1006.2	8	5	5	26	6	8	60	2	0.3
10	8.8	0.2	6.2	54	1012.7	7	7	5	28	10	8	02	2	-
11	14.0	- 0.9	5.7	36	1002.7	5	2	7	23	3	9	03	1	-
12	15.2	0.3	6.2	36	1002.1	1	1	9	00	0	8	03	0	-
13	10.5	2.6	7.4	58	1001.3	5	0	9	30	5	6	05	1	-
14	7.2	3.2	7.7	76	1005.3	7	7	5	00	0	5	10	1	-
15	5.8	3.4	7.8	85	1008.9	7	7	8	06	4	6	21	6	1.7
16	8.6	1.5	6.8	62	1008.2	4	0	9	00	0	6	10	4	-
17	10.4	3.4	7.8	62	1012.7	7	4	6	12	7	6	05	1	-
18	4.9	3.9	8.1	93	1014.3	7	5	4	00	0	5	10	4	-
19	3.2	2.1	7.1	92	1009.7	8	5	2	07	1	6	60	6	0.8
20	- 0.8	- 1.9	5.3	92	1022.0	8	8	3	30	2	5	10	7	0.1
21	0.9	- 5.1	4.2	64	1023.8	7	7	9	00	0	7	03	2	-
22	7.0	- 0.2	6.0	60	1018.6	1	1	9	06	1	6	05	1	-
23	6.4	- 1.4	5.5	58	1014.0	7	7	6	00	0	7	02	1	-
24	1.9	1.4	6.7	96	1026.6	8	7	1	30	4	5	61	7	1.3
25	0.1	- 0.8	5.8	95	1028.0	8	7	3	33	2	5	73	6	0.8
26	- 1.6	- 4.7	4.3	80	1034.1	8	7	4	06	3	5	85	7	0.0
27	- 2.2	- 4.7	4.3	83	1033.1	3	3	9	07	8	6	10	0	-
28	2.7	- 4.4	4.4	80	1024.6	1	0	9	05	4	7	01	1	-

Godz. 19

1	0.4	- 1.4	5.5	88	1019.0	0	0	9	00	0	6	10	0	-
2	0.6	- 0.5	5.9	91	1019.5	0	0	9	15	1	6	10	0	-
3	1.8	0.2	6.2	88	1014.9	7	0	9	00	0	5	10	1	-
4	0.5	0.0	6.1	96	1012.9	8	8	2	00	0	4	70	7	3.0
5	- 1.9	- 1.9	5.3	100	1000.9	0	0	9	00	0	1	46	1	-
6	5.4	1.2	6.7	75	973.8	8	7	5	21	7	8	03	6	0.0
7	- 0.6	- 0.9	5.7	98	987.0	8	7	4	28	5	5	71	7	0.6
8	0.0	- 5.0	4.2	69	1010.5	3	1	5	27	5	8	03	8	0.4
9	7.8	3.4	7.8	74	1005.0	7	7	9	23	8	8	21	6	0.6
10	5.2	0.0	6.1	69	1014.3	0	0	9	00	0	7	01	1	-
11	9.5	- 1.2	5.6	47	1000.2	7	6	9	15	6	8	03	1	-
12	4.8	0.4	6.3	74	1003.8	2	2	9	00	0	8	02	0	-
13	6.8	2.5	7.3	74	1001.8	5	0	9	12	2	6	05	2	-
14	6.0	2.3	7.2	76	1009.5	8	8	5	30	2	5	10	2	-
15	4.8	2.1	7.1	83	1007.6	7	7	6	12	3	5	10	2	-
16	2.0	0.0	6.1	87	1010.3	2	0	9	00	0	5	10	1	-
17	8.0	1.0	6.6	62	1014.7	0	0	9	12	2	6	05	1	-
18	3.1	2.3	7.2	96	1013.8	8	8	2	00	0	3	42	4	-
19	1.8	1.3	6.7	96	1011.8	8	7	1	00	0	5	61	5	0.7
20	- 2.0	- 4.4	4.4	83	1024.5	8	8	3	36	1	5	10	2	-
21	- 1.0	- 2.4	5.1	90	1023.6	3	3	9	00	0	5	10	1	-
22	0.8	- 1.7	5.4	85	1018.2	0	0	9	12	1	6	10	0	-
23	3.6	0.6	6.5	82	1017.7	8	8	4	34	1	5	60	2	0.0
24	0.6	0.3	6.3	98	1027.8	8	7	0	29	3	5	68	7	2.3
25	- 1.4	- 3.3	4.8	87	1029.8	8	7	3	03	3	5	77	7	0.4
26	- 3.2	- 7.0	3.6	73	1036.4	8	8	5	12	1	6	10	8	0.0
27	- 2.6	- 5.4	4.1	83	1032.6	0	0	9	13	2	5	10	1	-
28	1.4	- 6.3	3.8	55	1023.0	3	0	9	10	3	6	05	1	-

Godz. 01

DNI	TEMPERATURA POWIETRZA T	TEMPERATURA PUNKTU ROSY T_d	PRĘŻNOŚĆ PARY WODNEJ e	WILGOTNOŚĆ WZGLĘDNA U	CIŚNIENIE ATMOSFERYCZNE P_o	ZACHMURZENIE N	N_h	h	WIATR dd	v	WIDZIALNOŚĆ V	POGODA ww	W	OPAD R
1	-1.3	-2.4	5.1	94	1023.7	0	0	9	16	1	6	10	1	-
2	-2.5	-3.3	4.8	95	1021.9	0	0	9	00	0	4	10	0	-
3	-0.3	-1.2	5.6	95	1021.8	8	8	4	00	0	4	28	4	-
4	1.2	0.4	6.3	95	1016.4	4	0	9	09	1	6	10	0	-
5	1.6	1.0	6.6	96	1008.4	8	8	4	08	1	6	58	6	1.5
6	0.0	-0.5	5.9	96	999.5	8	8	4	17	3	6	10	2	-
7	3.6	3.0	7.6	97	977.1	8	7	3	18	4	6	61	6	2.9
8	0.3	-1.2	5.6	89	989.0	7	7	4	27	7	7	70	7	0.2
9	-0.7	-2.7	5.0	87	1010.8	7	7	4	25	4	7	03	1	-
10	4.6	4.1	8.2	97	1006.2	8	8	4	21	3	5	60	6	2.9
11	1.3	-0.2	6.0	90	1015.8	0	0	9	21	3	7	01	1	-
12	3.0	0.8	6.5	86	1005.5	2	0	9	16	4	7	03	0	-
13	0.2	-0.7	5.8	94	1007.4	0	0	9	00	0	7	02	0	-
14	3.0	0.8	6.5	86	1005.9	0	0	9	18	1	6	10	1	-
15	0.0	-0.9	5.7	93	1012.9	0	0	9	23	1	5	10	0	-
16	3.1	1.2	6.7	87	1010.9	5	5	6	09	1	6	10	1	-
17	3.4	1.9	7.0	89	1014.6	0	0	9	12	1	6	10	0	-
18	4.6	1.9	7.0	83	1019.7	0	0	9	09	3	6	10	0	-
19	5.3	2.6	7.4	83	1012.3	8	8	4	14	1	6	60	1	0.0
20	4.1	3.2	7.7	94	1010.9	8	8	4	00	0	5	60	6	0.4
21	-5.2	-6.0	3.9	95	1024.5	0	0	9	20	1	6	10	1	-
22	-1.9	-4.1	4.5	85	1025.5	7	7	4	00	0	7	02	1	-
23	-0.8	-0.9	5.7	99	1020.1	9	9	.	10	2	3	47	0	-
24	-0.6	-1.4	5.5	94	1023.2	7	7	5	11	2	5	10	1	-
25	-0.4	-2.4	5.1	86	1027.4	8	8	4	36	3	7	02	2	-
26	-2.6	-6.0	3.9	80	1031.7	8	8	5	04	2	7	02	8	0.0
27	-4.4	-6.7	3.7	83	1036.6	0	0	9	09	0	7	02	0	-
28	-3.6	-9.4	3.0	65	1035.7	0	0	9	10	5	7	02	0	-

Godz. 07

DNI	TEMPERATURA POWIETRZA T	TEMPERATURA PUNKTU ROSY T_d	PRĘŻNOŚĆ PARY WODNEJ e	WILGOTNOŚĆ WZGLĘDNA U	CIŚNIENIE ATMOSFERYCZNE P_o	ZACHMURZENIE N	N_h	h	WIATR dd	v	WIDZIALNOŚĆ V	POGODA ww	W	OPAD R
1	0.0	-0.5	5.9	96	1022.6	7	7	4	18	3	5	10	1	-
2	-2.2	-2.7	5.0	96	1022.0	0	0	9	13	1	4	10	0	-
3	-1.4	-1.7	5.4	99	1021.6	9	9	.	00	0	1	47	4	-
4	0.0	-0.5	5.9	96	1014.7	7	4	9	00	0	5	10	1	-
5	0.7	0.4	6.3	98	1006.6	9	9	.	00	0	3	70	6	0.9
6	0.2	-0.5	5.9	96	992.8	8	3	4	14	3	5	10	2	-
7	0.9	0.4	6.3	96	977.0	8	8	4	23	1	6	60	6	3.3
8	-0.7	-1.9	5.3	90	993.9	8	7	3	26	6	5	71	8	0.8
9	-1.3	-4.1	4.5	82	1008.0	8	8	9	17	4	7	01	1	-
10	6.2	3.4	7.6	82	1005.9	8	8	4	27	5	6	10	6	2.5
11	1.3	-0.2	6.0	90	1013.4	4	4	6	17	3	5	10	1	-
12	1.9	0.4	6.3	90	1005.9	0	0	9	15	3	7	02	0	-
13	-1.4	-2.2	5.2	94	1007.2	4	0	9	00	0	5	10	0	-
14	1.8	1.0	6.6	95	1007.5	5	5	6	12	1	6	10	1	-
15	1.6	1.6	6.9	100	1013.4	9	9	.	00	0	3	47	0	-
16	2.6	1.2	6.7	90	1011.1	6	4	9	12	1	6	10	1	-
17	0.1	-0.8	5.8	94	1016.7	0	0	9	10	1	6	10	1	-
18	0.6	-0.2	6.0	93	1019.8	5	0	9	11	2	6	10	1	-
19	4.3	1.9	7.0	86	1010.9	8	3	4	11	1	6	10	6	0.1
20	2.4	1.5	6.8	94	1014.0	8	7	3	35	2	5	61	6	2.2
21	-4.2	-4.7	4.3	96	1024.7	8	8	5	18	1	5	28	1	-
22	-5.1	-6.8	3.7	88	1025.7	0	0	9	00	0	6	10	1	-
23	-2.2	-2.5	5.1	98	1018.7	9	9	.	09	1	2	45	4	-
24	-0.4	-1.4	5.5	93	1024.8	8	8	4	07	1	6	10	2	-
25	-0.7	-1.4	5.5	95	1026.3	8	8	4	36	1	6	85	2	1.1
26	-3.2	-6.3	3.8	80	1034.2	8	8	4	06	5	7	03	8	0.0
27	-6.1	-8.2	3.3	85	1037.1	1	1	4	07	2	7	03	0	-
28	-5.4	-9.4	3.0	73	1034.5	0	0	9	09	4	7	01	0	-

Godz. 13

1	4.1	0.2	6.2	77	1021.4	0	0	9	16	2	5	10	1	-
2	4.1	0.2	6.2	77	1020.8	0	0	9	08	1	6	10	4	-
3	1.3	1.0	6.6	98	1019.0	9	9	.	14	2	3	45	4	-
4	5.1	2.8	7.5	86	1011.7	7	3	5	07	2	6	10	2	-
5	1.5	0.8	6.5	96	1005.1	8	8	2	18	1	4	28	7	0.5
6	6.0	1.0	6.6	70	983.3	7	5	7	14	6	6	10	1	-
7	2.1	-1.4	5.5	78	979.0	7	7	4	27	3	7	02	7	0.2
8	-0.1	-2.2	5.2	86	1002.2	7	7	4	26	6	6	26	7	1.8
9	0.7	-0.2	6.2	96	1006.0	8	8	4	22	5	5	22	8	3.0
10	7.2	-0.2	6.0	59	1010.6	7	7	4	27	7	8	02	8	1.5
11	8.7	2.5	7.3	64	1008.9	3	0	9	15	4	7	02	1	-
12	10.7	2.1	7.1	56	1004.6	0	0	9	15	2	7	01	0	-
13	8.7	3.0	7.6	68	1004.8	7	0	9	15	3	6	05	1	-
14	9.0	1.2	6.7	58	1007.9	6	6	6	12	3	7	03	2	-
15	7.3	3.9	8.1	79	1011.7	0	0	9	05	3	5	10	4	-
16	11.4	5.9	9.3	69	1010.4	7	0	9	16	3	6	05	2	-
17	13.1	3.8	8.0	53	1017.2	0	0	9	18	3	7	02	0	-
18	10.1	2.5	7.3	59	1016.0	7	4	9	15	3	7	02	2	-
19	7.5	1.9	7.0	88	1010.0	8	8	9	11	1	6	60	2	0.0
20	0.2	-0.4	5.9	96	1019.1	8	8	4	36	4	5	70	6	2.2
21	-0.3	-6.3	3.8	64	1024.9	7	7	5	00	0	7	03	2	-
22	2.4	-3.5	4.7	65	1023.0	4	4	6	15	3	7	03	0	-
23	0.6	-0.5	5.9	91	1018.0	8	8	3	10	2	5	10	4	-
24	-0.5	-1.4	5.5	94	1024.1	8	8	4	09	2	5	10	2	-
25	0.1	-3.0	4.9	80	1027.6	8	8	4	06	2	6	26	7	2.0
26	0.5	-6.0	3.9	62	1034.7	2	2	5	09	5	7	01	8	0.0
27	2.1	-11.7	2.5	35	1036.7	0	0	9	09	4	7	02	0	-
28	1.9	-7.0	3.6	52	1030.8	0	0	9	10	7	7	02	0	-

Godz. 19

1	-1.5	-2.7	5.0	91	1022.0	0	0	9	00	0	5	10	0	-
2	-0.4	-0.7	5.8	98	1021.6	9	9	.	09	1	2	47	1	-
3	2.0	1.0	6.6	94	1016.6	0	0	9	12	2	4	10	4	-
4	2.7	1.9	7.0	96	1010.0	8	7	3	00	0	5	61	6	2.2
5	0.3	-0.2	6.0	96	1002.5	8	8	3	24	1	5	10	7	0.0
6	3.6	1.7	6.9	87	978.7	8	6	3	13	5	6	61	2	0.7
7	0.7	-0.7	5.8	89	983.9	8	7	3	23	4	6	71	8	0.4
8	-1.4	-2.4	5.1	91	1007.3	4	4	4	27	4	7	01	8	1.3
9	3.1	2.3	7.2	96	1007.6	8	8	4	21	5	5	10	2	-
10	5.7	1.2	6.7	73	1014.4	7	7	5	27	2	8	01	2	-
11	4.8	1.9	7.0	81	1006.2	0	0	9	14	4	7	03	1	-
12	2.7	1.2	6.7	90	1005.3	0	0	9	18	2	7	02	0	-
13	5.1	4.1	8.2	93	1004.9	5	0	9	14	3	6	10	2	-
14	6.3	3.6	7.9	83	1009.5	4	4	6	15	2	6	10	1	-
15	5.7	3.4	7.8	86	1011.0	3	3	6	15	3	6	10	1	-
16	4.6	3.8	8.0	94	1012.5	0	0	9	16	2	6	10	1	-
17	8.3	3.4	7.8	72	1018.3	1	0	9	15	3	7	02	0	-
18	7.3	3.4	7.8	76	1013.4	6	6	9	00	0	6	10	2	-
19	6.0	4.8	8.6	92	1009.6	8	8	9	11	1	6	60	2	0.0
20	-0.6	-2.7	5.0	85	1023.0	5	5	5	35	3	6	10	7	0.0
21	-1.8	-3.3	4.8	89	1025.2	0	0	9	18	1	7	01	1	-
22	-1.5	-3.0	4.9	89	1021.7	0	0	9	10	1	7	02	1	-
23	0.6	-1.4	5.5	86	1019.8	5	5	5	11	2	6	10	2	-
24	0.0	-3.3	4.8	79	1026.4	8	8	4	04	4	7	02	2	-
25	-1.8	-5.0	4.2	80	1029.9	8	8	4	09	3	6	85	2	0.0
26	-1.5	-4.7	4.3	79	1036.5	0	0	9	07	4	7	02	0	-
27	-1.5	-9.4	3.0	56	1036.9	0	0	9	07	6	7	02	0	-
28	0.1	-8.6	3.2	51	1029.3	0	0	9	10	5	7	02	0	-

Godz. 01

DNI	TEMPERATURA POWIETRZA T	TEMPERATURA PUNKTU ROSY T_d	PRĘŻNOŚĆ PARY WODNEJ e	WILGOTNOŚĆ WZGLĘDNA U	CIŚNIENIE ATMOSFERYCZNE P_o	ZACHMURZENIE N	N_h	h	WIATR dd	v	WIDZIALNOŚĆ V	POGODA ww	W	OPAD R
1	0.0	- 6.7	3.7	61	.	3	3	7	22	5	9	01	1	-
2	1.2	- 3.8	4.6	69	.	4	3	8	20	1	9	03	0	-
3	0.2	- 7.4	3.5	56	.	6	1	8	22	7	9	02	1	-
4	- 2.4	- 2.4	5.1	100	.	9	9	.	20	10	0	49	4	-
5	- 5.8	- 6.2	3.8	97	.	9	9	.	02	13	0	49	3	0.9
6	- 6.4	- 7.6	3.5	91	.	9	9	.	20	19	0	49	3	-
7	- 7.8	- 8.4	3.2	96	.	9	9	.	22	21	0	49	3	0.9
8	- 9.8	-11.0	2.6	91	.	9	9	.	32	27	1	71	4	0.9
9	- 8.6	- 9.6	2.9	92	.	9	9	.	29	25	0	71	4	0.6
10	- 1.8	- 1.8	5.4	100	.	9	9	.	22	35	0	68	4	1.4
11	- 2.0	- 2.3	5.2	98	.	9	9	.	27	21	0	49	3	-
12	4.2	- 5.7	4.0	49	.	3	2	7	22	12	9	01	3	-
13	1.0	- 4.1	4.5	69	.	6	0	9	16	7	9	03	1	-
14	- 0.8	- 0.9	5.7	99	.	9	9	.	20	19	0	49	4	-
15	- 2.2	- 3.1	4.9	95	.	9	9	.	36	5	0	49	4	-
16	- 2.9	- 3.0	4.9	99	.	9	9	.	20	12	0	49	6	0.2
17	- 2.0	- 2.3	5.2	98	.	9	9	.	20	19	0	49	4	-
18	- 0.9	- 1.3	5.5	97	.	3	2	.	20	14	9	48	4	0.2
19	- 1.4	- 1.6	5.4	99	.	9	9	.	18	9	0	49	4	-
20	- 3.4	- 3.8	4.6	97	.	9	9	.	02	8	0	71	4	1.3
21	- 5.6	-13.8	2.1	52	.	2	0	9	32	2	9	03	0	-
22	- 4.6	- 5.2	4.1	96	.	9	9	.	36	3	0	49	1	-
23	- 5.6	- 5.6	4.0	99	.	7	7	.	22	13	8	48	4	-
24	- 6.8	- 5.1	4.2	98	.	9	9	.	36	7	0	49	7	0.2
25	- 7.8	- 8.4	3.2	96	.	9	9	.	36	11	0	49	7	4.4
26	-11.0	-12.3	2.4	90	.	9	9	.	09	14	0	71	4	3.8
27	-11.8	-12.2	2.4	96	.	9	9	.	11	16	0	49	3	1.1
28	- 8.6	-10.1	2.8	89	.	0	0	9	16	17	9	38	3	-

Godz. 07

DNI	TEMPERATURA POWIETRZA T	TEMPERATURA PUNKTU ROSY T_d	PRĘŻNOŚĆ PARY WODNEJ e	WILGOTNOŚĆ WZGLĘDNA U	CIŚNIENIE ATMOSFERYCZNE P_o	ZACHMURZENIE N	N_h	h	WIATR dd	v	WIDZIALNOŚĆ V	POGODA ww	W	OPAD R
1	- 0.8	- 7.8	3.4	58	.	7	2	3	14	7	9	03	1	-
2	1.1	- 6.3	3.8	55	.	3	3	6	22	3	9	03	0	-
3	0.4	- 9.0	3.1	51	.	5	1	8	22	9	9	01	2	-
4	- 4.0	- 4.5	4.4	96	.	9	9	.	00	0	0	71	4	0.0
5	- 5.1	- 5.4	4.1	98	.	7	7	7	00	0	9	02	5	0.0
6	- 6.2	- 7.0	3.6	94	.	9	9	.	25	21	0	71	4	0.6
7	- 8.4	- 9.0	3.1	95	.	9	9	.	27	27	0	49	3	0.7
8	-10.0	-11.2	2.6	91	.	9	9	.	34	38	0	71	4	1.0
9	- 6.0	- 7.3	3.5	89	.	8	7	.	27	30	7	70	4	0.8
10	- 3.7	- 4.2	4.5	97	.	7	6	.	27	35	8	70	6	1.1
11	- 2.2	- 2.5	5.1	98	.	8	2	7	22	25	8	38	4	-
12	0.2	- 3.5	4.7	77	.	1	1	7	22	12	9	03	0	-
13	- 0.7	- 1.7	5.4	92	.	4	0	9	09	8	9	01	1	-
14	- 1.6	- 1.8	5.3	98	.	9	9	.	20	7	0	49	4	-
15	- 3.0	- 3.4	4.8	97	.	9	9	.	18	7	0	70	5	0.0
16	- 3.6	- 4.1	4.5	97	.	7	7	.	20	12	9	48	4	0.2
17	- 1.6	- 1.8	5.3	98	.	9	9	.	22	18	0	49	4	0.3
18	- 0.4	- 1.9	5.3	89	.	2	1	8	20	9	8	03	0	-
19	- 1.4	- 1.6	5.4	99	.	9	9	.	20	12	0	71	4	0.6
20	- 5.4	- 6.1	3.9	95	.	9	9	.	36	15	0	49	7	1.4
21	- 5.7	-19.5	1.3	32	.	4	1	8	32	8	9	01	1	-
22	- 2.3	- 2.6	5.1	98	.	6	2	3	36	5	9	03	4	-
23	- 6.5	- 6.6	3.7	98	.	9	9	.	22	12	0	49	3	-
24	- 5.2	- 5.2	4.1	100	.	9	9	.	36	9	0	71	4	0.1
25	- 7.4	- 7.9	3.4	96	.	9	9	.	36	7	0	77	5	2.5
26	-12.6	-13.1	2.2	95	.	9	9	.	02	12	0	71	4	1.9
27	-11.5	-11.9	2.4	96	.	7	7	.	11	11	9	48	4	1.2
28	-10.4	-13.2	2.2	79	.	6	6	9	18	21	9	38	3	-

Godz. 13

1	0.4	- 3.5	4.7	75	.	1	1	7	20	10	9	01	1	-
2	1.2	- 5.7	4.0	60	.	2	1	8	22	2	9	01	1	-
3	0.4	- 4.1	4.5	70	.	6	0	9	18	9	9	03	1	-
4	- 4.5	- 4.7	4.3	98	.	9	9	.	36	11	0	73	4	1.8
5	- 4.5	- 5.1	4.2	96	.	8	7	.	22	6	9	48	1	-
6	- 5.2	- 5.5	4.0	98	.	9	9	.	22	26	0	71	4	1.4
7	- 7.9	- 8.9	3.1	93	.	9	9	.	29	20	1	71	4	0.6
8	- 8.8	- 9.9	2.9	92	.	7	7	.	29	28	7	70	4	0.6
9	- 2.2	- 2.2	5.2	100	.	9	9	.	27	22	0	68	5	0.6
10	- 3.2	- 3.6	4.7	97	.	7	7	.	29	23	8	48	7	0.3
11	2.0	- 3.8	4.6	66	.	6	1	8	22	21	9	38	3	-
12	1.8	- 1.7	5.4	79	.	1	1	7	22	12	9	02	0	-
13	2.2	- 4.1	4.5	63	.	6	0	9	16	6	8	01	1	-
14	- 0.8	- 0.9	5.7	99	.	2	1	.	22	5	9	48	4	-
15	- 3.5	- 3.9	4.6	97	.	9	9	.	18	10	0	70	4	1.1
16	- 0.1	- 7.4	3.5	57	.	6	0	9	20	4	9	03	1	-
17	- 1.2	- 1.6	5.4	97	.	7	6	.	20	18	9	48	4	-
18	0.1	- 0.7	5.8	95	.	6	6	8	20	9	8	02	1	-
19	- 1.6	- 1.8	5.3	98	.	9	9	.	16	11	0	73	4	1.0
20	- 4.6	-16.4	1.7	40	.	3	1	8	02	5	9	01	4	-
21	- 3.4	-12.2	2.4	51	.	7	7	7	32	8	9	03	1	-
22	- 2.0	- 3.3	4.8	90	.	1	1	7	20	4	8	02	1	-
23	- 4.6	- 5.2	4.1	96	.	7	6	.	27	4	8	48	4	-
24	- 5.0	- 5.3	4.1	98	.	9	9	.	34	13	0	71	4	2.4
25	- 7.5	- 8.4	3.2	93	.	9	9	.	36	8	0	73	4	9.8
26	-11.8	-12.2	2.4	96	.	9	9	.	04	9	0	71	4	1.7
27	- 8.2	- 9.2	3.0	92	.	7	6	.	16	12	9	48	3	-
28	- 7.8	-12.7	2.3	67	.	2	0	9	20	19	9	38	3	-

Godz. 19

1	0.3	- 5.7	4.0	65	.	1	1	8	18	7	9	02	0	-
2	1.2	- 8.6	3.2	47	.	2	1	8	22	3	9	02	0	-
3	- 3.4	- 5.8	4.6	97	.	9	9	.	20	14	0	49	2	-
4	- 5.2	- 5.9	3.9	95	.	9	9	.	36	14	0	49	7	3.2
5	- 6.0	- 7.1	3.6	92	.	9	9	.	22	8	0	49	4	-
6	- 4.6	- 5.2	4.1	96	.	9	9	.	22	25	0	49	7	1.1
7	- 9.3	-10.4	2.8	91	.	9	9	.	29	28	0	71	4	1.1
8	- 9.8	-11.0	2.6	91	.	8	7	.	29	24	7	70	3	0.7
9	- 1.3	- 1.5	5.5	99	.	9	9	.	25	28	0	68	4	0.9
10	- 2.3	- 2.6	5.1	98	.	9	9	.	29	17	0	49	3	0.1
11	2.0	- 3.5	4.7	65	.	7	6	8	20	21	9	38	3	-
12	1.6	- 1.7	5.4	78	.	2	0	9	18	7	9	01	0	-
13	- 1.3	- 1.5	5.5	99	.	9	9	.	20	17	0	49	2	-
14	- 2.0	- 2.0	5.3	100	.	9	9	.	34	8	0	49	2	-
15	- 3.1	- 3.2	4.8	99	.	9	9	.	18	13	0	56	7	0.0
16	- 2.8	- 2.8	5.0	100	.	9	9	.	16	8	0	49	2	-
17	- 0.4	- 0.4	5.9	100	.	9	9	.	20	19	0	49	4	-
18	- 1.0	- 1.1	5.6	99	.	9	9	.	18	7	0	49	2	-
19	- 2.0	- 2.3	5.2	98	.	9	9	.	14	10	0	71	4	0.7
20	- 2.6	-17.1	1.6	32	.	1	0	9	02	7	9	02	0	-
21	- 6.6	-18.6	1.4	37	.	3	3	7	29	10	9	01	1	-
22	- 5.2	- 5.9	3.9	95	.	4	3	.	22	9	8	48	0	-
23	- 4.8	- 5.1	4.2	98	.	9	9	.	36	1	0	77	4	0.2
24	- 6.4	- 6.8	3.7	97	.	9	9	.	34	18	0	73	4	3.9
25	-10.6	-11.9	2.5	90	.	9	9	.	34	13	0	73	4	7.0
26	-13.4	-13.9	2.1	95	.	9	9	.	07	14	0	49	7	1.8
27	-10.1	-11.3	2.6	91	.	7	6	.	14	13	9	48	3	-
28	- 9.2	-11.2	2.6	86	.	2	0	9	20	20	9	38	3	-

Godz. 01

DNI	TEMPERATURA POWIETRZA T	TEMPERATURA PUNKTU ROSY T_d	PRĘŻNOŚĆ PARY WODNEJ e	WILGOTNOŚĆ WZGLĘDNA U	CIŚNIENIE ATMOSFERYCZNE P_o	ZACHMURZENIE N	N_h	h	WIATR dd	v	WIDZIALNOŚĆ V	POGODA ww	W	OPAD R
1	-3.6	-4.7	4.3	92	1024.4	0	0	9	16	2	7	02	0	-
2	0.8	0.0	6.1	93	1021.5	8	8	5	17	1	6	10	2	-
3	1.1	0.8	6.5	98	1022.1	8	8	4	14	1	6	10	2	-
4	-0.8	-1.2	5.6	97	1017.9	0	0	9	13	2	6	10	1	-
5	0.1	-0.2	6.0	98	1009.0	8	6	4	12	3	6	61	6	5.1
6	0.9	0.6	6.4	98	1000.4	8	8	4	23	1	6	10	2	-
7	3.5	2.1	7.1	91	980.2	8	4	4	16	5	7	60	6	1.2
8	1.1	-1.4	5.5	83	988.3	7	7	4	24	5	7	03	2	-
9	-0.2	-1.7	5.4	89	1009.2	7	7	4	28	5	7	26	1	0.0
10	2.4	1.5	6.8	94	1007.2	8	5	4	25	7	7	21	2	0.0
11	4.1	2.5	7.3	89	1014.5	5	5	5	26	4	7	01	2	-
12	7.1	3.0	7.6	76	1006.3	4	0	9	21	5	7	03	0	-
13	2.6	1.2	6.7	90	1007.5	1	1	9	18	1	7	03	0	-
14	1.7	0.6	6.4	91	1008.1	8	8	5	09	4	6	10	2	-
15	1.1	0.0	6.1	91	1012.7	7	7	5	12	2	6	10	1	-
16	0.9	0.9	6.5	100	1013.2	8	0	9	11	2	2	44	1	-
17	2.4	1.6	6.9	95	1015.4	0	0	9	12	1	6	10	0	-
18	5.5	2.8	7.5	83	1020.1	0	0	9	17	1	7	02	0	-
19	2.9	0.4	6.3	85	1013.0	2	0	9	19	2	7	02	0	-
20	1.7	0.9	6.5	94	1011.3	8	8	6	12	1	6	10	2	-
21	-0.3	-0.9	5.7	96	1021.7	8	8	5	34	4	6	10	7	0.1
22	-2.4	-4.1	4.5	88	1025.3	6	6	5	15	1	7	02	1	-
23	0.4	-0.5	5.9	93	1020.8	8	8	5	15	2	7	02	2	-
24	0.0	-1.4	5.5	89	1022.9	8	8	5	14	3	7	02	2	-
25	-0.7	-1.7	5.4	93	1025.4	7	7	4	04	3	6	10	2	-
26	-2.6	-7.0	3.6	71	1031.4	8	8	4	10	4	7	02	8	0.1
27	-5.8	-7.8	3.4	85	1037.5	0	0	9	08	3	7	02	0	-
28	-7.5	-9.2	3.0	87	1037.5	0	0	9	13	2	7	02	0	-

Godz. 07

DNI	TEMPERATURA POWIETRZA T	TEMPERATURA PUNKTU ROSY T_d	PRĘŻNOŚĆ PARY WODNEJ e	WILGOTNOŚĆ WZGLĘDNA U	CIŚNIENIE ATMOSFERYCZNE P_o	ZACHMURZENIE N	N_h	h	WIATR dd	v	WIDZIALNOŚĆ V	POGODA ww	W	OPAD R
1	-1.9	-3.1	4.9	92	1023.7	7	7	4	13	1	6	10	1	-
2	0.3	-0.3	6.0	96	1021.8	8	4	4	16	1	6	10	2	-
3	0.5	0.2	6.2	98	1021.4	7	7	5	13	2	6	10	2	-
4	-1.7	-2.2	5.2	96	1015.8	4	2	4	12	2	4	10	0	-
5	0.0	-0.3	6.0	98	1006.8	8	6	4	12	2	6	10	6	0.0
6	0.9	0.6	6.4	98	995.4	6	6	5	12	2	6	10	2	-
7	2.7	1.9	7.0	95	978.5	8	8	5	12	3	7	60	2	0.5
8	0.4	-1.2	5.6	89	992.5	6	6	4	25	5	7	80	2	0.0
9	-1.0	-2.7	5.0	88	1010.1	7	7	4	25	5	6	85	1	0.1
10	3.7	2.6	7.4	93	1005.6	7	7	5	24	7	7	21	2	1.0
11	0.4	-0.5	5.9	93	1014.4	4	0	9	00	0	6	10	1	-
12	1.8	1.2	6.7	88	1007.5	4	2	5	13	3	7	02	1	-
13	0.0	-0.9	5.7	94	1007.8	2	1	9	16	2	7	02	0	-
14	0.2	-0.1	6.1	98	1009.5	3	1	3	16	3	6	10	1	-
15	-0.3	-0.9	5.7	96	1013.5	8	8	5	13	2	5	10	1	-
16	1.4	1.4	6.8	100	1012.6	8	8	5	12	2	2	46	4	-
17	-1.2	-2.1	5.2	94	1017.5	0	0	9	00	0	5	10	0	-
18	3.0	0.2	6.2	83	1019.6	2	0	9	21	1	7	03	0	-
19	0.9	0.1	6.1	94	1012.3	8	4	6	12	2	6	10	1	-
20	4.2	3.5	7.8	95	1012.1	8	8	5	18	1	6	10	6	1.1
21	-1.1	-2.2	5.2	92	1022.8	7	7	5	32	2	7	01	2	-
22	-2.7	-4.7	4.3	86	1025.6	7	7	5	10	2	7	02	1	-
23	-0.3	-1.4	5.5	91	1019.1	8	8	5	13	5	6	10	2	-
24	-0.1	-1.4	5.5	91	1024.2	8	8	4	09	2	6	10	2	-
25	-1.5	-2.3	5.2	94	1026.3	8	5	4	09	4	6	70	7	0.0
26	-4.6	-7.4	3.5	81	1034.4	3	3	9	08	4	7	01	1	-
27	-6.4	-8.3	3.3	86	1038.6	0	0	9	08	4	7	02	0	-
28	-8.0	-9.8	2.9	87	1036.3	1	0	9	10	3	7	03	0	-

Godz. 13

1	2.9	-0.7	5.8	77	1021.8	7	7	5	21	1	7	02	2	-
2	2.9	1.9	7.0	92	1021.3	8	8	4	11	2	5	10	2	-
3	4.1	1.7	6.9	85	1019.7	7	7	5	10	3	6	10	1	-
4	3.2	1.7	6.9	89	1013.3	5	3	9	14	4	6	10	1	-
5	1.8	1.0	6.6	94	1005.3	8	8	4	16	2	6	10	2	-
6	5.6	1.2	6.7	74	988.1	6	6	5	18	6	8	02	2	-
7	1.6	1.3	6.7	98	980.1	8	5	4	24	4	7	60	6	2.1
8	0.5	-0.7	5.8	91	994.2	8	5	4	27	8	6	85	8	0.1
9	0.5	0.0	6.1	96	1006.3	8	5	4	25	7	6	85	2	0.5
10	5.4	4.7	8.5	95	1008.2	8	6	4	25	8	7	60	2	2.4
11	9.6	2.5	7.3	61	1010.4	1	0	9	19	4	8	01	1	-
12	11.8	3.2	7.7	56	1006.1	4	2	6	18	5	8	03	0	-
13	8.4	3.8	8.0	73	1006.7	7	7	5	10	2	6	05	1	-
14	4.3	1.9	7.0	86	1010.2	6	6	5	12	3	6	10	1	-
15	6.4	3.6	7.9	83	1012.8	6	6	5	09	2	6	10	2	-
16	10.1	5.0	8.7	71	1011.5	4	1	9	12	2	7	01	4	-
17	14.9	4.8	8.6	51	1017.7	0	0	9	25	1	7	02	0	-
18	11.9	2.8	7.5	53	1016.5	6	6	5	18	5	8	01	1	-
19	3.9	2.1	7.1	88	1011.5	8	4	5	08	1	6	23	2	0.0
20	3.3	3.3	7.7	100	1015.2	8	8	4	30	2	3	50	6	0.5
21	1.5	-7.4	3.5	51	1023.2	4	3	5	35	2	8	02	1	-
22	2.1	-2.4	5.1	72	1023.6	7	7	6	09	4	7	02	2	-
23	0.1	-0.7	5.8	93	1018.6	8	8	5	12	4	6	10	5	0.0
24	0.1	-1.2	5.6	91	1024.8	7	7	4	09	2	6	10	2	-
25	-1.9	-5.0	4.2	78	1027.9	8	8	4	09	4	7	02	8	0.2
26	0.5	-6.3	3.8	61	1034.7	0	0	9	09	5	8	02	0	-
27	1.3	-9.4	3.0	47	1037.5	0	0	9	08	5	8	02	0	-
28	2.2	-6.0	3.9	55	1033.1	0	0	9	12	6	8	02	0	-

Godz. 19

1	0.9	0.4	6.3	96	1021.8	8	8	5	16	1	6	10	2	-
2	1.5	0.6	6.4	93	1021.7	8	8	4	10	2	5	10	2	-
3	0.3	-0.7	5.8	93	1018.6	0	0	9	10	2	6	10	1	-
4	0.8	0.0	6.1	94	1011.3	8	8	9	12	2	6	10	2	-
5	0.8	0.5	6.3	98	1003.4	8	8	4	00	0	5	10	2	-
6	4.0	1.7	6.9	85	983.3	8	8	4	18	5	7	60	2	1.3
7	1.6	0.6	6.4	94	984.0	5	5	5	23	4	7	01	6	0.0
8	-0.2	-3.5	4.7	77	1005.7	0	0	9	27	6	7	01	8	0.1
9	2.3	1.8	6.9	96	1007.3	8	8	4	25	7	7	21	8	0.2
10	6.1	1.0	6.6	70	1011.9	8	8	5	27	8	7	02	6	0.0
11	6.4	2.3	7.2	76	1007.9	0	0	9	18	2	7	01	1	-
12	5.6	2.5	7.3	80	1006.3	2	1	9	18	3	7	01	1	-
13	3.5	2.1	7.1	91	1007.5	8	8	5	11	4	6	10	2	-
14	3.7	1.9	7.0	88	1011.1	5	5	5	14	2	6	10	1	-
15	1.3	0.5	6.3	94	1013.4	2	1	9	09	2	5	10	1	-
16	4.4	3.6	7.9	94	1013.6	0	0	9	12	2	6	10	0	-
17	4.7	2.5	7.3	86	1019.5	0	0	9	10	2	7	02	0	-
18	5.8	2.3	7.2	78	1014.8	3	0	9	17	2	7	01	1	-
19	1.7	0.8	6.5	93	1011.2	6	6	9	10	2	6	10	8	0.0
20	0.7	0.4	6.3	98	1019.9	8	8	6	33	3	6	68	6	0.6
21	-1.3	-7.4	3.5	63	1024.8	3	3	5	29	1	7	01	1	-
22	1.2	0.0	6.1	91	1022.1	8	8	5	14	3	7	02	2	-
23	-0.2	-1.4	5.5	91	1020.5	8	8	5	11	3	7	02	2	-
24	-0.2	-1.4	5.5	91	1025.2	8	8	4	09	1	6	10	2	-
25	-2.0	-3.8	4.6	87	1029.9	6	6	4	09	5	7	01	2	-
26	-1.9	-6.3	3.8	73	1036.2	0	0	9	08	4	7	02	0	-
27	-2.1	-8.6	3.2	61	1037.6	0	0	9	10	4	7	01	0	-
28	-0.5	-3.3	4.8	82	1032.0	0	0	9	09	5	8	02	0	-

Godz. 01

DNI	TEMPERATURA POWIETRZA T	TEMPERATURA PUNKTU ROSY T_d	PRĘŻNOŚĆ PARY WODNEJ e	WILGOTNOŚĆ WZGLĘDNA U	CIŚNIENIE ATMOSFERYCZNE P_o	ZACHMURZENIE N	N_h	h	WIATR dd	v	WIDZIALNOŚĆ V	POGODA ww	W	OPAD R
1	0.2	0.0	6.1	98	1022.9	0	0	9	21	2	5	10	1	–
2	0.4	0.2	6.2	98	1019.8	0	0	9	16	3	6	10	0	–
3	– 2.0	– 2.2	5.2	98	1020.7	0	0	9	12	1	3	44	4	–
4	1.5	0.8	6.5	96	1014.3	7	7	5	16	3	5	10	4	–
5	0.4	0.4	6.3	100	1010.7	8	8	3	29	3	4	73	6	1.0
6	0.4	0.2	6.2	98	996.7	3	0	9	22	5	5	10	1	–
7	4.0	– 0.5	5.9	73	976.3	7	7	9	27	5	7	01	6	0.9
8	0.2	– 0.5	5.9	96	991.9	8	8	4	28	6	5	86	7	0.8
9	0.7	– 1.4	5.5	87	1010.9	7	7	5	24	3	7	03	1	–
10	7.0	5.0	8.7	86	1004.5	8	5	4	21	5	6	10	6	2.2
11	2.6	1.5	6.8	92	1014.4	3	0	9	18	2	7	01	0	–
12	8.1	3.8	8.0	74	1003.5	3	0	9	21	7	7	01	1	–
13	3.9	2.3	7.2	89	1005.4	0	0	9	20	3	6	10	0	–
14	3.8	3.2	7.7	97	1004.1	0	0	9	16	2	5	10	1	–
15	5.3	2.6	7.4	83	1012.0	7	7	5	22	2	6	10	2	–
16	6.2	5.0	8.7	92	1008.4	7	7	2	16	3	5	10	2	–
17	2.7	2.3	7.2	96	1013.0	0	0	9	18	1	3	46	0	–
18	4.7	2.5	7.3	86	1017.5	0	0	9	16	2	7	02	0	–
19	3.5	3.5	7.8	100	1011.9	8	8	5	32	1	3	46	2	–
20	3.2	2.6	7.4	97	1012.5	8	6	2	36	5	6	63	4	3.1
21	– 1.4	– 2.2	5.2	94	1025.3	7	7	4	29	3	6	10	1	–
22	– 2.5	– 2.7	5.0	98	1024.5	0	0	9	18	1	5	10	0	–
23	– 0.8	– 2.7	5.0	87	1017.6	0	0	9	16	2	5	10	0	–
24	– 1.3	– 1.7	5.4	98	1022.1	0	0	9	14	1	3	44	1	–
25	0.1	– 0.2	6.0	98	1027.1	8	8	2	02	1	4	10	2	–
26	– 1.8	– 3.8	4.6	85	1030.3	2	2	5	02	3	6	10	1	–
27	– 4.0	– 6.0	3.9	86	1036.1	0	0	9	06	3	7	02	1	–
28	– 2.4	– 8.6	3.2	64	1033.0	0	0	9	09	2	7	02	0	–

Godz. 07

DNI	TEMPERATURA POWIETRZA T	TEMPERATURA PUNKTU ROSY T_d	PRĘŻNOŚĆ PARY WODNEJ e	WILGOTNOŚĆ WZGLĘDNA U	CIŚNIENIE ATMOSFERYCZNE P_o	ZACHMURZENIE N	N_h	h	WIATR dd	v	WIDZIALNOŚĆ V	POGODA ww	W	OPAD R
1	– 0.7	– 0.7	5.8	100	1022.2	6	6	5	21	1	4	10	1	–
2	0.6	0.6	6.4	100	1019.5	0	0	9	14	2	3	44	4	–
3	– 2.4	– 2.7	5.0	98	1019.7	0	0	9	21	1	3	44	4	–
4	1.5	1.2	6.7	98	1013.5	8	8	4	28	2	3	46	6	0.3
5	0.9	0.9	6.5	100	1008.9	8	8	4	33	3	4	71	7	2.6
6	2.2	0.8	6.5	90	988.0	4	4	3	22	7	7	03	6	0.2
7	2.1	– 1.9	5.3	74	976.0	6	6	5	21	4	7	01	2	–
8	– 0.2	– 1.2	5.6	93	998.4	8	8	4	27	10	6	73	8	1.2
9	0.5	– 0.2	6.0	95	1005.8	8	4	2	20	6	6	71	2	0.0
10	7.3	2.8	7.5	73	1008.1	8	5	4	26	7	7	03	2	–
11	3.1	1.5	6.8	89	1010.5	7	7	9	18	3	7	02	1	–
12	5.5	2.6	7.4	82	1003.5	0	0	9	19	4	7	02	0	–
13	1.5	0.4	6.3	92	1004.8	0	0	9	16	2	5	10	0	–
14	4.0	3.0	7.6	93	1004.8	6	6	5	14	1	4	10	8	0.6
15	5.0	3.4	7.8	90	1011.9	7	7	5	18	1	5	10	2	–
16	5.3	3.8	8.0	90	1008.5	5	0	9	18	3	6	10	1	–
17	1.9	1.0	6.6	95	1014.5	1	1	5	16	2	4	10	4	–
18	2.6	1.5	6.8	92	1017.1	2	2	8	16	1	5	10	0	–
19	3.8	3.8	8.0	100	1010.2	8	8	2	36	2	1	46	6	0.1
20	0.4	0.2	6.2	98	1016.9	8	6	2	34	3	6	68	8	4.4
21	– 2.4	– 2.4	5.1	100	1025.1	7	7	4	22	1	4	10	2	–
22	– 3.6	– 3.6	4.7	100	1023.9	1	0	9	18	1	3	44	0	–
23	– 1.0	– 1.9	5.3	93	1016.4	0	0	9	18	2	4	10	0	–
24	– 1.2	– 1.2	5.6	100	1024.3	9	9	.	00	0	1	45	4	–
25	– 0.2	– 0.5	5.9	98	1027.0	8	8	2	02	2	4	71	7	0.4
26	– 2.0	– 5.7	4.0	76	1032.5	7	7	5	04	2	7	03	1	–
27	– 5.6	– 7.0	3.6	91	1035.6	0	0	9	09	3	7	02	0	–
28	– 5.4	– 7.4	3.5	84	1031.3	0	0	9	10	2	7	02	0	–

Godz. 13

1	6.0	1.9	7.0	76	1020.7	6	3	9	00	0	6	10	2	–
2	7.5	3.2	7.7	74	1019.2	4	2	4	21	5	7	03	4	–
3	5.8	3.0	7.6	82	1016.1	7	7	5	16	2	5	10	4	–
4	2.5	2.5	7.3	100	1012.4	8	8	4	27	2	3	63	5	5.4
5	1.1	0.6	6.4	96	1006.9	8	5	2	33	2	6	68	6	1.7
6	5.5	1.7	6.9	76	979.3	8	2	4	18	10	7	03	1	–
7	2.0	1.0	6.6	94	980.0	8	5	3	26	3	7	61	8	0.6
8	2.4	– 1.7	5.4	75	1005.1	7	7	3	29	8	7	03	8	0.0
9	6.4	3.6	7.9	83	1006.5	8	8	2	26	8	8	61	8	1.1
10	9.0	2.8	7.5	69	1013.0	5	5	5	30	7	8	25	6	0.0
11	11.9	3.9	8.1	59	1005.8	4	0	9	21	5	7	02	1	–
12	12.6	5.5	9.0	61	1003.6	0	0	9	21	4	7	02	0	–
13	10.7	4.1	8.2	64	1003.4	5	0	9	14	2	5	10	1	–
14	9.7	4.3	8.3	70	1006.3	5	5	5	18	5	7	03	1	–
15	7.8	3.0	7.6	72	1010.4	8	8	5	16	1	5	10	4	–
16	11.5	4.4	8.4	62	1009.1	3	1	5	16	7	6	10	1	–
17	13.8	5.0	8.7	56	1014.7	0	0	9	17	6	7	01	0	–
18	11.5	4.8	8.6	64	1014.0	6	6	6	14	5	7	02	1	–
19	5.3	5.3	8.9	100	1009.6	8	4	2	35	2	5	51	4	0.0
20	0.2	0.0	6.1	98	1021.7	8	8	2	32	4	6	20	7	0.4
21	0.5	– 2.7	5.0	79	1024.8	6	6	5	18	2	7	02	2	–
22	5.0	– 2.4	5.1	59	1021.0	0	0	9	18	2	6	10	4	–
23	7.0	0.4	6.3	63	1015.4	0	0	9	18	2	6	10	4	–
24	0.8	0.8	6.5	100	1025.2	9	9	.	00	0	1	45	4	–
25	1.6	– 1.2	5.6	82	1027.6	8	5	4	08	1	6	26	7	0.2
26	– 0.6	– 5.7	4.0	70	1034.5	6	6	4	06	6	7	02	7	0.0
27	4.2	– 9.4	3.0	36	1034.0	1	0	9	11	4	7	01	0	–
28	4.1	– 8.6	3.2	39	1027.7	0	0	9	16	4	7	02	0	–

Godz. 19

1	3.1	1.2	6.7	87	1020.1	0	0	9	17	3	6	10	1	–
2	2.8	1.7	6.9	92	1019.8	0	0	9	00	0	4	10	0	–
3	3.4	2.6	7.4	94	1014.9	0	0	9	18	3	5	10	1	–
4	0.8	0.4	6.3	98	1011.4	8	8	3	27	2	4	61	4	6.2
5	1.2	0.6	6.4	96	1003.1	8	8	4	23	2	6	10	7	0.3
6	5.0	3.8	8.0	91	976.0	8	8	4	21	3	7	61	2	1.2
7	0.7	– 0.2	6.0	93	986.3	8	5	3	28	6	6	69	8	2.4
8	1.5	– 1.7	5.4	78	1010.3	6	6	4	27	5	7	01	8	0.0
9	5.7	5.3	8.9	97	1007.7	8	8	4	21	3	6	63	6	2.3
10	6.5	2.6	7.4	77	1014.7	0	0	9	23	2	7	01	1	–
11	8.7	3.0	7.6	68	1003.4	6	4	8	20	8	7	01	1	–
12	7.5	4.4	8.4	81	1004.2	0	0	9	18	2	6	10	0	–
13	8.0	3.9	8.1	74	1002.8	5	2	6	14	2	5	10	1	–
14	6.8	3.6	7.9	80	1009.8	7	7	5	18	3	6	10	1	–
15	6.4	5.6	9.1	95	1009.1	7	7	5	16	1	4	10	6	0.0
16	7.3	3.9	8.1	79	1011.2	0	0	9	18	2	6	10	1	–
17	9.6	4.4	8.4	71	1015.8	2	0	9	18	3	7	01	1	–
18	7.5	5.1	8.8	84	1012.2	7	7	5	25	2	5	10	2	–
19	5.5	5.3	8.9	98	1009.7	8	8	3	01	3	3	44	6	1.7
20	– 1.0	– 3.3	4.8	85	1024.4	1	1	4	34	1	6	10	1	–
21	– 0.8	– 3.0	4.9	85	1024.4	0	0	9	18	1	6	10	1	–
22	2.3	– 2.2	5.2	73	1019.1	0	0	9	18	1	5	10	0	–
23	3.2	– 0.2	6.0	78	1018.0	0	0	9	14	2	6	10	0	–
24	0.4	– 0.2	6.0	96	1026.4	8	8	2	02	3	4	28	5	0.8
25	– 0.4	– 0.9	5.7	96	1028.5	8	8	4	04	4	6	22	8	0.4
26	– 0.8	– 3.0	4.9	85	1035.6	6	6	5	06	2	7	02	2	–
27	– 0.6	– 6.3	3.8	64	1034.4	0	0	9	09	3	7	02	0	–
28	1.2	– 7.0	3.6	54	1025.8	0	0	9	09	4	7	02	0	–

Godz. 01

DNI	TEMPERATURA POWIETRZA T	TEMPERATURA PUNKTU ROSY T_d	PRĘŻNOŚĆ PARY WODNEJ e	WILGOTNOŚĆ WZGLĘDNA U	CIŚNIENIE ATMOSFERYCZNE P_o	ZACHMURZENIE N	N_h	h	WIATR dd	v	WIDZIALNOŚĆ V	POGODA ww	W	OPAD R
1	1.4	0.2	6.2	92	1022.9	6	6	5	19	1	6	10	1	-
2	- 0.4	- 1.0	5.7	96	1020.6	0	0	9	00	0	4	10	0	-
3	2.7	1.7	6.9	92	1020.2	7	7	7	21	1	4	10	2	-
4	0.3	- 0.7	5.8	93	1015.2	7	4	5	14	1	5	10	1	-
5	2.2	1.7	6.9	96	1008.7	8	6	3	34	2	4	61	6	2.4
6	- 1.8	- 2.0	5.3	98	998.4	0	0	9	18	2	4	10	1	-
7	4.3	1.7	6.9	82	976.3	8	8	4	25	4	7	02	6	1.4
8	- 0.3	- 1.2	5.6	95	991.5	7	7	4	25	6	7	71	6	0.1
9	- 0.6	- 3.5	4.7	81	1011.6	1	1	9	22	5	7	01	1	-
10	7.8	4.8	8.6	81	1005.8	8	8	4	22	10	7	03	6	3.3
11	3.0	0.8	6.5	86	1015.1	2	2	9	23	3	7	02	1	-
12	6.1	1.7	6.9	73	1004.5	1	1	9	21	3	7	03	0	-
13	1.5	0.4	6.3	92	1006.3	0	0	9	00	0	7	02	0	-
14	3.8	1.9	7.0	88	1004.0	0	0	9	00	0	6	10	1	-
15	4.7	1.9	7.0	81	1011.8	8	8	5	24	2	6	10	1	-
16	4.4	2.1	7.1	86	1009.4	7	7	5	16	1	6	10	1	-
17	2.8	1.5	6.8	90	1013.5	0	0	9	05	1	6	10	0	-
18	4.6	0.8	6.5	76	1018.1	0	0	9	00	0	7	02	0	-
19	6.1	1.5	6.8	72	1011.1	8	8	5	00	0	7	02	2	-
20	5.7	5.0	8.7	95	1009.9	8	6	2	00	0	4	61	6	2.4
21	- 0.6	- 3.5	4.7	81	1024.5	7	7	5	35	1	7	02	2	-
22	- 3.2	- 4.7	4.3	89	1024.4	0	0	9	13	1	6	10	1	-
23	- 1.3	- 3.0	4.9	88	1018.6	0	0	9	11	2	6	10	0	-
24	- 0.2	- 0.5	5.9	98	1021.7	8	8	2	14	3	3	42	4	-
25	0.0	- 3.3	4.8	79	1026.0	8	8	4	07	2	7	02	2	-
26	- 2.2	- 4.7	4.3	83	1029.3	8	8	5	10	5	7	03	7	0.0
27	- 3.3	- 6.3	3.8	79	1035.1	0	0	9	06	6	7	02	1	-
28	- 3.6	- 8.6	3.2	69	1033.0	0	0	9	09	4	7	02	0	-

Godz. 07

DNI	TEMPERATURA POWIETRZA T	TEMPERATURA PUNKTU ROSY T_d	PRĘŻNOŚĆ PARY WODNEJ e	WILGOTNOŚĆ WZGLĘDNA U	CIŚNIENIE ATMOSFERYCZNE P_o	ZACHMURZENIE N	N_h	h	WIATR dd	v	WIDZIALNOŚĆ V	POGODA ww	W	OPAD R
1	- 1.3	- 1.8	5.4	97	1022.5	0	0	9	00	0	2	46	1	-
2	- 3.4	- 3.7	4.6	98	1020.6	0	0	9	00	0	3	46	4	-
3	0.1	0.1	6.2	100	1019.5	9	9	.	06	1	1	43	4	-
4	2.8	0.8	6.5	87	1012.8	8	8	5	04	1	5	21	2	0.0
5	0.4	- 0.2	6.0	96	1007.5	8	7	2	30	1	4	71	6	3.5
6	1.0	- 1.7	5.4	83	990.9	6	6	5	15	3	6	10	1	-
7	1.7	- 1.9	5.3	77	976.4	5	4	6	22	5	7	03	7	0.9
8	- 0.9	- 1.9	5.3	94	997.3	8	6	3	25	7	5	71	3	0.8
9	0.0	- 0.9	5.7	95	1008.0	8	6	4	21	8	5	73	1	0.2
10	6.6	2.5	7.3	75	1008.0	7	7	4	23	7	7	21	2	0.6
11	1.4	0.0	6.1	90	1011.4	6	5	9	15	2	7	03	1	-
12	3.1	0.0	6.1	80	1004.8	0	0	9	20	2	7	02	0	-
13	0.2	- 0.7	5.8	95	1005.8	3	0	9	06	1	4	10	0	-
14	4.2	2.5	7.3	88	1004.9	7	7	4	12	1	6	10	6	0.2
15	4.1	2.3	7.2	88	1012.4	8	8	4	18	2	7	02	2	-
16	4.5	1.9	7.0	84	1008.9	6	4	5	18	2	6	10	2	-
17	2.6	1.2	6.7	90	1015.1	3	1	6	00	0	5	10	0	-
18	2.4	0.0	6.1	84	1017.5	6	6	5	06	1	6	10	1	-
19	4.4	1.9	7.0	84	1008.9	8	5	5	09	2	5	10	2	-
20	1.3	0.5	6.3	95	1015.0	8	6	2	36	3	5	61	6	8.3
21	- 2.5	- 3.1	4.8	95	1024.6	8	8	2	24	1	3	42	4	-
22	- 4.6	- 6.3	3.8	87	1022.7	0	0	9	12	1	6	10	0	-
23	- 3.1	- 3.8	4.6	95	1017.3	0	0	9	00	0	4	10	0	-
24	0.0	- 0.3	6.0	98	1023.9	8	8	2	09	1	3	46	4	-
25	- 0.4	- 1.9	5.3	89	1026.2	8	8	4	03	1	6	70	2	0.0
26	- 2.0	- 4.4	4.4	83	1031.2	8	8	4	07	4	7	03	2	-
27	- 5.2	- 7.4	3.5	85	1034.9	0	0	9	08	4	7	02	0	-
28	- 6.6	- 9.4	3.0	80	1031.4	0	0	9	09	2	7	02	0	-

Godz. 13

1	6.1	1.5	6.8	72	1020.3	4	0	9	17	2	6	10	4	-
2	8.1	1.7	6.9	65	1019.1	2	0	9	18	2	7	03	4	-
3	6.9	2.8	7.5	75	1016.6	2	0	9	11	2	6	10	4	-
4	5.8	4.3	8.3	90	1010.3	8	8	4	02	1	4	61	2	0.6
5	0.8	0.0	6.1	93	1005.8	8	7	2	27	2	4	71	4	1.1
6	5.7	0.4	6.3	68	981.2	8	5	5	18	4	7	03	1	-
7	1.6	0.6	6.4	94	980.0	7	7	4	23	7	7	23	7	1.1
8	0.4	- 2.4	5.1	80	1004.9	6	6	4	27	9	7	36	7	0.3
9	2.8	0.8	6.5	87	1007.4	7	4	4	23	7	7	21	7	0.4
10	8.2	0.6	6.4	58	1013.1	7	7	5	25	6	8	03	6	0.1
11	12.3	1.7	6.9	49	1006.9	3	0	9	22	3	7	03	1	-
12	11.4	2.5	7.3	53	1004.6	0	0	9	21	4	7	02	0	-
13	10.8	1.2	6.7	51	1003.4	7	0	9	11	2	7	03	1	-
14	12.3	2.8	7.5	52	1006.2	5	4	5	21	3	7	03	1	-
15	7.6	3.6	7.9	75	1010.1	8	8	5	10	2	6	10	6	0.0
16	11.4	4.8	8.6	64	1009.1	4	4	6	23	4	6	05	1	-
17	16.0	3.4	7.8	44	1014.6	2	1	9	14	4	8	02	0	-
18	12.7	1.5	6.8	46	1013.9	7	7	5	17	4	7	02	2	-
19	7.4	6.1	9.4	91	1008.8	8	5	4	24	1	6	61	2	0.6
20	0.8	0.0	6.1	95	1019.5	8	6	2	02	2	5	68	7	3.0
21	- 0.2	- 3.8	4.6	75	1024.5	8	8	4	20	1	6	10	4	-
22	5.1	- 3.5	4.7	54	1021.3	0	0	9	11	2	6	05	0	-
23	5.7	- 1.2	5.6	60	1015.9	3	1	5	23	3	7	01	0	-
24	1.0	0.2	6.2	93	1024.7	8	8	3	00	0	4	10	4	-
25	1.8	- 3.5	4.7	68	1026.3	5	5	5	35	1	7	03	7	0.5
26	- 1.6	- 7.0	3.6	67	1033.2	6	6	4	09	7	7	26	7	0.1
27	1.6	- 5.7	4.0	58	1034.1	3	3	5	09	9	7	03	0	-
28	2.8	- 4.7	4.3	57	1027.7	0	0	9	12	5	7	02	0	-

Godz. 19

1	2.2	0.2	6.2	88	1020.3	0	0	9	13	1	6	10	1	-
2	2.9	0.4	6.3	85	1020.2	7	7	5	18	1	5	10	1	-
3	2.7	0.2	6.2	84	1015.8	0	0	9	16	2	6	10	0	-
4	3.4	2.7	7.4	96	1009.1	8	6	3	36	1	4	61	4	4.4
5	0.5	- 0.3	6.0	95	1003.0	8	8	3	23	2	5	10	7	0.2
6	4.7	2.8	7.5	88	976.5	8	6	4	18	5	7	61	2	0.9
7	0.4	- 0.2	6.0	96	986.4	8	6	3	25	6	7	68	7	3.1
8	0.4	- 1.2	5.6	89	1009.6	6	6	4	26	7	7	01	8	0.0
9	4.9	3.9	8.1	93	1008.5	8	8	3	21	6	7	61	6	0.9
10	6.6	0.8	6.5	67	1014.9	7	7	5	21	3	7	02	2	-
11	7.5	2.8	7.5	72	1004.6	3	0	9	24	2	6	10	0	-
12	5.8	2.5	7.3	79	1004.8	0	0	9	22	3	6	10	0	-
13	5.9	2.6	7.4	79	1003.8	6	0	9	11	1	6	10	2	-
14	5.8	2.5	7.3	79	1009.7	0	0	9	27	2	6	10	1	-
15	6.8	4.4	8.4	85	1009.2	2	2	5	14	3	6	10	1	-
16	8.2	1.9	7.0	65	1010.9	0	0	9	19	2	7	02	0	-
17	9.5	0.8	6.5	54	1016.1	0	0	9	18	4	7	01	0	-
18	9.5	2.1	7.1	59	1012.1	7	7	6	18	3	7	03	2	-
19	6.8	5.8	9.2	94	1008.3	8	6	3	07	3	5	60	6	2.1
20	0.3	- 0.9	5.7	91	1022.3	8	8	4	36	1	6	10	7	0.2
21	- 0.9	- 2.7	5.0	87	1024.2	0	0	9	15	1	7	01	1	-
22	0.4	- 2.7	5.0	80	1020.1	0	0	9	14	2	6	10	0	-
23	0.7	- 0.7	5.8	89	1018.7	8	8	4	10	1	5	10	1	-
24	0.6	- 2.2	5.2	83	1025.3	8	8	3	09	6	6	10	2	-
25	- 0.1	- 3.5	4.7	78	1027.8	8	8	5	07	4	7	71	8	0.0
26	- 0.3	- 6.0	3.9	66	1034.1	8	8	5	09	5	7	02	8	0.0
27	0.0	- 7.0	3.6	59	1033.5	0	0	9	08	4	7	02	0	-
28	0.1	- 7.4	3.5	59	1026.2	0	0	9	09	4	7	02	0	-

Godz. 01

DNI	TEMPERATURA POWIETRZA T	TEMPERATURA PUNKTU ROSY T_d	PRĘŻNOŚĆ PARY WODNEJ e	WILGOTNOŚĆ WZGLĘDNA U	CIŚNIENIE ATMOSFERYCZNE P_o	ZACHMURZENIE N	N_h	h	WIATR dd	v	WIDZIALNOŚĆ V	POGODA ww	W	OPAD R
1	1.1	-2.2	5.2	78	1024.0	3	0	9	20	3	6	10	1	-
2	1.6	0.2	6.2	90	1022.0	8	8	5	22	1	6	10	2	-
3	0.4	0.4	6.3	100	1022.3	7	7	5	12	1	6	10	2	-
4	1.3	0.5	6.3	95	1017.7	0	0	9	11	3	6	10	0	-
5	0.4	0.4	6.3	100	1008.8	8	6	1	08	5	4	61	6	1.2
6	0.6	0.6	6.4	100	1000.6	9	9	.	00	0	3	45	4	-
7	5.2	2.6	7.4	83	979.1	8	5	5	19	8	8	03	6	0.0
8	1.4	-2.2	5.2	77	990.5	5	5	5	24	6	7	01	1	-
9	0.2	-2.2	5.2	85	1011.8	7	7	5	24	5	7	01	8	2.7
10	2.5	1.5	6.8	92	1009.0	7	3	5	20	9	6	21	6	1.4
11	4.2	1.5	6.8	82	1016.1	8	8	6	22	3	7	03	8	0.1
12	9.1	5.0	8.7	74	1006.5	0	0	9	21	9	7	02	1	-
13	1.1	0.6	6.4	96	1007.6	0	0	9	16	2	5	10	0	-
14	0.9	0.9	6.5	100	1007.7	0	0	9	07	5	6	10	1	-
15	0.5	0.5	6.3	100	1012.3	8	8	4	06	2	5	10	1	-
16	2.0	1.5	6.8	96	1012.3	8	8	5	11	6	5	10	1	-
17	4.6	4.4	8.3	98	1015.2	0	0	9	05	2	7	02	0	-
18	2.8	2.0	7.1	96	1020.7	0	0	9	00	0	7	02	0	-
19	7.3	2.1	7.1	69	1013.1	7	7	9	18	3	7	03	2	-
20	2.7	2.7	7.4	100	1011.4	8	8	5	07	2	5	10	6	0.5
21	0.2	0.2	6.2	100	1023.1	8	6	2	33	4	4	61	7	1.6
22	-1.1	-3.8	4.6	83	1025.5	8	8	5	00	0	7	02	2	-
23	1.3	1.0	6.6	98	1020.6	8	8	5	11	3	6	10	1	-
24	0.5	0.0	6.1	96	1022.7	8	8	3	08	3	5	10	2	-
25	-0.3	-1.2	5.6	95	1025.2	8	8	4	03	2	6	10	2	-
26	-1.4	-2.2	5.2	94	1030.0	8	8	4	05	7	7	02	2	-
27	-3.7	-4.5	4.4	94	1036.4	0	0	9	06	5	7	02	0	-
28	-4.9	-5.5	4.0	95	1036.1	0	0	9	07	4	7	02	0	-

Godz. 07

DNI	TEMPERATURA POWIETRZA T	TEMPERATURA PUNKTU ROSY T_d	PRĘŻNOŚĆ PARY WODNEJ e	WILGOTNOŚĆ WZGLĘDNA U	CIŚNIENIE ATMOSFERYCZNE P_o	ZACHMURZENIE N	N_h	h	WIATR dd	v	WIDZIALNOŚĆ V	POGODA ww	W	OPAD R
1	-0.3	-1.4	5.5	91	1023.7	1	1	9	19	3	6	10	0	-
2	0.3	0.3	6.2	100	1022.1	8	8	3	08	1	5	10	2	-
3	2.3	2.3	7.2	100	1021.3	8	8	5	16	1	6	10	2	-
4	-1.3	-1.5	5.5	99	1016.0	9	9	.	07	4	2	45	1	-
5	0.2	0.2	6.2	100	1007.0	8	8	2	06	1	4	10	6	0.0
6	2.3	-1.4	5.5	76	995.1	6	6	5	18	4	6	10	4	-
7	3.5	2.8	7.4	95	977.1	8	6	4	26	2	6	61	6	1.8
8	0.2	-1.2	5.6	89	995.2	8	5	3	24	7	6	71	2	0.4
9	-1.2	-6.0	3.9	70	1010.3	3	3	9	19	6	7	02	1	-
10	4.3	1.7	6.9	82	1007.9	7	4	5	20	9	7	02	6	0.4
11	2.6	0.8	6.5	89	1014.8	3	3	9	18	4	7	02	1	-
12	3.3	2.6	7.3	96	1006.5	0	0	9	15	4	7	02	0	-
13	-0.1	-0.4	5.9	98	1007.7	3	0	9	07	3	5	10	0	-
14	-0.4	-0.4	5.9	100	1008.8	9	9	.	09	6	2	47	4	-
15	1.3	1.3	6.7	100	1013.5	8	3	5	00	0	4	10	2	-
16	0.6	0.3	6.3	98	1012.2	2	2	9	08	4	4	10	1	-
17	0.8	0.5	6.3	98	1017.5	0	0	9	04	1	6	10	0	-
18	6.4	2.1	7.1	73	1019.5	2	2	7	00	0	7	03	0	-
19	1.4	0.9	6.5	96	1012.2	8	3	6	06	2	5	10	2	-
20	4.9	4.9	8.7	100	1013.0	8	6	4	21	2	5	61	2	0.2
21	-0.3	-0.9	5.7	96	1023.5	8	8	4	31	4	6	10	6	0.2
22	-1.0	-1.9	5.3	92	1024.9	8	8	5	07	4	7	02	2	-
23	1.4	1.4	6.8	100	1018.3	8	8	2	10	3	4	10	2	-
24	0.4	-0.5	5.9	93	1023.7	8	8	3	05	3	6	10	2	-
25	-1.5	-2.0	5.3	96	1025.6	8	8	4	02	4	6	10	1	-
26	-2.0	-4.1	4.5	85	1032.8	8	8	5	06	6	7	02	2	-
27	-5.3	-6.0	3.9	95	1037.1	0	0	9	08	5	7	02	0	-
28	-6.0	-6.7	3.7	94	1035.0	0	0	9	06	6	7	02	0	-

Godz. 13

1	4.0	-1.7	5.4	66	1022.5	8	8	5	26	4	6	10	1	-
2	3.7	2.1	7.1	89	1021.5	8	8	4	09	2	5	10	2	-
3	7.5	3.0	7.6	73	1018.9	7	7	4	17	3	6	10	2	-
4	3.0	2.1	7.1	94	1012.8	8	6	5	07	4	5	10	4	-
5	2.0	2.0	7.1	100	1006.0	9	9	.	24	2	2	51	4	0.1
6	6.1	0.0	6.1	65	987.4	7	7	5	19	10	7	01	1	-
7	3.6	1.2	6.7	85	980.3	7	4	5	21	7	6	10	7	2.0
8	0.6	-1.4	5.5	86	1002.4	8	6	4	27	8	7	22	7	0.3
9	1.3	-1.7	5.4	81	1008.0	8	5	4	19	8	6	71	7	0.5
10	7.4	0.8	6.5	63	1011.7	7	7	5	26	10	7	25	2	0.2
11	10.1	3.0	7.6	61	1010.7	3	0	9	18	8	7	01	1	-
12	10.2	2.6	7.4	59	1006.5	4	2	7	17	7	7	01	1	-
13	12.1	1.2	6.7	47	1005.4	5	3	9	14	4	7	02	1	-
14	7.6	2.8	7.5	72	1009.1	7	2	6	06	4	6	10	4	-
15	8.8	3.9	8.1	72	1012.6	6	6	5	09	5	5	10	2	-
16	13.7	4.6	8.5	54	1011.0	3	3	7	06	4	7	03	1	-
17	15.4	2.8	7.5	43	1017.9	0	0	9	18	4	8	02	0	-
18	11.5	1.9	7.0	51	1017.4	8	8	6	16	2	7	03	1	-
19	5.0	4.8	8.6	98	1011.2	8	3	5	06	4	6	60	2	0.1
20	3.9	3.7	7.9	98	1016.0	8	6	4	31	6	5	61	6	2.0
21	-0.1	-6.0	3.9	64	1024.6	8	8	5	03	2	7	02	2	-
22	1.3	0.2	6.2	92	1023.6	7	7	3	08	5	6	10	2	-
23	2.8	0.4	6.3	84	1017.9	8	8	3	09	4	6	10	2	-
24	2.0	-2.7	5.0	71	1024.5	8	8	4	01	3	7	02	2	-
25	0.5	-2.2	5.2	82	1026.6	8	8	4	08	5	6	85	7	0.5
26	1.1	-4.1	4.5	68	1033.9	4	4	5	09	8	8	02	1	-
27	1.2	-6.0	3.9	59	1037.0	0	0	9	09	9	8	02	0	-
28	2.2	-7.4	3.5	50	1031.7	0	0	9	12	8	8	02	0	-

Godz. 19

1	2.2	-0.2	6.0	84	1022.3	8	8	5	22	2	6	10	2	-
2	1.9	1.6	6.9	98	1021.7	7	7	5	10	1	5	10	2	-
3	2.7	2.2	7.2	96	1018.1	3	3	9	21	1	5	10	1	-
4	0.8	0.8	6.5	100	1010.9	8	6	1	07	4	4	61	6	1.2
5	1.5	1.5	6.8	100	1004.0	9	9	.	19	1	2	47	5	0.2
6	6.0	1.0	6.6	70	982.4	8	5	5	18	10	7	02	2	-
7	1.6	0.0	6.1	88	985.3	3	3	5	22	4	7	01	1	-
8	0.4	-3.3	4.8	77	1008.2	0	0	9	24	7	7	01	8	0.1
9	2.2	1.0	6.6	92	1009.7	8	8	5	19	8	6	60	7	0.5
10	6.4	2.1	7.1	73	1015.8	8	8	5	26	5	7	80	2	0.0
11	6.8	2.8	7.5	75	1007.0	5	0	9	20	8	7	01	1	-
12	6.5	3.2	7.7	80	1006.8	0	0	9	18	5	7	01	1	-
13	7.1	0.8	6.5	64	1006.3	3	3	9	13	2	7	01	1	-
14	3.6	3.1	7.6	97	1010.8	5	2	6	08	6	5	10	6	0.0
15	3.1	2.3	7.2	96	1012.5	0	0	9	08	3	5	10	1	-
16	9.9	3.8	8.0	65	1013.2	0	0	9	14	4	7	01	0	-
17	10.1	1.2	6.7	54	1018.9	0	0	9	11	2	7	02	0	-
18	7.3	0.8	6.5	63	1015.1	7	2	6	10	3	7	01	2	-
19	2.9	2.9	7.5	100	1010.7	6	6	5	08	4	5	10	6	0.0
20	1.0	1.0	6.6	100	1021.2	8	6	2	33	3	6	61	6	0.8
21	-0.6	-6.0	3.9	65	1025.4	8	8	5	00	0	7	03	2	-
22	0.2	0.2	6.2	100	1022.0	0	0	9	09	3	5	10	1	-
23	1.6	0.4	6.3	92	1019.2	8	8	3	08	6	5	10	2	-
24	1.0	-1.4	5.5	85	1025.1	8	8	3	03	4	7	02	2	-
25	-1.4	-4.4	4.4	80	1028.9	8	8	5	03	7	7	02	8	0.3
26	-1.0	-4.4	4.4	78	1035.3	0	0	9	06	6	7	02	0	-
27	-0.9	-7.4	3.5	60	1036.0	0	0	9	06	6	7	02	0	-
28	0.2	-4.7	4.3	68	1030.1	0	0	9	09	8	7	02	0	-

Godz. 01

DNI	TEMPERATURA POWIETRZA T	TEMPERATURA PUNKTU ROSY T_d	PRĘŻNOŚĆ PARY WODNEJ e	WILGOTNOŚĆ WZGLĘDNA U	CIŚNIENIE ATMOSFERYCZNE P_o	ZACHMURZENIE N	N_h	h	WIATR dd	v	WIDZIALNOŚĆ V	POGODA ww	W	OPAD R
1	-3.2	-1.2	5.6	100	1033.8	0	0	9	00	0	4	10	1	-
2	-1.8	-2.7	5.0	95	1021.6	0	0	9	00	0	4	10	0	-
3	-1.3	-1.4	5.5	99	1021.7	9	9	.	00	0	1	45	4	-
4	-1.8	-1.9	5.1	98	1016.4	6	0	9	01	2	2	44	1	-
5	1.9	1.9	7.0	100	1008.5	9	9	.	22	2	3	61	4	4.8
6	-1.3	-2.2	5.2	95	1000.3	0	0	9	00	0	5	10	1	-
7	4.0	3.0	7.6	93	977.6	8	8	5	25	1	7	61	2	1.0
8	0.7	-1.2	5.6	87	991.9	7	7	4	24	7	6	68	6	0.5
9	0.4	-1.9	5.3	85	1012.4	6	6	9	23	5	7	01	1	-
10	6.7	3.0	7.6	77	1008.0	7	7	9	21	5	8	01	6	2.0
11	0.7	-0.2	6.0	95	1016.6	0	0	9	00	0	7	02	1	-
12	0.1	-0.7	5.8	95	1006.2	0	0	9	06	2	6	10	0	-
13	-0.2	-0.7	5.8	96	1007.5	0	0	9	05	1	5	10	0	-
14	0.3	0.0	6.1	98	1006.3	0	0	9	03	1	2	46	1	-
15	3.3	2.3	7.2	92	1012.9	6	3	6	21	2	5	10	1	-
16	2.8	2.5	7.3	98	1010.4	2	2	9	02	2	5	10	1	-
17	2.8	1.9	7.0	94	1014.5	0	0	9	03	2	6	10	1	-
18	1.6	0.2	6.2	90	1019.6	0	0	9	36	2	7	02	0	-
19	3.5	2.5	7.3	92	1012.3	7	7	9	36	2	6	10	1	-
20	5.7	5.5	9.0	98	1010.8	8	8	4	21	2	4	61	6	2.8
21	-0.7	-1.9	5.3	91	1024.2	0	0	9	30	2	7	01	1	-
22	-2.1	-3.5	4.7	88	1025.3	2	2	9	08	1	6	10	1	-
23	-2.3	-3.0	4.9	96	1019.8	0	0	9	01	1	5	10	0	-
24	-0.1	-0.1	6.1	100	1022.1	8	8	2	00	0	4	28	2	-
25	0.2	-1.9	5.3	86	1025.9	8	8	5	07	3	7	02	2	-
26	-2.1	-5.0	4.2	81	1030.1	8	8	5	08	6	7	02	7	0.0
27	-3.1	-5.7	4.0	80	1035.0	0	0	9	05	5	7	02	1	-
28	-3.3	-6.3	3.8	79	1033.2	0	0	9	06	5	7	02	0	-

Godz. 07

DNI	TEMPERATURA POWIETRZA T	TEMPERATURA PUNKTU ROSY T_d	PRĘŻNOŚĆ PARY WODNEJ e	WILGOTNOŚĆ WZGLĘDNA U	CIŚNIENIE ATMOSFERYCZNE P_o	ZACHMURZENIE N	N_h	h	WIATR dd	v	WIDZIALNOŚĆ V	POGODA ww	W	OPAD R
1	-0.9	-0.9	5.7	100	1022.9	0	0	9	35	2	3	46	1	-
2	-3.1	-3.3	4.8	99	1021.6	9	9	.	00	0	1	45	4	-
3	-3.1	-3.5	4.7	97	1021.2	9	9	.	07	1	1	45	4	-
4	0.4	-0.5	5.9	95	1014.1	8	5	9	04	2	5	10	4	-
5	0.3	0.3	6.2	100	1008.1	8	8	4	24	3	4	70	6	5.0
6	-0.5	-1.2	5.6	96	992.3	7	3	6	07	2	4	10	1	-
7	1.1	0.2	6.2	95	977.5	8	8	4	17	2	7	02	6	2.6
8	-0.1	-1.7	5.4	91	997.1	8	4	4	25	9	5	71	7	1.3
9	1.7	-3.3	4.8	70	1008.9	8	3	6	21	7	8	03	2	-
10	7.3	3.4	7.8	76	1009.1	7	4	5	24	9	8	03	6	0.6
11	0.0	-0.5	5.9	96	1013.4	6	2	6	34	3	6	10	1	-
12	-1.5	-1.7	5.4	98	1006.6	0	0	9	00	0	6	10	0	-
13	-0.2	-0.7	5.8	96	1006.7	3	2	9	04	2	4	10	0	-
14	1.6	0.8	6.5	95	1007.2	6	5	6	05	2	5	10	4	-
15	3.0	2.3	7.2	96	1013.3	8	8	4	16	2	4	10	2	-
16	0.4	0.2	6.2	98	1010.6	5	0	9	04	2	5	10	1	-
17	0.3	-0.5	5.9	95	1016.7	2	2	9	36	2	5	10	0	-
18	0.3	-0.5	5.9	95	1019.2	7	6	9	35	2	6	10	1	-
19	3.0	1.9	7.0	92	1009.9	7	2	6	36	3	5	10	2	-
20	4.4	3.6	7.9	95	1013.7	8	6	3	30	3	6	61	6	7.8
21	-3.4	-4.2	4.5	94	1024.8	3	0	9	00	0	6	10	0	-
22	-3.3	-4.7	4.3	89	1024.4	0	0	9	08	2	6	10	0	-
23	-2.9	-3.3	4.8	97	1018.7	9	9	.	06	2	1	45	4	-
24	0.0	0.0	6.1	100	1023.9	8	8	3	06	1	4	10	2	-
25	-0.4	-1.0	5.7	96	1026.2	8	8	4	08	1	5	70	2	0.0
26	-1.7	-3.8	4.6	86	1031.8	8	8	5	06	7	7	02	2	-
27	-4.5	-6.3	3.8	86	1035.2	2	2	7	06	5	7	02	0	-
28	-5.4	-7.0	3.6	86	1031.9	0	0	9	06	5	7	02	0	-

Godz. 13

1	3.4	1.9	7.0	89	1021.6	3	0	9	00	0	4	10	4	-
2	0.3	-0.5	5.9	95	1020.8	0	0	9	06	2	2	42	-	-
3	-0.3	-0.2	6.0	100	1018.9	9	9	.	04	3	1	45	4	-
4	3.7	2.1	7.1	89	1011.0	8	8	9	07	4	6	10	4	-
5	0.9	0.6	6.4	98	1006.5	8	8	2	24	4	4	10	7	0.0
6	7.4	-0.2	6.0	58	982.9	8	3	7	12	3	7	03	1	-
7	4.1	-0.7	5.8	70	979.9	7	7	5	25	10	8	03	8	0.0
8	0.7	-1.9	5.3	83	1004.7	7	7	5	27	11	6	22	7	0.1
9	3.4	1.2	6.7	87	1008.2	8	6	5	24	6	6	60	7	0.2
10	9.0	2.8	7.5	65	1012.9	7	7	6	25	9	8	02	6	0.2
11	11.2	4.4	8.4	63	1007.1	4	0	9	05	3	6	05	1	-
12	11.0	1.2	6.7	51	1005.1	0	0	9	13	1	7	02	0	-
13	5.7	2.5	7.3	79	1004.9	7	0	9	06	3	5	10	1	-
14	10.9	4.4	8.4	64	1007.2	5	5	9	05	2	6	10	1	-
15	8.6	4.8	8.6	78	1010.9	7	7	9	05	3	5	10	4	-
16	12.3	3.9	8.1	57	1010.0	7	0	9	14	1	6	10	2	-
17	16.2	5.0	8.7	54	1016.7	3	0	9	08	4	6	05	1	-
18	10.6	3.6	7.9	61	1015.7	7	7	9	05	2	5	05	2	-
19	7.1	4.6	8.5	85	1009.2	8	8	9	35	2	5	61	2	0.1
20	1.2	0.7	6.4	96	1019.5	8	8	4	25	1	6	22	6	4.4
21	0.1	-3.8	4.6	74	1024.8	8	5	6	00	0	6	10	1	-
22	2.5	-2.2	5.2	70	1022.3	0	0	9	06	3	6	10	0	-
23	-1.1	-1.2	5.6	99	1017.7	8	8	2	07	3	2	42	4	-
24	0.4	-0.7	5.8	91	1025.3	8	8	3	07	2	5	10	2	-
25	-0.1	-1.9	5.3	88	1026.7	8	4	5	06	2	6	10	7	0.3
26	-1.5	-5.4	4.1	75	1032.7	7	7	5	05	6	7	03	7	0.0
27	1.4	-4.1	4.5	66	1034.5	0	0	9	09	6	7	01	0	-
28	3.2	-5.4	4.1	53	1028.3	0	0	9	07	6	7	02	0	-

Godz. 19

1	0.5	0.0	6.1	96	1021.3	0	0	9	35	1	5	10	1	-
2	-0.9	-0.9	5.7	100	1021.5	0	0	9	06	2	1	46	4	-
3	0.0	-0.2	6.0	98	1017.4	0	0	9	05	2	4	10	4	-
4	1.9	1.7	6.9	98	1009.7	8	8	4	24	1	2	61	4	0.7
5	0.5	0.0	6.1	96	1004.3	6	4	4	25	2	6	10	2	-
6	5.8	1.2	6.7	73	977.4	8	8	7	14	2	7	02	2	-
7	1.7	-0.5	5.9	85	986.3	8	8	4	26	6	7	60	8	0.1
8	0.7	-0.7	5.8	89	1010.0	8	8	5	25	7	7	03	8	0.0
9	4.7	3.2	7.7	90	1010.1	8	8	5	20	4	7	60	2	1.1
10	6.6	2.1	7.1	72	1016.1	8	8	7	25	3	7	03	2	-
11	5.6	3.4	7.8	86	1005.3	0	0	9	36	1	6	10	1	-
12	3.8	1.9	7.0	88	1006.1	0	0	9	11	1	5	10	0	-
13	3.3	1.7	6.9	89	1005.4	6	0	9	01	1	5	10	2	-
14	7.1	4.1	8.2	82	1009.5	6	3	6	24	1	6	10	1	-
15	4.7	3.9	8.1	95	1010.2	1	1	9	05	1	5	10	1	-
16	7.4	5.1	8.8	85	1012.3	4	2	9	31	1	7	01	1	-
17	6.9	2.8	7.5	75	1017.8	0	0	9	00	0	7	01	0	-
18	5.7	3.2	7.7	85	1012.5	5	1	6	36	2	5	10	2	-
19	7.2	4.8	8.6	85	1008.7	8	2	7	01	4	6	10	6	0.3
20	0.6	-0.2	6.0	95	1022.7	8	5	3	31	3	6	22	7	0.9
21	-1.1	-3.0	4.9	87	1024.6	3	3	9	11	1	6	10	1	-
22	-0.4	-1.7	5.4	91	1020.8	0	0	9	01	2	6	10	0	-
23	-1.0	-1.1	5.6	99	1019.7	9	9	.	06	2	2	43	4	-
24	0.1	-1.4	5.5	89	1026.1	8	8	4	06	3	6	10	2	-
25	-0.5	-1.7	5.4	91	1027.9	8	8	4	03	4	6	71	7	0.2
26	-0.2	-3.5	4.7	77	1033.9	7	7	6	05	6	7	02	2	-
27	0.1	-5.7	4.0	65	1034.3	0	0	9	06	8	8	02	0	-
28	1.1	-3.0	4.9	75	1026.9	0	0	9	08	6	7	02	0	-

Godz. 01

DNI	TEMPERATURA POWIETRZA T	TEMPERATURA PUNKTU ROSY T_d	PRĘŻNOŚĆ PARY WODNEJ e	WILGOTNOŚĆ WZGLĘDNA U	CIŚNIENIE ATMOSFERYCZNE P_o	ZACHMURZENIE N	N_h	h	WIATR dd	v	WIDZIALNOŚĆ V	POGODA ww	W	OPAD R
1	- 1.0	- 1.9	5.3	92	1024.0	0	0	9	CO	0	6	10	1	-
2	- 0.8	- 1.2	5.6	98	1021.7	0	0	9	CO	0	5	10	1	-
3	- 0.5	- 1.2	5.6	96	1022.1	1	1	9	26	2	6	10	0	-
4	3.9	1.2	6.7	82	1016.5	6	2	9	04	2	7	03	1	-
5	3.3	2.3	7.2	92	1007.7	8	8	5	CO	0	7	02	2	-
6	1.3	1.0	6.6	98	999.5	8	8	4	CO	0	2	51	4	0.1
7	5.8	1.7	6.9	76	977.7	8	8	5	26	3	7	03	2	-
8	0.0	- 0.2	6.0	98	992.5	8	8	4	32	4	5	73	1	0.1
9	- 0.2	- 3.3	4.8	79	1012.9	2	2	5	29	3	7	01	8	0.1
10	5.0	1.7	6.9	78	1009.5	6	6	5	27	1	7	01	6	0.0
11	3.6	0.0	6.1	77	1016.7	2	0	9	CO	0	8	03	1	-
12	9.3	1.7	6.9	59	1005.3	0	0	9	31	7	7	02	0	-
13	1.3	0.2	6.2	92	1007.7	0	0	9	00	0	7	02	0	-
14	6.6	1.7	6.9	71	1005.8	0	0	9	29	2	7	02	1	-
15	6.1	3.9	8.1	86	1012.0	2	2	5	CO	0	7	01	1	-
16	7.8	4.8	8.6	81	1010.0	0	0	9	22	2	7	02	1	-
17	4.2	2.8	7.5	91	1015.2	0	0	9	CO	0	7	02	0	-
18	10.0	1.9	7.0	57	1020.0	0	0	9	CO	0	7	02	0	-
19	8.3	2.6	7.4	66	1012.5	7	2	5	CO	0	7	03	2	-
20	5.7	4.4	8.4	92	1010.7	8	8	4	CO	0	7	61	6	0.3
21	0.2	- 0.5	5.9	96	1023.5	8	6	4	CO	0	6	68	7	0.2
22	- 2.3	- 5.4	4.1	80	1025.1	5	5	5	00	0	7	03	1	-
23	- 2.6	- 3.5	4.7	92	1020.1	0	0	9	CO	0	6	10	0	-
24	0.5	0.0	6.1	96	1022.4	8	8	5	CO	0	5	10	2	-
25	0.0	- 1.4	5.5	89	1025.6	8	8	5	10	2	6	10	2	-
26	- 2.8	- 6.3	3.8	78	1029.8	8	8	5	14	4	7	03	1	-
27	- 3.4	- 6.0	3.9	83	1035.1	0	0	9	CO	0	7	01	1	-
28	- 5.0	- 8.2	3.3	79	1033.9	0	0	9	00	0	7	02	0	-

Godz. 07

DNI	TEMPERATURA POWIETRZA T	TEMPERATURA PUNKTU ROSY T_d	PRĘŻNOŚĆ PARY WODNEJ e	WILGOTNOŚĆ WZGLĘDNA U	CIŚNIENIE ATMOSFERYCZNE P_o	ZACHMURZENIE N	N_h	h	WIATR dd	v	WIDZIALNOŚĆ V	POGODA ww	W	OPAD R
1	- 2.6	- 3.3	4.8	95	1024.1	0	0	9	CO	0	6	10	0	-
2	- 2.1	- 2.7	5.0	97	1021.8	0	0	9	CO	0	5	10	0	-
3	- 2.3	- 3.0	4.9	96	1021.1	0	0	9	19	1	5	10	0	-
4	2.8	0.8	6.5	87	1014.3	4	4	9	CO	0	6	10	1	-
5	1.6	1.5	6.8	98	1006.9	8	8	4	CO	0	6	51	6	0.0
6	3.5	- 0.9	5.7	73	993.8	7	6	5	17	3	7	03	5	0.0
7	1.0	0.6	6.4	98	977.8	8	8	4	CO	0	6	22	6	8.0
8	0.0	- 1.2	5.6	91	997.4	8	5	4	27	3	7	71	8	0.4
9	- 1.0	- 5.0	4.2	75	1010.3	7	3	5	08	2	7	03	1	-
10	7.0	1.0	6.6	65	1008.7	5	5	5	30	9	7	02	8	0.0
11	0.3	- 0.5	5.9	95	1014.9	2	0	9	CO	0	7	01	0	-
12	8.2	1.7	6.9	63	1005.6	0	0	9	19	1	8	02	0	-
13	- 1.1	- 1.4	5.5	98	1007.0	5	0	9	CO	0	4	10	1	-
14	3.2	1.2	6.7	87	1007.4	8	5	5	CO	0	6	10	1	-
15	4.4	2.6	7.4	88	1012.8	8	8	4	00	0	6	10	1	-
16	3.8	2.6	7.4	93	1010.4	3	3	5	22	2	6	10	0	-
17	4.9	1.2	6.7	77	1016.4	0	0	9	CO	0	8	02	0	-
18	8.0	1.7	6.9	64	1019.0	7	7	5	CO	0	8	03	1	-
19	9.8	1.5	6.8	56	1010.3	8	4	6	24	3	8	01	2	-
20	5.0	4.4	8.4	97	1013.6	8	8	5	CO	0	6	21	6	3.1
21	- 1.4	- 4.1	4.3	82	1024.5	7	2	5	05	1	6	10	7	0.0
22	- 4.7	- 6.7	3.7	85	1025.6	0	0	9	CO	0	6	10	1	-
23	- 4.5	- 5.7	4.0	93	1019.0	0	0	9	CO	0	5	10	0	-
24	0.4	- 0.7	5.8	91	1024.0	8	8	5	CO	0	5	10	2	-
25	- 0.8	- 3.0	4.9	85	1025.8	8	8	5	12	1	6	10	1	-
26	- 1.6	- 4.7	4.3	81	1031.2	7	7	5	15	2	7	02	2	-
27	- 5.4	- 6.3	3.8	92	1035.7	5	0	9	CO	0	6	10	1	-
28	- 8.0	- 9.8	2.9	88	1033.4	0	0	9	CO	0	6	10	0	-

Godz. 13

1	4.4	0.0	6.1	74	1021.5	1	1	9	CO	0	5	05	1	-
2	6.0	2.3	7.2	76	1020.0	3	1	9	CO	0	6	10	4	-
3	6.8	2.5	7.3	74	1017.9	6	2	9	35	4	7	03	1	-
4	7.3	1.5	6.8	66	1010.6	8	3	5	00	0	7	01	1	-
5	1.8	1.2	6.7	96	1005.7	8	8	4	CO	0	3	51	4	0.2
6	6.6	0.6	6.4	65	984.2	8	2	5	22	5	7	03	1	-
7	4.2	- 2.4	5.1	61	979.4	7	5	5	28	7	8	03	2	-
8	0.0	- 3.0	4.9	80	1005.0	8	8	4	33	1	6	70	2	0.0
9	3.4	0.0	6.1	78	1008.9	8	5	5	29	5	7	03	7	0.1
10	9.0	0.4	6.3	52	1013.1	5	5	5	28	7	8	01	2	-
11	13.4	1.5	6.8	44	1008.3	8	2	9	29	3	7	02	1	-
12	12.7	1.5	6.8	46	1004.6	1	1	6	24	4	8	02	0	-
13	9.0	3.9	8.1	71	1004.4	8	8	9	00	0	7	03	2	-
14	9.4	3.9	8.1	68	1008.0	7	7	5	23	3	7	02	1	-
15	10.4	4.1	8.2	65	1010.5	6	5	5	17	1	7	01	1	-
16	14.0	2.6	7.4	47	1009.7	3	2	5	24	4	8	03	0	-
17	16.2	- 3.5	4.7	26	1016.0	2	1	9	22	3	8	01	0	-
18	12.8	0.8	6.5	45	1015.8	7	7	5	16	3	8	02	2	-
19	11.0	2.5	7.3	56	1008.5	8	8	6	CO	0	7	02	2	-
20	2.2	1.0	6.6	92	1018.2	8	8	4	01	3	6	60	6	0.5
21	0.3	- 6.0	3.9	62	1024.7	7	7	5	06	3	7	02	2	-
22	3.0	- 7.4	3.5	45	1022.8	0	0	9	CO	0	7	02	0	-
23	4.8	- 3.8	4.6	54	1016.0	6	0	9	CO	0	6	05	1	-
24	0.4	- 1.4	5.5	88	1024.9	8	8	5	CO	0	5	10	2	-
25	0.7	- 4.4	4.4	67	1026.1	7	7	5	09	2	7	02	7	0.1
26	- 0.4	- 5.7	4.0	66	1032.5	7	7	5	16	3	7	03	7	0.0
27	3.8	- 5.7	4.0	49	1034.3	0	0	9	06	2	7	02	1	-
28	6.1	- 7.4	3.5	38	1028.1	0	0	9	02	1	8	02	0	-

Godz. 19

1	0.6	- 0.9	5.7	89	1021.4	7	0	9	CO	0	5	10	1	-
2	1.8	0.4	6.3	90	1021.5	0	0	9	CO	0	6	10	1	-
3	3.2	0.4	6.3	83	1017.4	0	0	9	CO	0	7	02	1	-
4	6.6	2.1	7.1	72	1008.5	8	5	5	CO	0	7	03	2	-
5	1.4	0.6	6.4	95	1003.7	8	8	4	CO	0	3	51	4	0.1
6	6.3	0.0	6.1	63	978.9	8	3	5	26	5	7	01	2	-
7	1.8	- 3.0	4.9	70	985.9	4	1	5	31	6	8	01	1	-
8	- 0.1	- 3.8	4.6	75	1009.7	2	2	5	27	4	7	01	8	0.0
9	4.2	1.7	6.9	84	1011.1	8	8	4	29	2	7	60	6	0.1
10	6.1	0.8	6.5	69	1016.2	7	7	5	31	2	8	02	2	-
11	7.0	1.9	7.0	70	1007.8	3	3	9	23	2	7	01	1	-
12	7.0	0.6	6.4	64	1006.8	0	0	9	23	1	7	02	0	-
13	6.2	2.6	7.4	78	1005.0	3	0	9	CO	0	6	10	1	-
14	9.2	2.6	7.4	64	1009.7	6	2	6	CO	0	7	01	2	-
15	7.8	4.8	8.6	81	1010.4	0	0	9	20	4	7	02	1	-
16	9.4	2.3	7.2	62	1012.3	1	0	9	CO	0	8	01	0	-
17	9.3	2.1	7.1	61	1018.0	0	0	9	00	0	8	01	0	-
18	10.0	1.5	6.8	55	1013.8	6	2	6	18	1	7	01	2	-
19	9.2	0.4	6.3	54	1008.4	8	8	5	18	2	7	02	2	-
20	1.0	0.2	6.2	93	1022.2	8	5	4	36	2	6	68	6	0.1
21	- 0.6	- 5.0	4.2	72	1024.5	8	8	5	12	2	7	03	2	-
22	1.6	- 1.2	5.4	82	1020.0	2	0	9	CO	0	6	10	0	-
23	1.5	0.6	6.4	93	1018.4	6	2	9	02	3	6	10	2	-
24	0.2	- 2.2	5.2	84	1025.3	8	8	5	02	2	6	10	2	-
25	- 0.6	- 3.0	4.9	83	1027.9	8	8	5	15	2	6	26	8	0.0
26	0.2	- 5.4	4.1	66	1033.9	8	8	5	06	4	7	02	2	-
27	0.1	-11.2	2.6	43	1034.5	0	0	9	13	3	7	02	0	-
28	0.5	-12.2	2.4	37	1027.7	0	0	9	CO	0	7	02	0	-

Godz. 01

DNI	TEMPERATURA POWIETRZA T	TEMPERATURA PUNKTU ROSY T_d	PRĘŻNOŚĆ PARY WODNEJ e	WILGOTNOŚĆ WZGLĘDNA U	CIŚNIENIE ATMOSFERYCZNE P_o	ZACHMURZENIE N	N_h	h	WIATR dd	v	WIDZIALNOŚĆ V	POGODA ww	W	OPAD R
1	- 4.4	- 5.3	4.1	93	.	0	0	9	00	0	6	10	1	-
2	- 4.1	- 4.7	4.3	94	.	0	0	9	00	0	6	10	1	-
3	- 4.3	- 4.8	4.3	96	.	9	9	.	00	0	1	49	1	-
4	- 0.1	- 3.0	4.9	81	.	6	1	5	16	2	8	02	1	-
5	0.4	0.1	6.2	98	.	9	9	.	00	0	3	77	6	2.0
6	- 1.3	- 1.9	5.3	93	.	7	7	2	00	0	5	10	7	0.1
7	0.5	0.2	6.2	98	.	8	8	4	00	0	7	85	2	0.2
8	- 3.0	- 6.0	3.9	80	.	7	7	5	24	3	8	02	8	1.0
9	- 4.0	- 7.4	3.5	75	.	2	2	5	23	3	8	26	8	0.1
10	5.9	- 0.9	5.7	61	.	7	7	5	24	6	7	03	8	0.0
11	- 0.7	- 3.3	4.8	82	.	3	0	9	16	1	8	03	1	-
12	- 1.0	- 2.7	5.0	88	.	0	0	9	00	0	8	02	0	-
13	- 2.9	- 4.1	4.5	89	.	0	0	9	00	0	7	02	0	-
14	2.5	- 2.4	5.1	69	.	2	2	5	09	1	8	03	1	-
15	1.4	0.4	6.3	93	.	8	8	3	00	0	6	10	2	-
16	2.3	0.0	6.1	85	.	7	7	6	00	0	7	03	1	-
17	7.7	- 1.9	5.3	51	.	3	3	6	05	4	8	02	0	-
18	6.3	- 1.2	5.6	57	.	1	1	6	18	2	8	01	0	-
19	2.6	0.4	6.3	85	.	8	8	9	00	0	8	03	2	-
20	2.4	2.1	7.1	98	.	8	8	3	00	0	6	61	5	0.2
21	- 2.6	- 2.9	4.9	98	.	8	8	2	00	0	5	77	7	0.2
22	- 4.6	- 7.4	3.5	81	.	5	5	6	00	0	6	10	1	-
23	- 5.0	- 7.9	3.4	80	.	0	0	9	00	0	8	02	0	-
24	- 0.9	- 2.7	5.0	87	.	8	8	6	00	0	7	02	2	-
25	- 4.0	- 4.8	4.3	94	.	8	8	3	03	2	5	10	2	-
26	- 5.9	- 7.8	3.4	85	.	8	8	4	03	3	7	70	7	0.0
27	- 6.0	- 9.4	3.0	77	.	8	8	4	04	1	7	02	7	0.0
28	- 8.2	- 9.6	2.9	89	.	0	0	9	00	0	8	02	0	-

Godz. 07

DNI	TEMPERATURA POWIETRZA T	TEMPERATURA PUNKTU ROSY T_d	PRĘŻNOŚĆ PARY WODNEJ e	WILGOTNOŚĆ WZGLĘDNA U	CIŚNIENIE ATMOSFERYCZNE P_o	ZACHMURZENIE N	N_h	h	WIATR dd	v	WIDZIALNOŚĆ V	POGODA ww	W	OPAD R
1	- 5.8	- 6.9	3.6	92	.	4	2	6	00	0	6	10	0	-
2	- 4.3	- 4.8	4.3	96	.	5	5	7	00	0	6	10	1	-
3	- 6.8	- 8.0	3.3	91	.	2	2	9	00	0	8	03	4	-
4	- 0.3	- 2.7	5.0	84	.	6	3	5	00	0	8	03	2	-
5	- 0.2	- 0.8	5.8	96	.	8	8	1	00	0	4	77	4	0.9
6	2.0	- 3.5	4.7	66	.	5	5	5	19	5	8	01	2	-
7	- 2.2	- 3.5	4.7	92	.	8	8	6	00	0	7	26	8	6.2
8	- 3.6	- 5.4	4.1	86	.	8	8	5	23	2	5	86	2	0.2
9	- 3.2	- 7.8	3.4	69	.	8	2	6	35	2	8	02	1	-
10	2.8	0.0	6.1	80	.	8	8	5	22	4	8	60	6	0.5
11	- 3.0	- 4.7	4.3	87	.	4	3	9	00	0	8	02	0	-
12	- 1.0	- 2.4	5.1	90	.	1	1	6	24	1	8	02	0	-
13	- 3.4	- 4.7	4.3	91	.	5	0	9	00	0	8	01	1	-
14	2.2	- 1.4	5.5	77	.	4	3	5	22	2	8	03	1	-
15	1.6	1.0	6.6	96	.	8	8	2	00	0	5	10	2	-
16	7.3	- 1.9	5.3	52	.	4	4	5	27	2	8	01	1	-
17	8.3	- 3.3	4.8	45	.	2	2	6	15	5	8	02	0	-
18	5.3	- 1.7	5.4	61	.	7	3	6	24	1	8	01	1	-
19	5.0	0.0	6.1	69	.	8	3	5	14	2	8	60	2	0.0
20	1.3	1.3	6.7	100	.	9	9	.	00	0	1	45	6	0.4
21	- 3.8	- 4.3	4.4	96	.	8	8	2	00	0	4	10	7	0.1
22	- 7.1	- 8.8	3.1	89	.	0	0	9	00	0	8	02	1	-
23	- 5.7	- 7.4	3.5	85	.	0	0	9	19	1	8	02	0	-
24	- 3.0	- 4.4	4.4	91	.	7	7	6	00	0	7	03	1	-
25	- 3.8	- 7.4	3.5	76	.	6	3	5	06	1	8	02	1	-
26	- 6.4	- 7.6	3.5	91	.	8	8	3	08	4	5	10	7	0.0
27	- 7.8	- 9.2	3.1	90	.	7	2	6	00	0	6	10	1	-
28	- 9.8	-12.2	2.4	80	.	0	0	9	00	0	8	02	0	-

Godz. 13

1	2.8	- 1.9	5.3	69	.	5	1	6	02	1	8	03	1	-
2	3.6	0.0	6.1	77	.	3	2	6	01	1	6	04	1	-
3	3.4	- 3.3	4.8	61	.	6	1	6	28	1	8	02	1	-
4	3.8	1.0	6.6	81	.	8	6	5	17	1	6	61	2	0.9
5	0.8	0.5	6.3	98	.	8	8	2	00	0	6	60	7	0.2
6	3.3	- 2.7	5.0	65	.	7	7	5	16	16	7	85	3	0.0
7	- 0.2	- 6.3	3.8	63	.	5	3	6	22	5	9	02	1	-
8	- 3.0	- 6.0	3.9	78	.	7	7	5	24	4	6	85	4	1.3
9	2.6	- 2.2	5.2	69	.	8	8	6	22	3	7	02	8	0.0
10	4.2	- 2.7	5.0	60	.	3	3	6	24	4	8	01	8	0.1
11	8.4	- 3.0	4.9	45	.	7	0	9	36	2	8	02	1	-
12	6.6	- 0.9	5.7	59	.	1	1	6	36	2	8	02	0	-
13	5.5	- 1.9	5.3	59	.	7	1	6	34	1	8	02	2	-
14	6.1	0.4	6.3	67	.	7	7	5	20	1	8	25	1	0.0
15	5.3	1.2	6.7	76	.	6	6	5	01	1	6	25	2	0.0
16	8.8	- 0.7	5.8	51	.	4	3	5	12	4	8	03	0	-
17	11.0	- 2.2	5.2	39	.	4	2	7	22	3	9	03	0	-
18	9.5	- 1.4	5.5	47	.	7	7	6	14	2	8	03	2	-
17	7.5	1.0	6.6	64	.	7	4	5	30	1	8	21	6	0.0
20	- 0.2	- 0.5	5.9	98	.	9	9	.	05	2	2	45	7	0.4
21	- 1.4	- 3.3	4.8	87	.	6	6	3	36	2	5	10	2	-
22	3.9	-11.7	2.5	31	.	1	0	9	36	1	8	03	0	-
23	4.3	- 5.7	4.0	48	.	4	2	7	36	2	8	03	0	-
24	2.3	- 2.4	5.1	70	.	5	3	6	01	2	7	02	1	-
25	- 3.1	- 6.7	3.7	75	.	7	7	5	04	4	7	02	1	-
26	- 5.4	- 7.4	3.5	84	.	8	8	5	02	3	6	10	7	0.0
27	- 0.1	- 5.4	4.1	67	.	2	1	6	36	1	8	03	1	-
28	0.8	- 9.0	3.1	47	.	0	0	9	34	2	8	02	0	-

Godz. 19

1	- 1.6	- 2.2	5.2	93	.	7	1	6	00	0	6	10	1	-
2	- 1.8	- 2.4	5.1	93	.	0	0	9	00	0	6	10	1	-
3	3.8	- 2.2	5.2	64	.	2	2	5	22	2	8	01	1	-
4	1.6	1.3	6.7	98	.	9	9	.	00	0	2	60	4	0.9
5	0.0	- 0.6	5.9	96	.	9	9	.	00	0	3	77	6	0.3
6	3.5	- 1.4	5.5	70	.	8	8	5	17	11	7	83	3	0.0
7	- 1.7	- 6.7	3.7	69	.	5	4	5	22	3	8	26	1	0.0
8	- 3.0	- 6.0	3.9	78	.	7	7	4	23	4	7	26	2	0.2
9	3.4	0.6	6.4	81	.	8	8	5	24	3	7	80	2	0.1
10	3.0	- 1.4	5.5	71	.	7	7	6	24	1	8	03	1	-
11	2.0	- 2.2	5.2	73	.	0	0	9	00	0	8	01	1	-
12	- 0.1	- 1.9	5.3	88	.	0	0	9	00	0	7	02	0	-
13	3.8	- 1.2	5.6	69	.	4	2	5	21	1	8	01	1	-
14	3.0	1.0	6.4	87	.	6	6	4	21	1	7	02	2	-
15	2.6	0.4	6.3	85	.	1	1	6	00	0	8	01	1	-
16	6.3	- 0.7	5.8	61	.	2	2	6	18	2	8	01	1	-
17	7.8	- 1.4	5.5	53	.	1	0	9	16	4	9	01	0	-
18	5.2	0.2	6.2	69	.	6	1	6	09	1	8	02	2	-
19	4.8	1.2	6.7	78	.	8	8	6	11	1	7	60	6	0.0
20	- 2.3	- 3.5	4.7	92	.	8	8	3	33	2	5	20	4	0.7
21	- 3.6	- 5.0	4.2	91	.	6	3	2	00	0	5	10	2	-
22	- 1.7	- 5.7	4.0	74	.	1	0	9	00	0	8	02	0	-
23	1.8	- 4.4	4.4	64	.	8	8	6	00	0	7	03	1	-
24	- 2.7	- 3.4	4.8	95	.	8	8	3	36	2	5	10	1	-
25	- 4.0	- 6.3	3.8	84	.	8	8	4	06	3	7	70	8	0.0
26	- 5.2	- 8.2	3.3	80	.	8	8	4	36	3	6	70	7	0.1
27	- 3.1	- 9.0	3.1	62	.	0	0	9	01	1	8	02	0	-
28	- 3.1	-15.7	1.8	38	.	0	0	9	00	0	8	02	0	-

Godz. 01

DNI	TEMPERATURA POWIETRZA T	TEMPERATURA PUNKTU ROSY T_d	PRĘŻNOŚĆ PARY WODNEJ e	WILGOTNOŚĆ WZGLĘDNA U	CIŚNIENIE ATMOSFERYCZNE P_o	ZACHMURZENIE N	N_h	h	WIATR dd	v	WIDZIALNOŚĆ V	POGODA ww	W	OPAD R
1	- 4.4	- 5.3	4.1	93	.	0	0	9	30	7	8	02	1	-
2	- 4.3	- 4.8	4.3	96	.	7	7	.	18	7	8	03	4	-
3	- 2.4	- 7.8	3.4	66	.	0	0	9	30	4	8	01	0	-
4	- 5.0	- 5.6	4.0	95	.	9	9	.	20	15	0	49	3	-
5	- 3.9	- 4.1	4.5	99	.	9	9	.	22	2	0	71	8	6.9
6	- 8.0	- 9.0	3.1	93	.	9	9	.	18	8	1	49	7	0.6
7	- 5.7	- 6.4	3.8	95	.	9	9	.	22	7	0	85	7	4.2
8	-11.8	-15.2	2.2	89	.	9	9	.	28	13	0	85	4	1.5
9	-12.3	-13.8	2.1	89	.	7	7	.	27	12	7	85	3	0.7
10	- 4.2	- 4.7	4.3	96	.	9	9	.	27	10	0	49	8	2.0
11	- 4.6	- 6.0	3.9	91	.	4	0	9	27	6	9	03	3	-
12	- 4.0	- 4.5	4.4	96	.	6	6	.	18	17	8	41	4	-
13	0.0	- 6.7	3.7	60	.	1	0	9	16	4	8	01	0	-
14	- 4.1	- 4.6	4.3	96	.	7	7	.	19	14	8	38	4	-
15	- 3.4	- 3.8	4.6	97	.	9	9	.	18	5	1	49	7	0.2
16	- 2.3	- 2.6	5.1	98	.	9	9	.	18	12	0	49	7	0.5
17	- 2.7	- 3.4	4.8	95	.	7	7	.	18	19	8	38	3	-
18	- 2.8	- 3.5	4.7	95	.	7	7	.	15	14	8	41	3	-
19	- 2.0	- 2.9	4.9	95	.	7	6	0	14	9	9	03	3	-
20	- 4.4	- 5.0	4.2	96	.	9	9	.	19	6	0	87	4	5.6
21	- 6.2	- 7.0	3.6	94	.	9	9	.	01	4	0	49	4	-
22	- 6.3	13.8	2.1	95	.	6	4	9	00	0	9	03	2	-
23	- 5.4	-18.6	1.4	33	.	0	0	9	16	4	9	02	0	-
24	- 6.4	-10.2	2.8	75	.	7	7	.	02	3	7	77	7	0.2
25	- 9.5	-11.1	2.6	88	.	0	0	9	02	6	8	02	4	-
26	-10.4	-11.6	2.5	90	.	6	0	9	10	1	8	28	7	1.5
27	-11.6	-14.0	2.1	83	.	2	1	.	17	9	9	02	0	-
28	- 9.2	-20.4	1.2	39	.	0	0	9	19	1	9	02	0	-

Godz. 07

DNI	TEMPERATURA POWIETRZA T	TEMPERATURA PUNKTU ROSY T_d	PRĘŻNOŚĆ PARY WODNEJ e	WILGOTNOŚĆ WZGLĘDNA U	CIŚNIENIE ATMOSFERYCZNE P_o	ZACHMURZENIE N	N_h	h	WIATR dd	v	WIDZIALNOŚĆ V	POGODA ww	W	OPAD R
1	- 3.3	- 5.0	4.2	87	.	5	1	3	25	6	8	03	1	-
2	- 5.0	- 6.0	3.9	93	.	6	6	.	18	6	8	03	1	-
3	- 2.6	-10.2	2.8	57	.	3	2	9	21	9	9	01	0	-
4	- 4.2	- 4.7	4.3	96	.	7	6	.	18	7	8	01	4	-
5	- 4.7	- 5.3	4.1	96	.	9	9	.	21	3	0	73	4	1.5
6	- 7.3	- 8.6	3.2	90	.	9	9	.	20	13	0	71	4	3.3
7	- 9.6	-10.8	2.7	91	.	7	7	4	29	5	8	28	8	7.7
8	-12.1	-13.5	2.1	89	.	9	9	.	27	10	0	85	4	2.5
9	-11.1	-12.9	2.3	87	.	8	8	.	20	17	7	85	3	0.4
10	- 5.0	- 6.0	3.9	93	.	9	9	.	27	10	0	85	4	3.6
11	- 2.2	- 3.8	4.6	89	.	4	1	9	23	13	9	38	0	-
12	- 5.3	- 6.0	3.9	95	.	9	9	.	18	17	0	49	4	-
13	- 3.8	- 4.9	4.2	93	.	5	1	.	16	4	9	01	1	-
14	- 3.3	- 3.7	4.6	97	.	7	7	.	18	10	7	41	7	0.1
15	- 3.4	- 3.8	4.6	97	.	9	9	.	18	9	0	49	4	-
16	- 2.6	- 2.9	4.9	98	.	9	9	.	17	13	1	49	3	-
17	- 3.3	- 4.0	4.5	95	.	3	3	.	14	17	8	38	3	-
18	- 3.0	- 3.7	4.6	95	.	9	9	.	18	12	1	49	3	-
19	- 3.1	- 3.5	4.7	97	.	9	9	.	14	8	1	85	7	0.5
20	- 4.5	- 5.1	4.2	96	.	7	7	.	20	4	8	41	8	4.5
21	-10.4	-12.7	2.3	83	.	3	2	.	02	6	9	03	4	-
22	- 7.6	-19.5	1.3	36	.	1	0	9	17	5	9	02	1	-
23	- 6.1	-15.7	1.8	47	.	1	0	9	13	3	9	02	0	-
24	- 7.8	- 8.8	3.1	93	.	7	7	.	36	10	7	85	7	0.1
25	-12.2	-13.6	2.1	89	.	7	6	.	01	9	7	77	4	0.2
26	- 8.8	-11.2	2.6	82	.	7	0	9	36	5	9	01	2	-
27	-12.0	-12.9	2.3	94	.	6	3	.	18	4	8	41	1	-
28	- 8.8	-21.4	1.1	34	.	0	0	9	19	9	9	02	0	-

Godz. 13

1	- 3.3	- 6.3	3.8	79	.	6	1	4	21	6	9	03	2	-
2	- 4.5	- 5.1	4.2	96	.	9	9	.	23	8	0	49	4	-
3	- 2.8	- 3.8	4.6	91	.	7	2	2	16	14	9	38	3	-
4	- 3.4	- 3.8	4.6	97	.	9	9	.	24	8	0	71	4	2.2
5	- 5.1	- 6.1	3.9	93	.	9	9	.	22	5	1	49	8	1.1
6	- 6.7	- 7.5	3.5	94	.	9	9	.	14	23	0	71	4	3.5
7	-10.1	-11.3	2.6	91	.	7	7	.	26	10	8	41	7	0.5
8	-12.2	-13.6	2.1	89	.	7	7	.	29	12	6	85	4	1.0
9	- 3.5	- 4.3	4.4	94	.	9	9	.	27	12	0	85	4	1.3
10	- 5.8	- 7.3	3.5	90	.	6	6	.	27	12	8	41	8	1.9
11	- 0.7	- 3.3	4.8	83	.	6	0	9	20	17	9	38	3	-
12	- 3.8	- 4.6	4.3	94	.	2	2	.	18	11	8	41	4	-
13	- 2.8	- 3.2	4.8	97	.	7	3	.	20	11	9	03	2	-
14	- 2.6	- 2.9	4.9	98	.	9	9	.	16	13	0	85	4	1.0
15	- 2.4	- 2.7	5.0	98	.	9	9	.	18	9	0	85	4	1.8
16	- 2.1	- 2.4	5.1	98	.	9	9	.	18	12	0	49	3	-
17	- 1.7	- 1.9	5.3	98	.	6	5	1	18	15	9	38	3	-
18	- 2.2	- 3.8	4.6	89	.	7	2	1	17	11	9	38	4	-
19	- 2.8	- 3.2	4.8	97	.	9	9	.	16	2	0	49	8	0.7
20	- 3.1	- 3.5	4.7	97	.	9	9	.	20	2	1	47	4	-
21	- 6.2	-16.4	1.7	42	.	6	0	9	00	0	9	02	1	-
22	- 5.5	-15.7	1.8	44	.	2	1	9	18	6	9	03	0	-
23	- 6.0	- 8.2	3.3	84	.	7	7	4	19	4	9	03	1	-
24	- 6.7	- 7.5	3.5	94	.	7	7	.	02	4	7	28	8	0.2
25	-11.8	-13.7	2.1	87	.	9	9	.	35	8	1	70	4	0.4
26	- 5.6	-15.0	1.9	48	.	3	1	9	07	6	9	01	1	-
27	- 9.3	-11.2	2.6	85	.	3	3	.	21	4	8	01	1	-
28	- 9.6	-18.6	1.4	50	.	1	0	9	21	7	9	02	0	-

Godz. 19

1	- 4.0	- 5.2	4.2	92	.	6	1	.	20	9	9	03	2	-
2	- 4.0	- 7.8	3.4	74	.	1	1	9	27	4	8	02	4	-
3	- 3.9	- 5.0	4.2	90	.	6	6	.	18	16	8	38	3	-
4	- 4.2	- 4.4	4.4	98	.	9	9	.	20	7	0	71	8	5.1
5	- 6.2	- 7.0	3.6	94	.	9	9	.	16	5	0	78	4	1.0
6	- 5.7	- 6.4	3.8	95	.	9	9	.	18	21	0	71	4	4.8
7	-10.8	-12.1	2.4	90	.	8	8	.	24	12	7	41	7	1.0
8	-11.9	-13.3	2.2	89	.	7	7	.	29	12	7	85	4	1.7
9	- 3.5	- 3.9	4.6	97	.	9	9	.	25	8	0	85	4	1.1
10	- 6.3	- 7.1	3.6	94	.	7	7	1	28	10	8	38	3	-
11	- 4.4	- 5.3	4.1	93	.	2	2	.	18	14	9	41	3	-
12	- 4.5	- 5.4	4.1	93	.	1	1	.	18	5	7	02	0	-
13	- 3.5	- 4.7	4.3	93	.	7	2	.	18	13	8	38	2	-
14	- 3.0	- 3.4	4.8	97	.	9	9	.	16	5	0	77	8	1.2
15	- 3.6	- 4.1	4.5	97	.	3	3	1	13	11	8	38	8	0.4
16	- 3.2	- 3.6	4.7	97	.	2	2	.	16	13	8	38	4	-
17	- 2.8	- 3.2	4.8	97	.	3	3	1	15	11	9	38	3	-
18	- 2.5	- 3.4	4.7	94	.	7	1	2	13	12	9	38	3	-
19	- 3.6	- 4.1	4.5	97	.	9	9	.	19	8	0	86	4	2.0
20	- 6.6	- 7.4	3.5	94	.	9	9	.	26	4	0	49	7	0.1
21	- 8.0	-21.4	1.4	33	.	6	3	9	36	3	9	02	2	-
22	- 6.5	-11.2	2.6	70	.	2	0	9	15	5	9	02	0	-
23	- 6.6	- 7.4	3.5	94	.	8	8	.	00	0	7	77	2	0.1
24	- 8.8	- 9.9	2.9	92	.	3	1	9	35	9	8	01	4	-
25	-12.9	-14.4	2.0	88	.	9	9	.	33	5	1	71	4	0.4
26	- 7.7	-17.8	1.5	44	.	1	0	9	04	5	9	02	0	-
27	- 9.8	-12.7	2.3	79	.	0	0	9	19	1	8	01	0	-
28	- 9.8	-22.5	1.0	37	.	1	1	9	10	7	9	02	0	-

TABLICA II

SPOSTRZEŻENIA CODZIENNE STACJI METEOROLOGICZNYCH
WARTOŚCI DOBOWE

ЕЖЕДНЕВНЫЕ НАБЛЮДЕНИЯ МЕТЕОРОЛОГИЧЕСКИХ СТАНЦИЙ
СУТОЧНЫЕ ЗНАЧЕНИЯ

EVERYDAY OBSERVATIONS AT METEOROLOGICAL STATIONS
DAILY VALUES

Tablica II — ŁEBA — Luty 1974

DNI	TEMPERATURA POWIETRZA				PRĘŻNOŚĆ PARY WODNEJ	WILGOTNOŚĆ WZGLĘDNA	CIŚNIENIE ATMOSFERYCZNE	USŁONECZNIENIE	ZACHMURZENIE	WIATR		OPAD	ŚNIEG	
	T	Max	Min	T_g	e	U	P	S	N	v	v_{max}	R_d	s_k	s_g
1	1.2	3.6	- 1.3	- 4.5	6.6	98	1018.1	.	5.0	1.8	3	0.3	-	-
2	2.5	7.2	- 1.1	- 4.3	6.6	89	1014.6	.	3.6	3.6	5	-	-	-
3	1.9	4.8	0.5	0.0	6.8	97	1015.6	.	6.6	3.9	5	0.3	-	-
4	1.7	2.7	0.6	- 0.9	6.5	95	1012.1	.	7.8	3.5	5	-	-	-
5	- 0.2	1.8	- 1.4	- 1.7	5.6	92	1006.8	.	7.8	3.8	7	1.1	-	-
6	1.1	2.1	- 0.5	- 0.5	6.2	93	961.3	.	7.8	4.6	7	3.0	5	.
7	2.3	3.4	0.2	0.2	6.9	96	971.5	.	8.0	3.6	7	9.0	-	-
8	1.5	2.2	0.3	0.2	5.5	81	988.8	.	5.8	11.6	13	0.1	-	-
9	2.0	5.3	- 0.5	- 0.4	6.8	95	996.3	.	7.5	5.4	9	7.4	1	.
10	4.3	6.8	3.0	2.2	7.8	94	998.6	.	7.1	6.8	10	2.5	-	-
11	7.5	10.7	2.7	0.4	8.1	79	999.4	.	6.3	6.6	9	-	-	-
12	3.4	11.9	6.3	1.2	8.0	74	997.0	.	3.8	5.3	8	-	-	-
13	5.7	10.3	3.0	- 0.8	8.1	89	1004.2	.	5.5	1.8	5	-	-	-
14	4.4	6.2	3.0	2.1	7.8	93	1005.1	.	7.3	3.0	5	0.0	-	-
15	3.4	4.8	2.8	3.0	7.6	97	1009.5	.	8.0	2.6	6	0.1	-	-
16	4.3	5.7	2.7	3.0	7.9	96	1009.5	.	8.0	1.6	3	0.1	-	-
17	4.4	6.9	2.7	2.8	7.5	90	1015.9	.	7.4	2.9	5	0.0	-	-
18	2.4	3.7	1.9	2.1	7.1	97	1015.3	.	8.0	5.1	8	0.1	-	-
19	1.4	2.4	0.0	- 1.0	5.6	82	1015.3	.	7.4	6.0	8	0.0	-	-
20	1.0	3.3	- 0.7	- 6.0	5.1	77	1020.1	.	5.0	3.6	7	0.9	-	-
21	2.1	3.8	0.1	- 0.8	6.1	86	1018.6	.	7.6	6.8	8	0.2	-	-
22	3.0	4.7	1.3	1.3	7.1	94	1016.0	.	8.0	7.5	9	4.4	-	-
23	2.7	4.2	1.7	1.5	7.1	96	1014.6	.	8.0	2.4	5	2.0	-	-
24	2.3	3.0	1.9	1.9	6.7	95	1025.6	.	8.0	4.3	7	-	-	-
25	0.9	2.5	- 0.7	- 2.4	5.1	79	1031.5	.	5.4	3.1	5	-	-	-
26	- 0.6	1.6	- 1.9	- 6.0	4.4	76	1038.2	.	5.6	2.8	4	-	-	-
27	- 1.4	5.6	- 6.8	-11.9	3.9	74	1038.9	.	0.4	7.4	4	-	-	-
28	- 0.2	5.3	- 4.5	-10.8	3.4	58	1032.8	.	0.1	3.9	7	-	-	-

ŁEL — Luty 1974

DNI	TEMPERATURA POWIETRZA				PRĘŻNOŚĆ PARY WODNEJ	WILGOTNOŚĆ WZGLĘDNA	CIŚNIENIE ATMOSFERYCZNE	USŁONECZNIENIE	ZACHMURZENIE	WIATR		OPAD	ŚNIEG	
	T	Max	Min	T_g	e	U	P	S	N	v	v_{max}	R_d	s_k	s_g
1	2.2	3.7	0.5	- 3.2	6.8	95	1018.8	-	5.0	2.4	4	-	-	-
2	3.8	2.5	- 0.4	- 1.1	6.3	97	1018.2	-	7.9	6.0	10	-	-	-
3	1.1	1.7	0.2	- 0.1	6.5	99	1016.4	-	8.0	5.3	10	-	-	-
4	1.9	3.0	0.4	- 1.4	6.5	93	1012.4	-	7.8	1.9	4	-	-	-
5	0.9	2.3	0.3	- 1.1	5.6	86	1007.5	-	7.9	2.4	5	0.5	-	-
6	1.9	2.8	0.4	- 0.5	6.4	92	983.4	-	8.0	7.8	8	2.6	-	-
7	2.8	4.1	2.2	0.6	6.8	91	971.9	-	8.0	4.0	6	8.3	-	-
8	1.3	2.3	0.4	- 0.8	5.5	82	987.2	0.4	6.0	9.9	12	0.4	-	-
9	2.0	3.3	0.6	- 1.7	6.3	90	997.8	-	7.4	5.4	8	4.2	-	-
10	4.5	5.3	3.2	1.7	7.8	92	999.1	-	7.5	6.1	9	3.0	-	-
11	5.0	6.3	2.9	0.5	7.5	86	1001.6	0.1	7.8	7.0	8	-	-	-
12	3.3	10.7	4.8	1.6	7.6	81	998.7	7.5	3.0	4.6	9	-	-	-
13	4.0	8.2	1.0	- 1.8	7.3	90	1005.0	2.8	4.1	3.4	5	-	-	-
14	3.3	3.6	2.6	0.5	7.3	95	1006.2	-	7.5	3.1	4	1.1	-	-
15	4.0	4.4	3.5	2.6	7.8	96	1010.3	-	8.0	2.1	4	1.2	-	-
16	3.3	3.7	2.6	1.4	7.5	97	1010.5	-	8.0	2.9	5	4.1	-	-
17	3.2	3.9	2.5	0.5	7.2	94	1016.7	-	7.4	1.9	3	-	-	-
18	2.3	3.3	1.9	0.5	7.0	97	1015.2	-	8.0	2.9	8	0.2	-	-
19	1.6	2.4	0.6	- 0.7	5.8	84	1015.0	0.1	6.4	5.8	7	-	-	-
20	1.2	3.7	- 1.9	- 5.2	4.8	72	1020.1	7.0	4.8	1.9	4	0.1	-	-
21	2.4	4.8	0.3	- 2.5	6.2	86	1019.6	2.6	6.4	4.5	5	0.3	-	-
22	2.7	4.1	1.3	0.1	6.3	85	1018.0	-	7.9	7.9	9	0.6	-	-
23	2.1	3.1	0.8	0.0	6.2	89	1016.1	-	7.9	7.4	10	2.9	-	-
24	1.6	2.6	0.5	- 0.5	6.6	96	1025.9	-	7.5	2.3	3	1.4	-	-
25	3.6	2.0	- 0.7	- 3.3	5.0	79	1031.7	1.9	5.3	4.3	5	-	-	-
26	- 3.7	0.7	- 1.8	- 5.4	4.3	74	1038.5	5.6	4.1	2.4	3	-	-	-
27	- 1.1	1.6	- 4.9	- 9.1	4.4	80	1039.9	8.5	0.0	2.9	3	-	-	-
28	0.2	2.5	- 3.5	- 8.7	4.4	71	1034.4	8.6	0.3	4.4	7	-	-	-

USTKA

DNI	TEMPERATURA POWIETRZA T	Max	Min	T_0	PRĘŻNOŚĆ PARY WODNEJ e	WILGOTNOŚĆ WZGLĘDNA U	CIŚNIENIE ATMOSFERYCZNE P	USŁONECZNIENIE S	ZACHMURZENIE N	WIATR v	v_{max}	OPAD R_d	ŚNIEG s_k	s_0
1	2.3	4.3	0.4	1.0	7.0	96	1017.5	-	6.1	2.5	4	-	-	-
2	3.4	6.4	0.4	- 0.7	6.6	87	1015.7	-	4.8	4.4	5	-	-	-
3	2.3	5.4	0.3	- 0.5	6.9	96	1015.0	-	5.9	3.1	4	0.0	-	-
4	2.1	3.1	1.4	0.4	6.4	91	1011.9	-	7.9	2.4	3	-	-	-
5	- 3.4	1.8	- 1.7	- 1.5	5.5	95	1005.7	-	8.0	3.1	4	0.9	-	-
6	1.4	2.7	- 0.6	- 0.8	6.1	90	980.0	-	8.0	4.1	6	3.6	1	.
7	2.3	3.6	0.6	0.2	6.9	96	971.2	-	8.0	4.1	8	13.9	-	-
8	1.8	2.9	0.5	0.0	5.4	78	990.4	4.4	6.1	12.9	15	1.2	-	-
9	2.6	6.1	0.1	- 0.7	7.0	94	995.7	-	7.9	4.3	8	9.8	2	.
10	5.2	8.2	3.3	3.0	8.2	91	999.0	-	7.5	7.4	12	2.1	-	-
11	8.5	11.6	4.4	2.9	8.1	74	998.6	1.5	6.3	4.8	6	-	-	-
12	13.3	16.7	8.0	6.1	8.0	64	996.5	5.5	4.8	4.3	6	-	-	-
13	6.4	9.7	4.0	1.8	8.1	85	1003.5	4.9	6.0	2.0	3	-	-	-
14	5.1	6.8	3.7	1.8	7.8	90	1004.4	-	6.0	3.0	3	0.0	-	-
15	5.7	6.0	3.3	3.0	7.6	96	1009.1	-	8.0	2.1	3	0.1	-	-
16	4.2	5.1	3.0	2.9	7.8	95	1008.9	-	8.0	1.9	3	0.1	-	-
17	4.7	6.3	3.5	2.6	7.6	89	1015.1	0.7	7.6	2.5	4	-	-	-
18	2.8	4.6	2.1	2.2	7.2	96	1014.9	-	7.9	3.9	6	0.3	-	-
19	1.7	2.8	0.5	- 0.2	5.6	80	1015.0	-	6.3	5.1	7	-	-	-
20	1.1	3.7	- 1.2	- 4.6	5.1	77	1019.8	5.2	3.9	3.1	5	1.1	-	-
21	2.3	4.7	0.0	- 1.2	5.9	82	1018.2	0.1	7.9	4.4	6	0.0	-	-
22	3.4	5.0	1.8	1.7	7.3	94	1015.1	-	8.0	4.9	6	8.5	-	-
23	3.8	4.8	2.6	2.2	7.6	94	1014.0	-	8.0	3.1	5	8.0	-	-
24	2.6	5.0	2.2	2.0	6.8	92	1025.6	-	8.0	3.8	7	-	-	-
25	1.5	2.9	0.8	0.3	5.2	76	1031.0	4.4	7.1	3.6	5	-	-	-
26	- 0.5	1.0	- 1.2	- 2.7	4.3	73	1037.3	0.5	5.0	2.4	3	-	-	-
27	- 0.1	6.1	- 4.6	- 7.1	3.7	65	1038.0	9.6	0.0	2.6	3	-	-	-
28	0.5	5.9	- 4.2	- 6.2	3.2	54	1031.3	9.8	0.1	4.1	6	-	-	-

LĘBORK

DNI	TEMPERATURA POWIETRZA T	Max	Min	T_0	PRĘŻNOŚĆ PARY WODNEJ e	WILGOTNOŚĆ WZGLĘDNA U	CIŚNIENIE ATMOSFERYCZNE P	USŁONECZNIENIE S	ZACHMURZENIE N	WIATR v	v_{max}	OPAD R_d	ŚNIEG s_k	s_0
1	1.5	4.3	- 1.0	- 5.5	6.6	97	1016.0	-	5.3	0.4	1	0.2	-	-
2	3.1	6.5	- 1.3	- 4.7	6.8	89	1014.7	0.6	4.9	1.0	2	-	-	-
3	2.3	5.1	0.1	- 1.0	6.9	96	1013.7	0.7	7.8	0.8	2	0.4	-	-
4	-1.7	2.6	0.4	- 0.9	6.5	93	1010.1	-	7.8	1.5	3	-	-	-
5	- 3.1	1.9	- 1.3	- 1.5	5.4	89	1004.4	-	7.9	1.5	4	0.5	-	-
6	1.3	2.6	- 1.3	- 1.7	6.1	91	979.4	-	8.0	2.3	3	3.7	-	-
7	2.3	3.6	0.1	0.0	6.8	94	969.6	-	7.9	1.9	5	12.8	-	-
8	1.0	1.8	0.2	- 0.8	5.3	82	987.0	1.3	6.8	7.5	8	0.2	6	.
9	2.0	3.7	- 0.1	- 1.0	6.6	94	994.6	-	7.8	2.1	4	4.6	3	.
10	5.3	7.3	3.2	0.2	8.3	93	997.1	-	7.8	4.4	8	4.7	-	-
11	8.3	11.2	3.8	1.0	8.1	75	997.8	1.4	5.8	3.5	6	-	-	-
12	7.8	14.2	6.8	1.9	8.0	67	995.5	6.0	3.8	3.1	5	-	-	-
13	4.8	11.0	3.1	- 1.4	8.3	84	1002.2	3.0	6.1	0.8	3	-	-	-
14	4.6	7.4	2.4	- 0.7	7.7	91	1003.1	-	6.9	1.3	3	0.0	-	-
15	4.8	5.6	3.7	3.5	8.1	94	1007.4	-	8.0	1.0	2	0.6	-	-
16	4.7	5.7	3.1	2.1	8.0	94	1007.4	-	7.8	1.1	2	0.1	-	-
17	4.7	7.4	3.2	1.5	7.8	91	1013.6	0.4	7.1	1.5	3	0.0	-	-
18	2.4	3.8	1.9	1.5	7.0	96	1012.8	-	7.9	1.4	3	0.3	-	-
19	1.5	2.9	0.5	- 0.1	5.6	82	1012.9	-	7.3	2.6	4	0.0	-	-
20	- 3.4	3.6	- 4.8	- 8.4	4.6	78	1018.0	2.7	3.9	1.3	3	0.5	-	-
21	2.2	5.1	0.1	- 1.5	5.9	82	1016.9	-	6.9	2.6	3	0.4	-	-
22	3.3	5.4	1.6	0.9	6.8	88	1014.4	-	7.9	3.0	4	0.1	-	-
23	3.0	4.2	1.7	1.5	6.8	89	1012.6	-	8.0	1.4	5	2.8	-	-
24	2.1	3.7	1.7	1.2	6.8	95	1023.3	-	8.0	1.9	4	0.0	-	-
25	3.7	2.0	- 0.6	- 4.0	5.1	80	1029.3	1.4	6.9	1.4	3	-	-	-
26	- 0.7	2.5	- 1.6	- 3.3	4.3	73	1035.8	3.3	4.8	1.4	2	-	-	-
27	- 1.6	4.9	- 7.4	-10.2	3.7	72	1036.7	7.8	0.1	1.4	2	-	-	-
28	- 3.1	5.5	- 5.6	-10.8	3.4	56	1030.7	8.8	0.0	2.0	4	-	-	-

GDAŃSK-WRZESZCZ

DNI	TEMPERATURA POWIETRZA T	Max	Min	T_0	PRĘŻNOŚĆ PARY WODNEJ e	WILGOTNOŚĆ WZGLĘDNA U	CIŚNIENIE ATMOSFERYCZNE P	USŁONECZNIENIE S	ZACHMURZENIE N	WIATR v	v_{max}	OPAD R_d	ŚNIEG s_k	s_0
1	2.9	6.0	1.3	- 0.6	7.1	94	1017.6	.	7.8	1.0	2	-	-	-
2	1.3	5.9	- 1.0	- 1.0	6.5	97	1017.0	.	7.0	3.4	5	-	-	-
3	1.6	3.2	- 0.8	- 2.7	6.6	97	1015.5	.	7.0	2.9	4	-	-	-
4	2.3	3.2	0.4	- 0.1	6.7	93	1011.2	.	8.0	1.4	2	-	-	-
5	0.6	2.7	- 0.6	- 0.3	5.8	91	1006.2	.	8.0	2.0	3	0.5	-	-
6	1.6	2.9	0.1	- 0.1	6.5	95	981.6	.	8.0	4.0	5	4.3	-	-
7	3.0	4.1	1.9	1.4	7.1	93	970.2	.	8.0	3.1	5	5.0	-	-
8	0.8	2.3	- 0.3	- 0.9	5.5	85	986.7	.	6.3	9.1	11	0.7	-	-
9	1.9	4.5	- 0.1	- 1.1	6.4	92	996.4	.	6.6	4.0	6	2.3	1	.
10	5.6	7.7	3.9	3.1	8.1	90	998.0	.	6.9	5.8	9	2.6	-	-
11	7.0	9.8	3.3	0.9	8.1	81	1000.5	.	7.3	5.3	7	-	-	-
12	10.2	14.9	6.4	3.6	8.0	65	997.3	.	3.1	4.0	6	-	-	-
13	5.5	12.3	2.2	- 1.4	7.9	82	1003.5	.	4.5	1.1	2	-	-	-
14	3.9	5.2	1.9	- 0.1	7.6	94	1004.7	.	7.5	1.9	3	0.6	-	-
15	5.0	6.0	4.1	4.0	8.3	95	1008.8	.	8.0	1.3	2	1.8	-	-
16	4.1	5.4	2.6	2.9	7.8	95	1009.1	.	8.0	1.8	3	1.5	-	-
17	3.6	4.8	2.9	2.9	7.7	97	1015.4	.	8.0	1.4	2	-	-	-
18	2.5	3.5	1.6	1.8	7.3	100	1013.9	.	8.0	2.6	5	0.2	-	-
19	1.7	2.6	0.5	0.6	5.8	83	1013.6	.	7.6	6.0	7	-	-	-
20	1.4	3.9	- 1.3	- 2.9	4.7	78	1019.0	.	5.0	3.1	5	0.0	-	-
21	2.4	5.2	- 0.6	- 3.1	5.7	78	1018.6	.	6.4	3.6	5	0.0	-	-
22	3.0	4.9	1.3	0.6	5.8	77	1016.7	.	7.6	5.4	7	-	-	-
23	7.1	3.7	0.1	- 0.3	5.9	83	1014.6	.	7.8	3.9	5	2.1	-	-
24	1.8	2.7	0.9	0.5	6.4	92	1024.4	.	8.0	2.0	4	2.0	-	-
25	0.7	1.9	- 0.3	- 1.7	4.9	76	1030.4	.	6.9	3.8	4	-	-	-
26	- 0.9	1.3	- 2.4	- 7.0	4.1	72	1037.2	.	3.3	2.0	4	-	-	-
27	- 1.7	3.2	- 6.0	-10.0	4.0	75	1038.6	.	0.0	1.4	3	-	-	-
28	- 0.5	4.6	- 6.7	-10.5	3.8	65	1033.1	.	0.0	2.1	4	-	-	-

KOSZALIN

DNI	TEMPERATURA POWIETRZA T	Max	Min	T_0	PRĘŻNOŚĆ PARY WODNEJ e	WILGOTNOŚĆ WZGLĘDNA U	CIŚNIENIE ATMOSFERYCZNE P	USŁONECZNIENIE S	ZACHMURZENIE N	WIATR v	v_{max}	OPAD R_d	ŚNIEG s_k	s_0
1	2.4	7.3	- 0.1	- 3.5	6.8	93	1009.1	.	4.6	0.9	2	-	-	-
2	3.0	7.1	- 1.2	- 4.3	6.5	86	1007.3	.	4.0	2.5	5	0.0	-	-
3	3.8	3.2	- 0.6	- 2.5	6.5	97	1007.0	.	5.9	1.3	2	0.1	-	-
4	2.6	2.3	- 0.7	- 2.0	6.1	95	1004.0	.	8.0	0.3	2	0.2	-	-
5	- 1.1	0.6	- 2.0	- 2.0	5.3	95	997.3	.	8.0	1.6	3	0.0	-	-
6	0.7	1.4	- 0.9	- 1.3	6.2	96	971.8	.	8.0	1.3	2	4.5	1	-
7	1.4	2.9	0.2	0.0	6.5	96	965.0	.	8.0	3.8	9	12.3	-	-
8	3.5	1.6	- 0.4	- 1.6	5.4	85	985.0	.	6.3	10.4	14	2.3	7	.
9	2.9	6.1	- 0.5	- 1.5	7.3	95	988.4	.	7.9	3.4	5	10.0	8	.
10	5.7	7.6	3.9	1.4	8.3	90	992.5	.	6.4	7.6	15	2.3	-	-
11	3.2	12.4	3.2	2.4	7.7	73	991.4	.	6.5	4.1	8	-	-	-
12	9.9	13.9	7.3	3.0	7.6	63	989.4	.	4.8	3.6	5	-	-	-
13	5.9	10.9	3.0	0.4	8.3	83	995.5	.	5.8	1.0	2	-	-	-
14	4.6	7.6	2.4	- 0.9	7.7	91	996.2	.	6.1	1.1	2	-	-	-
15	4.5	5.1	3.4	3.1	8.3	98	1000.7	.	8.0	0.4	1	0.9	-	-
16	4.2	5.8	2.8	0.8	7.6	92	1000.4	.	8.0	0.3	1	-	-	-
17	5.1	7.3	3.5	2.8	7.7	88	1006.1	.	7.9	1.0	3	0.0	-	-
18	2.9	6.0	2.1	1.5	7.2	94	1008.2	.	8.0	2.6	5	0.1	-	-
19	1.1	2.3	- 0.3	- 1.5	5.7	86	1006.0	.	6.5	3.9	5	0.0	-	-
20	- 1.5	2.9	- 7.5	- 9.9	4.4	81	1011.8	.	3.8	0.6	3	0.0	-	-
21	1.5	3.5	- 0.7	- 4.0	5.4	80	1010.9	.	7.9	3.1	5	0.6	-	-
22	2.6	4.1	0.9	0.3	7.0	95	1007.5	.	8.0	2.6	4	12.1	-	-
23	3.6	4.6	2.6	2.1	7.6	94	1005.5	.	8.8	1.8	3	5.6	-	-
24	2.3	4.0	1.7	1.2	6.9	95	1016.8	.	8.0	2.8	4	0.0	-	-
25	3.6	3.0	- 1.1	- 2.5	5.1	81	1022.0	.	6.4	2.0	4	-	-	-
26	- 1.7	0.4	- 2.9	- 4.2	4.0	75	1028.1	.	5.1	1.5	2	-	-	-
27	- 2.4	4.6	- 8.8	-11.1	2.9	67	1028.4	.	0.0	2.1	5	-	-	-
28	0.0	4.9	- 4.5	- 6.5	3.0	51	1021.6	.	0.3	4.1	6	-	-	-

KOŁOBRZEG

DNI	TEMPERATURA POWIETRZA T	Max	Min	T_g	PRĘŻNOŚĆ PARY WODNEJ e	WILGOTNOŚĆ WZGLĘDNA U	CIŚNIENIE ATMOSFERYCZNE P	USŁONECZNIENIE S	ZACHMURZENIE N	WIATR v	v_{max}	OPAD R_d	ŚNIEG s_h	s_g
1	3.7	7.1	2.3	-0.8	7.5	94	1017.4	1.4	5.8	1.6	3	0.3	-	-
2	3.9	7.7	0.8	-1.4	6.7	85	1015.2	0.4	5.9	3.0	4	-	-	-
3	1.9	4.4	-0.3	-1.6	6.8	97	1015.1	-	5.8	2.3	4	-	-	-
4	0.9	3.0	-0.1	-0.6	6.3	97	1012.6	-	7.9	0.9	1	-	-	-
5	-0.8	0.6	-1.8	-1.5	5.5	95	1005.5	-	6.0	3.9	5	0.3	-	-
6	1.2	2.6	-0.7	-0.5	6.3	95	979.3	-	8.0	3.9	6	5.2	-	-
7	2.0	2.5	1.2	0.4	6.8	96	973.8	-	8.0	4.5	8	7.5	-	-
8	1.9	3.1	1.0	0.4	5.5	78	993.8	3.5	5.9	8.9	10	2.6	-	-
9	4.0	7.4	0.2	-1.0	7.9	95	996.1	-	7.4	3.9	6	10.0	2	.
10	3.4	8.5	4.2	4.2	8.4	88	1000.2	0.3	7.3	6.5	9	0.0	-	-
11	9.3	12.3	6.1	4.4	8.1	70	998.4	0.7	7.3	5.0	6	-	-	-
12	10.5	13.4	8.0	6.2	8.4	66	996.8	4.9	6.1	4.1	6	-	-	-
13	6.6	9.9	5.0	2.9	8.5	88	1003.4	6.4	6.0	2.4	4	0.0	-	-
14	5.4	7.7	2.7	-0.1	8.3	92	1004.2	2.0	6.9	2.0	3	0.0	-	-
15	4.8	6.6	3.4	3.5	8.4	98	1008.9	-	7.9	1.6	3	0.2	-	-
16	4.3	5.2	3.5	3.4	8.0	96	1008.9	-	6.0	1.3	3	-	-	-
17	4.8	5.9	4.0	3.4	7.8	91	1014.5	-	8.0	1.9	4	0.1	-	-
18	3.0	4.9	2.2	2.0	7.4	98	1015.2	-	8.0	4.4	8	0.3	-	-
19	1.9	2.8	0.8	-0.2	5.7	82	1015.1	-	7.5	6.4	7	-	-	-
20	1.1	3.5	-0.9	-4.0	5.2	78	1020.6	6.3	5.8	1.6	3	-	-	-
21	2.2	4.3	0.6	0.3	6.2	87	1019.0	-	7.9	4.1	5	1.9	-	-
22	3.4	4.6	1.7	1.3	7.6	98	1015.3	-	8.0	4.8	7	10.7	-	-
23	4.1	5.3	3.1	3.3	8.0	98	1013.9	-	8.0	1.5	4	5.3	-	-
24	2.8	3.3	2.1	1.3	6.9	91	1024.4	-	8.0	3.8	6	-	-	-
25	1.5	3.0	0.5	-1.1	5.5	81	1031.2	1.1	5.3	3.6	5	-	-	-
26	-0.6	0.8	-2.1	-5.1	4.2	72	1037.2	-	5.4	1.9	3	-	-	-
27	-0.4	4.8	-4.5	-7.5	3.7	66	1037.3	9.5	0.0	2.0	4	-	-	-
28	0.5	5.3	-4.0	-5.6	3.5	57	[illegible]	9.3	0.5	4.4	6	-	-	-

ELBLĄG

DNI	TEMPERATURA POWIETRZA T	Max	Min	T_g	PRĘŻNOŚĆ PARY WODNEJ e	WILGOTNOŚĆ WZGLĘDNA U	CIŚNIENIE ATMOSFERYCZNE P	USŁONECZNIENIE S	ZACHMURZENIE N	WIATR v	v_{max}	OPAD R_d	ŚNIEG s_h	s_g
1	0.4	2.0	-1.4	-2.0	6.3	99	1014.4	-	5.9	1.6	3	-	-	-
2	0.5	3.5	-1.0	-1.0	6.2	98	1014.1	4.7	5.3	3.3	4	-	-	-
3	0.4	1.3	-0.1	-1.4	6.0	95	1012.3	0.3	9.8	3.1	4	-	-	-
4	0.7	2.0	-0.2	-0.2	6.3	99	1007.5	-	8.0	0.3	1	1.0	-	-
5	0.6	1.1	0.2	-0.9	5.9	92	1002.2	-	7.9	1.9	4	0.3	-	-
6	1.5	2.6	0.4	0.0	6.4	93	978.7	-	8.0	5.5	9	0.8	1	.
7	2.6	3.8	1.8	1.1	6.9	93	967.5	-	7.9	3.6	6	3.0	-	-
8	0.6	2.0	-0.2	-4.0	5.4	85	983.3	-	6.8	7.3	10	1.2	2	.
9	0.9	3.3	-0.5	-2.5	6.2	94	993.7	-	6.8	3.5	6	5.6	2	.
10	5.1	6.9	3.1	2.6	8.1	92	995.1	-	7.9	4.4	8	3.9	-	-
11	5.2	9.2	3.2	0.6	7.9	83	998.3	2.0	6.0	4.0	5	-	-	-
12	8.2	12.9	5.9	2.6	7.9	73	994.8	7.9	2.4	2.8	4	-	-	-
13	5.8	11.9	2.1	-2.4	7.9	81	1000.1	5.9	4.4	2.1	4	-	-	-
14	4.9	8.5	2.4	1.5	7.6	88	1001.0	-	6.9	3.4	4	2.1	-	-
15	4.3	6.3	3.2	2.6	8.0	97	1005.4	-	8.0	1.4	4	1.2	-	-
16	3.8	5.6	2.8	2.4	7.6	95	1005.2	-	7.9	2.8	5	6.4	-	-
17	3.5	4.5	2.8	1.1	7.8	98	1011.3	-	7.9	1.5	3	-	-	-
18	3.9	3.7	0.8	-2.4	7.0	100	1009.6	-	8.0	1.1	3	0.0	-	-
19	1.3	2.2	0.8	0.4	6.1	91	1008.8	-	7.8	4.4	6	-	-	-
20	0.0	2.7	-2.1	-6.3	4.4	74	1014.7	7.9	4.0	2.8	5	-	-	-
21	0.1	2.6	-1.8	-5.3	5.4	88	1015.8	0.4	7.1	2.5	4	0.8	-	-
22	1.5	4.8	-0.2	-1.8	5.3	78	1014.5	1.4	6.3	5.5	8	-	-	-
23	1.0	3.0	-0.7	-2.1	5.8	88	1011.7	-	7.1	4.8	6	0.3	-	-
24	1.0	2.0	0.3	0.5	6.1	91	1020.6	-	7.8	1.9	3	0.9	1	.
25	-0.4	1.7	-1.0	-3.4	4.6	78	1025.8	1.2	6.4	3.0	5	-	-	-
26	-0.5	2.7	-1.9	-5.6	4.0	69	1032.6	8.7	3.8	2.0	3	-	-	-
27	-0.6	3.8	-5.1	-9.3	3.8	64	1034.3	9.6	8.0	3.1	5	-	-	-
28	0.4	4.7	-3.0	-7.3	3.0	49	1028.8	9.5	8.0	4.3	7	-	-	-

SUWAŁKI

DNI	TEMPERATURA POWIETRZA T	Max	Min	T_g	PRĘŻNOŚĆ PARY WODNEJ e	WILGOTNOŚĆ WZGLĘDNA U	CIŚNIENIE ATMOSFERYCZNE P	USŁONECZNIENIE S	ZACHMURZENIE N	WIATR v	v_{max}	OPAD R_d	ŚNIEG s_h	s_g
1	-0.3	0.3	-2.2	-4.4	5.8	97	997.3	-	8.0	3.1	5	-	5	.
2	-0.4	0.2	-0.6	-0.7	5.8	98	998.3	-	8.0	2.0	3	-	5	.
3	-0.1	1.3	-1.6	-1.5	6.0	98	996.6	-	8.0	2.8	4	0.0	5	.
4	0.2	0.9	-0.1	0.1	6.1	99	990.4	-	8.0	1.9	4	1.0	5	.
5	-0.3	0.3	-0.7	-0.4	5.9	98	985.5	-	8.0	3.1	5	0.2	5	4.8
6	-0.3	0.7	-1.5	-1.7	5.7	96	967.2	-	8.0	5.8	8	0.1	5	.
7	1.1	2.0	0.6	0.3	6.3	96	954.3	-	8.0	6.6	8	6.7	5	.
8	-0.4	0.6	-1.4	-1.3	5.2	88	963.5	-	8.0	10.5	12	2.0	6	3.5
9	-0.7	0.1	-2.7	-2.9	5.3	91	977.6	-	7.4	7.3	9	3.8	6	.
10	2.1	3.3	0.1	-0.5	6.8	96	977.2	-	8.0	7.0	9	3.8	7	6.2
11	2.7	5.5	0.6	0.1	7.0	96	984.7	3.8	5.9	4.6	8	-	6	5.0
12	3.4	7.4	1.8	0.0	7.0	90	980.5	7.1	3.6	6.4	7	-	5	5.2
13	0.2	2.9	-2.2	-4.1	6.1	99	984.2	1.1	5.1	0.6	2	-	-	-
14	1.2	2.6	0.1	-1.1	6.3	95	987.2	-	7.9	5.4	8	-	-	-
15	1.3	1.8	0.4	0.3	6.6	98	989.7	-	8.0	3.5	6	0.0	-	-
16	1.2	1.8	0.8	-1.6	6.4	96	990.8	-	7.9	4.6	7	12.6	-	-
17	1.9	2.9	0.7	0.6	6.9	98	994.8	-	8.0	1.0	4	-	-	-
18	1.0	3.0	-0.4	-0.4	6.5	98	993.3	-	8.0	2.3	3	-	-	-
19	0.6	2.1	-0.2	-0.2	6.3	99	989.6	-	8.0	4.0	7	0.3	-	-
20	-1.1	1.1	-3.8	-4.3	4.8	85	995.3	7.3	5.4	4.6	7	-	-	-
21	-1.6	1.0	-4.1	-8.0	4.6	86	999.1	5.4	2.9	3.6	6	-	-	-
22	-1.1	1.9	-4.2	-6.2	4.9	87	1000.1	3.4	4.4	5.0	9	0.0	-	-
23	-0.7	0.1	-2.3	-3.9	5.1	87	997.9	-	6.5	7.0	9	0.2	-	-
24	-1.7	-0.8	-2.5	-4.6	5.0	93	1003.4	-	7.6	3.4	4	6.2	-	-
25	-4.3	1.7	-6.5	-15.5	3.9	87	1008.3	1.6	6.6	3.8	6	0.0	7	1.9
26	-8.5	-2.3	-14.5	-20.0	2.7	81	1015.0	9.3	0.3	2.4	4	-	7	.
27	-7.9	-0.4	-17.5	-20.1	2.4	74	1017.3	9.3	0.8	2.6	4	-	6	.
28	-8.8	2.2	-10.0	-15.6	2.8	63	1013.4	9.5	2.3	2.6	4	-	6	1.7

KĘTRZYN

DNI	TEMPERATURA POWIETRZA T	Max	Min	T_g	PRĘŻNOŚĆ PARY WODNEJ e	WILGOTNOŚĆ WZGLĘDNA U	CIŚNIENIE ATMOSFERYCZNE P	USŁONECZNIENIE S	ZACHMURZENIE N	WIATR v	v_{max}	OPAD R_d	ŚNIEG s_h	s_g
1	0.2	1.7	-0.5	-2.0	6.1	95	1006.4	-	7.0	1.5	3	0.0	-	-
2	0.2	3.3	-0.5	-0.4	6.0	97	1006.9	4.6	4.8	2.4	5	-	-	-
3	0.5	2.4	-1.3	-2.4	6.2	98	1005.0	-	7.4	2.6	4	0.1	-	-
4	0.7	1.2	0.3	0.6	6.3	98	999.2	-	8.0	0.6	2	1.0	-	-
5	0.4	1.6	-0.3	-0.8	5.9	96	994.2	-	7.9	1.4	3	0.5	-	-
6	0.9	2.0	-0.3	-0.2	6.2	95	973.3	-	8.0	6.8	10	1.2	1	.
7	1.8	2.7	0.8	0.2	6.7	96	960.7	-	7.8	3.6	6	4.2	-	-
8	-0.1	1.5	-1.3	-2.2	5.5	90	973.1	0.7	6.5	8.8	10	0.7	1	.
9	0.2	0.9	-1.6	-2.2	5.8	93	986.4	-	6.6	5.1	7	2.0	3	.
10	3.8	5.1	0.7	0.9	7.7	96	986.2	-	8.0	7.0	9	2.3	-	-
11	4.4	8.2	1.4	0.1	7.5	89	992.5	3.5	6.1	4.4	7	-	-	-
12	5.6	10.0	2.5	1.2	7.8	86	988.1	7.8	2.4	3.5	6	-	-	-
13	2.4	6.1	-1.1	-2.2	6.9	95	992.7	4.5	4.5	1.1	2	-	-	-
14	2.8	5.7	1.3	0.4	7.0	93	994.7	1.8	6.9	4.9	7	0.1	-	-
15	2.0	3.3	0.6	-0.1	6.9	98	998.1	-	8.1	2.9	4	0.0	-	-
16	2.2	2.7	1.3	1.4	6.8	96	998.4	-	8.0	4.8	7	5.9	-	-
17	2.6	3.6	2.3	2.4	7.5	98	1003.7	-	8.0	1.1	3	0.2	-	-
18	3.2	8.5	-0.3	0.4	7.5	97	1001.9	4.0	8.0	2.8	5	0.1	-	-
19	1.2	4.6	0.7	1.3	6.5	97	999.6	-	8.0	2.1	3	0.1	-	-
20	-0.8	1.9	-3.4	-4.2	4.8	84	1005.8	5.4	5.4	2.1	5	-	-	-
21	-0.1	3.3	-2.7	-3.8	5.1	85	1008.1	4.5	5.8	2.5	3	-	-	-
22	0.4	3.8	-2.2	-3.2	5.1	85	1008.2	8.6	0.1	5.5	9	-	-	-
23	0.7	2.3	-1.0	-1.6	5.3	85	1005.3	0.6	7.3	6.0	8	-	-	-
24	0.1	2.3	-0.5	-0.9	5.4	87	1012.5	1.6	7.5	2.5	4	0.3	-	-
25	-1.3	-0.3	-2.3	-3.2	4.5	81	1017.5	3.8	5.5	2.9	5	0.0	2	.
26	-2.2	1.8	-6.1	-5.2	3.5	49	1024.7	9.5	1.1	1.8	3	-	-	-
27	-2.9	2.9	-8.4	-9.9	3.2	68	1026.8	9.9	0.1	1.8	3	-	-	-
28	-1.8	3.9	-7.2	-8.8	3.3	63	1022.3	9.7	0.0	3.5	4	-	-	-

ŚWINOUJŚCIE

DNI	TEMPERATURA POWIETRZA T	Max	Min	T_0	PRĘŻNOŚĆ PARY WODNEJ e	WILGOTNOŚĆ WZGLĘDNA U	CIŚNIENIE ATMOSFERYCZNE P	USŁONECZNIENIE S	ZACHMURZENIE N	WIATR v	v_{max}	OPAD R_d	ŚNIEG s_k	s_g
1	4.7	6.8	2.4	1.5	8.1	95	1016.8	3.0	5.9	2.4	4	–	–	–
2	3.8	6.0	2.2	2.9	7.4	90	1014.7	0.7	5.6	3.4	4	–	–	–
3	1.7	5.2	0.3	- 0.3	6.9	100	1015.1	–	5.9	2.1	4	–	–	–
4	0.5	2.1	- 1.2	- 1.2	6.3	100	1013.0	–	7.6	1.6	3	–	–	–
5	- 1.3	0.8	- 2.4	- 2.2	5.3	96	1005.1	–	8.0	4.0	6	0.8	–	–
6	1.1	2.4	- 0.6	- 0.6	6.3	96	977.7	–	8.0	4.0	7	2.1	2	–
7	1.6	2.3	0.8	0.5	6.6	96	975.5	–	8.0	7.3	10	2.4	–	–
8	1.9	4.9	0.6	- 0.6	5.7	81	995.9	2.6	5.4	7.6	10	4.6	–	–
9	5.0	9.0	0.2	- 0.9	8.4	95	995.7	0.1	8.0	3.5	5	16.9	3	–
10	7.4	8.8	5.5	4.9	8.7	85	1001.3	0.4	5.9	4.8	7	0.3	–	–
11	9.1	12.4	6.2	5.2	9.0	78	997.6	0.5	6.6	4.9	6	0.3	–	–
12	10.3	12.3	9.5	7.4	9.3	74	995.9	0.7	6.3	3.5	6	0.0	–	–
13	5.4	9.9	3.4	1.5	8.6	95	1003.1	7.3	4.1	2.3	5	–	–	–
14	3.5	4.5	2.0	- 1.5	7.8	100	1004.4	–	7.4	1.6	3	0.2	–	–
15	4.8	8.0	1.7	0.5	7.8	91	1008.7	7.1	2.6	2.0	3	–	–	–
16	3.3	4.6	2.1	0.2	7.7	100	1008.8	0.3	8.0	1.3	3	–	–	–
17	3.8	4.9	2.3	2.7	7.5	94	1013.9	1.0	7.6	3.5	5	0.0	–	–
18	2.7	3.8	2.4	2.4	7.4	99	1015.6	–	8.0	6.9	9	0.4	–	–
19	1.9	2.8	1.0	0.5	6.1	87	1015.5	–	6.4	9.5	10	–	–	–
20	1.2	3.0	- 1.3	- 4.0	5.5	83	1020.9	4.7	4.4	3.5	6	–	–	–
21	2.3	3.4	1.0	0.0	6.1	85	1019.0	–	7.6	3.6	5	5.4	–	–
22	4.2	5.0	2.5	2.5	8.2	99	1015.2	–	8.0	3.0	5	7.2	–	–
23	3.8	5.3	2.5	1.5	8.0	99	1014.4	–	7.4	3.5	8	4.8	–	–
24	2.6	3.4	1.6	2.2	7.0	95	1026.9	–	7.4	5.9	7	0.1	–	–
25	2.0	2.7	1.4	- 0.6	5.9	83	1031.1	–	6.3	5.5	7	0.0	–	–
26	- 0.2	1.5	- 1.7	- 3.0	4.5	74	1036.4	4.3	4.1	4.5	6	–	–	–
27	0.1	3.8	- 3.8	- 7.7	4.3	71	1036.1	9.2	0.0	4.3	7	–	–	–
28	1.1	5.6	- 2.8	- 6.7	4.3	64	1027.9	8.7	0.9	4.9	7	–	–	–

MIKOŁAJKI

Luty 1974

DNI	TEMPERATURA POWIETRZA T	Max	Min	T_0	PRĘŻNOŚĆ PARY WODNEJ e	WILGOTNOŚĆ WZGLĘDNA U	CIŚNIENIE ATMOSFERYCZNE P	USŁONECZNIENIE S	ZACHMURZENIE N	WIATR v	v_{max}	OPAD R_d	ŚNIEG s_k	s_g
1	- 8.1	1.5	- 8.9	- 1.8	6.0	99	1004.2	–	7.0	1.1	2	–	–	–
2	- 8.7	0.2	- 1.7	- 1.2	5.8	100	1004.8	–	7.9	1.9	3	–	–	–
3	0.3	1.5	- 0.8	- 1.1	6.3	100	1002.9	–	8.0	2.0	4	–	–	–
4	0.4	1.2	0.1	0.0	6.3	100	996.7	–	8.0	0.8	2	0.4	–	–
5	0.1	0.7	- 0.3	- 0.5	6.0	98	991.5	–	8.0	2.5	4	0.8	–	–
6	0.7	1.6	- 0.2	- 0.3	6.2	97	971.2	–	8.0	5.5	6	0.3	2	–
7	1.7	2.6	1.1	0.0	6.6	96	959.0	–	8.0	3.5	4	6.1	–	–
8	0.0	1.1	- 1.1	- 2.8	5.5	90	971.1	–	6.9	5.5	7	0.4	4	–
9	0.1	1.1	- 1.5	- 3.3	5.9	95	984.5	–	7.6	4.5	6	5.7	4	–
10	3.9	5.4	0.9	0.8	7.8	97	984.5	–	8.0	6.3	9	3.5	–	–
11	3.9	7.8	1.2	- 0.2	7.4	92	990.6	3.2	6.3	4.4	7	–	–	–
12	4.8	9.3	2.7	0.4	7.4	87	986.2	7.5	3.0	3.9	6	–	–	–
13	0.1	4.6	- 1.2	- 2.4	6.1	100	990.4	0.3	7.4	0.8	3	–	–	–
14	2.4	5.5	0.4	- 2.3	6.7	93	992.5	2.0	7.1	3.9	5	0.0	–	–
15	1.4	2.6	0.5	- 0.1	6.7	99	995.8	–	7.5	1.8	3	0.2	–	–
16	1.5	2.1	0.6	- 0.3	6.7	98	996.2	–	8.0	3.8	6	9.1	–	–
17	2.0	2.8	1.4	1.2	7.1	100	1001.1	–	8.0	1.5	3	–	–	–
18	1.8	4.9	- 1.0	- 0.6	7.0	99	999.4	2.3	7.0	1.3	3	–	–	–
19	1.2	4.3	0.6	0.5	6.6	99	996.7	–	8.0	3.1	4	–	–	–
20	- 0.5	1.4	- 3.0	- 4.0	4.7	80	1002.9	5.0	6.1	3.1	5	–	–	–
21	0.0	4.1	- 2.4	- 3.4	4.7	79	1005.8	5.8	5.4	2.0	4	–	–	–
22	- 0.1	3.8	- 2.8	- 4.0	4.9	83	1006.0	7.6	1.8	4.1	7	–	–	–
23	0.6	1.7	- 1.3	- 3.2	5.6	87	1003.2	–	7.9	5.5	8	–	–	–
24	- 0.2	2.4	- 1.1	- 2.7	5.5	91	1009.9	0.7	7.3	1.3	3	0.1	–	–
25	- 1.7	- 0.8	- 2.4	- 2.8	4.7	87	1014.7	2.8	7.3	3.0	4	0.0	1	–
26	- 3.0	1.4	- 6.8	- 9.6	3.8	78	1022.0	9.3	1.5	1.4	2	–	–	–
27	- 4.0	2.3	- 9.3	-12.9	3.2	73	1024.2	9.6	0.0	1.1	3	–	–	–
28	- 3.5	2.6	- 8.1	-12.1	3.4	74	1019.7	9.6	0.6	2.6	6	–	–	–

RESKO

DNI	TEMPERATURA POWIETRZA T	Max	Min	T_0	PRĘŻNOŚĆ PARY WODNEJ e	WILGOTNOŚĆ WZGLĘDNA U	CIŚNIENIE ATMOSFERYCZNE P	USŁONECZNIENIE S	ZACHMURZENIE N	WIATR v	v_{max}	OPAD R_d	ŚNIEG s_k	s_g
1	3.8	8.3	0.7	- 1.5	7.3	91	1011.7	1.6	5.1	0.9	2	–	–	–
2	3.4	6.7	1.5	- 0.8	6.7	86	1009.7	0.9	5.1	2.3	3	–	–	–
3	1.1	3.7	- 1.2	- 2.6	6.4	97	1009.5	–	6.0	0.6	1	0.1	–	–
4	0.8	2.2	- 0.1	0.1	6.3	97	1006.8	–	8.0	0.5	2	–	–	–
5	- 1.0	0.7	- 2.1	- 1.7	5.5	96	999.3	–	8.0	2.3	4	0.1	–	–
6	1.0	2.0	- 1.1	- 0.9	6.3	96	972.7	–	8.0	2.5	5	7.7	–	–
7	1.3	2.3	0.5	0.2	6.4	96	968.3	–	8.0	3.0	7	7.6	–	–
8	1.0	2.7	0.1	- 0.9	5.4	82	989.2	2.7	6.0	6.3	8	4.7	4	–
9	3.8	7.1	0.2	- 1.2	7.4	95	990.9	–	7.6	2.8	4	14.7	5	–
10	7.1	8.4	5.3	5.0	8.6	85	995.7	0.2	6.4	3.9	6	0.9	–	–
11	9.2	12.7	5.7	4.5	7.8	68	993.2	0.7	6.4	4.5	5	–	–	–
12	10.1	13.4	8.0	6.9	8.2	66	991.5	4.0	6.4	3.1	5	–	–	–
13	7.7	10.7	3.9	1.7	8.4	80	997.4	5.1	6.9	0.9	2	–	–	–
14	4.7	8.3	2.4	- 0.1	8.0	93	998.4	–	4.9	0.8	2	0.4	–	–
15	4.8	7.0	3.5	0.4	8.2	96	1003.0	0.1	7.0	0.6	2	–	–	–
16	5.1	6.2	2.9	0.4	8.0	92	1002.8	–	8.0	0.3	1	–	–	–
17	5.8	7.2	4.0	3.8	8.0	87	1008.2	–	7.9	0.9	2	0.0	–	–
18	3.6	6.8	2.6	2.4	7.7	97	1008.9	–	8.0	0.8	2	0.1	–	–
19	1.7	2.9	0.5	0.1	6.1	88	1008.5	–	7.0	2.8	4	–	–	–
20	- 0.5	3.3	1.6	- 5.6	4.8	82	1014.9	2.9	4.8	0.6	3	–	–	–
21	1.7	3.6	- 1.2	- 1.8	5.5	80	1013.8	–	7.9	2.3	4	2.3	–	–
22	3.1	4.1	1.1	1.1	7.4	97	1010.0	–	8.0	1.9	2	10.5	–	–
23	4.3	5.7	3.5	3.4	8.1	98	1008.0	–	8.0	1.0	2	6.3	–	–
24	2.6	3.6	1.6	1.7	7.0	95	1020.2	–	8.0	1.8	3	0.1	–	–
25	1.0	2.6	- 0.3	- 0.4	5.5	84	1024.7	0.6	6.0	1.1	2	0.0	–	–
26	- 1.3	1.6	- 3.1	- 4.9	4.4	80	1030.0	1.0	2.8	0.8	2	–	–	–
27	- 1.1	4.3	- 6.4	- 8.5	3.6	68	1030.7	6.8	0.0	1.5	3	–	–	–
28	0.5	5.2	- 3.7	- 4.9	3.3	53	1023.1	8.9	0.3	3.6	5	–	–	–

OLSZTYN-DAJTKI

DNI	TEMPERATURA POWIETRZA T	Max	Min	T_0	PRĘŻNOŚĆ PARY WODNEJ e	WILGOTNOŚĆ WZGLĘDNA U	CIŚNIENIE ATMOSFERYCZNE P	USŁONECZNIENIE S	ZACHMURZENIE N	WIATR v	v_{max}	OPAD R_d	ŚNIEG s_k	s_g
1	- 0.2	1.5	- 1.0	- 1.4	6.0	99	1003.1	.	7.0	1.0	2	–	–	–
2	- 0.8	0.5	- 2.3	- 2.0	5.7	99	1003.4	.	6.9	1.5	2	–	–	–
3	- 0.5	0.7	- 1.7	- 2.5	5.9	100	1001.2	.	7.0	1.6	2	–	–	–
4	0.5	1.4	- 0.4	- 0.4	6.3	100	996.0	.	8.0	1.0	3	0.6	–	–
5	0.1	0.8	- 0.3	- 0.3	5.9	97	990.6	.	8.0	1.8	3	0.6	–	–
6	0.9	2.5	- 0.4	- 0.6	6.2	95	969.1	.	7.9	3.8	6	4.6	1	–
7	1.6	2.7	0.0	0.0	6.5	95	957.6	.	8.0	3.0	4	6.5	–	–
8	- 0.2	1.0	- 1.0	- 2.2	5.3	89	972.0	.	6.6	5.8	7	0.9	5	–
9	0.6	2.8	- 1.6	- 2.4	6.2	96	983.4	.	6.9	3.0	4	5.4	6	–
10	4.2	5.4	2.6	2.2	7.6	95	984.3	.	7.6	4.6	8	4.5	–	–
11	5.1	9.3	1.8	0.0	7.3	84	988.9	.	5.5	2.8	4	–	–	–
12	6.8	10.3	3.5	2.2	7.5	80	984.9	.	1.3	3.0	5	–	–	–
13	3.4	8.8	- 2.1	- 3.5	7.3	95	989.2	.	2.8	0.4	1	–	–	–
14	3.8	7.7	1.2	- 0.5	7.1	89	990.6	.	6.9	1.6	3	0.9	–	–
15	2.4	5.1	0.5	- 2.2	7.1	97	994.5	.	7.8	0.6	2	0.5	–	–
16	2.5	3.0	1.7	1.5	7.1	98	994.3	.	7.9	2.6	4	5.1	–	–
17	2.7	3.6	1.8	2.0	7.4	100	999.9	.	8.0	0.6	1	–	–	–
18	3.8	9.9	0.3	0.7	7.6	95	998.2	.	6.1	1.3	3	0.0	–	–
19	1.0	4.0	0.3	0.7	6.3	96	994.3	.	8.0	3.4	4	0.0	–	–
20	- 0.9	1.7	- 3.8	- 4.6	4.4	78	1002.6	.	4.1	3.0	6	–	–	–
21	- 0.5	2.2	- 3.2	- 5.3	5.1	85	1004.9	.	5.6	2.3	4	0.0	–	–
22	0.1	3.4	- 2.6	- 4.3	4.7	77	1004.4	.	0.1	4.1	6	–	–	–
23	0.3	2.2	- 2.6	- 3.9	5.3	85	1001.3	.	6.6	3.3	5	–	–	–
24	0.2	1.7	- 1.2	- 2.5	5.3	85	1008.9	.	8.0	1.6	3	0.1	–	–
25	- 1.2	0.5	- 1.7	- 1.9	4.4	79	1013.5	.	7.0	3.5	4	0.0	1	.
26	- 1.6	1.9	- 4.7	- 6.4	3.6	88	1020.5	.	2.3	2.0	3	–	–	–
27	- 2.6	2.8	- 8.7	-12.6	3.1	84	1022.4	.	0.0	1.5	3	–	–	–
28	- 1.5	4.2	- 7.4	-11.5	3.0	56	1017.6	.	0.1	2.4	4	–	–	–

SZCZECINEK

DNI	TEMPERATURA POWIETRZA T	Max	Min	T_g	PRĘŻNOŚĆ PARY WODNEJ e	WILGOTNOŚĆ WZGLĘDNA U	CIŚNIENIE ATMOSFERYCZNE P	USŁONECZNIENIE S	ZACHMURZENIE N	WIATR v	v_{max}	OPAD R_d	ŚNIEG s_h	s_g
1	2.5	7.7	- 0.4	- 3.6	6.7	92	1001.1	3.0	3.4	1.4	2	-	-	-
2	1.6	6.3	- 1.8	- 4.4	6.4	93	999.8	0.4	4.6	2.0	3	0.2	-	-
3	0.1	2.5	- 1.8	- 2.0	6.1	99	998.9	-	7.0	1.6	2	-	-	-
4	0.5	2.1	0.0	- 0.4	6.2	98	995.3	-	7.9	0.9	2	-	-	-
5	- 1.3	0.8	- 2.1	- 1.9	5.4	96	988.9	-	8.0	1.5	3	0.7	-	-
6	1.1	2.4	- 0.8	- 1.1	6.3	95	983.6	-	8.0	2.4	4	3.7	1	-
7	1.5	3.1	0.2	- 0.1	6.5	95	996.3	-	8.0	4.1	8	6.5	-	-
8	0.2	1.1	- 1.0	- 3.1	5.3	86	976.2	3.1	6.8	6.9	8	1.3	6	-
9	2.5	6.4	- 1.0	- 4.3	7.0	94	980.8	-	7.3	4.6	6	11.4	10	2.2
10	5.0	7.2	4.8	2.0	8.3	89	984.5	-	6.9	6.1	9	4.2	-	-
11	7.0	11.3	3.4	2.3	7.8	78	984.1	1.9	6.8	4.6	5	-	-	-
12	9.0	14.0	6.2	4.4	7.8	68	981.8	4.7	4.8	4.8	7	-	-	-
13	5.9	10.5	1.9	0.1	8.1	87	987.0	0.4	6.4	0.9	2	0.0	-	-
14	6.0	6.1	2.9	1.1	7.6	94	987.8	-	7.8	1.5	2	-	-	-
15	6.4	4.9	3.8	4.4	8.1	97	992.2	-	8.0	0.5	1	0.2	-	-
16	6.5	6.0	3.2	2.4	7.8	92	991.7	0.7	7.9	0.5	2	-	-	-
17	6.7	7.1	3.4	3.1	8.0	93	997.6	-	7.8	1.4	3	-	-	-
18	2.9	4.7	2.1	2.1	7.4	99	997.2	-	8.0	2.0	5	0.1	-	-
19	0.9	2.2	- 0.4	- 1.4	6.0	91	996.8	-	7.6	5.0	6	0.0	-	-
20	- 1.2	3.4	- 5.2	- 9.1	4.3	76	1003.1	7.0	3.0	1.5	4	-	-	-
21	1.3	3.0	- 0.8	- 2.9	5.1	76	1002.8	-	7.8	3.3	5	0.0	-	-
22	2.3	4.3	0.3	0.2	6.8	94	999.6	-	8.0	4.9	6	2.2	-	-
23	2.8	3.8	1.7	1.2	6.9	94	997.2	-	8.0	1.3	3	2.2	-	-
24	1.9	3.4	1.6	1.4	6.7	96	1007.8	-	8.0	2.4	5	0.0	-	-
25	0.2	2.1	- 0.4	- 0.5	4.8	78	1012.8	0.9	6.6	2.3	4	0.0	-	-
26	- 1.5	1.3	- 3.3	- 5.5	3.9	71	1019.1	3.2	4.8	1.1	3	0.0	-	-
27	- 2.3	2.6	- 7.4	- 9.7	3.3	66	1019.8	8.9	0.0	1.9	4	-	-	-
28	- 1.0	3.8	- 7.2	- 9.8	3.3	59	1013.2	8.9	0.3	3.6	6	-	-	-

CHOJNICE

Luty 1974

DNI	TEMPERATURA POWIETRZA T	Max	Min	T_g	PRĘŻNOŚĆ PARY WODNEJ e	WILGOTNOŚĆ WZGLĘDNA U	CIŚNIENIE ATMOSFERYCZNE P	USŁONECZNIENIE S	ZACHMURZENIE N	WIATR v	v_{max}	OPAD R_d	ŚNIEG s_h	s_g
1	1.3	5.1	- 0.5	- 3.6	6.5	98	997.1	2.5	5.0	0.9	2	-	-	-
2	0.1	3.4	- 1.4	- 2.3	6.1	99	996.3	2.0	6.6	1.6	3	-	-	-
3	- 0.6	0.5	- 1.5	- 1.7	5.8	100	994.9	-	8.0	0.9	3	-	-	-
4	0.5	1.7	- 0.9	- 1.2	6.2	97	990.9	-	8.0	0.4	1	-	-	-
5	- 1.1	1.3	- 2.3	- 2.2	5.4	96	984.9	-	8.0	0.9	2	0.2	-	-
6	0.6	2.2	- 0.7	- 1.2	6.3	98	980.0	-	8.0	3.5	5	2.8	-	-
7	1.4	2.7	0.2	- 0.5	6.4	94	951.8	-	8.0	4.3	10	2.8	-	-
8	- 0.3	0.3	- 1.4	- 2.1	5.2	87	970.6	4.5	6.1	10.5	12	1.4	2	-
9	1.2	3.7	- 2.0	- 4.3	6.5	97	976.8	-	7.0	5.6	7	6.8	5	-
10	5.3	6.6	3.0	1.0	8.2	92	979.9	-	7.0	8.4	14	2.1	-	-
11	6.0	9.7	2.4	0.0	7.8	84	981.0	2.9	6.6	4.3	5	-	-	-
12	7.4	12.3	4.4	1.9	7.9	77	978.2	7.4	2.4	2.8	5	-	-	-
13	6.1	10.1	2.5	- 2.0	7.9	83	983.0	1.1	5.0	1.3	2	-	-	-
14	3.3	6.9	2.2	1.0	7.5	97	983.8	-	8.0	1.5	2	2.1	-	-
15	6.0	4.8	3.3	2.5	8.1	100	988.1	-	8.0	0.8	2	2.5	-	-
16	6.0	5.1	2.9	2.4	8.1	100	987.6	-	8.0	0.1	1	-	-	-
17	6.0	6.9	3.0	2.6	8.0	98	993.6	1.8	7.9	1.5	4	0.0	-	-
18	2.4	3.2	1.9	1.5	7.3	100	992.8	-	8.0	0.9	4	0.0	-	-
19	0.5	1.9	- 0.5	- 1.4	5.9	92	992.2	-	7.5	3.4	5	-	-	-
20	- 0.9	2.4	- 3.7	- 5.7	4.7	83	998.4	7.7	4.0	1.0	3	-	-	-
21	0.5	2.7	- 1.3	- 3.1	5.5	87	998.7	0.3	7.8	4.5	6	0.1	-	-
22	1.5	3.9	- 0.3	- 1.0	6.2	91	996.3	-	8.0	3.8	5	0.2	-	-
23	1.8	4.6	- 0.3	- 0.7	6.2	89	993.6	-	8.0	2.9	5	0.4	-	-
24	1.0	2.1	0.4	- 0.2	6.5	99	1003.1	-	8.0	1.3	3	0.7	-	-
25	- 0.8	0.5	- 1.7	- 3.1	5.1	88	1008.4	-	7.8	1.8	3	0.0	-	-
26	- 1.7	0.1	- 2.6	- 4.6	4.2	78	1014.7	2.4	4.8	1.1	2	-	-	-
27	- 2.2	2.3	- 6.1	- 8.3	3.4	69	1015.7	9.4	0.0	2.1	3	-	-	-
28	- 1.3	3.3	- 5.8	- 7.8	3.4	62	1009.7	9.5	0.0	4.0	6	-	-	-

SZCZECIN-DĄBIE

DNI	TEMPERATURA POWIETRZA T	Max	Min	T_g	PRĘŻNOŚĆ PARY WODNEJ e	WILGOTNOŚĆ WZGLĘDNA U	CIŚNIENIE ATMOSFERYCZNE P	USŁONECZNIENIE S	ZACHMURZENIE N	WIATR v	v_{max}	OPAD R_d	ŚNIEG s_h	s_g
1	5.4	10.2	2.3	2.1	6.0	89	1017.4	3.4	4.5	2.8	4	0.0	-	-
2	4.2	8.1	0.7	- 1.0	7.1	87	1015.5	1.9	5.4	2.6	4	-	-	-
3	0.8	5.9	- 5.1	- 4.7	6.4	98	1015.5	-	4.0	0.8	2	-	-	-
4	0.5	1.9	- 1.9	- 2.3	6.3	99	1013.0	-	8.0	1.5	2	-	-	-
5	- 1.0	1.3	- 2.1	- 1.7	5.3	93	1005.3	-	8.0	5.0	7	0.8	-	-
6	1.5	3.1	- 0.8	- 0.5	6.5	95	977.7	-	8.0	5.5	9	10.8	1	-
7	1.9	2.7	0.3	0.3	6.5	92	975.7	-	8.0	5.3	7	5.2	-	-
8	2.0	4.7	0.7	- 0.2	5.3	75	997.1	2.5	6.1	6.8	8	2.3	1	-
9	5.6	9.8	0.4	- 0.3	8.5	91	997.0	0.1	8.0	7.0	9	7.9	1	-
10	8.2	9.7	6.7	4.4	8.8	80	1002.6	0.4	6.3	7.4	11	-	-	-
11	10.0	13.7	6.3	5.4	7.8	65	998.8	8.5	6.9	8.0	9	-	-	-
12	10.9	13.8	8.4	7.3	8.1	63	997.2	2.6	6.8	6.6	9	-	-	-
13	6.9	10.4	1.8	0.8	8.6	87	1002.8	4.1	4.4	1.9	3	0.0	-	-
14	4.2	6.6	0.7	0.1	7.9	96	1004.3	-	6.4	1.8	2	0.0	-	-
15	4.8	6.2	2.3	1.3	7.8	91	1008.8	3.1	5.8	2.9	5	-	-	-
16	5.1	6.8	1.0	- 0.3	8.0	92	1008.4	-	7.8	1.6	3	-	-	-
17	5.9	8.0	4.0	2.3	8.3	90	1013.9	0.2	7.9	2.4	4	0.0	-	-
18	6.4	6.8	3.2	3.4	8.0	95	1014.7	-	8.0	2.6	6	0.3	-	-
19	2.4	3.7	1.3	1.8	6.4	87	1014.3	-	7.9	5.6	7	-	-	-
20	0.5	3.4	- 3.6	- 5.3	4.8	76	1021.4	4.6	5.1	3.1	5	-	-	-
21	2.0	4.1	0.4	- 0.3	5.5	78	1020.4	0.2	7.8	5.5	8	0.2	-	-
22	4.2	5.0	2.3	2.3	7.9	97	1016.0	-	8.0	4.3	5	11.6	-	-
23	4.7	6.1	3.2	2.7	8.3	97	1014.1	-	8.0	2.6	5	7.1	-	-
24	3.3	4.1	2.5	1.7	7.0	91	1026.8	-	8.0	3.9	5	-	-	-
25	2.0	3.2	0.4	0.3	5.8	82	1031.0	-	8.0	4.3	5	0.2	-	-
26	- 0.4	1.8	- 3.0	- 4.6	4.6	77	1036.5	4.3	4.1	3.6	6	-	-	-
27	- 1.0	4.3	- 4.7	- 7.7	3.9	71	1036.3	9.0	0.0	3.4	6	-	-	-
28	0.4	5.4	- 3.6	- 4.6	3.7	61	1028.0	8.2	0.4	7.3	11	-	-	-

PIŁA

DNI	TEMPERATURA POWIETRZA T	Max	Min	T_g	PRĘŻNOŚĆ PARY WODNEJ e	WILGOTNOŚĆ WZGLĘDNA U	CIŚNIENIE ATMOSFERYCZNE P	USŁONECZNIENIE S	ZACHMURZENIE N	WIATR v	v_{max}	OPAD R_d	ŚNIEG s_h	s_g
1	1.1	6.7	- 2.1	- 4.8	6.3	95	1010.5	5.3	2.3	1.1	2	-	-	-
2	1.0	6.2	- 3.2	- 6.3	6.1	93	1009.0	5.4	2.5	1.1	2	-	-	-
3	- 1.3	1.0	- 3.3	- 5.1	5.6	100	1007.8	-	6.9	0.9	3	-	-	-
4	0.8	2.2	- 0.7	- 0.5	6.3	97	1004.3	-	8.0	1.1	2	-	-	-
5	- 0.3	2.0	- 1.5	- 1.9	5.6	93	998.1	-	8.0	1.9	3	0.4	-	-
6	1.8	4.0	- 0.5	- 0.5	6.8	97	972.6	-	8.0	3.1	4	2.8	-	-
7	1.7	4.3	0.3	- 0.6	6.4	93	966.3	0.6	7.8	4.0	8	2.8	-	-
8	0.7	2.9	- 0.1	- 1.0	5.3	83	986.9	4.0	5.1	8.0	13	2.8	-	-
9	3.3	7.4	- 1.6	- 2.8	7.7	97	991.0	-	7.6	4.4	7	10.6	3	-
10	6.8	9.1	4.0	0.4	8.5	87	994.9	1.3	6.4	6.9	10	2.0	-	-
11	7.4	12.0	2.9	0.4	7.9	77	994.1	4.8	5.8	3.6	5	-	-	-
12	8.3	14.5	4.2	2.5	7.8	73	991.5	6.8	3.3	2.9	6	-	-	-
13	5.8	12.3	0.4	- 1.9	7.8	86	995.6	2.3	5.5	1.4	3	-	-	-
14	4.5	7.4	3.0	1.0	8.0	95	996.6	2.1	6.4	1.5	2	-	-	-
15	4.7	5.8	3.9	3.3	8.4	98	1001.2	-	8.0	1.6	2	5.0	-	-
16	4.8	6.0	4.0	4.1	8.4	98	1000.5	-	7.8	1.0	3	-	-	-
17	4.4	5.4	3.2	1.4	8.3	99	1006.0	-	8.0	2.6	5	0.0	-	-
18	3.9	4.6	3.5	2.5	7.9	99	1005.8	-	8.0	2.1	5	0.1	-	-
19	1.8	3.8	1.0	1.6	6.3	91	1004.8	-	8.0	5.3	7	-	-	-
20	- 9.8	3.7	- 3.9	- 6.5	4.2	75	1012.0	9.4	1.6	2.8	6	-	-	-
21	0.9	4.4	- 3.1	- 6.5	5.1	78	1012.8	0.4	7.6	3.3	6	-	-	-
22	3.0	5.8	0.8	0.8	6.6	87	1009.5	-	8.0	2.9	4	0.0	-	-
23	3.8	5.5	2.0	2.0	7.0	87	1006.2	-	8.0	2.1	3	0.4	-	-
24	2.5	4.4	1.6	1.4	7.0	95	1016.2	-	8.0	2.3	5	0.4	-	-
25	0.4	2.6	- 0.5	- 0.6	5.2	82	1021.2	0.5	8.0	3.4	4	0.1	-	-
26	- 1.2	2.2	- 2.8	- 6.6	4.2	75	1027.5	5.2	4.5	3.6	7	-	-	-
27	- 1.9	3.6	- 6.8	-11.0	3.4	68	1028.0	9.6	0.0	3.3	5	-	-	-
28	- 0.4	4.6	- 4.9	- 7.2	3.1	54	1021.4	9.7	0.5	5.3	8	-	-	-

BIAŁYSTOK

DNI	TEMPERATURA POWIETRZA T	Max	Min	T_g	PRĘŻNOŚĆ PARY WODNEJ e	WILGOTNOŚĆ WZGLĘDNA U	CIŚNIENIE ATMOSFERYCZNE P	USŁONECZNIENIE S	ZACHMURZENIE N	WIATR v	v_{max}	OPAD R_d	ŚNIEG s_h	s_g
1	-0.4	2.3	-2.2	-3.4	5.6	94	1001.6	-	4.5	2.5	5	-	-	-
2	-1.5	0.5	-2.6	-3.2	5.4	98	1002.3	-	7.0	1.4	3	-	-	-
3	0.3	2.8	-3.3	-5.4	5.9	94	1000.4	8.2	6.3	2.1	3	-	-	-
4	0.3	2.1	-1.7	-3.1	6.1	98	993.8	-	6.9	2.1	3	6.8	-	-
5	0.2	1.0	-0.4	-0.7	6.0	97	987.8	-	8.0	2.8	5	0.9	2	.
6	0.9	2.5	-0.7	-1.3	6.1	93	970.3	-	7.9	5.0	6	0.5	2	.
7	2.1	3.5	0.5	-0.3	6.6	92	958.0	-	8.0	5.1	7	5.1	-	.
8	0.0	1.4	-1.3	-1.8	5.3	86	971.1	-	7.4	6.9	9	0.6	1	.
9	0.0	1.3	-2.3	-4.8	5.5	90	983.3	-	6.8	3.9	6	7.8	2	.
10	4.1	5.4	1.2	0.9	7.7	95	982.7	-	8.0	5.6	8	2.6	-	-
11	3.5	8.3	-0.9	-2.9	6.9	88	989.5	3.9	4.6	3.5	5	-	-	-
12	4.3	9.4	1.4	0.0	7.0	85	985.3	6.8	2.9	3.5	5	-	-	-
13	2.5	7.1	-1.1	-3.4	6.7	91	988.0	2.0	3.9	1.8	3	-	-	-
14	2.4	5.4	0.5	-1.6	6.3	87	990.7	2.3	6.9	5.4	8	-	-	-
15	1.8	4.3	0.3	-0.3	6.4	92	993.7	-	7.0	3.6	4	-	-	-
16	2.1	3.1	0.9	-0.3	6.8	96	994.0	-	7.5	4.3	7	1.1	-	-
17	2.8	5.3	1.5	1.1	7.5	98	998.5	0.7	7.0	2.4	3	-	-	-
18	3.9	10.2	-1.7	-2.9	7.1	88	997.0	7.3	4.3	2.4	4	0.2	-	-
19	2.6	5.7	1.8	-0.3	7.0	95	992.5	-	7.9	1.1	2	9.6	-	-
20	-0.7	2.4	-2.5	-5.2	5.1	89	998.1	3.9	5.0	2.9	4	-	-	-
21	-2.1	1.4	-6.0	-7.1	4.5	87	1003.4	1.4	5.4	1.1	2	-	-	-
22	-0.4	2.6	-3.6	-5.9	4.7	80	1004.3	5.4	4.9	3.4	6	0.0	-	-
23	-0.2	0.9	-1.4	-3.0	5.5	87	1001.5	-	7.9	3.1	7	0.2	-	-
24	-0.5	0.7	-1.3	-1.3	5.5	92	1006.5	-	8.0	1.9	3	1.9	-	-
25	-3.0	-0.5	-4.0	-4.4	4.1	83	1010.9	1.5	6.5	3.6	4	0.0	3	.
26	-5.7	0.9	-12.2	-15.4	2.9	73	1018.0	8.3	0.0	2.1	3	-	3	.
27	-6.8	2.4	-11.3	-14.3	2.8	67	1020.5	9.5	0.8	2.1	3	-	1	.
28	-3.3	2.9	-10.1	-13.1	2.8	61	1016.6	9.5	0.0	3.5	6	-	-	-

BYDGOSZCZ

Luty 1974

DNI	TEMPERATURA POWIETRZA T	Max	Min	T_g	PRĘŻNOŚĆ PARY WODNEJ e	WILGOTNOŚĆ WZGLĘDNA U	CIŚNIENIE ATMOSFERYCZNE P	USŁONECZNIENIE S	ZACHMURZENIE N	WIATR v	v_{max}	OPAD R_d	ŚNIEG s_h	s_g
1	0.7	6.4	-2.0	-5.8	5.9	91	1010.9	5.8	2.5	0.6	1	-	-	-
2	0.4	6.4	-2.7	-4.7	5.7	92	1010.2	5.4	2.4	1.9	3	-	-	-
3	-0.9	0.3	-3.2	-5.8	5.6	98	1008.6	-	6.0	0.6	1	-	-	-
4	1.1	2.6	-0.2	-0.7	6.3	96	1004.1	-	8.0	1.1	3	-	-	-
5	0.4	2.1	-0.6	-1.1	5.6	88	998.4	-	8.0	2.5	5	0.5	-	-
6	1.9	3.9	0.0	0.0	6.5	93	973.5	-	8.0	4.8	7	2.3	-	-
7	2.2	4.2	0.4	-0.1	6.2	87	965.3	0.3	7.8	5.1	9	2.2	-	-
8	0.8	2.3	0.0	-1.0	5.1	78	985.3	3.6	5.6	9.1	10	0.5	-	-
9	2.7	6.8	-1.6	-2.8	7.2	95	991.5	-	7.6	5.9	7	9.6	1	.
10	6.5	8.3	5.7	4.6	8.9	88	994.5	0.8	6.3	7.6	10	2.0	-	-
11	7.2	11.6	3.5	1.4	7.7	77	995.4	4.0	6.3	4.9	6	-	-	-
12	7.7	14.0	4.1	0.6	8.0	78	992.2	8.6	1.3	3.4	5	-	-	-
13	5.0	11.3	-0.3	-3.6	7.6	86	996.0	5.3	4.0	0.9	2	-	-	-
14	5.0	9.5	2.5	1.7	8.3	94	996.9	-	7.4	2.1	3	0.3	-	-
15	4.0	5.9	1.5	-1.2	7.8	96	1001.6	-	7.0	0.9	3	10.1	-	-
16	5.0	5.9	4.0	3.6	8.6	98	1000.5	-	8.0	1.3	2	-	-	-
17	4.4	5.6	3.3	2.6	8.2	99	1006.4	-	8.0	2.4	4	0.0	-	-
18	2.8	5.1	0.9	1.3	7.4	98	1005.8	-	8.0	1.8	3	0.1	-	-
19	1.9	3.4	1.2	1.2	6.4	91	1004.7	-	8.0	5.3	9	-	-	-
20	-0.6	3.1	-2.8	-5.8	4.6	79	1011.8	8.4	3.3	3.1	6	-	-	-
21	0.4	4.6	-3.8	-6.8	5.0	82	1013.2	0.8	6.8	3.5	5	-	-	-
22	1.8	4.9	0.0	-1.7	5.7	82	1011.0	-	7.1	4.5	6	-	-	-
23	2.3	6.9	-1.0	-3.0	6.0	84	1007.0	2.7	3.4	3.3	5	-	-	-
24	1.0	2.4	-0.8	-3.0	6.5	95	1016.4	-	8.0	0.6	2	1.2	-	-
25	0.2	1.3	-0.5	-2.1	5.1	82	1021.4	-	7.8	2.8	4	0.3	1	.
26	-0.8	2.0	-3.2	-5.3	3.9	68	1028.1	8.8	3.1	2.4	4	-	-	-
27	-1.3	3.6	-5.3	-9.7	3.6	67	1029.2	10.0	0.0	3.4	6	-	-	-
28	-0.8	4.9	-5.2	-7.9	3.2	57	1023.1	10.1	0.3	4.6	8	-	-	-

MŁAWA

DNI	TEMPERATURA POWIETRZA T	Max	Min	T_g	PRĘŻNOŚĆ PARY WODNEJ e	WILGOTNOŚĆ WZGLĘDNA U	CIŚNIENIE ATMOSFERYCZNE P	USŁONECZNIENIE S	ZACHMURZENIE N	WIATR v	v_{max}	OPAD R_d	ŚNIEG s_h	s_g
1	-1.1	1.6	-1.7	-5.0	5.6	99	1002.1	-	6.1	0.9	2	-	-	-
2	-1.5	-0.6	-2.7	-2.4	5.5	99	1002.1	-	6.0	1.4	2	-	-	-
3	-0.7	-0.1	-1.9	-5.6	5.8	100	1000.0	-	6.9	1.0	2	-	-	-
4	0.2	0.6	-1.3	-1.4	6.2	99	994.2	-	8.0	1.0	3	-	-	-
5	0.2	1.0	-0.2	-0.4	6.0	98	988.2	-	8.0	3.6	5	1.1	-	-
6	0.9	2.8	-0.4	-0.8	6.3	96	967.3	-	8.0	5.4	7	2.3	1	.
7	1.1	2.7	-0.1	-0.3	6.3	96	956.9	0.1	7.8	3.3	8	3.6	-	-
8	-0.4	0.9	-1.0	-2.6	5.3	89	973.4	1.8	6.8	9.4	12	0.3	2	.
9	0.4	2.1	-2.4	-4.2	6.0	95	983.3	-	7.5	4.4	7	8.7	3	.
10	4.1	5.3	2.0	1.0	7.8	98	984.5	-	7.6	6.5	9	3.3	-	-
11	6.4	8.1	1.1	-1.6	7.3	88	988.4	5.2	5.6	2.8	4	-	-	-
12	5.3	10.1	1.4	0.8	7.7	87	984.4	7.9	2.6	2.6	4	-	-	-
13	2.5	8.4	-1.4	-2.8	7.2	97	987.7	4.0	4.4	1.9	4	-	-	-
14	3.6	6.5	1.1	0.4	7.3	92	988.8	3.6	6.9	3.1	4	0.0	-	-
15	1.8	5.0	-0.4	-1.8	6.9	100	992.9	-	7.0	1.9	4	3.9	-	-
16	2.7	3.7	1.7	1.4	7.2	97	992.5	-	8.0	3.4	6	4.2	-	-
17	2.5	4.8	1.0	0.5	7.3	100	998.1	-	8.0	2.8	4	-	-	-
18	3.8	10.9	-0.6	-1.1	7.5	93	996.6	4.3	5.1	1.8	4	-	-	-
19	1.5	5.2	0.8	0.2	6.7	98	993.8	-	8.0	4.5	7	1.0	-	-
20	-0.1	2.3	-2.6	-3.8	4.7	77	1000.6	6.3	5.5	3.8	6	-	-	-
21	-0.2	1.8	-2.3	-4.5	5.3	87	1004.1	1.4	6.1	1.6	3	0.0	-	-
22	0.1	2.8	-2.0	-3.4	5.0	81	1003.4	8.8	1.1	3.5	6	-	-	-
23	0.2	2.1	-1.4	-2.6	5.5	89	999.8	-	6.0	3.9	5	-	-	-
24	0.2	1.3	-0.2	-0.7	5.4	88	1007.0	-	8.0	2.1	4	0.7	-	-
25	-1.5	0.3	-3.1	-5.1	4.6	84	1011.3	1.3	7.1	3.5	5	0.0	1	.
26	-2.4	0.7	-5.6	-6.7	3.4	68	1018.4	9.2	1.1	3.1	4	-	1	.
27	-3.0	2.2	-7.6	-9.5	3.4	70	1020.3	9.5	0.0	3.6	5	-	-	-
28	-1.7	2.9	-6.7	-7.8	3.3	64	1015.3	9.5	0.1	4.9	8	-	-	-

OSTROŁĘKA

DNI	TEMPERATURA POWIETRZA T	Max	Min	T_g	PRĘŻNOŚĆ PARY WODNEJ e	WILGOTNOŚĆ WZGLĘDNA U	CIŚNIENIE ATMOSFERYCZNE P	USŁONECZNIENIE S	ZACHMURZENIE N	WIATR v	v_{max}	OPAD R_d	ŚNIEG s_h	s_g
1	-0.3	2.3	-1.2	-2.6	5.8	98	1008.9	-	6.0	1.0	3	-	-	-
2	-1.5	0.0	-2.5	-2.3	5.4	99	1009.6	-	7.0	0.4	1	-	-	-
3	0.7	3.9	-2.9	-4.2	6.3	97	1007.1	-	6.8	0.8	1	-	-	-
4	0.6	1.5	-0.3	-1.3	6.3	100	1001.1	-	8.0	0.5	1	5.2	-	-
5	0.6	1.2	0.2	0.0	6.2	97	995.0	-	8.0	2.0	3	1.2	1	.
6	1.6	2.9	0.1	-0.2	6.5	95	975.6	-	7.8	3.8	6	0.7	1	.
7	2.0	3.2	0.6	0.2	6.8	96	963.6	-	7.8	3.1	7	4.3	-	-
8	0.4	1.2	0.0	-1.7	5.6	89	978.9	0.4	6.3	6.4	8	0.4	1	.
9	0.8	2.8	-0.9	-2.7	6.1	93	990.4	-	6.9	4.0	6	9.2	1	.
10	5.2	6.1	2.6	1.6	8.2	93	990.6	-	7.8	5.9	8	3.3	-	-
11	4.9	10.0	1.8	-0.2	7.4	85	995.9	4.1	5.0	2.3	3	-	-	-
12	5.6	11.2	2.5	0.6	7.2	81	991.5	7.3	1.6	2.1	4	-	-	-
13	3.8	9.7	-1.1	-2.9	7.1	89	994.7	6.0	2.8	0.8	2	-	-	-
14	3.7	7.5	1.1	-0.3	6.9	87	996.6	2.9	5.4	2.1	3	0.0	-	-
15	2.2	4.2	0.3	-2.2	6.9	96	1000.2	-	6.9	1.0	2	-	-	-
16	3.0	3.6	2.2	0.1	7.2	95	1000.2	-	8.0	2.1	3	3.8	-	-
17	2.9	4.6	0.6	0.8	7.4	99	1005.2	-	8.0	0.4	1	-	-	-
18	4.9	13.4	-0.7	-3.2	7.5	87	1003.6	4.3	3.4	0.6	2	0.1	-	-
19	2.4	6.9	-1.6	1.0	7.1	98	1000.2	-	7.8	2.0	3	6.7	-	-
20	8.5	3.1	-2.2	-3.7	4.8	76	1006.9	7.6	5.4	3.4	5	-	-	-
21	8.7	4.2	-1.0	-2.4	4.8	74	1010.8	5.9	7.3	1.1	3	-	-	-
22	1.7	5.0	-0.1	-3.7	5.1	75	1010.9	8.4	3.8	2.8	6	-	-	-
23	1.2	2.5	-0.6	-4.1	5.5	83	1007.7	-	7.4	3.9	7	-	-	-
24	0.5	1.7	0.0	-2.3	5.4	86	1014.0	-	7.9	1.0	2	1.4	-	-
25	-1.1	0.6	-1.9	-2.9	4.7	84	1018.2	3.2	6.5	2.4	4	0.2	2	.
26	-2.0	1.5	-5.6	-7.3	3.5	67	1025.4	9.6	1.0	1.8	3	-	-	-
27	-2.4	3.0	-7.4	-10.0	3.2	68	1027.9	9.4	0.0	1.5	3	-	-	-
28	-1.3	3.8	-6.5	-9.2	3.3	61	1023.3	9.4	0.0	2.1	4	-	-	-

Tablica II

TORUŃ

DNI	TEMPERATURA POWIETRZA T	Max	Min	T_g	PRĘŻNOŚĆ PARY WODNEJ e	WILGOTNOŚĆ WZGLĘDNA U	CIŚNIENIE ATMOSFERYCZNE P	USŁONECZNIENIE S	ZACHMURZENIE N	WIATR v	v_{max}	OPAD R_d	ŚNIEG s_h	s_g
1	-0.5	5.4	-3.8	-6.3	5.8	98	1011.3	4.0	2.4	0.8	2	-	-	-
2	-0.6	2.9	-2.2	-4.6	5.7	98	1010.8	1.0	4.0	2.0	3	0.3	-	-
3	-1.0	-0.1	-2.5	-6.1	5.6	100	1008.9	-	6.0	1.3	2	0.2	-	-
4	0.8	2.1	-0.4	-0.5	6.4	99	1004.0	0.0	8.0	1.0	2	-	-	-
5	0.5	1.4	-0.5	-0.5	5.8	92	998.2	-	8.0	2.5	3	1.0	-	-
6	2.0	3.7	0.2	0.0	6.6	93	974.4	-	7.8	4.8	7	0.9	1	.
7	2.5	4.8	0.4	0.0	6.3	86	965.8	0.5	7.4	3.6	7	3.5	-	-
8	0.9	2.5	0.2	-1.4	5.2	80	984.8	3.0	5.6	7.9	10	0.3	3	.
9	2.5	5.9	-0.4	-2.2	7.0	95	992.3	-	7.4	3.8	5	8.3	3	.
10	6.5	8.0	3.4	4.2	8.5	87	994.6	-	6.1	5.6	8	0.9	-	-
11	6.9	11.6	2.9	-0.9	7.9	80	996.1	4.7	4.3	3.6	5	-	-	-
12	7.5	14.5	4.1	0.0	7.6	75	992.5	8.5	1.6	2.3	5	-	-	-
13	4.5	11.2	-1.2	-3.9	7.4	88	996.4	5.5	3.1	2.1	5	-	-	-
14	5.1	9.7	1.8	0.5	7.9	90	997.1	-	5.9	2.1	3	-	-	-
15	4.4	7.2	1.9	-1.5	7.8	93	1001.7	-	8.0	1.3	2	11.2	-	-
16	4.9	6.0	4.0	3.7	8.4	97	1000.8	-	8.0	2.0	3	0.1	-	-
17	3.8	5.7	1.8	2.0	8.0	99	1006.9	-	6.9	2.1	4	0.1	-	-
18	5.9	8.4	0.6	-2.0	7.6	94	1005.6	3.8	5.8	2.0	3	0.2	-	-
19	1.8	4.0	1.6	1.5	6.5	95	1004.3	-	7.9	3.9	5	-	-	-
20	-0.4	3.0	-2.0	-5.5	4.9	82	1011.5	7.5	2.6	2.5	5	-	-	-
21	0.3	3.7	-3.4	-6.5	5.2	83	1013.6	0.6	5.4	2.8	7	-	-	-
22	1.1	4.9	-0.6	-2.5	5.1	78	1011.6	5.5	4.0	3.9	6	-	-	-
23	0.8	4.4	-1.7	-2.8	5.7	86	1007.9	5.9	3.3	3.8	5	-	-	-
24	0.8	1.9	0.3	-1.0	4.1	95	1016.5	-	7.5	1.6	3	0.5	-	-
25	-0.3	1.0	-1.0	-1.6	5.3	88	1021.4	-	8.0	3.0	5	0.0	1	.
26	-1.3	2.1	-3.3	-4.9	4.1	75	1028.2	9.0	1.3	3.4	5	-	-	-
27	-2.1	3.1	-6.6	-12.1	3.4	67	1029.5	9.5	0.0	3.5	5	-	-	-
28	-0.9	4.5	-5.3	-8.1	3.5	61	1023.7	9.6	0.0	5.3	10	-	-	-

GORZÓW WIELKOPOLSKI

Luty 1974

DNI	TEMPERATURA POWIETRZA T	Max	Min	T_g	PRĘŻNOŚĆ PARY WODNEJ e	WILGOTNOŚĆ WZGLĘDNA U	CIŚNIENIE ATMOSFERYCZNE P	USŁONECZNIENIE S	ZACHMURZENIE N	WIATR v	v_{max}	OPAD R_d	ŚNIEG s_h	s_g
1	2.8	7.8	-0.6	-3.2	6.7	90	1011.4	4.6	1.0	1.9	4	-	-	-
2	1.6	5.6	-0.7	-2.8	6.4	93	1010.0	0.7	4.1	2.0	4	-	-	-
3	1.0	5.1	-1.7	-4.4	6.1	93	1009.3	2.2	3.8	0.4	2	-	-	-
4	3.6	3.5	-0.6	-1.4	6.3	98	1006.6	-	7.8	1.0	3	-	-	-
5	-1.1	1.4	-2.0	-2.2	5.4	96	999.5	-	7.9	1.8	4	0.4	-	-
6	1.9	3.7	-1.2	-1.4	6.7	96	972.0	-	8.0	3.1	5	4.5	-	-
7	1.1	3.7	0.3	-0.2	6.2	93	969.3	-	8.0	4.8	7	6.9	-	-
8	1.6	3.4	0.4	-0.4	5.2	76	991.7	4.0	5.4	6.0	7	1.1	1	.
9	4.7	8.4	0.3	-1.2	8.1	93	993.2	-	8.0	3.9	5	6.8	1	.
10	7.8	9.8	6.9	5.7	8.4	80	998.2	1.2	6.4	4.6	7	-	-	-
11	9.0	14.8	3.6	0.9	7.5	68	995.1	5.7	4.3	3.3	6	-	-	-
12	9.6	13.4	4.7	3.9	7.8	66	992.8	3.9	3.9	3.1	5	0.0	-	-
13	7.6	11.8	5.3	1.4	8.5	82	996.5	2.7	6.5	1.3	3	0.0	-	-
14	4.2	8.3	1.8	1.2	7.9	96	998.2	0.0	7.6	1.5	3	0.3	-	-
15	4.7	6.7	3.0	1.7	8.1	95	1002.6	-	7.8	1.3	2	0.1	-	-
16	5.0	6.6	4.0	2.5	8.0	92	1002.1	-	7.8	0.6	1	-	-	-
17	4.7	6.1	3.1	0.9	8.0	94	1006.9	-	7.9	1.9	3	-	-	-
18	4.1	5.7	3.3	3.0	8.0	98	1007.9	-	8.0	1.0	3	0.0	-	-
19	2.5	3.9	2.1	2.1	6.5	90	1006.3	-	7.8	4.0	5	-	-	-
20	-0.2	3.2	-3.6	-5.4	4.6	77	1014.8	8.1	2.3	1.9	5	-	-	-
21	0.5	3.1	-1.6	-3.7	5.1	82	1015.2	0.8	7.5	2.3	3	1.2	-	-
22	2.9	4.4	1.4	1.3	7.4	98	1010.7	-	8.0	1.8	3	8.7	-	-
23	4.1	5.1	3.3	3.6	8.0	99	1007.5	-	8.0	2.1	4	4.7	-	-
24	2.9	4.8	2.5	2.3	7.0	92	1018.6	-	8.0	3.6	5	-	-	-
25	1.2	2.9	0.3	-1.2	5.6	83	1022.9	0.1	7.3	2.6	4	-	-	-
26	-0.3	1.5	-1.2	-3.0	4.6	76	1028.5	2.2	5.5	3.0	4	-	-	-
27	-0.6	3.7	-4.5	-4.2	4.1	73	1028.4	8.4	0.0	4.4	6	-	-	-
28	-0.2	4.8	-4.5	-5.7	3.6	62	1021.1	7.9	0.3	4.4	5	-	-	-

PŁOCK-RADZIWIE

DNI	TEMPERATURA POWIETRZA T	Max	Min	T_g	PRĘŻNOŚĆ PARY WODNEJ e	WILGOTNOŚĆ WZGLĘDNA U	CIŚNIENIE ATMOSFERYCZNE P	USŁONECZNIENIE S	ZACHMURZENIE N	WIATR v	v_{max}	OPAD R_d	ŚNIEG s_h	s_g
1	3.4	4.4	-1.8	-5.1	6.0	95	1012.2	.	1.8	0.5	1	-	-	-
2	-1.1	1.0	-2.4	-3.7	5.5	98	1012.1	.	5.0	0.9	2	-	-	-
3	-0.8	0.4	-2.5	-4.6	5.8	100	1009.8	.	7.0	1.1	3	-	-	-
4	0.4	1.4	-1.1	-0.9	6.3	100	1004.2	.	8.0	1.3	3	0.1	-	-
5	0.9	2.0	0.4	-0.2	6.4	98	997.9	.	8.0	1.8	3	1.5	-	-
6	2.2	4.9	0.1	-0.1	6.6	92	976.4	.	7.9	3.4	7	2.7	-	-
7	2.2	4.9	1.4	0.5	6.8	94	967.6	.	8.0	2.6	7	4.5	-	-
8	0.9	2.3	0.2	-0.9	5.7	86	986.1	.	7.3	7.5	9	0.0	3	.
9	2.5	5.5	-0.7	-2.5	7.0	94	994.3	.	6.8	3.5	5	8.7	-	-
10	6.8	8.1	5.5	3.8	8.7	88	996.2	.	4.0	5.9	10	2.3	-	-
11	6.0	11.4	2.2	0.4	8.0	86	998.5	.	4.1	1.6	3	-	-	-
12	7.1	13.2	3.1	0.2	8.6	86	994.3	.	1.9	1.8	2	-	-	-
13	3.2	8.7	-1.2	-2.6	7.1	92	997.3	.	3.3	1.0	2	-	-	-
14	4.8	7.8	2.5	0.9	7.8	91	998.3	.	5.5	1.9	3	0.1	-	-
15	4.3	6.5	1.3	-1.7	7.9	95	1002.6	.	7.0	1.0	2	3.3	-	-
16	4.2	5.8	3.3	3.1	7.9	96	1001.9	.	6.8	2.5	4	0.1	-	-
17	4.8	12.3	-0.3	-2.0	7.8	91	1007.4	.	3.5	1.4	2	-	-	-
18	6.1	13.4	2.0	-0.3	8.0	87	1006.3	.	2.6	2.1	3	-	-	-
19	2.7	6.1	2.0	0.7	7.2	97	1003.6	.	8.0	2.8	5	4.1	-	-
20	1.1	3.6	-0.9	-1.8	5.0	76	1011.1	.	4.9	2.3	6	-	-	-
21	0.4	3.8	-1.8	-3.4	5.3	85	1014.8	.	4.6	1.0	2	-	-	-
22	0.5	3.7	-2.7	-4.3	5.3	83	1013.6	.	1.1	2.0	4	-	-	-
23	0.4	2.2	-1.4	-2.6	5.9	93	1009.4	.	5.0	3.3	5	-	-	-
24	1.2	3.2	-1.2	-2.9	5.8	87	1017.0	.	6.1	1.0	2	0.1	-	-
25	-0.1	1.9	-0.9	-2.4	5.3	86	1021.0	.	7.3	2.5	4	0.5	-	-
26	-0.7	2.1	-2.9	-4.2	4.1	71	1028.1	.	2.3	3.0	4	-	-	-
27	-0.8	3.7	-4.5	-7.1	3.7	65	1029.7	.	0.0	2.4	4	-	-	-
28	3.1	4.2	-3.9	-6.5	3.3	56	1024.4	.	0.0	3.8	6	-	-	-

POZNAŃ-ŁAWICA

DNI	TEMPERATURA POWIETRZA T	Max	Min	T_g	PRĘŻNOŚĆ PARY WODNEJ e	WILGOTNOŚĆ WZGLĘDNA U	CIŚNIENIE ATMOSFERYCZNE P	USŁONECZNIENIE S	ZACHMURZENIE N	WIATR v	v_{max}	OPAD R_d	ŚNIEG s_h	s_g
1	1.3	6.7	-2.3	-5.9	6.1	92	1008.5	5.1	1.5	1.8	3	-	-	-
2	1.5	5.0	-1.0	-4.9	6.2	92	1007.1	5.5	1.3	2.0	4	-	-	-
3	-0.3	3.3	-3.2	-6.4	5.9	98	1005.7	3.2	5.8	1.4	3	-	-	-
4	0.8	2.3	-0.3	-0.6	6.4	99	1002.2	-	8.0	1.4	3	0.0	-	-
5	0.1	1.5	-1.0	-1.2	5.8	95	995.7	-	8.0	2.0	3	0.6	-	-
6	2.5	4.6	-0.3	-0.6	6.8	93	970.2	-	7.9	4.1	6	2.2	1	.
7	1.4	4.4	0.1	-1.5	6.0	89	965.3	-	7.6	6.1	10	1.9	-	-
8	1.0	1.9	-0.6	-0.7	5.5	84	987.0	3.0	7.0	8.6	9	0.8	1	.
9	4.1	7.7	-0.6	-2.0	7.7	92	990.6	0.2	7.6	5.5	7	6.0	1	.
10	7.5	9.3	4.8	0.5	8.1	79	995.0	1.7	6.8	7.9	12	0.1	-	-
11	7.5	12.9	2.8	0.2	7.7	75	993.5	5.1	4.8	3.0	4	-	-	-
12	3.2	14.3	4.8	-0.1	7.8	72	990.3	8.5	1.1	2.8	4	-	-	-
13	5.1	11.3	-0.1	-3.6	7.7	82	993.0	5.5	4.9	3.0	5	-	-	-
14	6.0	9.8	2.9	1.9	8.1	87	994.2	3.9	5.9	2.1	4	0.0	-	-
15	5.1	6.7	4.3	1.8	8.4	96	999.2	-	8.0	1.6	3	5.9	-	-
16	5.4	6.8	4.4	3.7	8.3	93	998.0	-	7.4	0.8	3	-	-	-
17	3.7	9.0	0.8	-2.5	7.7	96	1003.0	4.0	5.6	3.3	5	0.1	-	-
18	2.8	5.1	-0.9	-2.2	7.5	99	1003.5	-	8.0	1.3	3	0.2	-	-
19	1.8	3.8	0.3	0.1	6.7	97	1001.6	-	8.0	5.1	6	6.0	-	-
20	-0.2	3.4	-3.1	-4.9	4.7	80	1009.7	9.4	2.8	3.6	8	-	-	-
21	0.4	3.6	-4.1	-7.2	5.2	83	1011.9	3.2	6.8	3.6	5	0.0	-	-
22	3.1	6.4	0.3	-0.3	6.2	81	1008.3	-	7.6	2.9	4	-	-	-
23	3.6	7.7	-0.3	-3.1	6.6	84	1006.4	1.3	6.5	2.3	3	0.2	-	-
24	3.0	5.2	2.2	1.9	7.3	96	1013.8	-	8.0	3.0	5	1.6	-	-
25	0.5	2.6	-0.7	-1.4	5.7	90	1018.4	0.6	7.3	3.9	6	0.4	1	.
26	-0.5	2.2	-1.7	-4.2	4.4	75	1024.5	4.8	4.4	5.1	7	-	-	-
27	-1.0	3.2	-5.1	-7.3	3.9	69	1025.2	9.3	0.0	6.3	8	-	-	-
28	0.0	4.6	-4.4	-6.5	3.6	60	1018.4	9.3	0.4	6.8	8	-	-	-

SŁUBICE

DNI	TEMPERATURA POWIETRZA				PRĘŻNOŚĆ PARY WODNEJ	WILGOTNOŚĆ WZGLĘDNA	CIŚNIENIE ATMOSFERYCZNE	USŁONECZNIENIE	ZACHMURZENIE	WIATR		OPAD	ŚNIEG	
	T	Max	Min	T_g	e	U	P	S	N	v	v_{max}	R_d	s_k	s_g
1	3.5	9.6	- 0.9	- 2.5	6.8	86	1015.1	.	3.1	0.8	1	-	-	-
2	3.2	8.1	- 0.2	- 2.2	6.7	87	1013.3	.	5.0	1.8	3	-	-	-
3	0.9	5.6	- 3.5	- 4.9	6.1	93	1013.0	.	5.0	0.5	1	-	-	-
4	1.9	5.6	- 0.1	- 3.4	6.6	94	1010.3	.	7.0	0.4	1	0.0	-	-
5	- 0.4	0.8	- 1.7	- 3.1	5.6	94	1002.6	.	7.3	0.8	1	1.8	-	-
6	2.8	5.2	- 1.0	- 2.0	7.0	93	975.0	.	7.9	2.3	6	10.1	-	-
7	1.9	5.1	0.1	0.1	6.1	89	975.2	.	7.8	5.0	7	1.2	2	.
8	2.2	4.5	0.9	0.1	5.3	74	997.6	.	6.5	6.0	8	2.3	-	-
9	6.1	9.4	0.8	- 0.1	8.4	88	997.4	.	8.0	4.8	6	3.3	-	-
10	9.5	10.5	6.8	5.6	8.3	76	1003.2	.	5.4	5.1	9	-	-	-
11	9.3	15.9	4.3	2.9	7.5	66	998.7	.	4.4	3.0	4	-	-	-
12	9.7	13.8	7.1	4.6	8.1	68	996.4	.	3.6	2.5	5	0.0	-	-
13	7.0	12.6	4.5	1.1	8.5	85	999.6	.	5.8	1.3	3	-	-	-
14	4.5	8.6	0.7	- 0.1	7.6	91	1001.7	.	6.0	0.9	2	0.3	-	-
15	3.6	6.7	- 0.3	- 0.9	7.4	93	1006.1	.	6.6	0.9	2	0.1	-	-
16	4.0	7.5	- 0.2	- 2.4	7.8	95	1005.1	.	7.6	0.3	1	-	-	-
17	3.3	5.6	- 0.4	0.4	7.6	98	1010.2	.	8.0	0.5	1	0.1	-	-
18	4.4	5.7	3.9	4.2	8.2	95	1011.5	.	8.0	1.4	3	0.4	-	-
19	2.8	4.0	2.2	2.2	7.0	94	1009.6	.	8.0	4.3	5	3.1	-	-
20	- 0.2	3.5	- 3.1	- 4.1	4.8	80	1018.7	.	4.1	3.0	5	-	-	-
21	0.7	3.4	- 2.1	- 4.3	5.2	81	1019.5	.	7.8	2.6	4	1.2	-	-
22	3.5	4.8	1.9	1.9	7.7	98	1014.6	.	8.0	1.5	2	9.7	-	-
23	4.2	5.8	3.0	2.9	8.0	97	1011.6	.	8.0	2.6	5	5.4	-	-
24	3.2	4.6	2.4	2.5	7.0	91	1023.3	.	8.0	3.0	4	-	-	-
25	1.5	3.1	0.4	0.5	6.1	89	1026.9	.	8.0	3.1	4	-	-	-
26	- 0.1	1.8	- 0.9	- 1.5	4.5	76	1032.0	.	6.5	2.0	3	-	-	-
27	- 1.3	4.4	- 6.7	- 8.0	3.7	70	1031.4	.	0.0	2.4	5	-	-	-
28	0.4	5.0	- 4.1	- 6.8	3.8	60	1023.5	.	0.3	3.0	5	-	-	-

ŻOŁO

Luty 1974

DNI	TEMPERATURA POWIETRZA				PRĘŻNOŚĆ PARY WODNEJ	WILGOTNOŚĆ WZGLĘDNA	CIŚNIENIE ATMOSFERYCZNE	USŁONECZNIENIE	ZACHMURZENIE	WIATR		OPAD	ŚNIEG	
	T	Max	Min	T_g	e	U	P	S	N	v	v_{max}	R_d	s_k	s_g
1	1.3	5.1	- 0.8	- 3.1	6.2	93	1005.7	4.1	1.4	1.1	2	-	-	-
2	1.7	5.8	- 0.7	- 3.1	6.3	91	1005.1	5.1	0.1	2.6	5	-	-	-
3	3.2	3.1	- 1.6	- 4.1	6.0	97	1002.7	1.0	3.9	2.3	3	-	-	-
4	1.2	2.6	- 0.1	- 0.1	6.5	96	998.1	-	7.8	1.1	4	1.7	-	-
5	3.6	1.6	0.0	0.0	6.2	97	991.7	-	8.0	3.1	5	2.0	-	-
6	2.8	5.2	0.1	- 0.2	6.5	87	969.3	-	7.8	5.1	8	0.0	-	-
7	2.1	5.0	0.3	0.0	6.2	88	961.8	0.0	7.9	5.3	8	2.7	-	-
8	0.8	2.7	- 0.4	- 0.9	5.6	87	981.8	4.6	6.8	7.8	9	2.4	2	.
9	3.3	7.0	- 0.6	- 2.0	7.1	90	988.4	-	7.8	6.3	9	6.5	3	.
10	5.8	8.3	5.6	4.1	8.2	83	991.5	0.3	6.6	7.6	11	0.3	-	-
11	6.3	11.6	2.3	0.5	7.6	80	991.8	5.1	3.9	3.8	6	-	-	-
12	8.2	14.8	3.7	1.6	8.2	77	988.0	7.9	1.1	2.4	5	-	-	-
13	4.9	10.0	0.6	- 0.7	7.7	90	990.3	3.7	2.6	2.6	4	-	-	-
14	5.8	10.6	2.1	1.1	7.9	86	991.5	2.0	6.3	2.5	4	0.6	-	-
15	5.7	8.3	4.5	2.9	8.4	91	995.8	-	8.0	1.9	4	4.9	-	-
16	5.9	8.6	4.9	3.9	8.7	93	994.7	6.8	6.1	2.0	4	-	-	-
17	5.8	14.5	- 0.7	- 1.5	8.2	89	1000.4	-	1.3	2.4	4	-	-	-
18	6.2	12.0	2.7	0.2	8.0	86	1000.1	6.0	3.6	2.5	4	-	-	-
19	2.5	4.0	1.9	0.0	7.1	97	997.1	-	8.0	3.8	5	9.8	-	-
20	0.8	2.6	- 1.6	- 2.0	5.1	79	1004.9	7.3	5.3	3.5	6	-	-	-
21	0.4	3.6	- 1.0	- 3.4	5.2	83	1008.5	1.7	4.6	2.1	4	-	-	-
22	0.5	4.2	- 2.3	- 3.9	5.1	81	1006.5	7.3	0.0	3.8	6	-	-	-
23	1.1	6.4	- 1.9	- 3.1	5.8	89	1002.0	5.4	1.8	3.5	5	-	-	-
24	0.9	2.6	- 0.1	- 0.6	6.1	93	1010.1	-	8.0	1.9	3	0.3	-	-
25	0.0	1.8	- 1.1	- 1.4	5.3	87	1014.1	1.5	7.6	3.8	5	0.0	-	-
26	- 0.7	1.9	- 2.2	- 3.1	4.6	79	1020.9	8.1	3.0	5.0	6	-	-	-
27	- 1.4	2.8	- 5.4	- 6.3	3.9	73	1022.2	8.9	0.0	5.6	7	-	-	-
28	- 0.6	3.4	- 4.4	- 5.9	3.8	66	1016.4	8.8	0.3	6.9	10	-	-	-

SIEDLCE

DNI	TEMPERATURA POWIETRZA				PRĘŻNOŚĆ PARY WODNEJ	WILGOTNOŚĆ WZGLĘDNA	CIŚNIENIE ATMOSFERYCZNE	USŁONECZNIENIE	ZACHMURZENIE	WIATR		OPAD	ŚNIEG	
	T	Max	Min	T_g	e	U	P	S	N	v	v_{max}	R_d	s_k	s_g
1	0.8	3.7	- 0.9	- 2.3	5.9	91	1002.6	.	3.3	1.5	3	-	-	-
2	0.5	4.9	- 2.7	- 4.5	5.8	92	1002.7	.	0.6	1.3	3	-	-	-
3	2.0	4.7	0.1	- 2.1	6.5	92	1000.9	.	5.9	3.0	6	0.1	-	-
4	1.2	3.6	- 0.5	- 1.4	6.4	97	994.4	.	5.8	1.4	2	3.3	-	-
5	0.5	1.6	0.1	0.3	6.1	97	987.5	.	8.0	2.1	3	1.3	-	-
6	2.3	5.2	0.3	0.3	6.6	92	970.0	.	7.0	4.0	7	1.4	-	-
7	2.3	3.7	0.8	0.4	6.6	92	958.5	.	7.5	5.4	7	0.9	-	-
8	0.7	1.6	- 0.1	- 0.6	5.3	83	975.0	.	6.3	7.1	9	0.1	-	-
9	0.8	3.1	- 1.0	- 1.8	6.1	93	985.6	.	6.5	6.3	8	4.7	-	-
10	5.5	7.1	3.1	2.5	7.9	88	985.9	.	7.8	8.1	12	1.9	-	-
11	4.3	9.0	1.4	- 0.7	7.2	86	990.5	.	3.6	3.5	5	-	-	-
12	5.8	10.3	3.1	1.0	7.4	82	986.2	.	2.3	3.5	6	-	-	-
13	4.3	9.2	0.4	- 1.9	7.5	90	988.2	.	4.6	1.4	3	-	-	-
14	3.0	7.3	1.1	- 0.1	6.7	89	990.1	.	4.1	3.6	5	-	-	-
15	2.8	6.0	0.0	- 0.8	7.0	96	993.6	.	5.8	1.3	3	0.0	-	-
16	2.8	5.4	1.3	1.4	7.0	94	993.5	.	6.3	3.0	5	-	-	-
17	4.9	12.4	- 0.6	- 2.7	7.8	91	998.4	.	0.0	0.0	0	-	-	-
18	6.2	12.6	1.7	- 0.8	7.9	84	997.6	.	3.8	1.5	4	0.0	-	-
19	4.1	7.1	3.4	- 2.8	7.6	93	992.7	.	7.9	1.0	2	8.0	-	-
20	0.2	3.5	- 1.0	- 3.3	5.8	93	998.5	.	3.4	3.1	5	0.7	1	.
21	- 0.6	2.0	- 3.6	- 5.6	4.9	84	1004.5	.	5.8	2.5	4	-	-	-
22	0.5	3.0	- 2.0	- 2.9	5.0	78	1005.0	.	4.5	4.0	6	-	-	-
23	1.5	1.3	- 0.2	- 0.1	5.6	90	1001.1	.	7.5	3.3	5	0.0	-	-
24	0.6	2.1	- 0.2	- 0.3	5.5	86	1006.4	.	7.9	1.5	3	0.4	-	-
25	- 1.4	0.2	- 2.2	- 2.1	4.8	87	1010.0	.	7.4	2.3	4	0.1	1	.
26	- 3.2	1.1	- 6.8	- 8.1	3.4	73	1017.3	.	0.0	2.8	5	-	1	.
27	- 2.7	2.3	- 6.5	- 7.5	3.2	66	1019.9	.	0.4	2.1	4	-	-	-
28	- 1.5	3.9	- 6.4	- 8.0	3.2	61	1016.1	.	0.0	3.0	4	-	-	-

WARSZAWA-OKĘCIE

DNI	TEMPERATURA POWIETRZA				PRĘŻNOŚĆ PARY WODNEJ	WILGOTNOŚĆ WZGLĘDNA	CIŚNIENIE ATMOSFERYCZNE	USŁONECZNIENIE	ZACHMURZENIE	WIATR		OPAD	ŚNIEG	
	T	Max	Min	T_g	e	U	P	S	N	v	v_{max}	R_d	s_k	s_g
1	0.9	5.1	- 2.4	- 5.0	5.7	88	1007.9	.	1.3	1.5	2	-	-	-
2	- 0.2	5.1	- 4.3	- 6.5	5.5	91	1007.8	.	1.0	2.1	5	-	-	-
3	1.4	6.0	- 2.3	- 1.6	6.3	93	1005.4	.	4.8	1.9	2	-	-	-
4	0.7	2.7	- 2.5	- 5.2	6.2	97	999.3	.	6.1	1.8	3	13.5	-	-
5	3.8	1.7	0.4	0.0	6.2	96	992.6	.	8.0	4.0	5	3.3	-	-
6	2.5	5.3	0.0	- 1.0	6.6	90	974.0	.	7.0	4.6	7	2.1	-	-
7	2.1	4.0	0.5	0.0	6.5	92	963.9	.	7.6	5.1	9	2.3	-	-
8	0.7	1.7	- 1.0	- 1.5	5.4	84	981.4	.	6.0	9.6	11	0.4	1	.
9	1.6	4.8	- 2.0	- 3.0	6.3	91	990.7	.	6.8	5.4	6	4.4	1	.
10	6.6	7.9	4.0	2.8	8.1	84	991.6	.	7.4	8.8	14	1.5	-	-
11	5.4	10.7	1.5	- 0.6	7.4	83	995.0	.	4.5	3.3	4	-	-	-
12	5.7	11.7	0.6	- 3.1	7.2	79	990.8	.	2.0	2.8	5	-	-	-
13	5.9	9.8	- 1.6	- 4.4	7.1	88	992.6	.	4.8	2.6	4	-	-	-
14	4.2	8.0	1.7	- 0.4	7.1	86	994.4	.	4.6	3.9	5	-	-	-
15	5.6	8.7	- 1.2	- 4.5	7.2	91	998.3	.	3.6	2.1	4	0.0	-	-
16	5.3	6.4	- 0.6	- 0.6	7.2	93	998.0	.	6.0	3.1	4	3.0	-	-
17	4.6	13.2	- 2.9	- 4.0	7.7	89	1003.2	.	0.6	2.1	3	-	-	-
18	5.3	13.8	0.1	- 3.4	7.9	84	1002.3	.	4.0	2.3	4	0.3	-	-
19	4.4	7.4	2.6	3.3	8.0	96	997.8	.	8.0	3.0	5	18.2	-	-
20	1.1	3.7	0.0	- 4.5	5.3	81	1004.7	.	5.9	4.5	7	-	-	-
21	0.8	3.5	- 0.9	- 3.5	5.2	81	1010.1	.	6.0	2.8	4	-	-	-
22	3.7	4.1	- 1.9	- 4.5	4.9	78	1009.6	.	5.3	3.5	5	-	-	-
23	1.2	3.7	- 0.9	- 4.1	5.7	86	1005.5	.	4.3	4.6	5	-	-	-
24	1.1	2.7	0.1	- 0.3	5.4	82	1012.1	.	7.9	2.6	3	0.2	-	-
25	- 3.6	1.6	- 1.9	- 2.7	5.0	85	1015.5	.	7.1	4.3	4	0.5	1	.
26	- 1.6	2.0	- 4.8	- 5.8	3.7	69	1022.7	.	1.1	4.6	5	-	-	-
27	- 2.2	3.7	- 6.9	-10.0	3.3	65	1024.9	.	8.1	4.5	6	-	-	-
28	- 1.1	4.3	- 8.5	-10.0	3.0	56	1020.2	.	8.1	5.5	8	-	-	-

TERESPOL

DNI	TEMPERATURA POWIETRZA T	Max	Min	T_g	PRĘŻNOŚĆ PARY WODNEJ e	WILGOTNOŚĆ WZGLĘDNA U	CIŚNIENIE ATMOSFERYCZNE P	USŁONECZNIENIE S	ZACHMURZENIE N	WIATR v	v_{max}	OPAD R_d	ŚNIEG s_k	s_g
1	-0.7	2.3	-2.6	-3.5	5.3	91	1004.7	-	4.3	2.0	3	-	-	-
2	0.0	5.1	-4.8	-5.6	5.6	90	1005.1	4.4	2.9	1.3	2	-	-	-
3	2.1	5.2	0.6	-0.8	6.1	87	1003.1	1.3	6.3	2.3	4	-	-	-
4	0.1	2.1	-1.5	-2.3	5.8	94	996.7	-	5.3	2.8	4	1.2	-	-
5	0.3	0.7	-0.1	-0.2	5.9	95	989.4	-	8.0	3.1	4	2.8	-	-
6	2.3	4.9	0.1	0.0	6.4	89	973.3	1.7	7.5	4.1	7	0.4	1	.
7	2.8	4.2	1.1	0.1	6.6	88	961.6	-	7.5	5.1	7	2.1	-	-
8	1.0	2.1	0.4	-0.8	5.3	81	974.8	0.2	7.4	7.5	8	0.3	-	-
9	0.7	1.9	-0.9	-1.7	5.8	90	987.9	-	7.8	4.9	6	5.0	-	-
10	4.9	6.7	1.9	0.0	7.7	89	987.4	-	8.0	5.9	7	3.2	-	-
11	4.0	9.2	0.5	-1.3	6.9	85	993.0	4.9	4.1	3.6	6	-	-	-
12	5.4	11.4	1.2	-0.3	7.1	80	988.8	7.3	4.3	3.1	5	-	-	-
13	3.7	8.8	0.1	-1.3	6.9	87	990.6	3.3	5.8	3.0	5	-	-	-
14	2.4	4.7	1.4	-0.3	6.4	88	993.3	2.9	6.8	4.9	6	-	-	-
15	2.1	5.2	-0.9	-1.3	6.4	90	996.2	-	6.9	3.3	4	-	-	-
16	2.7	4.5	1.4	1.0	6.9	92	996.5	-	7.8	3.9	6	0.1	-	-
17	4.7	12.9	-0.4	-2.0	7.7	89	1000.8	6.9	0.0	2.3	3	-	-	-
18	4.5	10.2	0.7	-2.3	7.2	86	1000.1	4.0	3.8	2.5	3	-	-	-
19	2.3	4.9	1.0	-0.3	6.6	90	994.7	-	7.8	2.3	3	9.3	-	-
20	0.7	2.7	-0.1	-0.7	5.9	92	999.5	-	7.9	3.3	6	4.8	-	-
21	-1.5	1.6	-4.8	-5.1	4.4	81	1006.1	2.5	5.1	1.5	3	-	-	-
22	-0.1	2.7	-3.8	-4.5	4.9	81	1007.6	6.8	4.5	2.6	5	-	-	-
23	-0.1	1.0	-0.6	-0.7	5.1	85	1003.9	-	8.0	4.6	5	0.0	-	-
24	0.1	1.2	-0.6	-1.0	5.4	89	1008.5	-	8.0	2.6	3	0.2	-	-
25	-2.1	-0.2	-3.2	-3.3	4.5	87	1012.2	3.7	7.0	4.6	8	0.1	1	.
26	-3.4	-0.1	-6.1	-7.4	3.5	73	1019.3	8.8	0.1	4.1	6	-	-	-
27	-2.9	1.3	-7.1	-7.0	3.2	66	1022.1	8.2	0.1	4.0	6	-	-	-
28	-2.0	3.8	-6.8	-9.0	3.2	63	1018.6	8.3	0.0	3.5	6	-	-	-

ZIELONA GÓRA

Luty 1974

DNI	TEMPERATURA POWIETRZA T	Max	Min	T_g	PRĘŻNOŚĆ PARY WODNEJ e	WILGOTNOŚĆ WZGLĘDNA U	CIŚNIENIE ATMOSFERYCZNE P	USŁONECZNIENIE S	ZACHMURZENIE N	WIATR v	v_{max}	OPAD R_d	ŚNIEG s_k	s_g
1	3.4	8.2	1.1	-0.6	6.5	84	997.5	6.5	1.1	2.1	3	0.1	-	-
2	2.3	7.0	-0.9	-2.1	6.3	88	996.0	4.3	4.1	2.6	4	-	-	-
3	2.6	5.5	0.2	-2.0	6.4	88	994.9	4.4	4.3	0.9	3	-	-	-
4	-1.9	3.8	1.2	-1.2	6.6	93	992.0	-	7.6	1.0	1	0.0	-	-
5	-1.1	1.5	-2.1	-1.9	5.2	92	984.9	-	8.0	2.0	4	0.7	-	-
6	2.2	4.7	-1.0	-0.9	6.7	94	958.7	-	7.9	3.1	6	3.3	-	-
7	0.6	4.7	-0.1	-0.6	5.8	91	957.3	-	7.9	5.5	8	3.0	-	-
8	0.8	3.1	-0.6	-2.0	5.2	81	979.6	3.0	5.9	6.3	7	1.1	5	1.0
9	5.4	8.3	-0.3	-1.4	8.1	94	981.3	-	8.0	6.1	7	5.1	3	.
10	7.6	10.0	6.2	0.5	7.8	76	984.6	3.2	5.6	6.5	10	-	-	-
11	9.0	14.8	4.5	2.4	7.3	66	982.9	5.7	5.3	4.4	6	-	-	-
12	9.2	13.7	6.6	4.9	7.5	65	980.5	5.3	2.5	4.8	7	-	-	-
13	7.9	11.5	5.9	3.9	8.0	75	982.2	4.4	7.0	2.5	4	-	-	-
14	4.9	8.6	1.5	1.0	7.7	89	984.2	3.6	5.9	2.5	3	0.3	-	-
15	4.4	4.8	3.8	3.0	8.1	97	988.5	-	8.0	2.4	5	7.4	-	-
16	4.6	8.2	2.4	1.2	8.2	97	987.4	2.7	5.0	1.6	3	0.2	-	-
17	2.6	4.4	-0.5	-0.1	7.4	99	992.0	-	7.0	1.9	4	0.4	-	-
18	3.4	4.6	2.4	2.4	7.8	100	993.3	-	8.0	1.0	2	0.1	-	-
19	1.4	3.9	0.2	0.1	6.7	100	990.7	-	8.0	2.9	4	13.3	-	-
20	-1.0	2.3	-2.6	-4.1	4.9	85	999.6	4.9	4.8	1.8	3	-	3	.
21	-1.1	1.3	-3.8	-4.8	4.9	87	1001.6	0.9	7.0	2.3	3	0.0	1	.
22	3.0	6.4	-0.4	-0.1	6.8	89	997.5	-	7.9	2.6	3	0.1	-	-
23	3.6	5.1	2.0	1.7	7.3	92	993.7	-	7.9	2.3	4	0.4	-	-
24	2.4	4.1	1.5	1.4	7.2	99	1003.9	-	8.0	2.3	3	2.8	-	-
25	0.2	1.8	-1.0	-0.6	5.9	94	1007.5	0.1	8.0	2.1	3	0.7	-	-
26	-1.3	0.9	-2.2	-2.4	4.4	79	1012.8	0.7	6.6	3.0	4	0.2	-	-
27	-1.6	2.7	-5.4	-6.6	3.8	71	1012.4	9.3	0.1	4.0	5	-	-	-
28	-0.8	3.7	-4.6	-6.2	3.4	60	1005.3	9.3	1.0	4.8	6	-	-	-

LESZNO-STRZYŻEWICE

DNI	TEMPERATURA POWIETRZA T	Max	Min	T_g	PRĘŻNOŚĆ PARY WODNEJ e	WILGOTNOŚĆ WZGLĘDNA U	CIŚNIENIE ATMOSFERYCZNE P	USŁONECZNIENIE S	ZACHMURZENIE N	WIATR v	v_{max}	OPAD R_d	ŚNIEG s_k	s_g
1	2.0	7.9	-1.6	-5.0	6.3	89	1008.3	4.9	3.0	1.5	2	0.1	-	-
2	1.2	6.3	-1.4	-5.4	6.2	93	1006.9	6.5	1.3	1.3	3	-	-	-
3	0.8	6.2	-3.4	-6.7	6.1	94	1005.1	4.3	5.0	0.9	1	-	-	-
4	1.4	3.3	0.3	0.2	6.5	97	1001.8	-	8.0	1.4	3	0.0	-	-
5	0.2	2.0	-0.8	-0.5	5.9	95	995.1	-	8.0	1.9	3	0.2	-	-
6	3.1	6.0	-0.5	-1.2	6.8	89	969.4	-	7.6	3.6	6	1.5	-	-
7	1.4	5.2	0.1	-0.9	5.9	88	966.3	-	8.0	6.3	9	9.1	-	-
8	0.9	2.9	0.0	-1.6	5.3	82	988.7	3.8	5.6	8.6	12	0.9	4	.
9	4.1	7.6	-0.2	-2.0	7.6	91	991.8	-	7.8	4.6	6	4.2	3	.
10	7.6	9.4	5.2	2.5	7.9	77	996.4	1.0	6.6	7.3	12	0.0	-	-
11	7.5	14.0	2.0	-1.1	7.4	78	993.5	4.7	4.1	4.0	5	-	-	-
12	8.0	15.1	3.8	-0.7	7.8	74	990.6	8.4	0.9	2.5	5	-	-	-
13	5.2	10.6	-0.2	-2.5	7.5	86	992.3	5.6	6.5	2.1	4	-	-	-
14	5.9	9.9	0.8	-2.0	8.1	87	994.1	4.6	6.3	1.6	4	0.0	-	-
15	5.3	6.9	4.6	4.2	8.6	97	998.7	-	8.0	1.9	3	5.5	-	-
16	5.2	7.8	4.2	-0.2	8.3	95	997.6	-	6.0	0.8	2	-	-	-
17	5.0	13.2	-0.7	-2.6	8.0	87	1002.2	9.8	2.4	1.9	4	0.3	-	-
18	2.5	7.1	-0.9	-0.5	7.4	100	1003.2	-	7.0	1.3	3	0.2	-	-
19	2.3	4.1	1.3	1.3	7.1	98	1000.5	-	8.0	5.3	6	11.0	-	-
20	0.0	3.0	-1.3	-4.6	5.3	87	1009.6	7.6	4.3	3.3	6	-	1	.
21	-0.5	2.8	-2.7	-4.2	5.1	87	1012.5	1.6	7.4	2.6	4	-	-	-
22	2.7	8.2	-0.5	-1.0	5.9	80	1008.3	1.5	5.0	2.4	4	-	-	-
23	2.6	6.7	-1.8	-2.2	6.3	86	1004.2	3.0	5.8	1.6	3	0.0	-	-
24	3.2	4.5	2.4	2.3	7.5	97	1013.7	-	8.0	3.1	4	1.2	-	-
25	0.6	2.5	-0.5	-0.2	5.8	90	1017.8	-	7.9	4.5	7	0.5	-	-
26	-0.6	2.2	-1.6	-2.2	4.5	77	1023.7	2.3	5.1	4.0	6	0.1	1	.
27	-0.7	3.3	-4.6	-6.7	4.1	71	1024.0	9.5	0.0	5.0	7	-	-	-
28	0.0	4.9	-3.4	-5.2	3.6	64	1017.0	9.5	0.5	4.6	6	-	-	-

KALISZ

DNI	TEMPERATURA POWIETRZA T	Max	Min	T_g	PRĘŻNOŚĆ PARY WODNEJ e	WILGOTNOŚĆ WZGLĘDNA U	CIŚNIENIE ATMOSFERYCZNE P	USŁONECZNIENIE S	ZACHMURZENIE N	WIATR v	v_{max}	OPAD R_d	ŚNIEG s_k	s_g
1	1.5	6.4	-1.1	-2.9	6.3	93	1002.5	2.6	3.1	0.9	2	-	-	-
2	2.5	7.5	-0.1	-3.5	6.8	93	1001.2	3.9	0.5	2.0	4	-	-	-
3	1.2	6.1	-3.1	-3.6	6.3	95	999.1	1.7	6.3	1.6	5	-	-	-
4	1.5	3.6	0.0	0.0	6.8	100	994.5	-	8.0	1.1	3	3.8	-	-
5	0.7	2.3	-0.2	-0.3	6.4	99	988.2	-	7.9	2.1	5	0.5	-	-
6	2.9	6.0	0.1	-1.0	6.7	89	965.3	-	7.8	5.4	8	0.0	-	-
7	1.4	4.9	0.1	-0.5	6.1	90	959.9	-	7.8	4.9	8	1.0	-	-
8	0.2	1.8	-0.8	-1.2	5.3	86	981.0	3.4	5.5	7.4	12	0.2	1	.
9	3.3	6.7	-0.6	-2.3	7.0	90	986.2	0.2	7.6	6.1	8	5.6	2	.
10	7.1	9.2	5.3	3.6	7.6	76	989.8	1.4	6.0	5.9	9	0.0	-	-
11	5.7	12.2	1.4	-0.5	7.5	83	988.7	4.7	4.4	3.1	4	-	-	-
12	7.5	14.7	2.6	0.3	8.1	79	985.0	7.1	1.1	2.1	4	-	-	-
13	5.0	11.3	0.6	-2.8	7.7	90	986.5	4.4	3.6	2.3	4	-	-	-
14	5.7	10.5	1.9	-0.3	8.1	89	988.2	1.7	5.1	2.0	4	-	-	-
15	5.3	7.1	4.6	4.0	8.6	96	992.5	-	8.0	1.3	3	6.2	-	-
16	5.9	8.6	4.5	0.0	8.1	88	991.2	-	5.6	0.9	2	-	-	-
17	6.1	14.7	0.4	-2.6	7.9	85	996.7	6.0	1.1	1.5	3	-	-	-
18	5.6	11.7	2.9	-1.4	8.0	89	996.4	4.5	3.5	2.3	3	0.2	-	-
19	2.7	3.6	2.3	1.6	7.4	99	993.4	-	8.0	2.9	5	13.7	-	-
20	0.5	2.9	-1.2	-2.0	5.2	82	1001.6	6.5	4.5	2.5	5	-	-	-
21	-0.5	2.4	-2.3	-3.9	5.1	87	1005.7	1.7	3.8	2.6	4	-	-	-
22	0.5	5.5	-2.7	-3.7	5.3	85	1002.6	7.1	0.3	2.5	4	-	-	-
23	1.8	8.1	-1.8	-3.3	6.0	87	998.2	6.5	2.6	2.0	3	-	-	-
24	0.4	2.6	-0.8	-1.1	6.1	97	1004.5	-	8.0	1.3	2	0.1	-	-
25	0.0	1.5	-1.3	-2.0	5.5	90	1010.4	0.3	7.3	3.3	5	0.4	-	-
26	-0.9	1.2	-1.8	-2.6	4.2	74	1016.6	6.0	3.9	5.6	8	-	-	-
27	-1.3	3.1	-4.7	-6.0	3.8	71	1017.7	9.0	0.0	5.1	7	-	-	-
28	-0.5	4.1	-4.2	-6.3	3.3	58	1011.6	9.0	0.6	5.1	8	-	-	-

ŁÓDŹ-LUBLINEK

DNI	TEMPERATURA POWIETRZA T	Max	Min	T_g	PRĘŻNOŚĆ PARY WODNEJ e	WILGOTNOŚĆ WZGLĘDNA U	CIŚNIENIE ATMOSFERYCZNE P	USŁONECZNIENIE S	ZACHMURZENIE N	WIATR v	v_{max}	OPAD R_d	ŚNIEG s_k	s_g
1	1.1	5.0	-0.9	-3.4	6.3	95	997.1	0.6	3.1	1.5	3	-	-	-
2	1.0	5.0	-1.9	-3.0	6.1	93	996.5	5.9	0.3	3.1	4	-	-	-
3	0.4	6.2	-1.9	-2.5	6.1	98	994.2	2.3	5.9	2.6	4	-	-	-
4	0.7	2.2	-1.0	-2.2	6.4	100	988.7	-	7.6	2.1	3	7.1	-	-
5	0.2	1.0	-0.2	-0.2	6.1	99	982.2	-	8.0	2.5	4	4.8	1	.
6	1.9	4.8	-1.4	-2.8	6.6	94	961.9	0.1	6.6	5.9	9	3.4	3	.
7	1.6	3.8	0.0	-0.2	6.3	92	954.5	0.1	7.8	6.6	9	3.7	-	-
8	-0.2	1.3	-1.1	-1.1	5.4	91	974.1	2.4	7.3	8.1	9	1.7	3	.
9	1.7	4.6	-1.9	-6.3	6.5	92	981.1	-	7.4	6.3	8	7.6	7	5.2
10	6.1	8.1	3.9	1.8	7.7	82	984.0	-	6.8	7.1	9	0.6	-	-
11	5.9	11.7	1.4	-1.2	7.5	81	984.4	6.2	4.6	4.3	8	-	-	-
12	7.5	12.6	3.7	-0.2	8.1	78	980.5	8.4	1.8	3.9	6	-	-	-
13	4.9	10.2	0.4	-1.2	7.3	86	981.8	0.8	4.5	2.3	3	-	-	-
14	5.7	12.5	1.5	0.1	8.0	87	983.4	2.3	5.6	2.4	4	0.0	-	-
15	5.9	9.5	3.3	1.2	7.9	86	987.4	2.5	6.3	2.5	5	0.0	-	-
16	5.9	10.4	4.1	3.3	8.0	86	986.6	-	7.3	3.4	5	0.0	-	-
17	7.2	14.8	1.0	-0.2	7.8	79	992.1	8.0	0.6	3.5	5	-	-	-
18	7.3	12.1	2.9	1.1	7.9	78	991.7	4.2	4.1	3.3	6	0.0	-	-
19	3.6	8.5	2.8	2.6	7.6	97	987.4	-	8.0	3.1	6	16.3	-	-
20	0.7	3.2	-0.7	-3.2	5.4	84	995.0	5.9	5.9	4.6	7	0.1	-	-
21	0.0	3.1	-1.7	-4.7	5.0	82	999.9	3.5	6.5	1.8	5	-	-	-
22	0.1	3.9	-2.6	-5.2	4.9	79	998.2	8.4	1.1	4.6	7	-	-	-
23	-0.4	1.8	-1.9	-3.8	5.5	93	993.8	3.2	3.0	3.3	5	-	-	-
24	0.2	2.1	-1.8	-3.4	5.5	90	1000.9	-	6.9	1.9	2	0.1	-	-
25	-0.4	1.2	-1.3	-2.4	5.1	86	1004.2	0.1	6.9	3.9	6	0.5	-	-
26	-1.2	1.0	-3.1	-4.0	3.8	69	1010.9	9.2	3.3	5.5	7	-	-	-
27	-1.5	2.9	-5.1	-6.8	3.6	66	1012.5	9.7	0.0	5.3	7	-	-	-
28	-0.6	3.9	-4.8	-6.3	3.5	61	1007.2	9.8	0.3	7.8	10	-	-	-

WŁODAWA

Luty 1974

DNI	TEMPERATURA POWIETRZA T	Max	Min	T_g	PRĘŻNOŚĆ PARY WODNEJ e	WILGOTNOŚĆ WZGLĘDNA U	CIŚNIENIE ATMOSFERYCZNE P	USŁONECZNIENIE S	ZACHMURZENIE N	WIATR v	v_{max}	OPAD R_d	ŚNIEG s_k	s_g
1	-0.9	2.4	-3.8	-4.9	5.5	95	1000.4	0.1	3.1	1.3	2	-	-	-
2	0.5	4.6	-3.6	-6.5	5.9	92	1000.3	3.1	4.1	0.8	1	-	-	-
3	2.1	5.4	1.2	0.4	6.5	92	998.8	2.1	6.0	1.3	2	-	-	-
4	0.1	3.1	-1.4	-2.6	6.0	98	992.3	1.8	5.8	2.1	3	1.0	-	-
5	0.3	1.0	0.0	-0.2	6.2	99	984.5	-	8.0	1.6	2	0.8	-	-
6	2.6	5.8	0.1	0.0	6.8	92	969.3	3.7	7.1	3.6	7	1.9	-	-
7	2.3	4.2	1.2	0.5	6.7	93	958.2	0.4	6.5	4.1	7	2.6	-	-
8	0.7	1.5	0.0	-1.5	5.6	87	973.8	-	7.4	6.8	9	1.0	-	-
9	0.5	2.1	-1.9	-3.3	6.0	96	984.7	-	7.5	4.9	6	3.3	2	.
10	4.7	6.4	2.1	1.9	7.8	91	984.5	0.6	7.6	7.1	8	2.8	-	-
11	4.2	9.4	-0.1	-0.6	7.4	89	989.2	4.7	4.3	3.0	5	-	-	-
12	5.7	12.0	0.4	-0.5	7.5	83	984.9	7.2	5.3	3.4	7	-	-	-
13	3.8	10.6	-0.6	-2.2	6.9	87	986.3	2.9	5.5	2.6	9	-	-	-
14	2.0	4.2	0.6	-0.6	6.6	93	988.8	1.3	6.5	3.5	5	-	-	-
15	1.7	5.1	-1.0	-1.9	6.4	93	991.9	0.3	4.4	1.9	3	-	-	-
16	2.9	6.2	1.0	-0.3	7.2	96	992.0	-	6.8	2.9	4	0.0	-	-
17	6.2	14.9	-0.3	-1.2	8.1	86	996.6	7.9	0.0	1.6	3	-	-	-
18	5.1	11.0	0.1	-1.3	7.5	86	996.2	2.8	3.5	1.9	3	-	-	-
19	2.0	5.4	0.2	-0.8	6.6	93	990.4	-	7.9	2.5	4	3.2	-	-
20	1.0	2.5	0.4	-0.5	6.3	96	994.4	-	8.0	2.5	4	1.7	-	-
21	-0.8	0.7	-2.9	-3.6	5.0	87	1001.6	5.2	6.4	1.1	3	-	-	-
22	-0.8	2.0	-4.2	-5.6	5.0	87	1002.8	4.2	4.0	1.5	5	-	-	-
23	-0.3	0.9	-1.0	-1.0	5.4	91	999.0	0.1	8.0	2.9	5	0.0	-	-
24	0.1	1.0	-0.9	-0.9	5.6	92	1003.5	0.2	7.8	1.1	3	1.0	-	-
25	-2.2	0.2	-3.4	-3.4	4.6	85	1006.7	2.6	7.0	2.4	5	0.1	3	.
26	-3.7	0.6	-7.5	-8.8	3.8	77	1013.6	9.7	0.3	2.4	6	-	2	.
27	-3.1	2.2	-7.6	-9.1	3.1	67	1014.5	10.0	0.1	2.5	5	-	-	-
28	-1.7	4.7	-6.4	-8.2	3.5	66	1013.1	9.8	0.0	2.0	3	-	-	-

SULEJÓW

DNI	TEMPERATURA POWIETRZA T	Max	Min	T_g	PRĘŻNOŚĆ PARY WODNEJ e	WILGOTNOŚĆ WZGLĘDNA U	CIŚNIENIE ATMOSFERYCZNE P	USŁONECZNIENIE S	ZACHMURZENIE N	WIATR v	v_{max}	OPAD R_d	ŚNIEG s_k	s_g
1	1.2	5.6	-0.9	-2.0	6.2	93	997.4	.	2.3	1.8	3	-	-	-
2	0.7	5.9	-1.7	-3.0	5.8	91	996.7	.	0.4	1.8	3	-	-	-
3	-0.5	1.3	-2.0	-3.5	5.8	98	994.6	.	4.9	1.6	2	0.0	-	-
4	1.1	3.3	-0.9	-2.0	6.5	98	988.7	.	7.0	2.0	3	6.9	-	-
5	0.3	1.3	0.1	0.1	6.1	98	981.7	.	7.9	2.3	3	3.3	1	.
6	2.5	5.9	-0.6	-1.8	6.5	89	962.7	.	7.4	4.6	6	10.1	2	.
7	1.7	4.5	0.4	0.2	6.4	93	955.5	.	7.9	6.1	10	1.5	-	-
8	0.1	1.4	-0.5	-1.4	5.5	88	974.7	.	6.0	8.9	10	0.4	3	.
9	1.9	4.3	-1.1	-2.4	6.6	92	982.0	.	7.6	7.3	9	3.1	4	.
10	5.3	8.3	4.2	2.9	7.8	82	984.5	.	6.4	8.4	12	2.1	-	-
11	4.9	11.0	0.8	-1.0	7.3	84	985.1	.	3.8	3.3	4	-	-	-
12	4.8	11.7	0.7	-0.8	7.2	85	980.9	.	1.8	3.0	4	-	-	-
13	6.1	9.9	0.1	-1.3	7.4	90	981.8	.	6.4	1.5	3	-	-	-
14	5.7	11.6	1.8	0.3	7.8	86	983.5	.	3.8	3.0	5	0.4	-	-
15	5.2	8.3	2.6	1.5	7.9	90	987.7	.	6.0	2.1	4	0.0	-	-
16	5.3	9.0	3.9	2.0	8.0	90	986.9	.	6.4	1.9	4	-	-	-
17	6.5	14.8	0.7	-1.3	8.1	86	992.5	.	0.8	2.6	4	-	-	-
18	6.2	11.2	1.4	-1.0	7.9	84	991.9	.	4.3	1.9	3	0.0	-	-
19	4.8	7.4	4.2	3.9	8.2	95	987.1	.	8.0	2.5	4	7.8	-	-
20	0.5	4.2	-0.7	-2.7	5.9	93	994.3	.	5.3	3.0	4	0.4	-	-
21	-0.7	1.7	-3.0	-4.9	5.2	89	1000.0	.	4.6	1.9	3	-	-	-
22	-0.2	3.4	-3.4	-4.2	5.0	83	998.5	.	1.1	2.9	4	-	-	-
23	0.8	1.1	-1.9	-2.5	5.5	96	994.3	.	5.0	3.0	5	-	-	-
24	0.3	1.0	-2.1	-3.7	5.6	94	1000.9	.	5.9	1.5	3	0.1	-	-
25	-0.4	1.7	-0.8	-0.7	5.4	91	1003.9	.	7.6	3.4	6	-	-	-
26	-1.4	0.7	-3.0	-3.1	4.4	80	1010.5	.	3.5	5.4	8	-	-	-
27	-2.1	2.4	-6.2	-6.8	3.8	75	1012.3	.	0.1	4.5	7	-	-	-
28	-0.7	3.7	-5.4	-6.4	3.6	63	1007.2	.	0.4	4.5	8	-	-	-

LUBLIN

DNI	TEMPERATURA POWIETRZA T	Max	Min	T_g	PRĘŻNOŚĆ PARY WODNEJ e	WILGOTNOŚĆ WZGLĘDNA U	CIŚNIENIE ATMOSFERYCZNE P	USŁONECZNIENIE S	ZACHMURZENIE N	WIATR v	v_{max}	OPAD R_d	ŚNIEG s_k	s_g
1	0.0	2.3	-2.6	-4.4	5.5	90	992.2	.	6.3	2.1	3	-	-	-
2	0.7	2.3	-1.7	-4.0	5.9	92	991.6	.	5.8	2.0	3	-	-	-
3	1.6	4.1	0.4	-1.2	6.3	92	989.7	.	4.4	2.1	3	-	-	-
4	1.6	4.4	0.0	-1.2	6.3	91	983.4	.	6.5	2.3	3	9.0	-	-
5	0.5	1.4	-0.2	-0.2	6.1	95	975.7	.	8.0	1.5	2	0.1	-	-
6	2.5	5.5	0.0	-0.5	6.4	88	959.5	.	6.8	3.9	6	1.4	-	-
7	2.0	3.7	0.5	-0.7	6.3	90	949.6	.	6.6	4.6	7	1.1	-	-
8	0.1	1.2	-0.5	-1.7	5.2	85	967.0	.	6.9	7.0	8	1.4	-	-
9	-0.1	2.0	-2.7	-5.1	5.6	91	976.9	.	7.8	9.5	7	5.2	3	.
10	4.5	6.8	1.6	0.3	7.1	85	977.9	.	7.8	7.5	9	2.5	-	-
11	4.1	8.0	0.3	-1.7	6.9	84	980.9	.	4.3	3.6	5	-	-	-
12	5.7	10.3	2.5	-0.9	7.6	83	976.5	.	3.1	3.5	5	-	-	-
13	6.4	9.5	0.8	-0.7	7.2	86	977.1	.	5.4	2.6	3	-	-	-
14	2.3	5.3	0.3	-0.9	6.5	89	979.5	.	3.9	3.9	5	-	-	-
15	2.5	5.4	0.1	-1.6	6.7	92	983.0	.	6.1	2.3	4	0.2	-	-
16	4.5	10.7	0.1	-0.6	7.4	88	982.4	.	4.9	3.4	5	-	-	-
17	7.1	13.8	2.0	-0.9	8.2	82	987.9	.	0.0	2.4	3	-	-	-
18	5.1	10.3	2.3	-1.7	7.7	82	987.5	.	4.8	2.5	4	-	-	-
19	3.8	6.7	2.3	0.7	7.3	91	981.5	.	8.0	2.4	3	4.4	-	-
20	8.9	3.8	-0.9	-0.8	6.1	93	986.4	.	8.0	3.9	6	1.3	-	-
21	-1.5	0.4	-4.6	-6.2	4.4	81	993.7	.	6.4	1.5	3	-	-	-
22	-0.5	1.0	-2.5	-4.7	5.0	85	993.7	.	4.9	2.8	4	-	-	-
23	0.0	1.0	-0.4	-1.7	5.7	92	989.5	.	6.9	3.8	4	-	-	-
24	0.1	1.1	-0.6	-1.5	5.5	90	994.7	.	8.0	1.4	2	0.0	-	-
25	-2.1	0.3	-3.5	-4.2	4.6	87	997.8	.	7.8	3.4	5	0.4	-	-
26	-2.8	0.6	-4.4	-7.0	3.6	73	1004.8	.	1.0	3.8	4	-	-	-
27	-2.6	1.7	-4.3	-7.3	3.4	69	1007.3	.	0.0	4.0	4	-	-	-
28	-1.7	2.5	-4.2	-8.0	3.8	72	1009.5	.	0.1	4.9	7	-	-	-

LEGNICA

DNI	TEMPERATURA POWIETRZA T	Max	Min	T_g	PRĘŻNOŚĆ PARY WODNEJ e	WILGOTNOŚĆ WZGLĘDNA U	CIŚNIENIE ATMOSFERYCZNE P	USŁONECZNIENIE S	ZACHMURZENIE N	WIATR v	v_{max}	OPAD R_d	ŚNIEG s_h	s_g
1	2.3	8.1	- 1.1	- 4.1	6.6	91	1003.7	.	3.1	1.8	4	0.0	-	-
2	0.3	6.2	- 2.8	- 5.1	5.8	94	1002.4	.	1.5	1.3	3	-	-	-
3	- 0.4	2.6	- 2.8	- 5.1	5.8	98	1000.7	.	6.1	1.4	2	1.0	-	-
4	2.4	3.1	0.8	- 0.4	7.0	97	997.3	.	8.0	2.0	3	2.4	-	-
5	1.0	3.1	- 0.1	- 0.9	6.1	93	990.5	.	7.8	2.1	3	-	-	-
6	3.8	6.6	- 0.4	- 3.7	6.8	64	965.1	.	8.8	4.2	7	0.0	-	-
7	2.0	6.6	0.7	- 0.7	6.0	86	964.1	.	7.9	5.8	7	2.7	-	-
8	1.6	4.0	- 0.2	- 2.0	5.6	83	986.4	.	5.9	6.8	8	0.4	1	.
9	5.2	10.2	0.6	- 1.5	7.7	80	988.7	.	7.8	4.3	8	1.0	-	-
10	8.5	10.9	7.3	3.9	8.2	74	993.7	.	5.4	5.8	9	0.0	-	-
11	8.2	14.7	1.3	- 2.9	7.8	73	989.5	.	6.0	3.0	5	-	-	-
12	9.8	16.8	6.9	1.0	7.6	63	986.4	.	0.3	3.9	7	-	-	-
13	3.2	9.1	- 1.2	- 3.6	7.0	90	987.6	.	5.1	1.4	3	-	-	-
14	4.6	7.5	0.3	- 3.1	7.4	87	990.0	.	5.0	1.8	3	0.0	-	-
15	5.6	7.4	4.5	2.7	8.5	94	994.1	.	8.0	1.8	3	2.5	-	-
16	3.9	7.6	3.2	- 1.1	7.7	96	993.0	.	7.0	1.1	2	-	-	-
17	5.3	12.5	- 0.5	- 3.0	8.0	89	997.0	.	2.6	2.5	4	-	-	-
18	2.7	9.5	- 0.6	- 2.3	7.2	97	998.9	.	7.0	1.6	4	2.8	-	-
19	3.1	4.2	2.6	1.5	7.4	98	995.3	.	8.0	2.8	5	17.5	-	-
20	- 0.3	2.7	- 1.1	- 3.1	5.4	89	1005.0	.	7.6	3.0	4	0.0	2	.
21	- 0.5	1.7	- 3.3	- 5.3	5.0	84	1008.2	.	7.0	1.6	3	-	-	-
22	3.8	8.9	0.9	- 1.0	6.4	81	1003.9	.	2.9	1.9	3	-	-	-
23	1.6	6.2	- 3.6	- 4.6	6.4	93	999.8	.	6.9	0.8	2	0.7	-	-
24	3.3	5.2	2.6	1.3	7.4	95	1009.2	.	8.0	3.3	4	3.7	-	-
25	0.8	2.9	- 0.4	- 1.5	6.0	93	1012.4	.	8.0	3.3	4	1.9	-	-
26	- 0.6	0.6	- 2.1	- 4.1	4.7	80	1017.9	.	6.6	3.4	5	0.0	1	.
27	- 1.1	2.7	- 4.5	- 6.4	4.3	77	1018.2	.	0.4	3.5	6	-	-	-
28	- 0.4	3.5	- 4.1	- 6.1	4.4	74	1011.4	.	1.4	4.8	7	-	-	-

WIELUŃ

Luty 1974

DNI	TEMPERATURA POWIETRZA T	Max	Min	T_g	PRĘŻNOŚĆ PARY WODNEJ e	WILGOTNOŚĆ WZGLĘDNA U	CIŚNIENIE ATMOSFERYCZNE P	USŁONECZNIENIE S	ZACHMURZENIE N	WIATR v	v_{max}	OPAD R_d	ŚNIEG s_h	s_g
1	1.9	6.0	- 0.7	- 3.1	6.3	90	996.0	3.3	4.0	1.4	2	-	-	-
2	2.6	8.0	- 0.8	- 2.9	6.7	90	994.9	4.3	2.9	1.5	3	-	-	-
3	2.0	7.0	- 0.1	- 2.9	6.6	94	992.8	2.8	2.5	1.4	3	0.0	-	-
4	1.5	2.7	- 2.0	- 2.5	6.7	98	987.7	-	7.9	0.9	1	10.9	-	-
5	0.4	1.7	0.0	- 0.3	6.2	98	981.2	-	7.9	2.0	3	3.1	-	-
6	3.1	7.0	- 0.4	- 1.4	6.7	88	959.7	0.5	7.3	3.5	4	1.6	-	-
7	1.6	4.6	0.3	- 0.5	6.1	89	954.4	0.1	7.8	5.1	8	3.3	-	-
8	0.4	2.4	- 0.8	- 2.4	5.5	88	975.3	3.0	6.3	5.9	7	1.4	1	.
9	2.5	6.1	- 0.7	- 3.3	6.8	91	980.9	-	7.5	5.1	6	6.7	2	.
10	6.5	9.3	5.5	3.5	7.7	80	984.6	1.3	5.8	4.4	7	0.4	-	-
11	5.5	12.8	1.5	0.0	7.2	76	983.2	5.6	4.5	3.5	5	-	-	-
12	5.6	13.9	5.5	2.6	8.0	72	979.2	7.7	1.4	2.6	4	-	-	-
13	4.6	9.8	- 0.1	- 3.1	7.2	85	980.0	0.6	5.3	1.6	3	0.1	-	-
14	6.2	11.5	2.2	- 0.3	7.7	82	982.0	1.7	4.5	2.0	5	9.0	-	-
15	5.7	7.6	4.3	2.7	8.1	88	986.0	-	7.9	1.5	2	0.3	-	-
16	6.9	10.8	3.6	1.1	8.2	83	985.1	0.2	6.9	1.3	2	-	-	-
17	7.4	15.5	1.5	- 1.9	7.8	77	990.5	7.5	1.1	2.3	4	-	-	-
18	7.3	12.0	3.5	1.5	7.9	77	990.2	1.1	4.0	1.6	3	0.7	-	-
19	3.8	8.9	2.9	2.9	7.9	99	985.9	-	8.0	1.9	3	9.9	-	-
20	0.5	4.0	- 0.4	- 3.6	5.7	90	994.2	2.0	5.9	2.5	4	0.1	-	-
21	- 0.6	1.9	- 2.6	- 4.2	5.2	88	999.3	2.2	6.6	1.5	2	-	-	-
22	0.4	5.1	- 2.7	- 4.0	5.2	83	996.6	7.8	0.3	2.5	5	-	-	-
23	1.5	7.2	- 0.7	- 2.2	5.8	85	992.1	7.0	2.6	2.8	4	-	-	-
24	- 0.8	0.7	- 2.3	- 1.9	5.7	99	999.8	-	7.4	1.0	1	0.3	-	-
25	- 0.5	0.4	- 1.2	- 1.3	5.5	95	1002.9	-	7.6	2.0	4	1.6	-	-
26	- 1.5	0.8	- 2.3	- 3.4	4.3	78	1009.1	3.0	4.5	3.4	5	0.0	-	-
27	- 1.8	3.8	- 6.0	- 6.8	3.9	74	1010.3	9.2	0.0	4.5	7	-	-	-
28	- 0.6	4.3	- 4.9	- 6.9	3.4	59	1004.6	9.4	0.3	4.9	7	-	-	-

ZGORZELEC

DNI	TEMPERATURA POWIETRZA T	Max	Min	T_g	PRĘŻNOŚĆ PARY WODNEJ e	WILGOTNOŚĆ WZGLĘDNA U	CIŚNIENIE ATMOSFERYCZNE P	USŁONECZNIENIE S	ZACHMURZENIE N	WIATR v	v_{max}	OPAD R_d	ŚNIEG s_h	s_g
1	2.8	5.6	1.4	- 0.6	6.6	.	994.9	5.8	.	.	.	-	-	-
2	2.9	5.2	1.7	0.0	6.7	.	993.5	3.0	.	.	.	-	-	-
3	1.9	4.6	- 1.1	- 3.0	6.5	.	991.7	2.6	.	.	.	0.1	-	-
4	2.5	4.4	1.6	1.4	7.0	.	988.8	-	.	.	.	0.2	-	-
5	0.7	5.1	- 2.5	- 2.9	5.8	.	981.3	1.4	.	.	.	0.1	-	-
6	3.9	5.6	0.1	- 1.3	6.5	.	955.8	-	.	.	.	1.1	-	-
7	0.7	5.1	- 0.2	- 0.7	5.5	.	956.9	-	.	.	.	1.4	1	.
8	0.7	2.6	- 0.5	- 1.6	5.0	.	979.1	1.2	.	.	.	2.9	2	.
9	4.2	7.6	0.5	- 0.7	7.4	.	980.5	-	.	.	.	3.5	1	.
10	7.9	10.7	5.1	3.9	7.3	.	985.7	2.8	.	.	.	-	-	-
11	8.5	13.6	4.3	1.9	7.5	.	980.8	6.1	.	.	.	-	-	-
12	8.1	11.6	5.9	4.5	7.7	.	978.1	5.0	.	.	.	-	-	-
13	5.1	13.2	1.3	- 0.8	7.9	.	978.5	6.5	.	.	.	-	-	-
14	2.8	7.1	- 1.7	- 2.5	6.9	.	981.5	-	.	.	.	0.7	-	-
15	4.8	7.8	3.7	3.3	8.3	.	985.0	-	.	.	.	0.6	-	-
16	4.4	9.5	1.4	0.0	7.1	.	984.0	5.1	.	.	.	-	-	-
17	3.2	12.6	- 2.0	- 3.4	7.0	.	988.2	6.0	.	.	.	0.0	-	-
18	1.5	5.6	- 1.1	- 2.0	6.8	.	990.1	-	.	.	.	0.4	-	-
19	2.3	3.6	1.8	1.7	7.0	.	986.1	-	.	.	.	16.8	-	-
20	- 1.5	2.0	- 2.7	- 2.9	5.1	.	996.4	-	.	.	.	-	4	.
21	- 1.3	1.9	- 5.5	- 7.2	4.7	.	999.0	-	.	.	.	-	3	.
22	3.2	6.7	1.0	0.0	6.0	.	995.0	0.8	.	.	.	-	-	-
23	3.4	6.3	2.6	1.1	6.8	.	990.9	-	.	.	.	2.2	-	-
24	1.9	3.2	0.8	0.4	6.7	.	1000.7	-	.	.	.	3.4	-	-
25	0.4	2.1	- 1.0	- 1.9	5.7	.	1003.4	-	.	.	.	2.1	-	-
26	- 1.5	- 0.2	- 2.7	- 3.8	4.3	.	1008.1	1.8	.	.	.	0.3	1	.
27	- 1.4	1.0	- 4.1	- 5.4	4.2	.	1007.3	7.7	.	.	.	-	-	-
28	- 0.5	3.8	- 3.4	- 4.5	4.2	.	1000.4	5.8	.	.	.	-	-	-

WROCŁAW - STRACHOWICE

DNI	TEMPERATURA POWIETRZA T	Max	Min	T_g	PRĘŻNOŚĆ PARY WODNEJ e	WILGOTNOŚĆ WZGLĘDNA U	CIŚNIENIE ATMOSFERYCZNE P	USŁONECZNIENIE S	ZACHMURZENIE N	WIATR v	v_{max}	OPAD R_d	ŚNIEG s_h	s_g
1	1.8	7.9	- 1.8	- 4.9	6.1	89	1004.8	4.0	3.0	1.9	5	-	-	-
2	0.8	7.6	- 3.4	- 7.4	6.0	92	1003.4	5.0	1.1	1.8	4	-	-	-
3	0.5	5.1	- 5.1	- 7.1	6.0	93	1001.4	2.6	4.9	0.5	2	0.1	-	-
4	2.4	4.0	1.9	0.9	7.0	97	997.7	-	8.0	1.4	3	3.2	-	-
5	0.9	2.5	- 0.5	- 3.3	6.3	97	991.1	-	6.8	2.1	6	0.7	-	-
6	3.3	6.7	- 0.4	- 3.3	6.7	86	967.1	0.2	6.4	5.6	8	0.0	-	-
7	1.9	5.6	0.6	- 0.9	5.9	84	964.5	-	7.8	8.1	10	2.1	-	-
8	1.0	4.3	- 0.1	- 1.7	5.6	85	986.7	3.7	6.4	8.8	11	0.3	1	.
9	4.9	8.5	0.2	- 2.3	7.4	84	990.0	-	7.9	5.5	9	3.9	-	-
10	7.6	10.9	4.9	0.2	7.7	75	994.6	2.8	4.5	7.8	12	0.0	-	-
11	7.0	14.6	0.7	- 3.3	7.3	74	991.1	5.8	5.1	5.9	8	-	-	-
12	8.0	16.8	0.6	- 3.6	8.0	76	987.7	8.1	0.8	1.8	3	-	-	-
13	3.2	10.5	- 3.9	- 5.3	6.7	88	988.4	2.5	3.4	1.4	3	-	-	-
14	5.3	10.1	- 0.4	- 3.3	7.8	88	990.8	1.0	5.9	1.6	4	0.0	-	-
15	5.9	7.4	4.8	3.6	8.7	94	994.9	-	8.0	1.3	4	1.3	-	-
16	6.7	9.8	1.5	- 1.8	7.6	90	993.8	2.4	5.4	1.6	5	-	-	-
17	5.9	13.9	- 1.7	- 4.7	7.8	84	998.6	5.3	2.0	2.9	4	-	-	-
18	3.2	8.6	- 0.1	- 4.0	7.3	96	999.3	0.2	5.0	1.9	4	1.7	-	-
19	3.7	4.5	3.1	2.7	7.7	98	995.6	-	8.0	1.8	3	12.0	-	-
20	0.5	3.8	- 0.4	- 2.3	5.7	90	1005.1	1.3	7.0	2.6	4	0.0	1	.
21	- 0.4	2.9	- 3.0	- 5.3	5.0	84	1008.9	1.8	6.1	1.0	2	-	-	-
22	2.2	7.9	- 1.5	- 5.8	5.9	84	1005.0	6.8	2.1	2.6	5	-	-	-
23	3.4	9.0	- 3.2	- 5.6	6.1	78	1000.6	4.6	3.3	2.6	6	-	-	-
24	2.7	5.8	0.3	- 4.6	6.7	99	1009.4	-	7.5	2.1	4	5.9	-	-
25	0.5	3.0	- 0.6	- 1.5	6.0	94	1012.9	-	8.0	2.5	5	2.6	-	-
26	- 0.7	0.5	- 2.5	- 5.3	4.6	79	1018.6	0.7	6.3	2.9	5	0.0	2	.
27	- 0.3	3.5	- 3.7	- 5.4	4.0	68	1019.0	8.6	0.5	4.3	7	-	-	-
28	- 0.3	5.3	- 4.5	- 5.8	3.9	67	1012.7	8.0	0.4	6.4	7	-	-	-

JELENIA GÓRA

DNI	TEMPERATURA POWIETRZA T	Max	Min	T_0	PRĘŻNOŚĆ PARY WODNEJ e	WILGOTNOŚĆ WZGLĘDNA U	CIŚNIENIE ATMOSFERYCZNE P	USŁONECZNIENIE S	ZACHMURZENIE N	WIATR v	v_{max}	OPAD R_d	ŚNIEG s_h	s_g
1	1.9	9.6	- 1.7	- 5.0	6.0	87	977.4	6.0	3.5	0.5	2	-	-	-
2	0.9	8.4	- 4.0	- 6.9	5.6	87	975.9	7.1	1.6	0.5	1	-	-	-
3	3.1	6.0	- 3.8	- 8.1	5.6	91	974.1	4.4	5.6	0.4	2	0.7	-	-
4	0.7	1.8	- 0.4	- 2.2	6.2	97	971.4	-	8.0	0.1	1	6.6	-	-
5	- 0.1	3.3	- 2.2	- 4.6	5.8	95	964.0	2.3	5.6	0.6	2	0.0	3	.
6	3.9	6.2	- 3.5	- 6.6	6.0	74	940.0	-	7.5	3.8	7	0.1	-	-
7	2.4	5.4	- 1.0	- 0.9	5.5	87	939.6	-	8.0	6.5	10	1.4	-	-
8	0.1	1.4	- 2.0	- 3.0	5.1	82	961.6	1.4	6.9	8.6	12	0.5	7	2.9
9	5.0	7.9	- 0.1	- 3.3	6.6	75	963.9	-	7.5	5.5	8	0.9	4	.
10	5.6	9.7	5.1	0.8	6.3	65	969.1	-	5.4	7.1	10	-	-	-
11	7.1	16.5	- 1.0	- 4.5	6.2	64	964.2	5.7	4.5	2.3	6	-	-	-
12	7.2	16.1	0.8	- 2.5	6.4	66	961.8	8.6	1.0	1.0	2	-	-	-
13	3.6	10.7	- 2.8	- 4.9	6.4	82	961.8	6.3	3.0	1.1	5	-	-	-
14	5.4	8.6	0.5	- 3.4	7.2	79	964.0	0.3	5.0	0.9	3	0.2	-	-
15	4.6	6.4	3.4	3.0	7.6	90	967.9	-	7.5	2.3	4	1.7	-	-
16	2.8	9.6	- 3.3	- 4.5	6.3	85	966.7	5.6	2.6	0.1	1	-	-	-
17	7.6	12.9	- 1.1	- 4.8	7.5	73	971.2	5.1	1.9	4.0	7	-	-	-
18	2.1	9.1	- 2.2	- 5.2	6.8	95	972.7	-	4.9	0.5	3	0.5	-	-
19	2.5	3.9	1.6	1.6	6.9	95	968.8	-	8.0	1.3	3	4.8	-	-
20	- 0.9	1.9	- 2.1	- 2.0	5.2	90	978.6	-	7.9	1.3	2	0.1	2	.
21	- 1.7	1.7	- 5.4	- 8.6	4.4	81	981.1	0.9	6.8	0.1	1	-	2	.
22	2.2	6.4	- 1.5	- 3.2	5.6	80	977.5	8.5	3.1	0.6	3	-	-	-
23	1.8	6.8	- 4.4	- 7.7	5.7	82	973.6	3.2	4.1	0.5	2	0.4	-	-
24	1.4	3.6	0.3	0.2	6.5	96	982.8	-	8.0	2.4	4	5.1	-	-
25	- 0.4	0.8	- 1.7	- 2.0	5.6	93	985.0	-	8.0	1.3	3	3.2	-	-
26	- 2.5	- 1.1	- 3.7	- 4.5	4.2	82	989.9	0.3	7.8	2.6	6	0.0	4	.
27	- 3.3	- 0.5	- 5.7	- 8.6	4.0	82	989.7	7.1	1.6	4.8	8	-	3	.
28	- 0.7	3.3	- 5.2	- 6.0	3.8	66	985.0	7.6	1.9	4.4	8	-	2	.

KIELCE

DNI	TEMPERATURA POWIETRZA T	Max	Min	T_0	PRĘŻNOŚĆ PARY WODNEJ e	WILGOTNOŚĆ WZGLĘDNA U	CIŚNIENIE ATMOSFERYCZNE P	USŁONECZNIENIE S	ZACHMURZENIE N	WIATR v	v_{max}	OPAD R_d	ŚNIEG s_h	s_g
1	0.2	4.8	- 2.2	- 3.9	5.6	90	988.5	.	1.9	1.4	3	-	-	-
2	- 0.2	5.1	- 4.2	- 5.7	5.5	92	987.6	.	1.6	0.8	1	-	-	-
3	0.6	4.0	- 2.2	- 2.9	6.2	97	985.7	.	5.0	1.3	3	-	-	-
4	2.4	5.6	- 1.0	- 3.4	6.8	94	979.4	.	6.9	0.9	2	4.6	-	-
5	0.9	3.0	0.1	- 0.1	6.3	96	972.2	.	8.0	0.5	1	0.5	-	-
6	2.5	6.5	- 0.6	- 0.2	6.4	88	954.6	.	7.6	3.6	6	6.9	-	-
7	1.7	3.9	0.7	0.6	6.2	90	947.6	.	7.6	3.1	5	1.6	-	-
8	- 0.4	1.3	- 1.7	- 4.3	5.2	86	966.5	.	6.9	5.8	7	3.1	1	.
9	0.7	3.6	- 3.0	- 6.5	6.0	92	974.7	.	7.3	4.0	5	6.4	5	.
10	5.8	8.0	2.9	0.8	7.4	81	977.0	.	6.6	4.9	9	1.3	-	-
11	4.1	10.0	- 0.3	- 2.2	6.7	82	977.2	.	3.5	2.9	5	-	-	-
12	4.7	11.4	- 0.4	- 4.0	7.2	85	972.8	.	0.3	2.3	4	-	-	-
13	3.6	9.0	- 1.6	- 3.7	6.8	86	973.2	.	4.3	1.5	3	-	-	-
14	4.7	10.3	1.6	- 1.2	7.0	83	975.3	.	4.1	1.6	3	-	-	-
15	3.9	8.6	- 0.6	- 3.2	7.1	88	979.1	.	4.0	1.5	3	-	-	-
16	5.9	13.4	1.9	0.4	7.6	82	978.4	.	4.6	1.9	3	-	-	-
17	6.9	14.2	0.0	- 3.4	7.5	75	984.1	.	1.0	2.4	4	-	-	-
18	6.0	11.2	0.3	- 2.8	7.1	77	983.7	.	4.8	1.4	3	0.1	-	-
19	5.9	9.4	3.3	0.3	7.8	84	977.7	.	7.9	0.8	1	2.6	-	-
20	0.9	6.4	- 0.7	- 2.2	6.2	94	983.9	.	6.6	2.0	4	2.2	-	-
21	- 2.7	1.3	- 7.0	- 8.3	4.3	87	990.7	.	4.6	0.8	2	-	-	-
22	- 1.1	2.7	- 5.4	- 6.7	4.6	81	989.5	.	2.5	1.6	4	-	-	-
23	- 0.3	1.9	- 2.4	- 5.2	5.6	94	985.3	.	7.4	2.0	3	-	-	-
24	- 0.4	2.1	- 1.5	- 3.7	5.3	89	991.4	.	7.9	1.9	6	1.1	-	-
25	- 0.8	1.6	- 2.0	- 2.7	4.9	84	993.8	.	7.6	2.4	4	2.0	1	.
26	- 1.7	1.3	- 4.0	- 4.0	4.0	76	1000.0	.	3.9	3.9	5	0.0	1	.
27	- 2.3	3.3	- 8.8	-10.7	3.2	64	1002.1	.	0.1	4.6	8	-	-	-
28	- 1.1	3.5	- 5.9	- 8.8	3.3	58	997.5	.	0.0	5.4	7	-	-	-

CZĘSTOCHOWA

DNI	TEMPERATURA POWIETRZA T	Max	Min	T_0	PRĘŻNOŚĆ PARY WODNEJ e	WILGOTNOŚĆ WZGLĘDNA U	CIŚNIENIE ATMOSFERYCZNE P	USŁONECZNIENIE S	ZACHMURZENIE N	WIATR v	v_{max}	OPAD R_d	ŚNIEG s_h	s_g
1	2.1	6.5	- 0.7	- 2.4	6.4	91	985.2	3.7	2.3	1.9	2	-	-	-
2	2.4	6.8	- 0.4	- 2.5	6.6	91	984.2	4.2	1.9	1.6	2	-	-	-
3	1.4	3.2	- 1.3	- 1.8	6.4	95	982.1	1.5	1.0	2.1	3	-	-	-
4	2.4	4.2	1.5	- 0.4	6.8	94	976.2	-	7.9	2.4	3	10.9	-	-
5	0.0	1.6	- 0.4	- 0.5	6.0	98	970.2	-	8.0	3.6	7	5.2	1	.
6	2.1	5.0	- 1.6	- 4.3	6.6	92	950.5	1.2	6.5	3.3	5	3.6	5	.
7	1.2	4.0	0.2	- 0.6	6.1	92	944.9	-	7.9	5.3	8	2.4	-	-
8	- 0.4	0.9	- 1.3	- 2.4	5.3	90	964.8	2.7	6.0	6.5	8	0.2	5	.
9	1.3	3.5	- 1.9	- 3.0	6.4	94	971.7	-	6.4	5.5	8	4.3	5	.
10	6.0	8.5	3.2	1.8	7.7	83	974.6	2.1	6.9	5.3	9	0.6	-	-
11	6.2	12.5	2.0	0.0	7.4	78	973.5	5.1	2.1	3.1	6	-	-	-
12	7.0	12.5	3.3	1.5	8.2	83	969.4	7.6	0.1	2.9	5	-	-	-
13	5.1	9.6	2.3	- 0.4	7.6	87	969.7	1.2	4.3	2.4	4	0.2	-	-
14	6.4	12.2	3.0	0.6	8.2	86	971.6	2.4	4.8	2.4	3	0.1	-	-
15	5.7	8.3	3.4	1.8	8.2	89	975.6	0.1	6.9	2.0	4	-	-	-
16	7.3	11.5	4.8	2.5	8.8	86	976.5	0.8	5.5	2.5	6	-	-	-
17	8.5	15.6	3.4	- 0.1	8.1	76	979.8	7.1	0.4	2.8	5	-	-	-
18	7.5	13.0	3.4	0.6	7.9	77	979.9	0.3	4.1	2.8	3	0.3	-	-
19	5.6	9.3	3.9	2.9	8.5	93	974.8	-	8.0	2.0	4	8.0	-	-
20	0.2	5.5	- 1.0	- 2.9	6.0	96	982.3	-	6.6	4.3	6	0.8	1	.
21	- 2.2	- 0.1	- 4.3	- 6.1	4.7	89	987.9	-	5.9	1.6	3	-	-	-
22	- 0.2	5.2	- 3.2	- 4.4	5.0	83	985.7	6.7	2.4	2.6	4	-	-	-
23	0.1	5.6	- 2.6	- 3.6	5.7	92	981.2	3.2	2.6	2.0	3	-	-	-
24	- 0.8	0.4	- 2.0	- 2.4	5.6	97	988.1	-	8.0	1.3	3	-	-	-
25	- 0.5	1.1	- 1.0	- 1.0	5.2	89	990.9	1.9	7.6	2.9	5	0.4	-	-
26	- 2.0	0.3	- 2.9	- 3.0	4.1	77	996.5	0.6	5.4	4.6	6	-	-	-
27	- 1.8	2.5	- 5.7	- 7.1	3.7	71	998.3	8.2	0.0	5.4	8	-	-	-
28	- 1.3	3.1	- 5.5	- 7.3	4.0	68	993.3	9.0	0.0	6.3	9	-	-	-

ŚNIEŻKA

DNI	TEMPERATURA POWIETRZA T	Max	Min	T_0	PRĘŻNOŚĆ PARY WODNEJ e	WILGOTNOŚĆ WZGLĘDNA U	CIŚNIENIE ATMOSFERYCZNE P	USŁONECZNIENIE S	ZACHMURZENIE N	WIATR v	v_{max}	OPAD R_d	ŚNIEG s_h	s_g
1	0.1	0.7	- 1.0	.	4.0	85	836.4	7.9	3.0	7.1	10	-	85	.
2	1.0	1.9	- 0.2	.	3.8	87	835.3	7.9	2.8	2.9	4	-	82	5.3
3	- 0.8	1.3	- 3.6	.	4.0	72	832.6	6.9	6.0	9.3	14	-	80	5.0
4	- 4.2	- 1.9	- 5.5	.	4.3	97	828.8	-	8.0	8.6	14	5.9	80	.
5	- 5.5	- 2.9	- 6.6	.	3.8	96	822.7	4.3	7.4	7.1	14	0.6	85	4.5
6	- 5.7	- 4.6	- 6.6	.	3.8	95	801.1	-	8.0	22.0	28	4.1	85	.
7	- 3.6	- 4.6	- 9.3	.	3.0	93	799.1	-	7.9	24.4	29	3.6	88	.
8	- 9.6	- 8.5	-10.9	.	2.7	91	816.6	0.7	7.9	30.3	38	2.7	91	.
9	- 4.0	- 1.3	- 9.8	.	4.3	96	822.2	-	8.0	26.6	30	4.0	93	.
10	- 2.7	- 1.3	- 4.8	.	4.9	98	827.4	1.7	7.8	23.5	35	0.4	95	4.6
11	0.0	3.9	- 2.6	.	4.9	82	825.9	6.6	6.9	21.4	25	-	95	.
12	1.7	4.2	- 1.4	.	4.9	72	824.7	8.5	1.6	10.6	15	-	92	.
13	0.3	2.2	- 1.3	.	5.1	83	823.7	8.3	5.8	9.5	17	-	90	4.7
14	- 1.4	- 0.3	- 2.4	.	5.4	98	824.5	4.3	6.6	9.4	19	0.0	88	5.0
15	- 3.0	- 2.0	- 3.3	.	4.8	97	827.2	-	8.0	9.0	14	1.5	88	4.9
16	- 1.9	1.7	- 4.3	.	4.4	88	826.7	8.7	6.9	9.1	14	0.3	89	.
17	- 1.3	- 0.2	- 3.1	.	5.5	99	830.1	0.2	7.8	19.0	25	0.2	87	.
18	- 0.7	1.2	- 1.3	.	5.5	95	832.0	1.1	5.0	8.9	14	0.6	86	.
19	- 1.8	- 1.0	- 2.5	.	5.3	98	827.4	-	8.0	9.6	12	4.4	86	.
20	- 4.0	- 1.9	- 7.1	.	2.9	65	832.9	6.9	4.5	8.8	15	-	90	4.6
21	- 5.5	- 2.6	- 6.8	.	1.9	46	836.1	1.1	5.5	7.8	11	-	89	.
22	- 3.1	0.0	- 6.8	.	4.4	95	834.7	8.8	4.6	5.4	13	-	88	.
23	- 3.4	- 4.0	- 6.6	.	4.0	98	831.2	0.2	7.6	6.3	13	0.5	87	.
24	- 5.7	- 4.6	- 6.5	.	3.9	98	837.1	-	8.0	12.0	16	13.2	87	.
25	- 8.7	- 6.3	-10.6	.	3.0	94	838.0	-	8.0	9.3	13	22.5	100	4.2
26	-12.2	-10.6	-13.4	.	2.3	93	840.3	-	8.0	12.1	16	5.8	120	.
27	-10.2	- 8.1	-13.4	.	2.6	93	841.8	5.7	6.3	13.9	17	-	124	.
28	- 9.2	- 7.5	-10.8	.	2.4	80	838.2	8.2	2.9	17.1	23	-	120	3.5

Tablica II

ŁAMDŚĆ

DNI	TEMPERATURA POWIETRZA				PRĘŻNOŚĆ PARY WODNEJ	WILGOTNOŚĆ WZGLĘDNA	CIŚNIENIE ATMOSFERYCZNE	USŁONECZNIENIE	ZACHMURZENIE	WIATR		OPAD	ŚNIEG	
	T	Max	Min	T_g	e	U	P	S	N	v	v_{max}	R_d	s_k	s_g
1	0.0	3.7	- 4.2	- 6.0	5.5	89	995.8	.	5.5	0.9	2	-	-	-
2	1.3	3.3	0.3	- 0.1	6.4	94	995.0	.	8.0	1.3	2	-	-	-
3	1.6	4.3	0.3	- 2.1	6.4	93	993.5	.	5.9	2.0	3	-	-	-
4	0.3	3.5	- 2.4	- 3.4	5.9	94	987.4	.	5.3	2.5	4	5.1	-	-
5	0.8	2.3	0.0	- 0.5	6.3	97	979.2	.	8.0	1.8	3	-	-	-
6	3.0	6.3	0.4	- 0.3	6.6	88	964.7	.	7.0	3.5	6	3.0	-	-
7	2.4	4.5	0.7	0.3	6.7	93	955.6	.	6.9	4.0	5	2.1	-	-
8	0.5	2.0	- 0.3	- 1.3	5.8	84	971.6	.	6.3	6.1	8	0.3	-	-
9	0.7	2.4	- 2.0	- 3.2	5.8	90	981.7	.	7.3	6.0	7	1.7	1	.
10	4.8	7.5	1.8	1.6	7.3	85	982.3	.	7.5	7.3	8	2.4	-	-
11	5.1	10.5	0.3	- 3.0	7.0	80	985.1	.	2.8	2.5	5	-	-	-
12	6.8	12.0	1.1	- 2.0	7.4	75	980.5	.	2.9	3.5	5	-	-	-
13	3.6	9.4	- 0.4	- 3.6	6.9	88	981.2	.	4.9	2.1	4	-	-	-
14	2.4	6.8	- 0.2	- 2.4	6.6	91	983.7	.	4.8	2.6	4	-	-	-
15	2.0	6.8	- 0.5	- 2.6	6.6	93	986.6	.	4.6	2.1	4	-	-	-
16	6.5	12.0	0.1	- 1.6	7.6	91	986.4	.	4.6	2.3	3	-	-	-
17	5.7	16.2	- 1.5	- 4.0	7.4	81	991.5	.	0.0	1.1	2	-	-	-
18	6.2	12.7	1.0	- 2.6	7.2	77	991.0	.	3.0	2.1	5	-	-	-
19	2.4	5.9	0.8	- 0.5	6.5	90	985.4	.	7.0	2.0	3	1.1	-	-
20	2.6	5.4	0.6	0.6	7.1	97	988.7	.	8.0	2.4	4	1.2	-	-
21	- 0.5	2.0	- 1.5	- 4.0	4.5	77	996.4	.	5.6	2.0	4	-	-	-
22	- 0.2	3.3	- 2.8	- 4.6	5.1	84	997.0	.	7.1	2.5	4	-	-	-
23	- 0.1	1.3	- 0.5	- 1.0	5.7	93	992.9	.	8.0	3.5	5	0.0	-	-
24	- 0.1	0.5	- 0.4	- 1.3	5.5	91	997.5	.	7.5	2.1	3	0.0	-	-
25	- 1.8	- 0.2	- 3.0	- 4.1	4.7	87	1000.3	.	7.4	3.9	6	0.3	-	-
26	- 2.1	1.3	- 5.0	- 7.1	3.7	70	1007.1	.	2.5	4.3	5	-	-	-
27	- 3.5	1.6	- 8.6	-11.6	3.2	69	1010.1	.	0.0	3.9	5	-	-	-
28	- 3.1	3.3	-10.0	-13.5	3.6	75	1006.8	.	0.1	4.1	6	-	-	-

SANDOMIERZ

Luty 1974

DNI	TEMPERATURA POWIETRZA				PRĘŻNOŚĆ PARY WODNEJ	WILGOTNOŚĆ WZGLĘDNA	CIŚNIENIE ATMOSFERYCZNE	USŁONECZNIENIE	ZACHMURZENIE	WIATR		OPAD	ŚNIEG	
	T	Max	Min	T_g	e	U	P	S	N	v	v_{max}	R_d	s_k	s_g
1	0.2	1.6	- 1.5	- 3.1	5.5	89	995.4	-	6.0	2.4	4	-	-	-
2	1.3	2.8	- 0.3	- 1.7	6.2	92	994.5	-	6.9	2.0	4	-	-	-
3	1.6	6.4	- 1.6	- 2.4	6.6	95	992.6	3.0	2.6	2.6	3	-	-	-
4	0.8	2.6	- 1.2	- 1.3	6.2	96	986.3	-	6.4	3.1	5	6.9	-	-
5	0.5	1.5	0.0	- 0.1	6.2	99	978.9	-	8.0	2.1	4	-	-	-
6	3.1	6.5	0.3	- 0.3	6.5	86	962.9	3.1	6.1	6.4	10	2.7	-	-
7	2.2	5.4	0.2	- 0.3	6.5	90	954.2	-	7.4	5.1	7	1.6	-	-
8	0.1	1.2	- 0.2	- 1.5	5.2	86	972.3	0.6	6.5	9.1	10	0.0	1	.
9	0.3	2.7	- 2.5	- 3.8	5.7	91	981.5	-	6.8	6.6	10	2.5	1	.
10	5.0	7.8	1.7	1.3	7.4	87	983.1	1.1	6.9	7.6	10	0.3	-	-
11	4.2	9.2	1.0	- 1.1	6.8	83	984.3	6.3	3.0	6.0	8	-	-	-
12	5.6	10.3	3.5	0.9	7.4	81	979.5	6.5	1.8	4.6	7	-	-	-
13	4.6	9.8	0.4	- 0.5	7.1	84	979.8	3.2	3.6	3.5	5	-	-	-
14	3.6	10.6	- 0.5	- 1.0	7.0	88	982.1	3.3	3.5	4.1	6	0.0	-	-
15	3.3	6.7	0.7	- 1.1	7.0	91	985.9	-	6.5	2.5	5	-	-	-
16	5.2	13.4	1.2	- 1.1	7.8	83	985.1	5.6	2.8	4.1	5	-	-	-
17	7.8	14.4	1.2	- 0.2	7.6	74	990.8	9.0	0.1	4.3	5	-	-	-
18	5.9	10.6	2.4	0.4	7.2	78	990.6	-	4.5	4.8	6	-	-	-
19	3.3	7.2	1.5	0.7	6.9	89	984.5	-	7.9	3.1	4	1.6	-	-
20	1.6	4.0	0.0	0.1	6.7	97	989.3	-	8.0	4.8	8	3.4	-	-
21	- 0.9	0.1	- 2.5	- 3.2	4.7	82	997.0	0.3	7.0	2.0	4	-	-	-
22	- 0.3	1.9	- 2.4	- 4.4	5.0	84	996.2	-	5.6	2.6	6	-	-	-
23	0.8	2.1	- 0.4	- 1.6	6.0	92	991.9	-	7.0	3.1	4	0.0	-	-
24	0.2	1.8	- 0.7	- 0.6	5.4	88	997.5	-	8.0	2.0	4	-	-	-
25	- 1.0	0.4	- 2.1	- 2.1	4.9	87	1000.2	-	7.6	3.0	6	0.5	-	-
26	- 1.3	1.1	- 3.1	- 3.6	4.0	72	1006.7	9.6	2.8	5.4	6	-	-	-
27	- 2.0	3.5	- 5.4	- 8.3	3.5	67	1009.2	9.8	0.0	4.8	7	-	-	-
28	- 1.5	4.0	- 5.7	- 7.2	3.3	60	1005.2	10.0	0.0	6.6	9	-	-	-

OPOLE

DNI	TEMPERATURA POWIETRZA				PRĘŻNOŚĆ PARY WODNEJ	WILGOTNOŚĆ WZGLĘDNA	CIŚNIENIE ATMOSFERYCZNE	USŁONECZNIENIE	ZACHMURZENIE	WIATR		OPAD	ŚNIEG	
	T	Max	Min	T_g	e	U	P	S	N	v	v_{max}	R_d	s_k	s_g
1	2.1	8.1	- 2.1	- 2.8	6.4	90	999.0	1.4	3.1	2.0	4	-	-	-
2	2.8	8.5	- 1.4	- 4.2	6.9	92	997.5	3.4	1.4	2.5	5	-	-	-
3	2.0	8.6	- 3.4	- 5.6	6.4	91	995.3	1.7	2.1	1.8	3	0.3	-	-
4	1.7	4.2	0.3	- 2.3	6.8	98	990.6	-	7.8	2.0	3	15.2	-	-
5	0.7	1.4	0.2	0.2	6.3	95	984.5	-	7.0	2.1	3	2.2	-	-
6	3.5	6.0	- 0.4	- 1.4	7.0	89	962.4	-	5.9	5.8	10	2.1	-	-
7	2.0	3.3	0.7	- 0.6	5.9	84	959.3	-	7.5	4.0	6	5.0	-	-
8	1.1	3.5	- 0.6	- 1.4	5.5	84	980.6	3.9	7.0	7.4	10	0.0	3	.
9	3.6	7.8	0.4	- 1.3	7.1	89	985.4	-	7.9	4.6	8	5.6	1	.
10	7.4	10.1	5.5	1.0	7.5	74	989.1	3.3	4.6	4.5	7	0.0	-	-
11	5.9	12.1	1.8	- 1.5	7.4	76	986.2	5.8	4.3	4.3	8	-	-	-
12	8.4	14.3	5.5	2.5	8.1	74	982.4	7.7	0.4	3.8	7	-	-	-
13	5.8	11.5	1.1	- 2.0	7.4	81	982.5	1.8	3.4	2.1	3	0.6	-	-
14	6.0	10.3	2.1	0.1	7.9	85	985.2	1.5	5.6	2.3	5	-	-	-
15	6.0	8.1	4.8	3.8	8.3	89	989.0	-	7.4	1.1	2	0.0	-	-
16	7.5	12.0	4.6	1.4	8.3	81	987.9	5.0	2.9	3.3	7	-	-	-
17	7.2	15.1	0.5	- 2.4	7.8	79	993.0	6.9	0.9	2.4	6	-	-	-
18	6.9	13.6	2.5	- 1.8	8.0	81	993.0	2.0	4.0	2.9	5	0.1	-	-
19	4.6	7.5	3.4	3.2	8.5	100	988.3	-	8.0	1.8	3	9.2	-	-
20	0.6	5.5	- 1.0	- 3.8	6.1	94	997.3	-	6.8	3.4	5	0.4	-	-
21	- 1.0	1.5	- 2.6	- 4.1	5.1	91	1002.3	1.0	4.6	1.5	3	-	-	-
22	0.6	6.7	- 3.6	- 6.3	5.0	81	999.2	5.5	0.1	1.6	3	-	-	-
23	2.1	8.0	- 2.7	- 5.0	5.7	81	994.8	7.0	0.5	1.9	3	-	-	-
24	- 0.2	3.2	- 1.8	- 3.9	5.9	99	1002.4	-	7.0	1.1	3	0.4	-	-
25	0.0	1.6	- 0.4	- 0.3	5.7	94	1005.3	0.3	7.8	2.1	4	0.6	1	.
26	- 1.3	- 0.2	- 2.2	- 3.5	4.4	80	1010.7	0.2	5.1	3.9	6	0.0	-	-
27	- 1.0	4.4	- 5.7	- 7.2	3.8	68	1012.0	8.7	0.1	2.9	4	-	-	-
28	- 0.3	5.7	- 5.8	- 8.0	3.4	60	1006.2	8.4	0.0	3.0	4	-	-	-

KŁODZKO

DNI	TEMPERATURA POWIETRZA				PRĘŻNOŚĆ PARY WODNEJ	WILGOTNOŚĆ WZGLĘDNA	CIŚNIENIE ATMOSFERYCZNE	USŁONECZNIENIE	ZACHMURZENIE	WIATR		OPAD	ŚNIEG	
	T	Max	Min	T_g	e	U	P	S	N	v	v_{max}	R_d	s_k	s_g
1	2.0	5.8	- 1.1	- 2.0	6.1	86	981.9	5.0	6.5	1.5	3	-	-	-
2	3.0	5.5	1.1	1.2	6.5	86	980.4	-	7.4	1.3	3	-	-	-
3	4.9	7.0	2.2	- 0.7	7.1	82	977.4	1.5	7.4	2.5	6	0.0	-	-
4	2.4	7.1	0.3	0.0	6.7	92	973.3	-	8.0	1.1	2	7.5	-	-
5	1.5	2.7	0.3	0.1	6.1	91	967.2	-	7.9	1.8	7	1.1	-	-
6	3.0	4.7	1.1	0.2	6.5	84	945.1	0.3	8.0	6.8	8	0.3	-	-
7	1.6	5.2	0.5	- 0.1	5.3	77	943.2	0.3	7.3	6.6	8	0.0	-	-
8	0.6	3.5	- 1.1	- 1.4	5.1	79	964.7	4.8	7.1	5.5	8	0.1	-	-
9	4.1	7.6	- 0.5	- 1.9	6.8	81	968.8	-	7.6	4.5	9	1.0	-	-
10	4.7	9.6	4.6	0.1	7.3	75	972.9	2.5	4.9	5.5	10	-	-	-
11	7.5	10.6	3.1	- 1.7	7.0	68	968.9	5.6	4.9	5.4	8	-	-	-
12	7.8	13.9	2.9	1.4	7.4	70	965.8	8.8	0.3	2.6	8	-	-	-
13	2.6	10.4	- 2.0	- 4.1	6.5	88	965.1	3.4	5.5	0.4	3	-	-	-
14	4.3	7.5	0.5	- 2.2	7.1	86	967.7	0.1	7.5	2.6	7	-	-	-
15	4.9	6.9	2.7	2.3	7.3	84	971.1	-	7.9	0.9	3	0.0	-	-
16	5.2	9.8	4.4	- 0.1	7.3	78	970.1	5.5	4.8	3.0	6	-	-	-
17	8.0	13.1	0.5	- 1.5	8.2	78	974.7	7.7	2.8	3.9	7	-	-	-
18	7.6	11.8	5.7	4.2	8.0	77	975.2	1.2	4.9	3.9	5	-	-	-
19	3.4	6.1	2.4	2.3	7.5	96	970.9	-	8.0	2.5	4	3.5	-	-
20	- 0.3	3.9	- 1.5	- 1.9	5.5	91	980.2	-	7.8	2.0	3	0.4	1	.
21	- 1.1	2.0	- 4.7	- 6.6	4.7	82	984.2	0.6	6.9	0.9	2	-	1	.
22	2.3	7.2	- 2.1	- 4.3	5.5	77	981.1	7.2	3.5	1.3	3	-	-	-
23	1.0	7.4	0.2	- 1.8	5.4	72	977.0	6.1	5.0	3.0	5	-	-	-
24	0.9	2.8	- 2.7	- 4.5	6.1	93	984.6	-	6.6	0.9	3	1.7	-	-
25	0.0	2.4	- 1.8	- 1.8	5.6	92	987.3	0.2	7.9	2.5	4	2.1	1	.
26	- 1.9	- 0.5	- 3.4	- 3.2	4.4	83	992.3	-	7.9	2.4	4	0.1	3	.
27	- 2.2	0.6	- 6.9	- 8.7	4.1	79	993.0	6.2	2.5	2.0	5	-	2	.
28	- 1.9	4.9	- 7.9	- 9.6	4.0	77	987.2	5.6	1.5	1.4	4	-	-	-

KATOWICE

DNI	TEMPERATURA POWIETRZA T	Max	Min	T_g	PRĘŻNOŚĆ PARY WODNEJ e	WILGOTNOŚĆ WZGLĘDNA U	CIŚNIENIE ATMOSFERYCZNE P	USŁONECZNIENIE S	ZACHMURZENIE N	WIATR v	v_{max}	OPAD R_d	ŚNIEG s_k	s_g
1	2.1	6.9	- 1.4	- 3.5	6.2	89	986.0	2.8	2.8	1.1	2	-	-	-
2	2.1	8.9	- 3.7	- 5.2	5.9	85	984.7	5.1	2.5	1.0	2	-	-	-
3	3.0	9.0	- 0.8	- 1.9	6.4	87	982.7	5.7	4.5	1.5	3	0.0	-	-
4	3.2	5.8	- 0.2	- 2.6	7.1	92	976.6	-	7.9	0.8	1	10.9	-	-
5	0.6	3.4	0.3	- 0.1	6.1	96	970.7	-	7.0	2.0	3	1.3	1	•
6	3.0	5.8	- 2.2	- 3.2	6.4	84	951.4	1.1	5.4	4.4	7	3.2	-	-
7	1.6	5.4	0.1	- 0.6	6.0	88	946.9	-	7.5	5.1	7	5.1	-	-
8	0.0	1.8	- 1.4	- 2.1	5.4	88	967.2	2.5	7.1	6.6	9	0.5	4	•
9	2.5	5.1	- 0.8	- 4.3	6.4	87	973.7	-	6.5	7.1	9	5.2	5	•
10	6.9	8.7	4.8	1.9	7.0	71	976.7	0.9	6.4	6.5	12	0.1	-	-
11	6.8	14.1	1.3	- 2.3	6.9	72	974.4	5.6	3.3	2.5	4	-	-	-
12	6.7	12.1	2.3	- 1.3	7.0	72	970.6	7.7	0.1	3.0	4	-	-	-
13	4.9	11.1	- 0.7	- 3.2	6.6	78	970.2	4.1	4.1	1.9	2	0.2	-	-
14	6.6	12.9	0.8	- 2.1	7.3	76	972.4	3.7	4.5	2.1	5	-	-	-
15	5.9	8.4	2.8	0.4	7.7	83	976.2	-	7.1	2.3	4	0.0	-	-
16	7.9	13.0	4.2	0.9	7.6	72	975.3	7.0	4.1	2.5	6	-	-	-
17	7.5	16.6	1.0	- 2.6	6.8	69	980.8	7.2	1.1	2.3	6	-	-	-
18	7.8	14.0	0.6	- 2.6	6.7	65	980.6	0.4	5.1	2.0	4	-	-	-
19	5.2	9.5	3.6	0.9	8.2	86	974.8	-	8.0	1.4	3	13.4	-	-
20	1.6	4.8	0.2	- 0.1	6.5	94	982.4	-	7.9	1.9	3	3.2	-	-
21	- 1.2	1.3	- 3.2	- 4.1	5.0	89	988.5	-	6.4	0.9	1	-	-	-
22	- 0.2	6.0	- 4.8	- 6.8	4.5	77	984.4	8.1	0.0	1.5	3	-	-	-
23	1.0	7.0	- 3.6	- 6.0	5.4	83	982.3	7.6	2.5	1.5	3	-	-	-
24	0.4	2.0	- 1.6	- 1.9	5.8	92	988.5	-	8.0	2.1	6	0.0	-	-
25	0.2	2.9	- 0.7	- 2.1	5.0	82	990.9	1.7	7.1	2.1	5	0.5	-	-
26	- 1.7	- 0.1	- 2.8	- 3.6	4.0	74	996.1	0.3	6.4	5.8	8	0.1	-	-
27	- 1.4	3.0	- 5.3	- 6.7	3.7	69	998.0	7.6	0.8	5.6	9	-	-	-
28	- 1.2	4.7	- 6.8	- 9.2	3.5	64	992.9	8.6	0.0	4.1	7	-	-	-

RZESZÓW - JASIONKA

Luty 1974

DNI	TEMPERATURA POWIETRZA T	Max	Min	T_g	PRĘŻNOŚĆ PARY WODNEJ e	WILGOTNOŚĆ WZGLĘDNA U	CIŚNIENIE ATMOSFERYCZNE P	USŁONECZNIENIE S	ZACHMURZENIE N	WIATR v	v_{max}	OPAD R_d	ŚNIEG s_k	s_g
1	1.9	4.4	- 0.3	- 4.0	5.7	82	997.7	-	5.8	5.1	7	-	-	-
2	2.0	5.4	0.1	- 1.2	6.6	94	996.6	-	7.8	1.6	3	-	-	-
3	3.3	8.2	0.3	- 2.5	7.0	91	994.9	1.4	5.3	2.4	5	-	-	-
4	0.8	4.2	- 1.5	- 2.1	6.4	98	988.6	0.6	6.4	3.8	5	2.4	-	-
5	1.1	2.3	0.0	0.1	6.6	100	981.2	-	8.0	1.5	5	0.3	-	-
6	4.3	6.7	0.6	0.0	6.3	76	965.5	3.6	7.1	7.0	12	1.8	-	-
7	5.2	6.3	1.2	0.4	6.8	88	957.0	0.3	7.1	5.1	8	2.4	-	-
8	0.4	2.0	0.0	- 1.5	5.4	85	975.7	0.5	5.1	7.0	8	3.1	1	•
9	0.9	2.7	- 2.2	- 6.7	5.4	83	985.0	-	6.8	7.0	9	2.8	5	•
10	5.3	8.9	2.0	0.0	6.9	78	986.6	0.6	7.5	7.8	10	0.3	-	-
11	6.1	10.8	1.2	- 2.2	7.2	76	987.0	6.3	4.4	5.9	9	-	-	-
12	7.3	10.7	2.2	- 2.1	7.7	77	982.2	5.5	1.5	5.0	9	-	-	-
13	4.7	13.4	- 0.9	- 3.8	6.7	81	982.3	1.8	4.1	3.1	6	-	-	-
14	2.6	10.8	- 0.5	- 1.2	6.9	93	984.6	2.5	4.8	4.6	6	0.0	-	-
15	3.4	8.9	0.1	- 1.0	7.1	92	987.9	1.2	6.8	2.6	5	-	-	-
16	6.3	14.3	0.5	- 1.5	7.5	81	987.7	5.7	2.6	4.0	6	-	-	-
17	8.1	15.9	0.5	- 1.7	7.4	73	993.1	8.3	0.0	2.4	5	-	-	-
18	7.0	11.8	1.6	- 2.3	6.9	71	993.1	0.1	5.0	1.6	6	-	-	-
19	3.7	7.8	0.9	- 0.5	7.5	94	986.8	-	7.6	3.5	5	0.8	-	-
20	2.9	5.5	1.0	0.4	7.5	99	991.0	-	8.0	3.3	6	4.6	-	-
21	- 0.3	1.0	- 0.6	- 1.0	4.8	79	998.8	-	7.9	2.1	4	-	-	-
22	0.2	3.2	- 1.6	- 3.2	5.6	89	998.3	0.3	6.1	3.6	6	-	-	-
23	1.7	3.1	- 0.9	- 4.1	6.5	94	993.6	-	8.0	4.1	6	-	-	-
24	0.9	2.3	0.2	- 0.2	5.6	87	998.8	-	8.0	2.9	4	-	-	-
25	- 1.0	1.0	- 2.5	- 3.9	5.1	90	1001.2	0.2	6.9	4.1	7	0.8	-	-
26	- 1.0	2.4	- 3.0	- 4.2	4.8	85	1007.6	8.1	4.1	6.6	8	-	-	-
27	- 2.0	2.4	- 5.4	- 7.1	4.0	78	1010.6	8.8	0.0	6.4	9	-	-	-
28	- 1.8	3.4	- 6.1	- 8.3	4.0	77	1006.9	9.1	0.0	6.6	9	-	-	-

RACIBÓRZ

DNI	TEMPERATURA POWIETRZA T	Max	Min	T_g	PRĘŻNOŚĆ PARY WODNEJ e	WILGOTNOŚĆ WZGLĘDNA U	CIŚNIENIE ATMOSFERYCZNE P	USŁONECZNIENIE S	ZACHMURZENIE N	WIATR v	v_{max}	OPAD R_d	ŚNIEG s_k	s_g
1	5.2	7.4	- 0.4	- 3.9	6.6	86	997.4	4.2	4.5	1.4	3	-	-	-
2	4.3	4.0	1.8	- 2.3	7.2	87	996.1	1.2	4.5	1.3	3	-	-	-
3	5.6	10.3	1.9	- 2.0	7.3	80	993.7	5.1	4.6	1.8	2	0.0	-	-
4	2.2	5.5	0.5	- 2.5	6.8	94	988.3	-	7.8	1.3	3	11.7	-	-
5	1.1	2.0	0.5	0.0	6.2	94	982.7	-	7.0	1.8	3	2.9	1	•
6	4.0	6.7	- 0.2	- 3.0	6.8	83	962.1	0.5	5.5	3.6	5	0.3	-	-
7	3.0	6.8	2.1	0.0	5.7	75	958.4	-	7.3	3.3	4	0.5	-	-
8	1.6	5.0	0.2	- 2.2	5.1	75	979.6	3.4	6.3	4.1	7	0.4	1	•
9	3.6	6.2	0.4	- 2.5	6.7	83	985.4	-	7.6	4.1	6	2.3	1	•
10	7.7	10.6	6.0	3.7	7.3	69	988.8	2.6	5.5	3.6	6	-	-	-
11	7.2	14.7	0.6	- 2.4	7.2	73	985.4	6.9	3.3	2.8	5	-	-	-
12	7.5	13.4	2.6	- 2.3	7.6	75	981.5	8.2	0.4	2.0	3	-	-	-
13	3.2	9.3	- 1.1	- 4.2	6.8	89	980.9	1.4	4.1	0.3	1	0.1	-	-
14	5.8	12.6	1.5	- 1.9	7.5	82	983.5	6.8	4.3	1.6	4	-	-	-
15	5.8	7.5	4.3	3.0	7.8	85	987.2	-	7.9	0.4	1	-	-	-
16	7.5	13.3	5.0	0.5	8.0	79	986.3	4.7	4.8	1.1	4	-	-	-
17	6.3	16.9	- 0.3	- 2.9	7.2	78	991.4	8.0	1.9	1.0	4	-	-	-
18	6.8	13.4	1.5	- 2.4	7.4	76	991.4	1.2	4.8	1.3	3	-	-	-
19	4.9	9.0	3.4	2.5	8.3	96	986.0	-	7.9	1.0	2	6.0	-	-
20	1.5	5.9	0.1	0.0	6.4	93	994.7	-	7.9	2.3	5	2.5	-	-
21	- 0.3	2.9	- 1.6	- 3.2	5.0	84	1000.5	2.1	6.1	0.4	1	-	-	-
22	1.5	7.7	- 3.5	- 5.8	5.2	79	997.6	6.3	1.0	1.0	2	-	-	-
23	1.9	7.5	- 1.7	- 5.0	5.6	82	993.3	6.2	0.8	1.1	3	-	-	-
24	0.4	2.2	- 1.7	- 4.4	5.9	95	1000.2	-	8.0	0.4	1	0.3	-	-
25	0.9	3.0	0.1	- 1.9	5.5	84	1002.7	1.1	7.1	1.3	3	1.4	-	-
26	- 0.6	0.5	- 2.1	- 2.8	4.3	75	1008.3	-	7.6	2.3	3	0.5	-	-
27	- 0.5	3.8	- 4.6	- 7.2	4.0	69	1009.1	7.1	1.4	1.6	3	-	-	-
28	0.7	6.5	- 4.1	- 6.9	3.8	61	1003.7	8.9	0.0	2.0	5	-	-	-

KRAKÓW - BALICE

DNI	TEMPERATURA POWIETRZA T	Max	Min	T_g	PRĘŻNOŚĆ PARY WODNEJ e	WILGOTNOŚĆ WZGLĘDNA U	CIŚNIENIE ATMOSFERYCZNE P	USŁONECZNIENIE S	ZACHMURZENIE N	WIATR v	v_{max}	OPAD R_d	ŚNIEG s_k	s_g
1	0.4	4.7	- 2.3	- 2.1	6.1	96	992.5	1.5	2.9	0.8	2	-	-	-
2	- 1.4	2.9	- 3.8	- 4.1	5.4	98	991.3	1.5	3.3	1.3	3	-	-	-
3	- 1.1	1.8	- 3.2	- 1.6	5.6	98	989.5	0.9	5.0	1.8	4	-	-	-
4	1.3	4.7	- 2.4	- 2.1	6.4	95	983.0	-	7.6	1.6	4	10.5	-	-
5	0.7	2.8	0.2	0.1	6.3	98	977.0	-	7.6	2.4	4	0.0	-	-
6	3.2	7.6	- 1.7	- 1.6	6.1	81	958.2	2.7	5.1	2.4	4	3.6	-	-
7	2.6	6.6	1.1	1.0	6.2	85	952.8	3.0	7.4	5.5	10	1.9	-	-
8	0.5	2.3	- 0.4	- 0.9	5.5	88	973.2	1.5	7.1	8.0	11	0.1	2	•
9	2.6	5.2	- 1.1	- 4.6	6.3	85	980.3	-	7.5	4.6	7	3.9	1	•
10	7.1	9.4	4.7	2.9	7.5	74	983.1	0.7	6.9	6.1	9	0.2	-	-
11	4.4	13.5	- 0.7	- 3.1	7.2	86	980.9	6.1	3.3	1.8	3	-	-	-
12	3.8	13.2	- 1.5	- 4.1	6.4	82	977.0	7.3	0.3	0.9	2	-	-	-
13	2.2	6.2	- 1.4	- 4.0	6.4	91	976.8	-	3.4	2.0	3	-	-	-
14	5.3	13.5	- 0.1	- 2.3	7.3	83	979.1	-	4.1	2.4	5	-	-	-
15	4.9	9.0	2.9	0.2	7.9	91	982.7	0.3	6.3	1.9	3	-	-	-
16	6.0	14.6	- 0.2	- 2.1	7.7	84	982.1	8.3	4.0	1.4	2	-	-	-
17	6.4	18.1	0.3	- 2.3	7.4	79	987.7	8.2	1.1	2.0	4	-	-	-
18	4.8	11.4	0.3	- 2.6	7.1	83	987.4	0.3	4.8	2.0	2	-	-	-
19	5.5	8.2	3.0	0.8	8.0	89	981.0	-	7.6	2.3	4	11.0	-	-
20	2.4	7.2	0.4	0.1	7.0	95	988.1	-	8.0	2.1	3	5.3	-	-
21	- 1.1	1.3	- 3.6	- 5.3	5.0	88	994.7	-	4.1	0.6	2	-	-	-
22	- 0.6	3.7	- 3.3	- 4.6	4.9	85	992.9	8.1	0.3	2.1	3	-	-	-
23	- 1.6	- 0.4	- 3.9	- 5.6	5.3	98	989.0	-	6.0	2.0	3	-	-	-
24	0.2	1.1	- 1.0	- 1.0	5.7	92	994.7	-	8.0	1.9	3	0.0	-	-
25	- 0.3	0.9	- 0.6	- 2.0	5.4	90	996.8	-	7.9	3.0	6	0.5	-	-
26	- 1.5	- 0.1	- 3.0	- 3.6	4.4	80	1002.2	0.2	6.6	5.8	7	0.8	-	-
27	- 1.4	3.1	- 4.5	- 5.6	4.1	75	1004.1	7.6	0.4	6.3	6	-	-	-
28	- 1.1	4.3	- 5.4	- 6.7	3.9	70	999.4	9.0	0.0	5.4	7	-	-	-

TARNÓW

Dni	Temperatura powietrza: T	Max	Min	T_g	Prężność pary wodnej: e	Wilgotność względna: U	Ciśnienie atmosferyczne: P	Usłonecznienie: S	Zachmurzenie: N	Wiatr: v	v_{max}	Opad: R_d	Śnieg: s_h	s_g
1	1.5	6.3	- 1.2	- 4.0	5.7	83	996.2	0.7	2.5	1.4	2	-	-	-
2	2.2	8.3	- 2.1	- 5.4	6.3	88	994.9	6.2	1.5	1.5	3	-	-	-
3	3.8	9.1	- 0.7	- 3.7	6.7	85	993.1	6.2	1.4	1.8	5	-	-	-
4	5.2	7.8	2.2	0.0	7.4	84	986.4	1.6	7.1	2.4	4	2.2	-	-
5	2.2	5.1	1.3	1.2	6.8	95	979.6	-	8.0	1.4	3	0.1	-	-
6	4.9	7.8	1.0	- 1.2	6.4	74	962.8	2.8	6.5	5.3	8	10.3	-	-
7	2.8	6.7	1.3	- 0.2	6.3	85	955.9	-	7.4	4.6	7	0.7	-	-
8	0.7	2.3	- 0.1	- 0.8	5.4	84	975.6	0.2	6.4	6.8	8	0.8	1	-
9	2.3	5.1	0.2	- 2.4	5.8	79	983.8	-	7.4	3.0	7	4.8	-	-
10	7.2	9.7	3.5	2.3	7.2	72	985.7	0.9	7.1	4.8	8	0.0	-	-
11	6.6	10.4	3.3	- 2.0	6.8	70	985.1	5.4	2.9	3.8	8	-	-	-
12	8.2	12.8	6.0	3.0	7.4	69	980.2	7.3	1.0	2.8	4	-	-	-
13	6.4	11.1	1.6	- 3.2	7.3	77	980.1	1.6	4.1	2.3	3	-	-	-
14	7.2	11.3	3.9	- 1.6	7.2	71	982.4	1.9	4.6	1.6	4	0.2	-	-
15	6.6	11.1	4.8	2.0	7.9	82	986.1	3.5	6.3	2.4	6	0.0	-	-
16	9.4	15.4	3.3	0.1	8.1	70	985.5	7.7	1.8	2.5	4	-	-	-
17	10.2	16.0	4.5	0.5	8.0	65	991.1	8.2	0.0	3.5	5	-	-	-
18	8.9	12.4	5.1	- 0.1	7.2	64	991.0	-	3.4	2.3	5	-	-	-
19	8.7	11.0	7.0	3.3	7.3	85	984.5	-	7.8	3.1	5	9.2	-	-
20	3.0	9.3	0.7	0.5	7.3	95	990.9	-	8.0	2.4	4	6.6	-	-
21	- 0.5	0.7	- 2.0	- 3.3	4.9	83	998.2	0.6	7.4	1.4	2	-	-	-
22	0.0	3.9	- 3.2	- 5.4	5.0	81	996.7	5.7	3.3	1.8	3	-	-	-
23	- 0.3	4.0	- 3.4	- 3.6	5.7	96	992.4	2.5	5.8	1.9	4	-	-	-
24	0.4	1.2	- 0.2	- 1.3	5.5	88	998.2	-	8.0	1.8	3	0.0	-	-
25	- 0.4	1.7	- 1.0	- 2.2	5.0	84	1000.4	0.4	6.6	3.4	6	0.1	-	-
26	- 1.2	1.4	- 3.1	- 4.4	4.2	74	1006.0	2.0	5.0	5.8	8	0.0	-	-
27	- 1.4	3.7	- 5.0	- 6.6	3.8	71	1008.4	8.3	0.1	5.4	8	-	-	-
28	- 1.0	4.2	- 5.8	- 7.6	3.3	60	1004.1	9.0	0.0	4.6	6	-	-	-

ALEKSANDROWICE

Luty 1974

Dni	Temperatura powietrza: T	Max	Min	T_g	Prężność pary wodnej: e	Wilgotność względna: U	Ciśnienie atmosferyczne: P	Usłonecznienie: S	Zachmurzenie: N	Wiatr: v	v_{max}	Opad: R_d	Śnieg: s_h	s_g
1	2.9	5.4	0.0	- 2.5	6.4	84	972.7	2.9	4.9	1.9	4	-	-	-
2	2.4	8.4	- 2.0	- 5.1	6.2	86	970.7	4.7	3.8	1.5	4	-	-	-
3	4.0	1.4	- 1.5	- 5.2	6.0	76	968.5	6.7	2.5	2.8	5	-	-	-
4	4.1	6.5	2.0	- 0.2	7.0	86	962.6	-	7.4	3.0	5	14.1	-	-
5	- 0.2	2.4	- 0.4	- 2.3	5.7	95	957.0	-	7.5	2.5	4	3.1	5	1.6
6	4.5	6.4	- 1.3	- 3.7	6.3	74	937.4	0.6	6.3	11.9	18	0.8	4	.
7	1.7	6.1	0.6	- 0.2	5.5	80	933.8	-	7.9	8.6	12	2.3	-	-
8	- 0.2	1.5	- 1.8	- 1.7	4.9	82	954.1	1.4	7.4	7.5	10	1.5	4	.
9	2.7	5.7	- 0.2	- 1.1	6.0	79	960.4	-	7.6	9.0	12	3.9	4	.
10	7.4	8.7	4.5	2.2	6.5	63	963.7	3.1	6.1	8.3	14	-	-	-
11	9.4	15.5	4.5	0.7	5.9	53	960.5	6.8	4.6	5.8	9	-	-	-
12	7.6	12.4	4.0	- 1.7	6.2	61	956.8	7.7	0.5	3.3	4	-	-	-
13	7.0	12.3	1.6	- 1.7	6.5	67	956.2	3.1	4.1	3.3	5	-	-	-
14	8.1	12.5	5.5	- 1.2	7.0	66	958.7	6.6	4.4	3.3	5	-	-	-
15	5.9	9.0	3.5	- 0.2	7.3	79	962.2	0.2	6.6	3.0	4	0.1	-	-
16	8.3	13.2	3.8	- 0.2	7.2	67	961.6	8.4	4.9	3.6	6	-	-	-
17	10.1	15.9	6.0	0.6	7.0	58	966.9	8.7	2.5	3.3	5	-	-	-
18	10.0	12.9	6.8	3.7	6.8	56	966.6	0.6	5.4	4.1	7	-	-	-
19	7.2	9.5	4.5	3.3	8.0	79	960.7	-	8.0	2.0	4	9.6	-	-
20	1.3	7.0	- 0.1	0.1	6.4	96	968.5	-	8.0	2.6	5	4.7	-	-
21	- 1.4	- 0.1	- 2.5	- 2.8	5.0	89	974.0	-	7.6	0.6	2	-	1	.
22	- 0.2	5.1	- 4.5	- 7.4	5.0	83	971.8	8.5	0.1	1.3	2	-	-	-
23	1.2	5.0	- 1.8	- 4.7	5.2	78	968.0	5.6	2.5	1.8	4	-	-	-
24	- 0.5	2.4	- 2.8	- 4.7	5.4	91	974.0	1.2	7.9	2.5	5	0.0	-	-
25	- 1.0	0.9	- 2.3	- 6.5	4.8	85	976.4	2.2	7.3	3.9	7	0.6	-	-
26	- 2.6	- 1.3	- 4.1	- 4.7	3.9	77	980.9	0.4	7.8	6.4	7	0.1	3	-
27	- 2.1	1.9	- 5.5	- 9.0	4.0	76	982.4	7.8	1.6	4.9	8	-	1	.
28	- 1.1	4.6	- 5.8	- 7.8	3.6	64	977.7	10.2	0.1	4.6	7	-	-	-

PRZEMYŚL

Dni	Temperatura powietrza: T	Max	Min	T_g	Prężność pary wodnej: e	Wilgotność względna: U	Ciśnienie atmosferyczne: P	Usłonecznienie: S	Zachmurzenie: N	Wiatr: v	v_{max}	Opad: R_d	Śnieg: s_h	s_g
1	1.8	5.4	- 1.4	- 3.3	5.6	80	988.6	0.8	6.0	1.1	4	-	-	-
2	2.4	5.1	0.3	- 1.7	6.3	87	987.4	-	4.9	0.6	2	-	-	-
3	2.8	6.2	0.9	- 0.1	6.7	90	985.9	1.7	5.6	0.9	2	-	-	-
4	- 0.3	3.6	- 2.1	- 2.6	5.8	97	979.9	0.7	4.8	2.0	3	1.8	-	-
5	0.9	3.2	- 0.6	- 0.8	6.4	98	971.8	0.9	7.5	0.9	2	0.3	-	-
6	4.1	7.6	0.2	- 0.1	6.3	79	957.7	1.6	7.0	4.4	9	0.1	-	-
7	2.6	6.0	0.8	- 2.1	6.1	83	948.4	1.0	6.5	3.5	6	1.3	-	-
8	0.0	2.2	- 0.5	- 1.8	5.2	85	966.9	-	5.6	5.6	7	0.8	1	.
9	1.0	3.0	- 1.6	- 4.6	5.1	78	974.2	-	5.8	6.1	8	0.5	2	.
10	4.8	6.7	2.4	1.4	6.7	77	977.8	0.5	7.3	6.9	9	0.0	-	-
11	5.9	11.6	1.4	- 0.6	6.5	66	978.6	4.9	3.5	5.1	8	-	-	-
12	7.8	10.4	6.4	0.1	6.9	65	974.1	4.1	2.3	3.1	7	-	-	-
13	6.2	12.0	4.3	0.5	7.1	75	973.9	3.1	4.3	2.1	3	-	-	-
14	1.5	5.7	- 1.1	- 0.7	6.4	94	976.6	1.2	5.6	2.3	3	0.0	-	-
15	2.7	7.1	- 0.9	- 1.1	6.7	90	979.3	0.8	5.1	1.8	3	-	-	-
16	5.3	11.5	0.5	0.5	7.6	86	979.4	4.3	4.1	1.6	3	-	-	-
17	8.6	16.3	1.9	- 0.6	7.6	68	984.5	7.6	0.0	1.8	3	-	-	-
18	7.0	11.9	4.1	- 1.1	6.6	67	984.5	-	3.5	2.3	3	-	-	-
19	2.4	7.4	0.8	0.4	6.4	89	978.2	-	7.0	2.3	3	1.5	-	-
20	3.6	7.3	1.2	- 0.8	7.1	90	981.6	0.6	6.5	2.6	5	0.1	-	-
21	- 0.6	1.3	- 1.9	- 4.8	5.0	84	989.0	-	7.0	1.8	3	-	-	-
22	0.4	2.6	- 2.1	- 4.1	5.6	89	988.7	-	8.0	2.9	5	-	-	-
23	0.6	1.8	- 0.2	0.3	6.1	94	984.6	-	8.0	4.1	5	0.0	-	-
24	- 0.2	0.6	- 0.5	- 0.6	5.7	94	989.1	-	8.0	3.3	5	0.0	-	-
25	- 1.4	0.4	- 2.3	- 1.9	4.7	85	991.4	0.6	7.8	4.9	7	0.0	-	-
26	- 1.8	1.1	- 4.1	- 3.8	4.0	75	997.8	7.0	4.5	7.6	9	-	-	-
27	- 2.7	1.2	- 8.2	- 7.1	3.7	74	1000.9	8.2	0.1	4.5	7	-	-	-
28	- 2.3	2.7	- 6.7	- 8.0	3.4	67	997.5	8.7	0.0	5.9	10	-	-	-

NOWY SĄCZ

Dni	Temperatura powietrza: T	Max	Min	T_g	Prężność pary wodnej: e	Wilgotność względna: U	Ciśnienie atmosferyczne: P	Usłonecznienie: S	Zachmurzenie: N	Wiatr: v	v_{max}	Opad: R_d	Śnieg: s_h	s_g
1	0.2	5.4	- 2.6	- 4.6	5.5	89	985.8	3.1	2.8	0.0	0	-	-	-
2	1.0	7.2	- 3.1	- 4.7	6.0	91	986.6	5.1	1.1	0.0	0	-	-	-
3	2.8	9.2	- 2.3	- 4.6	6.4	86	982.9	4.8	2.1	1.8	6	-	-	-
4	4.7	7.8	0.7	- 1.1	6.8	81	975.9	-	6.9	0.6	3	0.0	-	-
5	2.0	6.6	1.4	1.3	6.8	96	969.5	-	8.0	0.0	0	0.4	-	-
6	4.5	7.2	- 1.3	- 0.2	6.1	74	952.6	3.3	6.5	3.5	5	8.0	-	-
7	2.8	7.0	0.5	- 1.4	5.9	81	944.3	2.3	4.6	3.3	7	0.5	2	.
8	0.1	2.3	- 0.6	- 2.3	5.1	83	966.4	1.1	6.3	3.1	7	0.1	2	.
9	2.2	5.0	1.0	- 4.7	5.7	78	974.5	-	7.0	2.4	5	0.2	2	.
10	5.7	9.9	4.1	1.7	6.6	67	976.6	2.9	6.1	4.8	9	-	-	-
11	6.5	14.2	0.2	- 2.1	6.5	69	975.4	6.6	4.1	1.9	7	-	-	-
12	8.8	12.8	6.7	3.0	6.6	59	970.3	8.1	0.1	4.0	8	-	-	-
13	4.2	10.8	- 1.2	- 5.3	6.6	84	970.1	0.2	4.3	0.5	3	-	-	-
14	7.2	11.6	3.0	- 2.3	7.3	72	972.6	3.3	5.1	1.5	3	-	-	-
15	6.9	11.0	3.6	0.1	7.9	80	975.7	3.4	4.8	0.9	4	-	-	-
16	9.0	14.6	3.2	- 1.3	7.6	69	975.3	7.3	1.4	1.8	6	-	-	-
17	9.6	16.5	3.1	- 2.1	6.6	60	981.1	8.4	0.5	1.6	4	-	-	-
18	9.6	13.1	6.6	0.0	6.6	56	981.2	0.4	5.1	1.5	3	-	-	-
19	9.2	11.7	6.6	4.7	7.1	61	974.4	-	7.9	1.1	3	3.4	-	-
20	3.2	9.7	0.9	0.3	7.3	94	980.5	-	8.0	1.5	3	0.8	-	-
21	- 0.3	1.2	- 1.8	- 4.2	4.4	77	987.3	3.0	7.1	1.1	3	-	-	-
22	- 0.4	4.2	- 5.5	- 8.1	4.4	75	986.0	8.0	1.4	0.0	0	-	-	-
23	0.5	8.2	- 5.7	- 8.3	5.1	82	981.5	5.5	3.6	0.4	3	-	-	-
24	0.3	1.7	- 0.4	- 0.9	5.6	90	987.5	-	8.0	0.8	3	-	-	-
25	- 0.4	1.3	- 1.2	- 3.1	4.9	82	989.4	0.1	7.8	2.1	6	0.1	-	-
26	- 1.4	0.6	- 3.4	- 4.4	4.2	76	994.8	2.0	6.8	2.8	4	0.0	-	-
27	- 1.2	4.2	- 6.0	- 8.2	3.4	65	997.2	7.6	1.4	1.0	3	-	-	-
28	- 1.7	7.6	- 8.4	-11.7	3.1	63	992.9	7.2	0.0	0.6	4	-	-	-

DNI	TEMPERATURA POWIETRZA T	Max	Min	T_g	PRĘŻNOŚĆ PARY WODNEJ e	WILGOTNOŚĆ WZGLĘDNA U	CIŚNIENIE ATMOSFERYCZNE P	USŁONECZNIENIE S	ZACHMURZENIE N	WIATR v	v_{max}	OPAD R_d	ŚNIEG s_h	s_g
1	2.3	6.8	1.0	-1.5	5.0	70	976.8	5.0	5.9	3.3	7	-	-	-
2	5.2	7.2	-0.6	-2.3	6.1	80	975.7	0.6	7.0	1.8	5	-	-	-
3	6.9	9.0	1.3	-1.3	7.1	82	974.5	3.5	4.9	2.5	6	-	-	-
4	3.9	7.6	-0.5	-2.9	6.3	79	967.7	0.7	6.0	0.8	3	-	-	-
5	3.4	8.4	1.4	0.3	6.9	89	960.1	1.4	7.5	1.8	5	1.8	-	-
6	3.4	5.4	0.7	-0.3	6.0	77	946.4	0.7	7.3	8.0	9	1.4	-	-
7	2.0	4.9	-0.2	-1.5	5.8	82	937.7	-	6.8	5.8	8	5.6	-	-
8	-0.1	1.2	-0.9	-3.2	4.3	71	956.6	-	7.4	5.4	8	0.3	3	+
9	0.5	1.7	-1.4	-4.4	4.5	70	966.0	-	7.3	7.1	9	0.3	4	+
10	4.2	6.0	1.2	-0.2	5.9	71	967.5	0.7	7.4	8.8	13	0.0	-	-
11	5.6	10.6	-1.7	-4.1	6.0	67	968.1	6.2	3.3	5.1	9	-	-	-
12	8.1	9.6	6.8	3.2	6.7	62	963.0	1.6	4.8	6.4	8	-	-	-
13	5.4	12.6	0.6	-3.0	5.8	63	962.3	4.0	4.0	2.4	6	-	-	-
14	5.6	10.3	-0.4	-3.5	5.9	66	964.5	2.4	2.6	1.1	4	0.5	-	-
15	5.2	12.4	1.3	-0.5	6.4	75	967.5	1.9	5.4	0.9	2	0.1	-	-
16	7.8	14.6	2.8	-0.4	6.7	66	967.7	8.5	1.4	3.3	8	-	-	-
17	7.1	16.6	-0.4	-3.8	6.3	68	973.7	8.6	0.1	1.6	3	-	-	-
18	5.4	11.3	-0.7	-3.5	5.8	68	973.5	-	4.4	2.1	5	-	-	-
19	7.3	10.0	4.6	2.1	6.8	67	966.4	-	8.0	1.5	4	1.0	-	-
20	3.8	8.2	1.0	0.0	7.0	87	970.6	0.6	7.1	2.8	4	0.2	-	-
21	-0.7	1.0	-1.5	-1.6	5.0	85	977.1	-	8.0	2.3	4	0.3	-	-
22	0.5	5.2	-2.1	-2.5	5.2	83	976.5	1.5	6.6	1.6	3	-	-	-
23	1.7	7.9	-1.8	-4.0	5.7	84	972.2	1.9	5.9	1.0	6	0.0	-	-
24	-0.4	0.7	-1.3	-3.5	4.9	82	976.7	-	8.0	2.9	4	0.0	-	-
25	-1.4	-0.1	-2.5	-3.0	4.0	73	979.1	0.3	7.8	3.0	4	0.5	-	-
26	-2.0	0.3	-3.9	-5.9	3.4	65	984.9	4.6	4.9	5.1	8	0.0	-	-
27	-2.1	2.6	-6.2	-9.4	2.7	54	988.0	9.4	0.0	3.0	7	-	-	-
28	-1.4	4.6	-7.6	-12.2	2.6	48	984.2	9.6	0.0	4.0	7	-	-	-

ZAKOPANE

DNI	TEMPERATURA POWIETRZA T	Max	Min	T_g	PRĘŻNOŚĆ PARY WODNEJ e	WILGOTNOŚĆ WZGLĘDNA U	CIŚNIENIE ATMOSFERYCZNE P	USŁONECZNIENIE S	ZACHMURZENIE N	WIATR v	v_{max}	OPAD R_d	ŚNIEG s_h	s_g
1	-2.1	3.6	-6.5	-11.5	4.6	88	919.6	3.0	3.9	0.1	1	-	11	3.5
2	-1.3	4.3	-5.6	-10.7	5.0	89	918.6	4.3	2.0	0.1	1	-	11	5.1
3	-0.9	6.1	-7.4	-11.5	4.6	80	917.2	4.1	5.3	0.8	2	-	11	4.9
4	-1.1	5.4	-2.0	-6.5	5.9	88	910.6	-	7.3	0.6	2	4.7	10	4.4
5	0.1	1.9	-0.5	-0.6	6.0	97	904.1	-	8.0	0.3	1	0.6	11	5.9
6	1.9	5.2	-3.1	-3.5	5.1	73	888.0	1.4	6.3	6.8	16	6.4	11	4.9
7	-1.1	4.5	-2.8	-6.7	4.5	80	883.3	3.9	6.3	1.8	5	1.2	26	3.8
8	-3.2	-1.7	-4.3	-6.9	3.9	82	901.9	0.3	7.4	3.1	4	1.6	25	2.5
9	0.4	3.6	-5.6	-14.8	4.9	74	909.3	-	6.9	2.6	6	0.6	28	2.4
10	3.4	6.2	2.0	-0.1	5.7	72	913.2	1.5	6.4	3.9	6	0.1	16	5.1
11	1.7	9.6	-3.7	-7.7	4.9	73	911.1	6.2	3.5	0.4	2	-	15	4.1
12	1.3	8.2	-3.4	-8.1	5.3	80	906.2	7.5	0.6	0.8	2	-	12	5.2
13	1.7	6.7	-4.1	-8.6	5.1	74	905.8	9.0	4.1	0.6	3	-	10	4.7
14	3.4	7.7	0.6	-2.6	6.1	78	907.9	3.5	5.8	0.9	2	0.0	9	4.2
15	3.2	6.3	1.1	-0.9	6.6	86	910.8	1.8	5.3	0.5	2	0.0	6	4.2
16	7.1	9.9	1.4	-1.1	5.9	59	910.8	6.4	4.0	2.8	5	-	5	4.6
17	5.3	11.6	5.0	0.4	5.4	58	916.4	7.4	2.3	3.1	5	-	4	-
18	5.8	10.8	3.5	-0.1	5.7	58	916.2	0.1	5.1	2.1	6	0.0	-	-
19	6.8	8.0	1.6	0.6	6.5	76	909.7	0.5	7.9	1.0	2	0.6	-	-
20	6.2	4.9	-2.3	-1.6	6.0	96	914.9	-	8.0	0.8	2	1.4	-	-
21	-3.1	-1.2	-4.4	-5.0	4.5	93	919.8	0.7	6.4	0.5	2	-	1	-
22	-2.1	4.1	-7.6	-9.1	3.3	68	918.2	8.6	1.0	0.3	1	-	-	-
23	-0.6	4.7	-4.2	-8.1	3.9	67	915.3	5.2	3.5	0.5	2	-	-	-
24	-1.5	2.9	-4.1	-5.5	4.8	88	919.9	2.5	6.6	0.9	2	-	-	-
25	-3.7	-1.4	-4.6	-7.6	3.8	81	921.5	3.2	6.8	2.5	5	0.0	-	-
26	-5.7	-4.0	-7.1	-6.9	3.4	85	926.0	0.5	7.9	2.8	4	0.1	-	-
27	-4.2	1.3	-8.7	-9.8	3.3	73	928.2	6.9	3.0	0.6	2	-	-	-
28	-4.5	2.4	-10.6	-12.4	2.6	62	924.2	8.4	0.0	1.3	3	-	-	-

KASPROWY WIERCH

DNI	TEMPERATURA POWIETRZA T	Max	Min	T_g	PRĘŻNOŚĆ PARY WODNEJ e	WILGOTNOŚĆ WZGLĘDNA U	CIŚNIENIE ATMOSFERYCZNE P	USŁONECZNIENIE S	ZACHMURZENIE N	WIATR v	v_{max}	OPAD R_d	ŚNIEG s_h	s_g
1	-3.8	-1.5	-5.7	.	4.1	88	798.0	4.1	4.3	6.4	9	-	187	.
2	-4.3	-3.9	-5.2	.	4.0	89	797.0	1.1	4.5	6.3	8	-	164	3.1
3	-3.0	-1.2	-4.0	.	3.9	80	796.4	3.0	4.9	11.0	16	-	164	.
4	-4.1	-2.7	-5.3	.	4.4	97	790.3	-	7.8	8.0	15	15.7	163	.
5	-5.1	-3.8	-6.2	.	4.0	96	783.6	-	8.0	4.0	8	6.0	180	2.9
6	-6.8	-5.4	-8.3	.	3.4	93	769.0	-	8.0	15.8	23	20.2	184	.
7	-9.2	-5.3	-10.9	.	2.8	92	764.4	3.6	7.6	8.4	12	5.5	203	.
8	-12.0	-10.4	-12.4	.	2.2	89	779.3	0.4	7.6	12.5	15	3.8	211	.
9	-7.2	-2.5	-12.4	.	3.5	92	787.8	-	7.8	11.4	17	8.0	212	.
10	-5.5	-3.2	-6.4	.	3.8	93	791.9	1.3	6.9	10.6	15	1.9	220	3.1
11	-2.7	1.3	-6.4	.	4.3	86	792.5	6.9	4.4	13.1	17	-	215	.
12	-4.2	-2.8	-5.4	.	4.2	95	787.1	5.1	4.4	10.9	17	-	211	.
13	-2.8	-2.2	-4.6	.	4.5	91	787.1	2.5	5.5	8.8	15	0.1	190	.
14	-3.3	-2.5	-4.5	.	4.7	97	788.4	-	7.4	8.8	14	2.4	185	.
15	-3.2	-2.3	-3.9	.	4.6	97	790.5	-	7.4	9.3	13	2.7	184	3.1
16	-2.6	-1.8	-3.8	.	4.9	97	790.8	0.1	6.3	12.9	17	-	186	.
17	-2.6	-1.2	-3.4	.	4.9	96	796.3	5.9	4.5	14.9	19	-	182	.
18	-2.6	-2.0	-3.1	.	4.7	94	796.0	-	7.1	13.0	15	0.5	180	.
19	-3.1	-1.8	-3.6	.	4.7	97	790.2	-	7.8	7.4	9	12.8	178	.
20	-4.6	-2.8	-6.6	.	4.2	96	792.8	0.1	7.8	3.6	9	8.1	185	3.3
21	-7.2	-4.8	-10.6	.	2.1	57	796.5	9.0	6.0	3.0	4	-	185	.
22	-6.5	-4.6	-8.6	.	1.8	47	796.3	9.3	2.1	3.9	7	-	176	.
23	-6.4	-5.3	-7.4	.	2.8	73	793.3	5.5	4.4	2.9	6	0.4	170	.
24	-7.7	-4.1	-8.8	.	3.0	89	796.2	0.5	5.5	6.8	10	0.4	171	.
25	-9.0	-8.6	-13.0	.	2.1	87	795.6	0.8	6.4	6.5	9	2.3	172	3.8
26	-7.7	-5.4	-13.9	.	2.3	48	789.4	5.8	3.6	3.6	7	-	174	.
27	-10.3	-7.7	-12.9	.	2.3	82	802.4	7.3	2.4	3.8	9	-	170	.
28	-9.8	-7.1	-10.9	.	1.3	46	799.4	9.8	0.6	6.4	12	-	170	4.1

TABLICA III

WYNIKI MIESIĘCZNE SPOSTRZEŻEŃ STACJI METEOROLOGICZNYCH

МЕСЯЧНЫЕ РЕЗУЛЬТАТЫ НАБЛЮДЕНИЙ МЕТЕОРОЛОГИЧЕСКИХ СТАНЦИЙ

MONTHLY RESULTS OF OBSERVATIONS AT METEOROLOGICAL STATIONS

Nr	STACJA	TEMPERATURA POWIETRZA T											LICZBA DNI					
		1	7	13	19	Dies	$\overline{Max}$	$\overline{Min}$	Max abs.	Data	Min abs.	Data	Min < −10°	Min < 0°	Max < −10°	Max < 0°	Max > 15°	Max > 25°
2	Łeba	2.1	1.6	3.8	2.4	2.5	4.9	0.6	11.9	12	−6.8	27	-	10	-	-	-	-
3	Hel	1.9	1.4	3.1	2.3	2.2	3.7	0.7	10.7	12	−4.9	27	-	6	-	-	-	-
4	Ustka	2.7	2.1	4.0	3.1	3.0	5.4	1.2	14.7	12	−4.6	27	-	6	-	-	-	-
5	Lębork	2.3	1.5	4.2	2.9	2.7	5.2	0.5	14.2	12	−7.4	27	-	10	-	-	-	-
9	Gdańsk-Wrzeszcz	2.3	1.5	3.9	2.9	2.7	4.9	0.5	14.9	12	−6.7	28	-	11	-	-	-	-
14	Koszalin	1.8	1.1	4.0	2.7	2.5	5.1	0.2	13.5	12	−8.8	27	-	15	-	-	-	-
15	Kołobrzeg	2.7	2.1	4.3	3.3	3.2	5.4	1.4	13.4	12	−4.5	27	-	8	-	-	-	-
16	Elbląg	1.5	0.8	3.3	2.3	2.0	4.3	0.4	12.9	12	−5.1	27	-	14	-	-	-	-
19	Suwałki	−1.1	−1.9	0.7	−0.3	−0.6	1.6	−2.6	7.6	12	−17.5	27	2	20	-	3	-	-
23	Kętrzyn	0.4	−0.3	2.4	1.1	1.0	3.5	−1.0	10.0	12	−8.4	27	-	18	-	1	-	-
25	Świnoujście	2.9	2.1	4.0	3.4	3.1	5.2	1.4	12.4	11	−3.8	27	-	7	-	-	-	-
26	Mikołajki	0.0	−0.7	1.8	0.7	0.5	2.9	−1.3	9.3	12	−9.3	27	-	18	-	1	-	-
27	Resko	2.5	1.8	4.3	3.3	3.0	5.5	1.2	13.4	12	−6.4	27	-	9	-	-	-	-
29	Olsztyn-Dajtki	0.4	−0.3	2.5	1.5	1.0	3.6	−1.2	10.3	12	−8.7	27	-	18	-	-	-	-
31	Szczecinek	1.6	0.8	3.4	2.6	2.1	4.8	0.1	14.0	12	−7.4	27	-	14	-	-	-	-
33	Chojnice	1.0	0.4	2.9	1.9	1.6	3.9	−0.2	12.3	12	−6.1	27	-	17	-	-	-	-
42	Szczecin-Dąbie	3.0	2.1	5.2	3.9	3.6	6.2	0.8	13.8	12	−6.7	27	-	8	-	-	-	-
47	Piła	1.6	0.8	4.3	2.7	2.4	5.5	0.0	14.5	12	−6.8	27	-	14	-	-	-	-
48	Białystok	−0.6	−1.0	2.4	0.6	0.4	3.4	−2.2	10.2	18	−12.2	26	3	20	-	1	-	-
50	Bydgoszcz	1.3	0.5	4.2	2.5	2.2	5.3	−0.2	14.0	12	−5.3	27	-	15	-	-	-	-
51	Mława	0.2	−0.7	2.2	1.4	0.8	3.4	−1.3	10.9	18	−7.6	27	-	21	-	2	-	-
52	Ostrołęka	0.7	0.0	3.5	1.7	1.5	4.3	−0.9	13.4	18	−7.4	27	-	16	-	-	-	-
54	Toruń	1.1	0.2	4.1	2.2	1.9	5.1	−0.4	14.5	12	−6.6	27	-	15	-	1	-	-
61	Gorzów Wlkp	2.3	1.3	4.4	3.7	3.0	5.8	0.9	14.8	11	−4.5	27 28	-	11	-	-	-	-
68	Płock-Radziwie	1.1	0.4	4.1	2.9	2.1	5.3	−0.2	13.4	18	−4.5	27	-	16	-	-	-	-
70	Poznań-Ławica	1.6	1.0	4.7	3.2	2.7	5.9	−0.1	14.3	12	−5.1	27	-	17	-	-	-	-
72	Słubice	2.4	1.4	5.3	3.5	3.2	6.5	0.5	15.9	11	−6.7	27	-	14	-	-	1	-
78	Koło	1.7	0.7	4.9	3.1	2.6	6.1	0.1	14.8	12	−5.4	27	-	16	-	-	-	-
79	Siedlce	0.7	0.0	4.0	1.9	1.7	4.9	−0.6	12.6	18	−6.8	26	-	15	-	-	-	-
80	Warszawa-Okęcie	0.8	−0.1	4.8	2.4	2.1	5.8	−1.1	13.8	18	−6.9	27	-	17	-	-	-	-
85	Terespol	0.2	−0.8	3.4	1.7	1.2	4.3	−1.2	12.9	17	−7.1	27	-	16	-	2	-	-
90	Zielona Góra	2.1	1.2	4.3	3.1	2.7	5.7	0.5	14.8	11	−5.4	27	-	14	-	-	-	-
91	Leszno-Strzyżewice	1.6	0.8	5.2	3.2	2.8	6.6	−0.1	15.1	12	−4.6	27	-	17	-	-	1	-
97	Kalisz	1.4	0.5	5.2	3.1	2.6	6.4	0.0	14.7	12 17	−4.7	27	-	15	-	-	-	-
98	Łódź-Lublinek	1.3	0.5	4.7	2.8	2.3	6.0	−0.3	14.8	17	−5.1	27	-	17	-	-	-	-
105	Włodawa	0.1	−0.9	3.7	1.9	1.2	4.6	−1.4	14.9	17	−7.6	27	-	16	-	-	-	-
112	Sulejów	0.9	0.0	4.5	2.5	2.0	5.6	−0.5	14.8	17	−6.2	27	-	16	-	-	-	-
114	Lublin	0.8	−0.1	3.4	2.0	1.6	4.5	−0.9	13.8	17	−6.4	26	-	14	-	-	-	-
115	Legnica	2.1	1.1	4.9	3.5	2.9	6.6	0.1	16.8	12	−4.5	27	-	16	-	-	1	-
116	Wieluń	1.6	0.9	5.3	3.0	2.7	6.6	0.1	15.5	17	−6.0	27	-	17	-	-	1	-
117	Zgorzelec	1.7	1.1	4.4	3.1	2.6	6.0	0.2	13.6	11	−5.5	21	-	13	-	1	-	-
120	Wrocław-Strachowice	1.7	0.6	5.7	3.3	2.8	7.2	−0.7	16.8	12	−5.1	3	-	18	-	-	1	-
127	Jelenia Góra	1.0	0.0	5.0	2.2	2.1	6.4	−1.7	16.5	11	−5.7	27	-	22	-	2	2	-
129	Kielce	0.5	−0.3	4.5	2.1	1.8	6.0	−1.6	14.2	17	−8.8	27	-	20	-	-	-	-
131	Częstochowa	1.4	0.5	4.9	3.0	2.5	6.2	0.0	15.6	17	−5.7	27	-	16	-	1	1	-
136	Śnieżka	−4.0	−4.4	−3.2	−4.2	−4.0	−2.0	−5.8	4.2	12	−13.4	26 27	5	28	1	19	-	-
138	Zamość	0.6	−0.4	4.3	1.7	1.6	5.4	−1.3	16.2	17	−10.0	28	-	16	-	1	1	-
139	Sandomierz	0.9	0.0	4.0	2.8	2.0	5.3	−0.6	14.4	17	−5.7	28	-	15	-	-	-	-
141	Opole	1.5	0.8	5.9	3.6	3.1	7.3	0.0	15.1	17	−5.7	27	-	14	-	1	1	-
151	Kłodzko	2.3	1.1	4.9	3.2	2.9	6.4	−0.1	13.9	12	−7.9	28	-	12	-	1	-	-
165	Katowice	1.6	0.4	5.9	3.4	2.9	7.4	−0.6	16.6	17	−6.8	28	-	16	-	1	1	-
170	Rzeszów-Jasionka	1.4	0.6	5.3	3.0	2.6	6.4	−0.5	15.9	17	−6.1	28	-	12	-	-	1	-
171	Racibórz	2.1	1.1	6.5	4.0	3.4	7.8	0.4	16.9	17	−4.6	27	-	11	-	-	1	-
173	Kraków-Balice	0.5	−0.3	4.7	2.6	1.9	6.2	−1.1	16.1	17	−5.4	28	-	20	-	2	1	-
176	Tarnów	2.6	1.5	6.1	4.0	3.7	7.5	0.8	16.0	17	−5.8	28	-	12	-	-	2	-
184	Aleksandrowice	2.3	2.1	5.8	3.5	3.5	6.8	0.4	15.9	17	−5.8	28	-	15	-	2	2	-
186	Przemyśl	1.3	0.7	4.5	2.6	2.3	5.8	−0.3	16.3	17	−6.7	28	-	15	-	-	1	-
199	Nowy Sącz	2.3	1.0	6.4	4.0	3.4	8.0	−0.1	16.5	17	−8.4	28	-	15	-	-	1	-
207	Lesko	1.9	1.1	5.5	3.1	3.0	7.0	−0.4	16.6	17	−7.6	28	-	17	-	1	1	-
220	Zakopane	−1.1	−1.6	3.3	0.7	0.4	4.7	−3.2	11.6	17	−10.6	28	1	21	-	4	-	-
224	Kasprowy Wierch	−5.6	−6.2	−5.1	−6.0	−5.6	−3.7	−7.4	2.2	13	−13.9	26	8	28	1	26	-	-

Nr	STACJA	CIŚNIENIE ATMOSFERYCZNE P						PRĘŻNOŚĆ PARY WODNEJ e					WILGOTNOŚĆ WZGLĘDNA U							LICZBA DNI	
		P_m	Max	Data	Min	Data	$P_{a,m}$	1	7	13	19	Dies	1	7	13	19	Dies	Min	Data	min < 40%	½ godz. 13 > 80%
2	Łeba	1011.2	1040.0	26	970.5	7	1011.7	6.5	6.4	6.5	6.5	6.5	90	92	82	87	88	30	28	2	18
3	Hel	1012.0	1041.2	27	971.3	7	1012.3	6.4	6.2	6.4	6.5	6.3	90	91	83	89	88	57	20	-	17
4	Ustka	1010.7	1039.3	26	969.1	7	1011.7	6.7	6.4	6.5	6.5	6.5	89	89	80	84	85	27	28	2	16
5	Łębork	1009.2	1037.9	27	968.3	7	1011.9	6.5	6.3	6.5	6.5	6.5	88	90	79	86	86	32	28	2	17
9	Gdańsk-Wrzeszcz	1010.7	1039.8	27	969.2	7	1012.3	6.4	6.3	6.5	6.5	6.4	88	91	80	86	86	44	27	-	15
14	Koszalin	1002.6	1029.9	27	961.9	7	1011.7	6.4	6.2	6.4	6.5	6.4	90	91	79	86	86	23	27	2	16
15	Kołobrzeg	1010.9	1039.3	26	970.5	7	1011.7	6.8	6.6	6.8	6.7	6.7	90	91	81	86	87	31	27	2	15
16	Elbląg	1007.2	1035.3	27	966.9	7	1012.6	6.2	5.9	6.3	6.3	6.2	89	90	81	86	86	32	28	1	18
19	Suwałki	991.2	1018.2	27	952.8	7	1014.5	5.5	5.3	5.7	5.5	5.5	95	95	87	91	92	42	28	-	20
23	Kętrzyn	999.7	1027.9	27	959.8	7	1013.5	5.9	5.7	6.1	6.0	5.9	92	94	83	89	89	38	28	1	18
25	Świnoujście	1010.8	1038.2	26	970.2	6	1011.5	7.0	6.6	7.1	7.0	6.9	91	91	87	89	89	43	28	-	18
26	Mikołajki	997.4	1025.1	27	957.9	7	1013.9	5.9	5.7	6.0	5.9	5.9	95	96	85	91	92	43	27	-	19
27	Resko	1005.1	1032.4	26	963.7	7	1012.1	6.6	6.5	6.7	6.7	6.7	90	91	81	85	86	37	28	1	16
29	Olsztyn-Dajtki	996.2	1023.1	27	957.0	7	1013.3	5.9	5.7	6.0	6.0	5.9	93	94	82	86	88	29	28	2	15
31	Szczecinek	994.2	1020.8	27	953.6	7	1012.2	6.3	6.1	6.5	6.4	6.3	89	92	82	86	87	35	28	2	20
33	Chojnice	990.1	1016.7	27	950.1	7	1012.1	6.2	6.0	6.5	6.4	6.3	92	94	86	89	90	39	27	1	20
42	Szczecin-Dąbie	1011.1	1038.4	26	969.7	7	1011.5	6.8	6.6	7.0	6.9	6.8	89	90	79	84	85	33	28	2	15
47	Piła	1003.3	1029.3	27	963.1	7	1012.5	6.4	6.2	6.6	6.7	6.5	92	93	79	87	89	33	29	2	16
48	Białystok	995.0	1021.5	27	956.3	7	1014.0	5.5	5.5	6.0	5.7	5.7	92	93	82	88	88	38	28	1	16
50	Bydgoszcz	1003.7	1030.3	27	963.7	7	1012.7	6.2	5.9	6.4	6.5	6.3	91	92	77	87	86	29	28	1	13
51	Mława	994.8	1021.1	27	955.9	7	1013.5	5.9	5.6	6.1	6.1	5.9	93	94	85	88	90	38	26	1	15
52	Ostrołęka	1001.9	1028.9	27	961.7	7	1014.0	6.0	5.8	6.2	6.1	6.0	91	92	79	87	87	37	28	1	14
54	Toruń	1003.9	1030.3	26 27	964.4	7	1012.7	6.2	5.9	6.5	6.4	6.2	92	92	80	88	87	43	28	-	16
61	Gorzów Wlkp	1004.9	1030.5	26	963.7	6	1011.9	6.6	6.3	6.8	6.8	6.6	90	92	81	84	87	37	28	1	16
68	Płock-Radziwie	1004.9	1030.6	27	966.1	7	1012.7	6.3	6.0	6.6	6.6	6.4	93	94	80	86	88	36	28	1	15
70	Poznań-Ławica	1001.4	1026.7	26	961.4	7	1012.9	6.3	6.1	6.8	6.7	6.5	91	92	79	86	87	42	26	-	14
72	Słubice	1008.7	1034.0	26	967.5	6	1011.7	6.6	6.3	7.1	6.7	6.7	89	92	79	84	86	45	27	-	14
78	Koło	998.3	1023.2	27	959.4	7	1012.9	6.5	6.0	6.7	6.7	6.5	92	92	77	86	87	43	28	-	12
79	Siedlce	995.5	1020.9	27	956.4	7	1014.1	6.0	5.8	6.4	6.2	6.1	92	93	77	86	87	41	28	-	13
80	Warszawa-Okęcie	1000.4	1025.9	27	962.0	7	1013.7	6.0	5.7	6.4	6.4	6.1	90	92	73	85	85	30	28	1	8
85	Terespol	997.8	1023.3	27	959.5	7	1015.0	5.7	5.4	6.2	5.9	5.8	89	91	78	85	86	42	28	-	16
90	Zielona Góra	990.9	1014.6	26	951.8	6	1012.5	6.4	6.2	6.7	6.6	6.5	89	91	80	86	87	44	11 28	-	13
91	Leszno-Strzyżewice	1001.2	1025.5	26	961.2	7	1012.7	6.3	6.1	6.9	6.8	6.5	91	92	77	87	87	34	28	1	12
97	Kalisz	994.9	1018.7	26	956.3	7	1012.9	6.3	6.0	6.7	6.7	6.5	93	94	75	86	87	36	28	1	11
98	Łódź-Lublinek	989.7	1013.2	27	952.3	7	1013.0	6.2	5.9	6.6	6.4	6.3	90	92	76	84	86	45	28	-	12
105	Włodawa	993.4	1017.9	27	955.7	7	1015.3	6.0	5.5	6.5	6.3	6.1	94	95	80	88	89	37	28	1	16
112	Sulejów	989.9	1013.1	27	952.9	7	1013.4	6.2	5.9	6.5	6.6	6.3	93	95	77	89	88	40	28	-	13
114	Lublin	984.7	1008.2	27	946.3	7	1014.4	5.9	5.6	6.3	6.2	6.0	89	91	80	86	86	48	27	-	14
115	Legnica	996.8	1020.0	26	958.0	6	1012.5	6.4	6.1	7.1	6.8	6.6	89	91	82	86	87	40	12	-	17
116	Wieluń	988.5	1011.3	26	950.8	7	1013.1	6.3	6.0	6.7	6.6	6.4	90	91	75	87	86	36	28	1	9
117	Zgorzelec	987.9	1009.9	26	949.5	6	1012.9	6.1	6.1	6.7	6.6	6.4	.	92	80	86	.	49	11	-	14
120	Wrocław-Strachowice	997.6	1020.5	26	959.2	7	1012.7	6.3	5.9	6.9	6.7	6.5	90	91	76	86	86	45	12 28	-	12
127	Jelenia Góra	970.6	992.4	26	933.1	6	1012.8	5.8	5.5	6.2	5.8	5.9	88	89	74	81	83	36	11 12	2	11
129	Kielce	981.1	1002.8	27	944.5	7	1014.5	5.8	5.6	6.1	6.1	6.0	90	92	73	85	85	35	27	1	8
131	Częstochowa	977.7	999.0	27	941.6	7	1014.1	6.3	6.0	6.9	6.7	6.5	90	92	78	86	87	50	27 28	-	12
135	Śnieżka	828.3	842.5	27	794.9	7	.	4.1	3.9	4.1	4.0	4.0	88	88	84	87	87	31	20	2	18
138	Zamość	988.4	1011.0	27	953.1	7	1015.0	5.9	5.6	6.4	6.1	6.0	90	92	77	86	86	43	27	-	14
139	Sandomierz	987.8	1010.1	27	951.0	7	1014.9	5.9	5.7	6.5	6.2	6.1	90	92	80	82	85	48	28	-	15
141	Opole	991.5	1013.2	26	954.8	7	1013.5	6.3	6.1	6.8	6.8	6.5	91	92	74	84	85	36	27	2	9
151	Kłodzko	974.0	994.2	26	938.4	6	1012.9	6.2	5.9	6.6	6.5	6.2	84	87	76	83	82	43	28	-	12
165	Katowice	978.5	998.9	26	942.7	7	1013.5	6.0	5.7	6.4	6.3	6.1	86	89	69	80	81	26	17	1	7
170	Rzeszów-Jasionka	990.0	1011.5	27	953.2	7	1015.1	6.3	6.0	6.4	6.2	6.3	92	93	72	82	85	43	17	-	11
171	Racibórz	989.9	1010.4	26	953.7	6	1013.7	6.2	6.0	6.7	6.6	6.4	86	89	70	80	81	29	28	1	6
173	Kraków-Balice	984.9	1004.8	27	949.0	7	1014.4	5.9	5.7	6.5	6.5	6.1	92	93	76	87	87	41	28	-	12
176	Tarnów	988.4	1009.3	27	952.3	7	1014.2	6.3	5.9	6.4	6.2	6.3	84	86	68	76	78	37	28	1	6
184	Aleksandrowice	964.5	983.5	27	929.4	6	1013.0	5.9	5.6	6.2	5.9	5.9	81	79	69	75	76	35	11	3	9
186	Przemyśl	981.1	1002.1	27	943.7	7	1015.8	5.8	5.6	6.3	6.0	6.0	86	87	75	81	82	43	29	-	11
199	Nowy Sącz	978.1	997.9	27	941.9	7	1014.4	6.1	5.7	6.0	6.0	5.9	84	85	63	73	76	26	17	3	3
207	Lesko	969.5	988.6	27	932.6	7	1015.5	5.6	5.5	5.5	5.3	5.5	79	82	62	69	73	26	28	4	4
220	Zakopane	912.5	928.5	27	879.4	7	.	4.8	4.5	5.0	5.0	4.9	84	83	66	77	77	30	28	3	5
224	Kasprowy Wierch	791.0	803.3	27	761.4	7	.	3.5	3.4	3.7	3.5	3.5	85	85	86	86	86	29	21	4	23

Nr	STACJA	PRĘDKOŚĆ WIATRU v							LICZBA PRZYPADKÓW W PRZEDZIAŁACH								LICZBA DNI		ZACHMURZENIE N					LICZBA DNI	
		1	7	13	19	Dies	Max	Data	0	>0-2	>2-4	>4-7	>7-10	>10-15	>15-20	>20	>10	>15	1	7	13	19	Dies	◔	◕
2	Łeba	4.0	4.0	4.9	4.3	4.3	13	8	6	57	69	69	18	5	-	-	5	-	6.1	6.6	6.6	6.0	6.3	2	16
3	Hel	4.5	4.4	4.5	4.4	4.4	12	8	7	47	81	53	35	1	-	-	6	-	6.5	6.9	6.3	6.0	6.3	2	17
4	Ustka	3.5	4.0	4.0	4.1	3.9	15	8	-	60	96	54	7	7	-	-	3	1	5.4	7.0	6.9	6.4	6.4	2	15
5	Lębork	2.0	1.7	2.5	2.1	2.0	8	8 10	37	119	50	12	6	-	-	-	-	-	6.0	6.7	6.6	6.4	6.4	2	15
9	Gdańsk-Wrzeszcz	2.8	2.6	3.7	2.9	3.2	11	8	18	77	79	40	8	2	-	-	2	-	6.5	6.9	6.3	6.3	6.4	2	17
14	Koszalin	2.2	2.4	3.4	2.6	2.6	15	10	38	98	54	21	8	5	-	-	3	1	5.6	6.8	6.6	6.3	6.3	2	13
15	Kołobrzeg	2.9	3.4	3.6	3.4	3.4	10	8	10	79	71	50	14	-	-	-	1	-	6.0	6.8	6.8	6.4	6.6	2	16
16	Elbląg	2.9	2.9	3.6	3.3	3.1	10	8	15	74	92	36	7	-	-	-	1	-	5.8	6.8	6.1	6.3	6.1	2	13
19	Suwałki	3.8	4.0	4.7	4.0	4.1	12	8	18	41	79	60	21	5	-	-	3	-	6.5	6.9	6.5	5.8	6.4	2	17
23	Kętrzyn	3.3	3.2	4.1	3.2	3.4	10	6 8	16	79	63	50	16	-	-	-	2	-	5.6	6.1	5.5	5.9	5.7	4	12
25	Świnoujście	3.7	4.2	4.3	4.2	4.1	10	7 8 19	6	54	81	60	23	-	-	-	3	-	6.7	6.6	6.4	5.4	6.1	2	13
26	Mikołajki	2.6	2.6	3.4	2.9	2.9	9	10	19	95	58	48	4	-	-	-	1	-	6.8	6.8	6.1	6.0	6.3	4	19
27	Resko	1.6	1.8	2.4	1.7	1.9	8	8	48	109	45	21	1	-	-	-	-	-	5.8	6.4	7.0	6.2	6.3	2	14
29	Olsztyn-Dajtki	2.4	2.4	2.9	2.2	2.4	8	10	25	104	72	22	1	-	-	-	-	-	5.3	5.9	6.0	6.1	5.8	4	13
31	Szczecinek	2.6	2.5	3.0	2.6	2.7	9	10	29	97	50	43	5	-	-	-	-	-	5.8	6.8	6.5	6.1	6.4	2	16
33	Chojnice	2.5	2.5	3.0	2.5	2.7	14	10	50	77	55	28	7	7	-	-	3	-	6.4	6.9	6.8	6.1	6.5	2	18
42	Szczecin-Dąbie	4.0	3.6	4.6	4.2	4.1	11	10 28	13	50	70	64	24	3	-	-	6	-	6.6	6.3	6.5	6.1	6.3	2	14
47	Piła	2.7	2.7	3.4	2.6	3.0	10	8 10	18	98	66	30	12	-	-	-	3	-	6.1	6.7	6.3	5.6	6.0	3	15
48	Białystok	3.2	2.9	3.6	3.2	3.3	9	8	7	79	89	45	4	-	-	-	-	-	5.6	6.2	5.7	5.5	5.7	3	12
50	Bydgoszcz	2.9	2.6	3.9	3.2	3.2	10	8 10	24	80	59	43	18	-	-	-	3	-	5.8	6.0	5.5	5.3	5.7	3	14
51	Mława	2.8	3.2	3.6	3.4	3.3	12	8	10	81	89	31	12	1	-	-	3	-	5.6	6.3	6.1	5.6	5.8	4	12
52	Ostrołęka	1.8	1.8	2.9	1.9	2.2	8	8 10	36	109	55	21	3	-	-	-	-	-	5.8	6.4	5.8	5.0	5.7	4	12
54	Toruń	2.7	2.9	3.6	2.8	3.0	10	8 28	14	86	81	35	8	-	-	-	2	-	5.0	6.3	5.4	4.9	5.1	4	10
61	Gorzów Wlkp	2.3	2.4	3.1	2.5	2.6	7	7 8 10	28	88	76	32	-	-	-	-	-	-	6.2	6.1	6.3	5.4	6.0	3	16
68	Płock-Radziwie	1.8	2.5	2.9	2.4	2.3	10	10	23	126	50	17	8	-	-	-	1	-	4.4	6.1	5.4	4.1	5.0	5	9
70	Poznań-Ławica	3.1	3.5	4.1	3.6	3.6	12	10	13	73	74	43	20	1	-	-	2	-	5.8	6.1	5.3	5.3	5.7	5	13
72	Słubice	2.3	2.1	2.7	2.0	2.3	9	10	32	108	53	27	4	-	-	-	-	-	6.8	6.5	6.2	5.8	6.1	2	14
78	Koło	3.1	3.7	4.1	3.6	3.6	11	10	13	66	79	49	16	1	-	-	3	-	4.9	5.3	4.1	4.5	4.6	8	9
79	Siedlce	2.6	2.7	3.8	2.8	3.0	12	10	20	89	65	42	7	1	-	-	1	-	4.1	5.6	4.9	4.0	4.8	5	8
80	Warszawa-Okęcie	3.3	3.5	4.6	3.9	3.8	14	10	3	69	84	53	10	5	-	-	3	-	4.4	5.2	4.3	4.7	4.7	7	7
85	Terespol	3.3	3.3	4.0	3.8	3.5	8	8 25	4	63	99	53	5	-	-	-	-	-	5.0	4.9	5.5	6.2	5.4	4	12
90	Zielona Góra	3.2	2.9	3.2	2.9	3.0	10	10	8	93	80	39	4	-	-	-	1	-	5.9	6.2	6.0	5.8	6.0	3	15
91	Leszno-Strzyżewice	3.1	3.0	4.0	3.0	3.2	12	8 10	13	88	75	33	13	2	-	-	2	-	5.8	6.3	5.5	4.9	5.6	4	11
97	Kalisz	2.5	3.4	3.3	2.9	3.1	12	8	15	105	53	39	11	1	-	-	1	-	4.9	5.8	4.9	4.5	4.7	6	9
98	Łódź-Lublinek	3.1	3.6	5.1	3.9	4.0	10	28	3	62	74	63	22	-	-	-	2	-	4.4	5.6	4.5	5.3	4.9	6	7
105	Włodawa	2.7	2.1	3.2	2.7	2.7	9	8 13	14	119	55	28	8	-	-	-	-	-	4.6	5.5	5.9	5.4	5.3	4	10
112	Sulejów	2.9	3.0	4.0	3.4	3.4	12	10	5	88	82	26	22	1	-	-	5	-	3.9	5.9	5.1	4.0	4.6	6	7
114	Lublin	3.3	2.8	3.7	3.5	3.4	9	10	1	82	90	46	5	-	-	-	-	-	4.5	5.6	5.6	5.2	5.3	4	7
115	Legnica	2.5	2.9	3.5	2.5	2.9	9	10	15	91	81	30	7	-	-	-	1	-	4.6	6.0	5.9	5.6	5.6	4	12
116	Wieluń	2.3	2.6	3.2	2.5	2.7	8	7	3	125	58	37	1	-	-	-	-	-	4.6	5.5	5.5	4.6	4.9	5	9
117	Zgorzelec	.	3.0	4.0	2.9	.	.	.	.	.	.	.	.	.	.	.	.	.	.	.	.	.	.	.	.
120	Wrocław-Strachowice	3.0	2.8	3.9	2.9	3.2	12	10	24	97	46	39	14	4	-	-	4	-	4.5	5.5	5.4	5.1	5.0	5	8
127	Jelenia Góra	2.1	2.4	3.0	2.0	2.3	12	8	83	66	33	22	19	1	-	-	6	-	5.3	5.2	5.8	4.8	5.3	5	10
129	Kielce	1.9	1.9	3.3	2.6	2.4	9	10	35	101	53	33	2	-	-	-	-	-	4.3	5.7	5.1	4.0	4.8	6	8
131	Częstochowa	3.0	2.9	3.6	3.1	3.3	9	10 28	1	97	75	42	9	-	-	-	-	-	3.8	5.0	4.8	4.9	4.6	6	6
136	Śnieżka	13.3	13.6	12.0	13.7	12.9	38	8	5	7	12	40	41	47	31	41	27	16	6.6	6.6	5.9	6.5	6.4	1	14
138	Zamość	2.8	2.6	3.7	3.1	3.0	8	8 10	8	98	71	43	4	-	-	-	-	-	5.4	5.6	5.6	4.6	5.3	3	11
139	Sandomierz	3.9	3.4	4.7	4.8	4.2	10	6 8 9*	5	46	83	68	22	-	-	-	5	-	4.3	5.9	5.6	5.3	5.1	4	8
141	Opole	2.9	2.8	3.9	2.7	2.9	10	6 8	9	104	73	31	7	-	-	-	2	-	3.6	4.7	5.2	4.0	4.4	7	9
151	Kłodzko	2.8	2.3	3.6	2.3	2.8	10	10	46	71	55	42	10	-	-	-	2	-	5.7	6.6	5.9	5.8	6.0	2	14
165	Katowice	2.4	2.3	3.5	3.0	2.9	12	10	21	105	47	42	8	1	-	-	2	-	4.2	5.2	5.1	4.5	4.8	5	9
170	Rzeszów-Jasionka	3.7	3.5	5.4	4.4	4.2	12	6	14	45	76	58	30	1	-	-	2	-	5.3	5.5	6.1	4.5	5.4	4	10
171	Racibórz	1.6	1.4	2.6	1.9	1.8	7	8	59	102	52	11	-	-	-	-	-	-	4.7	5.9	5.5	4.3	5.0	6	10
173	Kraków-Balice	2.2	2.9	3.6	2.8	2.9	11	8	22	104	50	37	10	1	-	-	3	-	3.5	5.7	5.7	4.5	4.9	5	9
176	Tarnów	2.1	2.5	4.0	3.4	3.0	8	6 8 10*	14	92	69	39	10	-	-	-	-	-	4.3	5.3	5.6	3.8	4.7	7	9
184	Aleksandrowice	3.5	4.6	4.8	4.0	4.2	18	6	14	63	69	48	21	7	2	-	6	1	4.5	5.5	5.6	4.8	5.2	4	11
186	Przemyśl	3.1	2.6	3.9	3.4	3.3	10	28	14	88	64	43	15	-	-	-	1	-	4.4	5.9	6.1	4.6	5.3	3	9
199	Nowy Sącz	1.1	1.0	2.3	1.7	1.6	9	10	109	51	44	18	2	-	-	-	-	-	3.7	4.7	5.5	4.5	4.7	7	7
207	Lesko	2.9	2.4	4.4	3.4	3.4	13	10	46	57	50	45	24	2	-	-	2	-	5.5	5.5	5.9	4.8	5.3	4	11
220	Zakopane	1.0	1.1	2.6	1.6	1.5	16	6	89	88	33	10	2	1	1	-	1	1	4.9	5.3	5.4	4.8	5.0	4	6
224	Kasprowy Wierch	7.8	8.7	9.0	8.4	8.3	23	6	10	14	30	52	44	57	14	3	19	9	5.5	5.9	6.4	5.2	5.8	1	11

Nr	STACJA	OPAD R_d						LICZBA DNI						LICZBA DNI													
		ΣR_d I dek.	ΣR_d II dek.	ΣR_d III dek.	$\Sigma R_{d,m}$	$R_{d,max}$	Data	0,0	>0,1	>1,0	>5,0	>10,0	>20,0	●	✳	▲	≡	=	⌴	⌓	V	∞	+	+	∞	⍅	⊠
2	Łeba	23.7	1.2	6.6	31.5	9.0	7	3	15	7	2	-	-	16	6	-	8	21	5	2	2	1	-	-	1	-	2
3	Hel	19.0	6.7	5.2	30.9	8.3	7	-	15	9	1	-	-	10	7	-	10	20	4	-	-	-	-	-	-	-	-
4	Ustka	31.5	1.6	16.5	49.6	13.9	7	3	12	8	4	1	-	14	5	-	14	27	7	5	-	-	-	-	-	-	2
5	Lębork	26.9	1.5	3.3	31.7	12.8	7	4	15	5	1	1	-	14	6	-	6	26	5	2	-	-	-	-	1	-	2
9	Gdańsk-Wrzeszcz	15.4	4.1	4.1	23.6	5.0	7	2	12	8	1	-	-	8	8	-	6	27	4	1	-	-	-	-	2	-	1
14	Koszalin	31.7	0.6	18.3	50.6	12.3	7	6	12	7	4	3	-	14	7	-	7	22	7	-	-	1	1	-	-	-	3
15	Kołobrzeg	25.9	0.6	17.9	44.4	10.7	22	3	12	7	5	2	-	13	5	-	11	20	6	5	-	-	-	-	1	-	1
16	Elbląg	15.8	9.7	2.0	27.5	6.4	16	1	13	8	2	-	-	10	7	-	10	24	13	2	2	-	-	-	-	-	4
19	Suwałki	17.6	12.9	6.4	36.9	12.6	16	4	11	7	3	1	-	8	8	-	18	23	-	-	-	3	2	-	-	-	16
23	Kętrzyn	12.0	6.4	0.3	18.7	5.9	16	3	14	6	1	-	-	11	7	1	11	21	6	2	2	1	1	-	3	-	4
25	Świnoujście	27.1	0.9	17.5	45.5	16.9	9	3	13	7	3	1	-	15	5	-	10	20	1	2	-	-	-	-	-	-	2
26	Mikołajki	17.2	9.3	0.1	26.6	9.1	16	2	10	4	3	-	-	8	8	-	13	23	11	-	-	-	1	-	3	-	4
27	Resko	35.8	0.5	19.2	55.5	14.7	9	2	13	7	5	2	-	12	5	-	10	19	9	-	-	-	-	-	-	-	2
29	Olsztyn-Dajtki	23.4	8.6	0.1	32.1	8.1	16	5	10	5	3	-	-	8	8	-	13	22	10	-	1	-	-	1	2	-	4
31	Szczecinek	28.0	0.3	4.4	32.7	11.4	9	6	11	7	2	1	-	13	7	-	8	22	8	2	1	-	1	1	-	-	3
33	Chojnice	16.1	4.6	1.4	22.1	6.8	9	3	12	7	1	-	-	14	7	-	14	24	5	-	-	-	1	-	1	-	2
42	Szczecin-Dąbie	27.0	0.3	19.1	46.4	11.6	22	4	10	6	5	2	-	13	4	-	5	25	3	3	-	-	-	-	-	-	3
47	Piła	21.4	5.1	0.9	27.4	10.6	9	2	11	6	2	1	-	12	6	-	11	26	8	-	3	-	-	-	4	-	1
48	Białystok	24.3	10.9	2.1	37.3	9.6	19	2	12	7	4	-	-	11	9	-	13	24	12	-	2	-	-	-	1	-	7
50	Bydgoszcz	17.1	10.5	1.5	29.1	10.1	15	1	11	6	2	1	-	12	7	-	11	22	6	-	-	-	-	-	1	-	2
51	Mława	24.3	9.1	0.7	34.1	8.7	9	3	10	8	2	-	-	9	8	-	13	27	10	2	3	-	1	1	1	-	5
52	Ostrołęka	24.3	10.6	1.6	36.5	9.2	9	1	12	8	3	-	-	8	10	-	10	19	11	2	-	-	-	-	-	-	5
54	Toruń	15.4	11.6	0.5	27.5	11.2	15	1	13	4	2	1	-	8	7	-	10	24	13	4	-	-	-	-	-	-	4
61	Gorzów Wlkp	19.7	0.4	14.6	34.7	8.7	22	3	10	7	3	-	-	10	5	-	10	27	6	3	-	-	-	-	8	-	2
68	Płock-Radziwie	19.8	7.6	0.6	28.0	8.7	9	1	12	7	1	-	-	12	6	-	11	25	11	10	-	-	-	-	1	-	1
70	Poznań-Ławica	11.6	12.2	2.2	26.0	6.0	9	3	13	6	3	-	-	13	9	-	9	24	10	4	1	-	-	-	6	-	4
72	Słubice	18.7	4.0	16.3	39.0	10.1	6	2	13	9	3	1	-	13	4	-	9	27	9	13	-	-	-	-	10	-	1
78	Koło	15.4	15.3	0.3	31.0	9.8	19	2	10	7	2	-	-	9	6	-	9	24	6	-	-	-	1	-	3	-	2
79	Siedlce	13.7	8.7	0.5	22.9	8.0	19	3	12	6	1	-	-	10	8	-	7	24	17	4	-	-	-	-	1	-	3
80	Warszawa-Okęcie	27.5	21.5	0.7	49.7	18.2	19	1	12	8	2	2	-	12	8	-	10	24	17	1	3	-	-	-	1	-	3
85	Terespol	15.2	14.2	0.3	29.7	9.3	19	1	12	7	2	-	-	9	7	-	4	20	11	-	-	-	-	-	-	-	2
90	Zielona Góra	13.3	21.7	4.2	39.2	13.3	19	2	17	7	3	1	-	11	8	-	11	24	5	5	-	-	-	-	1	-	4
91	Leszno-Strzyżewice	16.0	17.0	1.8	34.8	11.0	19	4	13	6	3	1	-	13	8	-	9	26	15	8	-	-	1	1	4	-	4
97	Kalisz	11.1	20.1	0.5	31.7	13.7	19	2	10	5	3	1	-	6	8	-	10	26	8	4	1	-	-	-	7	-	2
98	Łódź-Lublinek	28.9	16.4	0.6	45.9	16.3	19	4	11	7	3	1	-	11	8	-	5	25	14	-	-	-	1	1	2	-	4
105	Włodawa	13.4	4.9	1.1	19.4	3.3	9	2	11	9	-	-	-	10	6	-	4	24	13	-	-	1	-	-	-	-	3
112	Sulejów	27.4	8.6	0.1	36.1	10.1	6	3	11	7	3	1	-	10	9	-	7	25	11	8	-	-	1	1	1	-	4
114	Lublin	20.7	5.9	0.4	27.0	9.0	4	1	11	8	2	-	-	10	6	-	2	24	18	8	-	-	-	-	-	-	1
115	Legnica	7.5	22.8	6.3	36.6	17.5	19	6	11	9	1	1	-	13	6	-	11	22	17	5	-	-	-	-	-	-	3
116	Wieluń	27.4	11.1	1.9	40.4	10.9	4	3	14	8	3	1	-	9	10	-	7	24	11	10	1	-	1	-	6	-	2
117	Zgorzelec	9.3	18.5	8.0	35.8	16.8	19	1	15	8	1	1	-	.	.	.	.	.	.	.	.	.	.	.	.	.	6
120	Wrocław-Strachowice	10.3	15.0	8.5	33.8	12.0	19	5	11	8	2	1	-	12	8	-	11	25	15	2	-	-	-	-	5	-	3
127	Jelenia Góra	10.2	7.3	8.7	26.2	6.6	4	2	14	6	2	-	-	12	10	-	7	24	13	-	-	-	2	-	6	-	8
129	Kielce	26.6	4.9	3.1	34.6	8.4	9	1	12	10	2	-	-	9	7	-	7	25	15	5	-	-	-	-	3	-	4
131	Częstochowa	27.2	9.4	0.4	37.0	10.9	4	-	13	6	3	1	-	8	6	-	8	27	11	-	-	-	-	-	5	-	5
136	Śnieżka	21.3	7.0	42.0	70.3	22.5	25	1	16	10	4	2	1	4	13	-	24	-	-	-	24	5	2	18	-	-	28
138	Zamość	14.6	2.3	0.3	17.2	5.1	4	2	9	7	1	-	-	10	4	-	3	19	12	5	-	-	-	-	1	-	1
139	Sandomierz	14.0	5.0	0.5	19.5	6.9	4	3	8	6	1	-	-	10	5	-	9	25	17	-	-	-	-	-	-	-	2
141	Opole	30.4	10.3	1.0	41.7	15.2	4	4	12	6	4	1	-	11	8	-	12	25	16	-	-	-	-	-	-	-	3
151	Kłodzko	10.5	3.9	3.9	18.3	7.5	4	3	10	6	1	-	-	10	8	-	5	22	6	4	-	-	-	-	3	-	5
165	Katowice	26.3	16.8	0.6	43.7	13.4	19	3	12	7	4	2	-	9	7	-	8	23	15	-	-	-	2	-	3	-	3
170	Rzeszów-Jasionka	13.1	5.4	0.8	19.3	4.6	20	1	10	6	-	-	-	10	5	-	4	24	8	-	-	-	-	-	-	-	2
171	Racibórz	18.1	10.6	2.2	30.9	11.7	4	1	12	6	2	1	-	7	7	-	4	23	10	-	2	-	-	-	-	-	3
173	Kraków-Balice	20.2	16.3	0.5	37.0	11.0	19	3	9	6	3	2	-	8	7	1	9	26	18	2	2	-	-	-	4	-	2
176	Tarnów	18.9	16.0	0.1	35.0	10.3	6	4	10	5	3	1	-	10	7	-	1	22	10	-	-	-	-	-	2	-	1
184	Aleksandrowice	25.7	14.4	0.7	40.8	14.1	4	1	11	7	2	1	-	8	8	-	6	19	11	-	-	-	-	1	2	-	7
186	Przemyśl	4.8	1.6	0.0	6.4	1.8	4	5	8	3	-	-	-	11	5	-	8	24	3	-	-	1	-	-	-	-	2
199	Nowy Sącz	9.2	4.2	0.1	13.5	8.0	6	2	8	2	1	-	-	7	7	-	3	22	10	1	-	-	-	-	3	-	3
207	Lesko	9.4	1.8	0.8	12.0	5.6	7	4	11	4	1	-	-	10	6	-	1	18	8	-	-	-	1	-	1	-	2
220	Zakopane	15.2	2.0	0.1	17.3	6.4	6	4	10	5	1	-	-	9	11	-	6	19	13	-	2	-	1	1	-	-	18
224	Kasprowy Wierch	61.1	18.6	3.1	82.8	20.2	6	-	16	11	6	3	1	-	14	-	24	-	6	-	24	-	-	18	-	-	28

Blank page retained for pagination

TABLICA IV

WYNIKI MIESIĘCZNE SPOSTRZEŻEŃ POSTERUNKÓW METEOROLOGICZNYCH I OPADOWYCH

МЕСЯЧНЫЕ РЕЗУЛЬТАТЫ НАБЛЮДЕНИЙ МЕТЕОРОЛОГИЧЕСКИХ И ОСАДКОМЕРНЫХ ПОСТОВ

MONTHLY RESULTS OF OBSERVATIONS AT METEOROLOGICAL AND RAINFALL POSTS

Nr	POSTERUNEK	TEMPERATURA POWIETRZA T: Dies	$\overline{Max}$	$\overline{Min}$	Max abs.	Data	Min abs.	Data	OPAD R_d: ΣR_d I dek.	ΣR_d II dek.	ΣR_d III dek.	$\Sigma R_{d,m}$	$R_{d,max}$	Data	LICZBA DNI: 0,0	≥ 0,1	≥ 1,0	≥ 5,0	≥ 10,0	≥ 20,0	LICZBA DNI: ●	✱	▲	≡	V	∞	☈	⊠
1	Rozewie	2.3	4.0	0.7	13.6	12	- 2.3	27	27.5	0.3	2.6	30.4	10.5	7	2	9	6	2	1	-	7	6	-	11	-	-	-	2
6	Gdynia	2.8	4.6	1.3	14.7	12	- 3.5	27	17.6	7.9	7.6	33.1	8.7	7	1	16	9	1	-	-	12	7	-	12	-	-	-	2
7	Słupsk	2.5	4.6	0.7	13.2	12	- 4.8	27	28.0	0.5	8.9	37.4	9.4	9	-	12	7	3	-	-	9	6	-	16	-	-	-	2
8	Darłowo	2.9	5.2	1.3	12.4	12	- 4.5	27 28	35.2	-	22.0	57.2	16.6	7	-	9	6	5	2	-	9	3	-	10	-	-	-	3
10	Czarna Dąbrówka	1.8	4.2	- 0.3	13.1	12	- 8.2	27	26.1	2.5	5.4	34.0	10.9	7	4	13	7	2	1	-	9	7	-	8	-	-	-	3
11	Świbno	2.0	4.1	0.2	14.1	12	- 5.1	27	15.7	11.0	4.6	31.3	4.8	7	-	18	11	-	-	-	9	8	-	7	-	-	-	5
12	Tolkmicko	2.5	4.8	0.5	14.1	12	- 5.7	27	23.3	7.0	1.8	32.1	8.9	7	-	14	7	1	-	-	9	8	-	6	-	-	-	2
13	Gołdap	0.4	2.8	- 1.7	9.3	12	-10.2	27	20.5	4.1	0.5	25.1	12.7	10	1	9	5	1	1	-	6	4	-	11	3	-	-	3
17	Kościerzyna	1.4	3.7	- 0.6	13.0	12	- 7.1	27	24.5	3.9	1.9	30.3	8.0	9	3	12	8	2	-	-	7	6	-	12	1	-	-	2
18	Lidzbark Warmiński	1.2	3.7	- 0.6	12.5	12	- 7.2	27	17.7	12.5	0.1	30.3	11.3	16	6	10	5	2	1	-	6	6	-	10	-	-	-	2
20	Giżycko	0.8	3.0	- 1.2	9.5	12	- 7.2	27	14.7	9.8	0.1	24.6	9.5	16	3	8	5	1	-	-	5	4	1	9	-	-	-	3
21	Olecko	0.0	1.9	- 1.8	8.0	12	-10.3	27	17.2	6.4	0.6	24.2	7.5	9	2	14	4	2	-	-	8	5	-	13	-	-	-	3
22	Dziwnów	3.1	5.1	1.5	11.9	12	- 3.4	27	17.6	0.7	14.6	32.9	9.6	22	6	13	7	2	-	-	8	5	-	9	1	-	-	2
24	Radostowo	1.6	4.1	- 0.2	13.9	12	- 6.2	27 28	13.3	9.5	3.1	25.9	6.0	15	-	17	8	2	-	-	11	8	-	7	1	-	-	3
28	Połczyn-Zdrój	2.4	4.9	0.4	13.1	12	- 7.7	27	52.7	0.2	11.0	63.9	21.1	8	-	9	7	4	2	1	7	4	-	11	-	-	-	2
30	Prabuty	1.5	3.7	- 0.1	12.2	13	- 7.3	27	18.4	9.6	0.8	28.8	7.0	9	-	12	7	2	-	-	6	6	-	9	2	-	-	4
32	Śliwice	1.6	4.1	- 0.5	12.9	12	- 8.6	27	14.5	6.5	2.1	23.1	6.3	15	-	12	7	2	-	-	6	7	-	8	-	-	-	1
34	Ostróda	1.4	3.7	- 0.6	11.5	12	- 7.5	27	18.7	4.1	1.2	24.0	5.0	9	3	10	8	1	-	-	6	6	-	9	2	-	-	2
35	Trzebież	3.3	5.7	1.3	13.6	11	- 3.6	27	28.0	0.0	27.6	55.6	18.0	22	1	9	8	3	2	-	7	4	-	8	-	-	-	2
36	Biebrza	0.6	3.0	- 1.9	9.1	12	-12.1	27	12.5	4.4	1.3	18.2	3.5	19	1	10	7	-	-	-	5	8	-	11	-	-	-	4
37	Różanystok	- 0.1	2.1	- 2.2	8.6	12	-11.2	26	19.1	10.9	1.7	31.7	8.0	19	2	12	7	2	-	-	9	7	-	9	-	-	-	12
38	Szczytno	0.7	3.2	- 1.5	10.0	18	- 8.8	28	17.5	8.2	0.1	25.8	10.0	9	1	9	5	2	1	-	5	6	-	8	-	-	-	1
39	Szczuczyn	0.2	2.7	- 1.6	9.2	12	- 8.4	27	27.3	14.2	2.2	43.7	9.4	16	-	13	10	3	-	-	9	8	-	16	1	5	-	6
40	Wierzchowo	2.2	6.4	0.3	13.0	12	- 6.0	27	36.3	-	9.7	46.0	22.5	9	1	7	5	3	1	1	6	3	-	5	-	-	-	3
41	Grudziądz	2.0	4.9	- 0.4	14.5	12	- 8.2	27	15.6	7.9	1.4	24.9	7.8	15	-	11	8	2	-	-	6	6	-	7	-	-	-	1
43	Zawodzie	0.8	3.4	- 1.6	11.0	18	- 9.0	27 28	23.1	9.6	0.6	33.3	12.2	9	-	12	6	3	1	-	5	6	-	11	1	-	-	1
44	Nidzica	0.4	3.1	- 1.6	10.0	12 18	- 8.0	27	16.4	6.7	1.3	24.4	4.8	10	3	10	9	-	-	-	7	5	-	12	-	-	-	1
45	Lipki	2.9	5.7	0.8	12.9	12	- 4.2	20 27	24.5	0.3	22.3	47.1	12.7	22	1	12	7	4	1	-	10	5	-	8	-	-	-	4
46	Kończewice	1.7	4.2	- 0.5	13.1	12	- 5.7	27	11.7	10.8	0.6	23.1	10.8	15	-	8	7	2	1	-	4	5	-	11	-	-	-	-
49	Przelewice	2.9	5.4	0.8	13.1	11	- 4.6	27	20.2	1.1	22.6	43.9	14.3	22	1	10	8	4	1	-	8	4	-	4	-	-	-	-
53	Rypin	1.6	4.1	- 0.7	13.3	12	- 6.5	27	23.8	7.2	-	31.0	11.5	9	-	6	6	2	1	-	5	2	-	6	-	-	-	-
55	Przasnysz	0.8	3.6	- 1.2	11.7	18	- 7.2	27	19.8	12.8	1.1	33.7	8.0	16	1	9	7	2	-	-	6	5	-	14	2	2	-	2
56	Trzcińsko-Zdrój	2.9	5.8	0.8	13.4	12	- 4.3	27	26.8	0.0	25.0	51.8	15.0	6	1	6	6	4	2	-	5	3	-	7	-	2	-	2
57	Krzyż	2.6	6.0	0.3	14.6	11	- 6.0	27	21.9	2.8	6.0	30.7	10.5	9	3	12	7	2	1	-	8	5	-	10	1	-	-	1
58	Budzyń	2.6	5.5	0.3	13.2	12	- 5.0	27	23.6	6.0	0.2	29.8	10.6	9	1	7	5	4	1	-	4	4	-	14	-	-	-	-
59	Szepietowo	0.6	3.6	- 1.4	10.5	18	- 7.7	26	23.2	10.9	1.7	35.8	8.0	19	1	14	9	3	-	-	7	7	-	17	-	-	-	6
60	Bielsk Podlaski	0.7	3.3	- 1.4	10.6	18	- 8.3	27	20.4	12.7	1.5	34.6	12.0	19	-	9	6	2	1	-	3	6	-	9	-	-	-	-
62	Pułtusk	1.4	4.7	- 0.9	12.5	18	- 7.4	27	26.9	12.3	1.1	40.3	8.4	19	1	13	8	3	-	-	7	5	-	9	-	-	-	2
63	Białowieża	0.2	3.6	- 2.7	10.8	18	-13.3	27	25.6	13.2	0.7	39.5	9.2	19	8	15	9	4	-	-	6	9	-	10	11	-	-	13
64	Poświętne	1.6	4.8	0.6	13.1	18	- 6.4	27	22.3	17.4	0.5	40.2	7.0	9	2	12	9	4	-	-	11	6	-	7	2	-	-	2
65	Szamotuły	2.6	5.6	0.3	13.9	12	- 5.2	27	11.9	6.1	1.0	19.0	7.1	9	1	10	5	1	-	-	5	5	-	6	2	-	-	1
66	Przebędowo	2.6	5.7	0.2	13.5	12	- 5.7	27	18.1	13.6	1.7	33.4	11.8	9	2	8	7	3	1	-	7	5	-	9	-	-	-	2
67	Gorzyń	3.2	6.0	0.9	14.5	11	- 5.1	27	19.9	6.7	3.2	29.8	6.5	9	1	15	6	3	-	-	11	5	-	8	-	-	-	2
69	Sulęcin	2.9	6.1	0.7	15.0	11	- 4.5	27	20.6	5.5	12.8	38.9	11.5	22	-	11	8	3	1	-	7	4	-	6	-	-	-	-
71	Legionowo	1.9	5.8	- 0.8	15.0	18	- 7.6	27	32.9	14.3	0.4	47.6	12.9	19	1	12	9	4	2	-	8	7	-	3	-	-	-	1
73	Paproć	2.9	6.3	0.6	14.7	11	- 4.9	27	19.3	12.0	1.4	32.7	8.4	7	2	9	7	4	-	-	8	3	-	14	3	-	-	-
74	Ostrowy	2.1	5.5	- 0.2	12.9	17	- 6.1	27	15.0	14.3	0.4	29.7	8.6	19	-	9	6	3	-	-	5	5	-	6	-	-	-	-
75	Warszawa-Bielany	2.5	6.1	- 0.1	14.8	18	- 6.8	27	28.2	14.1	0.3	42.6	12.7	19	3	11	9	2	2	-	6	8	-	4	-	-	-	6
76	Warszawa,Obser.Astr.	2.2	5.7	- 0.5	14.0	18	- 6.8	27	24.8	13.6	0.4	38.8	12.3	4	2	12	7	2	1	-	7	8	-	11	-	-	-	2
77	Sinołęka	1.4	4.9	- 1.3	13.2	18	- 6.9	27 28	28.6	11.7	1.5	41.8	11.5	19	-	11	8	3	1	-	6	8	-	6	-	-	-	2
81	Brwinów	2.5	6.1	- 0.2	14.8	18	- 6.0	27 28	32.5	19.2	0.4	52.1	17.8	19	1	11	8	4	2	-	6	7	-	2	-	-	-	2
82	Wielichowo	2.7	6.2	- 0.2	14.7	12	- 4.4	28	16.2	15.9	1.8	33.9	7.9	15	3	12	7	4	-	-	5	7	-	11	-	-	-	1
83	Świder	1.9	6.0	- 1.0	13.5	17	- 8.5	27	31.7	15.9	1.2	48.8	14.8	19	2	11	8	3	2	-	8	7	-	7	-	-	-	2
84	Topola Błonie	2.4	5.8	- 0.1	14.5	17	- 4.9	27	15.6	10.4	0.3	26.3	10.4	19	-	13	6	1	1	-	10	7	-	11	2	-	-	-
86	Biała Podlaska	1.2	4.5	- 1.0	12.2	17	- 6.8	27	13.2	16.1	0.1	29.4	13.4	19	2	10	7	2	1	-	7	7	-	4	-	-	-	-
87	Trzebiechów	3.0	6.3	0.5	15.6	11	- 4.8	28	12.9	16.7	0.4	30.0	8.6	19	2	13	6	3	-	-	13	3	-	7	-	-	-	-
88	Skierniewice	2.2	5.8	- 0.1	14.1	17	- 6.0	27	28.4	22.7	0.2	51.3	20.7	19	1	14	8	3	1	1	11	7	-	2	-	-	-	3
89	Witaszyce	2.8	6.6	0.2	14.6	12	- 5.4	27	14.6	19.0	1.7	35.3	11.5	19	2	7	6	4	1	-	5	3	-	7	-	-	-	-
92	Strzelna	1.6	5.5	- 1.5	14.6	17	- 7.2	27	31.6	18.2	0.3	50.1	16.6	19	2	12	9	4	1	-	7	9	-	10	3	-	-	4
93	Żelechów	1.7	4.9	- 0.6	12.8	17	- 6.1	27	19.9	5.9	1.0	26.8	7.2	4	1	10	8	2	-	-	7	5	-	18	2	-	-	2

Nr	POSTERUNEK	TEMPERATURA POWIETRZA T: Dies	Max (średnia)	Min (średnia)	Max abs.	Data	Min abs.	Data	OPAD R_d: ΣR_d I dek.	ΣR_d II dek.	ΣR_d III dek.	$\Sigma R_{d,m}$	$R_{d,max}$	Data	LICZBA DNI: 0.0	≥0,1	≥1,0	≥5,0	≥10,0	≥20,0	LICZBA DNI: ●	✳	▲	≡	V	∾	K	⊠
94	Radzyń Podlaski	1.5	4.8	-1.2	13.2	17	-7.3	27	18.9	7.4	1.7	28.0	7.1	19	-	11	8	2	-	-	8	6	-	5	1	-	-	1
95	Puczniew	2.4	6.1	-0.1	14.8	17	-6.4	27	22.1	8.3	0.1	30.5	7.2	9	1	11	7	3	-	-	7	6	-	13	-	-	-	2
96	Belskie Koziegłowy	2.2	5.4	-0.7	13.4	17	-5.4	27	22.7	11.6	1.8	36.1	7.5	4	2	10	10	2	-	-	6	8	-	8	1	1	-	-
99	Smolice	2.8	6.6	-0.2	15.0	12	-4.8	27	12.8	18.9	3.4	35.1	12.5	19	5	7	7	4	1	-	4	5	-	11	-	-	-	2
100	Żary	2.6	5.8	0.1	14.6	11	-5.0	27	13.6	14.4	3.6	31.6	13.5	19	4	13	7	1	1	-	8	6	-	7	-	-	-	8
101	Nowe Miasto	2.1	6.2	-0.8	13.4	17	-6.4	27	28.5	10.1	0.5	39.1	12.7	4	-	11	7	3	1	-	6	10	-	8	-	-	-	1
102	Sieradz	2.5	6.2	0.1	13.7	17	-4.9	27	20.4	12.3	2.1	34.8	10.5	19	1	12	7	3	1	-	8	4	-	3	-	-	-	-
103	Sobieszyn	1.8	5.1	-0.6	14.3	17	-6.2	27	23.5	5.3	0.2	29.0	7.8	4	2	10	8	2	-	-	8	6	-	14	6	-	-	1
104	Szprotawa	2.7	6.2	-0.0	15.7	11	-4.1	27 28	12.9	20.6	2.1	35.6	13.6	19	1	15	6	2	1	-	13	5	-	4	-	-	-	-
106	Wińsko	2.8	6.4	0.1	15.5	12	-5.6	27	11.5	19.5	3.3	34.3	13.2	19	-	13	6	3	1	-	8	7	-	6	-	-	-	2
107	Grabownica	2.6	6.9	-0.8	15.8	12	-6.9	27	16.4	18.4	2.8	37.6	11.2	19	-	12	8	2	1	-	9	6	-	7	1	-	-	-
108	Nowa Wieś	1.5	5.0	-1.0	14.4	17	-7.1	26 27 28	11.5	4.6	-	16.1	4.0	4	-	9	6	-	-	-	7	3	-	-	-	-	-	-
109	Radom	2.2	6.2	-0.4	16.6	17	-7.1	27	18.5	6.5	1.7	26.7	7.0	4	-	12	9	2	-	-	7	6	-	10	-	-	-	2
110	Puławy	2.6	5.9	-0.4	14.6	17	-6.3	27 28	20.8	3.6	0.0	24.4	6.5	4	2	10	8	2	-	-	9	4	1	4	-	-	-	1
111	Opoczno	2.3	6.2	-0.4	15.8	17	-5.9	27	27.0	7.4	1.6	36.0	10.1	4	1	11	7	4	1	-	8	2	-	17	-	-	-	2
113	Bolesławice	2.5	5.9	-0.2	16.1	11	-5.0	21	10.8	20.5	5.1	36.4	14.6	19	-	16	8	1	1	-	14	6	-	6	-	2	-	4
118	Opole Lubelskie	2.4	6.2	-0.7	15.5	17	-7.9	28	20.3	6.4	0.0	26.7	7.1	4	2	9	7	2	-	-	8	4	-	3	-	-	-	1
119	Chełm	1.2	4.0	-1.3	15.5	17	-9.0	27 28	4.7	1.4	2.0	8.1	2.0	6	1	6	4	-	-	-	4	2	-	-	-	-	-	1
121	Namysłów	2.8	6.7	0.2	14.6	17	-4.6	27	26.0	15.1	1.6	42.7	11.3	4	1	13	8	3	1	-	11	7	-	6	1	-	-	1
122	Laskowice Oławskie	2.8	7.0	0.0	14.8	17	-4.8	28	13.8	10.1	2.8	26.7	8.6	19	4	13	8	2	-	-	8	8	-	9	1	-	-	2
123	Krasnystaw	1.7	4.8	-0.7	14.1	17	-6.8	27	15.3	5.6	0.4	21.3	4.7	4	1	10	7	-	-	-	7	5	1	1	-	-	-	1
124	Silnicka	1.4	5.5	-1.4	13.9	17	-7.2	27	20.0	8.6	0.6	29.2	7.2	4	-	11	6	3	-	-	7	9	-	5	13	-	-	3
125	Bogatynia	3.2	6.0	0.7	12.7	11	-8.0	27	12.9	13.5	5.0	31.4	11.7	19	1	14	9	1	1	-	11	6	-	1	-	-	-	1
126	Świeradów-Zdrój	1.6	4.3	-0.8	12.0	12	-6.9	28	34.6	8.7	10.5	53.8	8.9	7	3	14	12	6	-	-	7	10	-	7	-	1	-	12
128	Stare Olesno	2.5	6.6	-0.2	14.5	17	-6.1	28	29.9	6.7	0.2	36.8	14.5	4	-	15	6	3	1	-	10	9	-	8	-	-	-	2
130	Szklarska Poręba	1.1	4.6	-1.8	13.3	11	-11.7	27	47.0	15.0	15.2	77.2	18.5	9	1	15	12	8	2	-	7	13	-	3	-	1	-	14
132	Szczawno-Zdrój	2.2	6.0	-1.1	15.2	12	-10.6	28	22.3	13.3	12.5	48.1	8.6	19	2	13	10	4	-	-	10	8	-	3	-	1	-	3
133	Karpacz	1.0	3.6	-1.1	12.9	11	-7.3	27	34.1	15.2	21.5	70.8	14.2	9	1	16	12	6	3	-	9	14	-	11	-	3	-	15
134	Dobrogoszcz	3.3	7.3	0.7	17.6	12	-4.5	28	21.5	9.3	7.4	38.2	17.4	4	1	11	7	2	1	-	8	8	-	5	-	-	-	1
135	Werbkowice	1.3	4.6	-1.0	13.7	17	-6.8	27	12.3	1.4	0.0	13.7	3.9	4	3	9	7	-	-	-	8	2	-	4	-	-	-	1
137	Zdanów	•	•	•	•	•	•	•	•	•	•	•	•	•	•	•	•	•	•	•	•	•	•	•	•	•	•	•
140	Grodków	3.0	7.4	0.1	15.5	17	-4.9	27 28	18.2	9.0	2.1	29.3	11.5	4	1	14	8	2	1	-	10	9	-	10	-	-	-	1
142	Ostroszowice	2.5	5.8	-0.2	13.6	12	-9.7	28	18.0	6.7	18.3	43.0	11.3	24	3	11	8	4	2	-	5	10	-	2	-	-	-	7
143	Szczekociny	1.5	5.4	-1.2	14.5	17	-5.6	28	13.1	6.8	0.9	20.8	6.7	19	1	11	5	1	-	-	6	6	-	3	-	-	-	3
144	Skroniów	1.4	5.2	-1.0	13.6	17	-6.1	27	16.5	4.1	1.5	22.1	5.6	4	-	10	6	2	-	-	7	7	-	9	3	-	-	3
145	Podmaleniec	1.7	5.9	-1.2	14.5	17	-5.2	28	16.1	5.8	0.0	21.9	5.1	4	6	10	7	1	-	-	5	5	-	5	-	-	-	-
146	Tarnobrzeg	2.4	6.7	-0.6	16.1	17	-6.3	28	25.9	1.4	3.6	30.9	7.0	4	1	9	7	2	-	-	4	5	-	3	3	-	1	1
147	Biłgoraj	2.1	5.1	-0.9	14.5	17	-6.9	27 28	24.8	4.8	0.6	30.2	6.3	8	-	10	8	2	-	-	8	3	-	12	-	-	-	1
148	Korfantów	2.8	7.5	-0.1	15.2	17	-5.4	27	17.1	9.1	2.6	28.8	12.0	4	4	10	7	2	1	-	6	7	-	4	-	-	-	3
149	Otmuchów	3.2	7.4	-0.4	15.7	11 12	-6.0	28	8.6	7.6	3.2	19.4	7.7	4	4	8	3	2	-	-	5	6	-	1	-	-	-	2
150	Tomaszów Lubelski	1.2	4.7	-1.1	15.6	17	-7.4	28	20.2	2.8	0.5	23.5	9.2	6	-	10	5	2	-	-	7	4	-	7	-	-	-	1
152	Świerklaniec	2.4	6.8	-0.7	15.8	17	-5.5	27	23.8	11.9	0.6	36.3	8.7	4	2	11	8	3	-	-	6	8	-	4	-	-	-	3
153	Duszniki Zdrój	1.3	4.7	-1.1	13.8	11	-9.2	28	36.1	5.4	3.5	45.0	9.7	6	-	13	8	4	-	-	3	12	-	2	-	-	-	7
154	Ząbkowice	2.9	7.3	-0.1	16.4	17	-5.9	28	25.2	13.1	0.0	38.3	14.3	19	2	9	8	2	2	-	6	6	-	2	-	-	-	3
155	Miechów	1.4	5.7	-1.5	14.8	17	-6.2	28	15.5	7.7	1.2	24.4	6.3	19	3	10	7	3	-	-	6	7	-	5	4	-	-	6
156	Tarnogród	2.2	5.9	-0.5	15.8	17	-7.0	28	14.6	6.6	1.0	22.2	4.5	9	-	8	7	-	-	-	4	5	-	4	1	-	-	-
157	Lądek-Zdrój	2.4	5.8	-0.3	14.3	12	-8.9	28	11.8	3.7	14.0	29.5	9.2	4	1	12	6	3	-	-	6	10	-	6	-	-	-	10
158	Chorzelów	2.8	6.8	-0.8	15.4	17	-6.5	28	16.7	8.8	-	25.5	7.8	4	-	7	5	3	-	-	6	2	-	6	-	-	-	1
159	Prudnik	3.0	7.6	0.0	15.3	11	-6.0	27	14.1	6.4	2.5	23.0	9.4	4	-	11	6	2	-	-	6	11	-	1	-	-	-	6
160	Sielec	1.6	5.9	-1.6	16.0	17	-5.9	28	10.9	7.5	0.4	18.8	5.6	20	1	7	5	2	-	-	5	3	-	7	3	-	-	1
161	Olkusz-Oławia	1.8	6.3	-1.7	14.4	17	-6.5	23	18.4	8.8	0.3	27.5	7.0	4	5	12	6	2	-	-	6	8	-	13	-	-	-	4
162	Borusowa	2.1	6.7	-1.2	16.0	17	-6.7	27 28	16.7	10.5	0.0	27.2	6.8	19	1	8	5	3	-	-	7	2	-	4	-	-	-	-
163	Zakrzów	3.1	7.4	0.2	15.9	17	-5.1	28	19.1	8.8	1.8	29.7	15.1	4	1	9	6	2	1	-	3	5	-	7	-	-	-	-
164	Leżajsk	2.0	5.5	-0.3	15.3	17	-6.4	28	11.1	3.9	0.0	15.0	2.8	4	2	7	7	-	-	-	3	4	-	9	-	-	-	1
166	Kolbuszowa	2.6	6.5	-0.3	15.6	17	-6.3	28	18.9	8.0	0.6	27.5	7.2	6	-	8	6	3	-	-	5	5	-	-	-	-	-	-
167	Głubczyce	3.1	6.9	0.3	15.1	17	-5.3	28	11.9	7.1	2.6	21.6	10.9	4	3	7	5	1	1	-	3	7	-	8	-	-	-	-
168	Lubaczów	1.6	5.4	-1.0	16.1	17	-7.3	27	10.9	2.9	0.0	13.8	3.7	9	1	10	5	-	-	-	9	2	-	-	-	-	-	1
169	Rybnik	3.4	7.5	0.2	16.3	17	-4.9	28	24.5	12.8	1.0	38.3	15.1	4	-	11	5	3	2	-	5	8	-	2	-	-	-	1
172	Bieruń Stary	2.7	7.2	-0.9	16.7	17	-5.8	28	21.5	18.9	0.7	41.1	14.2	19	1	11	7	2	2	-	8	7	-	6	-	-	-	2
174	Kraków, Obser. Astr.	2.4	7.2	-0.7	17.2	11	-5.3	28	11.5	15.3	0.4	27.2	11.1	19	4	9	6	1	1	-	5	6	-	9	-	-	-	1

Nr	POSTERUNEK	TEMPERATURA POWIETRZA T							OPAD R_d						LICZBA DNI							LICZBA DNI							
		Dies	Max	Min	Max abs.	Data	Min abs.	Data	ΣR_d I dek.	ΣR_d II dek.	ΣR_d III dek.	$\Sigma R_{d,m}$	$R_{d,max}$	Data	0,0	≥0,1	≥1,0	≥5,0	≥10,0	≥20,0	●	✳	▲	≡	V	∞	≈	⊠
175	Dębica	3.6	6.8	-	14.9	17	- 6.8	28	14.6	6.6	0.0	21.2	10.2	6	3	8	4	1	1	-	7	4	-	1	-	-	-	-
177	Ożańsk	2.2	5.5	- 0.7	14.0	17	- 6.7	28	4.7	3.8	0.8	9.3	2.7	7	2	7	4	-	-	-	4	4	-	6	-	-	-	1
178	Pszczyna	2.8	7.0	- 0.6	16.5	17	- 5.7	28	37.9	18.7	0.1	56.7	14.0	19	2	9	8	4	3	-	6	7	-	12	-	-	-	1
179	Wieliczka	2.6	6.7	- 1.0	17.0	11	- 7.4	28	10.8	12.6	1.6	25.0	7.9	19	1	9	7	1	-	-	5	6	-	9	4	-	-	1
180	Bochnia	2.0	7.2	- 1.7	17.3	17	- 7.2	28	11.0	18.6	0.1	29.7	12.8	19	-	8	4	3	1	-	5	4	-	4	1	-	-	1
181	Jastrzębie Zdrój	3.6	7.9	0.4	17.1	17	- 4.9	28	26.7	20.0	0.9	47.6	14.2	19	1	9	6	5	1	-	5	8	-	8	-	-	-	1
182	Wadowice	3.1	7.7	0.0	17.1	17	- 6.0	28	10.3	22.1	0.1	32.5	18.4	19	3	9	5	2	1	-	6	4	-	-	-	-	-	2
183	Żarnowa	3.6	6.9	0.3	15.3	17	- 5.5	28	9.8	2.0	0.0	11.8	3.1	9	1	9	4	-	-	-	6	5	-	3	-	-	-	-
185	Dynów	2.7	6.2	- 0.7	15.2	17	- 7.2	28	9.7	1.0	0.5	11.2	3.4	7	1	10	4	-	-	-	8	5	-	1	-	-	-	-
187	Ciężkowice	3.2	7.3	0.0	16.5	17	- 6.8	27	14.1	8.3	0.0	22.4	8.6	6	5	6	4	2	-	-	5	3	-	12	-	-	-	-
188	Rożnów	3.1	7.0	0.0	15.7	17	- 7.0	28	11.4	11.6	0.3	23.3	8.9	6	1	9	3	2	-	-	5	7	-	6	1	-	-	2
189	Cieszyn-Bobrek	3.9	7.6	1.3	16.0	17	- 6.3	28	28.3	23.9	0.2	52.4	20.2	19	2	9	6	3	2	1	5	8	-	3	-	-	-	3
190	Maków Podh.	2.4	7.9	- 1.8	17.0	11	- 8.9	28	13.6	12.3	0.4	26.3	9.4	19	-	9	6	1	-	-	4	5	-	13	-	-	-	2
191	Biecz	3.3	6.4	- 0.2	14.8	17	- 6.7	28	11.3	3.8	0.1	15.2	5.0	6	-	8	5	1	-	-	6	4	-	2	-	-	-	-
192	Limanowa	2.3	6.8	- 1.3	15.7	17	- 8.7	28	11.2	9.6	0.7	21.5	8.0	6	1	9	4	2	-	-	3	6	-	3	-	-	-	5
193	Żywiec-Sporysz	2.7	8.2	- 0.8	17.3	17	- 7.3	28	15.4	19.0	0.0	34.4	14.8	19	5	8	7	1	1	-	5	6	-	3	-	-	-	3
194	Krosno	3.0	6.5	0.2	14.9	17	- 6.7	28	3.1	0.8	-	3.9	1.1	9	-	9	1	-	-	-	6	4	-	2	-	-	-	-
195	Bircza	2.6	6.4	- 0.8	15.5	17	- 7.4	28	8.4	1.7	0.0	10.1	3.8	7	-	10	3	-	-	-	9	3	-	2	-	-	-	2
196	Wisła	2.4	6.8	- 1.2	14.8	17	- 7.9	28	35.2	14.6	0.1	49.9	14.2	9	-	9	8	3	2	-	5	7	-	9	-	-	-	4
197	Zawoja	1.5	5.4	- 2.0	12.7	17	-10.2	27 28	29.2	10.8	1.2	41.2	7.4	19	6	10	7	4	-	-	5	9	-	5	5	-	-	9
198	Rabka	1.3	6.5	- 2.3	15.2	17	-10.1	28	10.5	10.9	0.6	22.0	6.5	19	-	9	5	2	-	-	2	9	-	1	-	-	-	7
200	Ptaszkowa	2.2	6.0	- 0.7	14.4	17	- 8.8	28	11.7	4.7	0.4	16.8	5.4	6	1	10	6	1	-	-	5	8	-	3	-	-	-	4
201	Istebna-Stecówka	1.5	3.9	- 0.8	11.5	17	- 6.1	26	46.4	19.3	-	65.7	12.6	4	-	8	8	7	3	-	5	7	-	5	-	-	-	17
202	Kamienica	1.4	6.6	- 1.9	15.0	17	- 9.9	28	8.1	1.9	0.1	10.1	5.8	6	1	9	3	1	-	-	4	6	-	5	1	-	-	9
203	Sanok	3.1	6.7	- 0.4	15.2	17	- 7.1	28	7.0	0.0	-	7.0	5.0	7	2	4	2	1	-	-	3	3	-	1	-	-	-	1
204	Iwonicz-Zdrój	2.9	5.5	0.0	14.1	17	- 9.0	28	21.2	0.3	0.4	21.9	8.4	6	1	6	4	2	-	-	4	4	-	3	-	-	-	7
205	Stańcowa	0.2	3.7	- 2.6	10.2	17	- 9.4	28	35.0	10.2	1.3	46.5	8.3	4	1	10	7	5	-	-	2	9	-	2	-	-	-	28
206	Nowy Targ	0.0	4.7	- 3.4	12.2	17	-10.6	28	8.1	5.7	0.0	13.8	5.5	6	3	10	4	1	-	-	5	7	-	6	-	-	-	13
208	Czarny Dunajec	- 0.6	4.1	- 4.1	12.3	17	-11.1	28	14.1	7.5	0.2	21.8	7.5	6	2	9	6	2	-	-	4	7	-	5	2	-	-	24
209	Brzegi Dolne	2.0	6.3	- 1.9	15.4	17	-12.3	28	9.5	0.1	0.2	9.8	6.8	7	5	8	2	1	-	-	5	4	-	4	-	-	-	9
210	Szczawnica	1.8	6.1	- 1.3	15.6	18	-11.3	28	16.3	3.3	0.3	19.9	7.0	6	1	9	7	1	-	-	6	4	-	4	-	-	-	6
211	Barwinek	1.8	4.7	- 1.8	13.2	17	-12.9	28	41.2	0.3	0.3	41.8	18.6	6	-	8	5	3	1	-	5	5	-	7	-	-	-	12
212	Krynica	1.1	5.4	- 2.1	13.6	17	-11.2	28	10.7	0.9	0.9	12.5	4.5	9	1	10	3	-	-	-	3	8	-	18	-	-	-	12
213	Bukowina	- 0.1	3.5	- 2.6	9.7	17	- 8.5	27 28	7.9	3.4	0.1	11.4	4.4	6	1	9	3	-	-	-	3	6	-	3	-	-	-	28
214	Muszyna	1.4	6.1	- 2.5	13.9	17	-11.7	28	13.4	1.3	0.0	14.7	7.8	6	3	8	3	1	-	-	5	4	-	3	-	-	-	3
215	Wysowa	0.6	3.8	- 1.9	11.4	17	-12.0	28	17.4	2.8	0.4	20.6	12.0	6	-	12	4	1	1	-	4	7	-	8	-	-	-	13
216	Witów	- 0.3	4.3	- 3.9	12.0	17	-11.4	28	20.5	2.5	0.1	23.1	6.6	6	-	10	6	2	-	-	4	8	-	1	-	-	-	27
217	Komańcza	2.1	-	- 1.7	13.3	17	-14.1	28	29.6	-	0.0	29.6	14.6	6	4	9	3	2	2	-	3	2	-	1	-	-	-	8
218	Baligród	2.8	6.4	- 0.9	14.3	17	-12.0	28	10.9	0.1	0.0	11.0	7.6	7	1	5	2	1	-	-	4	2	-	1	-	-	-	3
219	Gubałówka	0.5	4.2	- 1.9	13.0	11	- 8.5	27	20.6	2.2	0.2	23.0	9.4	6	3	10	5	2	-	-	3	9	-	5	2	-	-	28
221	Smolnik	1.5	5.2	- 1.6	13.7	17	-14.1	28	51.8	0.2	0.0	52.0	39.0	6	4	5	3	2	1	1	1	4	-	1	-	-	-	11
222	Łysa Polana	- 0.7	4.2	- 4.4	12.2	11	-12.5	28	18.3	1.5	0.3	20.1	7.8	6	4	9	5	1	-	-	2	8	-	1	-	-	-	28
223	Hala Gąsienicowa	- 2.4	0.3	- 5.1	7.1	11	-13.9	27	29.5	4.2	0.0	33.7	13.2	6	4	11	7	2	1	-	-	11	-	9	3	-	-	28

TABLICA V

WYNIKI MIESIĘCZNE POMIARÓW TEMPERATURY MINIMALNEJ PRZY POWIERZCHNI GRUNTU ORAZ TEMPERATURY GRUNTU

МЕСЯЧНЫЕ РЕЗУЛЬТАТЫ ИЗМЕРЕНИЙ МИНИМАЛЬНОЙ ТЕМПЕРАТУРЫ У ПОВЕРХНОСТИ ПОЧВЫ И ТЕМПЕРАТУРЫ ПОЧВЫ

MONTHLY RESULTS OF GROUND SURFACE MINIMUM AIR TEMPERATURE AND SOIL TEMPERATURE MEASUREMENTS

Nr	STACJA – POSTERUNEK	TEMPERATURA MINIMALNA PRZY POWIERZCHNI GRUNTU T_g			TEMPERATURA GRUNTU NA GŁĘBOKOŚCIACH														
					5 cm						10 cm			20 cm			50 cm		
		$\overline{Min}$	Min abs.	Data	7	13	21	Dies	Max	Min	Dies	Max	Min	Dies	Max	Min	Dies	Max	Min
4	Ustka	0.2	- 7.1	27	1.9	3.2	2.6	2.6	8.8	- 1.2	2.5	6.7	- 0.1	2.5	6.4	0.3	2.9	4.4	1.5
5	Lębork	- 1.5	-10.8	28	1.9	2.8	2.5	2.4	7.7	- 0.2	2.6	5.8	0.5	2.8	5.1	1.3	2.8	4.6	3.2
14	Koszalin	0.0	- 7.6	27	2.0	3.3	2.7	2.7	8.5	- 1.4	2.7	6.7	0.0	2.7	5.7	0.5	3.0	4.4	1.8
19	Suwałki	- 4.2	-20.1	27	- 0.5	- 0.2	- 0.2	- 0.3	0.2	- 4.0	- 0.2	0.1	- 2.4	- 0.1	0.1	- 0.5	0.4	0.5	0.1
23	Kętrzyn	- 1.6	- 9.9	27	0.2	1.0	0.7	0.6	4.8	- 2.1	0.4	2.7	- 0.4	0.1	2.2	- 0.4	0.7	1.5	0.2
24	Radostowo	- 1.3	-10.2	27	0.9	2.1	1.8	1.6	7.5	- 2.7	1.7	5.6	- 0.4	1.7	4.6	0.2	2.4	3.5	1.2
25	Świnoujście	0.3	- 7.7	27	1.7	3.8	2.8	2.8	8.9	- 2.3	2.7	7.2	- 0.6	2.8	6.6	0.4	.	.	.
27	Resko	- 0.1	- 8.5	27	2.1	3.3	3.0	2.8	8.2	- 0.6	2.8	7.1	0.1	2.9	6.1	0.8	3.2	4.7	2.0
29	Olsztyn-Dajtki	- 2.2	-12.6	27	0.1	1.6	0.9	0.9	8.0	- 4.0	0.7	5.5	- 1.6	0.5	3.9	- 0.2	0.9	2.5	0.4
30	Prabuty	- 1.3	- 9.0	27	0.3	1.8	1.1	1.1	8.0	- 3.0	1.2	5.1	- 1.3	1.2	4.7	- 0.2	1.3	2.9	0.3
31	Szczecinek	- 1.3	- 9.8	28	1.1	2.7	2.0	1.9	8.5	- 4.4	2.1	6.3	- 1.8	2.3	5.8	0.1	3.0	4.5	2.0
32	Śliwice	- 1.4	-11.5	27	1.0	2.6	1.9	1.8	9.0	- 3.1	1.7	6.4	- 0.5	1.9	5.2	0.2	2.1	3.6	1.0
36	Biebrza	- 3.2	-14.4	27	- 0.2	0.2	0.1	0.0	0.7	- 3.6	0.0	0.2	- 0.8	- 0.1	0.0	- 0.3	1.5	1.7	1.3
42	Szczecin-Dąbie	0.2	- 7.7	27	2.1	4.2	3.4	3.2	9.0	- 0.1	3.1	7.5	0.1	3.2	6.7	0.6	3.3	4.8	1.4
47	Piła	- 1.5	-11.0	27	1.4	3.0	2.5	2.3	9.7	- 2.2	2.3	6.7	- 0.2	2.4	5.8	0.5	2.6	4.2	1.2
48	Białystok	- 3.7	-15.4	26	- 0.2	0.8	0.1	0.2	5.9	- 1.9	0.0	1.5	- 1.1	0.0	0.3	- 0.3	0.2	0.4	0.0
50	Bydgoszcz	- 2.0	- 9.7	27	1.3	2.9	2.4	2.2	7.5	- 1.6	2.2	6.2	- 0.2	2.5	5.5	0.5	3.0	4.8	1.8
51	Mława	- 2.5	- 9.5	27	0.0	1.7	1.2	1.0	7.6	- 3.8	1.0	5.7	- 2.1	0.9	4.2	- 0.1	1.2	2.8	0.5
52	Ostrołęka	- 2.3	-10.0	27	0.2	1.4	1.0	0.9	4.8	- 2.8	0.8	3.6	- 0.7	0.7	3.3	- 0.2	1.3	2.4	0.5
57	Krzyż	- 1.3	- 9.9	27	1.9	3.2	2.5	2.7	7.6	- 0.3	2.8	6.1	0.3	2.9	5.5	1.0	3.3	4.4	2.0
61	Gorzów Wlkp.	- 0.4	- 6.2	27	1.8	3.1	3.0	2.6	7.8	- 0.7	2.7	6.5	0.0	2.9	6.1	0.9	3.8	5.1	2.5
63	Białowieża	- 4.2	-14.4	27	- 0.2	1.0	0.5	0.4	6.4	- 3.8	0.3	4.4	- 2.6	0.3	3.0	- 0.1	0.6	1.7	0.2
64	Poświętne	- 2.2	- 9.7	28	0.2	2.7	1.4	1.4	8.4	- 2.8	1.4	5.9	- 1.6	1.3	4.4	- 0.1	1.5	3.0	0.3
66	Przebędowo	- 0.6	- 6.4	27	1.2	3.8	2.6	2.5	9.5	- 1.6	2.6	7.9	- 0.4	2.4	6.0	0.4	2.8	4.6	1.4
68	Płock-Radziwie	- 1.8	- 7.1	27	0.7	2.8	2.1	1.9	8.6	- 2.1	1.8	6.3	- 0.2	1.9	5.1	0.3	2.1	3.9	0.8
72	Słubice	- 0.6	- 8.0	27	2.3	4.0	3.4	3.2	7.9	0.2	3.2	6.6	0.6	3.3	6.2	1.2	3.9	5.5	2.7
73	Paproć	- 1.1	- 6.2	27	1.8	3.6	2.6	2.7	7.8	- 0.2	2.7	6.1	0.1	2.7	5.5	0.6	3.4	4.7	2.0
75	Warszawa-Bielany	- 2.3	- 9.7	28	0.4	3.2	1.6	1.7	9.6	- 2.6	1.7	6.2	- 0.4	1.5	5.5	- 0.2	1.8	3.6	0.3
78	Koło	- 1.1	- 6.3	27	1.3	3.6	2.8	2.6	8.5	- 0.8	2.6	6.7	- 0.2	2.6	6.1	0.6	3.2	5.2	2.0
79	Siedlce	- 1.7	- 8.1	26	0.1	1.9	1.0	1.0	7.8	- 2.9	0.8	4.5	- 0.7	0.7	3.8	- 0.2	1.3	3.0	0.5
81	Brwinów	- 1.1	- 6.6	27	0.7	3.1	2.1	2.0	9.0	- 1.9	1.9	7.0	- 0.7	1.9	5.7	- 0.1	2.3	4.4	0.4
90	Zielona Góra	- 0.5	- 6.6	27	1.4	3.6	2.8	2.6	9.6	- 2.3	2.6	7.7	- 0.7	2.5	6.6	0.2	3.1	5.1	1.7
91	Leszno-Strzyżewice	- 1.7	- 6.7	3 27	1.6	3.2	2.9	2.6	8.1	- 0.2	2.6	5.9	0.3	2.7	5.6	0.9	3.1	4.5	2.0
97	Kalisz	- 1.6	- 6.3	28	1.1	3.3	2.6	2.3	8.7	- 1.4	2.3	6.2	0.0	2.4	5.7	0.5	2.7	4.3	1.5
99	Smolice	0.4	- 5.1	27 28	1.0	3.3	2.5	2.3	9.2	- 2.0	2.4	6.8	- 0.1	2.4	6.0	0.3	3.0	4.5	1.8
105	Włodawa	- 2.4	- 9.1	27	- 0.3	1.1	0.9	0.6	7.7	- 2.8	0.2	4.2	- 1.8	0.0	1.6	- 0.7	0.2	0.8	- 0.2
109	Radom	- 3.0	- 8.6	27 28	0.5	2.8	1.8	1.7	8.4	- 2.7	1.7	6.9	- 1.7	1.8	5.2	- 0.1	2.1	4.1	0.5
110	Puławy	- 2.0	- 8.1	28	0.2	2.7	1.6	1.5	8.2	- 3.2	1.6	6.4	- 1.0	1.5	5.7	- 0.1	1.6	3.6	0.3
112	Sulejów	- 1.6	- 6.8	27	0.6	2.5	1.7	1.6	9.0	- 1.6	1.4	6.3	- 0.1	1.4	5.6	0.0	1.7	3.8	0.4
115	Legnica	- 2.2	- 6.4	27	1.3	3.4	2.7	2.5	10.0	- 0.6	2.5	7.1	0.2	2.6	6.2	0.8	3.4	4.6	2.4
116	Wieluń	- 1.6	- 6.9	28	1.1	3.1	2.4	2.2	8.0	- 2.0	2.1	6.3	- 0.7	2.1	5.1	0.2	2.5	4.2	1.4
117	Zgorzelec	- 1.0	- 7.2	21	1.3	4.3	2.8	2.8	9.9	- 1.4	2.7	7.4	- 0.1	2.8	6.3	0.6	3.2	4.4	1.8
122	Laskowice Oławskie	- 2.1	- 6.7	28	1.1	3.9	2.8	2.6	8.7	- 0.3	2.4	6.5	0.0	2.4	6.3	0.7	2.8	4.2	1.7
127	Jelenia Góra	- 3.8	- 8.6	21 27	0.8	1.9	1.9	1.5	6.5	- 0.1	1.6	4.8	0.2	1.7	3.6	0.6	2.0	3.0	1.1
129	Kielce	- 3.5	-10.7	27	0.3	2.1	1.4	1.3	7.0	- 2.8	1.3	5.6	- 1.1	1.3	5.1	- 0.1	1.4	3.3	0.2
131	Częstochowa	- 1.6	- 7.3	28	0.9	2.5	2.1	1.8	8.4	- 2.7	1.9	6.6	- 1.6	1.8	6.1	0.0	2.4	4.6	1.2
137	Zdanów	.	.	. . .	.	.	.	.	.	.	.	.	.	.	.	.	.	.	.
138	Zamość	- 3.0	-13.5	28	0.3	3.0	1.7	1.7	9.9	- 2.8	1.5	5.8	- 0.9	1.3	4.3	- 0.2	1.8	3.1	0.5
141	Opole	- 2.0	- 8.0	28	1.4	3.2	2.9	2.5	8.0	- 0.7	2.7	6.5	0.3	2.7	5.6	1.1	3.3	4.7	2.2
151	Kłodzko	- 1.7	- 9.6	28	1.6	3.8	3.0	2.8	9.1	- 0.5	2.8	6.6	0.3	3.0	5.8	1.1	3.4	4.5	2.5
152	Świerklaniec	- 2.4	- 7.3	28	0.6	2.8	1.9	1.8	7.4	- 2.0	1.7	5.6	- 0.5	1.9	4.9	0.3	2.1	3.7	1.1
170	Rzeszów-Jasionka	- 2.3	- 8.3	28	0.5	3.3	2.1	2.0	10.0	- 3.0	2.0	7.3	- 1.3	2.0	5.5	0.0	2.3	3.8	0.6
178	Paczyna	1.1	- 2.7	28	0.9	3.7	2.5	2.4	9.6	- 1.0	2.3	7.7	0.0	2.3	6.1	0.2	2.6	4.0	1.6
182	Wadowice	- 2.4	- 7.6	28	1.0	3.4	2.3	2.2	7.9	- 2.4	2.4	6.2	- 0.1	2.5	5.7	0.5	3.4	5.2	2.3
186	Przemyśl	- 1.8	- 8.0	28	0.4	2.9	1.9	1.7	9.5	- 2.4	1.6	6.9	- 0.4	1.7	5.3	- 0.1	2.0	3.5	0.6
207	Lesko	- 2.6	-12.2	28	0.7	3.7	2.4	2.3	10.9	- 1.5	2.2	7.7	0.0	2.1	5.7	- 0.2	2.5	3.9	0.9
220	Zakopane	- 6.0	-14.8	9	- 1.1	- 0.1	- 0.2	- 0.5	2.0	- 6.3	- 0.5	0.1	- 4.5	- 0.4	0.0	- 1.6	0.2	0.3	0.0

TABLICA VI

WARTOŚCI GODZINNE USŁONECZNIENIA (MIESIĘCZNE)

ЧАСОВЫЕ (МЕСЯЧНЫЕ) СУММЫ СОЛНЕЧНОГО СИЯНИЯ

HOURLY (MONTHLY) SUNSHINE DURATION VALUES

Nr	STACJA – POSTERUNEK	USŁONECZNIENIE S_m																		
		3–4	4–5	5–6	6–7	7–8	8–9	9–10	10–11	11–12	12–13	13–14	14–15	15–16	16–17	17–18	18–19	19–20	20–21	Σ
3	Hel	-	-	-	-	0.8	3.7	4.6	5.7	6.7	6.7	6.2	5.8	4.2	0.7	-	-	-	-	45.1
4	Ustka	-	-	-	0.2	2.5	5.9	5.1	6.0	5.8	5.5	5.5	4.8	3.3	2.0	-	-	-	-	46.6
5	Lębork	-	-	-	-	0.6	1.9	6.6	5.4	5.6	4.8	4.4	4.0	3.4	0.7	-	-	-	-	37.4
6	Gdynia	-	-	-	-	1.1	3.9	5.8	6.8	7.0	8.2	6.3	4.8	3.7	1.0	-	-	-	-	48.6
11	Świbno	-	-	-	-	2.8	5.3	5.4	5.9	5.8	7.4	6.8	5.4	4.9	1.1	-	-	-	-	50.8
14	Koszalin	-	-	-	0.4	3.0	4.4	5.6	4.9	5.6	4.1	4.3	3.1	2.3	1.3	-	-	-	-	39.0
15	Kołobrzeg	-	-	-	-	2.4	4.6	5.6	5.6	5.6	5.5	6.1	5.5	3.6	1.3	-	-	-	-	45.8
19	Suwałki	-	-	-	-	2.3	4.8	5.9	5.9	7.0	6.8	7.5	8.3	6.7	2.6	-	-	-	-	57.8
22	Dziwnów	-	-	-	0.4	2.5	5.8	5.4	6.5	5.9	5.5	5.7	6.1	4.1	0.7	-	-	-	-	48.6
25	Świnoujście	-	-	-	-	1.2	4.5	6.9	7.7	6.5	6.3	5.0	6.3	4.9	1.3	-	-	-	-	50.6
26	Mikołajki	-	-	-	-	2.1	5.5	7.4	8.3	8.4	8.0	9.2	7.5	6.1	3.2	-	-	-	-	65.7
27	Resko	-	-	-	-	0.5	1.8	4.0	5.4	5.6	4.2	6.0	4.1	3.1	0.8	-	-	-	-	35.5
30	Prabuty	-	-	-	-	1.4	4.4	7.2	7.6	8.0	7.3	6.8	6.7	6.2	3.4	-	-	-	-	59.0
31	Szczecinek	-	-	-	-	1.4	3.9	4.9	5.6	6.1	5.5	6.2	5.5	3.4	0.4	-	-	-	-	42.9
33	Chojnice	-	-	-	-	1.6	4.0	5.8	5.9	6.2	6.1	6.3	7.6	5.1	2.8	0.1	-	-	-	51.5
36	Biebrza	-	-	-	-	0.4	3.9	6.6	6.1	8.9	9.4	9.0	7.1	6.1	1.9	-	-	-	-	59.4
42	Szczecin-Dąbie	-	-	-	-	1.4	4.4	5.1	5.4	6.4	6.5	6.0	4.9	3.9	1.1	-	-	-	-	45.1
48	Białystok	-	-	-	-	1.6	4.2	6.9	8.1	7.6	9.4	8.2	7.7	7.3	2.7	-	-	-	-	63.7
50	Bydgoszcz	-	-	-	0.2	3.7	6.3	8.7	9.8	8.8	9.3	10.5	8.3	5.1	3.4	-	-	-	-	74.1
52	Ostrołęka	-	-	-	-	2.2	5.6	9.2	10.7	10.9	10.5	10.8	10.4	7.1	3.1	-	-	-	-	80.5
54	Toruń	-	-	-	-	2.3	5.9	9.8	10.1	10.4	11.0	10.6	9.1	6.5	2.9	-	-	-	-	78.6
61	Gorzów Wlkp	-	-	-	-	0.8	5.2	6.4	6.1	7.7	8.0	8.0	6.1	4.2	-	-	-	-	-	52.5
63	Białowieża	-	-	-	-	2.2	4.0	6.8	7.1	6.9	8.1	8.3	9.4	6.9	3.0	-	-	-	-	62.7
64	Poświętne	-	-	-	-	1.8	4.4	8.0	8.7	8.6	8.9	9.1	9.1	7.1	4.9	-	-	-	-	70.6
70	Poznań-Ławica	-	-	-	-	2.2	5.6	8.0	11.2	13.4	12.5	11.5	10.5	6.1	2.6	-	-	-	-	83.6
75	Warszawa-Bielany	-	-	-	-	1.6	6.9	10.7	13.7	14.8	16.0	14.6	11.2	7.7	1.7	-	-	-	-	98.9
77	Sinołęka	-	-	-	-	1.4	4.6	8.8	11.2	13.2	13.1	13.0	9.4	7.1	3.1	-	-	-	-	84.9
81	Brwinów	-	-	-	-	2.7	8.1	10.6	12.2	15.4	14.7	14.0	11.8	9.1	3.2	-	-	-	-	101.8
85	Terespol	-	-	-	-	1.6	6.3	8.7	10.1	11.1	11.2	11.7	9.4	5.1	0.2	-	-	-	-	75.4
91	Leszno-Strzyżewice	-	-	-	-	1.9	7.1	11.9	11.7	12.3	11.4	11.1	7.8	6.4	3.0	-	-	-	-	84.6
97	Kalisz	-	-	-	-	1.8	6.8	11.9	14.9	15.1	13.5	11.1	8.7	4.7	0.9	-	-	-	-	89.4
98	Łódź-Lublinek	-	-	-	-	2.9	8.4	10.6	11.3	12.2	13.3	13.3	9.8	7.4	4.4	-	-	-	-	93.6
105	Włodawa	-	-	-	0.5	3.8	7.6	10.3	13.1	10.7	9.3	9.4	7.8	6.1	2.1	-	-	-	-	80.7
110	Puławy	-	-	-	-	2.5	7.8	9.7	11.2	11.3	12.0	12.3	9.4	7.4	2.7	-	-	-	-	86.3
116	Wieluń	-	-	-	-	1.5	7.3	7.8	11.4	12.2	11.6	9.7	9.1	7.5	2.2	-	-	-	-	80.3
117	Zgorzelec	-	-	-	-	0.3	3.1	6.8	10.4	10.5	9.3	9.3	6.6	4.8	0.3	-	-	-	-	61.4
122	Laskowice Oławskie	-	-	-	-	2.0	6.9	9.8	10.9	12.3	12.0	9.8	10.7	7.6	0.9	-	-	-	-	82.9
127	Jelenia Góra	-	-	-	-	1.7	6.8	10.5	11.5	11.1	8.8	11.1	10.4	7.8	0.9	-	-	-	-	80.6
132	Szczawno-Zdrój	-	-	-	-	-	-	-	-	-	-	-	-	-	-	-	-	-	-	-
135	Werbkowice	-	-	-	-	3.7	7.8	7.6	6.5	6.7	8.6	9.1	8.7	6.3	2.4	-	-	-	-	67.4
136	Śnieżka	-	-	-	-	1.1	8.3	10.7	11.2	13.4	12.4	13.4	12.1	10.6	4.7	0.1	-	-	-	98.0
137	Zdanów	-	-	-	-	-	-	-	-	-	-	-	-	-	-	-	-	-	-	-
141	Opole	-	-	-	-	0.6	3.0	6.0	9.1	11.2	11.8	11.9	12.2	9.1	0.6	-	-	-	-	75.5
157	Lądek-Zdrój	-	-	-	-	-	3.5	6.9	12.3	11.8	12.8	10.9	12.1	6.0	0.0	-	-	-	-	76.3
165	Katowice	-	-	-	-	1.0	6.1	9.7	11.4	13.9	13.4	12.6	10.8	7.7	1.1	-	-	-	-	87.7
170	Rzeszów-Jasionka	-	-	-	-	0.3	4.6	7.5	7.9	8.7	9.8	8.7	7.2	7.5	2.7	-	-	-	-	64.9
171	Racibórz	-	-	-	-	0.3	4.3	6.5	9.3	12.1	12.1	11.5	13.3	12.0	4.5	-	-	-	-	85.9
173	Kraków-Balice	-	-	-	-	0.5	4.8	8.4	8.7	8.6	10.2	9.4	8.5	6.3	1.8	-	-	-	-	67.2
176	Tarnów	-	-	-	-	1.4	7.2	10.4	10.8	11.1	11.2	11.4	11.7	6.9	0.6	-	-	-	-	82.7
184	Aleksandrowice	-	-	-	0.2	2.6	9.5	11.6	11.1	13.9	13.3	12.3	11.2	8.9	2.8	-	-	-	-	97.4
186	Przemyśl	-	-	-	-	2.6	5.8	7.3	8.5	8.9	7.6	6.9	8.2	2.5	-	-	-	-	-	58.3
189	Cieszyn-Bobrek	-	-	-	-	2.8	7.6	10.4	11.0	11.5	11.0	10.7	10.7	10.0	2.8	-	-	-	-	88.5
198	Rabka	-	-	-	-	2.3	8.9	11.6	12.7	12.6	13.6	12.7	11.7	9.1	1.5	-	-	-	-	96.7
199	Nowy Sącz	-	-	-	-	1.2	6.9	10.4	12.2	12.9	13.8	14.1	12.5	8.7	1.0	-	-	-	-	93.7
204	Iwonicz-Zdrój	-	-	-	-	1.2	5.1	7.5	9.8	11.1	12.9	10.9	8.2	1.3	-	-	-	-	-	68.0
207	Lesko	-	-	-	-	1.8	8.4	8.9	8.8	8.9	8.7	8.6	8.6	7.9	2.7	-	-	-	-	73.3
220	Zakopane	-	-	-	-	0.6	7.5	11.6	13.0	14.1	14.4	11.0	10.5	6.9	1.3	-	-	-	-	90.9
224	Kasprowy Wierch	-	-	-	-	3.6	7.3	9.0	10.5	10.4	12.2	10.3	7.9	8.7	4.8	-	-	-	-	84.7

TABLICA VII

KALENDARZ TYPÓW CYRKULACJI I TYPÓW POGODY

КАЛЕНДАРЬ ТИПОВ ЦИРКУЛЯЦИИ И ТИПОВ ПОГОДЫ

THE CALENDAR OF CIRCULATION AND WEATHER TYPES

DZIEŃ	TYP CYRKULACJI	TYP POGODY
1	SW_O	3 I ($3\ I_2$)
2		
3	S_C	3 3 ($3_2 3$)
4		
5		
6		
7	N_C	
8		
9	SW_C	
10		
11		
12		3 1 ($3_4 1$)
13	S_C	
14		
15		
16	SE_O	3 2 ($3_4 2_3$)
17		
18		
19		
20	O_O	2 1 ($2_3 1$)
21		
22		
23	E_A	
24		
25		2 1 ($2_1 1$)
26		
27	SE_A	
28		

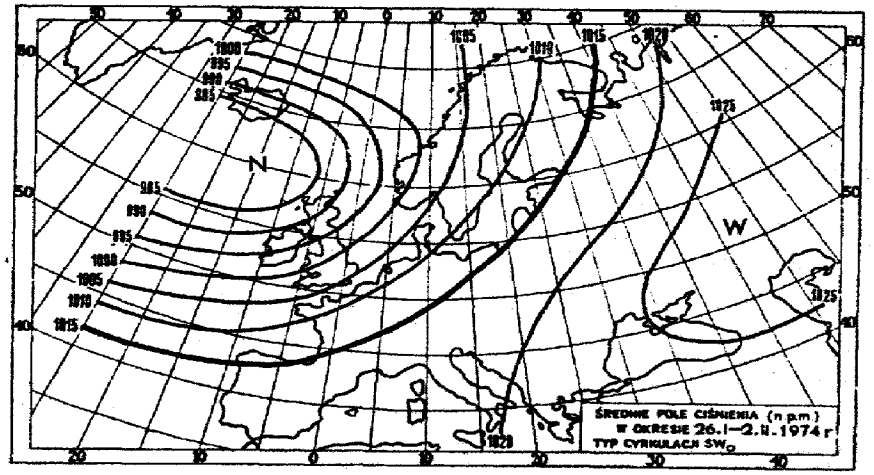

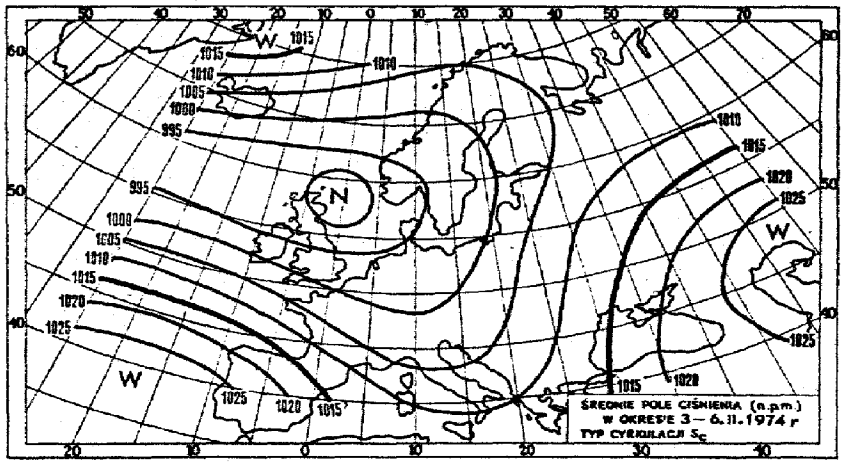
ŚREDNIE POLE CIŚNIENIA (n.p.m.)
W OKRESIE 3–6.II.1974 r
TYP CYRKULACJI S_C

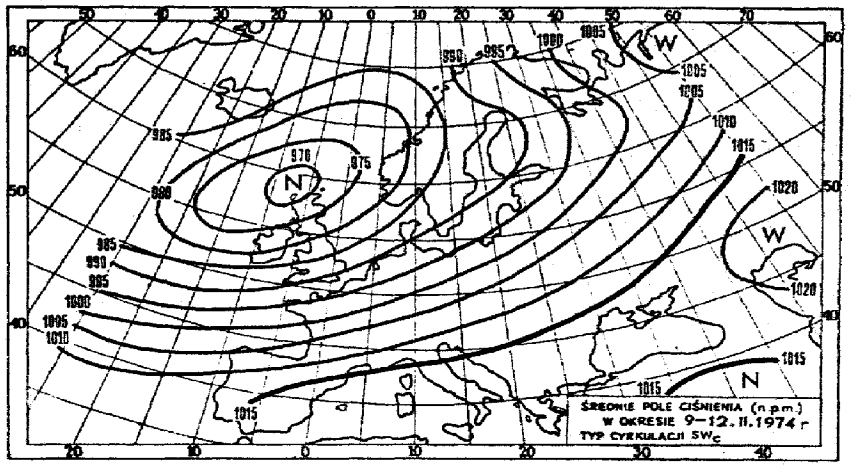
ŚREDNIE POLE CIŚNIENIA (n.p.m.)
W OKRESIE 9–12.II.1974 r
TYP CYRKULACJI SW_C

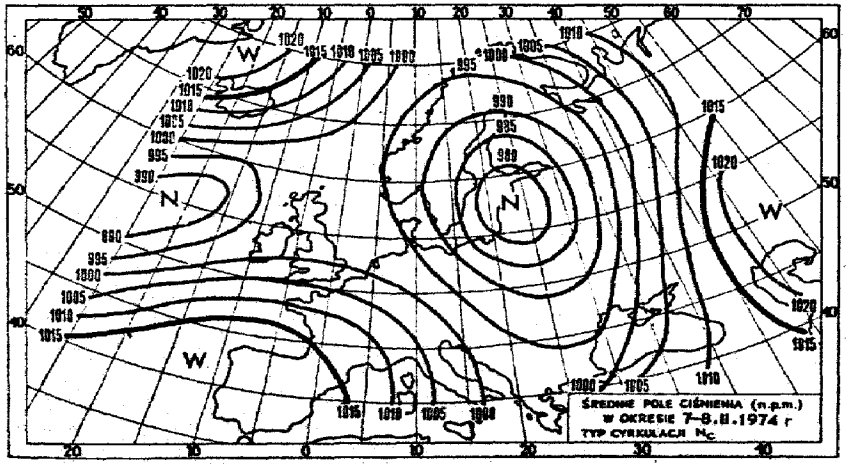
ŚREDNIE POLE CIŚNIENIA (n.p.m.)
W OKRESIE 7–8.II.1974 r
TYP CYRKULACJI N_C

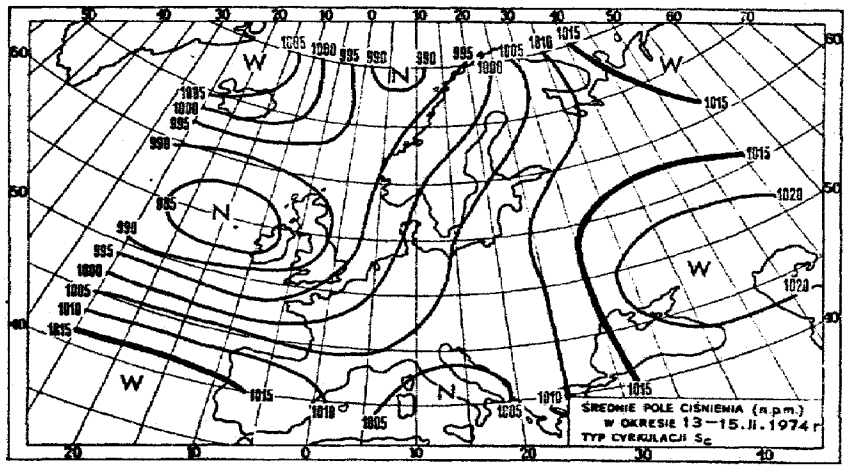
ŚREDNIE POLE CIŚNIENIA (n.p.m.)
W OKRESIE 13–15.II.1974 r
TYP CYRKULACJI S_C

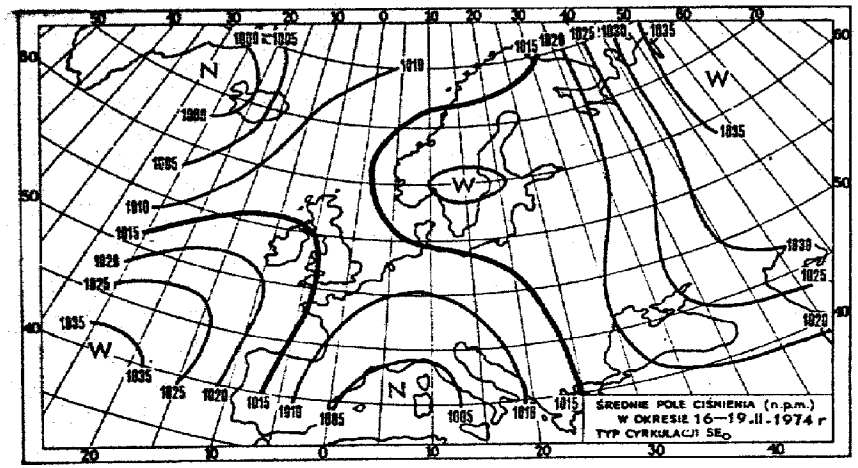
ŚREDNIE POLE CIŚNIENIA (n.p.m.)
W OKRESIE 16—19.II.1974 r
TYP CYRKULACJI SE$_O$

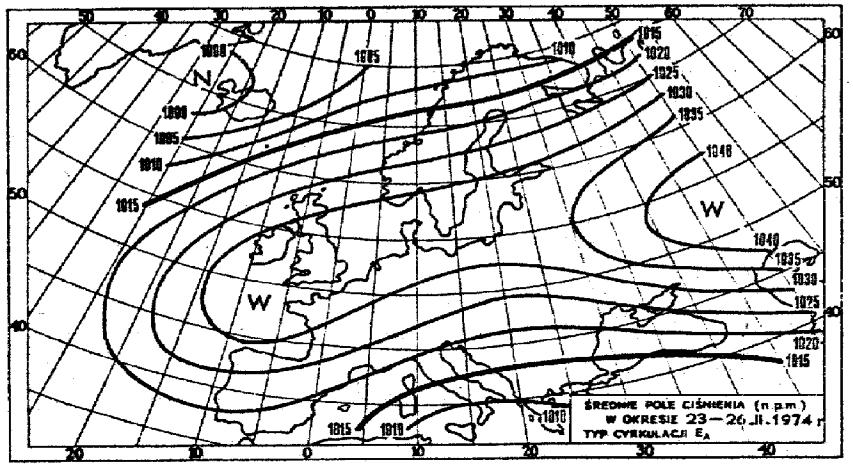
ŚREDNIE POLE CIŚNIENIA (n.p.m.)
W OKRESIE 23—26.II.1974 r
TYP CYRKULACJI E$_A$

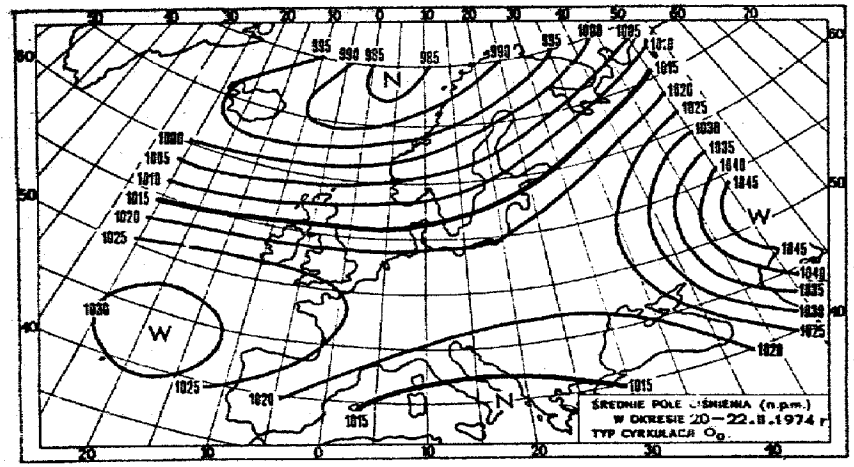
ŚREDNIE POLE CIŚNIENIA (n.p.m.)
W OKRESIE 20—22.II.1974 r
TYP CYRKULACJI O$_O$

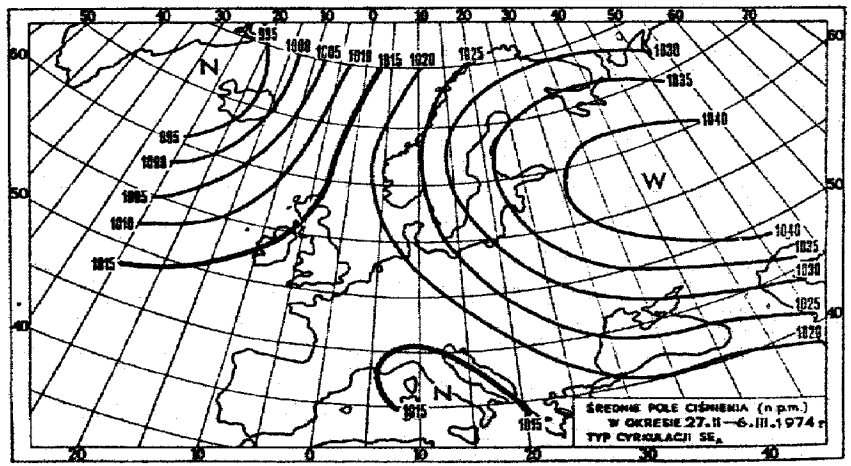
ŚREDNIE POLE CIŚNIENIA (n.p.m.)
W OKRESIE 27.II—6.III.1974 r
TYP CYRKULACJI SE$_A$

IMGW Zam. 355/74 500—40

6.1/6 38

INSTYTUT METEOROLOGII i GOSPODARKI WODNEJ

ROCZNIK METEOROLOGICZNY 1974

MARZEC

TOM IX — ZESZYT 3

ATMOSPHERIC SCIENCES
LIBRARY
JUL 1 1975
N.O.A.A.
U. S. Dept. of Commerce

WARSZAWA 1975

INSTYTUT METEOROLOGII i GOSPODARKI WODNEJ

ROCZNIK METEOROLOGICZNY 1974

MARZEC

TOM IX – ZESZYT 3

МЕТЕОРОЛОГИЧЕСКИЙ ЕЖЕГОДНИК МАРТ – 1974

METEOROLOGICAL YEARBOOK MARCH – 1974

WARSZAWA 1975

PRZEDMOWA

Zeszyt niniejszy został opracowany w Ośrodku Gromadzenia i Rozpowszechniania Danych IMGW pod kierunkiem mgr Zofii Jackowskiej. Część opisowa, obejmująca objaśnienia, spis stacji oraz mapę rozmieszczenia stacji i posterunków uwzględnionych w Roczniku, jest dołączona jako oddzielny suplement do zeszytu 1.

ПРЕДИСЛОВИЕ

Настоящий выпуск разработан Центром сбора и распространения данных ИМВХ под руководством Зофии Яцковской. Описательная часть, охватывающая пояснения, список станций и карту размещения станций и постов, публикуемых в ежегоднике, прилагается как отдельное дополнение к выпуску 1.

PREFACE

This fascicle was prepared in the Center of Data Collection and Dissemination in the Institute for Meteorology and Water Economy. Mrs. Zofia Jackowska, M. Sc., had charge of its edition. The descriptive part, comprising explanatory remarks as well as the list and the map of stations and posts the data from which are published in the Yearbook, is attached as a separate supplement to fascicle 1.

Dr MACIEJ SADOWSKI
Zastępca Dyrektora

Doc. dr inż. JAN ZIELIŃSKI
Dyrektor
Instytutu Meteorologii i Gospodarki Wodnej

TABLICA I

SPOSTRZEŻENIA CODZIENNE STACJI METEOROLOGICZNYCH
WARTOŚCI TERMINOWE

ЕЖЕДНЕВНЫЕ НАБЛЮДЕНИЯ МЕТЕОРОЛОГИЧЕСКИХ СТАНЦИЙ
СРОЧНЫЕ ЗНАЧЕНИЯ

EVERYDAY OBSERVATIONS AT METEOROLOGICAL STATIONS
VALUES FROM OBSERVATION TIMES

Godz. 01

DNI	TEMPERATURA POWIETRZA T	TEMPERATURA PUNKTU ROSY T_d	PRĘŻNOŚĆ PARY WODNEJ e	WILGOTNOŚĆ WZGLĘDNA U	CIŚNIENIE ATMOSFERYCZNE P_o	ZACHMURZENIE N	N_h	h	WIATR dd	v	WIDZIALNOŚĆ V	POGODA ww	W	OPAD R
1	-0.4	-7.8	3.4	59	1026.9	0	0	9	13	4	7	02	0	-
2	0.6	-6.0	3.9	61	1017.1	0	0	9	13	7	7	02	0	-
3	1.0	-4.4	4.4	66	1018.2	0	0	9	13	4	7	02	0	-
4	1.1	-3.8	4.6	70	1026.5	5	0	9	09	3	6	10	2	-
5	0.2	-1.9	5.3	86	1026.4	0	0	9	11	3	6	10	0	-
6	1.1	-3.5	4.7	71	1028.9	4	0	9	12	3	7	03	0	-
7	0.6	-1.2	5.6	87	1034.1	2	2	9	10	4	6	10	1	-
8	-0.9	-2.4	5.1	88	1036.0	4	0	9	07	3	6	10	0	-
9	-1.8	-4.7	4.3	81	1034.9	0	0	9	11	3	6	10	0	-
10	0.2	-5.4	4.1	65	1034.6	0	0	9	11	2	7	02	0	-
11	0.3	-5.0	4.2	69	1034.9	0	0	9	12	4	7	02	1	-
12	2.4	-3.5	4.7	65	1033.1	8	8	9	09	3	7	02	1	-
13	2.0	-5.4	4.1	59	1023.0	5	0	9	13	3	7	03	1	-
14	4.1	0.2	6.2	77	1013.5	8	4	5	18	2	6	10	2	-
15	-1.2	-1.8	5.4	96	1011.6	8	8	3	20	2	2	44	4	-
16	-1.7	-3.3	4.8	89	1010.2	7	7	4	16	3	5	10	4	-
17	5.4	2.3	7.2	80	994.3	8	6	3	18	4	6	60	6	0.0
18	4.2	1.9	7.0	86	1000.3	0	0	9	24	8	6	10	6	0.9
19	4.9	1.2	6.7	77	995.1	8	6	3	25	10	6	60	6	5.4
20	2.4	1.7	6.9	96	1016.8	8	8	4	17	3	5	10	1	-
21	7.6	5.0	8.7	84	1013.5	3	0	9	16	4	6	10	6	0.0
22	4.8	3.6	7.9	91	1025.2	8	0	9	21	3	6	10	1	-
23	1.2	0.4	6.3	95	1032.5	4	4	5	09	5	6	10	1	-
24	0.6	-0.5	5.9	91	1035.2	0	0	9	07	5	6	10	0	-
25	1.2	-1.7	5.4	79	1033.1	0	0	9	10	4	7	02	0	-
26	0.6	-0.9	5.7	89	1027.7	4	0	9	06	2	7	02	1	-
27	0.2	-1.7	5.4	88	1020.8	0	0	9	10	3	7	02	0	-
28	2.4	-1.7	5.4	75	1021.0	0	0	9	15	4	7	02	0	-
29	2.7	-3.0	4.9	66	1022.4	0	0	9	12	4	7	02	0	-
30	6.6	4.1	8.2	84	1021.3	8	8	9	09	2	6	10	1	-
31	4.9	4.2	8.2	95	1026.0	8	8	5	06	4	6	10	2	-

Godz. 07

DNI	TEMPERATURA POWIETRZA T	TEMPERATURA PUNKTU ROSY T_d	PRĘŻNOŚĆ PARY WODNEJ e	WILGOTNOŚĆ WZGLĘDNA U	CIŚNIENIE ATMOSFERYCZNE P_o	ZACHMURZENIE N	N_h	h	WIATR dd	v	WIDZIALNOŚĆ V	POGODA ww	W	OPAD R
1	-1.8	-6.0	3.9	73	1024.7	1	0	9	13	5	7	03	0	-
2	-1.0	-4.4	4.4	78	1015.6	0	0	9	11	4	7	02	0	-
3	-0.5	-3.5	4.8	81	1020.2	6	6	9	14	4	7	03	1	-
4	-1.5	-3.3	4.8	88	1028.2	2	0	9	12	2	6	10	1	-
5	0.2	-1.9	5.3	86	1025.8	5	0	9	10	6	6	10	1	-
6	1.4	-3.5	4.7	71	1030.5	8	8	4	11	3	7	02	1	-
7	-1.4	-2.4	5.1	92	1034.7	4	4	9	07	3	6	10	0	-
8	-1.8	-2.7	5.0	94	1036.5	3	0	9	10	3	6	10	1	-
9	-2.2	-4.1	4.5	87	1034.4	0	0	9	09	5	6	10	0	-
10	-0.9	-2.4	5.1	88	1034.8	1	0	9	09	3	7	03	0	-
11	1.6	-3.0	4.9	72	1034.7	6	0	9	10	3	7	03	1	-
12	1.7	-5.0	4.2	61	1032.4	6	0	9	12	3	7	03	1	-
13	-0.1	-3.5	4.7	77	1019.7	6	0	9	15	4	6	10	2	-
14	2.8	1.7	6.9	92	1011.5	8	2	5	20	1	6	10	2	-
15	-2.2	-2.8	5.0	96	1011.2	5	5	4	21	3	4	28	4	-
16	-0.7	-3.0	4.9	85	1007.8	2	2	9	16	3	6	10	1	-
17	6.0	5.0	8.7	93	993.2	8	7	3	19	5	5	60	6	1.5
18	2.4	1.5	6.8	94	1001.4	0	0	9	24	3	6	10	1	-
19	5.1	2.5	7.3	83	1000.8	7	7	5	28	10	7	02	6	0.2
20	5.0	2.5	7.3	83	1018.2	8	2	5	13	4	6	10	2	-
21	8.3	5.9	9.3	84	1011.6	7	0	9	19	7	6	10	1	-
22	5.2	3.9	8.1	91	1026.7	7	7	5	25	2	5	10	1	-
23	1.6	0.0	6.1	88	1033.8	6	6	9	06	3	6	10	1	-
24	0.5	-0.9	5.7	89	1036.2	0	0	9	08	5	6	10	0	-
25	-0.1	-2.4	5.1	84	1032.4	5	0	9	09	3	7	03	1	-
26	0.4	-1.7	5.4	87	1026.1	3	0	9	12	4	6	10	0	-
27	-0.1	-0.7	5.8	96	1020.5	4	0	9	10	2	6	10	0	-
28	2.0	-1.4	5.5	78	1022.3	0	0	9	15	3	6	10	0	-
29	2.8	-2.2	5.2	68	1022.1	6	0	9	13	5	7	03	1	-
30	5.4	3.2	7.7	86	1022.6	6	6	9	03	2	6	10	1	-
31	5.1	4.1	8.2	93	1026.4	8	6	4	09	3	6	61	2	0.2

Godz. 13

1	5.3	-6.0	3.9	43	1021.4	0	0	9	15	7	7	02	0	-
2	5.5	-5.4	4.1	46	1014.7	0	0	9	15	7	7	02	0	-
3	5.4	-4.7	4.3	49	1022.2	1	0	9	13	3	6	05	1	-
4	4.2	-2.4	5.1	61	1027.5	4	4	5	12	7	6	05	1	-
5	5.2	-0.2	6.0	67	1025.3	2	0	9	13	6	7	02	1	-
6	5.9	-4.7	4.3	47	1031.2	1	1	9	09	5	7	01	1	-
7	4.3	-0.9	5.7	69	1034.6	0	0	9	07	2	7	02	1	-
8	3.6	-0.5	5.9	75	1035.3	0	0	9	05	3	7	01	0	-
9	6.5	-6.7	3.7	38	1034.3	0	0	9	11	4	8	02	0	-
10	4.3	-3.5	4.7	57	1033.3	1	0	9	06	6	7	03	0	-
11	7.0	-1.9	5.3	53	1033.7	1	1	5	13	5	6	05	1	-
12	10.8	-6.0	3.9	30	1029.4	5	0	9	12	4	8	03	1	-
13	9.4	0.0	6.1	52	1016.8	0	0	9	21	2	6	05	1	-
14	1.3	1.0	6.6	98	1010.7	9	9	.	32	2	1	47	1	-
15	4.6	0.2	6.2	74	1011.9	1	0	9	27	7	6	05	1	-
16	9.3	-5.0	4.2	36	1001.3	4	4	9	16	5	6	05	1	-
17	5.6	4.6	8.5	93	995.6	8	6	3	24	3	6	61	6	4.4
18	8.9	0.6	6.4	56	999.1	8	8	9	14	3	7	02	1	-
19	5.7	2.8	7.5	82	1009.1	8	8	4	26	8	7	03	2	-
20	7.8	5.9	9.3	88	1017.5	8	6	3	10	3	6	60	2	1.5
21	5.4	3.6	7.9	88	1018.0	8	8	3	24	7	6	10	2	-
22	3.8	3.3	7.7	97	1029.3	8	8	3	28	3	3	44	2	-
23	4.6	1.0	6.6	78	1034.9	4	1	5	04	8	7	03	1	-
24	10.1	-3.5	4.7	38	1034.4	0	0	9	09	5	8	02	0	-
25	8.0	-4.1	4.5	42	1029.9	7	0	9	05	3	8	03	1	-
26	5.9	2.1	7.1	76	1023.6	2	0	9	04	4	7	01	0	-
27	7.1	3.0	7.6	76	1019.8	1	0	9	04	3	7	02	0	-
28	12.8	-3.8	4.6	31	1022.2	0	0	9	13	3	8	02	0	-
29	13.6	-4.4	4.4	28	1020.2	5	0	9	13	6	8	03	1	-
30	6.5	4.3	8.3	86	1023.6	2	1	6	06	5	6	10	1	-
31	6.4	3.9	8.1	86	1027.2	7	7	9	07	7	6	10	6	0.1

Godz. 19

1	2.3	-6.3	3.8	53	1019.4	0	0	9	14	5	7	02	0	-
2	3.9	-4.7	4.3	53	1016.5	0	0	9	15	5	7	02	0	-
3	2.0	-3.5	4.7	66	1024.6	6	0	9	14	2	7	02	1	-
4	1.2	-1.7	5.4	79	1027.8	4	0	9	11	4	6	10	0	-
5	3.2	-1.7	5.4	69	1026.3	4	0	9	11	5	7	02	0	-
6	1.2	-3.0	4.9	73	1033.5	1	1	5	10	4	7	01	1	-
7	0.6	-2.2	5.2	83	1035.6	0	0	9	09	3	7	02	0	-
8	0.4	-1.7	5.4	86	1034.2	0	0	9	08	4	6	10	0	-
9	1.9	-3.3	4.8	68	1033.3	0	0	9	07	4	7	02	0	-
10	3.4	-4.7	4.3	55	1033.6	7	7	9	08	4	7	02	1	-
11	4.6	-3.0	4.9	58	1033.5	2	0	9	10	3	6	05	0	-
12	6.4	-7.0	3.6	39	1026.4	6	0	9	11	3	7	02	2	-
13	5.3	1.0	6.6	75	1015.4	8	2	5	09	1	6	10	1	-
14	-0.3	-0.6	5.8	98	1011.0	9	9	.	27	1	1	45	4	-
15	1.0	0.2	6.2	93	1012.1	8	8	3	23	6	5	10	4	-
16	7.6	1.7	6.9	65	997.0	7	3	9	16	4	6	05	1	-
17	4.6	3.8	8.0	94	997.8	8	6	3	26	7	6	61	6	2.5
18	7.9	7.0	10.0	94	990.4	8	6	3	15	7	5	63	6	3.5
19	3.8	3.1	7.6	95	1013.9	4	0	9	25	2	6	10	1	-
20	7.6	5.3	8.9	84	1015.6	8	6	3	12	4	6	60	6	1.7
21	4.9	3.4	7.8	90	1022.7	3	2	9	23	6	6	10	6	0.2
22	4.2	3.2	7.7	93	1030.2	8	8	4	05	3	5	28	4	-
23	1.8	-0.2	6.0	87	1034.7	2	2	5	10	6	7	02	0	-
24	5.1	-1.4	5.5	64	1033.3	0	0	9	06	4	7	02	0	-
25	5.4	0.2	6.2	69	1027.6	7	0	9	08	4	7	02	2	-
26	4.2	1.0	6.6	79	1021.4	0	0	9	05	4	7	02	0	-
27	5.6	2.3	7.2	79	1019.7	0	0	9	09	3	7	01	0	-
28	8.8	-4.7	4.3	38	1021.0	4	0	9	13	2	8	02	0	-
29	7.1	2.1	7.1	70	1020.6	6	0	9	06	4	7	01	2	-
30	4.7	3.9	8.1	95	1025.1	6	2	9	07	5	6	10	1	-
31	5.2	2.6	7.4	83	1026.7	5	0	9	06	4	6	10	2	-

Godz. 01

DNI	TEMPERATURA POWIETRZA T	TEMPERATURA PUNKTU ROSY T_d	PRĘŻNOŚĆ PARY WODNEJ e	WILGOTNOŚĆ WZGLĘDNA U	CIŚNIENIE ATMOSFERYCZNE P_o	ZACHMURZENIE N	N_h	h	WIATR dd	v	WIDZIALNOŚĆ V	POGODA ww	W	OPAD R
1	- 1.8	- 6.0	3.9	73	1029.9	0	0	9	16	2	7	02	0	-
2	- 0.6	- 6.0	3.9	65	1020.0	0	0	9	14	3	7	02	0	-
3	- 0.3	- 4.4	4.4	73	1020.7	0	0	9	16	4	7	02	0	-
4	0.2	- 5.0	4.2	69	1028.4	0	0	9	15	2	7	02	0	-
5	1.0	- 2.4	5.1	78	1028.9	0	0	9	14	3	6	10	0	-
6	1.5	- 2.7	5.0	73	1030.5	8	8	5	11	4	7	03	1	-
7	1.0	- 3.3	4.8	73	1035.1	5	5	9	10	3	6	10	1	-
8	0.0	- 3.0	4.9	80	1036.4	0	0	9	08	3	7	02	0	-
9	- 2.6	- 5.4	4.1	81	1035.9	0	0	9	00	0	7	02	0	-
10	1.0	- 6.3	3.8	58	1035.9	0	0	9	11	3	7	02	0	-
11	3.6	- 4.7	4.3	54	1035.5	8	8	4	11	3	7	02	2	-
12	3.4	- 6.0	3.9	50	1034.6	6	0	9	17	3	6	05	1	-
13	0.8	- 6.0	3.9	61	1024.6	0	0	9	00	0	7	02	1	-
14	3.1	0.4	6.3	83	1013.9	7	7	4	23	1	6	10	1	-
15	- 0.9	- 0.9	5.7	100	1010.9	9	9	-	00	0	1	45	4	-
16	0.0	- 3.0	4.9	80	1012.2	0	0	9	23	1	7	02	0	-
17	5.0	2.5	7.3	85	995.8	8	8	4	19	2	6	10	2	-
18	4.5	1.5	6.8	81	998.6	0	0	9	27	9	7	01	8	2.0
19	6.5	1.7	6.9	71	994.5	7	7	4	26	11	7	03	6	3.4
20	2.6	1.7	6.9	94	1018.1	0	0	9	00	0	7	02	0	-
21	3.7	2.5	7.3	91	1015.4	0	0	9	23	2	6	10	0	-
22	5.0	3.4	7.8	90	1024.9	0	0	9	29	6	7	02	1	-
23	2.2	2.2	7.2	100	1033.0	7	7	2	06	4	5	28	2	-
24	1.6	0.4	6.3	92	1036.8	0	0	9	07	3	7	02	1	-
25	2.3	- 1.7	5.4	74	1034.7	0	0	9	12	2	7	02	0	-
26	- 0.4	- 2.2	5.2	88	1027.8	0	0	9	23	3	5	10	1	-
27	0.2	- 0.7	5.8	95	1021.5	0	0	9	26	1	6	10	0	-
28	0.5	- 0.9	5.7	89	1022.4	0	0	9	23	2	6	10	0	-
29	3.6	- 1.7	5.4	68	1023.8	0	0	9	18	1	7	02	0	-
30	4.8	0.8	6.5	76	1023.1	7	7	5	00	0	7	03	1	-
31	6.4	5.1	8.8	92	1026.9	8	7	4	36	2	6	61	6	1.6

Godz. 13

1	5.1	- 7.8	3.4	39	1024.3	0	0	9	16	7	7	02	0	-
2	5.2	- 5.4	4.1	47	1018.0	0	0	9	15	6	7	02	0	-
3	3.9	- 4.7	4.3	53	1023.8	0	0	9	14	5	7	02	0	-
4	2.5	- 2.2	5.2	71	1029.7	8	8	4	13	5	6	10	2	-
5	3.6	- 2.2	5.2	66	1028.6	7	7	4	15	6	7	01	1	-
6	2.1	- 4.4	4.4	62	1033.1	8	8	5	10	6	7	03	1	-
7	1.8	- 3.0	4.9	69	1035.8	3	1	9	06	6	7	03	1	-
8	2.1	- 3.0	4.9	68	1036.4	2	2	4	06	7	7	02	0	-
9	2.3	- 3.3	4.8	67	1035.4	0	0	9	06	7	7	02	0	-
10	3.2	- 2.7	5.0	65	1035.1	5	0	9	07	6	7	03	1	-
11	5.8	- 1.4	5.5	59	1035.0	0	0	9	07	5	7	02	1	-
12	9.8	- 8.6	3.2	26	1031.4	7	0	9	13	5	7	02	2	-
13	8.6	0.8	6.5	58	1017.9	4	0	9	17	4	6	05	1	-
14	6.7	2.5	7.3	74	1010.4	7	5	5	08	3	6	10	6	0.0
15	9.4	- 0.2	6.0	50	1011.5	3	3	5	27	6	7	03	4	-
16	9.2	- 2.4	5.1	45	1003.7	4	4	6	16	5	7	03	0	-
17	8.8	5.1	8.8	78	995.3	8	6	5	24	7	7	02	2	-
18	10.1	- 0.2	6.0	48	1001.2	8	8	9	23	5	8	03	1	-
19	9.6	3.4	7.8	65	1006.1	3	3	4	27	13	7	03	1	-
20	6.2	3.8	8.0	84	1019.2	8	4	5	02	5	6	10	2	-
21	17.3	10.1	12.4	63	1014.8	6	1	6	29	7	6	05	1	-
22	8.8	3.9	8.1	72	1028.5	8	8	5	04	3	7	02	1	-
23	2.8	- 0.2	6.0	79	1036.0	7	7	4	05	6	7	02	2	-
24	5.9	1.0	6.6	71	1036.9	0	0	9	06	6	7	02	0	-
25	5.4	- 0.7	5.8	66	1032.3	7	0	9	07	4	7	03	2	-
26	5.6	- 0.5	5.9	66	1025.1	3	0	9	05	4	7	01	1	-
27	6.2	1.5	6.8	72	1022.1	0	0	9	04	5	7	02	4	-
28	11.6	- 4.4	4.4	31	1023.6	0	0	9	13	4	7	02	0	-
29	11.5	0.0	6.1	45	1022.5	5	0	9	07	6	7	03	1	-
30	7.7	2.1	7.1	68	1024.7	8	4	5	02	2	7	03	6	0.0
31	9.8	2.6	7.4	61	1028.2	5	1	9	05	3	7	01	2	-

Godz. 07

DNI	TEMPERATURA POWIETRZA T	TEMPERATURA PUNKTU ROSY T_d	PRĘŻNOŚĆ PARY WODNEJ e	WILGOTNOŚĆ WZGLĘDNA U	CIŚNIENIE ATMOSFERYCZNE P_o	ZACHMURZENIE N	N_h	h	WIATR dd	v	WIDZIALNOŚĆ V	POGODA ww	W	OPAD R
1	- 2.4	- 6.3	3.8	73	1027.9	0	0	9	14	3	7	02	0	-
2	- 1.6	- 6.0	3.9	71	1018.9	0	0	9	15	3	7	02	0	-
3	- 2.3	- 4.4	4.4	85	1022.2	2	0	9	17	4	6	10	0	-
4	- 0.4	- 3.5	4.7	80	1029.8	8	8	9	11	2	6	10	1	-
5	0.1	- 3.0	4.9	80	1028.9	0	0	9	11	5	6	10	0	-
6	0.5	- 2.7	5.0	79	1032.0	3	3	5	09	6	7	01	1	-
7	- 0.3	- 3.0	4.9	81	1034.8	6	2	5	09	3	6	10	1	-
8	- 1.4	- 2.7	5.0	89	1036.7	0	0	9	10	2	6	10	0	-
9	- 1.1	- 6.0	3.9	70	1035.8	0	0	9	12	2	7	02	0	-
10	0.1	- 5.7	4.0	65	1035.9	0	0	9	09	4	7	02	0	-
11	2.4	- 2.4	5.1	71	1035.5	7	7	5	09	4	7	01	2	-
12	1.5	- 6.3	3.8	56	1033.9	7	0	9	17	3	6	05	2	-
13	- 0.6	- 4.1	4.5	76	1021.4	7	1	5	00	0	6	10	1	-
14	2.6	0.4	6.3	86	1011.6	8	5	4	23	2	5	10	2	-
15	- 2.1	- 2.4	5.1	98	1011.4	0	0	9	16	1	3	48	4	-
16	- 1.0	- 3.5	4.7	83	1008.6	0	0	9	23	1	5	10	0	-
17	5.2	3.8	8.0	90	994.8	8	8	4	18	3	5	10	2	-
18	4.2	1.2	6.7	81	1000.8	6	6	4	25	3	7	01	1	-
19	5.4	0.6	6.4	71	1000.2	3	3	4	26	11	7	02	1	-
20	1.6	0.8	6.5	95	1020.1	8	5	5	00	0	4	10	1	-
21	5.1	4.1	8.2	93	1013.8	0	0	9	17	3	5	10	0	-
22	4.4	3.4	7.8	93	1027.2	2	0	9	31	3	6	10	0	-
23	2.4	0.2	6.2	86	1034.2	5	2	4	05	6	7	01	1	-
24	1.6	- 0.5	5.9	87	1037.3	0	0	9	08	3	7	02	0	-
25	0.1	- 3.0	4.9	80	1034.0	5	2	9	17	3	7	01	1	-
26	- 1.0	- 1.9	5.3	95	1027.0	0	0	9	24	1	4	10	0	-
27	1.5	1.5	6.8	100	1021.3	8	8	1	30	1	1	46	1	-
28	- 0.5	- 2.4	5.1	88	1023.6	0	0	9	00	0	5	10	0	-
29	- 0.4	- 3.5	4.7	80	1024.0	0	0	9	24	1	7	02	0	-
30	5.2	2.6	7.4	85	1023.8	7	3	5	06	1	6	10	6	0.0
31	5.9	3.8	8.0	86	1027.5	8	5	5	01	1	6	10	6	0.4

Godz. 19

1	2.0	- 6.7	3.7	53	1022.0	0	0	9	14	5	7	02	0	-
2	3.0	- 6.3	3.8	50	1018.8	0	0	9	15	5	7	02	0	-
3	3.0	- 3.8	4.6	61	1025.5	3	0	9	15	3	7	02	0	-
4	1.9	- 1.9	5.3	76	1029.4	0	0	9	11	4	6	10	1	-
5	3.0	- 2.4	5.1	68	1028.9	0	0	9	12	4	6	05	1	-
6	2.2	- 1.2	5.6	78	1033.5	5	5	9	08	5	6	10	1	-
7	1.5	- 1.7	5.4	78	1035.5	0	0	9	07	5	7	02	0	-
8	1.8	- 3.0	4.9	69	1035.0	0	0	9	07	6	6	10	0	-
9	3.3	- 2.2	5.2	67	1034.0	0	0	9	09	5	7	02	0	-
10	5.0	- 6.7	3.7	42	1034.8	8	8	5	11	2	7	02	1	-
11	2.9	- 1.7	5.4	70	1034.6	0	0	9	33	1	6	10	0	-
12	5.5	- 4.7	4.3	48	1027.8	8	0	9	09	1	6	05	2	-
13	6.0	1.5	6.8	73	1015.7	4	4	6	19	2	6	10	1	-
14	3.6	1.7	6.9	87	1010.0	8	4	6	00	0	5	10	2	-
15	4.6	- 1.9	5.3	63	1011.6	0	0	9	26	3	7	02	0	-
16	7.3	1.2	6.7	66	998.8	8	8	6	15	3	6	05	1	-
17	5.3	3.8	8.0	90	997.4	7	7	4	24	4	7	01	8	0.9
18	8.0	5.5	9.0	84	994.4	8	6	4	17	5	6	61	2	0.0
19	6.4	2.8	7.5	78	1013.1	2	0	9	28	4	7	01	1	-
20	6.5	3.0	8.0	83	1017.7	3	3	9	06	1	6	10	6	0.1
21	5.4	2.3	7.2	80	1021.6	7	7	4	29	6	7	03	1	-
22	3.7	3.2	7.7	97	1030.5	8	8	2	01	5	5	10	1	-
23	2.2	1.0	6.6	92	1035.7	7	7	4	04	4	7	01	2	-
24	5.3	0.4	6.3	71	1034.4	0	0	9	09	6	7	01	0	-
25	3.5	0.4	6.3	80	1029.2	7	7	9	09	1	6	10	2	-
26	2.5	0.0	6.1	84	1022.6	0	0	9	01	3	7	02	0	-
27	4.2	1.2	6.7	81	1021.3	1	0	9	35	2	7	01	0	-
28	5.4	0.6	6.4	71	1022.7	0	0	9	00	0	7	02	0	-
29	7.3	1.0	6.6	65	1022.2	8	4	5	06	1	6	05	2	-
30	8.2	5.9	9.3	84	1025.1	8	6	4	26	1	5	60	2	0.1
31	6.9	2.1	7.1	71	1027.2	3	0	9	05	3	7	01	1	-

Godz. 01

DNI	TEMPERATURA POWIETRZA T	TEMPERATURA PUNKTU ROSY T_d	PRĘŻNOŚĆ PARY WODNEJ e	WILGOTNOŚĆ WZGLĘDNA U	CIŚNIENIE ATMOSFERYCZNE P_o	ZACHMURZENIE N	N_h	h	WIATR dd	v	WIDZIALNOŚĆ V	POGODA ww	W	OPAD R
1	- 1.0	- 6.0	3.9	69	1024.9	0	0	9	13	6	8	02	0	-
2	0.2	- 5.0	4.2	67	1014.7	0	0	9	09	5	8	02	0	-
3	0.4	- 2.7	5.0	80	1016.5	3	0	9	11	4	6	10	0	-
4	- 0.8	- 3.0	4.9	85	1024.6	4	0	9	07	2	6	10	1	-
5	1.4	- 0.7	5.8	85	1024.3	5	0	9	10	3	7	03	1	-
6	2.1	- 0.7	5.8	80	1027.0	7	7	5	12	4	7	03	2	-
7	0.8	- 1.9	5.3	83	1033.2	6	3	5	05	3	7	01	2	-
8	- 1.0	- 2.2	5.2	90	1035.2	2	0	9	06	4	6	10	0	-
9	- 1.7	- 3.3	4.8	89	1033.6	0	0	9	06	4	7	02	0	-
10	- 0.9	- 4.4	4.4	76	1033.2	0	0	9	04	3	7	02	0	-
11	0.6	- 4.4	4.4	69	1033.4	6	3	9	07	3	7	03	1	-
12	0.6	- 2.4	5.1	81	1032.1	6	0	9	00	0	6	10	1	-
13	0.2	- 4.1	4.5	73	1022.4	3	0	9	07	2	7	02	1	-
14	2.4	0.0	6.1	84	1013.4	8	8	9	00	0	6	10	2	-
15	- 3.0	- 3.1	4.9	99	1011.8	9	9	.	18	1	1	45	4	-
16	- 0.1	- 2.2	5.2	86	1009.7	0	0	9	14	2	6	10	4	-
17	5.8	4.8	8.6	93	993.8	8	8	4	17	4	5	10	2	-
18	4.8	1.7	6.9	80	1001.5	0	0	9	26	6	7	02	1	-
19	5.2	0.8	6.5	73	998.1	8	4	4	25	8	7	03	6	0.3
20	5.0	4.3	8.3	95	1015.7	8	8	3	13	2	5	10	1	-
21	7.4	6.1	9.4	91	1012.5	0	0	9	14	2	6	10	1	-
22	4.8	4.1	8.2	95	1025.8	7	7	5	21	3	6	10	1	-
23	3.0	2.2	7.2	96	1030.7	7	7	3	07	3	4	10	4	-
24	0.1	- 0.8	5.8	95	1033.5	0	0	9	05	4	7	02	0	-
25	1.5	- 2.4	5.1	75	1031.2	0	0	9	08	3	8	02	0	-
26	1.2	- 1.2	5.6	85	1026.2	4	0	9	05	3	7	02	1	-
27	1.0	- 1.9	5.3	81	1020.0	0	0	9	09	2	7	02	0	-
28	2.7	- 0.7	5.8	77	1020.0	0	0	9	10	2	7	01	0	-
29	4.2	- 3.0	4.9	60	1020.6	1	0	9	08	3	8	02	0	-
30	5.2	4.7	8.6	97	1019.9	7	5	5	12	3	7	25	9	1.6
31	4.4	3.7	7.9	95	1025.5	3	0	9	04	4	6	10	0	-

Godz. 07

DNI	TEMPERATURA POWIETRZA T	TEMPERATURA PUNKTU ROSY T_d	PRĘŻNOŚĆ PARY WODNEJ e	WILGOTNOŚĆ WZGLĘDNA U	CIŚNIENIE ATMOSFERYCZNE P_o	ZACHMURZENIE N	N_h	h	WIATR dd	v	WIDZIALNOŚĆ V	POGODA ww	W	OPAD R
1	- 2.4	- 5.7	4.0	79	1022.7	0	0	9	13	6	8	02	0	-
2	- 1.2	- 5.4	4.1	73	1013.4	0	0	9	09	5	8	02	0	-
3	- 1.3	- 3.3	4.8	86	1018.7	3	0	9	14	2	6	10	0	-
4	- 0.8	- 3.5	4.7	81	1026.1	0	0	9	09	4	7	01	0	-
5	0.5	- 0.5	5.9	93	1023.0	7	0	9	09	5	7	02	2	-
6	0.9	- 2.7	5.0	76	1029.1	8	8	5	08	4	7	02	2	-
7	- 1.2	- 2.7	5.0	88	1033.5	1	1	9	06	2	6	10	1	-
8	- 1.8	- 2.9	4.9	93	1035.3	4	0	9	07	4	6	10	1	-
9	- 2.4	- 4.7	4.3	84	1033.0	0	0	9	09	4	7	02	0	-
10	- 1.3	- 6.7	3.7	68	1033.1	3	0	9	08	4	7	01	0	-
11	0.3	- 3.3	4.8	77	1033.5	7	7	9	06	3	7	02	2	-
12	1.4	- 3.3	4.8	72	1031.2	5	0	9	11	2	6	05	2	-
13	- 0.8	- 1.4	5.5	96	1019.3	5	2	9	13	2	4	10	1	-
14	1.5	0.0	6.1	90	1011.6	8	4	5	00	0	5	10	2	-
15	- 0.6	- 1.5	5.5	94	1012.2	0	0	9	22	3	4	10	4	-
16	- 1.4	- 2.7	5.0	89	1005.7	4	1	9	13	3	5	10	0	-
17	6.4	6.0	9.3	97	993.6	8	6	3	21	5	5	61	6	1.8
18	2.8	1.7	6.9	92	1002.2	4	2	9	22	3	6	10	0	-
19	4.0	2.1	7.1	88	1003.5	7	7	5	22	6	7	03	1	-
20	5.6	3.0	7.6	83	1016.2	8	8	4	13	4	6	10	2	-
21	9.5	7.0	10.0	84	1012.2	6	2	9	21	4	5	10	1	-
22	4.6	3.9	8.1	95	1027.2	8	8	5	26	4	6	10	2	-
23	2.8	- 0.9	5.7	77	1032.4	6	6	9	08	5	7	02	1	-
24	0.3	- 0.9	5.7	91	1033.9	2	2	9	06	5	6	10	0	-
25	- 0.2	- 1.4	5.5	91	1030.6	2	0	9	06	3	7	02	0	-
26	0.5	- 0.9	5.7	89	1024.9	6	0	9	08	3	7	03	1	-
27	0.1	- 3.3	4.8	77	1019.6	2	0	9	06	1	7	03	0	-
28	2.0	- 0.9	5.7	82	1021.0	2	0	9	12	4	6	10	0	-
29	2.2	- 1.9	5.3	74	1020.3	3	0	9	10	3	8	03	0	-
30	4.7	2.8	7.5	88	1021.8	5	2	9	04	1	6	10	2	-
31	5.0	4.3	8.3	95	1025.6	8	8	8	03	4	5	60	1	0.0

Godz. 13

1	4.4	- 5.7	4.0	48	1019.4	0	0	9	14	7	7	02	0	-
2	6.2	- 3.0	4.9	51	1012.9	0	0	9	12	7	7	05	0	-
3	4.1	- 2.2	5.2	63	1021.0	7	5	9	09	3	6	05	1	-
4	5.1	- 2.4	5.1	59	1025.4	4	0	9	10	6	6	05	0	-
5	7.2	0.6	6.4	63	1022.3	3	0	9	09	7	7	02	1	-
6	3.1	- 3.0	4.9	65	1031.2	7	7	5	09	5	7	01	2	-
7	3.9	- 1.9	5.3	66	1033.5	0	0	9	04	6	6	05	0	-
8	3.5	- 1.7	5.4	68	1034.5	4	1	5	05	6	6	05	1	-
9	5.0	- 2.2	5.2	59	1032.0	0	0	9	08	4	7	02	0	-
10	4.2	- 0.2	6.0	74	1032.3	5	2	9	04	6	8	02	1	-
11	3.4	- 1.9	5.3	69	1033.0	8	8	9	10	4	6	05	2	-
12	8.4	- 3.8	4.6	42	1028.9	6	0	9	12	3	6	05	2	-
13	9.8	- 1.2	5.6	47	1016.6	4	2	5	11	2	6	05	1	-
14	1.2	1.2	6.7	100	1011.2	7	7	3	36	1	2	46	2	-
15	5.3	- 1.2	5.6	63	1012.5	1	1	6	25	4	7	03	4	-
16	9.1	- 0.5	5.9	51	999.6	7	2	9	16	8	6	05	1	-
17	8.5	3.9	8.1	73	996.4	7	4	4	24	8	7	03	6	4.0
18	9.0	4.3	8.3	73	997.6	8	8	9	12	6	7	02	1	-
19	7.2	3.6	7.9	78	1009.7	4	1	5	26	6	7	01	1	-
20	7.8	5.8	9.2	87	1015.6	8	8	9	07	3	6	60	6	2.4
21	4.6	3.8	8.0	94	1019.3	8	5	4	26	6	6	60	2	0.0
22	4.2	3.5	7.8	95	1028.9	8	8	3	31	2	3	46	2	-
23	6.0	0.2	6.2	67	1032.5	4	1	9	06	8	8	01	1	-
24	11.0	- 2.7	5.0	38	1032.3	0	0	9	09	6	7	02	0	-
25	10.6	- 0.9	5.7	44	1028.1	5	0	9	09	5	7	02	1	-
26	6.7	1.5	6.8	70	1022.4	2	0	9	03	4	7	05	1	-
27	7.4	1.5	6.8	66	1018.6	1	0	9	04	3	7	03	0	-
28	13.0	- 1.7	5.4	36	1020.4	0	0	9	09	5	7	02	0	-
29	14.0	- 2.2	5.2	33	1019.0	7	0	9	10	6	8	03	1	-
30	7.4	4.4	8.4	82	1027.6	4	0	9	01	2	6	10	1	-
31	5.8	4.3	8.3	90	1025.7	8	4	4	04	5	6	10	6	0.1

Godz. 19

1	2.3	- 5.4	4.1	56	1017.1	0	0	9	14	4	7	02	0	-
2	2.7	- 2.7	5.0	67	1014.6	0	0	9	13	3	7	05	0	-
3	2.0	- 2.4	5.1	72	1023.3	5	0	9	11	2	6	05	2	-
4	2.8	- 1.9	5.3	72	1025.2	6	1	9	06	5	7	01	1	-
5	3.4	- 1.2	5.6	71	1024.3	5	0	9	11	5	6	05	1	-
6	2.0	- 3.5	4.7	66	1031.8	8	8	5	07	3	7	03	2	-
7	1.6	0.8	6.5	95	1033.7	0	0	9	08	7	6	10	0	-
8	1.8	- 0.2	6.0	87	1032.7	1	0	9	06	7	6	10	0	-
9	2.4	- 3.0	4.9	67	1032.0	2	0	9	07	5	7	02	0	-
10	4.2	- 4.7	4.3	52	1032.1	8	8	9	10	4	7	02	2	-
11	1.2	0.4	6.9	95	1032.1	4	0	9	06	1	6	10	1	-
12	6.2	- 3.5	4.7	50	1025.3	6	3	9	10	2	7	03	2	-
13	3.4	1.9	7.0	89	1015.3	7	5	5	00	0	5	10	1	-
14	0.1	0.1	6.2	100	1011.5	9	9	.	27	1	1	45	4	-
15	- 0.9	- 0.9	5.7	100	1011.8	8	8	3	00	0	2	46	1	-
16	6.0	1.9	7.0	74	996.3	8	8	8	18	4	6	10	6	0.0
17	5.5	2.1	7.1	79	1000.2	6	2	4	25	9	7	01	8	1.9
18	9.3	8.2	10.9	93	991.2	8	6	3	22	7	6	61	6	11.6
19	5.7	3.9	8.1	89	1013.3	7	0	9	28	1	7	02	1	-
20	8.8	6.1	9.4	83	1014.3	5	4	9	09	1	6	10	6	0.3
21	7.0	4.1	8.2	82	1023.1	7	3	9	24	4	7	03	6	0.0
22	2.4	2.4	7.3	100	1029.3	9	9	.	04	3	2	43	4	-
23	2.9	1.9	7.0	92	1032.3	2	2	9	04	9	8	01	0	-
24	7.6	- 0.5	5.9	56	1030.7	0	0	9	05	4	7	02	0	-
25	6.6	0.4	6.3	65	1026.1	7	2	9	06	4	7	03	2	-
26	4.0	3.3	7.7	95	1019.9	1	0	9	04	6	6	10	0	-
27	5.1	2.8	7.5	86	1018.4	3	0	9	05	3	7	02	0	-
28	9.4	- 2.4	5.1	44	1020.1	2	0	9	09	2	7	02	0	-
29	12.0	1.2	6.7	48	1019.1	6	6	6	08	4	7	03	2	-
30	5.0	4.3	8.3	95	1024.2	4	0	9	04	5	6	10	1	-
31	5.6	3.0	7.6	85	1025.4	7	4	4	04	7	7	02	2	-

Godz. 01

DNI	TEMPERATURA POWIETRZA T	TEMPERATURA PUNKTU ROSY T_d	PRĘŻNOŚĆ PARY WODNEJ e	WILGOTNOŚĆ WZGLĘDNA U	CIŚNIENIE ATMOSFERYCZNE P_o	ZACHMURZENIE N	N_h	h	WIATR dd	v	WIDZIALNOŚĆ V	POGODA ww	W	OPAD R
1	-8.1	-11.2	2.6	77	1034.9	0	0	9	09	3	8	02	0	-
2	-4.6	-6.2	3.8	89	1027.8	0	0	9	11	8	8	02	0	-
3	-4.7	-6.0	3.9	92	1027.0	0	0	9	12	6	8	02	1	-
4	-2.7	-4.0	4.5	92	1032.3	0	0	9	09	5	8	02	0	-
5	-1.8	-2.9	4.9	93	1035.1	0	0	9	09	5	7	02	0	-
6	-1.8	-5.7	4.0	74	1034.6	0	0	9	09	7	8	02	1	-
7	-3.3	-6.0	3.9	81	1036.9	6	6	9	07	7	8	02	1	-
8	-3.0	-4.4	4.4	89	1038.1	8	0	9	07	4	7	02	1	-
9	-4.2	-6.7	3.7	81	1037.6	0	0	9	04	6	7	02	0	-
10	-2.2	-6.3	3.8	73	1037.6	3	0	9	07	8	7	02	0	-
11	-2.3	-5.7	4.0	79	1037.6	0	0	9	05	3	7	02	0	-
12	-2.0	-4.7	4.3	81	1038.0	0	0	9	07	5	8	02	0	-
13	-1.5	-3.0	4.9	89	1028.0	0	0	9	08	3	7	02	1	-
14	-1.2	-2.1	5.2	95	1015.7	0	0	9	09	1	7	02	0	-
15	1.0	0.2	6.2	93	1011.2	8	8	5	25	2	6	10	2	-
16	-0.9	-1.9	5.3	93	1012.0	0	0	9	26	2	7	02	0	-
17	2.0	-0.5	5.9	84	1002.9	7	7	5	15	4	6	10	1	-
18	2.4	2.1	7.1	98	999.0	8	8	4	24	8	6	61	6	1.2
19	5.6	3.9	8.1	89	995.8	8	8	4	19	8	6	63	2	1.8
20	1.0	-0.2	6.0	91	1019.8	0	0	9	25	4	7	02	0	-
21	5.0	2.1	7.1	81	1019.7	0	0	9	09	6	7	02	0	-
22	3.1	1.5	6.8	89	1023.3	8	8	4	27	8	7	02	6	0.0
23	1.8	0.6	6.4	92	1031.1	6	6	6	35	6	7	03	1	-
24	-0.6	-2.7	5.0	85	1037.4	0	0	9	05	5	7	02	0	-
25	-1.6	-3.0	4.9	90	1037.2	0	0	9	09	2	8	02	0	-
26	-3.5	-4.6	4.3	93	1028.4	0	0	9	32	1	6	10	1	-
27	0.2	-1.2	5.6	89	1021.6	0	0	9	01	3	8	02	0	-
28	-1.5	-3.8	4.6	85	1024.7	0	0	9	04	2	8	02	0	-
29	-0.6	-3.5	4.7	81	1026.7	0	0	9	06	1	8	02	0	-
30	1.4	-2.2	5.2	77	1027.1	0	0	9	07	5	8	02	0	-
31	0.9	-1.2	5.6	87	1029.7	0	0	9	05	3	7	02	1	-

Godz. 07

DNI	TEMPERATURA POWIETRZA T	TEMPERATURA PUNKTU ROSY T_d	PRĘŻNOŚĆ PARY WODNEJ e	WILGOTNOŚĆ WZGLĘDNA U	CIŚNIENIE ATMOSFERYCZNE P_o	ZACHMURZENIE N	N_h	h	WIATR dd	v	WIDZIALNOŚĆ V	POGODA ww	W	OPAD R
1	-10.9	-13.2	2.2	84	1033.8	0	0	9	06	4	7	02	0	-
2	-6.9	-8.1	3.3	91	1027.1	0	0	9	10	9	7	02	0	-
3	-6.4	-7.6	3.5	91	1028.0	0	0	9	10	5	7	02	0	-
4	-1.2	-3.3	4.8	86	1033.0	8	8	4	11	8	6	10	7	0.0
5	-3.6	-5.0	4.2	91	1035.3	2	0	9	09	9	7	03	0	-
6	-4.4	-6.0	3.9	87	1034.9	4	3	9	08	9	7	03	0	-
7	-5.7	-6.8	3.7	92	1037.0	7	0	9	07	7	7	03	1	-
8	-6.6	-7.4	3.5	94	1028.4	1	0	9	07	6	7	03	1	-
9	-5.4	-7.4	3.5	84	1037.9	0	0	9	05	4	7	02	0	-
10	-4.3	-7.0	3.6	81	1038.0	2	0	9	06	7	8	02	0	-
11	-3.1	-6.3	3.8	80	1038.1	6	5	9	06	3	7	03	1	-
12	-3.8	-4.9	4.2	93	1037.4	4	0	9	04	2	8	01	1	-
13	-1.5	-2.0	5.3	96	1025.3	6	0	9	11	4	6	10	1	-
14	-1.6	-2.5	5.1	94	1013.4	8	5	5	10	2	6	10	1	-
15	-0.3	-0.6	5.8	98	1012.0	7	7	5	24	3	4	10	2	-
16	-2.8	-2.8	5.0	100	1011.3	3	0	9	10	1	6	10	0	-
17	4.2	-0.5	5.9	71	1000.3	7	6	6	19	6	7	02	2	-
18	1.8	0.8	6.5	94	1000.2	8	6	2	24	9	6	10	6	3.6
19	3.9	0.8	6.5	80	1001.1	8	8	5	25	9	7	02	6	0.8
20	0.1	-0.5	5.9	96	1023.4	8	8	3	15	4	2	42	1	-
21	3.8	2.6	7.4	93	1018.3	6	5	9	12	2	7	02	1	-
22	1.8	-0.2	6.0	87	1026.3	6	2	4	26	5	8	01	2	-
23	-1.0	-2.2	5.2	90	1033.4	4	0	9	01	5	7	02	1	-
24	-1.0	-3.3	4.8	85	1038.3	0	0	9	05	4	7	02	0	-
25	-3.2	-3.9	4.6	96	1036.4	8	8	5	06	3	6	10	1	-
26	-0.7	-2.7	5.0	87	1026.2	4	0	9	34	5	6	10	0	-
27	0.2	-1.2	5.6	89	1021.9	1	0	9	05	4	7	02	0	-
28	0.0	-1.2	5.6	91	1025.8	3	0	9	06	2	8	03	0	-
29	-0.6	-3.0	4.9	83	1027.2	1	0	9	04	2	8	01	0	-
30	2.1	-1.9	5.3	74	1027.6	6	0	9	07	6	8	03	1	-
31	2.0	-0.5	5.9	84	1030.2	6	0	9	05	5	7	02	1	-

Godz. 13

1	1.6	-8.2	3.3	48	1030.7	0	0	9	10	8	8	02	0	-
2	1.4	-5.0	4.2	63	1025.1	2	0	9	11	9	7	02	0	-
3	2.6	-4.7	4.3	60	1028.9	0	0	9	11	7	8	02	0	-
4	0.6	-2.7	5.0	78	1033.3	8	8	4	12	8	6	10	7	0.8
5	3.3	-2.7	5.0	65	1033.9	4	0	9	10	8	8	02	1	-
6	1.3	-3.5	4.7	70	1035.2	6	6	9	08	8	7	02	1	-
7	0.4	-4.7	4.3	68	1036.8	3	1	5	06	7	7	01	1	-
8	-2.9	-5.4	4.1	84	1038.3	7	7	4	06	8	7	03	1	-
9	4.8	-3.8	4.6	54	1036.3	0	0	9	07	9	8	02	0	-
10	5.0	-4.7	4.3	49	1036.5	2	0	9	09	9	8	02	0	-
11	7.1	-6.0	3.9	38	1037.0	3	0	9	09	6	8	01	1	-
12	7.7	-3.5	4.7	45	1033.9	0	0	9	10	7	8	01	0	-
13	5.1	-1.4	5.5	62	1020.9	5	0	9	14	6	7	05	2	-
14	5.6	-0.5	5.9	66	1011.0	6	6	9	17	1	6	10	2	-
15	5.0	2.1	7.1	81	1012.0	5	3	6	25	5	7	05	1	-
16	6.8	2.3	7.2	73	1007.9	1	1	6	10	4	7	05	0	-
17	4.4	2.1	7.1	86	1000.0	8	8	5	17	7	6	10	2	-
18	4.7	1.0	6.6	76	1002.2	7	7	5	26	9	8	02	2	-
19	6.8	1.7	6.9	70	1005.8	8	8	4	24	12	8	02	2	-
20	9.9	0.0	6.1	50	1022.8	7	0	9	11	6	7	03	4	-
21	17.0	9.5	11.9	61	1015.9	0	0	9	21	10	7	05	1	-
22	7.5	2.3	7.2	69	1027.4	7	7	5	27	5	8	03	1	-
23	1.2	-1.7	5.4	81	1035.4	7	7	5	03	7	7	01	1	-
24	6.2	-2.7	5.0	52	1037.4	0	0	9	06	8	8	02	0	-
25	3.3	-2.7	5.0	65	1033.3	6	6	6	13	3	7	01	2	-
26	7.3	-3.0	4.9	48	1024.2	3	0	9	02	3	8	02	0	-
27	7.6	-1.2	5.6	54	1022.3	3	2	6	07	4	8	02	0	-
28	8.6	-3.0	4.9	44	1025.6	2	0	9	15	1	8	02	0	-
29	10.0	-1.7	5.4	44	1025.9	2	0	9	12	8	8	02	0	-
30	13.8	-0.5	5.9	37	1026.7	4	0	9	14	7	8	01	1	-
31	12.6	0.2	6.2	42	1028.4	7	0	9	07	9	8	03	1	-

Godz. 19

1	-1.4	-4.4	4.4	79	1028.2	0	0	9	10	8	8	02	0	-
2	-1.2	-3.5	4.7	84	1025.2	1	0	9	11	8	7	01	1	-
3	-0.5	-6.3	3.8	65	1030.6	0	0	9	09	6	7	02	0	-
4	1.2	-2.4	5.1	77	1033.7	0	0	9	10	8	7	01	1	-
5	0.8	-4.4	4.4	70	1033.7	2	2	9	10	8	8	01	1	-
6	-0.6	-3.0	4.9	83	1035.7	7	7	9	08	7	7	02	2	-
7	-1.6	-4.1	4.5	84	1037.1	6	4	9	07	5	7	03	1	-
8	-1.3	-5.7	4.0	72	1037.0	0	0	9	07	6	7	01	1	-
9	0.5	-5.4	4.1	63	1036.6	0	0	9	05	7	8	02	0	-
10	1.8	-4.4	4.4	62	1036.9	3	0	9	10	4	8	02	0	-
11	2.4	-4.1	4.5	63	1037.2	0	0	9	09	5	8	01	0	-
12	2.2	-4.7	4.3	61	1031.3	5	5	9	09	5	7	01	1	-
13	2.9	-1.7	5.4	70	1018.1	3	0	9	13	5	6	10	1	-
14	2.9	0.0	6.1	81	1010.8	8	8	5	23	3	6	10	2	-
15	1.8	-2.2	5.2	76	1012.0	4	0	9	24	1	7	02	1	-
16	2.8	-0.7	5.8	78	1005.3	6	6	9	10	5	6	10	1	-
17	4.7	4.0	8.1	95	999.6	8	8	4	22	3	6	63	2	0.8
18	2.6	-0.2	6.0	83	1002.0	8	8	5	14	3	6	10	2	-
19	3.9	-0.5	5.9	73	1012.3	2	0	9	27	9	8	02	1	-
20	6.3	1.0	6.6	69	1022.2	3	0	9	09	7	7	02	1	-
21	9.8	7.5	10.4	85	1017.8	6	5	9	31	7	6	10	1	-
22	4.3	0.4	6.3	77	1030.0	6	6	4	34	2	7	01	2	-
23	1.4	-1.4	5.5	81	1035.1	0	0	9	01	4	7	02	1	-
24	2.4	-2.4	5.1	71	1036.5	3	0	9	06	5	8	02	0	-
25	0.0	-2.7	5.0	82	1030.3	5	3	9	08	1	6	10	2	-
26	1.9	-0.9	5.7	80	1021.9	2	0	9	32	2	8	02	0	-
27	2.6	-2.2	5.2	70	1022.7	0	0	9	04	3	8	02	0	-
28	3.8	-3.0	4.9	61	1025.4	0	0	9	09	3	8	01	0	-
29	6.2	-0.9	5.7	60	1026.0	3	0	9	10	4	8	02	0	-
30	7.1	0.0	6.1	60	1028.4	6	0	9	07	5	7	02	1	-
31	7.5	0.2	6.2	60	1028.5	3	0	9	09	4	8	01	1	-

Godz. 01

DNI	TEMPERATURA POWIETRZA T	TEMPERATURA PUNKTU ROSY T_d	PRĘŻNOŚĆ PARY WODNEJ e	WILGOTNOŚĆ WZGLĘDNA U	CIŚNIENIE ATMOSFERYCZNE P_o	ZACHMURZENIE N	N_h	h	WIATR dd	v	WIDZIALNOŚĆ V	POGODA ww	W	OPAD R
1	- 3.7	- 8.6	3.2	68	1031.0	0	0	9	09	1	7	02	0	-
2	- 1.3	- 6.0	3.9	70	1022.8	0	0	9	14	7	7	02	0	-
3	- 2.0	- 3.8	4.6	87	1023.2	0	0	9	11	5	7	02	0	-
4	- 1.6	- 5.7	4.0	74	1029.1	0	0	9	14	3	7	02	0	-
5	- 0.2	- 3.3	4.8	80	1030.0	0	0	9	11	4	7	02	0	-
6	0.2	- 4.7	4.3	70	1031.1	7	7	5	09	4	7	02	1	-
7	- 0.7	- 5.4	4.1	71	1034.6	7	7	5	09	5	7	02	1	-
8	- 1.7	- 4.7	4.3	78	1035.9	8	0	9	07	3	7	02	1	-
9	- 1.9	- 5.4	4.1	76	1035.2	1	0	9	07	5	7	03	0	-
10	- 0.3	- 7.4	3.5	59	1035.2	2	0	9	09	5	7	01	1	-
11	1.7	- 5.0	4.2	59	1035.6	8	8	4	09	3	7	02	2	-
12	1.0	- 7.4	3.5	54	1035.3	1	0	9	07	2	7	01	1	-
13	- 0.6	- 5.4	4.1	71	1025.4	2	0	9	09	1	7	03	1	-
14	- 2.2	- 4.4	4.4	84	1014.4	6	0	9	00	0	6	10	1	-
15	- 2.8	- 2.8	5.0	100	1011.3	9	9	.	00	0	2	49	1	-
16	- 2.7	- 4.1	4.5	89	1011.6	0	0	9	00	0	5	10	1	-
17	5.8	0.4	6.3	68	998.4	8	8	5	14	5	7	02	1	-
18	3.1	1.5	6.8	89	1000.5	0	0	9	22	5	7	01	8	4.4
19	9.6	7.0	10.0	84	995.5	4	4	5	22	5	7	21	6	3.4
20	- 0.1	- 0.9	5.7	95	1019.0	1	0	9	00	0	7	03	0	-
21	6.1	3.9	8.1	86	1016.7	6	0	9	11	3	7	03	1	-
22	4.4	1.9	7.0	84	1025.2	8	8	5	32	5	7	02	2	-
23	0.7	- 0.2	6.0	94	1031.5	8	8	5	03	3	6	10	1	-
24	0.1	- 1.9	5.3	86	1036.1	0	0	9	09	4	7	02	0	-
25	- 0.1	- 2.4	5.1	84	1035.3	0	0	9	12	2	8	02	0	-
26	- 3.0	- 4.1	4.5	94	1028.1	3	0	9	00	0	6	10	1	-
27	- 1.2	- 2.7	5.0	88	1021.3	0	0	9	02	1	7	02	0	-
28	0.8	- 3.3	4.8	74	1023.1	0	0	9	10	1	7	02	0	-
29	1.1	- 3.3	4.8	73	1025.1	0	0	9	12	2	7	02	0	-
30	5.8	- 2.2	5.2	57	1023.6	8	0	9	09	2	7	01	2	-
31	7.3	0.8	6.5	63	1027.1	6	6	5	10	3	7	01	1	-

Godz. 07

DNI	TEMPERATURA POWIETRZA T	TEMPERATURA PUNKTU ROSY T_d	PRĘŻNOŚĆ PARY WODNEJ e	WILGOTNOŚĆ WZGLĘDNA U	CIŚNIENIE ATMOSFERYCZNE P_o	ZACHMURZENIE N	N_h	h	WIATR dd	v	WIDZIALNOŚĆ V	POGODA ww	W	OPAD R
1	- 4.4	- 9.0	3.1	69	1029.3	0	0	9	11	3	7	02	0	-
2	- 2.6	- 6.7	3.7	74	1021.1	0	0	9	14	5	7	02	0	-
3	- 4.4	- 6.0	3.9	90	1024.4	0	0	9	11	4	6	10	0	-
4	- 0.6	- 2.7	5.0	85	1030.0	8	8	5	11	4	7	02	1	-
5	- 1.2	- 3.5	4.7	85	1029.9	4	4	3	14	5	6	10	0	-
6	- 1.9	- 5.0	4.2	79	1032.0	7	7	5	09	6	7	01	2	-
7	- 3.6	- 5.0	4.2	91	1034.7	3	1	5	09	6	6	10	1	-
8	- 3.7	- 5.4	4.1	88	1036.5	5	1	9	07	4	6	10	2	-
9	- 3.2	- 7.0	3.6	73	1035.5	0	0	9	09	4	7	02	0	-
10	- 2.5	- 7.0	3.6	71	1035.5	4	0	9	07	3	7	03	0	-
11	- 1.0	- 5.4	4.1	72	1035.8	2	0	9	11	2	7	03	1	-
12	- 1.1	- 6.7	3.7	64	1034.6	4	0	9	07	2	6	10	1	-
13	- 1.8	- 4.4	4.4	82	1022.7	3	1	9	11	2	6	10	1	-
14	- 0.4	- 2.2	5.2	88	1012.2	8	4	5	00	0	5	10	2	-
15	- 4.2	- 4.2	4.5	100	1012.3	9	9	.	00	0	1	49	4	-
16	- 4.6	- 5.5	4.0	93	1009.8	1	0	9	00	0	4	28	4	-
17	3.6	1.7	6.9	87	997.8	8	4	5	18	3	5	21	1	0.0
18	2.6	0.4	6.3	86	1002.0	4	1	4	25	4	7	03	0	-
19	4.2	0.6	6.4	77	1003.2	8	8	5	22	6	8	02	1	-
20	1.4	- 0.2	6.0	88	1021.3	6	3	5	18	1	6	10	1	-
21	5.9	4.4	8.4	90	1015.9	0	0	9	15	1	5	10	1	-
22	1.4	0.9	6.5	96	1027.5	2	0	9	24	1	5	10	1	-
23	- 0.4	- 1.4	5.5	93	1033.3	6	3	6	05	2	6	10	1	-
24	- 0.2	- 2.7	5.0	84	1036.8	0	0	9	10	2	7	02	0	-
25	- 2.4	- 3.5	4.7	90	1034.6	4	3	9	08	2	6	10	0	-
26	- 3.9	- 4.7	4.3	94	1026.7	2	0	9	00	0	5	10	0	-
27	- 1.4	- 2.0	5.3	96	1021.4	0	0	9	00	0	6	10	0	-
28	0.0	- 5.0	4.2	70	1024.1	1	0	9	08	1	6	10	0	-
29	0.8	- 3.8	4.6	70	1025.1	1	0	9	12	4	7	03	0	-
30	4.6	0.0	6.1	71	1024.2	8	8	5	12	4	7	21	2	0.0
31	4.2	0.4	6.3	77	1028.0	4	0	9	09	2	7	01	1	-

Godz. 13

DNI	TEMPERATURA POWIETRZA T	TEMPERATURA PUNKTU ROSY T_d	PRĘŻNOŚĆ PARY WODNEJ e	WILGOTNOŚĆ WZGLĘDNA U	CIŚNIENIE ATMOSFERYCZNE P_o	ZACHMURZENIE N	N_h	h	WIATR dd	v	WIDZIALNOŚĆ V	POGODA ww	W	OPAD R
1	3.8	- 7.8	3.4	42	1026.3	0	0	9	14	7	7	02	0	-
2	4.5	- 8.2	3.3	39	1020.1	0	0	9	16	7	7	02	0	-
3	4.6	- 3.5	4.7	56	1024.6	0	0	9	09	4	7	02	0	-
4	2.5	- 4.4	4.4	60	1030.2	6	6	5	11	6	7	03	7	0.0
5	2.5	- 3.3	4.8	65	1029.5	2	2	5	14	7	7	01	1	-
6	0.0	- 2.7	5.0	82	1032.5	7	7	5	04	6	7	01	7	0.8
7	2.2	- 5.4	4.1	57	1034.4	1	1	5	07	6	7	03	1	-
8	2.5	- 3.8	4.6	63	1035.2	0	0	9	07	5	7	02	1	-
9	4.3	- 8.6	3.2	38	1034.0	1	0	9	07	5	7	03	0	-
10	3.6	- 6.3	3.8	53	1034.3	5	4	9	09	7	7	03	1	-
11	8.0	- 7.0	3.6	34	1033.9	0	0	9	07	8	7	02	0	-
12	9.1	-10.7	2.7	24	1031.1	3	0	9	07	6	7	01	1	-
13	8.4	- 6.0	3.9	36	1018.5	1	0	9	14	3	7	03	1	-
14	7.6	- 2.4	5.1	48	1010.1	7	2	5	22	3	6	05	2	-
15	7.9	- 2.7	5.0	46	1011.7	1	1	6	32	4	7	03	4	-
16	8.3	- 1.9	5.3	48	1005.5	3	3	7	14	3	7	05	0	-
17	6.8	5.5	9.0	91	997.8	8	8	4	16	3	5	60	2	0.1
18	10.2	- 1.9	5.3	43	1002.1	7	0	9	22	3	8	01	1	-
19	9.0	1.2	6.7	58	1006.1	5	5	6	25	8	8	03	1	-
20	11.1	1.0	6.6	51	1019.3	7	6	9	16	5	7	01	1	-
21	19.4	9.2	11.6	52	1015.1	1	0	9	22	5	7	02	0	-
22	8.9	3.9	8.1	71	1028.2	5	5	5	31	3	7	01	4	-
23	6.4	- 1.4	5.5	58	1033.4	2	0	9	06	3	8	03	1	-
24	8.1	- 1.9	5.3	49	1035.4	0	0	9	10	5	8	02	0	-
25	4.6	- 2.7	5.0	58	1031.7	7	7	7	11	4	7	02	1	-
26	9.7	- 7.4	3.5	29	1023.4	1	0	9	08	3	7	01	0	-
27	10.3	- 4.1	4.5	35	1020.4	1	0	9	09	2	8	02	0	-
28	1.1	- 5.0	4.2	32	1023.8	0	0	9	13	3	8	02	0	-
29	11.4	- 4.4	4.4	33	1022.7	1	0	9	12	5	8	02	0	-
30	13.0	1.5	6.8	46	1024.2	6	5	5	11	4	7	01	8	0.4
31	14.2	1.0	6.6	41	1026.5	0	0	9	09	5	7	02	0	-

Godz. 19

DNI	TEMPERATURA POWIETRZA T	TEMPERATURA PUNKTU ROSY T_d	PRĘŻNOŚĆ PARY WODNEJ e	WILGOTNOŚĆ WZGLĘDNA U	CIŚNIENIE ATMOSFERYCZNE P_o	ZACHMURZENIE N	N_h	h	WIATR dd	v	WIDZIALNOŚĆ V	POGODA ww	W	OPAD R
1	0.8	- 6.7	3.7	57	1023.8	0	0	9	14	5	7	02	0	-
2	1.3	- 5.7	4.0	61	1021.2	0	0	9	11	4	7	02	0	-
3	1.7	- 8.6	3.2	47	1026.9	1	0	9	14	5	7	02	0	-
4	0.6	- 3.0	4.9	76	1029.8	0	0	9	09	4	7	02	1	-
5	2.2	- 3.3	4.8	67	1029.6	1	0	9	11	6	7	02	0	-
6	1.2	- 5.4	4.1	62	1033.3	0	0	9	07	5	7	01	1	-
7	0.0	- 2.7	5.0	80	1034.9	2	0	9	07	3	7	03	0	-
8	- 1.5	- 5.4	4.1	75	1035.0	0	0	9	07	5	7	02	0	-
9	2.6	-10.7	2.7	35	1034.3	0	0	9	07	4	7	01	0	-
10	3.0	- 7.0	3.6	47	1035.1	8	8	4	11	3	7	03	2	-
11	4.1	- 7.0	3.6	44	1034.6	1	0	9	07	2	7	02	0	-
12	5.1	- 7.8	3.4	39	1028.7	6	6	9	09	3	7	02	1	-
13	3.0	- 4.1	4.5	59	1016.3	8	3	9	16	1	6	05	1	-
14	3.2	- 0.2	6.0	78	1010.2	8	8	5	20	1	6	10	2	-
15	3.3	- 2.2	5.2	67	1012.2	5	5	6	25	1	7	03	1	-
16	5.3	1.0	6.6	75	1001.0	4	4	9	11	3	6	10	1	-
17	6.2	5.5	9.0	95	998.6	8	8	4	22	3	6	81	6	0.7
18	8.3	2.1	7.1	65	998.5	8	8	5	20	3	7	02	2	-
19	6.4	- 0.7	5.8	60	1014.1	2	0	9	27	1	8	01	1	-
20	9.4	2.8	7.5	64	1018.4	2	0	9	10	3	7	01	1	-
21	9.6	4.6	8.5	72	1020.3	8	8	5	30	3	7	02	1	-
22	6.3	2.8	7.5	78	1029.0	3	0	9	02	2	7	01	1	-
23	2.7	0.0	6.1	81	1034.4	0	0	9	06	3	7	02	0	-
24	5.3	- 3.3	4.8	55	1034.7	1	0	9	10	2	8	02	0	-
25	3.0	- 1.7	5.4	72	1028.9	7	7	9	07	3	7	02	2	-
26	6.2	- 3.8	4.6	49	1021.0	1	0	9	03	2	7	02	0	-
27	7.5	- 3.0	4.9	46	1020.7	0	0	9	07	2	7	02	0	-
28	7.1	- 0.5	5.9	59	1023.5	0	0	9	10	2	7	02	0	-
29	8.8	- 2.4	5.1	44	1023.0	6	0	9	09	4	7	03	1	-
30	10.8	2.5	7.3	57	1025.1	7	3	5	11	2	7	03	8	0.0
31	10.6	- 0.7	5.8	45	1026.0	1	0	9	06	3	7	01	0	-

Godz. 01

DNI	TEMPERATURA POWIETRZA T	TEMPERATURA PUNKTU ROSY T_d	PRĘŻNOŚĆ PARY WODNEJ e	WILGOTNOŚĆ WZGLĘDNA U	CIŚNIENIE ATMOSFERYCZNE P_o	ZACHMURZENIE N	N_h	h	WIATR dd	v	WIDZIALNOŚĆ V	POGODA ww	W	OPAD R
1	- 2.3	- 6.7	3.7	72	1027.1	0	0	9	09	4	7	02	0	-
2	- 1.2	- 6.7	3.7	66	1017.1	0	0	9	10	7	7	02	0	-
3	- 0.7	- 4.7	4.3	74	1018.6	0	0	9	11	6	7	02	0	-
4	- 0.5	- 3.3	4.8	82	1026.2	8	0	9	09	3	7	03	1	-
5	- 0.7	- 2.2	5.2	88	1026.1	0	0	9	08	4	7	02	1	-
6	0.5	- 3.5	4.7	74	1028.3	8	8	5	09	5	6	10	1	-
7	0.1	- 4.4	4.4	71	1032.7	7	7	9	06	2	7	02	2	-
8	- 1.9	- 3.8	4.6	87	1034.8	8	0	9	05	2	7	02	2	-
9	- 2.9	- 5.0	4.2	86	1033.7	0	0	9	06	2	7	02	0	-
10	- 1.5	- 7.8	3.4	62	1033.5	0	0	9	06	4	7	02	0	-
11	- 1.8	- 5.7	4.0	74	1034.0	8	0	9	09	4	7	02	1	-
12	1.3	- 4.4	4.4	65	1032.7	8	0	9	09	2	7	02	1	-
13	1.3	- 4.7	4.3	63	1023.3	8	0	9	10	3	7	02	2	-
14	1.6	0.2	6.2	90	1013.3	8	8	5	00	0	6	10	2	-
15	- 0.6	- 1.9	5.3	91	1011.7	0	0	9	00	0	7	02	1	-
16	0.5	- 2.7	5.0	79	1010.8	8	0	9	10	1	7	03	1	-
17	4.8	2.3	7.2	84	995.9	8	8	4	18	4	7	25	2	0.0
18	2.2	0.2	6.2	88	1001.5	0	0	9	24	4	7	02	8	0.8
19	4.5	0.6	6.4	76	997.5	7	7	4	26	12	7	02	6	3.0
20	4.8	1.9	7.0	81	1017.0	8	0	9	07	1	7	01	1	-
21	6.1	4.4	8.4	89	1014.9	0	0	9	14	2	7	02	0	-
22	2.7	2.2	7.2	96	1026.0	0	0	9	30	3	7	02	1	-
23	2.0	1.2	6.7	95	1031.1	7	7	4	05	4	6	10	1	-
24	0.3	- 1.2	5.6	89	1034.3	0	0	9	07	4	7	02	0	-
25	0.7	- 2.7	5.0	78	1032.6	0	0	9	09	3	7	02	0	-
26	0.0	- 3.0	4.9	80	1026.5	8	0	9	08	3	7	02	2	-
27	- 0.2	- 3.3	4.8	80	1020.6	0	0	9	07	2	7	02	0	-
28	1.5	- 1.7	5.4	78	1021.2	0	0	9	08	1	7	02	0	-
29	1.9	- 3.3	4.8	68	1022.6	0	0	9	09	4	7	02	0	-
30	6.5	- 0.5	5.9	61	1020.8	8	8	4	06	3	7	02	1	-
31	7.5	6.4	9.6	92	1025.0	8	8	4	07	1	6	81	2	4.0

Godz. 07

DNI	TEMPERATURA POWIETRZA T	TEMPERATURA PUNKTU ROSY T_d	PRĘŻNOŚĆ PARY WODNEJ e	WILGOTNOŚĆ WZGLĘDNA U	CIŚNIENIE ATMOSFERYCZNE P_o	ZACHMURZENIE N	N_h	h	WIATR dd	v	WIDZIALNOŚĆ V	POGODA ww	W	OPAD R
1	- 3.4	- 6.0	3.9	83	1025.1	0	0	9	11	4	7	02	0	-
2	- 2.7	- 5.7	4.0	80	1016.2	0	0	9	09	5	6	10	0	-
3	- 2.6	- 3.6	4.7	93	1021.0	6	0	9	13	6	6	10	1	-
4	- 1.5	- 3.8	4.6	85	1027.6	7	7	8	09	2	7	02	1	-
5	- 1.1	- 2.7	5.0	88	1025.7	8	8	4	09	7	6	10	1	-
6	0.0	- 2.7	5.0	82	1029.4	8	8	5	09	3	6	10	2	-
7	- 3.3	- 4.7	4.3	89	1033.4	0	0	9	04	2	6	10	1	-
8	- 3.8	- 5.3	4.1	90	1035.0	8	0	9	06	2	6	10	1	-
9	- 3.6	- 7.4	3.5	76	1033.5	0	0	9	09	3	7	02	0	-
10	- 2.2	- 7.8	3.4	66	1033.5	5	5	9	05	3	7	03	1	-
11	0.1	- 4.1	4.5	73	1033.6	8	8	4	07	3	6	10	2	-
12	- 0.2	- 5.7	4.0	68	1032.1	8	0	9	08	2	7	02	2	-
13	0.7	- 2.4	5.1	79	1020.4	8	8	5	13	2	6	10	2	-
14	1.3	0.2	6.2	92	1011.5	8	8	4	00	0	5	10	2	-
15	- 2.0	- 3.3	4.8	90	1012.5	3	0	9	24	1	6	10	0	-
16	0.3	- 2.7	5.0	80	1007.8	5	5	9	13	2	5	10	1	-
17	4.9	4.4	8.4	97	995.2	8	8	4	19	5	5	51	5	0.1
18	0.6	0.0	6.1	96	1002.8	6	0	9	23	3	7	01	1	-
19	2.8	1.5	6.8	90	1003.7	6	0	9	23	7	7	01	2	-
20	4.1	1.5	6.8	84	1018.4	8	8	9	09	3	6	10	2	-
21	4.7	4.2	8.3	97	1014.2	3	0	9	16	2	5	10	0	-
22	0.9	0.4	6.3	96	1027.7	8	0	9	00	0	5	10	1	-
23	1.3	- 1.9	5.3	79	1032.2	5	5	9	05	6	7	02	2	-
24	- 0.2	- 1.9	5.3	88	1034.7	0	0	9	06	4	7	02	0	-
25	- 1.1	- 2.7	5.0	88	1032.2	3	0	9	08	3	6	10	0	-
26	- 1.3	- 3.0	4.9	88	1025.5	8	0	9	07	2	6	10	1	-
27	- 0.1	- 3.0	4.9	82	1020.2	0	0	9	07	2	7	02	0	-
28	1.1	- 1.2	5.6	85	1022.2	2	0	9	12	1	6	10	0	-
29	1.0	- 3.5	4.7	71	1021.8	1	0	9	09	6	7	03	0	-
30	5.7	1.9	7.0	76	1021.9	7	7	5	06	2	7	03	8	0.0
31	6.2	5.5	9.0	95	1025.7	8	8	4	08	3	6	80	8	14.9

Godz. 13

1	2.8	- 4.7	4.3	57	1021.9	0	0	9	11	6	7	02	0	-
2	3.7	- 3.3	4.8	61	1015.7	0	0	9	12	4	7	02	0	-
3	2.6	- 4.1	4.5	61	1022.3	0	0	9	10	4	7	02	1	-
4	2.1	- 0.7	5.8	80	1027.1	2	2	4	12	6	6	10	1	-
5	3.4	- 1.9	5.3	69	1025.5	3	3	5	11	8	7	01	1	-
6	0.7	- 4.1	4.5	69	1030.7	8	8	4	09	5	7	02	2	-
7	3.4	- 6.0	3.9	51	1033.1	0	0	9	09	3	7	02	0	-
8	3.6	- 5.7	4.0	50	1033.1	2	2	5	07	4	7	03	1	-
9	4.7	- 8.2	3.3	39	1032.1	1	0	9	09	5	7	03	0	-
10	4.1	- 7.0	3.6	44	1032.0	7	7	8	08	6	7	03	1	-
11	6.3	- 3.3	4.8	50	1032.5	0	0	9	09	4	6	05	1	-
12	7.4	- 6.7	3.7	36	1029.2	8	0	9	10	3	7	02	2	-
13	7.5	- 1.9	5.3	51	1016.7	5	5	6	18	2	7	03	8	0.0
14	5.3	0.4	6.3	71	1010.3	7	7	4	16	2	6	05	1	-
15	7.7	0.0	6.1	59	1111.3	5	5	5	24	4	6	05	1	-
16	7.6	- 1.7	5.4	52	1002.3	6	6	5	16	6	6	05	1	-
17	7.0	5.3	8.9	89	997.0	8	7	4	25	7	6	60	5	0.7
18	8.7	2.8	7.5	66	1000.8	8	8	9	18	4	7	03	1	-
19	9.1	2.6	7.4	64	1008.6	6	5	5	26	9	7	01	1	-
20	9.6	4.6	8.5	72	1016.3	8	8	8	11	4	6	05	6	0.0
21	15.0	9.9	12.2	71	1015.8	8	3	6	27	9	6	05	1	-
22	9.8	4.6	8.5	71	1027.6	5	4	5	29	3	7	03	1	-
23	6.1	- 2.2	5.2	55	1031.9	4	1	9	05	6	7	03	1	-
24	8.9	- 2.2	5.2	46	1033.0	0	0	9	08	4	8	02	0	-
25	8.4	- 1.7	5.4	48	1028.9	8	0	9	12	5	7	03	1	-
26	9.8	- 2.2	5.2	43	1022.5	6	0	9	11	2	7	02	1	-
27	11.8	- 5.0	4.2	30	1019.0	1	0	9	09	5	8	02	0	-
28	10.3	- 5.0	4.2	34	1021.7	0	0	9	12	4	7	02	0	-
29	12.8	- 3.8	4.6	31	1019.6	6	0	9	12	7	7	03	1	-
30	12.0	5.9	9.3	67	1022.8	6	0	9	12	4	6	05	1	-
31	9.8	2.8	7.5	62	1025.8	8	8	6	09	3	7	02	8	0.1

Godz. 19

1	0.9	- 5.0	4.2	64	1019.1	0	0	9	11	5	7	02	0	-
2	1.8	- 5.4	4.1	60	1017.2	0	0	9	12	7	7	02	0	-
3	0.6	- 3.3	4.8	76	1023.9	8	8	9	07	2	7	03	1	-
4	2.0	- 2.2	5.2	74	1026.6	6	0	9	09	5	6	10	1	-
5	1.6	- 2.2	5.2	75	1026.0	0	0	9	09	7	6	10	0	-
6	0.3	- 2.7	5.0	79	1031.9	8	8	4	06	3	7	02	2	-
7	0.4	- 2.7	5.0	78	1033.9	8	3	9	04	1	7	03	1	-
8	- 0.1	- 5.4	4.1	66	1032.7	0	0	9	04	2	7	02	1	-
9	1.4	- 8.2	3.3	49	1032.2	2	0	9	07	3	7	01	1	-
10	1.7	- 1.4	5.5	78	1033.1	7	7	9	10	3	6	10	2	-
11	3.8	- 4.4	4.4	54	1032.8	8	0	9	09	2	6	05	1	-
12	4.0	- 3.8	4.6	57	1026.2	8	0	9	09	2	6	05	2	-
13	4.3	0.8	6.5	78	1015.4	8	8	5	00	0	6	10	8	0.0
14	2.2	- 0.2	6.0	84	1010.5	6	6	5	00	0	6	10	2	-
15	2.7	- 1.7	5.4	73	1011.7	2	0	9	00	0	7	03	1	-
16	6.0	4.3	8.3	89	997.9	8	8	4	15	1	6	10	2	-
17	4.7	2.6	7.4	86	999.8	8	8	4	27	9	7	80	6	1.2
18	7.8	7.5	10.4	97	993.3	8	7	4	18	7	5	61	2	4.5
19	6.0	1.9	7.0	76	1014.0	2	1	5	00	0	7	01	1	-
20	9.8	5.5	9.0	74	1015.8	0	0	9	09	2	6	05	1	-
21	4.5	2.5	7.3	86	1022.8	7	7	5	29	4	7	01	2	-
22	5.7	2.6	7.4	81	1028.6	3	0	9	04	1	6	10	1	-
23	1.6	- 0.7	5.8	85	1032.7	0	0	9	02	3	7	01	0	-
24	6.0	- 3.0	4.9	52	1032.0	0	0	9	07	3	7	02	0	-
25	4.6	- 2.7	5.0	58	1027.2	8	8	9	09	2	7	02	2	-
26	5.7	- 0.2	6.0	66	1020.4	0	0	9	05	1	7	02	1	-
27	7.3	- 0.2	6.0	59	1019.6	1	0	9	06	4	7	01	0	-
28	- 8.2	- 4.4	4.4	40	1021.3	0	0	9	09	2	7	02	0	-
29	10.6	1.7	6.9	54	1019.9	5	2	6	10	3	7	01	2	-
30	10.8	6.5	9.7	75	1024.0	7	7	6	06	3	6	10	2	-
31	8.8	3.8	8.0	71	1025.2	5	5	5	03	2	7	01	2	-

Godz. 01

DNI	TEMPERATURA POWIETRZA T	TEMPERATURA PUNKTU ROSY T_d	PRĘŻNOŚĆ PARY WODNEJ e	WILGOTNOŚĆ WZGLĘDNA U	CIŚNIENIE ATMOSFERYCZNE P_o	ZACHMURZENIE N	N_h	h	WIATR dd	v	WIDZIALNOŚĆ V	POGODA ww	W	OPAD R
1	-1.6	-5.7	4.0	72	1022.8	0	0	9	14	7	8	02	0	-
2	0.2	-4.7	4.3	70	1012.0	0	0	9	14	7	7	02	0	-
3	0.8	-1.9	5.3	83	1015.4	2	0	9	13	3	7	01	1	-
4	-0.6	-2.7	5.0	85	1022.7	3	2	9	06	2	6	10	1	-
5	2.2	-1.2	5.6	78	1020.7	8	0	9	12	7	6	10	2	-
6	0.5	-2.2	5.2	82	1025.3	2	0	9	14	7	6	10	1	-
7	1.3	-1.7	5.4	81	1031.6	8	8	4	06	3	6	10	2	-
8	-0.8	-2.4	5.1	88	1033.6	1	0	9	08	3	6	10	0	-
9	-1.8	-4.1	4.5	84	1031.4	1	1	9	08	2	7	01	0	-
10	-1.0	-4.7	4.3	76	1031.3	0	0	9	08	2	7	02	1	-
11	0.4	-2.7	5.0	79	1031.1	2	0	9	11	3	7	01	1	-
12	-1.0	-1.6	5.4	96	1030.9	0	0	9	12	3	5	10	0	-
13	0.6	-2.2	5.2	83	1021.6	0	0	9	12	2	6	10	0	-
14	-0.3	-1.4	5.5	91	1013.3	7	7	5	00	0	6	10	2	-
15	-1.3	-1.9	5.3	96	1011.8	0	0	9	28	2	4	10	1	-
16	0.4	-0.5	5.9	93	1009.1	8	8	3	17	2	5	10	1	-
17	6.4	6.2	9.5	98	994.4	8	6	3	24	6	6	61	6	1.4
18	4.6	2.3	7.2	86	1002.6	8	8	6	25	3	7	03	1	-
19	5.3	1.7	6.9	77	1000.3	7	7	4	26	6	8	03	1	-
20	5.4	4.4	8.4	93	1014.7	8	4	4	10	2	7	03	1	-
21	8.6	6.4	9.6	86	1012.2	0	0	9	14	3	6	10	0	-
22	3.7	2.5	7.3	91	1026.8	0	0	9	25	3	7	02	1	-
23	3.8	3.0	7.6	94	1028.5	7	5	9	08	3	6	10	2	-
24	2.4	0.0	6.1	84	1030.5	0	0	9	10	5	7	02	0	-
25	4.6	-3.5	4.7	56	1028.7	0	0	9	11	7	8	02	0	-
26	3.1	-0.2	6.0	78	1024.0	0	0	9	10	3	7	02	1	-
27	2.4	-2.4	5.1	71	1017.9	0	0	9	10	3	7	02	0	-
28	3.6	-0.9	5.7	71	1018.1	0	0	9	08	2	7	02	0	-
29	4.5	-1.7	5.4	64	1018.8	0	0	9	09	3	7	02	0	-
30	6.4	2.3	7.2	75	1019.3	3	3	9	13	4	6	10	1	-
31	4.8	4.1	8.2	95	1024.8	3	0	9	06	2	6	10	1	-

Godz. 07

DNI	TEMPERATURA POWIETRZA T	TEMPERATURA PUNKTU ROSY T_d	PRĘŻNOŚĆ PARY WODNEJ e	WILGOTNOŚĆ WZGLĘDNA U	CIŚNIENIE ATMOSFERYCZNE P_o	ZACHMURZENIE N	N_h	h	WIATR dd	v	WIDZIALNOŚĆ V	POGODA ww	W	OPAD R
1	-2.6	-5.4	4.1	83	1020.7	0	0	9	14	8	7	02	0	-
2	-1.8	-5.0	4.2	78	1010.7	0	0	9	14	6	7	02	0	-
3	-1.7	-2.7	5.0	92	1017.9	1	0	9	14	6	6	10	0	-
4	-1.5	-3.5	4.7	87	1023.2	0	0	9	12	7	6	10	0	-
5	1.2	-1.4	5.5	83	1019.5	5	0	9	12	9	6	10	2	-
6	0.8	-2.2	5.2	79	1027.5	8	8	5	11	4	6	10	1	-
7	1.3	-1.7	5.4	79	1031.8	7	1	4	09	3	6	10	2	-
8	-1.6	-2.4	5.1	92	1033.4	5	2	9	07	3	5	10	1	-
9	-3.2	-6.0	3.9	81	1030.8	0	0	9	12	3	7	02	0	-
10	-2.4	-6.3	3.8	74	1031.4	3	1	9	11	1	7	03	0	-
11	0.0	-3.0	4.9	80	1031.3	7	7	9	13	5	6	10	1	-
12	-1.4	-2.0	5.3	96	1030.0	3	0	9	08	2	5	10	0	-
13	-2.2	-2.5	5.1	98	1018.9	1	0	9	10	2	5	10	0	-
14	-0.1	-1.4	5.5	91	1011.9	7	7	6	25	1	5	10	2	-
15	-1.5	-2.4	5.1	94	1012.8	0	0	9	26	3	4	28	4	-
16	0.0	-1.4	5.5	89	1004.0	3	0	9	16	6	6	10	1	-
17	7.0	5.6	9.1	91	995.1	8	6	4	26	6	6	60	6	1.9
18	5.5	2.5	7.3	80	1002.1	6	2	6	24	4	7	01	2	-
19	4.8	2.8	7.5	87	1005.2	7	5	9	25	7	7	03	1	-
20	6.0	3.6	7.9	85	1015.2	8	8	9	14	4	7	01	2	-
21	11.0	7.4	10.3	79	1013.2	7	1	9	24	6	6	10	1	-
22	-0.8	-0.8	5.8	100	1028.0	3	0	9	22	1	3	46	0	-
23	4.0	1.7	6.9	85	1029.8	6	2	3	10	6	6	10	2	-
24	1.8	-0.5	5.9	85	1030.8	4	0	9	10	5	7	03	0	-
25	1.1	-1.8	5.4	81	1028.5	0	0	9	10	4	7	02	0	-
26	0.1	-1.7	5.4	88	1022.8	5	0	9	11	3	6	10	1	-
27	0.7	-1.7	5.4	85	1017.2	0	0	9	09	3	7	02	0	-
28	1.6	-1.9	5.3	77	1019.1	0	0	9	13	4	7	01	0	-
29	3.2	-1.7	5.4	69	1017.9	0	0	9	09	5	7	02	0	-
30	3.0	1.7	6.9	91	1021.2	2	1	9	11	1	6	10	1	-
31	2.3	2.1	7.1	98	1024.8	7	7	5	05	1	4	28	1	-

Godz. 13

DNI	TEMPERATURA POWIETRZA T	TEMPERATURA PUNKTU ROSY T_d	PRĘŻNOŚĆ PARY WODNEJ e	WILGOTNOŚĆ WZGLĘDNA U	CIŚNIENIE ATMOSFERYCZNE P_o	ZACHMURZENIE N	N_h	h	WIATR dd	v	WIDZIALNOŚĆ V	POGODA ww	W	OPAD R
1	5.1	-6.0	3.9	45	1016.8	0	0	9	14	10	7	02	0	-
2	5.8	-3.3	4.8	52	1011.4	1	0	9	15	8	7	02	0	-
3	5.6	-1.2	5.6	62	1020.1	7	0	9	12	4	6	10	1	-
4	5.1	-2.2	5.2	59	1022.3	4	0	9	13	8	7	02	0	-
5	8.6	0.2	6.2	55	1019.5	3	0	9	13	9	7	02	1	-
6	2.6	-2.4	5.1	68	1029.3	8	8	4	12	5	7	02	2	-
7	5.4	-1.4	5.5	61	1032.4	0	0	9	08	5	7	05	1	-
8	3.8	-5.0	4.2	53	1032.8	2	2	5	14	8	7	01	1	-
9	5.9	-7.8	3.4	37	1029.8	0	0	9	14	12	7	02	0	-
10	5.0	-5.4	4.1	48	1030.3	6	3	5	12	7	7	03	1	-
11	3.6	-1.2	5.6	70	1031.7	7	7	4	12	7	6	10	1	-
12	8.2	0.0	6.1	56	1027.6	0	0	9	15	5	7	01	0	-
13	6.9	-1.4	5.5	56	1016.2	7	2	5	17	4	7	01	1	-
14	6.4	-1.4	5.5	51	1010.3	3	2	5	18	1	6	05	1	-
15	9.2	1.2	6.7	58	1012.6	4	4	5	28	4	6	10	0	-
16	8.7	-0.9	5.7	50	998.2	7	7	9	19	9	6	05	1	-
17	8.1	6.2	9.5	88	997.8	8	6	4	27	6	6	60	6	0.8
18	9.0	6.1	9.4	82	996.7	8	2	4	20	6	7	60	2	0.0
19	10.4	5.9	9.3	73	1010.5	7	5	4	27	6	7	03	1	-
20	11.0	7.0	10.0	76	1014.1	7	3	6	12	3	6	10	6	1.7
21	8.4	5.0	8.7	79	1020.0	8	5	4	31	5	7	02	2	-
22	8.4	4.1	8.2	74	1028.1	1	0	9	06	3	6	10	4	-
23	9.4	1.5	6.8	58	1029.2	4	1	9	10	9	8	03	1	-
24	12.3	-0.5	5.9	40	1029.6	1	0	9	12	10	8	02	0	-
25	10.6	-0.5	5.9	46	1026.0	0	0	9	11	7	7	02	0	-
26	13.0	0.8	6.5	43	1020.1	3	0	9	09	5	7	02	1	-
27	14.8	-2.7	5.0	30	1017.2	0	0	9	14	7	7	02	0	-
28	14.0	-3.4	4.8	30	1018.9	0	0	9	14	6	8	02	0	-
29	13.4	0.8	6.5	42	1016.8	8	0	9	12	6	7	01	1	-
30	15.8	6.8	9.9	55	1022.0	3	0	9	04	3	7	02	0	-
31	14.4	7.8	10.6	65	1023.4	0	0	9	06	4	6	10	1	-

Godz. 19

DNI	TEMPERATURA POWIETRZA T	TEMPERATURA PUNKTU ROSY T_d	PRĘŻNOŚĆ PARY WODNEJ e	WILGOTNOŚĆ WZGLĘDNA U	CIŚNIENIE ATMOSFERYCZNE P_o	ZACHMURZENIE N	N_h	h	WIATR dd	v	WIDZIALNOŚĆ V	POGODA ww	W	OPAD R
1	1.9	-5.0	4.2	60	1014.2	0	0	9	14	6	7	02	0	-
2	3.0	-3.0	4.9	65	1013.1	5	2	9	16	5	7	03	1	-
3	4.1	-1.7	5.4	67	1022.0	7	2	4	12	3	6	10	2	-
4	4.2	-1.9	5.3	65	1021.5	7	0	9	12	6	6	10	1	-
5	4.0	-0.7	5.8	70	1021.4	6	0	9	13	7	6	10	1	-
6	1.8	-3.8	4.6	67	1030.7	8	8	4	12	4	7	02	2	-
7	2.2	-0.2	6.0	84	1032.9	0	0	9	06	4	6	10	0	-
8	2.0	-5.0	4.2	60	1030.9	0	0	9	12	7	7	02	0	-
9	3.1	-4.7	4.3	56	1029.9	5	0	9	10	3	7	01	1	-
10	3.0	-4.4	4.4	57	1030.5	5	2	9	11	4	7	01	1	-
11	1.8	-0.7	5.8	84	1031.8	4	0	9	11	3	6	10	1	-
12	4.6	0.2	6.2	74	1024.2	0	0	9	11	2	6	10	0	-
13	4.7	-0.9	5.7	67	1014.7	8	8	5	00	0	6	10	2	-
14	3.8	-0.7	5.8	73	1010.9	6	3	9	02	1	5	10	1	-
15	3.6	0.8	6.5	82	1011.7	0	0	9	25	3	6	10	1	-
16	4.4	3.4	7.8	93	995.4	8	5	3	20	7	5	63	6	1.6
17	7.3	1.0	6.6	65	1002.0	6	0	9	27	5	8	01	6	1.1
18	10.2	8.1	10.8	87	992.7	7	3	4	28	6	8	25	6	4.0
19	8.0	4.1	8.2	76	1013.0	2	0	9	20	1	7	03	1	-
20	9.0	7.3	10.2	89	1013.0	2	0	9	08	2	6	10	1	-
21	6.7	3.8	8.0	81	1023.9	5	0	9	25	3	7	01	2	-
22	6.0	4.1	8.2	87	1027.3	7	3	9	05	5	6	10	1	-
23	7.0	1.2	6.7	67	1029.2	3	2	9	10	6	8	01	0	-
24	9.4	-1.9	5.3	46	1028.6	1	0	9	11	7	8	02	0	-
25	8.8	1.5	6.8	59	1024.0	5	0	9	11	4	7	01	1	-
26	7.4	-1.7	5.4	52	1018.3	2	0	9	13	3	7	02	0	-
27	9.0	-5.7	4.0	35	1017.2	1	0	9	09	2	6	05	0	-
28	10.9	-2.7	5.0	38	1017.9	0	0	9	11	4	8	02	0	-
29	11.5	4.3	8.3	60	1017.6	7	5	9	09	2	6	05	1	-
30	8.8	5.3	8.9	79	1023.6	2	0	9	01	2	7	02	0	-
31	11.2	5.9	9.3	70	1023.3	3	3	6	09	5	7	01	1	-

Godz. 01

DNI	TEMPERATURA POWIETRZA T	TEMPERATURA PUNKTU ROSY T_d	PRĘŻNOŚĆ PARY WODNEJ e	WILGOTNOŚĆ WZGLĘDNA U	CIŚNIENIE ATMOSFERYCZNE P_o	ZACHMURZENIE N	N_h	h	WIATR dd	v	WIDZIALNOŚĆ V	POGODA ww	W	OPAD R
1	- 4.6	-10.2	2.8	65	1032.6	0	0	9	11	4	7	02	0	-
2	- 3.6	- 6.3	3.8	80	1026.3	0	0	9	12	7	7	02	0	-
3	- 3.9	- 6.0	3.9	84	1026.0	0	0	9	13	8	7	02	0	-
4	- 0.6	- 3.5	4.7	81	1030.1	8	8	5	12	5	7	02	1	-
5	- 1.0	- 3.5	4.7	83	1033.1	0	0	9	11	7	7	02	0	-
6	- 1.0	- 5.7	4.0	70	1032.3	7	7	9	11	7	7	01	1	-
7	- 2.4	- 6.3	3.8	74	1034.1	7	0	9	08	5	7	03	1	-
8	- 2.9	- 6.0	3.9	80	1035.6	1	0	9	08	4	7	01	1	-
9	- 1.8	- 6.7	3.7	69	1035.1	1	0	9	09	6	7	03	0	-
10	- 0.8	- 6.7	3.7	64	1035.0	1	0	9	08	6	7	02	0	-
11	0.2	- 4.7	4.3	70	1035.9	5	5	6	10	4	7	01	1	-
12	- 2.0	- 7.0	3.6	68	1036.6	2	0	9	10	4	7	03	0	-
13	- 1.4	- 3.3	4.8	87	1027.5	3	3	9	12	2	7	03	0	-
14	- 0.2	- 4.1	4.5	75	1014.9	0	0	9	15	3	7	02	0	-
15	- 0.8	- 1.9	5.3	91	1011.0	7	7	5	21	2	6	10	2	-
16	- 1.4	- 2.2	5.2	94	1011.6	0	0	9	00	0	3	46	1	-
17	2.1	- 1.2	5.6	79	1001.9	5	5	6	12	4	6	10	1	-
18	4.3	2.3	7.2	86	1000.2	8	8	4	27	6	6	80	6	3.5
19	7.6	6.4	9.6	92	997.3	8	6	4	21	7	6	60	6	2.2
20	- 1.7	- 2.2	5.2	97	1020.0	0	0	9	00	0	7	02	0	-
21	5.7	3.2	7.7	84	1018.5	0	0	9	13	4	7	02	0	-
22	5.4	3.2	7.7	86	1022.4	7	7	5	32	6	7	03	1	-
23	1.4	0.6	6.4	95	1029.8	0	0	9	36	2	6	10	0	-
24	- 1.0	- 2.7	5.0	88	1035.6	0	0	9	07	3	6	10	0	-
25	- 3.2	- 4.1	4.5	93	1036.2	0	0	9	09	3	7	02	0	-
26	- 5.0	- 5.6	4.0	95	1027.9	0	0	9	06	1	7	02	1	-
27	- 1.8	- 3.5	4.7	88	1020.1	0	0	9	04	2	7	02	0	-
28	- 3.6	- 6.3	3.8	81	1023.5	0	0	9	09	2	7	02	0	-
29	- 2.7	- 4.7	4.3	86	1026.2	0	0	9	09	2	7	02	0	-
30	3.8	- 1.9	5.3	66	1025.4	0	0	9	11	5	7	02	0	-
31	1.1	- 1.2	5.6	85	1027.8	0	0	9	10	2	7	02	0	-

Godz. 07

DNI	TEMPERATURA POWIETRZA T	TEMPERATURA PUNKTU ROSY T_d	PRĘŻNOŚĆ PARY WODNEJ e	WILGOTNOŚĆ WZGLĘDNA U	CIŚNIENIE ATMOSFERYCZNE P_o	ZACHMURZENIE N	N_h	h	WIATR dd	v	WIDZIALNOŚĆ V	POGODA ww	W	OPAD R
1	- 6.2	-10.7	2.7	71	1031.9	0	0	9	12	4	7	02	0	-
2	- 5.0	- 8.2	3.3	79	1025.1	0	0	9	13	7	7	02	0	-
3	- 5.1	- 6.7	3.7	89	1026.9	0	0	9	12	6	7	02	0	-
4	- 1.0	- 3.0	4.9	87	1031.5	8	8	6	11	6	6	87	7	0.0
5	- 0.8	- 3.5	4.7	81	1032.7	7	7	6	11	9	7	01	1	-
6	- 1.0	- 5.0	4.2	74	1032.4	8	8	6	11	7	7	03	2	-
7	- 3.8	- 6.0	3.9	84	1034.1	7	7	9	09	6	6	10	2	-
8	- 5.4	- 7.0	3.6	86	1036.4	0	0	9	08	5	6	10	0	-
9	- 3.6	- 6.7	3.7	79	1035.3	2	0	9	09	6	7	03	0	-
10	- 2.6	- 7.0	3.6	71	1035.2	5	1	9	08	7	7	03	1	-
11	- 1.6	- 6.0	3.9	71	1036.4	4	4	9	10	5	7	03	1	-
12	- 2.4	- 6.7	3.7	72	1036.0	3	0	9	08	1	7	02	1	-
13	- 2.0	- 3.3	4.8	90	1024.9	2	0	9	13	4	6	10	1	-
14	- 0.6	- 2.2	5.2	89	1012.7	7	7	5	17	2	6	10	1	-
15	0.1	- 1.2	5.6	91	1011.8	8	8	5	19	1	5	60	2	0.0
16	- 2.6	- 3.5	4.7	94	1010.3	6	6	9	00	0	3	44	4	-
17	2.6	- 2.2	5.2	71	1000.2	6	4	9	18	4	6	10	2	-
18	2.0	0.0	6.1	87	1001.9	1	0	9	26	6	7	02	8	0.1
19	6.8	2.5	7.3	74	1002.3	7	4	4	29	7	7	03	6	0.2
20	0.1	- 0.7	5.8	95	1022.8	3	2	9	13	2	6	10	0	-
21	7.4	5.1	8.8	85	1017.9	8	4	7	16	5	6	10	1	-
22	3.5	1.0	6.6	85	1026.4	7	7	5	31	4	7	02	1	-
23	0.4	- 0.5	5.9	93	1031.9	3	2	9	04	3	6	10	1	-
24	- 1.3	- 3.3	4.8	86	1036.6	0	0	9	10	3	7	02	0	-
25	- 3.1	- 4.4	4.4	91	1035.4	6	6	6	10	3	6	10	1	-
26	- 3.6	- 4.1	4.5	97	1025.8	1	0	9	00	0	6	10	0	-
27	0.2	- 1.9	5.3	87	1020.1	0	0	9	08	2	7	02	0	-
28	- 0.2	- 2.7	5.0	84	1024.9	1	0	9	08	1	7	03	0	-
29	- 0.6	- 1.9	5.3	90	1026.1	1	0	9	09	2	7	02	0	-
30	2.2	- 1.2	5.6	78	1026.3	7	0	9	09	2	7	03	1	-
31	2.1	- 1.4	5.5	78	1027.9	2	0	9	08	2	7	02	0	-

Godz. 13

1	3.2	- 7.0	3.6	46	1028.9	0	0	9	12	8	8	02	0	-
2	3.2	- 5.7	4.0	51	1023.0	2	0	9	13	8	7	01	0	-
3	4.5	- 9.4	3.0	36	1027.0	0	0	9	12	9	7	02	0	-
4	3.2	- 3.0	4.9	63	1031.3	7	7	8	12	6	7	02	8	0.0
5	3.8	- 3.5	4.7	59	1032.0	2	1	4	12	8	8	01	1	-
6	2.2	- 9.0	3.1	44	1032.6	6	4	9	11	9	7	01	2	-
7	1.8	- 3.5	4.7	47	1033.8	5	2	9	09	7	7	01	2	-
8	1.6	- 4.7	4.3	64	1034.7	2	2	4	09	7	7	01	0	-
9	4.4	- 7.4	3.5	41	1033.5	2	0	9	10	9	7	02	0	-
10	3.1	- 7.8	3.4	44	1034.6	7	7	6	11	8	7	03	2	-
11	8.0	- 9.0	3.1	28	1035.3	1	1	9	11	7	8	02	0	-
12	7.8	- 8.6	3.2	30	1032.1	4	4	9	10	6	8	02	0	-
13	7.0	- 3.5	4.7	47	1019.6	0	0	9	15	6	7	02	0	-
14	6.0	- 1.9	5.3	58	1010.4	7	7	7	20	2	6	10	2	-
15	4.8	1.7	6.9	80	1011.5	8	8	4	00	0	4	10	6	1.1
16	6.1	0.8	6.5	69	1007.1	7	7	6	11	3	6	10	4	-
17	6.0	2.3	7.2	76	999.9	8	8	4	18	3	6	10	2	-
18	9.6	2.1	7.1	59	1001.9	3	2	5	27	7	8	03	0	-
19	9.8	1.5	6.8	56	1007.7	6	5	4	27	9	8	03	2	-
20	12.4	1.9	7.0	49	1021.3	7	0	9	10	5	8	03	1	-
21	19.7	9.5	11.9	51	1016.9	0	0	9	21	6	7	02	1	-
22	9.6	3.0	7.6	63	1026.7	6	1	6	32	3	8	02	2	-
23	3.3	- 1.4	5.5	71	1033.1	2	0	9	06	3	7	02	0	-
24	6.5	- 1.4	5.5	56	1035.6	1	1	5	09	8	7	02	0	-
25	5.0	- 1.9	5.3	61	1031.7	6	4	9	13	3	7	01	2	-
26	9.4	- 4.1	4.5	39	1022.2	0	0	9	04	1	7	02	0	-
27	8.4	- 1.7	5.4	48	1020.5	1	1	6	09	4	8	01	0	-
28	8.8	- 3.5	4.7	42	1024.8	1	0	9	11	3	8	02	0	-
29	11.4	- 1.9	5.3	39	1024.1	5	0	9	11	7	8	03	1	-
30	14.5	0.4	6.3	38	1023.4	1	0	9	12	6	8	02	1	-
31	13.9	- 1.2	5.6	39	1026.3	0	0	9	11	4	7	02	0	-

Godz. 19

1	- 0.6	- 6.0	3.9	68	1026.6	2	2	9	12	9	8	02	0	-
2	- 0.8	- 4.1	4.5	78	1023.5	0	0	9	12	8	7	02	0	-
3	0.1	- 5.7	4.0	65	1027.9	0	0	9	12	6	7	01	0	-
4	2.0	- 2.7	5.0	71	1032.0	0	0	9	13	7	7	02	1	-
5	- 0.8	- 4.7	4.3	74	1032.1	0	0	9	11	6	8	01	0	-
6	- 0.2	- 4.7	4.3	71	1033.1	7	7	9	09	6	7	03	1	-
7	- 0.9	- 5.4	4.1	73	1034.9	7	7	9	08	5	7	02	2	-
8	0.5	- 5.0	4.2	66	1033.7	0	0	9	08	7	7	02	0	-
9	1.8	- 6.0	3.9	55	1034.0	0	0	9	07	6	7	01	1	-
10	2.9	- 5.7	4.0	52	1035.5	8	8	6	11	4	7	03	2	-
11	1.0	- 7.4	3.5	54	1036.0	3	0	9	10	4	8	02	0	-
12	2.4	- 3.5	4.7	65	1030.2	3	3	6	11	4	7	01	1	-
13	0.7	- 4.1	4.5	70	1017.4	0	0	9	11	3	7	01	1	-
14	1.5	- 2.2	5.2	77	1010.6	7	7	6	22	2	6	10	1	-
15	0.4	- 0.5	5.9	93	1011.7	0	0	9	00	0	3	44	1	-
16	4.1	1.0	6.6	81	1004.3	5	5	9	13	5	6	10	1	-
17	5.3	4.6	8.5	95	1000.0	8	8	4	19	3	6	60	6	0.4
18	5.2	1.0	6.6	75	1002.3	6	2	6	17	2	7	03	1	-
19	7.7	1.9	7.0	67	1013.0	2	0	9	23	5	8	01	1	-
20	7.8	3.9	8.1	77	1020.2	3	0	9	11	6	7	01	1	-
21	12.7	8.2	10.9	74	1017.6	2	0	9	20	2	8	02	0	-
22	6.0	1.9	7.0	74	1027.8	1	0	9	01	2	7	02	1	-
23	0.8	- 1.2	5.6	87	1033.3	1	0	9	06	4	7	02	0	-
24	2.4	- 1.7	5.4	75	1035.5	1	0	9	09	5	7	02	0	-
25	- 0.4	- 2.4	5.1	86	1029.2	7	7	9	06	1	7	02	2	-
26	3.4	- 2.2	5.2	67	1020.1	0	0	9	36	2	7	01	0	-
27	0.7	- 4.1	4.5	70	1021.8	0	0	9	06	1	8	02	0	-
28	3.9	- 3.3	4.8	59	1024.6	0	0	9	14	4	7	01	0	-
29	4.3	- 1.4	5.5	67	1024.7	2	0	9	10	4	7	02	1	-
30	7.3	- 0.5	5.9	57	1026.5	4	1	9	10	4	7	02	1	-
31	7.6	2.3	7.2	69	1026.2	0	0	9	09	4	7	02	0	-

Godz. 01

DNI	TEMPERATURA POWIETRZA T	TEMPERATURA PUNKTU ROSY T_d	PRĘŻNOŚĆ PARY WODNEJ e	WILGOTNOŚĆ WZGLĘDNA U	CIŚNIENIE ATMOSFERYCZNE P_o	ZACHMURZENIE N	N_h	h	WIATR dd	v	WIDZIALNOŚĆ V	POGODA ww	W	OPAD R
1	- 2.2	- 7.8	3.4	66	1031.7	0	0	9	13	4	7	02	0	-
2	- 1.2	- 7.0	3.6	64	1023.9	0	0	9	14	5	7	02	0	-
3	- 2.3	- 5.4	4.1	80	1024.1	0	0	9	13	5	7	02	0	-
4	0.6	- 2.4	5.1	79	1029.1	8	8	5	15	3	7	02	1	-
5	0.0	- 2.7	5.0	82	1031.1	0	0	9	13	2	7	02	0	-
6	0.9	- 5.0	4.2	64	1031.2	8	8	5	12	3	7	02	2	-
7	- 1.7	- 4.7	4.3	79	1034.2	7	7	9	09	3	7	03	1	-
8	- 1.5	- 4.1	4.5	82	1035.0	4	0	9	08	3	7	01	1	-
9	- 1.0	- 6.0	3.9	68	1034.6	0	0	9	08	3	7	02	0	-
10	0.0	- 7.4	3.5	58	1034.3	0	0	9	10	3	7	02	0	-
11	1.8	- 3.8	4.6	66	1035.3	8	8	5	09	1	7	02	2	-
12	0.4	- 6.7	3.7	59	1035.7	5	0	9	10	1	7	03	1	-
13	0.6	- 4.4	4.4	69	1026.1	0	0	9	12	1	7	02	1	-
14	1.1	- 2.2	5.2	78	1014.8	5	0	9	13	1	6	10	2	-
15	2.4	0.0	6.1	84	1011.5	8	8	9	00	0	7	60	1	0.0
16	- 1.7	- 2.3	5.2	97	1012.0	0	0	9	00	0	6	10	0	-
17	6.6	- 0.5	5.9	61	1000.1	8	8	9	17	3	7	21	1	0.0
18	4.6	1.9	7.0	83	1001.8	0	0	9	27	3	7	01	8	0.8
19	9.7	9.0	11.5	95	997.5	8	8	4	21	3	6	61	6	3.1
20	1.3	0.4	6.3	93	1019.5	0	0	9	00	0	7	02	1	-
21	7.1	4.4	8.4	83	1017.3	6	0	9	15	1	7	01	1	-
22	5.3	2.8	7.5	85	1024.6	6	6	9	34	4	7	02	1	-
23	1.9	0.8	6.5	92	1030.7	0	0	9	00	0	7	02	0	-
24	0.3	- 1.2	5.6	89	1035.3	0	0	9	07	3	7	02	0	-
25	- 0.3	- 3.0	4.9	82	1035.5	0	0	9	13	2	7	02	0	-
26	- 1.9	- 2.8	5.0	94	1027.9	4	0	9	00	0	7	02	1	-
27	- 0.4	- 3.0	4.9	84	1020.5	0	0	9	00	0	7	02	0	-
28	0.1	- 3.8	4.6	75	1023.4	0	0	9	11	1	7	02	0	-
29	1.4	- 3.0	4.9	73	1025.6	0	0	9	14	1	7	02	0	-
30	6.4	- 1.4	5.5	58	1023.9	4	0	9	11	1	7	01	1	-
31	5.1	- 1.4	5.5	64	1027.4	0	0	9	09	1	7	02	1	-

Godz. 13

1	4.1	- 8.2	3.3	42	1027.7	0	0	9	15	7	7	02	0	-
2	4.6	- 6.0	3.9	47	1021.7	1	0	9	15	6	7	02	0	-
3	5.1	- 4.4	4.4	50	1026.2	0	0	9	14	7	7	02	0	-
4	2.8	- 3.0	4.9	66	1031.1	7	7	5	14	4	7	02	2	-
5	3.6	- 3.3	4.8	61	1030.7	1	1	5	14	8	7	01	1	-
6	3.5	- 3.5	4.7	59	1031.4	7	7	5	11	5	7	03	7	0.0
7	1.9	- 3.3	4.8	68	1033.9	7	2	4	09	6	7	03	1	-
8	3.0	- 5.0	4.2	56	1034.3	2	2	5	08	4	7	03	0	-
9	5.0	- 7.8	3.4	39	1033.6	6	0	9	10	6	7	03	1	-
10	2.3	- 4.1	4.5	63	1034.4	8	8	5	10	5	7	03	1	-
11	8.3	- 6.7	3.7	34	1035.0	0	0	9	12	6	7	02	1	-
12	9.5	- 4.7	4.3	35	1032.1	2	0	9	15	4	7	01	1	-
13	6.7	- 1.9	5.3	54	1019.5	0	0	9	15	3	7	02	0	-
14	8.6	- 0.7	5.8	52	1010.7	7	7	5	22	3	7	03	1	-
15	9.0	0.8	6.5	56	1011.8	5	5	5	00	0	6	05	1	-
16	7.4	1.2	6.7	65	1006.2	2	2	6	13	2	6	05	1	-
17	6.8	5.0	8.7	88	999.8	8	5	4	23	5	6	60	2	0.0
18	11.0	- 2.2	5.2	40	1002.9	7	0	9	27	7	8	03	1	-
19	10.5	2.1	7.1	56	1009.3	7	4	4	27	8	8	03	2	-
20	12.3	4.7	8.5	60	1020.3	8	0	9	13	3	7	03	1	-
21	19.7	7.7	10.5	46	1016.8	0	0	9	22	5	7	02	0	-
22	12.2	3.2	7.7	54	1027.9	5	4	5	32	2	7	02	1	-
23	8.2	- 2.4	5.1	47	1032.5	2	1	9	08	4	7	02	1	-
24	9.0	- 3.8	4.6	40	1035.2	0	0	9	08	5	7	02	0	-
25	4.4	- 2.7	5.0	60	1032.4	7	7	6	13	4	7	02	2	-
26	10.6	- 3.0	4.9	38	1023.3	0	0	9	03	3	7	01	0	-
27	10.8	- 2.7	5.0	39	1020.9	1	1	4	15	2	8	03	0	-
28	10.5	- 3.0	4.9	39	1025.1	2	0	9	14	4	7	02	0	-
29	12.5	- 2.4	5.1	36	1023.5	2	0	9	14	7	8	01	1	-
30	14.4	- 0.5	5.9	37	1024.7	8	6	6	13	4	7	03	8	0.0
31	15.1	- 1.2	5.6	33	1026.2	0	0	9	11	4	7	02	0	-

Godz. 07

DNI	TEMPERATURA POWIETRZA T	TEMPERATURA PUNKTU ROSY T_d	PRĘŻNOŚĆ PARY WODNEJ e	WILGOTNOŚĆ WZGLĘDNA U	CIŚNIENIE ATMOSFERYCZNE P_o	ZACHMURZENIE N	N_h	h	WIATR dd	v	WIDZIALNOŚĆ V	POGODA ww	W	OPAD R
1	- 4.2	- 9.0	3.1	69	1030.4	0	0	9	13	1	7	02	0	-
2	- 2.8	- 6.7	3.7	74	1022.6	0	0	9	15	4	7	02	0	-
3	- 3.6	- 5.7	4.0	85	1025.4	0	0	9	13	4	7	02	0	-
4	- 0.2	- 2.4	5.1	86	1030.5	8	8	5	13	3	7	02	2	-
5	- 0.6	- 2.4	5.1	87	1031.3	6	6	4	12	4	7	03	1	-
6	- 0.2	- 4.7	4.3	71	1031.8	8	8	4	12	1	7	02	2	-
7	- 2.5	- 5.4	4.1	80	1034.3	7	7	9	07	5	7	03	1	-
8	- 3.8	- 5.4	4.1	88	1035.7	0	0	9	07	4	7	01	1	-
9	- 2.6	- 6.7	3.7	74	1034.9	2	0	9	09	4	7	03	0	-
10	- 1.6	- 7.8	3.4	62	1034.8	4	2	9	10	2	7	03	1	-
11	- 1.1	- 4.4	4.4	78	1035.7	2	1	9	09	1	7	03	1	-
12	- 1.2	- 5.4	4.1	73	1035.1	6	0	9	10	1	7	03	1	-
13	- 1.2	- 3.5	4.7	85	1023.5	1	1	9	15	1	6	10	1	-
14	1.1	- 1.2	5.6	85	1012.7	8	8	9	14	1	6	10	2	-
15	2.0	0.6	6.4	90	1012.5	7	7	9	00	0	5	10	6	0.0
16	- 3.2	- 3.9	4.6	95	1010.3	0	0	9	00	0	6	10	0	-
17	4.0	0.6	6.4	79	999.3	8	8	5	19	2	6	10	2	-
18	2.2	0.2	6.2	88	1003.3	6	2	5	22	2	7	01	1	-
19	5.0	0.8	6.5	75	1004.6	7	2	5	28	6	7	01	6	0.2
20	3.2	1.2	6.7	87	1021.9	7	7	9	15	2	7	03	1	-
21	7.0	5.6	9.1	91	1017.5	0	0	9	18	1	6	10	1	-
22	2.4	1.0	6.6	90	1027.9	7	7	5	00	0	7	02	1	-
23	1.7	- 0.2	6.0	87	1032.3	7	2	3	06	5	7	01	4	-
24	0.1	- 1.9	5.3	86	1036.2	0	0	9	08	3	7	02	0	-
25	- 2.0	- 3.5	4.7	88	1034.6	6	4	9	11	1	7	03	1	-
26	- 2.8	- 3.5	4.7	95	1026.3	2	0	9	00	0	6	10	0	-
27	- 0.8	- 1.9	5.3	91	1020.8	0	0	9	04	1	7	02	0	-
28	0.5	- 2.2	5.2	82	1024.8	1	0	9	11	2	7	03	0	-
29	1.0	- 2.4	5.1	78	1025.3	0	0	9	14	2	7	02	0	-
30	3.9	- 0.7	5.8	72	1025.2	7	5	5	08	1	7	80	1	0.0
31	3.7	- 1.7	5.4	68	1027.8	0	0	9	09	2	7	02	0	-

Godz. 19

1	1.0	- 7.0	3.6	54	1024.7	0	0	9	14	5	7	01	0	-
2	1.5	- 3.8	4.6	67	1022.1	0	0	9	14	5	7	02	0	-
3	1.3	- 5.4	4.1	62	1027.6	2	0	9	14	4	7	03	0	-
4	2.2	- 2.4	5.1	71	1030.3	0	0	9	12	2	7	02	1	-
5	1.8	- 3.0	4.9	69	1031.1	7	7	5	14	6	7	02	1	-
6	2.1	- 3.8	4.6	65	1032.1	7	7	5	10	3	7	03	1	-
7	0.6	- 3.8	4.6	72	1034.7	8	8	9	09	3	7	03	2	-
8	0.2	- 5.4	4.1	65	1034.0	0	0	9	08	4	7	02	0	-
9	2.4	- 5.4	4.1	57	1034.0	0	0	9	09	3	7	01	1	-
10	2.2	- 5.0	4.2	59	1035.2	8	8	5	10	4	7	03	2	-
11	4.8	- 6.3	3.8	44	1035.1	6	0	9	13	1	7	02	1	-
12	4.0	- 5.0	4.2	51	1029.5	6	6	9	13	2	7	02	1	-
13	4.9	- 2.4	5.1	59	1016.5	6	0	9	13	2	6	05	1	-
14	3.2	- 1.4	5.5	72	1010.8	4	4	9	00	0	6	05	1	-
15	5.2	- 0.5	5.9	67	1012.4	4	4	5	22	1	7	01	1	-
16	6.4	0.8	6.5	68	1002.7	4	2	9	14	2	6	05	1	-
17	6.5	4.8	8.6	89	1000.3	6	6	5	22	2	6	10	8	0.1
18	8.1	2.5	7.3	67	1001.0	7	7	9	18	3	7	01	2	-
19	7.6	1.5	6.8	64	1014.6	6	0	9	26	3	8	02	1	-
20	9.8	5.0	8.7	72	1018.8	6	0	9	11	1	7	03	1	-
21	14.7	8.0	10.7	64	1018.1	1	0	9	22	1	7	01	0	-
22	5.6	2.3	7.2	79	1028.6	1	0	9	01	1	7	02	1	-
23	3.2	- 1.4	5.5	72	1033.7	1	0	9	09	4	7	02	0	-
24	4.4	- 1.7	5.4	66	1034.8	0	0	9	09	1	7	02	0	-
25	3.8	- 1.7	5.4	68	1029.4	7	0	9	13	1	7	02	2	-
26	5.4	- 0.2	6.0	67	1020.7	0	0	9	00	0	7	01	0	-
27	6.2	- 1.9	5.3	55	1021.7	0	0	9	09	1	7	02	0	-
28	6.4	- 2.7	5.0	52	1024.3	0	0	9	14	1	7	02	0	-
29	8.7	- 0.9	5.7	50	1023.7	7	0	9	13	1	7	02	1	-
30	11.5	0.6	6.4	47	1025.6	7	5	5	11	2	7	01	2	-
31	10.3	- 1.2	5.6	44	1025.8	0	0	9	10	1	7	02	0	-

Godz. 01

DNI	TEMPERATURA POWIETRZA T	TEMPERATURA PUNKTU ROSY T_d	PRĘŻNOŚĆ PARY WODNEJ e	WILGOTNOŚĆ WZGLĘDNA U	CIŚNIENIE ATMOSFERYCZNE P_o	ZACHMURZENIE N	N_h	h	WIATR dd	v	WIDZIALNOŚĆ V	POGODA ww	W	OPAD R
1	-1.6	-7.4	3.5	65	1027.9	0	0	9	11	5	7	02	0	-
2	-0.1	-6.0	3.9	64	1018.0	0	0	9	11	7	7	02	0	-
3	-0.8	-6.3	3.8	67	1020.2	1	0	9	11	5	7	03	0	-
4	-1.1	-4.7	4.3	76	1026.5	0	0	9	08	4	7	01	0	-
5	0.8	-2.2	5.2	79	1026.2	0	0	9	10	6	7	02	0	-
6	0.9	-3.8	4.6	71	1028.3	8	8	5	11	7	7	02	2	-
7	0.7	-4.7	4.3	66	1032.1	7	7	9	07	7	7	03	1	-
8	-0.9	-3.8	4.6	80	1033.9	8	0	9	06	3	7	02	2	-
9	-2.8	-6.3	3.8	78	1032.9	0	0	9	05	1	7	02	0	-
10	-1.3	-7.0	3.6	64	1032.8	6	0	9	05	2	7	03	1	-
11	0.2	-4.4	4.4	71	1034.3	8	8	6	08	4	7	02	2	-
12	1.6	-3.0	4.9	72	1032.9	7	2	9	10	3	7	02	1	-
13	0.4	-4.7	4.3	69	1024.1	7	7	9	10	2	7	03	1	-
14	3.6	0.2	6.2	78	1013.4	8	8	5	13	1	6	10	2	-
15	1.0	0.2	6.2	93	1011.4	8	8	5	35	1	5	10	2	-
16	-3.8	-5.4	4.1	88	1011.8	0	0	9	00	0	6	10	0	-
17	5.1	2.3	7.2	82	997.3	8	7	4	17	2	6	61	2	0.0
18	3.4	0.6	6.4	83	1002.8	0	0	9	24	4	7	02	1	-
19	8.2	5.6	9.1	84	998.5	5	5	5	27	8	7	01	6	4.0
20	2.4	1.0	6.6	90	1017.8	0	0	9	10	2	6	10	1	-
21	8.4	6.4	9.6	87	1015.1	7	7	9	13	2	7	02	1	-
22	1.4	0.4	6.3	93	1026.0	0	0	9	28	1	7	02	1	-
23	3.4	2.1	7.1	91	1030.6	1	1	5	02	2	7	03	0	-
24	1.2	-1.7	5.4	81	1023.2	0	0	9	08	5	7	02	0	-
25	0.6	-2.4	5.1	81	1032.7	0	0	9	10	3	7	02	0	-
26	-0.1	-2.4	5.1	84	1026.5	0	0	9	08	3	7	02	1	-
27	0.0	-4.1	4.5	73	1020.1	0	0	9	04	1	7	02	0	-
28	2.1	-2.4	5.1	72	1021.2	0	0	9	10	3	7	02	0	-
29	2.0	-3.3	4.8	68	1022.2	0	0	9	08	3	7	02	0	-
30	9.0	2.3	7.2	63	1021.0	8	8	6	09	3	7	02	8	0.0
31	9.5	3.9	8.1	68	1024.8	7	7	6	09	4	7	02	2	-

Godz. 13

1	4.4	-7.4	3.5	41	1022.9	0	0	9	12	2	8	02	0	-
2	5.2	-6.3	3.8	42	1016.7	0	0	9	13	7	7	02	0	-
3	3.6	-4.4	4.4	56	1022.4	0	0	9	12	6	6	10	1	-
4	5.1	-2.4	5.1	59	1026.8	0	0	9	10	9	7	02	1	-
5	3.7	-3.3	4.8	61	1026.4	7	7	5	10	12	7	03	1	-
6	1.6	-2.7	5.0	74	1030.0	8	5	5	08	7	6	10	2	-
7	2.2	-4.4	4.4	62	1032.7	7	7	9	07	5	7	01	1	-
8	3.0	-5.0	4.2	56	1033.1	5	5	5	09	7	7	03	1	-
9	-4.2	-7.4	3.5	44	1032.3	7	0	9	08	7	8	02	1	-
10	4.3	-6.3	3.8	46	1032.2	7	5	9	08	6	7	01	2	-
11	6.8	-1.9	5.3	54	1032.6	1	1	5	11	6	8	01	1	-
12	8.6	-5.7	4.0	35	1029.3	8	0	9	12	5	7	02	2	-
13	7.8	-0.5	5.9	55	1017.5	7	7	5	11	3	7	03	6	0.0
14	7.0	1.2	6.7	67	1010.7	8	8	5	24	4	6	10	2	-
15	8.2	-4.4	4.4	40	1012.5	7	4	6	00	0	7	03	4	-
16	8.6	0.6	6.4	56	1003.6	4	2	5	13	4	6	05	1	-
17	8.2	4.4	8.4	77	998.6	8	8	4	24	7	6	60	6	0.1
18	10.7	2.1	7.1	56	1002.6	8	0	9	19	3	7	01	1	-
19	11.6	0.8	6.5	47	1009.8	5	4	5	27	6	8	03	2	-
20	13.2	3.5	7.8	52	1016.9	7	3	9	12	5	7	02	2	-
21	20.5	8.4	11.0	46	1016.1	1	0	9	22	2	6	05	4	-
22	10.4	3.6	7.9	63	1028.3	4	4	5	33	2	7	02	4	-
23	6.8	0.4	6.3	64	1032.0	4	3	5	06	4	7	01	1	-
24	9.4	-1.9	5.3	46	1033.1	0	0	9	06	8	7	02	0	-
25	8.1	-3.3	4.8	45	1029.4	8	8	9	06	6	8	03	1	-
26	9.4	-3.0	4.9	42	1022.9	2	0	9	07	3	7	02	0	-
27	12.1	-3.3	4.8	34	1019.2	1	0	9	09	3	8	02	0	-
28	11.0	-5.0	4.2	32	1022.2	0	0	9	10	7	7	01	0	-
29	13.2	-2.4	5.1	34	1020.3	4	2	6	11	8	8	03	0	-
30	13.1	5.5	9.0	60	1023.3	7	4	7	33	2	6	10	6	0.0
31	13.6	0.2	6.2	39	1025.1	7	7	9	10	6	7	03	2	-

Godz. 07

DNI	TEMPERATURA POWIETRZA T	TEMPERATURA PUNKTU ROSY T_d	PRĘŻNOŚĆ PARY WODNEJ e	WILGOTNOŚĆ WZGLĘDNA U	CIŚNIENIE ATMOSFERYCZNE P_o	ZACHMURZENIE N	N_h	h	WIATR dd	v	WIDZIALNOŚĆ V	POGODA ww	W	OPAD R
1	-3.2	-7.0	3.6	73	1026.0	0	0	9	09	5	7	02	0	-
2	-1.7	-5.7	4.0	74	1017.5	0	0	9	11	6	7	02	0	-
3	-2.7	-5.7	4.0	81	1021.6	6	0	9	09	4	6	10	1	-
4	-0.4	-3.3	4.8	82	1027.5	7	7	6	09	3	6	10	1	-
5	-0.4	-2.4	5.1	86	1025.9	4	0	9	09	5	6	10	0	-
6	1.2	-3.8	4.6	68	1029.0	8	8	5	09	5	7	02	2	-
7	-2.4	-6.3	3.8	74	1033.0	4	4	9	05	4	7	03	1	-
8	-2.5	-5.4	4.1	80	1034.4	7	2	9	04	4	6	10	2	-
9	-2.4	-6.7	3.7	72	1032.9	3	0	9	07	4	7	01	0	-
10	-0.2	-5.7	4.0	68	1032.4	7	7	9	07	4	8	03	2	-
11	1.4	-3.3	4.8	72	1033.4	8	8	5	08	6	7	02	2	-
12	1.0	-6.0	3.9	60	1032.0	8	2	9	10	5	7	01	2	-
13	0.3	-2.2	5.2	84	1021.3	7	7	5	12	2	6	10	2	-
14	1.9	0.2	6.2	88	1011.9	8	8	5	00	0	6	10	2	-
15	-1.1	-1.1	5.6	100	1012.7	9	9	.	00	0	1	45	2	-
16	-3.4	-4.5	4.4	92	1009.1	3	0	9	09	2	5	10	0	-
17	5.7	4.6	8.5	93	997.1	8	8	4	20	2	6	61	2	0.0
18	3.6	1.5	6.8	86	1004.0	7	5	9	22	3	7	03	1	-
19	4.4	0.6	6.4	77	1005.9	7	3	9	23	4	8	01	1	-
20	5.2	2.6	7.4	83	1018.9	7	7	9	11	3	6	10	1	-
21	5.0	4.5	8.4	97	1015.4	0	0	9	13	1	3	46	1	-
22	-0.6	-1.2	5.6	96	1028.3	0	0	9	00	0	3	42	0	-
23	1.7	0.2	6.2	90	1032.1	7	3	4	04	4	6	10	1	-
24	1.0	-1.9	5.3	81	1034.1	1	0	9	09	6	7	02	0	-
25	-0.8	-3.3	4.8	83	1032.1	1	0	9	10	5	7	01	0	-
26	-0.6	-2.4	5.1	87	1025.3	3	0	9	07	4	6	10	1	-
27	0.8	-3.5	4.7	72	1019.9	0	0	9	07	2	6	10	0	-
28	1.3	-3.0	4.9	73	1022.1	2	0	9	10	4	7	03	0	-
29	1.6	-3.3	4.8	70	1021.8	1	0	9	09	5	7	02	0	-
30	6.0	1.9	7.0	74	1021.9	6	1	9	08	2	7	02	1	-
31	7.4	2.1	7.1	69	1025.4	8	8	6	09	7	7	02	2	-

Godz. 19

1	1.4	-8.2	3.3	49	1020.6	0	0	9	10	6	7	02	0	-
2	2.1	-6.0	3.9	54	1018.0	0	0	9	11	5	6	10	0	-
3	1.4	-3.5	4.7	71	1024.3	0	0	9	09	4	7	01	1	-
4	2.1	-1.9	5.3	74	1026.7	0	0	9	11	7	7	01	1	-
5	2.8	-3.0	4.9	66	1026.9	7	7	5	11	9	7	02	1	-
6	2.4	-4.1	4.5	63	1031.0	8	8	5	08	5	7	02	2	-
7	2.0	-4.4	4.4	63	1033.3	7	7	9	06	4	7	02	2	-
8	1.1	-4.7	4.3	65	1032.6	0	0	9	08	7	7	02	1	-
9	1.8	-7.0	3.6	52	1032.4	4	0	9	08	5	7	01	1	-
10	2.0	-5.4	4.1	59	1032.9	7	7	9	08	5	7	02	2	-
11	4.9	-4.1	4.5	52	1032.9	8	8	5	08	4	7	03	1	-
12	5.9	-3.3	4.8	52	1026.6	6	0	9	11	2	7	01	2	-
13	4.8	0.4	6.3	74	1015.5	8	8	5	09	2	6	10	2	-
14	2.4	0.6	6.4	88	1010.6	8	8	5	00	0	5	10	6	0.2
15	5.6	-2.4	5.1	57	1012.2	4	4	6	24	1	7	01	1	-
16	7.4	2.1	7.1	69	999.2	7	5	9	20	2	6	10	1	-
17	5.1	3.6	7.9	90	1001.0	7	7	5	25	3	7	01	8	2.7
18	9.0	7.3	10.2	89	996.8	8	8	5	15	4	6	61	2	0.4
19	6.8	0.8	6.5	66	1014.9	1	0	9	20	1	7	01	1	-
20	10.1	6.5	9.7	78	1016.1	6	0	9	09	4	7	01	2	-
21	9.1	3.6	7.9	68	1022.2	7	7	6	30	7	7	03	1	-
22	7.8	3.6	7.9	74	1028.1	1	0	9	04	2	6	10	0	-
23	6.1	0.2	6.2	67	1031.5	1	0	9	07	5	7	01	0	-
24	6.5	-3.3	4.8	49	1032.1	0	0	9	08	5	7	02	0	-
25	4.1	-1.7	5.4	67	1027.7	7	3	9	07	5	7	03	2	-
26	6.5	-4.1	4.5	46	1020.0	0	0	9	08	1	7	02	0	-
27	8.4	-0.2	6.0	55	1019.4	0	0	9	06	3	7	01	0	-
28	7.7	-3.3	4.8	45	1021.8	0	0	9	10	4	7	01	0	-
29	11.1	0.8	6.5	49	1020.2	4	4	6	10	4	6	05	8	0.0
30	11.8	7.3	10.2	73	1023.8	8	8	6	03	3	6	10	6	0.0
31	11.0	-0.7	5.8	44	1024.4	3	3	9	06	4	7	01	1	-

Godz. 01

DNI	TEMPERATURA POWIETRZA T	TEMPERATURA PUNKTU ROSY T_d	PRĘŻNOŚĆ PARY WODNEJ e	WILGOTNOŚĆ WZGLĘDNA U	CIŚNIENIE ATMOSFERYCZNE P_o	ZACHMURZENIE N	N_h	h	WIATR dd	v	WIDZIALNOŚĆ V	POGODA ww	W	OPAD R
1	-1.0	-6.3	3.8	67	1023.2	0	0	9	11	3	7	02	0	-
2	0.0	-5.4	4.1	68	1012.7	1	0	9	10	5	7	03	0	-
3	0.4	-2.4	5.1	82	1015.8	6	0	9	08	2	6	10	2	-
4	-0.8	-1.9	5.3	91	1022.1	0	0	9	08	2	6	10	1	-
5	1.4	-1.4	5.5	81	1019.9	0	0	9	07	6	6	10	0	-
6	-0.1	-3.3	4.8	80	1025.1	7	0	9	07	8	6	10	2	-
7	1.3	-1.7	5.4	81	1030.1	8	8	5	04	2	6	10	2	-
8	0.6	-2.4	5.1	79	1032.3	7	7	9	36	2	6	10	8	0.0
9	0.8	-2.4	5.1	78	1029.7	8	8	5	06	4	6	10	2	-
10	-0.8	-4.7	4.3	74	1029.8	0	0	9	04	5	6	10	0	-
11	-0.4	-3.3	4.8	82	1030.5	7	7	9	07	4	6	10	1	-
12	-0.2	-1.4	5.5	91	1030.5	2	0	9	09	3	6	10	0	-
13	2.1	-0.7	5.8	82	1021.2	7	7	9	11	2	6	10	1	-
14	2.9	0.4	6.3	85	1013.6	8	8	5	09	1	6	10	2	-
15	2.6	-0.9	5.7	77	1012.0	0	0	9	30	1	5	10	0	-
16	0.7	-2.4	5.1	79	1010.1	7	7	6	00	0	6	10	1	-
17	5.5	4.8	8.6	95	996.0	8	8	8	21	2	5	10	6	1.2
18	6.1	1.5	6.8	72	1003.9	8	8	9	22	3	7	02	1	-
19	5.6	0.8	6.5	70	1002.5	0	0	9	26	6	7	01	8	2.0
20	6.5	2.5	7.3	75	1015.4	8	8	5	10	2	7	03	1	-
21	7.8	6.2	9.5	90	1013.3	0	0	9	09	2	6	10	0	-
22	3.6	2.5	7.3	92	1026.8	2	2	9	00	0	4	10	0	-
23	5.2	3.9	8.1	91	1027.0	7	0	9	06	6	6	10	1	-
24	2.7	-0.7	5.8	77	1029.1	0	0	9	03	6	7	02	1	-
25	4.6	-1.4	5.5	66	1028.1	0	0	9	08	6	7	02	0	-
26	2.2	-1.9	5.3	74	1023.1	0	0	9	09	4	6	05	1	-
27	4.2	-4.4	4.4	54	1016.8	0	0	9	05	4	6	05	0	-
28	4.8	-1.4	5.5	65	1017.9	0	0	9	06	3	6	05	0	-
29	4.3	-3.8	4.6	56	1017.9	0	0	9	06	6	7	02	0	-
30	8.8	5.6	9.1	80	1018.3	0	0	9	00	0	6	10	9	0.0
31	7.0	5.8	9.2	92	1023.8	0	0	9	33	3	5	10	0	-

Godz. 13

1	5.2	-8.2	3.3	38	1017.0	0	0	9	11	8	6	05	0	-
2	5.6	-3.5	4.7	51	1012.5	0	0	9	11	6	6	05	0	-
3	4.2	-2.4	5.1	62	1019.7	8	0	9	09	2	6	05	1	-
4	4.9	-2.4	5.1	59	1021.5	8	0	9	09	7	6	05	1	-
5	7.6	-0.7	5.8	55	1019.4	5	0	9	10	6	6	05	1	-
6	1.9	-3.3	4.8	68	1028.1	8	8	5	07	4	6	05	2	-
7	3.7	-3.8	4.6	57	1031.1	1	1	6	04	4	6	05	0	-
8	2.5	-5.7	4.0	55	1031.1	5	5	5	08	7	6	05	2	-
9	5.1	-6.3	3.8	44	1028.7	1	0	9	16	4	6	05	0	-
10	4.0	-5.0	4.2	51	1029.4	4	4	5	11	6	6	05	1	-
11	2.7	-2.4	5.1	68	1030.8	7	7	5	08	7	6	05	1	4
12	8.5	-1.2	5.6	50	1027.3	0	0	9	13	4	6	05	0	-
13	5.0	-0.9	5.7	67	1016.9	8	2	6	09	2	6	05	2	-
14	7.3	-3.3	4.8	47	1010.6	4	4	5	33	1	6	05	1	-
15	7.5	-1.9	5.3	51	1013.2	7	7	5	00	0	6	05	1	-
16	8.9	-1.7	5.4	47	999.5	7	3	6	13	7	6	05	2	-
17	8.8	5.1	8.8	78	999.9	8	4	4	23	4	6	61	2	0.2
18	8.2	6.2	9.5	87	999.6	8	4	5	13	3	7	21	2	0.1
19	10.8	2.1	7.1	55	1011.0	6	5	6	21	6	6	05	2	-
20	14.3	7.0	10.0	61	1013.5	7	4	9	12	5	6	05	2	-
21	13.5	7.5	10.4	68	1018.8	6	4	5	30	5	6	05	1	-
22	11.3	1.7	6.9	52	1027.1	5	1	5	06	3	6	05	4	-
23	10.0	1.9	7.0	57	1027.4	4	2	9	08	8	6	05	1	-
24	11.1	-2.4	5.1	38	1028.5	7	0	9	12	8	7	02	1	-
25	10.8	-1.7	5.4	41	1025.1	0	0	9	08	6	7	05	0	-
26	12.6	1.0	6.6	45	1019.9	6	0	9	09	5	6	05	2	-
27	14.9	-5.7	4.0	24	1016.4	0	0	9	09	7	6	05	0	-
28	13.4	-5.7	4.0	27	1017.8	0	0	9	08	5	7	02	0	-
29	12.8	1.9	7.0	48	1016.8	6	0	9	10	3	6	05	1	-
30	16.2	6.2	9.5	52	1021.5	6	4	9	15	1	6	05	1	-
31	14.5	7.4	10.3	63	1022.3	1	1	5	10	3	5	05	4	-

Godz. 07

DNI	TEMPERATURA POWIETRZA T	TEMPERATURA PUNKTU ROSY T_d	PRĘŻNOŚĆ PARY WODNEJ e	WILGOTNOŚĆ WZGLĘDNA U	CIŚNIENIE ATMOSFERYCZNE P_o	ZACHMURZENIE N	N_h	h	WIATR dd	v	WIDZIALNOŚĆ V	POGODA ww	W	OPAD R
1	-3.0	-6.0	3.9	80	1021.1	0	0	9	09	3	7	02	0	-
2	-1.6	-4.7	4.3	80	1012.1	0	0	9	12	4	6	10	0	-
3	-0.9	-2.7	5.0	87	1018.0	8	8	9	05	2	6	10	2	-
4	-2.2	-3.1	4.9	94	1023.0	0	0	9	08	4	6	10	0	-
5	0.6	-1.2	5.6	87	1019.1	3	1	9	07	5	6	10	0	-
6	0.1	-2.4	5.1	84	1026.5	8	8	6	09	6	6	10	2	-
7	0.4	-3.3	4.8	76	1030.7	2	2	5	04	3	6	10	1	-
8	-1.0	-3.8	4.6	81	1032.1	7	7	9	03	4	6	10	2	-
9	-2.6	-5.4	4.1	83	1028.7	0	0	9	03	5	6	10	1	-
10	-1.1	-6.3	3.8	69	1029.9	7	7	9	04	6	7	02	1	-
11	-1.6	-2.4	5.1	94	1030.3	3	3	9	09	3	6	10	1	-
12	-1.6	-2.2	5.2	96	1029.7	2	0	9	09	2	5	10	0	-
13	0.0	-2.2	5.2	86	1018.8	6	6	9	03	1	5	10	1	-
14	0.5	-1.2	5.6	87	1012.2	8	8	9	00	0	5	10	2	-
15	-1.4	-2.3	5.2	94	1013.6	5	2	9	00	0	5	10	1	-
16	0.3	-2.7	5.0	80	1006.1	5	0	9	09	3	6	10	1	-
17	6.2	4.3	8.3	87	997.1	8	8	9	22	3	6	10	6	0.9
18	4.2	1.5	6.8	82	1003.2	8	1	5	12	1	6	10	2	-
19	4.6	2.1	7.1	84	1007.2	7	7	9	22	4	7	02	1	-
20	7.2	3.2	7.7	76	1015.3	7	7	9	09	2	6	10	2	-
21	6.6	6.4	9.6	98	1014.8	3	0	9	08	1	4	10	0	-
22	-1.8	-1.8	5.4	100	1027.5	9	9	.	00	0	1	47	4	-
23	3.2	2.5	7.3	94	1028.1	4	2	9	09	7	6	10	1	-
24	0.6	-2.2	5.2	83	1029.8	6	0	9	03	5	6	10	1	-
25	0.1	-1.2	5.6	91	1027.6	0	0	9	09	6	6	10	0	-
26	-0.2	-1.9	5.3	88	1022.0	5	0	9	06	5	6	10	1	-
27	1.4	-3.0	4.9	73	1017.0	0	0	9	08	4	6	10	0	-
28	2.1	-0.7	5.8	82	1019.1	1	0	9	08	3	6	10	0	-
29	1.9	-3.0	4.9	70	1017.5	1	0	9	07	5	7	02	0	-
30	7.0	6.2	9.5	95	1019.5	3	3	9	00	0	6	10	0	-
31	3.2	3.2	7.7	100	1023.8	0	0	9	33	2	3	46	0	-

Godz. 19

1	2.5	-5.4	4.1	56	1014.4	0	0	9	11	4	7	02	0	-
2	3.6	-2.2	5.2	66	1014.3	8	0	9	09	4	6	05	1	-
3	2.7	-3.3	4.8	64	1021.9	6	6	9	07	3	6	05	2	-
4	4.1	-1.9	5.3	65	1020.0	2	0	9	08	7	6	05	1	-
5	3.8	-0.9	5.7	70	1021.7	5	0	9	10	5	6	05	2	-
6	1.0	-1.9	5.3	79	1029.5	8	8	5	03	3	6	10	2	-
7	2.0	-1.4	5.5	78	1031.6	7	7	5	08	2	6	85	1	0.0
8	1.3	-5.7	4.0	61	1030.3	7	7	6	13	4	7	02	1	-
9	2.5	-6.0	3.9	53	1029.3	2	0	9	07	5	6	05	1	-
10	3.0	-3.8	4.6	61	1029.8	8	8	9	09	5	6	05	1	-
11	1.2	-1.7	5.4	79	1030.7	2	1	5	07	4	6	10	1	-
12	6.4	-1.4	5.5	58	1024.4	1	1	9	08	4	6	05	0	-
13	5.2	-1.7	5.4	61	1015.2	7	7	5	04	2	6	05	2	-
14	5.2	-1.2	5.6	64	1011.1	2	0	9	34	1	6	05	0	-
15	6.0	-1.9	5.3	58	1012.6	8	0	9	00	0	6	05	2	-
16	4.5	3.0	7.6	90	997.6	8	6	5	13	3	5	61	6	0.8
17	8.2	0.0	6.1	56	1003.5	5	0	9	24	6	7	01	6	0.7
18	12.2	9.4	11.8	82	993.6	7	7	5	18	5	6	10	6	1.0
19	9.9	0.8	6.5	53	1013.4	6	1	9	13	2	7	02	2	-
20	13.8	7.5	10.4	66	1012.9	3	0	9	11	2	6	05	1	-
21	6.4	2.8	7.5	78	1024.1	2	0	9	33	2	6	10	1	-
22	9.6	2.5	7.3	62	1025.8	7	7	9	04	3	6	05	2	-
23	7.2	-0.9	5.7	56	1027.6	8	2	9	09	6	6	05	1	-
24	8.0	-1.9	5.3	49	1028.0	2	0	9	08	6	7	01	1	-
25	8.8	-0.7	5.8	50	1023.6	6	0	9	08	6	6	05	1	-
26	9.2	-2.4	5.1	45	1018.0	3	0	9	09	3	6	05	1	-
27	11.0	-3.3	4.8	38	1016.3	1	0	9	08	3	6	05	0	-
28	9.9	-3.5	4.7	39	1017.7	0	0	9	07	4	7	02	0	-
29	11.8	2.6	7.4	53	1017.2	8	2	9	06	2	6	05	1	-
30	14.3	6.5	9.7	59	1022.3	0	0	9	32	4	6	05	1	-
31	11.4	1.9	7.0	52	1022.4	5	5	6	05	6	7	05	1	-

Godz. 01

DNI	TEMPERATURA POWIETRZA T	TEMPERATURA PUNKTU ROSY T_d	PRĘŻNOŚĆ PARY WODNEJ e	WILGOTNOŚĆ WZGLĘDNA U	CIŚNIENIE ATMOSFERYCZNE P_o	ZACHMURZENIE N	N_h	h	WIATR dd	v	WIDZIALNOŚĆ V	POGODA ww	W	OPAD R
1	-0.8	-5.4	4.1	71	1025.2	0	0	9	11	6	7	02	0	-
2	0.2	-6.3	3.8	62	1014.8	0	0	9	11	6	7	02	0	-
3	0.0	-4.4	4.4	72	1018.0	0	0	9	11	3	7	02	1	-
4	0.2	-4.2	4.5	72	1023.7	0	0	9	09	6	7	02	0	-
5	1.7	0.9	6.5	94	1022.9	5	0	9	09	6	6	10	1	-
6	0.7	-3.7	4.7	73	1026.5	8	8	5	11	7	6	10	1	-
7	1.7	-4.1	4.5	65	1030.1	8	8	5	06	6	7	02	2	-
8	0.2	-4.0	4.5	73	1032.8	6	0	9	06	5	6	10	7	0.8
9	-1.5	-5.1	4.2	76	1030.8	0	0	9	07	6	7	02	1	-
10	-1.1	-5.8	4.0	71	1031.1	2	0	9	08	5	7	02	0	-
11	0.2	-3.1	4.8	78	1031.9	5	5	9	07	5	7	03	1	-
12	-0.7	-3.5	4.7	81	1032.0	0	0	9	08	2	6	10	1	-
13	2.4	-0.3	6.0	82	1023.2	7	4	7	13	1	6	10	1	-
14	3.2	-0.3	6.0	78	1013.6	7	5	7	14	1	5	10	2	-
15	0.0	-0.6	5.9	96	1012.0	8	8	3	27	1	4	10	1	-
16	-0.1	-2.5	5.1	84	1011.6	7	7	7	00	0	6	10	1	-
17	5.5	4.3	8.3	92	997.8	8	8	4	21	3	6	21	6	0.0
18	3.6	0.8	6.5	82	1004.8	7	7	5	22	5	7	03	1	-
19	7.8	2.8	7.5	71	1001.9	7	1	5	27	9	8	03	8	2.5
20	5.8	3.0	7.6	82	1017.0	7	7	0	08	2	6	10	1	-
21	6.4	4.8	8.6	89	1014.9	0	0	9	00	0	5	11	1	-
22	0.4	-0.5	5.9	95	1027.7	0	0	9	32	1	6	10	0	-
23	5.5	2.8	7.5	83	1028.4	7	0	9	06	7	6	10	2	-
24	2.6	-0.9	5.7	77	1030.9	0	0	9	07	8	7	02	1	-
25	2.8	-2.2	5.2	68	1029.8	0	0	9	09	8	7	02	0	-
26	2.6	-1.7	5.4	73	1024.4	0	0	9	08	5	7	02	1	-
27	3.3	-3.8	4.6	60	1018.6	0	0	9	07	6	7	02	0	-
28	5.7	-2.2	5.2	57	1019.5	0	0	9	11	5	7	02	0	-
29	5.3	-3.3	4.8	53	1019.9	0	0	9	10	6	7	02	0	-
30	8.6	4.6	8.5	75	1020.2	7	7	9	01	4	6	60	2	0.0
31	7.4	6.4	9.6	94	1023.9	0	0	9	06	3	5	10	1	-

Godz. 13

1	4.7	-5.7	4.0	47	1020.3	0	0	9	11	8	7	02	0	-
2	6.6	-5.4	4.1	42	1014.2	0	0	9	15	6	7	02	0	-
3	3.8	-3.8	4.6	57	1021.2	7	0	9	09	6	7	02	1	-
4	4.6	-3.1	4.9	57	1024.2	5	0	9	10	8	6	05	1	-
5	6.4	-1.7	5.4	56	1022.3	2	0	9	08	10	7	02	0	-
6	1.5	-2.6	5.0	74	1028.3	8	6	5	08	6	6	10	2	-
7	2.4	-4.3	4.4	61	1031.9	5	4	5	06	8	7	03	1	-
8	2.3	-4.5	4.4	61	1031.9	7	7	6	09	8	7	03	2	-
9	4.2	-9.3	3.0	37	1030.3	4	0	9	10	8	7	03	0	-
10	4.2	-6.5	3.8	46	1030.1	3	2	6	09	7	7	03	1	-
11	1.8	-2.9	4.9	71	1032.4	8	8	4	10	6	6	05	1	-
12	7.3	-1.8	5.4	53	1028.6	3	0	9	10	5	6	05	1	-
13	6.7	-2.3	5.2	53	1017.4	7	7	6	09	4	6	05	2	-
14	5.8	2.1	7.1	77	1011.6	7	3	4	23	3	5	10	6	0.0
15	8.5	-4.4	4.4	40	1013.5	3	2	6	33	2	7	03	1	-
16	8.5	0.6	6.4	58	1002.7	5	2	6	14	5	6	05	1	-
17	10.2	3.2	7.7	63	1000.1	7	7	6	25	7	7	03	6	0.2
18	9.9	5.3	8.9	73	1001.8	8	4	5	20	6	7	03	2	-
19	11.8	1.2	6.7	49	1012.0	5	5	6	25	8	8	03	2	-
20	14.4	4.8	8.6	53	1014.9	5	0	9	10	4	7	05	2	-
21	18.5	9.0	11.5	54	1017.5	4	0	9	30	4	6	05	0	-
22	11.8	2.6	7.4	53	1027.9	2	1	6	05	3	6	05	4	-
23	8.4	2.5	7.3	65	1029.3	5	5	5	06	9	7	03	1	-
24	10.0	-3.5	4.7	39	1030.0	5	0	9	09	10	7	02	1	-
25	9.7	-2.4	5.1	43	1027.0	1	0	9	08	8	7	02	0	-
26	11.6	-0.8	6.5	47	1021.3	5	0	9	09	7	6	05	2	-
27	13.2	-6.0	3.9	26	1017.8	1	0	9	10	7	7	05	0	-
28	12.1	-4.1	4.5	32	1020.1	0	0	9	11	9	7	02	0	-
29	13.3	-0.2	6.0	39	1018.1	6	0	9	08	7	6	05	1	-
30	15.4	7.8	10.6	61	1021.8	4	2	7	00	0	6	25	2	0.0
31	13.0	6.4	9.6	64	1023.4	4	2	9	07	6	6	05	1	-

Godz. 07

DNI	TEMPERATURA POWIETRZA T	TEMPERATURA PUNKTU ROSY T_d	PRĘŻNOŚĆ PARY WODNEJ e	WILGOTNOŚĆ WZGLĘDNA U	CIŚNIENIE ATMOSFERYCZNE P_o	ZACHMURZENIE N	N_h	h	WIATR dd	v	WIDZIALNOŚĆ V	POGODA ww	W	OPAD R
1	-2.7	-6.3	3.8	74	1023.5	0	0	9	11	6	7	02	0	-
2	-1.4	-6.3	3.8	70	1014.2	0	0	9	12	5	7	02	0	-
3	-1.5	-5.9	3.9	72	1019.5	2	0	9	09	5	7	03	0	-
4	-1.3	-5.0	4.2	76	1024.9	0	0	9	09	7	6	10	0	-
5	0.3	-0.3	6.0	96	1022.1	2	0	9	09	8	6	10	1	-
6	0.5	-4.3	4.4	70	1027.2	8	8	5	10	6	6	10	2	-
7	-1.4	-4.7	4.3	78	1031.3	2	2	9	05	6	7	01	1	-
8	-0.9	-3.8	4.6	81	1032.8	7	7	6	06	7	6	10	2	-
9	-1.8	-6.4	3.8	71	1030.1	2	0	9	07	6	7	03	0	-
10	0.0	-5.0	4.2	69	1030.6	7	4	5	07	6	7	03	1	-
11	-1.6	-3.8	4.6	85	1032.2	2	1	9	06	3	6	10	1	-
12	-0.5	-3.3	4.8	81	1031.2	6	0	9	09	2	5	10	1	-
13	2.2	-0.6	5.9	82	1020.2	7	7	7	11	2	5	10	2	-
14	2.3	1.0	6.6	91	1012.6	7	7	9	20	1	5	10	2	-
15	-1.6	-2.5	5.1	93	1013.6	7	7	9	00	0	4	28	2	-
16	-1.0	-2.6	5.0	89	1008.7	0	0	9	12	1	4	10	1	-
17	6.2	5.0	8.7	92	998.3	8	6	5	24	4	6	61	5	0.7
18	4.0	1.2	6.7	82	1004.9	7	7	6	21	3	7	03	2	-
19	4.7	2.1	7.1	84	1008.0	7	3	9	22	3	8	01	2	-
20	7.3	2.5	7.3	72	1017.0	7	3	9	11	5	6	10	2	-
21	5.6	4.8	8.6	95	1015.9	0	0	9	14	2	4	10	0	-
22	-2.2	-2.7	5.0	96	1028.8	0	0	9	00	0	1	44	4	-
23	3.1	1.2	6.7	87	1029.0	6	1	9	06	7	6	10	2	-
24	0.6	-2.2	5.2	83	1031.2	6	0	9	07	8	7	03	1	-
25	0.1	-3.0	4.9	79	1029.4	0	0	9	08	7	7	02	0	-
26	0.2	-1.9	5.3	86	1023.6	6	0	9	07	5	6	10	1	-
27	1.2	-3.8	4.6	68	1018.2	0	0	9	08	4	6	05	0	-
28	3.0	-4.1	4.5	61	1020.4	1	0	9	09	6	6	05	0	-
29	3.0	-4.1	4.5	61	1019.2	3	1	9	10	6	7	02	0	-
30	7.4	5.0	8.7	85	1021.0	5	3	9	99	1	5	10	6	0.0
31	5.4	4.6	8.5	95	1024.2	5	5	9	05	3	4	10	1	-

Godz. 19

1	2.2	-6.0	3.9	54	1016.8	0	0	9	09	7	7	01	0	-
2	3.4	-3.0	4.9	63	1016.0	4	4	9	13	3	7	03	0	-
3	1.2	-1.1	5.6	85	1022.7	0	0	9	07	4	6	10	1	-
4	4.3	-2.4	5.1	61	1022.9	3	0	9	09	8	6	05	1	-
5	2.6	-3.0	4.9	67	1023.1	1	0	9	02	10	6	05	0	-
6	0.8	-1.9	5.3	82	1029.7	8	8	5	06	5	6	10	7	0.0
7	0.4	-0.7	5.8	92	1033.0	8	8	3	06	3	5	71	7	0.2
8	2.2	-4.3	4.4	62	1031.1	7	7	5	10	7	7	02	2	-
9	1.6	-6.2	3.9	56	1030.6	0	0	9	07	5	7	01	1	-
10	1.8	-4.0	4.6	65	1031.2	0	0	9	09	7	6	05	1	-
11	2.4	-2.2	5.2	72	1032.4	5	0	9	09	4	6	05	2	-
12	6.4	0.0	6.1	63	1025.6	0	0	9	11	3	5	05	1	-
13	4.3	-0.5	5.9	71	1015.6	4	4	5	11	2	6	05	2	-
14	4.6	1.6	6.8	81	1010.9	7	4	9	20	1	6	10	2	-
15	3.1	-2.7	5.0	66	1013.0	2	0	9	31	1	6	05	1	-
16	7.9	0.0	6.1	56	999.2	7	7	9	22	4	6	05	2	-
17	6.6	1.0	6.6	68	1003.4	6	6	9	25	4	8	01	8	0.5
18	11.2	8.9	11.4	85	996.6	8	5	6	19	6	7	21	2	0.2
19	8.2	1.7	6.9	63	1015.0	3	2	6	00	0	6	05	1	-
20	12.3	7.0	10.0	70	1014.6	7	0	9	08	2	6	05	2	-
21	8.4	3.8	8.0	73	1023.6	2	2	9	33	5	7	03	1	-
22	9.0	2.6	7.4	64	1027.0	7	0	9	06	5	5	05	1	-
23	7.4	-0.5	5.9	57	1029.1	6	2	9	07	8	7	02	2	-
24	7.9	-1.9	5.3	50	1029.5	1	0	9	08	7	7	01	1	-
25	7.3	-2.2	5.2	51	1025.3	5	0	9	07	7	7	03	1	-
26	8.6	-2.4	5.1	45	1018.9	2	0	9	07	6	6	05	1	-
27	10.0	-4.4	4.4	36	1017.8	1	0	9	08	4	6	05	0	-
28	10.3	-5.0	4.2	34	1019.3	0	0	9	09	6	6	05	0	-
29	13.1	2.6	7.4	49	1017.7	7	7	9	08	7	6	21	1	0.0
30	13.2	7.8	10.6	70	1022.7	1	1	9	08	3	6	05	1	-
31	11.0	1.9	7.0	53	1022.7	6	2	7	07	5	7	01	8	0.0

Godz. 01

DNI	TEMPERATURA POWIETRZA T	TEMPERATURA PUNKTU ROSY T_d	PRĘŻNOŚĆ PARY WODNEJ e	WILGOTNOŚĆ WZGLĘDNA U	CIŚNIENIE ATMOSFERYCZNE P_o	ZACHMURZENIE N	N_h	h	WIATR dd	v	WIDZIALNOŚĆ V	POGODA ww	W	OPAD R
1	-2.1	-8.2	3.3	63	1029.6	0	0	9	12	5	8	02	0	-
2	-1.0	-3.8	4.6	80	1021.4	0	0	9	13	6	8	02	0	-
3	-1.5	-3.8	4.6	84	1021.8	0	0	9	12	6	7	02	0	-
4	0.5	-3.3	4.8	76	1027.2	7	7	4	12	5	7	02	2	-
5	0.7	-2.4	5.1	79	1028.4	0	0	9	13	7	7	02	0	-
6	1.3	-3.8	4.6	69	1028.5	7	7	5	13	8	7	02	2	-
7	0.2	-4.1	4.5	74	1031.2	5	3	7	10	6	7	01	2	-
8	-0.4	-4.4	4.4	75	1032.7	7	7	6	09	4	6	10	2	-
9	-1.4	-7.0	3.6	66	1032.3	0	0	9	08	5	7	02	0	-
10	-0.5	-7.8	3.4	58	1031.9	7	7	9	07	5	8	03	1	-
11	1.7	-2.7	5.0	72	1033.4	8	8	5	12	6	7	02	2	-
12	1.3	-6.3	3.8	55	1033.5	6	0	9	11	3	7	02	1	-
13	-1.4	-4.7	4.3	77	1025.2	2	0	9	12	3	7	02	0	-
14	0.5	-1.7	5.4	86	1014.5	6	3	7	14	1	6	10	1	-
15	3.9	1.2	6.7	84	1011.6	8	8	9	21	2	6	60	1	0.0
16	3.4	1.9	7.0	89	1011.6	8	8	6	01	1	5	60	2	0.0
17	5.7	-0.7	5.8	63	999.9	7	3	6	18	4	7	02	6	0.0
18	4.8	1.9	7.0	81	1004.0	0	0	9	28	5	7	01	8	0.1
19	11.1	8.5	11.1	84	999.1	8	3	7	27	5	7	21	2	0.0
20	2.6	0.6	6.4	87	1019.0	2	0	9	21	1	7	02	0	-
21	7.8	6.2	9.5	90	1016.8	7	0	9	16	2	7	02	2	-
22	6.5	4.1	8.2	85	1024.7	3	0	9	33	4	7	02	0	-
23	4.6	1.0	6.6	78	1029.5	0	0	9	08	5	7	02	0	-
24	0.7	-1.7	5.4	85	1032.8	0	0	9	10	7	8	02	0	-
25	0.3	-3.5	4.7	75	1033.0	0	0	9	12	5	7	02	0	-
26	0.0	-2.7	5.0	82	1026.2	0	0	9	09	3	8	02	1	-
27	1.6	-3.3	4.8	69	1019.5	0	0	9	08	3	7	02	0	-
28	0.1	-3.3	4.8	77	1022.1	0	0	9	12	4	7	02	0	-
29	1.4	-3.5	4.7	71	1023.4	0	0	9	12	4	8	02	0	-
30	6.0	-0.2	6.0	65	1022.5	7	5	9	11	4	7	02	2	-
31	4.9	0.6	6.4	75	1025.3	0	0	9	11	4	7	02	0	-

Godz. 13

1	4.3	-4.7	4.3	52	1025.5	1	1	9	14	10	8	02	0	-
2	5.3	-7.0	3.6	41	1019.5	0	0	9	14	9	8	02	0	-
3	5.3	-4.7	4.3	49	1023.7	2	1	6	13	9	8	02	0	-
4	5.8	-3.0	4.9	53	1028.2	0	0	9	13	8	7	01	0	-
5	3.8	-3.0	4.9	61	1028.0	6	6	5	13	11	7	02	2	-
6	4.0	-4.1	4.5	55	1028.5	2	2	5	09	8	7	01	7	0.0
7	1.2	-2.7	5.0	75	1031.8	7	5	7	08	7	7	03	7	0.2
8	3.7	-4.7	4.3	54	1031.8	1	1	6	09	8	7	02	1	-
9	3.5	-7.0	3.6	45	1031.5	5	2	6	12	8	8	02	2	-
10	3.0	-4.4	4.4	57	1032.1	6	6	9	11	8	7	01	2	-
11	7.8	-4.4	4.4	42	1032.5	0	0	9	12	9	8	02	0	-
12	9.2	-6.7	3.7	32	1030.2	6	0	9	13	8	8	02	2	-
13	7.1	-3.0	4.9	49	1018.8	6	0	9	13	2	7	03	1	-
14	8.5	1.5	6.8	61	1011.4	6	2	5	21	5	7	03	2	-
15	7.6	2.6	7.4	71	1011.7	7	3	6	06	3	5	10	6	0.0
16	11.4	0.2	6.2	46	1004.8	2	1	9	18	6	6	05	1	-
17	7.4	5.1	8.8	85	1001.0	8	8	4	25	5	6	80	6	0.4
18	11.7	2.8	7.5	54	1003.9	7	2	7	27	6	8	03	1	-
19	10.5	1.7	6.9	54	1012.0	7	2	6	28	8	8	02	2	-
20	15.5	5.3	8.9	51	1018.2	5	1	9	12	8	8	01	2	-
21	20.7	8.4	11.0	45	1017.8	0	0	9	22	5	8	02	0	-
22	11.4	0.2	6.2	46	1027.7	4	2	9	99	2	7	03	0	-
23	9.0	-0.2	6.0	53	1030.6	5	3	9	08	8	8	01	1	-
24	9.0	-2.2	5.2	45	1033.3	1	0	9	10	9	8	02	0	-
25	7.0	-2.7	5.0	50	1029.8	6	0	9	13	7	8	02	1	-
26	10.2	-1.9	5.3	43	1022.4	1	0	9	99	3	8	02	0	-
27	11.3	-1.7	5.4	41	1019.3	2	0	9	13	4	6	02	0	-
28	10.7	-4.4	4.4	34	1023.5	3	0	9	12	7	8	02	0	-
29	13.7	-0.9	5.7	36	1021.2	1	0	9	12	7	8	02	0	-
30	16.2	2.8	7.5	41	1023.7	4	2	9	16	4	7	02	8	0.0
31	15.5	0.4	6.3	36	1024.0	0	0	9	11	7	8	02	0	-

Godz. 07

DNI	TEMPERATURA POWIETRZA T	TEMPERATURA PUNKTU ROSY T_d	PRĘŻNOŚĆ PARY WODNEJ e	WILGOTNOŚĆ WZGLĘDNA U	CIŚNIENIE ATMOSFERYCZNE P_o	ZACHMURZENIE N	N_h	h	WIATR dd	v	WIDZIALNOŚĆ V	POGODA ww	W	OPAD R
1	-3.5	-7.8	3.4	71	1028.5	0	0	9	11	5	8	02	0	-
2	-2.0	-6.0	3.9	74	1020.6	0	0	9	13	6	8	02	0	-
3	-3.0	-5.4	4.1	83	1022.7	0	0	9	12	6	7	02	0	-
4	-1.0	-3.5	4.7	83	1028.4	0	0	9	12	6	7	01	1	-
5	0.5	-2.7	5.0	79	1026.3	7	7	4	14	9	7	02	1	-
6	0.3	-3.3	4.8	77	1028.8	7	7	5	11	7	7	02	2	-
7	-2.1	-3.8	4.6	87	1031.6	8	4	3	10	7	4	73	1	0.1
8	-3.0	-5.4	4.1	83	1032.6	5	2	7	07	5	7	03	1	-
9	-1.9	-7.8	3.4	63	1032.7	6	0	9	10	6	7	03	1	-
10	1.4	-6.7	3.7	55	1031.9	7	7	7	10	6	8	03	1	-
11	0.0	-3.3	4.8	79	1033.3	0	0	9	10	5	7	01	1	-
12	0.1	-5.4	4.1	66	1033.2	7	0	9	10	5	7	02	2	-
13	-2.4	-4.7	4.3	84	1022.9	1	0	9	12	3	6	10	0	-
14	0.3	-1.2	5.6	89	1012.9	6	5	7	14	1	6	10	2	-
15	2.8	0.8	6.5	87	1011.8	8	4	6	15	2	5	10	3	0.0
16	3.1	1.7	6.9	91	1009.5	8	7	5	09	2	4	10	6	0.4
17	4.6	2.8	7.5	88	1000.0	7	6	5	19	3	6	10	6	0.1
18	4.7	1.5	6.8	80	1005.0	7	2	7	28	2	7	02	1	-
19	6.7	3.0	7.6	77	1007.0	7	1	4	30	7	8	02	1	-
20	4.6	1.7	6.9	81	1021.3	7	2	9	12	4	7	02	1	-
21	8.7	5.0	8.7	78	1018.2	0	0	9	18	3	7	01	1	-
22	2.9	1.9	7.0	92	1028.1	4	2	3	36	2	6	10	0	-
23	2.2	0.4	6.3	88	1030.6	3	2	8	07	6	6	10	1	-
24	0.6	-2.2	5.2	83	1033.9	3	0	9	11	6	7	02	0	-
25	-0.9	-4.1	4.5	80	1032.6	3	0	9	12	5	7	02	0	-
26	-0.6	-2.4	5.1	87	1025.1	1	0	9	09	3	7	02	0	-
27	1.7	-2.7	5.0	72	1019.3	1	0	9	10	2	7	02	0	-
28	1.2	-3.0	4.9	73	1023.2	0	0	9	12	4	8	01	0	-
29	2.1	-3.5	4.7	66	1023.0	1	0	9	11	4	8	02	0	-
30	6.4	1.7	6.9	72	1023.7	7	5	7	11	3	7	02	8	0.9
31	4.6	-1.7	5.4	64	1025.5	0	0	9	09	5	7	02	0	-

Godz. 19

1	1.2	-3.8	4.6	70	1022.4	0	0	9	13	7	8	01	0	-
2	1.3	-4.1	4.5	67	1020.3	0	0	9	13	6	7	01	0	-
3	2.6	-5.4	4.1	55	1025.6	7	7	7	12	6	7	03	1	-
4	2.2	-1.9	5.3	74	1028.6	1	0	9	12	6	7	02	0	-
5	1.3	-3.8	4.6	69	1028.3	7	7	5	13	11	7	02	2	-
6	2.8	-5.0	4.2	55	1029.9	7	7	7	10	8	7	02	1	-
7	0.7	-4.7	4.3	66	1032.4	6	3	9	08	6	6	10	2	-
8	1.0	-6.3	3.8	58	1031.6	0	0	9	08	5	7	02	0	-
9	1.0	-7.4	3.5	54	1032.0	5	0	9	09	5	8	01	2	-
10	1.7	-5.0	4.2	61	1033.4	8	7	6	10	7	7	03	2	-
11	5.0	-4.7	4.3	49	1033.6	6	2	9	11	4	7	01	1	-
12	2.8	-5.7	4.0	54	1028.1	4	1	9	13	4	7	01	1	-
13	4.6	-2.4	5.1	60	1016.4	7	3	7	19	1	6	10	2	-
14	5.0	0.4	6.3	72	1010.9	0	0	9	22	2	7	01	1	-
15	4.7	1.9	7.0	81	1012.8	8	8	5	03	3	6	21	6	0.6
16	8.9	0.0	6.1	53	1002.6	7	6	7	14	4	7	02	1	-
17	7.4	5.1	8.8	85	1001.8	8	7	5	24	4	7	80	9	2.1
18	9.4	5.0	8.7	74	1001.6	7	2	7	17	4	7	02	2	-
19	6.9	1.7	6.9	70	1016.0	3	1	9	24	3	7	01	1	-
20	12.1	7.8	10.6	75	1016.5	7	0	9	11	4	7	02	2	-
21	16.2	7.1	10.1	56	1018.5	2	1	9	22	3	8	03	0	-
22	8.7	3.0	7.6	67	1027.2	3	0	9	04	5	7	01	0	-
23	4.7	-1.2	5.6	66	1031.2	3	0	9	08	8	8	01	1	-
24	4.4	-2.2	5.3	62	1032.9	0	0	9	09	7	8	02	0	-
25	4.8	-1.7	5.4	63	1027.3	6	2	9	09	5	8	02	2	-
26	6.3	-4.4	4.4	45	1020.1	0	0	9	09	3	7	01	0	-
27	5.5	-3.0	4.9	55	1020.0	1	0	9	10	4	8	02	0	-
28	5.8	-3.0	4.9	53	1022.9	1	0	9	12	4	8	02	0	-
29	9.8	1.2	6.7	55	1021.8	5	3	9	10	4	7	02	1	-
30	11.5	0.6	6.4	48	1024.4	3	1	9	12	5	7	01	1	-
31	10.1	-0.7	5.8	47	1023.7	0	0	9	09	5	8	02	0	-

Godz. 01

DNI	TEMPERATURA POWIETRZA T	TEMPERATURA PUNKTU ROSY T_d	PRĘŻNOŚĆ PARY WODNEJ e	WILGOTNOŚĆ WZGLĘDNA U	CIŚNIENIE ATMOSFERYCZNE P_o	ZACHMURZENIE N	N_h	h	WIATR dd	v	WIDZIALNOŚĆ V	POGODA ww	W	OPAD R
1	- 4.1	- 8.2	3.3	72	1033.2	0	0	9	09	4	7	02	0	-
2	- 2.6	- 5.7	4.0	81	1026.2	0	0	9	09	5	7	02	0	-
3	- 3.8	- 5.4	4.1	90	1025.7	0	0	9	09	6	7	02	0	-
4	- 0.6	- 2.7	5.0	85	1029.9	8	8	4	11	6	7	02	2	-
5	- 0.2	- 1.9	5.3	88	1033.2	0	0	9	10	7	7	02	0	-
6	- 0.4	- 3.5	4.7	79	1031.6	8	8	4	09	7	7	02	2	-
7	- 1.6	- 5.4	4.1	74	1033.4	6	0	9	07	4	7	01	2	-
8	- 2.3	- 4.7	4.3	82	1034.7	8	0	9	07	6	7	02	2	-
9	- 0.9	- 6.3	3.8	67	1033.9	0	0	9	08	8	7	02	0	-
10	0.9	- 4.1	4.5	68	1033.6	7	7	4	06	7	7	03	2	-
11	0.9	- 3.8	4.6	71	1035.3	0	0	9	07	4	7	01	1	-
12	- 0.1	- 6.3	3.8	63	1036.1	8	0	9	08	4	7	01	1	-
13	- 0.2	- 1.7	5.4	89	1027.6	0	0	9	11	2	7	02	1	-
14	0.6	- 2.2	5.2	83	1015.2	8	0	9	14	3	7	02	2	-
15	- 0.3	- 0.9	5.7	96	1012.1	2	2	5	13	1	6	10	1	-
16	3.1	0.8	6.5	86	1010.9	8	8	5	34	1	6	10	2	-
17	2.4	- 0.9	5.7	78	1004.0	0	0	9	12	3	7	02	1	-
18	4.7	2.8	7.5	88	1003.0	6	6	4	25	4	7	01	8	3.2
19	7.8	6.4	9.6	91	1000.4	8	8	4	17	5	7	02	2	-
20	1.4	0.2	6.2	92	1020.2	0	0	9	16	2	7	02	0	-
21	8.7	5.3	8.9	79	1019.1	0	0	9	13	3	7	01	1	-
22	8.1	6.1	9.4	87	1021.5	0	0	9	32	6	7	02	0	-
23	2.1	1.0	6.6	92	1029.3	0	0	9	03	3	7	02	0	-
24	0.2	- 1.9	5.3	86	1034.3	0	0	9	07	4	7	02	0	-
25	- 1.9	- 3.3	4.8	90	1035.9	0	0	9	07	5	7	02	0	-
26	- 1.8	- 2.4	5.1	96	1027.2	0	0	9	09	2	7	02	1	-
27	- 0.3	- 1.2	5.6	93	1019.5	0	0	9	36	1	7	02	0	-
28	0.6	- 2.4	5.1	79	1023.5	0	0	9	09	2	7	02	0	-
29	0.6	- 2.4	5.1	79	1026.2	0	0	9	11	3	7	02	0	-
30	2.6	- 1.2	5.6	77	1025.1	8	0	9	09	4	7	02	1	-
31	4.1	0.6	6.4	77	1027.1	0	0	9	08	4	7	02	0	-

Godz. 13

1	3.6	- 6.0	3.9	50	1028.9	1	1	9	11	8	8	02	0	-
2	3.5	- 3.8	4.6	58	1023.5	2	0	9	10	7	8	03	0	-
3	3.7	- 4.4	4.4	56	1027.1	0	0	9	10	7	7	02	0	-
4	5.2	- 2.2	5.2	59	1031.3	3	3	5	12	7	7	01	1	-
5	2.2	- 2.4	5.1	71	1032.3	4	4	4	09	9	7	01	1	-
6	3.4	- 2.7	5.0	64	1031.1	7	7	9	09	9	7	03	2	-
7	1.4	- 3.3	4.8	73	1033.1	8	1	5	08	8	7	02	2	-
8	2.0	- 4.1	4.5	65	1033.2	0	0	9	08	8	7	01	1	-
9	2.1	- 4.4	4.4	64	1033.7	8	0	9	07	5	7	02	2	-
10	1.3	- 3.5	4.7	70	1035.0	8	8	4	07	6	7	02	2	-
11	8.4	- 6.0	3.9	36	1035.0	1	1	9	10	7	8	03	0	-
12	7.9	- 5.0	4.2	39	1033.0	3	3	9	14	5	8	02	0	-
13	8.5	- 1.2	5.6	50	1020.1	0	0	9	12	6	7	02	0	-
14	7.5	1.7	6.9	66	1011.8	6	6	4	19	1	6	10	1	-
15	9.6	0.6	6.4	53	1011.7	7	7	5	25	1	6	05	1	-
16	10.9	0.4	6.3	49	1007.0	8	0	9	00	0	6	05	2	-
17	8.3	6.1	9.4	85	1001.8	8	8	4	18	3	6	80	6	0.1
18	10.8	2.3	7.2	56	1004.0	3	3	5	23	7	8	02	1	-
19	9.4	1.0	6.6	55	1010.8	7	7	5	25	7	8	02	2	-
20	13.3	5.5	9.0	60	1021.0	7	0	9	09	5	8	01	1	-
21	21.1	8.9	11.4	46	1018.4	0	0	9	22	4	7	02	1	-
22	9.8	4.1	8.2	67	1027.2	2	2	9	32	4	8	02	1	-
23	7.8	- 1.2	5.6	53	1031.2	3	3	9	06	7	8	01	1	-
24	5.4	- 1.4	5.5	61	1035.0	4	4	5	08	7	8	03	0	-
25	4.6	- 0.9	5.7	66	1032.2	7	7	4	06	5	7	02	2	-
26	8.4	- 0.2	6.0	55	1022.8	0	0	9	03	3	7	02	0	-
27	7.6	- 2.4	5.1	48	1020.6	1	1	5	06	5	8	02	0	-
28	9.1	- 3.3	4.8	41	1025.0	2	0	9	11	6	8	02	0	-
29	11.7	- 2.7	5.0	37	1024.3	0	0	9	15	5	7	02	0	-
30	14.1	- 1.7	5.4	34	1025.6	6	0	9	09	6	8	02	2	-
31	14.0	0.0	6.1	38	1026.2	0	0	9	08	8	7	02	0	-

Godz. 07

DNI	TEMPERATURA POWIETRZA T	TEMPERATURA PUNKTU ROSY T_d	PRĘŻNOŚĆ PARY WODNEJ e	WILGOTNOŚĆ WZGLĘDNA U	CIŚNIENIE ATMOSFERYCZNE P_o	ZACHMURZENIE N	N_h	h	WIATR dd	v	WIDZIALNOŚĆ V	POGODA ww	W	OPAD R
1	- 5.7	- 9.0	3.1	77	1031.5	1	1	9	09	5	7	03	0	-
2	- 4.6	- 6.3	3.8	87	1025.0	0	0	9	09	8	7	02	0	-
3	- 4.0	- 5.0	4.2	92	1026.9	0	0	9	09	6	7	02	0	-
4	- 0.2	- 1.2	5.6	93	1031.6	8	8	4	10	5	7	02	2	-
5	1.2	- 1.2	5.6	85	1033.1	8	8	4	12	9	7	03	1	-
6	- 0.6	- 3.8	4.6	80	1031.3	8	8	4	07	7	7	02	2	-
7	- 3.2	- 4.7	4.3	91	1033.4	5	5	9	06	8	7	03	1	-
8	- 3.2	- 3.9	4.6	95	1034.9	6	6	4	07	7	7	03	1	-
9	- 2.9	- 5.7	4.0	81	1034.5	8	0	9	06	5	7	03	1	-
10	- 0.8	- 7.0	3.6	62	1033.8	6	6	4	08	5	7	02	1	-
11	- 2.4	- 4.4	4.4	87	1036.0	0	0	9	07	5	7	02	0	-
12	- 2.4	- 5.4	4.1	80	1035.9	4	0	9	08	5	7	01	1	-
13	- 1.4	- 2.2	5.2	94	1025.0	0	0	9	10	3	6	10	0	-
14	- 2.2	- 3.3	4.8	92	1013.7	3	0	9	12	2	6	10	1	-
15	- 0.2	- 1.2	5.6	95	1012.4	8	8	4	14	1	6	10	1	-
16	2.6	0.8	6.5	89	1009.6	8	8	5	08	1	6	10	2	-
17	3.1	0.0	6.1	80	1002.1	8	8	4	16	3	7	02	1	-
18	2.9	1.9	7.0	92	1004.6	8	0	9	23	5	7	03	1	-
19	8.6	6.4	9.6	86	1004.4	8	8	4	25	4	7	02	6	0.1
20	2.5	0.8	6.5	89	1023.5	7	7	5	09	3	7	02	1	-
21	7.3	5.0	8.7	85	1019.8	7	0	9	14	3	7	01	1	-
22	3.5	2.1	7.1	91	1027.0	8	8	5	32	4	7	02	1	-
23	2.3	1.2	6.7	92	1031.2	6	6	9	05	5	7	02	1	-
24	- 0.2	- 1.4	5.5	91	1035.6	0	0	9	07	4	6	10	0	-
25	- 2.3	- 3.5	4.7	90	1035.2	5	4	9	09	4	7	01	1	-
26	- 1.2	- 2.2	5.2	92	1025.8	0	0	9	04	2	6	10	0	-
27	1.1	- 1.4	5.5	83	1020.0	0	0	9	08	3	7	02	0	-
28	0.0	- 3.3	4.8	79	1025.0	0	0	9	09	3	7	02	0	-
29	0.8	- 3.3	4.8	74	1026.7	0	0	9	08	4	7	02	0	-
30	4.0	- 1.2	5.6	69	1025.9	6	6	5	09	4	7	01	2	-
31	2.7	0.0	6.1	81	1027.0	0	0	9	08	6	7	02	0	-

Godz. 19

1	0.6	- 7.4	3.5	55	1026.9	0	0	9	09	8	7	02	0	-
2	- 0.3	- 2.4	5.1	86	1024.0	0	0	9	09	8	7	02	0	-
3	1.6	- 4.1	4.5	66	1028.7	8	8	9	10	6	7	02	1	-
4	2.2	- 1.9	5.3	74	1032.8	0	0	9	12	7	7	02	0	-
5	1.6	- 3.3	4.8	69	1031.5	8	8	4	09	6	7	02	1	-
6	0.6	- 3.5	4.7	74	1031.3	8	0	9	09	8	7	02	1	-
7	- 0.2	- 3.3	4.8	79	1034.2	8	2	9	09	7	7	01	2	-
8	1.2	- 6.7	3.7	57	1032.9	1	0	9	06	5	7	03	0	-
9	1.2	- 6.7	3.7	54	1033.1	8	0	9	05	4	7	02	2	-
10	1.8	- 2.7	5.0	72	1035.5	8	8	4	07	2	7	02	2	-
11	4.5	- 6.3	3.8	45	1035.7	4	0	9	08	4	7	02	1	-
12	3.6	- 4.4	4.4	56	1030.2	6	6	5	09	3	7	02	1	-
13	3.6	- 2.4	5.1	64	1017.6	8	0	9	12	4	7	02	1	-
14	4.6	1.7	6.9	81	1011.5	8	8	4	19	1	6	10	2	-
15	6.2	1.2	6.7	70	1011.5	8	8	5	09	2	6	05	2	-
16	6.4	0.0	6.1	63	1005.5	7	7	4	14	2	6	05	2	-
17	5.6	4.6	8.5	93	1002.6	8	8	4	20	2	7	25	2	0.8
18	7.2	3.2	7.7	76	1004.5	8	0	9	17	2	7	02	1	-
19	6.0	2.3	7.2	76	1015.7	1	1	9	21	3	7	01	1	-
20	9.6	5.1	8.8	73	1020.1	8	0	9	09	4	7	03	2	-
21	14.6	10.0	12.3	74	1019.1	0	0	9	17	2	7	02	0	-
22	7.7	2.5	7.3	70	1027.6	2	0	9	34	4	8	01	1	-
23	2.7	0.0	6.1	81	1032.8	1	0	9	05	7	7	02	0	-
24	2.2	- 2.4	5.1	71	1035.3	0	0	9	08	4	7	02	0	-
25	2.7	- 1.4	5.5	75	1029.0	8	0	9	06	2	7	02	1	-
26	5.3	- 2.4	5.1	58	1019.7	0	0	9	00	0	7	02	0	-
27	4.8	- 2.4	5.1	59	1021.5	0	0	9	06	2	7	02	0	-
28	5.5	- 4.1	4.5	50	1025.0	0	0	9	10	3	7	02	0	-
29	7.9	- 1.4	5.5	52	1024.3	0	0	9	07	2	7	02	0	-
30	9.7	0.4	6.3	52	1026.5	2	2	9	08	4	7	01	1	-
31	9.1	- 1.7	5.4	46	1025.9	0	0	9	09	3	7	02	0	-

Godz. 01

DNI	TEMPERATURA POWIETRZA T	TEMPERATURA PUNKTU ROSY T_d	PRĘŻNOŚĆ PARY WODNEJ e	WILGOTNOŚĆ WZGLĘDNA U	CIŚNIENIE ATMOSFERYCZNE P_o	ZACHMURZENIE N	N_h	h	WIATR dd	v	WIDZIALNOŚĆ V	POGODA ww	W	OPAD R
1	-1.4	-7.4	3.5	62	1022.6	0	0	9	11	5	7	02	0	-
2	-0.5	-5.7	4.0	68	1012.1	5	0	9	13	5	7	01	1	-
3	1.4	-0.5	5.9	87	1016.6	8	7	7	16	2	6	10	2	-
4	-0.3	-3.5	4.7	80	1021.5	0	0	9	11	4	6	10	1	-
5	2.5	-2.2	5.2	71	1019.0	8	0	9	10	7	7	02	1	-
6	-0.7	-3.5	4.7	81	1024.4	7	0	9	12	5	7	02	2	-
7	0.0	-0.9	5.7	94	1028.5	8	7	5	03	1	5	10	2	-
8	-0.8	-2.2	5.2	90	1031.4	8	8	5	06	3	5	10	8	0.1
9	-0.6	-4.4	4.4	74	1028.5	0	0	9	07	3	7	01	1	-
10	-1.8	-5.4	4.1	77	1029.2	5	5	9	08	5	7	03	1	-
11	-1.6	-2.2	5.2	96	1029.8	0	0	9	09	4	7	02	0	-
12	0.2	-2.2	5.2	84	1030.2	0	0	9	13	4	7	02	0	-
13	1.6	-2.2	5.2	75	1022.0	0	0	9	13	2	6	10	0	-
14	3.1	1.2	6.7	87	1013.8	7	5	9	20	2	6	10	2	-
15	2.4	-0.5	5.9	82	1012.2	5	0	9	30	1	6	10	1	-
16	4.2	-2.2	5.2	62	1010.8	8	8	9	00	0	7	02	1	-
17	5.5	4.8	8.6	95	998.3	8	8	4	22	4	5	10	6	2.3
18	5.5	0.6	6.4	71	1005.3	8	0	9	22	3	8	01	1	-
19	7.2	3.8	8.0	79	1003.4	8	8	6	27	6	8	02	8	1.6
20	7.5	3.6	7.9	75	1015.3	8	8	9	13	4	7	02	1	-
21	10.7	7.1	10.1	78	1014.5	0	0	9	20	4	6	10	1	-
22	4.5	3.0	7.6	90	1027.1	0	0	9	08	2	7	02	1	-
23	7.2	3.0	7.6	74	1025.2	8	7	7	09	6	7	03	2	-
24	4.1	-0.5	5.9	72	1027.3	5	0	9	08	6	7	01	2	-
25	3.6	-1.7	5.4	68	1026.6	0	0	9	09	6	8	02	0	-
26	3.8	-0.7	5.8	73	1022.2	0	0	9	09	5	7	02	0	-
27	5.4	-1.9	5.3	59	1016.0	4	0	9	09	5	7	02	1	-
28	5.5	-2.4	5.1	57	1017.0	0	0	9	11	5	7	02	0	-
29	6.3	-4.4	4.4	47	1016.9	0	0	9	12	5	8	02	0	-
30	11.6	6.2	9.5	70	1018.8	6	6	9	19	2	7	01	1	-
31	9.8	8.2	10.9	91	1022.6	0	0	9	27	1	6	10	1	-

Godz. 13

1	4.1	-8.9	3.2	39	1017.1	0	0	9	14	7	7	01	0	-
2	6.4	-4.1	4.5	47	1012.6	2	0	9	17	4	7	03	0	-
3	5.5	-1.9	5.3	59	1019.3	8	0	9	08	2	6	05	2	-
4	5.8	-2.4	5.1	54	1020.5	8	0	9	10	5	6	05	1	-
5	7.2	1.2	6.7	66	1019.0	6	0	9	09	5	7	02	2	-
6	0.9	-3.8	4.6	71	1027.0	8	6	6	09	4	6	10	2	-
7	1.9	-4.1	4.5	64	1030.5	7	7	5	08	4	6	05	1	-
8	0.1	-4.7	4.3	71	1030.6	8	8	5	09	5	7	77	7	0.1
9	3.4	-6.0	3.9	51	1027.9	1	0	9	09	5	7	02	1	-
10	3.6	-6.7	3.7	47	1028.1	1	1	6	09	7	7	02	1	-
11	3.1	-3.3	4.8	63	1030.3	6	1	5	08	5	7	01	1	-
12	9.0	-0.5	5.9	51	1026.8	0	0	9	12	1	6	05	0	-
13	7.8	-1.9	5.3	51	1016.0	6	4	5	24	3	7	01	2	-
14	5.2	1.5	6.8	77	1011.6	8	5	5	25	3	5	10	2	-
15	8.7	-4.4	4.4	39	1013.3	4	3	6	23	2	8	03	1	-
16	9.2	-1.7	5.4	46	1001.3	7	4	9	20	6	6	05	2	-
17	9.2	5.0	8.7	74	1001.2	8	8	5	24	6	7	80	2	0.2
18	8.4	7.8	10.6	96	1001.6	8	3	5	17	4	6	61	2	1.1
19	10.0	2.3	7.2	59	1012.2	6	1	6	25	5	8	01	1	-
20	13.6	6.4	9.6	61	1013.6	6	0	9	06	1	6	05	1	-
21	17.2	9.5	11.9	60	1018.0	7	0	9	30	4	7	01	1	-
22	9.5	3.2	7.7	64	1026.7	7	7	8	09	4	7	02	1	-
23	10.9	2.1	7.1	55	1025.4	6	0	9	09	6	7	03	1	-
24	10.2	-0.7	5.8	46	1027.1	6	0	9	10	8	7	03	1	-
25	9.8	0.0	6.1	50	1024.4	0	0	9	10	5	7	02	0	-
26	11.9	0.2	6.2	45	1019.0	7	0	9	10	5	7	02	2	-
27	14.9	-1.4	5.5	32	1015.7	0	0	9	09	5	7	02	0	-
28	13.2	-4.7	4.3	29	1017.5	0	0	9	12	6	8	02	0	-
29	15.6	2.5	7.3	41	1015.6	5	0	9	09	5	7	01	1	-
30	17.9	6.7	9.8	48	1021.3	1	1	9	29	1	7	02	1	-
31	15.1	8.4	11.0	64	1021.9	0	0	9	06	2	6	03	4	-

Godz. 07

DNI	TEMPERATURA POWIETRZA T	TEMPERATURA PUNKTU ROSY T_d	PRĘŻNOŚĆ PARY WODNEJ e	WILGOTNOŚĆ WZGLĘDNA U	CIŚNIENIE ATMOSFERYCZNE P_o	ZACHMURZENIE N	N_h	h	WIATR dd	v	WIDZIALNOŚĆ V	POGODA ww	W	OPAD R
1	-3.0	-7.0	3.6	72	1021.2	2	1	9	11	4	6	10	0	-
2	-1.6	-6.3	3.8	69	1011.7	1	0	9	12	5	6	10	1	-
3	0.7	-0.7	5.8	89	1018.2	7	3	9	12	2	6	10	2	-
4	-2.2	-3.8	4.6	88	1022.0	2	1	9	08	5	6	10	0	-
5	0.7	-2.4	5.1	79	1018.8	7	4	9	10	7	7	03	2	-
6	-1.4	-4.1	4.5	82	1026.0	8	8	9	08	3	6	10	2	-
7	0.2	-2.4	5.1	81	1029.8	8	6	5	06	3	6	10	2	-
8	-1.7	-3.3	4.8	89	1031.1	8	6	5	06	4	5	10	7	0.1
9	-3.4	-6.3	3.8	80	1028.2	0	0	9	09	3	6	10	0	-
10	-1.5	-6.7	3.7	67	1028.8	8	8	9	07	2	7	03	1	-
11	-2.4	-4.1	4.5	88	1030.3	3	0	9	09	3	7	03	0	-
12	-1.0	-3.0	4.9	87	1029.6	1	0	9	12	4	5	10	0	-
13	1.3	-1.4	5.5	83	1018.9	7	7	6	14	1	6	10	1	-
14	3.0	1.7	6.9	91	1012.4	8	8	3	25	3	4	10	2	-
15	1.8	-1.7	5.4	77	1013.5	7	3	7	30	1	6	10	2	-
16	0.8	-2.2	5.2	79	1006.7	7	0	9	14	3	5	10	1	-
17	6.1	3.9	8.1	87	999.5	7	7	5	23	6	6	10	8	0.4
18	4.2	3.4	7.8	94	1004.5	6	3	7	15	2	7	03	6	0.1
19	5.4	1.2	6.7	75	1008.7	7	3	6	26	4	7	02	2	-
20	6.5	3.2	7.7	80	1015.1	7	4	9	14	5	7	01	2	-
21	9.4	5.8	9.2	77	1015.7	3	0	9	20	5	6	10	0	-
22	4.0	2.1	7.1	88	1027.7	1	0	9	11	3	6	10	0	-
23	5.2	0.8	6.5	73	1025.8	7	3	7	09	6	7	01	1	-
24	0.5	-1.7	5.4	86	1028.3	5	0	9	09	6	7	03	1	-
25	0.4	-2.7	5.0	79	1026.8	0	0	9	10	7	7	02	0	-
26	2.0	-0.9	5.7	80	1021.2	6	0	9	10	5	6	10	1	-
27	3.0	-0.5	5.9	78	1015.8	0	0	9	09	6	7	01	0	-
28	2.2	-3.3	4.8	67	1018.2	0	0	9	11	7	7	02	0	-
29	3.4	-3.3	4.8	62	1016.7	5	0	9	11	5	7	03	1	-
30	10.2	4.1	8.2	65	1020.7	5	5	9	29	2	7	03	1	-
31	5.6	5.6	9.1	100	1023.1	9	9	.	35	1	2	47	1	-

Godz. 19

1	2.4	-8.6	3.2	45	1014.0	3	0	9	11	5	7	03	0	-
2	3.1	-2.4	5.1	67	1014.8	7	3	9	14	2	7	03	1	-
3	1.7	-2.4	5.1	73	1021.1	5	2	9	08	3	6	10	1	-
4	4.0	-2.2	5.2	65	1019.7	0	0	9	09	4	7	01	1	-
5	4.9	-0.7	5.8	67	1020.4	6	0	9	10	6	7	02	2	-
6	-0.1	-1.7	5.4	89	1028.7	8	8	5	05	4	6	10	2	-
7	-0.6	-1.2	5.6	95	1031.7	8	8	5	08	4	5	85	8	0.3
8	0.2	-5.0	4.2	69	1029.9	8	5	6	09	2	7	02	7	0.0
9	1.4	-6.0	3.9	59	1028.5	1	1	9	08	2	6	05	0	-
10	0.6	-5.0	4.2	66	1029.1	3	0	9	08	3	7	01	0	-
11	1.2	-2.2	5.2	77	1030.6	2	0	9	10	5	7	01	1	-
12	6.9	-0.2	6.0	60	1024.4	4	4	9	18	2	6	05	1	-
13	6.3	-1.7	5.4	57	1014.2	7	7	6	12	2	7	03	2	-
14	4.6	1.7	6.9	81	1011.0	6	4	6	00	0	5	10	2	-
15	4.9	-4.1	4.5	51	1013.0	4	1	9	00	0	7	01	1	-
16	5.3	3.2	7.7	87	999.2	8	8	9	19	6	6	61	2	0.2
17	7.6	0.2	6.2	60	1005.3	5	0	9	28	4	8	01	8	0.4
18	11.6	8.6	11.2	82	996.3	8	2	6	21	7	7	03	8	0.7
19	9.3	2.1	7.1	60	1014.3	6	1	6	15	2	7	01	2	-
20	14.2	6.8	9.9	61	1013.6	6	0	9	10	2	6	05	1	-
21	8.8	5.6	9.1	80	1023.2	6	2	6	03	2	6	10	2	-
22	10.7	1.7	6.9	53	1025.0	8	8	9	08	5	7	02	2	-
23	7.6	0.8	6.5	62	1026.1	8	3	9	08	6	7	03	2	-
24	8.2	-2.4	5.1	47	1026.5	4	1	7	09	7	8	01	1	-
25	8.6	0.2	6.2	55	1022.4	0	0	9	09	5	7	02	0	-
26	10.0	0.2	6.2	51	1016.9	7	0	9	08	4	7	02	2	-
27	10.9	-2.7	5.0	38	1016.0	0	0	9	07	4	7	02	0	-
28	10.5	-3.5	4.7	37	1017.0	0	0	9	08	3	8	02	0	-
29	14.2	4.1	8.2	50	1016.8	5	1	6	06	3	7	02	2	-
30	15.5	7.1	10.1	57	1022.2	3	3	9	01	1	6	05	0	-
31	11.4	4.4	8.4	62	1021.3	5	5	9	06	3	7	03	1	-

Godz. 01

DNI	TEMPERATURA POWIETRZA T	TEMPERATURA PUNKTU ROSY T_d	PRĘŻNOŚĆ PARY WODNEJ e	WILGOTNOŚĆ WZGLĘDNA U	CIŚNIENIE ATMOSFERYCZNE P_o	ZACHMURZENIE N	N_h	h	WIATR dd	v	WIDZIALNOŚĆ V	POGODA ww	W	OPAD R
1	- 1.5	- 5.9	3.9	72	1024.2	0	0	9	10	3	6	05	0	-
2	- 0.3	- 5.5	4.0	68	1013.4	1	0	9	13	5	6	05	0	-
3	- 0.4	- 3.5	4.7	80	1017.4	8	0	9	11	1	6	10	2	-
4	- 0.4	- 3.2	4.8	82	1022.5	0	0	9	10	3	6	10	1	-
5	2.4	- 1.9	5.3	73	1020.9	8	0	9	10	5	6	10	1	-
6	- 0.5	- 3.6	4.7	79	1025.4	0	0	9	08	4	6	10	1	-
7	1.9	- 3.0	4.9	70	1029.0	8	8	5	08	6	6	10	2	-
8	- 0.2	- 1.7	5.4	90	1031.3	8	8	4	05	4	5	70	7	0.1
9	- 0.7	- 4.5	4.4	75	1029.0	0	0	9	06	5	6	10	1	-
10	- 0.7	- 4.2	4.5	77	1029.5	8	0	9	08	4	6	10	1	-
11	0.8	- 2.1	5.2	81	1030.7	7	7	7	09	5	6	10	1	-
12	- 0.5	- 2.0	5.3	90	1031.0	3	0	9	09	1	6	10	1	-
13	0.2	- 2.2	5.2	84	1022.8	0	0	9	12	2	6	10	1	-
14	3.9	1.3	6.7	83	1014.0	8	8	6	20	1	6	10	1	-
15	2.2	2.2	7.2	100	1011.7	9	9	.	23	1	3	43	1	-
16	- 2.2	- 3.1	4.8	93	1011.4	0	0	9	13	1	5	10	1	-
17	6.2	4.4	8.4	88	998.5	8	8	5	23	4	6	60	6	1.7
18	3.7	1.1	6.6	83	1005.6	8	8	9	21	3	7	02	1	-
19	8.4	6.4	9.6	87	1002.9	7	7	7	26	7	7	02	8	1.8
20	6.5	3.9	8.1	84	1016.1	8	4	7	10	2	7	01	2	-
21	5.2	4.7	8.6	97	1015.2	6	0	9	15	1	5	10	2	-
22	2.9	2.4	7.3	96	1027.4	2	0	9	01	2	6	10	0	-
23	7.8	2.3	7.2	68	1026.3	8	8	9	07	6	7	05	2	-
24	4.2	- 0.3	6.0	72	1028.6	8	0	9	08	8	7	05	1	-
25	3.4	- 1.4	5.5	70	1028.4	4	0	9	09	6	7	05	1	-
26	4.2	- 0.3	6.0	72	1022.7	0	0	9	11	4	6	05	0	-
27	5.7	- 1.3	5.6	61	1017.1	0	0	9	08	4	6	05	1	-
28	4.9	- 2.3	5.1	59	1018.1	0	0	9	10	3	7	05	0	-
29	4.8	- 3.5	4.7	55	1018.3	2	2	9	09	4	7	05	0	-
30	7.7	5.6	9.1	86	1019.1	0	0	9	14	2	6	10	6	0.3
31	5.1	4.6	8.5	97	1023.3	2	2	7	01	1	6	10	1	-

Godz. 13

1	5.5	- 7.4	3.5	39	1018.6	1	1	9	10	5	6	05	0	-
2	6.6	- 4.1	4.5	46	1013.5	1	1	6	15	6	7	05	0	-
3	5.9	- 2.4	5.1	55	1020.0	8	0	9	07	2	6	05	2	-
4	6.5	- 1.9	5.3	55	1022.5	8	0	9	09	7	6	05	1	-
5	7.6	- 0.3	6.0	57	1020.2	7	0	9	08	8	6	05	2	-
6	2.0	- 3.4	4.8	68	1027.1	8	8	4	07	4	6	10	2	-
7	1.8	- 2.9	4.9	71	1030.9	8	7	5	05	4	7	05	2	-
8	0.9	- 4.1	4.5	69	1031.0	8	8	4	08	7	6	10	7	0.0
9	4.3	- 5.0	4.2	51	1028.9	1	1	5	08	6	6	05	0	-
10	3.7	- 5.5	4.0	51	1029.1	2	2	6	10	7	6	05	1	-
11	2.9	- 2.8	5.0	66	1031.5	7	6	5	07	4	7	05	1	-
12	8.7	- 0.9	5.7	50	1027.8	6	0	9	11	3	6	05	2	-
13	7.7	- 0.6	5.8	56	1016.2	6	4	5	15	2	6	05	2	-
14	7.4	2.1	7.1	69	1011.2	8	8	4	23	3	6	10	2	-
15	8.1	0.2	6.2	58	1013.4	8	2	6	34	1	6	05	2	-
16	9.5	1.0	6.6	55	1001.9	8	1	5	17	5	5	05	2	-
17	12.8	5.4	9.1	62	1000.3	5	5	5	24	7	7	03	8	0.0
18	10.6	8.3	10.9	86	1002.2	8	3	5	19	4	8	61	2	0.0
19	12.1	1.9	7.0	50	1012.6	4	1	6	24	3	8	02	1	-
20	15.5	7.0	10.0	57	1014.1	8	0	9	08	3	6	05	2	-
21	21.4	8.0	10.7	42	1017.4	7	1	9	27	5	6	05	1	-
22	11.0	3.6	7.9	60	1027.0	8	8	7	06	4	6	05	1	-
23	11.4	2.4	7.3	54	1026.7	7	1	7	08	10	7	05	1	-
24	10.6	- 0.4	5.9	46	1028.3	8	0	9	09	9	7	05	2	-
25	10.8	- 0.3	6.0	46	1025.6	0	0	9	10	7	6	05	0	-
26	12.2	- 0.2	6.0	42	1019.8	8	0	9	08	5	6	05	2	-
27	14.5	- 5.8	4.0	24	1016.5	1	0	9	14	6	7	05	0	-
28	14.1	- 4.8	4.3	26	1018.4	1	0	9	07	5	7	05	0	-
29	17.1	3.7	7.9	41	1016.3	8	0	9	10	4	6	05	2	-
30	15.8	7.2	10.1	57	1022.0	5	3	6	32	2	6	25	2	0.0
31	14.9	9.4	11.8	70	1022.2	4	1	7	05	3	6	10	8	0.0

Godz. 07

DNI	TEMPERATURA POWIETRZA T	TEMPERATURA PUNKTU ROSY T_d	PRĘŻNOŚĆ PARY WODNEJ e	WILGOTNOŚĆ WZGLĘDNA U	CIŚNIENIE ATMOSFERYCZNE P_o	ZACHMURZENIE N	N_h	h	WIATR dd	v	WIDZIALNOŚĆ V	POGODA ww	W	OPAD R
1	- 3.5	- 6.3	3.8	81	1022.7	1	1	9	10	2	6	10	0	-
2	- 1.6	- 6.0	3.9	72	1013.3	0	0	9	13	1	6	05	0	-
3	- 1.8	- 4.0	4.5	85	1018.8	8	0	9	10	1	5	10	2	-
4	- 1.6	- 3.2	4.8	89	1023.3	1	1	9	08	3	6	10	0	-
5	0.4	- 2.4	5.1	81	1020.3	8	0	9	09	4	6	10	2	-
6	0.0	- 3.1	4.8	78	1026.4	8	8	5	08	4	5	10	1	-
7	0.8	- 3.5	4.7	73	1030.2	8	8	5	06	5	6	10	2	-
8	- 0.5	- 2.9	4.9	84	1031.2	8	8	5	05	4	5	10	7	0.0
9	- 2.1	- 5.6	4.0	76	1029.1	3	3	9	08	5	6	10	0	-
10	- 0.3	- 5.0	4.2	70	1029.5	6	6	5	07	4	6	10	1	-
11	- 1.0	- 2.5	5.1	89	1031.5	1	0	9	10	3	5	10	1	-
12	- 1.9	- 2.5	5.1	96	1030.2	6	1	9	10	2	5	10	1	-
13	1.6	- 0.9	5.7	83	1019.5	8	7	6	12	1	6	10	1	-
14	3.6	2.1	7.1	90	1012.3	8	8	4	19	2	5	10	2	-
15	0.7	0.0	6.1	95	1013.5	8	1	5	32	1	5	10	4	-
16	- 1.2	- 1.9	5.3	95	1008.0	7	7	6	12	1	4	10	1	-
17	6.6	4.5	8.4	87	999.6	7	7	5	23	4	6	21	6	0.7
18	5.2	4.2	8.2	93	1005.1	7	7	6	22	1	6	10	6	0.0
19	5.1	3.4	7.8	89	1009.6	7	7	7	23	2	8	02	2	-
20	6.6	3.0	7.6	78	1015.9	8	8	8	11	2	6	10	2	-
21	3.8	3.8	8.0	100	1016.6	0	0	9	22	1	5	10	1	-
22	0.1	0.1	6.2	100	1028.3	1	0	9	08	1	5	10	0	-
23	5.2	1.4	6.8	77	1027.6	7	7	9	07	6	6	10	2	-
24	1.1	- 1.5	5.5	83	1029.8	8	0	9	07	7	6	10	2	-
25	0.6	- 2.4	5.1	81	1028.2	0	0	9	09	5	6	10	0	-
26	2.2	- 0.9	5.7	80	1022.2	8	0	9	11	3	5	10	1	-
27	3.5	- 2.5	5.1	65	1016.7	0	0	9	10	5	6	05	0	-
28	2.4	- 2.5	5.1	70	1019.1	0	0	9	08	4	6	05	0	-
29	3.0	- 2.8	5.0	66	1017.9	8	1	9	09	3	6	05	1	-
30	8.3	6.2	9.5	86	1021.2	7	2	6	00	0	6	10	1	-
31	4.8	4.6	8.5	98	1023.2	6	6	6	00	0	5	10	1	-

Godz. 19

1	1.8	- 5.7	4.0	58	1015.4	0	0	9	10	4	6	05	0	-
2	2.2	- 3.1	4.9	68	1015.7	8	0	9	13	2	7	05	1	-
3	2.1	- 2.8	5.0	70	1021.8	5	0	9	08	3	6	10	2	-
4	4.5	- 2.2	5.2	62	1021.3	0	0	9	09	5	6	05	1	-
5	3.9	- 1.3	5.5	69	1021.6	8	0	9	09	6	6	05	2	-
6	0.6	- 1.0	5.7	89	1028.9	8	8	5	06	4	5	10	2	-
7	- 0.7	- 1.7	5.4	93	1032.3	8	8	4	04	3	5	71	7	0.8
8	1.5	- 2.9	4.9	72	1030.3	8	8	5	07	5	6	10	2	-
9	1.7	- 5.0	4.2	61	1029.3	0	0	9	08	5	6	05	0	-
10	1.1	- 3.4	4.7	72	1029.7	5	0	9	07	2	6	10	1	-
11	2.4	- 1.7	5.4	74	1031.5	8	0	9	09	4	6	10	1	-
12	6.9	0.9	6.5	65	1025.1	8	8	6	13	2	5	05	2	-
13	3.2	0.3	6.2	81	1014.6	1	1	9	00	0	6	10	1	-
14	4.3	3.8	8.0	97	1011.1	8	8	5	00	0	5	10	6	0.2
15	5.1	- 1.0	5.7	65	1013.0	8	1	7	00	0	6	05	1	-
16	7.7	1.6	6.8	65	999.1	8	7	6	22	4	6	60	2	0.0
17	7.7	1.6	6.8	65	1004.9	3	1	4	25	5	8	01	8	0.6
18	11.8	8.9	11.4	82	997.5	8	7	6	18	5	7	21	6	0.4
19	7.7	3.8	8.0	76	1014.9	8	1	7	15	1	7	02	1	-
20	13.7	8.2	10.9	70	1014.1	8	0	9	11	1	6	05	2	-
21	9.8	6.2	9.4	78	1023.2	0	0	9	34	7	6	10	1	-
22	11.2	2.4	7.3	55	1025.5	8	8	7	06	5	8	05	2	-
23	8.2	1.9	7.0	65	1027.4	8	0	9	07	7	7	05	2	-
24	8.2	- 1.0	5.7	52	1028.5	8	0	9	07	6	7	05	1	-
25	8.8	0.2	6.2	54	1023.6	2	0	9	08	6	6	05	0	-
26	10.0	- 0.5	5.9	48	1017.4	8	0	9	07	4	6	05	2	-
27	10.8	- 3.0	4.9	38	1016.8	1	0	9	09	5	7	05	0	-
28	10.4	- 4.8	4.3	34	1017.9	1	0	9	08	4	7	05	0	-
29	14.6	5.0	8.7	52	1016.3	8	2	7	09	4	6	05	8	0.0
30	12.5	7.3	10.2	70	1022.1	3	2	7	03	3	6	05	1	-
31	12.1	3.9	8.1	57	1021.4	6	6	6	04	4	6	05	8	0.0

Godz. 01

DNI	TEMPERATURA POWIETRZA T	TEMPERATURA PUNKTU ROSY T_d	PREŻNOŚĆ PARY WODNEJ e	WILGOTNOŚĆ WZGLĘDNA U	CIŚNIENIE ATMOSFERYCZNE P_o	ZACHMURZENIE N	N_h	h	WIATR dd	v	WIDZIALNOŚĆ V	POGODA ww	W	OPAD R
1	-0.9	-6.3	3.8	66	1025.5	0	0	9	13	7	7	02	0	-
2	-1.1	-5.4	4.1	73	1015.9	0	0	9	12	4	7	02	0	-
3	-0.8	-3.5	4.7	81	1018.1	0	0	9	09	2	7	02	0	-
4	-0.8	-1.7	5.4	93	1024.1	0	0	9	10	5	6	10	0	-
5	1.1	-0.9	5.7	87	1023.5	1	0	9	09	6	7	03	0	-
6	0.0	-3.0	4.9	80	1025.7	7	7	9	08	6	6	10	1	-
7	0.7	-1.4	5.5	87	1029.1	8	8	5	06	5	6	10	2	-
8	-0.3	-3.0	4.9	82	1031.2	8	8	5	06	5	6	10	7	0.0
9	-1.3	-3.5	4.7	84	1029.7	2	0	9	06	5	6	10	1	-
10	-1.4	-4.1	4.5	82	1030.0	5	5	9	05	3	6	10	1	-
11	-0.9	-1.9	5.3	93	1031.4	0	0	9	07	4	6	10	1	-
12	0.7	-0.7	5.8	89	1031.5	5	0	9	08	3	6	10	1	-
13	2.2	0.8	6.5	90	1023.6	6	0	9	14	2	6	10	1	-
14	-0.3	-0.6	5.8	98	1014.2	0	0	9	00	0	6	10	1	-
15	3.9	3.0	7.6	94	1011.2	7	7	4	35	1	5	10	6	0.0
16	-0.4	-0.7	5.8	98	1011.7	0	0	9	16	2	5	10	0	-
17	5.2	4.4	8.4	95	999.2	8	4	3	21	3	6	61	1	0.5
18	4.1	1.5	6.8	84	1005.4	8	8	4	23	3	7	03	1	-
19	9.3	8.0	10.7	92	1002.0	1	1	4	25	7	7	01	6	0.2
20	5.0	3.4	7.8	90	1017.7	7	4	5	13	1	6	10	1	-
21	7.3	6.4	9.6	94	1015.4	0	0	9	16	2	6	10	1	-
22	4.5	3.8	8.0	94	1026.9	0	0	9	01	3	7	02	0	-
23	5.5	2.6	7.4	82	1027.1	1	0	9	07	3	7	01	1	-
24	2.2	0.8	6.5	90	1029.7	0	0	9	07	8	6	10	1	-
25	1.2	-1.4	5.5	83	1029.8	0	0	9	09	4	7	02	0	-
26	1.6	0.4	6.3	92	1024.2	0	0	9	07	4	7	02	1	-
27	2.5	-1.7	5.4	75	1017.7	0	0	9	07	3	7	02	0	-
28	2.9	-0.7	5.8	77	1019.4	0	0	9	10	5	7	02	0	-
29	2.7	-1.4	5.5	75	1019.8	0	0	9	09	4	7	02	0	-
30	7.7	5.5	9.0	85	1020.0	0	0	9	18	3	6	10	1	-
31	8.3	7.7	10.5	96	1023.4	1	1	5	05	2	6	10	9	0.5

Godz. 07

DNI	TEMPERATURA POWIETRZA T	TEMPERATURA PUNKTU ROSY T_d	PREŻNOŚĆ PARY WODNEJ e	WILGOTNOŚĆ WZGLĘDNA U	CIŚNIENIE ATMOSFERYCZNE P_o	ZACHMURZENIE N	N_h	h	WIATR dd	v	WIDZIALNOŚĆ V	POGODA ww	W	OPAD R
1	-3.3	-5.0	4.2	86	1024.4	0	0	9	09	4	7	02	0	-
2	-2.7	-6.0	3.9	80	1016.1	0	0	9	12	5	6	10	0	-
3	-2.7	-4.4	4.4	88	1019.4	5	0	9	09	3	6	10	1	-
4	-2.3	-2.3	5.2	100	1025.2	0	0	9	11	5	6	10	0	-
5	-0.3	-0.6	5.8	98	1022.4	6	0	9	09	6	6	10	1	-
6	0.4	-2.4	5.1	80	1026.5	8	8	5	09	3	6	10	2	-
7	0.0	-2.2	5.2	86	1029.5	8	8	4	07	6	6	10	2	-
8	-0.7	-5.0	4.2	72	1031.2	7	7	5	07	4	7	01	2	-
9	-2.1	-5.4	4.1	78	1029.8	3	0	9	09	6	6	10	0	-
10	-0.4	-5.0	4.2	72	1029.7	5	3	5	09	6	7	01	1	-
11	0.2	-1.2	5.6	89	1031.2	8	8	4	07	4	6	10	1	-
12	0.0	-2.7	5.0	82	1030.8	7	0	9	09	3	6	10	1	-
13	2.4	-1.4	5.5	76	1020.4	7	7	5	14	4	6	10	1	-
14	0.9	0.6	6.4	98	1012.9	8	8	4	21	1	6	10	1	-
15	3.1	2.8	7.5	98	1012.3	8	6	2	36	2	5	61	2	0.1
16	-0.8	-1.1	5.6	98	1008.6	6	6	9	13	1	5	10	1	-
17	5.3	4.6	8.5	95	1000.0	8	4	4	22	4	6	61	8	1.0
18	4.5	2.5	7.3	86	1005.8	8	8	5	23	2	6	10	2	-
19	6.0	3.2	7.7	82	1008.4	7	7	5	27	5	6	10	1	-
20	5.3	2.5	7.3	82	1017.1	8	0	9	11	5	6	10	1	-
21	5.2	4.7	8.6	97	1016.9	0	0	9	16	3	6	10	0	-
22	3.0	2.7	7.4	98	1028.5	4	0	9	04	2	6	10	0	-
23	3.1	2.3	7.2	94	1027.9	4	0	9	07	7	6	10	1	-
24	0.5	0.2	6.2	98	1030.5	7	0	9	09	6	6	10	1	-
25	-0.3	-1.4	5.5	91	1029.1	0	0	9	08	7	6	10	0	-
26	-0.1	-0.4	5.9	98	1023.4	6	0	9	07	4	6	10	1	-
27	1.5	-1.4	5.5	82	1017.6	0	0	9	07	4	6	10	0	-
28	1.4	-1.4	5.5	81	1020.4	0	0	9	09	5	7	02	0	-
29	2.0	-0.5	5.9	84	1019.2	1	0	9	10	4	7	02	0	-
30	7.5	6.5	9.7	94	1021.3	7	7	9	15	3	6	10	1	-
31	7.5	5.9	9.3	90	1023.2	7	7	4	07	3	6	10	1	-

Godz. 13

1	4.2	-4.4	4.4	54	1020.5	0	0	9	11	5	7	02	0	-
2	6.5	-4.1	4.5	46	1015.2	2	1	9	16	7	7	03	0	-
3	3.4	-2.2	5.2	69	1020.7	6	0	9	11	5	6	05	2	-
4	5.2	-1.2	5.6	64	1024.5	2	0	9	09	5	6	05	0	-
5	6.3	0.2	6.2	64	1021.7	1	0	9	11	9	6	05	1	-
6	1.0	-1.7	5.4	83	1027.0	8	8	4	07	5	6	10	2	-
7	-0.9	-1.3	5.5	97	1030.2	8	8	4	07	7	6	85	8	0.0
8	0.5	-4.1	4.5	72	1030.7	8	8	4	07	7	6	10	2	-
9	2.5	-5.7	4.0	56	1028.9	0	0	9	07	7	6	05	0	-
10	2.4	-4.1	4.5	63	1029.6	3	3	5	10	7	7	02	1	-
11	2.1	-0.7	5.8	82	1031.7	7	7	4	11	3	6	10	2	-
12	7.5	1.7	6.9	67	1028.1	5	2	9	09	1	6	05	2	-
13	6.1	-0.2	6.0	64	1016.9	7	7	5	17	5	6	05	2	-
14	8.0	1.9	7.0	65	1011.0	7	7	5	24	5	6	05	2	-
15	6.7	2.6	7.4	75	1012.7	6	6	4	01	1	6	10	6	1.4
16	7.1	3.2	7.7	76	1003.6	2	2	4	16	2	6	10	1	-
17	10.6	4.3	8.3	65	1001.1	7	7	5	27	5	6	05	6	0.5
18	9.8	5.6	9.1	75	1003.4	8	8	4	22	3	8	01	2	-
19	10.2	3.2	7.7	62	1012.8	3	3	9	27	5	7	01	1	-
20	14.0	7.5	10.4	65	1014.7	6	0	9	11	6	7	03	2	-
21	21.5	8.6	11.2	44	1017.1	0	0	9	23	4	7	05	0	-
22	12.5	2.6	7.4	51	1026.9	3	2	6	07	5	8	03	1	-
23	10.8	3.4	7.8	60	1027.3	7	1	5	06	7	6	05	1	-
24	9.2	-0.9	5.7	49	1029.1	6	0	9	09	9	7	05	2	-
25	9.3	1.5	6.8	58	1026.2	0	0	9	09	6	7	02	0	-
26	11.5	0.4	6.3	46	1020.4	2	0	9	09	5	6	05	1	-
27	13.2	-1.4	5.5	37	1017.0	0	0	9	09	7	7	01	0	-
28	11.4	-1.7	5.4	40	1019.5	0	0	9	11	6	7	02	0	-
29	13.8	5.8	9.2	58	1018.1	8	1	5	09	5	6	05	1	-
30	19.1	6.7	9.8	44	1021.2	5	3	9	21	1	7	05	6	0.0
31	14.9	6.7	9.8	57	1022.0	0	0	9	06	6	6	05	1	-

Godz. 19

1	1.8	-5.0	4.2	59	1017.6	0	0	9	10	6	7	01	0	-
2	2.1	-3.8	4.6	65	1016.8	1	0	9	12	2	7	01	0	-
3	1.5	-1.7	5.4	78	1022.3	0	0	9	09	2	6	10	1	-
4	3.7	-2.4	5.1	64	1023.4	1	0	9	09	5	7	01	1	-
5	1.5	-1.4	5.5	80	1023.8	1	0	9	09	6	6	10	0	-
6	1.7	-1.2	5.6	82	1027.7	8	8	4	05	6	6	10	2	-
7	-0.3	-1.2	5.6	95	1031.3	8	8	4	06	4	6	70	8	0.0
8	1.5	-2.4	5.1	75	1029.8	8	8	4	07	5	6	10	2	-
9	0.8	-3.5	4.7	72	1030.0	0	0	9	06	5	6	05	1	-
10	1.1	-1.9	5.3	81	1030.6	3	0	9	07	6	6	10	1	-
11	2.1	-0.7	5.8	80	1031.9	6	6	9	07	2	6	10	2	-
12	5.5	1.7	6.9	76	1025.9	4	4	5	14	2	6	10	1	-
13	4.1	0.6	6.4	77	1015.1	7	0	9	14	3	6	10	2	-
14	5.2	3.2	7.7	87	1010.8	8	8	4	30	1	5	10	2	-
15	4.3	-0.7	5.8	69	1012.6	3	0	9	00	0	6	05	1	-
16	5.7	3.8	8.0	87	999.8	7	7	5	16	4	6	10	1	-
17	7.0	5.1	8.8	88	1004.5	7	2	6	24	5	6	10	8	0.2
18	11.0	9.9	12.2	93	999.1	8	5	4	19	5	7	21	2	0.3
19	7.5	3.2	7.7	74	1015.2	8	5	9	15	1	7	03	1	-
20	12.4	7.7	10.5	73	1014.7	6	0	9	14	3	6	10	2	-
21	14.0	8.8	11.3	70	1021.2	3	0	9	34	4	6	10	1	-
22	9.0	2.8	7.5	65	1026.2	5	1	9	06	4	7	01	1	-
23	7.1	1.5	6.8	67	1027.9	5	0	9	05	6	7	01	2	-
24	6.1	-0.2	6.0	64	1029.2	3	0	9	09	7	6	05	1	-
25	7.1	0.4	6.3	63	1024.4	5	0	9	07	5	7	03	1	-
26	8.0	0.0	6.1	57	1018.0	2	0	9	07	4	6	05	0	-
27	8.5	0.4	6.3	56	1017.5	2	0	9	07	3	7	02	0	-
28	8.3	-1.4	5.5	51	1019.0	0	0	9	09	3	7	01	0	-
29	12.9	5.3	8.9	59	1018.3	7	3	9	10	3	6	05	2	-
30	12.0	10.4	12.6	90	1022.2	7	7	5	06	5	7	29	8	6.2
31	11.1	2.5	7.3	55	1021.5	1	0	9	06	4	6	05	1	-

Godz. 01

DNI	TEMPERATURA POWIETRZA T	TEMPERATURA PUNKTU ROSY T_d	PRĘŻNOŚĆ PARY WODNEJ e	WILGOTNOŚĆ WZGLĘDNA U	CIŚNIENIE ATMOSFERYCZNE P_o	ZACHMURZENIE N	N_h	h	WIATR dd	v	WIDZIALNOŚĆ V	POGODA ww	W	OPAD R
1	- 1.7	- 5.7	4.0	74	1026.7	0	0	9	11	6	7	02	0	-
2	- 0.8	- 4.7	4.3	74	1017.6	0	0	9	12	6	7	02	0	-
3	- 1.1	- 4.4	4.4	80	1019.2	2	2	9	10	4	7	03	0	-
4	- 1.1	- 4.4	4.4	78	1025.0	0	0	9	09	5	7	02	1	-
5	0.9	- 2.4	5.1	78	1024.8	2	0	9	11	7	7	03	0	-
6	- 0.1	- 4.4	4.4	73	1025.9	8	8	5	12	8	7	02	2	-
7	0.5	- 3.3	4.8	76	1028.8	8	8	5	08	7	7	03	2	-
8	- 0.7	- 3.5	4.7	80	1031.3	8	8	4	07	5	6	10	2	-
9	- 1.5	- 4.7	4.3	77	1029.5	0	0	9	09	5	6	10	1	-
10	- 0.3	- 5.7	4.0	68	1029.7	7	7	5	09	3	7	03	1	-
11	0.4	- 1.4	5.5	88	1031.5	8	8	9	09	5	6	10	1	-
12	2.1	- 3.5	4.7	66	1031.2	8	0	9	10	5	7	03	1	-
13	2.9	- 0.7	5.8	77	1029.8	7	7	6	13	3	6	10	2	-
14	1.9	- 0.9	5.7	80	1013.7	2	2	5	21	1	5	10	1	-
15	4.5	1.9	7.0	83	1010.7	8	8	4	03	1	6	60	6	0.0
16	- 0.9	- 0.9	5.7	100	1011.7	9	9	-	00	0	1	45	4	-
17	5.5	1.9	7.0	77	999.5	8	8	9	18	5	6	10	2	-
18	3.1	0.6	6.4	85	1005.4	0	0	9	22	5	7	02	1	-
19	12.0	10.4	12.6	90	1001.2	8	8	4	24	9	7	02	6	0.1
20	4.3	0.4	6.3	77	1018.2	7	0	9	12	3	6	10	1	-
21	10.4	6.5	9.7	77	1015.5	4	0	9	14	5	6	10	1	-
22	5.2	3.2	7.7	87	1025.8	0	0	9	32	5	7	02	1	-
23	5.7	2.8	7.5	82	1027.1	8	0	9	06	5	7	03	2	-
24	0.7	- 0.5	5.9	91	1030.0	0	0	9	09	10	7	02	1	-
25	0.7	- 3.0	4.9	76	1030.2	0	0	9	09	8	7	02	0	-
26	1.7	- 0.2	6.0	87	1024.4	8	0	9	08	6	6	10	1	-
27	1.9	- 3.3	4.8	68	1018.2	0	0	9	09	4	7	02	0	-
28	2.5	- 2.2	5.2	70	1020.4	0	0	9	11	6	7	02	0	-
29	3.3	- 2.7	5.0	65	1020.7	0	0	9	09	6	7	02	0	-
30	9.1	3.2	7.7	66	1021.0	6	6	5	11	4	7	01	2	-
31	9.0	3.9	8.0	70	1023.3	6	4	5	11	3	6	10	8	0.0

Godz. 13

1	3.6	- 4.4	4.4	56	1022.4	0	0	9	12	8	7	02	0	-
2	5.4	- 2.7	5.0	56	1016.4	1	0	9	12	8	7	02	0	-
3	3.3	- 1.9	5.3	68	1021.4	0	0	9	12	7	7	02	1	-
4	6.1	- 1.2	5.6	60	1025.2	0	0	9	12	7	7	02	0	-
5	3.7	- 2.2	5.2	66	1024.2	3	1	5	12	10	7	01	1	-
6	0.3	- 1.7	5.4	87	1026.9	8	8	4	06	6	6	70	2	0.0
7	- 1.1	- 3.0	4.9	86	1030.3	8	6	2	08	6	5	71	7	0.4
8	1.3	- 5.7	4.0	61	1030.4	7	7	5	07	6	7	03	2	-
9	2.8	- 6.7	3.7	50	1029.4	5	1	6	09	7	7	03	1	-
10	2.2	- 4.4	4.4	80	1029.6	5	5	5	12	8	7	03	1	-
11	3.0	- 1.9	5.3	69	1031.6	6	6	4	10	6	6	10	2	-
12	6.9	- 1.2	5.6	56	1029.1	8	3	9	12	4	6	05	2	-
13	6.7	- 1.9	5.3	54	1017.7	7	7	6	16	4	7	02	1	-
14	8.7	1.2	6.7	60	1011.0	3	3	5	22	4	6	05	1	-
15	4.3	3.0	7.6	91	1012.5	8	6	2	33	3	4	61	2	0.6
16	10.7	1.7	6.9	53	1003.5	3	3	9	15	7	6	05	1	-
17	9.2	4.8	8.6	74	1001.0	6	6	5	21	8	7	25	6	1.5
18	10.8	3.6	7.9	61	1003.9	8	2	5	20	6	8	01	2	-
19	10.2	2.8	7.5	60	1012.2	7	1	5	25	8	8	02	2	-
20	14.0	5.5	9.0	57	1016.0	5	0	9	14	7	7	02	2	-
21	22.0	9.9	12.2	47	1017.4	0	0	9	19	6	7	02	0	-
22	11.9	1.7	6.9	50	1026.7	3	1	9	03	4	7	03	0	-
23	10.0	2.6	7.4	60	1027.9	7	1	5	06	9	7	02	1	-
24	8.4	- 1.7	5.4	48	1030.3	5	0	9	09	8	7	02	2	-
25	8.3	- 1.7	5.4	49	1026.9	2	0	9	09	8	7	03	0	-
26	10.2	- 0.7	5.8	46	1021.3	1	0	9	10	4	7	01	1	-
27	11.1	0.8	6.5	49	1017.8	1	0	9	10	6	7	02	0	-
28	11.2	- 3.8	4.6	35	1020.6	0	0	9	11	8	8	02	0	-
29	13.2	0.4	6.3	41	1019.3	6	1	9	14	5	7	01	1	-
30	19.5	4.4	8.4	37	1021.5	2	1	6	16	7	7	03	1	-
31	15.2	0.6	6.4	37	1022.6	0	0	9	09	5	6	05	0	-

Godz. 07

DNI	TEMPERATURA POWIETRZA T	TEMPERATURA PUNKTU ROSY T_d	PRĘŻNOŚĆ PARY WODNEJ e	WILGOTNOŚĆ WZGLĘDNA U	CIŚNIENIE ATMOSFERYCZNE P_o	ZACHMURZENIE N	N_h	h	WIATR dd	v	WIDZIALNOŚĆ V	POGODA ww	W	OPAD R
1	- 3.0	- 5.4	4.1	83	1025.3	0	0	9	11	7	7	02	0	-
2	- 2.7	- 6.0	3.9	76	1017.3	0	0	9	12	6	7	02	0	-
3	- 2.9	- 5.4	4.1	84	1020.1	5	0	9	13	4	6	10	1	-
4	- 2.5	- 4.1	4.5	88	1026.2	0	0	9	11	6	6	10	0	-
5	- 0.7	- 2.4	5.1	87	1023.7	6	0	9	12	9	6	10	1	-
6	0.5	- 4.1	4.5	72	1026.1	8	8	5	09	6	7	02	2	-
7	- 1.5	- 2.7	5.0	90	1029.1	8	6	2	08	9	5	71	2	0.0
8	- 0.8	- 5.0	4.2	73	1031.1	8	8	4	08	6	6	10	2	-
9	- 1.8	- 7.0	3.6	67	1030.1	3	1	9	09	7	6	10	0	-
10	- 0.1	- 5.4	4.1	68	1029.7	7	7	5	08	8	7	01	2	-
11	0.5	- 2.7	5.0	79	1031.2	8	8	5	11	6	6	10	2	-
12	1.0	- 4.4	4.4	66	1030.7	8	1	9	10	5	7	03	2	-
13	0.2	- 2.4	5.1	82	1021.8	4	3	9	11	2	5	10	1	-
14	1.5	0.0	6.1	90	1012.8	7	7	6	16	3	5	10	1	-
15	4.3	1.7	6.9	84	1011.4	7	7	4	02	2	5	10	6	0.0
16	1.7	1.4	6.8	98	1008.4	8	5	5	06	1	4	28	4	-
17	5.3	4.1	8.2	92	999.8	7	7	4	21	7	6	10	6	1.0
18	4.1	1.7	6.9	85	1005.7	7	7	5	21	5	7	01	1	-
19	6.5	5.3	8.9	92	1007.9	7	4	4	30	4	7	01	8	0.0
20	6.3	1.7	6.9	72	1018.4	8	0	9	12	7	7	03	2	-
21	8.5	6.5	9.7	87	1017.2	0	0	9	16	4	6	10	0	-
22	2.9	2.1	7.1	96	1027.7	2	0	9	03	2	5	10	0	-
23	3.6	1.5	6.8	86	1028.3	6	1	9	07	6	6	10	2	-
24	0.5	- 2.2	5.2	82	1030.7	7	0	9	10	8	7	03	1	-
25	- 0.6	- 3.8	4.6	80	1029.8	0	0	9	09	8	7	02	0	-
26	0.0	- 0.9	5.7	93	1023.6	2	0	9	07	3	5	10	1	-
27	2.2	- 3.0	4.9	68	1018.1	0	0	9	09	3	6	10	0	-
28	1.6	- 4.1	4.5	66	1021.2	1	0	9	09	5	7	02	0	-
29	1.3	- 2.7	5.0	75	1020.1	1	1	5	11	7	7	02	0	-
30	6.1	3.4	7.8	82	1022.4	3	3	9	10	4	5	10	1	-
31	6.2	1.5	6.8	72	1023.6	2	0	9	11	5	6	10	1	-

Godz. 19

1	1.5	- 5.0	4.2	62	1019.4	0	0	9	11	5	7	02	0	-
2	1.9	- 4.4	4.4	63	1017.5	3	0	9	11	5	7	02	0	-
3	1.7	- 2.2	5.2	75	1023.2	8	0	9	12	7	7	03	1	-
4	3.3	- 1.2	5.6	72	1024.8	1	0	9	09	7	7	02	0	-
5	0.7	- 3.8	4.6	72	1024.8	7	7	5	10	9	7	03	1	-
6	2.7	- 2.7	5.0	67	1027.3	7	7	5	06	5	7	01	7	0.0
7	0.1	- 2.7	5.0	81	1030.8	8	6	2	07	6	5	22	7	0.1
8	1.3	- 4.1	4.5	67	1029.9	8	8	5	07	6	6	10	2	-
9	1.1	- 6.7	3.7	56	1030.1	3	0	9	09	6	7	02	1	-
10	0.9	- 2.7	5.0	76	1031.0	8	0	9	11	5	6	10	1	-
11	3.9	- 1.2	5.6	68	1031.6	8	0	9	11	5	6	10	2	-
12	6.2	- 1.2	5.6	58	1026.0	7	5	9	10	3	6	05	2	-
13	5.1	- 2.4	5.1	59	1015.2	7	7	6	10	2	4	10	1	-
14	5.0	1.0	6.6	76	1010.7	8	4	6	27	1	6	05	1	-
15	3.7	3.0	7.6	95	1012.7	8	3	5	00	0	4	10	6	0.4
16	8.2	2.5	7.3	66	1000.5	8	8	6	15	9	6	10	1	-
17	7.3	6.1	9.4	92	1003.1	7	7	4	23	7	7	01	8	2.1
18	10.3	7.7	10.5	84	1000.5	7	7	5	18	7	6	60	2	0.1
19	8.2	0.6	6.4	60	1015.5	8	1	9	18	2	7	02	2	-
20	14.1	8.0	10.7	67	1015.1	7	0	9	21	1	6	10	2	-
21	16.3	7.7	10.5	57	1019.6	4	0	9	32	7	7	03	0	-
22	9.1	2.6	7.4	64	1026.0	8	0	9	03	7	7	03	1	-
23	7.5	0.2	6.2	60	1028.3	7	0	9	04	8	7	02	2	-
24	6.1	- 1.7	5.4	58	1029.6	2	0	9	09	9	7	02	1	-
25	6.5	- 1.2	5.6	58	1024.9	7	5	9	10	6	7	03	1	-
26	8.1	- 1.4	5.5	51	1018.9	0	0	9	09	2	7	02	0	-
27	9.0	- 1.7	5.4	47	1018.1	1	0	9	07	5	7	02	0	-
28	8.4	- 3.3	4.8	44	1020.4	0	0	9	09	5	7	02	0	-
29	13.0	3.2	7.7	51	1019.3	7	7	9	10	4	7	03	2	-
30	14.3	5.9	9.3	57	1022.1	7	7	5	35	3	6	10	1	-
31	11.9	0.2	6.2	45	1021.7	0	0	9	04	4	6	05	0	-

Godz. 01

DNI	TEMPERATURA POWIETRZA T	TEMPERATURA PUNKTU ROSY T_d	PRĘŻNOŚĆ PARY WODNEJ e	WILGOTNOŚĆ WZGLĘDNA U	CIŚNIENIE ATMOSFERYCZNE P_o	ZACHMURZENIE N	N_h	h	WIATR dd	v	WIDZIALNOŚĆ V	POGODA ww	W	OPAD R
1	-1.8	-6.0	3.9	73	1030.3	0	0	9	11	5	7	02	0	-
2	-1.5	-5.0	4.2	77	1022.6	0	0	9	12	7	7	02	0	-
3	-2.2	-4.4	4.4	85	1021.6	0	0	9	12	7	7	02	0	-
4	-0.8	-1.9	5.3	92	1027.5	7	7	5	10	4	7	02	2	-
5	0.2	-2.2	5.2	84	1029.2	0	0	9	11	8	7	02	0	-
6	0.0	-2.7	5.0	82	1028.4	8	8	4	11	6	7	02	2	-
7	-1.9	-2.4	5.1	96	1030.4	8	4	4	09	6	6	71	2	0.3
8	-0.9	-4.7	4.3	74	1031.6	8	8	5	C9	6	7	02	2	-
9	-1.9	-5.4	4.1	76	1030.8	0	0	9	09	5	7	02	0	-
10	-0.7	-6.3	3.8	65	1031.1	7	3	5	09	4	7	02	1	-
11	0.4	-1.9	5.3	84	1032.8	8	8	5	11	7	7	02	2	-
12	1.5	-2.7	5.0	73	1033.6	7	0	9	11	4	7	01	2	-
13	-1.1	-2.7	5.0	88	1025.9	3	0	9	10	3	7	03	1	-
14	0.9	-1.7	5.4	83	1014.7	0	0	9	19	1	7	02	1	-
15	0.8	0.0	6.1	93	1011.7	0	0	9	13	1	6	10	0	-
16	1.7	0.6	6.4	91	1010.5	6	6	5	05	1	6	10	1	-
17	3.5	-1.4	5.5	69	1002.0	6	6	9	16	4	7	01	2	-
18	4.4	2.3	7.2	86	1005.1	0	0	9	25	3	7	01	8	0.8
19	8.3	6.1	9.4	85	1001.9	8	0	9	19	5	7	03	6	0.0
20	5.0	2.0	7.1	81	1019.8	8	8	5	14	2	7	02	1	-
21	9.5	5.6	9.1	76	1019.1	5	0	9	17	3	7	02	2	-
22	9.7	7.4	10.3	86	1022.2	0	0	9	34	5	7	02	0	-
23	4.3	1.8	6.9	84	1027.6	0	0	9	C6	5	7	02	0	-
24	0.2	-1.2	5.6	90	1031.6	0	0	9	09	7	7	02	1	-
25	-1.3	-3.5	4.7	85	1033.0	0	0	9	09	5	7	02	0	-
26	-0.9	-2.7	5.0	87	1025.6	0	0	9	08	3	7	02	1	-
27	1.3	-5.4	4.1	61	1019.2	0	0	9	06	3	7	02	0	-
28	0.6	-4.4	4.4	69	1021.9	0	0	9	09	3	7	02	0	-
29	0.9	-2.7	5.0	77	1024.2	0	0	9	10	4	7	02	0	-
30	6.2	0.0	6.1	64	1023.4	7	5	6	11	2	7	01	8	0.0
31	4.6	-0.2	6.0	71	1025.3	0	0	9	C9	3	7	02	0	-

Godz. 07

DNI	TEMPERATURA POWIETRZA T	TEMPERATURA PUNKTU ROSY T_d	PRĘŻNOŚĆ PARY WODNEJ e	WILGOTNOŚĆ WZGLĘDNA U	CIŚNIENIE ATMOSFERYCZNE P_o	ZACHMURZENIE N	N_h	h	WIATR dd	v	WIDZIALNOŚĆ V	POGODA ww	W	OPAD R
1	-3.6	-6.3	3.8	80	1029.0	1	1	9	11	3	7	02	0	-
2	-3.2	-6.0	3.9	81	1022.2	0	0	9	13	6	8	02	0	-
3	-3.2	-4.2	4.5	93	1023.1	0	0	9	12	5	7	02	0	-
4	-1.9	-3.0	4.9	91	1029.0	6	0	9	10	6	7	03	1	-
5	0.0	-2.7	5.0	82	1029.7	8	8	4	11	7	7	02	1	-
6	-0.8	-3.0	4.9	85	1028.3	8	8	4	10	7	6	10	2	-
7	-2.7	-4.0	4.5	92	1030.2	8	8	4	C9	6	5	71	3	1.8
8	-2.0	-5.4	4.1	80	1031.9	7	7	5	06	6	7	01	2	-
9	-2.9	-6.3	3.8	78	1031.3	6	0	9	09	5	7	02	1	-
10	-1.5	-3.3	4.8	87	1031.8	7	3	4	10	6	6	10	2	-
11	-2.1	-3.5	4.7	90	1033.3	0	0	9	09	5	6	10	1	-
12	-1.1	-4.4	4.4	78	1033.4	7	0	9	09	3	7	02	2	-
13	-2.1	-3.3	4.8	90	1023.5	1	0	9	14	2	6	10	0	-
14	-0.5	-0.8	5.8	98	1014.2	7	2	5	19	2	6	10	1	-
15	0.7	-0.2	6.0	93	1011.5	5	3	9	16	2	6	10	1	-
16	1.3	0.4	6.3	93	1009.5	7	7	5	12	1	6	10	1	-
17	2.3	0.6	6.4	88	1002.6	8	6	5	20	4	5	61	1	0.1
18	2.0	1.0	6.6	94	1006.2	8	2	5	22	3	7	03	1	-
19	8.7	5.0	8.7	76	1006.2	8	6	4	27	5	7	80	1	0.0
20	4.2	0.8	6.5	79	1021.2	7	0	9	10	3	7	01	2	-
21	8.1	5.0	8.7	81	1019.8	3	0	9	16	2	7	01	1	-
22	5.0	3.3	7.7	89	1026.6	3	0	9	35	4	7	03	0	-
23	2.8	0.7	6.4	86	1028.9	7	3	9	08	4	7	02	1	-
24	-0.2	-2.3	5.2	86	1032.7	6	0	9	09	7	7	03	1	-
25	-2.0	-3.5	4.7	89	1032.7	3	0	9	09	6	7	03	0	-
26	-1.3	-3.0	4.9	88	1024.6	1	0	9	07	1	4	10	0	-
27	0.9	-2.4	5.1	79	1018.9	0	0	9	C6	2	7	02	0	-
28	0.4	-3.9	4.6	73	1022.8	1	0	9	09	3	7	01	0	-
29	1.3	-2.5	5.1	76	1023.4	1	0	9	11	6	7	02	0	-
30	3.7	-0.3	6.0	75	1024.5	4	0	9	C9	2	7	01	1	-
31	1.3	-1.0	5.7	85	1024.9	0	0	9	06	3	6	10	0	-

Godz. 13

1	2.7	-5.7	4.0	53	1026.1	2	2	9	12	8	8	03	0	-
2	3.6	-4.7	4.3	54	1019.9	1	0	9	12	7	8	02	0	-
3	2.7	-2.7	5.0	67	1024.3	6	6	5	12	6	8	03	1	-
4	3.4	-0.5	5.9	76	1029.4	2	1	5	11	6	7	01	1	-
5	0.7	-2.4	5.1	79	1028.7	7	7	4	11	9	7	02	2	-
6	3.3	-1.9	5.3	68	1027.6	7	7	5	10	8	7	03	1	-
7	1.0	-0.9	5.7	87	1030.0	8	4	5	08	7	7	02	7	0.0
8	1.5	-2.7	5.0	73	1030.1	5	5	5	09	8	7	01	1	-
9	1.0	-5.4	4.1	63	1030.7	5	2	5	09	6	7	01	1	-
10	0.7	-2.7	5.0	78	1032.2	8	6	4	11	7	7	01	8	0.0
11	6.7	-1.9	5.3	54	1031.8	5	0	9	11	7	8	03	1	-
12	7.1	-4.4	4.4	44	1030.5	6	0	9	10	7	7	03	1	-
13	8.1	-0.5	5.9	55	1019.1	3	0	9	10	4	7	03	0	-
14	7.0	1.2	6.7	67	1011.8	8	3	6	20	4	6	05	1	-
15	10.7	1.5	6.8	52	1010.3	2	0	9	15	2	6	05	1	-
16	9.5	0.4	6.3	53	1006.0	7	0	9	17	4	6	05	2	-
17	7.1	4.4	8.4	83	1002.5	7	7	5	27	4	7	80	6	0.7
18	10.1	3.9	8.1	65	1004.7	6	4	5	24	5	7	03	1	-
19	7.1	2.5	7.3	73	1012.6	8	8	5	26	4	8	02	8	0.3
20	14.6	7.4	10.3	62	1018.5	6	0	9	11	6	8	02	2	-
21	21.0	6.8	9.9	40	1018.4	0	0	9	23	7	8	02	0	-
22	9.6	2.9	7.5	63	1026.6	7	7	9	36	3	7	03	1	-
23	9.5	1.6	6.9	58	1028.4	2	0	9	C7	5	8	01	1	-
24	6.3	-2.5	5.1	53	1032.1	2	0	9	08	7	8	01	1	-
25	6.5	-1.2	5.6	58	1029.1	6	0	9	10	7	7	03	1	-
26	7.5	-4.0	4.5	44	1021.9	0	0	9	09	3	7	02	0	-
27	9.0	-2.8	5.0	43	1018.8	2	1	6	C8	3	8	02	0	-
28	8.7	-2.5	5.1	45	1023.0	6	0	9	19	7	8	03	1	-
29	12.4	-0.5	5.9	41	1021.6	6	0	9	12	6	8	03	1	-
30	15.0	4.6	8.5	50	1023.6	3	0	9	10	3	7	02	0	-
31	13.6	1.4	6.7	43	1022.9	0	0	9	11	4	7	02	8	-

Godz. 19

1	-0.3	-5.0	4.2	70	1023.7	0	0	9	11	7	7	02	0	-
2	0.4	-3.5	4.7	75	1020.7	0	0	9	11	7	7	02	0	-
3	0.3	-2.7	5.0	80	1026.2	8	8	5	11	6	7	02	2	-
4	1.8	-1.2	5.6	82	1029.3	0	0	9	10	7	7	02	0	-
5	-0.8	-3.8	4.6	80	1029.2	8	8	4	12	8	7	02	2	-
6	-0.1	-2.4	5.1	84	1029.4	7	7	4	10	8	7	03	2	-
7	-0.3	-3.5	4.7	79	1031.4	8	8	5	08	6	7	03	2	-
8	-1.6	-4.4	4.4	82	1031.2	1	0	9	12	2	7	03	1	-
9	0.5	-4.7	4.3	67	1031.6	4	0	9	07	4	7	01	1	-
10	0.6	-2.4	5.1	79	1032.7	8	8	5	08	5	7	02	2	-
11	3.2	-3.0	4.9	63	1033.5	8	0	9	09	4	7	02	2	-
12	2.6	-2.2	5.2	70	1028.8	6	1	9	09	3	7	02	2	-
13	4.4	-0.2	6.0	71	1016.3	6	6	9	11	2	7	02	1	-
14	3.8	1.5	6.8	85	1011.7	3	0	9	22	1	6	10	1	-
15	5.5	2.1	7.1	79	1010.9	0	0	9	02	3	7	01	1	-
16	5.8	0.4	6.3	68	1003.9	7	7	9	13	4	6	10	2	-
17	4.4	3.6	7.9	94	1003.2	2	2	5	16	2	7	01	9	2.6
18	7.0	5.0	8.7	86	1004.2	8	3	5	17	3	7	01	2	-
19	6.0	0.4	6.3	67	1016.4	2	0	9	29	2	7	01	1	-
20	12.1	7.8	10.6	75	1017.9	8	0	9	11	3	7	02	2	-
21	15.9	8.7	11.3	62	1019.3	2	0	9	20	1	7	02	0	-
22	7.2	2.1	7.1	70	1026.3	2	0	9	03	3	7	02	1	-
23	5.5	-0.3	6.0	66	1029.5	6	0	9	07	5	7	02	1	-
24	2.7	-2.5	5.1	69	1032.7	1	0	9	09	5	8	02	0	-
25	3.2	-2.5	5.1	66	1027.3	5	0	9	09	4	7	02	2	-
26	5.3	-1.8	5.3	60	1019.5	2	0	9	06	1	7	02	0	-
27	5.2	-4.1	4.5	51	1019.7	1	0	9	07	3	7	02	0	-
28	5.2	-2.6	5.0	57	1022.8	0	0	9	09	5	7	01	1	-
29	10.0	2.3	7.2	59	1022.1	7	7	5	13	5	7	80	1	0.0
30	9.6	2.6	7.4	62	1024.6	3	1	6	C8	3	7	01	1	-
31	8.8	0.7	6.4	57	1023.3	0	0	9	11	4	7	01	0	-

Godz. 01

DNI	TEMPERATURA POWIETRZA T	TEMPERATURA PUNKTU ROSY T_d	PRĘŻNOŚĆ PARY WODNEJ e	WILGOTNOŚĆ WZGLĘDNA U	CIŚNIENIE ATMOSFERYCZNE P_o	ZACHMURZENIE N	N_h	h	WIATR dd	v	WIDZIALNOŚĆ V	POGODA ww	W	OPAD R
1	-2.3	-5.7	4.0	76	1023.7	0	0	9	12	5	7	02	0	-
2	-0.7	-5.4	4.1	71	1013.7	0	0	9	12	5	7	02	0	-
3	-1.9	-3.8	4.6	86	1017.3	6	2	9	13	2	6	10	2	-
4	-1.9	-3.5	4.7	89	1022.7	0	0	9	13	2	6	10	0	-
5	2.8	-1.9	5.3	70	1020.4	8	4	9	10	6	6	10	1	-
6	-0.6	-3.0	4.9	83	1024.2	6	0	9	09	6	7	03	1	-
7	2.3	-1.7	5.4	74	1027.2	8	7	6	07	4	6	10	2	-
8	0.1	-1.4	5.5	89	1029.9	8	8	6	08	1	6	10	7	0.1
9	-0.7	-5.4	4.1	71	1027.6	8	7	6	09	9	7	03	2	-
10	1.3	-3.5	4.7	70	1028.1	8	7	6	08	7	7	02	2	-
11	0.3	-2.7	5.0	80	1029.7	3	0	9	07	4	6	10	1	-
12	-2.2	-3.1	4.8	94	1030.7	3	2	9	00	0	5	10	0	-
13	1.7	-0.5	5.9	85	1022.8	7	7	7	13	3	6	10	1	-
14	2.3	0.4	6.3	88	1014.4	7	7	7	24	1	6	10	1	-
15	3.7	3.2	7.7	97	1011.2	8	8	6	32	1	5	10	6	0.1
16	-1.1	-2.0	5.3	95	1011.4	2	0	9	00	0	5	10	1	-
17	3.9	3.9	8.1	87	999.8	4	3	5	22	4	7	25	6	0.3
18	5.2	1.9	7.0	79	1006.5	6	6	9	21	3	7	02	1	-
19	10.1	7.7	10.5	84	1003.4	8	7	7	28	7	8	02	8	0.0
20	5.9	3.9	8.1	87	1015.8	4	2	9	12	4	6	10	1	-
21	5.0	4.5	8.4	97	1015.1	0	0	9	00	0	6	10	1	-
22	8.6	4.8	8.6	76	1026.5	8	8	6	36	1	7	03	1	-
23	8.1	2.5	7.3	67	1024.9	7	7	6	10	7	7	01	2	-
24	6.1	-0.2	6.0	64	1026.8	3	1	9	09	7	7	01	1	-
25	3.9	-1.2	5.6	68	1027.3	0	0	9	01	7	8	02	0	-
26	3.1	1.2	6.7	87	1021.9	0	0	9	11	4	6	10	0	-
27	6.5	-1.2	5.6	58	1015.9	2	0	9	09	5	7	02	1	-
28	4.3	-2.4	5.1	62	1017.4	1	0	9	10	5	7	02	0	-
29	6.4	-4.1	4.5	47	1017.4	3	3	9	10	5	7	03	1	-
30	10.5	3.6	7.9	62	1019.3	8	8	9	14	3	7	02	6	0.0
31	10.3	8.2	10.9	87	1023.0	8	8	9	21	2	6	10	9	0.1

Godz. 07

DNI	TEMPERATURA POWIETRZA T	TEMPERATURA PUNKTU ROSY T_d	PRĘŻNOŚĆ PARY WODNEJ e	WILGOTNOŚĆ WZGLĘDNA U	CIŚNIENIE ATMOSFERYCZNE P_o	ZACHMURZENIE N	N_h	h	WIATR dd	v	WIDZIALNOŚĆ V	POGODA ww	W	OPAD R
1	-4.2	-6.8	3.7	82	1023.0	1	1	9	12	5	5	10	0	-
2	-1.3	-5.4	4.1	73	1013.9	0	0	9	12	7	6	10	0	-
3	-4.1	-5.0	4.2	91	1018.6	5	1	9	09	1	5	11	2	-
4	-1.1	-2.7	5.0	88	1022.7	5	2	7	10	4	4	10	1	-
5	0.9	-2.2	5.2	79	1019.3	5	0	9	11	7	6	10	1	-
6	0.0	-3.0	4.9	80	1025.4	8	7	5	09	5	6	10	2	-
7	1.0	-2.4	5.1	78	1028.2	8	7	5	09	3	7	02	2	-
8	0.0	-3.0	4.9	80	1030.0	8	8	5	09	6	6	10	2	-
9	-2.7	-6.3	3.8	74	1027.9	2	2	6	09	6	6	10	1	-
10	-0.9	-4.7	4.3	74	1027.6	7	5	7	10	7	6	10	2	-
11	-1.5	-3.0	4.9	89	1030.5	0	0	9	09	5	5	10	0	-
12	-3.3	-4.0	4.6	95	1030.2	4	2	7	11	1	4	10	1	-
13	1.5	-0.7	5.8	85	1019.5	7	7	6	13	4	5	10	2	-
14	3.3	0.8	6.5	85	1012.9	8	6	6	22	1	5	10	2	-
15	2.9	2.6	7.4	98	1013.3	8	7	2	32	2	4	61	5	0.2
16	-2.3	-2.3	5.2	100	1008.5	6	6	1	12	2	2	46	4	-
17	6.3	4.6	8.5	89	1001.1	7	7	7	22	4	6	10	6	0.0
18	5.3	4.4	8.4	95	1005.5	7	7	6	18	3	8	21	2	0.2
19	6.8	5.1	8.8	89	1009.1	8	4	6	00	0	7	21	2	0.4
20	5.7	3.8	8.0	87	1015.8	7	5	9	11	4	6	10	1	-
21	3.0	3.0	7.6	100	1017.3	0	0	9	00	0	4	28	0	-
22	6.8	3.4	7.8	79	1027.2	7	7	6	08	4	7	01	2	-
23	5.7	1.5	6.8	76	1025.3	2	0	9	09	8	7	01	1	-
24	2.4	-0.5	5.9	81	1028.1	4	1	9	09	6	7	03	0	-
25	0.9	-2.2	5.2	79	1027.3	0	0	9	09	7	6	10	0	-
26	1.9	0.8	6.5	92	1021.4	5	2	9	12	2	5	10	1	-
27	3.1	-1.2	5.6	74	1016.1	0	0	9	09	4	6	10	0	-
28	2.5	-2.7	5.0	68	1018.4	1	0	9	11	6	6	10	0	-
29	5.1	-2.4	5.1	59	1017.2	7	7	9	11	6	6	05	1	-
30	9.1	6.7	9.8	84	1021.4	7	7	9	14	2	5	10	8	1.1
31	9.7	8.8	11.3	94	1022.6	7	4	7	02	1	5	10	6	0.0

Godz. 13

DNI	TEMPERATURA POWIETRZA T	TEMPERATURA PUNKTU ROSY T_d	PRĘŻNOŚĆ PARY WODNEJ e	WILGOTNOŚĆ WZGLĘDNA U	CIŚNIENIE ATMOSFERYCZNE P_o	ZACHMURZENIE N	N_h	h	WIATR dd	v	WIDZIALNOŚĆ V	POGODA ww	W	OPAD R
1	5.2	-6.0	3.9	44	1018.6	1	0	9	13	8	6	05	0	-
2	6.1	-3.8	4.6	49	1014.1	5	3	9	17	2	7	01	1	-
3	7.0	-1.9	5.3	53	1019.3	7	0	9	12	2	6	05	1	-
4	8.2	-1.9	5.3	48	1021.2	6	2	9	12	11	6	05	1	-
5	9.6	0.6	6.4	53	1018.9	5	0	9	11	8	7	02	2	-
6	1.9	-3.0	4.9	70	1026.1	8	8	5	05	2	6	10	2	-
7	0.8	-1.9	5.3	80	1029.5	8	7	5	02	1	5	20	2	0.0
8	0.4	-3.3	4.8	77	1029.2	7	7	4	08	5	6	10	2	-
9	3.2	-5.7	4.0	52	1027.9	6	5	9	10	6	7	01	1	-
10	3.7	-4.4	4.4	56	1028.3	2	2	6	10	5	7	03	1	-
11	5.2	-1.7	5.4	61	1030.1	3	1	9	10	5	6	05	1	-
12	9.9	0.6	6.4	53	1027.7	2	2	6	19	3	6	05	0	-
13	7.9	-1.4	5.5	52	1015.9	3	1	6	13	2	7	01	1	-
14	8.9	-0.7	5.8	52	1011.0	8	7	6	25	1	7	03	1	-
15	7.3	2.3	7.2	70	1013.0	6	4	4	01	2	5	10	6	0.3
16	10.0	0.0	6.1	49	1001.9	5	0	9	17	6	6	05	4	-
17	14.0	3.6	7.9	49	1001.5	3	2	6	26	8	7	01	6	0.0
18	13.3	7.5	10.4	68	1002.8	7	3	5	23	6	8	02	2	-
19	9.8	3.6	7.9	65	1013.4	7	7	9	22	1	7	01	2	-
20	16.7	8.4	11.0	58	1013.4	6	0	9	14	4	6	05	2	-
21	23.9	6.4	9.6	32	1017.0	1	0	9	21	5	8	03	0	-
22	11.0	3.6	7.9	61	1025.7	7	7	6	08	5	7	01	2	-
23	12.6	2.8	7.5	51	1024.6	4	0	9	07	7	7	02	0	-
24	10.9	1.5	6.8	51	1026.7	3	0	9	11	9	7	02	0	-
25	9.6	2.5	7.3	61	1024.7	0	0	9	09	3	7	02	0	-
26	13.3	5.8	9.2	60	1018.7	6	5	9	09	5	6	05	2	-
27	15.6	0.0	6.1	34	1015.2	0	0	9	11	3	7	02	0	-
28	14.1	-1.9	5.3	33	1017.3	0	0	9	09	6	8	02	0	-
29	20.2	4.4	8.4	36	1015.5	5	1	7	16	3	6	05	1	-
30	18.1	5.6	9.1	43	1021.3	5	5	9	23	1	7	02	1	-
31	17.3	7.7	10.5	54	1020.7	1	1	9	09	1	7	01	1	-

Godz. 19

DNI	TEMPERATURA POWIETRZA T	TEMPERATURA PUNKTU ROSY T_d	PRĘŻNOŚĆ PARY WODNEJ e	WILGOTNOŚĆ WZGLĘDNA U	CIŚNIENIE ATMOSFERYCZNE P_o	ZACHMURZENIE N	N_h	h	WIATR dd	v	WIDZIALNOŚĆ V	POGODA ww	W	OPAD R
1	1.7	-5.0	4.2	61	1015.3	0	0	9	12	5	7	02	0	-
2	0.3	-3.3	4.8	77	1016.0	6	1	9	13	3	6	10	2	-
3	3.6	-1.7	5.4	68	1021.0	0	0	9	07	1	6	05	1	-
4	5.5	-0.9	5.7	63	1020.3	2	0	9	10	8	6	10	1	-
5	4.7	-0.5	5.9	68	1020.7	5	0	9	09	9	7	02	2	-
6	1.4	-1.9	5.3	79	1027.3	8	8	4	02	2	6	10	2	-
7	0.1	-2.4	5.1	83	1030.6	8	7	4	07	2	6	10	7	0.0
8	1.2	-3.0	4.9	74	1028.9	8	7	6	07	3	6	10	2	-
9	3.0	-5.0	4.2	56	1028.1	7	7	7	09	7	6	05	1	-
10	1.4	-3.5	4.7	71	1029.2	3	1	9	09	4	6	10	1	-
11	3.0	-1.2	5.6	74	1030.4	4	1	9	10	5	6	10	1	-
12	1.9	-2.7	5.0	72	1025.7	3	3	5	14	2	6	10	1	-
13	3.4	-1.4	5.5	69	1015.0	3	3	7	25	2	7	02	0	-
14	5.1	4.3	8.3	95	1010.6	8	6	6	36	2	5	61	2	0.5
15	3.9	-0.2	6.0	75	1013.2	2	2	6	00	0	5	10	1	-
16	8.1	0.8	6.5	61	1000.2	7	6	7	23	5	7	02	2	-
17	7.1	4.6	8.5	85	1005.9	5	3	7	27	4	7	01	8	0.2
18	11.2	8.0	10.7	81	1000.0	6	3	7	21	6	8	01	6	0.0
19	8.4	4.6	8.5	76	1015.1	6	6	9	12	1	7	02	2	-
20	11.5	7.5	10.4	77	1013.9	6	1	9	18	2	6	10	2	-
21	15.9	8.9	11.4	63	1021.2	2	0	9	33	3	6	05	0	-
22	10.7	3.9	8.1	63	1024.5	7	7	9	07	2	6	05	2	-
23	10.7	1.5	6.8	52	1025.2	7	1	9	08	6	7	03	1	-
24	9.3	-1.4	5.5	47	1026.4	2	1	7	09	8	8	01	0	-
25	8.5	3.6	7.9	72	1022.6	0	0	9	09	4	6	10	0	-
26	11.9	0.8	6.5	47	1016.3	7	1	9	09	4	6	05	2	-
27	12.9	-3.8	4.6	31	1015.4	1	0	9	08	3	7	02	0	-
28	11.3	-4.1	4.5	34	1017.1	5	5	8	10	7	7	03	1	-
29	13.2	3.0	7.6	49	1016.8	2	1	9	17	4	6	05	1	-
30	16.1	5.9	9.3	51	1022.2	7	7	7	30	5	6	17	1	-
31	14.1	5.6	9.1	57	1019.4	7	4	6	03	3	6	05	9	-

Godz. 01

DNI	TEMPERATURA POWIETRZA T	TEMPERATURA PUNKTU ROSY T_d	PRĘŻNOŚĆ PARY WODNEJ e	WILGOTNOŚĆ WZGLĘDNA U	CIŚNIENIE ATMOSFERYCZNE P_o	ZACHMURZENIE N	N_h	h	WIATR dd	v	WIDZIALNOŚĆ V	POGODA ww	W	OPAD R
1	0.4	- 8.2	3.3	52	1022.0	0	0	9	13	10	6	05	0	-
2	1.0	- 7.0	3.6	54	1011.9	5	2	6	12	4	7	02	1	-
3	- 1.0	- 2.4	5.1	88	1017.4	8	2	6	CC	0	7	01	2	-
4	1.0	- 2.4	5.1	78	1020.9	1	1	9	12	6	7	02	1	-
5	2.8	- 3.3	4.8	52	1017.5	8	8	9	13	6	7	02	2	-
6	0.6	- 1.7	5.4	84	1022.3	6	0	9	10	1	6	10	2	-
7	- 0.4	- 1.9	5.3	89	1027.4	8	8	3	06	1	5	77	2	0.0
8	- 1.7	- 2.8	5.0	93	1029.8	8	8	3	07	1	5	77	7	0.0
9	- 1.0	- 5.4	4.1	73	1026.8	8	8	4	12	4	5	70	7	0.1
10	- 0.3	- 3.5	4.7	79	1027.3	8	8	5	06	3	5	70	2	0.0
11	- 1.9	- 3.0	4.9	92	1029.0	1	1	9	05	1	5	10	1	-
12	- 2.4	- 3.5	4.7	92	1030.1	4	3	6	CC	0	6	10	1	-
13	0.6	- 3.8	4.6	72	1021.7	4	2	6	15	4	7	01	1	-
14	0.8	- 0.7	5.8	89	1015.3	8	8	6	10	1	5	10	2	-
15	2.1	1.6	6.8	96	1012.3	8	7	1	31	3	4	63	2	0.7
16	- 0.5	- 1.4	5.5	95	1012.6	7	7	6	CC	0	5	10	1	-
17	5.1	2.6	7.4	85	1001.1	8	6	3	26	4	6	60	2	0.6
18	1.8	0.4	6.3	90	1007.3	6	0	9	11	3	7	02	1	-
19	8.8	5.1	8.8	78	1004.6	8	7	5	29	3	8	25	1	0.3
20	5.6	3.4	7.8	86	1014.5	2	2	5	30	2	7	01	6	0.0
21	2.2	1.2	6.7	94	1016.5	0	0	9	CC	0	5	10	1	-
22	8.3	6.5	9.7	88	1025.9	8	8	4	06	3	5	10	2	-
23	6.7	2.6	7.4	75	1023.6	0	0	9	08	5	6	10	1	-
24	5.6	1.0	6.6	72	1024.4	3	3	9	C9	9	7	02	1	-
25	4.0	- 0.7	5.8	70	1025.2	0	0	9	08	10	7	02	0	-
26	4.4	1.9	7.0	84	1021.9	0	0	9	26	1	6	05	0	-
27	7.2	3.2	7.7	76	1015.0	0	0	9	26	1	5	05	0	-
28	4.4	- 2.7	5.0	80	1016.2	0	0	9	CC	0	6	05	0	-
29	5.2	- 2.2	5.2	59	1016.2	0	0	9	CC	0	6	05	0	-
30	10.6	5.6	9.1	72	1019.1	2	1	6	12	4	7	01	8	0.1
31	8.2	8.0	10.7	99	1023.6	8	8	4	09	1	4	10	9	2.1

Godz. 07

DNI	TEMPERATURA POWIETRZA T	TEMPERATURA PUNKTU ROSY T_d	PRĘŻNOŚĆ PARY WODNEJ e	WILGOTNOŚĆ WZGLĘDNA U	CIŚNIENIE ATMOSFERYCZNE P_o	ZACHMURZENIE N	N_h	h	WIATR dd	v	WIDZIALNOŚĆ V	POGODA ww	W	OPAD R
1	- 0.6	- 8.2	3.3	57	1020.3	3	0	0	13	8	7	02	0	-
2	0.8	- 6.7	3.7	58	1011.2	3	1	6	16	8	7	03	1	-
3	- 1.2	- 2.7	5.0	88	1018.2	8	8	9	16	1	7	03	2	-
4	1.7	- 4.4	4.4	64	1020.4	5	5	5	11	7	7	03	1	-
5	5.6	- 3.3	4.8	53	1016.4	7	6	9	12	7	7	03	2	-
6	- 1.9	- 3.3	4.8	90	1024.4	8	0	9	07	4	5	10	2	-
7	- 0.8	- 1.5	5.5	95	1028.2	8	8	3	09	1	5	56	7	0.1
8	- 1.4	- 2.7	5.0	89	1029.1	8	8	3	08	2	5	20	7	0.0
9	- 3.4	- 6.0	3.9	83	1026.8	7	7	4	10	5	6	22	7	0.0
10	- 1.8	- 4.7	4.3	81	1027.3	8	8	5	07	2	6	71	7	0.0
11	- 1.2	- 3.8	4.6	83	1029.0	2	0	9	09	4	5	10	0	-
12	- 3.4	- 4.2	4.5	94	1030.0	7	4	5	CC	0	4	10	1	-
13	- 1.5	- 3.8	4.6	85	1019.4	8	0	9	03	1	6	10	1	-
14	- 0.9	- 1.5	5.5	96	1014.1	7	7	9	10	1	5	10	1	-
15	0.5	0.0	6.1	96	1014.3	8	8	1	CC	0	4	10	7	3.1
16	- 4.0	- 5.2	4.2	92	1008.4	2	0	9	12	3	2	42	1	-
17	6.0	1.2	6.7	72	1001.9	7	6	6	24	6	8	01	6	0.5
18	3.6	2.8	7.5	94	1005.4	8	5	6	C6	1	8	61	6	2.6
19	5.6	2.8	7.5	82	1010.3	8	8	6	23	3	7	60	2	0.5
20	2.6	2.6	7.4	100	1015.8	7	7	9	14	1	5	10	1	-
21	0.0	- 0.3	6.0	98	1019.3	0	0	9	CC	0	7	02	0	-
22	6.5	4.3	8.3	86	1025.7	7	7	5	07	5	6	10	2	-
23	4.3	1.2	6.7	81	1023.8	7	0	9	10	8	6	10	1	-
24	1.8	- 0.2	6.0	87	1026.0	3	2	9	09	9	6	10	1	-
25	2.3	- 0.9	5.7	79	1024.4	0	0	9	12	2	7	02	0	-
26	8.6	4.6	8.5	75	1019.1	3	0	9	08	8	6	10	0	-
27	2.4	1.5	6.8	94	1015.5	0	0	9	14	1	4	10	0	-
28	0.8	- 1.9	5.3	83	1016.7	0	0	9	15	2	7	02	0	-
29	9.0	3.9	8.1	71	1015.5	3	1	6	12	2	7	02	0	-
30	6.6	5.1	8.8	91	1022.0	3	3	9	CC	0	6	10	1	-
31	7.2	7.2	10.2	100	1023.5	9	9	.	CC	0	2	47	4	0.2

Godz. 13

DNI	TEMPERATURA POWIETRZA T	TEMPERATURA PUNKTU ROSY T_d	PRĘŻNOŚĆ PARY WODNEJ e	WILGOTNOŚĆ WZGLĘDNA U	CIŚNIENIE ATMOSFERYCZNE P_o	ZACHMURZENIE N	N_h	h	WIATR dd	v	WIDZIALNOŚĆ V	POGODA ww	W	OPAD R
1	3.6	- 7.8	3.4	42	1016.5	1	1	6	14	5	7	02	0	-
2	3.8	- 3.8	4.6	58	1012.7	8	5	6	14	5	7	03	1	-
3	5.3	- 3.3	4.8	53	1018.7	7	2	6	CC	0	7	03	2	-
4	7.0	- 1.7	5.4	54	1018.9	6	3	6	13	8	7	02	2	-
5	10.3	0.6	6.4	51	1016.5	6	2	5	09	7	8	03	2	-
6	- 0.7	- 3.5	4.7	81	1025.7	8	8	4	11	3	5	77	2	0.0
7	- 0.6	- 2.7	5.0	85	1029.2	8	7	3	04	4	6	77	5	0.0
8	- 1.5	- 4.7	4.3	79	1028.8	8	8	4	13	4	5	70	7	0.2
9	1.3	- 4.1	4.5	67	1026.8	6	6	5	09	3	6	10	2	-
10	2.0	- 3.0	4.9	70	1026.8	4	4	6	08	4	6	10	7	0.1
11	4.9	- 0.7	5.8	67	1028.3	6	3	9	09	11	6	10	1	-
12	8.8	- 1.2	5.6	49	1026.6	3	3	6	13	5	6	05	1	-
13	6.9	- 3.3	4.8	49	1015.7	2	1	9	33	2	6	05	1	-
14	5.0	- 0.2	6.0	69	1011.5	8	8	5	32	1	6	10	2	-
15	5.9	- 2.4	5.1	56	1014.0	7	6	5	26	2	5	10	2	-
16	9.2	- 3.3	4.8	42	1001.5	4	1	9	20	5	6	05	4	-
17	8.4	4.1	8.2	74	1002.9	7	7	6	25	10	8	81	1	0.0
18	11.0	6.8	9.9	75	1003.3	8	3	6	19	3	8	21	6	0.3
19	8.6	3.0	7.6	68	1013.1	8	5	6	CC	0	8	03	6	0.0
20	17.3	6.4	9.6	48	1012.4	5	0	9	11	5	6	05	1	-
21	22.0	7.3	10.2	38	1016.8	3	1	9	25	6	8	03	0	-
22	11.3	6.1	9.4	70	1023.9	7	0	9	06	9	6	10	2	-
23	10.8	4.8	8.6	66	1023.1	7	0	9	12	8	7	01	2	-
24	8.0	1.7	6.9	64	1025.5	2	1	9	10	10	6	05	1	-
25	13.7	4.3	8.3	53	1021.0	0	0	9	06	8	5	05	0	-
26	17.0	8.0	10.7	55	1016.3	4	2	6	09	6	6	05	1	-
27	15.4	4.3	8.3	47	1013.5	0	0	9	07	8	5	05	0	-
28	13.9	0.0	6.1	38	1015.1	0	0	9	06	8	6	05	0	-
29	18.8	5.3	8.9	41	1014.2	3	1	6	16	7	8	02	1	-
30	18.6	6.5	9.7	45	1020.2	2	2	6	CC	0	7	03	1	-
31	15.8	8.2	10.9	60	1020.5	3	2	6	C4	5	6	05	6	2.3

Godz. 19

DNI	TEMPERATURA POWIETRZA T	TEMPERATURA PUNKTU ROSY T_d	PRĘŻNOŚĆ PARY WODNEJ e	WILGOTNOŚĆ WZGLĘDNA U	CIŚNIENIE ATMOSFERYCZNE P_o	ZACHMURZENIE N	N_h	h	WIATR dd	v	WIDZIALNOŚĆ V	POGODA ww	W	OPAD R
1	1.4	- 8.6	3.2	48	1013.7	0	0	9	14	2	7	01	0	-
2	0.2	- 3.3	4.8	77	1015.8	6	2	6	CC	0	7	03	1	-
3	2.6	- 3.3	4.8	66	1020.3	7	7	9	10	3	7	01	1	-
4	6.4	- 3.3	4.8	50	1018.0	5	1	6	12	7	7	03	1	-
5	6.7	0.6	6.4	65	1018.7	7	7	9	09	1	6	05	2	-
6	- 0.2	- 3.5	4.7	77	1026.9	8	8	4	12	2	5	10	7	0.0
7	- 1.6	- 3.3	4.8	87	1030.1	8	7	3	04	3	6	77	7	0.1
8	- 1.2	- 4.1	4.5	80	1028.5	8	8	4	13	2	5	77	7	0.0
9	0.2	- 2.1	5.2	85	1027.8	8	8	5	12	1	6	10	2	-
10	1.2	- 3.8	4.6	70	1027.6	7	7	5	CC	0	6	10	1	-
11	2.6	- 1.2	5.6	77	1029.5	6	2	6	08	3	6	10	2	-
12	3.7	- 2.4	5.1	64	1024.6	6	6	5	10	4	7	01	1	-
13	4.3	- 0.5	5.9	71	1015.4	8	8	6	25	3	6	05	1	-
14	2.4	1.5	6.8	94	1011.5	8	8	2	15	1	4	21	6	0.5
15	2.5	0.0	6.1	84	1013.8	4	2	6	10	3	5	10	1	-
16	6.0	0.2	6.2	67	1001.2	7	7	6	21	5	7	01	1	-
17	6.2	0.6	6.4	67	1007.4	7	7	5	27	6	7	03	8	0.3
18	13.0	6.1	9.4	63	1000.0	8	2	5	21	7	8	02	8	0.2
19	8.5	3.9	8.1	73	1013.8	7	3	6	11	3	7	01	2	-
20	11.5	7.1	10.1	74	1014.2	5	0	9	14	2	6	05	2	-
21	13.6	9.0	11.5	74	1022.3	8	8	6	28	2	5	05	1	-
22	8.5	3.6	7.9	72	1023.4	8	8	9	06	4	6	10	2	-
23	9.2	2.1	7.1	61	1023.7	7	0	9	09	3	7	02	2	-
24	8.1	1.2	6.7	62	1025.2	1	1	9	09	4	6	05	0	-
25	7.1	3.2	7.7	76	1021.6	0	0	9	07	7	5	05	0	-
26	11.6	3.9	8.1	59	1014.8	0	0	9	12	4	5	05	1	-
27	11.5	- 1.4	5.5	41	1014.5	0	0	9	06	3	6	05	0	-
28	11.6	- 2.4	5.1	38	1015.7	0	0	9	08	5	6	05	0	-
29	14.2	6.2	9.5	58	1016.7	7	6	5	24	1	7	80	1	0.0
30	9.8	9.4	11.8	97	1022.9	7	7	5	12	2	6	95	9	6.8
31	11.6	5.8	9.2	67	1019.9	7	7	6	CC	0	6	17	1	-

Godz. 01

DNI	TEMPERATURA POWIETRZA T	TEMPERATURA PUNKTU ROSY T_d	PRĘŻNOŚĆ PARY WODNEJ e	WILGOTNOŚĆ WZGLĘDNA U	CIŚNIENIE ATMOSFERYCZNE P_o	ZACHMURZENIE N	N_h	h	WIATR dd	v	WIDZIALNOŚĆ V	POGODA ww	W	OPAD R
1	-1.5	-7.0	3.6	66	1028.0	0	0	9	11	5	7	02	0	-
2	-1.4	-7.8	3.4	61	1019.4	0	0	9	10	7	7	02	0	-
3	-1.1	-7.0	3.6	64	1020.2	0	0	9	14	5	7	02	0	-
4	-2.3	-4.4	4.4	85	1026.1	0	0	9	10	3	7	02	0	-
5	0.1	-1.9	5.3	86	1026.3	0	0	9	11	5	7	01	0	-
6	-0.2	-5.4	4.1	67	1025.9	8	8	4	10	7	7	02	2	-
7	-0.4	-2.4	5.1	86	1027.8	8	8	5	06	6	7	02	2	-
8	-1.4	-7.0	3.6	66	1030.6	8	8	4	09	6	6	10	2	-
9	-3.5	-7.4	3.5	72	1029.3	0	0	9	09	5	7	02	0	-
10	-2.3	-7.4	3.5	68	1029.9	0	0	9	10	3	7	01	1	-
11	-0.8	-2.7	5.0	87	1031.8	8	8	4	09	5	7	03	1	-
12	2.6	-7.0	3.6	49	1031.7	7	7	9	10	4	7	02	2	-
13	-2.9	-5.0	4.2	86	1025.5	0	0	9	08	1	7	02	1	-
14	1.2	0.0	6.1	91	1015.9	7	7	9	00	0	6	10	2	-
15	-2.5	-3.1	4.8	95	1012.4	0	0	9	00	0	5	10	0	-
16	3.4	1.0	6.6	85	1011.4	5	5	9	05	1	6	10	1	-
17	3.1	-1.9	5.3	69	1002.1	5	5	5	18	4	7	03	1	-
18	4.6	2.3	7.2	86	1007.8	5	5	5	27	3	6	10	8	0.0
19	9.7	7.0	10.0	84	1002.8	8	8	4	21	4	7	80	1	0.1
20	2.0	0.4	6.3	88	1019.9	1	0	9	00	0	7	01	1	-
21	8.6	4.3	8.3	74	1018.9	0	0	9	16	3	7	01	1	-
22	9.8	8.9	11.4	94	1024.4	0	0	9	31	2	6	10	0	-
23	6.0	1.9	7.0	74	1026.9	2	0	9	05	5	7	01	1	-
24	1.8	-0.7	5.8	84	1029.7	6	0	9	08	6	7	02	1	-
25	-0.2	-3.3	4.8	80	1031.1	0	0	9	09	4	7	02	0	-
26	1.6	-2.7	5.0	74	1024.4	0	0	9	10	1	7	02	0	-
27	-2.1	-3.3	4.8	90	1019.2	0	0	9	00	0	7	02	0	-
28	0.8	-3.8	4.6	70	1021.3	0	0	9	09	2	7	02	0	-
29	2.1	-1.7	5.4	76	1021.8	0	0	9	09	4	7	02	0	-
30	6.5	1.0	6.6	68	1023.2	2	2	9	08	3	7	02	1	-
31	5.7	5.0	8.7	95	1024.5	0	0	9	06	1	7	02	1	-

Godz. 13

1	3.3	-7.4	3.5	45	1023.5	0	0	9	10	5	7	02	0	-
2	5.2	-8.2	3.3	38	1017.4	1	0	9	09	5	7	03	0	-
3	4.7	-5.4	4.1	48	1022.0	1	0	9	09	5	7	01	0	-
4	7.3	-4.4	4.4	43	1025.6	0	0	9	09	6	7	02	0	-
5	3.2	-3.8	4.6	61	1025.6	3	3	5	09	9	7	03	0	-
6	3.1	-3.5	4.7	62	1025.1	7	7	4	09	7	7	02	7	0.0
7	-0.3	-1.2	5.6	94	1028.6	8	8	4	06	5	6	10	7	0.2
8	1.1	-3.8	4.6	68	1029.5	7	7	4	08	7	7	01	2	-
9	1.9	-8.2	3.3	47	1028.9	8	0	9	06	5	6	05	2	-
10	3.3	-6.0	3.9	51	1030.4	1	0	9	08	4	7	03	0	-
11	3.2	-3.5	4.7	62	1031.8	8	2	5	09	5	7	01	2	-
12	9.5	-3.0	4.9	41	1028.9	7	1	6	12	3	7	03	2	-
13	7.7	-2.4	5.1	48	1018.7	6	0	9	16	1	6	05	1	-
14	8.0	-1.9	5.3	50	1012.4	6	6	9	20	4	6	05	2	-
15	11.3	-1.7	5.4	41	1010.7	7	7	5	00	0	6	05	1	-
16	9.9	-3.8	4.6	38	1004.7	5	5	9	14	6	6	05	1	-
17	11.2	3.4	7.8	59	1002.8	6	6	5	24	2	7	03	8	1.3
18	8.1	2.1	7.1	65	1006.7	7	7	4	27	4	7	02	2	-
19	8.3	-0.5	5.9	54	1014.2	7	7	9	26	3	8	02	2	-
20	16.6	4.8	8.6	46	1016.5	7	0	9	12	4	7	02	2	-
21	22.3	4.3	8.3	31	1018.7	0	0	9	22	4	7	02	0	-
22	14.7	3.4	7.8	46	1025.4	0	0	9	08	2	7	01	0	-
23	10.6	-0.7	5.8	45	1027.5	5	0	9	09	6	8	03	1	-
24	8.9	-2.7	5.0	44	1029.6	7	0	9	07	8	7	02	2	-
25	9.3	-1.4	5.5	47	1026.8	0	0	9	08	7	7	02	0	-
26	11.2	-1.2	5.6	42	1021.2	0	0	9	06	3	7	01	0	-
27	11.2	-2.2	5.2	39	1017.9	1	0	9	08	4	7	02	0	-
28	10.9	-4.4	4.4	34	1021.2	0	0	9	09	7	7	02	0	-
29	13.6	2.1	7.1	46	1020.5	8	8	5	15	1	8	03	1	-
30	18.4	4.8	8.6	41	1022.8	7	1	5	14	1	7	03	1	-
31	16.6	2.5	7.3	39	1021.7	0	0	9	06	4	7	02	0	-

Godz. 07

DNI	TEMPERATURA POWIETRZA T	TEMPERATURA PUNKTU ROSY T_d	PRĘŻNOŚĆ PARY WODNEJ e	WILGOTNOŚĆ WZGLĘDNA U	CIŚNIENIE ATMOSFERYCZNE P_o	ZACHMURZENIE N	N_h	h	WIATR dd	v	WIDZIALNOŚĆ V	POGODA ww	W	OPAD R
1	-3.7	-6.7	3.7	80	1026.7	0	0	9	09	5	7	02	0	-
2	-2.2	-7.8	3.4	66	1018.9	0	0	9	12	4	7	02	0	-
3	-3.9	-5.4	4.1	88	1021.6	0	0	9	08	3	7	02	0	-
4	-4.2	-5.4	4.1	91	1027.5	0	0	9	00	0	7	02	0	-
5	-1.0	-1.9	5.3	92	1026.1	2	0	9	12	7	7	03	0	-
6	0.2	-3.8	4.6	74	1025.5	7	7	4	09	7	7	01	2	-
7	-1.8	-3.0	4.9	91	1028.1	8	8	4	06	6	6	70	2	0.0
8	-1.4	-5.7	4.0	73	1030.8	8	8	4	09	6	6	10	2	-
9	-3.4	-6.3	3.8	81	1030.5	7	0	9	09	3	7	03	1	-
10	-3.0	-7.4	3.5	72	1030.4	2	1	4	09	6	7	03	1	-
11	-0.3	-2.2	5.2	88	1031.9	8	8	4	09	5	7	02	2	-
12	-0.8	-5.0	4.2	73	1032.3	7	0	9	09	2	7	03	2	-
13	-3.5	-3.9	4.6	97	1029.7	2	0	9	00	0	6	10	0	-
14	-1.6	-3.0	4.9	90	1015.0	7	2	4	11	1	5	10	1	-
15	-1.1	-1.8	5.3	95	1012.9	7	7	9	00	0	5	10	1	-
16	-1.4	-1.6	5.4	99	1010.2	6	4	9	07	1	5	10	1	-
17	4.2	3.5	7.8	95	1002.8	8	8	4	18	4	6	10	6	0.5
18	4.2	0.4	6.3	77	1007.4	5	5	4	24	2	6	10	2	-
19	8.4	1.2	6.7	61	1008.9	8	8	9	27	2	7	02	8	0.0
20	5.6	-0.7	5.8	63	1019.5	6	0	9	09	3	7	02	1	-
21	8.7	3.9	8.1	72	1019.9	0	0	9	16	4	7	01	0	-
22	4.8	4.1	8.2	95	1028.1	0	0	9	06	1	6	10	0	-
23	4.8	2.5	7.3	86	1027.2	6	4	9	09	6	7	03	1	-
24	0.4	-1.9	5.3	84	1030.6	7	7	9	08	5	7	02	2	-
25	-0.3	-2.7	5.0	84	1030.3	0	0	9	12	6	7	02	0	-
26	-0.9	-2.7	5.0	87	1024.3	2	0	9	09	1	7	02	0	-
27	-1.1	-2.2	5.2	92	1019.0	0	0	9	00	0	7	02	0	-
28	0.6	-2.4	5.1	79	1022.1	0	0	9	09	1	7	02	0	-
29	0.5	-3.5	4.7	74	1022.0	0	0	9	11	1	7	02	0	-
30	5.4	4.6	8.5	95	1023.5	2	2	9	00	0	7	02	1	-
31	5.2	4.7	8.6	97	1024.2	0	0	9	00	0	6	10	0	-

Godz. 19

1	0.7	-8.2	3.3	51	1021.0	0	0	9	12	4	7	02	0	-
2	1.4	-9.0	3.1	47	1018.8	0	0	9	11	4	7	02	0	-
3	0.1	-5.0	4.2	68	1024.6	0	0	9	09	5	7	01	0	-
4	2.6	-3.3	4.8	66	1026.4	0	0	9	12	6	7	02	0	-
5	-0.1	-4.4	4.4	73	1025.8	7	7	4	12	7	7	02	1	-
6	1.0	-2.7	5.0	76	1027.3	7	7	4	09	7	7	02	2	-
7	0.1	-3.3	4.8	78	1029.8	8	8	4	08	5	6	10	2	-
8	-1.8	-7.8	3.4	66	1030.4	0	0	9	10	6	7	01	8	0.0
9	-0.1	-6.3	3.8	63	1030.3	4	0	9	06	4	7	01	1	-
10	0.0	-3.3	4.8	79	1031.7	4	0	9	08	6	7	01	1	-
11	2.8	-3.5	4.7	63	1032.3	5	0	9	10	4	7	01	2	-
12	3.7	-3.8	4.6	57	1027.3	5	0	9	11	2	7	01	2	-
13	2.4	-0.7	5.8	79	1017.1	7	5	9	16	1	6	10	2	-
14	0.8	-1.9	5.3	83	1012.6	0	0	9	00	0	5	10	1	-
15	5.3	2.5	7.3	82	1012.2	0	0	9	09	1	6	10	1	-
16	8.5	-2.7	5.0	45	1002.5	8	8	5	13	4	6	25	1	0.0
17	9.3	3.8	8.0	69	1004.1	8	8	5	27	3	7	80	2	0.0
18	9.7	7.4	10.3	85	1004.0	3	3	4	20	3	7	01	8	0.5
19	4.4	1.7	6.9	82	1017.1	0	0	9	00	0	7	01	1	-
20	9.7	4.6	8.5	71	1017.2	5	0	9	19	2	7	01	2	-
21	12.0	6.2	9.5	68	1020.9	0	0	9	19	1	7	02	0	-
22	9.5	3.2	7.7	64	1025.4	5	0	9	08	2	7	03	1	-
23	7.3	1.0	6.6	65	1027.6	3	0	9	08	4	7	02	1	-
24	4.1	-2.2	5.2	63	1030.4	2	0	9	07	6	7	01	1	-
25	6.1	-3.3	4.8	51	1025.4	0	0	9	08	2	7	01	0	-
26	5.0	-2.2	5.2	59	1019.6	0	0	9	12	1	7	02	0	-
27	6.0	-0.5	5.9	62	1019.2	0	0	9	10	2	7	02	0	-
28	7.1	-4.1	4.5	45	1021.0	0	0	9	09	2	7	02	0	-
29	9.0	3.4	7.8	67	1021.5	7	0	9	15	1	7	02	8	0.0
30	10.0	4.6	8.5	69	1023.7	7	0	9	00	0	7	01	2	-
31	9.8	0.8	6.5	54	1021.8	0	0	9	09	2	7	02	0	-

Godz. 01

DNI	TEMPERATURA POWIETRZA T	TEMPERATURA PUNKTU ROSY T_d	PRĘŻNOŚĆ PARY WODNEJ e	WILGOTNOŚĆ WZGLĘDNA U	CIŚNIENIE ATMOSFERYCZNE P_o	ZACHMURZENIE N	N_h	h	WIATR dd	v	WIDZIALNOŚĆ V	POGODA ww	W	OPAD R
1	-10.5	-11.8	2.5	90	.	2	0	9	20	25	9	38	3	-
2	-10.1	-10.9	2.7	94	.	9	9	.	18	28	0	49	3	-
3	- 7.0	- 7.9	3.4	93	.	7	7	7	20	4	8	02	4	-
4	- 8.0	- 8.2	3.3	97	.	9	9	.	18	23	0	49	3	-
5	- 5.2	- 6.2	3.8	93	.	7	3	2	20	27	8	01	2	-
6	- 2.0	- 4.1	4.5	85	.	7	4	5	16	7	8	01	4	-
7	- 8.0	- 8.6	3.2	96	.	9	9	.	09	12	0	49	4	-
8	- 9.5	-10.2	2.8	94	.	9	9	.	04	13	0	49	4	0.4
9	-11.5	-11.9	2.4	96	.	9	9	.	09	10	0	49	4	1.2
10	- 9.8	-11.0	2.6	91	.	9	9	.	16	8	0	70	4	0.2
11	- 7.4	- 7.9	3.4	96	.	9	9	.	16	12	0	49	7	0.2
12	- 5.0	- 5.6	4.0	95	.	8	7	.	18	13	7	48	4	-
13	- 7.8	- 8.0	3.3	98	.	9	9	.	20	14	0	49	3	-
14	- 5.6	- 6.3	3.8	95	.	8	7	.	20	3	8	48	4	-
15	- 2.3	- 2.3	5.2	100	.	9	9	.	18	2	0	73	4	1.1
16	- 6.2	- 7.0	3.6	94	.	7	6	2	18	3	8	02	2	-
17	- 2.8	- 3.2	4.8	97	.	9	9	.	25	16	0	49	3	0.1
18	- 3.4	- 4.7	4.3	89	.	6	0	9	25	18	9	38	3	-
19	0.8	0.8	6.5	100	.	9	9	.	27	19	0	61	4	0.7
20	1.9	1.6	6.9	98	.	7	6	.	20	17	8	41	2	-
21	6.2	- 3.0	4.9	52	.	0	0	9	20	11	9	02	0	-
22	7.7	1.0	6.6	63	.	0	0	9	22	9	9	02	0	-
23	6.0	1.7	6.9	74	.	3	1	7	16	10	8	02	1	-
24	5.2	- 2.4	5.1	58	.	0	0	9	14	10	8	01	1	-
25	4.8	- 0.7	5.8	68	.	0	0	9	18	9	8	02	0	-
26	2.6	2.3	7.2	98	.	0	0	9	18	12	8	02	0	-
27	2.6	1.5	6.8	91	.	0	0	9	20	14	7	02	1	-
28	4.1	1.0	6.6	79	.	0	0	9	29	4	8	02	0	-
29	3.7	2.3	7.2	90	.	0	0	9	20	14	8	02	0	-
30	2.6	2.3	7.2	98	.	4	2	2	20	11	8	01	8	0.3
31	3.3	- 0.2	6.0	79	.	7	7	4	20	1	8	25	2	0.1

Godz. 07

DNI	TEMPERATURA POWIETRZA T	TEMPERATURA PUNKTU ROSY T_d	PRĘŻNOŚĆ PARY WODNEJ e	WILGOTNOŚĆ WZGLĘDNA U	CIŚNIENIE ATMOSFERYCZNE P_o	ZACHMURZENIE N	N_h	h	WIATR dd	v	WIDZIALNOŚĆ V	POGODA ww	W	OPAD R
1	-11.2	-12.5	2.3	90	.	5	4	.	20	25	8	48	3	-
2	-10.0	-10.8	2.7	94	.	9	9	.	20	18	0	49	3	0.5
3	- 6.8	- 7.6	3.4	94	.	8	7	6	11	7	8	71	2	0.0
4	- 7.7	- 7.9	3.4	98	.	9	9	.	18	25	0	49	3	-
5	- 4.8	- 5.1	4.2	98	.	7	6	.	18	22	9	48	3	-
6	- 2.7	- 4.4	4.4	87	.	4	0	9	02	9	8	02	1	-
7	- 9.8	-10.5	2.7	94	.	9	9	.	02	18	0	49	5	0.5
8	-10.4	-11.2	2.6	94	.	9	9	.	02	14	0	49	4	2.1
9	- 9.1	- 9.8	2.9	95	.	9	9	.	16	14	0	49	4	0.3
10	- 9.8	-11.0	2.6	91	.	9	9	.	11	4	0	77	4	0.1
11	- 7.6	- 8.1	3.3	96	.	9	9	.	16	10	0	49	3	0.2
12	- 5.5	- 6.2	3.8	95	.	9	9	.	20	7	0	49	3	-
13	- 7.8	- 8.0	3.3	98	.	7	6	.	20	6	8	48	4	0.1
14	- 6.0	- 6.7	3.7	94	.	7	7	.	20	7	8	48	2	-
15	- 5.8	- 6.2	3.8	97	.	7	6	.	34	11	7	48	7	6.7
16	- 6.8	- 7.3	3.5	96	.	7	6	.	20	14	8	71	3	0.0
17	- 3.2	- 3.6	4.7	97	.	9	9	.	22	17	0	71	4	0.3
18	- 1.8	- 2.0	5.3	98	.	9	9	.	25	17	0	71	4	2.5
19	- 1.6	- 1.8	5.3	98	.	8	5	2	27	20	8	71	6	0.4
20	3.7	0.8	6.5	81	.	7	7	7	20	13	8	02	2	-
21	7.0	- 2.4	5.1	51	.	1	0	9	20	9	9	02	0	-
22	6.5	3.0	7.6	79	.	3	0	9	20	10	8	02	0	-
23	2.8	0.6	6.4	85	.	5	0	9	16	13	7	03	1	-
24	4.2	- 9.0	3.1	39	.	4	0	9	11	8	8	03	0	-
25	3.2	3.2	7.7	100	.	9	9	.	20	8	0	45	1	-
26	1.9	1.9	7.0	100	.	9	9	.	18	14	0	45	4	-
27	3.0	0.8	6.5	86	.	2	0	9	14	11	8	03	0	-
28	4.2	- 2.7	5.0	62	.	0	0	9	36	7	9	02	0	-
29	2.6	0.8	6.5	88	.	4	2	2	20	15	8	02	0	-
30	4.4	1.9	7.0	83	.	4	2	4	02	6	8	03	0	-
31	2.6	1.5	6.8	91	.	7	7	4	36	1	7	02	2	-

Godz. 13

1	- 9.2	-10.8	2.7	88	.	4	3	2	20	25	8	38	3	-
2	- 8.0	- 9.0	3.1	93	.	9	9	.	20	16	0	49	3	-
3	- 5.8	- 6.5	3.7	95	.	7	3	.	20	3	7	01	7	0.1
4	- 5.4	- 6.1	3.9	95	.	9	9	.	18	18	0	49	3	0.4
5	- 2.9	- 3.0	4.9	99	.	7	7	2	20	18	8	38	4	-
6	- 0.2	-11.2	2.6	43	.	0	0	9	07	2	9	02	0	-
7	- 9.2	-10.3	2.8	92	.	9	9	.	36	15	0	49	4	-
8	- 5.3	-15.7	1.8	43	.	2	0	9	09	12	9	02	4	-
9	- 7.8	- 8.4	3.2	96	.	9	9	.	18	4	0	77	4	0.0
10	- 7.0	- 7.5	3.5	96	.	9	9	.	16	9	0	49	7	0.2
11	- 4.8	- 5.4	4.1	95	.	7	7	.	18	11	7	48	4	-
12	- 5.3	- 5.3	4.1	99	.	9	9	.	20	12	0	71	4	0.0
13	- 4.2	- 4.7	4.3	96	.	7	7	.	20	7	8	48	1	-
14	- 4.6	- 4.8	4.3	98	.	9	9	.	22	12	0	70	4	0.2
15	- 5.6	- 6.3	3.8	95	.	7	6	.	36	5	8	48	4	-
16	- 4.8	- 5.1	4.2	98	.	7	4	.	20	18	8	48	7	0.3
17	- 1.4	- 1.6	5.4	99	.	9	9	.	25	16	0	49	7	0.0
18	0.6	0.6	6.4	100	.	9	9	.	25	18	0	61	7	0.8
19	- 1.2	- 4.1	4.5	79	.	7	7	7	29	13	9	01	7	0.1
20	8.6	- 5.4	4.1	36	.	6	1	7	18	4	8	02	2	-
21	8.9	0.2	6.2	54	.	5	1	8	22	15	9	03	1	-
22	6.8	- 0.5	5.9	59	.	6	0	9	20	11	8	02	1	-
23	2.4	1.2	6.7	91	.	7	1	.	11	12	7	02	2	-
24	8.4	1.0	6.6	60	.	1	0	9	16	2	8	01	1	-
25	5.8	3.4	7.8	85	.	4	4	3	20	9	8	03	4	-
26	4.6	3.2	7.7	91	.	7	6	2	20	6	7	02	4	-
27	7.2	1.9	7.0	69	.	2	2	3	18	4	8	01	0	-
28	6.1	- 0.5	5.9	63	.	2	2	3	25	3	8	03	0	-
29	5.0	1.2	6.7	77	.	5	3	3	18	14	8	03	1	-
30	8.0	4.3	8.3	76	.	7	6	4	00	0	8	03	1	-
31	4.1	3.6	7.9	97	.	7	6	.	36	4	7	41	8	0.0

Godz. 19

1	-10.0	-11.2	2.6	91	.	7	7	0	18	25	6	38	3	-
2	- 6.2	- 7.0	3.6	94	.	9	9	.	20	5	0	49	3	-
3	- 6.9	- 7.8	3.4	94	.	7	7	7	18	6	8	02	2	-
4	- 4.8	- 5.4	4.1	95	.	7	6	2	20	17	8	03	4	-
5	- 2.8	- 2.8	5.0	100	.	9	9	.	18	8	0	49	3	-
6	- 1.2	-15.0	1.9	33	.	0	0	9	02	9	9	02	0	-
7	-10.7	12.0	2.4	90	.	9	9	.	02	14	0	49	7	1.4
8	-10.5	-11.3	2.6	94	.	9	9	.	09	15	0	49	1	0.5
9	- 9.8	-11.0	2.6	91	.	9	9	.	09	10	0	77	4	0.6
10	- 7.5	- 8.0	3.3	96	.	9	9	.	11	6	0	71	4	0.1
11	- 5.0	- 5.6	4.0	95	.	9	9	.	18	10	0	49	3	-
12	- 6.4	- 6.5	3.8	98	.	9	9	.	20	17	0	49	7	0.2
13	- 5.4	- 6.1	3.9	95	.	9	9	.	20	2	0	49	2	-
14	- 2.6	- 2.6	5.0	100	.	9	9	.	22	8	0	71	4	0.6
15	- 5.6	- 6.3	3.8	95	.	7	6	.	34	7	8	48	4	-
16	- 4.0	- 4.2	4.5	99	.	9	9	.	22	15	0	49	3	-
17	- 2.8	- 3.2	4.8	97	.	7	6	.	29	19	8	48	4	-
18	2.8	2.8	7.5	100	.	9	9	.	22	24	0	61	4	1.5
19	0.4	- 1.2	5.6	88	.	7	7	7	20	15	8	02	2	-
20	6.4	- 2.7	5.0	52	.	4	1	7	22	6	7	01	1	-
21	6.3	4.6	8.5	88	.	4	3	.	27	3	9	41	1	-
22	7.4	- 4.1	4.5	44	.	7	7	7	18	11	7	02	2	-
23	- 1.5	- 1.7	5.4	99	.	7	5	.	09	14	7	41	2	-
24	3.2	0.6	6.4	82	.	2	0	9	16	8	6	10	0	-
25	3.4	2.4	7.3	93	.	1	0	9	16	9	7	02	1	-
26	3.2	3.2	7.7	100	.	7	6	.	16	9	6	41	2	-
27	4.0	0.6	6.4	79	.	0	0	9	11	3	8	01	0	-
28	5.0	1.9	7.0	76	.	2	2	3	18	9	8	01	0	-
29	3.8	2.6	7.4	92	.	7	6	4	18	15	8	80	2	0.2
30	3.8	1.7	6.9	86	.	7	7	4	14	3	6	10	9	0.9
31	2.0	1.2	6.7	95	.	7	6	4	09	13	6	95	4	1.3

Godz. 01

DNI	TEMPERATURA POWIETRZA T	TEMPERATURA PUNKTU ROSY T_d	PRĘŻNOŚĆ PARY WODNEJ e	WILGOTNOŚĆ WZGLĘDNA U	CIŚNIENIE ATMOSFERYCZNE P_o	ZACHMURZENIE N	N_h	h	WIATR dd	v	WIDZIALNOŚĆ V	POGODA ww	W	OPAD R
1	-5.1	-6.8	3.7	88	1031.0	0	0	9	10	3	7	02	0	-
2	-2.9	-6.3	3.8	76	1023.7	0	0	9	12	6	7	02	0	-
3	-3.3	-5.4	4.1	85	1022.9	0	0	9	11	5	7	02	0	-
4	-1.9	-3.0	4.9	91	1027.9	0	0	9	11	4	7	01	1	-
5	-1.0	-3.3	4.8	85	1030.0	0	0	9	12	7	7	02	0	-
6	0.3	-3.5	4.7	75	1027.9	8	8	5	11	6	7	02	2	-
7	-1.9	-3.1	4.9	92	1029.3	8	8	5	09	7	6	71	7	0.5
8	-1.9	-5.7	4.0	74	1031.1	8	8	5	11	5	7	03	2	-
9	-6.9	-8.9	3.1	85	1031.0	2	0	9	12	1	7	03	0	-
10	-0.3	-6.7	3.7	63	1030.1	7	7	6	09	6	7	01	1	-
11	0.7	-1.4	5.5	87	1032.6	8	8	5	13	5	7	02	2	-
12	-0.5	-5.0	4.2	72	1033.9	8	0	9	09	3	7	02	1	-
13	-2.3	-3.8	4.6	88	1026.7	0	0	9	10	2	7	02	0	-
14	1.0	-4.1	4.5	70	1015.4	0	0	9	15	1	7	02	1	-
15	-2.0	-3.5	4.7	88	1012.6	0	0	9	00	0	6	10	0	-
16	-1.8	-2.6	5.0	94	1011.0	0	0	9	00	0	6	10	0	-
17	1.9	-2.7	5.0	72	1003.3	0	0	9	15	2	7	02	1	-
18	5.6	3.6	7.9	87	1005.2	6	6	5	26	4	7	01	8	0.6
19	10.3	6.5	9.7	77	1003.4	4	2	9	22	6	7	01	1	-
20	0.8	0.0	6.1	93	1020.3	0	0	9	16	1	7	02	1	-
21	6.7	3.4	7.8	80	1019.8	0	0	9	12	2	7	02	1	-
22	11.2	4.4	8.4	62	1021.7	0	0	9	25	2	7	02	0	-
23	4.9	2.6	7.4	86	1026.7	0	0	9	04	1	7	02	0	-
24	-0.1	-1.9	5.3	88	1031.3	0	0	9	09	5	7	02	1	-
25	-2.1	-3.0	4.9	92	1032.7	0	0	9	09	5	7	02	0	-
26	-3.2	-4.1	4.5	93	1025.9	0	0	9	09	2	7	02	0	-
27	-4.4	-5.6	4.0	91	1019.2	0	0	9	00	0	7	02	0	-
28	-3.3	-4.7	4.3	89	1022.4	0	0	9	09	1	7	02	0	-
29	-1.9	-3.5	4.7	89	1024.4	0	0	9	10	3	7	02	0	-
30	4.1	-1.7	5.4	67	1023.7	5	0	9	12	2	7	02	1	-
31	1.6	0.4	6.3	92	1025.5	0	0	9	00	0	7	02	1	-

Godz. 07

DNI	TEMPERATURA POWIETRZA T	TEMPERATURA PUNKTU ROSY T_d	PRĘŻNOŚĆ PARY WODNEJ e	WILGOTNOŚĆ WZGLĘDNA U	CIŚNIENIE ATMOSFERYCZNE P_o	ZACHMURZENIE N	N_h	h	WIATR dd	v	WIDZIALNOŚĆ V	POGODA ww	W	OPAD R
1	-5.5	-6.9	3.6	90	1029.9	1	1	9	10	4	7	03	0	-
2	-5.1	-7.0	3.6	85	1023.0	0	0	9	10	4	7	02	0	-
3	-3.6	-4.7	4.3	92	1023.9	0	0	9	11	4	7	02	0	-
4	-2.9	-3.9	4.6	93	1029.6	4	0	9	11	4	6	10	0	-
5	0.2	-3.5	4.7	75	1030.4	7	7	5	13	6	7	01	1	-
6	-0.6	-3.5	4.7	80	1027.8	8	8	5	09	7	7	02	2	-
7	-1.9	-4.1	4.5	85	1029.2	8	8	5	09	7	7	02	7	0.1
8	-1.6	-4.7	4.3	78	1030.8	7	7	5	09	6	7	01	2	-
9	-2.7	-6.0	3.9	78	1030.8	4	0	9	09	5	7	01	1	-
10	-1.9	-3.1	4.9	92	1031.3	8	6	4	10	5	7	03	2	-
11	-2.9	-3.9	4.6	93	1033.1	0	0	9	09	4	6	10	1	-
12	-2.7	-6.0	3.9	78	1033.9	3	0	9	09	3	7	02	1	-
13	-1.7	-3.8	4.6	86	1023.9	1	0	9	12	1	6	10	0	-
14	-2.2	-3.1	4.9	94	1014.5	3	3	9	24	1	7	03	0	-
15	-4.1	-5.3	4.1	91	1012.7	5	0	5	00	0	5	10	1	-
16	-3.1	-4.1	4.5	93	1010.6	2	0	9	00	0	5	10	0	-
17	2.9	-1.2	5.6	75	1003.3	7	7	9	25	1	7	03	1	-
18	2.7	1.9	7.0	95	1006.9	8	4	9	23	4	7	03	1	-
19	10.1	5.8	9.2	74	1006.5	8	3	9	25	6	7	01	1	-
20	3.9	-0.2	6.0	75	1021.4	8	0	9	10	4	7	03	1	-
21	8.0	3.6	7.9	74	1020.6	4	2	9	13	1	7	01	1	-
22	6.2	4.4	8.4	89	1026.2	6	6	5	33	2	6	10	1	-
23	4.6	1.0	6.6	78	1027.9	8	8	5	07	5	7	02	1	-
24	-0.3	-2.7	5.0	84	1032.5	3	0	9	08	7	7	01	0	-
25	-1.5	-2.7	5.0	93	1032.4	0	0	9	10	5	7	02	0	-
26	-3.9	-4.1	4.5	99	1024.8	2	0	9	11	2	6	10	1	-
27	-3.5	-4.6	4.3	92	1019.1	0	0	9	00	0	6	10	0	-
28	-2.1	-3.3	4.8	93	1023.1	1	0	9	12	1	7	02	0	-
29	1.1	-1.9	5.3	79	1023.9	0	0	9	10	5	7	02	0	-
30	4.1	-0.7	5.8	70	1024.5	8	0	9	12	2	7	01	1	-
31	0.8	0.0	6.1	93	1025.1	0	0	9	11	1	7	02	0	-

Godz. 13

DNI	TEMPERATURA POWIETRZA T	TEMPERATURA PUNKTU ROSY T_d	PRĘŻNOŚĆ PARY WODNEJ e	WILGOTNOŚĆ WZGLĘDNA U	CIŚNIENIE ATMOSFERYCZNE P_o	ZACHMURZENIE N	N_h	h	WIATR dd	v	WIDZIALNOŚĆ V	POGODA ww	W	OPAD R
1	2.8	-7.8	3.4	45	1026.4	3	2	9	10	7	7	03	0	-
2	4.7	-9.0	3.1	36	1019.9	2	0	9	12	7	8	03	0	-
3	3.4	-6.7	3.7	46	1024.0	7	7	5	12	7	7	03	1	-
4	4.7	-2.2	5.2	60	1029.4	2	2	5	11	6	7	01	1	-
5	0.8	-4.7	4.3	66	1028.8	8	8	5	10	7	7	03	2	-
6	3.6	-3.8	4.6	59	1027.3	8	8	5	11	8	7	03	1	-
7	-0.1	-3.3	4.8	79	1029.6	7	7	5	10	7	7	01	2	-
8	-0.6	-4.1	4.5	77	1030.6	7	7	5	10	7	7	01	1	-
9	1.7	-5.4	4.1	59	1029.8	6	2	5	09	7	7	02	1	-
10	1.3	-3.8	4.6	69	1031.9	8	8	4	09	7	7	03	7	0.0
11	6.1	-6.0	3.9	41	1032.2	8	0	9	14	7	8	02	1	-
12	7.4	-9.4	3.0	30	1030.8	5	0	9	12	6	8	02	1	-
13	10.3	-4.7	4.3	34	1018.9	1	0	9	17	4	8	03	0	-
14	9.5	1.0	6.6	56	1012.1	5	5	4	27	4	6	05	1	-
15	11.0	-0.7	5.8	44	1010.9	4	0	9	07	2	7	02	1	-
16	9.9	-1.2	5.6	46	1006.4	8	0	9	18	2	7	05	1	-
17	9.3	4.1	8.2	70	1003.1	6	6	5	24	5	8	03	6	0.0
18	11.0	2.3	7.2	55	1005.4	3	2	5	27	6	7	01	1	-
19	11.1	5.9	9.3	71	1012.8	8	3	5	28	5	7	02	2	-
20	16.2	6.8	9.9	54	1019.3	8	0	9	12	5	7	02	2	-
21	22.0	6.1	9.4	35	1019.2	0	0	9	20	7	8	02	0	-
22	13.9	3.8	8.0	50	1025.2	0	0	9	01	2	8	02	1	-
23	9.5	0.4	6.3	53	1027.9	6	0	9	09	6	8	02	2	-
24	6.4	-1.7	5.4	56	1032.3	2	0	9	09	7	7	01	1	-
25	7.5	-1.7	5.4	53	1029.1	3	0	9	12	7	8	03	0	-
26	8.5	-2.2	5.2	46	1021.5	0	0	9	08	3	7	02	0	-
27	9.0	-1.2	5.6	48	1016.8	1	1	6	07	3	8	02	0	-
28	9.2	-0.9	5.7	49	1022.8	1	0	9	10	6	8	02	0	-
29	14.3	0.4	6.3	38	1021.8	1	0	9	12	5	8	03	0	-
30	13.3	5.8	9.2	60	1023.8	8	8	6	09	3	7	25	2	0.0
31	14.0	1.7	6.9	43	1023.1	2	0	9	10	5	7	05	0	-

Godz. 19

DNI	TEMPERATURA POWIETRZA T	TEMPERATURA PUNKTU ROSY T_d	PRĘŻNOŚĆ PARY WODNEJ e	WILGOTNOŚĆ WZGLĘDNA U	CIŚNIENIE ATMOSFERYCZNE P_o	ZACHMURZENIE N	N_h	h	WIATR dd	v	WIDZIALNOŚĆ V	POGODA ww	W	OPAD R
1	-0.8	-5.0	4.2	73	1024.4	0	0	9	10	4	7	02	0	-
2	-0.2	-5.0	4.2	70	1021.2	0	0	9	12	7	7	02	0	-
3	-0.1	-3.0	4.9	82	1026.5	8	8	5	11	7	7	02	2	-
4	0.7	-2.2	5.2	81	1030.0	0	0	9	11	5	7	02	0	-
5	-0.1	-4.4	4.4	73	1028.6	8	8	5	09	6	7	02	2	-
6	-0.6	-1.2	5.6	96	1029.4	8	8	4	09	5	6	70	8	0.1
7	-0.3	-3.0	4.9	82	1031.0	8	8	5	10	6	7	02	2	-
8	-3.3	-6.0	3.9	81	1030.9	1	0	9	09	1	7	03	1	-
9	-0.5	-7.4	3.5	60	1030.5	6	0	9	11	4	7	02	1	-
10	0.5	-1.9	5.3	84	1032.7	8	8	5	10	6	6	10	2	-
11	1.7	-5.4	4.1	59	1033.5	6	6	9	09	4	7	01	2	-
12	1.0	-4.1	4.5	68	1028.8	4	4	9	11	2	7	03	1	-
13	1.9	-3.3	4.8	68	1017.2	5	0	9	12	2	7	01	1	-
14	2.1	-0.7	5.8	82	1012.2	4	4	5	14	2	6	10	1	-
15	3.0	0.2	6.2	81	1011.6	0	0	9	09	2	7	01	1	-
16	3.3	0.6	6.4	81	1005.1	8	8	9	12	3	6	10	2	-
17	6.7	5.8	9.2	94	1004.5	7	7	5	27	1	7	03	8	0.8
18	6.2	3.8	8.0	84	1005.8	7	7	5	18	2	7	01	1	-
19	6.8	-0.2	6.0	61	1016.7	6	6	5	24	2	7	02	2	-
20	12.7	7.8	10.6	72	1018.3	8	8	9	10	2	7	02	2	-
21	14.8	5.1	8.8	52	1020.1	0	0	9	22	2	7	02	0	-
22	9.1	1.9	7.0	60	1025.2	2	0	9	03	3	7	03	0	-
23	7.1	-0.5	5.9	59	1028.2	8	5	5	09	5	7	03	2	-
24	2.0	-2.7	5.0	71	1032.5	0	0	9	09	5	7	02	0	-
25	2.6	-2.2	5.2	70	1026.8	3	0	9	10	2	7	01	1	-
26	4.5	-1.4	5.5	66	1019.3	0	0	9	09	1	7	02	0	-
27	4.6	-2.4	5.1	60	1019.9	0	0	9	08	3	7	02	0	-
28	4.8	-0.9	5.7	66	1023.3	1	0	9	09	5	7	02	0	-
29	6.3	0.8	6.5	68	1022.8	1	0	9	12	2	7	03	0	-
30	7.9	2.6	7.4	70	1024.8	8	0	9	09	3	7	05	2	-
31	7.9	-0.7	5.8	55	1023.2	3	0	9	10	4	7	01	1	-

Godz. 01

DNI	TEMPERATURA POWIETRZA T	TEMPERATURA PUNKTU ROSY T_d	PRĘŻNOŚĆ PARY WODNEJ e	WILGOTNOŚĆ WZGLĘDNA U	CIŚNIENIE ATMOSFERYCZNE P_o	ZACHMURZENIE N	N_h	h	WIATR dd	v	WIDZIALNOŚĆ V	POGODA ww	W	OPAD R
1	- 2.2	- 8.6	3.2	61	1025.2	0	0	9	11	1	7	02	0	-
2	- 1.8	- 4.7	4.3	81	1016.4	0	0	9	10	2	7	02	0	-
3	- 2.0	- 5.0	4.2	81	1018.4	3	0	9	11	2	6	10	1	-
4	- 1.4	- 3.5	4.7	85	1023.6	1	0	9	10	2	6	10	0	-
5	1.8	- 1.4	5.5	78	1022.3	8	0	9	11	4	6	10	1	-
6	- 3.4	- 4.1	4.5	96	1024.5	4	0	9	05	4	7	01	1	-
7	1.0	- 1.7	5.4	81	1026.4	7	7	5	12	4	7	01	2	-
8	- 0.4	- 1.3	5.6	95	1029.9	8	8	5	02	3	5	10	7	0.0
9	- 2.0	- 6.3	3.8	73	1028.2	7	7	5	08	4	7	03	2	-
10	- 1.0	- 5.4	4.1	73	1028.3	3	3	5	05	4	7	01	1	-
11	- 1.8	- 2.7	5.0	92	1030.5	0	0	9	06	2	7	02	0	-
12	- 1.8	- 2.7	5.0	95	1031.3	0	0	9	09	1	6	10	0	-
13	1.0	0.4	6.3	96	1024.3	6	6	5	18	4	6	10	8	0.0
14	1.9	0.2	6.2	88	1015.3	4	4	6	20	2	6	10	1	-
15	2.1	0.2	6.2	87	1011.3	0	0	9	00	0	6	10	1	-
16	0.7	0.7	6.4	100	1012.8	3	3	5	00	0	2	46	1	-
17	6.1	4.6	8.5	90	1001.5	8	5	4	22	4	7	61	8	0.4
18	5.5	3.6	7.9	87	1008.2	6	6	5	20	3	7	03	1	-
19	10.9	7.4	10.3	80	1004.4	6	6	5	28	5	7	02	1	-
20	5.0	4.8	8.6	98	1017.0	0	0	9	09	2	6	10	1	-
21	10.5	7.3	10.2	81	1015.9	0	0	9	17	4	7	02	0	-
22	7.5	6.1	9.4	91	1026.8	0	0	9	33	2	7	02	0	-
23	6.6	2.3	7.2	74	1025.0	6	6	5	06	5	7	01	2	-
24	5.1	0.2	6.2	70	1026.9	0	0	9	07	3	7	02	1	-
25	2.4	- 1.4	5.5	76	1027.8	0	0	9	07	3	7	02	0	-
26	4.3	- 0.5	5.9	71	1022.7	0	0	9	13	2	7	02	0	-
27	3.4	0.4	6.3	80	1017.0	0	0	9	06	2	7	02	0	-
28	1.4	- 3.0	4.9	73	1018.5	0	0	9	08	3	7	02	0	-
29	4.6	- 3.0	4.9	58	1018.9	2	2	7	10	2	7	03	0	-
30	8.8	3.6	7.9	70	1021.6	0	0	9	16	2	7	02	1	-
31	6.3	4.8	8.6	90	1023.8	0	0	9	33	1	6	10	0	-

Godz. 13

1	5.7	- 7.0	3.6	39	1019.9	0	0	9	15	4	6	10	0	-
2	6.4	- 5.0	4.2	43	1015.7	0	0	9	15	7	7	02	0	-
3	6.9	- 2.7	5.0	50	1020.2	7	0	9	18	1	5	10	1	-
4	8.6	- 2.2	5.2	46	1023.2	0	0	9	14	7	7	02	0	-
5	10.5	- 0.7	5.8	46	1019.9	2	0	9	13	6	7	01	1	-
6	1.8	- 2.7	5.0	72	1025.7	8	8	5	08	4	7	02	2	-
7	1.2	- 1.9	5.3	80	1028.5	8	4	4	05	4	7	02	7	0.0
8	0.8	- 3.5	4.7	73	1029.0	8	8	5	07	8	7	02	7	0.0
9	2.8	- 4.4	4.4	60	1027.7	5	5	5	07	4	7	03	1	-
10	3.9	- 4.1	4.5	56	1028.4	6	1	6	09	4	7	03	1	-
11	4.4	- 1.9	5.3	64	1030.5	8	0	9	06	4	7	01	1	-
12	9.1	0.0	6.1	53	1028.7	6	6	5	16	3	7	03	1	-
13	8.0	- 0.2	6.0	55	1017.4	1	1	6	18	7	7	01	1	-
14	9.1	- 0.2	6.0	52	1012.1	7	7	7	19	2	7	02	1	-
15	4.7	2.8	7.5	88	1013.5	7	7	3	35	3	6	10	6	0.5
16	8.4	3.6	7.9	72	1003.7	1	1	5	16	2	5	10	4	-
17	11.3	2.5	7.3	54	1003.1	4	3	5	24	7	8	03	1	-
18	12.9	7.5	10.4	70	1004.8	8	4	5	21	3	8	02	2	-
19	9.4	3.9	8.1	69	1014.3	8	2	4	31	2	7	03	6	0.1
20	18.1	7.1	10.1	49	1014.5	5	0	9	19	2	7	03	1	-
21	23.3	7.3	10.2	35	1018.5	0	0	9	23	2	7	02	0	-
22	13.9	5.5	9.0	57	1025.4	4	0	9	06	6	8	03	1	-
23	13.9	2.1	7.1	45	1024.0	1	0	9	06	10	8	02	1	-
24	12.4	1.9	7.0	49	1026.4	3	0	9	09	9	8	01	1	-
25	10.8	1.9	7.0	53	1024.8	0	0	9	04	2	7	02	0	-
26	14.2	3.9	8.1	49	1019.2	5	3	9	06	2	6	10	2	-
27	16.3	4.7	8.9	37	1015.0	0	0	9	03	5	7	02	0	-
28	15.0	- 4.1	4.5	26	1017.6	0	0	9	11	3	8	02	0	-
29	20.0	4.1	8.2	36	1017.0	7	0	9	17	4	7	01	1	-
30	19.6	4.8	8.6	38	1021.6	5	1	7	15	2	7	03	1	-
31	16.9	6.4	9.6	50	1021.0	7	7	6	00	0	6	10	1	-

Godz. 07

DNI	TEMPERATURA POWIETRZA T	TEMPERATURA PUNKTU ROSY T_d	PRĘŻNOŚĆ PARY WODNEJ e	WILGOTNOŚĆ WZGLĘDNA U	CIŚNIENIE ATMOSFERYCZNE P_o	ZACHMURZENIE N	N_h	h	WIATR dd	v	WIDZIALNOŚĆ V	POGODA ww	W	OPAD R
1	- 4.8	- 7.4	3.5	82	1024.3	1	0	9	11	1	6	10	0	-
2	- 2.0	- 4.1	4.5	86	1016.0	0	0	9	12	5	7	02	0	-
3	- 4.2	- 5.4	4.1	92	1019.6	2	0	9	10	1	4	10	0	-
4	- 2.0	- 2.2	5.2	98	1024.2	3	2	8	09	3	5	10	0	-
5	0.1	- 2.7	5.0	82	1021.0	6	1	9	11	4	7	03	1	-
6	- 3.4	- 4.4	4.4	93	1025.7	5	4	6	36	2	6	10	1	-
7	0.2	- 2.2	5.2	84	1028.0	8	8	5	05	3	7	02	2	-
8	- 1.3	- 4.7	4.3	77	1029.7	8	8	5	07	5	7	02	2	-
9	- 3.8	- 6.7	3.7	80	1028.7	1	0	9	08	3	7	03	1	-
10	- 1.7	- 5.4	4.1	75	1028.5	4	4	9	08	3	7	01	1	-
11	- 2.7	- 4.1	4.5	90	1031.3	1	1	9	09	2	7	03	0	-
12	- 1.8	- 2.0	5.3	98	1030.8	0	0	9	13	2	5	10	0	-
13	3.5	- 1.7	5.4	68	1021.1	7	7	5	16	5	6	10	1	-
14	0.3	- 0.9	5.7	91	1014.4	5	4	5	18	2	5	10	1	-
15	3.2	2.6	7.4	97	1012.6	8	8	5	30	3	4	61	8	0.1
16	0.7	0.4	6.3	98	1009.0	7	7	5	00	0	3	42	4	-
17	5.2	4.1	8.2	93	1002.7	7	3	4	18	3	7	03	6	0.1
18	5.2	3.8	8.0	90	1007.1	7	7	5	18	1	7	03	8	0.0
19	7.2	6.2	9.5	94	1010.1	8	3	2	32	2	7	21	6	1.9
20	4.6	4.3	8.3	98	1016.4	6	3	6	14	1	6	10	1	-
21	9.4	6.7	9.8	84	1018.1	0	0	9	17	4	7	01	0	-
22	6.0	3.6	7.9	85	1027.9	8	8	5	06	2	8	02	1	-
23	5.1	2.3	7.2	82	1025.2	5	0	9	07	6	8	03	1	-
24	2.0	0.0	6.1	87	1028.2	2	8	9	07	3	7	03	0	-
25	0.2	- 0.7	5.8	93	1027.8	0	0	9	07	3	7	02	0	-
26	1.6	- 1.9	5.3	77	1022.3	6	6	9	10	2	7	01	1	-
27	1.8	- 1.4	5.5	78	1016.4	0	0	9	07	2	7	02	0	-
28	0.4	- 2.7	5.0	79	1019.2	0	0	9	06	2	7	02	0	-
29	5.7	- 0.2	6.0	66	1018.3	5	5	7	13	1	7	01	1	-
30	10.5	3.2	7.7	61	1021.9	2	1	9	17	5	7	03	0	-
31	3.8	2.6	7.4	93	1023.5	0	0	9	09	1	5	10	0	-

Godz. 19

1	2.2	- 5.4	4.1	59	1016.8	0	0	9	09	6	7	02	0	-
2	2.8	- 5.7	4.0	54	1016.9	6	5	8	12	1	6	10	1	-
3	3.0	- 4.4	4.4	57	1021.8	2	2	8	10	2	6	10	1	-
4	5.1	- 2.7	5.0	57	1022.2	0	0	9	09	4	6	10	0	-
5	1.9	- 2.2	5.2	74	1022.3	3	0	9	09	4	7	03	0	-
6	0.9	- 1.4	5.5	85	1026.3	7	7	5	35	4	6	10	2	-
7	- 0.1	- 1.7	5.4	89	1030.1	8	8	5	03	3	6	10	2	-
8	1.2	- 2.2	5.2	78	1028.5	7	7	5	09	5	7	01	8	0.2
9	2.2	- 5.0	4.2	59	1028.6	7	7	5	08	5	7	03	2	-
10	1.2	- 1.7	5.4	81	1029.7	4	1	6	04	2	7	03	1	-
11	1.9	- 0.9	5.7	80	1031.2	0	0	9	07	2	7	01	1	-
12	5.1	1.9	7.0	80	1027.0	6	6	5	15	1	6	10	1	-
13	6.5	0.6	6.4	67	1015.9	7	7	6	21	3	6	10	1	-
14	6.5	- 0.5	5.9	61	1010.2	1	1	9	08	1	7	01	1	-
15	4.9	2.8	7.5	87	1013.7	7	7	5	30	2	5	10	2	-
16	8.6	2.1	7.1	63	1001.4	5	5	6	21	2	5	10	1	-
17	7.9	4.3	8.3	78	1006.6	3	3	4	28	5	7	03	8	0.9
18	10.6	8.8	11.3	88	1002.4	8	3	4	18	3	6	21	6	1.4
19	7.9	5.3	8.9	84	1015.8	3	3	6	11	1	6	10	1	-
20	13.6	7.3	10.2	66	1015.6	4	0	9	17	3	7	01	1	-
21	18.9	8.2	10.9	50	1020.3	1	0	9	29	3	7	01	0	-
22	9.7	4.6	8.5	71	1024.5	4	6	9	05	3	8	03	1	-
23	9.3	1.5	6.8	58	1025.4	7	0	9	07	5	8	03	1	-
24	8.3	- 1.2	5.6	52	1027.1	2	2	6	09	6	7	01	0	-
25	8.6	3.2	7.7	69	1023.4	0	0	9	07	2	7	02	0	-
26	11.1	2.8	7.5	57	1016.7	4	1	6	07	2	6	10	1	-
27	10.9	- 2.4	5.1	40	1016.0	0	0	9	07	5	7	02	0	-
28	9.5	- 2.7	5.0	42	1018.1	0	0	9	08	3	8	02	0	-
29	15.6	3.2	7.7	44	1018.5	5	0	9	17	3	7	03	1	-
30	14.7	4.3	8.3	49	1022.1	0	0	9	21	2	7	01	1	-
31	13.2	3.4	7.8	51	1019.3	0	0	9	06	5	7	01	1	-

Godz. 01

DNI	TEMPERATURA POWIETRZA T	TEMPERATURA PUNKTU ROSY T_d	PRĘŻNOŚĆ PARY WODNEJ e	WILGOTNOŚĆ WZGLĘDNA U	CIŚNIENIE ATMOSFERYCZNE P_o	ZACHMURZENIE N	N_h	h	WIATR dd	v	WIDZIALNOŚĆ V	POGODA ww	W	OPAD R
1	- 3.2	- 9.8	2.9	62	1026.1	0	0	9	12	2	7	02	0	-
2	- 3.2	- 7.8	3.4	70	1017.1	0	0	9	09	1	7	02	0	-
3	- 2.9	- 6.3	3.8	77	1018.5	0	0	9	00	0	6	10	0	-
4	- 2.2	- 4.4	4.4	84	1024.0	0	0	9	09	1	7	02	0	-
5	0.4	- 2.4	5.1	82	1023.4	0	0	9	09	1	7	02	0	-
6	- 2.1	- 4.4	4.4	85	1023.7	2	0	9	07	5	7	02	0	-
7	0.1	- 3.0	4.9	80	1026.1	8	8	5	08	5	7	02	2	-
8	- 0.6	- 3.5	4.7	80	1028.0	8	8	3	07	7	6	10	7	0.1
9	- 3.0	- 4.4	4.4	89	1027.5	6	6	5	08	7	7	02	2	-
10	- 0.8	- 6.3	3.8	67	1027.3	7	4	5	08	4	7	03	2	-
11	- 1.2	- 4.1	4.5	81	1029.6	0	0	9	07	3	7	02	1	-
12	- 1.2	- 3.5	4.7	85	1030.8	0	0	9	12	1	6	10	1	-
13	- 0.6	- 0.6	5.8	100	1024.8	0	0	9	00	0	2	46	6	0.0
14	2.9	- 1.7	5.4	70	1015.5	3	3	6	21	2	6	10	1	-
15	0.4	- 0.5	5.9	93	1011.3	0	0	9	00	0	5	10	0	-
16	3.5	1.9	7.0	89	1011.2	8	8	3	00	0	5	10	2	-
17	5.8	- 0.9	5.7	62	1001.6	8	8	5	22	4	7	03	1	-
18	3.8	1.0	6.6	84	1008.7	3	3	6	22	3	7	01	1	-
19	10.7	5.1	8.8	69	1003.7	8	8	5	27	4	7	03	1	-
20	4.8	2.5	7.3	86	1017.2	7	7	5	07	1	6	10	1	-
21	12.6	5.5	9.0	61	1016.1	0	0	9	00	0	7	02	1	-
22	10.9	8.8	11.3	86	1024.5	0	0	9	35	3	7	02	0	-
23	7.4	1.5	6.8	66	1024.2	5	5	9	06	6	7	01	2	-
24	5.0	- 0.9	5.7	67	1025.7	0	0	9	09	7	7	02	1	-
25	2.6	- 2.2	5.2	71	1026.9	0	0	9	08	6	7	02	0	-
26	3.2	- 2.4	5.1	67	1022.7	0	0	9	11	1	7	02	0	-
27	5.0	- 2.4	5.1	59	1016.5	5	5	6	06	2	7	01	1	-
28	3.3	- 3.3	4.8	62	1017.6	0	0	9	07	4	7	02	0	-
29	3.9	- 4.7	4.3	53	1019.1	3	3	6	07	1	7	03	0	-
30	10.6	2.1	7.1	55	1022.0	7	7	6	22	2	7	02	1	-
31	6.4	2.6	7.4	77	1023.4	0	0	9	17	1	6	10	0	-

Godz. 13

1	5.1	- 9.8	2.9	33	1020.0	1	1	9	13	2	7	03	0	-
2	7.2	- 7.4	3.5	34	1015.4	0	0	9	18	3	7	02	0	-
3	6.8	- 5.4	4.1	41	1019.3	3	0	9	10	1	6	05	1	-
4	7.4	- 4.7	4.3	42	1023.8	0	0	9	11	3	7	02	0	-
5	8.7	- 1.9	5.3	47	1019.9	2	0	9	08	7	7	02	1	-
6	1.3	- 3.5	4.7	70	1024.3	8	8	3	09	7	6	10	1	-
7	0.0	- 2.7	5.0	83	1026.6	8	8	4	08	3	6	10	7	0.0
8	- 0.2	- 3.8	4.6	75	1027.9	8	8	4	08	8	7	02	7	0.0
9	1.8	- 4.4	4.4	64	1026.5	7	7	4	09	5	7	03	7	0.0
10	1.6	- 3.3	4.8	70	1028.1	8	8	9	09	5	7	02	1	-
11	3.0	- 3.5	4.7	62	1030.7	6	0	9	09	4	7	01	1	-
12	5.9	0.0	6.1	67	1028.9	7	5	5	08	1	6	10	1	-
13	7.3	- 3.0	4.9	48	1017.7	6	5	5	22	5	7	03	2	-
14	9.6	- 2.2	5.2	44	1011.7	5	5	5	22	3	6	05	1	-
15	7.0	2.5	7.3	73	1011.6	8	8	5	30	3	4	10	4	-
16	11.4	- 0.2	6.0	45	1003.6	1	1	9	22	4	6	05	1	-
17	11.4	0.4	6.3	47	1003.4	7	7	5	24	9	8	02	2	-
18	11.3	6.8	9.9	74	1005.7	8	3	5	21	6	7	03	2	-
19	8.4	0.6	6.4	57	1014.4	8	8	4	31	1	6	05	2	-
20	18.6	2.8	7.5	35	1014.2	6	1	9	15	3	7	03	1	-
21	21.5	5.0	8.7	33	1018.6	0	0	9	21	6	8	02	0	-
22	15.0	7.8	10.6	62	1024.3	0	0	9	09	5	6	05	0	-
23	13.2	0.4	6.3	41	1023.3	6	0	9	08	9	7	02	2	-
24	9.8	0.6	6.4	53	1025.9	2	0	9	06	8	7	01	1	-
25	10.2	- 0.5	5.9	48	1024.9	0	0	9	09	5	7	02	0	-
26	14.6	2.6	7.4	44	1018.7	5	0	9	07	4	7	01	2	-
27	15.0	- 6.0	3.9	23	1014.7	0	0	9	06	6	7	02	0	-
28	12.6	- 7.8	3.4	23	1017.4	0	0	9	09	8	8	02	0	-
29	19.4	4.8	8.6	39	1017.6	3	1	6	19	4	7	01	1	-
30	19.0	1.9	7.0	32	1021.6	6	2	6	15	1	8	03	2	-
31	17.9	- 0.2	6.0	30	1019.7	5	5	9	09	3	7	03	1	-

Godz. 07

DNI	TEMPERATURA POWIETRZA T	TEMPERATURA PUNKTU ROSY T_d	PRĘŻNOŚĆ PARY WODNEJ e	WILGOTNOŚĆ WZGLĘDNA U	CIŚNIENIE ATMOSFERYCZNE P_o	ZACHMURZENIE N	N_h	h	WIATR dd	v	WIDZIALNOŚĆ V	POGODA ww	W	OPAD R
1	- 5.8	- 7.8	3.4	85	1024.0	0	0	9	07	1	6	10	0	-
2	- 4.8	- 7.8	3.4	80	1017.3	1	0	9	11	1	6	10	0	-
3	- 5.0	- 6.7	3.7	86	1019.7	6	0	9	00	0	6	10	1	-
4	- 4.2	- 5.8	4.0	90	1025.3	0	0	9	00	0	4	10	0	-
5	- 1.8	- 3.5	4.7	89	1022.1	6	0	9	08	2	6	10	1	-
6	- 2.6	- 4.4	4.4	87	1024.1	4	4	3	07	4	6	10	0	-
7	- 1.2	- 2.2	5.2	92	1026.3	8	8	2	06	5	7	56	5	0.0
8	- 2.6	- 6.3	3.8	76	1028.5	8	7	4	05	7	7	02	2	-
9	- 3.8	- 7.4	3.5	76	1027.4	7	7	4	08	4	6	10	2	-
10	- 3.0	- 6.0	3.9	80	1028.2	7	7	5	08	3	7	03	1	-
11	- 2.6	- 4.4	4.4	87	1030.5	5	5	9	07	2	7	01	1	-
12	- 1.2	- 2.7	5.0	88	1030.8	5	1	9	00	0	5	10	1	-
13	- 2.2	- 2.8	5.0	96	1022.1	7	5	4	00	0	4	10	4	-
14	0.8	- 2.2	5.2	81	1014.5	7	7	6	21	2	6	10	1	-
15	- 1.1	- 2.0	5.3	95	1012.2	6	5	5	00	0	3	42	1	-
16	2.4	1.5	6.8	94	1008.5	8	8	3	00	0	4	10	2	-
17	4.4	3.4	7.8	93	1003.0	7	7	5	22	4	6	10	6	1.0
18	5.1	3.0	7.6	87	1008.0	8	8	5	22	3	7	21	1	0.1
19	8.2	5.1	8.8	81	1009.6	7	1	5	30	2	7	01	2	-
20	4.6	1.9	7.0	83	1016.9	5	2	9	06	1	7	01	1	-
21	8.2	5.6	9.1	84	1019.1	0	0	9	00	0	7	02	0	-
22	5.6	4.6	8.5	93	1027.4	3	1	9	02	2	5	10	0	-
23	5.3	1.0	6.6	74	1024.5	5	0	9	07	6	7	01	1	-
24	2.3	- 1.2	5.6	78	1026.7	8	1	6	09	7	7	03	1	-
25	- 0.4	- 3.0	4.9	84	1027.2	0	0	9	07	4	7	02	0	-
26	1.4	- 3.0	4.9	73	1022.2	6	6	9	09	1	7	03	1	-
27	3.1	- 3.3	4.8	63	1016.1	0	0	9	09	1	7	02	1	-
28	1.6	- 3.3	4.8	70	1018.5	0	0	9	07	4	7	02	0	-
29	3.6	- 3.3	4.8	59	1019.4	5	4	6	12	2	7	01	1	-
30	6.4	2.3	7.2	75	1023.1	5	0	9	00	0	5	10	1	-
31	4.0	2.1	7.1	88	1023.4	3	3	9	06	1	4	10	0	-

Godz. 19

1	1.5	- 8.6	3.2	48	1017.2	0	0	9	09	6	7	02	0	-
2	1.5	- 6.7	3.7	54	1016.4	0	0	9	09	1	7	01	0	-
3	1.6	- 3.3	4.8	70	1021.1	0	0	9	08	2	6	05	0	-
4	4.6	- 2.4	5.1	60	1022.7	2	0	9	09	4	7	03	0	-
5	0.4	- 3.3	4.8	76	1022.6	4	0	9	07	7	7	02	0	-
6	1.7	- 2.2	5.2	75	1024.8	8	8	4	08	1	6	10	2	-
7	- 0.4	- 1.0	5.7	96	1027.3	8	8	3	09	6	5	71	7	0.1
8	- 0.2	- 3.0	4.9	80	1027.7	8	8	4	06	8	7	02	7	0.0
9	1.1	- 5.4	4.1	62	1027.5	8	8	5	08	4	7	02	2	-
10	2.0	- 4.7	4.3	62	1028.4	7	7	5	09	4	7	02	1	-
11	1.6	- 1.9	5.3	77	1030.5	6	6	9	09	2	6	10	1	-
12	5.1	0.2	6.2	70	1026.8	8	8	5	24	1	6	10	8	0.0
13	5.8	- 2.2	5.2	57	1016.1	8	8	5	29	4	7	03	1	-
14	5.3	- 0.2	6.0	68	1010.7	3	0	9	14	1	7	01	1	-
15	4.4	2.1	7.1	86	1012.9	8	8	4	33	4	5	10	2	-
16	8.0	0.0	6.1	57	1002.4	5	2	6	21	2	7	01	1	-
17	7.7	6.1	9.4	90	1006.3	7	7	5	25	4	7	01	6	1.7
18	9.6	8.9	11.4	95	1003.9	8	8	5	00	0	6	21	6	4.2
19	7.2	3.6	7.9	78	1015.6	0	0	9	06	2	6	10	1	-
20	13.0	4.4	8.4	56	1015.8	7	7	9	17	1	7	03	2	-
21	18.3	4.3	8.3	40	1020.1	1	0	9	25	3	7	02	0	-
22	12.3	6.5	9.7	68	1023.2	7	7	9	06	3	7	03	1	-
23	8.5	- 0.9	5.7	52	1024.3	7	0	9	08	8	7	03	2	-
24	7.5	- 1.7	5.4	53	1026.4	3	3	9	07	9	7	01	0	-
25	9.2	1.0	6.6	56	1022.6	0	0	9	09	4	7	02	0	-
26	9.9	0.0	6.1	50	1017.0	3	0	9	07	2	7	01	1	-
27	10.1	- 4.4	4.4	35	1015.9	0	0	9	08	5	8	02	0	-
28	9.2	- 5.0	4.2	36	1017.6	0	0	9	08	5	7	02	0	-
29	14.6	4.1	8.2	49	1019.0	4	2	6	13	3	7	01	1	-
30	14.4	1.2	6.7	41	1022.0	3	1	9	18	1	7	01	1	-
31	13.8	- 0.9	5.7	36	1018.7	1	1	9	09	4	7	01	1	-

Godz. 01

DNI	TEMPERATURA POWIETRZA T	TEMPERATURA PUNKTU ROSY T_d	PRĘŻNOŚĆ PARY WODNEJ e	WILGOTNOŚĆ WZGLĘDNA U	CIŚNIENIE ATMOSFERYCZNE P_o	ZACHMURZENIE N	N_h	h	WIATR dd	v	WIDZIALNOŚĆ V	POGODA ww	W	OPAD R
1	- 1.9	- 2.4	5.1	96	1028.5	0	0	9	09	8	7	02	0	-
2	- 2.5	- 4.7	4.3	84	1022.3	0	0	9	07	6	7	02	0	-
3	- 1.7	- 4.1	4.5	84	1019.8	0	0	9	10	6	7	02	0	-
4	- 3.2	- 3.6	4.7	97	1026.6	0	0	9	08	5	7	02	1	-
5	- 0.7	- 1.7	5.4	93	1028.2	0	0	9	10	6	6	10	0	-
6	0.1	- 1.7	5.4	88	1025.6	4	4	5	10	8	7	01	1	-
7	- 0.1	- 0.1	6.1	100	1026.3	8	8	5	09	9	7	02	2	-
8	- 1.5	- 3.5	4.7	86	1029.2	8	8	4	08	9	7	02	2	-
9	- 3.8	- 4.9	4.2	93	1029.3	0	0	9	07	5	7	02	0	-
10	- 1.6	- 2.7	5.0	91	1029.8	8	6	5	08	9	7	03	1	-
11	- 0.3	- 1.9	5.3	89	1031.3	8	8	4	09	9	7	02	1	-
12	0.7	- 2.4	5.1	79	1032.2	8	8	9	09	6	7	02	2	-
13	- 2.9	- 3.3	4.8	97	1025.8	0	0	9	09	4	7	02	0	-
14	- 2.6	- 2.9	4.9	98	1016.0	0	0	9	00	0	7	02	0	-
15	- 1.0	- 1.6	5.4	96	1012.4	0	0	9	12	1	6	10	1	-
16	- 1.4	- 1.6	5.4	99	1011.6	0	0	9	00	0	6	10	0	-
17	1.0	0.5	6.3	96	1003.8	4	4	6	09	3	7	02	1	-
18	5.3	4.1	8.2	92	1007.8	4	4	5	26	5	6	10	8	0.2
19	10.5	7.3	10.2	81	1004.8	8	8	5	21	6	6	10	6	0.5
20	3.2	3.2	7.7	100	1079.1	4	4	6	06	2	7	02	1	-
21	9.6	6.4	9.6	81	1019.1	0	0	9	08	2	7	02	1	-
22	6.2	5.3	8.9	93	1022.7	0	0	9	22	2	7	02	0	-
23	5.5	2.6	7.4	82	1025.7	0	0	9	04	3	7	02	0	-
24	3.6	0.2	6.2	78	1027.4	0	0	9	05	7	7	02	1	-
25	- 0.2	- 2.7	5.0	84	1030.4	0	0	9	08	9	7	02	0	-
26	- 1.0	- 1.9	5.3	93	1025.1	0	0	9	08	3	7	02	0	-
27	- 1.5	- 2.7	5.0	90	1018.6	0	0	9	05	2	7	02	0	-
28	- 1.5	- 2.4	5.1	92	1021.0	0	0	9	06	3	7	02	0	-
29	- 0.4	- 2.4	5.1	86	1022.2	0	0	9	09	5	7	02	0	-
30	4.4	0.4	6.3	76	1023.3	0	0	9	10	1	6	10	1	-
31	4.3	4.1	8.2	98	1024.2	3	3	9	06	1	6	10	1	-

Godz. 07

DNI	TEMPERATURA POWIETRZA T	TEMPERATURA PUNKTU ROSY T_d	PRĘŻNOŚĆ PARY WODNEJ e	WILGOTNOŚĆ WZGLĘDNA U	CIŚNIENIE ATMOSFERYCZNE P_o	ZACHMURZENIE N	N_h	h	WIATR dd	v	WIDZIALNOŚĆ V	POGODA ww	W	OPAD R
1	- 3.7	- 4.2	4.5	97	1027.8	0	0	9	08	6	7	02	0	-
2	- 4.4	- 5.0	4.2	96	1021.5	0	0	9	02	4	7	02	0	-
3	- 3.2	- 3.6	4.7	97	1021.9	0	0	9	09	8	7	02	0	-
4	- 4.4	- 5.0	4.2	96	1028.2	2	2	9	08	5	6	10	0	-
5	- 0.1	- 1.4	5.5	91	1027.9	2	2	5	06	9	6	10	1	-
6	0.8	- 1.2	5.6	87	1024.9	8	8	5	09	9	7	02	1	-
7	- 1.2	- 1.2	5.6	100	1026.9	8	8	4	07	8	6	70	2	0.0
8	- 1.3	- 3.3	4.8	86	1028.8	8	8	5	07	9	7	02	2	-
9	- 2.8	- 3.8	4.6	94	1029.3	8	8	7	07	5	7	02	1	-
10	- 3.1	- 3.5	4.7	97	1029.9	8	8	4	08	6	7	02	2	-
11	- 0.2	- 0.2	6.0	100	1031.3	8	8	4	12	7	7	02	2	-
12	- 0.7	- 1.9	5.3	91	1032.2	7	7	9	08	5	7	02	2	-
13	- 3.8	- 4.3	4.4	96	1024.3	0	0	9	10	3	6	10	0	-
14	- 1.7	- 2.2	5.2	96	1015.4	3	3	9	21	2	4	10	0	-
15	- 3.2	- 3.2	4.8	100	1012.6	3	0	9	08	1	4	10	0	-
16	- 1.4	- 1.6	5.4	99	1010.6	9	9	-	00	0	1	45	1	-
17	4.0	3.6	7.9	97	1003.9	8	4	5	24	4	6	60	1	0.0
18	4.1	3.2	7.7	94	1008.2	6	2	6	21	3	5	10	1	-
19	9.8	6.4	9.6	80	1008.9	8	4	5	27	6	6	10	6	0.0
20	4.0	4.0	8.1	100	1020.3	8	8	9	08	4	6	10	1	-
21	10.0	6.1	9.4	76	1021.4	1	1	9	17	1	7	01	0	-
22	5.7	5.5	9.0	98	1026.9	0	0	9	27	2	3	46	0	-
23	4.6	2.5	7.3	86	1026.6	6	6	9	07	4	7	03	1	-
24	1.6	1.3	6.7	98	1029.1	8	8	9	07	5	7	03	1	-
25	0.2	- 3.0	4.9	80	1029.7	0	0	9	10	8	7	02	0	-
26	- 2.8	- 2.8	5.0	100	1024.2	3	3	9	07	3	6	10	0	-
27	- 2.8	- 3.2	4.8	97	1018.7	0	0	9	04	2	6	10	0	-
28	- 0.7	- 1.4	5.5	95	1021.5	0	0	9	07	6	7	02	0	-
29	0.4	- 2.2	5.2	81	1022.5	0	0	9	09	6	7	02	0	-
30	3.5	3.3	7.7	98	1024.1	8	8	9	07	1	6	10	1	-
31	2.3	2.1	7.1	98	1023.6	4	0	9	05	3	6	10	0	-

Godz. 13

1	3.3	- 4.1	4.5	58	1024.6	0	0	9	10	8	7	02	0	-
2	5.0	- 3.5	4.7	53	1019.2	0	0	9	11	8	8	02	0	-
3	3.2	- 0.7	5.8	76	1023.2	4	4	7	10	9	7	02	0	-
4	6.1	- 1.2	5.6	60	1028.3	0	0	9	07	6	7	02	0	-
5	1.5	- 1.4	5.5	82	1026.8	8	8	5	09	12	6	10	1	-
6	5.9	- 0.9	5.7	61	1024.3	1	1	5	09	12	7	03	1	-
7	2.2	- 1.2	5.6	78	1027.1	8	8	4	09	10	7	02	7	0.7
8	1.8	- 3.8	4.6	66	1028.1	8	8	5	07	9	7	70	2	0.0
9	2.8	- 2.2	5.2	68	1027.3	6	6	5	10	8	7	02	2	-
10	3.3	- 2.7	5.0	65	1030.7	0	0	9	10	8	7	01	1	-
11	3.8	0.8	6.5	80	1031.9	7	5	5	10	7	7	02	2	-
12	9.1	- 1.7	5.4	46	1029.4	5	0	9	09	7	7	01	2	-
13	10.6	- 1.9	5.3	41	1018.7	6	0	9	17	5	7	02	1	-
14	9.9	0.4	6.3	52	1013.2	4	4	6	20	2	7	03	0	-
15	11.7	1.0	6.6	49	1010.8	2	0	9	12	4	7	02	0	-
16	11.7	- 1.4	5.5	39	1006.4	7	0	9	09	6	6	05	4	-
17	9.0	5.6	9.1	79	1004.5	7	7	5	22	4	7	25	6	0.4
18	10.6	3.6	7.9	61	1006.6	7	7	5	23	7	7	02	6	0.0
19	13.0	5.1	8.8	59	1012.9	6	6	7	32	8	8	02	1	-
20	20.2	7.1	10.1	42	1017.8	6	1	7	19	8	7	03	2	-
21	22.6	6.1	9.4	34	1019.9	0	0	9	20	8	8	02	0	-
22	16.3	5.0	8.7	47	1025.0	0	0	9	01	3	7	02	4	-
23	12.3	2.8	7.5	52	1026.0	7	0	9	07	8	8	02	2	-
24	9.0	1.2	6.7	58	1029.1	5	0	9	08	8	7	01	2	-
25	9.4	- 1.4	5.5	47	1027.2	0	0	9	12	10	7	02	0	-
26	10.4	1.2	6.7	54	1020.7	0	0	9	08	4	7	02	0	-
27	12.1	- 1.2	5.6	40	1017.5	0	0	9	09	7	7	02	0	-
28	11.1	- 5.0	4.2	32	1020.9	0	0	9	10	10	8	02	0	-
29	16.0	2.1	7.1	39	1020.4	4	4	7	09	6	7	02	0	-
30	16.3	5.6	9.1	49	1024.0	8	0	9	21	2	7	02	2	-
31	15.6	1.5	6.8	38	1022.3	8	0	9	09	7	7	03	1	-

Godz. 19

1	0.7	- 4.4	4.4	68	1022.4	0	0	9	10	8	7	02	0	-
2	1.0	- 3.5	4.7	71	1019.0	0	0	9	09	8	7	02	0	-
3	- 0.2	- 1.2	5.6	93	1025.1	8	0	9	09	7	7	02	1	-
4	1.7	0.0	6.1	88	1027.9	0	0	9	09	8	7	02	0	-
5	0.4	- 1.9	5.3	84	1025.6	8	8	5	09	12	6	10	2	-
6	0.5	0.2	6.2	98	1025.7	8	8	5	09	10	7	02	1	-
7	0.6	- 0.5	5.9	91	1028.5	8	8	4	08	8	7	02	2	-
8	- 2.4	- 3.3	4.8	94	1029.3	2	2	5	07	7	7	01	7	0.0
9	- 1.0	- 3.8	4.6	80	1029.6	0	0	9	08	5	7	01	1	-
10	0.9	- 1.7	5.4	83	1031.5	6	6	9	08	8	7	03	1	-
11	4.1	- 4.1	4.5	55	1032.1	8	2	5	09	3	7	01	2	-
12	1.5	- 5.7	4.0	59	1028.2	3	3	9	09	4	7	01	1	-
13	6.8	- 1.2	5.6	57	1015.8	3	3	9	00	0	7	02	1	-
14	6.3	1.7	6.9	72	1012.1	8	8	7	09	1	7	03	1	-
15	4.8	0.8	6.5	76	1011.3	0	0	9	07	1	6	10	1	-
16	6.9	- 1.2	5.6	56	1004.2	6	6	9	10	6	7	01	1	-
17	6.5	3.2	7.7	80	1004.8	2	2	6	19	3	6	10	8	1.4
18	10.5	8.4	11.0	86	1006.2	8	4	5	21	4	6	61	2	0.1
19	7.4	3.8	8.0	78	1016.6	8	5	6	00	0	7	02	2	-
20	15.2	5.8	9.2	53	1017.2	7	7	9	12	4	7	01	2	-
21	17.2	5.1	8.8	45	1020.7	0	0	9	19	4	7	02	0	-
22	9.8	5.1	8.8	72	1024.4	0	0	9	02	4	7	02	0	-
23	7.5	0.6	6.4	62	1026.5	6	0	9	06	6	7	02	2	-
24	5.0	- 1.4	5.5	64	1029.8	3	0	9	08	8	7	01	1	-
25	5.1	- 2.7	5.0	57	1025.3	0	0	9	08	6	7	02	0	-
26	5.4	- 1.9	5.3	59	1018.8	0	0	9	05	3	7	02	0	-
27	6.4	- 2.4	5.1	53	1018.4	0	0	9	06	3	7	02	0	-
28	5.0	- 3.3	4.8	56	1021.7	0	0	9	07	6	7	02	0	-
29	9.8	1.5	6.8	56	1021.9	7	7	9	09	5	6	10	1	-
30	11.8	6.5	9.7	70	1023.5	8	8	9	09	4	6	10	2	-
31	8.4	0.6	6.4	57	1022.0	8	4	9	08	4	7	01	2	-

Godz. 01

DNI	TEMPERATURA POWIETRZA T	TEMPERATURA PUNKTU ROSY T_d	PRĘŻNOŚĆ PARY WODNEJ e	WILGOTNOŚĆ WZGLĘDNA U	CIŚNIENIE ATMOSFERYCZNE P_o	ZACHMURZENIE N	N_h	h	WIATR dd	v	WIDZIALNOŚĆ V	POGODA ww	W	OPAD R
1	- 2.2	- 5.4	4.1	79	1026.2	0	0	9	02	3	7	02	0	-
2	- 3.1	- 5.7	4.0	83	1018.6	0	0	9	36	3	8	02	0	-
3	- 2.3	- 5.4	4.1	80	1019.0	0	0	9	36	2	7	02	0	-
4	- 1.6	- 3.0	4.9	90	1024.4	0	0	9	C1	2	7	02	0	-
5	0.2	- 2.2	5.2	84	1023.7	0	0	9	01	5	6	10	1	-
6	- 1.7	- 3.5	4.7	87	1024.1	0	0	9	06	8	7	02	0	-
7	0.0	- 1.9	5.3	86	1025.7	8	8	4	07	7	6	10	2	-
8	- 0.7	- 3.5	4.7	81	1027.8	8	8	5	06	8	7	02	7	0.0
9	- 2.7	- 5.7	4.0	80	1028.0	7	7	6	06	7	7	01	7	0.0
10	- 1.2	- 4.1	4.5	80	1027.4	8	8	9	06	5	7	03	2	-
11	- 1.3	- 3.3	4.8	86	1029.8	0	0	9	05	4	7	02	0	-
12	0.7	- 1.7	5.4	85	1030.6	6	3	9	02	2	7	01	1	-
13	- 2.3	- 3.5	4.7	92	1025.2	0	0	9	00	0	5	10	0	-
14	0.3	- 1.4	5.5	88	1016.6	0	0	9	00	0	6	10	1	-
15	- 0.5	- 1.4	5.5	95	1012.3	0	0	9	00	0	5	10	0	-
16	3.7	2.6	7.4	92	1011.5	8	8	4	29	1	5	10	1	-
17	3.6	- 0.2	6.0	76	1002.8	0	0	9	21	2	8	10	1	-
18	5.3	3.6	7.9	88	1009.2	8	8	9	22	2	7	02	1	-
19	5.2	4.8	8.6	97	1005.0	0	0	9	35	2	7	02	1	-
20	5.1	2.6	7.4	85	1018.5	0	0	9	03	3	7	02	0	-
21	7.2	4.8	8.6	85	1019.1	0	0	9	35	2	6	10	1	-
22	7.4	5.0	8.7	85	1023.9	0	0	9	00	0	7	02	0	-
23	6.2	2.1	7.1	76	1024.8	7	7	9	04	5	7	02	2	-
24	4.1	- 0.2	6.0	74	1026.5	0	0	9	06	6	7	01	1	-
25	2.5	- 1.9	5.3	73	1028.3	0	0	9	06	7	8	02	0	-
26	2.0	- 2.4	5.1	72	1023.5	0	0	9	36	3	7	02	0	-
27	3.3	- 1.4	5.5	71	1017.8	2	0	9	01	3	7	01	0	-
28	2.2	- 3.3	4.8	67	1019.2	0	0	9	04	6	7	02	0	-
29	2.6	- 3.5	4.7	64	1020.2	2	2	9	36	3	7	01	0	-
30	6.5	3.8	8.0	83	1022.7	7	0	9	00	0	7	02	1	-
31	6.1	2.3	7.2	74	1023.7	2	0	9	34	1	6	10	1	-

Godz. 13

1	5.3	- 9.0	3.1	35	1020.0	0	0	9	09	6	8	02	0	-
2	5.8	- 6.0	3.9	41	1016.3	2	0	9	08	3	7	01	1	-
3	3.5	- 3.5	4.7	61	1021.0	5	0	9	06	4	6	05	1	-
4	7.0	- 3.3	4.8	48	1024.5	0	0	9	06	3	6	05	0	-
5	6.2	- 1.2	5.6	58	1021.9	0	0	9	06	9	7	02	0	-
6	1.0	- 2.7	5.0	75	1024.1	8	8	4	07	7	6	10	2	-
7	- 0.4	- 1.7	5.4	91	1026.6	8	8	4	03	6	6	70	2	0.0
8	- 0.1	- 2.7	5.0	80	1027.7	8	8	4	06	7	6	10	7	0.0
9	2.3	- 3.5	4.7	66	1027.0	7	7	5	10	6	6	10	7	0.0
10	0.5	- 2.7	5.0	79	1028.5	8	8	9	05	6	6	10	2	-
11	2.2	- 2.4	5.1	71	1030.5	7	4	9	05	5	6	10	1	-
12	7.5	- 0.2	6.0	57	1028.6	6	1	6	09	1	6	10	2	-
13	7.9	- 1.4	5.5	52	1018.7	6	0	9	99	1	7	02	4	-
14	9.3	0.2	6.2	54	1012.6	3	2	6	21	4	7	03	1	-
15	8.4	4.3	8.3	75	1011.3	0	0	9	23	4	4	10	0	-
16	9.6	1.9	7.0	58	1004.8	0	0	9	09	4	5	10	1	-
17	11.4	1.5	6.8	51	1004.3	6	6	5	23	7	7	02	8	0.0
18	12.8	6.7	9.8	67	1006.3	7	5	5	24	7	7	01	6	0.0
19	11.3	4.6	8.5	62	1014.5	7	7	5	31	4	7	02	2	-
20	16.6	8.5	11.1	59	1015.9	7	0	9	36	3	5	10	2	-
21	22.6	4.8	8.6	32	1018.8	0	0	9	24	7	8	02	0	-
22	12.5	8.0	10.7	73	1025.2	0	0	9	04	5	4	10	1	-
23	12.4	1.9	7.0	49	1024.1	7	0	9	06	10	7	02	2	-
24	10.3	1.9	7.0	56	1026.7	0	0	9	08	9	6	05	1	-
25	9.1	0.6	6.4	55	1025.1	0	0	9	06	6	6	05	0	-
26	8.9	2.6	7.4	65	1020.5	6	4	9	08	5	6	10	2	-
27	12.6	- 2.7	5.0	34	1016.5	0	0	9	05	7	7	02	0	-
28	11.6	- 3.8	4.6	36	1018.7	0	0	9	08	8	7	02	0	-
29	13.7	4.1	8.2	52	1019.8	7	7	9	06	5	5	05	2	-
30	17.7	1.9	7.0	35	1022.7	7	0	9	35	1	7	02	2	-
31	16.6	2.1	7.1	38	1020.7	6	0	9	08	7	6	05	1	-

Godz. 07

DNI	TEMPERATURA POWIETRZA T	TEMPERATURA PUNKTU ROSY T_d	PRĘŻNOŚĆ PARY WODNEJ e	WILGOTNOŚĆ WZGLĘDNA U	CIŚNIENIE ATMOSFERYCZNE P_o	ZACHMURZENIE N	N_h	h	WIATR dd	v	WIDZIALNOŚĆ V	POGODA ww	W	OPAD R
1	- 4.0	- 7.0	3.6	79	1025.1	0	0	9	01	3	7	02	0	-
2	- 3.7	- 6.3	3.8	82	1018.3	1	0	9	35	2	7	03	0	-
3	- 3.9	- 5.7	4.0	87	1020.3	3	0	9	C1	3	6	10	0	-
4	- 3.3	- 4.4	4.4	92	1025.4	2	0	9	01	3	6	10	0	-
5	- 0.1	- 2.4	5.1	84	1022.7	3	0	9	85	7	6	10	0	-
6	- 2.1	- 3.5	4.7	88	1024.2	6	3	5	C3	4	6	10	1	-
7	- 0.7	- 2.7	5.0	87	1026.2	8	8	4	03	6	6	10	2	-
8	- 2.1	- 5.4	4.1	80	1028.2	8	8	5	C7	7	7	02	2	-
9	- 3.5	- 5.4	4.1	86	1028.2	7	4	6	C7	5	6	10	2	-
10	- 2.8	- 4.1	4.5	89	1028.1	5	3	9	06	3	6	10	1	-
11	- 2.3	- 5.7	4.0	90	1030.7	6	6	9	06	3	7	03	1	-
12	0.1	- 1.4	5.5	89	1030.5	7	3	6	06	2	6	10	2	-
13	- 3.7	- 4.1	4.5	97	1023.7	9	9	.	C0	0	1	45	4	-
14	- 1.7	- 1.9	5.3	98	1015.7	5	1	9	C0	0	5	10	1	-
15	- 2.1	- 3.0	4.9	95	1012.8	0	0	9	23	1	4	10	0	-
16	2.8	2.1	7.1	96	1009.1	8	8	4	07	2	4	10	2	-
17	4.5	3.4	7.8	93	1004.3	6	6	5	22	1	6	10	1	-
18	3.9	2.8	7.5	93	1009.0	8	2	6	21	1	6	10	2	-
19	7.4	5.3	8.9	87	1009.6	5	3	6	23	2	5	10	1	-
20	3.2	1.9	7.0	91	1018.5	6	0	9	C2	3	6	10	1	-
21	5.7	3.8	8.0	87	1020.5	0	0	9	29	1	7	02	0	-
22	5.7	5.0	8.7	95	1027.2	2	0	9	05	1	5	10	0	-
23	4.5	1.5	6.0	81	1025.4	5	0	9	C6	5	7	01	2	-
24	1.5	- 1.2	5.6	83	1027.6	6	1	4	C6	6	7	03	1	-
25	- 0.9	- 3.5	4.7	83	1027.8	0	0	9	06	6	7	02	0	-
26	0.4	- 1.9	5.3	84	1023.3	7	3	9	04	2	6	10	1	-
27	1.1	- 3.0	4.9	75	1018.1	0	0	9	04	4	7	01	0	-
28	0.2	- 1.2	5.6	90	1020.3	0	0	9	03	6	7	02	0	-
29	1.7	- 3.3	4.8	70	1021.2	7	5	6	C3	3	7	03	1	-
30	4.5	3.0	7.6	90	1023.9	7	0	9	C0	0	6	10	2	-
31	3.1	2.1	7.1	92	1023.9	6	0	9	36	2	5	10	1	-

Godz. 19

1	1.9	- 6.3	3.8	53	1018.9	0	0	9	10	6	8	02	0	-
2	1.6	- 4.7	4.3	62	1017.4	1	0	9	03	4	7	02	0	-
3	1.2	- 2.4	5.1	77	1022.3	2	0	9	C3	6	7	01	1	-
4	4.7	- 2.7	5.0	58	1023.4	2	2	9	07	6	6	05	0	-
5	- 0.1	- 1.9	5.3	88	1023.4	3	0	9	06	8	6	10	0	-
6	1.7	- 2.2	5.2	75	1025.2	8	8	6	08	7	6	10	2	-
7	0.1	- 0.9	5.7	91	1027.9	8	8	4	06	5	6	10	7	0.2
8	- 0.7	- 2.7	5.0	85	1028.0	8	8	4	07	8	6	10	2	-
9	1.3	- 3.5	4.7	70	1027.8	8	8	6	06	5	6	10	2	-
10	1.9	- 3.0	4.9	70	1028.9	3	3	9	04	5	7	01	1	-
11	1.9	- 1.4	5.5	78	1030.5	7	0	9	04	4	7	01	2	-
12	3.7	- 0.5	5.9	75	1026.6	3	3	9	32	1	6	10	1	-
13	4.2	- 0.5	5.9	71	1017.0	3	3	9	C0	0	6	10	1	-
14	5.0	0.6	6.4	73	1011.9	3	2	9	C0	0	5	10	1	-
15	5.6	3.0	7.6	83	1012.5	4	2	6	29	2	5	10	1	-
16	9.1	2.1	7.1	62	1002.8	8	8	8	C0	0	5	10	1	-
17	8.1	6.7	9.8	91	1006.5	7	6	5	18	4	7	21	8	1.1
18	9.3	8.6	11.2	95	1005.2	8	4	4	24	1	6	21	2	0.3
19	7.9	4.6	8.5	80	1016.7	3	3	9	04	3	7	01	1	-
20	14.0	5.0	8.7	55	1017.0	7	4	9	23	3	7	03	1	-
21	15.3	8.0	10.7	62	1020.7	0	0	9	C0	0	7	01	0	-
22	11.0	5.3	8.9	68	1024.0	6	6	9	C6	5	7	03	1	-
23	8.0	1.2	6.7	63	1025.0	8	0	9	05	7	7	02	2	-
24	6.7	- 0.2	6.0	61	1027.4	3	1	7	C6	7	7	03	0	-
25	8.0	0.4	6.3	58	1023.4	0	0	9	05	5	6	05	0	-
26	8.7	0.4	6.3	55	1018.2	3	3	9	08	1	6	10	1	-
27	8.2	- 1.7	5.4	49	1017.3	0	0	9	05	5	7	02	0	-
28	8.5	- 2.7	5.0	45	1019.1	0	0	9	C6	6	7	02	0	-
29	15.1	5.3	8.9	52	1019.5	7	7	8	09	4	6	05	2	-
30	12.3	5.0	8.7	61	1022.6	8	2	9	C6	3	5	05	2	-
31	12.9	1.0	6.6	45	1019.6	5	0	9	C7	6	7	02	2	-

Godz. 01

DNI	TEMPERATURA POWIETRZA T	TEMPERATURA PUNKTU ROSY T_d	PRĘŻNOŚĆ PARY WODNEJ e	WILGOTNOŚĆ WZGLĘDNA U	CIŚNIENIE ATMOSFERYCZNE P_o	ZACHMURZENIE N	N_h	h	WIATR dd	v	WIDZIALNOŚĆ V	POGODA ww	W	OPAD R
1	-4.6	-6.7	3.7	86	1027.2	0	0	9	CO	0	7	02	0	-
2	0.7	-5.4	4.1	64	1018.6	0	0	9	CO	0	7	02	0	-
3	-3.6	-4.7	4.3	93	1019.3	0	0	9	CO	0	6	10	0	-
4	-1.2	-2.4	5.1	90	1025.5	0	0	9	CO	0	7	02	1	-
5	0.6	-3.3	4.8	76	1024.6	6	0	9	CO	0	7	01	2	-
6	-2.6	-3.8	4.6	89	1024.1	0	0	9	CO	0	7	02	0	-
7	-0.2	-4.4	4.4	74	1025.5	8	8	5	11	2	7	02	2	-
8	-0.8	-4.4	4.4	76	1027.8	8	8	4	27	4	7	02	2	-
9	-2.6	-6.3	3.8	76	1028.0	7	7	6	CO	0	6	10	7	0.0
10	-0.8	-5.4	4.1	71	1027.7	8	8	5	36	1	7	03	2	-
11	-1.6	-4.1	4.5	84	1029.9	0	0	9	CO	0	7	02	1	-
12	-0.3	-2.2	5.2	88	1031.4	8	8	5	CO	0	6	10	2	-
13	-2.7	-4.1	4.5	89	1026.0	0	0	9	CO	0	7	02	0	-
14	-1.2	-2.7	5.0	88	1017.2	0	0	9	CO	0	6	10	0	-
15	-1.0	-2.4	5.1	90	1013.0	0	0	9	00	0	6	10	0	-
16	2.0	1.0	6.6	94	1011.0	8	8	9	CO	0	6	10	1	-
17	3.5	-0.7	5.8	74	1003.4	4	0	9	CO	0	7	02	1	-
18	6.0	3.4	7.8	84	1008.6	5	0	9	00	0	7	01	8	0.0
19	7.4	4.8	8.6	83	1006.0	2	2	9	32	1	7	01	1	-
20	3.9	3.4	7.8	97	1018.5	0	0	9	CO	0	6	10	1	-
21	14.0	6.4	9.6	60	1018.5	8	6	9	CO	0	7	01	1	-
22	6.3	4.6	8.5	89	1024.6	0	0	9	CO	0	7	02	0	-
23	7.2	4.8	8.6	85	1024.6	6	0	9	20	1	6	10	1	-
24	4.8	2.1	7.1	83	1026.2	0	0	9	15	2	7	02	1	-
25	0.9	-1.2	5.6	87	1028.5	0	0	9	CO	0	7	02	0	-
26	3.0	1.5	6.8	89	1023.7	0	0	9	CO	0	6	10	0	-
27	2.2	1.2	6.7	94	1017.6	0	0	9	00	0	6	10	1	-
28	0.2	-0.9	5.7	91	1019.6	0	0	9	CO	0	7	02	0	-
29	1.8	-1.2	5.6	80	1020.7	0	0	9	CO	0	7	02	0	-
30	5.1	2.6	7.4	85	1023.8	0	0	9	CO	0	6	10	1	-
31	6.7	5.0	8.7	89	1024.2	8	0	9	CO	0	6	10	1	-

Godz. 13

1	6.1	-7.0	3.6	39	1021.4	0	0	9	25	4	9	02	0	-
2	7.6	-3.0	4.9	46	1016.0	0	0	9	26	3	8	01	0	-
3	7.4	-3.3	4.8	47	1019.9	6	0	9	00	0	7	03	1	-
4	9.9	-2.4	5.1	42	1025.0	0	0	9	19	4	8	02	0	-
5	11.1	-3.3	4.8	36	1020.4	2	0	9	14	5	8	02	1	-
6	0.9	-2.7	5.0	76	1023.9	8	8	5	00	0	6	10	2	-
7	0.5	-2.2	5.2	82	1025.9	8	8	4	09	2	5	71	2	0.1
8	-0.2	-4.4	4.4	73	1027.5	8	8	5	32	4	6	22	7	0.1
9	1.6	-4.4	4.4	64	1026.9	8	8	5	15	1	7	02	2	-
10	4.9	-2.4	5.1	59	1027.4	8	2	9	00	0	7	01	2	-
11	2.0	-3.3	4.8	68	1031.0	8	8	9	00	0	6	05	1	-
12	8.6	-4.1	4.5	40	1029.1	8	4	5	21	3	7	03	2	-
13	7.7	-0.7	5.8	55	1018.8	7	3	6	18	1	7	03	2	-
14	11.6	-1.2	5.6	41	1011.7	2	2	6	CO	0	7	03	0	-
15	12.2	0.6	6.4	45	1009.8	6	1	6	18	4	7	03	1	-
16	13.1	-3.0	4.9	33	1003.8	0	0	9	27	3	6	05	4	-
17	11.3	3.4	7.8	59	1004.3	7	3	5	34	4	8	01	6	0.0
18	13.6	6.8	9.9	64	1005.8	5	5	6	35	8	8	02	2	-
19	13.9	6.7	9.8	62	1012.2	7	1	6	09	5	7	03	1	-
20	19.1	3.4	7.8	35	1016.0	7	1	9	24	5	8	03	4	-
21	24.3	6.7	9.8	32	1018.7	0	0	9	04	4	9	02	0	-
22	15.4	9.5	11.9	69	1024.5	6	0	9	32	4	6	10	1	-
23	13.3	4.1	8.2	54	1023.7	6	0	9	19	5	7	02	2	-
24	11.9	2.5	7.3	52	1026.0	0	0	9	15	6	7	02	1	-
25	12.4	5.1	8.8	61	1024.4	0	0	9	20	2	6	05	0	-
26	14.6	7.1	10.1	61	1018.6	6	2	9	02	2	6	05	2	-
27	13.8	-5.7	4.0	26	1015.5	0	0	9	12	4	8	02	4	-
28	13.6	-2.4	5.1	33	1018.2	0	0	9	14	6	8	02	0	-
29	16.2	4.1	8.2	45	1019.9	7	7	6	CO	0	7	02	2	-
30	17.0	6.0	10.7	55	1022.7	8	0	9	17	1	7	02	2	-
31	17.3	5.0	8.7	43	1019.9	7	0	9	03	3	7	02	2	-

Godz. 07

DNI	TEMPERATURA POWIETRZA T	TEMPERATURA PUNKTU ROSY T_d	PRĘŻNOŚĆ PARY WODNEJ e	WILGOTNOŚĆ WZGLĘDNA U	CIŚNIENIE ATMOSFERYCZNE P_o	ZACHMURZENIE N	N_h	h	WIATR dd	v	WIDZIALNOŚĆ V	POGODA ww	W	OPAD R
1	-4.4	-6.7	3.7	83	1025.9	0	0	9	CO	0	9	02	0	-
2	-0.4	-5.7	4.0	66	1018.3	2	0	9	21	2	8	03	0	-
3	-5.5	-6.0	3.9	97	1020.8	0	0	9	CO	0	7	02	0	-
4	-3.7	-5.4	4.1	87	1027.0	0	0	9	CO	0	6	10	0	-
5	2.0	-3.3	4.8	68	1024.1	8	0	9	CO	0	7	02	2	-
6	-2.7	-4.4	4.4	87	1023.8	8	8	5	12	1	5	10	1	-
7	-0.2	-3.0	4.9	82	1025.3	8	8	5	CO	0	7	02	2	-
8	-2.6	-6.7	3.7	74	1028.2	8	8	5	C4	4	7	02	2	-
9	-3.3	-5.4	4.1	85	1027.9	8	8	5	CO	0	6	10	2	-
10	-3.1	-6.3	3.8	80	1028.5	7	7	6	CO	0	6	10	2	-
11	-4.6	-5.7	4.0	93	1031.4	0	0	9	CO	0	5	10	0	-
12	-0.4	-1.9	5.3	89	1031.6	7	3	5	CO	0	6	10	2	-
13	-4.2	-5.4	4.1	93	1024.0	5	0	9	CO	0	5	10	1	-
14	-3.3	-3.8	4.6	96	1016.6	0	0	9	CO	0	5	10	0	-
15	-2.8	-3.8	4.6	94	1013.1	4	0	9	CO	0	5	10	0	-
16	1.0	0.4	6.3	96	1009.6	8	8	9	CO	0	3	46	2	-
17	4.5	1.9	7.0	84	1004.5	7	7	5	CO	0	7	61	1	0.1
18	3.3	1.7	6.9	89	1009.5	8	4	6	34	1	6	10	1	-
19	9.2	5.5	9.0	77	1009.6	7	2	5	05	2	7	03	1	-
20	2.3	2.1	7.1	98	1019.1	6	0	9	09	1	3	42	1	-
21	7.8	5.1	8.8	84	1021.4	0	0	9	CO	0	9	01	1	-
22	4.0	3.2	7.7	94	1027.4	8	8	5	CO	0	6	10	1	-
23	2.6	2.3	7.2	98	1025.6	6	0	9	CO	0	5	10	2	-
24	3.0	1.0	6.6	87	1027.4	5	0	9	15	2	7	02	1	-
25	-1.5	-2.4	5.1	94	1028.0	0	0	9	CO	0	6	10	0	-
26	1.2	0.4	6.3	93	1023.1	5	2	5	14	1	5	10	1	-
27	-1.0	-1.7	5.4	96	1017.9	0	0	9	00	0	2	46	0	-
28	-3.2	-3.5	4.7	97	1021.4	2	0	9	CO	0	6	10	0	-
29	0.8	-0.7	5.8	89	1021.7	6	4	5	CO	0	7	03	1	-
30	4.0	2.5	7.3	89	1024.7	7	0	9	CO	0	6	10	1	-
31	3.4	2.6	7.4	96	1023.9	8	0	9	CO	0	5	10	2	-

Godz. 19

1	1.9	-9.0	3.1	45	1020.1	0	0	9	20	2	8	02	0	-
2	3.2	-5.0	4.2	55	1017.5	1	0	9	CO	0	7	02	0	-
3	3.1	-4.1	4.5	59	1022.5	6	0	9	C9	1	7	01	2	-
4	5.1	-4.4	4.4	50	1025.1	6	0	9	23	3	7	03	1	-
5	0.9	-3.8	4.6	71	1022.9	2	0	9	20	2	7	01	0	-
6	1.0	-4.1	4.5	70	1024.7	8	8	6	CO	0	7	02	2	-
7	0.4	-2.7	5.0	80	1027.3	8	8	4	20	3	6	10	7	0.0
8	-0.9	-4.4	4.4	76	1027.5	8	8	4	14	2	6	71	2	0.0
9	1.2	-5.0	4.2	63	1027.7	7	7	5	18	3	6	05	2	-
10	2.9	-4.1	4.5	60	1028.7	8	6	5	CO	0	7	02	2	-
11	2.8	-2.4	5.1	68	1031.0	7	3	5	CO	0	6	05	2	-
12	4.7	-1.9	5.3	61	1026.7	0	0	9	CO	0	7	01	1	-
13	5.5	-2.7	5.0	56	1016.9	2	2	6	28	1	7	01	1	-
14	7.1	-0.7	1.8	58	1011.8	0	0	9	19	2	7	01	1	-
15	7.1	3.0	7.6	76	1010.7	5	0	9	CO	0	6	10	2	-
16	9.1	-3.0	4.9	44	1002.6	5	2	5	CO	0	6	05	1	-
17	9.7	2.5	7.3	61	1006.0	7	7	5	33	2	7	03	2	-
18	10.9	7.1	10.1	77	1005.5	7	7	5	CO	0	7	01	8	0.0
19	9.8	5.5	9.0	74	1016.6	8	8	5	CO	0	7	03	2	-
20	17.0	5.5	9.0	46	1016.6	7	3	9	26	3	8	02	2	-
21	17.1	4.8	8.6	44	1021.0	0	0	9	CO	0	9	01	0	-
22	12.6	7.7	10.5	72	1023.7	3	0	9	29	1	6	10	1	-
23	9.4	1.9	7.0	59	1024.9	7	0	9	22	2	7	02	2	-
24	6.9	-0.2	6.0	60	1027.4	0	0	9	16	4	7	01	0	-
25	9.9	2.8	7.5	61	1022.7	0	0	9	CO	0	6	05	0	-
26	10.6	4.6	8.5	66	1017.2	4	0	9	14	2	7	01	1	-
27	9.3	-2.4	5.1	44	1017.0	0	0	9	CO	0	8	02	0	-
28	9.5	-3.8	4.6	39	1018.7	0	0	9	06	1	7	02	0	-
29	14.2	2.6	7.4	46	1020.6	6	3	6	14	2	7	02	2	-
30	14.0	5.0	8.7	55	1022.7	4	2	5	CO	0	7	01	1	-
31	13.0	1.2	6.7	45	1018.8	8	2	5	15	2	7	01	2	-

Godz. 01

DNI	TEMPERATURA POWIETRZA T	TEMPERATURA PUNKTU ROSY T_d	PRĘŻNOŚĆ PARY WODNEJ e	WILGOTNOŚĆ WZGLĘDNA U	CIŚNIENIE ATMOSFERYCZNE P_o	ZACHMURZENIE N	N_h	h	WIATR dd	v	WIDZIALNOŚĆ V	POGODA ww	W	OPAD R
1	- 7.2	-12.7	2.3	65	.	0	0	9	00	0	8	02	0	-
2	- 0.8	-11.7	2.5	43	.	2	0	9	11	5	8	02	0	-
3	- 5.6	- 8.2	3.3	81	.	0	0	9	00	0	8	02	0	-
4	- 5.1	- 7.4	3.5	82	.	6	0	9	00	0	7	03	1	-
5	- 2.4	- 4.7	4.3	84	.	4	0	9	00	0	7	02	0	-
6	- 3.8	- 5.4	4.1	88	.	0	0	9	00	0	7	02	0	-
7	- 4.4	- 5.3	4.1	93	.	8	8	2	01	1	5	10	2	-
8	- 4.6	- 5.5	4.0	93	.	8	8	2	02	2	5	10	4	-
9	- 5.4	- 6.4	3.8	92	.	8	8	2	00	0	6	10	7	0.4
10	- 4.6	- 5.9	3.9	92	.	3	3	4	00	0	6	10	1	-
11	- 3.6	- 4.4	4.4	94	.	5	2	6	00	0	6	10	7	0.0
12	- 1.4	- 3.8	4.6	84	.	7	4	6	00	0	7	03	2	-
13	- 3.6	- 5.0	4.2	88	.	0	0	9	35	1	6	10	1	-
14	- 1.6	- 4.7	4.3	79	.	0	0	9	18	1	7	02	1	-
15	- 1.8	- 2.7	5.0	91	.	0	0	9	00	0	8	02	0	-
16	0.8	0.5	6.3	98	.	9	9	.	00	0	3	45	4	-
17	2.1	- 3.3	4.8	67	.	4	2	6	00	0	7	01	1	-
18	1.7	0.2	6.2	89	.	0	0	9	18	1	7	01	8	0.4
19	6.3	1.5	6.8	71	.	5	2	6	21	2	9	01	1	-
20	2.1	1.5	6.8	97	.	0	0	9	00	0	6	10	1	-
21	13.2	3.0	7.6	50	.	4	1	9	22	2	8	02	1	-
22	4.8	0.6	6.4	75	.	0	0	9	14	1	8	02	0	-
23	3.7	1.5	6.8	86	.	6	0	9	00	0	7	02	2	-
24	0.6	- 0.2	6.0	95	.	2	0	9	00	0	7	02	0	-
25	- 0.2	- 1.4	5.5	91	.	0	0	9	00	0	6	10	0	-
26	3.2	2.1	7.1	92	.	0	0	9	00	0	6	10	0	-
27	3.4	2.3	7.2	92	.	3	0	9	00	0	7	01	1	-
28	0.0	- 2.2	5.2	86	.	0	0	9	00	0	7	02	0	-
29	2.2	- 0.5	5.9	81	.	2	2	6	00	0	7	03	1	-
30	3.8	0.6	6.4	80	.	0	0	9	00	0	7	02	0	-
31	5.0	2.3	7.2	82	.	8	8	9	00	0	7	02	2	-

Godz. 13

1	1.5	-10.7	2.7	39	.	1	1	7	32	2	9	02	0	-
2	1.9	- 6.3	3.8	54	.	1	0	9	04	3	8	02	0	-
3	2.3	- 6.3	3.8	52	.	3	1	7	00	0	7	03	1	-
4	4.4	- 5.0	4.2	50	.	1	1	6	01	3	7	02	0	-
5	8.0	- 5.4	4.1	39	.	2	0	9	36	2	8	02	1	-
6	1.7	- 2.4	5.1	74	.	0	0	9	36	2	6	04	0	-
7	- 2.4	- 3.5	4.7	90	.	8	8	3	36	2	6	22	2	0.1
8	- 4.1	- 7.4	3.5	78	.	8	8	2	01	2	6	20	7	0.0
9	- 2.1	- 5.4	4.1	80	.	8	8	4	36	2	6	10	7	0.0
10	1.2	- 3.3	4.8	74	.	7	7	5	24	1	6	85	1	0.0
11	4.2	- 0.9	5.7	69	.	7	2	6	34	2	8	03	2	-
12	3.1	- 3.0	4.9	64	.	7	7	6	36	1	8	02	2	-
13	4.0	- 4.1	4.5	55	.	6	1	6	32	3	8	02	2	-
14	5.9	- 3.3	4.8	51	.	6	2	7	00	0	8	02	1	-
15	7.3	- 2.4	5.1	50	.	5	3	6	00	0	8	02	1	-
16	9.0	- 2.7	5.0	44	.	2	1	7	36	2	7	04	1	-
17	7.5	- 1.9	5.3	50	.	7	7	6	23	3	8	02	2	-
18	9.7	3.2	7.7	64	.	7	7	5	27	5	8	02	2	-
19	14.5	4.4	8.4	51	.	4	1	7	36	1	8	03	1	-
20	16.3	- 3.3	4.8	26	.	7	4	9	22	2	9	02	2	-
21	19.6	- 0.7	5.8	26	.	0	0	9	18	4	9	02	0	-
22	17.4	3.4	7.8	39	.	6	0	9	36	1	8	02	2	-
23	11.3	4.1	8.2	62	.	6	0	9	01	3	7	02	2	-
24	10.6	3.2	7.7	61	.	1	1	9	06	3	7	01	1	-
25	13.0	3.4	7.8	51	.	3	3	7	34	2	7	03	0	-
26	13.3	1.9	7.0	46	.	7	2	6	01	3	7	02	2	-
27	12.7	1.7	6.9	47	.	2	2	6	01	3	8	03	0	-
28	13.4	0.0	6.1	41	.	2	2	7	31	3	8	02	0	-
29	13.7	1.5	6.8	44	.	7	7	7	12	2	7	03	1	-
30	12.4	1.7	6.9	48	.	8	3	6	20	1	7	02	2	-
31	13.2	- 4.1	4.5	30	.	7	1	7	04	3	8	02	2	-

Godz. 07

DNI	TEMPERATURA POWIETRZA T	TEMPERATURA PUNKTU ROSY T_d	PRĘŻNOŚĆ PARY WODNEJ e	WILGOTNOŚĆ WZGLĘDNA U	CIŚNIENIE ATMOSFERYCZNE P_o	ZACHMURZENIE N	N_h	h	WIATR dd	v	WIDZIALNOŚĆ V	POGODA ww	W	OPAD R
1	- 9.0	-11.7	2.5	78	.	0	0	9	00	0	8	02	0	-
2	- 4.3	-11.7	2.5	56	.	3	2	9	29	3	8	02	0	-
3	- 6.6	- 9.0	3.1	82	.	7	0	9	00	0	8	03	1	-
4	- 6.7	- 8.6	3.2	87	.	0	0	9	00	0	7	02	1	-
5	- 4.2	- 6.3	3.8	84	.	5	0	9	31	1	8	02	1	-
6	- 5.2	- 5.9	3.9	95	.	0	0	9	00	0	8	02	0	-
7	- 5.2	- 5.9	3.9	95	.	8	8	1	32	2	4	10	2	-
8	- 5.9	- 7.4	3.5	90	.	8	8	2	36	2	6	10	2	-
9	- 5.2	- 6.2	3.8	93	.	8	8	4	00	0	6	77	2	0.1
10	- 6.7	- 7.9	3.4	91	.	2	1	5	00	0	6	10	1	-
11	- 5.6	- 6.7	3.7	92	.	5	2	6	00	0	6	10	1	-
12	- 1.2	- 3.0	4.9	87	.	7	7	7	00	0	6	10	2	-
13	- 4.7	- 6.3	3.8	89	.	7	0	9	00	0	7	03	1	-
14	- 4.1	- 5.7	4.0	88	.	4	0	9	00	0	8	03	0	-
15	- 2.2	- 3.5	4.7	89	.	5	0	9	00	0	8	03	1	-
16	- 0.7	- 1.7	5.4	92	.	8	8	2	00	0	5	10	4	-
17	2.7	- 0.5	5.9	78	.	7	7	6	22	1	8	02	6	0.0
18	2.6	- 2.2	5.2	69	.	7	7	6	04	2	8	03	1	-
19	4.7	2.6	7.4	87	.	7	1	9	04	2	8	01	1	-
20	4.6	1.0	6.6	77	.	7	2	9	00	0	8	03	1	-
21	7.5	2.3	7.2	70	.	1	1	7	00	0	8	02	0	-
22	4.1	0.4	6.3	78	.	6	0	9	00	0	8	02	1	-
23	2.4	1.2	6.7	91	.	7	3	9	00	0	6	10	2	-
24	0.2	- 0.7	5.8	93	.	6	0	9	00	0	7	03	1	-
25	0.2	- 0.9	5.7	91	.	3	1	6	00	0	6	10	1	-
26	2.9	2.1	7.1	93	.	7	1	9	00	0	6	10	1	-
27	4.3	0.6	6.4	78	.	2	2	6	00	0	7	01	1	-
28	0.0	- 2.2	5.2	86	.	2	2	6	00	0	7	03	0	-
29	3.0	1.0	6.6	87	.	3	3	6	00	0	7	03	0	-
30	2.9	0.8	6.5	87	.	7	0	9	00	0	7	03	1	-
31	4.0	1.5	6.8	83	.	7	3	9	00	0	7	02	2	-

Godz. 19

1	- 1.6	-11.2	2.6	47	.	0	0	9	14	2	9	02	0	-
2	- 1.7	- 7.4	3.5	64	.	0	0	9	00	0	8	01	0	-
3	- 1.2	- 6.3	3.8	67	.	1	1	7	00	0	8	02	0	-
4	- 0.2	- 5.0	4.2	71	.	4	0	9	17	1	7	01	1	-
5	0.5	- 3.3	4.8	76	.	2	0	9	17	1	7	01	1	-
6	- 2.0	- 4.4	4.4	83	.	6	6	5	09	1	6	10	1	-
7	- 3.0	- 3.7	4.6	95	.	8	8	3	06	2	5	10	7	0.0
8	- 4.3	- 6.0	3.9	90	.	8	8	2	02	3	6	10	2	-
9	- 2.6	- 5.4	4.1	83	.	8	8	4	01	2	6	10	2	-
10	- 0.8	- 2.2	5.2	90	.	6	6	4	00	0	5	71	8	0.3
11	2.2	- 5.7	4.0	55	.	5	2	6	36	1	8	01	2	-
12	0.6	- 2.2	5.2	80	.	6	6	5	16	1	7	02	2	-
13	0.4	- 5.0	4.2	67	.	1	1	9	18	1	8	02	1	-
14	1.6	- 2.4	5.1	76	.	0	0	9	00	0	8	01	1	-
15	3.0	0.8	6.5	86	.	8	8	6	04	1	6	10	2	-
16	4.2	- 5.0	4.2	51	.	7	4	6	18	1	7	03	1	-
17	6.0	1.5	6.8	73	.	8	8	5	24	3	8	80	2	0.0
18	11.9	1.5	6.8	49	.	6	6	6	22	4	8	02	8	0.0
19	6.5	4.3	8.3	86	.	7	4	6	17	1	6	10	1	-
20	13.8	1.0	6.6	42	.	7	2	9	16	4	9	02	2	-
21	11.0	1.0	6.6	51	.	0	0	9	18	1	9	02	0	-
22	10.8	2.1	7.1	54	.	6	0	9	00	0	8	02	2	-
23	5.8	1.9	7.0	75	.	4	0	9	01	2	8	02	1	-
24	4.6	1.2	6.7	79	.	0	0	9	01	2	7	02	0	-
25	8.0	4.1	8.2	75	.	1	1	9	00	0	6	10	8	0.0
26	8.1	3.0	7.6	71	.	6	3	6	00	0	6	04	2	-
27	5.9	- 4.7	4.3	46	.	0	0	9	06	1	8	02	0	-
28	7.4	0.0	6.1	59	.	3	3	6	00	0	7	02	0	-
29	9.3	0.4	6.3	55	.	0	0	9	22	2	7	01	1	-
30	9.3	2.5	7.3	62	.	8	8	9	00	0	7	02	2	-
31	9.3	1.7	6.9	59	.	8	1	6	06	1	8	02	2	-

Godz. 01

DNI	TEMPERATURA POWIETRZA T	TEMPERATURA PUNKTU ROSY T_d	PRĘŻNOŚĆ PARY WODNEJ e	WILGOTNOŚĆ WZGLĘDNA U	CIŚNIENIE ATMOSFERYCZNE P_o	ZACHMURZENIE N	N_h	h	WIATR dd	v	WIDZIALNOŚĆ V	POGODA ww	W	OPAD R
1	-12.5	-17.1	1.6	70	.	0	0	9	17	11	9	02	0	-
2	-11.8	-14.4	2.0	78	.	1	1	9	14	14	9	38	0	-
3	- 7.6	-15.0	1.9	55	.	2	0	9	17	3	7	02	0	-
4	- 7.8	-10.2	2.8	81	.	1	0	9	18	10	8	02	0	-
5	- 5.8	- 7.8	3.4	87	.	6	0	9	16	17	8	01	1	-
6	- 2.4	-15.0	1.9	38	.	1	0	9	10	2	8	02	0	-
7	- 5.6	- 9.8	2.9	71	.	0	0	9	03	1	9	01	0	-
8	- 4.4	-11.7	2.5	58	.	6	1	9	02	5	9	03	1	-
9	-10.2	-11.4	2.5	91	.	9	9	.	17	5	0	49	4	-
10	-11.3	-12.6	2.3	90	.	9	9	.	11	7	0	49	4	-
11	- 7.5	- 8.8	3.1	90	.	6	6	2	16	2	7	02	7	0.0
12	- 6.5	- 8.1	3.3	90	.	8	8	2	13	9	8	03	7	0.1
13	- 9.6	-11.2	2.6	88	.	0	0	9	16	13	8	38	8	0.0
14	- 8.3	- 9.3	3.0	92	.	0	0	9	18	3	8	01	8	0.1
15	- 3.4	- 6.3	3.8	81	.	1	0	9	00	0	7	02	0	-
16	- 4.5	- 6.3	3.8	85	.	3	0	9	00	0	8	02	4	-
17	- 4.0	- 7.8	3.4	74	.	7	1	3	25	8	7	02	2	-
18	- 7.0	- 7.9	3.4	93	.	1	1	.	32	8	8	28	8	0.5
19	3.3	1.2	6.7	88	.	6	3	.	27	18	8	01	2	-
20	5.1	- 4.7	4.3	50	.	1	1	3	19	4	8	02	1	-
21	2.6	0.0	6.1	82	.	6	1	2	17	16	8	03	2	-
22	6.7	- 4.7	4.3	44	.	1	0	9	00	0	9	02	0	-
23	5.5	- 2.4	5.1	56	.	7	0	9	00	0	8	02	2	-
24	4.4	- 5.7	4.0	49	.	3	0	9	16	6	7	02	1	-
25	2.1	- 0.5	5.9	83	.	0	0	9	00	0	7	02	0	-
26	0.9	0.0	6.1	93	.	0	0	9	06	4	7	02	1	-
27	0.5	0.2	6.2	98	.	7	2	.	00	0	7	01	2	-
28	1.1	- 0.5	5.9	90	.	0	0	9	27	5	8	02	0	-
29	1.2	- 1.7	5.4	81	.	0	0	9	25	5	7	02	0	-
30	- 0.2	- 0.8	5.8	96	.	0	0	9	17	9	7	02	0	-
31	0.3	- 2.4	5.1	81	.	8	3	.	02	3	7	02	2	-

Godz. 07

DNI	TEMPERATURA POWIETRZA T	TEMPERATURA PUNKTU ROSY T_d	PRĘŻNOŚĆ PARY WODNEJ e	WILGOTNOŚĆ WZGLĘDNA U	CIŚNIENIE ATMOSFERYCZNE P_o	ZACHMURZENIE N	N_h	h	WIATR dd	v	WIDZIALNOŚĆ V	POGODA ww	W	OPAD R
1	-13.0	-16.4	1.7	76	.	1	1	9	15	9	9	03	0	-
2	-11.7	-13.6	2.1	87	.	3	1	.	16	16	9	38	3	-
3	- 6.7	-13.8	2.1	56	.	6	1	9	09	3	8	03	1	-
4	- 6.8	- 9.4	3.0	82	.	0	0	9	12	6	8	02	0	-
5	- 3.7	-12.7	2.3	51	.	6	1	.	14	16	9	01	2	-
6	- 2.2	-12.7	2.3	44	.	1	0	9	05	3	9	02	0	-
7	- 7.9	- 8.9	3.1	93	.	7	7	.	03	4	8	03	1	-
8	- 5.5	-14.4	2.0	51	.	3	1	9	03	5	9	01	1	-
9	-10.1	-11.3	2.6	91	.	9	9	.	02	3	0	71	4	0.5
10	- 9.8	-11.0	2.6	91	.	3	2	.	17	3	8	01	4	-
11	- 7.2	- 8.9	3.1	89	.	5	4	2	08	2	7	03	1	-
12	- 7.6	- 8.9	3.1	90	.	7	5	.	04	1	7	77	7	0.8
13	- 7.7	- 9.8	2.9	84	.	7	1	4	15	11	9	38	3	-
14	- 5.4	-13.2	2.2	52	.	3	0	9	26	3	8	03	0	-
15	- 4.8	- 6.1	3.9	92	.	5	0	9	04	4	8	03	1	-
16	- 4.0	- 7.8	3.4	74	.	7	1	9	24	2	8	02	1	-
17	- 5.6	- 7.0	3.6	91	.	6	6	.	27	10	7	38	7	0.8
18	- 3.0	- 4.7	4.3	88	.	8	8	.	23	14	7	38	7	0.2
19	3.1	- 3.3	4.8	63	.	6	2	6	22	13	8	01	2	-
20	2.1	- 6.3	3.8	53	.	7	1	3	16	15	9	03	1	-
21	2.6	0.0	6.1	82	.	1	1	4	18	13	9	01	1	-
22	4.5	- 8.6	3.2	37	.	5	0	9	18	5	9	02	1	-
23	4.8	- 2.4	5.1	60	.	7	1	9	02	3	7	01	2	-
24	4.5	- 5.0	4.2	49	.	7	2	9	15	4	7	03	1	-
25	1.8	- 0.9	5.7	81	.	3	3	.	02	3	7	03	0	-
26	1.1	- 1.9	5.3	80	.	6	1	2	04	1	7	01	1	-
27	0.1	- 0.2	6.0	98	.	6	6	.	36	3	7	03	2	-
28	0.2	- 0.5	5.9	97	.	4	4	1	33	4	7	01	1	-
29	- 0.4	- 1.9	5.3	90	.	2	2	3	16	6	7	02	1	-
30	- 0.2	- 5.4	4.1	68	.	4	1	9	18	5	7	01	0	-
31	0.0	- 7.8	3.4	56	.	8	1	4	04	2	7	02	2	-

Godz. 13

1	-10.5	-13.2	2.2	80	.	1	1	4	20	8	9	02	0	-
2	- 8.1	-10.2	2.8	83	.	1	1	4	18	8	9	02	3	-
3	- 6.8	-11.2	2.6	71	.	6	1	4	20	4	8	03	1	-
4	- 6.4	- 7.6	3.5	91	.	4	4	.	16	7	8	41	1	-
5	- 0.9	- 9.8	2.9	49	.	3	0	9	09	11	9	02	1	-
6	- 0.9	- 9.4	3.0	52	.	1	1	9	11	3	9	02	0	-
7	- 5.2	- 6.2	3.8	93	.	7	3	.	11	5	8	28	7	0.0
8	- 2.2	-13.8	2.1	40	.	4	1	9	12	2	9	03	0	-
9	- 8.8	- 9.9	2.9	92	.	9	9	.	22	3	0	49	7	0.2
10	- 7.8	- 9.2	3.1	90	.	8	8	.	20	4	4	71	7	1.3
11	- 4.1	- 6.3	3.8	84	.	8	2	3	14	5	8	03	2	-
12	- 7.3	- 8.6	3.2	90	.	9	9	.	25	4	0	87	7	0.2
13	- 7.4	- 8.3	3.3	93	.	6	2	.	18	14	8	38	3	-
14	- 4.6	- 6.3	3.8	88	.	6	5	.	14	3	8	03	1	-
15	- 2.6	- 3.8	4.6	90	.	7	7	0	36	4	7	28	2	-
16	- 2.6	- 9.0	3.1	61	.	2	1	4	20	7	8	03	1	-
17	- 3.8	- 6.3	3.8	82	.	7	6	.	22	11	8	01	3	-
18	- 0.6	- 1.2	5.6	95	.	7	7	.	27	11	7	41	4	-
19	5.1	- 1.7	5.4	62	.	7	0	9	31	3	7	02	2	-
20	3.2	- 4.4	4.4	57	.	7	5	9	16	18	9	03	2	-
21	5.3	- 3.3	4.8	55	.	0	0	9	17	12	9	02	0	-
22	6.5	- 6.7	3.7	39	.	5	0	9	18	7	9	02	2	-
23	6.4	- 2.4	5.1	53	.	7	0	9	00	0	7	02	2	-
24	4.1	- 0.2	6.0	73	.	3	1	4	18	4	8	01	1	-
25	2.8	0.2	6.2	83	.	7	7	2	26	2	7	02	1	-
26	3.6	- 0.2	6.0	77	.	7	2	.	00	0	7	02	2	-
27	3.1	0.4	6.3	83	.	5	5	2	36	1	7	02	2	-
28	2.1	- 3.0	4.9	68	.	3	3	4	32	3	7	03	0	-
29	2.5	2.0	7.0	96	.	7	6	4	22	5	7	03	1	-
30	1.7	- 0.9	5.7	82	.	8	5	3	00	0	7	03	1	-
31	2.2	- 4.7	4.3	60	.	8	1	4	30	2	8	02	2	-

Godz. 19

1	-11.6	-15.0	1.9	75	.	0	0	9	17	11	9	02	0	-
2	- 8.7	-13.2	2.2	69	.	1	0	9	19	1	7	02	1	-
3	- 9.3	-10.4	2.8	91	.	1	0	9	18	9	7	01	1	-
4	- 5.2	- 6.6	3.7	91	.	4	1	.	11	9	8	01	0	-
5	- 1.7	-11.2	2.6	49	.	3	0	9	09	1	8	01	1	-
6	- 4.4	-13.8	2.1	48	.	1	0	9	02	5	9	02	0	-
7	- 4.7	- 8.2	3.3	74	.	6	5	9	04	2	9	01	7	0.0
8	-10.2	-11.0	2.6	94	.	9	9	.	18	5	0	49	1	-
9	- 9.8	-11.0	2.6	91	.	9	9	.	36	3	0	49	7	0.2
10	- 7.8	- 8.8	3.1	93	.	9	9	.	09	2	2	71	4	1.0
11	- 6.4	- 7.9	3.4	90	.	7	2	2	16	5	7	71	8	0.1
12	- 7.9	- 8.9	3.1	93	.	7	7	.	18	6	7	85	4	0.5
13	- 6.4	-10.2	2.8	75	.	1	1	9	25	6	8	02	3	-
14	- 4.1	- 5.3	4.1	92	.	2	1	.	18	3	7	02	1	-
15	- 5.2	- 5.9	3.9	95	.	7	7	0	36	8	6	10	2	-
16	- 3.9	- 6.0	3.9	84	.	7	3	4	21	8	7	03	1	-
17	- 3.0	- 3.7	4.6	95	.	8	8	.	27	14	8	38	2	-
18	0.9	0.4	6.3	96	.	6	5	.	17	14	8	41	2	-
19	1.3	1.3	6.7	100	.	7	7	.	18	9	7	41	4	-
20	2.2	0.0	6.1	85	.	7	1	2	19	16	8	02	2	-
21	5.7	- 3.5	4.7	53	.	1	0	9	18	10	8	01	0	-
22	6.0	0.0	6.1	65	.	7	0	9	00	0	7	02	2	-
23	5.8	- 6.0	3.9	42	.	5	0	9	13	4	7	01	2	-
24	2.1	- 0.2	6.0	85	.	1	0	9	22	2	7	02	0	-
25	0.8	0.8	6.5	100	.	6	6	.	19	7	7	41	2	-
26	1.5	1.0	6.5	96	.	7	3	.	22	2	7	01	2	-
27	1.8	- 3.3	4.8	67	.	0	0	9	29	3	7	02	1	-
28	1.4	- 5.4	4.1	61	.	1	1	4	21	6	7	01	1	-
29	0.7	- 3.3	4.8	75	.	1	1	4	19	7	7	01	1	-
30	1.1	- 1.7	5.4	81	.	8	5	2	21	1	7	02	2	-
31	0.4	- 2.4	5.1	81	.	8	1	3	02	1	7	01	2	-

TABLICA II

SPOSTRZEŻENIA CODZIENNE STACJI METEOROLOGICZNYCH
WARTOŚCI DOBOWE

ЕЖЕДНЕВНЫЕ НАБЛЮДЕНИЯ МЕТЕОРОЛОГИЧЕСКИХ СТАНЦИЙ
СУТОЧНЫЕ ЗНАЧЕНИЯ

EVERYDAY OBSERVATIONS AT METEOROLOGICAL STATIONS
DAILY VALUES

Tablica II — LEBA

DNI	TEMPERATURA POWIETRZA T	Max	Min	T_g	PRĘŻNOŚĆ PARY WODNEJ e	WILGOTNOŚĆ WZGLĘDNA U	CIŚNIENIE ATMOSFERYCZNE P	USŁONECZNIENIE S	ZACHMURZENIE N	WIATR v	v_{max}	OPAD R_d	ŚNIEG s_k	s_g
1	1.1	5.9	- 3.3	- 4.7	3.6	86	1023.1	.	0.4	6.5	10	-	-	-
2	1.6	6.5	- 2.1	- 4.9	4.2	82	1016.7	.	0.3	7.3	9	-	-	-
3	1.8	5.6	- 1.3	- 2.7	4.5	84	1021.8	.	4.3	4.9	6	-	-	-
4	1.0	3.6	- 1.4	- 3.1	4.8	73	1027.9	.	4.6	6.6	9	-	-	-
5	2.1	5.8	- 0.2	- 1.6	5.2	74	1026.7	.	1.1	7.9	10	-	-	-
6	1.6	4.8	0.1	- 2.0	4.8	70	1031.4	.	4.8	6.8	9	-	-	-
7	0.6	4.4	- 2.1	- 3.8	5.0	79	1034.7	.	2.6	4.9	7	-	-	-
8	- 0.2	3.2	- 2.7	- 4.3	5.0	83	1035.5	.	1.0	5.4	9	-	-	-
9	1.0	4.7	- 2.7	- 5.6	4.7	72	1034.1	.	0.1	5.1	8	-	-	-
10	1.9	4.6	- 1.7	- 3.0	4.4	64	1034.4	.	3.6	6.1	9	-	-	-
11	3.9	8.4	1.7	- 0.8	4.9	62	1033.8	.	3.9	5.1	8	-	-	-
12	4.5	10.8	- 0.4	- 2.9	4.0	50	1029.8	.	5.4	4.4	7	-	-	-
13	3.8	10.2	- 0.3	- 5.7	3.3	65	1017.9	.	4.0	2.8	4	-	-	-
14	1.4	4.8	- 0.3	- 4.4	6.1	91	1010.6	.	5.1	1.5	3	-	-	-
15	3.9	6.2	- 3.3	- 3.0	5.5	85	1010.9	.	4.3	5.4	9	-	-	-
16	3.4	10.3	- 3.3	- 8.5	5.2	70	1003.0	.	4.5	4.3	9	0.2	-	-
17	5.2	6.3	3.7	1.4	7.9	89	994.8	.	8.0	7.8	16	2.2	-	-
18	6.2	9.5	2.9	1.7	7.6	82	997.0	.	6.6	7.9	12	6.7	-	-
19	4.2	8.8	3.5	2.3	7.0	86	1004.7	.	5.4	13.0	18	-	-	-
20	5.5	9.9	0.1	- 2.1	7.6	85	1016.8	.	4.9	3.8	7	0.9	-	-
21	6.0	12.2	4.3	0.3	8.2	88	1016.1	.	4.9	6.9	12	0.0	-	-
22	4.3	5.9	3.3	1.6	7.8	94	1027.4	.	7.3	3.3	6	0.0	-	-
23	2.1	4.5	- 0.8	- 2.5	6.0	85	1034.0	.	3.5	6.6	10	-	-	-
24	3.2	9.2	- 0.1	- 1.1	5.9	78	1034.8	.	0.4	6.1	9	-	-	-
25	2.6	9.1	- 1.1	- 4.0	5.7	78	1030.6	.	4.4	3.6	6	-	-	-
26	2.1	7.0	- 3.2	- 7.2	5.8	82	1024.1	.	4.1	4.6	8	-	-	-
27	3.6	10.9	- 3.9	- 7.4	6.1	79	1020.1	.	0.5	3.8	8	-	-	-
28	5.9	13.3	0.2	- 5.9	5.2	59	1021.5	.	0.4	3.1	6	-	-	-
29	6.7	13.7	0.3	- 6.0	5.3	57	1021.6	.	3.9	4.6	7	0.0	-	-
30	6.3	10.0	3.8	1.8	7.0	74	1023.2	.	6.8	3.5	5	4.8	-	-
31	6.7	10.5	4.3	4.2	8.0	82	1026.7	.	4.5	4.5	7	0.1	-	-

HEL — Marzec 1974

DNI	TEMPERATURA POWIETRZA T	Max	Min	T_g	PRĘŻNOŚĆ PARY WODNEJ e	WILGOTNOŚĆ WZGLĘDNA U	CIŚNIENIE ATMOSFERYCZNE P	USŁONECZNIENIE S	ZACHMURZENIE N	WIATR v	v_{max}	OPAD R_d	ŚNIEG s_k	s_g
1	1.9	5.0	0.1	- 3.6	4.8	68	1025.3	7.3	0.1	8.0	9	-	-	-
2	2.1	4.6	- 0.1	- 2.8	5.2	73	1019.0	7.6	0.0	8.0	10	-	-	-
3	1.8	4.2	- 0.8	- 4.0	5.5	79	1023.8	7.0	1.6	7.4	10	-	-	-
4	1.6	3.5	- 0.1	- 3.0	5.9	85	1029.3	0.4	3.8	6.8	8	-	-	-
5	2.4	4.7	0.7	- 1.7	6.5	89	1028.8	5.8	1.9	8.8	10	-	-	-
6	1.7	2.8	0.1	- 2.5	5.7	83	1032.5	3.7	3.9	7.6	9	-	-	-
7	0.9	3.0	- 0.5	- 3.4	5.5	85	1035.3	6.7	2.5	6.6	8	-	-	-
8	0.9	3.1	- 1.0	- 4.8	5.5	84	1036.1	7.1	0.6	6.9	8	-	-	-
9	1.5	4.3	- 0.7	- 4.3	5.4	80	1035.1	8.2	0.0	7.9	9	-	-	-
10	2.2	4.5	0.0	- 3.0	5.6	77	1035.1	5.7	3.6	6.9	8	-	-	-
11	3.4	5.9	1.7	+ 0.6	6.1	79	1034.9	7.4	3.3	4.4	6	-	-	-
12	3.5	6.3	1.8	- 1.4	6.0	76	1031.3	4.6	6.0	5.4	6	-	-	-
13	7.2	7.3	- 1.5	- 6.1	6.2	87	1018.9	6.0	4.1	3.3	5	-	-	-
14	2.3	5.9	- 0.3	- 4.0	6.5	91	1011.1	-	7.9	0.9	2	0.1	-	-
15	2.0	8.5	- 2.0	- 2.8	6.0	86	1011.0	6.2	4.0	1.5	4	-	-	-
16	2.4	6.6	- 2.4	- 6.5	6.1	85	1004.7	5.3	3.1	3.4	6	0.3	-	-
17	4.9	7.3	3.7	1.6	8.2	94	996.0	-	7.6	5.5	9	1.7	-	-
18	5.0	7.0	3.2	0.2	7.6	86	998.1	3.1	5.4	6.0	9	2.7	-	-
19	5.1	7.6	3.9	0.1	7.1	81	1004.6	5.6	4.1	8.3	12	-	-	-
20	4.2	6.5	- 1.3	- 3.3	7.5	91	1018.5	-	6.8	3.6	6	0.0	-	-
21	5.9	14.8	1.4	- 1.7	8.3	89	1016.6	3.9	3.9	5.9	8	-	-	-
22	6.1	8.7	2.1	- 2.3	7.7	93	1027.7	2.2	4.8	2.5	5	-	-	-
23	2.0	4.5	- 1.5	- 5.0	6.2	89	1036.6	7.6	2.1	6.4	9	-	-	-
24	3.3	6.3	1.0	- 3.0	6.7	86	1036.0	8.9	0.0	5.9	7	-	-	-
25	2.7	5.0	1.0	- 3.5	6.4	86	1031.9	0.4	4.1	4.5	6	-	-	-
26	2.3	5.6	- 2.0	- 6.2	6.2	88	1024.8	8.9	1.5	3.8	6	-	-	-
27	2.4	6.9	- 3.3	- 6.9	6.3	87	1021.1	8.9	1.0	2.5	4	-	-	-
28	3.8	8.4	- 1.4	- 5.6	6.5	82	1023.1	8.6	0.5	3.4	5	-	-	-
29	5.3	9.3	- 1.4	- 5.5	7.0	79	1023.0	7.9	4.8	6.0	8	-	-	-
30	5.9	8.7	4.0	1.0	7.8	84	1024.3	0.2	7.5	4.6	6	1.1	-	-
31	6.1	9.7	4.8	3.0	7.8	84	1027.4	5.5	5.6	5.3	7	-	-	-

USTKA

DNI	TEMPERATURA POWIETRZA T	Max	Min	T_g	PRĘŻNOŚĆ PARY WODNEJ e	WILGOTNOŚĆ WZGLĘDNA U	CIŚNIENIE ATMOSFERYCZNE P	USŁONECZNIENIE S	ZACHMURZENIE N	WIATR v	v_{max}	OPAD R_d	ŚNIEG s_k	s_g
1	1.7	6.4	- 1.8	- 3.3	3.8	57	1021.4	8.9	0.1	5.1	7	-	-	-
2	2.4	7.3	- 1.1	- 2.9	4.2	58	1015.0	9.0	0.0	6.3	8	-	-	-
3	2.0	6.6	- 0.6	- 1.6	4.6	66	1020.6	6.5	3.4	3.4	5	-	-	-
4	1.3	5.2	- 1.7	- 3.2	5.0	74	1026.5	5.5	3.6	4.0	7	-	-	-
5	2.5	6.0	0.1	- 1.7	5.5	75	1024.8	8.7	1.9	5.0	9	-	-	-
6	2.2	6.4	1.0	- 1.3	4.8	68	1030.3	5.4	4.6	4.3	6	-	-	-
7	1.1	4.4	- 1.5	- 3.3	5.6	85	1033.7	8.2	1.9	3.4	7	-	-	-
8	0.4	4.0	- 2.1	- 2.9	5.4	86	1034.3	8.5	1.6	4.1	6	-	-	-
9	1.3	7.1	- 2.4	- 4.2	4.4	68	1033.0	9.3	0.0	3.9	5	-	-	-
10	1.9	7.0	- 1.0	- 3.3	4.5	65	1033.0	8.0	1.4	3.8	6	-	-	-
11	3.8	8.6	0.1	- 2.1	4.9	62	1032.9	4.8	3.1	3.4	5	-	-	-
12	5.4	11.6	1.5	- 0.1	4.2	49	1028.6	6.1	4.8	3.4	5	-	-	-
13	4.1	10.2	- 0.2	- 1.2	5.5	67	1017.1	5.6	5.9	2.8	4	-	-	-
14	2.1	6.7	- 0.3	- 0.4	6.3	89	1010.5	1.6	7.4	1.6	2	-	-	-
15	0.8	5.1	- 2.9	- 3.3	5.8	90	1010.7	6.9	5.4	4.3	8	-	-	-
16	4.2	10.0	- 2.0	- 3.2	5.5	68	1001.9	1.9	5.5	3.9	6	1.5	-	-
17	5.4	7.7	4.5	4.4	8.1	90	994.6	0.1	7.0	5.3	8	7.8	-	-
18	6.6	9.9	2.2	0.7	7.7	80	996.6	2.1	5.6	5.6	8	9.1	-	-
19	4.8	9.1	3.8	0.9	7.4	85	1005.3	1.6	6.0	7.4	10	-	-	-
20	5.2	9.2	2.0	0.7	8.1	85	1015.7	-	7.1	3.5	5	3.2	-	-
21	6.6	12.4	4.4	3.0	8.6	86	1016.1	0.6	5.3	5.6	7	0.2	-	-
22	4.2	5.6	3.4	1.4	7.7	93	1027.1	-	5.9	2.8	4	-	-	-
23	2.5	6.4	0.8	- 0.3	6.2	85	1033.1	8.3	2.8	5.1	8	-	-	-
24	4.4	11.3	- 0.4	- 2.1	5.4	69	1033.6	11.0	0.0	4.6	6	-	-	-
25	4.1	10.9	- 0.7	- 2.7	5.6	70	1029.5	8.0	4.5	3.1	4	-	-	-
26	2.8	8.7	- 1.3	- 3.4	6.0	81	1023.2	10.6	1.5	3.5	7	-	-	-
27	4.0	12.6	- 1.1	- 4.6	6.4	79	1019.2	11.3	1.1	3.3	5	-	-	-
28	7.2	14.3	1.1	- 0.8	5.0	53	1020.6	10.7	0.5	3.1	4	-	-	-
29	7.8	14.9	1.9	0.2	5.5	55	1020.2	8.5	3.5	4.8	6	-	-	-
30	5.8	8.8	4.6	2.9	8.1	88	1022.3	4.3	5.4	3.5	7	0.2	-	-
31	5.8	7.4	4.5	3.9	8.0	87	1025.6	0.7	6.9	4.0	7	0.1	-	-

LĘBORK

Marzec 1974

DNI	TEMPERATURA POWIETRZA T	Max	Min	T_g	PRĘŻNOŚĆ PARY WODNEJ e	WILGOTNOŚĆ WZGLĘDNA U	CIŚNIENIE ATMOSFERYCZNE P	USŁONECZNIENIE S	ZACHMURZENIE N	WIATR v	v_{max}	OPAD R_d	ŚNIEG s_k	s_g
1	1.4	5.9	- 2.7	- 5.3	3.8	57	1021.0	7.4	0.1	4.1	8	-	-	-
2	1.9	6.2	- 1.7	- 3.9	4.5	65	1014.7	3.3	0.0	3.8	6	-	-	-
3	2.1	5.9	- 1.3	- 3.8	5.0	71	1019.7	6.8	3.4	2.9	4	-	-	-
4	0.9	3.9	- 1.8	- 3.9	5.2	80	1025.6	1.8	3.9	3.5	6	-	-	-
5	2.1	5.4	0.0	- 2.0	5.7	81	1024.4	6.6	2.3	5.0	9	-	-	-
6	1.9	4.9	0.4	- 1.8	5.3	76	1029.1	3.9	5.5	4.1	6	-	-	-
7	0.8	4.6	- 1.9	- 4.5	5.2	80	1032.2	7.0	1.8	2.1	5	-	-	-
8	0.2	4.2	- 3.2	- 5.8	5.1	83	1033.0	7.1	0.6	2.9	6	-	-	-
9	1.4	6.1	- 2.5	- 5.2	4.9	74	1031.7	8.3	0.0	2.6	6	-	-	-
10	2.6	5.7	- 1.3	- 4.8	5.0	68	1031.9	7.6	3.1	3.3	5	-	-	-
11	3.9	8.8	1.9	- 0.5	5.5	68	1031.6	6.2	4.4	2.6	5	-	-	-
12	5.0	10.2	0.7	- 3.7	4.2	50	1027.8	5.0	6.0	2.5	5	-	-	-
13	4.0	10.0	- 1.3	- 5.3	5.6	68	1015.8	2.9	5.6	0.8	3	-	-	-
14	2.8	8.1	0.4	- 3.6	6.2	84	1008.5	1.4	5.8	0.6	1	0.0	-	-
15	0.5	8.4	- 4.6	- 7.6	5.2	83	1008.9	5.5	2.5	1.6	5	-	-	-
16	4.3	10.3	- 3.2	- 8.1	5.3	66	1000.9	4.3	4.4	2.1	4	0.0	-	-
17	5.8	7.3	4.6	3.0	8.2	88	993.1	-	7.3	3.9	8	4.2	-	-
18	5.5	9.9	3.1	1.5	7.8	80	995.3	2.1	6.1	4.0	7	5.6	-	-
19	5.2	9.9	4.2	2.0	7.4	83	1003.0	2.2	5.5	6.5	10	-	-	-
20	5.6	9.6	0.3	- 3.0	7.7	84	1014.8	-	5.1	2.0	4	0.4	-	-
21	7.2	15.8	4.0	- 0.4	8.8	87	1014.3	2.0	4.3	3.5	8	0.0	-	-
22	5.2	7.9	3.1	- 0.5	8.1	92	1025.4	0.4	6.5	2.3	4	-	-	-
23	2.8	6.0	0.3	- 1.6	6.0	81	1031.6	6.0	3.0	3.9	6	-	-	-
24	4.0	9.4	- 1.0	- 3.6	5.9	75	1032.6	9.3	0.1	2.6	5	-	-	-
25	3.4	9.2	- 0.9	- 4.9	5.7	74	1028.5	5.7	3.5	2.8	5	-	-	-
26	3.2	11.9	- 4.6	- 7.2	5.3	73	1021.8	8.0	1.6	2.3	4	-	-	-
27	4.4	13.0	- 3.4	- 7.6	5.5	70	1018.1	8.7	0.6	1.9	4	-	-	-
28	6.1	13.1	- 0.9	- 5.9	5.3	60	1019.6	9.8	0.5	1.6	4	-	-	-
29	6.7	13.8	- 1.8	- 7.2	5.4	59	1019.3	8.0	4.3	2.4	6	-	-	-
30	8.5	11.0	5.3	4.0	7.9	71	1021.0	0.4	5.9	1.9	2	0.4	-	-
31	9.0	13.2	6.6	5.6	7.9	70	1024.3	2.8	5.6	3.1	4	-	-	-

GDAŃSK-WRZESZCZ

DNI	TEMPERATURA POWIETRZA T	Max	Min	T_g	PRĘŻNOŚĆ PARY WODNEJ e	WILGOTNOŚĆ WZGLĘDNA U	CIŚNIENIE ATMOSFERYCZNE P	USŁONECZNIENIE S	ZACHMURZENIE N	WIATR v	v_{max}	OPAD R_d	ŚNIEG s_k	s_g
1	0.8	5.8	- 4.6	- 9.0	3.7	60	1023.9	.	0.0	4.3	7	-	-	-
2	1.6	6.7	- 2.1	- 4.3	4.0	60	1017.4	.	0.0	4.6	6	-	-	-
3	1.5	6.1	- 2.6	- 5.2	4.4	67	1021.9	.	0.9	4.1	5	-	-	-
4	1.1	3.3	- 1.1	- 3.6	4.9	75	1027.8	.	3.3	3.5	5	-	-	-
5	2.1	6.1	0.0	- 3.3	5.1	73	1027.3	.	2.6	4.8	6	-	-	-
6	1.9	3.2	0.1	- 1.5	5.0	72	1031.0	.	5.5	4.9	6	-	-	-
7	1.0	2.5	- 1.1	- 4.1	5.0	76	1033.7	.	2.1	4.1	6	-	-	-
8	0.5	3.1	- 1.8	- 5.1	4.8	76	1034.6	.	0.5	4.5	7	-	-	-
9	1.2	4.1	- 3.1	- 8.4	4.6	69	1033.6	.	0.0	3.9	7	-	-	-
10	2.6	5.4	- 0.2	- 4.2	4.3	59	1033.8	.	3.1	4.1	6	-	-	-
11	4.0	7.2	2.1	- 2.1	5.0	61	1033.6	.	3.3	2.8	5	-	-	-
12	5.2	10.4	0.9	- 3.1	3.9	46	1029.8	.	6.1	3.0	5	-	-	-
13	3.9	10.2	- 1.8	- 6.1	5.4	66	1017.7	.	3.9	1.9	4	-	-	-
14	3.8	7.7	2.1	- 0.4	6.6	83	1009.8	.	7.5	1.3	3	0.0	-	-
15	3.0	9.9	- 3.0	- 5.1	5.6	77	1009.8	.	2.6	3.0	6	-	-	-
16	4.1	10.3	- 2.4	- 6.6	5.5	70	1003.3	.	3.4	3.0	5	-	-	-
17	6.1	9.2	4.3	3.3	8.2	87	994.5	.	7.8	4.4	7	2.9	-	-
18	7.3	10.5	3.7	2.2	7.5	74	996.8	.	5.5	5.6	9	3.4	-	-
19	7.2	10.3	4.6	3.2	7.1	70	1003.5	.	3.3	9.9	13	-	-	-
20	4.6	10.6	0.5	- 2.2	7.3	86	1017.1	.	4.9	1.8	5	0.1	-	-
21	8.2	16.2	3.3	- 1.2	8.6	79	1015.4	.	2.9	5.4	9	-	-	-
22	5.5	10.2	3.6	- 0.1	7.9	88	1026.6	.	5.0	3.4	6	-	-	-
23	2.2	4.3	0.3	- 4.1	6.3	88	1033.3	.	4.0	4.5	6	-	-	-
24	3.9	7.2	- 0.5	- 5.5	6.2	78	1034.6	.	0.8	4.1	6	-	-	-
25	2.8	6.2	- 0.1	- 4.5	5.6	75	1030.6	.	4.0	2.3	4	-	-	-
26	2.0	6.2	- 2.5	- 6.7	5.7	82	1023.7	.	0.8	2.6	4	-	-	-
27	3.1	7.9	- 2.0	- 6.1	6.7	88	1019.9	.	1.8	1.8	5	-	-	-
28	4.6	12.6	- 1.1	- 6.6	5.5	68	1021.7	.	0.0	2.1	5	-	-	-
29	5.8	12.3	- 2.2	- 5.9	5.7	63	1021.6	.	4.0	2.3	6	0.0	-	-
30	6.4	9.0	3.6	0.5	7.7	81	1022.9	.	7.6	0.9	2	2.1	-	-
31	6.9	10.5	5.2	4.6	7.7	78	1026.0	.	5.5	2.3	5	-	-	-

KOSZALIN

DNI	TEMPERATURA POWIETRZA T	Max	Min	T_g	PRĘŻNOŚĆ PARY WODNEJ e	WILGOTNOŚĆ WZGLĘDNA U	CIŚNIENIE ATMOSFERYCZNE P	USŁONECZNIENIE S	ZACHMURZENIE N	WIATR v	v_{max}	OPAD R_d	ŚNIEG s_k	s_g
1	1.1	5.1	- 2.3	- 4.6	3.5	56	1011.6	.	0.1	4.8	6	-	-	-
2	2.1	6.5	- 1.7	- 3.9	4.0	57	1005.4	.	0.8	4.6	6	-	-	-
3	1.3	6.4	- 1.9	- 3.5	4.4	67	1011.4	.	2.4	2.6	4	-	-	-
4	1.6	4.8	- 1.9	- 5.0	4.8	70	1014.2	.	2.3	4.1	6	-	-	-
5	2.5	6.9	- 0.1	- 1.9	5.2	72	1014.7	.	2.8	5.9	8	-	-	-
6	1.3	3.0	0.4	- 0.6	4.6	69	1020.6	.	7.3	4.4	5	-	-	-
7	0.8	6.2	- 3.0	- 5.4	4.2	68	1023.8	.	1.1	2.9	5	-	-	-
8	0.1	5.9	- 3.6	- 5.2	4.1	69	1024.4	.	2.1	2.8	4	-	-	-
9	0.5	7.0	- 4.8	- 7.2	3.6	61	1022.9	.	0.3	3.4	6	-	-	.
10	1.6	7.3	- 3.2	- 6.0	3.7	54	1023.1	.	2.8	3.3	5	-	-	-
11	1.1	6.5	- 2.3	- 4.3	4.7	71	1023.4	.	5.4	2.8	5	-	-	-
12	4.0	9.9	- 0.6	- 4.0	4.2	54	1019.5	.	4.4	1.8	3	-	-	-
13	2.5	9.4	- 3.7	- 6.5	5.0	70	1008.7	.	4.5	1.9	4	-	-	-
14	2.7	8.3	0.2	- 4.0	5.4	75	1002.2	.	5.1	0.9	3	-	-	-
15	0.1	7.3	- 5.2	- 6.7	5.0	82	1002.9	.	2.6	2.1	5	-	-	-
16	3.5	9.0	- 4.2	- 7.9	5.3	70	993.5	.	5.3	3.4	7	0.4	-	-
17	5.6	7.8	4.2	2.6	8.1	88	987.9	.	6.1	4.8	10	7.7	-	-
18	5.2	9.4	0.4	- 2.9	7.8	81	989.3	.	4.6	4.8	8	4.0	-	-
19	5.9	11.4	3.4	0.3	6.9	75	998.3	.	5.0	6.3	11	-	-	-
20	7.6	11.2	0.2	- 2.4	8.0	78	1006.7	.	5.8	2.5	4	0.5	-	-
21	7.2	12.9	4.6	2.5	8.4	82	1008.7	.	3.6	4.0	8	0.0	-	-
22	3.6	9.2	0.1	- 3.0	7.2	91	1018.7	.	5.0	2.3	5	-	-	-
23	3.6	8.7	0.8	- 1.0	6.3	70	1022.7	.	2.4	4.1	6	-	-	-
24	5.1	11.4	- 0.1	- 2.5	5.0	60	1023.3	.	0.4	4.3	6	-	-	-
25	5.1	11.7	- 0.4	- 3.0	5.1	60	1019.6	.	3.6	4.0	4	-	-	-
26	4.5	13.3	- 3.1	- 6.4	4.9	63	1013.7	.	0.9	2.4	5	-	-	-
27	5.8	14.4	- 3.7	- 7.6	4.9	58	1009.5	.	0.9	2.1	4	-	-	-
28	6.4	13.2	- 0.8	- 5.2	4.9	55	1011.6	.	0.3	2.8	5	-	-	-
29	8.0	14.4	0.4	- 5.5	5.0	50	1010.9	.	3.5	2.9	5	0.0	-	-
30	10.0	17.4	3.1	0.0	6.2	69	1013.2	.	4.1	1.8	2	-	-	-
31	8.3	14.1	3.1	- 0.7	7.8	75	1016.2	.	6.3	2.0	4	0.0	-	-

KOŁOBRZEG

DNI	TEMPERATURA POWIETRZA				PRĘŻNOŚĆ PARY WODNEJ	WILGOTNOŚĆ WZGLĘDNA	CIŚNIENIE ATMOSFERYCZNE	USŁONECZNIENIE	ZACHMURZENIE	WIATR		OPAD	ŚNIEG	
	T	Max	Min	T_0	e	U	P	S	N	v	v_{max}	R_d	s_h	s_g
1	1.1	5.6	- 2.5	- 4.8	4.0	62	1019.6	8.1	0.0	5.8	7	-	-	-
2	2.2	7.3	- 1.2	- 2.7	4.6	64	1013.2	7.6	0.1	5.5	8	-	-	-
3	1.3	5.5	- 1.3	- 3.2	5.1	76	1019.6	2.6	4.8	2.5	4	-	-	-
4	1.9	5.6	- 1.0	- 4.3	5.2	75	1024.6	6.6	3.3	4.4	6	-	-	-
5	3.3	8.5	0.4	- 1.3	5.9	77	1022.7	7.8	3.1	5.0	7	-	-	-
6	2.1	4.9	0.9	- 0.4	5.1	72	1029.3	-	7.6	3.8	5	-	-	-
7	1.3	4.2	- 1.3	- 3.0	5.5	82	1032.6	8.4	1.8	4.1	7	-	-	-
8	0.6	3.8	- 1.9	- 3.1	5.4	84	1033.6	8.0	3.1	5.0	8	-	-	-
9	0.8	7.7	- 2.9	- 4.6	4.9	75	1031.8	8.5	0.5	4.6	6	-	-	-
10	2.0	7.7	- 1.4	- 3.2	4.4	63	1031.8	6.6	4.1	3.6	6	-	-	-
11	1.7	5.4	- 0.2	- 2.4	5.3	76	1032.1	1.7	5.9	2.6	4	-	-	-
12	4.2	9.8	- 0.2	- 3.5	4.7	60	1028.0	5.1	5.6	1.9	3	-	-	-
13	3.3	9.8	- 1.0	- 4.0	6.0	78	1017.1	3.8	5.3	1.8	3	-	-	-
14	1.3	5.2	0.0	- 0.9	6.2	93	1011.0	4.3	7.6	0.5	1	-	-	-
15	0.7	6.2	- 3.0	- 3.6	5.7	90	1011.4	6.5	3.8	2.0	4	-	-	-
16	4.1	9.2	- 1.5	- 4.0	5.9	73	1001.0	1.5	5.8	4.0	8	1.8	-	-
17	6.3	8.6	5.3	3.8	8.3	87	995.8	0.5	6.5	6.3	9	5.9	-	-
18	6.6	9.5	2.3	0.4	8.2	83	997.2	1.0	5.4	5.6	8	11.5	-	-
19	5.7	9.3	3.8	2.4	7.5	82	1006.6	6.2	5.4	4.9	8	-	-	-
20	7.2	9.5	3.6	0.9	8.7	85	1014.6	-	6.9	2.9	4	2.7	-	-
21	7.0	10.9	4.5	4.4	8.8	87	1016.7	2.0	5.3	4.0	6	0.0	-	-
22	4.0	7.2	2.0	1.9	7.9	97	1027.3	1.5	7.3	2.5	4	-	-	-
23	3.2	6.7	1.4	0.6	6.3	83	1031.4	7.7	4.5	6.8	9	-	-	-
24	4.5	11.6	- 0.3	- 1.7	5.8	72	1031.8	10.2	0.3	4.3	6	-	-	-
25	4.4	10.7	- 0.3	- 2.2	5.8	70	1028.0	8.3	3.8	3.9	5	-	-	-
26	3.6	9.2	- 0.2	- 3.1	6.3	80	1022.5	9.9	2.5	4.0	6	-	-	-
27	4.1	8.0	- 0.6	- 4.4	6.0	73	1018.4	9.9	1.8	2.6	6	-	-	-
28	7.5	14.1	1.0	- 2.0	5.4	55	1019.7	10.1	0.6	3.1	5	-	-	-
29	7.7	14.9	2.0	0.4	6.1	60	1019.0	7.9	4.5	3.6	6	1.6	-	-
30	5.8	12.1	4.0	0.9	8.2	90	1021.8	8.2	4.6	2.8	5	0.0	-	-
31	5.5	7.8	4.3	3.1	8.0	90	1024.8	-	6.3	5.0	7	0.1	-	-

ELBLĄG

Marzec 1974

DNI	TEMPERATURA POWIETRZA				PRĘŻNOŚĆ PARY WODNEJ	WILGOTNOŚĆ WZGLĘDNA	CIŚNIENIE ATMOSFERYCZNE	USŁONECZNIENIE	ZACHMURZENIE	WIATR		OPAD	ŚNIEG	
	T	Max	Min	T_0	e	U	P	S	N	v	v_{max}	R_d	s_h	s_g
1	1.2	5.6	- 2.1	- 4.4	3.5	54	1020.3	8.8	0.0	7.0	10	-	-	-
2	1.6	6.2	- 1.7	- 3.7	5.9	58	1014.2	8.1	0.0	7.4	10	-	-	-
3	1.3	6.3	- 2.8	- 4.7	4.6	68	1018.4	7.9	1.3	5.6	7	-	-	-
4	1.1	3.9	- 0.9	- 2.9	4.8	72	1023.8	3.0	3.3	5.5	8	-	-	-
5	2.1	5.2	- 0.3	- 2.4	4.9	70	1023.4	8.1	2.0	8.1	10	-	-	-
6	1.4	3.7	- 1.4	- 3.4	4.7	69	1026.6	4.5	5.4	7.0	8	-	-	-
7	0.8	4.4	- 1.5	- 2.4	4.4	68	1029.1	8.2	3.3	5.4	7	-	-	-
8	0.3	4.5	- 2.7	- 4.4	4.2	68	1029.8	8.7	3.5	5.4	6	-	-	-
9	1.9	7.1	- 2.2	- 4.0	3.6	53	1029.0	9.2	0.5	6.4	8	-	-	-
10	2.5	6.6	- 1.6	- 3.8	3.8	52	1029.3	6.6	6.6	5.8	8	-	-	-
11	5.0	9.7	0.5	- 1.5	4.2	49	1029.2	8.6	2.9	5.1	8	-	-	-
12	5.9	10.8	1.8	- 0.5	3.5	39	1025.9	6.4	6.6	4.9	6	-	-	-
13	4.5	9.1	0.9	- 1.5	5.3	62	1013.9	6.3	5.9	3.1	5	-	-	-
14	3.2	7.2	1.5	- 2.8	5.9	76	1005.9	1.6	6.9	1.5	5	0.0	-	-
15	2.0	9.5	- 2.5	- 6.8	5.6	82	1006.1	5.3	4.3	1.1	3	-	-	-
16	4.3	9.6	- 1.8	- 6.4	5.5	69	1000.0	5.4	3.9	4.6	10	0.0	-	-
17	5.8	8.4	4.4	2.5	7.9	85	991.9	-	7.8	3.1	5	2.4	-	-
18	6.4	10.6	2.5	- 0.5	7.4	78	994.1	4.1	7.1	4.6	7	2.9	-	-
19	7.1	10.6	4.1	1.8	6.4	66	1000.8	5.7	5.3	7.0	10	-	-	-
20	7.9	12.8	1.8	- 2.8	7.2	69	1013.2	0.3	6.1	4.3	6	0.0	-	-
21	9.9	19.4	6.4	4.0	9.0	74	1012.0	5.3	2.8	4.4	7	-	-	-
22	4.6	9.3	1.6	- 2.4	7.3	87	1022.5	1.2	5.3	1.5	3	-	-	-
23	3.0	7.1	0.1	- 2.7	5.7	77	1026.3	8.5	2.1	5.0	7	-	-	-
24	5.0	10.5	0.5	- 1.9	5.0	59	1029.9	10.9	0.1	5.1	7	-	-	-
25	3.3	7.6	- 0.7	- 3.0	5.1	67	1026.3	0.1	4.6	4.5	6	-	-	-
26	4.5	11.9	- 0.9	- 4.8	5.2	64	1019.0	9.9	1.6	3.1	5	-	-	-
27	7.1	12.2	1.4	- 4.0	5.4	56	1015.5	11.0	0.4	4.0	6	-	-	-
28	7.3	12.9	2.6	- 1.8	4.3	44	1017.9	10.4	1.0	4.3	6	-	-	-
29	8.6	14.3	3.1	0.1	4.6	43	1017.7	9.4	3.6	6.3	8	-	-	-
30	10.1	14.3	6.1	5.1	6.3	51	1018.6	0.2	6.9	4.4	7	0.0	-	-
31	11.4	16.1	7.2	6.3	5.7	44	1021.4	8.1	5.3	5.1	8	-	-	-

SUWAŁKI

DNI	TEMPERATURA POWIETRZA				PRĘŻNOŚĆ PARY WODNEJ	WILGOTNOŚĆ WZGLĘDNA	CIŚNIENIE ATMOSFERYCZNE	USŁONECZNIENIE	ZACHMURZENIE	WIATR		OPAD	ŚNIEG	
	T	Max	Min	T_0	e	U	P	S	N	v	v_{max}	R_d	s_h	s_g
1	- 4.2	2.0	-11.5	-14.5	3.2	73	1007.4	9.3	0.0	5.9	9	-	4	-
2	- 2.6	1.9	- 7.0	-13.1	4.1	82	1002.5	8.4	2.0	8.1	9	-	4	-
3	- 2.1	3.7	- 6.4	- 8.3	4.0	77	1005.1	8.7	0.0	6.1	8	0.0	4	-
4	- 0.3	2.3	- 3.0	- 4.5	4.9	83	1009.5	-	5.0	7.0	8	0.0	3	-
5	- 0.1	3.9	- 3.6	- 4.4	4.6	77	1010.7	8.0	1.6	7.9	9	-	3	-
6	- 1.4	1.5	- 5.4	- 5.9	4.4	79	1011.4	2.4	4.4	7.8	9	-	-	-
7	- 2.4	0.9	- 5.9	- 7.1	4.2	82	1013.0	5.9	3.5	6.5	8	-	-	-
8	- 3.1	0.1	- 6.6	- 7.6	4.1	84	1013.8	6.3	2.5	6.6	9	-	-	-
9	- 0.8	5.3	- 6.3	- 7.5	4.0	70	1013.3	9.3	0.6	7.0	9	-	-	-
10	0.2	6.1	- 5.3	- 6.5	4.0	86	1013.5	9.5	1.9	6.6	9	-	-	-
11	1.3	8.1	- 3.7	- 5.5	4.1	65	1013.9	7.7	2.3	4.6	6	-	-	-
12	1.4	7.9	- 4.4	- 5.9	4.5	70	1011.0	8.9	1.9	4.3	7	-	-	-
13	1.5	6.0	- 2.6	- 3.4	5.2	78	999.0	7.7	2.8	4.1	6	-	-	-
14	1.4	6.0	- 3.0	- 3.4	5.7	85	989.2	1.2	5.6	1.9	3	-	-	-
15	2.2	7.8	- 0.3	- 1.9	6.0	85	988.7	7.5	5.0	2.4	5	-	-	-
16	2.0	7.6	- 3.0	- 4.9	5.7	82	985.5	6.6	3.4	2.9	5	-	-	-
17	4.0	5.4	2.0	- 0.1	6.9	84	977.3	-	7.8	5.9	8	5.6	-	-
18	3.4	6.0	1.3	0.9	6.6	85	978.0	1.1	7.9	7.4	10	2.6	-	-
19	5.3	8.5	2.4	0.7	7.0	78	982.3	4.7	5.5	9.9	14	-	-	-
20	4.7	10.9	- 0.3	- 2.3	6.2	76	999.0	6.3	4.9	4.9	9	-	-	-
21	9.3	18.3	2.4	0.6	9.2	79	995.3	8.8	2.5	5.9	10	0.0	-	-
22	4.2	9.8	1.6	0.7	6.6	81	1003.8	4.0	5.9	4.6	8	-	-	-
23	0.8	4.3	- 2.1	- 2.7	5.5	85	1010.6	2.6	3.4	5.6	8	-	-	-
24	2.0	7.4	- 2.3	- 3.5	4.9	71	1013.7	10.0	0.8	5.5	8	-	-	-
25	0.2	4.0	- 4.0	- 4.4	4.8	83	1010.1	0.1	4.0	1.9	3	-	-	-
26	2.0	8.5	- 3.8	- 6.8	5.0	75	1001.3	10.6	1.9	3.0	5	-	-	-
27	2.7	8.6	- 2.0	- 2.5	5.2	72	999.0	10.7	0.6	3.6	4	-	-	-
28	2.9	9.6	- 3.6	- 6.0	4.8	66	1002.2	10.7	1.3	2.0	4	-	-	-
29	4.1	11.0	- 3.8	- 4.9	5.2	86	1003.2	10.2	1.3	4.4	8	-	-	-
30	6.6	15.0	0.5	- 1.4	5.8	62	1004.5	9.3	4.0	5.8	8	-	-	-
31	6.3	13.5	0.5	- 1.5	6.1	67	1005.9	8.3	3.4	5.1	9	-	-	-

KĘTRZYN

DNI	TEMPERATURA POWIETRZA				PRĘŻNOŚĆ PARY WODNEJ	WILGOTNOŚĆ WZGLĘDNA	CIŚNIENIE ATMOSFERYCZNE	USŁONECZNIENIE	ZACHMURZENIE	WIATR		OPAD	ŚNIEG	
	T	Max	Min	T_0	e	U	P	S	N	v	v_{max}	R_d	s_h	s_g
1	- 0.6	4.8	- 6.0	- 7.3	3.6	81	1014.8	8.6	0.3	7.0	9	-	-	-
2	- 0.3	5.0	- 4.1	- 4.9	4.3	73	1009.1	8.7	1.1	9.0	12	-	-	-
3	- 0.4	5.3	- 5.0	- 5.6	4.3	74	1012.7	8.3	0.8	7.9	10	0.0	-	-
4	0.2	2.2	- 2.2	- 3.2	5.1	82	1017.4	-	4.8	5.1	7	0.0	-	-
5	1.0	5.5	- 1.9	- 2.7	4.8	74	1018.0	5.9	3.8	7.9	12	-	-	-
6	0.0	3.7	- 2.9	- 3.8	4.3	72	1019.8	2.4	5.3	6.1	9	-	-	-
7	- 0.9	2.9	- 4.4	- 4.9	4.1	73	1021.9	6.8	3.9	4.8	7	-	-	-
8	- 1.0	3.4	- 4.1	- 5.3	4.1	74	1022.5	9.1	1.6	3.3	5	-	-	-
9	1.2	6.7	- 3.4	- 4.5	3.5	55	1022.1	9.2	1.5	5.9	10	-	-	-
10	1.8	6.6	- 2.8	- 4.1	3.6	53	1022.1	7.9	4.0	5.1	8	-	-	-
11	3.1	9.1	- 1.9	- 4.6	3.7	50	1022.4	7.6	3.0	4.1	8	-	-	-
12	3.6	9.9	- 2.2	- 3.7	3.9	52	1019.5	6.4	6.1	4.6	6	-	-	-
13	2.6	7.8	- 1.3	- 2.2	4.9	68	1007.1	7.6	3.4	3.9	5	-	-	-
14	2.6	7.3	- 1.4	- 3.7	5.7	78	998.0	0.7	5.8	1.1	3	0.0	-	-
15	2.9	8.9	- 2.0	- 4.9	5.5	76	998.0	8.3	2.4	1.1	4	-	-	-
16	2.8	8.6	- 3.5	- 5.2	5.8	79	993.4	5.0	3.6	3.9	8	0.0	-	-
17	4.7	7.2	2.7	1.7	7.7	89	985.0	-	7.9	4.3	6	6.9	-	-
18	5.0	8.4	2.1	1.3	7.1	82	986.6	2.8	6.9	5.4	8	3.2	-	-
19	6.2	10.4	4.0	3.3	7.3	77	992.1	7.7	4.8	7.8	12	-	-	-
20	5.4	12.2	- 1.7	- 2.0	6.9	78	1006.8	5.4	4.4	4.5	8	-	-	-
21	10.3	20.2	4.8	3.8	9.2	75	1003.9	8.1	3.5	4.4	7	0.0	-	-
22	4.8	9.5	1.1	- 0.9	7.1	83	1014.0	3.1	4.9	1.8	4	-	-	-
23	1.6	5.6	- 2.2	- 2.7	5.8	84	1020.4	9.3	3.8	2.5	5	-	-	-
24	3.0	9.1	- 2.1	- 6.0	5.1	70	1022.7	10.2	0.4	3.1	5	-	-	-
25	0.9	5.8	- 2.7	- 3.0	5.2	80	1019.2	0.3	4.4	2.5	5	-	-	-
26	2.8	9.7	- 5.4	- 7.4	5.4	74	1011.2	8.2	1.0	0.9	3	-	-	-
27	3.8	10.4	- 4.6	- 5.7	5.5	73	1007.9	9.9	0.6	1.9	4	-	-	-
28	4.4	11.1	- 1.8	- 4.6	5.1	64	1010.9	10.6	0.8	3.3	6	-	-	-
29	5.6	12.4	- 1.7	- 3.8	6.0	67	1011.5	10.1	2.6	5.1	8	-	-	-
30	8.4	15.3	2.1	0.9	6.8	63	1012.2	3.9	5.5	5.1	7	0.0	-	-
31	8.6	14.6	1.7	0.4	6.7	62	1014.6	10.3	1.8	3.9	7	-	-	-

ŚWINOUJŚCIE

DNI	TEMPERATURA POWIETRZA T	Max	Min	T_g	PRĘŻNOŚĆ PARY WODNEJ e	WILGOTNOŚĆ WZGLĘDNA U	CIŚNIENIE ATMOSFERYCZNE P	USŁONECZNIENIE S	ZACHMURZENIE N	WIATR v	v_{max}	OPAD R_d	ŚNIEG s_h	s_g
1	1.9	6.2	- 1.5	- 3.5	4.1	59	1017.6	-	0.3	4.8	6	-	-	-
2	2.5	6.2	- 0.8	- 2.6	4.8	65	1011.6	-	1.0	4.1	6	-	-	-
3	2.5	6.7	- 0.2	- 2.0	5.8	79	1018.2	-	3.1	3.1	5	-	-	-
4	2.0	4.7	- 1.1	- 3.8	5.5	79	1022.3	-	3.0	5.6	9	-	-	-
5	4.2	8.9	1.3	- 0.4	5.9	72	1020.4	-	3.0	4.6	6	-	-	-
6	1.2	4.9	- 1.1	- 3.1	5.2	78	1028.2	-	7.4	3.9	6	-	-	-
7	1.8	2.5	0.9	- 1.0	5.9	85	1032.1	-	2.4	6.0	10	-	-	-
8	1.1	2.8	0.0	- 1.3	5.7	87	1032.6	-	1.3	7.5	9	-	-	-
9	1.4	6.6	- 2.0	- 3.5	5.3	79	1030.2	-	0.8	6.1	8	-	-	-
10	2.1	6.4	- 1.2	- 2.9	5.0	70	1030.5	-	3.0	5.6	10	-	-	-
11	1.8	4.6	- 0.2	- 1.9	5.9	85	1031.0	-	3.0	4.8	8	-	-	-
12	2.4	7.9	- 1.5	- 5.9	6.1	85	1026.8	-	0.5	1.9	3	-	-	-
13	3.0	6.4	- 0.6	- 3.2	6.3	83	1017.1	-	3.4	1.3	3	-	-	-
14	0.4	4.2	- 1.1	- 3.5	5.8	92	1011.7	-	3.6	0.9	3	-	-	-
15	1.1	6.8	- 2.2	- 5.4	6.3	96	1011.8	-	2.6	1.8	3	-	-	-
16	3.7	8.9	- 0.3	- 2.9	6.9	87	1000.1	-	5.3	3.9	6	9.7	-	-
17	6.6	9.4	3.4	3.5	8.6	88	996.1	-	6.4	4.4	5	1.0	-	-
18	6.5	9.2	3.0	2.7	8.6	89	997.0	-	5.5	4.3	8	11.3	-	-
19	6.4	11.2	3.7	2.5	8.4	86	1006.9	-	3.5	3.6	7	-	-	-
20	6.9	8.6	4.4	1.6	8.8	89	1014.0	-	6.4	2.3	3	1.5	-	-
21	7.1	10.5	3.8	2.2	9.1	90	1017.1	-	3.8	4.1	7	0.0	-	-
22	4.2	6.2	2.4	0.1	7.9	96	1026.9	6.5	2.8	3.9	9	-	-	-
23	3.4	4.5	2.0	1.9	7.0	90	1029.7	5.6	3.6	11.0	14	-	-	-
24	3.8	5.6	1.3	- 0.5	6.8	85	1030.0	10.3	0.4	7.4	12	-	-	-
25	4.2	7.4	0.9	- 0.3	6.5	80	1026.3	9.9	2.0	5.5	9	-	-	-
26	3.9	6.3	1.1	- 1.4	6.6	81	1021.1	8.6	1.4	5.5	9	-	-	-
27	4.4	10.2	1.5	- 5.5	6.5	78	1017.6	5.8	1.0	3.5	9	-	-	-
28	7.3	13.7	2.6	- 1.0	6.2	61	1018.4	10.3	0.5	3.5	5	-	-	-
29	5.6	7.5	3.3	- 0.3	6.6	72	1018.1	8.3	3.4	4.3	7	-	-	-
30	4.7	6.6	3.7	- 0.6	6.0	93	1021.9	7.8	1.9	2.6	5	-	-	-
31	5.0	6.6	4.2	2.7	8.1	93	1024.3	0.9	5.8	7.3	11	-	-	-

MIKOŁAJKI

DNI	TEMPERATURA POWIETRZA T	Max	Min	T_g	PRĘŻNOŚĆ PARY WODNEJ e	WILGOTNOŚĆ WZGLĘDNA U	CIŚNIENIE ATMOSFERYCZNE P	USŁONECZNIENIE S	ZACHMURZENIE N	WIATR v	v_{max}	OPAD R_d	ŚNIEG s_h	s_g
1	- 2.2	3.5	- 7.5	- 9.4	3.8	73	1012.5	8.9	0.5	5.8	10	-	-	-
2	- 0.8	4.0	- 3.8	- 5.4	4.5	77	1006.8	8.7	1.9	7.9	10	-	-	-
3	- 1.1	4.7	- 3.7	- 7.6	4.4	80	1010.1	8.8	2.4	6.0	9	0.0	-	-
4	0.0	2.0	- 2.9	- 5.0	5.2	86	1014.6	-	5.1	5.8	8	0.0	-	-
5	0.1	4.9	- 2.8	- 4.0	4.9	80	1015.2	9.1	2.3	8.3	10	-	-	-
6	- 0.3	3.1	- 2.8	- 4.6	4.6	78	1016.8	0.9	5.8	5.6	7	0.0	-	-
7	- 1.4	2.0	- 4.4	- 6.0	4.5	82	1018.7	6.5	5.8	4.4	6	-	-	-
8	- 1.9	2.2	- 4.8	- 6.2	4.2	82	1019.5	8.9	1.9	3.9	5	-	-	-
9	0.3	5.8	- 3.7	- 7.2	3.8	64	1019.0	9.4	1.1	5.0	6	-	-	-
10	1.0	5.0	- 2.7	- 5.0	4.1	64	1019.3	6.0	5.1	4.6	8	-	-	-
11	1.7	8.0	- 2.5	- 4.0	4.5	67	1019.7	8.3	3.6	3.5	7	-	-	-
12	2.2	8.6	- 2.7	- 7.0	4.6	67	1015.9	6.9	4.9	3.5	5	-	-	-
13	1.7	6.5	- 2.1	- 5.4	5.7	84	1004.6	8.6	2.4	3.3	7	-	-	-
14	2.3	7.7	- 1.4	- 6.2	5.8	82	995.6	0.9	6.4	1.4	3	0.0	-	-
15	2.6	6.1	- 1.7	- 5.4	5.6	78	995.6	7.1	4.3	0.9	2	-	-	-
16	1.8	7.7	- 4.2	- 8.1	5.7	84	991.1	5.1	3.8	2.9	7	0.0	-	-
17	4.5	6.4	1.7	0.3	7.5	89	982.5	-	8.0	4.5	7	3.8	-	-
18	5.0	9.2	1.9	0.2	6.7	79	984.5	4.3	6.1	3.9	8	2.4	-	-
19	6.5	10.4	4.5	3.5	7.0	72	990.2	4.6	4.5	5.1	9	-	-	-
20	4.6	11.7	- 1.3	- 4.3	6.9	82	1004.4	4.9	4.6	3.4	6	-	-	-
21	9.5	20.5	1.7	- 0.2	8.7	77	1001.8	8.1	3.8	3.6	6	-	-	-
22	5.0	9.7	2.1	- 2.1	7.2	85	1011.4	5.2	5.6	2.4	4	-	-	-
23	2.1	5.6	- 1.0	- 3.1	5.6	79	1017.3	9.3	2.4	2.8	5	-	-	-
24	2.9	8.9	- 1.4	- 6.6	5.1	71	1019.9	10.0	0.8	3.5	6	-	-	-
25	0.6	5.3	- 2.2	- 3.8	5.2	82	1016.5	0.1	4.6	3.4	5	-	-	-
26	2.4	10.1	- 4.8	- 8.5	4.8	70	1008.4	5.7	1.1	1.3	2	-	-	-
27	3.5	10.1	- 1.6	- 5.0	5.4	72	1005.4	10.3	0.6	1.6	3	-	-	-
28	3.7	10.3	- 1.7	- 7.9	5.2	68	1008.4	10.9	0.5	1.9	5	-	-	-
29	5.3	11.5	- 0.7	- 7.2	5.6	65	1008.9	10.2	2.4	4.4	8	-	-	-
30	7.7	14.5	2.2	0.2	6.0	60	1009.7	3.6	5.6	4.5	7	-	-	-
31	7.8	13.7	1.6	- 4.2	5.8	58	1011.8	10.5	2.4	3.5	7	-	-	-

RESKO

DNI	TEMPERATURA POWIETRZA T	Max	Min	T_g	PRĘŻNOŚĆ PARY WODNEJ e	WILGOTNOŚĆ WZGLĘDNA U	CIŚNIENIE ATMOSFERYCZNE P	USŁONECZNIENIE S	ZACHMURZENIE N	WIATR v	v_{max}	OPAD R_d	ŚNIEG s_h	s_g
1	1.2	5.4	- 2.7	- 3.5	3.8	58	1012.9	7.6	0.0	4.4	6	-	-	-
2	2.1	6.6	- 1.4	- 2.5	4.8	61	1006.7	6.9	0.8	3.6	6	-	-	-
3	1.2	5.9	- 1.6	- 3.1	4.7	71	1013.3	3.9	3.3	1.8	3	-	-	-
4	1.6	4.8	- 1.4	- 4.1	5.0	72	1017.3	4.7	2.0	3.5	5	-	-	-
5	3.2	7.8	0.3	- 0.4	5.4	71	1015.7	7.2	3.1	5.3	7	-	-	-
6	1.2	3.2	0.1	- 1.3	4.6	69	1022.7	-	7.0	2.8	4	-	-	-
7	1.6	6.3	- 1.2	- 2.9	4.7	70	1026.2	7.0	2.3	1.9	3	-	-	-
8	0.6	6.2	- 3.2	- 4.4	4.3	68	1026.7	6.9	1.3	1.9	3	-	-	-
9	1.3	7.4	- 3.1	- 4.9	4.0	61	1024.9	7.6	1.5	2.6	5	-	-	-
10	1.6	5.7	- 3.0	- 5.0	4.0	59	1025.1	2.2	3.9	2.9	5	-	-	-
11	1.0	3.4	- 1.4	- 3.1	4.9	76	1025.5	0.0	5.0	1.9	4	-	-	-
12	2.8	9.7	- 2.0	- 3.8	5.0	69	1021.7	3.4	3.8	1.0	3	-	-	-
13	3.0	8.0	- 1.7	- 3.8	5.5	74	1011.1	1.4	5.8	1.0	3	-	-	-
14	3.4	4.0	0.9	0.3	5.8	77	1004.9	4.5	5.8	0.4	1	-	-	-
15	1.0	8.3	- 4.6	- 5.6	5.2	81	1005.6	3.6	2.0	0.3	1	-	-	-
16	3.7	8.5	- 2.2	- 3.9	5.7	74	995.0	0.3	5.0	2.3	5	1.5	-	-
17	6.6	9.1	3.7	3.4	8.2	84	990.7	0.4	6.1	2.4	4	2.1	-	-
18	5.4	10.6	1.0	- 2.0	8.0	85	992.1	-	7.0	2.6	7	9.0	-	-
19	6.9	12.0	3.3	2.0	7.5	76	1001.3	6.2	5.4	2.8	6	-	-	-
20	7.6	11.1	3.9	1.5	8.7	82	1008.6	-	6.8	1.0	2	1.3	-	-
21	7.5	12.3	5.3	2.2	8.9	85	1011.5	0.9	4.0	1.5	3	-	-	-
22	4.0	10.3	- 0.2	- 2.5	7.2	90	1021.3	2.6	4.6	0.8	2	-	-	-
23	5.1	9.4	2.2	1.1	6.0	70	1024.2	7.7	3.6	3.5	5	-	-	-
24	5.1	11.9	0.8	- 0.5	5.2	59	1024.9	9.7	0.4	3.5	5	-	-	-
25	5.7	12.3	0.2	- 0.9	5.4	60	1021.3	7.5	2.6	3.1	5	-	-	-
26	5.4	13.4	- 0.7	- 3.0	5.4	62	1015.5	9.2	2.4	2.3	4	-	-	-
27	6.7	14.8	- 2.5	- 5.1	5.1	56	1011.9	9.7	0.5	1.5	3	-	-	-
28	7.1	14.2	0.9	- 1.3	5.0	52	1013.3	9.3	0.4	2.1	5	-	-	-
29	8.1	15.0	1.1	- 0.4	5.4	52	1012.5	6.5	5.8	2.4	4	-	-	-
30	9.6	18.8	4.2	1.6	8.2	69	1015.5	8.2	3.3	1.1	3	-	-	-
31	8.0	14.7	1.6	- 0.4	7.9	76	1018.1	0.7	5.9	1.4	3	0.1	-	-

OLSZTYN-DAJTKI

DNI	TEMPERATURA POWIETRZA T	Max	Min	T_g	PRĘŻNOŚĆ PARY WODNEJ e	WILGOTNOŚĆ WZGLĘDNA U	CIŚNIENIE ATMOSFERYCZNE P	USŁONECZNIENIE S	ZACHMURZENIE N	WIATR v	v_{max}	OPAD R_d	ŚNIEG s_h	s_g
1	- 0.6	4.3	- 4.9	- 8.8	3.5	60	1009.6	.	0.0	4.6	8	-	-	-
2	0.5	5.4	- 3.0	- 4.3	3.8	61	1004.0	.	0.1	5.6	7	-	-	-
3	0.1	5.4	- 5.0	- 6.4	4.0	68	1007.7	.	0.4	4.5	5	-	-	-
4	0.4	3.3	- 2.1	- 3.8	4.8	76	1012.5	.	3.9	4.4	6	0.0	-	-
5	1.0	4.4	- 1.6	- 2.9	4.7	75	1012.5	.	2.8	6.3	8	-	-	-
6	0.2	3.9	- 2.3	- 3.1	4.4	71	1014.8	.	6.0	5.3	6	0.0	-	-
7	- 0.5	3.2	- 4.0	- 4.9	4.3	73	1017.1	.	4.0	5.1	6	-	-	-
8	- 0.9	3.8	- 4.1	- 5.9	4.1	73	1017.9	.	2.8	4.4	7	-	-	-
9	0.7	4.5	- 3.8	- 5.7	3.4	55	1017.1	.	0.5	4.9	7	-	-	-
10	1.3	4.6	- 2.9	- 4.8	3.8	56	1017.5	.	4.9	3.9	7	-	-	-
11	3.6	8.3	- 1.3	- 3.0	4.0	51	1017.5	.	3.4	4.0	8	-	-	-
12	3.6	9.2	- 1.6	- 4.0	3.5	47	1014.7	.	4.3	3.1	6	-	-	-
13	2.2	9.2	- 2.6	- 5.0	4.5	65	1003.0	.	3.0	1.6	3	-	-	-
14	2.2	8.1	- 3.2	- 6.1	5.4	75	994.6	.	6.1	0.9	3	-	-	-
15	1.5	8.9	- 5.3	- 7.2	5.1	79	994.9	.	2.9	1.1	4	-	-	-
16	2.6	8.7	- 5.6	- 8.3	5.2	72	989.5	.	7.0	2.0	5	0.0	-	-
17	5.3	7.7	3.3	2.5	7.7	86	981.7	.	7.8	3.6	5	5.4	-	-
18	6.2	10.6	2.1	0.4	6.7	73	983.7	.	4.9	3.6	5	3.1	-	-
19	6.7	11.0	4.0	3.1	6.7	68	990.0	.	4.0	5.0	8	-	-	-
20	6.1	12.6	- 1.4	- 3.0	6.7	74	1002.5	.	3.9	2.4	5	-	-	-
21	10.7	20.3	4.7	1.7	9.3	74	1008.8	.	4.0	2.9	5	-	-	-
22	5.0	9.6	- 0.4	- 2.1	7.3	84	1010.7	.	4.0	2.4	5	-	-	-
23	2.4	6.8	- 1.0	- 3.3	5.7	80	1018.1	.	2.6	3.1	5	-	-	-
24	3.6	9.3	- 1.4	- 3.4	5.1	68	1018.2	.	0.1	3.4	5	-	-	-
25	1.9	6.0	- 2.9	- 4.5	5.0	75	1014.8	.	4.5	2.6	4	-	-	-
26	2.5	10.7	- 6.2	- 8.9	4.4	65	1007.3	.	1.1	1.6	3	-	-	-
27	4.3	11.4	- 3.9	- 7.6	5.0	64	1004.0	.	0.3	1.8	4	-	-	-
28	3.6	11.6	- 3.0	- 7.5	4.6	57	1006.7	.	0.1	2.0	3	-	-	-
29	6.3	12.9	- 1.5	- 5.7	4.6	52	1006.8	.	2.3	3.9	6	0.0	-	-
30	8.3	15.6	4.1	2.2	6.5	60	1007.7	.	7.1	2.9	4	0.0	-	-
31	9.3	14.8	2.9	1.2	6.3	56	1010.1	.	1.9	3.6	6	-	-	-

SZCZECINEK

DNI	TEMPERATURA POWIETRZA T	Max	Min	T_g	PRĘŻNOŚĆ PARY WODNEJ e	WILGOTNOŚĆ WZGLĘDNA U	CIŚNIENIE ATMOSFERYCZNE P	USŁONECZNIENIE S	ZACHMURZENIE N	WIATR v	v_{max}	OPAD R_d	ŚNIEG s_h	s_g
1	0.4	4.9	- 3.6	- 5.0	3.9	83	1003.3	8.0	0.0	4.5	6	-	-	-
2	1.6	6.3	- 2.4	- 3.8	4.0	60	997.9	7.7	0.9	3.9	6	-	-	-
3	0.8	4.5	- 2.2	- 3.6	4.5	70	1003.1	6.9	2.4	2.1	3	-	-	-
4	1.0	3.8	- 2.3	- 5.4	4.9	74	1007.7	9.4	2.5	3.8	7	-	-	-
5	1.7	5.5	- 0.7	- 1.7	5.3	78	1006.5	7.3	3.3	4.9	6	-	-	-
6	0.5	2.0	- 0.2	- 0.3	4.5	71	1011.7	-	7.4	5.0	7	-	-	-
7	0.3	5.1	- 3.6	- 6.1	4.2	69	1014.9	8.5	2.3	2.8	5	-	-	-
8	- 0.2	5.0	- 4.1	- 5.1	4.1	70	1015.3	7.6	1.0	3.3	5	-	-	-
9	0.2	6.0	- 4.8	- 6.6	3.8	64	1014.0	8.6	0.6	3.6	6	-	-	-
10	0.4	5.5	- 4.1	- 6.2	3.7	61	1014.3	1.9	4.8	3.6	7	-	-	-
11	2.0	6.6	- 1.5	- 2.1	4.8	68	1014.6	3.7	8.1	3.3	6	-	-	-
12	3.5	9.0	- 0.4	- 2.2	4.4	57	1011.0	6.0	6.5	1.8	4	-	-	-
13	2.8	8.1	- 2.5	- 6.1	5.2	71	1000.3	2.6	6.1	0.8	3	0.0	-	-
14	3.1	7.9	0.2	- 0.5	5.5	74	993.7	-	6.4	0.1	1	-	-	-
15	1.8	8.4	- 4.5	- 8.7	5.4	80	994.3	6.1	2.4	0.6	2	-	-	-
16	3.6	8.0	- 2.9	- 6.8	5.5	70	985.6	2.7	7.3	3.6	6	0.2	-	-
17	3.7	7.9	4.3	3.0	6.0	87	980.0	0.2	7.3	4.5	7	5.0	-	-
18	4.3	9.3	2.2	- 0.5	7.7	80	981.6	1.2	6.9	4.5	6	6.2	-	-
19	6.4	11.2	3.5	1.9	7.0	74	990.2	6.9	4.3	5.3	9	-	-	-
20	7.9	12.9	2.3	- 0.7	8.0	75	998.5	0.1	6.5	1.1	2	0.0	-	-
21	6.9	14.4	4.8	0.9	8.5	85	1000.4	3.3	4.0	2.6	7	-	-	-
22	5.1	9.5	2.1	- 1.4	7.8	88	1010.0	4.6	5.0	1.6	3	-	-	-
23	3.6	8.1	0.8	0.0	5.8	75	1013.7	8.4	4.0	4.8	7	-	-	-
24	4.6	10.5	- 0.4	- 2.6	5.2	64	1014.7	10.1	0.3	4.4	7	-	-	-
25	4.1	10.4	- 0.9	- 2.6	5.2	65	1011.2	7.3	4.0	3.4	6	-	-	-
26	4.1	12.3	- 3.2	- 5.1	4.9	63	1005.1	9.6	1.9	2.1	4	-	-	-
27	5.0	13.7	- 3.4	- 8.0	5.2	64	1001.5	9.3	0.9	1.8	5	-	-	-
28	5.9	12.4	- 1.4	- 5.9	4.8	57	1003.3	10.1	0.3	1.8	4	-	-	-
29	7.9	13.6	- 1.1	- 5.9	5.0	52	1002.4	6.4	2.8	2.9	6	0.4	-	-
30	10.1	16.9	4.8	0.5	8.8	72	1004.6	8.2	3.3	0.9	2	-	-	-
31	8.4	13.2	4.5	0.9	7.8	72	1007.5	1.9	6.0	2.3	4	-	-	-

CHOJNICE

Marzec 1974

DNI	TEMPERATURA POWIETRZA T	Max	Min	T_g	PRĘŻNOŚĆ PARY WODNEJ e	WILGOTNOŚĆ WZGLĘDNA U	CIŚNIENIE ATMOSFERYCZNE P	USŁONECZNIENIE S	ZACHMURZENIE N	WIATR v	v_{max}	OPAD R_d	ŚNIEG s_h	s_g
1	- 0.3	3.7	- 3.6	- 6.0	4.0	68	1000.3	9.0	0.0	5.0	7	-	-	-
2	0.6	4.7	- 2.9	- 5.1	4.2	66	994.3	8.5	0.0	6.6	7	-	-	-
3	0.3	3.4	- 2.7	- 4.8	4.6	74	999.5	7.3	3.0	4.5	6	-	-	-
4	0.7	4.1	- 2.5	- 4.6	5.0	79	1004.3	5.5	4.6	4.4	6	-	-	-
5	1.0	3.8	- 1.4	- 3.3	5.3	81	1003.5	6.5	3.1	6.8	8	-	-	-
6	0.3	1.8	- 0.3	- 1.1	4.7	76	1007.7	-	7.8	3.8	6	-	-	-
7	0.1	3.8	- 3.5	- 5.9	4.3	71	1010.7	8.0	3.6	2.3	4	-	-	-
8	- 0.5	3.8	- 4.0	- 5.9	4.2	72	1011.2	8.2	3.1	2.5	4	-	-	-
9	0.2	5.4	- 4.1	- 6.3	3.6	61	1010.2	8.7	0.9	3.5	5	-	-	-
10	0.5	4.6	- 2.6	- 7.9	3.8	61	1010.5	2.2	3.8	4.3	7	-	-	-
11	2.4	7.4	- 2.1	- 4.3	4.6	64	1010.6	5.4	5.1	3.3	4	-	-	-
12	3.2	8.4	- 0.6	- 2.9	4.0	53	1007.2	6.3	8.0	3.0	6	-	-	-
13	3.5	8.2	- 0.6	- 3.1	5.6	70	996.4	5.0	6.6	1.6	3	0.0	-	-
14	2.8	6.2	1.0	- 3.6	6.1	82	989.4	0.2	6.4	0.5	2	-	-	-
15	2.2	8.4	- 2.9	- 7.6	5.4	77	989.8	6.1	2.0	1.4	5	-	-	-
16	4.1	8.2	- 0.6	- 5.7	6.1	74	982.1	4.5	5.4	2.8	6	0.1	-	-
17	5.3	8.1	4.1	2.5	8.1	81	975.9	0.6	7.9	5.5	9	2.7	-	-
18	5.5	8.9	0.3	- 1.6	7.8	86	977.9	2.6	5.8	5.3	7	7.5	-	-
19	5.9	10.3	2.5	- 0.3	7.1	77	985.8	6.6	4.9	6.3	12	-	-	-
20	7.4	12.1	3.0	- 1.7	8.0	78	995.0	-	5.9	2.8	4	0.0	-	-
21	7.3	15.4	3.9	- 0.6	9.0	87	995.9	5.0	3.9	4.0	9	-	-	-
22	5.1	10.7	0.2	- 3.6	7.4	85	1005.7	4.3	4.5	2.0	4	-	-	-
23	2.9	7.0	0.3	- 1.5	5.8	79	1009.9	9.3	3.5	5.4	7	-	-	-
24	4.1	10.2	- 0.8	- 3.1	5.2	67	1011.1	10.6	0.0	4.5	7	-	-	-
25	3.4	9.3	- 1.6	- 3.9	5.1	67	1007.6	5.8	5.0	3.5	5	-	-	-
26	3.8	11.8	- 2.6	- 5.2	5.0	65	1001.2	10.3	3.8	2.4	4	-	-	-
27	5.2	12.9	- 1.1	- 4.0	5.0	61	997.8	10.6	0.8	2.9	5	-	-	-
28	3.7	11.5	0.6	- 2.8	4.8	55	999.7	10.4	0.3	2.9	5	-	-	-
29	7.0	13.3	- 0.4	- 2.9	5.2	54	998.9	8.1	3.4	4.5	7	0.0	-	-
30	9.4	14.4	4.2	- 0.5	8.3	70	1000.9	6.0	6.6	2.4	4	18.9	-	-
31	8.0	10.9	5.8	4.9	8.3	78	1003.6	0.7	7.3	2.3	3	0.1	-	-

SZCZECIN-DĄBIE

DNI	TEMPERATURA POWIETRZA T	Max	Min	T_g	PRĘŻNOŚĆ PARY WODNEJ e	WILGOTNOŚĆ WZGLĘDNA U	CIŚNIENIE ATMOSFERYCZNE P	USŁONECZNIENIE S	ZACHMURZENIE N	WIATR v	v_{max}	OPAD R_d	ŚNIEG s_h	s_g
1	1.1	6.2	- 2.9	- 3.7	4.1	64	1017.6	8.0	0.1	8.1	11	-	-	-
2	2.4	7.2	- 2.2	- 3.1	4.7	65	1011.6	7.2	2.1	7.0	8	-	-	-
3	2.1	6.6	- 2.4	- 3.7	5.3	76	1018.8	2.6	4.3	3.8	6	-	-	-
4	2.1	5.6	- 1.9	- 3.5	5.1	73	1021.9	3.2	3.8	6.0	8	-	-	-
5	3.9	9.1	0.9	0.3	5.8	72	1020.0	5.9	6.0	8.1	11	-	-	-
6	1.3	4.0	- 1.0	- 2.1	5.1	76	1028.2	-	6.8	4.5	7	-	-	-
7	2.5	6.3	0.9	- 1.2	5.4	75	1031.9	7.7	3.3	3.5	5	-	-	-
8	0.9	5.4	- 1.8	- 3.9	4.7	74	1032.2	6.2	2.5	4.6	8	-	-	-
9	1.5	7.1	- 4.6	- 6.2	4.1	63	1030.0	8.1	1.5	5.0	12	-	-	-
10	1.7	6.2	- 3.2	- 6.2	4.3	64	1030.3	4.6	3.8	4.0	8	-	-	-
11	1.5	4.9	- 1.7	- 2.2	5.4	79	1031.0	1.8	4.8	4.6	7	-	-	-
12	3.1	10.0	- 3.7	- 4.9	5.8	78	1027.2	8.0	1.0	3.5	5	-	-	-
13	2.7	7.9	- 4.6	- 5.7	5.5	77	1016.8	3.2	3.9	1.8	4	-	-	-
14	2.8	8.6	- 2.7	- 5.1	5.8	79	1011.1	3.7	5.0	0.9	2	-	-	-
15	2.8	9.2	- 2.2	- 5.6	6.1	83	1011.9	4.5	2.4	3.0	4	-	-	-
16	6.0	8.8	- 1.2	- 2.7	6.5	81	1000.4	0.4	6.8	6.4	9	4.9	-	-
17	7.4	10.2	4.0	3.8	8.5	83	997.4	2.6	6.3	5.9	8	1.9	-	-
18	7.4	12.2	3.8	1.8	8.6	82	998.0	-	6.5	5.4	10	4.0	-	-
19	7.3	12.6	4.0	3.1	8.0	79	1007.9	6.9	4.9	4.9	7	-	-	-
20	8.2	13.0	3.9	1.7	9.4	86	1013.7	0.5	5.9	2.5	5	1.7	-	-
21	8.9	12.0	5.3	2.9	9.3	82	1017.7	0.7	4.4	4.0	6	-	-	-
22	4.9	11.5	- 1.3	- 2.3	7.6	88	1027.2	4.7	3.8	3.4	5	-	-	-
23	6.2	10.6	2.8	1.3	6.7	72	1028.8	8.2	3.6	6.1	9	-	-	-
24	5.7	12.9	1.2	- 0.5	5.7	61	1029.5	9.5	1.3	6.8	10	-	-	-
25	6.6	12.7	0.6	- 0.5	5.8	61	1026.1	9.8	0.9	5.6	7	-	-	-
26	6.5	14.4	- 0.4	- 1.7	6.0	65	1020.5	9.1	2.0	3.8	6	-	-	-
27	7.4	16.2	- 0.7	- 3.2	5.1	55	1016.9	10.4	0.1	4.1	7	-	-	-
28	9.0	15.1	1.0	- 2.9	5.3	53	1018.2	10.3	0.0	4.4	7	-	-	-
29	8.7	15.4	1.8	- 0.2	4.6	59	1017.4	5.4	3.4	3.6	6	-	-	-
30	8.8	16.4	1.7	0.0	8.4	75	1021.5	6.5	3.0	2.5	5	-	-	-
31	8.5	15.6	1.5	0.8	8.7	80	1023.5	5.7	3.1	2.9	5	-	-	-

PIŁA

DNI	TEMPERATURA POWIETRZA T	Max	Min	T_g	PRĘŻNOŚĆ PARY WODNEJ e	WILGOTNOŚĆ WZGLĘDNA U	CIŚNIENIE ATMOSFERYCZNE P	USŁONECZNIENIE S	ZACHMURZENIE N	WIATR v	v_{max}	OPAD R_d	ŚNIEG s_h	s_g
1	0.6	4.9	- 3.1	- 5.1	4.0	64	1011.9	8.7	0.0	6.0	8	-	-	-
2	1.8	7.5	- 2.3	- 4.5	4.3	62	1006.1	8.0	1.0	4.9	8	-	-	-
3	0.9	5.2	- 2.3	- 4.7	4.9	76	1011.6	7.3	3.9	3.3	5	-	-	-
4	1.8	6.7	- 1.4	- 5.1	5.0	73	1015.5	4.4	1.9	5.6	8	-	-	-
5	2.5	6.9	- 0.4	- 1.8	5.4	74	1014.6	8.0	3.1	6.8	8	-	-	-
6	1.0	2.5	- 0.3	- 1.2	5.0	76	1019.7	-	8.0	5.6	7	-	-	-
7	1.4	4.0	- 2.5	- 3.6	4.8	72	1023.0	7.6	4.5	4.5	6	-	-	-
8	0.4	4.1	- 2.3	- 3.0	4.6	74	1023.4	5.7	3.6	3.8	6	-	-	-
9	0.8	5.8	- 2.8	- 4.3	4.1	65	1022.0	8.4	1.8	5.6	9	-	-	-
10	1.3	5.0	- 2.7	- 5.3	4.2	63	1022.2	1.6	4.8	4.6	7	-	-	-
11	1.0	4.5	- 1.8	- 3.8	5.2	80	1023.1	2.2	5.5	2.4	4	-	-	-
12	2.3	8.4	- 2.4	- 4.6	4.8	69	1019.5	4.0	5.4	2.0	3	-	-	-
13	2.9	7.5	- 2.5	- 4.8	5.6	77	1009.0	2.1	7.4	1.3	3	-	-	-
14	2.4	5.3	1.0	0.0	6.6	90	1002.5	-	4.9	0.4	1	0.2	-	-
15	0.4	9.2	- 6.5	- 7.4	4.7	77	1003.5	4.9	3.6	0.8	3	-	-	-
16	3.2	9.4	- 4.4	- 7.2	5.5	74	994.8	3.3	7.3	2.8	7	0.1	-	-
17	5.4	10.6	5.3	4.5	7.8	82	989.9	1.7	6.0	4.9	9	0.5	-	-
18	6.6	10.4	1.3	- 2.0	8.3	84	991.7	1.7	7.4	4.1	7	2.7	-	-
19	6.3	12.4	2.8	1.6	6.8	73	1000.1	5.3	4.6	5.3	9	-	-	-
20	9.0	14.9	2.0	- 0.9	8.1	71	1006.9	1.9	5.9	2.5	5	-	-	-
21	6.2	17.5	0.1	- 1.9	8.0	83	1009.4	5.9	2.5	3.1	8	-	-	-
22	4.9	12.5	- 3.1	- 4.7	6.8	80	1018.5	5.4	1.9	2.5	6	-	-	-
23	5.0	9.1	1.9	1.6	5.9	70	1021.1	8.9	4.0	8.0	12	-	-	-
24	5.5	11.3	- 0.1	- 1.5	5.1	61	1022.4	10.5	1.0	7.0	10	-	-	-
25	4.7	12.0	- 1.3	- 2.7	5.3	64	1019.3	8.5	2.1	5.1	8	-	-	-
26	4.9	12.5	- 1.1	- 2.7	5.2	65	1013.3	10.6	1.3	3.9	7	-	-	-
27	5.6	14.3	- 3.0	- 6.1	5.0	61	1009.7	10.4	0.5	3.1	7	-	-	-
28	6.2	12.6	- 2.3	- 6.2	4.9	56	1011.5	10.9	0.3	5.0	8	-	-	-
29	8.0	14.7	- 0.3	- 4.9	5.9	57	1010.5	8.5	4.0	4.9	9	0.6	-	-
30	9.8	16.3	4.4	3.7	10.0	83	1012.9	7.5	3.4	7.4	3	-	-	-
31	9.4	14.3	4.8	1.6	7.8	69	1015.2	4.4	4.3	5.0	9	0.0	-	-

BIAŁYSTOK

DNI	TEMPERATURA POWIETRZA				PRĘŻNOŚĆ PARY WODNEJ	WILGOTNOŚĆ WZGLĘDNA	CIŚNIENIE ATMOSFERYCZNE	USŁONECZNIENIE	ZACHMURZENIE	WIATR		OPAD	ŚNIEG	
	T	Max	Min	T_g	e	U	P	S	N	v	v_{max}	R_d	s_k	s_g
1	- 2.0	4.2	- 7.3	- 8.4	3.3	63	1010.1	8.5	0.6	6.5	9	-	-	-
2	- 1.5	3.8	- 5.3	- 7.2	3.9	73	1005.0	8.6	0.5	7.5	8	-	-	-
3	- 0.7	5.1	- 5.8	- 7.5	3.9	70	1007.8	8.8	1.1	6.6	9	0.0	-	-
4	1.0	5.7	- 1.6	- 2.3	4.9	76	1012.2	1.3	5.3	6.3	8	0.0	-	-
5	0.4	4.6	- 2.1	- 3.0	4.5	73	1013.1	4.6	3.3	7.6	9	-	-	-
6	0.1	4.6	- 1.8	- 2.8	4.1	67	1013.2	2.7	6.3	7.0	9	-	-	-
7	- 1.2	2.5	- 3.9	- 4.7	4.2	74	1014.8	5.0	6.4	5.9	7	-	-	-
8	- 1.3	3.1	- 5.7	- 6.5	4.0	73	1015.5	8.7	0.5	6.3	9	-	-	-
9	0.5	5.4	- 4.1	- 5.3	3.8	61	1015.0	9.0	1.6	6.8	9	-	-	-
10	0.6	4.2	- 3.0	- 4.6	3.7	58	1015.7	1.5	5.0	6.1	8	-	-	-
11	2.1	9.3	- 3.7	- 6.7	3.7	56	1016.5	8.5	2.1	5.0	7	-	-	-
12	1.9	8.3	- 3.2	- 7.8	3.9	58	1013.9	7.9	2.9	3.8	6	-	-	-
13	1.9	8.2	- 2.4	- 5.8	4.8	71	1002.4	8.5	1.1	4.4	7	-	-	-
14	1.8	8.5	- 2.0	- 5.9	5.1	75	993.1	3.0	5.8	2.3	3	0.0	-	-
15	1.2	5.8	- 3.2	- 5.9	6.0	90	992.7	-	6.6	0.8	2	1.1	-	-
16	2.3	8.0	- 3.4	- 5.9	5.9	83	988.9	2.3	4.3	2.3	5	-	-	-
17	4.4	7.2	1.9	- 0.3	6.9	81	981.9	-	7.3	3.6	5	4.0	-	-
18	5.8	11.3	1.6	- 0.1	6.7	75	983.2	8.2	5.0	5.4	7	2.4	-	-
19	7.8	10.6	4.4	1.3	7.7	73	988.1	3.6	5.3	6.8	9	-	-	-
20	5.3	12.9	- 3.1	- 5.3	6.8	78	1002.2	5.3	3.1	3.8	7	-	-	-
21	12.0	20.4	4.7	2.6	9.9	71	999.4	8.5	2.4	4.6	6	-	-	-
22	5.7	12.7	2.4	2.4	7.0	77	1007.5	5.9	5.0	3.8	6	-	-	-
23	1.7	6.0	- 1.6	- 4.0	5.7	83	1013.2	10.3	2.1	3.6	6	-	-	-
24	1.8	7.1	- 2.8	- 5.8	5.2	75	1016.3	9.4	0.3	5.1	8	-	-	-
25	- 0.4	5.8	- 4.6	- 7.2	4.8	81	1013.2	2.2	4.1	2.6	5	-	-	-
26	1.7	10.5	- 6.8	- 8.8	4.7	72	1004.5	9.0	0.3	1.4	3	-	-	-
27	2.2	9.1	- 3.4	- 6.4	4.8	70	1001.8	10.6	0.5	2.5	4	-	-	-
28	2.5	10.6	- 5.1	- 7.8	4.6	66	1005.5	11.1	0.5	2.5	4	-	-	-
29	4.0	12.3	- 4.0	- 7.6	5.0	65	1006.3	10.6	1.4	4.0	7	-	-	-
30	7.0	15.3	0.8	- 1.9	5.7	59	1007.2	8.9	2.4	4.1	6	-	-	-
31	6.7	14.9	- 1.7	- 5.8	5.9	64	1008.1	10.7	0.3	4.5	9	-	-	-

BYDGOSZCZ

DNI	TEMPERATURA POWIETRZA				PRĘŻNOŚĆ PARY WODNEJ	WILGOTNOŚĆ WZGLĘDNA	CIŚNIENIE ATMOSFERYCZNE	USŁONECZNIENIE	ZACHMURZENIE	WIATR		OPAD	ŚNIEG	
	T	Max	Min	T_g	e	U	P	S	N	v	v_{max}	R_d	s_k	s_g
1	0.6	5.5	- 3.8	- 6.3	3.6	59	1014.0	9.2	0.1	5.8	9	-	-	-
2	1.7	6.4	- 1.7	- 3.8	4.0	59	1008.0	9.0	0.1	6.1	8	-	-	-
3	0.9	4.9	- 2.5	- 4.8	4.5	69	1012.9	7.5	2.3	3.1	5	-	-	-
4	1.9	6.4	- 2.0	- 4.3	5.1	77	1017.3	5.1	2.5	4.8	6	-	-	-
5	2.2	5.6	- 0.5	- 2.0	5.4	76	1016.6	8.5	3.3	7.4	10	-	-	-
6	1.2	2.6	0.6	0.0	5.0	76	1020.6	-	8.0	5.9	7	0.0	-	-
7	0.9	3.4	- 2.2	- 4.3	4.9	75	1023.5	5.8	4.6	4.1	6	-	-	-
8	0.6	4.1	- 2.1	- 4.2	4.5	70	1024.2	7.4	3.5	4.5	7	-	-	-
9	0.9	5.4	- 2.5	- 4.8	4.0	64	1023.0	8.5	2.4	4.4	7	-	-	-
10	1.3	4.9	- 1.9	- 4.3	4.2	64	1023.2	0.8	6.0	4.5	7	-	-	-
11	3.3	8.0	- 0.1	- 0.3	5.1	66	1023.7	4.7	5.6	3.3	5	-	-	-
12	4.2	9.4	0.5	- 2.1	4.6	57	1020.4	5.6	6.1	3.5	7	0.0	-	-
13	3.7	8.8	- 0.8	- 5.8	5.8	74	1009.9	2.1	6.8	2.0	5	-	-	-
14	3.1	6.3	1.0	- 1.7	6.6	86	1002.2	-	7.5	0.4	1	0.0	-	-
15	1.8	9.8	- 4.5	- 5.9	4.7	72	1003.6	6.1	4.9	1.0	4	-	-	-
16	3.0	9.0	- 5.5	- 9.7	5.9	77	995.8	3.1	3.5	3.1	9	0.0	-	-
17	6.2	10.0	5.1	3.2	8.1	85	989.9	-	6.5	4.9	6	2.0	-	-
18	7.2	10.6	2.2	0.8	8.2	80	992.0	3.0	7.4	5.5	9	3.0	-	-
19	7.1	12.8	3.8	2.3	6.7	68	1000.0	8.3	4.6	7.1	12	-	-	-
20	8.3	15.6	1.2	- 1.8	7.6	73	1008.2	3.4	4.5	2.8	7	-	-	-
21	9.7	20.9	0.2	- 1.8	8.8	80	1009.3	6.6	2.5	3.9	10	-	-	-
22	5.6	12.2	- 1.2	- 4.2	7.1	80	1018.9	5.9	1.5	1.0	2	-	-	-
23	4.4	9.7	1.7	1.5	5.9	72	1022.3	3.3	4.9	5.8	8	-	-	-
24	5.0	11.0	- 0.4	- 1.0	5.1	62	1023.8	11.3	1.3	6.6	9	-	-	-
25	3.8	10.5	- 1.1	- 2.8	5.2	67	1020.6	6.1	2.9	4.3	7	-	-	-
26	5.0	12.4	- 1.4	- 3.8	5.2	64	1014.2	10.9	1.6	2.9	6	-	-	-
27	6.0	13.7	- 1.6	- 7.9	5.5	64	1010.6	10.2	0.8	3.4	6	-	-	-
28	4.8	12.8	- 0.8	- 6.8	5.1	60	1012.7	10.9	0.5	3.8	5	-	-	-
29	7.6	14.6	0.1	- 4.2	5.8	58	1011.7	7.5	3.8	4.6	7	0.5	-	-
30	8.9	13.5	5.4	2.4	9.7	85	1013.6	1.4	6.8	2.6	4	4.5	-	-
31	9.5	12.7	5.9	2.4	8.0	68	1015.9	0.6	5.1	3.0	5	0.2	-	-

ELAWA

DNI	TEMPERATURA POWIETRZA				PRĘŻNOŚĆ PARY WODNEJ	WILGOTNOŚĆ WZGLĘDNA	CIŚNIENIE ATMOSFERYCZNE	USŁONECZNIENIE	ZACHMURZENIE	WIATR		OPAD	ŚNIEG	
	T	Max	Min	T_g	e	U	P	S	N	v	v_{max}	R_d	s_k	s_g
1	- 0.4	3.5	- 4.0	- 5.2	3.5	60	1007.5	8.7	0.0	6.5	9	-	-	-
2	0.3	4.2	- 2.7	- 3.6	4.0	65	1001.6	8.2	0.0	6.9	9	-	-	-
3	0.0	4.6	- 3.9	- 5.0	4.2	71	1005.5	8.1	0.4	6.5	10	-	-	-
4	1.1	4.3	- 1.0	- 2.0	5.0	76	1010.0	7.3	3.8	5.9	8	-	-	-
5	1.1	4.3	- 1.0	- 2.2	5.0	76	1010.0	2.8	5.0	7.6	9	-	-	-
6	0.5	2.8	- 1.3	- 2.6	4.7	74	1011.8	-	6.1	6.0	7	0.0	-	-
7	- 0.8	2.4	- 3.8	- 4.6	4.2	74	1014.5	3.6	4.9	5.6	7	-	-	-
8	- 1.1	3.4	- 4.4	- 5.5	4.1	73	1015.1	8.4	0.8	6.0	8	-	-	-
9	0.0	4.5	- 3.7	- 4.8	3.5	58	1014.3	8.0	2.5	7.0	9	-	-	-
10	3.2	3.2	- 1.9	- 3.3	3.7	60	1014.8	0.5	5.5	5.8	7	-	-	-
11	3.5	8.1	- 0.1	- 1.1	4.4	57	1015.5	8.6	3.9	6.0	9	-	-	-
12	3.1	8.4	- 1.3	- 2.5	3.8	52	1012.7	6.3	5.1	4.8	7	-	-	-
13	2.3	7.0	- 1.5	- 2.8	5.1	70	1001.3	6.9	3.8	2.1	3	-	-	-
14	3.5	7.2	1.0	- 0.8	6.3	80	993.4	2.4	6.9	1.3	3	2.1	-	-
15	2.4	8.2	- 0.9	- 2.1	5.8	83	993.8	4.1	4.9	0.8	2	-	-	-
16	3.9	9.0	- 2.3	- 5.0	6.0	75	987.8	7.0	3.5	2.9	6	0.6	-	-
17	5.5	8.5	3.2	2.8	8.1	89	981.3	0.2	7.6	5.4	7	0.8	-	-
18	6.1	10.8	1.0	- 0.9	7.2	78	983.3	5.2	5.0	5.4	8	6.5	-	-
19	5.8	11.4	3.5	1.7	7.4	76	990.1	6.0	3.8	8.0	14	-	-	-
20	7.2	13.3	1.0	- 1.3	7.7	76	1000.7	2.7	6.0	3.9	8	-	-	-
21	11.6	20.9	5.3	3.5	9.8	73	999.8	8.3	3.1	2.9	5	-	-	-
22	4.7	12.2	- 0.4	- 2.6	7.0	82	1009.4	5.1	3.8	2.5	6	-	-	-
23	3.5	9.1	0.1	- 0.1	5.8	75	1013.5	8.4	2.8	4.9	7	-	-	-
24	3.1	9.4	- 1.4	- 2.5	5.1	69	1015.8	10.4	0.1	5.8	12	-	-	-
25	1.6	6.0	- 2.4	- 3.6	5.1	75	1012.6	1.6	4.4	5.0	8	-	-	-
26	3.9	11.0	- 2.9	- 4.5	4.9	65	1005.2	10.0	1.3	1.8	4	-	-	-
27	4.8	11.2	- 0.6	- 2.6	5.6	67	1001.9	10.5	0.9	1.3	2	-	-	-
28	4.7	10.9	- 0.9	- 4.4	5.0	62	1005.0	10.6	1.0	3.5	7	-	-	-
29	6.9	14.1	0.1	- 2.1	5.1	54	1004.5	9.1	3.1	5.8	9	0.0	-	-
30	8.9	15.4	4.6	4.2	6.7	59	1009.8	3.5	6.8	4.1	7	0.0	-	-
31	8.5	14.2	2.3	1.8	5.5	52	1007.6	3.8	5.1	4.1	7	-	-	-

OSTROŁĘKA

DNI	TEMPERATURA POWIETRZA				PRĘŻNOŚĆ PARY WODNEJ	WILGOTNOŚĆ WZGLĘDNA	CIŚNIENIE ATMOSFERYCZNE	USŁONECZNIENIE	ZACHMURZENIE	WIATR		OPAD	ŚNIEG	
	T	Max	Min	T_g	e	U	P	S	N	v	v_{max}	R_d	s_k	s_g
1	0.0	4.6	- 4.2	- 7.5	3.5	59	1015.8	8.6	0.1	4.5	7	-	-	-
2	0.6	5.0	- 2.8	- 4.8	4.1	65	1010.4	8.7	0.1	5.4	6	-	-	-
3	0.3	5.4	- 3.9	- 5.5	4.2	70	1013.9	9.0	0.8	5.0	7	-	-	-
4	1.6	4.4	- 0.6	- 2.7	5.1	75	1018.2	3.5	4.8	3.8	6	-	-	-
5	1.5	4.7	- 0.7	- 2.5	4.9	73	1018.8	4.5	3.6	5.1	8	-	-	-
6	1.3	3.8	- 0.4	- 0.7	4.2	67	1019.6	1.8	6.8	3.5	5	0.0	-	-
7	- 0.3	2.6	- 2.7	- 4.0	4.5	74	1021.9	6.0	6.3	4.0	6	-	-	-
8	- 0.4	3.9	- 3.8	- 5.1	4.2	72	1022.4	9.3	1.4	3.6	5	-	-	-
9	1.2	5.6	- 2.7	- 3.9	3.7	57	1021.9	9.2	1.9	3.5	6	-	-	-
10	1.1	3.1	- 1.6	- 2.9	4.0	61	1022.4	2.6	6.0	3.5	5	-	-	-
11	3.9	9.4	- 1.1	- 3.0	4.1	53	1023.0	8.1	3.0	2.4	6	-	-	-
12	3.6	9.9	- 1.6	- 3.3	4.1	54	1020.4	6.8	4.6	2.0	4	-	-	-
13	3.2	8.3	- 1.7	- 5.2	5.0	66	1008.6	8.4	2.5	1.5	3	-	-	-
14	3.6	9.4	0.4	- 2.3	5.6	73	1000.1	1.9	5.8	1.3	3	0.0	-	-
15	4.1	9.3	1.7	- 2.2	6.2	78	1000.1	2.6	5.8	0.3	1	-	-	-
16	3.3	9.2	- 3.6	- 6.6	5.8	77	995.2	5.1	3.0	1.4	4	0.0	-	-
17	5.0	8.2	3.9	2.4	7.6	81	988.2	-	7.5	2.6	5	0.9	-	-
18	6.9	11.6	1.5	- 0.2	6.8	70	990.2	6.8	4.8	3.9	7	3.3	-	-
19	8.0	12.2	5.0	3.6	7.5	70	996.0	5.8	5.5	4.6	8	-	-	-
20	7.2	13.1	0.2	- 2.7	7.5	75	1008.2	5.6	5.3	1.9	4	-	-	-
21	12.5	21.1	6.0	2.4	9.7	69	1006.1	9.8	1.6	2.6	5	-	-	-
22	5.3	14.7	1.2	- 2.6	7.2	77	1015.6	8.8	3.5	1.6	5	-	-	-
23	3.6	9.0	0.3	- 1.5	5.8	75	1020.5	8.8	2.8	3.3	5	-	-	-
24	3.6	9.4	- 0.8	- 2.6	5.2	69	1023.2	10.5	0.0	2.5	5	-	-	-
25	1.9	7.6	- 2.4	- 4.1	5.1	73	1020.2	3.1	5.0	2.0	4	-	-	-
26	3.2	11.4	- 4.0	- 6.8	5.1	71	1012.0	10.7	0.9	1.0	3	-	-	-
27	4.3	11.6	- 2.1	- 5.6	5.2	66	1009.0	10.5	0.3	1.1	2	-	-	-
28	4.9	11.4	- 1.4	- 5.2	4.9	60	1012.4	10.7	0.6	2.0	4	-	-	-
29	6.7	13.2	- 0.6	- 3.6	5.2	56	1012.5	10.1	2.9	3.0	7	0.0	-	-
30	9.0	15.1	3.7	2.7	6.0	54	1013.2	1.2	6.3	2.0	4	0.0	-	-
31	8.8	15.4	1.7	- 0.1	5.5	51	1014.9	10.5	0.1	2.5	4	-	-	-

Tablica II

TORUŃ

DNI	TEMPERATURA POWIETRZA T	Max	Min	T_0	PRĘŻNOŚĆ PARY WODNEJ e	WILGOTNOŚĆ WZGLĘDNA U	CIŚNIENIE ATMOSFERYCZNE P	USŁONECZNIENIE S	ZACHMURZENIE N	WIATR v	v_{max}	OPAD R_d	ŚNIEG s_k	s_g
1	0.6	5.2	-3.2	-5.2	3.5	57	1014.7	8.4	0.0	6.8	9	-	-	-
2	1.6	6.3	-1.9	-3.8	4.0	59	1008.8	8.2	0.1	6.3	7	-	-	-
3	0.8	4.8	-2.7	-3.9	4.4	68	1013.5	7.4	1.3	5.0	7	-	-	-
4	1.6	6.6	-1.6	-4.1	4.9	73	1017.9	6.5	2.5	6.0	9	-	-	-
5	1.9	5.4	-0.4	-1.6	5.0	72	1017.5	7.6	4.6	8.1	12	-	-	-
6	1.5	2.8	0.8	0.5	4.7	70	1020.8	-	8.0	5.8	8	-	-	-
7	0.7	3.7	-2.8	-4.2	4.4	69	1023.8	3.6	5.4	4.9	7	-	-	-
8	0.3	4.7	-2.5	-4.1	4.3	70	1024.3	8.3	3.3	5.1	7	-	-	-
9	-0.6	5.4	-2.8	-5.9	3.7	61	1023.4	7.9	3.9	4.8	10	-	-	-
10	1.3	4.8	-1.6	-4.5	4.0	61	1023.7	0.1	6.8	5.1	7	-	-	-
11	3.4	7.8	-0.4	-0.5	5.0	65	1024.3	5.7	5.1	4.8	6	-	-	-
12	4.4	9.8	0.9	-0.4	4.4	54	1020.9	5.0	6.5	3.8	5	-	-	-
13	3.5	8.0	-0.2	-2.3	5.6	72	1010.1	0.8	7.4	2.1	4	0.0	-	-
14	3.6	7.5	1.8	-0.1	6.5	83	1002.9	-	7.9	1.3	4	0.2	-	-
15	3.4	9.7	-1.4	-2.8	5.3	72	1003.5	6.4	5.9	1.0	3	-	-	-
16	3.1	10.4	-4.9	-8.6	5.7	74	996.2	3.8	3.4	2.9	6	0.0	-	-
17	6.2	9.6	4.6	1.5	8.0	84	990.4	-	6.9	4.1	7	2.8	-	-
18	7.4	11.2	2.6	1.8	7.8	76	992.5	3.0	6.4	3.9	7	4.4	-	-
19	7.4	12.6	4.2	1.3	6.9	68	1000.0	8.5	5.0	4.3	8	-	-	-
20	8.4	15.1	1.5	-0.8	7.9	73	1008.5	4.5	5.0	3.6	5	-	-	-
21	10.6	20.8	3.2	-0.4	9.3	74	1009.3	7.6	2.8	3.5	7	-	-	-
22	5.3	12.6	-1.9	-4.5	7.1	80	1019.1	6.7	1.1	1.5	4	-	-	-
23	4.5	10.1	1.5	0.7	6.3	76	1022.8	5.0	3.6	3.9	5	-	-	-
24	4.6	10.7	0.0	-1.5	5.1	62	1024.2	10.8	0.1	6.0	8	-	-	-
25	3.2	9.6	-1.2	-3.5	5.0	68	1021.3	8.4	3.5	4.9	7	-	-	-
26	4.2	12.5	-2.8	-7.8	4.8	63	1014.4	11.0	1.0	3.0	5	-	-	-
27	5.7	13.0	-2.0	-7.1	5.0	57	1010.9	10.9	0.6	2.9	5	-	-	-
28	5.8	12.8	-1.4	-4.6	4.7	54	1013.2	10.8	0.6	4.5	7	-	-	-
29	7.6	14.8	-0.1	-2.7	5.5	55	1012.3	7.4	3.0	5.3	8	0.0	-	-
30	10.3	14.8	4.8	2.4	8.6	69	1014.0	2.2	6.5	3.1	6	0.0	-	-
31	10.2	14.7	7.2	6.3	6.6	54	1016.2	2.0	5.8	4.9	7	-	-	-

GORZÓW WIELKOPOLSKI

Marzec 1974

DNI	TEMPERATURA POWIETRZA T	Max	Min	T_0	PRĘŻNOŚĆ PARY WODNEJ e	WILGOTNOŚĆ WZGLĘDNA U	CIŚNIENIE ATMOSFERYCZNE P	USŁONECZNIENIE S	ZACHMURZENIE N	WIATR v	v_{max}	OPAD R_d	ŚNIEG s_k	s_g
1	1.1	6.3	-3.2	-5.2	3.9	61	1011.2	8.1	0.1	4.5	8	-	-	-
2	2.0	7.0	-1.7	-3.5	4.8	69	1005.9	6.1	2.9	4.6	7	-	-	-
3	1.6	6.0	-1.0	-2.5	5.1	75	1012.0	2.7	6.1	2.1	3	-	-	-
4	1.7	5.8	-2.4	-4.0	5.2	77	1014.4	3.4	2.9	5.5	7	-	-	-
5	3.3	8.4	0.3	-0.9	5.7	74	1013.3	6.0	4.3	5.8	8	-	-	-
6	0.7	3.8	-1.1	-3.2	5.0	79	1020.3	-	7.9	4.5	8	-	-	-
7	1.8	5.9	-0.1	-1.3	5.1	75	1023.9	8.2	4.1	2.6	4	0.0	-	-
8	1.1	4.1	-1.2	-2.7	4.4	68	1024.1	2.2	6.5	4.5	7	-	-	-
9	1.7	6.2	-2.7	-4.2	4.3	65	1022.0	7.9	2.1	4.9	6	-	-	-
10	1.3	5.7	-2.3	-3.4	4.3	66	1022.5	4.2	4.1	5.0	6	-	-	-
11	0.8	3.1	-1.7	-3.5	5.3	82	1023.9	1.8	4.5	4.6	7	-	-	-
12	3.5	10.2	-1.8	-4.0	5.5	73	1020.3	8.0	1.0	2.6	4	-	-	-
13	3.0	6.5	-0.6	-4.9	5.6	75	1010.4	0.7	5.9	1.6	2	-	-	-
14	4.0	8.2	0.4	-2.2	5.6	70	1004.8	3.5	4.9	0.8	2	-	-	-
15	3.7	9.4	-1.6	-4.4	5.4	70	1005.8	4.1	3.6	0.5	2	-	-	-
16	4.1	10.5	-0.6	-3.7	6.1	75	995.6	1.8	6.4	3.4	7	2.9	-	-
17	7.3	10.2	4.4	3.2	7.8	77	992.8	0.5	6.5	4.0	6	0.9	-	-
18	7.9	12.6	4.1	1.7	8.8	81	993.3	-	7.5	3.1	6	3.1	-	-
19	8.2	12.9	4.2	2.1	7.0	65	1002.6	6.9	5.6	3.8	6	-	-	-
20	10.8	17.3	6.2	1.9	9.1	70	1007.2	3.6	5.5	2.8	5	-	-	-
21	8.6	14.6	5.9	2.4	9.2	83	1011.7	3.0	2.6	2.6	6	-	-	-
22	5.9	19.2	-2.2	-4.6	7.1	79	1019.7	5.5	5.4	1.8	4	-	-	-
23	6.3	11.0	3.0	1.1	7.0	74	1020.6	6.6	3.6	6.6	8	-	-	-
24	5.8	12.8	0.4	-1.7	5.3	61	1021.7	8.2	2.8	6.4	8	-	-	-
25	6.4	12.7	0.0	-2.7	5.6	61	1018.8	9.1	1.6	5.8	7	-	-	-
26	6.3	14.3	-0.3	-2.5	5.6	61	1013.4	6.6	3.6	4.4	5	-	-	-
27	8.4	16.3	0.8	-1.7	4.7	46	1009.7	9.6	0.3	4.6	7	-	-	-
28	9.0	15.5	1.3	-2.0	5.3	55	1011.2	9.4	0.1	4.8	8	-	-	-
29	8.2	15.5	1.5	-1.3	6.3	58	1010.4	7.0	3.5	3.8	6	0.0	-	-
30	11.5	18.6	4.4	1.1	9.4	72	1013.9	5.7	2.8	1.3	4	-	-	-
31	9.5	16.2	2.9	0.9	8.4	73	1015.9	7.7	2.0	3.3	6	-	-	-

PŁOCK-RADZIWIE

DNI	TEMPERATURA POWIETRZA T	Max	Min	T_0	PRĘŻNOŚĆ PARY WODNEJ e	WILGOTNOŚĆ WZGLĘDNA U	CIŚNIENIE ATMOSFERYCZNE P	USŁONECZNIENIE S	ZACHMURZENIE N	WIATR v	v_{max}	OPAD R_d	ŚNIEG s_k	s_g
1	1.2	4.7	-1.6	-3.4	3.9	59	1016.0	.	0.0	6.3	8	-	-	-
2	1.7	5.9	-1.4	-2.9	4.3	64	1010.4	.	0.0	5.4	6	-	-	-
3	1.5	5.6	-2.1	-3.6	4.8	72	1014.4	.	2.3	4.5	6	-	-	-
4	2.8	6.9	0.1	-1.0	5.5	74	1018.8	.	2.3	4.9	6	-	-	-
5	2.1	4.4	0.2	-1.2	5.2	74	1018.4	.	4.1	7.6	9	-	-	-
6	1.8	3.6	-0.7	0.2	5.2	75	1020.6	.	7.9	4.6	7	0.0	-	-
7	0.3	2.8	-1.7	-3.4	5.2	83	1023.5	.	5.5	3.9	5	0.2	-	-
8	0.8	4.7	-2.1	-3.4	4.7	73	1024.0	.	2.5	3.6	5	-	-	-
9	1.1	4.4	-1.3	-3.3	4.4	67	1023.3	.	3.4	3.9	6	-	-	-
10	2.0	4.1	0.0	-2.4	4.7	67	1023.6	.	7.1	4.6	5	-	-	-
11	4.4	8.8	1.1	0.4	5.9	71	1024.3	.	4.6	4.1	6	-	-	-
12	4.7	9.8	0.9	-0.9	5.5	65	1021.5	.	6.1	3.4	5	0.0	-	-
13	3.7	8.9	0.1	-2.6	6.7	84	1011.0	.	6.0	0.9	2	0.0	-	-
14	4.5	9.9	-1.1	-5.5	6.7	82	1003.5	.	6.6	1.8	5	0.3	-	-
15	4.4	8.4	3.1	-2.1	6.9	84	1003.9	.	5.8	0.8	2	0.0	-	-
16	3.7	12.3	-3.7	-6.0	6.0	78	997.3	.	3.5	1.6	4	0.7	-	-
17	6.8	11.0	4.3	2.7	8.4	85	991.9	.	6.8	3.1	5	3.3	-	-
18	8.1	11.6	3.1	0.9	8.0	74	994.1	.	5.6	3.6	6	1.8	-	-
19	8.7	12.5	5.3	2.6	7.9	71	1001.2	.	5.0	5.3	9	-	-	-
20	8.9	15.1	2.4	-1.1	8.4	74	1009.6	.	7.3	3.3	6	-	-	-
21	12.8	22.4	5.1	1.8	10.3	73	1009.9	.	2.1	3.1	5	-	-	-
22	5.9	13.5	2.1	0.5	7.4	76	1019.6	.	3.9	1.8	3	-	-	-
23	5.3	9.9	2.2	2.0	6.5	75	1022.4	.	3.9	4.9	7	-	-	-
24	4.9	10.7	0.5	-0.7	5.8	66	1024.4	.	0.4	5.3	8	-	-	-
25	3.8	9.6	-0.8	-2.0	5.5	69	1021.5	.	3.0	4.0	6	-	-	-
26	5.2	11.9	-1.3	-4.2	5.5	66	1014.7	.	0.6	2.3	4	-	-	-
27	5.9	12.9	-2.0	-7.1	5.3	60	1011.3	.	0.8	2.4	4	-	-	-
28	6.5	12.5	0.3	-3.0	5.2	57	1014.1	.	0.4	3.4	6	-	-	-
29	8.2	14.7	1.1	-0.8	5.9	56	1013.2	.	3.8	4.1	7	0.2	-	-
30	12.1	19.9	5.6	5.0	8.1	59	1014.7	.	6.1	1.8	3	0.4	-	-
31	11.1	16.5	6.4	6.1	6.3	49	1016.2	.	4.6	2.9	5	-	-	-

POZNAŃ-ŁAWICA

DNI	TEMPERATURA POWIETRZA T	Max	Min	T_0	PRĘŻNOŚĆ PARY WODNEJ e	WILGOTNOŚĆ WZGLĘDNA U	CIŚNIENIE ATMOSFERYCZNE P	USŁONECZNIENIE S	ZACHMURZENIE N	WIATR v	v_{max}	OPAD R_d	ŚNIEG s_k	s_g
1	1.0	5.5	-3.1	-5.1	3.9	60	1009.2	8.2	0.0	6.6	8	-	-	-
2	2.4	7.3	-1.7	-3.8	4.2	59	1003.5	7.0	0.8	4.8	6	-	-	-
3	1.1	4.9	-1.7	-3.7	4.5	68	1009.0	5.6	2.8	4.9	7	-	-	-
4	2.2	6.2	-1.6	-3.3	4.8	68	1012.2	5.0	2.3	7.5	9	-	-	-
5	2.7	7.0	-0.1	-1.6	5.6	76	1011.3	7.3	2.6	8.8	10	-	-	-
6	0.9	2.6	-0.3	-1.8	4.8	75	1016.4	-	8.0	6.3	7	0.0	-	-
7	0.8	2.8	-1.7	-3.2	4.9	77	1020.0	4.0	5.8	5.9	8	0.2	-	-
8	0.8	2.8	-1.6	-2.6	4.5	70	1020.2	0.4	6.6	6.5	8	-	-	-
9	1.0	5.4	-2.2	-3.9	3.7	58	1018.6	7.0	1.6	6.5	8	-	-	-
10	1.3	5.0	-2.1	-4.2	4.2	63	1019.0	4.8	3.8	6.6	8	-	-	-
11	0.7	2.8	-1.8	-4.2	4.9	76	1020.5	-	4.5	4.4	6	-	-	-
12	3.6	8.4	-2.1	-6.4	5.3	68	1017.2	5.2	2.4	3.1	5	-	-	-
13	4.0	6.9	0.3	-3.0	5.8	72	1007.0	-	6.5	2.1	4	-	-	-
14	3.7	7.4	2.0	-3.1	6.5	82	1000.7	-	6.3	1.8	3	0.0	-	-
15	2.7	9.4	-2.6	-5.3	5.2	73	1001.5	4.7	4.5	1.0	3	-	-	-
16	4.5	10.0	-3.1	-7.5	5.9	71	993.2	3.7	4.3	3.1	5	0.7	-	-
17	7.0	11.2	4.6	2.8	8.0	81	989.2	0.9	6.4	5.0	7	0.7	-	-
18	7.7	11.2	2.8	1.0	8.7	81	990.6	0.7	7.6	4.4	6	2.7	-	-
19	8.1	12.5	4.4	2.4	7.0	66	998.9	7.0	5.6	4.8	9	-	-	-
20	10.3	16.1	5.0	0.4	8.5	69	1004.5	3.3	5.6	3.8	5	-	-	-
21	9.7	18.6	3.0	-1.7	9.1	77	1007.5	6.5	1.0	3.0	7	-	-	-
22	5.6	13.1	-3.0	-5.7	6.7	77	1016.3	6.1	2.6	3.1	5	-	-	-
23	6.2	9.4	2.7	1.4	6.7	71	1017.5	7.8	5.0	7.9	9	-	-	-
24	5.6	11.4	0.3	-1.1	5.3	61	1018.8	8.6	2.3	8.6	10	-	-	-
25	5.4	11.1	-0.8	-2.6	5.1	58	1016.0	9.1	1.1	7.4	8	-	-	-
26	6.2	13.1	-0.6	-2.3	5.3	59	1010.3	8.4	2.9	6.1	8	-	-	-
27	7.5	14.6	0.0	-2.3	4.4	46	1006.7	9.5	0.5	5.6	7	-	-	-
28	8.2	13.5	2.1	-0.1	4.5	44	1008.5	9.8	0.1	6.4	9	-	-	-
29	9.2	15.6	2.4	0.7	5.9	50	1007.4	6.5	3.4	6.4	8	0.0	-	-
30	11.8	18.9	6.5	3.3	9.6	71	1010.3	3.5	4.0	1.5	4	0.0	-	-
31	9.3	14.5	4.6	1.0	8.3	72	1012.1	3.7	3.0	4.4	6	0.0	-	-

SŁUBICE

DNI	TEMPERATURA POWIETRZA				PRĘŻNOŚĆ PARY WODNEJ	WILGOTNOŚĆ WZGLĘDNA	CIŚNIENIE ATMOSFERYCZNE	USŁONECZNIENIE	ZACHMURZENIE	WIATR		OPAD	ŚNIEG	
	T	Max	Min	T_p	e	U	P	S	N	v	v_{max}	R_d	s_k	s_g
1	1.2	6.5	- 2.8	- 4.2	4.3	83	1013.6	.	0.4	3.3	7	-	-	-
2	3.1	8.3	- 1.1	- 2.1	4.9	64	1008.3	.	3.4	3.1	4	-	-	-
3	2.6	8.2	- 2.0	- 3.6	5.4	74	1015.3	.	6.1	0.8	2	0.0	-	-
4	2.4	8.0	- 4.4	- 6.0	5.1	72	1016.5	.	3.6	4.0	7	-	-	-
5	5.6	10.2	2.4	1.3	5.9	65	1014.8	.	6.6	5.1	6	-	-	-
6	0.9	6.6	- 1.8	- 3.4	5.0	77	1023.6	.	7.5	2.5	4	-	-	-
7	2.6	6.4	- 0.6	- 1.5	5.3	74	1027.3	.	5.5	3.1	5	0.1	-	-
8	1.1	3.2	- 1.2	- 2.0	4.9	75	1027.5	.	7.4	3.4	5	-	-	-
9	1.5	6.2	- 3.0	- 4.3	4.5	68	1025.0	.	1.6	3.3	5	-	-	-
10	1.0	6.2	- 2.5	- 4.5	4.3	67	1025.3	.	2.5	3.0	5	-	-	-
11	1.2	6.0	- 2.7	- 5.3	5.2	79	1026.6	.	3.4	2.4	5	-	-	-
12	3.2	11.5	- 4.7	- 6.1	5.4	73	1023.4	.	0.3	1.1	2	-	-	-
13	3.1	9.6	- 2.9	- 4.7	5.5	75	1013.5	.	5.9	0.8	2	-	-	-
14	3.3	8.7	- 0.6	- 3.0	5.6	75	1008.4	.	6.3	0.3	1	-	-	-
15	2.6	10.0	- 3.6	- 4.3	5.5	78	1009.5	.	5.9	0.3	1	-	-	-
16	3.8	10.1	- 2.8	- 4.6	6.3	79	998.8	.	6.0	2.6	5	2.9	-	-
17	7.9	11.4	5.3	4.8	8.4	78	997.3	.	7.8	4.0	5	1.0	-	-
18	8.5	13.8	4.9	4.0	9.6	85	997.1	.	7.8	3.4	9	5.3	-	-
19	8.2	13.7	4.6	2.9	7.5	70	1006.6	.	6.8	2.5	5	0.3	-	-
20	11.1	18.7	4.7	2.4	9.5	73	1010.2	.	4.3	0.9	2	-	-	-
21	7.8	14.9	3.9	1.4	9.1	85	1015.5	.	3.0	2.3	6	-	-	-
22	5.3	13.6	- 4.1	- 4.1	6.8	78	1023.1	.	4.1	1.6	4	-	-	-
23	7.7	12.2	3.6	2.1	7.2	69	1022.5	.	5.6	5.6	7	-	-	-
24	7.5	13.2	2.1	1.3	6.0	60	1025.6	.	2.9	5.4	7	-	-	-
25	7.1	13.4	1.4	0.3	6.2	62	1021.1	.	0.3	3.6	5	-	-	-
26	7.5	15.3	- 0.9	- 2.5	6.4	63	1015.8	.	3.6	1.9	4	-	-	-
27	8.9	16.7	0.1	- 0.6	5.7	53	1012.3	.	0.9	2.4	5	-	-	-
28	7.8	16.1	- 2.0	- 5.1	5.4	55	1013.6	.	0.1	2.5	5	-	-	-
29	9.6	17.2	1.1	- 1.7	7.5	62	1013.1	.	5.1	1.5	3	-	-	-
30	9.8	18.9	1.9	0.0	8.9	76	1018.0	.	1.3	0.3	1	-	-	-
31	8.5	17.5	1.4	0.2	9.1	82	1019.4	.	3.9	1.4	3	-	-	-

KOŁO

Marzec 1974

DNI	TEMPERATURA POWIETRZA				PRĘŻNOŚĆ PARY WODNEJ	WILGOTNOŚĆ WZGLĘDNA	CIŚNIENIE ATMOSFERYCZNE	USŁONECZNIENIE	ZACHMURZENIE	WIATR		OPAD	ŚNIEG	
	T	Max	Min	T_p	e	U	P	S	N	v	v_{max}	R_d	s_k	s_g
1	0.4	4.4	- 3.0	- 5.8	4.2	87	1007.7	8.5	0.0	6.1	7	-	-	-
2	1.5	6.8	- 2.8	- 4.7	4.2	83	1002.4	7.7	0.3	5.6	7	-	-	-
3	0.7	4.5	- 2.5	- 4.1	4.8	75	1006.5	5.4	1.8	5.5	7	-	-	-
4	1.6	6.4	- 2.0	- 3.2	5.2	76	1010.8	6.7	0.3	6.1	7	-	-	-
5	1.7	4.5	- 0.8	- 1.6	5.5	80	1009.9	6.9	3.8	9.1	10	-	-	-
6	1.0	2.3	0.0	- 0.1	5.0	75	1013.0	-	7.8	6.6	8	0.0	-	-
7	- 0.1	2.1	- 1.8	- 3.1	5.1	64	1016.1	-	7.5	6.0	7	0.6	-	-
8	0.4	3.2	- 1.3	- 1.8	4.8	77	1016.8	2.4	5.1	5.4	7	-	-	-
9	0.2	4.0	- 2.9	- 3.6	4.3	70	1015.6	6.8	2.1	6.6	9	-	-	-
10	1.0	3.7	- 1.2	- 2.9	4.6	70	1016.2	2.9	5.1	6.6	9	-	-	-
11	1.9	5.0	- 0.9	- 2.2	5.6	80	1017.4	0.8	5.5	3.9	5	-	-	-
12	3.9	8.6	0.5	- 0.5	5.7	70	1014.5	1.4	6.5	4.3	5	-	-	-
13	4.4	7.7	0.9	- 2.1	6.0	73	1004.2	0.9	7.1	3.6	8	-	-	-
14	4.1	8.2	- 1.0	- 1.8	6.7	83	997.5	0.0	6.3	1.0	3	0.0	-	-
15	5.2	8.4	3.0	2.4	6.6	75	997.7	1.7	5.3	1.0	4	-	-	-
16	3.3	11.0	- 4.1	- 5.3	6.6	86	990.7	2.5	3.8	2.8	6	0.5	-	-
17	6.9	10.9	4.5	- 0.2	8.1	82	986.4	0.1	6.8	3.5	6	2.0	-	-
18	8.0	10.8	3.5	1.5	8.1	75	988.4	1.2	5.9	4.1	7	1.1	-	-
19	8.3	12.3	5.0	3.2	7.4	68	995.8	3.2	4.5	5.0	8	-	-	-
20	9.5	15.2	4.2	1.3	9.0	76	1002.0	1.3	4.4	3.9	7	-	-	-
21	12.5	22.6	5.5	3.1	9.4	69	1003.7	8.1	0.9	3.6	7	-	-	-
22	5.6	13.4	0.9	- 1.8	7.5	78	1013.1	6.6	1.5	2.3	4	-	-	-
23	5.7	9.8	2.4	1.2	6.8	74	1014.6	7.3	3.1	7.6	10	-	-	-
24	4.5	10.4	- 0.4	- 1.0	5.6	69	1016.6	7.8	2.9	8.5	10	-	-	-
25	3.9	11.5	- 1.4	- 2.6	5.3	68	1013.6	8.4	1.3	6.5	7	-	-	-
26	4.7	12.0	- 1.7	- 2.5	5.5	67	1007.9	9.2	1.5	4.9	6	-	-	-
27	5.8	13.5	- 1.3	- 2.4	5.3	62	1003.9	9.5	0.4	5.0	6	-	-	-
28	5.9	12.6	- 1.0	- 2.4	5.1	59	1006.4	9.7	0.1	7.1	10	-	-	-
29	7.6	14.5	0.0	- 1.2	6.7	64	1005.5	4.2	3.4	5.8	8	-	-	-
30	11.8	19.4	4.6	2.9	9.8	72	1007.7	5.4	4.6	2.4	5	1.6	-	-
31	9.9	15.2	5.8	5.1	7.6	84	1009.1	6.7	3.1	4.9	7	-	-	-

SIEDLCE

DNI	TEMPERATURA POWIETRZA				PRĘŻNOŚĆ PARY WODNEJ	WILGOTNOŚĆ WZGLĘDNA	CIŚNIENIE ATMOSFERYCZNE	USŁONECZNIENIE	ZACHMURZENIE	WIATR		OPAD	ŚNIEG	
	T	Max	Min	T_p	e	U	P	S	N	v	v_{max}	R_d	s_k	s_g
1	- 0.1	4.5	- 4.2	- 5.4	3.3	56	1008.8	.	0.1	4.0	5	-	-	-
2	0.6	5.1	- 3.0	- 4.0	3.9	62	1003.5	.	0.5	4.9	7	-	-	-
3	0.4	5.0	- 4.0	- 5.0	4.0	67	1006.3	.	2.8	4.1	6	0.0	-	-
4	1.8	5.5	- 1.2	- 2.1	5.4	77	1010.8	.	3.8	3.5	5	-	-	-
5	1.3	4.1	- 0.5	- 1.4	4.8	71	1011.3	.	5.3	5.6	7	-	-	-
6	1.2	4.7	- 0.5	- 0.2	4.6	67	1011.4	.	6.1	5.8	6	-	-	-
7	- 0.6	1.8	- 2.3	- 2.7	4.4	75	1013.3	.	6.5	4.9	7	0.0	-	-
8	- 0.3	3.6	- 3.4	- 4.1	4.1	69	1013.8	.	2.1	4.6	7	-	-	-
9	0.4	3.4	- 2.6	- 3.1	3.6	58	1013.5	.	6.3	5.0	6	-	-	-
10	1.1	3.8	- 0.5	- 1.3	3.9	59	1014.4	.	6.6	5.3	7	-	-	-
11	3.2	9.6	- 1.7	- 2.6	4.0	55	1015.4	.	3.9	3.8	7	-	-	-
12	3.5	9.9	- 1.9	- 3.6	3.6	49	1013.3	.	5.6	2.4	4	-	-	-
13	3.0	9.4	- 2.0	- 3.6	5.1	69	1002.0	.	2.4	2.4	4	-	-	-
14	5.0	8.0	- 0.9	- 3.1	6.0	81	993.9	.	4.4	1.8	4	0.0	-	-
15	4.0	9.3	- 0.8	- 3.7	6.6	81	993.3	.	7.4	1.0	2	0.2	-	-
16	6.0	11.2	2.3	1.7	6.3	70	989.0	.	7.4	2.9	5	0.0	-	-
17	5.7	8.5	3.0	2.3	7.5	81	983.2	.	6.4	5.4	7	3.8	-	-
18	7.1	12.3	1.9	0.8	7.7	78	985.2	.	5.3	4.5	6	0.6	-	-
19	8.1	10.8	5.7	3.6	8.0	75	990.9	.	5.0	5.8	8	-	-	-
20	8.4	15.5	1.4	- 1.6	8.4	75	1001.3	.	5.0	3.0	5	-	-	-
21	14.0	22.0	8.1	6.4	10.2	66	1000.3	.	0.5	4.4	7	-	-	-
22	7.0	15.1	3.4	2.5	7.6	77	1008.1	.	3.4	3.0	4	-	-	-
23	4.0	9.7	1.3	- 1.1	6.3	79	1012.2	.	3.0	3.9	7	-	-	-
24	2.5	7.3	- 1.1	- 2.4	5.2	73	1015.4	.	0.5	4.4	7	-	-	-
25	1.8	7.2	- 2.4	- 3.5	5.0	74	1012.8	.	4.3	3.1	4	-	-	-
26	2.9	10.5	- 3.7	- 6.8	5.0	71	1004.8	.	0.3	1.1	3	-	-	-
27	3.5	10.1	- 3.7	- 6.3	5.0	69	1001.7	.	1.1	2.5	4	-	-	-
28	4.4	11.0	- 2.2	- 6.1	4.7	58	1005.0	.	1.5	2.6	5	-	-	-
29	6.7	14.6	- 0.9	- 3.5	5.3	57	1005.1	.	2.9	3.5	4	-	-	-
30	8.7	16.1	2.8	1.6	6.2	57	1006.3	.	6.5	2.4	4	0.0	-	-
31	7.9	15.5	0.2	- 2.5	6.0	61	1007.1	.	1.4	3.5	6	-	-	-

WARSZAWA - OKĘCIE

DNI	TEMPERATURA POWIETRZA				PRĘŻNOŚĆ PARY WODNEJ	WILGOTNOŚĆ WZGLĘDNA	CIŚNIENIE ATMOSFERYCZNE	USŁONECZNIENIE	ZACHMURZENIE	WIATR		OPAD	ŚNIEG	
	T	Max	Min	T_p	e	U	P	S	N	v	v_{max}	R_d	s_k	s_g
1	0.4	4.8	- 3.8	- 5.6	4.0	65	1012.4	.	0.4	7.1	10	-	-	-
2	1.2	5.6	- 2.1	- 3.7	4.3	66	1007.0	.	0.0	7.0	9	-	-	-
3	1.1	5.5	- 3.1	- 4.5	4.3	66	1010.3	.	2.8	6.8	9	-	-	-
4	2.0	6.4	- 1.4	- 3.0	5.0	72	1014.8	.	2.0	6.8	8	-	-	-
5	1.5	5.0	- 0.4	- 1.7	4.8	71	1014.9	.	5.1	9.4	11	-	-	-
6	1.9	5.0	0.0	- 0.2	4.5	64	1015.6	.	6.0	7.8	9	0.1	-	-
7	- 0.2	2.8	- 2.5	- 2.9	4.6	76	1018.2	.	6.1	6.4	7	0.2	1	-
8	0.5	4.4	- 3.0	- 4.3	4.1	66	1018.6	.	3.4	5.8	8	-	-	-
9	0.6	4.0	- 2.1	- 4.0	3.5	55	1018.4	.	3.9	6.0	8	-	-	-
10	1.7	4.4	- 0.9	- 2.4	4.1	60	1018.9	.	7.1	6.4	8	-	-	-
11	3.8	9.5	0.0	- 1.8	4.7	60	1019.8	.	4.0	6.1	9	-	-	-
12	3.7	9.9	- 0.7	- 3.2	4.0	52	1017.4	.	5.8	4.8	8	-	-	-
13	2.3	8.8	- 3.5	- 7.0	4.7	67	1006.7	.	3.4	2.5	3	-	-	-
14	3.7	9.2	- 2.0	- 1.2	6.0	77	999.0	.	5.4	2.1	5	0.0	-	-
15	4.9	8.4	2.2	- 1.4	6.9	80	998.8	.	7.8	2.1	4	1.0	-	-
16	5.8	12.0	2.7	1.2	6.6	69	993.4	.	6.0	4.0	6	0.1	-	-
17	6.3	9.0	3.6	0.5	7.9	82	988.1	.	6.9	4.1	6	2.6	-	-
18	8.1	12.4	3.8	2.3	7.7	72	990.4	.	5.4	4.4	6	0.0	-	-
19	8.4	12.0	6.3	4.0	7.7	71	996.7	.	5.6	5.6	8	-	-	-
20	9.2	16.3	1.5	- 2.8	8.3	72	1005.5	.	5.8	4.5	8	-	-	-
21	14.0	22.9	6.7	2.7	10.0	66	1005.3	.	2.4	3.8	5	-	-	-
22	7.4	14.2	1.6	- 1.5	7.1	71	1014.1	.	3.0	3.6	5	-	-	-
23	5.2	10.4	2.2	1.5	6.1	70	1017.3	.	2.9	6.6	8	-	-	-
24	3.8	10.0	- 0.7	- 2.4	5.2	67	1019.7	.	0.8	7.3	9	-	-	-
25	2.9	8.5	- 1.8	- 3.7	4.9	67	1016.9	.	3.1	5.9	8	-	-	-
26	4.3	12.1	- 3.0	- 5.2	5.0	65	1009.7	.	0.8	3.3	5	-	-	-
27	5.5	12.6	- 1.8	- 6.6	5.0	57	1006.5	.	0.8	3.5	5	-	-	-
28	4.8	11.7	- 2.2	- 5.8	4.7	58	1009.7	.	1.0	5.0	7	-	-	-
29	7.5	15.0	- 0.7	- 3.5	5.5	55	1009.1	.	2.3	5.0	7	0.9	-	-
30	10.1	17.8	5.2	2.4	6.9	58	1010.7	.	4.8	3.9	6	0.0	-	-
31	9.3	16.8	3.5	0.0	6.0	54	1011.6	.	0.0	5.1	7	-	-	-

TERESPOL

DNI	TEMPERATURA POWIETRZA T	Max	Min	T_g	PRĘŻNOŚĆ PARY WODNEJ e	WILGOTNOŚĆ WZGLĘDNA U	CIŚNIENIE ATMOSFERYCZNE P	USŁONECZNIENIE S	ZACHMURZENIE N	WIATR v	v_{max}	OPAD R_d	ŚNIEG s_1	s_2
1	-1.2	4.4	-5.8	-7.4	3.6	65	1012.0	8.0	0.5	6.5	9	-	-	-
2	-0.7	4.4	-4.8	-6.1	4.3	75	1007.0	8.0	0.5	7.1	8	-	-	-
3	-0.3	4.2	-4.5	-5.9	4.4	76	1009.7	7.5	2.0	6.5	9	-	-	-
4	1.7	6.7	-0.7	-1.8	5.3	78	1014.2	5.3	4.9	6.9	8	-	-	-
5	1.0	3.2	-0.8	-2.2	5.1	77	1014.9	2.9	5.4	7.5	9	-	-	-
6	0.7	4.4	-0.6	-0.6	4.6	73	1014.2	2.8	6.9	7.4	9	-	-	-
7	-0.9	1.4	-3.3	-4.4	4.5	79	1015.8	1.4	6.5	7.0	9	-	-	-
8	-0.3	4.1	-4.5	-4.8	4.2	72	1016.1	7.5	2.8	6.0	8	-	-	-
9	3.2	4.4	-3.1	-4.4	3.9	65	1016.0	6.2	5.8	6.4	8	-	-	-
10	0.8	2.1	-0.9	-2.3	4.6	69	1017.0	-	7.1	4.9	7	-	-	-
11	3.0	8.8	-2.5	-3.8	4.2	60	1018.0	6.9	0.9	4.9	7	-	-	-
12	2.8	9.4	-3.3	-5.3	4.3	60	1015.8	8.2	4.6	4.1	5	-	-	-
13	2.8	9.2	-2.0	-3.8	5.4	73	1004.4	7.7	2.6	4.3	6	-	-	-
14	2.8	8.6	-2.6	-4.1	6.0	81	995.7	0.6	6.8	1.9	3	-	-	-
15	3.7	9.8	-1.6	-4.5	6.2	79	994.9	2.8	5.1	1.4	3	-	-	-
16	6.0	11.5	1.8	0.7	6.4	70	990.9	2.4	7.5	1.5	3	-	-	-
17	5.1	9.6	1.9	-0.5	7.6	85	985.4	0.2	6.9	3.1	6	4.1	-	-
18	6.9	11.7	2.0	0.2	7.5	77	987.0	6.5	5.8	4.4	7	0.1	-	-
19	7.8	11.0	6.0	3.5	7.9	75	992.3	0.9	5.6	4.9	7	-	-	-
20	7.3	14.1	0.0	-2.9	7.7	76	1004.2	2.6	5.8	3.9	6	-	-	-
21	13.5	22.1	5.6	3.2	10.2	69	1002.6	8.7	0.9	2.5	4	-	-	-
22	7.0	14.6	2.8	2.2	7.8	79	1009.5	7.3	2.1	4.3	6	-	-	-
23	3.6	8.3	0.9	-1.2	6.2	80	1014.1	6.3	2.1	5.5	8	-	-	-
24	1.9	6.2	-1.5	-2.9	5.3	76	1017.6	9.1	0.6	5.0	7	-	-	-
25	1.0	6.4	-3.6	-4.4	5.2	80	1015.0*	1.6	5.0	4.0	6	-	-	-
26	3.0	9.5	-3.7	-7.4	5.4	74	1006.1	8.3	0.0	2.0	3	-	-	-
27	3.4	8.3	-1.6	-5.5	5.2	69	1003.4	10.1	0.1	3.0	5	-	-	-
28	4.0	9.7	-2.0	-6.6	4.7	61	1007.5	10.6	0.5	3.8	6	-	-	-
29	5.8	13.3	-1.5	-3.9	5.2	59	1008.1	10.0	0.0	4.3	6	-	-	-
30	7.8	15.0	1.0	0.2	5.8	58	1008.8	7.7	4.8	4.4	6	-	-	-
31	7.7	14.5	2.0	0.3	5.8	57	1009.4	10.4	0.0	5.0	8	-	-	-

ZIELONA GÓRA

Marzec 1974

DNI	TEMPERATURA POWIETRZA T	Max	Min	T_g	PRĘŻNOŚĆ PARY WODNEJ e	WILGOTNOŚĆ WZGLĘDNA U	CIŚNIENIE ATMOSFERYCZNE P	USŁONECZNIENIE S	ZACHMURZENIE N	WIATR v	v_{max}	OPAD R_d	ŚNIEG s_1	s_2
1	0.7	5.3	-3.1	-4.6	3.4	55	996.1	8.8	0.9	5.1	7	-	-	-
2	2.0	7.2	-1.8	-3.1	4.5	65	991.3	6.3	4.3	3.6	5	-	-	-
3	2.6	6.9	0.1	-2.6	5.4	74	997.3	3.7	6.3	2.3	4	-	-	-
4	2.2	7.7	-2.4	-3.5	5.0	71	998.9	4.0	3.9	5.0	7	-	-	-
5	3.7	8.6	0.6	-0.1	5.6	71	997.8	6.5	6.8	6.0	7	-	-	-
6	-0.4	5.0	-2.4	-3.6	5.0	84	1004.7	-	7.6	3.5	5	-	-	-
7	0.4	3.1	-0.7	-0.7	5.2	82	1008.1	2.2	7.1	3.1	4	0.5	-	-
8	-0.5	0.6	-1.7	-1.9	4.6	80	1008.3	-	8.0	3.4	5	0.1	2	.
9	0.2	4.7	-3.5	-4.7	4.0	66	1006.2	7.6	0.8	3.4	5	-	-	-
10	0.3	4.6	-2.4	-4.6	4.0	65	1006.7	7.1	3.5	4.4	7	-	-	-
11	0.6	4.5	-2.4	-3.4	5.0	79	1008.1	7.5	2.5	3.9	5	-	-	-
12	4.0	9.6	-1.1	-2.4	5.4	68	1005.5	8.4	0.8	2.9	5	-	-	-
13	4.6	8.6	1.2	-0.9	5.5	66	995.7	5.6	6.0	1.6	3	-	-	-
14	3.9	6.3	2.3	0.4	6.8	85	990.6	-	7.1	2.0	3	-	-	-
15	4.6	9.5	1.7	-1.0	5.0	61	991.6	5.2	6.1	1.0	2	-	-	-
16	4.7	10.4	0.6	-2.0	5.9	70	982.4	4.2	6.6	3.5	6	3.4	-	-
17	7.4	11.1	4.6	4.2	8.0	78	980.4	1.9	6.6	5.6	7	0.7	-	-
18	7.8	11.7	4.2	3.7	9.3	87	980.9	-	7.5	4.6	7	3.4	-	-
19	8.2	12.6	4.7	3.2	7.1	66	989.3	5.2	6.9	4.0	6	-	-	-
20	10.7	16.2	6.4	5.6	9.0	71	993.2	5.4	5.4	3.3	5	-	-	-
21	11.8	19.1	8.6	6.8	9.8	72	997.6	8.9	2.6	3.9	6	-	-	-
22	7.5	11.1	3.3	1.3	7.4	73	1004.9	2.9	4.6	3.8	5	-	-	-
23	7.7	11.0	4.6	4.3	6.9	66	1004.2	8.8	6.6	6.1	7	-	-	-
24	5.9	11.5	0.5	-0.2	5.5	62	1005.7	7.0	4.5	6.5	8	-	-	-
25	5.7	11.9	0.4	-0.3	5.6	63	1003.2	9.4	0.0	5.8	7	-	-	-
26	7.3	13.8	1.8	0.9	5.9	60	998.0	5.8	4.8	5.1	6	-	-	-
27	8.9	15.9	2.5	1.8	5.3	49	994.6	9.8	0.5	5.1	6	-	-	-
28	8.3	14.7	1.7	0.4	4.8	46	996.2	11.2	0.0	5.5	7	-	-	-
29	10.4	18.4	3.0	2.4	6.7	52	995.3	8.5	4.6	4.3	6	-	-	-
30	14.1	19.5	9.2	4.2	9.6	60	1000.0	9.0	2.8	1.5	2	-	-	-
31	10.4	16.8	5.0	2.3	9.8	79	1000.9	6.5	2.9	2.0	4	-	-	-

LESZNO-STRZYŻEWICE

DNI	TEMPERATURA POWIETRZA T	Max	Min	T_g	PRĘŻNOŚĆ PARY WODNEJ e	WILGOTNOŚĆ WZGLĘDNA U	CIŚNIENIE ATMOSFERYCZNE P	USŁONECZNIENIE S	ZACHMURZENIE N	WIATR v	v_{max}	OPAD R_d	ŚNIEG s_1	s_2
1	3.9	6.8	-3.5	-5.4	3.8	81	1007.9	8.3	0.5	3.9	6	-	-	-
2	2.0	7.0	-1.7	-4.5	4.4	63	1002.6	7.9	2.8	3.9	6	-	-	-
3	1.6	6.1	-1.8	-5.4	4.9	72	1008.1	6.2	6.6	2.1	4	-	-	-
4	2.5	7.2	-1.7	-3.4	3.1	71	1010.7	5.0	3.8	4.6	7	-	-	-
5	3.5	9.1	0.3	-0.7	5.4	70	1009.5	6.2	7.1	5.9	8	-	-	-
6	0.7	3.9	-1.1	-2.7	5.0	78	1015.4	-	7.0	4.1	5	-	-	-
7	0.7	2.1	-0.7	-1.0	5.2	81	1018.9	-	8.0	4.1	6	0.9	-	-
8	0.6	1.6	-0.8	-1.0	4.8	76	1019.0	0.0	8.0	5.1	7	0.0	2	.
9	1.0	5.0	-2.2	-3.6	4.2	64	1017.4	7.8	1.6	5.3	6	-	-	-
10	1.1	4.5	-1.3	-2.9	4.4	67	1017.8	5.4	5.3	4.6	7	-	-	-
11	1.3	4.7	-1.4	-3.7	5.2	77	1019.5	4.3	4.5	3.8	5	-	-	-
12	3.3	10.1	-2.1	-6.5	5.7	75	1016.4	5.5	4.2	1.9	3	-	-	-
13	3.7	8.8	-0.5	-5.7	5.8	75	1006.3	2.1	5.6	1.8	3	-	-	-
14	4.5	7.5	0.7	-3.6	7.2	87	1000.6	-	7.9	1.4	4	0.2	-	-
15	3.9	9.4	0.2	-1.5	6.1	78	1001.5	4.0	8.0	0.9	1	-	-	-
16	4.3	11.5	-3.0	-7.6	6.2	77	992.8	6.2	6.6	3.0	5	2.4	-	-
17	7.7	13.5	3.2	4.7	8.3	79	990.2	1.7	5.8	5.3	8	0.6	-	-
18	7.9	12.5	2.5	-0.1	9.5	88	991.2	0.8	7.9	5.1	5	2.2	-	-
19	8.4	13.2	4.8	2.0	7.8	73	999.7	5.2	6.8	2.9	7	-	-	-
20	13.7	18.1	5.8	1.6	9.1	72	1003.8	4.0	7.8	2.4	4	-	-	-
21	10.5	22.2	2.2	-1.3	9.5	78	1007.6	8.8	2.3	3.5	7	-	-	-
22	6.8	12.7	-0.6	-3.1	7.3	77	1015.5	2.2	4.9	3.4	6	-	-	-
23	8.2	11.7	5.1	5.0	6.9	64	1015.6	3.9	6.6	7.6	10	-	-	-
24	5.1	12.0	0.8	0.4	5.7	63	1017.2	7.7	7.5	7.3	9	-	-	-
25	4.1	12.2	0.0	-0.9	5.7	65	1014.8	9.7	1.5	5.8	7	-	-	-
26	7.4	13.9	1.7	0.5	6.0	60	1008.8	4.1	5.0	4.1	5	-	-	-
27	9.0	16.0	2.5	3.0	4.9	46	1005.4	10.4	0.4	4.8	6	-	-	-
28	8.2	14.8	1.5	-0.5	4.7	46	1007.0	10.8	0.4	4.4	6	-	-	-
29	10.5	19.5	2.5	1.8	7.1	55	1006.0	6.7	5.9	4.1	6	0.3	-	-
30	12.0	19.0	6.6	2.3	9.9	72	1010.1	6.4	4.0	1.9	3	-	-	-
31	9.4	16.7	3.5	1.4	9.2	79	1011.2	3.4	5.0	2.6	5	0.0	-	-

KALISZ

DNI	TEMPERATURA POWIETRZA T	Max	Min	T_g	PRĘŻNOŚĆ PARY WODNEJ e	WILGOTNOŚĆ WZGLĘDNA U	CIŚNIENIE ATMOSFERYCZNE P	USŁONECZNIENIE S	ZACHMURZENIE N	WIATR v	v_{max}	OPAD R_d	ŚNIEG s_1	s_2
1	0.7	5.5	-3.5	-6.4	4.1	64	1003.1	8.5	0.0	5.5	8	-	-	-
2	1.5	7.0	-2.8	-4.9	4.4	66	998.0	8.3	0.5	4.5	7	-	-	-
3	0.4	4.2	-2.8	-5.0	4.9	79	1002.3	4.5	3.1	3.5	6	-	-	-
4	1.6	7.0	-2.4	-4.0	5.5	81	1006.0	6.3	1.0	5.4	7	-	-	-
5	2.2	7.1	-0.4	-2.0	5.7	81	1004.8	7.7	3.8	7.6	9	-	-	-
6	0.8	1.8	-0.4	-0.5	5.4	84	1008.6	-	7.9	5.1	7	-	-	-
7	-0.3	2.1	-1.6	-1.0	5.3	90	1011.8	-	8.0	6.0	7	0.0	-	-
8	0.1	1.7	-1.1	-1.8	4.7	76	1012.3	-	6.6	5.3	7	-	-	-
9	0.2	4.5	-2.2	-4.0	4.4	72	1011.2	6.4	1.4	5.5	7	-	-	-
10	0.8	4.1	-1.6	-3.3	4.6	72	1011.6	6.3	4.1	5.6	8	-	-	-
11	0.9	3.2	-1.2	-2.7	5.6	87	1013.3	0.3	4.6	3.1	4	-	-	-
12	3.7	9.7	-0.6	-3.0	6.0	76	1010.5	4.3	5.3	1.9	3	-	-	-
13	3.8	7.8	0.2	-3.5	6.1	77	1000.3	-	5.3	3.6	6	-	-	-
14	3.8	8.5	-0.8	-4.0	6.8	86	994.2	0.8	6.8	1.6	5	0.1	-	-
15	4.3	8.5	3.0	1.0	6.9	84	994.5	1.6	5.4	1.0	2	1.4	-	-
16	3.1	8.0	-1.4	-6.2	6.8	89	987.4	1.6	4.5	2.3	5	1.5	-	-
17	7.0	12.9	4.6	2.7	8.4	84	984.1	1.8	5.8	4.9	7	0.7	-	-
18	8.2	11.7	3.0	-0.5	8.9	81	985.3	2.0	7.6	3.6	5	0.5	-	-
19	8.2	12.9	5.9	2.5	8.2	76	993.2	3.5	4.8	4.0	7	-	-	-
20	9.5	17.1	4.6	1.4	9.1	77	998.3	2.9	5.1	3.6	6	-	-	-
21	12.8	22.7	4.6	1.9	10.1	75	1000.8	7.5	1.0	3.3	4	-	-	-
22	7.5	14.0	1.9	1.5	7.9	79	1005.2	6.7	2.0	3.5	6	-	-	-
23	6.7	11.2	2.9	1.4	7.1	73	1009.7	7.6	3.1	6.5	9	-	-	-
24	4.8	10.6	0.1	-0.3	6.0	72	1011.5	7.5	3.3	7.3	9	-	-	-
25	4.6	11.4	-1.0	-3.5	6.0	73	1008.9	9.2	0.8	5.8	8	-	-	-
26	5.8	13.2	-1.0	-3.1	6.1	70	1003.2	8.9	1.8	4.6	8	-	-	-
27	6.9	14.0	0.2	-2.4	5.7	60	999.7	9.9	0.4	4.8	7	-	-	-
28	6.3	13.2	0.1	-2.4	5.6	62	1001.8	11.1	0.0	5.0	7	-	-	-
29	8.1	16.5	0.7	-2.3	7.5	70	1001.2	4.0	3.6	3.9	5	-	-	-
30	12.0	19.7	6.4	2.0	10.5	77	1004.0	4.6	4.6	2.8	5	6.7	-	-
31	10.7	16.3	7.3	4.2	9.0	71	1004.9	6.3	3.1	3.3	6	-	-	-

ŁÓDŹ – LUBLINEK

DNI	TEMPERATURA POWIETRZA T	Max	Min	T_g	PRĘŻNOŚĆ PARY WODNEJ e	WILGOTNOŚĆ WZGLĘDNA U	CIŚNIENIE ATMOSFERYCZNE P	UŚLONECZNIENIE S	ZACHMURZENIE N	WIATR v	v_{max}	OPAD R_d	ŚNIEG s_h	s_g
1	0.3	4.7	- 3.2	- 4.7	4.2	68	999.3	8.6	0.0	6.8	8	-	-	-
2	1.1	7.5	- 2.9	- 4.8	4.4	67	993.8	8.8	0.9	6.9	9	-	-	-
3	0.5	5.3	- 3.1	- 4.4	4.8	77	997.6	6.1	3.6	5.4	7	-	-	-
4	1.7	7.4	- 2.9	- 4.2	5.0	73	1001.7	8.5	0.3	6.9	9	-	-	-
5	1.2	4.8	- 0.9	- 2.1	5.0	75	1000.8	6.7	3.8	8.5	10	-	-	-
6	0.9	3.1	- 0.9	- 0.7	4.9	74	1003.1	-	7.9	6.3	8	0.0	-	-
7	- 0.5	2.7	- 2.1	- 2.2	4.9	83	1006.1	-	8.0	6.4	9	0.5	-	-
8	0.1	2.3	- 1.6	- 1.5	4.4	71	1006.7	0.7	6.5	5.8	8	-	1	-
9	0.3	3.5	- 2.2	- 3.7	3.9	64	1006.0	7.2	2.9	6.4	7	-	-	-
10	0.7	2.9	- 0.7	- 2.5	4.5	70	1006.4	4.4	5.3	6.0	8	-	-	-
11	2.3	6.0	- 0.4	- 1.8	5.3	73	1007.8	0.4	6.6	5.5	6	-	-	-
12	4.3	9.7	0.8	- 0.2	5.2	62	1005.3	2.4	7.6	4.3	6	-	-	-
13	4.0	7.6	0.2	- 2.2	5.4	67	995.7	1.6	5.0	3.0	5	-	-	-
14	6.5	9.2	0.7	- 4.2	6.4	76	988.9	4.7	5.5	2.1	4	0.0	-	-
15	4.1	5.4	3.6	1.5	7.2	88	988.8	-	7.9	1.3	3	1.0	-	-
16	5.2	12.0	- 1.2	- 1.8	6.8	79	982.5	5.7	6.6	4.1	9	1.0	-	-
17	6.8	11.5	4.4	3.1	8.3	84	978.6	0.5	6.5	6.4	8	3.6	-	-
18	7.7	11.5	2.8	0.5	8.4	79	980.8	2.8	6.3	6.0	7	0.2	-	-
19	8.6	12.3	5.7	3.6	8.3	74	987.6	3.3	6.1	5.4	9	-	-	-
20	15.2	17.1	3.7	0.1	8.7	69	993.9	2.9	6.1	5.0	7	-	-	-
21	16.4	23.8	7.4	3.6	10.7	67	995.5	9.6	1.1	5.4	7	-	-	-
22	7.4	16.3	2.2	- 0.8	7.3	73	1003.6	7.7	2.8	4.1	7	-	-	-
23	6.7	10.7	2.9	2.0	6.9	71	1004.8	7.0	6.0	7.4	10	-	-	-
24	4.1	9.2	0.1	- 1.2	5.4	68	1006.7	9.1	3.8	8.9	10	-	-	-
25	6.1	10.4	- 1.2	- 2.4	5.2	65	1004.1	9.8	1.5	7.4	9	-	-	-
26	5.5	11.7	- 0.9	- 1.8	5.6	65	998.4	10.1	2.0	4.6	6	-	-	-
27	5.5	12.8	0.4	- 1.7	5.5	57	995.1	10.4	0.5	4.5	6	-	-	-
28	6.1	12.3	- 0.3	- 1.9	4.8	54	997.5	10.5	0.1	6.1	8	-	-	-
29	5.2	16.8	0.1	- 1.0	6.2	59	996.8	5.4	4.0	5.5	7	-	-	-
30	12.6	20.2	5.7	3.3	8.5	61	999.2	5.1	4.6	4.0	7	0.0	-	-
31	13.6	15.9	5.1	1.7	6.8	55	999.9	8.3	1.6	4.3	7	-	-	-

WŁODAWA

DNI	TEMPERATURA POWIETRZA T	Max	Min	T_g	PRĘŻNOŚĆ PARY WODNEJ e	WILGOTNOŚĆ WZGLĘDNA U	CIŚNIENIE ATMOSFERYCZNE P	UŚLONECZNIENIE S	ZACHMURZENIE N	WIATR v	v_{max}	OPAD R_d	ŚNIEG s_h	s_g
1	- 0.8	4.3	- 5.0	- 6.4	4.0	69	1006.6	9.5	0.8	4.3	7	-	-	-
2	- 0.2	4.2	- 4.0	- 5.1	4.7	79	1001.6	9.4	0.3	5.5	9	-	-	-
3	- 0.1	4.5	- 4.1	- 5.4	4.9	82	1004.1	8.6	3.0	5.5	9	0.0	-	-
4	1.6	6.2	- 0.7	- 0.8	5.6	82	1008.7	5.3	5.3	4.5	7	-	-	-
5	0.7	2.0	- 0.4	- 1.6	5.7	89	1009.0	-	6.8	6.0	8	-	-	-
6	0.9	4.6	- 1.0	- 1.3	5.1	79	1008.2	1.4	7.1	5.0	8	-	-	-
7	- 0.4	2.2	- 2.4	- 2.8	5.3	88	1009.9	-	7.4	4.5	7	-	-	-
8	0.0	3.6	- 2.4	- 2.4	4.8	78	1009.9	9.3	3.0	4.4	6	-	-	-
9	0.1	3.5	- 3.2	- 4.9	4.5	74	1009.8	9.1	4.0	3.9	7	-	-	-
10	0.9	1.8	0.1	- 1.6	4.9	75	1010.9	0.2	7.1	3.1	4	0.0	-	-
11	3.2	8.7	- 1.4	- 4.0	4.7	65	1012.0	8.6	3.3	3.6	7	-	-	-
12	2.6	7.8	- 2.6	- 4.3	5.3	72	1010.2	6.1	5.1	2.4	5	-	-	-
13	3.0	9.6	- 1.7	- 3.1	5.6	76	999.6	8.4	1.5	2.8	4	-	-	-
14	3.4	10.0	- 3.0	- 4.3	6.2	81	991.5	2.8	4.5	2.1	5	-	-	-
15	4.4	11.1	- 2.0	- 4.0	6.3	78	990.1	5.6	3.3	0.8	9	-	-	-
16	5.4	11.2	0.6	0.0	6.6	76	986.6	5.8	6.1	1.4	3	-	-	-
17	5.0	10.5	1.5	- 2.2	7.8	88	981.5	0.5	6.4	3.3	5	0.6	-	-
18	6.6	12.0	2.6	0.3	7.8	81	983.5	4.9	5.8	4.4	8	0.1	-	-
19	7.2	10.5	4.4	0.9	8.3	81	988.5	-	5.9	5.0	7	0.3	-	-
20	9.3	16.1	1.0	- 2.0	9.1	78	999.2	6.3	6.5	2.4	7	-	-	-
21	13.6	22.3	6.2	4.4	10.6	72	998.7	9.7	1.1	3.9	8	-	-	-
22	7.4	14.6	3.6	3.0	8.4	82	1004.2	7.1	2.5	2.8	4	-	-	-
23	4.6	9.7	1.6	0.5	6.6	80	1008.3	7.9	3.1	3.6	5	-	-	-
24	2.1	7.1	- 1.8	- 3.8	5.6	80	1011.8	10.6	1.0	3.3	5	-	-	-
25	1.5	6.2	- 3.0	- 4.3	5.5	81	1009.5	7.3	4.3	2.6	4	-	-	-
26	3.2	10.7	- 3.6	- 7.0	5.6	75	1001.1	8.8	0.3	1.4	3	-	-	-
27	3.3	8.8	- 2.2	- 5.2	5.4	72	998.3	10.4	0.6	2.4	4	-	-	-
28	3.9	9.6	- 1.6	- 4.6	5.4	68	1002.3	10.9	1.0	2.1	4	-	-	-
29	5.6	13.6	- 0.3	- 2.0	6.2	66	1002.8	10.0	1.5	2.9	6	-	-	-
30	8.0	13.6	2.4	1.8	7.1	67	1003.9	7.4	5.8	2.8	4	-	-	-
31	7.4	14.3	0.6	- 1.1	6.3	64	1004.0	10.5	0.4	2.9	5	-	-	-

SULEJÓW

DNI	TEMPERATURA POWIETRZA T	Max	Min	T_g	PRĘŻNOŚĆ PARY WODNEJ e	WILGOTNOŚĆ WZGLĘDNA U	CIŚNIENIE ATMOSFERYCZNE P	UŚLONECZNIENIE S	ZACHMURZENIE N	WIATR v	v_{max}	OPAD R_d	ŚNIEG s_h	s_g
1	0.5	4.4	- 2.9	- 4.5	3.8	62	999.2	.	0.3	5.3	8	-	-	-
2	1.0	7.4	- 4.3	- 6.8	4.1	59	994.1	.	0.9	4.4	7	-	-	-
3	0.4	5.5	- 3.7	- 5.5	4.4	71	997.8	.	2.3	3.6	7	-	-	-
4	1.8	8.0	- 3.6	- 5.0	4.8	72	1001.2	.	0.1	3.4	5	-	-	-
5	1.3	4.7	- 0.7	- 2.3	4.9	79	1000.9	.	3.5	6.5	9	-	-	-
6	1.2	3.2	0.0	- 0.5	5.0	75	1002.6	.	7.5	7.4	10	0.2	-	-
7	- 0.6	2.3	- 2.0	- 1.7	5.2	88	1005.4	.	8.0	6.3	8	0.1	2	.
8	- 0.1	2.1	- 1.2	- 1.7	4.6	76	1006.1	.	6.4	6.3	9	-	2	.
9	- 0.6	2.5	- 3.4	- 4.1	4.5	77	1005.6	.	3.6	5.8	11	-	-	.
10	0.4	3.3	- 1.3	- 2.7	4.8	76	1006.2	.	5.4	5.3	8	-	-	.
11	2.3	6.5	0.0	- 1.1	5.2	73	1007.6	.	6.5	4.1	6	-	-	-
12	6.6	10.3	- 0.3	- 1.9	5.2	62	1005.4	.	7.8	2.1	3	-	-	-
13	3.2	8.3	- 1.7	- 3.4	5.3	69	995.8	.	6.0	2.8	5	-	-	-
14	3.8	8.9	- 0.1	- 1.7	6.4	81	989.2	.	4.1	2.5	6	-	-	-
15	3.8	7.7	1.0	- 1.4	6.7	84	988.5	.	7.1	2.1	4	0.0	-	-
16	5.9	10.7	2.1	- 0.9	6.9	77	982.6	.	6.5	2.6	5	0.1	-	-
17	6.9	10.6	4.0	2.1	8.3	84	979.1	.	6.1	6.4	10	0.7	-	-
18	8.0	11.5	3.5	1.7	8.8	81	981.4	.	5.9	5.1	7	0.0	-	-
19	8.2	12.3	6.1	2.9	8.4	77	987.9	.	6.4	4.9	8	0.0	-	-
20	13.2	18.2	2.0	- 0.2	9.0	73	993.9	.	6.6	3.3	5	-	-	-
21	13.8	22.7	5.9	4.4	10.6	72	995.6	.	0.9	4.9	9	-	-	-
22	7.8	14.6	2.9	1.0	7.9	76	1003.2	.	2.9	3.5	5	-	-	-
23	6.8	11.7	3.0	2.2	6.8	70	1004.3	.	6.3	7.8	12	-	-	-
24	3.9	9.3	- 0.4	- 2.0	5.6	71	1006.4	.	4.1	6.0	10	-	-	-
25	4.1	10.8	- 2.4	- 3.2	5.5	70	1003.9	.	2.1	5.4	8	-	-	-
26	4.5	11.5	- 2.2	- 4.0	5.4	67	998.2	.	3.4	3.6	6	-	-	-
27	5.2	12.7	- 2.6	- 6.1	5.1	61	994.8	.	0.8	3.5	7	-	-	-
28	6.2	13.2	- 1.8	- 4.6	4.7	53	997.3	.	0.6	6.0	9	-	-	-
29	8.2	16.4	- 1.9	- 4.7	6.4	61	997.1	.	4.0	2.9	4	-	-	-
30	11.7	19.8	4.0	1.5	8.4	64	999.5	.	3.3	2.5	4	-	-	-
31	8.8	16.2	2.5	0.2	7.0	66	999.7	.	0.0	4.4	8	-	-	-

LUBLIN

DNI	TEMPERATURA POWIETRZA T	Max	Min	T_g	PRĘŻNOŚĆ PARY WODNEJ e	WILGOTNOŚĆ WZGLĘDNA U	CIŚNIENIE ATMOSFERYCZNE P	UŚLONECZNIENIE S	ZACHMURZENIE N	WIATR v	v_{max}	OPAD R_d	ŚNIEG s_h	s_g
1	- 3.6	3.2	- 4.2	- 6.2	4.0	69	996.4	.	0.5	6.0	8	-	-	-
2	- 0.1	3.8	- 3.8	- 4.7	4.3	71	991.1	.	0.1	6.8	8	-	-	-
3	- 0.3	3.5	- 3.9	- 4.8	4.0	82	995.8	.	4.1	6.1	7	-	-	-
4	0.9	4.8	- 2.1	- 4.0	5.4	83	998.6	.	2.3	5.6	8	-	-	-
5	0.0	1.8	- 0.8	- 1.8	5.0	81	998.6	.	6.5	7.9	9	-	-	-
6	0.4	3.7	- 0.9	- 1.1	5.1	81	998.1	.	7.1	7.5	9	2.1	-	-
7	- 1.0	1.0	- 3.0	- 4.2	5.0	88	1000.0	.	8.0	6.5	8	0.0	3	.
8	- 0.8	2.6	- 2.1	- 3.7	4.4	77	1000.6	.	4.0	6.9	8	-	-	-
9	- 0.6	1.8	- 3.4	- 5.9	4.1	70	1000.5	.	4.8	5.0	7	-	-	-
10	- 0.2	1.4	- 2.3	- 3.2	4.8	79	1001.6	.	7.5	6.0	7	0.0	-	-
11	2.4	7.0	- 2.1	- 3.2	5.0	71	1002.8	.	4.6	5.1	7	-	-	-
12	2.4	7.5	- 1.6	- 3.6	4.7	66	1001.0	.	5.5	4.0	7	-	-	-
13	2.7	8.9	- 2.9	- 4.7	5.3	75	990.6	.	3.5	2.6	4	-	-	-
14	2.9	7.6	- 1.6	- 4.1	6.2	83	989.3	.	3.8	1.8	4	-	-	-
15	4.9	11.9	- 0.5	- 5.1	6.5	77	981.8	.	1.5	1.6	3	-	-	-
16	4.7	10.7	- 0.8	- 4.0	6.2	75	977.9	.	6.3	2.3	4	0.1	-	-
17	5.0	9.9	1.7	- 0.8	7.4	84	973.5	.	6.3	3.3	4	4.1	-	-
18	6.6	10.8	1.5	- 0.2	7.8	80	975.5	.	5.4	4.0	6	0.0	-	-
19	7.4	10.4	5.6	2.4	7.7	75	981.3	.	6.1	4.1	7	0.3	-	-
20	9.4	16.0	3.1	- 0.9	8.8	74	990.1	.	6.8	4.0	8	-	-	-
21	14.1	22.1	6.6	4.7	9.8	63	990.7	.	1.6	3.5	7	-	-	-
22	7.9	15.9	2.4	0.4	7.8	75	996.5	.	2.0	3.6	5	-	-	-
23	5.4	10.2	2.3	0.5	6.5	73	999.1	.	3.4	5.8	9	-	-	-
24	2.3	7.0	- 1.3	- 2.4	5.1	72	1002.2	.	1.9	6.6	8	-	-	-
25	1.9	7.4	- 2.9	- 4.0	5.0	73	999.8	.	3.5	5.6	7	-	-	-
26	3.1	9.9	- 3.4	- 4.8	4.7	65	992.4	.	0.4	2.5	4	-	-	-
27	4.4	9.6	- 0.6	- 3.8	4.8	59	989.6	.	0.6	3.1	5	-	-	-
28	3.9	9.4	- 1.5	- 3.6	4.9	62	993.0	.	1.4	4.5	7	-	-	-
29	6.7	14.4	- 0.3	- 2.1	5.7	60	993.2	.	3.0	4.9	6	0.0	-	-
30	8.8	15.5	2.9	0.0	7.1	63	994.8	.	3.4	2.9	5	-	-	-
31	7.1	14.8	0.6	- 0.9	6.1	63	994.5	.	0.1	3.8	5	-	-	-

Tablica II

LEGNICA

DNI	TEMPERATURA POWIETRZA T	Max	Min	T_p	PRĘŻNOŚĆ PARY WODNEJ e	WILGOTNOŚĆ WZGLĘDNA U	CIŚNIENIE ATMOSFERYCZNE P	USŁONECZNIENIE S	ZACHMURZENIE N	WIATR v	v_{max}	OPAD R_d	ŚNIEG s_k	s_g
1	0.9	5.7	- 3.2	- 5.6	4.3	88	1002.5	.	1.0	4.6	8	-	-	-
2	2.3	5.9	- 1.3	- 4.3	4.6	84	997.6	.	4.8	3.8	5	-	-	-
3	2.4	7.1	- 0.6	- 3.1	5.5	76	1002.9	.	8.4	1.3	3	-	-	-
4	2.7	8.0	- 1.7	- 4.3	5.7	77	1004.7	.	5.1	3.9	8	-	-	-
5	4.0	10.4	0.7	- 1.5	5.9	79	1003.6	.	6.5	4.6	6	-	-	-
6	0.5	5.4	- 1.4	- 3.5	5.0	79	1009.8	.	7.9	3.3	6	-	-	-
7	0.6	1.8	- 0.5	- 1.5	5.9	84	1013.3	.	7.8	2.6	4	0.0	-	-
8	0.3	1.0	- 0.7	- 1.7	5.2	83	1013.3	.	8.0	4.0	6	0.0	-	-
9	0.6	3.8	- 2.2	- 4.1	4.5	70	1011.7	.	5.5	4.5	6	-	-	-
10	1.1	4.4	- 2.0	- 4.4	4.7	71	1012.1	.	5.5	3.6	5	-	-	-
11	1.1	6.4	- 2.6	- 5.4	5.3	81	1013.8	.	2.3	3.3	6	-	-	-
12	3.4	10.3	- 2.5	- 5.1	5.6	74	1011.5	.	3.9	1.4	3	-	-	-
13	5.8	10.1	2.8	- 0.6	5.7	62	1001.6	.	5.5	3.0	5	-	-	-
14	5.0	7.7	3.4	1.3	6.8	78	996.5	.	7.9	1.4	3	1.9	-	-
15	5.0	9.6	2.7	0.8	6.4	75	997.2	.	5.0	1.6	3	-	-	-
16	4.9	11.7	- 2.4	- 5.0	5.9	71	988.5	.	4.6	2.0	4	0.1	-	-
17	8.8	13.1	6.6	2.9	7.6	88	987.1	.	4.5	4.6	7	1.6	-	-
18	10.5	14.2	4.4	1.6	9.3	72	987.5	.	7.9	2.9	7	0.0	-	-
19	9.2	16.1	6.9	4.7	8.7	75	995.7	.	6.9	2.9	4	-	-	-
20	10.2	18.1	4.5	2.5	9.6	79	996.8	.	4.9	3.1	4	-	-	-
21	13.0	24.6	2.3	- 0.7	9.8	70	1003.0	.	2.0	2.4	6	-	-	-
22	9.1	14.7	6.4	5.4	8.1	70	1010.2	.	7.9	4.0	7	-	-	-
23	9.1	13.9	5.0	2.5	7.4	65	1009.1	.	5.6	6.6	9	-	-	-
24	6.9	12.1	2.0	- 0.2	6.3	64	1011.0	.	3.0	6.3	7	-	-	-
25	5.7	11.9	0.5	- 1.5	6.5	72	1009.0	.	0.0	4.5	7	-	-	-
26	7.8	15.6	0.6	- 1.4	7.4	71	1003.3	.	5.3	3.4	5	-	-	-
27	8.2	16.8	1.1	- 1.1	6.7	64	1000.0	.	0.3	3.4	6	-	-	-
28	7.6	16.0	- 0.9	- 4.0	6.0	60	1001.4	.	0.4	3.6	6	-	-	-
29	12.5	22.0	3.0	0.8	8.2	56	1001.0	.	5.0	3.4	6	0.0	-	-
30	13.6	20.7	6.6	3.0	11.0	72	1005.7	.	2.6	1.8	4	8.3	-	-
31	11.8	16.8	7.4	4.9	10.9	80	1006.2	.	5.3	1.9	4	3.4	-	-

WIELUŃ

Marzec 1974

DNI	TEMPERATURA POWIETRZA T	Max	Min	T_p	PRĘŻNOŚĆ PARY WODNEJ e	WILGOTNOŚĆ WZGLĘDNA U	CIŚNIENIE ATMOSFERYCZNE P	USŁONECZNIENIE S	ZACHMURZENIE N	WIATR v	v_{max}	OPAD R_d	ŚNIEG s_k	s_g
1	0.3	5.9	- 4.6	- 6.1	3.8	62	996.6	9.0	0.0	4.4	6	-	-	-
2	1.3	7.2	- 3.8	- 5.4	4.1	63	991.8	8.9	1.5	2.9	4	-	-	-
3	0.7	5.6	- 3.4	- 4.9	4.4	69	995.6	7.4	5.8	2.5	3	-	-	-
4	1.6	8.2	- 3.4	- 4.4	4.9	73	999.3	8.3	1.9	3.8	6	-	-	-
5	1.9	7.9	- 1.3	- 2.4	5.2	75	997.8	8.7	4.8	5.9	8	-	-	-
6	0.8	1.8	- 0.4	- 1.4	5.0	77	1001.0	-	7.5	3.8	5	-	-	-
7	- 0.5	2.4	- 1.4	- 1.4	5.2	87	1003.9	-	8.0	4.4	6	0.9	-	-
8	- 0.2	1.8	- 1.5	- 1.9	4.9	81	1004.7	0.0	6.6	4.0	6	0.0	1	-
9	- 0.4	4.5	- 3.8	- 5.0	4.1	71	1003.7	7.8	4.6	3.8	5	-	-	-
10	- 0.2	3.8	- 3.3	- 4.6	4.4	74	1004.4	3.1	5.3	3.6	5	-	-	-
11	0.6	4.5	- 2.0	- 3.0	5.2	81	1006.2	0.9	6.4	3.0	4	-	-	-
12	3.0	9.1	- 1.9	- 4.4	5.7	77	1003.8	2.6	6.3	2.3	4	-	-	-
13	3.4	7.4	- 0.5	- 3.1	6.0	78	994.2	1.0	5.8	2.1	4	-	-	-
14	4.6	9.6	0.6	- 1.3	6.4	76	987.9	2.4	4.9	1.4	2	0.0	-	-
15	3.6	6.7	2.8	1.4	7.0	89	987.7	-	7.5	2.1	3	2.6	-	-
16	4.4	9.6	0.3	- 1.5	7.1	86	981.2	1.6	7.1	1.8	4	1.2	-	-
17	7.1	12.7	4.7	2.9	8.2	81	978.4	2.4	6.3	3.5	5	1.7	-	-
18	8.5	13.4	4.2	2.0	8.7	78	980.0	2.5	7.0	3.4	7	1.1	-	-
19	8.2	13.1	6.1	4.5	7.9	73	987.0	2.0	7.8	2.4	3	0.2	-	-
20	10.2	18.5	3.8	1.5	8.6	69	992.0	4.6	6.3	2.4	3	-	-	-
21	14.4	23.8	7.1	4.4	9.9	65	994.6	5.8	0.5	3.1	4	-	-	-
22	8.0	17.5	3.0	2.5	7.5	72	1002.0	0.0	5.3	2.9	4	-	-	-
23	7.6	13.0	3.0	1.7	6.7	66	1002.2	7.7	6.5	6.0	8	-	-	-
24	4.9	11.0	0.3	- 0.4	5.5	66	1004.0	5.1	6.8	5.8	8	-	-	-
25	4.3	12.3	- 2.6	- 3.5	5.6	70	1001.8	9.6	0.4	4.4	6	-	-	-
26	5.7	14.1	- 1.0	- 2.0	5.5	64	996.2	7.7	3.0	2.9	6	-	-	-
27	6.3	14.9	- 1.0	- 2.4	5.0	57	992.5	10.2	0.4	3.8	6	-	-	-
28	5.8	13.8	- 1.9	- 3.4	4.7	57	994.8	11.1	0.1	4.0	6	-	-	-
29	9.2	20.5	- 0.3	- 2.2	6.7	60	994.7	4.5	4.1	3.1	4	-	-	-
30	13.5	19.7	7.3	4.9	8.3	56	997.9	5.6	4.5	2.6	4	-	-	-
31	10.3	18.2	3.6	0.5	8.1	69	997.8	7.7	3.1	2.9	5	-	-	-

ZGORZELEC

DNI	TEMPERATURA POWIETRZA T	Max	Min	T_p	PRĘŻNOŚĆ PARY WODNEJ e	WILGOTNOŚĆ WZGLĘDNA U	CIŚNIENIE ATMOSFERYCZNE P	USŁONECZNIENIE S	ZACHMURZENIE N	WIATR v	v_{max}	OPAD R_d	ŚNIEG s_k	s_g
1	2.4	5.9	- 2.4	- 4.9	3.3	.	991.8	8.8	.	.	.	-	-	-
2	2.5	5.2	- 0.7	- 3.5	4.5	.	987.9	0.2	.	.	.	-	-	-
3	2.4	5.9	0.3	- 1.5	6.0	.	993.8	0.2	.	.	.	-	-	-
4	4.3	9.2	- 1.2	- 3.6	5.2	.	993.6	1.3	.	.	.	-	-	-
5	5.4	11.1	1.5	0.0	6.4	.	992.3	1.6	.	.	.	-	-	-
6	0.2	1.8	- 1.0	- 2.0	5.1	.	999.6	-	.	.	.	-	-	-
7	0.2	2.1	- 0.6	- 0.5	5.5	.	1003.6	-	.	.	.	0.0	-	-
8	- 0.5	0.3	- 1.0	- 1.2	4.9	.	1003.4	-	.	.	.	0.1	-	-
9	0.5	4.1	- 2.1	- 2.0	4.4	.	1001.4	1.3	.	.	.	-	-	-
10	0.9	4.6	- 1.1	- 1.9	4.8	.	1001.8	2.2	.	.	.	0.0	-	-
11	2.9	6.1	- 1.6	- 3.5	5.7	.	1003.1	6.1	.	.	.	-	-	-
12	2.8	9.6	- 2.7	- 4.5	5.8	.	1001.9	3.2	.	.	.	-	-	-
13	2.9	8.1	- 1.8	- 3.5	5.6	.	992.6	5.6	.	.	.	-	-	-
14	2.9	4.6	2.0	0.0	6.8	.	987.9	-	.	.	.	1.8	-	-
15	2.9	8.4	- 1.1	- 1.3	5.8	.	988.8	2.5	.	.	.	-	-	-
16	3.5	8.5	- 2.1	- 4.3	6.0	.	979.6	0.8	.	.	.	2.5	-	-
17	7.0	11.1	4.4	3.4	7.6	.	979.2	1.8	.	.	.	6.7	-	-
18	8.2	13.0	3.6	2.4	8.7	.	979.1	-	.	.	.	1.6	-	-
19	8.2	14.1	5.8	4.8	7.9	.	986.8	0.3	.	.	.	-	-	-
20	13.8	19.2	4.0	1.9	9.1	.	989.7	6.6	.	.	.	-	-	-
21	12.6	20.0	8.2	3.6	10.2	.	994.8	8.0	.	.	.	-	-	-
22	9.6	11.6	6.2	4.4	8.4	.	999.8	4.3	.	.	.	-	-	-
23	8.7	12.8	4.9	4.6	7.3	.	997.8	4.3	.	.	.	-	-	-
24	7.0	11.1	2.8	1.9	6.6	.	999.8	6.9	.	.	.	-	-	-
25	7.0	12.0	1.0	- 1.0	8.6	.	998.0	7.9	.	.	.	-	-	-
26	9.6	17.2	1.5	- 1.0	7.7	.	992.9	7.1	.	.	.	-	-	-
27	9.7	16.6	1.0	- 0.8	7.3	.	989.9	7.6	.	.	.	-	-	-
28	8.8	15.6	1.0	- 2.2	5.5	.	990.8	8.6	.	.	.	-	-	-
29	11.7	20.0	1.6	- 0.5	8.5	.	991.3	5.6	.	.	.	-	-	-
30	11.8	19.2	4.7	2.4	9.1	.	997.1	4.4	.	.	.	3.7	-	-
31	9.6	14.6	3.2	2.8	10.3	.	997.5	5.1	.	.	.	1.0	-	-

WROCŁAW - STRACHOWICE

DNI	TEMPERATURA POWIETRZA T	Max	Min	T_p	PRĘŻNOŚĆ PARY WODNEJ e	WILGOTNOŚĆ WZGLĘDNA U	CIŚNIENIE ATMOSFERYCZNE P	USŁONECZNIENIE S	ZACHMURZENIE N	WIATR v	v_{max}	OPAD R_d	ŚNIEG s_k	s_g
1	0.3	6.2	- 5.0	- 7.6	4.0	66	1004.2	7.6	0.5	6.1	8	-	-	-
2	1.4	6.5	- 2.8	- 5.6	4.5	67	999.4	4.8	3.1	5.0	8	-	-	-
3	1.4	7.9	- 4.7	- 7.7	5.0	75	1004.1	6.7	3.3	2.1	6	-	-	-
4	2.9	9.3	- 3.5	- 5.8	5.3	72	1006.5	3.9	3.6	6.4	11	-	-	-
5	4.1	10.8	0.3	- 1.7	5.7	70	1004.9	3.5	5.3	6.8	9	-	-	-
6	0.8	4.7	- 1.1	- 2.8	5.0	78	1010.6	-	7.8	3.5	6	-	-	-
7	0.9	2.5	0.1	- 0.5	5.2	80	1013.6	-	8.0	2.3	4	0.1	-	-
8	0.6	1.5	- 0.7	- 1.0	5.0	78	1013.9	0.1	7.8	4.6	8	-	-	-
9	1.0	4.5	- 2.7	- 4.3	4.1	64	1012.6	4.5	6.0	6.6	9	-	-	-
10	1.6	4.4	- 1.1	- 2.6	4.6	68	1013.1	3.8	5.0	5.0	7	-	-	-
11	1.4	6.7	- 1.7	- 3.6	5.2	77	1014.8	4.8	2.8	4.5	7	-	-	-
12	1.9	10.5	- 3.9	- 7.9	5.3	78	1012.7	3.9	2.6	1.8	3	-	-	-
13	4.6	10.1	- 1.1	- 6.0	5.8	70	1002.7	2.8	5.3	2.9	5	-	-	-
14	5.4	9.2	1.2	- 3.4	6.8	77	997.0	1.6	7.3	1.0	2	0.8	-	-
15	4.2	8.3	2.9	- 2.3	6.8	84	997.7	0.5	5.5	1.0	2	0.3	-	-
16	4.3	11.7	- 4.0	- 7.0	6.3	78	989.9	4.3	5.3	4.3	8	0.3	-	-
17	8.1	14.2	4.8	1.9	8.3	78	988.0	2.4	4.9	5.6	9	0.4	-	-
18	9.5	14.1	2.6	- 1.5	9.3	79	988.6	-	6.9	5.0	6	0.4	-	-
19	8.7	14.2	6.1	4.7	8.6	76	996.4	0.4	7.4	2.5	7	-	-	-
20	10.0	17.5	4.5	1.7	9.4	77	1000.0	2.7	5.3	3.8	5	-	-	-
21	12.4	25.2	- 0.2	- 3.7	9.4	71	1003.6	5.0	1.4	2.5	6	-	-	-
22	9.2	15.9	6.7	5.3	7.8	68	1011.1	0.1	7.3	3.9	8	-	-	-
23	9.3	13.5	5.6	3.7	7.1	62	1010.3	3.8	4.5	7.5	9	-	-	-
24	7.1	12.4	2.2	0.8	6.1	62	1012.1	7.5	2.5	7.6	9	-	-	-
25	6.3	12.2	0.7	- 0.7	6.7	70	1010.1	7.8	0.0	5.4	7	-	-	-
26	8.1	15.6	0.6	- 2.9	7.1	67	1004.3	4.7	4.6	4.0	5	-	-	-
27	9.3	16.6	1.3	- 3.4	5.3	49	1001.0	8.7	0.5	3.5	5	-	-	-
28	8.6	16.0	0.3	- 3.3	4.9	47	1002.7	9.5	1.6	6.0	7	-	-	-
29	11.5	21.8	4.3	2.5	6.5	48	1002.3	6.3	3.9	4.9	8	1.1	-	-
30	14.1	20.3	8.4	2.8	9.6	61	1006.6	5.7	5.6	2.6	5	0.1	-	-
31	13.3	18.9	9.1	4.8	9.9	67	1006.7	5.8	6.3	3.0	7	-	-	-

JELENIA GÓRA

DNI	TEMPERATURA POWIETRZA T	Max	Min	T_g	PRĘŻNOŚĆ PARY WODNEJ e	WILGOTNOŚĆ WZGLĘDNA U	CIŚNIENIE ATMOSFERYCZNE P	USŁONECZNIENIE S	ZACHMURZENIE N	WIATR v	v_{max}	OPAD R_d	ŚNIEG s_h	s_g
1	1.4	4.3	-1.0	-2.5	3.4	51	974.8	8.3	1.4	7.6	11	-	-	-
2	1.7	4.6	0.0	-3.0	4.4	64	970.9	3.5	5.1	3.9	8	-	-	-
3	1.7	7.0	-1.9	-4.0	5.0	73	976.3	2.8	5.9	1.0	4	-	-	-
4	4.4	8.4	-1.0	-4.7	4.9	59	977.1	4.7	4.6	6.3	8	-	-	-
5	6.8	11.9	4.8	3.0	5.7	56	975.7	4.4	6.8	5.9	8	-	-	-
6	-0.8	6.6	-2.1	-2.9	4.9	85	982.0	-	7.5	3.0	5	0.1	-	-
7	-0.9	-0.1	-1.7	-1.4	5.2	90	985.5	-	8.0	2.1	4	0.1	-	-
8	-1.4	-0.9	-2.8	-2.9	4.7	85	985.4	-	8.0	2.3	4	0.3	-	-
9	-0.6	1.5	-3.5	-4.0	4.4	73	983.8	0.8	7.5	3.4	5	0.0	-	-
10	0.3	4.1	-2.5	-2.2	4.7	76	984.2	4.2	6.3	2.4	4	0.1	-	-
11	1.4	5.4	-2.3	-6.1	5.2	78	985.9	4.7	4.0	4.6	11	-	-	-
12	1.8	8.8	-4.5	-7.4	5.0	74	984.5	3.9	5.3	2.9	6	-	-	-
13	2.8	9.0	-2.3	-5.0	5.2	71	975.4	5.3	5.8	2.1	4	-	-	-
14	2.2	6.0	-1.3	-3.9	6.3	88	970.7	-	7.9	1.3	4	4.3	-	-
15	2.6	7.4	0.2	-1.0	5.9	83	971.5	1.8	6.9	1.4	3	-	1	.
16	3.4	9.9	-4.5	-5.5	5.5	73	963.2	4.6	5.6	3.1	8	1.1	-	-
17	6.4	11.6	4.2	0.5	7.1	74	962.5	4.2	6.5	6.4	11	2.9	-	-
18	8.2	13.4	1.2	-0.5	8.7	80	962.8	-	7.8	4.3	8	1.3	-	-
19	7.6	15.1	5.2	4.1	7.9	76	970.0	0.2	7.3	1.8	3	0.0	-	-
20	9.3	18.5	2.0	0.3	8.8	77	973.1	3.5	4.1	1.6	5	-	-	-
21	10.9	23.3	-0.4	-3.0	9.2	73	977.8	9.1	2.6	2.3	6	-	-	-
22	8.8	13.7	5.3	5.8	8.8	78	982.8	1.3	7.3	5.6	9	-	-	-
23	7.7	13.0	3.9	2.5	7.5	71	981.7	1.3	4.3	6.8	10	-	-	-
24	6.0	10.7	1.7	0.9	6.5	70	983.1	8.7	1.6	8.4	10	-	-	-
25	7.4	13.9	1.4	-0.1	6.9	67	980.9	9.7	0.1	6.4	10	-	-	-
26	10.3	17.3	0.2	-3.0	8.4	68	976.2	8.2	1.4	4.4	8	-	-	-
27	9.8	16.1	1.1	-2.6	7.2	62	973.3	8.9	0.0	4.6	10	-	-	-
28	8.7	15.3	-0.6	-4.0	5.4	51	974.4	10.1	0.0	4.0	8	-	-	-
29	12.1	20.1	2.9	-0.9	8.2	59	974.9	5.7	3.8	3.4	8	0.1	-	-
30	11.2	19.1	6.0	3.0	10.0	77	980.1	4.7	4.9	1.4	4	9.1	-	-
31	10.3	16.1	5.9	3.7	10.4	85	980.4	5.6	5.6	1.3	5	3.0	-	-

KIELCE

DNI	TEMPERATURA POWIETRZA T	Max	Min	T_g	PRĘŻNOŚĆ PARY WODNEJ e	WILGOTNOŚĆ WZGLĘDNA U	CIŚNIENIE ATMOSFERYCZNE P	USŁONECZNIENIE S	ZACHMURZENIE N	WIATR v	v_{max}	OPAD R_d	ŚNIEG s_h	s_g
1	-0.1	4.6	-3.8	-5.6	3.4	57	990.3	.	0.0	5.1	6	-	-	-
2	1.1	6.0	-2.5	-4.8	3.3	51	989.0	.	0.3	5.1	7	-	-	-
3	0.1	5.2	-4.3	-7.2	4.2	69	988.5	.	0.4	4.4	5	-	-	-
4	1.4	8.4	-4.8	-9.0	4.5	69	992.6	.	0.0	4.4	7	-	-	-
5	0.5	4.1	-1.2	-3.2	4.6	74	992.0	.	3.5	7.0	9	-	-	-
6	1.2	5.0	-0.7	-1.0	4.8	73	992.3	.	7.3	7.0	8	0.0	-	-
7	-0.6	1.2	-2.2	-2.8	5.0	86	994.6	.	8.0	5.0	6	0.2	-	-
8	-1.0	1.6	-2.5	-3.5	3.9	69	995.7	.	5.8	6.3	7	0.0	-	-
9	-0.9	2.3	-4.4	-5.4	3.6	65	995.4	.	4.6	4.4	5	-	-	-
10	-0.2	4.2	-3.2	-5.2	4.2	70	996.3	.	3.6	4.6	6	-	-	-
11	1.7	5.5	-0.9	-1.8	4.8	71	997.8	.	7.0	4.4	5	-	-	-
12	3.6	10.3	-1.1	-3.8	4.3	55	995.9	.	6.3	2.4	4	-	-	-
13	1.4	8.7	-5.7	-8.9	4.8	72	986.8	.	3.9	0.5	1	-	-	-
14	2.3	9.4	-2.9	-5.8	5.2	76	980.3	.	3.9	1.1	4	-	-	-
15	4.2	12.4	-3.2	-6.6	5.9	74	978.7	.	4.1	0.5	1	-	-	-
16	5.0	11.4	-2.3	-5.9	5.4	66	973.9	.	5.1	3.0	6	0.5	-	-
17	7.0	12.4	2.6	0.5	7.3	74	971.1	.	7.3	3.1	4	1.3	-	-
18	7.5	11.9	3.5	1.2	8.1	78	973.6	.	5.6	2.8	4	0.6	-	-
19	7.4	11.7	4.0	1.0	7.3	71	979.0	.	5.9	2.0	4	-	-	-
20	9.5	19.4	0.6	4.0	7.5	65	985.5	.	4.4	2.4	4	-	-	-
21	14.0	23.7	6.2	2.2	8.5	58	987.5	.	0.0	2.5	4	-	-	-
22	9.6	16.6	3.2	1.3	8.6	73	993.2	.	1.5	2.3	5	-	-	-
23	7.0	11.3	3.7	3.1	6.3	65	994.3	.	4.1	5.6	7	-	-	-
24	3.7	9.2	-0.5	-1.1	5.3	68	996.3	.	5.1	6.1	8	-	-	-
25	4.2	11.0	-1.3	-2.7	5.1	64	994.3	.	0.1	4.6	7	-	-	-
26	4.6	12.9	-1.9	-5.4	5.2	66	988.6	.	0.5	1.6	3	-	-	-
27	4.4	12.6	-4.4	-8.4	5.2	66	985.5	.	0.1	1.8	4	-	-	-
28	3.3	12.4	-2.2	-5.7	4.7	55	988.1	.	0.0	3.1	7	-	-	-
29	6.9	15.9	-1.3	-4.4	6.3	64	988.4	.	2.8	1.5	4	0.0	-	-
30	10.8	19.3	4.3	1.0	8.2	67	990.8	.	4.5	0.6	3	-	-	-
31	9.5	17.2	2.2	-0.8	7.6	68	990.1	.	0.4	2.3	5	-	-	-

CZĘSTOCHOWA

DNI	TEMPERATURA POWIETRZA T	Max	Min	T_g	PRĘŻNOŚĆ PARY WODNEJ e	WILGOTNOŚĆ WZGLĘDNA U	CIŚNIENIE ATMOSFERYCZNE P	USŁONECZNIENIE S	ZACHMURZENIE N	WIATR v	v_{max}	OPAD R_d	ŚNIEG s_h	s_g
1	0.3	5.0	-4.0	-5.3	4.2	49	985.6	8.8	0.0	4.6	6	-	-	-
2	1.5	6.6	-2.7	-6.1	4.4	65	980.8	7.7	0.9	2.8	4	-	-	-
3	0.6	5.6	-3.4	-5.3	4.9	76	984.2	6.2	1.0	2.5	3	-	-	-
4	1.8	8.0	-3.5	-4.6	5.3	79	988.3	8.0	0.3	3.8	7	-	-	-
5	1.4	6.6	-1.1	-3.0	5.5	82	986.7	8.0	1.4	5.9	8	-	-	-
6	0.1	2.0	-1.8	-2.5	5.3	85	988.9	-	7.4	5.5	7	0.0	-	-
7	-0.6	2.0	-2.0	-2.0	5.5	93	991.6	-	8.0	4.1	8	0.9	-	-
8	-0.9	1.4	-2.4	-3.0	4.4	77	992.5	-	7.0	5.3	7	-	1	.
9	-1.0	2.6	-4.5	-5.1	4.0	71	991.6	1.1	4.6	4.3	5	-	-	-
10	-0.5	3.5	-3.0	-1.3	4.4	75	992.5	2.9	5.0	3.9	5	-	-	-
11	0.9	3.7	-1.6	-2.6	5.2	80	994.3	0.8	6.1	3.5	5	-	-	-
12	3.0	8.8	-0.8	-4.1	6.2	82	992.8	2.5	4.8	1.5	2	-	-	-
13	3.3	7.4	-0.8	-2.5	5.8	77	983.7	1.3	5.5	2.6	5	-	-	-
14	4.5	9.8	-0.1	-3.1	5.9	72	977.3	3.9	3.3	1.8	3	-	-	-
15	2.9	6.8	0.2	-1.4	7.3	96	976.3	-	6.4	2.1	4	-	-	-
16	5.7	12.1	1.0	0.2	6.9	78	970.8	3.0	5.6	1.6	2	0.3	-	-
17	7.2	12.1	4.9	2.5	7.9	80	968.3	3.2	6.8	4.3	8	0.4	-	-
18	8.1	13.0	3.4	1.0	9.1	83	970.2	1.4	6.8	3.9	6	0.2	-	-
19	8.6	11.2	6.2	5.7	8.7	78	976.4	2.0	5.1	3.3	6	0.6	-	-
20	11.2	19.3	5.2	2.0	8.6	66	981.4	4.2	5.1	2.9	5	-	-	-
21	15.0	23.1	8.1	4.9	10.7	68	984.2	9.1	0.8	3.6	7	-	-	-
22	8.0	17.8	3.4	2.4	8.1	76	990.5	3.3	3.9	4.6	6	-	-	-
23	7.5	12.0	3.4	2.5	7.4	73	990.4	5.4	3.9	5.9	8	-	-	-
24	9.0	11.4	-0.1	-0.6	6.1	72	992.0	6.2	1.6	6.0	8	-	-	-
25	4.8	11.8	-1.6	-2.7	5.6	67	990.5	8.2	0.3	4.9	6	-	-	-
26	6.6	13.0	-0.1	-0.6	6.1	64	985.0	6.8	2.0	2.9	4	-	-	-
27	7.2	13.4	0.2	-1.0	5.7	58	981.5	9.2	0.0	4.0	6	-	-	-
28	6.4	12.6	-0.4	-1.2	5.0	56	983.9	9.8	0.0	4.9	7	-	-	-
29	10.0	18.4	2.1	1.5	7.9	64	984.0	2.9	4.1	3.0	5	-	-	-
30	12.7	18.5	7.1	2.9	8.6	61	987.6	6.9	2.3	2.6	3	-	-	-
31	11.6	17.4	7.0	2.3	9.4	70	986.8	5.5	2.4	2.5	4	-	-	-

ŚNIEŻKA

DNI	TEMPERATURA POWIETRZA T	Max	Min	T_g	PRĘŻNOŚĆ PARY WODNEJ e	WILGOTNOŚĆ WZGLĘDNA U	CIŚNIENIE ATMOSFERYCZNE P	USŁONECZNIENIE S	ZACHMURZENIE N	WIATR v	v_{max}	OPAD R_d	ŚNIEG s_h	s_g
1	-10.2	-8.4	-11.3	.	2.5	90	829.0	5.9	4.5	24.6	30	0.5	120	.
2	-8.6	-6.2	-10.2	.	3.0	93	826.8	-	7.8	15.9	28	0.0	120	.
3	-6.8	-4.8	-7.4	.	3.5	94	832.8	3.3	6.9	5.5	14	0.1	120	.
4	-6.2	-4.2	-8.6	.	3.8	96	832.4	0.2	7.6	19.9	25	0.4	120	.
5	-3.9	-2.5	-5.2	.	4.4	96	833.2	0.2	7.0	17.3	27	-	118	3.5
6	-2.6	0.3	-3.2	.	3.4	87	837.1	9.3	3.4	6.6	9	0.5	117	.
7	-9.4	-0.8	-10.7	.	2.8	93	837.5	0.1	8.0	15.1	18	3.9	116	.
8	-9.7	-3.9	-11.1	.	2.5	87	837.4	7.3	6.9	12.6	15	2.0	118	.
9	-9.6	-7.6	-12.2	.	2.8	94	836.8	0.2	8.0	8.5	14	0.9	119	.
10	-5.5	-5.5	-10.0	.	3.0	94	837.9	-	8.0	6.4	9	0.7	120	3.7
11	-5.1	-4.3	-8.2	.	4.0	95	840.3	1.3	7.8	10.8	13	-	120	.
12	-5.7	-4.8	-6.4	.	3.9	97	839.9	-	8.0	12.0	17	0.3	120	.
13	-5.2	-4.0	-8.2	.	3.7	96	832.2	3.0	6.1	7.5	16	-	120	.
14	-4.5	-2.6	-6.3	.	4.3	97	828.8	-	7.9	8.0	12	8.6	118	.
15	-4.9	-2.3	-6.8	.	4.1	96	828.9	0.9	7.4	6.0	11	0.8	124	3.6
16	-5.3	-4.0	-7.3	.	4.0	96	822.4	1.1	7.0	13.0	18	0.7	124	.
17	-2.7	-1.2	-4.0	.	4.9	97	822.5	0.2	7.1	18.6	27	2.5	125	.
18	-0.1	2.8	-4.2	.	6.1	98	823.8	-	7.8	20.9	35	3.4	127	.
19	-0.5	2.9	-2.3	.	5.6	95	829.5	0.2	7.4	15.1	20	0.1	107	.
20	5.4	9.7	0.2	.	5.6	64	835.1	4.8	5.3	9.9	17	-	100	5.6
21	7.6	9.6	4.2	.	6.1	86	840.5	10.6	1.9	10.4	15	-	90	5.2
22	6.8	8.8	5.9	.	6.3	83	842.7	2.7	4.1	10.6	12	-	85	5.2
23	2.5	7.4	-1.7	.	6.3	87	840.6	7.8	4.4	12.3	15	-	80	4.7
24	5.3	8.5	-1.8	.	5.3	79	841.7	9.7	1.4	7.1	10	-	76	4.6
25	4.3	6.6	2.8	.	7.3	88	841.4	6.6	2.3	9.3	12	-	70	4.6
26	3.3	5.6	1.9	.	7.4	96	837.5	3.4	4.5	11.4	17	-	66	4.7
27	4.3	8.0	2.2	.	6.8	82	835.0	10.7	0.6	6.6	14	-	63	5.6
28	5.0	7.6	3.4	.	6.0	69	835.9	9.6	0.9	5.1	12	-	60	5.5
29	3.9	6.0	2.1	.	6.9	86	836.8	5.7	4.1	13.5	15	0.5	56	5.8
30	4.8	8.0	2.5	.	6.9	80	841.3	4.1	5.4	3.3	11	1.0	50	6.0
31	3.0	4.7	1.0	.	6.8	89	840.9	25.4	7.0	5.1	13	2.1	48	5.8

Tablica 3

ZAMOŚĆ

DNI	TEMPERATURA POWIETRZA T	Max	Min	T_p	PRĘŻNOŚĆ PARY WODNEJ e	WILGOTNOŚĆ WZGLĘDNA U	CIŚNIENIE ATMOSFERYCZNE P	USŁONECZNIENIE S	ZACHMURZENIE N	WIATR v	v_{max}	OPAD R_d	ŚNIEG s_k	s_g
1	-1.5	4.6	-6.4	-9.6	3.7	70	1000.1	.	0.6	4.9	7	-	-	-
2	-0.6	5.5	-5.4	-7.5	3.7	65	995.0	.	0.3	6.0	8	-	-	-
3	-0.7	4.0	-5.3	-7.2	4.2	75	997.5	.	4.3	5.1	7	-	-	-
4	0.9	6.2	-3.4	-5.6	5.1	79	1002.3	.	1.5	5.4	7	-	-	-
5	0.1	1.2	-1.4	-2.2	4.6	75	1002.3	.	6.9	6.4	7	-	-	-
6	0.4	4.8	-0.7	-0.5	4.9	79	1001.2	.	7.0	6.9	8	0.7	-	-
7	-1.1	0.5	-2.3	-2.3	4.7	83	1002.6	.	7.8	6.8	7	-	2	.
8	-2.1	0.7	-3.7	-7.3	4.1	78	1003.5	.	4.3	4.8	7	-	2	.
9	-1.5	2.5	-7.5	-10.0	3.8	68	1003.1	.	5.0	4.8	7	-	-	-
10	-0.2	2.1	-3.1	-4.9	4.9	80	1004.6	.	7.6	6.0	7	0.0	-	-
11	1.7	7.7	-3.9	-6.2	4.5	69	1005.9	.	4.1	4.9	7	-	-	-
12	1.3	8.6	-4.4	-8.0	3.9	63	1004.4	.	4.5	3.1	6	-	-	-
13	2.4	11.6	-4.3	-7.1	4.7	68	994.3	.	1.6	2.1	4	-	-	-
14	2.8	10.4	-3.8	-6.8	5.6	77	986.9	.	3.0	1.4	4	-	-	-
15	2.7	11.8	-4.6	-7.2	5.4	79	985.3	.	2.1	1.0	2	-	-	-
16	3.2	10.7	-3.8	-4.0	5.4	73	981.5	.	4.8	1.6	3	-	-	-
17	5.5	10.1	-0.6	-0.1	7.3	79	977.5	.	5.9	2.5	5	1.4	-	-
18	7.4	11.6	1.2	0.2	7.8	77	980.0	.	5.6	4.1	6	-	-	-
19	9.4	12.8	5.9	4.4	8.3	69	985.0	.	6.1	4.0	6	-	-	-
20	8.5	17.0	0.3	-1.9	8.4	75	993.8	.	5.0	3.1	6	-	-	-
21	14.0	23.3	5.0	1.3	8.6	57	994.4	.	1.0	3.5	7	-	-	-
22	9.9	15.1	5.2	1.2	8.1	68	998.9	.	1.1	2.3	3	-	-	-
23	6.4	10.5	3.8	-0.4	6.6	69	1001.6	.	5.6	5.5	8	-	-	-
24	2.1	7.4	-1.0	-2.6	5.2	74	1005.3	.	1.5	6.3	8	-	-	-
25	1.9	8.4	-3.4	-5.6	5.2	76	1003.0	.	1.1	5.0	8	-	-	-
26	1.8	10.5	-6.2	-9.8	4.9	74	995.6	.	0.3	2.4	5	-	-	-
27	1.9	10.0	-6.0	-9.2	4.7	70	992.7	.	0.3	1.8	4	-	-	-
28	2.5	10.4	-5.5	-9.5	5.1	72	996.4	.	0.5	3.4	6	-	-	-
29	5.9	16.1	-2.5	-5.1	5.7	64	996.7	.	0.9	3.6	5	-	-	-
30	7.4	14.8	1.2	-0.5	7.0	68	998.0	.	6.6	2.5	4	0.0	-	-
31	5.2	14.9	-1.6	-4.6	6.3	70	997.7	.	1.4	2.9	6	-	-	-

SANDOMIERZ

Marzec 1974

DNI	TEMPERATURA POWIETRZA T	Max	Min	T_p	PRĘŻNOŚĆ PARY WODNEJ e	WILGOTNOŚĆ WZGLĘDNA U	CIŚNIENIE ATMOSFERYCZNE P	USŁONECZNIENIE S	ZACHMURZENIE N	WIATR v	v_{max}	OPAD R_d	ŚNIEG s_k	s_g
1	-0.2	4.3	-3.9	-5.6	3.6	60	997.9	9.3	0.5	6.8	10	-	-	-
2	0.8	5.5	-3.0	-4.6	3.3	53	992.8	9.0	0.0	6.8	10	-	-	-
3	-0.2	3.4	-2.9	-4.6	4.2	71	995.8	4.5	2.1	6.0	9	-	-	-
4	1.1	7.1	-3.2	-4.6	4.7	73	1000.3	9.2	0.4	5.6	8	-	-	-
5	0.4	2.6	-1.0	-2.1	4.6	74	1000.0	0.3	6.0	8.8	10	-	-	-
6	1.7	6.2	0.1	-0.1	4.7	69	999.2	4.3	7.1	8.4	10	0.1	-	-
7	-0.3	1.5	-2.0	-1.5	4.9	81	1001.4	-	8.0	7.8	10	0.0	-	-
8	-0.9	2.2	-1.8	-3.0	4.0	70	1002.6	-	5.5	7.1	10	-	-	-
9	-0.9	3.0	-4.5	-5.7	4.0	70	1002.3	3.0	5.1	5.1	7	-	-	-
10	0.0	3.3	-3.2	-4.4	4.3	71	1003.4	7.1	3.4	5.8	8	-	-	-
11	2.6	6.5	0.0	-1.1	4.5	62	1004.7	1.3	7.1	5.4	7	-	-	-
12	4.0	9.8	0.2	-1.8	4.2	53	1003.1	5.9	5.3	3.6	5	-	-	-
13	3.2	9.9	-2.9	-4.6	5.1	65	993.4	7.4	2.1	2.8	4	-	-	-
14	4.7	9.6	-0.3	-2.3	5.9	70	986.7	1.1	4.3	2.1	3	-	-	-
15	5.6	12.8	0.3	-3.6	5.8	67	984.8	6.5	1.1	2.0	4	-	-	-
16	4.6	11.6	-2.4	-3.2	5.4	69	980.9	3.6	3.6	4.1	8	0.0	-	-
17	5.9	10.8	1.5	-0.7	7.3	79	977.3	1.1	5.6	5.1	10	0.2	-	-
18	7.0	10.7	2.1	1.3	8.0	80	980.0	1.5	6.0	5.9	7	0.0	-	-
19	8.5	10.5	7.5	5.3	8.1	73	985.3	0.1	5.8	4.4	7	-	-	-
20	11.2	20.3	2.6	0.5	8.9	66	992.2	6.6	3.5	5.0	10	-	-	-
21	15.7	23.6	7.9	4.8	10.5	62	994.0	10.1	0.3	5.5	8	-	-	-
22	9.7	17.7	5.8	5.0	8.8	74	999.3	9.3	1.0	4.6	7	-	-	-
23	6.9	10.6	4.6	3.5	6.7	68	1001.1	-	6.0	7.3	10	-	-	-
24	3.9	8.9	-0.1	-0.6	5.4	69	1003.5	5.3	4.1	8.1	10	-	-	-
25	3.8	10.1	-1.1	-2.7	5.0	64	1001.5	9.8	0.8	5.9	10	-	-	-
26	4.2	11.3	-2.2	-4.1	5.1	65	995.2	10.5	0.8	3.1	4	-	-	-
27	4.9	11.9	-1.2	-4.6	5.0	60	991.9	10.9	0.4	3.4	5	-	-	-
28	5.4	11.6	-0.6	-2.7	5.2	60	995.1	11.0	0.5	6.4	10	-	-	-
29	8.5	16.0	0.5	-1.1	6.5	59	995.1	7.0	2.4	4.3	7	-	-	-
30	13.8	17.5	4.8	2.6	8.3	64	997.1	-	4.0	2.8	5	-	-	-
31	8.9	16.6	2.1	0.7	7.1	64	994.7	8.8	1.9	4.4	6	-	-	-

OPOLE

DNI	TEMPERATURA POWIETRZA T	Max	Min	T_p	PRĘŻNOŚĆ PARY WODNEJ e	WILGOTNOŚĆ WZGLĘDNA U	CIŚNIENIE ATMOSFERYCZNE P	USŁONECZNIENIE S	ZACHMURZENIE N	WIATR v	v_{max}	OPAD R_d	ŚNIEG s_k	s_g
1	0.5	6.2	-5.0	-7.0	3.8	61	998.5	7.7	0.3	3.1	6	-	-	-
2	1.4	7.2	-2.4	-6.2	4.3	66	994.1	7.0	1.4	3.1	7	-	-	-
3	1.0	7.8	-4.4	-6.5	4.5	70	997.9	4.1	2.1	1.1	2	-	-	-
4	1.1	9.5	-3.3	-5.2	5.3	72	1000.9	7.0	1.9	3.8	7	-	-	-
5	3.5	10.8	0.1	-0.3	5.5	71	999.2	6.2	4.8	4.5	6	-	-	-
6	-0.3	2.2	-3.9	-6.8	4.9	83	1003.0	-	6.4	4.1	6	-	-	-
7	0.3	2.5	-0.5	0.0	5.4	87	1005.9	-	7.6	4.1	5	0.0	-	-
8	-3.1	1.5	-2.0	-1.8	4.9	81	1006.5	-	7.6	4.8	8	0.2	-	-
9	0.2	4.1	-4.3	-6.0	4.1	66	1005.5	0.6	5.8	4.1	7	-	-	-
10	0.7	4.5	-1.7	-2.9	4.6	71	1006.2	2.2	4.4	3.5	5	-	-	-
11	0.6	5.5	-3.4	-6.6	5.1	80	1008.2	3.8	2.1	2.5	4	-	-	-
12	3.0	10.0	-2.4	-5.6	6.0	80	1006.6	3.5	3.3	1.8	3	0.0	-	-
13	5.2	9.5	0.8	-2.4	6.0	69	997.0	3.4	5.3	3.9	7	-	-	-
14	6.8	11.2	-0.7	-4.4	6.7	74	990.8	3.3	3.5	1.1	2	0.1	-	-
15	3.9	6.5	1.4	0.6	7.3	91	990.9	-	6.6	1.6	3	0.5	-	-
16	5.1	11.8	-0.8	-1.5	6.9	81	984.3	0.8	5.5	1.6	4	0.5	-	-
17	7.9	13.3	4.6	2.3	8.2	78	982.5	3.5	4.8	4.3	7	0.9	-	-
18	8.9	13.2	4.3	2.2	9.4	82	983.8	0.4	6.6	2.8	5	3.3	-	-
19	8.5	12.3	6.8	3.4	9.1	82	990.4	0.1	6.9	2.0	5	0.1	-	-
20	10.5	18.6	3.9	1.9	9.3	75	994.3	3.8	3.4	2.5	7	-	-	-
21	15.6	24.5	8.2	3.5	10.5	64	997.6	9.5	0.5	3.3	4	-	-	-
22	9.2	18.9	5.3	3.5	8.4	74	1004.1	3.1	5.6	3.3	6	-	-	-
23	8.8	14.7	4.8	3.1	7.3	66	1003.1	4.6	3.3	6.5	11	-	-	-
24	6.8	13.0	1.6	0.3	6.2	65	1005.1	7.0	2.0	5.4	9	-	-	-
25	5.9	13.3	-0.7	-2.2	6.5	71	1003.6	8.3	0.0	2.9	4	-	-	-
26	8.1	17.1	0.2	-1.4	7.0	65	998.0	1.9	3.4	2.4	5	-	-	-
27	8.4	17.3	0.0	-2.2	5.6	54	994.5	8.4	0.0	3.8	6	-	-	-
28	7.5	15.9	-0.5	-6.0	4.9	51	996.5	10.1	0.0	3.6	9	-	-	-
29	12.1	21.5	3.1	1.7	6.8	50	996.8	6.0	3.4	3.5	7	-	-	-
30	13.3	20.5	7.2	1.6	8.0	54	1000.6	7.3	2.0	2.6	5	-	-	-
31	10.2	18.6	1.1	-0.5	8.3	70	1000.0	4.2	1.4	2.4	6	-	-	-

KŁODZKO

DNI	TEMPERATURA POWIETRZA T	Max	Min	T_p	PRĘŻNOŚĆ PARY WODNEJ e	WILGOTNOŚĆ WZGLĘDNA U	CIŚNIENIE ATMOSFERYCZNE P	USŁONECZNIENIE S	ZACHMURZENIE N	WIATR v	v_{max}	OPAD R_d	ŚNIEG s_k	s_g
1	-0.3	4.7	-6.5	-7.9	3.4	61	979.5	7.9	1.1	3.1	8	-	-	-
2	1.5	4.6	-0.3	-2.3	4.0	59	975.0	3.7	3.9	4.9	10	-	-	-
3	0.4	7.3	-4.9	-6.7	4.5	74	979.7	5.8	4.4	0.8	2	-	-	-
4	2.8	8.9	-4.5	-6.2	4.8	66	981.4	7.5	3.8	3.0	7	-	-	-
5	5.8	11.7	1.7	-2.0	5.8	64	979.5	3.5	8.6	1.9	3	-	-	-
6	-0.5	6.4	-1.7	-2.3	4.9	83	984.8	-	0.0	1.8	3	0.0	-	-
7	-0.5	0.4	-1.3	-0.9	5.2	88	987.7	-	8.0	2.6	4	0.1	-	-
8	-3.9	-0.4	-2.0	-1.6	4.7	83	987.9	0.9	7.9	2.0	3	0.3	-	-
9	-0.6	1.0	-2.4	-2.5	4.4	76	986.7	0.7	7.5	2.6	5	0.0	-	-
10	0.6	3.2	-1.7	-2.3	4.9	77	987.4	0.8	7.5	1.9	4	0.1	-	-
11	0.2	5.7	-3.9	-6.1	5.2	85	989.4	4.3	3.0	1.3	3	-	-	-
12	2.2	8.1	-3.9	-5.7	5.3	77	988.4	4.5	5.6	2.1	6	-	-	-
13	3.9	8.2	2.0	1.5	5.4	67	978.9	2.9	6.0	4.3	8	-	-	-
14	3.2	10.5	-3.7	-4.3	6.0	78	973.5	1.9	5.8	1.4	5	1.7	-	-
15	3.0	7.6	2.0	-1.6	6.4	86	973.5	0.7	6.0	0.9	2	0.2	-	-
16	2.8	11.2	-4.7	-5.6	5.5	78	967.0	4.5	6.0	2.6	6	0.8	-	-
17	7.0	12.5	4.5	1.4	8.2	83	966.1	1.5	6.9	3.8	7	3.1	-	-
18	8.3	12.5	2.5	-1.0	9.2	84	966.8	0.1	7.0	3.6	5	0.1	-	-
19	8.5	14.1	6.2	5.4	8.8	79	972.7	1.3	6.1	1.3	3	0.1	-	-
20	7.8	16.7	1.4	-0.6	8.4	82	976.7	4.2	4.9	1.8	6	-	-	-
21	13.0	23.0	1.9	-0.7	9.0	66	981.0	9.7	0.6	2.5	5	-	-	-
22	9.8	16.1	6.6	5.8	9.2	77	985.9	0.8	7.5	2.1	3	-	-	-
23	8.5	14.1	3.3	2.5	7.2	67	984.5	6.6	5.0	3.4	6	-	-	-
24	6.0	11.1	1.2	0.6	6.4	70	986.5	5.3	2.1	2.5	3	-	-	-
25	4.7	11.8	-1.6	-3.6	6.3	75	984.9	8.8	0.3	1.1	3	-	-	-
26	7.6	16.6	-1.3	-2.8	7.8	76	979.9	6.5	3.0	1.5	5	-	-	-
27	7.9	16.3	-0.4	-0.2	7.0	71	976.4	6.8	2.9	1.0	3	-	-	-
28	6.4	15.1	-2.4	-5.6	5.5	61	977.9	9.5	0.1	1.1	5	-	-	-
29	13.4	20.0	-0.8	-3.6	6.9	60	978.8	9.7	1.9	3.5	7	-	-	-
30	13.2	18.7	9.6	6.0	7.7	53	983.3	6.2	5.4	2.5	6	-	-	-
31	10.0	17.8	0.8	-1.8	8.1	68	982.7	9.1	2.5	1.5	4	0.0	-	-

KATOWICE

DNI	TEMPERATURA POWIETRZA T	Max	Min	T_g	PRĘŻNOŚĆ PARY WODNEJ e	WILGOTNOŚĆ WZGLĘDNA U	CIŚNIENIE ATMOSFERYCZNE P	USŁONECZNIENIE S	ZACHMURZENIE N	WIATR v	v_{max}	OPAD R_d	ŚNIEG s_k	s_g
1	-3.3	5.7	-6.7	-9.8	3.2	57	985.7	8.5	0.1	3.4	8	-	-	-
2	0.7	7.7	-5.2	-8.3	3.6	59	981.2	8.3	0.4	1.5	3	-	-	-
3	3.3	7.1	-5.2	-6.7	4.2	70	984.5	5.1	1.9	1.1	3	-	-	-
4	2.1	9.0	-4.6	-6.8	4.7	68	988.3	8.6	0.5	2.5	5	-	-	-
5	2.1	9.1	-2.2	-5.2	4.9	71	986.4	8.3	2.3	5.0	8	-	-	-
6	-0.2	2.6	-2.7	-3.9	4.8	80	988.5	-	5.8	4.5	7	0.0	-	-
7	-0.4	2.5	-1.4	-2.1	5.3	89	990.8	-	8.0	4.5	6	0.2	-	-
8	-1.0	0.8	-3.1	-3.2	4.4	78	992.0	-	7.9	6.8	8	0.0	1	.
9	-0.8	2.3	-4.5	-5.7	4.2	73	991.4	2.0	6.8	5.8	7	0.0	-	-
10	0.2	2.9	-3.3	-4.2	4.3	70	992.3	1.7	6.0	4.4	6	-	-	-
11	0.5	4.4	-3.0	-4.1	4.8	77	994.5	4.9	3.4	2.8	5	-	-	-
12	2.4	7.7	-2.5	-4.5	5.6	78	993.4	0.2	4.1	0.8	2	0.0	-	-
13	3.3	9.0	-2.7	-5.7	5.0	72	984.3	3.3	4.8	2.4	5	-	-	-
14	4.9	10.0	-0.4	-2.5	5.6	66	978.1	4.0	3.8	1.9	3	-	-	-
15	2.9	7.9	-2.4	-4.1	6.5	86	977.0	-	5.5	1.8	5	-	-	-
16	4.5	13.2	2.1	1.4	6.5	70	971.5	4.1	5.6	1.8	4	1.0	-	-
17	7.6	12.6	3.8	2.4	7.5	74	969.9	3.6	7.1	5.3	9	1.8	-	-
18	7.8	12.8	3.2	1.4	9.1	85	972.0	0.7	8.4	2.9	6	4.2	-	-
19	8.8	11.6	7.2	2.8	8.3	73	977.3	0.3	6.3	1.8	4	-	-	-
20	11.1	19.8	4.1	0.5	8.0	63	981.9	3.4	5.8	2.1	4	-	-	-
21	15.7	22.8	7.3	1.9	8.8	53	985.2	9.7	0.1	3.4	8	-	-	-
22	19.8	16.3	5.3	2.7	9.5	74	990.4	6.7	3.3	3.1	5	-	-	-
23	8.6	13.8	4.9	3.9	6.4	58	989.4	6.2	4.4	7.6	9	-	-	-
24	6.1	11.1	2.0	1.4	5.8	63	991.2	5.8	2.4	7.9	9	-	-	-
25	5.8	12.6	-1.1	-2.0	5.7	63	990.0	9.2	0.0	4.4	6	-	-	-
26	7.6	16.4	0.7	-1.6	5.9	58	985.1	3.4	3.3	2.5	6	-	-	-
27	8.5	15.0	1.8	-1.6	4.5	44	981.5	10.1	1.4	4.1	6	-	-	-
28	7.1	13.9	0.2	-1.8	4.2	45	983.2	10.4	0.0	5.0	8	-	-	-
29	11.1	19.5	2.7	-0.3	6.6	49	984.7	5.4	4.4	2.6	4	-	-	-
30	12.5	19.0	4.8	0.5	7.0	51	988.2	6.0	5.0	1.1	4	-	-	-
31	10.9	18.5	2.9	-0.7	6.7	56	986.8	5.7	2.0	2.8	6	-	-	-

RZESZÓW - JASIONKA

Marzec 1974

DNI	TEMPERATURA POWIETRZA T	Max	Min	T_g	PRĘŻNOŚĆ PARY WODNEJ e	WILGOTNOŚĆ WZGLĘDNA U	CIŚNIENIE ATMOSFERYCZNE P	USŁONECZNIENIE S	ZACHMURZENIE N	WIATR v	v_{max}	OPAD R_d	ŚNIEG s_k	s_g
1	-3.3	4.8	-4.7	-6.2	4.5	78	999.8	8.1	0.0	7.1	8	-	-	-
2	0.0	5.7	-4.3	-6.9	4.5	76	994.9	7.8	0.0	6.9	8	-	-	-
3	-0.4	3.4	-4.1	-5.6	5.2	87	997.2	6.1	3.3	7.1	9	-	-	-
4	0.5	6.2	-4.5	-6.7	5.3	84	1002.2	7.4	0.3	6.3	8	-	-	-
5	3.5	2.4	-1.2	-2.8	5.5	87	1001.4	1.9	5.4	10.1	12	-	-	-
6	1.6	6.5	0.0	-2.0	5.7	84	999.8	4.7	6.5	9.9	12	0.0	-	-
7	0.4	2.5	-1.2	-2.0	5.7	92	1001.9	-	8.0	8.5	10	0.7	-	-
8	-1.0	2.3	-2.4	-4.1	4.8	85	1003.3	0.3	4.1	8.4	10	0.0	-	-
9	-1.0	3.5	-3.9	-6.3	4.8	84	1003.1	0.5	4.9	6.5	8	-	-	-
10	0.3	5.2	-3.8	-4.5	5.2	84	1004.9	5.9	5.3	8.0	9	-	-	-
11	2.1	6.8	-0.5	-2.0	5.6	80	1006.1	0.2	7.4	6.5	9	-	-	-
12	2.7	10.1	-1.5	-3.2	4.9	69	1004.7	4.0	5.5	5.4	7	-	-	-
13	3.1	12.6	-5.2	-8.4	5.1	72	995.5	7.3	1.9	3.0	5	-	-	-
14	3.8	11.9	-3.2	-7.2	5.9	77	988.9	7.0	2.1	1.4	3	-	-	-
15	3.2	12.3	-4.0	-7.8	5.9	80	986.7	6.8	1.3	1.8	4	-	-	-
16	4.0	12.6	-2.8	-7.1	5.6	74	983.0	6.0	4.1	3.8	8	0.0	-	-
17	5.3	10.4	-0.3	-2.0	8.1	90	980.1	1.3	6.5	3.6	6	2.0	-	-
18	8.0	12.4	3.0	-1.0	8.8	82	982.9	0.3	5.6	3.9	7	0.6	-	-
19	9.9	14.4	7.3	3.5	8.8	74	987.3	3.5	6.5	4.9	8	-	-	-
20	10.9	20.8	2.2	-1.0	8.8	72	994.2	4.0	5.3	4.9	8	-	-	-
21	15.1	23.8	6.8	1.6	9.6	59	996.3	9.2	0.1	4.1	8	-	-	-
22	9.9	18.0	4.8	0.5	8.7	75	1000.3	8.4	0.0	2.9	5	-	-	-
23	7.7	12.9	3.6	1.1	7.0	67	1001.4	7.3	4.0	6.0	9	-	-	-
24	4.7	10.1	1.0	-1.0	6.2	74	1004.0	5.7	3.5	7.3	9	-	-	-
25	3.8	10.7	-1.0	-3.0	5.2	67	1002.7	8.5	0.0	7.9	10	-	-	-
26	3.4	13.0	-3.3	-6.1	5.7	76	996.6	8.1	0.4	3.6	5	-	-	-
27	3.8	12.6	-5.6	-10.7	5.2	70	993.3	10.2	0.0	4.0	7	-	-	-
28	3.8	12.3	-4.9	-9.9	4.8	66	996.2	10.3	0.3	6.8	10	-	-	-
29	7.2	18.3	-2.2	-4.8	6.1	62	996.9	7.2	1.8	5.3	6	-	-	-
30	9.7	17.9	2.0	0.6	8.3	72	999.0	-	6.5	2.3	4	-	-	-
31	8.1	16.1	1.2	-1.9	7.0	69	998.1	6.4	5.0	4.4	8	-	-	-

RACIBÓRZ

DNI	TEMPERATURA POWIETRZA T	Max	Min	T_g	PRĘŻNOŚĆ PARY WODNEJ e	WILGOTNOŚĆ WZGLĘDNA U	CIŚNIENIE ATMOSFERYCZNE P	USŁONECZNIENIE S	ZACHMURZENIE N	WIATR v	v_{max}	OPAD R_d	ŚNIEG s_k	s_g
1	0.3	7.3	-5.8	-8.9	3.9	66	996.7	7.5	0.3	0.6	1	-	-	-
2	2.0	8.0	-2.1	-6.5	4.7	68	992.2	6.8	0.4	1.0	3	-	-	-
3	1.5	8.0	-3.5	-6.2	4.8	73	995.8	5.0	2.1	0.4	2	-	-	-
4	3.7	10.3	-2.7	-5.5	5.2	69	998.7	7.9	2.6	0.8	3	-	-	-
5	4.7	11.0	0.7	-2.9	5.4	65	996.8	6.3	5.1	2.4	5	-	-	-
6	0.7	3.7	-1.1	-2.8	5.1	80	1000.1	-	7.8	1.6	4	-	-	-
7	0.5	2.3	-0.1	-0.4	5.6	87	1002.8	-	8.0	2.8	5	1.4	-	-
8	0.1	1.6	-1.5	-2.0	4.9	79	1003.3	0.2	7.8	2.6	4	0.0	2	.
9	0.5	2.4	-2.0	-2.5	4.5	72	1002.4	1.1	7.6	2.5	4	0.0	-	-
10	1.5	5.7	-0.7	-1.0	4.7	69	1003.3	1.5	6.6	2.0	3	-	-	-
11	1.8	7.4	-2.1	-4.9	5.2	75	1005.6	4.8	3.1	1.0	2	-	-	-
12	3.0	9.6	-1.7	-4.2	6.2	82	1004.8	4.1	5.3	1.4	3	0.0	-	-
13	4.5	10.3	-1.0	-4.6	5.8	71	995.5	7.2	6.3	2.3	5	0.0	-	-
14	5.3	11.8	-1.6	-3.9	6.2	72	989.2	5.4	4.9	1.1	3	-	-	-
15	5.1	7.5	-1.0	-4.2	6.8	89	988.8	-	7.3	0.8	2	-	-	-
16	6.5	13.9	1.9	-2.5	6.9	74	982.7	3.6	7.1	1.9	5	2.8	-	-
17	5.2	14.4	3.8	1.5	7.9	74	981.4	5.3	5.9	3.0	7	2.2	-	-
18	9.9	13.9	5.3	2.6	9.6	78	982.9	2.2	6.8	3.5	6	0.5	-	-
19	9.6	12.8	8.0	6.2	8.8	74	988.4	0.7	7.6	1.9	4	-	-	-
20	11.0	19.3	2.5	-0.9	8.9	71	992.7	4.4	4.8	1.5	4	-	-	-
21	14.5	24.3	4.1	-0.4	9.5	63	996.6	9.8	0.6	3.1	6	-	-	-
22	11.4	18.2	5.8	3.5	10.2	77	1001.1	5.0	3.5	2.1	3	-	-	-
23	10.0	15.4	5.6	3.0	7.4	61	1000.0	6.5	4.9	4.4	8	-	-	-
24	7.8	22.5	4.1	3.0	6.8	64	1002.1	9.0	1.9	3.8	6	-	-	-
25	7.3	13.9	1.0	-1.0	7.1	70	1001.0	8.6	0.4	1.5	3	-	-	-
26	9.7	18.4	1.5	-1.3	8.0	69	995.8	3.2	4.0	1.1	3	-	-	-
27	9.8	17.9	1.9	-1.5	6.2	55	992.0	8.1	0.0	2.8	6	-	-	-
28	8.8	16.9	2.0	-3.6	5.3	50	994.0	8.6	0.1	2.0	5	-	-	-
29	11.6	21.2	2.2	-0.6	7.7	58	995.4	8.1	2.4	2.8	5	-	-	-
30	11.3	19.6	3.1	-0.7	8.3	67	999.1	4.5	3.0	1.5	4	-	-	-
31	10.9	19.6	2.1	-1.5	7.7	65	997.6	4.4	3.4	1.4	3	-	-	-

KRAKÓW - BALICE

DNI	TEMPERATURA POWIETRZA T	Max	Min	T_g	PRĘŻNOŚĆ PARY WODNEJ e	WILGOTNOŚĆ WZGLĘDNA U	CIŚNIENIE ATMOSFERYCZNE P	USŁONECZNIENIE S	ZACHMURZENIE N	WIATR v	v_{max}	OPAD R_d	ŚNIEG s_k	s_g
1	0.3	5.8	-4.0	-6.6	3.7	63	992.3	8.1	0.0	4.8	8	-	-	-
2	0.6	6.9	-4.2	-7.6	4.2	67	987.8	8.8	1.1	3.0	4	-	-	-
3	-0.1	6.1	-4.3	-7.1	4.6	77	991.1	7.0	2.3	3.8	6	-	-	-
4	1.9	9.4	-3.3	-6.0	5.0	74	994.7	8.2	0.5	3.9	6	-	-	-
5	1.5	7.0	-0.4	-1.6	5.3	78	993.2	7.8	1.6	7.4	9	-	-	-
6	0.0	2.7	-2.1	-3.1	5.0	82	994.5	-	6.1	6.0	9	-	-	-
7	-0.3	1.7	-1.0	-0.9	5.4	90	996.6	-	8.0	5.8	7	0.2	-	-
8	-0.8	1.0	-2.2	-2.6	4.8	82	997.7	0.2	7.9	7.3	8	0.0	-	-
9	-3.7	2.4	-3.8	-4.6	4.4	75	997.5	0.4	7.3	5.9	7	0.0	-	-
10	-0.1	3.4	-2.8	-4.5	4.7	78	998.3	1.0	6.1	5.0	7	-	-	-
11	0.4	3.9	-2.4	-3.8	4.9	80	1000.3	0.7	4.3	4.0	5	-	-	-
12	2.8	8.4	-0.6	-2.7	5.7	77	999.0	2.1	5.3	1.6	3	-	-	-
13	2.1	9.2	-4.3	-5.7	5.5	80	990.8	3.6	4.9	0.5	1	-	-	-
14	3.3	11.4	-2.3	-5.3	6.1	77	984.6	2.6	2.9	1.1	4	-	-	-
15	3.3	9.0	-2.5	-5.1	6.7	86	982.4	3.3	1.9	1.6	4	-	-	-
16	6.6	11.8	2.6	1.2	7.2	76	977.8	5.6	5.9	2.0	4	-	-	-
17	7.5	13.1	3.5	-1.5	7.6	75	976.3	2.5	6.0	3.9	7	1.1	-	-
18	7.8	14.2	3.1	1.1	9.0	85	978.4	0.5	6.9	2.1	7	0.3	-	-
19	8.4	13.0	5.1	1.4	8.6	79	983.5	0.8	4.1	2.5	4	-	-	-
20	10.2	21.2	3.0	1.0	8.4	70	988.6	5.5	4.8	3.1	4	-	-	-
21	13.5	24.1	5.0	1.0	9.0	64	991.5	9.7	0.0	2.6	7	-	-	-
22	9.0	16.1	4.7	0.9	9.0	79	996.1	2.9	2.9	3.1	5	-	-	-
23	7.8	12.9	3.6	2.4	7.0	67	995.7	5.4	6.4	7.0	10	-	-	-
24	5.6	11.2	1.5	0.6	6.1	69	997.7	5.8	2.0	7.3	9	-	-	-
25	5.0	12.4	-1.1	-2.5	5.8	67	996.4	7.9	0.0	6.1	7	-	-	-
26	5.4	13.5	-0.2	-2.5	6.0	67	991.7	3.0	3.6	3.4	5	-	-	-
27	6.7	13.8	0.7	-1.9	5.2	56	988.2	9.4	0.4	4.8	7	-	-	-
28	5.0	13.5	-0.7	-2.2	4.9	55	990.2	9.7	0.0	6.5	8	-	-	-
29	8.5	18.4	0.4	-1.8	6.8	60	991.3	1.6	4.6	3.5	6	-	-	-
30	10.8	18.3	3.5	0.1	7.9	65	994.2	4.3	7.1	1.4	3	-	-	-
31	9.7	17.5	2.1	-0.6	7.1	62	992.9	5.8	4.5	3.8	7	-	-	-

Tablica II

TARNÓW

DNI	TEMPERATURA POWIETRZA T	Max	Min	T_g	PRĘŻNOŚĆ PARY WODNEJ e	WILGOTNOŚĆ WZGLĘDNA U	CIŚNIENIE ATMOSFERYCZNE P	USŁONECZNIENIE S	ZACHMURZENIE N	WIATR v	v_{max}	OPAD R_d	ŚNIEG z_h	z_g
1	0.4	5.1	- 3.5	- 5.0	3.5	57	997.0	9.2	0.0	4.4	5	-	-	-
2	1.9	6.5	- 1.9	- 4.5	3.5	57	992.0	8.4	0.4	6.4	8	-	-	-
3	0.3	6.1	- 5.0	- 8.6	4.3	70	994.9	7.7	1.5	3.8	6	-	-	-
4	2.2	9.0	- 3.1	- 4.5	4.7	68	999.6	8.7	0.9	4.8	8	-	-	-
5	1.0	5.4	- 1.3	- 2.5	5.0	77	998.2	8.1	0.9	6.9	10	-	-	-
6	0.6	6.7	- 3.0	- 5.0	4.9	78	998.0	0.8	5.1	4.8	8	-	-	-
7	0.3	2.4	- 0.6	- 0.6	5.0	81	1000.0	-	8.0	5.4	7	0.1	-	-
8	- 0.7	2.3	- 2.0	- 2.0	4.3	74	1001.8	0.2	7.6	7.3	9	0.0	-	-
9	- 0.7	2.7	- 4.4	- 5.7	4.1	72	1001.7	2.1	7.0	5.1	8	-	-	-
10	0.6	4.5	- 1.9	- 1.9	4.6	72	1002.6	2.0	5.5	4.8	6	-	-	-
11	0.8	5.1	- 3.3	- 5.2	4.8	74	1004.3	2.0	4.8	2.8	4	-	-	-
12	4.4	11.3	0.0	- 1.7	5.2	64	1003.0	2.6	4.9	1.5	3	-	-	-
13	2.7	9.1	- 3.9	- 7.9	5.2	71	994.0	4.4	3.4	1.1	2	-	-	-
14	4.6	11.6	- 0.6	- 5.0	5.6	68	987.8	5.8	3.1	1.4	4	-	-	-
15	4.4	12.6	- 2.6	- 5.8	5.9	74	985.6	8.3	1.9	0.6	2	-	-	-
16	6.0	12.8	0.5	- 3.0	6.2	72	981.1	4.5	4.8	1.9	5	0.4	-	-
17	8.1	12.5	4.4	- 1.4	7.4	69	979.0	2.1	6.9	4.4	8	1.6	-	-
18	9.3	13.5	4.3	0.5	8.5	73	981.6	0.8	6.3	1.6	3	0.0	-	-
19	10.1	12.9	7.8	5.7	8.2	66	986.5	1.7	4.9	2.0	4	-	-	-
20	11.8	20.8	2.6	0.8	8.2	63	992.1	4.8	4.0	2.5	6	-	-	-
21	15.1	24.8	7.4	3.5	8.7	51	994.8	9.9	0.4	2.0	5	-	-	-
22	10.6	17.0	4.4	0.8	8.8	70	999.6	6.1	1.9	2.4	5	-	-	-
23	8.0	13.7	3.3	2.0	6.9	66	999.7	6.4	3.6	6.4	8	-	-	-
24	5.5	10.5	1.8	- 0.8	6.1	68	1001.9	5.2	2.8	7.5	10	-	-	-
25	4.7	12.7	- 1.5	- 3.0	5.6	67	1000.1	8.5	0.0	5.0	7	-	-	-
26	5.8	14.2	- 1.3	- 2.8	5.5	62	994.9	7.6	1.6	2.1	3	-	-	-
27	5.8	13.3	- 2.0	- 3.0	5.2	59	991.9	9.7	0.1	3.6	5	-	-	-
28	5.3	13.0	- 3.2	- 5.8	4.8	58	994.3	10.4	0.1	5.0	8	0.0	-	-
29	9.7	18.3	- 0.5	- 2.2	6.8	57	995.0	3.6	3.8	2.8	4	0.0	-	-
30	12.0	17.7	6.4	1.5	8.9	63	997.9	0.9	4.9	1.1	2	-	-	-
31	10.0	18.3	2.8	- 0.6	7.9	67	996.3	6.6	5.3	2.8	6	-	-	-

ALEKSANDROWICE

Marzec 1974

DNI	TEMPERATURA POWIETRZA T	Max	Min	T_g	PRĘŻNOŚĆ PARY WODNEJ e	WILGOTNOŚĆ WZGLĘDNA U	CIŚNIENIE ATMOSFERYCZNE P	USŁONECZNIENIE S	ZACHMURZENIE N	WIATR v	v_{max}	OPAD R_d	ŚNIEG z_h	z_g
1	3.2	6.8	- 5.9	- 8.2	3.1	50	971.1	9.5	0.6	3.9	5	-	-	-
2	3.8	5.8	- 4.5	- 8.9	3.7	57	966.8	8.6	2.5	3.0	6	-	-	-
3	3.5	5.2	- 5.0	- 7.7	4.5	71	970.4	7.5	3.5	1.9	4	-	-	-
4	3.7	9.9	- 2.5	- 6.5	4.6	58	973.7	10.0	1.3	5.5	8	-	-	-
5	3.5	9.2	1.0	- 7.2	5.6	72	971.3	9.0	3.5	5.5	9	-	-	-
6	- 1.5	1.1	- 3.0	- 4.6	4.7	86	973.2	-	7.9	4.0	8	0.1	-	-
7	- 1.4	1.1	- 2.4	- 2.2	4.8	91	975.9	-	8.0	6.6	8	0.1	1	.
8	- 2.1	- 0.8	- 4.0	- 4.3	4.4	83	976.4	0.6	7.9	6.9	9	-	1	.
9	- 1.3	0.3	- 3.5	- 5.1	4.5	81	976.1	1.6	7.4	4.1	6	-	-	-
10	0.0	2.4	- 2.5	- 3.7	4.7	77	977.1	1.1	6.8	3.9	5	-	-	-
11	0.0	3.2	- 3.3	- 6.9	5.0	82	979.2	6.6	5.4	2.8	6	-	-	-
12	2.0	6.8	- 2.3	- 4.9	5.5	79	979.1	1.2	5.1	1.6	3	0.0	-	-
13	2.9	8.6	- 4.0	- 4.9	4.6	64	970.4	4.2	5.1	4.6	7	-	-	-
14	4.6	9.6	0.9	- 3.8	5.5	66	964.1	2.5	5.0	1.9	4	-	-	-
15	2.0	6.0	- 1.7	- 4.0	6.3	88	963.3	1.7	5.4	2.0	4	-	-	-
16	6.4	13.1	2.3	0.7	6.5	70	957.6	7.7	6.4	3.9	10	2.9	-	-
17	7.6	12.1	4.1	1.6	7.4	72	956.8	5.1	6.4	6.9	12	1.1	-	-
18	9.2	13.0	4.2	1.2	8.6	74	958.4	1.6	6.6	6.6	14	1.1	-	-
19	9.8	14.0	7.7	5.2	9.1	75	963.5	0.6	6.9	3.3	9	-	-	-
20	13.3	20.2	5.4	5.0	9.1	62	968.1	8.0	6.5	3.4	6	-	-	-
21	17.0	22.8	13.7	8.7	9.7	52	971.9	10.4	0.5	5.9	10	-	-	-
22	10.8	16.5	6.9	3.3	10.3	80	975.8	5.6	6.4	3.6	6	-	-	-
23	8.0	12.4	4.2	3.3	7.8	73	973.9	6.2	5.8	7.5	10	-	-	-
24	6.1	11.3	1.6	0.8	6.8	73	975.8	9.8	3.3	6.1	9	-	-	-
25	5.7	11.8	- 1.1	- 2.8	7.0	77	975.2	9.0	1.3	1.8	4	-	-	-
26	9.0	14.2	2.0	- 0.4	8.9	78	970.6	5.0	4.5	2.8	5	-	-	-
27	8.7	15.0	2.7	0.0	7.1	65	966.9	9.3	1.4	3.4	9	-	-	-
28	8.3	14.1	2.4	0.2	5.6	52	968.4	9.4	1.6	5.4	8	-	-	-
29	13.1	19.3	4.3	0.0	7.6	51	970.9	8.2	5.5	2.8	7	-	-	-
30	12.8	17.5	8.6	5.2	7.8	54	974.4	1.3	6.6	2.8	4	-	-	-
31	11.5	16.1	4.0	0.7	7.7	58	972.7	5.5	5.6	3.8	7	-	-	-

PRZEMYŚL

DNI	TEMPERATURA POWIETRZA T	Max	Min	T_g	PRĘŻNOŚĆ PARY WODNEJ e	WILGOTNOŚĆ WZGLĘDNA U	CIŚNIENIE ATMOSFERYCZNE P	USŁONECZNIENIE S	ZACHMURZENIE N	WIATR v	v_{max}	OPAD R_d	ŚNIEG z_h	z_g
1	- 1.1	3.7	- 5.4	- 7.5	3.7	66	991.0	8.1	0.5	6.6	10	-	-	-
2	- 0.7	4.2	- 4.9	- 8.7	3.5	61	986.1	8.5	0.0	5.8	9	-	-	-
3	- 1.4	2.7	- 4.0	- 5.6	4.3	77	988.6	0.7	2.6	5.4	8	-	-	-
4	- 0.1	5.1	- 4.7	- 6.1	4.7	78	993.5	8.2	0.3	4.0	6	-	-	-
5	- 0.2	1.8	- 1.1	- 2.5	4.8	81	992.8	-	7.6	9.1	12	-	-	-
6	0.6	4.7	- 1.2	- 0.5	4.8	77	990.9	3.5	6.9	9.4	12	0.6	-	-
7	- 0.7	1.0	- 1.9	- 1.8	4.8	83	992.5	-	8.0	8.3	9	-	1	.
8	- 2.5	1.2	- 3.1	- 3.8	4.1	77	993.7	0.4	6.1	8.3	10	-	-	-
9	- 1.9	2.1	- 5.1	- 6.0	4.0	75	993.9	-	5.6	5.1	7	-	-	-
10	- 0.6	3.7	- 3.8	- 3.1	4.2	73	995.3	6.5	5.5	7.9	9	-	-	-
11	1.7	6.2	- 1.2	- 1.6	4.3	64	996.9	-	7.5	7.8	13	-	-	-
12	2.0	8.2	- 2.8	- 5.7	3.6	54	995.7	5.9	4.1	3.3	7	-	-	-
13	3.4	11.4	- 3.3	- 6.1	4.0	56	986.6	6.7	2.3	2.0	6	-	-	-
14	4.8	10.9	- 2.1	- 4.1	4.9	58	979.7	8.3	0.6	2.4	6	-	-	-
15	4.0	10.2	- 2.1	- 4.3	5.4	68	977.5	5.7	2.3	1.4	3	-	-	-
16	4.5	10.6	- 2.0	- 4.0	5.2	64	974.1	8.1	2.1	2.9	8	-	-	-
17	6.4	10.3	0.5	- 1.7	6.3	68	971.2	1.4	4.4	4.3	7	0.0	-	-
18	8.4	12.2	4.2	2.2	7.8	71	974.2	0.8	7.0	3.4	5	0.0	-	-
19	12.5	18.0	9.1	7.4	8.4	59	978.4	4.8	3.8	4.4	8	-	-	-
20	11.7	23.7	3.5	1.0	8.3	64	986.0	1.0	3.8	1.4	3	-	-	-
21	17.4	24.0	10.7	6.8	7.7	41	988.1	8.5	1.1	3.4	6	-	-	-
22	12.7	19.2	7.7	5.0	8.9	61	991.0	8.6	0.4	3.3	4	-	-	-
23	7.2	12.2	3.4	2.6	6.5	65	992.2	6.5	4.9	5.5	9	-	-	-
24	4.2	8.8	1.7	1.2	5.8	71	995.1	4.3	4.3	6.1	10	-	-	-
25	3.1	9.4	- 1.8	- 2.7	4.6	63	993.7	9.6	0.0	7.1	10	-	-	-
26	3.8	11.9	- 3.8	- 5.6	4.9	65	987.3	9.0	1.1	2.1	4	-	-	-
27	5.0	11.1	- 0.8	- 5.9	4.7	56	984.2	10.8	0.0	3.1	8	-	-	-
28	4.2	11.0	- 1.7	- 7.6	4.2	54	987.4	10.5	0.4	5.0	10	-	-	-
29	7.3	16.7	- 1.8	- 3.2	4.8	50	988.4	9.5	0.4	1.9	4	-	-	-
30	10.2	16.1	2.4	- 1.0	6.8	55	990.3	-	5.8	1.5	3	-	-	-
31	8.4	14.1	4.2	2.4	6.0	56	989.1	7.5	6.6	3.3	6	-	-	-

NOWY SĄCZ

DNI	TEMPERATURA POWIETRZA T	Max	Min	T_g	PRĘŻNOŚĆ PARY WODNEJ e	WILGOTNOŚĆ WZGLĘDNA U	CIŚNIENIE ATMOSFERYCZNE P	USŁONECZNIENIE S	ZACHMURZENIE N	WIATR v	v_{max}	OPAD R_d	ŚNIEG z_h	z_g
1	3.6	6.4	- 5.2	- 9.1	3.5	59	986.0	9.0	0.0	1.8	5	-	-	-
2	2.8	7.8	- 1.1	- 6.2	4.2	57	981.1	8.2	0.6	1.6	4	-	-	-
3	3.5	9.0	- 6.0	- 8.4	4.5	74	984.0	7.5	3.1	0.4	2	-	-	-
4	3.1	10.8	- 4.5	- 7.3	4.8	65	988.8	8.0	1.8	1.8	5	-	-	-
5	3.6	11.2	- 0.1	- 4.8	4.9	64	986.4	8.3	3.6	1.9	5	-	-	-
6	- 3.7	3.1	- 4.2	- 7.0	4.7	80	987.0	0.6	5.9	0.5	3	-	-	-
7	0.1	1.1	- 0.8	- 0.7	4.9	80	989.0	-	8.0	1.9	4	0.1	-	-
8	- 1.2	1.3	- 2.8	- 2.8	4.3	76	990.4	-	7.9	2.9	4	0.1	-	-
9	- 0.4	3.4	- 3.7	- 4.6	4.1	70	990.3	1.0	7.3	1.1	3	-	-	-
10	3.9	5.8	- 3.4	- 5.5	4.4	68	991.2	3.7	6.4	0.1	1	-	-	-
11	- 0.1	5.1	- 5.0	- 7.6	4.7	78	993.5	-	4.8	0.1	1	-	-	-
12	3.3	10.2	- 0.9	- 2.7	5.2	70	992.7	2.4	5.5	0.6	3	-	-	-
13	2.2	11.2	- 4.7	- 7.2	5.1	73	983.9	5.0	3.3	0.4	1	-	-	-
14	3.6	13.0	- 3.8	- 7.1	5.0	73	977.6	6.6	1.0	0.6	3	-	-	-
15	4.1	13.1	- 3.6	- 6.7	6.0	76	975.4	6.7	3.9	1.1	4	-	-	-
16	6.4	14.8	0.1	- 3.2	5.9	67	970.9	6.0	5.8	0.5	3	0.1	-	-
17	7.9	14.1	2.6	- 1.1	7.3	69	969.4	4.0	6.6	2.9	6	0.0	-	-
18	8.5	15.6	2.7	- 0.6	8.6	77	971.9	1.3	6.6	1.9	8	0.0	-	-
19	10.0	15.0	6.9	1.8	9.2	75	976.5	4.6	5.4	1.4	5	-	-	-
20	11.8	19.6	1.2	- 1.4	8.3	65	982.1	3.5	5.1	2.9	6	-	-	-
21	15.9	23.6	7.0	2.2	9.2	55	985.1	9.9	1.4	1.3	4	-	-	-
22	9.6	17.1	3.1	- 1.7	9.6	80	989.1	4.1	4.4	1.1	4	-	-	-
23	8.3	14.2	2.1	- 1.7	7.8	73	988.7	7.0	5.4	2.4	6	-	-	-
24	6.5	12.3	2.1	- 1.8	6.6	69	990.6	9.3	0.8	3.3	7	-	-	-
25	5.7	15.2	- 1.9	- 5.8	6.8	75	989.2	8.9	0.3	0.8	3	-	-	-
26	7.3	15.4	0.4	- 3.2	8.1	80	984.3	6.0	4.1	1.0	3	-	-	-
27	6.5	15.2	- 1.2	- 3.4	5.7	66	981.0	8.1	0.0	0.9	4	-	-	-
28	5.7	15.2	- 3.4	- 9.4	5.1	63	983.4	8.7	0.3	1.9	6	-	-	-
29	8.9	19.4	- 0.5	- 4.4	7.1	64	984.9	4.8	4.1	0.6	3	-	-	-
30	10.2	18.2	2.8	- 1.6	8.6	71	987.8	1.7	5.1	0.4	2	-	-	-
31	10.2	18.4	3.2	- 1.4	7.9	67	985.7	6.5	6.9	1.5	4	-	-	-

LESKO

DNI	TEMPERATURA POWIETRZA T	Max	Min	T_g	PRĘŻNOŚĆ PARY WODNEJ e	WILGOTNOŚĆ WZGLĘDNA U	CIŚNIENIE ATMOSFERYCZNE P	USŁONECZNIENIE S	ZACHMURZENIE N	WIATR v	v_{max}	OPAD R_d	ŚNIEG s_h	s_g
1	-0.2	4.8	-7.0	-10.4	2.8	48	977.8	8.5	0.3	2.4	7	-	-	-
2	0.3	6.3	-4.4	-9.4	3.2	52	973.1	8.6	0.0	1.8	6	-	-	-
3	-0.5	6.2	-5.5	-9.1	3.9	68	975.9	5.2	3.0	1.0	4	-	-	-
4	1.4	11.4	-5.4	-8.6	4.0	64	980.8	8.6	1.1	2.3	7	-	-	-
5	-0.1	4.0	-3.6	-6.8	4.6	77	979.3	7.9	2.0	3.6	7	-	-	-
6	3.1	7.2	-3.0	-6.3	4.4	73	977.4	6.4	4.5	4.0	7	0.8	-	-
7	-0.6	1.5	-2.3	-2.1	4.6	79	978.9	-	8.0	4.9	9	0.6	1	-
8	-2.1	1.4	-4.0	-4.9	3.8	72	980.5	2.4	6.6	5.0	8	0.0	-	-
9	-1.1	3.0	-5.0	-7.6	4.2	75	980.5	3.6	5.1	3.6	6	-	-	-
10	0.1	5.6	-4.0	-7.0	4.2	71	981.9	6.5	4.8	2.3	7	-	-	-
11	0.8	5.0	-3.8	-6.3	4.4	68	984.0	1.2	6.4	2.4	3	-	-	-
12	3.6	10.5	-1.9	-4.8	4.0	55	983.6	6.6	4.9	1.4	5	-	-	-
13	3.2	12.1	-5.3	-8.1	3.6	53	975.0	8.6	1.9	2.6	6	-	-	-
14	3.1	12.0	-4.0	-5.6	4.3	61	968.3	8.0	1.5	1.6	3	-	-	-
15	2.8	11.6	-4.0	-5.3	4.4	64	965.4	5.8	2.6	2.3	6	-	-	-
16	4.0	13.8	-3.0	-4.5	4.4	61	962.3	6.6	3.9	2.0	5	-	-	-
17	5.3	10.9	0.6	-1.0	6.9	77	960.5	1.4	5.0	3.0	7	0.1	-	-
18	7.9	11.6	1.2	-0.5	7.0	68	963.5	0.9	7.6	4.9	8	0.0	-	-
19	11.9	16.3	10.4	8.4	6.9	50	967.5	6.2	5.3	6.0	9	-	-	-
20	12.5	21.0	3.4	1.2	6.2	50	974.6	2.1	5.0	3.0	6	-	-	-
21	16.9	24.5	10.9	7.9	6.8	37	977.2	7.6	2.6	4.4	7	-	-	-
22	11.2	19.7	7.3	0.7	8.9	69	979.6	6.4	2.0	2.8	5	-	-	-
23	8.2	13.0	4.7	2.5	6.8	64	979.3	3.9	4.8	5.4	8	-	-	-
24	5.3	9.4	2.9	1.4	6.3	71	981.6	2.6	3.9	3.9	8	-	-	-
25	5.2	12.8	-0.5	-2.0	5.7	67	980.3	7.9	0.5	3.1	5	-	-	-
26	7.0	16.1	-1.1	-2.6	5.8	63	975.0	8.2	1.6	1.6	4	-	-	-
27	5.2	12.6	-2.8	-4.6	5.4	65	971.9	9.1	0.0	3.3	8	-	-	-
28	5.3	12.1	-2.4	-5.0	5.2	60	974.4	10.2	0.4	4.5	9	-	-	-
29	9.0	19.4	-1.0	-4.6	5.8	56	976.5	8.8	0.1	2.0	4	-	-	-
30	10.0	17.4	1.6	0.0	7.2	62	978.9	1.0	5.8	1.5	4	-	-	-
31	9.6	18.3	3.1	2.1	7.5	66	976.8	3.5	7.5	3.0	8	-	-	-

ZAKOPANE

Marzec 1974

DNI	TEMPERATURA POWIETRZA T	Max	Min	T_g	PRĘŻNOŚĆ PARY WODNEJ e	WILGOTNOŚĆ WZGLĘDNA U	CIŚNIENIE ATMOSFERYCZNE P	USŁONECZNIENIE S	ZACHMURZENIE N	WIATR v	v_{max}	OPAD R_d	ŚNIEG s_h	s_g
1	-3.2	3.1	-10.4	-11.6	2.6	54	917.9	8.8	0.3	1.9	6	-	-	-
2	-0.9	3.2	-5.0	-7.0	3.3	57	914.0	8.7	1.6	1.9	5	-	-	-
3	-2.4	3.4	-7.5	-9.5	3.5	70	917.4	7.8	2.4	0.0	0	-	-	-
4	-1.3	6.4	-7.4	-9.6	3.8	71	921.5	8.2	2.3	0.8	3	-	-	-
5	1.1	8.8	-4.7	-7.7	4.1	66	919.1	8.8	2.5	0.8	2	-	-	-
6	-2.1	3.4	-5.7	-8.2	4.5	66	919.1	7.6	2.5	1.0	2	-	-	-
7	-3.7	-1.7	-5.5	-4.6	4.4	94	921.3	0.1	8.0	1.4	2	0.1	-	-
8	-4.9	-2.9	-7.0	-5.7	3.8	90	921.8	-	8.0	2.1	3	0.1	-	-
9	-3.7	-0.6	-6.9	-7.9	4.0	86	921.9	0.7	7.9	1.0	2	0.0	1	-
10	-2.6	1.4	-7.2	-8.9	4.4	87	923.3	-	5.4	0.3	1	0.3	-	-
11	-0.2	6.8	-6.0	-8.4	4.5	76	925.6	5.4	5.4	0.8	2	-	-	-
12	0.5	4.3	-1.9	-4.1	4.8	77	925.9	2.0	6.1	0.9	2	-	-	-
13	-0.4	5.8	-5.6	-7.6	4.2	72	918.1	6.2	3.5	1.0	3	-	-	-
14	1.0	7.4	-5.0	-7.4	4.7	72	912.4	6.1	2.3	0.4	1	-	-	-
15	2.1	8.2	-3.2	-5.7	5.4	77	910.5	6.0	4.8	0.3	1	-	-	-
16	3.9	9.7	-1.0	-1.9	5.2	67	906.3	7.3	6.0	0.8	2	0.0	-	-
17	4.9	9.4	1.6	-2.1	5.8	67	905.8	4.6	6.4	2.4	6	0.4	-	-
18	7.1	12.2	0.6	-2.0	6.6	67	908.4	2.0	5.6	3.3	5	0.0	-	-
19	7.8	15.2	2.6	-0.6	7.7	74	912.8	5.6	4.8	1.1	2	-	-	-
20	10.1	17.7	1.5	-2.1	6.3	57	917.9	4.5	4.9	2.8	6	-	-	-
21	12.8	20.2	5.5	0.5	6.6	48	922.3	9.8	0.9	2.0	4	-	-	-
22	9.6	18.2	2.6	-2.5	6.9	61	924.5	7.7	4.5	0.4	1	-	-	-
23	5.8	11.7	1.6	-2.3	7.2	79	922.4	4.2	5.4	1.1	3	-	-	-
24	4.2	11.6	-1.0	-3.9	6.5	80	923.8	6.9	2.3	1.0	3	-	-	-
25	6.1	14.7	-1.2	-4.6	7.1	76	923.1	5.8	1.5	0.9	2	0.0	-	-
26	7.5	13.9	1.7	-2.4	7.1	73	919.6	2.0	4.9	0.5	3	-	-	-
27	6.6	13.7	2.1	-2.1	6.3	67	915.8	8.5	1.9	1.0	3	-	-	-
28	5.7	13.9	-1.3	-5.4	5.4	64	917.3	8.3	1.9	1.0	3	-	-	-
29	7.8	15.4	2.0	-2.4	6.5	65	920.7	3.4	3.0	1.0	3	-	-	-
30	7.4	12.8	1.2	-3.8	6.9	69	923.6	0.7	5.9	0.3	1	-	-	-
31	8.2	14.2	3.1	0.0	4.3	62	921.2	1.9	7.5	1.0	3	-	-	-

KASPROWY WIERCH

DNI	TEMPERATURA POWIETRZA T	Max	Min	T_g	PRĘŻNOŚĆ PARY WODNEJ e	WILGOTNOŚĆ WZGLĘDNA U	CIŚNIENIE ATMOSFERYCZNE P	USŁONECZNIENIE S	ZACHMURZENIE N	WIATR v	v_{max}	OPAD R_d	ŚNIEG s_h	s_g
1	-11.8	-8.8	-13.9	.	1.9	76	794.0	10.3	0.5	8.9	11	-	168	.
2	-9.9	-6.3	-13.0	.	2.3	79	791.2	6.6	2.5	8.9	18	-	165	.
3	-8.0	-5.9	-9.4	.	2.4	73	794.3	8.1	3.5	4.8	9	-	163	.
4	-6.6	-4.4	-10.1	.	3.2	87	798.6	6.5	2.9	9.1	15	-	161	.
5	-2.7	-0.2	-5.9	.	2.7	55	797.8	9.3	3.9	10.4	17	-	156	3.5
6	-2.3	1.3	-4.4	.	2.2	43	796.9	9.9	1.0	3.0	5	-	152	.
7	-5.6	-2.8	-7.9	.	3.3	81	797.2	2.5	5.3	2.8	5	0.0	150	.
8	-5.8	-1.0	-10.2	.	2.5	66	797.1	9.9	5.1	4.4	7	0.5	147	.
9	-9.7	-6.8	-10.8	.	2.7	91	797.1	0.1	8.0	3.6	5	0.4	143	.
10	-8.9	-7.6	-11.5	.	2.9	92	799.0	-	6.6	4.6	7	2.3	140	3.4
11	-5.3	-3.6	-7.8	.	3.4	88	802.5	5.0	6.4	3.9	8	1.0	142	.
12	-7.5	-5.6	-8.0	.	3.2	91	802.3	0.2	7.4	5.4	9	0.7	142	.
13	-7.8	-6.1	-9.9	.	2.9	86	795.3	6.2	3.9	10.3	14	0.1	142	.
14	-5.1	-2.7	-8.4	.	3.3	78	791.6	4.8	2.5	3.5	6	-	139	.
15	-4.3	-1.3	-5.3	.	4.0	91	790.2	3.1	4.8	3.6	8	-	138	3.6
16	-3.7	-1.2	-5.8	.	3.4	72	786.8	8.6	5.4	4.8	11	0.8	134	.
17	-4.4	-2.3	-5.6	.	3.9	88	786.4	4.0	6.9	11.0	14	0.7	134	.
18	-2.0	1.7	-7.0	.	5.0	92	789.5	1.3	6.3	12.8	18	-	132	.
19	3.1	6.1	0.5	.	5.9	79	795.1	5.3	5.9	10.5	18	-	125	.
20	2.8	6.0	1.0	.	4.9	66	799.7	3.2	6.0	13.6	18	-	118	5.8
21	4.4	6.7	1.6	.	5.4	65	803.9	10.2	2.0	11.5	16	-	112	4.8
22	5.8	7.9	4.1	.	4.2	46	806.4	8.2	4.8	3.6	9	-	102	5.6
23	5.5	9.4	4.4	.	4.7	52	803.6	7.8	6.0	2.3	4	-	95	5.4
24	3.9	7.1	1.9	.	5.1	65	804.2	6.1	3.6	3.6	6	-	91	5.1
25	2.0	4.4	0.7	.	6.1	87	803.9	5.6	3.3	2.4	7	-	88	5.0
26	1.8	4.7	0.1	.	6.0	87	800.7	2.1	5.3	1.4	4	-	85	5.1
27	1.3	4.1	0.0	.	5.8	86	797.0	8.2	4.1	1.6	3	-	81	5.4
28	1.2	3.3	0.2	.	5.2	78	798.3	8.3	2.4	3.8	6	-	76	5.8
29	1.2	3.0	-0.5	.	5.8	86	801.7	3.7	3.3	5.3	9	-	72	5.5
30	0.6	3.4	-1.1	.	5.5	86	803.9	0.8	5.8	3.4	9	-	68	6.0
31	1.0	3.8	-0.1	.	4.2	65	801.7	0.9	7.8	2.8	6	-	63	5.6

TABLICA III

WYNIKI MIESIĘCZNE SPOSTRZEŻEŃ STACJI METEOROLOGICZNYCH

МЕСЯЧНЫЕ РЕЗУЛЬТАТЫ НАБЛЮДЕНИЙ МЕТЕОРОЛОГИЧЕСКИХ СТАНЦИЙ

MONTHLY RESULTS OF OBSERVATIONS AT METEOROLOGICAL STATIONS

Nr	STACJA	TEMPERATURA POWIETRZA T											LICZBA DNI					
		1	7	13	19	Dies	$\overline{Max}$	$\overline{Min}$	Max obs.	Data	Min abs.	Data	Min < −10°	Min < 0°	Max < −10°	Max < 0°	Max > 15°	Max > 25°
2	Łeba	1.4	1.0	6.5	3.3	3.2	7.8	-0.2	13.7	29	-3.9	27	-	19	-	-	-	-
3	Hel	1.8	1.4	5.6	3.4	3.1	6.3	0.3	14.8	21	-3.3	27	-	16	-	-	-	-
4	Ustka	1.8	1.4	6.6	4.1	3.7	8.4	0.5	14.9	29	-2.9	15	-	16	-	-	-	-
5	Lębork	1.6	1.0	7.8	4.2	3.9	8.7	-0.1	15.8	21	-4.6	15 26	-	17	-	-	1	-
9	Gdańsk-Wrzeszcz	1.9	1.1	6.7	4.4	3.7	8.0	0.1	18.2	21	-4.6	1	-	17	-	-	1	-
14	Koszalin	1.2	0.4	8.0	4.7	3.9	9.4	-0.8	17.4	30	-5.2	15	-	19	-	-	1	-
15	Kołobrzeg	1.8	1.3	6.7	4.5	3.7	8.3	0.5	14.9	29	-3.0	15	-	17	-	-	-	-
16	Elbląg	2.4	1.4	8.3	5.5	4.6	9.3	0.7	19.4	21	-2.8	3	-	14	-	-	2	-
19	Suwałki	-0.9	-1.8	5.7	2.5	1.7	6.8	-2.9	18.3	21	-11.5	1	1	24	-	-	1	-
23	Kętrzyn	0.5	-0.7	7.5	4.0	3.0	8.4	-1.7	20.2	21	-6.0	1	-	24	-	-	2	-
25	Świnoujście	2.7	1.9	5.9	3.7	3.6	7.0	1.0	13.7	28	-2.2	15	-	13	-	-	-	-
26	Mikołajki	0.1	-1.1	6.7	3.3	2.5	7.8	-1.8	20.5	21	-7.5	1	-	24	-	-	1	-
27	Resko	1.7	1.0	8.1	5.5	4.2	9.6	-0.1	18.8	30	-4.6	15	-	16	-	-	1	-
29	Olsztyn-Dajtki	0.7	-0.7	7.2	4.6	3.2	8.6	-1.7	20.3	21	-6.2	26	-	25	-	-	1	-
31	Szczecinek	1.1	0.4	7.5	5.2	3.7	8.8	-0.7	16.9	30	-4.8	9	-	21	-	-	1	-
33	Chojnice	1.2	0.2	7.2	3.8	3.4	8.2	-0.3	15.4	21	-4.1	9	-	19	-	-	1	-
42	Szczecin-Dąbie	2.2	1.1	8.7	5.9	4.8	10.1	-0.2	16.4	30	-4.6	9 13	-	17	-	-	5	-
47	Piła	1.1	0.3	8.2	5.3	4.0	9.4	-0.8	17.5	21	-6.5	15	-	22	-	-	2	-
48	Białystok	-0.5	-0.8	7.1	2.9	2.4	8.3	-2.4	20.4	21	-7.3	1	-	25	-	-	2	-
50	Bydgoszcz	1.5	0.6	8.1	5.7	4.2	9.5	-0.3	20.9	21	-5.5	16	-	19	-	-	2	-
51	Mława	1.1	0.1	7.4	4.5	3.5	8.5	-0.7	20.9	21	-4.4	8	-	21	-	-	2	-
52	Ostrołęka	1.4	0.1	8.2	5.0	3.9	9.1	-0.6	21.1	21	-4.2	1	-	20	-	-	3	-
54	Toruń	1.7	0.9	8.0	5.5	4.3	9.6	-0.1	20.8	21	-4.9	16	-	19	-	-	2	-
61	Gorzów Wlkp	2.9	1.0	8.6	6.7	5.0	10.3	0.5	18.6	30	-3.2	1	-	16	-	-	6	-
68	Płock-Radziwie	2.7	1.7	8.7	6.3	5.0	10.0	0.8	22.4	21	-3.7	16	-	12	-	-	4	-
70	Poznań-Ławica	2.6	1.3	8.5	6.2	4.9	9.7	0.3	18.9	30	-3.1	1 16	-	17	-	-	4	-
72	Słubice	2.3	0.9	9.7	7.0	5.2	11.4	-0.2	18.9	30	-4.7	12	-	18	-	-	7	-
78	Koło	2.5	1.2	8.2	5.8	4.6	9.5	0.3	22.6	21	-4.1	16	-	17	-	-	4	-
79	Siedlce	1.4	0.6	8.0	4.6	3.9	9.2	-0.4	22.0	21	-4.2	1	-	21	-	-	5	-
80	Warszawa-Okęcie	2.0	1.3	8.8	5.5	4.6	10.0	0.1	22.9	21	-3.8	1	-	18	-	-	5	-
85	Terespol	0.9	0.2	7.6	4.5	3.5	8.7	-1.0	22.1	21	-5.8	1	-	21	-	-	1	-
90	Zielona Góra	3.4	1.9	8.7	6.6	5.3	10.3	1.5	19.5	30	-3.5	9	-	10	-	-	6	-
91	Leszno-Strzyżewice	2.7	1.6	9.5	6.6	5.3	10.8	0.8	22.2	21	-3.5	1	-	14	-	-	6	-
97	Kalisz	2.3	1.4	8.4	5.9	4.7	9.9	0.7	22.7	21	-3.5	1	-	16	-	-	5	-
98	Łódź-Lublinek	2.6	1.6	8.2	6.4	4.8	9.9	0.7	23.8	21	-3.2	1	-	15	-	-	6	-
105	Włodawa	1.0	0.2	7.9	4.7	3.7	8.9	-0.5	22.3	21	-5.0	1	-	19	-	-	2	-
112	Sulejów	2.2	0.8	8.7	6.1	4.6	9.9	0.0	22.7	21	-4.3	2	-	18	-	-	5	-
114	Lublin	1.6	0.4	7.3	4.3	3.6	8.5	-0.6	22.1	21	-4.2	1	-	22	-	-	4	-
115	Legnica	3.7	2.0	10.1	7.3	6.0	11.5	1.4	24.6	21	-3.3	1	-	13	-	-	9	-
116	Wieluń	2.1	1.1	9.2	6.1	4.8	10.7	0.3	23.8	21	-4.6	1	-	18	-	-	6	-
117	Zgorzelec	4.0	2.1	9.0	6.9	5.7	10.5	1.2	20.0	21 29	-2.7	12	-	13	-	-	8	-
120	Wrocław-Strachowice	3.3	2.0	10.2	7.1	5.9	11.7	1.0	25.2	21	-5.0	1	-	13	-	-	9	1
127	Jelenia Góra	2.8	1.7	9.1	6.2	5.2	10.7	0.4	23.3	21	-4.5	12 16	-	15	-	2	9	-
129	Kielce	1.5	0.6	8.8	4.7	4.2	10.3	-0.9	23.7	21	-5.7	13	-	22	-	-	6	-
131	Częstochowa	2.6	1.2	8.8	6.6	4.9	10.2	0.6	23.1	21	-4.5	9	-	18	-	-	6	-
136	Śnieżka	-2.3	-2.7	-0.5	-1.7	-1.8	0.9	-3.9	9.7	20	-12.2	9	5	21	-	16	-	-
138	Zamość	0.1	-0.3	8.1	3.6	3.2	9.2	-2.2	23.3	21	-7.5	9	-	24	-	-	4	-
139	Sandomierz	2.0	0.7	8.7	5.8	4.6	9.9	0.1	23.6	21	-4.5	9	-	17	-	-	6	-
141	Opole	2.6	1.6	10.3	7.2	5.6	11.8	0.6	24.5	21	-5.0	1	-	15	-	-	10	-
151	Kłodzko	2.2	0.8	9.3	6.9	4.9	10.8	-0.1	23.0	21	-6.5	1	-	18	-	1	9	-
165	Katowice	2.7	0.8	9.7	6.8	5.3	11.0	0.1	22.8	21	-6.7	1	-	16	-	-	7	-
170	Rzeszów-Jasionka	0.8	0.3	9.5	5.3	4.2	10.7	-1.1	23.8	21	-5.6	27	-	21	-	-	6	-
171	Racibórz	3.4	1.6	10.7	8.1	6.2	12.2	0.9	24.3	21	-5.8	1	-	14	-	-	10	-
173	Kraków-Balice	1.8	0.4	8.9	6.4	4.6	10.8	-0.1	24.1	21	-4.3	3 13	-	18	-	-	6	-
176	Tarnów	2.1	1.3	10.2	6.0	5.2	11.2	0.0	24.8	21	-5.0	3	-	19	-	-	6	-
184	Aleksandrowice	3.5	2.3	8.9	6.3	5.5	10.3	1.0	22.8	21	-5.9	1	-	14	-	1	6	-
186	Przemyśl	1.8	0.6	8.8	5.5	4.3	9.8	-0.4	24.0	21	-5.4	1	-	21	-	-	6	-
199	Nowy Sącz	1.7	0.1	10.7	7.4	5.2	12.2	-0.7	25.6	21	-6.0	3	-	19	-	-	11	1
207	Lesko	1.6	0.0	10.2	5.9	4.7	11.4	-1.1	24.5	21	-7.0	1	-	21	-	-	8	-
220	Zakopane	-0.1	-1.0	7.9	4.0	3.2	9.1	-2.2	20.2	21	-10.4	1	1	19	-	3	5	-
224	Kasprowy Wierch	-3.1	-3.2	-1.4	-2.5	-2.5	0.2	-2.2	9.4	23	-11.5	10	3	18	-	16	-	-

Nr	STACJA	CIŚNIENIE ATMOSFERYCZNE P						PREŻNOŚĆ PARY WODNEJ e					WILGOTNOŚĆ WZGLĘDNA U							LICZBA DNI	
		P_m	Max	Data	Min	Data	$P_{o,m}$	1	7	13	19	Dies	1	7	13	19	Dies	Min	Data	min <40%	spodz. 13 >80%
2	Łeba	1022.1	1036.8	8	989.8	18	1022.6	5.5	5.6	5.9	5.9	5.8	80	84	63	76	75	26	12	4	5
3	Hel	1023.2	1037.7	24	991.1	18	1023.5	6.3	6.2	6.8	6.6	6.4	89	90	74	84	84	61	1	-	6
4	Ustka	1021.2	1035.4	8	989.4	18	1022.2	5.6	5.8	5.9	6.1	5.9	80	84	63	75	75	23	28	6	8
5	Lębork	1020.0	1034.5	24	988.5	18	1022.7	5.7	5.7	6.1	6.2	5.9	82	85	59	75	74	27	12	6	4
9	Gdańsk-Wrzeszcz	1021.8	1036.4	24	990.1	18	1023.4	5.6	5.5	6.0	6.2	5.9	79	82	61	73	73	26	12	3	1
14	Koszalin	1012.1	1025.7	8	981.7	18	1021.2	5.3	5.3	5.3	5.7	5.5	78	82	50	66	68	27	27 29	11	2
15	Kołobrzeg	1020.5	1034.9	8	990.5	18	1021.2	5.9	5.8	6.2	6.5	6.2	83	85	65	78	77	33	28 29	4	6
16	Elbląg	1017.9	1031.7	24	987.6	18	1023.3	5.1	5.1	5.5	5.4	5.3	70	75	51	60	64	26	12	11	1
19	Suwałki	1002.4	1015.2	24	973.5	19	1025.8	5.1	4.9	5.6	5.4	5.2	87	88	61	73	76	37	28 30	3	4
23	Kętrzyn	1010.9	1024.2	24	981.3	19	1024.7	5.3	5.0	5.5	5.6	5.4	82	84	53	67	71	26	11	6	2
25	Świnoujście	1019.6	1033.7	8	989.8	18	1020.2	6.1	6.1	7.1	7.0	6.6	82	85	76	87	82	38	1	1	14
26	Mikołajki	1008.3	1021.4	24	979.3	19	1024.8	5.5	5.1	5.4	5.6	5.4	88	89	55	72	75	34	26 28	9	1
27	Resko	1014.1	1027.9	8	986.1	18	1021.2	5.6	5.5	6.0	5.9	5.8	80	82	55	65	70	31	28	7	1
29	Olsztyn-Dajtki	1006.6	1019.5	24	978.6	18	1023.8	5.1	4.9	5.2	5.3	5.2	78	83	50	62	67	24	12	9	2
31	Szczecinek	1003.6	1016.5	8	974.4	18	1021.6	5.4	5.4	5.7	5.8	5.6	79	84	54	65	70	29	28	6	1
33	Chojnice	999.8	1012.6	24	972.2	18	1022.3	5.4	5.4	5.8	6.0	5.7	79	85	56	71	72	29	26	6	1
42	Szczecin-Dąbie	1019.5	1033.3	7	992.3	18	1019.9	6.0	5.8	6.5	6.4	6.2	82	86	57	68	73	24	27	4	2
47	Piła	1012.1	1024.6	8	986.2	18	1021.3	5.5	5.6	6.0	5.9	5.8	83	87	54	66	72	28	27 28	5	1
48	Białystok	1005.4	1017.5	24	979.2	19	1024.5	4.9	4.9	5.3	5.5	5.2	82	84	52	71	71	28	11	7	-
50	Bydgoszcz	1013.0	1025.3	8 24	986.8	18	1022.0	5.7	5.5	5.8	5.9	5.8	82	85	53	63	71	26	28	9	2
51	Mława	1004.7	1017.3	24	978.4	18	1023.4	5.3	5.1	5.6	5.7	5.5	78	82	54	66	69	27	29	6	1
52	Ostrołęka	1012.1	1024.6	24	985.9	19	1024.2	5.3	5.1	5.5	5.6	5.4	77	82	50	63	67	30	31	9	1
54	Toruń	1013.4	1025.5	24	987.4	18	1022.2	5.5	5.3	5.6	5.9	5.6	77	80	51	63	68	29	26	9	-
61	Gorzów Wlkp	1012.7	1025.4	7	986.9	18	1019.7	6.0	5.8	6.1	6.1	6.1	78	86	54	61	70	23	27	5	1
68	Płock-Radziwie	1014.0	1025.8	24	988.9	18	1021.9	6.0	5.8	6.2	6.5	6.1	79	83	55	68	70	29	28	7	1
70	Poznań-Ławica	1009.5	1021.3	7	985.6	18	1021.0	5.8	5.5	6.0	6.1	5.9	77	81	53	63	68	24	28	7	-
72	Słubice	1015.7	1028.8	7	991.2	18	1018.7	5.8	5.7	6.9	6.6	6.3	80	86	56	64	71	26	27	2	2
78	Koło	1006.8	1018.1	24	982.9	18	1021.5	6.1	5.7	6.3	6.6	6.2	81	84	59	69	73	30	28	3	2
79	Siedlce	1004.9	1016.6	24	981.5	19	1023.6	5.5	5.4	5.5	5.6	5.5	79	83	51	64	68	26	12	10	-
80	Warszawa-Okęcie	1009.5	1020.8	24	986.3	18	1022.8	5.5	5.4	5.7	5.7	5.6	76	78	50	62	66	27	31	7	1
85	Terespol	1007.3	1018.8	11	983.9	19	1024.6	5.5	5.4	5.8	5.8	5.6	83	86	56	67	72	33	29	6	1
90	Zielona Góra	997.9	1009.4	7	975.7	18	1019.4	6.1	5.8	6.4	6.3	6.2	76	80	55	63	69	25	27	5	1
91	Leszno-Strzyżewice	1008.6	1020.5	7	986.5	18	1020.1	6.0	5.9	6.5	6.5	6.3	80	84	54	66	70	22	27	4	1
97	Kalisz	1002.8	1013.8	11	980.6	18	1020.7	6.4	6.1	6.8	7.0	6.5	86	88	62	73	76	33	28	3	3
98	Łódź-Lublinek	997.8	1008.2	11	976.6	18	1021.1	5.9	5.7	6.2	6.3	6.1	78	81	58	65	70	34	28	3	3
105	Włodawa	1002.1	1012.8	11 24	980.4	19	1024.1	5.9	5.6	6.5	6.4	6.1	87	89	60	73	77	33	11	2	2
112	Sulejów	997.8	1008.2	11	977.5	17	1021.3	6.0	5.7	6.3	6.4	6.1	81	85	55	67	72	32	2	8	1
114	Lublin	993.0	1003.7	11	972.6	17	1022.8	5.6	5.4	6.1	6.1	5.8	80	85	59	71	73	25	26	1	2
115	Legnica	1003.5	1014.8	7	983.8	18	1019.2	6.5	6.0	7.2	7.1	6.8	80	84	57	68	72	36	27	4	-
116	Wieluń	996.0	1006.8	11	975.9	17	1020.5	6.0	5.7	6.3	6.5	6.1	82	84	55	68	72	24	28	7	4
117	Zgorzelec	993.8	1005.1	7	974.7	18	1018.6	6.4	6.1	7.1	6.9	6.7	•	85	62	68	•	34	28	3	5
120	Wrocław-Strachowice	1004.6	1015.4	11	984.4	18	1019.5	6.2	6.1	6.8	6.7	6.5	78	84	54	66	70	21	27	5	-
127	Jelenia Góra	976.8	986.8	7	959.4	16	1018.8	6.1	5.9	6.9	6.7	6.5	80	84	59	69	72	34	28	2	2
129	Kielce	988.5	998.3	11	969.4	17	1021.8	5.5	5.4	5.5	5.8	5.6	78	84	49	66	68	31	21	9	1
131	Częstochowa	984.9	994.8	11	965.7	17	1021.1	6.2	6.1	6.7	6.6	6.4	81	88	59	67	74	31	28	4	3
136	Śnieżka	834.8	843.8	22	819.4	16	•	4.8	4.6	5.0	5.0	4.8	88	89	82	88	87	33	6	3	20
138	Zamość	996.4	1007.0	11	976.6	17	1023.0	5.2	5.2	5.8	5.8	5.6	83	85	53	72	72	30	12	6	-
139	Sandomierz	995.3	1005.5	11	976.4	17	1022.4	5.6	5.3	6.1	6.0	5.8	76	80	53	63	67	27	12	6	-
141	Opole	998.3	1008.8	11	980.0	16 17	1020.3	6.2	6.0	6.7	6.7	6.4	82	86	54	65	71	26	28	6	1
151	Kłodzko	980.1	990.3	11 12	963.1	16	1019.1	6.0	5.8	6.6	6.6	6.3	83	88	57	66	73	30	21	7	1
165	Katowice	985.0	995.2	12	967.4	17	1020.0	5.7	5.5	5.9	6.1	5.8	75	83	50	62	67	20	27	9	1
170	Rzeszów-Jasionka	996.9	1006.8	11	978.9	17	1022.1	6.0	6.0	6.5	6.3	6.2	90	94	55	70	76	32	28 29	8	1
171	Racibórz	996.1	1006.7	11	979.0	17	1019.8	6.4	6.1	7.0	6.8	6.6	80	87	54	62	70	29	21	7	2
173	Kraków-Balice	991.3	1000.7	11 12	973.9	17	1020.7	5.8	5.6	6.5	6.6	6.2	82	88	57	68	73	29	27 28	7	1
176	Tarnów	995.1	1005.1	12	977.2	17	1020.9	5.6	5.6	6.3	6.1	5.9	77	81	51	64	67	22	21	10	-
184	Aleksandrowice	970.6	980.9	12	954.5	16	1019.2	6.0	6.0	6.8	6.5	6.4	74	81	59	67	70	35	21 29	6	2
186	Przemyśl	987.9	998.0	11	969.8	17	1022.6	5.2	5.2	5.6	5.4	5.3	73	79	49	59	65	21	21	10	-
199	Nowy Sącz	984.4	994.5	12	967.5	16	1020.7	6.0	5.6	6.7	6.1	6.2	84	88	52	59	70	26	27	10	1
207	Lesko	975.5	985.6	12	958.7	17	1021.5	5.2	5.2	5.2	5.2	5.3	75	84	43	56	63	20	21	16	-
220	Zakopane	918.6	927.4	12	903.4	17	1010.7	5.2	5.0	5.6	5.6	5.3	83	85	53	68	71		18	11	1
224	Kasprowy Wierch	797.7	807.2	22	784.2	17	•	3.9	3.7	4.2	4.2	4.0	78	74	75	80	77	29	6	2	16

Nr	STACJA	PRĘDKOŚĆ WIATRU v							LICZBA PRZYPADKÓW W PRZEDZIAŁACH								LICZBA DNI		ZACHMURZENIE N					LICZBA DNI	
		1	7	13	19	Dies	Max	Data	0	>0-2	>2-4	>4-7	>7-10	>10-15	>15-20	>20	>10	>15	1	7	13	19	Dies	◔	◕
2	Łeba	4.5	4.3	7.2	5.3	5.4	18	19	2	35	74	84	43	5	5	-	9	3	3.4	4.3	3.6	4.2	3.7	8	2
3	Hel	5.2	5.3	5.6	5.7	5.4	12	19	7	33	47	107	53	1	-	-	8	-	2.9	4.0	4.4	3.4	3.4	10	3
4	Ustka	3.8	3.7	4.7	4.0	4.1	10	19	-	40	127	69	12	-	-	-	2	-	3.5	4.5	3.4	4.2	3.7	11	3
5	Lębork	2.0	2.1	4.5	2.5	2.9	10	19	16	112	71	42	7	-	-	-	2	-	3.3	4.5	3.8	3.4	3.5	9	1
9	Gdańsk-Wrzeszcz	2.7	2.7	5.5	3.2	3.6	13	19	21	64	84	69	5	5	-	-	2	-	2.5	3.5	4.3	3.6	3.3	9	3
14	Koszalin	2.7	2.5	4.8	2.6	3.3	11	19	10	96	74	61	6	1	-	-	3	-	3.2	3.8	3.4	3.8	3.3	8	1
15	Kołobrzeg	3.2	3.5	5.0	3.9	3.8	9	17 23	7	52	106	71	12	-	-	-	-	-	3.6	4.3	4.4	4.6	4.2	7	3
16	Elbląg	4.8	4.2	5.8	4.5	4.9	10	1 2 5*	6	29	72	112	29	-	-	-	7	-	3.2	4.3	4.4	4.0	3.7	9	2
19	Suwałki	4.5	5.0	6.7	4.9	5.3	14	19	4	33	61	92	55	3	-	-	4	-	2.0	4.3	4.0	3.2	3.2	12	2
23	Kętrzyn	3.9	3.7	6.5	3.6	4.4	12	2 5 19	22	37	72	83	26	8	-	-	7	-	3.1	3.4	3.0	4.1	3.4	10	1
25	Świnoujście	3.7	3.9	5.4	4.5	4.5	14	23	9	45	77	83	26	8	-	-	7	-	1.8	3.1	3.4	3.8	3.0	11	1
26	Mikołajki	3.3	3.0	6.0	3.5	3.9	10	1 2 5	13	67	66	82	20	-	-	-	4	-	3.7	3.6	3.5	4.0	3.5	8	1
27	Resko	1.6	2.0	3.2	2.0	2.2	7	5 18	35	113	74	26	-	-	-	-	-	-	2.4	4.0	4.2	4.3	3.6	9	2
29	Olsztyn-Dajtki	2.9	2.7	4.8	3.0	3.4	8	1 5 11*	18	57	100	68	5	-	-	-	-	-	3.3	3.6	2.8	3.2	3.1	10	2
31	Szczecinek	2.3	2.5	4.5	2.3	2.9	9	19	33	88	64	60	3	-	-	-	-	-	3.4	3.9	4.0	4.3	3.8	8	3
33	Chojnice	3.2	3.1	4.8	2.9	3.6	12	19	17	63	95	65	7	1	-	-	2	1	4.0	5.0	4.4	4.3	4.1	7	4
42	Szczecin-Dąbie	3.5	4.2	6.2	3.9	4.5	12	9	4	49	75	93	24	3	-	-	7	-	2.8	3.6	3.8	3.9	3.4	8	-
47	Piła	2.9	3.2	5.9	3.7	4.1	12	23	23	54	60	84	26	1	-	-	5	-	3.2	4.0	4.5	4.0	3.8	9	4
48	Białystok	4.0	3.9	5.7	4.2	4.6	9	1 3 5*	10	46	62	103	27	-	-	-	2	-	2.3	3.9	3.5	2.5	3.0	12	1
50	Bydgoszcz	3.1	3.4	5.7	3.7	4.0	12	19	20	52	66	88	21	1	-	-	3	-	3.4	4.2	4.4	4.6	3.9	7	3
51	Mława	3.7	4.5	6.5	4.0	4.7	14	19	10	49	52	106	29	2	-	-	5	-	2.4	4.5	4.2	3.6	3.6	8	1
52	Ostrołęka	2.0	2.1	4.6	2.3	2.8	8	5 19	25	91	82	48	2	-	-	-	-	-	2.9	3.8	3.6	3.6	3.3	11	1
54	Toruń	3.4	3.6	5.5	4.0	4.3	12	5	11	46	82	91	17	1	-	-	6	-	3.4	4.7	4.6	4.1	4.0	8	3
61	Gorzów Wlkp	3.3	3.2	4.7	3.7	3.8	8	1 5 6*	16	62	78	85	7	-	-	-	-	-	3.3	4.0	4.6	4.6	3.9	6	2
68	Płock-Radziwie	3.0	3.4	4.6	3.1	3.6	9	5 19	10	68	87	75	8	-	-	-	1	-	3.6	4.3	4.1	4.0	3.9	6	3
70	Poznań-Ławica	4.5	4.4	6.3	4.8	5.1	10	5 24	11	31	49	115	42	-	-	-	4	-	3.4	3.9	4.4	3.8	3.7	7	2
72	Słubice	1.7	1.7	3.6	2.7	2.5	9	18	48	87	65	47	1	-	-	-	-	-	3.5	4.5	4.3	4.7	4.2	7	4
78	Koło	4.4	4.7	6.0	4.7	5.0	10	5 23 24*	10	28	53	125	32	-	-	-	7	-	2.3	4.5	4.0	4.1	3.6	10	3
79	Siedlce	3.2	3.2	4.8	3.2	3.7	8	19	7	62	102	76	1	-	-	-	-	-	3.2	4.5	4.3	3.9	3.8	8	2
80	Warszawa-Okęcie	4.3	4.5	6.7	4.9	5.2	11	5	1	27	64	115	39	2	-	-	6	-	3.4	3.9	3.6	3.9	3.7	8	2
85	Terespol	4.1	4.5	5.7	3.9	4.6	9	1 3 5*	3	42	74	104	25	-	-	-	-	-	2.7	4.4	3.7	4.1	3.5	11	2
90	Zielona Góra	3.8	4.0	4.3	3.5	3.9	8	24	5	58	83	101	1	-	-	-	1	-	4.0	4.9	4.7	4.9	4.5	6	5
91	Leszno-Strzyżewice	3.5	2.9	4.9	3.7	3.9	10	23	8	62	88	79	11	-	-	-	2	-	4.2	5.3	5.7	5.5	5.1	5	9
97	Kalisz	3.7	4.1	5.2	3.9	4.3	9	5 23 24	6	43	79	106	14	-	-	-	-	-	2.4	4.9	4.1	4.2	3.7	10	3
98	Łódź-Lublinek	3.0	5.3	6.5	5.1	5.5	10	5 23 24	5	20	44	135	44	-	-	-	4	-	4.2	4.5	4.0	5.5	4.2	9	4
105	Włodawa	2.8	2.5	5.0	2.9	3.4	9	2 3	11	76	95	59	7	-	-	-	-	-	3.0	4.5	3.9	4.2	3.7	10	3
112	Sulejów	4.0	3.7	6.1	4.3	4.6	12	23	2	47	86	77	34	2	-	-	7	-	3.9	4.7	4.2	5.0	4.2	7	4
114	Lublin	4.3	4.1	5.6	4.1	4.6	9	5 6 23	1	41	82	106	18	-	-	-	-	-	3.1	4.5	4.6	4.0	3.7	10	3
115	Legnica	2.7	2.6	4.4	3.2	3.3	9	23	15	75	95	58	5	-	-	-	-	-	4.5	4.9	4.3	5.2	4.8	5	6
116	Wieluń	2.7	3.2	4.0	3.1	3.4	8	5 23 24	1	77	119	46	5	-	-	-	-	-	4.3	5.2	4.7	4.9	4.7	7	6
117	Zgorzelec	.	2.4	4.5	3.5	.	.	. . .	.	.	.	.	.	.	.	.	.	.	.	.	.	.	.	.	.
120	Wrocław-Strachowice	3.9	4.0	4.6	3.9	4.2	11	4	11	63	52	95	26	1	-	-	5	1	4.6	4.9	4.4	4.6	4.6	5	6
127	Jelenia Góra	2.9	3.3	5.2	3.0	3.7	11	1 11 17	43	53	62	52	35	3	-	-	10	-	4.3	5.3	4.9	5.6	5.0	6	8
129	Kielce	3.4	3.0	4.4	3.1	3.5	9	5	30	63	65	83	7	-	-	-	1	-	2.6	3.7	4.2	3.1	3.4	11	4
131	Częstochowa	3.4	3.1	4.3	3.9	3.7	8	5 7 17*	-	72	98	71	7	-	-	-	-	-	2.3	4.6	3.8	4.0	3.6	11	3
136	Śnieżka	12.2	12.3	10.3	10.8	11.3	35	18	6	8	27	32	43	76	35	21	31	15	5.2	6.2	6.0	6.2	5.7	4	15
138	Zamość	3.1	3.5	5.5	3.5	4.0	8	2 6 23*	13	67	57	104	7	-	-	-	-	-	2.1	4.0	4.5	4.1	3.5	13	3
139	Sandomierz	5.2	4.6	6.1	4.6	5.3	10	1 2 5*	3	26	70	104	45	-	-	-	14	-	2.5	3.8	4.1	3.3	3.4	11	3
141	Opole	2.6	2.6	4.2	3.2	3.2	11	23	11	88	94	49	5	1	-	-	1	-	2.6	3.9	4.2	3.6	3.6	10	2
151	Kłodzko	1.2	1.5	3.9	2.1	2.3	10	2	57	92	63	31	5	-	-	-	2	-	4.4	5.4	4.5	5.0	4.7	5	7
165	Katowice	2.7	2.2	4.6	3.6	3.5	9	17 23 24	24	75	71	60	18	-	-	-	-	-	2.8	4.7	4.3	4.3	3.8	9	3
170	Rzeszów-Jasionka	4.7	4.7	7.1	5.2	5.6	12	5 6	9	33	55	67	78	6	-	-	7	-	2.2	4.3	4.0	4.0	3.5	12	2
171	Racibórz	1.6	1.5	2.9	2.0	2.0	8	23	42	133	52	20	1	-	-	-	-	-	3.6	5.0	4.3	4.5	4.2	7	7
173	Kraków-Balice	3.3	3.0	5.4	4.1	4.0	10	23	20	52	66	89	21	-	-	-	1	-	2.4	4.6	4.1	4.4	3.8	10	4
176	Tarnów	2.9	2.8	4.9	4.0	3.7	10	5 24	19	80	61	63	25	-	-	-	2	-	1.6	4.5	4.3	3.5	3.4	12	3
184	Aleksandrowice	3.6	3.6	4.4	4.3	4.1	14	18	14	56	82	72	21	3	-	-	5	-	4.3	5.4	5.4	5.4	4.9	6	4
186	Przemyśl	4.3	3.8	6.2	4.4	4.7	13	11	9	63	55	61	55	5	-	-	9	-	2.8	4.3	3.6	3.3	3.4	11	4
199	Nowy Sącz	0.4	0.5	3.0	1.2	1.3	8	18	133	56	41	17	1	-	-	-	-	-	2.8	4.8	4.7	4.2	4.0	5	3
207	Lesko	2.2	1.9	4.5	3.5	3.1	9	7 19 28	46	75	59	53	15	-	-	-	-	-	2.4	4.7	4.2	3.2	3.5	12	3
220	Zakopane	0.5	0.4	2.1	1.2	1.1	6	1 17 20	109	104	27	8	-	-	-	-	-	-	3.0	5.0	4.7	4.3	4.2	6	4
224	Kasprowy Wierch	6.1	6.2	5.5	5.8	5.8	18	2 18 19*	20	42	60	53	30	29	14	-	14	8	3.2	4.9	5.4	4.6	4.6	3	3

Nr	STACJA	OPAD R_d						LICZBA DNI						LICZBA DNI													
		ΣR_d I dek.	ΣR_d II dek.	ΣR_d III dek.	$\Sigma R_{d,m}$	$R_{d,max}$	Data	0,0	>0,1	>1,0	>5,0	>10,0	>20,0	●	✳	▲	≡	=	⌣	⌓	V	∞	+	+	∞	K	⊠
2	Łeba	-	10.0	4.9	14.9	6.7	18	3	6	3	1	-	-	9	-	-	6	20	15	2	1	-	-	-	1	-	-
3	Hel	-	4.8	1.1	5.9	2.7	18	1	5	3	-	-	-	5	-	-	5	17	10	4	-	-	-	-	2	-	-
4	Ustka	-	21.6	0.5	22.1	9.1	18	-	7	4	2	-	-	7	-	-	3	25	15	5	-	-	-	-	8	-	-
5	Lębork	-	10.2	0.4	10.6	5.6	18	3	4	2	1	-	-	8	-	1	3	22	19	4	-	-	-	-	11	-	-
9	Gdańsk - Wrzeszcz	-	6.4	2.1	8.5	3.4	18	2	4	3	-	-	-	6	-	-	4	24	11	9	1	-	-	-	9	-	-
14	Koszalin	-	14.6	0.0	14.6	7.7	17	3	4	2	2	-	-	8	-	-	3	21	17	2	-	-	-	-	2	-	-
15	Kołobrzeg	-	22.3	1.7	24.0	11.9	18	2	6	5	2	1	-	7	-	-	3	23	14	10	-	-	-	-	11	1	-
16	Elbląg	-	5.3	0.0	5.3	2.9	18	4	2	2	-	-	-	5	-	-	1	11	9	5	1	-	-	-	2	-	-
19	Suwałki	0.0	8.2	0.0	8.2	5.6	17	3	2	2	1	-	-	4	1	-	1	13	10	-	-	-	-	-	6	-	5
20	Kętrzyn	0.0	10.1	0.0	10.1	6.9	17	6	2	2	1	-	-	6	1	-	2	17	15	4	3	-	-	-	10	-	-
25	Świncujście	0.0	23.5	0.0	23.5	11.3	18	1	4	4	2	1	-	5	-	-	6	24	4	3	-	-	-	-	1	-	-
26	Mikołajki	0.0	6.2	0.0	6.2	3.8	17	5	2	2	-	-	-	5	2	-	1	17	25	-	1	-	-	-	11	-	-
27	Resko	0.0	13.9	0.1	14.0	9.0	18	-	5	4	1	-	-	5	-	-	3	13	17	1	-	-	-	-	-	1	-
29	Olsztyn - Dajtki	0.0	8.5	0.0	8.5	5.4	17	5	2	2	1	-	-	3	2	-	4	21	14	2	3	-	-	-	3	-	-
31	Szczecinek	0.0	11.4	0.4	11.8	6.2	18	2	4	2	2	-	-	7	1	-	-	23	20	3	-	-	-	-	9	-	-
33	Chojnice	0.0	10.3	19.0	29.3	18.9	30	3	5	3	2	1	-	7	-	-	-	25	13	2	-	-	-	-	11	-	-
41	Szczecin - Dąbie	0.0	12.5	0.0	12.5	4.9	16	-	4	4	-	-	-	4	-	-	3	22	11	7	-	-	-	-	6	-	-
46	Piła	0.0	3.5	0.6	4.1	2.7	18	1	5	1	-	-	-	7	1	-	4	29	16	5	1	-	-	-	23	-	-
47	Białystok	0.0	7.5	0.0	7.5	4.0	17	3	3	3	-	-	-	4	1	-	2	16	22	2	-	-	-	-	2	-	-
49	Bydgoszcz	0.0	5.0	5.2	10.2	4.5	30	4	5	3	-	-	-	8	1	-	4	25	15	9	-	-	-	-	11	1	-
50	Mława	0.0	9.0	0.0	9.0	6.5	18	3	4	2	1	-	-	5	1	-	2	15	10	4	-	-	-	-	15	-	-
51	Ostrołęka	0.0	4.2	0.0	4.2	3.3	18	5	2	1	-	-	-	7	1	-	1	9	10	3	-	-	-	-	4	-	-
53	Toruń	0.0	7.4	0.0	7.4	4.4	18	4	3	2	-	-	-	7	-	-	3	19	14	3	-	-	-	-	5	-	-
60	Gorzów - Wlkp	0.0	6.9	0.0	6.9	3.1	18	2	3	2	-	-	-	4	1	-	2	30	8	6	-	-	-	-	30	1	-
67	Płock - Radziwie	0.2	6.1	0.6	6.9	3.3	17	4	7	2	-	-	-	7	2	-	1	13	7	6	-	-	-	-	7	-	-
69	Poznań - Ławica	0.2	4.1	0.0	4.3	2.7	18	5	4	1	-	-	-	7	2	-	2	23	11	8	-	-	-	-	21	-	-
71	Słubice	0.1	9.5	0.0	9.6	5.3	18	1	5	3	1	-	-	5	2	-	2	31	15	17	-	-	-	-	30	1	-
77	Koło	0.6	3.6	1.6	5.8	2.0	17	2	5	3	-	-	-	6	2	-	3	20	1	1	-	-	-	-	7	1	-
78	Siedlce	0.0	4.6	0.0	4.6	3.8	17	5	3	1	-	-	-	6	3	-	-	16	13	5	-	-	-	-	9	-	-
79	Warszawa - Okęcie	0.3	3.7	0.9	4.9	2.6	17	3	6	2	-	-	-	6	2	1	-	10	10	5	-	-	-	-	3	1	1
84	Terespol	0.0	4.2	0.0	4.2	4.1	17	-	2	1	-	-	-	2	-	-	-	7	11	-	-	-	-	-	2	-	-
89	Zielona Góra	0.6	7.5	0.0	8.1	3.4	16	-	5	2	-	-	-	3	2	-	1	23	7	3	-	-	-	-	14	-	1
90	Leszno - Strzyżewice	0.9	5.4	0.3	6.6	2.4	16	2	6	2	-	-	-	7	2	-	2	28	12	9	-	-	-	-	25	-	1
96	Kalisz	0.0	4.2	6.7	10.9	6.7	30	1	6	3	1	-	-	6	1	-	-	30	13	3	-	-	-	-	21	1	-
97	Łódź - Lublinek	0.5	5.8	0.0	6.3	3.6	17	3	5	3	-	-	-	6	2	-	2	27	3	2	-	1	-	-	5	-	1
104	Włodawa	0.0	1.0	0.0	1.0	0.6	17	2	3	-	-	-	-	3	3	-	-	19	9	-	-	-	-	-	6	-	-
111	Sulejów	0.3	0.8	0.0	1.1	0.7	17	3	4	-	-	-	-	4	2	-	-	23	11	4	-	-	-	-	9	-	2
113	Lublin	2.1	4.5	0.0	6.6	4.1	17	4	4	2	-	-	-	4	3	-	-	13	14	8	-	-	1	-	8	1	1
114	Legnica	0.0	3.6	11.7	15.3	8.3	30	4	5	4	1	-	-	8	3	-	-	23	6	3	-	-	-	-	6	2	-
115	Wieluń	0.9	6.8	0.0	7.7	2.6	15	2	6	4	-	-	-	6	2	-	3	28	13	11	-	-	-	-	7	-	1
116	Zgorzelec	0.1	12.6	4.7	17.4	6.7	17	2	7	6	1	-	-	•	•	•	•	•	•	•	•	•	•	•	•	•	•
119	Wrocław - Strachowice	0.1	2.2	1.2	3.5	1.1	29	-	8	1	-	-	-	9	1	-	2	26	6	2	-	-	-	-	20	2	-
127	Jelenia Góra	0.6	9.6	12.2	22.4	9.1	30	2	11	6	1	-	-	10	6	-	2	27	5	5	-	1	-	-	15	2	1
128	Kielce	0.2	2.4	0.0	2.6	1.3	17	3	4	1	-	-	-	5	3	-	-	11	10	7	-	-	-	-	6	-	-
130	Częstochowa	0.9	1.5	0.0	2.4	0.9	7	1	5	-	-	-	-	3	2	-	3	27	4	1	-	1	-	-	12	-	1
135	Śnieżka	9.0	15.6	3.6	28.2	8.6	14	2	17	7	1	-	-	6	12	1	26	6	-	-	19	2	2	13	-	2	31
137	Zamość	0.7	1.4	0.0	2.1	1.4	17	2	2	1	-	-	-	2	3	-	-	10	18	1	-	-	-	-	5	-	2
139	Sandomierz	0.1	0.2	0.0	0.3	0.2	17	3	2	-	-	-	-	2	1	-	1	11	9	4	-	-	-	-	-	-	-
140	Opole	0.2	5.4	0.0	5.6	3.3	18	2	7	1	-	-	-	6	2	-	2	21	9	3	-	-	-	-	-	-	-
149	Kłodzko	0.5	6.0	0.0	6.5	3.1	17	3	9	2	-	-	-	7	5	-	3	27	13	11	-	-	-	-	11	-	-
163	Katowice	0.2	7.0	0.0	7.2	4.2	18	4	4	3	-	-	-	4	3	-	3	23	11	4	-	1	-	-	6	-	1
167	Rzeszów - Jasionka	0.7	2.6	0.0	3.3	2.0	17	3	3	1	-	-	-	3	2	-	2	17	9	1	-	-	-	-	1	-	-
168	Racibórz	1.4	5.5	0.0	6.9	2.8	16	4	4	3	-	-	-	5	3	-	-	24	10	8	-	-	-	-	1	-	1
170	Kraków - Balice	0.2	1.4	0.0	1.6	1.1	17	2	3	1	-	-	-	2	3	-	2	22	8	5	-	-	-	-	10	-	-
173	Tarnów	0.1	2.0	0.0	2.1	1.6	17	4	3	1	-	-	-	3	2	-	1	23	9	3	-	-	-	-	16	-	-
181	Aleksandrowice	0.2	5.1	0.0	5.3	2.9	16	1	5	3	-	-	-	5	1	-	1	23	11	8	-	-	-	-	8	-	2
183	Przemyśl	0.6	0.0	0.0	0.6	0.6	6	2	1	-	-	-	-	2	2	-	-	25	8	1	-	-	-	-	9	-	1
196	Nowy Sącz	0.2	0.1	0.0	0.3	0.1	7	2	3	-	-	-	-	2	2	-	3	26	14	1	-	-	-	-	8	-	-
204	Lesko	1.4	0.1	0.0	1.5	0.8	6	2	3	-	-	-	-	2	2	-	1	21	14	1	-	-	-	-	5	-	1
217	Zakopane	0.5	0.4	0.0	0.9	0.4	17	4	4	-	-	-	-	3	4	-	3	16	24	2	1	-	-	-	1	-	1
221	Kasprowy Wierch	3.2	3.3	0.0	6.5	2.3	10	1	8	2	-	-	-	-	8	-	13	1	15	7	9	-	-	7	-	-	31

Blank page retained for pagination

TABLICA IV

WYNIKI MIESIĘCZNE SPOSTRZEŻEŃ POSTERUNKÓW METEOROLOGICZNYCH I OPADOWYCH

МЕСЯЧНЫЕ РЕЗУЛЬТАТЫ НАБЛЮДЕНИЙ МЕТЕОРОЛОГИЧЕСКИХ И ОСАДКОМЕРНЫХ ПОСТОВ

MONTHLY RESULTS OF OBSERVATIONS AT METEOROLOGICAL AND RAINFALL POSTS

Nr	POSTERUNEK	TEMPERATURA POWIETRZA T							OPAD R_d						LICZBA DNI						LICZBA DNI							
		Dies	$\overline{Max}$	$\overline{Min}$	Max abs.	Data	Min abs.	Data	ΣR_d I dek.	ΣR_d II dek.	ΣR_d III dek.	$\Sigma R_{d,m}$	$R_{d,max}$	Data	0,0	>0,1	>1,0	>5,0	>10,0	>20,0	●	✳	▲	≡	V	∽	⚡	⊠
1	Rozewie	2.8	5.7	0.8	15.2	21	- 3.3	15	-	4.4	1.6	6.0	3.6	18	1	4	2	-	-	-	4	-	-	4	1	-	-	-
6	Gdynia	3.4	6.3	1.4	18.8	21	- 2.5	15	-	8.3	5.1	13.4	4.9	30	2	6	3	-	-	-	6	-	-	6	-	-	-	-
7	Słupsk	3.8	8.5	0.3	14.4	29	- 3.6	15	-	14.1	0.7	14.8	5.6	17	2	5	4	2	-	-	5	-	-	12	-	-	-	-
8	Darłowo	3.4	8.2	0.3	14.9	29	- 3.2	15	-	28.9	1.8	30.7	15.5	18	1	5	5	2	1	-	5	-	-	3	-	-	-	-
10	Czarna Dąbrówka	3.2	8.2	- 0.6	14.8	21	- 5.5	15	-	18.0	1.2	19.2	8.4	17	3	7	3	2	-	-	7	1	-	-	-	-	-	-
11	Świbno	3.3	7.8	0.2	18.5	21	- 4.7	1	-	6.4	1.0	7.4	3.5	18	1	4	3	-	-	-	4	-	-	3	-	-	-	-
12	Tolkmicko	4.1	8.9	0.1	19.1	21	- 3.3	9	-	6.7	0.0	6.7	3.4	18	1	4	2	-	-	-	4	-	-	2	-	-	-	-
13	Gołdap	1.9	7.4	- 2.8	19.2	21	- 6.5	1 26	0.1	15.1	0.2	15.4	8.3	18	-	4	2	2	-	-	3	1	-	-	9	-	-	-
17	Kościerzyna	3.0	7.5	- 0.7	15.6	21	- 5.2	1	-	9.2	0.4	9.6	5.5	18	2	4	2	1	-	-	4	-	-	2	-	-	-	-
18	Lidzbark Warmiński	2.6	8.1	- 1.7	18.9	21	- 5.0	9 26	-	12.5	-	12.5	7.4	17	-	2	2	2	-	-	2	-	-	4	-	-	-	-
20	Giżycko	3.0	8.1	- 1.4	23.1	21	- 5.7	1	0.0	7.2	0.0	7.2	3.7	18	2	2	2	-	-	-	2	-	-	-	-	-	-	-
21	Olecko	2.0	7.1	- 1.8	19.6	21	- 6.7	1	-	22.8	-	22.8	18.5	17	2	2	2	1	1	-	2	-	-	2	-	-	-	-
22	Dziwnów	3.6	7.4	0.8	13.9	28	- 2.6	15	-	19.6	0.8	20.4	8.7	18	1	5	4	2	-	-	5	-	-	3	1	-	-	-
24	Radostowo	2.9	9.2	- 1.6	18.9	21	- 4.9	1	-	7.1	5.3	12.4	5.3	30	1	5	3	1	-	-	5	-	-	1	-	-	-	-
28	Połczyn-Zdrój	3.6	8.6	- 0.3	17.3	30	- 5.1	15	-	10.1	-	10.1	5.2	18	-	4	3	1	-	-	4	-	-	-	-	-	-	-
30	Prabuty	3.9	8.6	- 0.3	19.6	21	- 4.1	15	-	8.1	3.5	11.6	5.0	18	-	4	3	1	-	-	4	-	-	2	-	-	-	-
32	Śliwice	2.9	8.6	- 1.5	17.3	21	- 5.7	16	-	7.4	1.6	9.0	5.2	18	-	6	3	1	-	-	6	-	-	1	-	-	-	-
34	Ostróda	3.4	8.3	- 1.1	19.6	21	- 4.4	1	-	9.0	-	9.0	5.6	17	1	2	2	1	-	-	2	-	-	6	2	-	-	-
35	Trzebież	4.2	8.8	0.8	14.6	27	- 3.9	15	-	28.5	0.1	28.6	13.0	18	1	5	4	3	1	-	5	-	-	2	-	-	1	-
36	Biebrza	2.0	7.9	- 3.3	20.1	21	- 7.6	16	-	9.5	-	9.5	5.6	18	-	2	2	1	-	-	2	-	-	1	1	-	-	-
37	Różanystok	2.0	7.3	- 1.7	19.5	21	- 6.5	1	0.1	4.7	-	4.8	2.7	18	1	4	2	-	-	-	3	1	-	1	-	-	-	2
38	Szczytno	3.3	8.2	- 1.7	19.9	21	- 5.4	1	-	1.9	-	1.9	1.0	18	2	2	1	-	-	-	2	-	-	1	4	-	-	-
39	Szczuczyn	2.1	8.0	- 2.3	19.8	21	- 6.8	1	0.4	9.3	-	9.7	6.8	18	-	5	2	1	-	-	2	3	-	1	-	-	-	-
40	Wierzchowo	3.4	8.6	- 0.6	18.0	30	- 4.3	15	-	17.7	-	17.7	9.0	18	-	4	3	2	-	-	4	-	-	-	-	-	-	-
41	Grudziądz	4.0	9.6	- 0.6	20.5	21	- 5.8	27	-	5.3	3.6	8.9	3.1	18	-	5	4	-	-	-	5	-	-	1	-	-	-	-
43	Zawodzie	2.8	8.5	- 2.3	20.6	21	- 7.8	26	0.0	5.1	0.0	5.1	3.5	18	3	2	2	-	-	-	2	-	-	7	-	-	-	-
44	Nidzica	3.0	8.2	- 1.3	20.0	21	- 5.4	1	-	11.4	1.0	12.4	3.7	18	-	5	5	-	-	-	5	-	-	5	-	-	-	-
45	Lipki	4.5	9.8	0.3	18.2	30	- 5.1	15	-	9.8	-	9.8	3.5	17	-	4	3	-	-	-	4	-	-	4	-	-	-	-
46	Kończewice	3.8	8.6	- 0.4	19.7	21	- 3.2	8	-	3.4	2.0	5.4	2.5	18	-	4	2	-	-	-	4	-	-	4	-	-	-	-
49	Przelewice	4.1	9.7	0.2	18.1	30	- 3.1	1	-	9.0	-	9.0	4.6	16	1	3	2	-	-	-	3	-	-	-	-	-	-	-
53	Rypin	4.2	9.3	- 0.3	21.4	21	- 3.7	1	-	9.5	4.8	14.3	5.2	18	-	5	5	1	-	-	5	-	-	1	-	-	-	-
55	Przasnysz	3.2	8.4	- 0.9	20.3	21	- 4.1	8	-	4.0	0.0	4.0	2.3	18	1	2	2	-	-	-	2	-	-	4	2	-	-	-
56	Trzcińsko-Zdrój	4.0	9.9	0.1	18.0	30	- 3.7	1 3 15	-	12.4	-	12.4	6.4	16	-	3	3	1	-	-	3	-	-	2	-	-	-	-
57	Krzyż	3.7	10.0	- 0.7	18.8	30	- 5.3	1 15	-	5.3	4.4	9.7	4.4	29	-	4	3	-	-	-	4	-	-	2	-	-	1	-
58	Budzyń	4.0	9.1	0.3	17.8	21	- 2.8	1	-	8.8	4.1	12.9	5.1	18	-	3	3	1	-	-	3	-	-	4	-	-	-	-
59	Szepietowo	2.5	8.2	- 1.5	20.2	21	- 5.3	1	-	6.9	-	6.9	4.4	17	1	3	2	-	-	-	3	-	-	7	-	-	-	-
60	Bielsk Podlaski	2.8	8.0	- 1.4	20.0	21	- 5.6	1 8	-	2.0	-	2.0	2.0	17	1	1	1	-	-	-	1	-	-	1	-	-	-	-
62	Pułtusk	3.8	9.0	- 0.5	21.3	21	- 4.0	1	-	3.0	0.0	3.0	2.0	17	1	3	1	-	-	-	3	-	-	1	-	-	-	-
63	Białowieża	1.9	8.1	- 3.0	21.2	21	- 8.8	1	0.0	4.4	0.0	4.4	2.2	18	25	3	2	-	-	-	3	-	1	1	16	-	-	-
64	Poświętne	4.1	9.6	0.0	21.2	21	- 3.8	16	0.0	6.3	0.1	6.4	3.1	17	2	5	2	-	-	-	5	-	-	2	1	-	-	-
65	Szamotuły	4.2	9.4	0.1	18.4	21	- 3.6	16	0.0	8.2	0.6	8.8	7.3	18	2	4	1	1	-	-	4	-	-	7	-	-	-	-
66	Przebędowo	4.1	9.5	0.0	18.5	21	- 3.9	16	-	8.9	0.5	9.4	7.4	18	1	4	2	1	-	-	4	-	-	2	-	-	-	-
67	Gorzyń	4.8	10.1	0.5	18.9	30	- 3.3	12	0.2	12.7	0.1	13.0	9.4	18	-	5	2	1	-	-	4	1	-	2	-	-	1	-
69	Sulęcin	5.1	10.3	0.7	17.0	27 30	- 3.5	15	0.6	11.2	2.6	14.4	6.7	18	-	5	3	1	-	-	4	1	-	1	-	-	2	-
71	Legionowo	4.2	9.7	0.0	22.9	21	- 4.2	13	-	5.3	0.0	5.3	2.6	18	1	3	2	-	-	-	3	-	-	1	-	-	-	-
73	Paproć	4.8	10.3	0.3	19.4	30	- 4.7	16	0.5	5.7	-	6.2	3.8	18	-	3	2	-	-	-	2	1	-	4	2	-	-	-
74	Ostrowy	4.2	9.4	0.0	22.3	21	- 3.9	16	0.4	4.1	2.0	6.5	2.2	17	1	5	3	-	-	-	4	1	-	1	-	-	-	-
75	Warszawa-Bielany	4.8	10.0	0.8	22.6	21	- 3.2	1	0.1	3.4	0.2	3.7	1.8	17	2	5	2	-	-	-	4	1	-	-	-	-	1	-
76	Warszawa,Obser.Astr.	4.8	9.9	0.4	22.6	21	- 4.0	1	0.0	5.7	0.3	6.0	2.4	17	2	5	3	-	-	-	5	-	-	1	-	-	-	1
77	Sinołęka	3.5	8.9	- 0.9	21.7	21	- 4.6	1	-	5.9	-	5.9	3.6	18	-	3	2	-	-	-	3	-	-	-	4	-	-	-
81	Brwinów	4.8	9.8	0.6	22.0	21	- 3.4	27	0.5	2.4	-	2.9	1.3	17	1	5	2	-	-	-	3	2	-	2	-	-	1	1
82	Wielichowo	4.8	10.5	- 0.1	19.7	21 30	- 4.3	1	0.3	6.2	-	6.5	2.8	16	-	4	2	-	-	-	3	1	-	2	-	-	1	-
83	Świder	4.4	10.1	- 0.3	23.4	21	- 5.2	26	0.6	6.2	0.0	6.8	4.5	17	3	6	1	-	-	-	4	2	1	-	-	-	1	1
84	Topola Błonie	4.2	9.5	0.0	23.0	21	- 3.9	16	0.3	4.6	0.6	5.5	2.1	17	1	7	2	-	-	-	6	1	-	2	1	-	-	-
86	Biała Podlaska	3.3	8.5	- 0.8	21.2	21	- 5.0	1	-	2.4	-	2.4	2.2	17	-	2	1	-	-	-	2	-	-	1	-	-	-	-
87	Trzebiechów	5.3	11.1	0.5	19.8	30	- 3.9	12	0.1	7.4	-	7.5	3.3	18	-	4	2	-	-	-	3	1	-	2	-	-	-	-
88	Skierniewice	4.4	9.9	0.4	23.1	21	- 4.1	26	0.6	2.8	-	3.4	1.9	17	2	5	1	-	-	-	4	1	-	-	-	-	-	1
89	Witaszyce	4.6	9.8	0.6	22.0	21	- 3.4	1	0.0	6.0	-	6.0	3.5	16	2	2	2	-	-	-	2	-	-	-	-	-	-	-
92	Strzelna	4.1	9.4	- 0.1	23.0	21	- 3.6	3	2.1	3.9	-	6.0	3.1	17	3	4	2	-	-	-	2	2	-	2	-	-	-	1
93	Żelechów	3.8	8.7	- 0.1	21.7	21	- 3.4	1	0.5	5.8	-	6.3	5.2	17	2	4	1	1	-	-	3	1	-	7	-	-	1	-

Nr	POSTERUNEK	TEMPERATURA POWIETRZA T							OPAD R_d						LICZBA DNI						LICZBA DNI							
		Dies	$\overline{Max}$	$\overline{Min}$	Max abs.	Data	Min abs.	Data	ΣR_d I dek.	ΣR_d II dek.	ΣR_d III dek.	$\Sigma R_{d,m}$	$R_{d,max}$	Data	0,0	> 0,1	> 1,0	> 5,0	> 10,0	> 20,0	●	✳	▲	≡	V	∞	⌇	⊠
94	Radzyń Podlaski	3.6	9.0	- 1.0	22.6	21	- 5.3	1	-	7.8	-	7.8	7.4	17	-	2	1	1	-	-	2	-	-	-	-	-	-	-
95	Puczniew	4.6	9.7	0.3	23.1	21	- 3.3	1	0.0	5.5	2.2	7.7	2.7	17	1	5	3	-	-	-	5	-	-	2	-	-	1	-
96	Bełskie Koziegłowy	4.4	9.4	0.5	22.1	21	- 3.4	1	1.8	5.5	-	7.3	2.4	17	-	6	3	-	-	-	4	2	-	-	-	-	-	-
99	Smolice	5.0	10.4	0.2	23.0	21	- 5.3	1 4	0.5	2.8	-	3.3	1.5	16	3	3	2	-	-	-	2	1	-	6	-	-	1	-
100	Żary	5.1	10.6	1.1	19.0	30	- 3.7	1	0.2	7.5	9.7	17.4	9.7	31	4	5	4	1	-	-	4	1	1	1	-	-	1	1
101	Nowe Miasto	4.4	10.2	0.4	23.8	21	- 3.3	1	2.1	2.5	-	4.6	2.5	17	4	3	2	-	-	-	1	2	-	3	-	-	-	2
102	Sieradz	4.9	10.3	0.9	22.3	21	- 3.1	1	0.6	3.9	-	4.5	2.1	15	-	6	2	-	-	-	5	1	-	2	-	-	-	-
103	Sobieszyn	4.0	8.8	- 0.1	22.1	21	- 4.6	1	0.4	5.9	-	6.3	5.5	17	2	4	1	1	-	-	3	1	-	5	3	-	1	1
104	Szprotawa	5.5	11.0	1.4	21.0	29	- 2.6	1 2 9	0.1	7.9	1.6	9.6	4.1	18	-	7	4	-	-	-	6	1	-	1	-	-	2	-
106	Wińsko	5.4	10.7	1.2	23.0	21	- 3.6	1	1.2	1.3	0.1	2.6	1.1	7	-	7	1	-	-	-	5	2	-	-	-	-	1	1
107	Grabownica	4.9	10.8	0.1	24.1	21	- 5.4	1	0.3	3.8	5.2	9.3	5.1	30	-	8	3	1	-	-	7	1	-	3	-	-	1	-
108	Nowa Wieś	3.4	9.2	- 0.8	22.1	21	- 5.1	1	0.2	1.5	-	1.7	1.5	17	-	2	1	-	-	-	1	1	-	-	-	-	-	1
109	Radom	4.4	10.0	0.1	23.4	21	- 3.6	1	1.0	1.1	-	2.1	1.0	6	1	3	1	-	-	-	2	1	-	1	-	-	-	1
110	Puławy	4.4	9.5	0.2	23.4	21	- 3.9	1	1.8	2.3	0.0	4.1	2.1	17	5	3	2	-	-	-	2	1	-	1	-	-	-	1
111	Opoczno	4.5	9.9	0.0	23.3	21	- 3.7	27	0.2	0.4	-	0.6	0.4	16	3	2	-	-	-	-	1	1	-	5	-	-	-	1
113	Bolesławice	5.5	10.4	1.6	20.7	21	- 2.3	9 10	0.3	5.1	1.9	7.3	1.8	14	-	7	4	-	-	-	7	1	-	1	-	-	2	-
118	Opole Lubelskie	4.0	9.9	- 0.8	24.2	21	- 6.0	26	1.1	1.5	-	2.6	1.1	6	1	3	2	-	-	-	2	1	-	1	-	-	1	-
119	Chełm	3.0	8.5	- 1.3	22.5	21	- 6.4	1	1.1	4.8	-	5.9	4.8	17	1	2	2	-	-	-	1	1	-	-	-	-	-	1
121	Namysłów	5.2	10.9	1.2	23.5	21	- 4.0	1	0.0	8.3	0.0	8.3	3.7	15	2	5	3	-	-	-	5	-	-	2	-	-	1	-
122	Laskowice Oławskie	5.4	11.3	0.8	24.7	21	- 4.9	1	0.0	5.2	8.3	13.5	8.3	29	2	5	4	1	-	-	5	-	-	2	1	-	2	-
123	Krasnystaw	3.5	8.7	- 0.7	22.2	21	- 4.4	1	0.2	6.6	-	6.8	6.6	17	-	2	1	1	-	-	1	1	-	2	-	-	-	1
124	Silniczka	4.1	10.4	- 0.9	23.2	21	- 5.3	3	0.0	1.1	-	1.1	0.6	17	3	2	-	-	-	-	2	-	-	1	1	-	-	-
125	Bogatynia	6.0	10.9	1.5	20.7	21	- 2.7	11	0.0	9.8	8.6	18.4	5.7	17	3	7	6	2	-	-	7	-	-	-	-	-	2	-
126	Świeradów-Zdrój	4.5	8.5	1.2	19.5	21	- 4.4	9	6.8	22.1	15.1	38.0	11.2	31	6	11	6	3	2	-	9	4	2	3	-	1	4	5
128	Stare Olesno	4.5	10.7	0.0	23.1	21	- 5.1	1	0.2	9.4	-	9.6	4.8	18	-	6	3	-	-	-	5	1	-	2	-	-	-	-
130	Szklarska Poręba	3.2	8.3	- 0.4	19.6	21	- 5.6	9	4.0	32.6	23.8	60.4	13.1	30	-	13	8	6	3	-	10	5	1	5	-	-	3	4
132	Szczawno-Zdrój	4.7	9.9	0.3	24.5	21	- 5.1	11	2.7	10.7	3.8	17.2	4.6	17	5	9	5	-	-	-	6	4	-	-	-	-	1	-
133	Karpacz	3.6	7.3	1.0	18.1	21	- 5.8	9	2.1	24.6	11.0	37.7	9.9	14	2	12	8	3	-	-	10	6	-	6	2	2	2	14
134	Dobrogoszcz	5.3	11.3	1.2	23.5	21	- 3.7	1	0.4	8.0	0.9	9.3	4.3	18	1	8	3	-	-	-	6	2	-	2	-	-	-	-
135	Werbkowice	3.2	8.7	- 0.9	22.5	21	- 4.6	2	0.5	3.1	-	3.6	3.1	17	-	3	1	-	-	-	1	2	-	2	-	-	-	1
137	Zdanów	.	.	.	.	.	.	.	.	.	.	.	.	.	.	.	.	.	.	.	.	.	.	.	.	.	.	.
140	Grodków	5.5	11.6	1.0	24.1	21	- 3.9	1	0.2	6.5	-	6.7	4.1	18	3	6	2	-	-	-	5	1	-	6	-	-	-	-
142	Ostroszowice	4.6	9.7	1.0	21.1	21	- 5.5	1	1.4	9.3	-	10.7	3.4	16	2	9	4	-	-	-	7	3	-	1	-	1	-	2
143	Szczekociny	4.1	9.9	- 0.7	22.5	21	- 5.0	4	0.0	0.3	0.0	0.3	0.3	17	2	1	-	-	-	-	1	-	-	1	-	-	-	-
144	Skroniów	3.8	10.0	- 0.7	22.8	21	- 4.6	1	0.1	0.3	0.0	0.4	0.3	17	3	2	-	-	-	-	1	1	-	3	-	-	-	-
145	Podmaleniec	4.1	9.7	- 0.2	23.2	21	- 4.3	9	0.0	1.7	-	1.7	1.3	18	-	3	1	-	-	-	3	-	-	2	-	-	-	-
146	Tarnobrzeg	4.9	11.3	- 0.1	25.2	21	- 4.1	13	0.0	1.8	-	1.8	1.5	17	2	3	1	-	-	-	3	-	-	1	-	-	-	-
147	Biłgoraj	3.6	9.3	- 0.8	22.0	21	- 5.6	9	0.1	1.4	-	1.5	1.4	17	-	2	1	-	-	-	1	1	-	2	-	-	-	-
148	Korfantów	5.4	11.6	0.6	24.5	21	- 4.6	1	-	4.2	-	4.2	1.8	18	2	4	2	-	-	-	4	-	-	5	-	-	-	-
149	Otmuchów	5.3	11.6	- 0.1	23.6	29	- 4.8	3	0.2	2.6	-	2.8	1.3	18	5	4	2	-	-	-	3	1	-	2	-	-	-	-
150	Tomaszów Lubelski	2.8	8.4	- 1.7	23.1	21	- 6.2	9	1.4	2.4	-	3.8	2.4	17	-	2	2	-	-	-	1	2	-	-	-	-	-	1
152	Świerklaniec	4.6	10.5	- 0.3	22.6	21	- 5.9	3	0.4	2.3	-	2.7	2.2	18	3	3	1	-	-	-	2	1	-	4	-	-	-	-
153	Duszniki Zdrój	3.5	8.5	- 0.3	20.3	21	- 9.3	1	2.6	21.8	0.0	24.4	8.6	17	2	10	5	2	-	-	6	4	-	2	4	1	-	3
154	Ząbkowice	4.8	10.5	0.3	22.7	21	- 5.9	1	1.2	3.1	-	4.3	3.1	18	4	2	2	-	-	-	1	1	-	-	-	-	-	-
155	Mischów	4.1	10.2	- 0.5	23.1	21	- 4.7	4	0.4	0.1	-	0.5	0.4	7	6	2	-	-	-	-	1	1	-	1	-	1	-	-
156	Tarnogród	4.0	9.8	- 0.5	23.3	21	- 4.9	9	0.3	1.6	-	1.9	1.6	17	-	2	1	-	-	-	1	1	-	-	-	-	-	-
157	Lądek-Zdrój	4.4	9.7	0.2	22.1	21	- 5.8	1	4.4	4.3	0.3	9.0	2.8	17	4	9	3	-	-	-	6	3	1	3	-	-	-	5
158	Chorzelów	4.6	11.0	- 0.8	24.9	21	- 5.7	13	-	3.3	-	3.3	1.9	17	-	3	2	-	-	-	3	-	1	1	-	-	1	-
159	Prudnik	5.4	11.2	1.1	24.5	21	- 5.0	1	0.1	2.6	-	2.7	1.3	15	-	5	1	-	-	-	4	1	-	-	-	-	-	-
160	Sielec	4.2	11.0	- 0.8	24.6	21	- 5.1	3	0.0	0.6	-	0.6	0.6	16	1	1	-	-	-	-	1	-	-	3	-	-	-	-
161	Olkusz-Oldwia	3.8	9.5	- 0.7	22.2	21	- 6.1	4	0.0	2.9	-	2.9	1.9	18	3	3	1	-	-	-	3	-	-	3	-	-	-	-
162	Borusowa	4.3	11.4	- 1.0	24.5	21	- 5.9	13	-	-	-	.	.	-	-	-	-	-	-	-	-	-	-	3	-	-	-	-
163	Zakrzów	5.4	11.5	0.4	23.2	21	- 5.4	1	0.3	3.3	-	3.6	2.1	18	-	5	1	-	-	-	4	1	-	6	-	-	-	-
164	Leżajsk	4.4	9.9	- 0.1	23.1	21	- 4.2	9	1.0	3.2	-	4.2	2.9	17	1	3	2	-	-	-	2	1	-	4	-	-	-	-
166	Kolbuszowa	4.2	10.6	- 0.7	24.0	21	- 5.0	27	0.2	3.6	-	3.8	1.8	17	1	3	2	-	-	-	2	1	-	2	-	-	-	-
167	Głubczyce	5.1	10.9	0.6	22.6	21	- 5.3	1	0.5	1.5	-	2.0	1.5	17	2	2	1	-	-	-	1	1	-	6	-	-	-	-
168	Lubaczów	3.5	10.1	- 1.5	23.9	21	- 6.6	27	0.2	0.9	-	1.1	0.5	17	-	3	-	-	-	-	2	1	-	-	-	-	-	-
169	Rybnik	5.6	11.1	1.1	22.8	21	- 4.4	1	0.7	7.3	-	8.0	2.8	17	-	6	3	-	-	-	4	2	-	1	-	-	-	-
172	Bieruń Stary	5.0	10.9	- 0.4	23.1	21	- 6.5	1	0.4	4.4	0.0	4.8	2.4	18	4	4	2	-	-	-	4	1	-	2	-	-	-	-
174	Kraków, Obser. Astr.	5.4	11.6	0.6	24.7	21	- 4.7	3	0.3	2.4	-	2.7	2.3	17	1	3	1	-	-	-	2	1	-	5	-	-	-	-

Nr	POSTERUNEK	TEMPERATURA POWIETRZA T							OPAD R_d						LICZBA DNI						LICZBA DNI							
		Dies	$\overline{Max}$	$\overline{Min}$	Max abs.	Data	Min abs.	Data	ΣR_d I dek.	ΣR_d II dek.	ΣR_d III dek.	$\Sigma R_{d,m}$	$R_{d,max}$	Data	0,0	≥ 0,1	≥ 1,0	≥ 5,0	≥ 10,0	≥ 20,0	●	✳	▲	≡	V	∞	≈	⊠
175	Dębica	5.0	10.8	0.0	24.5	21	- 5.0	11	-	2.6	-	2.6	2.2	11	-	2	1	-	-	-	2	-	-	1	-	-	-	-
177	Ołańsk	4.2	9.8	- 0.5	23.1	21	- 4.7	1	0.0	1.9	-	1.9	1.8	17	1	2	1	-	-	-	2	-	-	-	-	-	-	-
178	Paszczyna	5.1	10.6	0.5	22.6	21	- 5.6	1	0.5	5.1	-	5.6	1.8	17	3	4	3	-	-	-	4	1	-	1	-	1	-	-
179	Wieliczka	4.8	11.2	- 0.1	24.5	21	- 6.2	1	0.6	2.8	-	3.4	2.3	17	1	3	1	-	-	-	2	1	-	4	-	-	-	-
180	Bochnia	4.1	11.7	- 1.4	25.2	21	- 7.4	3	0.1	0.6	-	0.7	0.6	17	-	2	-	-	-	-	1	1	-	1	-	-	-	-
181	Jastrzębie Zdrój	5.8	11.2	1.3	23.8	21	- 4.3	1	1.1	8.8	-	9.9	3.9	17	1	5	4	-	-	-	5	1	-	4	-	-	-	-
182	Wadowice	5.0	11.1	0.4	23.7	21	- 6.5	1	0.5	2.6	0.1	3.2	2.0	17	4	4	1	-	-	-	3	1	-	-	-	-	-	-
183	Żarnowa	5.6	11.1	- 0.3	23.2	21	- 5.1	4	0.0	1.1	-	1.1	0.5	16	2	3	-	-	-	-	3	-	-	1	-	-	-	-
185	Dynów	5.0	10.4	- 1.1	23.3	21	- 6.3	4	0.3	0.9	-	1.2	0.9	17	2	2	-	-	-	-	1	1	-	2	-	-	-	-
187	Ciężkowice	4.5	11.5	- 0.8	25.0	21	- 5.5	3	0.0	0.8	-	0.8	0.8	17	4	1	-	-	-	-	1	-	-	9	-	-	-	-
188	Rożnów	5.0	11.2	0.1	24.5	21	- 4.6	3	0.6	0.4	-	1.0	0.4	7	3	3	-	-	-	-	1	2	-	8	-	-	-	-
189	Cieszyn-Bobrek	5.6	10.9	1.3	23.2	21	- 5.9	1	0.4	4.0	-	4.4	2.0	18	2	4	2	-	-	-	4	1	-	-	-	1	-	-
190	Maków Podh.	4.3	11.4	- 1.3	23.5	21	- 8.4	1	0.3	0.9	-	1.2	0.6	17	-	3	-	-	-	-	2	1	-	13	-	-	-	-
191	Biecz	4.5	11.5	- 1.2	24.6	21	- 6.0	3	0.3	2.0	-	2.3	1.0	16	-	3	2	-	-	-	2	1	-	-	-	-	-	-
192	Limanowa	4.0	10.5	- 1.4	23.0	21	- 6.6	11	0.4	1.4	-	1.8	1.4	17	3	2	1	-	-	-	2	-	-	2	-	-	-	-
193	Żywiec-Sporysz	5.0	12.3	- 0.2	24.1	21	- 7.5	1	0.3	1.2	-	1.5	0.6	16	1	4	-	-	-	-	3	1	-	5	-	-	-	-
194	Kroano	4.4	11.4	- 1.2	23.0	21	- 6.9	1	0.3	2.4	-	2.7	1.1	16	-	4	2	-	-	-	4	-	-	1	-	-	-	-
195	Bircza	3.8	9.8	- 1.6	24.0	21	- 7.4	4	-	2.0	-	2.0	2.0	17	3	1	1	-	-	-	1	-	-	-	-	-	-	-
196	Wisła	4.4	11.0	- 0.6	22.7	21	- 8.6	1	0.1	7.1	-	7.2	3.7	16	1	4	3	-	-	-	3	1	-	7	-	-	-	-
197	Zawoja	3.2	8.9	- 1.8	19.9	21	- 9.4	1	0.6	3.0	0.0	3.6	1.8	16	6	5	2	-	-	-	3	2	-	5	1	-	1	1
198	Rabka	3.6	17.8	- 2.0	22.2	21	- 9.4	1	1.1	0.9	-	2.0	0.8	17	-	4	-	-	-	-	2	2	-	3	1	-	-	-
200	Ptaszkowa	4.2	9.5	0.0	22.9	21	- 6.2	6	0.8	1.4	-	2.2	1.3	17	2	4	1	-	-	-	2	2	-	1	-	-	-	-
201	Istebna-Steców̨ka	4.6	8.7	0.9	19.2	21	- 5.6	8	0.3	6.3	-	6.6	3.0	16	-	6	3	-	-	-	3	3	-	4	-	-	-	-
202	Kamienica	3.6	10.7	- 1.8	22.9	21	- 7.6	1	0.1	1.1	0.0	1.2	0.6	17	5	3	-	-	-	-	2	1	-	5	-	-	-	-
203	Sanok	5.8	11.1	- 0.8	23.2	21	- 5.6	1	0.3	0.0	-	0.3	0.3	6	1	1	-	-	-	-	-	1	-	2	-	-	-	1
204	Iwonicz-Zdrój	5.8	10.4	0.1	21.9	21	- 7.1	1	0.2	1.9	-	2.1	1.3	17	-	3	1	-	-	-	2	1	-	2	-	-	-	-
205	Stańcowa	2.8	8.1	- 0.9	17.5	21	- 8.7	1	1.6	2.7	-	4.3	1.7	16	-	7	2	-	-	-	-	7	-	2	-	-	-	22
206	Nowy Targ	3.2	10.6	- 2.4	21.0	21	- 8.7	1	0.1	0.7	0.0	0.8	0.7	17	2	2	-	-	-	-	1	1	-	7	1	-	-	-
208	Czarny Dunajec	2.8	9.6	- 2.6	21.4	21	-10.1	1	0.2	0.5	-	0.7	0.5	16	2	2	-	-	-	-	1	1	-	7	-	-	-	1
209	Brzegi Dolne	3.3	10.0	- 4.0	23.2	21	-11.0	1	1.6	0.8	-	2.4	1.6	6	4	2	1	-	-	-	1	1	-	-	-	-	-	2
210	Szczawnica	3.5	11.8	- 1.9	24.4	21	- 7.7	3	0.4	0.7	0.5	1.6	0.6	17	2	6	-	-	-	-	5	1	-	2	-	-	-	-
211	Barwinek	3.8	10.6	- 3.5	20.6	21	-10.4	1	1.2	-	-	1.2	0.8	7	1	2	-	-	-	-	-	2	-	2	-	-	-	-
212	Krynica	2.8	10.7	- 2.3	22.8	21	- 8.0	1	0.8	0.5	-	1.3	0.4	8	-	5	-	-	-	-	2	3	-	11	-	-	-	-
213	Bukowina	2.9	7.8	- 0.6	19.0	21	- 7.6	1	0.4	0.1	-	0.5	0.2	7	4	3	-	-	-	-	1	3	-	3	-	-	-	17
214	Muszyna	3.1	11.6	- 3.6	23.3	21	- 9.3	1	0.4	0.0	-	0.4	0.3	7	3	2	-	-	-	-	-	2	-	6	-	-	-	-
215	Wysowa	2.6	10.1	- 3.0	22.5	21	- 8.5	3	0.8	1.6	-	2.4	1.2	17	-	5	1	-	-	-	4	1	-	4	-	-	-	-
216	Witów	2.4	8.8	- 2.5	19.8	21	-10.2	1	0.9	0.3	-	1.2	0.3	8	-	6	-	-	-	-	2	4	-	-	-	-	-	-
217	Komańcza	3.6	-	- 3.7	-	-	-11.7	1	0.0	-	-	0.0	0.0	6	2	-	-	-	-	-	-	-	-	2	-	-	-	1
218	Baligród	4.3	11.0	- 2.9	22.3	21	- 9.8	1	0.3	-	-	0.3	0.3	6	1	1	-	-	-	-	-	1	-	1	-	-	-	1
219	Gubałówka	3.4	7.7	0.0	18.1	21	- 7.6	8	0.3	0.2	-	0.5	0.2	10	4	3	-	-	-	-	1	2	-	1	3	-	-	6
221	Smolnik	3.6	10.9	- 4.8	21.9	21	-11.6	1	0.2	0.0	-	0.2	0.2	7	1	1	-	-	-	-	1	1	-	5	-	-	-	1
222	Łysa Polana	1.3	8.2	- 3.5	18.4	21	-11.0	1	1.2	0.4	-	1.6	0.5	8	4	5	-	-	-	-	-	5	-	-	-	-	-	20
223	Hala Gąsienicowa	0.4	3.8	- 3.0	12.9	22	-12.3	8	3.0	1.2	-	4.2	2.4	10	5	5	1	-	-	-	-	5	-	5	2	-	-	31

TABLICA V

WYNIKI MIESIĘCZNE POMIARÓW TEMPERATURY MINIMALNEJ PRZY POWIERZCHNI GRUNTU ORAZ TEMPERATURY GRUNTU

МЕСЯЧНЫЕ РЕЗУЛЬТАТЫ ИЗМЕРЕНИЙ МИНИМАЛЬНОЙ ТЕМПЕРАТУРЫ У ПОВЕРХНОСТИ ПОЧВЫ И ТЕМПЕРАТУРЫ ПОЧВЫ

MONTHLY RESULTS OF GROUND SURFACE MINIMUM AIR TEMPERATURE AND SOIL TEMPERATURE MEASUREMENTS

Nr	STACJA – POSTERUNEK	TEMPERATURA MINIMALNA PRZY POWIERZCHNI GRUNTU T_g			TEMPERATURA GRUNTU NA GŁĘBOKOŚCIACH														
					5 cm						10 cm			20 cm			50 cm		
		$\overline{Min}$	Min abs.	Data	7	13	21	Dies	Max	Min	Dies	Max	Min	Dies	Max	Min	Dies	Max	Min
4	Ustka	- 1.1	- 4.6	27	1.7	5.8	4.4	4.0	10.0	- 1.2	3.7	9.3	- 0.2	3.7	8.1	0.1	3.5	6.4	1.4
5	Lębork	- 3.1	- 8.1	16	1.5	3.8	3.4	2.9	8.7	- 0.5	2.9	8.0	0.3	3.0	7.1	1.0	2.9	5.4	2.9
14	Koszalin	- 1.7	- 5.5	9 16	1.7	6.0	4.7	4.1	12.8	- 1.3	3.8	10.8	- 0.2	3.4	9.2	0.3	3.3	6.6	1.4
19	Suwałki	- 4.4	-14.5	1	- 0.9	3.2	2.0	1.4	10.1	- 5.0	1.2	8.1	- 4.0	0.8	6.2	- 2.2	1.2	4.1	0.0
23	Kętrzyn	- 3.1	- 7.4	26	0.2	3.4	2.5	2.0	11.3	- 2.8	1.7	8.9	- 1.5	1.5	7.0	- 0.4	1.7	3.9	0.5
24	Radostowo	- 4.7	- 9.6	1	0.7	4.2	3.4	2.8	9.3	- 2.8	2.7	7.8	- 1.0	2.5	6.3	0.0	2.8	4.9	1.4
25	Świnoujście	- 1.3	- 5.9	12	.	.	.	.	.	.	.	.	.	.	.	.	.	.	.
27	Resko	- 1.8	- 5.6	15	1.4	4.8	4.6	3.6	12.4	- 0.6	3.4	11.3	0.0	3.2	9.3	0.2	3.3	6.1	1.6
29	Olsztyn-Dajtki	- 3.8	- 8.9	26	0.4	7.1	4.4	4.0	15.4	- 3.1	3.5	11.2	- 1.3	3.2	9.8	- 0.2	2.9	6.5	0.6
30	Prabuty	- 2.0	- 5.8	26	0.4	5.4	3.4	3.1	13.5	- 2.9	2.8	11.5	- 1.4	2.5	9.0	- 0.8	2.3	6.7	0.3
31	Szczecinek	- 3.1	- 8.7	15	0.5	5.6	4.0	3.4	14.1	- 3.3	3.3	12.0	- 1.6	3.1	10.1	- 0.2	3.3	6.8	1.4
32	Śliwice	- 3.7	- 9.0	16	0.8	6.9	4.0	3.9	13.5	- 2.0	3.3	8.6	- 0.5	3.1	8.0	0.1	2.8	5.9	0.8
36	Biebrza	- 6.4	-11.9	12	- 0.6	0.6	0.3	0.1	3.9	- 2.7	0.0	2.5	- 1.2	0.1	0.9	- 0.2	1.6	2.0	1.4
42	Szczecin-Dąbie	- 1.8	- 6.2	9 10	1.4	6.5	4.8	4.2	13.8	- 0.5	3.9	11.0	- 0.1	3.9	10.3	0.4	3.5	6.8	1.4
47	Piła	- 2.9	- 8.1	27	1.1	7.0	5.2	4.4	15.5	- 1.4	4.0	12.1	- 0.1	3.7	10.4	0.4	3.4	7.0	1.5
48	Białystok	- 4.7	- 8.4	1	- 0.2	3.6	1.9	1.8	11.3	- 3.0	1.5	9.0	- 2.3	1.3	7.1	- 0.5	1.3	3.7	0.2
50	Bydgoszcz	- 2.8	- 9.7	16	1.5	6.6	5.4	4.5	13.9	- 1.4	4.2	10.6	- 0.2	4.2	10.1	0.5	4.0	6.8	1.8
51	Mława	- 2.1	- 5.5	8	0.6	5.7	3.6	3.3	13.7	- 2.9	3.1	11.0	- 1.7	2.8	9.4	- 0.2	2.6	5.9	0.5
52	Ostrołęka	- 2.8	- 7.5	1	1.0	5.6	4.2	3.6	13.2	- 2.4	3.3	10.2	- 0.9	2.9	8.7	- 0.2	3.0	6.1	0.9
57	Krzyż	- 3.1	- 7.9	1	1.6	5.8	4.8	4.1	13.0	- 0.5	4.0	11.0	0.3	3.8	9.5	0.8	3.7	6.7	2.0
61	Gorzów Wlkp.	- 1.8	- 5.2	1	1.9	5.9	5.4	4.4	12.5	- 1.0	4.3	12.0	- 0.2	4.2	10.8	0.6	4.4	7.8	2.3
63	Białowieża	- 5.3	-11.1	1	- 0.6	4.7	2.2	2.1	13.8	- 4.3	1.9	10.6	- 3.2	1.6	7.7	- 0.4	1.5	4.2	0.2
64	Poświętne	- 2.6	- 6.8	26	1.4	6.5	4.8	4.2	14.4	- 2.4	4.3	12.8	- 1.4	3.7	10.2	- 0.1	3.4	7.2	0.8
66	Przebędowo	- 1.2	- 5.2	16	1.5	7.0	4.5	4.3	15.1	- 1.4	4.3	12.5	- 0.4	3.9	9.8	0.2	3.7	7.4	1.4
68	Płock-Radziwie	- 1.2	- 7.1	27	2.2	8.2	6.3	5.6	16.3	- 0.9	5.2	13.4	0.0	4.8	11.1	0.5	4.2	8.1	1.4
72	Słubice	- 1.7	- 6.1	12	2.3	6.6	5.8	4.9	12.2	0.2	4.7	11.8	0.5	4.4	10.3	1.0	4.6	7.9	2.4
73	Paproć	- 1.6	- 6.7	16	1.6	6.1	4.4	4.0	14.7	- 0.4	3.8	11.4	0.1	3.6	12.7	0.4	2.8	6.8	1.9
75	Warszawa-Bielany	- 2.0	- 7.5	26	1.4	7.7	4.3	4.5	17.7	- 2.2	4.1	12.3	- 0.5	3.9	11.4	0.0	3.6	6.9	1.2
78	Koło	- 1.2	- 5.8	1	2.1	6.2	5.4	4.6	14.3	- 0.6	4.4	12.3	- 0.2	4.1	12.5	0.6	4.1	7.4	1.6
79	Siedlce	- 2.0	- 6.8	26	0.9	6.1	4.0	3.7	14.6	- 2.7	3.4	11.4	- 1.3	3.2	9.7	0.0	3.2	6.4	0.8
81	Brwinów	- 0.9	- 7.0	27	1.7	6.7	4.6	4.3	15.1	- 1.5	4.2	13.2	- 0.7	4.2	11.4	0.1	4.0	8.0	1.2
90	Zielona Góra	0.1	- 4.7	9	2.5	8.6	7.1	6.1	17.3	- 1.6	5.7	15.2	- 0.4	5.3	14.2	0.2	4.9	9.9	1.5
91	Leszno-Strzyżewice	- 1.4	- 7.6	16	2.9	6.6	6.3	5.3	13.8	- 0.5	5.0	12.6	0.2	4.7	11.1	0.8	4.4	8.4	2.0
97	Kalisz	- 1.5	- 6.4	1	1.8	6.3	4.8	4.3	15.1	- 1.4	4.0	11.6	0.0	3.7	10.1	0.3	3.5	6.8	1.4
99	Smolice	- 1.2	- 5.1	1	1.9	7.6	5.1	4.9	16.7	- 2.0	4.6	13.1	- 0.3	4.4	11.4	0.2	4.1	8.4	1.4
105	Włodawa	- 2.4	- 7.0	26	0.9	4.7	3.2	2.9	14.9	- 2.6	2.7	11.7	- 1.8	2.6	10.5	- 0.6	2.4	5.5	0.6
109	Radom	- 2.7	- 8.1	27	1.3	7.6	5.0	4.6	16.6	- 2.1	4.4	14.2	- 1.5	4.0	11.2	0.1	3.7	7.7	1.1
110	Puławy	- 1.8	- 5.5	27	1.5	7.3	4.9	4.6	16.5	- 2.5	4.4	13.3	- 1.1	4.1	11.7	0.0	3.7	7.6	0.9
112	Sulejów	- 1.7	- 6.8	2	1.5	6.1	4.8	4.1	14.0	- 1.6	3.8	11.7	- 0.4	3.6	10.2	0.2	3.3	6.8	0.9
115	Legnica	- 0.9	- 5.6	1	2.5	7.0	6.0	5.2	24.2	- 0.9	4.8	13.7	0.0	4.5	11.3	0.6	4.5	8.5	2.1
116	Wieluń	- 1.2	- 6.1	1	1.8	6.1	5.0	4.3	15.4	- 1.9	4.1	13.0	- 1.2	3.8	11.4	- 0.2	3.5	7.7	0.8
117	Zgorzelec	- 0.4	- 4.9	1	2.0	8.6	5.8	5.5	18.3	- 0.8	5.3	14.9	0.1	4.8	12.1	0.6	4.4	9.0	1.8
122	Laskowice Oławskie	- 1.4	- 6.5	1	2.2	7.9	5.7	5.3	17.2	- 0.6	4.8	14.3	- 0.2	4.2	11.3	0.5	3.9	8.3	1.4
127	Jelenia Góra	- 1.5	- 7.4	12	2.2	5.7	5.2	4.4	13.4	- 0.3	4.1	10.9	0.2	3.8	9.5	0.6	3.5	7.3	1.4
129	Kielce	- 3.1	- 9.0	4	1.6	6.4	5.2	4.4	15.3	- 2.3	4.3	12.3	- 1.2	4.1	11.6	- 0.1	3.5	7.5	0.4
131	Częstochowa	- 1.1	- 6.1	2	2.1	6.9	5.5	4.7	15.5	- 1.9	4.4	12.5	- 2.0	4.0	11.5	0.0	3.7	8.2	0.8
137	Zdanów	.	.	.	.	.	.	.	.	.	.	.	.	.	.	.	.	.	.
138	Zamość	- 4.5	-10.0	9	1.1	6.3	4.7	4.0	15.5	- 2.4	3.7	12.3	- 0.9	3.2	10.1	- 0.1	3.2	6.6	1.1
141	Opole	- 1.7	- 7.0	1	2.6	6.8	6.1	5.2	14.3	- 1.1	5.0	12.9	0.1	4.6	11.0	0.8	4.4	8.2	1.8
151	Kłodzko	- 1.8	- 7.9	1	2.2	6.7	5.9	4.9	14.3	- 0.8	4.6	12.2	0.2	4.3	10.2	0.8	4.0	7.3	2.1
152	Świerklaniec	- 2.4	- 8.8	1	1.5	5.9	4.5	4.0	13.9	- 2.3	3.6	10.9	- 0.8	3.6	9.8	- 0.1	3.3	6.8	0.9
170	Rzeszów-Jasionka	- 3.8	-10.7	27	1.3	7.6	5.6	4.8	17.2	- 2.4	4.6	13.9	- 1.3	4.1	11.1	0.3	4.0	7.3	1.4
178	Pszczyna	1.0	- 3.5	1	2.1	7.2	5.0	4.8	16.1	- 1.0	4.6	14.3	- 0.3	4.5	12.1	0.2	3.9	7.4	1.4
182	Wadowice	- 2.0	- 8.7	1	2.4	7.3	5.6	5.1	16.5	- 2.8	4.9	13.4	- 0.7	4.7	11.9	0.2	4.7	8.6	1.9
186	Przemyśl	- 2.3	- 8.7	2	1.4	5.8	4.8	4.0	15.3	- 2.6	3.6	12.5	- 1.4	3.3	9.6	0.2	3.2	6.4	1.1
207	Lesko	- 3.3	-10.4	1	3.0	6.8	6.5	5.4	13.0	- 0.7	5.0	11.5	0.3	4.7	9.6	0.9	4.5	7.7	2.1
220	Zakopane	- 4.9	-11.6	1	- 0.7	5.4	3.0	2.6	14.2	- 5.4	1.8	8.8	- 4.5	0.9	6.6	- 1.0	0.8	3.6	0.1

TABLICA VI

WARTOŚCI GODZINNE USŁONECZNIENIA (MIESIĘCZNE)

ЧАСОВЫЕ (МЕСЯЧНЫЕ) СУММЫ СОЛНЕЧНОГО СИЯНИЯ

HOURLY (MONTHLY) SUNSHINE DURATION VALUES

Nr	STACJA – POSTERUNEK	USŁONECZNIENIE S_m																		
		3–4	4–5	5–6	6–7	7–8	8–9	9–10	10–11	11–12	12–13	13–14	14–15	15–16	16–17	17–18	18–19	19–20	20–21	Σ
3	Hel	-	-	-	-	2.7	13.9	21.9	24.3	22.4	20.7	19.0	19.6	13.7	2.5	-	-	-	-	160.7
4	Ustka	-	-	-	2.7	10.6	17.2	19.1	21.6	22.9	22.2	22.6	19.3	15.4	7.0	2.1	-	-	-	182.7
5	Lębork	-	-	-	-	3.1	11.5	18.8	20.8	22.4	21.5	19.7	18.9	15.8	4.2	-	-	-	-	156.7
6	Gdynia	-	-	-	0.3	9.7	19.6	21.7	22.1	20.5	18.5	19.5	18.7	16.0	7.5	0.7	-	-	-	174.8
11	Świbno	-	-	-	0.7	8.4	18.6	21.7	21.5	20.8	21.4	20.5	19.7	15.8	4.9	-	-	-	-	174.0
14	Koszelin	-	-	-	2.6	9.9	15.5	18.2	20.6	22.2	23.7	23.5	20.4	18.1	6.4	1.0	-	-	-	182.1
15	Kołobrzeg	-	-	-	1.6	10.0	17.9	20.6	21.3	21.7	20.8	19.5	19.1	13.9	4.1	-	-	-	-	170.5
19	Suwałki	-	-	-	1.1	9.3	18.1	22.9	24.2	23.4	23.5	22.7	22.9	21.7	13.4	1.6	-	-	-	204.8
22	Dziwnów	-	-	-	2.1	12.4	20.0	20.0	21.2	22.3	20.1	18.0	15.2	13.7	5.2	-	-	-	-	170.2
25	Świnoujście	.	.	.	.	.	.	.	.	.	.	.	.	.	.	.	.	.	.	.
26	Mikołajki	-	-	-	1.0	9.0	18.6	22.2	24.1	25.0	24.2	21.1	21.7	19.9	12.7	2.3	-	-	-	201.8
27	Resko	-	-	-	-	2.9	12.8	17.9	18.6	19.8	19.6	18.2	17.4	12.9	5.1	0.2	-	-	-	145.4
30	Prabuty	-	-	-	0.9	9.8	18.5	22.8	21.9	21.1	20.4	19.2	19.2	16.1	8.6	1.9	-	-	-	180.4
31	Szczecinek	-	-	-	-	6.2	18.5	21.0	21.0	22.2	21.2	20.1	17.5	15.3	7.0	1.1	-	-	-	171.1
33	Chojnice	-	-	-	1.2	9.2	18.8	21.9	22.0	22.5	23.4	20.1	18.6	14.9	7.9	1.8	-	-	-	182.3
36	Biebrza	-	-	-	-	4.6	18.5	22.4	24.4	25.2	25.9	24.9	21.4	15.0	5.0	-	-	-	-	187.3
42	Szczecin-Dąbie	-	-	-	0.6	4.3	14.5	21.8	22.8	20.8	21.3	19.2	18.1	15.6	6.3	0.1	-	-	-	165.4
48	Białystok	-	-	-	1.6	12.1	20.0	21.0	21.0	22.6	22.9	24.1	22.8	21.6	11.2	2.0	-	-	-	202.9
50	Bydgoszcz	-	-	-	2.4	11.9	16.9	20.2	19.7	19.3	20.4	17.2	17.7	15.0	8.1	2.0	-	-	-	170.8
52	Ostrołęka	-	-	-	1.1	12.5	19.7	21.6	21.9	24.9	23.3	21.6	22.5	22.1	15.2	2.6	-	-	-	209.0
54	Toruń	-	-	-	2.0	8.2	17.0	22.2	22.4	21.1	19.6	19.6	19.3	15.6	7.4	2.1	-	-	-	176.5
61	Gorzów Wlkp	-	-	-	0.0	4.2	16.9	21.4	20.5	21.0	19.6	20.7	19.1	14.1	2.0	0.6	-	-	-	160.1
63	Białowieża	-	-	-	1.4	7.9	16.0	20.1	21.2	21.3	22.6	23.2	24.9	22.7	11.4	2.0	-	-	-	194.7
64	Poświętne	-	-	-	0.3	7.9	15.9	18.6	17.8	18.8	20.0	18.3	19.4	18.8	9.7	2.4	-	-	-	167.9
70	Poznań-Ławica	-	-	-	0.0	3.2	15.0	20.4	22.0	19.9	21.2	21.1	16.3	11.5	3.6	0.1	-	-	-	154.3
75	Warszawa-Bielany	-	-	-	0.6	7.0	16.7	19.1	19.0	21.2	22.9	23.8	20.3	13.4	4.8	-	-	-	-	168.8
77	Sinołęka	-	-	-	0.7	6.0	16.2	18.3	18.9	19.9	20.6	20.8	19.7	15.7	7.2	0.5	-	-	-	164.5
81	Brwinów	-	-	-	0.8	8.6	18.6	21.3	19.7	22.4	22.0	23.5	21.4	16.0	5.1	-	-	-	-	179.4
85	Terespol	-	-	-	0.8	5.5	14.3	18.3	22.0	21.6	23.4	24.4	23.0	17.4	7.2	0.6	-	-	-	178.5
91	Leszno-Strzyżewice	-	-	-	0.7	7.0	15.8	16.3	15.9	20.0	21.2	21.2	20.1	12.8	5.2	0.5	-	-	-	156.7
97	Kalisz	-	-	-	0.9	8.4	14.9	20.0	20.5	19.7	19.6	20.9	16.7	8.5	2.1	-	-	-	-	152.2
98	Łódź-Lublinek	-	-	-	0.6	8.3	17.1	20.8	23.1	22.4	21.1	18.9	18.5	13.7	7.2	0.6	-	-	-	172.3
105	Włodawa	-	-	-	2.8	13.3	19.5	20.9	22.6	24.9	24.5	22.4	21.4	19.4	10.0	0.7	-	-	-	202.4
110	Puławy	-	-	-	0.7	6.2	18.2	21.9	22.2	22.8	22.8	22.5	18.7	14.4	7.3	1.6	-	-	-	181.3
116	Wieluń	-	-	-	0.9	7.2	14.7	17.5	18.6	18.3	19.3	19.6	17.7	13.5	5.9	0.6	-	-	-	153.8
117	Zgorzelec	-	-	-	-	3.0	11.2	13.5	14.0	14.4	15.3	14.8	13.1	8.1	1.0	-	-	-	-	108.4
122	Laskowice Oławskie	-	-	-	-	4.0	12.6	17.4	18.2	16.8	17.2	16.3	12.2	10.2	3.6	0.6	-	-	-	129.1
127	Jelenia Góra	-	-	-	0.5	7.3	12.8	12.9	15.7	15.5	16.4	16.7	14.7	12.6	5.1	-	-	-	-	130.2
132	Szczawno-Zdrój	.	.	.	.	.	.	.	.	.	.	.	.	.	.	.	.	.	.	.
135	Werbkowice	-	-	-	1.9	8.9	17.1	19.6	22.3	21.7	20.6	19.6	18.5	15.0	7.5	0.3	-	-	-	173.0
136	Śnieżka	-	-	-	1.4	5.8	10.0	12.6	13.8	13.9	15.0	12.6	11.6	9.9	5.9	0.9	-	-	-	113.4
137	Zdanów	.	.	.	.	.	.	.	.	.	.	.	.	.	.	.	.	.	.	.
141	Opole	-	-	-	0.2	2.6	9.0	15.2	18.7	18.2	18.4	16.8	15.5	10.1	3.3	-	-	-	-	128.0
157	Lądek-Zdrój	-	-	-	-	2.0	10.2	18.5	20.2	18.0	17.3	15.0	12.9	8.8	1.6	-	-	-	-	124.5
165	Katowice	-	-	-	0.3	4.9	14.2	19.6	19.2	18.2	16.8	17.1	15.6	13.6	5.7	0.4	-	-	-	145.6
170	Rzeszów-Jasionka	-	-	-	0.4	3.3	10.1	19.5	22.8	23.1	21.7	22.1	20.7	15.1	5.6	0.1	-	-	-	164.5
171	Racibórz	-	-	-	-	3.1	11.9	19.0	20.2	20.8	19.9	18.4	15.1	11.2	4.9	0.3	-	-	-	144.8
173	Kraków-Balice	-	-	-	-	3.7	12.6	18.6	19.3	18.5	20.1	14.8	13.4	9.9	3.3	-	-	-	-	134.2
176	Tarnów	-	-	-	0.3	5.2	13.8	18.9	21.7	21.1	22.5	19.2	17.4	12.3	4.4	0.2	-	-	-	157.1
184	Aleksandrowice	-	-	-	1.0	10.4	17.8	22.5	20.1	19.2	17.7	17.9	16.7	16.0	7.5	-	-	-	-	166.8
186	Przemyśl	-	-	-	0.9	9.0	15.7	19.1	20.1	21.3	21.2	18.8	15.7	14.3	6.3	1.0	-	-	-	163.4
189	Cieszyn-Bobrek	-	-	-	0.0	5.2	14.3	18.6	19.2	17.5	17.1	16.7	15.3	12.6	4.0	-	-	-	-	140.5
198	Rabka	-	-	-	0.6	7.4	16.6	19.5	20.2	20.8	20.9	18.2	16.7	14.8	6.3	0.2	-	-	-	162.2
199	Nowy Sącz	-	-	-	0.2	4.1	13.4	20.8	21.6	22.2	21.7	20.1	19.0	14.0	4.3	-	-	-	-	161.4
204	Iwonicz-Zdrój	-	-	-	0.1	8.7	16.9	21.5	21.5	22.7	23.2	22.2	18.7	11.4	2.2	-	-	-	-	169.1
207	Lesko	-	-	-	0.3	5.0	17.2	22.5	24.1	25.1	21.4	20.5	19.2	14.4	4.6	0.0	-	-	-	174.3
220	Zakopane	-	-	-	0.0	5.6	17.9	20.8	19.4	19.6	19.2	19.7	18.6	13.1	7.6	0.3	-	-	-	161.8
224	Kasprowy Wierch	-	-	-	0.5	13.7	18.2	21.2	19.1	18.2	17.0	17.0	18.0	13.7	8.3	1.1	-	-	-	166.8

TABLICA VII

KALENDARZ TYPÓW CYRKULACJI I TYPÓW POGODY

КАЛЕНДАРЬ ТИПОВ ЦИРКУЛЯЦИИ И ТИПОВ ПОГОДЫ

THE CALENDAR OF CIRCULATION AND WEATHER TYPES

Tablica VII

DZIEŃ	TYP CYRKULACJI	TYP POGODY
1	SE_A	2 1 ($2_3$1)
2		
3		
4		
5		
6		
7	E_A	2 1 ($2_1$1)
8		
9		
10	SE_A	3 1 ($3_2$1)
11		
12		
13	X	
14	O_O	
15		3 2 (3 2_3)
16	SW_C	
17		
18		3 1 (3$_4$ 1)
19		
20	S_O	
21		
22	E_A	
23		
24		2 1
25		
26		
27		
28	SE_A	
29		3 1 ($3_2$1)
30		
31		

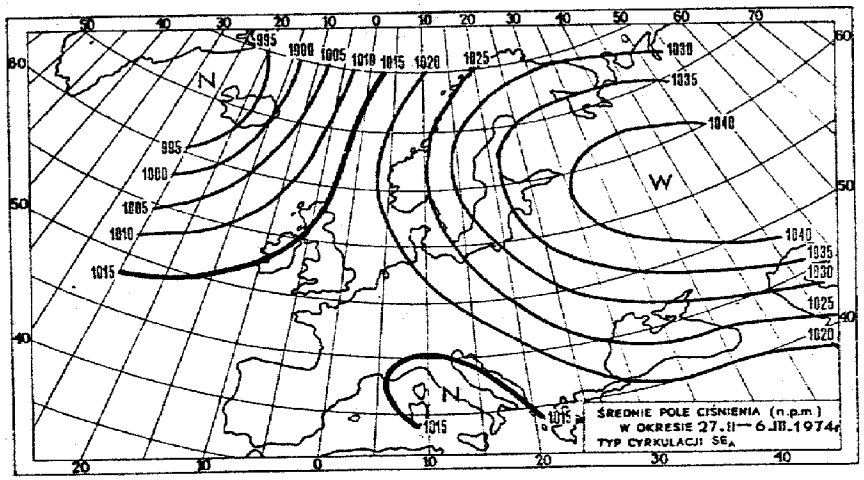

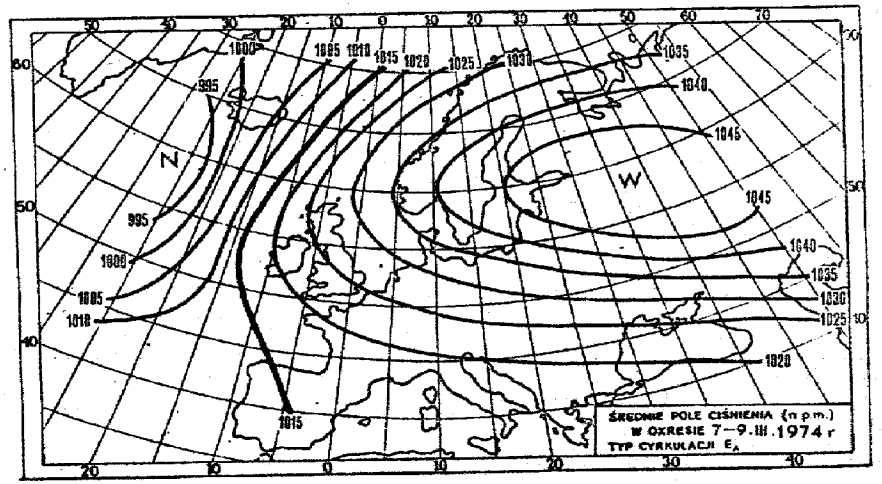

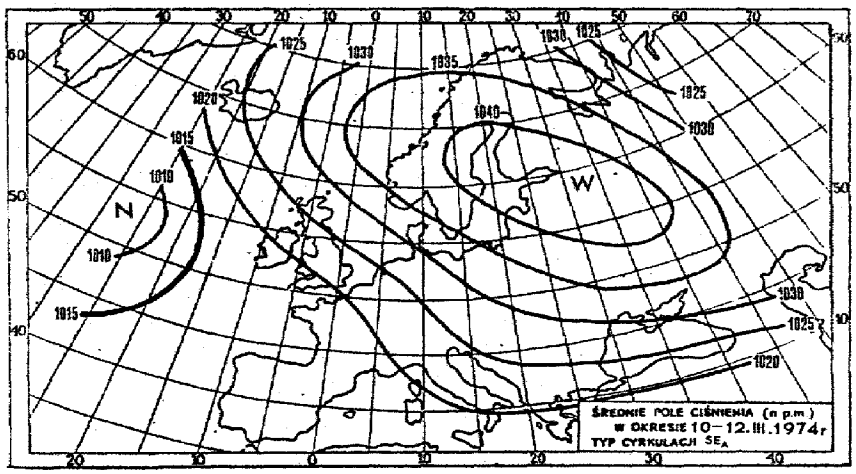
ŚREDNIE POLE CIŚNIENIA (n.p.m.)
W OKRESIE 10–12.III.1974r
TYP CYRKULACJI SE_A

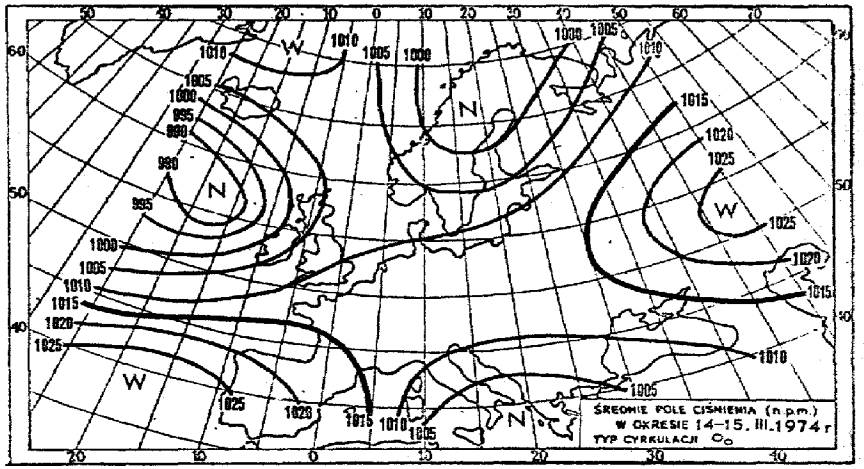
ŚREDNIE POLE CIŚNIENIA (n.p.m.)
W OKRESIE 14–15.III.1974r
TYP CYRKULACJI C_O

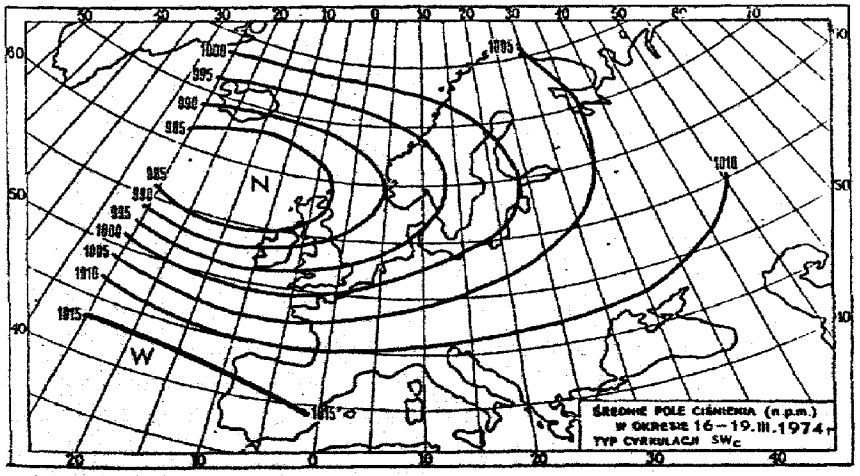
ŚREDNIE POLE CIŚNIENIA (n.p.m.)
W OKRESIE 16–19.III.1974r
TYP CYRKULACJI SW_C

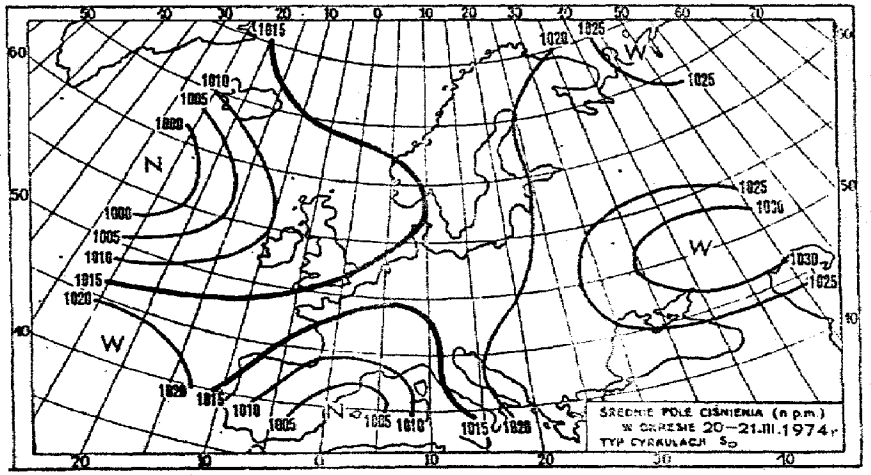
ŚREDNIE POLE CIŚNIENIA (n.p.m.)
W OKRESIE 20–21.III.1974r
TYP CYRKULACJI S_O

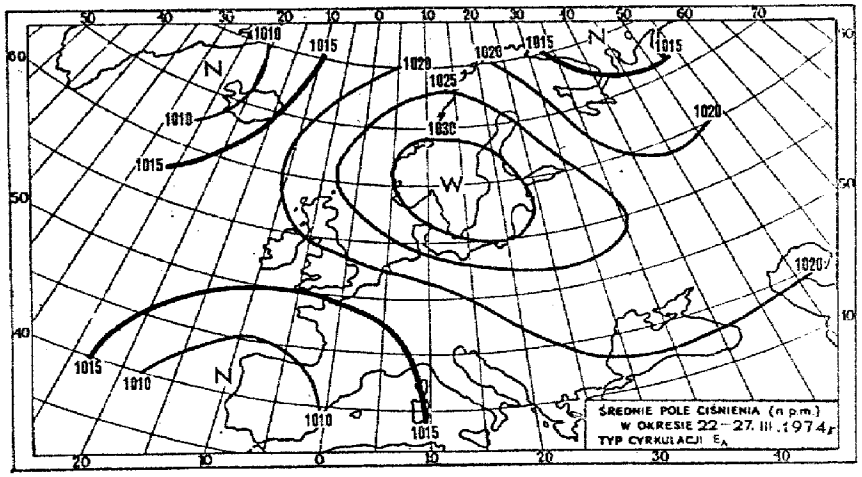
ŚREDNIE POLE CIŚNIENIA (n.p.m.)
W OKRESIE 22–27.III.1974 r.
TYP CYRKULACJI E$_A$

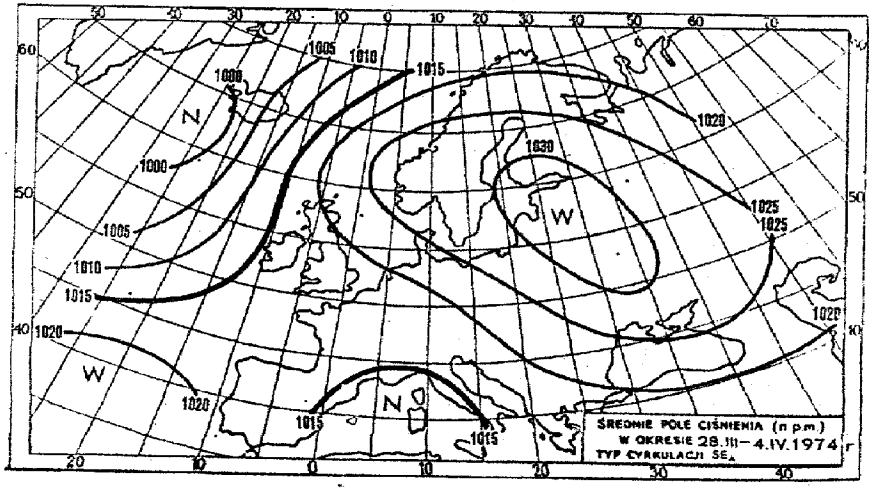
ŚREDNIE POLE CIŚNIENIA (n.p.m.)
W OKRESIE 28.III–4.IV.1974 r.
TYP CYRKULACJI SE$_A$

IMGW 372/74 500+40

INSTYTUT METEOROLOGII i GOSPODARKI WODNEJ

ROCZNIK METEOROLOGICZNY 1974

KWIECIEŃ

TOM IX — ZESZYT 4

LIBRARY
N.O.A.A.
U. S. Dept. of Commerce

WARSZAWA 1975

INSTYTUT METEOROLOGII i GOSPODARKI WODNEJ

ROCZNIK METEOROLOGICZNY 1974

KWIECIEŃ

TOM IX – ZESZYT 4

МЕТЕОРОЛОГИЧЕСКИЙ ЕЖЕГОДНИК АПРЕЛЬ – 1974

METEOROLOGICAL YEARBOOK APRIL – 1974

WARSZAWA 1975

PRZEDMOWA

Zeszyt niniejszy został opracowany w Ośrodku Gromadzenia i Rozpowszechniania Danych IMGW pod kierunkiem mgr Zofii Jackowskiej. Część opisowa, obejmująca objaśnienia, spis stacji oraz mapę rozmieszczenia stacji i posterunków uwzględnionych w Roczniku, jest dołączona jako oddzielny suplement do zeszytu 1.

ПРЕДИСЛОВИЕ

Настоящий выпуск разработан Центром сбора и распространения данных ИМВХ под руководством Зофии Яцковской. Описательная часть, охватывающая пояснения, список станций и карту размещения станций и постов, публикуемых в ежегоднике, прилагается как отдельное дополнение к выпуску 1.

PREFACE

This fascicle was prepared in the Center of Data Collection and Dissemination in the Institute for Meteorology and Water Economy. Mrs. Zofia Jackowska, M. Sc., had charge of its edition. The descriptive part, comprising explanatory remarks as well as the list and the map of stations and posts the data from which are published in the Yearbook, is attached as a separate supplement to fascicle 1.

Dr MACIEJ SADOWSKI
Zastępca Dyrektora

Doc. dr inż. JAN ZIELIŃSKI
Dyrektor
Instytutu Meteorologii i Gospodarki Wodnej

TABLICA I

SPOSTRZEŻENIA CODZIENNE STACJI METEOROLOGICZNYCH
WARTOŚCI TERMINOWE

ЕЖЕДНЕВНЫЕ НАБЛЮДЕНИЯ МЕТЕОРОЛОГИЧЕСКИХ СТАНЦИЙ
СРОЧНЫЕ ЗНАЧЕНИЯ

EVERYDAY OBSERVATIONS AT METEOROLOGICAL STATIONS
VALUES FROM OBSERVATION TIMES

Godz. 01

DNI	TEMPERATURA POWIETRZA T	TEMPERATURA PUNKTU ROSY T_d	PRĘŻNOŚĆ PARY WODNEJ e	WILGOTNOŚĆ WZGLĘDNA U	CIŚNIENIE ATMOSFERYCZNE P_o	ZACHMURZENIE N	N_h	h	WIATR dd	v	WIDZIALNOŚĆ V	POGODA ww	W	OPAD R
1	3.9	2.3	7.2	89	1026.2	6	0	9	07	2	6	10	1	-
2	8.3	- 0.5	5.9	54	1022.5	0	0	9	11	6	7	02	0	-
3	8.3	- 1.2	5.6	52	1023.7	0	0	9	16	2	7	02	1	-
4	5.4	0.0	6.1	68	1025.0	4	4	9	08	1	7	03	1	-
5	3.6	2.3	7.2	91	1024.4	6	0	9	07	2	6	10	1	-
6	3.3	2.3	7.2	92	1027.2	5	5	9	C0	0	6	10	1	-
7	3.8	3.1	7.6	95	1025.9	2	0	9	30	1	6	10	0	-
8	1.8	1.3	6.7	96	1025.4	0	0	9	01	2	6	10	0	-
9	6.1	3.6	7.9	85	1015.5	0	0	9	24	3	6	10	0	-
10	0.5	- 3.3	4.8	76	1015.1	0	0	9	13	3	7	02	0	-
11	3.2	0.8	6.5	85	1001.6	0	0	9	16	3	6	10	1	-
12	2.9	- 0.5	5.9	78	1C04.8	7	7	4	05	7	7	02	2	-
13	1.4	- 3.5	4.7	71	1016.5	4	4	4	03	5	7	03	0	-
14	- 2.7	- 5.4	4.1	82	1021.2	0	0	9	11	2	7	02	0	-
15	2.0	- 3.5	4.7	66	1011.9	0	0	9	19	2	7	02	1	-
16	4.0	3.3	7.7	95	1014.6	4	4	9	01	3	6	10	1	-
17	3.8	1.0	6.6	84	1C21.5	2	2	5	01	5	7	01	1	-
18	- 0.7	- 1.7	5.4	95	1024.3	0	0	9	36	1	6	10	1	-
19	4.2	2.6	7.4	89	1C24.4	0	0	9	03	1	6	10	1	-
20	6.0	5.0	8.7	93	1016.3	3	3	9	30	7	6	10	1	-
21	2.5	1.5	6.8	92	1016.2	2	2	9	19	2	6	10	1	-
22	5.2	3.8	8.0	90	1016.9	2	2	5	32	3	6	10	0	-
23	6.5	4.3	8.3	86	1013.6	4	4	5	16	1	7	02	1	-
24	3.4	3.2	7.7	98	1013.7	8	8	4	04	2	4	10	2	-
25	3.6	- 0.2	6.0	76	1018.0	3	2	5	03	5	7	01	1	-
26	3.4	- 0.7	5.8	74	1018.4	7	7	5	04	4	7	03	1	-
27	5.2	2.8	7.5	86	1C16.0	0	0	9	07	7	6	10	1	-
28	4.5	1.9	7.0	84	1021.1	6	0	9	11	3	6	10	2	-
29	5.6	1.7	6.9	76	1017.0	0	0	9	11	4	6	10	1	-
30	7.6	3.4	7.8	74	1008.3	0	0	9	12	3	7	02	1	-

Godz. 07

DNI	TEMPERATURA POWIETRZA T	TEMPERATURA PUNKTU ROSY T_d	PRĘŻNOŚĆ PARY WODNEJ e	WILGOTNOŚĆ WZGLĘDNA U	CIŚNIENIE ATMOSFERYCZNE P_o	ZACHMURZENIE N	N_h	h	WIATR dd	v	WIDZIALNOŚĆ V	POGODA ww	W	OPAD R
1	3.6	0.8	6.5	82	1025.1	4	0	9	C7	3	6	10	1	-
2	7.1	- 0.7	5.8	58	1023.1	8	0	9	14	6	7	03	1	-
3	5.6	- 1.2	5.6	62	1024.6	0	0	9	17	5	7	02	0	-
4	4.6	3.6	7.9	93	1025.2	6	0	9	06	2	6	10	1	-
5	3.9	2.6	7.4	91	1C25.6	2	0	9	C3	2	6	10	1	-
6	5.1	3.6	7.9	90	1027.0	7	7	7	35	1	6	60	2	0.5
7	6.3	3.8	8.0	84	1025.3	3	3	9	01	2	6	10	1	-
8	1.7	0.8	6.5	95	1C23.4	2	2	9	18	2	6	10	1	-
9	5.6	4.8	8.6	95	1014.2	0	0	9	21	2	6	10	0	-
10	0.4	- 3.3	4.8	76	1013.3	0	0	9	12	1	7	02	0	-
11	6.8	0.8	6.5	66	997.8	0	0	9	18	3	7	02	0	-
12	2.8	- 2.2	5.2	68	1C08.3	7	7	4	11	8	7	02	2	-
13	2.7	- 3.0	4.9	66	1018.9	1	1	6	01	3	7	03	0	-
14	- 1.0	- 3.8	4.6	81	1020.1	2	0	9	15	2	7	02	0	-
15	3.9	- 3.0	4.9	60	1C07.2	8	4	5	20	3	7	03	1	-
16	2.7	1.9	7.0	96	1015.3	2	2	9	33	2	6	10	6	1.4
17	5.0	1.7	6.9	78	1C21.3	5	5	4	05	3	7	01	1	-
18	1.3	0.4	6.3	93	1023.6	3	2	9	18	2	6	10	1	-
19	5.3	1.0	6.6	75	1025.8	3	0	9	36	2	7	02	1	-
20	5.4	4.7	8.5	95	1014.4	6	2	5	31	2	6	21	1	0.0
21	5.7	4.6	8.5	93	1014.6	6	6	9	26	2	6	10	8	0.0
22	6.4	2.8	7.5	78	1015.9	7	7	9	26	5	7	02	1	-
23	6.5	3.9	8.1	84	1011.9	8	8	9	26	6	6	10	1	-
24	4.5	3.8	8.0	95	1014.3	7	7	4	02	2	5	10	4	-
25	4.0	- 2.4	5.1	63	1017.9	7	1	5	02	5	7	01	1	-
26	4.0	0.6	6.4	79	1017.4	8	7	5	04	8	7	03	2	-
27	6.2	3.2	7.7	81	1017.3	5	5	9	C7	6	7	02	1	-
28	5.6	0.4	6.3	69	1C21.3	3	3	9	09	4	7	03	1	-
29	9.6	2.8	7.5	62	1015.2	7	0	9	09	3	6	05	1	-
30	10.0	5.5	9.0	73	1C05.8	8	8	9	C8	4	7	03	1	-

Godz. 13

1	14.7	- 3.8	4.6	28	1023.2	0	0	9	10	6	8	01	1	-
2	12.9	- 0.9	5.7	38	1022.7	8	0	9	11	6	7	03	2	-
3	15.4	- 0.7	5.8	34	1C24.4	2	0	9	10	5	6	05	1	-
4	6.1	3.6	7.9	85	1023.9	4	0	9	02	3	6	10	1	-
5	7.2	3.2	7.7	76	1C26.8	0	0	9	01	2	7	02	0	-
6	7.8	4.4	8.4	80	1026.6	0	0	9	28	3	7	02	6	0.0
7	7.4	3.6	7.9	77	1026.1	1	0	9	01	4	7	03	0	-
8	7.7	4.3	8.3	79	1020.7	0	0	9	27	5	7	02	0	-
9	8.0	3.6	7.9	74	1014.7	0	0	9	07	5	7	02	0	-
10	6.5	3.0	7.6	78	1009.4	5	0	9	05	3	7	02	1	-
11	11.3	2.8	7.5	57	996.7	3	0	9	27	7	6	05	0	-
12	3.6	- 3.8	4.6	59	1011.5	4	4	5	07	8	7	01	8	0.0
13	6.1	- 2.4	5.1	54	1021.5	2	1	5	01	3	7	01	0	-
14	5.7	- 2.7	5.0	56	1018.4	2	2	5	34	3	7	03	0	-
15	5.8	1.7	6.9	76	1009.0	8	8	4	35	2	7	03	6	0.0
16	6.4	3.2	7.7	80	1019.1	3	3	5	03	4	7	03	0	-
17	5.8	1.2	6.7	73	1022.8	6	2	5	03	4	7	02	2	-
18	6.6	1.5	6.8	69	1022.9	5	5	9	29	7	7	03	1	-
19	6.8	- 0.7	5.8	58	1024.7	7	0	9	30	3	8	03	1	-
20	8.8	4.4	8.4	74	1016.9	2	1	6	34	4	7	03	1	-
21	8.7	5.3	8.9	79	1015.3	6	4	5	36	5	7	03	1	-
22	8.6	4.8	8.6	76	1016.6	3	3	5	32	3	7	03	6	0.0
23	7.0	5.1	8.8	88	1012.5	7	7	5	27	6	6	10	2	-
24	6.6	1.5	6.8	69	1016.4	5	4	5	03	6	7	01	6	0.0
25	6.4	- 0.9	5.7	59	1018.8	2	2	5	04	6	8	02	1	-
26	6.0	- 0.2	6.0	64	1016.9	2	2	5	08	7	7	01	1	-
27	7.2	4.3	8.3	82	1018.3	4	4	5	04	7	7	03	1	-
28	14.2	- 1.4	5.5	34	1019.2	3	1	6	10	8	6	05	0	-
29	17.7	0.0	6.1	30	1011.9	4	2	5	11	8	6	05	1	-
30	12.3	8.9	11.4	80	1004.2	8	6	4	11	5	6	60	6	0.2

Godz. 19

1	10.8	- 0.2	6.0	47	1022.5	0	0	9	09	4	7	02	0	-
2	12.2	0.0	6.1	43	1023.1	5	0	9	13	4	7	02	2	-
3	6.8	4.3	8.3	84	1C24.5	7	7	9	C7	3	6	10	1	-
4	5.6	3.4	7.8	86	1023.2	5	0	9	07	5	6	10	1	-
5	5.1	3.0	7.6	87	1C26.4	4	0	9	C5	3	6	10	1	-
6	5.4	3.4	7.8	87	1C25.3	1	0	9	27	1	6	10	0	-
7	4.8	2.5	7.3	86	1025.8	1	0	9	05	4	7	02	1	-
8	7.2	4.1	8.2	80	1C17.8	0	0	9	23	1	7	02	0	-
9	5.4	0.2	6.2	69	1015.2	0	0	9	08	7	7	02	0	-
10	7.4	0.8	6.5	63	1004.7	5	0	9	08	2	7	02	1	-
11	4.0	3.2	7.7	94	1C00.7	8	8	4	08	7	6	10	1	-
12	2.3	- 5.0	4.2	57	1C12.4	4	4	6	04	6	7	02	1	-
13	3.3	- 3.8	4.6	60	1020.8	0	0	9	08	4	7	03	0	-
14	4.0	- 2.7	5.0	60	1015.6	6	0	9	05	1	7	01	1	-
15	4.4	1.7	6.9	82	1012.8	6	0	9	03	6	7	03	1	-
16	4.5	1.9	7.0	83	1021.1	6	6	5	03	5	7	03	1	-
17	4.0	1.2	6.7	84	1023.5	5	0	9	04	2	7	02	2	-
18	5.5	3.6	7.9	87	1022.2	3	2	9	26	3	6	10	1	-
19	7.4	3.2	7.7	75	1019.7	8	8	9	28	8	7	02	2	-
20	5.7	3.8	8.0	87	1C17.4	2	0	9	35	2	7	02	1	-
21	5.6	3.9	8.1	89	1016.3	2	0	9	36	2	6	10	1	-
22	6.8	3.6	7.9	80	1015.7	6	2	5	19	2	7	03	1	-
23	5.1	4.1	8.2	93	1013.2	8	8	4	36	3	5	10	1	-
24	4.8	1.5	6.8	78	1016.9	4	2	5	02	4	7	03	1	-
25	3.4	- 0.2	6.0	78	1018.9	3	3	5	05	4	7	03	0	-
26	4.3	- 0.5	5.9	71	1C16.8	6	3	5	07	7	7	03	1	-
27	7.6	2.6	7.4	71	1C19.0	7	0	9	09	5	6	05	1	-
28	9.8	3.6	7.9	65	1017.8	6	0	9	08	6	6	05	1	-
29	9.0	6.1	9.4	82	1010.4	5	0	9	04	5	6	10	1	-
30	10.0	8.9	11.4	93	1C03.0	8	2	4	11	5	6	10	6	0.9

Godz. 01

DNI	TEMPERATURA POWIETRZA T	TEMPERATURA PUNKTU ROSY T_d	PRĘŻNOŚĆ PARY WODNEJ e	WILGOTNOŚĆ WZGLĘDNA U	CIŚNIENIE ATMOSFERYCZNE P_o	ZACHMURZENIE N	N_h	h	WIATR dd	v	WIDZIALNOŚĆ V	POGODA ww	W	OPAD R
1	3.2	1.0	6.6	86	1026.9	0	0	9	31	2	7	02	0	-
2	8.6	- 0.5	5.9	53	1025.1	5	0	9	13	4	7	03	1	-
3	5.6	- 1.4	5.5	60	1026.5	0	0	9	17	3	7	02	1	-
4	5.1	0.2	6.2	70	1025.3	7	0	9	23	1	7	03	1	-
5	3.8	1.0	6.6	82	1024.6	2	0	9	36	2	7	02	0	-
6	4.2	- 0.9	5.7	69	1027.3	2	0	9	34	1	7	02	0	-
7	8.0	1.9	7.0	65	1024.0	3	0	9	34	5	7	03	0	-
8	1.9	0.4	6.3	90	1024.3	0	0	9	31	3	7	02	0	-
9	9.2	3.4	7.8	66	1014.1	0	0	9	27	8	7	02	0	-
10	2.5	- 0.9	5.7	77	1016.4	0	0	9	C6	2	7	02	0	-
11	10.0	- 1.4	5.5	45	1001.7	0	0	9	22	4	7	02	1	-
12	2.8	- 1.4	5.5	73	1003.8	8	8	4	03	9	6	10	2	-
13	1.0	- 4.4	4.4	66	1015.5	5	5	5	C2	5	8	01	2	-
14	- 1.6	- 5.0	4.2	79	1021.4	0	0	9	C0	0	7	02	0	-
15	0.6	- 7.0	3.6	57	1012.3	0	0	9	23	1	7	02	0	-
16	1.0	- 1.9	5.3	79	1013.5	1	1	5	34	3	8	03	0	-
17	2.3	0.4	6.3	88	1020.1	5	5	4	33	3	8	01	1	-
18	0.0	- 1.4	5.5	89	1023.7	0	0	9	C0	0	8	02	0	-
19	4.8	- 1.7	5.4	63	1022.8	0	0	9	35	6	8	01	1	-
20	8.1	1.7	6.9	65	1015.0	7	7	4	29	7	7	02	2	-
21	3.9	1.2	6.7	82	1016.1	3	3	9	29	3	8	02	1	-
22	4.1	2.3	7.2	88	1016.0	7	7	4	32	5	7	03	1	-
23	5.4	2.6	7.4	82	1014.3	7	7	5	28	1	7	02	2	-
24	2.6	1.8	7.0	96	1013.1	5	5	4	34	2	6	10	4	-
25	0.4	- 3.3	4.8	76	1017.0	2	2	5	32	3	7	01	1	-
26	3.6	0.6	6.4	80	1017.6	6	6	4	03	6	7	02	1	-
27	6.0	2.3	7.2	76	1015.6	7	7	5	07	3	7	02	2	-
28	2.5	- 0.2	6.0	82	1021.9	0	0	9	C0	0	6	10	1	-
29	6.1	3.0	7.6	81	1018.3	0	0	9	00	0	7	02	1	-
30	7.4	4.1	8.2	79	.	3	3	9	C0	0	6	10	1	-

Godz. 07

DNI	TEMPERATURA POWIETRZA T	TEMPERATURA PUNKTU ROSY T_d	PRĘŻNOŚĆ PARY WODNEJ e	WILGOTNOŚĆ WZGLĘDNA U	CIŚNIENIE ATMOSFERYCZNE P_o	ZACHMURZENIE N	N_h	h	WIATR dd	v	WIDZIALNOŚĆ V	POGODA ww	W	OPAD R
1	2.8	1.0	6.6	89	1026.6	2	0	9	31	1	5	10	0	-
2	5.4	0.0	6.1	68	1026.2	2	0	9	15	4	7	02	1	-
3	2.9	- 2.2	5.2	69	1027.2	0	0	9	16	2	7	02	0	-
4	2.6	0.4	6.3	86	1025.2	3	3	9	23	2	6	10	1	-
5	4.4	0.6	6.4	77	1025.2	2	0	9	24	1	6	10	0	-
6	6.1	1.9	7.0	75	1026.7	7	7	9	34	3	7	02	1	-
7	6.2	3.4	7.8	82	1024.0	2	0	9	36	7	7	01	1	-
8	4.6	1.9	7.0	83	1022.4	3	0	9	30	3	7	01	1	-
9	8.9	3.4	7.8	69	1013.6	0	0	9	33	3	7	02	0	-
10	1.8	- 0.2	6.0	87	1014.3	0	0	9	C0	0	6	10	0	-
11	11.2	4.1	8.2	62	998.6	0	0	9	23	2	7	02	0	-
12	2.4	- 2.7	5.0	69	1006.7	8	8	4	03	9	7	02	2	-
13	1.6	- 4.1	4.5	66	1018.2	2	2	5	36	4	8	02	1	-
14	- 0.8	- 4.1	4.5	80	1020.5	3	2	5	00	0	8	01	1	-
15	2.2	- 5.7	4.0	56	1008.6	6	0	9	00	0	8	01	1	-
16	4.1	1.7	6.9	85	1014.5	0	0	9	36	4	7	01	1	-
17	4.5	0.4	6.3	76	1020.5	5	5	5	01	5	8	03	1	-
18	3.0	0.2	6.2	81	1023.3	0	0	9	30	3	8	01	0	-
19	4.2	0.6	6.4	77	1024.4	4	4	5	02	6	8	01	0	-
20	5.8	3.6	7.9	86	1014.2	7	4	5	03	3	7	03	6	0.4
21	6.4	2.1	7.1	73	1014.5	8	8	5	28	4	8	02	1	-
22	5.6	2.1	7.1	77	1015.2	7	2	5	28	5	8	02	1	-
23	7.0	4.3	8.3	83	1012.2	7	7	5	14	2	6	10	2	-
24	4.3	3.6	7.9	95	1013.4	8	8	3	36	3	6	10	2	-
25	4.1	- 0.5	5.9	72	1016.9	6	6	5	04	5	8	03	8	0.0
26	4.9	2.3	7.2	83	1016.5	5	5	5	04	5	7	03	2	-
27	5.6	2.8	7.5	82	1017.5	7	7	5	04	3	7	02	2	-
28	4.5	2.3	7.2	86	1022.2	6	6	9	00	0	6	10	1	-
29	7.8	3.9	8.1	75	1017.0	2	0	9	00	0	7	02	0	-
30	10.2	7.1	10.1	82	.	8	2	5	08	3	6	10	1	-

Godz. 13

1	11.7	2.3	7.2	52	1025.3	0	0	9	07	6	7	02	0	-
2	11.6	- 1.9	5.3	39	1025.4	7	0	9	14	7	7	03	1	-
3	13.0	- 2.7	5.0	33	1026.3	0	0	9	14	3	7	02	0	-
4	11.4	0.2	6.2	46	1024.4	7	0	9	04	4	7	02	1	-
5	10.5	2.6	7.4	59	1026.3	0	0	9	02	3	7	02	0	-
6	12.0	2.8	7.5	53	1025.7	5	1	6	04	3	7	03	2	-
7	8.7	3.6	7.9	71	1024.6	2	0	9	01	8	8	01	0	-
8	17.8	4.6	8.5	41	1018.6	7	7	9	33	6	8	03	1	-
9	6.9	1.7	6.9	70	1016.2	0	0	9	03	7	7	02	0	-
10	15.2	- 1.4	5.5	32	1010.2	3	0	9	12	5	7	01	0	-
11	22.1	1.2	6.7	25	995.4	1	1	6	24	5	7	03	0	-
12	2.6	- 4.7	4.3	60	1010.8	7	7	5	03	8	8	03	2	-
13	5.0	- 1.9	5.3	61	1019.9	2	2	5	03	8	8	02	0	-
14	4.8	- 7.8	3.4	39	1018.9	1	1	6	04	5	8	02	0	-
15	9.3	- 4.1	4.5	38	1009.1	4	4	5	08	6	8	01	1	-
16	7.6	- 1.2	5.6	54	1018.0	1	1	5	02	6	8	02	1	-
17	5.4	- 0.2	6.0	67	1022.2	4	2	5	04	8	8	02	1	-
18	10.9	- 1.7	5.4	41	1021.2	2	2	6	03	4	8	01	0	-
19	7.8	- 1.2	5.6	53	1024.0	5	1	5	04	4	8	03	1	-
20	8.0	1.0	6.6	62	1015.8	7	3	5	03	4	8	03	1	-
21	8.7	6.2	9.5	83	1013.8	6	6	5	02	4	8	02	8	0.2
22	7.8	4.8	8.6	81	1014.6	7	7	4	02	7	8	01	8	0.0
23	6.6	4.6	8.5	88	1012.4	8	8	4	03	2	6	81	2	0.8
24	5.8	0.4	6.3	68	1015.3	7	7	5	02	6	8	02	2	-
25	4.2	- 2.2	5.2	64	1018.5	4	4	5	04	7	8	02	8	1.4
26	6.0	- 0.5	5.9	62	1016.1	2	2	9	03	10	7	01	1	-
27	7.1	3.9	8.1	80	1019.3	5	3	5	06	7	7	02	1	-
28	11.4	1.2	6.7	50	1021.4	7	7	5	07	3	7	03	1	-
29	13.2	3.8	8.0	47	.	0	0	9	07	8	7	01	0	-
30	9.0	8.4	11.0	96	.	8	3	4	09	3	5	60	6	0.7

Godz. 19

1	11.1	1.0	6.6	51	1024.1	0	0	9	09	5	7	02	0	-
2	11.2	- 0.7	5.8	43	1025.1	8	0	9	13	5	7	02	2	-
3	6.4	0.2	6.2	64	1025.1	0	0	9	03	2	7	02	0	-
4	7.2	1.2	6.7	66	1023.8	2	0	9	36	2	7	01	1	-
5	6.8	0.2	6.2	62	1026.0	3	0	9	36	4	7	02	1	-
6	8.8	0.2	6.2	54	1024.0	0	0	9	34	3	7	02	1	-
7	5.6	2.1	7.1	77	1024.3	2	0	9	36	6	7	01	1	-
8	11.2	4.1	8.2	62	1016.6	0	0	9	28	3	7	02	1	-
9	4.1	- 0.7	5.8	70	1016.0	1	1	9	04	6	7	01	0	-
10	14.6	0.8	6.5	39	1004.8	5	0	9	20	2	7	02	1	-
11	4.0	2.5	7.3	89	999.8	8	8	5	02	9	6	10	1	-
12	1.1	- 4.1	4.5	68	1012.4	7	7	5	02	7	8	02	2	-
13	2.9	- 5.0	4.2	56	1020.7	1	0	9	02	4	8	01	0	-
14	3.1	- 4.4	4.4	58	1015.8	2	0	9	05	1	8	01	0	-
15	5.1	- 0.9	5.7	65	1011.7	1	0	9	05	4	8	01	0	-
16	4.8	- 0.2	6.0	30	1020.5	7	7	5	01	6	8	03	1	-
17	3.5	- 1.2	5.6	71	1022.6	2	0	9	01	6	8	02	0	-
18	9.1	- 2.2	5.2	45	1020.9	2	2	9	32	6	8	02	0	-
19	10.2	- 1.2	5.6	45	1018.7	8	5	5	27	7	8	01	2	-
20	6.0	3.6	7.9	85	1016.2	5	1	9	01	4	8	01	1	-
21	5.0	3.9	8.1	93	1015.0	8	8	4	36	8	7	03	8	0.1
22	7.2	3.0	7.6	74	1014.8	7	7	9	35	5	8	01	2	-
23	6.1	5.9	9.3	98	1012.3	8	8	2	04	5	3	46	8	0.2
24	4.0	- 0.5	5.9	73	1016.2	2	2	5	02	4	7	02	1	-
25	3.3	- 2.7	5.0	65	1018.5	3	3	5	03	6	8	03	1	-
26	4.7	1.0	6.6	76	1015.8	7	4	6	02	8	7	03	1	-
27	7.1	3.9	8.1	80	1019.7	5	2	9	36	2	7	03	1	-
28	9.1	5.0	8.7	74	1019.0	7	7	5	02	2	7	02	2	-
29	10.3	5.3	8.9	72	.	1	1	6	02	3	7	01	0	-
30	8.6	7.1	10.1	90	.	8	6	4	09	4	6	10	6	1.2

Godz. 01

DNI	TEMPERATURA POWIETRZA T	TEMPERATURA PUNKTU ROSY T_d	PRĘŻNOŚĆ PARY WODNEJ e	WILGOTNOŚĆ WZGLĘDNA U	CIŚNIENIE ATMOSFERYCZNE P_o	ZACHMURZENIE N	N_h	h	WIATR dd	v	WIDZIALNOŚĆ V	POGODA ww	W	OPAD R
1	5.3	2.6	7.4	83	1025.1	7	7	9	04	5	7	02	2	-
2	7.4	0.6	6.4	62	1020.3	0	0	9	07	4	7	02	0	-
3	9.2	2.3	7.2	69	1022.3	7	7	9	14	4	7	01	2	-
4	6.8	3.0	7.6	77	1024.5	6	6	9	00	0	6	10	2	-
5	4.3	3.2	7.7	93	1023.8	3	0	9	05	4	5	10	1	-
6	3.1	2.3	7.2	94	1027.0	3	0	9	36	1	5	10	0	-
7	2.9	2.1	7.1	96	1026.3	0	0	9	00	0	4	10	0	-
8	4.0	3.0	7.6	93	1026.0	1	0	9	34	2	7	02	0	-
9	7.2	4.4	8.4	83	1016.5	0	0	9	29	2	5	10	0	-
10	2.8	- 3.3	4.8	64	1014.4	0	0	9	09	3	8	02	0	-
11	5.2	1.9	7.0	79	1001.5	3	0	9	15	2	7	01	1	-
12	3.2	- 0.5	5.9	77	1004.5	7	7	3	04	8	7	01	2	-
13	1.3	- 4.7	4.3	63	1016.8	0	0	9	04	5	8	02	0	-
14	- 1.6	- 6.0	3.9	71	1020.5	0	0	9	13	3	8	02	0	-
15	2.1	- 5.4	4.1	59	1012.0	5	5	9	18	3	7	03	1	-
16	4.0	2.5	7.3	89	1015.1	7	3	4	04	5	8	03	2	-
17	3.9	2.6	7.4	91	1022.4	6	6	4	36	4	7	03	1	-
18	0.0	- 3.3	4.8	79	1024.3	0	0	9	00	0	8	02	1	-
19	4.5	3.8	8.0	95	1024.1	3	3	9	06	2	7	03	1	-
20	7.4	2.8	7.5	73	1017.7	8	8	9	27	4	8	02	2	-
21	4.4	2.1	7.1	86	1016.9	5	5	9	21	1	6	10	1	-
22	4.8	3.2	7.7	90	1017.7	4	4	5	00	0	8	03	0	-
23	8.4	5.6	9.1	83	1014.0	2	2	5	27	5	7	01	1	-
24	4.7	4.7	8.5	100	1013.9	8	8	3	03	3	3	42	4	-
25	3.9	- 0.7	5.8	72	1018.2	5	5	5	04	4	7	02	2	-
26	3.0	- 3.8	4.6	61	1018.5	3	3	4	06	6	8	03	0	-
27	4.4	2.1	7.1	86	1015.8	4	4	4	03	7	8	03	0	-
28	5.8	3.0	7.6	82	1019.4	7	7	9	06	2	7	01	2	-
29	6.4	1.7	6.9	72	1015.3	7	0	9	05	4	7	02	2	-
30	9.0	3.9	8.1	71	1006.7	6	4	9	07	4	7	01	2	-

Godz. 07

DNI	TEMPERATURA POWIETRZA T	TEMPERATURA PUNKTU ROSY T_d	PRĘŻNOŚĆ PARY WODNEJ e	WILGOTNOŚĆ WZGLĘDNA U	CIŚNIENIE ATMOSFERYCZNE P_o	ZACHMURZENIE N	N_h	h	WIATR dd	v	WIDZIALNOŚĆ V	POGODA ww	W	OPAD R
1	3.4	0.6	6.4	82	1024.1	6	2	9	05	3	7	01	1	-
2	7.7	1.0	6.6	63	1020.8	8	1	9	12	6	7	05	1	-
3	6.0	0.4	6.3	67	1023.0	7	7	9	14	4	7	02	2	-
4	5.8	1.9	7.0	76	1024.9	7	7	9	04	3	6	10	1	-
5	4.3	3.2	7.7	93	1025.0	6	0	9	07	3	5	10	1	-
6	5.0	3.4	7.8	90	1027.4	7	7	9	01	1	5	10	1	-
7	2.4	1.9	7.0	96	1025.9	6	0	9	27	1	4	10	1	-
8	3.2	1.9	7.0	91	1024.3	2	0	9	20	1	6	10	0	-
9	5.8	4.8	8.6	93	1015.0	0	0	9	22	2	4	10	0	-
10	2.2	- 3.5	4.7	65	1012.8	1	0	9	12	3	8	03	0	-
11	8.2	1.2	6.7	62	998.1	0	0	9	18	3	6	05	0	-
12	3.0	- 2.4	5.1	68	1008.1	7	7	4	04	8	7	01	2	-
13	2.6	- 4.7	4.3	60	1019.2	0	0	9	03	5	8	01	0	-
14	- 0.1	- 3.5	4.7	78	1019.9	2	0	9	10	2	8	01	0	-
15	3.6	- 2.2	5.2	66	1007.5	8	8	9	15	2	7	02	2	-
16	3.4	2.3	7.2	92	1015.9	7	7	4	02	4	7	21	6	2.4
17	4.9	0.6	6.4	73	1022.0	7	7	9	33	4	8	02	2	-
18	1.8	- 1.2	5.6	82	1024.4	6	6	9	22	1	6	10	1	-
19	5.4	4.9	8.7	97	1026.2	6	1	4	27	1	6	10	1	-
20	6.0	4.4	8.4	90	1016.1	8	8	5	29	5	7	02	2	-
21	7.2	5.1	8.8	87	1015.8	6	6	9	30	2	6	10	2	-
22	5.2	3.8	8.0	90	1017.2	7	1	5	22	2	6	10	8	0.8
23	7.6	3.9	8.1	78	1012.8	7	7	5	27	5	7	03	1	-
24	4.0	3.8	8.0	98	1014.8	8	8	4	04	4	6	10	4	-
25	4.8	- 0.9	5.7	66	1018.2	6	4	5	02	4	7	02	2	-
26	4.0	- 1.2	5.6	69	1017.4	7	7	4	05	6	8	02	1	-
27	5.6	0.8	6.5	70	1016.2	6	2	9	04	4	8	01	1	-
28	5.8	2.5	7.3	79	1019.7	4	3	5	09	4	7	01	1	-
29	8.7	3.0	7.6	68	1013.4	8	0	5	08	6	7	03	2	-
30	10.6	9.5	11.9	93	1004.3	8	8	9	08	5	6	61	2	0.0

Godz. 13

DNI	TEMPERATURA POWIETRZA T	TEMPERATURA PUNKTU ROSY T_d	PRĘŻNOŚĆ PARY WODNEJ e	WILGOTNOŚĆ WZGLĘDNA U	CIŚNIENIE ATMOSFERYCZNE P_o	ZACHMURZENIE N	N_h	h	WIATR dd	v	WIDZIALNOŚĆ V	POGODA ww	W	OPAD R
1	15.0	- 0.5	5.9	35	1022.0	0	0	9	09	4	7	02	1	-
2	13.3	0.6	6.4	42	1021.2	8	3	9	12	6	7	05	2	-
3	7.6	2.6	7.4	71	1023.8	7	7	5	03	4	6	05	2	-
4	6.6	3.9	8.1	83	1024.3	6	2	9	04	3	7	01	2	-
5	8.7	3.4	7.8	70	1026.4	0	0	9	04	5	6	05	1	-
6	7.1	3.0	7.6	76	1027.3	3	1	9	34	2	7	01	1	-
7	6.7	3.9	8.1	83	1026.3	2	0	9	03	5	8	03	1	-
8	9.8	3.6	7.9	65	1021.9	2	1	9	26	6	7	01	0	-
9	5.6	4.1	8.2	90	1015.6	6	6	3	25	4	4	28	1	-
10	8.2	0.0	6.1	56	1009.3	6	0	9	36	2	8	02	1	-
11	13.8	3.2	7.7	49	997.3	0	0	9	27	4	6	05	0	-
12	4.6	- 3.8	4.6	55	1010.9	6	6	5	04	7	8	03	2	-
13	4.9	- 1.2	5.6	65	1021.5	2	1	5	02	3	8	02	0	-
14	4.8	- 6.3	3.8	44	1018.4	1	1	6	36	3	8	03	0	-
15	5.6	1.5	6.8	75	1008.6	8	3	4	15	1	8	03	2	-
16	6.3	3.0	7.6	80	1018.7	3	3	5	04	4	8	02	1	-
17	7.2	1.7	6.9	68	1022.5	5	1	5	03	4	8	03	1	-
18	6.4	0.2	6.2	64	1023.8	7	7	9	25	5	7	02	2	-
19	8.8	- 1.2	5.6	49	1025.5	5	0	9	35	3	8	01	1	-
20	7.7	3.8	8.0	75	1017.8	3	0	9	32	3	7	01	1	-
21	7.2	4.4	8.4	83	1016.4	7	7	5	36	4	7	03	1	-
22	8.7	4.6	8.5	75	1017.8	2	1	5	31	3	7	02	1	-
23	7.1	6.1	9.4	94	1012.9	8	8	3	26	5	6	50	8	0.2
24	6.9	1.5	6.8	68	1016.6	6	3	5	04	5	7	01	2	-
25	5.8	- 1.7	5.4	58	1018.5	3	2	5	04	4	8	01	1	-
26	5.7	0.8	6.5	71	1016.6	6	4	4	03	7	8	01	2	-
27	7.1	4.6	8.5	85	1017.3	8	5	5	04	6	6	10	2	-
28	13.0	2.5	7.3	49	1018.2	7	7	4	12	7	7	02	1	-
29	17.7	2.3	7.2	35	1010.5	5	3	5	11	6	7	01	2	-
30	9.9	8.6	11.2	92	1002.9	8	8	3	04	6	5	10	6	2.0

Godz. 19

DNI	TEMPERATURA POWIETRZA T	TEMPERATURA PUNKTU ROSY T_d	PRĘŻNOŚĆ PARY WODNEJ e	WILGOTNOŚĆ WZGLĘDNA U	CIŚNIENIE ATMOSFERYCZNE P_o	ZACHMURZENIE N	N_h	h	WIATR dd	v	WIDZIALNOŚĆ V	POGODA ww	W	OPAD R
1	7.4	2.8	7.5	73	1021.2	1	0	9	07	3	7	01	0	-
2	11.1	2.8	7.5	57	1022.1	7	0	9	11	3	6	05	2	-
3	8.9	3.0	7.6	66	1023.5	6	1	5	06	2	6	05	2	-
4	4.3	3.6	7.9	95	1022.8	3	3	3	36	3	4	10	2	-
5	5.8	1.9	7.0	76	1026.2	2	0	9	04	5	6	10	1	-
6	6.5	2.5	7.3	75	1026.0	1	0	9	34	1	6	05	0	-
7	4.6	3.6	7.9	93	1025.7	2	0	9	02	5	7	02	1	-
8	8.0	4.6	8.5	80	1018.5	0	0	9	24	3	6	10	0	-
9	4.6	3.0	7.6	90	1014.5	0	0	9	03	3	6	28	4	-
10	6.5	0.6	6.4	67	1004.9	6	0	9	00	0	8	02	2	-
11	4.5	3.2	7.7	91	999.5	8	8	3	04	8	6	10	1	-
12	2.1	- 5.7	4.0	55	1013.4	4	4	5	05	7	8	03	1	-
13	3.3	- 0.9	5.7	74	1020.5	2	0	9	04	4	8	01	0	-
14	4.0	- 3.8	4.6	57	1015.7	5	4	9	02	2	8	03	1	-
15	3.8	2.5	7.3	91	1012.9	7	5	4	03	5	8	01	6	0.1
16	4.0	1.9	7.0	86	1020.9	5	5	4	04	5	8	02	1	-
17	4.2	0.4	6.4	77	1023.4	5	0	9	03	4	8	01	1	-
18	6.4	4.3	8.3	86	1022.8	7	7	9	27	1	7	03	1	-
19	9.6	1.5	6.8	57	1021.1	8	8	9	25	5	8	02	2	-
20	6.4	3.4	7.8	81	1017.4	5	2	9	28	1	7	03	1	-
21	5.8	3.4	7.8	85	1017.3	4	2	5	36	3	8	03	1	-
22	8.6	4.6	8.5	75	1016.1	6	6	5	27	3	8	02	1	-
23	6.6	5.0	8.7	89	1012.7	4	4	9	30	2	6	10	8	0.1
24	4.6	- 0.7	5.8	68	1017.2	6	4	5	03	6	7	03	1	-
25	4.0	- 1.7	5.4	66	1018.5	0	0	9	04	8	8	02	0	-
26	3.9	0.0	6.1	77	1016.4	3	1	4	04	7	8	03	1	-
27	6.9	4.4	8.4	85	1017.4	8	4	9	06	5	6	10	2	-
28	12.3	1.9	7.0	50	1016.0	7	3	9	09	5	7	01	2	-
29	15.6	2.1	7.1	40	1008.3	7	5	9	03	4	7	03	2	-
30	8.0	7.1	10.1	94	1001.5	7	7	3	04	6	5	10	2	-

Godz. 01

DNI	TEMPERATURA POWIETRZA T	TEMPERATURA PUNKTU ROSY T_d	PRĘŻNOŚĆ PARY WODNEJ e	WILGOTNOŚĆ WZGLĘDNA U	CIŚNIENIE ATMOSFERYCZNE P_o	ZACHMURZENIE N	N_h	h	WIATR dd	v	WIDZIALNOŚĆ V	POGODA ww	W	OPAD R
1	2.3	0.0	6.1	86	1029.1	0	0	9	C6	4	8	02	0	-
2	4.6	2.3	7.2	86	1029.8	6	4	5	C9	5	7	03	1	-
3	- 0.2	- 1.1	5.6	95	1031.2	0	0	9	10	3	7	02	0	-
4	0.2	- 1.7	5.4	88	1028.0	3	0	9	05	2	7	01	1	-
5	8.2	1.9	7.0	65	1023.6	8	8	5	35	5	7	03	1	-
6	4.2	1.0	6.6	79	1024.1	2	0	9	01	3	7	02	1	-
7	4.4	3.0	7.6	91	1019.4	2	0	9	28	5	7	01	0	-
8	1.8	0.6	6.4	92	1021.5	2	0	9	36	3	8	02	0	-
9	3.9	2.1	7.1	88	1013.7	0	0	9	31	7	7	02	0	-
10	- 1.5	- 6.7	3.7	67	1016.0	0	0	9	04	3	7	02	1	-
11	2.6	- 2.7	5.0	67	1006.5	0	0	9	13	2	7	01	1	-
12	5.6	3.9	8.1	89	999.0	5	5	5	36	6	7	03	1	-
13	- 2.6	- 7.4	3.5	69	1012.6	0	0	9	35	6	8	02	0	-
14	- 5.2	- 7.8	3.4	82	1020.2	0	0	9	01	2	7	02	0	-
15	- 2.8	- 4.1	4.5	89	1013.3	0	0	9	36	1	8	02	1	-
16	- 2.6	- 5.0	4.2	85	1013.3	3	0	9	01	2	8	03	1	-
17	- 0.6	- 2.2	5.2	89	1017.2	0	0	9	02	3	7	02	1	-
18	- 0.8	- 4.1	4.5	78	1021.4	0	0	9	01	3	7	02	0	-
19	1.0	- 0.7	5.8	88	1017.4	0	0	9	32	5	7	02	1	-
20	2.5	0.8	6.5	89	1012.8	8	8	5	27	6	7	02	8	0.2
21	2.6	2.1	7.1	96	1013.0	8	8	4	29	8	7	02	2	-
22	3.8	2.5	7.3	91	1011.9	5	5	5	31	6	7	01	8	0.0
23	- 1.4	- 2.7	5.0	90	1012.4	0	0	9	33	4	7	02	1	-
24	1.5	1.0	6.5	96	1011.0	0	0	9	29	5	6	10	1	-
25	0.3	- 2.7	5.0	79	1015.2	5	5	5	32	3	7	03	1	-
26	0.0	- 0.9	5.7	95	1015.9	0	0	9	01	4	7	02	0	-
27	4.0	2.1	7.1	88	1015.8	8	8	5	C4	3	8	02	2	-
28	2.0	- 3.5	4.7	66	1023.1	8	8	9	05	3	7	02	2	-
29	3.8	- 0.9	5.7	70	1021.4	0	0	9	05	5	7	02	0	-
30	5.5	- 1.4	5.5	60	1013.5	0	0	9	C6	5	7	02	1	-

Godz. 07

DNI	TEMPERATURA POWIETRZA T	TEMPERATURA PUNKTU ROSY T_d	PRĘŻNOŚĆ PARY WODNEJ e	WILGOTNOŚĆ WZGLĘDNA U	CIŚNIENIE ATMOSFERYCZNE P_o	ZACHMURZENIE N	N_h	h	WIATR dd	v	WIDZIALNOŚĆ V	POGODA ww	W	OPAD R
1	1.9	0.4	6.3	90	1029.6	4	0	9	C6	5	6	10	0	-
2	3.3	0.0	6.1	78	1030.9	3	0	9	11	7	7	01	1	-
3	0.2	- 1.9	5.3	86	1031.1	0	0	9	C3	3	6	10	0	-
4	1.3	- 0.2	6.0	90	1027.7	0	0	9	C5	1	6	10	0	-
5	8.4	1.9	7.0	64	1023.5	6	6	9	36	3	7	05	2	-
6	6.3	2.5	7.3	77	1023.7	7	7	9	33	4	7	03	1	-
7	3.0	2.5	7.3	96	1019.5	6	6	3	33	8	6	10	1	-
8	3.7	0.2	6.2	77	1019.8	3	1	9	30	5	8	01	1	-
9	4.2	3.2	7.7	93	1012.7	7	2	9	28	5	6	10	1	-
10	0.8	- 5.4	4.1	62	1015.7	0	0	9	09	3	8	02	0	-
11	5.0	1.0	6.6	76	1002.1	1	0	9	18	3	6	10	0	-
12	0.4	- 2.7	5.0	79	1003.8	8	8	5	02	8	7	01	8	0.0
13	- 2.1	- 6.0	3.9	73	1015.0	0	0	9	33	6	8	02	0	-
14	0.3	- 3.5	4.7	75	1019.9	3	0	9	C9	1	8	02	0	-
15	0.4	- 5.7	4.0	64	1011.0	6	6	9	C0	0	8	02	1	-
16	1.2	- 1.7	5.4	79	1014.5	7	0	9	C7	1	8	02	1	-
17	1.0	- 1.4	5.5	85	1017.8	6	6	9	36	4	7	02	1	-
18	2.6	- 3.8	4.6	62	1020.8	3	0	9	33	2	7	02	0	-
19	0.6	- 2.7	5.0	78	1020.1	0	0	9	36	7	8	01	0	-
20	2.0	0.0	6.1	87	1012.3	8	8	4	33	6	8	02	2	-
21	2.2	1.7	6.9	96	1013.1	6	2	4	30	5	7	25	2	0.1
22	3.1	- 0.9	5.7	76	1011.7	7	7	5	32	6	7	02	2	-
23	- 0.6	- 3.0	4.9	83	1012.0	2	0	9	30	3	7	01	0	-
24	1.6	0.6	6.4	94	1011.8	8	8	4	31	4	6	20	5	0.1
25	2.0	- 2.7	5.0	71	1015.4	5	2	6	35	2	7	01	2	-
26	4.2	0.4	6.3	77	1015.5	3	2	5	04	4	6	10	1	-
27	4.4	- 1.9	5.3	64	1017.7	8	6	5	05	3	7	01	2	-
28	3.7	- 2.2	5.2	66	1023.9	7	7	9	05	4	7	02	2	-
29	7.0	- 0.2	6.0	60	1019.9	0	0	9	C6	6	7	05	0	-
30	7.9	0.6	6.4	60	1011.1	8	5	6	08	6	7	02	1	-

Godz. 13

1	12.2	1.2	6.7	47	1028.6	5	5	6	13	9	7	05	1	-
2	9.6	0.2	6.2	52	1029.7	6	6	6	12	9	7	05	1	-
3	11.0	- 1.7	5.4	41	1028.2	0	0	9	12	8	8	02	0	-
4	12.7	- 2.4	5.1	34	1024.9	2	2	6	00	0	7	02	0	-
5	14.2	2.6	7.4	46	1023.1	6	6	6	C3	6	8	02	1	-
6	10.5	3.6	7.9	62	1022.1	7	7	6	31	5	8	02	2	-
7	10.4	1.0	6.6	53	1019.6	5	5	5	02	9	8	03	1	-
8	11.4	2.8	7.5	56	1016.5	7	2	5	30	9	8	03	1	-
9	11.4	1.2	6.7	50	1012.8	4	2	9	30	8	8	03	1	-
10	10.2	- 3.8	4.6	36	1012.3	6	0	9	C7	2	8	03	1	-
11	20.5	1.7	6.9	29	997.6	3	3	5	24	10	7	03	0	-
12	3.1	- 3.8	4.6	61	1006.7	6	6	5	03	9	7	01	2	-
13	5.4	-10.2	2.8	31	1016.5	2	2	7	36	6	8	03	0	-
14	4.9	- 8.6	3.2	37	1017.4	5	4	6	C2	1	8	02	1	-
15	7.4	- 6.7	3.7	36	1010.3	6	3	5	15	4	8	01	2	-
16	6.8	- 4.1	4.5	45	1015.3	7	7	6	32	3	8	02	2	-
17	7.6	- 2.4	5.1	49	1018.6	7	7	6	C3	1	7	03	2	-
18	9.3	- 2.7	5.0	43	1018.3	3	3	6	27	7	8	02	0	-
19	7.5	- 3.5	4.7	45	1019.5	4	3	5	33	8	8	03	0	-
20	4.6	- 1.4	5.5	66	1013.6	7	7	6	36	5	8	02	2	-
21	8.2	2.5	7.3	66	1012.0	7	7	4	30	6	8	03	2	-
22	5.4	- 1.9	5.3	59	1011.2	7	7	5	31	8	8	02	8	1.5
23	7.9	- 1.4	5.5	52	1010.8	4	4	7	32	9	8	02	0	-
24	5.7	- 2.7	5.0	56	1012.6	7	7	4	26	4	7	01	2	-
25	7.4	- 5.7	4.0	39	1014.9	5	5	6	30	3	8	01	2	-
26	9.7	- 2.4	5.1	43	1014.3	7	6	6	10	6	8	02	1	-
27	9.3	- 4.6	4.3	37	1019.4	8	8	9	03	9	7	02	2	-
28	12.5	- 2.4	5.1	36	1022.6	8	6	6	15	7	7	03	2	-
29	16.0	- 0.4	5.9	33	1015.8	1	1	7	16	10	7	05	0	-
30	16.2	4.1	8.2	45	1007.1	8	5	6	09	8	7	02	6	0.0

Godz. 19

1	8.2	1.9	7.0	65	1028.6	0	0	9	09	4	7	01	1	-
2	5.9	- 0.7	5.8	62	1029.6	0	0	9	11	4	7	05	1	-
3	7.5	- 0.9	5.7	54	1027.2	3	1	9	12	3	7	01	0	-
4	9.7	0.4	6.3	52	1023.8	3	0	9	32	2	7	01	1	-
5	9.0	2.8	7.5	65	1022.9	5	0	9	35	4	7	03	1	-
6	9.2	4.4	8.4	73	1020.0	1	0	9	29	5	7	01	1	-
7	7.4	- 0.7	5.8	56	1020.3	4	1	5	35	4	8	01	1	-
8	7.4	5.8	9.2	89	1013.9	3	3	9	30	7	7	01	8	1.3
9	7.2	- 3.0	4.9	48	1013.2	6	6	9	36	3	8	02	1	-
10	7.3	- 2.2	5.2	51	1009.1	8	0	9	15	3	7	02	2	-
11	13.9	1.9	7.0	44	995.4	0	0	9	22	3	7	02	0	-
12	1.5	- 6.0	3.9	57	1008.6	2	0	9	36	4	7	01	1	-
13	1.4	- 6.0	3.9	59	1018.1	2	2	6	01	3	8	01	1	-
14	1.6	- 5.7	4.0	59	1014.7	4	3	6	C1	3	8	01	1	-
15	3.6	- 5.7	4.0	50	1011.5	8	6	9	06	3	8	03	2	-
16	6.4	- 3.5	4.7	50	1016.0	7	7	6	32	3	7	03	2	-
17	3.2	- 0.9	5.7	74	1019.7	2	2	6	35	3	7	01	1	-
18	6.4	0.4	6.3	66	1016.2	4	3	5	29	9	8	03	1	-
19	3.6	- 0.5	5.9	75	1018.3	8	8	5	28	8	7	25	1	0.0
20	5.2	1.2	6.7	76	1013.4	7	7	5	32	4	7	02	8	0.0
21	6.3	2.8	7.5	78	1011.7	5	5	5	29	3	8	01	8	0.0
22	1.8	0.8	6.5	94	1011.2	7	7	5	29	5	7	26	2	0.2
23	5.8	0.2	6.2	67	1010.4	5	0	9	30	5	8	01	1	-
24	3.3	- 1.4	5.5	71	1013.7	6	6	6	30	3	7	02	2	-
25	5.2	- 4.4	4.4	50	1015.3	2	2	6	34	3	8	01	1	-
26	7.9	- 1.7	5.4	51	1014.2	8	6	9	04	4	8	01	2	-
27	6.8	- 3.5	4.7	47	1020.5	8	8	9	06	2	7	02	2	-
28	9.5	- 2.4	5.1	42	1021.4	3	3	6	07	7	7	02	1	-
29	13.3	- 1.9	5.3	35	1013.7	5	5	9	10	4	7	05	1	-
30	10.2	8.2	10.9	88	1005.8	8	8	6	07	9	6	10	6	1.0

Godz. 01

DNI	TEMPERATURA POWIETRZA T	TEMPERATURA PUNKTU ROSY T_d	PRĘŻNOŚĆ PARY WODNEJ e	WILGOTNOŚĆ WZGLĘDNA U	CIŚNIENIE ATMOSFERYCZNE P_o	ZACHMURZENIE N	N_h	h	WIATR dd	v	WIDZIALNOŚĆ V	POGODA ww	W	OPAD R
1	4.9	- 0.2	6.0	68	1026.5	0	0	9	08	3	7	02	0	-
2	6.4	0.8	6.5	68	1026.3	2	0	9	12	5	7	03	0	-
3	3.4	- 2.2	5.2	69	1027.8	0	0	9	14	2	7	02	0	-
4	1.6	- 2.2	5.2	75	1026.5	0	0	9	12	1	7	02	0	-
5	1.5	- 1.4	5.5	80	1023.9	0	0	9	00	0	7	02	0	-
6	3.1	- 1.2	5.6	74	1025.0	0	0	9	34	2	7	02	0	-
7	2.9	1.0	6.6	87	1021.8	1	0	9	33	5	7	02	0	-
8	0.6	- 0.2	6.0	95	1023.0	5	0	9	34	2	8	03	1	-
9	0.8	0.5	6.3	98	1015.6	0	0	9	24	2	3	46	0	-
10	- 0.6	- 3.8	4.6	78	1015.4	0	0	9	00	0	8	02	1	-
11	5.6	0.4	6.3	69	1004.3	2	0	9	18	2	7	02	0	-
12	2.1	0.2	6.2	87	1001.1	8	8	5	36	6	7	03	1	-
13	- 3.1	- 4.4	4.4	89	1013.8	0	0	9	35	3	8	02	0	-
14	- 3.3	- 6.3	3.8	79	1020.4	0	0	9	34	1	8	02	0	-
15	- 2.4	- 7.4	3.5	69	1012.9	6	6	6	00	0	8	03	1	-
16	- 2.4	- 7.8	3.4	66	1012.9	0	0	9	00	0	8	02	1	-
17	- 0.7	- 1.3	5.6	96	1018.6	0	0	9	32	4	8	01	0	-
18	- 1.6	- 2.4	5.1	92	1022.8	0	0	9	33	2	8	02	0	-
19	1.0	- 0.5	5.9	89	1020.5	0	0	9	32	3	8	02	8	0.0
20	6.2	0.4	6.3	67	1014.8	8	4	5	33	3	8	01	2	-
21	1.3	0.8	6.5	96	1015.3	2	2	5	29	2	8	01	0	-
22	3.5	2.1	7.1	91	1014.2	7	7	5	32	3	8	01	1	-
23	3.3	2.3	7.2	92	1013.8	5	5	5	33	4	8	01	2	-
24	0.5	- 0.2	6.0	95	1012.6	0	0	9	30	1	8	02	1	-
25	- 1.1	- 2.7	5.0	88	1015.9	1	1	5	29	1	8	01	1	-
26	- 2.4	- 3.8	4.6	90	1016.8	0	0	9	36	2	7	02	0	-
27	5.3	1.0	6.6	75	1014.8	8	8	5	00	0	7	03	2	-
28	3.8	0.8	6.5	80	1021.9	8	8	5	05	1	7	03	1	-
29	6.1	2.6	7.4	78	1018.5	0	0	9	09	2	7	02	1	-
30	10.8	5.9	9.3	72	1009.7	8	8	9	09	2	7	03	1	-

Godz. 07

DNI	TEMPERATURA POWIETRZA T	TEMPERATURA PUNKTU ROSY T_d	PRĘŻNOŚĆ PARY WODNEJ e	WILGOTNOŚĆ WZGLĘDNA U	CIŚNIENIE ATMOSFERYCZNE P_o	ZACHMURZENIE N	N_h	h	WIATR dd	v	WIDZIALNOŚĆ V	POGODA ww	W	OPAD R
1	3.8	- 0.7	5.8	73	1026.2	0	0	9	10	3	6	10	0	-
2	4.4	0.4	6.3	76	1027.5	0	0	9	09	4	6	10	0	-
3	1.4	- 3.0	4.9	73	1028.6	0	0	9	12	2	6	10	0	-
4	2.7	- 0.7	5.8	77	1026.0	7	2	9	00	0	6	10	1	-
5	4.5	0.2	6.2	74	1024.2	8	8	5	35	2	6	10	1	-
6	4.4	2.8	7.5	90	1025.0	8	8	5	33	3	6	60	1	0.0
7	3.1	2.3	7.2	96	1021.4	8	8	5	01	4	6	10	1	-
8	0.6	0.3	6.3	98	1021.7	7	7	3	32	2	3	46	1	-
9	5.0	3.0	7.6	87	1013.2	0	0	9	29	1	5	10	4	-
10	1.5	- 3.8	4.6	67	1014.5	1	1	6	10	1	7	02	0	-
11	7.3	1.7	6.9	68	1000.4	0	0	9	20	2	7	02	0	-
12	1.2	- 2.7	5.0	75	1004.8	7	7	5	03	6	8	02	8	0.0
13	- 2.2	- 6.3	3.8	73	1016.9	0	0	9	01	3	8	02	0	-
14	- 1.8	- 3.8	4.6	85	1019.9	1	0	9	36	1	7	02	0	-
15	- 0.7	- 3.5	4.7	80	1009.7	7	2	9	13	1	7	01	1	-
16	1.0	- 4.1	4.5	68	1014.3	3	0	9	00	0	8	02	1	-
17	0.7	- 0.2	6.0	95	1018.8	7	7	5	34	3	7	02	1	-
18	1.1	0.6	6.4	96	1022.4	8	8	3	30	2	5	28	4	-
19	1.8	- 2.7	5.0	72	1022.9	1	1	5	36	6	8	03	1	-
20	3.2	2.1	7.1	92	1013.8	8	7	4	34	3	7	21	6	0.7
21	3.4	2.6	7.4	94	1014.5	7	3	5	24	1	6	25	1	0.0
22	4.1	2.1	7.1	86	1014.3	6	2	5	32	5	8	01	2	-
23	3.7	2.8	7.5	94	1012.8	7	5	4	28	1	7	03	2	-
24	3.0	1.5	6.8	89	1013.1	8	8	4	34	2	6	10	1	-
25	0.5	- 0.7	5.8	91	1015.7	4	4	5	25	1	7	27	1	0.1
26	- 0.2	- 0.8	5.8	96	1015.4	0	0	9	36	2	4	28	0	-
27	4.9	0.6	6.4	75	1016.8	8	2	5	36	1	7	01	2	-
28	6.0	1.9	7.0	74	1022.3	3	3	9	08	3	7	01	1	-
29	7.3	3.4	7.8	76	1017.2	0	0	9	08	4	7	02	0	-
30	7.3	6.6	9.8	96	1007.3	8	6	3	09	3	4	63	6	7.0

Godz. 13

1	13.1	0.4	6.3	41	1024.4	0	0	9	12	8	7	02	0	-
2	11.2	- 1.9	5.3	41	1026.5	2	0	9	11	7	7	02	0	-
3	12.6	- 2.7	5.0	34	1025.8	0	0	9	09	6	7	02	0	-
4	13.3	- 2.7	5.0	33	1023.8	2	1	9	12	3	7	01	1	-
5	15.4	- 0.2	6.0	35	1023.4	3	3	7	01	4	7	03	1	-
6	11.5	3.4	7.8	58	1023.7	7	5	6	36	6	7	03	6	0.0
7	12.8	0.8	6.5	45	1020.5	4	4	5	02	6	8	01	1	-
8	11.8	3.2	7.7	55	1018.2	7	7	9	32	4	8	03	4	-
9	14.2	3.0	7.6	47	1013.2	1	1	9	01	4	7	03	0	-
10	13.4	- 2.4	5.1	33	1010.6	3	0	9	10	3	8	03	0	-
11	21.3	4.1	8.2	33	996.8	0	0	9	21	5	7	02	0	-
12	3.4	- 5.0	4.2	54	1007.7	2	2	6	03	5	8	03	1	-
13	6.3	-11.7	2.5	26	1018.0	3	3	8	34	6	8	03	0	-
14	7.2	- 9.0	3.1	31	1017.1	3	2	8	30	2	8	03	0	-
15	7.5	- 7.8	3.4	33	1008.8	7	7	7	14	2	8	03	2	-
16	8.3	- 5.4	4.1	38	1015.4	5	4	7	06	3	8	03	1	-
17	7.2	- 0.5	5.9	59	1019.3	6	6	5	09	2	7	02	1	-
18	9.9	- 3.8	4.6	38	1020.0	1	1	7	03	4	8	02	1	-
19	8.5	- 3.8	4.6	41	1021.8	3	2	6	32	7	8	02	0	-
20	5.4	2.8	7.5	85	1014.9	7	7	5	33	2	8	25	2	0.1
21	8.4	4.6	8.5	77	1013.4	7	7	4	30	3	8	25	2	0.2
22	4.7	3.9	8.1	95	1013.8	8	8	4	33	4	7	80	2	0.3
23	10.2	2.3	7.2	58	1011.4	7	7	6	30	4	8	02	2	-
24	7.6	- 0.7	5.8	55	1013.4	7	7	6	01	3	8	02	2	-
25	5.5	- 3.0	4.9	54	1015.9	7	7	6	01	4	7	03	1	-
26	10.1	- 1.4	5.5	44	1013.2	6	6	6	03	4	7	03	1	-
27	9.8	- 1.4	5.5	45	1017.6	8	2	6	12	4	7	03	2	-
28	12.7	4.4	8.4	57	1020.7	1	1	6	10	5	7	02	1	-
29	14.1	5.9	9.3	51	1013.3	2	2	6	11	5	7	03	0	-
30	13.4	9.7	12.0	78	1004.3	8	8	9	05	3	6	10	6	2.1

Godz. 19

1	10.7	0.8	6.5	51	1024.8	0	0	9	10	3	7	02	0	-
2	8.7	- 1.4	5.5	49	1026.5	0	0	9	12	4	7	01	0	-
3	10.1	1.7	6.9	56	1024.9	0	0	9	12	2	7	01	0	-
4	10.6	- 0.5	5.9	46	1023.1	1	1	9	12	2	7	01	0	-
5	10.9	2.3	7.2	53	1023.8	1	0	9	36	5	7	01	0	-
6	7.8	2.3	7.2	68	1022.2	1	0	9	33	4	7	02	1	-
7	7.7	1.9	7.0	66	1021.1	2	0	9	34	5	8	02	0	-
8	7.4	3.2	7.7	75	1016.0	0	0	9	32	3	7	01	1	-
9	8.7	- 2.4	5.1	45	1013.9	3	3	9	02	4	8	01	1	-
10	12.4	2.3	7.2	51	1006.7	2	0	9	18	1	7	01	0	-
11	15.8	0.8	6.5	36	995.5	2	2	6	32	5	7	01	0	-
12	2.4	- 4.7	4.3	59	1009.5	0	0	9	36	7	8	02	0	-
13	3.0	- 6.7	3.7	49	1019.2	1	1	6	36	3	8	02	0	-
14	3.0	- 7.8	3.4	44	1014.6	1	1	6	35	4	8	02	0	-
15	5.3	- 7.4	3.5	40	1010.3	5	1	6	04	2	8	01	2	-
16	4.8	- 0.2	6.0	70	1017.6	2	2	5	06	2	8	01	8	0.0
17	4.9	- 2.7	5.0	58	1020.8	1	1	5	36	3	8	02	1	-
18	6.0	- 0.9	5.7	61	1019.5	1	1	9	33	4	8	01	1	-
19	6.6	- 1.4	5.5	55	1019.1	8	2	5	26	2	8	01	1	-
20	5.6	1.0	6.6	72	1015.0	1	1	5	32	3	8	01	8	0.1
21	7.1	2.3	7.2	72	1013.1	1	1	5	32	3	8	01	1	-
22	4.4	1.5	6.8	81	1013.8	6	6	4	33	4	8	02	8	0.4
23	7.3	5.0	8.7	85	1011.0	6	6	5	31	2	7	02	8	0.1
24	3.4	- 2.2	5.2	67	1014.6	1	1	5	32	3	8	01	1	-
25	3.8	- 4.1	4.5	56	1016.6	0	0	9	01	4	7	01	1	-
26	8.9	- 1.4	5.5	48	1012.9	8	4	5	04	3	7	03	2	-
27	8.6	- 0.9	5.7	51	1019.1	8	8	9	09	3	7	02	2	-
28	12.3	5.0	8.7	61	1018.9	7	7	6	12	2	7	02	1	-
29	14.5	6.8	9.9	60	1011.1	7	0	9	11	3	7	03	1	-
30	12.8	9.4	11.8	80	1002.3	6	4	9	08	3	7	02	2	-

Godz. 01

DNI	TEMPERATURA POWIETRZA T	TEMPERATURA PUNKTU ROSY T_d	PRĘŻNOŚĆ PARY WODNEJ e	WILGOTNOŚĆ WZGLĘDNA U	CIŚNIENIE ATMOSFERYCZNE P_o	ZACHMURZENIE N	N_h	h	WIATR dd	v	WIDZIALNOŚĆ V	POGODA ww	W	OPAD R
1	4.7	0.4	6.3	73	1025.3	5	0	9	05	2	7	03	1	-
2	7.2	0.0	6.1	60	1022.2	0	0	9	08	6	7	02	0	-
3	4.9	- 0.9	5.7	66	1024.9	0	0	9	10	3	7	02	1	-
4	4.9	- 1.2	5.6	65	1024.3	1	0	9	06	1	7	03	0	-
5	4.2	0.4	6.3	77	1023.5	7	7	9	04	2	7	03	1	-
6	2.8	- 0.2	6.0	79	1026.2	0	0	9	35	1	7	02	0	-
7	2.9	0.6	6.4	86	1024.7	8	0	9	33	4	7	03	1	-
8	0.9	- 0.5	5.9	89	1024.2	0	0	9	33	2	7	02	1	-
9	4.6	2.1	7.1	84	1016.3	0	0	9	31	3	7	02	0	-
10	0.2	- 4.7	4.3	70	1015.2	0	0	9	04	2	7	02	0	-
11	7.2	0.0	6.1	60	1002.6	0	0	9	17	3	7	02	1	-
12	1.7	- 0.9	5.7	83	1002.5	8	8	4	03	7	7	02	2	-
13	- 3.5	- 6.0	3.9	83	1015.6	0	0	9	35	4	7	02	0	-
14	- 2.6	- 4.1	4.5	88	1021.1	0	0	9	00	0	7	02	0	-
15	- 1.0	- 7.8	3.4	59	1012.4	0	0	9	16	1	7	02	0	-
16	0.8	- 4.4	4.4	70	1013.0	7	7	5	34	4	7	02	1	-
17	- 1.1	- 2.0	5.3	95	1020.5	0	0	9	33	3	7	02	0	-
18	- 2.0	- 4.4	4.4	84	1023.8	0	0	9	35	1	7	02	0	-
19	1.6	0.6	6.4	94	1023.3	0	0	9	32	4	7	02	1	-
20	5.8	- 0.5	5.9	63	1016.4	7	7	4	27	6	7	03	1	-
21	1.0	- 0.5	5.9	89	1016.7	0	0	9	30	1	7	02	1	-
22	0.6	0.6	6.4	100	1016.7	9	9	-	34	2	2	47	1	-
23	4.4	1.9	7.0	84	1014.5	8	8	5	29	2	7	03	1	-
24	4.0	3.8	8.0	98	1012.9	8	8	4	01	1	7	03	8	0.2
25	- 1.2	- 2.4	5.1	90	1017.2	0	0	9	36	1	7	02	1	-
26	- 2.5	- 3.5	4.7	92	1017.7	0	0	9	36	2	7	02	0	-
27	3.0	- 1.7	5.4	70	1014.0	8	0	9	36	4	7	02	2	-
28	3.6	2.3	7.2	91	1020.6	0	0	9	07	1	6	10	1	-
29	7.2	2.1	7.1	70	1016.0	0	0	9	09	4	7	01	1	-
30	9.5	5.3	8.9	75	1007.3	8	8	4	06	2	6	80	2	0.1

Godz. 07

DNI	TEMPERATURA POWIETRZA T	TEMPERATURA PUNKTU ROSY T_d	PRĘŻNOŚĆ PARY WODNEJ e	WILGOTNOŚĆ WZGLĘDNA U	CIŚNIENIE ATMOSFERYCZNE P_o	ZACHMURZENIE N	N_h	h	WIATR dd	v	WIDZIALNOŚĆ V	POGODA ww	W	OPAD R
1	2.2	- 0.7	5.8	80	1024.5	0	0	9	06	2	6	10	1	-
2	5.2	- 0.9	5.7	65	1023.3	0	0	9	12	5	7	01	1	-
3	2.4	- 1.7	5.4	75	1025.7	0	0	9	10	4	6	10	0	-
4	3.4	0.0	6.1	78	1024.5	0	0	9	00	0	6	10	1	-
5	4.3	0.2	6.2	75	1025.0	4	0	9	00	0	7	02	1	-
6	3.8	0.8	6.5	80	1026.3	8	8	6	34	3	7	02	1	-
7	5.5	1.0	6.6	72	1023.3	8	1	9	34	5	7	02	2	-
8	1.3	- 0.5	5.9	88	1023.1	4	4	9	33	2	7	03	1	-
9	6.3	4.4	8.4	87	1014.5	0	0	9	25	3	6	10	0	-
10	3.3	- 0.7	5.8	76	1013.2	0	0	9	08	2	7	02	0	-
11	7.1	1.0	6.6	66	999.4	0	0	9	17	3	7	02	0	-
12	1.6	- 3.0	4.9	72	1005.9	8	6	4	01	5	7	03	2	-
13	- 1.7	- 4.7	4.3	78	1018.4	0	0	9	01	3	7	02	0	-
14	- 1.3	- 3.5	4.7	84	1020.3	4	0	9	03	1	7	03	0	-
15	0.4	- 3.8	4.6	74	1008.0	8	6	4	20	2	7	03	1	-
16	1.0	- 2.7	5.0	76	1014.3	1	1	6	34	4	7	03	1	-
17	1.8	- 0.2	6.0	87	1020.7	7	5	6	35	3	7	03	1	-
18	0.4	- 2.2	5.2	83	1023.7	1	0	9	32	1	7	01	0	-
19	1.6	- 1.7	5.4	78	1024.9	6	0	9	33	5	8	02	1	-
20	4.6	2.3	7.2	86	1014.1	8	8	4	30	4	6	10	2	-
21	3.1	0.8	6.5	86	1015.8	8	3	4	24	1	7	03	1	-
22	4.4	1.9	7.0	84	1016.4	6	6	9	31	4	7	03	4	-
23	4.5	3.8	8.0	94	1012.4	8	8	4	28	6	6	10	1	-
24	2.5	2.2	7.2	98	1013.6	8	8	4	06	2	5	10	4	-
25	0.4	- 2.4	5.1	82	1017.0	1	0	9	34	2	7	02	0	-
26	1.9	0.2	6.2	88	1015.6	7	7	5	36	5	6	10	1	-
27	4.2	- 0.5	5.9	71	1016.1	8	0	9	04	3	7	01	2	-
28	5.4	0.2	6.2	69	1020.5	7	7	5	10	4	6	05	1	-
29	7.9	2.5	7.3	69	1014.3	8	0	9	07	5	7	02	1	-
30	8.7	8.0	10.7	94	1005.0	8	7	4	09	2	6	21	8	2.9

Godz. 13

1	12.4	0.6	6.4	45	1022.1	0	0	9	09	5	7	01	0	-
2	11.3	0.4	6.3	48	1022.7	8	0	9	12	7	6	05	1	-
3	11.9	- 0.5	5.9	43	1024.5	0	0	9	11	2	7	02	0	-
4	13.9	0.8	6.5	41	1022.1	3	1	6	07	1	7	03	0	-
5	15.2	1.5	6.8	39	1024.1	5	5	6	03	2	7	03	1	-
6	12.8	4.8	8.6	59	1025.0	7	4	6	04	3	7	01	2	-
7	13.4	1.5	6.8	45	1022.8	6	0	9	03	6	8	01	1	-
8	15.6	3.9	8.1	45	1019.4	0	0	9	29	4	7	01	0	-
9	17.2	3.0	7.6	39	1012.7	3	3	6	35	3	7	03	0	-
10	14.9	0.6	6.5	38	1008.9	7	0	9	14	2	7	02	1	-
11	20.6	1.5	6.8	28	995.8	1	1	6	20	7	7	03	0	-
12	3.0	- 4.1	4.5	59	1009.2	6	6	4	03	5	7	01	2	-
13	7.1	-10.2	2.8	28	1018.9	2	2	6	02	3	8	03	0	-
14	7.1	- 8.6	3.2	32	1016.7	1	1	6	02	1	7	02	1	-
15	8.7	- 6.0	3.9	34	1007.4	7	5	6	18	2	7	03	2	-
16	8.0	- 2.4	5.1	47	1016.3	5	5	5	02	3	7	01	1	-
17	5.7	- 5.4	4.1	45	1020.8	7	7	5	03	4	8	02	2	-
18	10.2	- 3.8	4.6	36	1021.2	4	4	6	30	5	8	02	0	-
19	12.3	- 3.5	4.7	32	1023.2	4	1	6	32	7	8	01	1	-
20	9.2	1.7	6.9	59	1015.3	7	7	5	36	3	7	01	8	0.0
21	8.0	5.0	8.7	81	1014.2	6	6	5	32	3	7	25	1	1.3
22	10.7	2.1	7.1	56	1014.3	6	5	6	32	9	7	16	2	-
23	7.2	2.6	7.4	73	1012.7	8	8	4	27	6	7	03	2	-
24	7.1	0.4	6.3	63	1014.4	6	6	6	30	5	7	01	2	-
25	7.2	- 1.7	5.4	53	1016.4	6	6	6	05	2	8	03	1	-
26	8.3	- 2.7	5.0	47	1013.6	7	7	5	02	5	7	02	2	-
27	8.7	0.0	6.1	54	1017.1	8	8	5	09	5	7	02	1	-
28	11.3	2.6	7.4	55	1018.7	8	8	5	09	6	7	03	2	-
29	15.5	2.1	7.1	40	1010.7	8	0	9	08	8	7	02	2	-
30	10.1	8.2	10.9	88	1002.8	8	7	4	06	5	6	10	2	-

Godz. 19

1	10.2	- 0.2	6.0	49	1021.8	0	0	9	08	5	7	02	0	-
2	10.2	1.5	6.8	55	1023.0	8	0	9	11	2	6	05	2	-
3	10.3	0.6	6.4	51	1023.9	0	0	9	07	1	7	02	0	-
4	10.4	1.0	6.6	53	1022.1	8	0	9	08	2	6	05	1	-
5	10.4	1.7	6.9	55	1024.8	3	0	9	03	2	7	02	1	-
6	10.2	2.6	7.4	59	1023.7	0	0	9	34	4	7	02	1	-
7	8.1	- 1.7	5.4	50	1023.5	4	0	9	36	5	8	01	1	-
8	10.8	3.0	7.6	59	1017.1	0	0	9	31	4	7	02	0	-
9	8.0	- 0.2	6.0	55	1013.9	1	0	9	06	5	7	03	0	-
10	12.8	0.6	6.4	44	1004.8	8	0	9	16	2	7	02	2	-
11	13.8	3.0	7.6	48	996.2	6	6	5	36	4	7	03	1	-
12	0.8	- 3.8	4.6	71	1011.6	1	1	6	04	4	7	01	1	-
13	3.9	- 4.1	4.5	56	1019.2	3	0	9	04	6	8	01	0	-
14	5.1	- 8.6	3.2	36	1014.4	2	0	9	06	1	7	01	0	-
15	5.8	- 4.7	4.3	47	1010.8	5	3	6	03	2	7	01	2	-
16	5.8	- 2.2	5.2	57	1018.5	4	4	5	02	4	7	01	1	-
17	4.2	- 4.7	4.3	52	1022.0	2	1	9	03	5	8	01	1	-
18	7.6	- 4.1	4.5	44	1021.3	5	5	5	33	4	7	01	1	-
19	9.2	- 1.7	5.4	46	1020.5	8	8	8	27	4	7	03	1	-
20	7.0	1.0	6.6	65	1016.2	5	4	5	33	2	7	01	8	0.8
21	6.1	2.6	7.4	78	1014.9	5	3	8	33	4	7	01	2	-
22	7.1	- 0.7	5.8	56	1015.4	5	5	5	35	2	7	01	1	-
23	6.6	4.3	8.3	85	1012.6	8	8	5	04	1	7	03	2	-
24	5.2	- 0.2	6.0	67	1015.3	6	6	5	02	3	7	01	8	0.0
25	3.1	- 3.0	4.9	65	1017.4	2	2	6	04	3	7	01	1	-
26	4.8	- 7.0	3.6	41	1014.1	7	7	6	03	5	7	02	2	-
27	7.7	1.0	6.6	63	1018.2	8	8	9	10	5	7	02	2	-
28	10.5	3.6	7.9	62	1017.0	6	6	6	09	3	7	03	2	-
29	14.1	2.1	7.1	44	1008.8	8	8	9	09	4	6	05	2	-
30	10.1	8.0	10.7	87	1000.6	8	8	5	05	6	5	95	2	0.0

Godz. 01

DNI	TEMPERATURA POWIETRZA T	TEMPERATURA PUNKTU ROSY T_d	PRĘŻNOŚĆ PARY WODNEJ e	WILGOTNOŚĆ WZGLĘDNA U	CIŚNIENIE ATMOSFERYCZNE P_o	ZACHMURZENIE N	N_h	h	WIATR dd	v	WIDZIALNOŚĆ V	POGODA ww	W	OPAD R
1	8.9	3.9	8.1	71	1023.1	7	7	9	08	3	7	03	1	-
2	5.2	- 0.2	6.0	67	1018.4	0	0	9	10	2	7	02	0	-
3	10.5	4.4	8.4	66	1020.9	8	8	9	13	5	6	10	2	-
4	7.1	5.0	8.7	86	1023.8	0	0	9	08	2	7	02	1	-
5	1.0	0.5	6.3	96	1022.6	0	0	9	12	2	5	10	1	-
6	2.4	0.0	6.1	84	1027.3	0	0	9	06	3	7	02	0	-
7	3.2	1.2	6.7	87	1026.2	0	0	9	04	2	6	10	0	-
8	1.1	- 0.9	5.7	87	1025.9	0	0	9	04	2	8	01	0	-
9	7.0	4.3	8.3	83	1017.5	0	0	9	25	3	6	10	0	-
10	4.4	4.2	8.2	98	1014.0	0	0	9	09	1	4	10	0	-
11	3.5	0.4	6.3	80	1001.1	0	0	9	00	0	7	02	0	-
12	4.2	1.5	6.8	82	1002.2	8	8	4	06	6	7	02	2	-
13	- 0.2	- 4.1	4.5	75	1016.3	0	0	9	07	4	8	02	0	-
14	- 1.2	- 4.4	4.4	77	1019.8	0	0	9	12	3	8	02	0	-
15	0.9	- 2.4	5.1	78	1012.6	5	5	9	26	2	7	03	1	-
16	3.5	1.7	6.9	87	1014.7	7	7	4	04	4	7	02	2	-
17	2.8	1.9	7.0	94	1022.0	0	0	9	04	4	8	02	0	-
18	0.2	- 3.0	4.9	79	1023.7	0	0	9	12	2	8	02	0	-
19	4.0	3.2	7.7	95	1024.2	6	6	9	25	2	6	10	1	-
20	7.7	0.4	6.3	60	1019.6	5	0	9	30	4	7	01	2	-
21	5.4	4.2	8.3	92	1017.4	5	5	5	26	3	6	10	1	-
22	3.4	2.4	7.3	93	1018.2	1	1	4	27	2	8	03	0	-
23	6.6	2.0	7.0	72	1016.3	0	0	9	26	3	7	02	1	-
24	5.8	4.8	8.6	93	1013.0	8	3	4	27	2	7	03	8	0.6
25	2.6	0.8	6.5	89	1017.7	0	0	9	07	3	8	02	0	-
26	0.6	- 2.2	5.2	83	1018.1	0	0	9	06	4	8	02	0	-
27	1.7	- 0.5	5.9	85	1015.1	0	0	9	06	5	7	02	1	-
28	6.7	4.6	8.5	86	1017.9	7	7	4	12	6	6	10	2	-
29	10.4	5.9	9.3	73	1012.4	8	8	9	13	6	7	02	2	-
30	13.0	8.6	11.2	75	1004.3	8	8	9	09	3	7	02	6	0.0

Godz. 07

DNI	TEMPERATURA POWIETRZA T	TEMPERATURA PUNKTU ROSY T_d	PRĘŻNOŚĆ PARY WODNEJ e	WILGOTNOŚĆ WZGLĘDNA U	CIŚNIENIE ATMOSFERYCZNE P_o	ZACHMURZENIE N	N_h	h	WIATR dd	v	WIDZIALNOŚĆ V	POGODA ww	W	OPAD R
1	7.0	1.2	6.7	67	1021.8	3	2	9	11	3	7	01	1	-
2	6.0	1.2	6.7	72	1019.2	6	0	9	13	7	7	03	1	-
3	5.9	0.6	6.4	68	1022.3	0	0	9	12	4	7	02	1	-
4	3.2	0.2	6.2	80	1023.9	1	1	9	10	2	6	10	0	-
5	1.0	0.2	6.2	93	1024.2	3	0	9	09	2	5	10	0	-
6	3.0	1.0	6.6	87	1027.7	3	3	9	10	2	5	10	1	-
7	3.7	3.4	7.8	98	1025.6	2	0	9	25	2	4	28	0	-
8	1.6	0.8	6.5	95	1024.9	0	0	9	26	2	4	28	0	-
9	4.8	3.8	8.0	93	1016.0	0	0	9	25	4	6	10	0	-
10	2.0	2.0	7.1	100	1012.7	9	9	.	15	1	1	45	4	-
11	2.4	1.7	6.9	96	996.3	0	0	9	00	0	4	28	0	-
12	3.0	- 0.7	5.8	77	1006.6	7	3	4	07	6	8	03	1	-
13	0.2	- 2.4	5.1	83	1018.9	0	0	9	09	3	8	02	0	-
14	0.2	- 4.1	4.5	74	1019.2	1	0	9	09	3	8	02	0	-
15	4.0	- 0.7	5.8	70	1006.8	7	7	9	25	4	7	21	2	0.0
16	4.3	1.9	7.0	86	1015.6	7	7	3	06	6	8	25	6	0.2
17	5.4	2.6	7.4	82	1022.1	5	5	5	03	3	7	03	1	-
18	0.8	- 3.0	4.9	76	1024.7	1	0	9	13	1	8	01	0	-
19	5.7	4.4	8.4	92	1026.6	5	1	5	07	2	6	10	1	-
20	6.4	2.8	7.5	78	1017.3	8	8	4	32	5	6	10	1	-
21	4.8	3.6	7.9	92	1016.5	7	7	9	25	2	6	10	2	-
22	4.4	3.2	7.7	92	1017.7	7	7	5	25	3	7	02	1	-
23	6.8	1.1	6.6	67	1014.9	6	8	5	30	5	7	02	1	-
24	4.1	3.9	8.0	98	1013.9	8	8	2	05	2	5	10	2	-
25	2.0	- 0.2	6.0	86	1017.5	1	0	9	15	1	8	01	1	-
26	1.8	- 0.2	6.0	87	1016.9	7	7	5	06	5	8	03	1	-
27	3.7	1.9	7.0	88	1015.6	8	4	6	08	2	6	60	1	0.0
28	6.6	4.3	8.3	85	1017.1	8	8	4	12	6	6	10	2	-
29	9.6	5.9	9.3	77	1010.6	8	8	9	12	6	7	02	2	-
30	11.8	9.7	12.0	86	1002.2	7	2	5	10	4	6	10	2	-

Godz. 13

1	15.0	1.5	6.8	40	1019.9	3	0	9	11	6	8	02	0	-
2	12.2	2.3	7.2	51	1020.2	8	8	9	14	7	6	05	2	-
3	15.0	2.6	7.4	43	1022.7	6	6	9	12	5	7	02	1	-
4	15.2	2.8	7.5	44	1022.1	0	0	9	07	5	7	02	1	-
5	16.3	1.2	6.7	36	1024.6	2	1	6	11	6	8	02	0	-
6	14.1	4.3	8.3	52	1026.3	5	5	9	04	4	7	01	1	-
7	15.8	4.8	8.6	48	1024.4	0	0	9	05	5	7	02	1	-
8	17.0	4.6	8.5	44	1021.8	0	0	9	32	5	7	02	0	-
9	18.6	5.5	9.0	42	1014.7	0	0	9	34	4	7	02	0	-
10	16.1	4.8	8.6	46	1008.7	2	0	9	05	1	7	02	4	-
11	22.2	2.8	7.5	28	996.6	0	0	9	27	3	7	02	0	-
12	7.6	- 2.4	5.1	48	1009.3	3	3	6	06	5	8	02	1	-
13	9.2	- 7.0	3.6	31	1020.2	2	0	9	06	4	8	02	0	-
14	9.6	- 5.4	4.1	33	1017.0	1	1	7	04	3	8	02	0	-
15	6.2	3.4	7.8	82	1007.9	8	5	4	28	2	7	60	6	0.5
16	6.4	1.7	6.9	72	1018.2	7	7	4	06	5	8	03	2	-
17	10.2	- 0.2	6.0	49	1021.3	5	4	5	03	6	8	01	2	-
18	11.2	- 1.2	5.6	42	1023.4	6	2	6	06	4	8	03	1	-
19	13.4	- 0.3	6.0	39	1025.3	4	4	6	05	2	8	03	1	-
20	10.6	3.1	7.6	59	1018.2	7	6	4	03	2	7	01	2	-
21	13.3	0.6	6.4	42	1015.5	6	2	5	03	6	8	01	1	-
22	14.1	2.7	7.4	46	1017.2	3	3	5	04	7	8	02	8	0.0
23	8.9	3.4	7.8	68	1014.3	8	8	4	29	5	8	02	2	-
24	8.8	4.4	8.4	74	1015.1	7	7	5	01	5	8	80	2	0.1
25	6.8	- 0.7	5.8	58	1017.5	7	7	5	07	4	8	02	1	-
26	7.0	0.6	6.4	64	1015.1	7	7	4	06	5	8	03	2	-
27	9.0	4.8	8.6	74	1015.9	8	4	4	12	5	7	60	2	0.0
28	11.2	4.4	8.4	63	1015.8	7	3	4	12	9	7	01	2	-
29	17.2	5.1	8.8	45	1008.0	8	0	9	12	10	7	02	2	-
30	17.5	11.4	13.5	67	1000.1	7	5	5	08	4	7	03	2	-

Godz. 19

1	12.0	- 0.2	6.0	43	1018.8	1	0	9	11	5	8	01	0	-
2	12.4	3.9	8.1	56	1020.4	7	7	9	13	5	6	05	2	-
3	13.0	4.8	8.6	58	1022.2	5	5	9	08	2	7	02	2	-
4	7.8	3.4	7.8	74	1021.9	7	0	9	02	4	6	10	1	-
5	11.3	3.9	8.1	61	1024.5	2	0	9	05	4	7	01	0	-
6	9.9	3.9	8.1	66	1025.1	0	0	9	02	4	7	02	1	-
7	9.0	2.8	7.5	65	1024.7	2	0	9	04	5	8	01	0	-
8	11.6	5.5	9.0	66	1019.1	0	0	9	02	3	7	02	0	-
9	9.0	5.3	8.9	77	1013.7	0	0	9	02	3	6	10	0	-
10	14.9	5.9	9.3	55	1004.0	4	0	9	10	2	7	03	0	-
11	13.0	5.3	8.9	59	997.5	5	2	9	02	4	7	01	1	-
12	3.6	- 3.3	4.8	61	1011.8	2	0	9	06	7	8	02	1	-
13	5.4	- 5.4	4.1	46	1019.1	4	0	9	05	5	8	03	0	-
14	6.2	- 5.4	4.1	42	1015.0	2	2	9	02	4	8	03	0	-
15	5.2	3.8	8.0	90	1011.9	6	6	4	04	4	7	01	6	0.7
16	5.6	- 0.7	5.8	65	1020.2	2	1	5	04	5	8	01	1	-
17	6.4	- 1.4	5.5	58	1022.1	4	1	7	05	5	8	03	1	-
18	8.6	1.9	7.0	63	1023.0	1	1	9	02	4	8	01	1	-
19	10.6	1.3	6.7	52	1022.1	7	0	9	04	3	8	01	1	-
20	8.8	3.5	7.8	69	1017.7	6	1	6	03	3	7	02	1	-
21	9.0	2.7	7.4	64	1016.5	1	1	9	04	5	8	01	8	0.1
22	11.6	1.2	6.6	49	1016.8	7	5	5	36	1	8	01	1	-
23	7.8	5.3	8.9	84	1013.3	7	7	4	29	3	8	25	2	1.4
24	6.4	- 0.7	5.8	60	1016.0	1	1	6	04	5	8	01	8	0.4
25	5.6	- 1.4	5.5	60	1017.0	1	0	9	06	6	8	01	1	-
26	5.2	0.6	6.4	72	1014.6	5	0	9	05	5	7	03	1	-
27	7.6	4.4	8.4	81	1017.0	7	7	4	13	5	7	03	6	0.0
28	11.6	5.0	8.7	64	1013.0	7	7	9	12	8	7	03	2	-
29	15.3	7.4	10.3	59	1005.9	8	8	9	11	6	7	21	2	0.0
30	14.9	10.3	12.5	74	999.0	7	3	5	07	4	6	05	2	-

Godz. 01

DNI	TEMPERATURA POWIETRZA T	TEMPERATURA PUNKTU ROSY T_d	PRĘŻNOŚĆ PARY WODNEJ e	WILGOTNOŚĆ WZGLĘDNA U	CIŚNIENIE ATMOSFERYCZNE P_o	ZACHMURZENIE N	N_h	h	WIATR dd	v	WIDZIALNOŚĆ V	POGODA ww	W	OPAD R
1	1.6	-0.9	5.7	83	1027.2	0	0	9	09	3	7	02	0	-
2	3.6	0.6	6.4	80	1028.1	0	0	9	12	6	7	02	0	-
3	-0.8	-2.7	5.0	87	1029.7	0	0	9	10	2	7	02	0	-
4	-1.2	-2.2	5.2	92	1027.0	0	0	9	09	1	6	10	0	-
5	8.1	0.6	6.4	59	1021.4	7	7	6	34	2	7	01	2	-
6	3.8	0.8	6.5	80	1022.6	3	0	9	04	2	7	02	1	-
7	3.2	1.0	6.6	86	1017.7	4	1	9	30	5	6	10	0	-
8	1.2	-1.7	5.4	81	1020.3	7	7	5	00	0	7	02	1	-
9	5.2	4.1	8.2	93	1012.8	1	0	9	32	4	7	01	6	1.1
10	0.9	-5.0	4.2	64	1014.4	0	0	9	09	3	7	02	0	-
11	2.4	-0.9	5.7	78	1005.9	3	0	9	16	3	7	03	0	-
12	10.4	1.0	6.6	53	997.0	0	0	9	27	4	7	02	0	-
13	-1.6	-5.7	4.0	74	1010.7	0	0	9	01	2	6	10	0	-
14	-3.3	-7.8	3.4	72	1018.7	0	0	9	03	1	7	02	0	-
15	-4.2	-8.2	3.3	75	1012.8	0	0	9	00	0	7	02	0	-
16	-1.2	-8.6	3.2	57	1011.5	0	0	9	04	2	7	02	1	-
17	1.8	-2.2	5.2	76	1016.1	8	8	6	34	2	7	02	1	-
18	-0.6	-2.2	5.2	88	1020.1	0	0	9	35	1	7	02	1	-
19	3.3	0.0	6.1	78	1015.8	7	7	5	31	4	7	03	1	-
20	3.6	0.8	6.5	82	1012.3	8	8	5	23	3	7	61	8	0.3
21	1.4	0.2	6.2	92	1012.6	3	3	5	27	2	7	01	1	-
22	3.6	2.8	7.5	94	1010.5	7	7	5	29	3	6	10	8	0.0
23	0.5	-0.5	5.9	93	1011.3	4	4	5	30	3	7	01	1	-
24	-0.1	-1.4	5.5	91	1010.6	0	0	9	30	2	7	02	0	-
25	-2.2	-3.1	4.8	94	1014.4	1	1	7	00	0	6	10	1	-
26	0.3	-0.5	5.9	95	1014.2	7	7	6	07	1	6	10	1	-
27	6.3	-1.4	5.5	58	1013.8	8	8	4	11	7	7	02	2	-
28	4.3	-0.7	5.8	69	1021.2	8	8	6	09	2	6	10	2	-
29	3.2	-1.4	5.5	72	1019.1	0	0	9	10	4	7	02	0	-
30	9.5	0.4	6.3	53	1010.9	7	7	7	12	5	7	03	1	-

Godz. 07

DNI	TEMPERATURA POWIETRZA T	TEMPERATURA PUNKTU ROSY T_d	PRĘŻNOŚĆ PARY WODNEJ e	WILGOTNOŚĆ WZGLĘDNA U	CIŚNIENIE ATMOSFERYCZNE P_o	ZACHMURZENIE N	N_h	h	WIATR dd	v	WIDZIALNOŚĆ V	POGODA ww	W	OPAD R
1	3.6	0.8	6.5	82	1026.7	0	0	9	11	6	7	02	0	-
2	2.7	-1.7	5.4	73	1029.1	1	0	9	12	7	6	05	0	-
3	1.0	-0.7	5.8	88	1029.6	0	0	9	10	2	6	10	0	-
4	2.1	-0.5	5.9	84	1026.5	0	0	9	10	2	6	10	0	-
5	6.8	2.5	7.3	74	1022.0	4	4	6	07	2	7	01	1	-
6	4.8	1.7	6.9	80	1022.6	8	8	6	36	3	6	10	1	-
7	3.7	1.9	7.0	88	1016.9	3	2	3	36	3	6	10	1	-
8	3.4	0.0	6.1	78	1018.9	3	1	6	31	1	6	10	1	-
9	3.3	2.8	7.5	97	1012.4	3	3	9	29	2	6	10	1	-
10	1.1	-8.2	3.3	50	1014.2	3	1	6	10	3	7	02	0	-
11	6.9	1.7	6.9	70	1002.2	2	0	9	20	4	7	02	1	-
12	3.3	-0.9	5.7	74	1001.0	6	6	5	03	4	7	01	1	-
13	-2.3	-6.0	3.9	75	1013.5	5	2	7	33	3	7	03	1	-
14	-0.4	-2.4	5.1	86	1018.9	0	0	9	04	1	7	02	0	-
15	0.4	-5.0	4.2	67	1010.4	5	5	7	16	3	7	14	1	-
16	-0.2	-5.7	4.0	65	1012.8	6	0	9	05	1	6	10	1	-
17	1.4	-1.7	5.4	80	1016.9	6	6	9	29	1	6	10	1	-
18	1.4	-2.2	5.2	77	1020.3	0	0	9	00	0	6	10	0	-
19	2.0	-1.4	5.5	78	1017.5	5	5	5	35	3	7	03	1	-
20	3.6	0.8	6.5	82	1010.8	7	7	4	36	4	7	03	6	0.2
21	2.8	0.8	6.5	87	1012.9	5	5	4	32	3	6	10	1	-
22	3.7	2.5	7.3	91	1010.7	7	7	3	32	4	6	10	2	-
23	1.3	-1.4	5.5	83	1011.0	5	5	4	33	3	7	03	1	-
24	0.7	0.7	6.4	100	1011.7	8	8	0	30	2	3	44	1	-
25	2.3	0.4	6.3	88	1014.6	7	7	6	00	0	5	10	1	-
26	4.8	1.5	6.8	78	1013.2	5	2	6	06	2	7	01	2	-
27	5.3	0.2	6.2	69	1015.6	8	8	9	06	4	7	02	2	-
28	6.2	-0.7	5.8	61	1022.1	8	8	5	08	2	7	02	2	-
29	7.3	-0.5	5.9	57	1017.6	0	0	9	09	4	7	02	0	-
30	9.9	1.9	7.0	58	1008.8	8	8	9	12	6	7	02	2	-

Godz. 13

1	13.0	-0.2	6.0	40	1025.9	2	2	6	12	10	7	02	0	-
2	11.0	-1.4	5.5	42	1028.2	2	2	6	15	7	6	05	0	-
3	11.6	0.4	6.3	46	1027.4	0	0	9	12	5	6	05	0	-
4	12.8	-0.5	5.9	40	1026.4	6	6	7	14	3	7	03	1	-
5	14.4	2.3	7.2	44	1021.4	6	6	6	06	4	7	03	1	-
6	11.1	2.5	7.3	55	1020.5	7	4	5	02	4	7	03	2	-
7	12.2	2.1	7.1	51	1017.3	5	5	5	02	6	7	02	1	-
8	11.5	-2.4	5.1	37	1015.8	8	8	9	30	3	7	01	1	-
9	14.4	4.6	8.5	52	1010.7	1	1	6	33	3	7	03	1	-
10	12.6	-3.0	4.9	33	1010.7	1	0	9	10	4	8	01	0	-
11	20.7	1.2	6.7	27	998.9	0	0	9	24	9	7	02	0	-
12	4.6	-0.7	5.8	68	1004.7	7	7	6	36	4	7	01	2	-
13	5.6	-7.4	3.5	39	1015.2	3	3	6	03	6	7	02	1	-
14	6.0	-8.2	3.3	35	1016.7	4	1	7	28	2	7	02	0	-
15	8.2	-9.0	3.1	29	1008.4	7	5	6	04	3	8	03	1	-
16	7.7	-8.2	3.3	31	1014.0	5	5	6	07	4	8	03	1	-
17	8.6	-2.4	5.1	45	1017.3	4	4	6	32	2	7	03	1	-
18	9.2	-5.0	4.2	36	1017.5	4	4	7	31	4	8	01	1	-
19	7.2	-5.0	4.2	41	1018.1	6	1	6	33	6	8	03	1	-
20	4.5	-0.7	5.8	68	1012.7	7	7	5	36	4	7	02	2	-
21	7.4	2.1	7.1	69	1011.3	7	6	4	30	3	7	01	8	0.2
22	6.2	0.4	6.3	67	1009.9	7	7	4	34	6	8	80	2	0.3
23	9.0	-1.7	5.4	47	1009.7	3	2	6	31	5	8	02	1	-
24	5.3	1.0	6.6	74	1012.3	8	8	4	31	3	7	03	5	0.0
25	7.9	-0.5	5.9	55	1014.3	6	6	5	26	2	7	03	7	0.6
26	11.2	-1.9	5.3	40	1011.8	8	3	6	09	7	7	01	1	-
27	8.3	-1.7	5.4	49	1017.2	8	1	5	11	8	7	02	2	-
28	12.0	-0.5	5.9	42	1021.2	5	1	6	14	6	7	01	2	-
29	14.4	0.6	6.4	34	1014.2	2	2	7	14	10	7	03	0	-
30	13.7	7.8	10.6	68	1005.9	8	2	6	15	5	6	61	2	0.1

Godz. 19

1	8.3	1.5	6.8	62	1026.7	2	0	9	12	7	7	02	0	-
2	5.9	-1.4	5.5	59	1028.7	0	0	9	12	6	7	02	0	-
3	5.9	-0.7	5.8	62	1026.5	3	2	9	14	4	7	02	0	-
4	7.6	0.8	6.5	62	1022.4	7	7	7	05	1	7	02	2	-
5	7.6	2.3	7.2	69	1021.7	6	3	6	00	0	6	10	2	-
6	7.3	3.0	7.6	75	1019.0	1	1	9	30	2	6	10	1	-
7	8.0	-1.2	5.6	52	1018.9	2	2	6	03	5	7	02	1	-
8	7.8	6.8	9.9	94	1013.7	8	4	3	27	3	6	61	2	1.0
9	11.1	1.0	4.6	51	1011.2	2	2	9	01	2	7	01	1	-
10	7.0	0.4	6.3	63	1008.2	3	0	9	04	2	8	02	0	-
11	15.7	1.7	6.9	39	996.1	2	2	9	19	4	7	03	0	-
12	1.8	-2.7	5.0	72	1007.1	2	0	9	04	2	6	10	1	-
13	3.6	-11.2	2.6	33	1016.7	1	1	6	35	3	7	02	1	-
14	2.4	-7.4	3.5	47	1014.1	1	0	9	09	3	7	02	0	-
15	4.1	-8.2	3.3	40	1009.5	5	1	9	05	3	7	01	2	-
16	4.2	-5.7	4.0	49	1015.5	4	0	9	00	0	8	01	1	-
17	6.6	-2.2	5.2	53	1018.4	6	1	6	36	2	7	01	1	-
18	8.5	-2.7	5.0	45	1015.8	7	4	7	34	4	7	02	1	-
19	6.5	-4.7	4.3	45	1017.1	2	0	9	32	4	8	01	1	-
20	4.8	0.4	6.3	74	1013.1	7	7	5	00	0	7	02	2	-
21	6.2	2.6	7.4	78	1011.2	7	7	5	27	3	7	80	2	0.4
22	4.2	0.4	6.3	77	1010.2	5	5	5	33	4	8	01	8	0.1
23	7.2	-0.7	5.8	56	1009.7	2	2	7	30	1	7	01	1	-
24	2.5	0.0	6.1	84	1013.1	2	1	5	14	1	7	01	1	-
25	5.6	1.7	6.9	76	1014.1	4	4	6	10	2	7	01	1	-
26	7.0	1.0	6.6	65	1012.3	8	8	9	12	2	7	02	2	-
27	7.1	-1.4	5.5	54	1018.9	8	8	9	10	5	7	01	2	-
28	9.0	0.2	6.2	53	1019.5	2	0	9	10	4	7	01	1	-
29	12.4	0.6	6.4	45	1012.2	3	0	9	12	5	7	01	1	-
30	13.3	6.7	9.8	64	1002.7	7	3	7	11	5	7	02	6	0.8

Godz. 01

DNI	TEMPERATURA POWIETRZA T	TEMPERATURA PUNKTU ROSY T_d	PRĘŻNOŚĆ PARY WODNEJ e	WILGOTNOŚĆ WZGLĘDNA U	CIŚNIENIE ATMOSFERYCZNE P_o	ZACHMURZENIE N	N_h	h	WIATR dd	v	WIDZIALNOŚĆ V	POGODA ww	W	OPAD R
1	4.1	- 0.2	6.0	74	1026.5	0	0	9	10	2	7	02	0	-
2	5.2	0.8	6.5	73	1026.9	3	0	9	13	4	7	02	0	-
3	1.7	- 2.7	5.0	72	1028.7	0	0	9	13	2	7	02	0	-
4	3.4	- 0.7	5.8	74	1026.5	2	2	9	13	1	7	02	0	-
5	4.5	2.3	7.2	86	1023.1	7	7	5	05	1	7	02	1	-
6	4.6	2.1	7.1	84	1023.8	4	0	9	01	1	7	03	1	-
7	3.2	0.4	6.3	83	1020.2	1	0	9	33	2	7	02	0	-
8	0.8	- 0.7	5.8	89	1021.8	0	0	9	00	0	7	01	0	-
9	4.0	1.9	7.0	86	1014.9	0	0	9	31	1	7	02	1	-
10	4.0	- 0.7	5.8	70	1014.3	3	3	5	03	1	7	01	1	-
11	5.8	1.9	7.0	76	1005.2	0	0	9	16	2	7	02	0	-
12	5.4	2.3	7.2	80	999.3	0	0	9	36	3	7	02	0	-
13	- 1.7	- 3.3	4.8	89	1012.3	0	0	9	36	2	7	02	0	-
14	- 3.0	- 5.0	4.2	86	1019.8	0	0	9	00	0	7	02	0	-
15	- 1.6	- 7.0	3.6	67	1012.7	0	0	9	00	0	8	02	0	-
16	0.3	- 7.0	3.6	58	1012.1	7	7	6	04	1	8	02	1	-
17	0.4	- 1.4	5.5	88	1017.7	0	0	9	35	1	7	02	1	-
18	- 0.8	- 3.0	4.9	85	1021.7	0	0	9	00	0	7	02	1	-
19	2.4	0.0	6.1	84	1018.9	0	0	9	34	2	8	02	1	-
20	6.6	- 1.9	5.3	55	1014.1	8	8	6	25	4	8	02	1	-
21	1.0	0.2	6.2	95	1014.8	7	7	5	30	1	7	03	8	0.0
22	2.4	1.6	6.9	96	1013.4	6	6	5	33	3	6	10	1	-
23	3.2	1.0	6.6	86	1013.3	8	8	5	35	1	8	03	2	-
24	5.0	4.3	8.3	95	1011.9	0	0	9	32	1	7	25	8	0.3
25	1.5	- 0.5	5.9	87	1015.0	2	2	5	35	1	7	01	1	-
26	0.6	- 1.4	5.5	86	1015.4	1	1	5	02	2	7	02	1	-
27	5.9	2.3	7.2	78	1014.4	8	8	4	12	3	7	02	6	0.2
28	5.6	2.5	7.3	80	1021.8	8	8	9	12	1	7	60	2	0.0
29	5.9	- 0.5	5.9	64	1018.6	2	0	9	10	2	7	02	1	-
30	12.0	2.1	7.1	50	1009.9	8	8	9	15	2	7	61	2	0.0

Godz. 07

DNI	TEMPERATURA POWIETRZA T	TEMPERATURA PUNKTU ROSY T_d	PRĘŻNOŚĆ PARY WODNEJ e	WILGOTNOŚĆ WZGLĘDNA U	CIŚNIENIE ATMOSFERYCZNE P_o	ZACHMURZENIE N	N_h	h	WIATR dd	v	WIDZIALNOŚĆ V	POGODA ww	W	OPAD R
1	3.6	0.0	6.1	77	1026.3	0	0	9	09	4	7	02	0	-
2	3.2	0.4	6.3	81	1026.2	2	2	5	13	5	7	03	0	-
3	1.7	- 2.7	5.0	72	1028.9	0	0	9	12	3	7	02	0	-
4	3.4	- 0.7	5.8	74	1026.5	0	0	9	13	1	7	02	0	-
5	7.0	1.7	6.9	69	1022.9	7	7	5	03	2	7	02	2	-
6	3.4	1.5	6.8	87	1023.9	8	8	5	33	1	7	02	1	-
7	4.2	2.8	7.5	91	1019.6	7	7	5	36	5	7	03	1	-
8	1.7	0.6	6.4	91	1020.5	7	7	9	35	1	7	03	1	-
9	3.6	2.1	7.1	89	1013.9	2	1	9	26	1	7	03	0	-
10	3.0	- 2.7	5.0	66	1013.9	4	4	5	09	2	7	01	1	-
11	8.3	2.8	7.5	69	1002.6	0	0	9	21	2	7	02	0	-
12	3.1	0.8	6.5	86	1002.5	8	8	4	04	4	7	02	1	-
13	- 0.8	- 5.7	4.0	71	1015.4	0	0	9	36	3	8	02	0	-
14	- 0.8	- 4.1	4.5	80	1019.7	0	0	9	02	1	8	02	0	-
15	1.8	- 3.8	4.6	66	1010.2	6	0	9	00	0	8	01	1	-
16	2.0	- 6.7	3.7	53	1013.8	2	0	9	04	1	8	01	1	-
17	1.6	0.6	6.4	94	1018.7	7	7	5	33	3	7	01	8	0.4
18	0.0	- 0.6	5.9	96	1021.7	6	4	6	34	1	7	03	1	-
19	2.2	- 1.2	5.6	78	1021.1	2	2	4	35	4	8	03	0	-
20	3.9	3.2	7.7	95	1012.9	8	7	4	36	3	6	61	8	3.3
21	3.8	3.0	7.6	94	1014.6	7	6	5	32	2	7	01	2	-
22	3.8	2.5	7.3	91	1013.2	8	8	5	33	2	7	02	2	-
23	3.6	0.8	6.5	83	1013.0	5	2	4	32	1	8	03	2	-
24	1.8	1.3	6.7	96	1013.3	8	8	3	01	2	3	42	1	-
25	3.0	- 0.5	5.9	78	1015.6	5	4	5	01	2	7	02	1	-
26	3.2	1.0	6.6	86	1014.0	7	7	6	03	2	7	02	1	-
27	6.6	1.0	6.6	68	1015.8	8	8	4	10	3	7	02	6	0.2
28	6.8	2.8	7.5	75	1022.2	7	7	9	14	3	7	01	6	0.0
29	8.2	1.9	7.0	65	1017.4	2	0	9	12	2	7	03	0	-
30	10.5	5.0	8.7	68	1007.4	7	2	5	12	1	7	03	6	0.9

Godz. 13

1	13.5	0.2	6.2	40	1024.9	1	1	5	12	8	7	03	0	-
2	12.5	- 0.5	5.9	40	1027.4	1	1	6	14	8	7	02	0	-
3	13.8	- 1.7	5.4	34	1026.7	0	0	9	15	5	7	02	0	-
4	14.1	0.2	6.2	38	1023.8	3	3	5	15	4	7	03	0	-
5	16.3	2.6	7.4	40	1022.6	6	6	6	03	2	7	03	1	-
6	13.8	5.8	9.2	58	1022.1	7	4	6	36	3	7	03	6	0.0
7	13.3	3.6	7.9	52	1019.7	4	4	5	01	6	8	03	1	-
8	14.6	0.0	6.1	36	1017.7	6	3	5	33	3	8	03	2	-
9	18.0	4.8	8.6	41	1012.2	1	1	9	36	3	7	01	0	-
10	14.0	0.4	6.3	39	1010.9	0	0	9	12	3	8	02	0	-
11	21.7	2.5	7.3	28	998.2	0	0	9	23	9	7	02	0	-
12	8.0	- 0.9	5.7	54	1005.8	5	2	4	04	4	7	01	6	0.0
13	7.8	- 7.8	3.4	33	1016.9	2	2	6	01	8	8	02	0	-
14	8.7	- 9.8	2.9	25	1017.2	2	1	6	05	3	8	01	0	-
15	9.3	- 7.4	3.5	30	1008.9	7	5	6	19	1	8	02	2	-
16	9.6	- 6.0	3.9	32	1015.0	4	3	6	12	3	8	01	1	-
17	8.6	- 0.9	5.7	51	1018.9	5	5	5	36	2	7	25	1	0.1
18	10.9	- 2.4	5.1	39	1020.4	5	5	6	35	4	8	02	1	-
19	9.3	- 5.0	4.2	36	1020.8	5	0	9	36	8	8	02	1	-
20	8.0	1.7	6.9	64	1014.0	6	6	5	02	2	8	01	8	0.2
21	10.3	4.4	8.4	67	1013.4	7	7	5	33	3	7	03	8	0.8
22	7.2	3.0	7.6	74	1012.6	8	8	5	34	4	8	80	2	0.0
23	10.8	- 0.2	6.0	47	1011.6	7	6	5	32	4	8	03	2	-
24	7.6	1.5	6.8	64	1013.4	7	7	5	34	3	7	01	4	-
25	10.0	- 0.7	5.8	47	1014.8	4	4	6	36	1	8	01	1	-
26	11.9	1.2	6.7	48	1012.0	7	3	6	11	3	7	01	1	-
27	9.1	2.5	7.3	64	1017.9	8	4	5	10	3	7	03	2	-
28	13.3	3.8	8.0	53	1020.7	6	6	5	13	4	7	03	2	-
29	16.9	1.5	6.8	35	1013.9	7	2	6	14	6	7	02	1	-
30	14.8	8.1	10.8	64	1004.5	8	2	6	15	4	7	01	8	0.0

Godz. 19

1	10.6	- 0.2	6.0	47	1025.2	2	0	9	13	5	7	02	0	-
2	7.5	- 2.2	5.2	50	1027.9	0	0	9	14	2	7	02	0	-
3	9.4	0.4	6.3	54	1025.8	0	0	9	14	2	7	02	0	-
4	11.3	0.8	6.5	49	1023.0	8	8	5	12	1	7	03	1	-
5	11.6	4.1	8.2	59	1022.5	5	5	6	03	1	7	01	2	-
6	9.8	2.8	7.5	62	1020.8	0	0	9	35	2	7	01	1	-
7	9.4	0.0	6.1	59	1019.9	1	1	6	03	4	8	02	0	-
8	10.7	5.5	9.0	71	1015.2	8	8	5	27	1	7	21	2	0.0
9	11.8	2.3	7.2	52	1012.5	5	5	6	02	2	7	02	1	-
10	11.6	1.5	6.8	49	1007.6	1	0	9	14	2	7	01	0	-
11	17.1	2.8	7.5	38	996.0	3	2	5	22	2	7	03	0	-
12	3.2	- 1.7	5.4	69	1007.9	1	0	9	02	1	7	02	1	-
13	3.4	- 7.4	3.5	45	1018.1	1	1	7	36	3	8	02	0	-
14	5.0	- 9.8	2.9	33	1014.4	0	0	9	00	0	8	02	0	-
15	6.3	- 7.8	3.4	36	1010.2	3	2	7	06	3	8	01	1	-
16	7.4	- 3.5	4.7	46	1016.3	7	7	6	06	2	8	02	1	-
17	5.7	0.8	6.5	71	1019.8	2	2	6	36	1	7	01	8	0.0
18	8.4	- 2.2	5.2	47	1018.5	7	7	6	35	4	8	03	1	-
19	7.6	- 4.7	4.3	41	1019.6	8	3	4	35	4	8	03	1	-
20	6.4	2.3	7.2	76	1014.9	8	8	4	33	1	7	80	2	0.0
21	6.3	4.4	8.4	87	1013.3	7	7	5	00	0	7	25	2	3.0
22	5.2	1.5	6.8	77	1012.6	6	6	5	34	4	8	03	8	0.1
23	7.3	3.9	8.1	79	1011.4	7	7	5	30	2	7	02	8	0.0
24	6.6	- 0.7	5.8	59	1014.0	6	6	5	34	2	7	01	2	-
25	6.2	- 1.7	5.4	58	1015.3	1	1	6	36	3	8	03	0	-
26	7.5	2.5	7.3	71	1013.3	8	8	5	16	3	6	61	2	0.0
27	7.0	1.9	7.0	70	1019.9	8	8	9	12	4	7	02	2	-
28	12.0	3.8	8.0	58	1019.2	6	6	5	14	2	7	01	2	-
29	14.6	2.3	7.2	44	1011.4	8	8	9	13	3	7	02	2	-
30	16.1	8.6	11.2	61	1002.5	8	5	6	22	3	7	03	1	-

Godz. 01

DNI	TEMPERATURA POWIETRZA T	TEMPERATURA PUNKTU ROSY T_d	PRĘŻNOŚĆ PARY WODNEJ e	WILGOTNOŚĆ WZGLĘDNA U	CIŚNIENIE ATMOSFERYCZNE P_o	ZACHMURZENIE N	N_h	h	WIATR dd	v	WIDZIALNOŚĆ V	POGODA ww	W	OPAD R
1	5.2	- 1.2	5.6	64	1024.7	0	0	9	07	3	7	02	0	-
2	7.6	- 0.7	5.8	55	1022.3	6	6	9	09	6	7	02	1	-
3	5.0	- 1.4	5.5	62	1025.4	0	0	9	12	5	7	02	0	-
4	3.0	- 2.4	5.1	68	1024.7	0	0	9	09	2	7	02	0	-
5	3.2	- 1.4	5.5	72	1022.7	2	2	9	04	2	7	03	1	-
6	3.2	0.4	6.3	81	1025.4	0	0	9	35	2	7	02	0	-
7	4.8	0.4	6.3	74	1023.5	4	0	9	32	3	7	01	1	-
8	1.8	0.8	6.5	94	1023.4	1	0	9	36	3	7	02	0	-
9	3.3	1.0	6.6	87	1016.7	1	0	9	27	1	7	01	0	-
10	2.2	- 2.4	5.1	71	1014.1	0	0	9	02	3	7	02	0	-
11	3.0	- 0.5	5.9	78	1003.4	0	0	9	13	1	7	02	1	-
12	3.2	0.8	6.5	85	1001.4	8	8	5	01	7	7	03	1	-
13	- 1.7	- 5.0	4.2	79	1014.1	0	0	9	35	4	7	02	0	-
14	- 2.5	- 6.3	3.8	74	1020.6	0	0	9	03	2	7	02	0	-
15	- 3.0	- 8.2	3.3	67	1012.7	3	0	9	07	1	7	03	0	-
16	0.0	- 5.4	4.1	68	1012.5	6	6	6	35	3	7	03	1	-
17	0.9	- 1.2	5.6	87	1019.3	1	1	9	36	2	7	02	1	-
18	- 0.2	- 2.4	5.1	86	1022.7	4	4	5	01	2	7	02	1	-
19	3.7	- 0.5	5.9	75	1022.1	0	0	9	34	4	7	01	1	-
20	7.9	- 1.4	5.5	52	1017.3	6	6	6	27	3	7	01	2	-
21	- 0.6	- 2.7	5.0	85	1016.8	0	0	9	27	1	7	02	1	-
22	3.8	1.5	6.8	85	1015.7	8	8	5	35	4	7	02	1	-
23	3.4	1.5	6.8	87	1015.2	5	3	6	25	2	7	01	1	-
24	4.2	3.2	7.7	93	1013.0	7	7	5	34	1	7	01	8	0.0
25	0.2	- 0.9	5.7	91	1016.2	0	0	9	36	2	7	02	1	-
26	- 1.4	- 3.0	4.9	88	1016.7	0	0	9	34	1	7	02	0	-
27	5.1	4.4	8.4	95	1013.8	8	7	3	05	3	6	61	6	1.5
28	5.2	2.8	7.5	86	1020.5	8	8	5	09	2	6	10	6	0.0
29	6.9	3.2	7.7	77	1016.0	0	0	9	10	4	7	02	1	-
30	10.8	9.3	11.7	91	1007.2	8	7	4	09	5	6	61	6	0.9

Godz. 07

DNI	TEMPERATURA POWIETRZA T	TEMPERATURA PUNKTU ROSY T_d	PRĘŻNOŚĆ PARY WODNEJ e	WILGOTNOŚĆ WZGLĘDNA U	CIŚNIENIE ATMOSFERYCZNE P_o	ZACHMURZENIE N	N_h	h	WIATR dd	v	WIDZIALNOŚĆ V	POGODA ww	W	OPAD R
1	3.9	- 1.4	5.5	68	1024.3	0	0	9	07	4	7	02	0	-
2	5.2	- 1.2	5.6	64	1023.8	3	0	9	10	7	7	03	1	-
3	2.2	- 2.2	5.2	73	1026.6	0	0	9	10	4	7	02	0	-
4	2.9	- 1.7	5.4	72	1024.5	7	0	9	09	3	6	10	1	-
5	3.9	- 0.2	6.0	75	1023.9	7	7	9	02	2	6	10	1	-
6	3.8	0.4	6.3	79	1025.5	7	7	5	36	2	6	10	1	-
7	5.6	2.1	7.1	77	1022.2	7	0	9	33	5	7	02	1	-
8	2.0	- 0.9	5.7	80	1022.6	2	1	9	31	2	7	03	0	-
9	5.0	2.6	7.4	86	1015.0	0	0	9	25	3	6	10	0	-
10	3.8	- 2.4	5.1	64	1013.4	0	0	9	08	2	7	02	0	-
11	7.3	2.5	7.3	72	1000.6	0	0	9	12	1	6	10	0	-
12	2.8	- 1.9	5.3	72	1004.9	7	7	5	02	8	7	02	2	-
13	- 0.4	- 3.8	4.6	77	1017.1	0	0	9	36	4	7	02	0	-
14	- 0.2	- 3.0	4.9	82	1019.7	4	0	9	05	3	6	10	0	-
15	0.6	- 7.0	3.6	57	1009.2	7	2	4	11	1	7	03	1	-
16	2.7	- 3.3	4.8	64	1013.5	7	1	9	05	2	7	01	2	-
17	1.9	- 0.7	5.8	84	1019.7	2	1	5	01	2	7	01	1	-
18	0.0	- 0.9	5.7	93	1023.5	8	8	4	02	2	5	10	1	-
19	2.6	- 1.4	5.5	75	1024.0	4	0	9	36	5	8	03	0	-
20	7.2	0.4	6.3	62	1014.3	7	1	9	29	3	7	01	1	-
21	4.0	0.6	6.4	79	1016.1	2	2	9	24	2	7	01	1	-
22	3.6	0.8	6.5	82	1016.3	3	3	5	32	4	7	01	1	-
23	5.7	3.2	7.7	85	1012.9	3	2	6	26	4	7	01	8	0.2
24	4.4	3.7	7.9	95	1013.2	8	8	5	03	4	6	80	2	0.7
25	1.4	- 3.0	4.9	73	1016.6	0	0	9	32	3	7	02	0	-
26	1.2	- 2.7	5.0	75	1015.0	4	0	9	35	4	7	03	0	-
27	4.4	3.6	7.9	94	1015.6	8	7	2	05	5	6	61	6	1.1
28	5.4	3.4	7.8	87	1020.6	8	8	3	10	7	6	10	2	-
29	8.5	3.2	7.7	69	1013.9	8	0	9	09	6	7	02	1	-
30	8.6	7.4	10.3	93	1004.7	8	8	5	08	5	6	21	2	1.4

Godz. 13

1	13.7	- 1.2	5.6	36	1022.2	0	0	9	06	6	7	02	0	-
2	12.8	- 0.5	5.9	40	1023.6	6	0	9	12	8	8	01	1	-
3	12.6	- 1.4	5.5	37	1025.2	1	0	9	09	3	7	03	0	-
4	14.0	- 1.4	5.5	35	1022.9	7	0	9	14	4	7	02	2	-
5	15.7	0.2	6.2	34	1023.5	5	5	6	04	4	7	03	1	-
6	13.0	3.8	8.0	53	1024.5	6	5	6	02	4	7	03	2	-
7	13.4	2.6	7.4	49	1021.7	2	1	5	02	9	8	02	1	-
8	13.9	0.8	6.5	41	1019.9	5	4	9	35	4	8	03	1	-
9	18.0	3.6	7.9	38	1013.0	2	2	6	30	3	7	03	0	-
10	16.0	- 0.2	6.0	33	1009.6	5	0	9	18	3	8	03	1	-
11	22.6	2.5	7.3	27	997.1	0	0	9	24	6	7	02	0	-
12	5.2	- 3.0	4.9	56	1007.7	7	7	5	01	7	8	03	2	-
13	7.8	- 9.4	3.0	28	1018.9	1	1	6	05	3	8	02	0	-
14	7.2	- 9.8	2.9	29	1017.1	2	1	7	06	3	8	02	1	-
15	9.4	- 7.8	3.4	29	1007.6	6	5	6	09	4	8	02	2	-
16	9.6	- 6.7	3.7	31	1015.5	6	6	6	34	3	8	02	2	-
17	8.0	- 6.0	3.9	37	1020.3	7	7	6	07	4	8	02	1	-
18	9.8	- 7.0	3.6	30	1021.5	1	1	7	36	3	8	02	1	-
19	11.0	- 8.2	3.3	26	1023.1	2	0	9	36	6	8	02	1	-
20	9.0	1.7	6.9	60	1014.9	7	7	5	04	4	7	02	2	-
21	9.9	2.8	7.5	62	1014.5	5	5	5	31	1	8	01	8	0.3
22	10.2	3.2	7.7	62	1014.8	8	8	5	31	9	6	80	1	0.0
23	8.3	1.7	6.9	64	1012.1	8	8	5	27	4	6	10	1	-
24	8.6	0.7	6.4	58	1014.1	7	7	5	33	2	8	03	8	0.2
25	8.9	- 3.5	4.7	41	1016.0	5	5	6	04	3	8	01	1	-
26	11.0	- 1.4	5.5	42	1011.9	7	5	6	05	4	7	03	1	-
27	6.9	3.0	7.6	76	1017.2	8	6	4	08	7	6	61	5	0.1
28	11.2	4.4	8.4	62	1019.1	7	7	5	09	8	6	10	2	-
29	16.5	2.6	7.4	40	1010.9	7	2	9	09	9	7	03	2	-
30	17.3	10.7	12.9	66	1001.6	7	5	5	09	5	7	03	6	0.7

Godz. 19

1	11.7	- 0.7	5.8	42	1021.4	4	0	9	09	6	7	01	1	-
2	10.4	- 0.9	5.7	46	1024.1	2	0	9	10	4	7	01	1	-
3	8.8	0.4	6.3	56	1024.1	0	0	9	04	1	6	05	0	-
4	10.0	- 1.2	5.6	46	1021.9	3	3	9	04	2	7	01	1	-
5	11.2	1.2	6.7	51	1024.0	3	0	9	01	4	7	02	1	-
6	10.8	3.4	7.8	60	1023.1	0	0	9	01	2	7	02	1	-
7	8.2	1.0	6.6	61	1022.3	2	0	9	36	7	8	02	0	-
8	14.6	3.8	8.0	48	1016.2	1	1	9	31	2	7	01	1	-
9	11.7	1.9	7.0	51	1012.3	1	1	6	01	5	7	01	1	-
10	12.2	0.4	6.3	44	1005.8	7	0	9	20	1	6	05	1	-
11	17.5	1.5	6.8	34	995.8	2	1	9	20	1	6	05	0	-
12	2.5	- 4.7	4.3	60	1010.0	4	0	9	01	5	7	02	1	-
13	4.7	- 8.2	3.3	39	1019.1	3	0	9	02	3	8	01	0	-
14	5.4	- 8.6	3.2	36	1014.4	1	1	6	36	2	8	01	0	-
15	6.1	- 6.7	3.7	40	1010.2	7	2	6	01	2	7	01	2	-
16	5.8	- 0.5	5.9	65	1017.7	5	3	5	07	2	7	01	1	-
17	5.8	- 3.3	4.8	52	1021.0	4	1	7	04	5	7	03	1	-
18	9.7	- 2.7	5.0	42	1020.5	7	7	5	01	4	7	01	1	-
19	10.8	- 0.9	5.7	43	1020.8	8	8	9	33	1	7	03	1	-
20	9.1	- 0.2	6.0	52	1015.5	7	7	5	02	2	7	02	8	0.0
21	9.3	3.0	7.6	64	1013.8	5	3	6	30	2	8	03	1	-
22	7.8	2.6	7.4	70	1015.2	6	6	5	34	2	7	01	8	0.9
23	7.4	2.1	7.1	69	1012.8	7	7	6	26	2	7	03	2	-
24	5.9	0.6	6.4	68	1014.8	4	2	6	01	3	7	01	1	-
25	4.8	- 3.8	4.6	52	1016.6	1	1	7	02	5	7	01	1	-
26	6.8	5.1	8.8	89	1012.3	8	4	5	32	1	6	61	8	0.2
27	5.6	4.6	8.5	93	1018.7	8	5	3	10	3	6	61	6	0.1
28	11.1	5.0	8.7	66	1016.9	7	3	6	09	5	6	10	2	-
29	15.4	3.2	7.7	44	1008.5	8	0	9	10	6	7	02	2	-
30	15.9	10.3	12.5	69	999.7	7	7	5	36	4	7	02	2	-

Godz. 01

DNI	TEMPERATURA POWIETRZA T	TEMPERATURA PUNKTU ROSY T_d	PRĘŻNOŚĆ PARY WODNEJ e	WILGOTNOŚĆ WZGLĘDNA U	CIŚNIENIE ATMOSFERYCZNE P_o	ZACHMURZENIE N	N_h	h	WIATR dd	v	WIDZIALNOŚĆ V	POGODA ww	W	OPAD R
1	9.2	0.2	6.2	54	1022.0	7	7	6	03	3	7	05	2	-
2	6.4	0.0	6.1	63	1018.2	8	8	9	03	1	6	05	1	-
3	8.6	2.1	7.1	63	1020.9	0	0	9	06	2	6	05	1	-
4	8.6	0.8	6.5	58	1023.2	6	6	9	06	2	6	05	2	-
5	6.4	- 0.9	5.7	59	1021.4	0	0	9	36	3	6	05	1	-
6	7.3	0.4	6.3	62	1025.2	1	0	9	35	3	6	05	1	-
7	5.0	1.2	6.7	77	1025.0	0	0	9	35	3	6	10	0	-
8	3.6	0.2	6.2	78	1024.8	0	0	9	34	4	7	01	0	-
9	6.4	3.4	7.8	81	1018.1	0	0	9	31	2	7	02	0	-
10	6.3	3.0	7.6	80	1013.3	0	0	9	33	3	7	02	0	-
11	10.8	1.7	6.9	52	1001.9	0	0	9	00	0	7	02	0	-
12	5.5	4.4	8.4	93	1000.2	0	0	9	33	6	6	10	0	-
13	- 0.7	- 5.4	4.1	71	1015.7	0	0	9	36	3	7	02	1	-
14	0.5	- 7.0	3.6	57	1019.0	0	0	9	03	2	7	02	0	-
15	2.0	- 7.0	3.6	51	1018.3	4	4	9	33	3	7	03	0	-
16	2.0	0.4	6.3	88	1013.3	1	1	5	33	6	7	01	1	-
17	1.8	- 0.2	6.0	87	1020.7	6	6	5	32	5	7	01	1	-
18	1.1	- 4.7	4.3	65	1023.0	0	0	9	35	2	7	02	1	-
19	3.6	- 1.2	5.6	70	1023.3	6	6	5	32	2	7	03	1	-
20	7.8	- 1.2	5.6	53	1019.8	7	7	9	30	3	7	02	2	-
21	4.2	1.0	6.6	79	1017.7	2	0	9	30	2	6	10	1	-
22	3.0	1.0	6.6	87	1017.3	0	0	9	33	4	7	02	0	-
23	9.0	0.4	6.3	55	1016.6	2	2	9	27	1	7	01	1	-
24	5.7	3.2	7.7	85	1013.4	6	6	5	00	0	6	10	8	0.0
25	2.2	- 1.2	5.6	78	1017.1	7	7	9	32	4	7	02	2	-
26	1.8	- 2.7	5.0	72	1016.6	0	0	9	03	3	7	02	0	-
27	4.8	- 2.7	5.0	58	1013.8	8	8	9	02	5	7	02	2	-
28	5.6	4.3	8.3	92	1017.4	8	8	4	06	2	6	10	2	-
29	9.8	6.2	9.5	79	1012.6	8	8	9	09	5	6	10	2	-
30	12.3	7.5	10.4	73	1004.2	8	8	9	08	3	6	05	2	-

Godz. 07

DNI	TEMPERATURA POWIETRZA T	TEMPERATURA PUNKTU ROSY T_d	PRĘŻNOŚĆ PARY WODNEJ e	WILGOTNOŚĆ WZGLĘDNA U	CIŚNIENIE ATMOSFERYCZNE P_o	ZACHMURZENIE N	N_h	h	WIATR dd	v	WIDZIALNOŚĆ V	POGODA ww	W	OPAD R
1	4.9	- 0.7	5.8	67	1021.6	2	0	9	06	4	6	05	1	-
2	5.4	- 0.2	6.0	67	1019.2	7	2	9	08	3	6	05	2	-
3	4.8	- 1.4	5.5	65	1022.7	0	0	9	08	2	6	05	0	-
4	6.3	0.4	6.3	67	1023.2	3	2	5	00	0	6	05	1	-
5	4.6	- 1.4	5.5	66	1023.3	6	5	9	01	2	6	05	1	-
6	3.7	- 0.5	5.9	75	1026.0	5	2	9	35	3	6	10	1	-
7	2.8	0.8	6.5	87	1025.1	3	0	9	34	2	6	10	0	-
8	0.3	- 0.7	5.8	93	1024.4	1	0	9	33	4	6	10	0	-
9	5.0	2.5	7.3	85	1016.9	0	0	9	20	1	6	10	0	-
10	3.3	- 0.7	5.8	76	1012.5	0	0	9	06	3	7	02	0	-
11	7.0	1.2	6.7	67	999.2	0	0	9	00	0	6	10	0	-
12	3.1	0.2	6.2	81	1005.6	8	8	5	04	3	7	02	1	-
13	- 1.7	- 5.4	4.1	76	1018.5	1	0	9	34	4	8	03	0	-
14	- 0.4	- 4.4	4.4	75	1018.5	0	0	9	11	1	7	02	0	-
15	2.4	- 4.1	4.5	63	1008.6	8	4	5	00	0	7	03	1	-
16	0.6	0.0	6.1	96	1014.8	8	4	3	35	4	6	61	7	1.1
17	0.6	0.0	6.1	96	1021.9	6	1	5	34	3	6	10	1	-
18	1.2	- 4.1	4.5	67	1023.7	1	0	9	34	2	7	02	0	-
19	4.3	1.0	6.6	79	1026.0	3	2	9	32	2	7	01	1	-
20	5.2	1.0	6.6	75	1017.5	8	8	5	27	4	7	03	1	-
21	1.9	0.8	6.5	92	1016.6	8	2	6	30	1	5	12	1	-
22	4.0	1.2	6.7	82	1018.2	7	7	9	29	1	7	01	1	-
23	4.6	1.9	7.0	83	1016.2	8	8	4	23	2	6	10	1	-
24	5.2	4.4	8.4	95	1013.4	7	4	5	30	2	6	10	8	1.2
25	1.8	- 1.4	5.5	78	1017.5	1	1	5	03	3	7	01	1	-
26	1.5	- 1.7	5.4	78	1015.6	0	0	9	34	2	7	02	0	-
27	4.2	1.6	7.0	86	1014.1	8	4	5	34	3	6	60	2	0.0
28	6.0	3.8	8.0	86	1016.7	8	8	4	07	4	6	10	2	-
29	8.2	5.9	9.3	86	1010.1	8	4	4	09	4	6	10	6	0.0
30	11.0	8.4	11.0	84	1002.2	7	7	9	07	3	6	10	2	-

Godz. 13

1	14.7	- 2.2	5.2	31	1019.0	1	0	9	09	6	7	05	0	-
2	13.8	2.5	7.3	47	1019.8	6	0	9	12	3	6	05	2	-
3	16.4	0.0	6.1	33	1022.2	1	1	9	12	3	6	05	0	-
4	15.2	- 1.4	5.5	32	1020.8	2	1	9	07	5	6	05	0	-
5	14.8	- 3.5	4.7	28	1023.6	6	2	6	09	5	7	05	1	-
6	12.6	3.2	7.7	52	1025.7	8	2	9	35	2	6	05	2	-
7	16.0	1.5	6.8	38	1023.1	1	1	6	32	7	7	03	0	-
8	14.5	1.2	6.7	41	1021.9	2	1	6	31	4	8	03	0	-
9	18.4	0.2	6.2	29	1014.6	0	0	9	32	5	7	02	0	-
10	16.5	- 0.9	5.7	30	1009.2	2	0	9	15	3	7	03	0	-
11	21.9	0.8	6.5	25	997.3	1	1	7	22	3	6	05	0	-
12	8.2	- 1.7	5.4	50	1007.3	3	1	6	06	5	8	01	1	-
13	8.3	-10.2	2.8	27	1019.1	2	0	9	07	2	8	02	0	-
14	9.6	- 6.0	3.9	32	1016.7	3	3	6	04	2	8	02	0	-
15	3.4	2.1	7.1	91	1008.4	7	7	4	10	2	6	21	8	1.2
16	7.7	0.0	6.1	57	1016.3	6	5	4	31	6	8	03	6	0.9
17	8.4	- 4.1	4.5	41	1021.0	6	4	6	01	4	8	01	2	-
18	9.6	- 5.0	4.2	34	1022.7	2	2	7	36	3	8	02	0	-
19	13.1	- 1.9	5.3	35	1024.7	3	3	6	31	6	8	02	0	-
20	8.4	2.8	7.5	68	1017.4	6	6	5	29	5	6	05	6	0.0
21	12.2	- 0.5	5.9	41	1015.4	7	7	6	36	3	8	25	2	0.0
22	11.8	1.5	6.8	50	1016.9	7	7	6	29	3	8	03	2	-
23	9.8	0.6	6.4	53	1014.9	6	4	5	29	4	7	01	2	-
24	9.6	1.2	6.7	56	1014.1	6	5	6	33	4	7	03	1	-
25	8.3	- 4.1	4.5	40	1016.1	3	3	5	36	4	8	02	0	-
26	7.6	- 4.1	4.5	44	1013.8	5	4	5	36	5	7	01	1	-
27	5.7	4.4	8.4	92	1015.7	8	6	3	04	3	6	21	6	1.2
28	9.2	3.9	8.1	70	1015.7	8	8	5	09	6	6	05	2	-
29	15.5	5.1	8.8	50	1007.7	8	2	9	05	6	6	05	2	-
30	17.4	9.3	11.7	59	999.7	7	7	6	05	3	6	05	2	-

Godz. 19

1	10.2	1.0	6.6	53	1018.7	0	0	9	10	3	6	05	0	-
2	13.4	3.2	7.7	50	1019.8	8	8	9	09	3	6	05	2	-
3	14.2	1.0	6.6	41	1022.1	7	7	9	07	3	6	05	1	-
4	13.0	- 0.2	6.0	40	1019.6	8	8	9	03	3	6	05	1	-
5	13.0	- 0.5	5.9	39	1022.8	6	3	6	03	2	6	05	1	-
6	12.4	4.3	8.3	58	1024.2	3	3	9	33	1	7	01	1	-
7	12.4	- 0.5	5.9	41	1022.7	4	0	9	34	5	8	01	1	-
8	14.9	3.8	8.0	47	1018.4	0	0	9	30	2	7	02	0	-
9	15.9	0.8	6.5	36	1012.7	0	0	9	32	2	7	02	0	-
10	17.0	1.5	6.8	35	1004.8	3	0	9	00	0	7	03	0	-
11	18.7	1.5	6.8	31	996.1	3	1	7	30	2	6	05	0	-
12	5.7	- 3.0	4.9	53	1010.2	5	5	9	36	3	7	01	1	-
13	7.0	-11.2	2.6	26	1018.0	4	0	9	08	1	8	02	0	-
14	7.3	-11.2	2.6	26	1014.5	1	0	9	33	2	8	02	0	-
15	5.8	1.2	6.7	73	1010.9	7	1	5	32	3	7	02	2	-
16	6.1	1.5	6.8	72	1018.5	4	2	5	35	6	8	02	8	0.2
17	8.5	- 5.0	4.2	37	1020.0	6	3	5	00	0	8	01	2	-
18	9.4	- 4.7	4.3	36	1022.2	7	7	6	33	4	8	02	1	-
19	11.7	- 1.9	5.3	39	1022.1	8	0	9	29	2	7	03	1	-
20	8.8	2.8	7.5	66	1017.1	7	4	9	30	1	6	05	8	0.0
21	10.1	- 1.2	5.6	45	1015.7	3	2	6	32	4	8	01	8	0.0
22	11.2	- 1.9	5.3	41	1017.2	3	2	6	33	4	8	02	1	-
23	7.2	3.8	8.0	79	1013.4	5	3	5	30	1	7	01	8	0.0
24	7.4	3.6	7.9	77	1015.4	7	7	6	10	2	7	03	8	0.3
25	7.7	- 4.4	4.4	43	1015.1	2	1	7	35	5	8	01	0	-
26	8.8	- 2.2	5.2	46	1012.4	8	1	9	36	4	7	01	1	-
27	6.2	4.4	8.4	89	1016.7	8	8	4	09	3	6	10	6	0.3
28	10.5	5.0	8.7	69	1013.5	8	8	9	08	4	6	05	2	-
29	15.4	6.4	9.6	55	1005.2	7	3	9	08	5	6	05	2	-
30	16.3	10.0	12.3	67	998.3	4	1	6	09	2	6	05	1	-

Godz. 01

DNI	TEMPERATURA POWIETRZA T	TEMPERATURA PUNKTU ROSY T_d	PRĘŻNOŚĆ PARY WODNEJ e	WILGOTNOŚĆ WZGLĘDNA U	CIŚNIENIE ATMOSFERYCZNE P_o	ZACHMURZENIE N	N_h	h	WIATR dd	v	WIDZIALNOŚĆ V	POGODA ww	W	OPAD R
1	6.0	0.2	6.2	67	1022.8	0	0	9	C6	4	7	02	1	-
2	9.2	- 0.2	6.0	52	1019.4	8	0	9	10	7	7	03	1	-
3	7.4	- 0.7	5.8	56	1023.5	0	0	9	1C	6	7	01	1	-
4	2.1	- 2.4	5.1	72	1023.9	0	0	9	03	1	6	05	0	-
5	6.4	- 0.9	5.7	59	1021.8	0	0	9	C7	5	7	02	1	-
6	5.6	- 0.5	5.9	66	1025.4	0	0	9	C3	3	7	02	1	-
7	4.3	1.9	7.0	86	1024.9	0	0	9	35	4	7	02	0	-
8	3.2	- 0.9	5.7	74	1024.0	0	0	9	02	2	7	01	0	-
9	3.6	0.6	6.4	80	1018.7	0	0	9	27	2	7	02	0	-
10	4.5	0.2	6.2	73	1013.9	0	0	9	C6	2	7	02	0	-
11	7.4	1.2	6.7	65	1003.4	0	0	9	C0	0	7	02	0	-
12	6.2	2.1	7.1	76	1000.2	2	2	7	02	6	7	01	1	-
13	- 1.9	- 6.3	3.8	71	1014.8	0	0	9	C2	3	7	02	1	-
14	- 0.2	- 8.2	3.3	55	1020.3	0	0	9	08	4	7	02	0	-
15	0.0	- 8.2	3.3	53	1013.6	0	0	9	C0	0	8	02	0	-
16	0.2	- 6.3	3.8	62	1012.9	0	0	9	C0	0	7	02	1	-
17	3.2	- 2.4	5.1	67	1019.9	7	7	9	03	3	7	02	1	-
18	0.1	- 4.7	4.3	70	1023.2	0	0	9	05	2	7	02	0	-
19	3.1	- 1.2	5.6	74	1023.4	7	7	8	34	3	7	03	1	-
20	5.8	- 1.4	5.5	59	1020.3	7	7	7	30	2	7	03	2	-
21	2.9	1.9	7.0	92	1017.7	5	5	7	33	3	7	03	8	0.2
22	3.4	2.6	7.4	94	1016.5	2	2	7	36	3	7	01	8	2.2
23	4.8	2.5	7.3	86	1016.8	6	6	7	C0	0	7	03	1	-
24	5.1	2.6	7.4	85	1013.8	7	7	7	25	2	7	02	2	-
25	3.3	2.5	7.3	94	1016.6	4	4	7	C6	4	7	03	8	0.1
26	0.1	- 3.3	4.8	77	1016.6	0	0	9	04	5	7	02	0	-
27	3.9	3.0	7.6	94	1012.6	8	6	5	02	5	6	61	6	1.2
28	5.6	4.8	8.6	95	1019.1	8	8	4	C9	5	6	10	2	-
29	9.6	5.6	9.1	76	1013.2	8	8	7	08	8	6	10	2	-
30	12.9	8.2	10.9	73	1005.1	8	8	9	09	5	6	10	2	-

Godz. 07

DNI	TEMPERATURA POWIETRZA T	TEMPERATURA PUNKTU ROSY T_d	PRĘŻNOŚĆ PARY WODNEJ e	WILGOTNOŚĆ WZGLĘDNA U	CIŚNIENIE ATMOSFERYCZNE P_o	ZACHMURZENIE N	N_h	h	WIATR dd	v	WIDZIALNOŚĆ V	POGODA ww	W	OPAD R
1	4.2	- 0.2	6.0	72	1022.4	0	0	9	07	5	7	02	0	-
2	5.9	- 1.4	5.5	59	1021.0	5	0	9	1C	7	6	05	1	-
3	4.0	- 2.4	5.1	63	1024.7	0	0	9	10	5	6	05	0	-
4	1.6	- 0.5	5.9	87	1023.4	0	0	9	03	2	6	10	0	-
5	6.7	0.2	6.2	64	1023.6	6	6	8	C5	4	6	05	1	-
6	4.2	- 1.9	5.3	65	1025.9	6	4	9	03	2	6	10	1	-
7	3.8	0.8	6.5	80	1024.3	5	0	9	32	5	6	10	1	-
8	1.7	- 0.5	5.9	85	1023.7	1	0	9	33	2	7	01	0	-
9	4.6	2.1	7.1	84	1017.2	0	0	9	C0	0	6	10	0	-
10	2.5	- 1.9	5.3	73	1013.3	0	0	9	06	3	7	02	0	-
11	9.4	0.6	6.4	54	1000.7	0	0	9	C0	0	6	05	0	-
12	2.4	- 0.5	5.9	81	1004.9	6	6	5	02	7	7	01	1	-
13	- 0.7	- 5.4	4.1	71	1017.4	0	0	9	C4	3	7	C1	1	-
14	0.3	- 5.7	4.0	64	1018.9	2	0	9	08	3	7	03	0	-
15	0.2	- 5.4	4.1	66	1009.6	7	7	9	C0	0	7	02	1	-
16	1.2	- 4.1	4.5	67	1014.0	6	4	9	36	2	7	01	1	-
17	0.4	- 1.7	5.4	86	1021.4	8	8	4	36	5	7	03	2	-
18	0.1	- 1.9	5.3	86	1023.8	1	0	9	04	3	7	02	0	-
19	4.3	- 2.4	5.1	61	1025.0	5	0	9	01	4	7	03	1	-
20	6.8	0.4	6.3	64	1017.3	7	0	9	29	8	7	01	2	-
21	2.7	1.7	6.9	92	1017.7	6	6	9	30	1	6	10	1	-
22	0.2	0.2	6.2	100	1018.0	7	7	1	35	1	3	46	1	-
23	5.8	3.0	7.6	82	1015.3	1	1	4	29	6	7	03	1	-
24	5.4	4.1	8.2	92	1013.7	7	7	4	29	2	6	21	8	0.1
25	2.1	- 2.4	5.1	72	1017.5	3	2	7	C3	5	7	01	1	-
26	- 0.1	- 2.2	5.2	86	1015.0	6	0	9	C3	6	7	03	1	-
27	4.4	3.6	7.9	94	1013.5	8	6	3	C6	6	6	61	6	3.5
28	5.6	4.3	8.3	92	1018.6	8	8	4	C9	6	6	10	2	-
29	8.8	5.1	8.8	78	1011.5	8	8	9	07	8	6	10	2	-
30	11.4	8.9	11.4	84	1002.5	7	1	9	08	4	5	10	1	-

Godz. 13

1	12.9	0.4	6.3	42	1020.6	0	0	9	09	7	7	02	0	-
2	13.6	2.1	7.1	46	1021.5	2	0	9	09	4	7	05	1	-
3	14.5	- 0.9	5.7	34	1024.1	0	0	9	12	4	7	02	0	-
4	14.9	- 2.2	5.2	31	1021.6	0	0	9	09	5	7	02	0	-
5	14.4	- 3.3	4.8	29	1024.0	1	1	7	08	7	7	01	1	-
6	13.4	2.6	7.4	49	1024.7	7	7	9	02	5	7	03	2	-
7	15.7	1.7	6.9	39	1022.5	2	2	6	36	8	8	03	1	-
8	14.7	- 3.5	4.7	28	1021.6	2	0	9	34	5	8	02	0	-
9	17.5	2.5	7.3	37	1015.1	1	1	7	29	6	7	03	0	-
10	17.7	2.3	7.2	35	1009.5	2	0	9	99	1	7	05	0	-
11	22.0	0.4	6.3	23	998.2	3	0	9	18	3	7	03	0	-
12	9.5	- 1.2	5.6	47	1006.9	2	1	6	04	7	8	03	1	-
13	7.3	- 9.4	3.0	29	1019.3	1	1	7	03	6	8	01	0	-
14	8.8	- 9.0	3.1	27	1017.0	2	2	8	34	4	8	02	0	-
15	9.2	- 7.8	3.4	30	1007.7	6	6	7	00	0	7	03	2	-
16	8.8	- 7.4	3.5	31	1015.7	7	7	7	36	3	6	14	1	-
17	7.5	- 7.0	3.6	35	1021.0	7	6	7	03	4	8	01	8	0.0
18	10.1	- 5.4	4.1	34	1023.0	2	2	8	33	2	8	02	0	-
19	12.8	- 7.8	3.4	23	1024.7	2	0	9	36	5	8	01	1	-
20	7.3	2.5	7.3	72	1017.2	8	6	5	29	5	7	60	8	0.0
21	12.7	3.2	7.7	53	1015.1	6	6	6	24	5	7	25	2	0.0
22	10.8	2.1	7.1	55	1016.9	6	5	6	27	7	8	03	8	0.0
23	8.2	1.0	6.6	61	1015.8	8	8	6	26	8	7	02	1	-
24	6.8	3.0	7.6	77	1014.1	7	7	5	18	3	7	80	1	0.1
25	8.3	- 4.7	4.3	39	1016.1	2	1	7	05	4	8	02	0	-
26	9.6	- 3.0	4.9	41	1012.7	6	4	9	03	4	7	03	2	-
27	5.9	4.1	8.2	89	1016.2	8	6	4	08	7	6	61	6	1.4
28	10.6	5.1	8.8	68	1017.1	7	7	5	09	10	6	05	2	-
29	14.1	5.6	9.1	50	1008.6	7	4	9	09	9	6	05	2	-
30	19.1	8.3	11.7	53	999.7	6	6	6	12	4	6	05	2	-

Godz. 19

1	11.3	- 0.2	6.0	44	1019.8	3	0	9	08	6	7	01	0	-
2	13.2	3.0	7.6	49	1021.4	7	7	9	10	5	6	05	1	-
3	10.8	0.4	6.3	49	1023.4	0	0	9	05	3	6	05	0	-
4	10.2	- 1.9	5.3	43	1020.8	3	0	9	06	3	6	05	0	-
5	12.1	0.6	6.4	45	1023.6	5	5	7	05	3	7	03	1	-
6	10.2	2.6	7.4	59	1023.8	2	2	9	36	2	6	05	1	-
7	12.3	- 1.7	5.4	38	1022.1	2	0	9	03	5	7	03	0	-
8	12.2	2.8	7.5	53	1018.4	1	0	9	30	3	8	01	0	-
9	12.5	0.0	6.1	42	1013.3	0	0	9	30	3	7	02	0	-
10	15.4	0.6	6.4	36	1005.4	3	0	9	21	1	7	01	0	-
11	17.2	3.0	7.6	39	996.4	6	6	7	00	0	7	03	1	-
12	3.9	- 4.4	4.4	55	1010.3	5	4	9	03	6	7	02	1	-
13	5.9	- 9.4	3.0	32	1018.8	3	0	9	06	3	8	02	0	-
14	4.6	- 9.4	3.0	36	1014.8	0	0	9	36	2	8	02	0	-
15	6.6	- 6.7	3.7	38	1010.1	6	3	9	04	2	7	01	2	-
16	7.3	- 1.9	5.3	52	1017.7	4	2	6	36	5	7	03	2	-
17	5.9	- 6.3	3.8	40	1021.2	2	1	7	02	2	8	01	1	-
18	10.1	- 4.1	4.5	36	1021.4	7	7	7	35	4	8	03	1	-
19	9.8	- 1.9	5.3	43	1022.4	7	3	7	34	2	8	02	1	-
20	6.1	5.0	8.7	92	1017.2	7	7	5	29	1	7	25	6	1.9
21	7.3	5.6	9.1	89	1015.1	5	4	5	25	2	7	25	9	2.9
22	9.8	2.1	7.1	59	1016.2	5	5	7	34	4	8	01	8	3.3
23	8.0	2.8	7.5	70	1014.3	7	7	6	27	3	7	01	8	0.0
24	6.0	3.4	7.8	84	1015.2	7	7	5	02	4	7	80	2	1.9
25	6.5	- 2.2	5.2	53	1015.7	3	1	7	04	5	8	01	0	-
26	7.1	3.4	7.8	78	1012.5	8	8	9	06	4	6	60	2	0.0
27	6.3	4.4	8.4	87	1017.4	8	8	4	08	6	6	10	6	0.3
28	10.4	5.6	9.1	73	1015.1	7	5	6	09	8	6	05	2	-
29	14.5	7.4	10.3	63	1006.7	8	8	9	07	7	6	05	6	0.0
30	16.5	9.7	12.0	64	998.3	5	3	6	05	3	7	03	9	0.0

Godz. 01

DNI	TEMPERATURA POWIETRZA T	TEMPERATURA PUNKTU ROSY T_d	PRĘŻNOŚĆ PARY WODNEJ e	WILGOTNOŚĆ WZGLĘDNA U	CIŚNIENIE ATMOSFERYCZNE P_o	ZACHMURZENIE N	N_h	h	WIATR dd	v	WIDZIALNOŚĆ V	POGODA ww	W	OPAD R
1	4.8	- 1.7	5.4	62	1024.3	0	0	9	09	5	8	02	0	-
2	6.5	- 1.4	5.5	56	1024.2	0	0	9	13	7	7	02	0	-
3	2.1	- 2.7	5.0	70	1027.0	0	0	9	12	4	7	02	0	-
4	2.8	- 0.9	5.7	77	1025.4	3	0	9	13	4	8	03	0	-
5	5.2	- 1.2	5.6	64	1022.3	6	6	9	09	2	8	03	1	-
6	7.6	2.1	7.1	68	1023.3	2	0	9	03	1	7	03	0	-
7	4.1	1.7	6.9	85	1020.8	2	1	9	31	3	7	01	1	-
8	3.0	- 0.5	5.9	78	1021.2	0	0	9	01	3	8	01	0	-
9	4.9	2.1	7.1	81	1015.3	1	1	9	35	4	7	01	6	0.0
10	8.4	1.2	6.7	61	1012.9	1	1	9	07	4	8	01	1	-
11	6.0	2.3	7.2	76	1005.2	3	0	9	15	2	7	02	1	-
12	12.8	1.2	6.7	46	998.4	1	1	9	29	5	8	02	0	-
13	- 0.6	- 4.1	4.5	76	1011.8	0	0	9	01	4	8	02	1	-
14	- 0.3	- 7.8	3.4	56	1019.2	2	0	9	05	3	8	02	0	-
15	- 0.1	- 6.7	3.7	61	1012.3	0	0	9	11	2	8	02	0	-
16	1.8	- 7.8	3.4	49	1010.9	6	2	9	07	2	8	03	1	-
17	3.7	- 2.2	5.2	66	1017.2	5	0	9	03	3	8	01	2	-
18	1.9	- 1.7	5.4	78	1020.7	3	0	9	03	3	7	02	0	-
19	5.2	- 0.9	5.7	65	1018.9	5	5	7	35	5	7	03	1	-
20	6.5	- 3.8	4.6	48	1016.0	8	4	7	25	5	8	02	2	-
21	0.1	- 1.2	5.6	91	1015.8	1	1	9	30	3	8	02	1	-
22	2.5	1.0	6.6	90	1013.3	4	4	7	29	3	8	03	1	-
23	1.4	0.2	6.2	92	1014.1	0	0	9	31	3	7	01	1	-
24	3.0	0.8	6.5	86	1012.6	6	4	7	27	3	7	03	1	-
25	2.2	1.2	6.7	94	1014.7	5	3	7	36	1	7	03	1	-
26	3.5	- 3.5	4.7	61	1014.0	4	2	7	05	6	8	01	1	-
27	5.3	2.5	7.3	82	1011.9	8	7	5	10	6	6	61	2	0.0
28	5.0	3.4	7.8	90	1020.0	8	8	5	09	4	6	10	2	-
29	6.0	3.6	7.9	85	1016.7	2	0	9	10	4	7	01	1	-
30	11.0	6.8	9.9	75	1007.6	7	3	7	12	5	7	02	6	0.5

Godz. 07

DNI	TEMPERATURA POWIETRZA T	TEMPERATURA PUNKTU ROSY T_d	PRĘŻNOŚĆ PARY WODNEJ e	WILGOTNOŚĆ WZGLĘDNA U	CIŚNIENIE ATMOSFERYCZNE P_o	ZACHMURZENIE N	N_h	h	WIATR dd	v	WIDZIALNOŚĆ V	POGODA ww	W	OPAD R
1	3.8	- 0.9	5.7	70	1023.7	0	0	9	10	5	7	02	0	-
2	4.3	- 1.4	5.5	67	1025.5	2	0	9	13	8	7	02	0	-
3	2.3	- 3.3	4.8	67	1027.0	0	0	9	12	5	7	02	0	-
4	3.4	- 1.4	5.5	69	1025.3	1	1	9	12	3	7	01	0	-
5	7.5	1.9	7.0	68	1022.2	7	7	9	03	2	7	02	2	-
6	5.0	2.5	7.3	83	1023.3	4	0	9	01	1	5	10	0	-
7	3.5	1.0	6.6	85	1019.5	2	1	4	35	4	8	02	1	-
8	1.7	0.8	6.5	93	1020.7	5	0	9	32	3	7	03	1	-
9	5.2	3.2	7.7	87	1014.8	0	0	9	28	3	6	10	0	-
10	6.5	1.9	7.0	72	1012.5	0	0	9	11	3	8	02	0	-
11	11.2	2.5	7.3	54	1003.1	1	0	9	21	3	7	01	0	-
12	4.8	2.3	7.2	84	1002.0	7	7	4	04	5	7	03	1	-
13	0.5	- 4.7	4.3	69	1015.0	0	0	9	03	3	8	02	0	-
14	0.6	- 7.8	3.4	53	1019.2	0	0	9	11	3	8	01	0	-
15	1.5	- 7.8	3.4	50	1009.9	5	1	9	12	2	8	03	1	-
16	3.6	- 7.0	3.6	45	1012.7	7	2	7	09	3	8	03	2	-
17	2.3	- 1.4	5.5	76	1017.9	3	1	7	01	3	8	01	1	-
18	2.8	- 1.4	5.5	73	1021.2	0	0	9	03	3	7	02	0	-
19	2.5	- 0.9	5.7	77	1020.8	4	4	4	36	7	8	03	1	-
20	7.7	0.0	6.1	59	1012.8	7	3	7	31	7	8	03	2	-
21	4.2	1.9	7.0	86	1015.2	6	5	6	31	3	7	03	1	-
22	4.4	2.1	7.1	86	1013.7	7	7	4	33	5	7	03	1	-
23	3.6	2.5	7.3	92	1013.7	7	5	6	28	3	7	60	1	0.0
24	5.1	3.0	7.6	87	1012.4	7	7	4	27	3	6	10	6	0.1
25	4.6	- 0.5	5.9	70	1015.1	6	5	8	02	4	7	02	2	-
26	3.1	- 0.9	5.7	76	1012.7	5	1	9	05	4	7	02	1	-
27	4.5	1.9	7.0	84	1014.3	8	7	3	08	5	6	61	6	1.4
28	5.6	4.3	8.3	92	1020.9	8	7	5	10	3	6	10	1	-
29	8.9	4.4	8.4	74	1014.4	6	1	9	10	6	7	02	1	-
30	10.6	6.5	9.7	76	1005.7	6	4	7	13	4	7	03	2	-

Godz. 13

1	13.0	- 0.2	6.0	40	1021.9	0	0	9	14	11	7	02	0	-
2	12.8	- 2.4	5.1	35	1025.3	1	0	9	15	10	8	01	0	-
3	14.3	- 3.0	4.9	30	1025.3	0	0	9	14	6	8	02	0	-
4	14.0	- 0.5	5.9	37	1022.8	1	1	7	13	6	8	03	0	-
5	14.1	1.5	6.8	43	1021.8	7	7	7	08	5	8	02	1	-
6	12.9	2.6	7.4	49	1022.4	7	1	7	01	4	7	03	1	-
7	12.5	3.8	8.0	55	1018.8	6	6	6	36	6	8	03	1	-
8	13.7	- 0.9	5.7	36	1018.1	5	3	7	34	5	8	03	1	-
9	17.9	2.5	7.3	36	1012.5	3	2	7	33	7	8	03	0	-
10	16.1	3.9	8.1	45	1010.2	1	1	6	36	3	8	03	0	-
11	22.2	1.0	6.6	25	999.5	0	0	9	23	9	8	02	0	-
12	6.5	1.9	7.0	72	1005.1	8	8	4	03	5	7	02	2	-
13	6.5	- 7.8	3.4	35	1016.4	3	3	7	03	6	8	03	0	-
14	8.6	- 6.3	3.8	34	1016.0	2	1	7	99	2	8	01	1	-
15	8.1	- 8.2	3.3	30	1007.8	7	5	7	12	3	8	02	2	-
16	8.6	- 7.8	3.4	30	1014.0	6	4	7	99	5	8	02	1	-
17	8.0	- 3.0	4.9	46	1018.6	5	4	7	99	2	8	02	1	-
18	9.3	- 3.8	4.6	39	1020.1	5	5	7	99	3	8	01	1	-
19	9.6	- 7.4	3.5	30	1021.1	4	0	9	02	7	9	03	1	-
20	7.0	3.4	7.8	77	1013.7	7	7	5	01	6	7	21	2	0.0
21	9.6	1.2	6.7	56	1013.9	7	6	6	31	6	8	15	8	0.1
22	9.4	0.0	6.1	52	1013.2	7	7	5	35	7	8	02	2	-
23	9.0	3.8	8.0	70	1012.7	7	6	5	36	2	8	02	8	0.5
24	7.3	3.4	7.8	76	1013.3	6	6	5	36	3	7	03	8	0.1
25	10.0	0.0	6.1	49	1014.5	6	5	7	99	2	8	03	1	-
26	7.9	2.6	7.4	70	1011.1	8	7	5	12	7	7	61	2	0.0
27	5.4	3.6	7.9	88	1016.7	8	6	4	09	6	6	61	6	1.3
28	11.9	6.8	9.9	71	1019.5	7	7	5	12	7	7	02	1	-
29	16.5	5.9	9.3	50	1011.8	4	2	7	11	10	8	01	1	-
30	19.6	11.2	13.3	58	1002.4	6	3	6	14	5	7	03	2	-

Godz. 19

1	11.1	- 1.7	5.4	42	1022.5	4	1	9	13	8	7	01	1	-
2	7.6	- 1.7	5.4	52	1025.9	0	0	9	13	6	8	02	0	-
3	7.8	- 1.4	5.5	52	1024.8	1	0	9	14	3	8	02	0	-
4	9.5	- 0.2	6.0	51	1021.6	2	0	9	11	5	8	01	0	-
5	11.6	1.9	7.0	51	1021.9	4	2	7	10	1	7	02	1	-
6	9.7	3.2	7.7	63	1021.2	4	1	6	01	4	7	01	1	-
7	11.1	0.0	6.1	46	1019.0	3	3	7	04	5	8	02	1	-
8	12.0	2.3	7.2	51	1015.7	8	7	7	34	4	8	21	2	0.0
9	12.2	3.8	8.0	56	1011.4	4	3	7	30	3	7	02	0	-
10	13.6	2.6	7.4	47	1006.9	6	0	9	32	2	8	02	1	-
11	17.2	0.6	6.4	32	997.6	1	1	9	22	5	8	02	0	-
12	4.7	- 3.0	4.9	58	1007.1	5	1	9	03	6	8	01	1	-
13	4.7	-11.2	2.6	30	1017.5	1	0	9	05	5	8	01	0	-
14	4.8	- 9.0	3.1	37	1013.9	2	0	9	09	3	8	02	0	-
15	6.9	- 8.2	3.3	34	1009.0	7	2	7	09	5	8	01	2	-
16	6.5	- 9.0	3.1	32	1015.8	7	1	9	08	2	8	03	2	-
17	5.4	- 0.2	6.0	67	1018.9	3	2	7	06	2	7	01	1	-
18	7.0	- 5.0	4.2	42	1018.7	2	2	7	32	3	7	03	1	-
19	8.7	- 5.4	4.1	37	1019.9	7	6	9	35	6	8	03	1	-
20	5.8	0.2	6.2	67	1014.5	3	2	7	03	3	8	01	8	0.2
21	7.2	3.0	7.6	74	1013.1	5	2	6	32	1	8	01	8	0.1
22	5.2	3.4	7.8	88	1012.9	5	4	4	31	3	7	01	8	2.9
23	6.8	2.3	7.2	73	1012.9	7	7	6	29	5	7	01	8	0.5
24	6.3	1.2	6.7	70	1013.8	5	1	7	36	2	8	03	8	0.0
25	7.5	- 0.2	6.0	58	1014.2	6	4	7	03	3	8	03	2	-
26	5.8	2.6	7.4	81	1010.5	8	7	6	07	8	7	21	6	3.3
27	5.2	3.9	8.1	91	1018.6	8	7	4	07	6	6	21	6	0.4
28	10.6	5.6	9.1	72	1017.6	6	3	9	11	4	7	01	2	-
29	13.7	8.6	11.2	71	1009.6	7	5	7	12	4	7	60	1	0.0
30	12.9	9.9	12.2	82	1001.1	7	2	9	10	6	8	01	9	0.0

Godz. 01

DNI	TEMPERATURA POWIETRZA T	TEMPERATURA PUNKTU ROSY T_d	PRĘŻNOŚĆ PARY WODNEJ e	WILGOTNOŚĆ WZGLĘDNA U	CIŚNIENIE ATMOSFERYCZNE P_o	ZACHMURZENIE N	N_h	h	WIATR dd	v	WIDZIALNOŚĆ V	POGODA ww	W	OPAD R
1	3.7	- 1.4	5.5	68	1026.6	0	0	9	C6	5	7	02	0	-
2	4.8	0.4	6.3	74	1028.0	0	0	9	07	4	7	02	0	-
3	0.5	- 2.2	5.2	82	1029.8	0	0	9	09	2	7	02	0	-
4	2.8	2.3	7.2	96	1027.4	0	0	9	C9	3	7	02	0	-
5	4.8	1.0	6.6	77	1021.6	6	6	5	33	3	7	01	2	-
6	4.8	1.9	7.0	81	1022.6	5	5	5	29	2	7	03	1	-
7	3.9	2.3	7.2	89	1018.4	4	2	9	27	3	7	03	0	-
8	1.4	- 0.5	5.9	87	1019.9	7	7	5	34	1	7	03	1	-
9	6.9	5.8	9.2	92	1013.5	8	8	5	28	2	7	02	6	1.2
10	4.9	- 0.7	5.8	67	1013.6	0	0	9	C6	3	7	02	0	-
11	3.7	1.9	7.0	88	1006.7	0	0	9	14	2	7	02	1	-
12	10.1	3.2	7.7	63	999.1	0	0	9	18	1	7	02	0	-
13	1.5	- 0.7	5.8	85	1009.6	8	8	5	36	7	7	02	2	-
14	- 2.6	- 6.7	3.7	74	1018.7	0	0	9	32	1	7	02	0	-
15	- 0.5	- 6.3	3.8	64	1012.6	0	0	9	09	3	7	02	0	-
16	1.6	- 4.4	4.4	64	1010.6	6	6	5	C7	4	7	02	2	-
17	- 0.4	- 4.4	4.4	75	1016.6	7	7	5	32	1	7	02	2	-
18	- 0.4	- 3.3	4.8	82	1019.8	0	0	9	36	4	7	02	0	-
19	4.9	- 0.7	5.8	67	1015.6	7	7	5	30	5	7	03	1	-
20	3.2	- 1.4	5.5	71	1015.4	8	8	5	26	1	7	03	1	-
21	3.1	0.8	6.5	86	1014.3	8	8	4	24	1	7	02	2	-
22	2.9	1.5	6.8	90	1011.7	8	8	4	24	2	7	02	1	-
23	2.1	- 0.2	6.0	86	1011.5	7	7	5	30	4	7	03	1	-
24	5.4	4.1	8.2	92	1011.0	8	8	5	26	4	7	02	2	-
25	1.8	0.4	6.3	90	1014.8	2	2	5	C0	0	7	03	1	-
26	2.0	- 0.5	5.9	84	1014.2	0	0	9	04	2	7	02	1	-
27	6.8	- 0.7	5.8	58	1012.5	8	8	5	07	5	7	02	2	-
28	5.6	3.9	8.1	89	1020.3	8	8	4	C6	5	7	02	6	0.4
29	4.9	0.6	6.4	73	1018.7	3	0	9	09	4	7	01	1	-
30	9.6	1.9	7.0	58	1010.7	8	2	5	11	5	7	01	2	-

Godz. 07

DNI	TEMPERATURA POWIETRZA T	TEMPERATURA PUNKTU ROSY T_d	PRĘŻNOŚĆ PARY WODNEJ e	WILGOTNOŚĆ WZGLĘDNA U	CIŚNIENIE ATMOSFERYCZNE P_o	ZACHMURZENIE N	N_h	h	WIATR dd	v	WIDZIALNOŚĆ V	POGODA ww	W	OPAD R
1	3.8	- 0.7	5.8	73	1026.4	0	0	9	08	5	6	10	0	-
2	1.7	- 1.2	5.6	82	1029.2	0	0	9	08	4	7	02	0	-
3	1.1	- 0.7	5.8	88	1029.7	0	0	9	10	4	6	10	0	-
4	2.4	0.4	6.3	88	1026.6	0	0	9	00	0	6	10	0	-
5	2.7	- 0.5	5.9	79	1022.9	0	0	9	15	1	6	10	1	-
6	4.9	2.1	7.1	81	1022.6	6	4	5	32	2	6	10	1	-
7	3.7	2.6	7.4	93	1016.6	8	8	4	32	2	6	60	1	0.2
8	2.9	0.6	6.4	86	1019.5	7	7	5	33	1	7	03	1	-
9	6.1	3.6	7.9	85	1013.1	1	1	5	31	3	6	10	1	-
10	2.9	- 2.2	5.2	69	1014.1	8	8	5	07	4	7	02	1	-
11	8.0	3.0	7.6	71	1004.6	3	0	9	16	3	7	01	1	-
12	9.1	3.6	7.9	69	1000.0	0	0	9	23	2	7	02	0	-
13	0.2	- 2.4	5.1	81	1017.7	2	0	9	35	6	7	02	1	-
14	- 0.3	- 5.0	4.2	71	1019.3	0	0	9	02	2	7	02	0	-
15	- 0.2	- 4.7	4.3	71	1010.5	6	0	9	C7	2	7	01	1	-
16	2.2	- 3.0	4.9	68	1012.3	6	4	5	04	5	7	01	2	-
17	3.7	- 6.3	3.8	47	1017.4	3	2	6	09	1	7	01	1	-
18	1.4	- 1.4	5.5	81	1019.6	0	0	9	34	2	6	10	0	-
19	2.4	0.4	6.3	88	1017.3	4	4	5	32	7	7	03	1	-
20	4.1	3.2	7.7	94	1011.8	8	8	4	32	5	6	61	6	1.2
21	4.1	2.1	7.1	86	1013.2	5	5	4	27	3	7	01	1	-
22	4.3	2.6	7.4	89	1011.3	8	8	4	30	6	7	02	2	-
23	3.1	0.4	6.3	83	1011.4	8	8	5	29	5	7	03	2	-
24	4.7	3.9	6.1	95	1011.5	8	8	5	25	4	6	10	2	-
25	4.7	1.0	6.6	76	1014.7	5	4	5	09	3	7	01	1	-
26	3.2	1.7	6.9	89	1013.4	8	2	9	08	3	6	10	1	-
27	3.7	2.1	7.1	89	1014.6	8	8	4	05	7	6	21	6	0.3
28	6.4	3.2	7.7	80	1022.3	8	8	4	C9	4	7	03	2	-
29	8.2	3.0	7.6	70	1017.6	0	0	9	09	5	7	01	1	-
30	11.4	4.1	8.2	61	1008.7	5	0	9	12	6	7	01	2	-

Godz. 13

1	13.1	- 1.4	5.5	36	1025.4	0	0	9	10	9	6	05	0	-
2	10.3	1.2	6.7	53	1028.9	4	4	5	11	5	7	02	0	-
3	12.1	0.6	6.4	45	1027.8	2	0	9	12	7	8	02	0	-
4	12.3	- 0.5	5.9	40	1024.1	7	7	5	11	5	8	01	1	-
5	12.2	- 1.4	5.5	39	1022.5	3	3	5	34	2	8	03	0	-
6	11.9	3.8	8.0	58	1020.4	4	4	5	32	6	7	01	1	-
7	12.8	3.9	8.1	55	1015.7	5	5	5	35	6	7	02	6	0.0
8	11.5	- 1.9	5.3	39	1016.2	6	1	5	34	5	8	01	1	-
9	15.9	2.8	7.5	42	1011.3	4	4	9	29	5	8	01	1	-
10	13.7	3.8	8.0	51	1010.7	0	0	9	07	3	8	02	1	-
11	20.7	0.6	6.4	26	1001.2	0	0	9	18	8	8	01	0	-
12	14.1	4.3	8.3	52	1001.1	6	0	9	32	6	7	01	1	-
13	5.3	- 5.7	4.0	46	1014.4	6	6	5	34	5	8	02	1	-
14	6.9	- 6.7	3.7	37	1016.2	1	1	9	06	2	8	01	0	-
15	8.4	- 5.4	4.1	38	1008.4	7	4	6	14	4	8	02	1	-
16	7.6	- 5.4	4.1	40	1014.0	7	7	6	03	2	7	02	2	-
17	9.7	- 4.4	4.4	36	1017.2	4	4	6	02	3	8	02	1	-
18	10.1	- 2.4	5.1	41	1018.2	5	5	6	30	3	7	02	1	-
19	7.9	- 2.7	5.0	46	1017.7	3	1	5	33	7	7	01	1	-
20	5.5	1.7	6.9	76	1012.1	8	8	4	33	7	7	02	6	0.8
21	4.7	2.5	7.3	86	1013.1	6	6	4	28	3	7	25	2	2.1
22	7.3	4.1	8.2	81	1010.6	8	6	4	27	5	7	25	2	1.7
23	9.6	- 2.2	5.2	49	1010.3	6	6	6	27	9	8	02	2	-
24	8.8	3.9	8.1	72	1012.2	4	4	4	32	1	7	25	1	0.2
25	9.9	- 0.7	5.8	48	1014.1	7	7	5	09	2	8	01	1	-
26	7.5	2.5	7.3	71	1012.2	8	8	5	03	6	6	60	2	0.0
27	7.2	3.0	7.6	74	1016.3	8	8	4	09	8	7	02	2	-
28	13.4	3.2	7.7	50	1020.7	8	6	6	08	4	8	03	1	-
29	16.2	3.4	7.8	42	1014.2	6	6	5	11	9	7	02	1	-
30	17.1	7.0	10.0	52	1005.5	8	8	5	12	5	7	02	2	-

Godz. 19

1	8.9	1.5	6.8	59	1026.6	2	0	9	08	5	7	02	1	-
2	5.6	- 0.7	5.8	65	1029.1	0	0	9	10	2	7	02	0	-
3	7.9	- 0.5	5.9	55	1027.1	2	1	9	11	2	7	01	1	-
4	8.5	0.2	6.2	55	1022.4	6	6	5	02	2	7	02	2	-
5	10.1	1.9	7.0	57	1021.4	4	4	5	C0	0	7	01	1	-
6	8.7	3.9	8.1	72	1019.1	0	0	9	30	3	7	01	0	-
7	8.3	- 0.2	6.0	56	1017.9	0	0	9	C3	8	7	01	1	-
8	9.2	- 0.7	5.8	50	1014.1	7	7	5	29	4	7	03	2	-
9	11.3	3.8	8.0	60	1011.3	2	2	9	35	4	7	02	1	-
10	11.4	3.9	8.1	60	1008.1	8	0	9	07	1	7	03	1	-
11	13.4	- 2.2	5.2	34	999.1	0	0	9	16	3	7	02	0	-
12	4.5	0.4	6.3	76	1006.0	8	8	5	02	7	7	03	2	-
13	2.6	- 6.7	3.7	51	1016.8	1	0	9	35	5	7	01	1	-
14	4.3	- 6.7	3.7	44	1014.0	1	0	9	09	2	8	02	0	-
15	6.7	- 5.7	4.0	41	1009.0	5	3	6	C7	3	8	02	2	-
16	5.6	- 5.7	4.0	45	1015.4	8	8	5	01	1	7	01	1	-
17	6.1	- 2.4	5.1	54	1017.9	2	2	5	36	2	7	01	1	-
18	6.7	- 3.8	4.6	47	1016.9	2	1	5	31	1	7	02	1	-
19	6.5	- 2.7	5.0	52	1017.7	7	7	5	32	5	7	03	1	-
20	4.1	0.6	6.4	77	1013.9	8	8	4	34	3	7	02	2	-
21	6.2	2.5	7.3	77	1011.7	5	5	4	28	4	7	03	1	-
22	4.8	1.0	6.6	77	1010.5	6	6	4	29	3	7	01	8	0.4
23	8.2	1.0	6.6	61	1010.6	7	7	5	27	7	7	03	2	-
24	5.6	3.4	7.8	86	1013.2	3	3	5	C0	0	7	01	8	3.1
25	7.8	2.6	7.4	70	1013.9	5	5	5	29	1	7	01	2	-
26	7.6	- 3.3	4.8	45	1011.4	8	8	5	09	6	7	02	6	0.2
27	5.1	3.0	7.6	87	1018.8	8	6	4	04	7	6	61	2	0.0
28	11.1	3.6	7.9	60	1019.2	7	7	5	09	3	7	02	2	-
29	13.6	1.9	7.0	45	1012.2	8	0	9	09	4	7	02	1	-
30	16.1	6.7	9.8	54	1002.4	7	7	5	13	3	7	03	2	-

Godz. 01

DNI	TEMPERATURA POWIETRZA T	TEMPERATURA PUNKTU ROSY T_d	PRĘŻNOŚĆ PARY WODNEJ e	WILGOTNOŚĆ WZGLĘDNA U	CIŚNIENIE ATMOSFERYCZNE P_o	ZACHMURZENIE N	N_h	h	WIATR dd	v	WIDZIALNOŚĆ V	POGODA ww	W	OPAD R
1	7.7	1.9	7.0	66	1021.2	6	6	9	08	4	7	01	2	-
2	7.5	1.9	7.0	68	1017.6	8	0	9	11	5	7	02	1	-
3	8.0	2.8	7.5	70	1021.1	0	0	9	12	4	7	02	1	-
4	8.9	2.3	7.2	63	1022.7	4	4	9	09	4	7	03	0	-
5	5.5	0.4	6.3	69	1020.1	2	0	9	06	3	7	03	1	-
6	7.1	2.1	7.1	70	1024.9	0	0	9	04	2	7	02	1	-
7	6.9	4.4	8.4	85	1025.0	0	0	9	36	1	7	02	1	-
8	5.7	1.2	6.7	73	1023.9	3	0	9	04	3	8	01	1	-
9	9.3	2.6	7.4	64	1018.6	0	0	9	28	1	8	02	0	-
10	9.5	1.9	7.0	59	1013.1	0	0	9	00	0	7	02	0	-
11	12.0	5.1	8.8	63	1002.5	0	0	9	15	1	8	02	0	-
12	11.3	1.9	7.0	52	998.9	4	4	9	36	2	8	03	1	-
13	- 0.4	- 6.3	3.8	64	1014.6	2	2	7	06	4	8	01	1	-
14	3.1	-13.2	2.2	29	1018.9	0	0	9	11	3	8	02	0	-
15	3.6	- 9.8	2.9	36	1013.0	0	0	9	17	1	8	02	0	-
16	0.6	- 0.5	5.9	91	1013.1	0	0	9	33	1	8	02	1	-
17	1.7	0.2	6.2	90	1020.1	7	7	9	35	1	8	03	1	-
18	1.7	- 4.4	4.4	64	1023.0	0	0	9	10	3	8	02	1	-
19	4.4	- 2.2	5.2	62	1024.0	0	0	9	01	1	8	01	1	-
20	7.5	- 0.9	5.7	54	1020.9	7	0	9	28	3	8	01	2	-
21	3.4	2.7	7.4	95	1018.1	0	0	9	29	2	6	10	1	-
22	3.1	0.8	6.5	86	1017.1	0	0	9	33	2	8	02	8	0.2
23	8.9	- 0.7	5.8	51	1017.4	7	7	7	26	2	8	01	1	-
24	5.7	2.8	7.5	82	1014.2	4	4	6	36	1	7	21	1	0.1
25	3.0	2.7	7.4	98	1016.3	1	1	7	00	0	6	10	0	-
26	1.0	- 4.1	4.5	70	1015.4	0	0	9	05	4	7	02	1	-
27	3.1	2.8	7.5	98	1012.4	8	5	7	03	3	6	61	6	0.5
28	5.4	4.9	8.7	97	1016.4	8	7	4	09	5	5	10	5	0.1
29	8.9	7.8	10.6	93	1010.9	8	8	9	09	5	6	61	2	0.2
30	10.9	8.4	11.0	84	1003.5	6	0	9	11	4	7	01	2	-

Godz. 07

DNI	TEMPERATURA POWIETRZA T	TEMPERATURA PUNKTU ROSY T_d	PRĘŻNOŚĆ PARY WODNEJ e	WILGOTNOŚĆ WZGLĘDNA U	CIŚNIENIE ATMOSFERYCZNE P_o	ZACHMURZENIE N	N_h	h	WIATR dd	v	WIDZIALNOŚĆ V	POGODA ww	W	OPAD R
1	3.9	0.4	6.3	77	1020.8	0	0	9	08	4	7	01	1	-
2	5.8	0.8	6.5	70	1019.1	7	3	9	12	5	7	02	2	-
3	5.4	0.8	6.5	72	1022.5	1	0	9	14	4	7	02	0	-
4	7.3	1.7	6.9	68	1022.6	4	3	9	05	3	7	01	1	-
5	3.7	0.2	6.2	77	1022.5	0	0	9	08	3	7	01	0	-
6	4.4	1.2	6.7	79	1025.6	5	0	9	06	4	7	03	1	-
7	4.3	2.3	7.2	86	1024.8	4	0	9	33	2	7	03	0	-
8	2.9	0.0	6.1	81	1024.2	1	0	9	01	2	7	03	0	-
9	9.6	2.8	7.5	62	1017.4	0	0	9	27	2	7	02	0	-
10	6.2	1.2	6.7	70	1012.1	0	0	9	17	1	6	04	0	-
11	10.3	- 0.1	6.1	48	999.7	0	0	9	16	2	7	02	0	-
12	2.5	- 0.2	6.0	81	1004.4	7	2	4	06	5	7	03	1	-
13	- 2.3	- 6.3	3.8	73	1017.6	2	1	9	05	2	8	03	0	-
14	1.2	- 9.8	2.9	43	1017.8	0	0	9	11	3	8	02	0	-
15	1.8	- 7.4	3.5	50	1009.2	7	3	7	27	2	8	03	1	-
16	1.1	0.2	6.2	93	1014.2	7	7	6	34	2	6	10	1	-
17	0.7	- 1.4	5.5	87	1021.5	5	2	5	05	4	7	01	2	-
18	1.4	- 6.3	3.3	57	1023.5	1	0	9	05	1	6	04	0	-
19	3.8	0.0	6.1	76	1025.8	6	6	9	35	1	7	02	1	-
20	5.6	1.0	6.6	72	1018.3	8	5	9	28	4	7	01	2	-
21	3.9	3.2	7.7	95	1017.8	4	4	9	31	1	5	10	0	-
22	2.4	1.2	6.7	92	1018.7	6	2	7	28	2	7	03	1	-
23	4.1	2.8	7.5	91	1017.2	8	8	5	28	5	6	10	1	-
24	3.9	3.0	7.6	94	1013.8	8	8	5	26	2	5	60	1	0.1
25	2.0	0.4	6.3	88	1016.5	7	5	6	07	2	6	10	1	-
26	0.2	- 3.3	4.8	77	1014.5	7	0	9	05	5	8	03	1	-
27	3.2	3.2	7.7	100	1012.9	8	5	6	04	2	6	63	6	3.9
28	5.8	5.0	8.7	95	1015.9	8	7	4	10	6	5	10	2	-
29	8.6	6.4	9.6	86	1008.8	7	7	9	09	4	6	10	6	0.0
30	10.6	8.5	11.1	87	1001.1	5	1	9	11	3	6	10	1	-

Godz. 13

1	13.6	0.8	6.5	41	1018.5	0	0	9	09	6	7	02	0	-
2	15.8	2.1	7.1	40	1019.0	5	4	7	14	6	8	03	1	-
3	17.0	4.4	8.4	43	1021.7	1	1	7	11	3	7	03	0	-
4	14.8	2.8	7.5	45	1020.4	5	4	9	09	4	7	03	1	-
5	13.1	1.5	6.8	45	1022.9	6	5	7	07	5	7	02	1	-
6	12.3	4.8	8.6	60	1024.9	6	6	9	03	2	7	02	1	-
7	16.3	5.3	8.9	48	1022.3	4	2	6	36	5	8	03	1	-
8	14.5	- 3.8	4.6	28	1022.0	3	0	9	33	2	9	01	0	-
9	17.5	0.5	6.3	32	1015.3	0	0	9	27	3	8	01	0	-
10	18.7	2.6	7.3	34	1008.5	0	0	9	00	0	7	02	0	-
11	22.3	- 0.7	5.8	22	997.2	2	1	9	25	3	8	03	0	-
12	10.0	0.2	6.2	51	1006.3	1	0	9	04	2	8	03	1	-
13	7.6	- 9.0	3.1	29	1018.4	3	0	9	05	4	8	01	1	-
14	9.3	- 9.8	2.9	25	1015.6	2	2	8	05	3	9	03	0	-
15	3.3	0.8	6.5	85	1008.2	8	7	5	19	2	7	80	2	0.7
16	8.7	- 3.5	4.7	43	1015.6	7	5	7	03	3	9	01	2	-
17	6.6	- 6.0	3.9	40	1021.2	7	7	7	05	3	8	02	2	-
18	9.1	- 6.0	3.9	34	1022.6	1	1	7	01	2	9	02	0	-
19	12.4	- 2.7	5.0	35	1024.8	4	3	7	35	4	9	02	1	-
20	6.2	2.1	7.1	76	1018.7	8	8	4	33	4	7	02	2	-
21	12.1	1.7	6.9	49	1015.6	7	7	6	27	3	8	14	1	-
22	10.8	1.2	6.7	51	1017.7	7	7	5	29	4	9	03	2	-
23	8.4	0.6	6.4	57	1016.5	7	7	6	25	6	8	03	2	-
24	8.2	3.8	8.0	74	1014.3	7	7	5	33	2	7	02	8	1.3
25	8.6	- 3.8	4.6	41	1015.3	6	4	7	03	3	8	02	1	-
26	8.4	- 2.2	5.2	47	1012.4	8	5	6	05	4	8	03	2	-
27	5.7	5.0	8.7	95	1014.7	8	7	5	08	3	5	61	6	3.1
28	10.6	5.6	9.1	72	1014.1	7	4	5	08	6	7	01	2	-
29	15.7	7.0	10.0	56	1006.4	7	4	9	09	5	6	05	2	-
30	18.6	8.9	11.4	53	999.1	6	5	6	12	1	7	02	1	-

Godz. 19

1	10.3	1.2	6.7	54	1018.2	4	0	9	09	2	7	01	1	-
2	12.8	2.5	7.3	49	1019.9	7	7	9	12	2	7	01	2	-
3	12.6	3.9	8.1	56	1021.8	0	0	9	09	4	7	01	0	-
4	12.1	2.3	7.2	50	1019.6	7	3	9	07	2	7	01	1	-
5	12.4	2.8	7.5	52	1022.9	7	4	7	07	2	7	03	1	-
6	13.0	5.1	8.8	59	1023.4	7	7	9	03	2	8	02	2	-
7	13.5	1.7	6.9	45	1021.4	1	0	9	04	1	8	01	0	-
8	14.0	2.5	7.3	46	1019.1	1	0	9	32	2	8	02	0	-
9	16.8	1.0	6.6	34	1012.9	1	0	9	35	1	8	03	0	-
10	17.5	0.8	6.5	33	1004.6	1	0	9	11	2	8	02	0	-
11	19.7	0.2	6.2	27	996.1	5	4	8	28	3	8	01	1	-
12	5.9	- 2.4	5.1	56	1009.1	2	0	9	06	3	8	02	0	-
13	5.8	-10.7	2.7	30	1017.9	4	0	9	08	2	8	03	0	-
14	7.1	- 9.0	3.1	30	1014.0	1	0	9	07	1	9	01	0	-
15	4.7	0.4	6.3	73	1010.3	6	3	6	36	1	8	01	8	0.0
16	6.2	- 1.2	5.0	58	1018.3	2	1	6	34	2	8	01	1	-
17	6.4	- 4.4	4.4	46	1020.6	5	3	7	08	1	8	01	2	-
18	9.7	- 3.5	4.7	39	1021.6	6	1	7	01	2	9	03	1	-
19	11.7	- 1.2	5.6	40	1022.8	7	1	8	32	2	8	02	1	-
20	7.2	3.0	7.6	74	1017.8	8	6	5	28	3	7	03	2	-
21	7.8	4.8	8.6	81	1015.8	7	4	8	29	1	9	25	2	1.1
22	11.4	- 1.4	5.5	41	1016.8	3	3	6	36	4	9	01	8	0.5
23	7.7	2.6	7.4	71	1014.6	7	2	6	26	3	7	01	8	0.1
24	6.7	2.6	7.4	75	1015.0	3	2	6	01	1	8	01	8	0.1
25	6.6	- 3.8	4.6	47	1014.4	6	1	6	06	3	8	01	1	-
26	9.0	- 3.5	4.7	41	1011.7	8	8	9	09	1	8	01	2	-
27	6.1	5.9	9.3	98	1015.8	8	7	4	09	3	5	10	8	2.3
28	10.7	6.7	9.8	76	1011.9	8	8	9	07	5	7	02	2	-
29	15.0	7.4	10.3	60	1004.5	8	4	9	12	4	7	01	2	-
30	16.0	8.6	11.2	62	998.4	7	7	6	21	3	8	03	2	-

Godz. 01

DNI	TEMPERATURA POWIETRZA T	TEMPERATURA PUNKTU ROSY T_d	PRĘŻNOŚĆ PARY WODNEJ e	WILGOTNOŚĆ WZGLĘDNA U	CIŚNIENIE ATMOSFERYCZNE P_o	ZACHMURZENIE N	N_h	h	WIATR dd	v	WIDZIALNOŚĆ V	POGODA ww	W	OPAD R
1	7.5	0.6	6.4	62	1021.4	0	0	9	06	2	6	05	8	0.0
2	7.1	1.2	6.7	66	1018.3	3	0	9	12	2	6	05	1	-
3	6.2	- 0.6	5.8	62	1022.9	0	0	9	11	3	6	05	0	-
4	2.6	- 0.4	5.9	81	1023.1	0	0	9	36	2	6	10	0	-
5	6.5	- 1.2	5.6	58	1020.5	2	0	9	06	3	6	05	0	-
6	4.9	0.2	6.2	72	1024.8	6	6	9	03	3	6	05	1	-
7	2.5	0.9	6.5	89	1024.8	0	0	9	36	3	6	10	1	-
8	3.1	- 1.0	5.7	74	1023.6	1	0	9	02	3	8	02	0	-
9	4.8	1.8	6.9	81	1018.4	0	0	9	26	1	8	02	0	-
10	1.4	- 1.8	5.4	79	1013.3	0	0	9	00	0	6	10	0	-
11	4.4	- 0.2	6.0	72	1002.8	0	0	9	13	1	6	10	1	-
12	7.5	1.6	6.9	66	998.1	0	0	9	00	0	8	02	0	-
13	- 1.5	- 5.6	4.0	74	1014.4	0	0	9	01	5	6	05	1	-
14	1.2	-10.0	2.8	43	1019.5	0	0	9	09	3	7	02	0	-
15	- 4.1	- 6.7	3.7	82	1013.1	0	0	9	00	0	8	02	0	-
16	- 3.6	- 4.7	4.3	92	1012.6	0	0	9	34	2	8	02	1	-
17	1.9	- 2.8	5.0	71	1019.4	7	7	7	01	3	8	03	1	-
18	- 1.4	- 4.6	4.3	78	1023.2	0	0	9	02	3	7	02	0	-
19	5.8	- 0.5	5.9	64	1023.0	4	4	6	36	4	7	01	1	-
20	4.2	- 1.4	5.5	67	1020.5	8	0	9	00	0	8	03	1	-
21	2.4	2.1	7.1	98	1017.8	0	0	9	27	2	5	10	8	0.9
22	4.7	4.1	8.2	96	1016.2	8	8	5	30	3	7	80	1	1.4
23	4.9	2.3	7.2	83	1017.6	6	6	6	24	1	7	80	1	0.0
24	3.7	2.8	7.5	94	1014.0	7	7	5	20	2	7	03	1	-
25	3.6	3.4	7.8	98	1015.7	8	8	7	35	2	6	10	1	-
26	1.5	- 2.3	5.2	76	1015.3	0	0	9	03	6	8	02	0	-
27	4.7	4.2	8.3	97	1011.5	8	6	4	02	4	6	61	6	2.3
28	6.1	4.6	8.5	90	1017.4	8	8	4	07	5	6	10	2	-
29	10.0	7.4	10.3	84	1011.6	8	8	6	09	4	6	61	2	0.0
30	10.3	9.0	11.5	92	1004.0	3	1	9	10	3	6	10	1	-

Godz. 07

DNI	TEMPERATURA POWIETRZA T	TEMPERATURA PUNKTU ROSY T_d	PRĘŻNOŚĆ PARY WODNEJ e	WILGOTNOŚĆ WZGLĘDNA U	CIŚNIENIE ATMOSFERYCZNE P_o	ZACHMURZENIE N	N_h	h	WIATR dd	v	WIDZIALNOŚĆ V	POGODA ww	W	OPAD R
1	4.8	- 0.2	6.0	70	1021.1	0	0	9	07	5	6	05	0	-
2	5.6	- 0.8	5.8	64	1019.9	8	3	9	12	3	6	05	1	-
3	3.7	- 1.3	5.6	70	1023.6	0	0	9	12	3	6	05	0	-
4	3.2	0.4	6.3	82	1022.5	0	0	9	02	2	6	10	0	-
5	4.2	- 1.3	5.6	68	1023.0	2	2	9	04	3	6	05	0	-
6	4.0	0.3	6.2	77	1025.3	8	0	9	03	4	6	10	1	-
7	4.1	1.6	6.8	83	1024.2	8	0	9	34	4	6	10	1	-
8	1.5	- 0.7	5.8	85	1023.7	1	0	9	00	0	8	02	0	-
9	4.0	2.2	7.1	88	1017.6	0	0	9	22	2	6	10	0	-
10	2.0	0.7	6.4	91	1012.4	0	0	9	00	0	6	10	0	-
11	8.5	1.8	6.9	62	1000.1	0	0	9	11	2	6	05	0	-
12	3.2	0.4	6.3	82	1003.7	8	7	5	03	6	7	03	1	-
13	- 1.3	- 5.3	4.1	74	1017.2	1	0	9	03	6	6	10	0	-
14	1.1	- 7.2	3.6	54	1018.1	1	0	9	06	2	7	02	0	-
15	- 1.7	- 7.4	3.5	65	1009.6	8	8	8	00	0	7	03	1	-
16	2.3	- 4.0	4.5	63	1013.5	8	1	9	34	4	8	01	1	-
17	1.1	0.6	6.4	96	1020.7	7	6	2	35	4	6	26	2	0.0
18	- 0.1	- 3.4	4.8	78	1023.7	2	1	7	03	2	7	02	0	-
19	4.9	0.8	6.5	75	1025.1	2	1	6	36	4	8	02	1	-
20	7.0	0.4	6.3	63	1017.8	8	7	7	27	4	7	03	2	-
21	3.3	2.6	7.3	95	1017.7	2	2	6	00	0	6	10	0	-
22	3.2	2.0	7.1	92	1018.2	4	1	2	01	3	8	02	8	0.3
23	5.4	2.8	7.5	84	1016.2	6	6	4	29	6	7	03	8	0.1
24	4.7	2.7	7.4	87	1013.7	7	7	5	23	2	6	25	2	0.0
25	2.8	1.0	6.5	88	1016.3	3	3	5	06	4	7	03	8	0.0
26	0.9	- 1.4	5.5	85	1014.0	8	7	7	02	5	7	02	1	-
27	4.7	4.5	8.4	98	1012.4	8	7	2	06	4	5	61	6	3.8
28	6.4	4.3	8.3	87	1017.0	7	7	3	10	5	6	10	2	-
29	9.4	6.2	9.4	80	1009.3	8	6	8	09	5	6	10	6	0.0
30	11.8	9.7	12.1	88	1001.4	8	3	8	12	3	5	10	1	-

Godz. 13

1	14.1	- 1.2	5.6	35	1018.8	2	0	9	08	5	7	05	0	-
2	15.8	0.0	6.1	34	1019.9	6	3	7	15	7	7	05	1	-
3	16.3	2.1	7.1	38	1023.1	0	0	9	11	3	7	05	0	-
4	15.7	1.3	6.7	38	1020.4	0	0	9	08	3	6	05	0	-
5	14.2	- 1.1	15.6	35	1023.1	6	6	7	10	5	7	05	1	-
6	13.9	- 3.2	4.8	30	1024.5	8	7	9	01	3	7	05	2	-
7	16.6	- 2.4	5.1	27	1021.4	2	2	9	35	9	8	01	1	-
8	14.6	- 5.0	4.2	26	1021.8	4	1	9	32	3	8	02	0	-
9	18.8	3.4	7.8	36	1014.8	2	2	8	30	7	7	05	0	-
10	18.9	0.7	6.4	30	1008.9	1	0	9	35	1	7	05	0	-
11	23.1	2.1	7.1	25	997.4	2	0	9	26	3	7	05	0	-
12	10.5	- 0.1	6.1	48	1006.0	0	0	9	01	5	7	05	1	-
13	8.4	- 3.3	4.8	43	1018.5	2	1	6	01	3	7	02	0	-
14	9.2	- 4.8	4.3	37	1015.4	2	1	7	06	5	8	02	0	-
15	8.3	- 2.8	5.0	46	1007.1	6	4	6	35	1	8	03	2	-
16	7.9	- 4.8	4.3	40	1015.6	6	6	7	02	2	8	14	1	-
17	7.2	- 3.7	4.6	46	1021.1	7	7	6	02	5	8	14	8	0.0
18	9.4	- 3.2	4.8	41	1022.5	2	2	7	31	3	7	61	0	-
19	13.1	- 8.4	3.2	21	1024.6	2	1	9	02	5	8	03	0	-
20	7.4	2.6	7.4	72	1017.9	8	8	5	30	7	6	10	8	0.0
21	12.4	1.9	7.0	48	1015.4	6	5	6	30	2	8	25	1	0.0
22	11.4	1.8	7.0	52	1017.5	7	7	6	30	6	8	03	1	-
23	9.5	1.6	6.9	58	1016.4	7	7	5	27	7	7	02	8	0.0
24	8.6	4.8	8.6	77	1014.0	7	7	6	25	2	7	02	8	0.0
25	8.6	- 0.6	5.9	52	1015.6	3	2	6	01	5	8	02	0	-
26	8.2	0.0	6.1	56	1011.8	8	4	6	06	6	7	03	2	-
27	6.6	6.2	9.4	97	1014.8	8	6	2	08	3	5	61	6	0.8
28	12.3	6.9	10.0	70	1015.2	6	6	5	09	7	6	10	2	-
29	16.8	8.1	10.8	56	1007.2	8	1	9	07	7	6	05	2	-
30	20.4	11.8	13.8	58	998.7	5	5	6	16	4	7	05	2	-

Godz. 19

1	10.6	1.6	6.9	54	1018.7	8	0	9	07	5	6	05	1	-
2	12.0	0.6	6.4	46	1020.6	1	1	7	11	2	6	05	1	-
3	12.7	0.4	6.3	42	1022.6	0	0	9	07	3	6	05	0	-
4	10.9	- 0.2	6.0	46	1019.7	1	0	9	04	2	6	05	0	-
5	13.1	1.0	6.6	44	1022.5	7	7	7	04	3	7	05	1	-
6	10.3	3.0	7.6	60	1023.6	8	4	9	03	3	6	05	2	-
7	10.8	0.7	6.4	49	1021.2	1	0	9	01	5	8	02	0	-
8	12.6	2.3	7.2	50	1018.6	2	0	9	30	3	8	02	0	-
9	13.4	2.0	7.0	46	1012.7	0	0	9	29	2	7	05	0	-
10	16.4	2.1	7.1	38	1004.9	6	0	9	10	1	7	05	1	-
11	17.4	1.5	6.8	34	995.5	3	3	8	18	3	8	02	1	-
12	5.8	- 2.5	5.1	55	1009.1	1	0	9	03	6	7	05	0	-
13	6.1	- 7.7	3.4	36	1018.2	1	0	9	05	3	7	01	0	-
14	5.3	- 4.7	4.3	48	1014.0	1	0	9	01	1	8	01	0	-
15	5.1	- 1.0	5.7	65	1009.6	8	1	6	32	3	8	01	2	-
16	5.4	- 5.0	4.2	47	1018.0	6	2	7	36	2	8	02	8	0.0
17	4.8	- 5.9	3.9	46	1020.8	1	1	7	03	2	8	01	1	-
18	7.4	- 3.2	4.8	46	1021.4	6	6	6	35	2	8	03	1	-
19	10.0	- 2.3	5.2	42	1022.4	8	1	9	32	2	8	02	1	-
20	6.3	5.6	9.1	95	1017.6	8	8	5	28	3	6	80	2	0.4
21	6.7	5.3	8.9	91	1016.2	8	7	6	30	5	7	80	1	0.9
22	10.0	4.7	8.5	69	1016.4	7	7	5	31	4	8	01	8	0.0
23	8.7	3.4	7.8	69	1014.4	7	7	6	26	4	8	80	2	0.0
24	6.4	4.4	8.4	88	1014.8	6	6	5	03	2	7	01	8	0.1
25	7.4	- 4.4	4.4	43	1014.2	4	1	7	05	5	8	02	1	-
26	6.2	4.4	8.4	88	1011.6	8	8	4	01	4	6	61	6	0.1
27	6.7	5.8	9.2	94	1016.5	8	7	3	08	4	6	21	6	0.1
28	11.4	7.3	10.2	76	1012.8	8	8	8	09	7	6	10	2	-
29	15.5	8.9	11.4	65	1005.0	8	2	8	08	5	6	05	2	-
30	17.6	10.4	12.6	63	997.4	8	1	7	00	0	7	05	9	-

Godz. 01

DNI	TEMPERATURA POWIETRZA T	TEMPERATURA PUNKTU ROSY T_d	PRĘŻNOŚĆ PARY WODNEJ e	WILGOTNOŚĆ WZGLĘDNA U	CIŚNIENIE ATMOSFERYCZNE P_o	ZACHMURZENIE N	N_h	h	WIATR dd	v	WIDZIALNOŚĆ V	POGODA ww	W	OPAD R
1	6.3	1.0	6.6	69	1021.6	0	0	9	07	5	7	02	0	-
2	7.0	0.4	6.3	63	1019.6	3	0	9	12	5	7	01	1	-
3	5.1	- 1.4	5.5	62	1024.2	0	0	9	12	4	7	02	0	-
4	4.9	- 0.9	5.7	66	1023.0	0	0	9	16	2	7	02	0	-
5	4.3	- 0.2	6.0	72	1020.9	1	0	9	09	3	7	03	1	-
6	6.7	1.9	7.0	71	1023.9	1	1	5	01	2	8	02	1	-
7	5.7	3.9	8.1	89	1023.5	0	0	9	35	4	7	02	1	-
8	3.6	2.5	7.3	92	1022.3	0	0	9	34	4	7	01	0	-
9	7.5	4.4	8.4	81	1017.0	0	0	9	31	2	7	02	1	-
10	7.5	2.5	7.3	71	1013.1	0	0	9	36	2	6	10	0	-
11	6.5	2.1	7.1	74	1004.0	0	0	9	16	2	7	01	0	-
12	12.0	1.7	6.9	50	997.9	0	0	9	18	4	7	02	0	-
13	0.6	- 3.3	4.8	76	1012.8	7	7	5	01	5	7	02	1	-
14	- 0.5	- 7.8	3.4	58	1019.4	0	0	9	06	3	7	02	0	-
15	0.5	- 6.5	3.8	61	1012.2	0	0	9	02	2	7	02	0	-
16	1.1	- 6.0	3.9	60	1011.0	0	0	9	01	3	7	02	1	-
17	2.2	- 2.2	5.2	73	1018.4	0	0	9	01	3	7	01	1	-
18	0.7	- 1.7	5.4	85	1021.8	0	0	9	02	3	7	02	0	-
19	4.9	- 1.2	5.6	65	1021.8	1	1	5	34	2	7	01	1	-
20	6.5	- 0.9	5.7	59	1019.2	7	3	4	26	3	7	03	1	-
21	5.3	4.6	8.5	95	1016.5	4	4	4	30	1	6	25	1	0.9
22	5.2	4.1	8.2	93	1015.2	6	6	5	31	3	7	03	1	-
23	4.7	2.5	7.3	86	1016.5	2	2	4	27	2	7	03	1	-
24	5.3	2.8	7.5	85	1013.7	4	4	5	25	2	6	10	1	-
25	3.4	2.6	7.4	94	1015.2	1	1	5	35	2	6	10	1	-
26	2.2	- 2.4	5.1	71	1014.4	8	5	4	03	4	7	03	1	-
27	4.3	4.1	8.2	98	1010.3	8	6	2	05	4	5	61	6	5.5
28	5.4	4.9	8.7	97	1018.1	8	8	4	08	4	6	10	2	-
29	8.9	6.1	9.4	83	1012.2	7	3	5	08	6	6	10	2	-
30	11.1	10.0	12.3	93	1005.2	6	6	5	09	2	6	10	2	-

Godz. 07

DNI	TEMPERATURA POWIETRZA T	TEMPERATURA PUNKTU ROSY T_d	PRĘŻNOŚĆ PARY WODNEJ e	WILGOTNOŚĆ WZGLĘDNA U	CIŚNIENIE ATMOSFERYCZNE P_o	ZACHMURZENIE N	N_h	h	WIATR dd	v	WIDZIALNOŚĆ V	POGODA ww	W	OPAD R
1	2.7	0.8	6.5	87	1021.4	0	0	9	07	5	6	10	0	-
2	4.3	0.0	6.1	74	1021.4	6	0	9	11	5	7	03	1	-
3	2.3	- 0.5	5.9	81	1025.1	0	0	9	09	4	6	10	0	-
4	3.0	0.0	6.1	79	1023.4	2	0	9	09	2	6	10	0	-
5	3.4	0.6	6.4	83	1022.9	4	4	6	05	3	6	10	0	-
6	2.7	1.9	7.0	96	1024.7	0	0	9	36	1	6	10	0	-
7	4.5	3.0	7.6	90	1022.6	7	0	9	32	4	6	10	1	-
8	1.5	0.6	6.4	93	1022.5	1	0	9	35	1	6	10	1	-
9	6.4	4.8	8.6	89	1016.9	0	0	9	27	2	6	10	0	-
10	3.2	2.5	7.3	94	1012.4	0	0	9	00	0	5	10	0	-
11	8.1	3.4	7.8	73	1001.4	0	0	9	15	3	6	10	0	-
12	3.9	2.3	7.2	89	1002.9	7	7	5	02	4	6	10	1	-
13	- 1.1	- 2.7	5.0	88	1016.1	1	1	9	36	3	7	03	1	-
14	- 0.1	- 5.0	4.2	70	1018.0	0	0	9	06	1	7	02	0	-
15	0.4	- 1.9	5.3	85	1009.0	7	7	9	00	0	6	10	1	-
16	1.3	- 3.0	4.9	73	1012.6	7	5	5	04	4	6	10	1	-
17	1.4	0.9	6.5	96	1019.8	7	3	5	02	3	6	10	1	-
18	- 0.7	- 1.7	5.4	93	1022.2	0	0	9	36	1	6	10	0	-
19	3.4	0.4	6.3	80	1023.7	2	0	9	34	6	6	10	1	-
20	6.7	0.2	6.2	64	1016.1	7	7	5	27	2	7	02	2	-
21	4.3	4.1	8.2	98	1016.6	8	8	4	27	1	4	10	1	-
22	4.1	1.5	6.8	84	1016.5	6	6	4	34	3	6	10	2	-
23	7.4	3.2	7.7	75	1015.0	3	3	4	25	6	7	03	8	0.0
24	5.5	2.6	7.4	82	1013.3	6	6	5	27	3	6	10	1	-
25	3.6	0.8	6.5	83	1015.5	1	1	9	04	5	7	01	1	-
26	2.1	- 1.7	5.4	76	1012.3	8	4	4	02	3	7	03	2	-
27	4.6	4.4	8.3	98	1012.3	8	6	2	07	5	5	61	6	2.3
28	6.0	4.4	8.4	90	1017.9	7	7	4	10	5	6	10	2	-
29	8.5	5.5	9.0	82	1010.0	6	2	9	10	6	6	10	2	-
30	12.6	10.9	13.0	89	1002.6	7	4	6	12	4	6	10	1	-

Godz. 13

1	12.0	2.1	7.1	50	1019.2	5	0	9	07	7	6	05	1	-
2	15.1	3.2	7.7	45	1021.3	0	0	9	13	4	6	05	1	-
3	12.9	0.8	6.5	44	1023.9	1	0	9	07	3	7	05	0	-
4	13.4	1.0	6.6	43	1021.0	7	0	9	07	4	6	05	1	-
5	14.5	2.1	7.1	43	1022.3	6	6	7	04	6	7	05	1	-
6	12.4	2.8	7.5	52	1024.0	7	7	9	04	4	6	05	1	-
7	13.4	3.4	7.8	51	1020.4	3	2	6	01	7	8	03	1	-
8	14.2	0.2	6.2	38	1020.0	6	1	9	36	4	7	03	1	-
9	17.1	2.8	7.5	39	1014.5	3	3	6	28	6	7	05	0	-
10	18.2	3.0	7.6	36	1009.0	0	0	9	00	0	6	05	0	-
11	22.4	1.9	7.0	26	998.1	1	0	9	21	7	7	03	0	-
12	9.8	0.6	6.4	53	1005.2	0	0	9	02	4	7	02	1	-
13	7.0	- 6.0	3.9	39	1017.4	1	1	6	06	4	8	01	1	-
14	8.4	- 7.0	3.6	32	1015.2	1	0	9	05	1	8	01	0	-
15	8.4	- 4.1	4.5	41	1006.8	6	5	5	12	1	8	01	2	-
16	9.5	- 3.0	4.9	41	1014.2	6	6	6	04	3	8	02	2	-
17	7.7	- 2.4	5.1	48	1019.3	6	6	5	36	3	7	03	2	-
18	8.6	- 2.4	5.1	45	1021.0	5	5	6	35	1	8	02	1	-
19	11.1	- 4.7	4.3	32	1023.2	1	0	9	35	5	8	03	0	-
20	7.9	3.2	7.7	73	1015.8	7	7	5	30	7	7	25	2	0.0
21	11.7	2.8	7.3	53	1014.9	7	5	5	30	5	8	03	8	0.0
22	10.6	0.0	6.1	48	1015.7	5	4	6	31	8	8	02	1	-
23	6.6	0.8	6.5	67	1016.0	7	7	4	29	7	7	01	1	-
24	7.7	5.5	9.0	85	1013.9	7	7	4	31	1	7	25	2	0.4
25	8.9	- 1.5	5.5	48	1015.2	4	4	6	32	2	8	01	1	-
26	5.5	4.4	8.4	93	1011.0	8	6	3	05	5	6	61	6	0.3
27	6.1	5.1	8.8	93	1015.4	8	6	2	07	5	6	60	6	0.3
28	10.2	5.6	9.1	73	1016.6	7	7	4	10	6	6	10	2	-
29	16.6	9.2	11.6	62	1007.7	7	7	5	09	8	6	05	2	-
30	19.4	9.4	11.8	52	999.8	4	3	6	16	7	7	02	1	-

Godz. 19

1	9.7	2.5	7.3	61	1018.8	6	0	9	07	3	6	05	2	-
2	11.1	2.8	7.5	57	1021.9	0	0	9	09	3	6	05	0	-
3	11.7	0.6	6.4	46	1022.8	0	0	9	04	2	7	02	0	-
4	10.6	0.0	6.1	48	1019.6	5	0	9	07	5	6	05	2	-
5	11.4	2.5	7.3	53	1022.0	6	3	5	03	2	7	01	2	-
6	11.9	4.8	8.6	61	1022.8	7	7	7	35	2	7	05	2	-
7	11.1	2.3	7.2	54	1020.5	1	1	6	02	7	7	02	1	-
8	13.0	3.2	7.7	51	1017.5	6	4	9	28	2	6	05	1	-
9	15.2	1.5	6.8	39	1012.5	0	0	9	31	1	6	05	0	-
10	16.5	- 0.2	6.0	32	1005.6	3	0	9	15	1	7	05	0	-
11	16.0	3.4	7.8	44	996.9	0	0	9	16	3	7	01	0	-
12	5.5	- 1.2	5.6	61	1008.1	1	1	9	02	5	7	02	1	-
13	5.2	- 9.0	3.1	35	1017.7	0	0	9	04	2	7	02	0	-
14	6.8	- 8.6	3.2	32	1013.1	1	0	9	03	2	8	02	0	-
15	7.0	- 3.8	4.6	46	1002.5	5	1	6	03	2	7	01	2	-
16	6.3	- 4.4	4.4	47	1016.8	3	1	9	02	3	6	05	1	-
17	5.7	- 3.0	4.9	53	1019.9	0	0	9	02	2	7	01	1	-
18	8.3	- 4.1	4.5	42	1020.1	1	1	6	32	1	7	03	1	-
19	10.1	- 4.1	4.5	36	1021.4	1	0	9	33	3	7	02	1	-
20	5.5	3.2	7.7	85	1016.3	4	4	4	27	3	6	10	8	0.0
21	7.2	3.2	7.7	76	1014.4	1	1	9	29	2	7	01	1	-
22	9.3	3.8	8.0	69	1015.0	6	6	5	32	4	7	01	2	-
23	8.3	1.5	6.8	62	1014.1	7	7	5	27	2	7	02	2	-
24	7.1	3.8	8.0	79	1014.0	6	6	4	36	2	6	10	8	2.2
25	7.5	- 3.0	4.9	46	1013.4	5	0	9	04	4	7	02	1	-
26	4.3	3.8	8.0	97	1010.8	8	6	3	06	6	5	63	6	6.7
27	5.9	5.0	8.7	93	1017.0	8	5	4	07	3	6	10	6	0.2
28	11.0	6.8	9.9	75	1014.4	8	8	9	09	5	6	05	2	-
29	14.6	9.9	12.2	73	1006.1	8	8	5	09	2	6	10	8	0.0
30	16.1	9.5	11.9	66	998.3	5	1	5	15	1	7	03	1	-

Godz. 01

DNI	TEMPERATURA POWIETRZA T	TEMPERATURA PUNKTU ROSY T_d	PRĘŻNOŚĆ PARY WODNEJ e	WILGOTNOŚĆ WZGLĘDNA U	CIŚNIENIE ATMOSFERYCZNE P_o	ZACHMURZENIE N	N_h	h	WIATR dd	v	WIDZIALNOŚĆ V	POGODA ww	W	OPAD R
1	6.4	1.7	6.9	72	1022.1	0	0	9	08	6	7	02	0	-
2	6.8	- 1.4	5.5	55	1021.0	6	0	9	11	7	7	03	1	-
3	3.5	- 1.7	5.4	68	1024.9	0	0	9	11	6	7	02	0	-
4	4.6	- 1.9	5.3	61	1023.8	0	0	9	12	4	7	02	0	-
5	6.3	- 0.7	5.8	60	1021.1	3	3	9	09	5	7	02	0	-
6	4.0	1.2	6.7	82	1023.6	0	0	9	33	1	6	10	0	-
7	3.0	1.9	7.0	92	1022.0	2	2	9	29	3	7	03	1	-
8	4.6	1.7	6.9	81	1021.5	2	0	9	36	5	7	01	0	-
9	5.2	2.3	7.2	82	1016.1	1	1	9	28	3	7	02	1	-
10	5.2	1.5	6.8	77	1012.5	0	0	9	15	2	7	02	0	-
11	9.0	1.2	6.7	58	1004.8	0	0	9	10	1	7	02	0	-
12	11.3	0.8	6.5	49	998.2	0	0	9	18	6	7	02	0	-
13	0.9	- 3.0	4.2	74	1011.4	8	8	5	36	6	7	03	2	-
14	0.5	- 5.4	4.1	64	1019.0	0	0	9	03	5	7	02	0	-
15	0.7	- 5.4	4.1	65	1011.6	0	0	9	10	2	7	02	1	-
16	- 1.1	- 7.0	3.6	63	1010.6	2	2	5	04	2	7	02	0	-
17	2.7	- 3.0	4.9	66	1017.5	2	0	9	01	4	7	03	1	-
18	- 0.2	- 2.4	5.1	86	1021.3	0	0	9	36	3	7	02	0	-
19	3.1	- 2.4	5.1	67	1020.3	5	5	6	31	4	7	03	1	-
20	5.3	- 4.7	4.3	49	1018.1	7	7	4	23	1	7	03	1	-
21	3.3	1.7	6.9	89	1015.8	6	6	5	25	1	7	01	8	0.8
22	1.8	0.4	6.3	90	1014.4	3	3	5	26	3	7	03	0	-
23	1.6	1.1	6.6	96	1015.4	0	0	9	29	1	6	10	1	-
24	3.5	1.7	6.9	87	1013.3	5	3	5	24	2	7	01	2	-
25	4.7	2.1	7.1	84	1014.1	8	8	5	06	3	6	80	2	0.0
26	3.5	- 3.5	4.7	61	1013.2	7	7	5	06	10	7	02	2	-
27	4.9	2.8	7.5	87	1009.8	8	8	2	11	8	6	10	6	0.2
28	4.8	3.8	8.0	93	1018.6	8	8	4	08	4	5	10	2	-
29	7.5	4.6	8.5	82	1013.5	7	0	9	09	8	6	10	2	-
30	11.3	7.1	10.1	75	1005.3	7	7	5	12	6	6	10	8	0.4

Godz. 07

DNI	TEMPERATURA POWIETRZA T	TEMPERATURA PUNKTU ROSY T_d	PRĘŻNOŚĆ PARY WODNEJ e	WILGOTNOŚĆ WZGLĘDNA U	CIŚNIENIE ATMOSFERYCZNE P_o	ZACHMURZENIE N	N_h	h	WIATR dd	v	WIDZIALNOŚĆ V	POGODA ww	W	OPAD R
1	3.2	- 0.5	5.9	77	1021.6	3	0	9	09	4	6	10	0	-
2	4.1	- 1.9	5.3	65	1022.5	7	2	9	11	9	7	03	1	-
3	1.3	- 2.4	5.1	77	1025.2	0	0	9	10	5	7	02	0	-
4	3.5	- 1.4	5.5	69	1023.8	3	0	9	11	5	6	10	0	-
5	4.8	- 0.7	5.8	67	1022.1	4	2	5	05	3	6	10	1	-
6	2.4	0.4	6.3	88	1023.9	5	0	9	12	2	5	10	1	-
7	3.3	0.6	6.4	83	1020.6	3	0	9	30	5	7	01	0	-
8	1.1	0.3	6.2	95	1021.3	2	0	9	31	2	6	10	0	-
9	3.7	2.5	7.3	91	1015.9	0	0	9	27	1	6	10	0	-
10	4.1	2.1	7.1	86	1012.1	0	0	9	20	1	5	10	0	-
11	10.9	2.6	7.4	57	1002.6	0	0	9	17	3	7	02	0	-
12	4.2	1.9	7.0	86	1001.5	3	3	6	01	6	7	02	0	-
13	0.2	- 3.0	4.9	78	1014.8	0	0	9	01	2	6	10	1	-
14	1.5	- 6.0	3.9	57	1017.8	1	0	9	11	3	8	02	0	-
15	- 1.9	- 4.1	4.5	85	1009.5	7	3	9	12	1	6	10	1	-
16	0.3	- 3.3	4.8	77	1011.8	7	0	9	24	1	6	10	1	-
17	0.5	- 1.9	5.3	84	1018.5	2	1	5	36	3	7	03	0	-
18	2.7	- 0.9	5.7	77	1021.2	0	0	9	02	1	6	10	0	-
19	2.7	- 0.7	5.8	77	1021.7	2	2	4	34	7	7	03	1	-
20	6.5	- 1.4	5.5	56	1014.4	7	4	5	27	5	7	02	2	-
21	1.1	0.8	6.5	98	1016.4	7	7	4	27	1	3	42	4	0.1
22	3.3	0.6	6.4	81	1015.2	6	6	4	32	6	7	01	1	-
23	5.1	3.0	7.6	87	1014.0	5	2	6	25	4	7	01	8	0.6
24	4.7	2.1	7.1	83	1013.1	2	2	9	28	1	6	10	1	-
25	3.0	0.2	6.2	83	1015.0	6	3	5	06	3	7	03	8	1.2
26	2.1	- 0.5	5.9	84	1011.7	8	5	4	07	6	6	60	2	0.0
27	4.1	3.2	7.7	94	1012.6	8	6	3	13	7	6	61	5	0.2
28	5.5	3.2	7.7	85	1018.8	6	6	4	09	5	5	10	2	-
29	8.4	4.1	8.2	74	1011.4	7	0	5	09	7	6	10	2	-
30	10.1	7.4	10.3	84	1003.4	6	5	9	13	4	6	10	2	-

Godz. 13

1	11.1	2.3	7.2	54	1019.9	5	0	9	10	9	6	05	1	-
2	13.7	2.8	7.5	47	1022.6	0	0	9	12	7	7	01	1	-
3	13.1	- 0.7	5.8	38	1023.8	0	0	9	12	4	7	02	0	-
4	13.2	- 2.4	5.1	34	1021.1	2	1	9	09	7	7	02	0	-
5	13.6	0.8	6.5	41	1021.5	6	6	6	04	7	7	03	1	-
6	12.5	3.0	7.6	52	1022.6	7	7	9	32	7	6	05	2	-
7	11.7	3.4	7.8	57	1019.4	3	3	6	36	8	8	03	1	-
8	12.7	- 1.9	5.3	36	1019.3	5	3	9	34	6	8	02	1	-
9	16.1	2.1	7.1	39	1013.9	3	2	6	27	8	7	03	0	-
10	18.2	3.9	8.1	39	1009.5	0	0	9	27	4	7	02	0	-
11	21.8	1.7	6.9	26	995.0	0	0	9	19	10	7	02	0	-
12	8.2	2.1	7.4	65	1004.5	1	1	9	01	6	7	01	1	-
13	7.1	- 8.6	3.2	32	1016.7	2	2	6	36	7	8	02	0	-
14	8.3	- 7.8	3.4	30	1015.0	1	1	7	07	3	8	02	0	-
15	8.8	- 7.4	3.5	31	1006.3	5	4	6	12	3	8	01	2	-
16	8.8	- 5.0	4.2	37	1013.5	6	4	6	08	6	8	01	2	-
17	7.6	- 3.3	4.8	45	1018.2	6	6	6	33	5	8	03	8	0.0
18	8.4	- 3.8	4.6	42	1020.5	6	6	6	33	5	8	02	1	-
19	10.0	- 4.4	4.4	36	1021.6	2	0	9	31	9	8	02	0	-
20	7.3	2.3	7.2	70	1014.1	7	7	5	32	9	7	25	2	0.0
21	9.5	0.4	6.3	53	1014.4	6	4	5	27	5	8	01	4	-
22	9.1	- 0.5	5.9	51	1014.5	5	5	5	30	7	8	01	2	-
23	6.9	2.1	7.1	71	1014.3	7	7	5	32	8	7	01	8	0.0
24	6.8	3.4	7.8	79	1013.6	8	7	5	30	6	7	80	1	0.1
25	8.0	- 0.2	6.0	55	1014.4	6	6	6	02	3	8	02	1	-
26	5.3	3.6	7.9	88	1010.3	8	4	3	08	6	8	61	6	2.0
27	5.7	3.2	7.7	84	1015.5	8	8	4	11	5	6	10	6	0.8
28	9.1	5.3	8.9	77	1017.9	7	4	5	12	7	6	10	2	-
29	16.7	6.1	9.4	49	1008.5	8	1	6	12	10	7	03	2	-
30	19.5	9.0	11.5	50	1000.5	6	6	6	18	8	7	03	1	-

Godz. 19

1	12.0	1.2	6.7	48	1019.1	5	2	5	09	7	6	05	2	-
2	10.7	0.2	6.2	49	1023.1	0	0	9	12	6	7	02	0	-
3	12.9	- 0.2	6.0	40	1022.4	0	0	9	11	4	7	02	0	-
4	10.9	0.2	6.2	48	1019.7	1	0	9	10	6	7	01	0	-
5	9.2	1.2	6.7	58	1022.1	1	1	9	03	2	6	10	1	-
6	10.3	3.6	7.9	63	1021.6	7	7	9	32	3	7	02	2	-
7	10.9	0.8	6.5	50	1018.9	1	1	6	36	5	8	01	0	-
8	10.9	- 0.5	5.9	45	1016.3	6	2	7	26	3	7	01	1	-
9	13.1	1.7	6.9	46	1012.1	1	0	9	29	2	7	01	0	-
10	16.3	1.7	6.9	37	1006.3	3	0	9	31	1	7	02	0	-
11	16.1	- 0.9	5.7	32	997.5	2	0	9	18	6	7	02	0	-
12	5.1	- 0.7	5.8	67	1007.0	5	2	9	36	8	7	02	1	-
13	4.5	-11.2	2.6	31	1017.4	1	0	9	03	4	8	03	0	-
14	6.3	- 4.4	4.4	45	1012.7	3	0	9	08	3	7	01	0	-
15	6.1	- 7.0	3.6	39	1008.3	4	1	6	03	2	7	01	1	-
16	6.3	- 7.0	3.6	38	1015.5	4	1	6	08	4	7	01	1	-
17	5.7	- 3.8	4.6	50	1018.9	1	1	7	34	4	8	01	1	-
18	6.1	- 4.7	4.3	45	1019.4	1	1	6	30	3	7	02	1	-
19	8.1	- 7.0	3.6	33	1020.9	3	0	9	34	8	7	01	1	-
20	5.3	2.8	7.5	85	1015.3	7	5	4	03	2	7	02	8	0.6
21	7.5	1.7	6.9	66	1013.4	2	2	5	31	5	7	01	8	0.0
22	5.5	4.4	8.4	93	1014.2	7	7	4	32	2	8	25	2	1.3
23	6.5	1.7	6.9	71	1013.5	5	5	9	30	5	7	01	2	-
24	6.3	5.1	8.8	92	1013.4	7	4	5	30	1	6	25	9	3.5
25	7.5	- 2.7	5.0	47	1013.4	5	0	9	06	4	7	01	1	-
26	3.9	2.6	7.4	91	1009.5	8	6	3	08	9	5	61	6	8.6
27	5.5	3.6	7.9	87	1016.7	8	8	4	09	4	6	10	2	-
28	10.9	5.9	9.3	72	1015.0	7	0	9	09	8	6	10	2	-
29	13.3	10.6	12.8	84	1007.3	7	5	4	16	2	6	80	2	0.1
30	17.5	8.4	11.0	55	998.3	5	3	6	14	3	7	01	2	-

Godz. 01

DNI	TEMPERATURA POWIETRZA T	TEMPERATURA PUNKTU ROSY T_d	PRĘŻNOŚĆ PARY WODNEJ e	WILGOTNOŚĆ WZGLĘDNA U	CIŚNIENIE ATMOSFERYCZNE P_o	ZACHMURZENIE N	N_h	h	WIATR dd	v	WIDZIALNOŚĆ V	POGODA ww	W	OPAD R
1	3.1	- 2.3	5.1	68	1023.6	0	0	9	09	4	7	02	0	-
2	3.7	- 1.6	5.4	68	1024.5	0	0	9	11	6	7	02	0	-
3	0.7	- 3.9	4.6	71	1027.2	0	0	9	09	4	7	02	0	-
4	2.5	- 1.1	5.6	77	1026.2	2	0	9	13	2	7	02	0	-
5	4.1	- 1.4	5.5	67	1021.7	8	8	5	06	2	7	03	1	-
6	2.8	- 1.7	5.4	72	1022.8	0	0	9	10	2	7	02	0	-
7	6.9	3.4	7.7	78	1019.1	7	7	5	32	3	7	03	1	-
8	1.2	- 2.3	5.2	77	1020.2	0	0	9	01	2	8	02	1	-
9	6.6	5.2	8.9	91	1014.3	8	8	5	25	2	7	23	2	0.9
10	7.4	2.9	7.5	73	1012.7	0	0	9	09	2	7	02	1	-
11	8.4	1.2	6.7	61	1006.5	2	0	9	18	2	7	03	0	-
12	9.0	- 0.2	6.0	53	1000.2	3	1	6	22	3	7	03	0	-
13	2.3	- 2.2	5.2	73	1008.7	8	8	5	36	5	7	02	8	0.3
14	- 1.2	- 9.0	3.1	57	1018.4	0	0	9	04	2	7	02	0	-
15	- 1.2	- 9.4	3.0	54	1011.6	0	0	9	07	2	7	02	0	-
16	0.8	- 7.0	3.6	56	1010.1	5	5	9	02	2	7	01	2	-
17	- 1.4	- 7.0	3.6	63	1016.6	0	0	9	32	1	8	02	1	-
18	0.6	- 3.8	4.6	72	1019.3	0	0	9	02	3	7	02	0	-
19	2.2	- 3.3	4.8	67	1017.2	0	0	9	32	3	7	02	1	-
20	3.9	- 4.4	4.4	55	1017.3	8	8	6	27	4	7	03	2	-
21	2.4	0.0	6.1	84	1015.1	8	8	4	26	2	7	02	1	-
22	2.3	0.8	6.5	90	1013.1	2	2	5	27	2	7	01	1	-
23	3.0	1.0	6.6	87	1012.1	8	8	5	31	4	7	02	8	1.2
24	2.7	0.4	6.3	86	1013.3	8	8	5	24	2	7	02	1	-
25	3.3	2.3	7.2	92	1013.9	6	6	5	05	1	7	01	1	-
26	2.6	1.7	6.9	94	1012.8	0	0	9	05	3	6	10	0	-
27	4.4	3.6	7.9	94	1010.3	8	6	4	06	4	6	61	2	0.1
28	4.5	3.8	8.0	94	1018.9	8	7	3	08	4	6	61	6	0.7
29	5.5	2.8	7.5	83	1016.3	6	0	9	09	3	7	02	2	-
30	8.3	4.4	8.4	77	1008.4	5	1	5	11	4	7	01	6	0.0

Godz. 07

DNI	TEMPERATURA POWIETRZA T	TEMPERATURA PUNKTU ROSY T_d	PRĘŻNOŚĆ PARY WODNEJ e	WILGOTNOŚĆ WZGLĘDNA U	CIŚNIENIE ATMOSFERYCZNE P_o	ZACHMURZENIE N	N_h	h	WIATR dd	v	WIDZIALNOŚĆ V	POGODA ww	W	OPAD R
1	2.5	- 2.4	5.1	70	1022.8	6	0	9	08	6	7	03	1	-
2	2.8	- 1.1	5.6	76	1025.8	1	0	9	10	7	7	02	0	-
3	1.2	- 3.7	4.7	70	1027.3	1	0	9	11	3	7	02	0	-
4	2.1	- 2.2	5.2	73	1025.6	0	0	9	09	4	6	10	0	-
5	3.6	- 0.4	5.9	75	1021.9	2	2	5	14	1	6	05	1	-
6	5.2	0.6	6.4	72	1022.3	7	3	9	15	3	7	01	1	-
7	3.8	0.7	6.4	80	1017.5	7	4	5	32	5	7	03	2	-
8	2.7	- 0.6	5.9	79	1020.0	6	6	7	35	2	8	02	1	-
9	5.9	3.8	8.0	86	1014.0	3	3	5	32	3	6	10	1	-
10	5.5	2.8	7.5	83	1012.2	0	0	9	15	2	6	10	0	-
11	9.5	2.5	7.3	62	1004.9	4	0	9	20	3	7	03	0	-
12	10.0	1.2	6.7	54	1000.9	4	0	9	19	3	8	01	1	-
13	- 0.1	- 5.0	4.2	70	1012.4	1	0	9	01	6	8	01	1	-
14	1.1	- 7.8	3.4	52	1018.3	0	0	9	08	2	8	01	0	-
15	0.8	- 6.3	3.8	59	1009.2	7	0	9	11	1	7	03	1	-
16	1.5	- 6.7	3.7	54	1011.2	7	3	9	04	4	8	01	1	-
17	4.1	- 2.2	5.2	63	1016.4	1	1	6	05	1	8	03	0	-
18	2.0	- 3.0	4.9	70	1019.5	0	0	9	01	3	7	02	0	-
19	2.2	- 0.7	5.8	80	1018.2	3	3	4	35	7	8	03	1	-
20	6.3	- 3.0	4.9	51	1012.7	7	4	5	28	6	8	01	6	0.0
21	3.0	1.0	6.6	87	1014.7	3	2	4	30	3	6	10	1	-
22	4.3	3.0	7.6	91	1012.1	7	7	5	30	4	7	25	1	0.0
23	2.4	1.2	6.7	92	1013.4	7	7	4	27	4	6	10	2	-
24	3.7	2.1	7.1	89	1012.9	3	3	9	26	4	7	25	1	0.1
25	4.7	3.6	7.9	93	1013.7	8	3	5	10	1	6	10	2	-
26	4.2	3.2	7.7	93	1010.9	8	5	3	07	4	6	61	1	2.1
27	3.5	2.8	7.4	95	1012.3	8	7	3	06	5	5	61	6	0.5
28	5.4	4.6	8.5	95	1019.8	8	8	4	09	4	5	10	6	0.2
29	7.6	4.4	8.4	81	1013.9	6	0	9	11	6	7	02	2	-
30	7.7	5.9	9.3	88	1007.0	8	6	5	12	3	6	80	2	0.6

Godz. 13

1	12.4	0.2	6.2	43	1020.8	6	1	9	12	9	6	05	2	-
2	9.7	- 2.4	5.1	43	1026.0	3	0	9	12	8	7	05	0	-
3	11.2	- 2.9	4.9	37	1026.1	3	0	9	14	5	7	03	0	-
4	12.2	- 1.6	5.4	38	1021.9	5	2	6	10	6	7	01	1	-
5	11.2	- 1.1	5.6	42	1021.8	5	0	9	11	4	7	02	1	-
6	12.2	0.2	6.2	44	1020.9	7	2	6	02	6	7	01	1	-
7	9.4	2.9	7.5	64	1016.6	6	6	5	34	8	7	01	8	0.0
8	11.5	- 2.8	5.0	37	1017.1	5	2	6	36	4	8	01	2	-
9	15.2	- 0.4	5.9	34	1012.5	3	1	7	28	6	8	03	0	-
10	17.3	0.5	6.3	32	1009.0	1	1	7	25	7	8	01	0	-
11	19.2	1.0	6.6	30	1001.2	0	0	9	20	7	8	02	0	-
12	17.6	2.3	7.2	36	999.7	4	1	7	24	5	8	03	0	-
13	5.1	- 6.3	3.8	44	1014.1	7	7	6	34	6	8	03	1	-
14	6.1	- 9.0	3.1	32	1015.3	0	0	9	07	3	8	01	0	-
15	6.7	- 7.4	3.5	36	1006.4	7	5	6	06	3	8	03	2	-
16	6.1	- 4.4	4.4	48	1012.4	6	4	6	09	4	8	26	2	0.0
17	8.4	- 4.1	4.5	41	1016.8	6	6	6	07	4	8	02	1	-
18	8.8	- 5.0	4.2	37	1018.0	5	5	6	35	4	7	03	1	-
19	8.5	- 4.7	4.3	39	1018.5	5	1	6	33	7	8	01	1	-
20	5.8	3.0	7.6	82	1012.2	8	8	4	36	5	7	80	2	0.8
21	8.4	0.8	6.5	59	1012.8	7	7	5	34	5	8	02	8	0.5
22	5.9	1.0	6.6	71	1012.5	7	7	5	31	7	8	02	8	0.0
23	7.7	3.9	8.1	77	1012.6	7	7	4	32	6	8	25	2	0.4
24	6.4	3.6	7.9	83	1012.9	8	8	4	32	3	6	80	1	1.7
25	9.1	3.2	7.7	66	1013.2	8	8	5	05	1	7	02	8	0.0
26	6.0	3.8	8.0	86	1009.4	8	8	4	09	6	6	10	6	1.6
27	5.0	3.8	8.0	91	1014.9	8	6	3	07	5	6	61	6	0.6
28	10.4	5.6	9.1	73	1019.3	7	7	5	12	6	7	01	2	-
29	14.7	6.2	9.5	56	1011.4	6	6	5	12	7	7	02	2	-
30	17.1	10.4	12.6	65	1003.1	6	1	5	10	4	7	01	8	0.0

Godz. 19

1	8.5	- 0.1	6.1	55	1022.8	3	0	9	10	7	7	01	1	-
2	5.3	- 2.8	5.0	56	1027.0	0	0	9	10	4	7	05	0	-
3	7.2	0.4	6.3	62	1025.3	3	1	9	10	3	7	03	0	-
4	8.0	- 1.4	5.5	51	1021.3	5	3	5	08	3	7	01	1	-
5	8.2	- 1.1	5.6	52	1021.6	1	0	9	07	2	7	02	1	-
6	8.2	2.8	7.5	69	1019.9	8	4	5	32	3	7	03	2	-
7	8.7	1.7	6.9	61	1016.7	3	2	5	36	4	7	01	8	0.2
8	7.7	- 0.5	5.9	56	1015.0	7	4	5	32	2	8	01	2	-
9	12.7	1.9	7.0	48	1011.5	7	7	5	32	3	8	03	1	-
10	13.0	2.0	7.1	47	1007.7	4	0	9	04	1	7	01	1	-
11	14.8	1.2	6.7	40	999.2	3	0	9	18	2	7	03	0	-
12	6.1	1.0	6.6	70	1004.3	7	7	5	34	6	7	25	1	0.0
13	2.9	-10.2	2.8	38	1016.5	0	0	9	36	4	8	01	1	-
14	3.1	- 9.4	3.0	40	1013.0	3	0	9	08	2	8	03	0	-
15	4.5	- 6.0	3.9	46	1008.3	7	7	9	02	2	8	01	2	-
16	5.0	- 6.0	3.9	45	1014.8	7	4	5	06	2	8	01	2	-
17	5.0	- 6.3	3.8	43	1017.6	1	1	6	02	3	8	01	1	-
18	5.2	- 4.1	4.5	50	1017.7	5	5	6	34	3	7	02	2	-
19	4.5	- 6.7	3.7	43	1015.1	7	0	9	33	4	8	02	2	-
20	2.8	- 1.9	5.3	72	1014.0	3	3	5	36	2	8	01	8	0.5
21	5.4	0.6	6.4	71	1012.8	5	5	5	28	2	8	01	8	0.0
22	3.7	1.7	6.9	86	1012.2	8	8	4	35	5	6	81	2	1.3
23	6.0	1.5	6.8	73	1012.5	6	4	5	30	8	7	01	8	0.0
24	5.2	3.8	8.0	90	1013.3	3	0	9	28	1	7	01	8	2.9
25	5.7	3.8	8.0	87	1013.5	4	0	9	10	2	6	10	8	0.0
26	6.3	4.1	8.2	86	1009.2	8	8	4	08	4	6	10	2	-
27	5.8	5.1	8.8	95	1016.7	8	6	3	04	3	5	61	6	1.8
28	8.7	5.3	8.9	79	1017.6	7	0	9	09	3	7	02	2	-
29	13.1	6.8	9.9	66	1009.6	8	3	5	10	4	7	60	2	0.0
30	16.0	9.0	11.5	64	1000.6	7	5	5	09	3	7	29	2	-

Godz. 01

DNI	TEMPERATURA POWIETRZA T	TEMPERATURA PUNKTU ROSY T_d	PRĘŻNOŚĆ PARY WODNEJ e	WILGOTNOŚĆ WZGLĘDNA U	CIŚNIENIE ATMOSFERYCZNE P_o	ZACHMURZENIE N	N_h	h	WIATR dd	v	WIDZIALNOŚĆ V	POGODA ww	W	OPAD R
1	9.1	1.9	7.0	60	1019.8	5	5	9	07	1	7	01	2	-
2	5.1	2.5	7.3	83	1018.2	0	0	9	11	3	6	10	1	-
3	5.1	0.2	6.2	70	1022.8	0	0	9	12	3	6	10	0	-
4	2.1	0.2	6.2	87	1022.8	1	0	9	26	1	6	10	0	-
5	7.4	0.0	6.1	59	1019.0	2	0	9	09	2	7	02	0	-
6	4.1	0.8	6.5	79	1023.8	1	1	9	06	2	7	02	1	-
7	5.3	2.5	7.3	82	1023.6	5	2	9	33	1	6	10	1	-
8	4.9	- 0.7	5.8	67	1022.5	2	0	9	33	1	8	02	0	-
9	3.9	- 0.5	5.9	73	1016.4	0	0	9	29	2	8	01	0	-
10	4.9	- 0.2	6.0	68	1013.6	0	0	9	26	2	8	02	0	-
11	6.2	0.0	6.1	66	1003.7	0	0	9	15	1	7	02	0	-
12	9.4	0.6	6.4	54	998.4	1	1	9	22	3	8	03	0	-
13	2.7	- 4.4	4.4	60	1012.8	8	7	7	03	4	7	02	1	-
14	- 0.9	- 5.5	4.0	71	1018.6	0	0	9	07	1	8	02	0	-
15	- 1.1	- 9.0	3.1	56	1012.4	0	0	9	36	1	8	02	0	-
16	1.5	- 2.7	5.0	73	1010.8	4	0	9	33	1	8	01	1	-
17	- 1.2	- 6.0	3.9	70	1018.5	2	0	9	32	1	7	02	0	-
18	- 0.3	- 4.1	4.5	75	1021.7	0	0	9	35	1	8	02	0	-
19	6.0	- 3.3	4.8	51	1021.9	8	8	7	35	2	7	02	1	-
20	3.0	- 1.7	5.4	70	1021.2	7	7	9	28	1	8	03	1	-
21	4.7	4.2	8.3	97	1017.4	5	5	7	31	3	6	21	2	0.0
22	5.8	5.0	8.7	95	1015.8	7	7	7	27	3	7	25	8	0.6
23	2.9	2.1	7.1	96	1018.2	4	4	9	28	1	8	01	8	1.0
24	1.5	- 0.5	5.9	87	1014.9	3	0	9	24	2	7	02	1	-
25	2.9	2.1	7.1	95	1015.1	4	2	7	32	1	6	10	1	-
26	4.7	- 1.9	5.3	69	1013.1	8	8	6	03	3	7	02	2	-
27	4.2	3.5	7.8	95	1010.7	8	5	3	34	1	6	61	6	4.2
28	6.7	6.0	9.4	96	1016.4	8	8	3	11	5	5	10	6	0.6
29	10.2	7.1	10.1	82	1010.4	8	8	9	09	4	7	02	2	-
30	9.9	8.2	10.9	89	1003.6	6	3	9	12	2	5	10	2	-

Godz. 07

DNI	TEMPERATURA POWIETRZA T	TEMPERATURA PUNKTU ROSY T_d	PRĘŻNOŚĆ PARY WODNEJ e	WILGOTNOŚĆ WZGLĘDNA U	CIŚNIENIE ATMOSFERYCZNE P_o	ZACHMURZENIE N	N_h	h	WIATR dd	v	WIDZIALNOŚĆ V	POGODA ww	W	OPAD R
1	6.0	- 0.2	6.0	65	1019.7	1	0	9	09	4	7	02	1	-
2	5.7	2.1	7.1	78	1019.9	7	7	9	12	3	5	10	1	-
3	3.3	- 0.2	6.0	77	1024.0	2	0	9	12	3	5	10	0	-
4	0.4	- 0.4	5.9	95	1022.6	1	1	9	00	0	5	10	0	-
5	5.6	- 0.5	5.9	66	1021.6	2	0	9	09	3	7	02	0	-
6	1.8	0.8	6.5	94	1024.7	1	0	9	31	1	6	10	0	-
7	5.3	2.3	7.2	80	1023.1	2	0	9	33	2	6	10	1	-
8	2.6	- 0.5	5.9	79	1023.0	1	0	9	34	1	8	01	0	-
9	6.9	0.8	6.5	66	1017.8	0	0	9	29	3	7	02	0	-
10	4.5	1.2	6.7	79	1012.7	0	0	9	00	0	5	10	0	-
11	8.3	2.1	7.1	65	1000.7	0	0	9	14	5	8	02	0	-
12	4.7	2.1	7.1	83	1002.1	4	3	9	35	4	7	01	1	-
13	- 0.8	- 4.3	4.4	77	1015.7	7	6	7	36	2	7	02	2	-
14	- 2.3	- 5.2	4.2	80	1017.3	1	0	9	00	0	7	02	0	-
15	- 0.8	- 3.5	4.7	81	1009.8	5	3	9	00	0	8	03	1	-
16	1.3	- 3.3	4.8	71	1012.6	7	3	7	32	1	7	03	1	-
17	1.3	- 2.4	5.1	77	1020.1	7	3	7	33	1	7	03	1	-
18	- 1.1	- 2.7	5.0	88	1022.7	3	2	7	29	2	7	03	0	-
19	5.3	0.2	6.2	69	1024.2	1	1	5	36	4	8	03	1	-
20	7.8	1.0	6.6	63	1017.6	7	7	8	29	7	6	10	2	-
21	3.1	2.6	7.4	97	1017.5	7	7	2	29	3	5	10	2	-
22	4.1	3.6	7.9	97	1017.2	8	8	3	32	3	5	10	1	-
23	6.8	4.4	8.4	85	1016.6	1	1	7	29	4	8	01	8	1.1
24	3.4	1.0	6.6	85	1014.3	4	3	9	00	0	5	10	1	-
25	4.2	1.7	6.9	84	1015.2	7	6	8	07	2	7	02	1	-
26	1.9	0.0	6.1	87	1012.2	8	6	5	03	2	7	61	2	0.0
27	5.1	4.9	8.6	98	1011.7	8	6	2	00	0	5	61	6	2.7
28	6.1	4.4	8.4	90	1016.1	8	7	3	12	7	6	10	2	-
29	9.5	6.5	9.7	82	1008.1	6	4	9	10	5	6	10	6	0.1
30	11.1	9.0	11.5	87	1001.3	6	3	9	13	6	5	10	2	-

Godz. 13

1	12.6	2.3	7.2	49	1018.0	7	0	9	09	4	7	03	1	-
2	16.1	1.7	6.9	38	1019.9	3	2	7	15	9	7	02	1	-
3	16.5	3.6	7.9	42	1022.3	0	0	9	12	4	7	02	0	-
4	14.5	3.8	8.0	48	1019.6	2	0	9	09	3	7	01	0	-
5	14.1	0.6	6.4	40	1021.6	5	5	7	09	9	7	03	1	-
6	15.0	3.8	8.0	46	1022.8	7	1	6	01	2	7	03	1	-
7	15.2	0.2	6.2	36	1020.6	4	1	7	36	7	8	03	1	-
8	13.5	- 0.5	5.9	38	1020.9	2	1	7	36	4	8	01	0	-
9	18.3	2.8	7.5	36	1015.1	3	3	7	28	4	8	03	0	-
10	20.1	1.5	6.8	29	1008.7	0	0	9	22	2	7	02	0	-
11	22.7	1.0	6.6	24	998.1	3	0	9	19	7	8	03	0	-
12	10.2	2.6	7.4	59	1004.8	3	0	9	01	3	8	03	1	-
13	8.5	- 5.7	4.0	36	1017.1	4	3	7	04	3	8	01	1	-
14	9.5	-11.2	2.6	23	1014.4	0	0	9	09	6	9	02	0	-
15	9.3	- 5.7	4.0	35	1006.0	6	3	7	99	1	8	03	2	-
16	8.6	- 5.0	4.2	38	1014.0	4	3	7	03	1	8	25	1	0.0
17	6.1	- 0.5	5.9	63	1020.0	7	7	5	32	5	8	03	5	0.7
18	8.9	- 3.3	4.8	43	1021.5	6	6	7	34	2	8	03	1	-
19	12.6	- 8.6	3.2	22	1023.5	3	0	9	32	6	9	01	0	-
20	7.5	1.9	7.0	68	1017.4	8	7	6	32	8	8	03	2	-
21	12.0	1.5	6.8	49	1015.7	7	7	5	30	3	8	25	1	0.0
22	9.4	1.0	6.6	55	1017.7	7	7	5	30	3	9	02	1	-
23	9.1	0.8	6.5	56	1016.9	5	5	5	29	8	8	02	1	-
24	9.4	3.4	7.8	66	1013.7	7	7	6	19	4	7	80	1	0.0
25	10.1	0.0	6.1	50	1014.1	7	7	6	05	4	8	03	1	-
26	4.7	3.2	7.7	90	1010.8	8	5	4	01	6	6	61	7	1.0
27	7.2	5.3	8.9	88	1014.3	8	7	3	00	0	7	60	6	1.4
28	11.6	6.8	9.9	72	1014.4	8	7	5	09	7	7	03	2	-
29	16.6	8.4	11.0	58	1006.5	7	7	9	11	6	6	05	1	-
30	19.1	9.5	11.9	54	999.0	6	1	6	17	4	8	03	1	-

Godz. 19

1	12.3	1.7	6.9	49	1017.6	8	3	9	09	3	7	02	2	-
2	10.1	2.3	7.2	58	1020.5	1	0	9	14	3	6	05	0	-
3	13.3	2.6	7.4	49	1021.6	0	0	9	09	3	6	05	0	-
4	12.6	0.4	6.3	43	1018.1	2	0	9	04	1	7	01	1	-
5	13.4	1.5	6.8	45	1021.5	7	7	8	08	1	7	03	1	-
6	12.1	2.3	7.2	50	1022.4	7	4	8	34	1	7	01	1	-
7	12.9	0.0	6.1	41	1020.1	1	1	9	03	3	8	01	0	-
8	12.7	- 3.0	4.9	33	1018.3	1	0	9	32	1	8	02	1	-
9	14.1	2.5	7.3	45	1013.0	0	0	9	29	2	8	02	0	-
10	16.0	4.6	8.5	46	1004.8	3	0	9	09	1	7	03	0	-
11	16.7	- 0.9	5.7	30	996.8	2	0	9	21	2	8	02	0	-
12	9.2	- 0.2	6.0	52	1006.8	4	0	9	02	5	7	03	1	-
13	6.9	-10.2	2.8	28	1017.3	3	0	9	06	3	8	03	0	-
14	7.8	- 8.6	3.2	30	1012.6	2	0	9	02	3	9	02	0	-
15	7.2	- 0.9	5.7	56	1008.1	6	1	8	32	2	8	01	2	-
16	7.5	- 5.0	4.2	41	1016.1	4	2	7	02	1	8	01	1	-
17	6.3	- 1.4	5.5	58	1019.7	1	1	7	00	0	8	01	1	-
18	8.5	- 3.3	4.6	42	1020.8	2	2	7	36	2	8	01	1	-
19	11.2	- 7.8	3.4	26	1021.8	4	1	9	35	1	9	03	1	-
20	6.9	3.0	7.6	76	1017.3	6	5	5	30	4	6	10	2	-
21	7.0	6.2	9.5	95	1015.4	6	2	6	27	2	8	25	8	1.0
22	7.8	6.2	9.5	90	1016.1	6	6	6	31	1	8	25	1	1.7
23	8.0	1.7	6.9	64	1014.8	5	0	9	28	5	7	01	1	-
24	8.2	3.8	8.0	74	1013.9	4	2	9	33	2	7	01	8	0.3
25	9.1	- 1.7	5.4	46	1012.9	6	3	9	05	3	8	01	2	-
26	5.1	4.3	8.3	95	1010.5	8	7	3	04	3	5	63	5	6.5
27	7.3	6.5	9.7	95	1015.6	8	8	3	10	5	5	58	6	0.5
28	11.8	6.8	9.9	71	1011.9	8	8	8	09	7	6	10	2	-
29	13.8	9.9	12.2	77	1004.8	5	3	9	11	5	5	10	2	-
30	16.4	10.6	12.8	69	997.3	6	1	7	13	3	7	01	2	-

Godz. 01

DNI	TEMPERATURA POWIETRZA T	TEMPERATURA PUNKTU ROSY T_d	PRĘŻNOŚĆ PARY WODNEJ e	WILGOTNOŚĆ WZGLĘDNA U	CIŚNIENIE ATMOSFERYCZNE P_o	ZACHMURZENIE N	N_h	h	*WIATR dd	v	WIDZIALNOŚĆ V	POGODA ww	W	OPAD R
1	4.2	4.0	8.1	98	1020.8	9	9	.	00	0	1	47	9	0.5
2	4.8	2.3	7.2	84	1017.6	5	2	9	00	0	6	10	2	-
3	6.3	0.2	6.2	64	1021.5	0	0	9	11	3	7	02	0	-
4	2.2	1.2	6.7	94	1023.1	0	0	9	00	0	5	10	0	-
5	0.0	- 0.9	5.7	93	1019.8	2	0	9	00	0	6	10	1	-
6	- 0.1	- 1.4	5.5	91	1025.2	0	0	9	00	0	5	10	0	-
7	3.8	2.6	7.4	93	1025.1	6	6	6	12	1	7	03	1	-
8	0.0	- 0.9	5.7	93	1024.1	2	0	9	13	1	8	03	0	-
9	- 0.7	- 2.2	5.2	88	1021.5	1	1	7	12	1	8	02	0	-
10	0.4	- 0.7	5.8	91	1018.2	0	0	9	11	1	7	02	0	-
11	6.2	1.2	6.7	70	1004.0	0	0	9	12	5	8	02	0	-
12	5.0	0.8	6.5	75	1000.5	0	0	9	15	1	8	02	0	-
13	2.4	- 2.7	5.0	69	1012.5	8	8	4	12	1	7	02	1	-
14	- 5.2	- 9.4	3.0	73	1019.3	0	0	9	00	0	7	02	0	-
15	- 4.6	- 7.4	3.5	81	1014.9	0	0	9	13	2	9	02	0	-
16	- 0.4	- 1.4	5.5	93	1012.5	3	3	5	13	2	5	21	8	0.2
17	- 1.5	- 2.4	5.1	92	1020.3	0	0	9	00	0	7	01	1	-
18	- 5.1	- 5.1	4.2	100	1023.6	0	0	9	00	0	4	10	0	-
19	0.6	- 2.7	5.0	78	1024.2	8	8	4	12	3	6	10	1	-
20	- 0.7	- 3.3	4.8	83	1023.5	5	0	5	12	3	7	03	1	-
21	4.1	2.8	7.5	91	1018.8	8	8	5	27	3	5	60	6	0.0
22	3.8	3.3	7.7	97	1017.4	8	7	5	08	1	7	03	8	2.1
23	1.6	1.1	6.6	96	1019.1	5	5	5	06	1	6	10	8	0.6
24	- 1.5	- 2.4	5.1	94	1016.7	0	0	9	10	1	5	10	0	-
25	4.0	2.5	7.3	89	1015.6	8	8	5	30	1	6	10	1	-
26	3.1	- 3.0	4.9	65	1013.7	8	4	6	08	5	7	02	2	-
27	2.2	1.7	6.9	96	1011.6	8	7	2	30	2	4	61	6	4.3
28	4.6	2.8	7.5	88	1015.5	3	3	6	10	4	5	10	1	-
29	9.4	8.1	10.8	92	1005.9	8	4	5	09	3	5	60	2	0.0
30	12.2	8.4	11.0	77	1002.5	3	3	5	08	6	6	10	1	-

Godz. 07

DNI	TEMPERATURA POWIETRZA T	TEMPERATURA PUNKTU ROSY T_d	PRĘŻNOŚĆ PARY WODNEJ e	WILGOTNOŚĆ WZGLĘDNA U	CIŚNIENIE ATMOSFERYCZNE P_o	ZACHMURZENIE N	N_h	h	WIATR dd	v	WIDZIALNOŚĆ V	POGODA ww	W	OPAD R
1	1.7	1.7	6.9	100	1020.2	9	9	.	00	0	0	45	4	0.2
2	7.9	2.1	7.1	67	1018.5	4	1	6	15	2	7	01	1	-
3	9.4	1.0	6.6	55	1021.9	0	0	9	14	5	7	02	0	-
4	- 0.6	- 1.2	5.6	96	1023.4	0	0	9	00	0	6	10	0	-
5	- 0.8	- 1.7	5.4	95	1021.9	0	0	9	09	1	6	10	0	-
6	- 1.3	- 1.6	5.4	98	1026.0	0	0	9	12	1	6	10	0	-
7	5.2	3.9	8.1	91	1024.8	2	0	9	29	2	6	10	1	-
8	- 1.2	- 1.4	5.5	99	1024.6	3	0	9	15	2	8	03	0	-
9	- 0.1	- 0.9	5.7	93	1020.4	0	0	9	11	2	7	02	0	-
10	0.5	- 0.9	5.7	89	1014.5	0	0	9	09	1	6	10	0	-
11	6.6	4.4	8.4	86	1001.3	0	0	9	00	0	8	02	0	-
12	2.8	2.3	7.2	96	1002.6	4	4	9	14	2	7	03	0	-
13	- 0.9	- 4.4	4.4	76	1016.0	0	0	9	04	2	7	02	1	-
14	- 4.8	- 7.0	3.6	80	1018.0	2	0	9	00	0	8	02	0	-
15	- 2.9	- 6.3	3.8	76	1011.4	6	6	9	11	1	9	02	1	-
16	1.0	- 0.5	5.9	89	1014.0	7	4	5	31	4	5	26	1	0.1
17	0.0	- 0.9	5.7	95	1020.6	8	8	2	27	4	5	26	1	0.1
18	- 3.6	- 3.6	4.7	100	1023.9	3	0	9	00	0	5	10	1	-
19	3.0	0.6	6.4	85	1025.3	7	7	6	29	1	7	02	2	-
20	6.8	- 0.2	6.0	61	1019.5	7	5	6	28	8	7	01	1	-
21	4.4	2.1	7.1	86	1018.3	7	7	5	28	3	6	10	6	0.0
22	1.6	1.1	6.6	96	1018.8	8	8	4	27	3	5	80	1	0.1
23	2.6	2.1	7.1	96	1018.9	1	1	5	03	2	7	01	8	0.0
24	1.1	0.2	6.2	93	1015.4	7	5	7	12	1	6	10	1	-
25	3.8	2.6	7.4	93	1015.0	7	7	4	32	1	5	10	2	-
26	0.0	- 1.9	5.3	88	1013.1	8	8	4	23	1	5	71	6	1.7
27	2.4	1.6	6.9	96	1012.6	8	7	2	32	1	5	61	6	2.1
28	4.9	3.9	8.1	93	1014.5	8	8	3	09	5	5	10	1	-
29	9.0	7.0	10.0	87	1007.2	8	4	5	08	6	5	21	6	0.0
30	12.7	7.8	10.6	72	1000.0	6	6	5	09	4	6	10	1	-

Godz. 13

1	12.4	1.9	7.0	49	1016.8	6	0	9	05	8	7	02	4	-
2	12.8	2.5	7.3	49	1019.2	3	2	6	18	10	7	01	1	-
3	15.5	1.2	6.7	38	1021.2	0	0	9	16	3	7	02	0	-
4	14.8	1.2	6.7	40	1019.2	3	3	6	36	4	7	03	1	-
5	11.3	- 0.9	5.7	42	1021.2	2	2	6	06	7	7	03	0	-
6	13.3	2.8	7.5	50	1022.8	5	5	6	34	5	7	03	1	-
7	13.3	3.2	7.7	50	1021.7	6	3	6	34	9	6	05	1	-
8	13.1	- 0.2	6.0	39	1021.1	2	1	9	03	3	9	01	0	-
9	16.2	2.5	7.3	40	1015.9	1	1	7	32	5	8	02	0	-
10	19.4	- 2.7	5.0	22	1008.2	0	0	9	03	3	7	02	0	-
11	20.2	- 2.2	5.2	22	998.0	3	0	9	15	8	8	03	0	-
12	10.8	3.9	8.1	62	1004.5	5	0	9	36	2	6	05	1	-
13	6.3	- 4.1	4.5	48	1016.9	5	5	6	05	8	7	02	1	-
14	7.6	-11.2	2.6	26	1014.3	0	0	9	06	6	8	02	0	-
15	4.4	- 2.2	5.2	61	1007.7	8	5	6	28	3	7	21	2	0.0
16	5.3	- 5.7	4.0	46	1015.2	6	6	5	02	8	7	85	2	0.0
17	2.3	- 2.2	5.2	73	1021.6	7	6	4	28	2	7	26	8	1.6
18	6.8	- 4.4	4.4	44	1021.9	7	7	6	36	3	8	02	1	-
19	10.7	- 3.3	4.8	37	1024.0	4	2	6	35	3	9	01	1	-
20	7.4	- 0.7	5.8	56	1018.3	7	6	6	30	10	7	02	2	-
21	7.2	2.5	7.3	72	1017.2	7	7	5	24	3	7	25	2	0.0
22	9.5	1.7	6.9	58	1018.4	6	3	5	32	6	8	03	8	0.0
23	8.2	0.4	6.3	57	1017.5	5	4	6	27	10	8	02	1	-
24	8.0	1.7	6.9	64	1014.0	7	6	5	28	3	7	25	2	0.2
25	6.8	- 0.2	6.0	61	1014.3	8	7	5	06	5	7	01	2	-
26	1.0	- 0.7	5.8	88	1012.6	8	4	4	22	3	5	71	7	0.7
27	6.3	2.5	7.3	77	1014.1	8	7	4	33	1	7	21	6	0.2
28	9.6	6.4	9.6	81	1012.3	8	8	4	09	10	5	10	2	-
29	14.5	8.0	10.7	65	1005.1	7	3	5	09	7	6	05	2	-
30	19.2	8.1	10.8	49	998.3	7	7	6	26	3	7	03	1	-

Godz. 19

1	9.6	1.9	7.0	58	1017.2	7	7	5	00	0	6	05	2	-
2	10.0	1.2	6.7	54	1019.4	0	0	9	12	1	7	01	1	-
3	9.5	2.8	7.5	63	1021.4	0	0	9	08	2	7	02	0	-
4	10.8	1.9	7.0	53	1017.9	7	6	6	01	1	7	03	1	-
5	10.0	0.0	6.1	49	1021.8	1	1	6	06	1	7	01	0	-
6	10.7	- 0.5	5.9	45	1022.9	8	8	9	36	1	8	03	2	-
7	11.5	- 0.2	6.0	44	1020.4	2	1	7	36	3	9	02	1	-
8	7.8	- 0.2	6.0	56	1019.8	1	0	9	18	1	9	02	0	-
9	12.3	3.0	7.6	53	1014.4	0	0	9	00	0	8	02	0	-
10	12.5	- 2.4	5.1	35	1005.1	0	0	9	13	2	8	02	0	-
11	13.4	2.5	7.3	48	997.4	2	0	9	10	1	8	01	1	-
12	8.8	1.5	6.8	59	1007.2	8	7	5	06	3	7	02	2	-
13	5.1	- 6.3	3.8	44	1017.0	1	0	9	05	4	8	01	1	-
14	5.7	-11.2	2.6	37	1013.4	1	0	9	02	3	9	02	0	-
15	4.0	1.7	6.9	85	1010.0	8	7	5	36	4	6	80	2	0.4
16	3.9	- 5.4	4.1	51	1017.8	5	3	8	32	3	8	01	8	0.0
17	1.0	- 1.9	5.3	79	1021.5	3	1	5	15	1	7	01	8	0.1
18	6.8	- 6.7	3.7	37	1021.5	1	1	6	34	4	8	01	1	-
19	9.8	- 4.7	4.3	35	1023.0	6	1	7	34	4	9	02	1	-
20	4.8	1.5	6.8	78	1018.8	8	7	5	28	4	6	10	2	-
21	5.4	3.6	7.9	88	1016.9	7	7	5	17	2	8	80	2	1.0
22	7.3	3.6	7.9	78	1017.6	2	2	5	30	5	8	01	8	0.1
23	7.0	- 0.9	5.7	57	1015.6	4	0	9	28	5	7	01	1	-
24	5.6	2.3	7.2	79	1014.7	6	5	5	32	2	7	01	2	-
25	6.8	- 3.3	4.8	48	1013.1	8	2	5	02	4	8	01	2	-
26	1.2	0.7	6.4	96	1012.0	8	6	2	12	1	4	61	7	3.3
27	6.6	3.9	8.1	83	1014.8	8	7	6	08	3	6	10	6	0.0
28	10.4	6.8	9.9	79	1010.3	8	8	4	10	12	5	10	2	-
29	13.7	8.2	10.9	69	1003.3	7	6	5	10	3	8	05	2	-
30	15.4	9.4	11.8	68	998.1	7	4	6	27	1	7	01	8	0.0

Godz. 01

DNI	TEMPERATURA POWIETRZA T	TEMPERATURA PUNKTU ROSY T_d	PRĘŻNOŚĆ PARY WODNEJ e	WILGOTNOŚĆ WZGLĘDNA U	CIŚNIENIE ATMOSFERYCZNE P_o	ZACHMURZENIE N	N_h	h	WIATR dd	v	WIDZIALNOŚĆ V	POGODA ww	W	OPAD R
1	3.1	- 1.2	5.6	74	1022.3	0	0	9	08	2	7	02	0	-
2	5.0	- 2.4	5.1	59	1022.1	0	0	9	10	4	7	02	1	-
3	1.3	- 0.2	6.0	90	1025.7	0	0	9	09	1	7	02	0	-
4	2.0	- 1.2	5.6	78	1025.1	0	0	9	06	1	7	01	0	-
5	1.6	- 2.7	5.0	74	1021.6	0	0	9	07	3	7	02	0	-
6	- 1.6	- 3.3	4.8	87	1024.8	0	0	9	00	0	7	02	0	-
7	7.8	5.0	8.7	82	1021.1	8	8	5	27	1	7	02	2	-
8	5.4	0.0	6.1	68	1020.6	2	2	9	05	2	7	02	1	-
9	5.5	4.3	8.3	92	1016.3	3	3	5	26	1	7	01	6	0.4
10	2.4	1.5	6.8	94	1014.4	0	0	9	00	0	7	01	0	-
11	6.2	1.2	6.7	70	1007.2	3	0	9	00	0	7	03	1	-
12	9.1	0.0	6.1	53	1001.4	0	0	9	20	3	7	02	1	-
13	3.0	- 1.7	5.4	72	1009.7	7	7	5	34	4	7	02	6	0.0
14	- 5.6	- 8.2	3.3	81	1020.2	0	0	9	00	0	7	02	0	-
15	- 5.4	- 7.0	3.6	86	1012.6	0	0	9	00	0	7	02	0	-
16	- 4.2	- 6.0	3.9	86	1011.6	0	0	9	00	0	7	02	1	-
17	- 4.3	- 4.8	4.3	96	1018.1	4	4	9	00	0	7	03	0	-
18	- 1.7	- 3.3	4.8	89	1021.0	0	0	9	00	0	7	02	0	-
19	1.4	- 5.0	4.2	63	1019.7	7	7	5	27	1	7	02	1	-
20	3.3	- 4.1	4.5	58	1020.5	6	6	5	00	0	7	03	1	-
21	1.8	1.5	6.8	98	1016.7	9	9	.	00	0	2	45	6	0.2
22	- 0.9	- 1.5	5.5	96	1015.5	0	0	9	00	0	7	01	1	-
23	3.0	2.7	7.4	98	1015.8	8	8	4	29	3	7	10	8	1.2
24	0.0	- 0.9	5.7	94	1015.6	2	2	5	00	0	7	03	0	-
25	4.2	3.5	7.8	95	1014.5	8	8	5	00	0	7	02	2	-
26	5.0	3.8	8.0	91	1012.2	8	8	5	06	1	6	10	2	-
27	5.6	4.8	8.6	95	1009.6	8	8	4	09	4	6	60	2	0.0
28	5.0	4.3	8.3	95	1018.8	7	7	4	08	2	6	10	6	1.1
29	7.2	3.8	8.0	79	1014.0	0	0	9	07	4	7	02	1	-
30	10.5	7.0	10.0	79	1006.8	0	0	9	11	3	7	01	8	0.1

Godz. 07

DNI	TEMPERATURA POWIETRZA T	TEMPERATURA PUNKTU ROSY T_d	PRĘŻNOŚĆ PARY WODNEJ e	WILGOTNOŚĆ WZGLĘDNA U	CIŚNIENIE ATMOSFERYCZNE P_o	ZACHMURZENIE N	N_h	h	WIATR dd	v	WIDZIALNOŚĆ V	POGODA ww	W	OPAD R
1	2.6	- 1.7	5.4	73	1021.5	3	0	9	08	2	7	02	0	-
2	3.1	- 1.4	5.5	72	1023.7	1	0	9	08	2	7	01	0	-
3	1.5	- 3.5	4.7	69	1026.0	0	0	9	08	2	7	02	0	-
4	3.4	- 1.9	5.3	69	1024.0	0	0	9	09	2	7	02	0	-
5	2.5	- 3.3	4.8	65	1022.4	4	4	9	08	1	7	01	0	-
6	1.2	0.0	6.1	91	1024.5	7	7	9	00	0	7	03	1	-
7	4.5	2.5	7.3	86	1019.9	3	0	9	29	2	6	10	1	-
8	1.8	- 1.7	5.4	77	1021.3	5	0	9	30	1	7	03	1	-
9	4.9	2.8	7.5	87	1016.5	0	0	9	27	1	7	02	0	-
10	4.6	3.9	8.1	95	1013.8	0	0	9	00	0	5	10	0	-
11	9.1	0.8	6.5	56	1005.6	0	0	9	18	2	7	01	0	-
12	9.1	0.2	6.2	54	1001.8	7	0	9	15	3	7	02	1	-
13	1.5	- 3.8	4.6	67	1013.9	5	5	5	02	6	7	01	2	-
14	0.1	-10.7	2.7	45	1018.3	1	0	9	08	2	7	03	0	-
15	- 1.0	- 5.4	4.1	73	1009.7	5	4	9	00	0	7	01	1	-
16	0.6	- 3.8	4.6	73	1012.0	7	0	9	00	0	6	10	1	-
17	- 0.5	- 3.3	4.8	82	1018.1	0	0	9	00	0	6	10	1	-
18	1.8	- 2.7	5.0	72	1020.5	0	0	9	00	0	6	10	0	-
19	2.6	- 1.4	5.5	75	1020.8	2	2	5	33	5	7	03	1	-
20	6.7	- 2.7	5.0	51	1016.8	8	8	9	25	4	7	02	2	-
21	1.6	1.3	6.7	98	1016.6	9	9	.	26	1	3	45	6	0.3
22	1.5	1.5	6.8	100	1014.9	9	9	.	29	1	2	43	4	-
23	4.0	3.3	7.7	95	1015.6	7	7	4	27	2	6	80	4	0.0
24	3.3	0.6	6.4	81	1014.6	2	1	9	00	0	6	10	1	-
25	5.5	3.9	8.1	90	1014.2	7	7	5	00	0	6	10	2	-
26	4.5	4.0	8.1	97	1010.0	8	8	5	07	4	6	60	6	1.7
27	4.6	4.1	8.2	97	1012.1	8	8	4	06	5	6	60	6	0.8
28	5.7	5.0	8.7	95	1019.8	8	8	4	06	1	5	10	2	-
29	9.1	8.0	8.7	74	1011.3	7	7	9	09	5	6	10	1	-
30	11.3	8.4	11.0	82	1005.1	7	7	9	16	4	6	10	1	-

Godz. 13

1	12.3	0.8	6.5	46	1019.8	6	0	9	09	5	7	02	1	-
2	12.3	0.2	6.2	43	1023.4	0	0	9	09	4	7	02	0	-
3	15.3	- 1.9	5.3	31	1023.6	0	0	9	17	3	7	02	0	-
4	13.0	- 3.5	4.7	31	1021.1	0	0	9	10	6	7	02	0	-
5	12.9	- 0.9	5.7	38	1021.4	2	0	9	04	4	8	01	0	-
6	14.0	2.5	7.3	46	1021.4	7	7	9	34	3	7	01	1	-
7	12.8	1.2	6.7	46	1017.4	3	3	5	34	5	8	03	1	-
8	12.4	- 1.2	5.6	40	1018.2	4	2	6	33	4	8	01	1	-
9	16.6	0.6	6.4	34	1014.3	2	2	5	30	2	7	03	0	-
10	19.0	0.4	6.3	28	1009.3	0	0	9	27	2	7	02	0	-
11	20.7	2.1	7.1	29	1001.5	0	0	9	18	4	8	02	0	-
12	18.5	3.4	7.8	37	1000.8	5	2	6	26	2	7	03	2	-
13	7.4	- 8.6	3.2	31	1015.3	1	1	6	36	4	8	01	1	-
14	8.0	-10.7	2.7	26	1015.0	0	0	9	06	6	7	02	0	-
15	7.6	- 4.7	4.3	41	1006.5	7	5	6	08	2	8	03	2	-
16	7.8	- 7.8	3.4	31	1012.5	7	1	5	04	5	7	03	2	-
17	8.2	- 4.4	4.4	40	1017.3	7	7	5	06	2	7	02	1	-
18	9.5	- 5.0	4.2	34	1019.1	6	6	6	04	4	7	03	1	-
19	10.2	- 3.8	4.6	36	1020.1	2	1	6	33	5	8	03	0	-
20	9.3	- 0.2	6.0	51	1019.7	8	4	5	28	4	7	02	6	0.4
21	7.4	- 1.7	5.4	52	1015.1	8	6	4	02	5	7	27	4	0.1
22	5.5	- 0.5	5.9	66	1015.2	7	7	5	32	3	8	02	4	-
23	11.0	2.5	7.3	56	1013.0	4	4	5	30	5	8	25	1	1.1
24	11.6	- 1.2	5.6	41	1013.0	4	4	5	25	3	7	03	8	0.0
25	9.1	1.5	6.8	59	1013.7	7	7	4	36	3	7	02	8	0.1
26	5.5	4.8	8.6	95	1009.1	8	7	3	08	4	6	61	6	1.9
27	5.4	4.9	8.7	97	1015.2	8	8	3	06	3	6	10	6	0.0
28	9.8	6.2	9.5	79	1018.2	8	8	5	09	4	6	10	2	-
29	17.8	5.8	9.2	45	1008.6	6	0	9	09	7	7	01	1	-
30	19.3	7.0	10.0	45	1001.6	7	5	9	16	3	7	02	2	-

Godz. 19

1	10.4	- 1.9	5.3	42	1020.3	5	0	9	09	5	7	01	2	-
2	7.8	- 4.1	4.5	43	1024.5	0	0	9	12	4	7	02	0	-
3	9.2	- 3.5	4.7	40	1022.8	0	0	9	10	2	7	02	0	-
4	8.1	0.8	6.5	61	1020.4	0	0	9	09	2	7	02	0	-
5	5.3	- 1.4	5.5	61	1022.7	0	0	9	12	1	8	02	0	-
6	10.8	2.3	7.2	56	1021.2	7	7	5	34	3	7	02	2	-
7	8.0	3.6	7.9	74	1018.6	2	2	5	35	3	7	01	8	0.0
8	8.1	- 1.7	5.4	50	1017.2	6	3	9	29	2	7	02	1	-
9	9.3	2.1	7.1	61	1013.8	1	1	5	25	1	7	01	1	-
10	10.5	1.9	7.0	55	1008.0	7	0	9	00	0	7	02	1	-
11	13.2	0.8	6.5	42	1000.1	6	0	9	19	2	7	02	1	-
12	5.8	1.7	6.9	76	1005.5	6	0	9	35	4	6	10	1	-
13	4.0	-10.2	2.8	34	1017.7	0	0	9	03	4	7	01	0	-
14	3.1	- 9.4	3.0	40	1013.0	0	0	9	00	0	7	02	0	-
15	5.0	- 6.0	3.9	45	1007.7	7	3	9	08	1	8	01	8	0.0
16	4.5	- 3.5	4.7	56	1016.0	4	4	5	00	0	7	03	1	-
17	5.2	- 2.7	5.0	57	1018.8	3	3	5	36	3	7	01	1	-
18	6.6	- 4.1	4.5	46	1019.6	5	1	6	34	1	7	01	1	-
19	7.4	- 6.0	3.9	38	1020.4	2	0	9	33	3	8	02	0	-
20	4.3	3.6	7.9	95	1015.6	8	2	5	28	1	6	21	6	0.5
21	3.3	0.6	6.4	83	1015.0	6	6	4	24	1	7	01	8	0.0
22	7.1	0.8	6.5	64	1013.9	7	7	9	27	3	7	01	8	0.1
23	4.2	0.4	6.3	77	1015.4	2	0	9	27	1	7	01	1	-
24	8.0	2.8	7.5	70	1013.8	6	0	9	35	3	7	03	1	-
25	8.2	3.6	7.9	73	1013.0	8	8	5	06	2	6	10	8	0.1
26	6.1	5.4	9.0	95	1008.8	8	8	4	07	2	6	60	2	0.2
27	5.5	4.8	8.6	95	1017.1	8	8	2	09	1	6	10	2	-
28	10.4	6.4	9.6	76	1015.8	8	8	5	08	3	6	10	2	-
29	14.8	8.2	10.9	65	1007.8	8	6	4	09	5	7	80	2	0.2
30	15.1	13.0	15.0	88	1003.5	5	5	9	12	1	7	01	8	0.2

Godz. 01

DNI	TEMPERATURA POWIETRZA T	TEMPERATURA PUNKTU ROSY T_d	PRĘŻNOŚĆ PARY WODNEJ e	WILGOTNOŚĆ WZGLĘDNA U	CIŚNIENIE ATMOSFERYCZNE P_o	ZACHMURZENIE N	N_h	h	WIATR dd	v	WIDZIALNOŚĆ V	POGODA ww	W	OPAD R
1	2.0	-1.4	5.5	79	.	3	2	8	09	8	7	01	9	0.8
2	-0.4	-0.4	5.9	100	.	7	6	.	20	13	7	41	1	-
3	-1.1	-4.4	4.4	78	.	0	0	9	20	18	9	02	0	-
4	1.6	-3.8	4.6	67	.	7	7	3	14	1	9	03	1	-
5	-1.4	-5.4	4.1	77	.	2	0	9	11	12	8	03	0	-
6	-1.5	-2.7	5.0	93	.	0	0	9	09	13	7	02	0	-
7	-1.2	-1.4	5.5	99	.	9	9	.	36	13	0	49	2	-
8	-3.6	-6.0	3.9	81	.	2	0	9	36	10	8	01	0	-
9	-0.5	-0.8	5.7	98	.	1	0	9	36	10	9	02	0	-
10	3.2	-8.2	3.3	42	.	0	0	9	29	6	9	02	0	-
11	3.4	-2.2	5.2	67	.	0	0	9	22	19	9	02	0	-
12	5.7	-3.0	4.9	53	.	3	0	9	34	7	8	03	1	-
13	-1.4	-1.4	5.5	100	.	7	7	.	32	5	7	41	4	-
14	-8.4	-15.7	1.8	55	.	0	0	9	11	10	9	02	0	-
15	-7.8	-11.2	2.6	76	.	1	0	9	02	5	9	02	0	-
16	-7.0	-7.5	3.5	96	.	9	9	.	36	9	0	71	4	2.7
17	-6.8	-6.9	3.6	98	.	9	9	.	36	5	0	49	4	-
18	-8.0	-8.2	3.3	97	.	0	0	9	02	10	9	38	4	-
19	-6.3	-7.5	3.5	91	.	8	7	4	36	6	8	02	3	-
20	-2.6	-5.7	4.0	82	.	6	0	9	34	12	9	02	1	-
21	-4.1	-4.3	4.4	98	.	9	9	.	34	12	0	49	4	-
22	-4.2	-4.7	4.3	96	.	9	9	.	34	9	0	85	4	5.7
23	-3.2	-4.2	4.5	92	.	7	7	7	32	12	8	38	8	1.6
24	-4.7	-5.3	4.1	96	.	2	2	0	27	14	8	03	1	-
25	-4.6	-5.2	4.1	96	.	9	9	.	36	4	0	49	4	0.1
26	-7.0	-8.7	3.2	89	.	9	9	.	04	18	0	73	4	1.2
27	-4.8	-5.4	4.1	95	.	9	9	.	36	8	0	70	4	6.8
28	-2.8	-3.2	4.8	97	.	7	6	.	16	13	9	48	4	-
29	2.0	2.0	7.1	100	.	9	9	.	18	12	0	61	4	0.1
30	3.4	3.4	7.8	100	.	9	9	.	20	18	0	45	4	0.1

Godz. 07

DNI	TEMPERATURA POWIETRZA T	TEMPERATURA PUNKTU ROSY T_d	PRĘŻNOŚĆ PARY WODNEJ e	WILGOTNOŚĆ WZGLĘDNA U	CIŚNIENIE ATMOSFERYCZNE P_o	ZACHMURZENIE N	N_h	h	WIATR dd	v	WIDZIALNOŚĆ V	POGODA ww	W	OPAD R
1	0.5	-3.8	4.6	73	.	3	1	8	09	12	7	02	0	-
2	-3.0	-3.1	4.9	99	.	7	6	.	18	16	7	48	4	-
3	-2.0	-3.3	4.8	90	.	0	0	9	20	16	6	10	0	-
4	0.8	-3.8	4.6	71	.	0	0	9	07	6	6	10	1	-
5	-2.8	-4.7	4.3	86	.	1	0	9	09	15	7	02	0	-
6	-0.8	-1.9	5.3	92	.	0	0	9	04	11	7	02	1	-
7	-1.4	-1.6	5.4	99	.	9	9	.	36	16	0	49	4	-
8	-2.6	-2.9	4.9	98	.	6	5	.	36	10	8	48	1	-
9	0.6	0.0	6.1	96	.	0	0	9	36	7	8	01	0	-
10	2.8	-4.7	4.3	58	.	0	0	9	27	7	8	02	0	-
11	3.8	-4.7	4.3	54	.	1	0	9	22	14	8	03	0	-
12	4.8	-1.7	5.4	63	.	1	1	8	36	5	7	03	0	-
13	-7.2	-7.7	3.4	96	.	3	2	.	36	14	7	48	4	0.2
14	-9.6	-13.2	2.2	75	.	2	0	9	11	11	9	02	0	-
15	-7.2	-11.7	2.5	70	.	7	7	7	02	9	9	03	1	-
16	-7.9	-8.5	3.2	96	.	7	6	.	36	11	8	48	7	1.9
17	-7.8	-8.0	3.3	98	.	9	9	.	36	5	0	71	4	0.2
18	-7.2	-8.1	3.3	93	.	6	4	.	36	7	8	48	3	-
19	-5.8	-5.8	4.0	99	.	9	9	.	36	9	0	71	4	0.4
20	-3.0	-4.0	4.5	93	.	7	5	4	32	23	8	03	2	-
21	-4.3	-4.8	3.3	96	.	7	6	.	36	10	9	48	8	2.5
22	-5.2	-5.9	3.9	95	.	9	9	.	34	14	0	49	8	0.8
23	-2.4	-3.6	4.7	91	.	3	2	2	32	21	8	38	3	-
24	-4.4	-5.3	4.1	93	.	7	6	.	25	14	7	48	1	-
25	-4.8	-5.4	4.1	95	.	9	9	.	04	4	0	70	4	0.2
26	-4.8	-6.3	3.8	87	.	9	9	.	04	16	0	49	7	4.7
27	-4.8	-5.4	4.1	95	.	8	7	.	02	4	7	70	4	1.8
28	-1.0	-1.1	5.6	99	.	9	9	.	18	17	0	49	3	-
29	1.8	1.8	7.0	100	.	9	9	.	16	11	0	60	4	1.2
30	2.2	2.2	7.2	100	.	9	9	.	20	14	0	45	4	0.4

Godz. 13

1	4.6	-2.2	5.2	61	.	7	0	9	22	1	7	02	1	-
2	-1.5	-2.3	5.2	94	.	7	6	1	18	12	7	03	2	-
3	2.2	-3.5	4.7	67	.	1	0	9	20	13	9	02	0	-
4	3.0	-1.4	5.5	73	.	5	5	4	36	5	8	01	1	-
5	-0.8	-5.0	4.2	73	.	6	5	4	09	7	7	03	1	-
6	1.8	-2.4	5.1	73	.	7	3	4	02	8	8	03	1	-
7	-0.6	-0.7	5.8	99	.	7	6	1	34	15	8	28	4	-
8	1.0	-11.2	2.6	39	.	2	0	9	36	7	9	01	1	-
9	5.9	0.2	6.2	67	.	3	3	9	36	2	8	01	0	-
10	8.4	-1.9	5.3	49	.	0	0	9	22	3	8	02	0	-
11	6.1	-5.0	4.2	45	.	6	0	9	20	14	9	03	1	-
12	5.8	-0.7	5.8	62	.	5	3	3	36	2	7	03	1	-
13	-5.9	-7.8	3.4	85	.	5	4	1	36	14	9	02	1	-
14	-5.4	-14.4	2.0	49	.	0	0	9	07	9	9	01	0	-
15	-5.5	-6.9	3.6	91	.	8	7	1	00	0	7	70	2	0.3
16	-6.4	-6.5	3.8	93	.	7	6	2	36	6	8	70	4	0.2
17	-7.3	-7.8	3.4	96	.	9	9	.	02	11	0	70	4	2.4
18	-5.3	-5.6	4.0	98	.	7	6	2	36	5	8	02	3	-
19	-3.0	-4.3	4.4	91	.	7	3	3	36	12	9	01	7	0.2
20	-3.6	-4.1	4.5	97	.	7	6	.	32	20	7	41	2	-
21	-2.6	-2.9	4.9	98	.	9	9	.	34	11	0	93	8	1.3
22	-2.9	-3.3	4.8	97	.	9	9	.	34	10	0	49	3	0.2
23	-0.6	-5.7	4.0	67	.	6	4	.	36	4	7	03	3	-
24	-3.4	-3.8	4.6	97	.	7	6	1	22	4	7	85	7	0.1
25	-4.4	-5.6	4.0	92	.	9	9	.	04	8	0	87	4	0.3
26	-5.4	-6.1	3.9	95	.	9	9	.	34	15	0	70	4	1.0
27	-2.8	-3.2	4.8	97	.	9	9	.	20	9	0	49	7	0.3
28	-0.1	-0.1	6.1	100	.	9	9	.	18	14	0	49	3	-
29	2.7	2.7	7.4	100	.	9	9	.	20	13	0	60	4	0.1
30	4.2	4.2	8.2	100	.	7	6	2	20	6	8	03	4	0.1

Godz. 19

1	1.0	-2.4	5.1	78	.	3	3	6	14	5	7	01	1	-
2	0.1	-3.5	4.7	76	.	2	2	4	20	20	7	01	1	-
3	2.2	-4.1	4.5	63	.	2	0	9	20	7	8	03	0	-
4	0.6	-3.3	4.8	75	.	3	3	4	07	8	8	02	1	-
5	-0.8	-3.3	4.8	83	.	2	2	4	07	9	7	01	1	-
6	-0.3	-1.4	5.5	91	.	7	6	4	02	9	8	03	2	-
7	0.0	-4.7	4.3	69	.	2	1	3	36	11	8	01	1	-
8	0.4	-13.2	2.2	35	.	1	0	9	36	8	9	01	1	-
9	3.9	-4.1	4.5	56	.	1	1	3	34	4	8	02	0	-
10	6.3	-3.8	4.6	47	.	1	0	9	22	12	8	02	0	-
11	7.1	-3.5	4.7	47	.	6	0	9	22	8	8	01	2	-
12	2.3	-0.9	5.7	79	.	7	7	.	34	7	7	41	9	-
13	-6.5	-10.7	2.7	74	.	4	0	9	07	10	9	01	1	-
14	-5.6	-12.7	2.3	57	.	1	0	9	02	10	9	02	0	-
15	-6.2	-7.0	3.6	94	.	9	9	.	36	8	0	73	4	7.5
16	-7.0	-7.1	3.6	98	.	6	4	3	36	8	8	03	8	0.2
17	-7.8	-8.0	3.3	96	.	9	9	.	36	12	0	49	7	1.8
18	-6.0	-7.8	3.4	85	.	3	2	4	36	9	8	01	1	-
19	-2.0	-6.7	3.7	70	.	5	1	4	34	12	9	01	3	-
20	-4.6	-5.2	4.1	96	.	9	9	.	36	11	0	49	8	0.4
21	-3.2	-3.6	4.7	97	.	9	9	.	34	11	0	85	4	3.2
22	-2.0	-2.0	5.3	100	.	9	9	.	36	20	0	83	4	0.6
23	-3.9	-6.3	3.8	81	.	5	0	9	32	14	7	01	2	-
24	-3.4	-3.8	4.6	97	.	9	9	.	36	6	0	49	8	0.2
25	-5.0	-6.0	3.9	93	.	7	6	2	02	15	8	02	8	0.1
26	-5.6	-6.3	3.8	95	.	9	9	.	36	13	0	73	4	8.3
27	-2.7	-3.0	4.9	97	.	9	9	.	18	9	0	49	4	-
28	1.8	1.8	7.0	100	.	9	9	.	20	14	0	45	3	0.1
29	3.3	3.3	7.7	100	.	9	9	.	20	18	0	45	6	0.1
30	5.4	5.4	9.0	100	.	7	6	.	00	0	7	41	2	-

Godz. 01

DNI	TEMPERATURA POWIETRZA T	TEMPERATURA PUNKTU ROSY T_d	PRĘŻNOŚĆ PARY WODNEJ e	WILGOTNOŚĆ WZGLĘDNA U	CIŚNIENIE ATMOSFERYCZNE P_o	ZACHMURZENIE N	N_h	h	WIATR dd	v	WIDZIALNOŚĆ V	POGODA ww	W	OPAD R
1	1.3	- 0.9	5.7	85	1023.6	0	0	9	10	3	7	02	0	-
2	1.9	- 1.9	5.3	76	1025.2	0	0	9	10	5	7	02	0	-
3	- 2.0	- 5.0	4.2	81	1028.1	0	0	9	10	2	7	02	0	-
4	0.9	- 0.9	5.7	88	1025.9	4	0	9	10	2	7	02	1	-
5	0.5	- 2.2	5.2	82	1021.8	3	3	6	09	1	7	03	1	-
6	1.9	- 0.9	5.7	80	1022.5	7	7	6	27	2	7	02	1	-
7	4.0	2.5	7.3	89	1019.2	0	0	9	29	1	7	01	1	-
8	2.8	0.6	6.4	86	1018.4	3	0	9	03	3	7	01	1	-
9	6.7	3.8	8.0	81	1014.2	8	8	5	29	2	7	03	2	-
10	6.0	3.8	8.0	86	1013.0	2	2	6	27	1	7	01	1	-
11	10.2	4.6	8.5	68	1007.3	0	0	9	18	3	7	02	0	-
12	11.7	4.3	8.3	60	1000.8	2	0	9	21	4	7	03	0	-
13	2.7	1.9	7.0	94	1007.4	8	8	5	34	4	7	03	1	-
14	- 3.9	- 7.4	3.5	78	1018.2	0	0	9	00	0	7	02	0	-
15	- 5.3	- 7.0	3.6	86	1011.8	2	0	9	00	0	7	03	0	-
16	2.1	- 3.5	4.7	66	1009.0	7	2	6	06	1	7	01	1	-
17	- 4.3	- 7.0	3.6	81	1016.8	0	0	9	00	0	7	02	0	-
18	- 4.2	- 6.3	3.8	84	1019.2	0	0	9	24	2	7	02	0	-
19	- 0.1	- 3.0	4.9	82	1016.6	0	0	9	34	1	7	02	0	-
20	0.4	- 3.8	4.6	74	1017.6	0	0	9	25	2	7	01	0	-
21	2.0	1.0	6.6	94	1014.9	7	7	5	34	2	7	02	2	-
22	2.0	1.5	6.8	96	1013.4	4	4	5	28	2	7	03	1	-
23	2.1	1.9	7.0	98	1012.7	7	7	5	28	2	7	02	6	6.2
24	2.6	1.5	6.8	92	1013.6	0	0	9	27	4	7	01	1	-
25	5.0	4.8	8.6	98	1013.9	8	8	4	15	2	7	26	1	0.0
26	3.6	3.6	7.9	100	1012.8	7	7	5	08	1	6	10	4	-
27	4.9	4.1	8.2	95	1009.7	8	8	4	09	6	6	60	6	0.7
28	6.4	6.2	9.5	98	1018.1	8	8	3	09	3	5	21	6	1.4
29	4.7	4.3	8.3	97	1016.6	2	0	9	10	3	7	02	1	-
30	6.5	3.9	8.1	84	1009.7	0	0	9	14	3	7	02	1	-

Godz. 07

DNI	TEMPERATURA POWIETRZA T	TEMPERATURA PUNKTU ROSY T_d	PRĘŻNOŚĆ PARY WODNEJ e	WILGOTNOŚĆ WZGLĘDNA U	CIŚNIENIE ATMOSFERYCZNE P_o	ZACHMURZENIE N	N_h	h	WIATR dd	v	WIDZIALNOŚĆ V	POGODA ww	W	OPAD R
1	3.9	- 0.2	6.0	75	1022.4	4	0	9	09	7	7	02	0	-
2	2.4	- 1.4	5.5	76	1026.5	0	0	9	12	5	7	05	0	-
3	- 0.6	- 3.5	4.7	80	1026.5	3	1	9	09	3	7	03	0	-
4	- 1.5	- 1.9	5.3	96	1025.7	0	0	9	00	0	6	10	0	-
5	1.3	- 1.7	5.4	81	1022.2	0	0	9	00	0	6	10	1	-
6	3.1	0.0	6.1	80	1022.3	4	2	9	27	1	7	05	1	-
7	6.6	4.6	8.5	88	1016.4	7	7	6	30	2	6	10	1	-
8	2.6	0.6	6.4	87	1018.7	8	8	5	35	2	7	03	1	-
9	6.7	5.5	9.0	92	1013.6	5	3	6	32	2	7	01	6	0.5
10	5.3	3.8	8.0	90	1012.6	0	0	9	16	1	7	02	0	-
11	12.4	3.8	8.0	55	1006.2	1	0	9	24	4	7	02	0	-
12	11.7	4.8	8.6	62	1001.4	3	0	9	24	4	7	01	0	-
13	0.5	- 2.2	5.2	81	1010.8	8	2	4	34	6	7	26	2	0.4
14	- 1.6	- 4.7	4.3	80	1018.5	0	0	9	00	0	8	02	0	-
15	- 1.5	- 4.7	4.3	79	1009.4	7	7	9	12	1	7	03	1	-
16	1.3	- 1.7	5.4	79	1010.8	8	2	6	00	0	6	10	1	-
17	- 0.7	- 3.8	4.6	78	1016.6	0	0	9	00	0	7	02	0	-
18	0.4	- 2.7	5.0	79	1019.0	0	0	9	00	0	7	02	0	-
19	3.1	2.1	7.1	92	1016.8	6	6	6	34	4	7	03	1	-
20	5.8	1.2	6.7	73	1012.7	8	5	6	27	8	7	02	6	0.0
21	3.5	2.6	7.4	94	1014.5	7	7	5	27	1	7	03	2	-
22	5.2	4.4	8.4	95	1012.2	5	4	5	30	3	7	01	1	-
23	3.5	2.5	7.3	92	1012.9	7	7	5	34	5	7	03	2	-
24	4.7	3.2	7.7	90	1013.3	4	4	5	27	5	7	01	1	-
25	5.4	5.0	8.7	97	1013.6	8	8	9	00	0	6	25	8	7.2
26	3.6	3.6	7.9	100	1011.0	8	8	4	08	4	2	46	2	-
27	4.5	4.3	8.3	98	1011.3	8	5	4	08	5	6	61	6	1.8
28	6.2	5.8	9.2	97	1019.6	8	8	4	09	3	5	10	2	-
29	7.8	6.4	9.6	91	1014.3	0	0	9	10	5	7	01	1	-
30	8.0	6.7	9.8	91	1007.8	8	8	9	10	3	7	01	8	0.1

Godz. 13

1	13.2	0.8	6.5	42	1021.8	0	0	9	12	8	6	05	1	-
2	10.3	- 2.4	5.1	41	1026.0	0	0	9	11	7	7	05	0	-
3	11.1	- 0.9	5.7	43	1025.8	8	0	9	12	6	7	02	1	-
4	12.6	0.2	6.2	42	1021.7	2	2	7	12	7	7	01	0	-
5	11.2	0.2	6.2	46	1021.5	1	1	6	09	4	7	02	0	-
6	14.7	3.4	7.8	46	1019.1	4	4	5	34	4	7	03	1	-
7	8.1	3.8	8.0	74	1016.0	8	5	6	32	3	7	01	6	0.0
8	9.4	3.0	7.6	64	1016.9	5	5	5	36	7	8	03	2	-
9	15.5	4.1	8.2	46	1012.4	5	4	5	33	3	8	01	1	-
10	18.3	6.7	9.8	47	1009.1	3	3	5	12	4	8	01	0	-
11	19.4	2.8	7.5	34	1002.7	1	0	9	22	8	8	02	0	-
12	19.1	2.1	7.1	32	1000.5	7	1	6	23	5	8	03	1	-
13	6.9	- 5.7	4.0	40	1012.6	4	4	5	02	7	8	02	1	-
14	6.5	- 3.3	4.8	49	1014.8	1	0	9	09	5	8	01	0	-
15	6.8	- 1.4	5.5	55	1006.6	5	4	6	11	6	8	01	2	-
16	7.2	0.0	6.1	60	1012.1	8	5	5	07	3	7	03	2	-
17	8.5	- 3.5	4.7	43	1016.1	5	5	5	06	3	8	01	1	-
18	10.5	- 0.7	5.8	46	1016.6	5	5	6	05	2	8	03	1	-
19	8.6	0.6	6.4	56	1017.2	3	2	6	35	8	8	01	1	-
20	6.8	5.8	9.2	94	1011.9	7	7	5	33	6	7	25	6	0.9
21	8.7	1.0	6.6	58	1012.8	6	6	5	26	2	8	02	8	0.0
22	5.8	3.8	8.0	87	1011.8	8	8	5	32	5	7	02	8	0.0
23	7.9	5.6	9.1	86	1012.6	7	7	4	28	6	8	02	8	0.1
24	9.6	6.1	9.4	79	1012.8	3	2	5	30	4	7	01	8	0.0
25	7.3	5.6	9.1	89	1013.8	8	5	4	08	3	7	03	6	0.0
26	6.3	5.6	9.1	95	1009.0	8	8	5	09	8	6	10	4	-
27	5.9	5.5	9.0	97	1014.5	8	6	3	09	5	6	61	5	0.3
28	10.8	8.2	10.9	83	1019.8	7	7	5	09	5	7	02	2	-
29	15.3	8.0	10.7	62	1011.7	6	6	5	10	7	7	03	1	-
30	18.6	8.6	11.2	52	1003.5	8	2	6	10	3	7	05	8	0.0

Godz. 19

1	8.6	- 1.2	5.6	50	1023.3	1	0	9	12	5	6	05	0	-
2	3.9	- 3.3	4.8	59	1027.0	1	0	9	11	5	7	03	0	-
3	6.7	- 0.5	5.8	59	1025.3	5	2	9	10	4	7	01	2	-
4	6.1	- 1.4	5.5	58	1021.4	0	0	9	10	4	7	01	1	-
5	6.8	- 0.5	5.9	60	1022.0	1	0	9	09	2	7	01	0	-
6	8.4	3.0	7.6	69	1019.3	6	5	6	32	2	7	03	1	-
7	8.1	4.3	8.3	77	1016.2	7	7	5	27	1	7	03	2	-
8	7.6	2.6	7.4	71	1014.8	6	4	5	28	1	7	03	2	-
9	11.8	4.4	8.4	60	1011.5	6	5	6	26	2	7	01	1	-
10	11.9	3.0	7.6	54	1008.0	1	1	5	00	0	7	02	0	-
11	13.8	5.0	8.7	56	1000.8	1	0	9	18	3	8	02	0	-
12	10.6	5.6	9.1	72	1002.7	5	1	6	33	4	7	02	1	-
13	3.4	- 7.4	3.5	45	1015.9	2	2	5	02	4	7	01	1	-
14	3.5	- 4.7	4.3	55	1012.8	2	0	9	09	2	7	02	0	-
15	4.0	- 2.2	5.2	65	1007.7	5	3	6	08	3	8	02	2	-
16	4.2	- 6.3	3.8	46	1014.7	2	1	5	05	2	7	01	1	-
17	6.0	- 3.8	4.6	49	1016.6	2	2	5	06	2	7	02	1	-
18	5.7	- 0.9	5.7	62	1016.6	2	0	9	35	2	7	01	1	-
19	4.7	- 3.0	4.9	58	1018.2	2	0	9	32	6	8	02	0	-
20	4.4	2.8	7.5	90	1013.6	7	7	5	36	2	7	01	8	2.2
21	5.3	3.6	7.9	88	1012.5	3	3	5	29	2	7	01	8	2.3
22	4.9	3.6	7.9	91	1011.7	8	8	5	29	4	7	61	8	0.2
23	5.8	4.8	8.6	93	1012.4	4	3	5	27	2	7	01	8	0.0
24	7.0	4.3	8.3	83	1013.5	4	4	5	32	1	7	01	1	-
25	5.6	4.8	8.6	95	1013.5	2	0	9	09	2	6	10	1	-
26	6.3	5.6	9.1	95	1009.1	8	8	4	10	6	6	10	2	-
27	6.4	6.4	9.6	100	1016.6	8	5	3	04	2	5	61	6	1.6
28	9.2	7.0	10.0	86	1017.9	7	0	9	09	3	6	10	2	-
29	12.9	6.5	9.7	65	1010.1	7	4	5	10	4	7	02	2	-
30	14.4	7.8	10.6	65	1000.9	3	1	9	12	2	7	05	1	-

Godz. 01

DNI	TEMPERATURA POWIETRZA T	TEMPERATURA PUNKTU ROSY T_d	PRĘŻNOŚĆ PARY WODNEJ e	WILGOTNOŚĆ WZGLĘDNA U	CIŚNIENIE ATMOSFERYCZNE P_o	ZACHMURZENIE N	N_h	h	WIATR dd	v	WIDZIALNOŚĆ V	POGODA ww	W	OPAD R
1	5.3	3.6	7.9	88	1020.5	0	0	9	04	2	7	02	0	-
2	5.7	0.6	6.4	70	1019.2	0	0	9	15	3	7	02	0	-
3	4.8	- 1.7	5.4	63	1023.7	0	0	9	10	2	6	10	0	-
4	6.3	0.2	6.2	64	1023.2	0	0	9	14	1	6	10	0	-
5	3.5	- 2.7	5.0	64	1019.5	0	0	9	06	2	7	01	1	-
6	4.9	2.3	7.2	84	1023.8	6	6	6	05	1	6	10	1	-
7	5.0	4.5	8.4	97	1023.2	5	5	9	34	2	7	03	1	-
8	4.0	3.2	7.7	94	1021.7	4	0	9	02	3	7	02	0	-
9	8.4	- 0.2	6.0	55	1018.3	5	5	9	28	4	7	01	1	-
10	5.0	0.4	6.3	72	1014.7	0	0	9	36	1	6	10	0	-
11	8.9	0.6	6.4	56	1005.6	0	0	9	15	2	7	02	0	-
12	11.8	1.0	6.6	48	999.8	0	0	9	18	6	7	02	0	-
13	4.0	- 0.7	5.8	70	1011.1	6	6	6	02	6	7	02	1	-
14	- 2.2	- 7.4	3.5	68	1019.3	0	0	9	07	2	7	02	0	-
15	- 1.0	- 9.4	3.0	54	1012.2	0	0	9	34	2	7	02	0	-
16	- 0.8	- 6.7	3.7	64	1010.9	0	0	9	34	2	7	02	0	-
17	- 0.6	- 6.0	3.9	67	1018.5	0	0	9	01	1	7	01	1	-
18	- 0.7	- 6.7	3.7	64	1021.5	0	0	9	34	2	7	02	0	-
19	3.0	- 3.8	4.6	61	1021.0	6	6	5	32	3	7	01	1	-
20	5.0	- 6.7	3.7	42	1021.3	6	6	6	23	2	7	02	1	-
21	4.2	2.8	7.5	91	1017.5	5	5	6	29	2	6	10	6	0.3
22	5.0	3.9	8.1	93	1016.4	5	5	5	28	3	6	10	6	0.0
23	5.5	4.8	8.6	95	1017.7	0	0	9	28	3	7	01	8	0.2
24	4.6	- 0.7	5.8	68	1015.3	0	0	9	22	3	7	02	0	-
25	5.0	3.9	8.1	93	1014.7	6	6	6	31	3	6	10	8	0.0
26	4.3	3.2	7.7	93	1011.8	8	3	3	03	5	7	61	8	0.9
27	4.3	4.1	8.2	98	1009.7	8	5	1	31	2	6	63	6	2.7
28	5.7	5.5	9.0	98	1017.4	8	4	2	09	1	4	10	5	0.1
29	10.0	7.1	10.1	83	1010.8	6	6	6	10	3	7	03	2	-
30	9.3	8.6	11.2	95	1004.5	0	0	9	10	2	6	10	1	-

Godz. 07

DNI	TEMPERATURA POWIETRZA T	TEMPERATURA PUNKTU ROSY T_d	PRĘŻNOŚĆ PARY WODNEJ e	WILGOTNOŚĆ WZGLĘDNA U	CIŚNIENIE ATMOSFERYCZNE P_o	ZACHMURZENIE N	N_h	h	WIATR dd	v	WIDZIALNOŚĆ V	POGODA ww	W	OPAD R
1	2.2	- 0.2	6.0	84	1020.6	1	0	9	01	1	7	02	0	-
2	3.2	2.1	7.1	92	1021.4	3	0	9	11	2	6	10	0	-
3	2.2	- 0.9	5.7	79	1024.2	0	0	9	10	1	6	10	0	-
4	1.4	- 2.2	5.2	77	1022.9	0	0	9	11	2	7	02	0	-
5	3.7	- 1.7	5.4	68	1021.5	0	0	9	06	3	7	01	0	-
6	1.5	1.2	6.7	98	1024.7	3	1	8	00	0	6	10	1	-
7	5.2	2.6	7.4	85	1022.7	2	1	9	33	4	7	01	1	-
8	2.8	1.0	6.6	89	1022.5	2	2	9	31	5	7	01	1	-
9	6.3	1.9	7.0	73	1018.0	0	0	9	29	2	7	02	1	-
10	5.9	2.8	7.9	81	1013.5	0	0	9	18	2	6	10	0	-
11	12.2	1.0	6.6	46	1002.4	0	0	9	16	6	7	02	0	-
12	9.8	5.9	9.3	76	1000.9	3	1	9	17	2	7	03	0	-
13	2.0	- 2.7	5.0	71	1014.8	7	7	6	01	5	7	02	2	-
14	- 1.2	- 7.0	3.6	63	1017.5	1	0	9	06	1	7	02	0	-
15	- 0.6	- 7.4	3.5	60	1010.3	5	0	9	27	1	7	03	1	-
16	1.0	- 2.4	5.1	78	1012.3	5	5	5	36	2	7	03	1	-
17	- 0.8	- 3.5	4.7	81	1019.3	5	2	6	31	2	7	01	1	-
18	- 0.9	- 2.2	5.2	90	1022.1	0	0	9	29	3	7	02	0	-
19	5.4	- 0.2	6.0	67	1023.1	3	1	7	35	4	8	01	1	-
20	8.0	0.0	6.1	57	1018.0	8	2	6	28	4	7	03	2	-
21	4.6	4.1	8.2	97	1017.3	8	4	5	29	2	6	61	2	0.2
22	5.1	4.9	8.6	98	1016.8	8	5	4	32	4	5	51	2	0.0
23	5.2	3.2	7.7	87	1018.4	1	1	5	22	3	7	01	8	0.0
24	4.9	0.6	6.4	75	1014.7	1	0	9	18	2	7	03	0	-
25	4.6	3.4	7.8	91	1014.5	6	6	5	05	2	6	10	2	-
26	2.7	2.5	7.3	98	1010.6	8	5	3	35	4	6	63	6	5.5
27	4.7	4.5	8.4	98	1011.9	8	3	2	27	2	3	61	4	5.1
28	6.3	5.6	9.1	95	1016.7	8	8	3	09	5	6	10	2	-
29	8.7	6.2	9.5	84	1008.5	6	6	6	12	3	7	03	8	0.0
30	12.3	9.2	11.6	82	1002.8	2	1	7	15	3	5	10	1	-

Godz. 13

1	13.4	1.0	6.6	43	1018.1	2	0	9	06	1	7	02	0	-
2	16.0	2.5	7.3	40	1021.2	3	3	6	18	7	7	03	0	-
3	16.3	2.6	7.4	40	1023.0	1	0	9	13	2	7	03	0	-
4	14.5	- 1.4	5.5	34	1019.7	3	0	9	04	5	8	02	0	-
5	14.0	- 0.7	5.8	37	1021.4	5	5	6	08	9	7	03	1	-
6	15.9	2.1	7.1	39	1022.1	7	4	6	04	4	7	03	1	-
7	14.0	2.3	7.2	45	1020.0	3	2	6	34	10	8	01	1	-
8	13.2	0.4	6.3	41	1020.6	4	2	5	34	5	8	01	1	-
9	16.7	2.8	7.5	40	1016.0	3	3	5	32	4	7	03	0	-
10	19.4	- 0.5	5.9	27	1009.4	1	0	9	00	0	7	03	0	-
11	21.4	- 0.5	5.9	24	999.8	5	0	9	19	5	7	03	1	-
12	12.0	4.1	8.2	59	1003.9	3	3	9	36	3	7	01	1	-
13	7.6	- 5.4	4.1	38	1016.6	2	2	6	03	7	8	02	1	-
14	8.9	- 9.4	3.0	27	1014.1	0	0	9	03	6	8	02	0	-
15	8.5	- 8.2	3.3	30	1006.5	6	6	6	34	4	8	03	2	-
16	9.0	- 6.7	3.7	33	1013.3	6	4	4	01	5	7	03	8	0.0
17	7.1	0.4	6.3	63	1019.3	6	6	6	32	4	8	25	1	0.0
18	10.3	- 2.4	5.1	41	1020.6	5	5	5	36	5	8	01	1	-
19	11.1	- 6.7	3.7	28	1022.8	1	0	9	34	5	8	01	0	-
20	10.1	0.6	6.4	52	1016.2	7	4	6	28	10	7	01	2	-
21	7.3	3.4	7.8	76	1016.4	6	5	4	27	2	7	03	8	3.8
22	9.7	0.0	6.1	51	1017.3	6	6	4	35	7	8	01	5	0.0
23	10.2	1.7	6.9	56	1016.6	2	1	6	32	9	8	01	8	0.0
24	11.7	- 0.7	5.8	42	1013.0	6	6	5	29	1	7	03	1	-
25	10.1	0.0	6.1	50	1013.5	7	5	5	03	5	7	01	2	-
26	4.2	3.4	7.8	94	1009.5	8	6	1	03	5	7	63	6	4.3
27	6.5	5.8	9.2	96	1014.9	8	8	2	26	2	6	61	4	2.2
28	12.3	6.5	9.7	68	1014.9	7	7	8	11	5	6	10	2	-
29	14.9	8.6	11.2	66	1007.7	7	7	5	12	3	7	01	2	-
30	16.1	9.5	11.9	57	1000.4	7	2	6	18	6	7	01	1	-

Godz. 19

1	10.3	2.5	7.3	58	1018.3	2	0	9	06	3	7	01	1	-
2	12.3	3.4	7.8	54	1021.5	0	0	9	12	2	6	10	1	-
3	12.7	2.3	7.2	49	1021.8	1	1	6	00	0	7	02	0	-
4	10.8	0.0	6.1	48	1018.4	4	0	9	06	4	8	01	1	-
5	9.6	0.6	6.4	53	1021.8	3	3	6	04	4	7	02	1	-
6	11.7	2.5	7.3	53	1022.1	6	4	9	01	5	7	03	1	-
7	10.1	5.0	8.7	71	1020.2	1	1	6	01	3	8	01	0	-
8	10.9	- 0.5	5.9	45	1018.5	2	0	9	31	3	7	02	1	-
9	15.1	3.2	7.7	45	1013.8	0	0	9	27	1	7	02	0	-
10	15.8	1.2	6.7	37	1006.2	1	0	9	15	2	7	02	0	-
11	17.3	- 0.7	5.8	30	998.6	4	0	9	20	4	7	01	1	-
12	7.8	1.7	6.9	64	1006.5	2	2	6	35	3	7	03	8	0.0
13	3.8	-10.7	2.7	33	1017.4	2	0	9	03	4	8	01	0	-
14	5.8	- 8.2	3.3	37	1012.1	3	0	9	02	4	8	02	0	-
15	5.8	- 7.0	3.6	40	1008.1	2	1	6	02	4	8	01	1	-
16	4.4	- 4.4	4.4	53	1016.5	5	2	4	36	3	7	01	8	0.0
17	4.7	- 0.9	5.7	67	1019.6	2	2	5	32	2	8	01	8	0.0
18	5.9	- 3.5	4.7	50	1020.8	3	2	6	34	3	8	01	1	-
19	9.1	- 6.0	3.9	34	1022.3	3	0	9	34	2	8	01	1	-
20	5.9	2.1	7.1	76	1017.6	5	5	7	29	5	7	01	2	-
21	6.7	4.8	8.6	88	1015.7	7	7	4	29	5	7	61	8	0.9
22	8.8	2.8	7.5	67	1016.5	7	7	5	31	3	8	25	2	0.0
23	8.5	0.6	6.4	58	1015.2	4	0	9	32	2	7	03	0	-
24	9.2	3.4	7.8	66	1013.8	6	6	6	32	2	7	01	2	-
25	8.6	0.0	6.1	54	1012.7	8	5	5	04	5	7	02	2	-
26	3.2	2.5	7.3	96	1008.9	8	6	1	01	5	7	63	4	3.5
27	6.7	6.5	9.7	99	1016.1	8	8	2	10	4	4	10	6	0.4
28	12.2	8.4	11.0	77	1012.5	7	7	6	08	5	7	02	2	-
29	14.3	11.8	13.8	84	1005.9	6	6	5	13	3	7	25	2	0.0
30	16.8	10.3	12.5	66	998.2	6	2	5	00	0	7	01	2	-

Godz. 01

DNI	TEMPERATURA POWIETRZA T	TEMPERATURA PUNKTU ROSY T_d	PRĘŻNOŚĆ PARY WODNEJ e	WILGOTNOŚĆ WZGLĘDNA U	CIŚNIENIE ATMOSFERYCZNE P_o	ZACHMURZENIE N	N_h	h	WIATR dd	v	WIDZIALNOŚĆ V	POGODA ww	W	OPAD R
1	6.8	- 0.5	5.9	60	1019.3	0	0	9	C4	3	7	02	0	-
2	5.6	- 0.7	5.8	63	1019.5	6	6	9	11	2	7	03	1	-
3	3.1	- 3.5	4.7	62	1023.5	0	0	9	09	1	7	02	0	-
4	4.2	- 3.5	4.7	57	1023.0	0	0	9	06	2	7	02	0	-
5	4.6	- 2.4	5.1	60	1018.6	0	0	9	06	3	7	02	0	-
6	2.4	- 2.7	5.0	69	1021.6	0	0	9	00	0	7	02	0	-
7	8.9	3.2	7.7	67	1021.5	8	8	5	02	2	7	03	2	-
8	5.1	0.4	6.3	72	1020.2	3	8	7	01	2	7	02	0	-
9	7.7	1.0	6.6	63	1017.4	8	8	5	25	3	7	02	1	-
10	7.0	1.9	7.0	70	1014.7	0	0	9	24	2	5	10	0	-
11	8.9	- 0.7	5.8	51	1006.5	0	0	9	20	2	7	02	0	-
12	8.0	0.4	6.3	58	1001.4	2	2	9	18	2	7	03	0	-
13	4.0	0.4	6.3	77	1009.7	4	4	5	36	3	7	01	1	-
14	- 0.6	- 8.2	3.3	57	1018.5	0	0	9	09	3	7	02	0	-
15	- 0.8	- 9.8	2.9	50	1011.1	0	0	9	00	0	7	02	0	-
16	- 1.9	- 7.4	3.5	67	1009.9	0	0	9	01	2	7	02	0	-
17	- 1.3	- 4.7	4.3	79	1017.2	0	0	9	06	1	7	02	1	-
18	- 0.6	- 4.4	4.4	74	1020.2	0	0	9	03	2	7	02	0	-
19	3.5	- 4.7	4.3	55	1020.3	7	7	6	32	1	7	03	1	-
20	5.2	- 7.0	3.6	41	1020.9	8	8	5	27	3	7	02	1	-
21	3.8	1.9	7.0	88	1017.0	3	3	5	30	1	7	01	6	0.0
22	4.2	2.5	7.3	88	1015.7	7	7	5	26	3	7	21	1	0.1
23	4.9	2.8	7.5	87	1017.0	7	7	5	26	2	7	21	8	0.2
24	2.7	- 0.5	5.9	79	1015.2	6	6	6	21	2	7	01	1	-
25	6.2	2.6	7.4	78	1013.7	8	8	5	06	1	7	02	2	-
26	5.2	3.8	8.0	90	1010.0	8	6	4	03	3	6	61	6	5.3
27	6.0	5.5	9.1	97	1007.7	8	6	2	06	1	5	61	6	4.7
28	6.0	5.0	8.7	93	1016.5	8	8	3	00	0	5	10	2	-
29	8.1	5.9	9.3	86	1010.8	2	2	9	08	3	7	01	1	-
30	10.3	9.7	12.0	96	1005.6	7	7	5	00	0	4	10	2	-

Godz. 07

DNI	TEMPERATURA POWIETRZA T	TEMPERATURA PUNKTU ROSY T_d	PRĘŻNOŚĆ PARY WODNEJ e	WILGOTNOŚĆ WZGLĘDNA U	CIŚNIENIE ATMOSFERYCZNE P_o	ZACHMURZENIE N	N_h	h	WIATR dd	v	WIDZIALNOŚĆ V	POGODA ww	W	OPAD R
1	4.2	- 1.4	5.5	67	1019.1	6	0	9	09	2	7	01	1	-
2	2.3	- 0.5	5.9	81	1022.3	0	0	9	00	0	6	10	1	-
3	1.7	- 2.2	5.2	75	1024.7	0	0	9	00	0	6	10	0	-
4	0.8	- 2.4	5.1	78	1022.8	0	0	9	03	1	7	02	0	-
5	3.3	- 3.0	4.9	64	1020.4	2	0	9	07	4	7	02	0	-
6	3.4	0.0	6.1	78	1023.2	5	5	5	04	1	4	10	1	-
7	5.8	0.4	6.3	68	1020.6	7	5	6	32	1	6	10	2	-
8	4.0	0.0	6.1	75	1020.7	4	2	6	36	1	7	01	1	-
9	7.2	1.7	6.9	68	1017.1	1	1	9	32	2	6	10	1	-
10	4.4	2.1	7.1	86	1014.1	0	0	9	00	0	5	10	0	-
11	12.8	0.6	6.4	43	1004.1	0	0	9	18	5	7	02	0	-
12	9.5	1.5	6.8	57	1001.3	3	2	9	21	2	7	01	1	-
13	2.4	- 2.4	5.1	71	1013.2	8	8	5	03	4	7	02	1	-
14	0.4	- 8.2	3.3	52	1016.2	0	0	9	09	3	7	02	0	-
15	0.6	- 5.7	4.0	63	1009.3	1	0	9	00	0	7	02	1	-
16	0.1	- 3.8	4.6	74	1011.6	6	2	5	00	0	7	03	1	-
17	0.1	- 1.4	5.5	89	1017.5	0	0	9	01	1	5	10	0	-
18	0.8	- 2.2	5.2	79	1020.2	0	0	9	02	1	6	10	0	-
19	4.5	- 0.7	5.8	68	1021.1	4	4	6	34	3	7	01	1	-
20	5.6	- 5.7	4.0	44	1017.6	8	1	5	24	5	7	01	2	-
21	3.9	3.0	7.6	94	1016.9	7	5	4	26	1	4	21	1	0.0
22	5.0	3.4	7.8	90	1015.5	7	7	4	28	3	5	10	2	-
23	4.7	3.9	8.1	95	1016.9	7	5	5	27	3	4	28	1	-
24	5.5	0.2	6.2	68	1014.5	7	1	9	25	2	7	01	1	-
25	5.2	4.1	8.2	93	1013.7	7	7	4	00	0	5	21	2	1.3
26	4.8	3.8	8.0	93	1007.8	8	6	3	06	5	5	61	6	6.0
27	5.7	5.0	8.7	95	1010.4	8	6	2	09	2	4	61	6	3.5
28	5.6	4.6	8.5	93	1016.3	8	8	4	09	5	5	10	2	-
29	7.8	5.1	8.8	84	1008.9	7	4	6	09	3	6	10	1	-
30	13.3	10.0	12.3	80	1003.1	7	2	6	11	3	6	10	2	-

Godz. 13

1	13.0	1.2	6.7	45	1017.4	8	0	9	12	3	7	02	2	-
2	15.2	0.8	6.5	38	1020.5	2	2	7	06	3	7	03	0	-
3	15.0	1.5	6.8	40	1022.4	3	3	6	14	2	7	03	0	-
4	14.0	- 3.0	4.9	30	1018.7	0	0	9	11	2	7	02	0	-
5	12.9	- 2.4	5.1	34	1020.0	2	2	7	09	8	7	03	0	-
6	15.0	- 1.7	5.4	32	1021.0	3	3	7	04	3	8	02	1	-
7	12.7	1.7	6.9	47	1018.3	4	3	6	32	7	7	01	1	-
8	12.6	2.8	7.5	51	1018.3	5	5	5	35	2	8	03	1	-
9	16.2	0.0	6.1	34	1015.0	3	3	6	32	4	6	05	0	-
10	19.2	0.8	6.5	29	1009.0	0	0	9	23	5	7	02	0	-
11	20.8	- 0.5	5.9	23	1000.6	1	0	9	21	9	8	02	0	-
12	18.6	3.4	7.8	37	1001.1	4	3	5	26	6	8	03	0	-
13	7.9	- 8.2	3.3	30	1014.8	1	1	6	04	4	8	02	1	-
14	8.2	-11.7	2.5	23	1012.7	0	0	9	09	8	8	02	0	-
15	8.0	- 6.3	3.8	36	1005.8	6	5	6	07	4	8	01	1	-
16	7.6	- 7.0	3.6	34	1011.9	6	6	5	07	8	7	01	8	0.0
17	7.9	- 6.0	3.9	37	1017.1	6	6	5	04	4	7	03	1	-
18	9.8	- 7.0	3.6	30	1018.5	6	6	7	03	5	8	02	1	-
19	11.2	- 6.7	3.7	28	1021.0	2	1	6	36	5	8	03	0	-
20	9.8	- 1.7	5.4	44	1015.3	8	6	4	28	7	7	03	2	-
21	6.9	1.2	6.7	67	1015.9	5	4	4	27	3	7	25	6	1.2
22	5.5	1.2	6.7	75	1016.5	8	8	4	36	4	7	02	2	-
23	12.9	- 1.7	5.4	37	1014.4	3	3	6	30	8	8	01	8	0.1
24	12.2	- 2.4	5.1	36	1013.6	6	6	5	24	5	7	02	2	-
25	8.0	2.3	7.2	66	1012.8	8	8	5	04	2	7	25	2	0.1
26	6.2	5.3	8.9	93	1006.9	8	6	2	07	4	6	61	6	7.9
27	6.5	5.1	8.8	91	1014.1	8	8	3	14	1	6	20	6	0.4
28	12.9	6.8	9.9	67	1014.7	7	7	5	12	5	6	10	2	-
29	15.7	5.6	9.1	51	1007.2	8	8	5	10	3	7	21	2	0.0
30	19.8	10.6	12.8	55	1000.4	7	4	6	20	5	7	03	2	-

Godz. 19

1	12.1	1.7	6.9	49	1017.2	4	2	9	00	0	7	01	1	-
2	11.2	- 1.4	5.5	42	1021.4	2	2	6	09	5	7	01	1	-
3	11.3	- 0.7	5.8	43	1021.8	0	0	9	11	1	7	01	0	-
4	11.1	- 4.1	4.5	34	1017.4	2	1	9	09	4	7	02	0	-
5	9.4	- 3.3	4.8	41	1020.7	2	0	9	09	4	7	01	0	-
6	12.4	1.0	6.6	46	1020.4	8	4	5	36	4	7	03	1	-
7	10.7	2.1	7.1	56	1018.7	1	1	6	35	3	8	01	1	-
8	10.4	- 2.7	5.0	40	1017.4	0	0	9	03	1	7	01	1	-
9	14.6	0.2	6.2	37	1013.5	0	0	9	27	2	7	01	0	-
10	16.0	- 2.2	5.2	28	1006.7	1	0	9	19	1	7	03	0	-
11	16.1	0.6	6.4	34	999.5	2	0	9	21	3	7	01	1	-
12	8.8	2.6	7.4	65	1003.8	4	4	9	33	1	7	02	0	-
13	5.0	-13.8	2.1	24	1016.3	0	0	9	02	2	8	02	0	-
14	6.5	- 9.8	2.9	30	1011.2	1	0	9	07	4	8	02	0	-
15	5.3	- 6.0	3.9	43	1007.1	1	1	6	03	2	8	01	1	-
16	5.8	- 7.0	3.6	40	1014.3	6	6	5	07	3	7	02	2	-
17	4.9	- 1.7	5.4	62	1018.1	4	2	5	36	2	7	01	8	0.1
18	7.0	- 5.0	4.2	42	1019.1	1	1	7	36	3	7	01	1	-
19	9.2	- 7.0	3.6	31	1021.1	2	0	9	36	2	8	02	0	-
20	5.6	1.7	6.9	76	1016.1	8	6	4	30	5	6	10	6	0.0
21	5.0	1.7	6.9	78	1014.5	4	1	6	18	2	7	01	1	-
22	8.2	- 0.9	5.7	53	1015.3	5	3	6	30	5	7	01	1	-
23	8.8	- 0.5	5.9	53	1014.6	6	4	5	36	2	7	03	1	-
24	10.6	- 0.9	5.7	44	1012.3	8	5	4	23	2	7	02	2	-
25	7.3	3.4	7.8	76	1011.8	8	8	5	06	3	7	01	8	0.0
26	5.6	5.1	8.8	97	1007.0	8	6	2	06	2	5	61	6	5.2
27	6.4	5.5	9.0	93	1015.7	8	8	2	10	2	5	10	2	-
28	12.0	7.1	10.1	72	1012.2	7	2	5	09	5	7	02	2	-
29	13.0	11.0	13.1	87	1006.3	8	5	5	10	2	6	21	6	0.1
30	15.4	11.3	13.4	77	998.7	4	1	6	17	1	7	01	9	1.2

Godz. 01

DNI	TEMPERATURA POWIETRZA T	TEMPERATURA PUNKTU ROSY T_d	PRĘŻNOŚĆ PARY WODNEJ e	WILGOTNOŚĆ WZGLĘDNA U	CIŚNIENIE ATMOSFERYCZNE P_o	ZACHMURZENIE N	N_h	h	WIATR dd	v	WIDZIALNOŚĆ V	POGODA ww	W	OPAD R
1	2.9	- 0.5	5.9	78	1021.6	8	0	9	08	3	7	03	2	-
2	4.7	- 0.9	5.7	67	1022.4	6	0	9	10	8	7	03	1	-
3	1.3	- 1.4	5.5	83	1025.5	0	0	9	09	4	7	02	0	-
4	0.5	- 1.2	5.6	87	1025.1	0	0	9	07	4	7	02	1	-
5	0.6	- 0.2	6.0	95	1021.1	0	0	9	06	3	7	02	0	-
6	- 0.7	- 1.0	5.7	98	1023.1	0	0	9	00	0	7	02	0	-
7	7.3	5.9	9.3	91	1020.4	8	8	6	28	3	7	02	2	-
8	5.0	3.0	7.6	87	1017.9	7	7	6	02	5	7	02	8	0.0
9	6.7	5.9	9.3	95	1015.6	8	8	6	27	4	7	03	1	-
10	3.4	2.9	7.5	97	1014.7	2	2	7	21	1	7	03	0	-
11	6.7	1.2	6.7	68	1008.3	0	0	9	20	2	7	02	0	-
12	8.5	1.0	6.6	60	1002.5	0	0	9	24	2	7	02	0	-
13	4.9	4.1	8.2	95	1008.2	5	5	5	33	4	7	03	1	-
14	- 4.1	- 6.7	3.7	82	1017.6	0	0	9	00	0	7	02	0	-
15	- 4.6	- 7.0	3.6	83	1011.8	0	0	9	02	2	7	02	0	-
16	- 3.1	- 3.4	4.7	98	1009.5	0	0	9	00	0	7	02	0	-
17	- 3.1	- 6.7	3.7	77	1016.3	0	0	9	02	3	7	01	1	-
18	- 2.2	- 5.7	4.0	78	1018.5	0	0	9	01	3	7	02	0	-
19	0.1	- 1.4	5.5	89	1018.1	7	7	6	34	2	7	03	1	-
20	1.9	- 2.7	5.0	72	1019.2	4	4	7	26	4	7	02	0	-
21	0.8	0.5	6.3	98	1016.0	0	0	9	28	3	3	46	8	0.3
22	1.9	1.6	6.9	98	1015.3	0	0	9	24	3	7	02	1	-
23	3.1	2.6	7.4	97	1014.9	7	7	5	27	4	7	01	8	0.6
24	3.6	2.3	7.2	91	1015.8	6	6	5	23	2	7	03	1	-
25	7.5	7.3	10.2	99	1013.6	8	8	4	00	0	6	61	2	1.1
26	5.5	5.0	8.7	97	1011.1	8	6	5	07	4	6	61	2	0.0
27	6.1	6.1	9.4	100	1008.5	8	8	3	07	5	6	51	2	0.0
28	6.4	6.4	9.6	100	1018.1	8	8	2	14	1	5	10	2	-
29	6.5	5.8	9.2	95	1014.6	6	6	5	09	7	6	10	1	-
30	9.8	9.2	11.6	96	1008.7	8	8	5	07	4	7	02	1	-

Godz. 07

DNI	TEMPERATURA POWIETRZA T	TEMPERATURA PUNKTU ROSY T_d	PRĘŻNOŚĆ PARY WODNEJ e	WILGOTNOŚĆ WZGLĘDNA U	CIŚNIENIE ATMOSFERYCZNE P_o	ZACHMURZENIE N	N_h	h	WIATR dd	v	WIDZIALNOŚĆ V	POGODA ww	W	OPAD R
1	3.7	2.5	7.3	91	1020.7	8	0	9	09	5	7	02	2	-
2	3.1	- 0.5	5.9	77	1024.1	0	0	9	10	8	7	01	1	-
3	- 0.2	- 1.2	5.6	93	1027.4	0	0	9	09	4	7	02	0	-
4	1.3	- 0.9	5.7	85	1024.2	0	0	9	08	8	7	02	0	-
5	0.6	0.3	6.3	98	1021.8	0	0	9	08	2	6	10	0	-
6	2.0	1.8	6.9	98	1023.7	0	0	9	26	3	6	10	0	-
7	7.0	6.6	9.7	97	1018.6	8	8	6	28	3	6	10	2	-
8	3.5	0.2	6.2	78	1019.6	7	7	6	35	5	8	02	2	-
9	6.4	5.6	9.1	95	1014.8	3	3	6	27	4	6	10	6	0.9
10	7.3	3.6	7.9	78	1013.9	1	1	7	22	3	6	10	1	-
11	12.0	3.2	7.7	55	1006.9	1	0	9	19	7	7	02	0	-
12	9.9	4.4	8.4	69	1002.4	3	0	9	24	2	7	02	0	-
13	0.4	- 0.2	6.0	96	1012.4	8	5	3	36	5	4	73	2	0.2
14	- 2.1	- 3.3	4.8	93	1018.3	0	0	9	09	1	8	02	0	-
15	- 1.3	- 2.7	5.0	89	1008.7	6	1	7	02	3	8	03	1	-
16	0.3	- 0.7	5.8	92	1011.0	7	7	9	00	0	7	03	1	-
17	- 1.8	- 2.0	5.3	98	1017.1	1	0	9	31	1	7	02	0	-
18	0.6	- 1.7	5.4	85	1019.0	0	0	9	00	0	7	02	0	-
19	4.3	1.0	6.6	79	1018.2	4	4	7	35	8	7	01	1	-
20	7.1	1.2	6.7	66	1015.6	8	3	6	23	7	7	01	1	-
21	3.7	3.0	7.6	95	1016.1	3	3	3	30	5	6	10	4	-
22	4.9	4.1	8.5	98	1013.8	3	3	5	26	4	6	10	1	-
23	4.4	3.7	7.9	95	1015.4	7	7	5	28	6	7	02	8	0.1
24	5.1	2.6	7.4	85	1015.0	5	5	9	21	3	6	10	1	-
25	5.8	5.8	9.2	100	1013.5	8	4	5	35	2	6	61	6	6.0
26	5.4	4.9	8.7	97	1008.6	8	8	3	07	5	6	10	6	0.1
27	5.8	5.8	9.2	100	1010.6	8	5	2	06	5	6	61	5	0.6
28	6.3	6.3	9.5	100	1019.2	8	8	1	07	5	4	10	2	-
29	8.5	5.5	9.0	82	1013.1	7	7	6	10	7	6	10	2	-
30	9.7	9.1	11.6	96	1007.0	8	4	5	07	4	6	60	6	0.9

Godz. 13

1	14.1	2.5	7.3	46	1019.9	0	0	9	10	8	7	02	1	-
2	11.3	- 2.4	5.1	38	1024.6	2	0	9	11	10	7	02	0	-
3	12.4	- 1.2	5.6	40	1025.0	5	0	9	07	6	7	02	1	-
4	12.9	0.8	6.5	44	1020.9	0	0	9	09	8	7	02	0	-
5	12.2	0.6	6.4	45	1021.4	4	0	9	11	8	7	02	0	-
6	14.8	1.2	6.7	40	1020.6	5	5	6	31	3	7	03	1	-
7	10.7	5.1	8.8	69	1016.4	7	7	6	32	7	7	02	6	0.0
8	9.8	- 1.4	5.5	45	1018.4	6	6	6	02	4	8	02	2	-
9	16.1	1.2	6.7	37	1014.2	6	6	6	31	6	8	03	1	-
10	19.2	2.6	7.4	33	1010.7	4	4	6	26	5	7	02	0	-
11	19.8	4.4	8.4	37	1003.4	0	0	9	24	8	7	02	0	-
12	19.8	3.0	7.6	33	1000.9	6	1	7	25	4	8	02	1	-
13	6.5	- 6.3	3.8	39	1013.8	8	6	6	01	8	8	02	7	0.4
14	8.4	- 8.2	3.3	30	1015.4	0	0	9	09	6	8	01	0	-
15	8.0	- 4.7	4.3	41	1005.5	7	5	6	07	7	8	03	2	-
16	7.2	- 3.0	4.9	48	1012.0	8	4	5	07	5	8	02	2	-
17	9.0	- 5.7	4.0	35	1016.4	6	6	5	05	6	7	02	1	-
18	11.4	- 5.4	4.1	31	1017.1	5	5	6	06	7	7	02	1	-
19	10.0	- 2.7	5.0	41	1018.5	4	4	6	35	8	8	01	1	-
20	10.4	1.5	6.8	54	1013.6	8	2	5	30	9	7	21	2	0.0
21	6.0	3.6	7.9	85	1015.2	6	5	5	11	3	7	25	1	0.9
22	7.7	3.6	7.9	74	1013.3	7	7	5	33	8	7	02	8	0.0
23	8.4	6.1	9.4	84	1014.2	6	6	5	34	6	7	80	6	0.5
24	11.4	3.0	7.6	57	1014.1	5	4	8	21	5	7	25	1	0.0
25	9.6	5.6	9.1	76	1013.7	8	8	5	08	5	7	02	6	0.0
26	6.4	5.1	8.8	92	1008.4	8	8	3	07	6	5	10	2	-
27	7.2	6.8	9.9	97	1014.1	8	6	2	05	3	6	61	6	0.8
28	11.2	8.0	10.7	81	1018.4	8	8	4	10	8	6	10	2	-
29	16.8	8.1	10.8	56	1010.0	6	3	9	10	8	7	02	2	-
30	20.1	9.3	11.7	51	1002.9	6	6	6	16	4	7	03	6	1.2

Godz. 19

1	9.6	- 1.4	5.5	46	1021.2	3	0	9	10	9	7	01	1	-
2	6.9	- 1.4	5.5	56	1024.4	3	0	9	09	8	7	02	1	-
3	8.3	- 2.2	5.2	47	1024.2	4	2	9	09	4	7	02	1	-
4	8.5	- 0.9	5.7	52	1020.3	0	0	9	07	5	7	01	0	-
5	6.3	- 1.4	5.5	58	1020.5	0	0	9	06	3	7	02	0	-
6	10.7	3.0	7.6	59	1020.0	7	7	9	01	4	7	03	1	-
7	7.7	6.8	9.9	94	1017.2	7	7	5	33	4	7	25	6	1.3
8	8.1	1.7	6.9	65	1015.9	4	4	7	32	4	7	01	1	-
9	11.3	2.5	7.3	54	1013.4	3	3	7	25	3	7	02	1	-
10	13.3	0.6	6.4	42	1008.5	1	1	9	19	2	7	03	0	-
11	16.3	1.2	6.7	36	1001.5	0	0	9	20	6	7	02	0	-
12	11.9	5.5	9.0	64	1002.9	3	0	9	36	7	7	01	1	-
13	2.7	- 8.6	3.2	43	1015.9	0	0	9	01	5	7	01	1	-
14	3.9	- 8.2	3.3	41	1012.3	0	0	9	07	4	8	01	0	-
15	4.7	- 4.1	4.5	53	1006.4	3	3	7	05	4	7	01	1	-
16	2.6	- 4.7	4.3	58	1014.4	4	2	5	01	2	8	01	8	0.0
17	3.5	- 7.4	3.5	44	1016.8	3	3	9	03	5	7	01	1	-
18	5.6	- 5.7	4.0	45	1017.4	2	2	9	35	5	7	02	1	-
19	6.0	- 7.0	3.6	39	1019.4	2	0	9	34	5	8	01	1	-
20	5.0	4.3	8.3	95	1014.2	8	4	4	34	6	6	80	6	0.8
21	5.9	3.4	7.8	84	1014.5	5	5	9	23	2	7	01	8	3.1
22	6.8	- 0.2	6.0	61	1013.3	7	2	7	27	4	7	01	2	-
23	7.7	7.1	10.0	96	1014.3	5	3	5	30	4	7	01	8	1.6
24	9.7	5.3	8.9	74	1013.0	8	5	5	21	4	7	01	8	0.0
25	8.3	5.8	9.2	84	1013.1	7	4	7	06	5	6	10	2	-
26	7.7	6.5	9.7	92	1007.3	8	6	4	06	6	6	10	2	-
27	7.0	6.6	9.7	97	1016.4	8	5	3	08	3	6	21	6	0.7
28	10.7	7.0	10.0	77	1016.1	8	4	6	08	5	7	02	2	-
29	15.3	7.4	10.3	59	1008.3	4	4	6	09	4	7	03	1	-
30	14.7	10.9	13.0	78	1000.4	5	0	9	07	3	7	03	8	1.3

Godz. 01

DNI	TEMPERATURA POWIETRZA T	TEMPERATURA PUNKTU ROSY T_d	PRĘŻNOŚĆ PARY WODNEJ e	WILGOTNOŚĆ WZGLĘDNA U	CIŚNIENIE ATMOSFERYCZNE P_o	ZACHMURZENIE N	N_h	h	WIATR dd	v	WIDZIALNOŚĆ V	POGODA ww	W	OPAD R
1	5.1	0.8	6.5	73	1020.2	8	0	9	05	3	7	02	2	-
2	5.0	- 1.2	5.6	65	1020.7	6	2	9	01	3	7	02	1	-
3	2.9	- 2.7	5.0	66	1024.0	0	0	9	36	2	8	02	0	-
4	2.5	- 3.0	4.9	67	1023.9	0	0	9	36	2	7	02	0	-
5	3.3	- 2.7	5.0	65	1019.7	0	0	9	02	3	7	02	0	-
6	2.0	- 2.2	5.2	74	1023.5	0	0	9	35	3	7	02	0	-
7	8.4	3.2	7.7	71	1021.8	8	8	7	32	1	8	02	2	-
8	6.2	3.2	7.7	81	1019.8	3	3	9	33	4	7	02	1	-
9	6.9	2.1	7.1	71	1017.9	8	8	5	25	4	7	21	2	0.6
10	4.5	1.9	7.0	83	1015.6	1	1	9	00	0	6	10	1	-
11	4.9	1.5	6.8	78	1008.3	0	0	9	00	0	8	02	0	-
12	6.1	0.8	6.5	69	1002.5	0	0	9	25	2	7	02	1	-
13	5.0	1.7	6.9	78	1009.6	8	8	5	33	3	7	03	1	-
14	- 2.5	- 7.8	3.4	67	1019.2	0	0	9	02	3	8	02	0	-
15	- 2.5	- 6.7	3.7	72	1012.0	0	0	9	36	3	8	02	0	-
16	- 0.4	- 3.0	4.9	84	1005.9	0	0	9	34	3	8	02	0	-
17	0.0	- 3.0	4.9	80	1018.6	6	6	5	35	2	7	03	1	-
18	1.5	- 2.7	5.0	73	1019.7	0	0	9	10	2	7	02	0	-
19	2.3	- 5.0	4.2	59	1020.2	3	3	9	30	2	7	03	0	-
20	4.1	- 3.0	4.9	60	1020.8	8	0	9	17	2	8	02	1	-
21	4.6	3.0	7.6	90	1017.1	7	7	6	29	2	7	02	8	0.2
22	3.9	3.2	7.7	95	1016.3	8	8	5	24	1	6	10	6	0.0
23	5.7	3.2	7.7	85	1017.1	3	3	9	29	3	8	01	6	0.0
24	4.4	1.2	6.7	79	1016.1	5	2	7	12	1	7	01	2	-
25	6.3	3.8	8.0	84	1014.4	8	8	6	35	1	7	02	6	0.0
26	6.4	4.8	8.6	89	1010.0	8	8	4	06	6	6	10	6	1.8
27	6.1	5.9	9.3	98	1008.4	8	7	3	04	4	5	61	6	5.8
28	6.0	5.5	9.1	97	1016.2	8	8	2	06	3	4	10	2	-
29	7.6	5.8	9.2	88	1012.2	6	6	9	06	6	6	10	2	-
30	9.0	7.8	10.6	93	1006.4	3	2	9	35	2	6	10	1	-

Godz. 07

DNI	TEMPERATURA POWIETRZA T	TEMPERATURA PUNKTU ROSY T_d	PRĘŻNOŚĆ PARY WODNEJ e	WILGOTNOŚĆ WZGLĘDNA U	CIŚNIENIE ATMOSFERYCZNE P_o	ZACHMURZENIE N	N_h	h	WIATR dd	v	WIDZIALNOŚĆ V	POGODA ww	W	OPAD R
1	3.4	- 1.2	5.6	73	1019.8	7	0	9	05	4	7	03	2	-
2	3.2	- 0.9	5.7	74	1022.9	2	0	9	02	3	7	01	1	-
3	0.3	- 2.2	5.2	84	1025.6	0	0	9	06	1	6	10	0	-
4	1.1	- 1.9	5.3	79	1023.2	0	0	9	06	2	7	01	0	-
5	1.7	- 2.4	5.1	73	1021.3	0	0	9	03	4	7	02	0	-
6	1.4	- 1.2	5.6	83	1024.4	7	7	9	99	1	6	10	1	-
7	7.9	3.2	7.7	73	1019.8	7	3	7	30	3	6	10	2	-
8	5.6	0.4	6.3	69	1020.7	3	2	7	09	3	8	01	1	-
9	7.1	1.2	6.7	66	1017.6	5	5	9	25	3	6	10	1	-
10	5.0	2.1	7.1	81	1014.6	0	0	9	00	0	6	10	0	-
11	5.9	1.7	6.9	74	1006.8	0	0	9	36	1	7	02	0	-
12	5.8	2.5	7.3	80	1002.8	6	0	9	22	1	6	10	1	-
13	2.8	- 1.9	5.3	70	1013.1	8	8	5	35	5	7	02	2	-
14	- 0.5	- 8.2	3.3	57	1017.6	0	0	9	07	4	7	02	0	-
15	- 1.5	- 5.4	4.1	75	1010.0	1	0	9	00	0	8	01	0	-
16	- 0.5	- 0.9	5.7	98	1012.2	5	2	6	99	1	7	01	1	-
17	1.0	- 2.7	5.0	76	1019.0	2	1	9	13	1	6	10	1	-
18	0.1	- 3.3	4.8	77	1020.2	2	0	9	00	0	7	02	0	-
19	4.8	- 1.7	5.4	62	1021.1	3	1	7	31	5	8	01	1	-
20	5.9	- 0.9	5.7	61	1018.2	8	5	6	25	4	7	01	2	-
21	4.7	2.1	7.1	84	1017.3	7	7	6	28	3	6	10	2	-
22	5.3	4.3	8.3	93	1015.7	8	8	3	27	2	5	10	2	-
23	5.1	4.4	8.4	95	1017.6	6	3	4	28	5	5	10	1	-
24	4.2	1.7	6.9	84	1015.5	6	2	9	17	2	5	10	1	-
25	6.1	5.1	8.8	93	1012.9	8	8	5	35	2	6	21	2	0.3
26	5.1	4.6	8.5	97	1008.3	8	6	2	06	5	5	61	6	2.7
27	5.7	5.5	9.0	98	1011.5	8	6	3	04	3	5	61	6	4.7
28	5.9	5.2	8.8	95	1018.2	8	8	3	08	6	4	10	2	-
29	7.5	5.5	9.0	87	1009.7	5	5	9	04	5	6	10	2	-
30	10.0	8.1	10.8	88	1005.0	6	5	9	36	2	5	10	1	-

Godz. 13

1	11.6	1.9	7.0	51	1018.5	7	0	9	06	3	7	02	2	-
2	13.9	1.5	6.8	43	1021.7	0	0	9	07	3	7	02	0	-
3	15.4	0.6	6.4	37	1022.8	2	2	6	06	1	7	03	0	-
4	13.1	- 0.9	5.7	38	1019.5	0	0	9	04	4	7	02	0	-
5	12.8	- 0.5	5.9	40	1020.4	1	1	7	07	7	7	03	0	-
6	14.1	0.2	6.2	39	1021.7	5	5	7	09	4	7	03	1	-
7	13.8	2.1	7.1	46	1018.1	3	1	6	31	5	8	01	1	-
8	11.8	1.0	6.6	48	1019.4	5	5	7	99	5	8	02	1	-
9	16.9	0.8	6.5	34	1015.6	2	2	6	29	3	7	02	1	-
10	19.3	2.1	7.1	32	1010.4	1	1	7	24	4	8	02	0	-
11	21.4	1.5	6.8	27	1001.8	0	0	9	15	4	8	02	0	-
12	19.1	3.0	7.6	34	1001.2	3	2	6	27	3	7	01	1	-
13	8.7	- 4.7	4.3	38	1015.4	3	3	7	36	6	8	03	1	-
14	8.1	- 8.2	3.3	30	1013.9	0	0	9	08	7	8	02	0	-
15	7.5	- 6.0	3.9	37	1006.7	6	6	6	99	5	8	02	1	-
16	7.50	- 5.0	4.2	41	1012.6	6	4	6	04	7	8	02	1	-
17	8.4	- 5.7	4.0	37	1017.5	6	6	6	35	4	8	02	1	-
18	10.6	- 5.4	4.1	32	1018.3	5	5	6	36	7	8	02	1	-
19	10.3	- 3.5	4.7	38	1020.8	2	1	6	35	6	9	01	0	-
20	10.8	0.6	6.4	50	1016.4	8	3	6	29	7	7	01	6	0.0
21	6.2	3.9	8.1	87	1016.2	6	5	5	06	5	8	25	1	0.3
22	7.4	2.5	7.3	71	1016.2	7	7	6	30	6	6	10	2	-
23	11.7	3.2	7.7	56	1014.9	3	3	5	24	8	7	25	1	0.0
24	12.7	1.0	6.6	45	1013.5	6	6	6	21	5	7	02	2	-
25	7.6	4.3	8.3	79	1013.7	8	8	5	08	3	5	60	8	0.0
26	6.5	6.1	9.4	97	1007.2	8	6	2	06	5	4	61	6	4.4
27	6.0	5.3	8.9	95	1014.8	8	5	2	00	0	4	58	6	0.7
28	13.2	9.3	11.7	77	1016.2	7	4	4	07	5	6	10	2	-
29	18.5	9.0	11.5	54	1007.2	7	3	6	09	3	7	80	2	0.0
30	18.5	8.8	11.3	53	1001.7	7	7	7	12	1	8	02	8	0.0

Godz. 19

1	13.1	0.0	6.1	40	1018.0	6	4	9	09	7	7	03	2	-
2	8.9	- 1.4	5.5	48	1022.7	0	0	9	06	7	7	02	0	-
3	10.1	0.4	6.3	51	1022.5	1	0	9	05	4	7	03	0	-
4	10.1	- 1.7	5.4	44	1018.6	0	0	9	05	6	7	02	0	-
5	7.6	- 1.4	5.5	53	1021.6	1	0	9	36	2	7	01	1	-
6	12.4	2.8	7.5	52	1020.5	7	7	7	33	4	7	02	2	-
7	9.5	2.5	7.3	62	1018.8	3	3	7	35	4	7	01	1	-
8	10.6	- 1.4	5.5	43	1017.6	6	4	9	31	3	8	03	1	-
9	13.3	2.3	7.2	48	1014.4	5	5	6	30	3	7	03	1	-
10	14.7	3.8	8.0	47	1007.7	4	1	7	00	0	7	01	0	-
11	17.3	1.5	6.8	35	1000.2	6	0	9	17	4	8	02	1	-
12	10.2	4.1	8.2	65	1004.6	6	3	7	34	4	7	03	1	-
13	4.5	-10.2	2.8	34	1017.0	0	0	9	36	5	9	02	0	-
14	5.7	- 8.6	3.2	35	1011.7	0	0	9	02	4	8	01	0	-
15	4.7	- 4.4	4.4	50	1007.6	3	2	6	05	3	8	02	1	-
16	4.4	- 3.8	4.6	56	1015.8	5	2	6	36	5	8	01	2	-
17	5.5	- 3.0	4.9	55	1017.9	3	1	7	31	5	7	01	1	-
18	7.1	- 3.5	4.7	46	1019.1	3	3	7	33	4	7	01	1	-
19	8.5	- 5.0	4.2	37	1021.2	1	0	9	30	4	9	01	0	-
20	5.0	3.2	7.7	88	1016.6	8	6	5	30	4	6	80	8	0.4
21	5.1	3.4	7.8	88	1015.8	3	2	6	23	2	7	01	8	0.3
22	7.9	0.2	6.2	58	1015.6	6	2	7	27	2	8	02	2	-
23	8.8	0.2	6.2	54	1014.8	6	1	7	33	4	7	01	1	-
24	11.4	0.8	6.5	49	1013.1	8	8	6	28	4	7	60	2	0.0
25	7.3	4.6	8.5	83	1012.2	8	8	5	04	3	6	60	2	0.2
26	5.9	5.5	9.0	97	1007.6	8	6	2	06	6	4	61	6	1.9
27	6.6	5.6	9.1	94	1016.7	8	8	3	06	2	6	10	6	0.1
28	11.5	8.1	10.8	80	1013.6	6	6	9	06	7	6	10	2	-
29	13.6	11.5	13.6	87	1007.0	7	4	9	33	1	6	10	8	1.2
30	15.3	9.8	12.1	70	999.1	5	3	9	01	3	8	01	2	-

Godz. 01

DNI	TEMPERATURA POWIETRZA T	TEMPERATURA PUNKTU ROSY T_d	PRĘŻNOŚĆ PARY WODNEJ e	WILGOTNOŚĆ WZGLĘDNA U	CIŚNIENIE ATMOSFERYCZNE P_o	ZACHMURZENIE N	N_h	h	WIATR dd	v	WIDZIALNOŚĆ V	POGODA ww	W	OPAD R
1	5.6	2.1	7.1	77	1020.7	4	0	9	CO	0	7	03	1	-
2	2.0	- 0.5	5.9	84	1020.9	5	0	9	CC	0	7	02	2	-
3	1.8	0.2	6.2	88	1025.0	0	0	9	CO	0	7	01	0	-
4	1.7	- 1.2	5.6	80	1024.3	2	0	9	CO	0	7	02	0	-
5	3.1	- 1.4	5.5	72	1019.2	0	0	9	CO	0	7	02	0	-
6	0.6	- 0.5	5.9	91	1023.5	0	0	9	CO	0	7	02	0	-
7	9.1	3.6	7.9	68	1020.6	8	8	5	36	2	7	02	2	-
8	6.3	2.8	7.5	78	1018.4	4	4	5	CO	0	7	01	1	-
9	6.9	4.4	8.4	84	1017.9	8	8	5	CO	0	7	61	1	0.0
10	4.6	2.1	7.1	84	1015.9	0	0	9	CO	0	6	10	1	-
11	5.4	2.8	7.5	85	1008.8	0	0	9	CO	0	7	02	0	-
12	10.3	1.7	6.9	55	1002.8	0	0	9	CO	0	7	02	0	-
13	5.6	4.1	8.2	90	1008.3	8	8	5	18	4	7	02	2	-
14	- 2.7	- 5.4	4.1	82	1018.9	0	0	9	CO	0	7	02	0	-
15	- 2.5	- 3.5	4.7	94	1011.2	0	0	9	CC	0	7	02	0	-
16	- 0.6	- 1.2	5.6	96	1009.6	0	0	9	00	0	6	10	1	-
17	- 0.3	- 1.2	5.6	95	1016.9	0	0	9	CO	0	6	10	1	-
18	- 1.9	- 3.8	4.6	87	1019.2	0	0	9	CO	0	7	02	0	-
19	3.4	- 3.3	4.8	62	1018.7	7	7	5	CO	0	7	03	1	-
20	1.9	- 2.7	5.0	72	1020.8	2	2	9	CC	0	7	03	0	-
21	4.2	3.4	7.8	94	1016.6	8	8	5	09	1	6	10	8	2.4
22	0.2	- 0.5	5.9	96	1016.4	4	0	9	CO	0	6	10	1	-
23	4.9	2.3	7.2	84	1015.9	8	8	5	CC	0	7	02	8	1.4
24	3.6	2.3	7.2	91	1016.2	4	4	5	00	0	7	01	1	-
25	5.9	5.5	9.0	97	1014.2	8	8	4	CO	0	6	61	8	6.5
26	6.9	5.8	9.2	92	1009.5	8	8	5	CO	0	6	10	6	2.1
27	6.5	5.8	9.2	96	1006.7	8	4	4	CO	0	5	61	6	3.4
28	6.0	5.0	8.7	93	1017.7	7	7	5	CO	0	6	10	2	-
29	5.6	4.6	8.5	93	1012.4	0	0	9	CO	0	6	10	1	-
30	12.1	9.4	11.8	83	1006.2	5	0	9	CO	0	7	01	2	-

Godz. 07

DNI	TEMPERATURA POWIETRZA T	TEMPERATURA PUNKTU ROSY T_d	PRĘŻNOŚĆ PARY WODNEJ e	WILGOTNOŚĆ WZGLĘDNA U	CIŚNIENIE ATMOSFERYCZNE P_o	ZACHMURZENIE N	N_h	h	WIATR dd	v	WIDZIALNOŚĆ V	POGODA ww	W	OPAD R
1	2.0	1.2	6.7	95	1020.2	8	0	9	CO	0	5	10	1	-
2	0.4	- 0.7	5.8	91	1023.2	3	0	9	02	2	7	02	1	-
3	- 1.6	- 1.9	5.3	98	1026.9	1	0	9	CO	0	7	01	0	-
4	- 1.9	- 3.3	4.8	90	1023.7	0	0	9	CO	0	6	10	0	-
5	- 1.3	- 3.0	4.9	88	1021.0	0	0	9	CC	0	6	10	0	-
6	- 0.8	- 1.4	5.5	96	1024.9	7	7	5	CO	0	6	10	1	-
7	8.6	5.8	9.2	83	1019.3	8	8	5	32	3	7	02	2	-
8	3.9	1.9	7.0	86	1020.0	6	6	5	03	2	7	02	1	-
9	5.0	3.8	8.0	91	1016.8	4	3	6	16	1	5	10	6	0.0
10	2.5	0.8	6.5	89	1015.7	0	0	9	CO	0	6	10	0	-
11	4.4	3.0	7.6	91	1007.6	0	0	9	CC	0	8	02	0	-
12	3.1	1.5	6.8	89	1003.7	8	0	9	CO	0	7	02	1	-
13	2.6	1.0	6.6	90	1012.0	8	8	5	20	3	6	68	6	0.0
14	- 4.2	- 5.4	4.1	92	1018.2	0	0	9	CO	0	7	02	0	-
15	- 2.6	- 3.5	4.7	92	1008.9	7	2	9	CC	0	6	10	1	-
16	- 1.4	- 1.9	5.3	96	1011.6	5	5	5	CO	0	5	10	1	-
17	- 3.4	- 3.4	4.8	100	1018.1	5	5	5	CC	0	2	44	1	-
18	- 3.8	- 4.7	4.3	94	1020.2	0	0	9	CO	0	6	10	0	-
19	4.8	0.2	6.2	71	1019.2	7	7	5	04	6	8	02	1	-
20	5.0	1.9	7.0	80	1018.2	8	8	5	27	4	8	03	1	-
21	3.3	2.8	7.5	97	1017.0	7	7	5	CO	0	6	10	2	-
22	1.3	1.0	6.6	98	1015.6	8	8	5	CC	0	5	10	1	-
23	6.1	2.6	7.4	78	1016.3	7	7	5	24	2	8	03	2	-
24	2.4	1.5	6.8	94	1015.6	3	3	6	CO	0	5	10	1	-
25	5.3	4.8	8.6	97	1013.8	8	8	5	02	1	6	10	6	0.7
26	6.3	5.6	9.1	95	1007.5	8	8	5	22	2	5	61	2	1.2
27	5.9	5.1	8.8	95	1009.8	8	6	4	07	1	6	61	6	2.1
28	4.4	4.1	8.2	98	1019.3	8	8	5	CO	0	3	46	2	-
29	7.6	6.2	9.5	91	1009.6	6	3	6	CC	0	5	10	1	-
30	14.2	9.9	12.2	76	1004.7	8	4	6	26	2	7	01	1	-

Godz. 13

1	17.4	1.0	6.6	33	1016.3	7	1	6	CO	0	7	03	2	-
2	15.8	0.0	6.1	34	1020.7	1	1	6	09	2	8	02	0	-
3	15.6	1.5	6.9	38	1022.5	0	0	9	25	3	8	01	0	-
4	15.3	- 0.7	5.8	33	1018.1	2	2	5	14	3	7	03	0	-
5	12.8	- 0.7	5.8	39	1019.8	0	0	9	16	3	7	02	0	-
6	13.7	1.5	6.8	44	1020.8	6	6	5	33	3	7	03	1	-
7	12.6	4.6	8.5	59	1016.7	6	6	5	36	4	7	01	2	-
8	10.3	1.2	6.7	53	1018.7	6	6	5	09	4	8	02	2	-
9	15.6	4.6	8.5	48	1015.2	3	2	6	36	3	7	02	1	-
10	18.7	5.1	8.8	40	1009.8	3	3	6	33	2	7	02	0	-
11	20.4	2.3	7.2	30	1001.8	1	0	9	36	4	8	03	0	-
12	20.0	3.6	7.9	34	1000.4	6	4	5	26	1	8	03	2	-
13	5.9	- 3.8	4.6	49	1014.6	4	4	5	16	3	7	01	7	0.1
14	8.7	- 4.4	4.4	39	1012.7	0	0	9	12	4	8	02	0	-
15	6.4	- 2.2	5.2	54	1005.2	8	8	5	06	4	8	02	2	-
16	6.0	- 1.4	5.5	58	1011.4	5	5	5	10	2	7	02	8	0.0
17	8.7	- 6.3	3.8	34	1016.0	4	4	6	18	4	8	02	4	-
18	10.8	- 3.3	4.8	37	1017.0	5	5	6	06	5	8	01	1	-
19	9.9	- 0.2	6.0	49	1019.5	4	4	6	06	4	8	01	1	-
20	8.7	3.2	7.7	68	1015.0	8	8	5	33	6	7	25	8	0.0
21	6.1	3.4	7.8	82	1015.7	7	7	5	03	2	7	25	8	0.3
22	5.6	4.3	8.3	92	1014.9	8	8	4	17	4	6	80	8	2.3
23	11.8	2.1	7.1	51	1014.4	7	7	5	36	6	7	81	2	0.4
24	10.9	6.2	9.5	72	1014.0	6	6	6	CO	0	7	01	6	1.4
25	8.3	5.3	8.9	81	1012.8	8	8	5	09	1	7	02	6	0.2
26	8.2	7.1	10.1	93	1006.1	8	8	4	00	0	5	10	6	1.1
27	7.7	6.1	9.4	90	1013.8	8	8	5	03	1	7	02	6	0.1
28	14.0	6.7	9.8	61	1015.5	8	8	5	24	4	7	02	4	-
29	19.3	8.5	11.1	50	1006.8	7	7	5	22	4	7	03	2	-
30	20.6	12.5	14.5	60	1001.5	6	5	6	24	5	8	03	2	-

Godz. 19

1	12.3	- 2.4	5.1	36	1018.6	7	2	9	CC	0	7	02	2	-
2	9.9	- 1.7	5.4	45	1022.4	2	0	9	14	1	7	02	0	-
3	11.6	- 1.2	5.6	41	1021.8	0	0	9	27	4	7	01	0	-
4	11.0	- 1.2	5.6	43	1017.8	0	0	9	16	3	7	02	0	-
5	9.2	- 0.9	5.7	49	1021.2	0	0	9	22	2	7	01	0	-
6	12.3	3.4	7.8	54	1019.5	8	8	5	CO	0	8	03	2	-
7	9.2	3.9	8.1	70	1017.9	7	7	5	05	2	7	02	2	-
8	9.6	3.9	8.1	67	1016.4	3	2	5	C4	2	8	01	1	-
9	13.0	3.8	8.0	53	1013.9	2	2	6	00	0	7	01	0	-
10	16.8	4.8	8.6	45	1007.5	3	3	6	CO	0	7	02	0	-
11	16.8	0.0	6.1	31	1000.6	2	0	9	04	5	8	01	1	-
12	14.8	7.4	10.3	61	1001.8	7	7	5	12	2	8	02	2	-
13	4.7	- 9.0	3.1	36	1015.5	0	0	9	19	3	8	01	0	-
14	6.5	- 4.1	4.5	46	1011.1	0	0	9	04	3	9	02	0	-
15	3.5	1.9	7.0	89	1007.4	8	8	5	03	1	7	02	6	0.0
16	2.4	0.4	6.3	88	1015.1	7	7	5	06	1	7	02	2	-
17	7.1	- 6.0	3.9	38	1016.1	1	1	9	02	4	8	01	1	-
18	8.0	1.2	6.7	63	1017.4	4	4	5	06	4	8	02	1	-
19	7.9	- 5.0	4.2	39	1020.5	2	0	9	07	2	8	01	1	-
20	4.6	3.4	7.8	91	1015.5	8	8	5	36	4	6	25	8	0.3
21	4.5	2.5	7.3	86	1015.3	7	7	5	36	2	7	25	2	0.1
22	6.4	0.8	6.5	68	1015.2	4	4	5	30	3	7	02	8	0.3
23	10.2	3.8	8.0	64	1014.3	8	8	5	18	2	7	03	8	0.2
24	7.7	6.8	9.9	94	1013.7	8	8	5	00	0	5	10	8	3.5
25	7.6	6.7	9.8	94	1011.8	8	8	4	00	0	4	61	2	1.6
26	7.4	6.7	9.8	95	1006.3	8	5	4	CO	0	4	61	2	1.5
27	7.2	5.8	9.2	91	1016.2	8	8	5	CO	0	6	10	6	0.0
28	12.4	5.6	9.1	63	1013.6	8	3	6	22	2	7	01	2	-
29	16.3	8.2	10.9	58	1006.3	8	2	6	10	3	7	01	2	-
30	17.5	9.7	12.0	60	998.3	3	2	6	29	3	8	01	1	-

Godz. 01

DNI	TEMPERATURA POWIETRZA T	TEMPERATURA PUNKTU ROSY T_d	PRĘŻNOŚĆ PARY WODNEJ e	WILGOTNOŚĆ WZGLĘDNA U	CIŚNIENIE ATMOSFERYCZNE P_o	ZACHMURZENIE N	N_h	h	WIATR dd	v	WIDZIALNOŚĆ V	POGODA ww	W	OPAD R
1	3.0	0.8	6.5	86	.	3	0	9	00	0	7	01	1	-
2	1.2	- 2.7	5.0	75	.	1	1	6	00	0	8	02	1	+
3	0.3	- 2.2	5.2	83	.	3	0	9	00	0	7	02	1	-
4	0.0	- 3.8	4.6	75	.	0	0	9	00	0	8	02	0	-
5	- 0.3	- 0.9	5.7	96	.	0	0	9	13	1	7	02	0	-
6	- 1.4	- 4.1	4.5	82	.	0	0	9	00	0	8	02	0	-
7	4.9	0.4	6.3	73	.	8	8	5	00	0	6	10	2	-
8	3.1	1.5	6.8	88	.	7	7	5	00	0	7	02	2	-
9	4.0	- 2.2	5.2	64	.	8	8	5	29	1	8	02	2	-
10	2.8	- 0.5	5.9	79	.	1	1	6	18	2	8	03	0	-
11	9.9	- 2.7	5.0	41	.	0	0	9	18	4	8	02	0	-
12	7.3	- 4.1	4.5	44	.	6	0	9	34	1	8	03	1	-
13	5.5	5.0	8.7	96	.	8	8	4	00	0	6	60	8	0.6
14	- 4.6	- 8.6	3.2	72	.	0	0	9	36	1	8	02	0	-
15	- 4.6	- 8.2	3.3	74	.	0	0	9	00	0	7	02	0	-
16	- 1.9	- 3.0	4.9	91	.	8	8	4	36	1	6	26	8	0.9
17	- 2.1	- 2.7	5.0	96	.	8	8	4	00	0	5	22	8	0.5
18	- 1.4	- 9.4	3.0	54	.	2	2	6	08	1	8	01	1	-
19	0.4	- 5.7	4.0	64	.	8	8	5	00	0	7	02	2	-
20	- 1.4	- 7.0	3.6	64	.	0	0	9	17	1	8	02	1	-
21	0.5	- 0.5	5.9	92	.	8	8	4	25	1	6	10	8	0.9
22	- 1.0	- 1.9	5.3	91	.	6	6	6	00	0	7	02	1	-
23	1.3	0.4	6.3	93	.	8	8	3	25	1	6	85	1	0.5
24	2.3	- 0.2	6.0	83	.	2	2	6	20	1	6	10	1	-
25	0.8	0.3	6.2	96	.	8	8	4	00	0	6	71	8	6.0
26	3.2	2.7	7.4	97	.	8	8	2	00	0	5	61	6	2.9
27	3.4	3.2	7.7	98	.	8	8	4	00	0	6	60	6	3.5
28	1.8	0.6	6.4	91	.	6	6	4	00	0	5	10	5	0.0
29	3.8	2.8	7.5	94	.	5	2	6	00	0	7	03	2	-
30	10.3	4.3	8.3	66	.	3	2	6	01	1	8	01	1	-

Godz. 07

DNI	TEMPERATURA POWIETRZA T	TEMPERATURA PUNKTU ROSY T_d	PRĘŻNOŚĆ PARY WODNEJ e	WILGOTNOŚĆ WZGLĘDNA U	CIŚNIENIE ATMOSFERYCZNE P_o	ZACHMURZENIE N	N_h	h	WIATR dd	v	WIDZIALNOŚĆ V	POGODA ww	W	OPAD R
1	3.3	0.8	6.5	84	.	7	4	9	00	0	7	02	1	-
2	0.4	- 2.2	5.2	84	.	2	0	9	00	0	7	01	0	-
3	0.8	- 1.9	5.3	80	.	2	0	9	00	0	7	01	0	-
4	1.6	- 3.5	4.7	69	.	0	0	9	00	0	8	02	0	-
5	- 0.1	- 1.7	5.4	89	.	5	0	9	00	0	7	02	1	-
6	- 0.8	- 3.0	4.9	85	.	1	1	6	36	2	7	03	0	-
7	4.0	2.6	7.4	90	.	8	8	4	00	0	6	60	2	0.0
8	1.4	- 0.2	6.0	89	.	6	6	5	09	2	7	01	2	-
9	5.4	2.5	7.3	81	.	7	5	5	20	1	7	01	7	1.0
10	6.5	- 0.5	5.9	61	.	1	1	6	17	1	8	02	0	-
11	10.5	- 1.2	5.6	43	.	1	1	7	18	8	9	02	0	-
12	3.3	- 2.2	5.2	67	.	7	0	9	00	0	8	02	1	-
13	0.3	0.3	6.2	100	.	9	9	.	36	2	2	71	6	0.5
14	- 2.0	- 9.4	3.0	58	.	1	0	9	02	3	9	01	0	-
15	- 3.6	- 6.0	3.9	82	.	7	7	5	36	2	8	85	1	0.0
16	- 2.4	- 3.5	4.7	90	.	7	7	5	01	1	7	26	2	0.4
17	- 2.0	- 4.4	4.4	82	.	6	6	6	36	1	8	02	2	-
18	- 1.0	- 5.4	4.1	73	.	3	3	6	36	2	8	03	1	-
19	0.2	- 4.4	4.4	72	.	8	8	4	31	1	7	85	2	0.0
20	1.6	- 1.7	5.4	79	.	8	8	6	23	3	7	20	1	0.0
21	0.8	- 0.7	5.8	88	.	4	4	3	00	0	6	10	8	2.5
22	0.6	- 0.9	5.7	88	.	7	7	5	00	0	7	03	7	0.0
23	2.0	- 0.9	5.7	79	.	3	1	6	24	3	9	01	8	0.3
24	3.3	1.9	7.0	90	.	6	6	6	20	1	7	25	6	0.2
25	1.6	1.1	6.6	96	.	9	9	.	00	0	3	61	7	2.4
26	3.4	2.8	7.5	97	.	8	8	3	00	0	5	61	6	2.6
27	2.7	2.3	7.2	97	.	8	8	3	00	0	6	61	6	2.9
28	1.5	1.0	6.5	96	.	7	7	3	24	1	5	28	2	-
29	7.4	2.8	7.5	73	.	7	5	5	00	0	8	02	1	-
30	12.7	3.8	8.0	55	.	6	2	5	22	1	8	02	8	0.0

Godz. 13

1	12.5	- 0.2	6.0	41	.	7	4	7	03	2	7	03	2	-
2	10.8	- 2.4	5.1	39	.	5	5	6	02	3	8	03	1	-
3	11.6	- 6.0	3.9	28	.	1	1	7	32	3	8	03	0	-
4	11.1	- 1.9	5.3	39	.	2	2	7	34	2	8	03	0	-
5	9.7	- 2.7	5.0	42	.	2	2	6	32	2	7	02	1	-
6	9.1	- 3.2	4.8	42	.	4	2	6	04	3	8	02	1	-
7	7.0	0.0	6.1	61	.	7	7	5	33	3	7	02	6	0.0
8	5.2	- 5.0	4.2	47	.	5	4	6	27	2	8	02	2	-
9	10.5	0.0	6.1	48	.	6	6	6	32	3	8	02	2	-
10	14.7	- 0.5	5.9	36	.	3	3	7	00	0	8	03	0	-
11	15.2	- 1.7	5.4	32	.	3	1	7	18	4	9	02	0	-
12	14.5	- 0.2	6.0	37	.	5	5	7	01	1	8	03	1	-
13	- 1.2	- 3.3	4.8	86	.	8	8	3	12	1	5	77	4	1.9
14	4.5	-10.2	2.8	33	.	0	0	9	06	4	9	01	0	-
15	1.3	- 5.4	4.1	61	.	5	5	5	00	0	8	85	8	0.0
16	0.4	- 3.5	4.7	75	.	7	7	5	02	3	7	85	8	1.1
17	2.2	- 7.4	3.5	49	.	6	6	5	01	4	8	01	8	0.0
18	3.6	- 8.2	3.3	42	.	7	7	6	02	3	8	02	1	-
19	4.6	- 7.4	3.5	40	.	3	3	7	32	3	9	02	8	0.0
20	5.9	- 4.4	4.4	46	.	8	8	6	27	6	7	80	2	0.0
21	3.8	- 1.4	5.5	68	.	8	8	5	30	3	7	03	8	0.9
22	4.3	0.0	6.1	73	.	8	8	5	23	3	7	03	8	0.4
23	4.5	2.1	7.1	84	.	2	1	5	18	3	8	25	1	0.4
24	6.3	3.0	7.6	79	.	8	8	5	17	3	6	83	1	0.3
25	3.9	3.0	7.6	94	.	8	8	3	36	1	6	61	4	0.5
26	7.0	3.9	8.1	81	.	8	8	4	00	0	6	60	6	1.5
27	4.3	2.6	7.4	89	.	8	6	3	00	0	5	61	5	0.7
28	11.3	2.8	7.5	55	.	6	4	6	12	5	8	01	2	-
29	12.2	5.0	8.7	61	.	8	8	6	16	3	7	25	8	0.0
30	14.4	4.3	8.3	51	.	7	7	6	12	6	8	02	2	-

Godz. 19

1	8.7	- 4.7	4.3	39	.	7	3	9	15	2	7	01	2	-
2	6.4	- 0.9	5.7	60	.	6	4	6	00	0	7	02	2	-
3	6.0	- 3.8	4.6	49	.	0	0	9	00	0	8	02	0	-
4	6.8	- 1.9	5.3	53	.	2	2	6	05	2	8	01	1	-
5	4.6	- 4.1	4.5	52	.	0	0	9	09	1	8	01	0	-
6	7.0	- 1.4	5.5	55	.	7	7	7	00	0	7	02	1	-
7	5.0	2.6	7.4	84	.	7	7	5	32	1	7	25	2	0.0
8	5.6	- 2.2	5.2	57	.	6	6	6	14	1	8	03	2	-
9	9.1	4.3	6.3	72	.	4	4	5	27	1	8	01	1	-
10	11.2	- 1.9	5.3	40	.	2	2	7	24	1	8	01	0	-
11	12.2	- 3.5	4.7	34	.	1	1	9	16	7	9	02	1	-
12	8.3	3.8	8.0	74	.	8	8	6	19	1	8	25	2	0.1
13	- 0.4	- 5.4	4.1	70	.	2	2	6	10	2	8	01	7	0.0
14	1.0	-10.2	2.8	41	.	0	0	9	06	1	9	01	0	-
15	- 0.4	- 3.0	4.9	84	.	8	8	4	00	0	7	26	8	0.1
16	- 0.8	- 2.7	5.0	87	.	6	6	5	06	1	7	01	8	1.0
17	1.8	- 8.2	3.3	48	.	7	4	6	04	3	7	01	2	-
18	3.0	- 8.2	3.3	45	.	6	6	6	03	2	8	01	2	-
19	3.4	-11.7	2.5	33	.	5	1	9	34	1	9	01	1	-
20	1.0	0.0	6.1	92	.	8	8	4	24	3	5	85	8	2.2
21	1.2	- 0.2	6.0	89	.	6	3	6	00	0	6	10	8	1.3
22	1.1	- 1.2	5.6	85	.	4	4	5	20	1	7	03	8	3.0
23	4.1	0.8	6.5	78	.	2	1	6	20	2	7	02	8	0.6
24	4.2	3.4	7.8	94	.	8	8	5	19	1	6	80	2	3.2
25	3.4	3.2	7.7	98	.	8	8	2	02	1	5	61	6	4.0
26	5.0	4.5	8.4	97	.	8	8	3	35	1	5	60	6	1.3
27	4.0	3.8	8.0	98	.	8	8	1	01	1	4	51	6	0.2
28	9.5	3.0	7.6	64	.	6	2	6	15	1	8	03	2	-
29	11.7	3.6	7.9	58	.	5	5	6	18	2	7	01	8	0.0
30	11.5	5.3	8.9	65	.	2	1	9	00	0	7	01	1	-

Godz. 01

DNI	TEMPERATURA POWIETRZA T	TEMPERATURA PUNKTU ROSY T_d	PRĘŻNOŚĆ PARY WODNEJ e	WILGOTNOŚĆ WZGLĘDNA U	CIŚNIENIE ATMOSFERYCZNE P_o	ZACHMURZENIE N	N_h	h	WIATR dd	v	WIDZIALNOŚĆ V	POGODA ww	W	OPAD R
1	0.1	-1.7	5.4	88	.	4	0	9	00	0	8	02	1	-
2	-3.7	-6.7	3.7	81	.	2	2	4	14	7	8	03	1	-
3	-3.8	-8.2	3.3	71	.	4	0	9	11	5	7	02	1	-
4	-2.2	-7.0	3.6	70	.	2	1	9	01	5	7	01	0	-
5	-2.8	-4.7	4.3	86	.	1	1	.	18	2	7	02	0	-
6	-4.7	-8.2	3.3	74	.	0	0	9	03	5	8	02	0	-
7	-3.8	-4.3	4.4	96	.	9	9	.	36	3	0	49	2	-
8	-4.4	-5.0	4.2	96	.	9	9	.	36	11	0	49	4	-
9	-5.6	-6.3	3.8	95	.	9	9	.	35	10	0	85	4	0.1
10	-1.4	-3.3	4.8	88	.	2	2	.	29	7	7	03	1	-
11	-0.2	-4.7	4.3	72	.	0	0	9	14	14	8	02	0	-
12	-1.2	-7.4	3.5	63	.	5	0	9	16	14	8	03	1	-
13	-0.5	-0.8	5.7	98	.	9	9	.	33	1	0	85	4	2.0
14	-10.2	-18.6	1.4	50	.	0	0	9	08	4	8	02	3	-
15	-9.6	-14.4	2.0	71	.	0	0	9	01	6	9	02	0	-
16	-10.0	-11.2	2.6	91	.	9	9	.	36	5	0	85	4	2.6
17	-9.8	-11.4	2.5	88	.	9	9	.	35	5	0	85	4	2.0
18	-10.2	-11.9	2.5	87	.	4	4	2	02	13	7	38	8	0.2
19	-9.0	-10.5	2.7	89	.	9	9	.	34	12	1	85	4	0.0
20	-8.8	-10.7	2.7	85	.	0	0	9	35	13	8	38	3	-
21	-7.2	-8.5	3.2	90	.	9	9	.	34	6	0	88	4	5.6
22	-7.3	-8.6	3.2	90	.	6	6	.	36	4	7	41	4	-
23	-6.1	-7.2	3.5	92	.	9	9	.	35	8	0	85	4	1.4
24	-5.8	-6.9	3.6	92	.	6	6	.	31	10	7	38	3	-
25	-3.2	-3.9	4.6	95	.	9	9	.	23	5	0	88	4	6.0
26	-2.2	-2.2	5.2	100	.	9	9	.	16	12	0	49	8	2.5
27	-2.8	-3.8	4.6	94	.	9	9	.	19	3	0	49	7	2.2
28	-4.6	-5.9	3.9	92	.	3	2	.	15	9	8	02	4	-
29	0.9	-0.9	5.7	89	.	6	6	.	12	11	8	41	3	-
30	1.1	1.1	6.6	100	.	9	9	.	14	15	1	47	2	-

Godz. 07

DNI	TEMPERATURA POWIETRZA T	TEMPERATURA PUNKTU ROSY T_d	PRĘŻNOŚĆ PARY WODNEJ e	WILGOTNOŚĆ WZGLĘDNA U	CIŚNIENIE ATMOSFERYCZNE P_o	ZACHMURZENIE N	N_h	h	WIATR dd	v	WIDZIALNOŚĆ V	POGODA ww	W	OPAD R
1	-0.7	-3.8	4.6	80	.	7	3	9	00	0	7	02	1	-
2	-4.3	-7.0	3.6	82	.	3	1	4	14	5	7	01	1	-
3	-3.5	-6.7	3.7	79	.	2	1	4	02	4	7	02	0	-
4	-1.3	-17.8	1.5	28	.	0	0	9	00	3	7	02	0	-
5	-3.1	-4.4	4.4	89	.	1	1	1	34	2	7	02	0	-
6	-6.0	-9.8	2.9	74	.	2	2	2	05	8	7	03	0	-
7	-3.5	-3.9	4.6	97	.	9	9	.	36	5	0	77	4	0.5
8	-6.8	-8.4	3.2	89	.	9	9	.	36	10	0	49	8	0.0
9	-2.2	-2.5	5.1	98	.	9	9	.	35	8	0	77	8	3.5
10	-1.2	-3.5	4.7	84	.	2	2	2	26	6	7	02	1	-
11	-1.0	-3.5	4.7	82	.	1	1	4	16	14	8	02	0	-
12	-1.1	-4.1	4.5	80	.	6	0	9	16	12	8	01	1	-
13	-1.5	-2.0	5.3	96	.	9	9	.	31	1	1	85	4	0.1
14	-2.7	-20.4	1.2	23	.	1	0	9	09	3	9	02	0	-
15	-1.0	-12.3	2.4	90	.	9	9	.	36	9	:	85	4	0.1
16	-10.7	-12.5	2.3	87	.	9	9	.	35	5	0	85	4	0.7
17	-10.6	-12.3	2.4	87	.	7	7	.	03	9	7	85	4	0.8
18	-9.8	-11.4	2.5	88	.	6	6	0	03	15	7	38	3	-
19	-8.9	-10.4	2.8	89	.	9	9	.	35	13	0	85	7	1.1
20	-6.6	-7.8	3.4	91	.	8	8	.	31	12	7	77	4	1.4
21	-7.4	-8.7	3.2	90	.	9	9	.	36	6	0	87	4	4.5
22	-6.6	-7.4	3.5	94	.	9	9	.	00	0	0	49	2	-
23	-7.0	-7.9	3.4	93	.	7	5	.	35	7	9	41	8	2.5
24	-6.6	-5.2	4.1	96	.	9	9	.	24	6	0	85	4	0.1
25	-3.5	-3.9	4.6	97	.	9	9	.	15	2	1	87	4	1.7
26	-1.8	-1.8	5.4	100	.	9	9	.	14	1	1	73	8	4.5
27	-2.9	-3.6	4.7	95	.	9	9	.	09	1	1	76	4	0.8
28	-2.3	-2.6	5.1	98	.	9	9	.	14	10	0	49	1	-
29	1.0	1.0	6.6	100	.	8	8	.	07	11	6	41	3	-
30	1.1	1.1	6.6	100	.	6	6	.	14	11	7	41	8	1.1

Godz. 13

1	0.8	-9.0	3.1	47	.	6	4	4	14	7	7	03	1	-
2	-0.6	-7.4	3.5	59	.	4	4	5	22	4	7	01	1	-
3	1.1	-7.0	3.6	54	.	1	1	5	00	0	7	03	0	-
4	1.7	-3.5	4.7	69	.	3	3	4	30	3	7	03	0	-
5	0.0	-3.5	4.7	77	.	5	5	4	35	3	7	03	1	-
6	-1.5	-5.4	4.1	76	.	5	4	4	36	5	7	03	1	-
7	-3.3	-3.7	4.6	97	.	9	9	.	36	8	0	49	7	0.5
8	-5.6	-7.0	3.6	91	.	5	3	3	36	11	8	01	4	-
9	-1.2	-1.6	5.4	97	.	6	6	.	33	5	7	41	7	0.0
10	3.3	-4.4	4.4	58	.	5	5	4	12	4	8	02	1	-
11	3.1	-3.3	4.8	63	.	2	1	4	18	14	8	03	0	-
12	1.9	-2.4	5.1	73	.	5	4	4	21	5	8	27	1	0.0
13	-8.5	-10.0	2.9	89	.	9	9	.	36	8	0	49	8	0.7
14	-5.4	-11.7	2.5	59	.	1	0	9	05	3	9	02	0	-
15	-8.1	-9.1	3.1	92	.	9	9	.	02	4	0	86	4	1.4
16	-8.0	-9.4	3.0	90	.	8	8	.	34	7	5	86	4	3.8
17	-8.3	-9.7	2.9	89	.	7	7	.	34	9	7	86	3	0.4
18	-7.5	-9.8	2.9	84	.	7	7	1	35	12	7	85	3	1.3
19	-7.8	-9.2	3.1	90	.	6	6	4	35	12	8	38	8	1.6
20	-5.4	-6.7	3.7	89	.	8	8	.	31	7	6	77	3	0.3
21	-3.4	-3.5	4.7	99	.	7	7	.	00	0	7	85	4	0.9
22	-5.2	-6.7	3.7	88	.	8	8	.	33	4	5	85	4	1.9
23	-4.8	-5.7	4.0	93	.	9	9	.	30	9	0	85	4	0.5
24	-3.5	-4.3	4.4	94	.	9	9	.	27	6	0	87	4	0.9
25	-1.6	-1.8	5.3	98	.	9	9	.	20	6	0	87	4	0.9
26	-0.4	-0.4	5.9	100	.	9	9	.	20	2	1	77	4	6.4
27	-2.1	-2.4	5.1	98	.	9	9	.	18	6	0	77	4	0.0
28	-1.0	-1.1	5.6	99	.	9	9	.	18	10	0	49	3	-
29	1.0	1.0	6.6	100	.	9	9	.	17	6	0	61	8	0.8
30	1.9	1.9	7.0	100	.	7	7	.	14	10	8	02	8	0.5

Godz. 19

1	-2.2	-7.4	3.5	69	.	7	3	4	14	8	7	01	8	0.0
2	-2.0	-6.7	3.7	70	.	7	5	4	22	5	7	03	1	-
3	-0.6	-6.0	3.9	67	.	1	0	9	05	3	8	02	0	-
4	-0.6	-6.0	3.9	67	.	4	4	3	00	0	7	01	8	0.0
5	-4.0	-7.4	3.5	78	.	1	0	9	02	5	7	01	1	-
6	-3.0	-6.0	3.9	78	.	6	6	4	36	9	7	02	2	-
7	-3.3	-3.8	4.6	97	.	9	9	.	36	9	0	49	7	0.0
8	-4.6	-5.5	4.0	93	.	8	8	2	36	13	8	02	2	-
9	-0.8	-3.0	4.9	85	.	6	6	2	34	3	7	02	1	-
10	1.6	-4.7	4.3	61	.	2	2	5	14	7	8	02	1	-
11	1.1	-5.7	4.0	60	.	3	0	9	18	14	7	02	1	-
12	0.0	-0.7	5.8	95	.	8	6	3	35	5	7	26	2	0.4
13	-10.4	-11.6	2.5	90	.	3	3	.	34	12	7	38	7	0.8
14	-8.6	-12.7	2.3	72	.	1	0	9	03	6	9	01	0	-
15	-9.0	-10.1	2.8	92	.	9	9	.	34	7	0	49	8	1.8
16	-9.2	-10.8	2.7	88	.	9	9	.	33	7	0	85	4	2.0
17	-9.2	-11.2	2.6	86	.	4	4	2	36	11	7	38	8	0.2
18	-7.5	-9.8	2.9	84	.	7	7	4	36	15	7	38	8	0.1
19	-7.3	-13.2	2.2	64	.	6	1	9	36	15	8	38	3	-
20	-6.6	-7.8	3.4	91	.	9	9	.	34	10	0	87	7	5.0
21	-6.8	-7.6	3.4	94	.	9	9	.	36	5	0	49	8	3.0
22	-7.2	-8.5	3.2	90	.	9	9	.	34	8	0	85	4	7.4
23	-4.3	-4.8	4.3	96	.	7	7	.	33	8	8	38	8	0.9
24	-2.9	-3.6	4.7	95	.	9	9	.	18	8	0	85	9	2.1
25	-2.0	-2.0	5.3	100	.	9	9	.	15	6	1	43	8	3.5
26	-2.5	-2.8	5.0	98	.	9	9	.	20	5	0	77	4	2.0
27	-2.6	-2.9	4.9	98	.	8	8	.	16	8	6	41	8	0.7
28	-0.6	-1.0	5.7	97	.	7	7	.	14	7	6	41	3	-
29	0.8	0.8	6.5	100	.	8	8	.	14	10	7	41	7	1.7
30	2.6	2.1	7.1	96	.	1	1	4	03	1	7	01	8	0.4

TABLICA II

SPOSTRZEŻENIA CODZIENNE STACJI METEOROLOGICZNYCH
WARTOŚCI DOBOWE

ЕЖЕДНЕВНЫЕ НАБЛЮДЕНИЯ МЕТЕОРОЛОГИЧЕСКИХ СТАНЦИЙ
СУТОЧНЫЕ ЗНАЧЕНИЯ

EVERYDAY OBSERVATIONS AT METEOROLOGICAL STATIONS
DAILY VALUES

Tablica II — LEBA — Kwiecień 1974

DNI	TEMPERATURA POWIETRZA T	Max	Min	T_g	PREŻNOŚĆ PARY WODNEJ e	WILGOTNOŚĆ WZGLĘDNA U	CIŚNIENIE ATMOSFERYCZNE P	USŁONECZNIENIE S	ZACHMURZENIE N	WIATR v	v_{max}	OPAD R_d	ŚNIEG s_h	s_g
1	8.1	13.8	2.3	0.0	6.6	64	1024.3	.	0.8	5.9	9	-	-	-
2	9.2	13.9	5.7	4.2	5.8	51	1023.3	.	3.8	6.9	9	-	-	-
3	9.1	15.3	2.7	- 1.1	5.8	52	1024.3	.	2.5	3.4	5	-	-	-
4	5.0	13.7	0.0	- 2.2	7.1	83	1023.7	.	1.9	2.9	5	-	-	-
5	4.9	9.9	0.8	- 3.5	7.1	82	1025.5	.	1.3	3.1	5	0.2	-	-
6	5.1	11.5	- 0.6	- 2.7	7.0	82	1025.6	.	3.8	1.3	3	-	-	-
7	5.2	7.2	0.6	- 3.2	7.4	83	1025.0	.	2.5	4.0	7	0.2	-	-
8	4.6	10.9	- 4.0	- 6.4	7.1	83	1020.1	.	0.6	3.9	6	-	-	-
9	5.3	8.7	0.7	- 1.0	7.1	79	1014.7	.	0.3	5.5	8	-	-	-
10	5.0	12.5	- 4.2	- 7.8	6.1	71	1009.6	.	1.9	1.4	3	-	-	-
11	6.4	19.6	0.2	- 5.5	6.6	71	998.8	.	3.5	5.0	8	-	-	-
12	2.1	3.8	1.1	0.4	4.8	67	1009.5	.	5.4	7.6	9	0.0	-	-
13	2.3	5.8	0.3	- 3.4	5.0	69	1019.0	.	1.4	4.0	7	-	-	-
14	0.5	5.0	- 5.8	-12.6	4.8	78	1018.1	.	2.0	1.6	4	-	-	-
15	3.0	7.8	- 1.6	- 5.8	5.4	71	1009.9	.	3.0	4.3	8	0.0	-	-
16	3.8	6.3	1.4	- 5.5	6.8	85	1017.0	.	4.4	4.1	8	-	-	-
17	3.4	5.9	0.7	- 5.6	6.0	77	1021.7	.	3.3	3.8	6	-	-	-
18	3.0	8.4	- 5.7	- 9.8	6.1	79	1022.5	.	2.6	3.4	9	0.0	-	-
19	5.1	9.3	2.9	- 0.8	6.1	65	1022.2	.	6.1	5.3	9	0.0	-	-
20	5.2	9.8	4.7	2.9	7.5	80	1015.1	.	4.5	2.6	6	0.4	-	-
21	4.7	8.7	- 0.2	- 2.5	7.6	88	1014.8	.	3.6	3.4	8	-	-	-
22	6.0	8.1	2.0	- 3.6	7.8	84	1015.4	.	5.5	3.0	6	0.1	-	-
23	5.1	10.2	3.5	0.8	8.0	91	1012.1	.	6.9	2.5	6	0.0	-	-
24	3.8	6.8	2.1	2.1	6.7	44	1014.8	.	6.4	2.6	5	0.0	-	-
25	3.7	6.2	2.0	0.0	5.1	64	1017.7	.	3.3	5.5	7	0.0	-	-
26	4.3	8.5	2.6	0.8	5.9	72	1016.4	.	5.3	7.6	10	-	-	-
27	5.5	7.8	3.1	1.3	7.1	79	1017.9	.	1.4	7.1	9	-	-	-
28	7.8	13.8	0.5	- 5.9	6.1	61	1020.1	.	2.3	5.8	10	-	-	-
29	9.6	17.2	3.8	1.4	7.2	61	1013.5	.	0.4	6.3	9	-	-	-
30	9.3	13.8	5.2	1.9	9.0	77	1005.0	.	5.9	6.3	9	0.1	-	-

NEL — Kwiecień 1974

DNI	TEMPERATURA POWIETRZA T	Max	Min	T_g	PREŻNOŚĆ PARY WODNEJ e	WILGOTNOŚĆ WZGLĘDNA U	CIŚNIENIE ATMOSFERYCZNE P	USŁONECZNIENIE S	ZACHMURZENIE N	WIATR v	v_{max}	OPAD R_d	ŚNIEG s_h	s_g
1	6.6	10.3	3.8	- 0.5	7.6	78	1025.5	8.1	0.0	6.1	7	-	-	-
2	6.5	10.1	4.2	0.9	7.6	79	1025.5	6.0	3.8	6.9	8	-	-	-
3	5.8	11.0	2.7	- 2.5	6.9	76	1026.0	8.7	1.9	3.9	5	-	-	-
4	5.0	11.4	- 1.2	- 4.0	7.2	83	1024.2	6.4	3.8	2.3	5	-	-	-
5	5.2	10.7	- 0.5	- 4.0	7.2	83	1025.4	8.3	1.0	2.6	4	-	-	-
6	6.8	14.1	1.2	- 2.8	7.7	79	1025.2	6.6	4.4	3.8	7	-	-	-
7	5.5	8.5	3.9	- 0.3	7.8	87	1023.9	10.8	2.1	6.1	8	-	-	-
8	7.1	13.6	1.1	- 4.4	8.0	81	1019.4	6.5	3.1	4.6	7	-	-	-
9	5.7	8.8	3.3	- 0.9	7.3	79	1014.5	9.9	0.6	5.4	7	-	-	-
10	5.2	9.4	- 1.1	- 5.4	6.9	79	1010.2	9.8	2.5	3.8	5	-	-	-
11	8.2	16.9	2.8	- 2.4	7.8	74	999.1	7.8	2.9	3.6	9	-	-	-
12	2.3	4.8	0.5	- 2.3	5.0	69	1009.0	5.7	6.1	7.8	9	0.0	-	-
13	2.3	7.4	- 1.9	- 6.0	5.1	72	1018.7	10.8	1.3	3.8	6	-	-	-
14	0.7	7.0	- 7.0	- 9.9	4.6	74	1018.1	11.2	1.0	2.1	3	-	-	-
15	4.3	8.2	- 2.5	- 6.4	5.5	67	1010.4	7.4	3.8	3.0	4	-	-	-
16	4.4	8.3	0.9	- 4.0	7.1	86	1016.6	11.0	3.0	4.5	7	-	-	-
17	4.1	7.5	1.1	- 3.6	6.3	78	1021.4	11.7	3.1	4.6	6	-	-	-
18	5.1	12.2	- 1.2	- 6.4	6.7	79	1021.8	10.9	1.4	4.1	7	-	-	-
19	5.8	10.3	2.4	- 1.9	6.4	69	1021.5	7.6	4.4	4.8	8	-	-	-
20	6.2	11.0	3.0	0.5	7.8	89	1015.0	6.5	4.8	2.5	5	0.0	-	-
21	6.3	13.0	2.3	- 2.1	7.8	84	1014.6	7.4	5.5	4.3	8	-	-	-
22	6.0	10.1	2.3	- 2.4	8.1	87	1014.8	3.9	6.4	4.8	7	0.0	-	-
23	6.2	11.0	2.5	0.1	7.9	84	1012.4	6.3	5.8	1.5	3	-	-	-
24	4.4	7.3	2.7	- 1.5	6.9	82	1014.5	6.3	5.4	3.9	6	0.0	-	-
25	3.8	6.4	1.4	- 3.0	5.9	73	1017.5	10.0	5.0	4.3	7	0.0	-	-
26	5.1	7.5	2.5	- 3.6	6.8	78	1016.2	9.7	4.3	6.6	10	-	-	-
27	6.2	9.1	4.1	1.0	7.7	82	1018.1	6.2	3.4	5.3	7	-	-	-
28	6.6	11.3	0.9	- 3.8	7.6	79	1021.0	7.8	2.9	4.9	7	-	-	-
29	8.4	12.9	5.1	1.2	8.5	78	1014.5	9.8	1.0	5.4	7	-	-	-
30	8.2	9.5	7.0	4.2	10.2	93	1005.8	0.1	6.5	6.8	10	2.3	-	-

Tablica II

USTKA

DNI	TEMPERATURA POWIETRZA T	Max	Min	T_g	PREŻNOŚĆ PARY WODNEJ e	WILGOTNOŚĆ WZGLĘDNA U	CIŚNIENIE ATMOSFERYCZNE P	USŁONECZNIENIE S	ZACHMURZENIE N	WIATR v	v_{max}	OPAD R_d	ŚNIEG s_h	s_g
1	8.5	15.3	2.4	- 1.1	6.1	60	1023.0	9.5	2.3	3.9	6	-	-	-
2	10.3	14.9	6.5	5.2	5.9	48	1021.8	5.6	5.1	5.9	7	-	-	-
3	8.8	16.2	4.2	3.6	6.4	59	1023.3	7.1	3.4	4.1	6	-	-	-
4	5.5	9.5	3.8	0.7	7.6	85	1023.7	7.8	4.4	2.6	5	-	-	-
5	5.3	8.6	2.0	- 2.3	7.5	84	1025.0	10.6	2.5	2.3	3	0.5	-	-
6	5.8	11.2	1.8	- 1.1	7.8	85	1025.5	8.7	2.9	1.6	3	0.0	-	-
7	5.3	8.1	1.8	- 1.6	7.6	86	1024.7	12.1	2.0	2.9	4	-	-	-
8	5.1	9.2	- 0.2	- 3.4	7.5	85	1020.1	11.4	0.9	3.0	5	-	-	-
9	5.8	6.8	4.5	2.3	7.5	81	1013.9	11.4	0.5	3.9	7	-	-	-
10	4.2	8.8	- 1.3	- 5.1	6.1	73	1008.7	11.9	2.3	2.4	3	-	-	-
11	6.9	19.4	1.8	- 1.1	7.0	74	998.2	9.2	3.3	4.9	8	-	-	-
12	2.9	5.3	2.2	1.0	6.9	85	1009.2	5.6	5.1	6.8	8	0.0	-	-
13	3.1	6.6	1.2	- 1.9	5.0	66	1018.7	12.7	1.6	3.6	5	-	-	-
14	2.0	6.5	- 5.0	- 7.7	4.5	66	1017.3	12.2	1.6	2.1	3	-	-	-
15	4.1	7.1	1.5	- 0.7	6.0	73	1009.3	3.5	5.0	3.5	6	1.4	-	-
16	4.3	6.8	1.3	0.9	7.1	86	1016.8	11.9	3.8	3.0	5	-	-	-
17	4.5	7.5	2.4	- 2.2	6.5	78	1021.4	9.2	4.1	3.5	5	-	-	-
18	3.7	7.0	- 2.5	- 4.8	6.6	84	1022.2	9.6	2.4	3.4	7	-	-	-
19	6.4	10.0	3.2	- 1.9	6.7	71	1022.1	6.8	4.5	3.9	8	0.0	-	-
20	6.2	9.4	5.0	3.9	6.3	88	1015.2	10.5	2.9	3.4	7	0.0	-	-
21	5.7	9.5	1.8	- 0.7	7.9	87	1014.7	9.8	4.5	3.1	5	-	-	-
22	6.9	9.0	4.4	2.2	8.2	82	1015.1	6.7	4.8	3.0	5	0.0	-	-
23	6.0	8.4	2.2	1.8	8.3	89	1011.7	3.8	6.0	4.4	7	-	-	-
24	4.8	7.4	2.5	2.2	7.1	83	1014.6	6.3	6.0	3.5	6	0.0	-	-
25	4.4	6.8	2.9	1.7	5.5	66	1017.4	11.8	3.3	4.6	6	-	-	-
26	4.6	7.0	2.9	1.5	6.3	74	1016.1	9.1	5.6	6.6	9	-	-	-
27	6.3	8.4	4.1	2.4	7.6	80	1016.9	6.3	4.9	5.8	7	-	-	-
28	8.8	15.3	2.0	0.5	6.3	59	1018.6	8.9	4.8	5.4	8	-	-	-
29	10.5	19.3	5.2	3.2	7.6	63	1012.1	12.0	2.9	5.0	8	-	-	-
30	10.1	13.6	6.4	5.5	9.6	79	1003.8	-	5.9	4.6	6	1.1	-	-

LĘBORK

Kwiecień 1974

DNI	TEMPERATURA POWIETRZA T	Max	Min	T_g	PREŻNOŚĆ PARY WODNEJ e	WILGOTNOŚĆ WZGLĘDNA U	CIŚNIENIE ATMOSFERYCZNE P	USŁONECZNIENIE S	ZACHMURZENIE N	WIATR v	v_{max}	OPAD R_d	ŚNIEG s_h	s_g
1	7.9	14.4	- 0.5	- 5.0	6.4	64	1022.1	8.9	1.1	2.9	6	-	-	-
2	9.6	14.0	5.5	3.9	6.3	53	1021.4	6.5	3.0	4.4	8	-	-	-
3	9.3	15.2	3.9	0.3	6.3	55	1022.6	8.9	1.6	2.5	4	-	-	-
4	6.9	15.6	- 1.2	- 2.9	6.0	65	1021.5	7.9	2.4	1.5	3	-	-	-
5	6.3	14.8	- 0.5	- 5.1	6.2	69	1023.1	8.8	1.5	1.0	3	0.1	-	-
6	5.8	14.8	- 0.9	- 4.6	7.3	80	1023.4	7.9	3.8	1.4	3	0.0	-	-
7	4.4	11.9	- 2.5	- 5.5	6.6	81	1022.5	10.4	2.5	1.6	4	-	-	-
8	5.7	15.7	- 4.6	- 7.3	6.9	77	1018.0	9.5	2.9	1.8	5	-	-	-
9	6.6	12.9	2.4	- 3.8	6.9	72	1012.4	9.7	0.0	2.8	5	-	-	-
10	7.4	18.0	- 4.5	- 8.6	5.9	62	1007.2	9.5	1.4	1.0	3	-	-	-
11	7.9	21.6	- 0.6	- 4.3	6.9	70	996.5	9.3	2.5	2.8	6	-	-	-
12	1.7	4.0	1.3	1.2	4.6	68	1006.9	0.5	6.4	3.4	5	0.0	-	-
13	0.0	7.7	- 8.9	- 9.9	3.7	65	1016.5	9.5	0.9	1.0	3	-	-	-
14	0.8	8.4	- 8.7	- 9.2	4.0	66	1015.5	7.5	2.0	0.8	2	-	-	-
15	4.1	9.1	- 0.4	- 3.2	4.6	57	1007.5	1.4	5.1	1.1	4	-	-	-
16	3.4	9.7	- 1.7	- 5.6	5.3	76	1014.4	8.5	5.1	1.6	5	-	-	-
17	2.5	7.2	- 2.1	- 7.6	5.1	75	1019.3	8.2	3.9	1.4	3	-	-	-
18	3.6	11.5	- 6.1	-10.9	5.3	70	1020.1	9.9	1.8	2.1	6	-	-	-
19	5.0	11.4	- 4.8	- 9.7	5.3	64	1020.0	7.3	4.4	1.5	4	0.2	-	-
20	7.0	11.1	4.2	3.2	7.0	71	1012.8	6.6	5.8	2.3	4	0.4	-	-
21	4.6	12.3	- 1.3	- 7.1	6.8	82	1012.6	7.9	4.4	1.3	3	0.0	-	-
22	5.7	10.5	- 0.4	- 5.1	7.0	78	1013.0	3.2	5.6	1.8	4	0.0	-	-
23	5.9	11.2	3.4	1.4	8.1	88	1010.1	0.3	6.8	2.0	5	3.5	-	-
24	3.6	7.6	1.8	1.1	6.5	83	1012.4	1.9	8.1	1.3	4	-	-	-
25	1.7	6.7	- 4.1	- 7.1	5.0	75	1015.3	2.3	4.1	1.1	4	0.0	-	-
26	4.2	8.0	0.2	- 4.6	5.9	73	1014.0	6.9	5.5	2.5	5	-	-	-
27	6.3	12.6	- 2.9	- 6.0	6.4	69	1015.3	8.4	2.4	2.4	5	-	-	-
28	7.2	14.0	- 1.2	- 3.6	6.3	66	1017.7	9.2	2.6	2.6	5	-	-	-
29	10.6	17.5	3.2	- 2.3	7.3	60	1011.1	10.9	0.5	2.8	5	-	-	-
30	8.4	13.5	2.8	- 1.6	9.6	87	1002.6	-	6.4	2.5	5	0.4	-	-

GDAŃSK-WRZESZCZ

DNI	TEMPERATURA POWIETRZA T	Max	Min	T_g	PREŻNOŚĆ PARY WODNEJ e	WILGOTNOŚĆ WZGLĘDNA U	CIŚNIENIE ATMOSFERYCZNE P	USŁONECZNIENIE S	ZACHMURZENIE N	WIATR v	v_{max}	OPAD R_d	ŚNIEG s_h	s_g
1	7.6	13.2	1.7	- 2.5	6.7	67	1024.0	.	0.3	3.5	6	-	-	-
2	9.3	13.5	4.4	0.6	5.8	50	2024.0	.	4.6	5.0	7	-	-	-
3	7.0	13.6	2.4	- 0.7	5.8	58	1024.7	.	0.1	2.6	4	-	-	-
4	6.9	13.4	1.0	- 2.9	6.5	66	1023.2	.	4.5	2.1	4	-	-	-
5	8.3	11.5	1.4	- 2.1	6.6	70	1024.2	.	2.0	3.0	6	-	-	-
6	8.1	13.3	2.7	- 0.6	6.7	62	1024.2	.	3.5	3.0	5	-	-	-
7	6.8	9.0	5.0	2.4	7.4	75	1022.8	.	2.3	6.6	9	-	-	-
8	9.3	17.8	0.4	1.2	7.2	64	1018.4	.	2.5	4.0	6	-	-	-
9	6.8	11.4	3.9	3.2	6.8	68	1013.5	.	0.1	6.0	8	-	-	-
10	8.4	16.3	- 0.6	- 4.4	6.1	58	1009.0	.	1.9	2.8	5	-	-	-
11	11.6	23.0	3.8	3.4	6.8	54	997.3	.	2.8	5.3	9	-	-	-
12	2.1	4.0	0.7	0.3	4.8	68	1007.7	.	7.1	8.0	9	-	-	-
13	2.7	6.0	- 1.2	- 3.2	4.5	62	1017.4	.	1.5	4.9	8	-	-	-
14	1.8	6.1	- 3.5	- 8.0	4.0	61	1017.1	.	1.8	2.0	5	-	-	-
15	4.6	9.6	- 0.3	- 4.1	4.5	54	1008.9	.	3.0	3.3	7	-	-	-
16	4.6	7.6	0.4	- 3.8	6.4	75	1015.4	.	3.1	4.9	7	-	-	-
17	3.7	6.3	0.1	- 1.7	6.0	75	1020.0	.	4.3	4.9	8	-	-	-
18	5.9	11.4	- 0.9	- 5.4	5.8	65	1020.7	.	1.6	3.5	7	-	-	-
19	6.6	10.5	1.6	0.2	5.8	60	1020.6	.	4.5	5.1	7	0.4	-	-
20	6.7	10.3	4.9	3.5	7.5	77	1013.9	.	5.5	4.1	7	-	-	-
21	6.2	11.2	2.9	- 0.9	7.7	81	1013.2	.	5.6	4.9	8	0.3	-	-
22	6.3	9.9	2.3	- 1.2	7.6	79	1013.5	.	6.5	5.1	7	0.0	-	-
23	6.8	11.1	3.8	0.8	8.3	85	1011.1	.	7.0	2.1	5	1.0	-	-
24	4.1	6.2	2.0	- 0.4	6.7	82	1013.3	.	6.1	4.1	7	0.0	-	-
25	3.3	5.3	- 0.1	- 2.2	5.3	69	1016.2	.	4.4	5.6	8	1.4	-	-
26	4.9	6.6	2.6	1.3	6.6	76	1014.8	.	5.9	7.4	11	-	-	-
27	6.3	9.1	4.3	3.8	7.7	81	1016.8	.	5.8	3.1	7	-	-	-
28	7.0	12.5	0.1	- 3.6	7.0	71	1019.4	.	3.9	2.1	5	-	-	-
29	9.6	15.6	3.5	- 0.1	8.1	69	.	.	0.6	3.5	8	-	-	-
30	8.6	10.8	6.4	3.4	9.9	89	.	.	7.3	2.0	4	1.9	-	-

KOSZALIN

DNI	TEMPERATURA POWIETRZA T	Max	Min	T_g	PREŻNOŚĆ PARY WODNEJ e	WILGOTNOŚĆ WZGLĘDNA U	CIŚNIENIE ATMOSFERYCZNE P	USŁONECZNIENIE S	ZACHMURZENIE N	WIATR v	v_{max}	OPAD R_d	ŚNIEG s_h	s_g
1	9.1	14.7	2.0	- 1.5	5.9	53	1014.0	.	1.8	3.4	5	-	-	-
2	9.9	13.9	6.8	2.4	6.0	51	1012.5	.	4.3	4.4	7	-	-	-
3	10.2	15.5	4.7	2.6	6.2	51	1014.7	.	4.0	2.9	4	-	-	-
4	6.8	14.3	- 0.7	- 3.2	6.5	68	1014.3	.	3.5	2.0	5	-	-	-
5	6.8	16.0	- 2.5	- 5.4	5.9	65	1015.8	.	1.5	2.0	7	0.0	-	-
6	5.6	15.2	- 1.6	- 4.5	7.0	78	1017.1	.	3.0	1.9	6	0.3	-	-
7	5.1	13.2	- 2.5	- 4.7	6.0	73	1016.1	.	2.3	3.8	8	-	-	-
8	5.3	15.3	- 4.0	- 7.0	6.5	76	1012.6	.	0.4	2.0	5	-	-	-
9	6.5	16.2	- 1.0	- 3.5	6.8	73	1005.6	.	0.1	2.9	6	-	-	-
10	7.2	18.4	- 3.7	- 6.5	5.3	57	1000.5	.	2.1	1.6	3	-	-	-
11	9.0	21.5	- 0.6	- 3.5	6.6	64	990.2	.	2.3	3.6	6	-	-	-
12	1.9	6.1	- 0.4	0.1	4.4	63	1000.2	.	5.5	5.1	7	-	-	-
13	0.2	7.6	-10.1	-12.5	3.8	62	1010.0	.	0.9	2.3	5	-	-	-
14	1.0	9.4	- 9.6	-12.6	3.5	57	1008.7	.	1.8	1.9	6	-	-	-
15	3.1	7.8	- 2.7	- 5.9	4.7	62	1001.0	.	6.8	2.5	5	1.4	-	-
16	3.5	9.1	0.2	- 0.7	6.0	78	1008.1	.	4.4	2.9	5	0.8	-	-
17	2.8	9.2	- 3.8	- 7.1	4.8	68	1012.7	.	3.8	3.1	6	-	-	-
18	2.5	10.8	- 7.8	-10.1	5.0	70	1014.2	.	3.5	2.6	6	-	-	-
19	5.9	12.6	- 3.8	- 7.5	5.3	62	1014.3	.	3.9	3.1	6	-	-	-
20	6.5	11.4	3.8	1.5	6.5	68	1007.5	.	4.3	4.0	5	-	-	-
21	5.1	11.9	- 1.1	- 3.9	6.5	76	1006.9	.	4.5	3.3	7	0.2	-	-
22	5.9	11.7	- 2.1	- 5.5	6.7	74	1007.5	.	5.3	3.1	9	0.0	-	-
23	5.4	8.4	1.7	- 2.2	7.7	86	1004.2	.	4.8	2.9	7	0.5	-	-
24	3.3	7.4	1.4	- 1.6	6.2	81	1006.3	.	5.3	2.6	6	0.9	-	-
25	1.3	8.7	- 6.0	- 8.2	4.4	69	1008.6	.	3.8	3.1	7	0.2	-	-
26	2.4	7.3	- 5.2	- 9.6	5.1	72	1007.2	.	4.5	3.6	6	-	-	-
27	6.4	12.5	- 0.2	- 3.3	6.0	66	1007.8	.	6.6	2.6	5	-	-	-
28	8.2	13.1	0.8	- 2.6	7.1	67	1009.2	.	4.4	3.8	6	-	-	-
29	11.8	17.2	3.8	1.5	7.1	57	1002.7	.	5.4	4.3	6	2.4	-	-
30	10.4	15.7	7.6	6.1	10.4	83	994.7	.	7.6	3.1	5	9.7	-	-

Tablica II

KOŁOBRZEG

DNI	TEMPERATURA POWIETRZA				PRĘŻNOŚĆ PARY WODNEJ	WILGOTNOŚĆ WZGLĘDNA	CIŚNIENIE ATMOSFERYCZNE	USŁONECZNIENIE	ZACHMURZENIE	WIATR		OPAD	ŚNIEG	
	T	Max	Min	T_g	e	U	P	S	N	v	v_{max}	R_d	s_k	s_g
1	7.7	15.3	3.4	1.3	6.9	68	1022.0	9.8	2.3	3.6	5	-	-	-
2	10.2	15.1	6.1	3.3	6.8	56	1020.4	6.0	6.1	4.9	7	-	-	-
3	8.3	14.1	5.9	4.5	7.3	67	1022.6	2.1	6.8	3.4	5	-	-	-
4	9.6	10.0	3.8	- 0.1	7.7	86	1023.3	6.5	5.5	2.6	5	-	-	-
5	5.6	9.0	2.9	- 0.5	7.6	84	1024.9	10.0	3.0	3.6	5	-	-	-
6	5.6	7.9	3.0	- 1.1	7.5	83	1026.2	8.5	3.5	1.4	2	-	-	-
7	4.5	8.4	0.7	- 2.1	7.5	90	1025.3	10.7	2.3	3.0	6	-	-	-
8	6.8	10.4	0.7	- 2.5	7.8	80	1021.9	11.0	1.1	3.1	6	-	-	-
9	6.1	9.5	3.0	2.1	8.1	87	1014.4	5.1	1.5	3.1	4	-	-	-
10	5.4	10.9	0.0	- 2.0	5.6	63	1008.8	11.2	3.6	1.9	3	-	-	-
11	8.2	19.1	4.5	0.4	7.2	68	998.4	9.6	2.9	4.5	8	-	-	-
12	3.3	5.6	2.1	0.9	4.8	62	1009.3	8.4	5.5	7.1	8	-	-	-
13	2.9	5.5	- 0.5	- 3.5	5.0	66	1019.0	12.2	1.3	3.9	5	-	-	-
14	2.2	6.4	- 3.6	- 8.0	4.1	59	1017.4	11.7	2.4	2.4	3	-	-	-
15	3.9	5.9	1.9	- 0.6	6.1	75	1009.6	1.2	7.3	2.9	5	2.5	-	-
16	4.4	6.8	2.0	1.5	7.1	85	1017.3	8.5	5.9	4.6	6	-	-	-
17	4.9	7.2	3.4	1.4	6.6	76	1021.8	11.1	4.5	3.9	6	-	-	-
18	4.1	8.3	- 2.1	- 5.7	4.3	77	1023.0	5.6	4.5	1.8	5	-	-	-
19	7.3	11.0	2.4	- 1.9	6.9	89	1023.1	9.0	5.3	2.9	6	-	-	-
20	6.6	9.6	5.7	4.6	7.9	82	1016.4	9.8	5.3	3.0	5	-	-	-
21	6.3	9.7	3.3	0.0	8.1	85	1015.8	7.3	5.0	2.6	4	0.0	-	-
22	7.0	9.8	3.1	- 0.1	8.2	82	1016.5	7.0	5.8	2.1	4	-	-	-
23	7.1	9.3	6.2	4.7	8.8	87	1012.4	0.9	5.6	4.3	6	0.3	-	-
24	5.2	8.2	3.4	3.4	7.1	81	1015.1	7.9	6.6	4.4	6	-	-	-
25	4.6	7.2	3.4	1.7	5.6	66	1017.6	12.3	3.1	5.4	8	-	-	-
26	4.3	6.1	2.0	- 0.3	5.9	72	1016.3	4.3	5.1	6.5	8	-	-	-
27	6.3	7.5	3.7	2.3	7.7	80	1016.4	2.7	6.9	5.6	8	-	-	-
28	9.2	14.7	3.3	1.9	7.1	63	1017.4	5.3	6.3	4.6	7	-	-	-
29	12.0	18.1	5.1	3.8	7.6	57	1010.7	7.1	6.6	5.4	7	0.0	-	-
30	9.3	15.6	7.9	7.4	10.2	86	1002.8	-	7.5	4.8	6	12.6	-	-

ELBLĄG

Styczeń 1974

DNI	TEMPERATURA POWIETRZA				PRĘŻNOŚĆ PARY WODNEJ	WILGOTNOŚĆ WZGLĘDNA	CIŚNIENIE ATMOSFERYCZNE	USŁONECZNIENIE	ZACHMURZENIE	WIATR		OPAD	ŚNIEG	
	T	Max	Min	T_g	e	U	P	S	N	v	v_{max}	R_d	s_k	s_g
1	10.3	15.2	5.1	2.6	5.4	45	1019.7	9.7	0.0	7.6	10	-	-	-
2	9.1	13.2	4.9	2.8	5.7	50	1020.3	6.8	3.4	6.5	9	-	-	-
3	8.5	14.4	2.7	0.4	5.0	48	1020.8	10.5	0.4	4.1	7	-	-	-
4	9.6	14.8	5.8	1.4	5.9	49	1018.4	7.7	4.3	3.3	4	-	-	-
5	7.8	14.5	1.0	- 3.8	6.7	65	1019.3	10.5	3.4	2.1	6	-	-	-
6	7.2	12.0	3.6	- 1.9	7.4	75	1019.2	6.6	4.4	4.4	5	-	-	-
7	6.2	10.8	4.6	2.2	7.6	80	1017.4	10.3	3.6	6.8	9	-	-	-
8	6.6	14.1	1.2	- 1.9	7.3	77	1014.2	6.5	3.5	3.5	6	-	-	-
9	6.6	14.5	1.2	- 3.8	6.7	70	1008.9	10.1	1.6	4.1	7	-	-	-
10	8.5	16.3	- 0.8	- 6.2	5.4	51	1005.2	11.6	3.0	2.4	5	-	-	-
11	11.4	22.3	4.9	3.1	6.8	56	993.9	9.7	2.6	4.9	10	-	-	-
12	2.2	5.1	0.8	- 0.9	4.7	64	1002.4	4.4	5.1	7.0	9	-	-	-
13	2.0	6.4	- 3.4	- 9.5	4.0	60	1012.8	12.5	0.6	4.4	9	-	-	-
14	1.5	6.8	- 5.1	-10.0	4.2	65	1012.6	9.0	2.1	2.1	5	-	-	-
15	4.6	8.7	- 0.9	- 7.3	4.6	55	1004.9	5.5	5.4	2.8	6	-	-	-
16	5.2	9.9	1.0	- 3.7	5.3	62	1010.5	10.9	4.1	3.4	7	-	-	-
17	3.8	7.2	1.4	- 0.9	5.6	72	1015.2	10.6	3.3	5.0	8	-	-	-
18	8.9	10.1	- 5.1	- 8.0	5.6	73	1016.3	10.6	2.0	4.0	7	-	-	-
19	5.9	8.6	2.5	0.2	5.5	81	1016.1	8.8	4.9	4.6	9	0.4	-	-
20	5.9	9.7	4.2	0.6	7.3	79	1009.6	6.0	5.5	3.3	6	0.0	-	-
21	5.8	11.9	- 0.2	- 3.8	7.3	81	1009.1	7.7	5.4	3.3	7	0.0	-	-
22	5.5	7.8	3.3	3.0	7.7	85	1009.2	1.3	6.9	4.4	6	0.9	-	-
23	6.3	11.6	2.2	- 0.6	7.2	77	1007.2	2.0	6.1	2.3	4	0.0	-	-
24	4.9	7.5	2.4	- 2.8	6.4	74	1008.8	9.0	5.8	4.1	7	0.1	-	-
25	2.9	5.7	0.7	- 3.7	5.1	70	1011.3	9.8	5.1	3.6	7	-	-	-
26	4.9	10.4	- 2.7	- 7.7	5.5	66	1009.6	10.6	4.4	5.9	12	-	-	-
27	8.2	12.1	4.4	2.5	5.0	48	1012.1	1.4	7.3	4.6	6	-	-	-
28	10.0	15.5	4.2	0.6	5.7	47	1015.3	7.6	5.3	4.5	7	-	-	-
29	12.9	18.3	6.6	5.0	6.4	45	1008.9	11.6	4.3	5.3	8	1.0	-	-
30	13.5	15.1	8.5	7.9	9.9	78	999.9	-	7.5	7.9	12	3.9	-	-

SUWAŁKI

DNI	TEMPERATURA POWIETRZA				PRĘŻNOŚĆ PARY WODNEJ	WILGOTNOŚĆ WZGLĘDNA	CIŚNIENIE ATMOSFERYCZNE	USŁONECZNIENIE	ZACHMURZENIE	WIATR		OPAD	ŚNIEG	
	T	Max	Min	T_g	e	U	P	S	N	v	v_{max}	R_d	s_k	s_g
1	6.6	13.5	0.1	- 2.9	6.5	70	1005.8	8.2	1.9	6.0	10	-	-	-
2	5.9	10.5	2.2	1.1	6.3	69	1008.8	9.3	2.9	6.1	9	-	-	-
3	4.6	12.3	- 5.0	- 4.1	5.5	69	1004.0	11.2	0.6	4.1	8	-	-	-
4	6.5	14.1	- 1.5	- 3.4	5.7	64	1002.9	9.0	2.5	1.9	3	-	-	-
5	10.1	15.4	5.0	1.1	7.1	59	1000.5	6.6	5.4	5.1	8	-	-	-
6	7.7	12.2	3.9	0.3	7.6	73	999.2	2.5	4.9	5.0	8	-	-	-
7	6.4	12.4	1.3	0.3	6.8	73	996.8	10.1	3.8	6.8	13	-	-	-
8	6.2	11.4	0.1	- 2.7	7.4	78	994.5	4.2	4.0	5.5	9	1.3	-	-
9	6.4	12.8	1.5	- 0.7	6.3	67	990.4	5.8	4.0	5.3	8	-	-	-
10	6.3	11.6	- 3.6	- 5.1	4.5	55	989.8	11.6	3.3	2.6	4	-	-	-
11	11.0	21.8	- 1.5	- 3.4	6.6	54	977.7	11.0	0.5	5.1	10	0.0	-	-
12	2.1	13.9	0.2	0.6	5.1	70	982.6	5.0	5.1	7.5	9	-	-	-
13	0.6	7.0	- 4.6	- 5.4	3.5	58	992.7	11.3	1.4	5.5	8	-	-	-
14	0.6	7.6	- 7.1	- 9.5	3.8	62	994.4	9.9	2.5	1.5	3	-	-	-
15	2.0	7.5	- 4.8	- 6.5	3.9	60	988.3	4.7	4.8	2.5	6	-	-	-
16	3.2	8.0	- 3.7	- 4.6	4.6	62	991.9	5.5	6.1	2.5	4	-	-	-
17	3.1	9.2	- 1.8	- 3.4	5.4	73	995.4	3.4	5.4	3.9	7	-	-	-
18	4.6	10.9	- 2.4	- 6.8	5.2	64	995.9	11.3	2.5	5.5	9	-	-	-
19	3.5	8.3	- 1.4	- 2.1	5.4	71	995.4	9.9	3.9	7.3	8	0.2	-	-
20	3.7	6.4	1.7	1.6	6.3	80	990.0	0.4	7.6	5.1	6	0.1	-	-
21	5.2	10.1	1.0	0.1	6.9	79	989.4	5.6	6.4	5.3	8	0.0	-	-
22	3.4	6.9	1.3	1.7	6.1	80	988.5	2.1	6.1	6.0	9	1.7	-	-
23	2.9	10.0	- 3.3	- 5.6	5.9	72	989.3	12.1	2.8	5.3	9	0.1	-	-
24	2.9	6.6	0.8	- 2.0	5.7	78	989.5	0.5	5.5	3.9	6	-	-	-
25	3.8	8.4	- 1.6	- 4.4	4.6	60	992.3	8.6	4.3	3.1	4	-	-	-
26	5.7	11.0	- 0.9	- 2.2	5.7	65	992.0	5.7	5.5	4.8	7	-	-	-
27	6.0	10.4	1.6	1.4	5.2	58	995.8	-	8.0	4.8	9	-	-	-
28	6.9	13.6	- 0.1	- 2.0	5.2	54	999.8	5.3	6.0	4.9	7	-	-	-
29	9.8	16.7	0.7	- 0.9	5.8	51	994.6	12.3	0.4	5.9	10	-	-	-
30	10.2	16.6	4.9	3.7	8.2	68	984.5	-	6.5	6.8	9	1.2	-	-

KĘTRZYN

DNI	TEMPERATURA POWIETRZA				PRĘŻNOŚĆ PARY WODNEJ	WILGOTNOŚĆ WZGLĘDNA	CIŚNIENIE ATMOSFERYCZNE	USŁONECZNIENIE	ZACHMURZENIE	WIATR		OPAD	ŚNIEG	
	T	Max	Min	T_g	e	U	P	S	N	v	v_{max}	R_d	s_k	s_g
1	8.3	14.2	1.4	- 0.5	6.5	61	1013.5	9.6	0.4	5.9	10	-	-	-
2	7.0	11.8	3.1	1.6	6.2	63	1014.7	9.4	0.4	6.5	10	-	-	-
3	6.4	13.3	- 0.7	- 1.7	5.5	61	1014.1	11.1	0.1	5.0	7	-	-	-
4	8.0	14.3	2.2	- 0.1	6.1	59	1011.8	8.8	3.6	2.1	3	-	-	-
5	8.4	16.2	1.3	- 2.2	6.5	62	1010.5	8.0	4.3	1.5	3	-	-	-
6	7.3	13.5	1.9	- 1.3	7.1	71	1009.5	6.6	4.5	2.5	7	0.0	-	-
7	7.1	13.7	2.0	0.4	7.1	73	1007.3	9.7	3.9	3.8	6	-	-	-
8	5.9	13.1	- 2.5	- 5.2	7.0	77	1004.9	4.6	4.5	1.9	6	0.0	-	-
9	6.3	14.4	- 0.5	- 3.1	6.5	70	1000.2	9.6	1.8	2.3	8	-	-	-
10	6.5	13.6	- 1.3	- 4.5	5.1	55	998.0	11.6	2.3	3.0	5	-	-	-
11	12.3	22.5	4.0	6.2	7.5	57	985.9	10.2	1.5	4.5	9	0.0	-	-
12	2.3	16.1	0.9	1.1	5.0	71	992.7	5.7	4.8	3.9	6	-	-	-
13	0.9	7.4	- 5.6	- 9.4	3.8	62	1003.4	11.4	1.1	2.5	6	-	-	-
14	- 0.4	7.9	- 5.1	- 9.4	3.9	64	1004.0	9.3	1.9	1.1	4	-	-	-
15	3.2	8.8	- 3.4	- 6.9	4.2	58	997.1	2.9	4.9	1.3	3	-	-	-
16	3.4	9.4	- 2.1	- 4.5	5.0	65	1001.6	6.2	5.0	0.9	3	0.1	-	-
17	3.5	8.8	- 1.4	- 4.2	5.4	73	1005.6	7.8	4.4	2.6	5	-	-	-
18	3.8	11.0	- 3.9	- 7.0	5.4	71	1006.6	7.9	3.0	2.5	5	-	-	-
19	4.3	9.5	- 1.5	- 2.8	5.2	64	1006.3	10.1	4.1	3.8	6	1.4	-	-
20	4.4	7.2	1.7	1.4	6.9	83	1000.2	2.8	5.8	2.0	4	1.3	-	-
21	5.4	11.1	- 0.1	- 2.4	7.4	83	999.7	5.5	5.4	2.8	6	4.1	-	-
22	4.1	7.9	2.3	1.3	6.6	81	999.2	3.4	6.5	4.6	7	0.0	-	-
23	5.4	10.1	1.5	0.5	6.6	75	998.3	10.5	4.6	2.4	3	-	-	-
24	4.0	7.4	0.5	- 3.0	5.9	74	999.4	3.2	6.3	2.1	4	-	-	-
25	2.3	6.5	- 3.2	- 6.7	5.1	73	1002.2	5.5	3.1	0.8	2	-	-	-
26	5.2	11.0	- 5.3	- 6.9	5.5	65	1001.1	5.8	3.6	2.3	5	-	-	-
27	7.4	10.8	3.6	1.3	5.8	58	1004.5	-	7.1	3.5	7	-	-	-
28	8.6	14.2	2.6	0.4	5.7	52	1008.3	10.3	2.3	4.0	7	-	-	-
29	11.3	17.1	3.6	2.0	6.7	52	1002.6	10.8	2.3	5.3	9	0.6	-	-
30	11.0	15.9	7.7	6.4	9.2	70	993.5	-	7.6	4.8	7	0.5	-	-

Tablica 2

ŚNIEŻOUJŚCIE

DNI	TEMPERATURA POWIETRZA T	Max	Min	T_g	PRĘŻNOŚĆ PARY WODNEJ e	WILGOTNOŚĆ WZGLĘDNA U	CIŚNIENIE ATMOSFERYCZNE P	USŁONECZNIENIE S	ZACHMURZENIE N	WIATR v	v_{max}	OPAD R_d	ŚNIEG s_k	s_g
1	5.8	8.0	4.5	3.5	8.0	87	1021.1	8.3	2.4	6.4	8	-	-	-
2	9.0	13.0	5.1	1.2	6.9	61	1019.7	0.5	4.6	3.9	7	-	-	-
3	8.9	13.1	7.2	3.3	8.2	73	1021.6	8.6	2.9	2.5	6	-	-	-
4	5.4	7.3	4.1	0.7	8.0	90	1023.2	7.3	2.9	2.8	5	-	-	-
5	5.8	7.6	4.3	1.9	8.2	89	1024.4	9.6	0.9	4.5	7	-	-	-
6	6.7	9.6	4.6	1.1	8.1	85	1026.3	9.4	1.6	2.3	4	-	-	-
7	5.8	9.2	2.2	0.0	8.2	89	1025.4	10.6	1.1	3.0	6	-	-	-
8	8.7	15.4	1.6	- 1.9	8.6	77	1021.9	10.7	0.3	2.3	5	-	-	-
9	6.7	11.9	4.3	3.2	8.8	89	1015.3	4.4	1.9	2.9	5	-	-	-
10	5.6	12.9	- 0.3	- 3.8	8.2	90	1009.3	6.7	3.1	1.3	2	-	-	-
11	9.0	17.3	4.9	1.3	8.6	77	998.8	.	2.3	4.9	9	-	-	-
12	3.6	5.2	3.1	2.1	5.8	74	1009.3	.	5.4	10.5	12	-	-	-
13	3.4	5.5	- 0.4	- 3.3	5.3	89	1018.9	.	1.0	5.0	6	-	-	-
14	2.9	8.4	- 1.9	- 4.8	4.6	81	1017.6	.	1.6	2.3	4	0.0	-	-
15	4.6	5.8	1.5	- 1.2	7.0	82	1009.8	.	6.6	5.5	11	3.0	-	-
16	5.0	6.0	4.2	3.0	6.6	95	1018.0	.	5.1	8.3	12	-	-	-
17	5.4	8.0	4.0	2.2	6.9	77	1022.0	.	3.4	6.3	9	-	-	-
18	6.0	10.0	- 1.4	- 5.0	6.5	69	1023.3	.	3.9	2.3	6	-	-	-
19	9.4	12.9	5.1	1.7	7.8	67	1023.6	.	3.9	3.0	5	-	-	-
20	7.6	11.4	6.2	4.4	8.3	78	1017.6	.	4.9	4.9	10	-	-	-
21	7.5	11.1	6.0	4.2	8.5	83	1016.9	.	4.1	3.5	7	0.0	-	-
22	8.1	12.4	2.4	- 1.3	8.3	78	1017.1	.	4.0	3.1	6	-	-	-
23	7.1	12.4	5.2	3.1	8.3	82	1014.1	.	4.6	4.0	7	0.4	-	-
24	5.6	7.8	4.2	0.2	7.5	83	1015.4	.	4.4	6.1	9	0.0	-	-
25	5.1	7.0	3.9	2.0	6.2	71	1017.8	.	4.0	7.9	13	0.1	-	-
26	4.2	5.7	1.4	- 1.3	6.1	73	1016.9	.	4.6	9.5	12	-	-	-
27	6.3	7.3	4.1	2.2	8.1	85	1016.2	.	5.9	8.4	12	-	-	-
28	9.4	14.3	4.6	4.0	7.9	68	1016.1	.	4.8	6.3	11	-	-	-
29	9.0	16.4	7.1	6.0	9.6	84	1010.1	.	6.1	7.3	9	0.3	-	-
30	8.6	9.8	8.0	7.7	10.7	96	1002.3	.	6.5	7.1	9	0.3	-	-

MIKOŁAJKI

Kwiecień 1974

DNI	TEMPERATURA POWIETRZA T	Max	Min	T_g	PRĘŻNOŚĆ PARY WODNEJ e	WILGOTNOŚĆ WZGLĘDNA U	CIŚNIENIE ATMOSFERYCZNE P	USŁONECZNIENIE S	ZACHMURZENIE N	WIATR v	v_{max}	OPAD R_d	ŚNIEG s_k	s_g
1	7.5	13.3	1.7	- 3.4	6.0	61	1010.7	10.1	1.5	6.4	10	-	-	-
2	6.5	11.2	2.8	0.7	6.1	65	1011.9	10.1	0.8	6.1	9	-	-	-
3	6.1	12.9	0.0	- 4.5	5.5	62	1011.5	11.1	0.0	4.3	8	-	-	-
4	7.7	13.6	2.0	- 4.0	6.2	62	1009.2	10.8	4.8	1.8	4	-	-	-
5	10.0	16.2	5.0	- 0.1	6.7	96	1007.5	4.1	5.1	3.1	5	-	-	-
6	7.6	13.0	3.2	1.6	6.8	66	1006.7	5.9	4.8	3.6	6	0.0	-	-
7	7.4	13.6	2.9	2.0	6.8	69	1004.2	8.8	5.0	5.0	7	-	-	-
8	6.9	13.0	1.0	0.0	7.1	73	1002.2	4.7	5.1	3.6	7	0.0	-	-
9	7.5	14.8	1.7	- 1.8	6.5	65	997.5	10.2	1.8	3.6	5	-	-	-
10	6.4	12.5	- 0.6	- 3.3	4.7	51	995.6	11.7	1.5	3.3	4	-	-	-
11	12.3	21.4	3.8	- 0.2	6.5	51	983.6	11.3	1.3	5.0	8	0.0	-	-
12	2.6	15.7	1.3	- 0.1	4.9	67	989.6	5.0	5.3	5.1	7	-	-	-
13	1.8	7.6	- 3.5	- 6.0	3.6	55	1000.2	10.9	1.5	3.8	7	-	-	-
14	2.6	8.1	- 3.2	- 9.0	3.8	56	1001.3	11.8	2.1	1.5	3	-	-	-
15	3.5	8.4	- 2.7	- 6.3	3.6	50	994.4	8.5	4.1	1.5	4	-	-	-
16	4.7	9.4	- 0.5	- 4.5	4.7	58	998.7	7.9	5.9	2.0	6	0.0	-	-
17	3.9	10.0	0.2	- 0.9	5.4	70	1002.6	8.5	4.6	3.0	4	-	-	-
18	4.7	10.4	- 1.5	- 2.4	5.2	67	1003.8	6.7	3.8	4.0	6	-	-	-
19	4.4	8.3	- 0.4	- 1.5	4.8	60	1003.5	10.0	3.5	6.3	7	0.6	-	-
20	4.4	6.8	2.0	1.6	6.7	80	997.6	2.2	6.1	3.6	6	0.8	-	-
21	5.0	10.2	2.0	- 0.6	7.5	87	997.2	4.2	5.0	3.5	7	5.6	-	-
22	4.2	7.2	2.6	1.8	6.5	79	996.5	3.9	6.3	5.9	8	0.0	-	-
23	5.8	10.5	2.1	1.1	6.2	69	995.8	10.2	5.4	4.1	5	-	-	-
24	4.1	8.0	1.8	- 0.1	5.8	72	996.8	0.5	6.3	2.9	5	-	-	-
25	3.4	7.6	- 0.4	- 5.0	5.0	65	999.4	10.5	3.1	2.3	4	-	-	-
26	6.0	11.4	- 1.3	- 3.3	6.0	67	998.1	5.6	4.5	2.6	6	-	-	-
27	7.5	9.9	2.9	3.0	6.1	60	1001.8	-	8.0	3.3	5	-	-	-
28	8.6	13.5	4.3	1.1	6.3	57	1005.4	9.9	4.3	2.9	5	-	-	-
29	10.6	16.5	3.9	0.3	6.8	55	999.8	10.9	3.5	4.6	8	1.0	-	-
30	10.6	15.6	7.5	6.5	9.3	73	990.8	-	7.3	4.0	7	0.0	-	-

RESKO

DNI	TEMPERATURA POWIETRZA T	Max	Min	T_g	PRĘŻNOŚĆ PARY WODNEJ e	WILGOTNOŚĆ WZGLĘDNA U	CIŚNIENIE ATMOSFERYCZNE P	USŁONECZNIENIE S	ZACHMURZENIE N	WIATR v	v_{max}	OPAD R_d	ŚNIEG s_k	s_g
1	9.8	15.2	4.6	1.7	6.2	54	1015.4	8.1	1.8	2.1	4	-	-	-
2	10.3	14.6	5.7	2.6	6.7	54	1014.1	5.2	5.8	3.4	5	-	-	-
3	11.1	17.3	5.5	4.2	6.6	51	1016.6	4.9	5.0	2.0	3	-	-	-
4	7.4	14.6	1.4	- 0.5	6.9	71	1017.0	5.5	3.3	0.8	2	-	-	-
5	7.7	16.6	0.3	- 3.0	6.3	65	1018.4	8.9	1.5	0.8	3	-	-	-
6	7.0	15.8	- 0.3	- 2.5	7.3	74	1019.9	7.2	2.8	1.0	4	-	-	-
7	6.3	14.8	- 1.0	- 2.5	6.5	72	1018.9	10.4	2.8	1.6	4	-	-	-
8	7.0	16.6	- 2.9	- 4.6	7.2	74	1015.6	10.4	0.6	0.6	3	-	-	-
9	7.5	16.7	0.8	- 2.0	7.3	74	1008.6	11.1	0.0	1.0	2	-	-	-
10	8.0	18.4	- 1.0	- 3.6	6.1	61	1002.9	11.9	1.6	0.8	1	-	-	-
11	10.1	22.0	1.9	- 1.4	6.8	61	992.2	10.6	2.5	1.8	4	-	-	-
12	3.3	7.7	1.7	0.2	5.0	65	1002.5	8.0	5.1	2.9	4	-	-	-
13	1.5	9.4	- 7.1	- 9.6	4.0	62	1012.7	11.8	1.3	1.1	4	-	-	-
14	3.3	10.5	- 4.4	- 7.5	4.0	55	1011.1	12.3	1.8	0.9	3	-	-	-
15	3.5	7.3	- 0.5	- 3.5	5.8	73	1003.6	0.4	6.9	0.8	2	3.6	-	-
16	3.8	8.8	0.6	- 0.1	6.7	84	1011.0	6.7	5.4	1.6	3	0.3	-	-
17	6.5	10.3	- 0.2	- 2.6	5.6	70	1015.5	10.9	4.6	1.0	3	-	-	-
18	6.1	11.0	- 4.8	- 7.0	5.3	67	1017.2	8.8	3.3	0.6	2	-	-	-
19	7.8	14.1	- 0.1	- 3.7	6.1	63	1017.6	9.9	5.5	1.1	4	-	-	-
20	7.0	11.9	4.7	3.5	7.2	72	1010.9	7.0	5.1	1.5	3	-	-	-
21	6.9	13.7	0.1	- 1.9	7.0	73	1009.9	8.5	5.0	1.1	3	-	-	-
22	7.3	13.7	- 1.0	- 3.5	7.3	73	1010.6	7.4	4.3	1.0	4	0.0	-	-
23	6.6	10.6	4.4	2.8	8.1	83	1007.3	0.1	6.4	1.3	5	0.2	-	-
24	4.8	9.5	2.7	0.8	6.9	82	1008.7	7.1	5.0	1.5	5	0.6	-	-
25	2.2	8.4	- 4.3	- 6.5	5.1	74	1011.4	9.8	2.8	2.0	5	-	-	-
26	2.4	7.9	- 4.2	- 7.3	5.5	77	1009.8	3.4	3.9	1.6	4	0.0	-	-
27	6.9	11.4	0.5	- 1.3	6.6	68	1010.0	-	7.8	1.8	4	-	-	-
28	9.1	13.3	4.0	0.8	7.5	66	1010.8	3.7	5.9	3.3	5	-	-	-
29	12.7	14.7	6.9	5.6	7.5	53	1003.9	1.6	7.4	3.6	6	2.2	-	-
30	12.1	15.4	9.8	8.4	11.6	83	996.0	1.3	7.3	2.6	4	-	-	-

OLSZTYN-DAJTKI

DNI	TEMPERATURA POWIETRZA T	Max	Min	T_g	PRĘŻNOŚĆ PARY WODNEJ e	WILGOTNOŚĆ WZGLĘDNA U	CIŚNIENIE ATMOSFERYCZNE P	USŁONECZNIENIE S	ZACHMURZENIE N	WIATR v	v_{max}	OPAD R_d	ŚNIEG s_k	s_g
1	8.6	14.0	2.2	- 0.6	6.3	58	1008.5	.	0.0	5.3	8	-	-	-
2	7.6	12.3	3.2	1.4	5.8	58	1009.9	.	1.1	4.8	7	-	-	-
3	7.1	14.1	- 0.7	- 4.9	5.4	56	1009.7	.	0.0	2.6	6	-	-	-
4	7.3	14.4	0.1	- 4.3	5.5	57	1007.7	.	3.3	1.8	4	-	-	-
5	8.6	16.3	- 0.3	- 3.0	6.3	59	1007.1	.	3.4	2.6	5	0.0	-	-
6	6.9	13.9	1.4	- 1.3	7.0	72	1006.8	.	3.9	4.0	7	0.0	-	-
7	6.7	13.7	2.3	0.9	7.0	74	1004.4	.	3.3	5.3	7	-	-	-
8	5.6	13.6	- 1.2	- 4.5	6.8	77	1002.3	.	3.6	2.6	5	-	-	-
9	7.2	15.3	0.0	- 3.0	6.6	68	997.1	.	0.9	2.6	4	-	-	-
10	7.3	16.0	- 2.9	- 6.0	5.4	56	994.4	.	1.1	1.4	3	-	-	-
11	12.3	22.2	3.2	- 0.1	7.1	54	982.9	.	0.6	3.8	5	0.0	-	-
12	2.0	15.8	0.6	0.3	4.8	69	989.6	.	4.1	5.8	8	-	-	-
13	0.9	7.5	- 5.6	- 8.2	3.6	59	1000.3	.	0.8	3.9	6	-	-	-
14	1.4	7.9	- 6.8	-10.0	3.6	57	1000.5	.	1.3	1.6	4	-	-	-
15	2.6	9.1	- 3.8	- 7.4	3.7	55	993.4	.	5.8	1.0	2	-	-	-
16	3.0	9.8	- 3.3	- 6.8	4.5	61	998.4	.	3.1	1.6	4	0.0	-	-
17	3.1	9.0	- 1.8	- 4.3	5.6	76	1002.6	.	3.8	3.1	4	-	-	-
18	4.3	11.0	- 2.6	- 5.4	5.5	71	1004.0	.	3.0	3.8	6	0.0	-	-
19	4.9	9.7	0.3	- 1.3	5.3	62	1003.7	.	4.6	4.3	7	0.7	-	-
20	4.8	8.1	2.4	2.4	7.0	81	997.6	.	6.0	3.1	5	0.2	-	-
21	5.3	11.6	0.9	- 0.6	7.4	83	997.1	.	5.4	2.5	4	0.2	-	-
22	4.2	7.1	2.4	1.9	7.3	88	996.9	.	7.1	4.4	7	0.7	-	-
23	5.9	11.2	1.6	0.8	7.4	81	995.4	.	5.8	2.5	4	0.1	-	-
24	3.7	8.0	0.0	- 3.1	6.0	77	996.6	.	4.9	2.8	4	0.1	-	-
25	1.8	6.7	- 3.8	- 7.0	5.0	74	999.1	.	3.0	2.5	4	-	-	-
26	4.7	11.7	- 4.2	- 5.8	5.6	68	997.5	.	3.8	3.0	4	-	-	-
27	6.9	10.4	2.8	1.3	5.9	61	1000.6	.	7.0	2.1	4	-	-	-
28	8.9	13.8	2.0	- 2.3	7.7	67	1004.0	.	4.9	2.8	5	-	-	-
29	11.3	17.2	3.4	- 0.1	8.7	66	997.9	.	2.3	4.0	6	7.0	-	-
30	10.6	15.7	6.6	6.4	10.6	84	989.1	.	7.5	3.3	5	2.1	-	-

SZCZECINEK

Dni	Temperatura powietrza T	Max	Min	T_g	Prężność pary wodnej e	Wilgotność względna U	Ciśnienie atmosferyczne P	Usłonecznienie S	Zachmurzenie N	Wiatr v	v_{max}	Opad R_d	Śnieg s_k	s_g
1	8.7	14.0	1.3	- 0.3	5.7	53	1004.9	9.7	0.6	3.1	6	-	-	-
2	9.2	13.5	5.8	4.2	6.1	53	1004.4	6.4	4.8	4.3	7	-	-	-
3	8.8	14.9	0.8	- 1.6	5.9	54	1006.5	7.5	2.5	1.8	4	-	-	-
4	6.3	15.1	1.7	- 1.7	6.0	57	1005.4	6.2	3.9	1.1	3	-	-	-
5	8.4	16.1	0.4	- 3.5	6.4	62	1007.0	9.0	2.5	1.8	5	-	-	-
6	7.7	15.5	0.7	- 3.8	7.5	73	1008.1	5.3	4.5	2.0	4	0.0	-	-
7	7.2	14.8	1.1	- 1.7	6.8	70	1006.4	10.4	2.0	4.0	8	-	-	-
8	7.4	16.9	- 2.4	- 6.7	7.0	70	1003.7	10.5	1.1	2.0	5	-	-	-
9	9.7	17.4	2.8	- 2.6	7.0	61	997.2	10.6	0.1	2.0	5	-	-	-
10	3.3	18.1	- 2.6	- 6.7	5.5	54	992.2	10.9	1.8	0.8	2	-	-	-
11	11.7	21.6	1.6	- 2.2	7.0	56	981.6	9.9	2.0	3.1	6	-	-	-
12	2.3	13.2	1.1	1.4	4.7	66	990.8	4.8	5.4	6.5	8	-	-	-
13	1.7	8.8	- 5.5	-10.3	3.7	57	1000.7	12.2	1.0	2.4	3	-	-	-
14	2.1	9.4	- 5.6	-10.7	2.7	57	999.9	12.3	1.5	0.9	3	-	-	-
15	4.4	9.4	0.7	- 3.4	4.2	51	992.0	3.7	6.5	1.6	3	-	-	-
16	4.3	9.2	0.4	- 2.9	5.7	71	998.8	7.4	3.8	2.9	5	0.0	-	-
17	3.2	9.0	- 2.1	- 6.5	4.9	65	1003.6	7.0	2.8	2.8	5	0.0	-	-
18	4.1	12.2	- 4.6	- 9.8	5.3	68	1005.2	12.8	3.3	2.1	5	-	-	-
19	7.2	13.6	- 0.4	- 5.0	5.7	60	1005.7	10.7	4.5	3.8	7	-	-	-
20	6.8	11.9	4.2	2.2	7.0	71	998.7	5.3	4.9	3.6	6	0.1	-	-
21	6.7	12.9	1.4	- 2.3	7.1	75	997.9	6.7	5.3	2.6	7	1.1	-	-
22	6.7	13.0	0.6	- 2.0	7.2	76	998.7	5.5	6.4	2.8	8	0.0	-	-
23	6.3	8.6	4.2	1.9	7.9	83	995.9	1.0	5.6	3.4	6	0.0	-	-
24	3.5	8.0	0.1	- 3.6	6.6	85	997.0	5.0	4.9	1.9	5	0.6	-	-
25	2.9	9.6	- 3.5	- 8.1	4.7	65	999.4	10.9	2.1	3.4	6	-	-	-
26	3.6	8.9	- 3.2	- 8.2	5.3	68	997.6	3.6	5.1	4.3	6	-	-	-
27	6.2	10.1	1.6	- 0.1	6.6	70	999.2	0.7	7.6	4.1	7	-	-	-
28	8.2	12.3	2.9	0.5	7.5	71	1000.7	1.5	6.3	3.9	6	-	-	-
29	11.5	16.5	5.9	4.3	7.5	57	994.2	2.7	5.5	4.9	7	3.2	-	-
30	10.2	14.6	8.2	7.7	11.0	89	986.1	-	7.8	3.5	5	7.6	-	-

CHOJNICE

Kwiecień 1974

Dni	Temperatura powietrza T	Max	Min	T_g	Prężność pary wodnej e	Wilgotność względna U	Ciśnienie atmosferyczne P	Usłonecznienie S	Zachmurzenie N	Wiatr v	v_{max}	Opad R_d	Śnieg s_k	s_g
1	8.0	13.2	1.2	- 1.4	6.1	58	1001.3	9.9	0.6	4.0	6	-	-	-
2	8.5	12.6	4.7	2.9	6.2	56	1001.1	7.0	4.0	5.3	8	-	-	-
3	7.6	13.6	1.6	- 2.0	6.0	59	1002.8	10.2	0.0	2.3	4	-	-	-
4	8.0	14.5	1.5	- 1.8	6.4	62	1001.4	9.5	2.9	1.4	3	-	-	-
5	8.9	15.3	3.2	0.2	6.6	60	1002.7	9.1	4.0	1.4	2	-	-	-
6	7.6	14.4	1.4	- 1.6	7.3	70	1003.3	4.6	4.4	3.0	5	-	-	-
7	7.5	14.0	2.2	- 0.3	6.5	65	1001.7	11.8	5.1	4.6	6	-	-	-
8	7.8	17.4	- 1.1	- 3.6	7.0	69	998.7	11.6	2.1	3.3	5	-	-	-
9	9.0	17.7	4.2	3.2	7.4	66	992.8	10.8	0.5	3.5	5	-	-	-
10	8.5	16.6	- 0.7	- 3.4	5.7	54	988.3	11.3	3.3	2.1	4	-	-	-
11	12.0	21.9	4.4	- 1.0	6.8	52	977.4	10.5	2.6	4.9	7	-	-	-
12	1.5	13.8	0.7	- 0.9	4.8	71	986.3	4.7	5.5	5.4	7	-	-	-
13	1.5	8.6	- 5.8	- 7.7	3.7	59	996.2	12.2	1.1	3.6	6	-	-	-
14	2.2	8.3	- 4.6	- 9.9	3.7	57	995.5	11.4	1.5	1.0	2	-	-	-
15	3.7	9.0	- 1.4	- 6.2	4.2	54	987.9	3.6	5.3	1.9	3	-	-	-
16	4.1	10.0	- 0.4	- 1.9	4.9	62	994.1	6.6	3.9	3.3	4	-	-	-
17	2.8	7.6	- 1.4	- 4.9	4.9	68	999.0	6.4	4.6	3.5	5	-	-	-
18	4.4	11.9	- 3.3	- 7.4	4.8	62	1000.5	9.2	3.6	3.4	5	-	-	-
19	6.7	13.2	- 0.8	- 3.9	5.3	58	1000.7	11.0	5.0	5.3	7	-	-	-
20	6.4	10.9	3.5	1.4	6.8	72	993.8	3.6	6.1	3.6	6	0.3	-	-
21	5.0	12.2	- 0.8	- 5.3	7.2	82	993.4	3.8	4.8	2.8	5	1.3	-	-
22	5.7	11.8	0.4	- 1.7	6.5	73	993.9	4.8	6.8	4.4	9	-	-	-
23	5.6	9.3	2.0	- 3.1	7.5	83	991.2	0.8	7.1	3.6	6	0.2	-	-
24	4.2	7.1	1.8	0.7	6.7	82	992.6	1.8	6.5	2.5	5	0.0	-	-
25	2.0	7.2	- 2.7	- 7.2	5.0	79	995.0	7.8	2.6	2.1	5	-	-	-
26	3.5	8.8	- 2.8	- 6.1	4.9	65	993.1	7.1	6.3	4.3	6	-	-	-
27	6.1	9.9	2.1	- 0.3	6.2	66	995.0	2.0	8.0	4.1	6	-	-	-
28	8.1	12.1	2.2	- 0.2	7.2	68	997.2	2.8	6.3	3.9	6	-	-	-
29	11.4	15.6	5.4	2.8	7.2	55	990.7	3.6	6.8	5.6	9	3.0	-	-
30	9.6	14.1	7.9	6.3	10.5	88	982.4	-	7.9	3.8	6	1.5	-	-

SZCZECIN-DĄBIE

Dni	Temperatura powietrza T	Max	Min	T_g	Prężność pary wodnej e	Wilgotność względna U	Ciśnienie atmosferyczne P	Usłonecznienie S	Zachmurzenie N	Wiatr v	v_{max}	Opad R_d	Śnieg s_k	s_g
1	10.7	16.0	5.9	2.2	6.8	55	1020.3	9.2	3.0	4.8	9	-	-	-
2	9.4	15.9	2.8	0.8	7.0	60	1019.2	1.6	5.1	5.5	8	-	-	-
3	11.1	17.4	5.2	3.1	7.7	59	1021.8	5.5	3.8	4.0	5	-	-	-
4	8.1	16.0	- 0.4	- 1.9	7.4	70	1022.6	6.3	2.8	3.1	5	-	-	-
5	8.0	16.5	- 1.3	- 2.9	6.9	69	1023.8	9.9	1.4	3.0	6	-	-	-
6	7.8	15.9	- 1.2	- 2.4	7.5	72	1026.0	6.8	2.6	3.0	5	-	-	-
7	7.8	16.6	0.3	- 1.9	7.4	73	1024.9	8.6	3.1	3.4	7	-	-	-
8	8.6	18.0	- 1.9	- 4.4	7.7	71	1022.0	10.8	0.3	2.8	5	-	-	-
9	10.0	18.6	4.2	2.4	8.8	74	1014.7	10.8	0.0	3.3	4	-	-	-
10	9.2	19.0	1.4	0.4	8.0	74	1008.6	9.8	3.1	1.3	2	-	-	-
11	10.4	22.6	0.2	- 1.4	7.6	67	997.9	7.4	2.3	2.5	6	-	-	-
12	4.6	13.0	2.2	1.1	5.5	65	1008.0	8.4	4.4	6.4	7	-	-	-
13	3.3	9.9	- 7.1	- 9.3	4.2	59	1018.4	11.9	3.1	3.6	5	-	-	-
14	4.0	10.5	- 5.6	- 7.4	4.3	56	1016.9	11.7	1.0	2.6	4	0.0	-	-
15	4.2	6.5	- 2.0	- 5.9	6.8	81	1009.5	-	7.1	3.3	5	1.4	-	-
16	5.1	8.4	3.0	3.0	6.3	77	1017.2	5.5	5.0	5.3	6	-	-	-
17	6.2	11.6	2.2	0.5	6.3	68	1021.6	8.6	3.1	4.4	7	-	-	-
18	5.6	12.0	- 4.5	- 6.3	5.7	66	1023.2	9.5	3.0	2.6	5	-	-	-
19	8.8	15.2	1.2	- 1.0	7.0	66	1023.9	7.7	5.4	2.0	3	-	-	-
20	7.7	11.6	5.3	3.9	7.4	70	1017.5	3.5	5.1	3.3	5	-	-	-
21	8.3	15.1	2.6	- 0.2	7.5	71	1016.1	6.6	4.4	3.8	6	0.1	-	-
22	8.7	14.6	0.3	- 1.4	7.5	68	1017.1	6.9	4.6	3.5	7	0.0	-	-
23	7.6	11.8	4.4	2.6	7.6	76	1014.1	0.4	6.0	4.3	7	2.0	-	-
24	6.1	11.1	2.9	3.7	7.5	80	1014.5	6.1	5.5	3.6	5	0.7	-	-
25	4.3	7.9	- 1.2	- 3.9	5.9	72	1017.2	6.4	3.1	3.8	6	-	-	-
26	3.7	7.6	- 1.6	- 4.9	6.0	77	1015.6	3.1	4.1	4.8	6	0.0	-	-
27	6.1	9.2	1.6	- 0.4	7.7	81	1015.6	-	6.6	4.8	7	0.0	-	-
28	9.4	13.2	5.4	4.6	8.6	74	1015.3	1.9	7.1	7.6	11	-	-	-
29	13.6	18.6	9.1	7.8	9.6	62	1008.2	6.4	7.9	7.4	11	0.0	-	-
30	14.2	18.1	11.2	10.0	12.4	77	1000.5	1.8	7.1	4.0	5	0.3	-	-

PIŁA

Dni	Temperatura powietrza T	Max	Min	T_g	Prężność pary wodnej e	Wilgotność względna U	Ciśnienie atmosferyczne P	Usłonecznienie S	Zachmurzenie N	Wiatr v	v_{max}	Opad R_d	Śnieg s_k	s_g
1	8.7	14.3	2.6	- 0.4	6.0	56	1012.8	10.4	0.1	4.0	8	-	-	-
2	9.9	14.4	6.2	3.4	6.4	52	1012.7	8.2	6.4	5.6	8	-	-	-
3	8.6	14.8	2.7	- 0.3	5.9	55	1015.0	9.8	0.8	2.6	5	-	-	-
4	8.0	15.5	1.1	- 1.7	6.0	60	1013.7	8.5	1.9	3.3	6	-	-	-
5	8.9	16.0	0.3	- 3.5	6.3	58	1015.2	9.4	3.1	2.9	7	-	-	-
6	8.7	15.9	0.3	- 2.8	7.4	67	1016.2	4.5	3.8	4.1	6	-	-	-
7	9.3	16.4	2.4	- 0.4	6.8	61	1014.7	10.7	2.1	5.5	10	-	-	-
8	8.7	17.7	- 2.4	- 6.6	6.8	64	1012.2	11.7	1.1	3.9	8	-	-	-
9	9.8	19.3	- 0.5	- 4.6	6.2	58	1005.9	11.4	0.3	3.5	5	-	-	-
10	8.2	18.8	- 1.6	- 6.4	5.4	54	1001.1	11.9	1.3	1.4	4	-	-	-
11	12.0	23.5	- 0.5	- 3.8	6.7	56	990.2	11.8	0.6	2.6	7	-	-	-
12	3.5	18.0	2.1	2.0	4.9	63	998.8	7.7	4.8	7.3	9	-	-	-
13	2.3	8.9	- 4.8	- 6.6	3.6	54	1009.1	12.2	0.8	3.1	4	-	-	-
14	2.3	9.2	- 4.6	-10.6	3.8	58	1008.3	12.3	1.1	1.6	2	-	-	-
15	3.7	9.8	- 3.0	- 6.9	3.9	52	1000.8	3.6	5.1	1.4	3	-	-	-
16	5.4	11.0	1.0	- 4.3	5.5	63	1006.9	7.7	5.1	3.5	6	0.0	-	-
17	3.7	8.5	- 1.6	- 3.6	4.7	63	1012.0	9.9	4.1	3.6	7	-	-	-
18	4.7	12.2	- 3.6	- 6.6	4.9	61	1013.8	9.8	1.9	2.9	4	-	-	-
19	7.8	14.4	0.3	- 1.8	5.3	54	1014.4	12.1	3.6	5.0	9	-	-	-
20	6.7	11.4	3.5	2.1	7.1	72	1007.7	2.3	6.3	2.9	6	1.3	-	-
21	6.7	13.3	- 1.4	- 3.5	7.0	77	1006.8	4.6	5.0	2.6	8	0.6	-	-
22	6.5	13.1	0.3	- 1.3	6.7	72	1007.5	3.1	5.5	2.6	6	0.5	-	-
23	6.1	9.4	2.1	- 0.3	7.2	78	1005.1	-	6.1	3.9	7	0.5	-	-
24	5.2	9.7	2.5	0.9	7.3	83	1005.3	2.9	6.3	1.9	4	1.2	-	-
25	3.6	9.1	- 1.6	- 4.6	4.9	65	1007.8	11.0	2.6	3.5	6	-	-	-
26	4.2	10.6	- 3.4	- 5.9	4.9	63	1005.6	10.6	3.6	5.5	7	0.1	-	-
27	5.5	8.0	3.1	2.4	7.2	80	1007.4	-	7.9	5.6	9	0.2	-	-
28	8.1	12.4	4.4	3.4	8.1	76	1008.8	1.8	6.8	6.4	8	-	-	-
29	12.4	17.6	6.3	5.5	8.5	61	1001.8	1.0	7.6	6.9	10	0.0	-	-
30	13.2	17.4	10.1	9.3	11.8	78	993.5	4.5	6.6	5.4	8	0.0	-	-

BIAŁYSTOK

DNI	TEMPERATURA POWIETRZA				PRĘŻNOŚĆ PARY WODNEJ	WILGOTNOŚĆ WZGLĘDNA	CIŚNIENIE ATMOSFERYCZNE	USŁONECZNIENIE	ZACHMURZENIE	WIATR		OPAD	ŚNIEG	
	T	Max	Min	T_g	e	U	P	S	N	v	v_{max}	R_d	s_k	s_o
1	7.1	13.9	0.0	- 2.6	6.1	64	1008.0	9.2	0.9	7.1	10	-	-	-
2	5.6	11.9	0.8	- 0.3	5.5	63	1009.7	9.8	0.4	6.3	8	-	-	-
3	4.8	12.8	- 3.1	- 7.2	5.7	69	1009.1	11.3	0.6	3.4	6	-	-	-
4	5.9	13.1	- 2.7	- 6.2	5.8	66	1005.9	6.3	3.8	2.1	4	-	-	-
5	9.8	15.9	4.4	1.7	7.2	61	1003.2	6.5	5.8	2.3	4	-	-	-
6	6.7	12.3	- 0.4	- 3.5	7.1	74	1002.3	1.5	4.5	3.0	5	-	-	-
7	6.4	13.8	2.4	- 0.4	6.9	70	999.2	9.2	3.6	4.1	6	-	-	-
8	6.4	12.4	- 2.7	- 5.8	6.8	73	998.0	4.6	5.3	2.3	4	2.1	-	-
9	8.2	15.3	1.4	- 1.2	7.5	72	993.5	6.1	2.4	2.8	4	-	-	-
10	6.0	13.9	- 1.9	- 4.9	6.7	51	992.8	10.8	1.5	2.5	4	-	-	-
11	12.4	21.8	0.5	- 3.3	6.3	50	982.2	11.3	1.1	4.8	9	-	-	-
12	4.1	15.7	1.8	- 0.9	5.8	72	984.8	1.0	4.3	3.8	6	-	-	-
13	1.5	6.9	- 3.4	- 5.4	3.7	57	995.7	9.7	2.0	3.4	6	-	-	-
14	0.8	7.4	- 7.4	-10.3	3.6	59	997.8	12.3	1.5	1.6	3	-	-	-
15	2.2	9.1	- 6.4	- 9.4	3.4	51	991.3	6.6	4.1	2.3	3	-	-	-
16	2.8	9.1	- 4.1	- 8.8	3.7	51	994.9	6.4	4.6	1.9	4	-	-	-
17	4.6	9.8	- 2.6	- 5.3	5.2	64	998.6	7.4	4.5	1.9	3	-	-	-
18	4.9	11.0	- 3.7	- 7.8	4.9	60	999.4	10.6	3.3	2.6	5	-	-	-
19	4.5	8.5	0.3	- 1.3	4.9	60	998.4	9.1	4.1	4.3	6	0.5	-	-
20	4.0	6.5	2.8	1.6	6.2	76	993.5	0.5	7.3	2.6	4	-	-	-
21	4.4	9.7	0.2	- 1.6	7.1	85	993.4	3.1	6.1	3.1	6	0.6	-	-
22	4.4	7.1	3.1	1.7	6.5	79	991.7	0.2	6.8	4.3	6	8.4	-	-
23	4.4	10.5	- 1.2	- 2.8	5.5	69	991.8	8.7	3.8	3.3	5	-	-	-
24	2.2	7.2	- 3.0	- 6.6	6.1	87	993.3	0.2	5.1	2.3	3	0.0	-	-
25	3.6	10.0	- 3.7	- 6.8	6.0	78	995.4	3.9	5.1	1.0	2	0.6	-	-
26	6.5	12.3	0.0	- 3.3	6.1	67	994.3	3.0	7.1	3.8	7	-	-	-
27	6.6	8.8	4.7	3.8	5.8	59	998.2	-	8.0	5.1	8	-	-	-
28	7.9	14.0	2.8	1.1	6.0	57	1002.3	6.4	5.1	3.9	6	-	-	-
29	10.1	17.4	1.1	- 3.8	6.3	23	997.0	9.1	2.3	5.6	10	-	-	-
30	12.4	18.5	8.4	6.5	8.6	59	988.2	1.3	7.3	6.1	10	0.1	-	-

BYDGOSZCZ

DNI	TEMPERATURA POWIETRZA				PRĘŻNOŚĆ PARY WODNEJ	WILGOTNOŚĆ WZGLĘDNA	CIŚNIENIE ATMOSFERYCZNE	USŁONECZNIENIE	ZACHMURZENIE	WIATR		OPAD	ŚNIEG	
	T	Max	Min	T_g	e	U	P	S	N	v	v_{max}	R_d	s_k	s_o
1	8.9	14.1	3.0	0.1	6.3	56	1013.6	10.3	0.4	4.3	8	-	-	-
2	9.4	14.2	5.4	3.7	6.3	54	1014.1	9.0	4.0	5.4	8	-	-	-
3	7.4	14.2	1.1	- 2.2	5.7	59	1014.0	10.8	0.0	2.8	5	-	-	-
4	8.0	14.7	0.7	- 1.9	6.2	62	1014.2	10.4	3.3	2.3	5	-	-	-
5	9.2	16.1	4.0	- 2.2	6.6	60	1015.3	9.4	5.0	2.8	6	-	-	-
6	8.6	15.5	1.5	- 2.6	7.6	67	1016.0	6.5	3.5	2.9	6	-	-	-
7	9.4	14.8	3.4	- 0.8	7.2	68	1014.3	11.4	3.1	4.5	8	-	-	-
8	9.4	17.8	- 2.7	- 5.6	6.8	65	1011.7	11.0	2.3	2.9	6	-	-	-
9	9.7	19.2	1.8	- 2.4	7.3	64	1005.8	10.8	0.5	2.8	6	-	-	-
10	9.1	18.4	1.0	- 1.2	6.1	57	1001.3	11.7	2.3	1.3	2	-	-	-
11	12.4	22.8	2.8	- 3.3	8.1	63	990.4	11.8	1.6	3.4	9	-	-	-
12	3.2	17.5	1.9	1.4	5.6	73	998.6	10.3	5.0	4.5	9	-	-	-
13	3.0	8.9	- 3.7	- 5.8	4.1	56	1009.1	11.8	0.9	4.0	7	-	-	-
14	3.3	8.5	- 2.6	- 6.8	4.1	57	1008.7	13.0	1.4	2.0	5	-	-	-
15	3.7	9.5	- 3.5	- 6.5	4.3	57	1001.1	4.6	5.1	1.4	3	-	-	-
16	5.6	11.1	0.6	- 4.4	5.6	65	1006.6	7.7	5.4	1.9	4	0.0	-	-
17	4.1	8.7	- 1.0	- 3.0	5.1	66	1011.8	5.3	5.4	3.8	6	-	-	-
18	5.6	12.2	- 3.0	- 7.4	5.4	64	1013.3	10.4	2.4	2.9	6	-	-	-
19	7.3	13.6	0.9	- 2.8	6.1	65	1013.8	12.3	4.1	4.1	6	-	-	-
20	7.6	11.4	4.7	3.3	7.8	74	1007.0	3.6	6.3	3.4	5	1.6	-	-
21	6.0	12.0	- 1.3	- 4.3	7.0	76	1006.5	6.4	4.6	1.8	5	1.7	-	-
22	5.6	11.9	0.8	- 0.3	6.5	69	1007.0	4.9	4.8	3.8	6	0.5	-	-
23	6.1	9.0	2.5	- 0.7	7.0	75	1004.9	2.2	6.8	3.0	9	0.0	-	-
24	5.4	9.5	3.1	2.6	6.9	77	1005.3	2.0	7.0	2.0	6	0.1	-	-
25	3.5	8.2	- 3.5	- 6.8	4.9	65	1007.9	9.1	3.4	2.9	4	-	-	-
26	4.6	11.1	- 3.0	- 6.2	5.3	66	1005.4	6.8	5.4	3.6	7	3.1	-	-
27	5.4	7.4	3.5	3.2	8.1	90	1007.9	-	8.0	4.5	6	0.6	-	-
28	8.2	12.3	3.9	3.2	7.4	69	1009.8	0.2	6.4	4.9	7	-	-	-
29	12.0	17.1	6.1	4.1	7.5	57	1002.9	1.1	6.4	6.0	10	0.5	-	-
30	13.1	19.3	9.1	8.2	11.3	76	994.1	2.9	7.3	4.4	5	14.0	-	-

MŁAWA

DNI	TEMPERATURA POWIETRZA				PRĘŻNOŚĆ PARY WODNEJ	WILGOTNOŚĆ WZGLĘDNA	CIŚNIENIE ATMOSFERYCZNE	USŁONECZNIENIE	ZACHMURZENIE	WIATR		OPAD	ŚNIEG	
	T	Max	Min	T_g	e	U	P	S	N	v	v_{max}	R_d	s_k	s_o
1	7.9	13.9	1.2	- 0.1	5.7	55	1005.7	2.5	0.1	8.5	16	-	-	-
2	7.1	12.6	2.5	1.2	5.7	57	1007.5	5.9	1.4	6.4	9	-	-	-
3	6.6	14.1	- 0.4	- 2.2	5.4	57	1007.8	10.7	0.3	4.6	8	-	-	-
4	7.9	13.6	1.3	0.0	5.8	56	1005.9	8.4	4.3	1.6	4	-	-	-
5	10.3	16.4	5.0	2.7	6.4	53	1004.8	2.3	5.1	3.5	6	-	-	-
6	7.8	13.5	2.7	0.8	7.1	68	1004.9	1.9	4.1	3.1	5	-	-	-
7	7.6	14.4	1.9	0.6	6.9	69	1002.2	8.7	3.4	6.4	9	-	-	-
8	7.3	14.3	- 0.7	- 1.8	6.1	64	1000.7	6.5	4.4	3.4	6	-	-	-
9	9.3	18.3	- 0.3	- 2.9	7.3	66	995.3	10.0	2.3	3.0	6	-	-	-
10	8.4	15.7	1.2	0.1	6.8	64	992.6	9.6	2.8	2.1	3	-	-	-
11	13.6	22.4	5.8	1.5	8.6	58	981.8	10.9	0.6	3.6	8	-	-	-
12	3.4	14.9	1.6	1.3	5.6	71	987.4	6.3	4.4	6.4	9	-	-	-
13	2.0	8.1	- 4.6	- 5.7	5.9	59	996.1	12.8	1.0	3.5	8	-	-	-
14	2.7	8.3	- 4.1	- 7.3	4.2	48	998.7	12.1	1.6	2.3	4	-	-	-
15	3.4	9.3	- 3.0	- 6.0	4.2	56	991.6	5.9	4.5	1.8	3	-	-	-
16	4.6	9.8	- 0.4	- 2.2	4.3	51	996.4	7.2	5.1	3.9	5	0.0	-	-
17	3.9	9.0	- 1.9	- 3.1	5.1	66	1000.7	9.3	4.6	3.1	5	0.0	-	-
18	4.1	10.9	- 3.3	- 4.3	4.9	65	1002.4	9.2	3.0	3.3	5	-	-	-
19	5.3	10.6	- 0.2	- 1.6	4.9	58	1002.0	10.0	4.4	6.6	10	-	-	-
20	5.3	8.5	3.3	3.2	6.5	73	998.1	1.5	6.4	3.5	5	0.5	-	-
21	5.9	12.4	0.1	- 3.5	6.6	74	995.8	6.9	5.9	1.5	3	0.0	-	-
22	5.0	7.5	1.8	0.1	6.8	79	995.4	1.9	6.3	6.1	8	0.0	-	-
23	4.9	9.4	1.1	- 0.6	7.7	89	994.6	0.2	7.3	2.1	4	1.6	-	-
24	4.7	8.3	2.1	2.0	6.9	81	995.2	1.6	7.3	2.6	4	0.0	-	-
25	3.5	8.7	- 1.4	- 4.6	5.3	70	997.1	10.7	3.5	2.5	4	-	-	-
26	5.7	11.8	- 0.4	- 1.8	6.4	72	995.1	5.5	6.5	4.8	7	0.6	-	-
27	5.6	8.8	3.4	3.0	7.3	81	998.7	-	7.6	4.5	7	0.0	-	-
28	8.5	13.3	4.7	4.2	7.5	69	1001.8	4.0	7.1	5.6	8	-	-	-
29	11.2	16.5	4.1	2.9	7.3	56	995.5	3.5	5.9	5.1	8	0.4	-	-
30	12.4	18.3	7.6	6.5	11.0	76	986.5	2.9	7.1	5.0	8	-	-	-

OSTROŁĘKA

DNI	TEMPERATURA POWIETRZA				PRĘŻNOŚĆ PARY WODNEJ	WILGOTNOŚĆ WZGLĘDNA	CIŚNIENIE ATMOSFERYCZNE	USŁONECZNIENIE	ZACHMURZENIE	WIATR		OPAD	ŚNIEG	
	T	Max	Min	T_g	e	U	P	S	N	v	v_{max}	R_d	s_k	s_o
1	8.3	14.4	2.0	0.2	6.0	57	1013.8	9.0	0.6	5.0	8	-	-	-
2	7.3	13.2	2.6	0.8	5.8	59	1015.7	9.6	1.0	4.5	8	-	-	-
3	7.0	14.6	- 0.3	- 3.7	5.5	57	1015.3	11.1	0.0	3.3	6	-	-	-
4	8.8	15.0	1.2	- 2.6	6.3	58	1012.9	9.3	2.5	1.6	4	-	-	-
5	10.3	16.8	4.4	2.7	7.4	61	1011.0	4.4	6.0	1.8	2	-	-	-
6	7.7	13.8	0.8	- 2.7	7.6	73	1010.6	1.9	3.8	1.4	3	0.0	-	-
7	7.5	14.5	1.5	- 1.5	7.0	70	1008.0	8.4	2.5	3.9	6	-	-	-
8	7.7	15.2	- 0.8	- 4.5	6.9	69	1006.4	4.7	5.4	1.8	4	0.0	-	-
9	9.5	18.0	1.0	- 3.1	7.4	65	1001.6	9.9	2.0	2.0	4	-	-	-
10	8.5	15.7	1.8	0.0	6.1	56	999.4	9.6	1.8	1.9	3	-	-	-
11	13.7	22.5	3.9	- 1.2	7.3	52	988.5	11.1	0.8	4.3	9	-	-	-
12	4.1	17.1	3.0	0.5	6.0	73	993.1	4.6	4.1	3.1	4	0.0	-	-
13	2.4	8.5	- 3.8	- 7.4	5.8	57	1004.1	11.8	0.6	4.0	9	-	-	-
14	2.7	9.6	- 5.1	- 9.3	3.4	53	1005.3	12.1	0.6	0.8	3	-	-	-
15	5.8	9.9	- 4.0	- 8.3	3.4	49	998.4	6.1	4.3	1.3	3	-	-	-
16	5.2	10.3	- 1.7	- 3.8	4.2	49	1002.7	7.7	5.5	2.3	5	0.4	-	-
17	4.4	10.0	- 0.6	- 3.7	5.8	72	1004.9	5.6	3.4	1.9	3	0.1	-	-
18	5.4	12.0	- 3.2	- 6.7	5.3	63	1008.3	10.0	4.3	2.9	6	-	-	-
19	5.5	10.9	0.0	- 2.0	5.1	60	1007.8	11.5	3.4	4.5	8	3.3	-	-
20	6.0	9.2	3.7	3.3	6.8	75	1002.0	3.5	6.3	3.0	5	0.2	-	-
21	5.0	10.4	0.6	- 2.1	7.6	88	1002.1	3.8	6.3	1.4	3	3.8	-	-
22	5.1	8.4	2.1	- 0.6	7.2	82	1001.0	1.7	7.1	3.3	5	0.1	-	-
23	6.6	11.8	1.2	- 1.7	7.0	74	1000.4	6.5	7.0	2.0	4	0.3	-	-
24	4.9	9.2	0.9	- 1.5	6.6	78	1001.4	8.7	4.5	1.5	3	-	-	-
25	5.4	11.9	0.4	- 1.3	5.7	66	1003.3	11.5	3.5	1.9	3	-	-	-
26	6.5	12.6	0.1	- 1.8	6.6	71	1001.6	2.5	6.5	2.6	4	0.4	-	-
27	7.0	9.5	4.8	3.6	7.0	70	1008.9	-	8.0	2.9	4	0.0	-	-
28	9.6	14.0	5.5	4.3	7.7	66	1009.0	4.6	6.8	2.5	4	-	-	-
29	11.7	17.4	3.8	1.6	7.8	53	1003.0	9.1	5.1	3.4	6	0.9	-	-
30	13.7	19.2	8.4	6.9	10.0	64	993.9	1.8	7.3	2.5	4	4.0	-	-

TORUŃ

DNI	TEMPERATURA POWIETRZA T	Max	Min	T_g	PRĘŻNOŚĆ PARY WODNEJ e	WILGOTNOŚĆ WZGLĘDNA U	CIŚNIENIE ATMOSFERYCZNE P	USŁONECZNIENIE S	ZACHMURZENIE N	WIATR v	v_{max}	OPAD R_d	ŚNIEG s_b	s_g
1	9.0	14.9	2.6	- 1.7	5.7	52	1014.2	9.7	1.4	5.5	11	-	-	-
2	9.2	16.7	4.2	3.3	5.7	50	1016.9	9.4	3.8	7.0	11	-	-	-
3	7.1	14.4	0.1	- 0.9	5.5	57	1018.4	10.6	0.1	3.4	6	-	-	-
4	7.9	14.6	0.2	- 4.0	5.5	54	1014.6	9.1	3.6	3.1	4	-	-	-
5	8.8	16.6	1.6	- 3.2	6.3	58	1015.1	5.3	4.4	3.5	6	-	-	-
6	8.1	14.6	0.9	- 0.9	7.1	66	1015.8	5.4	3.1	3.1	5	-	-	-
7	7.8	14.1	-3.1	1.5	6.9	67	1013.7	11.9	3.4	6.3	10	-	-	-
8	8.3	17.9	- 1.6	- 5.2	6.6	65	1011.5	9.4	2.3	2.6	4	-	-	-
9	9.8	19.6	1.2	- 3.9	7.4	62	1005.5	10.9	1.0	3.4	6	-	-	-
10	8.7	18.8	- 0.9	- 2.4	5.5	52	1001.5	10.5	2.4	1.9	3	-	-	-
11	12.5	22.9	1.7	- 2.5	6.8	54	990.7	11.3	1.1	2.9	6	-	-	-
12	3.2	17.5	1.9	1.1	5.0	66	998.1	8.1	4.9	6.8	8	-	-	-
13	2.4	8.6	- 4.3	- 6.5	3.6	54	1008.9	12.0	0.9	3.5	5	-	-	-
14	2.5	9.1	- 5.9	-11.3	3.6	53	1008.7	11.8	1.6	1.8	3	-	-	-
15	3.6	9.8	- 3.9	- 8.1	3.5	47	1001.1	4.8	5.3	2.0	4	-	-	-
16	5.1	10.8	- 0.5	- 3.5	4.5	54	1006.5	9.6	5.3	3.5	7	-	-	-
17	4.8	9.5	- 1.1	- 3.8	5.0	65	1011.5	6.8	4.6	3.5	6	-	-	-
18	5.0	12.1	- 2.5	- 6.6	4.7	60	1013.3	7.7	4.0	2.6	4	-	-	-
19	7.2	12.8	0.2	- 1.4	5.0	53	1012.5	11.4	3.8	3.8	6	-	-	-
20	7.8	11.2	6.1	5.2	6.2	59	1006.7	3.0	6.3	3.0	4	0.0	-	-
21	6.0	12.6	- 2.6	- 7.1	6.7	73	1006.4	7.5	4.3	2.4	4	0.3	-	-
22	6.4	11.8	2.0	1.8	7.1	74	1006.7	5.2	6.3	4.1	9	1.1	-	-
23	6.0	9.3	1.8	- 1.4	7.2	78	1004.7	2.0	6.6	2.9	5	0.7	-	-
24	5.5	9.4	2.3	- 0.5	7.1	79	1005.2	2.5	6.5	2.4	4	0.2	-	-
25	3.3	8.0	- 2.9	- 8.6	4.8	65	1007.6	7.2	2.4	3.0	5	-	-	-
26	4.9	11.3	- 2.8	- 5.2	6.1	73	1005.0	6.1	5.1	3.1	6	2.8	-	-
27	5.5	7.2	4.0	3.8	7.9	88	1008.0	-	8.0	4.6	7	0.2	-	-
28	8.5	13.1	4.4	3.1	8.0	73	1010.3	1.8	7.3	5.4	8	-	-	-
29	12.2	17.5	5.4	3.9	8.0	58	1003.3	2.5	5.4	4.9	10	2.3	-	-
30	13.2	20.2	8.5	8.1	11.6	78	994.4	4.2	7.3	4.9	5	0.7	-	-

GORZÓW WIELKOPOLSKI

Kwiecień 1974

DNI	TEMPERATURA POWIETRZA T	Max	Min	T_g	PRĘŻNOŚĆ PARY WODNEJ e	WILGOTNOŚĆ WZGLĘDNA U	CIŚNIENIE ATMOSFERYCZNE P	USŁONECZNIENIE S	ZACHMURZENIE N	WIATR v	v_{max}	OPAD R_d	ŚNIEG s_b	s_g
1	10.0	15.5	4.8	1.7	6.3	52	1013.1	9.2	3.1	4.0	6	-	-	-
2	10.1	16.2	5.2	1.9	6.9	57	1012.5	4.9	7.3	2.6	4	-	-	-
3	11.1	18.1	4.5	0.2	6.5	51	1015.7	7.8	2.6	2.6	3	-	-	-
4	10.6	16.0	5.1	- 0.8	6.1	50	1014.8	6.2	3.3	2.5	5	-	-	-
5	9.9	15.9	3.3	- 0.2	5.6	48	1016.1	9.0	2.9	3.0	5	-	-	-
6	9.1	15.1	3.0	- 1.3	7.0	60	1018.2	1.8	4.0	2.6	4	-	-	-
7	9.6	17.1	2.2	- 0.7	6.4	57	1017.0	10.6	1.6	3.8	7	-	-	-
8	9.0	16.8	0.0	- 3.4	6.6	61	1015.1	11.8	0.6	3.6	4	-	-	-
9	11.7	19.5	3.4	- 3.2	7.0	56	1006.4	11.2	0.0	2.6	5	-	-	-
10	11.2	19.5	1.6	- 3.2	6.4	53	1002.5	11.6	1.0	1.6	3	-	-	-
11	16.5	23.1	5.5	- 3.0	6.9	45	991.7	10.6	0.8	1.9	4	-	-	-
12	5.5	18.7	2.9	0.5	5.9	66	1000.0	4.8	4.3	3.9	6	-	-	-
13	3.3	18.0	- 3.4	- 7.9	3.5	50	1011.0	11.8	1.4	2.6	4	-	-	-
14	6.4	10.2	- 2.2	- 8.2	3.7	47	1009.9	11.6	0.6	2.1	3	-	-	-
15	3.3	7.3	0.3	- 0.8	5.7	73	1003.3	1.0	5.9	2.1	4	2.3	-	-
16	4.5	8.6	0.4	- 2.2	6.6	79	1009.2	7.3	4.4	5.1	6	1.1	-	-
17	4.7	9.5	- 0.6	- 5.2	5.1	63	1014.1	6.6	4.6	3.3	5	-	-	-
18	5.5	12.0	- 1.1	- 6.7	4.6	51	1015.9	11.0	1.9	2.6	4	-	-	-
19	8.5	15.2	2.3	- 3.0	5.6	53	1016.7	11.8	5.4	3.5	6	-	-	-
20	7.3	11.8	4.8	0.9	6.7	66	1010.8	2.7	6.4	3.3	5	0.0	-	-
21	7.4	14.5	1.1	- 6.7	6.5	65	1009.5	4.9	5.0	2.9	5	0.0	-	-
22	7.9	14.4	1.7	- 3.5	6.4	63	1010.5	4.5	4.9	3.1	6	-	-	-
23	7.3	11.2	3.9	- 1.9	7.0	69	1008.1	2.7	5.4	2.5	5	1.2	-	-
24	6.8	11.4	4.3	- 1.1	7.3	75	1007.4	3.9	6.6	3.3	6	0.3	-	-
25	4.9	9.8	- 0.2	- 5.4	5.0	60	1009.4	13.5	2.3	4.0	6	-	-	-
26	5.0	10.7	- 1.9	- 7.4	4.9	59	1007.4	9.9	4.1	3.9	5	0.0	-	-
27	9.2	8.8	7.3	- 1.4	7.4	84	1008.3	-	8.0	3.0	5	1.5	-	-
28	6.3	12.5	5.0	- 0.2	8.4	78	1008.4	0.3	7.8	4.6	7	0.0	-	-
29	12.4	16.6	7.2	3.4	9.6	68	1001.5	-	7.6	4.9	6	-	-	-
30	14.2	19.4	10.1	4.1	11.7	73	994.0	3.0	6.8	3.4	5	-	-	-

PŁOCK-RADZIWIE

DNI	TEMPERATURA POWIETRZA T	Max	Min	T_g	PRĘŻNOŚĆ PARY WODNEJ e	WILGOTNOŚĆ WZGLĘDNA U	CIŚNIENIE ATMOSFERYCZNE P	USŁONECZNIENIE S	ZACHMURZENIE N	WIATR v	v_{max}	OPAD R_d	ŚNIEG s_b	s_g
1	9.3	14.4	3.3	1.4	6.1	54	1014.3	.	1.3	5.1	7	-	-	-
2	9.2	14.6	4.3	3.4	5.6	49	1016.0	.	0.6	6.0	9	-	-	-
3	8.1	15.8	0.9	- 1.6	5.7	55	1016.8	.	0.0	2.9	4	-	-	-
4	8.5	15.5	0.5	- 4.1	5.7	55	1015.1	.	3.3	2.3	5	-	-	-
5	10.4	16.4	1.9	- 2.4	6.7	55	1014.8	.	5.3	2.1	5	-	-	-
6	9.0	13.8	1.7	- 0.9	7.5	66	1015.0	.	4.3	2.6	4	0.0	-	-
7	9.9	15.4	2.6	1.1	7.1	64	1012.4	.	3.4	5.0	7	-	-	-
8	7.9	15.9	0.0	- 3.1	6.8	68	1011.2	.	4.6	2.8	5	-	-	-
9	11.3	19.2	1.9	- 0.4	7.9	63	1005.9	.	2.1	2.1	4	-	-	-
10	10.8	18.4	3.0	0.5	7.1	57	1002.1	.	2.3	2.0	3	-	-	-
11	15.0	23.6	4.7	0.3	6.8	38	991.7	.	0.3	3.0	6	-	-	-
12	5.7	17.1	3.3	2.4	5.9	64	997.0	.	3.3	4.1	6	-	-	-
13	3.8	9.3	- 1.8	- 4.3	3.6	49	1008.5	.	1.9	3.4	6	-	-	-
14	3.8	10.2	- 3.7	- 8.0	3.9	52	1008.5	.	2.1	0.9	4	-	-	-
15	4.1	10.8	- 3.7	- 8.3	3.9	53	1001.4	.	5.4	1.6	2	-	-	-
16	6.3	11.5	0.5	- 2.1	6.3	46	1006.2	.	4.9	1.9	8	-	-	-
17	5.1	10.3	- 1.0	- 2.5	5.1	61	1011.0	.	3.6	2.4	4	-	-	-
18	4.2	11.4	- 0.4	- 2.2	5.4	59	1012.9	.	2.6	3.8	6	-	-	-
19	6.9	11.9	1.3	0.1	5.1	55	1013.0	.	4.6	3.9	6	-	-	-
20	7.5	10.5	6.3	5.8	6.9	67	1006.8	.	5.9	2.9	4	0.0	-	-
21	7.3	13.8	1.2	- 1.5	7.1	72	1006.6	.	4.5	2.5	5	-	-	-
22	6.2	11.4	2.5	2.6	7.2	77	1006.2	.	5.9	4.1	5	0.7	-	-
23	6.4	11.5	1.1	- 2.0	7.5	79	1005.2	.	6.3	2.0	6	0.9	-	-
24	5.2	10.0	3.2	1.8	7.6	80	1005.2	.	7.4	2.5	6	2.3	-	-
25	5.5	10.1	1.3	- 0.3	5.8	65	1007.4	.	3.1	2.8	6	-	-	-
26	5.6	11.3	0.4	- 0.6	6.9	76	1004.6	.	6.8	3.3	6	4.9	-	-
27	5.2	6.6	4.0	3.9	8.0	91	1008.2	.	8.0	3.8	5	0.9	-	-
28	8.6	12.9	4.3	3.2	8.7	78	1010.7	.	7.0	3.6	6	-	-	-
29	12.2	17.9	6.2	5.0	9.1	66	1003.9	.	6.6	5.5	8	1.4	-	-
30	14.6	21.2	10.0	9.4	11.4	69	994.9	.	7.0	2.9	5	-	-	-

POZNAŃ-ŁAWICA

DNI	TEMPERATURA POWIETRZA T	Max	Min	T_g	PRĘŻNOŚĆ PARY WODNEJ e	WILGOTNOŚĆ WZGLĘDNA U	CIŚNIENIE ATMOSFERYCZNE P	USŁONECZNIENIE S	ZACHMURZENIE N	WIATR v	v_{max}	OPAD R_d	ŚNIEG s_b	s_g
1	8.7	13.9	2.6	- 1.2	6.1	56	1009.8	9.1	1.0	5.5	8	-	-	-
2	10.3	15.2	5.3	3.7	6.5	51	1009.7	4.2	5.3	6.0	7	-	-	-
3	9.1	15.4	3.5	1.4	5.6	50	1012.5	8.3	0.0	4.3	6	-	-	-
4	8.1	15.5	- 0.6	- 4.1	5.6	55	1010.9	9.3	1.3	3.5	5	-	-	-
5	10.2	15.9	3.4	- 0.1	5.7	48	1012.1	7.7	3.0	4.3	7	-	-	-
6	8.3	15.4	1.3	- 3.2	6.7	62	1013.6	3.6	3.5	3.3	5	-	-	-
7	9.0	16.4	0.8	- 3.4	6.4	60	1012.1	10.8	2.5	5.1	8	-	-	-
8	8.0	17.1	- 2.1	- 5.2	6.0	60	1010.3	11.0	1.0	3.3	5	-	-	-
9	10.7	19.5	- 1.1	- 5.2	6.7	57	1004.5	10.6	0.1	3.5	8	-	-	-
10	10.4	19.8	- 0.1	- 4.4	6.3	53	998.9	11.0	1.1	1.0	3	-	-	-
11	15.0	23.2	5.2	- 0.7	6.7	42	988.3	10.9	2.8	1.9	5	-	-	-
12	4.8	17.2	1.5	0.4	5.6	65	995.1	8.0	3.1	5.9	7	-	-	-
13	2.7	9.2	- 4.7	- 6.4	3.4	50	1006.9	11.5	1.3	3.3	6	-	-	-
14	3.5	9.6	- 4.2	- 8.8	3.3	45	1005.9	11.9	0.8	2.5	4	-	-	-
15	3.6	9.7	- 3.0	- 8.3	3.6	48	998.6	2.7	4.6	1.3	6	-	-	-
16	4.9	10.7	- 3.2	- 2.9	4.4	52	1004.1	6.3	3.9	2.6	6	-	-	-
17	5.3	8.7	- 0.4	0.7	4.6	57	1009.5	6.0	5.5	3.6	5	0.0	-	-
18	5.5	11.9	- 4.0	- 7.7	4.5	54	1011.3	11.9	2.4	3.5	6	-	-	-
19	7.3	14.4	- 0.8	- 4.9	4.7	50	1012.4	12.7	4.5	4.1	7	-	-	-
20	6.6	10.3	5.0	1.9	7.2	73	1006.2	2.3	6.6	4.1	8	2.1	-	-
21	6.2	13.2	- 0.5	- 2.7	7.5	80	1005.1	3.3	5.3	2.4	5	5.1	-	-
22	5.6	11.3	- 0.1	- 1.4	7.1	79	1005.6	1.9	4.1	3.1	7	3.3	-	-
23	6.8	9.8	4.1	- 0.2	7.1	73	1004.0	1.9	5.4	4.3	8	0.1	-	-
24	6.0	9.0	4.4	2.4	7.8	84	1003.0	0.9	7.0	2.1	4	2.1	-	-
25	6.8	9.6	0.9	- 0.9	5.2	62	1004.9	11.7	2.8	4.4	5	-	-	-
26	6.6	10.2	- 2.5	- 3.8	5.6	68	1002.5	6.1	5.5	4.9	6	4.7	-	-
27	5.2	7.1	3.7	3.4	8.2	92	1004.0	-	8.0	5.6	7	1.9	-	-
28	8.3	11.9	5.3	5.1	8.8	80	1005.8	0.3	7.8	7.3	10	-	-	-
29	12.6	17.3	7.8	7.3	9.2	65	998.3	0.3	7.8	7.6	9	0.0	-	-
30	15.0	20.9	9.4	7.6	11.8	70	990.0	4.3	5.9	3.6	5	0.0	-	-

SŁUBICE

DNI	TEMPERATURA POWIETRZA T	Max	Min	T_g	PRĘŻNOŚĆ PARY WODNEJ e	WILGOTNOŚĆ WZGLĘDNA U	CIŚNIENIE ATMOSFERYCZNE P	UŚLONECZNIENIE S	ZACHMURZENIE N	WIATR v	v_{max}	OPAD R_d	ŚNIEG s_b	s_g
1	9.2	16.0	3.0	- 0.4	7.2	86	1015.8	.	2.6	2.1	5	-	-	-
2	9.9	16.8	2.5	- 0.1	8.0	87	1015.4	.	6.5	1.0	2	-	-	-
3	11.6	19.4	1.8	- 1.9	8.1	82	1018.1	.	2.6	1.1	2	-	-	-
4	9.9	17.3	1.3	- 1.3	8.0	87	1018.1	.	3.8	1.8	4	-	-	-
5	7.9	16.3	0.4	- 3.3	6.7	86	1019.3	.	2.4	2.0	6	-	-	-
6	8.1	15.3	- 0.1	- 3.0	7.8	73	1022.0	.	3.8	1.4	3	-	-	-
7	8.6	17.7	- 0.1	- 3.6	7.6	71	1021.1	.	2.5	2.4	6	-	-	-
8	8.0	17.0	- 2.0	- 5.5	7.4	72	1019.2	.	0.6	1.3	3	-	-	-
9	13.7	20.6	- 0.1	- 2.1	8.0	67	1012.2	.	0.0	1.3	3	-	-	-
10	9.4	21.0	- 2.9	- 3.0	7.7	70	1009.6	.	1.6	0.4	1	-	-	-
11	15.2	23.8	1.9	- 1.5	8.3	61	994.9	.	0.8	0.9	3	-	-	-
12	6.3	17.5	3.0	2.1	7.2	76	1002.9	.	5.3	4.0	5	-	-	-
13	2.6	10.9	- 6.1	- 8.4	4.9	64	1014.3	.	2.6	2.0	3	-	-	-
14	2.7	11.4	- 7.9	- 9.6	4.3	61	1013.3	.	2.5	1.4	4	-	-	-
15	3.1	7.5	- 0.8	- 4.7	6.5	84	1006.8	.	6.1	0.9	2	1.3	-	-
16	4.5	9.3	1.3	- 0.4	6.8	82	1013.5	.	6.1	2.9	4	1.1	-	-
17	3.9	10.1	- 1.6	- 3.1	5.8	75	1018.2	.	5.0	1.8	5	-	-	-
18	4.7	12.3	- 5.1	- 7.1	5.1	64	1020.0	.	2.4	1.6	5	-	-	-
19	8.2	15.5	- 1.6	- 4.1	6.6	63	1021.1	.	4.5	1.1	3	-	-	-
20	7.3	11.3	5.2	2.6	7.5	74	1015.7	.	6.9	3.0	6	-	-	-
21	6.4	15.1	- 3.1	- 4.3	6.9	75	1013.6	.	4.6	1.9	7	0.4	-	-
22	7.8	15.3	- 0.7	- 4.1	7.0	69	1014.6	.	4.3	2.1	6	0.6	-	-
23	7.4	11.4	4.3	1.4	7.4	73	1012.7	.	5.3	2.6	5	1.4	-	-
24	6.4	11.4	2.1	0.5	8.4	87	1011.0	.	6.9	1.6	4	2.6	-	-
25	4.8	11.7	- 2.4	- 3.6	5.7	69	1012.6	.	4.8	2.9	4	-	-	-
26	4.3	10.6	- 3.8	- 6.0	5.4	67	1010.8	.	4.5	3.5	6	0.0	-	-
27	5.2	7.5	2.5	0.5	7.9	89	1011.2	.	7.9	2.5	3	1.7	-	-
28	9.4	12.6	6.2	5.9	9.0	77	1010.7	.	8.0	4.8	6	0.3	-	-
29	13.1	17.9	8.7	8.2	10.6	71	1003.5	.	7.6	3.8	7	0.0	-	-
30	14.6	20.1	6.9	3.6	11.8	72	996.6	.	5.3	1.0	2	0.0	-	-

KOŁO

Kwiecień 1974

DNI	TEMPERATURA POWIETRZA T	Max	Min	T_g	PRĘŻNOŚĆ PARY WODNEJ e	WILGOTNOŚĆ WZGLĘDNA U	CIŚNIENIE ATMOSFERYCZNE P	UŚLONECZNIENIE S	ZACHMURZENIE N	WIATR v	v_{max}	OPAD R_d	ŚNIEG s_b	s_g
1	8.1	13.5	1.4	- 0.1	6.4	80	1007.0	8.3	2.1	5.9	9	-	-	-
2	8.9	15.0	4.1	2.9	6.4	97	1009.0	7.3	2.0	6.5	8	-	-	-
3	7.1	14.6	- 0.5	- 1.5	5.4	57	1009.9	9.9	0.0	5.8	5	-	-	-
4	7.7	14.8	0.2	- 0.8	6.0	61	1007.7	8.2	3.0	4.5	5	-	-	-
5	10.1	15.9	4.3	3.0	7.2	59	1008.2	5.6	5.3	4.1	6	-	-	-
6	8.0	14.0	1.6	- 0.8	7.4	70	1009.2	1.1	4.3	3.1	5	-	-	-
7	8.0	15.0	1.6	- 0.2	7.0	67	1007.1	10.1	2.4	4.9	8	-	-	-
8	8.1	15.3	- 0.6	- 1.5	6.3	64	1005.4	7.2	2.9	3.5	5	-	-	-
9	11.1	18.7	3.1	0.2	7.3	59	1000.2	10.3	0.6	2.5	4	-	-	-
10	13.7	19.3	2.8	- 0.5	7.2	60	995.4	10.7	0.9	1.3	3	-	-	-
11	14.5	23.4	5.6	3.7	6.8	45	985.6	10.7	0.4	4.8	10	-	-	-
12	5.7	17.3	2.6	1.7	5.9	45	990.9	8.8	2.1	5.1	7	-	-	-
13	2.9	8.2	- 3.2	- 5.1	3.7	55	1002.0	10.0	0.9	4.0	6	-	-	-
14	3.9	9.4	- 2.6	- 5.4	3.8	50	1001.9	11.5	1.4	2.4	4	-	-	-
15	4.1	9.4	- 2.0	- 5.8	3.9	51	994.7	3.1	4.0	2.1	4	-	-	-
16	5.4	10.3	- 1.6	- 3.1	4.5	52	999.6	8.2	5.3	3.8	6	-	-	-
17	6.2	9.0	- 0.5	- 1.5	5.2	65	1004.9	7.5	3.5	3.1	4	-	-	-
18	6.9	11.1	- 3.1	- 5.9	4.8	59	1006.8	11.8	3.3	2.9	4	-	-	-
19	7.1	12.4	0.4	- 1.8	4.9	52	1007.5	11.7	4.1	4.4	8	-	-	-
20	7.2	9.8	5.5	3.4	6.9	88	1001.1	2.0	7.3	3.5	7	0.0	-	-
21	6.8	12.1	0.0	- 3.1	7.2	75	1000.7	6.0	2.6	2.5	5	0.0	-	-
22	6.6	11.9	2.6	- 0.5	7.4	77	1000.7	5.4	5.9	4.5	7	2.2	-	-
23	6.4	9.7	2.6	0.6	7.3	77	999.8	3.4	5.6	4.4	8	0.0	-	-
24	5.1	9.5	2.8	2.0	7.7	83	997.0	2.9	6.5	2.4	4	0.0	-	-
25	5.3	9.6	2.0	1.5	5.2	63	1000.9	12.5	3.3	3.8	5	-	-	-
26	4.1	8.2	- 0.5	- 1.0	6.9	82	998.0	-	6.8	4.8	6	8.9	-	-
27	5.0	6.1	4.0	3.8	8.1	93	1000.7	-	8.0	5.8	7	1.9	-	-
28	7.9	11.7	5.3	3.1	8.9	86	1003.4	0.5	7.3	5.6	8	-	-	-
29	12.0	17.1	6.2	5.4	9.6	70	996.0	3.3	7.0	7.4	10	0.0	-	-
30	14.4	20.9	9.2	8.1	12.0	75	987.6	7.5	6.6	4.1	6	-	-	-

SIEDLCE

DNI	TEMPERATURA POWIETRZA T	Max	Min	T_g	PRĘŻNOŚĆ PARY WODNEJ e	WILGOTNOŚĆ WZGLĘDNA U	CIŚNIENIE ATMOSFERYCZNE P	UŚLONECZNIENIE S	ZACHMURZENIE N	WIATR v	v_{max}	OPAD R_d	ŚNIEG s_b	s_g
1	8.0	13.9	1.4	0.0	5.5	73	1005.9	.	2.8	5.6	8	-	-	-
2	6.5	11.8	1.4	0.1	5.7	82	1008.4	.	1.3	4.0	7	-	-	-
3	6.2	11.9	- 1.4	- 4.1	5.5	82	1008.4	.	1.0	2.6	5	-	-	-
4	7.1	14.0	- 1.0	- 4.7	6.3	86	1005.9	.	2.4	2.4	4	-	-	-
5	9.9	15.0	1.0	0.4	7.2	85	1003.7	.	4.3	3.1	2	-	-	-
6	7.5	13.3	1.6	- 1.7	7.7	76	1003.3	.	6.4	2.0	4	0.0	-	-
7	6.5	14.1	0.0	- 2.4	7.0	75	1000.1	.	4.6	3.9	6	-	-	-
8	7.1	14.1	- 1.2	- 3.9	6.6	69	999.4	.	6.5	2.0	4	0.0	-	-
9	9.8	18.4	1.2	- 1.2	7.5	66	994.8	.	2.9	2.6	6	-	-	-
10	3.7	16.2	3.9	2.4	7.5	83	992.5	.	4.3	2.1	4	-	-	-
11	14.0	21.8	5.2	0.9	7.0	48	983.7	.	0.8	4.9	7	-	-	-
12	6.5	16.4	3.5	1.1	6.7	69	994.8	.	4.5	4.0	5	-	-	-
13	1.7	7.4	- 3.7	- 5.2	4.0	62	996.2	.	1.4	3.0	6	-	-	-
14	1.8	8.4	- 6.9	- 9.7	3.4	54	998.3	.	0.6	1.8	5	-	-	-
15	2.4	9.8	- 6.7	- 9.7	3.3	51	991.3	.	4.4	2.3	5	-	-	-
16	3.8	9.0	- 2.2	- 5.6	4.0	54	995.0	.	5.4	2.3	5	0.0	-	-
17	3.7	10.0	- 3.3	- 6.1	5.3	70	999.2	.	2.5	2.0	6	0.0	-	-
18	4.2	11.1	- 4.0	- 7.9	4.7	63	1000.8	.	3.3	2.0	3	-	-	-
19	5.6	9.7	0.3	- 2.1	4.8	95	1000.2	.	5.3	5.1	7	0.0	-	-
20	5.4	7.9	3.1	0.4	6.5	73	995.1	.	6.5	3.5	7	2.0	-	-
21	4.8	10.1	0.7	- 1.5	7.2	84	995.3	.	5.0	2.6	5	0.4	-	-
22	3.6	8.4	0.2	- 3.2	6.8	87	993.8	.	5.8	3.8	7	0.3	-	-
23	5.8	11.7	1.2	- 1.1	6.9	76	993.7	.	6.5	4.3	7	0.0	-	-
24	5.2	8.1	3.1	2.3	7.4	84	994.3	.	5.9	1.6	2	2.7	-	-
25	5.7	10.7	- 0.8	- 3.2	7.0	78	995.9	.	6.0	1.6	4	0.0	-	-
26	5.3	10.9	- 0.1	- 3.1	7.0	79	993.9	.	5.8	4.4	7	0.8	-	-
27	5.1	7.1	3.9	3.6	7.5	94	997.4	.	8.0	4.0	5	1.0	-	-
28	8.5	13.0	4.3	3.2	8.0	74	1001.5	.	6.9	4.0	6	-	-	-
29	11.4	17.7	3.8	2.5	7.6	58	995.9	.	4.9	3.8	6	-	-	-
30	13.0	19.3	8.6	7.4	10.2	68	987.3	.	7.0	4.0	6	0.6	-	-

WARSZAWA-OKĘCIE

DNI	TEMPERATURA POWIETRZA T	Max	Min	T_g	PRĘŻNOŚĆ PARY WODNEJ e	WILGOTNOŚĆ WZGLĘDNA U	CIŚNIENIE ATMOSFERYCZNE P	UŚLONECZNIENIE S	ZACHMURZENIE N	WIATR v	v_{max}	OPAD R_d	ŚNIEG s_b	s_g
1	8.5	14.4	2.0	- 0.4	5.6	52	1009.9	.	8.9	7.6	11	-	-	-
2	7.7	13.5	3.2	1.1	5.3	52	1012.3	.	8.8	7.8	10	-	-	-
3	5.8	15.0	- 0.9	- 4.8	5.1	55	1012.7	.	0.1	5.0	7	-	-	-
4	7.8	14.5	- 0.3	- 4.3	5.7	56	1010.5	.	1.6	4.6	7	-	-	-
5	9.5	15.7	4.3	- 2.5	6.7	58	1009.2	.	4.5	1.9	5	-	-	-
6	6.5	13.7	1.8	- 2.0	7.4	67	1009.4	.	4.1	2.6	4	-	-	-
7	7.8	14.5	1.1	- 0.8	6.7	66	1008.5	.	3.9	4.8	6	-	-	-
8	7.9	14.7	- 0.6	- 2.8	6.6	65	1005.4	.	4.6	3.4	5	0.0	-	-
9	10.8	18.8	2.3	- 2.0	7.5	61	1000.4	.	2.3	4.1	7	-	-	-
10	11.0	17.8	4.6	0.6	7.3	58	997.3	.	2.0	2.9	4	-	-	-
11	14.8	23.1	3.6	- 0.6	6.8	44	988.2	.	1.1	5.0	9	-	-	-
12	6.5	17.2	3.9	1.4	6.4	67	990.8	.	3.8	5.0	8	-	-	-
13	2.6	7.9	- 3.4	- 7.3	3.4	69	1002.3	.	1.0	4.5	7	-	-	-
14	3.6	9.1	- 5.1	- 8.2	3.5	46	1003.5	.	1.8	2.5	3	-	-	-
15	4.3	9.5	- 3.1	- 9.3	3.4	44	998.4	.	4.9	3.3	5	-	-	-
16	5.3	10.2	- 0.6	- 5.5	3.5	40	1000.5	.	8.3	3.3	6	-	-	-
17	4.8	9.4	0.8	- 2.0	5.4	65	1003.1	.	4.0	2.5	3	-	-	-
18	5.6	11.0	- 1.7	- 5.9	4.8	55	1006.9	.	2.4	3.3	5	-	-	-
19	6.3	10.6	0.7	- 1.0	6.8	85	1007.0	.	4.3	6.0	8	-	-	-
20	6.8	9.7	5.6	1.7	6.2	83	1001.0	.	5.9	5.0	7	0.2	-	-
21	6.1	11.6	- 0.2	- 2.6	6.8	74	1001.2	.	5.3	2.9	6	0.2	-	-
22	5.1	9.8	1.4	- 1.2	6.9	81	1000.2	.	6.3	4.3	7	2.9	-	-
23	5.0	9.7	0.4	- 1.2	7.3	84	1000.2	.	5.9	3.1	5	1.1	-	-
24	5.5	8.7	2.4	0.0	7.3	81	1000.0	.	6.1	2.4	4	0.1	-	-
25	5.4	10.4	1.5	- 1.0	6.1	64	1001.3	.	5.8	3.3	7	-	-	-
26	5.6	10.8	1.4	- 0.5	6.4	71	998.8	.	6.0	5.9	8	4.7	-	-
27	5.0	8.8	4.2	3.4	7.7	88	1002.5	.	7.9	5.4	6	1.7	-	-
28	8.5	13.2	4.2	2.5	8.8	80	1006.2	.	6.9	4.8	7	-	-	-
29	11.7	17.4	5.3	3.2	9.3	89	999.7	.	5.4	6.5	10	0.5	-	-
30	13.5	20.7	9.1	7.4	11.5	76	991.6	.	6.6	5.0	6	0.0	-	-

TERESPOL

DNI	TEMPERATURA POWIETRZA T	Max	Min	T_p	PRĘŻNOŚĆ PARY WODNEJ e	WILGOTNOŚĆ WZGLĘDNA U	CIŚNIENIE ATMOSFERYCZNE P	USŁONECZNIENIE S	ZACHMURZENIE N	WIATR v	v_{max}	OPAD R_d	ŚNIEG s_k	s_g
1	7.7	13.7	1.6	- 0.2	6.0	59	1009.3	8.5	0.9	6.0	9	-	-	-
2	5.8	10.7	0.6	- 1.0	6.1	68	1011.6	10.4	1.0	4.4	6	-	-	-
3	5.8	13.0	- 1.2	- 4.4	5.8	65	1011.3	10.7	1.1	4.1	7	-	-	-
4	6.9	13.2	- 1.0	- 5.3	6.3	68	1007.7	5.8	3.9	2.6	5	-	-	-
5	7.5	13.6	1.0	0.2	6.2	63	1005.1	8.9	2.1	1.5	3	-	-	-
6	7.6	13.9	2.5	- 1.2	7.4	71	1003.9	3.6	3.9	3.4	6	0.2	-	-
7	7.3	13.9	2.5	1.2	7.1	72	1000.3	5.9	4.8	4.4	8	0.0	-	-
8	6.9	12.5	1.0	1.2	6.2	66	1000.1	5.4	6.6	2.9	5	1.2	-	-
9	10.2	17.7	4.9	5.1	8.2	69	995.5	7.0	5.9	5.8	6	-	-	-
10	8.5	15.7	2.9	0.7	6.8	62	994.4	9.4	3.6	2.9	5	-	-	-
11	12.3	21.6	2.6	- 0.3	6.7	53	985.9	9.6	0.5	4.8	8	-	-	-
12	8.5	14.7	4.5	1.5	7.3	66	985.6	6.7	3.8	4.0	7	-	-	-
13	2.1	6.9	- 2.9	- 4.3	4.2	62	996.7	5.0	3.9	6.0	8	-	-	-
14	2.3	7.7	- 4.4	- 9.5	3.8	54	999.6	12.0	0.5	2.5	5	-	-	-
15	3.9	8.7	- 2.0	- 1.8	4.0	52	992.8	6.4	5.1	3.3	6	-	-	-
16	4.2	8.5	- 0.6	- 2.0	4.4	55	996.4	6.1	6.3	3.0	5	-	-	-
17	4.5	10.1	- 1.9	- 5.5	4.5	56	1000.4	6.7	4.1	2.5	4	-	-	-
18	5.0	11.1	- 2.6	- 5.9	5.0	61	1001.3	9.9	1.6	2.6	4	-	-	-
19	5.2	9.4	1.0	- 1.3	5.2	61	1000.1	10.8	4.1	5.5	7	1.2	-	-
20	4.1	6.5	3.0	1.0	6.5	80	996.0	-	8.0	4.3	7	0.8	-	-
21	4.6	9.7	1.0	- 2.0	7.0	83	995.9	6.7	5.1	3.1	5	2.1	-	-
22	4.7	7.5	2.4	0.4	7.3	85	994.1	0.8	7.3	3.9	6	2.1	-	-
23	5.8	11.1	1.5	0.3	6.3	71	994.1	7.3	7.0	5.9	9	-	-	-
24	6.0	9.5	4.4	4.1	8.0	86	995.4	2.2	6.0	2.0	4	3.3	-	-
25	5.2	11.5	0.6	- 2.9	6.6	72	997.0	6.5	5.0	1.6	3	-	-	-
26	5.4	8.8	- 0.2	- 3.4	6.4	73	995.8	-	6.0	4.8	7	0.5	-	-
27	5.7	7.7	3.2	3.2	7.1	77	999.1	-	8.0	6.6	8	0.4	-	-
28	9.0	14.0	4.4	3.9	7.6	68	1003.7	3.9	6.6	4.5	7	-	-	-
29	11.0	16.8	2.9	1.2	7.1	56	998.4	7.1	4.9	5.4	9	-	-	-
30	13.4	18.9	6.3	4.9	8.9	58	989.9	1.9	7.5	4.6	6	-	-	-

ZIELONA GÓRA

Kwiecień 1974

DNI	TEMPERATURA POWIETRZA T	Max	Min	T_p	PRĘŻNOŚĆ PARY WODNEJ e	WILGOTNOŚĆ WZGLĘDNA U	CIŚNIENIE ATMOSFERYCZNE P	USŁONECZNIENIE S	ZACHMURZENIE N	WIATR v	v_{max}	OPAD R_d	ŚNIEG s_k	s_g
1	9.2	14.8	3.4	2.3	6.7	59	998.1	10.1	2.8	4.6	7	-	-	-
2	10.4	16.1	5.5	4.9	7.1	58	998.0	3.9	6.4	4.4	6	-	-	-
3	11.1	17.7	4.6	2.9	7.4	59	1000.7	10.5	0.4	3.6	5	-	-	-
4	12.5	15.6	5.5	4.2	7.1	57	1000.0	8.7	4.4	3.0	4	-	-	-
5	9.3	14.9	3.4	1.5	6.7	59	1001.0	9.6	2.4	3.4	5	-	-	-
6	9.6	14.8	4.4	2.7	7.8	86	1003.3	5.9	3.9	2.5	4	-	-	-
7	10.2	17.5	3.0	- 0.1	7.7	65	1002.1	10.7	2.9	2.8	5	-	-	-
8	9.7	16.5	1.5	- 2.3	6.7	59	1000.7	11.4	1.4	2.3	3	-	-	-
9	13.5	19.7	6.8	1.9	6.8	47	994.9	11.8	0.1	1.9	3	-	-	-
10	13.5	21.1	3.9	- 1.2	6.6	46	988.2	11.9	0.3	0.8	2	-	-	-
11	16.6	23.4	10.1	7.8	6.5	37	978.2	11.4	1.5	2.1	4	-	-	-
12	6.7	19.7	2.4	2.1	6.0	62	984.5	7.8	4.6	3.1	5	-	-	-
13	2.9	9.4	- 4.0	- 6.1	3.5	50	995.6	12.1	2.1	3.3	4	-	-	-
14	5.1	9.9	- 1.9	- 3.7	2.8	23	994.8	12.5	0.8	2.4	4	-	-	-
15	8.1	7.2	0.7	- 4.1	5.1	66	988.7	0.9	5.1	1.6	3	0.7	-	-
16	4.2	10.5	0.1	- 2.3	5.7	71	994.2	6.8	4.4	2.0	3	-	-	-
17	4.1	8.5	0.1	- 0.7	4.9	65	999.3	6.4	5.3	2.0	4	-	-	-
18	5.8	11.1	- 0.8	- 4.0	4.4	53	1001.2	12.8	2.4	2.1	3	-	-	-
19	8.6	15.0	2.6	- 1.2	5.6	52	1002.7	10.5	4.4	2.3	4	-	-	-
20	6.6	11.7	4.6	- 0.6	6.8	70	997.3	2.6	7.3	3.6	6	-	-	-
21	7.0	13.2	2.0	- 1.7	7.5	77	995.4	5.4	4.3	1.8	3	1.3	-	-
22	7.3	13.3	0.4	- 1.0	6.6	67	996.4	6.3	4.6	2.9	4	0.5	-	-
23	7.1	11.6	3.4	2.5	6.7	68	994.9	3.0	5.8	4.0	6	0.3	-	-
24	5.7	9.8	3.6	0.7	7.6	84	993.0	2.8	5.3	1.3	2	1.4	-	-
25	5.2	9.8	1.3	0.3	5.7	67	994.0	12.0	4.5	2.1	3	-	-	-
26	4.6	9.8	- 2.0	- 3.4	5.2	63	991.8	8.2	5.5	3.4	5	4.6	-	-
27	4.7	9.0	2.4	2.5	6.4	98	992.7	-	9.0	2.6	3	5.5	-	-
28	8.3	12.0	5.1	5.2	9.1	84	993.1	0.2	7.9	5.5	6	0.2	-	-
29	12.2	17.5	7.8	7.2	10.3	74	986.4	3.9	7.5	4.1	5	-	-	-
30	14.5	20.4	9.0	8.1	11.1	69	979.6	7.5	5.5	2.5	4	1.4	-	-

LESZNO-STRZYŻEWICE

DNI	TEMPERATURA POWIETRZA T	Max	Min	T_p	PRĘŻNOŚĆ PARY WODNEJ e	WILGOTNOŚĆ WZGLĘDNA U	CIŚNIENIE ATMOSFERYCZNE P	USŁONECZNIENIE S	ZACHMURZENIE N	WIATR v	v_{max}	OPAD R_d	ŚNIEG s_k	s_g
1	8.3	14.6	4.0	2.1	6.3	55	1008.3	9.1	3.3	4.3	6	-	-	-
2	10.4	16.7	5.4	3.9	6.6	54	1008.7	6.8	4.8	3.5	7	-	-	-
3	9.8	16.9	2.8	1.4	6.2	55	1011.7	9.7	0.3	2.9	3	-	-	-
4	8.3	16.3	0.2	- 3.2	6.3	61	1009.9	9.8	0.6	2.5	4	-	-	-
5	10.0	15.9	1.8	- 0.3	7.2	50	1011.2	8.1	2.8	4.1	7	-	-	-
6	8.4	15.2	1.4	- 2.6	6.4	61	1013.2	4.7	6.1	3.0	5	-	-	-
7	9.1	17.6	- 0.2	- 3.7	6.4	60	1011.5	10.7	3.0	3.4	9	-	-	-
8	8.1	16.6	- 1.6	- 6.0	6.1	61	1010.2	12.3	1.6	2.4	4	-	-	-
9	10.7	19.9	0.7	- 3.8	7.2	61	1004.3	11.9	0.3	2.5	7	-	-	-
10	10.5	21.5	- 1.6	- 4.4	6.5	57	998.1	11.4	1.4	0.8	2	-	-	-
11	15.7	24.5	2.1	- 2.9	7.1	50	987.7	10.4	1.4	2.1	3	-	-	-
12	6.3	17.4	2.8	2.5	5.9	63	994.0	8.5	1.4	4.9	6	-	-	-
13	2.8	9.9	- 3.7	- 5.1	4.0	57	1005.7	12.1	1.1	4.0	6	-	-	-
14	3.6	10.6	- 5.7	-10.2	3.8	49	1005.0	12.3	1.1	2.8	5	-	-	-
15	2.3	9.7	- 5.4	- 9.6	4.5	63	998.2	3.7	5.3	1.8	5	-	-	-
16	3.5	11.1	- 3.6	- 7.0	4.3	58	1003.7	6.3	5.3	2.9	6	0.0	-	-
17	3.3	9.1	- 0.8	- 5.6	4.7	63	1009.2	4.6	5.1	3.8	6	0.0	-	-
18	4.8	11.4	- 5.4	- 9.7	4.7	57	1011.1	13.1	2.6	3.3	6	-	-	-
19	8.3	14.7	- 0.1	- 2.8	4.9	48	1012.2	12.5	3.8	4.3	8	-	-	-
20	6.6	10.0	3.2	0.0	7.1	73	1006.6	1.8	7.6	4.0	9	1.3	-	-
21	5.8	13.2	- 0.9	- 3.7	7.7	89	1005.3	7.3	4.9	2.0	5	2.6	-	-
22	7.1	13.4	2.0	1.0	7.6	77	1005.8	6.1	6.5	4.0	7	0.1	-	-
23	6.7	11.6	1.5	- 1.6	7.3	76	1004.6	3.4	6.1	4.3	7	0.0	-	-
24	5.5	10.5	2.4	- 0.7	6.0	69	1002.8	1.5	6.4	1.9	3	0.1	-	-
25	5.9	10.4	2.0	- 0.6	6.2	69	1004.0	11.1	4.5	4.4	6	-	-	-
26	4.3	9.1	- 1.3	- 2.6	6.6	79	1001.4	1.6	5.9	4.8	6	6.2	-	-
27	5.8	7.4	4.4	4.3	8.9	96	1002.7	-	8.0	4.1	5	0.9	-	-
28	9.4	13.3	5.8	5.4	9.4	80	1004.0	1.8	7.6	6.3	9	0.0	-	-
29	13.0	18.2	8.5	7.8	10.5	71	996.7	6.0	7.5	5.3	7	-	-	-
30	15.2	21.3	9.4	5.5	12.4	74	989.8	6.1	5.5	2.6	4	-	-	-

KALISZ

DNI	TEMPERATURA POWIETRZA T	Max	Min	T_p	PRĘŻNOŚĆ PARY WODNEJ e	WILGOTNOŚĆ WZGLĘDNA U	CIŚNIENIE ATMOSFERYCZNE P	USŁONECZNIENIE S	ZACHMURZENIE N	WIATR v	v_{max}	OPAD R_d	ŚNIEG s_k	s_g
1	8.0	12.6	1.9	- 0.5	6.8	64	1002.4	8.7	3.3	4.3	7	-	-	-
2	9.4	15.4	3.5	0.9	6.9	59	1003.7	6.8	1.9	4.1	6	-	-	-
3	8.2	15.4	1.4	2.4	6.1	58	1006.0	10.1	0.1	2.8	4	-	-	-
4	8.4	14.2	1.3	1.6	6.2	58	1003.8	8.7	2.8	3.4	5	-	-	-
5	8.9	15.2	1.8	- 1.1	6.7	60	1004.6	5.5	3.6	3.8	6	-	-	-
6	8.8	13.7	2.2	- 1.1	7.6	69	1006.0	2.4	3.6	2.4	4	-	-	-
7	8.8	14.9	3.7	1.5	7.5	69	1003.9	10.7	2.4	5.4	7	-	-	-
8	8.5	15.7	0.4	- 2.0	6.6	65	1002.6	10.3	3.1	3.5	5	-	-	-
9	11.8	18.9	3.4	- 0.4	7.8	61	997.5	11.1	0.5	3.1	6	-	-	-
10	11.6	20.4	1.9	- 2.5	6.9	56	992.1	10.3	0.5	1.0	2	-	-	-
11	14.1	23.5	4.9	0.2	7.4	51	982.6	11.5	0.3	4.5	7	-	-	-
12	6.7	16.0	3.1	1.3	6.5	67	986.8	7.3	2.5	5.0	6	-	-	-
13	3.1	8.7	- 2.1	- 4.5	4.1	58	998.5	11.1	2.0	3.1	5	-	-	-
14	4.1	9.7	- 3.0	- 7.6	3.4	47	998.2	11.9	0.5	1.6	3	-	-	-
15	4.3	9.4	- 2.1	- 6.2	4.6	57	991.1	2.9	4.6	1.1	2	-	-	-
16	4.6	10.7	- 1.2	- 4.4	5.4	54	996.2	5.6	3.4	3.5	5	-	-	-
17	3.9	8.5	- 0.8	- 3.4	5.3	68	1001.7	5.2	3.5	2.8	4	-	-	-
18	4.9	10.7	- 2.7	- 4.9	5.1	63	1003.4	11.9	2.0	1.9	3	-	-	-
19	7.7	12.7	2.3	- 1.0	5.0	51	1004.6	12.8	2.6	3.8	6	-	-	-
20	6.6	10.1	4.8	2.1	7.1	73	998.9	0.5	6.6	4.1	7	0.9	-	-
21	7.2	13.1	4.0	1.8	8.1	82	997.8	6.5	5.3	2.6	6	0.0	-	-
22	7.5	11.8	3.4	1.9	7.2	72	996.0	5.3	4.9	4.4	8	0.0	-	-
23	6.8	9.7	3.8	0.2	7.1	73	997.5	3.0	5.9	4.8	8	-	-	-
24	6.7	10.0	4.1	1.5	7.9	81	996.0	4.0	6.3	2.5	5	2.6	-	-
25	5.9	10.5	2.2	- 0.3	6.0	66	997.0	11.3	3.5	3.1	5	-	-	-
26	3.6	7.5	0.9	0.2	7.0	87	993.9	-	8.0	4.6	7	14.8	-	-
27	5.3	7.0	3.9	2.8	8.6	96	996.4	-	7.9	4.0	5	0.5	-	-
28	8.6	12.6	4.9	3.5	9.2	83	998.7	1.2	7.5	5.6	8	-	-	-
29	12.0	16.8	7.2	5.7	10.7	76	991.3	3.8	7.1	4.8	8	0.0	-	-
30	15.1	20.7	8.9	6.0	12.0	72	984.0	8.0	4.6	3.4	7	-	-	-

ŁÓDŹ – LUBLINEK

DNI	TEMPERATURA POWIETRZA				PRĘŻNOŚĆ PARY WODNEJ	WILGOTNOŚĆ WZGLĘDNA	CIŚNIENIE ATMOSFERYCZNE	USŁONECZNIENIE	ZACHMURZENIE	WIATR		OPAD	ŚNIEG	
	T	Max	Min	T_g	e	U	P	S	N	v	v_{max}	R_d	s_k	s_g
1	8.4	12.9	2.5	0.8	6.6	61	997.5	8.0	3.5	6.9	9	-	-	-
2	8.8	15.1	3.9	3.1	6.2	55	999.5	8.1	2.6	7.4	10	-	-	-
3	7.9	16.1	0.1	- 1.0	5.6	55	1000.9	10.2	0.0	4.1	6	-	-	-
4	8.3	15.1	1.9	- 0.1	5.6	53	998.9	7.5	1.1	3.4	7	-	-	-
5	8.7	15.0	3.1	0.8	6.3	57	998.9	4.7	3.8	3.9	7	-	-	-
6	7.5	14.0	- 0.4	- 4.3	7.2	71	999.7	2.1	4.4	3.5	7	-	-	-
7	7.5	14.1	0.3	- 1.9	6.9	68	997.2	9.6	2.8	6.3	9	-	-	-
8	7.8	14.4	- 1.4	- 3.9	6.1	62	996.2	9.3	3.8	4.4	9	-	-	-
9	10.0	17.8	1.0	- 4.2	7.3	64	991.6	10.5	1.3	3.5	8	-	-	-
10	11.4	19.7	2.2	- 3.5	7.2	58	987.1	10.6	0.6	2.0	4	-	-	-
11	14.9	23.1	7.2	2.4	6.6	42	978.4	11.3	0.5	6.1	10	-	-	-
12	6.8	16.1	3.9	0.3	6.6	68	980.9	6.6	3.6	5.8	8	-	-	-
13	3.2	8.1	- 2.3	- 4.2	3.8	53	992.3	11.9	2.0	5.4	9	-	-	-
14	4.4	9.1	- 2.7	- 8.1	3.9	48	992.6	12.2	0.8	3.1	5	-	-	-
15	3.8	10.2	- 4.2	- 9.1	3.8	52	985.7	4.5	3.5	2.1	3	-	-	-
16	3.9	9.2	- 3.1	- 6.8	4.1	53	990.2	5.1	5.3	3.5	6	-	-	-
17	4.1	9.4	- 1.1	- 5.3	4.9	61	995.2	10.4	2.3	4.0	6	0.0	-	-
18	4.8	10.4	- 2.6	- 6.9	4.9	60	997.2	9.2	2.6	3.8	8	-	-	-
19	6.0	11.8	0.1	- 3.1	4.7	53	997.9	13.0	3.0	6.8	9	-	-	-
20	6.3	9.8	3.1	- 1.0	6.6	69	992.3	1.5	7.3	4.5	9	1.5	-	-
21	5.4	11.6	0.2	- 2.7	6.8	77	991.9	5.8	5.3	3.0	7	0.0	-	-
22	5.0	13.2	0.9	- 1.4	6.5	77	991.6	2.4	5.4	5.1	10	1.9	-	-
23	5.6	11.0	1.0	- 2.2	7.1	78	991.2	3.2	5.3	4.6	8	0.0	-	-
24	5.3	10.1	1.7	- 1.7	7.6	85	990.3	4.4	6.3	3.1	8	4.8	-	-
25	6.2	10.2	2.4	1.2	5.9	64	991.2	8.5	6.0	3.1	6	0.0	-	-
26	3.7	7.5	1.9	1.5	6.6	82	987.9	-	7.8	7.5	10	11.0	-	-
27	5.0	6.0	3.7	3.7	7.7	89	991.3	-	8.0	5.3	8	0.8	-	-
28	7.9	12.0	4.4	3.8	8.5	80	994.4	2.0	7.1	6.3	8	-	-	-
29	12.1	17.7	6.8	5.9	9.5	69	987.0	2.5	7.0	7.3	10	0.5	-	-
30	14.5	21.0	9.5	8.5	10.8	67	979.5	6.0	5.9	5.0	8	-	-	-

WŁODAWA

Kwiecień 1974

DNI	TEMPERATURA POWIETRZA				PRĘŻNOŚĆ PARY WODNEJ	WILGOTNOŚĆ WZGLĘDNA	CIŚNIENIE ATMOSFERYCZNE	USŁONECZNIENIE	ZACHMURZENIE	WIATR		OPAD	ŚNIEG	
	T	Max	Min	T_g	e	U	P	S	N	v	v_{max}	R_d	s_k	s_g
1	7.9	13.5	2.0	0.3	6.9	68	1003.5	8.7	3.3	5.5	8	-	-	-
2	5.9	10.0	3.1	1.5	6.9	75	1006.3	10.2	1.1	4.5	8	-	-	-
3	5.8	11.8	- 0.8	- 2.8	6.9	75	1006.1	11.0	2.1	2.0	4	-	-	-
4	6.6	12.0	- 1.4	- 3.4	6.7	71	1003.1	5.1	3.8	1.3	2	-	-	-
5	7.4	13.4	0.4	- 1.7	6.5	67	1000.7	9.5	5.4	1.6	4	-	-	-
6	7.7	13.3	1.6	- 1.8	7.6	75	999.3	6.8	5.3	3.8	6	-	-	-
7	6.7	12.8	3.8	0.2	8.0	81	995.8	3.3	5.1	3.5	7	0.2	-	-
8	5.6	12.2	0.2	- 2.2	7.0	73	995.7	5.6	5.6	2.9	4	0.9	-	-
9	10.3	16.4	5.5	3.0	8.7	73	991.4	5.1	5.9	2.9	6	-	-	-
10	10.1	17.4	4.4	3.3	8.7	71	989.7	9.1	3.8	1.4	3	-	-	-
11	13.1	21.2	3.0	1.7	7.9	58	982.6	10.7	3.1	4.0	7	-	-	-
12	11.0	19.3	6.0	4.6	8.4	66	980.8	9.1	5.1	5.3	7	0.0	-	-
13	2.4	6.4	- 2.5	- 3.6	4.8	68	991.4	9.7	4.0	4.9	8	-	-	-
14	2.1	8.0	- 4.6	- 6.2	4.6	68	994.8	12.6	0.6	1.8	3	-	-	-
15	3.8	7.6	- 2.5	- 5.4	4.8	63	988.0	6.8	4.4	1.9	4	-	-	-
16	3.7	8.7	- 1.0	- 3.7	5.4	69	991.4	6.9	6.8	1.8	5	-	-	-
17	3.9	10.1	- 3.3	- 7.2	5.0	66	995.6	8.8	2.9	2.0	4	-	-	-
18	6.5	10.8	- 3.0	- 5.3	5.5	68	996.8	10.6	2.3	2.5	5	-	-	-
19	6.6	9.5	1.2	- 1.2	5.7	70	995.7	11.1	4.4	5.6	8	0.3	-	-
20	3.8	7.2	1.0	- 2.8	7.0	86	991.9	0.1	7.8	4.0	6	0.8	-	-
21	5.5	10.5	1.0	- 0.7	7.3	80	991.6	7.9	5.5	3.6	8	0.1	-	-
22	6.3	7.2	1.8	- 1.2	7.2	86	990.0	2.0	7.0	5.0	8	0.0	-	-
23	5.3	11.5	0.9	- 0.4	6.7	77	990.4	7.2	6.9	5.3	8	0.4	-	-
24	5.9	10.6	3.0	1.4	7.8	85	991.2	7.3	6.9	2.6	6	6.1	-	-
25	4.9	9.4	1.1	- 0.5	7.6	88	992.9	4.3	6.0	2.0	5	3.9	-	-
26	6.8	7.6	0.0	- 2.1	7.2	85	990.2	0.0	6.9	2.6	6	1.7	-	-
27	5.3	8.4	3.2	2.6	7.8	88	993.5	-	8.0	3.5	5	1.8	-	-
28	8.5	13.4	4.5	3.4	8.1	74	998.6	3.0	7.0	3.1	5	0.0	-	-
29	11.1	16.8	5.8	1.9	8.1	64	993.3	11.2	6.0	4.4	8	-	-	-
30	13.3	19.2	7.0	5.6	10.7	69	985.1	1.3	4.9	3.5	6	-	-	-

SULEJÓW

DNI	TEMPERATURA POWIETRZA				PRĘŻNOŚĆ PARY WODNEJ	WILGOTNOŚĆ WZGLĘDNA	CIŚNIENIE ATMOSFERYCZNE	USŁONECZNIENIE	ZACHMURZENIE	WIATR		OPAD	ŚNIEG	
	T	Max	Min	T_g	e	U	P	S	N	v	v_{max}	R_d	s_k	s_g
1	7.5	13.2	0.8	- 1.0	6.3	63	997.4	.	4.0	4.8	7	-	-	-
2	8.3	15.0	2.4	0.6	5.9	56	999.5	.	2.3	4.6	7	-	-	-
3	7.4	14.7	- 2.5	- 5.4	5.3	56	1000.8	.	0.1	2.1	4	-	-	-
4	7.2	14.8	- 1.7	- 5.3	5.2	56	998.7	.	0.6	4.4	10	-	-	-
5	7.7	15.0	1.1	- 2.6	5.9	59	998.5	.	3.0	3.1	8	-	-	-
6	7.4	14.5	- 1.2	- 2.9	7.3	73	999.2	.	4.8	2.3	6	0.0	-	-
7	8.2	13.0	2.2	- 0.2	7.2	68	996.6	.	3.8	4.4	8	-	-	-
8	8.0	14.2	- 0.4	- 4.0	6.0	61	995.8	.	5.3	2.9	6	-	-	-
9	10.4	18.1	2.3	- 1.1	7.4	62	991.5	.	1.6	4.4	10	-	-	-
10	11.1	20.0	0.9	- 1.0	6.8	58	987.0	.	0.8	2.3	6	-	-	-
11	13.2	22.6	3.9	2.1	6.7	49	979.1	.	1.1	5.9	12	-	-	-
12	7.9	15.6	5.3	1.3	7.0	65	980.5	.	3.3	3.9	6	-	-	-
13	2.7	7.7	- 2.4	- 4.1	3.7	53	991.8	.	1.9	3.1	7	-	-	-
14	2.0	9.2	- 6.5	- 9.4	3.4	55	992.3	.	0.9	2.4	5	-	-	-
15	2.1	9.2	- 6.0	- 9.0	3.6	56	985.5	.	4.1	1.9	4	-	-	-
16	3.0	9.7	- 3.3	- 5.8	4.2	59	989.8	.	4.8	3.1	7	-	-	-
17	3.0	9.6	- 3.4	- 6.5	4.8	66	994.5	.	2.4	2.6	6	-	-	-
18	3.7	10.0	- 3.2	- 7.1	4.6	63	996.6	.	2.8	3.0	7	-	-	-
19	6.4	11.1	1.0	- 2.3	4.6	50	997.3	.	3.9	4.9	8	-	-	-
20	6.3	10.7	3.5	1.0	6.6	69	992.2	.	7.3	5.4	10	0.8	-	-
21	5.1	11.3	0.4	- 2.3	6.7	79	991.7	.	4.0	2.5	3	0.1	-	-
22	4.4	10.3	- 0.3	- 2.7	6.7	83	991.2	.	4.4	5.0	10	1.7	-	-
23	5.3	11.6	0.8	- 1.5	7.1	80	991.2	.	5.0	5.6	12	0.0	-	-
24	5.7	10.5	1.1	- 1.7	7.4	81	990.3	.	5.0	3.6	7	0.3	-	-
25	4.8	9.4	- 0.2	- 0.8	6.8	81	990.8	.	5.8	2.8	4	4.3	-	-
26	4.1	7.3	1.9	2.0	7.4	91	986.9	.	8.0	5.8	10	7.3	-	-
27	5.3	5.9	4.3	4.3	8.3	95	991.0	.	8.0	4.4	6	0.0	-	-
28	8.3	12.1	4.8	3.9	9.1	83	994.1	.	7.3	5.3	7	-	-	-
29	12.1	19.1	6.8	4.9	9.9	69	988.8	.	7.3	4.5	7	2.4	-	-
30	14.7	20.3	9.0	4.2	11.0	68	979.8	.	6.5	2.8	4	-	-	-

LUBLIN

DNI	TEMPERATURA POWIETRZA				PRĘŻNOŚĆ PARY WODNEJ	WILGOTNOŚĆ WZGLĘDNA	CIŚNIENIE ATMOSFERYCZNE	USŁONECZNIENIE	ZACHMURZENIE	WIATR		OPAD	ŚNIEG	
	T	Max	Min	T_g	e	U	P	S	N	v	v_{max}	R_d	s_k	s_g
1	6.8	13.0	1.0	- 0.4	5.7	59	993.0	.	3.4	6.9	9	-	-	-
2	5.4	10.7	0.9	- 0.4	5.2	60	996.3	.	0.5	6.4	8	-	-	-
3	5.5	12.4	- 1.2	- 2.8	5.1	59	994.6	.	1.9	4.1	6	-	-	-
4	4.7	12.6	0.0	- 3.2	5.4	57	993.9	.	2.4	3.9	6	-	-	-
5	7.2	12.3	2.0	- 0.7	5.6	56	992.4	.	3.1	2.3	4	-	-	-
6	7.9	12.9	1.9	- 2.6	6.6	63	991.9	.	6.1	3.6	6	-	-	-
7	6.8	12.4	2.8	0.6	7.0	71	988.3	.	5.6	4.4	8	0.2	-	-
8	6.3	12.3	- 0.2	3.7	5.7	62	988.3	.	5.5	3.0	5	0.9	-	-
9	10.4	17.0	3.0	0.5	7.3	62	984.1	.	4.1	4.0	8	-	-	-
10	11.1	18.6	3.9	- 0.4	6.9	56	981.3	.	0.9	2.9	7	-	-	-
11	13.3	20.5	6.1	1.1	8.9	67	974.3	.	1.5	3.8	7	-	-	-
12	10.1	18.4	6.0	1.8	8.9	57	975.3	.	3.1	4.5	7	0.3	-	-
13	2.4	6.1	- 1.9	- 2.6	4.0	56	983.9	.	4.0	5.5	8	-	-	-
14	2.4	7.5	- 3.1	- 7.3	3.1	44	986.1	.	0.5	2.8	5	-	-	-
15	2.9	8.3	- 2.7	- 7.2	3.5	47	979.2	.	5.3	2.4	4	-	-	-
16	3.4	8.1	- 0.9	- 3.3	3.9	51	983.0	.	5.5	3.1	5	0.0	-	-
17	3.8	9.5	- 4.0	- 7.9	4.2	53	987.4	.	2.4	2.9	4	-	-	-
18	4.5	10.3	- 1.7	- 4.3	4.6	56	989.0	.	2.4	3.3	4	-	-	-
19	6.6	9.7	0.4	- 3.0	4.7	57	988.7	.	4.8	5.4	8	0.0	-	-
20	6.8	8.4	2.1	- 1.3	6.0	70	984.4	.	7.3	4.3	7	1.3	-	-
21	5.0	10.5	1.5	- 1.2	6.5	76	984.3	.	5.4	3.4	7	0.5	-	-
22	4.2	7.8	1.9	- 2.4	6.8	83	982.9	.	7.0	4.9	7	2.5	-	-
23	6.7	8.8	1.6	1.2	7.2	84	983.5	.	7.4	5.0	8	0.5	-	-
24	5.3	10.3	2.0	- 0.2	7.4	83	983.7	.	5.6	2.8	5	4.6	-	-
25	5.8	9.4	2.4	- 0.1	7.8	85	984.2	.	5.6	1.5	3	2.1	-	-
26	5.0	6.4	2.2	0.3	7.8	89	981.0	.	7.0	4.1	6	2.2	-	-
27	4.7	8.3	3.2	2.7	8.0	94	984.7	.	8.0	4.3	5	3.3	-	-
28	7.4	11.5	4.2	3.7	8.7	85	989.5	.	7.5	4.0	6	-	-	-
29	10.4	16.0	4.7	3.2	8.9	71	983.6	.	6.5	5.3	7	0.6	-	-
30	12.8	19.3	7.3	5.6	10.7	73	975.8	.	6.6	4.0	6	0.0	-	-

Tablica 8

LEGNICA

DNI	TEMPERATURA POWIETRZA T	Max	Min	T_g	PRĘŻNOŚĆ PARY WODNEJ e	WILGOTNOŚĆ WZGLĘDNA U	CIŚNIENIE ATMOSFERYCZNE P	USŁONECZNIENIE S	ZACHMURZENIE N	WIATR v	v_{max}	OPAD R_d	ŚNIEG s_h	s_g
1	9.1	14.4	3.4	0.7	7.9	70	1003.1	-	3.8	2.6	4	-	-	-
2	9.7	15.3	5.1	2.5	8.0	69	1003.9	-	4.6	2.5	5	-	-	-
3	9.8	17.5	2.9	- 0.5	7.9	67	1006.5	-	0.0	2.8	5	-	-	-
4	9.2	16.5	2.3	- 1.5	7.2	65	1005.0	-	1.4	1.3	3	-	-	-
5	8.3	14.8	1.5	- 2.4	6.3	61	1005.8	-	3.3	2.4	8	-	-	-
6	8.7	15.5	2.9	- 1.3	7.1	61	1008.3	-	3.1	2.1	4	-	-	-
7	10.9	16.9	4.3	1.2	7.1	58	1007.0	-	3.3	3.0	5	-	-	-
8	9.8	17.2	2.1	- 1.6	6.1	53	1006.0	-	1.3	2.4	4	-	-	-
9	13.2	20.2	6.6	2.5	7.2	49	1000.6	-	0.1	2.8	4	-	-	-
10	12.2	21.4	2.9	- 0.3	7.7	59	993.8	-	0.0	0.9	2	-	-	-
11	15.5	23.8	5.4	1.3	6.6	43	983.7	-	1.0	2.3	5	-	-	-
12	8.6	18.6	4.3	3.3	6.5	59	988.9	-	1.8	3.3	4	0.0	-	-
13	4.1	9.8	- 1.8	- 4.2	4.1	53	1000.4	-	2.6	3.0	4	-	-	-
14	4.3	10.8	- 4.6	- 7.9	3.6	48	1000.0	-	0.3	2.8	5	-	-	-
15	4.7	9.9	- 1.5	- 5.6	5.0	60	993.8	-	6.1	2.5	4	0.0	-	-
16	5.1	10.8	1.3	- 0.5	5.3	62	998.9	-	6.0	3.5	5	0.6	-	-
17	3.1	7.4	0.6	- 3.1	5.6	74	1004.5	-	4.5	2.5	4	0.9	1	-
18	4.5	11.7	- 2.5	- 6.1	4.9	62	1006.5	-	2.8	2.6	4	-	-	-
19	9.4	14.6	4.2	- 0.5	5.2	47	1007.8	-	4.5	3.4	5	-	-	-
20	7.8	12.5	5.6	2.8	6.6	63	1003.1	-	6.4	5.0	9	0.9	-	-
21	7.6	14.3	3.4	0.3	8.2	80	1001.1	-	5.3	3.1	4	2.7	-	-
22	7.8	13.5	2.5	0.3	7.4	71	1001.9	-	4.8	3.5	4	0.7	-	-
23	8.1	11.6	6.4	4.1	6.6	62	1000.9	-	4.3	4.1	7	-	-	-
24	6.9	12.7	2.0	- 0.8	7.0	71	998.5	-	5.4	2.8	5	0.0	-	-
25	6.7	10.8	1.6	0.4	5.9	63	998.7	-	4.9	3.0	4	0.0	-	-
26	4.1	8.5	1.0	1.0	6.1	74	996.4	-	8.0	4.1	6	7.8	-	-
27	6.2	8.5	4.0	3.5	8.7	92	997.7	-	7.9	2.1	5	1.8	-	-
28	8.6	11.4	5.9	5.8	9.8	88	998.3	-	8.0	4.9	6	0.0	-	-
29	11.8	15.9	8.4	7.7	10.9	79	991.6	-	7.3	3.9	5	-	-	-
30	14.0	21.1	7.8	5.3	11.8	76	984.9	-	3.8	2.6	5	0.0	-	-

WIELUŃ

Kwiecień 1974

DNI	TEMPERATURA POWIETRZA T	Max	Min	T_g	PRĘŻNOŚĆ PARY WODNEJ e	WILGOTNOŚĆ WZGLĘDNA U	CIŚNIENIE ATMOSFERYCZNE P	USŁONECZNIENIE S	ZACHMURZENIE N	WIATR v	v_{max}	OPAD R_d	ŚNIEG s_h	s_g
1	7.6	13.8	0.4	- 2.1	6.2	61	995.3	7.4	5.0	3.3	5	-	-	-
2	9.3	15.9	2.9	1.6	6.0	53	997.1	7.3	2.5	4.0	5	-	-	-
3	8.1	16.9	- 1.0	- 3.4	5.5	54	999.2	9.7	0.0	1.9	3	-	-	-
4	7.6	16.1	- 0.8	- 3.9	5.2	54	996.9	10.2	1.8	3.0	5	-	-	-
5	7.3	15.4	- 1.0	- 4.0	5.9	62	997.4	6.3	2.6	2.6	5	-	-	-
6	8.2	15.5	1.2	- 2.4	7.1	67	998.8	4.5	5.0	2.1	5	0.0	-	-
7	8.5	14.5	2.4	0.1	7.0	65	996.7	10.1	2.6	3.4	6	-	-	-
8	8.1	15.1	0.2	- 2.9	6.0	60	995.7	11.1	4.9	3.0	6	-	-	-
9	11.5	18.6	3.9	1.1	7.3	56	991.3	11.3	1.6	2.5	4	-	-	-
10	13.2	20.8	4.9	0.6	6.4	45	985.8	10.8	1.4	1.6	2	-	-	-
11	15.1	23.0	6.7	4.8	6.3	40	977.2	11.1	1.3	4.8	8	-	-	-
12	8.6	16.8	6.6	6.0	7.0	63	979.4	6.3	4.3	3.8	5	-	-	-
13	3.3	8.5	- 0.1	- 0.2	3.9	53	991.2	10.2	3.5	3.4	6	-	-	-
14	3.3	10.3	- 5.2	- 9.0	2.8	40	991.1	12.0	0.8	2.5	4	-	-	-
15	3.4	10.6	- 4.0	- 8.0	3.2	45	984.1	4.9	4.9	1.5	3	-	-	-
16	4.0	10.6	- 1.7	- 5.0	3.7	48	989.0	5.9	5.5	2.0	4	-	-	-
17	3.5	9.8	- 1.1	- 4.8	4.5	59	994.3	7.1	3.1	2.5	4	0.0	-	-
18	4.4	11.3	- 2.8	- 6.6	4.4	57	996.3	8.7	2.6	2.8	6	-	-	-
19	7.0	12.1	1.8	- 1.0	4.2	45	993.5	12.0	4.3	3.3	6	-	-	-
20	6.3	10.1	4.4	1.9	5.9	63	992.4	0.4	7.4	3.9	6	5.8	-	-
21	6.3	10.0	3.0	2.2	8.1	86	991.4	3.4	6.4	1.4	2	1.9	-	-
22	6.3	11.0	3.1	1.1	7.6	81	991.4	2.8	6.1	3.1	5	0.5	-	-
23	6.5	10.9	2.8	0.6	7.4	78	991.1	5.4	3.8	3.3	5	-	-	-
24	6.2	12.8	1.9	0.1	7.6	81	989.4	6.1	6.5	2.3	5	1.3	-	-
25	6.2	10.2	2.9	3.0	7.1	77	989.7	6.6	6.0	2.6	4	1.0	-	-
26	3.3	7.5	1.6	1.3	7.2	93	986.0	-	8.0	4.6	8	24.8	-	-
27	5.6	6.8	3.1	3.0	8.8	98	989.4	-	8.0	2.8	3	0.3	-	-
28	8.7	13.3	4.7	3.9	9.6	86	991.8	1.8	7.4	3.8	5	-	-	-
29	11.9	17.3	6.0	5.1	11.1	80	984.7	4.6	7.6	3.8	6	0.0	-	-
30	14.7	20.0	8.5	6.8	12.1	74	977.8	3.9	8.5	2.5	6	-	-	-

ZGORZELEC

DNI	TEMPERATURA POWIETRZA T	Max	Min	T_g	PRĘŻNOŚĆ PARY WODNEJ e	WILGOTNOŚĆ WZGLĘDNA U	CIŚNIENIE ATMOSFERYCZNE P	USŁONECZNIENIE S	ZACHMURZENIE N	WIATR v	v_{max}	OPAD R_d	ŚNIEG s_h	s_g
1	10.1	14.6	6.0	5.0	7.2	-	993.3	7.0	-	-	-	-	-	-
2	9.8	14.6	4.4	2.2	7.1	-	994.1	2.4	-	-	-	-	-	-
3	11.1	18.1	2.2	- 0.7	5.9	-	996.6	9.5	-	-	-	-	-	-
4	8.7	18.6	1.0	- 0.9	4.7	-	998.1	4.1	-	-	-	-	-	-
5	7.7	14.1	0.6	- 2.5	5.5	-	996.3	8.9	-	-	-	-	-	-
6	7.1	16.1	- 2.4	- 4.0	6.4	-	999.3	5.3	-	-	-	-	-	-
7	10.1	16.6	1.0	- 1.3	7.2	-	998.6	7.6	-	-	-	-	-	-
8	7.5	15.8	- 2.6	- 4.5	5.8	-	997.6	10.7	-	-	-	-	-	-
9	9.9	18.6	1.5	- 0.7	6.5	-	992.7	10.3	-	-	-	-	-	-
10	11.6	21.2	2.0	- 0.2	7.0	-	985.5	9.5	-	-	-	-	-	-
11	12.9	21.9	3.4	- 0.5	7.2	-	975.5	10.0	-	-	-	-	-	-
12	7.4	17.8	5.4	3.4	6.8	-	980.0	5.1	-	-	-	-	-	-
13	3.7	9.6	- 2.7	- 3.6	4.3	-	990.9	10.8	-	-	-	-	-	-
14	2.9	10.1	- 7.3	- 9.6	3.4	-	990.8	10.9	-	-	-	-	-	-
15	1.3	5.6	- 4.0	- 7.7	5.6	-	985.8	-	-	-	-	2.9	-	-
16	3.3	7.7	0.6	- 2.0	8.9	-	990.8	3.1	-	-	-	0.9	-	-
17	2.1	7.6	- 0.3	- 2.4	9.3	-	996.8	1.9	-	-	-	0.6	-	-
18	2.8	10.6	- 5.1	- 7.0	8.9	-	997.7	9.5	-	-	-	-	-	-
19	7.7	14.2	0.6	- 3.1	8.3	-	999.7	9.0	-	-	-	-	-	-
20	6.1	10.6	4.2	0.6	6.6	-	995.5	8.9	-	-	-	0.9	-	-
21	6.7	13.3	0.2	- 1.6	7.8	-	993.2	5.3	-	-	-	1.2	-	-
22	6.5	13.0	1.6	- 0.2	7.0	-	993.9	3.8	-	-	-	1.7	-	-
23	6.3	10.1	2.6	- 0.5	6.6	-	993.3	2.0	-	-	-	-	-	-
24	5.1	9.4	2.6	0.5	6.8	-	990.3	1.7	-	-	-	1.4	-	-
25	4.5	10.0	- 1.5	- 3.4	5.9	-	989.9	1.0	-	-	-	-	-	-
26	3.6	7.7	- 0.1	- 1.1	8.5	-	987.6	-	-	-	-	3.0	-	-
27	8.0	7.5	2.4	2.3	7.5	-	988.0	-	-	-	-	0.1	-	-
28	8.3	12.0	4.4	1.5	8.0	-	987.1	8.2	-	-	-	7.8	-	-
29	11.8	16.1	8.5	7.3	11.2	-	981.2	8.2	-	-	-	0.4	-	-
30	13.0	19.0	5.0	2.8	11.3	-	975.9	6.6	-	-	-	-	-	-

WROCŁAW-STRACHOWICE

DNI	TEMPERATURA POWIETRZA T	Max	Min	T_g	PRĘŻNOŚĆ PARY WODNEJ e	WILGOTNOŚĆ WZGLĘDNA U	CIŚNIENIE ATMOSFERYCZNE P	USŁONECZNIENIE S	ZACHMURZENIE N	WIATR v	v_{max}	OPAD R_d	ŚNIEG s_h	s_g
1	10.1	14.3	5.2	2.0	6.8	56	1003.8	7.3	4.6	3.0	5	-	-	-
2	9.5	16.7	4.3	- 0.2	7.0	62	1005.0	7.4	2.8	4.9	9	-	-	-
3	9.9	17.3	0.8	- 2.8	7.0	59	1007.7	9.2	0.9	2.6	4	-	-	-
4	8.1	16.1	- 0.5	- 5.8	6.6	65	1005.5	8.7	1.9	1.4	3	-	-	-
5	10.2	15.5	3.5	- 0.7	6.5	54	1006.1	8.5	3.3	3.6	9	-	-	-
6	8.9	15.9	- 0.8	- 4.5	7.1	64	1008.5	5.6	3.6	1.5	3	-	-	-
7	9.8	16.2	1.8	- 4.4	6.6	58	1007.1	10.6	2.9	3.8	7	-	-	-
8	8.1	15.8	- 0.2	- 5.7	5.6	56	1006.1	11.1	1.4	2.5	5	-	-	-
9	11.0	19.7	1.5	- 4.8	6.9	55	1001.0	10.6	0.5	2.6	4	-	-	-
10	11.8	21.0	0.0	- 5.0	6.9	54	994.7	10.2	0.4	1.4	3	-	-	-
11	14.7	23.6	3.1	- 3.8	6.3	42	985.2	10.9	1.0	4.8	8	-	-	-
12	7.8	17.4	4.7	- 1.4	6.7	64	989.2	5.8	3.1	3.4	5	-	-	-
13	4.6	9.4	- 1.3	- 3.4	3.9	48	1001.0	9.7	4.1	3.0	4	-	-	-
14	4.1	10.7	- 6.7	-13.2	3.3	47	1000.4	11.5	0.6	3.0	7	-	-	-
15	4.2	10.2	- 3.3	- 9.4	4.5	56	993.9	6.5	4.5	1.3	3	-	-	-
16	4.7	10.6	- 1.8	- 7.4	4.4	55	998.8	6.5	4.8	1.6	4	0.0	-	-
17	2.4	8.0	- 3.6	- 9.8	5.2	72	1004.6	3.3	4.5	1.6	5	0.7	-	-
18	3.7	10.5	- 5.2	-11.3	4.7	62	1006.6	6.7	3.1	1.8	3	-	-	-
19	8.3	13.9	1.9	- 0.3	4.4	43	1008.0	11.7	3.4	3.3	6	-	-	-
20	7.1	11.7	2.1	- 4.4	6.8	68	1003.2	1.0	6.9	5.8	8	0.0	-	-
21	7.1	13.9	3.1	0.3	7.9	81	1001.5	6.8	6.3	3.3	6	1.6	-	-
22	6.9	12.0	3.8	0.3	8.0	82	1001.9	3.2	5.5	2.8	5	3.8	-	-
23	6.6	12.0	2.0	- 1.7	7.1	74	1001.5	8.9	4.4	4.8	8	-	-	-
24	6.0	12.4	- 1.5	- 5.2	7.1	77	999.2	5.1	4.6	2.4	5	0.3	-	-
25	7.0	10.9	1.5	- 2.4	6.3	65	999.2	5.4	6.1	2.5	4	0.0	-	-
26	4.1	9.1	1.9	1.3	7.0	86	996.4	-	8.0	3.5	6	16.4	-	-
27	6.1	7.7	3.9	3.4	8.4	93	998.4	-	8.0	1.9	6	2.5	-	-
28	9.3	12.9	5.9	5.1	9.5	82	999.6	-	8.0	6.0	7	0.1	-	-
29	12.3	16.7	8.6	7.3	10.8	76	992.7	2.5	6.8	5.3	6	-	-	-
30	14.0	20.2	6.9	3.9	11.7	75	985.7	8.1	5.5	2.9	6	-	-	-

JELENIA GÓRA

DNI	TEMPERATURA POWIETRZA T	Max	Min	T_0	PRĘŻNOŚĆ PARY WODNEJ e	WILGOTNOŚĆ WZGLĘDNA U	CIŚNIENIE ATMOSFERYCZNE P	USŁONECZNIENIE S	ZACHMURZENIE N	WIATR v	v_{max}	OPAD R_d	ŚNIEG s_k	s_g
1	7.5	13.0	1.4	1.3	7.4	74	976.7	7.0	6.5	2.5	8	-	-	-
2	8.3	14.5	4.4	1.0	7.2	62	977.4	7.9	3.5	4.3	10	-	-	-
3	10.6	16.4	4.9	0.0	6.8	55	980.1	10.7	0.3	2.9	6	-	-	-
4	7.3	15.3	- 1.3	- 4.1	6.7	69	978.8	8.1	2.5	1.5	4	-	-	-
5	5.4	13.0	- 2.6	- 6.2	5.7	68	979.4	10.5	0.9	3.0	7	-	-	-
6	6.3	14.7	- 2.6	- 5.5	6.5	71	982.1	7.1	3.1	1.6	5	-	-	-
7	8.9	14.7	3.3	- 1.0	7.7	70	981.2	8.0	4.0	4.0	9	-	-	-
8	9.2	14.2	- 3.5	- 6.9	5.9	71	980.1	10.9	1.9	2.4	5	-	-	-
9	7.5	17.5	- 2.7	- 5.2	6.5	67	975.8	11.0	0.5	3.0	9	-	-	-
10	9.0	20.8	- 2.5	- 5.6	5.7	57	969.0	11.1	0.0	1.5	3	-	-	-
11	12.6	21.3	1.0	- 3.4	6.5	51	959.4	10.8	1.0	3.1	8	-	-	-
12	6.7	13.4	0.5	- 2.1	7.1	73	963.1	6.7	4.5	2.6	5	-	-	-
13	3.0	8.8	- 2.2	- 3.8	4.4	59	973.7	11.5	3.5	3.9	8	-	-	-
14	1.3	8.5	- 7.7	-12.7	2.9	51	973.4	11.4	0.4	3.5	11	-	-	-
15	1.0	6.8	- 6.5	-10.3	5.0	75	968.2	3.6	5.9	2.8	6	0.7	-	-
16	2.7	7.8	- 1.2	- 4.6	5.0	70	973.1	4.9	5.1	3.6	8	0.1	-	-
17	- 0.4	4.5	- 4.5	- 9.0	5.3	89	978.3	2.9	4.1	1.1	4	1.7	-	-
18	1.5	9.0	- 7.0	- 9.2	4.3	68	980.1	8.7	3.4	2.1	6	-	-	-
19	5.8	12.6	- 1.4	- 4.6	5.1	60	982.0	10.5	5.4	3.4	7	-	-	-
20	4.5	10.0	- 1.0	- 3.3	6.0	72	977.6	2.2	6.9	6.1	10	0.0	-	-
21	5.8	10.0	3.1	2.0	7.5	82	975.7	4.3	7.4	2.8	4	3.2	-	-
22	5.5	10.7	0.9	- 1.3	7.2	82	976.2	3.9	5.3	2.8	6	0.7	-	-
23	4.5	9.7	- 1.0	- 2.6	6.2	76	975.6	10.3	3.8	4.9	12	-	-	-
24	4.1	9.7	- 2.5	- 5.4	6.4	79	972.9	4.4	5.4	2.9	7	0.2	-	-
25	5.4	7.8	2.5	0.0	6.2	70	972.5	1.2	7.6	3.1	5	1.7	-	-
26	1.1	6.8	- 0.7	- 0.9	5.9	89	970.4	-	8.0	1.9	5	10.4	-	-
27	4.5	7.5	1.0	1.1	7.4	88	971.6	-	7.3	2.5	5	0.2	-	-
28	7.6	10.8	3.3	1.4	8.9	85	971.4	-	6.4	6.0	12	0.0	-	-
29	11.9	15.4	8.1	7.6	10.7	77	965.4	0.7	7.0	5.1	8	-	-	-
30	14.3	19.8	10.2	6.0	11.2	70	959.7	6.9	4.5	3.6	7	0.0	-	-

KIELCE

Kwiecień 1974

DNI	TEMPERATURA POWIETRZA T	Max	Min	T_0	PRĘŻNOŚĆ PARY WODNEJ e	WILGOTNOŚĆ WZGLĘDNA U	CIŚNIENIE ATMOSFERYCZNE P	USŁONECZNIENIE S	ZACHMURZENIE N	WIATR v	v_{max}	OPAD R_d	ŚNIEG s_k	s_g
1	7.3	14.7	- 1.2	- 3.6	5.5	57	987.8	.	3.4	4.3	7	-	-	-
2	7.3	13.8	2.2	- 0.7	5.2	53	990.6	.	0.1	3.6	5	-	-	-
3	7.1	16.7	- 1.2	- 4.4	5.3	58	991.6	.	0.0	2.0	3	-	-	-
4	6.7	14.6	- 2.7	- 5.8	5.2	57	989.3	.	0.0	3.0	6	-	-	-
5	5.5	14.4	- 2.7	- 5.7	5.3	62	988.9	.	1.4	2.0	5	-	-	-
6	7.0	15.8	- 3.2	- 6.2	6.6	68	989.6	.	6.8	1.6	3	-	-	-
7	8.1	13.6	2.4	- 1.5	7.5	71	986.3	.	3.4	3.1	6	0.0	-	-
8	6.8	14.1	- 2.8	- 6.0	5.8	62	986.1	.	4.9	2.0	4	0.4	-	-
9	9.2	18.2	0.8	- 2.2	7.2	67	982.5	.	1.4	1.3	3	-	-	-
10	10.3	20.2	- 0.3	- 3.2	6.7	60	978.5	.	0.9	1.0	3	-	-	-
11	13.2	22.2	3.4	- 1.2	6.8	48	971.4	.	1.6	2.6	5	-	-	-
12	10.0	19.4	1.3	- 1.3	6.9	55	970.9	.	4.1	2.8	4	0.0	-	-
13	3.4	8.5	0.8	- 0.7	5.8	51	981.5	.	3.0	4.1	6	-	-	-
14	1.3	9.4	- 8.2	-11.6	2.9	50	982.7	.	0.1	2.0	6	-	-	-
15	1.5	9.2	- 6.6	- 9.9	3.9	59	975.9	.	4.5	1.1	3	0.0	-	-
16	1.9	9.8	- 5.7	- 8.1	4.0	63	980.0	.	3.8	1.5	5	-	-	-
17	2.5	8.7	- 6.3	-10.0	4.5	66	984.8	.	3.0	1.4	3	-	-	-
18	4.1	11.3	- 3.7	- 6.7	4.4	59	986.5	.	2.1	1.6	5	-	-	-
19	5.6	11.3	- 1.6	- 4.2	4.6	52	987.2	.	3.4	3.6	6	-	-	-
20	5.3	10.3	3.0	0.8	6.0	68	983.2	.	6.8	2.5	5	1.4	-	-
21	3.9	8.9	- 0.8	- 2.9	6.4	81	982.5	.	6.1	1.6	5	0.1	-	-
22	3.7	9.0	- 2.1	- 5.7	6.4	82	981.8	.	6.6	2.1	3	1.3	-	-
23	4.9	12.7	1.1	0.1	6.9	82	982.1	.	4.8	2.6	5	1.1	-	-
24	6.0	13.3	- 2.2	- 4.5	6.5	72	981.3	.	4.8	1.5	3	0.0	-	-
25	6.4	10.3	2.5	1.2	7.8	82	981.0	.	7.8	1.4	3	1.9	-	-
26	5.2	8.6	4.1	3.8	8.4	95	977.0	.	8.0	3.3	5	2.9	-	-
27	5.3	6.3	4.3	4.2	8.6	96	981.2	.	8.0	2.9	5	1.1	-	-
28	9.0	12.9	3.0	0.6	8.9	84	985.1	.	7.6	2.8	5	-	-	-
29	12.6	19.9	6.3	5.0	9.4	65	977.9	.	6.0	5.1	7	0.3	-	-
30	13.8	20.4	8.6	5.9	11.0	72	972.2	.	5.0	2.8	4	0.2	-	-

CZĘSTOCHOWA

DNI	TEMPERATURA POWIETRZA T	Max	Min	T_0	PRĘŻNOŚĆ PARY WODNEJ e	WILGOTNOŚĆ WZGLĘDNA U	CIŚNIENIE ATMOSFERYCZNE P	USŁONECZNIENIE S	ZACHMURZENIE N	WIATR v	v_{max}	OPAD R_d	ŚNIEG s_k	s_g
1	8.0	13.0	2.0	0.7	7.6	71	984.0	6.5	2.1	4.1	6	-	-	-
2	8.7	14.8	3.9	2.5	7.3	66	986.4	8.3	0.3	3.3	5	-	-	-
3	9.4	15.8	0.7	0.0	7.0	61	986.0	8.7	0.0	2.0	3	-	-	-
4	8.6	14.0	1.9	- 1.0	6.8	63	985.8	9.5	0.9	3.6	6	-	-	-
5	7.2	14.4	1.0	- 0.8	6.1	59	985.0	7.5	1.6	4.1	6	-	-	-
6	8.6	14.2	2.7	- 2.3	6.0	72	987.3	4.2	4.1	2.6	5	-	-	-
7	8.0	13.0	2.0	1.0	7.9	76	985.1	9.2	2.5	4.5	8	-	-	-
8	7.8	12.8	1.5	- 0.9	6.5	64	984.4	9.7	3.0	3.5	5	-	-	-
9	11.5	17.1	4.9	2.0	8.3	63	980.5	10.1	2.1	2.1	3	-	-	-
10	12.6	20.5	4.6	1.0	7.2	55	975.7	9.6	0.1	1.6	4	-	-	-
11	14.1	21.3	6.6	3.9	7.8	52	968.2	9.1	1.1	4.8	10	-	-	-
12	9.8	16.4	5.5	5.2	7.8	64	968.4	6.4	4.6	4.4	7	-	-	-
13	3.5	7.4	0.5	- 0.5	4.2	55	979.3	10.3	3.9	4.4	6	-	-	-
14	1.8	8.7	- 3.3	- 6.1	3.3	44	979.6	11.1	0.9	2.4	6	-	-	-
15	4.0	8.2	- 1.8	- 4.9	4.1	50	973.5	7.0	3.4	3.0	4	-	-	-
16	3.3	8.4	- 1.9	- 3.6	4.2	55	977.3	5.2	4.3	2.5	4	0.0	-	-
17	3.1	7.0	- 1.7	- 7.4	4.9	64	982.7	5.5	2.8	3.4	6	0.0	-	-
18	3.9	9.0	- 2.4	- 4.7	4.3	57	984.6	7.8	2.9	3.1	5	-	-	-
19	6.2	10.5	2.6	- 0.8	4.2	47	985.7	11.9	2.3	4.3	8	-	-	-
20	5.9	9.7	3.1	- 0.3	5.7	62	981.3	0.5	7.3	4.9	9	4.3	-	-
21	5.4	9.6	1.2	- 0.2	6.1	71	980.5	4.7	6.5	2.4	5	-	-	-
22	5.2	9.6	1.8	- 0.4	6.6	77	980.2	2.7	6.8	4.1	7	0.2	-	-
23	6.1	12.3	2.2	0.0	6.6	72	980.5	10.2	2.4	4.8	10	-	-	-
24	6.2	12.4	0.2	- 1.8	6.0	70	978.6	5.4	6.3	2.4	6	-	-	-
25	5.7	9.4	1.5	- 0.5	6.3	71	978.2	1.7	7.8	3.5	6	10.6	-	-
26	4.3	8.0	3.0	2.8	7.7	93	973.6	-	8.0	5.4	7	27.2	-	-
27	5.6	6.3	4.7	4.5	8.6	94	977.9	-	8.0	2.8	3	0.8	-	-
28	8.2	12.0	5.0	4.7	8.9	83	981.7	0.3	7.4	4.0	6	-	-	-
29	11.2	16.3	6.2	5.3	10.5	79	974.1	3.1	7.1	3.6	6	0.0	-	-
30	14.6	19.2	9.1	6.4	10.7	66	967.9	2.9	5.4	2.4	6	-	-	-

ŚNIEŻKA

DNI	TEMPERATURA POWIETRZA T	Max	Min	T_0	PRĘŻNOŚĆ PARY WODNEJ e	WILGOTNOŚĆ WZGLĘDNA U	CIŚNIENIE ATMOSFERYCZNE P	USŁONECZNIENIE S	ZACHMURZENIE N	WIATR v	v_{max}	OPAD R_d	ŚNIEG s_k	s_g
1	2.1	5.4	0.3	.	5.3	76	836.8	7.4	3.9	6.6	13	-	45	5.8
2	- 1.3	1.0	- 3.2	.	5.1	91	836.3	0.1	5.6	15.4	20	-	42	6.0
3	0.6	4.1	- 2.2	.	4.6	72	839.7	10.2	0.5	12.1	19	-	40	.
4	1.8	3.2	0.6	.	4.8	73	838.8	9.4	3.6	6.1	11	-	37	6.2
5	- 1.4	0.6	- 3.4	.	4.3	78	837.7	10.7	2.3	10.3	15	-	36	6.2
6	- 0.2	2.9	- 1.5	.	5.3	86	840.2	8.3	4.5	10.5	13	-	35	.
7	- 0.8	1.1	- 1.8	.	5.2	92	839.4	0.1	6.4	12.1	16	-	34	.
8	- 0.9	2.6	- 3.6	.	3.5	64	838.5	11.4	2.6	9.1	11	-	33	.
9	3.0	7.9	- 0.7	.	5.6	76	837.0	12.5	1.6	5.9	10	-	30	.
10	5.3	9.3	2.7	.	4.4	50	832.4	12.3	0.3	7.8	17	-	24	6.9
11	5.2	8.7	2.7	.	4.5	52	824.7	10.0	2.8	14.1	19	-	20	5.4
12	4.6	7.5	2.3	.	5.7	68	825.5	6.7	3.8	5.1	7	0.2	20	4.5
13	- 5.9	2.3	- 6.3	.	3.4	85	830.1	10.8	4.8	10.8	14	-	20	5.1
14	- 7.0	- 3.6	- 9.8	.	2.2	80	830.2	12.3	0.8	9.5	14	-	20	.
15	- 6.6	- 4.8	- 8.0	.	3.1	84	826.0	-	6.3	5.3	9	12.4	20	4.8
16	- 6.9	- 5.7	- 7.9	.	3.4	97	829.5	2.4	7.4	8.3	11	0.6	30	.
17	- 7.5	- 6.3	- 7.9	.	3.4	96	833.4	0.2	6.9	8.6	13	4.2	30	.
18	- 6.4	- 4.7	- 8.4	.	3.5	92	835.8	6.5	4.9	8.4	10	0.4	34	.
19	- 3.9	- 0.3	- 6.4	.	3.9	86	838.5	7.6	6.1	10.1	13	0.2	34	.
20	- 3.8	- 2.0	- 4.6	.	4.2	93	834.8	2.0	7.3	16.8	24	2.9	34	3.1
21	- 3.3	- 2.0	- 5.2	.	4.6	97	833.2	1.8	7.8	10.9	14	11.0	36	.
22	- 3.5	- 1.4	- 5.6	.	4.6	97	833.5	1.2	7.8	14.4	20	2.4	47	.
23	- 2.7	0.3	- 3.9	.	4.0	79	834.0	12.7	4.4	13.8	21	-	50	.
24	- 3.9	- 1.0	- 5.0	.	4.4	86	831.6	3.0	6.5	8.5	14	0.6	44	.
25	- 4.9	- 3.4	- 5.6	.	4.0	94	830.5	-	7.9	9.6	18	6.3	47	3.5
26	- 5.6	- 4.4	- 7.2	.	3.8	93	826.7	-	8.0	14.5	18	17.9	53	.
27	- 3.6	- 0.8	- 5.7	.	4.6	96	829.6	-	7.8	7.1	14	0.3	70	3.8
28	- 0.2	1.8	- 3.2	.	6.0	99	831.0	-	7.9	14.6	17	1.4	70	.
29	2.6	3.4	1.6	.	7.4	100	827.7	-	8.0	14.0	18	0.7	63	.
30	6.1	7.0	2.2	.	7.9	96	824.1	4.9	6.5	9.0	18	0.2	55	4.3

ZAMOŚĆ

DNI	TEMPERATURA POWIETRZA T	Max	Min	T_g	PRĘŻNOŚĆ PARY WODNEJ e	WILGOTNOŚĆ WZGLĘDNA U	CIŚNIENIE ATMOSFERYCZNE P	USŁONECZNIENIE S	ZACHMURZENIE N	WIATR v	v_{max}	OPAD R_d	ŚNIEG s_k	s_g
1	6.9	13.8	1.0	- 4.9	6.0	62	996.6	.	1.9	5.8	8	-	-	-
2	4.6	10.5	- 1.0	- 5.1	5.2	63	999.8	.	0.1	5.5	7	-	-	-
3	4.3	12.3	- 4.9	- 8.7	5.2	65	1000.2	.	4.4	3.5	6	-	-	-
4	5.0	17.9	- 3.1	- 7.1	5.6	66	996.9	.	1.6	3.3	7	-	-	-
5	5.1	12.5	- 2.2	- 6.6	5.6	66	995.5	.	2.3	2.0	4	-	-	-
6	7.3	15.4	- 0.9	- 5.2	7.0	69	994.4	.	3.9	2.6	6	-	-	-
7	6.7	11.6	- 2.1	- 2.7	8.0	82	990.7	.	5.9	2.5	5	0.0	-	-
8	5.7	11.6	1.8	- 1.2	6.7	73	990.7	.	4.1	3.4	7	0.5	-	-
9	10.7	16.9	4.9	3.0	8.6	69	987.1	.	3.6	2.4	4	-	-	-
10	10.3	19.3	- 0.5	- 3.5	8.4	70	984.7	.	1.1	1.1	4	-	-	-
11	16.5	20.3	4.5	- 0.2	8.0	51	978.7	.	0.5	5.0	8	-	-	-
12	13.0	20.4	6.2	4.4	8.1	57	976.5	.	4.0	3.9	5	0.4	-	-
13	2.9	10.6	0.4	0.4	4.8	65	986.0	.	5.1	5.3	8	-	-	-
14	0.9	8.2	- 7.8	- 7.8	4.1	64	989.0	.	0.6	2.1	5	-	-	-
15	1.3	7.3	- 7.7	- 7.8	4.7	70	982.2	.	4.4	2.4	6	-	-	-
16	3.4	9.3	- 3.1	- 6.2	5.0	64	985.6	.	5.4	1.4	3	-	-	-
17	2.5	9.5	- 7.1	-10.0	4.4	63	990.1	.	2.3	1.5	4	-	-	-
18	3.6	12.0	- 6.8	-10.0	5.1	66	991.3	.	2.0	1.9	4	-	-	-
19	4.4	10.2	- 0.7	- 3.5	5.7	69	990.8	.	3.4	4.6	8	0.0	-	-
20	6.8	9.8	0.2	- 2.7	7.1	82	987.4	.	6.5	4.5	8	3.1	-	-
21	6.8	9.2	1.4	1.0	7.2	84	987.3	.	5.9	1.9	3	2.3	-	-
22	4.5	8.6	1.3	0.0	7.7	92	985.9	.	6.9	3.0	5	6.4	-	-
23	5.2	10.3	1.6	0.5	8.0	91	986.5	.	6.4	4.3	6	0.1	-	-
24	6.3	12.1	1.7	0.6	8.1	85	987.1	.	4.6	3.3	5	7.3	-	-
25	5.5	8.5	4.0	2.8	8.6	94	987.4	.	6.0	1.4	3	0.0	-	-
26	5.1	7.2	1.3	- 0.4	8.5	97	984.0	.	7.8	5.4	8	2.5	-	-
27	5.5	7.3	4.4	4.2	8.8	98	987.3	.	8.0	4.4	6	3.3	-	-
28	8.3	12.3	5.9	5.8	9.9	90	992.7	.	7.0	3.6	5	-	-	-
29	10.3	16.2	3.5	1.6	9.5	77	986.9	.	4.1	5.0	7	0.1	-	-
30	12.4	19.4	5.9	4.5	10.2	72	979.5	.	5.1	3.4	5	0.0	-	-

SANDOMIERZ

Kwiecień 1974

DNI	TEMPERATURA POWIETRZA T	Max	Min	T_g	PRĘŻNOŚĆ PARY WODNEJ e	WILGOTNOŚĆ WZGLĘDNA U	CIŚNIENIE ATMOSFERYCZNE P	USŁONECZNIENIE S	ZACHMURZENIE N	WIATR v	v_{max}	OPAD R_d	ŚNIEG s_k	s_g
1	7.7	14.6	1.3	- 1.1	6.4	62	994.8	7.9	3.6	6.6	10	-	-	-
2	7.2	12.1	3.0	- 1.6	5.9	59	997.7	9.9	0.1	6.8	8	-	-	-
3	6.7	13.6	0.1	- 1.7	5.4	57	998.7	10.7	0.8	4.4	5	-	-	-
4	7.3	13.7	1.4	- 0.5	5.8	58	996.0	10.5	0.6	5.1	9	-	-	-
5	7.2	13.3	2.0	- 0.6	5.8	58	995.1	10.3	1.4	3.0	5	-	-	-
6	9.2	15.7	2.5	0.1	7.1	63	995.0	7.7	4.8	3.9	7	-	-	-
7	8.7	12.4	4.8	3.1	7.9	71	991.5	2.9	5.5	5.5	9	0.0	-	-
8	7.2	12.5	0.6	- 1.5	6.4	65	991.6	4.7	5.0	4.6	7	-	-	-
9	11.3	17.9	4.4	1.2	8.0	63	988.0	9.8	2.5	4.0	6	-	-	-
10	12.5	20.2	3.7	0.8	8.1	58	984.6	10.3	1.5	3.9	7	-	-	-
11	13.9	21.7	6.4	4.3	7.5	51	978.0	11.0	0.6	5.3	6	-	-	-
12	11.3	20.5	7.3	4.3	7.3	57	975.8	7.6	4.3	6.4	10	-	-	-
13	3.5	7.6	0.8	0.5	4.1	53	987.1	9.8	3.6	6.1	9	-	-	-
14	2.8	8.6	- 4.6	- 6.9	3.3	50	988.8	12.2	0.4	3.6	5	-	-	-
15	3.3	8.4	- 3.9	- 5.6	3.8	50	982.0	5.6	3.9	2.9	4	-	-	-
16	3.4	8.7	- 1.0	- 1.7	4.5	57	985.7	3.4	5.4	2.9	4	-	-	-
17	3.9	9.9	- 2.6	- 4.1	4.0	53	990.4	6.4	2.5	4.0	5	-	-	-
18	4.7	11.2	- 2.2	- 3.6	4.5	57	992.0	10.1	2.1	4.8	6	-	-	-
19	5.8	11.0	2.0	- 1.5	4.6	52	992.2	11.6	4.0	6.8	10	-	-	-
20	5.7	11.1	3.9	2.4	6.6	74	988.4	0.3	6.5	6.5	10	1.9	-	-
21	5.5	9.6	1.3	- 1.1	6.8	76	988.2	5.2	5.8	4.1	7	0.2	-	-
22	5.2	8.6	2.4	- 0.1	7.0	80	987.0	1.5	6.4	5.5	9	1.0	-	-
23	5.1	9.7	2.6	1.4	7.6	87	987.8	3.6	4.6	4.9	8	2.8	-	-
24	6.4	12.9	1.9	- 0.6	7.1	76	987.3	8.4	4.4	4.0	6	1.9	-	-
25	7.2	10.6	4.9	4.3	8.2	82	987.2	2.2	7.4	1.9	3	0.7	-	-
26	5.6	8.2	4.5	4.4	8.5	93	983.2	-	8.0	5.6	7	2.1	-	-
27	5.8	6.9	4.5	4.3	8.6	53	987.0	-	8.0	3.8	5	0.0	-	-
28	8.5	12.9	4.8	3.8	9.3	85	991.7	0.3	6.9	4.5	8	-	-	-
29	12.2	18.2	7.1	5.3	10.0	71	985.2	10.1	4.4	7.0	10	-	-	-
30	13.9	20.6	8.8	7.3	11.7	74	978.4	4.6	4.5	4.8	8	-	-	-

OPOLE

DNI	TEMPERATURA POWIETRZA T	Max	Min	T_g	PRĘŻNOŚĆ PARY WODNEJ e	WILGOTNOŚĆ WZGLĘDNA U	CIŚNIENIE ATMOSFERYCZNE P	USŁONECZNIENIE S	ZACHMURZENIE N	WIATR v	v_{max}	OPAD R_d	ŚNIEG s_k	s_g
1	8.2	15.0	0.5	- 1.9	6.9	66	997.3	6.6	1.8	2.4	4	-	-	-
2	9.9	16.4	3.2	1.1	7.2	62	999.4	6.6	1.4	3.8	7	-	-	-
3	9.1	17.3	1.3	- 0.5	6.8	68	1001.4	9.3	0.5	1.6	2	-	-	-
4	8.8	16.0	- 0.4	- 3.8	5.7	53	998.9	9.4	1.6	2.6	5	-	-	-
5	8.3	15.5	0.9	- 4.0	5.9	56	999.5	9.3	1.5	4.4	9	-	-	-
6	9.0	16.3	0.5	- 3.0	7.3	68	1001.4	6.0	4.0	3.0	8	-	-	-
7	8.9	15.2	3.4	1.4	7.6	70	999.6	10.7	2.0	5.3	10	-	-	-
8	8.2	14.9	1.6	- 0.9	6.6	64	998.8	10.6	3.1	3.6	5	-	-	-
9	11.9	17.9	5.4	2.7	7.5	55	994.7	10.2	2.3	3.1	5	-	-	-
10	12.5	21.2	3.8	0.4	6.7	51	989.0	10.2	0.5	1.6	3	-	-	-
11	15.2	22.3	7.7	2.7	6.3	39	980.3	8.2	1.9	5.3	9	-	-	-
12	9.9	17.3	7.8	3.4	7.5	81	982.8	5.5	3.0	4.0	6	0.0	-	-
13	4.2	9.1	1.3	1.3	4.4	54	985.5	8.0	3.8	4.9	7	-	-	-
14	3.2	11.5	- 6.0	-10.3	3.6	48	993.3	11.1	0.5	3.4	6	-	-	-
15	3.6	9.7	- 3.5	- 7.3	3.6	48	987.1	5.8	3.1	2.6	5	-	-	-
16	3.5	10.0	- 1.9	- 6.8	4.3	57	991.6	3.8	4.3	3.1	5	0.0	-	-
17	2.8	8.4	- 2.4	- 7.0	5.2	70	997.1	4.0	3.0	2.4	4	0.0	-	-
18	4.3	11.3	- 2.8	- 5.5	4.8	60	999.0	9.0	2.3	3.8	7	-	-	-
19	7.5	12.4	2.1	- 1.3	4.3	45	1000.5	10.9	2.6	4.3	10	-	-	-
20	7.1	10.9	4.9	- 0.3	6.4	63	996.2	0.8	6.9	4.9	10	0.5	-	-
21	6.1	11.9	3.8	1.9	7.8	85	994.6	5.1	6.6	2.5	5	4.7	-	-
22	6.9	10.3	4.7	2.9	7.8	81	994.9	4.4	6.8	3.6	7	0.2	-	-
23	7.8	11.8	4.3	2.4	7.2	70	994.9	10.6	2.0	4.9	10	0.0	-	-
24	7.5	12.8	0.7	- 3.1	6.7	66	992.4	5.8	4.0	2.3	4	0.0	-	-
25	7.0	10.9	2.5	1.1	7.1	73	992.0	1.5	6.8	3.9	7	6.4	-	-
26	3.4	8.6	2.7	2.5	7.6	96	988.0	-	8.0	4.8	6	15.6	-	-
27	5.7	7.2	2.9	2.9	8.0	98	991.7	-	8.0	2.6	3	2.9	-	-
28	9.3	14.1	5.1	4.9	8.8	86	993.4	-	7.5	4.4	6	0.0	-	-
29	11.9	15.6	7.9	7.1	11.1	79	986.7	0.7	6.0	2.6	3	0.0	-	-
30	14.2	20.1	7.9	5.2	11.8	75	980.2	4.7	4.5	2.9	7	-	-	-

KŁODZKO

DNI	TEMPERATURA POWIETRZA T	Max	Min	T_g	PRĘŻNOŚĆ PARY WODNEJ e	WILGOTNOŚĆ WZGLĘDNA U	CIŚNIENIE ATMOSFERYCZNE P	USŁONECZNIENIE S	ZACHMURZENIE N	WIATR v	v_{max}	OPAD R_d	ŚNIEG s_k	s_g
1	9.3	14.1	3.6	0.0	7.3	84	979.4	4.9	5.8	2.5	5	0.0	-	-
2	9.8	14.7	5.2	2.0	7.0	60	981.0	8.7	4.4	4.3	9	-	-	-
3	7.3	16.5	- 1.9	- 4.3	6.0	64	984.0	9.2	0.6	1.3	3	-	-	-
4	6.8	15.6	- 1.6	- 3.8	5.8	65	981.5	10.5	2.8	0.8	2	-	-	-
5	7.3	14.1	- 1.0	- 4.8	5.6	58	981.6	10.2	1.0	1.9	4	-	-	-
6	7.8	15.1	- 2.6	- 4.9	6.3	63	984.2	8.2	3.4	2.3	6	-	-	-
7	10.0	14.7	4.3	0.6	7.3	61	983.0	7.4	4.6	3.3	7	-	-	-
8	6.6	14.0	- 0.8	- 3.8	6.2	67	982.2	11.5	3.6	1.6	4	-	-	-
9	8.8	18.7	- 2.5	- 5.1	6.8	63	978.4	11.3	1.3	1.5	4	-	-	-
10	10.0	21.2	- 1.5	- 4.5	6.4	59	972.1	10.7	0.3	0.6	2	-	-	-
11	15.0	21.6	6.4	0.4	6.5	39	963.1	11.1	3.3	6.4	9	-	-	-
12	10.1	16.6	7.8	2.3	7.1	58	965.4	7.0	4.9	2.8	7	0.0	-	-
13	4.1	9.2	0.7	1.0	4.2	52	975.8	9.6	3.9	3.3	7	-	-	-
14	3.1	9.5	- 5.5	- 9.8	3.5	50	975.2	12.2	1.0	2.6	5	-	-	-
15	2.5	8.8	- 5.8	- 9.4	4.1	59	970.2	5.0	4.3	2.1	5	-	-	-
16	3.3	7.6	- 1.7	- 5.3	4.7	65	974.4	5.1	4.8	2.6	6	0.0	-	-
17	- 0.4	5.8	- 6.2	- 9.4	4.5	77	980.2	3.1	3.6	2.3	6	0.0	-	-
18	1.9	9.3	- 7.7	-10.3	4.4	66	982.0	5.9	3.4	2.3	5	-	-	-
19	5.1	12.3	- 1.8	- 5.3	4.4	54	984.0	11.3	5.5	2.4	6	-	-	-
20	4.3	11.7	- 1.1	- 4.7	5.2	62	980.0	1.2	5.9	2.8	9	0.4	-	-
21	5.9	12.1	- 0.3	- 2.5	6.7	73	978.0	6.8	6.8	2.1	5	1.4	-	-
22	6.0	10.5	0.8	- 3.3	7.2	79	978.2	3.8	7.1	2.8	7	0.7	-	-
23	7.2	13.7	0.3	- 2.6	6.5	68	978.0	11.5	4.6	2.9	7	-	-	-
24	6.0	13.5	- 2.8	- 5.3	6.4	72	975.3	7.5	5.8	2.3	8	0.1	-	-
25	6.0	8.7	2.9	1.8	6.7	73	974.4	-	7.0	3.4	6	3.2	-	-
26	2.0	7.9	0.4	0.0	6.8	96	971.4	-	8.0	3.4	5	12.9	-	-
27	4.9	8.7	1.7	1.7	7.4	87	974.1	0.8	7.0	1.0	2	0.1	-	-
28	7.5	12.8	0.9	- 1.5	8.8	85	974.5	0.9	7.9	1.4	4	0.6	-	-
29	10.9	14.7	7.2	4.5	10.9	84	968.6	0.1	7.6	1.6	3	-	-	-
30	12.7	18.3	7.2	4.4	10.8	75	962.9	3.4	5.4	3.0	8	-	-	-

K A T O W I C E

DNI	TEMPERATURA POWIETRZA T	Max	Min	T_g	PRĘŻNOŚĆ PARY WODNEJ e	WILGOTNOŚĆ WZGLĘDNA U	CIŚNIENIE ATMOSFERYCZNE P	USŁONECZNIENIE S	ZACHMURZENIE N	WIATR v	v_{max}	OPAD R_d	ŚNIEG s_h	s_g
1	9.2	14.1	3.6	1.9	6.1	53	983.8	6.2	4.3	2.8	4	-	-	-
2	8.6	15.6	0.7	- 1.7	5.9	55	986.5	7.3	1.6	2.3	5	-	-	-
3	8.3	15.9	- 1.8	- 3.7	5.6	53	988.4	8.1	0.5	1.1	3	-	-	-
4	7.9	15.2	- 1.2	- 5.8	4.7	48	985.5	10.6	0.5	2.4	5	-	-	-
5	7.9	13.8	2.0	0.1	4.9	48	985.3	9.7	1.1	5.1	9	-	-	-
6	8.9	15.6	- 0.4	- 4.1	5.9	55	986.9	7.4	4.0	2.5	5	-	-	-
7	9.7	14.6	5.7	3.9	7.0	59	983.2	7.2	4.5	3.1	7	-	-	-
8	8.5	14.6	1.3	- 3.1	5.9	56	984.5	10.9	3.8	1.8	4	-	-	-
9	11.5	17.5	4.8	3.2	6.6	51	981.5	10.6	2.5	2.6	4	-	-	-
10	12.4	20.2	2.3	- 1.1	6.4	50	976.7	10.4	0.1	1.9	5	-	-	-
11	14.5	21.1	7.4	- 0.6	6.0	38	969.2	10.7	1.0	5.0	9	-	-	-
12	11.4	19.1	4.7	0.9	7.1	55	965.9	10.4	3.8	3.1	8	-	-	-
13	4.7	8.9	2.0	0.7	4.1	50	979.3	9.0	2.8	3.6	4	-	-	-
14	3.7	9.5	- 4.4	- 9.2	2.9	40	979.4	11.8	0.3	4.8	9	-	-	-
15	3.3	9.2	- 4.3	- 8.8	3.6	48	973.4	6.5	2.9	1.4	4	-	-	-
16	2.9	8.1	- 3.8	- 7.7	3.8	54	977.6	3.1	4.3	2.1	8	0.0	-	-
17	3.2	9.0	- 5.0	- 8.2	4.5	61	982.5	7.1	2.5	1.6	4	0.1	-	-
18	4.5	11.3	- 2.4	- 7.2	4.2	53	984.5	7.8	2.1	2.1	5	-	-	-
19	7.1	12.1	- 0.8	- 4.2	4.3	44	986.2	11.4	3.1	2.9	5	-	-	-
20	6.7	10.4	2.1	- 0.6	5.6	57	982.6	-	8.0	4.6	7	0.0	-	-
21	5.3	10.2	2.8	- 0.8	7.1	81	981.3	1.9	5.9	2.3	3	1.3	-	-
22	6.2	9.6	3.8	1.9	7.0	76	981.1	2.4	7.3	3.1	5	0.2	-	-
23	7.6	13.6	2.3	0.0	6.6	67	981.2	8.4	4.5	3.9	8	0.1	-	-
24	8.0	12.6	0.8	- 1.6	5.9	57	979.4	5.1	6.5	2.4	5	1.3	-	-
25	6.8	10.6	4.8	3.1	7.8	80	978.2	-	7.8	1.5	3	11.4	-	-
26	5.5	7.4	4.3	3.9	8.5	94	973.3	-	8.0	2.9	5	21.3	-	-
27	6.3	7.5	5.4	5.2	8.9	93	978.0	-	8.0	1.9	3	0.4	-	-
28	9.5	14.3	4.8	2.4	9.4	80	980.5	0.2	7.4	4.4	7	-	-	-
29	11.7	16.1	6.3	5.1	10.4	76	974.2	2.0	6.8	2.3	3	0.1	-	-
30	14.2	20.0	8.8	5.4	12.2	77	968.4	2.1	5.6	2.5	6	1.2	-	-

R Z E S Z Ó W - J A S I O N K A

Kwiecień 1974

DNI	TEMPERATURA POWIETRZA T	Max	Min	T_g	PRĘŻNOŚĆ PARY WODNEJ e	WILGOTNOŚĆ WZGLĘDNA U	CIŚNIENIE ATMOSFERYCZNE P	USŁONECZNIENIE S	ZACHMURZENIE N	WIATR v	v_{max}	OPAD R_d	ŚNIEG s_h	s_g
1	7.8	15.0	1.4	- 1.1	6.5	64	996.1	6.3	4.3	7.3	10	-	-	-
2	6.4	11.9	1.6	0.2	5.6	60	999.1	8.9	2.8	8.0	10	-	-	-
3	5.5	14.6	- 2.9	- 4.1	5.4	64	1000.4	10.0	2.6	5.0	8	-	-	-
4	5.8	14.2	- 1.3	- 4.9	5.9	67	997.3	9.5	0.4	6.4	8	-	-	-
5	5.2	13.4	- 3.5	- 6.5	5.9	71	996.4	9.2	0.8	4.1	8	-	-	-
6	7.4	15.9	- 2.7	- 4.2	6.8	71	996.8	5.7	3.9	2.3	4	-	-	-
7	8.0	11.6	5.8	5.8	9.1	84	993.3	0.2	7.6	4.0	7	1.3	-	-
8	6.3	11.9	1.1	- 0.6	6.4	70	993.1	4.1	6.4	4.6	6	0.9	-	-
9	10.2	17.5	4.3	1.8	8.0	68	990.2	8.0	4.4	3.8	6	-	-	-
10	11.2	20.0	1.4	- 1.5	7.3	61	987.4	9.7	1.6	2.9	5	-	-	-
11	13.7	20.7	4.0	- 0.9	7.5	51	980.9	10.6	0.3	5.3	8	-	-	-
12	12.2	20.8	4.1	- 0.7	7.8	58	978.7	8.6	3.0	4.1	7	0.2	-	-
13	3.1	11.9	0.4	0.1	5.2	69	988.2	5.9	5.0	5.6	8	0.4	-	-
14	1.7	9.4	- 7.1	-11.5	3.7	59	990.5	11.7	0.1	3.4	8	-	-	-
15	1.9	8.8	- 6.5	-10.7	4.2	64	983.0	5.8	3.5	4.9	9	-	-	-
16	2.1	8.2	- 4.2	- 7.1	4.9	72	987.0	3.2	4.9	2.8	7	0.0	-	-
17	2.6	10.6	- 6.1	-10.1	4.0	60	991.7	9.1	2.5	4.3	8	-	-	-
18	4.2	12.5	- 4.9	- 8.4	4.4	59	993.1	9.5	1.9	4.6	9	-	-	-
19	5.2	11.8	- 1.6	- 6.2	5.0	59	993.9	11.3	4.9	5.8	9	-	-	-
20	5.9	11.6	1.9	0.1	6.9	75	990.7	0.3	6.3	5.6	9	1.1	-	-
21	4.3	9.2	0.4	- 1.3	7.4	89	990.4	5.0	4.4	3.5	5	4.0	-	-
22	5.6	9.4	1.1	- 0.3	7.4	82	989.1	3.9	5.5	5.6	8	0.7	-	-
23	6.0	11.4	2.9	1.3	8.4	90	990.0	3.5	5.8	4.9	7	2.3	-	-
24	7.9	13.0	2.2	- 1.7	7.9	76	989.7	5.4	5.8	2.8	5	7.1	-	-
25	7.6	11.0	5.5	4.5	9.3	90	988.8	2.0	7.8	3.4	7	0.1	-	-
26	6.2	8.3	5.1	4.8	9.0	94	984.2	-	8.0	5.3	8	9.6	-	-
27	6.5	7.7	5.0	5.0	9.5	98	988.3	-	8.0	3.4	5	1.5	-	-
28	8.7	13.2	5.7	5.4	10.0	90	993.2	0.1	6.8	5.0	8	-	-	-
29	11.6	18.6	5.8	4.8	10.0	75	986.9	3.9	5.8	6.3	8	0.9	-	-
30	13.5	20.3	9.3	6.7	12.0	80	980.4	2.8	6.3	4.0	5	2.5	-	-

R A C I B Ó R Z

DNI	TEMPERATURA POWIETRZA T	Max	Min	T_g	PRĘŻNOŚĆ PARY WODNEJ e	WILGOTNOŚĆ WZGLĘDNA U	CIŚNIENIE ATMOSFERYCZNE P	USŁONECZNIENIE S	ZACHMURZENIE N	WIATR v	v_{max}	OPAD R_d	ŚNIEG s_h	s_g
1	9.7	15.5	4.3	1.1	7.9	66	995.0	3.9	5.8	1.1	2	-	-	-
2	10.9	15.5	4.8	- 0.3	8.4	67	997.3	6.7	4.1	1.6	3	-	-	-
3	9.3	16.8	0.5	- 3.3	6.9	62	999.5	10.0	0.5	1.1	2	-	-	-
4	6.7	16.1	0.3	- 4.4	5.8	56	996.6	9.3	1.6	1.3	3	-	-	-
5	8.7	15.4	1.8	- 3.7	5.9	55	996.8	9.8	1.5	2.5	5	-	-	-
6	8.9	16.6	0.3	- 4.3	6.9	62	998.6	6.0	3.3	1.9	4	-	-	-
7	10.0	15.3	5.6	2.0	8.0	66	997.1	8.4	4.4	2.6	5	-	-	-
8	8.5	14.8	3.0	- 1.0	6.9	66	996.4	9.1	3.1	2.8	6	-	-	-
9	11.5	18.6	5.1	- 1.2	7.5	57	993.0	10.6	2.3	1.1	2	-	-	-
10	12.5	22.0	2.5	- 1.9	6.9	55	987.6	10.8	0.4	1.5	4	-	-	-
11	14.1	22.2	2.5	- 1.8	6.6	45	979.7	11.0	1.6	3.6	7	-	-	-
12	12.2	19.5	7.9	0.8	8.2	57	980.1	9.9	3.8	2.6	6	-	-	-
13	5.9	10.3	3.2	2.1	5.0	55	990.7	7.5	4.4	3.3	5	-	-	-
14	4.4	11.0	- 3.1	- 7.9	3.7	47	996.6	11.7	0.4	3.6	8	-	-	-
15	4.5	10.1	- 3.1	- 4.4	4.3	51	985.0	7.9	2.8	1.5	3	-	-	-
16	4.0	9.0	- 1.5	- 5.9	4.7	59	989.4	2.8	4.4	2.0	5	-	-	-
17	3.1	9.0	- 4.6	- 8.8	5.0	66	994.5	5.5	1.4	2.1	4	0.1	-	-
18	5.0	11.5	- 2.4	- 6.7	4.7	56	996.1	5.4	1.9	2.0	4	-	-	-
19	6.4	12.7	- 1.3	- 6.7	4.3	48	998.2	10.9	3.1	2.0	5	-	-	-
20	6.8	13.0	0.4	- 5.4	5.4	55	994.6	0.4	7.0	4.0	9	0.2	-	-
21	6.9	11.5	4.2	2.8	7.0	71	992.9	5.8	6.4	3.1	9	3.6	-	-
22	6.9	11.1	4.6	1.0	6.6	68	993.0	3.2	7.3	2.6	5	0.3	-	-
23	3.3	14.6	2.2	- 3.0	6.1	59	993.0	8.2	3.4	2.9	7	0.0	-	-
24	6.5	14.9	2.3	- 2.4	6.1	57	990.7	5.1	5.6	1.1	2	-	-	-
25	7.4	10.6	3.8	1.0	6.8	67	989.5	0.1	8.0	2.6	5	17.8	-	-
26	4.7	8.5	4.2	4.0	7.4	87	984.9	-	8.0	2.5	4	15.4	-	-
27	5.4	8.5	3.3	3.0	7.4	83	989.3	-	7.9	2.1	3	0.8	-	-
28	9.9	14.6	3.6	- 0.5	8.6	73	991.0	-	7.8	3.3	6	-	-	-
29	11.7	15.3	7.7	4.5	10.3	75	984.6	0.4	7.5	2.1	5	0.3	-	-
30	14.3	21.3	7.4	3.0	10.6	68	978.7	3.9	5.0	1.8	3	-	-	-

K R A K Ó W - B A L I C E

DNI	TEMPERATURA POWIETRZA T	Max	Min	T_g	PRĘŻNOŚĆ PARY WODNEJ e	WILGOTNOŚĆ WZGLĘDNA U	CIŚNIENIE ATMOSFERYCZNE P	USŁONECZNIENIE S	ZACHMURZENIE N	WIATR v	v_{max}	OPAD R_d	ŚNIEG s_h	s_g
1	8.3	16.2	2.8	1.0	8.3	59	990.1	5.4	6.5	4.3	7	-	-	-
2	7.8	15.9	2.2	0.4	5.9	58	993.0	8.8	1.6	4.0	7	-	-	-
3	7.6	16.1	- 1.1	- 4.5	5.7	58	994.5	9.4	0.4	2.0	4	-	-	-
4	7.1	15.3	- 0.8	- 5.6	5.4	56	991.8	10.1	0.0	3.8	6	-	-	-
5	6.7	13.9	0.3	- 1.1	5.4	57	991.7	9.6	1.1	3.8	7	-	-	-
6	8.5	15.7	- 1.0	- 3.5	6.3	59	993.3	7.1	5.0	2.5	4	-	-	-
7	10.0	14.7	7.9	6.4	7.8	63	990.6	5.8	6.0	3.9	8	-	-	-
8	8.7	14.3	3.7	0.2	6.3	58	990.3	8.5	5.3	3.5	5	0.6	-	-
9	11.1	18.1	5.5	1.4	7.0	56	987.4	8.8	3.8	2.6	4	-	-	-
10	11.4	21.1	2.0	- 1.7	7.4	59	983.0	10.4	1.0	0.9	4	-	-	-
11	12.6	22.0	0.9	- 2.1	6.9	53	975.7	10.6	1.5	2.1	3	-	-	-
12	11.0	20.4	4.0	- 1.0	7.3	59	974.8	8.4	4.1	2.8	4	-	-	-
13	6.7	10.2	2.8	0.8	6.5	53	985.2	7.4	4.3	4.5	6	-	-	-
14	3.1	9.6	- 5.9	- 6.3	5.3	46	985.8	11.2	0.0	4.6	8	-	-	-
15	2.2	8.6	- 3.9	- 8.6	4.0	58	979.7	7.3	2.6	2.8	5	-	-	-
16	3.2	9.3	- 1.7	- 4.4	4.7	66	983.7	7.4	4.0	3.5	7	-	-	-
17	4.2	10.3	- 1.5	- 5.0	4.5	59	988.8	7.4	4.3	3.5	6	-	-	-
18	5.2	12.9	- 3.1	- 7.1	4.6	55	990.1	9.8	2.3	3.5	7	-	-	-
19	6.8	12.1	1.5	- 2.6	4.6	48	991.8	11.0	2.5	4.6	7	-	-	-
20	6.9	11.6	3.9	1.2	6.2	64	988.5	0.3	7.8	4.6	8	0.6	-	-
21	4.9	9.6	3.2	1.5	7.4	86	987.4	3.6	6.6	2.6	5	0.6	-	-
22	6.6	10.0	1.5	- 1.7	7.3	76	986.9	3.9	7.3	3.9	7	0.0	-	-
23	7.7	14.7	2.6	- 0.6	7.1	70	987.2	8.0	4.1	4.6	9	0.0	-	-
24	8.1	14.9	- 0.1	- 3.4	6.7	66	985.5	4.8	5.8	2.6	5	0.3	-	-
25	6.9	11.4	4.8	3.6	8.5	86	984.4	-	7.9	2.9	4	4.7	-	-
26	5.9	7.4	4.9	4.8	8.9	96	979.2	-	8.0	5.3	4	16.8	-	-
27	6.1	7.5	5.1	5.1	9.0	96	984.4	-	8.0	1.8	4	0.8	-	-
28	9.4	15.0	5.5	4.9	9.8	85	987.3	0.2	7.4	5.5	7	-	-	-
29	11.5	19.1	5.7	4.7	11.1	82	980.5	4.7	6.6	3.6	6	1.2	-	-
30	13.6	20.8	7.2	5.3	10.9	73	974.7	3.1	5.1	1.9	3	0.0	-	-

Tablica II

TARNÓW

Dni	Temperatura powietrza: T	Max	Min	T_g	Prężność pary wodnej: e	Wilgotność względna: U	Ciśnienie atmosferyczne: P	Usłonecznienie: S	Zachmurzenie: N	Wiatr: v	v_{max}	Opad: R_d	Śnieg: s_h	s_g
1	8.9	17.1	2.0	1.2	7.0	63	993.7	7.1	2.0	4.3	8	-	-	-
2	7.7	14.7	2.0	0.5	6.4	62	996.7	9.6	1.4	4.4	8	-	-	-
3	8.1	15.9	0.8	- 2.4	6.0	58	998.1	11.2	0.0	3.0	6	-	-	-
4	6.8	15.2	- 1.7	- 5.0	5.3	58	995.4	10.3	0.4	3.3	5	-	-	-
5	6.6	13.5	- 1.6	- 3.5	5.2	56	995.1	10.4	0.1	4.1	7	-	-	-
6	8.0	15.3	- 0.8	- 5.0	5.9	58	996.2	6.3	4.9	1.3	3	-	-	-
7	8.8	13.1	7.2	5.4	7.6	68	993.1	1.5	6.5	2.8	8	-	-	-
8	7.5	13.4	0.9	- 1.3	5.9	60	992.7	5.4	5.9	2.5	4	1.5	-	-
9	10.7	17.9	5.1	1.5	7.3	61	989.9	10.6	3.5	2.6	4	-	-	-
10	13.6	20.7	5.9	2.0	7.0	48	984.1	11.2	1.8	1.0	2	-	-	-
11	15.1	22.3	5.6	0.2	6.0	39	979.0	11.0	1.0	2.0	4	-	-	-
12	13.0	21.4	5.4	- 0.1	6.4	46	977.8	9.9	3.9	1.9	4	1.4	-	-
13	9.7	11.6	0.4	0.2	4.8	62	987.9	7.2	4.5	4.0	7	0.0	-	-
14	2.4	9.7	- 7.0	-10.6	3.2	49	989.1	12.8	0.3	3.3	8	-	-	-
15	2.5	8.7	- 4.8	- 8.6	4.5	62	982.1	2.8	5.3	3.0	5	0.1	-	-
16	3.1	7.6	- 1.6	- 5.0	5.0	67	986.5	3.4	5.9	3.1	7	0.0	-	-
17	3.7	10.7	- 3.7	- 7.6	4.2	58	991.0	8.5	2.6	2.9	6	-	-	-
18	4.9	12.3	- 4.5	- 8.4	4.5	57	992.6	9.6	1.3	3.1	7	-	-	-
19	5.7	12.1	0.0	- 4.2	4.5	51	993.9	12.2	2.9	3.1	7	-	-	-
20	6.8	11.7	2.4	- 1.6	6.4	66	990.5	-	7.8	4.3	8	0.9	-	-
21	5.0	11.3	0.3	- 2.1	6.9	82	990.0	2.9	6.4	1.4	4	-	-	-
22	5.7	8.8	2.0	- 3.0	7.0	78	989.1	0.6	6.3	3.0	6	0.6	-	-
23	6.5	14.4	3.3	1.1	7.5	79	989.7	5.3	5.1	3.3	7	1.9	-	-
24	7.7	13.5	2.4	- 2.0	7.1	69	988.6	3.7	6.1	1.0	3	4.0	-	-
25	7.7	10.6	5.4	5.3	8.8	84	987.5	-	8.0	2.1	5	1.7	-	-
26	6.1	8.9	5.3	5.0	8.9	95	982.4	-	8.0	4.6	6	1.2	-	-
27	6.7	8.3	5.5	5.5	9.0	92	987.3	-	7.9	1.9	4	0.1	-	-
28	9.7	15.4	5.0	2.2	9.5	80	991.5	0.3	7.4	4.5	8	-	-	-
29	13.1	20.1	5.7	4.3	10.0	67	984.1	4.9	3.9	5.1	6	-	-	-
30	15.2	21.2	10.9	9.1	11.3	66	977.9	3.7	4.9	3.9	6	-	-	-

ALEKSANDROWICE

Kwiecień 1974

Dni	Temperatura powietrza: T	Max	Min	T_g	Prężność pary wodnej: e	Wilgotność względna: U	Ciśnienie atmosferyczne: P	Usłonecznienie: S	Zachmurzenie: N	Wiatr: v	v_{max}	Opad: R_d	Śnieg: s_h	s_g
1	7.8	13.6	3.1	1.7	7.5	71	969.7	3.0	7.1	1.9	4	0.0	-	-
2	8.5	13.8	2.5	- 0.1	7.1	66	972.3	5.4	4.6	3.4	6	-	-	-
3	8.7	14.5	2.2	- 2.4	6.4	59	974.4	10.2	0.8	2.9	5	-	-	-
4	7.2	13.4	- 0.5	- 3.7	7.2	71	971.3	10.8	0.1	2.1	4	-	-	-
5	6.5	13.0	0.9	- 0.9	5.5	60	970.8	11.0	1.5	5.0	8	-	-	-
6	7.9	13.8	- 0.1	- 4.2	6.1	60	973.3	10.7	3.9	4.1	6	0.0	-	-
7	8.7	13.6	6.0	5.7	7.5	68	971.3	5.6	7.0	3.5	6	-	-	-
8	7.2	12.4	2.0	- 1.8	6.6	66	970.8	5.7	5.1	2.0	4	0.1	-	-
9	10.6	16.3	5.7	0.9	7.0	56	968.1	9.9	4.9	3.4	5	-	-	-
10	12.4	19.8	4.0	- 0.2	7.3	55	963.3	12.0	1.4	3.6	5	-	-	-
11	15.5	19.8	7.3	6.5	6.3	36	955.8	12.2	2.1	5.3	10	-	-	-
12	12.4	18.1	7.7	1.7	8.3	58	955.4	8.4	6.0	2.8	6	0.0	-	-
13	4.0	11.4	1.5	1.2	4.8	60	964.7	7.3	4.4	4.6	8	0.0	-	-
14	3.5	8.4	- 2.3	- 6.9	3.4	45	964.5	13.0	0.8	6.5	10	-	-	-
15	2.0	7.5	- 5.5	-10.7	3.7	54	959.0	11.8	3.1	2.1	4	-	-	-
16	2.2	7.1	- 4.6	- 8.6	4.8	69	963.3	9.9	5.1	3.0	9	0.0	-	-
17	3.1	8.5	- 3.9	- 8.7	4.7	64	966.2	8.4	4.1	2.4	5	0.0	-	-
18	3.7	10.5	- 2.7	- 8.6	4.6	62	970.1	10.0	4.0	2.0	5	0.0	-	-
19	5.8	10.9	0.0	- 5.2	4.1	46	972.2	10.7	3.5	3.1	5	0.0	-	-
20	6.2	10.0	2.1	- 2.7	5.4	59	969.1	1.6	7.3	4.5	7	0.0	-	-
21	4.3	7.6	1.8	2.7	7.1	86	967.5	-	6.8	2.3	4	7.8	-	-
22	5.3	8.6	1.4	- 2.1	7.4	84	967.5	1.7	7.3	3.4	5	2.2	-	-
23	7.0	12.1	3.5	0.5	7.3	74	967.7	6.4	5.3	3.8	8	0.5	-	-
24	6.6	12.1	1.0	- 1.7	7.2	76	965.7	5.7	6.5	2.1	4	0.8	-	-
25	5.8	7.4	3.9	0.9	8.0	87	963.8	-	8.0	3.3	6	7.4	-	-
26	4.7	6.5	3.8	3.7	8.1	95	958.7	-	8.0	3.5	7	14.6	-	-
27	4.2	6.4	2.4	2.2	7.7	93	964.1	-	7.4	3.3	5	0.2	-	-
28	8.8	14.5	3.8	1.9	9.2	81	966.0	-	7.0	5.3	8	-	-	-
29	11.6	14.4	8.1	6.1	9.8	71	960.0	0.8	7.5	4.5	9	0.3	-	-
30	14.1	19.5	10.3	6.8	11.3	71	952.2	4.5	6.5	2.4	5	0.0	-	-

PRZEMYŚL

Dni	Temperatura powietrza: T	Max	Min	T_g	Prężność pary wodnej: e	Wilgotność względna: U	Ciśnienie atmosferyczne: P	Usłonecznienie: S	Zachmurzenie: N	Wiatr: v	v_{max}	Opad: R_d	Śnieg: s_h	s_g
1	7.4	14.1	2.0	0.7	5.8	59	987.4	8.5	3.0	6.4	10	-	-	-
2	5.5	10.2	1.2	- 0.6	4.6	53	990.7	9.7	1.6	7.0	11	-	-	-
3	5.0	12.3	- 2.4	- 5.7	4.6	56	991.6	10.6	2.3	3.1	5	-	-	-
4	5.8	12.2	- 0.8	- 5.3	4.8	55	988.5	10.6	0.9	4.1	9	-	-	-
5	5.9	12.1	- 0.6	- 4.3	4.8	54	987.2	10.4	0.3	2.8	4	-	-	-
6	8.1	14.1	0.2	- 2.5	5.9	56	987.2	6.4	4.1	2.5	4	-	-	-
7	7.8	10.4	7.1	5.9	7.7	73	983.5	-	7.6	2.5	5	0.0	-	-
8	5.3	9.8	1.7	0.4	8.5	83	983.7	4.0	5.8	3.3	5	0.7	-	-
9	9.9	15.9	4.6	- 0.1	7.1	62	980.8	5.5	4.6	3.8	5	-	-	-
10	13.3	18.9	8.4	4.6	6.4	44	978.2	10.3	2.3	3.5	5	-	-	-
11	15.2	20.2	11.0	8.1	6.0	36	972.6	11.1	0.8	4.4	7	-	-	-
12	13.9	20.0	8.5	2.6	6.4	42	969.7	8.6	2.4	4.9	9	0.0	-	-
13	2.7	15.4	- 0.5	- 0.3	5.1	49	978.5	2.3	4.8	4.3	7	2.0	-	-
14	2.2	7.2	- 2.6	- 5.1	3.5	50	980.8	12.1	1.0	4.9	8	-	-	-
15	2.5	7.6	- 2.6	- 3.9	4.4	63	973.6	3.9	4.8	4.9	8	-	-	-
16	3.1	7.0	- 1.5	- 7.0	4.9	67	977.8	0.5	4.6	2.1	4	0.0	-	-
17	4.5	9.2	- 1.5	- 5.1	4.5	54	982.0	6.9	3.3	3.4	6	-	-	-
18	5.5	11.0	- 0.6	- 2.1	4.3	49	983.2	8.7	2.3	4.1	9	-	-	-
19	5.6	9.8	3.0	- 2.1	4.5	51	983.9	9.0	3.6	5.3	8	0.0	-	-
20	4.7	10.1	1.1	0.5	6.1	73	981.3	-	6.0	5.6	10	5.0	-	-
21	6.2	9.1	1.2	0.2	7.0	86	980.4	5.3	5.0	3.8	5	0.0	-	-
22	5.2	9.6	2.8	1.7	7.2	81	979.4	3.2	7.1	5.6	8	3.1	-	-
23	5.8	9.4	3.5	2.8	7.6	83	980.7	3.0	5.9	4.6	7	2.1	-	-
24	7.1	11.8	3.2	1.5	7.3	72	980.6	7.1	5.5	3.8	5	6.4	-	-
25	6.3	8.4	5.2	4.9	8.8	92	979.6	-	8.0	2.6	4	1.6	-	-
26	5.9	8.2	4.0	4.4	8.5	92	975.0	-	8.0	4.0	6	0.8	-	-
27	6.1	7.6	4.6	4.9	9.0	95	979.1	-	8.0	2.0	3	1.4	-	-
28	8.2	12.4	4.7	5.7	9.3	87	984.4	-	7.1	2.8	5	-	-	-
29	11.6	17.7	6.1	4.2	9.4	70	978.2	7.3	4.4	4.5	7	0.2	-	-
30	13.5	19.1	8.6	7.1	10.3	68	971.8	2.0	5.5	2.8	6	0.0	-	-

NOWY SĄCZ

Dni	Temperatura powietrza: T	Max	Min	T_g	Prężność pary wodnej: e	Wilgotność względna: U	Ciśnienie atmosferyczne: P	Usłonecznienie: S	Zachmurzenie: N	Wiatr: v	v_{max}	Opad: R_d	Śnieg: s_h	s_g
1	9.0	18.4	1.6	- 3.0	6.5	62	983.1	6.2	6.6	0.9	6	-	-	-
2	7.5	16.6	- 0.3	- 5.4	6.1	64	986.0	9.8	2.5	0.9	4	-	-	-
3	7.5	17.0	- 1.8	- 7.5	6.0	64	987.8	10.1	0.3	1.1	4	-	-	-
4	7.0	16.0	- 2.5	- 8.2	5.8	62	984.5	10.3	0.5	1.1	3	-	-	-
5	6.1	14.3	- 1.6	- 5.1	5.7	64	984.2	9.8	0.3	1.0	3	-	-	-
6	7.1	15.0	- 2.0	- 7.9	6.6	69	986.0	6.8	4.4	0.5	3	-	-	-
7	9.7	13.2	7.8	6.0	8.4	81	982.6	3.1	7.0	2.8	4	-	-	-
8	7.6	12.2	3.0	0.8	7.0	68	982.5	5.8	5.3	2.0	5	0.0	-	-
9	10.6	16.5	4.8	- 1.1	8.2	67	980.2	9.8	4.1	1.5	4	-	-	-
10	11.5	21.2	2.0	- 2.4	8.2	64	976.4	10.9	1.8	0.8	3	-	-	-
11	12.8	21.2	1.7	- 2.1	6.9	54	969.5	11.0	1.0	3.1	7	-	-	-
12	12.1	21.3	1.6	- 4.4	8.4	63	967.8	8.3	5.5	1.5	4	0.0	-	-
13	4.2	14.8	0.0	- 0.3	5.4	66	977.3	6.6	4.9	3.0	5	0.3	-	-
14	2.5	9.5	- 6.5	-12.0	4.7	62	978.3	12.2	0.0	2.5	7	-	-	-
15	1.5	7.0	- 5.3	-11.4	5.5	79	971.6	4.1	5.8	1.6	4	0.0	-	-
16	2.2	7.3	- 2.3	- 7.4	5.5	79	975.9	4.4	5.6	1.0	3	0.0	-	-
17	3.3	9.7	- 4.2	- 8.6	4.4	62	980.4	7.6	2.3	2.3	4	-	-	-
18	4.1	11.7	- 4.8	-10.4	4.9	64	981.9	10.2	2.0	2.3	5	-	-	-
19	6.4	11.7	1.9	- 4.7	5.2	55	983.6	11.2	5.0	2.6	6	-	-	-
20	5.4	10.7	0.2	- 3.5	7.0	79	980.9	-	6.9	3.4	6	2.7	-	-
21	4.7	7.4	2.8	- 1.6	7.3	87	979.8	2.6	6.9	1.4	3	0.4	-	-
22	4.1	8.3	- 0.6	- 4.9	7.2	87	979.1	3.0	6.4	2.1	5	4.0	-	-
23	7.8	13.5	4.3	1.7	7.4	72	979.8	7.2	7.0	2.5	6	0.6	-	-
24	6.0	12.2	1.1	- 2.6	8.4	80	978.9	3.0	6.3	0.5	2	12.1	-	-
25	6.9	9.5	4.8	2.9	8.9	91	977.1	-	8.0	0.5	1	5.1	-	-
26	7.1	8.3	6.0	4.7	9.5	95	971.6	-	8.0	1.1	3	8.1	-	-
27	6.8	8.4	5.3	4.2	9.1	92	976.7	-	8.0	0.6	2	0.1	-	-
28	9.5	15.4	3.6	- 0.2	9.2	79	980.4	0.3	7.5	1.4	4	-	-	-
29	12.7	20.1	5.1	0.9	10.2	72	973.5	4.5	6.5	1.9	5	-	-	-
30	16.0	21.3	11.9	6.3	12.7	71	967.9	10.5	4.9	2.6	6	-	-	-

ŻESKO

DNI	TEMPERATURA POWIETRZA				PRĘŻNOŚĆ PARY WODNEJ	WILGOTNOŚĆ WZGLĘDNA	CIŚNIENIE ATMOSFERYCZNE	USŁONECZNIENIE	ZACHMURZENIE	WIATR		OPAD	ŚNIEG	
	T	Max	Min	T_0	e	U	P	S	N	v	v_{max}	R_d	s_k	s_g
1	6.4	16.4	- 0.4	- 2.5	5.3	56	974.4	7.8	4.4	3.0	8	-	-	-
2	5.3	12.9	- 0.8	- 3.5	5.7	63	977.3	10.1	2.5	2.6	8	-	-	-
3	6.4	13.6	- 2.9	- 5.1	5.3	60	979.4	10.2	3.9	1.4	4	-	-	-
4	6.2	13.3	- 1.3	- 4.0	5.2	57	975.9	10.1	0.6	3.0	8	-	-	-
5	5.8	12.9	- 2.3	- 4.9	5.1	59	974.8	10.0	0.0	2.0	3	-	-	-
6	6.3	13.9	- 2.4	- 4.5	5.5	61	975.7	6.5	3.9	2.3	6	-	-	-
7	7.1	10.6	5.4	5.3	8.0	80	972.5	-	7.6	1.9	4	0.3	-	-
8	4.7	9.0	2.0	0.4	5.4	64	972.1	3.0	6.3	4.9	8	1.2	-	-
9	7.3	14.8	- 0.6	- 2.4	6.5	66	970.2	5.5	5.8	1.9	4	0.0	-	-
10	10.7	19.3	0.9	- 0.5	5.8	51	967.7	9.7	2.1	2.5	5	-	-	-
11	13.8	19.2	6.2	2.6	5.7	37	962.0	10.5	0.6	5.5	8	-	-	-
12	12.0	18.9	3.2	0.8	6.4	48	959.2	9.4	2.9	4.8	9	0.2	-	-
13	2.8	14.4	- 1.0	- 0.7	5.3	71	967.1	2.1	9.5	4.3	8	2.9	-	-
14	2.3	7.7	- 3.6	- 6.4	3.1	45	968.4	11.8	1.4	4.4	8	-	-	-
15	2.6	7.9	- 2.3	- 4.6	4.3	59	961.1	0.7	5.1	3.3	5	-	-	-
16	2.3	6.6	- 1.4	- 3.7	4.9	69	965.9	1.9	5.6	3.5	6	0.0	-	-
17	2.7	8.4	- 4.5	- 6.9	4.3	62	970.2	6.7	4.4	2.4	6	-	-	-
18	4.9	10.8	- 1.2	- 4.8	4.1	51	971.4	7.7	3.8	3.4	8	-	-	-
19	4.7	9.0	1.1	- 0.5	3.9	46	972.6	8.9	4.8	5.3	9	0.0	-	-
20	3.0	8.1	- 2.6	- 4.5	5.7	74	970.7	-	6.5	3.4	8	7.0	-	-
21	3.6	9.1	0.8	- 1.1	6.0	78	969.6	3.6	5.8	1.4	4	0.7	-	-
22	3.3	7.8	- 1.4	- 2.6	6.0	78	968.8	1.9	5.0	2.5	8	3.2	-	-
23	4.9	9.8	2.2	0.9	7.2	83	970.0	3.0	6.6	3.6	7	2.8	-	-
24	5.5	12.0	- 0.3	- 1.5	7.5	84	969.5	3.0	6.1	2.4	6	7.7	-	-
25	6.3	8.6	4.1	3.5	8.6	90	967.5	-	7.9	2.1	5	0.1	-	-
26	6.6	7.8	5.5	5.0	8.6	88	962.6	-	8.0	2.6	4	2.1	-	-
27	6.2	7.9	4.3	3.6	8.3	87	967.0	-	7.6	0.6	2	0.7	-	-
28	9.0	14.4	4.5	3.4	8.7	78	972.1	2.6	7.0	2.5	6	-	-	-
29	11.4	18.4	5.2	2.3	10.0	75	965.9	6.1	5.8	1.8	4	4.0	-	-
30	13.2	18.8	7.4	5.7	10.9	74	960.3	4.8	5.1	1.1	3	0.2	-	-

ZAKOPANE

Kwiecień 1974

DNI	TEMPERATURA POWIETRZA				PRĘŻNOŚĆ PARY WODNEJ	WILGOTNOŚĆ WZGLĘDNA	CIŚNIENIE ATMOSFERYCZNE	USŁONECZNIENIE	ZACHMURZENIE	WIATR		OPAD	ŚNIEG	
	T	Max	Min	T_0	e	U	P	S	N	v	v_{max}	R_d	s_k	s_g
1	7.0	13.2	1.6	- 2.3	5.8	61	918.0	4.5	5.4	1.5	5	-	-	-
2	5.1	11.8	- 0.5	- 4.6	5.2	62	920.8	5.7	3.3	0.9	3	-	-	-
3	5.0	12.7	- 1.6	- 6.7	4.7	58	922.6	10.5	1.1	1.1	3	-	-	-
4	5.2	12.2	- 1.6	- 7.1	4.9	58	919.2	8.5	1.0	0.9	2	-	-	-
5	3.8	10.6	- 1.8	- 7.1	5.1	67	918.6	9.2	1.6	1.0	2	-	-	-
6	4.2	10.8	- 3.1	- 8.0	5.0	63	921.0	8.2	3.5	1.9	7	0.0	-	-
7	5.3	8.0	3.8	1.4	6.8	77	918.8	0.5	7.5	1.0	3	0.0	-	-
8	3.9	6.6	1.1	- 1.4	5.4	68	918.0	7.2	6.1	1.3	3	1.0	-	-
9	6.9	13.4	1.3	- 0.4	6.6	68	916.7	4.8	5.5	1.3	3	-	-	-
10	9.6	15.6	2.0	- 1.5	5.6	50	913.3	9.5	1.6	1.6	3	-	-	-
11	12.1	16.0	8.6	1.5	5.0	36	906.4	11.0	1.0	6.0	8	-	-	-
12	8.3	15.4	1.4	- 4.6	6.2	58	904.9	5.7	5.9	1.3	5	1.2	-	-
13	0.4	8.3	- 1.8	- 2.8	5.5	85	911.6	1.8	6.1	1.5	3	1.9	-	-
14	- 0.3	5.2	- 6.2	-10.6	2.9	52	911.5	11.8	0.4	2.9	6	0.0	-	-
15	- 1.7	2.6	- 6.8	-10.6	4.1	75	906.2	2.3	5.1	1.3	4	1.4	-	-
16	- 1.3	1.8	- 2.9	- 7.6	4.9	87	910.2	3.1	7.3	1.3	3	2.6	3	-
17	0.2	4.4	- 3.0	- 4.0	3.9	66	914.6	3.3	6.5	2.4	5	0.0	2	-
18	1.1	5.7	- 3.6	- 7.1	3.5	55	916.4	5.9	5.3	2.5	5	0.0	-	-
19	2.0	6.7	- 0.5	- 2.6	3.8	55	919.0	8.9	5.3	1.9	5	0.0	-	-
20	1.9	6.2	- 2.1	- 7.1	5.0	73	916.7	-	6.9	2.8	6	5.6	-	-
21	1.3	4.8	- 0.3	- 0.5	5.7	85	914.6	3.2	6.1	0.9	3	2.2	4	-
22	1.1	5.7	- 1.7	- 5.6	5.0	87	914.6	0.9	6.9	1.5	3	4.2	-	-
23	3.2	7.4	0.1	- 2.0	6.4	83	915.9	5.1	4.8	2.1	3	1.2	-	-
24	4.2	7.9	1.1	- 2.0	7.0	85	913.9	2.7	6.6	1.8	3	11.9	-	-
25	2.7	4.4	0.5	0.4	7.1	96	911.7	-	8.0	0.8	2	10.0	-	-
26	4.7	7.5	3.0	2.4	8.0	94	906.3	-	8.0	0.4	1	9.2	-	-
27	3.6	5.1	2.4	2.7	7.6	96	911.7	-	7.9	0.3	1	0.9	-	-
28	6.4	13.0	0.0	- 0.3	7.0	75	915.3	2.7	6.8	1.8	5	-	-	-
29	8.8	13.2	2.6	- 0.2	8.2	74	910.1	0.5	6.3	0.9	3	0.0	-	-
30	11.7	15.8	7.5	3.8	8.4	63	905.2	5.0	4.6	2.0	6	-	-	-

KASPROWY WIERCH

DNI	TEMPERATURA POWIETRZA				PRĘŻNOŚĆ PARY WODNEJ	WILGOTNOŚĆ WZGLĘDNA	CIŚNIENIE ATMOSFERYCZNE	USŁONECZNIENIE	ZACHMURZENIE	WIATR		OPAD	ŚNIEG	
	T	Max	Min	T_0	e	U	P	S	N	v	v_{max}	R_d	s_k	s_g
1	- 0.6	2.4	- 2.3	.	4.2	72	798.4	5.0	5.5	3.9	8	0.0	58	5.3
2	- 2.3	1.0	- 4.7	.	3.8	75	800.1	7.3	4.9	4.4	7	-	56	5.3
3	- 1.2	2.5	- 4.1	.	4.0	71	801.9	11.2	1.8	2.9	5	-	55	.
4	- 0.8	3.4	- 3.5	.	3.9	67	799.0	7.8	2.1	2.4	5	0.0	53	.
5	- 2.2	0.8	- 4.0	.	4.4	84	797.9	10.9	2.0	3.1	5	-	51	5.9
6	- 3.8	0.0	- 6.7	.	3.8	82	799.3	8.0	3.8	7.3	9	0.5	47	6.8
7	- 3.6	- 2.9	- 4.0	.	4.5	97	797.2	-	8.0	7.3	13	0.5	45	5.8
8	- 5.6	- 3.3	- 7.9	.	3.7	93	795.6	4.6	7.4	11.5	15	3.6	46	.
9	- 2.1	0.3	- 5.6	.	4.9	93	796.6	3.7	6.0	5.8	10	0.0	51	.
10	0.7	4.5	- 1.4	.	4.5	72	795.1	10.6	3.0	5.9	12	-	48	5.3
11	0.6	4.2	- 1.6	.	4.4	69	789.4	11.7	1.9	14.1	16	-	46	5.9
12	0.1	3.1	- 1.8	.	5.2	84	787.5	7.2	5.8	7.9	14	2.5	43	5.7
13	- 4.2	0.7	-10.4	.	3.8	82	789.6	0.5	6.3	5.9	12	1.5	43	5.7
14	- 6.6	- 0.9	-12.5	.	1.9	51	789.2	12.3	0.8	3.6	6	0.1	44	.
15	- 8.2	- 6.2	-11.9	.	2.6	87	783.7	0.1	8.1	6.1	9	6.5	44	5.8
16	- 9.5	- 6.8	-10.9	.	2.7	89	787.2	0.5	7.8	6.4	8	8.6	51	.
17	- 9.5	- 7.3	-10.8	.	2.6	88	791.4	2.5	4.6	8.6	12	0.8	62	.
18	- 8.6	- 6.1	-10.3	.	2.7	86	793.1	1.3	6.1	13.1	15	2.5	60	.
19	- 8.1	- 5.8	- 9.3	.	2.7	82	795.4	5.8	6.4	12.4	15	3.0	62	.
20	- 6.8	- 5.0	- 9.0	.	3.3	90	794.6	-	7.0	10.5	15	15.4	65	5.4
21	- 6.3	- 3.0	- 7.7	.	3.6	93	792.4	2.1	7.1	4.6	6	3.9	85	.
22	- 6.5	- 3.8	- 7.9	.	3.4	91	792.5	-	7.6	4.1	8	13.2	75	.
23	- 5.2	- 3.7	- 7.4	.	3.9	94	794.3	3.5	7.5	7.8	11	1.5	86	.
24	- 3.9	- 2.4	- 5.8	.	4.3	95	793.3	0.5	7.5	7.3	10	10.7	90	.
25	- 2.4	- 0.9	- 3.7	.	5.0	98	791.2	-	8.0	4.9	7	11.6	98	5.0
26	- 1.9	- 0.3	- 2.5	.	5.3	99	787.2	-	8.0	4.1	12	11.4	90	.
27	- 2.4	0.0	- 3.5	.	5.0	97	791.3	-	8.0	5.0	11	0.7	93	.
28	- 1.8	- 0.1	- 4.8	.	5.2	97	795.6	0.7	6.9	9.8	12	-	90	.
29	0.9	1.8	- 1.1	.	4.4	98	792.2	-	7.1	10.5	16	3.6	88	4.8
30	1.7	3.2	0.7	.	6.6	96	788.6	1.5	5.6	8.1	15	0.9	78	5.0

TABLICA III

WYNIKI MIESIĘCZNE SPOSTRZEŻEŃ STACJI METEOROLOGICZNYCH

МЕСЯЧНЫЕ РЕЗУЛЬТАТЫ НАБЛЮДЕНИЙ МЕТЕОРОЛОГИЧЕСКИХ СТАНЦИЙ

MONTHLY RESULTS OF OBSERVATIONS AT METEOROLOGICAL STATIONS

Nr	STACJA	TEMPERATURA POWIETRZA T											LICZBA DNI					
		1	7	13	19	Dies	$\overline{Max}$	$\overline{Min}$	Max abs.	Data	Min abs.	Data	Min < −10°	Min < 0°	Max < −10°	Max < 0°	Max > 15°	Max > 25°
2	Łeba	2.9	4.4	8.1	5.3	5.3	9.9	0.9	19.6	11	- 5.8	14	-	7	-	-	3	-
3	Hel	3.3	4.5	9.2	4.8	5.5	10.1	1.5	18.9	11	- 7.0	14	-	7	-	-	1	-
4	Ustka	3.9	4.7	8.5	6.1	5.9	10.0	2.4	19.4	11	- 5.0	14	-	4	-	-	5	-
5	Lębork	1.0	2.3	11.0	6.8	5.5	12.1	- 1.0	21.6	11	- 8.9	13	-	20	-	-	6	-
9	Gdańsk-Wrzeszcz	4.1	4.8	9.5	6.7	6.3	10.9	1.9	23.0	11	- 3.5	14	-	6	-	-	4	-
14	Koszalin	1.3	2.5	11.3	7.3	5.6	12.4	- 1.2	21.5	11	-10.1	13	1	20	-	-	9	-
15	Kołobrzeg	4.6	4.9	8.3	6.4	6.2	10.1	2.9	19.1	11	- 3.6	14	-	3	-	-	5	-
16	Elbląg	4.0	4.5	10.6	6.9	6.6	11.7	2.0	22.3	11	- 5.1	14 18	-	7	-	-	6	-
19	Suwałki	1.6	2.7	9.6	6.5	5.2	11.2	- 0.5	21.8	11	- 7.1	14	-	15	-	-	4	-
23	Kętrzyn	1.9	2.8	10.7	7.5	5.8	12.0	0.1	22.5	11	- 5.6	13	-	14	-	-	5	-
25	Świnoujście	5.2	5.6	8.2	6.7	6.5	10.0	3.7	17.3	11	- 1.9	14	-	4	-	-	3	-
26	Mikołajki	2.9	3.4	10.4	7.6	6.1	11.7	1.4	21.4	11	- 3.5	13	-	9	-	-	5	-
27	Resko	2.6	3.1	12.1	8.3	6.7	13.1	0.8	22.0	11	- 7.1	13	-	13	-	-	10	-
29	Olsztyn-Dajtki	1.9	2.8	10.4	7.9	5.8	12.2	- 0.1	22.2	11	- 6.8	14	-	12	-	-	7	-
31	Szczecinek	2.7	3.3	11.2	8.4	6.6	13.0	0.6	21.6	11	- 5.6	14	-	9	-	-	8	-
33	Chojnice	2.5	3.2	10.8	8.0	6.2	12.4	0.8	21.9	11	- 5.8	13	-	12	-	-	6	-
42	Szczecin-Dąbie	4.4	4.2	12.5	9.3	7.7	13.9	1.5	22.6	11	- 7.1	13	-	10	-	-	15	-
47	Piła	3.1	3.1	11.8	9.6	7.0	13.7	0.8	23.5	11	- 4.8	13	-	12	-	-	11	-
48	Białystok	2.1	3.1	10.2	7.0	5.7	11.9	- 0.4	21.8	11	- 7.4	14	-	14	-	-	6	-
50	Bydgoszcz	3.4	3.5	11.6	9.6	7.1	13.4	1.3	22.8	11	- 3.7	13	-	9	-	-	9	-
51	Mława	3.0	3.4	10.9	8.2	6.5	12.5	1.0	22.4	11	- 4.6	13	-	12	-	-	6	-
52	Ostrołęka	3.1	3.6	11.9	8.8	7.0	13.2	1.1	22.5	11	- 5.1	14	-	8	-	-	8	-
54	Toruń	2.9	3.7	11.7	9.2	7.0	13.5	0.8	22.9	11	- 5.9	14	-	11	-	-	8	-
61	Gorzów Wlkp	5.4	3.7	12.0	10.9	8.3	14.2	2.6	23.1	11	- 3.4	13	-	6	-	-	15	-
68	Płock-Radziwie	4.5	4.4	12.0	9.9	7.8	13.8	2.0	23.6	11	- 3.7	14 15	-	5	-	-	11	-
70	Poznań-Ławica	4.3	3.7	12.0	9.7	7.5	13.6	1.2	23.2	11	- 4.7	13	-	14	-	-	13	-
72	Słubice	3.8	3.1	12.7	10.4	7.6	14.7	0.5	23.8	11	- 7.9	14	-	15	-	-	17	-
78	Koło	4.4	3.8	11.4	9.5	7.4	13.1	1.8	23.4	11	- 3.2	13	-	9	-	-	8	-
79	Siedlce	2.9	3.8	10.9	8.0	6.5	12.4	0.7	21.8	11	- 6.9	14	-	11	-	-	6	-
80	Warszawa-Okęcie	4.2	4.5	11.4	8.6	7.3	12.9	1.6	23.1	11	- 5.1	14	-	9	-	-	7	-
85	Terespol	3.5	3.9	10.8	7.9	6.6	12.0	1.3	21.6	11	- 4.4	14	-	9	-	-	5	-
90	Zielona Góra	5.8	4.1	11.9	10.5	8.2	14.1	3.0	23.4	11	- 4.0	13	-	4	-	-	11	-
91	Leszno-Strzyżewice	3.8	3.8	12.6	9.8	7.6	14.3	1.0	24.5	11	- 5.7	14	-	12	-	-	13	-
97	Kalisz	5.0	3.9	11.6	9.7	7.7	13.2	2.3	23.5	11	- 3.0	14	-	6	-	-	10	-
98	Łódź-Lublinek	4.3	3.6	11.0	9.0	7.2	13.0	1.5	23.1	11	- 4.2	15	-	8	-	-	9	-
105	Włodawa	3.1	4.0	10.7	7.9	6.6	11.9	1.3	21.2	11	- 4.6	14	-	8	-	-	6	-
112	Sulejów	3.1	3.3	11.4	8.7	6.8	12.9	0.7	22.6	11	- 6.5	14	-	12	-	-	7	-
114	Lublin	3.4	4.0	10.2	7.2	6.4	11.6	1.5	20.5	11	- 4.0	17	-	8	-	-	6	-
115	Legnica	5.4	4.2	12.6	10.5	8.4	14.2	2.9	23.8	11	- 4.6	14	-	4	-	-	12	-
116	Wieluń	4.2	3.9	12.0	8.9	7.5	13.5	1.8	23.0	11	- 5.2	14	-	9	-	-	12	-
117	Zgorzelec	3.9	3.3	11.0	9.5	7.2	13.3	1.1	21.9	11	- 7.3	14	-	9	-	-	11	-
120	Wrocław-Strachowice	4.4	4.0	12.3	10.4	8.0	14.1	1.4	23.6	11	- 6.7	14	-	10	-	-	13	-
127	Jelenia Góra	2.0	2.4	10.5	8.2	6.0	12.2	- 0.2	21.3	11	- 7.7	14	-	17	-	-	7	-
129	Kielce	2.5	3.7	11.7	7.6	6.5	13.3	- 0.3	22.2	11	- 8.2	14	-	16	-	-	8	-
131	Częstochowa	4.7	3.7	11.2	9.0	7.3	12.4	2.2	21.3	11	- 3.3	14	-	5	-	-	7	-
136	Śnieżka	- 2.4	- 2.8	- 0.7	- 1.3	- 1.7	1.0	- 3.6	9.3	10	- 9.8	14	-	23	-	13	-	-
138	Zamość	2.4	3.8	10.7	7.3	6.2	12.2	0.1	20.4	12	- 7.8	14	-	13	-	-	7	-
139	Sandomierz	4.3	4.2	11.3	8.6	7.3	12.8	2.4	21.7	11	- 4.6	14	-	5	-	-	7	-
141	Opole	4.6	4.3	12.1	9.5	7.9	13.7	2.3	22.3	11	- 6.0	14	-	6	-	-	12	-
151	Kłodzko	2.8	2.8	11.5	9.3	6.7	13.1	0.2	21.6	11	- 7.7	18	-	16	-	-	8	-
165	Katowice	4.6	4.5	12.1	9.5	7.9	13.3	1.9	21.1	11	- 5.0	17	-	9	-	-	10	-
170	Rzeszów-Jasionka	2.9	4.1	11.6	8.2	6.8	13.1	1.0	20.8	12	- 7.1	14	-	10	-	-	7	-
171	Racibórz	5.1	4.5	12.6	10.5	8.3	14.2	2.3	22.2	11	- 4.6	17	-	6	-	-	13	-
173	Kraków-Balice	4.2	4.0	12.1	9.2	7.6	14.0	2.0	22.0	11	- 3.9	14 15	-	9	-	-	11	-
176	Tarnów	3.8	4.9	12.4	8.8	7.7	13.9	1.9	22.3	11	- 7.0	14	-	8	-	-	11	-
184	Aleksandrowice	4.6	4.8	10.7	8.2	7.2	12.2	2.2	19.8	10 11	- 5.5	15	-	7	-	-	5	-
186	Przemyśl	4.3	3.9	10.3	8.4	6.9	12.0	2.6	20.2	11	- 2.6	3 14 15	-	9	-	-	7	-
199	Nowy Sącz	3.9	2.6	12.2	9.6	7.3	13.7	1.3	21.3	12 30	- 6.5	14	-	11	-	-	11	-
207	Lesko	3.3	2.8	10.3	7.9	6.3	12.1	0.8	19.3	10	- 4.5	17	-	16	-	-	6	-
220	Zakopane	1.7	2.1	7.5	5.2	4.2	9.1	0.0	16.0	11	- 6.8	15	-	15	-	-	4	-
224	Kasprowy Wierch	- 4.6	- 4.0	- 2.6	- 3.7	- 3.7	- 1.0	- 5.9	4.5	10	-12.5	14	6	29	-	16	-	-

Nr	STACJA	CIŚNIENIE ATMOSFERYCZNE P						PRĘŻNOŚĆ PARY WODNEJ e					WILGOTNOŚĆ WZGLĘDNA U							LICZBA DNI	
		P_m	Max	Data	Min	Data	$P_{a.m}$	1	7	13	19	Dies	1	7	13	19	Dies	Min	Data	min < 40%	średn. 13 > 80%
2	Łeba	1017.3	1026.5	6	995.6	11	1017.7	6.2	6.6	6.8	6.7	6.5	82	79	64	76	74	34	3	5	3
3	Hel	1017.4	1027.3	3	995.9	11	1017.7	6.9	7.3	7.3	7.1	7.1	88	86	63	82	79	40	14	-	2
4	Ustka	1016.7	1026.4	6	995.7	11	1017.7	6.7	6.8	7.1	7.2	6.9	82	79	66	77	75	28	1	6	3
5	Lębork	1014.9	1024.4	6	993.0	11	1017.6	5.8	6.2	6.3	6.5	6.2	87	85	48	66	71	29	11	9	1
9	Gdańsk-Wrzeszcz	1016.6	1025.8	3	994.0	11	1018.1	6.1	6.8	6.6	6.7	6.5	75	78	57	68	69	25	11	7	4
14	Koszalin	1008.2	1017.9	6	987.8	11	1017.3	5.4	6.1	6.0	6.4	6.0	81	83	46	62	68	25	11	12	1
15	Kołobrzeg	1016.8	1027.0	6	996.6	11	1017.6	6.8	7.0	7.2	7.2	7.0	80	79	67	75	75	31	14	4	7
16	Elbląg	1011.6	1022.0	3	989.9	11	1017.0	6.0	6.3	5.9	6.3	6.1	74	74	47	64	64	25	11	14	2
19	Suwałki	993.8	1007.5	2 3	973.7	11	1016.7	5.8	5.7	5.5	6.0	5.7	83	77	46	62	66	28	11	12	-
23	Kętrzyn	1003.2	1015.3	3	981.7	11	1016.8	5.8	6.1	6.1	6.1	6.0	82	82	47	59	67	30	11 13	10	-
25	Świnoujście	1017.0	1027.1	6	996.8	11	1017.6	7.4	7.4	8.0	8.0	7.7	83	80	73	81	79	43	11	-	6
26	Mikołajki	1000.5	1012.7	3	979.8	11	1016.6	6.0	6.0	5.5	6.0	5.9	79	78	44	57	64	23	11 13	14	-
27	Resko	1010.7	1020.8	6	990.1	11	1017.6	6.2	6.4	6.6	6.9	6.6	84	83	48	63	68	25	11	11	-
29	Olsztyn-Dajtki	999.8	1011.3	3	979.5	11	1016.7	5.8	6.3	6.2	6.3	6.1	82	83	49	59	68	26	13	10	2
31	Szczecinek	999.3	1008.8	6	979.0	11	1017.2	6.0	6.3	6.2	6.5	6.2	79	81	47	58	65	25	11	13	2
33	Chojnice	995.0	1004.1	6	974.4	11	1016.8	5.8	6.2	6.3	6.1	6.1	80	80	48	57	66	27	11	10	2
42	Szczecin-Dąbie	1016.4	1027.3	6	995.4	11	1016.8	7.0	7.0	7.3	7.5	7.2	82	84	51	63	70	28	11	8	1
47	Piła	1007.7	1017.2	6	987.6	11	1016.8	6.0	6.3	6.2	6.5	6.2	78	81	46	54	64	23	11	16	1
48	Białystok	996.8	1010.5	2	978.5	11	1015.4	5.6	5.9	5.8	6.0	5.8	78	77	47	60	65	23	11	11	-
50	Bydgoszcz	1007.8	1017.2	3	987.4	11	1016.7	6.3	6.7	6.4	6.6	6.5	80	84	47	55	66	25	10	15	2
51	Mława	997.9	1009.2	3	978.4	11	1016.3	6.1	6.2	6.3	6.5	6.3	80	79	48	59	68	31	16	13	-
52	Ostrołęka	1004.4	1016.7	2 3	984.8	11	1016.3	6.1	6.3	6.4	6.5	6.3	79	80	46	57	64	25	14	14	-
54	Toruń	1007.8	1017.7	3	987.4	11	1016.5	6.0	6.2	6.1	6.5	6.1	79	77	44	55	63	23	11	18	-
61	Gorzów Wlkp	1009.3	1019.2	6	989.4	11	1017.2	6.4	6.4	6.2	6.5	6.7	71	79	46	50	61	22	11	14	2
68	Płock-Radziwie	1007.8	1018.2	3	988.4	11	1015.6	6.3	6.5	6.4	6.9	6.5	73	77	45	56	63	22	11	17	1
70	Poznań-Ławica	1005.2	1014.6	6	985.6	11	1016.5	6.2	6.2	6.1	6.6	6.3	73	77	44	55	61	21	11	17	1
72	Szubice	1012.8	1023.3	6	992.8	11	1015.8	6.7	6.9	7.9	7.7	7.3	82	89	54	61	71	31	11	5	2
78	Koło	1001.3	1011.2	3	982.6	11	1015.8	6.4	6.5	6.5	6.7	6.6	76	80	49	56	65	22	11	13	2
79	Siedlce	997.2	1009.5	2	980.3	11	1015.5	6.2	6.6	6.4	6.5	6.4	81	83	49	60	68	24	15	12	3
80	Warszawa-Okęcie	1002.6	1014.2	2	985.1	11	1015.6	6.0	6.3	6.5	6.4	6.3	72	74	49	57	63	23	11	14	1
85	Terespol	998.6	1012.3	2 3	982.6	12	1015.5	6.2	6.5	6.5	6.3	6.3	78	79	51	59	66	24	11	11	2
90	Zielona Góra	994.7	1004.3	6 19	975.9	11	1015.9	6.7	6.5	6.6	6.8	6.7	72	78	48	53	63	19	11	9	2
91	Leszno-Strzyżewice	1004.6	1014.2	6	984.8	11	1015.9	6.4	6.5	6.9	7.0	6.7	78	79	46	58	65	21	15	17	1
97	Kalisz	997.8	1007.0	3	980.0	11	1015.5	6.8	6.9	6.9	6.9	6.9	76	84	52	57	66	25	10 11	10	3
98	Łódź-Lublinek	992.2	1001.9	3	975.6	11	1015.1	6.2	6.3	6.5	6.5	6.4	74	80	50	57	64	22	11	12	2
105	Włodawa	993.9	1007.3	2	978.5	12	1015.5	6.6	7.1	7.3	7.1	7.0	86	87	57	67	74	23	11	2	4
112	Sulejów	991.9	1001.9	3	976.6	11	1015.1	6.1	6.6	6.3	6.7	6.4	79	85	48	60	67	23	11 14	15	2
114	Lublin	985.6	997.7	2 3	971.3	11	1014.9	5.9	6.3	6.4	6.4	6.3	74	76	52	61	65	28	10	13	4
115	Legnica	999.9	1009.5	6	981.5	11	1015.3	6.9	6.7	6.7	7.4	6.9	76	80	47	58	65	19	11	13	2
116	Wieluń	991.0	1000.3	3	974.7	11	1015.1	6.2	6.5	6.5	6.8	6.5	74	79	48	59	64	21	14	15	2
117	Zgorzelec	991.1	1001.3	19	973.4	11	1015.6	6.5	6.7	6.8	6.7	6.6	-	85	51	57	4	24	14	13	1
120	Wrocław-Strachowice	1000.4	1009.7	6	982.7	11	1015.3	6.4	6.7	6.8	7.0	6.7	76	81	48	56	64	21	11	13	2
127	Jelenia Góra	974.0	983.2	19	957.4	11	1015.8	6.3	6.4	6.5	6.6	6.5	86	88	52	60	71	22	10 11	9	2
129	Kielce	982.6	992.5	3	968.4	11	1015.5	6.2	6.3	6.2	6.6	6.3	82	78	46	62	67	25	14	17	2
131	Częstochowa	979.8	988.8	3	964.9	30	1015.7	6.6	6.7	6.7	6.7	6.7	75	83	50	58	66	25	14	8	2
136	Śnieżka	832.9	841.3	6	823.5	30	-	4.5	4.4	4.7	4.6	4.6	86	88	82	81	84	34	6	2	18
138	Zamość	988.6	1001.4	3	975.3	12	1014.8	6.4	6.9	7.5	7.2	7.0	85	85	60	69	74	32	12	2	7
139	Sandomierz	988.6	999.6	2 3	974.7	11	1015.2	6.4	6.6	6.9	6.8	6.7	75	79	52	60	66	26	14	10	4
141	Opole	993.7	1002.6	3	977.6	30	1015.4	6.5	6.8	6.6	7.0	6.8	75	81	48	58	65	22	11	11	2
151	Kłodzko	976.4	985.2	3 19	961.0	11 30	1015.0	6.2	6.4	6.4	6.4	6.4	81	84	48	55	67	22	15	15	2
165	Katowice	980.1	989.6	3	965.5	30	1014.5	6.2	6.5	6.2	6.3	6.3	71	76	45	53	60	23	11 14	19	2
170	Rzeszów-Jasionka	990.3	1001.9	3	975.8	30	1015.0	6.9	7.4	7.1	7.0	7.0	88	89	53	63	72	29	14	14	5
171	Racibórz	991.5	1000.9	3	976.4	30	1014.9	6.4	6.7	6.7	6.7	6.7	72	78	47	53	62	24	10 11	15	1
173	Kraków-Balice	986.2	995.7	3	971.4	30	1015.2	6.6	6.6	6.8	6.9	6.7	78	80	50	58	65	27	11 15	16	3
176	Tarnów	989.2	999.5	3	974.1	30	1014.6	6.5	6.8	6.6	6.8	6.6	79	78	47	59	65	22	11	14	3
184	Aleksandrowice	966.0	975.7	3	937.8	30	1014.1	6.4	6.7	7.2	6.7	6.7	75	77	56	62	67	27	15	12	4
186	Przemyśl	981.1	992.9	3	966.8	30	1015.2	6.1	6.3	6.5	6.4	6.4	73	77	54	58	65	24	10	15	5
199	Nowy Sącz	978.9	989.6	3	964.4	30	1014.6	7.0	6.9	7.5	7.3	7.2	85	91	54	62	72	29	11	13	5
207	Lesko	969.4	980.8	3	955.2	30	1014.8	6.1	6.2	6.3	6.2	6.2	78	81	51	58	66	24	10	13	2
220	Zakopane	914.1	923.7	3	901.9	30	-	5.6	5.8	5.6	5.8	5.7	80	81	55	67	70	27	11	11	5
224	Kasprowy Wierch	793.3	802.5	3	782.7	15	-	3.8	3.9	4.3	4.1	4.1	86	86	84	85	86	23	14	2	20

Nr	STACJA	PRĘDKOŚĆ WIATRU v							LICZBA PRZYPADKÓW W PRZEDZIAŁACH								LICZBA DNI		ZACHMURZENIE N					LICZBA DNI	
		1	7	13	19	Dies	Max	Data	0	>0-2	>2-4	>4-7	>7-10	>10-15	>15-20	>20	≥10	>15	1	7	13	19	Dies	◔	◕
2	Łeba	3.3	3.2	6.1	4.4	4.3	10	26 28	14	54	67	62	43	-	-	-	7	-	2.9	3.4	3.0	3.6	3.2	10	-
3	Hel	4.0	3.9	5.1	4.9	4.5	10	26 30	5	37	91	88	19	-	-	-	3	-	2.7	3.7	3.2	4.1	3.4	8	-
4	Ustka	3.1	3.4	4.9	4.0	3.9	9	26	1	69	85	74	11	-	-	-	-	-	2.5	4.5	3.5	4.4	3.6	5	-
5	Lębork	0.9	0.9	3.7	2.0	2.0	8	2	66	86	66	21	1	-	-	-	-	-	2.7	3.8	3.9	4.1	3.4	9	-
9	Gdańsk-Wrzeszcz	3.1	3.1	5.6	4.6	4.1	11	26	21	42	72	84	20	1	-	-	2	-	2.8	4.0	4.0	4.0	3.6	9	3
14	Koszalin	1.7	1.8	4.9	3.1	3.0	9	22	36	68	64	69	3	-	-	-	-	-	2.7	4.5	4.4	3.6	3.7	6	1
15	Kołobrzeg	3.2	3.5	4.4	4.0	3.8	8	11 12 25*	8	57	90	78	7	-	-	-	-	-	3.9	5.6	4.7	4.6	4.6	3	2
16	Elbląg	3.5	3.6	5.6	4.7	4.4	12	26 30	11	46	72	87	22	2	-	-	6	-	3.2	4.5	4.2	4.4	4.0	5	2
19	Suwałki	4.1	4.2	6.3	4.2	4.8	13	7	2	39	75	82	41	1	-	-	5	-	2.4	4.4	5.3	4.5	4.1	5	2
23	Kętrzyn	1.9	2.1	4.8	3.3	3.1	10	1 2	37	69	76	48	10	-	-	-	2	-	2.9	4.6	4.1	4.0	3.7	7	2
25	Świnoujście	4.0	4.1	5.6	5.2	4.9	13	25	12	53	54	68	41	12	-	-	8	-	2.1	4.5	4.2	3.9	3.6	7	-
26	Mikołajki	2.8	3.3	5.3	3.5	3.8	10	1	9	68	81	72	10	-	-	-	2	-	3.2	4.6	4.7	4.3	4.1	-	2
27	Resko	0.8	1.1	2.2	1.8	1.6	6	29	66	117	51	6	-	-	-	-	-	-	3.2	5.0	4.7	3.9	4.1	7	3
29	Olsztyn-Dajtki	2.1	2.4	4.3	3.3	3.2	8	1 12	14	75	102	47	2	-	-	-	-	-	2.4	4.4	4.2	2.7	3.5	8	3
31	Szczecinek	1.8	2.2	4.3	3.1	2.9	8	7 12 22	29	89	65	52	5	-	-	-	-	-	2.8	4.4	4.5	3.7	3.9	8	2
33	Chojnice	2.6	3.0	4.3	3.5	3.5	9	22 29	6	83	79	66	6	-	-	-	-	-	2.8	4.5	5.1	4.5	4.3	5	3
42	Szczecin-Dąbie	3.1	3.3	4.8	4.3	3.9	11	28 29	9	54	87	80	8	2	-	-	4	-	2.8	4.5	4.6	3.9	3.9	6	4
47	Piła	2.5	3.3	5.7	3.6	3.8	10	7 29	10	82	69	53	26	-	-	-	3	-	2.8	4.2	4.3	3.6	3.7	10	2
48	Białystok	2.6	2.8	4.9	3.0	3.4	10	1 29 30	13	79	84	56	8	-	-	-	3	-	3.1	4.3	4.9	4.0	4.1	7	4
50	Bydgoszcz	2.6	2.8	4.2	3.5	3.4	10	29	15	73	77	65	10	-	-	-	2	-	2.8	4.0	4.9	4.6	4.1	6	3
51	Mława	2.7	3.9	5.4	3.4	4.0	16	1	5	70	77	57	28	2	1	-	2	1	3.4	5.2	4.9	4.2	4.3	6	5
52	Ostrołęka	1.6	2.2	4.1	2.3	2.6	9	11	19	112	78	22	9	-	-	-	1	-	2.8	4.7	4.6	4.5	4.0	8	4
54	Toruń	2.8	3.6	4.8	3.1	3.8	11	1 2	1	78	90	58	11	2	-	-	6	-	2.9	4.4	4.9	4.4	4.1	6	3
61	Gorzów Wlkp	2.9	2.4	4.1	2.7	3.2	7	7 28	15	64	112	49	-	-	-	-	-	-	3.2	4.4	4.4	4.5	4.0	8	4
68	Płock-Radziwie	2.7	2.5	4.2	2.9	3.1	9	2	13	89	83	50	5	-	-	-	-	-	2.9	4.8	5.1	4.5	4.1	5	4
70	Poznań-Ławica	3.3	3.8	5.1	3.6	3.9	10	28	18	47	78	83	14	-	-	-	2	-	2.9	4.2	4.0	4.5	3.8	8	4
72	Słubice	1.1	1.3	3.7	1.9	2.0	7	21 29	65	86	65	24	-	-	-	-	-	-	3.0	5.3	4.4	5.0	4.3	4	3
78	Koło	3.8	3.9	4.8	3.1	4.0	10	11 29	6	43	104	74	13	-	-	-	3	-	2.7	4.6	4.6	4.1	3.8	7	4
79	Siedlce	2.1	3.0	4.7	2.3	3.1	8	1	13	98	65	61	3	-	-	-	1	-	3.4	4.0	5.1	5.3	4.4	5	2
80	Warszawa-Okęcie	3.6	3.9	5.5	4.1	4.3	11	1	4	34	99	87	14	2	-	-	3	-	3.1	4.0	4.8	4.6	4.1	8	1
85	Terespol	3.0	3.6	5.1	3.4	3.9	9	1 23 29	7	60	80	81	12	-	-	-	1	-	4.2	4.2	4.9	4.6	4.4	6	5
90	Zielona Góra	2.5	2.9	3.4	2.3	2.8	7	1	4	111	96	29	-	-	-	-	-	-	2.8	4.4	4.8	4.5	4.0	6	4
91	Leszno-Strzyżewice	2.5	3.2	4.5	3.2	3.5	9	7 20 28	15	63	86	71	5	-	-	-	1	-	2.9	4.4	4.4	5.0	4.1	9	4
97	Kalisz	3.1	3.2	4.5	2.8	3.5	8	22 23 28*	7	76	92	60	5	-	-	-	-	-	2.5	3.9	4.5	3.7	3.8	8	4
98	Łódź-Lublinek	4.1	3.8	6.5	4.2	4.8	10	2 11 22*	3	52	63	81	41	-	-	-	9	-	3.2	3.9	4.5	3.9	3.9	7	5
105	Włodawa	2.0	3.1	5.0	2.7	3.3	8	1 2 13*	12	87	84	46	11	-	-	-	-	-	3.5	5.3	6.1	4.9	4.9	2	4
112	Sulejów	2.5	2.7	6.2	3.2	3.8	12	11 23	9	75	73	67	14	2	-	-	8	-	2.3	4.3	4.7	4.8	4.0	7	5
114	Lublin	2.8	3.7	5.4	3.2	3.9	9	1	1	52	106	71	10	-	-	-	-	-	3.7	4.4	5.5	4.9	4.6	5	6
115	Legnica	2.0	2.8	4.2	2.7	2.9	9	20	9	91	105	33	2	-	-	-	-	-	3.2	3.9	5.1	3.5	3.9	8	4
116	Wieluń	2.0	2.6	4.3	2.4	2.9	8	11 26	3	112	81	41	3	-	-	-	-	-	3.8	4.3	5.0	5.0	4.4	6	5
117	Zgorzelec	.	2.2	5.0	2.7	.	.	. .	.	.	.	.	.	-	-	-	.	.	.	.	.	.		.	.
120	Wrocław-Strachowice	2.0	2.6	4.5	2.6	3.1	9	2 5	14	98	70	50	8	-	-	-	2	-	3.6	4.1	4.9	4.2	4.0	7	3
127	Jelenia Góra	1.7	2.2	5.4	2.7	3.1	12	23 28	30	84	65	42	16	3	-	-	9	-	3.6	4.3	5.0	4.5	4.2	7	5
129	Kielce	1.3	1.9	3.9	2.1	2.4	7	1 29	46	75	82	37	-	-	-	-	-	-	3.0	4.3	4.5	4.5	3.9	8	4
131	Częstochowa	2.6	2.5	4.9	3.6	3.5	10	11 23	-	79	97	55	9	-	-	-	2	-	3.1	3.8	4.2	4.2	3.9	7	6
136	Śnieżka	10.4	11.6	8.7	10.3	10.3	24	20	3	9	15	44	52	86	28	3	28	13	4.8	4.9	6.0	5.2	5.1	4	9
138	Zamość	2.2	2.8	5.1	2.8	3.3	8	1 11 13*	20	73	84	52	11	-	-	-	-	-	3.2	4.5	5.0	3.9	4.3	7	3
139	Sandomierz	3.9	4.4	5.9	4.4	4.8	10	1 12 19*	-	25	98	88	29	-	-	-	8	-	3.3	3.6	4.7	4.1	4.0	7	3
141	Opole	2.5	2.7	4.9	3.2	3.5	10	7 19 20*	7	83	89	50	11	-	-	-	6	-	2.8	3.5	4.6	3.9	3.7	10	3
151	Kłodzko	1.1	1.4	4.0	2.6	2.4	9	2 11 20	40	109	49	33	9	-	-	-	1	-	4.1	4.5	4.9	5.1	4.5	5	6
165	Katowice	1.8	2.1	4.6	2.6	2.8	9	5 11 14	25	93	81	31	10	-	-	-	-	-	3.7	4.3	4.6	3.8	4.0	7	6
170	Rzeszów-Jasionka	3.0	4.2	6.3	4.5	4.6	10	1 2	13	35	77	73	42	-	-	-	4	-	3.8	4.3	5.2	4.1	4.4	6	4
171	Racibórz	1.5	1.8	3.9	2.4	2.3	9	20 21	19	143	48	27	3	-	-	-	-	-	3.9	4.2	4.5	4.5	4.1	8	7
173	Kraków-Balice	2.5	2.7	4.5	3.9	3.4	9	23	15	65	94	61	5	-	-	-	-	-	4.1	4.5	4.4	4.4	4.4	7	6
176	Tarnów	1.7	1.9	4.0	3.3	3.0	8	1 2 7*	31	78	71	54	6	-	-	-	-	-	3.4	4.7	4.4	4.1	4.2	9	5
184	Aleksandrowice	3.3	2.8	4.7	2.9	3.4	10	11 14	9	79	91	49	12	-	-	-	2	-	4.0	5.5	5.8	4.9	4.9	5	9
186	Przemyśl	3.4	3.3	5.7	3.4	4.0	11	2	5	56	99	64	15	1	-	-	3	-	3.6	4.5	5.3	4.3	4.3	5	6
199	Nowy Sącz	0.2	0.9	3.0	1.9	1.7	7	11 14	103	61	57	19	-	-	-	-	-	-	3.6	5.2	5.1	4.7	4.7	7	6
207	Lesko	1.5	1.6	4.6	3.0	2.9	9	12 19	50	75	57	39	19	-	-	-	-	-	3.1	5.1	5.9	5.2	4.7	4	5
220	Zakopane	0.6	1.2	2.6	1.3	1.6	8	11	76	102	43	17	2	-	-	-	1	-	4.4	5.3	5.5	5.0	5.1	6	5
224	Kasprowy Wierch	7.4	6.6	6.3	7.7	7.0	16	11 29	9	21	38	72	48	50	2	-	19	2	5.0	6.0	6.2	5.9	5.7	4	12

Nr	STACJA	OPAD R_d						LICZBA DNI						LICZBA DNI													
		ΣR_d I dek.	ΣR_d II dek.	ΣR_d III dek.	$\Sigma R_{d,m}$	$R_{d,max}$	Data	0,0	>0,1	>1,0	>5,0	>10,0	>20,0	●	✳	▲	≡	=	⌣	⌓	V	∞	+	+	∞	R	⊠
2	Łeba	0.4	0.4	0.2	1.0	0.4	20	7	5	-	-	-	-	11	2	-	7	12	10	17	1	-	-	-	1	-	-
3	Hel	-	0.0	2.3	2.3	2.3	30	5	1	1	-	-	-	6	2	-	1	9	3	14	-	-	-	-	-	-	-
4	Ustka	0.5	1.4	1.1	3.0	1.4	15	6	3	2	-	-	-	8	1	-	1	26	2	20	-	-	-	-	5	-	-
5	Lębork	0.1	0.6	3.9	4.6	3.5	23	5	5	1	-	-	-	7	1	-	4	17	21	7	-	-	-	-	7	-	-
9	Gdańsk-Wrzeszcz	0.0	0.4	4.6	5.0	1.9	30	2	5	3	-	-	-	6	1	-	1	12	5	4	-	-	-	-	2	-	-
14	Koszalin	0.3	1.4	13.9	15.6	9.7	30	3	8	3	1	-	-	7	1	-	4	18	17	8	-	-	-	-	-	1	-
15	Kołobrzeg	0.0	2.5	12.9	15.4	12.6	30	2	3	2	1	1	-	5	-	-	3	18	2	18	-	-	-	-	5	-	-
16	Elbląg	0.0	0.4	5.9	6.3	3.9	30	3	5	2	-	-	-	7	-	-	1	12	9	12	1	-	-	-	-	-	-
19	Suwałki	1.3	0.3	3.0	4.6	1.7	22	2	6	3	-	-	-	8	2	-	-	10	12	1	-	-	-	-	5	-	-
23	Kętrzyn	0.0	2.8	5.2	8.0	4.1	21	4	6	3	-	-	-	9	-	1	3	12	7	8	-	-	-	-	2	-	-
25	Świnoujście	0.0	3.0	1.1	4.1	3.0	15	3	5	1	-	-	-	7	-	-	4	21	1	9	-	-	-	-	4	-	-
26	Mikołajki	0.0	1.4	6.6	8.0	5.6	21	6	4	2	1	-	-	9	-	1	2	10	11	2	-	-	-	-	10	-	-
27	Resko	0.0	3.9	3.0	6.9	3.6	15	2	5	2	-	-	-	9	1	-	4	11	17	13	-	-	-	-	1	-	-
29	Olsztyn-Dajtki	0.0	0.9	10.2	11.1	7.0	29	5	8	2	1	-	-	9	1	-	4	16	10	1	-	-	-	-	1	-	-
31	Szczecinek	0.0	0.1	12.5	12.6	7.6	30	5	5	3	1	-	-	10	1	-	2	16	16	7	-	-	-	-	1	1	-
33	Chojnice	0.0	0.8	6.0	6.8	3.0	29	1	5	3	-	-	-	6	-	-	3	15	8	12	-	-	-	-	7	1	-
42	Szczecin-Dąbie	0.0	1.4	3.1	4.5	2.0	23	5	5	2	-	-	-	9	-	-	4	18	5	13	-	-	-	-	4	-	-
47	Piła	0.0	1.3	3.1	4.4	1.3	20	3	7	2	-	-	-	9	-	-	1	23	12	9	-	-	-	-	14	-	-
48	Białystok	2.1	0.5	1.7	4.3	2.1	8	1	6	1	-	-	-	8	1	-	1	20	10	3	-	-	-	-	4	-	-
50	Bydgoszcz	0.0	1.6	20.5	22.1	14.0	30	2	8	4	1	1	-	10	1	-	-	19	7	9	-	-	-	-	7	1	-
51	Mława	0.0	0.5	2.6	3.1	1.6	23	6	4	1	-	-	-	11	-	-	-	16	8	3	-	-	-	-	4	-	-
52	Ostrołęka	0.0	4.0	9.5	13.5	4.0	30	4	10	3	-	-	-	13	1	-	1	4	3	4	-	-	-	-	-	-	-
54	Toruń	0.0	0.0	8.3	8.3	2.8	26	1	8	3	-	-	-	9	-	-	-	15	11	1	-	-	-	-	3	-	-
61	Gorzów Wlkp	0.0	3.4	3.0	6.4	2.3	15	4	5	4	-	-	-	8	2	-	-	19	6	3	-	-	-	-	14	-	-
68	Płock-Radziwie	0.0	0.0	11.1	11.1	4.9	26	2	6	3	-	-	-	9	-	-	-	13	3	8	-	-	-	-	2	1	-
70	Poznań-Ławica	0.0	2.1	17.2	19.3	5.1	21	3	7	6	1	-	-	10	-	-	1	13	7	6	-	-	-	-	11	2	-
72	Słubice	0.0	2.4	7.0	9.4	2.6	24	3	8	5	-	-	-	10	2	-	2	28	12	26	-	-	-	-	19	1	-
78	Koło	0.0	0.0	13.0	13.0	8.9	26	5	3	3	1	-	-	8	-	-	1	16	2	2	-	-	-	-	7	1	-
79	Siedlce	0.0	2.0	5.5	7.5	2.7	24	7	7	3	-	-	-	13	2	-	-	19	13	11	-	-	-	-	6	-	-
80	Warszawa-Okęcie	0.0	0.2	11.2	11.4	4.7	26	2	8	4	-	-	-	10	-	-	-	8	8	11	-	-	-	-	3	1	-
85	Terespol	1.4	2.0	8.4	11.8	3.3	24	1	9	5	-	-	-	8	-	-	-	11	8	2	-	-	-	-	1	-	-
90	Zielona Góra	0.0	0.7	15.0	15.7	5.5	27	-	9	5	1	-	-	10	1	-	-	11	4	8	-	-	-	-	2	1	-
91	Leszno-Strzyżewice	0.0	1.3	9.9	11.2	6.2	26	4	6	3	1	-	-	11	1	-	-	19	12	14	-	-	-	-	15	1	-
97	Kalisz	0.0	0.9	17.9	18.8	14.8	26	3	4	2	1	1	-	7	-	-	-	27	-	7	-	-	-	-	17	-	-
98	Łódź-Lublinek	0.0	1.5	19.0	20.5	11.0	26	4	6	4	1	1	-	9	1	-	1	22	6	3	-	-	-	-	5	1	-
105	Włodawa	1.1	1.1	14.0	16.2	6.1	24	3	10	4	1	-	-	12	-	-	-	14	4	1	-	-	-	-	2	-	-
112	Sulejów	0.0	0.8	16.1	16.9	7.3	26	3	7	4	1	-	-	10	-	-	4	19	9	5	-	-	-	-	4	-	-
114	Lublin	1.1	1.6	16.3	19.0	4.6	24	3	12	6	-	-	-	14	1	-	-	11	2	14	-	-	-	-	4	1	-
115	Legnica	0.0	2.4	13.0	15.4	7.8	26	6	7	3	1	-	-	14	3	-	-	20	1	6	-	-	-	-	6	1	1
116	Wieluń	0.0	5.8	29.8	35.6	24.8	26	3	7	5	2	1	1	10	-	-	1	24	11	10	-	-	-	-	10	1	-
117	Zgorzelec	0.0	5.3	15.6	20.9	7.8	28	-	11	6	1	-	-	.	.	.	.	.	.	.	.	.	.	.	.	.	.
120	Wrocław-Strachowice	0.0	0.7	22.7	23.4	14.4	26	3	7	4	1	1	-	9	2	-	-	19	9	6	-	-	-	-	7	-	-
127	Jelenia Góra	0.0	2.5	16.4	18.9	10.4	26	3	9	4	1	1	-	11	4	1	1	25	11	12	-	-	-	-	6	-	-
129	Kielce	0.4	1.4	8.9	10.7	2.9	26	4	10	6	-	-	-	13	2	-	4	17	9	14	-	-	-	-	4	-	-
131	Częstochowa	0.0	4.3	38.8	43.1	27.2	26	3	5	3	2	2	1	10	-	-	1	17	1	2	-	-	-	-	-	-	-
136	Śnieżka	0.0	20.9	40.8	61.7	17.9	26	-	16	8	4	3	-	2	11	-	23	4	4	-	20	1	-	12	-	2	30
138	Zamość	0.5	3.5	22.0	26.0	7.3	24	4	10	6	2	-	-	11	2	1	2	11	7	2	-	-	-	-	5	-	-
139	Sandomierz	0.0	1.9	8.7	10.6	2.8	23	2	7	5	-	-	-	9	-	-	1	13	1	4	-	-	-	-	-	1	-
141	Opole	0.0	0.5	29.8	30.3	15.6	26	7	6	4	2	1	-	11	2	-	1	18	11	12	-	-	-	-	-	-	-
151	Kłodzko	0.0	0.4	19.0	19.4	12.9	26	4	8	3	1	1	-	11	3	-	2	15	13	18	-	-	-	-	2	-	-
165	Katowice	0.0	0.1	37.3	37.4	21.3	26	2	10	5	2	2	1	10	1	-	1	22	7	3	-	-	-	-	3	1	-
170	Rzeszów-Jasionka	2.2	1.7	19.7	23.6	7.1	24	1	14	7	1	-	-	12	1	-	2	16	6	1	-	-	-	-	-	-	-
171	Racibórz	0.0	0.3	38.4	38.7	17.8	25	1	8	3	2	2	-	9	1	-	-	9	7	5	-	-	-	-	-	-	-
173	Kraków-Balice	0.6	0.6	24.4	25.6	16.8	26	3	8	3	1	1	-	11	-	-	-	19	1	13	-	-	-	-	8	-	-
176	Tarnów	1.5	2.4	9.5	13.4	4.0	24	2	10	6	-	-	-	13	2	-	-	18	7	4	-	-	-	-	6	-	-
184	Aleksandrowice	0.1	0.0	33.8	33.9	14.6	26	10	9	4	3	1	-	14	4	2	-	20	11	9	-	-	-	-	7	-	-
186	Przemyśl	0.7	7.0	15.6	23.3	6.4	24	6	10	7	2	-	-	12	2	2	2	21	-	-	-	-	-	-	2	1	-
199	Nowy Sącz	0.0	2.8	30.4	33.2	12.1	24	4	9	5	3	1	-	12	2	-	2	21	9	11	-	-	-	-	3	-	-
207	Lesko	1.5	10.1	21.5	33.1	7.7	24	3	14	8	2	-	-	13	4	-	1	20	5	3	-	-	-	-	1	1	-
220	Zakopane	1.0	12.7	39.6	53.3	11.9	24	7	13	12	4	2	-	13	12	-	4	15	16	6	-	-	-	-	-	-	3
224	Kasprowy Wierch	4.6	40.9	57.7	103.2	15.4	20	3	21	15	7	5	-	3	21	-	22	1	9	-	19	-	-	13	-	1	30

TABLICA IV

WYNIKI MIESIĘCZNE SPOSTRZEŻEŃ POSTERUNKÓW METEOROLOGICZNYCH I OPADOWYCH

МЕСЯЧНЫЕ РЕЗУЛЬТАТЫ НАБЛЮДЕНИЙ МЕТЕОРОЛОГИЧЕСКИХ И ОСАДКОМЕРНЫХ ПОСТОВ

MONTHLY RESULTS OF OBSERVATIONS AT METEOROLOGICAL AND RAINFALL POSTS

Nr	POSTERUNEK	TEMPERATURA POWIETRZA T							OPAD R_d						LICZBA DNI						LICZBA DNI							
		Dies	$\overline{Max}$	$\overline{Min}$	Max abs.	Data	Min abs.	Data	ΣR_d I dek.	ΣR_d II dek.	ΣR_d III dek.	$\Sigma R_{d,m}$	$R_{d,max}$	Data	0,0	> 0,1	≥ 1,0	≥ 5,0	> 10,0	> 20,0	●	✳	▲	≡	V	∞	≺	⊠
1	Rozewie	4.8	8.7	2.1	20.1	11	- 2.6	14	0.1	0.1	1.1	1.3	0.8	30	2	4	-	-	-	-	1	1	-	4	-	-	-	-
6	Gdynia	6.0	9.1	3.2	22.5	11	- 1.6	14	-	0.3	5.8	6.1	3.8	30	4	4	2	-	-	-	4	-	-	1	-	-	-	-
7	Słupsk	5.8	11.5	0.5	20.8	11	- 7.5	18	0.1	0.0	0.8	0.9	0.7	30	6	3	-	-	-	-	3	-	-	5	-	-	-	-
8	Darłowo	5.6	9.2	2.2	18.1	29	- 4.3	14	-	5.6	3.5	9.1	5.6	15	-	2	2	1	-	-	2	-	-	1	-	-	-	-
10	Czarna Dąbrówka	5.5	11.9	- 0.3	21.5	11	- 8.8	14	0.0	0.2	8.9	9.1	7.9	23	8	5	1	1	-	-	5	-	-	-	-	-	-	-
11	Świbno	6.1	10.2	2.8	22.3	11	- 2.4	15	-	0.4	3.1	3.5	2.8	30	4	3	1	-	-	-	3	-	-	1	-	-	-	-
12	Tolkmicko	6.6	11.0	2.3	22.5	11	- 3.6	14	-	0.6	7.8	8.4	7.3	30	-	5	1	1	-	-	5	-	-	-	-	-	-	-
13	Gołdap	5.2	11.7	- 1.0	21.4	11	- 8.0	14	-	0.0	1.3	1.3	1.3	30	1	1	1	-	-	-	1	-	-	1	-	-	-	-
17	Kościerzyna	5.5	11.3	0.0	21.6	11	- 7.6	14	-	0.9	11.3	12.2	6.8	30	-	7	3	1	-	-	7	-	-	-	-	-	-	-
18	Lidzbark Warmiński	5.2	11.7	- 0.5	21.4	11	- 6.5	14	-	2.1	11.8	13.9	7.0	30	-	4	3	1	-	-	4	-	-	2	-	-	-	-
20	Giżycko	6.0	11.7	1.0	21.4	11	- 5.2	13	-	3.5	4.7	8.2	3.6	21	-	3	3	-	-	-	3	-	1	-	-	-	-	-
21	Olecko	5.6	11.3	0.5	21.3	11	- 5.3	13	0.6	0.1	2.6	3.3	2.6	30	2	3	1	-	-	-	3	-	-	-	-	-	-	-
22	Dziwnów	6.2	9.2	3.7	17.8	11	- 0.9	13	0.0	0.6	3.0	3.6	1.4	29	8	4	1	-	-	-	4	-	-	2	-	-	-	-
24	Radostowo	5.9	12.3	- 0.4	22.6	11	- 7.6	14	-	0.1	12.1	12.2	6.3	23	1	8	3	1	-	-	7	1	1	-	-	-	2	-
28	Połczyn-Zdrój	6.7	13.0	0.9	21.8	11	- 6.5	13	-	2.1	24.5	26.6	22.3	30	-	5	3	1	1	1	4	1	-	1	-	-	1	-
30	Prabuty	6.2	12.0	1.2	22.3	11	- 6.8	14	0.0	0.6	20.4	21.0	9.8	23	5	5	4	1	-	-	5	-	-	1	-	-	-	-
32	Śliwice	5.6	12.3	- 0.6	21.9	11	- 8.8	14	-	-	8.6	8.6	2.7	30	-	7	5	-	-	-	6	1	-	-	-	-	1	-
34	Ostróda	6.0	11.8	0.9	20.4	11	- 4.7	14	-	1.4	19.0	20.4	7.0	30	-	8	6	2	-	-	7	1	-	3	-	-	-	-
35	Trzebież	7.2	11.4	2.9	18.0	11	- 2.5	18	-	1.4	7.3	8.7	7.1	30	1	3	2	1	-	-	3	-	-	1	-	-	-	-
36	Biebrza	5.6	12.1	- 1.2	21.7	11	- 8.5	14	0.9	-	3.0	3.9	1.9	30	-	4	1	-	-	-	4	-	1	-	-	-	-	-
37	Różanystok	5.4	11.4	0.4	22.5	11	- 4.7	13	1.4	0.1	2.3	3.8	1.8	30	4	5	2	-	-	-	4	1	-	-	-	-	-	-
38	Szczytno	5.6	11.8	0.4	21.7	11	- 6.1	14	-	1.3	6.9	8.2	2.9	21	-	6	3	-	-	-	6	-	-	-	-	-	-	-
39	Szczuczyn	5.8	12.3	0.1	22.2	11	- 7.1	14	0.4	0.5	5.8	6.7	3.8	21	1	6	2	-	-	-	6	-	1	-	-	-	-	-
40	Wierzchowo	6.5	13.0	0.6	22.0	11	- 5.5	18	-	-	7.5	7.5	7.2	30	3	2	1	1	-	-	2	-	-	-	-	-	1	-
41	Grudziądz	6.6	13.4	- 0.1	23.3	11	- 8.0	14	-	-	5.9	5.9	3.0	29	-	5	2	-	-	-	5	-	-	1	-	-	-	-
43	Zawodzie	5.8	12.1	- 0.1	22.0	11	- 8.0	14	-	2.5	9.7	12.2	4.4	21	3	5	4	-	-	-	5	-	-	2	-	-	-	-
44	Nidzica	6.0	12.0	0.6	21.2	11	- 5.5	14	-	1.2	6.7	7.9	3.8	29	1	5	4	-	-	-	5	-	-	-	-	-	-	-
45	Lipki	7.2	14.1	1.0	22.3	11	- 7.2	13	-	2.7	3.0	5.7	2.7	15	4	3	2	-	-	-	3	-	-	-	-	-	-	-
46	Kończewice	6.4	12.6	0.6	21.4	11	- 5.1	13	-	0.0	12.6	12.6	4.8	23	1	6	4	-	-	-	6	-	-	1	-	-	1	-
49	Przelewice	7.4	14.1	1.0	22.6	11	- 4.9	13	-	2.7	0.3	3.0	2.4	15	1	4	1	-	-	-	3	2	-	1	-	-	-	-
53	Rypin	7.0	12.9	0.7	22.9	11	- 6.5	14	-	-	15.5	15.5	11.2	29	-	4	4	1	1	-	4	1	-	1	-	-	-	-
55	Przasnysz	6.1	12.5	0.4	22.1	11	- 5.5	15	-	2.4	13.7	16.1	3.7	23	-	9	7	-	-	-	9	-	-	-	-	-	1	-
56	Trzciańsko-Zdrój	7.1	13.9	1.0	22.4	11	- 4.0	18	-	2.8	5.3	8.1	2.2	30	1	7	5	-	-	-	7	-	-	2	-	-	1	-
57	Krzyż	7.1	14.5	0.0	24.0	11	- 7.0	18	-	0.2	4.8	5.0	2.5	23	1	7	2	-	-	-	7	-	-	-	-	-	1	-
58	Budzyń	7.0	13.4	1.4	23.0	11	- 3.7	13	-	0.4	25.3	25.7	9.2	30	-	6	5	3	-	-	6	-	-	2	-	-	1	-
59	Szepietowo	5.6	11.8	0.3	21.5	11	- 5.8	14	1.0	3.1	1.6	5.7	2.4	19	3	6	2	-	-	-	6	-	-	2	-	-	-	-
60	Bielsk Podlaski	5.8	11.6	0.4	21.0	11	- 5.1	14	0.9	2.6	0.0	3.5	2.6	19	7	2	1	-	-	-	2	-	-	1	-	-	-	-
62	Pułtusk	6.9	12.8	1.2	23.2	11	- 4.8	14 15	0.0	2.3	16.8	19.1	7.2	30	2	8	6	1	-	-	8	-	-	-	-	-	1	-
63	Białowieża	5.3	12.0	- 1.1	21.7	11	- 7.8	14	0.5	2.3	3.2	6.0	2.3	19	19	6	3	-	-	-	5	2	1	-	-	-	-	-
64	Poświętne	7.0	13.0	1.1	22.7	11	- 5.1	14	-	0.1	14.7	14.8	4.3	26	-	8	6	-	-	-	8	-	-	-	-	-	1	-
65	Szamotuły	6.8	13.7	0.3	23.0	11	- 7.9	14	-	5.7	14.9	20.6	5.7	20	-	7	6	2	-	-	7	-	2	2	-	-	1	-
66	Przebędowo	6.8	13.5	1.1	22.6	11	- 4.4	13 15	-	2.5	11.3	13.8	3.8	26	1	7	6	-	-	-	7	-	-	-	-	-	1	-
67	Gorzyń	7.9	14.4	1.2	23.9	11	- 5.1	14	-	-	13.6	13.6	4.6	24	-	8	4	-	-	-	8	-	1	1	-	-	-	-
69	Sulęcin	7.8	13.8	0.8	23.5	11	- 6.6	14	-	1.9	6.9	8.8	2.8	24	-	8	4	-	-	-	8	-	-	-	-	-	-	-
71	Legionowo	7.1	12.9	2.0	23.2	11	- 4.8	15	-	0.5	33.2	33.7	18.9	30	1	9	5	1	1	-	9	-	-	-	-	-	1	-
73	Paproć	7.7	14.2	1.2	23.6	11	- 4.1	15	-	0.4	11.7	12.1	5.0	26	-	6	4	1	-	-	6	-	-	-	-	-	-	-
74	Ostrowy	6.8	12.9	1.6	23.2	11	- 5.6	14	-	0.3	25.5	25.8	12.1	26	1	8	5	1	1	-	8	-	-	-	-	-	1	-
75	Warszawa-Bielany	7.7	13.2	2.5	22.9	11	- 3.5	14	0.0	0.2	14.4	14.6	4.2	26	2	7	4	-	-	-	7	-	-	-	-	-	1	-
76	Warszawa, Obser. Astr.	7.8	13.1	2.7	23.1	11	- 2.1	15	0.0	0.4	13.3	13.7	3.8	26	2	7	5	-	-	-	7	-	-	-	-	-	-	-
77	Sinołęka	6.3	12.0	0.7	21.7	11	- 5.7	14	0.0	1.4	13.4	14.8	4.6	30	1	8	6	-	-	-	8	-	-	-	-	-	1	-
81	Brwinów	7.3	13.1	1.0	22.8	11	- 6.5	14	0.0	0.1	12.0	12.1	5.0	26	3	7	4	1	-	-	7	-	-	-	-	-	1	-
82	Wielichowo	7.7	14.4	1.0	23.8	11	- 6.4	15	-	3.1	18.2	21.3	6.1	26	2	5	5	3	-	-	5	-	1	-	-	-	-	-
83	Świder	6.8	13.4	0.4	23.3	11	- 8.2	14	0.4	0.8	21.3	22.5	10.4	30	1	11	4	1	1	-	11	-	-	-	-	-	1	-
84	Topola Błonie	7.1	13.0	1.3	22.8	11	- 3.6	15	-	0.0	15.0	15.0	9.8	26	1	6	2	1	-	-	6	-	-	1	-	-	1	-
86	Biała Podlaska	6.2	11.8	0.6	21.1	11	- 5.7	14	0.4	1.9	9.6	11.9	5.0	24	1	6	3	1	-	-	6	-	-	-	-	-	-	-
87	Trzebiechów	8.1	14.6	1.3	24.3	11	- 5.8	18	-	0.0	13.7	13.7	5.7	24	2	5	3	2	-	-	5	-	-	1	-	-	-	-
88	Skierniewice	6.9	12.9	1.7	22.9	11	- 5.2	15	-	0.6	15.2	15.8	12.6	26	3	6	2	1	1	-	6	-	-	-	-	-	-	-
89	Witaszyce	7.5	13.5	1.8	27.8	11	- 4.2	14	-	0.5	7.4	7.9	3.6	21	2	7	4	-	-	-	7	-	-	-	-	-	-	-
92	Strzelna	6.7	12.7	0.8	22.3	11	- 6.7	14	0.0	2.1	15.9	18.0	12.8	26	3	9	3	1	1	-	5	-	-	2	-	-	1	-
93	Żelechów	6.3	11.8	0.8	21.2	11	- 6.5	14	0.0	0.2	14.5	14.7	4.5	30	2	9	4	-	-	-	9	-	-	3	-	-	2	-

Nr	POSTERUNEK	TEMPERATURA POWIETRZA T							OPAD R_d												LICZBA DNI							
															LICZBA DNI													
		Dies	$\overline{Max}$	$\overline{Min}$	Max abs.	Data	Min abs.	Data	ΣR_d I dek.	ΣR_d II dek.	ΣR_d III dek.	$\Sigma R_{d,m}$	$R_{d,max}$	Data	0,0	≥0,1	≥1,0	≥5,0	≥10,0	≥20,0	●	✳	▲	≡	V	∞	ꓘ	⊠
94	Radzyń Podlaski	6.5	12.2	0.4	21.4	11	-6.4	14	0.9	0.6	5.2	6.7	3.0	27	1	6	2	-	-	-	6	-	-	-	-	-	-	-
95	Puczniew	7.0	13.0	0.7	22.9	11	-5.4	14 15	-	-	20.8	20.8	13.4	26	-	5	3	2	1	-	5	-	-	2	-	-	-	-
96	Belskie Koziegłowy	6.6	12.4	1.4	22.3	11	-5.2	14	1.0	1.3	11.6	13.9	4.5	30	-	9	6	-	-	-	9	-	-	-	-	-	1	-
99	Smolice	7.6	13.7	0.8	23.8	11	-5.3	15	-	0.6	11.4	12.0	8.0	26	3	6	3	1	-	-	6	-	-	-	-	-	-	-
100	Żary	7.3	13.7	1.5	23.0	11	-4.7	14	-	1.1	5.8	6.9	2.5	26	2	9	2	-	-	-	9	1	-	1	-	-	1	-
101	Nowe Miasto	7.1	13.3	1.6	22.6	11	-5.5	14	0.0	2.1	13.6	15.7	6.0	24	1	9	4	1	-	-	9	-	-	4	-	-	1	-
102	Sieradz	7.3	13.4	1.8	23.3	11	-5.3	14	-	3.1	27.7	30.8	16.7	26	-	6	4	2	1	-	6	-	-	1	-	-	-	-
103	Sobieszyn	6.8	11.8	1.5	20.7	11	-4.2	14	0.0	0.0	14.0	14.0	4.9	26	6	6	4	-	-	-	6	-	-	1	-	-	-	-
104	Szprotawa	7.6	14.7	1.6	25.0	11	-5.6	18	-	0.2	7.4	7.6	3.9	26	1	7	3	-	-	-	6	1	-	1	-	-	1	-
106	Wińsko	7.9	13.6	2.6	24.2	11	-3.3	13	-	1.2	19.7	20.9	10.1	26	3	7	4	2	1	-	6	1	-	-	-	-	-	-
107	Grabownica	6.6	13.4	0.3	23.2	11	-8.1	14	-	0.4	19.0	19.4	14.2	26	1	7	2	1	1	-	7	-	-	-	-	-	-	-
108	Nowa Wieś	6.2	12.1	1.0	21.1	11	-5.6	14	0.5	1.1	13.9	15.5	7.6	27	-	7	3	1	-	-	7	-	-	-	-	-	-	-
109	Radom	7.0	12.9	1.6	22.9	11	-5.1	14	0.3	1.9	31.3	33.5	21.7	30	-	10	5	1	1	1	9	-	2	-	-	-	1	-
110	Puławy	7.2	12.5	1.9	21.6	11	-4.8	14	0.1	2.2	8.6	10.9	2.9	24	4	9	5	-	-	-	9	-	-	-	-	-	1	-
111	Opoczno	6.6	12.9	0.7	22.6	11	-7.4	14	0.0	2.6	15.4	18.0	7.0	26	2	7	6	1	-	-	7	-	-	3	-	-	-	-
113	Bolesławice	7.8	13.2	2.4	23.3	11	-4.2	18	-	2.1	13.0	15.1	6.0	26	1	9	3	1	-	-	7	2	-	-	-	-	-	-
118	Opole Lubelskie	7.0	12.9	0.7	22.1	11	-8.7	14	0.0	4.1	9.5	13.6	4.1	20	2	8	6	-	-	-	8	-	-	-	-	-	-	-
119	Chełm	5.9	11.4	0.8	21.2	11	-8.2	17	0.6	0.5	18.8	19.9	7.2	26	4	7	5	2	-	-	7	-	1	-	-	-	-	-
121	Namysłów	7.3	13.6	1.5	23.1	11	-5.6	14	-	0.8	21.3	22.1	16.6	26	-	7	3	1	1	-	7	-	-	2	-	-	-	-
122	Laskowice Oławskie	7.8	13.9	2.1	23.1	11	-5.1	14	0.0	1.3	20.8	22.1	16.5	26	6	4	4	1	1	-	3	1	-	-	-	-	-	-
123	Krasnystaw	6.2	12.0	1.1	20.3	11	-6.0	17	1.1	2.4	15.2	18.7	9.5	27	2	10	6	1	-	-	10	1	-	-	-	-	-	-
124	Silniczka	6.2	13.1	0.1	21.8	11	-8.5	14	0.0	0.2	21.8	22.0	10.3	26	1	9	5	1	1	-	9	-	-	1	-	-	-	-
125	Bogatynia	6.7	12.9	0.9	21.2	11	-8.2	14	-	2.7	5.9	8.6	2.5	21	2	8	3	-	-	-	8	1	-	1	-	-	1	-
126	Świeradów-Zdrój	5.6	10.0	1.5	18.7	11	-4.0	13	-	3.5	13.5	17.0	7.0	26	1	11	3	1	-	-	6	8	-	2	-	-	-	-
128	Stare Olesno	6.9	12.9	0.7	21.6	11	-5.9	14	-	0.0	30.6	30.6	24.1	26	2	5	2	2	1	1	5	-	-	-	-	-	-	-
130	Szklarska Poręba	4.5	9.8	0.1	18.5	11	-7.1	18	-	7.7	28.0	35.7	13.4	26	-	10	5	2	2	-	6	6	-	4	-	-	-	3
132	Szczawno-Zdrój	7.1	12.5	1.4	23.2	10	-6.6	14	0.2	5.2	25.9	31.3	15.4	26	2	9	6	1	1	-	8	3	-	1	-	1	-	-
133	Karpacz	4.8	8.7	1.9	17.4	11	-3.9	18	-	10.3	28.7	39.0	12.6	21	3	10	7	2	2	-	6	8	-	7	-	-	2	5
134	Dobrogoszcz	7.4	13.5	1.7	23.2	11	-6.6	14	-	1.9	23.4	25.3	16.3	26	-	9	7	1	1	-	8	3	-	-	-	-	-	-
135	Werbkowice	6.1	11.9	1.0	20.7	11	-5.0	14	2.8	1.0	27.6	31.4	10.6	27	-	10	6	3	1	-	9	1	-	1	-	-	-	-
137	Zdanów	•	•	•	•	•	•	•	•	•	•	•	•	•	•	•	•	•	•	•	•	•	•	•	•	•	•	•
140	Grodków	7.8	14.0	2.4	22.6	11	-5.7	14	-	0.3	22.0	22.3	14.0	26	1	7	3	1	1	-	7	-	-	-	-	-	-	-
142	Ostroszowice	6.8	12.1	2.2	21.1	11	-5.1	14	-	1.6	19.2	20.8	14.2	26	1	9	4	1	1	-	7	4	-	-	-	-	-	-
143	Szczekociny	6.7	13.1	0.5	21.4	11	-9.0	14	-	0.1	24.4	24.5	15.2	26	-	7	5	1	1	-	7	-	-	-	-	-	1	-
144	Skroniów	6.6	13.1	0.8	21.5	11	-7.2	15	0.6	1.1	13.4	15.1	6.3	26	-	9	5	1	-	-	9	-	-	3	-	-	-	-
145	Podmaleniec	6.8	13.3	0.9	21.7	11	-5.7	14 15	-	1.1	6.8	7.9	2.5	25	3	7	3	-	-	-	7	-	-	3	-	-	-	-
146	Tarnobrzeg	7.8	14.4	2.7	22.7	11	-4.0	15	0.2	1.0	12.3	13.5	4.6	23	-	9	7	-	-	-	9	-	1	-	-	-	-	-
147	Biłgoraj	6.2	12.1	0.8	20.6	11	-6.4	14	0.3	9.8	21.6	31.7	9.5	20	-	11	7	2	-	-	10	1	-	2	-	-	-	-
148	Korfantów	7.9	13.6	2.1	22.4	11	-6.2	14	-	2.0	25.9	27.9	13.8	26	1	7	5	2	1	-	7	-	-	-	-	-	-	-
149	Otmuchów	7.3	13.6	1.1	22.6	11	-4.8	14	-	0.1	16.5	16.6	7.9	26	2	6	3	2	-	-	6	1	-	-	-	-	-	-
150	Tomaszów Lubelski	5.9	11.6	1.2	20.1	11	-4.9	15	0.8	7.3	20.7	28.8	6.3	20	-	11	8	3	-	-	10	1	-	2	-	-	-	-
152	Świerklaniec	7.3	13.1	1.1	20.7	11	-6.2	17	-	0.1	35.2	35.3	19.2	26	3	6	3	2	2	-	6	-	1	-	-	-	-	-
153	Duszniki Zdrój	5.3	10.9	0.7	19.3	11	-4.6	14	0.5	2.1	11.1	13.7	5.9	26	4	8	5	1	-	-	6	5	-	1	-	-	1	-
154	Ząbkowice	7.3	13.3	1.9	21.4	11	-3.7	15	-	0.9	38.3	39.2	28.0	26	1	8	4	2	1	1	8	-	-	-	-	-	1	-
155	Miechów	7.1	13.2	1.3	21.6	11	-5.4	14	0.2	4.9	21.6	26.7	10.3	26	1	11	6	2	1	-	11	-	2	-	-	-	-	-
156	Tarnogród	7.6	12.6	1.7	23.8	30	-5.9	14	0.1	3.8	21.1	25.0	7.8	24	2	11	8	1	-	-	11	-	-	-	-	-	-	-
157	Lądek-Zdrój	6.2	11.6	1.1	20.6	11	-5.1	17	-	0.6	23.4	24.0	8.3	26	4	6	4	2	-	-	5	2	-	2	-	-	-	1
158	Chorzelów	7.2	13.7	1.3	22.2	11	-7.0	14	1.1	3.1	11.1	15.3	2.8	23	-	10	8	-	-	-	9	1	-	-	-	-	-	-
159	Prudnik	7.3	13.6	1.8	21.9	10	-6.7	14	-	2.9	27.2	30.1	12.8	26	-	8	4	2	2	-	7	3	1	-	-	-	-	-
160	Sielec	7.2	13.7	1.0	22.4	11	-6.8	14	0.7	0.8	12.9	14.4	5.0	25	4	7	4	1	-	-	7	-	-	1	-	-	1	-
161	Olkusz-Olewia	6.5	12.4	0.5	20.6	11	-8.0	16	-	1.8	17.3	19.1	11.6	26	-	8	4	1	1	-	7	-	-	7	-	-	-	-
162	Borusowa	7.3	13.7	1.4	22.0	11	-6.2	14	0.7	1.0	12.5	14.2	7.9	30	-	10	3	1	-	-	10	-	-	-	-	-	-	-
163	Zakrzów	7.7	13.8	1.7	21.3	10	-6.0	14	-	1.9	33.9	35.8	15.6	26	-	7	5	2	2	-	7	-	-	-	-	-	-	-
164	Leżajsk	7.3	12.7	2.5	20.6	12	-3.6	14	0.8	4.5	21.6	26.9	7.0	24	-	12	9	2	-	-	11	1	-	1	-	-	-	-
166	Kolbuszowa	7.0	13.1	1.2	22.0	11	-7.4	14	1.3	3.2	7.2	11.7	3.4	24	1	10	5	-	-	-	9	1	-	-	-	-	-	-
167	Głubczyce	7.5	13.3	2.6	20.8	10	-4.5	14	-	2.0	29.6	31.6	12.2	25	1	7	4	3	2	-	7	-	-	5	-	-	-	-
168	Lubaczów	6.2	12.7	0.4	20.6	12	-9.1	14	0.4	8.9	21.5	30.8	8.0	24	1	11	7	2	-	-	9	2	-	-	-	-	-	-
169	Rybnik	8.0	13.3	2.5	20.8	10 11	-3.0	15	-	0.7	54.0	54.7	25.5	25	2	7	5	2	2	2	7	-	-	-	-	-	1	-
172	Bieruń Stary	7.6	13.5	1.1	22.1	11	-5.1	17	-	0.0	43.1	43.1	21.1	26	1	9	4	2	2	1	9	-	-	-	-	-	1	-
174	Kraków, Obser. Astr.	8.5	14.7	3.1	23.3	11	-3.8	14	0.2	1.0	19.7	20.9	11.9	26	1	8	4	1	1	-	8	-	1	-	-	-	-	-

Nr	POSTERUNEK	TEMPERATURA POWIETRZA T								OPAD R_d						LICZBA DNI						LICZBA DNI							
		Dies	$\overline{Max}$	$\overline{Min}$	Max abs.	Data	Min abs.	Data		ΣR_d I dek.	ΣR_d II dek.	ΣR_d III dek.	$\Sigma R_{d,m}$	$R_{d,max}$	Data	0,0	>0,1	>1,0	>5,0	>10,0	>20,0	●	✳	▲	≡	V	∞	R	⊠
175	Dębica	7.2	13.1	2.0	21.6	11	-6.9	17		3.2	1.5	9.4	14.1	4.2	24	6	8	4	-	-	-	7	1	1	-	-	-	-	-
177	Ożańsk	6.8	12.3	1.8	19.8	11	-4.7	14		0.7	3.7	20.6	25.0	7.0	24	1	12	7	1	-	-	11	2	1	2	-	-	-	-
178	Pszczyna	7.4	13.3	2.1	21.7	11	-4.1	14		-	0.0	45.4	45.4	22.0	26	3	9	5	2	2	1	9	1	-	-	-	-	1	-
179	Wieliczka	7.7	14.0	2.6	22.3	11 30	-4.9	15		0.6	6.3	22.7	29.6	13.7	26	3	8	4	3	1	-	8	1	-	2	-	-	-	-
180	Bochnia	7.1	14.4	0.4	22.8	10 11	-8.2	14		1.1	1.0	17.3	19.4	5.9	26	-	10	6	1	-	-	10	1	-	1	-	-	1	-
181	Jastrzębie Zdrój	7.9	13.7	2.7	21.4	10 11	-3.9	17		-	0.0	51.2	51.2	25.5	25	2	7	3	2	2	2	7	-	-	2	-	-	-	-
182	Wadowice	7.2	13.5	1.8	22.0	11	-4.8	14 18		0.0	2.9	37.9	40.8	18.0	26	3	9	6	3	1	-	9	-	-	-	-	-	-	-
183	Żarnowa	7.0	13.1	1.2	20.4	30	-6.0	14		1.7	2.0	17.8	21.5	10.3	24	1	12	6	1	1	-	11	2	-	-	-	-	-	-
185	Dynów	8.0	12.6	1.5	20.6	12	-5.4	14		1.0	5.6	19.2	25.8	7.3	24	3	11	5	2	-	-	10	1	-	-	-	-	-	-
187	Ciętkowice	6.9	13.7	1.0	21.9	11	-7.0	14		0.6	7.6	20.4	28.6	6.6	22	3	12	5	3	-	-	10	4	-	9	-	-	-	-
188	Rożnów	7.4	13.7	2.3	22.1	30	-5.0	14		1.1	6.0	23.0	30.1	7.2	26	1	14	9	2	-	-	11	4	-	5	-	-	-	-
189	Cieszyn-Bobrek	7.3	12.9	2.4	21.1	11	-5.0	17		1.3	2.3	48.9	52.5	19.2	25	2	11	8	3	2	-	11	-	1	-	-	-	1	-
190	Maków Podh.	6.2	12.6	-0.2	20.7	11	-7.2	15		0.2	3.7	35.8	39.7	16.5	26	-	11	6	2	1	-	10	1	-	9	-	-	-	-
191	Biecz	6.9	13.3	0.5	21.0	11	-7.4	14		0.8	4.2	31.0	36.0	17.0	24	-	10	6	1	1	-	9	1	-	1	-	-	-	-
192	Limanowa	6.4	12.4	0.3	20.9	11	-7.6	14 15		1.7	6.2	34.8	42.7	10.8	26	4	11	9	3	2	-	9	2	-	-	-	-	-	-
193	Żywiec-Sporysz	6.9	13.8	1.1	23.0	10	-5.1	14		0.0	2.7	42.2	44.9	16.0	26	5	10	7	4	1	-	10	2	-	2	-	-	1	-
194	Krosno	6.8	12.8	0.2	20.6	30	-9.8	14		1.1	2.2	26.2	29.5	9.7	24	1	10	8	1	-	-	10	1	1	-	-	-	-	-
195	Bircza	6.2	11.7	0.1	19.4	11	-7.2	14		1.1	7.0	23.7	31.8	7.6	22	-	12	6	4	-	-	12	2	-	-	-	-	-	-
196	Wisła	6.1	12.3	0.3	19.9	11	-5.9	15		3.5	2.9	36.6	43.0	11.1	26	-	11	9	3	2	-	11	1	-	6	-	-	1	-
197	Zawoja	4.7	9.8	-0.1	17.5	12	-6.7	15		0.0	17.7	41.6	59.3	17.6	26	6	13	9	6	1	-	10	9	-	3	-	-	3	1
198	Rabka	5.6	11.9	0.2	19.7	11 12	-6.1	14		2.0	8.3	42.3	52.6	14.0	24	2	15	9	4	2	-	12	6	-	-	-	-	2	-
200	Ptaszkowa	6.2	11.3	1.5	18.9	11	-4.8	15		0.0	9.0	32.5	41.5	14.5	24	7	8	5	4	1	-	6	3	-	-	-	-	-	-
201	Istebna-Stecówka	5.4	9.3	1.6	16.0	12	-3.1	14 17		2.5	5.7	36.8	45.0	10.2	26	3	11	8	4	1	-	9	5	-	8	-	-	-	1
202	Kamienica	5.9	12.4	0.0	20.8	11	-7.9	14		1.0	8.3	44.0	53.3	15.1	26	1	14	8	4	2	-	12	5	-	2	-	-	-	1
203	Sanok	6.6	12.3	1.5	19.6	30	-6.6	14		0.2	4.0	9.5	13.7	5.1	24	1	8	4	1	-	-	8	1	-	-	-	-	-	-
204	Iwonicz-Zdrój	6.5	11.8	1.3	19.2	30	-5.8	14		1.0	8.0	24.7	33.7	8.5	24	-	12	9	2	-	-	10	3	-	3	-	-	-	-
205	Stańcowa	4.7	9.0	1.0	16.5	11	-3.6	14		-	18.1	49.9	68.0	21.0	26	1	15	10	6	1	1	6	9	-	3	-	-	-	3
206	Nowy Targ	5.3	11.5	-0.4	19.0	11	-6.4	14		0.5	8.0	31.4	39.9	14.5	24	4	12	7	2	1	-	10	4	-	1	-	-	-	1
208	Czarny Dunajec	4.6	10.6	-0.7	17.9	11	-7.5	14		0.4	9.9	39.7	50.0	20.0	24	2	13	9	2	2	1	9	6	-	-	-	-	-	4
209	Brzegi Dolne	4.2	11.2	-2.0	19.6	30	-9.2	14		1.6	17.7	30.5	49.8	13.8	20	2	14	11	3	1	-	14	-	1	3	-	-	1	-
210	Szczawnica	5.4	12.4	0.3	21.4	11	-7.7	14		1.8	4.1	40.7	46.6	15.6	24	2	14	8	2	2	-	12	4	-	-	-	-	-	-
211	Barwinek	6.8	11.5	-1.6	18.1	11 29	30-8.9	14		2.5	11.4	25.7	39.6	10.2	24	1	13	9	3	2	-	11	3	-	1	-	-	-	-
212	Krynica	4.8	11.5	0.2	18.0	10 30	-5.7	14		3.8	10.0	27.5	41.3	7.7	20	1	14	9	4	-	-	10	6	-	5	-	-	-	2
213	Bukowina	4.1	8.7	0.7	16.3	11	-5.1	14		1.4	14.9	25.9	42.2	11.7	24	3	15	11	3	1	-	11	10	-	-	-	-	-	3
214	Muszyna	5.2	12.5	-1.3	19.2	10 30	-8.7	14		1.3	5.7	28.0	35.0	10.3	26	3	14	7	3	1	-	12	3	-	3	-	-	1	-
215	Wysowa	5.0	11.5	-1.5	18.9	11	-10.2	14		1.4	7.3	21.2	29.9	6.4	20	-	15	7	1	-	-	11	4	1	-	-	-	-	-
216	Witów	3.6	9.0	-0.8	16.7	10	-7.3	14		0.7	10.4	39.5	50.6	13.9	24	-	15	10	3	1	-	9	9	-	1	-	-	-	2
217	Komańcza	4.8	11.3	-1.8	19.2	30	-8.6	14		1.1	11.9	18.8	31.8	11.2	20	1	11	4	2	1	-	9	3	-	1	-	-	-	-
218	Baligród	6.4	11.5	-0.9	20.0	30	-6.5	17		2.1	17.3	18.9	38.3	14.7	20	-	12	9	2	1	-	12	1	-	1	-	-	-	-
219	Gubałówka	3.8	7.7	0.8	15.0	10 11	30-5.1	14		1.0	10.0	29.8	40.8	12.9	24	5	15	11	2	1	-	8	10	-	3	-	-	-	5
221	Smolnik	5.8	11.3	-2.9	19.4	30	-8.2	4 5		1.6	11.0	26.8	39.4	11.4	24	1	11	8	3	2	-	10	4	-	2	-	-	-	-
222	Łysa Polana	2.6	7.9	-1.6	15.3	30	-8.5	14		2.4	23.6	27.5	53.5	13.4	20	6	14	11	4	1	-	7	10	-	-	-	-	-	6
223	Hala Gąsienicowa	-0.4	2.7	-3.2	9.2	10 30	-10.9	14		2.7	25.9	52.3	80.9	12.6	24	2	20	15	5	3	-	3	17	-	12	1	1	-	20

TABLICA V

WYNIKI MIESIĘCZNE POMIARÓW TEMPERATURY MINIMALNEJ PRZY POWIERZCHNI GRUNTU ORAZ TEMPERATURY GRUNTU

МЕСЯЧНЫЕ РЕЗУЛЬТАТЫ ИЗМЕРЕНИЙ МИНИМАЛЬНОЙ ТЕМПЕРАТУРЫ У ПОВЕРХНОСТИ ПОЧВЫ И ТЕМПЕРАТУРЫ ПОЧВЫ

MONTHLY RESULTS OF GROUND SURFACE MINIMUM AIR TEMPERATURE AND SOIL TEMPERATURE MEASUREMENTS

Nr	STACJA – POSTERUNEK	TEMPERATURA MINIMALNA PRZY POWIERZCHNI GRUNTU T_g			TEMPERATURA GRUNTU NA GŁĘBOKOŚCIACH														
					5 cm						10 cm			20 cm			50 cm		
		$\overline{Min}$	Min abs.	Data	7	13	21	Dies	Max	Min	Dies	Max	Min	Dies	Max	Min	Dies	Max	Min
4	Ustka	0.1	- 7.7	14	6.2	12.7	10.7	9.9	16.9	2.6	9.6	14.6	4.3	9.0	13.4	5.3	8.4	10.8	5.9
5	Lębork	- 4.3	-10.9	18	4.2	10.0	9.3	7.8	13.5	2.0	7.4	11.9	3.7	7.1	9.9	5.3	7.0	7.9	5.6
14	Koszalin	- 1.5	- 9.8	14	5.0	11.6	9.5	8.7	15.4	1.0	8.3	12.7	2.6	7.7	11.0	4.6	7.3	8.4	6.4
19	Suwałki	- 2.1	- 9.5	14	3.1	10.0	8.2	7.1	13.9	0.7	6.8	12.6	1.6	6.0	10.3	3.2	5.6	7.6	4.1
23	Kętrzyn	- 2.2	- 9.4	13 14	4.1	10.0	8.7	7.6	13.5	1.6	7.1	12.3	2.5	6.4	9.7	3.8	6.0	7.5	4.2
24	Radostowo	- 3.4	-12.2	14	4.5	9.9	8.6	7.7	13.2	1.5	7.3	11.6	2.9	6.7	9.4	4.7	6.3	7.4	5.1
25	Świnoujście	1.2	- 5.0	18	6.1	12.7	10.7	9.8	17.2	2.9	9.5	13.9	4.3	9.0	12.7	5.3	8.2	10.0	6.1
27	Resko	- 1.4	- 9.6	13	4.4	11.8	11.3	9.2	15.7	1.6	9.0	14.9	2.7	8.2	12.6	5.2	7.5	9.0	6.2
29	Olsztyn-Dajtki	- 2.5	-10.0	14	4.2	14.2	10.5	9.6	19.4	0.4	9.1	15.6	2.6	8.4	14.0	4.7	7.8	9.7	6.4
30	Prabuty	- 1.2	- 9.4	14	3.8	12.3	8.5	8.2	18.4	0.0	7.8	15.1	1.8	7.4	13.8	3.0	6.6	8.3	5.5
31	Szczecinek	- 2.7	-10.7	14	4.2	13.1	10.8	9.4	18.0	0.2	9.2	15.1	2.5	8.7	13.4	4.7	8.0	9.3	6.8
32	Śliwice	- 3.2	-12.9	14	4.6	12.1	9.0	8.6	16.7	1.5	7.7	12.6	2.4	7.4	11.8	3.5	6.7	8.4	5.6
36	Biebrza	- 4.7	-12.7	14	2.6	5.4	5.7	4.6	10.2	0.4	4.0	9.0	0.4	3.4	6.3	0.7	3.2	4.6	1.9
42	Szczecin-Dąbie	- 0.2	- 7.4	14	5.2	13.2	10.2	9.5	17.9	2.0	9.3	15.6	2.9	9.1	14.3	4.4	8.1	9.8	6.8
47	Piła	- 2.0	-10.6	14	4.8	14.4	11.5	10.2	20.1	1.3	9.6	16.4	3.4	9.0	14.1	5.6	8.1	10.7	7.1
48	Białystok	- 3.1	-10.3	14	3.4	9.8	7.6	6.9	14.0	0.9	6.4	11.6	1.8	6.0	10.1	3.1	5.2	7.4	3.6
50	Bydgoszcz	- 1.6	- 7.4	18	5.0	13.3	11.1	9.8	17.6	2.4	9.3	15.5	3.4	9.0	13.9	5.1	8.2	9.8	6.4
51	Mława	- 0.6	- 7.3	14	4.7	13.2	10.0	9.3	18.0	1.7	8.8	15.9	2.4	8.1	14.1	4.9	7.2	9.3	5.7
52	Ostrołęka	- 1.5	- 9.3	14	5.1	13.3	10.6	9.7	17.6	2.0	9.3	14.6	4.3	8.7	13.2	5.6	8.1	10.2	6.3
57	Krzyż	- 2.7	-10.9	14	5.2	13.2	11.3	9.9	17.8	2.1	9.5	15.3	3.5	8.9	13.2	5.5	8.0	9.6	6.7
61	Gorzów WLkp.	- 2.2	- 8.7	18	5.3	11.8	11.3	9.5	17.1	1.6	9.5	15.8	3.1	9.0	14.2	5.1	8.8	10.5	7.7
63	Białowieża	- 3.9	-11.1	14	3.6	10.6	8.3	7.5	13.7	0.2	7.2	12.3	1.2	6.2	10.0	3.0	5.5	7.3	3.8
64	Poświętne	- 1.9	-10.1	14	5.4	13.1	10.1	9.5	18.7	2.9	9.5	17.0	3.5	8.4	13.8	5.4	7.8	9.8	6.6
66	Przebędowo	- 0.9	- 7.2	26	5.0	13.0	9.9	9.3	19.3	2.0	9.2	15.7	2.8	8.5	14.0	4.8	8.1	10.2	7.2
68	Płock-Radziwie	- 0.1	- 8.3	15	6.5	14.1	12.0	10.9	20.4	4.4	10.5	16.9	5.2	10.0	14.9	6.6	9.1	10.6	8.0
72	Skubice	- 1.9	- 9.6	14	5.5	13.3	12.1	10.3	18.1	2.4	10.0	16.2	3.7	9.5	14.2	6.0	9.1	10.8	8.1
73	Paproć	- 0.8	- 7.8	14	4.1	11.8	9.3	8.4	17.1	1.3	8.0	14.7	1.3	7.5	12.6	4.4	7.2	8.8	6.4
75	Warszawa-Bielany	- 0.4	- 9.2	15	5.7	14.6	10.0	10.1	20.2	2.8	9.5	16.1	4.2	9.0	14.8	5.5	8.2	10.4	6.8
78	Koło	0.0	- 5.9	16	5.9	12.1	11.0	9.7	17.3	3.3	9.3	15.5	4.8	8.7	13.1	6.1	8.2	9.6	7.2
79	Siedlce	- 1.7	- 9.7	14 15	4.4	12.6	9.5	8.8	18.0	0.7	8.4	14.4	2.6	7.8	12.7	4.6	7.3	9.0	6.2
81	Brwinów	- 1.0	- 9.1	14	5.3	12.9	9.7	9.3	19.5	1.5	9.0	16.8	2.5	8.9	15.4	4.9	8.3	10.8	7.0
90	Zielona Góra	0.8	- 6.1	13	6.4	15.3	13.2	11.6	21.9	3.3	11.3	19.4	4.3	10.8	18.0	5.9	10.1	12.9	8.3
91	Leszno-Strzyżewice	- 1.7	-10.2	14	6.1	13.2	11.6	10.3	18.4	3.0	9.8	17.2	4.1	9.3	14.6	5.9	8.8	10.5	7.9
97	Kalisz	- 0.2	- 7.6	14	5.0	12.7	10.1	9.3	18.9	1.6	8.7	15.9	3.0	8.1	13.9	4.8	7.5	9.1	6.6
99	Smolice	0.3	- 7.4	14	5.7	14.2	10.6	10.2	20.2	3.4	9.9	17.1	4.0	9.7	15.9	5.7	9.0	10.8	7.4
105	Włodawa	- 0.8	- 7.2	17	4.4	10.5	8.3	7.7	19.3	1.8	7.5	13.5	2.6	7.3	11.7	4.4	6.7	8.4	5.4
109	Radom	- 1.5	-10.1	14	5.4	14.2	10.3	10.0	20.8	2.9	9.6	18.0	3.3	8.8	14.5	4.2	8.2	10.1	7.3
110	Puławy	- 0.2	- 9.2	14	5.6	13.6	10.3	9.8	20.1	3.2	9.5	16.8	3.9	8.9	15.3	5.8	8.2	11.0	6.9
112	Sulejów	- 1.7	- 9.4	14	4.4	12.1	9.6	8.7	16.9	1.4	8.2	14.7	2.9	7.8	13.0	4.6	7.4	9.4	6.5
115	Legnica	0.2	- 7.9	14	5.2	13.7	11.0	10.0	22.1	0.7	9.5	16.2	2.9	8.9	13.7	5.3	8.7	10.3	7.6
116	Wieluń	- 0.3	- 9.0	14	5.6	12.7	10.5	9.6	18.1	2.7	9.4	15.9	3.8	8.9	14.5	5.2	8.2	10.5	7.0
117	Zgorzelec	- 1.1	- 9.6	14	4.4	13.9	10.4	9.6	22.4	0.2	9.3	17.4	1.7	8.7	14.7	4.2	8.4	10.6	6.6
122	Laskowice Oławskie	- 1.8	-11.1	14	5.1	14.6	11.4	10.4	21.2	0.9	9.9	17.6	2.2	9.2	15.1	4.4	8.5	10.4	7.0
127	Jelenia Góra	- 2.9	-12.7	14	3.8	10.2	9.2	7.7	18.2	0.7	7.4	14.5	1.8	7.1	12.1	3.7	7.1	8.6	5.9
129	Kielce	- 2.8	-11.6	14	5.5	12.8	10.5	9.6	19.3	2.8	9.3	16.5	3.9	9.1	14.9	5.5	8.3	10.6	7.0
131	Częstochowa	0.1	- 7.4	17	5.8	13.3	10.6	9.9	19.1	2.6	9.4	16.0	4.0	9.0	14.8	5.5	8.5	10.4	7.2
137	Zdanów	-	-	-	-	-	-	-	-	-	-	-	-	-	-	-	-	-	-
138	Zamość	- 2.1	-10.0	17 18	4.5	12.0	9.6	8.7	19.4	0.7	8.2	15.1	2.4	7.5	13.3	4.1	7.1	9.4	5.5
141	Opole	- 0.4	-10.3	14	6.0	12.6	11.4	10.0	17.0	2.1	9.9	15.4	3.3	9.1	13.4	5.5	8.7	10.2	7.6
151	Kłodzko	- 2.7	10.3	18	4.6	12.5	10.7	9.3	17.6	0.7	8.8	15.4	2.5	8.5	12.8	5.0	7.8	9.2	6.8
152	Świerklaniec	- 2.2	-10.7	14	4.7	11.5	9.5	8.6	15.0	1.3	8.1	13.2	2.5	7.9	12.1	3.9	7.3	8.8	6.0
170	Rzeszów-Jasionka	- 1.4	-11.5	14	5.1	11.8	9.5	8.8	17.4	1.5	8.5	14.8	3.3	8.1	12.6	5.8	7.6	9.3	6.8
178	Paczyna	- 0.7	- 8.1	14	5.6	12.2	9.9	9.2	16.9	2.2	8.9	14.5	3.0	8.7	13.5	4.3	7.8	9.4	7.1
182	Wadowice	- 0.8	- 8.7	14	6.3	13.6	10.4	10.1	19.0	3.2	10.0	16.0	4.4	9.4	14.4	6.2	9.0	11.2	8.0
186	Przemyśl	0.6	- 7.0	16	4.8	10.9	9.4	8.4	17.1	1.1	8.0	16.0	2.6	7.4	11.9	5.2	7.1	8.9	6.1
207	Lesko	- 1.0	- 6.9	17	6.0	9.9	9.8	8.6	15.1	3.3	8.3	13.5	4.4	7.9	11.4	5.9	7.8	9.2	6.9
220	Zakopane	- 3.2	-10.6	14 15	2.9	8.5	7.2	6.2	13.7	1.0	5.9	11.8	2.1	5.3	9.4	3.0	4.6	6.0	3.8

TABLICA VI

WARTOŚCI GODZINNE USŁONECZNIENIA (MIESIĘCZNE)

ЧАСОВЫЕ (МЕСЯЧНЫЕ) СУММЫ СОЛНЕЧНОГО СИЯНИЯ

HOURLY (MONTHLY) SUNSHINE DURATION VALUES

Nr	STACJA – POSTERUNEK	USŁONECZNIENIE S_m																		
		3–4	4–5	5–6	6–7	7–8	8–9	9–10	10–11	11–12	12–13	13–14	14–15	15–16	16–17	17–18	18–19	19–20	20–21	Σ
3	Hel	-	-	-	5.1	17.8	21.7	22.4	24.8	24.5	25.1	25.2	24.6	22.5	17.2	7.7	0.6	-	-	239.2
4	Ustka	-	-	3.7	13.8	17.6	20.7	22.4	22.4	25.9	25.7	24.3	23.7	23.6	20.2	14.4	3.6	-	-	262.0
5	Lębork	-	-	-	2.3	11.6	19.5	21.9	20.4	22.9	20.3	22.4	22.7	21.5	17.4	9.2	1.6	-	-	213.7
6	Gdynia	-	-	3.7	12.6	15.4	20.0	23.6	21.9	22.2	21.6	21.7	22.7	20.5	18.2	12.6	1.4	-	-	238.1
11	Świbno	-	-	1.4	10.5	19.5	22.9	24.2	25.2	24.5	23.6	23.5	23.0	20.8	16.5	11.1	2.1	-	-	248.8
14	Koszalin	-	-	0.9	8.4	15.6	19.8	19.6	22.1	20.2	20.7	21.7	21.5	18.5	19.9	14.9	6.3	-	-	230.1
15	Kołobrzeg	-	-	1.3	8.5	16.7	19.7	20.0	21.3	21.5	19.8	20.3	22.0	18.2	17.3	11.5	4.5	0.2	-	222.8
19	Suwałki	-	-	3.5	10.4	17.0	19.3	19.3	17.9	17.0	17.9	19.7	20.4	17.1	14.7	7.5	1.4	-	-	203.1
22	Dziwnów	-	0.2	4.6	13.0	15.8	18.5	17.3	18.0	17.0	16.5	18.2	18.3	19.3	16.4	12.3	4.0	-	-	209.4
25	Świnoujście	.	.	.	.	.	.	.	.	.	.	.	.	.	.	.	.	.	.	.
26	Mikołajki	-	-	0.8	9.4	16.9	18.9	21.0	22.4	20.2	21.2	22.0	20.3	19.1	18.4	12.5	2.9	-	-	226.0
27	Resko	-	-	0.1	5.2	11.4	17.7	19.0	18.2	21.0	22.1	20.1	21.4	21.0	18.6	14.9	2.2	-	-	212.9
30	Prabuty	-	-	1.3	8.6	17.5	18.9	20.1	19.0	19.9	18.7	19.6	20.7	17.7	16.4	12.8	5.1	-	-	216.3
31	Szczecinek	-	-	1.4	7.0	13.2	17.4	19.2	18.3	19.6	19.1	19.7	20.1	20.6	18.3	13.1	3.2	-	-	210.2
33	Chojnice	-	-	2.0	8.2	16.6	19.7	20.1	20.6	19.2	17.9	18.4	17.0	17.1	16.8	12.4	3.5	-	-	209.5
36	Biebrza	-	-	0.3	4.7	13.8	17.9	19.4	19.7	20.0	20.1	20.2	18.5	17.3	10.8	4.8	0.6	-	-	188.1
42	Szczecin-Dąbie	-	-	2.2	6.1	11.5	15.1	18.0	19.3	18.0	16.8	16.8	17.1	16.6	15.0	11.5	3.1	-	-	197.1
48	Białystok	-	-	1.4	7.3	16.7	18.7	19.0	18.1	16.9	17.4	17.4	15.3	14.9	14.0	8.2	0.8	-	-	166.1
50	Bydgoszcz	-	0.1	6.0	16.5	19.5	20.0	21.1	19.3	18.5	20.3	18.3	17.6	18.4	18.3	9.0	1.0	-	-	223.9
52	Ostrołęka	-	-	2.5	9.2	14.6	18.1	20.6	20.3	18.7	20.1	20.3	18.0	14.9	15.6	9.7	1.5	-	-	204.1
54	Toruń	-	-	1.0	11.8	18.7	19.5	19.8	21.0	20.3	20.4	18.4	19.8	21.2	15.9	8.4	0.7	-	-	216.9
61	Gorzów Wlkp	-	-	2.6	8.2	13.6	17.7	19.3	20.2	20.6	20.5	21.0	19.4	18.3	13.3	10.7	2.2	-	-	207.6
63	Białowieża	-	-	1.9	8.1	17.1	19.6	19.7	18.7	18.1	18.9	16.6	16.4	14.7	13.3	7.0	0.7	-	-	190.8
64	Poświętne	-	-	0.6	4.6	14.6	16.8	20.7	19.6	16.9	17.7	14.5	16.8	16.4	14.7	10.7	1.8	-	-	186.4
70	Poznań-Ławica	-	-	2.7	8.7	15.0	18.0	19.2	20.1	19.6	18.5	17.9	17.7	17.2	15.7	9.1	1.1	-	-	200.5
75	Warszawa-Bielany	-	-	0.6	8.1	16.2	17.9	19.8	19.6	18.1	17.4	18.0	15.8	15.6	12.2	5.0	0.5	-	-	184.8
77	Sinołęka	-	-	0.9	8.1	16.3	19.1	19.5	17.8	16.3	16.9	15.7	17.5	15.6	10.3	5.4	1.0	-	-	180.4
81	Brwinów	-	-	1.0	8.3	16.3	17.7	18.0	19.6	18.5	15.8	15.2	14.1	14.2	12.1	5.9	1.3	-	-	178.0
85	Terespol	-	-	0.5	6.0	16.9	19.5	19.6	20.9	20.3	18.8	18.1	17.0	15.3	12.0	6.3	0.4	-	-	191.6
91	Leszno-Strzyżewice	-	-	4.3	12.5	18.7	21.2	21.4	21.3	20.2	20.8	20.8	18.8	17.8	15.8	10.3	1.0	-	-	224.9
97	Kalisz	-	0.1	2.9	10.6	17.2	22.5	22.8	21.5	19.3	17.8	17.6	17.7	17.3	14.5	5.9	0.7	-	-	208.4
98	Łódź-Lublinek	-	-	1.0	9.3	19.4	19.8	21.5	20.4	19.0	17.3	16.7	16.2	15.8	14.9	10.1	2.7	-	-	204.1
105	Włodawa	-	-	3.5	10.7	17.3	19.6	20.8	18.3	18.8	17.0	18.1	18.2	18.5	14.7	8.4	0.7	-	-	204.6
110	Puławy	-	-	1.2	7.3	17.9	18.9	20.5	20.9	18.4	19.0	19.3	16.7	14.9	15.6	8.2	0.2	-	-	199.0
116	Wieluń	-	-	0.3	8.4	17.2	22.6	23.0	21.8	18.0	17.7	18.9	17.4	15.1	11.3	8.8	1.4	-	-	201.9
117	Zgorzelec	-	-	-	2.1	11.3	16.7	18.4	17.0	16.4	16.4	15.4	16.1	13.6	10.2	3.3	0.4	-	-	157.3
122	Laskowice Oławskie	-	-	0.2	6.0	15.5	20.6	22.5	19.2	18.4	16.1	15.8	16.0	16.3	15.5	7.9	0.4	-	-	190.4
127	Jelenia Góra	-	-	-	6.0	16.0	19.9	20.7	19.4	19.7	19.1	18.4	17.1	15.3	16.7	7.8	1.1	-	-	197.2
132	Szczawno-Zdrój	.	.	.	.	.	.	.	.	.	.	.	.	.	.	.	.	.	.	.
135	Werbkowice	-	-	0.8	5.9	14.1	17.2	17.4	17.0	17.3	18.0	17.8	17.9	16.5	11.4	4.2	0.1	-	-	175.6
136	Śnieżka	-	-	0.8	8.2	13.7	13.9	14.7	15.7	16.6	14.8	15.5	15.0	14.8	10.9	7.9	2.0	-	-	164.5
137	Zdanów	.	.	.	.	.	.	.	.	.	.	.	.	.	.	.	.	.	.	.
141	Opole	-	-	-	3.0	14.4	19.9	20.6	22.2	21.9	20.3	19.2	15.5	14.7	11.7	5.4	-	-	-	188.8
157	Lądek-Zdrój	-	-	-	0.4	8.2	15.2	18.1	18.1	18.9	17.3	17.8	16.0	13.8	10.2	2.2	-	-	-	156.3
165	Katowice	-	-	-	7.0	14.6	19.0	19.5	18.7	19.0	18.3	17.8	18.5	17.1	12.9	5.7	0.2	-	-	188.3
170	Rzeszów-Jasionka	-	-	-	2.4	11.1	16.7	18.4	17.2	19.1	18.9	19.2	17.6	16.1	11.1	5.6	0.7	-	-	174.1
171	Racibórz	-	-	-	3.7	10.6	16.2	18.1	18.7	18.3	17.8	18.8	19.1	18.0	15.6	8.0	1.4	-	-	184.3
173	Kraków-Balice	-	-	-	5.7	15.2	17.5	18.7	21.5	21.4	21.0	20.7	20.2	16.3	11.2	4.1	-	-	-	193.5
176	Tarnów	-	-	1.6	9.0	14.8	16.9	17.4	16.7	18.7	17.1	16.1	15.7	15.3	12.7	8.3	2.1	-	-	182.4
184	Aleksandrowice	-	-	1.4	9.2	13.2	17.1	17.1	18.1	20.4	21.0	18.8	17.1	17.3	16.0	9.2	1.3	-	-	197.2
186	Przemyśl	-	-	0.7	6.5	14.5	16.5	16.9	16.2	16.5	15.7	15.4	14.0	14.6	13.8	5.2	0.1	-	-	166.6
189	Cieszyn-Bobrek	-	-	0.4	5.8	10.6	14.0	16.5	18.1	19.2	19.4	18.5	15.9	17.2	14.7	6.8	0.9	-	-	178.0
198	Rabka	-	-	0.1	8.0	13.1	14.7	16.0	17.5	18.5	18.0	16.6	17.1	15.3	12.2	7.0	0.2	-	-	174.3
199	Nowy Sącz	-	-	0.6	7.4	14.7	17.8	17.6	18.5	20.6	20.7	19.2	17.1	15.1	12.5	6.9	0.6	-	-	189.3
204	Iwonicz-Zdrój	-	-	0.4	7.5	13.1	16.0	16.1	15.6	15.9	16.5	14.7	14.9	13.1	10.5	0.3	-	-	-	155.6
207	Lesko	-	-	0.0	4.9	13.0	15.8	16.0	18.2	16.5	14.5	15.1	14.9	13.3	11.6	3.8	-	-	-	157.6
220	Zakopane	-	-	-	3.8	10.7	12.7	12.9	13.8	16.1	15.5	14.4	13.7	13.0	10.3	5.3	0.5	-	-	142.7
224	Kasprowy Wierch	-	-	0.4	5.3	9.0	9.9	10.5	10.0	11.5	13.9	13.3	12.7	10.0	7.6	4.9	0.3	-	-	119.3

TABLICA VII

KALENDARZ TYPÓW CYRKULACJI I TYPÓW POGODY

КАЛЕНДАРЬ ТИПОВ ЦИРКУЛЯЦИИ И ТИПОВ ПОГОДЫ

THE CALENDAR OF CIRCULATION AND WEATHER TYPES

Tablica VII

DZIEŃ	TYP CYRKULACJI	TYP POGODY
1	SE_A	3 1
2		
3		
4		
5	N_A	3 1 $(3_2 1)$
6		
7		
8		
9		
10	O_C	
11		
12		1 1 $(1_2 1)$
13	NE_A	
14		
15		
16		
17		
18		
19		
20	N_O	1 2 $(1 \cdot 2_1)$
21		
22		
23		
24	NE_O	
25		
26		
27		
28	X	
29	SE_C	2 2 $(2_3 2_1)$
30		
31		

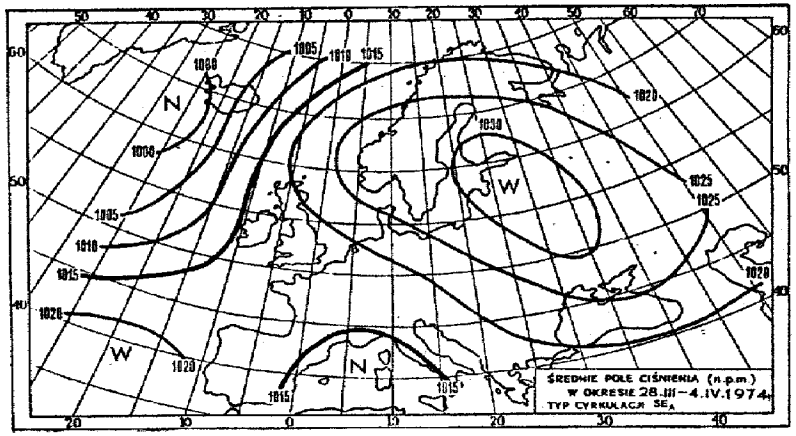

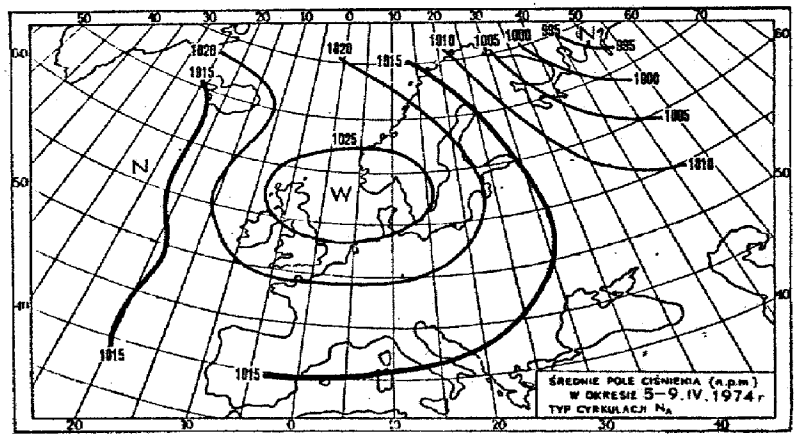

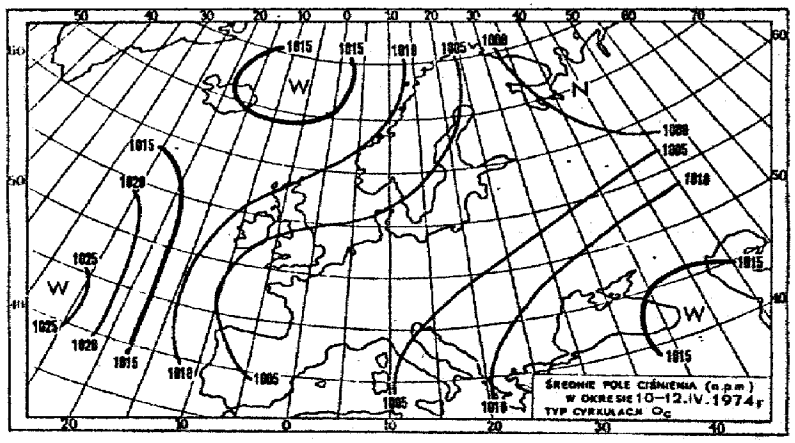

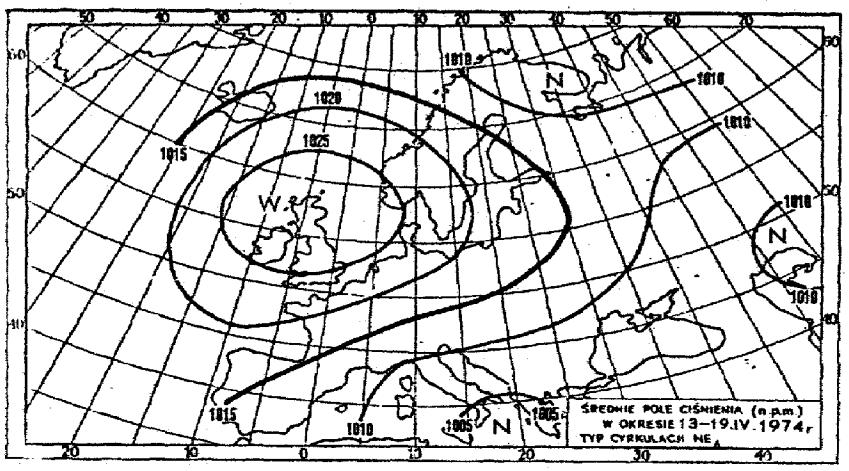
ŚREDNIE POLE CIŚNIENIA (n.p.m.)
W OKRESIE 13–19.IV.1974r
TYP CYRKULACJI NE

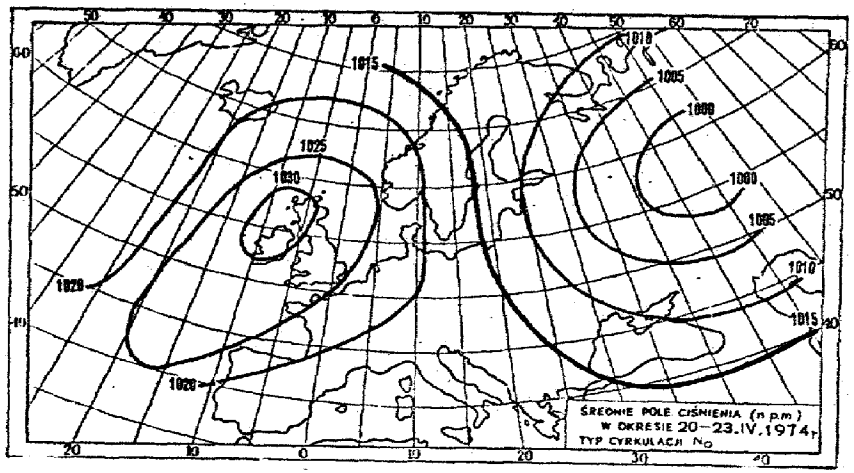
ŚREDNIE POLE CIŚNIENIA (n.p.m.)
W OKRESIE 20–23.IV.1974r
TYP CYRKULACJI N

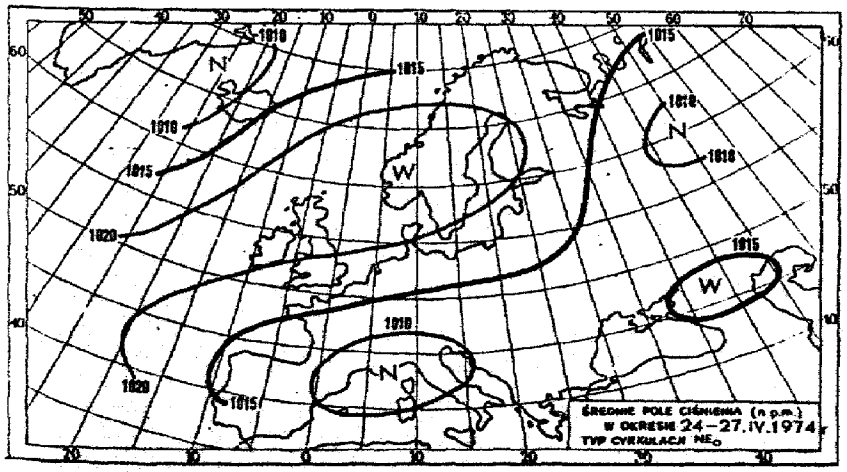
ŚREDNIE POLE CIŚNIENIA (n.p.m.)
W OKRESIE 24–27.IV.1974r
TYP CYRKULACJI NE

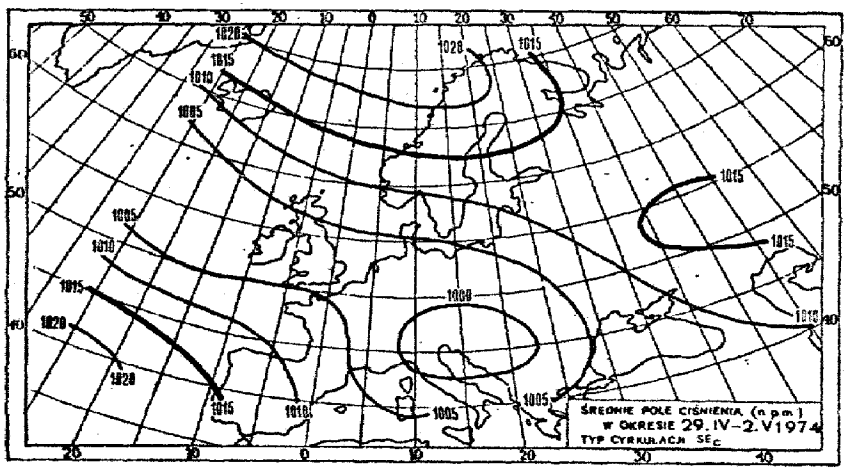
ŚREDNIE POLE CIŚNIENIA (n.p.m.)
W OKRESIE 29.IV–2.V1974
TYP CYRKULACJI SE

IMGW 379/74 500+40

6.1/4 38

INSTYTUT METEOROLOGII i GOSPODARKI WODNEJ

ROCZNIK METEOROLOGICZNY 1974

MAJ

TOM IX – ZESZYT 5

ATMOSPHERIC SCIENCES LIBRARY
JUL 1 1975
N.O.A.A.
U. S. Dept. of Commerce

WARSZAWA 1975

INSTYTUT METEOROLOGII i GOSPODARKI WODNEJ

ROCZNIK METEOROLOGICZNY 1974

MAJ

TOM IX – ZESZYT 5

МЕТЕОРОЛОГИЧЕСКИЙ ЕЖЕГОДНИК МАЙ – 1974

METEOROLOGICAL YEARBOOK MAY – 1974

WARSZAWA 1975

PRZEDMOWA

Zeszyt niniejszy został opracowany w Ośrodku Gromadzenia i Rozpowszechniania Danych IMGW pod kierunkiem mgr Zofii Jackowskiej. Część opisowa, obejmująca objaśnienia, spis stacji oraz mapę rozmieszczenia stacji i posterunków uwzględnionych w Roczniku, jest dołączona jako oddzielny suplement do zeszytu 1.

ПРЕДИСЛОВИЕ

Настоящий выпуск разработан Центром сбора и распространения данных ИМВХ под руководством Зофии Яцковской. Описательная часть, охватывающая пояснения, список станций и карту размещения станций и постов, публикуемых в ежегоднике, прилагается как отдельное дополнение к выпуску 1.

PREFACE

This fascicle was prepared in the Center of Data Collection and Dissemination in the Institute for Meteorology and Water Economy. Mrs. Zofia Jackowska, M. Sc., had charge of its edition. The descriptive part, comprising explanatory remarks as well as the list and the map of stations and posts the data from which are published in the Yearbook, is attached as a separate supplement to fascicle 1.

Dr MACIEJ SADOWSKI
Zastępca Dyrektora

Doc. dr inż. JAN ZIELIŃSKI
Dyrektor
Instytutu Meteorologii i Gospodarki Wodnej

TABLICA I

SPOSTRZEŻENIA CODZIENNE STACJI METEOROLOGICZNYCH
WARTOŚCI TERMINOWE

ЕЖЕДНЕВНЫЕ НАБЛЮДЕНИЯ МЕТЕОРОЛОГИЧЕСКИХ СТАНЦИЙ
СРОЧНЫЕ ЗНАЧЕНИЯ

EVERYDAY OBSERVATIONS AT METEOROLOGICAL STATIONS
VALUES FROM OBSERVATION TIMES

Godz. 01

DNI	TEMPERATURA POWIETRZA T	TEMPERATURA PUNKTU ROSY T_d	PRĘŻNOŚĆ PARY WODNEJ e	WILGOTNOŚĆ WZGLĘDNA U	CIŚNIENIE ATMOSFERYCZNE P_o	ZACHMURZENIE N	N_h	h	WIATR dd	v	WIDZIALNOŚĆ V	POGODA ww	W	OPAD R
1	8.7	6.5	9.7	86	1001.2	6	6	9	10	5	6	10	2	–
2	6.4	5.7	9.2	95	1000.7	5	5	9	29	2	5	10	2	–
3	5.4	4.9	8.7	97	1004.3	9	9	.	25	2	2	45	4	–
4	6.0	5.3	8.9	95	1006.3	8	8	4	21	2	5	10	2	–
5	5.4	4.1	8.2	92	1007.6	8	8	3	06	8	6	50	5	0.0
6	5.5	1.7	6.9	75	1009.5	7	7	9	05	12	6	10	2	–
7	5.5	3.0	7.6	85	1010.0	8	2	4	04	8	6	60	6	0.4
8	6.2	1.2	6.7	70	1014.5	8	8	4	36	7	7	02	2	–
9	5.4	2.8	7.5	83	1017.7	5	1	9	34	3	7	03	1	–
10	0.7	0.4	6.3	98	1016.5	0	0	9	17	1	5	10	1	–
11	5.0	3.9	8.1	93	1014.0	7	5	4	09	2	6	10	1	–
12	5.4	3.4	7.8	87	1019.5	0	0	9	12	3	7	02	0	–
13	4.2	3.7	8.0	97	1028.2	8	8	3	06	2	5	10	2	–
14	6.3	3.8	8.0	84	1025.2	0	0	9	10	3	7	02	0	–
15	6.9	5.9	9.3	93	1020.2	0	0	9	07	4	6	10	1	–
16	5.7	4.4	8.4	92	1020.5	0	0	9	35	4	6	10	0	–
17	6.7	5.8	9.2	94	1021.9	3	2	4	09	3	6	10	1	–
18	6.6	5.6	9.1	94	1028.2	0	0	9	02	2	6	10	0	–
19	7.1	4.8	8.6	85	1025.7	0	0	9	17	1	6	10	0	–
20	7.6	3.8	8.0	77	1020.7	0	0	9	09	2	7	02	0	–
21	8.8	2.8	7.5	66	1017.0	8	8	9	16	4	7	03	1	–
22	8.4	8.2	10.9	99	1010.9	2	2	9	23	1	5	10	1	–
23	5.7	4.8	8.6	94	1005.3	8	8	4	14	1	5	10	1	–
24	8.5	5.2	8.8	80	1007.4	0	0	9	02	6	7	02	0	–
25	6.0	4.6	8.5	91	1012.1	2	1	9	18	1	6	10	1	–
26	9.2	8.2	10.8	93	1010.0	5	2	5	19	2	6	10	6	0.1
27	10.0	7.9	10.7	87	1005.1	0	0	9	27	8	7	02	1	–
28	11.3	8.7	11.2	84	1004.2	8	8	9	27	7	6	10	2	–
29	12.0	11.2	13.3	95	1007.3	7	7	4	19	4	6	80	1	1.0
30	8.7	3.6	7.9	71	1009.6	0	0	9	23	7	7	01	0	–
31	8.5	6.8	9.9	89	1016.8	0	0	9	22	3	7	02	0	–

Godz. 07

DNI	TEMPERATURA POWIETRZA T	TEMPERATURA PUNKTU ROSY T_d	PRĘŻNOŚĆ PARY WODNEJ e	WILGOTNOŚĆ WZGLĘDNA U	CIŚNIENIE ATMOSFERYCZNE P_o	ZACHMURZENIE N	N_h	h	WIATR dd	v	WIDZIALNOŚĆ V	POGODA ww	W	OPAD R
1	7.4	6.7	9.8	95	1000.7	7	7	9	09	4	5	10	1	–
2	7.6	6.7	9.8	94	1001.6	7	7	9	27	2	5	10	2	–
3	5.5	5.3	8.9	98	1005.2	8	8	3	25	2	3	42	4	–
4	5.8	5.3	8.9	97	1005.1	8	8	3	17	1	3	50	4	0.0
5	5.4	4.4	8.4	93	1006.8	8	6	3	06	9	6	60	5	0.0
6	5.1	1.7	6.9	78	1009.5	8	8	9	05	12	7	02	2	–
7	4.6	2.8	7.5	88	1010.6	8	2	4	03	7	6	61	6	3.2
8	6.4	0.2	6.2	64	1015.2	0	0	9	34	6	8	02	1	–
9	6.3	3.0	7.6	80	1017.0	5	1	9	33	6	8	02	2	–
10	4.6	3.0	7.6	90	1015.3	2	0	9	18	2	6	10	1	–
11	6.6	3.0	7.6	78	1014.3	0	0	9	16	3	7	02	1	–
12	8.7	6.2	9.5	83	1021.9	0	0	9	02	2	6	10	0	–
13	4.2	3.2	7.7	93	1029.6	2	2	4	09	1	5	28	4	–
14	10.8	5.1	8.8	67	1022.5	6	0	9	13	3	7	02	1	–
15	8.5	5.3	8.9	80	1021.8	1	0	9	04	3	7	02	0	–
16	7.9	5.6	9.1	85	1020.6	1	0	9	36	4	7	02	0	–
17	9.2	7.3	10.2	88	1024.0	1	1	9	05	2	6	10	0	–
18	8.6	6.1	9.4	83	1029.3	0	0	9	03	2	7	01	0	–
19	12.7	6.4	9.6	65	1023.7	1	0	9	30	1	7	02	0	–
20	9.0	5.8	9.2	81	1019.7	4	0	9	13	1	7	02	0	–
21	8.2	4.6	8.5	79	1017.1	8	8	7	00	0	6	60	2	0.2
22	10.1	7.6	10.4	85	1007.6	3	3	9	28	2	7	01	1	–
23	7.2	6.6	9.7	96	1005.4	8	8	4	32	1	6	10	2	–
24	9.8	5.2	8.8	73	1008.7	0	0	9	05	5	7	02	0	–
25	9.6	5.9	9.3	78	1012.3	5	5	9	26	4	7	01	1	–
26	10.8	9.2	11.6	90	1008.4	8	8	9	23	5	6	21	2	0.0
27	9.8	7.3	10.2	84	1006.4	2	1	9	27	10	7	03	0	–
28	11.7	8.9	11.4	83	1004.0	8	6	4	26	7	6	21	2	0.1
29	11.2	10.8	13.0	97	1001.6	8	4	4	20	4	5	61	9	4.4
30	9.5	4.1	8.2	69	1011.8	5	2	5	27	8	7	01	1	–
31	9.8	5.9	9.3	77	1018.2	5	0	9	20	1	7	03	1	–

Godz. 13

1	8.6	6.2	9.5	85	1000.7	7	7	9	06	3	5	10	2	–
2	9.4	6.7	9.8	84	1002.5	5	1	9	01	2	6	10	1	–
3	6.8	5.8	9.2	94	1006.2	8	8	3	28	4	5	10	4	–
4	6.7	6.0	9.4	96	1005.9	8	8	3	01	2	4	51	4	0.0
5	5.6	3.6	7.9	87	1008.8	8	8	4	04	10	7	02	6	1.0
6	5.3	2.3	7.2	80	1010.4	8	4	5	04	12	7	02	2	–
7	5.1	3.0	7.6	87	1011.7	8	4	4	02	8	6	60	6	3.3
8	7.2	1.2	6.7	66	1017.1	6	6	9	32	7	8	01	1	–
9	7.4	3.2	7.7	75	1018.1	7	7	5	35	5	7	02	1	–
10	8.5	4.8	8.6	76	1014.4	6	6	9	32	2	7	02	1	–
11	14.5	0.8	6.4	40	1015.2	7	7	5	09	3	8	03	1	–
12	9.4	6.7	9.8	84	1024.2	1	1	5	07	2	7	02	0	–
13	10.0	4.1	8.2	66	1028.4	0	0	9	02	6	7	02	1	–
14	17.4	4.3	8.3	42	1019.4	6	4	5	09	6	7	02	1	–
15	9.8	5.5	9.0	74	1022.4	1	1	6	03	4	8	03	0	–
16	9.3	5.6	9.1	78	1020.7	3	1	5	04	4	8	02	0	–
17	10.6	6.8	9.9	77	1025.4	0	0	9	07	5	7	01	0	–
18	11.7	5.9	9.3	67	1030.0	1	0	9	03	2	7	02	0	–
19	11.5	8.4	11.0	81	1022.6	0	0	9	28	5	7	02	0	–
20	12.6	6.7	9.8	68	1019.0	5	2	9	07	5	7	03	1	–
21	11.9	9.4	11.8	84	1016.1	8	4	5	25	3	6	10	6	0.0
22	11.9	7.6	10.4	75	1006.1	2	1	5	36	2	7	02	1	–
23	11.5	6.7	9.8	72	1006.0	5	3	5	36	2	7	03	6	0.0
24	10.8	6.8	9.9	76	1010.4	2	1	5	10	3	7	02	0	–
25	11.2	4.6	8.5	64	1012.5	8	3	5	24	2	7	25	1	0.0
26	11.1	7.6	10.4	79	1007.2	8	8	4	25	8	7	02	2	–
27	11.9	7.4	10.3	74	1007.8	4	2	5	28	9	7	03	1	–
28	12.5	9.4	11.8	81	1005.0	7	7	4	27	6	7	21	6	0.0
29	12.3	7.6	10.4	73	1004.1	8	6	5	26	7	7	03	6	0.2
30	11.8	4.9	8.6	62	1014.0	6	6	5	22	8	7	03	1	–
31	13.3	7.9	10.6	70	1018.1	6	1	5	01	4	7	01	2	–

Godz. 19

1	7.8	6.7	9.8	92	1000.3	5	5	9	04	5	6	10	1	–
2	6.2	5.8	9.2	97	1003.9	9	9	.	29	4	2	45	1	–
3	6.2	5.5	9.0	95	1006.4	8	8	9	29	5	6	10	2	–
4	5.8	5.0	8.7	95	1006.6	8	8	3	03	7	6	50	5	0.0
5	5.8	1.7	6.9	76	1009.8	8	6	9	07	12	6	21	6	4.6
6	5.6	2.1	7.1	77	1010.3	6	2	4	02	10	7	21	2	0.4
7	5.4	2.1	7.1	79	1014.1	7	7	4	02	8	7	21	6	0.5
8	6.6	2.1	7.1	72	1017.8	3	1	9	24	3	8	02	1	–
9	5.2	2.6	7.4	85	1017.2	6	3	5	05	3	7	01	2	–
10	5.2	2.8	7.5	86	1014.3	5	2	4	03	3	7	03	2	–
11	13.8	3.9	8.1	51	1016.4	0	0	9	10	3	7	01	1	–
12	6.8	5.1	8.8	89	1026.0	6	0	9	07	5	6	10	1	–
13	13.1	2.8	7.5	49	1026.5	0	0	9	07	6	7	02	0	–
14	9.0	5.6	9.1	79	1019.7	5	0	9	06	4	7	03	1	–
15	8.0	3.9	8.1	74	1021.5	0	0	9	03	3	7	02	0	–
16	7.1	5.8	9.2	91	1022.0	4	0	9	06	7	6	10	1	–
17	8.9	6.7	9.8	85	1027.0	0	0	9	06	2	7	02	0	–
18	12.0	7.1	10.1	72	1027.5	2	0	9	29	2	7	02	0	–
19	10.0	8.1	10.8	88	1021.4	4	0	9	06	2	7	02	0	–
20	9.6	5.9	9.3	77	1017.0	3	1	9	08	3	7	02	1	–
21	10.5	9.3	11.7	92	1013.3	5	5	9	26	3	5	10	1	–
22	10.0	8.4	11.0	89	1006.1	1	0	9	29	4	6	10	0	–
23	10.1	6.2	9.5	77	1006.4	4	0	9	01	4	7	03	1	–
24	9.5	6.5	9.7	82	1011.4	3	1	9	06	3	7	03	0	–
25	11.1	3.1	7.7	58	1011.0	7	7	9	30	4	7	03	1	–
26	11.3	8.3	10.9	82	1005.0	7	7	5	27	8	7	02	6	0.0
27	11.8	7.7	10.5	76	1005.7	7	1	9	26	8	7	01	1	–
28	12.5	9.4	11.8	81	1004.6	1	0	9	04	1	7	01	1	–
29	10.9	5.0	8.7	67	1006.7	0	0	9	27	7	7	02	1	–
30	11.5	5.3	8.9	65	1015.2	2	0	9	29	8	7	02	1	–
31	12.4	7.5	10.4	72	1016.7	6	0	9	08	4	7	02	2	–

Godz. 01

DNI	TEMPERATURA POWIETRZA T	TEMPERATURA PUNKTU ROSY T_d	PRĘŻNOŚĆ PARY WODNEJ e	WILGOTNOŚĆ WZGLĘDNA U	CIŚNIENIE ATMOSFERYCZNE P_o	ZACHMURZENIE N	N_h	h	WIATR dd	v	WIDZIALNOŚĆ V	POGODA ww	W	OPAD R
1	6.5	6.3	9.5	99	1001.4	4	0	9	03	2	6	10	1	-
2	8.1	7.1	10.1	94	1000.7	0	0	9	00	0	6	10	1	-
3	5.4	4.9	8.7	97	1003.5	0	0	9	29	2	7	02	0	-
4	3.9	3.9	8.1	100	1006.1	0	0	9	00	0	3	46	1	-
5	4.9	4.4	8.4	97	1008.7	8	8	2	36	5	4	28	4	-
6	4.2	3.2	7.7	93	1008.7	8	8	2	03	8	5	10	2	-
7	3.8	3.1	7.6	95	1007.5	8	7	2	36	7	5	61	6	2.2
8	2.2	1.7	6.9	96	1011.5	8	8	4	32	8	7	02	6	1.5
9	2.8	1.5	6.8	91	1016.2	8	8	4	30	6	7	03	6	0.0
10	1.0	0.7	6.4	98	1016.1	7	7	4	31	5	7	02	1	-
11	1.0	0.7	6.4	98	1015.6	2	2	5	00	0	5	10	1	-
12	3.4	2.1	7.1	91	1019.7	0	0	9	00	0	6	10	0	-
13	1.2	0.7	6.4	96	1028.1	0	0	9	36	1	6	10	1	-
14	7.3	4.8	8.6	84	1026.6	0	0	9	07	3	7	02	0	-
15	5.9	3.8	8.0	86	1020.7	0	0	9	04	3	7	02	0	-
16	1.4	1.1	6.6	98	1020.1	0	0	9	34	2	7	02	0	-
17	6.9	5.8	9.2	92	1021.2	0	0	9	02	4	6	10	1	-
18	4.8	4.1	8.2	95	1028.0	0	0	9	00	0	7	02	0	-
19	8.0	0.8	6.5	60	1025.7	0	0	9	00	0	8	02	0	-
20	4.9	4.4	8.4	97	1020.5	0	0	9	00	0	7	02	1	-
21	3.2	1.9	7.0	91	1018.1	0	0	9	00	0	7	01	1	-
22	7.5	7.3	10.2	99	1010.6	5	1	5	24	2	7	01	8	0.0
23	7.8	6.9	10.0	94	1005.4	8	8	3	32	3	5	10	4	-
24	4.8	3.4	7.8	90	1006.4	0	0	9	33	4	7	02	1	-
25	3.0	1.5	6.8	90	1011.0	0	0	9	32	4	7	01	0	-
26	7.0	5.0	8.7	87	1010.5	6	6	5	00	0	7	01	6	0.0
27	10.4	6.6	9.7	77	1004.0	7	7	4	28	11	7	02	8	0.0
28	10.6	7.7	10.5	82	1004.7	5	3	4	26	8	7	03	2	-
29	9.4	8.2	10.8	92	1003.9	7	5	5	15	3	7	03	1	-
30	5.6	3.7	8.0	88	1009.4	0	0	9	22	6	7	02	1	-
31	5.5	3.6	7.9	88	1017.2	0	0	9	21	3	7	02	0	-

Godz. 07

DNI	TEMPERATURA POWIETRZA T	TEMPERATURA PUNKTU ROSY T_d	PRĘŻNOŚĆ PARY WODNEJ e	WILGOTNOŚĆ WZGLĘDNA U	CIŚNIENIE ATMOSFERYCZNE P_o	ZACHMURZENIE N	N_h	h	WIATR dd	v	WIDZIALNOŚĆ V	POGODA ww	W	OPAD R
1	8.2	7.8	10.6	97	1000.6	6	6	9	05	1	5	28	1	-
2	7.6	7.2	10.1	97	1001.2	1	1	9	00	0	6	10	0	-
3	6.0	5.8	9.2	98	1004.7	8	8	2	26	3	4	10	1	-
4	4.7	4.7	8.5	100	1005.7	8	8	2	22	1	2	42	4	-
5	3.8	3.6	7.9	98	1007.5	8	8	2	35	9	6	95	6	3.5
6	4.0	2.8	7.5	92	1008.4	8	8	3	02	6	7	02	2	-
7	3.3	2.6	7.3	95	1007.1	8	7	1	36	8	5	61	6	3.1
8	3.2	2.2	7.2	93	1012.0	8	8	4	32	9	7	02	6	0.3
9	3.1	2.1	7.1	93	1014.9	8	7	3	32	6	6	61	2	0.2
10	2.9	1.0	6.6	88	1015.7	4	2	5	26	3	7	03	1	-
11	6.0	2.6	7.4	79	1015.9	0	0	9	16	2	7	02	0	-
12	7.1	6.2	9.5	94	1021.2	0	0	9	00	0	6	10	0	-
13	6.1	3.0	7.6	80	1029.1	0	0	9	05	1	7	02	4	-
14	9.6	5.2	8.8	74	1024.2	2	1	5	07	4	7	01	1	-
15	10.0	1.4	6.7	55	1020.4	2	0	9	01	4	7	02	0	-
16	7.5	4.8	8.6	83	1019.5	4	2	3	01	5	7	03	4	-
17	9.8	4.9	8.7	72	1023.6	1	1	9	03	6	7	01	0	-
18	11.1	5.0	8.7	66	1028.6	3	0	9	36	2	7	02	0	-
19	15.1	6.5	9.7	56	1022.6	1	0	9	31	2	8	03	0	-
20	9.3	4.9	8.6	74	1019.5	5	0	9	04	3	7	02	1	-
21	6.8	3.3	7.7	78	1017.2	7	7	9	36	1	7	02	1	-
22	8.3	7.9	10.6	97	1007.4	8	8	2	29	4	6	51	2	0.0
23	7.0	6.1	9.4	94	1005.0	8	8	2	32	3	5	20	4	0.0
24	9.4	3.4	7.8	66	1006.9	0	0	9	35	5	7	01	1	-
25	9.1	1.1	6.6	57	1011.3	6	4	5	30	4	8	01	1	-
26	10.0	9.0	11.5	93	1008.6	8	6	3	24	6	5	63	2	0.1
27	9.6	6.8	9.9	83	1005.6	8	8	4	28	8	7	02	2	-
28	10.9	9.5	11.9	91	1004.3	7	3	4	26	7	7	25	2	0.0
29	11.1	10.5	12.7	96	1002.9	8	3	3	21	5	6	61	9	1.8
30	8.4	3.8	8.0	73	1012.2	5	5	5	24	9	8	03	1	-
31	9.5	5.8	9.2	78	1018.3	6	0	9	21	3	8	03	1	-

Godz. 13

1	13.0	8.4	11.0	73	1000.1	5	3	9	04	5	7	02	2	-
2	17.8	5.6	9.1	44	1001.3	1	1	5	05	5	7	01	1	-
3	15.0	6.6	9.8	57	1004.0	3	1	6	06	3	7	03	1	-
4	12.1	7.6	10.4	74	1005.1	6	6	4	09	1	6	10	4	-
5	4.6	4.4	8.3	98	1007.6	8	8	1	02	10	4	10	9	4.7
6	3.8	3.1	7.6	95	1008.4	8	5	4	02	9	6	63	6	1.8
7	3.2	2.7	7.4	97	1008.6	8	7	2	33	9	5	21	2	0.5
8	3.1	1.8	7.0	91	1014.7	8	3	4	31	8	7	61	2	0.2
9	3.4	2.1	7.1	91	1016.3	8	7	3	33	7	7	21	6	0.4
10	8.4	- 1.2	5.6	51	1014.2	7	3	5	27	4	8	02	1	-
11	11.1	2.0	7.0	53	1016.6	6	6	5	10	4	8	03	1	-
12	11.1	6.2	9.5	72	1023.7	2	2	5	04	5	7	02	0	-
13	11.7	5.7	9.2	67	1028.8	2	2	5	05	5	7	01	0	-
14	13.4	1.1	6.6	43	1021.2	5	3	7	05	7	7	03	1	-
15	13.4	- 2.1	5.2	34	1020.1	0	0	9	36	6	8	02	0	-
16	11.2	4.6	8.5	64	1020.3	5	0	9	02	6	8	02	1	-
17	13.7	3.9	8.1	51	1024.9	0	0	9	04	7	7	02	0	-
18	18.6	2.4	7.2	34	1028.3	5	0	9	05	6	8	02	1	-
19	22.2	5.3	8.9	33	1020.4	2	1	5	31	6	8	02	0	-
20	13.2	- 9.8	2.9	19	1019.6	5	0	9	06	4	8	02	2	-
21	11.2	4.1	8.2	62	1016.1	7	6	5	24	2	7	03	6	0.3
22	10.6	6.8	9.9	77	1005.9	7	7	5	06	5	8	03	5	0.0
23	13.6	1.7	6.9	44	1004.8	6	3	6	34	5	8	01	2	-
24	12.2	- 1.6	5.4	38	1008.6	1	1	5	36	7	8	02	0	-
25	11.9	- 2.1	5.2	38	1012.1	8	6	5	29	6	8	03	2	-
26	10.6	7.7	10.5	82	1006.8	8	6	4	25	11	6	60	2	0.0
27	12.8	4.6	8.5	57	1007.0	6	6	4	27	7	7	25	2	0.1
28	11.5	10.1	12.4	91	1005.7	7	7	4	28	4	7	25	2	0.7
29	8.7	7.4	10.3	92	1004.6	8	7	4	25	6	6	61	8	4.2
30	10.2	3.4	7.8	62	1013.6	7	7	4	24	12	7	80	2	0.2
31	14.8	2.9	7.5	45	1017.8	6	3	5	04	4	8	03	2	-

Godz. 19

1	14.8	8.2	10.9	65	999.4	5	2	6	03	4	7	03	1	-
2	13.8	8.4	11.0	69	1002.3	1	1	5	02	3	7	03	0	-
3	10.1	7.2	10.1	82	1005.4	7	3	9	07	2	7	01	1	-
4	6.0	5.8	9.2	98	1006.1	8	8	1	35	5	4	10	1	-
5	4.4	3.9	8.1	97	1008.3	8	8	2	02	9	5	10	2	-
6	4.0	3.6	7.9	97	1008.2	8	6	1	02	8	4	61	6	9.6
7	2.8	2.3	7.2	96	1010.2	8	7	2	33	9	6	21	6	0.4
8	3.1	2.1	7.1	93	1016.0	8	7	3	32	6	7	61	6	0.8
9	2.9	1.0	6.6	88	1016.3	8	8	4	35	5	7	02	2	-
10	5.1	2.7	7.4	84	1014.1	6	3	5	05	3	7	03	2	-
11	7.8	3.4	7.8	73	1017.7	0	0	9	05	4	7	02	1	-
12	7.6	3.4	7.8	75	1026.2	3	0	9	02	4	7	03	0	-
13	8.9	3.4	7.8	68	1028.1	0	0	9	04	5	7	02	0	-
14	10.5	2.6	7.4	58	1020.3	2	0	9	04	6	7	01	1	-
15	3.6	- 1.9	5.3	47	1020.6	0	0	9	34	4	8	02	0	-
16	8.1	3.7	8.0	74	1021.2	7	7	9	01	6	7	03	2	-
17	10.3	5.5	9.0	72	1026.1	0	0	9	02	3	7	02	0	-
18	16.3	2.7	7.4	40	1026.2	2	0	9	33	6	8	01	1	-
19	12.1	4.7	8.5	61	1020.4	5	0	9	31	5	8	03	1	-
20	9.1	- 1.9	5.3	46	1017.9	5	0	9	04	3	8	02	2	-
21	11.6	6.1	9.4	69	1012.9	7	4	5	04	3	7	01	2	-
22	10.2	9.4	11.8	95	1005.1	2	2	9	05	2	3	46	8	1.0
23	10.4	1.9	7.0	56	1005.7	6	0	9	36	5	8	01	2	-
24	10.0	- 3.4	4.7	39	1009.9	0	0	9	34	6	8	02	0	-
25	10.0	5.2	8.8	72	1010.8	7	2	5	09	2	7	01	8	0.0
26	10.1	6.2	9.5	77	1004.2	6	5	4	27	13	7	01	6	0.0
27	11.9	5.0	8.7	62	1005.9	6	3	5	27	7	7	01	2	-
28	13.2	8.4	11.0	73	1005.0	5	2	5	24	3	8	02	2	-
29	11.4	7.7	10.5	78	1006.5	4	4	5	24	4	8	03	6	1.8
30	10.8	1.9	7.0	54	1014.9	3	3	5	27	8	8	01	8	0.1
31	10.4	4.7	8.5	67	1017.4	7	1	9	03	4	7	01	2	-

Godz. 01

DNI	TEMPERATURA POWIETRZA T	TEMPERATURA PUNKTU ROSY T_d	PRĘŻNOŚĆ PARY WODNEJ e	WILGOTNOŚĆ WZGLĘDNA U	CIŚNIENIE ATMOSFERYCZNE P_o	ZACHMURZENIE N	N_h	h	WIATR dd	v	WIDZIALNOŚĆ V	POGODA ww	W	OPAD R
1	7.6	6.7	9.8	94	1000.7	8	6	9	04	3	5	10	2	-
2	6.4	6.2	9.5	98	1001.8	6	2	4	25	1	5	10	8	2.1
3	7.2	6.2	9.5	94	1005.2	8	8	3	26	1	5	10	2	-
4	5.1	4.6	8.5	97	1006.4	8	8	3	33	1	3	44	2	-
5	5.4	3.9	8.1	90	1006.6	8	8	3	04	10	6	10	2	-
6	5.7	2.8	7.5	82	1009.1	8	8	4	04	10	7	02	2	-
7	5.1	3.0	7.6	87	1011.6	8	6	4	03	8	6	61	6	3.9
8	5.9	0.6	6.4	68	1016.7	2	0	9	33	4	8	01	1	-
9	2.2	0.0	6.1	86	1017.9	2	0	9	00	0	6	10	0	-
10	3.4	-2.1	7.1	91	1016.8	4	2	9	18	1	7	02	1	-
11	3.6	2.8	7.5	94	1014.1	1	1	4	07	4	7	01	0	-
12	6.6	3.4	7.8	80	1018.8	0	0	9	13	2	7	02	0	-
13	5.8	3.8	8.0	87	1027.1	3	0	9	07	4	7	01	1	-
14	8.8	3.9	8.1	72	1023.4	3	0	9	10	2	8	02	1	-
15	7.6	5.6	9.1	87	1019.0	0	0	9	05	6	8	02	1	-
16	6.0	4.4	8.4	90	1021.3	0	0	9	36	2	7	02	0	-
17	6.6	6.4	9.6	98	1021.3	7	7	4	04	6	7	03	2	-
18	7.0	6.3	9.6	96	1028.2	0	0	9	03	4	6	10	0	-
19	7.0	5.0	8.7	85	1026.4	0	0	9	00	0	7	02	1	-
20	7.7	6.8	9.9	94	1020.0	0	0	9	07	2	6	10	1	-
21	8.6	7.3	10.2	91	1017.2	8	4	4	32	2	7	01	2	-
22	10.5	8.4	11.0	87	1011.5	4	4	5	28	3	6	10	1	-
23	9.8	8.8	11.3	93	1005.7	7	7	4	33	2	7	02	2	-
24	8.6	4.8	8.6	75	1008.1	0	0	9	04	4	7	02	1	-
25	7.3	6.5	9.7	95	1012.6	4	2	5	12	1	7	01	1	-
26	11.6	9.5	11.9	88	1011.2	7	7	4	24	5	6	10	2	-
27	11.3	9.3	11.7	87	1007.9	8	3	4	25	7	7	03	2	-
28	12.0	9.0	11.5	82	1005.6	8	4	5	24	3	7	01	2	-
29	12.8	12.0	14.0	94	1002.6	7	7	3	21	2	6	25	2	1.4
30	7.6	3.2	7.7	74	1010.8	5	5	5	22	7	8	01	1	-
31	6.2	3.4	7.8	82	1018.0	2	0	9	19	1	7	02	0	-

Godz. 07

DNI	TEMPERATURA POWIETRZA T	TEMPERATURA PUNKTU ROSY T_d	PRĘŻNOŚĆ PARY WODNEJ e	WILGOTNOŚĆ WZGLĘDNA U	CIŚNIENIE ATMOSFERYCZNE P_o	ZACHMURZENIE N	N_h	h	WIATR dd	v	WIDZIALNOŚĆ V	POGODA ww	W	OPAD R
1	9.0	8.2	10.9	95	1000.2	7	4	4	09	1	6	10	9	10.6
2	7.2	6.2	9.5	94	1002.2	7	4	4	22	3	5	10	2	-
3	6.6	6.6	9.7	100	1005.7	8	8	3	28	1	3	44	2	-
4	5.4	5.2	8.8	98	1005.7	8	8	3	26	1	3	42	4	-
5	5.2	4.1	8.2	93	1006.2	8	6	3	04	10	6	60	2	0.1
6	5.4	3.2	7.7	86	1009.1	8	6	4	04	9	7	03	2	-
7	5.4	1.7	6.9	77	1012.1	8	8	9	36	7	7	02	6	0.7
8	7.2	4.8	8.6	85	1016.8	1	0	9	27	4	6	10	0	-
9	6.5	4.3	8.3	86	1018.1	3	1	9	27	2	6	10	1	-
10	5.7	0.8	6.5	71	1015.6	6	0	9	22	1	7	01	1	-
11	3.4	3.2	7.7	98	1013.9	7	7	3	10	2	3	42	1	-
12	9.3	5.1	8.8	74	1021.4	4	0	9	04	2	6	10	0	-
13	6.6	5.5	9.0	92	1028.3	3	3	3	04	3	6	10	1	-
14	10.8	5.9	9.3	72	1020.6	6	0	9	09	3	7	01	1	-
15	8.2	5.9	9.3	86	1021.3	1	1	9	04	7	7	02	0	-
16	7.6	5.3	8.9	85	1020.7	2	1	4	04	4	7	03	0	-
17	8.4	6.5	9.7	88	1022.8	7	3	3	04	4	6	28	2	-
18	8.7	6.4	9.6	85	1029.6	2	0	9	04	3	7	01	0	-
19	11.8	7.0	10.0	72	1024.8	1	0	9	27	4	6	10	0	-
20	11.4	5.9	9.3	69	1019.2	6	0	9	06	1	7	02	1	-
21	9.8	5.9	9.3	76	1017.7	7	2	5	27	2	7	01	2	-
22	10.6	8.5	11.1	87	1007.8	6	2	9	00	0	6	10	1	-
23	9.0	7.8	10.6	93	1006.1	8	8	4	01	3	6	10	2	-
24	9.8	4.4	8.4	70	1009.4	1	0	9	03	4	8	01	0	-
25	9.6	7.0	10.0	84	1012.9	7	7	9	22	2	7	02	1	-
26	10.8	8.6	11.2	86	1010.3	8	4	4	24	6	7	01	2	-
27	11.2	8.2	10.9	82	1008.5	7	3	4	27	8	7	01	2	-
28	12.0	10.6	12.8	91	1005.1	7	7	4	25	3	7	25	6	0.3
29	12.0	10.7	12.9	92	1002.1	8	4	4	22	2	6	10	8	0.6
30	9.2	5.8	9.2	79	1013.3	7	7	4	24	4	8	25	1	0.0
31	10.2	5.9	9.3	74	1018.0	8	0	9	12	1	7	03	1	-

Godz. 13

1	10.3	7.3	10.2	82	1000.4	6	3	9	03	2	6	10	1	-
2	8.6	6.2	9.5	85	1003.4	8	8	3	26	2	5	10	2	-
3	8.1	5.8	9.2	84	1007.2	7	4	3	32	2	6	10	4	-
4	7.0	5.3	8.9	89	1006.0	8	8	3	36	1	6	10	4	-
5	5.4	4.1	8.2	92	1007.4	8	6	3	03	11	6	60	2	0.3
6	5.3	2.3	7.2	80	1010.0	8	8	4	04	9	7	02	2	-
7	6.0	1.2	6.7	72	1014.4	8	8	9	02	5	8	02	2	-
8	7.8	2.8	7.5	71	1017.9	0	0	9	35	3	8	02	0	-
9	8.7	1.7	6.9	62	1018.4	2	0	9	33	3	8	02	0	-
10	9.6	4.6	8.5	72	1014.4	4	1	6	36	3	8	03	1	-
11	11.0	6.1	9.4	72	1014.4	4	4	5	04	5	7	03	4	-
12	10.7	7.1	10.1	76	1023.2	3	0	9	04	6	7	01	1	-
13	10.4	5.9	9.3	73	1027.5	1	1	5	04	6	7	03	0	-
14	12.2	6.4	9.6	68	1017.3	7	3	5	04	6	7	03	2	-
15	9.3	6.1	9.4	81	1022.5	1	1	4	03	5	8	01	0	-
16	10.4	6.1	9.4	74	1020.3	7	0	9	04	7	8	01	1	-
17	11.4	6.8	9.9	73	1024.9	0	0	9	04	5	7	02	1	-
18	12.0	5.9	9.3	67	1030.2	2	0	9	04	3	7	02	0	-
19	13.9	6.7	9.8	62	1023.3	1	0	9	27	2	8	02	0	-
20	13.0	6.1	9.4	63	1018.3	7	2	4	05	8	8	01	2	-
21	13.7	8.4	11.0	70	1016.2	7	5	5	27	3	7	03	2	-
22	11.6	7.7	10.5	77	1006.9	5	3	5	36	2	7	02	2	-
23	10.0	7.8	10.6	85	1006.7	6	5	4	01	3	7	25	2	0.6
24	11.6	4.4	8.4	61	1010.8	2	1	4	02	5	8	02	0	-
25	13.2	3.4	7.8	51	1012.9	7	5	5	21	2	7	25	2	0.0
26	11.8	9.7	12.0	86	1009.4	8	3	4	26	7	7	25	2	0.0
27	12.6	8.1	10.8	74	1009.1	7	7	4	26	6	8	03	2	-
28	12.3	10.0	12.3	86	1005.7	7	7	4	24	3	7	02	8	0.8
29	13.8	5.8	9.2	58	1004.7	6	3	5	25	5	7	03	6	0.4
30	12.8	4.6	8.5	58	1015.3	5	4	5	26	8	8	01	8	0.1
31	13.7	7.4	10.3	66	1016.9	8	1	6	04	6	8	01	2	-

Godz. 19

1	7.9	6.5	9.7	91	1000.8	8	3	5	32	2	5	10	2	-
2	7.8	6.4	9.6	91	1004.7	8	8	3	25	3	5	10	2	-
3	6.6	5.6	9.1	94	1007.3	6	5	4	36	1	6	10	2	-
4	6.1	5.4	9.0	95	1005.8	8	8	3	03	8	5	10	2	-
5	5.3	1.0	6.6	75	1008.9	8	8	4	06	11	7	02	6	0.1
6	5.4	1.0	6.6	74	1011.6	8	3	4	04	8	7	01	2	-
7	6.0	1.5	6.8	73	1016.4	7	7	9	04	5	8	01	2	-
8	8.7	- 1.9	5.3	47	1017.8	3	0	9	27	3	8	02	0	-
9	6.4	0.2	6.2	64	1017.4	3	1	9	03	3	8	02	0	-
10	6.2	3.9	8.1	86	1013.6	1	1	9	04	6	7	02	0	-
11	11.4	5.9	9.3	69	1014.7	0	0	9	04	2	7	01	0	-
12	8.1	5.0	8.7	81	1024.8	6	0	9	04	7	7	01	1	-
13	8.8	6.2	9.5	83	1024.7	6	0	9	04	5	6	10	1	-
14	9.6	5.1	8.8	73	1017.1	6	2	5	04	8	7	01	2	-
15	7.6	3.6	7.9	75	1021.6	0	0	9	04	3	8	02	0	-
16	7.9	5.9	9.3	87	1020.3	7	5	4	04	9	7	03	2	-
17	9.0	6.2	9.5	83	1026.5	0	0	9	04	6	7	02	0	-
18	11.5	5.5	9.0	66	1027.5	4	0	9	04	2	7	02	0	-
19	11.3	7.8	10.6	79	1021.0	5	0	9	04	2	8	01	1	-
20	11.4	4.4	8.4	62	1016.4	7	6	4	05	8	7	03	2	-
21	12.3	8.5	11.1	77	1013.7	6	4	5	24	3	6	25	1	0.0
22	10.8	7.3	10.2	78	1006.8	5	3	9	27	2	7	03	1	-
23	9.2	7.3	10.2	88	1006.9	5	3	4	02	2	8	01	2	-
24	9.6	7.1	10.1	84	1011.5	3	1	9	03	5	8	03	0	-
25	12.6	9.0	11.5	79	1011.6	7	7	9	25	2	7	03	2	-
26	12.6	9.5	11.9	82	1007.7	7	5	4	27	8	7	01	2	-
27	13.2	9.3	11.7	77	1007.1	7	4	5	25	6	8	03	2	-
28	18.7	7.4	10.3	66	1004.9	6	2	9	24	1	7	02	2	-
29	11.6	5.3	8.9	65	1008.0	2	2	5	27	7	7	01	1	-
30	12.4	4.6	8.5	60	1015.9	2	1	5	27	5	8	01	1	-
31	12.4	7.4	10.3	72	1015.4	7	3	9	04	7	8	03	2	-

Godz. 01

DNI	TEMPERATURA POWIETRZA T	TEMPERATURA PUNKTU ROSY T_d	PRĘŻNOŚĆ PARY WODNEJ e	WILGOTNOŚĆ WZGLĘDNA U	CIŚNIENIE ATMOSFERYCZNE P_o	ZACHMURZENIE N	N_h	h	WIATR dd	v	WIDZIALNOŚĆ V	POGODA ww	W	OPAD R
1	9.8	7.0	10.0	83	1004.1	8	8	5	06	6	7	02	6	0.2
2	9.9	5.0	8.7	72	1002.1	8	8	9	06	3	7	02	2	-
3	9.0	8.1	10.8	94	1002.8	8	3	4	02	4	6	21	2	0.7
4	7.5	5.5	9.0	87	1005.8	0	0	9	03	2	7	02	1	-
5	9.6	7.4	10.3	87	1005.7	0	0	9	00	0	7	01	0	-
6	6.4	4.8	8.6	89	1007.2	8	8	5	03	7	7	02	2	-
7	8.2	7.5	10.4	94	1001.3	8	8	4	36	5	3	46	6	2.3
8	4.8	4.1	8.2	95	1007.5	8	7	2	20	5	6	61	6	0.7
9	4.2	3.5	7.8	95	1011.1	8	8	3	36	2	6	60	6	0.4
10	6.0	4.4	8.4	90	1011.9	8	8	4	29	1	7	60	6	0.0
11	5.3	4.1	8.2	92	1016.3	8	8	4	00	0	7	02	2	-
12	2.5	2.0	7.0	96	1019.4	0	0	9	03	1	6	10	1	-
13	6.6	5.6	9.1	94	1026.7	6	6	5	02	2	7	02	1	-
14	4.5	1.9	7.0	83	1028.0	0	0	9	04	3	7	01	1	-
15	5.1	2.3	7.2	82	1019.7	0	0	9	34	5	8	02	0	-
16	4.6	2.8	7.5	88	1018.9	0	0	9	04	2	8	02	0	-
17	6.0	3.2	7.7	82	1021.5	0	0	9	04	3	8	02	0	-
18	7.7	5.6	9.1	87	1025.1	0	0	9	35	2	7	02	0	-
19	10.8	5.6	9.1	71	1021.8	0	0	9	35	5	8	02	0	-
20	6.6	2.3	7.2	74	1017.1	0	0	9	36	5	8	02	1	-
21	3.4	0.4	6.3	80	1017.1	0	0	9	34	1	8	02	0	-
22	6.9	4.8	8.6	86	1011.3	8	8	5	27	3	7	02	2	-
23	7.0	5.8	9.2	92	1003.0	5	5	5	26	2	7	02	8	0.5
24	7.5	3.6	7.9	77	1003.5	3	0	9	36	6	7	01	1	-
25	5.2	4.5	8.4	95	1006.3	1	0	9	27	7	7	02	0	-
26	2.6	1.2	6.7	90	1010.4	0	0	9	27	3	7	01	0	-
27	9.4	7.8	10.6	90	1000.0	8	6	3	26	8	6	61	6	0.9
28	7.8	7.2	10.1	96	1004.6	7	7	5	23	5	7	03	1	-
29	8.5	7.9	10.6	96	1006.9	8	8	4	14	2	7	03	8	0.9
30	5.9	5.2	8.8	95	1010.7	7	3	9	22	1	6	10	2	-
31	3.6	2.1	7.1	89	1018.3	0	0	9	22	4	8	02	0	-

Godz. 07

DNI	TEMPERATURA POWIETRZA T	TEMPERATURA PUNKTU ROSY T_d	PRĘŻNOŚĆ PARY WODNEJ e	WILGOTNOŚĆ WZGLĘDNA U	CIŚNIENIE ATMOSFERYCZNE P_o	ZACHMURZENIE N	N_h	h	WIATR dd	v	WIDZIALNOŚĆ V	POGODA ww	W	OPAD R
1	10.2	5.6	9.1	73	1003.8	8	8	4	09	6	6	10	2	-
2	12.1	5.5	9.0	64	1001.7	8	8	9	05	3	7	02	2	-
3	10.0	7.4	10.3	84	1003.2	7	7	9	03	3	7	05	2	-
4	11.9	6.5	9.7	70	1005.5	0	0	9	00	0	7	05	0	-
5	11.4	8.6	11.2	84	1006.2	3	1	9	09	4	7	03	0	-
6	5.2	4.7	8.6	97	1006.1	8	8	4	03	8	6	63	2	4.5
7	6.6	5.9	9.3	95	1001.2	8	7	2	29	4	4	63	4	4.9
8	4.3	3.0	7.6	91	1008.9	8	8	3	18	5	7	02	6	0.0
9	4.6	3.9	8.1	95	1011.1	8	8	4	34	3	6	21	6	0.8
10	5.1	3.6	7.9	90	1012.9	8	6	3	35	3	6	61	6	0.7
11	6.2	4.4	8.4	89	1017.4	8	8	5	15	2	6	10	2	-
12	7.2	5.8	9.2	91	1020.3	8	8	5	36	7	6	10	1	-
13	9.2	6.7	9.8	84	1028.6	5	4	5	05	2	6	10	2	-
14	8.1	2.3	7.2	65	1026.1	1	0	9	06	5	8	02	0	-
15	10.4	2.1	7.1	56	1018.4	0	0	9	36	4	8	02	0	-
16	8.5	4.4	8.4	75	1019.9	3	0	9	06	3	8	02	0	-
17	9.2	3.6	7.9	68	1022.6	0	0	9	06	4	7	01	1	-
18	14.1	5.9	9.3	58	1024.1	7	0	9	29	6	8	02	1	-
19	13.3	8.0	10.7	71	1020.0	5	0	9	28	4	8	02	1	-
20	7.7	2.5	7.3	70	1017.9	2	0	9	02	2	8	02	0	-
21	8.2	0.6	6.4	60	1016.2	2	0	9	24	4	7	03	0	-
22	7.9	6.7	9.8	92	1008.1	8	6	2	22	2	6	21	6	2.1
23	9.3	5.1	8.8	74	1002.2	7	7	9	36	3	7	01	2	-
24	9.2	4.8	8.5	74	1004.0	2	1	9	03	5	7	03	0	-
25	6.4	3.6	7.9	83	1006.9	7	7	4	29	6	7	01	1	-
26	7.1	2.8	7.5	74	1009.5	5	1	7	26	5	8	03	1	-
27	8.7	7.1	10.1	90	1000.8	8	6	2	29	9	6	61	2	1.0
28	9.9	8.8	11.3	93	1003.8	8	7	4	23	6	6	61	2	0.1
29	11.6	10.4	12.6	92	1005.1	3	2	5	18	4	5	10	4	-
30	9.4	5.0	8.7	74	1013.4	2	1	4	26	7	8	03	1	-
31	8.8	3.9	8.1	72	1019.3	3	0	9	24	5	8	03	0	-

Godz. 13

DNI	TEMPERATURA POWIETRZA T	TEMPERATURA PUNKTU ROSY T_d	PRĘŻNOŚĆ PARY WODNEJ e	WILGOTNOŚĆ WZGLĘDNA U	CIŚNIENIE ATMOSFERYCZNE P_o	ZACHMURZENIE N	N_h	h	WIATR dd	v	WIDZIALNOŚĆ V	POGODA ww	W	OPAD R
1	20.0	5.1	8.8	38	1001.3	6	3	9	09	10	7	01	2	-
2	16.0	5.3	8.9	49	1001.7	8	2	7	10	9	7	03	2	-
3	15.8	5.5	9.0	50	1003.4	6	4	6	36	5	7	05	2	-
4	17.9	7.1	10.1	50	1004.8	6	5	6	18	7	8	01	8	0.0
5	16.8	10.4	12.6	66	1005.0	5	5	6	02	9	7	05	8	0.0
6	6.6	5.9	9.6	96	1004.7	8	7	2	03	8	6	61	6	5.7
7	6.8	6.1	9.4	96	1004.3	8	7	2	21	7	6	61	6	2.3
8	5.0	2.6	7.4	86	1011.0	8	8	3	23	5	7	60	2	0.1
9	6.9	5.3	8.9	89	1011.5	8	8	5	26	5	7	80	6	0.1
10	6.7	3.9	8.1	83	1013.8	8	8	3	34	2	6	51	6	0.3
11	8.8	5.0	8.7	77	1018.3	8	8	5	10	1	7	02	2	-
12	11.3	4.6	8.5	64	1021.9	7	5	5	02	3	8	01	2	-
13	12.5	6.5	9.7	67	1028.6	7	5	5	05	7	7	01	2	-
14	10.7	2.5	7.3	57	1023.4	6	5	5	05	9	8	03	1	-
15	14.8	- 0.7	5.8	35	1017.6	1	1	7	02	6	8	02	0	-
16	11.7	4.3	8.3	60	1019.9	8	8	6	07	7	8	02	1	-
17	15.4	5.5	9.0	52	1022.5	3	3	5	36	5	7	02	0	-
18	20.6	2.8	7.5	31	1022.3	7	0	9	30	9	8	03	2	-
19	19.0	5.8	9.2	42	1016.2	4	3	6	30	8	8	03	1	-
20	11.8	- 2.7	5.0	35	1017.0	3	0	9	34	7	8	01	1	-
21	14.6	- 1.2	5.6	34	1013.6	5	3	7	28	5	8	03	1	-
22	12.1	7.4	10.3	73	1004.7	7	7	4	01	2	6	10	6	0.0
23	15.6	4.6	8.5	47	1001.4	7	5	6	36	7	7	03	2	-
24	13.8	2.1	7.1	45	1004.6	7	6	6	35	5	8	01	1	-
25	11.7	1.7	6.9	50	1007.7	6	6	5	28	9	7	02	2	-
26	10.4	7.1	10.1	80	1007.3	8	5	5	26	6	7	61	2	0.0
27	10.8	9.2	11.6	90	1004.2	7	6	4	25	9	8	25	6	1.1
28	13.9	9.7	12.0	75	1004.6	7	6	5	26	10	8	03	6	3.2
29	17.1	11.9	13.9	71	1004.2	8	8	4	20	5	6	95	8	0.6
30	12.6	4.3	8.3	57	1013.4	5	5	6	24	10	8	02	1	-
31	14.6	3.6	7.9	47	1018.9	4	2	6	27	4	8	01	1	-

Godz. 19

DNI	TEMPERATURA POWIETRZA T	TEMPERATURA PUNKTU ROSY T_d	PRĘŻNOŚĆ PARY WODNEJ e	WILGOTNOŚĆ WZGLĘDNA U	CIŚNIENIE ATMOSFERYCZNE P_o	ZACHMURZENIE N	N_h	h	WIATR dd	v	WIDZIALNOŚĆ V	POGODA ww	W	OPAD R
1	15.1	3.0	7.6	45	1001.5	7	7	9	08	3	7	01	2	-
2	11.6	7.0	10.0	73	1002.0	6	0	9	36	3	7	01	2	-
3	14.4	5.8	9.2	57	1004.5	4	2	6	01	1	7	05	1	-
4	15.9	6.7	9.8	54	1004.6	4	3	7	13	2	8	01	1	-
5	7.8	6.2	9.5	90	1007.2	8	8	5	03	8	6	10	8	0.0
6	6.5	5.8	9.2	96	1003.2	8	7	2	02	9	5	61	5	2.0
7	6.6	5.9	9.3	95	1006.2	8	7	2	23	6	6	10	6	1.2
8	4.5	2.3	7.2	86	1011.5	8	8	4	24	5	7	60	6	0.0
9	6.7	5.5	9.0	92	1011.5	8	7	4	31	2	6	61	8	2.6
10	5.5	3.2	7.7	85	1014.8	8	8	4	33	2	7	02	5	0.0
11	9.2	7.8	10.6	92	1017.9	7	4	5	00	0	8	02	2	-
12	10.4	5.1	8.8	70	1023.9	6	6	9	01	3	8	01	2	-
13	10.2	2.8	7.5	60	1028.3	5	2	5	05	3	8	01	2	-
14	9.4	2.5	7.3	63	1021.8	0	0	9	06	1	8	01	1	-
15	11.4	2.8	7.5	56	1017.4	1	0	9	06	4	8	03	0	-
16	11.3	4.6	8.5	64	1020.2	1	0	9	04	4	8	01	1	-
17	13.3	6.1	9.4	61	1023.4	4	2	5	02	3	8	01	1	-
18	17.7	6.7	9.8	48	1020.8	1	1	9	30	7	8	01	1	-
19	15.0	3.2	7.7	45	1016.0	3	2	6	36	8	8	02	1	-
20	11.1	- 1.9	5.3	41	1016.2	2	0	9	35	6	8	01	0	-
21	11.5	- 1.4	5.5	41	1012.1	5	0	9	31	8	8	01	1	-
22	9.6	7.0	10.0	84	1003.5	7	7	5	31	4	6	81	2	3.8
23	12.0	4.1	8.2	59	1002.2	6	3	5	02	3	7	02	2	-
24	12.1	3.9	8.1	58	1005.0	3	1	7	29	6	8	01	1	-
25	9.3	2.6	7.4	64	1009.0	2	2	5	30	4	8	01	8	0.0
26	9.8	8.8	11.3	93	1002.8	8	8	4	24	9	7	25	6	2.8
27	11.4	7.4	10.3	77	1004.8	2	1	5	27	9	8	01	1	-
28	11.6	9.0	11.5	84	1005.9	5	3	5	25	3	7	01	8	0.0
29	9.5	6.5	9.7	82	1008.2	8	8	4	30	2	7	02	9	13.8
30	9.1	3.9	8.1	70	1015.4	4	2	5	26	5	8	01	8	0.2
31	12.8	7.4	10.3	70	1017.9	7	7	9	00	0	8	01	1	-

Godz. 01

DNI	TEMPERATURA POWIETRZA T	TEMPERATURA PUNKTU ROSY T_d	PRĘŻNOŚĆ PARY WODNEJ e	WILGOTNOŚĆ WZGLĘDNA U	CIŚNIENIE ATMOSFERYCZNE P_o	ZACHMURZENIE N	N_h	h	WIATR dd	v	WIDZIALNOŚĆ V	POGODA ww	W	OPAD R
1	10.1	8.4	11.0	89	1001.9	7	7	9	07	2	7	03	2	-
2	7.2	6.1	9.4	92	1001.6	0	0	9	00	0	7	02	0	-
3	7.4	5.6	9.1	88	1002.7	7	0	9	00	0	7	01	2	-
4	8.7	7.8	10.6	94	1005.6	5	3	6	00	0	7	03	1	-
5	7.1	6.9	9.9	99	1004.6	0	0	9	36	1	4	10	0	-
6	5.4	4.7	8.5	95	1006.7	8	8	4	03	5	6	60	8	1.6
7	5.0	4.5	8.4	97	1004.3	8	6	3	33	5	6	61	6	2.3
8	3.6	3.1	7.6	97	1008.5	8	6	2	30	4	6	61	6	2.6
9	2.1	1.6	6.8	95	1014.1	8	7	3	30	5	6	61	6	0.8
10	2.8	2.3	7.2	96	1014.3	8	8	4	34	5	7	02	6	0.2
11	1.9	1.6	6.9	98	1016.4	0	0	9	00	0	7	02	1	-
12	3.4	2.7	7.4	95	1019.3	0	0	9	02	2	7	02	1	-
13	3.8	3.1	7.6	95	1026.7	0	0	9	00	0	8	02	0	-
14	9.4	5.3	8.9	75	1026.0	2	2	6	07	2	7	01	1	-
15	4.7	2.1	7.1	83	1020.0	0	0	9	03	2	7	02	0	-
16	4.9	3.4	7.8	90	1018.7	6	0	9	35	3	8	03	1	-
17	9.8	4.4	8.4	70	1020.0	7	7	5	07	5	8	03	1	-
18	7.2	6.2	9.5	94	1026.0	0	0	9	34	1	8	02	0	-
19	7.4	5.1	8.8	85	1024.0	0	0	9	33	4	8	02	0	-
20	5.1	4.3	8.3	95	1018.7	0	0	9	32	3	8	02	0	-
21	3.1	0.4	6.3	83	1017.7	0	0	9	00	0	8	02	0	-
22	8.7	7.8	10.6	94	1010.8	8	8	5	31	1	7	21	2	0.4
23	8.0	7.4	10.3	96	1004.3	8	8	4	33	3	5	80	2	0.0
24	7.1	4.6	8.5	85	1004.0	2	2	5	33	2	8	01	1	-
25	5.3	4.1	8.2	92	1009.2	1	1	5	31	1	8	01	1	-
26	4.8	4.3	8.3	97	1010.6	0	0	9	00	0	8	01	1	-
27	10.8	7.5	10.4	82	1003.1	8	8	4	28	7	7	02	6	0.2
28	10.1	8.4	11.0	89	1005.7	5	2	5	26	1	8	01	1	-
29	10.2	9.5	11.9	95	1005.0	2	0	9	00	0	7	02	1	-
30	6.7	6.5	9.7	99	1011.3	5	5	5	22	1	7	01	8	1.2
31	4.3	3.6	7.9	94	1018.9	0	0	9	24	2	8	02	0	-

Godz. 07

DNI	TEMPERATURA POWIETRZA T	TEMPERATURA PUNKTU ROSY T_d	PRĘŻNOŚĆ PARY WODNEJ e	WILGOTNOŚĆ WZGLĘDNA U	CIŚNIENIE ATMOSFERYCZNE P_o	ZACHMURZENIE N	N_h	h	WIATR dd	v	WIDZIALNOŚĆ V	POGODA ww	W	OPAD R
1	10.6	8.0	10.7	83	1000.9	2	1	5	08	3	6	10	1	-
2	9.1	7.5	10.4	90	1001.5	8	4	5	09	1	6	10	1	-
3	10.1	7.4	10.3	84	1003.4	8	8	5	36	1	6	10	1	-
4	11.4	8.9	11.4	84	1004.8	1	1	9	08	1	6	10	1	-
5	10.4	9.2	11.6	92	1004.8	0	0	9	02	2	5	10	4	-
6	4.7	4.2	8.3	97	1005.9	8	7	2	02	4	4	61	6	3.8
7	5.0	4.8	8.6	98	1003.6	8	7	3	31	3	5	61	6	1.2
8	2.7	1.0	6.6	89	1010.3	8	6	3	30	6	6	61	6	1.2
9	3.1	2.6	7.4	97	1013.7	8	6	3	31	3	6	60	6	0.3
10	2.8	2.1	7.1	96	1014.3	8	8	4	35	4	7	02	2	-
11	4.7	4.5	8.4	98	1017.0	7	7	6	00	0	4	28	4	-
12	7.6	5.6	9.1	87	1020.6	0	0	9	36	2	6	10	0	-
13	7.0	5.6	9.1	91	1028.5	7	7	5	00	0	6	10	1	-
14	11.1	3.6	7.9	60	1024.0	3	3	6	10	4	7	02	1	-
15	9.4	3.6	7.9	67	1018.8	1	1	5	01	1	7	02	0	-
16	7.2	3.8	8.0	79	1018.9	4	0	9	02	3	7	01	1	-
17	9.5	3.8	8.0	67	1022.1	7	7	5	06	3	8	02	2	-
18	10.1	7.3	10.2	83	1026.7	1	0	9	31	2	7	03	0	-
19	13.4	4.8	8.6	56	1021.3	1	0	9	00	0	8	02	0	-
20	8.6	2.3	7.2	64	1018.4	2	0	9	32	3	8	02	0	-
21	9.4	3.4	7.8	66	1016.5	3	0	9	00	0	7	03	0	-
22	9.3	8.0	10.7	92	1007.4	7	7	4	00	0	5	10	8	0.2
23	7.5	6.8	9.9	96	1003.6	8	8	4	33	3	5	80	2	0.4
24	10.0	4.6	8.5	70	1005.2	1	0	9	35	3	8	01	1	-
25	8.2	4.3	8.3	76	1009.3	3	3	4	34	6	8	03	1	-
26	8.7	8.0	10.7	94	1009.7	7	2	3	25	1	7	03	1	-
27	9.4	8.8	11.3	95	1004.3	8	8	4	27	5	7	25	2	1.3
28	10.8	9.8	12.1	93	1005.0	8	8	4	22	2	6	80	2	0.2
29	12.6	11.2	13.3	92	1004.3	8	8	4	20	5	6	80	1	0.0
30	9.1	5.1	8.8	75	1013.7	0	0	9	26	1	8	02	1	-
31	10.1	5.8	9.2	74	1019.1	6	0	9	22	2	8	03	1	-

Godz. 13

1	20.0	9.4	11.8	50	999.1	3	2	6	12	8	7	03	1	-
2	18.8	5.3	8.9	41	1000.0	4	3	6	09	3	7	02	1	-
3	17.3	8.4	11.0	55	1003.3	3	2	6	00	0	7	02	1	-
4	19.1	9.8	12.1	54	1003.7	5	5	6	23	2	7	03	1	-
5	13.9	11.0	13.1	82	1003.4	5	5	4	01	4	7	01	8	0.3
6	5.1	4.3	8.3	95	1005.6	8	7	2	03	5	6	61	6	8.2
7	5.2	5.0	8.7	98	1005.6	8	7	2	26	3	4	60	6	0.2
8	3.9	2.3	7.2	89	1012.9	8	6	3	29	6	7	61	6	1.8
9	4.3	3.6	7.9	96	1014.2	8	6	3	31	5	6	61	6	0.5
10	6.7	2.6	7.4	76	1014.8	8	8	5	34	2	8	02	6	0.0
11	9.2	4.8	8.6	74	1016.8	8	8	5	13	2	7	02	2	-
12	13.3	6.1	9.4	61	1022.2	7	7	5	35	4	8	02	1	-
13	13.8	2.6	7.4	47	1027.7	4	4	6	15	2	8	03	1	-
14	15.8	2.6	7.4	41	1020.4	2	2	7	11	6	8	03	0	-
15	16.0	0.4	6.3	34	1017.7	1	1	6	02	4	8	02	0	-
16	14.9	3.2	7.7	46	1018.3	6	5	6	04	3	8	03	1	-
17	16.2	5.8	9.2	50	1022.4	3	3	6	03	4	8	03	1	-
18	20.2	7.3	10.2	43	1025.5	4	0	9	32	6	8	03	0	-
19	20.6	5.5	9.0	35	1018.5	1	0	9	33	8	8	02	0	-
20	14.5	- 0.9	5.7	34	1017.5	3	0	9	36	5	8	03	0	-
21	12.2	2.3	7.2	51	1015.4	8	8	8	27	3	7	61	1	0.0
22	10.0	7.5	10.4	84	1004.8	7	7	4	04	2	7	25	2	6.4
23	11.4	5.5	9.0	67	1003.0	7	7	5	33	6	7	25	1	0.0
24	12.5	3.8	8.0	55	1006.3	7	4	6	36	5	7	03	1	-
25	7.4	5.1	8.8	85	1011.8	8	8	5	35	8	7	80	1	0.2
26	11.1	8.5	11.1	84	1007.6	8	8	4	24	4	6	10	8	0.6
27	13.2	7.7	10.5	69	1006.6	7	7	5	30	5	7	80	1	0.2
28	14.6	10.0	12.3	74	1005.4	8	8	4	26	1	7	25	2	0.1
29	15.7	12.0	14.0	79	1004.0	8	5	5	24	3	6	10	8	0.5
30	14.2	4.1	8.2	50	1014.0	5	5	6	24	8	8	02	8	0.0
31	17.0	5.1	8.8	45	1017.6	4	1	6	27	1	8	02	1	-

Godz. 19

1	16.5	6.4	9.6	52	999.5	3	1	9	16	4	7	02	1	-
2	14.4	7.4	10.3	62	1001.9	8	1	6	12	2	7	02	1	-
3	15.1	8.9	11.4	67	1004.6	3	1	6	35	1	7	01	1	-
4	15.0	11.1	13.2	77	1004.0	3	3	5	03	3	7	01	8	0.3
5	8.6	7.7	10.5	94	1006.3	8	8	4	02	4	6	80	2	0.5
6	5.1	4.9	8.6	98	1005.1	8	8	3	02	4	6	60	6	0.2
7	4.2	3.7	8.0	97	1007.4	8	7	2	29	3	6	61	6	4.4
8	3.2	2.1	7.1	92	1014.0	8	7	3	30	5	6	61	6	1.0
9	3.4	2.6	7.4	96	1014.3	8	6	3	31	6	6	61	6	1.0
10	7.4	4.4	8.4	82	1014.2	7	7	5	14	1	7	02	2	-
11	9.6	5.0	8.7	72	1017.1	7	7	6	07	2	7	01	2	-
12	11.8	6.7	9.8	71	1024.1	2	2	6	02	3	8	01	1	-
13	13.4	5.3	8.9	58	1026.3	2	1	6	08	3	8	02	0	-
14	12.3	3.0	7.6	53	1019.5	0	0	9	08	7	8	01	0	-
15	12.8	0.2	6.2	42	1017.8	3	0	9	01	6	8	01	0	-
16	12.8	4.6	8.5	58	1018.7	4	1	6	03	4	8	02	1	-
17	14.4	6.7	9.8	59	1023.6	2	2	6	01	5	8	01	1	-
18	14.2	4.4	8.4	52	1023.8	1	0	9	31	4	8	02	0	-
19	14.4	4.1	8.2	50	1018.3	2	0	9	32	4	8	03	0	-
20	12.7	0.8	6.5	44	1016.6	2	0	9	01	4	8	03	0	-
21	11.1	5.6	9.1	69	1013.5	7	7	5	00	0	8	03	6	0.1
22	10.4	8.2	10.9	86	1004.0	5	2	5	35	2	7	25	2	0.2
23	11.4	5.9	9.3	69	1003.0	7	7	5	34	3	8	03	8	0.0
24	10.5	3.9	8.1	64	1007.4	1	1	5	32	4	8	01	8	0.0
25	8.4	4.1	8.2	74	1011.0	7	7	5	33	3	8	01	8	0.2
26	9.9	9.0	11.5	94	1004.7	8	6	3	26	6	6	60	8	0.2
27	12.6	7.4	10.3	70	1006.3	7	5	6	30	2	8	01	8	0.4
28	14.0	11.2	13.3	83	1005.2	6	6	5	03	1	8	01	8	0.0
29	11.6	7.0	10.0	73	1007.5	6	2	5	30	2	7	01	9	-
30	10.1	5.6	9.1	73	1016.1	1	1	5	24	3	8	01	8	3.0
31	14.5	5.6	9.1	56	1015.9	7	7	9	04	5	8	01	1	-

Godz. 01

DNI	TEMPERATURA POWIETRZA T	TEMPERATURA PUNKTU ROSY T_d	PRĘŻNOŚĆ PARY WODNEJ e	WILGOTNOŚĆ WZGLĘDNA U	CIŚNIENIE ATMOSFERYCZNE P_o	ZACHMURZENIE N	N_h	h	WIATR dd	v	WIDZIALNOŚĆ V	POGODA ww	W	OPAD R
1	9.0	8.6	11.2	97	1000.0	8	8	5	05	4	6	10	9	1.4
2	11.3	10.5	12.7	95	1000.6	8	8	5	00	0	7	02	8	2.0
3	7.3	7.1	10.1	99	1003.8	8	8	3	31	6	5	10	2	-
4	6.9	6.5	9.6	97	1004.0	8	8	9	27	3	6	10	1	-
5	6.0	5.3	8.9	95	1004.7	8	8	4	04	3	7	25	1	1.4
6	4.9	4.7	8.5	98	1006.8	8	7	3	03	7	6	21	5	0.0
7	4.0	4.0	8.1	100	1007.8	8	7	3	35	3	6	61	5	1.7
8	3.8	1.0	6.6	82	1012.6	8	8	4	32	7	7	02	5	0.0
9	0.9	- 1.2	5.6	87	1017.3	4	0	9	29	3	7	03	0	-
10	0.9	0.1	6.1	95	1016.0	0	0	9	32	3	7	02	1	-
11	4.5	3.2	7.7	91	1014.4	0	0	9	16	3	7	02	1	-
12	4.9	3.9	8.1	93	1018.7	0	0	9	03	2	7	02	1	-
13	4.5	3.0	7.6	90	1027.0	8	0	9	05	2	7	02	2	-
14	6.9	4.4	8.4	85	1024.8	0	0	9	06	2	7	02	0	-
15	6.8	2.8	7.5	75	1018.7	0	0	9	07	2	7	02	0	-
16	4.5	2.5	7.3	86	1019.6	0	0	9	34	4	7	02	0	-
17	7.2	4.8	8.6	85	1020.2	0	0	9	02	4	7	02	1	-
18	6.2	4.4	8.4	89	1027.2	0	0	9	33	1	7	02	0	-
19	9.7	1.7	6.9	57	1025.5	0	0	9	33	3	7	02	1	-
20	9.0	4.4	8.4	74	1019.9	0	0	9	02	1	7	02	1	-
21	8.6	1.5	6.8	62	1017.1	8	8	4	09	1	7	02	2	-
22	7.0	6.3	9.6	96	1011.4	6	6	4	24	2	6	10	1	-
23	5.1	4.6	8.5	97	1005.6	0	0	9	00	0	7	02	1	-
24	6.2	3.2	7.7	81	1005.9	0	0	9	34	3	7	01	1	-
25	5.5	2.1	7.1	79	1011.6	5	0	9	31	1	7	03	1	-
26	8.8	7.3	10.2	90	1010.6	8	0	9	28	2	7	01	2	-
27	10.1	7.8	10.6	85	1006.4	8	7	3	27	9	7	02	6	0.0
28	10.4	9.5	11.9	94	1005.6	8	8	4	23	5	7	02	8	0.0
29	10.1	9.3	11.7	94	1003.8	0	0	9	15	3	6	10	1	-
30	4.8	2.8	7.5	87	1011.6	0	0	9	25	3	7	02	8	1.6
31	4.0	2.1	7.1	88	1018.5	0	0	9	00	0	7	02	0	-

Godz. 07

DNI	TEMPERATURA POWIETRZA T	TEMPERATURA PUNKTU ROSY T_d	PRĘŻNOŚĆ PARY WODNEJ e	WILGOTNOŚĆ WZGLĘDNA U	CIŚNIENIE ATMOSFERYCZNE P_o	ZACHMURZENIE N	N_h	h	WIATR dd	v	WIDZIALNOŚĆ V	POGODA ww	-W	OPAD R
1	8.6	8.2	10.9	97	1000.0	8	8	6	03	3	5	25	2	0.1
2	10.6	9.3	11.7	92	1001.2	4	4	9	00	0	5	10	1	-
3	6.7	6.7	9.8	100	1004.9	9	9	.	30	3	1	45	4	-
4	7.0	7.0	10.0	100	1005.0	9	9	.	32	2	3	43	2	0.0
5	6.7	6.0	9.4	96	1004.3	8	8	4	04	4	6	10	2	-
6	4.3	3.6	7.9	95	1006.7	8	7	3	04	6	6	21	2	0.2
7	3.4	2.9	7.5	97	1007.5	8	7	3	33	5	6	61	6	2.0
8	3.9	0.0	6.1	77	1014.3	3	0	9	31	7	7	01	1	-
9	4.2	- 0.2	6.0	72	1016.4	6	6	9	30	5	8	03	1	-
10	0.5	0.5	6.3	100	1015.9	6	6	3	00	0	3	42	4	-
11	5.6	3.0	7.6	83	1015.2	0	0	9	14	1	7	02	0	-
12	7.6	4.8	8.6	82	1020.9	1	0	9	06	2	7	03	0	-
13	7.1	2.3	7.2	72	1028.4	0	0	9	05	3	7	02	1	-
14	9.5	4.3	8.3	71	1021.7	8	0	9	09	4	7	02	1	-
15	9.2	2.8	7.5	64	1019.8	2	0	9	04	3	7	02	0	-
16	5.3	1.9	7.0	79	1019.1	8	0	9	34	4	7	02	1	-
17	11.3	4.6	8.5	62	1021.6	2	1	5	06	4	7	01	1	-
18	9.1	8.5	11.1	96	1028.4	3	0	9	32	1	7	01	1	-
19	13.6	5.5	9.0	57	1023.7	0	0	9	31	1	7	02	0	-
20	9.7	3.2	7.7	63	1018.6	8	2	9	02	1	7	03	1	-
21	8.3	5.3	8.9	81	1016.6	8	8	5	00	0	7	02	8	0.0
22	9.5	7.0	10.0	84	1007.1	4	1	5	32	3	7	03	4	-
23	5.8	5.8	9.2	100	1004.9	8	8	3	34	1	4	10	4	-
24	6.6	4.1	8.2	84	1006.5	3	3	9	35	4	7	03	1	-
25	7.5	0.4	6.3	61	1012.0	8	1	5	30	2	7	03	1	-
26	10.2	7.5	10.4	84	1010.1	8	8	4	27	6	7	02	2	-
27	9.9	6.8	9.9	81	1007.2	8	8	4	28	5	7	02	2	-
28	11.8	9.3	11.7	84	1004.9	7	5	4	24	6	6	10	2	-
29	10.4	9.8	12.1	95	1003.5	8	8	4	21	3	6	91	8	4.4
30	6.8	4.6	8.5	87	1014.3	5	5	4	24	5	7	03	1	-
31	7.7	4.1	8.2	78	1018.9	8	0	9	00	0	7	03	1	-

Godz. 13

1	19.2	9.7	12.0	54	998.5	5	4	7	05	1	7	03	1	-
2	17.7	7.1	10.1	50	1000.1	7	6	6	31	1	7	29	1	-
3	10.9	8.8	11.3	85	1005.3	7	7	4	26	3	6	10	4	-
4	13.6	8.8	11.3	72	1004.0	1	1	4	06	1	7	01	4	-
5	8.6	6.8	9.9	89	1005.0	8	8	4	02	8	7	02	6	0.4
6	4.3	3.6	7.9	95	1007.5	8	7	3	01	5	5	61	6	1.5
7	3.5	3.0	7.6	97	1009.5	8	7	3	33	8	6	61	5	0.9
8	7.9	2.5	7.3	69	1015.4	7	7	5	32	8	7	03	1	-
9	8.2	2.8	7.5	69	1015.7	7	7	5	35	6	7	02	2	-
10	11.2	0.8	6.5	50	1013.2	7	6	5	24	1	7	03	4	-
11	13.9	4.3	8.3	53	1015.0	3	3	6	10	5	7	02	0	-
12	15.2	4.6	8.5	49	1021.8	4	4	6	06	3	7	02	0	-
13	15.9	4.4	8.4	46	1026.7	4	4	6	13	1	7	03	0	-
14	16.9	5.0	8.7	45	1017.9	7	5	6	10	7	7	01	2	-
15	16.4	- 0.7	5.8	31	1018.3	1	1	6	05	5	7	02	0	-
16	16.6	3.6	7.9	42	1017.8	8	4	5	12	2	7	03	2	-
17	17.9	5.5	9.0	44	1022.3	1	1	6	08	5	7	03	0	-
18	21.2	2.8	7.5	30	1027.0	5	1	7	06	4	8	03	1	-
19	24.2	4.4	8.4	28	1020.0	2	2	6	29	5	7	03	0	-
20	18.7	3.0	7.6	34	1016.7	8	2	9	31	2	7	03	2	-
21	14.0	4.4	8.4	53	1015.6	7	7	5	30	5	7	01	8	0.0
22	14.2	4.8	8.6	53	1004.2	6	5	6	32	4	7	25	1	0.7
23	11.0	7.3	10.2	77	1004.4	7	6	4	35	4	7	01	8	0.1
24	15.2	1.2	6.7	38	1007.1	5	5	6	34	4	7	02	8	0.0
25	14.3	0.6	6.4	39	1011.3	8	8	5	27	5	7	03	2	-
26	10.7	7.7	10.5	82	1008.5	8	8	4	26	9	6	10	2	-
27	12.0	6.7	9.8	70	1008.3	8	8	4	27	9	7	03	2	-
28	15.9	9.2	11.6	64	1004.5	8	6	5	25	6	7	01	2	-
29	9.4	7.7	10.5	89	1005.4	8	8	4	27	5	6	25	8	3.9
30	11.7	2.3	7.2	52	1014.5	7	7	4	28	10	7	02	2	-
31	15.9	1.2	6.7	37	1016.5	6	1	6	15	2	7	01	2	-

Godz. 19

1	13.6	11.4	13.5	86	999.2	7	7	6	34	2	7	25	9	6.9
2	12.4	9.9	12.2	84	1002.2	7	4	5	28	4	7	01	9	3.6
3	10.4	8.9	11.4	91	1005.3	6	0	9	28	2	6	10	1	-
4	13.2	8.6	11.2	74	1003.1	0	0	9	34	3	7	01	0	-
5	5.4	4.7	8.5	95	1006.2	8	8	4	03	7	6	10	8	0.5
6	4.2	4.0	8.1	98	1007.3	8	7	3	35	4	6	51	6	7.6
7	3.1	1.7	6.9	91	1011.7	8	7	4	32	8	7	02	6	0.8
8	5.9	0.0	6.1	67	1017.1	2	2	9	32	6	7	01	1	-
9	4.4	1.7	6.9	82	1016.3	7	6	4	36	3	7	03	8	0.0
10	11.1	2.5	7.3	55	1012.3	7	2	5	03	1	7	03	2	-
11	10.8	2.5	7.3	57	1016.3	5	5	8	08	4	7	02	1	-
12	11.8	4.1	8.2	60	1024.1	7	2	6	05	3	7	03	1	-
13	13.6	5.0	8.7	56	1025.2	2	0	9	04	3	7	01	1	-
14	14.9	3.8	8.0	47	1017.2	2	0	9	07	4	7	01	1	-
15	12.5	- 1.9	5.3	37	1019.2	2	0	9	01	5	7	03	0	-
16	11.9	3.4	7.8	55	1019.4	8	6	6	04	4	7	03	2	-
17	14.6	4.4	8.4	50	1024.4	0	0	9	03	3	7	02	0	-
18	18.5	4.1	8.2	39	1025.6	5	0	9	36	3	8	01	2	-
19	18.7	5.3	8.9	41	1018.8	8	0	9	31	3	7	03	1	-
20	14.7	1.5	6.8	41	1016.4	7	1	6	05	2	7	01	2	-
21	12.4	8.0	10.7	74	1013.2	2	2	5	27	2	7	03	8	0.0
22	11.8	5.9	9.3	68	1004.6	5	5	5	34	3	7	01	8	1.3
23	11.2	8.4	11.0	84	1004.6	7	6	5	00	0	7	01	8	1.4
24	12.7	- 3.0	4.9	33	1009.0	0	0	9	01	5	8	01	0	-
25	10.5	7.4	10.3	82	1010.8	6	2	5	18	1	7	01	8	0.1
26	10.4	8.8	11.3	89	1006.7	8	8	3	26	8	7	02	5	0.1
27	12.2	7.7	10.5	74	1006.9	8	8	4	27	3	7	80	2	0.0
28	13.9	10.3	12.5	79	1004.8	8	1	9	31	1	7	01	2	-
29	11.6	7.7	10.5	77	1007.1	7	7	5	25	5	7	80	2	0.0
30	11.3	2.5	7.3	54	1016.1	1	1	4	29	3	7	01	8	0.1
31	13.7	5.6	9.1	57	1014.8	8	6	8	03	3	7	01	2	-

Godz. 01

DNI	TEMPERATURA POWIETRZA T	TEMPERATURA PUNKTU ROSY T_d	PRĘŻNOŚĆ PARY WODNEJ e	WILGOTNOŚĆ WZGLĘDNA U	CIŚNIENIE ATMOSFERYCZNE P_o	ZACHMURZENIE N	N_h	h	WIATR dd	v	WIDZIALNOŚĆ V	POGODA ww	W	OPAD R
1	11.2	10.6	12.8	96	999.2	8	8	4	04	1	6	10	6	0.3
2	10.2	8.9	11.4	92	1001.6	8	8	3	32	3	6	10	2	-
3	9.0	7.4	10.3	90	1005.5	8	4	2	32	3	5	61	5	0.2
4	7.8	7.2	10.1	96	1006.0	7	7	4	04	2	6	10	1	-
5	6.5	6.1	9.4	97	1004.4	8	8	3	07	6	6	10	6	2.4
6	5.4	3.9	8.1	90	1007.7	8	4	3	06	6	6	60	2	0.0
7	4.6	3.9	8.1	95	1012.1	8	5	3	04	7	6	61	6	5.8
8	2.8	0.0	6.1	81	1018.3	0	0	9	27	3	7	02	1	-
9	6.5	1.9	7.0	72	1017.9	7	7	9	27	2	7	03	1	-
10	2.4	- 1.7	5.4	75	1016.7	0	0	9	12	1	8	02	0	-
11	5.2	2.6	7.4	83	1013.0	0	0	9	07	3	7	02	0	-
12	8.0	4.1	8.2	76	1017.3	1	0	9	14	4	7	03	0	-
13	7.5	6.1	9.4	91	1025.3	0	0	9	10	2	8	02	0	-
14	10.9	5.1	8.8	68	1021.7	0	0	9	12	6	7	02	1	-
15	10.2	7.8	10.6	84	1017.0	7	7	4	06	2	6	10	6	0.0
16	6.2	3.8	8.0	84	1021.0	0	0	9	04	2	8	02	0	-
17	9.8	7.4	10.3	84	1019.9	7	7	4	05	3	7	01	6	0.0
18	9.0	6.2	9.5	83	1027.4	0	0	9	06	2	8	02	0	-
19	6.6	4.3	8.3	85	1026.2	0	0	9	09	2	8	02	0	-
20	7.8	5.1	8.8	84	1019.4	0	0	9	10	1	8	02	0	-
21	12.4	9.5	11.9	82	1017.9	8	8	9	33	3	7	02	2	-
22	9.4	7.7	10.5	89	1012.6	2	1	9	28	3	7	02	1	-
23	8.9	6.4	9.6	83	1006.4	0	0	9	31	3	8	02	0	-
24	8.0	6.8	9.9	93	1007.6	1	1	3	04	3	8	01	1	-
25	2.6	0.2	6.2	84	1012.5	0	0	9	11	1	8	02	0	-
26	10.0	8.2	10.9	89	1013.0	6	2	4	27	3	7	01	9	0.0
27	12.0	7.7	10.5	75	1010.8	8	8	4	31	7	8	02	8	0.2
28	11.4	11.0	13.1	98	1006.6	5	5	5	25	3	6	10	1	-
29	13.2	11.4	13.5	89	1002.5	8	6	5	27	3	7	29	8	1.6
30	6.6	2.5	7.3	75	1013.0	0	0	9	26	4	8	02	0	-
31	6.7	3.8	8.0	81	1017.7	1	1	9	16	2	8	03	2	-

Godz. 07

DNI	TEMPERATURA POWIETRZA T	TEMPERATURA PUNKTU ROSY T_d	PRĘŻNOŚĆ PARY WODNEJ e	WILGOTNOŚĆ WZGLĘDNA U	CIŚNIENIE ATMOSFERYCZNE P_o	ZACHMURZENIE N	N_h	h	WIATR dd	v	WIDZIALNOŚĆ V	POGODA ww	W	OPAD R
1	9.8	9.2	11.6	96	999.8	8	8	2	06	2	5	10	2	-
2	10.1	8.8	11.3	92	1002.3	8	8	3	33	2	4	10	2	-
3	8.4	7.5	10.4	94	1006.1	8	8	2	32	3	5	10	6	0.3
4	6.2	5.5	9.0	95	1005.3	8	8	3	06	2	6	10	2	-
5	6.4	5.8	9.2	95	1004.7	8	6	3	06	6	6	60	2	0.1
6	5.4	3.9	8.1	90	1007.7	8	8	4	06	5	6	10	6	0.1
7	5.6	2.5	7.3	80	1012.9	8	2	3	03	7	7	02	6	3.6
8	4.6	1.9	7.0	83	1018.0	2	0	9	27	2	8	02	0	-
9	8.8	3.6	7.9	70	1017.8	0	0	9	05	1	7	01	1	-
10	6.0	1.2	6.7	72	1015.3	3	0	9	27	2	8	03	0	-
11	6.5	3.0	7.6	78	1012.7	0	0	9	09	2	7	02	0	-
12	9.8	5.1	8.8	72	1020.1	0	0	9	09	2	7	01	0	-
13	8.6	5.6	9.1	82	1027.0	0	0	9	08	2	7	02	0	-
14	12.5	6.5	9.7	67	1017.8	6	2	9	12	6	7	03	1	-
15	9.6	5.5	9.0	75	1020.0	3	1	9	06	4	8	02	1	-
16	7.4	3.8	8.0	78	1020.7	1	0	9	06	3	8	02	0	-
17	9.6	6.7	9.8	82	1021.9	7	7	9	05	4	8	01	2	-
18	9.2	7.0	10.0	85	1029.3	1	0	9	06	3	7	02	0	-
19	12.3	7.5	10.4	73	1025.6	0	0	9	00	0	8	01	0	-
20	13.4	8.6	11.2	73	1018.3	6	2	5	15	2	8	01	1	-
21	12.5	9.7	12.0	82	1018.6	7	3	3	32	4	6	10	2	-
22	9.8	8.5	11.1	92	1008.1	8	5	5	28	3	7	21	1	0.1
23	8.3	7.9	10.6	97	1006.1	8	8	3	30	2	5	10	1	-
24	10.2	4.8	8.6	69	1009.0	1	0	9	03	4	8	01	0	-
25	8.5	5.3	8.9	80	1013.0	1	1	9	26	2	7	01	1	-
26	10.2	7.3	10.2	83	1012.5	8	4	5	29	5	8	01	2	-
27	11.3	9.2	11.6	86	1010.9	8	8	4	31	6	6	80	2	0.1
28	12.0	11.0	13.1	94	1005.7	7	7	5	24	4	6	10	8	0.0
29	13.0	12.0	14.0	94	1002.7	8	5	5	28	3	6	10	9	8.1
30	8.8	4.4	8.4	74	1015.1	1	1	4	27	5	8	03	0	-
31	10.2	5.1	8.8	71	1017.0	4	1	9	13	3	8	02	0	-

Godz. 13

1	13.8	10.6	12.8	81	1000.1	8	8	4	29	3	6	10	2	-
2	10.4	8.2	10.9	87	1003.6	8	8	3	33	4	5	20	6	0.0
3	11.9	9.0	11.5	82	1006.6	7	7	4	07	3	6	10	2	-
4	9.6	7.0	10.0	84	1004.7	8	8	4	06	4	7	02	5	0.0
5	6.8	6.1	9.4	95	1005.4	8	6	3	06	6	6	60	6	0.7
6	6.6	3.9	8.1	83	1009.4	8	8	4	05	6	7	02	6	0.0
7	7.0	1.2	6.7	67	1015.0	8	1	4	03	8	7	01	2	-
8	13.7	4.3	8.3	55	1017.6	2	1	5	04	6	8	02	0	-
9	15.2	0.6	6.4	37	1017.2	6	1	6	06	4	8	03	1	-
10	15.8	1.5	6.8	38	1013.4	2	2	5	12	2	8	03	0	-
11	17.4	3.4	7.8	40	1012.4	3	3	9	13	7	8	03	0	-
12	18.3	6.7	9.8	47	1021.3	3	1	6	09	4	8	03	0	-
13	19.0	7.4	10.3	47	1024.8	3	2	6	11	5	8	02	0	-
14	16.0	10.4	12.6	69	1015.9	8	7	5	18	2	6	60	2	0.0
15	16.1	6.4	9.6	53	1020.1	6	6	6	05	5	8	03	1	-
16	16.6	1.0	6.6	35	1018.2	3	1	6	07	4	8	01	0	-
17	19.4	9.2	11.6	52	1022.5	1	1	6	03	4	8	02	1	-
18	21.1	9.7	12.0	48	1028.6	2	2	5	05	2	8	02	0	-
19	22.7	6.1	9.4	34	1022.5	1	0	9	35	2	8	02	0	-
20	22.8	7.7	10.5	38	1016.9	7	3	6	33	1	8	03	2	-
21	17.9	7.7	10.5	52	1016.2	6	3	4	30	6	7	01	2	-
22	10.4	9.8	12.1	96	1006.6	7	7	5	27	2	8	25	6	5.0
23	13.4	6.8	9.9	64	1005.8	7	5	4	02	5	8	01	8	0.9
24	16.2	3.4	7.8	42	1009.8	1	1	6	04	5	8	01	0	-
25	18.1	2.1	7.1	34	1012.4	6	0	9	29	5	8	02	1	-
26	12.2	9.7	12.0	84	1011.5	7	7	4	27	5	6	03	6	0.0
27	14.3	9.7	12.0	74	1010.1	8	8	4	28	6	8	02	8	0.0
28	17.6	10.5	12.7	64	1005.1	7	5	4	31	5	7	02	8	0.0
29	13.0	7.7	10.5	70	1005.7	6	2	4	27	5	8	01	8	1.2
30	14.2	3.0	7.6	47	1016.2	6	6	5	30	7	8	02	1	-
31	17.0	5.1	8.8	45	1015.0	8	8	9	12	5	6	02	1	-

Godz. 19

1	11.8	10.0	12.3	89	1001.3	8	8	3	31	3	6	10	2	-
2	10.0	8.8	11.3	92	1004.9	8	8	3	33	3	5	10	6	0.3
3	9.1	7.1	10.1	88	1006.6	1	0	9	03	4	6	10	1	-
4	8.4	6.5	9.7	88	1003.3	8	8	4	05	5	7	03	2	-
5	6.1	4.6	8.5	90	1006.7	8	8	3	06	6	6	10	6	0.0
6	5.4	3.4	7.8	87	1011.4	8	8	4	05	6	7	60	2	0.0
7	8.1	- 2.2	5.2	48	1017.2	6	0	9	02	7	8	01	2	-
8	10.2	0.2	6.2	50	1018.5	3	0	9	02	3	8	02	0	-
9	11.5	1.0	6.6	49	1016.2	1	1	9	07	1	8	01	1	-
10	13.1	3.0	7.6	50	1012.0	1	1	6	06	5	8	01	0	-
11	15.8	3.8	8.0	44	1013.5	3	0	9	13	6	8	01	1	-
12	14.1	8.6	11.2	69	1023.0	2	0	9	05	2	8	01	1	-
13	18.0	6.1	9.4	45	1022.3	5	0	9	12	5	8	01	1	-
14	12.6	12.2	14.2	98	1016.2	8	7	3	00	0	5	60	6	5.8
15	12.6	2.3	7.2	48	1020.5	0	0	9	05	5	8	02	1	-
16	12.2	5.8	9.2	65	1019.1	8	8	9	06	4	8	02	1	-
17	15.9	9.2	11.6	64	1024.2	0	0	9	05	5	8	02	0	-
18	18.3	7.7	10.5	50	1026.6	3	0	9	04	4	8	03	0	-
19	19.2	9.4	11.8	53	1019.9	3	0	9	05	3	8	01	1	-
20	18.2	7.8	10.4	51	1016.3	6	2	9	33	6	8	01	9	0.0
21	13.9	9.8	12.1	76	1014.6	7	7	4	27	2	7	02	8	0.0
22	12.4	5.1	8.8	61	1006.8	4	2	5	03	2	8	01	8	0.1
23	10.4	6.4	9.6	76	1006.4	6	1	9	02	4	8	01	8	1.1
24	12.4	1.0	6.6	46	1010.7	1	0	9	03	4	8	02	0	-
25	12.2	10.4	12.6	89	1012.0	7	7	4	27	3	7	95	2	2.5
26	15.6	8.4	11.0	62	1010.2	7	7	4	31	7	8	02	2	-
27	13.5	10.9	13.0	84	1008.2	7	2	4	28	4	6	10	8	0.0
28	17.2	10.3	12.5	64	1004.0	6	1	5	27	1	7	01	2	-
29	13.9	0.8	6.5	41	1008.4	4	3	4	29	5	8	01	8	0.1
30	15.0	3.8	8.0	46	1014.1	3	3	5	29	3	8	01	1	-
31	16.1	7.0	10.0	55	1013.6	8	8	9	08	2	8	03	2	-

Godz. 01

DNI	TEMPERATURA POWIETRZA	TEMPERATURA PUNKTU ROSY	PRĘŻNOŚĆ PARY WODNEJ	WILGOTNOŚĆ WZGLĘDNA	CIŚNIENIE ATMOSFERYCZNE	ZACHMURZENIE			WIATR		WIDZIALNOŚĆ	POGODA		OPAD
	T	T_d	e	U	P_o	N	N_h	h	dd	v	V	ww	W	R
1	11.1	4.3	8.3	62	1001.4	0	0	9	11	4	7	01	1	-
2	11.1	5.9	9.3	70	999.5	7	7	9	06	3	7	02	2	-
3	9.3	8.7	11.2	96	1001.0	8	8	4	03	3	7	03	2	-
4	5.8	4.1	8.2	89	1005.3	0	0	9	18	2	7	02	1	-
5	8.5	7.4	10.3	93	1004.9	0	0	9	12	2	6	10	0	-
6	10.8	10.2	12.5	96	1003.2	8	7	4	06	4	6	61	8	2.8
7	7.2	6.8	9.9	97	1000.9	8	7	2	29	4	6	61	6	3.3
8	4.2	2.8	7.5	91	1008.6	8	6	2	20	4	6	61	6	0.6
9	3.4	2.9	7.5	97	1011.5	8	7	2	28	3	7	61	6	0.1
10	4.7	4.2	8.3	97	1011.5	8	8	1	30	3	5	51	6	0.2
11	6.1	5.7	9.1	97	1015.5	8	8	1	28	1	6	10	6	1.0
12	3.8	3.1	7.6	95	1017.9	0	0	9	05	3	6	10	0	-
13	4.8	3.0	7.6	88	1025.6	0	0	9	04	2	7	02	0	-
14	4.9	2.3	7.2	84	1026.4	4	4	8	07	3	7	01	1	-
15	2.2	1.0	6.6	92	1018.7	0	0	9	05	2	7	02	0	-
16	5.0	2.6	7.4	86	1017.2	1	0	9	07	3	7	03	0	-
17	9.4	3.0	7.6	64	1018.4	4	4	5	05	7	7	03	1	-
18	4.0	3.2	7.7	94	1024.1	0	0	9	34	1	7	02	0	-
19	8.8	6.1	9.4	83	1020.5	0	0	9	33	2	7	02	0	-
20	9.8	3.2	7.7	64	1015.2	2	2	7	34	3	7	01	0	-
21	- 0.1	- 1.0	5.7	94	1016.5	1	0	9	36	2	8	02	0	-
22	9.2	7.0	10.0	85	1010.6	8	6	6	29	2	7	02	2	-
23	8.2	7.3	10.2	94	1001.3	8	8	6	04	2	6	10	1	-
24	8.5	5.0	8.7	79	1000.8	0	0	9	34	3	7	02	8	0.0
25	7.4	3.8	8.0	78	1006.2	7	7	8	30	3	7	02	1	-
26	4.2	3.2	7.7	93	1009.9	3	3	5	28	2	7	02	0	-
27	9.8	8.8	11.3	93	1001.1	8	7	4	26	5	6	61	5	0.3
28	9.2	9.5	11.1	95	1005.5	2	0	9	24	3	7	01	1	-
29	10.2	9.5	11.9	95	1005.7	2	2	5	18	3	7	02	8	1.0
30	9.8	8.5	11.1	92	1010.5	6	0	9	32	2	6	10	6	0.1
31	4.4	3.0	7.6	91	1019.1	0	0	9	23	4	7	02	0	-

Godz. 07

DNI	TEMPERATURA POWIETRZA	TEMPERATURA PUNKTU ROSY	PRĘŻNOŚĆ PARY WODNEJ	WILGOTNOŚĆ WZGLĘDNA	CIŚNIENIE ATMOSFERYCZNE	ZACHMURZENIE			WIATR		WIDZIALNOŚĆ	POGODA		OPAD
	T	T_d	e	U	P_o	N	N_h	h	dd	v	V	ww	W	R
1	12.3	5.0	8.7	61	1000.6	5	2	9	12	6	7	03	1	-
2	10.2	6.5	9.7	78	1000.1	7	7	6	11	3	7	02	8	0.0
3	10.4	8.5	11.1	89	1001.8	7	1	4	33	3	6	10	1	-
4	12.2	8.1	10.8	75	1005.2	1	0	9	13	2	6	10	0	-
5	12.5	9.2	11.6	81	1004.5	2	0	9	11	4	7	03	0	-
6	10.8	9.8	12.1	93	1001.9	8	7	2	05	3	6	60	2	0.9
7	6.0	5.3	8.9	95	1002.8	8	6	2	22	5	7	61	6	1.0
8	3.8	2.5	7.3	91	1009.2	8	6	2	23	3	6	61	6	3.9
9	4.0	3.6	7.9	97	1010.8	8	8	1	28	5	5	51	6	0.5
10	4.2	3.7	8.0	97	1012.0	6	7	1	27	3	5	61	5	1.4
11	6.5	6.1	9.4	97	1016.1	8	7	1	09	1	5	10	4	-
12	8.8	6.2	9.5	83	1018.8	0	0	9	02	3	6	10	4	-
13	7.6	5.6	9.1	87	1027.3	3	1	9	04	3	6	10	0	-
14	9.1	3.6	7.9	68	1024.2	1	1	9	00	0	7	01	0	-
15	9.5	3.2	7.7	64	1016.9	0	0	9	31	2	7	01	0	-
16	9.9	3.9	8.1	65	1017.3	2	2	9	07	5	7	02	0	-
17	8.4	4.6	8.5	75	1020.0	7	4	6	06	6	7	03	1	-
18	11.9	8.0	10.7	77	1023.8	3	0	9	34	3	7	02	0	-
19	12.8	7.0	10.0	68	1019.4	2	0	9	31	2	7	01	1	-
20	9.3	2.5	7.3	63	1015.7	2	0	9	34	2	8	02	0	-
21	10.2	0.8	6.5	52	1015.5	1	0	9	27	2	7	02	0	-
22	8.7	6.4	9.6	85	1007.8	8	6	5	19	1	7	60	2	0.0
23	11.2	7.3	10.2	75	1000.6	7	5	6	36	1	7	03	2	-
24	10.5	5.8	9.2	72	1001.7	1	1	7	03	1	7	02	0	-
25	7.7	4.3	8.3	79	1006.5	7	7	4	30	5	7	03	1	-
26	7.8	3.9	8.1	75	1009.6	3	1	9	30	2	7	01	0	-
27	10.6	8.4	11.0	85	1001.4	7	7	4	28	6	7	02	6	0.0
28	10.8	10.2	12.5	95	1005.2	8	6	3	24	4	6	21	1	1.1
29	13.7	11.8	13.8	83	1005.7	0	0	9	18	3	7	02	0	-
30	10.6	7.0	10.0	78	1013.7	3	3	4	33	4	7	03	1	-
31	10.3	5.0	8.7	70	1019.9	1	0	9	21	3	8	03	0	-

Godz. 13

1	18.6	3.9	8.1	38	999.4	8	2	6	12	10	7	03	2	-
2	11.8	8.4	11.0	80	1000.1	8	6	4	06	6	7	21	8	0.3
3	16.6	6.5	9.7	52	1001.9	7	7	5	36	2	7	02	2	-
4	19.5	5.8	9.2	40	1004.0	4	4	6	16	4	8	01	1	-
5	21.4	7.5	10.4	41	1001.9	5	5	6	09	9	7	03	8	0.0
6	10.6	7.5	10.4	82	1001.7	6	6	4	34	2	6	10	6	0.0
7	8.7	6.4	9.6	85	1005.4	8	7	3	20	4	7	02	6	3.0
8	5.2	3.9	8.1	91	1011.3	8	2	3	28	2	7	61	6	1.4
9	4.9	3.6	7.9	91	1011.7	8	7	2	27	4	6	60	5	0.2
10	5.4	5.1	8.8	92	1013.2	8	8	2	24	3	7	20	6	0.2
11	9.7	4.3	8.3	68	1016.6	7	7	5	08	2	7	03	2	-
12	14.4	6.1	9.4	58	1020.0	4	4	6	02	6	7	03	0	-
13	14.9	5.3	8.9	53	1026.6	7	7	6	09	5	7	02	1	-
14	13.9	1.9	7.0	44	1020.5	3	3	6	09	3	8	02	0	-
15	15.6	- 0.9	5.7	32	1015.6	3	1	7	06	4	7	02	0	-
16	15.6	5.8	9.2	52	1016.3	2	0	9	02	6	8	02	0	-
17	14.4	6.7	9.8	59	1020.5	6	3	5	09	2	7	03	2	-
18	20.9	4.3	8.3	34	1021.0	7	1	8	32	4	8	03	1	-
19	20.2	5.3	8.9	38	1015.0	2	1	7	31	5	8	02	0	-
20	14.2	1.0	6.6	41	1015.2	2	1	6	02	5	8	02	0	-
21	15.7	1.7	6.9	39	1012.6	3	1	7	30	3	8	03	0	-
22	14.0	7.1	10.1	63	1003.4	7	6	5	27	1	7	02	6	1.4
23	10.6	7.8	10.6	83	1000.4	7	7	6	30	1	7	80	9	2.7
24	15.6	4.6	8.5	48	1002.8	3	3	6	33	5	7	01	0	-
25	10.3	3.9	8.1	64	1007.6	7	7	5	31	7	7	02	8	0.1
26	11.3	9.7	12.0	90	1007.5	8	6	5	25	4	7	80	1	0.3
27	13.7	8.6	11.2	71	1003.8	5	5	5	31	8	8	25	2	0.7
28	15.8	9.0	11.5	64	1005.0	6	6	5	25	5	7	03	2	-
29	21.4	13.2	15.2	60	1004.0	7	5	5	21	6	7	17	1	-
30	15.2	2.8	7.5	44	1013.0	5	5	7	27	8	8	03	1	-
31	16.4	2.8	7.5	40	1018.7	3	1	6	14	2	8	01	1	-

Godz. 19

1	14.6	5.0	8.7	52	999.5	6	6	9	09	6	7	03	2	-
2	12.1	6.5	9.7	69	1000.0	8	8	4	04	3	7	01	2	-
3	16.2	5.1	8.8	47	1003.0	5	5	6	02	3	7	03	1	-
4	14.7	7.4	10.3	62	1004.3	3	2	7	14	4	8	02	0	-
5	12.8	9.9	12.2	82	1004.3	7	7	7	10	2	7	80	9	0.2
6	10.8	9.8	12.1	93	1000.2	8	8	1	36	4	5	20	2	0.0
7	6.0	3.8	8.0	86	1007.2	8	8	4	22	3	7	25	2	0.0
8	4.4	3.0	7.6	91	1011.8	8	8	3	27	5	7	60	8	0.3
9	5.2	4.1	8.2	93	1011.5	8	6	2	28	2	7	61	2	0.1
10	6.5	5.8	9.2	95	1013.7	8	7	2	28	1	5	61	6	0.0
11	8.8	6.1	9.4	83	1016.6	4	0	9	03	2	7	01	1	-
12	12.2	4.6	8.5	60	1022.0	1	1	6	36	3	7	01	1	-
13	12.0	5.1	8.6	62	1026.1	3	2	9	06	5	7	01	1	-
14	10.3	3.6	7.9	63	1019.3	0	0	9	06	5	8	02	0	-
15	14.0	2.1	7.1	44	1015.6	2	1	7	04	2	8	03	0	-
16	13.8	6.7	9.8	62	1017.0	7	3	6	06	6	7	03	1	-
17	14.4	5.8	9.2	57	1021.3	2	1	5	02	3	8	01	1	-
18	18.1	7.0	10.0	48	1019.2	2	1	9	33	4	8	02	1	-
19	17.3	6.8	11.3	57	1013.7	3	2	7	35	2	8	02	0	-
20	12.0	- 0.7	5.8	41	1015.1	2	0	9	34	3	8	03	0	-
21	13.2	2.5	7.3	48	1010.9	6	6	9	30	5	8	01	1	-
22	11.8	8.0	10.7	77	1001.8	6	6	5	03	2	7	01	8	0.0
23	12.3	8.6	11.2	78	999.9	6	5	6	19	1	7	01	8	0.6
24	13.2	5.0	8.7	58	1004.2	4	3	7	34	3	8	01	1	-
25	9.2	4.8	8.6	74	1008.5	2	1	5	34	4	8	01	8	0.0
26	10.9	7.4	10.3	79	1004.3	8	8	4	25	5	7	01	8	1.0
27	11.7	8.0	10.7	78	1005.4	3	3	6	27	3	8	02	8	0.6
28	14.8	11.6	13.7	61	1005.3	6	6	6	00	0	8	03	1	-
29	15.0	11.6	13.7	80	1007.0	8	2	4	22	2	7	91	6	1.2
30	9.5	4.1	8.2	69	1016.4	4	4	5	33	4	8	25	1	0.0
31	15.7	5.1	8.8	49	1015.7	8	8	9	04	3	7	02	1	-

Godz. 01

DNI	TEMPERATURA POWIETRZA	TEMPERATURA PUNKTU ROSY	PRĘŻNOŚĆ PARY WODNEJ	WILGOTNOŚĆ WZGLĘDNA	CIŚNIENIE ATMOSFERYCZNE	ZACHMURZENIE			WIATR		WIDZIALNOŚĆ	POGODA		OPAD
	T	T_d	e	U	P_o	N	N_h	h	dd	v	V	ww	W	R
1	10.9	9.0	11.5	88	1001.0	8	8	5	07	2	7	21	8	3.6
2	8.2	7.3	10.2	94	1000.7	7	7	9	35	1	7	03	1	–
3	9.4	7.8	10.6	90	1001.9	8	8	5	35	1	7	03	2	–
4	6.6	5.9	9.3	95	1005.7	0	0	9	00	0	6	10	0	–
5	10.6	9.2	11.6	91	1004.5	0	0	9	13	1	7	02	0	–
6	8.7	7.5	10.4	93	1004.2	8	8	5	05	4	7	21	8	1.6
7	6.1	5.7	9.1	97	1003.4	8	7	3	31	2	6	61	2	1.9
8	4.2	3.5	7.8	95	1009.1	8	7	3	25	3	6	61	5	2.2
9	3.1	2.6	7.4	97	1013.3	8	7	3	30	1	6	61	6	0.5
10	4.1	3.4	7.8	95	1013.4	8	8	4	33	1	7	02	2	–
11	6.4	5.5	9.0	93	1016.2	8	8	5	00	0	7	02	2	–
12	5.0	4.5	8.4	97	1018.7	0	0	9	04	1	7	01	1	–
13	5.0	4.5	8.4	97	1026.2	0	0	9	00	0	7	02	0	–
14	9.7	4.3	8.3	68	1025.9	6	6	5	09	1	7	03	1	–
15	5.3	2.6	7.4	83	1019.0	0	0	9	07	1	7	02	0	–
16	8.5	3.4	7.8	71	1017.5	5	0	9	04	1	8	01	2	–
17	10.2	5.0	8.7	70	1018.9	0	0	9	06	5	7	01	6	0.0
18	7.3	6.1	9.4	92	1025.4	0	0	9	35	1	7	02	0	–
19	9.1	6.4	9.6	83	1022.5	0	0	9	32	2	7	02	0	–
20	7.1	4.4	8.4	83	1017.3	0	0	9	33	1	7	02	0	–
21	2.9	1.9	7.0	92	1017.5	0	0	9	00	0	8	02	0	–
22	8.4	6.8	9.9	90	1012.1	8	8	5	22	1	7	03	2	–
23	9.3	8.6	11.2	95	1002.8	8	8	5	33	2	7	02	8	3.7
24	9.8	6.1	9.4	77	1002.6	8	8	5	36	2	7	02	2	–
25	5.3	3.6	7.9	88	1008.6	0	0	9	30	2	8	02	1	–
26	7.2	6.1	9.4	92	1011.3	7	7	5	27	1	7	02	2	–
27	11.2	9.0	11.5	86	1003.6	8	8	4	26	5	7	01	8	0.0
28	10.7	9.8	12.1	95	1006.4	8	8	5	24	2	7	03	8	0.1
29	11.5	9.9	12.2	90	1006.0	0	0	9	20	2	7	02	1	–
30	9.3	8.7	11.2	96	1011.7	8	8	5	24	1	6	10	1	–
31	4.5	3.8	8.0	95	1019.4	0	0	9	20	1	8	02	0	–

Godz. 07

DNI	TEMPERATURA POWIETRZA	TEMPERATURA PUNKTU ROSY	PRĘŻNOŚĆ PARY WODNEJ	WILGOTNOŚĆ WZGLĘDNA	CIŚNIENIE ATMOSFERYCZNE	ZACHMURZENIE			WIATR		WIDZIALNOŚĆ	POGODA		OPAD
	T	T_d	e	U	P_o	N	N_h	h	dd	v	V	ww	W	R
1	12.1	6.8	9.9	70	1000.7	7	7	6	12	2	7	02	8	0.4
2	12.3	8.2	10.9	76	1000.4	7	7	9	02	1	7	01	2	–
3	10.4	8.5	11.1	88	1003.4	7	5	5	01	2	7	01	2	–
4	10.9	8.1	10.8	83	1005.3	0	0	9	14	1	6	10	0	–
5	13.1	9.8	12.1	80	1004.0	0	0	9	13	1	7	02	0	–
6	8.4	7.7	10.5	94	1003.7	8	8	3	05	2	6	10	8	4.3
7	5.9	5.7	9.1	98	1004.0	8	7	3	28	2	6	61	6	5.9
8	4.3	3.8	8.0	97	1010.0	8	7	3	27	2	6	61	6	4.9
9	4.0	3.3	7.7	95	1013.2	8	7	3	31	2	7	61	5	0.7
10	4.0	3.6	7.9	97	1013.8	8	8	3	33	1	6	61	5	0.4
11	7.5	6.1	9.4	91	1016.7	8	8	5	12	1	7	02	2	–
12	8.3	5.3	8.9	81	1020.2	0	0	9	05	2	6	10	0	–
13	10.1	7.7	10.5	84	1027.9	1	0	9	08	2	6	10	0	–
14	11.1	4.3	8.3	62	1024.0	2	2	5	09	3	7	01	1	–
15	9.5	5.3	8.9	75	1018.3	1	0	9	01	2	7	02	0	–
16	11.3	4.6	8.5	62	1017.9	7	5	9	08	3	8	03	2	–
17	10.2	5.9	9.3	74	1020.9	6	6	9	07	4	7	01	8	0.6
18	13.5	9.8	12.1	78	1025.7	2	0	9	34	1	7	03	0	–
19	13.0	8.6	11.2	75	1021.9	0	0	9	31	1	8	01	0	–
20	9.8	4.1	8.2	67	1017.4	4	0	9	02	4	8	03	0	–
21	8.5	3.4	7.8	71	1016.6	7	0	9	01	1	8	02	1	–
22	10.1	8.4	11.0	89	1008.1	7	7	5	26	1	6	10	6	0.0
23	10.4	8.9	11.4	91	1002.6	7	7	5	35	2	6	10	2	–
24	11.1	5.9	9.3	70	1003.9	4	0	9	35	2	7	01	1	–
25	7.7	3.9	8.1	77	1009.2	7	5	4	32	3	8	03	1	–
26	10.1	6.8	9.9	80	1010.5	7	4	4	27	2	7	03	2	–
27	11.6	7.4	10.3	76	1004.2	7	7	4	28	7	7	02	2	–
28	12.0	9.7	12.0	85	1005.9	8	8	5	24	3	7	03	2	–
29	13.9	11.0	13.1	82	1005.5	5	5	9	21	3	7	02	1	–
30	10.6	7.5	10.4	82	1014.8	2	2	9	26	1	7	02	1	–
31	10.1	5.9	9.3	75	1020.0	2	0	9	22	1	8	03	0	–

Godz. 13

1	20.9	7.3	10.2	41	998.8	6	0	9	11	5	7	03	1	–
2	15.5	6.7	9.8	55	1000.9	8	4	5	11	3	7	02	2	–
3	18.2	8.1	10.8	52	1003.2	6	6	6	36	1	7	02	1	–
4	20.9	7.5	10.4	42	1004.3	3	3	6	18	3	7	03	0	–
5	20.1	7.3	10.2	44	1002.5	7	7	6	15	6	7	03	1	–
6	9.5	8.2	10.9	92	1003.6	8	8	4	03	3	7	02	6	2.1
7	7.0	6.2	9.5	95	1006.2	8	6	4	24	4	7	60	6	0.8
8	5.4	4.7	8.5	95	1012.8	8	8	4	30	4	7	21	6	2.2
9	5.4	4.1	8.2	92	1013.7	8	7	2	30	3	6	60	6	1.1
10	6.8	4.6	8.5	87	1014.7	8	8	4	36	1	7	02	6	0.6
11	11.1	5.1	8.8	67	1017.1	7	7	5	13	2	7	02	2	–
12	14.4	5.8	9.2	57	1021.3	6	6	5	01	3	7	02	1	–
13	16.0	5.8	9.2	51	1027.1	6	6	6	04	3	7	02	1	–
14	16.5	3.8	8.0	42	1020.6	2	2	6	09	2	8	03	0	–
15	17.2	0.6	6.4	33	1017.2	2	1	7	06	4	8	02	0	–
16	15.5	5.6	9.1	52	1017.4	7	7	9	08	5	7	02	2	–
17	15.8	8.2	10.9	60	1021.6	5	5	9	07	5	7	01	2	–
18	22.3	8.4	11.0	41	1023.7	7	0	9	32	6	7	02	1	–
19	24.0	5.9	9.3	31	1016.5	2	1	7	34	9	8	03	0	–
20	17.5	3.8	8.0	40	1016.9	3	0	9	36	5	8	02	0	–
21	17.1	1.5	6.8	35	1014.0	7	1	9	33	3	8	03	2	–
22	11.0	7.5	10.4	80	1004.5	8	8	4	26	3	7	25	2	1.8
23	16.1	6.4	9.6	53	1001.4	4	3	5	35	1	8	01	1	–
24	15.2	2.6	7.4	43	1005.1	6	5	6	35	5	8	02	1	–
25	14.5	3.0	7.6	45	1009.4	7	7	5	33	6	8	03	1	–
26	13.2	8.4	11.0	73	1008.3	8	8	4	26	7	7	25	6	0.0
27	15.7	6.4	9.6	54	1006.0	7	7	5	29	6	8	03	8	0.0
28	18.3	8.0	10.7	51	1006.0	6	5	5	27	6	8	01	2	–
29	16.1	13.2	15.2	83	1005.5	8	7	5	23	4	6	80	2	0.3
30	14.2	0.6	6.4	40	1014.7	3	3	6	27	5	8	01	1	–
31	18.9	2.6	7.4	34	1018.0	6	1	7	15	2	8	03	1	–

Godz. 19

1	13.1	9.2	11.6	77	1000.3	2	1	9	18	1	7	01	1	–
2	11.5	8.5	11.1	82	1001.8	7	7	5	06	3	7	25	2	0.0
3	14.4	8.8	11.3	70	1004.2	2	1	6	00	0	7	01	1	–
4	17.3	8.5	11.1	56	1003.9	0	0	9	15	1	7	02	0	–
5	12.2	11.2	13.3	94	1004.2	7	7	5	03	1	7	01	9	1.3
6	8.0	7.3	10.2	94	1003.4	8	8	4	36	3	7	02	2	–
7	5.0	4.3	8.3	95	1008.4	8	8	4	26	3	7	21	6	3.1
8	3.8	3.1	7.6	95	1013.8	8	7	3	29	2	6	61	8	2.1
9	5.2	4.4	8.4	95	1013.5	8	8	3	30	1	7	02	6	0.3
10	7.4	4.4	8.4	82	1014.8	8	8	4	03	1	7	02	2	–
11	10.3	5.8	9.2	73	1016.9	5	1	9	08	2	7	01	2	–
12	12.6	5.6	9.1	62	1023.5	2	1	6	04	1	7	01	1	–
13	14.8	5.8	9.2	55	1025.7	5	5	8	09	3	7	03	1	–
14	13.3	3.8	8.0	53	1019.2	2	2	7	07	4	8	01	1	–
15	14.3	2.6	7.4	45	1016.6	6	0	9	02	2	8	02	1	–
16	15.1	7.1	10.1	59	1017.4	7	7	6	06	4	7	03	2	–
17	15.1	6.7	9.8	57	1022.5	1	1	7	02	2	7	01	1	–
18	17.5	7.4	10.3	52	1021.7	3	2	9	32	4	7	02	1	–
19	17.1	3.6	7.9	41	1016.3	3	8	9	33	5	8	03	0	–
20	12.9	– 0.9	5.7	38	1016.2	3	0	9	36	3	8	02	0	–
21	11.3	4.6	8.5	64	1013.6	7	7	9	30	2	7	01	8	0.0
22	11.5	6.4	9.6	71	1002.7	7	7	5	33	1	7	01	8	0.2
23	11.1	7.8	10.6	81	1001.9	5	2	5	27	1	8	01	8	0.0
24	11.9	3.9	8.1	59	1006.7	4	4	6	35	2	8	01	1	–
25	9.9	5.0	8.7	72	1010.8	7	5	5	32	4	8	01	2	–
26	10.5	8.6	11.2	88	1005.9	8	8	5	26	4	7	60	2	0.0
27	13.5	5.5	9.0	58	1006.9	7	7	6	27	3	8	03	8	0.6
28	17.8	11.0	13.1	65	1005.3	6	6	6	00	0	7	02	2	–
29	11.9	10.6	12.8	92	1008.5	7	2	5	32	2	7	25	9	5.0
30	10.5	5.5	9.0	72	1017.2	3	3	6	30	1	8	25	1	0.0
31	16.4	4.1	8.2	44	1016.0	8	3	5	15	3	7	61	2	0.0

Godz. 01

DNI	TEMPERATURA POWIETRZA T	TEMPERATURA PUNKTU ROSY T_d	PRĘŻNOŚĆ PARY WODNEJ e	WILGOTNOŚĆ WZGLĘDNA U	CIŚNIENIE ATMOSFERYCZNE P_o	ZACHMURZENIE N	N_h	h	WIATR dd	v	WIDZIALNOŚĆ V	POGODA ww	W	OPAD R
1	12.1	9.2	11.6	82	999.5	7	7	5	36	3	7	13	8	0.0
2	11.1	8.1	10.8	82	1000.7	8	8	9	09	1	7	03	1	-
3	9.9	8.6	11.2	92	1003.0	8	8	5	27	1	6	10	8	0.1
4	6.0	6.0	9.4	100	1005.9	9	9	.	24	1	3	47	1	-
5	7.4	6.7	9.8	95	1003.1	8	8	5	03	5	6	80	8	7.9
6	8.0	7.1	10.1	94	1004.8	8	7	3	03	7	6	61	2	0.5
7	5.6	5.1	8.8	97	1006.5	8	8	3	34	3	7	02	2	-
8	3.3	2.3	7.2	92	1012.3	8	8	2	33	4	6	51	6	0.4
9	3.4	0.6	6.4	82	1016.6	7	7	9	29	3	7	03	2	-
10	3.6	1.5	6.8	86	1015.7	8	8	5	34	2	7	60	2	0.0
11	3.3	2.3	7.2	92	1015.8	0	0	9	16	2	7	02	0	-
12	5.4	4.1	8.2	92	1018.3	0	0	9	05	1	7	02	0	-
13	6.2	3.9	8.1	86	1026.1	2	0	9	03	2	7	03	0	-
14	9.1	5.1	8.8	76	1024.5	1	1	5	08	3	7	03	0	-
15	9.8	2.5	7.3	60	1017.6	4	4	9	08	5	7	03	1	-
16	6.0	2.3	7.2	76	1018.4	4	4	9	36	3	7	02	1	-
17	10.6	6.8	9.9	77	1018.3	7	7	5	02	3	7	03	2	-
18	7.2	5.6	9.1	89	1026.5	0	0	9	34	1	7	01	1	-
19	10.2	3.8	8.0	64	1025.1	0	0	9	34	2	7	02	0	-
20	8.2	5.0	8.7	80	1019.2	0	0	9	33	1	7	02	0	-
21	7.4	3.6	7.9	77	1016.9	7	2	5	03	1	7	03	1	-
22	7.5	6.5	9.7	94	1012.3	0	0	9	25	1	6	21	1	0.0
23	8.4	6.8	9.9	90	1004.9	7	7	5	29	3	7	03	2	-
24	6.2	4.4	8.4	89	1004.4	4	4	4	35	1	6	10	1	-
25	3.6	- 0.2	6.0	76	1011.1	7	7	5	29	1	7	03	1	-
26	9.1	6.8	9.9	86	1011.1	8	8	5	21	1	6	61	2	0.0
27	11.4	8.0	10.7	80	1006.9	7	7	4	27	6	7	02	6	0.0
28	9.8	9.2	11.6	95	1007.0	5	5	9	25	2	6	10	8	0.1
29	9.4	8.5	11.1	94	1004.8	0	0	9	13	1	7	01	1	-
30	5.8	4.1	8.2	89	1012.7	2	2	5	23	1	7	02	1	-
31	2.3	0.6	6.4	88	1019.0	0	0	9	12	1	6	10	0	-

Godz. 07

DNI	TEMPERATURA POWIETRZA T	TEMPERATURA PUNKTU ROSY T_d	PRĘŻNOŚĆ PARY WODNEJ e	WILGOTNOŚĆ WZGLĘDNA U	CIŚNIENIE ATMOSFERYCZNE P_o	ZACHMURZENIE N	N_h	h	WIATR dd	v	WIDZIALNOŚĆ V	POGODA ww	W	OPAD R
1	12.6	9.8	12.1	82	999.2	1	1	9	09	3	7	01	9	-
2	11.4	8.9	11.4	84	1001.2	7	7	9	36	1	6	10	2	-
3	8.0	7.3	10.2	94	1004.7	8	8	3	27	1	4	10	2	-
4	8.6	8.6	11.2	100	1005.4	8	8	4	00	0	4	28	4	-
5	8.0	7.4	10.3	96	1003.6	8	8	3	04	6	5	10	8	0.1
6	6.0	5.3	8.9	95	1005.3	8	7	3	02	6	6	61	6	3.7
7	4.8	3.9	8.1	95	1006.6	8	7	3	31	4	6	61	5	1.4
8	4.8	2.1	7.1	83	1013.8	6	4	4	30	5	7	01	6	0.4
9	5.0	0.8	6.5	75	1016.2	3	1	5	30	3	8	03	1	-
10	3.2	1.2	6.7	87	1015.9	8	8	3	34	3	6	51	6	0.0
11	5.3	3.6	7.9	88	1016.0	1	0	9	10	3	5	10	0	-
12	9.2	4.3	8.3	72	1020.3	0	0	9	06	4	6	10	0	-
13	8.8	5.0	8.7	77	1027.7	0	0	9	07	2	7	02	0	-
14	11.2	4.8	8.6	65	1022.1	4	4	9	09	6	7	01	1	-
15	9.8	2.6	7.4	61	1018.6	3	0	9	02	5	7	01	1	-
16	6.8	3.6	7.9	80	1018.6	7	7	9	01	3	6	10	1	-
17	10.2	5.0	8.7	70	1020.4	6	6	9	04	6	7	01	2	-
18	10.0	6.4	9.6	79	1028.2	4	1	9	35	2	6	10	1	-
19	13.9	3.2	7.7	48	1023.9	0	0	9	33	1	8	02	0	-
20	9.4	5.5	9.0	76	1019.0	6	2	9	06	2	7	03	1	-
21	9.4	3.6	7.9	67	1016.3	8	5	6	06	1	7	03	2	-
22	7.4	7.4	10.3	100	1008.4	7	7	4	23	2	3	42	1	-
23	8.8	6.1	9.4	83	1004.7	6	6	5	30	1	6	10	1	-
24	8.2	5.9	9.3	84	1005.7	6	2	5	35	2	6	10	1	-
25	9.0	0.4	6.3	55	1011.5	7	7	6	33	3	7	03	1	-
26	11.1	9.3	11.7	89	1010.9	8	8	3	25	5	6	10	6	0.4
27	12.0	8.4	11.0	78	1007.7	7	7	5	27	7	7	03	6	0.0
28	12.4	10.4	12.6	87	1006.4	7	5	4	23	1	6	10	1	-
29	14.6	11.9	13.9	83	1003.5	7	7	6	19	2	6	10	8	0.0
30	9.4	2.3	7.2	62	1015.5	1	1	5	26	3	7	03	1	-
31	11.0	2.8	7.5	57	1018.7	7	0	9	13	1	6	10	1	-

Godz. 13

1	21.5	7.7	10.5	41	997.8	1	1	6	07	5	7	03	0	-
2	19.5	7.4	10.3	46	999.8	7	7	5	04	3	8	03	2	-
3	14.2	8.8	11.3	69	1005.2	0	0	9	28	1	7	01	1	-
4	16.1	8.6	11.2	61	1004.0	0	0	9	18	1	6	10	1	-
5	12.9	11.6	13.7	93	1002.5	8	8	5	32	4	6	95	2	1.7
6	5.8	5.0	8.7	95	1005.6	8	7	3	01	5	6	61	6	1.6
7	4.6	3.9	8.1	95	1008.7	8	8	3	31	3	6	51	6	1.1
8	9.4	1.7	6.9	58	1014.8	8	8	6	36	5	7	03	1	-
9	6.7	2.6	7.4	76	1016.1	8	8	5	29	3	7	21	1	0.0
10	8.6	1.2	6.7	60	1015.0	6	6	5	00	0	7	01	5	0.0
11	12.0	2.8	7.5	53	1015.9	5	5	6	11	4	7	01	1	-
12	16.3	3.2	7.7	42	1021.6	3	3	6	07	2	8	01	0	-
13	16.2	4.3	8.3	45	1027.0	5	5	6	06	4	7	02	1	-
14	18.9	5.1	8.8	40	1018.2	5	4	5	08	5	8	03	1	-
15	17.1	0.8	6.5	33	1017.7	3	2	6	06	5	8	01	0	-
16	16.3	3.9	8.1	44	1017.8	7	5	5	06	5	7	03	2	-
17	16.9	4.8	8.6	44	1022.1	2	2	9	04	6	7	01	1	-
18	20.6	4.3	8.3	35	1027.3	3	1	6	02	5	8	03	0	-
19	25.1	5.0	8.7	27	1019.6	1	0	9	31	5	8	02	0	-
20	17.7	3.4	7.8	39	1017.9	8	0	9	01	4	8	02	2	-
21	10.2	7.1	10.1	82	1016.5	8	8	8	27	1	6	10	6	1.1
22	15.6	5.3	8.9	50	1004.1	4	4	5	03	3	7	01	8	0.0
23	12.0	8.0	10.7	76	1004.0	7	7	4	01	1	7	03	8	1.2
24	14.4	3.0	7.6	47	1007.5	7	7	5	03	1	8	03	8	0.0
25	16.1	1.2	6.7	37	1011.7	7	7	5	32	2	7	03	2	-
26	12.3	6.4	9.6	67	1009.9	7	7	4	28	6	7	01	2	-
27	13.6	6.4	9.6	61	1008.7	7	7	5	27	5	7	02	2	-
28	18.3	9.4	11.8	56	1005.8	7	7	5	28	2	7	02	2	-
29	17.5	9.9	12.2	61	1004.6	8	8	5	22	4	7	02	2	-
30	14.3	0.8	6.5	40	1015.8	7	7	5	25	5	8	02	1	-
31	18.3	0.2	6.2	30	1016.1	6	1	9	04	3	8	01	1	-

Godz. 19

1	17.4	7.5	10.4	53	998.3	4	1	6	12	4	7	01	1	-
2	13.0	9.8	12.1	81	1001.2	7	5	6	30	3	7	25	9	2.0
3	12.5	8.6	11.2	78	1005.8	7	0	9	27	2	6	05	1	-
4	17.7	8.2	10.9	53	1002.1	5	5	6	23	1	7	03	1	-
5	10.0	9.2	11.6	94	1003.1	7	5	3	01	6	6	21	9	2.6
6	5.8	5.0	8.7	95	1005.9	8	8	3	34	3	6	10	6	0.3
7	3.9	3.2	7.7	95	1011.0	8	8	2	31	4	6	51	6	1.8
8	6.9	0.2	6.2	63	1016.7	8	8	8	30	6	7	01	2	-
9	5.4	2.3	7.2	80	1015.6	8	8	5	34	2	7	03	2	-
10	9.4	3.4	7.8	66	1013.8	4	2	9	17	4	7	01	1	-
11	11.4	4.6	8.5	63	1016.0	0	0	9	05	2	7	01	1	-
12	13.7	5.8	9.2	58	1023.9	3	1	5	02	4	7	01	0	-
13	15.7	4.4	8.4	47	1025.6	4	3	7	06	2	7	03	1	-
14	16.3	3.4	7.8	42	1016.8	3	0	9	08	4	7	01	1	-
15	13.6	- 1.7	5.4	35	1018.2	7	0	9	36	6	7	01	1	-
16	13.4	6.1	9.4	61	1017.9	8	8	8	36	5	6	60	8	0.3
17	15.5	6.4	9.6	54	1023.6	0	0	9	01	5	7	01	0	-
18	18.9	5.6	9.1	42	1025.1	2	0	9	02	3	7	02	1	-
19	19.2	3.8	8.0	36	1018.2	3	1	7	03	3	7	01	1	-
20	16.1	1.7	6.9	38	1016.4	6	2	9	02	3	8	03	2	-
21	14.1	7.0	10.0	62	1013.7	5	2	6	25	1	6	10	2	-
22	13.1	6.8	9.9	66	1004.1	7	5	5	36	2	7	03	1	-
23	9.9	7.4	10.3	84	1003.7	6	4	5	00	0	6	25	2	0.3
24	12.4	1.9	7.0	49	1008.6	2	1	5	02	2	8	02	1	-
25	11.2	6.1	9.4	71	1011.5	7	1	5	00	0	7	01	8	0.1
26	10.8	9.8	12.1	93	1007.6	8	7	3	26	6	6	61	5	0.0
27	13.6	9.3	11.7	75	1007.9	7	7	5	27	3	7	01	8	0.0
28	19.1	10.7	12.9	59	1004.2	6	5	6	30	1	7	01	2	-
29	13.2	4.3	8.3	55	1008.4	7	5	9	25	3	7	01	8	0.0
30	13.8	3.2	7.7	49	1016.8	2	2	5	34	2	8	01	8	0.0
31	15.0	8.5	11.1	67	1014.2	7	7	8	11	3	7	01	2	-

Godz. 01

DNI	TEMPERATURA POWIETRZA T	TEMPERATURA PUNKTU ROSY T_d	PRĘŻNOŚĆ PARY WODNEJ e	WILGOTNOŚĆ WZGLĘDNA U	CIŚNIENIE ATMOSFERYCZNE P_o	ZACHMURZENIE N	N_h	h	WIATR dd	v	WIDZIALNOŚĆ V	POGODA ww	W	OPAD R
1	10.8	8.9	11.4	88	998.6	8	3	6	35	4	5	10	1	-
2	10.3	9.0	11.5	92	1002.0	8	8	5	30	5	6	10	2	-
3	7.8	7.2	10.1	96	1005.8	0	0	9	31	1	5	10	1	-
4	8.8	6.8	9.9	87	1006.0	2	0	9	00	0	6	10	1	-
5	9.0	8.1	10.8	94	1002.2	7	7	6	34	6	5	10	8	0.5
6	6.2	5.0	8.7	92	1006.1	8	8	4	35	6	6	10	8	0.4
7	3.8	3.1	7.6	95	1010.5	8	6	2	32	5	5	61	6	4.0
8	2.3	- 2.2	5.2	73	1017.8	1	0	9	29	5	7	02	1	-
9	5.3	- 0.5	5.9	67	1018.5	7	7	9	00	0	7	03	1	-
10	5.6	- 0.7	5.8	63	1016.9	1	0	9	03	1	7	03	0	-
11	6.0	4.3	8.3	89	1013.6	0	0	9	10	1	7	02	0	-
12	8.8	5.6	9.1	80	1017.0	8	8	9	04	4	7	03	1	-
13	9.4	5.3	8.9	75	1024.3	0	0	9	08	4	7	02	1	-
14	10.2	5.0	8.7	70	1021.9	0	0	9	09	4	7	02	1	-
15	10.8	10.1	12.4	95	1016.1	8	6	3	30	1	5	61	6	8.6
16	5.4	0.4	6.3	66	1019.5	0	0	9	33	5	7	02	0	-
17	9.4	7.8	10.6	90	1018.9	8	4	6	32	4	6	61	6	0.0
18	10.4	5.9	9.3	73	1026.7	0	0	9	03	1	7	02	1	-
19	11.3	3.8	8.0	60	1026.0	0	0	9	33	3	7	02	1	-
20	13.6	7.7	10.5	68	1019.5	0	0	9	01	2	7	02	0	-
21	11.1	10.3	12.5	95	1017.5	8	8	5	31	7	6	25	2	1.1
22	10.2	8.5	11.1	89	1013.5	7	7	9	00	0	6	10	8	0.2
23	8.1	7.4	10.3	94	1006.9	0	0	9	30	3	6	10	0	-
24	6.0	5.3	8.9	95	1006.9	7	7	5	32	5	6	10	8	0.2
25	6.2	2.1	7.1	76	1012.0	0	0	9	33	3	7	02	0	-
26	10.3	8.6	11.2	89	1013.8	4	4	6	32	2	7	03	1	-
27	11.8	7.3	10.2	73	1011.7	8	8	4	33	6	7	02	2	-
28	11.5	11.3	13.4	99	1008.0	8	8	4	00	0	4	25	6	1.6
29	13.3	10.6	12.8	84	1004.4	8	8	8	00	0	6	10	1	-
30	8.2	2.5	7.3	68	1013.8	0	0	9	26	4	7	02	0	-
31	6.0	3.4	7.8	84	1017.9	0	0	9	35	1	7	02	0	-

Godz. 07

DNI	TEMPERATURA POWIETRZA T	TEMPERATURA PUNKTU ROSY T_d	PRĘŻNOŚĆ PARY WODNEJ e	WILGOTNOŚĆ WZGLĘDNA U	CIŚNIENIE ATMOSFERYCZNE P_o	ZACHMURZENIE N	N_h	h	WIATR dd	v	WIDZIALNOŚĆ V	POGODA ww	W	OPAD R
1	9.3	9.1	11.6	99	999.4	9	9	.	31	1	3	47	2	-
2	9.6	9.2	11.6	97	1002.7	8	5	3	29	4	5	61	2	0.2
3	7.2	6.5	9.7	95	1006.4	8	8	4	30	2	5	10	1	-
4	9.4	6.7	9.8	84	1004.7	8	8	8	00	0	6	10	1	-
5	8.1	7.1	10.1	94	1002.7	8	6	3	35	4	5	61	2	0.0
6	6.0	4.8	8.6	92	1006.7	8	6	3	36	4	6	61	2	0.1
7	3.8	3.0	7.6	94	1011.2	8	6	3	31	6	6	61	6	1.1
8	3.6	0.2	6.2	78	1017.9	1	0	9	17	1	6	05	0	-
9	7.5	1.0	6.6	64	1017.8	7	7	9	30	2	6	05	2	-
10	3.9	0.4	6.3	77	1016.1	3	0	9	10	2	6	10	0	-
11	5.4	3.2	7.7	86	1012.8	0	0	9	09	3	6	10	0	-
12	8.6	4.8	8.6	78	1019.2	0	0	9	05	3	6	10	1	-
13	8.6	4.1	8.2	73	1026.5	1	0	9	08	3	7	02	0	-
14	9.6	6.7	9.8	82	1017.8	5	5	5	09	4	7	03	1	-
15	9.2	4.8	8.6	74	1018.5	3	3	9	05	2	6	10	6	0.5
16	6.4	0.8	6.5	68	1019.5	3	1	9	35	4	7	03	0	-
17	11.0	6.4	9.6	73	1020.1	6	6	9	02	3	7	01	6	0.0
18	10.0	6.4	9.6	79	1028.3	1	0	9	03	2	6	10	0	-
19	14.2	5.3	8.9	55	1025.9	0	0	9	05	2	7	01	0	-
20	12.4	7.4	10.3	72	1018.4	6	3	9	09	1	6	10	1	-
21	11.5	8.9	11.4	84	1018.1	7	7	5	29	5	6	10	2	-
22	9.6	6.4	9.6	81	1009.0	8	5	5	00	0	6	25	2	2.2
23	7.8	7.4	10.3	97	1006.3	7	7	5	29	3	6	10	1	-
24	7.2	4.8	8.6	85	1008.1	3	0	9	32	5	7	02	8	0.3
25	9.2	1.2	6.7	58	1013.4	3	2	9	00	0	7	01	1	-
26	9.7	7.3	10.2	84	1013.6	8	8	4	22	5	6	10	1	-
27	10.8	8.9	11.4	88	1011.5	8	8	4	26	6	7	25	2	0.0
28	11.6	11.2	13.3	98	1006.7	8	8	4	15	1	4	10	2	-
29	12.5	12.1	14.1	98	1003.9	8	6	5	21	2	5	25	2	1.7
30	8.5	3.6	7.9	72	1016.7	1	1	5	25	4	7	03	0	-
31	10.8	3.4	7.8	60	1016.7	7	0	9	10	2	7	03	1	-

Godz. 13

1	13.3	9.5	11.9	78	1000.3	8	8	4	31	3	6	10	4	-
2	10.4	9.3	11.7	93	1003.9	8	5	4	29	4	5	10	6	1.8
3	10.1	7.4	10.3	84	1006.9	8	8	4	32	3	6	10	2	-
4	16.4	7.3	10.2	55	1003.0	4	2	5	01	4	6	05	1	-
5	9.8	8.1	10.8	89	1003.8	8	8	4	01	3	6	10	6	0.1
6	6.5	5.8	9.2	96	1008.0	8	7	2	34	5	6	61	6	2.4
7	4.8	2.3	7.2	84	1012.8	8	6	3	31	6	6	60	6	3.0
8	13.5	0.0	6.1	39	1017.4	2	1	6	31	5	8	02	0	-
9	13.8	- 2.2	5.2	33	1017.0	5	2	6	34	4	8	03	1	-
10	14.4	- 1.7	5.4	33	1013.9	3	2	6	12	1	8	02	0	-
11	16.0	2.1	7.1	39	1012.7	4	3	7	07	7	7	03	0	-
12	16.8	3.9	8.1	43	1020.4	3	1	6	02	3	7	03	0	-
13	19.4	4.1	8.2	37	1024.4	3	3	6	11	5	8	02	0	-
14	13.6	12.2	14.2	92	1016.3	8	8	8	16	2	6	60	8	0.3
15	15.8	3.8	8.0	44	1018.7	3	3	6	04	6	8	03	0	-
16	14.2	- 1.9	5.3	33	1018.1	7	0	9	03	3	8	02	1	-
17	16.4	8.1	10.8	58	1022.1	6	4	9	33	2	7	02	2	-
18	19.4	7.1	10.1	45	1027.7	2	2	6	33	2	8	01	0	-
19	22.0	3.2	7.7	29	1022.3	1	0	9	30	2	8	03	0	-
20	22.0	7.0	10.0	38	1017.2	7	3	6	30	1	7	02	2	-
21	16.8	7.8	10.6	56	1017.1	7	7	5	30	3	6	05	2	-
22	12.0	8.0	10.7	76	1006.4	8	1	5	29	3	7	25	2	0.4
23	10.7	6.4	9.6	75	1005.9	7	7	5	33	7	7	03	8	0.0
24	14.6	0.0	6.1	36	1008.9	4	4	6	32	2	8	03	0	-
25	17.1	2.5	7.3	37	1012.9	8	2	5	15	1	7	03	1	-
26	12.2	7.1	10.1	71	1013.3	8	8	4	29	6	7	02	2	-
27	13.4	9.3	11.7	76	1011.5	7	4	4	24	5	7	01	8	0.0
28	19.0	10.0	12.3	56	1005.5	6	4	5	24	3	6	05	2	-
29	9.8	7.5	10.4	85	1007.3	8	8	4	30	6	6	80	2	0.4
30	12.6	1.9	7.0	48	1017.5	5	5	6	30	4	8	02	1	-
31	17.2	3.9	8.1	42	1014.3	8	8	9	09	4	8	03	2	-

Godz. 19

1	11.4	9.3	11.7	86	1000.8	8	4	5	31	5	6	10	2	-
2	9.8	8.9	11.4	94	1004.7	8	5	3	27	4	5	10	6	3.4
3	11.2	7.0	10.0	75	1006.6	7	7	5	35	3	6	10	2	-
4	12.0	9.9	12.2	87	1002.2	8	8	4	34	4	6	25	9	1.3
5	10.2	8.2	10.9	88	1004.7	8	8	4	36	4	6	25	2	1.4
6	5.5	4.8	8.6	95	1009.3	8	7	2	31	4	6	63	6	2.2
7	6.7	0.0	6.1	62	1016.0	7	7	8	31	6	7	05	6	0.1
8	11.6	- 4.4	4.4	31	1018.1	2	0	9	33	3	8	03	0	-
9	11.6	- 1.7	5.4	39	1015.9	2	0	9	03	2	7	02	1	-
10	14.2	- 1.9	5.3	33	1012.0	2	2	7	00	0	8	01	0	-
11	14.5	3.8	8.0	48	1013.7	1	0	9	06	4	7	02	0	-
12	16.6	4.3	8.3	44	1022.2	6	0	9	06	1	8	01	1	-
13	17.2	4.4	8.4	43	1022.0	5	0	9	08	4	7	03	1	-
14	12.1	11.5	13.6	96	1016.4	8	6	3	24	1	5	61	6	3.9
15	13.7	1.9	7.0	45	1018.5	1	1	9	33	8	8	02	1	-
16	14.0	2.5	7.3	45	1018.3	8	4	6	09	5	7	01	2	-
17	17.7	7.0	10.0	49	1023.1	5	5	9	07	1	7	02	1	-
18	21.0	5.9	9.3	37	1025.4	6	0	9	09	1	8	01	1	-
19	21.3	3.4	7.8	31	1019.0	3	0	9	32	2	8	02	0	-
20	19.0	9.2	11.6	53	1015.8	7	4	6	31	2	7	01	2	-
21	14.4	7.5	10.4	63	1015.4	8	8	5	30	2	6	05	2	-
22	12.2	8.1	10.8	76	1006.8	4	1	5	00	0	7	01	8	0.5
23	10.5	7.4	10.3	82	1005.9	7	7	5	32	4	7	25	1	0.1
24	14.4	0.6	6.4	38	1009.5	1	1	7	33	4	7	02	0	-
25	14.1	6.5	9.7	60	1012.3	7	7	6	31	7	7	03	2	-
26	15.3	8.6	11.2	65	1011.3	7	5	5	22	6	7	01	2	-
27	12.5	11.1	13.2	91	1009.6	8	5	5	24	3	6	25	2	0.1
28	17.6	9.2	11.6	57	1005.1	7	1	9	30	2	6	05	2	-
29	13.6	4.4	8.4	54	1009.1	4	1	5	22	5	7	01	8	0.2
30	14.8	0.8	6.5	38	1017.1	2	1	6	25	2	8	01	1	-
31	14.1	9.4	11.8	73	1013.2	8	8	9	06	2	7	02	6	0.0

Godz. 01

DNI	TEMPERATURA POWIETRZA T	TEMPERATURA PUNKTU ROSY T_d	PRĘŻNOŚĆ PARY WODNEJ e	WILGOTNOŚĆ WZGLĘDNA U	CIŚNIENIE ATMOSFERYCZNE P_o	ZACHMURZENIE N	N_h	h	WIATR dd	v	WIDZIALNOŚĆ V	POGODA ww	W	OPAD R
1	11.2	9.5	11.9	90	998.5	3	0	9	07	3	6	10	1	–
2	11.0	9.8	12.1	92	1000.9	8	5	4	31	6	5	10	6	0.4
3	9.6	8.5	11.1	93	1005.6	8	8	4	30	6	6	10	2	–
4	10.1	7.8	10.6	86	1006.3	8	8	4	04	1	6	10	2	–
5	11.3	9.2	11.6	86	1002.1	5	5	9	06	3	6	10	1	–
6	8.4	7.7	10.5	94	1004.2	8	8	3	03	6	6	10	6	0.3
7	4.8	4.3	8.3	97	1009.1	8	6	3	32	4	6	61	6	0.7
8	3.3	0.1	6.2	79	1016.0	5	2	6	31	7	6	10	6	0.0
9	1.6	– 1.2	5.6	82	1018.5	3	0	9	00	0	7	03	0	–
10	0.4	– 1.7	5.4	86	1017.0	0	0	9	33	2	8	02	0	–
11	4.2	1.9	7.0	86	1015.2	0	0	9	14	1	7	02	0	–
12	7.3	5.0	8.7	85	1017.3	0	0	9	06	4	6	10	0	–
13	8.5	3.6	7.9	72	1025.8	0	0	9	06	5	8	02	1	–
14	10.4	4.1	8.2	65	1023.1	0	0	9	07	6	7	02	1	–
15	10.8	10.6	12.8	99	1016.6	8	6	2	03	2	6	61	6	3.4
16	7.9	0.6	6.4	60	1019.1	6	0	9	36	3	7	01	2	–
17	8.6	6.8	9.9	89	1018.0	8	5	7	36	6	6	60	6	2.4
18	9.7	5.6	9.1	75	1026.8	3	3	9	06	4	7	03	1	–
19	10.2	5.5	9.0	73	1026.5	0	0	9	00	0	7	02	1	–
20	11.3	6.1	9.4	70	1019.6	0	0	9	07	2	7	02	1	–
21	13.6	7.8	10.6	69	1016.4	6	6	9	06	1	7	01	8	0.0
22	10.9	8.5	11.1	85	1013.9	2	2	7	24	2	7	01	8	0.5
23	4.2	2.8	7.5	91	1006.9	0	0	9	30	2	7	02	0	–
24	8.7	7.5	10.4	93	1005.7	7	7	6	32	3	7	03	8	0.0
25	6.0	2.5	7.3	79	1012.3	0	0	9	05	3	7	02	1	–
26	10.0	7.0	10.0	81	1013.4	2	2	9	25	4	7	01	1	–
27	11.6	8.2	10.9	80	1011.2	7	7	6	27	8	7	01	2	–
28	11.4	10.7	12.9	95	1008.6	7	7	4	25	2	6	10	6	1.4
29	13.2	11.6	13.7	91	1005.5	8	8	5	00	0	6	29	8	0.6
30	8.1	5.8	9.2	84	1014.1	0	0	9	25	4	7	02	1	–
31	4.0	1.7	6.9	85	1019.3	0	0	9	00	0	7	02	0	–

Godz. 07

DNI	TEMPERATURA POWIETRZA T	TEMPERATURA PUNKTU ROSY T_d	PRĘŻNOŚĆ PARY WODNEJ e	WILGOTNOŚĆ WZGLĘDNA U	CIŚNIENIE ATMOSFERYCZNE P_o	ZACHMURZENIE N	N_h	h	WIATR dd	v	WIDZIALNOŚĆ V	POGODA ww	W	OPAD R
1	11.5	9.4	11.8	86	999.1	5	5	9	07	2	6	10	1	–
2	9.8	9.2	11.6	95	1002.0	8	8	2	32	4	5	10	2	–
3	9.2	7.3	10.2	88	1005.8	8	6	3	30	6	6	10	6	0.1
4	9.9	7.7	10.5	87	1005.0	8	8	4	08	3	5	10	2	–
5	8.6	8.0	10.7	94	1002.6	8	7	2	04	5	5	61	6	0.1
6	6.4	5.7	9.2	95	1005.3	8	6	3	03	5	6	61	6	2.9
7	4.4	3.9	8.1	97	1009.4	8	7	3	32	7	6	61	6	0.3
8	5.0	– 1.9	5.3	61	1017.8	1	0	9	29	6	8	01	1	–
9	6.1	– 0.7	5.8	61	1017.9	2	1	9	32	3	8	01	1	–
10	3.8	0.4	6.3	79	1016.8	3	1	5	06	6	7	03	0	–
11	6.8	1.5	6.8	68	1015.1	0	0	9	09	5	7	02	0	–
12	9.1	5.5	9.0	78	1019.4	0	0	9	07	4	7	02	0	–
13	10.0	5.0	8.7	71	1027.2	0	0	9	07	4	7	02	0	–
14	11.9	6.4	9.6	69	1019.8	4	2	6	08	5	7	02	1	–
15	8.4	5.6	9.1	83	1017.7	6	6	7	03	6	7	03	6	3.0
16	6.1	0.2	6.2	67	1018.8	6	1	9	02	4	7	01	2	–
17	10.9	7.1	10.1	77	1019.9	4	4	9	04	7	6	10	6	0.1
18	11.0	7.3	10.2	77	1028.5	1	0	9	06	3	7	02	0	–
19	14.2	3.9	8.1	49	1025.7	0	0	9	32	2	8	02	0	–
20	13.7	3.8	8.0	51	1019.3	5	0	9	07	2	7	01	1	–
21	11.6	9.3	11.7	85	1017.5	7	5	4	28	6	6	10	8	1.3
22	10.1	8.6	11.2	91	1009.3	7	7	9	25	2	6	10	1	–
23	8.4	6.8	9.9	90	1006.3	7	7	3	28	4	7	02	1	–
24	9.0	5.6	9.1	79	1006.9	2	1	9	35	5	7	01	1	–
25	8.8	3.2	7.7	67	1013.4	5	4	7	00	0	7	02	1	–
26	10.6	7.1	10.1	79	1014.1	7	4	5	25	8	7	03	1	–
27	10.4	8.5	11.1	88	1011.7	8	6	5	27	6	7	60	8	0.1
28	12.6	11.2	13.3	92	1007.4	5	4	4	24	2	5	10	4	–
29	14.4	11.9	13.9	84	1005.2	7	2	5	25	6	6	10	2	–
30	8.8	2.8	7.5	66	1017.5	0	0	9	27	6	7	01	0	–
31	11.2	1.9	7.0	52	1017.9	7	0	9	07	4	7	02	1	–

Godz. 13

DNI	TEMPERATURA POWIETRZA T	TEMPERATURA PUNKTU ROSY T_d	PRĘŻNOŚĆ PARY WODNEJ e	WILGOTNOŚĆ WZGLĘDNA U	CIŚNIENIE ATMOSFERYCZNE P_o	ZACHMURZENIE N	N_h	h	WIATR dd	v	WIDZIALNOŚĆ V	POGODA ww	W	OPAD R
1	18.2	12.1	14.1	67	998.7	4	4	5	31	5	6	05	1	–
2	12.6	10.1	12.4	85	1002.9	8	8	4	30	4	5	10	2	–
3	10.8	8.0	10.7	83	1006.8	8	8	4	30	4	6	10	2	–
4	16.8	10.6	12.8	66	1003.1	2	2	5	07	6	6	05	1	–
5	13.8	9.9	12.2	67	1001.8	6	4	5	04	6	6	05	6	0.1
6	6.2	5.8	9.2	97	1007.0	8	6	4	36	5	6	60	6	0.7
7	5.0	4.3	8.3	95	1011.4	8	6	4	32	6	6	61	5	0.5
8	13.5	– 1.9	5.3	34	1016.6	2	2	6	30	8	8	02	0	–
9	13.9	– 2.4	5.1	33	1016.2	3	1	7	32	7	8	03	0	–
10	11.4	0.4	6.3	47	1015.2	3	3	5	03	2	8	03	0	–
11	15.0	4.6	8.5	50	1014.2	2	1	6	08	5	7	03	0	–
12	16.5	5.3	8.9	47	1021.2	2	2	7	07	4	7	02	0	–
13	18.2	4.4	8.4	40	1025.6	4	4	7	09	6	7	02	0	–
14	19.2	11.6	13.7	62	1016.2	8	3	5	10	7	7	02	1	–
15	15.9	4.1	8.2	43	1018.3	4	4	6	06	6	8	03	0	–
16	14.2	3.6	7.9	48	1018.1	7	1	7	00	0	7	03	2	–
17	17.9	9.3	11.7	57	1021.3	2	0	9	05	5	7	01	1	–
18	15.8	8.4	11.0	48	1028.0	5	5	6	03	3	8	02	1	–
19	21.9	4.8	8.6	33	1022.8	1	0	9	30	3	8	02	0	–
20	21.1	5.0	8.7	35	1017.7	7	0	9	00	0	7	02	2	–
21	16.9	4.4	8.4	44	1017.4	7	5	6	30	7	7	03	2	–
22	14.8	7.4	10.3	61	1005.3	7	6	5	27	4	7	02	2	–
23	14.2	4.8	8.6	53	1004.8	6	5	5	30	7	7	03	2	–
24	15.1	2.6	7.4	44	1008.0	6	6	7	33	5	8	03	1	–
25	16.5	– 0.7	5.8	30	1013.1	6	3	7	99	2	8	03	1	–
26	11.6	5.8	9.2	67	1013.8	8	8	6	25	7	7	02	6	0.0
27	14.0	8.8	11.3	70	1011.5	8	8	5	27	8	8	02	8	0.0
28	19.6	10.1	12.4	54	1006.1	6	4	6	26	5	6	05	2	–
29	16.9	9.2	11.6	60	1006.3	8	8	5	27	8	6	05	8	0.0
30	14.2	– 1.4	5.5	34	1017.8	6	6	6	27	8	8	02	1	–
31	17.3	3.8	8.0	41	1015.2	8	8	9	08	7	7	02	2	–

Godz. 19

DNI	TEMPERATURA POWIETRZA T	TEMPERATURA PUNKTU ROSY T_d	PRĘŻNOŚĆ PARY WODNEJ e	WILGOTNOŚĆ WZGLĘDNA U	CIŚNIENIE ATMOSFERYCZNE P_o	ZACHMURZENIE N	N_h	h	WIATR dd	v	WIDZIALNOŚĆ V	POGODA ww	W	OPAD R
1	13.6	11.0	13.1	84	999.3	7	5	6	30	7	6	25	9	0.3
2	11.8	9.0	11.5	83	1003.9	8	8	4	29	6	5	10	2	–
3	12.0	8.0	10.7	76	1006.5	7	7	5	32	1	6	10	2	–
4	16.6	7.3	10.2	53	1001.5	5	2	6	09	5	6	05	8	0.1
5	9.1	8.7	11.2	97	1002.8	8	8	3	04	6	6	10	9	14.6
6	5.4	4.6	8.5	95	1008.6	8	5	4	33	4	6	61	6	3.0
7	4.6	2.9	7.5	89	1014.1	8	8	4	32	5	6	60	5	0.5
8	10.4	– 1.4	5.5	44	1017.6	0	0	9	34	6	8	02	0	–
9	10.2	– 1.7	5.4	44	1015.9	2	1	6	34	6	8	02	0	–
10	10.6	2.6	7.4	58	1013.9	0	0	9	13	3	7	02	0	–
11	13.4	4.3	8.3	54	1014.7	3	2	9	06	6	7	03	0	–
12	15.1	4.8	8.6	50	1022.9	3	1	7	06	4	7	01	0	–
13	16.2	4.8	8.6	47	1023.9	5	0	9	06	4	7	03	1	–
14	12.0	10.7	12.9	92	1016.5	8	5	5	32	3	6	61	8	6.0
15	15.2	1.5	6.8	39	1017.8	5	4	6	03	5	7	01	1	–
16	10.0	8.5	11.1	90	1019.1	8	2	7	04	2	6	61	8	1.9
17	15.3	6.4	9.6	56	1023.5	4	3	9	05	2	7	01	1	–
18	19.4	6.8	9.9	44	1025.7	7	0	9	00	0	8	01	2	–
19	22.2	6.7	9.8	36	1019.2	6	1	7	26	4	8	01	1	–
20	19.1	6.7	9.8	44	1015.9	6	3	7	07	2	7	03	2	–
21	13.6	9.3	11.7	75	1015.3	6	6	9	25	3	7	01	9	0.0
22	11.8	7.0	10.0	72	1006.5	3	3	9	29	4	7	01	8	1.8
23	10.8	7.0	10.0	77	1005.2	7	7	5	35	3	7	25	2	0.0
24	13.6	4.4	8.4	54	1009.1	6	4	7	31	1	8	01	2	–
25	16.0	3.0	7.6	42	1012.0	7	7	6	27	4	7	25	2	0.0
26	13.2	8.2	10.9	71	1010.9	7	7	6	25	8	7	01	2	–
27	13.8	9.3	11.7	74	1010.2	8	4	5	26	8	7	01	2	–
28	19.2	9.7	12.0	54	1005.0	3	1	9	29	3	7	02	1	–
29	13.1	7.7	10.5	70	1009.7	6	2	7	23	3	7	01	2	–
30	14.8	0.8	6.5	38	1017.8	2	2	7	27	3	8	01	1	–
31	13.1	10.0	12.3	82	1014.0	8	8	9	09	5	6	21	6	0.5

Godz. 01

DNI	TEMPERATURA POWIETRZA T	TEMPERATURA PUNKTU ROSY T_d	PRĘŻNOŚĆ PARY WODNEJ e	WILGOTNOŚĆ WZGLĘDNA U	CIŚNIENIE ATMOSFERYCZNE P_0	ZACHMURZENIE N	N_h	h	WIATR dd	v	WIDZIALNOŚĆ V	POGODA ww	W	OPAD R
1	10.8	9.3	11.7	91	999.6	5	5	9	10	3	8	01	2	-
2	7.5	6.5	9.7	94	1000.5	5	2	9	36	3	7	03	1	-
3	9.6	8.5	11.1	93	1001.8	5	1	8	36	3	7	03	6	0.0
4	8.4	7.8	10.6	96	1005.7	2	0	9	29	3	5	10	0	-
5	10.9	8.4	11.0	84	1003.6	3	3	9	11	3	7	01	1	-
6	10.6	9.8	12.1	95	1002.4	6	6	3	08	4	7	02	6	4.0
7	6.7	6.1	9.4	96	1004.7	8	8	2	29	6	6	20	5	0.2
8	4.0	3.2	7.7	95	1010.7	8	8	2	28	4	6	61	6	3.2
9	4.0	1.7	6.9	85	1015.0	8	7	4	32	5	8	02	2	-
10	4.2	2.5	7.3	88	1014.3	8	7	4	32	3	8	02	6	0.0
11	5.4	3.9	8.1	90	1015.9	8	7	5	27	1	7	02	2	-
12	7.2	4.4	8.4	83	1016.8	0	0	9	06	5	7	02	0	-
13	8.5	5.0	8.7	79	1025.0	2	0	9	06	4	8	03	1	-
14	9.8	5.1	8.8	72	1024.1	1	1	7	09	5	8	02	0	-
15	9.4	3.6	7.9	67	1016.4	7	5	6	09	7	8	03	2	-
16	12.0	2.1	7.1	50	1015.5	8	3	7	07	5	8	02	2	-
17	11.4	5.9	9.3	69	1015.7	0	0	9	07	6	8	02	1	-
18	9.6	5.6	9.1	75	1024.4	1	1	9	04	4	7	02	1	-
19	7.6	4.8	8.6	82	1022.9	0	0	9	32	2	7	02	0	-
20	8.1	3.8	8.0	74	1017.5	3	0	9	32	3	8	02	0	-
21	7.2	1.2	6.7	66	1016.8	2	0	9	08	1	8	01	1	-
22	6.8	7.7	10.5	93	1012.0	6	4	7	27	3	6	10	1	-
23	7.3	6.4	9.6	94	1002.9	5	3	8	33	3	7	02	1	-
24	6.4	7.1	10.1	91	1002.5	7	5	7	30	4	7	21	8	4.2
25	4.9	2.8	7.5	87	1009.5	1	1	7	33	4	8	02	1	-
26	8.0	6.4	9.6	90	1011.3	7	6	7	23	2	7	02	6	0.0
27	10.7	9.4	11.8	92	1006.6	8	7	4	28	8	6	60	6	0.0
28	11.6	10.0	12.3	90	1008.1	7	7	4	26	5	7	02	8	0.7
29	9.9	8.8	11.3	93	1006.6	1	0	9	14	1	7	01	1	-
30	10.7	9.4	11.8	92	1012.3	7	1	5	29	3	7	02	6	2.3
31	4.4	2.3	7.2	86	1019.9	0	0	9	00	0	8	02	0	-

Godz. 07

DNI	TEMPERATURA POWIETRZA T	TEMPERATURA PUNKTU ROSY T_d	PRĘŻNOŚĆ PARY WODNEJ e	WILGOTNOŚĆ WZGLĘDNA U	CIŚNIENIE ATMOSFERYCZNE P_0	ZACHMURZENIE N	N_h	h	WIATR dd	v	WIDZIALNOŚĆ V	POGODA ww	W	OPAD R
1	11.3	7.4	10.3	76	999.1	1	1	9	11	5	8	02	1	-
2	10.9	8.1	10.8	83	999.6	7	5	9	04	2	7	03	1	-
3	9.3	8.4	11.0	94	1003.6	7	6	6	33	3	7	21	1	1.6
4	7.8	7.5	10.4	99	1005.7	8	8	2	23	2	1	44	4	-
5	12.0	9.3	11.7	83	1003.2	6	2	7	12	3	7	03	1	-
6	10.4	9.3	11.7	93	1002.4	8	7	4	02	3	6	10	2	-
7	6.1	5.3	8.9	95	1005.6	8	7	2	28	7	6	51	5	0.0
8	3.6	2.8	7.5	95	1012.2	8	7	2	30	7	6	61	6	3.0
9	4.3	1.9	7.0	86	1014.6	8	7	4	32	5	7	2:	2	0.0
10	3.9	2.8	7.5	93	1014.0	8	7	3	33	3	7	21	6	0.0
11	6.7	4.8	8.6	88	1016.2	7	7	7	08	3	6	10	2	-
12	8.8	5.6	9.1	82	1018.9	0	0	9	07	4	7	02	0	-
13	10.1	6.5	9.7	78	1026.6	3	0	9	06	3	7	01	0	-
14	11.7	4.3	8.3	60	1022.5	1	0	9	11	5	8	02	0	-
15	10.4	3.6	7.9	63	1016.2	7	3	8	09	5	8	02	1	-
16	9.9	4.3	8.3	67	1016.5	8	5	7	08	4	8	60	6	0.0
17	11.3	5.0	8.7	65	1018.5	4	1	7	08	6	8	01	1	-
18	12.5	7.5	10.4	71	1026.2	3	0	9	01	3	7	02	0	-
19	11.5	6.8	9.9	73	1022.4	2	0	9	32	2	8	02	0	-
20	11.1	4.6	8.5	64	1017.3	3	0	9	01	3	8	02	0	-
21	10.6	1.7	6.9	53	1016.2	6	0	9	18	3	8	02	1	-
22	10.0	6.4	9.6	78	1009.0	7	7	4	28	3	7	03	2	-
23	9.4	7.8	10.6	90	1002.8	8	7	3	35	4	6	10	1	-
24	9.1	7.8	10.6	92	1004.0	7	4	7	31	3	7	21	2	0.4
25	6.7	5.0	8.7	89	1010.2	5	5	4	32	4	8	03	1	-
26	9.1	8.2	10.9	94	1011.1	7	4	6	26	2	7	21	6	2.1
27	11.2	9.2	11.6	87	1007.1	7	7	4	28	8	7	03	6	0.7
28	13.9	10.6	12.8	81	1007.2	6	2	4	28	5	7	02	2	-
29	14.1	11.5	13.6	84	1005.9	4	2	9	18	3	7	03	0	-
30	11.3	8.5	11.1	84	1015.7	2	2	4	28	3	7	03	1	-
31	11.4	6.4	9.6	72	1019.9	5	0	9	11	2	8	03	1	-

Godz. 13

1	17.2	8.1	10.8	54	998.0	7	5	9	13	7	8	03	1	-
2	15.0	7.5	10.4	61	999.8	8	5	6	05	8	8	21	2	0.0
3	16.6	10.4	12.6	66	1004.1	4	4	5	30	5	7	02	1	-
4	19.0	8.6	11.2	51	1004.5	4	4	6	17	2	7	02	4	-
5	16.9	10.3	12.5	65	1001.5	6	6	6	14	10	8	95	1	0.0
6	13.3	10.0	12.3	81	1002.3	7	7	4	34	3	7	02	2	-
7	6.1	5.0	8.7	92	1008.4	8	5	4	25	5	7	61	8	6.3
8	5.6	3.6	7.9	87	1014.8	8	8	4	32	8	7	21	6	0.9
9	5.6	1.7	6.9	76	1014.7	7	7	5	33	6	8	03	6	0.0
10	5.2	3.2	7.7	87	1015.2	8	7	4	31	2	7	02	2	-
11	13.0	6.4	9.6	64	1015.1	5	5	6	09	3	7	02	2	-
12	16.3	6.1	9.4	51	1020.1	3	3	6	04	4	8	01	0	-
13	15.9	3.9	8.1	44	1026.1	3	3	7	06	3	8	02	0	-
14	17.4	5.8	9.2	46	1018.8	2	2	7	11	6	8	02	0	-
15	15.9	3.6	7.9	44	1016.2	7	3	7	10	4	8	03	1	-
16	13.6	4.8	8.6	55	1015.0	8	6	7	04	6	8	21	2	0.0
17	14.1	7.3	10.2	63	1020.6	6	4	8	02	7	7	03	1	-
18	19.5	5.6	9.1	40	1024.4	5	2	7	01	5	8	01	1	-
19	23.2	6.2	9.5	33	1018.1	5	1	8	32	8	8	03	1	-
20	17.7	0.4	6.3	31	1016.4	6	0	9	01	6	8	02	1	-
21	17.4	3.6	7.9	40	1014.3	8	3	8	30	6	8	02	2	-
22	14.1	5.9	9.3	58	1004.1	6	2	6	36	5	7	01	9	-
23	12.9	7.7	10.5	70	1002.2	5	3	5	29	3	8	03	6	11.4
24	15.4	3.9	8.1	47	1004.9	4	3	7	35	6	8	01	1	-
25	13.9	4.6	8.5	54	1010.3	7	6	7	35	6	8	03	2	-
26	12.5	8.0	10.7	74	1010.7	7	7	5	28	8	7	02	8	2.1
27	12.6	8.0	10.7	73	1009.1	7	7	5	30	7	8	02	8	0.0
28	19.4	12.3	14.3	64	1006.1	5	3	5	29	5	7	03	2	-
29	19.9	10.5	12.7	55	1005.9	6	4	6	30	5	7	17	1	-
30	15.2	3.9	8.1	44	1016.3	3	3	7	27	9	2	02	0	-
31	16.9	7.0	10.0	52	1016.8	6	4	8	12	6	8	01	2	-

Godz. 19

1	10.8	8.8	11.3	87	999.5	7	2	7	12	2	7	25	2	0.3
2	12.6	8.0	10.7	73	1000.9	7	2	6	09	1	8	02	2	-
3	13.6	10.4	12.6	81	1004.7	3	1	9	28	4	6	10	1	-
4	16.6	9.3	11.7	62	1003.3	2	2	9	12	3	7	03	0	-
5	13.5	10.0	12.3	79	1002.4	7	7	9	07	2	7	61	2	0.0
6	9.7	8.0	10.7	89	1003.3	8	7	3	33	4	6	10	2	-
7	5.1	3.4	7.8	88	1009.9	8	4	4	28	5	8	60	8	1.9
8	5.2	2.6	7.4	85	1015.2	8	7	4	31	5	7	21	2	0.1
9	5.2	3.2	7.7	87	1014.3	8	7	4	33	4	7	02	2	-
10	6.1	3.9	8.1	86	1015.0	8	8	4	28	1	7	02	2	-
11	11.7	6.1	9.4	69	1014.9	0	0	9	07	5	7	02	1	-
12	13.9	4.6	8.5	54	1022.2	5	1	8	06	5	8	03	1	-
13	16.0	5.9	9.3	52	1024.3	4	3	7	07	4	8	02	1	-
14	15.2	5.3	8.9	51	1016.6	6	1	9	09	6	8	03	1	-
15	15.2	0.8	6.5	38	1015.8	8	2	7	04	4	8	03	2	-
16	15.4	7.1	10.1	57	1015.2	7	4	6	07	7	8	01	2	-
17	13.1	6.2	9.5	63	1021.6	6	1	7	06	3	7	03	2	-
18	18.4	5.9	9.3	44	1022.1	2	1	9	35	7	8	01	1	-
19	20.0	3.6	7.9	34	1016.0	4	2	9	35	5	8	02	1	-
20	14.5	0.8	6.5	39	1015.4	6	0	9	02	4	8	02	2	-
21	10.3	8.2	10.9	87	1014.5	6	3	4	30	3	7	21	2	1.0
22	13.0	7.1	10.1	68	1002.4	5	3	6	33	2	8	01	1	-
23	9.0	7.3	10.2	89	1002.8	8	7	6	05	4	7	80	2	2.7
24	11.9	5.3	8.9	63	1006.8	5	4	7	35	2	8	01	1	-
25	10.8	4.8	8.6	66	1011.3	8	2	7	01	6	8	02	2	-
26	11.0	6.5	9.7	74	1008.9	8	7	5	28	7	7	02	2	-
27	12.5	9.2	11.6	81	1008.9	8	8	6	27	4	7	80	2	0.2
28	14.5	12.3	14.3	87	1005.7	6	1	9	18	3	7	01	9	1.7
29	14.6	13.1	15.1	91	1008.5	8	4	4	33	7	7	91	6	2.1
30	13.1	1.5	6.8	45	1017.0	1	1	7	28	5	8	01	0	-
31	13.1	12.1	14.1	94	1014.8	8	5	5	06	5	5	63	2	4.4

Godz. 01

DNI	TEMPERATURA POWIETRZA T	TEMPERATURA PUNKTU ROSY T_d	PRĘŻNOŚĆ PARY WODNEJ e	WILGOTNOŚĆ WZGLĘDNA U	CIŚNIENIE ATMOSFERYCZNE P_o	ZACHMURZENIE N	N_h	h	WIATR dd	v	WIDZIALNOŚĆ V	POGODA ww	W	OPAD R
1	9.6	5.0	8.7	72	1001.3	6	0	9	09	5	7	01	1	–
2	11.7	7.1	10.1	73	999.0	8	8	5	08	2	7	02	2	–
3	10.0	8.9	11.4	93	999.8	8	8	4	35	4	7	02	2	–
4	6.4	5.5	9.0	93	1005.4	0	0	9	10	1	6	10	1	–
5	9.8	8.2	10.9	91	1005.3	0	0	9	10	3	7	01	1	–
6	10.4	8.5	11.1	88	1003.4	8	8	5	13	2	7	02	8	0.4
7	9.1	7.8	10.6	92	1002.5	8	8	5	27	4	7	02	2	–
8	5.1	4.1	8.2	93	1010.3	8	8	4	22	3	6	61	2	0.5
9	4.1	2.8	7.5	91	1013.5	8	8	4	27	2	7	25	2	0.2
10	5.2	3.4	7.8	88	1012.8	8	8	4	25	2	7	02	2	–
11	6.3	5.3	8.9	93	1015.8	8	8	4	00	0	7	02	2	–
12	7.5	5.1	8.8	85	1017.0	7	7	5	03	5	7	02	2	–
13	6.6	5.5	9.0	92	1024.3	1	0	9	02	2	7	03	0	–
14	9.6	4.6	8.5	72	1025.8	8	8	5	05	3	7	02	2	–
15	6.8	3.6	7.9	83	1018.3	0	0	9	10	3	7	02	0	–
16	10.0	4.6	8.5	70	1015.9	8	8	5	03	7	7	03	2	–
17	10.3	7.4	10.3	83	1016.8	0	0	9	04	6	7	02	1	–
18	8.1	5.9	9.3	86	1023.3	0	0	9	36	3	7	01	1	–
19	9.8	6.2	9.5	79	1019.8	0	0	9	32	4	7	02	0	–
20	9.2	5.6	9.1	78	1014.8	2	2	5	32	2	7	03	1	–
21	2.7	-0.5	5.9	79	1016.7	0	0	9	31	1	7	02	0	–
22	8.6	6.2	9.5	85	1011.8	5	5	5	26	2	7	03	1	–
23	6.7	5.8	9.2	94	1001.5	0	0	9	32	2	6	10	1	–
24	6.7	5.3	8.9	91	1000.4	7	7	5	31	3	7	03	1	–
25	6.2	3.8	8.0	84	1007.1	0	0	9	26	2	7	02	0	–
26	6.6	5.0	8.7	89	1011.1	4	4	5	25	1	7	03	1	–
27	9.6	8.5	11.1	93	1004.4	8	8	4	25	8	7	02	8	0.3
28	8.9	7.5	10.4	91	1008.1	6	6	5	21	3	6	10	1	–
29	10.3	9.7	12.0	95	1007.9	0	0	9	14	3	7	02	9	5.4
30	12.9	10.6	12.8	86	1010.7	8	8	5	00	0	7	80	2	0.4
31	3.5	2.5	7.3	92	1020.4	0	0	9	20	1	7	02	0	–

Godz. 07

DNI	TEMPERATURA POWIETRZA T	TEMPERATURA PUNKTU ROSY T_d	PRĘŻNOŚĆ PARY WODNEJ e	WILGOTNOŚĆ WZGLĘDNA U	CIŚNIENIE ATMOSFERYCZNE P_o	ZACHMURZENIE N	N_h	h	WIATR dd	v	WIDZIALNOŚĆ V	POGODA ww	W	OPAD R
1	12.0	5.5	9.0	63	1000.6	2	0	9	10	6	7	03	1	–
2	9.3	7.1	10.1	86	998.4	8	8	4	04	6	6	61	2	2.1
3	10.8	9.3	11.7	91	1000.8	8	8	4	36	5	6	10	2	–
4	9.1	8.2	10.9	94	1006.3	0	0	9	14	2	5	28	4	–
5	13.9	10.0	12.3	78	1004.2	6	6	5	11	5	7	03	1	–
6	10.9	8.8	11.3	86	1002.3	8	8	5	00	0	6	10	2	–
7	7.8	6.7	9.8	92	1005.0	8	8	4	23	4	7	03	2	–
8	4.1	2.5	7.3	89	1011.2	7	7	4	21	5	7	01	6	1.9
9	4.1	2.5	7.3	89	1012.6	8	8	4	27	4	7	02	2	–
10	5.1	2.8	7.5	86	1013.0	8	8	4	23	2	7	03	2	–
11	7.1	5.0	8.7	86	1016.3	8	8	4	10	2	6	10	2	–
12	10.2	5.1	8.8	71	1018.1	2	0	9	04	4	7	01	1	–
13	10.2	7.5	10.4	84	1026.1	6	0	9	03	4	7	02	1	–
14	9.1	5.5	9.0	78	1023.7	8	8	5	07	2	7	02	2	–
15	9.8	4.4	8.4	70	1017.0	2	2	9	06	3	8	03	0	–
16	10.2	4.1	8.2	65	1015.2	8	8	5	02	6	8	02	2	–
17	10.0	6.4	9.6	78	1018.6	4	0	9	04	7	7	03	0	–
18	12.1	7.1	10.1	71	1024.6	2	0	9	33	2	7	02	0	–
19	12.8	8.4	11.0	74	1019.2	3	0	9	34	4	8	02	1	–
20	10.6	3.2	7.7	60	1015.0	2	0	9	09	3	7	03	0	–
21	9.8	0.6	6.4	53	1016.2	2	0	9	24	1	7	02	0	–
22	9.8	7.1	10.1	84	1008.6	4	4	5	00	0	6	10	1	–
23	11.8	8.4	11.0	80	1000.6	6	1	5	35	2	7	01	1	–
24	10.4	7.1	10.1	80	1001.9	2	2	5	33	3	7	01	1	–
25	8.7	4.6	8.5	75	1007.6	1	0	9	27	4	7	03	0	–
26	8.6	5.8	9.2	83	1010.1	3	3	5	24	1	7	01	1	–
27	10.9	8.4	11.0	84	1004.3	7	7	4	27	8	7	02	8	0.3
28	12.4	9.9	12.2	84	1007.3	7	7	5	24	3	6	10	2	–
29	14.2	11.9	13.9	85	1007.5	2	0	9	17	3	6	10	1	–
30	10.9	6.4	11.0	84	1014.5	8	8	5	00	0	6	10	8	0.0
31	11.2	4.8	8.6	65	1020.7	1	1	9	13	1	7	02	0	–

Godz. 13

DNI	TEMPERATURA POWIETRZA T	TEMPERATURA PUNKTU ROSY T_d	PRĘŻNOŚĆ PARY WODNEJ e	WILGOTNOŚĆ WZGLĘDNA U	CIŚNIENIE ATMOSFERYCZNE P_o	ZACHMURZENIE N	N_h	h	WIATR dd	v	WIDZIALNOŚĆ V	POGODA ww	W	OPAD R
1	18.3	5.6	9.1	43	999.1	8	4	5	12	9	7	03	1	–
2	12.0	8.4	11.0	78	998.8	8	8	4	05	6	7	02	6	0.3
3	16.9	8.0	10.7	55	1001.9	6	5	5	29	3	7	02	2	–
4	19.1	5.9	9.3	42	1005.4	6	6	5	18	4	7	03	1	–
5	17.7	9.4	11.8	58	1003.1	7	7	5	15	7	8	17	1	–
6	16.1	11.2	13.3	72	1000.4	8	4	5	28	2	7	01	2	–
7	8.4	5.1	8.8	80	1007.9	8	8	4	25	6	7	02	2	–
8	5.3	1.0	6.6	75	1013.2	8	8	4	23	4	7	02	8	0.1
9	5.5	3.0	7.6	85	1013.0	8	8	4	27	5	7	02	2	–
10	8.7	4.6	8.5	75	1013.7	8	8	5	26	4	7	02	8	0.0
11	12.2	4.6	8.5	60	1016.3	7	7	5	08	3	7	01	2	–
12	16.2	4.1	8.2	45	1019.5	3	3	6	01	2	7	02	0	–
13	17.5	4.6	8.5	42	1025.3	7	4	6	03	3	8	02	2	–
14	15.7	3.0	7.6	43	1019.9	1	1	6	10	3	8	02	1	–
15	16.2	1.9	7.0	38	1015.4	3	1	7	35	4	8	02	1	–
16	17.7	7.7	10.5	53	1014.8	6	6	5	07	6	7	02	2	–
17	18.3	10.1	12.4	59	1018.6	6	1	5	01	7	7	03	1	–
18	21.2	7.7	10.5	42	1021.8	8	2	6	34	6	8	02	1	–
19	21.5	8.4	11.0	43	1015.4	4	4	7	28	6	8	02	1	–
20	16.4	1.7	6.9	37	1014.4	3	2	6	32	5	8	02	0	–
21	16.5	1.2	6.7	35	1013.5	7	0	9	24	5	8	02	1	–
22	11.6	8.0	10.7	78	1004.9	7	7	5	28	2	7	25	9	4.8
23	13.9	8.5	11.1	69	999.4	7	7	5	24	2	8	02	8	0.3
24	16.6	4.1	8.2	43	1002.6	6	6	6	32	5	7	02	1	–
25	11.5	3.9	8.1	59	1008.4	6	6	5	31	7	8	03	1	–
26	14.0	6.8	9.9	62	1008.6	7	7	5	26	6	8	02	8	0.4
27	15.2	7.5	10.4	60	1005.7	9	5	5	28	7	8	02	2	–
28	19.1	8.2	10.9	50	1006.5	6	6	6	26	2	7	03	2	–
29	23.1	9.9	12.2	44	1005.7	5	5	6	18	6	8	03	1	–
30	14.9	4.4	8.4	50	1015.1	5	5	6	24	7	8	02	2	–
31	19.3	6.4	9.6	43	1017.8	4	4	6	10	3	8	03	1	–

Godz. 19

DNI	TEMPERATURA POWIETRZA T	TEMPERATURA PUNKTU ROSY T_d	PRĘŻNOŚĆ PARY WODNEJ e	WILGOTNOŚĆ WZGLĘDNA U	CIŚNIENIE ATMOSFERYCZNE P_o	ZACHMURZENIE N	N_h	h	WIATR dd	v	WIDZIALNOŚĆ V	POGODA ww	W	OPAD R
1	15.3	7.0	10.0	57	998.7	8	5	5	23	1	7	01	2	–
2	12.2	9.4	11.8	82	999.3	8	8	4	02	4	7	03	8	0.2
3	13.4	9.5	11.9	77	1004.2	6	6	5	10	2	7	03	2	–
4	16.8	7.1	10.1	53	1004.9	2	2	6	12	2	7	01	1	–
5	11.4	10.4	12.6	94	1003.2	8	5	4	09	5	6	80	9	5.0
6	11.4	9.9	12.2	91	1000.3	7	7	5	27	3	7	02	9	2.4
7	7.6	4.4	8.4	81	1009.6	7	7	4	23	4	7	02	2	–
8	5.2	1.9	7.0	79	1013.4	8	8	4	29	1	7	02	8	0.3
9	5.2	3.4	7.8	88	1013.2	8	8	4	24	3	7	01	2	–
10	7.8	5.0	8.7	82	1014.2	8	8	4	31	1	7	02	2	–
11	11.7	5.5	9.0	65	1015.4	5	5	5	05	4	7	03	1	–
12	14.1	2.8	7.5	47	1021.1	2	2	6	03	2	7	02	0	–
13	15.1	5.3	8.9	52	1024.9	7	7	5	07	7	8	03	2	–
14	13.4	3.8	8.0	52	1018.3	3	3	6	06	5	8	02	0	–
15	15.2	4.6	8.5	49	1014.6	7	7	5	09	1	8	02	1	–
16	16.1	9.5	11.9	66	1015.7	8	8	5	01	2	7	25	1	2.2
17	14.4	6.7	9.8	59	1020.6	7	2	9	02	7	7	02	2	–
18	18.4	6.5	9.7	46	1018.8	3	1	7	30	4	8	02	1	–
19	17.9	6.7	9.8	48	1013.5	3	1	6	32	4	8	02	0	–
20	12.6	0.0	6.1	41	1014.6	1	0	9	32	5	7	02	0	–
21	14.8	5.1	8.8	52	1011.5	8	5	5	29	4	8	03	2	–
22	12.8	8.4	11.0	74	1002.0	7	7	5	02	3	7	01	2	–
23	12.6	7.5	10.4	71	999.6	7	7	5	32	3	8	02	8	0.2
24	13.2	1.9	7.0	46	1005.0	1	1	6	31	3	7	01	1	–
25	10.0	6.1	9.4	76	1009.1	7	7	5	29	5	8	25	2	0.4
26	9.8	7.5	10.4	85	1007.6	8	8	4	25	6	7	02	8	1.6
27	13.6	6.8	9.9	64	1007.1	5	3	4	27	4	8	02	1	–
28	18.3	9.0	11.5	54	1006.0	6	0	9	00	0	7	03	1	–
29	14.4	12.7	14.7	90	1007.9	8	8	5	00	0	7	25	9	6.7
30	12.8	2.8	7.5	51	1016.2	3	3	6	24	3	8	01	1	–
31	14.9	11.0	13.1	77	1015.6	8	5	5	11	4	7	03	8	0.3

Godz. 01

DNI	TEMPERATURA POWIETRZA T	TEMPERATURA PUNKTU ROSY T_d	PRĘŻNOŚĆ PARY WODNEJ e	WILGOTNOŚĆ WZGLĘDNA U	CIŚNIENIE ATMOSFERYCZNE P_o	ZACHMURZENIE N	N_h	h	WIATR dd	v	WIDZIALNOŚĆ V	POGODA ww	W	OPAD R
1	11.9	10.5	12.7	91	998.7	3	3	9	30	1	7	01	9	1.4
2	9.6	7.8	10.6	89	1001.9	8	8	7	33	3	6	10	2	-
3	8.2	7.6	10.6	97	1006.1	7	7	9	33	2	5	10	2	-
4	8.7	5.3	8.9	79	1005.4	7	7	9	09	4	7	02	1	-
5	12.8	7.1	10.1	69	1000.9	7	4	7	06	3	7	01	2	-
6	6.6	6.6	9.7	100	1004.6	9	9	.	03	2	3	61	8	3.7
7	3.4	3.4	7.8	100	1010.4	8	8	3	31	3	5	53	6	5.4
8	2.2	- 2.2	5.2	73	1018.4	3	1	9	32	3	8	01	1	-
9	4.6	- 2.7	5.0	58	1019.0	2	0	9	36	1	8	02	0	-
10	5.6	- 2.4	5.1	57	1016.6	0	0	9	08	2	8	02	0	-
11	4.7	2.1	7.1	83	1013.7	0	0	9	15	2	7	02	0	-
12	9.5	5.1	8.8	73	1015.8	6	6	9	07	5	7	01	2	-
13	9.8	5.5	9.0	74	1024.5	1	0	9	08	5	7	02	1	-
14	11.0	4.1	8.2	62	1020.7	4	0	9	10	5	8	03	1	-
15	9.3	8.9	11.4	97	1016.5	8	6	4	27	3	4	61	6	2.4
16	8.5	1.0	6.6	59	1018.6	0	0	9	05	3	8	02	1	-
17	8.4	8.2	10.9	99	1018.0	8	4	4	35	3	6	61	6	1.4
18	10.3	6.8	9.9	79	1026.2	0	0	9	05	3	7	02	0	-
19	12.9	7.5	10.4	70	1025.8	0	0	9	35	1	7	02	1	-
20	15.5	5.1	8.8	50	1019.3	0	0	9	06	2	8	02	1	-
21	12.0	10.4	12.6	90	1018.1	8	3	4	27	2	7	01	9	-
22	10.8	9.9	12.2	95	1014.1	8	8	9	20	1	6	10	6	0.1
23	7.8	7.2	10.1	96	1007.3	5	5	9	29	3	6	10	1	-
24	8.0	7.8	10.6	99	1006.7	7	7	6	33	2	7	02	2	-
25	7.7	2.1	7.1	68	1011.6	0	0	9	36	1	8	02	1	-
26	10.2	6.7	9.8	79	1014.7	2	2	9	28	5	8	01	1	-
27	11.6	7.7	10.5	77	1013.0	8	7	4	27	7	7	03	6	0.0
28	11.4	10.5	12.7	95	1008.8	8	8	9	16	1	6	10	8	0.0
29	12.2	11.8	13.9	98	1005.6	6	2	4	18	2	7	02	9	1.5
30	9.5	5.9	9.3	78	1014.8	6	2	7	29	1	8	01	2	-
31	9.7	0.4	6.3	52	1018.0	3	0	9	11	2	8	03	0	-

Godz. 07

DNI	TEMPERATURA POWIETRZA T	TEMPERATURA PUNKTU ROSY T_d	PRĘŻNOŚĆ PARY WODNEJ e	WILGOTNOŚĆ WZGLĘDNA U	CIŚNIENIE ATMOSFERYCZNE P_o	ZACHMURZENIE N	N_h	h	WIATR dd	v	WIDZIALNOŚĆ V	POGODA ww	W	OPAD R
1	8.7	8.7	11.2	100	1000.0	9	9	.	29	1	2	47	1	-
2	8.9	8.3	10.9	96	1002.9	8	8	3	33	3	5	50	2	0.0
3	7.1	6.7	9.8	97	1006.7	7	4	3	31	2	5	10	4	-
4	9.0	8.2	10.8	95	1003.6	6	4	3	08	4	5	10	2	-
5	9.8	9.6	12.0	99	1001.6	7	5	7	06	4	5	10	2	-
6	6.2	6.0	9.3	98	1005.5	8	8	3	03	3	5	61	5	1.3
7	3.1	3.1	7.6	100	1011.3	8	7	2	30	3	5	61	5	2.2
8	5.2	0.6	6.4	72	1019.0	1	0	9	26	2	7	01	0	-
9	7.6	- 3.5	4.7	45	1018.0	6	2	7	30	2	7	03	1	-
10	7.0	0.0	6.1	61	1015.9	1	0	9	11	2	7	02	0	-
11	6.0	2.3	7.2	76	1013.0	1	0	9	13	4	7	03	0	-
12	8.6	5.6	9.1	82	1018.2	5	2	9	07	4	7	01	1	-
13	10.7	6.2	9.5	73	1025.9	1	0	9	10	3	7	01	0	-
14	11.2	6.1	9.4	71	1017.2	7	2	6	12	4	7	02	1	-
15	8.9	8.2	10.9	94	1016.8	7	2	2	02	3	6	21	4	2.6
16	5.6	0.2	6.2	63	1018.8	6	4	9	01	2	8	02	1	-
17	9.6	7.4	10.3	87	1019.2	7	1	9	03	4	7	01	6	0.9
18	10.6	6.4	9.6	75	1027.7	0	0	9	09	4	7	02	0	-
19	13.7	7.3	10.2	65	1024.8	1	0	9	36	1	7	02	0	-
20	15.1	7.1	10.1	59	1018.4	6	4	9	11	2	7	03	1	-
21	10.2	8.1	10.8	87	1019.4	7	7	7	29	2	6	10	2	-
22	9.8	8.8	11.3	93	1009.0	8	1	5	30	1	6	21	6	1.2
23	8.3	7.1	10.1	93	1006.9	7	3	5	29	3	7	01	8	0.1
24	7.7	6.4	9.6	91	1007.5	7	5	6	30	2	6	21	2	1.9
25	10.2	2.6	7.4	59	1013.3	3	3	9	11	2	8	03	0	-
26	9.2	6.7	9.8	84	1015.2	8	8	5	29	7	7	03	1	-
27	10.9	8.1	10.8	83	1013.0	8	8	5	27	5	8	03	2	-
28	14.0	11.4	13.5	84	1007.2	8	1	9	20	1	6	10	1	-
29	13.2	11.0	13.1	86	1005.4	6	1	9	24	3	6	10	2	-
30	8.2	2.5	7.3	63	1017.9	2	2	6	29	3	8	01	1	-
31	10.6	1.7	6.9	53	1015.7	7	4	9	10	5	8	01	1	-

Godz. 13

1	13.4	10.1	12.4	80	1000.2	7	7	6	32	3	6	10	4	-
2	9.7	9.3	11.7	97	1004.1	8	6	4	31	4	5	63	5	4.0
3	14.4	6.7	9.8	59	1006.2	4	3	6	34	2	7	01	1	-
4	17.7	10.6	12.8	64	1001.1	6	6	5	09	3	6	05	1	-
5	11.0	9.2	11.6	88	1002.3	8	7	5	02	5	6	10	2	-
6	6.4	6.0	9.3	97	1007.6	8	8	2	35	2	4	51	6	1.8
7	3.9	3.9	8.1	100	1013.3	8	7	2	34	5	6	61	6	3.8
8	13.5	0.2	6.2	40	1017.5	2	2	7	27	5	9	03	0	-
9	14.9	1.2	6.7	40	1016.3	6	4	7	35	3	8	03	1	-
10	12.9	0.0	6.1	41	1013.6	3	1	7	05	4	9	02	0	-
11	16.4	5.1	8.8	47	1012.1	1	0	9	09	6	7	02	0	-
12	17.4	4.4	8.4	43	1019.9	2	2	7	04	3	8	03	1	-
13	19.5	5.3	8.9	39	1023.8	3	1	7	10	6	8	02	0	-
14	11.4	10.7	12.9	95	1017.1	8	8	4	22	2	5	81	8	5.7
15	15.1	4.3	8.3	48	1018.0	5	5	6	06	4	8	02	1	-
16	13.9	1.5	6.8	43	1017.5	6	2	7	07	4	8	03	1	-
17	17.3	10.6	12.8	65	1021.0	5	3	6	04	3	7	02	2	-
18	18.0	5.9	9.3	45	1027.6	5	5	7	05	4	8	02	1	-
19	21.7	5.6	9.1	34	1022.3	2	2	8	36	2	8	03	0	-
20	21.6	7.8	10.6	41	1016.7	7	4	7	00	0	8	25	1	0.0
21	16.2	7.1	10.1	56	1018.2	7	7	5	31	5	8	03	2	-
22	11.2	8.6	11.2	84	1006.2	8	4	5	34	2	7	01	6	0.4
23	10.4	4.8	8.6	68	1005.9	6	4	6	24	4	8	17	8	0.0
24	13.7	0.8	6.5	42	1008.8	5	4	6	32	2	8	03	2	-
25	17.1	3.6	7.9	41	1012.9	7	2	7	26	2	8	03	1	-
26	10.9	5.9	9.3	72	1014.9	7	7	5	26	7	8	03	2	-
27	11.8	10.4	12.6	91	1012.9	8	8	4	27	5	7	60	2	0.0
28	21.6	6.5	11.1	43	1005.4	5	3	7	29	5	7	02	2	-
29	13.4	8.4	11.0	71	1007.6	7	7	6	28	6	7	03	8	0.1
30	14.7	1.5	6.8	41	1017.6	3	3	7	27	4	9	02	0	-
31	13.5	9.2	11.6	75	1014.0	8	6	6	09	4	7	25	2	0.4

Godz. 19

1	11.8	8.9	11.4	82	1001.0	8	8	5	30	4	6	10	2	-
2	10.5	9.7	12.0	95	1005.1	8	8	5	33	3	6	10	6	1.0
3	11.4	8.0	10.7	79	1006.0	1	0	9	04	3	7	02	0	-
4	15.5	7.1	10.1	57	1000.3	5	5	9	08	2	7	01	8	0.0
5	10.4	9.5	11.9	94	1002.5	7	7	5	03	3	6	80	2	0.1
6	5.8	5.8	9.2	100	1009.4	8	7	2	33	2	4	63	8	5.9
7	4.1	3.4	7.8	95	1016.3	8	8	9	33	3	7	21	6	4.8
8	13.0	- 1.7	5.4	36	1017.4	1	0	9	36	2	9	03	0	-
9	11.9	0.0	6.1	44	1015.5	2	1	7	36	2	8	01	1	-
10	11.8	1.2	6.7	49	1012.7	1	0	9	10	2	8	03	0	-
11	15.4	5.0	8.7	50	1012.6	7	4	7	09	3	7	03	1	-
12	15.6	5.5	9.0	51	1021.7	3	1	9	06	2	8	01	0	-
13	17.0	4.3	8.3	43	1021.8	6	0	9	09	4	8	03	1	-
14	10.5	9.9	12.2	96	1017.3	8	6	4	28	3	6	61	8	3.0
15	14.7	4.4	8.4	50	1017.7	7	7	7	36	2	8	01	2	-
16	9.4	8.2	10.9	93	1019.0	8	3	6	09	1	6	61	6	0.7
17	15.9	8.0	10.7	59	1023.0	3	2	6	04	3	8	01	1	-
18	18.6	2.4	10.3	48	1025.9	6	0	9	09	1	8	01	1	-
19	21.8	6.1	9.4	36	1019.4	6	1	8	35	1	8	01	1	-
20	15.2	11.2	13.3	78	1016.4	6	3	9	18	1	7	01	9	7.7
21	12.5	10.3	12.5	86	1016.4	8	8	9	26	1	6	10	8	3.7
22	10.7	7.7	10.5	82	1007.1	6	3	5	35	1	8	25	6	0.3
23	10.0	7.8	10.6	85	1006.1	7	5	5	30	2	8	02	9	3.4
24	14.5	1.2	6.7	41	1009.3	6	2	7	34	2	9	01	2	-
25	16.2	2.5	7.3	40	1012.5	8	2	7	30	4	8	03	2	-
26	13.2	7.4	10.3	68	1013.1	6	6	5	26	7	8	03	2	-
27	14.1	10.0	12.3	77	1010.5	8	6	6	26	2	7	02	8	0.0
28	20.0	9.2	11.6	50	1004.9	5	1	7	29	3	8	01	1	-
29	12.6	6.7	9.8	68	1010.7	7	2	7	29	4	8	01	2	-
30	15.4	1.5	6.8	39	1017.0	2	0	9	33	2	9	01	0	-
31	10.8	10.2	12.5	96	1013.1	8	6	4	06	2	6	60	8	2.8

Godz. 01

DNI	TEMPERATURA POWIETRZA T	TEMPERATURA PUNKTU ROSY T_d	PRĘŻNOŚĆ PARY WODNEJ e	WILGOTNOŚĆ WZGLĘDNA U	CIŚNIENIE ATMOSFERYCZNE P_o	ZACHMURZENIE N	N_h	h	WIATR dd	v	WIDZIALNOŚĆ V	POGODA ww	W	OPAD R
1	11.5	10.0	12.3	90	998.2	4	4	7	23	1	6	10	1	–
2	10.8	9.9	12.2	94	1000.7	8	7	5	31	4	6	10	8	1.1
3	9.8	8.8	11.3	93	1005.2	8	8	4	30	4	6	10	2	–
4	8.0	7.6	10.4	97	1005.4	6	6	8	06	3	5	10	1	–
5	11.6	9.0	11.5	84	1000.9	7	7	9	09	1	6	10	2	–
6	9.1	8.9	11.4	99	1002.7	8	8	3	01	5	5	10	6	0.6
7	4.5	4.0	8.1	97	1009.3	8	1	3	30	4	5	61	6	2.0
8	4.6	0.7	6.4	76	1016.9	8	8	5	30	7	8	01	6	0.3
9	0.2	– 0.4	5.9	96	1018.8	8	0	9	00	0	7	03	1	–
10	1.3	– 0.2	6.0	90	1016.6	0	0	9	35	1	7	02	0	–
11	2.4	1.3	6.7	93	1014.8	0	0	9	12	1	7	02	0	–
12	8.0	5.8	9.2	85	1015.8	0	0	9	05	3	6	10	1	–
13	9.1	6.8	9.8	85	1024.7	0	0	9	05	4	7	02	0	–
14	11.5	4.5	8.4	62	1021.6	1	1	6	07	5	7	01	1	–
15	9.8	9.8	12.1	100	1015.8	8	5	4	28	4	6	61	6	3.4
16	8.6	3.8	8.0	72	1018.1	0	0	9	03	2	7	01	1	–
17	9.0	7.7	10.5	92	1016.7	7	7	4	35	5	6	21	6	3.5
18	9.8	7.1	10.1	83	1025.9	0	0	9	05	4	6	10	1	–
19	8.6	8.1	10.8	96	1025.8	0	0	9	33	1	6	10	1	–
20	10.2	7.5	10.4	83	1019.1	0	0	9	04	3	7	02	0	–
21	13.7	11.6	13.6	86	1016.9	8	8	6	28	5	7	03	8	0.0
22	9.7	9.3	11.7	97	1013.4	8	8	5	23	1	5	10	8	3.5
23	7.1	6.7	9.8	97	1006.5	1	1	6	28	2	7	01	8	0.1
24	8.2	7.7	10.5	96	1005.8	8	8	5	30	2	7	60	2	0.0
25	8.0	5.8	9.2	85	1011.1	0	0	9	02	3	6	10	1	–
26	9.8	8.3	10.9	90	1013.8	1	1	7	27	4	8	02	1	–
27	11.0	9.8	12.1	92	1012.0	8	7	5	25	6	6	25	2	0.0
28	11.6	11.4	13.5	99	1008.5	8	8	4	16	2	5	10	6	0.2
29	12.6	11.6	13.6	94	1005.3	8	0	9	22	2	5	10	8	0.0
30	5.4	4.8	8.6	96	1014.7	0	0	9	25	1	7	01	1	–
31	3.0	2.1	7.1	94	1018.6	1	0	9	07	1	7	03	0	–

Godz. 07

DNI	TEMPERATURA POWIETRZA T	TEMPERATURA PUNKTU ROSY T_d	PRĘŻNOŚĆ PARY WODNEJ e	WILGOTNOŚĆ WZGLĘDNA U	CIŚNIENIE ATMOSFERYCZNE P_o	ZACHMURZENIE N	N_h	h	WIATR dd	v	WIDZIALNOŚĆ V	POGODA ww	W	OPAD R
1	9.6	9.6	12.0	100	998.9	9	9	.	30	2	2	45	4	–
2	10.4	9.8	12.1	96	1001.8	8	6	3	33	4	5	10	8	2.0
3	8.9	8.0	10.7	94	1006.3	8	6	4	27	3	5	21	2	0.0
4	10.0	8.8	11.3	92	1003.6	1	1	3	07	4	5	10	1	–
5	11.1	10.3	12.5	95	1001.0	7	7	6	05	3	5	80	2	0.0
6	7.7	7.3	10.2	97	1004.2	8	2	3	02	5	6	60	2	0.1
7	4.0	3.6	7.9	97	1010.2	8	5	2	29	4	6	61	6	1.1
8	4.6	0.1	6.2	73	1018.9	1	0	9	27	5	8	02	1	–
9	4.5	1.8	7.0	83	1018.1	7	7	7	21	1	8	03	1	–
10	4.9	2.3	7.2	83	1016.2	3	0	9	02	4	7	03	0	–
11	6.4	3.3	7.7	81	1014.0	0	0	9	10	3	6	10	0	–
12	9.2	6.6	9.8	84	1018.4	0	0	9	03	3	6	10	0	–
13	12.1	7.4	10.3	73	1026.6	1	0	9	11	3	7	01	1	–
14	12.6	6.3	9.6	66	1018.2	7	0	9	12	3	7	01	1	–
15	8.0	7.6	10.4	97	1016.1	8	2	3	02	6	6	61	6	10.8
16	6.6	2.1	7.1	73	1018.2	7	3	9	01	4	8	01	1	–
17	10.1	7.4	10.3	83	1018.8	7	5	6	05	3	7	03	2	–
18	11.6	7.4	10.3	76	1027.7	1	1	9	05	2	6	10	1	–
19	13.9	8.9	11.4	72	1025.0	0	0	9	00	0	7	02	0	–
20	14.4	6.9	9.9	60	1018.7	6	0	9	07	3	8	01	1	–
21	10.9	9.0	11.5	88	1018.5	8	5	4	28	5	6	10	8	0.3
22	10.6	10.2	12.4	97	1008.8	8	1	4	27	2	5	61	2	0.7
23	9.1	8.3	10.9	95	1006.0	6	6	4	29	5	6	10	1	–
24	9.1	7.1	10.1	88	1006.9	7	7	4	33	3	7	25	6	0.0
25	10.2	2.0	7.1	57	1013.0	2	1	9	07	1	8	01	0	–
26	10.8	8.3	10.9	84	1014.7	8	8	4	25	5	6	10	1	–
27	11.4	8.4	11.0	82	1012.7	8	6	4	26	5	6	60	8	0.0
28	13.5	12.5	14.5	94	1007.4	8	2	6	21	2	5	10	2	–
29	15.8	12.1	14.1	78	1005.1	7	7	7	22	3	6	10	2	–
30	8.8	3.8	8.0	71	1018.2	1	1	6	27	2	8	01	0	–
31	12.0	3.5	7.8	56	1016.2	8	2	9	10	5	7	01	1	–

Godz. 13

1	16.4	11.6	13.6	73	998.6	8	3	7	30	4	6	10	4	–
2	10.8	10.1	12.4	96	1003.2	8	4	4	31	5	5	60	6	0.1
3	13.9	9.1	11.6	72	1006.2	4	4	6	31	2	6	10	1	–
4	19.3	11.2	13.3	60	1000.7	6	6	6	08	6	6	05	1	–
5	15.7	11.2	13.3	74	1000.9	4	4	6	01	4	6	10	8	0.0
6	7.6	7.2	10.1	97	1006.6	8	6	2	34	4	5	61	6	2.9
7	4.5	4.0	8.1	97	1012.7	8	6	2	31	4	6	61	6	1.1
8	14.2	2.6	7.4	45	1016.8	1	1	6	28	6	8	02	0	–
9	14.3	1.4	6.7	42	1016.2	2	1	7	33	4	8	02	1	–
10	11.1	0.8	6.5	49	1014.6	2	1	6	01	4	8	02	0	–
11	16.5	5.4	9.0	48	1013.1	1	1	8	10	3	7	05	0	–
12	17.1	6.7	9.8	50	1019.9	4	1	7	05	4	8	02	0	–
13	19.2	5.2	8.8	40	1024.5	1	1	7	09	5	8	02	0	–
14	14.3	11.7	13.8	84	1016.3	8	7	7	23	2	6	80	2	0.0
15	14.6	8.1	9.4	57	1017.8	7	7	5	04	6	8	03	6	0.7
16	12.4	5.6	9.1	63	1017.7	8	2	5	05	4	7	25	2	0.0
17	17.3	11.8	13.8	70	1020.7	8	1	6	04	5	7	02	1	–
18	18.3	8.0	10.7	50	1027.8	4	3	6	03	3	8	01	0	–
19	21.0	8.0	9.3	38	1022.6	1	0	9	00	0	8	02	0	–
20	21.7	4.5	8.4	32	1016.9	8	1	7	01	1	8	02	2	–
21	16.9	7.6	10.5	54	1018.0	8	7	6	31	7	7	05	2	–
22	11.5	8.4	11.0	82	1005.6	8	2	4	31	2	7	01	6	0.4
23	14.0	7.6	10.4	65	1004.0	8	5	5	27	6	7	03	8	0.1
24	14.9	2.4	7.3	43	1007.7	5	5	7	33	3	8	02	1	–
25	16.3	2.1	7.1	38	1013.4	5	3	8	27	1	9	03	1	–
26	11.5	6.5	9.6	71	1014.9	8	8	5	28	8	7	03	8	0.0
27	15.6	10.8	13.0	74	1012.0	7	7	5	27	7	8	03	6	0.0
28	22.2	10.7	12.8	48	1005.2	8	3	7	23	4	6	05	2	–
29	16.3	12.3	14.3	77	1006.8	8	8	6	27	4	6	25	2	0.0
30	15.5	2.7	7.4	42	1017.8	5	4	6	28	5	8	02	1	–
31	13.8	10.6	12.8	81	1014.5	8	4	6	08	4	6	61	2	0.3

Godz. 19

1	12.4	11.0	13.1	91	999.5	8	4	7	29	5	6	29	8	0.6
2	11.3	9.6	12.0	90	1004.0	8	8	4	30	5	6	10	6	0.0
3	12.3	9.0	11.5	80	1005.9	1	0	9	03	2	6	10	0	–
4	17.6	7.8	10.6	53	1000.2	5	2	5	12	3	7	05	8	0.0
5	11.3	10.6	12.8	96	1001.6	8	6	4	03	4	6	29	8	0.8
6	6.5	6.1	9.4	97	1008.5	8	6	3	31	3	5	61	6	1.6
7	4.3	3.8	8.0	97	1015.0	8	5	2	29	4	6	61	6	1.9
8	12.0	2.4	7.2	52	1017.2	1	0	9	34	5	8	02	0	–
9	11.5	– 0.3	6.0	44	1015.3	3	1	9	34	4	8	03	0	–
10	10.1	3.5	7.8	64	1013.5	0	0	9	09	4	3	01	0	–
11	15.4	5.4	9.0	51	1013.1	2	2	9	09	2	7	05	0	–
12	16.0	6.6	9.7	54	1022.2	1	1	9	04	3	8	01	0	–
13	17.5	5.0	8.7	44	1022.5	5	0	9	08	5	8	02	1	–
14	11.1	10.4	12.6	95	1016.6	8	7	3	27	2	6	61	3	4.9
15	13.1	9.4	11.8	78	1017.6	7	7	7	19	1	8	03	2	–
16	9.1	8.3	10.9	95	1018.4	8	6	5	36	4	6	63	6	2.2
17	15.2	9.1	11.6	65	1023.0	4	2	9	03	5	6	05	1	–
18	18.0	10.6	12.8	62	1025.6	8	1	9	34	2	8	01	1	–
19	21.9	10.3	12.5	48	1019.4	4	0	9	00	0	8	03	0	–
20	15.8	12.1	14.1	78	1016.1	8	7	5	27	3	7	80	2	0.2
21	12.2	11.3	13.3	94	1016.2	8	5	6	22	2	6	25	2	0.4
22	9.7	8.4	11.0	92	1006.4	7	7	7	30	1	7	21	8	1.4
23	9.9	7.7	10.5	86	1005.1	8	5	5	29	2	7	25	2	0.0
24	13.6	10.6	12.8	82	1008.9	6	6	6	16	1	7	01	1	–
25	15.7	7.3	10.2	57	1012.2	8	2	7	22	1	8	03	2	–
26	13.1	8.2	10.9	72	1012.3	7	4	5	25	9	6	10	2	–
27	13.8	11.4	13.5	85	1010.4	8	7	5	26	2	6	60	8	0.0
28	19.5	12.6	14.6	64	1004.6	5	4	7	27	2	6	05	2	–
29	13.3	4.7	8.5	56	1010.6	8	7	7	27	4	8	03	2	–
30	14.6	2.3	7.2	43	1017.4	1	1	8	36	3	8	02	1	–
31	12.0	10.8	12.9	92	1013.1	8	2	3	06	3	6	10	6	2.3

Godz. 01

DNI	TEMPERATURA POWIETRZA T	TEMPERATURA PUNKTU ROSY T_d	PRĘŻNOŚĆ PARY WODNEJ e	WILGOTNOŚĆ WZGLĘDNA U	CIŚNIENIE ATMOSFERYCZNE P_o	ZACHMURZENIE N	N_h	h	WIATR dd	v	WIDZIALNOŚĆ V	POGODA ww	W	OPAD R
1	10.1	9.0	11.5	93	998.4	1	0	9	09	2	6	10	1	-
2	11.2	9.3	11.7	89	999.8	7	7	5	24	1	6	10	1	-
3	10.5	9.7	12.0	95	1004.2	8	8	5	33	4	6	10	2	-
4	9.5	9.3	11.7	99	1006.0	8	8	4	04	1	6	10	1	-
5	10.8	8.9	11.4	88	1001.6	8	8	6	21	1	6	10	1	-
6	8.6	8.4	11.0	99	1002.4	8	0	9	03	1	5	10	8	0.2
7	5.0	4.8	8.6	98	1007.6	8	8	3	30	2	6	10	2	-
8	3.7	3.0	7.6	95	1014.5	8	6	3	32	5	6	21	6	1.8
9	4.8	2.8	7.5	87	1017.8	0	0	9	00	0	7	02	0	-
10	4.8	4.3	8.3	97	1015.7	6	6	4	00	0	6	10	1	-
11	1.2	0.7	6.4	95	1015.4	0	0	9	09	1	7	02	0	-
12	8.7	6.0	9.4	96	1016.0	0	0	9	05	4	6	10	0	-
13	7.9	5.1	8.8	82	1024.9	0	0	9	04	2	7	02	1	-
14	8.7	5.0	8.7	78	1022.1	0	0	9	07	3	7	02	1	-
15	11.5	11.1	13.2	97	1013.9	8	6	2	33	2	6	63	8	11.2
16	8.1	0.8	6.5	61	1016.6	8	8	4	36	4	7	02	2	-
17	9.8	7.8	10.6	88	1015.0	8	8	4	04	3	7	02	6	0.5
18	9.4	7.4	10.3	88	1025.0	0	0	9	02	1	7	02	1	-
19	11.7	6.1	9.4	69	1025.0	0	0	9	36	2	7	02	1	-
20	12.2	7.0	10.0	70	1018.8	0	0	9	04	3	7	02	0	-
21	10.8	8.6	11.2	86	1016.3	2	2	5	00	0	7	03	1	-
22	10.5	9.9	12.2	96	1012.9	7	7	4	27	3	6	21	2	0.5
23	8.1	7.5	10.3	96	1005.3	2	2	4	31	2	6	10	1	-
24	7.9	7.5	10.4	97	1004.8	7	7	4	32	1	6	10	8	1.6
25	8.6	2.8	7.5	67	1010.8	7	7	4	02	3	7	03	1	-
26	9.5	7.3	10.2	85	1012.6	6	6	5	26	4	7	03	8	0.1
27	11.1	9.7	12.0	91	1010.5	8	8	4	25	7	7	03	2	-
28	11.6	11.0	13.1	95	1008.8	8	6	4	22	2	6	61	8	1.4
29	13.2	12.2	14.2	94	1005.6	8	8	4	23	1	6	10	1	-
30	10.6	7.0	10.0	78	1013.7	6	6	9	27	2	7	01	2	-
31	5.7	3.8	8.0	87	1019.0	0	0	9	14	1	7	01	0	-

Godz. 07

DNI	TEMPERATURA POWIETRZA T	TEMPERATURA PUNKTU ROSY T_d	PRĘŻNOŚĆ PARY WODNEJ e	WILGOTNOŚĆ WZGLĘDNA U	CIŚNIENIE ATMOSFERYCZNE P_o	ZACHMURZENIE N	N_h	h	WIATR dd	v	WIDZIALNOŚĆ V	POGODA ww	W	OPAD R
1	10.1	9.5	11.9	96	998.4	1	0	9	07	1	5	10	0	-
2	11.6	9.5	11.9	88	1000.7	6	2	5	00	0	6	10	2	-
3	9.4	8.8	11.3	96	1005.3	8	8	5	33	3	4	10	2	-
4	7.5	7.5	10.4	100	1005.0	9	9	.	09	4	1	43	1	-
5	10.3	9.7	12.0	95	1001.4	7	7	6	06	2	6	10	1	-
6	9.7	9.7	12.0	100	1003.0	8	8	2	02	3	3	46	2	-
7	5.0	4.8	8.6	98	1008.4	8	6	2	27	5	5	61	2	0.4
8	4.5	0.2	6.2	73	1016.6	2	1	9	29	6	7	01	1	-
9	5.3	3.2	7.7	87	1017.1	0	0	9	00	0	6	10	0	-
10	4.0	3.2	7.7	94	1015.2	8	8	4	32	2	6	10	1	-
11	5.2	4.5	8.4	95	1014.8	0	0	9	09	3	6	10	0	-
12	8.1	5.9	9.3	86	1018.4	0	0	9	05	3	6	10	0	-
13	10.6	6.5	9.7	76	1026.4	0	0	9	06	2	7	01	0	-
14	11.2	7.8	10.6	80	1019.6	6	1	4	09	4	6	10	1	-
15	7.7	7.3	10.2	97	1015.1	8	4	3	04	5	5	61	6	13.5
16	7.7	4.3	8.3	79	1017.0	8	8	9	36	2	7	02	2	-
17	10.5	7.4	10.3	82	1017.7	7	0	9	05	6	7	02	1	-
18	10.6	7.8	10.6	83	1027.3	0	0	9	04	2	6	10	0	-
19	12.8	6.4	9.6	66	1024.2	0	0	9	02	1	7	02	0	-
20	12.7	5.3	8.9	60	1018.3	2	0	9	03	2	7	01	0	-
21	10.9	10.5	12.7	97	1016.6	7	7	4	29	3	6	81	1	1.2
22	10.7	9.7	12.0	93	1008.9	7	7	9	26	1	6	10	2	-
23	8.2	6.4	9.6	88	1005.3	2	1	9	29	2	6	10	1	-
24	8.5	7.0	10.0	90	1005.8	7	7	4	30	2	6	10	6	1.5
25	8.8	3.2	7.7	67	1012.3	2	2	6	02	2	7	03	1	-
26	10.2	7.8	10.6	84	1014.0	8	8	4	29	4	6	10	1	-
27	10.2	8.2	10.9	88	1011.2	7	7	4	26	7	6	10	2	-
28	13.7	12.3	14.3	92	1007.7	7	4	5	23	2	5	10	6	0.0
29	14.8	12.3	14.3	85	1005.6	7	7	9	21	6	6	10	2	-
30	9.9	3.2	7.7	63	1017.3	2	2	5	29	4	7	02	1	-
31	11.9	5.6	9.1	65	1017.1	7	0	9	10	4	7	03	1	-

Godz. 13

1	19.4	10.1	12.4	55	996.5	6	6	5	05	2	7	17	1	-
2	14.6	11.0	13.1	79	1001.1	7	7	4	30	5	6	25	2	0.2
3	11.4	9.3	11.7	85	1006.2	8	8	4	29	1	6	10	2	-
4	18.2	10.7	12.9	62	1002.3	7	7	5	12	7	6	80	4	0.0
5	15.6	10.9	13.0	73	1000.5	7	7	5	11	5	7	02	1	-
6	9.4	8.8	11.3	95	1004.7	8	8	4	34	3	6	10	4	-
7	4.7	4.0	8.1	95	1010.5	8	6	3	29	3	6	61	5	0.5
8	12.1	3.8	8.0	57	1015.8	4	4	6	25	8	8	03	0	-
9	13.0	0.4	6.3	42	1014.9	2	1	6	30	5	7	02	0	-
10	5.5	1.9	7.0	77	1015.5	8	8	4	06	2	6	10	2	-
11	14.8	5.6	7.9	47	1013.9	1	0	9	09	1	6	05	0	-
12	16.6	5.6	9.1	48	1019.5	5	1	6	03	6	7	01	1	-
13	18.3	6.4	9.6	46	1024.9	2	2	6	05	5	8	03	0	-
14	20.1	7.8	10.6	45	1015.1	7	1	7	10	6	7	02	1	-
15	13.1	7.5	10.4	69	1016.6	8	8	5	04	5	7	02	6	2.2
16	10.6	7.1	10.1	79	1016.6	8	3	5	34	3	7	60	2	0.2
17	17.4	11.1	13.2	67	1019.4	7	5	5	04	2	7	03	2	-
18	18.9	9.5	11.9	54	1026.8	6	6	5	04	4	7	01	1	-
19	20.8	7.1	10.1	41	1021.6	1	0	9	33	2	8	02	0	-
20	20.6	7.8	10.6	44	1017.0	7	0	9	29	3	8	02	1	-
21	14.7	9.5	11.9	71	1016.7	7	7	4	28	4	7	02	8	0.2
22	10.9	9.0	11.5	88	1004.9	8	8	4	25	1	6	25	2	2.4
23	12.4	5.0	8.7	61	1004.0	8	5	4	01	5	8	01	8	1.1
24	11.5	7.8	10.6	78	1007.5	7	7	5	00	0	7	80	1	0.7
25	14.0	5.3	8.9	56	1012.8	6	6	6	34	2	8	02	1	-
26	11.1	6.2	9.5	72	1013.7	8	8	4	27	8	7	02	2	-
27	13.8	9.0	11.5	72	1011.5	7	7	4	27	7	8	02	8	0.1
28	19.8	10.9	13.0	56	1005.9	6	4	5	25	2	6	17	1	-
29	17.8	12.5	14.5	71	1006.1	7	5	5	24	4	6	10	6	0.0
30	14.3	3.9	8.1	50	1017.6	3	3	6	23	5	8	01	1	-
31	15.0	9.5	11.9	69	1014.5	8	8	5	07	3	6	60	1	0.0

Godz. 19

1	14.8	12.6	14.6	87	998.1	7	7	4	31	2	6	29	2	-
2	12.5	10.5	12.7	88	1003.0	8	8	5	29	4	6	10	8	0.1
3	11.8	8.9	11.4	82	1005.8	7	7	4	07	1	6	10	2	-
4	13.7	11.8	13.8	88	1001.6	7	7	8	07	2	6	10	9	6.2
5	11.8	11.4	13.5	97	1001.0	8	8	4	07	2	6	80	9	7.2
6	6.1	5.4	9.0	95	1006.9	8	8	2	31	1	6	10	2	-
7	4.3	4.1	8.2	98	1012.7	8	6	2	32	3	6	60	5	1.5
8	11.4	2.1	7.1	52	1016.1	1	1	6	01	4	7	01	0	-
9	10.1	4.6	8.5	69	1014.4	4	1	7	03	6	8	02	1	-
10	6.3	2.8	7.5	78	1014.5	1	1	6	12	2	7	01	1	-
11	14.4	5.3	8.9	55	1013.9	1	0	9	04	3	6	05	0	-
12	15.0	5.5	9.0	53	1021.7	5	0	9	06	3	7	01	2	-
13	15.6	5.5	9.0	51	1023.2	5	0	9	06	3	8	03	1	-
14	12.2	11.5	13.6	95	1016.2	8	8	4	33	2	6	81	8	5.2
15	11.2	8.0	10.7	81	1016.4	7	7	6	22	3	6	10	8	0.0
16	9.0	8.2	10.9	95	1016.2	8	8	4	36	3	6	61	8	4.8
17	12.6	4.3	8.3	58	1022.7	6	6	9	04	4	7	03	1	-
18	18.6	7.1	10.1	47	1024.5	7	0	9	01	2	7	02	2	-
19	19.8	9.9	12.2	52	1018.6	3	0	9	27	3	7	05	0	-
20	18.4	9.3	11.7	55	1015.2	8	4	9	32	2	7	03	2	-
21	12.0	10.6	12.8	91	1015.8	8	8	9	28	3	6	60	8	1.9
22	10.4	8.2	10.9	86	1005.1	6	3	9	28	3	6	10	8	1.4
23	10.7	7.4	10.3	81	1004.4	7	7	5	27	2	7	03	9	0.3
24	10.4	8.8	11.3	89	1008.9	6	6	8	00	0	7	01	9	3.3
25	13.6	6.8	9.9	64	1012.3	8	8	5	23	4	7	03	1	-
26	11.7	7.1	10.1	73	1011.6	7	7	5	24	8	6	10	2	-
27	13.4	10.1	12.4	82	1010.5	7	7	5	27	4	6	10	2	-
28	16.0	12.9	14.9	72	1005.1	3	1	5	20	1	6	10	9	-
29	14.2	8.8	11.3	69	1009.8	7	5	7	28	3	7	01	8	0.0
30	14.6	1.2	6.7	41	1017.5	1	0	9	32	2	8	02	0	-
31	11.8	11.4	13.5	97	1012.3	8	5	3	06	3	5	21	6	7.6

Godz. 01

DNI	TEMPERATURA POWIETRZA T	TEMPERATURA PUNKTU ROSY T_d	PRĘŻNOŚĆ PARY WODNEJ e	WILGOTNOŚĆ WZGLĘDNA U	CIŚNIENIE ATMOSFERYCZNE P_o	ZACHMURZENIE N	N_h	h	WIATR dd	v	WIDZIALNOŚĆ V	POGODA ww	W	OPAD R
1	11.2	9.0	11.5	86	998.5	3	0	9	14	2	7	01	1	-
2	8.5	7.0	10.0	90	999.8	5	5	6	02	2	6	10	1	-
3	9.7	8.4	11.0	92	1002.9	8	8	2	33	4	6	10	8	1.0
4	4.1	3.4	7.8	95	1006.3	6	6	5	00	0	1	44	4	-
5	11.1	8.5	11.1	84	1002.1	3	1	9	09	4	6	10	1	-
6	10.9	9.7	12.0	92	1001.6	7	7	5	07	4	6	10	1	-
7	5.6	4.9	8.7	95	1006.4	8	8	2	32	4	6	10	2	-
8	2.9	2.4	7.3	96	1012.2	8	6	2	29	8	6	61	6	0.9
9	4.7	1.2	6.7	78	1016.0	2	2	9	32	7	7	01	1	-
10	4.1	0.8	6.5	79	1014.7	7	7	5	36	5	7	01	1	-
11	4.0	3.2	7.7	94	1015.1	6	6	5	08	1	7	03	1	-
12	8.5	6.2	9.5	85	1015.6	5	5	6	07	5	7	01	1	-
13	9.7	4.3	8.3	70	1024.3	0	0	9	07	4	7	02	1	-
14	10.7	5.9	9.3	72	1022.6	6	6	6	09	3	7	03	1	-
15	11.3	7.1	10.1	75	1013.9	8	8	4	22	2	6	80	2	1.0
16	8.2	7.6	10.4	96	1016.3	8	5	4	32	1	6	60	6	0.2
17	10.5	7.3	10.2	81	1014.8	7	7	4	07	7	7	03	9	2.2
18	9.3	6.4	9.6	82	1024.3	0	0	9	02	4	7	02	1	-
19	9.9	5.0	8.7	72	1023.7	0	0	9	34	3	7	02	0	-
20	12.3	3.9	8.1	57	1018.0	0	0	9	04	3	7	02	0	-
21	9.7	8.2	10.9	90	1016.3	8	8	5	14	1	7	03	2	-
22	9.9	9.5	11.9	97	1012.7	8	8	3	27	4	6	10	8	0.4
23	7.7	7.0	10.0	96	1004.0	7	5	5	32	5	7	03	8	0.0
24	7.7	7.1	10.0	96	1003.7	7	7	6	32	3	7	03	8	7.2
25	6.0	4.4	8.4	90	1010.1	0	0	9	34	3	7	01	1	-
26	9.3	6.5	9.7	83	1011.7	7	7	5	22	5	7	80	2	0.2
27	10.7	9.3	11.7	91	1009.1	8	8	4	25	8	7	60	2	0.1
28	11.3	10.9	13.0	98	1008.8	8	8	4	24	3	7	80	2	1.6
29	11.1	10.3	12.5	95	1006.2	0	0	9	15	1	6	10	1	-
30	9.7	7.0	10.0	84	1013.0	7	7	5	30	2	6	10	2	-
31	5.9	3.4	7.8	84	1019.3	0	0	9	00	0	7	02	0	-

Godz. 07

DNI	TEMPERATURA POWIETRZA T	TEMPERATURA PUNKTU ROSY T_d	PRĘŻNOŚĆ PARY WODNEJ e	WILGOTNOŚĆ WZGLĘDNA U	CIŚNIENIE ATMOSFERYCZNE P_o	ZACHMURZENIE N	N_h	h	WIATR dd	v	WIDZIALNOŚĆ V	POGODA ww	W	OPAD R
1	12.5	8.6	11.2	78	997.4	1	0	9	07	2	6	10	0	-
2	10.1	7.4	10.3	84	999.8	2	1	9	04	1	5	10	4	-
3	9.9	8.2	10.9	89	1004.1	8	8	2	32	4	5	10	2	-
4	6.5	5.8	9.2	95	1005.2	9	9	.	17	1	1	43	4	-
5	12.4	8.4	11.0	76	1001.7	6	5	9	11	6	6	10	1	-
6	10.3	8.4	11.0	83	1002.2	7	7	4	04	5	6	10	2	-
7	4.8	4.1	8.2	95	1007.1	8	8	2	27	5	5	51	2	0.0
8	2.9	2.1	7.1	94	1014.4	8	3	3	29	7	7	61	6	1.7
9	4.7	0.6	6.4	76	1016.0	0	0	9	29	3	7	02	0	-
10	3.9	2.1	7.1	89	1014.4	8	6	4	36	3	6	60	2	0.0
11	6.5	3.8	8.0	83	1014.6	5	5	5	08	2	6	10	2	-
12	8.5	4.8	8.6	78	1018.1	0	0	9	09	3	7	02	1	-
13	11.5	5.6	9.1	67	1025.6	2	1	9	07	4	7	03	0	-
14	11.9	6.8	9.9	71	1020.5	8	0	9	09	3	7	03	1	-
15	8.1	6.1	9.4	87	1015.2	8	6	3	09	4	6	61	8	1.3
16	8.1	6.5	9.7	90	1015.9	8	4	4	02	3	6	61	6	1.6
17	10.1	7.4	10.3	84	1016.9	3	0	9	11	4	7	01	1	-
18	12.5	7.5	10.4	71	1025.8	0	0	9	04	5	7	02	0	-
19	11.6	5.8	9.2	67	1022.9	2	0	9	02	3	7	03	0	-
20	11.2	4.8	8.6	65	1017.5	6	0	9	36	2	7	03	1	-
21	11.9	8.5	11.1	80	1015.6	8	5	5	14	2	7	02	8	0.0
22	9.9	8.6	11.2	92	1009.1	7	7	4	25	2	6	10	8	0.0
23	8.3	7.1	10.1	93	1003.8	7	7	4	34	5	7	02	2	-
24	8.1	7.5	10.3	96	1005.0	8	3	3	32	4	5	61	8	4.1
25	6.7	2.5	7.3	74	1011.3	1	1	5	34	3	7	02	0	-
26	9.8	8.9	11.4	94	1012.6	8	8	4	29	6	6	10	8	0.0
27	9.9	8.0	10.7	88	1010.0	8	8	4	27	7	7	03	6	2.3
28	12.7	11.1	13.2	90	1007.7	7	7	5	22	3	5	10	8	0.2
29	13.9	11.8	13.8	86	1006.1	8	3	6	21	5	6	60	1	0.0
30	9.7	7.4	10.3	85	1016.4	4	4	9	30	3	7	01	1	-
31	12.0	2.6	7.4	52	1017.9	3	0	9	12	4	7	01	0	-

Godz. 13

1	19.7	8.6	11.2	49	995.9	2	2	6	07	5	7	03	0	-
2	14.9	8.2	10.9	64	999.8	6	6	5	03	5	7	25	1	0.3
3	12.0	9.7	12.0	85	1005.4	8	8	3	32	3	5	10	2	-
4	19.3	8.1	10.8	49	1002.4	4	4	6	14	4	7	03	4	-
5	13.4	11.0	13.1	85	1000.7	8	8	5	16	7	7	95	2	0.1
6	11.9	8.0	10.7	77	1002.9	7	7	5	02	4	7	02	2	-
7	5.4	4.4	8.4	93	1008.9	8	6	3	27	7	6	61	5	1.2
8	10.9	1.7	5.4	41	1014.8	5	2	6	29	8	8	02	6	0.1
9	11.5	1.9	7.0	51	1014.4	5	3	6	29	7	8	02	1	-
10	5.5	1.0	6.6	72	1014.9	8	8	4	34	3	7	02	6	0.0
11	14.7	3.8	8.0	47	1013.9	2	2	6	02	1	7	02	1	-
12	16.8	5.6	9.1	48	1019.0	5	2	6	04	5	7	03	1	-
13	17.3	3.8	8.0	41	1024.9	3	3	7	07	4	8	03	0	-
14	18.7	8.0	10.7	50	1016.1	6	6	6	09	5	7	03	1	-
15	13.5	6.2	9.5	61	1015.6	8	3	4	07	5	7	60	6	0.1
16	9.7	6.8	9.9	82	1015.1	8	5	4	02	5	7	61	6	1.6
17	16.6	10.1	12.4	66	1019.3	6	3	9	04	3	7	01	1	-
18	19.5	8.8	11.3	49	1025.3	4	3	6	04	6	8	03	0	-
19	21.3	5.6	9.1	37	1020.2	5	1	9	34	8	7	03	1	-
20	19.1	6.4	9.6	43	1016.3	6	0	9	34	5	8	02	1	-
21	11.9	9.7	12.0	85	1015.9	7	5	4	32	6	6	21	8	4.4
22	11.7	7.1	10.1	73	1004.2	7	3	4	22	4	7	25	2	0.0
23	14.1	5.1	8.8	55	1002.7	5	4	6	36	7	8	03	2	-
24	14.3	5.5	9.0	55	1006.2	6	3	5	02	3	7	01	6	1.6
25	12.9	2.6	7.4	49	1011.8	7	7	5	36	9	8	02	1	-
26	11.2	6.8	9.9	74	1012.5	8	8	4	25	7	7	02	8	0.1
27	11.7	8.8	11.3	82	1010.7	7	7	4	29	8	8	25	2	0.3
28	20.3	12.6	14.6	62	1006.0	7	3	5	29	3	7	29	2	-
29	17.7	12.1	14.1	69	1006.2	8	8	5	29	5	6	80	6	0.2
30	14.1	5.1	8.8	55	1017.0	5	5	6	29	6	8	02	1	-
31	15.3	8.2	10.9	63	1014.7	7	3	5	10	6	7	01	1	-

Godz. 19

1	13.8	8.4	11.0	69	997.8	4	2	6	10	3	7	01	1	-
2	12.7	10.3	12.5	85	1001.2	8	8	5	34	3	7	80	1	0.1
3	11.3	8.8	11.3	84	1005.7	1	0	9	31	3	6	10	1	-
4	15.5	9.3	11.7	67	1002.0	6	2	5	22	2	7	01	8	0.2
5	12.9	9.3	11.7	79	1001.1	6	1	5	11	3	7	01	9	1.2
6	6.9	6.2	9.5	95	1005.1	8	8	2	32	4	5	10	2	-
7	4.3	3.6	7.9	95	1010.9	8	6	2	29	5	5	61	8	0.6
8	8.1	2.1	7.1	65	1015.6	7	7	5	36	7	8	02	1	-
9	7.3	2.1	7.1	69	1014.3	4	2	6	07	6	7	01	1	-
10	5.6	3.0	7.6	85	1014.3	8	8	4	02	1	7	02	2	-
11	13.1	5.8	9.2	61	1014.2	1	1	7	36	2	7	02	0	-
12	14.5	5.0	8.7	53	1021.2	6	0	9	04	5	7	02	2	-
13	15.8	3.9	8.1	45	1023.4	1	0	9	04	3	7	01	0	-
14	14.5	10.5	12.7	77	1014.9	8	6	5	22	5	7	25	2	0.0
15	9.5	8.6	11.2	94	1016.6	8	4	5	18	2	6	61	6	0.3
16	9.3	8.0	10.7	92	1014.7	8	5	4	36	5	6	61	6	1.8
17	12.6	4.6	8.5	59	1021.6	6	3	6	07	4	7	01	2	-
18	17.7	5.6	9.1	45	1023.4	4	0	9	02	7	7	01	1	-
19	19.9	7.5	10.4	45	1017.2	4	1	6	32	4	7	03	1	-
20	16.5	5.0	8.7	46	1015.3	8	0	9	36	3	8	02	2	-
21	11.9	9.2	11.6	83	1014.7	7	4	5	25	3	7	03	8	0.0
22	9.1	7.1	10.1	88	1003.7	8	8	4	32	6	6	80	6	4.8
23	11.0	6.5	9.7	74	1003.1	7	6	5	32	7	7	80	2	0.0
24	11.1	8.1	10.8	82	1007.6	7	3	6	29	3	7	01	8	0.0
25	11.4	5.5	9.0	67	1012.2	7	7	5	36	7	7	80	2	0.0
26	10.7	6.7	9.8	75	1010.9	8	8	5	27	7	7	02	2	-
27	12.9	9.3	11.7	79	1009.6	7	7	5	27	5	7	02	8	0.2
28	15.5	11.2	13.3	76	1005.3	3	1	9	18	1	7	01	9	2.5
29	13.6	11.5	13.6	87	1009.3	8	8	5	34	6	6	25	9	4.2
30	13.7	3.2	7.7	48	1017.1	1	1	6	31	3	8	01	1	-
31	12.8	11.8	13.8	94	1011.5	8	8	4	03	4	5	81	8	8.3

Godz. 01

DNI	TEMPERATURA POWIETRZA T	TEMPERATURA PUNKTU ROSY T_d	PRĘŻNOŚĆ PARY WODNEJ e	WILGOTNOŚĆ WZGLĘDNA U	CIŚNIENIE ATMOSFERYCZNE P_o	ZACHMURZENIE N	N_h	h	WIATR dd	v	WIDZIALNOŚĆ V	POGODA ww	W	OPAD R
1	9.7	6.5	9.7	81	999.1	0	0	9	09	3	7	02	8	0.0
2	8.5	7.0	10.0	90	997.9	8	8	9	03	2	6	10	8	0.5
3	8.9	8.3	10.9	96	1000.2	8	8	4	32	2	6	10	8	0.2
4	7.5	5.9	9.3	90	1005.8	3	3	5	29	2	7	02	1	-
5	8.7	6.7	9.8	87	1004.2	3	2	6	11	2	7	03	0	-
6	7.4	6.4	9.6	94	1002.1	2	0	9	15	2	6	10	1	-
7	8.8	6.8	9.9	87	1004.0	7	7	5	29	5	7	01	8	0.1
8	3.7	2.8	7.5	94	1011.6	7	7	5	23	4	7	80	8	1.4
9	3.6	2.1	7.1	89	1014.5	8	8	4	28	5	6	10	6	0.1
10	4.2	2.6	7.4	89	1014.0	8	8	4	28	1	7	02	2	-
11	4.6	3.8	8.0	94	1015.4	8	8	5	00	0	7	02	2	-
12	8.4	6.2	9.5	86	1015.2	7	7	5	16	2	7	03	1	-
13	8.1	5.0	8.7	81	1023.6	3	0	9	05	4	7	02	1	-
14	11.1	6.2	9.5	72	1023.2	7	7	5	08	2	7	02	2	-
15	8.8	5.0	8.7	77	1015.7	0	0	9	07	3	7	02	1	-
16	10.0	7.1	10.1	83	1013.5	8	8	5	02	3	7	21	6	1.7
17	10.1	8.6	11.2	91	1015.0	5	0	9	07	3	7	02	2	-
18	8.3	6.1	9.4	85	1022.5	0	0	9	03	3	7	02	1	-
19	8.9	6.1	9.4	83	1021.0	0	0	9	33	5	7	02	1	-
20	8.9	5.0	8.7	75	1016.0	0	0	9	32	3	7	02	1	-
21	5.9	- 0.9	5.7	61	1016.4	0	0	9	32	2	7	02	1	-
22	7.4	6.7	9.8	96	1012.9	8	8	5	28	2	7	02	8	0.4
23	8.3	7.7	10.5	96	1001.4	8	8	5	32	3	6	10	8	0.1
24	8.0	6.4	9.6	90	1001.7	8	8	4	27	3	6	80	1	0.0
25	5.1	3.0	7.6	87	1008.2	0	0	9	27	2	7	02	1	-
26	7.0	6.2	9.5	95	1012.5	8	8	5	29	3	7	25	2	2.3
27	10.1	8.4	11.0	89	1007.6	8	8	4	27	7	7	02	2	-
28	9.9	7.7	10.5	87	1009.1	8	8	5	24	2	7	02	8	0.1
29	10.4	8.2	10.9	87	1007.8	4	2	9	15	2	7	01	8	0.6
30	12.2	10.7	12.9	91	1011.5	8	8	5	27	1	7	25	2	0.8
31	6.0	3.4	7.8	84	1020.1	3	1	5	34	1	7	01	1	-

Godz. 07

DNI	TEMPERATURA POWIETRZA T	TEMPERATURA PUNKTU ROSY T_d	PRĘŻNOŚĆ PARY WODNEJ e	WILGOTNOŚĆ WZGLĘDNA U	CIŚNIENIE ATMOSFERYCZNE P_o	ZACHMURZENIE N	N_h	h	WIATR dd	v	WIDZIALNOŚĆ V	POGODA ww	W	OPAD R
1	9.6	6.1	9.4	79	997.7	7	0	9	06	4	7	03	1	-
2	8.5	7.9	10.6	96	997.2	8	5	3	03	4	6	61	6	2.4
3	8.5	7.9	10.6	96	1001.7	8	8	3	33	3	4	21	2	0.1
4	7.5	7.1	10.1	97	1006.2	0	0	9	00	0	2	44	4	-
5	12.1	9.4	11.8	83	1002.5	6	1	9	10	3	6	10	1	-
6	10.3	8.8	11.3	91	1001.4	1	0	9	22	1	7	01	0	-
7	6.2	3.9	8.1	86	1006.7	8	6	4	27	6	7	21	2	0.0
8	2.8	1.9	7.0	94	1012.6	7	7	5	25	4	7	80	8	1.9
9	3.3	1.7	6.9	89	1014.4	8	8	4	29	5	7	02	2	-
10	4.2	2.6	7.4	89	1013.7	8	8	4	30	3	6	10	2	-
11	6.8	3.9	8.1	82	1015.3	7	5	5	11	3	7	01	2	-
12	8.7	6.7	9.8	87	1016.9	2	2	5	07	3	6	10	1	-
13	10.6	6.4	9.6	75	1024.9	6	2	6	03	3	7	01	1	-
14	10.5	5.9	9.3	73	1021.1	1	1	9	09	4	7	01	1	-
15	7.8	4.3	8.3	78	1014.7	8	8	9	09	4	7	01	1	-
16	8.4	5.6	9.1	83	1013.3	8	2	5	03	5	7	60	2	0.4
17	10.1	8.2	10.9	88	1016.8	6	6	9	05	4	6	10	2	-
18	10.6	6.5	9.7	76	1024.2	2	0	9	02	4	7	02	1	-
19	11.4	7.7	10.5	78	1020.3	2	0	9	33	4	8	01	0	-
20	10.0	5.6	9.1	74	1015.2	6	0	9	32	4	7	03	1	-
21	10.4	1.0	6.6	53	1016.2	7	0	9	18	1	8	02	1	-
22	9.7	6.8	9.9	82	1009.2	8	8	5	25	2	6	80	2	0.3
23	8.2	7.6	10.4	95	1000.8	8	8	4	32	4	6	80	2	0.2
24	8.2	7.3	10.2	94	1002.7	7	7	4	29	4	6	25	2	0.6
25	8.5	6.2	9.5	86	1008.7	0	0	9	30	4	6	10	1	-
26	8.4	7.3	10.2	93	1011.3	8	6	4	24	4	6	80	2	0.6
27	10.3	9.0	11.5	92	1007.4	8	8	4	23	8	7	02	8	0.8
28	12.6	9.5	11.9	82	1008.4	7	7	4	27	4	6	10	8	0.1
29	13.2	10.7	12.9	85	1007.7	5	0	9	19	1	6	10	1	-
30	10.0	8.5	11.1	90	1015.7	8	5	4	32	3	6	80	8	2.6
31	11.8	5.5	9.0	65	1019.3	2	0	9	10	3	7	01	1	-

Godz. 13

1	11.6	8.6	11.2	82	997.1	7	7	9	08	7	6	60	2	0.0
2	10.1	9.0	11.5	93	998.1	8	8	4	02	5	6	10	6	3.4
3	13.7	9.5	11.9	76	1003.3	5	5	5	33	4	7	01	5	0.0
4	17.9	8.8	11.3	54	1004.3	5	4	6	09	4	8	01	4	-
5	11.6	9.3	11.7	85	1002.7	7	7	5	18	2	7	25	8	6.5
6	16.0	9.7	12.0	66	1000.5	7	5	5	02	1	8	03	1	-
7	7.7	4.1	8.2	78	1009.0	8	8	4	26	6	7	02	2	-
8	5.6	3.0	7.6	85	1014.7	8	8	4	28	8	7	80	8	0.8
9	8.8	3.9	8.1	72	1013.3	6	6	4	31	4	7	01	8	0.0
10	6.8	2.8	7.5	76	1014.1	8	8	4	27	3	7	02	5	0.0
11	15.5	3.6	7.9	44	1014.2	2	2	6	14	2	7	03	1	-
12	16.4	7.8	10.6	57	1017.9	3	2	5	06	4	7	03	0	-
13	17.2	7.5	10.4	54	1024.3	7	5	6	05	4	8	01	2	-
14	17.8	8.4	11.0	53	1018.1	5	5	6	11	4	8	03	1	-
15	13.7	5.8	9.2	59	1015.0	8	1	6	07	4	7	03	6	0.0
16	12.8	9.5	11.9	81	1012.8	8	4	5	06	4	7	21	6	3.7
17	17.2	11.1	13.2	67	1017.4	7	1	5	01	4	7	01	2	-
18	18.0	9.0	11.5	55	1022.8	6	5	6	34	5	8	02	1	-
19	20.3	7.5	10.4	43	1017.2	6	1	5	33	8	8	02	1	-
20	19.4	4.1	8.2	37	1014.5	4	0	9	33	5	8	01	1	-
21	16.5	3.9	8.1	43	1013.6	8	3	9	28	4	8	03	2	-
22	12.6	9.0	11.5	79	1004.0	8	8	5	17	2	7	03	8	0.0
23	12.5	8.0	10.7	74	1000.2	7	7	5	33	5	7	03	8	1.8
24	12.8	5.6	9.1	61	1004.1	7	5	5	32	8	8	03	2	-
25	12.2	5.0	8.7	60	1009.2	6	5	5	31	6	8	02	1	-
26	11.5	8.8	11.3	83	1011.3	7	7	4	27	5	7	25	2	1.9
27	11.2	6.8	9.9	74	1009.6	7	7	4	29	8	8	60	2	0.0
28	19.0	10.6	12.8	59	1006.7	7	7	5	29	5	7	29	8	0.0
29	22.5	11.9	13.9	51	1005.9	4	2	6	18	6	7	03	1	-
30	14.3	5.5	9.0	55	1016.2	5	5	5	30	5	8	02	6	0.0
31	14.7	11.8	13.8	82	1016.9	7	7	5	08	1	7	80	1	0.2

Godz. 19

1	9.3	8.2	10.9	93	998.3	8	5	4	10	4	6	80	6	1.1
2	9.8	8.9	11.4	94	999.4	7	7	4	34	3	6	10	8	0.1
3	10.9	8.4	11.0	84	1004.8	4	3	6	31	4	7	01	8	0.0
4	15.1	9.7	12.0	69	1003.8	4	2	5	11	3	7	03	1	-
5	12.1	9.8	12.1	85	1001.6	5	3	5	08	3	7	01	2	-
6	11.1	9.4	11.8	90	1001.5	7	7	5	30	2	7	29	8	2.5
7	5.9	3.4	7.8	85	1010.8	7	7	5	25	5	7	02	2	-
8	5.4	3.2	7.7	86	1015.1	8	8	4	22	2	7	03	8	0.3
9	4.8	2.1	7.1	83	1013.9	7	7	4	31	3	7	01	2	-
10	6.5	3.8	8.0	83	1014.3	7	7	5	22	1	7	01	2	-
11	12.8	5.9	9.3	62	1014.3	6	3	6	07	1	7	03	1	-
12	13.6	6.7	9.8	62	1020.0	4	2	6	03	4	7	01	1	-
13	14.6	8.1	10.8	65	1023.4	7	3	6	03	2	7	01	2	-
14	14.4	6.7	9.8	59	1016.5	6	0	9	09	3	7	03	1	-
15	9.6	7.4	10.3	85	1014.8	8	5	5	01	3	6	61	2	1.2
16	15.8	10.9	13.0	72	1012.6	8	4	5	10	3	7	01	2	-
17	12.5	11.0	13.1	90	1019.4	8	5	5	01	2	7	01	8	1.3
18	15.5	7.1	10.1	57	1020.4	7	0	9	33	3	8	02	2	-
19	19.0	6.5	9.7	44	1014.3	6	4	6	32	6	8	01	2	-
20	12.3	3.6	7.9	55	1014.4	6	0	9	34	4	8	03	1	-
21	12.0	10.1	12.4	89	1013.0	8	8	5	28	5	7	25	2	0.0
22	10.4	8.2	10.9	86	1001.6	8	5	5	32	3	7	01	8	0.0
23	9.2	7.0	10.0	86	1000.5	3	2	5	31	4	7	02	8	0.0
24	10.5	9.0	11.5	91	1006.0	6	3	5	23	3	8	01	2	-
25	11.5	5.9	9.3	68	1009.9	6	6	5	32	5	8	01	2	-
26	10.1	5.9	9.3	75	1009.9	8	8	4	27	6	7	03	8	0.1
27	10.7	8.8	11.3	88	1009.9	6	4	5	26	4	7	01	8	0.1
28	13.7	10.9	13.0	83	1007.4	7	3	5	26	3	7	01	8	0.0
29	14.4	13.1	15.1	92	1008.2	8	8	5	27	3	6	80	9	2.9
30	11.7	5.9	9.3	67	1017.1	3	3	5	31	3	7	02	1	-
31	13.4	11.0	13.1	85	1012.6	7	1	5	10	5	7	01	8	0.5

Godz. 01

DNI	TEMPERATURA POWIETRZA T	TEMPERATURA PUNKTU ROSY T_d	PRĘŻNOŚĆ PARY WODNEJ e	WILGOTNOŚĆ WZGLĘDNA U	CIŚNIENIE ATMOSFERYCZNE P_o	ZACHMURZENIE N	N_h	h	WIATR dd	v	WIDZIALNOŚĆ V	POGODA ww	W	OPAD R
1	8.3	7.7	10.5	96	998.2	3	0	9	00	0	6	10	1	-
2	10.5	9.3	11.7	92	1000.7	8	7	4	32	4	6	10	8	1.2
3	10.1	9.0	11.5	93	1005.2	8	8	4	31	2	6	10	2	-
4	10.1	8.8	11.3	92	1004.7	0	0	9	09	2	6	10	1	-
5	7.9	6.5	9.7	91	1000.9	5	5	9	16	2	7	03	1	-
6	8.9	8.5	11.1	97	1001.8	3	1	9	07	1	4	11	6	0.9
7	5.6	5.1	8.8	97	1009.2	8	5	3	29	5	6	61	5	2.5
8	4.7	3.4	7.8	91	1016.5	8	6	6	29	7	7	61	6	1.8
9	1.6	0.6	6.4	94	1018.4	0	0	9	30	1	7	02	0	-
10	2.5	1.0	6.6	90	1016.0	2	2	9	30	2	8	03	0	-
11	3.1	0.8	6.5	85	1014.6	0	0	9	10	3	6	10	0	-
12	9.3	5.6	9.1	77	1014.8	1	1	9	09	4	7	02	1	-
13	9.5	4.8	8.6	72	1023.6	0	0	9	05	1	7	02	0	-
14	11.4	7.3	10.2	68	1020.7	0	0	9	10	4	7	02	1	-
15	9.4	8.8	11.3	96	1016.1	8	8	4	28	5	6	61	6	1.8
16	8.4	8.0	10.7	97	1017.3	8	3	7	27	1	6	21	6	0.5
17	8.9	8.2	10.9	94	1015.5	8	7	4	35	3	6	60	6	5.8
18	11.3	7.1	10.1	75	1024.8	6	6	9	00	0	7	01	1	-
19	8.5	7.1	10.1	91	1025.5	2	0	9	30	1	6	10	0	-
20	10.2	8.9	11.4	92	1018.8	3	0	9	29	2	7	02	0	-
21	13.1	11.8	13.8	92	1016.9	7	7	9	29	3	6	10	6	0.2
22	11.2	10.5	12.7	95	1014.2	8	8	7	28	1	5	21	6	0.9
23	8.5	7.8	10.6	94	1006.3	7	6	6	30	3	7	01	6	0.6
24	7.9	7.5	10.4	97	1005.7	5	3	7	27	2	7	02	6	0.0
25	4.6	4.4	8.3	98	1011.2	0	0	9	00	0	5	10	8	0.0
26	10.4	8.2	10.9	85	1014.3	6	5	9	28	5	8	03	2	-
27	12.1	8.2	10.9	77	1013.1	8	8	5	28	9	7	03	1	-
28	10.4	9.5	11.9	94	1009.2	4	4	9	22	1	6	10	6	0.2
29	13.5	11.5	13.6	88	1006.3	7	7	9	31	1	6	21	1	0.0
30	9.6	4.6	8.5	72	1014.9	8	8	9	29	1	7	02	2	-
31	7.3	2.8	7.5	73	1017.9	4	2	9	11	1	8	03	0	-

Godz. 07

DNI	TEMPERATURA POWIETRZA T	TEMPERATURA PUNKTU ROSY T_d	PRĘŻNOŚĆ PARY WODNEJ e	WILGOTNOŚĆ WZGLĘDNA U	CIŚNIENIE ATMOSFERYCZNE P_o	ZACHMURZENIE N	N_h	h	WIATR dd	v	WIDZIALNOŚĆ V	POGODA ww	W	OPAD R
1	11.6	10.4	12.6	92	998.4	3	2	9	28	4	5	10	1	-
2	9.3	9.1	11.6	99	1002.0	8	8	2	29	4	4	51	5	0.2
3	9.7	7.7	10.5	88	1006.0	8	7	4	30	3	5	10	2	-
4	9.7	8.2	10.9	90	1003.0	0	0	9	10	4	5	10	0	-
5	11.1	8.8	11.3	85	1000.5	7	7	9	15	1	6	10	2	-
6	9.8	9.6	12.0	99	1002.9	8	7	2	36	1	5	28	4	-
7	4.0	3.6	7.9	97	1010.7	8	6	3	29	6	7	51	6	0.5
8	4.9	0.0	6.1	70	1019.2	4	3	7	29	7	8	03	6	0.0
9	5.9	2.1	7.1	75	1017.9	4	4	9	29	1	8	03	0	-
10	5.2	2.8	7.5	85	1015.8	1	0	9	36	1	8	02	0	-
11	4.9	3.2	7.7	88	1013.5	0	0	9	10	5	5	10	0	-
12	9.1	6.1	9.4	82	1017.1	1	0	9	06	3	6	10	0	-
13	10.7	5.9	9.3	72	1025.7	3	1	9	11	3	6	10	0	-
14	11.9	8.5	11.1	79	1018.0	6	5	9	12	5	5	11	1	-
15	9.4	8.8	11.3	96	1014.8	8	5	3	27	4	6	61	6	6.4
16	7.5	3.9	8.1	78	1016.8	7	1	7	25	2	8	03	2	-
17	9.2	8.1	10.8	93	1017.2	8	8	9	36	3	7	01	6	0.3
18	10.7	7.7	10.5	82	1026.8	1	1	9	02	1	7	03	1	-
19	12.3	10.5	12.7	89	1024.7	0	0	9	28	1	5	10	0	-
20	14.2	10.1	12.4	77	1018.2	2	0	9	01	1	6	10	0	-
21	11.4	9.5	11.9	89	1018.3	7	7	4	30	7	6	10	6	0.2
22	10.8	10.4	12.6	97	1009.4	8	6	3	28	1	4	61	6	5.3
23	9.6	7.8	10.6	89	1006.1	6	6	4	32	4	6	10	2	-
24	8.7	8.1	10.8	96	1006.3	8	7	3	31	2	6	60	6	0.3
25	7.7	5.6	9.1	87	1012.9	5	5	9	09	1	7	02	1	-
26	10.5	7.7	10.5	83	1015.7	8	7	6	29	5	6	10	2	-
27	11.1	8.8	11.3	85	1013.6	8	8	5	27	6	6	60	2	0.0
28	12.5	11.3	13.4	93	1007.8	4	4	9	00	0	5	10	1	-
29	13.9	12.2	14.2	90	1006.2	8	6	7	22	3	6	21	5	0.8
30	9.7	6.4	9.6	79	1017.9	4	3	6	32	3	6	10	1	-
31	11.3	5.0	8.7	65	1015.3	5	4	9	11	3	7	01	1	-

Godz. 13

1	15.9	11.4	13.5	75	998.0	7	7	4	34	5	6	10	1	-
2	10.6	9.5	11.9	93	1003.2	8	7	3	32	5	6	10	5	0.0
3	16.8	7.8	10.6	55	1005.2	2	1	5	24	1	7	02	1	-
4	19.0	8.1	10.8	50	1000.9	7	6	6	14	5	8	02	1	-
5	16.7	8.6	11.2	59	999.8	7	5	6	04	2	7	03	2	0.0
6	8.7	7.8	10.6	94	1005.6	8	7	3	31	6	6	50	6	1.5
7	5.1	4.1	8.2	93	1012.7	8	8	4	29	8	7	51	6	0.4
8	13.8	2.5	7.3	47	1017.1	3	2	5	30	8	8	03	0	-
9	14.9	3.6	7.9	46	1015.6	5	1	7	30	5	8	02	1	-
10	11.9	1.2	6.7	48	1014.4	2	2	7	02	6	8	03	0	-
11	18.1	5.8	9.2	44	1012.1	1	1	7	12	4	7	03	0	-
12	19.1	6.7	9.8	44	1018.2	3	2	7	05	2	8	03	0	-
13	19.3	7.0	10.0	45	1023.6	3	3	7	04	4	8	02	0	-
14	12.8	12.2	14.2	95	1017.0	8	7	4	28	3	5	95	2	4.9
15	9.8	8.8	11.3	93	1016.6	8	6	2	02	5	5	63	6	4.5
16	10.1	6.5	9.7	78	1017.1	8	4	4	04	4	7	21	6	0.5
17	14.8	10.6	12.8	76	1019.9	6	2	5	36	3	7	03	6	0.0
18	18.4	7.1	10.1	48	1026.7	5	5	6	05	2	8	03	1	-
19	21.5	8.1	10.8	42	1022.3	1	1	7	02	3	8	03	0	-
20	22.2	8.4	11.0	41	1016.3	5	0	9	01	1	8	03	1	-
21	17.7	8.0	10.7	52	1017.6	6	6	6	32	8	7	03	2	-
22	10.5	9.0	11.5	91	1005.1	8	5	4	03	2	7	21	6	7.4
23	10.7	8.1	10.8	83	1004.9	7	5	5	34	4	7	95	8	0.3
24	13.6	7.1	10.1	65	1007.4	7	7	5	32	2	8	25	6	0.0
25	15.4	2.8	7.5	43	1013.3	2	2	7	00	0	8	03	1	-
26	13.5	5.9	9.3	60	1015.4	7	7	5	28	8	7	03	2	-
27	15.5	11.0	13.1	75	1013.4	7	7	5	30	7	7	25	6	1.0
28	19.0	10.6	12.8	59	1005.8	6	3	6	19	4	8	01	1	-
29	18.6	12.3	14.3	66	1006.5	7	7	7	30	2	7	03	6	0.1
30	15.4	6.4	9.6	55	1017.8	6	4	6	29	3	8	03	1	-
31	14.1	11.5	13.6	84	1013.4	7	7	8	02	1	6	61	2	0.5

Godz. 19

1	12.7	10.6	12.8	87	998.8	7	3	5	32	8	6	80	9	0.2
2	11.7	9.4	11.8	85	1003.8	8	7	5	30	3	5	10	2	-
3	13.9	10.7	12.9	81	1004.6	5	1	6	10	3	6	10	1	-
4	15.9	8.4	11.0	61	1000.4	7	7	9	17	5	8	03	1	-
5	11.9	11.2	13.3	95	1000.2	8	6	3	08	2	5	61	9	10.8
6	7.5	5.9	9.3	90	1007.7	8	7	3	32	5	6	50	6	0.0
7	4.2	3.7	8.0	97	1015.2	8	6	3	30	8	5	63	5	2.6
8	11.7	4.3	8.3	60	1016.8	4	3	7	28	2	8	03	0	-
9	13.1	1.5	6.8	45	1014.4	3	2	7	35	2	8	01	1	-
10	9.9	2.5	7.3	60	1013.5	1	0	9	07	5	8	01	0	-
11	15.4	6.1	10.8	62	1012.4	7	2	7	12	1	6	05	1	-
12	17.1	5.0	8.7	45	1020.7	1	0	9	02	2	8	01	0	-
13	18.4	5.6	9.1	43	1021.7	3	0	9	09	2	8	01	1	-
14	11.0	9.2	11.6	88	1017.2	8	7	7	28	5	7	01	9	3.8
15	9.4	8.8	11.3	95	1017.6	7	1	7	16	2	6	21	6	9.0
16	8.4	7.7	10.5	94	1017.0	8	4	3	36	3	6	63	6	5.5
17	17.1	13.1	15.1	78	1020.9	6	4	6	99	1	7	03	2	-
18	18.3	9.4	11.8	56	1024.8	3	2	7	35	1	8	01	1	-
19	21.0	10.3	12.5	50	1019.4	1	0	9	29	1	8	02	0	-
20	16.4	12.2	14.2	76	1016.0	8	4	7	28	3	7	21	2	0.0
21	11.9	11.1	13.2	94	1016.7	8	6	6	27	2	6	60	8	3.7
22	9.4	8.2	10.9	93	1006.1	8	6	6	30	1	7	61	8	0.2
23	9.5	8.2	10.9	92	1005.5	7	4	5	32	1	8	60	9	7.5
24	10.1	8.4	11.0	89	1009.2	7	3	6	00	0	8	80	2	1.1
25	14.5	7.0	10.0	61	1012.9	7	5	9	25	1	8	01	1	-
26	12.9	8.0	10.7	71	1014.0	7	7	6	28	7	7	02	2	-
27	14.5	12.2	14.2	86	1011.4	7	5	7	29	2	6	60	2	0.1
28	18.9	12.3	14.3	65	1005.3	5	1	9	99	1	7	03	9	0.0
29	14.8	8.2	10.9	65	1010.7	7	7	7	30	3	7	03	8	0.0
30	15.7	3.6	7.9	44	1016.8	1	1	9	35	1	8	02	1	-
31	13.9	12.9	14.9	93	1012.0	8	4	7	35	1	5	10	8	2.0

Godz. 01

DNI	TEMPERATURA POWIETRZA T	TEMPERATURA PUNKTU ROSY T_d	PRĘŻNOŚĆ PARY WODNEJ e	WILGOTNOŚĆ WZGLĘDNA U	CIŚNIENIE ATMOSFERYCZNE P_o	ZACHMURZENIE N	N_h	h	WIATR dd	v	WIDZIALNOŚĆ V	POGODA ww	W	OPAD R
1	6.8	6.4	9.6	97	1000.2	4	3	6	20	1	5	10	1	–
2	8.6	7.0	10.0	90	1002.5	8	8	5	30	4	5	60	2	0.0
3	7.3	7.1	10.1	99	1006.6	8	6	5	00	0	4	10	2	–
4	9.6	8.2	10.9	92	1004.0	6	6	9	12	2	5	10	1	–
5	10.8	7.0	10.0	77	1000.6	5	2	6	09	6	7	01	2	–
6	9.0	8.2	10.9	95	1002.2	8	7	4	36	4	5	80	8	13.1
7	2.5	1.7	6.9	96	1011.7	8	6	2	28	5	5	61	5	2.9
8	3.4	0.0	6.1	78	1019.4	8	5	6	26	5	8	21	6	1.9
9	0.2	– 0.7	5.8	95	1020.2	0	0	9	00	0	4	10	0	–
10	2.0	0.0	6.1	87	1017.1	2	2	9	12	1	7	01	1	–
11	2.8	1.0	6.6	89	1013.7	0	0	9	14	2	7	02	0	–
12	7.8	7.1	10.1	94	1014.8	7	7	6	00	0	5	10	1	–
13	4.5	3.4	7.8	93	1024.8	0	0	9	00	0	6	10	0	–
14	10.0	6.1	9.4	76	1020.1	2	2	9	12	1	7	01	1	–
15	8.3	7.4	10.3	94	1017.6	8	8	4	28	4	6	60	8	0.9
16	6.0	5.8	9.2	98	1018.1	8	8	9	00	0	5	10	2	–
17	7.2	7.0	10.0	99	1017.2	8	4	3	28	2	5	61	6	3.2
18	9.4	9.2	11.6	99	1025.6	6	6	5	00	0	4	10	8	4.0
19	5.3	4.8	8.6	97	1027.7	0	0	9	00	0	5	11	1	–
20	7.7	7.3	10.2	97	1021.1	2	2	9	12	2	6	10	0	–
21	13.2	12.8	14.8	98	1018.3	8	8	3	31	3	4	10	6	0.1
22	10.4	9.8	12.1	95	1014.8	8	3	4	00	0	5	21	6	0.7
23	7.4	6.4	9.6	94	1008.2	8	8	3	30	3	5	80	8	0.4
24	6.3	5.8	9.3	97	1007.3	8	8	4	00	0	5	10	8	0.2
25	5.3	4.8	8.6	97	1012.1	7	7	7	00	0	7	03	8	0.0
26	9.8	8.1	10.8	89	1015.7	8	8	4	29	4	6	10	2	–
27	10.6	7.5	10.4	82	1015.4	8	7	5	29	8	6	10	1	–
28	5.9	5.9	9.3	100	1011.2	9	9	.	08	1	2	47	1	–
29	12.4	10.7	12.9	90	1007.0	8	8	6	00	0	5	10	2	–
30	8.0	5.0	8.7	81	1015.4	5	5	6	00	0	6	10	2	–
31	5.7	5.0	8.7	95	1017.9	7	6	6	09	4	6	10	1	–

Godz. 07

DNI	TEMPERATURA POWIETRZA T	TEMPERATURA PUNKTU ROSY T_d	PRĘŻNOŚĆ PARY WODNEJ e	WILGOTNOŚĆ WZGLĘDNA U	CIŚNIENIE ATMOSFERYCZNE P_o	ZACHMURZENIE N	N_h	h	WIATR dd	v	WIDZIALNOŚĆ V	POGODA ww	W	OPAD R
1	10.1	9.7	12.0	97	1000.1	8	8	2	27	4	5	10	1	–
2	7.4	7.0	10.0	97	1003.8	8	7	2	27	4	5	63	6	3.9
3	8.8	6.5	9.7	86	1007.2	6	6	9	25	4	5	28	4	–
4	11.3	6.1	10.8	81	1001.8	7	7	5	04	2	6	10	2	–
5	11.6	8.0	10.7	78	1000.4	6	2	6	09	3	7	01	2	–
6	6.6	6.2	9.4	97	1005.1	8	8	2	30	6	4	53	8	1.2
7	1.7	1.2	6.6	96	1013.0	8	5	2	27	5	5	61	7	5.6
8	2.2	1.4	6.8	96	1021.0	2	1	9	09	1	7	01	1	–
9	1.8	0.8	6.5	94	1019.8	6	6	9	00	0	6	10	1	–
10	2.8	0.8	6.5	87	1016.8	0	0	9	06	2	9	02	0	–
11	5.2	3.2	7.7	87	1012.5	0	0	9	16	1	7	01	0	–
12	8.8	8.1	10.8	95	1017.3	7	7	9	00	0	5	10	2	–
13	7.3	5.6	9.1	89	1025.6	1	1	9	00	0	6	10	0	–
14	13.3	9.5	11.9	78	1016.9	7	2	6	18	1	7	01	1	–
15	8.0	7.6	10.4	97	1016.1	8	7	2	27	2	5	65	6	9.2
16	7.1	3.0	7.6	76	1017.7	5	5	9	00	0	6	28	2	–
17	7.6	7.4	10.3	99	1018.5	8	7	1	30	3	5	61	6	2.7
18	7.3	7.3	10.2	100	1027.3	7	7	6	00	0	3	42	4	0.2
19	8.4	7.3	10.2	93	1026.5	0	0	9	00	0	6	10	0	–
20	9.9	9.3	11.7	95	1019.5	4	4	9	00	0	7	03	0	–
21	9.8	7.4	10.3	84	1020.1	8	8	4	28	7	5	10	8	1.4
22	9.0	8.6	11.2	97	1009.3	8	4	5	12	1	5	63	6	3.4
23	6.7	5.9	9.3	95	1007.6	8	6	4	28	3	5	80	2	0.4
24	6.6	5.5	9.0	92	1007.6	8	7	4	00	0	5	81	2	2.7
25	8.2	5.9	9.3	86	1013.2	2	2	6	00	0	7	03	1	–
26	9.4	6.1	9.4	80	1016.7	8	7	4	29	6	7	01	2	–
27	10.1	8.8	11.3	92	1015.1	8	8	4	28	7	5	60	2	0.0
28	10.2	9.8	12.1	97	1008.5	3	1	6	12	1	6	10	4	–
29	12.5	11.9	13.9	95	1006.8	8	5	5	00	0	5	62	6	0.8
30	8.6	7.4	10.3	93	1018.2	6	6	9	00	0	6	10	1	–
31	12.5	5.3	8.9	61	1013.9	3	2	6	07	5	7	03	1	–

Godz. 13

1	13.6	9.7	12.0	77	999.9	8	7	4	33	4	5	20	5	0.0
2	9.0	8.2	10.9	95	1004.7	8	6	3	28	3	5	61	6	5.4
3	14.9	3.2	7.7	46	1005.5	1	1	7	00	0	8	03	1	–
4	16.2	7.0	10.0	55	999.9	7	7	6	12	6	7	03	1	–
5	15.6	8.1	10.8	61	999.6	8	5	6	04	4	8	01	8	0.0
6	5.5	4.8	8.6	95	1008.0	8	4	3	30	3	6	60	5	0.6
7	2.7	1.9	7.0	94	1014.6	8	7	2	27	8	5	61	6	1.8
8	11.0	3.0	7.6	58	1018.7	4	4	6	27	8	7	02	0	–
9	11.6	0.8	6.5	47	1016.6	5	4	6	27	5	8	03	2	–
10	12.6	0.4	6.3	43	1012.9	1	1	7	09	4	9	01	0	–
11	14.2	8.6	11.2	69	1011.2	8	7	5	03	5	7	80	1	0.2
12	17.2	5.9	9.3	47	1018.3	3	3	6	08	2	7	03	1	–
13	18.2	8.1	10.8	52	1022.7	1	1	6	11	6	7	02	0	–
14	12.3	10.0	12.3	85	1016.8	8	6	4	29	4	4	80	8	4.4
15	8.0	7.4	10.3	96	1017.8	8	5	2	36	4	6	63	6	12.1
16	9.1	2.6	7.4	64	1017.5	8	7	5	04	5	7	61	2	0.0
17	9.3	8.6	11.2	95	1021.4	8	7	2	24	2	5	21	6	0.3
18	16.8	8.4	11.0	57	1026.6	5	5	6	07	4	8	02	4	–
19	19.8	7.1	10.1	44	1022.1	4	4	6	27	2	7	03	0	–
20	20.6	10.0	12.3	50	1016.3	7	7	5	33	2	7	03	1	–
21	15.0	8.1	10.8	63	1019.1	7	7	5	29	7	7	01	2	–
22	9.1	7.8	10.6	92	1005.8	8	7	4	36	3	6	80	6	7.2
23	8.3	6.7	9.8	90	1007.0	8	6	5	27	5	7	61	8	1.5
24	11.2	5.5	9.0	68	1008.9	6	6	5	32	3	7	01	8	2.9
25	14.0	4.1	8.2	51	1013.5	6	6	6	30	5	8	03	1	–
26	13.2	5.9	9.3	61	1016.2	4	4	5	28	10	6	05	6	0.0
27	12.8	9.8	12.1	82	1014.3	8	8	4	28	6	7	02	6	0.0
28	20.3	10.0	12.3	51	1005.7	6	4	6	30	8	7	03	9	0.0
29	13.0	9.7	12.0	80	1007.8	8	8	4	29	6	5	82	6	1.0
30	14.4	5.8	9.2	57	1017.7	4	4	6	28	5	8	01	1	–
31	14.5	10.9	13.0	79	1012.6	8	4	5	07	4	5	10	6	0.4

Godz. 19

1	10.9	7.7	10.5	81	1001.2	8	8	5	29	6	5	10	6	0.0
2	9.4	8.8	11.3	95	1004.9	8	8	4	26	1	5	10	6	0.0
3	13.8	5.8	9.2	58	1004.5	3	2	7	06	3	7	01	1	–
4	13.6	6.8	9.9	64	999.9	7	7	6	14	3	7	03	8	0.0
5	10.0	9.6	12.0	97	1000.6	8	8	3	32	6	5	92	8	10.7
6	4.8	4.1	8.2	95	1010.4	8	5	2	28	6	5	51	6	0.2
7	2.4	1.9	7.0	96	1017.2	8	7	2	29	6	5	61	7	8.6
8	10.4	3.8	8.0	63	1017.9	3	2	9	25	5	7	01	0	–
9	10.6	3.6	7.9	61	1015.3	7	7	9	30	2	8	01	2	–
10	10.2	1.5	6.8	55	1012.4	1	1	7	08	3	9	01	0	–
11	13.9	7.4	10.3	65	1012.2	5	2	7	09	6	7	01	8	0.0
12	15.0	6.8	9.9	57	1020.7	2	0	9	04	3	7	01	1	–
13	16.2	6.8	9.9	54	1020.9	4	1	6	07	4	7	02	0	–
14	9.0	8.1	10.8	94	1018.3	7	5	5	12	1	7	80	8	2.2
15	8.7	7.5	10.4	93	1018.4	7	2	5	00	0	6	10	6	1.1
16	7.2	5.1	8.8	87	1018.0	8	7	4	00	0	6	61	6	1.6
17	11.5	10.3	12.5	92	1022.7	8	8	4	08	3	5	81	2	1.2
18	16.1	7.0	10.0	55	1025.6	6	0	9	05	2	8	01	1	–
19	16.8	5.9	9.3	49	1020.0	1	1	7	00	0	8	02	1	–
20	13.3	11.3	13.4	88	1017.5	8	8	9	00	0	5	60	9	0.3
21	13.2	8.8	11.3	75	1017.3	8	5	5	31	4	6	60	2	0.0
22	8.4	8.0	10.7	97	1007.9	7	7	4	33	1	5	81	8	0.6
23	8.6	5.8	9.2	83	1006.8	8	5	5	31	3	7	01	8	0.5
24	9.9	6.4	9.6	79	1010.1	7	7	5	15	4	7	01	8	0.0
25	14.3	3.8	8.0	49	1013.2	8	1	7	29	2	8	03	2	–
26	12.2	7.3	10.2	72	1015.2	4	1	6	28	7	6	05	1	–
27	14.7	11.5	13.6	80	1011.5	7	7	9	15	1	7	01	2	–
28	16.7	9.4	11.8	63	1006.1	8	6	5	33	1	7	03	8	0.0
29	12.3	7.4	10.3	72	1011.5	8	7	5	28	5	6	10	8	4.0
30	14.3	2.8	7.5	47	1016.6	2	2	7	00	0	8	02	0	–
31	13.5	11.8	13.8	89	1012.0	7	7	9	30	1	5	10	6	0.0

Godz. 01

DNI	TEMPERATURA POWIETRZA T	TEMPERATURA PUNKTU ROSY T_d	PRĘŻNOŚĆ PARY WODNEJ e	WILGOTNOŚĆ WZGLĘDNA U	CIŚNIENIE ATMOSFERYCZNE P_o	ZACHMURZENIE N	N_h	h	WIATR dd	v	WIDZIALNOŚĆ V	POGODA ww	W	OPAD R
1	8.8	7.7	10.5	93	998.9	0	0	9	05	1	7	02	1	-
2	8.8	7.3	10.2	90	999.3	3	3	5	02	4	6	10	8	0.1
3	7.4	5.3	8.9	87	1002.9	7	7	9	00	0	7	01	2	-
4	4.1	4.1	8.2	100	1007.8	0	0	9	00	0	2	46	4	-
5	9.0	7.3	10.2	89	1003.8	6	5	9	08	1	7	03	1	-
6	6.1	5.4	9.0	95	1002.9	1	0	9	08	3	7	03	9	-
7	6.7	5.0	8.7	89	1007.7	8	8	5	31	6	7	02	2	-
8	3.4	2.7	7.4	95	1014.1	8	8	4	28	6	6	60	8	1.3
9	3.5	1.0	6.6	85	1016.5	0	0	9	30	3	7	01	1	-
10	- 0.4	- 1.4	5.5	93	1016.0	0	0	9	00	0	7	02	1	-
11	2.1	1.3	6.7	95	1015.9	0	0	9	09	1	7	02	0	-
12	7.2	5.1	8.8	87	1015.5	0	0	9	03	1	7	02	8	0.0
13	9.2	7.3	10.2	88	1024.0	0	0	9	07	6	7	02	1	-
14	6.3	5.6	9.1	95	1023.8	0	0	9	07	2	7	02	0	-
15	11.1	10.7	12.9	97	1015.1	8	8	4	00	0	6	10	6	0.9
16	9.0	7.3	10.2	89	1014.6	8	7	4	04	3	6	61	6	1.9
17	10.8	9.9	12.2	95	1014.4	0	0	9	07	5	7	02	8	0.2
18	9.9	6.4	9.6	79	1023.5	0	0	9	09	3	7	02	8	0.1
19	10.0	7.0	10.0	81	1023.5	0	0	9	36	3	7	02	1	-
20	10.8	7.5	10.4	81	1018.5	0	0	9	34	3	7	02	1	-
21	6.7	3.8	8.0	81	1017.5	0	0	9	04	1	7	02	1	-
22	9.3	8.9	11.4	97	1014.3	8	8	5	28	2	6	10	8	0.5
23	8.3	7.7	10.5	96	1003.9	7	7	4	36	6	6	10	8	0.6
24	6.0	5.8	9.2	98	1004.7	4	4	9	29	2	7	03	8	0.0
25	8.3	7.0	10.0	91	1010.6	1	1	5	36	1	7	02	1	-
26	8.0	6.7	9.8	91	1014.2	4	4	5	35	3	7	01	8	0.4
27	10.4	8.8	11.3	89	1011.4	8	8	4	28	8	7	60	2	0.1
28	10.6	9.8	12.1	95	1010.8	8	8	5	25	2	7	02	8	0.0
29	10.2	9.6	12.0	96	1008.9	0	0	9	00	0	6	10	8	0.1
30	12.0	11.4	13.5	96	1013.7	7	7	4	28	3	6	10	9	0.3
31	5.4	4.9	8.7	97	1020.7	0	0	9	00	0	7	01	0	-

Godz. 07

DNI	TEMPERATURA POWIETRZA T	TEMPERATURA PUNKTU ROSY T_d	PRĘŻNOŚĆ PARY WODNEJ e	WILGOTNOŚĆ WZGLĘDNA U	CIŚNIENIE ATMOSFERYCZNE P_o	ZACHMURZENIE N	N_h	h	WIATR dd	v	WIDZIALNOŚĆ V	POGODA ww	W	OPAD R
1	11.5	8.1	10.8	80	997.4	7	0	9	08	2	7	03	1	-
2	9.4	8.1	10.8	92	999.1	8	4	4	02	6	6	61	8	0.5
3	9.3	7.7	10.5	90	1004.6	7	7	4	33	3	6	10	8	0.1
4	5.2	5.2	8.8	100	1007.4	9	9	.	00	0	1	45	4	-
5	11.7	8.5	11.1	82	1002.5	8	8	5	14	4	7	81	2	0.1
6	10.6	7.3	10.2	81	1002.3	1	0	9	16	2	7	01	0	-
7	6.0	4.4	8.4	90	1008.9	8	8	4	29	6	8	02	2	-
8	2.9	2.4	7.3	96	1015.6	8	8	4	29	5	6	60	6	0.6
9	4.9	0.8	6.5	76	1016.7	3	3	5	30	6	8	01	1	-
10	4.1	2.1	7.1	86	1015.1	7	7	4	32	2	7	03	1	-
11	6.0	5.5	9.1	97	1015.8	0	0	9	00	0	6	10	0	-
12	10.1	6.8	9.9	80	1017.2	0	0	9	00	0	7	02	0	-
13	11.2	5.9	9.3	70	1025.0	2	1	5	07	5	7	01	0	-
14	12.9	8.9	11.4	77	1021.3	5	0	9	16	1	7	02	1	-
15	9.0	8.8	11.3	99	1015.1	8	8	4	28	2	6	81	2	5.2
16	7.8	7.1	10.1	94	1013.8	6	6	4	06	7	6	61	6	1.9
17	11.4	9.3	11.7	86	1016.7	8	8	9	06	3	7	02	1	-
18	11.5	6.8	9.9	73	1025.7	3	2	6	07	3	7	03	1	-
19	11.3	7.5	10.4	78	1022.8	1	0	9	34	3	8	02	0	-
20	12.7	5.3	8.9	60	1017.8	3	0	9	01	4	8	02	0	-
21	11.1	2.5	7.3	55	1017.1	6	0	9	14	1	8	01	1	-
22	10.0	9.6	12.0	97	1010.6	6	8	4	30	2	5	10	4	-
23	8.6	8.0	10.7	96	1003.8	8	8	4	35	4	6	10	2	-
24	7.5	7.3	10.2	99	1005.6	8	8	4	29	3	6	10	1	-
25	8.7	8.0	10.7	94	1010.8	1	1	5	30	3	7	03	8	0.1
26	9.6	7.8	10.6	89	1013.6	8	8	4	29	7	7	03	8	0.4
27	9.8	8.5	11.1	92	1011.3	7	7	4	27	8	7	25	6	0.8
28	13.6	10.3	12.5	81	1009.7	5	2	5	27	3	6	10	6	0.0
29	14.8	12.3	14.3	85	1008.1	5	0	9	15	1	7	01	1	-
30	11.2	8.2	10.9	82	1017.5	6	6	9	30	2	6	10	8	0.5
31	11.1	5.9	9.3	71	1019.1	8	8	6	09	3	8	03	1	-

Godz. 13

DNI	T	T_d	e	U	P_o	N	N_h	h	dd	v	V	ww	W	R
1	15.5	7.8	10.6	60	996.0	7	0	9	05	6	7	02	2	-
2	10.4	8.2	10.9	86	1000.3	7	7	5	05	4	6	80	6	0.1
3	12.5	7.5	10.4	72	1005.9	7	7	4	30	3	7	03	8	0.1
4	19.4	8.0	10.7	48	1003.7	3	3	6	13	4	8	03	4	-
5	12.1	10.1	12.4	88	1002.2	8	8	5	14	2	7	25	2	1.3
6	15.9	5.9	9.3	51	1001.7	6	6	5	16	2	8	03	1	-
7	6.9	4.8	8.6	86	1011.0	8	8	4	26	6	8	02	2	-
8	8.8	3.2	7.7	67	1016.1	7	7	4	32	5	8	02	6	0.7
9	12.0	0.4	6.3	45	1014.2	3	3	6	34	7	8	03	8	-
10	6.7	2.1	7.1	72	1015.7	8	8	5	02	2	8	02	2	-
11	17.3	3.6	7.9	40	1014.0	6	6	5	24	3	8	03	1	-
12	17.4	6.7	9.8	50	1017.8	7	7	6	08	5	8	03	1	-
13	17.1	5.3	8.9	46	1024.7	6	6	6	09	4	8	02	1	-
14	18.9	5.6	9.1	42	1017.2	6	6	6	12	5	8	03	2	-
15	9.3	8.4	11.0	94	1015.7	8	5	4	08	3	6	61	8	7.0
16	8.2	7.1	10.1	93	1014.0	8	3	4	08	7	4	61	6	3.1
17	16.7	9.4	11.8	62	1018.4	7	7	5	07	5	8	80	2	0.0
18	16.9	6.1	9.4	49	1025.1	5	3	5	05	4	8	01	1	-
19	19.9	8.0	10.7	46	1020.0	3	1	6	34	4	8	02	0	-
20	19.3	5.5	9.0	40	1015.6	6	1	7	32	6	9	03	1	-
21	11.8	10.1	12.4	90	1017.2	8	8	4	26	4	6	80	2	2.2
22	10.8	9.8	12.1	93	1005.4	8	8	4	25	2	6	80	2	2.0
23	10.7	8.1	10.8	83	1003.5	7	7	5	33	5	7	25	2	0.7
24	11.8	6.8	9.9	71	1007.0	4	4	5	02	3	7	01	8	0.1
25	13.3	2.8	7.5	50	1011.3	4	3	6	34	6	9	03	0	-
26	12.2	7.0	10.0	70	1014.1	7	7	4	28	8	7	01	8	4.1
27	11.4	8.4	11.0	82	1012.5	8	8	4	30	5	8	25	2	0.5
28	21.6	9.4	11.8	46	1006.9	7	7	6	27	5	8	03	1	-
29	21.2	17.1	19.5	77	1006.6	6	6	6	27	5	8	17	8	1.0
30	15.3	5.6	9.1	52	1017.7	7	7	5	32	4	8	02	2	-
31	16.5	12.8	14.8	80	1015.4	5	2	9	09	5	7	25	2	0.2

Godz. 19

DNI	T	T_d	e	U	P_o	N	N_h	h	dd	v	V	ww	W	R
1	9.9	7.4	10.3	84	999.0	8	8	4	09	6	7	02	8	1.7
2	11.0	8.2	10.9	83	1001.7	7	3	5	34	2	7	01	8	0.2
3	12.5	8.2	10.9	75	1006.0	0	0	9	30	3	7	01	1	-
4	14.5	9.4	11.8	71	1003.5	2	1	6	12	2	8	02	1	-
5	11.5	8.8	11.3	83	1001.9	7	5	5	09	2	8	17	8	0.0
6	12.2	8.8	11.3	80	1003.8	7	7	5	01	5	7	03	2	-
7	4.3	3.0	7.6	91	1013.0	8	8	4	26	6	6	80	2	0.0
8	9.8	2.5	7.3	60	1015.6	7	7	5	30	3	8	02	2	-
9	8.1	3.2	7.7	71	1014.8	5	3	5	03	5	8	03	1	-
10	7.2	3.0	7.6	74	1014.8	4	4	5	06	3	8	01	1	-
11	15.3	5.1	8.8	50	1013.8	8	8	5	06	1	7	03	1	-
12	15.4	6.5	9.7	55	1020.6	7	0	9	08	5	8	02	2	-
13	15.4	6.8	9.9	57	1023.9	2	2	9	09	2	8	01	1	-
14	12.7	11.3	13.4	92	1016.3	8	8	4	33	3	7	60	2	0.1
15	9.3	8.2	10.9	93	1015.8	8	8	4	05	4	7	60	6	2.4
16	10.8	9.9	12.2	95	1014.3	8	8	9	06	4	7	01	8	2.2
17	12.2	9.0	11.5	82	1021.1	7	5	5	00	0	7	91	2	0.7
18	16.7	7.7	10.5	54	1022.9	6	0	9	32	2	8	01	1	-
19	19.5	6.7	9.8	43	1017.3	5	1	7	31	5	8	02	1	-
20	15.7	5.6	9.1	51	1015.4	7	0	9	02	4	8	02	2	-
21	11.1	10.3	12.5	95	1016.1	8	8	4	30	2	5	10	8	0.6
22	9.5	9.1	11.6	97	1003.9	8	4	4	32	1	6	80	8	4.9
23	10.7	6.4	9.6	75	1003.2	7	7	5	32	6	8	11	3	0.0
24	11.2	5.3	8.9	67	1008.8	6	3	9	02	3	8	03	1	-
25	11.8	4.4	8.4	60	1012.8	6	6	9	32	2	8	01	1	-
26	11.4	5.9	9.3	69	1012.7	7	7	5	30	8	7	02	2	-
27	12.5	8.6	11.2	78	1011.7	7	7	5	28	4	7	02	8	0.0
28	15.0	13.3	15.3	90	1008.6	7	7	5	26	2	7	80	9	0.3
29	16.6	15.3	17.4	93	1009.5	7	7	5	00	0	7	17	8	1.0
30	13.8	6.7	9.8	62	1018.3	2	1	5	36	2	8	01	1	-
31	18.0	14.9	16.9	81	1011.2	8	8	5	09	3	7	95	1	0.0

Godz. 01

DNI	TEMPERATURA POWIETRZA T	TEMPERATURA PUNKTU ROSY T_d	PRĘŻNOŚĆ PARY WODNEJ e	WILGOTNOŚĆ WZGLĘDNA U	CIŚNIENIE ATMOSFERYCZNE P_o	ZACHMURZENIE N	N_h	h	WIATR dd	v	WIDZIALNOŚĆ V	POGODA ww	W	OPAD R
1	4.0	4.0	8.1	100	.	9	9	.	36	7	0	45	1	–
2	0.7	0.7	6.4	100	.	9	9	.	34	16	0	58	5	0.7
3	– 0.8	– 0.9	5.7	99	.	7	6	.	34	14	9	41	4	–
4	2.8	2.3	7.2	95	.	9	9	.	16	9	0	45	6	0.2
5	2.0	2.0	7.1	100	.	9	9	.	18	12	0	50	4	0.0
6	1.6	1.6	6.9	100	.	9	9	.	36	6	0	45	8	18.7
7	– 3.6	– 4.1	4.5	97	.	9	9	.	34	8	0	71	4	1.0
8	– 5.6	– 5.6	4.0	99	.	7	2	.	34	25	8	48	7	1.7
9	– 3.8	– 7.0	3.6	78	.	1	0	9	34	7	8	02	0	–
10	– 1.2	– 3.3	4.8	86	.	4	3	7	36	2	8	03	4	–
11	0.5	– 7.4	3.5	56	.	0	0	9	20	6	9	02	0	–
12	3.7	3.2	7.7	97	.	8	8	5	14	6	6	61	2	0.0
13	1.8	1.3	6.7	96	.	2	2	.	11	8	9	41	0	–
14	5.0	2.6	7.4	86	.	4	4	7	16	10	7	03	1	–
15	0.0	0.0	6.1	100	.	9	9	.	32	13	0	45	4	–
16	0.1	0.1	6.2	100	.	9	9	.	36	5	0	45	4	2.9
17	– 0.8	– 0.9	5.7	99	.	9	9	.	36	9	0	71	4	18.4
18	2.4	2.4	7.3	100	.	9	9	.	02	7	0	45	4	–
19	4.4	1.5	6.8	80	.	0	0	9	04	7	9	01	1	–
20	6.4	2.6	7.4	78	.	0	0	9	34	6	8	02	0	–
21	4.8	4.8	8.6	100	.	9	9	.	34	14	0	45	6	0.8
22	3.2	3.2	7.7	100	.	8	7	2	32	15	7	28	6	1.2
23	– 0.9	– 1.0	5.7	99	.	9	9	.	36	13	0	49	8	1.5
24	– 1.0	– 1.1	5.6	99	.	9	9	.	34	8	0	49	8	0.4
25	– 0.4	– 4.1	4.5	75	.	5	5	4	36	4	9	03	8	0.0
26	1.4	1.4	6.8	100	.	9	9	.	34	19	0	45	8	0.2
27	2.5	2.2	7.2	98	.	5	2	.	34	25	9	01	1	–
28	5.6	5.6	9.1	100	.	7	6	.	25	9	8	41	1	–
29	5.8	4.8	8.6	93	.	8	7	2	18	6	8	80	2	0.0
30	0.2	– 0.9	5.7	91	.	6	6	4	32	10	8	01	2	–
31	6.0	1.9	7.0	75	.	5	4	3	20	9	9	02	1	–

Godz. 07

DNI	TEMPERATURA POWIETRZA T	TEMPERATURA PUNKTU ROSY T_d	PRĘŻNOŚĆ PARY WODNEJ e	WILGOTNOŚĆ WZGLĘDNA U	CIŚNIENIE ATMOSFERYCZNE P_o	ZACHMURZENIE N	N_h	h	WIATR dd	v	WIDZIALNOŚĆ V	POGODA ww	W	OPAD R
1	3.4	3.4	7.8	100	.	9	9	.	36	8	0	45	4	0.1
2	– 0.1	– 0.1	6.1	100	.	9	9	.	34	13	0	56	7	3.5
3	– 1.4	– 6.0	3.9	72	.	5	5	6	36	16	7	01	4	–
4	2.4	1.9	7.0	96	.	7	6	.	18	12	8	41	4	–
5	2.0	2.0	7.1	100	.	9	9	.	16	6	0	45	5	0.2
6	– 0.5	– 0.5	5.9	100	.	9	9	.	36	9	0	49	5	5.5
7	– 5.6	– 6.3	3.8	95	.	9	9	.	34	18	0	71	4	2.4
8	– 4.9	– 5.2	4.1	98	.	5	4	.	36	13	8	48	3	–
9	– 3.6	–10.7	2.7	57	.	6	4	7	34	11	9	01	1	–
10	– 2.7	– 7.4	3.5	71	.	1	0	9	36	8	9	01	0	–
11	1.8	– 0.9	5.7	83	.	4	1	4	20	8	7	01	1	–
12	3.0	1.9	7.0	92	.	7	7	7	09	10	6	10	6	0.0
13	3.4	1.2	6.7	86	.	3	1	4	14	4	7	03	0	–
14	5.5	5.5	9.0	100	.	9	9	.	20	12	0	47	1	–
15	– 0.8	– 0.9	5.7	99	.	9	9	.	32	15	0	71	4	4.4
16	– 1.4	– 1.6	5.4	99	.	7	1	.	36	11	9	48	4	1.3
17	2.0	2.0	7.1	100	.	9	9	.	04	11	0	60	7	4.3
18	2.0	2.0	7.1	100	.	5	5	.	04	8	8	41	4	–
19	4.5	3.4	7.8	92	.	2	1	2	02	7	8	03	0	–
20	7.3	2.5	7.3	72	.	2	1	2	34	4	8	03	0	–
21	1.0	1.0	6.6	100	.	9	9	.	34	17	0	47	8	8.4
22	1.2	1.2	6.7	100	.	9	9	.	27	11	0	61	4	6.0
23	– 0.8	– 0.9	5.7	99	.	9	9	.	34	2	0	85	4	1.4
24	– 1.0	– 1.1	5.6	99	.	9	9	.	36	7	0	49	4	–
25	0.1	– 1.7	5.4	89	.	5	5	4	36	7	9	01	2	–
26	– 0.7	– 1.1	5.6	97	.	7	6	.	29	15	9	48	4	–
27	2.4	2.4	7.3	100	.	9	9	.	32	22	0	45	4	–
28	5.6	5.4	8.9	99	.	4	2	.	22	8	8	41	4	–
29	4.2	4.2	8.2	100	.	7	7	.	22	10	8	41	8	1.0
30	0.0	– 0.9	5.7	93	.	5	4	.	29	6	8	41	2	–
31	5.9	5.2	8.8	95	.	7	7	3	18	8	7	02	2	–

Godz. 13

1	3.9	3.9	8.1	100	.	9	9	.	34	13	0	45	4	–
2	0.4	0.4	6.3	100	.	9	9	.	34	9	0	68	6	3.8
3	3.5	1.0	6.6	84	.	4	4	4	00	0	8	03	1	–
4	3.2	2.5	7.3	94	.	7	6	3	16	6	8	02	2	–
5	1.6	1.6	6.9	100	.	9	9	.	02	5	0	63	4	2.1
6	2.0	2.0	7.1	100	.	9	9	.	14	1	0	83	4	0.7
7	– 4.7	– 5.0	4.2	98	.	9	9	.	34	14	0	71	4	1.3
8	– 0.7	– 1.9	5.3	90	.	3	2	2	34	5	8	01	3	–
9	0.4	– 4.4	4.4	70	.	7	2	2	34	12	8	03	2	–
10	1.8	– 8.6	3.2	47	.	4	4	4	34	3	9	03	0	–
11	4.3	– 0.5	5.9	71	.	6	4	4	20	9	7	03	1	–
12	6.0	1.9	7.0	75	.	5	5	3	02	8	6	10	2	–
13	7.5	1.7	6.9	67	.	5	5	4	18	5	7	02	1	–
14	2.6	2.6	7.4	100	.	9	9	.	32	12	0	45	8	4.3
15	– 0.5	– 0.5	5.9	100	.	9	9	.	02	13	0	87	7	10.0
16	– 1.4	– 1.6	5.4	99	.	9	9	.	36	9	0	71	4	0.4
17	2.5	2.5	7.3	100	.	9	9	.	09	12	0	45	6	2.1
18	3.2	3.2	7.7	100	.	6	6	2	04	5	8	01	4	–
19	8.8	4.8	8.6	75	.	5	4	2	36	4	8	02	1	–
20	9.7	5.5	9.0	74	.	5	4	3	36	5	8	25	1	0.0
21	2.6	2.6	7.4	100	.	7	6	.	34	13	8	41	4	–
22	0.7	0.7	6.4	100	.	9	9	.	34	11	0	83	6	3.4
23	– 0.1	– 0.1	6.1	100	.	9	9	.	34	8	0	45	8	1.5
24	– 0.5	– 0.5	5.9	100	.	9	9	.	36	6	0	49	8	7.6
25	2.5	0.4	6.3	87	.	7	6	4	34	5	8	02	1	–
26	1.9	– 0.2	6.0	87	.	4	2	2	27	12	9	01	4	–
27	3.7	3.7	8.0	100	.	9	9	.	29	17	0	45	4	–
28	7.5	2.8	7.5	73	.	7	7	2	27	4	8	80	1	0.1
29	5.5	5.5	9.0	100	.	8	7	.	22	12	8	41	8	0.1
30	4.4	1.0	6.6	78	.	6	6	2	25	5	8	02	2	–
31	7.7	7.7	10.5	100	.	9	9	.	20	8	0	80	4	0.0

Godz. 19

1	1.6	1.6	6.9	100	.	9	9	.	34	17	0	51	4	0.1
2	0.6	0.6	6.4	100	.	9	9	.	34	13	0	45	7	0.5
3	2.8	1.9	7.0	94	.	5	4	4	09	4	8	01	1	–
4	2.4	2.4	7.3	100	.	9	9	.	18	10	0	45	8	0.0
5	2.0	2.0	7.1	100	.	9	9	.	36	14	0	92	6	9.6
6	– 2.8	– 3.2	4.8	97	.	9	9	.	34	9	0	49	8	0.2
7	– 4.7	– 5.0	4.2	98	.	9	9	.	34	24	0	71	4	4.9
8	– 1.4	– 2.2	5.2	94	.	4	1	2	34	11	8	01	1	–
9	– 0.6	– 1.9	5.3	90	.	6	4	3	34	9	8	01	8	0.0
10	0.2	– 6.3	3.8	62	.	2	1	4	20	4	9	01	1	–
11	3.9	2.5	7.3	90	.	6	1	4	18	5	6	10	8	0.0
12	4.0	1.9	7.0	86	.	3	1	4	36	8	6	10	1	–
13	5.8	3.6	7.9	86	.	7	2	4	14	3	7	01	1	–
14	0.2	0.2	6.2	100	.	5	4	.	32	17	8	41	8	1.3
15	– 0.1	– 0.1	6.1	100	.	9	9	.	36	13	0	49	8	14.6
16	– 1.8	– 2.0	5.3	98	.	9	9	.	36	17	0	73	4	7.0
17	3.0	3.0	7.6	100	.	7	4	2	04	9	8	25	4	0.7
18	4.4	3.2	7.7	92	.	6	1	2	04	5	8	01	1	–
19	9.2	4.3	8.3	72	.	2	2	3	36	4	8	01	1	–
20	5.4	5.4	9.0	100	.	9	9	.	36	13	0	45	9	5.1
21	3.2	2.5	7.3	94	.	8	6	4	29	17	6	61	2	0.0
22	– 0.4	– 0.4	5.9	100	.	9	9	.	34	14	0	85	4	3.6
23	– 1.1	– 1.2	5.6	99	.	9	9	.	34	10	0	49	8	2.3
24	– 0.3	– 0.3	6.0	100	.	7	6	.	36	9	8	48	4	–
25	2.7	– 1.9	5.3	71	.	8	1	4	34	9	7	01	2	–
26	4.0	0.8	6.5	79	.	6	2	.	29	24	8	01	1	–
27	5.1	4.9	8.6	98	.	6	2	.	27	12	8	41	8	0.1
28	7.6	3.8	8.0	76	.	7	3	3	27	3	7	03	8	0.2
29	3.6	3.6	7.9	100	.	7	6	.	27	12	7	41	8	0.8
30	3.7	1.9	7.0	87	.	5	4	2	00	0	8	01	2	–
31	7.9	7.7	10.5	99	.	7	6	.	27	2	8	41	8	0.3

Godz. 01

DNI	TEMPERATURA POWIETRZA T	TEMPERATURA PUNKTU ROSY T_d	PRĘŻNOŚĆ PARY WODNEJ e	WILGOTNOŚĆ WZGLĘDNA U	CIŚNIENIE ATMOSFERYCZNE P_o	ZACHMURZENIE N	N_h	h	WIATR dd	v	WIDZIALNOŚĆ V	POGODA ww	W	OPAD R
1	9.0	6.7	9.8	85	999.6	4	0	9	11	3	7	03	0	–
2	7.9	7.3	10.2	95	996.9	8	4	4	09	3	6	60	2	0.2
3	9.3	8.9	11.4	97	999.4	8	3	4	29	3	6	10	8	0.4
4	8.2	7.5	10.4	94	1005.6	2	2	6	26	2	7	01	1	–
5	7.7	6.8	9.9	94	1004.5	6	6	6	14	2	7	03	1	–
6	5.7	5.3	8.9	97	1002.5	4	0	9	20	1	5	10	4	–
7	10.0	6.9	11.4	93	1003.8	6	3	5	30	2	7	01	8	0.9
8	4.9	2.6	7.4	86	1012.0	8	3	5	25	4	7	01	2	–
9	5.9	2.8	7.5	81	1013.9	8	4	4	26	4	7	01	2	–
10	4.7	2.5	7.3	85	1013.6	8	8	4	32	2	6	10	2	–
11	1.3	1.0	6.6	98	1016.4	5	0	9	07	1	6	10	1	–
12	4.8	4.3	8.3	97	1015.9	0	0	9	00	0	6	10	0	–
13	11.3	6.8	9.9	74	1021.7	7	7	5	03	1	7	02	2	–
14	8.3	6.2	9.5	87	1023.1	6	6	5	09	2	6	10	1	–
15	7.6	5.3	8.9	85	1015.8	0	0	9	10	3	7	02	0	–
16	10.1	7.4	10.3	84	1012.9	8	8	5	06	2	7	60	6	1.3
17	8.9	8.0	10.7	94	1014.5	8	8	5	10	1	7	01	8	0.8
18	11.5	7.1	10.1	74	1020.9	7	7	5	03	2	7	03	2	–
19	9.2	7.0	10.0	85	1020.3	0	0	9	29	2	7	02	1	–
20	10.1	6.5	9.7	79	1014.8	0	0	9	30	2	7	02	1	–
21	3.1	0.4	6.3	83	1016.2	0	0	9	33	1	7	02	0	–
22	8.9	8.5	11.1	97	1012.6	8	8	5	27	3	7	02	2	–
23	9.0	8.4	11.0	96	1000.7	8	8	9	29	2	6	61	6	0.6
24	8.7	6.7	9.8	87	1000.9	8	8	5	32	1	7	25	2	0.2
25	5.8	5.3	8.9	97	1008.3	0	0	9	27	2	7	02	1	–
26	8.1	6.1	9.4	87	1012.4	7	7	5	29	3	7	80	2	0.8
27	10.5	8.1	10.8	85	1008.4	7	7	5	28	7	7	03	2	–
28	7.8	7.4	10.3	97	1010.0	6	6	5	25	2	7	03	1	–
29	9.3	9.2	11.6	99	1008.3	0	0	9	16	2	6	10	1	–
30	13.3	12.9	14.9	98	1011.2	8	8	5	22	1	7	25	2	2.7
31	5.6	5.3	8.9	98	1020.4	4	4	5	00	0	6	10	0	–

Godz. 07

DNI	TEMPERATURA POWIETRZA T	TEMPERATURA PUNKTU ROSY T_d	PRĘŻNOŚĆ PARY WODNEJ e	WILGOTNOŚĆ WZGLĘDNA U	CIŚNIENIE ATMOSFERYCZNE P_o	ZACHMURZENIE N	N_h	h	WIATR dd	v	WIDZIALNOŚĆ V	POGODA ww	W	OPAD R
1	10.6	5.9	9.3	72	997.9	7	0	9	11	4	7	03	1	–
2	8.7	8.0	10.7	94	996.8	6	6	4	08	1	6	10	6	0.1
3	9.5	9.2	11.6	97	1000.5	8	2	4	31	4	4	60	2	2.6
4	10.3	9.4	11.9	95	1006.2	1	0	9	00	0	6	10	4	–
5	10.9	9.3	11.7	90	1002.8	8	2	5	14	3	6	10	1	–
6	8.3	8.1	10.8	99	1001.9	0	0	9	00	0	2	44	4	–
7	7.2	5.1	8.8	87	1007.1	8	8	5	27	4	7	02	2	–
8	4.1	3.2	7.7	94	1013.1	8	6	4	24	4	6	61	6	1.1
9	4.7	2.5	7.3	86	1014.0	8	8	4	27	3	7	02	2	–
10	5.0	2.5	7.3	83	1013.6	8	8	4	27	2	7	02	2	–
11	7.3	3.0	7.6	75	1015.9	0	0	9	09	4	7	01	1	–
12	10.6	7.8	10.6	83	1016.5	6	6	5	03	1	6	10	8	0.0
13	11.1	6.8	9.9	75	1023.9	6	5	5	04	2	7	01	2	–
14	11.1	6.2	9.5	72	1021.4	3	2	6	09	3	7	01	1	–
15	9.8	5.0	8.7	72	1014.8	8	8	9	12	5	7	01	1	–
16	9.2	7.3	10.2	88	1012.3	8	8	5	06	4	7	80	6	1.8
17	11.3	9.4	11.8	89	1016.2	7	7	9	10	1	6	10	2	–
18	11.6	6.5	9.7	71	1023.0	2	1	9	03	5	7	03	1	–
19	12.4	8.0	10.7	74	1019.7	1	0	9	30	3	8	02	0	–
20	11.3	6.7	9.8	73	1014.5	2	0	9	32	3	7	02	0	–
21	9.1	1.9	7.0	61	1016.3	3	0	9	30	1	7	02	0	–
22	10.0	8.8	11.3	92	1009.6	8	8	4	27	3	6	10	8	0.1
23	9.8	8.8	11.3	93	999.9	8	4	5	33	4	6	10	6	0.1
24	9.7	7.5	10.4	87	1002.4	6	5	5	32	3	6	10	8	0.4
25	9.6	7.1	10.1	84	1008.6	6	3	6	27	2	6	10	1	–
26	8.1	7.7	10.5	97	1011.7	8	6	4	25	3	6	21	8	2.9
27	9.7	8.2	10.9	90	1007.5	8	4	4	30	7	6	60	8	0.7
28	12.4	11.8	13.8	95	1009.2	6	2	5	24	3	7	01	8	0.3
29	15.3	11.5	13.6	79	1008.1	6	0	9	19	3	7	01	1	–
30	11.5	11.1	13.2	97	1014.8	8	8	4	32	3	5	80	2	0.3
31	11.2	8.6	11.2	84	1020.0	5	5	6	10	3	7	03	4	–

Godz. 13

1	11.6	6.5	9.7	71	997.7	8	5	5	09	9	7	01	8	0.0
2	11.8	8.4	11.0	80	997.2	8	8	4	02	3	7	02	2	–
3	12.7	9.8	12.1	82	1002.9	7	7	4	33	4	6	25	6	0.2
4	18.4	8.9	11.4	53	1005.0	4	3	5	17	2	8	02	0	–
5	14.4	10.0	12.3	75	1002.6	6	3	5	12	1	8	01	8	4.1
6	15.9	7.7	10.5	58	1000.6	8	3	5	30	1	8	02	4	–
7	10.2	5.0	8.7	70	1009.1	8	8	5	26	7	8	03	2	–
8	6.2	2.8	7.5	80	1015.1	6	6	5	26	5	8	03	6	1.5
9	6.4	3.9	8.1	84	1014.2	7	7	4	33	5	7	03	8	0.0
10	7.1	5.5	9.0	89	1014.4	8	5	5	28	1	7	03	2	–
11	15.3	5.9	9.3	54	1014.2	5	5	5	14	2	7	03	1	–
12	16.9	10.3	12.5	66	1017.0	7	7	5	14	2	7	05	2	–
13	17.1	8.0	10.7	55	1023.8	7	4	6	10	3	7	03	2	–
14	16.3	8.9	11.4	61	1018.3	4	4	5	08	3	8	03	0	–
15	13.3	7.0	10.0	65	1014.2	8	8	5	09	5	7	21	6	0.0
16	15.0	11.4	13.5	79	1012.1	7	7	4	09	5	6	25	2	1.6
17	18.1	9.2	11.6	56	1016.6	7	2	6	08	4	7	03	2	–
18	17.7	9.4	11.8	58	1022.0	3	3	5	03	4	8	01	0	–
19	19.7	7.7	10.5	45	1016.5	6	2	5	30	5	8	01	1	–
20	17.8	2.3	7.2	36	1013.6	5	1	5	31	8	8	01	1	–
21	17.5	5.3	8.9	44	1013.7	8	2	9	32	2	8	03	1	–
22	13.5	7.3	10.2	65	1004.7	6	6	4	27	2	7	02	2	–
23	10.0	7.1	10.1	83	1000.4	8	8	4	02	4	6	80	2	1.4
24	13.9	9.2	11.6	73	1003.9	3	3	5	29	6	8	01	1	–
25	14.9	6.2	9.5	55	1008.1	4	4	5	32	5	8	01	8	0.3
26	13.0	8.8	11.3	76	1011.0	8	8	4	28	6	7	03	8	0.2
27	13.8	6.8	9.9	63	1009.1	7	7	4	29	7	8	03	8	0.7
28	20.6	12.1	14.1	58	1006.7	5	5	5	27	3	8	17	8	0.6
29	22.2	11.5	13.6	51	1006.9	2	1	6	21	2	8	01	1	–
30	14.3	7.4	10.3	63	1016.4	6	6	5	30	3	7	01	8	1.8
31	16.0	12.5	14.5	80	1016.9	8	8	5	10	5	7	02	2	–

Godz. 19

1	10.0	7.5	10.4	84	997.7	8	5	4	09	5	6	21	6	2.4
2	10.6	9.3	11.7	92	998.5	8	4	4	30	2	6	10	8	1.6
3	10.7	9.4	11.8	92	1004.6	5	3	5	25	2	7	01	8	4.4
4	14.5	10.7	12.9	78	1004.4	1	1	5	16	1	7	02	0	–
5	11.2	9.9	12.2	92	1002.0	4	2	9	10	2	7	01	8	0.7
6	12.4	8.6	11.2	77	1001.3	3	2	5	19	1	7	01	8	0.0
7	7.3	5.9	9.3	91	1011.1	8	8	5	27	4	7	03	2	–
8	5.3	2.8	7.5	85	1015.5	8	8	9	26	2	7	01	2	–
9	7.3	3.4	7.8	76	1013.2	6	4	5	33	3	7	01	1	–
10	6.9	3.9	8.1	82	1014.3	6	3	5	07	2	7	01	2	–
11	12.5	7.0	10.0	70	1014.2	2	1	5	10	2	7	02	1	–
12	13.4	10.1	12.4	80	1019.3	8	5	5	04	2	6	10	8	0.3
13	14.3	8.5	11.1	69	1023.4	2	1	5	09	1	7	01	1	–
14	14.5	7.4	10.3	63	1016.3	4	4	5	09	3	7	01	0	–
15	11.7	8.4	11.0	80	1013.6	8	6	5	28	1	6	61	2	0.2
16	15.0	9.7	12.0	70	1012.7	7	3	5	10	3	7	02	2	–
17	15.2	10.5	12.7	73	1018.0	7	4	5	33	2	7	03	2	–
18	16.7	8.2	10.9	57	1019.4	7	0	9	33	3	8	03	1	–
19	18.1	8.2	10.9	53	1013.6	6	3	5	28	3	8	01	2	–
20	13.1	2.6	7.4	49	1013.6	3	0	9	31	3	8	02	1	–
21	11.7	10.6	12.8	94	1013.0	8	4	5	27	4	7	25	2	0.1
22	10.5	8.4	11.0	87	1001.4	8	3	4	15	1	6	60	8	0.9
23	11.3	6.7	9.8	73	1000.0	5	2	5	34	2	7	01	8	0.2
24	9.8	8.8	11.3	93	1006.7	6	5	5	25	3	7	01	9	1.3
25	10.5	3.6	7.9	62	1009.5	6	5	6	32	1	8	03	1	–
26	12.0	6.4	9.6	69	1009.9	7	7	5	28	6	7	03	9	1.1
27	11.6	9.0	11.5	84	1009.9	7	5	4	27	4	7	03	8	0.0
28	14.0	10.7	12.9	81	1007.6	7	2	5	00	0	7	02	9	0.3
29	16.6	13.6	15.6	83	1008.4	7	7	5	16	2	7	29	8	0.0
30	14.1	8.5	11.1	69	1016.8	3	2	5	31	1	7	01	1	–
31	16.2	13.2	15.2	82	1013.4	8	8	5	09	4	7	95	1	0.0

Godz. 01

DNI	TEMPERATURA POWIETRZA T	TEMPERATURA PUNKTU ROSY T_d	PRĘŻNOŚĆ PARY WODNEJ e	WILGOTNOŚĆ WZGLĘDNA U	CIŚNIENIE ATMOSFERYCZNE P_o	ZACHMURZENIE N	N_h	h	WIATR dd	v	WIDZIALNOŚĆ V	POGODA ww	W	OPAD R
1	9.9	9.5	11.9	97	998.2	2	0	9	16	1	7	02	1	–
2	11.3	10.0	12.3	92	999.6	8	8	5	34	1	6	25	2	0.0
3	10.2	9.7	12.0	95	1004.8	8	8	2	33	4	6	10	5	0.0
4	5.7	5.7	9.2	100	1005.7	0	0	9	10	1	1	46	4	–
5	9.8	7.4	10.3	84	1001.8	6	5	6	09	1	6	10	1	–
6	7.3	7.1	10.1	99	1002.3	5	3	6	36	1	5	10	4	–
7	6.4	5.9	9.3	97	1009.5	8	5	2	27	4	7	61	5	0.4
8	3.6	2.8	7.5	94	1016.2	8	4	1	28	5	6	61	5	2.1
9	5.3	3.2	7.7	87	1018.1	1	0	9	00	0	7	03	1	–
10	3.5	1.0	6.6	85	1015.4	0	0	9	35	2	7	02	0	–
11	2.7	1.9	7.0	94	1015.5	0	0	9	13	1	7	02	0	–
12	9.1	6.8	9.9	86	1015.3	5	5	6	03	1	6	10	1	–
13	6.9	4.3	8.3	83	1023.8	0	0	9	03	3	7	02	0	–
14	10.7	8.9	11.4	89	1021.4	0	0	9	09	3	7	02	0	–
15	9.3	7.8	10.6	91	1016.5	8	6	5	28	4	7	01	8	0.0
16	7.8	7.4	10.3	97	1017.1	8	6	4	33	3	7	51	6	0.6
17	8.1	8.1	10.8	100	1014.8	8	4	2	31	3	6	21	6	3.8
18	10.3	9.6	11.2	89	1024.3	4	4	5	33	4	6	10	9	0.0
19	10.3	7.3	10.2	82	1025.5	0	0	9	33	2	8	02	1	–
20	12.7	6.8	11.3	77	1019.1	0	0	9	26	3	7	02	0	–
21	13.7	12.2	14.2	91	1016.6	7	7	5	27	4	7	01	8	0.0
22	11.0	10.4	12.6	95	1014.9	8	8	4	22	3	7	02	8	1.2
23	8.0	7.4	10.3	95	1006.4	7	7	5	30	3	7	03	8	1.1
24	7.8	6.7	9.8	92	1005.8	4	4	6	27	3	7	01	1	–
25	5.7	5.7	9.2	100	1011.4	2	2	9	00	0	3	46	1	–
26	10.7	7.8	10.6	85	1014.5	0	0	9	28	5	7	02	1	–
27	12.4	7.4	10.3	72	1014.1	7	7	5	26	4	7	02	2	–
28	10.1	9.5	11.9	95	1010.3	0	0	9	18	1	6	10	8	0.3
29	12.9	10.9	13.0	87	1007.2	6	3	4	22	1	7	03	1	–
30	11.6	7.4	10.3	75	1014.9	7	7	5	30	2	7	02	2	–
31	9.1	5.6	9.1	79	1018.7	2	2	6	09	2	7	03	0	–

Godz. 07

DNI	TEMPERATURA POWIETRZA T	TEMPERATURA PUNKTU ROSY T_d	PRĘŻNOŚĆ PARY WODNEJ e	WILGOTNOŚĆ WZGLĘDNA U	CIŚNIENIE ATMOSFERYCZNE P_o	ZACHMURZENIE N	N_h	h	WIATR dd	v	WIDZIALNOŚĆ V	POGODA ww	W	OPAD R
1	9.5	8.9	11.4	95	998.0	0	0	9	32	4	6	10	0	–
2	10.5	10.3	12.5	99	1001.0	8	8	2	31	5	3	46	8	0.0
3	9.5	9.2	11.6	97	1005.8	8	8	2	30	2	5	53	2	0.0
4	9.6	8.5	11.1	93	1003.9	1	1	7	09	2	3	44	4	–
5	10.2	8.9	11.4	92	1001.3	7	7	3	14	2	6	60	2	0.0
6	8.3	8.3	11.0	100	1002.8	8	8	3	31	2	3	46	2	–
7	4.3	3.2	7.7	93	1011.1	8	8	2	26	6	7	61	5	0.1
8	4.0	0.6	6.4	79	1018.5	4	4	5	30	7	7	01	6	1.1
9	5.1	3.0	7.6	87	1018.1	0	0	9	30	2	6	10	0	–
10	5.1	3.6	7.9	90	1015.8	0	0	9	30	2	6	10	0	–
11	5.1	3.6	7.9	90	1014.4	0	0	9	07	1	5	10	0	–
12	10.0	8.1	10.8	88	1016.6	0	0	9	01	2	6	10	1	–
13	9.9	6.2	9.5	78	1025.3	1	1	9	00	0	7	03	0	–
14	12.1	7.6	10.4	74	1019.1	2	1	9	09	2	6	10	0	–
15	9.6	8.8	11.3	95	1015.9	8	5	4	26	2	6	61	6	1.8
16	7.7	6.8	9.9	94	1016.4	8	6	4	36	4	7	63	5	2.4
17	9.5	9.3	11.7	99	1017.0	8	8	4	02	2	6	10	2	–
18	11.0	7.8	10.6	81	1026.3	3	2	9	03	2	7	01	1	–
19	12.1	8.2	10.9	77	1024.3	1	0	9	29	3	7	03	0	–
20	12.3	9.7	12.0	83	1018.4	0	0	9	29	2	7	02	0	–
21	12.4	11.0	13.1	91	1017.9	8	8	5	30	4	6	10	1	–
22	10.6	9.9	12.2	95	1010.1	8	5	5	24	1	4	63	2	4.2
23	8.3	7.1	10.1	93	1006.3	7	7	4	29	3	7	03	2	–
24	8.5	7.4	10.3	93	1006.7	8	5	5	31	4	6	10	1	–
25	8.7	6.5	9.7	86	1012.2	2	2	4	02	2	7	03	4	–
26	10.7	7.8	10.6	83	1016.0	7	7	6	27	5	7	03	1	–
27	11.0	9.2	11.6	88	1013.9	7	7	4	28	5	7	61	2	0.0
28	14.3	11.5	13.6	83	1008.5	3	2	8	17	2	6	10	0	–
29	15.4	13.3	15.3	87	1007.2	5	2	9	18	3	7	01	9	3.1
30	11.6	8.0	10.7	78	1017.9	2	1	6	31	2	7	01	1	–
31	9.6	7.4	10.3	87	1016.7	8	8	4	09	2	7	17	8	3.8

Godz. 13

1	18.1	12.8	14.8	71	995.8	7	7	5	30	6	7	25	1	0.0
2	11.9	10.0	12.3	89	1002.1	8	6	3	28	8	6	10	4	–
3	12.1	9.2	11.6	82	1006.9	8	8	5	35	1	6	10	5	0.0
4	19.2	6.8	9.9	44	1002.1	5	5	5	18	4	7	03	4	–
5	9.6	9.0	11.5	96	1001.4	8	8	5	20	4	6	81	6	1.0
6	11.5	9.7	12.0	89	1004.1	8	8	3	28	6	6	25	6	0.0
7	4.5	3.8	8.0	94	1013.0	8	6	1	26	6	7	61	5	0.6
8	11.8	2.8	7.5	54	1017.7	2	2	5	31	8	8	03	0	–
9	14.2	2.3	7.2	45	1015.6	3	1	6	30	5	7	03	0	–
10	11.3	4.6	8.5	62	1014.3	3	2	6	36	3	8	02	0	–
11	18.4	8.9	11.4	53	1012.3	5	5	6	19	3	7	03	1	–
12	19.0	4.4	8.4	39	1017.2	2	2	7	03	6	7	01	1	–
13	19.9	9.7	12.0	52	1023.8	5	5	5	02	3	8	02	1	–
14	20.1	10.9	13.0	55	1014.5	8	4	5	18	5	7	17	8	0.0
15	10.2	8.8	11.3	91	1015.8	6	6	4	30	1	7	03	6	0.1
16	8.4	7.8	10.6	95	1015.5	8	5	0	36	5	7	61	6	3.9
17	15.0	12.0	14.0	77	1019.0	5	3	6	36	5	7	01	2	–
18	17.6	7.8	10.6	52	1026.4	5	5	6	05	4	8	01	1	–
19	20.5	9.9	12.2	53	1021.8	2	2	6	34	3	8	02	0	–
20	21.5	7.3	10.2	43	1016.7	5	1	6	31	2	8	03	1	–
21	14.5	8.9	11.4	69	1018.2	6	6	5	29	7	7	01	8	0.0
22	10.1	9.3	11.7	94	1005.2	8	5	5	35	2	5	63	8	12.1
23	12.9	5.8	9.2	61	1004.8	6	6	4	30	5	7	17	1	–
24	14.5	8.1	10.8	66	1007.4	6	4	4	33	2	7	25	2	0.0
25	15.1	3.6	7.6	46	1013.2	5	5	6	36	3	6	03	1	–
26	14.2	8.0	10.7	66	1015.4	5	5	5	28	5	7	01	2	–
27	14.8	9.7	12.0	71	1013.5	6	6	4	27	7	7	02	8	0.0
28	22.4	10.4	12.6	47	1006.1	5	4	6	30	2	7	03	8	0.0
29	19.2	12.1	14.1	63	1007.9	5	5	5	28	4	7	01	8	0.0
30	16.6	9.3	11.7	62	1017.7	3	2	5	32	4	7	02	0	–
31	21.5	14.6	16.6	64	1011.5	6	6	7	05	4	7	01	1	–

Godz. 19

1	13.7	11.8	13.8	88	997.5	7	7	5	36	5	6	25	9	0.7
2	10.8	9.8	12.1	93	1003.9	7	7	2	29	4	6	51	8	0.0
3	13.2	9.9	12.2	80	1005.9	1	0	9	09	2	7	03	1	–
4	14.5	8.1	10.8	66	1001.8	3	2	6	17	2	7	01	8	0.0
5	10.5	9.9	12.2	96	1001.2	2	0	9	06	1	7	01	8	1.2
6	7.9	6.5	9.7	91	1007.5	8	6	2	32	6	6	10	8	3.4
7	3.8	3.2	7.7	97	1014.8	8	6	1	27	7	7	61	6	0.4
8	11.7	4.8	8.6	62	1016.7	5	2	5	27	6	8	01	1	–
9	10.7	3.9	8.1	63	1014.5	3	2	6	34	3	7	01	1	–
10	7.6	3.9	8.1	78	1014.1	1	0	9	04	6	7	03	0	–
11	15.1	6.7	9.8	57	1013.2	6	3	6	12	2	7	01	8	0.0
12	16.1	7.0	10.0	55	1020.0	2	0	9	02	4	8	01	0	–
13	16.5	8.3	11.0	58	1022.3	4	0	9	07	3	8	01	1	–
14	12.8	10.9	13.0	88	1016.6	6	3	4	27	4	7	25	9	2.0
15	8.9	8.1	10.8	94	1017.4	8	5	4	34	3	7	61	8	2.3
16	7.9	7.7	10.5	99	1015.3	8	4	1	35	4	7	63	6	5.3
17	13.6	11.9	13.9	90	1020.8	8	6	4	27	1	5	17	8	2.8
18	16.0	9.9	12.6	69	1024.7	7	1	5	01	3	8	01	1	–
19	19.2	9.7	12.0	54	1019.6	0	0	9	30	4	8	02	0	–
20	19.1	8.5	11.1	51	1015.2	6	6	6	27	3	8	01	2	–
21	14.3	6.4	9.6	58	1017.1	7	7	4	29	4	7	80	2	0.8
22	9.9	9.3	11.7	96	1005.8	8	4	5	30	5	7	80	6	0.7
23	10.1	6.5	9.7	79	1005.1	5	3	4	33	6	8	03	9	0.1
24	11.5	8.8	11.3	83	1009.5	6	3	5	28	1	8	01	9	4.0
25	13.6	5.3	8.9	57	1013.4	7	1	6	00	0	7	01	2	–
26	13.1	6.8	9.9	66	1013.9	5	2	6	27	8	7	01	1	–
27	14.3	11.2	13.3	81	1012.2	7	7	6	28	2	8	02	8	0.0
28	19.2	8.9	11.4	52	1006.1	4	1	6	26	1	7	03	9	0.0
29	15.6	11.6	13.7	78	1010.1	6	3	5	30	5	7	01	1	–
30	14.3	8.6	11.2	70	1017.4	1	0	9	36	3	7	02	0	–
31	17.7	14.3	16.3	83	1011.0	6	3	5	35	4	7	03	8	0.5

Godz. 01

DNI	TEMPERATURA POWIETRZA T	TEMPERATURA PUNKTU ROSY T_d	PRĘŻNOŚĆ PARY WODNEJ e	WILGOTNOŚĆ WZGLĘDNA U	CIŚNIENIE ATMOSFERYCZNE P_o	ZACHMURZENIE N	N_h	h	WIATR dd	v	WIDZIALNOŚĆ V	POGODA ww	W	OPAD R
1	8.8	7.8	10.6	94	997.6	0	0	9	00	0	6	10	0	–
2	9.1	7.5	10.4	90	998.3	7	4	4	05	1	7	01	8	0.2
3	9.9	9.3	11.7	96	1003.8	8	8	3	30	2	5	61	8	0.5
4	7.5	6.8	9.9	96	1006.2	0	0	9	07	1	4	10	0	–
5	10.0	7.8	10.6	87	1001.9	6	4	5	09	1	6	10	2	–
6	8.4	7.7	10.5	94	1001.4	4	1	6	24	2	5	10	9	–
7	5.8	5.1	8.8	95	1008.8	8	8	5	28	5	7	61	8	0.8
8	3.3	2.6	7.3	96	1014.9	8	6	2	27	4	7	61	6	1.3
9	4.4	1.9	7.0	84	1017.9	0	0	9	00	0	7	02	0	–
10	2.6	0.6	6.4	87	1018.1	0	0	9	00	0	6	10	1	–
11	3.0	2.1	7.1	94	1014.6	0	0	9	02	1	7	02	1	–
12	11.0	8.0	10.7	82	1014.5	8	8	5	07	1	6	10	2	–
13	9.4	5.8	9.2	77	1022.7	0	0	9	06	1	7	01	8	0.0
14	8.6	6.5	9.7	87	1021.8	0	0	9	10	2	7	02	0	–
15	9.2	7.4	10.3	89	1016.4	8	8	4	28	4	7	03	2	–
16	7.9	7.0	10.0	94	1015.2	8	8	3	04	2	7	51	6	0.1
17	8.6	8.0	10.7	96	1013.0	8	8	3	03	1	5	21	6	1.2
18	9.9	8.2	10.9	89	1023.0	3	3	6	03	1	7	03	6	0.1
19	10.2	6.4	9.6	77	1024.3	0	0	9	00	0	7	02	1	–
20	9.0	5.6	9.1	79	1019.3	0	0	9	00	0	7	02	0	–
21	11.5	8.1	10.8	80	1016.4	7	7	5	00	0	7	03	1	–
22	9.8	9.2	11.6	95	1015.0	8	8	5	24	2	6	21	8	0.5
23	8.3	7.0	10.0	91	1005.4	8	8	4	29	3	6	10	6	0.4
24	7.2	6.2	9.5	94	1004.9	7	7	5	23	3	7	03	1	–
25	5.2	5.0	8.7	98	1011.1	0	0	9	00	0	4	10	8	0.0
26	8.1	4.6	8.5	78	1014.4	5	5	6	24	3	7	03	1	–
27	11.0	6.8	9.9	75	1013.8	8	8	5	27	5	7	03	1	–
28	10.2	8.9	11.4	92	1011.0	2	2	5	21	3	6	10	6	0.3
29	13.5	11.3	13.4	86	1007.6	8	8	5	21	4	7	02	1	–
30	12.5	11.0	13.1	90	1013.7	8	8	5	32	3	6	61	8	2.6
31	9.8	4.6	8.5	71	1018.6	0	0	9	06	2	7	02	0	–

Godz. 07

DNI	TEMPERATURA POWIETRZA T	TEMPERATURA PUNKTU ROSY T_d	PRĘŻNOŚĆ PARY WODNEJ e	WILGOTNOŚĆ WZGLĘDNA U	CIŚNIENIE ATMOSFERYCZNE P_o	ZACHMURZENIE N	N_h	h	WIATR dd	v	WIDZIALNOŚĆ V	POGODA ww	W	OPAD R
1	10.2	8.5	11.1	89	996.2	7	4	5	00	0	6	10	1	–
2	8.7	7.5	10.4	93	1000.2	8	8	4	36	2	5	60	2	0.1
3	9.6	9.0	11.5	96	1005.2	8	8	3	32	4	5	10	6	0.2
4	10.0	8.2	10.9	89	1004.1	7	3	6	14	3	6	10	1	–
5	9.8	8.9	11.4	94	1000.9	8	6	4	22	3	5	61	2	0.7
6	8.7	8.0	10.7	94	1001.7	8	8	3	26	1	4	10	1	–
7	4.8	2.5	7.3	86	1010.0	8	8	4	28	4	7	03	2	–
8	3.3	2.1	7.1	91	1017.2	8	5	3	27	5	7	21	6	1.2
9	6.4	3.9	8.1	85	1017.4	0	0	9	31	3	5	10	0	–
10	4.9	2.3	7.2	83	1015.0	0	0	9	05	1	5	10	0	–
11	6.4	3.6	7.9	83	1013.9	0	0	9	06	1	6	10	0	–
12	11.6	8.9	11.4	83	1015.6	7	7	6	00	0	5	10	2	–
13	10.4	6.4	9.6	76	1024.6	1	1	9	09	3	6	10	0	–
14	11.1	8.5	11.1	84	1019.6	5	2	9	08	2	6	10	1	–
15	8.6	8.0	10.7	95	1015.3	8	8	4	27	4	6	10	6	1.3
16	7.8	7.2	10.1	96	1013.4	8	5	3	36	3	6	61	5	2.7
17	10.4	9.8	12.1	95	1015.8	7	7	4	12	2	6	10	2	–
18	10.0	7.5	10.4	84	1025.1	7	7	6	06	2	7	03	1	–
19	11.7	5.9	9.3	67	1023.3	0	0	9	36	1	7	02	0	–
20	13.4	8.6	11.2	73	1017.1	0	0	9	25	3	6	10	0	–
21	13.0	10.5	12.7	85	1016.8	8	8	4	33	4	6	10	1	–
22	10.0	9.4	11.8	96	1010.6	8	6	3	23	3	4	61	5	1.5
23	8.4	5.8	9.2	84	1004.9	7	7	4	32	3	7	02	2	–
24	7.6	6.7	9.8	94	1005.9	8	8	4	26	3	6	61	2	0.0
25	5.4	5.2	8.8	98	1011.9	7	7	3	26	1	2	42	4	–
26	10.0	7.4	10.3	84	1015.3	8	8	4	30	5	7	80	6	0.0
27	11.2	7.0	10.0	75	1012.8	8	8	4	27	4	7	03	6	0.0
28	14.2	9.5	11.9	74	1008.8	4	2	9	21	2	7	01	1	–
29	15.0	11.2	13.3	78	1007.2	3	3	9	22	4	7	03	1	–
30	11.3	6.2	9.5	72	1017.4	6	3	6	00	0	7	01	6	3.8
31	13.0	7.8	10.6	73	1015.6	5	5	6	09	5	7	01	1	–

Godz. 13

1	19.7	9.9	12.2	53	993.3	6	2	6	03	3	8	03	2	–
2	10.4	7.1	10.1	80	1000.2	7	7	5	27	3	7	17	8	1.3
3	13.4	9.0	11.5	75	1006.2	6	6	5	27	3	6	10	5	0.0
4	19.5	8.0	10.7	47	1001.8	6	6	6	18	6	7	03	1	–
5	10.8	8.0	10.7	83	1001.2	7	2	4	23	3	8	03	6	3.8
6	12.0	9.9	12.2	87	1002.5	8	8	4	27	4	6	80	2	0.9
7	4.8	2.8	7.5	87	1012.3	8	6	4	27	5	7	61	2	0.0
8	10.7	2.1	7.1	56	1017.1	4	4	6	28	7	8	01	1	–
9	13.2	2.1	7.1	47	1014.1	1	1	7	30	4	8	03	0	–
10	11.6	2.1	7.1	52	1013.2	4	4	6	27	3	7	03	0	–
11	18.3	4.8	8.6	41	1012.0	6	6	5	23	1	8	03	1	–
12	17.8	6.8	9.9	49	1016.2	7	7	6	06	2	7	03	2	–
13	17.9	6.4	9.6	47	1022.8	5	5	6	09	4	7	02	1	–
14	18.5	10.9	13.0	61	1014.7	7	7	5	14	3	7	17	8	0.5
15	10.0	8.1	10.8	88	1015.2	8	8	4	34	1	5	10	6	0.2
16	7.6	6.7	9.8	94	1013.1	8	6	3	06	3	6	61	5	3.5
17	16.0	8.8	11.3	63	1017.2	7	7	5	04	3	7	02	2	–
18	16.3	5.0	8.7	47	1025.2	6	6	5	10	2	8	01	2	–
19	20.6	8.5	11.1	46	1020.5	2	2	7	07	2	8	02	0	–
20	20.9	3.4	7.0	32	1015.3	7	1	6	02	3	7	01	1	–
21	13.0	7.1	10.1	68	1017.3	8	8	5	29	5	7	03	6	0.9
22	9.2	8.2	10.9	94	1004.5	8	5	3	10	1	5	61	6	9.5
23	14.0	3.6	7.9	49	1003.3	5	5	6	29	5	8	02	2	–
24	11.8	5.0	8.7	62	1007.1	7	5	5	33	1	7	25	6	0.0
25	15.0	1.2	6.7	39	1011.2	4	3	5	04	4	8	02	4	–
26	14.0	6.1	9.4	59	1014.7	6	5	4	28	4	7	01	8	0.0
27	13.0	9.0	11.5	77	1013.3	7	7	4	27	4	7	03	6	0.1
28	21.1	7.5	10.4	42	1006.2	4	3	6	25	6	8	03	0	–
29	19.7	11.4	13.5	59	1007.1	4	2	6	23	7	7	03	0	–
30	15.6	4.6	8.5	45	1017.0	5	5	6	29	1	7	02	2	–
31	24.0	14.2	16.2	55	1011.0	3	3	6	17	5	7	03	1	–

Godz. 19

1	13.3	9.8	12.1	79	996.1	8	8	4	09	3	7	03	2	–
2	10.5	8.8	11.3	89	1002.4	7	7	4	29	3	5	25	9	6.7
3	13.3	9.2	11.6	76	1005.5	0	0	9	00	0	6	10	1	–
4	14.6	9.7	12.0	72	1002.1	8	8	5	07	2	7	29	8	0.1
5	13.1	7.7	10.5	70	1000.3	7	7	5	01	1	7	02	1	–
6	8.4	7.8	10.4	96	1005.9	8	8	3	27	5	5	91	8	50.8
7	4.0	2.6	7.4	91	1014.1	8	6	4	27	5	7	61	8	0.1
8	11.4	4.4	8.4	62	1016.5	2	2	6	28	3	7	01	0	–
9	12.4	0.0	6.1	42	1013.3	3	3	7	36	2	8	01	1	–
10	10.1	3.4	7.8	63	1012.6	1	0	9	32	2	7	03	0	–
11	13.4	7.4	10.3	67	1013.5	8	5	5	33	1	6	10	2	–
12	14.2	9.2	11.6	71	1019.5	8	8	5	07	1	7	80	2	0.0
13	15.9	8.4	11.0	61	1022.1	2	1	6	09	3	7	01	1	–
14	12.1	11.3	13.4	94	1015.7	7	7	5	21	3	5	10	9	12.0
15	9.0	7.7	10.5	91	1015.4	8	8	4	36	3	7	60	2	0.0
16	8.4	7.8	10.6	95	1013.4	8	6	2	02	1	5	61	6	2.0
17	12.7	9.7	12.0	82	1020.0	7	4	6	36	2	7	01	8	3.0
18	17.3	8.2	10.9	54	1022.9	6	5	5	34	2	8	01	2	–
19	20.0	6.8	9.9	42	1018.3	2	1	9	35	3	8	01	0	–
20	18.7	6.1	9.4	44	1014.4	7	1	6	35	1	7	03	2	–
21	13.9	7.4	10.3	65	1016.0	7	4	6	27	3	7	01	2	–
22	9.7	8.2	10.9	90	1004.3	8	4	3	31	2	6	61	6	3.6
23	12.0	4.3	8.3	60	1003.7	5	5	6	31	4	7	03	1	–
24	9.1	6.8	9.9	85	1009.2	7	5	5	00	0	7	80	9	18.2
25	12.4	2.8	7.5	51	1012.9	6	4	7	32	1	7	01	1	–
26	13.0	6.4	9.6	64	1013.2	4	2	6	30	3	7	01	1	–
27	13.2	9.9	12.2	80	1012.3	7	7	5	26	1	7	01	2	–
28	19.1	8.5	11.1	51	1005.5	4	2	6	25	3	7	01	1	–
29	18.3	10.6	12.8	61	1008.7	7	7	5	30	6	7	03	1	–
30	16.1	6.8	9.9	55	1016.2	2	2	6	04	1	7	01	1	–
31	20.3	14.1	16.1	67	1009.7	8	8	5	30	4	7	25	9	0.5

Godz. 01

DNI	TEMPERATURA POWIETRZA T	TEMPERATURA PUNKTU ROSY T_d	PRĘŻNOŚĆ PARY WODNEJ e	WILGOTNOŚĆ WZGLĘDNA U	CIŚNIENIE ATMOSFERYCZNE P_o	ZACHMURZENIE N	N_h	h	WIATR dd	v	WIDZIALNOŚĆ V	POGODA ww	W	OPAD R
1	8.4	7.5	10.4	94	998.3	0	0	9	09	4	7	02	1	-
2	7.2	6.8	9.9	97	997.1	8	8	3	03	3	7	03	8	3.0
3	9.8	9.4	11.6	97	1001.5	8	8	5	27	4	7	02	2	-
4	7.3	7.1	10.1	99	1007.0	5	5	6	21	2	5	10	1	-
5	9.9	9.0	11.5	94	1004.4	5	5	9	13	1	7	02	2	-
6	8.1	5.9	9.3	86	1002.7	4	4	7	12	2	8	03	0	-
7	9.8	9.2	11.6	95	1005.3	7	7	5	27	8	6	81	2	4.8
8	4.8	4.6	8.5	98	1014.2	8	6	4	24	6	6	61	2	0.2
9	4.1	2.1	7.1	85	1015.9	4	0	9	26	5	6	10	1	-
10	0.2	0.2	6.2	100	1015.3	0	0	9	00	0	6	10	0	-
11	3.1	2.6	7.4	97	1015.4	0	0	9	07	3	7	02	0	-
12	9.1	9.1	11.6	100	1015.5	8	6	5	00	0	6	61	1	0.3
13	11.3	11.1	13.2	99	1021.8	8	8	6	00	0	5	10	6	0.1
14	5.4	5.2	8.8	98	1024.1	0	0	9	00	0	7	02	0	-
15	11.8	11.4	13.5	97	1014.5	8	8	5	00	0	7	02	8	1.6
16	9.0	8.6	11.2	97	1012.8	8	8	3	36	1	6	51	6	1.4
17	9.3	8.4	11.0	94	1013.7	0	0	9	00	0	7	01	1	-
18	11.9	9.8	12.1	86	1020.9	8	8	6	01	4	7	60	2	0.8
19	8.8	8.4	11.0	97	1021.3	0	0	9	27	2	7	02	0	-
20	11.9	8.8	11.3	82	1016.6	5	5	6	28	4	7	03	1	-
21	6.0	5.3	8.9	95	1016.2	2	0	9	00	0	7	02	1	-
22	8.8	8.8	11.3	100	1014.5	7	7	5	27	3	6	10	2	-
23	9.0	9.0	11.5	100	1002.2	8	5	3	33	6	6	63	6	2.5
24	7.7	7.3	10.2	97	1003.3	4	4	6	28	6	6	10	0	-
25	5.8	5.8	9.2	100	1010.3	6	6	5	28	4	7	02	1	-
26	7.7	6.1	9.4	90	1014.1	3	3	7	24	3	7	01	1	-
27	11.2	6.8	9.9	74	1011.8	8	8	5	27	7	7	02	2	-
28	11.1	10.7	12.9	97	1011.5	8	8	6	27	4	7	02	2	-
29	10.6	10.6	12.8	100	1008.6	6	6	7	10	2	7	01	1	-
30	13.7	13.5	15.5	99	1012.4	8	8	5	21	2	5	80	9	1.4
31	7.0	6.6	9.7	97	1020.6	0	0	9	00	0	7	02	0	-

Godz. 07

DNI	TEMPERATURA POWIETRZA T	TEMPERATURA PUNKTU ROSY T_d	PRĘŻNOŚĆ PARY WODNEJ e	WILGOTNOŚĆ WZGLĘDNA U	CIŚNIENIE ATMOSFERYCZNE P_o	ZACHMURZENIE N	N_h	h	WIATR dd	v	WIDZIALNOŚĆ V	POGODA ww	W	OPAD R
1	10.2	7.1	10.1	82	996.2	7	7	9	08	7	7	02	1	-
2	9.1	8.7	11.2	97	997.8	8	6	4	33	2	6	10	2	-
3	10.1	9.5	11.9	96	1003.1	8	6	4	28	6	6	10	2	-
4	8.9	8.0	10.7	94	1007.0	0	0	9	13	1	5	10	4	-
5	10.0	10.0	12.3	100	1003.2	8	6	5	09	2	6	61	2	1.7
6	10.3	8.6	11.2	89	1002.3	7	7	7	00	0	7	03	1	-
7	7.9	5.9	9.3	87	1007.9	7	7	5	27	6	7	01	8	2.0
8	4.4	4.4	8.4	100	1015.0	8	6	3	23	6	6	61	6	1.1
9	5.1	1.7	6.9	78	1015.8	8	8	5	29	6	7	03	1	-
10	4.2	3.7	8.0	97	1014.9	5	5	9	25	2	6	10	1	-
11	5.7	5.0	8.7	95	1015.6	0	0	9	06	3	6	10	0	-
12	12.0	9.0	11.5	82	1015.7	5	5	6	00	0	6	10	6	0.0
13	11.1	8.8	11.3	85	1023.5	8	8	6	03	4	7	02	6	0.0
14	8.1	8.1	10.8	100	1021.8	9	9	-	13	2	1	45	1	-
15	10.0	9.6	12.0	97	1014.8	8	6	2	27	3	6	61	2	1.1
16	10.0	9.6	12.0	97	1011.6	0	2	4	03	2	6	10	6	0.5
17	10.4	9.8	12.1	95	1015.8	4	2	7	09	4	6	10	0	-
18	11.2	8.4	11.0	84	1023.7	6	3	7	36	5	7	02	8	0.0
19	11.1	8.4	11.0	83	1021.3	2	0	9	29	4	7	03	0	-
20	13.4	7.1	10.1	66	1016.3	4	1	9	31	7	7	02	1	-
21	9.0	4.8	8.6	74	1016.9	6	1	9	20	1	7	01	1	-
22	11.4	10.1	12.4	92	1010.8	8	8	4	27	4	6	10	8	0.4
23	8.8	7.8	10.6	94	1002.2	6	4	4	32	8	6	10	6	0.2
24	8.5	7.4	10.3	93	1004.8	7	7	3	29	6	6	10	8	0.2
25	8.8	8.4	11.0	97	1010.3	7	7	6	28	4	5	10	2	-
26	10.4	7.3	10.2	82	1013.5	5	5	5	27	8	6	10	8	0.1
27	11.6	10.4	12.6	92	1010.7	8	6	4	27	9	6	60	6	0.0
28	15.5	10.5	12.7	72	1009.7	4	4	6	21	4	7	03	1	-
29	12.9	11.6	13.7	93	1009.2	7	4	7	12	2	6	10	1	-
30	12.0	11.2	13.3	94	1016.2	8	8	3	32	7	6	61	8	0.3
31	8.2	7.8	10.6	97	1018.7	8	6	4	08	3	4	61	4	0.3

Godz. 13

1	13.7	8.9	11.4	73	994.7	8	8	5	08	8	7	25	2	0.0
2	11.8	8.0	10.7	77	993.2	8	8	4	30	2	8	03	6	1.7
3	14.5	9.4	11.0	71	1004.0	5	4	5	31	7	7	03	2	-
4	19.7	8.0	10.7	47	1004.6	4	4	5	19	5	8	02	0	-
5	16.7	8.0	10.7	56	1002.2	5	5	5	21	6	8	01	6	1.1
6	15.8	7.8	10.6	59	1001.9	5	3	6	99	1	8	01	2	-
7	8.9	3.9	8.1	71	1011.1	8	6	5	25	7	7	01	2	-
8	5.3	3.2	7.7	87	1017.5	8	6	4	27	7	8	80	6	0.4
9	12.1	1.2	6.7	47	1013.7	4	4	6	32	8	8	03	1	-
10	11.5	2.5	7.3	54	1013.9	5	5	5	29	3	8	01	2	-
11	17.4	2.6	7.4	37	1014.5	4	4	6	32	2	8	02	0	-
12	18.1	8.2	10.9	53	1016.8	6	2	6	99	2	7	03	2	-
13	16.6	10.1	12.4	66	1024.4	6	3	6	10	5	7	03	2	-
14	18.7	10.3	12.5	58	1017.4	3	2	7	08	4	7	02	4	-
15	11.1	11.1	13.2	100	1014.7	8	6	2	30	4	6	61	6	5.7
16	14.4	13.1	15.1	92	1011.3	8	8	3	07	5	6	21	6	0.1
17	16.4	11.1	13.2	71	1017.1	7	7	6	05	2	7	03	1	-
18	17.6	8.1	10.8	53	1013.2	5	5	7	02	7	8	03	1	-
19	20.1	6.9	11.4	49	1018.9	6	1	7	35	6	8	03	1	-
20	19.2	5.5	9.0	40	1019.8	2	0	9	29	8	8	02	0	-
21	18.1	10.1	12.4	60	1014.8	8	6	5	30	8	8	02	2	-
22	11.7	11.3	13.4	98	1005.7	8	8	4	26	6	6	80	6	2.7
23	12.0	8.6	11.2	81	1001.5	7	7	5	29	8	7	80	2	0.1
24	12.8	7.7	10.5	72	1005.9	6	6	4	28	6	7	02	2	-
25	14.7	2.6	7.4	45	1009.8	4	4	6	29	9	8	01	8	0.0
26	14.1	9.3	11.7	72	1013.2	7	7	4	26	8	7	25	2	3.4
27	13.1	8.2	10.9	71	1011.9	7	7	5	27	7	8	03	6	0.2
28	21.8	10.5	12.7	48	1007.8	6	6	5	22	4	8	03	1	-
29	23.2	11.4	13.5	43	1006.6	3	3	6	24	6	8	02	1	-
30	14.4	10.1	12.4	76	1017.6	7	7	5	29	4	7	03	6	0.9
31	20.6	17.1	19.5	80	1014.9	4	4	5	11	8	6	10	6	0.4

Godz. 19

1	9.1	8.7	11.2	97	997.0	8	8	4	06	6	7	80	2	0.8
2	10.7	10.7	12.9	100	1000.8	7	7	5	31	4	7	02	8	0.1
3	12.5	8.5	11.1	76	1005.5	2	1	6	23	2	7	01	1	-
4	14.0	10.5	12.7	80	1005.2	5	4	7	15	3	7	29	8	1.1
5	13.0	7.1	10.1	68	1002.1	3	3	6	15	2	8	01	1	-
6	13.9	8.2	10.9	69	1002.6	6	6	6	21	6	8	01	1	-
7	6.8	3.0	7.6	77	1012.9	7	5	5	26	6	6	21	2	0.0
8	6.5	3.8	8.0	83	1016.9	7	7	7	08	3	7	03	8	0.0
9	9.7	1.9	7.0	58	1013.4	3	3	7	36	8	7	01	0	-
10	9.0	4.4	8.4	76	1014.2	1	0	9	04	3	8	02	1	-
11	15.4	5.5	9.0	52	1014.5	4	2	7	19	4	7	01	0	-
12	14.7	11.5	13.6	80	1019.1	8	4	6	08	3	7	03	2	-
13	14.3	8.1	10.8	66	1023.6	3	3	9	09	3	7	01	1	-
14	15.9	10.5	12.7	70	1015.5	6	6	7	15	2	7	01	1	-
15	10.6	10.4	12.6	99	1014.2	8	6	3	35	2	6	61	6	1.4
16	12.6	12.2	14.2	98	1012.3	7	4	6	05	2	7	02	8	11.4
17	14.3	12.0	14.0	85	1018.8	8	8	7	34	3	7	25	2	0.0
18	15.3	9.8	12.1	70	1021.5	3	0	9	34	4	7	01	1	-
19	19.3	7.7	10.5	47	1016.0	5	2	7	28	5	7	03	1	-
20	14.5	4.3	8.3	50	1014.3	7	0	9	34	4	8	03	1	-
21	12.4	11.4	13.5	94	1015.3	8	5	6	30	5	6	10	8	0.0
22	10.1	10.1	12.4	100	1001.9	8	6	5	36	3	7	61	8	5.1
23	11.2	7.4	10.3	77	1001.8	3	3	5	27	2	7	01	8	0.0
24	10.6	8.8	11.3	88	1007.8	7	7	5	27	2	8	25	9	0.2
25	11.3	3.4	7.8	59	1012.0	6	6	7	31	5	8	01	1	-
26	14.1	8.0	10.7	66	1011.7	6	4	5	27	5	7	01	8	0.0
27	11.8	10.4	12.6	91	1011.5	7	7	7	26	6	7	03	2	-
28	15.4	13.5	15.5	89	1007.9	4	2	7	09	3	8	01	9	16.0
29	15.1	14.3	16.3	96	1009.4	8	5	6	22	2	7	95	1	2.0
30	15.5	10.3	12.5	71	1016.7	3	3	9	00	0	8	01	1	-
31	21.0	14.5	16.5	66	1011.9	3	2	7	18	4	7	01	1	-

Godz. 01

DNI	TEMPERATURA POWIETRZA T	TEMPERATURA PUNKTU ROSY T_d	PRĘŻNOŚĆ PARY WODNEJ e	WILGOTNOŚĆ WZGLĘDNA U	CIŚNIENIE ATMOSFERYCZNE P_o	ZACHMURZENIE N	N_h	h	WIATR dd	v	WIDZIALNOŚĆ V	POGODA ww	W	OPAD R
1	10.1	8.2	10.9	88	998.0	0	0	9	06	2	8	02	1	-
2	8.7	7.1	10.1	90	998.6	8	8	4	31	4	7	03	6	0.5
3	9.7	8.8	11.3	94	1003.5	8	8	5	26	2	6	61	1	0.1
4	6.0	5.8	9.2	95	1007.3	0	0	9	05	2	5	10	1	-
5	8.8	7.3	10.2	90	1002.7	7	7	9	35	2	7	02	2	-
6	7.3	6.8	9.9	97	1002.1	7	7	9	00	0	7	03	1	-
7	7.1	5.9	9.3	92	1008.7	8	8	4	28	6	7	02	9	7.2
8	3.4	2.6	7.4	94	1015.9	8	8	4	25	6	7	60	2	0.1
9	4.9	0.6	6.4	75	1018.1	0	0	9	30	2	7	01	1	-
10	2.2	1.0	6.6	92	1015.5	0	0	9	01	2	7	02	0	-
11	3.7	2.8	7.5	94	1015.7	0	0	9	36	3	6	10	0	-
12	10.9	9.3	11.7	90	1015.1	7	7	9	17	1	7	21	6	0.3
13	10.1	6.8	9.9	80	1022.5	3	3	7	36	4	7	01	6	1.7
14	8.9	7.4	10.3	90	1022.2	0	0	9	35	2	7	02	0	-
15	10.0	8.9	11.4	93	1018.3	8	8	4	25	4	7	61	6	0.5
16	8.7	7.5	10.4	93	1014.7	8	8	5	01	4	7	60	6	0.1
17	9.3	8.9	11.4	97	1013.8	8	8	3	00	0	4	10	6	1.8
18	12.1	9.0	11.5	82	1022.4	8	4	7	05	3	7	01	2	-
19	11.9	6.1	9.4	68	1023.7	0	0	9	31	3	7	02	1	-
20	12.3	9.0	11.5	81	1019.0	2	2	6	17	3	7	01	1	-
21	10.7	7.7	10.5	82	1017.6	5	0	9	00	0	8	03	1	-
22	10.5	9.4	11.8	93	1015.5	8	8	7	21	3	6	10	6	0.0
23	8.5	7.1	10.1	91	1005.3	8	8	7	30	5	7	02	6	1.0
24	7.2	6.1	9.4	92	1005.8	8	8	5	24	3	7	02	1	-
25	5.7	5.3	8.9	97	1011.7	0	0	9	16	1	6	10	1	-
26	7.4	6.4	9.6	94	1015.4	5	5	9	18	1	7	03	1	-
27	11.4	7.3	10.2	75	1014.1	7	7	7	25	5	7	02	2	-
28	9.9	9.0	11.5	94	1011.8	2	2	9	02	2	6	10	6	0.0
29	11.9	9.9	12.2	88	1009.7	8	8	5	25	2	7	03	1	-
30	13.9	9.8	12.1	76	1013.7	8	7	6	30	3	6	10	2	-
31	8.8	6.5	9.7	86	1018.8	0	0	9	02	4	7	02	0	-

Godz. 07

DNI	TEMPERATURA POWIETRZA T	TEMPERATURA PUNKTU ROSY T_d	PRĘŻNOŚĆ PARY WODNEJ e	WILGOTNOŚĆ WZGLĘDNA U	CIŚNIENIE ATMOSFERYCZNE P_o	ZACHMURZENIE N	N_h	h	WIATR dd	v	WIDZIALNOŚĆ V	POGODA ww	W	OPAD R
1	11.1	7.7	10.5	80	996.7	6	1	9	03	4	6	10	1	-
2	9.1	7.5	10.4	90	1000.1	8	8	6	31	1	7	60	6	0.2
3	10.5	9.3	11.7	92	1005.1	7	4	4	29	4	5	21	6	0.5
4	8.0	7.4	10.3	95	1005.8	7	5	6	06	2	4	10	4	-
5	9.8	8.8	11.3	93	1001.7	8	5	7	00	0	6	60	2	0.3
6	8.9	8.0	10.7	94	1002.3	8	8	3	20	2	5	10	1	-
7	6.1	4.4	8.4	89	1010.0	8	6	4	26	5	6	10	6	0.0
8	3.5	2.6	7.4	94	1017.3	8	5	3	27	6	6	61	6	0.6
9	7.1	1.2	6.7	65	1018.1	0	0	9	27	2	7	02	0	-
10	5.0	2.1	7.1	81	1015.7	0	0	9	00	0	7	02	0	-
11	5.8	4.3	8.3	90	1015.3	0	0	9	36	2	5	10	0	-
12	11.2	9.3	11.7	89	1016.3	7	7	9	00	0	6	10	2	-
13	10.5	7.4	10.3	82	1024.4	5	2	9	06	3	8	01	1	-
14	10.4	9.2	11.6	92	1020.5	6	0	9	05	3	5	10	1	-
15	9.3	8.6	11.2	95	1016.1	8	7	3	23	3	5	61	6	2.0
16	8.1	7.0	10.0	92	1013.4	8	8	5	33	4	6	21	6	2.7
17	10.5	9.4	11.8	93	1016.6	7	4	4	00	0	5	10	4	-
18	11.1	7.4	10.3	77	1024.9	7	5	6	06	3	7	02	2	-
19	11.9	5.9	9.3	67	1023.2	0	0	9	27	3	8	02	0	-
20	13.7	10.0	12.3	78	1018.0	2	0	9	25	1	6	10	0	-
21	11.9	10.5	12.7	91	1017.5	5	3	9	25	3	5	10	2	-
22	10.6	9.5	11.9	93	1011.2	8	8	8	21	4	6	10	6	0.2
23	9.1	7.4	10.3	89	1005.0	7	7	5	29	4	7	01	6	0.2
24	8.4	6.5	9.7	88	1006.5	8	8	4	23	4	5	60	2	0.0
25	8.3	7.5	10.4	94	1012.0	6	6	6	26	1	4	10	4	-
26	10.0	8.2	10.9	89	1015.4	8	6	4	25	5	6	21	2	0.0
27	11.5	7.5	10.4	77	1013.3	8	8	6	25	7	6	10	2	-
28	12.5	10.3	12.5	86	1009.9	5	2	9	00	0	6	10	4	-
29	14.5	12.0	14.0	85	1008.2	5	5	9	22	1	7	03	6	5.0
30	10.1	8.6	11.2	91	1018.1	8	6	6	27	3	6	10	6	4.4
31	12.1	7.7	11.5	82	1017.2	6	4	6	04	4	6	10	9	-

Godz. 13

1	17.7	8.5	11.1	54	994.3	6	1	5	35	6	7	01	2	-
2	13.0	9.4	11.8	79	999.9	7	5	5	30	4	7	21	6	0.2
3	15.5	7.7	10.5	59	1005.9	7	7	5	34	1	6	05	2	0.0
4	14.0	9.5	11.9	74	1003.9	7	6	5	26	5	7	95	2	2.0
5	12.1	8.0	10.7	76	1002.4	7	5	5	24	1	8	03	6	2.4
6	13.7	8.9	11.4	72	1002.2	7	7	4	27	5	6	10	2	-
7	6.7	2.5	7.3	74	1012.7	8	8	5	25	8	7	02	2	-
8	10.9	- 0.5	5.9	45	1017.7	5	5	6	29	7	8	01	6	0.3
9	14.1	0.6	6.4	40	1014.7	3	3	6	29	5	8	02	0	-
10	12.7	2.3	7.2	49	1013.6	5	5	5	29	3	6	05	1	-
11	18.9	3.8	8.0	37	1013.3	5	5	6	15	1	7	03	1	-
12	19.3	8.5	11.1	50	1016.8	7	4	7	36	4	7	03	2	-
13	17.7	10.9	13.0	65	1023.6	5	5	5	09	5	8	03	1	-
14	18.5	10.4	12.6	60	1016.5	5	4	9	09	3	6	05	8	0.5
15	10.7	8.5	11.1	86	1015.7	8	4	4	29	3	5	61	6	1.2
16	8.9	8.0	10.7	94	1013.2	8	6	4	01	5	6	61	6	2.8
17	16.5	9.7	12.0	64	1017.4	5	5	5	36	3	7	01	2	-
18	16.6	8.4	11.0	58	1024.9	5	5	6	34	4	8	01	1	-
19	20.4	8.2	10.9	46	1020.6	3	2	6	32	4	8	03	0	-
20	21.4	8.1	9.4	38	1016.1	3	2	7	30	4	8	01	1	-
21	11.6	9.8	12.1	89	1017.9	8	4	4	28	5	5	61	6	1.3
22	10.3	9.4	11.8	95	1005.7	8	6	4	17	1	5	61	6	5.1
23	11.5	7.8	10.6	79	1004.1	7	7	5	28	3	7	25	2	0.7
24	12.3	7.4	10.3	72	1007.8	6	6	5	28	4	8	25	6	1.2
25	14.9	2.1	7.1	42	1011.9	3	3	6	30	7	7	02	1	-
26	14.9	6.4	9.6	56	1014.9	6	6	5	26	7	7	01	2	-
27	10.9	9.4	11.8	90	1014.5	8	3	5	24	5	6	21	2	0.0
28	22.1	10.5	12.7	47	1007.2	3	3	5	24	6	8	02	1	-
29	19.0	12.4	14.4	65	1007.9	6	6	6	14	4	7	17	1	-
30	15.7	7.4	10.3	58	1017.8	6	6	5	30	2	7	03	2	-
31	21.2	14.6	16.6	66	1013.0	3	3	9	07	8	6	05	1	-

Godz. 19

1	10.6	8.9	11.4	89	996.8	8	8	3	04	5	6	60	8	2.5
2	12.0	8.0	10.7	76	1001.9	5	5	5	01	1	7	01	2	-
3	12.1	10.3	12.5	89	1006.8	3	3	9	00	0	6	10	8	0.2
4	15.5	6.4	9.6	54	1001.9	7	5	6	10	6	8	03	9	2.2
5	10.3	8.1	10.8	86	1001.5	5	1	6	99	1	6	29	8	0.3
6	10.8	8.4	11.0	85	1004.5	8	8	5	29	8	6	10	1	-
7	5.1	3.4	7.8	88	1014.8	8	8	4	24	5	7	02	8	0.0
8	10.8	1.9	7.0	53	1016.8	3	3	7	27	3	7	01	1	-
9	12.0	0.6	6.4	46	1014.0	2	2	7	31	4	8	02	0	-
10	10.1	5.3	8.9	73	1013.2	0	0	9	06	4	6	10	1	-
11	15.3	7.7	10.5	60	1013.6	7	4	6	12	1	7	02	8	0.0
12	12.1	11.3	13.4	94	1019.7	8	5	6	34	2	6	61	9	6.6
13	15.7	9.5	11.9	67	1022.6	0	0	9	08	3	8	01	1	-
14	12.3	11.7	13.8	96	1016.8	8	7	3	20	2	4	61	9	5.5
15	10.1	8.4	11.0	89	1015.5	7	5	5	31	4	7	01	6	0.2
16	9.7	9.3	11.7	97	1013.4	8	5	3	34	1	5	60	6	0.8
17	15.0	9.7	12.0	70	1019.5	5	2	6	34	4	7	01	2	-
18	17.0	8.6	11.2	58	1023.2	5	2	6	31	1	8	01	1	-
19	19.5	8.8	11.3	49	1018.6	0	0	9	31	3	8	01	0	-
20	17.7	8.2	10.9	53	1015.2	7	0	9	32	2	8	01	1	-
21	13.4	8.5	11.1	72	1016.8	5	2	5	29	2	7	01	6	0.0
22	9.4	8.5	11.1	94	1004.2	8	8	5	30	2	6	61	6	3.0
23	12.0	4.3	8.3	60	1003.8	5	5	5	29	3	8	03	8	0.1
24	10.5	8.1	10.8	85	1009.5	7	5	7	30	3	7	03	8	0.3
25	11.6	4.1	8.2	59	1013.8	6	3	9	30	2	7	01	1	-
26	14.5	6.8	9.9	60	1013.4	6	4	6	28	7	7	01	2	-
27	14.1	8.9	11.4	70	1013.0	6	3	5	26	3	6	10	2	-
28	18.5	10.4	12.6	60	1006.7	5	1	7	21	3	8	03	1	-
29	17.1	11.2	13.3	68	1010.1	6	4	7	19	4	7	02	9	-
30	17.1	6.1	9.4	48	1017.1	1	0	9	30	1	7	01	1	-
31	21.5	17.4	19.9	77	1009.7	8	6	5	32	1	6	10	1	-

Godz. 01

DNI	TEMPERATURA POWIETRZA T	TEMPERATURA PUNKTU ROSY T_d	PRĘŻNOŚĆ PARY WODNEJ e	WILGOTNOŚĆ WZGLĘDNA U	CIŚNIENIE ATMOSFERYCZNE P_o	ZACHMURZENIE N	N_h	h	WIATR dd	v	WIDZIALNOŚĆ V	POGODA ww	W	OPAD R
1	7.9	7.3	10.2	96	998.0	5	0	9	00	0	7	03	1	-
2	7.7	7.0	10.0	96	996.8	8	6	4	00	0	6	61	6	4.6
3	10.2	9.2	11.6	93	1002.5	6	6	5	36	2	7	01	8	0.9
4	6.6	6.4	9.6	98	1007.4	0	0	9	00	0	5	10	1	-
5	10.6	8.9	11.4	89	1002.6	7	7	5	00	0	7	02	2	-
6	10.4	6.8	9.9	79	1001.5	6	5	5	28	1	7	03	1	-
7	8.4	7.1	10.1	91	1007.5	8	8	5	16	4	7	25	2	0.2
8	4.4	2.3	7.2	86	1015.4	8	8	5	27	4	7	21	2	0.1
9	4.0	2.5	7.3	89	1017.7	2	2	9	00	0	7	02	1	-
10	3.7	2.8	7.5	94	1015.3	0	0	9	00	0	7	02	1	-
11	4.0	2.6	7.4	91	1015.4	0	0	9	00	0	6	10	1	-
12	9.6	7.4	10.3	87	1015.3	7	7	6	00	0	6	10	2	-
13	10.4	8.9	11.4	91	1021.7	8	8	5	00	0	6	10	2	-
14	7.0	6.8	9.9	98	1023.2	0	0	9	00	0	2	46	0	-
15	11.2	10.4	12.6	95	1015.2	8	6	4	00	0	6	61	8	2.2
16	9.1	8.0	10.7	96	1012.8	8	8	4	30	1	6	61	6	1.7
17	9.6	8.8	11.3	94	1013.1	8	8	4	00	0	6	10	6	1.4
18	11.8	9.5	11.9	85	1021.8	8	8	5	00	0	7	02	2	-
19	7.8	6.7	9.8	92	1024.3	0	0	9	00	0	5	10	1	-
20	10.8	8.9	11.4	88	1018.8	3	3	9	00	0	7	02	0	-
21	10.2	8.2	10.9	88	1016.7	0	0	9	00	0	7	02	1	-
22	11.2	8.6	11.2	84	1015.0	8	8	5	00	0	6	10	2	-
23	8.5	7.0	10.0	90	1003.9	8	8	4	06	3	6	61	6	2.5
24	8.4	6.2	9.5	86	1004.8	7	7	5	14	1	7	02	2	-
25	5.8	4.6	8.5	92	1010.7	2	2	9	00	0	7	03	1	-
26	7.2	4.8	8.6	85	1015.6	0	0	9	00	0	7	01	1	-
27	10.2	4.6	8.5	68	1013.5	8	8	5	24	3	7	02	1	-
28	10.7	8.8	11.3	88	1011.6	7	7	5	00	0	7	02	2	-
29	11.0	10.1	12.4	94	1009.0	0	0	9	00	0	7	02	9	0.2
30	13.8	13.2	15.2	95	1012.9	8	8	5	00	0	6	21	8	0.4
31	8.8	7.7	10.5	93	1019.5	7	7	5	00	0	6	10	1	-

Godz. 07

DNI	TEMPERATURA POWIETRZA T	TEMPERATURA PUNKTU ROSY T_d	PRĘŻNOŚĆ PARY WODNEJ e	WILGOTNOŚĆ WZGLĘDNA U	CIŚNIENIE ATMOSFERYCZNE P_o	ZACHMURZENIE N	N_h	h	WIATR dd	v	WIDZIALNOŚĆ V	POGODA ww	W	OPAD R
1	8.8	8.2	10.9	96	995.6	7	2	5	00	0	4	10	2	-
2	7.4	6.7	9.8	96	998.9	8	6	4	00	0	6	61	6	1.1
3	10.2	8.2	10.9	88	1003.8	8	5	4	36	5	6	61	2	1.0
4	6.3	6.1	9.4	98	1006.6	9	9	.	00	0	1	43	0	-
5	10.4	9.5	11.9	94	1001.7	7	4	5	00	0	8	01	6	1.8
6	9.3	7.3	10.2	88	1001.5	6	6	6	00	0	7	02	2	-
7	7.4	5.0	8.7	85	1009.0	8	8	5	00	0	4	8	02	2	-
8	4.4	2.8	7.5	90	1016.9	8	8	4	32	2	7	21	2	0.1
9	4.1	3.0	7.6	93	1017.4	0	0	9	00	0	8	02	0	-
10	2.6	2.3	7.2	98	1015.0	0	0	9	00	0	5	28	0	-
11	4.2	3.4	7.8	95	1015.7	1	1	6	00	0	6	10	0	-
12	12.8	11.0	13.1	89	1015.7	8	8	6	00	0	6	10	2	-
13	11.0	9.2	11.6	88	1023.4	8	8	5	08	2	5	10	2	-
14	7.2	7.2	10.2	100	1021.3	9	9	.	00	0	1	45	4	-
15	8.8	7.7	10.5	93	1015.7	8	8	4	23	2	7	61	6	6.1
16	8.4	7.3	10.2	93	1011.8	8	8	4	26	1	6	61	6	1.6
17	9.8	8.9	11.4	94	1015.3	6	6	5	27	1	5	10	2	-
18	10.2	8.9	11.4	92	1024.6	8	8	4	34	3	6	10	8	1.6
19	8.8	7.4	10.3	91	1023.1	0	0	9	00	0	6	10	0	-
20	11.8	9.3	11.7	84	1017.2	2	0	9	00	0	7	03	0	-
21	9.8	7.4	10.3	84	1017.4	8	8	6	00	0	8	01	1	-
22	10.4	9.2	11.6	92	1011.2	8	8	4	16	1	6	61	2	0.4
23	9.1	6.7	9.8	84	1003.7	8	8	4	05	3	6	10	6	0.5
24	9.2	6.5	9.7	83	1005.6	7	7	5	00	0	7	02	8	0.2
25	6.1	5.5	9.0	95	1011.6	7	7	5	26	1	5	10	1	-
26	9.2	5.3	8.9	76	1015.4	8	5	5	22	1	8	03	1	-
27	11.0	8.4	11.0	84	1013.0	7	7	5	24	2	7	21	2	0.0
28	12.6	9.9	12.2	83	1010.7	7	6	5	00	0	6	10	2	-
29	13.4	11.9	13.9	91	1009.0	5	5	5	00	0	7	01	1	-
30	11.2	9.8	12.1	91	1017.2	8	8	5	00	0	6	10	8	0.9
31	10.7	9.4	11.8	92	1017.9	7	7	5	00	0	6	10	2	-

Godz. 13

1	14.0	7.8	10.6	67	994.0	8	8	5	21	3	6	10	2	-
2	9.6	8.9	11.4	95	999.5	8	6	4	36	1	6	61	6	3.2
3	12.8	8.4	11.0	74	1005.4	7	7	5	32	1	6	10	6	0.4
4	15.8	9.3	11.7	61	1004.0	5	5	5	22	4	7	02	4	-
5	16.4	7.5	10.4	56	1000.6	6	6	5	14	5	8	03	1	-
6	14.7	8.4	11.0	66	1001.7	7	7	5	15	1	8	03	1	-
7	6.1	4.6	8.5	90	1012.2	8	8	5	00	0	7	61	2	0.0
8	7.7	2.5	7.3	70	1018.6	7	7	6	30	1	8	01	8	0.1
9	12.6	2.8	7.5	51	1013.9	3	3	5	36	4	8	03	0	-
10	12.4	4.1	8.2	57	1012.6	5	5	6	04	4	7	03	1	-
11	18.0	4.6	8.5	41	1013.0	6	6	5	02	1	8	03	1	-
12	16.8	9.4	11.8	62	1016.3	8	8	5	16	2	7	02	2	-
13	15.1	10.5	12.7	74	1024.3	7	7	5	00	0	6	10	2	-
14	17.2	10.0	12.3	63	1016.2	8	8	5	00	0	7	03	4	-
15	10.7	8.6	11.2	87	1015.2	8	8	4	00	0	6	21	6	4.4
16	9.3	8.5	11.1	93	1011.9	8	8	5	34	1	6	21	6	3.2
17	15.1	9.7	12.0	69	1016.8	7	7	5	34	2	7	02	2	-
18	15.2	7.0	10.0	58	1024.6	7	7	5	36	2	7	03	2	-
19	19.2	10.3	12.5	56	1020.2	2	2	6	30	4	8	03	0	-
20	20.2	8.9	11.4	48	1015.3	8	3	6	36	3	7	03	1	-
21	12.2	10.7	12.9	91	1017.2	8	8	4	32	2	7	91	2	5.0
22	10.6	7.5	10.4	82	1005.3	8	8	4	00	0	6	61	6	4.3
23	10.6	6.1	9.4	73	1002.9	7	7	5	12	4	7	01	8	1.2
24	11.8	6.7	9.8	71	1006.9	7	7	5	14	2	7	02	9	0.0
25	12.3	6.1	9.4	66	1011.5	5	4	5	32	6	7	01	9	2.1
26	13.8	6.4	9.6	61	1014.9	7	5	5	27	4	7	01	2	-
27	12.8	8.8	11.3	77	1013.7	7	7	5	29	7	7	01	2	-
28	21.3	10.6	12.8	51	1007.2	5	5	6	04	2	8	29	2	-
29	22.1	11.2	13.3	49	1006.1	7	7	5	32	2	7	17	8	0.5
30	14.2	9.2	11.6	71	1017.8	7	7	5	27	1	6	10	2	-
31	23.3	12.2	14.2	48	1012.5	4	4	5	04	5	7	01	1	-

Godz. 19

1	9.8	7.4	10.3	84	995.3	8	8	5	09	2	6	10	8	0.0
2	9.4	8.5	11.1	94	1001.5	8	8	4	00	0	6	80	6	1.5
3	12.8	9.8	12.1	82	1005.9	7	7	6	00	0	6	10	8	0.9
4	13.4	8.4	11.0	71	1003.9	7	4	5	28	4	8	01	1	-
5	13.6	7.8	10.6	69	1001.1	5	3	5	24	3	8	03	1	-
6	11.7	8.9	11.4	83	1003.8	8	8	5	00	0	7	25	2	7.6
7	6.0	3.6	7.9	85	1013.9	8	8	5	32	3	7	02	6	0.0
8	10.0	2.6	7.4	60	1016.9	2	2	6	31	2	8	02	1	-
9	11.4	2.8	7.5	56	1012.8	3	3	5	00	0	8	02	0	-
10	10.8	4.3	8.3	64	1012.8	3	3	6	00	0	7	01	1	-
11	15.1	7.5	10.4	60	1013.6	7	7	6	09	2	7	02	2	-
12	15.2	9.9	12.2	70	1018.8	8	5	2	00	0	7	03	2	-
13	15.2	10.1	12.4	71	1022.7	3	3	5	00	0	7	01	1	-
14	13.8	11.4	13.5	85	1016.4	8	8	5	18	2	6	81	9	1.1
15	11.0	8.2	10.9	83	1014.2	8	8	4	28	2	6	10	2	-
16	9.8	9.7	12.0	99	1012.7	8	8	4	04	1	3	51	6	0.1
17	14.4	10.1	12.4	76	1018.9	7	7	5	00	0	7	02	8	0.0
18	15.2	7.0	10.0	58	1023.1	6	3	6	32	1	8	01	2	-
19	19.2	9.4	11.8	53	1017.6	2	1	6	32	2	8	01	0	-
20	17.4	7.8	10.6	54	1014.5	8	2	6	34	2	8	02	2	-
21	13.0	8.4	11.0	73	1016.0	6	2	5	00	0	6	10	8	2.0
22	9.2	7.4	10.3	89	1002.2	8	8	4	18	2	6	61	6	7.3
23	9.6	7.1	10.1	84	1003.2	6	6	5	29	3	8	25	8	2.1
24	12.2	7.1	10.1	71	1008.1	6	6	5	27	1	7	02	2	-
25	11.9	3.8	8.0	57	1013.3	7	7	5	00	0	8	03	2	-
26	14.0	5.3	8.9	56	1012.7	4	1	6	27	3	7	01	1	-
27	14.5	8.5	11.1	68	1012.5	7	7	5	32	4	8	03	2	-
28	14.7	11.5	13.6	81	1007.7	7	7	4	14	2	7	17	8	4.6
29	17.0	13.2	15.2	75	1009.9	8	8	5	00	0	7	03	9	0.0
30	16.4	9.0	11.5	61	1016.9	7	3	5	00	0	7	01	1	-
31	21.9	14.1	16.1	61	1010.1	4	3	6	16	4	7	01	0	-

Godz. 01

DNI	TEMPERATURA POWIETRZA T	TEMPERATURA PUNKTU ROSY T_d	PRĘŻNOŚĆ PARY WODNEJ e	WILGOTNOŚĆ WZGLĘDNA U	CIŚNIENIE ATMOSFERYCZNE P_o	ZACHMURZENIE N	N_h	h	WIATR dd	v	WIDZIALNOŚĆ V	POGODA ww	W	OPAD R
1	4.7	4.2	8.3	97	.	5	0	9	00	0	8	03	1	-
2	4.9	4.3	8.3	96	.	8	6	4	00	0	5	61	6	11.7
3	6.6	5.1	8.8	90	.	8	8	3	25	1	6	10	8	0.9
4	3.2	2.3	7.2	93	.	3	3	6	24	1	7	03	0	-
5	7.1	4.6	8.5	84	.	8	8	6	00	0	7	03	2	-
6	4.4	3.2	7.7	92	.	7	7	6	00	0	8	03	2	-
7	4.5	3.9	8.1	96	.	8	8	4	27	1	6	61	8	1.2
8	0.6	- 0.2	6.0	92	.	8	8	4	21	2	6	85	2	0.1
9	0.5	- 1.9	5.3	84	.	2	2	6	18	1	8	02	0	-
10	1.4	- 0.9	5.7	85	.	1	1	6	00	0	7	02	0	-
11	1.0	- 0.5	5.9	89	.	1	1	6	00	0	8	03	0	-
12	9.9	4.3	8.3	68	.	7	7	6	00	0	7	02	2	-
13	8.5	7.7	10.5	95	.	8	8	4	00	0	6	10	6	0.0
14	4.8	4.6	8.5	93	.	0	0	9	00	0	6	10	0	-
15	7.3	6.1	9.4	92	.	8	8	4	25	2	6	61	8	3.4
16	5.7	4.8	8.6	94	.	8	8	4	00	0	5	63	6	3.1
17	6.6	6.1	9.4	95	.	8	8	2	00	0	5	10	6	1.5
18	8.7	8.1	10.8	95	.	8	8	4	00	0	5	21	2	1.1
19	8.1	6.1	9.4	87	.	7	7	6	00	0	8	02	2	-
20	7.6	5.5	9.0	86	.	0	0	9	17	1	8	02	1	-
21	7.0	4.8	8.6	85	.	0	0	9	16	1	8	02	1	-
22	7.7	5.6	9.1	86	.	8	8	5	24	1	6	10	2	-
23	4.8	4.3	8.3	96	.	8	6	3	32	2	6	61	8	5.9
24	4.9	2.8	7.5	87	.	8	8	4	26	1	7	02	2	-
25	2.6	2.1	7.1	97	.	3	3	5	00	0	8	03	9	1.1
26	3.2	0.6	6.4	84	.	3	3	6	20	2	7	01	1	-
27	8.3	3.9	8.1	74	.	8	8	5	25	3	7	02	1	-
28	7.8	5.6	9.1	85	.	6	6	6	25	1	8	03	1	-
29	10.5	8.5	11.1	88	.	7	7	5	00	0	7	80	2	0.2
30	9.6	8.4	11.0	93	.	0	0	9	00	0	6	10	8	1.8
31	7.1	6.5	9.7	96	.	3	3	7	00	0	6	10	1	-

Godz. 13

1	12.0	6.5	9.7	69	.	8	5	5	36	3	7	03	2	-
2	6.5	5.0	8.7	90	.	8	6	4	25	2	6	61	6	3.6
3	9.7	5.5	9.0	73	.	7	7	5	00	0	7	02	6	2.0
4	13.1	2.3	7.2	48	.	7	7	6	12	2	8	02	1	-
5	11.0	1.7	6.9	52	.	6	6	6	20	3	9	03	2	-
6	9.8	2.5	7.3	61	.	6	6	5	03	2	8	01	6	0.1
7	2.5	0.8	6.5	88	.	8	8	4	22	3	7	85	6	0.0
8	5.7	- 3.5	4.7	51	.	4	3	6	23	4	8	01	8	0.1
9	8.5	- 1.9	5.3	48	.	2	1	7	34	3	9	01	0	-
10	9.5	- 3.0	4.9	42	.	6	6	7	26	1	8	03	1	-
11	13.8	0.6	6.4	41	.	7	7	6	00	0	8	03	1	-
12	10.9	8.2	10.9	84	.	8	8	4	03	2	6	80	2	1.3
13	11.1	8.0	10.7	82	.	8	7	4	01	2	5	10	6	0.2
14	15.1	8.9	11.4	66	.	7	5	6	00	0	8	17	8	1.3
15	6.4	4.6	8.5	89	.	8	8	3	00	0	6	25	6	0.5
16	6.9	5.5	9.0	90	.	8	8	4	32	1	6	60	6	5.4
17	12.3	5.8	9.2	64	.	7	7	5	07	2	8	02	8	0.4
18	11.1	6.1	9.4	72	.	7	7	5	02	2	7	02	8	0.2
19	16.0	5.6	9.1	50	.	2	2	7	36	1	9	02	0	-
20	15.7	6.1	9.4	53	.	6	6	7	27	3	8	02	1	-
21	9.5	8.4	11.0	93	.	8	8	5	25	1	6	81	2	1.3
22	10.4	5.1	8.8	73	.	8	8	6	24	4	7	80	8	2.1
23	7.6	3.6	7.9	75	.	7	7	5	22	2	6	10	8	0.6
24	8.8	2.6	7.4	65	.	7	7	5	22	5	8	03	2	-
25	9.6	2.8	7.5	63	.	4	4	5	16	1	8	01	1	-
26	11.7	5.1	8.8	64	.	7	7	6	26	4	8	02	8	0.0
27	10.9	5.9	9.3	72	.	7	7	6	20	1	7	01	6	0.0
28	17.8	5.0	8.7	42	.	5	5	6	23	4	8	03	1	-
29	19.7	6.1	9.4	40	.	3	2	7	18	4	8	01	1	-
30	11.9	9.3	11.7	84	.	7	7	5	11	1	6	10	2	-
31	20.1	8.8	11.3	49	.	3	3	6	20	7	7	01	1	-

Godz. 07

DNI	TEMPERATURA POWIETRZA T	TEMPERATURA PUNKTU ROSY T_d	PRĘŻNOŚĆ PARY WODNEJ e	WILGOTNOŚĆ WZGLĘDNA U	CIŚNIENIE ATMOSFERYCZNE P_o	ZACHMURZENIE N	N_h	h	WIATR dd	v	WIDZIALNOŚĆ V	POGODA ww	W	OPAD R
1	9.1	5.6	9.1	79	.	8	8	6	00	0	7	03	2	-
2	4.3	3.8	8.0	96	.	8	6	3	00	0	5	61	6	6.1
3	6.0	5.5	9.0	95	.	8	8	4	27	1	6	61	6	0.5
4	7.5	5.0	8.7	85	.	3	3	6	00	0	7	03	1	-
5	7.5	5.3	8.9	85	.	7	7	5	00	0	8	01	8	3.0
6	5.5	3.2	7.7	86	.	7	7	5	00	0	8	02	2	-
7	3.7	2.6	7.4	92	.	8	8	3	27	2	6	10	6	0.4
8	0.8	- 1.4	5.5	87	.	8	8	5	21	2	7	85	8	0.1
9	4.3	- 0.5	5.9	70	.	2	2	6	02	1	8	01	0	-
10	6.9	- 2.7	5.0	51	.	2	1	6	23	2	8	03	0	-
11	6.6	1.0	6.6	67	.	1	1	7	29	1	8	01	0	-
12	8.7	6.7	9.8	87	.	8	6	6	29	1	7	21	6	0.4
13	8.3	7.0	10.0	91	.	8	8	4	06	1	5	10	2	-
14	10.0	6.5	9.7	80	.	5	5	7	00	0	6	10	1	-
15	5.5	4.4	8.4	93	.	8	4	4	00	0	7	61	6	6.9
16	5.2	4.6	8.5	96	.	8	6	3	34	1	6	63	6	7.0
17	7.9	5.3	8.9	83	.	7	7	4	00	0	7	03	2	-
18	8.5	7.8	10.6	94	.	8	8	4	00	0	5	80	2	3.3
19	10.9	4.8	8.6	65	.	1	1	7	00	0	8	02	1	-
20	13.3	4.3	8.3	55	.	1	1	7	00	0	8	03	0	-
21	11.1	5.8	9.2	70	.	8	3	6	20	1	8	03	1	-
22	6.7	4.8	8.6	87	.	8	8	6	25	1	6	80	8	6.4
23	4.8	4.3	8.3	96	.	8	7	3	27	2	6	21	6	5.1
24	6.1	1.2	6.7	71	.	7	7	6	25	1	8	03	2	-
25	5.5	3.4	7.8	86	.	7	7	5	00	0	7	03	1	-
26	7.2	3.8	8.0	79	.	8	8	5	23	2	8	03	8	0.4
27	9.5	6.7	9.8	83	.	8	8	5	22	4	8	03	2	-
28	12.5	8.1	10.8	74	.	3	1	6	27	1	8	02	8	0.2
29	12.7	9.0	11.5	79	.	2	1	7	00	0	8	03	8	0.0
30	8.5	7.7	10.5	95	.	8	8	3	36	1	5	10	8	1.2
31	11.4	9.0	11.5	85	.	7	2	6	02	2	6	10	1	-

Godz. 19

1	7.4	6.8	9.9	96	.	8	6	2	00	0	4	63	6	7.3
2	7.1	5.6	9.1	90	.	8	8	4	31	2	6	10	6	4.9
3	8.9	4.8	8.6	75	.	0	0	9	00	0	7	01	1	-
4	10.0	2.5	7.3	59	.	6	6	6	11	5	8	25	1	0.0
5	7.9	3.0	7.6	72	.	7	1	6	18	2	9	01	8	0.1
6	6.8	5.1	8.8	89	.	8	8	5	27	1	8	25	1	0.2
7	1.6	- 0.5	5.9	87	.	8	8	4	24	2	6	26	2	0.1
8	5.5	- 3.3	4.8	53	.	3	1	6	22	2	8	01	1	-
9	7.4	0.0	6.1	59	.	2	2	7	27	1	7	01	0	-
10	7.9	0.0	6.1	57	.	1	1	6	12	1	8	01	1	-
11	11.9	3.0	7.6	54	.	7	3	6	21	1	7	02	2	-
12	10.0	8.9	11.4	93	.	7	7	5	00	0	5	21	8	2.0
13	10.9	7.3	10.2	78	.	1	1	5	00	0	6	10	1	-
14	9.8	8.9	11.4	94	.	8	8	5	11	1	7	80	9	10.8
15	6.9	4.6	8.5	86	.	8	8	4	12	1	6	10	2	-
16	6.5	5.9	9.3	97	.	8	8	2	36	1	5	51	6	0.3
17	10.0	8.2	10.9	89	.	8	8	4	00	0	5	25	8	0.8
18	11.0	4.8	8.6	66	.	7	7	5	34	1	7	02	2	-
19	14.5	6.4	9.6	58	.	6	1	6	00	0	9	01	1	-
20	13.1	6.1	9.4	62	.	6	2	6	13	2	8	01	9	0.8
21	9.0	5.1	8.8	76	.	7	7	5	19	2	6	10	8	3.7
22	4.9	3.6	7.9	91	.	8	8	5	24	2	7	80	9	4.5
23	6.9	3.0	7.6	76	.	7	7	5	00	0	7	01	9	0.8
24	8.3	4.1	8.2	75	.	6	6	5	36	3	8	03	8	0.0
25	8.1	1.0	6.6	61	.	5	5	6	00	0	8	01	8	0.0
26	10.4	3.0	7.6	60	.	3	2	7	24	3	8	01	1	-
27	10.9	7.3	10.2	78	.	8	8	6	23	1	7	02	2	-
28	15.7	5.5	9.0	49	.	6	4	6	00	0	8	03	2	-
29	14.1	8.8	11.3	70	.	7	3	7	22	2	8	03	8	0.1
30	13.5	7.5	10.4	67	.	6	6	6	05	2	7	03	1	-
31	17.9	10.5	12.7	62	.	4	3	6	27	2	7	02	8	0.0

Godz. 01

DNI	TEMPERATURA POWIETRZA T	TEMPERATURA PUNKTU ROSY T_d	PRĘŻNOŚĆ PARY WODNEJ e	WILGOTNOŚĆ WZGLĘDNA U	CIŚNIENIE ATMOSFERYCZNE P_o	ZACHMURZENIE N	N_h	h	WIATR dd	v	WIDZIALNOŚĆ V	POGODA ww	W	OPAD R
1	2.2	-1.7	5.4	76	.	7	7	9	01	4	8	02	1	-
2	-2.0	-2.3	5.2	98	.	9	9	.	02	7	0	77	4	3.5
3	-0.6	-0.7	5.8	99	.	9	9	.	36	10	0	49	8	2.2
4	0.2	0.2	6.2	100	.	6	6	.	18	5	7	41	1	-
5	0.0	0.0	6.1	100	.	8	8	1	13	6	8	28	8	1.8
6	-2.0	-2.3	5.2	98	.	9	9	.	12	3	1	70	4	1.3
7	-2.5	-2.8	5.0	98	.	9	9	.	31	5	1	77	4	2.5
8	-5.6	-6.3	3.8	95	.	9	9	.	34	4	0	85	4	0.1
9	-5.3	-6.0	3.9	95	.	6	5	2	28	8	8	01	1	-
10	-4.7	-5.6	4.0	93	.	2	2	1	36	2	7	02	1	-
11	-3.0	-4.0	4.5	94	.	1	1	2	15	8	7	02	1	-
12	0.3	0.3	6.2	100	.	9	9	.	13	8	1	45	8	0.3
13	1.4	1.4	6.8	100	.	9	9	.	02	7	0	47	6	0.2
14	1.9	1.9	7.0	100	.	6	6	.	21	5	5	41	4	-
15	-0.9	-1.0	5.7	99	.	9	9	.	33	3	1	86	4	2.1
16	-1.5	-1.7	5.4	99	.	9	9	.	32	4	0	73	4	2.5
17	0.0	0.0	6.1	100	.	7	6	2	10	2	8	01	7	0.5
18	0.7	0.7	6.4	100	.	9	9	.	04	8	0	45	8	3.4
19	1.0	1.0	6.6	100	.	8	8	.	36	9	7	41	4	-
20	2.5	1.9	7.0	97	.	2	2	.	01	5	8	02	1	-
21	1.5	1.0	6.5	96	.	2	1	9	36	7	9	02	1	-
22	-0.2	-0.2	6.0	100	.	9	9	.	35	5	0	45	4	-
23	-2.2	-2.5	5.1	98	.	9	9	.	36	11	0	87	6	10.9
24	-3.9	-4.4	4.4	96	.	9	9	.	32	4	1	49	8	0.0
25	-2.3	-2.9	4.9	96	.	6	6	.	19	5	7	28	8	0.6
26	-2.8	-3.2	4.8	97	.	4	4	3	33	9	9	01	4	-
27	-0.7	-0.8	5.8	99	.	9	9	.	02	9	0	49	1	-
28	2.5	2.2	7.2	98	.	7	7	.	34	9	7	41	2	-
29	3.0	1.9	7.0	92	.	9	9	.	16	9	0	60	4	0.9
30	4.2	1.0	6.6	79	.	8	8	2	27	4	8	03	4	-
31	5.0	4.4	8.4	96	.	7	7	.	18	12	7	02	1	-

Godz. 07

DNI	TEMPERATURA POWIETRZA T	TEMPERATURA PUNKTU ROSY T_d	PRĘŻNOŚĆ PARY WODNEJ e	WILGOTNOŚĆ WZGLĘDNA U	CIŚNIENIE ATMOSFERYCZNE P_o	ZACHMURZENIE N	N_h	h	WIATR dd	v	WIDZIALNOŚĆ V	POGODA ww	W	OPAD R
1	1.7	1.7	6.9	100	.	8	8	.	02	8	7	02	2	-
2	-2.5	-2.8	5.0	98	.	9	9	.	01	6	0	77	4	7.5
3	-0.5	-0.8	5.7	98	.	9	9	.	36	7	0	77	8	1.8
4	0.0	0.0	6.1	100	.	7	7	.	16	13	7	41	5	0.2
5	-1.8	-2.3	5.1	96	.	9	9	.	16	11	0	49	8	2.8
6	-1.5	-1.7	5.4	99	.	9	9	.	00	8	1	45	7	0.0
7	-3.0	-3.4	4.8	97	.	9	9	.	20	7	1	49	7	0.8
8	-6.0	-6.4	3.8	97	.	9	9	.	32	8	0	85	4	0.1
9	-5.1	-6.1	3.9	93	.	6	3	.	02	9	8	01	4	-
10	-5.0	-6.3	3.8	90	.	4	4	1	34	6	8	02	0	-
11	-2.3	-3.5	4.7	90	.	2	1	4	18	5	7	03	0	-
12	0.7	0.7	6.4	100	.	8	8	.	00	0	7	83	4	2.5
13	1.3	1.3	6.7	100	.	9	9	.	04	6	0	50	4	0.1
14	2.7	2.4	7.3	98	.	7	4	3	30	3	7	01	2	-
15	-1.8	-1.8	5.4	100	.	9	9	.	32	4	1	77	8	7.5
16	-1.6	-1.8	5.3	98	.	9	9	.	33	2	0	71	4	4.4
17	-0.3	-0.3	6.0	100	.	7	7	.	00	0	9	03	4	-
18	0.8	0.8	6.5	100	.	9	9	.	02	10	0	83	4	3.6
19	0.9	-1.9	5.3	81	.	1	1	9	01	7	9	01	1	-
20	2.9	0.6	6.4	86	.	1	1	4	01	5	9	03	0	-
21	1.6	0.2	6.2	90	.	8	8	.	36	4	8	20	1	0.0
22	-1.2	-1.4	5.5	99	.	9	9	.	24	8	0	77	4	4.0
23	-2.6	-2.9	4.9	98	.	9	9	.	34	10	0	87	6	15.3
24	-3.3	-3.7	4.6	97	.	7	7	.	33	2	7	41	4	-
25	-1.9	-2.1	5.2	98	.	7	7	.	02	3	7	02	1	-
26	-1.7	-1.9	5.3	98	.	9	9	.	30	10	1	49	8	0.6
27	0.2	0.2	6.2	100	.	9	9	.	36	13	0	47	6	0.3
28	2.9	2.1	7.1	93	.	4	2	2	23	10	8	03	1	-
29	4.3	3.2	7.7	93	.	3	2	.	14	6	8	03	6	0.4
30	2.8	1.9	7.0	94	.	7	7	.	25	5	8	41	6	0.3
31	5.3	4.8	8.6	95	.	7	7	.	16	12	7	02	2	-

Godz. 13

1	2.0	2.0	7.1	100	.	9	9	.	02	11	0	45	4	-
2	-0.9	-1.3	5.5	97	.	9	9	.	34	8	0	88	7	7.4
3	0.0	0.0	6.1	100	.	9	9	.	02	1	1	43	8	3.4
4	1.1	-0.5	5.9	90	.	7	7	1	12	11	8	02	8	0.2
5	-1.2	-1.4	5.5	99	.	8	8	.	18	9	6	87	2	1.4
6	0.0	0.0	6.1	100	.	7	7	.	34	1	8	41	8	0.6
7	-3.6	-3.7	4.6	99	.	9	9	.	15	6	0	87	4	0.0
8	-6.0	-6.7	3.7	94	.	3	2	3	30	4	8	01	8	0.7
9	-2.8	-3.8	4.6	93	.	2	1	2	01	6	9	02	1	-
10	-2.2	-3.1	4.9	94	.	7	7	4	32	3	7	02	8	0.0
11	0.0	-0.3	6.0	98	.	8	8	.	19	7	6	85	1	0.0
12	1.9	1.9	7.0	100	.	9	9	.	36	3	0	80	4	0.1
13	3.9	3.9	8.1	100	.	9	9	.	03	2	0	47	6	0.2
14	4.9	3.0	7.6	88	.	7	6	.	20	4	7	17	2	-
15	-0.6	-0.7	5.8	99	.	9	9	.	33	2	0	47	7	0.9
16	0.1	-0.2	6.0	98	.	9	9	.	35	1	1	85	7	4.0
17	1.0	1.0	6.6	100	.	9	9	.	34	6	0	45	8	0.5
18	1.2	1.2	6.7	100	.	9	9	.	36	6	0	45	8	3.0
19	4.7	2.6	7.4	87	.	5	5	4	01	5	9	03	1	-
20	4.9	2.1	7.1	82	.	7	7	3	35	7	8	80	1	0.0
21	0.8	0.8	6.5	100	.	9	9	.	33	6	0	80	4	1.1
22	-0.2	-0.2	6.0	100	.	8	8	.	28	9	7	41	7	2.6
23	-2.2	-2.5	5.1	98	.	9	9	.	36	8	0	45	8	8.3
24	-0.7	-0.8	5.8	99	.	9	9	.	34	4	0	87	4	0.0
25	-0.8	-0.9	5.7	99	.	9	9	.	35	4	0	87	4	1.3
26	-0.6	-1.0	5.7	97	.	7	7	2	32	9	7	02	7	0.8
27	0.0	0.0	6.1	100	.	9	9	.	34	9	0	43	5	0.1
28	4.8	1.9	7.0	82	.	6	6	3	22	10	8	02	8	0.3
29	7.3	2.3	7.2	70	.	6	4	2	21	10	8	01	8	0.0
30	5.0	4.4	8.4	96	.	5	5	.	22	8	7	41	1	-
31	7.1	6.7	9.8	97	.	7	7	.	20	11	7	41	8	0.0

Godz. 19

1	0.1	0.1	6.2	100	.	9	9	.	01	12	0	79	8	7.6
2	-0.2	-0.5	5.9	98	.	9	9	.	36	13	0	77	8	8.8
3	0.9	0.4	6.3	96	.	2	2	2	25	3	7	01	4	-
4	-0.7	-0.8	5.8	99	.	7	6	.	14	9	7	85	4	1.5
5	-1.9	-2.1	5.2	98	.	8	8	.	17	5	6	77	8	2.4
6	-1.2	-1.4	5.5	99	.	9	9	.	32	6	0	45	8	6.6
7	-4.6	-5.2	4.1	96	.	9	9	.	24	4	1	85	4	0.5
8	-4.2	-5.1	4.2	94	.	5	2	3	30	6	8	01	1	-
9	-2.8	-3.8	4.6	93	.	5	5	1	36	7	7	01	1	-
10	-1.9	-2.7	5.0	95	.	2	2	4	00	0	7	26	1	0.0
11	0.7	0.7	6.4	100	.	7	7	.	19	10	7	03	8	0.6
12	1.4	1.4	6.8	100	.	8	8	.	04	6	6	41	8	0.9
13	2.7	2.7	7.4	100	.	7	7	.	25	2	5	41	4	-
14	0.9	0.9	6.5	100	.	9	9	.	30	6	1	47	9	3.1
15	-1.1	-1.2	5.6	99	.	9	9	.	00	0	0	45	4	-
16	0.3	0.3	6.2	100	.	9	9	.	09	2	1	68	8	0.5
17	1.2	1.2	6.7	100	.	9	9	.	34	7	0	45	8	3.0
18	0.3	0.3	6.2	100	.	9	9	.	36	10	1	45	4	-
19	4.1	2.6	7.4	90	.	6	6	2	01	7	8	03	1	-
20	3.3	0.8	6.5	82	.	7	6	4	35	9	8	03	9	1.9
21	-0.3	-0.3	6.0	100	.	9	9	.	36	8	0	45	8	4.0
22	-2.3	-2.6	5.1	98	.	9	9	.	35	10	0	86	9	1.3
23	-2.0	-2.3	5.2	98	.	9	9	.	36	7	0	49	9	2.2
24	-1.5	-2.0	5.3	98	.	7	7	.	26	2	7	87	4	2.2
25	-2.4	-2.7	5.0	98	.	7	6	0	02	7	8	28	8	1.1
26	-0.6	-1.0	5.7	97	.	5	2	3	29	8	7	01	2	-
27	1.3	1.3	6.7	100	.	7	7	.	01	9	7	41	4	-
28	4.6	2.3	7.2	85	.	5	3	4	21	9	8	01	2	-
29	5.1	3.4	7.8	88	.	7	5	4	23	5	7	03	8	0.0
30	4.1	3.2	7.7	94	.	6	6	.	27	4	8	41	1	-
31	7.5	7.5	10.4	100	.	9	9	.	18	13	0	81	4	4.2

TABLICA II

SPOSTRZEŻENIA CODZIENNE STACJI METEOROLOGICZNYCH
WARTOŚCI DOBOWE

ЕЖЕДНЕВНЫЕ НАБЛЮДЕНИЯ МЕТЕОРОЛОГИЧЕСКИХ СТАНЦИЙ
СУТОЧНЫЕ ЗНАЧЕНИЯ

EVERYDAY OBSERVATIONS AT METEOROLOGICAL STATIONS
DAILY VALUES

Tablica II — LEBA — Maj 1974

Dzień	Temperatura powietrza: T	Max	Min	T_g	Prężność pary wodnej: e	Wilgotność względna: U	Ciśnienie atmosferyczne: P	Usłonecznienie: S	Zachmurzenie: N	Wiatr: v	v_{max}	Opad: R_d	Śnieg: s_k	s_g
1	8.8	12.7	7.0	6.1	9.5	84	1000.4	.	4.1	5.1	8	0.0	-	-
2	8.8	13.9	6.4	2.8	9.8	87	1001.5	.	4.1	2.1	3	-	-	-
3	6.3	9.0	5.1	3.2	9.0	94	1004.8	.	8.0	2.5	6	0.0	-	-
4	5.9	7.3	5.0	4.9	8.8	94	1005.4	.	8.0	2.9	7	0.6	-	-
5	5.0	5.9	3.8	3.8	7.6	87	1008.2	.	7.5	12.4	17	5.0	-	-
6	4.9	6.1	3.8	3.2	7.2	83	1009.3	.	8.0	8.6	10	6.5	-	-
7	4.1	5.3	3.5	2.8	7.4	99	1010.4	.	8.0	8.3	10	10.9	-	-
8	4.9	5.6	3.9	3.0	6.9	80	1014.9	.	6.6	5.0	7	0.1	-	-
9	4.3	5.5	3.8	1.9	7.1	86	1016.3	.	6.3	3.0	5	1.3	-	-
10	4.4	7.8	- 1.8	- 4.7	7.6	91	1014.5	.	6.3	3.1	6	-	-	-
11	9.3	15.2	3.3	- 0.6	8.0	70	1015.3	.	2.5	4.3	6	-	-	-
12	5.9	10.5	2.3	- 2.3	8.2	89	1023.2	.	2.8	3.9	7	-	-	-
13	6.9	12.4	2.9	3.0	8.2	83	1028.1	.	3.5	4.3	8	-	-	-
14	10.0	16.5	5.3	5.3	8.1	67	1021.9	.	1.6	5.9	9	-	-	-
15	6.6	9.3	4.8	2.8	8.1	84	1021.1	.	0.4	3.6	6	-	-	-
16	6.9	9.8	3.9	- 1.2	8.6	87	1020.8	.	2.4	5.4	8	-	-	-
17	8.3	12.6	5.4	4.0	9.3	85	1024.7	.	0.5	4.8	8	-	-	-
18	10.2	15.3	1.4	- 1.3	8.4	70	1028.1	.	2.5	1.9	3	-	-	-
19	10.0	15.4	4.5	1.6	9.3	76	1022.5	.	2.0	3.5	6	-	-	-
20	8.7	13.7	2.3	- 1.0	7.7	70	1018.8	.	3.6	3.8	7	-	-	-
21	8.7	14.5	3.1	- 0.8	8.9	78	1015.1	.	6.0	2.4	4	0.3	-	-
22	9.7	12.8	8.4	7.1	10.4	87	1006.8	.	5.3	3.3	5	0.4	-	-
23	8.4	10.9	6.4	6.6	9.5	87	1005.3	.	4.9	2.6	5	0.0	-	-
24	8.7	11.2	7.1	4.7	9.1	81	1009.0	.	2.0	3.9	7	-	-	-
25	9.5	12.6	3.6	- 1.8	8.7	74	1011.3	.	6.0	2.6	4	0.8	-	-
26	13.4	11.7	5.6	4.2	11.2	89	1006.3	.	7.3	11.3	15	0.0	-	-
27	11.1	14.4	8.6	7.3	10.5	80	1005.0	.	5.6	9.4	11	0.0	-	-
28	11.3	15.1	10.3	10.1	11.1	83	1003.6	.	5.6	7.8	11	3.6	-	-
29	11.3	13.7	6.3	2.9	10.4	78	1003.2	.	5.4	8.4	11	0.3	-	-
30	10.2	13.0	6.9	6.0	8.7	70	1012.2	.	2.4	10.4	14	-	-	-
31	10.1	13.7	3.5	1.4	9.3	76	1017.3	.	4.4	4.5	6	-	-	-

HEL — Maj 1974

DNI	Temperatura powietrza: T	Max	Min	T_g	Prężność pary wodnej: e	Wilgotność względna: U	Ciśnienie atmosferyczne: P	Usłonecznienie: S	Zachmurzenie: N	Wiatr: v	v_{max}	Opad: R_d	Śnieg: s_k	s_g
1	9.7	14.0	6.1	2.5	10.4	87	1000.9	8.4	4.3	5.1	7	-	-	-
2	10.2	17.6	3.6	0.5	10.1	82	1001.7	6.4	3.4	2.4	4	-	-	-
3	8.2	12.6	5.3	2.0	9.6	89	1004.7	7.4	4.1	2.8	3	-	-	-
4	8.9	12.1	3.6	1.9	9.2	92	1005.4	1.9	7.8	3.0	5	0.4	-	-
5	5.6	6.5	5.3	4.3	8.7	95	1007.8	-	8.0	9.1	10	1.4	-	-
6	5.1	5.6	4.9	3.6	8.3	94	1008.6	-	8.0	8.5	10	9.7	-	-
7	4.2	5.2	3.9	2.8	8.0	97	1008.0	-	8.0	8.3	9	11.3	-	-
8	4.0	5.3	3.0	1.8	7.6	94	1013.3	-	8.0	9.1	10	2.4	-	-
9	4.0	4.4	3.4	2.2	7.6	93	1015.3	-	7.9	6.0	9	0.8	-	-
0	5.2	8.5	2.5	- 0.5	7.6	86	1014.6	1.0	5.8	2.9	5	-	-	-
11	6.8	11.7	1.9	- 1.5	8.5	87	1016.8	11.6	0.8	2.9	4	-	-	-
12	6.7	12.3	1.2	- 2.4	8.5	87	1023.4	13.0	0.6	3.4	6	-	-	-
13	7.3	12.2	1.9	- 2.5	8.9	87	1028.2	12.4	1.9	3.5	7	-	-	-
14	9.2	13.0	6.1	2.7	9.2	80	1022.7	10.5	2.5	5.6	8	-	-	-
15	7.8	12.2	2.9	- 1.0	8.4	81	1020.5	13.4	0.9	4.3	6	-	-	-
16	7.7	11.9	1.9	- 2.8	9.1	87	1020.3	11.7	2.9	4.9	8	-	-	-
17	9.4	14.3	7.0	3.7	9.9	85	1024.4	13.1	0.1	4.3	5	-	-	-
18	12.3	19.2	5.0	0.9	9.3	68	1027.2	12.4	1.9	3.8	6	-	-	-
19	12.2	19.6	8.0	3.8	10.2	73	1021.8	11.4	2.0	4.4	6	-	-	-
20	8.9	13.8	5.9	1.6	8.2	75	1019.0	12.6	4.6	2.9	4	-	-	-
21	7.0	12.6	0.1	- 2.5	8.2	82	1015.2	1.0	5.4	1.3	2	0.4	-	-
22	9.6	15.1	4.5	1.2	10.6	89	1006.4	3.9	6.0	2.9	4	-	-	-
23	10.2	14.7	6.6	6.0	9.4	78	1004.7	9.2	6.3	3.4	5	0.0	-	-
24	10.2	14.2	7.8	4.6	9.5	77	1008.0	13.2	3.1	4.5	6	-	-	-
25	9.0	13.0	6.4	1.8	8.7	77	1010.9	1.3	5.0	4.4	7	0.8	-	-
26	9.1	11.5	2.8	- 0.5	10.5	91	1006.0	-	6.4	5.6	10	0.3	-	-
27	11.8	15.5	10.1	8.2	10.7	78	1004.5	8.5	6.5	7.9	10	-	-	-
28	11.1	14.5	9.8	7.4	11.6	88	1004.0	1.2	6.5	4.4	7	1.0	-	-
29	10.3	12.9	7.7	3.1	11.2	90	1004.2	3.1	5.3	4.4	8	4.1	-	-
30	9.8	13.6	7.7	4.3	9.0	75	1012.6	12.4	3.3	6.9	8	0.6	-	-
31	10.8	15.5	7.4	3.4	10.1	80	1017.7	9.3	4.1	3.1	5	-	-	-

Tablica II

USTKA

DNI	TEMPERATURA POWIETRZA T	Max	Min	T_g	PRĘŻNOŚĆ PARY WODNEJ e	WILGOTNOŚĆ WZGLĘDNA U	CIŚNIENIE ATMOSFERYCZNE P	USŁONECZNIENIE S	ZACHMURZENIE N	WIATR v	v_{max}	OPAD R_d	ŚNIEG s_k	s_g
1	8.2	10.3	7.1	6.0	9.8	90	999.7	2.6	6.0	4.0	5	-	-	-
2	7.7	11.3	5.6	3.2	9.5	91	1001.5	8.4	6.0	2.5	4	-	-	-
3	6.3	9.6	5.1	5.4	9.0	94	1004.6	1.5	7.9	3.0	5	0.0	-	-
4	6.1	7.5	5.6	5.1	8.9	94	1005.0	-	8.0	3.3	8	0.0	-	-
5	5.5	6.0	4.6	3.3	7.9	88	1007.3	-	7.9	10.0	12	5.6	-	-
6	3.3	6.0	4.5	4.3	7.2	81	1009.0	-	7.8	11.1	12	4.0	-	-
7	5.2	5.7	4.5	3.9	7.5	85	1010.8	-	7.8	7.5	8	3.8	-	-
8	6.2	8.5	5.3	2.8	6.7	71	1015.3	6.3	4.5	5.0	7	-	-	-
9	5.8	8.5	2.1	- 2.0	7.3	80	1016.4	5.2	5.5	3.5	6	-	-	-
10	4.9	9.6	- 0.2	- 2.3	7.5	86	1014.0	6.6	4.0	2.3	3	-	-	-
11	9.7	16.4	2.6	1.3	7.8	68	1014.2	9.3	3.0	3.1	4	-	-	-
12	7.2	13.8	4.0	0.4	8.9	88	1022.5	11.9	1.9	2.8	5	-	-	-
13	7.4	13.4	2.9	1.6	8.2	81	1026.9	12.0	3.3	3.6	6	-	-	-
14	10.9	18.3	6.1	3.9	8.5	67	1020.3	13.3	3.9	4.6	6	-	-	-
15	7.8	10.4	6.0	4.4	8.8	83	1020.5	14.4	0.6	3.4	5	-	-	-
16	7.6	10.1	5.3	2.3	9.0	87	1020.0	11.7	2.1	4.9	7	-	-	-
17	8.7	11.0	6.1	5.0	9.8	87	1024.0	14.2	0.9	3.1	5	-	-	-
18	9.8	14.4	5.8	2.7	9.5	79	1027.6	14.1	0.9	2.0	3	-	-	-
19	9.9	14.4	5.7	3.7	9.9	81	1022.1	14.1	1.3	2.6	5	-	-	-
20	9.4	13.7	5.8	2.8	9.1	78	1018.0	11.0	3.6	2.6	5	0.2	-	-
21	10.1	13.4	7.9	5.6	10.0	81	1014.5	1.8	7.1	2.4	4	0.0	-	-
22	10.1	13.2	8.0	5.7	10.5	86	1006.3	13.2	2.6	2.1	4	-	-	-
23	9.0	12.1	5.3	1.5	9.4	83	1005.0	7.9	5.4	2.5	4	0.0	-	-
24	9.5	12.4	7.8	5.8	9.3	78	1008.7	14.4	1.3	3.9	6	-	-	-
25	9.6	12.8	4.1	0.3	8.5	73	1010.8	3.8	6.3	2.9	5	0.1	-	-
26	10.6	12.1	8.8	7.4	11.0	86	1006.4	-	7.4	6.4	9	0.0	-	-
27	11.1	13.1	9.2	8.1	10.5	80	1005.2	10.1	3.6	8.8	10	0.1	-	-
28	11.6	13.4	10.6	9.8	11.5	85	1003.4	3.6	5.9	5.3	7	5.4	-	-
29	11.3	13.4	9.7	7.5	10.9	81	1003.1	5.7	4.9	5.9	7	0.2	-	-
30	10.2	13.1	7.2	6.4	8.5	68	1012.1	12.6	3.4	7.5	8	-	-	-
31	10.6	13.9	4.4	2.6	9.7	76	1016.5	8.5	4.4	3.0	4	-	-	-

LEBORK

Maj 1974

DNI	TEMPERATURA POWIETRZA T	Max	Min	T_g	PRĘŻNOŚĆ PARY WODNEJ e	WILGOTNOŚĆ WZGLĘDNA U	CIŚNIENIE ATMOSFERYCZNE P*	USŁONECZNIENIE S	ZACHMURZENIE N	WIATR v	v_{max}	OPAD R_d	ŚNIEG s_k	s_g
1	13.3	20.0	6.8	5.9	11.3	75	997.7	8.5	3.9	2.0	4	-	-	-
2	12.0	20.2	5.3	2.7	10.9	83	999.1	7.2	4.3	1.8	3	-	-	-
3	8.6	16.6	5.0	5.0	9.8	88	1002.6	5.8	5.8	1.9	3	-	-	-
4	7.3	10.6	6.0	6.0	9.3	91	1003.1	-	8.0	1.5	3	2.9	-	-
5	5.3	6.4	4.7	4.8	8.2	92	1005.4	-	8.0	4.5	7	11.1	-	-
6	4.8	5.4	4.3	4.1	7.5	88	1006.6	-	8.0	4.1	5	6.4	-	-
7	5.8	4.9	3.3	3.3	7.6	94	1007.7	-	8.0	3.4	5	5.4	-	-
8	4.5	5.6	3.2	2.8	6.9	83	1012.7	-	6.8	3.6	6	0.8	-	-
9	3.1	5.2	0.1	- 2.5	6.9	93	1014.1	-	6.0	1.8	3	1.5	-	-
10	4.5	10.5	- 1.3	- 4.1	6.9	84	1012.2	0.9	6.5	1.1	2	-	-	-
11	9.7	15.4	4.0	0.7	8.0	68	1013.2	12.5	2.5	2.4	4	-	-	-
12	8.1	14.8	0.2	- 2.7	8.3	78	1020.5	11.9	1.9	1.8	4	-	-	-
13	8.6	16.6	0.8	- 0.4	7.9	73	1025.4	11.9	3.9	1.8	4	-	-	-
14	11.6	18.8	6.6	4.0	8.3	63	1019.4	14.0	3.0	3.8	6	-	-	-
15	9.2	15.6	2.0	- 1.2	7.1	64	1018.2	14.0	0.4	1.6	4	-	-	-
16	8.1	14.7	- 0.5	- 5.1	7.7	75	1017.9	10.9	3.6	2.4	5	-	-	-
17	9.7	17.3	1.1	- 1.6	9.1	77	1022.1	13.9	0.9	2.0	4	-	-	-
18	11.1	20.0	0.7	- 2.0	8.5	69	1025.6	13.5	2.3	1.4	4	-	-	-
19	12.8	21.2	2.7	- 0.9	10.0	69	1020.0	13.8	2.0	1.6	3	-	-	-
20	10.4	17.6	1.3	- 1.5	7.5	58	1016.3	13.1	4.8	1.9	5	-	-	-
21	8.9	15.5	3.4	1.0	8.9	78	1012.9	2.6	6.5	1.4	3	0.5	-	-
22	10.2	14.5	6.6	3.6	10.1	83	1004.2	4.5	5.4	1.6	3	0.0	-	-
23	9.8	14.3	6.6	3.5	9.0	75	1002.8	5.1	5.6	1.6	3	0.1	-	-
24	3.5	14.6	- 0.4	- 3.9	7.4	73	1006.2	13.3	1.9	1.6	4	-	-	-
25	8.7	14.1	1.0	- 3.2	7.9	72	1008.9	2.6	6.0	1.5	3	2.2	-	-
26	10.3	12.2	5.6	1.9	10.9	87	1004.5	-	7.8	5.5	9	0.6	-	-
27	11.5	13.9	9.0	0.8	10.5	77	1002.9	5.0	6.6	5.6	8	0.0	-	-
28	12.0	14.9	10.5	9.4	11.9	85	1001.6	1.8	7.0	3.5	5	3.9	-	-
29	11.5	14.1	8.6	3.9	11.3	83	1001.5	4.5	4.6	2.8	6	1.8	-	-
30	9.6	13.1	6.2	4.3	8.5	71	1010.3	12.0	3.5	4.9	7	0.8	-	-
31	10.8	17.4	3.4	- 2.2	8.5	68	1015.0	11.0	4.1	1.8	4	-	-	-

GDAŃSK-RĘBIECHOWO

DNI	TEMPERATURA POWIETRZA T	Max	Min	T_g	PRĘŻNOŚĆ PARY WODNEJ e	WILGOTNOŚĆ WZGLĘDNA U	CIŚNIENIE ATMOSFERYCZNE P	USŁONECZNIENIE S	ZACHMURZENIE N	WIATR v	v_{max}	OPAD R_d	ŚNIEG s_k	s_g
1	11.1	16.4	4.9	5.1	10.7	82	983.8	.	5.4	2.6	5	-	-	-
2	12.0	19.0	4.4	3.6	9.7	73	985.1	.	1.4	1.9	5	-	-	-
3	8.7	15.8	4.0	3.4	9.3	84	987.9	.	3.8	2.1	3	-	-	-
4	6.7	13.3	2.0	1.4	9.0	92	988.8	.	5.8	2.4	6	3.3	-	-
5	4.5	6.0	2.4	3.6	8.2	97	990.7	.	8.0	7.8	10	4.7	-	-
6	4.1	4.9	3.8	3.8	7.8	95	991.2	.	8.0	7.5	9	16.7	-	-
7	3.1	4.2	2.0	2.9	7.4	97	991.4	.	8.0	8.4	10	2.7	-	-
8	3.0	3.6	1.9	1.9	7.0	93	996.7	.	8.0	7.8	9	1.2	-	-
9	2.9	3.7	2.0	1.8	6.9	92	998.6	.	7.5	5.9	7	0.4	-	-
10	4.4	9.2	0.3	0.1	6.9	84	997.8	.	5.9	3.3	5	-	-	-
11	6.5	11.7	0.3	- 0.6	7.5	78	999.6	.	1.9	3.1	5	-	-	-
12	7.0	12.1	0.7	- 0.1	7.9	80	1006.3	.	1.5	2.5	5	-	-	-
13	7.0	13.1	- 1.0	- 1.4	7.4	75	1011.3	.	0.8	3.4	7	-	-	-
14	9.8	14.5	4.4	3.1	8.1	69	1005.8	.	2.6	5.1	7	-	-	-
15	8.9	13.7	4.8	3.4	6.3	59	1003.5	.	0.6	4.5	7	-	-	-
16	7.1	12.3	0.4	0.1	8.0	80	1003.4	.	3.6	4.5	7	-	-	-
17	10.0	14.8	5.0	4.6	8.7	73	1007.5	.	0.5	4.9	7	-	-	-
18	12.4	19.8	3.6	2.9	7.4	56	1010.8	.	2.3	3.9	8	-	-	-
19	14.0	22.6	7.0	5.3	8.4	55	1005.4	.	1.8	3.5	6	-	-	-
20	8.4	13.8	3.3	3.0	6.2	60	1002.4	.	4.1	2.5	5	-	-	-
21	8.1	13.8	1.1	0.8	8.2	76	998.8	.	5.6	2.0	4	0.3	-	-
22	9.2	13.5	6.4	5.7	10.5	90	990.2	.	6.0	3.4	5	1.0	-	-
23	9.3	14.3	6.1	6.6	8.1	72	988.6	.	6.9	3.8	5	-	-	-
24	8.7	13.3	4.3	3.5	6.3	60	991.5	.	1.0	5.4	7	-	-	-
25	8.8	13.1	2.7	2.3	7.2	65	994.5	.	5.8	4.4	7	0.1	-	-
26	9.5	12.1	5.0	5.3	9.9	83	990.3	.	7.3	8.1	13	0.0	-	-
27	11.2	14.2	8.8	8.2	9.4	71	989.0	.	6.8	8.4	11	0.1	-	-
28	11.5	14.3	9.4	9.4	11.1	83	988.3	.	6.1	5.6	8	2.5	-	-
29	10.4	13.2	8.4	7.3	10.7	85	986.0	.	6.3	4.9	7	6.0	-	-
30	8.8	12.3	5.2	4.0	7.5	67	996.1	.	3.3	8.1	12	0.3	-	-
31	9.8	15.6	4.1	2.3	8.1	69	1001.0	.	4.8	3.6	6	-	-	-

KOSZALIN

DNI	TEMPERATURA POWIETRZA T	Max	Min	T_g	PRĘŻNOŚĆ PARY WODNEJ e	WILGOTNOŚĆ WZGLĘDNA U	CIŚNIENIE ATMOSFERYCZNE P	USŁONECZNIENIE S	ZACHMURZENIE N	WIATR v	v_{max}	OPAD R_d	ŚNIEG s_k	s_g
1	12.8	19.8	7.6	6.8	11.5	80	991.3	.	6.3	2.1	4	-	-	-
2	9.5	15.6	6.6	5.0	10.2	87	993.9	.	7.0	2.8	5	-	-	-
3	7.6	10.9	6.5	5.9	9.4	91	997.1	.	7.1	2.8	3	-	-	-
4	6.2	10.0	4.2	3.1	8.8	93	996.6	.	7.8	2.0	5	0.0	-	-
5	5.3	7.6	4.5	3.7	8.1	91	997.7	.	8.0	6.3	8	0.9	-	-
6	4.6	6.3	3.6	2.5	7.6	90	1000.0	.	8.0	6.1	7	5.4	-	-
7	4.3	5.7	3.6	2.3	7.1	85	1003.2	.	7.5	7.4	9	0.8	-	-
8	5.5	11.2	- 0.7	- 3.4	5.9	68	1007.9	.	1.6	3.9	8	-	-	-
9	4.6	11.1	- 3.9	- 6.0	5.7	69	1008.4	.	2.9	3.3	8	-	-	-
10	7.0	14.5	- 2.8	- 5.0	6.1	65	1005.5	.	2.0	2.5	5	-	-	-
11	9.5	16.6	0.2	- 2.4	7.0	63	1005.7	.	3.0	3.0	5	-	-	-
12	10.1	17.5	0.5	- 3.1	7.8	65	1013.0	.	2.9	3.1	6	-	-	-
13	11.9	19.1	2.8	- 0.4	7.2	56	1017.3	.	2.5	2.3	4	-	-	-
14	13.7	19.9	6.1	3.5	8.4	55	1010.7	.	3.1	4.0	6	-	-	-
15	10.1	16.2	3.2	- 1.5	6.5	56	1011.5	.	0.9	4.3	7	-	-	-
16	8.2	17.3	- 2.4	- 5.7	7.2	69	1010.9	.	4.1	3.4	7	-	-	-
17	11.9	19.9	3.8	1.0	8.2	63	1014.6	.	2.5	4.0	6	-	-	-
18	12.2	21.6	1.5	- 1.7	7.8	61	1019.2	.	0.9	2.4	6	-	-	-
19	12.3	21.0	0.8	- 1.0	8.3	61	1014.3	.	1.9	3.1	6	-	-	-
20	19.2	20.5	2.8	0.0	7.7	55	1009.2	.	5.3	1.5	3	-	-	-
21	11.6	17.5	8.0	7.4	9.6	71	1006.9	.	5.9	3.0	5	1.1	-	-
22	10.0	15.3	2.6	0.5	8.5	72	998.6	.	3.6	2.6	5	0.0	-	-
23	7.4	14.3	0.5	- 1.6	8.5	83	997.0	.	6.5	2.8	6	0.0	-	-
24	9.0	17.2	0.5	- 4.0	6.6	62	1000.4	.	1.4	3.4	7	-	-	-
25	9.3	15.4	0.4	- 2.0	8.0	71	1003.3	.	8.0	2.3	4	0.0	-	-
26	11.1	14.1	9.4	8.9	10.1	83	1000.6	.	7.3	7.6	11	0.6	-	-
27	11.9	14.5	10.3	9.7	10.0	72	999.0	.	6.9	7.8	11	0.1	-	-
28	11.7	14.4	10.3	8.8	12.1	88	998.4	.	6.5	3.3	5	4.1	-	-
29	11.0	14.1	9.2	7.6	10.9	83	996.4	.	6.1	4.3	6	2.2	-	-
30	8.7	14.0	5.0	2.9	7.6	68	1005.7	.	2.5	5.6	9	8.0	-	-
31	10.7	17.3	0.8	- 2.0	7.9	65	1008.1	.	4.5	2.3	4	-	-	-

KOŁOBRZEG

DNI	TEMPERATURA POWIETRZA				PRĘŻNOŚĆ PARY WODNEJ	WILGOTNOŚĆ WZGLĘDNA	CIŚNIENIE ATMOSFERYCZNE	USŁONECZNIENIE	ZACHMURZENIE	WIATR		OPAD	ŚNIEG	
	T	Max	Min	T_p	e	U	P	S	N	v	v_{max}	R_d	s_k	s_p
1	8.4	10.8	7.0	5.3	10.1	91	999.9	6.1	6.5	3.0	6	2.1	-	-
2	7.6	9.4	5.2	3.2	9.6	92	1002.4	0.6	7.3	2.8	4	-	-	-
3	7.1	8.3	6.5	6.2	9.4	93	1005.7	0.7	7.5	1.6	2	-	-	-
4	6.0	7.9	5.0	5.2	8.8	94	1005.2	-	8.0	3.4	9	0.1	-	-
5	5.4	6.2	5.0	4.5	7.8	87	1006.8	-	8.0	10.8	12	0.4	-	-
6	5.4	5.9	5.0	4.8	7.3	82	1009.4	-	8.0	8.9	10	4.6	-	-
7	3.6	6.4	4.5	3.9	7.0	77	1013.3	-	7.1	6.1	8	-	-	-
8	7.3	10.3	4.5	2.8	6.9	68	1016.7	13.7	1.5	3.4	4	-	-	-
9	3.6	9.3	0.8	- 2.9	6.9	77	1017.2	13.6	3.0	1.8	3	-	-	-
10	6.2	12.4	1.0	- 2.1	7.7	82	1014.2	12.9	3.0	3.3	6	-	-	-
11	7.8	13.6	0.6	- 1.8	8.2	79	1013.8	11.9	2.0	3.4	6	-	-	-
12	8.4	13.0	4.5	0.0	9.0	81	1021.8	11.3	3.4	4.5	7	-	-	-
13	8.3	10.4	4.6	3.4	9.0	82	1026.1	11.9	3.0	4.5	6	-	-	-
14	10.2	19.4	7.0	4.5	9.0	72	1018.6	7.2	5.4	4.9	8	-	-	-
15	8.0	9.7	6.8	5.3	9.0	84	1020.6	14.7	0.8	5.1	8	-	-	-
16	7.9	10.4	5.4	1.9	9.0	84	1020.0	11.0	4.1	5.6	9	-	-	-
17	8.7	11.6	5.0	4.6	9.7	87	1023.6	13.8	3.0	4.9	6	-	-	-
18	9.8	13.1	6.6	4.3	9.4	78	1028.1	14.2	1.9	2.5	4	-	-	-
19	11.0	15.4	6.3	1.5	9.7	74	1022.9	14.9	1.9	2.1	4	-	-	-
20	10.5	14.8	6.7	1.9	9.4	75	1017.7	8.3	5.6	4.1	8	-	-	-
21	11.2	15.3	8.1	7.6	10.7	80	1015.3	4.3	6.0	2.6	4	0.0	-	-
22	10.6	13.2	6.6	3.4	10.7	83	1007.2	12.7	5.3	1.6	3	-	-	-
23	9.3	11.0	8.0	4.8	10.4	89	1005.8	4.3	6.1	2.4	3	0.6	-	-
24	9.9	11.6	8.3	6.7	9.0	74	1009.5	14.5	1.8	4.1	5	-	-	-
25	11.2	16.5	6.2	3.1	9.7	75	1011.6	4.6	6.5	2.0	3	0.0	-	-
26	11.6	13.0	10.7	10.2	11.8	86	1008.8	0.1	7.8	6.5	8	0.0	-	-
27	12.2	14.1	10.8	10.8	11.3	79	1007.3	3.1	7.1	6.4	9	0.3	-	-
28	12.4	14.3	11.2	10.7	12.0	84	1004.4	1.9	7.3	2.8	4	2.3	-	-
29	12.2	15.0	10.2	9.1	10.6	75	1004.1	7.5	5.4	4.0	7	0.4	-	-
30	10.6	14.4	6.0	4.7	8.5	68	1013.6	11.1	4.4	5.8	8	0.1	-	-
31	10.7	15.5	4.0	0.7	9.3	72	1016.2	6.5	6.3	3.6	7	-	-	-

ELBLĄG

Maj 1974

DNI	TEMPERATURA POWIETRZA				PRĘŻNOŚĆ PARY WODNEJ	WILGOTNOŚĆ WZGLĘDNA	CIŚNIENIE ATMOSFERYCZNE	USŁONECZNIENIE	ZACHMURZENIE	WIATR		OPAD	ŚNIEG	
	T	Max	Min	T_p	e	U	P	S	N	v	v_{max}	R_d	s_k	s_p
1	15.2	21.4	9.3	6.2	10.8	65	995.0	8.3	4.5	3.5	5	-	-	-
2	14.4	20.7	7.4	3.7	10.4	66	996.0	4.0	3.9	1.9	3	0.0	-	-
3	8.7	16.9	5.8	2.7	10.0	89	999.1	7.1	5.5	3.1	5	-	-	-
4	7.8	14.6	4.4	3.4	9.6	92	999.9	6.9	6.1	2.3	5	-	-	-
5	8.8	11.3	5.8	3.6	10.1	90	1000.6	-	7.8	3.1	5	0.0	-	-
6	5.4	8.9	4.8	4.4	8.3	93	1001.6	-	8.0	3.5	5	5.5	-	-
7	4.7	6.2	4.2	3.9	8.2	95	1001.1	-	8.0	6.6	9	10.6	-	-
8	3.6	4.6	3.0	2.6	7.4	94	1007.3	-	8.0	8.1	11	9.0	-	-
9	3.9	4.5	3.3	2.6	7.5	94	1009.4	-	8.0	4.6	6	2.3	-	-
10	6.6	10.8	3.4	2.7	7.5	77	1009.2	4.1	5.1	2.5	5	-	-	-
11	8.2	11.7	3.2	- 1.7	8.5	79	1011.5	4.7	4.3	1.9	3	-	-	-
12	9.8	14.3	4.4	- 0.4	8.9	75	1017.3	14.2	1.4	3.4	5	-	-	-
13	10.0	16.4	2.1	- 0.9	8.9	74	1022.3	9.3	2.6	2.9	5	-	-	-
14	12.7	17.7	9.2	7.3	8.1	56	1016.9	13.4	3.8	6.0	7	-	-	-
15	10.5	15.8	5.3	1.8	7.0	61	1014.1	15.1	1.8	5.5	10	-	-	-
16	10.6	14.5	4.8	3.1	9.0	74	1014.1	9.0	5.6	3.6	8	-	-	-
17	11.7	16.4	8.7	6.7	9.3	69	1018.1	15.0	1.9	5.9	8	-	-	-
18	11.6	18.2	4.0	1.1	9.7	73	1021.4	14.4	3.0	4.4	8	-	-	-
19	12.2	18.5	8.1	4.1	9.8	70	1016.4	13.6	3.1	3.4	6	-	-	-
20	10.4	15.4	6.5	1.1	7.9	65	1013.2	13.4	4.6	3.6	6	-	-	-
21	9.0	13.0	2.3	- 1.3	8.8	77	1010.1	2.0	6.3	1.0	3	0.9	-	-
22	10.2	13.9	7.3	3.4	11.1	90	1001.2	5.8	6.3	2.8	5	1.2	-	-
23	10.0	13.7	7.8	7.6	10.2	84	998.9	4.6	7.6	3.5	6	0.5	-	-
24	10.8	14.1	8.5	5.4	8.5	67	1001.9	14.9	2.6	4.1	8	-	-	-
25	8.6	11.8	7.3	5.0	8.5	77	1005.7	2.8	6.4	3.6	7	0.1	-	-
26	9.4	12.9	3.0	- 1.1	10.1	85	1001.9	-	6.8	3.1	5	0.3	-	-
27	12.3	15.9	10.5	9.6	9.8	70	1000.0	5.6	7.1	5.1	7	0.0	-	-
28	12.7	14.9	10.2	8.2	11.5	79	999.6	-	7.0	2.5	4	0.0	-	-
29	11.5	14.3	9.3	5.3	11.8	86	1000.0	1.6	6.1	2.3	4	6.2	-	-
30	9.3	13.3	4.8	1.9	8.5	73	1008.7	9.8	2.8	2.6	6	3.3	-	-
31	10.8	16.7	4.1	0.2	8.2	66	1012.6	9.3	5.1	3.4	7	-	-	-

SUWAŁKI

DNI	TEMPERATURA POWIETRZA				PRĘŻNOŚĆ PARY WODNEJ	WILGOTNOŚĆ WZGLĘDNA	CIŚNIENIE ATMOSFERYCZNE	USŁONECZNIENIE	ZACHMURZENIE	WIATR		OPAD	ŚNIEG	
	T	Max	Min	T_p	e	U	P	S	N	v	v_{max}	R_d	s_k	s_p
1	14.0	21.0	8.5	7.5	9.0	59	980.7	5.6	7.5	6.1	10	-	-	-
2	12.2	16.3	8.7	7.2	9.4	67	980.0	1.2	7.8	4.5	9	0.7	-	-
3	12.5	18.2	7.9	6.8	9.6	68	981.6	5.3	5.6	3.9	6	-	-	-
4	13.6	20.5	4.2	1.8	9.5	64	983.3	10.0	2.4	2.9	7	0.0	-	-
5	11.1	19.0	5.0	3.7	10.5	80	983.9	9.6	4.4	5.3	9	4.5	-	-
6	6.3	7.8	5.0	5.3	9.0	94	982.3	-	8.0	8.5	9	14.9	-	-
7	6.8	8.4	6.0	6.0	9.5	95	981.1	-	8.0	5.8	9	4.2	-	-
8	4.7	6.6	4.0	4.3	7.7	90	987.1	-	8.0	4.6	6	1.3	-	-
9	5.6	7.5	3.8	4.1	8.4	92	988.4	-	8.0	3.1	6	3.4	-	-
10	5.8	6.9	4.8	4.4	8.1	88	990.7	-	8.0	2.0	3	0.3	-	-
11	7.2	10.6	4.8	4.9	8.6	85	994.8	1.4	6.8	0.6	2	-	-	-
12	7.8	12.6	1.2	- 0.7	8.6	82	999.1	1.6	5.1	3.3	7	-	-	-
13	9.5	13.5	4.5	3.1	8.9	76	1005.3	5.2	5.9	3.6	7	-	-	-
14	7.9	13.1	2.5	- 0.1	7.3	70	1001.4	13.5	1.9	4.9	9	-	-	-
15	10.0	15.5	3.5	0.3	6.7	58	995.6	14.7	0.5	4.3	6	-	-	-
16	8.9	13.9	2.5	- 0.4	8.1	72	997.1	10.2	3.3	4.1	7	-	-	-
17	10.8	17.2	4.0	2.6	8.4	66	1000.1	12.3	2.5	3.5	5	-	-	-
18	13.0	21.6	7.6	4.7	9.1	57	1000.6	13.8	3.9	6.3	9	-	-	-
19	14.1	20.4	8.5	6.2	8.6	55	996.0	14.9	3.3	6.1	9	-	-	-
20	8.4	15.0	3.6	1.7	6.2	59	994.5	15.1	1.9	5.4	8	-	-	-
21	8.9	15.5	- 1.5	- 3.4	6.1	58	991.9	14.4	3.6	4.6	9	2.1	-	-
22	9.3	13.4	5.2	5.6	9.7	84	984.0	1.5	7.6	2.5	4	4.3	-	-
23	10.9	14.4	4.9	3.5	8.3	66	980.2	8.6	6.4	4.0	7	-	-	-
24	10.3	15.3	5.7	4.2	7.9	64	982.3	9.6	3.8	3.4	6	-	-	-
25	8.3	13.0	5.0	4.1	7.5	71	985.1	8.5	4.5	6.4	9	0.0	-	-
26	7.8	12.6	0.8	- 0.4	8.8	83	984.3	6.1	5.5	6.1	9	4.7	-	-
27	10.2	15.3	8.5	8.2	10.4	84	980.6	8.7	6.4	8.9	12	1.2	-	-
28	10.3	14.4	6.6	4.9	11.1	89	982.8	1.8	6.3	9.6	10	4.1	-	-
29	11.4	17.3	6.6	5.5	11.8	88	984.1	2.8	7.0	3.8	9	14.4	-	-
30	8.6	14.2	5.8	3.5	8.5	76	991.2	13.4	4.5	5.9	10	0.2	-	-
31	10.1	16.0	3.0	1.1	8.4	70	995.9	11.6	4.1	4.0	8	-	-	-

KĘTRZYN

DNI	TEMPERATURA POWIETRZA				PRĘŻNOŚĆ PARY WODNEJ	WILGOTNOŚĆ WZGLĘDNA	CIŚNIENIE ATMOSFERYCZNE	USŁONECZNIENIE	ZACHMURZENIE	WIATR		OPAD	ŚNIEG	
	T	Max	Min	T_p	e	U	P	S	N	v	v_{max}	R_d	s_k	s_p
1	14.6	21.2	9.0	8.1	10.1	64	988.1	7.7	6.5	4.8	9	0.0	-	-
2	13.1	18.6	7.5	4.3	9.1	63	988.3	4.1	6.8	2.0	5	-	-	-
3	13.0	19.4	5.6	2.7	9.8	68	990.6	10.4	3.1	1.1	3	-	-	-
4	14.1	21.1	6.5	3.3	10.0	65	991.5	7.7	3.4	2.1	7	0.0	-	-
5	9.8	17.5	5.4	2.5	10.4	86	992.5	5.8	4.4	3.9	8	10.0	-	-
6	5.3	7.4	4.5	4.8	8.5	96	992.1	-	8.0	4.4	6	13.6	-	-
7	5.4	6.4	4.9	4.7	6.6	96	990.9	-	8.0	3.0	4	6.5	-	-
8	4.2	4.9	3.6	3.7	7.8	95	996.5	-	8.0	3.9	6	9.5	-	-
9	4.0	5.5	2.9	3.3	7.9	97	999.1	-	8.0	4.5	6	2.3	-	-
10	4.8	7.0	2.9	3.2	7.6	89	1000.9	-	6.9	1.8	3	0.1	-	-
11	7.1	11.5	0.5	- 1.0	8.2	82	1004.1	2.3	5.0	0.9	2	0.1	-	-
12	8.3	12.9	- 0.1	- 0.7	8.9	82	1008.8	5.2	2.9	1.5	4	-	-	-
13	10.5	15.1	4.0	1.0	8.7	71	1014.5	6.8	5.5	1.9	4	-	-	-
14	11.1	15.3	6.6	4.7	7.6	59	1010.0	14.2	2.5	3.3	6	-	-	-
15	10.1	16.8	1.7	- 1.0	7.0	61	1005.2	14.6	1.1	1.9	5	-	-	-
16	10.1	15.6	1.8	- 0.9	8.4	70	1006.0	12.2	3.3	2.5	5	-	-	-
17	12.1	17.3	7.6	6.4	9.4	67	1009.7	11.0	2.8	3.5	6	-	-	-
18	13.3	20.8	4.2	1.0	9.5	66	1011.5	13.8	3.4	4.6	9	-	-	-
19	13.1	20.5	4.1	1.3	9.3	64	1006.4	14.6	2.4	4.0	9	-	-	-
20	9.3	15.1	2.3	- 0.3	7.3	65	1004.5	14.7	2.9	1.9	3	-	-	-
21	8.7	15.2	1.1	- 2.3	7.8	72	1001.8	9.6	5.0	1.9	7	0.0	-	-
22	10.3	14.4	6.6	2.8	10.1	82	992.9	1.8	7.1	0.8	2	3.3	-	-
23	11.2	15.8	6.9	6.6	9.5	74	989.8	3.6	6.9	2.6	5	0.0	-	-
24	9.5	14.2	4.0	0.3	8.0	70	992.5	9.8	4.0	2.6	5	-	-	-
25	8.1	12.6	5.4	4.2	8.5	79	996.0	3.6	5.9	4.4	8	-	-	-
26	8.2	12.4	0.7	- 2.2	10.0	91	993.4	1.2	6.0	4.0	9	2.7	-	-
27	11.8	15.4	9.4	8.9	10.3	75	990.6	7.8	6.8	6.9	10	0.0	-	-
28	11.6	13.9	8.9	7.3	11.8	86	991.8	0.6	7.0	3.5	6	1.7	-	-
29	11.5	15.6	8.7	5.0	12.2	90	992.5	0.3	5.8	3.1	8	8.4	-	-
30	8.9	13.7	4.0	0.9	8.6	77	1000.7	12.2	3.8	4.0	8	0.1	-	-
31	11.3	16.5	3.4	0.1	8.4	65	1004.9	10.2	4.4	2.5	5	-	-	-

ŚWINOUJŚCIE

DNI	TEMPERATURA POWIETRZA T	Max	Min	T_p	PRĘŻNOŚĆ PARY WODNEJ e	WILGOTNOŚĆ WZGLĘDNA U	CIŚNIENIE ATMOSFERYCZNE P	UŚLONECZNIENIE S	ZACHMURZENIE N	WIATR v	v_{max}	OPAD R_d	ŚNIEG s_k	s_g
1	7.8	8.6	7.2	6.7	10.1	96	1000.6	-	8.0	3.4	6	-	-	-
2	8.6	10.6	7.0	6.1	10.3	93	1003.1	-	7.9	2.6	4	1.3	-	-
3	8.2	10.0	7.4	7.1	10.5	95	1006.3	-	7.5	1.9	4	-	-	-
4	6.9	8.5	6.2	6.1	9.4	94	1005.8	-	7.9	7.0	14	10.3	-	-
5	5.4	6.6	4.9	4.7	8.3	93	1007.2	-	8.0	16.0	18	4.9	-	-
6	5.4	5.6	4.9	4.5	7.6	85	1010.8	-	8.0	12.0	16	3.6	-	-
7	6.0	9.4	4.4	3.8	7.4	80	1015.1	-	6.1	8.5	12	-	-	-
8	6.7	11.0	1.2	- 2.8	7.5	78	1017.6	-	2.9	2.5	3	-	-	-
9	9.1	11.3	7.2	3.4	7.8	68	1017.3	-	3.1	2.0	4	-	-	-
10	8.0	12.7	3.4	8.2	7.9	74	1014.4	-	1.8	3.9	9	-	-	-
11	8.6	10.9	4.7	2.9	9.1	83	1013.4	-	0.9	4.4	7	-	-	-
12	9.5	12.9	7.5	5.3	9.5	80	1021.0	-	2.4	5.5	10	-	-	-
13	8.8	10.1	7.0	5.7	9.6	85	1024.7	-	1.9	8.1	10	-	-	-
14	10.6	12.6	8.1	7.4	9.8	78	1017.7	-	5.6	6.1	9	1.7	-	-
15	8.6	9.6	8.0	6.4	9.4	84	1020.6	-	0.1	8.0	10	-	-	-
16	8.8	10.3	7.5	4.7	8.9	78	1020.3	-	1.8	7.3	10	-	-	-
17	9.4	11.4	7.3	6.4	10.2	87	1023.4	-	2.4	8.3	11	-	-	-
18	10.5	12.9	8.0	6.2	10.6	84	1028.0	-	0.9	3.6	6	-	-	-
19	12.8	17.4	4.2	2.2	10.8	74	1023.0	-	1.6	1.9	3	-	-	-
20	12.0	15.5	7.0	4.1	11.1	78	1017.9	-	5.0	2.1	3	-	-	-
21	13.0	18.3	10.0	8.7	11.1	76	1016.2	-	5.6	3.9	7	0.0	-	-
22	11.3	12.8	8.5	6.7	10.7	81	1008.4	-	4.0	3.3	5	-	-	-
23	10.1	13.2	8.9	7.1	10.9	88	1006.7	-	4.8	5.1	8	-	-	-
24	10.9	12.6	9.1	7.4	8.5	66	1009.9	-	2.1	5.1	7	-	-	-
25	11.8	18.6	3.9	1.4	9.4	69	1012.2	-	4.8	2.0	4	-	-	-
26	12.4	16.2	10.2	9.7	11.0	77	1010.9	-	6.9	5.8	9	0.0	-	-
27	12.9	15.7	10.3	11.2	11.4	77	1009.0	-	6.4	5.6	8	0.0	-	-
28	13.5	17.1	11.2	9.9	12.4	81	1004.9	-	6.0	2.6	4	0.6	-	-
29	12.0	16.6	11.0	9.9	9.1	65	1004.6	-	5.5	4.1	7	0.0	-	-
30	13.5	15.7	5.5	4.6	7.8	63	1014.1	-	3.1	5.6	7	-	-	-
31	10.7	14.6	3.8	0.4	10.1	78	1016.0	-	5.1	6.6	12	-	-	-

MIKOŁAJKI

Maj 1974

DNI	TEMPERATURA POWIETRZA T	Max	Min	T_p	PRĘŻNOŚĆ PARY WODNEJ e	WILGOTNOŚĆ WZGLĘDNA U	CIŚNIENIE ATMOSFERYCZNE P	UŚLONECZNIENIE S	ZACHMURZENIE N	WIATR v	v_{max}	OPAD R_d	ŚNIEG s_k	s_g
1	14.2	20.3	9.3	6.7	9.8	62	985.5	6.4	6.0	3.9	7	0.0	-	-
2	12.6	17.1	10.3	7.5	9.5	66	985.7	1.1	6.9	2.8	6	-	-	-
3	13.2	18.7	8.0	3.5	9.6	64	987.9	11.0	4.0	1.1	2	-	-	-
4	14.2	20.7	7.8	1.6	10.0	65	988.8	8.2	3.3	1.9	5	-	-	-
5	11.6	20.6	8.2	2.6	11.5	84	989.4	7.4	4.8	3.3	8	15.2	-	-
6	6.6	10.1	6.0	6.0	9.2	95	988.8	-	8.0	3.4	4	21.9	-	-
7	5.7	7.2	5.0	4.8	8.7	95	988.5	-	8.0	3.3	5	8.6	-	-
8	4.1	5.0	3.6	3.5	7.6	93	994.2	-	8.0	4.6	7	11.1	-	-
9	4.2	5.7	3.1	3.0	7.8	95	996.5	-	8.0	5.3	6	2.5	-	-
10	5.0	7.2	3.3	3.0	7.6	87	998.0	-	8.0	2.5	5	0.2	-	-
11	7.7	10.5	5.3	3.0	8.5	82	1001.1	1.5	6.4	1.1	3	-	-	-
12	9.4	13.7	4.3	1.3	9.3	80	1005.8	9.2	3.5	1.6	2	-	-	-
13	10.3	15.5	5.0	3.0	8.7	71	1011.7	6.6	4.9	1.4	3	-	-	-
14	10.9	15.5	6.9	3.7	7.3	57	1007.2	14.5	2.9	3.3	5	-	-	-
15	10.9	16.4	4.7	0.9	7.2	58	1002.3	14.7	2.1	3.4	7	-	-	-
16	10.9	16.0	4.6	2.5	8.7	68	1003.0	13.2	3.3	2.9	6	-	-	-
17	12.5	17.6	8.4	6.6	9.8	68	1006.5	9.7	4.4	3.3	5	-	-	-
18	14.2	20.4	7.7	6.3	10.4	67	1008.6	13.9	3.6	5.3	9	-	-	-
19	14.2	21.5	7.5	5.8	10.2	65	1003.4	15.2	1.9	4.8	7	-	-	-
20	10.3	15.3	5.3	3.4	7.4	61	1001.5	14.7	2.9	3.9	7	-	-	-
21	9.8	15.4	4.2	- 1.1	8.0	68	999.1	10.4	5.0	2.6	8	0.0	-	-
22	10.1	13.5	6.8	3.4	10.0	81	990.4	2.1	6.6	1.9	4	0.3	-	-
23	11.2	16.5	8.0	7.1	9.3	72	986.9	4.2	6.5	2.5	4	0.6	-	-
24	10.5	14.3	6.2	4.0	7.9	64	989.6	9.5	4.5	3.3	5	0.0	-	-
25	8.5	13.0	6.0	5.0	8.2	75	993.3	6.0	5.9	6.0	8	-	-	-
26	9.0	12.4	3.3	- 1.4	10.1	88	991.4	2.6	6.1	2.5	7	4.2	-	-
27	11.7	15.0	9.6	9.1	10.2	75	988.4	6.7	6.9	5.9	8	0.6	-	-
28	12.3	15.2	9.2	7.5	11.4	80	989.5	1.6	6.8	3.1	5	0.6	-	-
29	12.0	17.6	9.9	6.3	13.0	92	990.1	1.6	5.9	2.3	4	9.7	-	-
30	10.5	14.8	7.1	5.0	8.7	70	998.4	11.5	4.0	4.3	8	0.1	-	-
31	11.7	17.0	4.8	3.2	8.0	61	1002.4	10.4	4.6	2.1	3	-	-	-

RESKO

DNI	TEMPERATURA POWIETRZA T	Max	Min	T_p	PRĘŻNOŚĆ PARY WODNEJ e	WILGOTNOŚĆ WZGLĘDNA U	CIŚNIENIE ATMOSFERYCZNE P	UŚLONECZNIENIE S	ZACHMURZENIE N	WIATR v	v_{max}	OPAD R_d	ŚNIEG s_k	s_g
1	12.7	19.1	9.1	6.5	12.2	84	993.8	3.1	7.5	1.0	2	1.5	-	-
2	8.7	13.4	6.8	0.7	10.4	92	996.9	-	8.0	1.0	2	8.4	-	-
3	8.7	11.0	7.2	6.9	10.0	89	999.8	0.0	7.3	1.3	2	-	-	-
4	6.6	9.5	4.6	3.1	9.2	96	998.9	-	8.0	1.4	4	1.3	-	-
5	5.6	7.3	4.8	5.0	8.6	94	999.9	-	8.0	2.8	3	6.3	-	-
6	5.2	6.8	4.2	4.0	7.9	90	1002.7	-	8.0	3.0	4	4.8	-	-
7	4.8	6.4	3.5	3.2	6.9	80	1007.2	-	7.1	3.9	6	0.0	-	-
8	7.0	12.1	0.4	- 2.6	5.8	60	1011.1	13.3	1.5	1.1	2	-	-	-
9	6.7	13.5	- 0.7	- 2.8	6.1	65	1011.1	12.5	2.4	1.0	3	-	-	-
10	7.8	17.0	- 1.7	- 3.5	6.5	66	1008.0	10.6	2.5	0.8	3	-	-	-
11	13.2	17.9	- 0.3	- 2.1	7.2	62	1007.6	12.4	0.9	1.8	3	-	-	-
12	11.3	18.5	3.4	0.1	8.4	64	1015.2	9.3	2.6	1.1	2	-	-	-
13	12.1	19.7	3.4	0.1	8.7	64	1019.5	11.8	2.5	1.9	3	-	-	-
14	13.8	19.6	8.3	6.3	9.8	63	1012.1	4.2	5.4	2.8	5	-	-	-
15	10.9	17.1	4.9	1.7	7.6	61	1013.9	13.5	0.9	2.5	5	-	-	-
16	9.3	17.3	- 0.6	- 2.8	8.0	71	1013.4	8.4	5.0	1.9	4	-	-	-
17	13.1	20.9	6.9	6.9	9.2	64	1016.8	11.5	3.0	2.3	3	-	-	-
18	13.5	23.1	3.4	0.1	8.9	63	1021.8	12.5	1.3	1.1	2	-	-	-
19	13.9	22.1	2.7	0.3	8.8	59	1017.1	13.4	1.1	1.1	3	-	-	-
20	14.6	23.3	4.9	0.9	9.5	62	1011.5	9.9	5.4	0.8	2	-	-	-
21	11.9	17.1	8.2	7.8	10.7	77	1009.8	2.9	6.1	1.5	3	1.9	-	-
22	9.8	14.5	4.5	0.6	9.7	82	1001.5	8.0	4.4	1.0	3	3.9	-	-
23	9.9	15.1	6.0	4.0	9.4	78	999.6	6.1	5.5	1.3	3	0.0	-	-
24	9.9	16.2	3.3	0.0	7.4	66	1003.2	12.6	1.3	1.1	3	-	-	-
25	11.2	18.0	3.6	0.3	8.8	69	1006.0	3.3	6.3	1.0	2	0.0	-	-
26	11.7	14.4	9.4	7.3	10.6	78	1004.2	-	7.8	4.8	7	0.0	-	-
27	12.6	14.9	10.6	10.2	11.1	76	1002.1	-	7.6	3.9	8	0.0	-	-
28	13.1	17.1	10.3	9.0	12.2	82	998.9	0.6	6.9	1.0	2	12.3	-	-
29	11.7	15.5	9.4	6.4	10.7	78	999.0	3.9	5.9	1.6	4	1.6	-	-
30	9.6	15.0	4.9	3.4	7.8	67	1008.6	13.4	2.3	2.8	6	0.0	-	-
31	13.7	17.5	1.1	- 1.4	8.6	69	1010.2	6.2	6.0	1.0	2	-	-	-

OLSZTYN-DAJTKI

DNI	TEMPERATURA POWIETRZA T	Max	Min	T_p	PRĘŻNOŚĆ PARY WODNEJ e	WILGOTNOŚĆ WZGLĘDNA U	CIŚNIENIE ATMOSFERYCZNE P	UŚLONECZNIENIE S	ZACHMURZENIE N	WIATR v	v_{max}	OPAD R_d	ŚNIEG s_k	s_g
1	13.9	21.2	9.2	6.3	10.6	70	984.2	.	4.0	3.4	8	-	-	-
2	12.9	20.1	5.7	3.5	9.9	69	985.0	.	5.1	1.5	3	-	-	-
3	12.6	18.8	6.3	4.4	10.8	75	987.4	.	4.4	1.3	4	-	-	-
4	13.3	21.0	5.3	2.6	11.5	77	988.2	.	2.9	1.6	3	0.3	-	-
5	9.9	18.5	5.1	3.0	11.1	91	988.3	.	3.9	3.4	6	6.2	-	-
6	5.1	8.6	4.2	4.4	8.4	96	988.9	.	8.0	4.4	5	11.9	-	-
7	4.8	5.7	3.8	4.1	8.4	97	988.7	.	8.0	3.4	5	8.4	-	-
8	3.9	4.5	2.5	2.5	7.1	92	994.8	.	8.0	5.5	8	3.9	-	-
9	3.3	4.6	1.8	2.0	7.4	96	997.0	.	8.0	4.4	6	1.7	-	-
10	5.0	8.5	2.4	2.3	7.5	86	997.7	.	6.9	2.8	5	0.0	-	-
11	6.2	10.7	- 0.9	- 2.3	8.0	85	1000.2	.	4.9	1.4	4	-	-	-
12	8.6	14.2	1.5	- 1.4	8.8	80	1005.3	.	1.9	2.5	4	-	-	-
13	10.0	16.0	2.3	0.0	8.1	69	1010.6	.	3.5	1.8	3	-	-	-
14	12.0	16.8	8.5	7.1	7.6	56	1005.5	.	2.1	4.4	7	-	-	-
15	10.3	17.0	1.3	- 1.0	6.6	57	1001.9	.	1.3	3.1	6	-	-	-
16	10.2	16.2	2.4	1.3	7.9	67	1002.1	.	3.8	3.5	7	-	-	-
17	12.3	17.4	8.5	7.6	8.9	63	1005.8	.	4.3	4.3	6	-	-	-
18	12.9	20.3	5.2	2.3	9.5	66	1008.9	.	1.6	4.0	9	-	-	-
19	13.8	21.8	6.4	4.7	8.9	60	1003.8	.	1.0	4.8	8	-	-	-
20	9.8	16.2	3.3	0.8	6.8	60	1001.2	.	1.6	3.3	5	-	-	-
21	9.0	13.9	0.5	- 2.4	7.5	67	998.7	.	4.9	0.9	3	0.7	-	-
22	9.8	13.3	7.9	7.5	10.5	88	989.8	.	6.9	1.8	4	7.0	-	-
23	10.2	15.6	7.1	7.0	9.7	79	987.0	.	7.0	3.5	6	0.0	-	-
24	9.7	14.3	6.5	5.3	8.2	70	989.6	.	3.6	3.1	5	0.0	-	-
25	7.6	12.6	3.3	1.2	8.4	81	993.8	.	5.6	4.4	8	0.4	-	-
26	8.8	12.5	2.7	0.0	10.3	90	991.1	.	6.1	3.0	7	2.3	-	-
27	11.6	15.4	8.9	8.4	10.4	77	988.8	.	6.6	4.9	7	0.8	-	-
28	12.7	16.4	8.9	5.7	12.3	84	988.9	.	7.0	1.6	3	0.1	-	-
29	11.7	17.2	7.6	4.7	12.1	88	989.2	.	5.8	3.1	7	1.7	-	-
30	9.0	14.3	3.9	1.3	8.8	79	997.9	.	2.6	3.4	8	3.0	-	-
31	11.5	17.7	2.4	- 0.4	8.8	67	1001.3	.	4.3	2.4	5	-	-	-

SZCZECINEK

DNI	TEMPERATURA POWIETRZA				PREŻNOŚĆ PARY WODNEJ	WILGOTNOŚĆ WZGLĘDNA	CIŚNIENIE ATMOSFERYCZNE	USŁONECZNIENIE	ZACHMURZENIE	WIATR		OPAD	ŚNIEG	
	T	Max	Min	T_g	e	U	P	S	N	v	v_{max}	R_d	s_h	s_g
1	12.2	18.8	8.0	5.9	12.4	88	982.7	2.1	6.9	1.6	3	4.0	-	-
2	11.0	16.5	8.6	8.5	11.5	88	985.0	5.9	7.0	2.4	5	-	-	-
3	8.1	11.0	6.8	6.9	10.0	93	988.4	-	7.8	2.0	4	-	-	-
4	9.1	16.2	5.2	3.7	9.8	85	987.5	7.3	5.4	1.6	5	0.0	-	-
5	6.8	10.5	5.3	5.4	9.1	92	988.2	-	7.9	5.9	7	1.1	-	-
6	4.7	6.2	3.4	3.5	7.9	93	990.5	-	8.0	6.4	7	13.3	-	-
7	3.7	4.3	3.0	2.9	7.2	90	993.5	-	8.0	6.1	7	0.2	-	-
8	6.3	11.1	0.7	- 0.6	6.1	66	998.8	13.6	2.3	4.8	8	-	-	-
9	6.0	11.8	- 0.7	- 4.0	6.0	67	999.3	13.8	3.0	3.3	8	-	-	-
10	7.7	15.0	- 1.4	- 4.1	6.6	67	996.7	10.6	1.8	1.0	3	-	-	-
11	9.1	15.5	2.1	- 1.8	7.5	69	997.6	13.8	1.0	2.8	5	-	-	-
12	10.5	17.5	2.6	- 1.0	8.2	67	1004.3	10.3	3.5	2.3	3	-	-	-
13	11.0	17.7	2.5	- 0.5	8.0	63	1006.9	12.6	1.9	1.9	3	-	-	-
14	12.3	19.1	4.1	1.1	8.7	63	1002.2	11.0	3.6	3.9	7	-	-	-
15	11.0	17.6	5.0	2.0	6.9	55	1002.2	13.5	1.4	5.6	8	-	-	-
16	9.3	17.7	- 0.1	- 4.7	7.1	64	1001.8	7.9	5.3	3.5	7	-	-	-
17	13.1	19.5	7.9	5.6	8.7	61	1005.5	12.4	3.5	5.4	7	-	-	-
18	13.7	22.4	2.9	- 0.1	8.7	61	1010.2	14.1	2.5	1.6	4	-	-	-
19	15.3	23.8	5.5	1.1	8.8	54	1005.5	14.3	1.3	2.4	8	-	-	-
20	14.4	22.0	6.0	1.7	7.8	52	1000.6	10.9	6.1	0.9	2	-	-	-
21	11.4	18.1	9.3	8.0	9.5	71	998.5	3.5	6.0	2.3	6	0.9	-	-
22	10.8	15.7	6.9	3.7	9.1	72	990.0	9.7	3.8	1.8	3	0.0	-	-
23	8.9	15.1	1.9	- 1.5	8.7	78	988.1	4.2	5.8	2.0	5	0.0	-	-
24	10.4	17.7	3.0	- 0.6	6.8	57	991.1	12.6	2.1	3.8	6	-	-	-
25	10.6	16.8	2.6	- 0.3	7.7	62	994.7	4.4	5.3	1.9	4	0.2	-	-
26	10.9	14.1	10.0	8.7	10.8	82	992.4	-	7.9	5.9	7	0.7	-	-
27	11.4	14.1	9.9	8.7	10.7	79	990.8	0.1	6.8	5.4	8	0.5	-	-
28	12.7	15.9	10.4	8.8	12.4	85	988.1	0.1	6.5	2.6	4	6.4	-	-
29	11.1	14.4	8.9	6.7	11.3	86	988.1	2.4	6.8	2.3	4	6.9	-	-
30	9.2	13.4	4.9	2.7	7.6	67	997.4	12.2	2.6	4.5	8	0.7	-	-
31	11.2	17.4	0.8	- 1.6	7.7	61	999.5	5.7	5.3	1.4	4	-	-	-

CHOJNICE

Maj 1974

DNI	TEMPERATURA POWIETRZA				PREŻNOŚĆ PARY WODNEJ	WILGOTNOŚĆ WZGLĘDNA	CIŚNIENIE ATMOSFERYCZNE	USŁONECZNIENIE	ZACHMURZENIE	WIATR		OPAD	ŚNIEG	
	T	Max	Min	T_g	e	U	P	S	N	v	v_{max}	R_d	s_h	s_g
1	12.6	20.2	7.9	5.3	12.3	85	978.6	5.6	6.9	2.6	4	8.9	-	-
2	12.5	18.6	8.4	3.8	11.7	83	980.4	6.8	6.1	2.0	5	3.6	-	-
3	8.9	13.5	6.0	5.1	10.6	93	983.7	4.3	6.1	2.9	6	0.0	-	-
4	10.1	17.6	5.4	1.0	10.4	86	983.2	6.5	5.1	1.8	3	1.4	-	-
5	6.5	13.3	5.1	4.3	9.2	95	983.7	-	8.0	5.8	8	1.1	-	-
6	4.4	5.5	3.7	2.8	8.1	97	985.4	-	8.0	5.1	7	12.8	-	-
7	3.5	4.4	2.9	1.6	7.4	95	987.6	-	8.0	6.9	10	1.7	-	-
8	5.4	9.2	2.5	1.1	6.4	73	993.4	6.8	5.0	6.9	10	-	-	-
9	4.3	8.8	0.7	- 4.4	6.6	79	994.5	2.6	5.3	4.8	7	0.0	-	-
10	6.3	12.9	- 1.0	- 2.2	6.8	75	992.6	8.6	4.6	1.0	3	-	-	-
11	8.7	13.9	2.2	- 1.0	7.8	72	994.0	12.9	1.5	2.9	5	-	-	-
12	9.8	16.4	3.3	0.6	8.3	71	1000.3	10.3	3.4	2.8	4	-	-	-
13	10.2	17.2	2.7	- 0.2	8.1	67	1005.1	12.1	2.8	2.3	4	-	-	-
14	12.1	18.4	6.2	3.3	8.4	62	998.6	9.6	3.6	4.3	7	-	-	-
15	10.8	17.1	4.4	1.0	6.2	51	997.5	14.7	1.5	3.9	5	-	-	-
16	9.6	16.9	1.9	- 0.5	7.6	66	997.4	9.0	6.8	3.6	4	-	-	-
17	12.5	18.0	6.9	4.8	8.7	62	1001.2	12.6	2.1	3.9	5	-	-	-
18	14.2	22.2	4.3	0.4	9.0	61	1005.6	14.2	3.9	2.6	5	-	-	-
19	16.7	24.7	8.2	4.4	9.0	48	1000.6	14.4	1.9	3.1	5	-	-	-
20	13.1	20.5	6.0	1.9	7.6	53	996.5	12.1	6.5	1.4	2	0.0	-	-
21	10.3	15.5	7.0	5.1	9.1	73	994.1	2.2	6.9	1.6	5	5.0	-	-
22	10.1	15.7	5.5	2.9	9.2	77	985.3	6.9	5.4	2.4	4	2.0	-	-
23	8.1	12.9	2.6	- 2.0	9.5	88	983.6	0.9	6.6	1.1	4	1.5	-	-
24	10.1	17.0	3.6	1.7	6.9	59	986.3	13.2	2.6	3.5	5	0.0	-	-
25	9.0	15.3	2.2	- 2.6	7.8	70	990.2	2.3	6.4	2.0	5	0.1	-	-
26	10.3	11.8	8.2	5.7	10.8	87	987.4	-	8.0	7.4	10	0.1	-	-
27	11.0	13.4	9.2	7.6	10.3	79	986.0	1.6	8.0	6.1	9	0.0	-	-
28	12.7	17.2	9.4	8.2	11.9	82	983.9	2.0	7.8	4.1	6	4.4	-	-
29	10.5	13.9	9.4	6.1	11.2	88	984.1	2.8	5.8	3.6	5	5.5	-	-
30	8.1	12.9	2.6	0.0	7.8	73	993.0	12.4	3.4	4.9	10	0.1	-	-
31	10.7	17.1	3.0	- 2.7	7.6	63	995.6	7.5	6.1	1.8	3	-	-	-

SZCZECIN-DĄBIE

DNI	TEMPERATURA POWIETRZA				PREŻNOŚĆ PARY WODNEJ	WILGOTNOŚĆ WZGLĘDNA	CIŚNIENIE ATMOSFERYCZNE	USŁONECZNIENIE	ZACHMURZENIE	WIATR		OPAD	ŚNIEG	
	T	Max	Min	T_g	e	U	P	S	N	v	v_{max}	R_d	s_h	s_g
1	11.7	14.9	9.7	9.7	12.3	93	999.8	-	8.0	2.4	4	-	-	-
2	10.0	12.0	9.5	9.6	11.3	92	1002.9	-	8.0	3.0	4	0.8	-	-
3	9.5	13.0	8.0	7.6	10.4	88	1005.9	2.4	6.6	3.1	4	-	-	-
4	8.1	10.8	5.8	3.4	9.7	91	1004.3	0.2	7.8	4.0	6	2.5	-	-
5	6.3	8.6	5.8	5.9	9.0	94	1005.1	-	8.0	6.4	7	0.8	-	-
6	5.8	7.4	5.1	4.9	8.1	88	1008.9	-	8.0	5.6	6	9.4	-	-
7	6.3	9.6	4.3	3.9	6.8	73	1014.3	2.2	6.8	6.6	8	-	-	-
8	7.9	13.7	1.4	- 2.1	6.9	66	1017.7	13.5	1.9	3.6	6	-	-	-
9	10.4	15.6	4.5	0.7	6.8	56	1016.9	12.2	3.1	2.5	4	-	-	-
10	9.6	17.4	- 0.4	- 2.4	6.5	58	1013.7	10.6	1.4	2.3	5	-	-	-
11	10.9	18.3	0.0	- 1.4	7.8	63	1012.7	9.8	1.6	4.6	7	-	-	-
12	12.5	18.4	6.3	2.5	9.3	65	1020.5	10.7	1.8	3.0	4	-	-	-
13	13.5	20.8	5.4	2.8	9.7	66	1024.3	12.0	2.1	3.4	5	-	-	-
14	12.9	18.0	8.6	4.7	11.7	79	1017.1	1.1	6.5	3.6	8	5.8	-	-
15	11.9	16.9	7.9	4.4	8.9	65	1019.2	14.4	3.0	4.1	7	-	-	-
16	10.7	18.0	1.8	- 0.9	8.3	67	1019.2	10.9	3.4	3.3	5	0.0	-	-
17	13.9	20.9	8.9	8.6	10.6	68	1022.2	11.5	3.5	3.8	5	-	-	-
18	14.5	22.2	4.4	2.6	10.8	68	1027.5	14.8	1.4	2.5	4	-	-	-
19	15.2	23.9	3.2	0.8	9.8	61	1022.8	14.8	1.3	1.9	3	-	-	-
20	15.3	23.6	5.1	3.2	10.9	65	1017.2	6.2	5.0	2.6	6	0.0	-	-
21	13.9	18.9	10.9	10.1	11.6	75	1016.1	2.5	6.4	3.5	6	0.1	-	-
22	10.8	15.2	8.9	6.0	10.6	83	1007.7	3.8	5.4	2.3	4	5.1	-	-
23	10.4	14.9	6.5	4.1	10.2	82	1005.7	5.0	6.3	3.4	5	2.0	-	-
24	11.7	16.5	7.2	4.4	7.9	60	1009.1	14.8	1.4	4.1	5	-	-	-
25	10.1	19.0	- 0.2	- 1.4	9.1	74	1012.2	6.3	4.6	2.9	5	2.5	-	-
26	12.0	17.6	9.0	7.6	11.8	84	1011.3	0.5	7.3	5.8	8	0.3	-	-
27	12.7	15.6	10.5	10.1	12.1	83	1009.4	0.8	7.1	5.1	7	0.0	-	-
28	14.8	18.4	11.1	10.2	13.0	79	1004.7	2.7	6.6	3.4	5	9.7	-	-
29	12.4	17.3	10.1	8.7	10.7	75	1005.2	3.4	6.0	3.8	5	1.3	-	-
30	10.9	16.2	4.6	3.4	8.1	64	1013.1	13.3	2.6	4.6	7	-	-	-
31	12.5	17.9	2.4	0.1	8.8	63	1015.2	3.8	5.5	3.1	5	-	-	-

PIŁA

DNI	TEMPERATURA POWIETRZA				PREŻNOŚĆ PARY WODNEJ	WILGOTNOŚĆ WZGLĘDNA	CIŚNIENIE ATMOSFERYCZNE	USŁONECZNIENIE	ZACHMURZENIE	WIATR		OPAD	ŚNIEG	
	T	Max	Min	T_g	e	U	P	S	N	v	v_{max}	R_d	s_h	s_g
1	12.8	19.6	6.7	4.4	12.4	85	990.8	4.3	5.5	3.0	4	5.1	-	-
2	11.4	15.5	9.3	9.2	12.0	89	993.6	3.2	7.4	2.8	6	2.9	-	-
3	9.7	11.4	8.0	7.8	10.7	89	997.2	0.0	7.9	3.0	4	-	-	-
4	12.8	18.6	8.3	8.0	10.6	73	995.5	9.5	4.3	2.3	5	0.1	-	-
5	8.8	17.0	7.1	6.9	10.0	88	995.5	2.0	7.8	6.0	9	2.5	-	-
6	5.7	7.2	4.5	4.8	8.7	95	998.4	-	8.0	6.1	9	10.4	-	-
7	4.4	5.0	3.9	3.7	7.4	90	1002.2	-	8.0	6.1	8	1.5	-	-
8	7.4	14.0	1.2	0.0	5.4	55	1007.7	14.4	1.3	5.1	8	-	-	-
9	6.5	13.5	- 3.2	- 4.7	5.3	59	1007.9	12.5	2.6	3.8	8	-	-	-
10	7.4	15.2	- 1.9	- 4.6	6.5	66	1005.7	10.3	2.3	2.4	4	-	-	-
11	9.0	15.7	0.9	- 2.8	7.5	68	1006.2	13.3	0.5	4.1	9	-	-	-
12	11.1	18.6	3.3	0.0	8.3	66	1012.5	12.2	2.3	4.4	8	-	-	-
13	12.0	18.6	3.9	1.2	8.7	66	1017.0	12.4	1.4	3.3	5	-	-	-
14	14.0	20.2	6.5	3.6	9.3	60	1009.8	8.3	4.9	5.4	9	-	-	-
15	12.6	18.6	7.2	5.5	6.8	49	1009.7	13.5	2.6	5.6	8	-	-	-
16	10.0	17.1	2.1	1.0	7.5	63	1009.9	6.0	6.0	3.4	5	1.0	-	-
17	12.7	18.7	8.8	7.4	9.5	67	1013.3	8.2	4.6	3.9	6	0.0	-	-
18	14.9	22.6	5.5	1.5	9.0	58	1018.3	14.2	2.0	2.9	5	-	-	-
19	16.9	25.6	3.5	0.8	8.6	49	1013.7	15.1	1.5	3.0	5	-	-	-
20	15.6	23.1	5.9	2.2	8.1	51	1003.9	9.0	5.5	1.5	2	-	-	-
21	12.6	20.6	8.9	7.6	10.0	69	1007.1	2.7	7.3	2.6	5	4.0	-	-
22	9.5	14.3	4.9	4.4	9.8	84	998.9	6.4	5.5	2.0	4	7.0	-	-
23	8.0	13.3	2.1	1.0	9.7	90	996.8	3.8	5.6	1.5	3	10.1	-	-
24	11.2	17.3	6.2	5.0	8.0	63	999.2	11.0	3.4	3.8	6	-	-	-
25	11.0	17.0	2.1	- 0.2	8.0	63	1003.5	6.0	5.4	1.9	5	0.9	-	-
26	11.3	13.2	9.2	8.3	11.0	82	1002.1	0.2	7.3	5.8	8	0.0	-	-
27	12.2	15.4	9.9	9.4	11.1	79	1000.4	0.5	7.1	5.8	9	0.4	-	-
28	14.6	20.6	9.8	7.8	12.1	75	997.3	6.0	4.9	3.9	8	0.2	-	-
29	11.1	17.6	9.4	6.6	11.6	88	997.7	3.2	5.9	3.5	5	2.3	-	-
30	9.6	14.9	2.5	0.0	7.3	65	1007.0	13.7	2.3	4.8	8	-	-	-
31	11.7	17.9	0.5	- 1.8	7.6	59	1007.6	7.3	5.1	2.4	5	0.2	-	-

BIAŁYSTOK

DNI	TEMPERATURA POWIETRZA T	Max	Min	T_g	PRĘŻNOŚĆ PARY WODNEJ e	WILGOTNOŚĆ WZGLĘDNA U	CIŚNIENIE ATMOSFERYCZNE P	USŁONECZNIENIE S	ZACHMURZENIE N	WIATR v	v_{max}	OPAD R_d	ŚNIEG s_k	s_g
1	14.4	20.0	7.7	5.5	9.1	56	982.4	4.8	5.6	6.1	10	0.0	-	-
2	11.1	14.6	9.0	7.3	10.2	77	982.0	-	7.8	3.8	6	0.3	-	-
3	13.4	18.4	9.1	7.9	10.3	70	984.2	5.5	6.1	2.5	4	-	-	-
4	13.2	20.5	2.9	0.4	9.7	66	986.6	12.8	2.1	3.1	5	-	-	-
5	13.6	21.9	6.9	2.7	11.5	77	986.0	8.8	4.3	4.5	9	3.9	-	-
6	10.3	12.8	9.3	9.7	11.6	92	983.5	1.2	7.6	3.5	5	4.3	-	-
7	6.6	10.8	5.8	5.4	8.8	90	986.2	-	8.0	4.1	6	7.5	-	-
8	4.2	6.1	3.2	2.2	7.7	92	991.8	-	8.0	3.4	3	2.3	-	-
9	4.5	5.9	2.7	2.7	7.8	94	992.8	-	8.0	3.1	5	1.9	-	-
10	5.5	7.0	3.9	3.9	8.7	96	994.2	-	8.0	2.4	3	1.2	-	-
11	7.9	11.0	5.5	5.0	9.0	85	997.9	-	6.8	1.4	2	-	-	-
12	9.6	14.8	2.1	- 1.5	8.5	79	1001.8	11.4	1.6	3.4	6	-	-	-
13	10.2	16.3	2.8	- 0.9	8.6	71	1007.7	7.6	4.3	4.0	5	-	-	-
14	9.0	15.9	1.2	- 2.3	7.4	67	1008.5	12.6	2.0	3.0	5	-	-	-
15	10.1	17.2	- 0.2	- 3.0	6.8	59	998.2	14.5	1.3	2.5	4	-	-	-
16	11.1	16.8	3.0	- 1.2	8.5	66	998.8	11.1	3.1	5.5	8	-	-	-
17	11.3	16.6	7.4	5.0	9.1	69	1002.0	2.6	5.0	4.1	7	-	-	-
18	13.8	21.8	2.5	- 0.2	9.1	63	1003.5	13.2	3.3	3.4	6	-	-	-
19	14.6	21.3	7.0	3.8	9.6	61	998.7	14.3	2.0	2.9	5	-	-	-
20	10.2	17.3	3.6	- 0.9	6.7	56	997.0	15.2	1.8	3.3	5	-	-	-
21	9.8	16.9	- 1.9	- 5.2	6.6	59	995.3	13.2	3.3	2.9	5	0.0	-	-
22	10.6	14.7	7.1	5.0	10.2	80	987.3	1.9	7.4	1.9	5	1.4	-	-
23	11.1	14.3	8.0	6.1	10.5	80	982.5	2.5	6.6	1.9	4	3.3	-	-
24	11.7	16.4	7.0	4.5	8.9	66	984.8	11.3	3.3	3.4	5	-	-	-
25	8.4	13.4	4.6	3.3	8.4	76	989.0	5.1	5.3	4.4	7	0.1	-	-
26	8.5	14.3	1.5	- 1.8	9.6	85	989.0	5.8	5.8	3.5	6	1.6	-	-
27	11.5	15.7	9.0	8.4	10.8	80	985.2	4.0	6.3	5.6	9	2.4	-	-
28	12.8	17.9	7.7	4.2	12.2	84	987.2	4.7	5.9	3.4	7	1.0	-	-
29	15.2	22.2	8.1	4.2	13.4	79	987.9	8.2	5.4	3.5	6	1.3	-	-
30	10.8	15.7	7.5	5.1	8.7	70	995.5	9.8	4.4	4.4	8	0.0	-	-
31	11.7	17.8	2.9	- 0.8	8.5	64	999.8	10.6	4.1	3.1	5	1.5	-	-

BYDGOSZCZ

Maj 1974

DNI	TEMPERATURA POWIETRZA T	Max	Min	T_g	PRĘŻNOŚĆ PARY WODNEJ e	WILGOTNOŚĆ WZGLĘDNA U	CIŚNIENIE ATMOSFERYCZNE P	USŁONECZNIENIE S	ZACHMURZENIE N	WIATR v	v_{max}	OPAD R_d	ŚNIEG s_k	s_g
1	14.8	21.5	9.0	7.9	11.6	72	990.5	10.0	4.9	2.0	4	8.4	-	-
2	12.9	19.7	8.9	7.2	12.1	82	992.9	5.4	6.1	2.0	4	9.0	-	-
3	9.8	13.6	7.6	8.3	10.6	85	996.6	0.6	6.5	2.8	4	0.0	-	-
4	12.4	19.1	8.1	4.8	9.9	72	995.7	6.7	4.9	2.0	6	0.2	-	-
5	8.7	16.8	6.8	7.6	9.9	88	995.3	-	7.8	5.9	9	8.1	-	-
6	5.9	8.2	5.3	4.9	8.7	94	997.4	-	7.6	5.0	9	11.6	-	-
7	4.5	5.5	3.7	3.9	7.3	87	1000.6	-	8.0	3.4	5	2.6	-	-
8	7.1	13.1	3.2	2.5	5.9	60	1006.5	6.8	5.1	5.8	10	-	-	-
9	5.5	9.9	- 0.1	- 2.9	6.1	68	1007.6	4.1	5.1	4.6	7	-	-	-
10	7.2	13.0	2.7	2.5	6.2	64	1006.0	9.4	5.5	2.9	4	-	-	-
11	8.6	13.7	0.5	- 1.8	7.5	70	1007.1	14.1	2.0	2.6	5	-	-	-
12	11.1	17.1	4.9	1.0	7.2	59	1012.7	12.6	2.0	2.6	4	-	-	-
13	11.7	17.8	4.8	2.9	7.7	60	1017.9	12.3	2.0	2.1	3	-	-	-
14	13.8	19.1	7.6	6.3	9.0	59	1011.0	8.8	3.8	5.0	7	-	-	-
15	12.5	17.6	6.7	6.3	6.7	48	1009.8	14.1	3.8	4.9	8	-	-	-
16	10.0	15.9	4.2	4.4	7.4	61	1009.9	2.7	7.0	3.6	6	0.4	-	-
17	12.9	19.1	9.3	8.5	9.2	66	1013.4	5.9	5.0	5.1	6	-	-	-
18	14.8	22.3	6.0	2.1	7.9	53	1018.1	14.3	2.6	2.3	5	-	-	-
19	17.0	25.7	5.0	2.1	8.0	46	1013.3	14.6	2.0	3.4	7	-	-	-
20	13.4	20.3	4.2	1.5	7.7	53	1009.3	11.9	4.8	1.6	3	0.0	-	-
21	11.2	16.2	8.3	8.0	9.2	70	1007.2	1.7	6.8	3.1	8	1.1	-	-
22	10.9	16.7	5.0	2.0	9.3	75	998.3	6.2	6.4	2.0	3	7.0	-	-
23	8.9	14.0	2.9	1.5	9.0	79	996.1	2.6	5.0	2.4	5	1.1	-	-
24	10.5	16.8	5.2	3.9	7.9	64	998.9	8.9	4.8	2.3	4	0.4	-	-
25	9.6	16.7	2.2	0.0	8.1	70	1003.3	5.1	5.5	2.5	5	0.5	-	-
26	11.0	12.6	8.7	7.3	10.3	79	1001.5	-	7.9	7.3	10	1.1	-	-
27	12.0	15.1	10.2	9.7	10.8	77	999.8	1.5	6.3	5.9	8	0.0	-	-
28	14.8	20.3	9.2	8.4	11.8	71	997.2	2.8	5.9	3.6	5	-	-	-
29	12.7	19.2	8.2	5.8	11.0	75	997.6	2.5	6.1	3.9	6	0.0	-	-
30	9.7	16.6	2.5	1.0	6.4	56	1007.1	13.2	2.1	4.3	10	0.0	-	-
31	11.9	19.6	0.1	- 2.7	6.7	53	1008.1	8.2	5.4	2.4	5	-	-	-

MŁAWA

DNI	TEMPERATURA POWIETRZA T	Max	Min	T_g	PRĘŻNOŚĆ PARY WODNEJ e	WILGOTNOŚĆ WZGLĘDNA U	CIŚNIENIE ATMOSFERYCZNE P	USŁONECZNIENIE S	ZACHMURZENIE N	WIATR v	v_{max}	OPAD R_d	ŚNIEG s_k	s_g
1	13.5	20.8	8.4	7.4	11.0	74	982.0	9.5	3.9	4.4	9	-	-	-
2	12.8	19.3	6.8	4.4	9.8	69	983.2	4.6	6.1	2.5	6	0.0	-	-
3	11.4	18.4	6.2	3.4	10.6	79	985.9	3.1	6.1	1.1	2	0.2	-	-
4	12.9	20.1	5.0	4.1	10.7	75	986.7	9.3	3.0	1.9	5	-	-	-
5	12.8	20.9	8.1	6.4	11.6	79	985.5	6.5	4.1	3.6	8	5.0	-	-
6	6.8	11.7	5.6	5.8	9.5	97	986.3	-	8.0	5.8	8	4.3	-	-
7	4.9	5.9	4.1	4.1	8.3	95	988.1	-	8.0	3.4	6	6.7	-	-
8	3.5	4.6	2.6	2.4	7.3	92	994.2	-	8.0	6.8	8	6.8	-	-
9	3.4	4.8	0.5	1.2	7.3	93	995.8	-	8.0	5.4	9	0.1	-	-
10	4.5	7.4	2.8	2.8	7.4	88	996.2	0.1	7.0	2.3	4	-	-	-
11	7.5	11.9	3.4	0.4	8.5	82	998.4	2.3	6.3	1.9	4	-	-	-
12	10.2	16.0	4.2	2.7	9.2	74	1003.0	10.5	2.1	3.3	5	-	-	-
13	10.9	16.4	5.2	3.6	9.0	71	1008.4	11.6	3.0	2.5	4	-	-	-
14	11.8	17.5	7.0	6.1	8.1	60	1003.0	11.2	3.6	5.8	8	-	-	-
15	11.5	17.3	4.9	3.5	6.8	53	999.4	12.5	3.9	3.9	6	-	-	-
16	11.3	16.1	5.7	4.7	8.1	61	999.3	0.5	7.3	5.8	9	-	-	-
17	12.6	18.6	8.9	8.1	8.6	60	1003.1	4.9	4.3	6.4	9	0.0	-	-
18	14.6	21.1	8.1	6.1	9.4	60	1007.1	14.6	4.1	5.3	9	-	-	-
19	15.4	24.0	6.3	4.1	9.9	60	1002.2	14.5	1.6	6.4	12	-	-	-
20	11.6	17.1	3.7	2.7	7.8	60	999.1	13.2	4.6	4.1	6	-	-	-
21	10.0	15.0	4.3	2.5	8.5	70	997.3	1.7	6.1	2.5	6	0.5	-	-
22	10.3	15.8	5.5	4.0	10.3	83	988.3	3.9	5.9	2.4	4	4.4	-	-
23	10.1	13.3	7.8	7.2	10.2	84	985.3	1.1	6.9	3.6	7	1.0	-	-
24	11.0	14.8	7.2	8.5	7.7	61	987.9	10.4	5.3	4.3	8	-	-	-
25	8.2	13.4	3.1	1.7	8.0	75	992.5	6.5	4.1	4.4	9	1.3	-	-
26	9.6	11.9	6.2	5.0	10.3	86	991.0	-	7.9	6.8	11	1.1	-	-
27	11.5	15.0	9.7	8.2	10.6	78	988.7	2.4	7.3	8.3	12	0.8	-	-
28	14.0	19.8	9.8	8.9	12.1	77	988.0	4.7	6.9	3.1	6	0.8	-	-
29	12.8	17.8	9.1	8.8	12.8	87	988.6	0.6	6.6	3.3	5	5.1	-	-
30	9.4	14.3	4.4	2.9	7.8	69	997.2	12.7	2.5	4.5	9	0.0	-	-
31	11.7	18.1	2.4	0.3	8.4	65	999.5	9.2	4.6	2.3	4	0.0	-	-

OSTROŁĘKA

DNI	TEMPERATURA POWIETRZA T	Max	Min	T_g	PRĘŻNOŚĆ PARY WODNEJ e	WILGOTNOŚĆ WZGLĘDNA U	CIŚNIENIE ATMOSFERYCZNE P	USŁONECZNIENIE S	ZACHMURZENIE N	WIATR v	v_{max}	OPAD R_d	ŚNIEG s_k	s_g
1	14.2	21.0	10.2	8.6	10.8	70	988.7	6.3	5.1	2.8	7	-	-	-
2	12.0	16.1	7.5	5.0	10.4	75	989.5	-	7.1	2.0	5	0.0	-	-
3	13.2	19.2	8.9	6.4	10.6	73	991.9	5.6	5.1	1.1	2	-	-	-
4	14.2	21.7	4.5	1.5	10.3	68	993.2	11.2	1.1	1.4	3	-	-	-
5	13.9	22.3	8.5	4.8	12.2	80	992.3	7.8	3.9	2.1	6	7.2	-	-
6	8.5	12.2	8.0	7.8	10.4	94	992.0	-	8.0	2.6	4	9.9	-	-
7	6.0	8.0	5.0	5.1	9.0	96	993.9	-	8.0	2.9	4	11.0	-	-
8	4.2	5.8	3.1	2.7	7.9	96	999.8	-	8.0	2.9	5	5.5	-	-
9	4.4	5.9	3.1	3.1	7.9	95	1001.5	-	8.0	2.0	4	1.8	-	-
10	5.7	8.2	3.6	3.7	8.3	91	1002.5	-	8.0	0.9	1	0.6	-	-
11	8.9	12.1	6.2	5.7	9.0	80	1005.0	0.6	7.1	1.4	2	-	-	-
12	10.1	16.1	3.2	0.8	8.9	75	1009.5	11.1	1.9	2.0	4	-	-	-
13	11.4	16.8	4.3	1.4	9.0	70	1015.0	9.7	4.3	2.3	4	-	-	-
14	12.4	17.7	7.4	6.3	8.1	57	1010.2	11.3	2.9	2.6	4	-	-	-
15	11.7	18.1	3.3	1.0	7.6	59	1005.9	13.7	2.4	2.3	4	-	-	-
16	12.7	17.0	7.3	6.2	8.9	62	1005.9	3.7	6.9	3.6	5	0.6	-	-
17	12.2	18.5	7.6	6.6	9.6	69	1009.7	4.8	3.9	3.8	5	-	-	-
18	14.9	22.6	5.4	2.3	10.6	66	1012.3	13.1	3.6	2.8	6	-	-	-
19	15.5	24.4	6.2	2.7	9.2	57	1007.4	14.6	1.1	4.1	9	-	-	-
20	11.2	17.8	4.1	0.2	7.6	61	1005.2	14.3	2.3	3.3	6	-	-	-
21	9.6	18.3	1.2	- 1.4	7.9	69	1003.5	8.2	6.4	1.6	3	0.0	-	-
22	10.8	15.4	7.9	4.9	10.6	82	994.6	4.5	7.1	1.6	3	5.7	-	-
23	11.5	17.6	8.5	7.7	10.4	78	990.7	4.1	6.5	1.6	3	0.0	-	-
24	11.6	16.2	6.6	4.3	8.2	62	993.5	10.7	4.3	3.1	5	-	-	-
25	9.1	15.4	3.2	1.2	8.3	73	998.0	6.1	6.0	3.6	7	-	-	-
26	10.5	13.6	6.5	4.3	10.3	82	996.9	1.4	7.5	3.8	7	0.0	-	-
27	12.9	16.5	10.1	9.8	10.3	71	993.9	5.9	6.9	5.0	7	0.7	-	-
28	14.6	19.8	10.3	9.0	12.0	74	994.5	4.7	6.3	2.8	6	-	-	-
29	13.4	19.0	10.8	8.6	13.1	86	995.1	3.3	5.0	2.5	4	5.3	-	-
30	10.8	15.4	6.6	4.2	8.8	72	1003.3	12.6	3.5	2.6	6	0.0	-	-
31	12.5	20.2	2.7	0.7	8.5	63	1006.4	10.4	4.8	1.6	3	0.9	-	-

TORUŃ

DNI	TEMPERATURA POWIETRZA				PRĘŻNOŚĆ PARY WODNEJ	WILGOTNOŚĆ WZGLĘDNA	CIŚNIENIE ATMOSFERYCZNE	USŁONECZNIENIE	ZACHMURZENIE	WIATR		OPAD	ŚNIEG	
	T	Max	Min	T_g	e	U	P	S	N	v	v_{max}	R_d	s_k	s_g
1	13.7	22.4	9.1	7.9	11.2	66	990.5	9.8	3.1	3.9	5	-	-	-
2	13.6	20.0	9.3	8.3	11.5	76	992.6	4.5	6.6	1.6	3	2.1	-	-
3	10.8	17.1	7.5	7.6	10.8	84	996.4	6.4	5.9	1.5	3	-	-	-
4	12.1	19.8	5.6	4.0	10.9	80	995.8	6.4	5.8	1.3	4	8.0	-	-
5	9.8	17.7	4.3	6.6	11.3	93	995.0	3.1	7.6	5.0	7	8.5	-	-
6	6.2	10.0	5.6	5.3	8.9	94	996.9	-	8.0	4.6	7	3.3	-	-
7	4.6	5.8	3.9	3.8	8.1	96	999.8	-	8.0	3.3	4	3.7	-	-
8	6.2	10.8	2.8	2.5	6.9	74	1006.0	2.3	7.1	4.6	10	-	-	-
9	4.8	7.2	- 0.4	- 1.9	6.8	79	1007.4	2.6	6.5	3.1	5	0.0	-	-
10	6.4	11.9	2.3	2.5	7.0	74	1006.4	4.9	6.4	2.4	4	0.0	-	-
11	7.8	13.3	- 0.2	- 2.0	7.8	76	1007.3	11.0	2.3	2.6	4	-	-	-
12	11.0	17.2	3.2	0.9	8.2	65	1012.9	12.7	1.8	3.0	5	-	-	-
13	11.6	17.7	3.6	2.0	8.4	65	1017.9	11.9	2.4	2.5	4	-	-	-
14	13.8	19.9	7.7	6.0	8.6	57	1011.4	12.0	3.4	4.6	7	-	-	-
15	12.3	18.1	5.6	4.9	6.7	49	1009.4	14.2	4.0	4.6	6	-	-	-
16	10.7	16.3	4.2	4.5	8.4	67	1009.5	1.9	6.9	4.5	6	0.3	-	-
17	13.4	19.3	9.4	9.3	9.0	60	1013.1	11.1	3.8	4.8	6	-	-	-
18	14.0	21.2	4.0	3.1	8.9	61	1018.1	13.9	2.1	2.6	5	-	-	-
19	16.9	26.6	7.5	5.9	8.5	47	1012.9	12.9	1.5	2.6	5	-	-	-
20	12.6	19.3	5.2	3.6	8.2	59	1009.4	14.5	5.5	2.0	4	-	-	-
21	10.6	16.1	7.0	6.6	8.8	70	1007.0	1.3	7.0	1.4	2	1.1	-	-
22	11.2	16.3	5.8	3.4	9.5	74	998.3	8.6	5.5	2.1	4	0.0	-	-
23	9.6	15.0	5.8	5.0	9.7	83	995.7	2.2	6.1	1.6	3	1.5	-	-
24	10.1	16.0	4.4	3.8	7.7	65	998.4	9.3	4.5	2.0	4	0.0	-	-
25	10.0	16.8	2.5	0.4	7.4	62	1003.1	5.9	6.5	2.1	5	0.5	-	-
26	11.1	13.3	8.4	8.2	10.7	82	1001.2	-	7.9	4.5	6	0.0	-	-
27	12.5	15.0	10.2	10.0	10.9	76	999.4	1.7	7.1	4.6	7	0.1	-	-
28	14.9	21.0	8.9	7.7	12.2	74	997.4	3.9	6.4	1.8	3	0.0	-	-
29	13.4	19.1	8.7	6.2	11.1	73	997.5	1.5	6.4	3.1	7	0.0	-	-
30	10.0	16.3	4.3	1.2	7.2	62	1007.0	13.1	3.5	2.8	6	0.0	-	-
31	11.8	19.7	- 1.0	- 2.0	7.7	60	1008.3	8.6	5.3	2.3	4	-	-	-

GORZÓW WIELKOPOLSKI

Maj 1974

DNI	TEMPERATURA POWIETRZA				PRĘŻNOŚĆ PARY WODNEJ	WILGOTNOŚĆ WZGLĘDNA	CIŚNIENIE ATMOSFERYCZNE	USŁONECZNIENIE	ZACHMURZENIE	WIATR		OPAD	ŚNIEG	
	T	Max	Min	T_g	e	U	P	S	N	v	v_{max}	R_d	s_k	s_g
1	11.2	16.3	7.9	2.9	11.6	88	993.4	-	8.0	3.4	5	0.2	-	-
2	9.9	11.4	9.3	5.3	11.6	95	996.7	-	7.9	3.6	5	5.2	-	-
3	9.3	12.1	6.7	1.9	10.0	86	999.6	-	6.5	2.1	3	-	-	-
4	11.7	18.4	7.4	- 0.9	10.5	78	996.8	5.7	5.6	2.6	7	1.8	-	-
5	9.1	12.2	7.8	3.4	10.5	90	996.8	-	7.8	4.5	6	2.0	-	-
6	6.0	10.2	5.4	1.0	8.8	94	1000.8	-	8.0	4.5	6	9.7	-	-
7	4.5	7.0	3.7	- 0.7	7.0	83	1006.1	-	7.4	5.6	6	3.1	-	-
8	8.0	14.9	1.7	- 4.9	5.6	55	1010.9	13.9	1.3	3.9	6	-	-	-
9	9.6	14.6	4.0	- 4.2	5.7	50	1010.4	11.9	4.6	2.4	6	-	-	-
10	9.4	16.0	1.8	- 7.2	5.9	54	1007.6	14.3	2.0	1.1	3	-	-	-
11	10.9	17.6	3.3	- 3.4	7.7	63	1006.4	11.6	1.6	4.0	7	-	-	-
12	12.8	18.5	6.5	- 0.6	8.6	61	1013.2	10.8	4.4	3.0	4	-	-	-
13	13.6	20.2	6.2	- 1.7	8.8	59	1017.5	13.8	2.0	3.5	5	-	-	-
14	11.4	17.2	8.7	2.3	11.4	84	1010.9	0.4	6.0	2.8	4	13.3	-	-
15	12.4	17.0	8.6	1.4	8.5	61	1011.2	11.8	4.0	3.9	8	-	-	-
16	10.3	16.4	3.0	- 4.6	6.7	56	1012.0	7.8	4.8	3.6	5	0.0	-	-
17	13.6	18.9	8.8	2.9	10.3	67	1014.6	8.2	5.6	2.4	4	-	-	-
18	15.3	22.5	7.2	- 0.2	9.4	57	1020.2	14.1	1.8	1.9	3	-	-	-
19	16.9	23.7	7.6	4.5	8.1	46	1016.2	14.9	0.6	2.5	3	-	-	-
20	16.5	22.8	10.3	5.4	10.7	59	1010.9	6.7	5.5	2.5	8	1.1	-	-
21	13.1	19.0	9.7	8.4	11.3	76	1010.1	2.9	7.0	3.3	7	2.4	-	-
22	10.6	14.4	9.1	6.4	10.5	83	1001.8	0.8	6.4	1.1	3	0.9	-	-
23	9.6	14.8	6.9	3.2	10.0	84	999.4	5.3	4.3	3.6	7	0.6	-	-
24	10.8	17.1	5.7	4.9	7.5	62	1001.9	14.4	3.8	4.0	5	-	-	-
25	11.9	18.2	4.0	- 0.2	7.8	59	1005.9	5.9	4.5	3.0	7	-	-	-
26	11.8	15.4	9.1	7.3	10.4	75	1006.1	0.0	7.1	4.9	6	0.0	-	-
27	12.3	15.3	10.5	9.6	11.8	83	1004.0	-	7.8	4.6	6	1.7	-	-
28	14.9	20.5	10.6	8.3	12.6	77	999.5	5.9	6.8	1.3	3	1.7	-	-
29	12.7	17.6	9.7	8.4	10.9	75	1000.0	4.4	6.4	2.9	6	0.6	-	-
30	11.0	15.7	5.5	3.7	7.1	56	1009.7	13.6	2.5	3.5	5	-	-	-
31	12.4	17.8	5.4	- 0.2	8.7	62	1008.5	4.5	5.9	2.4	5	0.0	-	-

PŁOCK-RADZIWIE

DNI	TEMPERATURA POWIETRZA				PRĘŻNOŚĆ PARY WODNEJ	WILGOTNOŚĆ WZGLĘDNA	CIŚNIENIE ATMOSFERYCZNE	USŁONECZNIENIE	ZACHMURZENIE	WIATR		OPAD	ŚNIEG	
	T	Max	Min	T_g	e	U	P	S	N	v	v_{max}	R_d	s_k	s_g
1	14.7	21.0	9.7	7.4	11.6	72	991.0	.	3.5	3.1	6	-	-	-
2	12.3	19.0	5.9	4.1	11.2	79	993.0	.	5.6	1.8	3	1.6	-	-
3	10.6	16.0	6.3	4.4	11.4	88	998.4	.	4.6	1.6	3	-	-	-
4	12.9	20.9	5.9	4.9	11.0	78	996.2	.	5.1	1.5	3	-	-	-
5	14.6	21.0	9.4	7.4	11.8	73	994.3	.	6.1	2.1	5	3.4	-	-
6	8.7	15.4	7.5	7.5	10.6	94	995.9	.	8.0	2.8	4	0.4	-	-
7	5.5	7.5	4.6	4.3	8.5	94	999.8	.	8.0	2.9	4	13.2	-	-
8	5.5	9.0	3.0	2.8	7.5	84	1005.9	.	7.9	4.3	6	0.2	-	-
9	5.3	7.5	3.6	2.5	7.3	82	1007.2	.	6.6	4.4	5	0.0	-	-
10	4.9	8.4	3.3	3.5	7.4	86	1006.9	.	6.5	1.4	3	0.0	-	-
11	8.6	14.6	0.2	- 1.7	8.4	77	1007.8	.	4.9	1.1	2	-	-	-
12	12.1	17.6	5.2	2.5	8.9	65	1012.6	.	2.6	2.4	4	-	-	-
13	13.0	18.1	6.3	2.5	8.8	62	1018.1	.	2.6	1.5	3	-	-	-
14	14.2	19.8	8.2	6.6	9.2	59	1011.7	.	3.1	4.1	5	-	-	-
15	13.6	17.7	8.8	8.4	7.9	52	1008.9	.	6.3	3.0	5	-	-	-
16	11.9	16.1	8.7	7.5	9.2	66	1008.8	.	7.6	2.8	4	0.5	-	-
17	12.8	15.9	8.9	7.0	10.2	69	1012.8	.	3.8	2.9	6	-	-	-
18	15.4	23.0	7.7	4.5	10.8	65	1017.3	.	2.3	3.1	6	-	-	-
19	17.3	26.1	8.5	7.1	11.3	59	1012.6	.	2.4	3.1	6	-	-	-
20	19.7	20.9	7.2	6.2	9.7	65	1009.2	.	4.4	2.5	5	-	-	-
21	10.4	16.7	5.2	4.1	9.2	74	1007.4	.	5.9	1.3	4	1.5	-	-
22	12.3	17.6	7.4	5.0	9.8	71	998.4	.	6.4	2.4	7	0.0	-	-
23	9.9	15.4	7.6	7.6	10.4	86	995.7	.	6.8	2.5	3	3.0	-	-
24	11.2	16.6	7.4	6.5	9.7	75	998.2	.	5.3	2.0	3	0.0	-	-
25	10.3	16.6	3.8	2.0	8.1	66	1003.2	.	4.6	2.5	6	1.4	-	-
26	11.1	13.3	8.2	5.8	10.9	83	1002.1	.	7.8	4.5	7	0.9	-	-
27	12.1	14.6	9.0	9.5	11.8	84	1000.3	.	7.0	4.1	6	1.1	-	-
28	15.9	22.0	10.7	8.5	13.1	75	998.3	.	6.4	2.8	5	-	-	-
29	14.4	18.8	10.9	7.4	13.3	82	998.8	.	6.3	2.4	5	2.2	-	-
30	11.9	16.5	6.8	3.3	7.7	59	1008.0	.	2.9	3.8	8	-	-	-
31	11.9	19.1	2.7	- 0.6	9.5	71	1009.0	.	5.3	2.0	4	3.7	-	-

POZNAŃ-ŁAWICA

DNI	TEMPERATURA POWIETRZA				PRĘŻNOŚĆ PARY WODNEJ	WILGOTNOŚĆ WZGLĘDNA	CIŚNIENIE ATMOSFERYCZNE	USŁONECZNIENIE	ZACHMURZENIE	WIATR		OPAD	ŚNIEG	
	T	Max	Min	T_g	e	U	P	S	N	v	v_{max}	R_d	s_k	s_g
1	13.7	20.1	8.5	5.0	12.7	82	988.0	7.5	5.0	4.5	8	0.7	-	-
2	11.3	14.1	9.5	9.6	11.8	89	991.7	-	6.0	5.3	7	0.1	-	-
3	10.5	12.7	8.8	8.4	10.7	84	995.1	-	7.6	3.3	6	-	-	-
4	13.5	19.6	8.8	7.0	11.1	72	992.7	5.6	6.0	3.9	6	0.2	-	-
5	10.6	16.6	8.4	7.0	11.4	89	991.6	1.6	7.4	4.9	6	17.9	-	-
6	6.4	9.1	5.3	5.0	9.3	96	995.2	-	8.0	5.1	7	4.7	-	-
7	4.6	5.4	3.9	3.9	8.0	94	1000.0	-	8.0	5.4	7	1.0	-	-
8	7.8	15.1	0.7	- 1.0	5.6	56	1005.8	14.4	1.6	5.9	8	-	-	-
9	7.5	14.4	- 1.5	- 5.0	5.4	56	1005.7	13.4	2.0	3.8	8	-	-	-
10	6.9	13.4	- 0.7	- 3.6	6.3	66	1004.3	14.0	1.6	2.8	6	-	-	-
11	10.0	16.1	2.9	0.1	7.6	64	1003.7	13.5	0.6	3.9	6	-	-	-
12	12.1	17.7	4.9	3.0	8.8	65	1009.5	13.9	1.9	4.4	6	-	-	-
13	13.2	18.9	6.0	4.4	8.6	58	1014.3	13.5	1.5	4.5	6	-	-	-
14	13.2	19.9	8.9	7.3	11.4	75	1007.3	4.9	6.1	4.6	7	12.4	-	-
15	12.7	17.2	7.7	7.3	9.1	64	1006.6	9.4	5.5	4.9	8	-	-	-
16	9.7	15.4	4.2	3.8	7.9	66	1007.4	2.1	6.8	3.0	5	4.4	-	-
17	13.2	18.3	7.9	7.2	10.4	70	1010.0	9.5	4.0	5.0	7	-	-	-
18	14.3	20.9	6.5	3.8	10.0	62	1016.1	13.9	3.3	2.0	4	-	-	-
19	16.5	24.0	6.3	2.9	8.9	51	1012.1	14.8	1.6	2.4	4	-	-	-
20	16.2	22.7	8.5	4.5	9.0	51	1006.9	12.2	5.0	2.0	4	1.3	-	-
21	13.2	19.1	10.3	9.3	10.8	72	1005.6	2.6	7.0	5.1	8	0.5	-	-
22	10.9	15.1	6.9	3.9	10.7	82	997.3	2.5	5.0	2.6	5	1.8	-	-
23	9.6	15.3	2.4	0.5	9.1	78	994.6	6.8	5.4	3.9	7	0.0	-	-
24	11.6	16.6	6.3	5.3	8.8	67	996.7	8.5	4.3	3.1	5	-	-	-
25	11.8	17.0	2.4	- 2.0	7.2	55	1001.6	5.8	4.8	2.5	4	0.0	-	-
26	11.6	16.0	9.8	7.8	10.2	75	1001.7	-	6.9	7.1	8	0.1	-	-
27	12.4	14.9	9.4	9.3	11.5	80	999.9	0.2	7.6	7.0	8	1.4	-	-
28	15.6	22.0	10.7	10.0	12.8	74	995.7	5.4	4.9	2.4	5	0.6	-	-
29	13.7	19.2	10.9	7.1	12.0	77	996.4	0.9	6.9	3.8	8	0.0	-	-
30	10.8	16.3	5.3	3.5	7.1	58	1006.0	15.1	2.3	5.0	8	-	-	-
31	11.4	18.1	2.9	- 1.6	9.1	69	1005.2	4.4	6.0	3.8	7	0.5	-	-

SŁUBICE

DNI	TEMPERATURA POWIETRZA T	Max	Min	T_g	PRĘŻNOŚĆ PARY WODNEJ e	WILGOTNOŚĆ WZGLĘDNA U	CIŚNIENIE ATMOSFERYCZNE P	USŁONECZNIENIE S	ZACHMURZENIE N	WIATR v	v_{max}	OPAD R_d	ŚNIEG s_k	s_g
1	11.1	16.3	5.1	3.6	11.5	88	997.4	.	6.5	1.5	3	0.0	-	-
2	11.2	14.0	9.7	9.4	11.1	84	1000.8	.	7.8	2.4	4	-	-	-
3	4.5	16.2	2.5	0.4	9.8	84	1003.2	.	4.0	1.5	3	-	-	-
4	10.5	19.5	1.4	- 0.4	10.8	86	999.5	.	6.8	3.1	7	2.4	-	-
5	9.0	11.2	8.4	8.5	10.8	95	1000.0	.	8.0	4.1	5	1.3	-	-
6	5.8	9.2	4.9	5.4	8.9	96	1004.9	.	8.0	3.6	6	10.0	-	-
7	5.1	8.4	3.6	2.6	7.5	86	1011.2	.	6.6	3.0	5	9.0	-	-
8	7.9	16.4	- 1.6	- 3.9	6.8	66	1015.2	.	1.8	2.6	6	-	-	-
9	9.3	16.7	0.5	- 2.4	7.4	66	1013.8	.	4.5	1.5	4	-	-	-
10	9.3	17.1	- 2.2	- 4.7	6.8	62	1010.8	.	1.6	1.3	4	-	-	-
11	12.6	20.4	1.8	- 1.4	8.8	62	1008.9	.	3.1	2.4	4	0.0	-	-
12	13.9	20.0	7.9	7.0	10.2	66	1016.3	.	4.0	2.4	4	-	-	-
13	14.7	21.4	4.4	0.5	9.9	63	1020.2	.	3.4	2.8	5	-	-	-
14	11.9	18.8	9.7	6.4	11.5	83	1013.9	.	6.9	1.3	3	18.9	-	-
15	12.6	17.3	9.2	9.3	10.8	75	1014.9	.	3.8	3.0	6	-	-	-
16	10.0	18.4	1.5	- 1.5	8.0	68	1015.6	.	4.6	1.5	3	0.9	-	-
17	13.7	19.6	8.9	9.0	12.0	78	1018.0	.	6.6	2.4	5	-	-	-
18	14.4	22.0	4.8	4.1	10.8	70	1023.7	.	1.9	1.4	4	-	-	-
19	15.3	23.7	4.5	2.3	11.4	69	1019.6	.	1.3	1.0	2	-	-	-
20	15.4	23.7	5.8	4.0	12.9	75	1014.4	.	6.6	1.5	4	0.1	-	-
21	13.7	19.1	10.2	6.6	12.5	81	1014.4	.	6.5	2.8	4	1.1	-	-
22	11.3	15.5	10.0	8.6	11.8	88	1005.4	.	7.4	1.8	3	3.9	-	-
23	10.6	15.2	8.1	5.5	11.0	87	1003.3	.	6.8	2.8	5	1.6	-	-
24	11.1	17.3	5.3	3.9	9.2	73	1005.7	.	4.4	2.6	5	-	-	-
25	11.6	19.5	1.4	0.0	9.4	71	1009.8	.	4.5	1.1	3	-	-	-
26	12.2	15.8	9.2	8.0	11.5	81	1011.0	.	6.6	4.9	6	-	-	-
27	13.1	15.7	11.2	11.1	13.0	86	1008.7	.	7.8	4.4	6	1.0	-	-
28	16.2	21.7	10.8	9.8	14.0	78	1002.8	.	6.9	2.3	4	0.0	-	-
29	13.1	18.6	10.8	10.7	12.2	81	1004.2	.	7.4	3.1	5	0.1	-	-
30	10.8	16.4	5.3	2.9	8.5	67	1013.7	.	2.3	2.9	5	-	-	-
31	10.1	17.4	0.3	- 1.5	10.5	85	1011.5	.	6.4	1.1	3	1.8	-	-

KOŁO

Maj 1974

DNI	TEMPERATURA POWIETRZA T	Max	Min	T_g	PRĘŻNOŚĆ PARY WODNEJ e	WILGOTNOŚĆ WZGLĘDNA U	CIŚNIENIE ATMOSFERYCZNE P	USŁONECZNIENIE S	ZACHMURZENIE N	WIATR v	v_{max}	OPAD R_d	ŚNIEG s_k	s_g
1	14.3	21.1	8.2	7.1	12.4	77	984.3	11.1	2.8	3.4	6	-	-	-
2	12.8	18.4	9.3	8.2	11.4	79	987.1	2.5	6.9	2.4	5	2.2	-	-
3	11.0	13.2	9.0	8.8	11.5	88	991.1	-	7.5	1.8	3	-	-	-
4	12.8	20.0	8.2	4.7	11.8	82	989.9	5.4	6.5	2.0	6	-	-	-
5	12.6	17.5	8.7	8.3	12.4	85	987.6	2.2	5.9	2.9	5	9.3	-	-
6	8.2	12.5	6.1	5.9	10.4	94	990.0	-	8.0	3.5	4	1.9	-	-
7	5.0	6.2	4.1	3.6	8.2	94	994.7	-	8.0	4.1	8	4.4	-	-
8	7.3	13.9	3.1	2.7	6.9	70	1000.6	7.7	6.3	6.0	10	-	-	-
9	4.5	10.5	1.5	- 1.6	6.9	72	1001.6	8.6	3.9	3.9	5	-	-	-
10	5.0	8.2	3.1	2.6	7.4	86	1000.8	2.7	5.9	2.5	4	-	-	-
11	8.5	15.1	- 0.7	- 1.5	7.8	73	1000.7	13.5	1.3	2.9	4	-	-	-
12	11.6	17.3	4.2	2.3	8.9	67	1005.8	11.4	2.3	4.5	7	-	-	-
13	12.5	18.1	6.0	5.1	9.1	66	1011.2	13.6	1.4	3.5	4	-	-	-
14	13.3	20.3	4.8	5.4	11.0	73	1004.4	8.6	4.1	4.9	6	3.0	-	-
15	12.2	16.7	8.0	6.8	8.5	61	1002.2	3.9	7.0	5.3	7	-	-	-
16	9.8	14.5	7.0	6.3	9.2	76	1002.6	-	7.1	3.4	6	4.9	-	-
17	12.6	17.1	8.5	7.3	10.2	71	1005.8	7.4	4.8	4.6	6	-	-	-
18	14.8	21.4	8.2	5.9	9.8	61	1011.8	13.0	2.9	2.9	5	-	-	-
19	16.5	24.0	7.2	3.9	9.0	53	1007.5	14.0	1.0	2.6	5	-	-	-
20	14.1	22.0	6.5	4.4	9.2	60	1003.3	11.1	3.5	2.6	5	-	-	-
21	11.5	16.4	10.1	9.3	10.6	79	1001.7	0.7	6.6	2.3	5	3.4	-	-
22	11.6	15.9	8.5	5.6	10.3	77	992.7	3.3	7.3	3.3	6	0.8	-	-
23	10.4	15.0	6.8	5.9	10.2	82	990.0	7.4	6.8	2.9	4	15.1	-	-
24	10.7	15.8	6.8	6.3	10.0	79	992.5	5.4	7.0	1.6	3	0.2	-	-
25	10.0	16.1	- 2.3	- 1.0	7.9	66	997.7	7.4	4.6	3.3	6	0.1	-	-
26	10.9	12.4	8.8	7.6	10.3	79	997.3	0.0	7.9	4.4	7	0.2	-	-
27	12.4	15.9	10.1	9.4	11.4	79	995.4	1.8	7.3	6.6	9	0.7	-	-
28	15.6	21.3	10.9	9.8	13.0	75	992.5	6.1	5.3	2.1	4	-	-	-
29	14.6	18.8	11.6	7.3	12.7	76	992.9	0.5	6.3	3.0	6	0.1	-	-
30	11.7	16.0	7.2	4.9	6.9	53	1002.3	14.2	1.8	4.5	9	-	-	-
31	11.6	18.4	2.9	0.0	9.7	71	1001.9	7.4	5.1	3.9	7	8.0	-	-

SIEDLCE

DNI	TEMPERATURA POWIETRZA T	Max	Min	T_g	PRĘŻNOŚĆ PARY WODNEJ e	WILGOTNOŚĆ WZGLĘDNA U	CIŚNIENIE ATMOSFERYCZNE P	USŁONECZNIENIE S	ZACHMURZENIE N	WIATR v	v_{max}	OPAD R_d	ŚNIEG s_k	s_g
1	12.1	17.4	7.9	6.0	10.2	74	981.8	.	5.6	3.4	6	0.3	-	-
2	10.6	12.5	8.7	7.1	11.2	88	981.8	.	7.9	2.9	5	2.3	-	-
3	12.0	18.6	6.7	3.7	11.2	82	984.9	.	5.5	2.0	4	0.0	-	-
4	12.8	20.2	5.4	4.0	10.9	77	987.2	.	2.6	1.5	4	-	-	-
5	12.8	20.6	7.3	4.0	12.3	86	985.3	.	4.8	3.1	7	3.0	-	-
6	11.7	17.2	9.1	7.6	12.1	89	984.1	.	7.8	2.4	4	0.0	-	-
7	6.7	11.2	5.9	5.6	9.1	95	988.5	.	7.8	6.1	8	5.4	-	-
8	4.2	6.4	0.8	0.4	7.6	92	993.9	.	7.9	4.8	7	1.2	-	-
9	4.5	6.0	3.3	3.5	7.5	90	995.2	.	7.9	4.8	6	0.0	-	-
10	5.5	7.5	3.9	4.1	8.2	91	995.7	.	8.0	2.1	3	-	-	-
11	9.0	14.2	5.4	5.3	9.1	80	997.6	.	7.0	1.6	4	0.0	-	-
12	10.8	17.2	4.8	7.3	8.7	71	1001.6	.	2.3	2.4	4	-	-	-
13	11.8	18.1	4.1	0.7	9.8	73	1007.2	.	4.1	2.4	4	0.3	-	-
14	13.1	17.7	8.4	7.4	8.8	60	1002.8	.	4.1	3.4	4	-	-	-
15	11.9	17.7	5.9	2.5	8.2	61	998.4	.	5.4	2.9	4	0.0	-	-
16	12.8	17.3	9.9	8.6	9.4	63	997.6	.	7.3	4.0	6	0.1	-	-
17	12.5	16.9	8.5	7.3	10.2	71	1001.3	.	4.4	4.0	7	-	-	-
18	14.7	22.4	4.1	0.4	9.3	60	1004.9	.	3.9	3.3	6	-	-	-
19	15.5	24.5	5.1	1.8	9.0	56	1000.3	.	2.3	4.1	7	-	-	-
20	11.4	19.5	3.7	0.5	7.0	56	997.8	.	2.4	3.0	5	-	-	-
21	10.1	18.1	- 0.1	- 2.7	7.6	66	996.7	.	5.3	2.4	5	1.3	-	-
22	11.5	15.7	5.9	5.3	10.5	79	988.0	.	6.6	1.8	3	0.0	-	-
23	10.7	16.1	7.2	5.3	10.5	83	983.5	.	6.3	2.5	5	0.7	-	-
24	11.5	17.2	6.8	6.3	8.1	63	986.0	.	4.1	2.9	5	0.0	-	-
25	8.3	14.4	2.2	- 1.1	7.7	73	991.3	.	4.6	3.6	6	0.0	-	-
26	10.3	15.2	6.1	5.1	10.1	82	991.5	.	7.4	5.1	7	1.0	-	-
27	12.1	16.2	9.3	9.0	10.7	77	988.9	.	6.9	6.0	8	0.0	-	-
28	14.3	21.2	8.8	7.4	12.1	77	989.1	.	6.1	3.8	5	0.6	-	-
29	14.5	22.4	8.7	4.8	13.5	84	989.4	.	4.9	2.3	6	19.5	-	-
30	11.6	15.6	9.5	8.4	9.1	69	997.0	.	4.0	3.6	7	-	-	-
31	12.3	18.6	2.6	- 0.5	10.2	72	999.5	.	5.0	2.0	5	25.8	-	-

WARSZAWA-OKĘCIE

DNI	TEMPERATURA POWIETRZA T	Max	Min	T_g	PRĘŻNOŚĆ PARY WODNEJ e	WILGOTNOŚĆ WZGLĘDNA U	CIŚNIENIE ATMOSFERYCZNE P	USŁONECZNIENIE S	ZACHMURZENIE N	WIATR v	v_{max}	OPAD R_d	ŚNIEG s_k	s_g
1	12.7	18.8	9.1	6.7	11.2	78	986.4	.	3.9	4.6	9	0.3	-	-
2	11.8	15.6	6.4	4.0	10.5	77	987.6	.	7.0	3.9	8	1.6	-	-
3	12.2	17.4	7.0	4.9	11.8	83	991.0	.	4.6	3.6	5	-	-	-
4	13.2	21.0	5.5	3.5	11.0	76	992.0	.	4.0	2.5	4	-	-	-
5	13.3	20.8	8.5	6.2	12.1	79	990.0	.	5.1	4.4	10	4.0	-	-
6	10.9	13.8	9.7	8.2	11.7	90	990.0	.	7.4	3.6	5	0.2	-	-
7	5.8	9.7	5.1	4.6	8.5	92	994.4	.	8.0	5.6	7	14.4	-	-
8	4.7	6.8	2.7	2.2	7.6	89	1000.3	.	8.0	5.4	8	1.0	-	-
9	4.9	6.3	3.7	3.4	7.2	83	1001.4	.	7.9	4.6	6	0.0	-	-
10	5.0	6.6	3.8	3.6	7.7	88	1001.6	.	7.9	2.1	3	-	-	-
11	9.6	15.4	5.0	4.0	8.9	75	1002.6	.	4.3	3.3	5	-	-	-
12	11.9	17.3	6.1	4.8	8.9	66	1006.9	.	1.9	4.8	5	-	-	-
13	12.7	17.7	6.1	2.9	8.9	63	1012.6	.	3.0	3.5	5	-	-	-
14	13.3	18.6	7.2	5.1	8.9	59	1007.1	.	2.8	5.6	7	-	-	-
15	12.9	16.7	8.0	7.1	7.6	52	1003.3	.	6.6	4.8	7	0.0	-	-
16	12.8	16.0	9.8	8.5	8.6	58	1002.7	.	7.6	5.3	7	0.0	-	-
17	12.1	16.5	9.3	8.0	9.5	68	1006.8	.	4.3	5.1	7	-	-	-
18	14.7	22.1	6.1	3.4	9.4	59	1011.4	.	3.5	4.6	7	-	-	-
19	15.6	24.8	5.7	3.6	9.1	55	1006.8	.	2.8	4.5	8	-	-	-
20	12.7	20.0	4.8	1.6	7.0	91	1003.7	.	4.6	4.1	6	-	-	-
21	11.1	18.2	3.5	- 0.4	8.0	64	1002.3	.	6.3	3.4	8	1.0	-	-
22	11.5	16.1	7.5	4.2	9.9	74	993.5	.	6.0	3.0	5	-	-	-
23	9.5	13.6	6.4	4.1	10.3	88	989.8	.	6.5	3.0	4	18.7	-	-
24	11.2	16.6	8.1	7.7	9.1	71	992.2	.	5.4	3.5	6	-	-	-
25	9.1	15.0	2.6	1.0	8.3	73	997.5	.	5.3	4.3	6	2.1	-	-
26	10.4	12.8	7.2	5.0	10.5	86	997.3	.	7.5	5.5	10	2.8	-	-
27	11.7	14.2	10.2	9.3	11.3	82	995.2	.	7.0	6.5	8	0.9	-	-
28	15.1	21.2	10.7	9.1	13.2	78	994.1	.	5.5	4.1	5	1.7	-	-
29	14.9	21.1	8.0	6.4	13.2	80	994.4	.	5.1	4.0	7	4.4	-	-
30	12.2	15.9	8.0	7.9	9.1	66	1003.0	.	3.3	5.3	9	-	-	-
31	11.9	17.6	3.1	- 0.8	10.3	75	1004.3	.	5.0	3.8	6	11.5	-	-

TERESPOL

DNI	TEMPERATURA POWIETRZA T	Max	Min	T_g	PRĘŻNOŚĆ PARY WODNEJ e	WILGOTNOŚĆ WZGLĘDNA U	CIŚNIENIE ATMOSFERYCZNE P	USŁONECZNIENIE S	ZACHMURZENIE N	WIATR v	v_{max}	OPAD R_d	ŚNIEG s_k	s_g
1	13.5	19.2	8.2	5.6	9.2	60	983.7	4.2	6.0	5.3	9	2.1	-	-
2	11.1	15.3	9.2	8.0	10.8	82	982.6	0.1	8.0	4.3	6	0.5	-	-
3	12.6	18.2	9.1	7.8	11.4	80	985.6	2.2	7.1	2.8	5	-	-	-
4	13.0	20.3	3.4	1.8	10.0	70	989.1	10.6	2.9	2.4	4	-	-	-
5	12.9	21.5	7.6	5.0	12.0	82	987.4	5.3	4.8	4.5	8	5.6	-	-
6	11.7	16.7	9.8	8.0	12.1	87	985.2	0.9	7.8	2.5	5	2.4	-	-
7	8.1	11.4	7.4	7.3	9.2	86	990.0	-	7.9	4.5	7	2.4	-	-
8	4.9	7.6	3.9	3.9	7.3	85	995.3	-	7.9	3.8	5	0.6	-	-
9	4.8	6.2	3.7	3.5	7.6	89	996.1	-	8.0	3.1	5	-	-	-
10	6.6	8.3	4.5	4.5	8.1	83	996.7	0.1	8.0	2.3	4	0.0	-	-
11	9.6	15.3	5.8	5.1	8.7	75	999.3	4.1	6.8	2.6	5	-	-	-
12	11.8	17.2	8.0	3.9	8.4	63	1002.8	12.3	2.3	3.1	5	-	-	-
13	12.4	18.9	4.4	0.8	9.2	67	1008.6	8.8	5.6	4.4	7	-	-	-
14	12.0	17.2	8.1	8.0	8.3	61	1004.9	7.7	4.1	3.5	6	-	-	-
15	11.9	17.3	3.0	- 0.4	7.8	59	999.6	10.7	3.9	3.4	6	-	-	-
16	13.7	18.8	9.5	9.1	9.9	63	999.0	1.9	7.0	5.8	8	2.2	-	-
17	13.1	18.9	7.5	5.1	10.5	70	1002.5	8.8	4.8	6.0	8	-	-	-
18	15.1	22.3	6.8	1.3	10.0	61	1005.2	12.6	3.5	4.0	6	-	-	-
19	15.4	22.9	7.6	5.6	10.1	61	1000.9	13.7	3.0	4.3	6	-	-	-
20	11.5	17.9	5.9	2.4	7.4	57	998.2	14.0	1.4	3.3	5	-	-	-
21	10.8	17.7	0.1	- 3.0	7.3	58	997.6	11.0	4.8	2.9	5	-	-	-
22	11.2	15.6	7.4	1.4	10.5	79	989.5	7.3	5.9	1.8	3	4.8	-	-
23	10.9	16.6	5.6	3.4	10.1	79	983.8	5.8	5.8	2.0	3	0.5	-	-
24	12.1	17.0	6.3	4.1	8.5	63	986.4	10.8	3.5	3.3	6	-	-	-
25	9.0	14.2	3.9	0.5	8.2	72	991.6	10.3	3.6	4.4	8	0.4	-	-
26	9.9	15.1	4.8	2.4	9.8	81	992.4	3.9	5.9	4.0	6	2.6	-	-
27	12.0	16.6	9.3	8.8	10.6	76	989.1	4.2	6.1	6.4	8	-	-	-
28	14.7	20.7	8.4	5.9	11.5	72	990.7	7.0	6.1	2.5	3	5.4	-	-
29	15.8	23.4	8.4	7.1	13.2	76	991.2	9.5	5.4	3.1	6	7.1	-	-
30	12.4	16.6	10.0	10.2	9.8	69	998.1	7.7	4.8	3.3	7	-	-	-
31	12.0	19.7	2.0	- 0.6	9.9	72	1001.7	8.4	4.3	2.5	5	10.7	-	-

ZIELONA GÓRA

Maj 1974

DNI	TEMPERATURA POWIETRZA T	Max	Min	T_g	PRĘŻNOŚĆ PARY WODNEJ e	WILGOTNOŚĆ WZGLĘDNA U	CIŚNIENIE ATMOSFERYCZNE P	USŁONECZNIENIE S	ZACHMURZENIE N	WIATR v	v_{max}	OPAD R_d	ŚNIEG s_k	s_g
1	11.3	16.1	7.5	7.8	11.8	88	979.5	-	6.3	2.6	4	0.0	-	-
2	9.7	11.9	8.4	8.7	11.4	95	982.9	-	8.0	3.1	4	5.0	-	-
3	10.2	15.8	6.9	6.8	10.2	83	985.4	8.5	4.6	2.3	3	-	-	-
4	13.1	18.8	7.4	7.4	10.9	74	981.6	4.6	5.8	3.5	5	0.0	-	-
5	10.8	15.5	9.4	8.8	11.4	88	981.3	-	7.5	3.5	5	5.1	-	-
6	6.0	10.4	5.7	6.3	9.3	99	985.9	-	8.0	2.5	5	15.3	-	-
7	3.6	6.0	2.2	2.5	7.7	98	991.8	-	7.9	3.4	5	8.6	-	-
8	8.5	15.5	1.3	- 1.1	5.5	51	996.9	13.9	1.5	3.1	5	-	-	-
9	9.8	15.4	3.6	- 1.5	5.7	47	995.9	7.0	3.5	2.1	4	-	-	-
10	9.0	14.4	2.0	- 2.1	6.2	55	993.5	14.2	0.9	2.4	4	-	-	-
11	11.1	18.1	2.6	1.8	8.1	63	992.0	10.7	2.8	3.8	6	-	-	-
12	13.0	18.2	7.2	6.7	8.9	61	998.5	12.9	3.9	3.4	5	-	-	-
13	14.3	19.9	6.3	5.3	8.8	57	1002.8	13.8	2.8	4.6	6	-	-	-
14	18.8	17.0	9.3	8.6	10.7	83	996.7	-	7.4	3.3	5	13.7	-	-
15	12.2	16.7	8.3	8.5	9.6	70	995.4	7.5	6.8	2.6	4	-	-	-
16	9.5	14.8	4.4	2.9	7.8	67	997.2	4.5	5.5	2.1	4	3.0	-	-
17	12.8	18.7	7.7	7.5	11.0	76	999.8	8.6	5.3	2.9	4	-	-	-
18	14.5	19.7	8.1	6.5	9.9	62	1005.8	12.6	2.1	2.8	4	-	-	-
19	17.4	23.6	10.2	5.3	9.6	51	1002.0	14.3	2.0	1.0	2	-	-	-
20	16.5	22.4	12.2	7.6	11.3	61	996.5	6.6	5.4	1.8	4	7.7	-	-
21	12.2	16.7	9.1	9.5	11.5	82	997.0	2.6	7.6	3.0	5	3.0	-	-
22	10.5	12.7	9.4	9.2	11.2	89	987.8	0.3	7.1	1.6	2	0.8	-	-
23	8.9	13.7	7.2	6.4	10.0	88	985.5	3.8	6.6	2.8	4	5.3	-	-
24	11.0	16.0	6.8	5.0	8.7	70	987.5	3.4	6.5	1.6	2	-	-	-
25	12.5	17.5	6.5	3.4	7.7	55	991.9	9.1	5.1	2.3	4	-	-	-
26	10.8	16.2	8.3	7.2	9.9	76	993.3	0.8	6.6	6.6	8	0.0	-	-
27	12.4	14.4	10.6	9.6	11.5	80	991.3	0.4	8.0	4.4	7	0.0	-	-
28	16.4	22.5	10.8	9.3	12.5	70	986.0	10.3	6.5	2.6	5	1.5	-	-
29	12.6	20.0	11.2	10.6	11.6	79	987.1	4.8	6.4	3.9	6	0.1	-	-
30	11.5	16.3	6.2	4.4	7.2	55	996.1	14.3	3.0	2.9	5	-	-	-
31	11.4	15.4	8.7	4.9	9.7	71	993.9	1.6	6.9	3.4	5	3.9	-	-

LESZNO-STRZYŻEWICE

DNI	TEMPERATURA POWIETRZA T	Max	Min	T_g	PRĘŻNOŚĆ PARY WODNEJ e	WILGOTNOŚĆ WZGLĘDNA U	CIŚNIENIE ATMOSFERYCZNE P	USŁONECZNIENIE S	ZACHMURZENIE N	WIATR v	v_{max}	OPAD R_d	ŚNIEG s_k	s_g
1	12.2	17.7	7.9	4.8	12.6	89	987.9	2.1	7.5	3.8	7	3.7	-	-
2	10.9	12.5	10.0	9.4	12.1	93	991.6	-	8.0	4.8	6	0.1	-	-
3	11.1	14.9	8.3	8.3	11.2	85	994.9	7.6	4.6	2.6	4	-	-	-
4	14.0	20.8	7.8	5.2	11.7	75	991.3	8.7	4.6	3.5	6	0.0	-	-
5	12.2	17.7	9.8	8.2	12.5	88	990.2	2.0	7.1	3.4	6	1.5	-	-
6	7.4	11.3	6.1	6.0	10.0	98	994.6	-	8.0	4.5	5	7.6	-	-
7	4.4	6.5	3.9	3.8	8.0	96	1000.8	-	8.0	4.5	6	3.3	-	-
8	8.3	15.6	- 0.3	- 2.1	6.7	64	1006.3	14.6	2.0	3.3	8	-	-	-
9	7.7	15.7	- 1.0	- 3.4	6.5	67	1005.5	11.9	3.6	2.8	5	-	-	-
10	6.6	15.0	- 1.1	- 4.0	6.8	73	1003.8	14.6	1.4	2.6	4	-	-	-
11	10.4	18.0	1.2	- 1.4	8.3	68	1002.5	13.0	0.8	2.6	4	-	-	-
12	12.6	18.8	5.5	3.9	9.8	69	1008.5	13.2	1.3	3.3	4	-	-	-
13	14.5	19.9	5.4	2.8	9.2	59	1013.3	14.0	1.3	4.3	5	-	-	-
14	12.6	18.7	9.1	7.4	11.4	79	1006.6	3.1	7.0	2.8	5	19.1	-	-
15	12.5	16.4	8.0	7.7	10.6	80	1005.8	1.5	7.4	4.1	7	0.7	-	-
16	9.3	13.1	5.9	4.1	8.9	76	1006.7	2.8	6.9	3.1	4	5.7	-	-
17	12.7	18.9	8.2	7.1	11.5	79	1009.2	10.0	6.1	4.4	5	-	-	-
18	14.0	20.4	6.4	3.8	10.8	70	1015.6	12.8	2.6	2.8	4	-	-	-
19	15.6	23.1	5.2	2.9	10.5	64	1011.8	14.4	1.0	0.6	2	-	-	-
20	15.5	23.0	7.2	3.7	10.7	65	1006.5	10.7	6.0	1.8	3	0.5	-	-
21	13.1	18.7	10.7	10.5	12.1	82	1006.1	4.1	7.9	5.0	7	4.6	-	-
22	10.3	12.5	9.4	8.9	11.6	93	997.0	0.1	7.5	1.9	3	1.9	-	-
23	9.8	15.3	3.1	1.4	10.0	84	994.4	8.0	5.4	3.8	6	0.1	-	-
24	11.6	17.1	7.4	5.9	10.0	76	996.3	7.1	6.5	2.5	5	-	-	-
25	12.4	17.7	4.3	1.0	8.5	61	1001.4	9.1	4.4	1.8	4	-	-	-
26	11.0	15.7	7.5	6.0	10.5	81	1002.7	-	6.9	5.9	8	0.0	-	-
27	12.9	15.9	10.5	9.7	12.2	81	1000.5	0.7	7.8	4.3	7	0.2	-	-
28	14.7	23.5	9.3	7.2	13.4	74	995.4	10.1	7.3	2.1	4	0.0	-	-
29	14.3	19.5	12.0	9.4	12.4	76	996.6	3.9	7.8	3.5	8	0.0	-	-
30	10.5	16.9	4.1	0.3	7.7	65	1006.0	13.2	1.9	2.6	5	-	-	-
31	10.9	16.7	2.2	- 1.5	10.4	80	1004.0	3.0	6.5	3.5	6	3.0	-	-

KALISZ

DNI	TEMPERATURA POWIETRZA T	Max	Min	T_g	PRĘŻNOŚĆ PARY WODNEJ e	WILGOTNOŚĆ WZGLĘDNA U	CIŚNIENIE ATMOSFERYCZNE P	USŁONECZNIENIE S	ZACHMURZENIE N	WIATR v	v_{max}	OPAD R_d	ŚNIEG s_k	s_g
1	13.9	21.4	7.7	3.0	12.2	79	980.7	7.1	3.4	1.6	4	-	-	-
2	12.5	16.6	9.8	6.8	12.4	86	984.2	2.3	6.9	2.6	5	0.3	-	-
3	10.7	12.9	9.2	8.6	11.5	93	986.2	-	6.9	2.0	4	-	-	-
4	12.3	18.7	6.9	3.3	12.2	86	986.2	5.3	4.9	2.8	7	6.2	-	-
5	11.8	16.6	9.1	5.2	12.5	91	984.0	1.6	7.3	2.3	5	7.4	-	-
6	8.3	11.8	6.0	4.8	10.7	97	987.0	-	8.0	2.8	5	0.4	-	-
7	4.5	6.2	4.3	3.7	8.3	98	992.4	-	8.0	3.9	5	3.8	-	-
8	8.1	14.4	2.7	1.3	7.2	69	998.3	11.7	3.3	5.6	5	-	-	-
9	8.3	14.4	2.1	- 1.3	7.2	69	998.3	13.1	1.3	3.0	6	-	-	-
10	4.8	10.1	3.4	- 1.2	7.4	87	997.4	0.5	5.6	1.5	2	-	-	-
11	9.1	16.9	- 0.2	- 4.8	8.0	73	996.9	12.3	0.4	1.8	3	-	-	-
12	11.8	17.9	5.3	2.6	9.2	69	1002.0	13.3	2.4	3.6	6	-	-	-
13	13.0	19.1	5.5	2.5	9.1	63	1007.3	13.4	1.5	3.0	5	-	-	-
14	13.0	20.1	7.9	5.5	11.6	79	1000.4	5.8	6.0	3.6	6	29.9	-	-
15	10.6	13.6	7.5	6.5	10.8	86	998.3	-	7.9	3.4	5	2.2	-	-
16	8.8	11.2	7.0	6.6	9.4	83	998.9	-	8.0	2.9	4	5.5	-	-
17	12.8	19.0	8.8	6.0	10.9	74	1002.0	8.5	5.3	4.1	7	-	-	-
18	14.4	20.2	6.7	3.5	10.5	65	1008.5	12.9	2.9	2.4	4	-	-	-
19	16.5	22.7	9.9	3.9	10.4	57	1004.7	13.4	0.6	2.6	5	-	-	-
20	15.7	22.0	8.9	3.4	9.9	58	1000.0	12.0	4.1	2.0	3	1.2	-	-
21	12.4	18.4	9.9	5.2	12.0	84	998.7	1.6	6.8	3.1	7	2.6	-	-
22	10.5	12.9	8.8	6.5	11.5	91	990.1	0.2	6.9	1.8	3	3.8	-	-
23	9.5	14.6	5.7	3.6	9.8	84	987.3	6.8	5.4	2.5	5	4.5	-	-
24	10.2	14.2	7.7	5.5	10.8	87	989.7	3.9	5.4	1.5	5	4.0	-	-
25	11.0	15.2	4.0	- 0.2	8.7	67	994.8	7.6	4.5	2.5	4	0.1	-	-
26	10.8	13.6	9.0	5.8	10.4	80	995.5	-	7.6	6.4	9	-	-	-
27	12.0	14.5	9.6	8.4	12.0	86	993.5	0.4	7.4	5.6	7	1.5	-	-
28	15.4	20.3	10.9	9.4	13.8	79	989.6	7.4	6.0	2.3	4	-	-	-
29	14.8	20.2	12.7	9.0	13.4	79	990.2	1.0	7.4	3.9	6	0.0	-	-
30	11.7	15.5	7.1	4.5	8.0	60	999.5	13.3	2.3	3.0	5	-	-	-
31	11.1	15.6	4.4	- 0.3	10.8	81	998.0	4.0	5.9	3.1	5	7.6	-	-

ŁÓDŹ – LUBLINEK

DNI	TEMPERATURA POWIETRZA T	Max	Min	T_g	PRĘŻNOŚĆ PARY WODNEJ e	WILGOTNOŚĆ WZGLĘDNA U	CIŚNIENIE ATMOSFERYCZNE P	USŁONECZNIENIE S	ZACHMURZENIE N	WIATR v	v_{max}	OPAD R_d	ŚNIEG s_k	s_g
1	14.3	20.7	8.6	8.1	11.2	70	975.4	11.6	2.8	3.8	6	-	-	-
2	11.7	17.3	5.3	2.8	10.6	79	978.1	6.1	4.5	3.1	6	1.4	-	-
3	10.4	13.7	9.1	8.7	11.2	89	982.3	1.2	6.0	3.4	4	-	-	-
4	11.9	20.9	3.2	2.7	10.3	76	981.3	6.0	5.8	1.9	4	0.2	-	-
5	12.1	16.9	9.7	8.3	11.7	83	979.1	0.9	6.8	4.8	7	1.3	-	-
6	9.5	12.9	6.7	6.0	10.7	90	980.8	-	7.6	4.0	5	0.0	-	-
7	4.9	6.9	3.9	3.8	8.2	94	985.8	-	8.0	5.6	7	4.4	-	-
8	6.6	12.8	2.3	2.3	6.9	73	991.5	5.3	6.9	7.3	9	0.1	-	-
9	6.3	12.2	0.0	- 2.2	6.6	71	992.3	10.0	2.9	5.1	7	0.8	-	-
10	4.9	7.3	2.1	- 1.4	7.0	81	991.6	-	7.5	2.8	5	0.0	-	-
11	10.1	17.6	3.4	1.1	8.3	70	991.7	12.3	3.4	2.0	3	-	-	-
12	12.2	17.7	5.8	4.4	9.0	65	996.3	9.8	3.0	4.3	5	-	-	-
13	13.5	18.4	7.4	5.4	8.3	56	1001.9	13.4	1.8	4.0	5	-	-	-
14	14.2	19.7	8.5	7.3	10.9	69	995.5	8.0	6.0	3.6	5	2.3	-	-
15	10.2	14.5	7.8	7.0	10.2	82	992.9	-	8.0	3.4	6	2.2	-	-
16	9.0	11.4	7.5	6.5	9.9	86	992.7	-	8.0	4.6	8	5.6	-	-
17	12.0	17.3	8.5	6.7	10.3	74	996.2	6.7	5.4	4.9	8	-	-	-
18	14.5	20.7	7.7	5.7	10.0	63	1002.2	13.7	1.8	5.0	7	-	-	-
19	15.4	23.2	6.0	3.5	9.6	58	998.3	14.6	2.3	4.8	9	-	-	-
20	14.2	20.1	5.9	1.7	8.9	57	994.4	11.4	5.1	3.4	6	0.0	-	-
21	11.0	16.5	9.4	5.6	11.4	86	993.0	0.8	7.6	3.3	6	4.8	-	-
22	10.4	13.4	6.5	4.4	10.6	85	984.3	1.7	7.3	3.3	6	4.8	-	-
23	10.3	15.4	6.6	5.9	9.7	78	980.9	7.7	6.0	5.6	8	11.3	-	-
24	10.3	16.9	6.9	5.8	10.2	83	983.6	3.6	6.6	3.3	6	1.6	-	-
25	9.5	15.2	1.9	- 1.6	8.2	71	988.8	8.4	4.0	4.5	9	0.2	-	-
26	10.4	11.8	8.1	7.2	10.2	81	989.2	-	7.9	6.3	9	2.5	-	-
27	11.5	14.9	9.4	8.6	11.5	85	987.3	0.7	7.4	6.6	9	2.3	-	-
28	14.4	20.7	10.1	9.3	13.3	83	984.7	2.4	5.9	2.0	4	2.5	-	-
29	14.6	19.7	10.4	7.0	13.4	81	985.0	1.4	6.1	3.8	6	4.4	-	-
30	11.5	15.7	7.3	5.7	8.6	65	993.8	13.3	3.6	3.8	8	-	-	-
31	11.4	15.7	4.4	1.1	10.3	76	992.9	4.0	5.1	3.6	6	16.2	-	-

WŁODAWA

Maj 1974

DNI	TEMPERATURA POWIETRZA T	Max	Min	T_g	PRĘŻNOŚĆ PARY WODNEJ e	WILGOTNOŚĆ WZGLĘDNA U	CIŚNIENIE ATMOSFERYCZNE P	USŁONECZNIENIE S	ZACHMURZENIE N	WIATR v	v_{max}	OPAD R_d	ŚNIEG s_k	s_g
1	12.0	16.5	9.2	7.8	10.8	77	978.8	2.7	5.9	3.9	7	6.2	-	-
2	10.0	12.1	7.4	7.1	11.5	94	977.5	0.6	8.0	2.9	4	0.8	-	-
3	11.9	14.1	9.1	8.5	12.1	87	981.3	2.6	6.5	1.9	4	0.3	-	-
4	12.9	19.1	4.5	3.4	11.4	78	984.9	10.3	3.8	0.9	3	0.0	-	-
5	12.1	17.3	8.3	7.1	12.2	87	982.7	4.4	5.1	2.5	7	3.6	-	-
6	11.0	15.2	7.0	4.8	12.1	92	980.9	-	7.5	0.5	2	0.6	-	-
7	8.2	12.0	7.1	7.2	9.6	88	986.3	-	7.9	3.8	5	3.9	-	-
8	5.0	7.6	3.4	3.3	8.0	92	991.4	-	8.0	3.9	5	0.9	-	-
9	4.7	7.2	3.6	3.1	7.8	92	992.1	-	8.0	2.9	5	0.1	-	-
10	5.9	8.4	3.9	3.8	8.4	90	992.8	-	8.0	1.0	3	0.0	-	-
11	10.7	16.8	5.4	4.2	9.1	73	994.5	8.2	7.1	1.1	3	-	-	-
12	12.3	18.6	5.6	4.4	10.3	73	997.5	9.3	4.9	2.4	3	-	-	-
13	13.2	18.4	5.7	4.2	10.3	69	1003.3	7.3	6.3	2.3	4	0.7	-	-
14	12.4	18.3	8.0	6.4	10.1	71	999.6	9.3	4.4	2.4	3	-	-	-
15	11.9	17.3	5.3	3.4	9.9	72	994.6	5.7	6.1	2.3	4	0.3	-	-
16	13.5	20.2	8.5	6.9	12.1	78	993.3	1.6	7.6	4.0	6	0.4	-	-
17	14.2	20.5	8.8	8.1	12.6	78	997.0	4.5	6.6	3.3	6	-	-	-
18	14.6	21.3	5.8	3.4	10.7	67	1000.5	13.1	3.6	3.9	7	-	-	-
19	15.2	23.4	7.7	5.7	11.0	67	996.2	14.4	3.6	4.5	7	-	-	-
20	12.3	17.8	7.2	4.4	9.1	66	993.5	14.3	2.9	3.5	6	-	-	-
21	11.3	17.9	1.5	- 1.7	8.6	66	993.4	11.8	4.9	2.9	6	-	-	-
22	11.6	15.9	8.0	5.6	10.6	79	989.2	5.0	6.9	2.4	5	1.9	-	-
23	11.0	16.1	5.0	3.4	10.0	78	979.4	5.2	5.8	2.4	5	-	-	-
24	10.6	16.1	5.2	3.2	9.8	79	982.2	3.9	6.1	3.1	5	0.4	-	-
25	9.6	14.9	3.1	1.5	8.0	69	987.4	10.8	5.0	3.6	6	0.3	-	-
26	10.2	16.1	5.5	3.9	10.3	83	983.9	4.0	7.4	4.8	9	3.4	-	-
27	11.3	14.5	7.4	7.1	10.9	82	985.8	5.3	7.4	7.0	8	0.0	-	-
28	14.1	21.2	6.6	7.0	12.9	80	986.8	6.2	6.4	3.4	5	0.2	-	-
29	16.3	24.3	10.0	6.4	13.7	77	987.1	7.0	6.3	2.3	6	5.6	-	-
30	12.4	16.2	10.5	10.2	11.3	85	996.1	7.5	6.6	2.9	6	0.3	-	-
31	12.4	18.4	3.3	1.1	11.3	79	996.9	5.9	5.8	2.4	6	10.6	-	-

SULEJÓW

DNI	TEMPERATURA POWIETRZA T	Max	Min	T_g	PRĘŻNOŚĆ PARY WODNEJ e	WILGOTNOŚĆ WZGLĘDNA U	CIŚNIENIE ATMOSFERYCZNE P	USŁONECZNIENIE S	ZACHMURZENIE N	WIATR v	v_{max}	OPAD R_d	ŚNIEG s_k	s_g
1	12.6	19.5	7.3	3.7	11.0	77	975.2	.	4.0	3.9	8	0.0	-	-
2	11.6	16.4	6.5	3.9	10.2	78	977.6	.	6.4	3.6	7	-	-	-
3	10.8	14.9	8.4	6.2	11.1	87	982.0	.	5.0	3.1	5	0.1	-	-
4	12.0	20.3	3.6	3.0	10.1	76	981.4	.	5.4	2.8	5	0.0	-	-
5	11.5	15.3	6.9	5.4	11.7	85	979.1	.	6.6	2.5	4	6.1	-	-
6	10.1	15.2	7.3	4.8	10.8	88	980.2	.	6.5	3.8	7	0.0	-	-
7	5.2	9.2	4.6	4.7	8.1	92	986.0	.	8.0	6.9	9	3.1	-	-
8	6.3	12.7	2.6	2.5	7.1	77	991.6	.	6.3	6.1	9	0.4	-	-
9	6.8	13.3	1.2	- 0.8	6.5	69	991.9	.	2.4	5.3	9	0.0	-	-
10	4.9	8.0	1.9	- 0.1	7.3	84	991.6	.	7.8	2.3	4	0.0	-	-
11	10.9	17.9	2.9	- 0.3	8.3	67	991.4	.	2.6	1.6	3	0.0	-	-
12	12.2	18.5	5.0	2.3	8.8	66	995.7	.	4.1	3.6	6	-	-	-
13	13.0	19.2	6.2	2.0	9.2	64	1001.4	.	2.6	3.4	5	-	-	-
14	13.3	20.6	5.7	1.5	10.8	74	995.3	.	5.0	3.1	6	10.3	-	-
15	9.8	13.1	7.7	7.8	11.0	91	992.5	.	8.0	3.0	6	8.5	-	-
16	9.0	9.7	7.9	7.5	10.5	91	991.7	.	7.9	3.8	5	7.2	-	-
17	12.4	17.9	8.9	7.5	11.8	82	995.5	.	5.1	4.5	8	-	-	-
18	13.6	19.9	6.5	3.9	9.8	65	1001.7	.	2.8	3.6	6	-	-	-
19	15.0	22.7	5.5	2.3	10.1	62	997.9	.	2.3	3.8	6	-	-	-
20	14.2	20.2	6.3	2.5	9.1	58	993.9	.	4.9	2.9	7	-	-	-
21	10.5	16.6	6.8	4.0	11.6	92	992.9	.	6.8	2.5	6	4.8	-	-
22	10.7	13.6	9.0	6.9	11.4	89	984.3	.	7.4	3.1	5	1.2	-	-
23	9.6	14.7	7.5	5.9	9.8	83	980.5	.	6.0	4.3	7	1.7	-	-
24	9.0	13.9	5.7	3.6	10.2	89	983.5	.	6.4	2.5	4	0.9	-	-
25	10.0	14.3	4.8	2.6	8.3	69	988.6	.	4.5	3.5	6	3.0	-	-
26	10.2	11.9	8.3	6.9	10.3	84	989.4	.	7.6	6.9	10	0.5	-	-
27	11.5	13.8	8.2	9.3	11.6	86	987.5	.	7.1	6.9	10	6.0	-	-
28	14.7	21.3	11.1	9.4	13.5	82	985.0	.	6.9	3.8	7	0.4	-	-
29	14.8	20.5	10.1	8.1	14.3	86	985.1	.	5.5	3.6	8	2.0	-	-
30	12.2	15.9	8.7	7.4	9.8	71	993.7	.	4.9	4.4	10	-	-	-
31	11.6	18.3	5.1	2.6	11.8	84	992.6	.	4.6	3.5	7	4.7	-	-

LUBLIN

DNI	TEMPERATURA POWIETRZA T	Max	Min	T_g	PRĘŻNOŚĆ PARY WODNEJ e	WILGOTNOŚĆ WZGLĘDNA U	CIŚNIENIE ATMOSFERYCZNE P	USŁONECZNIENIE S	ZACHMURZENIE N	WIATR v	v_{max}	OPAD R_d	ŚNIEG s_k	s_g
1	10.2	16.0	7.8	5.7	10.1	82	969.6	.	6.1	4.6	7	4.0	-	-
2	9.3	10.6	7.8	7.1	10.9	94	969.9	.	7.8	3.5	5	3.8	-	-
3	10.5	16.4	7.6	6.8	10.8	86	974.4	.	6.6	3.6	7	0.0	-	-
4	12.1	19.3	4.3	2.9	10.5	77	976.6	.	2.9	2.3	4	-	-	-
5	11.2	15.1	8.4	3.8	11.5	86	974.1	.	5.5	2.6	4	6.9	-	-
6	10.8	16.3	3.5	0.8	10.7	83	973.1	.	5.3	1.5	3	2.6	-	-
7	6.7	11.1	5.5	5.4	8.3	85	979.1	.	7.5	5.8	7	3.3	-	-
8	4.4	6.1	2.6	2.6	7.4	88	984.2	.	7.6	4.6	8	1.2	-	-
9	5.0	9.4	3.0	2.6	7.2	83	984.4	.	7.6	4.6	7	0.0	-	-
10	5.4	7.2	3.4	3.4	7.6	85	984.9	.	7.8	1.8	3	0.0	-	-
11	10.3	16.7	4.0	1.7	8.5	71	985.9	.	5.6	2.1	5	-	-	-
12	11.9	17.8	6.2	4.9	9.9	72	989.2	.	4.0	3.3	4	-	-	-
13	12.7	17.7	5.2	3.7	9.8	68	995.2	.	5.9	3.4	4	-	-	-
14	13.3	18.4	8.5	2.2	9.9	65	990.5	.	4.4	3.3	5	-	-	-
15	10.2	14.4	6.8	6.7	9.2	74	986.1	.	6.9	3.6	5	3.3	-	-
16	11.7	17.7	7.5	6.7	11.1	80	984.4	.	7.8	4.1	6	3.7	-	-
17	12.7	18.7	8.1	6.7	11.8	81	988.9	.	5.9	3.3	5	1.3	-	-
18	13.2	19.6	7.2	5.3	10.0	68	993.7	.	3.3	4.0	5	-	-	-
19	14.5	21.7	6.4	5.0	10.0	63	989.5	.	3.1	5.3	8	-	-	-
20	12.1	19.5	5.9	3.8	8.1	60	986.4	.	3.1	3.8	5	-	-	-
21	10.5	17.4	2.2	- 1.7	8.6	68	985.9	.	6.3	3.0	7	0.7	-	-
22	10.0	14.2	6.8	5.6	10.5	85	977.6	.	7.8	2.4	3	0.3	-	-
23	9.5	13.6	7.1	6.5	10.3	87	972.4	.	6.8	3.9	5	2.4	-	-
24	10.2	14.5	7.1	4.8	10.2	83	975.5	.	7.1	4.5	8	-	-	-
25	9.4	13.3	4.5	0.9	8.8	75	980.6	.	4.5	4.3	7	2.9	-	-
26	9.6	13.4	6.6	4.7	10.1	85	982.2	.	7.9	4.8	6	2.8	-	-
27	10.7	13.4	9.1	8.3	10.9	85	980.0	.	7.3	6.5	8	0.3	-	-
28	14.2	21.3	9.3	6.5	12.1	77	979.4	.	6.8	3.6	5	0.6	-	-
29	14.7	23.3	8.9	6.3	13.2	80	979.6	.	5.9	3.6	6	6.3	-	-
30	12.0	15.6	9.5	9.4	10.6	76	986.8	.	5.9	2.6	5	0.0	-	-
31	12.2	16.5	5.8	2.4	11.3	79	988.0	.	5.4	3.1	5	1.5	-	-

LEGNICA

DNI	TEMPERATURA POWIETRZA T	Max	Min	T_g	PRĘŻNOŚĆ PARY WODNEJ e	WILGOTNOŚĆ WZGLĘDNA U	CIŚNIENIE ATMOSFERYCZNE P	USŁONECZNIENIE S	ZACHMURZENIE N	WIATR v	v_{max}	OPAD R_d	ŚNIEG s_k	s_g
1	12.1	16.0	7.9	5.5	11.7	83	984.7	.	7.0	6.4	8	5.2	-	-
2	10.3	12.9	8.4	8.3	11.3	90	988.6	.	7.9	5.1	6	3.9	-	-
3	12.7	17.6	8.9	8.1	10.5	74	990.9	.	4.4	3.3	5	-	-	-
4	12.5	19.2	6.9	6.0	11.3	80	986.9	.	5.3	4.3	6	-	-	-
5	12.6	17.0	7.5	6.9	11.9	82	985.7	.	6.6	3.5	6	24.3	-	-
6	8.1	12.7	6.4	6.4	10.3	95	990.5	.	8.0	5.9	8	6.4	-	-
7	4.4	6.7	3.4	3.4	7.7	92	998.0	.	8.0	5.8	8	7.0	-	-
8	8.5	14.6	2.5	0.6	7.6	69	1003.1	.	2.3	5.9	8	-	-	-
9	8.3	15.9	0.0	- 1.4	7.1	67	1001.9	.	4.1	3.9	6	-	-	-
10	7.8	13.6	- 0.3	- 1.5	7.5	72	999.7	.	1.1	3.1	5	-	-	-
11	10.4	19.0	1.2	0.7	9.9	79	998.0	.	3.4	4.3	5	-	-	-
12	12.6	19.0	5.5	4.2	10.6	73	1003.7	.	3.3	3.3	5	-	-	-
13	12.9	20.5	3.9	2.7	10.4	73	1008.6	.	2.6	3.8	6	-	-	-
14	11.2	16.7	6.9	5.9	11.7	87	1002.7	.	7.0	4.9	9	14.0	-	-
15	9.7	11.8	8.2	8.1	11.2	93	1001.9	.	7.6	4.5	7	7.0	-	-
16	8.8	11.0	6.6	6.1	9.6	85	1002.4	.	7.6	2.9	5	5.1	-	-
17	12.2	17.8	8.0	8.5	12.7	89	1004.9	.	7.3	3.6	5	0.9	-	-
18	14.0	19.0	6.8	5.4	12.2	77	1011.3	.	2.9	2.3	3	-	-	-
19	15.3	22.3	6.4	5.4	13.1	77	1008.2	.	0.4	2.5	3	-	-	-
20	15.2	21.8	8.7	6.9	13.8	81	1002.8	.	4.8	3.1	5	7.3	-	-
21	13.3	17.8	10.4	9.8	12.5	83	1003.1	.	7.1	5.5	7	3.1	-	-
22	10.5	12.6	9.4	9.3	11.6	92	993.5	.	7.1	2.9	4	5.7	-	-
23	10.0	14.5	7.8	6.7	10.7	88	991.4	.	6.9	4.6	5	1.3	-	-
24	10.5	15.8	8.3	7.6	10.6	85	992.9	.	6.4	3.5	5	3.0	-	-
25	11.7	17.2	4.9	3.4	10.0	75	998.0	.	4.4	2.6	6	0.0	-	-
26	11.7	15.7	9.2	7.8	11.1	81	1000.2	.	7.0	7.4	9	0.0	-	-
27	13.3	16.7	11.0	9.8	12.9	85	997.8	.	7.4	6.0	8	0.0	-	-
28	16.4	23.4	9.1	7.4	13.5	74	992.2	.	6.8	3.1	7	0.0	-	-
29	15.1	19.5	13.0	12.4	13.2	77	993.3	.	7.5	4.0	7	0.1	-	-
30	12.2	17.5	6.9	4.8	9.4	68	1002.2	.	2.4	3.1	6	-	-	-
31	10.4	14.2	4.5	3.4	12.0	93	999.4	.	6.0	3.6	7	3.3	-	-

WIELUŃ

Maj 1974

DNI	TEMPERATURA POWIETRZA T	Max	Min	T_g	PRĘŻNOŚĆ PARY WODNEJ e	WILGOTNOŚĆ WZGLĘDNA U	CIŚNIENIE ATMOSFERYCZNE P	USŁONECZNIENIE S	ZACHMURZENIE N	WIATR v	v_{max}	OPAD R_d	ŚNIEG s_k	s_g
1	13.8	21.7	6.6	4.6	11.6	75	973.7	8.9	4.0	2.3	5	-	-	-
2	12.0	18.2	7.1	4.1	11.3	82	977.3	4.6	5.9	2.6	5	19.7	-	-
3	10.7	13.4	9.5	9.3	11.5	87	981.7	-	6.1	1.8	4	-	-	-
4	11.7	19.1	4.5	4.0	11.3	83	979.7	5.6	5.0	2.0	3	0.7	-	-
5	10.4	14.6	8.0	6.3	11.5	91	977.4	-	6.9	1.5	3	4.8	-	-
6	8.9	13.2	6.9	5.1	10.6	92	979.7	0.8	7.9	3.1	5	7.4	-	-
7	4.8	7.2	4.2	4.3	8.0	93	986.1	-	7.9	3.5	5	4.4	-	-
8	7.8	14.7	2.9	2.5	6.9	69	991.7	11.2	3.8	4.3	6	-	-	-
9	8.1	15.1	1.4	- 0.4	6.7	66	991.6	13.4	1.0	3.0	6	-	-	-
10	4.4	9.9	1.8	- 0.4	7.2	87	990.7	-	6.1	1.6	2	-	-	-
11	9.6	18.4	- 0.7	- 2.1	8.9	76	990.0	11.1	3.0	1.5	2	-	-	-
12	12.1	19.0	4.5	2.6	9.7	71	994.7	9.3	3.8	2.8	4	-	-	-
13	12.9	20.2	4.8	2.6	9.3	66	1000.3	13.4	1.4	2.5	5	-	-	-
14	12.5	20.4	6.6	4.2	11.6	82	994.0	5.9	6.4	2.6	5	22.8	-	-
15	9.0	12.3	8.2	8.5	11.3	98	991.7	-	8.0	2.8	4	17.6	-	-
16	8.1	9.4	6.9	7.1	10.7	99	991.5	-	8.0	3.0	5	5.9	-	-
17	12.4	18.3	7.6	5.4	12.0	85	994.7	3.9	6.0	2.6	4	-	-	-
18	13.5	19.8	6.4	4.0	11.1	73	1001.5	12.5	2.5	2.4	5	-	-	-
19	15.5	22.9	7.7	4.7	11.8	66	998.0	14.6	0.4	1.9	3	-	-	-
20	15.4	21.9	8.3	5.8	10.8	64	993.4	11.4	4.6	1.9	4	-	-	-
21	12.0	18.4	8.8	7.1	11.8	85	992.6	1.4	6.0	2.6	5	2.2	-	-
22	10.3	12.5	9.1	8.6	11.7	95	983.6	-	8.0	1.8	3	4.3	-	-
23	9.5	13.9	7.0	6.5	9.8	83	980.7	6.0	5.5	2.5	4	2.7	-	-
24	9.6	13.9	7.2	5.8	10.2	87	983.1	4.1	6.3	1.5	2	4.6	-	-
25	10.5	15.7	4.9	2.8	8.5	69	988.3	8.8	3.5	2.0	4	1.7	-	-
26	10.4	13.0	7.9	6.7	10.0	80	989.7	0.2	7.0	3.6	5	0.2	-	-
27	12.1	15.5	10.1	9.5	11.5	82	987.7	0.8	7.6	4.0	6	0.5	-	-
28	15.7	23.5	9.4	7.3	13.1	75	982.7	9.6	6.4	1.9	3	2.7	-	-
29	15.4	20.3	12.1	10.8	13.5	78	984.2	2.8	6.3	2.1	4	2.5	-	-
30	12.4	17.2	7.8	6.2	9.1	65	993.1	12.3	2.8	1.9	3	-	-	-
31	12.1	18.1	6.1	4.1	11.8	81	991.2	1.2	6.2	3.0	4	10.8	-	-

ZGORZELEC

DNI	TEMPERATURA POWIETRZA T	Max	Min	T_g	PRĘŻNOŚĆ PARY WODNEJ e	WILGOTNOŚĆ WZGLĘDNA U	CIŚNIENIE ATMOSFERYCZNE P	USŁONECZNIENIE S	ZACHMURZENIE N	WIATR v	v_{max}	OPAD R_d	ŚNIEG s_k	s_g
1	11.1	14.6	8.0	5.8	10.9	.	976.9	0.4	.	.	.	0.0	-	-
2	10.8	14.6	8.4	8.1	9.6	.	980.3	-	.	.	.	0.0	-	-
3	12.1	16.6	6.5	4.0	9.2	.	981.8	8.7	.	.	.	-	-	-
4	13.6	20.1	8.4	8.1	10.7	.	976.9	5.3	.	.	.	-	-	-
5	11.8	18.1	9.5	8.2	11.2	.	976.8	2.3	.	.	.	26.7	-	-
6	6.1	10.1	5.0	5.1	8.7	.	983.0	-	.	.	.	17.3	-	-
7	3.7	5.3	1.9	1.8	7.2	.	990.3	-	.	.	.	9.7	-	-
8	7.9	13.4	0.3	- 2.2	7.2	.	994.9	11.6	.	.	.	-	-	-
9	8.2	14.5	0.4	- 1.6	6.8	.	993.5	4.7	.	.	.	0.1	-	-
10	8.9	14.9	- 0.6	- 2.0	6.2	.	989.7	12.3	.	.	.	-	-	-
11	11.9	18.2	2.6	0.0	9.3	.	987.7	5.9	.	.	.	-	-	-
12	13.7	19.0	8.4	7.9	10.4	.	994.1	6.8	.	.	.	-	-	-
13	14.1	19.4	5.1	2.7	10.1	.	998.3	10.5	.	.	.	0.0	-	-
14	11.1	17.1	7.3	5.3	11.2	.	993.6	-	.	.	.	28.3	-	-
15	9.6	13.5	8.4	7.8	10.5	.	993.3	0.6	.	.	.	4.5	-	-
16	5.6	13.5	3.8	1.5	8.4	.	993.6	4.4	.	.	.	3.3	-	-
17	10.8	15.6	7.3	7.1	11.8	.	996.4	1.1	.	.	.	0.0	-	-
18	13.8	18.6	7.5	4.9	10.7	.	1001.9	12.4	.	.	.	-	-	-
19	15.1	22.6	5.9	3.0	11.2	.	999.2	13.4	.	.	.	-	-	-
20	15.2	21.8	8.3	5.8	12.6	.	994.4	4.3	.	.	.	14.6	-	-
21	13.3	17.4	10.3	9.6	11.9	.	994.8	3.4	.	.	.	5.7	-	-
22	10.0	14.5	9.1	8.7	11.0	.	985.3	-	.	.	.	14.3	-	-
23	8.4	12.4	6.9	6.5	9.8	.	982.7	1.3	.	.	.	6.3	-	-
24	10.1	14.4	7.4	6.5	9.1	.	984.4	3.2	.	.	.	-	-	-
25	11.3	17.2	5.0	2.5	9.0	.	989.2	10.3	.	.	.	0.1	-	-
26	10.9	13.4	8.2	5.9	9.9	.	992.4	2.7	.	.	.	0.0	-	-
27	13.3	18.8	10.3	9.1	11.9	.	989.9	1.4	.	.	.	0.0	-	-
28	15.2	21.5	10.1	8.3	13.1	.	983.8	7.5	.	.	.	1.6	-	-
29	14.1	18.6	12.4	11.1	12.3	.	984.7	4.2	.	.	.	-	-	-
30	10.6	16.1	5.3	3.4	8.7	.	993.3	12.1	.	.	.	-	-	-
31	11.2	14.5	5.8	3.4	11.4	.	989.0	0.1	.	.	.	2.0	-	-

WROCŁAW-STRACHOWICE

DNI	TEMPERATURA POWIETRZA T	Max	Min	T_g	PRĘŻNOŚĆ PARY WODNEJ e	WILGOTNOŚĆ WZGLĘDNA U	CIŚNIENIE ATMOSFERYCZNE P	USŁONECZNIENIE S	ZACHMURZENIE N	WIATR v	v_{max}	OPAD R_d	ŚNIEG s_k	s_g
1	12.2	17.7	7.3	3.2	12.2	87	984.2	2.6	6.0	4.8	8	1.6	-	-
2	10.5	12.7	9.2	8.8	11.7	92	988.2	-	8.0	4.3	6	0.0	-	-
3	12.9	18.5	9.4	8.9	11.4	78	990.9	6.5	5.8	2.3	4	-	-	-
4	13.8	19.7	6.4	3.7	10.9	72	987.6	7.1	3.3	4.4	8	-	-	-
5	11.8	17.7	7.8	4.1	11.6	85	985.9	0.7	7.1	1.9	4	11.7	-	-
6	8.7	11.9	5.5	2.5	10.7	95	990.3	-	6.9	3.3	6	4.5	-	-
7	4.5	7.5	3.9	3.4	8.1	96	997.4	-	8.0	6.8	8	4.8	-	-
8	8.5	15.2	1.3	- 1.0	7.4	69	1002.8	12.8	3.5	5.3	8	-	-	-
9	3.9	16.1	0.1	- 3.8	6.9	63	1001.7	9.5	3.3	2.6	6	-	-	-
10	7.1	13.1	- 0.2	- 4.5	6.9	71	1000.1	13.4	1.4	3.1	6	-	-	-
11	11.1	19.1	- 0.5	- 2.5	8.7	68	998.5	8.4	2.9	3.1	5	-	-	-
12	13.8	19.8	7.3	3.5	9.4	62	1003.7	12.6	1.5	2.6	5	-	-	-
13	14.2	20.7	4.9	- 0.3	9.4	60	1008.9	11.8	2.0	2.6	5	-	-	-
14	12.1	18.7	8.5	5.9	11.8	82	1003.1	1.7	5.8	4.0	6	16.9	-	-
15	9.4	11.0	9.1	8.5	11.5	95	1001.7	-	7.9	3.8	5	14.0	-	-
16	8.6	10.3	7.2	5.8	9.8	87	1002.2	-	7.9	2.4	4	12.1	-	-
17	12.6	18.7	8.2	7.5	12.0	83	1004.4	2.5	6.5	1.9	3	0.0	-	-
18	14.3	19.9	6.1	2.8	10.7	68	1011.2	11.5	3.5	1.0	2	-	-	-
19	15.6	23.5	5.9	1.5	11.8	70	1008.1	13.6	1.3	1.6	3	-	-	-
20	15.0	22.9	7.6	2.8	12.1	71	1002.7	8.8	5.1	1.6	3	0.4	-	-
21	13.4	18.4	11.0	10.3	12.4	82	1002.7	3.5	7.3	5.5	8	9.9	-	-
22	10.3	11.9	9.3	8.7	11.7	93	993.6	-	8.0	1.3	2	8.2	-	-
23	9.5	15.6	7.6	6.1	10.6	89	991.2	5.9	6.3	3.0	4	8.1	-	-
24	10.3	15.2	5.9	2.5	10.6	86	993.0	5.0	5.9	1.8	3	1.1	-	-
25	11.1	17.0	2.4	0.4	8.8	70	998.1	8.2	4.1	1.1	5	-	-	-
26	11.5	14.5	9.0	6.8	10.5	78	1000.3	1.1	6.6	6.8	9	0.0	-	-
27	13.1	16.7	10.1	8.9	12.5	83	998.1	1.7	6.8	5.5	9	1.3	-	-
28	15.4	21.8	8.2	5.5	13.1	77	992.6	8.1	5.4	1.3	4	0.3	-	-
29	14.9	20.0	12.8	9.1	13.5	80	993.7	1.4	7.5	2.3	5	0.1	-	-
30	12.2	17.7	6.5	1.5	8.8	64	1002.5	12.3	3.5	2.0	6	-	-	-
31	11.9	15.9	6.2	1.3	11.5	81	999.8	0.6	6.4	1.5	3	2.8	-	-

JELENIA GÓRA

DNI	TEMPERATURA POWIETRZA T	Max	Min	T_g	PRĘŻNOŚĆ PARY WODNEJ e	WILGOTNOŚĆ WZGLĘDNA U	CIŚNIENIE ATMOSFERYCZNE P	USŁONECZNIENIE S	ZACHMURZENIE N	WIATR v	v_{max}	OPAD R_d	ŚNIEG s_k	s_g
1	10.2	15.6	6.1	2.5	10.9	88	959.9	0.3	7.5	4.4	8	3.9	-	-
2	8.6	11.0	7.1	6.9	10.4	93	963.3	-	8.0	3.0	5	5.4	-	-
3	11.1	17.0	4.9	3.9	9.0	72	965.2	9.8	5.0	1.9	4	-	-	-
4	12.9	18.5	7.4	3.5	10.1	70	960.9	4.4	6.3	4.1	8	0.0	-	-
5	11.8	15.8	9.0	7.3	11.2	82	960.0	0.9	7.0	4.5	7	25.0	-	-
6	6.1	10.5	4.6	4.5	9.0	96	965.6	-	8.0	4.9	6	9.3	-	-
7	2.3	4.8	1.3	0.8	6.9	95	972.4	-	8.0	6.0	8	12.3	-	-
8	6.3	12.2	- 1.4	- 3.6	6.8	74	977.5	12.4	2.9	4.8	10	-	-	-
9	8.3	13.3	- 2.1	- 4.7	6.6	72	975.9	2.7	4.6	2.4	5	-	-	-
10	7.1	13.6	- 1.6	- 4.6	6.5	68	973.0	12.9	0.9	3.0	5	-	-	-
11	9.6	17.3	- 0.8	- 3.3	8.9	75	971.3	3.4	4.0	2.8	7	0.2	-	-
12	12.0	18.4	6.3	4.0	9.9	74	977.2	10.2	4.0	2.0	5	-	-	-
13	12.2	19.2	2.0	- 0.9	9.3	69	981.9	11.4	2.1	3.4	7	-	-	-
14	10.5	17.1	6.8	2.9	10.9	86	976.8	0.3	6.5	2.0	5	16.7	-	-
15	8.0	9.5	7.1	6.9	10.2	96	976.0	-	7.8	2.6	4	13.2	-	-
16	7.5	10.6	4.8	3.3	8.6	84	976.2	0.4	7.5	1.8	5	7.7	-	-
17	9.1	12.9	6.7	6.1	11.1	96	979.0	0.2	7.9	2.1	3	5.7	-	-
18	12.3	17.5	7.0	7.1	10.8	78	983.2	9.0	5.4	1.8	4	-	-	-
19	18.9	21.7	2.6	0.7	10.0	72	982.6	12.4	1.3	1.4	5	-	-	-
20	13.0	21.2	4.7	2.7	11.9	81	977.6	5.4	5.1	2.3	7	1.8	-	-
21	12.5	16.8	9.2	9.2	11.6	80	977.7	3.1	7.5	4.6	7	4.1	-	-
22	9.1	13.2	8.0	7.7	11.0	95	968.0	-	7.9	1.6	3	8.6	-	-
23	7.8	11.9	6.2	5.5	9.5	90	966.0	1.2	7.6	2.9	6	4.9	-	-
24	8.3	13.6	5.3	3.2	9.3	85	967.7	3.8	6.5	1.9	4	2.9	-	-
25	10.8	16.4	4.4	2.5	8.8	71	972.3	8.6	5.8	2.6	5	-	-	-
26	10.9	14.3	8.4	7.8	9.9	75	975.1	4.1	6.8	7.1	10	0.0	-	-
27	11.9	16.8	9.8	8.1	11.7	84	972.8	0.8	6.8	5.6	8	0.0	-	-
28	13.4	20.9	5.3	3.1	11.5	78	967.3	6.7	6.0	2.4	8	0.8	-	-
29	12.8	19.0	11.2	10.4	12.1	81	968.3	1.4	7.8	3.4	8	5.0	-	-
30	10.4	16.2	4.0	2.0	8.6	71	976.1	11.8	3.6	1.6	5	-	-	-
31	11.8	15.9	4.4	1.0	11.1	80	972.9	2.6	6.9	2.6	5	0.4	-	-

KIELCE

DNI	TEMPERATURA POWIETRZA T	Max	Min	T_g	PRĘŻNOŚĆ PARY WODNEJ e	WILGOTNOŚĆ WZGLĘDNA U	CIŚNIENIE ATMOSFERYCZNE P	USŁONECZNIENIE S	ZACHMURZENIE N	WIATR v	v_{max}	OPAD R_d	ŚNIEG s_k	s_g
1	11.3	17.5	6.7	5.0	10.7	81	966.8	.	5.8	3.9	6	2.3	-	-
2	9.9	11.6	8.1	6.9	10.6	87	969.0	.	6.5	3.6	6	0.4	-	-
3	10.4	15.6	7.2	5.4	10.1	81	972.8	.	5.1	2.9	5	0.1	-	-
4	11.7	20.4	2.3	2.4	10.0	76	973.9	.	3.8	2.5	7	0.1	-	-
5	11.1	15.3	8.6	6.0	11.1	84	971.3	.	6.3	2.1	4	1.3	-	-
6	11.1	17.2	3.9	2.3	9.9	77	971.7	.	4.5	3.0	5	-	-	-
7	5.7	12.3	4.2	4.1	8.1	89	978.5	.	8.0	6.1	7	1.9	-	-
8	5.9	11.8	2.5	2.3	7.3	80	983.5	.	6.6	5.3	7	0.7	-	-
9	7.1	14.7	3.4	0.7	6.6	68	983.5	.	3.0	4.8	7	-	-	-
10	4.4	9.6	- 0.7	- 2.2	6.8	82	983.2	.	4.6	1.5	3	-	-	-
11	10.5	18.1	- 0.5	- 2.3	8.0	67	983.2	.	2.5	1.0	3	0.0	-	-
12	12.6	19.9	4.0	1.4	9.6	69	986.7	.	2.8	3.5	6	-	-	-
13	13.0	17.9	7.9	5.0	9.9	69	992.8	.	3.0	4.3	6	-	-	-
14	13.0	20.2	4.2	1.4	10.6	74	987.5	.	5.1	2.8	5	6.2	-	-
15	9.4	13.0	8.3	7.2	11.3	96	983.7	.	8.0	3.1	5	13.2	-	-
16	8.8	10.9	7.1	5.9	10.7	94	982.3	.	7.0	5.4	8	5.5	-	-
17	12.6	17.3	9.3	8.0	11.9	82	986.6	.	6.4	3.3	5	0.8	-	-
18	13.6	20.2	8.0	5.7	9.8	64	992.9	.	3.4	3.1	5	-	-	-
19	15.3	21.7	7.1	4.2	10.3	63	989.3	.	1.9	3.9	7	-	-	-
20	14.3	20.2	7.8	5.0	9.1	58	985.4	.	3.6	4.3	8	-	-	-
21	10.4	16.5	5.9	3.1	10.6	83	985.1	.	6.6	2.3	4	3.3	-	-
22	9.8	12.0	8.3	7.2	11.5	95	976.4	.	7.6	1.6	3	7.5	-	-
23	9.7	13.4	6.9	5.5	10.1	85	972.2	.	7.0	4.6	6	0.7	-	-
24	9.3	13.8	5.9	4.2	9.8	85	975.3	.	5.8	2.6	4	0.2	-	-
25	10.4	13.8	7.7	6.1	9.1	74	980.2	.	4.6	3.8	6	0.8	-	-
26	10.2	13.0	7.3	6.4	10.2	82	981.9	.	6.9	5.9	8	5.0	-	-
27	11.2	14.4	8.9	8.3	11.3	86	980.2	.	7.4	6.1	9	0.5	-	-
28	14.9	22.4	10.1	8.5	12.8	78	977.8	.	5.6	3.1	6	0.4	-	-
29	15.3	22.2	8.4	7.1	15.2	87	977.7	.	5.1	2.3	5	2.8	-	-
30	12.8	17.2	9.9	9.0	10.3	72	985.8	.	5.8	2.5	4	-	-	-
31	13.0	20.2	5.1	3.9	13.0	85	984.6	.	5.3	2.8	5	6.0	-	-

CZĘSTOCHOWA

DNI	TEMPERATURA POWIETRZA T	Max	Min	T_g	PRĘŻNOŚĆ PARY WODNEJ e	WILGOTNOŚĆ WZGLĘDNA U	CIŚNIENIE ATMOSFERYCZNE P	USŁONECZNIENIE S	ZACHMURZENIE N	WIATR v	v_{max}	OPAD R_d	ŚNIEG s_k	s_g
1	13.4	20.0	8.4	6.4	11.3	76	962.9	10.8	4.6	4.3	8	-	-	-
2	10.9	15.3	7.4	5.9	11.0	85	966.4	1.0	7.1	3.5	4	3.0	-	-
3	10.8	14.2	9.0	8.9	11.1	85	970.8	3.4	5.9	2.5	3	-	-	-
4	13.4	19.9	7.1	7.1	11.0	74	969.4	8.1	3.1	2.4	4	-	-	-
5	10.6	15.2	7.8	4.9	10.9	86	966.9	2.1	5.0	2.0	3	0.5	-	-
6	9.4	14.4	6.3	5.0	10.5	89	968.5	3.1	6.4	3.8	6	0.5	-	-
7	4.2	8.3	3.3	3.7	7.7	93	975.2	-	8.0	3.9	5	4.4	-	-
8	7.0	12.4	2.2	2.2	6.7	70	980.7	9.0	5.0	5.4	9	0.1	-	-
9	8.0	13.9	0.7	- 1.9	6.5	64	980.5	12.7	0.5	3.6	8	-	-	-
10	5.2	9.7	1.9	0.0	7.3	83	979.6	4.2	3.3	2.1	3	-	-	-
11	10.0	17.2	2.0	- 1.5	8.4	71	979.1	8.5	3.4	2.1	3	-	-	-
12	12.4	18.0	6.8	3.9	9.6	69	983.2	9.2	2.5	3.3	5	-	-	-
13	13.6	18.8	7.0	5.8	9.7	64	989.0	12.0	2.6	3.5	5	-	-	-
14	12.7	19.4	6.4	5.9	12.3	85	983.6	5.0	4.8	3.6	5	28.0	-	-
15	8.4	11.7	7.8	7.8	10.5	95	980.7	-	8.0	3.8	5	15.0	-	-
16	7.6	8.9	7.1	6.9	9.9	95	979.7	-	8.0	4.4	5	7.1	-	-
17	11.5	15.9	7.4	6.9	12.1	89	983.4	1.4	7.5	2.5	3	7.0	-	-
18	13.3	18.2	9.0	7.8	10.0	67	990.2	11.2	2.6	3.4	5	-	-	-
19	14.8	20.9	7.9	5.3	10.4	63	987.1	14.2	1.0	2.9	5	-	-	-
20	15.3	20.3	10.0	4.9	10.4	62	982.7	11.3	2.4	2.1	3	-	-	-
21	11.7	17.2	6.6	6.3	12.0	88	982.0	1.2	6.9	3.0	5	1.1	-	-
22	9.4	13.4	9.2	8.8	10.7	91	973.4	-	8.0	3.1	5	11.9	-	-
23	8.6	12.9	6.8	5.5	9.7	88	970.0	6.9	6.1	3.4	4	1.0	-	-
24	8.4	13.5	6.0	5.1	9.7	89	972.3	2.6	6.4	2.1	3	7.1	-	-
25	9.2	13.2	5.9	1.6	9.0	78	977.6	8.2	4.4	2.9	5	0.8	-	-
26	10.6	12.8	8.2	7.8	9.5	76	979.2	0.7	7.6	4.6	7	0.3	-	-
27	11.7	14.0	9.4	8.6	11.2	82	977.5	0.5	7.6	5.6	9	0.1	-	-
28	15.5	20.5	10.0	7.8	11.9	70	973.7	8.7	4.3	2.4	3	1.0	-	-
29	15.1	19.7	11.4	9.4	13.5	79	974.0	5.6	6.5	3.1	5	8.2	-	-
30	12.9	16.8	10.0	7.3	10.5	71	982.0	12.0	4.6	3.0	4	-	-	-
31	13.2	20.6	9.0	7.4	12.9	82	980.0	3.7	7.1	3.5	5	23.8	-	-

ŚNIEŻKA

DNI	TEMPERATURA POWIETRZA T	Max	Min	T_g	PRĘŻNOŚĆ PARY WODNEJ e	WILGOTNOŚĆ WZGLĘDNA U	CIŚNIENIE ATMOSFERYCZNE P	USŁONECZNIENIE S	ZACHMURZENIE N	WIATR v	v_{max}	OPAD R_d	ŚNIEG s_k	s_g
1	3.0	5.4	1.6	.	7.6	100	823.2	-	8.0	12.1	17	4.3	49	4.5
2	0.3	1.6	- 0.2	.	6.3	100	824.7	-	8.0	12.5	16	4.3	45	4.4
3	1.4	4.2	- 2.5	.	6.1	90	827.4	6.7	5.6	7.3	16	0.2	42	5.1
4	2.8	4.7	2.4	.	7.2	96	824.6	2.9	7.6	10.0	15	0.2	32	5.9
5	2.1	3.4	1.0	.	7.1	100	823.4	-	7.9	8.4	14	35.9	22	6.1
6	- 0.2	3.8	- 2.9	.	6.0	99	825.6	0.4	8.0	6.6	11	4.3	-	-
7	- 4.9	- 2.8	- 5.8	.	4.1	97	828.8	-	8.0	16.6	24	7.9	3	.
8	- 3.2	- 0.5	- 7.5	.	4.6	44	834.8	12.4	4.1	13.0	25	-	10	.
9	- 1.7	1.3	- 4.4	.	4.3	77	834.9	6.8	5.1	8.9	12	0.0	3	.
10	- 0.2	3.9	- 3.0	.	3.6	62	833.1	10.8	2.4	4.4	8	-	-	-
11	2.9	4.8	- 0.3	.	6.0	78	833.4	7.1	4.8	7.4	9	0.0	-	-
12	4.2	6.9	2.7	.	7.1	86	835.6	8.4	5.1	7.9	11	-	-	-
13	4.9	9.3	1.2	.	7.1	82	843.0	11.6	3.8	5.1	9	-	-	-
14	3.0	5.8	0.2	.	7.4	97	837.9	0.2	7.0	12.0	17	10.0	-	-
15	- 0.2	0.6	- 0.8	.	6.0	100	834.9	-	8.0	13.1	15	26.8	3	.
16	- 1.2	0.2	- 2.2	.	5.5	99	834.5	0.8	7.9	10.1	17	30.1	3	.
17	2.0	3.8	- 1.9	.	7.1	100	838.4	1.5	7.8	10.9	14	2.8	20	3.2
18	3.1	5.5	1.4	.	7.4	97	845.1	6.4	5.6	7.1	13	-	-	-
19	6.5	10.3	3.2	.	8.0	82	844.3	14.3	2.5	5.1	7	-	-	-
20	7.0	9.9	5.4	.	8.6	86	840.3	4.8	4.9	7.5	14	14.3	-	-
21	2.9	5.4	0.8	.	7.4	98	838.1	1.2	7.8	14.3	17	7.2	-	-
22	0.8	3.2	- 0.4	.	6.5	100	829.2	-	8.0	12.3	15	9.9	-	-
23	- 0.8	1.2	- 1.8	.	5.7	99	826.8	0.3	7.9	8.9	13	4.2	2	.
24	- 0.6	0.2	- 1.5	.	5.8	99	828.3	0.8	7.3	7.0	9	7.6	2	.
25	1.3	4.0	- 0.8	.	5.6	84	833.1	6.1	6.1	7.6	14	0.2	-	-
26	1.6	5.0	- 0.7	.	6.5	94	834.7	10.1	6.6	17.0	26	-	-	-
27	3.6	5.4	1.3	.	7.9	99	833.8	0.3	6.5	18.6	25	0.1	-	-
28	6.7	9.7	5.1	.	8.3	85	837.1	7.4	5.9	5.3	9	1.3	-	-
29	4.5	7.6	3.6	.	8.3	98	831.6	0.6	7.6	10.1	12	0.9	-	-
30	2.6	6.3	- 0.2	.	6.0	81	836.6	9.3	5.1	6.0	10	-	-	-
31	6.9	9.2	2.6	.	9.4	94	835.9	1.4	6.9	7.5	12	0.4	-	-

ZAMOŚĆ

DNI	TEMPERATURA POWIETRZA T	Max	Min	T_g	PRĘŻNOŚĆ PARY WODNEJ e	WILGOTNOŚĆ WZGLĘDNA U	CIŚNIENIE ATMOSFERYCZNE P	USŁONECZNIENIE S	ZACHMURZENIE N	WIATR v	v_{max}	OPAD R_d	ŚNIEG s_h	s_g
1	9.9	14.5	7.5	5.9	9.9	82	972.7	.	6.5	5.4	9	2.7	-	-
2	9.9	12.3	7.8	7.5	11.1	91	972.1	.	7.8	1.8	3	4.6	-	-
3	10.5	15.6	9.2	8.9	11.7	92	976.9	.	7.0	2.8	4	4.6	-	-
4	12.8	19.6	3.2	2.2	11.3	78	980.0	.	1.8	1.5	4	-	-	-
5	10.5	14.9	6.2	5.5	11.4	90	977.4	.	5.1	1.8	3	4.8	-	-
6	10.8	17.0	4.4	3.5	10.3	81	976.2	.	5.3	0.9	2	0.9	-	-
7	8.5	12.5	7.0	7.0	9.3	84	982.5	.	7.5	4.5	7	1.1	-	-
8	5.0	7.3	3.6	3.6	7.6	88	987.7	.	7.8	3.9	6	1.5	-	-
9	6.0	9.5	4.0	3.3	7.6	82	987.6	.	7.5	3.3	5	0.0	-	-
10	5.6	8.7	4.0	3.4	7.7	84	988.0	.	7.1	1.8	3	-	-	-
11	9.5	17.7	1.0	- 1.4	8.4	74	989.3	.	2.9	2.4	5	0.0	-	-
12	11.7	17.7	3.8	1.9	11.1	81	991.8	.	6.3	1.3	2	0.3	-	-
13	13.0	17.6	9.4	9.2	10.3	70	997.7	.	5.3	1.6	3	-	-	-
14	12.3	18.2	6.8	4.5	10.3	73	993.6	.	3.3	3.0	5	-	-	-
15	10.6	14.9	6.6	5.5	9.7	76	988.7	.	6.8	3.8	5	3.3	-	-
16	12.6	18.9	8.5	8.4	11.3	78	987.0	.	7.3	3.6	5	2.4	-	-
17	13.6	19.0	7.5	4.5	11.6	76	991.2	.	7.0	2.3	4	-	-	-
18	14.1	19.9	8.1	7.2	10.7	67	995.9	.	4.0	3.5	5	-	-	-
19	14.7	21.5	7.3	5.8	10.4	64	991.8	.	2.6	3.6	6	-	-	-
20	12.7	18.5	6.7	4.5	8.5	61	986.7	.	2.6	4.0	8	-	-	-
21	10.6	18.3	0.5	- 1.5	8.8	70	988.9	.	5.5	2.4	4	0.2	-	-
22	10.6	17.2	8.0	8.0	11.0	87	981.0	.	7.6	2.0	3	1.6	-	-
23	10.2	14.1	8.1	8.2	10.7	86	974.8	.	7.4	3.1	4	2.2	-	-
24	9.9	15.1	7.8	7.5	10.6	87	978.5	.	6.1	2.9	6	1.3	-	-
25	10.2	15.2	5.4	4.0	9.0	74	983.4	.	4.9	3.0	6	3.2	-	-
26	10.3	14.6	6.9	6.8	10.4	84	985.4	.	7.3	4.5	6	2.0	-	-
27	11.4	14.2	9.4	9.0	10.9	81	983.3	.	6.9	6.0	7	1.0	-	-
28	13.4	21.3	7.5	6.4	13.0	85	983.3	.	6.0	2.6	5	0.9	-	-
29	16.5	24.4	8.4	6.8	13.8	76	983.0	.	4.4	2.3	4	3.0	-	-
30	12.5	16.7	9.8	10.0	12.2	85	989.8	.	5.8	1.6	3	1.8	-	-
31	12.8	20.0	2.5	1.8	12.8	85	991.4	.	5.5	2.8	5	0.9	-	-

SANDOMIERZ

Maj 1974

DNI	TEMPERATURA POWIETRZA T	Max	Min	T_g	PRĘŻNOŚĆ PARY WODNEJ e	WILGOTNOŚĆ WZGLĘDNA U	CIŚNIENIE ATMOSFERYCZNE P	USŁONECZNIENIE S	ZACHMURZENIE N	WIATR v	v_{max}	OPAD R_d	ŚNIEG s_h	s_g
1	10.9	18.6	8.2	5.8	10.8	83	971.9	0.5	6.0	5.3	10	3.0	-	-
2	9.6	11.7	8.0	7.3	11.4	92	973.0	-	8.0	4.0	5	2.6	-	-
3	11.7	15.8	8.8	8.2	11.7	86	977.9	4.1	6.0	4.0	6	0.0	-	-
4	13.3	20.3	6.1	2.8	11.1	76	979.5	9.1	4.1	3.9	10	0.2	-	-
5	11.9	16.2	9.1	7.6	12.1	87	976.7	2.5	6.8	2.9	4	6.1	-	-
6	12.2	17.7	7.1	4.3	10.8	78	976.4	9.8	4.9	3.8	7	1.3	-	-
7	7.1	11.7	5.8	5.8	8.4	83	983.1	0.4	7.9	7.0	8	4.1	-	-
8	4.7	6.8	3.3	3.2	7.8	91	988.5	-	7.3	5.0	9	0.6	-	-
9	6.9	13.6	4.1	2.4	7.5	77	988.1	8.3	4.3	4.3	7	-	-	-
10	5.8	9.3	2.8	- 0.1	7.7	84	988.0	6.0	5.5	2.6	5	-	-	-
11	10.9	18.6	2.9	1.6	7.8	65	988.5	12.4	2.5	2.1	4	-	-	-
12	12.7	19.0	7.1	5.4	11.3	78	991.6	5.8	5.3	3.1	4	0.1	-	-
13	13.2	17.9	5.5	5.2	10.5	69	997.6	4.0	4.8	3.1	4	-	-	-
14	14.2	20.2	8.1	5.9	10.8	69	992.7	12.2	3.8	2.9	6	5.2	-	-
15	9.7	16.7	8.0	8.2	11.0	91	988.4	-	8.0	3.3	5	12.7	-	-
16	10.4	15.2	8.1	7.5	11.6	91	986.8	-	7.4	4.0	6	15.6	-	-
17	12.8	17.6	10.0	9.9	11.9	81	991.5	1.6	7.0	3.4	5	0.5	-	-
18	13.6	16.9	7.6	6.0	10.6	69	997.0	13.0	3.3	4.1	6	-	-	-
19	15.0	21.2	8.2	7.2	10.8	65	993.3	13.6	2.3	5.6	9	-	-	-
20	13.5	18.7	8.8	7.2	9.0	59	989.7	13.7	2.0	4.8	7	-	-	-
21	10.8	16.7	5.5	2.4	9.8	75	989.6	5.0	4.8	3.5	8	3.2	-	-
22	9.9	12.7	8.1	7.5	11.3	92	981.4	-	8.0	2.9	4	2.2	-	-
23	9.9	14.5	6.3	5.3	10.3	85	976.2	7.1	4.9	5.9	8	0.0	-	-
24	9.7	14.1	7.1	5.8	10.0	84	979.5	2.6	5.6	3.8	5	0.0	-	-
25	10.7	14.3	6.8	4.7	8.7	69	984.2	9.8	4.9	4.4	8	0.5	-	-
26	10.5	14.1	7.4	5.3	10.2	81	986.4	0.7	7.3	6.9	10	0.2	-	-
27	11.6	14.7	10.0	8.7	11.0	81	984.6	0.9	7.0	7.1	10	0.0	-	-
28	14.7	21.8	10.1	8.2	13.3	81	983.0	5.4	7.0	3.9	6	0.7	-	-
29	15.1	23.6	9.4	6.5	14.6	86	982.8	5.2	5.3	3.5	5	5.4	-	-
30	13.0	16.8	9.8	9.3	11.3	77	990.3	5.6	5.8	3.1	4	0.1	-	-
31	14.1	20.6	6.7	4.5	13.5	82	990.0	4.0	5.3	3.4	5	1.7	-	-

OPOLE

DNI	TEMPERATURA POWIETRZA T	Max	Min	T_g	PRĘŻNOŚĆ PARY WODNEJ e	WILGOTNOŚĆ WZGLĘDNA U	CIŚNIENIE ATMOSFERYCZNE P	USŁONECZNIENIE S	ZACHMURZENIE N	WIATR v	v_{max}	OPAD R_d	ŚNIEG s_h	s_g
1	12.9	20.3	7.2	4.3	12.9	87	976.5	5.9	3.9	4.3	7	0.7	-	-
2	10.9	13.7	9.9	8.7	12.2	93	980.8	1.8	7.5	4.9	8	0.0	-	-
3	11.1	15.1	9.5	9.6	11.8	89	984.7	3.2	5.6	2.4	4	0.0	-	-
4	13.0	20.6	4.4	2.2	10.5	73	982.0	9.4	2.6	2.8	6	0.0	-	-
5	10.3	14.5	8.6	5.0	11.4	90	980.1	0.1	9.9	2.0	4	2.2	-	-
6	8.5	12.1	6.9	3.9	10.6	96	983.2	-	7.4	3.8	6	3.9	-	-
7	4.5	7.9	3.8	3.4	8.0	95	990.5	-	8.0	6.0	9	4.2	-	-
8	8.2	13.4	3.2	3.1	7.6	72	995.6	12.0	4.3	6.3	8	-	-	-
9	8.9	15.3	1.6	- 1.6	7.4	67	994.8	11.4	1.9	3.0	6	-	-	-
10	6.6	12.8	1.2	- 1.0	7.6	79	993.1	12.5	1.1	2.9	6	-	-	-
11	10.7	18.9	- 0.5	- 0.7	9.8	77	992.2	7.3	2.8	1.9	3	0.0	-	-
12	13.4	19.7	6.2	2.9	10.1	69	996.5	10.6	1.9	3.4	6	-	-	-
13	13.6	20.4	6.9	2.3	10.5	69	1002.1	11.4	2.3	1.5	3	-	-	-
14	13.1	20.9	8.3	4.4	11.9	80	996.4	4.2	4.0	3.4	5	3.8	-	-
15	9.5	12.8	8.9	8.6	11.1	93	994.8	-	7.8	2.9	4	5.4	-	-
16	8.0	9.1	7.5	7.9	10.4	97	994.1	-	8.0	4.4	7	13.0	-	-
17	12.0	17.5	7.6	6.8	12.6	90	997.0	2.3	7.3	3.0	6	2.8	-	-
18	14.0	18.5	8.8	7.2	10.9	70	1004.0	10.1	4.4	3.8	6	-	-	-
19	13.9	22.1	8.4	5.4	11.3	65	1001.2	14.5	0.5	3.3	5	-	-	-
20	16.2	22.4	7.7	4.6	11.4	65	996.1	11.4	3.4	2.1	3	0.0	-	-
21	13.7	16.7	11.9	11.1	11.9	79	996.2	2.7	7.0	4.4	7	6.2	-	-
22	10.4	14.5	9.9	9.6	11.9	94	986.9	-	7.9	2.6	5	13.9	-	-
23	10.0	14.4	8.0	7.3	9.8	81	984.3	7.7	5.5	3.9	6	0.1	-	-
24	9.9	15.2	7.3	5.5	10.7	88	986.4	3.6	6.0	2.3	4	4.0	-	-
25	10.9	16.3	5.1	3.2	8.9	71	991.4	8.6	4.6	1.8	4	-	-	-
26	12.3	15.1	10.0	8.6	10.5	75	993.7	3.0	5.3	6.0	8	0.0	-	-
27	12.7	16.2	10.3	10.0	12.1	83	991.9	0.2	4.6	4.5	7	0.3	-	-
28	16.2	22.9	9.5	7.7	12.7	72	986.6	9.7	3.1	1.5	3	3.1	-	-
29	16.1	21.2	12.4	9.1	13.7	76	987.5	7.3	5.8	3.6	5	0.0	-	-
30	13.3	17.3	9.6	6.6	10.8	71	995.9	13.1	2.8	2.5	4	3.8	-	-
31	14.4	22.1	7.6	4.9	13.4	79	992.8	3.5	5.6	3.3	4	0.5	-	-

KŁODZKO

DNI	TEMPERATURA POWIETRZA T	Max	Min	T_g	PRĘŻNOŚĆ PARY WODNEJ e	WILGOTNOŚĆ WZGLĘDNA U	CIŚNIENIE ATMOSFERYCZNE P	USŁONECZNIENIE S	ZACHMURZENIE N	WIATR v	v_{max}	OPAD R_d	ŚNIEG s_h	s_g
1	11.0	17.9	2.9	1.2	10.4	80	960.9	6.5	5.5	3.3	7	2.2	-	-
2	9.7	12.3	8.5	8.5	10.4	86	965.0	0.4	7.8	3.0	5	0.0	-	-
3	11.0	17.1	4.8	1.7	9.7	76	967.7	6.4	4.5	1.3	4	-	-	-
4	11.7	18.6	3.9	1.9	9.0	70	964.1	5.1	5.5	3.5	10	0.1	-	-
5	9.5	13.9	8.0	6.3	10.5	88	963.0	0.1	7.6	1.3	4	8.5	-	-
6	6.9	10.8	4.9	5.4	9.3	93	966.9	-	8.0	2.0	4	1.6	-	-
7	3.8	6.4	2.8	2.8	7.3	90	974.6	-	8.0	2.8	4	6.8	-	-
8	7.8	14.3	0.2	0.0	6.4	63	979.7	13.2	5.1	3.3	7	-	-	-
9	7.3	13.7	- 1.8	- 2.3	6.6	65	978.3	8.3	4.0	0.9	2	-	-	-
10	7.6	14.4	- 1.0	- 0.9	6.2	64	975.7	13.3	1.9	0.9	2	-	-	-
11	10.3	17.4	0.4	- 1.4	8.6	72	974.4	3.7	5.3	1.1	3	-	-	-
12	13.2	19.3	7.0	5.0	9.4	65	979.4	10.2	3.8	1.5	4	-	-	-
13	12.4	19.7	2.5	0.1	8.7	64	984.7	10.4	2.3	1.4	5	-	-	-
14	10.9	17.7	5.8	4.0	10.9	83	979.6	3.1	5.5	1.4	4	7.2	-	-
15	8.2	10.0	7.2	7.4	10.1	93	978.2	-	7.9	1.8	3	14.0	-	-
16	7.2	8.5	6.3	6.1	9.2	91	977.9	-	7.9	2.5	4	12.3	-	-
17	9.9	14.3	6.4	6.6	11.1	91	980.8	-	7.5	0.4	2	0.0	-	-
18	12.7	17.9	6.6	4.0	10.3	73	987.2	11.7	3.6	1.9	5	-	-	-
19	13.1	20.7	3.3	0.8	10.3	72	985.2	13.3	1.6	1.0	3	-	-	-
20	12.9	21.6	5.1	2.7	12.1	83	980.3	6.0	4.6	0.6	2	5.2	-	-
21	12.8	17.1	10.5	10.7	11.9	82	980.1	4.8	7.0	2.1	5	8.3	-	-
22	9.9	13.9	8.4	10.3	11.3	93	970.5	-	8.0	1.0	3	9.7	-	-
23	9.0	12.8	8.7	6.4	9.8	85	968.3	2.1	7.4	1.5	4	1.0	-	-
24	8.6	13.0	5.5	3.9	9.7	88	970.3	2.9	7.3	0.0	0	3.7	-	-
25	9.8	14.9	5.2	5.4	9.4	77	974.7	5.7	5.3	0.8	2	0.0	-	-
26	11.2	15.4	6.6	5.3	10.1	77	977.7	7.0	5.9	3.1	9	-	-	-
27	12.8	17.3	9.1	6.5	11.7	79	975.7	4.1	6.3	4.1	8	-	-	-
28	15.3	22.6	8.6	5.4	11.6	70	970.2	12.3	3.9	1.1	4	0.9	-	-
29	14.3	19.0	11.7	10.4	13.1	81	971.1	0.7	7.4	2.3	4	0.2	-	-
30	12.1	18.2	5.2	6.1	9.9	72	978.8	11.6	3.5	1.4	5	-	-	-
31	14.8	18.2	7.7	6.1	12.4	80	975.5	3.6	6.0	2.6	4	0.0	-	-

KATOWICE

DNI	TEMPERATURA POWIETRZA T	Max	Min	T_g	PRĘŻNOŚĆ PARY WODNEJ e	WILGOTNOŚĆ WZGLĘDNA U	CIŚNIENIE ATMOSFERYCZNE P	USŁONECZNIENIE S	ZACHMURZENIE N	WIATR v	v_{max}	OPAD R_d	ŚNIEG s_k	s_g
1	13.0	20.3	6.4	2.9	11.4	78	962.7	2.1	5.1	2.3	5	0.3	-	-
2	10.0	15.0	8.2	6.9	10.9	89	967.0	0.1	7.5	2.5	4	8.7	-	-
3	11.6	15.8	9.5	9.2	11.6	86	971.6	4.5	5.3	2.0	4	0.0	-	-
4	12.9	19.8	6.2	2.5	10.9	76	969.8	5.5	4.1	2.6	6	0.8	-	-
5	10.5	14.8	8.3	5.4	10.8	86	967.6	1.7	6.3	1.5	3	3.8	-	-
6	9.5	13.4	7.7	6.3	10.8	91	969.4	0.3	7.3	3.3	5	52.5	-	-
7	4.7	8.4	3.8	3.9	7.6	89	977.0	-	8.0	5.0	6	2.6	-	-
8	7.7	13.4	2.6	2.4	7.7	75	982.0	8.6	4.9	4.9	7	-	-	-
9	8.7	15.0	- 0.3	- 4.1	6.7	63	981.2	10.6	1.4	1.9	4	-	-	-
10	7.4	14.0	- 0.2	- 1.8	6.9	69	979.6	11.7	1.0	1.6	3	-	-	-
11	10.9	18.6	1.3	- 1.7	8.6	68	979.4	6.9	4.0	1.3	4	-	-	-
12	13.9	18.7	10.2	8.5	10.8	70	983.0	0.4	7.4	1.4	3	0.0	-	-
13	13.3	19.4	6.5	2.9	9.9	66	988.9	8.9	1.8	2.4	4	-	-	-
14	12.0	18.8	7.9	3.3	11.8	84	983.9	2.5	6.0	2.1	4	13.8	-	-
15	9.1	12.1	8.3	7.9	10.5	91	981.3	-	8.0	2.4	4	3.0	-	-
16	7.9	9.0	7.4	6.9	10.1	95	979.2	-	8.0	1.9	3	6.7	-	-
17	12.3	16.4	8.3	7.9	11.7	83	983.1	1.5	7.3	1.6	3	3.1	-	-
18	13.2	18.6	7.7	5.7	10.1	69	990.1	7.2	4.8	1.6	2	-	-	-
19	15.5	22.0	6.4	3.3	9.7	57	987.5	13.6	0.9	1.6	3	-	-	-
20	15.4	22.0	6.7	4.9	9.4	57	982.8	11.0	3.6	1.8	3	-	-	-
21	12.5	18.9	9.2	7.2	11.1	77	982.8	0.7	6.9	2.9	5	2.9	-	-
22	9.6	13.9	8.9	8.9	11.1	93	973.9	-	8.0	1.8	3	13.5	-	-
23	10.4	15.1	7.9	7.3	9.0	73	970.6	9.2	5.9	3.1	5	0.0	-	-
24	8.3	12.2	6.4	4.9	9.4	86	973.1	0.7	7.1	1.6	3	18.2	-	-
25	9.4	15.5	2.6	1.2	8.3	76	977.9	6.7	4.9	1.6	4	0.0	-	-
26	11.5	15.1	6.8	4.9	9.3	70	980.5	2.2	6.5	4.0	5	0.0	-	-
27	12.0	14.6	9.8	9.0	11.0	79	979.1	0.3	7.8	3.5	5	0.4	-	-
28	16.5	22.8	9.3	7.9	11.4	65	974.5	9.8	3.9	3.9	7	-	-	-
29	16.3	20.4	11.3	9.4	13.2	72	974.9	9.9	5.4	4.5	7	6.4	-	-
30	13.6	18.4	9.2	8.4	10.0	66	982.5	8.5	5.0	1.3	3	-	-	-
31	17.0	24.1	9.6	6.9	13.4	68	979.9	6.6	4.6	3.5	5	12.2	-	-

RZESZÓW-JASIONKA

Maj 1974

DNI	TEMPERATURA POWIETRZA T	Max	Min	T_g	PRĘŻNOŚĆ PARY WODNEJ e	WILGOTNOŚĆ WZGLĘDNA U	CIŚNIENIE ATMOSFERYCZNE P	USŁONECZNIENIE S	ZACHMURZENIE N	WIATR v	v_{max}	OPAD R_d	ŚNIEG s_k	s_g
1	10.4	16.2	7.2	3.4	10.8	86	972.5	2.6	6.3	6.1	9	3.8	-	-
2	9.8	12.6	7.0	6.4	11.4	94	974.6	-	7.9	3.0	4	1.8	-	-
3	11.5	15.7	9.5	7.9	11.5	85	979.9	2.7	5.9	4.5	7	-	-	-
4	12.9	20.7	3.2	0.9	10.8	76	981.8	10.4	3.3	2.8	5	2.8	-	-
5	12.0	18.2	8.5	6.3	11.1	82	978.7	6.0	5.4	2.9	6	1.1	-	-
6	11.8	17.7	2.8	1.1	10.5	77	978.5	4.5	5.4	2.3	6	6.6	-	-
7	8.0	13.9	4.8	6.5	8.8	82	985.4	0.7	7.5	6.5	8	1.3	-	-
8	5.3	7.5	4.0	2.4	8.0	90	991.0	0.4	7.0	4.6	7	0.4	-	-
9	7.3	14.2	3.3	1.9	7.2	73	990.2	6.3	4.5	4.9	8	-	-	-
10	6.2	13.3	- 1.0	- 3.6	7.2	79	989.9	8.7	3.4	2.3	4	-	-	-
11	10.9	19.2	0.9	- 0.3	8.2	68	990.6	10.7	1.6	2.3	4	0.3	-	-
12	14.0	18.9	8.1	4.8	11.8	75	993.0	2.4	7.0	1.9	4	0.1	-	-
13	12.9	17.6	10.5	9.7	11.7	80	999.2	1.9	5.5	3.1	6	-	-	-
14	12.5	20.3	4.0	2.0	11.3	80	994.8	7.6	4.5	2.8	5	2.7	-	-
15	10.9	15.9	9.0	9.0	12.9	98	990.1	-	8.0	2.9	6	9.0	-	-
16	11.4	15.5	9.0	8.2	12.6	94	987.9	-	7.8	2.4	5	11.5	-	-
17	12.8	17.4	5.6	3.8	12.5	85	992.4	4.9	5.4	2.5	6	0.0	-	-
18	13.9	18.7	8.7	7.6	11.6	76	998.1	10.6	4.6	5.1	8	-	-	-
19	15.0	21.6	6.8	5.7	10.9	67	995.0	13.4	2.1	5.3	8	-	-	-
20	14.5	20.4	9.9	8.6	9.5	61	991.5	13.2	4.1	5.9	9	-	-	-
21	11.1	18.3	2.8	0.4	10.8	82	991.5	5.5	6.1	3.1	8	0.4	-	-
22	10.1	13.4	7.4	5.5	12.3	98	983.3	-	7.9	3.8	6	10.5	-	-
23	10.5	14.4	8.0	7.3	10.9	85	977.9	6.8	6.0	6.0	8	0.3	-	-
24	10.0	14.7	7.1	5.1	10.4	86	981.8	4.0	5.6	4.8	8	0.2	-	-
25	10.8	16.6	5.0	2.6	9.2	78	986.5	6.5	5.1	5.1	9	0.1	-	-
26	11.4	15.9	7.4	5.3	10.5	79	989.0	2.3	6.4	6.0	8	3.4	-	-
27	11.6	14.1	10.4	9.6	11.6	84	987.2	0.2	7.4	7.1	9	0.2	-	-
28	15.1	22.1	10.0	7.0	13.5	81	985.7	7.4	6.0	3.5	7	16.0	-	-
29	15.3	23.9	7.9	6.3	13.9	83	985.0	5.2	6.3	3.5	8	3.9	-	-
30	13.2	17.9	10.4	10.5	12.8	85	992.2	4.0	5.8	2.8	7	1.2	-	-
31	14.9	24.4	5.0	3.4	14.2	83	991.9	5.3	4.1	3.9	8	0.4	-	-

RACIBÓRZ

DNI	TEMPERATURA POWIETRZA T	Max	Min	T_g	PRĘŻNOŚĆ PARY WODNEJ e	WILGOTNOŚĆ WZGLĘDNA U	CIŚNIENIE ATMOSFERYCZNE P	USŁONECZNIENIE S	ZACHMURZENIE N	WIATR v	v_{max}	OPAD R_d	ŚNIEG s_k	s_g
1	13.1	19.4	6.7	2.9	10.5	71	973.8	1.8	4.4	2.4	6	2.3	-	-
2	10.8	14.2	9.2	8.6	10.3	80	976.6	0.9	7.1	3.8	8	0.4	-	-
3	11.5	15.6	9.6	9.1	10.0	74	983.3	2.4	5.6	2.0	4	-	-	-
4	12.9	20.4	4.8	1.5	8.7	64	980.2	6.5	3.8	2.3	5	0.1	-	-
5	10.9	14.6	9.3	6.1	10.7	82	978.4	0.4	7.1	1.0	2	8.5	-	-
6	9.0	12.6	7.9	7.5	10.7	93	980.9	0.3	8.0	3.1	8	0.4	-	-
7	5.6	8.2	5.0	4.0	7.7	84	989.2	-	8.0	3.9	5	4.6	-	-
8	8.3	14.6	3.4	2.6	6.4	61	994.4	11.9	3.8	4.4	8	-	-	-
9	9.0	15.5	0.2	- 3.0	6.6	62	992.9	12.7	2.1	2.1	7	-	-	-
10	9.3	15.2	2.8	- 2.0	6.7	60	990.7	13.6	0.9	1.0	3	-	-	-
11	12.0	19.6	2.8	- 0.8	8.6	65	990.3	4.2	4.4	1.4	3	-	-	-
12	15.1	19.5	9.6	6.5	10.6	64	993.8	-	7.3	1.6	4	-	-	-
13	14.8	21.0	7.9	6.0	10.3	64	999.8	8.9	2.6	1.1	2	-	-	-
14	13.6	21.8	8.0	4.2	12.0	80	994.9	1.6	5.1	1.1	3	9.6	-	-
15	10.8	15.0	8.6	8.2	10.3	81	992.7	1.2	7.6	2.4	5	4.2	-	-
16	8.3	10.6	7.7	7.4	10.5	96	991.2	-	8.0	2.9	4	14.6	-	-
17	10.8	14.4	7.8	7.5	12.3	95	994.9	-	7.4	2.4	5	4.7	-	-
18	13.9	19.2	9.3	6.6	10.1	68	1001.4	5.7	4.4	1.8	3	-	-	-
19	15.2	22.3	6.0	1.5	10.4	63	999.1	13.9	0.5	2.1	4	-	-	-
20	15.9	22.6	7.5	3.0	10.8	64	994.4	11.1	2.9	1.5	3	2.0	-	-
21	13.5	18.2	12.1	11.1	12.6	82	994.8	3.5	7.3	3.1	5	6.0	-	-
22	10.5	13.2	9.8	9.0	12.2	96	985.5	-	8.0	1.6	4	10.0	-	-
23	10.9	15.6	8.0	7.0	9.8	81	982.6	5.7	5.9	2.9	5	1.4	-	-
24	9.4	14.2	6.5	2.8	9.8	84	984.7	2.9	5.9	2.1	4	3.6	-	-
25	10.8	16.9	3.0	0.0	7.8	67	989.5	10.5	3.4	1.3	3	0.6	-	-
26	12.4	17.4	8.3	6.0	10.1	72	992.4	2.2	6.5	1.8	4	-	-	-
27	11.8	17.2	10.1	8.5	11.7	75	990.7	0.3	7.9	1.8	4	1.6	-	-
28	17.2	24.4	9.7	7.0	12.3	68	985.3	11.8	4.1	2.4	5	2.7	-	-
29	16.0	21.8	10.1	8.2	13.0	74	986.1	4.3	5.4	2.9	4	0.6	-	-
30	14.4	19.5	10.3	7.5	9.9	63	994.4	10.7	4.0	1.8	4	-	-	-
31	16.8	26.1	9.3	7.6	13.5	73	990.4	7.7	5.6	1.5	4	10.7	-	-

KRAKÓW-BALICE

DNI	TEMPERATURA POWIETRZA T	Max	Min	T_g	PRĘŻNOŚĆ PARY WODNEJ e	WILGOTNOŚĆ WZGLĘDNA U	CIŚNIENIE ATMOSFERYCZNE P	USŁONECZNIENIE S	ZACHMURZENIE N	WIATR v	v_{max}	OPAD R_d	ŚNIEG s_k	s_g
1	11.7	18.1	6.3	2.9	11.1	82	968.6	3.5	6.0	4.0	7	3.2	-	-
2	10.6	14.5	8.4	7.6	10.8	84	972.3	0.2	6.8	2.9	5	0.8	-	-
3	11.4	16.5	9.3	8.2	11.1	84	977.3	1.9	5.9	2.6	5	0.2	-	-
4	11.8	18.9	5.0	2.0	10.7	79	976.1	6.7	4.5	3.3	6	4.5	-	-
5	10.4	15.5	7.5	5.4	10.8	86	973.8	2.9	6.4	1.1	3	2.7	-	-
6	10.3	16.0	6.1	4.6	10.7	87	974.9	1.4	7.3	4.1	8	7.2	-	-
7	5.8	10.8	4.8	5.4	8.1	88	983.0	-	7.9	6.1	8	0.7	-	-
8	7.1	13.5	3.2	2.9	7.1	73	988.1	5.7	6.3	5.0	7	0.3	-	-
9	9.1	15.7	0.5	- 2.1	6.4	59	987.3	12.5	1.3	3.0	6	-	-	-
10	7.5	14.2	0.4	- 2.3	7.3	73	985.6	9.5	2.3	2.3	4	-	-	-
11	11.2	19.3	1.2	- 1.9	8.8	70	985.9	7.5	3.4	1.9	4	0.3	-	-
12	13.0	19.4	8.6	6.2	11.9	81	989.0	3.1	7.3	1.8	5	8.3	-	-
13	13.2	18.6	7.3	3.4	11.2	75	994.7	11.2	2.0	3.3	5	-	-	-
14	12.3	18.9	6.3	3.7	12.2	86	989.9	1.9	5.4	2.4	3	8.5	-	-
15	10.0	12.3	8.9	8.6	11.2	92	987.1	-	7.9	3.6	5	4.2	-	-
16	8.8	10.1	8.0	7.5	10.6	95	984.9	-	8.0	3.4	5	5.4	-	-
17	13.1	17.8	8.9	8.9	12.0	81	988.9	5.9	6.8	2.1	6	-	-	-
18	13.9	18.1	9.5	8.5	10.7	69	995.4	8.0	5.3	2.6	4	-	-	-
19	15.1	21.4	5.8	2.9	10.3	62	993.0	13.8	0.9	2.6	4	-	-	-
20	15.9	21.7	9.3	5.5	10.7	62	988.8	11.6	3.5	2.5	4	-	-	-
21	12.0	17.7	7.3	5.1	11.5	82	988.9	1.9	6.6	3.0	6	1.5	-	-
22	10.2	13.6	9.2	9.0	11.5	93	979.9	-	8.0	2.5	4	9.3	-	-
23	10.5	15.3	8.2	7.3	9.5	76	976.2	6.8	5.8	4.1	7	0.8	-	-
24	9.2	14.5	7.0	5.1	10.1	87	979.2	1.9	7.1	3.4	4	1.5	-	-
25	10.2	15.5	4.9	2.9	8.8	73	984.9	6.9	5.0	2.9	7	0.0	-	-
26	11.7	15.9	6.4	3.5	9.8	73	986.4	3.7	6.3	5.4	7	-	-	-
27	12.3	15.4	10.1	9.4	11.1	78	985.2	0.2	7.5	5.0	7	0.0	-	-
28	15.3	22.7	5.8	3.4	11.9	72	980.8	10.7	3.3	2.4	6	5.0	-	-
29	16.6	22.6	10.8	8.1	13.7	74	981.2	7.8	6.1	3.1	6	4.4	-	-
30	13.9	19.6	9.8	9.4	10.7	70	988.7	8.6	4.6	2.5	4	-	-	-
31	16.3	23.9	8.8	6.2	14.6	77	986.2	8.3	5.5	3.8	8	0.2	-	-

TARNÓW

DNI	TEMPERATURA POWIETRZA				PRĘŻNOŚĆ PARY WODNEJ	WILGOTNOŚĆ WZGLĘDNA	CIŚNIENIE ATMOSFERYCZNE	USŁONECZNIENIE	ZACHMURZENIE	WIATR		OPAD	ŚNIEG	
	T	Max	Min	T_g	e	U	P	S	N	v	v_{max}	R_d	s_k	s_g
1	10.3	17.2	5.6	3.3	10.1	82	971.2	-	6.8	4.1	8	6.2	-	-
2	9.3	11.4	7.3	6.8	11.0	94	974.3	-	8.0	2.4	6	16.4	-	-
3	11.1	15.3	8.9	8.2	11.3	86	979.8	0.7	5.9	1.6	3	1.1	-	-
4	12.8	19.9	5.4	5.5	10.9	75	979.7	9.6	3.0	2.8	4	0.1	-	-
5	13.0	17.0	10.3	9.4	10.8	73	976.7	5.9	5.9	2.4	3	0.0	-	-
6	11.7	15.5	7.0	5.0	10.0	73	977.5	3.9	5.1	1.9	5	0.0	-	-
7	6.8	11.4	5.8	6.0	8.0	81	985.5	-	8.0	5.6	8	0.9	-	-
8	6.5	12.7	3.6	3.5	7.3	78	990.5	9.1	6.8	5.0	8	1.1	-	-
9	8.3	15.4	2.1	- 2.0	6.5	63	989.8	13.0	2.1	3.3	6	-	-	-
10	7.1	13.5	0.3	- 3.0	7.2	74	988.6	11.5	1.3	1.3	3	-	-	-
11	11.7	20.1	0.7	- 2.0	8.2	64	989.2	9.2	2.8	0.9	2	-	-	-
12	14.6	19.7	8.4	6.5	11.3	69	992.0	2.8	6.6	1.9	3	-	-	-
13	13.1	18.5	8.8	6.9	10.9	73	998.1	3.4	5.3	2.1	4	-	-	-
14	13.4	20.4	6.4	4.7	12.0	80	993.1	6.3	3.4	1.4	2	7.2	-	-
15	10.5	12.2	9.1	9.1	11.7	93	989.5	-	8.0	2.9	5	7.3	-	-
16	10.0	12.5	8.4	8.4	11.9	96	987.1	-	7.8	1.8	3	10.1	-	-
17	13.0	17.7	7.2	5.8	12.2	83	991.6	3.5	6.8	2.4	4	2.1	-	-
18	13.8	18.2	10.0	9.1	10.6	69	995.3	9.2	5.1	2.1	4	-	-	-
19	15.1	22.3	7.5	3.3	10.9	66	995.4	15.0	1.3	2.1	6	-	-	-
20	15.6	21.6	10.6	6.0	9.8	57	991.3	11.8	2.9	2.9	7	0.4	-	-
21	10.8	16.9	6.0	3.1	11.1	85	991.1	0.4	5.5	1.1	3	3.8	-	-
22	10.5	12.7	9.5	7.4	11.8	93	982.3	-	7.9	2.0	3	9.9	-	-
23	10.7	14.6	7.9	7.6	10.0	79	978.1	4.6	6.1	3.8	7	0.1	-	-
24	9.8	14.4	7.4	4.5	9.9	82	981.3	2.6	6.9	2.3	4	2.5	-	-
25	11.1	16.3	6.9	5.0	9.2	72	986.2	5.3	6.6	1.9	4	0.2	-	-
26	11.9	16.3	8.0	5.0	10.3	74	988.7	1.0	7.1	3.4	6	0.4	-	-
27	12.2	15.1	10.9	10.6	11.2	78	987.0	-	7.5	4.9	8	0.1	-	-
28	15.2	22.2	10.2	5.5	12.8	74	984.2	7.6	5.8	2.4	5	6.4	-	-
29	15.9	24.6	11.9	8.8	14.9	84	984.0	4.1	5.9	1.4	5	4.2	-	-
30	13.3	17.3	9.9	9.6	12.4	84	991.6	4.6	4.8	1.5	4	4.7	-	-
31	16.8	24.4	8.2	6.0	14.3	75	989.7	5.3	5.9	3.8	6	7.6	-	-

ALEKSANDROWICE

Maj 1974

DNI	TEMPERATURA POWIETRZA				PRĘŻNOŚĆ PARY WODNEJ	WILGOTNOŚĆ WZGLĘDNA	CIŚNIENIE ATMOSFERYCZNE	USŁONECZNIENIE	ZACHMURZENIE	WIATR		OPAD	ŚNIEG	
	T	Max	Min	T_g	e	U	P	S	N	v	v_{max}	R_d	s_k	s_g
1	11.0	17.9	5.7	2.7	10.9	84	949.0	4.1	6.8	3.0	7	2.0	-	-
2	8.8	11.2	7.3	7.1	10.7	95	953.4	-	8.0	3.5	6	11.6	-	-
3	10.6	15.3	8.5	8.4	10.8	86	958.0	7.0	4.9	2.6	5	0.1	-	-
4	13.0	18.6	7.3	5.3	9.6	66	956.1	7.6	5.6	4.0	6	1.8	-	-
5	9.2	13.6	7.3	6.7	10.2	88	953.8	1.2	7.4	1.9	5	16.3	-	-
6	8.9	13.0	6.3	5.0	10.1	90	955.8	-	7.4	3.9	7	14.9	-	-
7	5.7	7.0	2.4	2.3	7.4	94	963.9	-	8.0	4.0	7	9.5	-	-
8	6.3	12.0	1.6	1.3	7.1	76	968.8	8.7	5.4	4.8	7	0.1	-	-
9	8.1	13.3	- 1.0	- 2.8	6.9	65	967.6	13.8	2.9	1.8	5	-	-	-
10	8.4	13.6	2.0	- 2.2	7.1	65	965.6	13.6	1.5	2.1	4	-	-	-
11	10.5	16.6	1.6	- 1.1	8.8	70	965.6	7.7	4.9	2.8	4	0.1	-	-
12	13.0	17.3	7.2	4.5	11.4	76	969.4	-	7.6	1.8	3	0.2	-	-
13	13.2	17.8	7.1	5.2	11.9	79	974.8	11.8	3.0	3.1	8	-	-	-
14	12.4	17.7	10.3	5.8	12.4	86	970.2	3.0	6.1	2.9	5	25.6	-	-
15	8.9	12.6	7.7	7.2	10.1	89	967.5	0.6	7.8	1.6	3	7.8	-	-
16	7.2	9.5	6.6	6.6	9.9	97	965.1	-	8.0	2.3	3	9.8	-	-
17	10.6	16.0	7.1	7.3	11.5	91	969.5	3.0	7.6	1.1	2	4.3	-	-
18	12.8	16.5	8.9	6.9	10.8	75	976.2	8.2	6.1	2.3	6	-	-	-
19	13.9	20.6	7.2	3.1	10.9	70	974.2	14.1	0.8	1.9	4	-	-	-
20	15.6	20.7	7.0	3.3	10.8	64	969.7	12.7	4.4	2.5	4	0.0	-	-
21	12.0	17.6	10.1	8.1	11.6	83	969.7	3.2	7.6	3.3	6	11.7	-	-
22	9.3	12.5	7.6	8.2	10.9	93	960.3	-	8.0	2.6	6	39.0	-	-
23	9.1	14.0	6.7	6.3	9.4	83	957.3	6.2	7.0	3.4	4	0.3	-	-
24	8.0	12.2	6.8	5.9	9.2	86	959.8	4.5	6.9	3.0	6	1.4	-	-
25	8.5	14.0	2.4	0.3	8.3	76	964.4	7.7	4.8	2.1	4	1.4	-	-
26	10.6	14.6	5.3	7.1	9.6	75	967.4	4.4	5.5	4.4	8	0.3	-	-
27	12.4	16.1	9.9	7.3	11.0	76	965.9	2.0	7.0	3.5	6	2.2	-	-
28	15.8	21.3	9.9	7.1	12.4	70	961.4	9.1	5.8	4.1	8	7.0	-	-
29	15.8	20.0	11.5	9.2	13.9	78	962.0	10.0	6.8	4.4	9	4.5	-	-
30	13.2	18.0	8.9	8.6	11.3	76	969.1	10.7	4.4	1.4	3	0.2	-	-
31	17.0	24.5	8.9	6.2	14.7	76	966.0	8.0	5.5	4.5	10	2.8	-	-

PRZEMYŚL

DNI	TEMPERATURA POWIETRZA				PRĘŻNOŚĆ PARY WODNEJ	WILGOTNOŚĆ WZGLĘDNA	CIŚNIENIE ATMOSFERYCZNE	USŁONECZNIENIE	ZACHMURZENIE	WIATR		OPAD	ŚNIEG	
	T	Max	Min	T_g	e	U	P	S	N	v	v_{max}	R_d	s_k	s_g
1	9.8	16.1	7.9	7.4	9.6	80	963.6	2.4	7.0	6.9	9	8.3	-	-
2	8.9	11.2	6.6	6.7	10.6	93	965.3	-	7.9	2.4	4	1.6	-	-
3	11.3	13.8	9.2	8.7	11.0	83	970.7	1.5	6.8	4.4	8	3.1	-	-
4	13.0	17.8	7.7	6.9	10.9	74	973.2	9.6	3.3	2.4	4	1.9	-	-
5	12.5	17.2	8.9	7.4	10.8	77	970.1	4.8	5.5	1.1	3	6.0	-	-
6	11.0	15.5	5.5	4.4	10.0	77	969.7	1.4	5.6	2.4	5	10.8	-	-
7	7.7	11.8	5.8	5.6	8.7	83	976.7	0.1	7.8	4.8	8	0.1	-	-
8	4.8	6.2	3.6	3.4	7.2	84	981.9	-	7.6	4.4	7	0.2	-	-
9	6.8	11.6	2.8	1.6	7.3	75	980.9	7.6	4.1	3.4	5	-	-	-
10	6.9	12.0	0.4	- 1.1	7.7	79	980.6	8.1	2.3	1.4	2	-	-	-
11	10.6	17.2	2.8	0.2	8.2	68	982.0	9.1	3.5	1.6	2	-	-	-
12	12.9	16.0	9.4	6.8	10.7	72	984.5	-	7.8	1.4	3	0.4	-	-
13	12.2	15.4	10.8	10.4	12.2	86	989.9	1.2	5.9	1.6	3	0.3	-	-
14	12.9	19.0	6.6	4.6	12.2	84	985.6	5.3	5.3	1.5	5	1.9	-	-
15	10.9	14.6	9.9	9.9	12.3	94	980.8	-	8.0	1.8	2	4.4	-	-
16	11.8	16.7	9.0	9.1	12.2	88	978.5	0.5	7.9	2.4	5	1.1	-	-
17	12.9	16.7	8.0	5.3	11.2	76	983.4	5.1	5.6	2.3	6	0.8	-	-
18	13.6	17.7	9.0	8.9	10.6	70	988.6	8.2	4.1	3.1	4	-	-	-
19	16.1	20.7	9.5	8.6	9.8	53	985.5	14.2	2.5	4.4	6	-	-	-
20	15.5	19.5	11.0	9.9	8.2	48	982.1	14.4	2.9	4.5	7	-	-	-
21	11.8	18.0	5.0	4.0	9.4	70	982.2	7.3	5.0	2.6	6	3.5	-	-
22	10.2	12.2	8.7	8.8	11.2	91	974.2	-	7.5	2.5	4	19.7	-	-
23	9.7	13.1	7.9	8.0	10.3	86	968.2	0.4	7.8	4.6	6	2.3	-	-
24	9.6	14.0	6.0	5.1	9.4	80	972.5	4.4	5.3	4.6	6	0.0	-	-
25	10.6	15.2	6.3	5.3	8.7	71	977.1	8.0	4.8	3.9	6	0.5	-	-
26	11.0	14.8	7.0	5.9	9.8	75	979.6	1.3	7.3	4.5	7	3.1	-	-
27	10.7	12.8	9.2	8.7	10.7	83	978.2	-	7.4	5.5	8	1.3	-	-
28	15.1	21.7	9.8	8.4	11.8	70	976.9	5.8	4.5	3.3	5	-	-	-
29	16.4	23.6	9.2	7.4	12.7	70	976.5	7.0	4.5	2.4	5	2.7	-	-
30	12.7	16.3	10.4	10.9	12.6	87	983.2	1.9	6.5	2.3	3	8.4	-	-
31	14.8	22.3	7.6	5.3	14.2	84	982.6	5.0	6.4	2.8	4	5.1	-	-

NOWY SĄCZ

DNI	TEMPERATURA POWIETRZA				PRĘŻNOŚĆ PARY WODNEJ	WILGOTNOŚĆ WZGLĘDNA	CIŚNIENIE ATMOSFERYCZNE	USŁONECZNIENIE	ZACHMURZENIE	WIATR		OPAD	ŚNIEG	
	T	Max	Min	T_g	e	U	P	S	N	v	v_{max}	R_d	s_k	s_g
1	9.9	17.9	6.5	2.5	10.5	87	960.9	-	7.5	0.9	3	5.7	-	-
2	8.7	11.2	6.6	5.7	10.6	94	964.4	-	8.0	0.6	2	6.6	-	-
3	11.4	16.2	6.6	6.6	11.5	86	969.9	2.2	6.9	1.5	5	1.3	-	-
4	11.7	20.0	4.4	1.5	10.7	79	970.1	6.4	4.6	2.1	5	1.8	-	-
5	12.9	17.5	9.8	6.1	11.1	76	966.8	8.0	6.1	2.1	5	-	-	-
6	11.7	16.5	7.9	4.3	10.7	79	967.6	8.1	6.9	1.3	7	7.8	-	-
7	6.9	11.7	4.9	4.3	8.7	87	975.5	-	8.0	3.0	4	0.2	-	-
8	6.7	12.4	3.9	2.4	7.3	76	981.0	5.0	6.3	2.5	4	0.1	-	-
9	8.2	14.2	1.2	- 2.2	7.3	70	979.7	12.9	1.8	1.6	5	-	-	-
10	7.9	13.8	0.2	- 2.3	7.9	76	978.2	8.5	2.0	0.9	4	-	-	-
11	10.9	19.8	1.7	- 2.8	8.7	70	979.0	8.6	3.9	0.6	2	-	-	-
12	13.9	17.6	9.6	3.5	12.1	77	981.9	3.5	7.9	0.3	2	-	-	-
13	12.6	16.8	10.1	6.4	12.1	84	987.8	1.1	6.0	0.4	2	-	-	-
14	11.1	18.6	6.4	2.4	11.8	89	983.4	1.7	7.0	0.4	2	9.4	-	-
15	10.3	13.8	8.3	7.1	11.0	88	979.6	-	8.0	1.4	3	7.7	-	-
16	9.1	11.4	7.5	7.0	11.0	95	976.9	-	8.0	0.8	1	4.7	-	-
17	12.7	16.0	8.4	5.2	12.0	82	981.5	4.3	7.3	1.0	4	1.6	-	-
18	13.1	17.4	10.2	7.3	11.0	75	988.3	7.2	6.5	1.6	5	-	-	-
19	13.8	20.8	5.3	0.2	10.9	71	985.7	13.8	1.0	1.8	5	-	-	-
20	15.3	21.0	8.5	3.1	11.3	67	981.4	12.4	5.4	1.3	3	-	-	-
21	11.6	17.4	7.6	2.4	11.2	82	981.4	3.9	5.9	0.3	2	7.4	-	-
22	10.5	13.0	9.2	6.0	10.9	86	977.5	-	8.0	0.8	2	14.6	-	-
23	9.4	14.0	8.1	5.6	9.9	84	968.4	4.7	7.1	3.0	5	3.5	-	-
24	10.5	14.0	7.8	4.1	9.8	78	971.5	5.9	6.1	1.0	2	0.0	-	-
25	9.4	14.7	4.0	0.1	8.8	76	974.6	4.9	5.5	1.3	6	2.1	-	-
26	11.2	17.0	4.3	0.9	9.4	71	979.3	4.1	6.1	2.0	5	0.0	-	-
27	12.6	16.2	10.0	5.3	10.9	75	977.9	2.7	7.4	4.0	7	-	-	-
28	14.8	22.0	8.6	4.1	12.7	77	974.5	7.6	5.8	0.9	3	4.8	-	-
29	15.9	22.4	10.0	7.4	14.1	79	974.4	5.5	5.8	0.5	2	1.8	-	-
30	13.6	18.6	10.9	9.5	12.4	80	981.5	4.7	6.8	0.8	2	-	-	-
31	17.1	25.4	8.5	4.4	13.8	73	979.8	9.9	5.8	2.0	6	0.1	-	-

LESKO

DNI	TEMPERATURA POWIETRZA				PRĘŻNOŚĆ PARY WODNEJ	WILGOTNOŚĆ WZGLĘDNA	CIŚNIENIE ATMOSFERYCZNE	USŁONECZNIENIE	ZACHMURZENIE	WIATR		OPAD	ŚNIEG	
	T	Max	Min	T_g	e	U	P	S	N	v	v_{max}	R_d	s_h	s_g
1	9.6	15.5	5.2	4.6	10.0	84	951.2	2.1	7.1	4.0	8	4.8	-	-
2	8.2	10.2	6.5	6.1	9.9	92	954.1	-	8.0	1.8	3	5.0	-	-
3	9.6	12.9	8.3	7.9	10.6	89	959.9	1.3	6.1	2.9	5	0.5	-	-
4	10.7	20.2	2.3	0.9	9.5	77	962.1	8.8	3.5	2.8	9	1.7	-	-
5	11.4	16.8	8.7	6.4	9.7	75	958.9	6.8	6.4	2.3	7	0.2	-	-
6	9.7	15.1	2.4	1.2	9.2	77	958.7	6.5	5.1	2.1	7	17.0	-	-
7	6.1	10.8	3.7	3.6	8.9	94	965.9	0.1	8.0	2.5	4	4.9	-	-
8	3.8	6.6	3.2	2.0	6.9	87	971.0	1.2	6.1	1.6	4	0.4	-	-
9	5.1	11.9	- 1.3	- 2.7	6.3	75	969.8	8.1	3.3	2.3	7	-	-	-
10	6.6	14.0	- 1.3	- 2.9	6.8	72	969.1	8.8	2.5	2.5	4	-	-	-
11	10.6	18.0	1.5	- 0.8	7.9	66	970.6	9.4	4.9	3.1	7	0.0	-	-
12	11.7	15.4	8.1	5.7	11.6	84	973.3	-	7.9	0.6	2	0.2	-	-
13	12.0	16.7	7.9	6.9	11.7	84	978.1	-	5.9	1.4	4	0.0	-	-
14	12.6	18.2	6.3	7.5	12.1	85	974.1	6.1	6.4	1.5	5	4.4	-	-
15	9.5	13.5	7.9	7.5	11.6	97	969.7	-	8.0	1.8	7	8.6	-	-
16	10.5	13.0	8.8	8.7	12.1	95	966.9	-	8.0	0.5	2	16.6	-	-
17	11.6	16.4	7.8	7.5	11.4	85	971.8	1.5	7.6	2.5	6	0.0	-	-
18	12.6	16.1	9.7	9.0	10.7	75	977.5	4.7	6.0	2.9	7	0.0	-	-
19	12.8	19.8	3.8	2.0	9.5	69	975.1	13.6	2.1	4.0	8	-	-	-
20	14.7	19.4	10.0	7.5	10.0	62	971.3	10.9	2.9	3.4	8	-	-	-
21	10.4	16.3	4.2	2.8	10.2	82	971.4	6.3	5.5	2.5	5	3.1	-	-
22	9.7	10.8	8.3	6.4	11.5	95	963.2	-	7.9	2.0	4	24.7	-	-
23	8.7	12.3	7.3	6.9	9.7	87	957.4	1.7	7.1	4.0	6	1.3	-	-
24	8.2	11.8	4.0	2.2	9.3	85	961.9	3.5	5.1	1.5	5	2.8	-	-
25	8.4	13.4	2.2	0.9	8.0	74	966.6	7.1	6.4	1.9	3	1.4	-	-
26	9.8	14.6	4.5	2.5	9.3	79	969.4	2.4	7.3	3.3	6	0.9	-	-
27	10.7	13.5	9.5	8.0	10.2	80	968.3	-	7.1	4.4	7	0.2	-	-
28	14.0	21.1	5.2	4.9	11.2	72	966.2	8.2	5.3	3.3	8	-	-	-
29	16.0	24.2	8.1	6.4	12.2	71	965.5	11.6	4.4	3.1	8	3.3	-	-
30	12.2	16.3	10.3	9.9	12.5	88	972.2	-	7.6	1.3	3	0.1	-	-
31	16.5	23.4	7.3	6.0	13.0	71	972.2	7.8	4.9	3.9	9	2.1	-	-

ZAKOPANE

Maj 1974

DNI	TEMPERATURA POWIETRZA				PRĘŻNOŚĆ PARY WODNEJ	WILGOTNOŚĆ WZGLĘDNA	CIŚNIENIE ATMOSFERYCZNE	USŁONECZNIENIE	ZACHMURZENIE	WIATR		OPAD	ŚNIEG	
	T	Max	Min	T_g	e	U	P	S	N	v	v_{max}	R_d	s_h	s_g
1	8.3	14.0	4.5	0.2	9.3	86	898.0	0.8	7.5	0.9	3	25.1	-	-
2	5.8	7.7	4.0	4.1	8.6	93	901.7	-	8.0	1.1	2	9.9	-	-
3	7.7	12.5	5.5	5.1	8.7	84	907.2	3.4	5.5	0.5	2	2.0	-	-
4	9.1	13.7	2.9	- 0.6	7.6	68	906.5	5.0	5.5	2.1	5	3.0	-	-
5	8.6	12.4	6.0	5.3	7.8	72	903.2	5.4	6.9	1.6	4	0.1	-	-
6	6.5	11.7	3.5	0.3	8.0	84	904.6	1.6	7.1	1.3	2	1.9	-	-
7	2.9	6.8	1.4	1.9	6.9	91	911.2	-	8.0	2.0	3	0.3	-	-
8	3.1	8.6	0.1	0.4	5.4	73	916.6	6.3	5.3	2.1	4	0.1	-	-
9	5.1	9.6	- 1.2	- 5.1	5.4	64	915.5	10.9	1.8	1.5	3	-	-	-
10	5.8	11.2	0.2	- 5.3	5.7	64	913.9	8.5	2.5	1.0	2	-	-	-
11	8.5	14.4	0.0	- 5.2	7.0	65	915.2	4.8	4.1	0.8	2	0.4	-	-
12	9.9	12.2	7.6	6.3	10.2	84	918.2	-	7.6	0.6	2	3.3	-	-
13	9.5	14.2	6.7	3.1	10.1	85	923.6	4.7	5.4	0.8	3	0.2	-	-
14	9.7	15.4	4.2	0.1	10.2	85	919.5	3.9	5.0	0.6	2	22.4	-	-
15	6.6	9.8	4.7	4.4	8.7	89	915.8	-	8.0	0.8	2	10.6	-	-
16	6.1	7.7	5.0	4.8	9.0	95	912.7	-	8.0	0.5	1	7.2	-	-
17	9.0	12.7	6.2	6.2	9.9	85	917.5	1.0	7.8	0.4	2	5.6	-	-
18	9.6	12.4	7.4	7.4	9.7	82	924.3	2.4	7.3	0.6	2	0.2	-	-
19	11.8	16.6	4.5	0.6	8.9	67	922.9	13.4	2.8	0.8	2	-	-	-
20	12.0	17.3	6.0	2.2	9.0	66	919.0	6.6	3.4	1.1	3	0.8	-	-
21	9.2	13.2	6.0	1.9	9.6	82	918.3	0.7	6.6	1.3	2	11.4	-	-
22	7.8	12.7	4.8	4.8	8.7	85	909.2	1.4	7.9	2.0	4	17.6	-	-
23	5.8	8.5	4.0	3.8	8.0	87	905.6	0.7	7.5	1.3	2	1.6	-	-
24	7.0	11.2	3.9	2.5	7.6	76	918.1	5.6	6.8	1.5	3	1.1	-	-
25	6.1	10.4	1.1	- 2.1	7.1	77	912.9	3.7	5.3	0.8	3	0.4	-	-
26	8.2	14.2	2.6	- 0.7	7.8	72	916.2	6.0	5.5	2.5	4	0.0	-	-
27	9.6	13.2	7.2	2.8	9.1	76	915.2	1.5	6.9	2.0	4	0.2	-	-
28	13.5	18.4	6.9	2.6	9.4	63	912.1	11.8	5.3	2.0	5	0.2	-	-
29	13.9	20.5	6.8	4.8	11.0	72	912.1	7.4	5.4	1.9	4	3.1	-	-
30	10.8	15.6	8.2	5.1	11.0	86	917.7	4.7	5.0	0.8	2	-	-	-
31	14.8	21.5	6.3	2.5	11.7	73	916.7	8.7	4.8	2.6	7	0.2	-	-

KASPROWY WIERCH

DNI	TEMPERATURA POWIETRZA				PRĘŻNOŚĆ PARY WODNEJ	WILGOTNOŚĆ WZGLĘDNA	CIŚNIENIE ATMOSFERYCZNE	USŁONECZNIENIE	ZACHMURZENIE	WIATR		OPAD	ŚNIEG	
	T	Max	Min	T_g	e	U	P	S	N	v	v_{max}	R_d	s_h	s_g
1	1.1	3.4	0.0	.	6.4	96	781.3	-	7.9	8.8	12	18.6	70	4.5
2	- 1.4	0.2	- 3.1	.	5.4	98	782.8	-	8.0	8.9	13	20.2	78	4.7
3	- 0.2	0.9	- 1.9	.	6.0	99	788.9	2.0	6.3	5.3	10	3.6	90	.
4	0.5	1.4	- 0.7	.	6.1	97	789.0	1.9	7.1	9.5	13	6.3	81	.
5	- 1.2	0.3	- 2.2	.	5.5	99	785.4	0.5	8.0	6.3	11	5.1	75	5.2
6	- 1.2	0.6	- 2.4	.	5.6	99	786.2	0.2	7.9	2.3	6	10.5	79	.
7	- 3.6	- 1.2	- 4.6	.	4.6	98	790.4	-	8.0	5.3	10	0.7	81	.
8	- 5.2	- 2.6	- 7.6	.	3.9	94	794.9	5.1	5.9	5.4	8	0.7	82	.
9	- 3.8	- 1.6	- 6.7	.	4.4	94	794.7	10.3	5.0	7.3	9	-	82	.
10	- 3.3	- 0.8	- 5.3	.	4.5	94	794.0	5.8	4.4	3.4	7	0.0	78	4.4
11	- 0.8	1.0	- 3.4	.	5.6	97	796.4	5.9	5.4	7.6	11	3.4	76	.
12	1.2	2.9	- 0.1	.	6.7	100	799.2	-	8.0	4.6	8	1.3	75	.
13	2.4	4.3	0.9	.	7.3	100	804.3	1.1	7.1	4.0	7	0.2	68	4.0
14	2.4	5.6	0.9	.	7.1	97	801.0	4.5	7.0	4.8	8	12.7	62	4.9
15	- 1.2	1.1	- 2.1	.	5.6	99	795.7	-	8.0	2.8	6	7.8	65	5.1
16	- 0.6	1.4	- 1.7	.	5.8	99	793.1	0.1	8.0	3.0	5	5.0	65	.
17	0.6	1.5	- 0.7	.	6.4	100	798.1	1.4	7.4	4.3	12	10.5	60	.
18	0.8	2.1	0.2	.	6.5	100	804.1	-	8.0	8.8	10	3.0	56	5.4
19	2.8	5.6	0.0	.	6.6	88	804.0	13.4	3.5	7.1	9	-	52	5.3
20	3.3	5.8	1.8	.	6.7	87	801.1	7.4	4.9	6.9	10	1.9	48	5.6
21	0.9	3.3	- 0.5	.	6.4	98	799.3	-	7.1	5.4	8	9.1	45	5.2
22	- 0.8	0.7	- 2.3	.	5.8	99	790.6	0.2	8.0	8.6	10	30.1	47	5.7
23	- 2.3	- 1.4	- 2.8	.	5.1	98	786.4	-	8.0	8.4	11	10.5	53	.
24	- 2.3	- 0.6	- 4.2	.	5.0	97	789.0	3.9	6.6	3.3	5	2.8	60	.
25	- 1.9	- 0.6	- 3.7	.	5.2	98	793.2	3.6	6.8	4.6	7	3.0	61	5.3
26	- 1.2	1.0	- 3.3	.	5.5	97	796.7	4.5	6.1	8.5	10	1.1	61	.
27	0.5	1.6	- 0.8	.	6.4	100	796.5	3.4	7.5	9.9	14	0.1	55	.
28	3.7	6.0	1.3	.	7.2	90	795.5	8.1	6.0	9.1	11	1.6	46	5.2
29	4.8	8.1	2.8	.	7.6	88	795.6	6.7	6.8	7.3	10	0.3	42	5.7
30	4.1	7.3	2.3	.	7.5	90	799.7	9.6	5.9	8.9	9	-	36	6.2
31	6.5	9.4	5.7	.	9.4	97	800.4	2.4	7.0	11.4	13	8.0	31	6.1

TABLICA III

WYNIKI MIESIĘCZNE SPOSTRZEŻEŃ STACJI METEOROLOGICZNYCH

МЕСЯЧНЫЕ РЕЗУЛЬТАТЫ НАБЛЮДЕНИЙ МЕТЕОРОЛОГИЧЕСКИХ СТАНЦИЙ

MONTHLY RESULTS OF OBSERVATIONS AT METEOROLOGICAL STATIONS

Nr	STACJA	TEMPERATURA POWIETRZA T											LICZBA DNI					
		1	7	13	19	Dies	$\overline{Max}$	$\overline{Min}$	Max abs.	Data	Min abs.	Data	Min <-10°	Min <0°	Max <-10°	Max <0°	Max >15°	Max >25°
2	Łeba	6.6	7.9	9.8	8.3	8.0	11.4	4.7	16.5	14	- 1.8	10	-	1	-	-	5	-
3	Hel	6.0	8.3	11.3	8.2	8.4	12.4	5.0	19.6	19	0.1	21	-	-	-	-	6	-
4	Ustka	6.9	8.1	10.2	9.0	8.5	11.7	5.7	18.3	14	- 0.2	10	-	1	-	-	2	-
5	Lębork	5.4	7.5	12.9	10.5	9.0	14.0	3.8	21.2	19	- 1.3	10	-	3	-	-	13	-
9	Gdańsk-Rębiechowo	5.2	7.7	11.4	9.2	8.3	12.7	3.8	22.6	19	- 1.0	13	-	1	-	-	6	-
14	Koszalin	5.4	7.9	13.4	11.7	9.4	15.2	3.4	21.6	18	- 3.9	9	-	4	-	-	17	-
15	Kołobrzeg	7.3	8.5	10.6	9.5	8.9	12.0	6.1	19.4	14	0.6	11	-	-	-	-	5	-
16	Elbląg	7.2	8.8	12.4	10.6	9.7	14.0	5.8	21.4	1	2.1	13	-	-	-	-	13	-
19	Suwałki	5.5	8.8	13.0	10.7	9.6	14.5	4.9	21.6	18	- 1.5	21	-	1	-	-	15	-
23	Kętrzyn	6.6	8.6	13.4	10.9	9.8	14.5	4.7	21.2	1	- 0.1	12	-	1	-	-	18	-
25	Świnoujście	7.9	9.3	11.5	10.6	9.7	12.6	7.0	18.6	25	1.2	8	-	-	-	-	9	-
26	Mikołajki	7.5	9.2	13.7	11.2	10.3	14.8	6.4	21.5	19	3.1	9	-	-	-	-	18	-
27	Resko	6.5	8.3	14.4	12.1	10.3	15.8	4.7	23.3	20	- 1.7	10	-	4	-	-	19	-
29	Olsztyn-Dajtki	6.3	8.5	13.2	11.2	9.7	14.9	4.7	21.8	19	- 0.9	11	-	1	-	-	18	-
31	Szczecinek	6.4	8.1	14.2	12.2	10.1	15.7	4.7	23.8	19	- 1.4	10	-	3	-	-	20	-
33	Chojnice	6.4	7.7	13.8	11.5	9.8	15.2	4.9	24.7	19	- 1.0	10	-	1	-	-	18	-
42	Szczecin-Dąbie	8.0	9.2	15.0	13.0	11.3	16.5	6.0	23.9	19	- 0.4	10	-	2	-	-	22	-
47	Piła	7.1	8.7	14.8	13.4	10.9	16.7	5.0	25.6	19	- 3.2	9	-	2	-	-	22	1
48	Białystok	7.0	9.4	14.1	12.0	10.5	15.7	5.1	22.2	29	- 1.9	21	-	2	-	-	19	-
50	Bydgoszcz	7.6	8.7	14.7	12.9	10.9	16.5	5.4	25.7	19	- 0.1	9	-	1	-	-	22	1
51	Mława	7.3	8.9	14.0	11.8	10.4	15.5	5.7	24.0	19	0.5	9	-	-	-	-	18	-
52	Ostrołęka	7.6	9.9	15.2	12.2	11.1	16.4	6.2	24.4	19	1.2	21	-	-	-	-	24	-
54	Toruń	7.3	9.0	14.8	13.0	10.9	16.7	5.4	26.6	19	- 1.0	31	-	3	-	-	22	1
61	Gorzów Wlkp	8.7	8.8	14.3	13.7	11.4	16.6	6.8	23.7	19	1.7	8	-	-	-	-	22	-
68	Płock-Radziwie	8.5	10.0	14.9	13.2	11.6	16.9	6.7	26.1	19	0.2	11	-	-	-	-	24	1
70	Poznań-Ławica	8.5	9.4	15.2	13.4	11.5	16.8	6.2	24.0	19	- 1.5	9	-	2	-	-	24	-
72	Słubice	7.8	9.2	15.3	13.9	11.5	17.4	5.6	23.7	19 20	- 2.2	10	-	2	-	-	27	-
78	Koło	8.6	9.5	14.9	12.6	11.4	16.5	6.6	24.0	19	- 2.3	25	-	2	-	-	22	-
79	Siedlce	7.7	9.5	15.2	12.4	11.1	16.6	6.0	24.5	19	- 0.1	21	-	1	-	-	24	-
80	Warszawa-Okęcie	8.3	9.7	14.8	12.4	11.3	16.3	6.6	24.8	19	2.6	25	-	-	-	-	22	-
85	Terespol	8.0	9.9	15.4	13.0	11.5	16.9	6.4	23.4	29	0.1	21	-	-	-	-	26	-
90	Zielona Góra	9.2	9.2	14.3	13.2	11.4	16.5	7.3	23.6	19	1.3	8	-	-	-	-	23	-
91	Leszno-Strzyżewice	8.3	9.8	15.1	13.2	11.5	17.0	6.3	23.5	28	- 1.1	10	-	3	-	-	24	-
97	Kalisz	8.8	9.4	14.5	12.6	11.3	16.2	7.0	22.7	19	- 0.2	11	-	1	-	-	18	-
98	Łódź-Lublinek	8.6	9.4	14.4	12.1	11.1	16.0	6.5	23.2	19	0.0	9	-	-	-	-	20	-
105	Włodawa	8.5	9.6	15.1	13.0	11.4	16.6	6.4	24.3	29	1.5	21	-	-	-	-	24	-
112	Sulejów	8.1	9.4	14.3	12.2	11.0	16.1	6.4	22.7	19	1.2	9	-	-	-	-	18	-
114	Lublin	8.0	9.0	14.1	11.6	10.7	15.7	6.3	23.3	29	2.2	21	-	-	-	-	19	-
115	Legnica	8.6	9.5	14.8	13.2	11.5	16.5	6.7	23.4	28	- 0.3	10	-	1	-	-	21	-
116	Wieluń	8.3	9.1	14.7	12.3	11.1	16.5	6.6	23.5	28	- 0.7	11	-	1	-	-	19	-
117	Zgorzelec	8.9	8.8	14.0	12.9	11.2	16.2	6.6	22.6	19	- 0.6	10	-	1	-	-	17	-
120	Wrocław-Strachowice	8.7	9.6	15.0	13.3	11.6	16.8	6.6	23.5	19	- 0.5	11	-	2	-	-	23	-
127	Jelenia Góra	7.2	8.1	13.0	11.7	10.0	15.2	5.1	21.7	19	- 2.1	9	-	4	-	-	18	-
129	Kielce	7.7	9.5	14.1	12.4	10.9	16.3	6.2	22.4	28	- 0.7	10	-	2	-	-	18	-
131	Częstochowa	8.6	8.9	13.9	12.2	10.9	15.7	7.1	20.9	19	0.7	9	-	-	-	-	17	-
136	Śnieżka	1.5	1.1	2.9	2.3	2.0	4.5	- 0.1	10.3	19	- 7.5	8	-	17	-	2	-	-
138	Zamość	8.0	9.7	14.6	12.2	11.0	16.3	6.4	24.4	29	0.5	21	-	-	-	-	20	-
139	Sandomierz	8.9	9.3	14.6	12.5	11.3	16.4	7.3	23.4	29	2.8	10	-	-	-	-	20	-
141	Opole	8.8	9.6	15.2	13.0	11.6	16.8	7.3	22.9	28	- 0.5	11	-	1	-	-	21	-
151	Kłodzko	7.4	8.2	13.9	12.3	10.5	15.8	5.4	22.6	28	- 1.8	9	-	2	-	-	17	-
165	Katowice	8.5	9.6	14.9	13.2	11.5	16.7	6.9	24.1	31	- 0.3	9	-	2	-	-	19	-
170	Rzeszów-Jasionka	8.4	9.7	15.4	12.9	11.5	17.1	6.6	24.4	31	- 1.0	10	-	1	-	-	22	-
171	Racibórz	9.1	9.8	15.9	13.6	12.1	17.4	7.5	26.1	31	0.2	9	-	-	-	-	21	1
173	Kraków-Balice	8.8	9.7	15.0	13.3	11.6	17.0	6.9	23.9	31	0.4	10	-	-	-	-	23	-
176	Tarnów	8.9	10.0	15.0	13.2	11.8	17.0	7.4	24.6	29	0.3	10	-	-	-	-	22	-
184	Aleksandrowice	8.3	9.5	14.0	12.0	10.9	15.7	6.6	24.5	31	- 1.0	9	-	1	-	-	17	-
186	Przemyśl	9.5	9.5	14.1	12.3	11.4	15.8	7.5	23.4	29	0.4	10	-	-	-	-	19	-
199	Nowy Sącz	8.7	8.9	14.4	13.2	11.5	16.8	7.1	25.4	31	0.2	10	-	-	-	-	20	1
207	Lesko	7.7	8.3	13.7	11.8	10.4	15.4	5.8	24.2	29	- 1.3	9 10	-	2	-	-	17	-
220	Zakopane	5.8	7.6	11.1	9.5	8.4	12.9	4.4	21.5	31	- 1.2	9	-	1	-	-	7	-
224	Kasprowy Wierch	- 0.4	- 0.5	0.9	0.3	0.2	2.2	- 1.5	9.4	31	- 7.6	8	-	21	-	7	-	-

Nr	STACJA	CIŚNIENIE ATMOSFERYCZNE P						PRĘŻNOŚĆ PARY WODNEJ e					WILGOTNOŚĆ WZGLĘDNA U							LICZBA DNI	
		P_m	Max	Data	Min	Data	$P_{o,m}$	1	7	13	19	Dies	1	7	13	19	Dies	Min	Data	min < 40%	z godz. 13 > 80%
2	Łeba	1013.1	1029.7	18	999.7	1	1013.5	8.6	9.0	9.0	8.8	8.8	88	85	75	81	82	43	14	-	12
3	Hel	1012.9	1029.4	13	999.8	1	1013.2	8.8	9.5	9.5	9.3	9.2	94	87	72	85	85	36	20	1	9
4	Ustka	1012.6	1029.3	18	999.3	1	1013.6	8.8	9.1	9.3	9.1	9.0	88	84	75	79	82	40	11	-	10
5	Lębork	1010.7	1026.9	13 18	996.7	1	1013.3	8.2	9.1	9.2	8.8	8.8	89	87	63	70	78	36	16	3	7
9	Gdańsk-Rębiechowo	996.3	1012.3	13	983.1	1	1013.1	8.2	8.8	8.0	8.3	8.2	91	84	62	72	77	19	20	6	8
14	Koszalin	1004.5	1020.2	18	990.3	1	1013.5	7.8	8.7	8.4	8.4	8.3	88	81	58	62	72	28	13	12	7
15	Kołobrzeg	1013.1	1029.5	18	999.3	1	1013.8	9.1	9.4	9.3	9.1	9.2	88	85	73	77	81	45	25	-	9
16	Elbląg	1007.2	1023.6	13	993.5	1	1012.5	8.9	9.3	9.6	9.3	9.2	87	82	68	74	77	36	15	2	8
19	Suwałki	989.2	1006.1	13	977.5	27	1011.7	8.6	8.9	8.8	8.8	8.7	88	79	61	70	74	31	18	7	6
23	Kętrzyn	998.6	1015.6	13	987.1	1	1012.0	8.8	9.3	9.2	9.1	9.0	90	84	62	71	76	33	15	4	7
25	Świnoujście	1013.6	1029.2	18	999.9	1	1014.2	9.2	9.5	9.9	9.9	9.6	86	81	74	78	80	38	25	2	13
26	Mikołajki	995.9	1012.8	13	984.2	1	1011.8	9.0	9.4	9.3	9.4	9.1	86	80	61	72	74	32	15	6	8
27	Resko	1007.1	1022.8	18	993.1	1	1014.0	8.6	9.1	9.2	9.2	8.9	88	83	58	65	73	31	18	9	6
29	Olsztyn-Dajtki	995.5	1011.9	13	982.5	1	1012.1	8.8	9.3	9.2	9.2	9.1	91	83	63	71	77	33	15	4	8
31	Szczecinek	995.7	1011.2	18	981.7	1	1013.2	8.5	8.7	8.8	8.8	8.7	87	81	57	63	72	29	20	9	5
33	Chojnice	991.3	1006.7	18	977.5	1	1012.7	8.5	8.8	8.6	8.9	8.8	88	83	58	67	75	28	19	7	6
42	Szczecin-Dąbie	1013.0	1029.1	18	998.8	1	1013.4	9.3	9.7	9.7	9.7	9.7	85	82	59	65	74	34	10 19*	7	8
47	Piła	1004.2	1019.7	18	990.3	1	1013.2	8.8	9.0	8.9	9.3	9.0	86	80	55	63	71	27	20	9	5
48	Białystok	992.3	1008.6	13	981.5	1 23	1010.6	8.8	9.4	9.2	9.5	9.2	88	79	59	68	74	32	15	7	7
50	Bydgoszcz	1004.1	1019.3	18	988.9	1	1012.8	8.6	9.1	8.3	8.8	8.6	82	80	51	61	68	21	19	12	2
51	Mława	993.9	1009.7	13	980.9	1	1011.9	9.0	9.3	9.1	9.4	9.2	88	82	59	69	75	32	15 24	6	5
52	Ostrołęka	1000.1	1016.0	13	987.6	1	1011.7	9.4	9.9	9.3	9.6	9.5	89	81	57	69	74	21	19	5	6
54	Toruń	1003.9	1019.5	18	988.8	1	1012.5	8.9	9.1	8.9	9.2	9.0	86	79	55	63	71	27	19	9	4
61	Gorzów Wlkp	1006.4	1021.7	18	991.9	1	1013.2	9.4	9.3	9.1	9.3	9.2	83	81	58	61	70	21	19	13	7
68	Płock-Radziwie	1004.1	1019.5	13	989.7	1	1011.7	9.6	9.9	9.9	10.2	9.9	86	80	60	69	74	32	30	6	6
70	Poznań-Ławica	1002.1	1017.4	18	986.9	1	1013.2	9.4	9.3	9.4	9.6	9.5	84	78	55	64	71	30	25	9	4
72	Słubice	1010.1	1024.9	18	995.3	1	1013.0	9.7	10.3	10.8	10.8	10.4	90	87	64	69	77	40	8 19	-	8
78	Koło	998.1	1012.9	18	982.7	1	1012.3	9.7	9.8	9.9	10.2	9.8	85	82	60	71	74	30	19 30	3	5
79	Siedlce	993.2	1008.2	13	981.0	2	1011.2	9.6	9.8	9.5	9.9	9.7	91	83	57	70	75	30	19	5	5
80	Warszawa-Okęcie	998.8	1013.8	13	985.5	1	1011.6	9.4	9.7	9.7	9.9	9.6	85	81	59	70	73	30	20	5	4
85	Terespol	994.3	1009.4	13	982.0	2	1010.9	9.3	9.7	9.5	9.8	9.6	86	79	55	66	72	35	21	6	1
90	Zielona Góra	992.3	1007.0	18	978.0	1	1013.2	9.4	9.4	9.6	9.8	9.6	80	80	61	67	72	33	30	7	7
91	Leszno-Strzyżewice	1001.7	1016.7	18	987.1	1	1012.9	10.1	10.1	10.4	10.9	10.3	90	83	62	73	77	32	20	6	6
97	Kalisz	994.9	1010.0	18	979.0	1	1012.3	10.1	10.1	10.6	10.8	10.4	88	85	65	75	79	36	9	2	4
98	Łódź-Lublinek	989.1	1003.6	18	974.0	1	1011.7	9.7	9.8	10.0	10.2	9.9	86	82	62	73	76	34	19	1	6
105	Włodawa	989.9	1004.2	13	976.6	2	1011.0	10.1	10.4	10.7	10.9	10.5	90	87	63	73	79	40	20	-	7
112	Sulejów	988.9	1003.1	18	973.9	1	1011.7	9.9	10.1	10.3	10.5	10.2	91	86	64	74	79	37	19	2	7
114	Lublin	982.2	996.0	13	968.7	2	1010.9	9.4	9.7	10.5	10.6	10.0	87	84	66	78	78	37	20	1	7
115	Legnica	998.0	1012.4	18	983.5	1	1013.0	10.3	10.6	11.3	12.0	11.0	91	89	68	79	81	39	30	1	9
116	Wieluń	988.3	1002.8	18	971.8	1	1012.1	10.0	10.2	10.8	11.0	10.4	90	87	66	77	80	33	9	1	9
117	Zgorzelec	989.2	1002.8	18	975.4	4	1013.4	9.8	10.2	10.2	10.4	10.1	-	89	65	71	-	33	10	2	8
120	Wrocław-Strachowice	998.0	1012.3	18	983.6	1	1012.6	10.1	10.4	10.7	11.2	10.6	89	86	64	74	79	38	20	1	8
127	Jelenia Góra	972.3	985.9	18	959.2	1	1013.4	9.5	9.8	10.0	10.1	9.8	92	90	68	74	81	43	10	-	9
129	Kielce	980.7	994.4	18	965.3	1	1012.2	9.7	10.1	10.3	10.8	10.2	91	85	66	75	79	37	11	1	9
131	Częstochowa	977.5	991.7	18	961.2	1	1012.7	10.1	10.0	10.2	10.6	10.2	90	86	66	75	79	39	9	1	8
136	Śnieżka	833.2	846.4	18	822.8	1	-	6.4	6.3	6.8	6.7	6.6	93	93	89	92	92	45	10	-	22
138	Zamość	985.1	998.8	13	970.8	2	1010.7	9.7	10.3	10.7	11.0	10.4	90	85	66	77	80	36	20	1	4
139	Sandomierz	985.4	998.7	13 18	970.6	1	1011.6	10.1	10.2	10.9	11.2	10.6	88	87	66	77	80	33	11	2	5
141	Opole	991.3	1005.2	18	975.0	1	1012.6	10.3	10.7	11.1	11.1	10.8	90	89	66	75	80	37	20	2	8
151	Kłodzko	974.7	988.3	18	960.4	1	1012.6	9.6	9.7	10.1	10.3	9.9	92	88	65	72	79	35	10	2	9
165	Katowice	978.0	991.4	18	961.1	1	1011.8	9.9	10.2	10.0	10.5	10.2	88	85	61	70	76	32	20	6	6
170	Rzeszów-Jasionka	987.3	1000.5	13	971.1	1	1011.5	10.6	10.9	11.2	11.5	11.0	95	90	65	77	82	33	11	2	5
171	Racibórz	989.4	1002.7	18	971.6	1	1012.5	10.6	10.5	9.5	10.6	10.2	91	86	55	69	74	29	20	10	5
173	Kraków-Balice	983.9	996.7	18	967.0	1	1012.3	10.1	10.5	10.7	11.0	10.5	89	87	64	72	78	33	9	3	5
176	Tarnów	986.6	999.9	13 18	970.1	1	1011.6	10.3	10.6	10.9	11.2	10.6	89	85	65	73	78	33	20	3	7
184	Aleksandrowice	964.4	977.6	18	947.4	1	1011.8	9.8	10.3	11.0	10.5	10.4	88	86	69	76	80	44	20	-	6
186	Przemyśl	978.2	991.1	13	962.6	1	1011.7	10.1	10.3	10.5	10.8	10.4	85	86	66	75	78	35	20	3	8
199	Nowy Sącz	976.7	989.6	18	959.7	1	1011.8	10.3	10.4	10.8	11.0	10.7	90	90	67	72	80	41	11	-	6
207	Lesko	967.2	978.9	13	949.9	1	1011.8	9.9	10.0	10.3	10.3	10.1	93	91	67	75	81	35	19	1	7
220	Zakopane	913.6	991.0	24	897.1	1	-	8.4	8.6	8.6	8.8	8.6	90	82	66	74	78	40	29	-	8
224	Kasprowy Wierch	794.4	805.9	13	780.1	1 2	-	5.8	5.8	6.3	6.1	6.0	96	96	95	97	96	66	19	-	30

Nr	STACJA	PRĘDKOŚĆ WIATRU v							LICZBA PRZYPADKÓW W PRZEDZIAŁACH								LICZBA DNI		ZACHMURZENIE N					LICZBA DNI	
		1	7	13	19	Dies	Max	Data	0	>0-2	>2-4	>4-7	>7-10	>10-15	>15-20	>20	>10	>15	1	7	13	19	Dies	◔	◕
2	Łeba	4.4	4.7	6.4	5.5	5.2	17	5	6	47	82	51	43	18	1	-	10	2	4.3	5.5	4.8	4.1	4.6	5	6
3	Hel	4.5	4.2	5.1	5.1	4.7	10	5 6 8*	1	49	80	77	41	-	-	-	5	-	3.7	5.2	4.9	4.6	4.5	7	6
4	Ustka	3.9	3.9	4.9	4.9	4.4	12	5 6	2	69	88	52	29	8	-	-	3	-	3.9	4.4	5.1	4.3	4.5	6	7
5	Lębork	1.6	2.0	3.4	2.8	2.5	9	26	40	95	74	36	3	-	-	-	-	-	3.4	5.6	5.3	4.4	4.8	5	6
9	Gdańsk-Rębiechowo	3.2	4.2	6.0	5.1	4.7	13	26	21	33	71	83	35	5	-	-	6	-	2.9	5.0	5.3	4.6	4.5	8	6
14	Koszalin	2.5	3.0	5.2	4.5	3.7	11	26 27	19	70	74	66	17	2	-	-	3	-	4.0	4.8	5.1	4.4	4.6	6	7
15	Kołobrzeg	3.5	3.5	4.6	4.8	4.1	12	5	6	77	72	62	27	4	-	-	3	-	4.3	5.7	5.2	5.1	5.0	6	9
16	Elbląg	3.4	3.0	4.6	3.8	3.7	11	8	10	70	85	72	10	1	-	-	2	-	3.9	5.5	5.5	5.5	5.2	3	8
19	Suwałki	3.4	4.3	6.5	4.3	4.7	12	27	14	41	66	80	45	2	-	-	5	-	4.0	5.2	6.3	5.0	5.2	3	9
23	Kętrzyn	1.6	2.6	4.8	2.8	3.0	10	27	51	64	61	55	17	-	-	-	4	-	3.9	4.6	6.0	5.5	5.1	1	6
25	Świnoujście	5.1	4.8	5.9	5.5	5.3	18	5	5	56	65	64	35	17	6	-	10	2	3.8	4.4	4.6	4.5	4.4	7	6
26	Mikołajki	2.4	3.0	4.5	2.9	3.2	9	18	17	92	74	55	10	-	-	-	1	-	4.7	4.7	6.0	5.6	5.3	1	5
27	Resko	1.1	1.6	2.2	2.1	1.8	8	27	49	135	51	12	1	-	-	-	-	-	3.8	5.0	5.3	5.1	4.8	6	9
29	Olsztyn-Dajtki	2.2	2.4	4.2	3.4	3.1	9	18	23	80	90	47	8	-	-	-	-	-	3.6	4.9	5.7	4.9	4.7	5	6
31	Szczecinek	2.3	2.7	4.1	3.7	3.2	8	8 9 15*	39	73	60	69	7	-	-	-	-	-	3.3	5.3	5.1	4.8	4.7	5	6
33	Chojnice	3.0	3.0	4.6	3.5	3.5	10	7 8 26*	15	77	83	55	18	-	-	-	4	-	3.8	5.6	6.0	5.4	5.3	3	6
42	Szczecin-Dąbie	3.1	3.3	4.5	3.9	3.7	8	7 14 26	2	70	96	75	5	-	-	-	1	-	3.7	4.7	5.5	4.8	4.8	7	7
47	Piła	2.8	3.4	5.3	3.7	3.7	9	5 6 11*	13	71	76	71	17	-	-	-	-	-	3.0	5.3	5.4	5.3	4.7	5	8
48	Białystok	2.9	3.1	4.5	3.2	3.5	10	1	6	78	101	53	10	-	-	-	1	-	3.8	4.4	5.6	5.0	5.0	5	7
50	Bydgoszcz	2.8	3.0	4.8	3.6	3.5	10	8 26 30	15	75	84	59	15	-	-	-	4	-	4.0	4.8	6.0	5.5	5.1	4	5
51	Mława	2.9	3.6	5.7	4.2	4.1	12	19 27	11	74	68	57	34	4	-	-	7	-	4.1	5.6	6.2	5.5	5.4	1	8
52	Ostrołęka	1.5	2.1	4.0	2.2	2.5	9	19	17	127	68	34	2	-	-	-	-	-	4.4	5.0	6.0	5.3	5.3	3	9
54	Toruń	2.3	3.0	3.5	3.1	3.0	10	8	9	99	84	55	1	-	-	-	4	-	4.6	5.4	5.5	5.4	5.3	2	7
61	Gorzów Wlkp	3.0	2.8	3.7	3.3	3.2	8	15 20	21	71	99	55	2	-	-	-	-	-	4.0	5.2	5.9	5.6	5.1	6	8
68	Płock-Radziwie	2.2	2.4	3.7	2.5	2.7	8	30	19	113	73	42	1	-	-	-	-	-	3.8	5.4	6.1	5.5	5.4	-	6
70	Poznań-Ławica	3.2	4.5	5.2	4.1	4.1	8	1 8 9*	15	49	74	92	18	-	-	-	2	-	3.9	4.7	5.5	5.5	4.9	7	7
72	Słubice	1.5	2.0	3.5	2.2	2.4	7	4	43	90	83	32	-	-	-	-	-	-	4.0	5.1	5.8	5.5	5.3	4	6
78	Koło	2.9	3.3	4.4	2.9	3.5	10	3	10	75	99	56	8	-	-	-	2	-	4.3	5.2	5.7	5.6	5.2	4	9
79	Siedlce	2.2	3.1	4.5	3.0	3.2	8	7 27	14	90	78	63	3	-	-	-	2	-	4.3	5.6	5.9	5.8	5.5	-	9
80	Warszawa-Okęcie	3.6	3.8	5.6	4.2	4.3	10	5 26	3	40	99	90	16	-	-	-	4	-	4.5	5.5	5.8	6.0	5.4	1	9
85	Terespol	2.9	3.3	4.7	3.3	3.6	9	1	13	67	88	71	9	-	-	-	-	-	4.3	4.9	6.1	5.9	5.4	1	8
90	Zielona Góra	2.7	2.9	3.7	2.5	3.0	8	26	4	104	100	39	1	-	-	-	-	-	4.5	5.5	5.6	5.8	5.4	3	8
91	Leszno-Strzyżewice	2.9	3.3	4.1	3.1	3.4	8	8 26 29	13	73	96	61	5	-	-	-	1	-	4.3	5.4	5.8	5.8	5.3	7	12
97	Kalisz	2.2	3.0	3.8	2.8	3.0	9	26	15	101	80	48	4	-	-	-	-	-	4.7	4.8	6.2	6.0	5.2	4	8
98	Łódź-Lublinek	3.5	3.7	5.3	4.2	4.1	9	8 19 25*	6	49	94	83	16	-	-	-	1	-	5.1	5.4	6.1	6.0	5.5	2	9
105	Włodawa	2.2	2.6	3.8	2.6	2.9	9	26	21	91	90	43	3	-	-	-	-	-	4.5	6.6	6.7	6.5	6.1	-	10
112	Sulejów	2.9	3.5	5.5	3.4	3.8	10	26 27 30	3	78	86	63	18	-	-	-	5	-	4.3	5.5	6.3	6.2	5.6	1	7
114	Lublin	2.7	3.5	4.6	3.4	3.6	8	8 19 24*	6	55	124	56	7	-	-	-	-	-	5.0	5.7	6.4	6.5	6.0	-	10
115	Legnica	3.7	3.9	4.6	3.8	4.1	9	14 26	2	44	101	85	16	-	-	-	1	-	5.1	5.4	5.7	6.1	5.5	2	13
116	Wieluń	1.8	2.5	3.2	2.2	2.5	6	8 9 27	4	140	81	23	-	-	-	-	-	-	4.2	5.5	6.0	6.1	5.3	3	7
117	Zgorzelec	.	2.2	4.1	2.6	.	.	.	.	.	.	.	.	.	.	.	.	.	.	.	.	.	.	.	.
120	Wrocław-Strachowice	2.5	3.1	4.0	2.7	3.1	9	26 27	18	102	63	53	12	-	-	-	-	-	4.7	5.1	5.6	5.9	5.3	4	8
127	Jelenia Góra	2.0	2.2	4.6	2.9	3.1	10	8 26	49	61	65	59	14	-	-	-	3	-	5.8	5.7	6.2	6.2	5.9	2	12
129	Kielce	2.5	3.3	4.5	3.2	3.5	9	27	20	69	74	78	7	-	-	-	-	-	3.1	5.6	6.4	6.3	5.3	1	6
131	Częstochowa	2.7	3.0	4.3	3.0	3.3	9	8 27	-	74	126	43	5	-	-	-	-	-	4.1	5.1	6.0	5.3	5.2	2	9
136	Śnieżka	10.2	10.2	8.1	10.4	9.7	26	26	2	5	27	55	58	74	18	9	26	13	6.1	6.2	6.7	6.5	6.4	-	15
138	Zamość	2.1	2.9	4.0	2.4	2.9	9	1	13	107	82	42	4	-	-	-	-	-	5.1	5.7	6.3	5.9	5.8	1	11
139	Sandomierz	3.3	4.2	5.3	3.8	4.1	10	1 4 26*	4	46	109	69	20	-	-	-	9	-	4.8	5.2	6.1	6.2	5.6	1	10
141	Opole	2.4	2.8	4.3	3.6	3.4	9	7	10	84	89	59	6	-	-	-	1	-	4.2	4.5	5.5	5.2	4.9	4	8
151	Kłodzko	0.8	0.9	3.3	2.0	1.8	10	4	83	92	55	14	4	-	-	-	1	-	5.1	5.2	6.0	6.0	5.7	2	12
165	Katowice	1.8	2.6	3.5	2.4	2.5	7	8 28 29	29	101	84	34	-	-	-	-	-	-	4.4	5.7	5.8	5.9	5.4	4	10
170	Rzeszów-Jasionka	2.8	4.1	5.6	3.6	4.0	9	1 20 25*	21	54	83	63	27	-	-	-	3	-	5.0	6.2	5.9	5.5	5.6	1	8
171	Racibórz	1.6	1.8	3.1	2.4	2.2	8	2 6 8	39	123	61	22	3	-	-	-	-	-	5.5	4.9	5.5	5.4	5.3	2	11
173	Kraków-Balice	2.7	2.7	4.3	2.9	3.2	8	6 7 31	22	70	97	56	3	-	-	-	-	-	4.8	5.9	5.8	5.4	5.5	3	8
176	Tarnów	1.5	2.6	3.8	2.6	2.5	8	1 7 8*	33	109	68	32	6	-	-	-	-	-	4.9	5.6	6.0	5.8	5.6	2	7
184	Aleksandrowice	2.6	2.8	3.7	2.6	2.9	10	31	16	98	97	32	5	-	-	-	1	-	5.8	5.6	5.9	6.0	5.9	2	12
186	Przemyśl	2.7	2.7	3.6	2.7	3.1	9	1	17	92	85	46	8	-	-	-	-	-	4.8	6.1	6.4	5.4	5.7	-	11
199	Nowy Sącz	0.6	0.9	2.4	1.5	1.4	7	6 27	117	76	40	15	-	-	-	-	-	-	5.0	6.4	6.6	6.3	6.1	3	11
207	Lesko	1.4	1.8	4.3	2.3	2.5	9	4 31	54	93	54	40	7	-	-	-	-	-	5.1	6.2	6.6	5.7	5.9	-	12
220	Zakopane	0.6	0.9	2.2	1.3	1.3	7	31	82	129	33	4	-	-	-	-	-	-	5.4	6.1	6.3	5.9	5.9	1	11
224	Kasprowy Wierch	6.4	6.5	6.2	6.6	6.4	14	27	10	21	40	81	73	23	-	-	17	-	6.7	6.6	7.1	6.8	6.8	-	18

Nr	STACJA	OPAD R_d						LICZBA DNI						LICZBA DNI													
		ΣR_d I dek.	ΣR_d II dek.	ΣR_d III dek.	$\Sigma R_{d,m}$	$R_{d,max}$	Data	0,0	>0,1	>1,0	>5,0	>10,0	>20,0	●	✳	▲	≡	=	⌴	⌓	V	∞	+	+	∞	R	⊠
2	Łeba	24.4	-	5.4	29.8	10.9	7	5	11	5	3	1	-	16	-	1	7	16	1	18	-	-	-	-	-	-	-
3	Hel	26.0	-	7.2	33.2	11.3	7	1	12	6	2	1	-	11	-	-	7	16	-	21	-	-	-	-	-	1	-
4	Ustka	13.4	0.2	5.8	19.4	5.6	5	5	8	4	2	-	-	10	-	-	4	26	-	20	-	-	-	-	-	1	-
5	Lębork	28.1	-	9.9	38.0	11.1	5	2	13	8	3	1	-	12	-	-	6	19	5	22	-	-	-	-	1	1	-
9	Gdańsk-Rębiechowo	29.2	-	10.3	39.5	16.7	6	1	13	8	2	1	-	14	-	-	8	18	-	4	-	-	-	-	-	2	-
14	Koszalin	7.1	-	13.1	20.2	9.1	28	5	8	4	2	-	-	14	-	-	8	22	6	16	-	-	-	-	-	3	-
15	Kołobrzeg	7.2	-	3.7	10.9	4.6	6	3	9	3	-	-	-	11	-	-	4	22	-	21	-	-	-	-	1	1	-
16	Elbląg	27.4	-	12.5	39.9	10.6	7	4	11	7	4	1	-	15	-	-	4	21	-	17	-	-	-	-	-	1	-
19	Suwałki	29.3	-	31.0	60.3	14.9	6	2	14	11	2	2	-	15	-	-	3	18	1	15	-	-	-	-	5	1	-
23	Kętrzyn	42.0	0.1	16.2	58.3	13.6	6	5	12	9	5	2	-	18	1	-	2	18	-	20	-	-	-	-	1	2	-
25	Świnoujście	20.1	1.7	0.6	22.4	10.3	4	4	6	5	1	1	-	13	-	1	1	19	-	9	-	-	-	-	-	1	-
26	Mikołajki	59.5	-	15.5	75.0	21.9	6	4	12	7	5	3	1	17	-	1	-	17	1	15	-	-	-	-	2	2	-
27	Resko	22.3	-	19.7	42.0	12.3	28	6	9	9	3	1	-	16	-	-	3	10	5	21	-	-	-	-	-	4	-
29	Olsztyn-Dajtki	32.4	-	16.0	48.4	11.9	6	3	14	9	4	1	-	17	-	-	2	19	-	21	-	-	-	-	-	1	-
31	Szczecinek	18.6	-	16.3	34.9	13.3	6	3	11	5	3	1	-	13	1	-	3	22	7	18	-	-	-	-	1	4	-
33	Chojnice	29.5	0.0	13.7	43.2	12.8	6	6	13	10	3	1	-	16	-	1	5	19	1	23	-	-	-	-	-	3	-
42	Szczecin-Dąbie	13.5	5.8	21.0	40.3	9.7	28	3	12	8	4	-	-	17	-	-	-	16	-	21	-	-	-	-	-	4	-
47	Piła	22.5	1.0	25.1	48.6	10.4	6	2	15	10	4	2	-	17	-	2	3	28	2	17	-	-	-	-	5	2	-
48	Białystok	21.4	0.0	12.6	34.0	7.5	7	3	15	13	1	-	-	16	-	-	2	21	-	15	-	-	-	-	-	3	-
50	Bydgoszcz	39.9	0.4	11.2	51.5	11.6	6	5	13	9	5	1	-	20	-	-	3	23	-	13	-	-	-	-	2	4	-
51	Mława	23.1	0.0	15.0	33.1	6.8	8	4	14	9	4	-	-	17	-	-	1	24	-	12	-	-	-	-	2	3	-
52	Ostrołęka	35.0	0.6	12.6	49.2	11.0	7	5	11	7	6	1	-	18	-	-	-	12	-	20	-	-	-	-	-	2	-
54	Toruń	25.6	0.3	3.2	29.1	8.5	5	8	10	7	2	-	-	18	-	-	3	27	-	14	-	-	-	-	1	3	-
61	Gorzów Wlkp	22.0	14.4	7.9	44.3	13.3	14	3	14	10	3	1	-	17	-	-	1	26	1	10	-	-	-	-	8	1	-
68	Płock-Radziwie	18.8	0.5	13.8	33.1	13.2	7	4	13	9	1	1	-	17	-	-	1	18	1	16	-	-	-	-	3	3	-
70	Poznań-Ławica	24.6	18.1	4.9	47.6	17.9	5	3	15	8	2	2	-	20	-	-	1	22	1	18	-	-	-	-	6	3	-
72	Słubice	22.7	19.9	9.5	52.1	18.9	14	3	13	10	3	2	-	17	-	-	5	31	3	25	-	-	-	-	17	3	-
78	Koło	17.8	7.9	28.6	54.3	15.1	23	-	15	9	3	1	-	17	-	1	2	23	1	19	-	-	-	-	2	2	-
79	Siedlce	12.2	0.4	48.9	61.5	25.8	31	9	13	8	3	2	1	21	1	-	3	19	1	17	-	-	-	-	3	5	-
80	Warszawa-Okęcie	21.5	0.0	43.1	64.6	18.7	23	3	14	11	3	3	-	19	-	-	1	16	1	22	-	-	-	-	1	5	-
85	Terespol	13.6	2.2	31.5	47.3	10.7	31	1	14	10	4	1	-	16	-	-	1	11	1	15	-	-	-	-	-	6	-
90	Zielona Góra	34.0	24.4	16.6	75.0	15.3	6	4	13	11	8	2	-	19	-	-	6	22	1	15	-	-	-	-	1	3	-
91	Leszno-Strzyżewice	16.2	25.0	9.8	52.0	19.1	14	4	14	9	3	1	-	20	-	-	1	28	5	22	-	-	-	-	10	2	-
97	Kalisz	18.1	38.8	24.1	81.0	29.9	14	1	16	13	5	1	1	16	-	-	2	26	1	20	-	-	-	-	8	6	-
98	Łódź-Lublinek	7.4	10.1	50.6	68.1	16.2	31	4	18	15	3	2	-	19	-	-	5	23	-	16	-	-	-	-	1	5	-
105	Włodawa	16.4	1.4	22.8	40.6	10.6	31	3	19	7	3	1	-	22	-	-	3	14	1	7	-	-	-	-	-	4	-
112	Sulejów	9.7	26.0	25.0	60.7	10.3	14	6	17	12	5	1	-	20	-	1	4	25	-	19	-	-	-	-	2	4	-
114	Lublin	21.4	8.3	17.8	47.5	6.5	5	4	18	14	2	-	-	23	-	-	1	24	-	18	-	-	-	-	1	4	-
115	Legnica	46.8	34.3	13.5	94.6	24.3	5	5	15	13	9	2	1	20	-	-	1	31	1	18	-	-	-	-	8	4	-
116	Wieluń	37.0	46.3	32.2	115.5	22.8	14	-	18	15	6	4	1	18	-	-	4	28	-	24	-	-	-	-	3	5	-
117	Zgorzelec	53.8	50.7	30.0	134.5	28.3	14	6	14	12	8	5	2	•	•	•	•	•	•	•	•	•	•	•	•	•	-
120	Wrocław-Strachowice	22.6	43.4	32.3	98.3	16.9	14	3	16	13	7	4	-	19	-	1	1	29	-	20	-	-	-	-	4	5	-
127	Jelenia Góra	55.9	45.3	26.7	127.9	25.0	5	3	18	15	10	4	1	21	1	-	5	30	1	20	-	-	-	-	3	3	-
129	Kielce	6.8	25.7	27.2	59.7	13.2	15	1	21	11	6	1	-	22	-	-	3	22	-	11	-	-	-	-	-	5	-
131	Częstochowa	8.5	57.1	49.3	114.9	28.0	14	-	19	13	7	4	2	19	-	-	-	24	1	12	-	-	-	-	1	4	-
136	Śnieżka	57.1	86.0	31.8	174.9	35.9	5	2	21	15	9	5	3	19	12	6	29	5	1	-	12	1	-	4	-	2	13
138	Zamość	20.2	6.0	18.1	44.3	4.8	5	2	21	16	-	-	-	21	-	-	4	24	-	14	-	-	-	-	4	5	-
139	Sandomierz	17.9	34.1	14.0	66.0	15.6	16	4	20	12	5	2	-	24	-	-	1	23	1	5	-	-	-	-	-	4	-
141	Opole	11.0	25.0	31.9	67.9	13.9	22	7	16	12	4	2	-	22	-	1	7	25	3	22	-	-	-	-	-	8	-
151	Kłodzko	19.2	38.7	23.8	81.7	14.0	15	4	15	12	8	2	-	19	-	-	7	27	2	17	-	-	-	-	3	3	-
165	Katowice	68.7	26.6	53.6	148.9	52.5	6	5	16	13	8	5	1	21	-	2	2	27	2	23	-	-	-	-	-	7	-
170	Rzeszów-Jasionka	17.8	23.6	36.6	78.0	16.0	28	1	23	14	5	3	-	26	-	-	3	26	2	20	-	-	-	-	-	4	-
171	Racibórz	16.3	35.1	37.2	88.6	14.6	16	-	20	15	6	3	-	22	-	-	-	17	2	15	-	-	-	-	-	6	-
173	Kraków-Balice	19.6	26.7	22.7	69.0	9.3	22	2	20	13	6	-	-	22	-	-	4	26	-	20	-	-	-	-	8	7	-
176	Tarnów	25.8	27.1	40.1	93.0	16.4	2	2	22	15	8	2	-	21	-	-	1	28	1	15	-	-	-	-	4	7	-
184	Aleksandrowice	56.3	47.8	70.8	174.9	39.0	22	1	25	18	10	6	2	24	2	1	7	29	1	19	-	-	-	-	6	7	-
186	Przemyśl	31.8	8.9	38.6	79.3	19.7	22	1	23	16	5	2	-	25	-	-	6	27	-	9	-	-	-	-	1	6	-
199	Nowy Sącz	23.5	23.4	34.3	81.2	14.6	22	2	18	15	7	1	-	22	-	1	5	24	-	18	-	-	-	-	-	7	-
207	Lesko	34.5	29.8	39.9	104.2	24.7	22	4	22	15	5	3	1	24	-	-	10	29	-	16	-	-	-	-	-	4	-
220	Zakopane	42.4	50.7	35.6	128.7	25.1	1	1	26	15	8	5	2	26	2	1	1	20	5	19	-	-	-	-	-	5	-
224	Kasprowy Wierch	65.7	45.8	66.6	178.1	30.1	22	1	27	22	13	7	2	18	22	4	29	-	5	3	16	2	-	6	-	4	31

Blank page retained for pagination

TABLICA IV

WYNIKI MIESIĘCZNE SPOSTRZEŻEŃ POSTERUNKÓW METEOROLOGICZNYCH I OPADOWYCH

МЕСЯЧНЫЕ РЕЗУЛЬТАТЫ НАБЛЮДЕНИЙ МЕТЕОРОЛОГИЧЕСКИХ И ОСАДКОМЕРНЫХ ПОСТОВ

MONTHLY RESULTS OF OBSERVATIONS AT METEOROLOGICAL AND RAINFALL POSTS

Nr	POSTERUNEK	TEMPERATURA POWIETRZA T							OPAD R_d						LICZBA DNI						LICZBA DNI							
		Dies	$\overline{Max}$	$\overline{Min}$	Max abs.	Data	Min abs.	Data	$\sum R_d$ I dek.	$\sum R_d$ II dek.	$\sum R_d$ III dek.	$\sum R_{d,m}$	$R_{d,max}$	Data	0,0	≥ 0,1	≥ 1,0	≥ 5,0	≥ 10,0	≥ 20,0	●	✳	▲	≡	V	∞	⌇	⊠
1	Rozewie	7.4	10.0	5.0	16.4	2	- 0.3	13	36.7	-	5.0	41.7	16.4	5	2	9	8	3	1	-	9	-	-	6	-	-	1	-
6	Gdynia	8.9	11.6	6.5	21.8	19	2.0	13	36.6	-	8.5	45.1	12.4	6	2	11	8	3	2	-	11	-	1	5	-	-	1	-
7	Słupsk	9.2	13.5	4.4	19.3	19	- 2.6	10	12.4	0.3	9.5	22.2	6.7	7	3	11	5	2	-	-	11	-	-	6	-	-	-	-
8	Darłowo	8.2	11.1	5.5	18.9	14	- 1.7	9	6.6	1.2	5.2	13.0	3.8	28	-	7	4	-	-	-	7	-	-	2	-	-	-	-
10	Czarna Dąbrówka	9.0	14.1	3.9	22.8	19	- 0.8	10	29.5	0.3	20.3	50.1	10.4	28	1	16	10	5	1	-	16	-	1	5	-	-	2	-
11	Świbno	8.8	12.1	5.8	20.1	19	1.6	11	31.1	-	15.7	46.8	17.0	6	1	12	9	3	1	-	12	-	-	6	-	-	1	-
12	Tolkmicko	9.7	13.1	5.7	20.7	1	1.8	13	35.6	-	14.1	49.7	14.9	7	-	12	9	4	2	-	12	-	-	3	-	-	1	-
13	Gołdap	9.6	14.7	4.1	20.6	4 19	- 1.0	21	37.8	-	25.3	63.1	17.3	6	1	14	12	4	1	-	14	-	-	4	1	-	-	-
17	Kościerzyna	9.1	13.7	4.1	23.7	19	0.2	10	16.3	-	23.4	39.7	8.5	28	1	15	7	4	-	-	15	-	1	2	-	-	4	-
18	Lidzbark Warmiński	9.4	14.2	4.4	21.4	19	- 0.5	11	22.9	-	5.1	28.0	8.1	6	3	13	9	2	-	-	13	-	-	1	-	-	2	-
20	Giżycko	10.2	14.5	5.7	21.4	4	2.4	11	45.0	-	13.5	58.5	14.5	5	1	11	8	5	2	-	11	-	-	1	-	-	2	-
21	Olecko	9.8	14.1	5.7	20.9	19	1.5	26	45.6	-	26.5	72.1	13.3	6	-	13	9	6	3	-	13	-	-	-	-	-	2	-
22	Dziwnów	9.4	11.7	7.0	16.9	25	2.9	6	22.0	0.7	3.7	26.4	12.1	4	5	8	4	2	1	-	8	-	-	1	-	-	1	-
24	Radostowo	9.3	14.6	4.2	24.7	19	0.3	11	27.8	-	17.0	44.8	19.0	6	-	14	8	4	1	-	14	-	-	-	-	-	1	-
28	Połczyn-Zdrój	10.4	15.3	4.8	22.8	19	- 1.4	9	25.8	-	16.1	41.9	13.2	6	-	10	6	3	2	-	10	-	-	3	-	-	1	-
30	Prabuty	9.8	14.7	5.1	23.8	19	0.3	11	33.4	-	15.1	48.5	12.8	7	1	16	12	3	1	-	16	-	-	2	-	-	1	-
32	Śliwice	9.6	15.1	3.9	25.8	19	- 1.2	11	21.5	-	10.9	32.4	12.1	4	1	12	6	3	1	-	12	-	-	-	-	-	1	-
34	Ostróda	9.6	14.9	5.0	21.8	19	- 0.7	19	43.9	-	15.6	59.5	14.2	6	-	10	10	4	2	-	10	-	-	2	-	-	1	-
35	Trzebież	10.6	14.3	6.1	19.2	19	- 0.3	10	27.8	4.0	6.7	38.5	12.0	4	-	10	7	2	2	-	10	-	-	1	-	-	1	-
36	Biebrza	11.3	15.2	4.6	20.9	4 18	- 0.6	12	46.8	-	11.9	58.7	17.8	6	1	11	8	4	2	-	11	-	-	-	-	-	-	-
37	Różanystok	10.1	15.1	5.6	21.7	18	1.2	12	26.7	1.0	16.3	44.0	11.4	5	-	16	12	2	1	-	16	-	1	-	-	-	2	-
38	Szczytno	10.9	14.9	5.6	22.9	19	1.6	21	26.7	-	16.9	43.6	8.6	29	-	13	9	4	-	-	13	-	-	-	-	-	-	-
39	Szczuczyn	10.1	15.8	4.9	23.0	1	- 0.9	26	38.2	-	10.5	48.7	13.1	5	-	14	9	3	2	-	14	-	1	1	-	-	3	-
40	Wierzchowo	10.2	15.4	4.4	23.0	19	- 1.9	9 10	25.2	-	24.7	49.9	11.0	29	1	8	7	5	2	-	8	-	-	-	-	-	1	-
41	Grudziądz	10.7	16.3	5.0	26.8	19	0.4	11	24.1	0.2	3.5	27.8	9.2	5	2	10	4	2	-	-	10	-	-	3	-	-	1	-
43	Zawodzie	10.4	15.5	5.2	23.4	19	- 0.5	21	43.1	0.2	22.9	66.2	15.6	5	1	12	9	6	3	-	12	-	1	-	-	-	3	-
44	Nidzica	10.1	15.1	5.0	23.4	19	0.4	31	32.3	0.2	18.8	51.3	10.9	5	3	13	11	5	1	-	13	-	-	2	-	-	2	-
45	Lipki	10.8	16.2	5.3	24.3	19	- 0.4	16	15.7	5.1	17.7	38.5	8.5	28	3	13	6	3	-	-	13	-	-	-	-	-	3	-
46	Kończewice	10.1	15.2	5.0	24.6	19	0.6	9	31.7	0.8	6.2	38.7	13.4	5	-	14	8	5	1	-	14	-	-	3	-	2	3	-
49	Przelewice	11.0	16.0	5.8	23.5	20	0.2	8	24.4	14.6	24.0	63.0	15.4	6	5	12	8	6	2	-	12	-	-	-	-	-	1	-
53	Rypin	10.8	15.8	5.4	25.3	19	- 0.6	11	23.4	-	8.0	31.4	14.2	7	-	9	7	2	1	-	9	-	-	2	-	-	-	-
55	Przasnysz	10.7	15.7	5.5	24.0	19	0.5	31	36.8	-	14.0	50.8	15.2	7	-	12	8	5	1	-	12	-	-	-	-	-	-	-
56	Trzcińsko-Zdrój	10.7	16.3	5.6	23.9	19	- 0.8	8	22.7	25.5	19.6	67.8	25.2	14	-	15	11	4	2	1	15	-	-	1	-	-	-	-
57	Krzyż	11.3	17.3	4.6	25.5	19	- 3.2	10	22.9	6.9	19.1	48.9	13.0	6	-	16	9	3	2	-	16	-	1	-	-	-	5	-
58	Budzyń	11.2	16.5	5.8	25.1	19	- 1.2	9	31.1	3.7	9.6	44.4	15.2	6	-	10	9	4	1	-	10	-	-	3	-	-	1	-
59	Szepietowo	10.2	15.4	5.3	22.1	19	- 1.0	21	28.3	6.7	10.5	45.5	9.9	6	2	13	9	3	-	-	13	-	-	5	-	-	1	-
60	Bielsk Podlaski	10.6	15.9	5.2	22.5	29	- 1.6	21	13.9	0.0	27.4	41.3	12.3	31	3	12	8	2	1	-	12	-	1	1	-	-	3	-
62	Pułtusk	11.1	16.2	5.9	24.8	19	1.0	8	31.1	0.0	12.5	43.6	13.5	7	1	15	9	2	2	-	15	-	-	1	-	-	2	-
63	Białowieża	10.8	16.3	4.6	24.4	31	- 2.7	21	11.7	1.0	43.2	55.9	16.4	31	-	20	10	3	2	-	20	-	-	1	-	-	3	-
64	Poświętne	11.2	16.1	6.0	24.7	19	1.1	31	16.3	-	7.3	23.6	8.1	5	4	12	4	2	-	-	12	-	-	1	-	-	2	-
65	Szamotuły	10.9	16.5	4.9	24.3	19	- 1.4	9	19.3	8.6	4.0	31.9	8.2	6	-	14	9	2	-	-	14	-	-	-	-	-	1	-
66	Przebędowo	10.8	16.6	5.8	24.7	19	- 0.9	9	25.6	3.6	2.1	31.3	18.6	1	2	11	5	1	1	-	11	-	-	-	-	-	1	-
67	Gorzyń	11.6	16.9	6.0	24.2	19	- 0.7	10	38.5	17.8	11.5	67.8	15.0	14	-	12	9	6	3	-	12	-	-	1	-	-	1	-
69	Sulęcin	11.6	16.2	5.4	24.0	19	- 2.0	10	30.2	31.9	37.1	99.2	29.5	14	-	13	12	6	3	1	13	-	-	-	-	-	4	-
71	Legionowo	11.2	16.2	7.1	24.8	19	2.5	8	24.6	-	26.0	50.6	13.4	7	-	13	11	4	1	-	13	-	-	1	-	-	4	-
73	Paproć	11.7	16.8	6.0	24.8	19	- 1.3	10	31.2	22.8	21.8	75.8	19.7	14	-	14	13	5	2	-	14	-	-	2	-	-	1	-
74	Ostrowy	11.0	16.3	6.7	24.2	19	- 0.9	11	8.7	4.0	18.4	31.1	9.4	31	-	14	9	1	-	-	14	-	-	2	-	-	-	-
75	Warszawa-Bielany	11.6	16.3	7.4	25.0	19	2.3	8	20.1	0.0	39.4	59.5	14.0	23	6	13	12	6	2	-	13	-	1	1	-	-	4	-
76	Warszawa, Obser. Astr.	11.6	16.5	7.4	25.0	19	2.1	8	24.8	0.0	59.6	84.4	33.4	23	3	15	11	4	3	1	15	-	1	1	-	-	3	-
77	Sinołęka	10.8	16.1	6.0	24.2	19	0.3	8	15.0	-	54.9	69.9	21.5	29	-	14	11	4	2	1	14	1	-	2	-	-	2	-
81	Brwinów	11.5	16.4	6.5	24.4	19	2.3	31	21.8	0.2	30.6	52.6	16.5	7	3	15	9	3	2	-	15	-	-	-	-	-	3	-
82	Wielichowo	11.6	17.1	6.0	23.6	19	- 2.5	10	23.6	25.5	15.4	64.5	20.2	14	4	16	13	4	1	1	16	-	-	1	-	-	3	-
83	Świder	11.5	17.0	6.2	25.5	19	0.6	21	21.1	0.2	39.5	60.8	19.6	31	2	19	12	3	2	-	19	-	-	1	-	-	6	-
84	Topola Błonie	11.2	16.2	6.0	23.5	19	- 0.7	11	12.9	5.5	15.4	33.8	7.1	5	4	15	10	2	-	-	15	-	-	4	-	-	2	-
86	Biała Podlaska	10.9	16.2	6.1	23.1	19	- 0.5	21	46.9	0.0	44.6	91.5	24.8	31	2	14	13	5	4	1	14	-	1	2	-	-	5	-
87	Trzebiechów	11.8	17.1	6.6	24.3	19	- 1.7	10	33.2	31.1	17.8	82.1	23.0	14	-	15	14	7	2	1	15	-	1	1	-	-	2	-
88	Skierniewice	11.0	15.8	6.7	24.2	19	2.7	31	14.1	5.9	34.6	54.6	16.7	31	1	19	10	3	2	-	19	-	-	2	-	-	3	-
89	Witaszyce	11.6	16.6	6.7	23.2	19	- 0.1	11	22.4	23.0	20.0	65.4	16.5	14	-	16	11	4	3	-	16	-	1	-	-	-	2	-
92	Strzelna	10.8	15.9	5.9	23.2	19	- 0.3	31	9.1	5.5	48.9	63.5	24.3	31	3	16	13	4	1	1	16	-	-	2	-	-	5	-
93	Żelechów	11.0	16.1	6.2	23.7	19	0.9	21	21.4	0.0	43.6	65.0	23.0	31	2	15	9	4	2	1	15	-	2	4	-	-	3	-

Nr	POSTERUNEK	TEMPERATURA POWIETRZA T							OPAD R_d						LICZBA DNI						LICZBA DNI							
		Dies	$\overline{Max}$	$\overline{Min}$	Max abs.	Data	Min abs.	Data	ΣR_d I dek.	ΣR_d II dek.	ΣR_d III dek.	$\Sigma R_{d,m}$	$R_{d,max}$	Data	0,0	≥0,1	≥1,0	≥5,0	≥10,0	≥20,0	●	✱	▲	≡	V	∽	☈	⊠
94	Radzyń Podlaski	11.3	16.5	5.7	24.3	19	-0.8	21	13.2	0.6	60.0	73.8	21.9	23	2	15	11	3	3	1	15	-	-	2	-	-	6	-
95	Puczniew	11.1	15.9	6.0	23.1	19	-1.3	11	8.8	11.7	28.4	48.9	14.2	31	1	16	12	2	1	-	16	-	-	2	-	-	6	-
96	Belskie Koziegłowy	10.9	16.2	6.3	24.0	19	2.8	8 25 31	12.5	7.7	57.8	78.0	22.4	31	-	18	14	3	2	2	18	-	1	2	-	-	2	-
99	Smolice	11.6	16.6	5.9	22.8	19 28	-1.4	9	21.9	31.4	28.9	82.2	22.0	14	2	13	11	6	3	1	13	-	1	3	-	-	3	-
100	Żary	11.2	16.3	6.3	23.5	19	-0.6	9 10	29.0	20.0	13.9	62.9	16.7	14	3	13	10	4	2	-	13	-	-	4	-	-	2	-
101	Nowe Miasto	11.1	16.8	6.4	23.0	19	2.6	8	10.5	18.4	42.2	71.1	19.3	31	4	16	11	4	2	-	16	-	1	1	-	-	3	-
102	Sieradz	11.2	16.4	6.4	22.9	19	-1.1	11	4.3	32.7	33.0	70.0	22.2	14	-	15	14	4	2	1	15	-	-	1	-	-	5	-
103	Sobieszyn	11.2	16.0	6.6	22.9	19	0.8	21	10.9	0.6	36.7	48.2	11.5	29	3	16	10	4	1	-	16	-	-	5	-	-	5	-
104	Szprotawa	11.6	17.6	6.8	25.5	19	-0.4	10	31.9	24.7	13.9	70.5	18.2	14	-	15	11	5	2	-	15	-	-	3	-	-	1	-
106	Wińsko	11.4	16.4	6.7	22.7	19	0.4	8 10	13.7	39.8	24.4	77.9	26.8	14	1	16	12	6	1	1	16	-	-	-	-	-	-	-
107	Grabownica	11.1	16.6	5.3	22.7	28	-2.9	11	21.6	30.9	21.1	73.6	19.0	14	1	17	12	5	2	-	17	-	-	3	-	-	3	-
108	Nowa Wieś	11.0	16.3	6.3	23.7	29	0.6	21	18.9	0.9	39.2	59.0	8.6	22	-	16	14	3	-	-	16	-	-	2	-	-	1	-
109	Radom	11.3	16.2	7.0	23.2	19	3.1	8	16.2	7.6	35.7	59.5	9.2	5	-	18	13	5	-	-	18	-	-	2	-	-	2	-
110	Puławy	11.6	16.5	7.2	23.5	19	3.2	8	25.1	3.3	33.7	62.1	9.9	6	-	20	17	5	-	-	20	-	-	2	-	-	4	-
111	Opoczno	11.0	16.1	6.7	22.9	19	2.7	8	11.5	24.5	33.2	69.2	15.2	16	-	18	15	6	1	-	18	-	3	2	-	-	1	-
113	Bolesławice	11.4	16.1	7.2	22.9	19	0.5	9	56.1	32.5	20.0	108.6	23.9	5	1	16	13	8	4	1	16	-	1	2	-	-	2	-
118	Opole Lubelskie	11.6	16.7	6.5	23.4	19 29	0.8	21	34.3	10.4	44.5	89.2	18.0	29	1	20	18	5	3	-	20	-	1	1	-	-	-	-
119	Chełm	11.0	15.7	6.4	24.2	29	2.7	9	20.9	1.4	57.6	79.9	28.1	31	-	18	14	4	2	1	18	-	1	1	-	-	1	-
121	Namysłów	11.2	16.4	6.4	23.0	19 20	-0.7	11	19.3	37.5	26.0	82.8	17.2	15	-	17	11	5	4	-	17	-	1	2	-	-	3	-
122	Laskowice Oławskie	11.5	16.7	6.9	23.0	20	-0.5	11	11.3	28.3	23.3	62.9	12.0	15	2	14	11	6	1	-	13	-	-	2	-	-	2	-
123	Krasnystaw	11.2	16.1	6.6	23.5	29	0.8	21	18.0	8.7	39.9	66.6	18.5	31	1	20	16	4	1	-	20	-	2	1	-	-	6	-
124	Silniczka	10.4	16.3	5.5	21.9	19 28 29	-2.7	11	7.7	37.2	33.7	78.6	13.7	14	-	20	12	6	3	-	20	-	-	1	-	-	5	-
125	Bogatynia	11.0	15.9	6.0	21.9	20	0.1	9	51.6	43.6	46.3	141.5	26.8	22	5	15	12	10	6	2	15	2	1	-	-	-	2	-
126	Świeradów-Zdrój	9.3	13.0	5.4	19.5	20	-0.7	7	101.2	68.2	46.5	215.9	68.3	5	-	21	17	11	7	2	19	3	-	4	-	-	5	2
128	Stare Olesno	11.0	16.1	6.0	22.8	28	-1.2	10	24.2	41.0	18.9	84.1	15.4	15	-	19	11	5	5	-	19	-	-	2	-	-	1	-
130	Szklarska Poręba	8.8	13.2	4.5	19.3	20	-1.6	9	49.9	65.4	29.7	145.0	38.0	5	-	18	15	9	5	1	17	2	-	5	-	-	1	-
132	Szczawno-Zdrój	10.8	15.7	5.5	21.5	20	0.1	10	33.9	57.6	27.6	119.1	24.3	15	3	17	14	9	4	2	17	-	1	1	-	-	3	-
133	Karpacz	8.4	12.2	5.2	18.0	28	-0.9	8	53.2	68.9	37.0	159.1	30.6	5	2	18	15	11	6	1	17	2	1	15	-	-	4	-
134	Dobrogoszcz	11.4	16.2	6.8	22.2	20 28	-0.2	9	9.2	39.9	21.1	70.2	14.9	14	-	16	10	5	3	-	16	-	-	1	-	-	1	-
135	Werbkowice	11.2	16.0	6.7	23.3	29	2.5	11	17.5	1.4	22.6	41.5	6.5	5	-	20	12	1	-	-	20	-	-	2	-	-	4	-
137	Zdanów	11.4	16.6	7.2	22.7	28	0.7	11	11.9	31.4	17.0	60.3	12.7	14	1	16	11	5	2	-	16	-	-	2	-	-	1	-
140	Grodków	10.6	14.9	6.6	20.9	28	0.5	9	19.5	47.3	14.8	81.6	16.5	16	2	16	10	6	4	-	16	-	-	-	-	-	2	-
142	Ostroszowice	10.8	16.4	5.5	22.6	28	-2.5	10 11	11.8	45.3	41.6	98.7	20.0	31	-	17	13	7	4	1	17	-	1	1	-	-	3	-
143	Szczekociny	10.7	16.5	5.7	22.5	28	-1.3	11	8.2	45.4	33.1	86.7	16.0	14	2	19	16	5	3	-	19	-	-	2	-	-	2	-
144	Skroniów	11.5	17.1	6.4	23.8	19	-1.0	10	18.3	26.1	22.3	66.7	10.5	14	4	17	14	7	1	-	17	-	-	1	-	-	3	-
145	Podmaleniec	11.8	17.7	7.6	23.7	29	2.0	11	22.0	30.3	37.8	90.1	16.6	15	-	18	14	6	3	-	18	-	-	2	-	-	3	-
146	Tarnobrzeg	11.0	16.5	5.9	23.6	29	0.8	21	20.1	8.7	35.4	64.2	9.9	3	-	22	17	3	-	-	22	-	-	11	-	-	-	-
147	Biłgoraj	11.6	16.5	7.2	23.1	28	1.4	9 11	16.7	43.2	22.7	82.6	20.0	16	1	16	14	8	1	1	16	-	1	1	-	-	-	-
148	Korfantów	11.6	16.5	6.5	26.2	28	-0.7	9	11.4	34.1	35.4	80.9	15.8	14	4	13	11	6	3	-	13	-	-	1	-	-	4	-
149	Otmuchów																											
150	Tomaszów Lubelski	10.8	15.9	6.5	23.1	29	0.5	11	31.4	4.3	37.7	73.4	10.8	5	-	20	16	4	2	-	20	-	3	1	-	-	2	-
152	Świerklaniec	11.4	16.5	6.5	24.2	31	-0.3	9	40.2	30.1	23.3	93.6	12.7	6	1	17	14	8	4	-	17	-	2	1	-	-	7	-
153	Duszniki Zdrój	9.2	13.8	5.3	20.8	28	-0.3	8	30.5	42.3	36.3	109.1	15.7	14	-	16	14	10	4	-	16	2	2	1	-	-	4	-
154	Ząbkowice	11.3	16.5	6.7	24.0	31	-0.6	9	42.2	34.2	72.3	148.7	24.5	24	2	17	14	10	5	3	17	-	1	1	-	-	6	-
155	Miechów	11.2	16.6	6.2	22.8	29	-1.1	10 11	13.0	26.6	56.2	95.8	33.5	31	1	22	14	6	2	1	22	-	-	1	-	-	5	-
156	Tarnogród	11.3	17.2	6.7	24.0	29	0.4	11	11.6	10.9	42.7	65.2	10.2	28	1	20	19	4	1	-	20	-	1	-	-	-	-	-
157	Lądek-Zdrój	9.8	14.8	5.4	22.0	28	-1.1	9	29.1	47.2	35.3	111.6	16.0	16	-	18	15	8	5	-	16	1	2	2	-	-	3	-
158	Chorzelów	11.6	17.2	6.7	24.2	29	-1.5	10	37.5	34.0	35.9	107.4	20.9	6	-	23	17	8	3	1	23	-	-	-	-	-	1	-
159	Prudnik	11.2	16.5	6.7	24.4	28	0.1	9	16.4	59.8	29.7	105.9	20.5	16	-	17	14	7	3	1	17	-	-	-	-	-	3	-
160	Sielec	11.3	16.7	6.5	22.7	28	-0.6	9 10	38.1	39.6	34.1	111.8	29.4	6	1	19	16	8	3	2	19	-	1	2	-	-	6	-
161	Olkusz-Olewin	10.6	15.6	5.7	22.7	31	-2.6	10	48.0	22.2	34.6	104.8	32.3	6	4	19	15	7	2	1	19	-	-	7	-	-	4	-
162	Borusowa	11.5	16.7	7.0	23.0	29	-0.7	11	19.9	34.4	41.3	95.6	19.6	14	-	18	16	8	2	-	18	-	1	2	-	-	4	-
163	Zakrzów	11.7	17.2	7.2	25.3	31	1.0	9	27.0	43.7	40.8	111.5	16.7	16	-	19	14	7	5	-	19	-	-	2	-	-	2	-
164	Leżajsk	11.8	16.7	7.4	23.9	29	1.8	11	9.6	14.9	37.3	61.8	18.4	22	-	20	15	4	1	-	20	-	-	1	-	-	6	-
166	Kolbuszowa	11.5	17.4	6.0	24.8	29	-1.6	10	7.3	17.7	30.9	55.9	12.0	22	1	20	12	4	1	-	20	-	1	-	-	-	2	-
167	Głubczyce	11.5	16.2	7.2	24.5	31	1.6	9	24.2	43.0	38.8	106.0	19.0	16	-	19	16	10	4	-	19	-	-	7	-	-	2	-
168	Lubaczów	11.2	16.8	6.7	24.5	29	0.5	21	25.2	15.0	62.6	102.8	26.6	29	1	21	17	7	3	1	21	-	-	1	-	-	1	-
169	Rybnik	11.9	16.8	7.5	25.8	31	0.6	9	32.7	25.3	61.4	119.4	38.6	31	1	21	16	8	2	1	21	-	-	2	-	-	4	-
172	Bieruń Stary	11.7	17.0	6.7	24.5	31	-0.8	10	32.0	23.2	53.2	108.4	21.0	6	1	21	14	7	4	1	21	-	-	1	-	-	5	-
174	Kraków, Obser. Astr.	12.3	17.8	7.9	25.4	31	2.1	10	25.5	27.3	26.0	78.8	10.8	14	-	23	13	7	2	-	23	-	2	1	-	-	5	-

Nr	POSTERUNEK	TEMPERATURA POWIETRZA T							OPAD R_d						LICZBA DNI						LICZBA DNI							
		Dies	$\overline{Max}$	$\overline{Min}$	Max abs.	Data	Min abs.	Data	ΣR_d I dek.	ΣR_d II dek.	ΣR_d III dek.	$\Sigma R_{d,m}$	$R_{d,max}$	Data	0,0	≥0,1	≥1,0	≥5,0	≥10,0	≥20,0	●	✳	▲	≡	V	∞	⌇	⊠
175	Dębica	11.7	17.1	7.5	24.4	31	0.3	10	17.1	21.3	35.6	74.0	9.7	16	5	16	12	7	-	-	16	-	-	-	-	-	4	-
177	Ożańsk	11.2	16.1	6.9	23.6	29	2.1	11	43.1	8.6	33.6	85.3	19.4	6	-	21	17	5	1	-	21	-	-	2	-	-	3	-
178	Pszczyna	11.6	16.7	7.2	25.4	31	1.0	9	38.1	19.0	65.9	123.0	27.9	31	1	18	16	9	4	1	18	-	-	1	-	-	6	-
179	Wieliczka	11.7	17.0	7.5	24.7	31	0.9	10	37.5	34.5	36.1	108.1	16.7	14	2	21	17	9	3	-	21	-	-	2	-	-	7	-
180	Bochnia	11.6	17.1	6.6	24.8	31	- 1.2	10	27.3	31.0	58.6	116.9	14.7	14	1	19	17	11	4	-	19	-	-	2	-	-	5	-
181	Jastrzębie Zdrój	12.0	17.2	7.6	26.3	31	0.7	9	37.1	25.3	62.0	124.4	23.6	31	2	20	16	10	4	1	20	-	-	6	-	-	4	-
182	Wadowice	11.4	16.8	7.2	25.1	31	1.0	9 10	39.1	30.4	49.1	118.6	17.2	14	1	21	16	10	4	-	21	-	-	-	-	-	3	-
183	Żarnowa	11.4	16.7	6.3	24.5	31	- 1.4	10	12.1	26.3	29.9	68.3	11.2	16	1	20	15	5	2	-	20	-	-	1	-	-	2	-
185	Dynów	11.2	16.4	6.6	24.4	29	- 0.6	11	23.9	18.8	48.8	91.5	14.3	22	2	20	14	8	3	-	20	-	1	5	-	-	6	-
187	Ciężkowice	11.1	16.8	6.5	25.7	31	- 0.7	10	27.4	24.0	30.8	82.2	12.8	2	1	20	15	9	2	-	20	-	-	8	-	-	4	-
188	Rożnów	11.2	16.6	7.1	25.0	31	1.3	10	21.2	25.9	44.1	91.2	19.2	21	1	22	16	7	2	-	22	-	-	7	-	-	5	-
189	Ciesszyn-Bobrek	11.3	16.3	7.2	25.4	31	0.5	9	44.6	46.0	85.5	176.1	24.6	28	2	22	18	12	8	2	22	-	-	2	-	-	3	-
190	Maków Podh.	10.7	16.0	5.8	24.8	31	- 0.8	9	44.2	35.6	73.2	153.0	27.7	2	2	17	15	10	5	2	17	-	-	18	-	-	2	-
191	Biecz	11.2	16.3	6.4	24.5	31	- 0.9	10	22.3	22.8	69.0	114.1	33.6	28	1	19	15	8	2	1	19	-	1	2	-	-	2	-
192	Limanowa	10.5	15.6	5.6	23.2	31	- 1.1	10	31.6	27.2	59.6	118.4	21.3	22	-	21	15	9	5	1	21	-	-	1	-	-	5	-
193	Żywiec-Sporysz	11.2	17.6	6.3	26.3	31	- 0.4	9	25.5	28.6	51.2	105.3	20.5	22	2	23	19	8	3	1	23	-	1	1	-	-	8	-
194	Krosno	11.0	16.4	6.0	24.7	29	- 1.2	10	21.8	24.8	47.1	93.7	24.3	22	1	23	15	6	2	1	23	-	-	2	-	-	2	-
195	Bircza	10.8	15.8	5.7	24.0	29	- 1.6	10	30.2	17.8	52.5	100.5	21.1	22	-	24	17	9	1	1	23	-	1	1	-	-	4	-
196	Wisła	10.3	15.8	5.5	25.1	31	- 1.5	9	60.1	31.9	69.6	161.6	24.0	22	2	24	19	9	6	2	24	-	2	10	-	-	5	-
197	Zawoja	8.6	13.1	4.2	21.8	31	- 1.7	9	46.5	43.2	90.2	179.9	29.7	14	1	25	18	10	7	3	25	2	-	4	-	-	7	-
198	Rabka	10.0	15.4	5.0	23.9	31	- 1.4	10	35.0	32.7	47.8	115.5	26.0	22	1	22	16	9	3	1	22	-	1	2	-	-	4	-
200	Ptaszkowa	10.1	14.6	6.4	26.3	29	0.6	9	38.9	25.0	42.6	106.5	17.4	22	3	20	15	8	4	-	20	-	1	2	-	-	5	-
201	Istebna-Stecówka	9.6	12.9	5.2	20.9	31	- 0.3	8	62.1	29.8	69.0	160.9	27.9	22	-	20	20	13	5	1	20	-	-	12	-	-	-	-
202	Kamienica	10.4	15.7	5.6	24.4	31	- 1.3	10	17.0	25.0	31.8	73.8	12.3	14	1	20	13	7	2	-	20	-	-	1	-	-	6	-
203	Sanok	10.8	16.1	6.5	23.4	31	- 1.1	10	19.8	21.9	46.0	87.7	28.0	22	3	16	11	6	3	1	16	-	-	-	-	-	-	-
204	Iwonicz-Zdrój	11.5	15.1	6.9	23.1	31	0.1	10	34.2	37.5	81.1	152.8	50.8	22	-	21	15	9	5	1	21	-	1	7	-	-	2	-
205	Stańcowa	8.5	12.5	4.8	20.7	31	- 0.4	9	60.3	26.6	60.8	147.7	27.9	22	-	21	18	9	5	2	20	1	1	-	-	-	4	1
206	Nowy Targ	9.4	14.7	5.0	23.0	31	- 0.6	10	17.5	45.0	57.7	120.2	27.1	14	1	22	15	8	3	1	22	-	-	3	-	-	3	-
208	Czarny Dunajec	9.0	14.1	4.8	22.8	31	- 0.8	9	37.3	37.7	43.6	118.6	22.4	14	5	18	14	8	5	1	18	1	-	2	-	-	5	-
209	Brzegi Dolne	9.6	15.3	4.6	24.7	29	- 2.5	10	31.6	24.9	66.5	123.0	37.4	22	3	23	16	9	3	1	23	-	-	6	-	-	2	-
210	Szczawnica	9.6	15.4	5.6	23.7	29 31	- 1.3	9	31.4	38.0	45.2	114.6	18.5	21	1	20	16	9	4	-	20	-	-	2	-	-	4	-
211	Barwinek	11.0	14.6	4.6	22.1	29 31	- 2.9	10	36.2	27.2	59.2	122.6	37.5	22	1	18	14	8	4	1	18	-	-	3	-	-	-	-
212	Krynica	9.1	14.7	5.6	22.7	31	- 0.6	9	30.1	30.2	46.9	107.2	17.7	21	2	24	19	8	4	-	24	-	1	7	-	-	6	-
213	Bukowina	8.3	12.1	5.3	20.9	31	- 0.1	8	27.6	45.6	35.9	109.1	19.3	14	3	21	15	7	3	-	21	1	1	1	-	-	5	-
214	Muszyna	10.0	15.4	5.1	23.2	31	- 2.2	9	19.9	48.8	39.6	108.3	33.5	14	2	20	14	8	3	1	20	-	-	3	-	-	5	-
215	Wysowa	9.4	14.2	4.7	22.5	31	- 3.0	10	37.4	26.5	44.2	108.1	19.8	22	-	22	15	7	4	-	22	-	2	2	-	-	5	-
216	Witów	8.3	13.0	4.2	21.6	31	- 2.1	9	42.2	22.9	31.1	96.2	18.6	1	2	21	17	7	4	-	20	1	-	3	-	-	-	-
217	Komańcza	10.7	14.3	4.3	22.0	31	- 2.6	10	44.7	34.8	67.1	146.6	39.6	22	-	22	15	11	5	1	22	-	-	1	-	-	1	-
218	Baligród	9.9	15.1	5.1	22.5	29 31	- 1.3	10	37.3	41.7	48.6	127.6	29.0	22	1	23	16	9	6	1	23	-	1	3	-	-	2	-
219	Gubałówka	7.7	11.2	4.9	19.3	31	- 0.6	8	42.9	58.5	39.6	141.0	23.1	14	4	24	16	9	6	1	24	2	2	3	-	-	3	-
221	Smolnik	9.1	14.5	3.0	21.9	29	- 3.8	9	52.1	35.4	48.9	136.4	36.4	22	2	20	14	8	6	1	20	-	-	3	-	-	1	-
222	Łysa Polana	6.9	11.5	3.0	19.7	31	- 1.9	9	47.3	59.3	46.5	153.1	25.5	22	2	23	16	8	7	3	23	1	-	1	-	-	3	-
223	Hala Gąsienicowa	3.6	6.6	1.5	13.6	31	- 4.1	8	73.1	57.2	74.5	204.8	38.2	22	3	24	20	13	7	2	18	14	4	19	-	-	5	11

TABLICA V

WYNIKI MIESIĘCZNE POMIARÓW TEMPERATURY MINIMALNEJ PRZY POWIERZCHNI GRUNTU ORAZ TEMPERATURY GRUNTU

МЕСЯЧНЫЕ РЕЗУЛЬТАТЫ ИЗМЕРЕНИЙ МИНИМАЛЬНОЙ ТЕМПЕРАТУРЫ У ПОВЕРХНОСТИ ПОЧВЫ И ТЕМПЕРАТУРЫ ПОЧВЫ

MONTHLY RESULTS OF GROUND SURFACE MINIMUM AIR TEMPERATURE AND SOIL TEMPERATURE MEASUREMENTS

Nr	STACJA – POSTERUNEK	TEMPERATURA MINIMALNA PRZY POWIERZCHNI GRUNTU T_g			TEMPERATURA GRUNTU NA GŁĘBOKOŚCIACH														
					5 cm						10 cm			20 cm			50 cm		
		$\overline{Min}$	Min abs.	Data	7	13	21	Dies	Max	Min	Dies	Max	Min	Dies	Max	Min	Dies	Max	Min
4	Ustka	3.8	- 2.3	10	10.3	16.4	14.7	13.8	22.8	5.3	13.4	20.4	5.5	12.7	18.5	6.2	11.7	14.8	7.7
5	Lebork	1.4	- 5.1	16	8.5	13.9	13.1	11.8	20.7	2.5	11.0	17.7	3.5	10.4	14.8	5.0	9.6	11.2	7.2
14	Koszalin	2.8	- 4.1	9	9.7	15.5	14.0	13.1	21.2	5.0	12.4	18.2	4.6	11.6	16.2	5.3	10.6	12.9	7.2
19	Suwałki	3.6	- 3.4	21	9.4	15.4	13.3	12.7	21.4	6.0	12.1	18.7	6.2	11.0	16.2	6.6	10.1	12.2	7.6
23	Kętrzyn	2.7	- 2.3	21	9.1	14.6	13.1	12.3	19.7	4.7	11.6	16.9	4.5	10.7	15.1	5.4	9.7	11.5	6.9
24	Radostowo	1.8	- 2.4	11	9.3	14.6	13.4	12.4	20.6	4.5	11.9	17.8	5.0	10.9	15.3	5.5	9.7	11.5	6.9
25	Świnoujście	5.4	- 2.8	8	10.4	16.5	15.0	14.0	23.0	4.1	13.6	20.4	4.2	12.9	18.8	5.5	11.8	14.5	7.3
27	Resko	2.8	- 3.5	10	8.9	16.6	15.5	13.7	24.9	1.8	13.3	22.9	2.6	12.3	19.5	4.5	11.0	14.4	6.9
29	Olsztyn-Dajtki	3.0	- 2.4	21	9.7	17.7	14.3	13.9	25.2	4.2	13.2	21.0	4.6	12.5	19.3	5.3	11.4	14.3	7.0
30	Prabuty	3.2	- 1.7	11	8.3	15.0	12.7	12.0	22.3	3.0	11.6	18.7	4.6	10.8	16.3	5.2	9.7	11.7	6.3
31	Szczecinek	2.4	- 4.7	16	9.5	18.5	15.1	14.4	26.7	3.1	13.8	23.6	3.1	12.9	20.8	4.6	11.7	15.0	7.7
32	Śliwice	2.2	- 3.0	11	9.6	16.7	13.3	13.2	25.4	4.0	12.2	20.4	3.9	11.7	19.1	4.7	10.3	13.6	6.4
36	Biebrza	1.5	- 5.0	21	8.8	12.3	12.4	11.2	15.8	5.6	10.3	13.7	6.1	9.4	11.5	6.7	7.2	9.0	4.7
42	Szczecin-Dąbie	4.3	- 2.4	10	10.3	17.8	15.5	14.5	26.1	4.7	14.1	23.1	4.3	13.7	22.4	5.2	12.0	15.4	7.9
47	Piła	3.4	- 4.7	9	10.1	18.4	15.6	14.7	28.1	4.7	13.9	24.3	4.3	13.2	21.5	5.6	11.9	15.8	7.8
48	Białystok	2.7	- 5.2	21	10.1	16.4	14.1	13.5	23.2	5.9	12.6	19.0	6.3	11.9	17.2	6.9	10.2	12.6	7.4
50	Bydgoszcz	4.0	- 2.9	9	10.1	18.0	15.1	14.4	25.2	4.9	13.8	22.6	4.8	13.2	20.8	6.0	11.9	15.2	8.0
51	Mława	4.6	0.3	31	10.1	16.9	13.8	13.6	24.2	3.9	13.1	21.3	4.4	12.2	18.8	5.3	11.0	13.7	6.6
52	Ostrołęka	4.4	- 1.4	21	10.9	18.7	14.8	14.8	26.5	6.4	14.0	21.0	7.1	13.3	18.6	7.5	12.1	14.3	8.9
57	Krzyż	2.8	- 5.1	10	10.4	17.4	15.5	14.4	24.6	4.5	13.9	22.2	4.3	13.0	19.9	5.5	11.6	14.8	7.8
61	Gorzów WLkp.	2.0	- 7.2	10	9.7	16.9	15.6	14.1	24.9	3.2	13.6	22.4	3.1	12.7	19.8	4.7	12.0	14.9	7.9
63	Białowieża	2.7	- 6.5	21	10.1	16.6	13.8	13.5	22.5	6.6	12.8	18.9	6.9	11.4	16.9	7.1	10.2	12.1	7.7
64	Poświętne	4.1	- 2.2	31	11.0	17.6	14.6	14.4	24.0	5.4	14.0	21.7	5.8	12.9	18.2	6.5	11.7	13.8	7.7
66	Przebędowo	4.7	- 2.4	9	10.3	17.7	13.8	13.9	25.0	5.0	13.5	22.3	4.2	12.7	19.4	4.2	11.8	15.0	8.0
68	Płock-Radziwie	5.1	- 1.7	11	11.4	18.2	15.4	15.0	25.2	5.4	14.4	22.3	5.8	13.6	20.1	6.6	12.4	15.3	8.1
72	Słubice	4.1	- 4.7	10	11.0	17.5	16.5	15.0	24.2	3.5	14.4	22.5	3.9	13.5	19.6	5.8	12.6	15.3	8.5
73	Paproć	4.5	- 4.2	10	9.7	16.6	13.8	13.4	22.8	3.7	12.8	19.9	4.1	12.0	17.9	5.5	10.8	13.2	8.1
75	Warszawa-Bielany	5.7	0.7	31	11.6	18.8	14.4	14.9	27.2	5.4	14.0	22.4	6.2	13.4	20.4	6.6	11.9	14.7	8.2
78	Koło	5.2	- 1.6	9	10.5	17.2	14.6	14.1	25.2	5.5	13.6	21.2	5.6	12.7	18.5	7.1	11.7	14.2	8.2
79	Siedlce	4.4	- 2.7	21	10.8	18.0	14.6	14.5	23.2	5.0	13.8	20.3	5.9	12.8	17.7	6.5	11.4	13.7	7.9
81	Brwinów	5.6	1.0	31	11.1	18.1	14.3	14.5	25.2	5.5	14.0	23.2	5.0	13.6	20.9	6.7	12.3	15.6	8.2
90	Zielona Góra	5.9	- 2.1	10	10.6	19.0	16.2	15.3	27.9	3.9	14.8	25.1	3.3	14.2	23.3	4.5	13.0	16.6	8.1
91	Leszno-Strzyżewice	4.4	- 4.0	10	10.8	18.4	16.1	15.1	26.1	5.2	14.6	22.5	5.4	13.5	19.5	7.3	12.3	14.8	9.2
97	Kalisz	4.1	- 4.8	11	10.2	16.1	14.0	13.4	23.1	4.8	12.8	21.3	5.0	12.0	18.9	6.5	10.9	13.2	8.4
99	Smolice	6.2	- 1.1	9 11	10.9	17.9	14.2	14.3	26.2	5.9	14.0	23.1	6.0	13.4	19.9	6.3	12.2	14.9	9.1
105	Włodawa	5.0	- 1.7	21	10.7	16.8	14.3	13.9	23.0	5.7	13.4	20.1	6.2	12.6	17.6	6.8	11.2	13.7	7.9
109	Radom	5.2	0.3	21	10.2	16.2	13.8	13.4	23.0	5.5	13.1	20.3	5.9	12.3	17.7	6.8	10.9	13.9	7.7
110	Puławy	6.1	0.2	21	10.9	17.3	14.0	14.1	24.4	5.3	13.7	21.0	6.0	12.8	19.0	7.0	11.7	14.8	8.4
112	Sulejów	4.4	- 0.8	9	9.9	16.1	13.5	13.2	23.4	5.2	12.5	18.7	5.5	11.9	16.9	6.6	11.0	13.3	8.6
115	Legnica	5.8	- 1.5	10	10.1	15.9	13.8	13.3	23.6	5.1	12.7	19.2	5.3	12.3	17.2	6.5	11.4	14.1	8.7
116	Wieluń	5.1	- 2.1	11	10.0	17.0	14.3	13.8	25.3	4.7	13.6	22.5	5.4	12.9	20.4	6.7	11.8	14.8	9.1
117	Zgorzelec	5.0	- 2.2	8	9.6	16.6	13.6	13.3	24.4	4.3	12.8	20.6	3.9	12.1	17.8	5.3	11.2	13.6	8.0
122	Łaskowice Oławskie	4.0	- 3.5	9	10.6	18.0	14.4	14.3	25.5	6.3	13.7	20.4	5.6	12.7	18.2	6.9	11.9	14.4	8.9
127	Jelenia Góra	3.4	- 4.7	9	8.4	13.7	12.7	11.6	19.8	2.4	11.2	17.1	3.7	10.6	14.7	5.3	9.9	12.1	7.5
129	Kielce	6.1	0.4	24	10.9	17.0	14.6	14.2	24.0	6.3	13.7	21.9	6.6	13.2	19.8	7.4	12.0	14.7	9.1
131	Częstochowa	5.5	- 1.9	9	10.0	16.4	13.8	13.4	24.9	5.2	12.7	20.0	6.0	12.2	18.0	7.3	11.2	13.9	8.6
137	Zdanów	.	.	.	.	.	.	.	.	.	.	.	.	.	.	.	.	.	.
138	Zamość	5.4	- 1.5	21	10.2	17.3	14.3	13.9	25.5	5.6	13.1	20.8	5.1	12.1	18.9	6.0	11.1	14.0	7.9
141	Opole	5.5	- 1.6	9	10.6	17.4	15.5	14.5	25.1	5.9	14.1	21.8	6.2	13.0	19.5	7.0	11.7	15.0	8.9
151	Kłodzko	4.4	- 2.3	9	9.2	16.1	13.8	13.0	24.7	5.0	12.3	20.2	6.2	11.5	16.8	6.8	10.1	12.7	8.1
152	Świerklaniec	4.6	- 3.4	9	9.7	15.7	12.9	12.8	22.5	4.4	12.2	19.2	5.1	11.7	17.4	6.2	10.7	13.7	8.3
170	Rzeszów-Jasionka	5.0	- 3.6	10	10.1	16.2	13.9	13.4	23.2	3.6	12.9	20.0	4.2	12.2	18.5	5.6	11.1	13.2	8.8
178	Paczyna	4.5	- 1.8	9	10.4	16.5	14.1	13.7	22.9	5.1	13.3	20.4	5.9	12.8	18.9	7.1	11.3	14.7	9.0
182	Wadowice	5.9	- 1.3	9	11.0	16.8	14.4	14.1	24.1	5.4	13.6	20.4	6.3	12.7	18.5	7.5	11.5	14.2	9.1
186	Przemyśl	6.5	- 1.1	10	9.7	15.2	13.5	12.8	23.2	4.7	12.2	20.1	5.0	11.4	17.1	6.7	10.4	12.7	8.3
207	Lesko	4.7	- 2.9	10	9.7	13.6	13.8	12.4	21.0	4.7	11.9	19.9	5.6	11.0	15.4	7.3	10.3	12.5	8.7
220	Zakopane	2.1	- 5.1	9	7.0	12.3	11.3	10.2	19.8	2.3	9.8	17.6	3.7	9.1	14.9	5.2	7.9	10.3	6.4

TABLICA VI

WARTOŚCI GODZINNE USŁONECZNIENIA (MIESIĘCZNE)

ЧАСОВЫЕ (МЕСЯЧНЫЕ) СУММЫ СОЛНЕЧНОГО СИЯНИЯ

HOURLY (MONTHLY) SUNSHINE DURATION VALUES

Nr	STACJA – POSTERUNEK	USŁONECZNIENIE S_m																		
		3–4	4–5	5–6	6–7	7–8	8–9	9–10	10–11	11–12	12–13	13–14	14–15	15–16	16–17	17–18	18–19	19–20	20–21	Σ
3	Hel	–	–	6.7	12.0	13.3	14.3	15.8	16.8	17.1	17.7	19.7	18.7	18.8	18.0	13.5	8.4	0.5	–	211.3
4	Ustka	–	3.1	13.2	16.0	18.3	17.7	18.1	17.5	16.8	16.3	16.5	18.1	19.3	19.1	15.6	11.2	1.4	–	238.2
5	Lębork	–	0.3	6.6	11.5	12.8	13.8	15.0	15.8	16.4	15.9	16.6	17.0	19.8	17.5	18.2	14.1	3.0	–	214.3
6	Gdynia	–	1.9	9.7	13.6	13.5	14.0	14.4	16.4	17.0	17.1	16.9	16.5	16.9	18.8	16.6	12.9	3.4	–	219.6
11	Świbno	–	2.3	10.0	12.4	14.1	15.4	17.1	17.0	16.8	18.9	18.8	17.4	17.2	17.3	13.8	10.1	1.0	–	219.6
14	Koszalin	0.1	7.1	15.2	17.6	17.5	18.5	20.3	18.4	16.7	18.0	18.1	20.0	20.7	20.6	16.4	14.3	5.6	–	265.1
15	Kołobrzeg	–	1.7	10.2	13.6	17.7	18.9	18.9	17.8	17.3	17.5	18.1	19.9	18.4	17.7	14.1	12.9	3.0	–	237.7
19	Suwałki	–	6.1	12.6	16.1	16.8	18.3	17.4	17.8	13.9	14.6	14.7	14.7	15.6	14.3	14.9	11.4	2.2	–	221.4
22	Dziwnów	0.0	5.3	12.7	14.3	15.6	16.5	16.6	15.2	16.4	15.8	17.3	17.2	18.0	15.3	15.8	15.0	3.7	–	230.7
25	Świnoujście	•	•	•	•	•	•	•	•	•	•	•	•	•	•	•	•	•	•	•
26	Nikołajki	–	3.3	11.4	15.0	16.6	18.8	18.3	18.4	18.9	17.1	16.2	13.1	11.5	10.2	10.6	9.7	4.7	0.1	213.9
27	Resko	–	–	3.8	13.7	17.1	17.4	18.1	16.4	16.4	15.0	16.7	15.6	16.3	15.1	13.3	8.5	–	–	203.4
30	Prabuty	0.7	3.1	9.7	11.7	11.8	13.2	13.6	14.7	15.9	16.6	16.3	13.2	13.5	13.9	14.0	13.0	5.2	–	200.1
31	Szczecinek	–	0.9	10.8	14.3	16.8	18.0	17.8	17.7	17.0	17.6	16.1	16.7	17.0	17.5	16.4	13.0	1.6	–	229.2
33	Chojnice	–	2.1	11.7	15.8	17.4	18.6	16.5	16.1	16.5	15.3	17.5	13.4	13.0	12.4	12.2	11.6	4.8	–	214.9
36	Biebrza	–	0.0	5.6	13.4	17.3	17.6	17.7	17.2	16.1	16.0	15.3	14.4	12.4	14.3	10.6	7.5	0.8	–	196.2
42	Szczecin-Dąbie	–	2.2	10.5	13.3	14.2	15.2	16.3	16.5	15.6	15.9	15.2	14.8	13.9	14.0	13.5	11.0	2.0	–	204.1
48	Białystok	–	3.5	13.2	17.0	17.1	16.2	17.2	17.5	15.1	15.2	14.7	16.5	14.3	12.1	13.1	8.7	1.3	–	212.7
50	Bydgoszcz	–	3.2	12.3	16.8	18.3	18.1	17.5	17.1	16.1	13.4	12.8	12.8	12.9	10.9	10.3	11.1	3.7	–	207.3
52	Ostrołęka	–	2.9	11.6	14.3	16.2	18.0	16.9	16.3	14.8	14.4	13.8	12.7	14.0	13.0	12.7	7.7	0.1	–	199.7
54	Toruń	–	3.8	11.8	14.9	16.2	15.3	15.8	16.3	16.4	18.2	15.9	15.2	15.7	13.4	12.1	8.9	2.5	–	212.4
61	Gorzów Wlkp	–	1.2	10.8	14.3	15.9	15.3	17.7	17.1	15.5	13.2	13.7	13.5	13.8	12.6	13.2	11.6	4.2	–	203.6
63	Białowieża	–	4.8	12.3	16.6	17.6	18.1	17.5	18.2	16.2	13.5	13.3	14.7	13.4	11.8	11.9	8.1	0.7	–	208.7
64	Poświętne	–	1.3	7.2	10.4	11.6	11.6	12.5	12.2	13.5	14.2	13.9	11.1	9.9	13.1	13.2	11.7	3.3	–	170.7
70	Poznań-Ławica	–	4.0	10.5	14.4	16.7	18.0	17.5	17.2	19.6	18.4	16.0	14.0	13.3	12.8	13.3	9.4	1.3	–	216.4
75	Warszawa-Bielany	–	0.7	5.8	12.2	14.2	15.5	18.2	18.7	16.3	15.1	13.9	15.3	11.7	9.6	6.9	4.2	0.5	–	178.8
77	Sinołęka	–	1.5	7.0	10.5	13.9	15.4	16.5	19.5	17.4	16.6	14.8	13.3	11.6	9.8	9.6	6.2	1.0	–	184.6
81	Brwinów	–	2.3	7.0	11.5	13.8	15.7	17.2	17.9	15.3	13.9	14.0	13.6	11.5	9.1	9.3	5.7	1.0	–	178.8
85	Terespol	–	–	5.3	12.4	16.1	16.4	16.6	17.4	19.4	18.5	18.2	16.8	16.0	14.6	10.2	5.9	0.1	–	203.9
91	Leszno-Strzyżewice	–	3.7	10.2	12.9	15.0	16.5	16.8	17.8	17.1	16.8	16.7	15.8	15.5	15.8	13.5	10.3	1.9	–	216.3
97	Kalisz	–	1.6	9.8	12.3	16.0	17.0	17.5	16.7	15.4	12.6	11.0	13.3	13.0	10.6	8.7	3.7	0.2	–	179.4
98	Łódź-Lublinek	–	1.1	7.4	12.2	14.7	15.6	15.2	15.7	15.1	14.1	14.0	14.6	10.5	8.7	7.7	7.0	1.6	–	175.2
105	Włodawa	–	1.9	8.4	12.6	13.8	14.0	16.1	14.7	15.9	15.9	14.1	11.6	13.4	11.6	9.7	6.2	1.0	–	180.9
110	Puławy	–	0.9	5.9	7.1	11.0	12.4	14.3	15.0	16.0	15.3	12.7	11.4	11.7	8.6	7.2	2.6	–	–	152.1
116	Wieluń	–	0.9	6.4	11.1	13.2	16.0	16.3	14.6	15.5	13.0	14.6	13.1	12.1	11.3	8.4	6.7	0.6	–	173.8
117	Zgorzelec	–	–	1.3	7.5	12.9	14.2	15.7	16.0	14.1	12.8	12.5	11.8	11.4	8.9	7.4	4.4	–	–	150.9
122	Laskowice Oławskie	–	–	4.7	10.3	13.7	15.2	14.4	14.6	13.3	12.8	13.3	12.5	11.7	10.2	9.7	5.1	0.3	–	161.8
127	Jelenia Góra	–	–	2.3	8.8	11.8	12.8	13.0	12.8	12.4	11.9	10.1	8.3	11.9	10.4	9.0	4.7	–	–	140.2
132	Szczawno-Zdrój	•	•	•	•	•	•	•	•	•	•	•	•	•	•	•	•	•	•	•
135	Werbkowice	–	1.9	6.1	10.0	10.7	10.6	10.2	10.1	9.3	10.6	11.0	10.7	10.7	9.8	8.4	4.8	0.2	–	135.1
136	Śnieżka	–	0.3	7.3	9.7	11.2	12.3	12.0	11.0	9.0	9.4	8.5	8.9	9.1	8.2	8.1	6.0	1.6	–	132.5
137	Zdanów	•	•	•	•	•	•	•	•	•	•	•	•	•	•	•	•	•	•	•
141	Opole	–	0.2	2.5	10.9	15.5	16.8	16.9	18.6	18.2	18.3	16.7	13.4	12.5	10.9	9.7	4.1	0.3	–	185.5
157	Lądek-Zdrój	–	–	–	1.2	12.8	13.3	11.6	12.6	12.8	13.2	13.1	11.4	11.1	6.2	5.5	1.2	–	–	126.0
165	Katowice	–	–	1.9	6.4	9.7	13.1	14.3	15.9	16.0	15.8	14.3	13.7	11.3	9.3	8.1	1.9	–	–	151.7
170	Rzeszów-Jasionka	–	–	2.1	6.7	9.1	12.5	12.6	13.6	14.4	13.3	14.8	14.7	13.6	13.1	9.0	4.5	0.2	–	154.2
171	Racibórz	–	–	3.1	9.6	12.7	13.6	14.5	14.2	14.4	12.7	13.5	12.6	11.6	10.1	7.9	5.6	0.6	–	156.7
173	Kraków-Balice	–	0.0	2.1	5.9	10.0	11.9	13.9	15.4	16.4	17.2	15.9	15.1	14.4	14.7	9.2	2.0	–	–	164.1
176	Tarnów	–	0.7	6.3	10.4	8.8	10.8	12.2	12.0	12.0	9.8	9.4	9.5	10.2	11.2	11.2	8.4	1.5	–	144.4
184	Aleksandrowice	–	1.2	5.9	8.6	10.6	14.2	14.0	14.4	12.8	16.4	17.3	18.2	17.2	12.8	11.1	7.4	0.8	–	182.9
186	Przemyśl	–	1.6	7.0	9.2	9.5	9.5	10.3	10.7	9.3	8.7	10.0	9.9	10.7	12.0	9.5	5.9	0.8	–	134.6
189	Cieszyn-Bobrek	–	–	2.4	9.2	10.2	13.5	14.9	15.8	14.2	14.7	16.4	17.4	13.9	12.8	11.6	5.4	0.4	–	172.8
198	Rabka	–	–	3.9	8.4	8.9	10.2	11.9	12.0	10.6	13.8	12.3	12.2	10.2	12.3	8.5	3.3	–	–	138.5
199	Nowy Sącz	–	0.6	5.4	8.9	11.5	12.3	14.3	14.5	12.9	12.1	11.9	12.2	14.6	12.7	9.1	2.7	–	–	155.7
204	Iwonicz-Zdrój	–	0.2	3.9	9.1	7.4	10.8	12.6	12.0	10.9	10.7	11.2	11.3	10.3	10.1	7.5	0.2	–	–	128.2
207	Lesko	–	–	2.8	7.9	12.5	11.9	12.6	11.4	9.8	10.3	11.5	10.3	11.2	11.3	10.3	4.6	0.1	–	138.5
220	Zakopane	–	–	3.0	7.8	8.6	10.1	10.3	9.0	10.5	10.6	11.9	11.8	12.0	11.0	8.6	5.5	–	–	130.7
224	Kasprowy Wierch	–	0.3	4.2	6.6	8.0	9.5	7.8	7.1	7.0	8.2	8.7	7.5	7.8	7.5	5.6	2.1	0.1	–	98.0

TABLICA VII

KALENDARZ TYPÓW CYRKULACJI I TYPÓW POGODY

КАЛЕНДАРЬ ТИПОВ ЦИРКУЛЯЦИИ И ТИПОВ ПОГОДЫ

THE CALENDAR OF CIRCULATION AND WEATHER TYPES

DZIEŃ	TYP CYRKULACJI	TYP POGODY
1	SE_C	2 2 (2_3 2_1)
2		
3	E_C	
4		
5		
6		
7	NE_C	1 3 (1_0 3)
8		
9		1 1 (1_0 1)
10	E_O	
11		
12		2 1 (2_1 1)
13		
14		
15		
16		
17	NE_A	
18		
19		
20		
21		
22	NE_C	1 3 (1 3_2)
23		
24		
25		
26	NW_C	
27		
28		2 3 (2_1 3_2)
29		
30	X	
31	E_O	

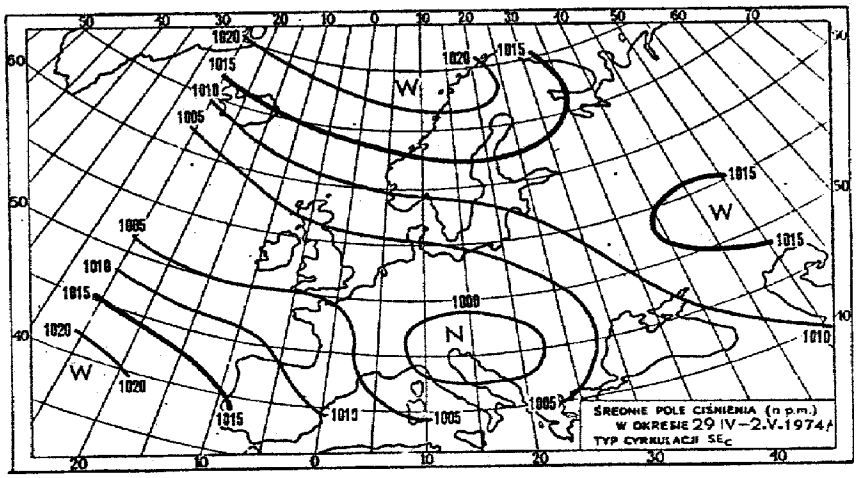

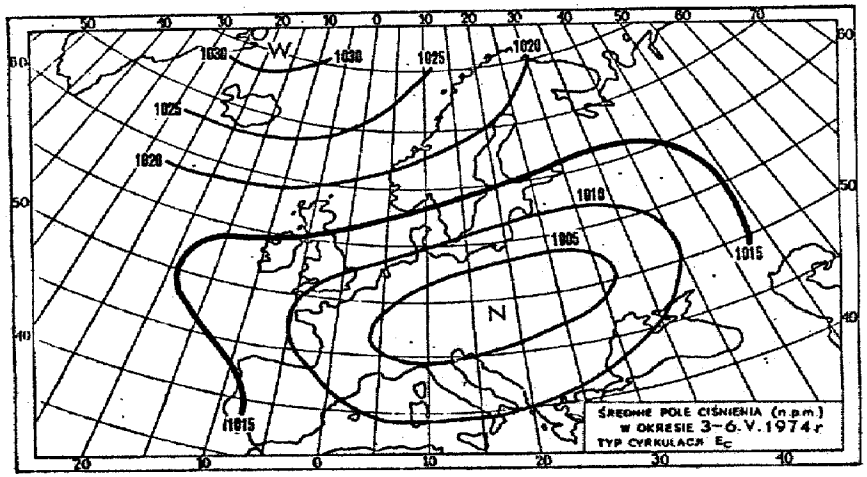

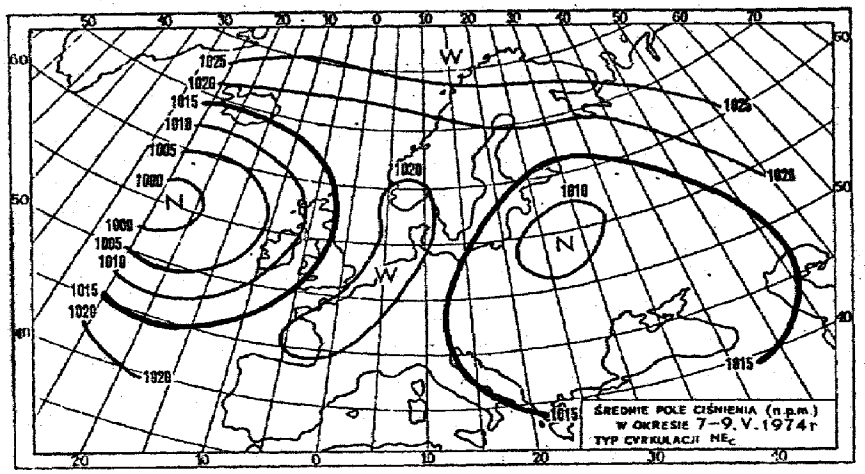
ŚREDNIE POLE CIŚNIENIA (n.p.m.)
W OKRESIE 7-9.V.1974r
TYP CYRKULACJI NEc

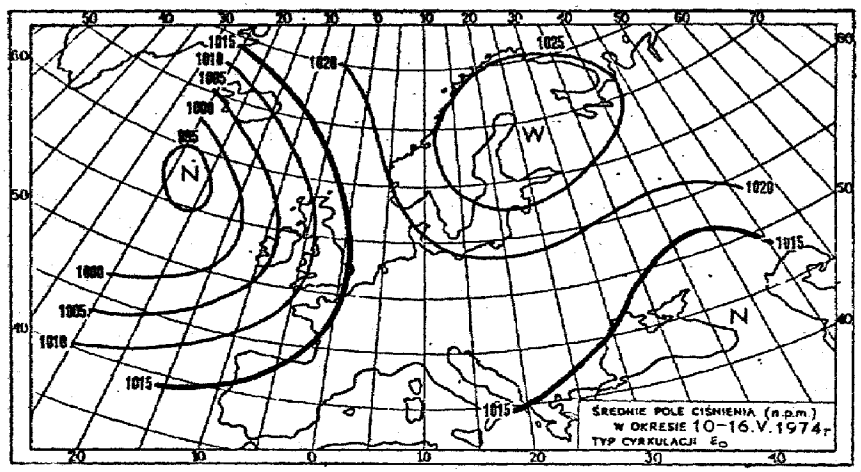
ŚREDNIE POLE CIŚNIENIA (n.p.m.)
W OKRESIE 10-16.V.1974r
TYP CYRKULACJI E0

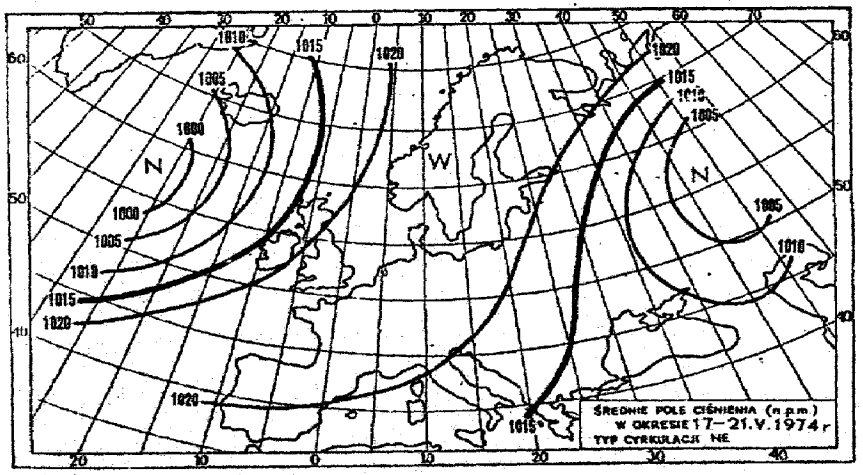
ŚREDNIE POLE CIŚNIENIA (n.p.m.)
W OKRESIE 17-21.V.1974r
TYP CYRKULACJI NE

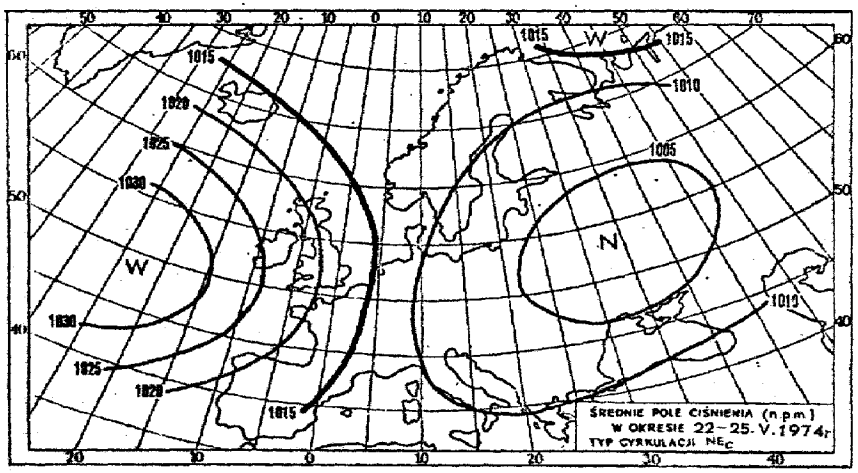
ŚREDNIE POLE CIŚNIENIA (n.p.m.)
W OKRESIE 22-25.V.1974r
TYP CYRKULACJI NEc

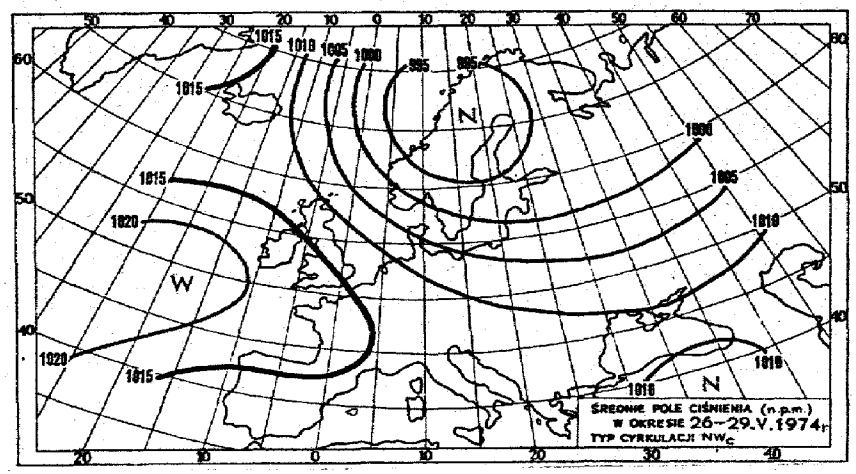
ŚREDNIE POLE CIŚNIENIA (n.p.m.)
W OKRESIE 26–29.V.1974r.
TYP CYRKULACJI NWc

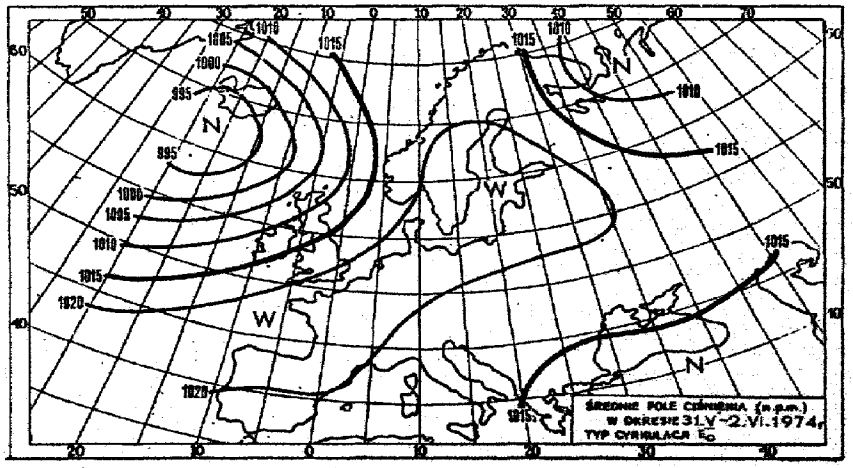
ŚREDNIE POLE CIŚNIENIA (n.p.m.)
W OKRESIE 31.V–2.VI.1974r.
TYP CYRKULACJI Ec

IMGW zam. 392/74 500+40

MOC. 11438
R684.20

INSTYTUT METEOROLOGII i GOSPODARKI WODNEJ

ROCZNIK METEOROLOGICZNY 1974

CZERWIEC

TOM IX — ZESZYT 6

ATMOSPHERIC SCIENCES
LIBRARY
APR 23 1976
N.O.A.A.
U.S. Dept. of Commerce

WARSZAWA 1975

INSTYTUT METEOROLOGII i GOSPODARKI WODNEJ

ROCZNIK METEOROLOGICZNY 1974

CZERWIEC

TOM IX – ZESZYT 6

МЕТЕОРОЛОГИЧЕСКИЙ ЕЖЕГОДНИК ИЮНЬ – 1974

METEOROLOGICAL YEARBOOK JUNE – 1974

WARSZAWA 1975

PRZEDMOWA

Zeszyt niniejszy został opracowany w Ośrodku Gromadzenia i Rozpowszechniania Danych IMGW pod kierunkiem mgr Zofii Jackowskiej. Część opisowa, obejmująca objaśnienia, spis stacji oraz mapę rozmieszczenia stacji i posterunków uwzględnionych w Roczniku, jest dołączona jako oddzielny suplement do zeszytu 1.

ПРЕДИСЛОВИЕ

Настоящий выпуск разработан Центром сбора и распространения данных ИМВХ под руководством Зофии Яцковской. Описательная часть, охватывающая пояснения, список станций и карту размещения станций и постов, публикуемых в ежегоднике, прилагается как отдельное дополнение к выпуску 1.

PREFACE

This fascicle was prepared in the Center of Data Collection and Dissemination in the Institute for Meteorology and Water Economy. Mrs. Zofia Jackowska, M. Sc., had charge of its edition. The descriptive part, comprising explanatory remarks as well as the list and the map of stations and posts the data from which are published in the Yearbook, is attached as a separate supplement to fascicle 1.

Dr MACIEJ SADOWSKI
Zastępca Dyrektora

Doc. dr inż. JAN ZIELIŃSKI
Dyrektor
Instytutu Meteorologii i Gospodarki Wodnej

TABLICA I

SPOSTRZEŻENIA CODZIENNE STACJI METEOROLOGICZNYCH
WARTOŚCI TERMINOWE

ЕЖЕДНЕВНЫЕ НАБЛЮДЕНИЯ МЕТЕОРОЛОГИЧЕСКИХ СТАНЦИЙ
СРОЧНЫЕ ЗНАЧЕНИЯ

EVERYDAY OBSERVATIONS AT METEOROLOGICAL STATIONS
VALUES FROM OBSERVATION TIMES

Godz. 01

DNI	TEMPERATURA POWIETRZA T	TEMPERATURA PUNKTU ROSY T_d	PREŻNOŚĆ PARY WODNEJ e	WILGOTNOŚĆ WZGLĘDNA U	CIŚNIENIE ATMOSFERYCZNE P_o	ZACHMURZENIE N	N_h	h	WIATR dd	v	WIDZIALNOŚĆ V	POGODA ww	W	OPAD R
1	8.3	5.0	8.7	79	1017.6	4	4	9	10	3	7	03	1	-
2	8.6	8.2	10.9	97	1025.2	4	4	9	C3	2	6	10	1	-
3	13.0	5.3	8.9	60	1019.8	8	6	4	19	4	6	61	1	0.0
4	10.9	7.6	10.4	80	1017.0	6	2	5	27	8	7	03	1	-
5	10.7	7.8	10.6	82	1016.2	7	0	9	27	7	7	01	2	-
6	7.2	5.9	9.3	91	1014.8	1	0	9	17	3	6	10	0	-
7	9.7	8.7	11.2	93	1009.4	4	0	9	18	2	6	10	1	-
8	9.2	7.1	10.1	87	1012.1	2	2	9	21	5	6	10	1	-
9	7.7	6.4	9.6	91	1008.1	7	0	9	18	4	6	10	2	-
10	10.7	8.7	11.2	87	1005.5	2	2	5	27	7	6	10	1	-
11	8.5	6.5	9.7	88	1009.1	5	3	9	15	2	6	10	1	-
12	6.6	5.5	9.0	93	1010.9	1	0	9	C0	0	6	10	0	-
13	10.5	9.9	12.2	96	1011.8	8	6	3	C6	7	5	60	6	0.3
14	11.6	10.7	12.9	94	1014.8	4	0	9	04	6	6	10	1	-
15	10.1	9.7	12.0	97	1015.9	8	8	3	07	2	3	44	4	-
16	11.6	11.0	13.1	95	1015.1	6	6	9	10	2	6	10	1	-
17	12.0	11.0	13.1	94	1012.7	0	0	9	C9	1	6	10	0	-
18	12.2	9.7	12.0	84	1010.7	0	0	9	09	4	7	02	0	-
19	13.7	11.5	13.6	87	1012.2	3	3	5	09	2	7	02	1	-
20	12.7	10.9	13.0	89	1014.6	8	8	4	28	8	6	10	2	-
21	12.8	11.0	13.1	89	1012.2	8	8	4	25	5	6	10	2	-
22	12.6	11.9	13.8	94	1012.5	8	8	3	29	3	3	44	4	-
23	12.0	11.4	13.5	96	1011.9	8	8	3	06	1	5	51	2	0.2
24	12.1	11.7	13.8	98	1009.0	8	7	3	04	3	4	61	4	2.7
25	10.9	10.7	12.9	99	1010.2	8	8	3	24	2	3	46	2	-
26	14.4	13.4	15.4	93	1003.0	0	0	9	23	4	6	10	1	-
27	14.3	13.3	15.3	93	997.1	8	8	4	18	3	6	29	8	3.8
28	11.5	9.7	12.0	89	997.9	5	0	9	18	2	6	10	1	-
29	13.1	10.4	12.7	84	1003.0	7	7	9	27	6	7	03	1	-
30	10.2	9.2	11.6	93	1008.3	0	0	9	00	0	6	10	0	-

Godz. 07

DNI	TEMPERATURA POWIETRZA T	TEMPERATURA PUNKTU ROSY T_d	PREŻNOŚĆ PARY WODNEJ e	WILGOTNOŚĆ WZGLĘDNA U	CIŚNIENIE ATMOSFERYCZNE P_o	ZACHMURZENIE N	N_h	h	WIATR dd	v	WIDZIALNOŚĆ V	POGODA ww	W	OPAD R
1	11.1	8.1	10.8	81	1019.6	6	2	9	10	5	7	03	1	-
2	10.0	7.8	10.6	87	1025.9	2	2	9	C2	2	7	01	1	-
3	13.6	12.0	14.1	90	1017.7	8	8	9	26	4	6	10	6	0.0
4	10.3	7.2	10.1	81	1018.1	2	2	4	27	8	8	02	1	-
5	10.7	7.2	10.1	79	1016.8	2	1	9	27	8	8	01	1	-
6	13.2	5.9	9.2	61	1012.1	1	0	9	18	3	8	02	1	-
7	11.3	8.1	10.8	80	1010.0	7	3	5	19	2	7	03	1	-
8	10.5	7.0	10.0	79	1011.8	7	3	5	21	4	7	03	1	-
9	8.8	7.5	10.4	92	1004.4	8	6	4	14	3	6	61	2	0.4
10	11.3	9.1	11.6	86	1008.4	4	2	5	21	4	7	03	0	-
11	12.3	7.6	10.4	73	1009.5	6	3	6	27	1	7	03	2	-
12	10.9	8.9	11.4	87	1011.5	7	7	9	32	3	7	01	1	-
13	12.0	10.6	12.8	91	1013.0	6	6	5	03	7	6	10	6	0.0
14	11.8	10.7	12.9	94	1015.1	7	7	5	C3	5	6	10	1	-
15	11.8	11.2	13.3	96	1016.6	5	1	5	04	1	4	28	4	-
16	13.6	11.9	13.9	90	1014.8	7	7	9	06	2	6	10	2	-
17	13.7	11.5	13.6	86	1011.1	1	0	9	32	1	7	03	0	-
18	17.0	9.5	11.9	61	1011.0	0	0	9	14	4	7	02	0	-
19	13.5	12.5	14.5	93	1012.8	8	2	5	27	2	6	60	1	0.0
20	12.3	9.2	11.6	82	1014.8	7	7	9	28	7	7	02	2	-
21	12.8	12.2	14.3	96	1011.2	8	8	4	27	3	5	25	2	1.9
22	11.7	11.1	13.2	95	1012.3	8	6	3	33	2	3	61	4	1.9
23	12.5	12.1	14.1	98	1011.4	8	8	3	C4	1	3	46	5	0.2
24	11.8	11.4	13.5	97	1008.5	8	8	3	04	3	3	46	6	1.5
25	11.1	10.7	12.9	97	1008.0	8	8	3	22	3	3	42	4	-
26	14.8	12.1	14.1	84	1002.8	7	7	5	24	4	7	02	1	-
27	15.5	15.0	17.0	97	996.9	8	3	4	19	3	5	25	8	13.5
28	12.7	11.6	13.7	94	998.2	8	8	7	25	2	6	60	1	0.0
29	13.8	11.8	13.8	87	1003.8	1	1	5	27	3	7	01	1	-
30	14.8	11.9	13.9	83	1010.7	6	6	9	32	3	7	03	1	-

Godz. 13

1	11.8	7.4	10.3	75	1021.9	5	1	5	06	7	7	01	2	-
2	13.4	8.8	11.3	74	1025.3	2	0	9	36	2	7	01	0	-
3	12.5	11.6	13.6	94	1017.4	8	6	4	28	4	3	60	4	2.4
4	12.5	6.7	9.8	68	1019.0	5	2	5	27	10	8	01	1	-
5	12.4	7.5	10.4	72	1018.2	3	2	5	26	8	8	02	1	-
6	20.1	4.5	8.4	36	1008.7	8	8	9	17	8	7	03	1	-
7	12.6	5.9	9.2	63	1011.0	5	2	5	28	7	7	01	1	-
8	11.4	7.0	10.0	75	1011.8	5	5	5	26	7	7	01	8	0.5
9	10.3	8.9	11.4	91	1001.2	8	6	3	18	3	6	63	6	5.3
10	12.7	7.2	10.1	69	1009.8	2	1	5	29	3	7	01	0	-
11	14.3	8.4	11.0	68	1010.7	6	4	5	31	4	7	02	8	0.2
12	12.7	9.4	11.8	80	1012.4	8	1	5	36	4	7	02	2	-
13	13.2	10.6	12.8	84	1014.1	7	7	4	06	7	6	10	1	-
14	14.9	11.8	13.8	82	1015.5	2	1	9	03	5	7	01	1	-
15	15.5	11.2	13.3	76	1016.1	4	2	5	35	2	7	01	1	-
16	15.4	12.4	14.4	82	1014.6	3	2	5	04	3	7	02	1	-
17	15.5	11.5	13.6	78	1010.0	2	2	5	36	3	7	03	0	-
18	17.3	11.7	13.8	70	1011.1	1	1	5	10	4	7	01	0	-
19	12.1	11.5	13.6	96	1015.6	8	4	4	26	3	3	61	4	8.1
20	13.2	9.9	12.2	80	1015.2	8	2	4	27	8	7	02	2	-
21	12.6	12.0	14.1	96	1011.8	8	7	3	28	4	4	60	4	3.7
22	13.6	11.8	13.9	90	1013.1	8	8	3	07	1	5	10	6	0.1
23	14.4	13.4	15.4	93	1011.3	7	7	4	33	2	4	28	4	-
24	13.4	12.2	14.2	93	1009.5	8	8	3	02	2	3	42	4	-
25	16.7	13.4	15.4	81	1006.6	6	2	5	27	7	5	10	4	-
26	16.4	12.4	14.4	77	1003.1	0	0	9	26	8	7	01	1	-
27	15.5	11.5	13.6	78	998.1	6	6	5	28	3	7	01	8	0.1
28	12.5	10.5	12.7	88	1000.9	8	3	4	26	4	6	63	6	7.6
29	15.9	11.0	13.1	72	1005.0	2	1	5	27	4	8	02	0	-
30	16.0	11.5	13.6	75	1011.5	4	2	5	28	5	7	01	1	-

Godz. 19

1	9.9	7.7	10.5	87	1023.7	4	1	5	06	6	8	01	1	-
2	13.7	4.3	8.3	53	1023.6	5	0	9	28	1	7	03	1	-
3	12.7	10.0	12.3	84	1016.7	3	0	9	24	5	7	01	6	0.0
4	12.0	6.8	9.9	70	1017.4	5	4	9	27	8	7	01	2	-
5	12.8	7.1	10.1	68	1016.7	2	1	5	26	7	8	02	0	-
6	13.2	10.1	12.4	82	1010.0	7	7	9	24	3	6	10	6	0.2
7	12.0	6.3	9.6	68	1011.5	5	3	5	25	7	7	03	1	-
8	13.0	6.3	9.6	64	1010.0	6	2	5	27	2	8	03	1	-
9	9.8	7.7	10.5	87	1002.5	7	6	5	32	6	6	10	6	1.4
10	12.8	6.8	9.9	67	1009.1	1	0	9	06	4	7	01	1	-
11	12.7	7.2	10.1	69	1011.2	2	0	9	32	3	7	01	1	-
12	10.6	10.0	12.3	96	1011.3	8	6	3	36	8	6	61	6	2.4
13	12.3	10.7	12.9	90	1014.5	6	0	9	04	6	6	10	1	-
14	10.7	10.1	12.4	96	1015.9	8	8	4	06	4	6	10	1	-
15	13.9	11.9	13.9	88	1015.2	0	0	9	07	4	7	02	0	-
16	13.9	11.9	13.9	88	1013.7	2	0	9	C6	3	7	02	0	-
17	13.7	11.5	13.6	86	1009.9	0	0	9	C6	5	7	01	0	-
18	14.8	11.4	13.5	80	1011.5	5	5	9	C8	4	7	03	1	-
19	12.1	11.1	13.2	94	1014.8	7	7	5	29	5	4	10	6	0.2
20	13.0	10.5	12.7	85	1013.4	7	7	5	27	7	7	03	2	-
21	13.0	12.4	14.4	95	1012.1	8	8	3	30	4	3	46	6	0.1
22	12.4	11.4	13.5	94	1017.0	8	8	3	07	2	5	10	2	-
23	12.3	11.7	13.8	96	1009.8	8	8	3	02	2	3	46	2	-
24	12.9	11.9	13.9	94	1010.3	7	7	3	33	2	5	10	4	-
25	16.3	13.0	15.0	80	1004.4	5	0	9	24	7	6	10	1	-
26	16.7	11.2	13.3	70	1000.1	4	2	5	30	1	7	03	0	-
27	15.2	10.9	13.0	75	997.6	4	0	9	30	3	7	01	1	-
28	12.7	9.3	11.7	80	1002.2	7	7	9	24	2	7	02	6	2.1
29	15.3	10.6	12.8	74	1006.4	0	0	9	36	2	7	01	0	-
30	16.0	11.9	14.0	77	1010.6	1	1	5	29	3	7	02	0	-

Godz. 01

DNI	TEMPERATURA POWIETRZA T	TEMPERATURA PUNKTU ROSY T_d	PRĘŻNOŚĆ PARY WODNEJ e	WILGOTNOŚĆ WZGLĘDNA U	CIŚNIENIE ATMOSFERYCZNE P_o	ZACHMURZENIE N	N_h	h	WIATR dd	v	WIDZIALNOŚĆ V	POGODA ww	W	OPAD R
1	7.3	6.0	9.3	91	1017.9	5	0	9	02	2	7	02	2	-
2	4.2	3.2	7.7	93	1024.8	0	0	9	33	2	7	02	0	-
3	11.2	5.1	8.8	66	1020.8	5	0	9	16	2	7	03	1	-
4	9.1	7.6	10.5	91	1016.7	3	3	9	24	4	7	03	1	-
5	8.3	6.6	9.7	89	1016.2	3	1	6	24	4	7	01	1	-
6	6.1	4.5	8.4	89	1016.2	0	0	9	20	2	7	02	1	-
7	10.8	9.4	11.8	91	1010.2	6	6	5	28	1	6	10	8	0.1
8	7.2	5.9	9.3	91	1011.6	2	2	9	23	6	7	02	0	-
9	6.7	5.6	9.1	93	1009.7	1	1	5	19	2	7	02	1	-
10	8.2	6.9	10.0	92	1005.2	5	5	4	25	6	7	01	2	-
11	4.7	4.5	8.4	98	1010.6	8	0	9	00	0	7	03	1	-
12	7.8	7.4	10.3	97	1010.2	8	8	5	33	2	7	02	2	-
13	11.4	11.0	13.1	98	1009.5	4	4	4	35	4	5	10	6	0.0
14	12.5	11.2	13.3	92	1014.0	3	3	9	08	2	7	01	8	0.0
15	9.9	9.3	11.7	96	1014.9	5	2	5	35	3	6	10	1	-
16	10.4	9.6	12.0	95	1015.2	7	7	5	34	2	7	03	1	-
17	10.8	9.8	12.1	94	1011.9	0	0	9	30	4	7	02	0	-
18	9.4	8.4	11.0	93	1011.6	0	0	9	00	0	7	02	0	-
19	8.7	8.3	10.9	97	1013.2	0	0	9	00	0	8	02	0	-
20	11.7	10.5	12.7	93	1013.8	7	7	4	28	5	7	01	6	0.2
21	11.8	10.6	12.8	93	1011.9	8	5	4	24	4	7	61	2	0.6
22	12.7	12.5	14.5	99	1012.0	8	8	3	26	2	5	25	2	2.5
23	10.1	9.9	12.2	99	1012.0	4	4	4	33	1	3	44	9	2.2
24	12.8	12.4	14.4	98	1008.3	8	8	2	34	3	5	10	6	0.8
25	10.2	10.0	12.3	99	1009.1	7	7	3	30	6	6	10	2	-
26	13.9	12.3	14.3	90	1003.6	2	0	9	26	6	7	01	1	-
27	15.1	13.1	15.1	88	997.8	8	8	4	27	2	7	01	1	-
28	9.8	9.4	11.8	97	997.9	4	4	6	32	2	7	03	1	-
29	10.1	9.5	11.9	96	1002.7	6	4	5	26	3	7	03	2	-
30	7.9	7.2	10.2	96	1008.1	3	3	9	30	2	6	10	1	-

Godz. 07

DNI	TEMPERATURA POWIETRZA T	TEMPERATURA PUNKTU ROSY T_d	PRĘŻNOŚĆ PARY WODNEJ e	WILGOTNOŚĆ WZGLĘDNA U	CIŚNIENIE ATMOSFERYCZNE P_o	ZACHMURZENIE N	N_h	h	WIATR dd	v	WIDZIALNOŚĆ V	POGODA ww	W	OPAD R
1	10.2	7.3	10.2	82	1018.9	5	1	6	03	5	7	03	1	-
2	12.4	7.5	10.4	72	1025.2	1	1	9	01	1	7	02	0	-
3	12.9	10.8	13.0	87	1018.0	8	6	4	22	5	6	10	6	0.0
4	10.3	6.0	9.4	75	1017.0	6	6	5	28	8	8	03	1	-
5	10.1	6.2	9.5	77	1015.7	6	6	4	27	8	8	03	1	-
6	12.0	5.6	9.1	65	1013.9	3	0	9	17	3	8	01	1	-
7	12.1	7.6	10.4	74	1009.7	7	1	5	29	4	7	01	2	-
8	9.1	6.8	9.8	85	1012.1	7	7	4	24	6	7	03	1	-
9	9.6	6.8	9.9	83	1006.1	7	2	5	12	4	7	02	1	-
10	10.4	6.6	9.7	77	1008.3	0	0	9	27	5	8	02	1	-
11	10.6	6.1	9.4	74	1010.2	4	0	9	14	2	7	02	1	-
12	9.8	5.7	9.1	75	1009.0	8	2	5	33	6	7	03	2	-
13	15.3	11.4	13.5	78	1010.9	0	0	9	02	6	7	01	0	-
14	15.9	11.1	13.2	73	1013.7	2	0	9	02	5	7	01	1	-
15	13.8	9.8	12.1	77	1015.0	6	2	5	36	4	7	02	1	-
16	15.7	12.1	14.1	79	1014.4	0	0	9	05	2	7	01	1	-
17	14.0	11.0	13.1	82	1009.8	4	4	6	30	5	7	03	0	-
18	15.4	9.0	11.5	66	1010.8	2	0	9	14	1	7	02	0	-
19	16.2	10.6	12.8	69	1012.4	2	2	9	05	2	8	01	1	-
20	12.1	10.8	12.9	91	1013.0	8	8	4	28	7	7	02	2	-
21	12.8	12.1	14.1	95	1010.4	7	7	4	28	5	7	25	6	1.8
22	13.1	12.4	14.4	95	1012.0	8	8	2	22	1	6	10	8	1.3
23	13.1	12.2	14.2	94	1010.8	7	7	3	32	2	5	10	9	1.0
24	12.6	11.8	13.9	95	1007.3	8	3	2	34	3	5	61	2	1.7
25	11.7	9.9	12.2	89	1008.4	6	6	5	25	3	8	03	1	-
26	15.3	11.2	13.3	77	1002.3	1	1	4	26	8	7	01	1	-
27	14.4	14.0	16.0	98	996.9	8	6	4	23	2	5	25	2	0.9
28	13.8	8.7	11.2	71	997.7	7	7	9	30	1	8	01	1	-
29	12.4	10.3	12.5	87	1003.1	5	5	4	28	6	8	02	1	-
30	13.3	10.4	12.6	83	1009.7	2	2	9	30	3	8	03	0	-

Godz. 13

1	12.6	5.6	9.1	62	1021.0	5	1	6	03	7	8	02	2	-
2	16.6	4.4	8.3	44	1024.6	2	1	6	05	5	8	01	0	-
3	13.4	12.3	14.3	93	1016.7	8	4	4	26	4	7	25	6	2.2
4	13.4	2.9	7.5	49	1017.8	7	5	5	27	10	8	02	2	-
5	12.6	5.1	8.8	60	1017.0	7	7	5	26	7	8	03	2	-
6	18.9	3.5	7.8	36	1010.1	7	1	6	15	8	8	03	1	-
7	15.3	2.4	7.3	42	1009.6	7	6	6	24	6	7	02	2	-
8	13.8	5.3	8.9	57	1011.4	6	6	5	24	6	8	02	2	-
9	10.3	8.7	11.2	90	1002.4	8	6	4	13	5	6	63	6	5.8
10	12.8	4.8	8.6	58	1009.5	6	6	5	03	3	8	25	1	0.0
11	13.3	7.0	10.0	65	1009.8	6	5	5	33	6	7	03	1	-
12	9.4	8.4	11.0	93	1009.0	8	6	4	34	9	6	61	8	1.2
13	19.6	11.3	13.4	59	1011.4	2	0	9	02	10	7	01	0	-
14	21.6	7.7	10.5	41	1014.0	3	2	6	05	5	8	03	0	-
15	17.4	10.3	12.6	63	1015.5	5	2	5	04	4	7	02	2	-
16	18.6	11.6	13.6	64	1014.2	4	1	5	05	5	7	02	0	-
17	17.3	11.3	13.4	68	1009.5	3	2	6	02	5	7	03	1	-
18	20.6	7.0	10.0	41	1011.3	4	4	6	04	5	8	02	0	-
19	13.6	13.1	15.0	97	1013.8	8	6	3	28	3	6	63	1	4.5
20	13.8	8.0	10.7	68	1013.5	8	3	4	29	10	8	02	2	-
21	15.1	12.8	14.7	86	1011.1	7	7	5	29	2	8	02	8	0.2
22	13.4	11.5	13.6	88	1013.0	7	6	4	29	3	7	95	6	8.3
23	16.0	12.4	14.4	79	1010.4	7	3	4	05	3	7	01	2	-
24	13.6	12.5	14.5	93	1007.6	8	6	2	31	6	6	10	6	1.1
25	20.4	12.3	14.3	60	1005.9	7	6	6	28	6	8	03	2	-
26	21.4	9.2	11.6	46	1002.7	0	0	9	26	7	8	02	0	-
27	19.6	13.9	15.9	70	998.0	6	6	5	22	5	7	03	8	0.6
28	11.6	10.0	12.3	90	999.2	8	3	4	32	3	6	63	6	8.0
29	15.4	7.4	10.3	59	1004.9	7	7	5	31	4	8	01	2	-
30	15.6	9.5	11.8	67	1010.6	6	6	4	31	6	7	80	1	0.0

Godz. 19

1	11.4	3.5	7.9	58	1022.8	3	0	9	36	5	8	01	1	-
2	15.1	3.6	7.9	46	1024.5	2	0	9	09	1	8	02	0	-
3	13.4	7.8	10.6	69	1016.6	3	2	5	28	7	7	03	8	0.0
4	11.9	4.5	8.4	60	1016.9	7	7	6	27	9	8	01	1	-
5	12.2	4.8	8.6	61	1017.0	5	5	6	27	5	8	01	2	-
6	16.6	9.4	11.8	62	1009.2	8	6	6	31	4	7	03	2	-
7	12.8	2.9	7.5	51	1010.9	3	3	6	27	8	7	02	1	-
8	13.1	7.2	10.1	67	1010.7	5	3	5	21	3	8	01	8	0.0
9	9.7	8.1	10.8	89	1001.2	7	7	4	27	6	7	02	8	3.3
10	10.9	7.0	10.0	77	1010.2	6	6	5	06	3	8	25	2	0.0
11	11.6	5.6	9.1	67	1010.5	5	4	5	02	3	7	01	2	-
12	9.2	9.2	11.6	100	1009.1	8	7	1	34	5	1	61	4	2.8
13	17.2	10.5	12.7	65	1011.8	6	3	6	01	8	7	02	1	-
14	15.1	10.2	12.4	72	1014.4	5	3	6	01	4	7	03	1	-
15	15.4	10.5	12.7	73	1015.4	4	0	9	36	4	7	02	1	-
16	17.0	11.1	13.2	68	1013.4	2	0	9	35	3	7	02	1	-
17	16.8	9.6	12.0	63	1010.4	2	1	6	04	5	8	01	1	-
18	16.2	9.3	11.7	64	1012.0	1	1	9	04	3	8	02	0	-
19	13.2	11.9	13.9	92	1014.0	8	6	4	28	5	7	61	6	3.2
20	13.1	9.2	11.6	77	1012.9	8	8	9	26	6	8	01	6	0.0
21	14.0	13.1	15.1	94	1011.8	7	7	4	27	3	6	80	2	5.4
22	13.7	12.8	14.8	94	1012.0	8	6	4	12	2	8	95	8	4.0
23	12.7	12.5	14.5	99	1009.3	8	8	4	00	0	6	25	8	8.3
24	13.2	11.3	13.4	88	1008.4	6	5	3	32	5	7	01	4	-
25	19.2	10.4	12.6	57	1004.4	5	1	6	27	7	8	01	2	-
26	15.6	12.2	14.2	80	1001.7	3	1	6	07	3	7	03	0	-
27	14.2	11.4	13.5	83	998.1	6	6	9	05	2	7	01	2	-
28	12.1	8.9	11.4	81	1001.7	7	4	5	29	3	8	02	6	6.1
29	13.2	10.9	13.1	86	1006.3	6	6	5	07	3	7	01	2	-
30	15.4	8.8	11.3	65	1010.5	4	4	5	10	2	8	01	8	0.0

Godz. 01

DNI	TEMPERATURA POWIETRZA T	TEMPERATURA PUNKTU ROSY T_d	PRĘŻNOŚĆ PARY WODNEJ e	WILGOTNOŚĆ WZGLĘDNA U	CIŚNIENIE ATMOSFERYCZNE P_o	ZACHMURZENIE N	N_h	h	WIATR dd	v	WIDZIALNOŚĆ V	POGODA ww	W	OPAD R
1	9.6	4.4	8.4	71	1016.7	8	8	9	06	4	8	03	2	-
2	10.0	9.4	11.8	96	1025.1	7	7	9	04	3	8	02	2	-
3	14.2	11.6	13.7	84	1020.0	8	8	9	19	2	7	60	2	0.4
4	11.8	8.1	10.8	78	1019.0	3	1	9	27	7	7	01	1	-
5	11.6	8.6	11.2	82	1017.9	4	4	9	26	5	7	01	1	-
6	8.9	6.4	9.6	83	1014.7	2	0	9	15	2	7	02	0	-
7	11.4	10.4	12.6	94	1010.5	2	2	6	28	3	7	03	1	-
8	8.1	7.1	10.1	94	1012.8	2	0	9	24	2	7	02	1	-
9	9.4	7.4	10.3	88	1007.9	8	8	4	19	1	6	10	2	-
10	8.3	6.2	9.5	87	1007.3	0	0	9	23	3	7	02	1	-
11	8.8	6.5	9.7	85	1008.8	1	0	9	20	4	7	01	0	-
12	7.6	5.8	9.2	88	1011.1	5	3	9	09	2	7	01	1	-
13	10.8	10.4	12.6	97	1012.7	8	8	3	02	8	4	53	6	1.0
14	11.3	10.5	12.7	95	1014.9	7	6	3	04	8	5	10	2	-
15	10.6	10.4	12.6	99	1016.0	9	9	.	04	3	2	43	4	-
16	11.8	10.7	12.9	94	1015.2	2	0	9	03	2	7	02	0	-
17	12.4	11.8	13.8	95	1013.0	0	0	9	04	1	6	10	1	-
18	12.1	10.9	13.0	92	1009.8	4	4	5	05	2	6	10	0	-
19	12.4	11.4	13.5	94	1012.2	8	8	9	31	2	7	01	1	-
20	12.7	10.9	13.0	89	1016.4	2	1	9	26	4	7	02	0	-
21	14.8	12.5	14.5	86	1013.5	7	6	5	27	5	7	03	2	-
22	13.4	12.8	14.8	95	1012.6	8	8	5	29	1	5	10	2	-
23	11.4	11.0	13.1	98	1012.3	8	8	4	04	2	6	10	2	-
24	12.3	12.0	14.0	99	1010.1	8	8	3	02	4	4	50	4	0.0
25	10.4	10.0	12.3	97	1011.1	8	8	3	23	2	3	44	4	-
26	15.6	14.7	16.7	94	1004.5	4	2	3	24	4	7	03	1	-
27	15.9	15.0	17.0	94	997.4	8	4	5	22	1	6	25	9	2.8
28	13.6	9.3	11.7	75	998.0	7	7	5	26	2	7	02	2	-
29	14.4	8.1	10.8	66	1003.8	7	7	9	00	0	7	03	2	-
30	11.4	10.7	12.9	95	1009.1	3	3	5	00	0	7	03	0	-

Godz. 07

DNI	TEMPERATURA POWIETRZA T	TEMPERATURA PUNKTU ROSY T_d	PRĘŻNOŚĆ PARY WODNEJ e	WILGOTNOŚĆ WZGLĘDNA U	CIŚNIENIE ATMOSFERYCZNE P_o	ZACHMURZENIE N	N_h	h	WIATR dd	v	WIDZIALNOŚĆ V	POGODA ww	W	OPAD R
1	11.4	6.5	9.7	73	1018.6	7	7	9	06	5	8	02	2	-
2	11.2	8.4	11.0	84	1026.0	1	1	9	04	3	8	01	1	-
3	14.9	13.0	15.0	89	1018.0	8	4	4	20	3	6	10	6	0.0
4	11.2	6.5	9.7	73	1019.6	3	3	5	27	6	8	01	1	-
5	11.2	8.0	10.7	81	1018.0	7	6	5	27	7	7	03	1	-
6	13.7	7.4	10.3	66	1010.9	3	0	9	13	4	8	01	1	-
7	10.8	7.5	10.4	81	1010.5	4	1	5	23	3	7	01	6	0.3
8	9.0	7.7	10.5	91	1012.2	7	7	5	22	3	7	02	1	-
9	9.5	8.2	10.9	92	1003.4	8	4	4	12	1	6	10	2	-
10	10.4	8.2	10.9	86	1009.4	2	1	5	20	1	7	03	1	-
11	11.2	8.2	10.9	82	1009.6	3	2	5	23	4	7	01	8	0.0
12	11.8	8.4	11.0	80	1012.0	3	0	9	04	3	7	01	1	-
13	10.6	10.2	12.4	97	1013.1	8	8	3	04	9	3	44	5	0.3
14	11.8	10.6	12.8	92	1015.4	7	7	3	04	5	6	10	2	-
15	10.2	10.0	12.3	99	1016.3	8	8	3	04	2	3	42	4	-
16	12.8	11.4	13.5	92	1015.1	3	3	9	03	4	7	01	0	-
17	13.8	11.8	13.8	87	1011.9	0	0	9	03	1	6	10	0	-
18	16.7	11.1	13.2	69	1010.3	1	1	5	09	3	7	01	1	-
19	13.4	12.4	14.4	94	1013.9	8	3	3	27	3	7	03	6	0.2
20	13.8	8.8	11.3	71	1016.6	1	1	9	29	5	7	01	1	-
21	13.4	12.8	14.8	95	1012.2	8	5	3	29	4	6	10	6	1.0
22	13.5	12.7	14.7	94	1012.4	7	7	5	23	1	5	28	2	-
23	12.4	11.8	13.9	96	1011.5	8	8	3	04	2	4	50	2	0.0
24	12.1	11.5	13.6	96	1009.5	8	6	3	36	4	5	21	5	1.2
25	14.4	13.4	15.4	93	1008.4	2	0	9	22	5	6	10	4	-
26	15.2	11.6	13.7	80	1003.6	5	5	3	27	6	7	01	1	-
27	16.0	15.2	17.3	95	997.3	8	6	4	24	2	5	10	6	0.3
28	13.2	12.4	14.4	94	999.2	8	3	4	24	1	6	61	2	0.8
29	13.4	11.4	13.5	87	1004.7	7	4	5	22	1	7	01	2	-
30	13.4	11.4	13.5	87	1010.8	5	4	5	17	1	7	01	1	-

Godz. 13

1	13.2	9.3	11.7	77	1020.9	7	7	9	04	6	8	02	2	-
2	13.0	8.1	10.8	72	1025.7	2	1	5	36	3	8	01	0	-
3	14.2	12.7	14.7	91	1018.0	8	3	3	27	3	6	10	6	5.0
4	14.7	7.0	10.0	59	1020.1	6	4	5	24	8	8	03	1	-
5	13.8	7.7	10.5	67	1018.9	6	2	5	27	5	7	03	1	-
6	19.6	8.2	10.9	48	1008.6	8	4	6	18	7	7	03	1	-
7	12.8	5.9	9.3	62	1011.6	6	6	5	23	6	7	01	1	-
8	14.4	6.5	9.7	58	1011.7	3	2	5	27	6	7	02	8	0.4
9	10.7	10.3	12.5	97	1001.5	8	6	3	28	1	5	61	6	3.6
10	12.8	7.4	10.3	70	1009.7	4	2	5	32	3	7	01	1	-
11	14.2	9.2	11.6	71	1011.4	6	5	6	27	4	7	03	1	-
12	12.4	8.8	11.3	79	1013.8	6	4	5	36	6	7	03	1	-
13	11.5	10.6	12.8	94	1013.7	8	8	3	04	9	4	10	4	-
14	14.1	11.1	13.2	82	1015.4	6	4	3	03	5	7	03	2	-
15	12.9	11.0	13.1	88	1016.9	6	2	5	02	2	7	01	4	-
16	14.6	11.6	13.7	82	1015.0	3	2	5	03	3	7	02	0	-
17	14.6	11.0	13.1	79	1011.0	0	0	9	36	3	7	02	0	-
18	18.4	11.6	13.7	66	1010.6	2	2	6	04	6	7	01	0	-
19	15.0	11.2	13.3	78	1016.4	7	2	6	27	6	6	10	6	0.2
20	16.0	9.3	11.7	65	1016.7	5	2	6	27	5	8	02	1	-
21	14.2	13.2	15.2	93	1013.2	7	7	4	29	3	6	25	2	0.5
22	14.8	13.1	15.1	90	1013.2	6	6	4	02	3	7	03	8	1.6
23	14.5	12.0	14.0	85	1012.2	7	7	4	36	3	7	01	5	0.0
24	12.8	12.2	14.3	96	1010.6	8	8	3	36	2	4	10	2	-
25	19.4	15.1	17.1	76	1007.5	6	0	9	26	5	7	01	1	-
26	19.2	12.3	14.3	65	1003.2	1	0	9	29	5	7	02	1	-
27	16.3	11.4	13.5	73	998.2	7	7	9	30	2	7	02	8	0.3
28	13.6	9.5	11.9	76	1001.8	8	2	3	28	1	7	61	6	1.8
29	17.7	10.5	12.7	63	1005.3	5	3	6	31	4	8	03	1	-
30	17.4	11.0	13.1	66	1012.1	2	1	6	34	2	8	02	1	-

Godz. 19

1	10.9	6.8	9.9	76	1023.1	7	7	9	05	7	8	02	2	-
2	15.4	0.8	6.5	37	1023.3	6	3	9	10	1	8	03	1	-
3	14.0	10.1	12.4	78	1017.9	4	3	9	26	5	7	01	6	0.0
4	12.2	8.5	11.1	78	1018.8	7	7	9	24	5	7	01	8	0.0
5	13.8	7.5	10.4	66	1016.9	1	0	9	24	1	8	01	1	-
6	13.6	10.6	12.8	82	1010.3	7	5	6	30	3	7	03	2	-
7	11.9	8.0	10.7	77	1012.5	5	3	5	25	6	7	25	2	0.7
8	12.8	8.1	10.8	73	1010.3	6	1	9	18	2	7	01	1	-
9	10.6	8.0	10.7	83	1004.2	8	4	3	27	5	7	21	6	1.0
10	13.1	7.3	10.2	68	1008.4	3	0	9	06	4	8	01	1	-
11	12.8	6.7	9.8	67	1011.1	2	1	6	06	2	7	02	1	-
12	11.4	9.8	12.1	90	1013.7	8	6	3	34	8	6	61	2	0.9
13	11.2	10.5	12.7	95	1014.6	8	8	3	04	8	4	10	2	-
14	10.6	10.4	12.6	99	1016.1	8	8	3	03	6	2	46	4	-
15	13.3	10.6	12.8	84	1015.6	2	0	9	04	2	7	01	1	-
16	13.4	12.2	14.2	92	1013.5	6	1	9	02	3	7	01	1	-
17	13.6	11.2	13.3	85	1010.3	0	0	9	04	4	7	02	0	-
18	16.5	10.9	13.0	69	1010.8	4	2	6	05	5	7	02	1	-
19	14.8	11.4	13.5	80	1016.1	2	1	9	25	5	7	01	1	-
20	14.7	10.0	12.3	74	1015.1	8	4	5	27	5	7	03	2	-
21	14.0	12.8	14.8	93	1012.8	7	7	4	25	2	5	10	2	-
22	13.0	11.8	13.8	93	1012.4	8	8	5	02	2	7	02	2	-
23	12.9	12.5	14.5	98	1010.7	8	8	3	33	4	3	46	2	-
24	11.6	11.4	13.5	99	1010.9	8	8	3	36	2	3	44	2	-
25	18.6	14.1	16.1	75	1005.2	5	0	9	28	5	7	02	2	-
26	15.6	12.9	14.9	84	999.9	7	7	9	05	3	6	10	1	-
27	15.2	12.1	14.1	82	997.9	7	2	9	36	1	7	01	2	-
28	14.4	10.0	12.3	75	1003.2	5	4	9	27	1	8	02	6	0.3
29	15.0	10.9	13.0	76	1006.6	3	3	9	01	3	8	01	1	-
30	16.6	9.5	11.9	63	1010.6	3	1	6	05	2	8	02	0	-

Godz. 01

DNI	TEMPERATURA POWIETRZA T	TEMPERATURA PUNKTU ROSY T_d	PRĘŻNOŚĆ PARY WODNEJ e	WILGOTNOŚĆ WZGLĘDNA U	CIŚNIENIE ATMOSFERYCZNE P_o	ZACHMURZENIE N	N_h	h	WIATR dd	v	WIDZIALNOŚĆ V	POGODA ww	W	OPAD R
1	8.8	6.5	9.7	85	1017.3	7	7	9	C4	3	8	01	2	-
2	8.6	3.2	7.7	69	1023.1	6	4	9	01	3	8	02	1	-
3	8.1	5.0	8.7	81	1022.3	0	0	9	32	1	8	02	0	-
4	9.4	9.0	11.5	97	1016.4	8	8	4	24	3	6	10	6	0.0
5	5.2	4.1	8.2	93	1015.6	5	5	5	23	4	7	02	1	-
6	3.0	2.2	7.2	95	1017.5	0	0	9	00	0	7	02	1	-
7	12.0	8.4	11.0	78	1011.0	8	8	4	09	1	8	02	2	-
8	6.4	5.5	9.0	93	1011.6	8	8	4	27	2	7	02	2	-
9	5.4	4.7	8.5	95	1012.5	0	0	9	21	3	7	02	1	-
10	9.6	6.2	9.5	80	1006.3	8	8	4	21	9	7	02	8	0.2
11	10.2	5.6	9.1	73	1010.2	6	6	5	35	5	7	01	8	0.0
12	9.2	8.2	10.9	94	1004.2	8	8	5	33	8	6	63	6	11.9
13	15.2	10.4	12.6	72	1007.9	3	0	9	04	5	7	02	1	-
14	13.2	12.0	14.0	93	1012.5	0	0	9	02	2	7	01	9	0.6
15	11.2	9.8	12.1	91	1014.3	4	1	9	04	3	7	01	1	-
16	11.0	10.4	12.6	95	1014.5	1	1	9	01	2	7	02	1	-
17	13.1	9.4	11.8	78	1009.5	3	3	5	03	3	7	02	0	-
18	9.0	8.1	10.8	94	1011.3	4	2	5	36	2	7	03	1	-
19	11.0	9.8	12.1	92	1011.6	2	2	9	29	2	7	03	0	-
20	11.6	9.9	12.2	90	1012.1	8	8	9	27	4	8	03	9	-
21	10.8	10.4	12.6	97	1012.3	8	7	2	21	7	6	61	6	5.2
22	11.6	10.7	12.9	94	1014.9	6	5	5	18	2	6	10	6	0.0
23	11.8	10.6	12.8	92	1013.9	8	8	5	00	0	7	02	9	-
24	12.1	11.3	13.4	94	1008.4	5	5	5	03	1	6	13	1	-
25	13.5	11.8	13.8	89	1004.5	8	8	5	35	4	6	17	6	1.2
26	10.8	10.1	12.4	95	1003.6	4	2	9	29	1	7	02	1	-
27	14.9	12.6	14.6	86	1001.5	1	0	9	18	2	7	05	0	-
28	15.2	13.5	15.5	90	996.6	8	6	4	01	2	6	61	8	6.4
29	10.3	8.8	11.3	91	1001.1	8	8	4	27	4	6	10	8	0.0
30	7.8	7.2	10.1	96	1006.3	0	0	9	26	3	7	02	1	-

Godz. 07

DNI	TEMPERATURA POWIETRZA T	TEMPERATURA PUNKTU ROSY T_d	PRĘŻNOŚĆ PARY WODNEJ e	WILGOTNOŚĆ WZGLĘDNA U	CIŚNIENIE ATMOSFERYCZNE P_o	ZACHMURZENIE N	N_h	h	WIATR dd	v	WIDZIALNOŚĆ V	POGODA ww	W	OPAD R
1	11.8	5.9	9.3	68	1018.0	3	0	9	C4	4	8	01	1	-
2	11.2	5.9	9.3	70	1023.5	3	0	9	01	4	8	01	1	-
3	12.1	5.5	9.0	64	1019.7	8	6	9	19	4	7	03	1	-
4	10.8	9.2	11.6	90	1015.3	6	6	4	24	6	6	10	2	-
5	8.7	6.4	9.6	85	1014.8	8	6	4	25	7	8	03	1	-
6	11.2	6.8	9.9	74	1016.3	2	1	5	18	5	6	10	0	-
7	12.6	10.6	12.8	88	1009.2	8	8	9	13	1	7	02	2	-
8	9.8	6.4	9.6	80	1011.5	5	3	5	27	5	7	03	1	-
9	10.0	7.0	10.0	81	1010.5	5	0	9	18	4	7	05	1	-
10	9.8	7.0	10.0	83	1009.4	6	4	5	24	4	7	03	2	-
11	9.2	8.1	10.8	93	1009.9	8	3	5	34	4	7	61	8	1.1
12	8.9	7.5	10.4	91	1002.3	8	8	4	34	8	7	21	6	14.3
13	16.9	12.4	14.4	75	1008.8	7	5	5	C3	6	7	03	1	-
14	15.8	10.9	13.0	72	1012.4	3	2	5	03	4	7	03	0	-
15	14.5	11.1	13.2	80	1015.0	5	2	9	C5	3	7	03	1	-
16	13.9	12.7	14.7	93	1013.3	8	6	5	34	4	6	10	1	-
17	14.0	8.8	11.3	70	1010.1	2	2	9	C6	5	8	01	0	-
18	14.8	11.6	13.7	80	1011.0	2	0	9	C6	1	7	01	0	-
19	16.2	11.8	13.8	75	1011.3	1	0	9	27	4	8	02	0	-
20	12.7	11.1	13.2	90	1010.7	8	8	4	27	4	6	10	2	-
21	10.3	9.7	12.0	95	1011.5	8	7	3	19	6	5	61	6	2.3
22	13.0	11.4	13.5	90	1015.3	7	6	5	18	4	6	10	0	0.3
23	15.1	13.1	15.1	88	1012.4	7	7	9	00	0	6	10	1	-
24	12.6	11.8	13.8	94	1006.8	8	8	5	04	3	5	80	9	10.5
25	14.0	12.6	14.6	92	1004.4	8	4	5	30	2	6	10	9	3.5
26	15.4	11.9	13.9	80	1002.3	2	1	5	26	5	7	03	1	-
27	16.0	14.5	16.5	91	999.6	4	3	9	18	3	6	10	1	-
28	16.1	14.3	16.3	89	996.9	8	8	5	34	2	6	10	8	0.1
29	12.0	9.5	11.9	84	1001.9	8	8	4	25	5	7	02	2	-
30	12.0	10.3	12.5	89	1008.0	7	7	4	26	4	7	02	1	-

Godz. 13

1	16.4	4.8	8.6	46	1019.3	5	4	6	C5	9	8	02	1	-
2	17.6	5.9	9.3	46	1023.1	6	5	6	34	6	8	03	1	-
3	12.9	11.9	13.9	94	1017.8	8	8	9	22	7	6	61	2	0.7
4	13.0	4.8	8.6	58	1015.7	7	7	5	27	12	8	02	8	0.0
5	11.2	6.4	9.6	73	1015.3	7	7	4	27	9	8	25	2	0.4
6	17.2	6.5	9.7	49	1014.1	6	5	5	21	6	8	01	1	-
7	14.7	10.0	12.3	74	1008.2	8	8	4	27	4	6	81	6	1.6
8	13.5	7.3	10.2	65	1012.0	6	6	4	26	5	7	80	2	1.3
9	15.0	6.5	9.7	56	1007.9	8	8	5	14	8	7	80	2	0.0
10	14.8	5.3	8.9	53	1009.8	7	4	6	33	4	8	02	2	-
11	11.2	9.0	11.5	86	1009.1	8	6	4	01	3	6	61	6	0.7
12	18.0	16.6	18.9	92	1002.4	8	6	4	36	4	6	10	2	-
13	24.0	14.2	16.2	55	1008.3	6	5	6	03	10	7	03	2	-
14	18.3	11.1	13.2	63	1012.5	7	6	4	06	9	8	80	1	0.0
15	18.2	11.6	13.7	66	1014.7	8	8	5	09	1	6	95	1	1.4
16	21.6	13.4	15.4	60	1010.2	6	4	6	35	9	7	03	2	-
17	16.6	7.3	10.2	53	1010.5	4	3	7	05	7	8	03	0	-
18	18.9	10.1	12.4	57	1010.7	6	5	5	31	2	8	03	1	-
19	21.2	12.9	14.9	60	1010.2	6	6	5	27	5	8	02	1	-
20	13.2	11.9	13.9	92	1011.0	8	6	3	28	4	5	63	5	2.3
21	12.1	11.4	13.5	95	1013.2	8	7	3	20	6	6	61	5	1.3
22	15.0	11.9	13.9	81	1015.4	8	8	5	22	5	6	80	2	1.1
23	21.2	11.4	13.5	53	1010.7	7	6	6	21	3	6	05	2	-
24	16.2	12.7	14.7	80	1005.1	8	8	5	17	3	7	03	8	1.2
25	18.0	10.6	12.8	62	1004.4	5	4	5	28	7	7	01	2	-
26	20.6	12.3	14.3	59	1003.0	4	3	5	26	7	8	01	0	-
27	20.0	15.7	17.8	76	998.8	8	8	5	24	8	6	95	1	3.5
28	18.9	14.5	16.5	76	997.5	8	4	5	00	0	6	10	2	-
29	13.8	9.9	12.2	77	1003.2	8	6	5	25	8	8	02	2	-
30	16.8	10.3	12.5	66	1008.9	6	6	5	30	7	8	01	2	-

Godz. 19

1	14.8	4.1	8.2	49	1020.4	5	0	9	03	8	8	02	2	-
2	16.3	5.6	9.1	49	1022.5	2	1	9	36	2	8	01	1	-
3	12.9	11.9	13.9	94	1015.5	8	7	3	27	4	4	61	6	7.4
4	10.5	4.4	8.4	66	1016.2	5	4	5	28	10	8	01	8	0.0
5	11.7	4.3	8.3	60	1016.7	6	1	5	28	8	8	01	8	0.0
6	15.6	8.4	11.0	62	1012.1	6	0	9	16	4	8	01	2	-
7	10.8	8.2	10.9	83	1010.2	8	8	4	30	5	7	02	8	0.8
8	10.6	8.2	10.9	85	1012.1	7	7	5	23	4	7	25	2	0.1
9	12.8	8.4	11.0	74	1005.5	7	7	6	17	12	7	02	9	1.6
10	12.0	8.6	11.2	81	1010.1	7	4	5	34	3	7	01	8	0.5
11	9.5	8.6	11.2	94	1007.9	8	8	5	35	6	6	61	6	4.4
12	19.7	12.9	14.9	64	1004.9	5	2	5	06	2	7	01	2	-
13	17.8	14.7	16.7	81	1011.6	6	4	5	C4	6	7	25	9	4.1
14	15.6	10.4	12.6	71	1012.9	6	2	5	04	6	8	01	8	0.0
15	13.5	11.8	13.8	89	1014.5	8	3	5	01	2	7	25	9	3.5
16	18.5	13.8	15.8	74	1009.2	2	2	6	33	3	7	01	8	0.0
17	15.8	8.6	11.2	62	1010.5	2	1	6	C3	3	8	03	0	-
18	17.9	10.7	12.9	63	1010.8	4	3	9	34	2	8	02	8	0.0
19	17.3	12.7	14.7	74	1010.6	6	3	4	31	4	8	17	8	3.9
20	11.5	10.0	12.3	91	1011.9	8	0	4	27	4	6	10	6	1.2
21	13.9	12.2	14.2	90	1014.0	8	6	5	18	3	7	03	6	0.0
22	16.8	12.6	14.6	77	1013.8	7	1	4	C0	0	7	17	8	0.1
23	17.5	13.7	15.2	76	1009.1	3	1	5	12	3	7	05	1	-
24	15.2	12.3	14.3	83	1004.6	7	7	5	12	1	8	17	8	4.7
25	16.7	11.6	13.7	72	1004.1	4	2	6	29	2	8	03	1	-
26	21.0	13.8	15.8	63	1002.2	0	0	9	26	1	8	01	0	-
27	15.6	14.9	16.9	95	998.8	8	5	5	23	3	6	81	9	5.6
28	15.8	15.1	17.1	95	998.8	8	6	5	25	1	6	80	2	1.4
29	14.3	11.5	13.6	83	1004.2	7	6	5	28	6	8	02	6	0.0
30	15.7	9.8	12.1	67	1010.2	1	1	6	29	2	8	01	1	-

Godz. 01

DNI	TEMPERATURA POWIETRZA T	TEMPERATURA PUNKTU ROSY T_d	PRĘŻNOŚĆ PARY WODNEJ e	WILGOTNOŚĆ WZGLĘDNA U	CIŚNIENIE ATMOSFERYCZNE P_o	ZACHMURZENIE N	N_h	h	WIATR dd	v	WIDZIALNOŚĆ V	POGODA ww	W	OPAD R
1	9.9	6.5	9.7	80	1016.5	3	3	9	36	3	8	01	1	-
2	8.2	5.9	9.3	86	1023.1	7	7	6	36	2	8	03	1	-
3	8.0	5.1	8.8	82	1022.1	1	0	9	18	1	7	03	0	-
4	11.1	10.0	12.3	93	1016.7	7	7	5	27	3	6	10	2	-
5	8.2	5.5	9.0	83	1016.9	3	1	9	23	2	8	03	8	0.0
6	4.8	4.3	8.3	97	1017.2	1	1	9	18	1	8	11	0	-
7	13.0	9.3	11.7	78	1009.6	8	8	9	00	0	7	02	2	-
8	7.0	6.2	9.5	95	1012.7	7	7	4	27	2	7	02	1	-
9	6.7	5.8	9.2	96	1011.1	1	0	9	21	2	8	01	8	1.9
10	8.5	7.8	10.6	94	1006.9	8	8	5	24	2	7	02	8	0.1
11	9.1	5.9	9.3	81	1009.8	2	0	9	07	2	8	02	0	-
12	8.8	6.1	9.4	83	1008.2	8	8	4	32	4	8	02	2	-
13	14.0	12.6	14.6	92	1007.1	2	0	9	03	3	6	10	1	-
14	14.9	13.6	15.5	92	1012.2	1	1	5	06	2	8	01	1	-
15	11.6	10.5	12.7	94	1013.5	1	1	5	07	1	8	01	1	-
16	11.2	10.8	13.0	97	1014.4	3	3	5	01	1	6	10	1	-
17	12.7	12.1	14.1	95	1010.3	6	3	5	34	2	8	25	1	1.8
18	9.2	8.1	10.8	93	1011.0	1	1	9	32	1	8	03	0	-
19	11.0	9.9	12.2	93	1012.6	0	0	9	00	0	8	02	0	-
20	12.4	11.8	13.9	96	1013.7	8	7	3	27	2	6	61	8	5.8
21	10.3	10.1	12.4	99	1012.4	8	6	3	24	2	6	63	6	9.5
22	12.4	11.8	13.8	95	1013.5	8	8	4	20	3	7	25	2	0.0
23	11.2	10.6	12.8	96	1012.9	8	8	4	14	1	6	10	9	0.4
24	14.2	13.7	15.6	97	1007.3	8	8	5	09	2	6	10	2	-
25	13.2	13.0	15.0	99	1006.3	8	8	4	34	4	5	10	9	10.1
26	12.2	10.7	12.9	91	1004.2	2	0	9	21	2	8	02	0	-
27	17.6	14.0	16.0	79	999.6	8	8	4	23	2	7	29	8	0.4
28	15.0	14.7	16.7	98	996.9	8	8	3	20	1	3	44	8	0.7
29	10.5	9.7	12.0	95	1002.8	8	8	4	24	1	6	10	2	-
30	9.7	9.0	11.5	95	1007.4	0	0	9	00	0	8	01	1	-

Godz. 07

DNI	TEMPERATURA POWIETRZA T	TEMPERATURA PUNKTU ROSY T_d	PRĘŻNOŚĆ PARY WODNEJ e	WILGOTNOŚĆ WZGLĘDNA U	CIŚNIENIE ATMOSFERYCZNE P_o	ZACHMURZENIE N	N_h	h	WIATR dd	v	WIDZIALNOŚĆ V	POGODA ww	W	OPAD R
1	13.4	7.1	10.1	66	1017.3	1	0	9	08	5	8	02	1	-
2	13.2	7.0	10.0	67	1024.0	1	0	9	04	2	8	03	1	-
3	13.0	9.0	11.5	77	1018.9	8	5	6	21	2	8	01	1	-
4	11.1	7.8	10.6	81	1017.2	7	7	5	28	5	8	03	1	-
5	10.0	7.1	10.1	83	1016.4	7	7	5	27	3	8	03	1	-
6	12.1	6.4	9.6	68	1015.3	4	0	9	14	1	7	03	0	-
7	11.5	10.5	12.7	94	1009.2	8	3	5	31	5	5	61	2	1.4
8	10.2	6.5	9.7	78	1013.2	1	1	5	26	4	8	02	1	-
9	10.8	7.8	10.6	82	1008.0	4	1	9	10	3	7	03	1	-
10	9.8	7.4	10.3	84	1009.6	1	1	4	25	2	7	03	1	-
11	10.3	6.2	9.5	75	1009.6	8	8	9	05	1	8	01	1	-
12	9.6	8.9	11.4	95	1006.4	8	1	3	33	4	6	61	6	0.6
13	16.6	12.8	14.8	79	1007.9	2	0	9	06	7	7	03	0	-
14	16.7	11.2	13.3	70	1012.2	0	0	9	09	4	7	02	0	-
15	13.5	11.8	13.8	89	1014.3	5	3	5	03	2	8	03	1	-
16	15.4	13.3	15.3	87	1013.9	1	0	9	03	1	6	10	0	-
17	13.7	13.1	15.1	95	1009.3	5	3	4	32	2	6	10	2	-
18	15.6	10.4	12.6	71	1010.9	2	0	9	00	0	8	02	0	-
19	16.7	12.7	14.7	78	1012.2	1	1	5	00	0	8	03	4	-
20	12.0	11.4	13.5	96	1012.7	8	6	3	29	1	5	61	6	3.7
21	11.3	10.9	13.0	98	1011.1	8	8	4	24	2	6	10	8	17.6
22	12.5	11.9	13.9	95	1013.3	8	8	3	20	4	5	50	8	1.4
23	14.1	12.9	14.9	93	1011.8	7	7	9	15	1	6	10	2	-
24	13.9	13.3	15.3	95	1005.9	8	8	3	21	1	5	10	2	-
25	13.3	9.2	11.6	76	1006.7	1	0	9	32	6	8	02	1	-
26	16.2	12.7	14.7	80	1003.2	1	1	4	27	3	8	03	0	-
27	18.2	14.1	16.1	78	997.9	3	0	9	21	4	7	01	8	0.3
28	15.8	15.3	17.4	97	997.0	8	8	4	00	0	3	80	4	8.0
29	12.2	10.1	12.4	87	1003.2	2	2	4	28	2	7	03	1	-
30	12.3	10.7	12.9	90	1009.6	7	7	4	30	3	7	03	4	-

Godz. 13

DNI	T	T_d	e	U	P_o	N	N_h	h	dd	v	V	ww	W	R
1	17.2	6.5	9.7	49	1018.5	5	4	6	03	6	8	02	1	-
2	17.6	5.5	9.0	45	1023.8	2	2	7	36	3	8	01	0	-
3	13.6	13.0	15.0	95	1017.4	8	8	2	27	1	4	53	6	1.0
4	14.0	4.4	8.4	53	1017.6	7	5	5	27	5	8	01	2	-
5	11.9	6.8	9.9	71	1016.9	6	6	5	31	4	8	02	8	0.0
6	19.4	6.2	9.5	42	1011.6	2	1	7	20	5	8	02	0	-
7	12.5	9.4	11.8	82	1010.0	8	8	3	32	5	7	25	6	0.1
8	11.1	7.7	10.5	80	1012.8	7	7	5	26	3	7	25	1	0.5
9	12.0	11.0	13.1	94	1004.4	8	6	3	15	4	6	61	1	0.6
10	14.7	5.6	9.1	55	1009.9	6	3	6	33	3	8	02	1	-
11	15.5	6.4	9.6	54	1008.7	8	1	6	01	6	8	01	2	-
12	9.7	9.0	11.5	95	1005.3	8	7	3	34	6	7	61	6	4.7
13	23.8	15.0	17.0	58	1007.5	5	3	6	03	7	7	03	1	-
14	17.7	13.6	15.6	77	1012.1	6	6	5	06	7	8	25	1	1.4
15	19.8	12.0	14.0	61	1014.5	3	3	6	10	4	8	03	1	-
16	17.9	14.2	16.2	78	1013.2	8	8	8	03	2	7	60	1	0.0
17	20.3	10.3	12.5	52	1008.2	6	6	6	08	4	8	03	1	-
18	20.5	10.3	12.5	52	1010.8	5	4	6	33	4	8	02	1	-
19	20.6	15.0	17.0	70	1011.7	6	6	5	27	2	7	03	1	-
20	11.4	10.4	12.6	94	1013.6	8	5	3	30	4	6	61	6	14.9
21	14.6	12.9	14.9	90	1012.2	7	4	4	30	3	6	25	2	0.0
22	16.8	12.9	14.3	75	1014.2	7	7	4	21	3	7	02	8	0.0
23	17.8	14.1	16.1	78	1010.1	8	8	5	15	2	6	80	1	0.0
24	14.1	13.5	15.5	95	1005.8	8	8	4	14	1	5	95	9	8.6
25	16.9	11.6	13.7	71	1006.8	8	8	5	32	4	8	25	1	0.0
26	23.6	14.9	16.9	58	1002.9	1	1	6	24	5	8	03	0	-
27	22.4	13.6	15.6	58	997.8	4	2	6	23	4	7	01	1	-
28	16.2	15.2	17.3	94	997.7	8	8	4	21	2	6	80	4	4.3
29	16.1	9.5	11.9	65	1003.6	4	4	5	32	6	8	01	1	-
30	15.8	10.0	12.3	68	1010.3	7	7	5	30	2	8	02	1	-

Godz. 19

DNI	T	T_d	e	U	P_o	N	N_h	h	dd	v	V	ww	W	R
1	16.5	6.4	9.6	52	1020.1	6	0	9	03	5	8	01	2	-
2	17.3	6.7	9.8	49	1023.1	1	0	9	35	3	8	01	0	-
3	12.9	12.3	14.3	95	1016.9	7	2	4	25	1	6	25	6	2.3
4	12.5	4.4	8.4	59	1017.1	7	7	6	28	2	8	01	2	-
5	13.6	5.6	9.1	58	1016.6	3	3	5	31	3	8	01	1	-
6	18.4	8.4	11.0	52	1010.1	8	8	9	18	3	7	03	1	-
7	11.5	7.5	10.4	77	1011.1	8	8	5	36	2	7	25	2	0.1
8	11.1	6.4	9.6	73	1011.9	5	5	5	22	3	8	03	8	1.7
9	10.5	9.0	11.5	91	1003.3	8	3	4	20	2	7	25	9	2.7
10	13.4	8.4	11.0	71	1009.5	2	1	6	35	3	8	01	1	-
11	13.9	3.9	8.1	51	1008.8	8	1	6	01	5	8	03	2	-
12	11.5	11.3	13.4	99	1006.2	8	8	2	34	4	4	10	6	0.9
13	16.8	14.2	16.2	85	1009.7	4	4	5	06	5	7	01	9	8.1
14	17.2	12.0	14.0	71	1012.3	6	3	5	06	3	8	01	8	0.0
15	16.0	13.3	15.3	84	1014.2	6	2	5	00	0	7	01	9	1.7
16	18.8	14.2	16.2	75	1011.3	7	7	6	33	5	8	01	6	0.0
17	17.8	7.5	10.4	51	1009.4	1	1	4	09	4	8	01	1	-
18	18.4	11.9	13.9	66	1011.3	2	1	6	35	2	8	01	1	-
19	13.1	12.1	14.1	94	1013.8	8	8	4	30	2	7	80	2	0.4
20	10.8	10.1	12.4	95	1013.3	8	5	4	24	1	6	61	6	4.7
21	13.4	12.2	14.2	93	1012.7	7	7	4	22	4	7	25	2	0.2
22	13.9	13.1	15.1	94	1013.1	7	7	4	10	2	6	95	2	6.3
23	15.0	14.2	16.2	94	1008.8	8	6	5	05	1	6	11	8	3.7
24	14.2	13.7	15.6	97	1005.3	8	8	4	02	3	5	95	8	27.1
25	20.4	14.6	16.6	69	1004.1	2	1	5	26	1	8	01	8	0.0
26	22.2	12.6	14.6	55	1001.7	1	0	9	22	4	8	03	0	-
27	16.2	15.1	17.1	94	997.3	8	8	4	16	1	6	91	1	11.8
28	11.1	10.5	12.7	96	1001.5	8	8	4	27	1	7	25	8	4.5
29	15.7	9.5	11.9	67	1005.3	1	1	5	33	3	8	01	1	-
30	15.2	9.9	12.2	71	1010.7	5	5	6	31	2	8	01	1	-

Godz. 01

DNI	TEMPERATURA POWIETRZA T	TEMPERATURA PUNKTU ROSY T_d	PRĘŻNOŚĆ PARY WODNEJ e	WILGOTNOŚĆ WZGLĘDNA U	CIŚNIENIE ATMOSFERYCZNE P_o	ZACHMURZENIE N	N_h	h	WIATR dd	v	WIDZIALNOŚĆ V	POGODA ww	W	OPAD R
1	9.1	5.3	8.9	77	1016.3	8	8	5	06	3	7	02	2	-
2	7.3	4.4	8.4	82	1024.0	6	6	9	35	2	7	03	1	-
3	10.8	6.1	9.4	72	1021.5	8	8	9	00	0	7	03	2	-
4	10.8	10.1	12.4	95	1018.1	7	7	4	24	4	6	10	1	-
5	8.4	6.5	9.7	88	1017.6	3	0	9	24	5	7	01	1	-
6	6.6	5.9	9.3	95	1016.3	0	0	9	18	1	7	02	0	-
7	9.6	8.5	11.1	93	1010.2	8	0	9	00	0	6	10	2	-
8	8.0	5.0	8.7	93	1013.4	0	0	9	24	3	7	02	1	-
9	6.4	5.7	9.2	95	1009.6	8	4	5	15	2	6	10	2	-
10	5.9	5.3	9.0	97	1007.1	0	0	9	24	3	6	10	8	0.8
11	7.9	6.7	9.8	92	1009.6	8	0	9	09	1	7	03	1	-
12	8.1	7.5	10.3	96	1010.2	8	0	9	33	1	6	10	2	-
13	10.4	10.2	12.4	99	1008.6	8	8	4	34	5	5	51	5	0.0
14	14.9	12.4	14.4	85	1013.0	2	2	5	04	2	7	03	8	0.1
15	12.2	11.3	13.4	94	1014.4	6	6	5	34	3	6	10	8	0.0
16	11.5	10.0	12.3	91	1014.5	8	0	9	36	2	6	10	1	-
17	11.9	10.5	12.7	91	1012.1	0	0	9	33	3	7	02	0	-
18	12.0	8.9	11.4	82	1010.2	2	2	9	04	1	7	01	1	-
19	14.6	11.2	13.3	80	1012.0	6	5	6	07	3	7	03	1	-
20	10.7	9.4	11.8	92	1015.2	4	4	9	27	4	7	03	1	-
21	11.7	8.9	11.4	83	1013.2	8	8	6	23	4	7	03	2	-
22	12.9	12.3	14.3	96	1012.6	8	8	4	24	1	6	10	8	0.0
23	12.2	11.6	13.7	96	1011.4	6	6	5	00	0	7	02	9	0.8
24	12.0	11.8	13.8	99	1008.0	8	8	4	31	1	6	10	8	0.0
25	12.9	12.3	14.3	96	1012.6	8	8	4	24	1	6	10	8	0.0
26	11.7	11.1	13.2	96	1004.1	1	0	9	23	3	7	02	1	-
27	15.5	13.6	15.6	89	997.8	8	8	5	22	1	6	10	9	0.0
28	13.2	12.7	14.6	96	997.2	0	0	9	32	1	5	10	1	-
29	7.4	6.7	9.8	96	1003.7	1	0	9	25	1	7	02	1	-
30	9.0	7.8	10.6	93	1008.1	1	1	9	32	1	7	03	1	-

Godz. 07

DNI	TEMPERATURA POWIETRZA T	TEMPERATURA PUNKTU ROSY T_d	PRĘŻNOŚĆ PARY WODNEJ e	WILGOTNOŚĆ WZGLĘDNA U	CIŚNIENIE ATMOSFERYCZNE P_o	ZACHMURZENIE N	N_h	h	WIATR dd	v	WIDZIALNOŚĆ V	POGODA ww	W	OPAD R
1	11.8	6.8	9.9	71	1017.5	6	6	9	06	2	7	01	2	-
2	11.1	6.2	9.5	72	1025.1	4	4	9	02	1	7	02	1	-
3	12.6	11.4	13.5	93	1017.5	7	3	4	22	4	6	21	2	0.6
4	9.6	7.1	10.1	84	1018.3	7	7	4	27	6	7	03	1	-
5	9.8	6.2	9.5	79	1017.4	6	6	5	28	7	8	02	1	-
6	12.1	6.4	9.6	68	1013.2	2	0	9	16	2	7	01	0	-
7	10.7	7.8	10.6	83	1010.7	8	6	6	28	3	6	10	2	-
8	9.2	5.8	9.2	79	1013.2	7	7	4	23	6	7	03	1	-
9	8.3	7.9	10.6	97	1005.5	8	8	5	15	2	6	80	2	2.0
10	9.1	8.2	10.9	94	1009.4	1	1	4	24	2	7	03	0	-
11	11.1	9.0	11.5	87	1009.4	5	0	9	09	2	7	02	2	-
12	8.6	7.4	10.3	93	1009.9	8	8	9	33	4	6	10	2	-
13	15.9	12.2	14.2	79	1009.1	0	0	9	36	4	6	10	5	0.0
14	17.9	13.0	15.0	73	1012.5	3	0	9	02	3	7	01	1	-
15	14.4	10.4	12.6	77	1014.9	6	6	9	35	3	7	03	1	-
16	14.5	12.6	14.6	89	1014.4	0	0	9	00	0	6	10	1	-
17	15.8	11.3	13.4	75	1009.9	0	0	9	33	5	7	01	0	-
18	15.4	9.2	11.6	67	1011.0	0	0	9	09	2	7	02	0	-
19	14.7	11.3	13.4	80	1012.9	8	6	6	27	3	7	80	2	0.0
20	12.1	9.7	12.0	84	1015.0	5	5	4	29	6	7	03	1	-
21	12.5	11.9	14.0	96	1011.6	8	8	5	24	4	6	80	2	0.7
22	13.2	13.0	15.0	99	1012.3	8	8	3	20	1	5	95	4	3.8
23	13.1	12.3	14.3	94	1010.6	7	7	5	00	0	6	10	2	-
24	12.0	11.8	13.8	99	1007.0	8	7	3	33	2	6	61	5	0.6
25	12.0	10.1	12.4	89	1009.1	3	3	9	26	3	7	28	1	-
26	15.2	12.5	14.5	84	1003.3	0	0	9	25	3	7	01	0	-
27	16.0	13.9	15.9	87	997.4	7	7	4	24	4	6	10	2	-
28	9.7	9.5	11.9	99	997.7	8	7	4	32	5	6	61	1	0.9
29	12.7	9.4	11.8	81	1004.3	7	1	5	28	3	7	03	1	-
30	11.1	10.7	12.9	97	1010.6	1	1	4	35	1	7	01	1	-

Godz. 13

1	17.5	5.3	8.9	45	1018.7	6	5	6	06	5	7	03	2	-
2	19.2	2.6	7.4	33	1023.4	6	5	5	01	1	7	02	1	-
3	15.5	14.2	16.2	92	1016.9	8	7	4	26	4	5	61	2	0.3
4	12.4	3.4	7.8	54	1019.4	7	6	5	27	9	7	03	2	-
5	13.5	5.5	9.0	57	1017.3	6	6	5	28	8	7	03	8	0.0
6	18.3	6.4	9.6	46	1009.5	8	8	9	18	5	7	03	1	-
7	15.1	2.5	7.3	43	1010.6	6	4	6	26	8	8	02	2	-
8	12.9	8.0	10.7	71	1011.9	6	6	5	22	8	7	01	8	2.2
9	10.5	9.7	12.0	95	1000.8	8	8	5	18	3	6	25	6	6.6
10	13.0	6.5	9.7	65	1009.2	7	7	4	27	3	7	03	1	-
11	13.2	9.3	11.7	77	1009.4	7	7	5	28	6	7	29	8	0.9
12	11.9	8.5	11.1	80	1009.4	8	7	5	33	8	7	25	2	0.0
13	23.4	13.1	15.1	53	1008.9	6	1	7	04	7	7	03	1	-
14	24.4	6.8	9.9	32	1012.0	5	4	7	06	7	7	03	1	-
15	19.2	10.7	12.9	58	1014.5	5	4	6	27	1	7	01	2	-
16	22.4	8.1	10.8	40	1012.6	7	5	6	00	0	7	03	1	-
17	22.7	12.1	14.1	51	1007.2	6	6	6	36	3	7	95	1	0.0
18	21.6	8.1	10.8	42	1010.2	2	2	7	14	3	7	03	0	-
19	14.2	11.0	13.1	81	1015.1	8	8	4	28	6	7	02	8	0.7
20	15.7	4.8	8.6	47	1014.7	8	6	5	31	9	7	03	1	-
21	14.9	13.7	15.7	93	1011.3	8	8	5	27	3	6	17	8	2.0
22	14.8	12.9	14.9	89	1012.8	7	7	4	16	3	6	25	9	2.5
23	15.1	12.9	14.9	87	1009.8	8	8	5	08	3	7	02	8	0.0
24	13.2	12.7	14.6	96	1007.9	8	7	3	34	5	6	10	6	3.4
25	21.0	12.5	14.5	59	1006.2	6	5	7	26	6	7	01	1	-
26	23.2	8.5	11.1	39	1002.5	0	0	9	25	7	8	02	0	-
27	21.1	13.0	15.0	60	997.2	6	6	5	24	4	7	03	2	-
28	11.3	10.0	12.3	92	1000.4	8	8	3	31	4	7	21	6	10.2
29	15.8	9.3	11.7	65	1004.6	7	6	5	24	3	7	01	2	-
30	17.2	8.9	11.4	58	1010.6	5	5	6	25	3	7	03	1	-

Godz. 19

1	13.7	5.6	9.1	57	1021.6	4	4	9	05	4	7	02	1	-
2	17.0	7.1	10.1	52	1022.8	7	0	9	32	1	7	01	2	-
3	12.6	11.0	13.1	90	1017.7	7	7	4	24	2	7	02	6	2.6
4	11.6	5.0	8.7	63	1018.2	7	7	5	28	6	7	02	8	0.0
5	13.2	5.9	9.3	61	1016.8	2	2	6	29	4	7	01	1	-
6	16.1	10.3	12.5	68	1009.3	8	8	6	31	1	6	05	2	-
7	12.7	4.4	8.4	58	1011.5	6	6	6	27	6	7	03	2	-
8	10.7	5.9	9.3	72	1011.2	7	6	5	23	6	7	01	8	1.3
9	8.7	8.0	10.7	94	1003.0	8	8	5	28	5	7	80	9	0.8
10	14.9	6.4	9.6	56	1008.7	7	7	4	11	5	7	25	2	0.0
11	10.9	9.3	11.7	90	1010.4	7	7	8	28	2	7	01	2	-
12	9.3	8.7	11.2	96	1009.0	8	8	4	34	9	7	02	8	2.7
13	21.5	13.1	15.1	59	1010.1	7	5	7	03	3	7	03	1	-
14	21.2	9.8	12.1	48	1013.0	6	2	6	03	5	7	01	1	-
15	16.6	14.6	16.6	88	1014.0	7	7	8	05	2	7	01	8	0.0
16	20.7	11.5	13.6	56	1012.1	4	1	6	07	2	7	01	1	-
17	18.9	12.0	14.0	64	1008.6	7	7	6	03	1	7	02	9	0.5
18	20.9	8.6	11.2	46	1010.2	3	2	6	14	1	7	01	0	-
19	14.9	8.9	11.4	67	1014.9	7	1	6	28	6	7	01	8	0.3
20	14.2	6.4	9.6	59	1014.1	5	1	5	29	5	7	01	2	-
21	13.4	12.9	14.8	96	1012.1	8	8	4	30	4	6	80	9	5.7
22	14.4	13.6	15.6	94	1011.1	7	6	5	20	3	7	29	8	6.2
23	13.2	12.7	14.6	96	1008.8	7	7	4	32	3	7	80	9	8.9
24	13.1	11.2	13.3	88	1008.8	8	8	4	33	4	6	10	2	-
25	20.3	10.3	12.5	52	1004.8	5	0	9	29	4	7	01	2	-
26	21.6	13.4	15.4	60	999.9	5	5	7	00	0	7	03	1	-
27	18.4	14.6	16.6	79	996.5	8	4	6	33	2	7	01	2	-
28	11.8	9.0	11.5	83	1002.2	6	2	4	31	2	7	01	2	-
29	15.1	11.8	13.8	81	1005.6	4	2	6	27	1	7	01	1	-
30	17.6	8.5	11.1	55	1010.1	2	1	6	33	3	7	01	1	-

Godz. 01

DNI	TEMPERATURA POWIETRZA T	TEMPERATURA PUNKTU ROSY T_d	PRĘŻNOŚĆ PARY WODNEJ e	WILGOTNOŚĆ WZGLĘDNA U	CIŚNIENIE ATMOSFERYCZNE P_o	ZACHMURZENIE N	N_h	h	WIATR dd	v	WIDZIALNOŚĆ V	POGODA ww	W	OPAD R
1	12.8	7.0	10.0	68	1014.9	8	8	9	10	3	8	02	2	-
2	11.0	7.5	10.4	80	1024.5	8	8	9	05	2	8	02	6	0.0
3	15.2	11.4	13.5	79	1021.0	8	8	9	24	4	7	02	2	-
4	9.4	7.3	10.2	86	1020.9	2	1	9	28	3	E	02	8	1.7
5	8.8	6.5	9.7	86	1019.7	0	0	9	27	3	8	02	1	-
6	11.4	6.2	9.5	70	1014.2	4	4	9	18	5	8	03	0	-
7	9.4	7.3	10.2	86	1011.4	6	3	9	24	1	7	02	1	-
8	8.2	5.9	9.3	86	1014.4	2	1	5	25	4	8	02	1	-
9	9.4	8.8	11.3	96	1007.4	8	4	4	18	2	6	61	2	0.6
10	7.0	6.1	9.4	94	1008.4	1	1	9	26	3	8	03	1	-
11	8.8	7.8	10.6	94	1008.5	2	2	5	15	2	7	01	8	1.7
12	10.4	8.2	10.9	87	1010.4	8	8	9	26	1	7	02	1	-
13	11.4	11.2	13.3	99	1012.1	8	8	2	03	6	6	50	6	0.0
14	12.6	12.0	14.0	95	1013.9	8	8	4	04	4	6	10	2	-
15	11.8	11.8	13.8	100	1015.6	8	8	4	04	4	6	10	1	-
16	11.6	10.5	12.7	94	1014.5	0	0	9	05	2	7	02	1	-
17	12.8	12.0	14.0	94	1012.9	0	0	9	02	1	6	10	1	-
18	11.6	10.7	12.9	94	1009.8	0	0	9	03	2	8	02	0	-
19	15.4	14.1	16.1	92	1013.8	8	3	6	30	5	6	21	6	0.3
20	11.4	9.0	11.5	85	1018.1	0	0	9	26	3	7	01	1	-
21	14.2	10.4	12.6	78	1015.2	8	8	5	27	3	8	02	1	-
22	14.0	13.0	15.0	93	1012.9	8	4	4	25	3	7	03	8	1.9
23	13.5	12.5	14.5	93	1011.7	8	5	4	07	2	6	10	2	-
24	13.6	11.9	13.9	90	1009.9	8	8	4	03	4	7	02	1	-
25	12.4	12.0	14.0	98	1011.2	1	1	9	29	1	5	10	0	-
26	15.2	11.9	13.9	81	1005.4	0	0	9	26	4	8	02	0	-
27	16.2	15.2	17.3	94	997.5	8	8	9	26	3	6	21	9	0.9
28	14.6	11.2	13.3	80	998.2	8	8	4	36	2	7	02	2	-
29	13.4	11.6	13.7	89	1004.0	8	5	5	00	0	7	21	2	0.0
30	9.0	7.7	10.5	91	1009.4	0	0	9	00	0	7	01	0	-

Godz. 07

DNI	TEMPERATURA POWIETRZA T	TEMPERATURA PUNKTU ROSY T_d	PRĘŻNOŚĆ PARY WODNEJ e	WILGOTNOŚĆ WZGLĘDNA U	CIŚNIENIE ATMOSFERYCZNE P_o	ZACHMURZENIE N	N_h	h	WIATR dd	v	WIDZIALNOŚĆ V	POGODA ww	W	OPAD R
1	11.8	6.7	9.8	71	1017.1	8	9	9	08	2	8	02	2	-
2	11.7	8.8	11.3	82	1025.9	6	6	9	05	2	8	01	2	-
3	15.6	13.3	15.3	86	1018.4	8	8	9	26	4	6	10	2	-
4	10.0	7.5	10.4	84	1021.6	5	4	5	29	4	8	03	1	-
5	11.4	7.7	10.5	78	1019.9	5	5	4	30	3	8	03	1	-
6	14.9	8.4	11.0	65	1009.7	1	0	9	17	9	7	01	1	-
7	10.4	8.0	10.7	84	1011.4	3	3	4	25	5	8	03	8	0.0
8	10.2	8.1	10.8	87	1013.5	7	7	5	27	6	7	02	8	0.0
9	9.8	9.6	12.0	99	1002.2	8	8	9	13	2	6	61	2	0.3
10	9.6	7.4	10.3	87	1009.7	0	0	9	26	2	8	02	0	-
11	10.6	8.9	11.4	89	1010.2	3	1	5	28	2	6	10	1	-
12	11.8	9.7	12.0	86	1011.8	6	1	4	04	3	7	03	2	-
13	11.6	11.2	13.3	98	1011.6	8	8	2	04	4	6	10	5	0.0
14	15.0	13.0	15.0	88	1014.4	4	2	4	06	3	6	10	1	-
15	11.8	11.4	13.5	97	1016.1	8	8	3	06	2	5	10	2	-
16	14.8	12.5	14.5	86	1014.2	0	0	9	08	1	6	10	1	-
17	13.8	13.2	15.2	95	1012.0	8	8	3	36	1	4	10	1	-
18	12.0	12.0	14.0	100	1009.8	8	8	3	04	1	4	10	1	-
19	14.3	12.0	14.0	85	1016.3	7	7	4	30	4	6	10	2	-
20	14.2	11.0	13.1	81	1018.0	4	1	4	32	3	7	03	1	-
21	13.0	12.6	14.6	98	1014.2	8	6	4	27	4	6	61	2	1.5
22	14.0	13.4	15.4	95	1012.3	8	2	4	25	2	6	10	6	0.6
23	12.5	11.9	13.9	95	1011.0	8	8	3	06	2	6	10	2	-
24	13.4	12.6	14.6	94	1009.4	8	8	4	03	3	6	10	6	0.0
25	15.4	13.4	15.4	88	1009.9	2	0	9	26	3	7	01	4	-
26	15.6	11.9	13.9	79	1004.3	0	0	9	27	4	8	02	0	-
27	16.0	14.9	16.9	94	998.0	6	4	4	26	4	6	10	1	-
28	12.8	12.4	14.4	98	999.8	8	5	4	28	1	6	61	6	5.1
29	13.6	11.9	13.9	90	1004.7	5	1	4	24	2	6	10	2	-
30	14.0	11.6	13.7	85	1011.8	1	1	9	26	1	7	02	0	-

Godz. 13

1	16.8	8.5	11.1	58	1019.2	8	8	9	08	3	8	02	2	-
2	19.3	9.3	11.7	52	1024.6	5	2	6	24	2	8	03	1	-
3	16.4	14.5	16.5	89	1019.2	8	8	4	29	3	7	25	6	0.9
4	15.5	6.2	9.5	55	1021.3	7	5	5	30	5	8	01	2	-
5	16.0	7.5	10.4	57	1019.1	5	5	5	33	3	8	01	2	-
6	18.1	11.0	13.1	63	1009.3	7	4	5	27	3	7	25	1	0.0
7	14.9	5.1	8.8	52	1012.2	4	3	5	29	7	8	01	1	-
8	16.5	8.0	10.7	57	1012.0	7	7	5	26	5	8	02	8	0.0
9	10.4	9.5	11.9	94	1002.1	8	7	4	35	5	6	80	6	12.4
10	16.4	4.8	8.6	46	1008.5	4	3	6	24	2	8	01	1	-
11	16.6	6.1	9.4	50	1010.9	6	5	5	30	5	8	01	8	0.0
12	15.6	9.3	11.7	66	1013.5	6	4	5	02	8	8	03	1	-
13	19.8	13.7	15.7	68	1011.1	3	0	9	04	7	7	03	1	-
14	22.4	16.3	18.5	68	1013.4	7	1	5	03	4	7	03	1	-
15	20.4	14.6	16.8	69	1015.6	5	3	5	04	4	8	03	1	-
16	23.0	13.2	15.2	54	1013.5	4	3	6	04	3	8	03	0	-
17	22.8	12.3	14.3	51	1009.6	4	4	5	03	2	7	03	4	-
18	24.2	11.3	13.4	44	1009.4	5	2	6	18	1	8	03	1	-
19	16.2	11.1	13.2	71	1017.3	7	7	4	36	5	7	25	2	0.6
20	18.2	8.1	10.8	52	1017.0	6	6	5	33	5	8	02	1	-
21	14.6	12.3	14.3	86	1014.3	8	3	4	27	3	6	10	6	3.5
22	17.2	15.0	17.0	87	1012.3	7	7	4	31	1	6	25	6	1.8
23	16.6	12.9	14.9	80	1011.8	7	7	4	03	2	8	01	2	-
24	19.2	14.4	16.4	74	1010.0	6	3	5	04	5	7	02	2	-
25	24.6	10.1	12.4	40	1007.5	6	5	6	30	4	8	02	1	-
26	24.8	11.6	13.7	43	1002.8	5	5	5	27	5	8	03	1	-
27	20.4	14.0	16.0	67	997.5	6	4	5	31	2	7	01	2	-
28	18.0	10.3	12.5	60	1001.2	4	2	5	04	2	8	01	6	0.5
29	18.6	6.7	9.8	46	1005.0	5	5	6	12	2	8	01	1	-
30	21.6	8.2	10.9	43	1011.3	4	4	5	29	3	8	01	1	-

Godz. 19

1	13.8	10.3	12.5	80	1021.9	8	3	5	04	4	8	02	8	0.0
2	19.1	9.3	11.7	53	1023.1	5	1	6	24	3	8	01	2	-
3	14.2	13.2	15.2	93	1019.1	7	4	4	25	3	7	25	2	2.3
4	15.3	6.7	9.8	57	1019.5	7	5	5	31	4	8	03	2	-
5	15.6	8.8	11.3	64	1016.3	2	1	6	05	2	8	01	1	-
6	16.1	12.1	14.1	77	1010.2	6	6	5	03	3	7	03	8	0.1
7	12.1	7.1	10.1	71	1013.7	5	3	5	29	5	8	25	1	0.2
8	12.8	8.8	11.3	77	1010.3	5	2	5	25	4	8	01	1	-
9	11.4	9.3	11.7	86	1006.3	6	3	4	28	2	8	01	2	3.6
10	15.8	7.8	10.6	59	1007.3	2	1	6	18	4	8	01	1	-
11	14.9	7.7	10.5	62	1010.5	7	7	5	02	1	8	02	1	-
12	13.4	8.6	11.2	73	1014.3	8	5	4	03	7	8	03	2	-
13	15.2	12.5	14.5	84	1012.3	5	0	9	05	6	7	03	1	-
14	18.0	13.4	15.4	75	1014.1	3	1	5	03	4	7	02	1	-
15	17.4	12.0	14.0	71	1014.6	5	1	5	04	3	8	01	1	-
16	20.0	13.5	15.5	66	1013.0	6	1	6	04	3	8	01	1	-
17	19.5	12.9	14.9	66	1009.1	0	0	9	03	4	8	02	0	-
18	17.5	15.2	17.2	86	1011.0	8	3	4	31	5	6	25	2	0.4
19	17.4	8.9	11.4	57	1017.3	5	5	5	33	5	8	01	8	0.1
20	18.0	7.8	10.6	52	1015.5	3	2	6	36	3	8	02	1	-
21	17.1	13.1	15.1	78	1013.1	6	6	9	28	3	7	01	2	-
22	16.2	14.3	16.3	88	1011.9	7	1	5	03	2	7	03	1	-
23	15.0	11.6	13.7	80	1010.8	5	5	4	03	4	8	03	2	-
24	17.8	13.2	15.2	75	1010.1	2	1	5	03	5	8	02	1	-
25	23.7	10.4	12.6	43	1009.5	2	1	6	29	4	8	02	1	-
26	17.4	15.8	17.9	91	999.1	7	7	5	08	3	6	95	1	5.9
27	18.6	14.1	16.1	75	997.4	6	2	5	03	3	7	01	2	-
28	15.8	10.0	12.3	68	1002.4	8	3	6	C7	2	8	03	2	-
29	17.1	9.4	11.8	60	1006.2	2	1	6	03	4	8	02	1	-
30	20.0	10.9	13.0	56	1010.0	7	7	9	27	3	8	03	1	-

Godz. 01

DNI	TEMPERATURA POWIETRZA T	TEMPERATURA PUNKTU ROSY T_d	PRĘŻNOŚĆ PARY WODNEJ e	WILGOTNOŚĆ WZGLĘDNA U	CIŚNIENIE ATMOSFERYCZNE P_o	ZACHMURZENIE N	N_h	h	WIATR dd	v	WIDZIALNOŚĆ V	POGODA ww	W	OPAD R
1	10.5	8.6	11.2	88	1013.7	8	8	7	10	5	7	02	6	1.5
2	11.0	5.3	8.9	68	1020.0	6	6	5	03	3	7	02	2	-
3	5.1	4.4	8.4	95	1021.8	0	0	9	22	1	6	10	0	-
4	11.8	10.4	12.6	91	1016.3	8	8	5	29	3	7	03	8	0.6
5	8.4	4.6	8.5	76	1015.7	8	8	7	22	2	7	01	1	-
6	3.2	2.4	7.3	95	1017.5	0	0	9	00	0	7	11	0	-
7	13.1	9.8	12.1	80	1009.7	8	8	7	07	2	7	03	1	-
8	7.3	6.8	9.9	84	1011.5	8	8	5	29	2	6	10	2	-
9	6.2	5.3	8.9	93	1012.5	3	2	7	21	2	7	03	0	-
10	11.0	10.4	12.6	95	1007.5	8	8	6	19	4	6	63	8	3.0
11	9.2	8.1	10.8	93	1008.4	8	8	9	03	2	6	10	2	-
12	9.2	8.8	11.3	97	1001.7	8	6	2	32	6	6	61	6	9.8
13	16.7	10.0	12.3	65	1003.0	6	2	5	07	8	7	03	1	-
14	14.3	11.5	13.6	83	1008.5	7	7	6	05	4	7	03	1	-
15	11.3	10.9	13.0	98	1012.0	8	8	7	08	3	6	10	1	-
16	11.0	10.4	12.6	95	1012.3	7	7	7	03	1	6	10	1	-
17	12.8	11.2	13.3	90	1007.6	3	3	4	35	2	7	02	1	-
18	9.8	9.2	11.6	95	1009.5	7	7	7	00	0	7	01	1	-
19	11.2	10.5	12.7	95	1010.9	4	4	9	28	2	6	10	1	-
20	12.4	11.4	13.5	94	1012.1	8	6	4	30	3	6	61	8	2.2
21	9.1	8.4	11.0	95	1013.6	8	8	5	20	2	6	10	6	2.2
22	9.9	9.0	11.5	94	1015.4	7	7	9	18	3	6	10	1	-
23	12.2	11.2	13.3	94	1012.5	8	8	9	14	3	6	10	1	-
24	14.6	12.7	14.7	89	1006.8	8	8	6	24	2	6	10	1	-
25	9.8	9.4	11.8	97	1003.6	8	8	1	31	1	6	10	1	-
26	12.6	11.5	13.6	94	1004.1	2	2	9	24	2	7	02	1	-
27	15.5	13.0	15.0	85	1001.4	5	5	9	18	3	7	02	1	-
28	15.5	15.3	17.4	99	994.8	8	8	1	30	2	5	10	9	7.5
29	12.0	10.6	12.8	91	1000.9	8	8	2	30	3	6	50	2	0.0
30	9.2	8.5	11.1	95	1005.8	0	0	9	29	1	7	02	0	-

Godz. 07

DNI	TEMPERATURA POWIETRZA T	TEMPERATURA PUNKTU ROSY T_d	PRĘŻNOŚĆ PARY WODNEJ e	WILGOTNOŚĆ WZGLĘDNA U	CIŚNIENIE ATMOSFERYCZNE P_o	ZACHMURZENIE N	N_h	h	WIATR dd	v	WIDZIALNOŚĆ V	POGODA ww	W	OPAD R
1	12.6	8.0	10.7	75	1015.1	6	3	7	06	7	7	02	2	-
2	11.0	5.3	8.9	68	1021.3	7	7	9	02	3	7	02	2	-
3	14.4	8.1	10.8	66	1020.1	4	0	9	22	2	7	03	0	-
4	12.4	8.8	11.3	79	1016.5	7	7	4	27	5	7	03	8	0.0
5	10.3	6.5	9.7	77	1015.6	7	1	4	29	5	7	03	8	0.0
6	11.2	8.0	10.7	81	1016.3	0	0	9	18	3	7	02	0	-
7	11.8	11.6	13.7	99	1007.9	8	7	1	02	2	4	61	6	12.5
8	10.3	7.8	10.6	84	1012.2	5	5	5	29	3	7	01	2	-
9	10.8	7.5	10.4	81	1010.4	3	1	9	18	3	7	01	1	-
10	9.6	7.8	10.6	89	1009.6	8	8	9	27	2	6	10	6	0.5
11	10.2	9.8	12.1	97	1007.1	8	5	3	35	2	5	61	6	2.9
12	9.6	9.0	11.5	96	999.9	8	7	2	34	4	6	61	6	10.3
13	15.8	11.9	13.9	78	1003.5	8	4	6	06	7	7	25	2	0.0
14	13.9	10.7	12.9	81	1009.4	8	8	4	06	7	7	03	2	-
15	11.6	10.4	12.6	92	1013.5	7	3	3	07	3	7	03	1	-
16	11.9	11.1	13.2	94	1011.6	8	8	9	33	2	4	28	1	-
17	14.4	11.0	13.1	80	1007.8	4	3	6	09	4	8	02	0	-
18	14.9	10.3	12.5	74	1009.8	7	4	7	03	1	8	01	2	-
19	16.5	12.5	14.5	78	1010.6	4	1	4	29	2	7	03	0	-
20	12.3	11.6	13.7	95	1011.6	8	6	3	26	4	6	61	6	7.5
21	11.1	10.0	12.3	93	1013.0	8	8	9	19	4	7	61	2	0.3
22	14.5	10.0	12.3	75	1015.1	3	3	9	16	3	6	10	1	-
23	15.4	11.6	13.7	79	1011.7	4	3	9	00	0	6	10	1	-
24	13.4	12.6	14.6	94	1005.2	8	5	4	06	2	5	61	8	3.3
25	12.5	12.3	14.3	99	1003.8	8	6	1	32	2	4	25	4	0.2
26	16.8	12.2	14.2	74	1002.9	1	0	9	22	4	7	01	1	-
27	19.0	14.8	16.8	77	999.7	7	2	9	23	3	6	10	2	-
28	16.2	15.2	17.3	94	995.8	8	8	2	31	2	5	10	2	-
29	12.8	9.9	12.2	82	1002.4	6	4	4	30	4	7	01	5	0.0
30	12.6	10.1	12.4	85	1007.9	2	1	4	30	3	7	03	0	-

Godz. 13

1	18.1	4.6	8.5	41	1016.4	6	3	6	07	8	7	03	2	-
2	17.6	3.6	7.9	39	1021.0	7	4	6	06	6	8	03	2	-
3	20.6	10.6	12.8	53	1016.4	7	1	6	24	7	8	03	1	-
4	14.8	5.3	8.9	53	1016.3	7	7	5	29	7	7	01	2	-
5	13.9	5.9	9.3	59	1015.5	5	5	5	31	5	8	01	8	0.3
6	18.6	5.5	9.0	42	1013.6	5	5	6	16	5	7	02	1	-
7	15.5	11.2	13.3	76	1006.8	8	5	5	27	3	6	80	6	0.7
8	13.2	6.4	9.6	63	1012.5	7	5	5	30	6	8	01	8	1.7
9	16.6	7.3	10.2	53	1007.8	8	2	6	16	9	7	01	1	-
10	13.6	6.8	9.9	64	1009.7	8	6	5	21	1	7	03	2	-
11	10.1	9.3	11.7	94	1006.0	8	3	3	35	2	5	61	6	6.4
12	18.9	14.3	16.3	75	1000.3	6	6	4	36	1	7	03	6	1.5
13	16.6	15.0	17.0	91	1006.5	8	8	5	08	10	6	95	2	6.5
14	14.0	12.8	14.8	93	1010.9	8	6	2	03	4	7	60	6	2.6
15	17.7	10.9	13.0	65	1013.0	7	4	5	10	3	7	02	2	-
16	18.0	15.1	17.1	82	1009.7	4	2	5	29	6	7	03	6	4.1
17	17.9	8.9	11.4	55	1008.2	4	4	6	05	6	8	02	1	-
18	19.2	9.3	11.7	52	1009.1	7	4	6	26	2	8	03	1	-
19	21.6	9.4	11.8	46	1009.8	3	3	6	31	4	8	02	0	-
20	13.6	12.2	14.2	92	1011.8	8	7	2	27	4	7	61	6	1.9
21	13.5	11.8	13.8	89	1014.5	8	4	4	19	3	6	61	6	11.0
22	21.5	10.1	12.4	48	1014.5	2	2	6	19	5	7	02	0	-
23	22.0	10.6	12.8	48	1009.7	3	3	6	18	3	7	03	0	-
24	13.0	10.7	12.9	86	1004.5	6	6	5	24	1	7	17	8	7.0
25	17.8	13.5	15.5	77	1003.7	7	6	4	32	7	7	25	6	0.5
26	23.7	10.7	12.9	43	1003.2	3	3	6	26	4	7	03	0	-
27	20.0	16.6	18.9	81	999.1	8	3	6	19	2	6	21	2	0.0
28	19.1	16.0	18.2	82	997.0	8	5	4	24	3	7	25	2	0.5
29	16.2	8.8	11.3	62	1003.3	7	7	5	28	4	8	02	2	-
30	18.3	7.7	10.5	50	1007.4	5	4	6	32	6	8	03	1	-

Godz. 19

1	15.8	8.2	10.9	60	1018.1	6	2	5	09	4	7	01	2	-
2	14.5	7.7	10.5	64	1021.8	2	2	7	17	3	8	01	1	-
3	15.6	14.7	16.7	94	1015.1	8	8	4	30	5	5	81	6	2.8
4	13.3	5.5	9.0	60	1015.9	6	2	7	28	3	7	02	8	0.0
5	13.4	6.5	9.7	63	1015.9	4	4	5	33	3	8	03	8	0.0
6	17.2	9.3	11.7	60	1010.7	2	0	9	15	1	7	01	1	-
7	11.2	9.8	12.1	91	1009.5	8	5	4	33	2	6	21	8	2.4
8	11.1	5.9	9.3	70	1012.3	3	1	6	23	3	8	01	8	0.1
9	13.8	8.4	11.0	69	1006.1	8	6	4	15	4	7	02	6	0.1
10	12.9	8.5	11.1	74	1009.0	7	7	9	22	1	7	03	2	-
11	8.8	7.7	10.5	93	1005.1	8	6	2	35	6	6	61	6	8.8
12	20.8	11.9	13.9	57	1001.5	7	2	5	07	5	7	01	2	-
13	17.2	14.2	16.2	82	1007.8	4	1	5	06	5	8	01	9	1.0
14	14.2	11.4	13.5	83	1011.0	5	2	6	03	3	7	25	6	0.1
15	16.5	9.4	11.8	63	1012.5	7	2	6	10	3	7	01	2	-
16	17.1	15.3	17.4	90	1007.7	5	3	4	27	4	7	03	9	7.6
17	15.4	7.8	10.6	61	1008.9	1	1	6	08	3	8	01	0	-
18	17.7	11.6	13.7	67	1009.6	5	1	6	01	2	8	01	8	0.6
19	16.4	12.4	14.4	77	1010.5	7	5	4	29	8	8	80	1	0.0
20	11.2	10.4	12.6	95	1013.0	8	7	2	28	5	6	63	6	1.8
21	15.3	13.0	15.0	86	1014.0	7	5	5	17	3	7	02	6	0.3
22	18.6	13.5	15.5	73	1012.5	5	4	9	16	1	7	01	1	-
23	18.4	13.7	15.7	74	1007.6	2	1	6	15	2	7	01	1	-
24	15.9	11.9	13.9	77	1003.3	4	2	5	13	1	7	01	9	0.7
25	18.2	13.8	15.8	76	1003.9	2	1	5	29	2	8	01	1	-
26	21.6	13.0	15.0	58	1002.8	0	0	9	19	2	7	01	0	-
27	19.7	16.4	18.7	81	996.7	8	4	7	14	1	6	10	2	-
28	16.2	14.8	16.8	91	999.1	6	5	3	27	4	7	25	9	0.5
29	15.3	9.8	12.1	70	1004.1	2	1	5	31	1	8	02	1	-
30	17.2	8.9	11.4	58	1008.8	3	1	6	34	2	8	01	1	-

Godz. 01

DNI	TEMPERATURA POWIETRZA T	TEMPERATURA PUNKTU ROSY T_d	PRĘŻNOŚĆ PARY WODNEJ e	WILGOTNOŚĆ WZGLĘDNA U	CIŚNIENIE ATMOSFERYCZNE P_o	ZACHMURZENIE N	N_h	h	WIATR dd	v	WIDZIALNOŚĆ V	POGODA ww	W	OPAD R
1	11.9	7.1	10.1	72	1014.7	8	8	5	04	2	7	02	6	0.9
2	10.0	4.6	8.5	70	1021.5	5	2	9	36	2	7	01	2	-
3	6.8	5.1	8.8	89	1023.1	0	0	9	00	0	8	02	0	-
4	11.8	11.2	13.3	95	1017.6	8	8	5	28	1	7	02	2	-
5	9.8	5.5	9.0	74	1017.3	8	8	5	24	4	7	03	1	-
6	6.1	4.6	8.5	90	1017.6	0	0	9	00	0	7	02	0	-
7	14.7	9.4	11.8	70	1010.2	8	8	9	00	0	7	02	2	-
8	8.5	7.9	10.6	96	1012.8	6	6	5	24	1	7	01	8	5.8
9	6.9	5.9	9.3	93	1012.5	0	0	9	19	1	7	02	0	-
10	9.2	7.0	10.0	85	1008.4	7	7	5	22	3	7	03	8	0.7
11	10.7	9.0	11.5	90	1009.4	8	8	5	01	1	7	80	2	0.2
12	9.4	8.8	11.3	96	1005.9	8	7	4	34	3	6	61	6	3.0
13	15.5	10.9	13.0	74	1004.2	4	0	9	03	3	7	03	1	-
14	14.8	12.3	14.3	85	1010.4	5	5	5	04	3	7	03	1	-
15	10.3	9.7	12.0	96	1012.9	0	0	9	36	1	5	10	1	-
16	11.1	10.5	12.7	96	1014.2	1	1	9	35	1	6	10	0	-
17	12.9	12.3	14.3	95	1008.9	1	1	5	32	1	7	01	8	0.3
18	8.7	7.0	10.0	89	1011.0	0	0	9	00	0	7	02	0	-
19	11.7	10.0	12.3	90	1012.1	0	0	9	00	0	7	02	1	-
20	12.1	11.9	14.0	99	1014.1	8	8	4	27	2	6	81	8	10.4
21	10.7	10.1	12.4	96	1014.1	8	8	4	21	1	6	61	2	2.1
22	12.3	11.3	13.4	94	1015.2	8	8	5	18	1	7	25	9	0.1
23	13.9	12.7	14.7	93	1013.3	8	8	5	00	0	7	01	8	0.3
24	14.1	13.6	15.5	97	1008.3	8	8	4	18	1	6	10	8	1.1
25	12.8	12.2	14.3	96	1005.2	8	8	5	33	2	6	10	8	0.5
26	12.6	11.2	13.3	92	1005.0	0	0	9	21	1	7	02	8	0.0
27	16.4	13.4	15.4	82	1000.8	0	0	9	16	1	7	02	0	-
28	14.5	14.3	16.3	99	997.2	3	0	9	00	0	6	10	8	0.3
29	11.9	10.6	12.8	92	1002.9	8	8	5	28	1	7	02	2	-
30	10.1	9.0	11.5	93	1007.1	2	2	6	00	0	7	02	1	-

Godz. 07

DNI	TEMPERATURA POWIETRZA T	TEMPERATURA PUNKTU ROSY T_d	PRĘŻNOŚĆ PARY WODNEJ e	WILGOTNOŚĆ WZGLĘDNA U	CIŚNIENIE ATMOSFERYCZNE P_o	ZACHMURZENIE N	N_h	h	WIATR dd	v	WIDZIALNOŚĆ V	POGODA ww	W	OPAD R
1	13.5	7.8	10.6	69	1016.0	4	0	9	07	5	7	03	1	-
2	13.3	5.0	8.7	57	1022.8	5	0	9	36	3	8	01	2	-
3	14.1	6.7	9.8	61	1020.9	7	3	9	21	3	7	03	1	-
4	12.5	10.0	12.3	84	1017.8	7	7	4	27	4	7	03	8	0.6
5	11.1	8.5	11.1	84	1016.9	7	5	9	28	2	7	01	2	-
6	13.1	7.3	10.2	68	1016.0	0	0	9	18	2	8	02	0	-
7	14.9	11.1	13.2	78	1008.5	8	8	9	14	1	7	02	2	-
8	10.1	8.2	10.9	88	1013.8	4	1	4	30	3	8	03	1	-
9	11.7	8.4	11.0	80	1009.7	2	0	9	18	2	7	01	1	-
10	10.7	7.3	10.2	80	1010.4	6	6	5	29	1	7	01	2	-
11	9.5	9.1	11.6	97	1009.3	8	7	4	01	2	6	61	8	10.0
12	8.6	8.2	10.9	97	1003.7	8	7	3	32	5	6	63	6	5.9
13	17.0	12.0	14.0	72	1005.6	8	8	5	04	4	7	02	1	-
14	15.3	11.5	13.6	79	1010.6	7	7	9	05	6	7	03	1	-
15	13.9	12.4	14.4	91	1014.1	7	7	6	02	2	6	10	1	-
16	14.3	13.1	15.1	93	1013.4	3	0	9	34	1	6	10	0	-
17	16.1	13.8	15.8	86	1008.3	2	1	5	34	3	7	01	0	-
18	13.9	10.0	12.3	78	1011.3	2	2	9	35	1	7	03	0	-
19	16.7	13.2	15.2	80	1012.4	0	0	9	00	0	7	02	0	-
20	12.1	11.9	14.0	99	1013.0	8	5	3	27	2	6	61	8	8.5
21	10.7	10.5	12.7	99	1013.2	8	3	4	19	4	6	63	6	11.1
22	13.7	12.3	14.3	92	1015.3	7	7	6	17	1	7	03	1	-
23	13.3	12.8	14.7	96	1012.3	7	7	6	20	1	6	10	2	-
24	14.7	14.2	16.2	97	1005.9	8	8	4	20	2	6	10	6	0.1
25	13.7	13.2	15.1	97	1005.5	8	8	4	30	3	6	21	2	0.1
26	17.1	13.7	15.7	80	1003.9	0	0	9	22	4	7	01	1	-
27	18.0	14.1	16.1	78	999.8	7	4	9	23	3	7	03	8	0.0
28	15.7	15.2	17.2	97	997.6	8	8	3	00	0	5	10	1	-
29	13.7	11.3	13.4	85	1003.5	6	5	4	26	2	7	03	2	-
30	12.4	11.0	13.1	91	1009.2	7	7	6	34	1	7	02	1	-

Godz. 13

1	18.3	5.3	8.9	42	1017.7	7	7	6	05	6	8	03	1	-
2	20.9	5.9	9.3	37	1022.6	7	5	6	01	5	8	02	2	-
3	18.9	10.7	12.9	59	1017.8	8	8	9	24	4	7	02	2	-
4	14.1	5.6	9.1	57	1018.2	7	7	5	29	3	8	02	2	-
5	16.1	5.3	8.9	48	1017.0	7	6	5	30	3	7	03	2	-
6	21.3	6.5	9.7	38	1012.5	1	1	7	18	4	8	01	1	-
7	17.0	12.8	14.8	77	1009.1	8	2	4	32	4	6	10	2	-
8	14.3	5.9	9.3	57	1013.4	7	7	5	28	6	8	03	8	0.0
9	14.7	9.5	11.9	71	1006.8	8	2	5	19	5	7	61	1	0.2
10	16.2	6.1	9.4	51	1010.1	8	6	6	30	1	8	03	2	-
11	11.5	10.5	12.7	94	1008.6	8	2	4	33	2	7	61	6	2.9
12	10.1	9.9	12.2	99	1003.6	8	7	2	35	5	6	61	6	15.9
13	21.6	14.7	16.7	65	1006.4	7	7	5	06	4	7	03	8	0.2
14	16.1	13.6	15.6	85	1011.7	7	7	4	05	5	7	25	2	0.3
15	19.5	12.4	14.4	63	1013.9	7	4	5	10	2	7	01	1	-
16	16.4	14.8	16.8	91	1013.0	8	8	9	33	1	6	60	1	1.4
17	21.3	12.9	14.9	59	1008.0	6	5	5	06	4	7	03	1	-
18	21.2	10.7	12.9	51	1010.8	7	7	6	27	2	8	03	1	-
19	18.0	14.9	16.9	81	1011.5	7	7	5	24	1	7	25	9	0.9
20	13.3	12.8	14.7	96	1013.8	8	7	2	28	2	6	61	6	5.4
21	15.3	13.0	15.0	86	1013.8	8	8	5	30	1	7	80	6	4.0
22	20.1	11.0	13.1	56	1014.9	4	4	5	19	5	7	03	1	-
23	22.1	11.0	13.1	49	1010.1	5	5	6	22	3	7	01	1	-
24	16.3	14.4	16.4	89	1005.2	8	8	4	32	1	7	03	9	12.6
25	20.7	10.1	12.4	50	1005.9	1	1	5	33	4	7	02	8	0.3
26	24.4	9.9	12.2	40	1004.2	1	1	6	27	6	8	03	0	-
27	26.1	18.3	21.0	62	998.6	6	4	6	21	5	7	03	1	-
28	17.1	16.4	18.6	95	998.4	7	7	5	22	3	7	25	6	0.5
29	18.1	10.1	12.4	60	1004.0	6	6	5	31	2	7	02	1	-
30	18.4	10.3	12.5	59	1009.8	7	7	5	32	2	8	03	2	-

Godz. 19

1	16.7	5.6	9.1	47	1018.8	7	7	9	03	2	8	01	2	-
2	18.2	7.1	10.1	48	1022.5	2	2	7	36	2	8	01	1	-
3	14.7	13.2	15.2	91	1017.0	7	7	4	31	2	7	03	8	6.7
4	13.3	4.1	8.2	54	1017.8	7	7	5	29	3	8	03	2	-
5	13.9	5.9	9.3	59	1017.3	3	3	6	28	2	7	01	8	0.0
6	18.7	9.3	11.7	54	1010.9	8	1	5	17	2	8	03	1	-
7	13.3	11.1	13.2	86	1010.8	8	8	9	28	1	7	01	9	0.3
8	10.9	6.7	9.8	75	1013.4	2	1	5	22	2	8	29	8	0.8
9	13.6	11.0	13.1	84	1004.5	8	7	5	21	5	7	80	6	0.5
10	15.2	7.3	10.2	59	1009.1	7	5	6	32	2	8	01	2	-
11	10.7	9.0	11.5	90	1007.8	8	3	4	36	2	7	61	6	1.0
12	13.7	12.9	14.9	94	1003.4	7	3	3	34	4	7	01	6	0.2
13	16.7	14.9	16.9	90	1009.0	7	7	5	04	4	7	29	8	5.6
14	15.5	12.8	14.8	84	1012.0	7	3	4	05	2	7	02	8	0.1
15	15.2	12.9	14.9	86	1013.6	4	1	5	01	1	7	01	8	2.1
16	14.4	13.4	15.4	93	1010.7	7	2	5	22	2	7	01	9	1.3
17	17.1	8.6	11.2	58	1009.6	2	1	5	07	2	7	02	1	-
18	20.1	11.4	13.5	57	1010.7	4	3	6	00	0	8	01	1	-
19	14.8	12.8	14.8	88	1013.1	8	8	5	28	5	7	02	9	17.9
20	12.1	10.1	12.4	88	1014.1	7	5	6	00	0	7	03	6	0.7
21	14.8	12.9	14.9	89	1014.5	8	8	5	23	3	7	17	8	4.0
22	16.1	13.4	15.4	74	1012.8	6	5	6	15	1	7	03	1	-
23	17.1	13.1	15.1	75	1008.8	8	2	6	26	1	7	01	2	-
24	13.6	13.2	15.2	98	1004.7	7	7	5	24	2	7	25	9	1.5
25	16.6	13.9	15.9	75	1004.8	7	7	5	20	1	7	80	1	0.0
26	22.3	13.9	15.9	59	1003.0	0	0	9	24	2	7	02	0	-
27	19.1	16.2	18.4	83	997.1	8	8	6	32	1	7	02	9	-
28	13.7	11.3	13.4	89	1001.4	8	8	5	30	5	7	03	8	0.1
29	16.0	11.5	13.6	75	1005.1	7	7	6	00	0	7	01	2	-
30	16.3	12.1	14.1	76	1011.0	5	5	6	00	0	8	01	2	-

Godz. 01

DNI	TEMPERATURA POWIETRZA T	TEMPERATURA PUNKTU ROSY T_d	PRĘŻNOŚĆ PARY WODNEJ e	WILGOTNOŚĆ WZGLĘDNA U	CIŚNIENIE ATMOSFERYCZNE P_o	ZACHMURZENIE N	N_h	h	WIATR dd	v	WIDZIALNOŚĆ V	POGODA ww	W	OPAD R
1	11.6	5.8	9.2	67	1015.1	6	6	5	02	3	7	01	2	-
2	8.4	5.1	8.8	80	1022.6	1	1	9	02	2	7	02	1	-
3	10.4	6.5	9.7	77	1022.8	2	1	9	23	1	7	02	1	-
4	10.5	9.8	12.1	95	1019.1	8	8	6	23	2	6	10	8	1.1
5	10.6	5.9	9.3	72	1018.6	5	2	5	25	2	7	01	2	-
6	4.0	2.1	7.1	89	1017.0	0	0	9	00	0	7	02	1	-
7	14.8	10.9	13.0	77	1110.3	8	8	8	29	2	6	21	2	0.2
8	7.1	4.8	8.6	85	1014.0	1	1	5	23	2	7	02	0	-
9	6.8	5.1	8.8	89	1010.6	5	5	9	12	1	6	10	2	-
10	7.2	6.6	9.7	96	1008.6	5	5	5	24	3	7	01	8	0.0
11	7.8	5.8	9.2	87	1009.7	4	4	9	05	1	7	02	1	-
12	10.5	3.9	8.1	64	1009.7	8	8	6	34	3	7	03	2	-
13	11.5	11.1	13.2	97	1006.2	8	8	3	35	7	6	10	2	-
14	15.9	12.8	14.5	82	1011.1	2	1	5	03	4	7	01	1	-
15	13.2	11.9	13.9	99	1012.9	6	6	5	02	3	7	02	9	0.1
16	13.6	11.2	13.3	85	1014.0	7	7	6	03	1	7	02	2	-
17	11.6	10.1	12.4	91	1011.1	0	0	9	28	1	7	02	1	-
18	11.5	10.9	13.0	95	1009.9	2	2	6	06	2	7	01	1	-
19	12.0	9.9	12.2	87	1012.5	1	1	9	00	0	7	01	1	-
20	11.6	9.5	11.9	86	1015.7	6	6	9	26	2	7	21	2	0.0
21	12.6	7.4	10.3	70	1014.5	7	7	5	23	1	7	02	2	-
22	12.2	11.8	13.9	98	1014.1	8	7	3	23	2	5	61	6	4.6
23	13.8	12.8	14.8	93	1012.3	8	8	5	00	0	6	91	2	6.7
24	12.8	12.4	14.4	98	1007.8	7	7	5	00	0	6	10	2	-
25	12.4	11.0	13.1	91	1008.5	5	5	5	32	3	6	10	2	-
26	14.2	12.2	14.2	88	1005.3	1	1	5	22	2	7	01	1	-
27	16.8	14.2	16.2	85	999.1	7	7	5	20	1	7	01	6	0.2
28	15.6	15.1	17.1	96	997.0	7	7	9	00	0	6	10	2	-
29	9.4	9.0	11.5	97	1003.7	5	5	5	28	1	6	10	1	-
30	10.5	9.8	12.1	95	1007.6	0	0	9	31	1	7	01	1	-

Godz. 07

DNI	TEMPERATURA POWIETRZA T	TEMPERATURA PUNKTU ROSY T_d	PRĘŻNOŚĆ PARY WODNEJ e	WILGOTNOŚĆ WZGLĘDNA U	CIŚNIENIE ATMOSFERYCZNE P_o	ZACHMURZENIE N	N_h	h	WIATR dd	v	WIDZIALNOŚĆ V	POGODA ww	W	OPAD R
1	12.2	5.6	9.1	64	1016.3	7	7	6	04	0	7	02	2	-
2	14.0	5.3	8.9	56	1024.3	1	0	9	35	1	8	02	0	-
3	14.7	10.3	12.5	75	1020.5	8	8	9	21	3	6	10	1	-
4	11.2	7.7	10.5	79	1019.7	5	5	5	27	2	7	03	1	-
5	11.4	6.8	9.9	73	1018.5	5	5	5	26	3	7	03	1	-
6	14.0	6.4	9.6	96	1014.3	3	0	9	12	2	7	01	0	-
7	14.0	9.3	11.7	73	1010.4	7	4	5	29	3	6	10	2	-
8	10.7	5.0	8.7	67	1014.7	1	1	6	24	3	7	02	0	-
9	10.2	7.5	10.4	84	1006.2	8	8	8	17	1	6	61	2	0.1
10	10.4	6.8	9.9	79	1010.3	4	0	9	23	2	7	03	1	-
11	12.9	7.5	10.4	70	1009.3	7	1	9	13	2	7	01	1	-
12	10.4	4.8	8.6	68	1008.5	8	1	5	34	3	7	03	2	-
13	17.2	12.2	14.2	72	1006.5	7	3	9	06	6	7	02	2	-
14	16.5	13.7	15.7	84	1011.1	1	1	6	36	6	7	02	0	-
15	14.4	11.6	13.7	83	1014.2	3	2	5	03	2	6	10	1	-
16	16.7	11.9	13.9	73	1013.8	0	0	9	00	0	7	01	1	-
17	16.7	11.4	13.5	71	1009.6	1	1	9	32	2	7	02	0	-
18	16.5	10.5	12.7	67	1010.9	2	1	5	09	4	7	03	0	-
19	16.1	13.2	15.2	83	1013.1	7	7	6	25	4	6	10	1	-
20	12.6	9.8	12.1	82	1015.2	5	5	5	30	4	7	03	2	-
21	13.6	9.9	12.2	78	1012.7	7	7	5	23	2	7	02	2	-
22	12.1	11.9	14.0	99	1013.9	8	7	2	18	2	5	65	6	9.3
23	14.5	13.3	15.3	93	1010.9	7	4	5	00	0	6	10	8	5.0
24	13.5	12.3	14.3	93	1006.6	8	8	3	27	3	6	10	2	-
25	13.1	9.4	11.8	78	1009.0	3	1	6	30	2	7	03	1	-
26	18.1	12.0	14.0	67	1004.7	0	0	9	24	4	7	02	0	-
27	19.0	14.6	16.6	76	998.5	3	2	9	24	3	7	01	1	-
28	15.4	14.3	16.3	93	997.2	8	8	9	26	1	5	21	2	0.5
29	11.6	9.8	12.1	89	1004.5	7	4	6	26	1	6	10	1	-
30	14.2	9.5	11.9	74	1010.3	1	1	5	35	1	7	03	0	-

Godz. 13

1	20.2	3.2	7.7	32	1017.7	7	3	6	05	7	8	03	2	-
2	20.1	0.6	6.4	27	1024.0	2	1	6	35	6	8	03	0	-
3	17.7	12.9	14.9	74	1018.3	8	8	4	23	3	6	10	6	0.1
4	15.5	2.3	7.2	41	1019.8	6	4	5	28	5	8	01	1	-
5	15.5	2.4	7.3	41	1018.5	7	7	6	29	5	8	02	2	-
6	20.6	5.9	9.3	38	1010.8	7	2	6	13	4	8	03	1	-
7	17.7	1.5	6.8	34	1010.8	6	3	5	27	3	8	02	2	-
8	14.7	5.9	9.3	56	1013.0	7	7	5	23	5	7	03	8	0.2
9	12.0	11.3	13.4	95	1002.8	8	5	4	20	1	6	63	6	1.8
10	16.0	3.8	8.0	45	1010.1	7	6	6	21	1	8	03	1	-
11	17.9	5.3	8.9	43	1008.6	6	5	5	08	3	7	03	2	-
12	12.4	6.7	9.8	68	1007.8	8	8	5	34	5	7	80	2	0.0
13	23.8	14.2	16.2	55	1007.3	7	3	5	06	8	7	03	2	-
14	22.1	11.0	13.1	49	1011.1	6	6	5	05	6	7	25	1	0.1
15	20.1	9.5	11.9	50	1014.3	7	7	7	12	4	7	02	1	-
16	22.1	12.1	14.1	53	1013.0	7	3	6	01	3	7	03	1	-
17	17.5	15.3	17.4	87	1006.1	7	3	5	03	4	8	29	8	4.0
18	22.5	7.4	10.3	38	1010.4	2	2	6	06	2	8	02	0	-
19	14.7	13.5	15.3	93	1015.2	8	7	4	28	3	6	61	2	2.1
20	18.4	5.9	9.3	44	1014.5	7	4	6	32	6	8	01	2	-
21	14.5	12.8	14.8	90	1013.6	8	8	4	23	4	6	80	6	0.7
22	20.1	13.3	15.3	65	1013.4	6	5	5	19	2	7	03	8	1.3
23	15.3	13.8	15.8	91	1009.8	7	7	4	09	1	6	95	6	10.1
24	15.9	13.0	15.0	83	1006.9	7	5	5	36	5	7	01	6	1.0
25	21.3	10.6	12.8	51	1007.7	6	4	6	26	5	8	02	1	-
26	25.8	12.3	14.3	43	1003.7	5	5	5	22	4	8	03	1	-
27	25.3	14.8	16.8	52	997.5	7	3	6	25	4	8	03	1	-
28	19.0	11.0	13.1	87	999.9	7	7	4	27	4	6	10	6	4.0
29	17.7	9.0	11.5	57	1005.0	6	5	5	32	2	7	03	2	-
30	17.3	8.4	11.0	55	1011.2	7	7	6	32	2	8	02	1	-

Godz. 19

1	18.9	4.6	8.5	39	1019.9	7	2	6	06	3	8	01	2	-
2	20.7	2.5	7.3	30	1022.9	5	2	6	28	2	8	03	1	-
3	14.2	12.2	14.2	88	1018.1	7	7	5	27	2	6	10	8	1.4
4	13.8	3.9	8.1	51	1018.9	6	3	5	27	3	7	01	1	-
5	15.5	4.8	8.6	49	1017.5	5	4	6	24	2	8	01	2	-
6	19.7	8.6	11.2	49	1009.5	8	8	9	20	2	7	03	2	-
7	15.3	3.0	7.6	44	1011.6	3	1	5	26	2	7	01	1	-
8	12.8	4.8	8.6	59	1012.3	7	5	5	24	4	7	03	9	1.5
9	10.4	6.8	9.9	78	1004.0	8	8	5	24	3	7	02	9	1.8
10	15.0	5.0	8.7	51	1008.8	5	3	6	31	1	7	03	1	-
11	14.0	8.5	11.1	69	1009.4	7	5	5	33	5	7	03	2	-
12	10.2	9.2	11.6	93	1007.3	8	8	3	31	5	7	02	8	3.1
13	17.2	14.3	16.3	83	1009.2	8	3	5	04	6	7	21	9	2.6
14	16.3	11.4	13.5	73	1012.5	7	6	5	34	2	6	95	2	2.2
15	19.3	12.5	14.5	65	1013.4	7	7	6	02	2	7	01	2	-
16	19.9	13.2	15.2	65	1011.9	5	5	9	36	1	7	01	2	-
17	18.1	12.5	14.5	70	1008.9	7	7	5	04	4	7	25	2	0.0
18	22.4	8.2	10.9	40	1010.6	1	1	6	05	2	8	01	0	-
19	16.4	10.9	13.0	70	1015.1	7	5	6	32	1	7	01	6	0.0
20	16.9	5.0	8.7	45	1014.4	7	1	6	30	5	8	01	2	-
21	12.4	11.8	13.8	95	1013.8	8	7	3	23	4	6	61	8	1.7
22	15.3	13.2	15.2	87	1012.1	7	2	6	00	0	6	10	9	4.2
23	15.9	13.8	15.8	87	1008.2	7	5	5	00	0	6	10	9	-
24	15.0	13.0	15.0	88	1007.3	7	7	5	33	4	6	10	8	0.5
25	22.7	10.5	12.7	45	1005.2	2	1	6	28	2	8	01	1	-
26	24.3	13.7	15.7	52	1001.1	2	2	9	18	1	7	01	1	-
27	17.5	16.1	18.3	92	997.2	7	7	5	00	0	7	25	9	13.1
28	13.4	10.1	12.4	82	1002.0	8	3	6	28	1	7	01	2	-
29	17.1	11.2	13.3	68	1005.3	7	7	9	28	1	7	01	2	-
30	19.4	9.4	11.8	52	1010.6	2	2	6	00	0	8	01	1	-

Godz. 01

DNI	TEMPERATURA POWIETRZA T	TEMPERATURA PUNKTU ROSY T_d	PRĘŻNOŚĆ PARY WODNEJ e	WILGOTNOŚĆ WZGLĘDNA U	CIŚNIENIE ATMOSFERYCZNE P_o	ZACHMURZENIE N	N_h	h	WIATR dd	v	WIDZIALNOŚĆ V	POGODA ww	W	OPAD R
1	12.3	8.5	11.1	77	1014.1	8	8	8	03	3	6	10	2	-
2	12.4	10.4	12.6	87	1023.7	8	8	8	34	1	6	10	6	0.1
3	13.1	10.5	12.7	84	1022.5	8	0	9	21	1	6	10	2	-
4	10.0	9.3	11.7	95	1020.9	0	0	9	24	3	6	10	8	1.5
5	10.8	5.3	8.9	69	1020.1	7	7	9	25	4	6	10	1	-
6	9.4	5.0	8.7	74	1015.3	3	0	9	00	0	7	02	0	-
7	10.9	7.4	10.3	79	1012.2	6	0	9	30	4	6	10	1	-
8	7.5	5.6	9.1	88	1015.8	1	1	9	00	0	6	10	1	-
9	9.3	8.4	11.0	94	1008.4	8	5	5	00	0	6	10	8	0.3
10	6.6	6.2	9.4	97	1009.4	2	0	9	00	0	6	10	1	-
11	9.6	7.4	10.3	85	1008.8	7	7	5	13	1	6	10	1	-
12	9.8	7.1	10.1	84	1010.8	8	8	5	22	1	6	10	1	-
13	10.2	9.6	12.0	96	1009.9	8	4	4	32	7	6	60	8	0.2
14	13.0	12.0	14.0	94	1012.0	0	0	9	35	5	6	10	9	1.2
15	13.6	12.2	14.2	92	1014.3	0	0	9	31	4	6	10	1	-
16	12.1	10.9	13.0	92	1014.2	5	5	6	33	2	6	10	1	-
17	13.0	11.8	13.8	93	1012.5	5	0	9	33	1	7	02	9	-
18	12.9	10.5	12.7	85	1009.5	0	0	9	33	3	7	02	1	-
19	15.2	14.6	16.6	96	1014.2	8	8	4	31	5	6	25	2	0.0
20	12.5	7.8	10.6	73	1018.6	0	0	9	27	2	6	10	1	-
21	11.6	5.5	9.0	66	1016.4	3	0	9	00	0	6	05	1	-
22	12.6	11.5	13.6	94	1014.1	7	7	5	20	1	6	10	2	-
23	13.6	13.2	15.2	98	1012.0	8	2	3	29	1	5	61	6	0.2
24	11.7	10.9	13.0	94	1009.8	7	7	6	31	4	6	10	1	-
25	10.6	10.4	12.6	99	1011.0	0	0	9	32	3	6	10	1	-
26	15.1	12.2	14.2	83	1006.8	0	0	9	00	0	6	10	0	-
27	16.0	14.1	16.1	88	998.4	0	0	9	21	2	6	10	8	0.3
28	15.4	15.1	17.1	98	997.6	8	8	4	32	2	5	81	6	7.0
29	13.2	11.5	13.6	90	1004.5	8	8	8	00	0	6	10	6	0.0
30	11.6	8.4	11.0	81	1009.0	0	0	9	31	4	6	10	0	-

Godz. 07

DNI	TEMPERATURA POWIETRZA T	TEMPERATURA PUNKTU ROSY T_d	PRĘŻNOŚĆ PARY WODNEJ e	WILGOTNOŚĆ WZGLĘDNA U	CIŚNIENIE ATMOSFERYCZNE P_o	ZACHMURZENIE N	N_h	h	WIATR dd	v	WIDZIALNOŚĆ V	POGODA ww	W	OPAD R
1	11.4	7.3	10.2	75	1016.1	8	8	8	03	3	7	02	2	-
2	11.4	8.9	11.4	84	1025.0	8	8	9	32	1	6	10	2	-
3	14.4	11.9	13.9	84	1020.3	7	4	5	21	1	6	10	2	-
4	9.2	7.3	10.2	88	1022.1	6	3	4	29	3	6	10	1	-
5	10.2	6.7	9.8	79	1020.2	1	1	4	30	3	6	10	1	-
6	12.2	8.1	10.8	76	1011.2	2	0	9	13	3	7	02	0	-
7	10.2	7.1	10.1	82	1012.9	3	2	4	25	1	6	10	1	-
8	8.7	6.2	9.5	83	1015.3	7	5	5	16	1	6	25	1	0.0
9	8.6	8.4	11.0	99	1002.7	8	6	2	09	3	4	63	6	5.8
10	8.6	8.0	10.7	96	1010.0	0	0	9	00	0	5	10	4	-
11	11.0	8.4	11.0	84	1010.2	5	5	9	31	4	6	10	1	-
12	10.2	8.0	10.7	86	1011.2	7	4	5	32	4	6	10	8	0.3
13	11.9	10.6	12.8	92	1009.2	6	6	4	33	6	6	10	6	0.0
14	16.0	12.5	14.5	80	1012.9	2	1	5	36	5	6	10	0	-
15	12.5	11.3	13.4	93	1015.2	3	3	9	32	4	6	10	1	-
16	15.2	12.5	14.5	84	1014.1	1	1	9	06	1	6	10	1	-
17	14.8	12.8	14.8	88	1011.8	3	0	9	32	2	6	10	1	-
18	16.0	12.7	14.7	80	1010.0	0	0	9	13	1	6	10	0	-
19	14.0	10.9	13.0	81	1016.7	8	8	4	27	3	6	10	2	-
20	11.6	9.5	11.9	86	1018.6	7	7	5	30	5	6	10	1	-
21	12.3	10.7	12.9	90	1015.3	8	8	8	31	2	6	10	6	0.4
22	12.6	11.5	13.6	94	1013.4	8	4	3	21	1	6	21	2	1.2
23	13.0	13.0	15.0	100	1010.4	8	8	2	32	3	4	25	6	2.7
24	12.3	11.6	13.7	95	1009.3	8	8	3	29	4	5	53	2	0.0
25	11.2	11.2	13.3	100	1011.0	9	9	-	22	2	3	43	4	-
26	15.8	12.8	14.8	82	1005.8	0	0	9	22	2	6	10	0	-
27	16.3	14.5	16.5	90	998.5	4	1	6	25	1	6	10	1	-
28	11.2	10.8	13.0	97	999.6	8	4	4	29	3	6	25	9	40.0
29	13.0	11.7	13.7	92	1005.2	8	8	5	10	2	6	10	2	-
30	13.6	10.6	12.8	82	1012.1	0	0	9	30	2	6	10	0	-

Godz. 13

1	16.2	7.0	10.0	55	1018.5	7	2	5	06	4	7	03	2	-
2	19.5	9.0	11.5	50	1024.8	4	3	6	22	2	7	03	1	-
3	18.0	14.1	16.1	78	1019.4	8	8	4	32	4	6	25	2	1.3
4	13.8	4.3	8.3	53	1022.1	7	6	5	25	5	8	02	2	-
5	15.5	5.3	8.9	51	1019.5	3	3	6	26	4	8	02	1	-
6	19.1	10.0	12.3	55	1009.9	8	2	6	19	2	6	05	1	-
7	12.0	8.4	11.0	78	1013.6	5	4	5	22	3	7	25	1	1.0
8	14.8	7.4	10.3	61	1013.5	5	4	5	23	3	7	01	8	1.0
9	9.6	7.8	10.6	89	1002.0	8	8	4	30	5	7	25	9	7.1
10	15.8	5.9	9.3	52	1009.5	5	5	6	12	3	8	03	1	-
11	14.8	7.4	10.3	61	1011.1	5	4	5	32	4	7	05	2	-
12	16.5	4.1	8.2	44	1011.6	6	4	6	32	7	7	03	1	-
13	22.8	13.4	15.4	55	1008.4	8	5	6	36	4	7	05	1	-
14	24.0	8.5	11.1	37	1012.1	5	4	6	05	5	8	02	1	-
15	18.9	13.4	15.4	70	1013.6	6	6	5	33	3	7	29	8	1.4
16	21.8	11.3	13.4	51	1013.2	4	4	6	30	3	7	05	1	-
17	23.1	11.8	13.8	49	1009.3	4	4	5	33	4	7	02	0	-
18	24.8	9.9	12.2	39	1009.3	3	2	7	26	1	8	03	0	-
19	18.2	6.4	9.6	46	1017.7	5	5	5	26	5	7	05	2	-
20	16.4	7.3	10.2	55	1017.8	6	4	6	27	4	7	01	2	-
21	12.2	10.4	12.6	89	1015.6	8	4	3	36	3	6	21	6	5.4
22	15.5	13.6	15.6	89	1013.0	8	6	4	22	4	5	80	6	2.0
23	16.7	13.6	15.6	82	1011.1	6	4	4	31	4	6	10	2	-
24	16.2	12.5	14.5	79	1009.6	8	5	5	33	4	6	10	5	0.0
25	23.0	10.6	12.8	45	1005.5	7	6	5	22	4	7	05	4	-
26	25.1	12.2	14.2	44	1003.5	4	4	5	15	4	6	05	0	-
27	21.0	13.8	15.8	63	997.7	8	3	6	26	3	7	05	1	-
28	16.3	10.5	12.7	69	1001.3	7	5	5	30	4	7	01	2	-
29	17.3	10.6	12.8	65	1005.0	7	7	5	35	3	7	05	2	-
30	19.8	7.4	10.3	45	1011.9	4	4	6	28	4	8	02	1	-

Godz. 19

1	16.0	8.5	11.1	61	1020.1	7	7	9	30	3	7	02	2	-
2	19.1	8.5	11.1	51	1023.8	6	1	6	21	2	7	01	1	-
3	13.9	12.5	14.5	92	1020.3	8	5	5	32	4	6	25	2	1.0
4	15.0	5.0	8.7	51	1020.1	7	2	6	26	3	7	01	2	-
5	17.8	3.9	8.1	40	1017.2	1	0	9	30	1	8	01	1	-
6	18.9	9.0	11.5	53	1010.4	3	2	6	23	1	6	05	1	-
7	10.2	8.0	10.7	86	1015.0	6	6	5	27	2	8	01	8	0.4
8	12.4	6.2	9.5	66	1011.9	4	2	9	16	1	7	02	8	4.3
9	9.2	8.1	10.8	93	1007.3	7	1	4	30	2	7	01	8	1.8
10	15.7	5.6	9.1	51	1007.8	2	1	6	14	2	8	02	1	-
11	15.0	3.4	7.8	46	1010.7	3	3	6	29	2	8	01	1	-
12	11.8	5.9	9.3	68	1013.1	8	8	5	34	8	7	25	2	0.0
13	19.7	15.3	17.4	76	1009.9	8	6	5	33	3	6	17	8	0.3
14	22.4	8.5	11.1	41	1012.8	4	2	7	07	1	8	02	1	-
15	18.5	12.4	14.4	67	1013.5	4	1	6	33	4	7	01	8	2.7
16	20.9	11.8	13.8	56	1012.5	7	7	6	32	1	7	17	1	-
17	22.0	11.0	13.1	49	1008.6	7	3	6	32	4	7	03	1	-
18	19.6	11.2	13.3	58	1011.5	7	6	9	24	3	8	03	1	-
19	16.0	8.5	11.1	61	1017.7	6	6	9	24	2	7	05	2	-
20	17.3	4.6	8.5	44	1016.2	3	1	6	29	5	7	01	1	-
21	14.6	11.6	13.7	82	1014.3	5	2	6	15	2	6	10	2	-
22	16.4	14.5	16.5	89	1011.9	6	3	5	26	2	6	29	8	5.2
23	15.5	11.4	13.5	77	1009.8	3	2	5	33	5	7	01	1	-
24	18.2	11.9	13.9	66	1009.9	5	0	9	32	3	7	01	2	-
25	23.1	11.3	13.4	47	1006.4	2	1	6	23	3	7	02	1	-
26	21.6	12.6	14.6	57	1000.1	8	5	5	20	6	6	05	1	-
27	16.5	14.9	17.0	91	997.7	8	8	5	33	3	6	80	9	1.4
28	15.1	11.4	13.5	79	1002.5	8	9	9	01	1	7	60	2	0.2
29	18.0	7.9	10.6	51	1005.6	1	1	6	32	2	7	01	1	-
30	20.0	11.4	13.4	58	1010.8	8	8	6	36	1	8	03	1	-

Godz. 01

DNI	TEMPERATURA POWIETRZA T	TEMPERATURA PUNKTU ROSY T_d	PRĘŻNOŚĆ PARY WODNEJ e	WILGOTNOŚĆ WZGLĘDNA U	CIŚNIENIE ATMOSFERYCZNE P_o	ZACHMURZENIE N	N_h	h	WIATR dd	v	WIDZIALNOŚĆ V	POGODA ww	W	OPAD R
1	12.7	9.3	11.7	80	1013.7	8	8	9	06	7	6	10	2	-
2	12.1	6.5	9.7	69	1023.3	7	7	9	02	3	7	02	6	0.0
3	11.8	10.1	12.4	90	1024.2	2	0	9	21	1	7	02	1	-
4	10.3	9.7	12.0	95	1021.3	3	3	9	28	4	6	10	8	0.6
5	8.3	5.5	9.0	82	1020.7	6	6	9	26	3	7	03	1	-
6	10.3	5.3	8.9	72	1017.0	0	0	9	12	1	7	01	0	-
7	12.4	9.0	11.5	80	1011.8	7	0	9	25	2	6	10	1	-
8	7.7	4.6	8.5	81	1016.4	2	1	9	22	2	7	03	8	0.2
9	10.2	7.1	10.1	82	1010.1	7	7	9	15	1	6	10	2	-
10	5.6	5.1	8.8	97	1010.5	2	0	9	22	2	7	01	8	0.0
11	8.4	6.5	9.7	88	1009.6	3	3	9	07	1	7	03	1	-
12	6.4	5.6	9.1	95	1011.0	1	1	9	00	0	6	10	0	-
13	10.2	9.5	11.9	95	1008.1	8	5	3	33	5	7	02	6	2.6
14	14.7	12.8	14.8	89	1010.5	0	0	9	04	5	7	02	1	-
15	13.3	10.9	13.0	85	1013.7	5	5	9	35	1	7	03	1	-
16	10.8	9.5	11.9	92	1014.6	0	0	9	32	2	6	10	1	-
17	15.6	13.1	15.1	85	1012.7	8	8	9	00	0	6	10	1	-
18	12.9	11.6	13.7	93	1009.6	0	0	9	00	0	7	01	8	4.4
19	14.7	13.3	15.3	92	1014.0	3	3	9	27	3	7	01	1	-
20	11.0	8.4	11.2	85	1018.5	1	1	9	24	3	7	03	8	0.0
21	10.2	8.2	10.9	88	1016.6	7	7	9	00	0	7	03	1	-
22	12.1	10.9	13.0	92	1015.0	7	7	5	00	0	6	10	6	1.2
23	13.2	12.0	14.0	93	1012.3	3	3	9	21	1	6	10	8	0.1
24	10.6	10.0	12.3	96	1009.8	1	1	6	32	3	6	10	8	0.7
25	10.4	9.8	12.1	95	1010.7	0	0	9	33	1	6	10	1	-
26	13.9	11.3	13.4	84	1007.3	0	0	9	22	2	7	02	1	-
27	14.9	13.7	15.7	93	1000.3	0	0	9	18	2	6	10	9	0.3
28	14.8	14.2	16.2	96	998.2	8	8	4	20	2	5	80	2	0.5
29	12.6	10.9	13.0	89	1004.2	7	4	7	03	1	7	01	2	-
30	11.2	9.9	12.2	92	1008.8	0	0	9	00	0	6	10	1	-

Godz. 07

DNI	TEMPERATURA POWIETRZA T	TEMPERATURA PUNKTU ROSY T_d	PRĘŻNOŚĆ PARY WODNEJ e	WILGOTNOŚĆ WZGLĘDNA U	CIŚNIENIE ATMOSFERYCZNE P_o	ZACHMURZENIE N	N_h	h	WIATR dd	v	WIDZIALNOŚĆ V	POGODA ww	W	OPAD R
1	11.6	7.3	10.2	74	1015.4	8	5	5	06	6	7	03	6	0.0
2	13.1	5.9	9.3	62	1025.3	5	5	9	05	1	7	03	2	-
3	13.4	10.4	12.6	83	1021.7	8	6	5	20	4	6	21	1	0.0
4	10.6	7.5	10.4	82	1022.3	5	3	4	28	6	7	03	1	-
5	10.9	6.4	9.6	73	1020.5	7	7	6	28	3	7	03	2	-
6	13.3	6.2	9.5	62	1013.1	3	1	9	12	3	7	01	0	-
7	11.2	6.5	9.7	73	1013.1	8	3	6	26	5	7	03	2	-
8	9.0	5.6	9.1	79	1016.6	6	2	6	21	5	6	10	1	-
9	9.7	8.2	10.9	90	1004.7	8	3	7	11	3	5	61	6	1.3
10	8.1	7.0	10.0	92	1011.4	5	4	3	25	1	7	03	1	-
11	11.6	6.5	9.7	71	1009.8	3	1	9	31	1	6	10	1	-
12	8.7	7.8	10.6	94	1010.9	1	0	9	30	2	6	10	0	-
13	15.1	11.8	13.8	81	1006.6	6	3	6	36	6	7	03	2	-
14	17.6	13.2	15.2	76	1011.2	1	0	9	02	7	7	01	0	-
15	15.2	12.1	14.1	82	1014.2	5	3	5	05	4	7	03	2	-
16	14.2	12.5	14.5	90	1014.5	1	1	9	06	1	6	10	0	-
17	18.4	12.9	14.9	71	1010.8	3	3	9	02	2	7	01	6	0.0
18	16.1	13.8	15.8	86	1010.2	2	1	7	00	0	6	10	1	-
19	14.6	12.9	14.9	90	1016.1	8	5	4	28	6	6	61	1	0.5
20	13.6	9.9	12.2	78	1018.1	4	1	4	28	5	7	03	0	-
21	13.2	9.3	11.7	77	1015.0	8	3	7	25	5	7	02	2	-
22	13.8	11.2	13.3	84	1014.2	7	5	6	20	1	6	10	2	-
23	13.4	12.9	14.8	96	1010.8	8	8	4	00	0	4	95	6	7.4
24	12.4	11.5	13.6	94	1009.1	7	7	1	22	5	6	10	1	-
25	11.2	9.2	11.6	87	1011.2	5	5	6	25	2	6	10	4	-
26	17.6	12.3	14.3	71	1006.4	0	0	9	24	3	6	10	0	-
27	17.3	14.3	16.3	82	999.5	4	3	9	28	2	6	10	1	-
28	13.8	12.6	14.6	93	999.1	8	8	2	29	6	6	60	8	0.3
29	13.3	10.6	12.8	84	1005.5	7	3	7	21	1	6	10	2	-
30	13.6	11.2	13.3	85	1011.9	0	0	9	31	1	7	02	0	-

Godz. 13

1	16.1	6.8	9.9	55	1018.1	8	8	9	05	0	7	02	6	0.0
2	19.8	5.8	9.2	39	1024.9	5	5	7	28	4	8	03	1	-
3	21.5	14.2	16.2	63	1019.3	7	7	5	25	6	6	05	6	0.0
4	14.2	4.1	8.2	50	1022.8	6	5	7	26	8	8	02	2	-
5	16.7	4.1	8.2	42	1019.6	6	6	6	30	5	7	03	2	-
6	19.4	8.2	10.9	49	1010.8	8	2	6	15	2	6	05	1	-
7	15.8	3.2	7.7	43	1013.4	7	7	6	24	10	8	01	2	-
8	14.2	6.8	9.9	61	1014.7	7	7	6	24	8	7	03	8	2.4
9	13.6	10.3	12.5	81	1002.3	6	4	5	21	6	7	03	8	4.8
10	16.1	5.3	8.9	49	1010.1	6	6	6	32	2	8	03	8	0.1
11	13.6	8.8	11.3	72	1010.2	7	7	5	02	4	8	25	1	0.5
12	16.4	2.1	7.1	38	1009.7	8	3	6	34	10	7	02	1	-
13	21.9	14.1	16.1	61	1007.5	7	2	7	05	8	7	03	2	-
14	22.4	9.9	12.2	45	1011.6	5	5	6	06	10	8	02	1	-
15	18.8	10.6	12.8	59	1014.7	6	2	6	02	3	7	25	2	0.0
16	17.6	10.5	12.7	64	1014.1	7	5	6	00	0	7	29	1	-
17	22.8	9.7	12.0	44	1008.7	5	4	6	33	4	7	03	1	-
18	21.6	13.0	15.0	58	1010.3	7	7	6	08	4	7	05	1	-
19	19.2	9.2	11.6	51	1017.7	5	3	6	28	7	7	03	6	0.0
20	14.6	7.8	10.6	64	1017.4	7	7	6	26	4	7	95	8	0.1
21	13.2	11.9	13.9	92	1015.6	8	5	4	23	5	6	61	6	4.0
22	15.5	13.0	15.0	85	1014.4	7	4	5	20	2	6	21	2	1.2
23	17.9	13.0	15.0	73	1010.2	4	3	4	30	3	8	03	9	3.2
24	14.2	13.0	15.0	93	1009.3	8	8	5	32	4	6	86	8	1.3
25	21.3	7.4	10.3	41	1009.6	3	1	7	22	7	7	03	1	-
26	25.2	9.5	11.9	37	1004.7	2	2	6	25	6	6	05	0	-
27	20.6	16.1	18.3	76	998.7	7	7	9	20	3	6	10	2	-
28	16.0	11.4	13.5	74	1001.7	6	6	5	30	4	7	01	6	0.1
29	17.6	9.8	12.1	60	1006.0	6	3	6	00	0	7	03	2	-
30	19.1	8.2	10.9	50	1012.0	4	4	6	26	4	8	02	0	-

Godz. 19

1	15.8	8.6	11.2	62	1020.4	7	7	9	34	2	7	01	2	-
2	18.4	8.4	11.0	52	1025.0	7	3	7	27	4	7	01	2	-
3	15.7	12.8	14.8	83	1019.7	7	7	5	28	3	6	10	8	2.7
4	14.9	4.8	8.6	51	1021.1	6	2	7	26	5	8	01	2	-
5	16.6	3.9	8.1	42	1017.9	2	1	7	33	3	7	01	1	-
6	18.0	9.4	11.8	57	1010.9	7	5	6	27	4	6	05	2	-
7	13.7	4.3	8.3	53	1014.2	3	3	6	26	8	7	02	1	-
8	12.4	5.5	9.0	62	1013.6	7	7	7	30	4	7	01	8	0.0
9	9.4	7.8	10.6	90	1007.3	8	4	5	25	6	7	80	9	2.3
10	14.8	6.2	9.5	56	1008.9	5	1	6	07	2	7	01	1	-
11	14.7	7.4	10.3	62	1010.7	1	1	6	33	3	7	02	8	1.2
12	10.2	8.2	10.9	88	1010.3	8	6	5	33	5	7	61	8	1.6
13	16.7	14.7	16.7	88	1009.0	7	3	6	03	5	7	29	8	6.3
14	17.4	10.1	12.4	63	1013.0	7	2	6	04	3	7	01	8	0.6
15	18.2	13.3	15.3	73	1014.0	6	1	5	06	1	7	03	8	2.5
16	20.8	12.7	14.7	60	1012.8	5	3	9	00	0	7	01	2	-
17	20.5	13.0	15.0	62	1008.4	6	6	6	07	5	7	03	9	1.3
18	19.4	13.0	15.0	66	1011.4	3	3	9	25	2	6	05	9	1.7
19	16.1	8.1	10.8	59	1017.4	7	7	9	28	5	7	02	2	-
20	16.6	7.3	10.2	53	1016.2	5	2	7	29	2	8	01	9	6.4
21	13.3	10.6	12.8	84	1015.3	8	8	5	24	3	6	10	6	0.3
22	15.4	13.5	15.5	89	1012.9	7	5	6	19	2	6	80	9	0.6
23	14.3	12.8	14.8	91	1009.5	7	5	4	00	0	7	80	9	7.3
24	16.2	13.4	15.4	83	1009.4	6	4	6	36	4	6	10	8	0.2
25	22.2	11.5	13.6	50	1007.1	5	3	7	23	3	7	03	1	-
26	18.5	14.2	16.2	75	1002.5	8	8	6	24	5	6	95	1	0.0
27	16.2	14.6	16.6	90	998.1	7	3	6	00	0	6	80	9	2.0
28	15.3	11.3	13.4	78	1002.6	7	2	6	01	4	7	02	2	-
29	17.4	11.8	13.8	69	1005.9	7	4	7	34	2	7	02	2	-
30	20.6	8.2	10.9	45	1011.1	7	1	7	25	3	8	01	1	-

Godz. 01

DNI	TEMPERATURA POWIETRZA T	TEMPERATURA PUNKTU ROSY T_d	PRĘŻNOŚĆ PARY WODNEJ e	WILGOTNOŚĆ WZGLĘDNA U	CIŚNIENIE ATMOSFERYCZNE P_o	ZACHMURZENIE N	N_h	h	WIATR dd	v	WIDZIALNOŚĆ V	POGODA ww	W	OPAD R
1	11.4	10.5	12.7	95	1012.7	8	7	3	04	5	7	21	9	7.1
2	12.7	7.8	10.6	72	1020.0	7	5	7	02	3	8	02	2	-
3	8.2	6.2	9.5	87	1023.1	1	0	9	25	1	8	02	0	-
4	12.8	11.4	13.5	92	1018.7	7	6	7	27	2	7	02	9	0.2
5	8.9	5.9	9.3	82	1019.1	6	1	9	25	3	8	03	1	-
6	6.1	4.6	8.5	90	1017.7	0	0	9	00	0	8	02	1	-
7	13.5	12.7	14.7	94	1010.4	8	3	5	00	0	6	21	8	2.2
8	8.4	5.6	9.1	83	1012.7	5	2	9	27	5	7	02	1	-
9	7.8	6.2	9.5	90	1012.6	5	2	9	18	2	7	01	1	-
10	9.2	7.0	10.0	85	1009.1	7	5	6	26	3	7	03	2	-
11	10.4	9.2	11.6	92	1008.8	8	5	5	31	1	6	61	1	0.5
12	10.0	8.1	10.8	88	1006.2	8	2	6	34	4	7	21	2	0.0
13	14.1	12.4	14.4	90	1001.9	8	7	2	04	5	6	61	6	2.5
14	13.9	12.0	14.0	89	1007.3	1	1	9	06	6	7	01	8	0.0
15	10.6	10.0	12.3	95	1012.0	3	0	9	05	3	7	02	1	-
16	10.8	10.1	12.4	95	1013.1	4	1	9	03	1	6	10	1	-
17	13.7	12.5	14.5	93	1009.5	5	3	7	28	2	7	03	1	-
18	11.2	10.9	13.0	97	1009.9	2	2	6	00	0	7	11	4	-
19	11.9	10.6	12.8	92	1012.5	0	0	9	06	2	7	02	0	-
20	12.5	11.5	13.6	94	1015.6	8	8	2	26	6	6	61	6	1.6
21	10.1	8.6	11.2	91	1015.1	2	1	9	27	3	7	02	1	-
22	12.3	10.9	13.0	91	1015.6	7	5	9	18	2	7	01	2	-
23	13.0	11.1	13.2	88	1013.1	6	6	9	25	1	7	01	2	-
24	13.4	12.8	14.8	95	1007.4	7	5	7	22	2	6	10	2	-
25	13.5	12.3	14.3	93	1005.6	8	7	2	32	5	6	10	6	0.2
26	14.5	10.9	13.0	79	1006.2	0	0	9	25	3	8	01	1	-
27	17.1	11.9	13.9	71	1001.3	7	5	7	19	4	7	03	1	-
28	14.1	13.9	15.9	99	997.3	2	0	9	25	1	2	46	8	1.0
29	12.1	10.5	12.7	90	1003.5	8	8	5	33	2	7	03	1	-
30	12.2	10.6	12.8	90	1006.7	2	1	9	00	0	7	01	1	-

Godz. 07

DNI	TEMPERATURA POWIETRZA T	TEMPERATURA PUNKTU ROSY T_d	PRĘŻNOŚĆ PARY WODNEJ e	WILGOTNOŚĆ WZGLĘDNA U	CIŚNIENIE ATMOSFERYCZNE P_o	ZACHMURZENIE N	N_h	h	WIATR dd	v	WIDZIALNOŚĆ V	POGODA ww	W	OPAD R
1	12.4	10.4	12.6	88	1014.3	7	7	4	08	5	8	01	2	-
2	12.1	6.1	9.4	67	1022.1	7	3	8	02	4	8	02	2	-
3	14.5	11.3	13.4	80	1022.3	5	0	9	27	2	7	03	1	-
4	11.5	9.9	12.2	90	1019.6	7	7	4	30	6	7	02	6	0.2
5	12.2	8.1	10.8	76	1018.6	6	3	4	27	5	8	03	2	-
6	12.7	8.5	11.1	75	1016.2	3	0	9	13	2	7	03	0	-
7	13.8	12.8	14.8	93	1009.4	7	3	7	27	3	5	10	2	-
8	10.6	7.3	10.2	81	1015.6	1	1	5	27	6	7	03	1	-
9	11.9	7.4	10.3	74	1009.1	5	2	9	15	6	7	02	2	-
10	9.8	7.4	10.3	84	1011.1	6	5	4	29	3	7	03	2	-
11	10.2	9.5	11.9	95	1008.2	8	7	2	02	6	7	61	6	7.4
12	8.4	7.5	10.4	94	1005.1	8	5	3	32	6	7	61	6	0.6
13	17.1	12.3	14.3	73	1003.1	6	1	7	05	7	8	01	6	0.2
14	14.7	12.2	14.2	85	1008.3	7	6	4	07	7	8	03	6	0.2
15	14.3	12.0	14.0	85	1013.3	5	1	4	09	4	7	02	6	0.0
16	13.2	12.8	14.8	98	1012.9	7	7	2	31	1	4	28	1	-
17	16.0	14.2	16.2	89	1008.4	4	3	4	31	4	7	01	8	0.5
18	15.8	12.1	14.1	79	1011.0	1	1	9	12	2	8	02	0	-
19	16.7	12.3	14.3	76	1013.3	0	0	9	08	2	7	02	0	-
20	11.6	10.4	12.6	92	1014.9	7	7	4	27	6	7	02	6	0.6
21	13.4	10.4	12.6	83	1014.5	3	1	9	25	4	7	01	1	-
22	13.8	10.5	12.7	81	1015.5	7	5	7	19	2	7	02	2	-
23	16.2	12.0	14.0	76	1012.5	5	2	9	23	1	7	03	1	-
24	13.9	13.3	15.3	97	1006.5	7	7	2	28	4	5	10	9	0.0
25	12.8	11.4	13.5	92	1006.7	8	7	2	33	6	7	02	6	0.3
26	18.3	12.8	14.8	71	1005.8	1	0	9	26	5	8	01	1	-
27	19.1	14.9	16.9	77	1000.4	7	2	7	21	3	7	02	2	-
28	15.4	15.2	17.3	99	998.0	8	6	2	25	1	5	21	4	0.0
29	12.9	10.5	12.7	85	1004.7	7	6	4	32	3	7	03	2	-
30	15.8	11.9	13.9	78	1008.9	1	1	5	26	1	7	02	1	-

Godz. 13

1	17.4	10.7	12.9	65	1016.3	6	4	6	08	8	8	01	2	-
2	17.9	7.7	10.5	51	1023.0	6	4	7	02	5	8	03	2	-
3	21.7	12.4	14.4	56	1019.0	5	1	7	26	6	8	02	1	-
4	15.4	6.8	9.9	57	1019.5	6	4	6	29	9	8	02	1	-
5	17.1	6.1	9.4	48	1017.8	5	5	6	31	7	8	03	1	-
6	20.0	8.4	11.0	47	1012.4	3	1	7	16	6	8	02	0	-
7	12.2	10.1	12.4	87	1010.7	8	8	5	32	8	6	95	2	1.6
8	12.2	6.4	9.6	68	1015.4	6	5	6	25	6	8	03	1	-
9	14.3	9.2	11.6	71	1006.5	7	4	7	18	5	7	61	6	0.0
10	11.3	6.4	9.6	58	1010.6	7	7	6	99	2	8	02	2	-
11	11.2	9.3	11.7	89	1008.2	8	5	4	02	8	7	61	6	1.0
12	9.8	8.8	11.3	93	1003.5	8	6	3	33	9	6	61	6	8.4
13	17.1	14.9	16.9	87	1005.1	8	6	5	06	5	7	60	2	0.2
14	15.8	12.3	14.3	80	1010.7	7	6	5	05	6	8	02	8	0.2
15	19.8	10.6	12.8	55	1013.4	6	6	6	08	5	8	02	1	-
16	20.0	12.4	14.4	62	1012.4	7	5	6	34	5	8	03	1	-
17	19.2	15.8	17.9	90	1007.0	6	4	6	29	6	8	25	6	0.0
18	20.8	10.0	12.3	50	1010.8	3	3	6	18	1	8	01	1	-
19	17.5	15.0	17.0	85	1013.5	7	6	4	27	7	7	60	1	0.0
20	13.7	9.5	11.9	76	1015.1	7	5	6	34	7	8	80	1	0.0
21	18.9	9.5	11.9	54	1014.4	4	3	6	27	5	8	01	1	-
22	20.3	11.4	13.5	57	1014.7	7	7	6	15	3	6	17	2	-
23	22.0	10.6	12.8	43	1010.0	3	3	7	22	5	6	02	1	-
24	16.6	12.0	14.0	74	1005.7	6	5	5	29	7	8	03	2	-
25	21.2	11.4	13.5	53	1007.0	5	5	6	34	8	8	03	1	-
26	24.7	12.9	14.9	48	1005.4	3	3	6	27	7	8	02	0	-
27	20.2	15.5	17.6	75	999.9	6	3	7	18	5	8	05	2	-
28	19.2	16.5	18.8	85	999.3	5	4	4	28	7	7	29	8	3.7
29	19.7	11.2	13.2	59	1004.8	5	4	6	31	3	8	03	1	-
30	18.4	9.5	11.9	56	1009.6	6	5	7	33	5	8	02	1	-

Godz. 19

1	16.1	9.5	11.9	66	1018.0	7	6	7	09	4	8	02	2	-
2	17.0	7.3	10.2	53	1022.8	1	1	7	33	3	8	01	1	-
3	15.8	14.7	16.7	94	1017.6	8	7	6	33	6	7	95	1	0.9
4	13.5	6.5	9.7	62	1018.9	6	6	7	28	5	8	02	2	-
5	14.2	6.8	9.9	61	1017.8	5	2	7	30	2	8	02	1	-
6	19.3	10.9	13.0	58	1010.3	8	5	8	00	0	8	03	1	-
7	13.6	7.7	10.5	68	1011.5	7	2	7	28	3	7	02	9	0.6
8	12.5	8.6	11.2	79	1014.0	4	2	7	20	3	8	02	9	5.3
9	12.4	10.4	12.6	89	1005.9	7	5	7	20	5	8	02	9	3.9
10	13.9	7.7	10.5	66	1008.8	4	1	6	15	1	8	01	1	-
11	11.4	9.4	11.8	87	1007.3	8	5	3	36	5	7	60	6	0.2
12	11.3	10.6	12.8	95	1002.5	8	7	2	34	5	6	21	5	3.8
13	16.7	15.1	17.1	91	1006.1	8	5	4	06	5	7	25	6	2.6
14	15.4	11.3	13.4	77	1011.1	7	1	6	02	3	8	03	6	0.0
15	15.6	13.1	15.1	85	1013.1	5	2	6	99	2	7	25	1	3.0
16	18.5	13.8	15.8	74	1011.1	6	3	7	99	4	8	01	6	0.0
17	15.2	14.1	16.1	93	1009.9	5	3	7	09	3	8	29	8	9.0
18	20.4	9.5	11.9	50	1011.0	1	1	7	17	1	8	01	1	-
19	14.6	13.2	15.2	92	1014.8	8	4	5	27	4	6	61	2	0.6
20	15.7	9.8	12.1	67	1014.2	5	2	7	30	4	8	01	8	0.0
21	15.8	11.3	13.4	75	1015.0	6	1	5	28	5	8	02	1	-
22	16.7	11.2	13.3	70	1013.4	6	2	6	30	4	7	25	9	0.0
23	15.2	14.1	16.1	93	1008.8	7	1	7	14	3	7	01	9	4.5
24	13.4	12.5	14.5	83	1005.7	7	6	5	32	4	7	03	8	0.8
25	19.8	10.9	13.0	56	1006.2	5	1	6	28	4	8	02	1	-
26	22.5	14.7	16.7	61	1003.6	3	1	9	21	2	7	03	0	-
27	17.6	16.4	18.6	93	997.3	8	5	5	25	5	6	91	8	3.9
28	18.0	12.7	14.7	71	1001.1	2	1	7	31	5	8	02	1	-
29	17.8	10.3	12.5	61	1005.1	6	1	6	33	4	8	03	1	-
30	14.4	9.9	12.2	66	1011.0	3	1	7	35	3	8	01	1	-

Godz. 01

DNI	TEMPERATURA POWIETRZA T	TEMPERATURA PUNKTU ROSY T_d	PRĘŻNOŚĆ PARY WODNEJ e	WILGOTNOŚĆ WZGLĘDNA U	CIŚNIENIE ATMOSFERYCZNE P_o	ZACHMURZENIE N	N_h	h	WIATR dd	v	WIDZIALNOŚĆ V	POGODA ww	W	OPAD R
1	11.8	10.4	12.6	91	1012.1	8	8	5	06	6	6	95	9	8.8
2	11.1	7.8	10.6	81	1017.9	8	8	4	04	7	7	02	2	-
3	5.2	3.9	8.1	91	1023.2	0	0	9	CC	0	7	02	1	-
4	13.4	11.6	13.7	89	1016.8	8	8	5	30	3	7	02	2	-
5	8.0	5.9	9.3	86	1018.3	6	6	5	24	2	7	02	1	-
6	5.5	4.4	8.4	93	1018.2	0	0	9	18	2	7	02	0	-
7	13.7	11.1	13.2	84	1009.4	8	8	5	10	3	6	80	1	1.6
8	10.2	8.8	11.3	91	1011.8	8	8	4	26	2	7	02	8	1.0
9	6.0	4.8	8.6	92	1014.6	0	0	9	15	2	7	02	1	-
10	10.8	9.5	11.9	92	1009.6	8	4	4	29	3	6	61	2	0.1
11	10.2	8.8	11.3	91	1008.9	8	8	5	08	2	7	02	2	-
12	9.3	8.9	11.4	97	1000.2	8	7	2	34	7	6	61	6	11.8
13	13.8	12.8	14.8	93	1000.9	8	7	4	03	5	6	61	8	1.6
14	12.9	11.6	13.7	93	1006.3	8	6	3	07	7	6	63	8	5.0
15	10.9	8.8	11.3	87	1011.5	0	0	9	04	3	7	02	8	0.8
16	10.4	9.8	12.1	95	1012.7	7	7	5	32	2	7	03	2	-
17	14.0	13.0	15.9	93	1007.0	7	7	4	30	4	7	01	8	1.2
18	10.4	9.3	11.7	93	1010.1	6	6	5	CC	0	7	01	1	-
19	11.6	9.0	11.5	84	1012.0	0	0	9	00	0	7	02	0	-
20	12.8	12.2	14.3	96	1013.7	8	8	4	24	4	6	80	2	1.0
21	10.0	9.4	11.8	96	1015.6	0	0	9	17	2	7	01	8	0.5
22	10.0	9.3	11.7	95	1016.9	0	0	9	00	0	7	02	0	-
23	14.2	10.7	12.9	80	1014.1	6	6	9	24	5	7	02	2	-
24	14.9	12.7	14.7	87	1007.7	8	8	5	22	2	7	02	1	-
25	12.4	11.8	13.8	95	1004.4	8	8	5	23	1	7	02	1	-
26	13.8	11.4	13.5	85	1005.8	6	6	5	21	2	7	25	1	1.2
27	15.2	13.3	15.3	89	1003.4	0	0	9	17	1	7	02	0	-
28	15.9	15.0	17.0	94	997.0	8	8	5	21	2	7	02	9	0.4
29	12.4	11.4	13.5	94	1002.2	6	6	5	24	2	7	03	1	-
30	10.0	8.9	11.4	93	1006.2	0	0	9	CC	0	7	02	0	-

Godz. 07

DNI	TEMPERATURA POWIETRZA T	TEMPERATURA PUNKTU ROSY T_d	PRĘŻNOŚĆ PARY WODNEJ e	WILGOTNOŚĆ WZGLĘDNA U	CIŚNIENIE ATMOSFERYCZNE P_o	ZACHMURZENIE N	N_h	h	WIATR dd	v	WIDZIALNOŚĆ V	POGODA ww	W	OPAD R
1	11.1	10.3	12.5	95	1014.1	8	8	5	05	8	6	10	9	1.6
2	10.0	8.5	11.1	90	1019.3	8	5	4	35	5	6	61	8	8.0
3	13.8	9.0	11.5	73	1022.5	4	0	9	25	1	7	03	0	-
4	12.2	10.7	12.9	91	1018.2	8	8	4	27	4	7	02	8	2.6
5	9.6	7.0	10.0	84	1017.6	7	7	5	25	3	7	01	1	-
6	11.9	8.0	10.7	77	1017.4	2	1	5	14	2	7	01	0	-
7	13.8	11.8	13.8	87	1007.8	8	8	5	20	5	6	80	1	3.2
8	10.8	7.8	10.6	82	1013.8	6	4	5	22	7	7	01	9	4.7
9	12.2	8.1	10.8	76	1012.9	0	0	9	17	4	7	02	1	-
10	9.5	7.4	10.3	87	1010.1	8	8	6	29	4	6	21	6	5.2
11	11.5	9.7	12.0	89	1005.9	8	6	4	10	2	6	61	2	0.8
12	9.8	9.6	12.0	99	998.9	8	7	2	34	4	6	61	6	6.8
13	15.9	12.8	14.8	81	1002.4	7	7	5	06	8	7	02	6	1.0
14	13.0	10.4	12.6	84	1009.2	6	3	4	08	4	7	03	6	8.7
15	10.6	8.2	10.9	85	1013.0	8	8	5	05	2	6	10	1	-
16	13.2	11.4	13.5	89	1012.1	6	0	9	34	2	6	10	1	-
17	15.7	12.0	14.0	79	1006.8	3	3	5	06	4	8	01	1	-
18	14.4	10.1	12.4	76	1010.8	6	6	5	15	1	7	03	1	-
19	16.1	10.0	12.3	68	1011.9	4	4	9	29	2	7	01	0	-
20	12.9	11.1	13.2	89	1013.5	8	8	4	24	3	7	25	2	1.0
21	12.9	11.1	13.2	89	1015.0	0	0	9	18	2	6	10	0	-
22	14.2	11.4	13.5	83	1016.4	7	7	5	16	1	7	02	1	-
23	16.2	12.9	14.9	80	1012.6	2	2	9	23	2	7	01	1	-
24	16.5	12.8	14.8	80	1005.9	3	3	9	CC	0	6	10	1	-
25	14.5	12.8	14.8	90	1004.3	6	6	5	31	4	7	03	1	-
26	16.3	12.8	14.8	80	1005.3	5	0	9	22	2	7	01	1	-
27	19.4	14.9	16.9	75	1002.0	6	0	9	20	2	7	03	1	-
28	16.3	14.7	16.7	91	997.2	8	8	5	24	2	6	10	2	-
29	13.4	11.0	13.1	85	1003.7	6	6	5	32	3	7	01	2	-
30	15.1	11.5	13.6	80	1007.7	3	2	5	30	1	7	02	0	-

Godz. 13

1	14.1	9.8	12.1	76	1015.8	8	8	5	02	4	7	02	2	-
2	13.6	10.1	12.4	79	1021.1	7	3	4	36	9	7	02	6	1.6
3	21.1	10.0	12.3	49	1018.8	2	1	5	21	6	8	02	1	-
4	16.9	7.1	10.1	53	1017.3	4	3	6	25	7	8	01	1	-
5	15.1	2.5	7.3	43	1016.2	5	5	5	32	4	8	03	1	-
6	19.1	7.4	10.3	47	1014.1	3	2	7	16	5	8	01	0	-
7	14.2	13.6	15.6	95	1006.4	8	8	4	21	3	6	80	2	1.7
8	12.2	6.4	9.6	68	1014.7	7	7	4	26	6	7	80	2	0.2
9	17.1	7.4	10.3	53	1009.7	8	3	5	17	3	8	01	1	-
10	12.4	9.2	11.6	81	1010.8	8	8	4	36	1	7	02	8	0.2
11	12.4	11.8	13.9	96	1003.9	8	6	4	34	4	6	63	6	5.6
12	18.3	13.8	15.8	75	999.2	7	4	5	02	3	7	03	6	2.4
13	16.1	14.2	16.2	88	1004.3	8	8	4	04	6	6	81	8	3.2
14	17.7	10.1	12.4	61	1010.0	7	5	6	03	4	8	03	2	-
15	16.5	11.2	13.3	71	1013.5	7	7	4	04	2	7	02	2	-
16	14.7	13.9	15.9	94	1010.5	8	8	4	28	4	6	80	2	0.4
17	17.7	9.2	11.4	58	1008.0	6	6	5	06	5	8	03	8	1.1
18	19.1	9.2	11.6	52	1010.2	4	4	6	31	2	8	03	1	-
19	22.7	12.2	14.2	52	1011.0	5	5	6	24	5	8	02	1	-
20	15.1	10.7	12.9	75	1013.5	8	8	5	27	6	6	80	2	0.0
21	18.9	7.0	10.0	46	1015.6	8	3	6	24	3	8	03	1	-
22	22.2	10.4	12.6	48	1015.2	4	4	6	22	3	8	02	1	-
23	21.9	11.6	13.7	52	1010.3	6	4	6	19	2	7	03	1	-
24	17.6	15.1	17.1	85	1004.8	8	8	5	31	2	7	17	8	4.6
25	17.3	12.3	14.3	72	1004.3	7	7	5	28	6	7	02	2	-
26	23.8	13.1	15.1	51	1005.2	4	4	6	25	5	8	02	1	-
27	21.1	16.7	19.0	76	1000.9	8	8	5	18	3	7	02	2	-
28	19.6	15.5	17.6	77	997.9	8	8	5	24	5	7	02	2	-
29	18.7	11.1	13.2	61	1003.9	6	5	5	28	5	8	01	2	-
30	19.3	7.8	10.8	48	1008.1	6	5	5	33	5	8	03	1	-

Godz. 19

1	13.4	8.4	11.0	71	1017.0	7	2	5	04	5	7	01	2	-
2	13.4	8.6	11.2	73	1022.5	7	7	5	33	3	7	03	2	-
3	20.0	12.4	14.4	62	1016.4	5	2	5	20	2	8	01	1	-
4	14.0	6.1	9.4	59	1017.4	5	1	6	26	5	8	01	1	-
5	14.1	6.2	9.5	59	1016.8	3	2	5	30	1	8	01	8	0.1
6	17.9	10.6	12.8	62	1011.5	3	0	9	12	2	8	03	0	-
7	10.9	8.8	11.3	87	1010.4	8	8	4	32	7	6	80	2	2.0
8	11.6	7.0	10.0	73	1014.5	5	1	5	20	4	8	01	8	0.2
9	15.6	8.1	10.8	61	1007.7	7	7	9	16	5	8	01	2	-
10	12.0	9.0	11.5	82	1009.2	8	8	5	32	1	7	02	8	1.6
11	9.5	8.6	11.2	94	1002.6	8	7	2	33	7	5	63	6	27.0
12	18.6	10.7	12.9	61	1000.1	8	8	5	09	8	6	80	2	0.4
13	15.6	12.5	14.5	82	1005.6	8	8	4	07	5	6	80	2	11.3
14	15.4	10.9	13.0	75	1010.3	7	4	5	12	4	8	03	2	-
15	15.3	11.8	13.8	80	1012.5	6	6	5	01	4	7	03	2	-
16	16.7	13.6	15.6	82	1007.9	6	2	4	28	6	7	02	8	2.5
17	16.1	8.1	10.8	59	1008.5	2	0	9	07	2	7	01	1	-
18	18.6	12.3	14.3	66	1010.4	2	1	5	35	1	8	01	1	-
19	16.4	13.6	15.6	83	1012.1	7	7	3	25	3	7	03	8	0.3
20	12.6	11.5	13.6	94	1014.9	7	7	5	27	3	7	25	2	0.6
21	17.3	8.5	11.1	56	1015.2	3	0	9	00	0	7	01	1	-
22	19.1	14.7	16.7	76	1013.4	8	1	6	12	2	7	02	1	-
23	19.7	12.7	14.7	63	1008.6	0	0	9	09	1	7	01	1	-
24	16.7	11.6	13.7	72	1004.2	3	3	5	30	4	8	02	9	0.3
25	17.9	7.7	10.5	51	1005.0	2	1	5	28	2	7	01	1	-
26	22.8	15.2	17.2	62	1004.6	0	0	9	19	1	7	01	0	-
27	20.5	18.4	21.2	88	997.0	8	8	5	12	3	7	25	2	0.3
28	19.3	14.6	16.6	74	999.6	0	0	9	27	4	7	01	1	-
29	17.3	11.8	13.8	70	1004.3	2	2	6	31	2	8	01	1	-
30	17.5	10.6	12.8	64	1009.0	6	6	5	31	3	8	03	2	-

Godz. 01

DNI	TEMPERATURA POWIETRZA T	TEMPERATURA PUNKTU ROSY T_d	PRĘŻNOŚĆ PARY WODNEJ e	WILGOTNOŚĆ WZGLĘDNA U	CIŚNIENIE ATMOSFERYCZNE P_o	ZACHMURZENIE N	N_h	h	WIATR dd	v	WIDZIALNOŚĆ V	POGODA ww	W	OPAD R
1	10.8	10.8	13.0	100	1013.5	9	9	.	06	2	3	53	6	0.2
2	11.6	10.7	12.9	94	1023.3	8	8	9	28	1	7	02	2	-
3	11.8	10.1	12.4	90	1024.4	3	0	9	23	3	6	10	1	-
4	10.1	8.6	11.2	91	1022.4	5	5	4	28	4	7	03	8	0.3
5	11.6	5.0	8.7	64	1021.0	7	7	7	26	3	8	03	1	-
6	11.6	5.8	9.2	67	1015.4	1	0	9	12	3	8	02	0	-
7	12.5	7.3	10.2	70	1012.4	8	0	9	25	2	7	02	8	0.0
8	8.1	5.3	8.9	83	1017.1	1	1	6	25	5	8	03	8	0.3
9	10.1	7.3	10.2	83	1009.5	8	8	6	23	2	6	60	2	0.0
10	7.0	6.6	9.7	97	1010.5	3	1	9	21	3	8	03	1	-
11	8.7	5.5	9.0	80	1009.4	6	6	9	20	1	8	03	1	-
12	9.2	5.8	9.2	79	1011.3	7	7	9	29	4	7	03	1	-
13	9.1	8.9	11.4	99	1009.4	8	5	4	31	5	6	63	6	3.1
14	13.1	12.7	14.7	98	1010.4	2	2	9	03	1	7	02	9	5.2
15	13.6	9.7	12.0	77	1013.7	1	1	9	30	1	7	01	1	-
16	13.3	11.5	13.6	89	1014.2	0	0	9	04	1	7	02	1	-
17	14.6	12.6	14.6	88	1012.6	0	0	9	31	1	7	02	1	-
18	16.0	12.1	14.1	78	1009.2	0	0	9	27	2	7	02	1	-
19	14.5	13.7	15.7	94	1015.3	8	6	5	27	5	5	80	6	0.0
20	12.3	8.0	10.7	75	1019.6	5	5	6	28	3	8	03	1	-
21	12.4	9.2	11.6	81	1017.1	3	3	7	28	3	7	03	0	-
22	12.5	9.4	11.8	82	1014.7	0	0	9	20	1	7	02	1	-
23	14.4	12.7	14.7	90	1012.4	7	4	6	26	2	7	03	2	-
24	11.0	10.6	12.8	97	1010.5	3	0	9	33	2	6	10	0	-
25	12.4	11.2	13.3	93	1011.4	0	0	9	32	1	6	10	1	-
26	17.9	9.4	11.8	58	1007.8	0	0	9	27	2	7	02	1	-
27	15.1	14.5	16.5	96	1000.3	0	0	9	20	3	6	10	8	1.2
28	14.8	14.8	16.8	100	998.3	9	9	.	23	3	3	47	9	3.7
29	12.8	12.6	14.6	99	1004.2	7	2	5	02	1	6	10	8	0.0
30	12.7	12.1	14.2	96	1009.2	0	0	9	29	1	6	10	1	-

Godz. 07

DNI	TEMPERATURA POWIETRZA T	TEMPERATURA PUNKTU ROSY T_d	PRĘŻNOŚĆ PARY WODNEJ e	WILGOTNOŚĆ WZGLĘDNA U	CIŚNIENIE ATMOSFERYCZNE P_o	ZACHMURZENIE N	N_h	h	WIATR dd	v	WIDZIALNOŚĆ V	POGODA ww	W	OPAD R
1	10.8	10.6	12.8	99	1015.1	9	9	.	07	2	3	53	4	0.5
2	11.4	10.1	12.4	92	1025.2	8	3	7	33	1	6	10	2	-
3	13.6	9.5	11.9	76	1021.8	7	7	9	21	5	6	10	1	-
4	9.5	5.9	9.3	78	1023.3	5	1	4	29	3	8	02	1	-
5	9.7	6.1	9.4	79	1021.1	7	2	7	28	2	7	03	2	-
6	13.4	7.7	10.5	68	1011.5	3	1	9	13	3	7	03	0	-
7	10.6	6.1	9.4	73	1013.9	7	4	5	28	4	7	03	2	-
8	9.2	6.1	9.4	81	1017.0	1	1	6	22	3	7	01	8	0.0
9	9.1	8.7	11.2	97	1003.4	8	2	6	17	2	6	63	6	2.6
10	9.6	6.4	9.6	81	1010.9	4	0	9	00	0	7	03	0	-
11	9.7	6.5	9.7	81	1010.4	3	1	9	31	2	7	01	1	-
12	8.5	8.3	10.9	99	1011.4	8	7	4	28	1	5	60	6	1.1
13	11.4	11.0	13.1	98	1007.3	8	6	3	34	3	5	10	6	2.5
14	14.4	13.6	15.6	94	1011.7	3	2	4	01	2	7	03	0	-
15	12.7	10.9	13.0	89	1014.2	7	7	9	35	2	6	10	1	-
16	16.0	11.4	13.5	74	1014.1	2	1	6	20	1	7	01	1	-
17	14.0	12.3	14.3	90	1011.6	3	3	9	28	1	6	10	1	-
18	17.4	11.8	13.8	69	1009.8	2	1	9	34	1	7	02	0	-
19	13.2	10.7	12.9	85	1018.1	8	6	4	30	5	6	10	8	0.0
20	12.2	9.4	11.8	82	1019.1	5	3	6	28	3	7	01	2	-
21	12.6	8.8	11.3	78	1016.2	6	2	7	28	3	7	01	1	-
22	14.6	10.4	12.6	76	1013.9	7	5	6	21	2	7	01	1	-
23	12.5	12.3	14.3	99	1010.5	8	2	5	14	1	6	17	8	10.8
24	11.0	11.0	13.1	100	1010.0	9	9	.	30	3	3	47	6	0.3
25	14.0	11.1	13.2	82	1011.3	2	2	9	27	1	6	10	0	-
26	16.3	11.5	13.6	65	1006.7	0	0	9	25	2	7	02	0	-
27	17.4	14.5	16.5	83	999.4	7	7	9	24	1	7	03	1	-
28	12.8	12.0	14.0	94	1000.7	8	8	3	29	3	6	10	4	-
29	13.1	12.7	14.7	98	1005.5	8	5	6	13	2	5	10	8	4.2
30	14.3	10.5	12.7	78	1012.1	0	0	9	32	1	7	02	0	-

Godz. 13

1	11.6	10.1	12.4	91	1018.1	8	8	5	06	3	6	10	5	0.1
2	18.0	12.4	14.4	69	1025.4	6	4	5	29	3	8	03	2	-
3	21.5	13.5	15.5	60	1019.3	5	2	6	24	4	7	01	8	0.0
4	13.8	3.2	7.7	49	1023.0	6	4	6	28	4	8	03	2	-
5	17.0	4.4	8.4	43	1019.7	3	3	7	25	2	8	02	1	-
6	19.4	10.7	12.9	57	1010.4	8	2	6	27	4	7	03	1	-
7	13.4	4.8	8.6	56	1014.4	7	6	5	26	8	8	25	2	0.0
8	15.0	3.4	7.8	46	1015.1	6	4	7	23	6	8	01	1	-
9	10.5	6.5	9.7	76	1004.1	7	7	5	25	6	8	01	8	1.3
10	15.7	3.6	7.9	44	1009.2	6	4	6	16	1	8	01	1	-
11	13.3	6.1	9.4	61	1011.4	7	6	6	30	5	8	80	1	0.0
12	14.4	8.4	11.0	68	1010.4	7	5	5	29	3	7	29	8	1.4
13	19.6	14.3	16.3	72	1007.3	8	3	7	04	5	7	60	2	0.0
14	22.9	9.9	12.2	44	1010.9	4	3	7	05	7	8	01	1	-
15	18.7	9.9	12.2	56	1014.2	7	4	6	05	3	7	01	2	-
16	22.0	10.4	12.6	47	1012.9	5	4	7	24	1	8	01	1	-
17	21.3	12.3	14.3	57	1009.6	7	3	6	27	3	8	01	9	-
18	21.8	12.6	14.6	56	1009.8	7	7	6	31	1	7	95	1	0.0
19	16.6	5.9	9.3	49	1018.5	5	5	6	26	5	8	02	2	-
20	17.7	8.2	10.9	53	1017.8	7	4	6	29	4	8	01	8	0.0
21	12.7	11.5	13.6	93	1016.3	8	6	5	28	4	6	80	2	2.1
22	14.0	13.0	15.0	93	1014.3	8	5	5	25	3	7	17	8	2.2
23	15.8	11.8	13.8	77	1010.7	7	4	5	30	2	8	03	8	0.1
24	15.8	12.5	14.5	80	1009.7	8	6	5	33	2	6	25	4	0.0
25	21.9	9.7	12.0	46	1009.9	3	3	6	32	1	8	02	1	-
26	25.4	11.2	13.3	41	1004.2	4	4	7	24	6	7	01	1	-
27	18.4	15.5	17.6	83	998.8	7	7	5	18	3	6	95	2	0.1
28	17.9	12.3	14.3	69	1000.9	6	5	5	28	1	8	02	2	-
29	16.5	13.7	15.7	84	1005.1	8	6	5	15	2	6	95	2	0.3
30	19.5	9.3	11.7	51	1011.9	5	5	6	33	3	8	03	1	-

Godz. 19

1	13.4	10.1	12.4	80	1020.7	8	8	9	00	0	7	01	2	-
2	17.4	10.1	12.4	63	1025.2	8	2	6	25	2	8	01	2	-
3	16.2	12.0	14.0	76	1020.1	7	6	5	33	2	8	03	8	0.5
4	14.6	4.1	8.2	49	1021.5	6	1	6	30	3	8	01	2	-
5	16.9	5.3	8.9	46	1016.8	2	1	7	03	2	8	01	0	-
6	17.5	10.3	12.5	63	1011.1	5	3	6	26	1	7	03	6	0.0
7	12.3	6.1	9.4	66	1015.9	7	5	6	24	5	8	03	8	0.0
8	14.6	3.8	8.0	48	1011.9	6	3	7	24	3	8	01	2	-
9	10.5	5.8	9.2	72	1009.8	5	3	5	27	3	9	01	2	-
10	13.4	7.1	10.1	66	1008.5	7	4	6	13	1	8	25	2	0.2
11	15.6	1.2	6.7	38	1011.0	2	2	7	35	2	8	14	8	0.0
12	11.8	6.7	9.8	71	1012.1	8	5	6	36	5	8	61	2	0.0
13	15.6	15.3	17.3	98	1009.3	9	9	.	33	1	3	95	6	6.5
14	19.7	10.7	12.9	56	1013.3	7	6	6	07	7	8	03	1	-
15	18.5	12.8	14.8	69	1013.2	5	1	6	34	1	7	02	2	-
16	16.6	13.5	15.5	82	1012.7	6	3	6	27	2	9	25	9	5.5
17	19.3	13.3	15.3	68	1008.6	5	1	6	20	2	7	01	9	0.6
18	18.6	14.4	16.4	77	1012.3	8	3	7	28	5	7	03	9	0.0
19	16.0	7.5	10.4	57	1018.5	6	6	6	32	3	9	01	2	-
20	16.7	7.8	10.6	55	1016.5	3	2	6	01	1	8	02	1	-
21	14.1	9.7	12.0	75	1015.2	7	7	6	00	0	7	25	6	0.2
22	17.0	13.0	15.0	78	1012.6	6	4	5	28	1	8	03	8	0.1
23	17.0	12.0	14.0	72	1009.8	3	2	6	33	2	9	01	8	6.6
24	18.0	12.5	14.5	70	1009.5	7	1	5	33	1	7	01	2	-
25	22.4	9.7	12.0	45	1007.8	5	3	6	29	1	8	03	1	-
26	18.1	13.6	15.6	75	1001.8	8	3	7	18	2	8	25	9	5.6
27	16.4	15.0	17.0	92	997.5	7	7	5	19	3	6	95	9	3.9
28	14.8	14.2	16.2	96	1002.5	7	7	5	11	1	6	25	9	13.9
29	15.8	13.1	15.1	84	1006.1	7	5	6	05	1	6	10	9	0.4
30	19.4	10.1	12.4	54	1011.3	7	5	6	25	4	8	03	2	-

Godz. 01

DNI	TEMPERATURA POWIETRZA T	TEMPERATURA PUNKTU ROSY T_d	PRĘŻNOŚĆ PARY WODNEJ e	WILGOTNOŚĆ WZGLĘDNA U	CIŚNIENIE ATMOSFERYCZNE P_o	ZACHMURZENIE N	N_h	h	WIATR dd	v	WIDZIALNOŚĆ V	POGODA ww	W	OPAD R
1	11.8	11.4	13.5	97	1013.0	8	8	2	03	3	5	60	2	0.0
2	12.3	10.0	12.3	86	1022.9	8	8	8	34	2	6	10	2	-
3	9.4	9.2	11.6	99	1024.8	4	0	9	21	2	5	10	2	-
4	10.8	9.9	12.2	94	1022.0	2	1	6	27	2	7	01	8	0.3
5	5.5	4.3	8.3	92	1021.3	3	0	9	23	1	8	01	1	-
6	8.4	5.8	9.2	83	1016.5	0	0	9	12	1	8	02	0	-
7	11.4	10.4	12.6	94	1012.1	8	4	6	24	1	5	10	2	-
8	5.5	5.0	8.7	97	1017.2	4	1	9	23	2	6	10	8	0.0
9	10.0	7.4	10.3	84	1009.6	8	4	5	17	2	6	21	8	0.0
10	3.6	3.6	7.9	100	1010.9	5	0	9	24	1	4	10	8	0.0
11	4.4	3.7	7.9	95	1008.9	8	0	9	00	0	6	10	2	-
12	5.7	3.3	7.7	85	1010.6	4	4	6	27	2	7	03	0	-
13	9.8	9.4	11.8	97	1007.2	8	6	3	34	6	6	61	6	3.5
14	13.8	13.4	15.4	98	1009.8	0	0	9	02	4	6	10	1	-
15	13.3	11.7	13.8	90	1013.3	2	2	7	33	2	7	01	1	-
16	10.6	10.2	12.4	97	1013.8	0	0	9	36	2	5	10	1	-
17	10.3	9.9	12.2	97	1012.5	2	2	6	24	1	6	10	0	-
18	11.5	11.1	13.2	97	1009.3	0	0	9	00	0	5	10	8	0.1
19	15.8	14.5	16.5	92	1014.4	8	4	6	26	4	6	10	8	0.0
20	10.4	8.3	10.9	86	1019.5	1	1	8	27	3	7	01	1	-
21	9.3	8.7	11.2	96	1017.1	8	3	8	23	1	7	03	1	-
22	9.9	9.4	11.8	96	1014.9	7	7	9	13	1	6	10	6	0.0
23	12.9	12.5	14.5	98	1012.1	7	7	6	00	0	5	10	8	0.1
24	9.9	9.7	12.0	99	1009.4	1	1	9	29	2	6	10	9	0.0
25	10.8	10.4	12.6	97	1010.7	0	0	9	32	3	5	10	1	-
26	11.8	10.7	12.9	94	1007.7	2	0	9	24	1	8	01	1	-
27	13.6	13.2	15.2	98	1000.5	0	0	9	17	1	6	10	8	1.4
28	14.5	14.1	16.0	98	998.0	8	8	4	20	1	6	10	9	1.1
29	12.7	11.7	13.7	94	1003.9	8	1	4	04	3	6	10	8	1.3
30	12.5	12.1	14.1	98	1008.5	3	3	6	32	2	5	10	1	-

Godz. 07

DNI	TEMPERATURA POWIETRZA T	TEMPERATURA PUNKTU ROSY T_d	PRĘŻNOŚĆ PARY WODNEJ e	WILGOTNOŚĆ WZGLĘDNA U	CIŚNIENIE ATMOSFERYCZNE P_o	ZACHMURZENIE N	N_h	h	WIATR dd	v	WIDZIALNOŚĆ V	POGODA ww	W	OPAD R
1	11.5	11.3	13.4	99	1014.7	8	7	1	05	3	4	60	6	0.4
2	12.3	9.2	11.6	81	1025.1	6	6	9	30	1	7	02	2	-
3	13.8	11.0	13.1	83	1022.3	7	1	6	21	3	6	10	1	-
4	11.2	8.3	10.9	82	1023.1	7	3	5	28	4	6	10	1	-
5	10.3	8.1	10.8	86	1020.9	8	8	6	23	1	6	10	1	-
6	12.9	8.1	10.8	72	1012.5	2	2	9	13	4	6	10	0	-
7	11.3	7.4	10.3	77	1013.6	8	6	7	25	3	7	03	2	-
8	8.2	6.7	9.8	90	1017.4	7	7	5	22	3	6	25	1	0.0
9	10.7	8.7	11.2	87	1003.8	7	5	6	16	3	6	21	6	0.3
10	8.2	7.1	10.1	93	1011.5	7	1	4	21	1	6	10	4	-
11	12.0	8.2	10.8	77	1009.3	2	1	7	01	1	7	02	1	-
12	10.8	7.3	10.2	79	1010.6	7	2	4	31	6	6	10	1	-
13	13.7	12.3	14.3	92	1005.0	8	8	6	01	7	6	10	6	0.4
14	16.6	14.0	16.0	85	1010.8	1	0	9	35	4	8	02	0	-
15	15.4	12.7	14.7	84	1013.4	5	1	5	36	3	6	10	1	-
16	15.1	13.0	14.9	87	1013.8	1	1	9	00	0	5	10	0	-
17	14.2	13.2	15.2	94	1011.2	7	7	7	23	1	6	10	6	0.1
18	16.3	13.3	15.3	82	1010.0	2	1	6	00	0	6	10	0	-
19	15.0	12.3	14.3	84	1017.0	8	7	4	27	5	6	10	8	0.0
20	12.1	10.2	12.4	88	1016.8	5	4	5	24	3	6	10	8	0.1
21	12.3	10.9	13.0	91	1015.8	8	8	6	25	2	6	10	2	-
22	14.2	12.2	14.2	88	1014.1	6	6	8	20	1	6	10	2	-
23	14.1	13.6	15.6	98	1010.3	8	8	6	00	0	6	61	2	0.0
24	12.0	11.5	13.6	97	1008.8	7	7	4	25	2	6	10	1	-
25	11.1	11.1	13.2	100	1011.0	9	9	.	00	0	2	43	4	-
26	17.0	14.0	15.9	82	1006.8	0	0	9	23	2	6	10	0	-
27	16.1	15.0	17.0	82	999.1	5	1	6	00	0	6	10	1	-
28	14.7	13.9	15.9	95	999.8	7	6	4	24	5	6	10	6	0.2
29	12.8	11.8	13.8	94	1005.7	8	1	7	00	0	6	10	2	-
30	14.0	12.5	14.5	91	1011.6	1	1	6	33	1	6	10	4	-

Godz. 13

1	12.8	10.4	12.6	86	1018.0	8	2	4	06	4	6	60	2	0.1
2	18.3	8.0	10.7	50	1025.5	2	1	6	30	2	8	02	1	-
3	22.9	15.0	17.0	61	1019.7	7	7	6	24	3	6	05	6	0.0
4	15.9	5.2	8.8	48	1022.6	8	3	7	29	6	8	03	1	-
5	16.9	5.0	8.7	46	1019.7	4	4	7	29	4	8	01	1	-
6	19.9	10.9	13.1	56	1010.6	8	1	6	18	5	6	05	1	-
7	15.8	4.9	8.6	48	1013.9	6	3	6	25	4	8	01	2	-
8	14.5	7.2	10.2	62	1015.0	6	4	6	24	6	8	25	1	0.1
9	14.6	8.3	10.9	66	1003.6	6	6	5	24	8	8	25	2	0.1
10	16.5	3.9	8.1	43	1009.6	8	3	6	18	2	8	02	8	0.0
11	14.5	8.2	10.8	66	1010.1	7	7	6	01	2	7	25	9	0.0
12	17.5	4.2	8.2	41	1009.3	8	3	7	33	9	8	02	2	-
13	17.8	14.6	16.7	82	1006.4	8	5	5	01	2	7	61	2	0.0
14	22.0	11.3	13.4	51	1010.9	3	3	6	04	7	7	01	8	0.0
15	19.0	10.7	12.8	58	1013.9	7	3	6	04	3	7	01	1	-
16	21.9	10.8	13.0	50	1013.0	5	2	6	36	1	7	05	1	-
17	15.8	14.5	16.5	92	1009.5	6	5	6	27	2	8	17	8	2.4
18	24.3	12.4	14.4	47	1009.4	3	3	6	07	1	7	02	0	-
19	19.4	10.2	12.4	55	1018.0	7	6	6	28	8	7	03	2	-
20	12.7	9.3	11.7	80	1018.5	7	7	6	25	2	8	80	1	3.0
21	16.1	10.4	12.6	68	1015.5	8	2	7	28	2	7	01	2	-
22	18.9	13.2	15.2	70	1013.4	6	6	5	35	5	6	29	8	0.0
23	18.2	12.6	14.6	70	1010.0	7	4	5	30	3	8	03	9	11.0
24	13.9	12.0	14.0	88	1009.4	8	8	5	27	3	7	25	2	0.0
25	22.1	8.8	11.3	42	1009.8	2	1	6	22	5	8	01	4	-
26	26.0	13.7	15.7	46	1004.5	4	4	7	25	3	6	05	0	-
27	17.6	17.2	19.6	98	999.0	8	4	6	19	1	6	21	6	2.5
28	19.0	13.0	14.9	68	1000.9	7	7	5	28	3	7	03	2	-
29	18.9	11.9	14.0	64	1004.9	7	7	5	14	1	7	03	8	0.1
30	20.0	10.8	13.0	56	1011.9	5	5	6	29	4	8	03	1	-

Godz. 19

1	13.4	11.4	13.5	88	1020.3	8	8	9	31	4	6	10	6	0.0
2	17.2	11.6	13.6	69	1025.1	8	6	7	26	3	8	01	1	-
3	16.3	13.6	15.5	84	1020.1	6	6	6	32	2	7	01	8	4.3
4	14.1	4.7	8.5	53	1021.4	8	1	7	27	4	8	02	2	-
5	16.6	7.3	10.2	54	1017.3	2	2	7	03	2	8	02	0	-
6	18.5	10.2	12.4	58	1010.8	8	1	6	27	4	6	05	2	-
7	13.6	6.1	9.4	61	1015.3	6	2	7	26	4	8	02	1	-
8	14.7	4.8	8.6	52	1012.4	6	4	7	22	1	8	01	2	-
9	10.9	6.7	9.8	75	1008.3	8	7	6	28	6	8	15	8	0.0
10	14.8	7.0	10.0	60	1008.1	8	2	6	11	1	7	01	8	0.0
11	15.4	3.9	8.1	46	1010.6	1	1	6	30	3	7	02	8	0.0
12	10.6	9.3	11.7	92	1010.7	8	4	5	33	8	6	61	8	1.0
13	16.9	15.8	17.9	94	1007.4	8	8	5	04	4	6	91	6	2.8
14	16.2	13.1	15.1	82	1012.6	7	1	7	01	2	7	01	8	0.1
15	17.0	12.5	14.5	75	1013.3	6	6	6	03	2	7	03	8	0.0
16	20.1	12.2	14.2	60	1012.2	2	1	6	36	2	7	05	9	0.0
17	16.4	15.3	17.4	94	1008.6	7	7	6	26	2	7	25	9	11.3
18	18.7	14.2	16.2	75	1011.8	7	2	6	26	2	7	29	8	0.3
19	16.2	7.6	10.4	56	1018.3	6	6	6	29	5	7	01	1	-
20	16.7	7.9	10.6	56	1016.7	3	1	6	25	2	8	01	8	0.1
21	14.8	11.2	13.3	78	1015.2	8	8	9	25	1	6	61	2	0.0
22	16.6	13.0	14.9	80	1012.6	6	6	5	18	3	6	10	9	0.6
23	15.2	13.1	15.0	87	1009.3	7	7	5	35	4	7	95	2	0.0
24	16.3	13.0	15.0	80	1009.2	7	7	9	30	2	6	10	8	0.0
25	23.3	14.5	16.5	58	1007.0	7	1	7	23	1	8	02	1	-
26	17.5	15.5	17.6	88	1002.2	8	8	6	29	2	6	10	9	0.3
27	15.4	14.8	16.8	96	997.8	8	7	5	04	3	6	25	6	0.2
28	16.5	13.9	15.9	85	1002.0	7	7	5	09	2	6	80	9	0.9
29	16.1	14.7	16.7	92	1005.4	4	4	6	34	3	6	10	9	1.9
30	19.4	14.3	16.3	72	1011.2	7	1	9	35	2	8	01	1	-

Godz. 01

DNI	TEMPERATURA POWIETRZA T	TEMPERATURA PUNKTU ROSY T_d	PRĘŻNOŚĆ PARY WODNEJ e	WILGOTNOŚĆ WZGLĘDNA U	CIŚNIENIE ATMOSFERYCZNE P_o	ZACHMURZENIE N	N_h	h	WIATR dd	v	WIDZIALNOŚĆ V	POGODA ww	W	OPAD R
1	11.8	11.4	13.5	97	1012.7	8	8	4	05	2	6	10	2	-
2	12.0	8.6	11.2	81	1021.8	4	4	9	35	2	7	01	1	-
3	11.6	10.1	12.4	91	1024.4	6	0	9	25	3	6	10	2	-
4	11.2	9.2	11.6	87	1021.3	8	8	4	32	2	6	10	6	0.2
5	8.1	5.3	8.9	83	1020.3	5	0	9	22	2	7	03	1	-
6	7.7	6.1	9.4	90	1017.1	0	0	9	14	2	7	02	0	-
7	12.2	10.1	12.4	88	1011.3	6	6	9	27	3	6	10	2	-
8	7.1	5.8	9.2	91	1016.3	2	2	5	26	3	7	03	0	-
9	7.5	6.8	9.9	96	1010.8	6	0	9	16	3	6	10	1	-
10	6.7	5.8	9.2	94	1010.7	1	0	9	26	2	7	01	1	-
11	9.7	7.5	10.4	87	1008.7	7	7	9	24	1	7	02	2	-
12	8.6	7.3	10.2	91	1009.5	3	0	9	30	2	6	10	1	-
13	9.9	9.7	12.0	99	1004.7	8	8	2	36	4	6	51	6	5.1
14	13.5	13.1	15.1	98	1008.1	3	3	5	03	4	6	10	6	0.3
15	12.4	11.8	13.9	96	1012.2	7	7	4	35	1	6	10	1	-
16	11.8	11.2	13.3	95	1013.9	0	0	9	00	0	6	10	8	0.8
17	15.8	12.3	14.3	80	1011.1	8	8	5	34	1	6	10	1	-
18	14.1	13.7	15.7	98	1009.1	4	4	5	24	2	6	10	9	1.3
19	15.1	14.6	16.6	97	1013.5	7	0	9	28	4	6	10	1	-
20	10.8	8.9	11.4	88	1018.0	1	1	5	27	2	7	01	1	-
21	10.2	9.6	12.0	96	1016.3	0	0	9	23	2	6	10	1	-
22	12.2	11.2	13.3	94	1015.2	6	6	4	21	1	6	21	2	0.3
23	13.2	12.8	14.8	98	1012.6	8	8	4	14	2	6	25	2	0.5
24	11.5	10.6	12.8	94	1008.5	0	0	9	27	2	7	01	8	0.3
25	13.2	12.4	14.4	94	1009.1	7	7	4	32	2	6	10	6	0.0
26	13.2	11.6	13.7	91	1007.5	0	0	9	22	2	6	10	0	-
27	15.2	14.4	16.4	94	1001.0	1	0	9	18	2	6	10	1	-
28	14.5	14.2	16.1	98	997.8	0	0	9	20	1	4	10	1	-
29	12.8	12.4	14.4	98	1003.7	8	8	4	01	1	6	10	9	0.5
30	14.9	12.6	14.6	86	1007.7	6	6	5	35	2	7	01	2	-

Godz. 07

DNI	TEMPERATURA POWIETRZA T	TEMPERATURA PUNKTU ROSY T_d	PRĘŻNOŚĆ PARY WODNEJ e	WILGOTNOŚĆ WZGLĘDNA U	CIŚNIENIE ATMOSFERYCZNE P_o	ZACHMURZENIE N	N_h	h	WIATR dd	v	WIDZIALNOŚĆ V	POGODA ww	W	OPAD R
1	11.6	11.0	13.1	95	1014.0	8	8	4	06	2	6	10	2	-
2	11.5	8.0	10.7	79	1024.2	3	2	6	33	1	7	03	1	-
3	12.6	10.6	12.8	88	1022.9	7	7	9	21	3	6	10	1	-
4	10.8	8.8	11.3	87	1022.2	7	7	4	30	3	6	10	2	-
5	10.4	6.4	9.6	76	1020.2	6	6	5	27	2	6	10	1	-
6	12.9	8.9	11.4	77	1013.6	1	0	9	13	3	7	02	0	-
7	12.2	7.3	10.2	72	1012.4	8	8	9	30	4	6	10	2	-
8	8.5	5.9	9.3	83	1017.3	5	5	5	25	5	6	10	1	-
9	10.4	8.5	11.1	88	1005.7	8	3	4	17	5	6	60	2	0.0
10	8.4	7.8	10.6	95	1011.7	7	0	9	00	0	5	10	4	-
11	9.9	7.3	10.2	84	1009.0	3	2	9	00	0	6	10	1	-
12	10.2	9.3	11.7	94	1008.8	8	0	9	32	1	6	10	1	-
13	14.2	12.0	14.0	87	1003.6	6	2	5	03	4	6	10	6	0.6
14	15.2	12.5	14.5	84	1008.9	3	3	9	03	7	7	03	1	-
15	13.0	12.5	14.4	96	1013.2	8	8	4	05	2	6	10	6	1.1
16	14.4	12.7	14.7	90	1013.8	0	0	9	00	0	6	10	0	-
17	16.4	14.6	16.6	90	1009.9	7	1	9	24	1	6	10	2	-
18	16.2	14.8	16.8	91	1009.7	4	2	5	05	1	5	10	0	-
19	14.6	14.1	16.1	97	1015.7	8	8	4	29	6	6	21	2	0.2
20	12.9	8.9	11.4	77	1017.7	4	4	9	27	6	7	01	1	-
21	12.1	10.5	12.7	90	1015.3	7	3	5	24	3	6	10	1	-
22	14.7	10.9	13.0	78	1014.5	5	1	5	20	2	6	10	1	-
23	13.0	12.5	14.4	96	1011.0	8	6	4	17	1	5	61	2	0.6
24	11.5	11.1	13.2	97	1008.3	8	8	4	27	4	6	28	1	-
25	12.0	10.7	12.9	92	1010.4	4	4	4	31	1	6	10	1	-
26	18.1	13.2	15.2	73	1007.0	0	0	9	23	3	6	10	0	-
27	19.2	15.0	17.0	77	999.5	6	6	9	20	2	7	01	1	-
28	14.9	14.1	16.1	94	999.3	8	8	4	26	7	6	21	4	1.8
29	12.9	11.1	13.2	89	1005.4	5	5	4	00	0	6	10	8	0.9
30	15.4	11.6	13.7	79	1010.5	0	0	9	32	2	6	10	1	-

Godz. 13

DNI	TEMPERATURA POWIETRZA T	TEMPERATURA PUNKTU ROSY T_d	PRĘŻNOŚĆ PARY WODNEJ e	WILGOTNOŚĆ WZGLĘDNA U	CIŚNIENIE ATMOSFERYCZNE P_o	ZACHMURZENIE N	N_h	h	WIATR dd	v	WIDZIALNOŚĆ V	POGODA ww	W	OPAD R
1	12.9	11.9	13.9	94	1017.0	8	8	4	08	2	6	60	2	0.0
2	19.0	6.5	9.7	44	1024.1	4	4	6	31	4	8	02	0	-
3	21.3	13.8	15.8	63	1019.6	5	5	6	23	7	7	05	1	-
4	15.1	4.4	8.4	49	1021.9	6	4	6	27	6	8	02	2	-
5	16.0	5.1	8.8	48	1019.3	5	5	5	29	4	8	01	2	-
6	20.0	8.6	11.2	48	1010.7	8	8	9	20	2	6	05	1	-
7	15.6	4.6	8.5	48	1013.0	7	4	6	29	5	7	02	2	-
8	15.4	3.8	8.0	46	1015.2	7	7	5	30	7	7	03	8	0.0
9	16.2	7.5	10.4	56	1003.9	7	7	5	26	7	8	03	6	0.2
10	14.6	4.1	8.2	49	1010.3	7	4	6	00	0	8	02	2	-
11	16.3	4.1	8.2	45	1008.4	8	8	6	31	6	8	80	1	0.2
12	14.8	5.3	8.9	53	1007.5	8	6	5	34	6	7	03	2	-
13	16.3	13.5	15.5	83	1005.7	7	7	4	05	6	6	25	2	0.1
14	18.0	11.0	13.1	64	1010.1	6	6	5	02	5	8	02	1	-
15	19.1	10.6	12.8	58	1013.1	4	4	6	02	2	7	02	1	-
16	21.1	10.0	12.3	49	1012.6	6	5	6	36	1	7	03	1	-
17	22.8	12.1	14.1	50	1007.9	5	5	6	31	4	8	01	1	-
18	22.5	12.6	14.6	54	1009.6	5	5	6	00	0	8	03	1	-
19	16.2	11.1	13.2	71	1017.2	8	3	5	28	4	6	10	8	0.4
20	17.4	8.6	11.2	56	1016.4	6	6	5	27	5	8	81	1	0.0
21	15.8	9.7	12.0	67	1015.5	7	7	4	28	5	7	02	2	-
22	20.6	11.4	13.5	55	1013.6	4	3	6	20	2	6	05	1	-
23	15.5	14.0	16.0	91	1010.1	7	7	4	22	3	6	25	6	2.0
24	17.0	10.6	12.8	67	1007.6	7	7	4	29	4	7	03	8	0.0
25	20.0	9.9	12.2	52	1009.7	3	3	6	26	4	8	03	0	-
26	24.8	13.2	15.2	48	1005.2	2	2	6	25	4	6	05	0	-
27	20.0	16.6	18.9	81	998.9	8	8	9	30	3	7	21	2	0.0
28	18.8	12.3	14.3	66	1000.9	6	5	5	28	3	7	81	2	-
29	18.2	9.7	12.0	57	1005.5	5	5	5	22	1	8	01	1	-
30	17.6	9.4	11.8	51	1010.9	3	3	6	29	4	8	02	0	-

Godz. 19

DNI	TEMPERATURA POWIETRZA T	TEMPERATURA PUNKTU ROSY T_d	PRĘŻNOŚĆ PARY WODNEJ e	WILGOTNOŚĆ WZGLĘDNA U	CIŚNIENIE ATMOSFERYCZNE P_o	ZACHMURZENIE N	N_h	h	WIATR dd	v	WIDZIALNOŚĆ V	POGODA ww	W	OPAD R
1	15.8	10.0	12.3	68	1018.7	7	7	9	36	1	7	02	6	0.0
2	17.4	9.3	11.7	59	1024.2	6	6	6	30	2	8	03	1	-
3	15.8	13.7	15.7	87	1019.1	6	3	4	35	2	7	01	9	1.7
4	13.8	3.9	8.1	52	1020.6	5	3	5	28	2	8	01	1	-
5	16.0	4.8	8.6	47	1017.6	1	1	6	00	0	8	01	1	-
6	15.2	12.9	14.9	86	1010.9	8	8	5	18	2	6	10	6	0.0
7	13.9	5.0	8.7	55	1014.3	2	1	6	29	7	8	01	1	-
8	14.8	4.1	8.2	49	1012.9	4	2	6	25	2	8	01	1	-
9	11.0	6.1	9.4	72	1007.7	8	6	5	27	6	7	02	8	0.0
10	14.6	5.6	9.1	55	1008.4	6	1	6	09	1	7	01	2	-
11	13.6	8.1	10.8	69	1009.4	7	2	5	27	2	7	03	8	1.8
12	9.3	8.9	11.4	97	1007.3	8	6	3	33	4	6	61	8	4.3
13	16.8	14.2	16.2	85	1006.5	7	7	5	03	3	6	25	2	0.8
14	15.4	11.4	13.5	78	1011.5	6	3	5	02	4	7	01	2	-
15	16.9	11.9	13.9	72	1012.8	6	3	5	04	1	7	01	1	-
16	20.8	10.0	12.3	50	1011.4	3	1	6	02	2	8	01	1	-
17	17.0	13.8	15.8	81	1008.8	8	8	4	33	2	7	95	2	12.5
18	18.6	14.4	16.4	77	1010.7	7	4	5	00	0	7	01	9	0.0
19	16.1	8.4	11.0	60	1016.9	4	1	5	29	4	7	01	1	-
20	12.8	9.9	12.2	82	1016.1	6	6	5	23	2	8	25	2	5.6
21	14.6	12.3	14.3	86	1015.1	7	7	5	00	0	6	10	8	0.0
22	14.0	13.2	15.2	94	1013.3	6	6	5	16	3	6	25	9	2.5
23	15.6	14.5	16.5	93	1008.6	7	7	5	23	1	7	03	9	0.1
24	14.2	13.0	15.0	93	1008.3	7	7	4	30	3	6	10	8	0.7
25	20.2	12.3	14.3	61	1007.4	2	1	9	25	2	8	03	0	-
26	22.0	12.2	14.2	54	1002.1	6	3	9	16	3	6	05	1	-
27	17.3	16.2	18.4	93	997.8	6	4	4	00	0	6	10	6	0.0
28	13.6	13.2	15.2	98	1002.8	7	7	4	25	4	7	95	2	6.5
29	17.4	11.9	13.9	70	1004.8	5	5	6	03	1	7	03	1	-
30	16.3	8.8	11.3	53	1011.2	3	0	9	00	0	8	01	0	-

Godz. 01

DNI	TEMPERATURA POWIETRZA T	TEMPERATURA PUNKTU ROSY T_d	PRĘŻNOŚĆ PARY WODNEJ e	WILGOTNOŚĆ WZGLĘDNA U	CIŚNIENIE ATMOSFERYCZNE P_o	ZACHMURZENIE N	N_h	h	WIATR dd	v	WIDZIALNOŚĆ V	POGODA ww	W	OPAD R
1	12.3	11.4	13.5	94	1012.0	8	8	4	09	3	6	10	9	7.9
2	11.5	7.4	10.3	75	1020.3	3	3	9	02	2	7	01	1	-
3	9.7	7.0	10.0	84	1024.0	5	0	9	24	1	7	02	1	-
4	13.3	12.5	14.5	94	1018.9	8	8	4	29	5	7	80	2	0.5
5	8.5	5.8	9.2	83	1020.1	5	5	9	23	2	7	01	2	-
6	7.6	6.7	9.8	94	1017.7	0	0	9	13	2	6	10	1	-
7	12.7	12.1	14.1	95	1010.5	8	8	9	24	1	4	10	6	0.5
8	7.8	5.5	9.0	85	1015.6	1	1	9	27	3	7	01	1	-
9	7.9	6.1	9.4	88	1012.0	6	2	9	18	5	7	03	1	-
10	6.7	5.8	9.2	94	1010.5	7	7	5	27	1	7	03	1	-
11	10.5	8.4	11.0	87	1008.6	8	5	5	13	1	7	61	1	0.1
12	9.7	7.5	10.4	87	1007.8	7	7	9	32	4	7	02	8	0.0
13	10.7	10.1	12.4	96	1002.5	8	6	2	36	9	5	61	6	4.3
14	13.8	13.2	15.2	95	1006.8	8	8	4	05	6	6	81	2	1.6
15	10.9	10.0	12.3	95	1011.9	6	6	6	00	0	7	01	2	-
16	8.9	8.7	11.2	99	1013.5	5	5	2	00	0	6	10	1	-
17	12.7	11.5	13.6	93	1010.8	4	0	9	29	1	6	10	1	-
18	12.7	12.1	14.2	96	1009.1	2	2	9	22	1	7	02	1	-
19	13.6	11.9	13.9	90	1012.6	3	3	5	15	1	7	03	8	0.5
20	9.1	8.2	10.9	94	1017.1	2	2	9	26	1	6	10	1	-
21	8.9	7.8	10.6	93	1015.7	1	1	6	20	1	7	02	1	-
22	11.8	10.6	12.8	92	1015.2	8	8	2	00	0	7	03	2	-
23	13.2	11.2	13.3	88	1013.1	8	8	5	18	1	6	10	2	-
24	12.7	12.1	14.2	96	1007.8	5	5	5	21	2	6	25	9	6.4
25	13.2	12.4	14.4	94	1007.9	8	8	4	32	5	6	25	2	0.4
26	13.9	11.3	13.4	84	1007.3	2	2	9	24	3	7	02	0	-
27	16.1	12.4	14.4	79	1001.5	2	0	9	19	3	7	01	1	-
28	15.5	14.9	16.9	96	997.3	7	7	5	25	1	5	10	9	1.3
29	12.6	12.2	14.2	98	1003.2	7	7	6	23	2	6	28	8	0.4
30	12.7	10.7	12.9	88	1007.3	6	6	9	03	1	7	03	1	-

Godz. 07

DNI	TEMPERATURA POWIETRZA T	TEMPERATURA PUNKTU ROSY T_d	PRĘŻNOŚĆ PARY WODNEJ e	WILGOTNOŚĆ WZGLĘDNA U	CIŚNIENIE ATMOSFERYCZNE P_o	ZACHMURZENIE N	N_h	h	WIATR dd	v	WIDZIALNOŚĆ V	POGODA ww	W	OPAD R
1	11.5	10.3	12.5	92	1013.6	8	8	2	09	4	5	10	2	-
2	11.1	6.7	9.8	74	1023.0	3	2	9	02	3	7	01	1	-
3	13.3	11.1	13.2	86	1022.7	1	0	9	20	1	6	10	1	-
4	11.1	8.5	11.1	84	1021.3	6	6	4	31	4	7	03	8	0.5
5	10.0	6.7	9.8	80	1019.7	6	6	5	24	3	7	25	1	0.0
6	12.0	7.7	10.5	75	1014.8	3	0	9	14	3	6	10	0	-
7	13.0	11.0	13.1	87	1010.5	8	8	9	30	5	6	10	2	-
8	8.7	5.3	8.9	79	1016.9	6	2	6	32	4	7	01	1	-
9	11.7	6.7	9.8	71	1006.9	8	8	9	17	6	7	01	6	0.0
10	10.0	6.4	9.6	75	1011.2	6	1	4	32	4	7	03	1	-
11	10.5	7.4	10.3	82	1008.4	6	6	9	04	4	7	21	6	1.8
12	9.7	3.2	7.7	63	1006.9	8	4	6	33	6	8	03	2	-
13	14.3	12.1	14.1	87	1002.4	8	8	5	05	8	7	03	6	1.7
14	14.5	11.4	13.5	81	1007.2	8	8	4	03	7	7	80	2	0.6
15	11.8	11.4	13.5	97	1012.9	5	5	4	32	1	4	28	4	-
16	12.3	11.4	13.5	94	1013.1	3	0	9	00	0	5	10	1	-
17	15.3	11.3	13.4	78	1009.4	4	2	9	34	3	7	03	1	-
18	16.6	13.1	15.1	81	1009.7	1	1	9	14	3	6	10	1	-
19	14.7	13.3	15.3	92	1014.3	8	8	3	29	3	5	10	1	-
20	12.8	9.3	11.7	79	1016.5	2	2	9	29	5	7	01	1	-
21	12.1	9.4	11.8	83	1014.8	3	2	4	23	5	7	02	0	-
22	15.0	12.2	14.2	83	1014.6	5	5	9	18	1	6	10	8	0.1
23	13.9	11.0	13.1	82	1011.8	7	7	5	17	3	6	25	2	0.2
24	12.0	11.6	13.7	98	1007.2	8	8	2	32	4	5	28	8	0.2
25	13.4	10.1	12.4	82	1008.9	2	2	4	32	4	7	03	1	-
26	16.9	12.4	14.4	75	1006.8	0	0	9	26	4	7	02	0	-
27	18.3	14.7	16.7	79	999.9	7	7	9	16	2	7	02	1	-
28	15.0	14.2	16.2	94	998.7	8	5	4	27	5	6	25	2	0.5
29	12.0	11.0	13.1	94	1004.8	8	4	3	36	2	6	61	2	2.9
30	15.3	11.5	13.6	79	1009.5	1	0	9	32	2	7	01	1	-

Godz. 13

1	15.3	11.0	13.1	76	1015.6	8	8	4	05	5	7	03	2	-
2	18.9	7.5	10.4	49	1023.0	5	4	6	35	5	8	01	1	-
3	21.1	11.8	13.8	55	1019.7	7	1	5	25	6	7	03	1	-
4	15.1	6.2	9.5	56	1020.8	6	5	6	27	9	8	03	2	-
5	15.7	6.4	9.6	54	1018.7	5	5	5	29	6	8	03	1	-
6	20.8	8.1	10.8	44	1011.1	3	1	9	17	5	7	03	1	-
7	15.0	6.8	9.9	57	1011.7	8	3	6	30	6	7	03	2	-
8	14.1	6.7	9.8	61	1015.5	6	6	5	24	8	8	03	8	0.2
9	15.2	9.3	11.7	68	1005.0	8	2	5	20	6	7	60	6	0.1
10	14.2	4.4	8.4	52	1010.6	7	3	5	06	1	8	02	2	-
11	13.7	5.9	9.3	59	1008.6	8	1	5	04	8	8	01	2	-
12	10.1	7.8	10.6	86	1006.6	8	3	5	33	8	7	61	6	0.7
13	16.3	14.2	16.2	88	1004.5	8	6	5	03	6	7	80	2	0.1
14	16.2	11.6	13.7	74	1009.6	7	7	6	05	6	8	01	8	0.0
15	18.0	10.9	13.0	63	1012.9	5	4	5	07	2	7	03	1	-
16	20.3	10.0	12.3	51	1012.3	6	4	6	31	2	7	03	1	-
17	23.1	11.5	13.6	48	1006.9	5	5	6	35	4	7	03	1	-
18	21.6	11.3	13.4	52	1009.8	3	3	7	35	2	8	01	1	-
19	14.1	12.9	14.9	93	1016.1	8	8	4	29	7	5	81	8	1.4
20	17.1	10.4	12.6	65	1015.6	6	4	5	27	7	8	01	1	-
21	17.1	8.1	10.8	55	1015.1	6	2	6	26	6	8	01	1	-
22	20.3	9.4	11.8	50	1014.0	5	2	6	21	3	7	02	8	0.1
23	19.0	12.6	14.6	66	1009.6	8	4	5	29	2	7	03	8	0.0
24	16.9	10.5	12.7	67	1007.2	6	6	5	27	5	8	01	2	-
25	19.7	10.5	12.7	55	1008.9	4	3	6	31	5	8	03	0	-
26	23.7	13.3	15.3	52	1005.6	4	4	6	25	5	7	02	0	-
27	22.0	14.2	18.4	70	998.6	7	5	5	21	3	8	25	2	0.0
28	19.5	13.3	15.3	67	1000.5	5	5	5	26	5	7	03	8	0.5
29	18.3	9.7	12.0	57	1009.1	3	3	6	31	2	8	03	6	0.2
30	17.9	8.2	10.9	53	1010.2	5	5	6	34	6	8	01	1	-

Godz. 19

1	15.1	10.3	12.5	72	1018.1	7	7	9	04	3	7	01	2	-
2	18.2	6.8	9.9	48	1022.9	1	1	7	33	3	8	01	1	-
3	16.1	15.3	17.4	95	1016.2	8	8	4	34	6	6	29	8	5.0
4	13.1	5.0	8.7	57	1020.1	6	6	6	31	5	7	01	2	-
5	14.9	7.5	10.4	61	1017.8	6	4	6	32	2	8	01	2	-
6	13.7	12.7	14.7	93	1011.1	8	4	2	00	0	5	61	8	2.2
7	13.8	4.3	8.3	53	1013.0	5	3	5	30	4	7	01	2	-
8	13.2	7.0	10.0	66	1013.3	5	2	5	20	5	7	01	8	0.1
9	12.9	6.5	9.7	66	1006.3	8	3	5	27	6	7	01	6	0.0
10	14.3	4.6	8.5	52	1008.4	8	1	9	12	2	8	01	2	-
11	13.3	7.5	10.4	68	1008.1	7	7	5	33	6	8	03	2	-
12	9.2	8.5	11.1	95	1004.7	8	6	3	34	8	6	61	6	6.4
13	15.5	14.2	16.2	92	1005.7	7	4	5	04	3	7	80	8	4.9
14	15.5	11.5	13.6	78	1011.1	7	3	5	04	3	8	03	2	-
15	17.9	11.6	13.7	67	1012.7	6	1	5	00	0	7	01	9	0.1
16	18.9	11.3	13.4	62	1011.0	6	4	9	36	3	7	01	2	-
17	18.6	12.5	14.5	67	1007.9	7	2	6	14	2	7	03	8	0.0
18	20.0	9.7	12.0	51	1010.6	3	2	6	03	1	7	01	0	-
19	16.5	13.0	15.0	80	1015.6	6	4	5	26	1	6	10	8	1.5
20	14.4	9.8	12.1	74	1015.3	4	1	6	24	3	8	01	8	0.0
21	15.2	10.5	12.7	73	1015.0	8	3	5	18	1	7	03	2	-
22	17.3	10.4	12.6	64	1013.4	6	6	5	23	3	7	03	2	-
23	16.2	13.1	15.1	81	1008.6	6	4	5	21	3	7	03	9	3.4
24	15.1	12.2	14.2	83	1006.8	6	4	5	32	3	7	03	8	7.9
25	19.9	11.0	13.1	56	1007.1	4	0	5	27	3	8	01	1	-
26	22.7	13.7	15.7	58	1002.9	2	1	9	16	3	7	01	1	-
27	17.9	16.5	18.8	92	997.3	7	5	4	25	4	7	95	2	0.1
28	16.1	14.2	16.2	88	1001.8	7	4	5	34	3	7	01	8	0.2
29	17.1	10.7	12.0	67	1004.9	1	1	6	36	2	8	01	1	-
30	17.7	9.0	11.5	57	1010.8	2	1	6	36	2	8	01	1	-

Godz. 01

DNI	TEMPERATURA POWIETRZA T	TEMPERATURA PUNKTU ROSY T_d	PRĘŻNOŚĆ PARY WODNEJ e	WILGOTNOŚĆ WZGLĘDNA U	CIŚNIENIE ATMOSFERYCZNE P_o	ZACHMURZENIE N	N_h	h	WIATR dd	v	WIDZIALNOŚĆ V	POGODA ww	W	OPAD R
1	11.7	11.1	13.2	95	1011.3	8	8	5	02	1	5	10	9	0.8
2	9.9	8.2	10.9	89	1017.0	8	8	4	01	5	5	63	6	10.3
3	7.1	6.0	9.3	93	1023.8	0	0	9	24	1	7	02	0	-
4	14.2	12.9	14.9	92	1016.8	8	8	5	25	4	6	80	2	1.6
5	7.7	5.2	8.9	84	1019.5	7	0	9	27	4	7	02	1	-
6	6.1	5.0	8.7	92	1018.6	0	0	9	24	1	6	10	1	-
7	12.9	12.2	14.2	95	1009.9	8	8	4	23	2	6	60	8	0.0
8	9.0	4.8	8.6	75	1013.5	7	7	5	29	5	7	01	2	-
9	6.3	4.9	8.7	91	1014.5	2	0	9	17	2	7	01	8	0.0
10	9.7	8.9	11.4	95	1009.2	8	8	5	24	1	6	80	8	7.0
11	9.4	7.3	10.2	87	1007.6	8	3	4	03	3	6	61	8	2.2
12	8.4	7.1	10.1	92	1002.9	8	6	2	32	7	6	61	6	3.7
13	12.7	12.0	14.0	95	998.7	8	6	2	05	6	6	61	6	3.8
14	12.5	11.4	13.5	93	1005.3	8	8	5	05	3	7	02	8	0.7
15	10.4	8.4	11.0	87	1010.9	8	8	5	33	1	7	25	2	3.5
16	10.2	8.4	11.0	88	1012.4	0	0	9	32	2	7	02	0	-
17	13.2	11.1	13.2	87	1008.2	3	3	5	30	3	7	01	8	0.0
18	10.4	8.5	11.1	88	1009.3	0	0	9	00	0	7	02	1	-
19	9.9	7.4	10.3	84	1013.1	1	0	9	00	0	7	02	0	-
20	11.6	10.1	12.4	91	1015.8	6	6	4	24	4	7	01	8	2.7
21	9.2	7.3	10.2	88	1016.5	0	0	9	22	2	7	02	1	-
22	9.9	8.2	10.9	89	1016.9	0	0	9	16	2	7	02	1	-
23	12.3	10.7	12.9	90	1013.8	5	0	9	28	2	7	02	9	2.7
24	13.2	11.2	13.3	88	1008.1	7	7	5	20	2	7	01	9	0.7
25	12.2	10.4	12.6	89	1005.3	8	8	5	27	4	7	25	1	0.0
26	12.8	9.9	12.2	82	1007.1	3	3	5	27	3	7	01	1	-
27	15.1	13.2	15.2	89	1003.8	3	1	6	18	2	6	10	0	-
28	14.6	12.7	14.7	89	997.6	0	0	9	21	1	7	02	1	-
29	12.2	11.0	13.1	93	1002.6	6	6	5	22	2	7	02	9	5.0
30	11.3	9.2	11.6	86	1006.3	1	0	9	02	2	7	02	0	-

Godz. 07

DNI	TEMPERATURA POWIETRZA T	TEMPERATURA PUNKTU ROSY T_d	PRĘŻNOŚĆ PARY WODNEJ e	WILGOTNOŚĆ WZGLĘDNA U	CIŚNIENIE ATMOSFERYCZNE P_o	ZACHMURZENIE N	N_h	h	WIATR dd	v	WIDZIALNOŚĆ V	POGODA ww	W	OPAD R
1	11.7	11.3	13.4	98	1012.0	9	9	.	04	2	3	43	4	-
2	9.4	7.1	10.1	85	1019.1	8	5	2	01	6	6	61	6	12.5
3	12.6	9.7	12.0	82	1022.7	2	0	9	25	2	8	01	0	-
4	10.8	9.6	12.0	92	1019.4	8	8	4	32	4	6	80	8	5.9
5	9.2	6.6	9.8	84	1017.3	7	3	6	27	3	8	01	2	-
6	12.0	8.6	11.2	80	1016.8	0	0	9	16	2	7	02	0	-
7	11.8	11.4	13.5	97	1006.4	8	5	4	30	3	4	63	6	4.2
8	9.2	5.7	9.2	79	1015.6	5	4	4	27	5	7	03	1	-
9	11.6	8.2	10.8	79	1011.2	7	7	9	18	3	7	02	1	-
10	8.7	7.2	10.2	90	1010.3	8	4	5	32	2	6	10	8	0.4
11	9.1	6.8	9.8	85	1005.4	8	8	4	36	3	4	61	6	6.6
12	7.8	6.7	9.8	93	1001.4	8	5	2	34	6	6	63	6	11.6
13	15.1	12.0	14.0	82	999.8	6	6	4	06	7	8	01	6	0.8
14	10.1	8.5	11.1	90	1007.7	7	7	4	09	3	7	02	6	6.2
15	11.5	8.1	10.8	79	1012.3	7	7	5	12	1	6	10	2	-
16	13.9	11.5	13.6	85	1011.9	3	2	9	02	2	6	10	0	-
17	14.8	13.2	15.2	90	1007.2	7	7	4	29	5	6	10	8	0.9
18	14.5	10.7	12.9	78	1009.7	3	2	9	21	1	7	01	1	-
19	17.4	10.5	12.7	64	1013.2	1	1	9	27	2	7	02	0	-
20	11.2	9.8	12.1	91	1015.3	7	7	5	27	4	6	10	1	-
21	12.5	9.8	12.1	83	1015.9	1	0	9	21	3	8	03	0	-
22	14.0	11.2	13.3	83	1016.2	0	0	9	21	1	7	02	0	-
23	16.1	12.2	14.2	78	1012.5	3	3	9	28	3	6	10	1	-
24	14.4	13.1	15.1	92	1006.0	7	7	5	29	2	6	10	1	-
25	13.8	11.9	13.9	89	1005.1	7	7	4	32	5	6	10	8	4.0
26	16.6	11.8	13.8	73	1006.8	5	0	9	25	4	7	01	1	-
27	17.5	15.2	17.2	86	1001.9	7	3	5	19	2	6	10	1	-
28	16.0	15.1	17.1	94	997.6	8	8	4	27	3	6	10	1	-
29	13.5	12.3	14.3	93	1004.0	8	8	5	29	2	6	10	1	-
30	14.6	11.2	13.3	80	1007.8	6	0	9	36	3	8	01	1	-

Godz. 13

1	12.2	10.1	12.4	87	1014.6	8	8	3	04	5	6	10	4	-
2	13.0	7.7	10.5	70	1021.2	8	3	5	35	7	7	21	6	0.2
3	19.7	7.5	10.4	45	1020.1	2	2	6	24	4	8	02	0	-
4	15.9	7.8	10.6	59	1018.9	7	4	5	30	6	8	01	8	0.1
5	14.7	6.8	9.8	59	1017.9	6	4	6	27	7	8	02	1	-
6	19.5	9.9	12.2	54	1012.5	3	3	6	16	3	8	02	0	-
7	13.9	12.3	14.3	90	1009.3	8	5	3	29	4	5	60	6	3.3
8	12.3	6.7	9.8	69	1015.8	7	7	4	31	6	8	02	8	0.1
9	14.5	7.5	10.3	63	1009.6	8	2	6	23	3	8	03	2	-
10	10.8	7.7	10.5	81	1010.8	8	5	4	29	1	6	80	2	0.7
11	10.4	9.6	12.0	95	1004.0	8	6	3	35	5	6	63	6	7.3
12	8.7	8.1	10.8	96	1000.7	8	6	2	33	6	6	63	6	8.2
13	18.1	8.5	11.1	53	1001.6	7	7	4	06	6	8	03	2	-
14	16.6	7.7	10.5	56	1008.8	7	4	5	04	4	8	01	2	-
15	17.0	11.1	13.2	68	1012.4	5	4	5	10	2	8	01	2	-
16	18.3	11.8	13.9	66	1010.4	7	5	5	32	4	8	03	1	-
17	14.7	12.9	14.9	89	1007.0	7	6	4	05	5	6	95	1	4.1
18	19.0	11.2	13.3	61	1009.9	6	4	5	04	5	8	01	9	1.9
19	21.5	9.9	12.2	47	1012.1	5	5	6	28	4	8	03	1	-
20	15.5	10.5	12.7	72	1015.1	7	7	5	32	4	8	80	2	0.1
21	15.8	9.0	11.5	64	1016.1	6	6	5	31	2	7	80	1	0.0
22	21.8	11.0	13.1	50	1014.9	3	3	6	18	3	7	02	0	-
23	20.8	10.9	13.0	53	1010.2	5	5	6	27	1	8	03	1	-
24	18.7	11.8	13.8	64	1005.5	5	5	5	30	6	7	02	8	0.0
25	14.4	12.5	14.5	89	1006.8	8	5	4	32	6	6	25	8	2.2
26	23.3	13.6	15.6	55	1006.3	3	3	6	26	5	8	02	1	-
27	20.0	16.6	18.9	81	1000.5	8	3	5	14	2	7	02	2	-
28	19.8	14.5	16.5	71	1000.0	3	3	5	26	7	7	01	8	5.2
29	17.5	12.3	14.3	72	1004.1	7	7	5	33	2	6	05	2	-
30	17.1	10.5	12.7	66	1008.5	7	7	9	32	4	8	01	2	-

Godz. 19

1	11.4	9.8	12.1	90	1016.2	8	6	3	03	5	6	61	6	3.0
2	13.2	8.0	10.7	71	1023.0	2	1	5	02	1	8	01	1	-
3	17.8	13.0	15.0	74	1017.4	5	0	9	22	2	8	01	1	-
4	13.0	5.8	9.2	62	1018.8	4	3	6	33	3	7	01	1	-
5	12.1	6.5	9.6	68	1018.0	6	4	5	27	2	7	03	1	-
6	18.8	13.4	15.4	71	1009.5	8	8	5	11	3	7	03	1	-
7	11.4	10.4	12.6	94	1011.5	8	3	4	27	3	6	10	9	6.0
8	10.7	8.1	10.8	84	1015.2	3	3	6	25	2	7	01	9	2.1
9	14.6	9.6	12.0	72	1007.9	8	5	5	21	1	7	25	2	0.0
10	11.5	8.5	11.1	82	1009.1	8	2	5	06	2	7	01	8	0.1
11	9.0	8.0	10.7	93	1004.5	8	6	2	34	8	6	63	6	6.2
12	10.5	10.1	12.4	97	1000.2	8	8	3	33	5	5	63	6	3.5
13	14.5	13.6	15.6	94	1003.8	8	8	5	02	4	7	25	2	3.2
14	13.5	9.6	12.0	77	1009.6	7	7	5	32	2	8	25	2	0.0
15	16.8	10.9	13.0	68	1012.1	3	2	5	07	2	7	01	1	-
16	15.0	12.9	14.8	87	1009.6	8	2	4	34	3	7	03	8	0.0
17	15.1	12.6	14.6	85	1008.7	7	5	5	33	1	7	03	9	0.3
18	18.4	10.7	12.9	61	1010.3	3	1	6	06	2	8	01	1	-
19	14.6	12.3	14.3	86	1014.6	8	8	5	29	5	7	02	9	0.0
20	14.0	9.5	11.9	74	1015.2	5	3	5	27	2	8	03	8	0.3
21	16.3	10.3	12.5	68	1016.1	5	3	6	28	3	7	03	8	0.0
22	17.6	12.3	14.3	71	1013.2	8	9	6	30	3	7	03	1	-
23	17.6	12.8	14.8	74	1008.8	6	4	5	32	5	7	03	1	-
24	16.2	10.9	13.0	70	1005.2	3	2	5	32	4	8	01	1	-
25	15.5	12.6	14.6	83	1006.9	6	3	5	27	2	7	03	8	0.5
26	19.7	16.4	18.7	81	1005.4	4	2	6	15	2	7	03	8	0.0
27	17.6	16.0	18.2	91	997.6	7	7	5	29	4	7	29	8	3.6
28	18.2	13.3	15.3	73	1001.3	3	1	6	29	3	7	01	1	-
29	16.4	10.6	12.8	69	1004.3	3	2	6	36	2	8	03	1	-
30	16.6	11.8	13.8	73	1009.6	7	3	6	35	1	7	01	2	-

Godz. 01

DNI	TEMPERATURA POWIETRZA T	TEMPERATURA PUNKTU ROSY T_d	PRĘŻNOŚĆ PARY WODNEJ e	WILGOTNOŚĆ WZGLĘDNA U	CIŚNIENIE ATMOSFERYCZNE P_o	ZACHMURZENIE N	N_h	h	WIATR dd	v	WIDZIALNOŚĆ V	POGODA ww	W	OPAD R
1	12.5	12.1	14.1	98	1012.6	8	8	2	36	1	4	10	2	-
2	11.5	10.9	13.0	95	1022.2	8	4	6	31	2	5	10	2	-
3	9.5	8.8	11.3	95	1025.3	0	0	9	27	1	6	10	0	-
4	12.9	11.0	13.1	88	1021.5	8	7	5	31	4	7	21	8	10.6
5	7.0	5.6	9.1	91	1021.6	1	0	9	24	1	7	03	1	-
6	8.3	6.2	9.5	87	1016.3	2	0	9	14	2	7	02	1	-
7	10.3	9.0	11.5	92	1012.6	7	3	9	00	0	5	10	1	-
8	5.5	3.8	8.0	89	1018.0	0	0	9	29	1	8	01	1	-
9	8.7	6.2	9.5	83	1010.5	6	3	9	15	2	7	01	1	-
10	5.9	5.1	8.8	95	1011.2	6	1	9	27	1	7	11	1	-
11	6.0	5.3	8.9	95	1008.7	6	2	9	00	0	6	11	2	-
12	5.0	4.1	8.2	89	1010.8	0	0	9	30	1	7	01	0	-
13	9.5	8.9	11.4	96	1005.7	8	8	4	32	6	7	61	6	6.7
14	14.9	14.3	16.3	96	1007.6	2	1	6	35	3	7	01	6	0.0
15	11.9	11.1	13.2	94	1012.8	3	3	9	30	1	7	01	1	-
16	10.4	10.0	12.3	97	1013.8	0	0	9	27	1	6	10	1	-
17	11.3	10.6	12.8	95	1012.4	0	0	9	28	1	6	10	0	-
18	13.1	12.9	14.9	99	1009.7	0	0	9	00	0	3	46	8	0.0
19	15.3	14.3	16.3	93	1014.7	8	3	5	20	5	6	10	1	-
20	9.0	7.4	10.3	90	1019.6	0	0	9	27	2	7	01	1	-
21	9.5	8.2	10.9	92	1017.5	1	0	9	27	2	8	01	1	-
22	12.1	10.1	12.4	88	1015.4	8	8	9	00	0	7	02	2	-
23	13.1	11.9	13.9	93	1012.7	8	3	7	00	0	6	10	6	0.0
24	10.7	10.1	12.4	96	1009.3	0	0	9	30	2	7	01	9	-
25	12.2	11.5	13.6	95	1010.5	0	0	9	30	3	5	10	6	0.0
26	13.3	11.8	13.8	91	1008.4	2	0	9	25	1	7	03	0	-
27	14.5	13.3	15.3	93	1001.6	7	7	9	09	1	7	03	8	0.1
28	15.4	13.4	15.4	88	998.4	7	7	9	26	3	7	01	9	-
29	12.9	12.3	14.3	96	1003.7	8	8	5	27	2	6	10	1	-
30	11.6	11.2	13.3	98	1007.9	5	5	9	30	1	5	10	1	-

Godz. 07

DNI	TEMPERATURA POWIETRZA T	TEMPERATURA PUNKTU ROSY T_d	PRĘŻNOŚĆ PARY WODNEJ e	WILGOTNOŚĆ WZGLĘDNA U	CIŚNIENIE ATMOSFERYCZNE P_o	ZACHMURZENIE N	N_h	h	WIATR dd	v	WIDZIALNOŚĆ V	POGODA ww	W	OPAD R
1	12.4	12.4	14.4	100	1013.6	8	8	2	27	1	2	51	4	0.3
2	12.0	11.0	13.1	94	1024.6	6	1	4	29	4	5	10	2	-
3	12.8	11.4	13.5	92	1023.6	6	6	9	21	2	5	10	1	-
4	11.6	10.1	12.4	91	1023.2	6	5	4	30	4	7	03	1	-
5	11.1	8.1	10.8	82	1020.6	4	4	9	31	2	7	03	0	-
6	11.2	9.0	11.5	86	1012.7	6	0	9	14	4	5	10	1	-
7	11.2	7.7	10.5	79	1013.9	7	7	9	27	4	7	01	2	-
8	9.8	5.0	8.7	72	1018.2	1	1	9	25	5	8	01	0	-
9	10.6	7.8	10.6	83	1005.5	7	2	7	15	2	7	21	2	0.6
10	7.5	6.4	9.6	92	1011.8	7	7	9	20	1	6	10	4	-
11	9.3	7.7	10.5	90	1009.5	6	4	9	29	2	6	10	2	-
12	9.5	7.8	10.6	89	1010.0	7	1	4	28	3	8	03	1	-
13	11.9	11.5	13.6	97	1003.5	8	5	2	36	6	5	61	6	12.1
14	15.3	12.6	14.6	84	1009.3	7	7	4	03	4	8	02	1	-
15	12.8	12.0	14.0	94	1013.2	7	4	6	29	1	6	10	1	-
16	13.2	12.4	14.4	94	1014.0	0	0	9	30	1	6	10	4	-
17	14.1	13.6	15.5	97	1011.2	5	5	9	30	2	5	10	1	-
18	15.0	14.7	16.7	98	1010.4	6	6	6	36	4	6	10	4	-
19	13.7	12.7	14.7	93	1017.4	8	6	3	29	6	5	61	6	0.3
20	12.3	9.4	11.6	82	1018.9	5	1	7	28	6	6	10	8	0.0
21	12.1	10.5	12.7	93	1016.6	6	6	9	25	1	7	01	1	-
22	14.2	11.0	13.1	81	1014.6	6	6	9	00	0	6	10	2	-
23	14.5	12.3	14.3	87	1011.3	8	4	5	00	0	6	61	2	0.4
24	12.2	11.6	13.7	96	1009.5	8	7	2	29	3	5	10	1	-
25	14.2	13.0	15.0	93	1011.1	2	2	4	33	3	5	10	0	-
26	17.9	13.6	15.6	77	1007.3	0	0	9	23	2	6	10	0	-
27	17.4	15.1	17.1	86	999.8	7	1	7	13	1	9	80	2	0.0
28	16.1	12.4	14.4	79	1000.6	3	1	4	28	7	7	03	6	0.0
29	14.2	11.8	13.8	84	1005.4	7	2	4	36	1	6	10	5	0.0
30	12.7	12.5	14.5	99	1011.6	6	6	2	31	2	5	10	4	-

Godz. 13

DNI	TEMPERATURA POWIETRZA T	TEMPERATURA PUNKTU ROSY T_d	PRĘŻNOŚĆ PARY WODNEJ e	WILGOTNOŚĆ WZGLĘDNA U	CIŚNIENIE ATMOSFERYCZNE P_o	ZACHMURZENIE N	N_h	h	WIATR dd	v	WIDZIALNOŚĆ V	POGODA ww	W	OPAD R
1	12.7	12.3	14.3	98	1016.8	8	8	2	35	3	4	20	6	0.5
2	16.2	11.6	13.7	66	1025.0	7	3	6	31	4	7	01	2	-
3	23.8	14.8	16.8	57	1020.1	6	4	7	27	3	8	01	1	-
4	17.0	7.5	10.4	54	1022.3	5	3	6	30	5	8	02	1	-
5	16.3	7.1	10.1	55	1020.0	5	5	6	32	4	7	03	1	-
6	17.9	12.6	14.6	71	1010.8	8	8	9	17	1	6	21	2	0.0
7	14.9	6.4	9.6	56	1014.5	7	3	7	29	7	8	01	2	-
8	16.3	4.1	8.2	45	1015.6	5	5	6	25	6	8	01	9	0.5
9	14.0	7.5	10.4	65	1005.1	8	7	5	29	4	8	25	2	0.1
10	15.1	3.2	7.7	45	1009.7	6	2	6	15	3	8	01	2	-
11	12.4	9.3	11.7	82	1010.2	7	7	5	32	3	7	17	8	0.1
12	12.5	9.7	12.0	82	1009.4	7	3	5	29	7	8	27	2	0.5
13	16.4	15.0	17.0	92	1004.7	7	6	4	01	7	6	25	6	3.0
14	20.5	11.8	13.8	57	1009.7	4	3	6	36	8	8	02	1	-
15	19.6	12.2	14.2	63	1012.8	5	5	6	03	2	8	03	1	-
16	20.9	9.9	12.2	49	1012.9	5	4	7	32	2	8	02	1	-
17	20.7	14.0	16.0	65	1009.3	3	1	5	29	2	8	01	6	0.5
18	22.6	15.0	17.0	62	1009.8	7	4	6	27	7	7	03	9	0.2
19	17.7	10.9	13.0	65	1018.5	6	3	5	29	6	7	01	6	0.3
20	17.5	8.4	11.0	55	1017.2	5	5	5	26	8	8	03	1	-
21	18.4	11.2	13.3	63	1015.4	7	4	6	22	4	8	03	2	-
22	21.6	9.0	11.5	45	1013.6	4	4	7	33	2	7	03	1	-
23	17.1	14.9	16.9	87	1010.7	7	4	4	28	4	7	03	9	8.8
24	15.5	11.5	13.6	78	1009.0	8	8	5	30	4	7	03	2	-
25	20.9	11.4	13.5	55	1010.4	2	1	6	27	3	6	01	0	-
26	25.7	12.2	14.2	43	1005.2	3	3	7	22	5	8	01	0	-
27	17.7	15.7	17.8	88	999.6	8	2	5	27	2	7	21	8	0.7
28	19.4	15.8	18.0	79	1000.7	6	4	6	99	1	8	17	8	0.8
29	19.7	12.1	14.1	62	1004.1	6	5	6	11	1	7	02	2	-
30	19.9	10.1	12.4	53	1011.9	6	6	6	35	3	8	03	1	-

Godz. 19

DNI	TEMPERATURA POWIETRZA T	TEMPERATURA PUNKTU ROSY T_d	PRĘŻNOŚĆ PARY WODNEJ e	WILGOTNOŚĆ WZGLĘDNA U	CIŚNIENIE ATMOSFERYCZNE P_o	ZACHMURZENIE N	N_h	h	WIATR dd	v	WIDZIALNOŚĆ V	POGODA ww	W	OPAD R
1	12.8	12.2	14.3	96	1020.0	8	7	2	32	2	5	20	6	0.1
2	15.4	11.3	13.4	77	1025.1	3	1	9	30	3	8	01	1	-
3	17.5	15.5	17.6	88	1019.1	7	5	6	34	3	8	01	1	-
4	15.2	7.5	10.4	60	1021.2	5	4	7	32	3	8	01	1	-
5	17.0	6.4	9.6	50	1017.3	6	5	9	00	0	8	03	1	-
6	16.9	13.3	15.3	80	1011.3	7	7	9	29	2	6	10	5	0.0
7	11.9	6.4	9.6	69	1016.0	5	3	7	27	6	8	01	1	-
8	13.5	5.1	8.8	57	1013.6	4	1	7	21	3	8	01	1	-
9	10.9	6.2	9.5	72	1008.6	8	3	7	28	6	8	01	3	0.6
10	14.3	6.2	9.5	58	1006.0	7	1	7	15	3	8	01	2	-
11	13.9	8.6	11.2	70	1010.9	3	1	7	26	1	8	02	9	1.1
12	9.9	8.2	10.9	89	1009.9	8	7	5	33	6	6	61	8	1.4
13	16.9	15.1	17.1	89	1005.6	7	2	5	36	2	7	25	2	0.6
14	17.8	10.7	12.9	64	1011.4	7	4	6	03	1	8	02	1	-
15	17.5	12.7	14.7	74	1012.8	4	2	7	18	1	8	03	8	0.0
16	18.4	12.9	14.9	71	1012.2	4	2	6	00	0	8	29	1	-
17	17.9	15.2	17.3	84	1009.0	6	2	6	30	1	7	01	9	3.8
18	18.6	14.3	16.3	76	1012.0	4	3	9	30	4	7	01	9	-
19	17.1	8.1	10.8	55	1017.9	5	1	7	31	5	8	01	8	0.0
20	16.0	11.1	13.2	72	1016.5	1	1	9	00	0	8	01	9	5.3
21	15.7	11.1	13.2	74	1015.5	8	3	6	32	3	7	01	2	-
22	16.2	12.0	14.0	76	1013.0	7	1	7	00	0	8	01	9	2.0
23	17.3	14.1	16.1	81	1009.0	2	1	7	32	1	7	01	9	-
24	15.7	13.8	15.8	88	1009.2	7	5	7	31	1	6	10	8	0.7
25	21.6	14.5	16.5	64	1008.0	4	2	9	26	2	8	01	0	-
26	22.1	14.3	16.3	61	1002.2	6	3	7	00	0	8	03	1	-
27	18.5	16.2	18.4	86	997.6	5	9	9	15	2	8	01	6	2.1
28	15.5	14.2	16.2	92	1002.6	7	5	7	24	1	8	25	9	16.0
29	16.9	13.3	15.3	83	1004.8	6	2	5	01	2	7	01	9	0.1
30	20.1	13.0	13.1	56	1011.4	4	1	7	06	1	8	01	1	-

Godz. 01

DNI	TEMPERATURA POWIETRZA T	TEMPERATURA PUNKTU ROSY T_d	PRĘŻNOŚĆ PARY WODNEJ e	WILGOTNOŚĆ WZGLĘDNA U	CIŚNIENIE ATMOSFERYCZNE P_o	ZACHMURZENIE N	N_h	h	WIATR dd	v	WIDZIALNOŚĆ V	POGODA ww	W	OPAD R
1	10.2	9.8	12.1	97	1012.7	8	8	5	00	0	4	10	1	-
2	10.9	10.7	12.9	99	1023.6	8	8	0	30	4	4	51	5	0.8
3	6.2	6.2	9.5	100	1026.9	0	0	9	00	0	1	44	1	-
4	12.0	10.6	12.8	91	1022.5	8	8	4	30	4	6	10	9	4.7
5	4.0	3.6	7.9	97	1023.0	3	0	9	00	0	6	10	1	-
6	7.4	5.8	9.2	89	1015.9	0	0	9	03	3	6	10	0	-
7	9.0	8.2	10.9	95	1014.2	6	2	6	00	0	5	10	1	-
8	2.8	2.3	7.2	96	1019.5	4	2	9	00	0	7	02	8	0.3
9	7.6	5.6	9.1	87	1010.5	7	7	6	00	0	6	10	1	-
10	3.3	2.5	7.3	94	1012.5	7	7	9	00	0	6	10	1	-
11	5.0	4.3	8.3	95	1010.1	4	2	9	13	2	6	10	1	-
12	4.4	3.6	7.9	94	1013.1	7	2	6	14	1	5	10	1	-
13	7.4	7.0	10.0	97	1009.8	8	7	3	30	8	5	63	8	10.6
14	14.0	13.6	15.6	98	1008.8	8	7	3	04	4	5	80	8	1.5
15	8.6	8.2	10.9	97	1014.1	5	5	6	12	1	3	42	8	4.2
16	10.4	9.8	12.1	96	1014.5	2	2	5	36	1	6	10	1	-
17	8.2	8.0	10.7	99	1014.5	9	9	.	00	0	0	47	0	-
18	11.5	10.9	13.0	95	1011.0	2	2	6	00	0	6	10	1	-
19	13.4	12.6	14.6	94	1016.5	8	7	4	28	5	5	81	8	9.8
20	7.1	6.4	9.6	96	1021.4	0	0	9	08	1	6	10	1	-
21	5.0	4.5	8.4	97	1019.8	0	0	9	00	0	5	10	1	-
22	11.0	9.9	12.2	93	1016.1	7	7	6	00	0	6	10	2	-
23	11.8	11.0	13.1	94	1013.6	7	7	6	12	2	6	10	8	0.0
24	11.9	10.9	13.0	94	1010.5	7	7	5	30	2	6	25	2	0.6
25	11.4	11.0	13.1	98	1011.8	4	4	5	00	0	4	10	8	0.1
26	10.2	9.8	12.1	97	1010.7	2	2	9	05	2	6	10	1	-
27	12.1	11.1	13.2	94	1002.2	1	1	9	03	2	6	10	8	0.0
28	13.4	12.1	14.1	92	1000.1	8	3	5	21	2	6	10	8	0.2
29	9.4	9.4	11.8	100	1005.0	9	9	.	16	2	2	43	9	-
30	9.3	9.3	11.7	100	1009.9	9	9	.	12	2	2	43	1	-

Godz. 07

DNI	TEMPERATURA POWIETRZA T	TEMPERATURA PUNKTU ROSY T_d	PRĘŻNOŚĆ PARY WODNEJ e	WILGOTNOŚĆ WZGLĘDNA U	CIŚNIENIE ATMOSFERYCZNE P_o	ZACHMURZENIE N	N_h	h	WIATR dd	v	WIDZIALNOŚĆ V	POGODA ww	W	OPAD R
1	11.4	11.2	13.3	99	1014.4	8	8	2	00	0	4	10	2	-
2	11.2	10.5	12.7	95	1026.0	8	7	4	28	3	6	10	5	0.0
3	9.7	9.5	11.9	99	1024.4	3	3	9	00	0	5	10	4	-
4	10.6	7.8	10.6	83	1023.9	6	6	4	31	4	6	10	8	0.0
5	9.2	8.8	11.3	97	1021.6	1	1	6	00	0	7	01	4	-
6	10.7	8.6	11.2	87	1011.9	4	2	9	00	0	6	10	0	-
7	9.8	7.5	10.4	85	1015.1	8	8	9	29	2	7	02	2	-
8	8.1	5.9	9.3	86	1018.6	6	5	6	09	1	8	01	1	-
9	11.4	7.7	10.5	78	1004.3	8	7	5	16	3	8	60	6	0.0
10	5.9	5.0	8.7	93	1012.4	6	1	6	00	0	7	03	2	-
11	8.4	7.3	10.2	93	1011.2	7	7	6	29	3	6	10	6	1.2
12	6.9	5.8	9.2	92	1011.9	8	7	4	28	2	5	60	6	2.7
13	9.1	8.9	11.4	99	1005.5	8	7	2	32	6	5	65	6	18.3
14	12.6	11.8	13.8	94	1010.7	8	7	4	03	4	6	10	8	0.5
15	10.6	10.2	12.4	97	1014.3	8	2	5	11	1	5	25	4	0.4
16	11.3	10.9	13.0	98	1014.6	6	2	5	00	0	5	10	1	-
17	10.7	10.7	12.9	100	1013.0	0	0	9	00	0	4	28	4	-
18	11.0	10.4	12.6	95	1011.4	5	2	6	00	0	6	10	1	-
19	12.4	11.2	13.3	93	1019.3	8	4	5	29	6	6	61	8	3.5
20	10.6	8.9	11.4	89	1020.1	8	7	6	28	4	6	10	1	-
21	8.8	8.4	11.0	97	1017.6	8	6	5	00	0	6	10	1	-
22	11.5	9.9	12.2	90	1015.3	7	7	9	00	0	6	10	2	-
23	14.0	10.5	12.7	80	1011.8	6	2	5	00	0	7	02	2	-
24	11.7	10.5	12.7	92	1010.3	8	6	5	28	4	6	10	2	-
25	12.6	12.0	14.0	95	1011.7	6	6	5	00	0	5	28	4	-
26	13.6	12.2	14.2	92	1009.2	0	0	9	00	0	6	10	0	-
27	15.9	13.6	15.6	86	1000.4	7	2	7	00	0	8	02	1	-
28	16.0	12.0	14.0	77	1001.3	7	2	6	28	3	8	03	1	-
29	13.0	12.4	14.4	95	1005.7	5	2	5	03	1	6	10	4	-
30	12.5	11.9	14.0	96	1012.8	7	4	5	00	0	5	10	4	-

Godz. 13

1	13.7	12.2	14.2	91	1016.5	8	8	3	30	4	5	10	2	-
2	14.4	10.1	12.4	76	1026.5	6	6	5	28	4	6	10	6	0.0
3	21.6	12.3	14.3	55	1020.5	7	7	6	27	6	7	03	1	-
4	14.7	7.0	10.0	59	1022.8	4	1	6	30	5	8	03	1	-
5	15.9	6.7	9.8	54	1019.9	5	5	6	32	4	7	01	1	-
6	16.3	9.2	11.6	63	1011.7	9	7	6	30	4	7	60	1	0.0
7	13.3	3.2	7.7	50	1015.0	6	6	5	28	8	7	02	2	-
8	10.1	5.3	8.9	73	1016.8	7	5	5	28	5	8	01	8	0.2
9	12.4	6.2	9.5	66	1006.0	8	7	5	29	10	8	25	6	0.0
10	13.3	5.8	9.2	60	1009.7	7	4	6	09	4	8	01	1	-
11	12.0	7.3	10.2	72	1011.6	7	7	5	30	6	7	80	2	0.3
12	10.2	8.1	10.8	87	1011.8	8	5	5	32	6	6	21	6	2.0
13	14.8	13.1	15.1	90	1005.9	8	5	4	02	3	5	61	6	6.9
14	17.4	13.3	15.3	77	1010.3	7	7	4	34	9	7	17	8	0.7
15	17.1	10.5	12.7	66	1013.4	6	6	5	36	5	7	25	9	1.4
16	16.3	10.0	12.3	67	1013.4	7	7	5	00	0	7	95	2	0.2
17	21.2	12.3	14.3	57	1009.9	7	6	5	35	5	7	17	1	-
18	20.8	12.8	14.8	61	1009.8	7	7	6	34	7	6	05	1	-
19	15.0	9.7	12.0	70	1019.8	8	7	4	27	7	7	03	6	0.0
20	15.5	7.7	10.5	59	1018.7	5	2	6	28	5	8	01	2	-
21	16.4	9.0	11.5	61	1016.2	7	2	5	31	7	7	01	1	-
22	18.6	8.4	11.0	50	1013.6	6	3	6	30	2	7	03	2	-
23	6.4	11.5	13.6	73	1011.2	6	5	5	31	4	7	01	8	2.3
24	13.8	10.3	12.5	80	1010.7	8	7	5	30	6	7	80	2	0.0
25	20.7	11.3	13.4	55	1010.4	3	3	5	30	3	7	03	1	-
26	24.2	9.0	11.5	38	1005.7	3	3	7	22	5	8	02	0	-
27	16.5	14.4	16.4	88	1000.1	8	6	5	27	1	6	61	8	1.8
28	17.2	10.3	12.5	64	1001.2	6	6	5	26	4	8	80	2	0.0
29	17.0	12.8	14.8	77	1004.5	7	6	4	30	3	6	29	8	0.4
30	19.0	10.5	12.7	58	1012.3	5	5	6	30	3	7	02	8	0.3

Godz. 19

1	11.6	11.2	13.3	98	1020.3	8	8	2	32	3	4	51	5	0.0
2	14.0	10.1	12.4	78	1026.3	7	7	9	31	4	6	10	2	-
3	16.6	14.7	16.7	89	1019.7	8	8	4	32	1	5	95	2	2.5
4	13.7	4.6	8.5	54	1021.6	5	1	6	30	5	8	01	1	-
5	15.7	6.5	9.7	55	1016.9	4	3	6	04	2	7	01	1	-
6	15.6	9.9	12.2	69	1012.3	7	3	6	29	4	7	01	6	0.0
7	9.4	5.0	8.7	74	1017.5	7	6	5	30	2	8	03	8	1.0
8	13.2	3.8	8.0	52	1013.2	6	1	6	19	3	8	01	2	-
9	9.2	5.3	8.9	76	1010.4	7	7	5	29	7	8	01	2	-
10	10.6	5.5	9.0	71	1008.9	8	4	6	03	2	8	15	2	-
11	13.3	2.3	7.2	48	1011.7	2	2	5	27	8	8	01	8	0.0
12	9.9	7.7	10.5	85	1011.2	8	3	5	30	4	7	25	2	0.6
13	15.2	13.5	15.5	90	1007.2	8	7	4	36	4	6	10	8	2.7
14	17.0	10.5	12.7	66	1011.8	6	4	4	33	2	8	81	9	7.5
15	17.3	10.4	12.6	64	1012.9	6	2	5	09	4	7	01	8	0.1
16	17.5	12.0	14.0	70	1012.8	4	1	6	31	2	8	01	9	0.1
17	17.0	12.4	14.4	74	1010.4	4	2	5	06	2	8	01	9	1.5
18	14.3	13.1	15.1	93	1013.9	8	6	5	24	3	6	92	9	1.0
19	15.0	6.4	9.6	56	1019.1	3	3	9	30	4	8	01	1	-
20	13.5	8.2	10.9	70	1017.7	5	3	5	28	3	8	25	1	0.1
21	14.4	9.4	11.8	72	1016.0	7	4	6	32	1	6	10	2	-
22	14.8	11.4	13.5	80	1013.7	7	3	5	34	2	7	01	9	0.0
23	15.4	12.5	14.5	83	1009.9	5	4	5	31	3	7	01	2	-
24	14.6	11.4	13.5	81	1010.6	7	7	5	33	2	6	25	2	2.2
25	20.6	11.2	13.3	55	1008.5	4	2	6	30	2	8	03	0	-
26	22.6	9.9	12.2	45	1002.3	7	7	9	21	2	8	03	8	0.0
27	17.7	15.5	17.6	87	998.0	7	5	6	12	1	8	03	8	0.1
28	13.8	12.4	14.4	92	1002.9	7	6	5	27	1	7	17	8	8.5
29	14.2	12.8	14.8	92	1003.3	6	3	5	00	0	7	29	8	5.5
30	15.6	11.9	13.9	78	1012.5	8	8	5	24	6	5	81	2	0.2

Godz. 01

DNI	TEMPERATURA POWIETRZA T	TEMPERATURA PUNKTU ROSY T_d	PRĘŻNOŚĆ PARY WODNEJ e	WILGOTNOŚĆ WZGLĘDNA U	CIŚNIENIE ATMOSFERYCZNE P_o	ZACHMURZENIE N	N_h	h	WIATR dd	v	WIDZIALNOŚĆ V	POGODA ww	W	OPAD R
1	12.3	11.9	14.0	98	1011.6	7	5	4	08	2	5	17	8	5.6
2	10.7	10.1	12.4	96	1019.5	8	7	3	36	3	5	63	6	4.5
3	6.1	5.3	8.9	95	1025.4	0	0	9	00	0	7	02	0	-
4	14.7	13.9	15.9	94	1019.0	8	8	5	02	1	6	80	1	2.1
5	8.5	6.7	9.8	89	1021.7	5	0	9	27	2	7	03	1	-
6	5.5	5.0	8.7	97	1019.7	0	0	9	08	1	7	02	0	-
7	12.8	12.2	14.3	96	1011.9	8	7	3	30	4	5	63	8	2.6
8	7.6	5.3	8.9	84	1017.1	8	0	9	29	5	7	02	1	-
9	6.5	5.1	8.8	91	1015.0	3	3	9	00	0	7	02	1	-
10	8.4	7.7	10.5	94	1011.3	8	8	5	28	2	6	10	6	4.1
11	8.8	8.4	11.0	97	1008.6	8	6	4	02	3	5	63	8	4.2
12	9.4	7.8	10.6	90	1007.2	8	8	5	32	5	7	02	2	-
13	11.2	10.8	13.0	97	1000.5	8	7	4	03	5	7	61	6	4.1
14	12.7	11.9	13.9	94	1006.4	8	8	5	08	2	7	02	8	1.5
15	8.2	7.8	10.6	97	1012.7	0	0	9	07	1	7	02	0	-
16	6.6	6.6	9.7	100	1014.5	0	0	9	00	0	2	46	1	-
17	13.1	11.5	13.6	90	1011.1	8	8	5	26	1	7	02	1	-
18	9.8	9.8	12.1	100	1010.9	9	9	.	00	0	1	45	1	-
19	10.5	9.9	12.2	96	1013.9	0	0	9	06	1	7	02	1	-
20	9.8	9.2	11.6	96	1018.3	8	0	9	28	1	6	10	1	-
21	6.6	5.5	9.0	92	1018.7	0	0	9	00	0	7	02	8	0.0
22	9.3	8.7	11.2	96	1017.5	0	0	9	15	1	7	02	8	0.0
23	11.5	10.5	12.7	94	1014.9	0	0	9	00	0	6	10	1	-
24	11.5	11.1	13.2	97	1009.8	0	0	9	00	0	5	10	1	-
25	12.7	11.9	13.9	94	1008.3	7	7	5	27	3	7	02	2	-
26	9.5	9.1	11.6	97	1010.2	0	0	9	00	0	7	02	0	-
27	15.5	13.2	15.2	86	1004.2	0	0	9	00	0	6	10	1	-
28	12.0	11.8	13.8	99	999.5	9	9	.	00	0	1	47	1	-
29	11.5	11.3	13.4	99	1004.5	0	0	9	15	1	2	46	9	0.3
30	10.4	9.5	11.9	94	1007.5	0	0	9	03	1	7	02	0	-

Godz. 07

DNI	TEMPERATURA POWIETRZA T	TEMPERATURA PUNKTU ROSY T_d	PRĘŻNOŚĆ PARY WODNEJ e	WILGOTNOŚĆ WZGLĘDNA U	CIŚNIENIE ATMOSFERYCZNE P_o	ZACHMURZENIE N	N_h	h	WIATR dd	v	WIDZIALNOŚĆ V	POGODA ww	W	OPAD R
1	11.8	11.4	13.5	97	1012.7	8	8	4	04	2	5	10	9	-
2	10.4	8.2	10.9	87	1022.4	8	8	5	36	3	8	02	6	7.5
3	12.2	9.7	12.0	84	1024.4	2	0	9	00	0	7	01	0	-
4	11.9	9.2	11.6	83	1021.8	6	6	4	33	5	8	03	8	3.7
5	12.2	5.8	9.2	65	1020.7	0	0	9	30	4	7	02	1	-
6	13.0	8.1	10.8	71	1016.0	4	0	9	13	3	7	03	0	-
7	12.6	12.0	14.1	96	1011.4	8	7	2	29	3	4	61	6	1.7
8	9.6	6.1	9.4	79	1018.5	1	1	9	30	5	8	02	0	-
9	9.2	7.3	10.2	88	1011.2	7	7	5	15	2	7	02	8	0.0
10	8.5	6.2	9.5	86	1011.9	7	5	4	02	4	7	03	2	-
11	8.6	8.0	10.7	96	1007.5	8	6	4	04	5	5	61	6	5.0
12	8.6	5.8	9.2	83	1006.1	6	5	5	34	5	7	80	2	0.0
13	13.9	12.2	14.2	90	1000.6	7	5	4	08	7	7	03	6	1.1
14	12.7	11.5	13.6	93	1006.6	7	7	4	09	4	7	01	8	3.0
15	11.4	11.0	13.1	98	1013.4	7	7	4	00	0	6	10	1	-
16	11.3	10.9	13.0	98	1013.8	0	0	9	00	0	5	28	4	-
17	13.7	12.5	14.5	93	1010.3	7	7	5	33	2	7	03	8	0.1
18	14.0	13.6	15.6	98	1010.9	6	4	4	17	1	6	10	8	0.6
19	15.8	13.7	15.7	87	1014.8	4	4	9	29	2	7	02	1	-
20	11.9	9.7	12.0	85	1017.9	4	1	5	29	4	7	01	1	-
21	11.1	9.4	11.8	90	1017.9	2	2	9	00	0	5	28	4	-
22	13.1	10.5	12.7	84	1017.0	3	0	9	18	1	7	02	0	-
23	14.1	11.9	13.9	86	1013.7	2	0	9	24	1	6	10	4	-
24	13.3	12.9	14.9	98	1008.1	9	9	.	31	3	3	43	4	-
25	12.7	11.5	13.6	93	1008.8	8	8	5	31	6	6	10	8	0.6
26	14.7	12.5	14.5	87	1009.4	0	0	9	27	2	6	10	0	-
27	15.5	13.4	15.4	87	1002.7	8	6	5	00	0	6	25	1	0.0
28	14.5	14.3	16.3	99	1000.7	8	8	4	27	6	6	92	4	8.3
29	13.2	12.8	14.8	98	1005.3	7	7	4	00	0	5	28	4	-
30	14.4	12.4	14.4	88	1010.0	7	7	9	00	0	7	03	1	-

Godz. 13

1	12.3	11.9	14.0	98	1015.0	8	7	4	04	3	5	63	2	1.8
2	15.6	9.4	11.8	67	1023.3	7	3	5	02	6	8	03	2	-
3	20.9	11.4	13.5	55	1021.4	5	5	5	25	5	8	01	1	-
4	15.8	8.2	10.9	60	1021.2	7	6	5	27	6	8	02	2	-
5	13.8	6.8	9.9	63	1020.1	7	7	5	34	5	8	03	8	0.1
6	20.2	8.6	11.2	48	1012.0	2	1	6	18	4	8	03	0	-
7	14.3	9.8	12.1	75	1012.5	8	8	4	30	7	6	10	6	1.1
8	12.9	5.3	8.9	59	1017.6	5	5	5	25	7	8	01	8	0.0
9	14.4	10.1	12.4	76	1009.0	8	8	5	18	5	8	02	8	0.1
10	10.8	7.8	10.6	82	1011.7	8	8	4	12	1	8	80	2	0.2
11	10.1	9.0	11.5	93	1007.9	8	7	3	36	5	8	61	6	4.9
12	8.8	6.8	9.9	87	1005.0	8	7	4	33	8	7	61	8	1.6
13	17.2	10.7	12.9	66	1003.0	6	5	5	08	7	8	03	8	1.1
14	15.9	8.0	10.7	59	1009.5	7	6	5	09	6	8	03	2	-
15	18.3	15.4	17.5	82	1013.3	6	6	5	18	3	8	03	8	0.0
16	17.4	12.8	14.8	74	1012.6	7	4	6	30	2	7	01	8	0.3
17	19.8	12.8	14.8	63	1008.2	7	7	5	32	2	8	03	8	0.0
18	20.4	10.6	12.8	53	1010.4	5	5	5	24	2	8	02	1	-
19	17.4	15.8	17.9	91	1015.5	8	6	4	33	4	6	10	8	0.0
20	17.1	8.9	11.4	59	1016.6	7	4	5	27	7	8	01	8	0.0
21	17.6	7.8	10.6	52	1016.5	6	6	5	31	4	8	03	1	-
22	19.4	11.0	13.1	58	1015.9	7	7	5	26	7	7	17	1	-
23	21.3	10.1	12.4	49	1011.4	5	5	5	24	3	8	03	1	-
24	18.3	10.1	12.4	59	1007.0	6	6	5	33	2	8	02	4	-
25	19.7	9.9	12.2	53	1003.9	3	3	6	35	6	8	02	1	-
26	24.2	11.0	13.1	44	1007.5	5	5	6	27	7	7	03	1	-
27	23.7	17.0	19.3	66	999.9	7	7	5	18	3	7	03	2	-
28	19.6	15.5	17.6	77	1001.9	6	5	5	26	5	8	02	8	1.1
29	16.7	14.3	16.3	86	1005.2	7	7	5	33	3	7	25	2	1.8
30	18.6	8.5	11.1	51	1010.2	7	7	5	33	5	8	01	1	-

Godz. 19

1	12.0	11.6	13.7	98	1017.7	8	6	3	04	3	5	61	6	4.0
2	16.3	7.3	10.2	56	1023.7	4	4	5	36	1	8	02	1	-
3	19.3	12.9	14.9	66	1019.1	4	0	9	22	3	8	02	1	-
4	14.3	6.2	9.5	58	1020.5	5	2	5	32	3	8	03	1	-
5	13.9	6.5	9.7	61	1019.1	3	2	5	32	3	8	03	1	-
6	14.2	13.2	15.2	93	1012.0	8	8	4	28	3	5	80	6	0.5
7	12.9	6.5	9.7	65	1014.1	7	2	5	30	3	8	03	2	-
8	11.4	5.9	9.3	69	1016.1	7	5	4	33	2	7	25	1	0.1
9	10.8	9.8	12.1	93	1009.7	8	6	4	25	5	6	63	8	3.9
10	10.8	8.8	11.3	87	1009.8	7	7	5	00	0	8	03	8	0.1
11	9.6	7.8	10.6	89	1009.0	8	8	4	36	4	7	02	6	1.6
12	8.7	8.1	10.8	96	1003.4	8	7	4	36	6	7	63	6	7.8
13	14.4	12.5	14.5	89	1005.3	7	5	5	08	2	7	03	8	3.7
14	15.1	9.0	11.5	67	1010.6	3	1	5	34	2	8	02	1	-
15	13.4	12.4	14.4	94	1013.6	5	3	5	00	0	7	01	9	0.3
16	16.8	13.0	15.0	79	1011.6	5	2	5	00	0	8	01	9	0.8
17	14.4	13.9	15.8	97	1010.2	7	4	5	18	2	8	25	9	3.6
18	18.9	13.7	15.7	72	1011.4	5	5	4	08	2	8	03	1	-
19	13.5	13.1	15.1	99	1017.9	8	6	4	31	2	5	21	8	7.7
20	13.9	7.8	10.6	67	1017.3	7	6	5	31	3	8	03	2	-
21	15.9	12.8	14.8	82	1016.2	7	7	4	00	0	7	03	8	1.6
22	16.5	12.5	14.5	78	1014.7	6	3	9	00	0	7	02	9	-
23	15.9	14.2	16.2	90	1013.2	6	4	5	18	1	7	01	9	1.8
24	16.3	10.3	12.5	68	1007.2	5	4	5	29	3	8	03	1	-
25	18.9	10.5	12.7	58	1003.8	3	2	6	31	3	8	01	1	-
26	21.6	13.9	15.9	61	1005.7	4	0	9	21	3	7	03	1	-
27	18.1	15.4	17.5	84	999.0	7	7	5	30	1	7	02	9	0.4
28	14.8	14.3	16.3	97	1003.8	7	7	4	27	4	6	95	1	18.4
29	17.3	12.9	14.9	75	1005.2	3	2	6	06	2	8	01	1	-
30	16.1	8.9	11.4	63	1011.5	4	2	5	31	3	8	03	1	-

Godz. 01

DNI	TEMPERATURA POWIETRZA T	TEMPERATURA PUNKTU ROSY T_d	PRĘŻNOŚĆ PARY WODNEJ e	WILGOTNOŚĆ WZGLĘDNA U	CIŚNIENIE ATMOSFERYCZNE P_o	ZACHMURZENIE N	N_h	h	WIATR dd	v	WIDZIALNOŚĆ V	POGODA ww	W	OPAD R
1	6.3	6.3	9.5	100	.	9	9	.	34	9	C	45	2	–
2	3.8	3.8	8.0	100	.	9	9	.	36	10	0	51	4	2.1
3	5.0	2.6	7.4	84	.	1	0	9	29	4	9	01	1	–
4	3.6	3.6	7.9	100	.	7	6	.	32	14	8	41	9	4.6
5	0.5	0.2	6.2	98	.	3	0	9	36	10	9	03	1	–
6	3.1	3.1	7.6	100	.	3	2	.	18	10	8	41	1	–
7	3.8	1.2	6.7	83	.	7	5	2	34	15	8	02	4	–
8	– 1.8	– 2.0	5.3	98	.	6	4	.	29	13	8	48	8	0.2
9	0.4	0.4	6.3	100	.	9	9	.	22	14	C	47	2	–
10	– 1.4	– 2.2	5.2	94	.	6	3	8	34	7	9	03	4	–
11	0.6	0.6	6.4	100	.	6	4	3	36	3	9	01	2	–
12	0.0	– 1.7	5.4	90	.	4	4	7	27	10	9	01	1	–
13	– 0.3	– 0.3	6.0	100	.	9	9	.	34	28	0	69	8	3.7
14	6.8	6.8	9.9	100	.	9	9	.	36	11	0	60	4	3.0
15	5.0	5.0	8.7	100	.	9	9	.	34	10	0	45	8	1.8
16	4.8	3.9	8.1	94	.	5	3	2	00	0	8	01	8	6.1
17	6.6	5.1	8.8	90	.	0	0	9	11	2	9	02	1	–
18	8.3	3.6	7.9	72	.	3	1	7	34	8	8	01	1	–
19	4.8	4.8	8.6	100	.	9	9	.	34	15	0	80	6	7.9
20	2.3	2.3	7.2	100	.	9	9	.	34	10	0	47	1	–
21	2.3	1.8	6.9	96	.	0	0	9	34	7	9	02	8	0.5
22	4.2	4.0	8.1	98	.	6	6	7	32	1	8	01	6	0.0
23	5.8	5.8	9.2	100	.	7	6	.	27	9	7	41	4	–
24	4.4	4.4	8.4	100	.	9	9	.	32	3	0	45	8	0.0
25	5.8	5.8	9.2	100	.	9	9	.	34	13	0	45	8	0.3
26	8.0	7.0	10.0	94	.	0	0	9	27	10	8	02	1	–
27	8.6	8.6	11.2	100	.	9	9	.	20	11	0	45	8	0.1
28	6.2	6.2	9.5	100	.	9	9	.	25	13	0	45	8	1.4
29	4.8	4.1	8.2	95	.	2	2	7	34	10	9	01	1	–
30	5.2	5.2	8.8	100	.	9	9	.	36	9	0	45	4	–

Godz. 07

DNI	TEMPERATURA POWIETRZA T	TEMPERATURA PUNKTU ROSY T_d	PRĘŻNOŚĆ PARY WODNEJ e	WILGOTNOŚĆ WZGLĘDNA U	CIŚNIENIE ATMOSFERYCZNE P_o	ZACHMURZENIE N	N_h	h	WIATR dd	v	WIDZIALNOŚĆ V	POGODA ww	W	OPAD R
1	6.0	6.0	9.4	100	.	9	9	.	34	2	C	45	4	0.1
2	3.4	3.4	7.8	100	.	9	9	.	36	4	0	45	6	3.8
3	7.9	2.6	7.4	67	.	3	3	7	34	10	9	01	1	–
4	1.0	1.0	6.6	100	.	7	6	.	34	12	8	41	4	0.2
5	1.8	– 0.5	5.9	85	.	4	4	3	32	8	8	01	1	–
6	4.2	2.8	7.5	90	.	7	7	1	20	11	8	03	1	–
7	1.4	– 1.2	5.6	83	.	7	3	.	29	15	8	01	4	–
8	– 1.8	– 2.0	5.3	98	.	7	6	.	25	14	8	48	2	–
9	1.4	1.4	6.8	100	.	9	9	.	22	16	C	61	4	1.8
10	– 0.8	– 2.7	5.0	88	.	6	2	.	16	1	9	03	2	–
11	0.6	0.6	6.4	100	.	9	9	.	34	10	0	47	8	0.8
12	– 1.6	– 1.8	5.3	98	.	9	9	.	34	15	0	69	4	1.2
13	1.4	1.4	6.8	100	.	9	9	.	34	20	0	63	7	22.5
14	5.2	5.2	9.0	100	.	9	9	.	02	14	0	61	4	9.6
15	4.6	4.6	8.5	100	.	9	9	.	34	13	0	80	4	0.9
16	5.8	5.1	8.8	95	.	7	5	.	36	4	8	41	1	–
17	7.0	6.2	9.5	95	.	1	1	2	36	5	6	10	0	–
18	8.3	5.9	9.3	85	.	4	3	3	29	6	7	03	0	–
19	2.8	2.8	7.5	100	.	9	9	.	34	18	0	61	8	3.4
20	2.5	2.5	7.3	100	.	9	9	.	34	14	0	45	4	–
21	2.8	2.5	7.3	98	.	7	5	.	27	12	6	41	6	0.1
22	5.4	2.2	5.2	53	.	6	6	7	27	9	7	02	2	–
23	5.2	5.2	8.8	100	.	7	5	.	27	15	7	41	4	–
24	2.4	2.4	7.3	100	.	9	9	.	22	9	0	45	4	0.3
25	5.4	5.4	9.0	100	.	9	9	.	36	10	0	45	4	–
26	8.6	5.8	9.2	82	.	0	0	9	22	11	7	02	0	–
27	8.1	8.1	10.8	100	.	9	9	.	22	6	0	47	4	–
28	4.8	4.8	8.6	100	.	8	7	.	25	14	8	41	4	0.2
29	5.4	4.3	8.3	93	.	4	1	1	34	3	8	03	1	–
30	4.0	3.6	7.9	97	.	7	2	.	36	13	8	41	4	0.2

Godz. 13

1	6.5	6.5	9.7	100	.	9	9	.	34	7	0	45	6	0.0
2	4.6	4.6	8.5	100	.	9	9	.	34	5	0	47	2	–
3	11.2	7.3	10.2	77	.	7	6	4	25	6	8	02	1	–
4	4.0	3.6	7.9	97	.	7	6	2	32	5	8	02	2	–
5	4.0	3.2	7.7	94	.	7	7	3	34	3	7	02	1	–
6	7.4	7.4	10.3	100	.	9	9	.	36	6	0	80	4	0.0
7	0.2	– 2.4	5.1	82	.	7	5	3	29	12	8	87	2	0.3
8	0.7	0.2	6.2	100	.	8	7	0	22	8	8	85	2	0.0
9	0.9	0.9	6.5	100	.	9	9	.	22	20	0	45	8	1.1
10	1.6	1.6	6.9	100	.	8	7	.	22	1	7	41	8	4.0
11	1.0	1.0	6.6	100	.	9	9	.	34	11	0	45	8	0.4
12	– 0.2	– 0.2	6.0	100	.	9	9	.	34	10	0	45	7	4.3
13	6.2	6.2	9.5	100	.	9	9	.	02	15	0	61	4	26.3
14	6.0	6.0	9.4	100	.	9	9	.	36	12	0	91	6	4.4
15	6.0	6.0	9.4	100	.	9	9	.	36	7	0	45	8	5.3
16	7.2	5.8	9.2	90	.	6	6	3	34	5	8	02	4	–
17	9.8	7.3	10.2	85	.	7	6	2	36	3	7	01	1	–
18	5.9	5.9	9.3	100	.	7	7	1	22	11	6	95	1	4.9
19	3.6	3.6	7.9	100	.	7	7	1	32	9	6	28	6	0.2
20	4.0	1.5	6.8	85	.	7	6	3	32	10	7	01	4	–
21	5.0	2.6	7.4	84	.	7	7	.	27	8	7	03	2	–
22	7.8	4.3	8.3	79	.	7	6	3	27	2	7	03	2	–
23	5.2	5.2	8.8	100	.	8	7	.	27	12	7	80	4	1.5
24	4.0	4.0	8.1	100	.	9	9	.	34	8	0	45	4	–
25	9.0	6.1	9.4	83	.	3	2	3	36	2	8	01	4	–
26	11.0	7.1	10.1	77	.	6	5	3	20	12	8	03	1	–
27	7.6	7.6	10.4	100	.	9	9	.	20	7	0	45	6	3.9
28	6.8	6.8	9.9	100	.	9	9	.	22	12	0	60	4	0.3
29	6.8	6.4	9.6	97	.	7	7	.	36	2	7	41	8	0.0
30	7.6	5.9	9.2	88	.	7	7	1	32	8	7	03	6	0.0

Godz. 19

1	5.0	5.0	8.7	100	.	9	9	.	36	12	0	51	6	0.2
2	4.6	4.4	8.3	98	.	7	4	.	34	5	6	41	4	–
3	9.0	9.0	11.5	100	.	7	6	.	27	10	7	95	8	6.1
4	2.6	1.7	6.9	94	.	7	6	.	34	8	8	41	2	–
5	4.6	3.6	7.9	92	.	3	2	4	04	1	6	10	1	–
6	5.6	5.6	9.1	100	.	7	5	.	27	9	8	41	8	0.0
7	– 0.3	– 0.9	5.7	97	.	6	5	2	32	16	8	03	8	0.2
8	1.2	0.7	6.4	96	.	6	4	2	22	6	8	26	2	0.0
9	– 0.5	– 0.5	5.9	100	.	9	9	.	34	16	0	49	8	0.0
10	0.8	0.3	6.2	96	.	7	2	2	14	5	8	01	9	3.6
11	0.5	– 0.3	6.0	94	.	4	3	2	34	11	8	01	8	0.7
12	1.0	1.0	6.6	100	.	9	9	.	34	12	0	45	8	0.1
13	6.6	6.6	9.7	100	.	9	9	.	36	16	0	45	6	22.2
14	6.4	6.4	9.6	100	.	9	9	.	36	11	0	45	8	13.1
15	6.6	6.6	9.7	100	.	9	9	.	36	2	0	80	9	8.2
16	7.6	2.5	7.3	70	.	6	3	4	02	6	8	01	9	–
17	8.3	3.8	8.0	74	.	6	5	7	34	7	8	01	9	–
18	6.2	6.0	9.3	98	.	7	7	.	36	5	5	81	9	56.7
19	3.5	1.0	6.6	83	.	5	2	3	34	9	8	01	8	0.3
20	2.8	2.8	7.5	100	.	7	7	.	34	7	7	80	2	0.1
21	4.8	3.8	8.0	92	.	7	1	2	27	4	7	01	2	–
22	5.4	5.4	9.0	100	.	9	9	.	25	7	0	47	9	3.0
23	6.6	6.6	9.7	100	.	8	7	.	32	5	7	41	8	0.1
24	5.2	5.2	8.8	100	.	9	9	.	34	13	0	45	8	0.0
25	9.1	5.9	9.3	81	.	5	4	3	32	4	8	03	8	0.0
26	11.4	6.8	9.9	74	.	7	5	4	20	12	8	25	2	0.0
27	8.0	8.0	10.7	100	.	7	6	.	27	9	8	80	6	1.8
28	5.4	5.4	9.0	100	.	7	6	.	25	13	8	41	8	2.3
29	6.0	6.0	9.4	100	.	9	9	.	36	6	0	45	8	1.1
30	6.6	6.6	9.7	100	.	8	7	.	27	6	7	95	2	0.1

Godz. 01

DNI	TEMPERATURA POWIETRZA T	TEMPERATURA PUNKTU ROSY T_d	PRĘŻNOŚĆ PARY WODNEJ e	WILGOTNOŚĆ WZGLĘDNA U	CIŚNIENIE ATMOSFERYCZNE P_o	ZACHMURZENIE N	N_h	h	WIATR dd	v	WIDZIALNOŚĆ V	POGODA ww	W	OPAD R
1	13.9	12.2	14.2	90	1010.6	7	7	5	03	1	7	03	9	0.0
2	10.3	10.3	12.5	100	1014.9	8	5	4	36	3	5	63	6	10.1
3	6.5	6.1	9.4	97	1023.5	0	0	9	26	1	6	10	1	-
4	14.7	11.1	13.2	79	1017.9	5	4	5	24	2	7	03	1	-
5	7.0	5.6	9.1	91	1019.7	2	1	9	26	1	7	02	0	-
6	4.7	4.3	8.3	97	1018.7	0	0	9	00	0	6	10	1	-
7	15.5	13.5	15.5	88	1009.8	8	5	5	23	2	7	03	2	-
8	8.3	6.7	9.8	90	1013.5	6	3	5	27	2	6	10	6	0.2
9	6.8	6.1	9.4	95	1015.4	1	1	9	15	1	7	02	9	1.4
10	10.3	10.3	12.5	100	1009.5	8	8	5	27	2	6	80	2	1.1
11	10.1	10.1	12.4	100	1007.3	8	8	9	08	2	5	10	2	-
12	9.0	8.8	11.3	99	1001.5	8	6	3	33	5	7	61	6	6.2
13	13.3	12.7	14.7	95	997.7	8	8	4	06	4	7	02	6	4.3
14	9.5	9.2	11.6	97	1005.1	0	0	9	08	2	7	02	1	-
15	8.7	8.7	11.2	100	1010.5	0	0	9	00	0	2	46	8	0.0
16	8.8	8.2	10.9	96	1012.5	1	0	9	27	1	6	10	1	-
17	13.7	12.3	14.3	92	1007.3	0	0	9	27	4	7	01	8	0.1
18	11.1	10.9	13.0	99	1009.3	4	4	5	00	0	7	01	1	-
19	9.0	8.6	11.2	97	1013.0	0	0	9	25	1	7	02	0	-
20	12.3	11.3	13.4	94	1015.7	8	2	4	27	3	6	21	8	2.0
21	9.1	8.6	11.2	97	1017.0	4	4	5	27	1	7	03	0	-
22	10.1	9.5	11.9	96	1017.3	0	0	9	00	0	7	02	0	-
23	14.4	12.4	14.4	88	1013.7	7	7	5	27	4	7	91	1	1.5
24	13.1	12.5	14.5	96	1008.4	6	4	4	27	2	7	01	9	2.3
25	11.0	9.8	12.1	92	1006.0	1	1	9	25	2	6	10	1	-
26	13.4	11.4	13.5	87	1007.7	4	4	9	24	2	7	01	1	-
27	16.7	12.3	14.3	76	1004.9	0	0	9	22	2	6	10	0	-
28	18.1	15.2	17.2	82	997.4	6	6	5	22	3	7	29	9	-
29	13.7	12.9	14.9	94	1003.2	4	4	5	24	1	7	01	9	0.2
30	14.2	11.4	13.5	83	1005.4	3	3	5	00	0	7	01	1	-

Godz. 07

DNI	TEMPERATURA POWIETRZA T	TEMPERATURA PUNKTU ROSY T_d	PRĘŻNOŚĆ PARY WODNEJ e	WILGOTNOŚĆ WZGLĘDNA U	CIŚNIENIE ATMOSFERYCZNE P_o	ZACHMURZENIE N	N_h	h	WIATR dd	v	WIDZIALNOŚĆ V	POGODA ww	W	OPAD R
1	16.1	14.3	16.3	89	1011.0	7	7	5	29	1	6	10	9	0.9
2	9.7	9.0	11.5	95	1017.3	8	8	4	36	5	7	60	6	8.6
3	12.8	8.8	11.3	77	1022.9	1	1	9	27	1	8	03	4	-
4	11.6	11.2	13.3	98	1018.8	8	8	5	33	3	6	25	8	8.4
5	10.7	7.7	10.5	82	1019.1	6	6	6	27	2	8	03	1	-
6	12.2	8.5	11.1	78	1017.0	0	0	9	18	1	6	10	4	-
7	12.8	12.8	14.8	100	1009.1	8	8	5	27	2	3	61	4	4.9
8	9.7	7.0	10.0	84	1015.6	6	4	5	29	5	7	03	1	-
9	12.7	8.9	11.4	78	1012.4	3	2	9	16	3	7	03	0	-
10	10.4	10.1	12.4	99	1009.8	8	6	3	32	1	6	61	8	1.0
11	11.3	11.3	13.4	100	1004.4	8	8	3	08	2	4	10	8	2.8
12	8.2	7.8	10.6	97	1000.1	8	6	3	33	6	6	63	6	15.4
13	13.8	11.2	13.3	84	999.5	7	5	4	09	6	7	02	8	2.1
14	11.3	9.2	11.6	86	1007.4	6	6	4	10	4	7	03	1	-
15	10.2	10.0	12.3	99	1012.5	8	6	3	34	1	4	28	4	-
16	13.1	12.1	14.1	94	1011.5	6	2	6	29	2	6	10	1	-
17	15.3	13.4	15.4	89	1006.9	7	7	5	33	4	7	03	8	0.0
18	12.4	11.5	13.6	94	1010.0	7	7	5	00	0	7	03	1	-
19	16.2	13.9	15.9	86	1013.3	0	0	9	00	0	8	02	0	-
20	12.5	11.1	13.2	91	1015.4	7	7	5	26	2	7	03	1	-
21	13.3	10.0	12.3	81	1016.5	0	0	9	00	0	7	02	0	-
22	15.0	11.9	13.9	82	1016.5	0	0	9	17	1	7	02	0	-
23	15.2	14.1	16.1	93	1012.5	3	2	9	28	1	7	03	8	0.0
24	15.5	13.6	15.6	89	1006.4	8	8	9	22	1	6	10	2	-
25	13.0	12.4	14.4	95	1004.7	7	7	4	27	3	6	25	1	3.6
26	17.0	10.9	13.0	67	1007.6	1	0	9	26	5	8	01	1	-
27	19.8	14.1	16.1	69	1003.0	8	8	9	18	4	7	03	1	-
28	16.8	14.8	16.8	88	998.1	8	5	5	23	4	7	03	2	-
29	15.0	14.0	16.0	93	1004.1	7	7	5	25	1	7	02	1	-
30	14.8	11.4	13.5	80	1007.2	7	0	9	02	1	7	02	1	-

Godz. 13

1	13.7	13.1	15.1	97	1012.9	8	4	4	02	3	6	61	6	0.3
2	10.3	9.9	12.2	97	1020.0	8	8	3	33	4	6	53	6	0.3
3	19.6	6.1	10.8	47	1020.5	1	1	6	29	2	8	01	0	-
4	16.3	10.5	12.7	68	1018.9	7	5	5	30	3	8	03	2	-
5	14.5	8.4	11.0	67	1018.0	6	6	4	27	4	8	29	8	0.0
6	20.0	11.3	13.4	57	1013.3	2	1	6	13	3	8	02	0	-
7	13.3	12.9	14.9	98	1009.3	8	5	3	29	3	5	60	4	6.7
8	12.2	7.3	10.2	72	1016.3	7	7	4	27	6	7	25	2	0.2
9	16.3	8.4	11.0	59	1010.7	8	6	5	20	5	8	03	1	-
10	9.5	9.3	11.7	99	1010.6	8	6	4	35	2	6	60	6	2.7
11	12.7	12.3	14.3	98	1001.8	8	6	3	32	4	5	63	4	12.8
12	8.9	8.6	11.2	99	999.4	8	6	3	33	6	6	61	6	8.7
13	17.9	11.1	13.2	65	1001.5	6	5	4	08	7	8	01	2	-
14	16.6	9.5	11.9	63	1008.3	6	5	5	09	4	8	03	1	-
15	15.6	11.6	13.7	78	1012.3	6	5	4	02	3	8	25	1	6.3
16	19.6	11.3	13.4	59	1009.2	6	6	5	32	5	8	03	1	-
17	19.2	14.4	16.4	74	1006.6	4	3	5	09	3	8	03	1	-
18	18.6	10.5	12.7	60	1009.6	4	4	5	00	0	8	01	1	-
19	21.7	10.6	12.8	49	1012.4	3	3	6	27	2	8	02	0	-
20	17.2	8.6	11.2	57	1015.6	5	2	5	30	4	8	01	1	-
21	18.2	10.0	12.3	59	1016.3	4	4	5	27	2	8	01	1	-
22	22.7	9.8	12.1	44	1014.8	4	3	6	20	1	8	03	0	-
23	19.8	11.8	13.8	60	1011.0	8	4	5	21	3	8	03	1	-
24	19.2	13.0	15.0	67	1004.9	7	7	5	27	3	7	80	2	0.0
25	14.0	12.1	14.1	89	1006.5	7	7	4	30	6	7	25	2	0.1
26	23.7	12.5	14.5	50	1006.7	4	4	6	27	6	8	03	0	-
27	22.9	14.4	16.4	59	1001.0	8	5	5	22	7	8	03	2	-
28	18.6	15.5	17.6	82	1000.7	6	6	5	17	3	7	29	8	1.7
29	19.7	12.9	14.9	65	1003.3	7	7	5	26	2	8	03	2	-
30	18.1	9.9	12.2	59	1008.2	8	3	5	01	3	8	03	2	-

Godz. 19

1	11.9	11.5	13.6	97	1014.5	8	4	4	01	3	6	61	6	3.5
2	10.8	9.5	11.9	92	1022.5	7	7	5	35	2	7	02	5	0.2
3	18.6	12.9	14.9	69	1018.4	3	1	9	25	2	8	03	0	-
4	14.4	8.4	11.0	68	1018.3	3	1	5	34	2	7	01	1	-
5	13.4	8.8	11.3	74	1017.6	5	4	5	27	2	7	01	1	-
6	18.7	14.2	16.2	76	1010.3	8	3	6	12	2	7	03	1	-
7	10.2	9.8	12.1	97	1011.6	8	8	4	29	2	5	60	2	3.7
8	10.6	7.8	10.6	83	1016.2	6	6	5	02	2	7	17	8	1.0
9	15.3	10.5	12.7	73	1008.9	7	3	5	17	1	8	01	8	0.1
10	9.8	9.4	11.8	97	1009.7	8	8	9	04	1	7	02	6	0.4
11	10.3	9.9	12.2	97	1001.9	8	5	3	32	5	7	61	6	11.4
12	11.1	11.1	13.2	100	996.3	8	5	3	36	5	6	61	6	8.9
13	14.1	11.3	13.4	83	1003.3	6	3	5	08	3	7	01	2	-
14	12.2	11.5	13.6	95	1009.8	8	8	5	36	1	7	01	8	0.7
15	13.3	11.3	13.4	88	1012.4	5	3	5	00	0	7	01	9	1.9
16	15.7	13.0	15.0	84	1008.9	6	6	4	32	3	7	03	9	1.7
17	15.4	14.3	16.3	93	1008.3	3	2	5	00	0	7	01	9	2.7
18	18.5	13.6	15.6	73	1010.4	1	1	5	04	1	8	01	8	0.3
19	15.1	13.8	15.8	92	1013.7	8	8	5	29	5	6	80	1	0.1
20	16.0	10.4	12.6	69	1015.5	3	3	5	33	1	8	01	1	-
21	17.1	10.5	12.7	66	1015.6	3	2	6	22	1	8	01	0	-
22	18.7	11.8	13.8	64	1013.2	6	0	9	22	1	7	01	1	-
23	20.0	12.4	14.4	62	1009.0	1	1	5	19	1	7	01	1	-
24	17.2	11.5	13.6	69	1005.2	5	4	5	29	2	7	01	9	2.0
25	17.3	10.7	12.9	66	1006.5	6	6	5	30	5	8	01	1	-
26	22.0	13.4	15.4	58	1005.8	1	1	6	22	4	7	02	0	-
27	21.5	15.0	17.0	66	998.6	6	6	5	19	2	8	03	2	-
28	20.0	14.3	16.3	70	1001.5	5	1	9	30	2	8	01	1	-
29	17.3	13.3	15.3	78	1003.9	6	4	5	34	2	7	01	9	4.1
30	15.9	12.6	14.6	80	1008.8	7	7	5	31	1	6	02	2	-

Godz. 01

DNI	TEMPERATURA POWIETRZA T	TEMPERATURA PUNKTU ROSY T_d	PRĘŻNOŚĆ PARY WODNEJ e	WILGOTNOŚĆ WZGLĘDNA U	CIŚNIENIE ATMOSFERYCZNE P_o	ZACHMURZENIE N	N_h	h	WIATR dd	v	WIDZIALNOŚĆ V	POGODA ww	W	OPAD R
1	12.5	12.1	14.1	98	1011.9	8	8	5	32	3	6	10	2	–
2	12.0	11.4	13.5	96	1021.6	7	7	4	31	2	6	10	5	0.0
3	11.4	10.4	12.6	94	1025.5	0	0	9	27	3	4	10	1	–
4	13.9	13.3	15.3	95	1020.5	8	8	5	36	2	5	25	9	4.7
5	9.6	6.7	9.8	82	1022.2	0	0	9	22	1	6	10	1	–
6	8.8	6.2	9.5	83	1017.6	1	0	9	14	1	7	02	0	–
7	13.4	11.6	13.7	89	1012.4	8	8	4	27	3	6	10	4	–
8	6.9	4.4	8.4	85	1018.5	0	0	9	27	3	7	01	0	–
9	9.7	6.8	9.9	82	1012.0	7	7	6	00	0	7	03	2	–
10	7.7	7.0	10.0	94	1011.8	5	0	9	27	2	7	03	1	–
11	9.3	7.0	10.0	85	1009.3	7	3	6	00	0	7	02	2	–
12	8.5	6.2	9.5	85	1010.6	1	1	7	27	4	7	01	8	0.0
13	8.9	8.6	11.2	99	1003.6	8	6	2	33	8	6	63	6	6.6
14	13.2	13.2	15.2	100	1006.9	7	7	5	35	3	5	10	2	–
15	13.6	12.6	14.6	93	1012.2	8	8	5	10	1	7	02	6	0.0
16	10.2	9.8	12.1	97	1014.2	0	0	9	05	1	3	46	0	–
17	13.4	11.4	13.5	87	1012.2	0	0	9	27	2	7	02	0	–
18	12.9	12.1	14.1	94	1010.5	7	7	5	19	2	6	10	1	–
19	14.0	12.8	14.8	93	1014.7	3	3	5	28	6	3	44	4	–
20	11.6	8.2	10.9	80	1019.6	6	6	5	24	3	6	10	1	–
21	11.3	9.4	11.8	89	1018.0	6	6	5	24	2	7	25	1	0.0
22	13.3	12.1	14.1	93	1016.1	8	8	5	20	1	4	10	2	–
23	13.2	9.9	12.2	81	1013.5	8	8	5	18	3	6	80	1	0.1
24	12.9	12.3	14.5	96	1009.3	0	0	9	23	1	3	46	4	–
25	13.7	12.9	14.9	94	1010.4	8	8	5	30	5	4	10	8	0.1
26	13.5	10.7	12.9	83	1009.7	0	0	9	21	3	7	02	0	–
27	17.2	16.3	18.5	94	1003.3	8	8	4	22	4	6	91	2	2.4
28	15.5	14.4	16.4	93	999.0	7	7	5	27	4	5	10	4	–
29	12.7	12.5	14.5	99	1004.1	0	0	9	19	1	3	46	1	–
30	14.4	13.4	15.4	94	1007.3	5	5	5	32	2	7	02	8	0.7

Godz. 07

DNI	TEMPERATURA POWIETRZA T	TEMPERATURA PUNKTU ROSY T_d	PRĘŻNOŚĆ PARY WODNEJ e	WILGOTNOŚĆ WZGLĘDNA U	CIŚNIENIE ATMOSFERYCZNE P_o	ZACHMURZENIE N	N_h	h	WIATR dd	v	WIDZIALNOŚĆ V	POGODA ww	W	OPAD R
1	12.7	12.5	14.5	99	1013.5	8	8	4	35	2	6	28	2	–
2	12.9	11.3	13.4	90	1023.9	6	4	6	30	3	7	01	2	–
3	13.9	11.1	13.2	83	1024.4	0	0	9	20	2	5	10	4	–
4	11.8	10.0	12.3	89	1023.2	6	6	5	32	5	7	01	8	2.5
5	12.5	7.5	10.4	71	1021.5	3	0	9	28	4	7	03	0	–
6	12.5	8.2	10.9	75	1013.8	4	0	9	16	2	6	10	0	–
7	11.5	9.7	12.0	89	1013.7	8	8	4	29	5	5	10	2	–
8	10.8	5.6	9.1	71	1019.0	3	3	6	24	3	7	03	0	–
9	11.9	7.4	10.3	74	1007.5	8	5	5	18	5	7	03	1	–
10	9.4	7.3	10.2	86	1012.2	7	0	9	00	0	7	03	1	–
11	9.6	7.7	10.5	88	1009.3	6	6	5	35	1	7	21	8	1.1
12	7.3	6.4	9.6	94	1009.8	7	0	9	33	3	7	03	1	–
13	12.5	12.3	14.3	99	1001.8	8	6	2	02	5	6	21	6	13.7
14	14.2	11.9	13.9	85	1008.0	6	6	4	01	5	7	01	2	–
15	12.6	12.4	14.4	99	1013.1	8	5	5	00	0	4	63	6	1.4
16	10.6	10.6	12.8	100	1014.4	0	0	9	22	1	3	42	4	–
17	12.6	12.2	14.2	98	1011.7	7	4	5	31	3	5	80	1	2.1
18	14.4	13.1	15.1	92	1010.7	2	2	6	13	1	6	10	1	–
19	14.2	13.7	15.7	97	1017.0	8	4	2	29	7	5	63	5	1.1
20	11.3	8.9	11.4	85	1019.5	6	6	6	27	4	6	10	1	–
21	13.6	10.4	12.6	81	1017.1	5	1	6	21	2	6	10	8	1.1
22	13.8	11.4	13.5	85	1015.3	6	4	6	19	1	6	10	2	–
23	13.1	11.9	13.9	93	1012.9	6	6	6	18	1	5	10	8	–
24	11.9	11.3	13.4	96	1009.6	7	7	3	30	2	4	28	4	–
25	12.9	11.9	13.9	94	1011.5	7	7	4	31	4	5	28	2	–
26	17.1	13.3	15.3	79	1008.6	0	0	9	15	1	7	02	0	–
27	16.2	15.4	17.5	95	1000.9	7	7	5	18	2	7	02	8	2.3
28	15.9	13.4	15.4	85	1001.4	6	6	5	27	4	6	10	2	–
29	14.8	13.3	15.3	91	1005.4	6	6	4	32	3	6	10	4	–
30	14.3	13.5	15.5	94	1011.2	6	6	4	30	4	7	03	8	0.6

Godz. 13

1	13.4	12.2	14.2	93	1015.7	8	5	4	01	5	6	10	2	–
2	17.8	12.8	14.8	73	1024.3	5	5	5	28	5	8	01	1	–
3	22.6	12.0	14.0	51	1021.1	2	0	9	29	2	8	01	0	–
4	16.0	8.1	10.8	59	1022.6	5	2	5	30	5	7	01	2	–
5	16.9	6.4	9.6	50	1020.2	4	4	5	33	4	7	02	1	–
6	17.3	9.7	12.0	61	1011.5	7	7	6	18	4	7	02	1	–
7	15.0	5.8	9.2	55	1014.1	8	4	5	30	5	7	03	5	0.0
8	16.6	4.1	8.2	43	1016.9	5	5	6	24	5	7	02	1	–
9	17.0	8.8	11.3	58	1005.8	6	6	5	20	6	5	03	8	0.1
10	14.7	8.8	11.3	68	1010.4	6	5	5	12	3	8	03	2	–
11	14.9	7.7	10.5	62	1008.9	7	7	4	35	5	8	25	2	0.0
12	14.1	5.5	9.0	56	1008.2	8	5	5	34	8	8	03	2	–
13	17.9	13.0	15.0	73	1003.0	5	5	5	03	8	8	02	8	0.3
14	17.8	10.6	12.8	63	1009.0	5	5	3	05	7	8	02	5	0.0
15	15.2	11.2	13.3	78	1013.7	8	8	5	08	6	7	17	6	5.2
16	19.8	11.1	13.2	57	1012.9	4	4	6	05	1	7	01	4	–
17	19.7	16.3	18.5	81	1009.7	4	2	6	30	3	7	01	8	0.8
18	21.1	13.5	15.5	63	1010.5	3	2	6	33	1	7	03	8	0.0
19	15.0	12.7	14.7	86	1019.1	8	5	4	27	4	6	21	5	2.9
20	16.9	10.5	12.7	67	1018.1	5	3	4	31	6	7	01	9	0.0
21	18.2	10.9	13.0	60	1016.5	5	4	5	28	4	7	01	8	0.0
22	15.0	11.6	13.7	80	1015.6	8	8	5	16	3	7	17	8	4.8
23	15.9	12.8	14.8	81	1011.2	8	8	5	32	8	6	95	1	0.2
24	18.0	10.6	12.8	62	1008.9	6	6	5	30	6	7	01	2	–
25	20.3	9.8	12.1	51	1010.7	3	2	6	31	2	7	02	1	–
26	26.0	13.4	15.4	45	1006.3	5	5	5	16	3	7	03	1	–
27	19.1	15.6	17.7	80	999.6	8	8	5	24	3	6	61	2	0.2
28	20.0	14.7	16.7	71	1001.7	6	6	4	30	4	7	02	1	–
29	18.9	12.3	14.3	65	1004.7	6	6	4	29	3	7	25	2	0.0
30	20.5	10.7	12.9	53	1011.3	5	5	6	29	5	8	03	1	–

Godz. 19

1	13.5	12.3	14.3	93	1018.8	8	5	4	32	4	6	51	2	0.0
2	16.7	10.0	12.3	65	1024.8	6	6	5	32	2	8	01	2	–
3	23.1	13.1	15.1	54	1018.5	5	3	5	25	1	7	01	1	–
4	14.4	6.7	9.8	59	1021.3	6	5	6	30	4	7	03	1	–
5	15.7	8.9	11.4	64	1018.1	0	0	9	06	1	7	02	1	–
6	15.0	13.3	15.3	90	1012.1	8	5	4	22	1	6	20	8	2.5
7	13.1	5.0	8.7	59	1016.0	3	1	5	29	6	7	01	1	–
8	14.0	6.4	9.6	60	1014.5	5	3	6	19	1	8	01	8	0.0
9	11.1	5.1	8.8	67	1009.4	8	5	5	30	3	7	01	8	0.2
10	13.1	5.9	9.3	62	1008.8	8	3	5	15	1	8	01	2	–
11	12.3	7.5	10.4	73	1010.7	7	6	5	32	4	8	80	9	6.0
12	8.8	7.7	10.5	93	1008.4	8	6	2	30	6	7	63	8	2.0
13	15.9	14.2	16.2	90	1004.7	6	6	5	03	5	7	25	2	0.0
14	14.9	13.0	15.0	89	1011.4	8	6	4	35	2	7	61	8	0.3
15	17.1	13.9	15.9	81	1013.0	4	2	7	00	0	7	03	9	0.4
16	19.6	13.3	15.3	67	1011.8	2	2	6	35	2	7	02	1	–
17	15.5	15.0	17.0	97	1010.1	6	4	5	23	4	7	25	9	9.9
18	19.5	13.9	15.9	70	1011.7	4	3	8	30	2	7	01	9	–
19	15.8	11.1	13.2	73	1018.3	6	6	5	27	4	7	02	2	–
20	15.3	11.2	13.3	77	1017.3	3	2	4	31	2	8	03	8	0.0
21	17.2	10.0	12.3	63	1015.5	7	7	6	19	1	7	03	2	–
22	17.0	10.6	12.8	64	1014.1	6	3	6	14	2	7	01	9	–
23	15.8	12.8	14.8	82	1009.8	5	1	5	20	2	6	10	9	0.4
24	13.4	12.8	14.8	96	1009.6	6	6	4	31	4	6	25	1	0.3
25	21.2	9.5	11.9	47	1009.1	2	0	9	26	1	7	01	0	–
26	23.3	14.2	16.2	57	1003.8	6	0	9	17	4	7	03	2	–
27	17.6	16.5	18.8	93	998.6	5	3	5	19	1	6	10	6	3.5
28	16.9	12.3	14.3	74	1002.9	6	5	4	28	1	7	25	2	0.0
29	18.2	14.7	16.7	80	1004.3	6	6	5	01	2	7	01	2	–
30	19.0	11.2	13.3	61	1011.6	2	1	7	33	2	8	01	1	–

Godz. 01

DNI	TEMPERATURA POWIETRZA T	TEMPERATURA PUNKTU ROSY T_d	PREŻNOŚĆ PARY WODNEJ e	WILGOTNOŚĆ WZGLĘDNA U	CIŚNIENIE ATMOSFERYCZNE P_o	ZACHMURZENIE N	N_h	h	WIATR dd	v	WIDZIALNOŚĆ V	POGODA ww	W	OPAD R
1	15.0	14.5	16.5	97	1010.3	8	8	4	00	0	2	44	8	0.2
2	12.5	10.3	12.5	86	1020.0	8	8	4	32	2	6	10	6	0.4
3	9.7	7.4	10.3	85	1025.3	1	0	9	28	2	7	03	1	-
4	16.1	13.2	15.2	83	1019.2	8	8	5	32	3	7	03	1	-
5	8.4	5.5	9.0	81	1022.3	2	2	6	21	1	7	01	1	-
6	6.6	6.2	9.4	97	1017.9	0	0	9	00	0	6	10	1	-
7	12.2	11.5	13.6	95	1011.9	8	8	3	25	2	4	10	6	0.0
8	4.4	3.0	7.6	91	1018.9	0	0	9	25	3	7	02	1	-
9	5.8	6.1	9.4	83	1012.9	7	7	5	16	2	7	03	1	-
10	8.4	6.2	9.5	86	1011.1	8	8	5	00	0	7	03	6	0.5
11	8.6	8.0	10.7	96	1008.2	8	6	3	02	1	6	61	6	5.4
12	9.4	7.0	10.0	84	1009.5	8	8	5	31	3	6	10	8	0.2
13	8.8	8.2	10.9	96	1000.9	8	7	3	34	1	6	61	6	13.0
14	12.9	12.3	14.3	95	1005.6	8	8	5	36	1	7	02	1	-
15	8.4	7.5	10.4	94	1012.3	0	0	9	00	0	5	10	1	-
16	9.0	8.8	11.3	99	1013.7	0	0	9	00	0	3	42	4	-
17	10.5	9.9	12.2	96	1012.0	0	0	9	24	1	5	10	1	-
18	12.4	11.8	13.8	95	1010.0	8	8	5	23	1	5	10	1	-
19	13.0	12.0	14.0	94	1014.2	5	5	6	26	3	6	10	1	-
20	9.8	9.2	11.6	95	1019.7	3	3	6	26	3	5	10	9	4.6
21	8.2	7.6	10.4	96	1018.3	0	0	9	24	2	5	10	0	-
22	10.7	9.3	11.7	91	1016.4	7	7	6	12	1	6	10	1	-
23	9.8	9.2	11.6	96	1014.7	4	4	5	22	1	6	10	1	-
24	13.2	12.2	14.2	94	1008.7	6	6	5	26	2	6	10	1	-
25	13.3	11.3	13.4	88	1009.6	8	8	4	29	2	7	02	6	0.0
26	12.7	9.8	12.1	82	1010.0	0	0	9	22	4	7	02	0	-
27	17.3	13.1	15.1	77	1002.9	8	8	6	00	0	7	03	1	-
28	15.3	14.2	16.2	93	998.6	7	7	6	23	2	6	10	2	-
29	12.3	11.7	13.8	96	1004.2	0	0	9	21	1	5	10	1	-
30	12.8	11.8	13.8	94	1005.8	7	7	5	00	0	7	03	2	-

Godz. 07

DNI	TEMPERATURA POWIETRZA T	TEMPERATURA PUNKTU ROSY T_d	PREŻNOŚĆ PARY WODNEJ e	WILGOTNOŚĆ WZGLĘDNA U	CIŚNIENIE ATMOSFERYCZNE P_o	ZACHMURZENIE N	N_h	h	WIATR dd	v	WIDZIALNOŚĆ V	POGODA ww	W	OPAD R
1	13.0	12.4	14.4	95	1011.7	8	8	3	36	2	4	91	6	11.5
2	12.8	8.0	10.7	72	1023.0	7	3	5	02	1	7	01	2	-
3	10.7	9.8	12.1	95	1025.1	0	0	9	24	2	4	10	0	-
4	11.0	9.2	11.6	88	1022.7	6	6	5	35	4	6	10	9	13.2
5	12.3	5.8	9.2	64	1020.8	0	0	9	25	2	7	02	0	-
6	12.5	7.5	10.4	71	1014.3	1	0	9	12	3	7	02	0	-
7	13.0	10.5	12.7	85	1011.7	8	8	4	30	2	5	10	6	0.7
8	8.7	5.8	9.2	82	1019.4	6	6	5	24	4	7	02	1	-
9	13.6	6.7	9.8	62	1008.2	7	1	6	17	5	7	01	2	-
10	8.3	6.5	9.7	88	1011.3	8	4	4	00	0	6	10	2	-
11	6.6	7.3	10.2	91	1008.0	8	6	4	36	2	6	10	6	0.8
12	10.0	7.1	10.1	83	1007.3	6	4	6	35	1	6	10	2	-
13	12.2	11.6	13.7	96	999.5	8	7	3	02	1	7	61	5	2.1
14	13.0	11.8	13.8	93	1005.6	8	8	4	36	2	6	80	2	0.0
15	11.4	10.7	12.9	95	1012.7	8	6	5	27	1	4	21	1	0.0
16	9.2	9.2	11.6	100	1014.1	7	7	2	00	0	3	42	4	-
17	12.0	11.2	13.3	94	1010.7	7	7	6	27	2	4	10	1	-
18	14.2	13.6	15.6	95	1010.4	4	4	6	00	0	6	10	1	-
19	15.0	13.1	15.1	89	1016.1	8	8	4	32	3	6	10	2	-
20	11.5	8.9	11.4	84	1018.9	2	2	6	27	2	6	10	1	-
21	11.4	9.9	12.2	91	1016.9	2	2	6	23	2	6	10	0	-
22	14.0	9.5	11.9	74	1015.8	7	2	9	22	3	7	03	1	-
23	13.7	10.4	12.6	81	1012.9	0	0	9	20	5	7	02	0	-
24	13.6	12.8	14.8	94	1008.0	6	6	5	33	1	5	28	2	-
25	13.5	10.9	13.0	84	1010.0	8	8	4	30	4	6	10	2	-
26	17.1	12.5	14.5	74	1009.0	0	0	9	22	4	6	10	0	-
27	16.8	14.8	16.8	88	1001.4	7	7	6	14	1	7	25	2	1.0
28	14.8	13.4	15.4	92	1001.6	7	7	4	24	4	6	10	9	16.1
29	14.5	12.6	14.6	89	1005.3	3	3	5	30	2	6	10	1	-
30	13.2	11.9	13.9	92	1010.0	8	8	5	36	1	7	02	2	-

Godz. 13

DNI	TEMPERATURA POWIETRZA T	TEMPERATURA PUNKTU ROSY T_d	PREŻNOŚĆ PARY WODNEJ e	WILGOTNOŚĆ WZGLĘDNA U	CIŚNIENIE ATMOSFERYCZNE P_o	ZACHMURZENIE N	N_h	h	WIATR dd	v	WIDZIALNOŚĆ V	POGODA ww	W	OPAD R
1	13.1	12.1	14.1	94	1014.7	8	6	3	00	0	5	61	8	9.4
2	18.3	6.4	9.6	45	1022.8	5	5	6	00	0	8	02	2	-
3	20.6	10.9	13.0	53	1021.7	1	0	9	22	3	7	01	0	-
4	15.9	7.0	10.0	55	1021.6	6	5	6	30	4	7	02	2	-
5	15.0	5.0	8.7	51	1019.4	8	8	6	30	4	8	03	1	-
6	18.1	11.5	13.6	66	1011.1	8	8	6	15	2	7	02	1	-
7	11.1	8.9	11.4	86	1014.6	8	8	5	27	3	6	21	2	0.9
8	14.6	4.6	8.5	51	1016.9	5	5	6	22	2	7	02	1	-
9	15.9	8.1	10.8	60	1007.3	8	5	5	21	7	8	03	6	0.0
10	10.0	6.7	9.8	80	1010.9	8	6	4	35	1	7	60	6	0.4
11	13.0	6.5	9.7	65	1008.6	8	3	4	32	2	7	01	6	0.0
12	13.0	7.8	10.6	70	1006.1	8	4	4	33	7	7	01	8	0.0
13	15.0	11.9	13.9	82	1002.5	7	7	4	09	6	7	03	8	3.8
14	14.2	8.8	11.3	69	1009.1	6	6	5	07	8	8	01	8	3.8
15	11.9	10.6	12.8	92	1013.6	8	8	4	15	5	7	95	2	2.7
16	18.3	11.3	13.4	64	1012.4	5	5	6	27	3	6	05	4	-
17	19.9	14.4	16.4	70	1008.7	7	5	6	28	4	7	03	2	-
18	21.1	14.5	16.5	66	1009.6	5	3	6	22	5	7	02	1	-
19	13.0	12.0	14.0	94	1018.5	8	6	3	30	5	5	61	6	3.6
20	12.5	9.2	11.6	80	1018.3	6	5	5	28	4	7	29	8	2.3
21	18.7	7.0	10.0	47	1015.6	5	4	6	27	3	7	01	1	-
22	20.3	9.0	11.5	49	1014.3	7	7	5	27	2	7	02	1	-
23	22.6	12.1	14.1	52	1009.9	6	3	6	23	5	7	03	1	-
24	18.3	8.8	11.3	53	1007.4	4	3	5	29	5	7	01	1	-
25	19.3	6.7	9.8	44	1010.2	5	5	5	27	1	7	02	2	-
26	24.5	10.7	12.9	41	1007.1	2	2	6	22	7	7	03	0	-
27	18.9	16.8	19.1	87	999.2	8	4	5	24	3	7	17	8	3.2
28	20.7	12.6	14.6	61	1001.8	6	5	5	25	4	8	02	2	-
29	19.1	12.0	14.0	64	1004.4	6	6	5	33	1	7	03	1	-
30	19.5	8.8	11.3	49	1010.3	6	6	6	34	4	7	03	1	-

Godz. 19

DNI	TEMPERATURA POWIETRZA T	TEMPERATURA PUNKTU ROSY T_d	PREŻNOŚĆ PARY WODNEJ e	WILGOTNOŚĆ WZGLĘDNA U	CIŚNIENIE ATMOSFERYCZNE P_o	ZACHMURZENIE N	N_h	h	WIATR dd	v	WIDZIALNOŚĆ V	POGODA ww	W	OPAD R
1	12.5	11.6	13.7	94	1017.6	8	6	2	36	2	6	61	6	9.0
2	17.7	7.0	10.0	49	1023.1	5	5	6	00	0	8	01	2	-
3	20.4	12.9	14.9	63	1018.8	2	0	9	21	3	7	03	0	-
4	15.4	6.8	9.9	57	1020.5	6	6	6	28	3	7	03	1	-
5	15.7	6.5	9.7	55	1017.8	2	0	9	00	0	7	01	1	-
6	13.2	12.2	14.2	94	1011.8	8	8	3	25	3	4	61	6	2.1
7	10.2	8.1	10.8	87	1015.5	6	3	5	22	4	7	03	8	0.3
8	12.0	7.0	10.0	71	1015.3	7	3	6	21	1	7	02	9	1.3
9	11.0	9.5	11.9	91	1009.5	8	5	4	21	3	7	61	6	2.2
10	10.2	6.8	9.9	80	1008.6	8	3	5	12	1	7	03	6	0.0
11	10.4	8.2	10.9	87	1009.4	8	8	4	36	1	7	80	2	0.7
12	8.4	7.3	10.2	93	1005.9	8	6	3	29	6	7	61	8	4.5
13	15.3	11.0	13.1	76	1003.6	6	6	5	09	2	8	03	2	-
14	15.1	9.7	12.0	69	1010.5	6	2	6	09	2	8	01	1	-
15	14.9	13.2	15.2	90	1012.7	5	2	6	15	2	7	03	9	3.1
16	17.8	12.7	14.7	72	1011.1	6	5	6	23	1	7	01	2	-
17	14.4	13.2	15.2	93	1009.4	7	3	5	24	2	6	29	8	11.3
18	16.6	14.0	16.0	85	1011.4	5	3	5	00	0	7	29	8	2.0
19	14.6	12.3	14.3	86	1017.6	8	8	4	24	2	6	95	6	0.6
20	12.8	10.4	12.6	85	1017.3	4	4	6	22	3	7	01	1	-
21	15.9	10.1	12.4	68	1015.8	6	3	6	14	2	7	03	1	-
22	15.3	10.6	12.8	74	1014.0	6	4	5	26	1	7	01	2	-
23	15.9	13.8	15.8	87	1009.6	4	2	6	26	1	7	01	9	14.6
24	15.6	9.7	12.0	67	1008.1	7	7	5	34	3	7	03	1	-
25	19.9	10.1	12.4	53	1008.6	2	1	6	25	3	8	01	1	-
26	23.1	12.7	14.7	52	1004.6	4	1	6	20	2	7	02	1	-
27	18.0	16.6	18.9	92	998.6	6	2	5	21	3	7	01	9	1.9
28	16.5	12.7	14.7	79	1003.1	7	7	5	22	4	7	25	2	0.1
29	19.0	12.1	14.1	64	1003.2	7	7	5	00	0	7	02	2	-
30	19.1	8.0	10.7	49	1010.9	1	1	6	32	2	7	01	1	-

Godz. 01

DNI	TEMPERATURA POWIETRZA T	TEMPERATURA PUNKTU ROSY T_d	PRĘŻNOŚĆ PARY WODNEJ e	WILGOTNOŚĆ WZGLĘDNA U	CIŚNIENIE ATMOSFERYCZNE P_o	ZACHMURZENIE N	N_h	h	WIATR dd	v	WIDZIALNOŚĆ V	POGODA ww	W	OPAD R
1	17.5	15.0	17.0	85	1010.8	7	2	6	18	4	6	10	6	0.0
2	11.0	11.0	13.1	100	1015.9	8	6	2	36	7	5	63	6	11.3
3	6.8	4.8	8.6	100	1025.1	0	0	9	23	1	6	10	1	-
4	13.3	12.9	14.9	98	1019.8	4	4	6	22	3	7	03	0	-
5	8.9	8.7	11.2	99	1021.2	7	7	7	00	0	7	03	1	-
6	4.9	4.9	8.7	100	1019.8	0	0	9	00	0	5	10	0	-
7	14.8	14.5	16.5	98	1011.0	8	6	4	00	0	6	60	2	1.1
8	9.8	7.7	10.5	87	1015.7	8	8	5	27	6	6	60	1	0.0
9	8.3	8.3	11.0	100	1015.7	6	6	6	19	2	7	02	8	0.3
10	10.5	10.5	12.7	100	1010.6	8	8	6	26	2	6	10	8	1.9
11	9.9	9.0	12.2	100	1006.7	8	6	2	07	3	6	61	5	1.9
12	9.1	8.7	11.2	97	1003.9	8	4	3	30	9	6	61	5	1.7
13	12.1	12.1	14.1	100	997.5	8	4	3	09	4	6	61	6	3.8
14	9.1	8.9	11.4	99	1005.1	6	6	5	00	0	6	10	2	-
15	11.1	11.1	13.2	100	1011.5	8	6	3	28	2	6	61	8	2.1
16	8.3	8.3	11.0	100	1013.8	3	3	6	24	2	3	42	1	-
17	13.1	12.7	14.7	98	1010.3	8	8	5	27	3	6	10	2	-
18	12.2	11.8	13.9	96	1010.0	2	2	6	24	2	5	10	6	0.0
19	9.9	9.9	12.2	100	1013.6	4	4	6	00	0	6	10	0	-
20	12.0	11.8	13.8	99	1017.6	0	0	9	27	5	4	10	6	1.3
21	8.1	8.1	10.8	100	1015.4	0	0	9	24	3	6	10	0	-
22	8.0	8.0	10.7	100	1017.6	0	0	9	00	0	6	10	0	-
23	11.0	10.8	13.0	99	1014.7	2	2	7	00	0	6	10	1	-
24	14.2	14.0	16.0	99	1009.8	8	8	5	17	2	7	03	9	1.0
25	12.5	12.1	14.1	98	1007.6	4	4	7	26	5	7	02	0	-
26	10.8	10.4	12.6	97	1010.1	2	2	7	00	0	7	02	0	-
27	17.4	14.9	16.9	85	1005.4	0	0	9	19	5	7	02	0	-
28	17.3	17.0	19.3	98	998.7	8	2	7	23	2	6	10	2	-
29	14.7	14.3	16.3	98	1004.2	6	6	5	20	2	7	25	9	4.6
30	13.0	12.6	14.6	98	1005.3	6	6	5	03	2	6	10	8	0.0

Godz. 07

DNI	TEMPERATURA POWIETRZA T	TEMPERATURA PUNKTU ROSY T_d	PRĘŻNOŚĆ PARY WODNEJ e	WILGOTNOŚĆ WZGLĘDNA U	CIŚNIENIE ATMOSFERYCZNE P_o	ZACHMURZENIE N	N_h	h	WIATR dd	v	WIDZIALNOŚĆ V	POGODA ww	W	OPAD R
1	17.4	16.4	18.7	94	1011.1	7	5	6	02	3	6	10	6	0.0
2	10.1	10.1	12.4	100	1019.0	8	6	2	33	7	5	61	6	5.7
3	10.3	8.8	11.3	91	1024.4	0	0	9	23	2	6	10	0	-
4	14.1	13.9	15.9	99	1018.9	8	6	3	27	4	6	61	8	0.6
5	12.4	8.6	11.2	77	1020.8	1	1	9	27	3	7	01	1	-
6	9.9	8.2	10.9	89	1017.2	0	0	9	09	3	6	10	4	-
7	13.5	13.3	15.3	99	1010.6	8	6	2	30	4	5	61	6	4.2
8	9.9	5.8	9.2	75	1017.9	1	1	6	28	8	7	03	6	0.0
9	11.7	7.5	10.4	76	1012.8	7	7	7	18	4	7	02	1	-
10	9.9	9.9	12.2	100	1010.9	8	6	2	35	5	6	63	6	1.6
11	10.2	10.2	12.4	100	1005.3	8	6	1	34	1	6	61	4	3.3
12	9.3	8.6	11.2	95	1003.9	8	5	2	32	9	6	61	6	6.9
13	12.4	11.8	13.8	95	998.8	7	7	4	04	6	7	03	6	1.9
14	10.0	9.2	11.6	94	1005.8	8	8	3	10	7	7	03	4	-
15	12.6	11.5	13.6	94	1012.6	7	7	4	04	3	6	10	6	0.6
16	11.6	11.0	13.1	96	1013.3	4	3	5	26	4	5	18	4	-
17	13.3	12.9	14.9	96	1009.3	8	6	5	27	5	6	61	6	0.7
18	13.2	12.8	14.8	98	1010.9	8	8	2	29	4	5	10	1	-
19	14.1	13.7	15.7	98	1014.6	3	3	6	28	6	5	10	1	-
20	12.8	10.4	12.6	85	1017.3	1	1	9	28	7	6	10	1	-
21	12.3	10.7	12.9	90	1018.1	0	0	9	21	4	6	10	0	-
22	13.0	10.7	12.9	86	1017.1	0	0	9	00	0	7	02	4	-
23	14.4	12.4	14.4	88	1013.8	5	3	9	27	3	6	10	1	-
24	15.2	14.4	16.4	94	1007.4	3	3	9	00	0	6	10	6	0.0
25	13.2	13.0	15.0	99	1007.2	8	6	3	28	3	6	61	1	0.7
26	17.0	11.5	13.6	70	1009.8	0	0	9	24	3	7	02	0	-
27	19.0	15.9	18.1	82	1003.2	8	8	7	19	6	7	02	1	-
28	16.0	15.4	17.5	96	999.9	8	6	3	27	7	6	10	9	5.0
29	16.6	14.4	16.4	87	1004.9	3	3	6	27	3	7	03	8	3.1
30	13.7	12.0	14.0	90	1007.6	8	8	9	01	2	7	02	2	-

Godz. 13

1	15.7	15.0	17.0	95	1012.2	8	8	2	02	4	5	51	2	0.0
2	12.8	6.4	9.6	65	1021.0	8	3	5	33	6	7	01	6	1.6
3	20.8	8.2	10.9	45	1021.8	1	1	7	24	4	8	01	0	-
4	18.0	9.3	11.7	56	1020.4	7	3	6	30	6	8	03	6	0.0
5	17.0	5.5	9.0	46	1019.3	6	6	7	28	6	8	01	1	-
6	22.9	10.7	12.9	46	1012.7	3	1	7	17	5	8	02	0	-
7	13.8	13.4	15.4	98	1011.2	8	6	4	27	4	5	80	6	5.1
8	14.7	7.3	10.2	61	1017.7	4	4	5	30	7	8	03	1	-
9	15.8	5.0	8.7	49	1011.1	8	8	5	18	7	8	25	2	0.0
10	10.2	9.2	11.6	93	1011.2	8	3	3	36	4	6	61	6	0.7
11	10.8	10.8	13.0	100	1004.1	8	6	2	34	7	6	61	6	10.0
12	8.5	8.1	10.8	97	1002.3	8	5	3	31	10	6	61	6	6.1
13	11.3	10.7	12.9	96	1002.9	8	8	4	24	2	7	25	2	4.7
14	17.0	8.0	10.7	55	1008.1	5	5	6	07	6	8	03	2	-
15	15.2	11.4	13.5	79	1013.4	6	6	5	28	3	7	01	2	-
16	17.0	14.4	16.4	85	1011.7	7	5	5	29	6	7	80	1	0.0
17	19.6	14.5	16.5	73	1007.6	6	4	4	27	6	8	03	8	4.4
18	20.2	13.5	15.5	66	1010.7	5	5	5	28	4	7	02	8	0.3
19	21.6	14.1	16.1	62	1013.9	6	6	5	28	7	7	01	1	-
20	17.8	9.8	12.1	60	1016.7	5	5	5	30	6	7	03	1	-
21	19.7	8.6	11.2	49	1016.8	2	2	6	30	4	7	01	0	-
22	21.4	8.8	11.3	44	1015.9	5	5	6	16	2	8	03	1	-
23	21.8	11.0	13.1	50	1011.1	4	4	6	24	4	7	02	1	-
24	20.6	13.9	15.9	65	1006.1	5	5	5	31	7	6	10	1	-
25	17.7	12.1	14.1	69	1008.2	7	7	4	30	8	7	03	6	0.1
26	25.0	11.6	13.7	43	1008.7	5	5	6	28	5	8	03	1	-
27	24.8	15.6	17.7	57	1001.1	6	3	7	21	8	7	02	6	0.0
28	20.7	13.8	15.8	64	1002.2	6	6	6	27	8	7	01	2	-
29	16.6	15.5	17.6	93	1005.0	8	6	5	33	4	7	95	1	1.2
30	18.0	12.4	14.4	69	1009.1	8	3	6	01	5	7	03	2	-

Godz. 19

1	13.2	13.2	15.2	100	1013.8	8	6	2	01	7	5	63	5	17.1
2	14.0	8.4	11.0	69	1023.1	5	5	9	02	4	8	01	2	-
3	19.9	11.2	13.3	57	1019.4	2	0	9	24	3	8	01	0	-
4	15.6	7.5	10.4	58	1019.8	3	2	7	31	7	7	01	1	-
5	13.9	7.4	10.3	65	1018.9	4	2	7	24	2	8	01	1	-
6	18.0	14.5	16.5	79	1011.4	7	3	7	23	2	6	10	8	0.0
7	12.9	11.3	13.4	90	1013.0	8	3	4	27	5	6	10	8	2.6
8	13.8	5.9	9.3	59	1016.2	3	3	6	21	3	7	01	1	-
9	16.0	8.2	10.9	60	1009.1	8	6	6	15	3	7	03	8	0.0
10	10.2	9.2	11.6	93	1010.0	8	8	4	04	2	7	01	6	0.1
11	10.2	9.8	12.1	97	1005.4	8	8	3	32	8	7	51	6	5.3
12	9.2	9.0	11.5	99	999.8	8	6	2	33	9	6	61	6	12.7
13	12.1	10.1	12.4	88	1004.5	5	5	6	24	2	7	03	8	0.1
14	13.1	11.2	13.3	88	1010.0	7	7	6	23	3	7	03	8	0.6
15	15.7	9.5	11.9	67	1013.2	5	1	5	18	1	7	03	9	0.1
16	16.2	14.8	16.8	91	1010.8	7	4	5	27	3	7	01	8	0.4
17	13.4	13.2	15.2	99	1009.5	8	6	5	19	2	7	61	9	7.9
18	18.0	13.3	15.3	74	1011.3	4	4	5	27	3	7	01	1	-
19	13.4	13.0	15.0	98	1016.8	8	6	2	30	8	6	61	8	0.8
20	14.1	11.9	13.9	86	1016.9	3	3	6	30	6	7	02	8	3.4
21	17.3	8.9	11.4	58	1016.4	1	1	7	18	1	7	01	1	-
22	19.4	13.8	15.8	70	1014.0	6	3	7	23	2	7	01	1	-
23	20.4	12.2	14.2	59	1009.4	3	3	7	19	2	7	01	0	-
24	19.2	11.3	13.4	60	1006.2	4	1	6	28	5	8	01	1	-
25	19.3	9.0	11.5	52	1007.4	3	3	6	28	3	8	01	1	-
26	22.2	15.0	17.0	63	1006.7	2	0	9	19	6	7	03	1	-
27	22.6	19.1	22.1	70	999.2	7	3	6	19	5	7	01	2	-
28	22.0	14.1	16.1	61	1002.1	3	3	7	00	0	8	01	1	-
29	16.5	14.7	16.7	90	1004.6	7	5	5	02	1	7	80	9	3.8
30	18.1	12.0	14.0	67	1009.8	4	1	6	02	2	7	01	1	-

Godz. 01

DNI	TEMPERATURA POWIETRZA T	TEMPERATURA PUNKTU ROSY T_d	PRĘŻNOŚĆ PARY WODNEJ e	WILGOTNOŚĆ WZGLĘDNA U	CIŚNIENIE ATMOSFERYCZNE P_o	ZACHMURZENIE N	N_h	h	WIATR dd	v	WIDZIALNOŚĆ V	POGODA ww	W	OPAD R
1	15.5	14.6	16.6	94	1010.7	7	4	5	03	2	5	21	9	0.0
2	11.5	10.9	13.0	95	1019.5	8	8	5	31	3	6	61	6	10.3
3	7.6	7.0	10.0	96	1025.0	0	0	9	00	0	7	02	0	-
4	13.0	11.1	13.2	88	1019.4	3	1	6	29	1	6	10	1	-
5	11.0	7.5	10.4	80	1022.1	6	5	7	29	2	7	03	1	-
6	6.9	6.2	9.5	96	1018.6	0	0	9	00	0	6	10	0	-
7	12.9	12.5	14.5	98	1012.5	8	8	3	24	2	5	10	6	0.4
8	6.5	5.3	8.9	92	1018.9	3	3	9	20	2	7	01	1	-
9	6.3	5.1	8.8	93	1015.0	3	1	9	12	1	7	01	1	-
10	9.9	9.0	11.5	94	1011.4	8	8	6	24	1	6	10	6	1.2
11	8.7	8.3	10.9	97	1008.0	8	6	3	35	2	5	63	6	7.4
12	9.7	7.5	10.4	87	1008.4	8	8	9	29	5	8	02	6	0.1
13	9.9	9.3	11.7	95	1000.1	8	5	4	34	4	6	61	6	13.6
14	10.7	9.8	12.1	95	1006.5	8	8	5	00	0	7	02	6	0.4
15	8.0	7.1	10.1	94	1012.8	2	0	9	00	0	7	02	0	-
16	6.6	6.5	9.7	100	1014.6	0	0	9	00	0	3	44	4	-
17	10.6	9.8	12.1	95	1012.2	0	0	9	00	0	5	10	1	-
18	11.2	10.6	12.8	96	1010.6	7	7	9	00	0	5	10	2	-
19	13.8	10.6	12.8	81	1014.1	5	4	5	21	2	5	10	9	-
20	10.5	9.4	11.8	95	1019.6	3	3	5	25	2	6	10	6	0.3
21	7.5	6.8	9.9	94	1019.0	0	0	9	00	0	6	10	0	-
22	8.7	8.1	10.8	96	1017.7	2	0	9	34	2	7	02	1	-
23	10.2	9.5	11.9	95	1015.5	3	0	9	06	1	6	10	1	-
24	12.6	12.0	14.0	95	1009.7	8	8	9	00	0	5	10	1	-
25	13.2	10.7	12.9	85	1009.9	8	8	4	25	4	6	10	2	-
26	10.6	9.5	11.9	93	1011.2	0	0	9	00	0	8	02	0	-
27	14.2	12.5	14.5	90	1004.7	0	0	9	35	2	7	02	1	-
28	15.0	14.5	16.5	97	999.4	8	8	4	00	0	5	29	8	0.8
29	14.2	13.4	15.4	94	1005.3	5	2	5	00	0	6	10	6	1.2
30	13.2	12.0	14.0	93	1006.7	0	0	9	05	2	6	10	1	-

Godz. 07

DNI	TEMPERATURA POWIETRZA T	TEMPERATURA PUNKTU ROSY T_d	PRĘŻNOŚĆ PARY WODNEJ e	WILGOTNOŚĆ WZGLĘDNA U	CIŚNIENIE ATMOSFERYCZNE P_o	ZACHMURZENIE N	N_h	h	WIATR dd	v	WIDZIALNOŚĆ V	POGODA ww	W	OPAD R
1	14.3	13.5	15.5	94	1012.1	8	5	5	34	4	6	60	9	0.2
2	12.3	8.9	11.4	80	1022.8	8	3	7	31	1	8	03	6	1.3
3	12.0	10.1	12.4	89	1024.7	0	0	9	19	3	5	10	0	-
4	11.8	10.0	12.3	89	1022.2	8	5	5	29	3	6	25	9	7.6
5	11.9	8.0	10.7	77	1021.0	0	0	9	22	1	7	02	1	-
6	10.5	8.4	11.0	86	1015.9	0	0	9	06	3	5	10	0	-
7	12.5	12.1	14.1	98	1012.3	8	6	2	20	2	3	61	5	2.0
8	9.9	6.2	9.5	78	1019.5	5	5	9	25	5	6	10	1	-
9	10.9	8.5	11.1	85	1010.4	7	4	6	01	2	7	02	1	-
10	8.9	7.4	10.3	90	1012.1	8	2	7	00	0	6	10	2	-
11	8.7	8.0	10.7	94	1008.0	8	5	4	33	4	6	61	6	1.6
12	9.6	5.6	9.1	76	1007.6	8	5	7	29	4	7	03	2	-
13	12.0	11.0	13.1	94	999.1	7	3	4	06	5	7	25	6	6.0
14	12.9	11.6	13.7	93	1006.2	8	5	5	00	0	6	61	2	0.7
15	10.7	9.3	11.7	91	1013.4	3	2	6	15	2	5	10	1	-
16	9.1	9.2	11.6	100	1014.6	5	5	9	21	2	2	44	4	-
17	12.5	11.5	13.6	94	1011.4	8	5	5	19	2	4	60	1	0.2
18	14.2	12.8	14.8	92	1011.2	7	7	6	25	1	5	10	6	0.2
19	14.5	13.0	15.0	91	1016.3	8	8	2	21	2	4	10	2	-
20	12.0	10.7	12.9	92	1019.2	5	5	9	24	5	5	10	4	-
21	10.1	9.9	12.2	99	1018.4	0	0	9	20	1	5	28	4	-
22	12.6	10.1	12.4	85	1017.1	6	0	9	00	0	6	10	1	-
23	13.5	11.1	13.2	85	1014.1	0	0	9	17	1	6	10	1	-
24	13.6	13.1	15.1	97	1008.9	8	8	3	26	2	4	10	4	-
25	14.2	12.0	14.0	87	1010.1	8	8	4	25	4	5	10	6	0.0
26	15.7	10.7	12.9	72	1010.5	0	0	9	00	0	7	02	0	-
27	15.7	14.6	16.6	93	1002.5	8	4	6	09	2	6	10	6	0.2
28	16.0	13.7	15.7	86	1002.1	6	3	5	26	6	6	21	6	5.0
29	15.3	13.4	15.4	89	1005.8	2	2	4	26	2	6	10	1	-
30	13.3	11.3	13.4	88	1010.0	8	4	6	30	1	7	02	1	-

Godz. 13

1	13.3	12.5	14.5	94	1014.6	8	6	4	33	3	6	63	6	2.2
2	16.6	9.0	11.5	61	1023.4	6	5	6	36	5	8	03	2	-
3	20.7	8.6	12.2	50	1022.0	1	1	6	21	3	7	01	0	-
4	16.9	7.7	10.5	54	1021.5	5	5	3	27	4	7	02	2	-
5	15.4	5.0	8.7	50	1019.9	7	6	5	29	3	7	03	1	-
6	20.2	11.1	13.2	56	1011.9	8	5	6	36	1	6	05	1	-
7	13.0	10.4	12.6	84	1014.4	8	3	4	29	7	5	61	4	1.6
8	15.1	4.8	8.6	50	1017.9	3	3	5	23	6	7	01	1	-
9	16.1	6.1	9.4	52	1009.1	8	3	7	17	4	8	02	2	-
10	10.0	8.8	11.3	92	1011.9	8	5	4	13	2	6	60	6	0.6
11	10.1	8.4	11.0	89	1008.8	8	5	4	30	4	7	61	6	5.8
12	10.8	6.4	9.6	74	1006.8	8	5	5	31	4	7	60	2	0.0
13	14.1	11.9	13.9	86	1003.4	7	7	5	02	4	8	80	6	2.2
14	13.1	9.4	11.8	78	1009.3	7	7	4	03	4	7	02	6	3.4
15	14.1	10.9	13.0	81	1014.3	7	5	5	06	3	7	02	9	2.1
16	18.8	8.9	11.4	52	1012.8	5	4	6	30	4	7	01	4	-
17	12.9	11.0	13.1	88	1010.9	8	5	5	21	2	6	95	6	21.6
18	14.9	12.2	14.2	84	1011.6	7	7	4	31	5	7	95	1	1.4
19	13.6	12.2	14.2	92	1018.2	8	5	4	27	8	5	61	8	0.3
20	11.9	9.9	12.2	88	1019.1	7	7	4	15	2	6	95	1	2.2
21	19.9	6.7	9.8	42	1016.4	4	3	6	24	4	8	03	1	-
22	17.8	8.1	10.8	53	1015.8	7	2	6	25	4	8	15	1	-
23	21.9	10.3	12.5	47	1011.3	3	2	6	29	4	8	03	0	-
24	18.4	10.1	12.4	59	1007.9	6	5	5	27	4	8	02	2	-
25	19.7	8.8	11.3	50	1010.2	5	5	5	29	5	7	02	2	-
26	24.6	10.6	12.8	42	1007.7	3	3	6	26	4	8	03	0	-
27	23.4	17.2	19.6	68	999.9	7	4	5	15	2	7	25	2	0.0
28	20.9	11.8	13.8	55	1002.5	7	3	5	24	7	7	01	1	-
29	20.1	12.0	14.0	60	1004.7	5	5	4	29	3	6	05	1	-
30	19.9	8.0	10.7	46	1010.6	3	2	5	30	6	8	01	6	0.0

Godz. 19

1	12.1	11.5	13.6	96	1017.1	8	5	4	31	2	6	61	6	12.6
2	16.7	9.2	11.6	61	1023.6	3	3	7	03	2	8	01	1	-
3	20.5	12.1	14.1	59	1019.6	1	0	9	18	2	7	03	0	-
4	15.9	8.1	10.8	60	1020.4	6	5	7	29	3	7	03	1	-
5	14.9	8.4	11.0	65	1018.6	0	0	9	00	0	7	01	1	-
6	14.7	12.8	14.8	89	1012.1	8	5	5	25	2	5	60	6	2.1
7	9.6	8.9	11.4	95	1016.6	7	6	6	25	3	6	10	9	3.3
8	13.5	7.0	7.0	64	1016.2	3	2	7	16	3	7	03	8	0.1
9	10.9	10.0	12.3	95	1010.0	8	5	6	24	1	6	61	6	5.3
10	9.8	7.7	10.5	87	1009.6	8	5	4	09	1	6	10	6	0.4
11	12.0	5.5	9.0	63	1009.8	7	7	6	30	5	9	03	6	0.2
12	8.5	7.0	10.0	90	1005.7	8	4	4	29	5	6	61	6	4.5
13	13.1	11.9	13.9	93	1005.0	2	2	9	00	0	8	01	8	0.4
14	15.3	9.4	11.8	69	1010.9	2	1	5	32	2	8	01	1	-
15	14.4	11.0	13.1	81	1013.8	5	2	6	19	1	6	10	6	1.7
16	18.3	12.2	14.2	67	1011.7	3	1	7	00	0	9	01	1	-
17	14.5	12.3	14.3	87	1010.0	7	2	6	26	2	7	01	9	4.1
18	17.6	14.0	16.0	79	1011.4	6	5	5	00	0	7	03	9	1.1
19	14.6	13.2	15.2	92	1018.5	5	5	8	18	2	4	10	6	3.0
20	14.3	9.2	11.6	71	1017.9	2	2	9	25	3	7	01	9	0.1
21	15.2	11.1	13.2	76	1016.4	6	3	6	35	2	8	01	9	2.4
22	15.2	10.5	12.7	73	1015.0	7	3	6	28	1	6	25	2	0.0
23	16.1	13.6	15.6	85	1010.9	7	7	9	00	0	7	29	8	6.3
24	17.5	9.2	11.6	58	1008.1	6	5	5	29	4	7	02	2	-
25	20.7	8.6	11.2	46	1009.4	2	1	7	30	1	8	01	1	-
26	24.0	15.3	17.4	58	1005.4	3	2	6	24	1	8	02	1	-
27	18.1	15.9	18.1	87	999.2	7	4	5	22	2	7	25	2	1.9
28	15.9	14.2	16.2	90	1004.3	7	4	6	24	2	8	29	8	0.3
29	19.0	13.5	15.5	70	1004.1	6	1	6	35	4	6	05	2	-
30	18.1	8.9	11.4	55	1011.6	1	1	5	31	3	8	01	1	-

Godz. 01

DNI	TEMPERATURA POWIETRZA T	TEMPERATURA PUNKTU ROSY T_d	PRĘŻNOŚĆ PARY WODNEJ e	WILGOTNOŚĆ WZGLĘDNA U	CIŚNIENIE ATMOSFERYCZNE P_o	ZACHMURZENIE N	N_h	h	WIATR dd	v	WIDZIALNOŚĆ V	POGODA ww	W	OPAD R
1	17.0	14.4	16.4	85	1010.1	7	7	5	00	0	6	10	9	0.1
2	11.2	10.5	12.7	95	1017.6	8	6	4	00	0	6	61	6	4.7
3	7.5	6.8	9.9	94	1025.8	0	0	9	00	0	7	02	0	-
4	10.6	9.5	11.9	93	1020.3	6	4	5	00	0	7	03	1	-
5	10.9	9.0	11.5	88	1021.4	7	7	5	00	0	6	10	2	-
6	6.9	5.5	9.0	91	1019.7	0	0	9	00	0	6	10	1	-
7	13.1	12.5	14.5	96	1011.8	8	4	4	00	0	6	63	6	12.0
8	9.3	4.8	8.6	74	1018.1	3	3	5	30	2	7	01	1	-
9	7.0	5.3	8.9	89	1016.0	0	0	9	00	0	7	02	1	-
10	10.4	9.3	11.7	93	1010.7	8	8	5	00	0	6	10	6	9.5
11	8.6	6.0	10.7	94	1006.9	8	6	4	00	0	6	61	6	1.5
12	9.4	8.1	10.8	93	1006.9	8	5	4	29	3	6	61	6	2.0
13	7.6	6.4	9.6	92	999.8	8	6	4	23	2	6	63	6	18.8
14	9.5	8.2	10.9	92	1005.5	8	8	5	00	0	7	02	2	-
15	10.2	8.9	11.4	92	1012.1	8	8	5	00	0	7	02	2	-
16	7.4	6.7	9.8	96	1014.6	0	0	9	00	0	5	10	1	-
17	10.0	8.5	11.1	90	1011.8	6	0	9	00	0	6	10	2	-
18	10.1	8.8	11.3	92	1011.1	0	0	9	00	0	5	10	1	-
19	13.2	11.9	13.9	92	1014.4	3	3	6	00	0	6	10	1	-
20	10.7	9.4	11.8	92	1019.3	8	8	5	00	0	6	10	6	0.0
21	7.1	5.9	9.3	92	1019.0	0	0	9	00	0	7	02	0	-
22	8.6	7.7	10.5	94	1017.7	0	0	9	00	0	6	10	0	-
23	11.8	10.4	12.6	91	1015.3	8	8	5	00	0	6	10	8	0.0
24	14.3	11.8	13.8	84	1009.1	7	7	5	00	0	6	10	2	-
25	13.4	9.5	11.9	76	1008.9	8	8	5	28	3	6	10	2	-
26	9.7	8.2	10.9	90	1011.4	0	0	9	00	0	6	10	0	-
27	17.7	12.4	14.4	71	1004.5	0	0	9	00	0	7	02	1	-
28	14.9	13.0	15.0	89	999.9	8	8	5	22	2	6	95	2	8.1
29	14.4	12.7	14.7	90	1005.2	8	6	4	00	0	6	63	2	3.5
30	15.0	13.0	15.0	88	1005.2	7	7	5	27	1	6	10	8	0.1

Godz. 07

DNI	TEMPERATURA POWIETRZA T	TEMPERATURA PUNKTU ROSY T_d	PRĘŻNOŚĆ PARY WODNEJ e	WILGOTNOŚĆ WZGLĘDNA U	CIŚNIENIE ATMOSFERYCZNE P_o	ZACHMURZENIE N	N_h	h	WIATR dd	v	WIDZIALNOŚĆ V	POGODA ww	W	OPAD R
1	16.5	14.4	16.4	88	1010.4	8	8	5	27	2	6	10	2	-
2	9.8	8.5	11.1	92	1021.9	8	6	4	32	3	6	61	6	3.6
3	8.7	7.1	10.1	90	1025.3	0	0	9	00	0	5	28	4	-
4	11.5	10.6	12.8	94	1021.4	8	8	4	27	1	6	25	2	1.7
5	11.2	8.4	11.0	84	1021.3	0	0	9	00	0	7	01	1	-
6	8.7	7.4	10.3	91	1016.6	4	0	9	00	0	6	10	0	-
7	12.9	12.3	14.3	96	1011.7	8	8	4	18	1	5	61	6	4.0
8	10.6	5.3	8.9	70	1019.2	2	2	5	27	4	8	03	1	-
9	11.6	6.2	9.5	70	1011.0	7	7	6	21	3	8	02	1	-
10	9.5	8.0	10.7	90	1011.2	9	8	5	00	0	6	61	6	2.4
11	9.0	8.1	10.8	94	1005.7	8	6	4	00	0	6	61	6	3.3
12	9.6	8.1	10.8	90	1005.8	8	8	4	31	1	6	10	6	1.1
13	8.9	7.7	10.5	93	998.8	8	6	4	21	1	6	61	6	11.2
14	11.3	10.3	12.5	94	1005.3	7	7	5	00	0	5	10	8	0.9
15	9.3	8.6	11.2	95	1013.8	6	6	4	00	0	6	10	1	-
16	8.4	7.7	10.5	94	1015.0	7	7	5	00	0	3	42	1	-
17	10.9	9.4	11.8	91	1010.9	7	7	5	00	0	6	10	2	-
18	11.1	10.0	12.3	93	1011.6	7	7	5	00	0	5	10	1	-
19	13.2	12.2	14.2	94	1016.0	7	7	6	00	0	5	28	1	-
20	12.0	10.1	12.4	89	1018.7	4	2	6	00	0	6	10	1	-
21	9.0	7.8	10.6	93	1018.9	1	1	5	00	0	6	10	0	-
22	11.4	9.9	12.2	91	1017.1	7	0	9	00	0	7	03	1	-
23	12.7	10.4	12.6	86	1014.3	0	0	9	00	0	6	10	1	-
24	15.2	12.7	14.7	85	1007.4	0	0	9	00	0	7	01	1	-
25	13.2	12.4	14.4	94	1009.1	8	8	5	30	3	6	80	2	0.1
26	13.6	10.3	12.5	81	1010.6	0	0	9	18	1	7	02	0	-
27	19.2	14.8	16.8	76	1002.3	8	5	5	00	0	7	02	1	-
28	15.2	13.3	15.3	89	1001.2	7	7	5	26	1	7	61	9	1.5
29	15.4	12.7	14.7	84	1005.1	4	1	9	00	0	8	03	6	1.2
30	14.0	11.2	13.3	83	1008.3	8	8	6	04	2	7	02	2	-

Godz. 13

1	14.0	13.4	15.4	95	1012.4	8	6	4	29	1	5	63	8	11.1
2	15.2	9.9	12.2	70	1023.0	7	5	5	32	4	8	01	6	1.5
3	20.2	8.2	10.9	46	1021.6	0	0	9	00	0	8	01	0	-
4	15.6	9.7	12.0	67	1021.4	7	7	5	00	0	7	02	8	0.5
5	15.3	7.1	10.1	58	1019.3	4	4	6	09	1	8	03	0	-
6	21.8	11.1	13.2	51	1011.5	8	8	5	16	2	7	03	1	-
7	12.4	10.4	12.6	88	1013.3	8	3	4	28	2	6	61	6	9.0
8	15.3	5.6	9.1	52	1017.8	6	6	5	33	1	8	02	1	-
9	16.6	5.1	8.8	46	1009.6	7	7	5	19	3	8	02	2	-
10	9.4	8.1	10.8	92	1011.5	8	4	4	00	0	5	61	6	2.4
11	9.4	7.7	10.5	89	1007.1	8	5	4	30	2	6	61	6	6.2
12	8.6	7.3	10.2	91	1005.2	8	6	4	33	3	6	61	2	2.9
13	13.3	9.5	11.9	78	1002.4	8	8	4	24	1	8	03	6	1.4
14	13.9	9.2	11.6	72	1008.0	6	6	6	10	3	7	01	2	-
15	11.6	8.4	11.0	80	1014.5	8	8	5	18	2	6	95	2	4.7
16	19.8	11.8	13.8	60	1011.6	5	3	5	31	2	7	01	4	-
17	19.2	13.7	15.7	71	1009.0	7	7	5	30	1	7	25	2	0.0
18	21.6	13.4	15.4	60	1009.8	6	4	5	00	0	7	03	2	-
19	16.8	13.7	15.7	82	1016.3	8	8	5	27	6	6	25	2	0.0
20	17.0	8.8	11.3	58	1017.1	7	7	5	34	3	8	03	1	-
21	15.4	9.0	11.5	66	1017.7	8	8	5	23	4	7	95	1	0.5
22	20.4	7.7	10.5	44	1015.1	7	7	5	00	0	8	03	2	-
23	22.1	9.7	12.0	45	1011.0	3	3	6	00	0	8	02	0	-
24	17.6	10.3	12.5	62	1007.2	8	8	5	28	1	6	05	1	-
25	18.3	9.8	12.1	58	1009.3	6	6	5	30	6	7	02	8	0.0
26	26.0	11.1	13.2	40	1007.4	4	4	6	18	3	8	02	0	-
27	24.6	13.1	14.1	49	1000.1	7	7	6	21	7	8	02	2	-
28	22.2	13.5	15.5	58	1002.2	6	3	5	24	4	8	02	6	0.0
29	19.3	14.0	16.0	71	1004.2	7	3	5	02	1	8	01	9	7.3
30	17.4	11.5	13.6	68	1009.7	7	7	5	06	2	7	03	2	-

Godz. 19

1	12.3	11.6	13.7	93	1014.8	8	6	4	32	2	6	63	6	13.2
2	15.6	6.5	9.7	55	1023.7	1	1	6	02	2	8	01	1	-
3	21.2	11.2	13.3	53	1019.5	0	0	9	00	0	8	02	0	-
4	15.8	9.0	11.5	64	1020.1	6	3	9	26	2	8	01	2	-
5	14.6	6.5	9.7	58	1018.6	6	6	5	00	0	7	01	1	-
6	16.8	14.2	16.2	85	1011.3	8	8	5	02	1	7	02	8	1.0
7	10.2	5.5	9.0	73	1015.2	7	7	5	30	2	6	10	6	0.5
8	13.5	5.8	9.2	59	1015.9	7	4	5	03	2	8	01	1	-
9	12.8	9.5	11.9	81	1008.6	8	8	5	36	2	7	61	2	0.1
10	8.8	8.4	11.0	96	1009.2	8	8	5	00	0	6	10	6	1.0
11	9.4	7.3	10.2	86	1008.4	8	6	4	27	1	6	61	6	4.0
12	7.8	5.8	9.2	87	1003.7	8	6	4	32	5	6	61	6	8.7
13	12.2	9.0	11.5	82	1004.5	6	6	6	00	0	7	03	2	-
14	14.0	9.0	11.5	71	1010.3	6	6	6	09	1	8	02	8	0.0
15	14.1	9.7	12.0	75	1013.6	6	2	6	00	0	7	01	9	1.1
16	16.5	11.0	13.1	70	1011.0	5	4	5	00	0	8	01	8	0.0
17	16.1	12.2	14.2	78	1009.6	6	3	5	00	0	7	03	8	1.6
18	18.4	13.7	15.7	76	1011.0	5	2	6	25	1	7	03	9	0.0
19	12.8	10.9	13.0	88	1018.9	8	5	4	24	2	6	61	8	3.1
20	15.2	7.7	10.5	61	1017.4	2	1	5	28	2	8	02	8	0.0
21	17.2	9.9	12.2	62	1015.7	2	2	5	00	0	8	01	9	0.2
22	15.2	9.5	11.9	68	1014.5	7	7	5	28	2	7	80	2	0.0
23	20.2	13.2	15.2	64	1008.5	7	7	5	00	0	7	03	1	-
24	17.2	8.4	11.0	56	1007.0	8	8	5	27	3	7	02	2	-
25	16.9	9.0	11.5	53	1008.9	1	1	5	28	2	8	01	1	-
26	23.2	11.4	13.5	48	1005.6	7	2	6	22	1	8	01	1	-
27	21.6	13.2	15.2	59	998.1	5	2	6	20	2	8	02	2	-
28	20.3	12.1	14.1	59	1002.9	7	7	5	00	0	8	25	1	0.1
29	17.0	13.4	15.4	80	1003.8	8	8	5	11	1	7	80	2	1.0
30	18.1	10.1	12.4	60	1010.2	5	1	5	29	1	8	01	2	-

Godz. 01

DNI	TEMPERATURA POWIETRZA T	TEMPERATURA PUNKTU ROSY T_d	PRĘŻNOŚĆ PARY WODNEJ e	WILGOTNOŚĆ WZGLĘDNA U	CIŚNIENIE ATMOSFERYCZNE P_o	ZACHMURZENIE N	N_h	h	WIATR dd	v	WIDZIALNOŚĆ V	POGODA ww	W	OPAD R
1	12.3	10.4	12.6	89	.	6	2	6	00	0	6	10	8	0.2
2	9.0	8.5	11.1	97	.	8	8	3	31	1	5	81	8	13.3
3	4.9	4.4	8.4	97	.	1	1	6	00	0	7	02	1	-
4	10.0	6.2	9.5	77	.	1	1	9	18	2	9	03	0	-
5	8.1	6.1	9.4	87	.	8	8	5	00	0	7	03	1	-
6	4.4	3.6	7.9	94	.	1	1	6	18	1	8	02	1	-
7	10.9	9.8	12.1	93	.	8	8	4	00	0	5	80	8	19.5
8	4.8	3.8	8.0	92	.	7	3	6	22	2	8	03	8	1.8
9	2.4	0.8	6.5	89	.	4	1	7	00	0	8	02	1	-
10	6.1	4.8	8.6	91	.	8	2	5	00	0	8	02	8	5.9
11	5.6	5.0	8.7	96	.	8	6	3	00	0	5	63	4	8.6
12	6.0	4.6	8.5	91	.	8	8	4	20	1	7	21	8	0.6
13	1.6	1.3	6.7	98	.	8	7	3	19	1	5	69	6	21.6
14	7.5	6.7	9.8	95	.	8	8	4	00	0	6	10	2	-
15	7.0	5.1	8.8	87	.	7	7	5	00	0	8	02	2	-
16	5.8	5.0	8.7	94	.	0	0	9	16	1	7	02	1	-
17	8.3	6.7	9.8	89	.	5	5	6	18	1	7	03	1	-
18	9.7	7.4	10.3	85	.	7	7	5	18	1	7	03	1	-
19	10.5	10.0	12.3	97	.	8	8	5	16	1	7	02	9	7.0
20	7.7	6.5	9.7	92	.	7	7	6	18	1	7	01	1	-
21	4.3	3.8	8.0	95	.	0	0	9	18	1	8	02	0	-
22	5.0	4.8	8.6	98	.	0	0	9	16	1	7	02	0	-
23	8.3	7.5	10.4	95	.	8	8	6	00	0	7	02	8	0.2
24	11.6	9.7	12.0	89	.	8	8	6	16	1	7	25	2	0.5
25	9.7	7.7	10.5	88	.	8	8	5	24	1	7	25	2	0.1
26	7.5	6.7	9.8	95	.	0	0	9	00	0	8	02	0	-
27	18.5	9.3	11.7	55	.	7	2	6	35	2	8	03	1	-
28	11.9	10.7	12.9	93	.	8	8	6	14	1	7	80	9	2.5
29	11.3	8.6	11.2	85	.	8	8	5	00	0	7	81	2	8.2
30	12.4	10.7	12.9	90	.	8	8	5	03	1	6	10	8	0.0

Godz. 07

DNI	TEMPERATURA POWIETRZA T	TEMPERATURA PUNKTU ROSY T_d	PRĘŻNOŚĆ PARY WODNEJ e	WILGOTNOŚĆ WZGLĘDNA U	CIŚNIENIE ATMOSFERYCZNE P_o	ZACHMURZENIE N	N_h	h	WIATR dd	v	WIDZIALNOŚĆ V	POGODA ww	W	OPAD R
1	14.0	12.1	14.1	88	.	8	8	5	32	2	6	10	2	-
2	7.8	5.9	9.3	88	.	8	8	4	00	0	6	80	8	6.4
3	11.4	5.8	9.2	67	.	1	1	6	00	0	8	01	0	-
4	12.0	9.8	12.1	86	.	7	7	5	00	0	7	25	1	0.6
5	9.3	6.2	9.5	82	.	2	2	6	34	1	7	03	1	-
6	8.9	5.6	9.1	80	.	3	0	9	30	1	7	01	1	-
7	9.8	9.3	11.7	96	.	8	8	4	00	0	5	80	8	5.1
8	7.0	2.5	7.3	73	.	2	2	6	22	1	8	03	1	-
9	10.4	1.2	6.7	53	.	6	3	6	29	1	8	01	1	-
10	6.3	5.8	9.2	96	.	8	7	3	34	1	6	61	6	3.6
11	6.0	5.5	9.0	93	.	8	6	3	00	0	5	63	6	7.7
12	5.7	4.1	8.2	90	.	8	8	4	35	1	6	80	6	3.3
13	4.8	4.3	8.3	97	.	8	6	4	16	1	6	60	7	4.4
14	8.6	7.5	10.4	94	.	8	2	4	00	0	6	10	6	3.5
15	11.5	5.8	9.2	68	.	5	4	6	00	0	8	03	1	-
16	10.5	6.8	9.9	78	.	2	2	6	34	1	8	03	0	-
17	12.5	8.5	11.1	76	.	7	7	5	22	1	7	03	1	-
18	12.4	9.3	11.7	82	.	7	7	6	27	1	8	02	1	-
19	13.6	10.5	12.7	82	.	6	6	4	23	1	6	10	2	-
20	9.7	6.2	9.5	80	.	7	4	6	22	2	7	02	2	-
21	9.1	5.3	8.9	77	.	3	1	6	30	1	8	01	0	-
22	9.7	6.5	9.7	81	.	6	2	7	01	1	8	02	1	-
23	11.2	7.8	10.6	80	.	1	1	7	00	0	8	03	1	-
24	12.8	9.9	12.2	83	.	4	2	7	34	1	8	03	8	1.3
25	9.9	8.9	11.4	94	.	8	8	4	23	1	8	25	8	1.6
26	15.0	7.8	10.6	62	.	1	1	7	00	0	8	02	0	-
27	19.4	8.5	11.1	50	.	7	1	6	22	5	8	02	2	-
28	13.1	9.7	12.0	80	.	7	7	5	25	3	8	02	8	0.4
29	13.9	10.4	12.6	80	.	7	2	6	36	1	8	01	8	0.6
30	11.9	8.9	11.4	83	.	7	7	5	08	2	7	01	2	-

Godz. 13

1	12.8	11.9	13.9	95	.	8	8	4	00	0	5	81	8	14.1
2	11.7	6.2	9.5	68	.	6	6	5	04	2	8	01	8	0.0
3	17.5	6.2	9.5	48	.	1	1	7	34	2	9	03	0	-
4	12.7	9.9	12.2	83	.	7	7	4	36	1	7	01	8	0.4
5	13.3	5.6	9.1	60	.	6	6	6	05	2	8	02	1	-
6	14.0	11.5	13.6	85	.	8	8	5	00	0	6	25	1	3.8
7	7.7	6.1	9.4	89	.	8	8	4	19	1	5	80	8	15.1
8	11.0	1.0	6.6	50	.	6	6	7	24	2	9	02	1	-
9	12.9	3.2	7.7	52	.	6	6	6	19	4	8	25	2	0.0
10	6.2	5.6	9.1	96	.	8	7	3	35	2	5	61	6	5.1
11	5.5	4.4	8.4	93	.	8	6	3	36	2	5	63	6	11.4
12	5.7	4.1	8.2	90	.	8	5	4	22	2	6	61	8	5.5
13	10.9	7.3	10.2	78	.	8	8	4	36	1	7	02	6	0.5
14	12.1	6.2	9.5	67	.	7	7	6	05	1	7	02	8	8.7
15	14.5	5.5	9.0	55	.	6	6	6	01	1	8	01	2	-
16	16.5	4.6	8.6	46	.	4	4	6	31	2	8	02	1	-
17	14.0	9.0	11.5	71	.	7	7	5	22	2	7	03	9	7.8
18	12.1	10.3	12.5	89	.	7	7	6	12	4	7	95	2	4.0
19	10.3	9.2	11.6	93	.	8	8	4	23	2	6	80	1	5.2
20	12.9	5.6	9.1	65	.	3	3	6	20	1	8	01	8	0.9
21	9.8	7.1	10.1	85	.	7	7	6	18	3	8	95	1	6.2
22	15.9	7.7	10.5	58	.	6	6	6	04	2	8	01	1	-
23	19.4	9.4	11.8	53	.	4	4	6	27	2	8	03	0	-
24	14.3	9.8	12.1	74	.	7	7	5	00	0	7	25	1	0.0
25	14.8	7.7	10.5	62	.	5	5	5	27	4	7	02	8	0.2
26	21.7	6.7	9.8	37	.	5	5	7	24	3	8	03	1	-
27	20.1	10.5	12.7	54	.	7	7	6	27	4	8	25	2	0.0
28	17.8	7.4	10.3	51	.	7	3	6	25	4	8	01	2	-
29	18.0	7.5	10.4	51	.	5	2	6	23	2	8	01	1	-
30	12.7	9.0	11.5	79	.	7	7	5	00	0	7	02	2	-

Godz. 19

1	10.3	9.5	11.9	96	.	8	8	4	30	1	5	81	8	32.4
2	11.0	5.3	8.9	69	.	6	6	6	04	2	8	02	1	-
3	18.2	6.2	10.9	52	.	1	0	9	00	0	9	03	0	-
4	12.4	7.3	10.2	71	.	5	5	6	34	1	8	01	2	-
5	11.6	4.8	8.6	63	.	7	7	6	02	2	8	02	2	-
6	13.0	11.3	13.4	90	.	8	8	3	00	0	4	10	2	-
7	5.3	4.6	8.5	96	.	8	8	4	21	2	6	80	8	7.3
8	9.4	2.1	7.1	60	.	7	7	7	24	2	9	02	1	-
9	8.6	7.5	10.4	94	.	8	8	4	26	4	6	81	2	1.2
10	5.8	5.1	8.8	96	.	8	7	3	36	1	5	61	6	3.1
11	6.3	4.6	8.5	88	.	8	8	4	24	1	7	80	6	8.5
12	3.6	3.1	7.6	97	.	8	5	3	25	1	5	63	6	17.2
13	9.7	7.1	10.1	85	.	7	7	4	02	1	7	03	2	-
14	10.9	5.8	9.2	71	.	5	4	6	07	2	8	03	1	-
15	11.8	6.8	9.9	71	.	5	5	6	00	0	8	01	8	0.1
16	14.2	7.0	10.0	61	.	7	7	6	36	1	8	03	1	-
17	14.1	8.9	11.4	70	.	7	7	6	00	0	8	02	2	-
18	16.0	10.1	12.4	68	.	6	5	6	18	1	7	01	9	2.2
19	9.9	7.8	10.6	88	.	7	7	4	14	1	7	01	8	4.8
20	11.3	5.5	9.0	68	.	2	2	6	28	2	8	01	8	0.0
21	12.7	8.0	10.7	72	.	3	3	6	00	0	8	02	9	0.4
22	11.5	9.5	11.9	89	.	8	8	6	21	1	7	03	9	0.7
23	16.6	8.2	10.9	58	.	6	3	6	22	1	8	01	1	-
24	12.9	7.8	10.6	71	.	7	7	5	24	1	7	02	8	0.0
25	15.5	7.5	10.4	59	.	2	2	7	29	1	8	01	1	-
26	19.4	8.9	11.4	51	.	5	2	6	19	3	8	02	1	-
27	18.3	8.6	11.2	54	.	7	3	6	30	1	6	02	8	0.2
28	16.3	10.0	12.3	67	.	6	6	6	00	0	8	01	2	-
29	14.8	11.1	13.2	79	.	7	6	5	00	0	7	01	2	-
30	13.6	8.6	11.2	71	.	6	6	6	00	0	8	01	8	0.3

Godz. 01

DNI	TEMPERATURA POWIETRZA T	TEMPERATURA PUNKTU ROSY T_d	PRĘŻNOŚĆ PARY WODNEJ e	WILGOTNOŚĆ WZGLĘDNA U	CIŚNIENIE ATMOSFERYCZNE P_o	ZACHMURZENIE N	N_h	h	WIATR dd	v	WIDZIALNOŚĆ V	POGODA ww	W	OPAD R
1	6.9	6.9	9.9	100	.	9	9	.	16	10	0	45	8	3.8
2	2.0	2.0	7.1	100	.	9	9	.	02	11	0	61	4	16.7
3	0.1	0.1	6.2	100	.	6	6	.	06	14	7	41	4	-
4	7.2	1.5	6.8	67	.	1	0	9	31	5	8	03	0	-
5	0.7	0.7	6.4	100	.	9	9	.	34	6	0	47	1	-
6	1.8	1.3	6.7	96	.	2	2	.	20	12	7	41	4	-
7	4.0	4.0	8.1	100	.	9	9	.	35	5	0	61	8	17.7
8	- 2.8	- 3.2	4.8	97	.	9	9	.	36	5	0	49	8	3.5
9	- 1.2	- 1.9	5.3	95	.	3	2	.	18	10	8	02	1	-
10	- 0.3	- 1.7	5.4	91	.	7	7	3	02	3	8	02	8	7.2
11	0.9	0.9	6.5	100	.	9	9	.	19	8	0	63	5	15.1
12	- 1.5	- 1.7	5.4	99	.	9	9	.	03	9	0	77	8	6.4
13	- 2.8	- 3.2	4.8	97	.	9	9	.	04	7	1	77	8	19.3
14	0.4	0.4	6.3	100	.	9	9	.	04	9	0	45	4	-
15	0.2	0.2	6.2	100	.	8	8	.	06	5	7	41	4	-
16	1.1	1.1	6.6	100	.	2	2	2	00	0	8	02	4	-
17	2.7	2.7	7.4	100	.	9	9	.	06	5	0	47	4	-
18	3.3	1.0	6.6	86	.	4	3	2	35	6	8	01	8	1.1
19	4.4	4.4	8.4	100	.	9	9	.	04	5	0	45	9	3.9
20	0.5	0.5	6.3	100	.	9	9	.	03	5	0	45	5	0.2
21	0.5	- 0.9	5.7	89	.	1	1	.	36	1	7	02	0	-
22	2.7	0.2	6.2	83	.	0	0	9	27	2	7	02	0	-
23	3.0	0.6	6.4	84	.	8	8	2	29	2	7	02	4	-
24	3.3	3.3	7.7	100	.	8	8	0	23	8	7	81	2	1.1
25	1.9	1.9	7.1	100	.	9	9	.	35	7	0	45	8	0.3
26	4.1	1.2	6.7	81	.	1	1	2	36	4	7	03	0	-
27	7.9	7.7	10.5	99	.	7	7	2	18	13	8	02	2	-
28	4.9	3.6	7.9	91	.	8	8	3	24	3	8	91	8	2.5
29	4.7	4.2	8.3	97	.	8	8	1	31	9	7	81	2	8.8
30	4.5	4.5	8.4	100	.	9	9	.	06	11	0	43	4	-

Godz. 07

DNI	TEMPERATURA POWIETRZA T	TEMPERATURA PUNKTU ROSY T_d	PRĘŻNOŚĆ PARY WODNEJ e	WILGOTNOŚĆ WZGLĘDNA U	CIŚNIENIE ATMOSFERYCZNE P_o	ZACHMURZENIE N	N_h	h	WIATR dd	v	WIDZIALNOŚĆ V	POGODA ww	W	OPAD R
1	7.1	6.9	9.9	99	.	7	7	.	00	0	7	41	4	-
2	- 0.3	- 0.3	6.0	100	.	9	9	.	04	15	0	71	6	18.4
3	0.6	0.3	6.3	98	.	1	1	2	06	10	8	02	1	-
4	4.0	3.8	8.0	98	.	7	7	.	33	7	8	41	8	1.4
5	2.2	- 5.4	4.1	57	.	1	0	9	32	5	9	02	4	-
6	5.5	1.7	6.9	75	.	5	1	.	22	11	8	02	1	-
7	2.6	2.6	7.4	100	.	9	9	.	36	7	0	63	4	11.7
8	- 3.7	- 4.2	4.5	97	.	6	6	.	32	5	8	03	4	-
9	- 1.2	- 1.6	5.4	97	.	7	7	.	16	18	7	41	5	0.2
10	0.0	- 0.3	6.0	98	.	9	9	.	18	5	0	61	8	3.8
11	- 1.6	- 1.8	5.3	98	.	9	9	.	36	1	0	77	6	7.4
12	- 2.2	- 2.5	5.1	98	.	9	9	.	03	13	0	87	7	10.8
13	0.0	0.0	6.1	100	.	9	9	.	07	6	0	47	7	8.0
14	0.3	0.3	6.2	100	.	9	9	.	04	12	0	45	7	1.7
15	0.6	0.0	6.1	96	.	6	4	.	11	1	8	41	4	-
16	2.0	1.8	6.9	98	.	6	6	.	07	3	7	41	4	-
17	3.2	3.2	7.7	100	.	9	9	.	04	7	0	47	4	-
18	3.3	3.3	7.7	100	.	8	8	.	01	4	7	41	1	-
19	4.5	4.5	8.4	100	.	7	7	.	04	3	6	41	4	-
20	- 0.1	- 0.1	6.1	100	.	9	9	.	05	7	0	45	4	-
21	0.9	- 1.9	5.3	81	.	3	2	.	00	0	7	03	0	-
22	2.9	0.4	6.3	84	.	7	3	3	00	0	7	03	1	-
23	3.4	0.4	6.3	81	.	1	1	.	22	1	7	03	1	-
24	5.6	2.1	7.1	77	.	4	1	3	31	5	8	01	8	3.3
25	2.4	2.4	7.3	100	.	9	9	.	05	7	0	80	4	1.8
26	5.4	1.9	7.0	78	.	1	1	3	30	5	7	01	1	-
27	7.5	6.5	9.7	93	.	7	3	.	25	15	8	41	8	0.4
28	5.3	2.8	7.5	84	.	6	2	.	02	2	8	03	8	0.5
29	4.3	3.2	7.7	92	.	7	2	.	31	2	8	03	8	1.0
30	2.5	2.5	7.3	100	.	9	9	.	03	13	0	45	4	-

Godz. 13

1	5.4	5.4	9.0	100	.	9	9	.	36	6	0	80	5	8.6
2	- 0.1	- 0.1	6.1	100	.	9	9	.	05	16	0	45	7	0.2
3	7.8	2.6	7.4	70	.	1	1	4	03	3	8	02	0	-
4	5.6	3.6	7.9	87	.	7	6	.	32	6	7	41	4	-
5	4.5	2.1	7.1	84	.	6	6	.	02	2	7	02	1	-
6	5.3	5.3	8.9	100	.	8	8	.	18	7	5	41	8	4.2
7	- 0.8	- 0.9	5.7	99	.	9	9	.	36	6	0	73	6	22.1
8	- 1.4	- 2.4	5.1	91	.	7	7	1	32	3	8	03	2	-
9	0.0	0.0	6.1	100	.	7	7	.	09	16	8	26	2	0.0
10	0.9	0.9	6.5	100	.	9	9	.	18	7	0	59	8	2.7
11	- 2.0	- 2.3	5.2	98	.	9	9	.	32	7	0	88	7	10.4
12	- 2.7	- 3.0	4.9	97	.	9	9	.	05	12	0	88	4	19.5
13	0.8	0.8	6.5	100	.	9	9	.	08	7	0	45	7	0.0
14	1.1	1.1	6.6	100	.	8	8	.	05	4	6	41	8	4.6
15	3.0	0.0	6.1	80	.	7	7	2	27	1	8	02	2	-
16	4.5	1.7	6.9	82	.	5	5	2	04	2	7	01	2	-
17	2.8	2.8	7.5	100	.	7	7	.	01	3	5	41	9	7.5
18	4.2	4.0	8.1	98	.	7	7	.	11	5	7	95	4	1.0
19	3.2	3.2	7.7	100	.	9	9	.	01	7	0	81	4	4.0
20	1.5	1.2	6.7	93	.	6	6	.	00	0	7	41	8	1.0
21	0.0	0.0	6.1	100	.	9	9	.	24	6	0	95	4	2.9
22	4.0	2.6	7.4	85	.	7	7	.	26	3	7	02	1	-
23	6.6	3.6	7.9	81	.	7	7	3	27	2	7	02	1	-
24	4.7	4.7	8.5	100	.	8	8	.	33	5	6	41	4	-
25	3.9	3.9	8.1	100	.	9	9	.	04	6	1	43	8	0.7
26	10.3	4.3	8.3	67	.	5	5	5	26	9	8	03	1	-
27	7.1	7.1	10.1	100	.	9	9	.	27	15	1	47	8	0.0
28	7.3	3.9	8.1	79	.	7	5	.	35	3	8	03	4	-
29	6.8	5.3	8.9	99	.	7	7	.	00	0	8	41	2	-
30	3.1	3.1	7.6	100	.	9	9	.	03	11	0	45	8	0.3

Godz. 19

1	3.2	3.2	7.7	100	.	9	9	.	34	10	0	63	8	28.4
2	0.9	0.9	6.9	100	.	9	9	.	06	15	0	47	2	-
3	8.6	2.8	7.5	67	.	1	0	9	34	3	8	01	0	-
4	2.8	1.2	6.7	90	.	6	2	.	32	6	8	41	4	-
5	1.9	1.4	6.7	96	.	9	9	.	00	0	1	47	2	-
6	5.9	5.9	9.3	100	.	9	9	.	18	6	0	80	4	0.6
7	- 2.2	- 2.5	5.1	98	.	9	9	.	36	7	0	88	7	8.2
8	- 0.2	- 1.7	5.4	90	.	5	4	2	22	6	8	01	2	-
9	2.0	2.0	7.1	100	.	9	9	.	22	10	0	81	4	6.8
10	1.4	1.4	6.8	100	.	9	9	.	03	7	0	31	6	2.5
11	- 2.0	- 2.3	5.2	98	.	9	9	.	34	9	0	88	4	48.1
12	- 3.5	- 3.9	4.6	97	.	9	9	.	06	11	0	88	4	27.1
13	0.7	0.7	6.4	100	.	9	9	.	07	7	0	45	4	-
14	0.4	0.4	6.3	100	.	9	9	.	07	6	0	47	1	-
15	2.3	2.3	7.2	100	.	9	9	.	06	1	0	45	8	0.0
16	3.8	3.8	8.0	100	.	7	7	.	04	3	5	41	2	-
17	4.3	2.8	8.0	96	.	7	7	.	32	3	5	41	9	-
18	6.4	5.0	8.7	90	.	6	6	.	00	0	7	41	9	0.4
19	1.9	1.9	7.0	100	.	9	9	.	03	7	0	53	8	2.5
20	1.2	0.7	6.4	96	.	3	2	.	00	0	7	28	8	0.7
21	2.3	1.8	6.9	96	.	3	3	.	25	5	7	01	9	2.0
22	3.0	3.0	7.6	100	.	9	9	.	28	4	0	45	9	0.1
23	6.8	2.8	7.5	75	.	7	3	4	25	6	8	01	2	-
24	3.6	3.6	7.9	100	.	9	9	.	03	3	0	45	4	-
25	4.2	1.2	6.7	81	.	4	4	3	02	3	7	01	4	-
26	8.4	6.2	9.5	85	.	7	3	2	26	12	7	01	1	-
27	7.1	7.1	10.1	100	.	7	6	.	27	11	8	41	8	0.9
28	6.6	4.3	8.3	85	.	6	5	1	27	6	8	01	2	-
29	4.9	3.8	8.0	92	.	8	8	.	06	3	7	28	8	1.6
30	3.4	3.4	7.8	100	.	9	9	.	02	12	0	45	8	0.7

TABLICA II

SPOSTRZEŻENIA CODZIENNE STACJI METEOROLOGICZNYCH
WARTOŚCI DOBOWE

ЕЖЕДНЕВНЫЕ НАБЛЮДЕНИЯ МЕТЕОРОЛОГИЧЕСКИХ СТАНЦИЙ
СУТОЧНЫЕ ЗНАЧЕНИЯ

EVERYDAY OBSERVATIONS AT METEOROLOGICAL STATIONS
DAILY VALUES

Tablica II

LEBA

DNI	TEMPERATURA POWIETRZA				PRĘŻNOŚĆ PARY WODNEJ	WILGOTNOŚĆ WZGLĘDNA	CIŚNIENIE ATMOSFERYCZNE	USŁONECZNIENIE	ZACHMURZENIE	WIATR		OPAD	ŚNIEG	
	T	Max	Min	T_p	e	U	P	S	N	v	v_{max}	R_d	s_k	s_g
1	9.2	12.2	6.0	4.2	9.6	83	1021.3	.	3.1	6.5	10	-	-	-
2	10.3	16.1	1.8	- 0.7	9.7	79	1024.3	.	3.5	1.9	4	0.0	-	-
3	12.9	14.7	6.2	2.0	12.1	91	1014.7	.	6.4	7.1	9	0.9	-	-
4	11.4	14.2	9.9	8.5	10.2	76	1016.4	.	5.6	9.5	12	-	-	-
5	11.3	13.7	9.7	8.8	10.7	77	1015.8	.	4.4	7.5	9	-	-	-
6	13.3	21.1	5.2	- 1.1	10.0	69	1010.9	.	4.5	4.4	9	0.0	-	-
7	11.1	14.3	6.3	0.4	10.2	78	1010.0	.	4.8	6.3	9	0.0	-	-
8	11.0	14.6	8.4	7.5	9.8	76	1010.9	.	5.0	6.4	8	0.1	-	-
9	9.7	12.5	5.1	0.5	10.3	91	1003.6	.	7.4	3.4	6	8.2	-	-
10	11.9	13.8	8.8	7.4	10.0	75	1008.1	.	2.9	4.1	7	-	-	-
11	10.4	14.8	5.7	1.4	10.2	81	1010.0	.	4.3	1.8	3	0.0	-	-
12	10.2	18.2	7.9	- 2.7	11.3	91	1010.7	.	7.3	4.9	8	2.3	-	-
13	12.4	14.7	9.6	8.9	12.8	89	1012.9	.	2.1	7.5	9	-	-	-
14	11.9	17.8	9.9	8.8	12.6	91	1014.9	.	5.1	5.1	8	-	-	-
15	13.2	17.9	9.0	9.0	12.9	84	1015.5	.	4.6	3.0	7	0.3	-	-
16	13.7	18.4	10.8	7.1	13.7	87	1014.0	.	3.4	3.5	7	-	-	-
17	13.4	17.2	10.1	4.2	13.8	84	1010.9	.	2.5	4.8	10	-	-	-
18	15.1	19.2	9.0	3.9	12.6	75	1011.4	.	1.4	3.5	6	-	-	-
19	12.6	16.2	6.6	5.1	13.3	91	1013.3	.	6.9	3.8	7	5.0	-	-
20	12.6	13.9	11.7	11.1	12.7	87	1013.4	.	7.9	7.5	10	11.6	-	-
21	12.5	14.7	11.0	10.9	14.0	96	1011.3	.	7.9	2.9	6	12.5	-	-
22	12.2	14.9	11.4	11.6	13.6	96	1012.0	.	7.6	2.4	5	0.1	-	-
23	12.8	15.4	11.6	10.8	14.0	95	1010.7	.	7.3	2.3	4	5.4	-	-
24	12.0	13.1	11.6	11.0	13.6	96	1008.7	.	7.9	2.8	5	0.1	-	-
25	15.1	19.8	10.3	9.8	15.1	88	1006.2	.	9.5	6.4	9	-	-	-
26	14.7	19.1	14.0	13.0	14.1	79	1001.3	.	3.3	6.6	10	6.9	-	-
27	14.4	17.7	13.5	11.9	14.7	88	994.9	.	6.9	2.9	7	0.2	-	-
28	12.1	15.7	8.6	8.6	12.3	87	999.2	.	5.8	3.9	6	2.5	-	-
29	16.8	16.5	12.1	10.5	12.7	81	1004.3	.	3.3	2.5	4	-	-	-
30	14.4	17.4	11.9	6.0	12.4	76	1009.9	.	2.9	3.4	7	-	-	-

HEL

Czerwiec 1974

DNI	TEMPERATURA POWIETRZA				PRĘŻNOŚĆ PARY WODNEJ	WILGOTNOŚĆ WZGLĘDNA	CIŚNIENIE ATMOSFERYCZNE	USŁONECZNIENIE	ZACHMURZENIE	WIATR		OPAD	ŚNIEG	
	T	Max	Min	T_p	e	U	P	S	N	v	v_{max}	R_d	s_k	s_g
1	10.0	13.2	7.4	3.5	10.3	85	1020.7	12.6	3.8	5.3	9	-	-	-
2	11.0	15.3	4.2	0.6	10.0	78	1024.2	13.9	1.8	2.3	3	-	-	-
3	12.6	13.7	7.8	4.6	12.3	86	1016.9	1.7	6.9	4.3	7	2.3	-	-
4	11.9	13.9	10.0	7.3	10.1	74	1016.2	9.3	5.8	7.0	10	-	-	-
5	11.5	15.0	9.5	6.9	10.5	78	1015.8	9.3	5.0	5.1	8	0.1	-	-
6	13.0	17.7	6.7	1.8	11.4	77	1011.8	6.7	4.9	3.6	6	0.3	-	-
7	12.6	16.4	10.0	7.9	11.1	77	1010.1	6.1	5.9	4.1	7	0.2	-	-
8	11.2	15.2	9.0	6.1	10.7	81	1011.0	6.2	3.9	3.9	8	0.0	-	-
9	9.9	12.3	6.9	2.8	11.5	94	1004.2	-	6.4	4.3	7	5.9	-	-
10	11.2	15.1	8.9	6.2	10.5	80	1008.5	11.7	3.6	3.6	8	0.0	-	-
11	11.1	16.0	5.4	2.0	9.8	75	1010.2	12.2	5.0	2.3	3	-	-	-
12	10.1	12.3	7.2	4.8	11.6	93	1008.6	-	8.0	6.0	9	2.5	-	-
13	14.1	17.9	9.5	9.1	13.6	85	1011.2	13.2	1.8	7.9	10	0.4	-	-
14	14.0	18.7	11.5	9.3	13.9	88	1013.9	11.1	3.6	4.0	5	-	-	-
15	15.9	18.5	9.5	6.0	13.2	84	1015.4	8.9	4.8	4.4	6	-	-	-
16	15.6	20.5	10.4	8.3	14.5	83	1013.8	11.5	2.6	2.6	4	-	-	-
17	14.9	18.6	12.1	8.6	13.7	82	1010.1	13.5	2.1	4.3	6	-	-	-
18	15.4	20.6	9.1	5.0	13.6	79	1011.6	14.4	2.4	2.8	5	-	-	-
19	13.3	18.5	7.0	4.0	13.4	88	1012.9	5.1	5.3	3.8	6	8.3	-	-
20	13.0	15.3	12.1	11.0	13.3	88	1012.4	-	8.0	7.9	10	2.9	-	-
21	14.0	16.2	11.8	9.9	14.9	93	1010.8	0.7	7.9	3.0	6	0.8	-	-
22	13.7	15.9	12.2	10.7	15.0	96	1012.2	0.6	7.9	0.5	1	7.4	-	-
23	14.2	17.3	11.9	9.9	14.8	92	1010.3	3.9	7.4	1.9	4	5.0	-	-
24	13.1	14.2	12.7	11.6	14.6	97	1007.5	-	7.6	4.6	6	0.2	-	-
25	15.2	20.6	11.6	9.6	14.3	84	1006.0	6.7	6.4	4.8	7	0.0	-	-
26	16.2	21.5	13.7	10.6	14.6	81	1001.6	12.0	2.8	3.3	6	0.3	-	-
27	15.2	18.9	12.4	9.6	15.6	90	997.5	1.5	6.6	1.9	4	1.0	-	-
28	12.0	15.5	8.7	6.4	13.0	92	999.2	0.4	6.6	2.6	6	5.2	-	-
29	13.9	18.7	11.1	8.8	13.0	83	1004.0	9.4	4.3	5.3	9	-	-	-
30	15.3	19.5	10.1	6.1	12.3	74	1009.6	11.6	2.6	3.8	5	-	-	-

USTKA

Dni	Temperatura powietrza: T	Max	Min	T_p	Prężność pary wodnej: e	Wilgotność względna: U	Ciśnienie atmosferyczne: P	Usłonecznienie: S	Zachmurzenie: N	Wiatr: v	v_{max}	Opad: R_d	Śnieg: s_h	s_g
1	10.2	12.8	7.8	6.3	10.2	82	1020.1	11.3	5.3	5.4	7	-	-	-
2	11.3	14.3	8.2	6.9	10.4	79	1023.6	13.8	3.1	2.1	3	0.0	-	-
3	12.8	14.9	10.3	7.3	12.7	85	1016.5	7.8	6.2	4.4	7	2.4	-	-
4	11.3	14.1	10.0	8.9	10.4	78	1016.8	9.5	5.4	8.4	10	-	-	-
5	11.4	13.6	9.8	9.2	10.3	77	1015.9	13.0	3.6	7.1	8	-	-	-
6	13.6	21.6	6.2	4.8	10.2	69	1010.1	6.5	4.8	3.9	8	0.2	-	-
7	11.6	14.1	8.7	7.2	10.2	76	1009.7	8.4	4.3	4.9	7	-	-	-
8	10.8	13.9	7.3	6.1	9.9	78	1010.2	8.9	5.6	4.5	7	0.9	-	-
9	9.5	13.3	7.2	6.2	10.8	91	1002.9	0.1	7.4	3.8	6	6.7	-	-
10	11.5	14.5	7.4	5.3	10.4	77	1007.6	14.7	2.0	3.9	7	-	-	-
11	11.5	15.1	8.0	6.6	10.5	78	1009.2	10.5	4.5	2.5	4	0.2	-	-
12	10.7	13.6	4.8	2.3	11.3	85	1010.5	0.3	6.8	4.6	8	2.7	-	-
13	12.2	14.5	10.3	10.8	12.9	91	1012.5	7.9	5.5	6.4	7	-	-	-
14	12.0	15.5	10.7	10.4	12.8	92	1014.4	5.9	6.1	4.8	6	-	-	-
15	12.8	17.0	9.8	9.4	13.1	89	1014.9	9.1	4.1	2.4	4	-	-	-
16	13.8	17.2	11.4	10.2	13.8	88	1013.3	11.9	3.8	2.0	3	-	-	-
17	13.9	17.0	11.3	8.1	13.5	85	1009.8	14.8	0.8	2.8	6	-	-	-
18	14.9	17.8	10.1	7.3	13.0	77	1010.2	14.6	1.5	3.1	4	0.0	-	-
19	12.7	15.8	11.0	9.5	13.5	92	1012.9	-	7.0	3.6	6	8.3	-	-
20	12.9	14.1	11.8	11.7	12.4	84	1013.4	0.9	7.3	7.4	8	1.9	-	-
21	12.8	14.1	11.7	12.3	14.0	94	1011.0	-	8.0	3.6	5	5.7	-	-
22	12.6	15.0	11.4	11.8	13.7	93	1011.4	2.3	7.8	1.8	3	0.5	-	-
23	12.8	15.6	11.9	11.9	14.2	96	1009.9	0.1	7.9	1.6	3	4.2	-	-
24	12.3	13.7	11.6	11.7	13.6	95	1003.4	-	7.8	2.5	4	-	-	-
25	14.5	19.1	10.1	10.6	14.6	88	1005.8	11.6	5.8	4.9	7	-	-	-
26	15.4	18.1	13.8	12.3	14.1	81	1001.0	10.7	3.9	4.5	8	17.3	-	-
27	14.8	17.0	14.1	13.7	14.7	87	996.5	4.1	6.3	2.8	4	0.1	-	-
28	12.4	15.2	10.2	8.2	12.4	87	999.1	0.1	7.3	3.3	5	9.7	-	-
29	14.4	17.5	12.2	11.1	13.2	80	1003.9	15.0	2.0	3.3	6	-	-	-
30	14.1	16.7	9.9	8.1	13.2	82	1009.4	12.7	2.5	2.6	5	-	-	-

LĘBORK

Czerwiec 1974

Dni	Temperatura powietrza: T	Max	Min	T_p	Prężność pary wodnej: e	Wilgotność względna: U	Ciśnienie atmosferyczne: P	Usłonecznienie: S	Zachmurzenie: N	Wiatr: v	v_{max}	Opad: R_d	Śnieg: s_h	s_g
1	11.7	16.6	5.9	2.3	9.7	72	1018.3	13.0	3.6	3.1	6	-	-	-
2	12.5	21.0	1.7	- 0.6	9.2	67	1021.8	13.7	2.9	0.9	2	0.0	-	-
3	13.6	17.1	9.3	4.0	12.7	82	1014.7	2.3	6.4	2.6	4	1.9	-	-
4	11.3	14.7	9.0	7.8	9.9	75	1014.6	9.0	5.4	5.4	8	-	-	-
5	10.9	13.8	8.5	7.0	9.7	75	1013.8	5.2	5.5	3.4	6	-	-	-
6	13.8	21.1	4.5	- 0.6	10.6	70	1006.9	6.9	4.1	1.6	4	0.0	-	-
7	11.5	16.7	5.6	1.9	9.8	74	1007.8	9.3	4.5	2.8	6	0.0	-	-
8	10.9	14.9	6.8	5.1	9.6	75	1008.7	5.9	5.4	2.9	5	-	-	-
9	9.2	13.9	5.8	0.0	10.6	91	1001.3	-	7.5	1.3	3	10.0	-	-
10	11.1	14.8	6.4	5.1	10.2	79	1006.1	10.1	3.9	2.6	4	6.7	-	-
11	10.1	16.6	4.2	0.4	10.6	86	1007.7	4.5	5.5	0.6	2	12.4	-	-
12	9.2	12.9	5.3	4.0	11.0	94	1008.0	-	8.0	1.5	3	3.5	-	-
13	16.1	22.5	9.1	6.5	14.4	85	1009.6	14.5	2.0	2.1	4	1.7	-	-
14	15.2	23.8	8.3	5.5	13.2	79	1012.1	11.5	3.0	2.1	4	0.1	-	-
15	14.9	21.0	8.8	8.3	13.2	80	1013.1	10.2	4.6	1.6	5	-	-	-
16	16.3	22.4	9.0	6.5	13.7	76	1011.4	12.8	3.6	1.1	3	-	-	-
17	15.6	22.1	6.4	3.1	13.1	76	1007.9	13.9	2.5	2.9	5	-	-	-
18	16.9	22.8	7.9	3.1	12.2	65	1008.9	13.2	2.0	1.6	3	-	-	-
19	12.5	20.1	8.6	5.7	13.5	93	1011.1	1.7	6.8	1.9	4	11.3	-	-
20	13.1	14.5	12.2	11.3	12.9	85	1011.3	-	7.8	3.0	5	3.4	-	-
21	13.5	15.9	11.8	10.8	14.6	94	1008.9	0.2	7.9	2.1	3	3.4	-	-
22	14.1	18.6	12.0	12.1	14.9	93	1009.6	0.8	7.3	1.4	2	4.5	-	-
23	14.3	18.2	12.1	9.9	14.6	89	1007.8	0.5	7.5	1.0	2	9.2	-	-
24	12.7	13.9	11.8	11.8	14.1	97	1006.1	0.5	7.6	1.8	3	1.2	-	-
25	15.8	21.8	9.9	10.1	13.7	79	1004.0	9.4	5.3	2.8	5	-	-	-
26	17.9	23.3	13.4	11.8	13.6	69	999.0	12.6	4.0	3.1	5	4.7	-	-
27	15.8	20.9	13.8	12.0	15.9	89	994.6	0.2	6.8	0.9	2	0.4	-	-
28	11.6	16.2	9.3	7.4	12.3	90	997.2	0.1	6.3	1.6	3	5.5	-	-
29	13.7	18.0	9.1	7.3	11.9	78	1002.0	12.2	4.3	2.1	3	-	-	-
30	13.7	19.3	6.1	3.5	11.5	76	1007.6	13.0	2.4	1.9	4	-	-	-

GDAŃSK-RĘBIECHOWO

Dni	Temperatura powietrza: T	Max	Min	T_p	Prężność pary wodnej: e	Wilgotność względna: U	Ciśnienie atmosferyczne: P	Usłonecznienie: S	Zachmurzenie: N	Wiatr: v	v_{max}	Opad: R_d	Śnieg: s_h	s_g
1	9.8	13.4	6.4	5.3	8.9	75	1003.9	.	4.1	4.8	7	-	-	-
2	11.9	17.6	3.3	2.1	8.2	63	1007.7	.	1.6	2.3	5	0.0	-	-
3	12.7	16.2	10.2	8.2	11.6	77	1001.0	.	6.5	4.9	7	2.2	-	-
4	10.9	14.3	8.5	7.6	9.7	68	1000.4	.	5.8	8.0	11	-	-	-
5	13.5	14.1	8.1	7.2	9.0	72	999.7	.	5.3	5.9	8	-	-	-
6	13.4	20.2	4.4	2.8	9.2	64	995.5	.	4.9	4.0	8	0.1	-	-
7	12.2	16.6	9.8	8.9	9.6	69	993.4	.	5.9	4.4	8	-	-	-
8	10.5	14.9	6.6	5.8	9.5	76	994.7	.	4.8	4.8	6	0.0	-	-
9	9.2	13.1	6.0	4.9	10.4	90	987.9	.	6.4	4.1	6	9.1	-	-
10	10.2	14.3	6.9	6.0	9.3	76	992.0	.	3.5	3.9	6	0.0	-	-
11	10.1	16.1	4.0	3.8	9.2	75	993.6	.	6.0	2.5	6	-	-	-
12	9.2	12.2	6.6	6.1	10.8	92	992.5	.	7.9	6.3	10	4.0	-	-
13	15.2	21.3	9.2	9.4	13.5	75	994.8	.	2.9	6.6	10	0.0	-	-
14	13.5	22.3	10.5	9.8	12.7	74	997.6	.	3.4	3.8	5	-	-	-
15	14.1	18.3	9.5	9.2	12.3	77	998.7	.	4.6	3.9	5	-	-	-
16	15.2	20.4	9.4	9.0	13.0	77	997.6	.	3.3	2.9	5	-	-	-
17	15.1	20.1	9.9	9.3	12.9	76	993.8	.	2.4	4.3	5	-	-	-
18	14.3	21.4	7.3	6.4	10.9	68	995.2	.	1.6	2.1	5	-	-	-
19	17.8	18.8	7.1	7.8	12.9	88	996.8	.	5.8	3.1	6	7.9	-	-
20	12.5	14.2	11.5	10.9	12.1	84	996.5	.	7.9	7.0	10	2.4	-	-
21	13.3	16.3	11.2	10.6	14.3	94	994.8	.	7.3	3.1	5	9.4	-	-
22	13.6	15.6	12.3	12.1	14.3	93	995.6	.	7.5	1.6	3	15.5	-	-
23	13.1	16.7	9.8	9.9	14.0	94	993.8	.	7.1	1.3	3	10.8	-	-
24	12.8	14.3	12.4	12.5	13.9	94	991.3	.	7.4	4.4	8	1.1	-	-
25	15.6	21.2	10.0	9.4	13.0	76	990.9	.	6.3	3.4	7	-	-	-
26	16.9	23.8	13.3	12.2	13.3	72	985.8	.	2.5	3.4	8	0.9	-	-
27	15.5	20.1	13.3	12.8	15.3	87	981.5	.	6.8	2.4	5	0.4	-	-
28	11.9	15.2	9.1	9.1	11.7	85	983.0	.	7.0	2.9	4	14.1	-	-
29	12.7	16.9	9.6	8.8	11.9	82	988.0	.	5.6	3.5	6	-	-	-
30	12.6	17.5	7.4	6.3	11.5	80	993.5	.	3.6	3.0	6	0.0	-	-

KOSZALIN

Dni	Temperatura powietrza: T	Max	Min	T_p	Prężność pary wodnej: e	Wilgotność względna: U	Ciśnienie atmosferyczne: P	Usłonecznienie: S	Zachmurzenie: N	Wiatr: v	v_{max}	Opad: R_d	Śnieg: s_h	s_g
1	13.4	18.8	9.8	8.5	8.9	60	1010.8	.	6.3	3.3	4	-	-	-
2	13.0	19.4	5.7	4.3	8.8	62	1015.6	.	4.1	2.1	5	0.3	-	-
3	13.9	15.7	10.1	7.6	12.9	81	1009.6	.	7.5	3.6	5	2.9	-	-
4	11.3	15.9	8.0	6.9	9.0	69	1010.3	.	4.0	6.4	8	0.6	-	-
5	10.9	16.3	6.4	4.4	9.4	74	1008.9	.	4.6	4.4	7	-	-	-
6	13.0	20.1	4.5	1.9	10.5	71	1002.6	.	5.0	2.8	7	0.4	-	-
7	10.8	15.0	7.6	4.4	9.4	79	1002.7	.	5.6	4.6	8	0.0	-	-
8	9.6	16.1	5.4	3.5	9.4	80	1003.0	.	4.9	3.4	6	1.2	-	-
9	8.7	10.9	6.3	4.8	10.4	92	995.4	.	7.0	2.6	6	10.7	-	-
10	10.3	15.3	3.9	1.8	10.0	81	1000.0	.	3.3	2.0	3	18.0	-	-
11	9.9	15.3	4.4	1.9	9.8	82	1001.4	.	4.5	2.4	4	3.4	-	-
12	8.4	14.3	0.2	- 0.9	9.5	86	1002.9	.	5.3	4.9	11	2.4	-	-
13	15.1	22.3	9.4	9.2	14.0	83	1003.3	.	3.8	5.6	8	-	-	-
14	15.9	24.1	9.4	7.3	13.6	78	1005.7	.	4.4	3.5	7	-	-	-
15	16.9	21.9	9.3	9.7	12.8	78	1006.6	.	4.8	3.3	7	-	-	-
16	16.0	22.5	7.0	4.8	13.9	77	1005.1	.	2.6	2.0	4	-	-	-
17	16.0	24.4	9.0	9.9	13.5	76	1001.8	.	1.3	3.5	6	-	-	-
18	18.1	24.3	10.4	7.7	12.1	60	1001.7	.	3.4	1.9	3	0.5	-	-
19	14.1	20.2	12.3	11.4	15.1	82	1006.1	.	5.9	4.6	9	-	-	-
20	13.6	20.3	9.1	7.3	10.4	70	1006.9	.	4.5	5.3	9	3.7	-	-
21	13.5	17.4	12.6	12.3	14.3	93	1008.8	.	8.0	2.6	4	0.0	-	-
22	14.0	18.1	12.0	11.2	14.4	91	1003.7	.	7.1	1.4	4	2.3	-	-
23	13.1	14.4	10.5	10.7	13.2	88	1002.1	.	7.5	2.9	6	2.7	-	-
24	12.2	15.9	11.0	11.2	13.4	95	1000.9	.	8.0	3.5	5	0.0	-	-
25	16.7	23.6	9.1	9.9	12.7	71	999.0	.	4.4	4.1	8	-	-	-
26	18.0	24.3	13.2	9.1	13.7	70	993.8	.	3.4	3.5	6	11.2	-	-
27	15.8	20.2	13.8	13.2	15.8	89	989.1	.	6.9	3.0	4	9.3	-	-
28	12.1	16.6	10.9	10.8	12.1	86	992.0	.	6.3	1.6	4	8.3	-	-
29	12.9	14.6	6.0	5.3	11.2	76	996.7	.	3.9	2.1	4	-	-	-
30	12.7	19.1	4.0	4.1	10.8	76	1001.9	.	2.0	1.3	4	-	-	-

KOŁOBRZEG

DNI	TEMPERATURA POWIETRZA				PRĘŻNOŚĆ PARY WODNEJ	WILGOTNOŚĆ WZGLĘDNA	CIŚNIENIE ATMOSFERYCZNE	USŁONECZNIENIE	ZACHMURZENIE	WIATR		OPAD	ŚNIEG	
	T	Max	Min	T_g	e	U	P	S	N	v	v_{max}	R_d	s_k	s_g
1	11.2	13.5	9.0	8.7	10.3	77	1019.6	1.0	7.0	5.5	7	-	-	-
2	12.2	15.7	8.8	6.8	9.9	72	1024.1	13.4	4.5	2.4	3	0.4	-	-
3	14.1	15.7	13.2	11.7	13.9	87	1017.6	2.6	7.3	3.4	5	5.0	-	-
4	12.4	15.7	10.4	9.7	10.6	75	1018.7	6.6	5.6	6.0	8	0.0	-	-
5	12.5	15.3	10.4	9.1	10.7	74	1017.2	12.6	4.0	4.6	7	-	-	-
6	14.1	20.9	6.6	5.0	10.7	69	1010.0	4.1	5.0	4.0	7	0.3	-	-
7	11.6	14.0	9.4	6.8	10.3	76	1010.7	5.0	4.9	4.1	6	0.7	-	-
8	10.7	15.4	6.5	5.2	10.4	87	1010.8	4.8	5.3	2.6	6	0.4	-	-
9	10.2	12.8	8.9	7.9	11.1	90	1003.5	-	7.3	2.4	5	4.6	-	-
10	10.9	14.6	6.0	4.7	10.1	78	1008.1	12.3	3.4	2.5	4	0.0	-	-
11	11.6	14.7	8.3	6.2	10.5	78	1009.7	9.2	3.8	3.0	4	-	-	-
12	10.6	13.3	6.3	2.9	11.1	87	1012.0	4.4	6.1	4.4	8	2.2	-	-
13	11.1	11.8	10.2	10.3	12.7	96	1012.9	-	8.0	8.4	9	-	-	-
14	11.8	14.6	10.6	10.5	12.8	93	1014.8	3.7	7.3	5.8	8	-	-	-
15	11.9	14.7	9.5	9.0	12.7	92	1015.5	5.8	5.4	2.3	3	-	-	-
16	13.1	15.8	10.2	7.8	13.5	90	1013.9	11.0	3.5	2.4	4	-	-	-
17	13.4	15.1	11.1	7.8	13.4	87	1010.4	15.9	1.0	2.5	4	-	-	-
18	13.7	19.1	11.8	9.3	13.3	75	1009.9	14.1	3.8	4.0	7	0.2	-	-
19	14.0	17.0	12.4	11.1	13.6	85	1014.3	6.0	5.6	3.9	6	0.2	-	-
20	14.5	16.9	12.3	11.0	12.2	75	1015.4	10.0	4.6	4.5	5	1.0	-	-
21	14.0	15.0	13.1	13.0	14.9	93	1012.2	-	7.5	3.1	5	0.5	-	-
22	13.4	15.3	12.5	11.0	14.4	93	1011.9	1.6	7.5	1.8	3	1.6	-	-
23	12.7	14.7	11.0	10.7	13.7	94	1010.8	-	7.8	2.9	5	1.2	-	-
24	12.0	13.2	11.3	11.4	13.7	97	1009.6	-	8.0	2.4	4	-	-	-
25	15.9	20.7	10.1	10.3	15.4	85	1007.1	13.2	5.6	4.1	6	-	-	-
26	15.6	20.1	13.5	13.0	15.2	81	1001.8	11.5	4.0	4.3	6	3.1	-	-
27	15.5	17.3	14.4	14.4	15.3	87	997.1	3.6	7.4	1.6	3	1.1	-	-
28	13.8	15.3	12.6	10.5	12.6	80	1000.0	2.4	6.9	1.4	2	2.1	-	-
29	14.9	18.0	11.1	9.0	12.3	74	1004.7	10.6	5.3	2.1	4	-	-	-
30	14.5	18.1	9.1	7.0	12.4	76	1010.0	14.0	3.5	1.4	2	-	-	-

ELBLĄG

DNI	TEMPERATURA POWIETRZA				PRĘŻNOŚĆ PARY WODNEJ	WILGOTNOŚĆ WZGLĘDNA	CIŚNIENIE ATMOSFERYCZNE	USŁONECZNIENIE	ZACHMURZENIE	WIATR		OPAD	ŚNIEG	
	T	Max	Min	T_g	e	U	P	S	N	v	v_{max}	R_d	s_k	s_g
1	13.5	18.7	9.3	8.1	9.3	60	1014.3	14.5	4.9	6.8	8	-	-	-
2	14.1	19.2	7.1	2.6	8.4	57	1018.8	15.5	1.3	1.9	5	-	-	-
3	12.8	17.8	8.1	5.3	12.5	84	1012.8	0.3	7.4	2.6	4	5.3	-	-
4	12.2	14.6	9.1	5.3	9.4	68	1011.9	7.5	5.4	5.5	9	-	-	-
5	11.0	15.3	8.1	6.2	9.9	77	1011.3	6.4	5.2	2.8	4	0.0	-	-
6	13.9	20.4	5.0	0.3	10.6	68	1007.3	8.7	5.8	3.5	5	1.6	-	-
7	12.3	16.8	11.0	10.6	11.9	84	1005.2	4.3	6.5	2.9	6	0.0	-	-
8	10.5	15.6	6.2	3.1	10.3	82	1006.7	9.0	5.3	2.6	6	0.4	-	-
9	10.5	14.1	6.5	3.5	11.5	90	999.9	0.6	6.3	3.5	5	7.9	-	-
10	11.7	16.0	7.4	5.7	9.9	74	1003.9	12.2	5.3	3.1	6	-	-	-
11	13.1	17.6	9.8	7.6	8.7	59	1004.4	9.7	6.6	3.3	5	-	-	-
12	10.5	13.6	9.4	7.6	11.8	93	1002.5	-	8.0	6.8	12	5.8	-	-
13	20.4	26.4	10.6	10.7	15.4	66	1004.5	14.0	3.1	7.8	11	0.0	-	-
14	18.0	24.0	15.8	13.6	15.1	74	1007.8	10.8	3.5	4.9	7	1.4	-	-
15	15.7	21.4	12.3	9.6	13.5	72	1009.3	10.3	5.1	3.6	6	-	-	-
16	16.1	20.5	11.6	9.0	14.9	82	1008.2	9.4	4.8	2.8	5	0.7	-	-
17	16.3	22.3	11.2	10.2	13.4	75	1004.5	9.2	3.3	3.5	4	-	-	-
18	16.6	21.8	9.0	5.1	12.9	71	1006.2	13.8	3.3	2.4	5	-	-	-
19	14.4	21.1	8.5	5.4	14.0	67	1007.9	5.2	5.3	1.8	4	4.8	-	-
20	13.1	14.7	12.3	11.7	13.4	89	1008.0	-	8.0	2.3	4	16.8	-	-
21	13.5	15.8	11.7	11.7	14.7	95	1006.4	0.5	7.6	1.8	2	27.3	-	-
22	15.0	17.8	12.8	18.2	15.2	90	1007.4	1.3	7.1	2.6	5	0.7	-	-
23	15.0	16.2	13.1	11.8	15.7	92	1005.2	1.4	7.8	1.6	3	13.5	-	-
24	14.1	15.2	13.2	12.6	15.5	96	1001.6	-	7.8	3.5	7	0.3	-	-
25	16.8	22.5	11.9	10.4	14.1	75	1001.1	12.4	5.1	3.9	8	0.0	-	-
26	18.7	24.8	13.1	8.2	15.2	72	997.1	12.3	4.4	2.9	5	0.4	-	-
27	18.1	22.0	15.8	14.6	16.0	87	992.5	2.8	7.0	2.8	6	0.0	-	-
28	13.4	17.9	10.2	10.1	14.8	96	993.9	-	7.9	2.1	4	26.8	-	-
29	15.4	17.3	9.7	7.7	12.9	85	999.1	12.7	4.0	3.1	4	-	-	-
30	13.7	18.4	9.4	6.7	12.8	83	1004.7	8.5	5.1	2.6	6	0.1	-	-

SUWAŁKI

DNI	TEMPERATURA POWIETRZA				PRĘŻNOŚĆ PARY WODNEJ	WILGOTNOŚĆ WZGLĘDNA	CIŚNIENIE ATMOSFERYCZNE	USŁONECZNIENIE	ZACHMURZENIE	WIATR		OPAD	ŚNIEG	
	T	Max	Min	T_g	e	U	P	S	N	v	v_{max}	R_d	s_k	s_g
1	13.0	17.5	7.6	6.0	8.8	61	996.7	12.3	5.3	5.8	9	-	-	-
2	13.1	18.4	7.6	6.0	9.0	61	1000.6	14.1	4.4	3.1	6	-	-	-
3	11.3	16.4	4.6	2.2	11.3	84	995.9	0.1	6.4	3.8	7	8.1	-	-
4	10.6	13.6	8.5	7.2	9.8	77	993.5	7.4	6.3	7.4	13	0.0	-	-
5	9.1	14.1	5.0	3.1	8.8	77	993.1	7.7	5.6	6.3	9	0.4	-	-
6	12.1	19.2	2.2	- 0.4	9.3	68	992.4	11.6	4.6	3.9	7	-	-	-
7	11.4	15.6	10.8	10.0	11.7	83	987.4	-	8.0	2.8	8	2.4	-	-
8	9.5	15.5	4.5	3.3	9.4	78	989.4	7.8	6.5	4.4	8	1.4	-	-
9	10.8	16.3	4.5	3.2	10.0	38	986.5	6.2	6.0	6.1	12	1.8	-	-
10	11.7	16.2	8.0	7.0	9.9	74	987.0	8.3	7.0	4.6	9	1.6	-	-
11	10.0	12.7	8.5	8.0	10.6	86	986.5	-	7.8	5.0	9	31.3	-	-
12	14.5	22.6	8.7	8.6	13.2	81	981.8	3.9	6.9	6.1	9	-	-	-
13	17.8	24.5	14.5	13.2	15.0	74	987.6	10.5	5.5	6.4	10	4.7	-	-
14	16.9	19.4	11.0	10.0	12.9	77	990.7	7.7	4.6	5.0	9	0.0	-	-
15	16.1	18.8	10.0	8.8	13.0	82	992.5	7.6	5.6	2.8	7	4.9	-	-
16	16.2	22.5	9.0	7.5	14.0	78	989.6	7.5	3.9	4.3	9	0.0	-	-
17	14.3	18.5	10.0	9.0	11.2	69	988.1	14.0	3.0	4.4	7	-	-	-
18	16.7	19.6	6.5	5.5	12.2	75	986.9	11.3	4.0	1.9	4	0.0	-	-
19	15.9	22.2	9.9	7.8	13.9	78	989.1	12.7	4.4	4.0	6	3.9	-	-
20	12.3	17.9	10.4	9.2	13.0	91	989.2	-	8.0	4.8	7	11.0	-	-
21	11.8	14.4	9.6	9.8	13.1	95	990.6	-	7.9	5.1	7	1.6	-	-
22	14.7	19.8	10.0	9.0	15.3	83	992.7	6.9	7.0	3.4	6	1.2	-	-
23	16.1	21.7	10.4	11.0	14.1	78	989.3	9.8	5.8	1.9	6	10.5	-	-
24	14.5	19.8	11.7	10.1	14.3	87	984.0	4.1	7.1	1.6	3	10.6	-	-
25	15.2	18.5	12.8	10.6	13.2	78	982.6	8.9	5.9	3.5	7	-	-	-
26	16.9	22.6	10.1	8.3	14.1	75	981.1	15.6	3.0	4.1	7	-	-	-
27	17.0	23.4	13.9	10.7	16.7	86	977.6	5.2	6.4	3.6	8	16.6	-	-
28	16.2	19.0	15.0	14.8	16.2	88	976.0	-	7.9	2.5	4	1.4	-	-
29	12.4	15.8	10.1	9.8	12.3	86	981.0	0.2	7.9	5.1	8	0.0	-	-
30	13.0	17.4	6.7	6.2	11.9	80	986.4	8.0	4.1	3.5	7	-	-	-

KĘTRZYN

DNI	TEMPERATURA POWIETRZA				PRĘŻNOŚĆ PARY WODNEJ	WILGOTNOŚĆ WZGLĘDNA	CIŚNIENIE ATMOSFERYCZNE	USŁONECZNIENIE	ZACHMURZENIE	WIATR		OPAD	ŚNIEG	
	T	Max	Min	T_g	e	U	P	S	N	v	v_{max}	R_d	s_k	s_g
1	13.4	18.3	4.0	1.5	9.4	63	1006.0	13.6	5.3	4.0	7	-	-	-
2	13.8	19.3	6.6	3.6	9.2	61	1010.3	14.6	3.0	1.3	3	-	-	-
3	11.6	16.7	7.2	2.8	12.3	89	1005.1	-	5.8	2.5	5	9.0	-	-
4	11.2	14.2	9.0	6.3	10.1	77	1003.2	6.2	6.1	3.9	7	0.3	-	-
5	10.6	14.3	7.2	6.1	9.8	77	1002.8	7.1	4.9	4.3	8	0.7	-	-
6	13.4	19.8	4.1	0.0	10.2	69	1000.3	10.5	4.1	1.9	5	0.1	-	-
7	11.6	17.0	10.2	8.2	11.7	85	996.6	-	7.5	0.9	4	3.9	-	-
8	10.2	14.9	6.0	3.8	9.8	80	998.8	10.0	4.1	2.8	5	2.5	-	-
9	11.0	19.8	5.9	3.8	11.0	85	993.8	4.7	6.3	5.0	9	2.7	-	-
10	12.1	16.3	7.5	6.7	9.4	68	996.0	11.4	5.8	2.5	5	-	-	-
11	11.0	15.8	6.4	4.6	10.0	77	996.0	-	7.4	1.9	4	6.0	-	-
12	11.1	14.8	8.1	7.6	12.6	95	992.3	-	8.0	2.8	5	7.7	-	-
13	19.4	25.5	12.4	9.1	15.5	70	996.2	9.8	4.6	6.5	11	1.0	-	-
14	16.9	21.7	10.4	7.9	13.4	71	999.6	9.8	3.0	3.9	7	0.0	-	-
15	15.2	21.2	10.2	7.5	13.4	79	1001.5	9.1	4.3	1.9	4	0.0	-	-
16	15.7	22.2	8.3	7.0	15.1	85	999.5	7.5	5.0	2.1	5	0.3	-	-
17	15.8	19.5	11.5	9.9	12.4	71	996.7	14.8	3.1	2.4	7	-	-	-
18	15.6	21.0	7.2	5.3	12.8	74	998.0	10.9	4.3	0.6	3	-	-	-
19	16.0	23.0	9.1	6.2	13.1	75	996.9	13.4	3.1	2.3	6	11.9	-	-
20	12.2	14.6	11.4	11.3	13.5	95	999.2	-	8.0	2.9	4	60.3	-	-
21	12.6	16.1	10.3	10.1	13.9	93	998.7	1.1	7.4	3.9	5	13.5	-	-
22	16.8	18.9	12.2	11.5	14.5	87	1000.6	-	6.8	3.6	5	3.0	-	-
23	16.0	21.3	11.8	11.0	15.0	84	997.7	4.5	5.6	1.1	3	11.3	-	-
24	14.7	17.9	13.1	12.5	15.2	91	992.5	-	7.4	1.4	3	9.1	-	-
25	15.7	19.7	12.2	12.5	14.0	79	992.1	12.1	5.0	2.8	5	-	-	-
26	18.2	24.0	11.1	9.0	14.8	72	989.6	15.7	2.4	3.4	6	0.5	-	-
27	19.0	24.2	15.4	13.2	17.0	78	985.1	7.6	5.6	2.9	6	12.5	-	-
28	14.7	17.9	11.0	11.0	16.1	95	985.4	-	7.9	1.0	4	3.4	-	-
29	12.8	16.2	10.0	9.8	12.9	87	990.4	4.1	5.0	2.9	6	0.4	-	-
30	12.9	18.0	7.2	4.8	12.3	83	996.2	7.5	4.4	0.8	2	0.0	-	-

Tablica II

ŚWINOUJŚCIE

DNI	TEMPERATURA POWIETRZA T	Max	Min	T_g	PRĘŻNOŚĆ PARY WODNEJ e	WILGOTNOŚĆ WZGLĘDNA U	CIŚNIENIE ATMOSFERYCZNE P	USŁONECZNIENIE S	ZACHMURZENIE N	WIATR v	v_{max}	OPAD R_d	ŚNIEG s_k	s_g
1	11.6	12.7	11.0	11.2	11.5	84	1019.2	.	7.9	7.9	9	-	-	-
2	13.1	17.3	9.9	8.7	11.6	78	1024.1	.	6.1	3.5	5	0.4	-	-
3	14.6	17.3	14.0	13.5	14.6	88	1018.5	.	6.1	3.0	4	2.0	-	-
4	11.7	19.7	7.3	5.8	10.8	80	1019.7	.	4.1	4.3	7	0.0	-	-
5	12.4	17.1	7.4	5.7	11.6	81	1017.8	.	2.8	3.1	5	-	-	-
6	14.7	20.4	11.1	7.7	13.4	80	1009.9	.	4.8	3.0	6	0.9	-	-
7	11.3	16.1	9.5	6.9	11.4	86	1011.2	.	6.0	3.0	6	0.0	-	-
8	11.2	16.8	6.1	6.8	11.5	87	1011.4	.	5.6	3.9	6	0.9	-	-
9	10.0	13.1	7.7	6.5	11.2	92	1004.5	.	6.3	4.5	10	4.2	-	-
10	12.4	17.9	6.7	5.1	10.2	74	1008.2	.	3.9	3.1	5	4.6	-	-
11	11.4	16.5	7.7	6.9	10.4	79	1009.7	.	5.3	2.4	4	0.2	-	-
12	12.2	14.1	8.8	6.4	11.2	79	1013.1	.	6.0	7.6	15	0.8	-	-
13	12.0	14.0	11.5	11.2	13.4	96	1014.1	.	8.0	14.5	18	-	-	-
14	12.0	13.9	11.2	12.2	13.2	94	1015.5	.	8.0	8.4	12	-	-	-
15	12.5	14.9	10.5	11.2	13.2	91	1016.1	.	5.8	4.5	8	-	-	-
16	13.8	15.9	12.1	10.3	13.9	89	1014.7	.	1.9	4.3	6	-	-	-
17	14.4	17.2	12.4	10.9	14.2	87	1011.7	.	1.1	3.5	5	-	-	-
18	15.8	18.9	11.0	9.1	14.8	83	1010.4	.	2.9	3.8	8	1.0	-	-
19	15.7	19.1	13.7	13.0	12.9	73	1015.7	.	6.1	5.5	7	-	-	-
20	15.2	17.5	11.4	10.1	12.7	74	1016.6	.	3.9	5.3	8	3.9	-	-
21	14.8	18.8	12.6	11.9	14.7	88	1013.6	.	7.0	3.5	6	8.7	-	-
22	14.5	16.3	13.3	12.7	15.2	93	1012.5	.	7.3	2.6	5	-	-	-
23	13.4	14.9	12.0	11.7	14.2	91	1011.7	.	7.1	5.5	9	-	-	-
24	15.2	17.5	12.7	13.2	15.4	90	1010.5	.	3.8	4.0	7	-	-	-
25	19.0	23.2	12.7	10.9	15.2	72	1007.9	.	3.1	3.9	6	-	-	-
26	17.4	24.9	12.8	10.7	15.3	79	1002.3	.	2.8	2.8	4	5.0	-	-
27	15.5	17.7	14.4	14.5	15.8	90	997.4	.	7.1	1.8	4	0.3	-	-
28	14.2	15.7	12.2	10.7	13.1	81	1000.5	.	7.8	1.8	3	0.1	-	-
29	14.9	18.7	10.3	8.4	12.4	74	1005.3	.	2.6	2.8	4	-	-	-
30	15.7	19.4	10.0	7.7	13.1	74	1010.4	.	3.6	2.9	4	0.2	-	-

MIKOŁAJKI

Czerwiec 1974

DNI	TEMPERATURA POWIETRZA T	Max	Min	T_g	PRĘŻNOŚĆ PARY WODNEJ e	WILGOTNOŚĆ WZGLĘDNA U	CIŚNIENIE ATMOSFERYCZNE P	USŁONECZNIENIE S	ZACHMURZENIE N	WIATR v	v_{max}	OPAD R_d	ŚNIEG s_k	s_g
1	13.8	18.4	8.1	6.4	9.1	59	1002.8	11.7	5.3	3.3	5	-	-	-
2	14.3	19.6	7.7	5.2	8.9	57	1007.3	14.3	4.1	3.0	5	-	-	-
3	12.4	17.4	8.4	3.2	12.5	86	1002.9	-	6.8	2.3	4	1.6	-	-
4	12.1	14.6	10.5	8.8	10.0	81	1000.9	9.6	5.9	4.6	9	-	-	-
5	11.1	15.0	8.2	7.3	9.8	75	1000.5	8.4	5.1	3.9	7	0.0	-	-
6	13.7	20.2	5.8	1.1	10.1	68	998.0	11.0	4.3	2.1	5	-	-	-
7	12.0	17.8	10.4	6.3	11.9	85	994.1	-	8.0	2.4	5	2.7	-	-
8	11.1	16.0	7.3	2.7	9.7	75	996.5	10.8	5.4	3.4	6	0.3	-	-
9	13.5	15.0	5.8	3.5	10.8	85	991.7	5.3	5.3	4.9	7	4.5	-	-
10	12.3	16.1	8.8	7.3	9.5	48	993.5	9.8	6.1	2.9	4	0.0	-	-
11	11.3	14.6	9.1	7.6	10.2	77	993.3	-	7.9	1.9	3	10.7	-	-
12	11.1	14.5	8.4	7.7	12.5	93	989.1	0.3	7.1	4.9	6	9.8	-	-
13	17.5	23.6	13.4	11.3	15.3	77	993.0	6.2	4.5	3.8	7	5.0	-	-
14	15.7	19.4	12.2	10.3	13.2	76	996.7	7.0	4.6	3.3	6	0.3	-	-
15	14.4	20.0	10.0	6.3	13.7	84	998.0	8.2	5.0	1.3	2	0.2	-	-
16	15.8	21.5	11.2	7.1	14.8	83	996.8	4.7	5.1	3.3	9	4.1	-	-
17	15.7	19.2	12.5	10.8	12.8	73	994.0	14.9	3.0	2.6	6	-	-	-
18	15.4	21.0	10.5	7.1	12.9	71	995.5	14.5	4.3	1.0	4	-	-	-
19	16.8	23.4	12.5	10.7	13.6	73	996.6	11.9	3.3	4.1	7	11.8	-	-
20	12.1	15.7	11.3	11.2	13.6	96	996.8	-	8.0	3.5	6	46.7	-	-
21	12.6	16.4	9.9	9.8	13.7	96	996.7	1.1	7.5	4.5	5	5.4	-	-
22	14.6	19.8	12.3	11.3	14.2	86	998.5	3.4	7.1	3.3	5	7.1	-	-
23	16.1	20.8	12.2	10.1	14.9	82	995.2	5.9	6.1	1.3	4	15.5	-	-
24	16.5	16.7	13.2	11.4	15.3	93	989.8	0.2	7.4	2.0	3	17.1	-	-
25	15.9	19.8	12.8	11.8	14.0	79	989.7	9.9	5.8	3.9	6	-	-	-
26	18.9	24.4	12.2	10.0	12.8	62	987.4	15.6	2.9	3.6	5	0.9	-	-
27	18.5	24.4	15.3	13.3	17.2	82	983.0	7.5	6.5	3.0	5	8.6	-	-
28	15.2	17.5	12.9	12.6	16.4	95	982.8	0.2	8.0	2.4	6	2.2	-	-
29	13.3	16.0	10.7	9.6	12.4	82	986.0	6.4	5.3	3.8	8	0.0	-	-
30	13.9	17.7	10.0	8.0	11.7	75	993.8	8.0	3.8	2.3	3	-	-	-

RESKO

DNI	TEMPERATURA POWIETRZA T	Max	Min	T_g	PRĘŻNOŚĆ PARY WODNEJ e	WILGOTNOŚĆ WZGLĘDNA U	CIŚNIENIE ATMOSFERYCZNE P	USŁONECZNIENIE S	ZACHMURZENIE N	WIATR v	v_{max}	OPAD R_d	ŚNIEG s_k	s_g
1	13.4	18.4	9.9	9.2	10.1	66	1013.0	0.4	7.5	1.1	2	-	-	-
2	14.3	21.2	7.7	5.5	9.4	60	1018.1	12.9	5.3	1.0	2	0.2	-	-
3	14.4	17.1	13.3	10.3	13.8	84	1012.7	0.3	7.5	1.0	2	5.2	-	-
4	11.1	15.4	6.8	5.3	9.8	76	1013.7	7.4	5.4	2.6	4	0.8	-	-
5	11.8	17.2	6.5	5.0	10.1	75	1011.8	13.1	3.8	1.5	4	-	-	-
6	13.7	19.5	7.3	3.5	11.0	72	1004.5	5.7	5.3	2.3	5	0.4	-	-
7	13.8	14.9	8.1	3.9	10.2	79	1005.6	8.6	5.3	1.5	3	3.3	-	-
8	10.1	16.1	6.3	4.7	10.1	82	1005.7	5.0	5.8	2.0	4	2.8	-	-
9	9.3	11.9	7.8	6.4	10.8	93	998.1	-	6.5	1.6	5	5.8	-	-
10	11.5	17.7	4.7	1.7	9.4	72	1002.3	11.3	2.4	0.9	2	0.0	-	-
11	11.4	16.6	6.9	3.1	10.1	16	1003.9	8.6	5.8	1.1	2	0.1	-	-
12	13.8	15.3	4.7	1.6	9.9	79	1005.9	9.0	5.4	3.3	7	0.7	-	-
13	13.4	19.1	10.0	9.6	13.6	89	1006.0	9.4	5.3	2.8	5	-	-	-
14	16.3	25.3	10.3	9.3	13.5	77	1008.2	10.7	5.1	1.8	3	-	-	-
15	15.3	22.2	10.0	10.3	12.9	76	1009.4	9.6	5.3	1.3	2	-	-	-
16	15.9	22.9	8.8	6.4	13.3	75	1007.7	10.0	2.6	0.9	1	-	-	-
17	15.1	23.4	8.4	6.5	13.0	74	1004.5	13.3	1.1	1.1	3	-	-	-
18	17.1	24.3	6.4	4.4	13.0	70	1003.9	8.6	3.8	0.8	2	0.4	-	-
19	15.0	20.7	13.4	13.0	13.0	78	1009.4	4.2	7.1	2.9	5	-	-	-
20	14.4	18.1	9.4	6.4	10.7	67	1010.2	17.0	4.9	1.5	4	9.3	-	-
21	14.4	16.1	12.7	12.0	14.9	93	1007.0	-	8.0	1.6	3	5.2	-	-
22	14.5	16.9	12.6	12.1	15.2	92	1006.0	1.8	7.4	0.4	1	5.0	-	-
23	13.2	16.6	10.7	10.8	13.8	91	1004.8	2.3	7.6	1.6	3	0.6	-	-
24	13.9	18.2	11.1	11.3	14.0	89	1003.7	7.8	6.4	1.4	3	-	-	-
25	17.8	24.5	10.0	10.3	14.7	76	1001.8	12.7	3.8	1.1	3	-	-	-
26	13.5	25.4	11.2	7.9	14.3	71	996.2	11.1	2.5	1.0	3	8.2	-	-
27	15.7	21.4	14.3	13.8	16.6	89	991.5	3.8	7.0	1.1	2	4.0	-	-
28	13.6	17.4	11.0	10.6	17.7	85	994.4	1.2	7.6	1.0	2	4.0	-	-
29	14.8	16.8	11.1	11.0	12.7	77	999.2	9.9	5.0	0.8	1	-	-	-
30	14.6	20.7	5.5	4.0	11.8	73	1004.4	11.5	3.3	0.6	2	0.0	-	-

OLSZTYN-DAJTKI

DNI	TEMPERATURA POWIETRZA T	Max	Min	T_g	PRĘŻNOŚĆ PARY WODNEJ e	WILGOTNOŚĆ WZGLĘDNA U	CIŚNIENIE ATMOSFERYCZNE P	USŁONECZNIENIE S	ZACHMURZENIE N	WIATR v	v_{max}	OPAD R_d	ŚNIEG s_k	s_g
1	13.7	18.4	7.7	5.7	9.8	64	1002.2	.	4.0	4.5	7	-	-	-
2	13.6	19.2	6.5	3.9	9.3	62	1007.0	.	2.9	2.5	4	-	-	-
3	11.9	17.3	6.7	3.1	12.4	88	1002.8	.	6.4	2.0	5	3.3	-	-
4	12.1	15.4	9.2	9.1	9.7	70	1000.7	.	6.4	4.1	6	0.0	-	-
5	10.7	15.6	7.3	5.1	9.5	75	1000.2	.	4.4	2.9	4	0.0	-	-
6	13.5	20.6	2.4	- 0.5	9.6	65	996.8	.	4.3	2.4	5	1.4	-	-
7	11.8	18.4	11.2	9.2	11.4	83	993.7	.	7.1	2.8	5	0.2	-	-
8	10.2	14.6	6.2	3.2	9.7	79	996.1	.	4.9	3.1	5	4.1	-	-
9	10.1	15.2	5.6	2.7	10.8	88	989.8	.	5.6	3.3	6	3.4	-	-
10	11.5	16.2	7.7	6.7	9.9	75	992.9	.	6.6	2.4	4	-	-	-
11	12.0	16.7	7.3	5.2	9.1	66	992.9	.	6.8	3.1	6	0.6	-	-
12	10.1	13.9	7.9	7.5	11.8	95	989.9	.	8.0	4.5	6	5.4	-	-
13	17.6	24.9	11.3	11.3	15.6	78	992.4	.	4.0	5.1	7	8.1	-	-
14	16.9	21.7	12.3	10.7	14.3	75	996.9	.	3.0	4.4	7	1.4	-	-
15	15.1	21.1	9.8	7.5	13.7	81	997.9	.	3.5	1.9	4	1.7	-	-
16	15.9	20.9	9.4	6.2	14.7	82	996.6	.	4.1	2.3	9	1.8	-	-
17	16.1	21.6	11.9	11.2	12.3	70	993.1	.	4.0	3.0	5	-	-	-
18	15.6	21.9	7.0	4.9	12.6	73	994.9	.	2.6	1.8	4	-	-	-
19	16.9	21.8	8.2	7.4	13.9	83	996.4	.	4.3	1.3	3	9.9	-	-
20	11.7	13.1	10.5	11.6	13.2	96	996.8	.	8.0	2.0	4	46.7	-	-
21	12.6	17.7	10.2	10.1	13.5	94	995.6	.	7.8	3.1	4	1.6	-	-
22	14.0	19.5	11.4	11.5	14.1	88	997.1	.	7.0	2.6	4	4.7	-	-
23	14.6	19.2	10.4	9.1	14.8	89	994.3	.	7.5	1.5	2	3.7	-	-
24	13.9	15.8	12.4	12.1	15.3	96	989.7	.	8.0	1.9	3	45.8	-	-
25	15.7	20.4	11.0	10.5	13.6	77	989.7	.	4.3	3.8	7	0.0	-	-
26	18.7	25.3	10.6	8.4	14.2	68	986.8	.	1.8	3.0	5	0.7	-	-
27	18.8	25.2	14.9	13.9	16.3	77	982.0	.	5.5	2.6	5	20.3	-	-
28	14.0	17.4	10.6	12.2	15.4	96	982.6	.	8.0	1.3	4	9.9	-	-
29	13.4	17.4	9.9	9.0	12.0	79	987.7	.	3.6	2.8	6	-	-	-
30	13.5	18.4	7.9	6.6	11.8	78	993.4	.	4.9	1.9	4	-	-	-

Tablica II

SZCZECINEK

DNI	TEMPERATURA POWIETRZA				PRĘŻNOŚĆ PARY WODNEJ	WILGOTNOŚĆ WZGLĘDNA	CIŚNIENIE ATMOSFERYCZNE	USŁONECZNIENIE	ZACHMURZENIE	WIATR		OPAD	ŚNIEG	
	T	Max	Min	T_g	e	U	P	S	N	v	v_{max}	R_d	s_h	s_g
1	13.8	19.8	9.4	8.5	8.9	58	1001.9	2.9	6.9	4.3	7	-	-	-
2	14.3	21.2	6.8	3.3	9.1	59	1006.9	11.9	5.1	1.8	4	0.3	-	-
3	13.3	16.2	12.4	9.1	13.1	85	1001.6	-	7.5	2.6	4	4.6	-	-
4	11.4	14.9	8.4	6.9	9.4	71	1002.1	6.1	5.6	4.6	6	0.0	-	-
5	11.7	15.7	7.5	5.8	9.3	69	1000.6	10.5	4.3	3.8	6	-	-	-
6	13.9	19.7	6.2	1.9	10.5	68	994.4	5.8	5.1	3.1	7	0.0	-	-
7	11.5	17.4	9.3	5.0	9.5	72	994.4	6.9	6.4	4.3	8	0.3	-	-
8	9.6	16.0	6.6	5.0	9.3	80	995.1	4.2	5.6	3.5	5	2.6	-	-
9	8.8	12.1	7.9	5.9	10.5	92	987.0	-	7.8	2.1	5	13.2	-	-
10	11.0	16.4	5.8	3.9	9.3	73	991.7	10.8	2.5	1.5	3	0.0	-	-
11	10.8	17.0	5.3	2.1	10.3	81	992.8	8.0	3.9	1.5	4	2.8	-	-
12	9.2	15.0	3.0	1.1	9.9	86	993.6	0.6	6.3	4.8	8	1.0	-	-
13	17.7	24.5	9.4	8.9	14.3	74	993.4	13.1	4.1	6.1	8	-	-	-
14	18.5	25.1	11.7	9.0	13.4	67	996.5	11.4	3.5	5.0	8	-	-	-
15	15.7	22.4	9.3	6.9	13.1	75	997.8	5.1	4.8	2.0	4	0.4	-	-
16	17.2	23.5	10.0	6.9	13.1	70	996.5	11.1	4.1	1.3	2	-	-	-
17	18.5	24.5	11.7	7.0	13.8	67	993.1	14.1	2.9	2.9	5	-	-	-
18	17.9	24.1	9.7	7.3	12.8	65	993.5	11.6	3.6	1.8	4	0.8	-	-
19	14.6	20.8	13.1	12.8	13.5	82	997.7	3.8	6.6	4.3	7	2.0	-	-
20	13.9	19.4	10.5	8.9	10.8	70	995.5	9.7	5.0	5.1	7	7.9	-	-
21	13.7	16.7	12.5	12.0	14.4	92	995.4	0.2	7.8	2.4	5	12.7	-	-
22	13.8	16.1	12.9	12.7	14.7	93	995.3	1.0	6.5	0.9	3	9.4	-	-
23	13.7	19.1	11.4	9.4	14.0	90	993.3	2.7	7.5	2.1	3	1.3	-	-
24	12.9	16.5	11.7	11.4	14.0	93	991.9	0.4	7.6	3.3	5	1.0	-	-
25	16.5	23.4	8.4	8.7	12.7	71	990.8	13.2	4.8	2.6	6	-	-	-
26	18.6	24.6	13.1	10.7	13.6	67	985.8	13.9	2.6	2.9	6	4.1	-	-
27	16.9	22.6	14.9	12.9	16.4	86	980.8	0.9	6.4	1.5	3	24.0	-	-
28	11.5	17.7	7.6	7.3	12.0	88	983.4	2.3	7.1	2.5	3	3.5	-	-
29	13.2	17.0	10.0	6.4	11.7	77	988.2	3.8	5.6	1.4	3	-	-	-
30	13.9	19.3	7.5	4.9	11.8	76	993.5	13.6	4.0	1.9	4	-	-	-

CHOJNICE

Czerwiec 1974

DNI	TEMPERATURA POWIETRZA				PRĘŻNOŚĆ PARY WODNEJ	WILGOTNOŚĆ WZGLĘDNA	CIŚNIENIE ATMOSFERYCZNE	USŁONECZNIENIE	ZACHMURZENIE	WIATR		OPAD	ŚNIEG	
	T	Max	Min	T_g	e	U	P	S	N	v	v_{max}	R_d	s_h	s_g
1	19.1	18.4	8.7	7.3	9.3	63	997.7	7.9	5.9	3.8	5	-	-	-
2	14.0	20.8	6.6	4.3	8.8	59	1002.4	12.7	5.8	1.3	3	0.6	-	-
3	12.8	17.0	9.8	6.2	12.9	87	997.1	-	7.6	3.3	5	2.9	-	-
4	10.9	14.4	7.4	5.4	9.4	73	997.2	6.3	6.5	6.0	9	0.0	-	-
5	11.0	15.3	6.0	3.9	9.3	72	995.9	10.1	4.1	5.0	8	0.0	-	-
6	13.6	19.8	6.1	- 0.2	10.4	70	990.5	7.2	5.3	2.6	5	-	-	-
7	11.9	16.1	8.1	3.2	9.3	69	989.8	9.1	7.3	4.6	8	-	-	-
8	9.1	14.2	4.9	3.4	9.3	81	990.9	7.7	5.3	4.0	8	5.5	-	-
9	9.4	13.7	5.9	3.5	11.0	92	983.1	0.4	7.9	3.5	6	8.2	-	-
10	10.5	16.2	4.4	3.3	9.5	77	987.6	10.2	3.8	2.3	5	0.0	-	-
11	11.0	16.6	6.5	2.1	10.6	82	988.4	6.8	6.9	2.5	6	0.9	-	-
12	9.5	13.7	6.5	5.8	10.6	91	988.2	0.6	8.0	5.5	9	2.7	-	-
13	18.1	24.5	9.0	8.9	14.1	71	988.6	14.2	4.1	5.5	10	0.1	-	-
14	19.1	25.2	12.6	11.2	12.3	60	992.1	14.0	3.5	4.3	7	0.0	-	-
15	15.4	21.4	10.7	9.3	13.4	78	993.4	6.3	5.8	2.8	5	0.0	-	-
16	17.0	23.0	8.9	6.8	12.8	69	992.4	11.0	4.4	1.1	2	-	-	-
17	17.1	24.4	10.5	6.9	13.8	72	988.6	12.0	3.0	3.0	5	0.5	-	-
18	17.5	23.2	10.3	7.4	11.4	60	989.8	14.5	2.1	1.8	3	0.0	-	-
19	16.0	20.9	12.6	11.8	13.0	81	992.9	0.8	7.4	4.6	6	1.0	-	-
20	13.1	17.0	9.5	8.4	10.5	71	993.6	9.9	6.1	6.1	9	0.7	-	-
21	13.1	16.3	11.1	10.2	14.0	92	991.0	0.3	8.0	3.1	4	11.5	-	-
22	14.0	16.2	12.5	12.6	14.9	93	991.1	1.0	7.4	2.0	3	9.5	-	-
23	15.2	17.0	10.9	8.4	14.2	94	988.9	0.2	7.3	1.3	3	9.5	-	-
24	12.7	14.8	11.9	11.9	14.0	95	986.9	0.1	7.8	3.1	5	3.4	-	-
25	16.0	22.0	8.8	7.9	13.0	74	986.7	12.1	5.6	3.4	6	-	-	-
26	18.0	24.2	10.4	7.4	13.5	69	981.7	13.3	1.9	4.1	7	0.0	-	-
27	17.4	23.3	13.8	10.2	15.9	81	976.6	4.8	7.5	2.6	4	0.9	-	-
28	11.3	18.4	0.6	9.4	12.4	92	978.7	1.0	6.3	2.6	5	10.2	-	-
29	12.5	16.9	4.3	3.4	11.8	82	983.8	7.1	4.4	2.3	3	-	-	-
30	13.7	19.2	7.6	4.6	11.3	74	989.0	10.4	2.5	1.9	3	-	-	-

SZCZECIN-DĄBIE

DNI	TEMPERATURA POWIETRZA				PRĘŻNOŚĆ PARY WODNEJ	WILGOTNOŚĆ WZGLĘDNA	CIŚNIENIE ATMOSFERYCZNE	USŁONECZNIENIE	ZACHMURZENIE	WIATR		OPAD	ŚNIEG	
	T	Max	Min	T_g	e	U	P	S	N	v	v_{max}	R_d	s_h	s_g
1	13.9	17.8	11.5	11.1	10.9	69	1018.4	-	8.0	3.1	4	0.0	-	-
2	15.4	20.5	10.2	9.7	11.7	68	1024.0	9.2	5.5	2.3	4	-	-	-
3	15.0	19.1	13.3	12.0	14.8	87	1019.0	-	7.8	3.5	4	4.9	-	-
4	12.5	16.8	6.7	5.3	9.8	70	1020.4	9.1	4.8	4.1	7	-	-	-
5	12.8	18.2	7.9	5.1	10.2	71	1018.0	11.2	3.8	2.8	5	-	-	-
6	15.4	19.9	8.6	4.5	11.9	68	1010.0	4.5	4.6	4.8	9	0.1	-	-
7	11.5	16.1	8.9	4.8	10.0	74	1012.0	7.3	5.4	4.8	7	0.2	-	-
8	13.5	16.9	7.4	6.1	10.4	78	1011.9	6.4	6.0	5.0	7	0.9	-	-
9	9.8	12.8	7.9	6.8	11.4	94	1004.2	0.3	6.6	2.9	5	16.0	-	-
10	12.4	17.8	5.8	4.1	9.7	71	1008.1	12.0	2.5	3.0	4	1.7	-	-
11	12.7	18.0	7.4	5.6	10.4	73	1009.8	8.2	5.0	2.5	5	0.0	-	-
12	13.2	17.2	9.4	6.0	11.4	76	1012.2	8.2	6.5	4.8	9	0.0	-	-
13	14.6	20.8	11.3	11.6	14.3	87	1011.5	9.3	5.8	5.9	7	-	-	-
14	16.5	22.4	11.9	11.1	15.5	85	1013.7	9.2	5.3	3.5	5	-	-	-
15	15.5	22.4	11.1	10.2	14.1	82	1015.0	5.4	5.3	3.1	4	-	-	-
16	17.2	24.1	8.8	7.1	14.6	76	1013.3	13.2	2.8	2.6	4	-	-	-
17	17.1	24.1	9.3	7.1	14.6	77	1010.3	10.4	1.9	1.8	5	-	-	-
18	16.9	25.3	7.9	5.2	14.7	79	1009.9	8.5	5.3	3.0	8	0.4	-	-
19	15.8	19.8	14.0	13.8	13.3	74	1016.2	4.8	7.0	4.6	6	0.7	-	-
20	15.2	19.6	10.4	8.0	11.4	68	1016.7	9.5	4.8	3.9	7	1.5	-	-
21	14.7	18.0	12.6	12.6	14.5	88	1013.7	0.2	7.6	3.1	4	6.0	-	-
22	15.6	19.4	13.5	13.2	16.0	90	1011.9	3.8	7.3	1.9	3	1.8	-	-
23	14.5	18.4	12.1	12.6	14.5	87	1010.8	1.5	7.4	2.3	5	0.0	-	-
24	16.3	21.9	12.9	11.6	15.2	83	1009.5	7.8	5.4	3.3	3	-	-	-
25	19.2	26.4	10.1	8.2	15.7	67	1007.8	13.7	3.0	3.1	5	-	-	-
26	19.0	26.3	12.9	11.6	14.9	71	1002.1	12.0	2.8	3.8	5	6.8	-	-
27	17.5	21.5	14.6	14.1	16.4	83	997.2	2.3	6.3	3.4	5	9.1	-	-
28	15.1	18.6	12.3	12.2	12.9	76	1000.3	1.1	7.5	1.9	2	0.5	-	-
29	15.7	20.6	11.0	9.2	12.1	70	1004.9	9.7	4.1	1.5	4	-	-	-
30	16.5	22.6	8.4	5.7	12.3	68	1010.3	10.9	3.5	2.1	3	-	-	-

PIŁA

DNI	TEMPERATURA POWIETRZA				PRĘŻNOŚĆ PARY WODNEJ	WILGOTNOŚĆ WZGLĘDNA	CIŚNIENIE ATMOSFERYCZNE	USŁONECZNIENIE	ZACHMURZENIE	WIATR		OPAD	ŚNIEG	
	T	Max	Min	T_g	e	U	P	S	N	v	v_{max}	R_d	s_h	s_g
1	14.5	19.5	9.9	8.4	9.5	59	1009.5	0.3	7.5	5.3	8	-	-	-
2	14.9	20.6	7.6	5.5	9.0	55	1015.5	10.3	4.1	2.3	5	-	-	-
3	13.3	18.7	9.1	6.5	13.6	89	1010.9	0.1	7.0	3.6	6	4.6	-	-
4	11.7	15.6	7.4	5.7	9.5	71	1011.6	7.5	5.8	3.6	7	-	-	-
5	11.9	17.1	6.4	4.9	9.0	67	1009.7	10.6	4.6	3.5	6	-	-	-
6	13.9	21.3	2.2	0.2	10.2	67	1003.1	6.7	4.5	2.5	5	-	-	-
7	12.0	18.0	8.1	4.4	9.6	70	1003.6	9.5	5.6	4.5	7	0.0	-	-
8	9.2	16.2	4.4	2.7	9.6	83	1004.6	6.1	5.1	3.0	7	5.6	-	-
9	9.2	12.3	6.3	4.2	11.1	95	996.1	1.1	7.8	4.0	10	13.1	-	-
10	10.7	16.9	3.8	2.2	9.0	73	1000.7	11.1	4.3	1.1	3	-	-	-
11	10.3	16.3	4.3	3.1	10.1	81	1001.4	7.2	4.4	1.5	4	1.0	-	-
12	9.4	16.6	1.1	0.4	9.4	82	1001.7	3.1	6.1	4.4	7	1.9	-	-
13	18.1	26.1	9.9	9.5	14.1	71	1000.2	8.9	5.3	6.9	11	0.9	-	-
14	19.2	24.7	13.6	11.3	12.9	62	1004.0	12.3	4.1	5.5	10	-	-	-
15	16.2	21.8	11.7	9.4	13.3	74	1005.7	8.4	5.6	3.3	6	3.7	-	-
16	17.3	22.6	10.9	8.8	13.9	73	1004.8	8.3	3.9	1.6	2	1.7	-	-
17	19.3	25.4	11.7	9.7	13.2	62	1001.3	14.5	4.0	2.9	5	-	-	-
18	18.0	23.9	11.0	7.0	13.3	67	1001.9	11.4	3.6	2.1	4	1.7	-	-
19	15.5	22.2	14.1	13.4	13.3	77	1006.8	2.7	6.5	4.5	7	0.0	-	-
20	14.1	19.6	9.2	7.3	10.3	67	1007.5	12.1	4.4	4.6	8	0.0	-	-
21	12.9	16.6	11.3	10.1	13.4	88	1005.1	-	8.0	3.5	6	8.2	-	-
22	13.8	17.3	11.1	10.8	14.8	93	1004.3	1.6	7.1	1.6	3	9.1	-	-
23	14.2	17.4	12.3	11.1	14.9	92	1001.7	2.8	7.4	1.4	3	3.0	-	-
24	13.6	16.8	11.8	11.4	15.9	89	1000.3	0.9	7.3	2.9	6	3.0	-	-
25	16.9	24.6	8.5	8.6	12.4	69	999.8	11.1	5.5	3.6	7	-	-	-
26	19.4	26.0	11.7	10.5	13.4	64	996.9	12.6	2.5	3.6	6	0.2	-	-
27	17.4	23.3	14.2	12.1	16.5	85	989.9	5.0	6.3	2.1	4	32.6	-	-
28	13.2	17.9	9.6	9.7	13.4	88	991.9	0.3	7.0	2.5	6	1.0	-	-
29	13.3	18.3	8.4	8.0	12.2	81	997.1	3.2	6.5	1.0	3	-	-	-
30	15.1	21.3	7.8	5.1	11.0	67	1002.1	14.7	3.4	1.6	4	0.3	-	-

Tablica 8

BIAŁYSTOK

DNI	TEMPERATURA POWIETRZA				PRĘŻNOŚĆ PARY WODNEJ	WILGOTNOŚĆ WZGLĘDNA	CIŚNIENIE ATMOSFERYCZNE	USŁONECZNIENIE	ZACHMURZENIE	WIATR		OPAD	ŚNIEG	
	T	Max	Min	T_p	e	U	P	S	N	v	v_{max}	R_d	s_k	s_p
1	14.0	19.3	9.7	9.1	10.3	67	998.2	8.0	6.5	5.4	8	-	-	-
2	13.2	19.1	10.1	7.9	8.9	62	1003.0	4.9	5.3	3.4	6	-	-	-
3	13.9	20.9	3.0	- 0.5	11.6	75	1000.0	6.2	5.5	3.6	7	3.4	-	-
4	12.5	15.6	10.7	8.4	10.2	71	998.0	6.0	6.5	4.6	9	0.0	-	-
5	11.0	15.5	7.0	2.7	9.2	71	997.4	6.0	5.5	3.4	5	0.3	-	-
6	12.6	19.5	2.0	- 1.4	9.6	69	995.9	11.8	2.8	2.6	6	12.5	-	-
7	12.8	17.2	11.1	9.5	12.8	87	990.4	0.1	7.9	2.1	4	3.1	-	-
8	13.4	14.5	7.3	4.8	9.8	79	994.1	6.9	5.4	3.4	6	1.8	-	-
9	11.9	17.4	5.2	2.2	10.4	76	990.8	5.4	6.1	5.1	10	3.6	-	-
10	11.3	14.6	9.0	8.3	10.8	82	990.9	0.4	7.3	1.5	4	2.9	-	-
11	9.6	12.9	7.7	5.2	11.4	95	988.1	-	8.0	3.1	6	35.3	-	-
12	14.8	22.4	8.5	6.4	13.3	81	983.1	2.2	7.0	4.6	7	1.5	-	-
13	17.2	21.2	15.9	13.6	14.8	76	987.9	1.4	5.8	7.8	10	7.5	-	-
14	13.8	17.4	12.7	10.8	13.6	86	992.1	0.3	7.0	4.5	8	2.7	-	-
15	14.2	19.8	10.2	6.6	12.9	81	994.8	7.5	6.4	2.8	4	-	-	-
16	14.1	19.5	9.3	4.7	14.0	92	992.2	2.1	5.9	3.1	7	11.7	-	-
17	14.2	18.4	10.6	7.1	11.7	74	990.4	11.3	3.8	3.4	6	-	-	-
18	14.9	20.4	8.4	5.2	12.6	76	991.8	5.3	6.4	1.0	2	0.6	-	-
19	15.0	23.1	8.8	4.5	13.3	75	992.9	11.6	4.5	4.3	8	9.7	-	-
20	12.2	16.4	11.0	9.8	13.3	94	994.1	-	8.0	3.6	5	6.2	-	-
21	12.4	17.4	8.8	6.3	12.8	89	995.6	0.2	7.4	3.0	4	11.3	-	-
22	15.9	21.9	8.5	4.5	12.6	72	996.4	9.8	3.9	3.0	5	-	-	-
23	15.9	23.4	10.3	6.4	14.2	76	992.3	10.4	3.8	1.6	3	3.3	-	-
24	14.4	18.4	11.6	8.8	14.0	85	986.7	3.6	6.4	1.4	2	7.9	-	-
25	14.3	19.4	9.5	5.8	13.2	83	985.9	6.5	6.1	3.3	7	0.5	-	-
26	18.6	24.8	11.2	5.9	13.6	66	985.5	14.4	1.9	4.8	9	-	-	-
27	18.8	22.9	14.7	10.5	17.4	81	981.2	2.2	7.1	3.1	5	7.5	-	-
28	15.4	21.2	15.2	13.0	17.0	90	979.6	0.4	7.5	2.8	4	1.4	-	-
29	13.8	17.9	11.4	9.3	12.2	78	985.1	4.5	5.5	3.0	4	-	-	-
30	14.0	19.9	6.0	4.4	11.3	73	989.9	14.1	3.0	2.6	6	-	-	-

BYDGOSZCZ

Czerwiec 1974

DNI	TEMPERATURA POWIETRZA				PRĘŻNOŚĆ PARY WODNEJ	WILGOTNOŚĆ WZGLĘDNA	CIŚNIENIE ATMOSFERYCZNE	USŁONECZNIENIE	ZACHMURZENIE	WIATR		OPAD	ŚNIEG	
	T	Max	Min	T_p	e	U	P	S	N	v	v_{max}	R_d	s_k	s_p
1	14.9	20.6	10.1	9.7	8.2	51	1009.2	3.2	6.9	5.1	7	-	-	-
2	15.6	22.4	8.6	6.0	8.2	50	1015.4	15.0	4.1	2.5	4	0.0	-	-
3	13.7	19.7	8.7	5.9	12.7	81	1011.0	0.1	6.8	3.6	7	4.0	-	-
4	12.1	15.9	9.0	7.8	8.3	80	1011.2	8.2	5.4	5.5	8	0.0	-	-
5	12.1	17.4	6.3	4.9	8.4	81	1009.7	10.8	4.9	4.8	8	-	-	-
6	14.7	21.5	3.6	0.5	9.1	56	1003.8	6.8	5.0	2.9	6	0.9	-	-
7	12.9	19.5	7.4	5.9	9.2	69	1003.1	7.6	4.5	4.4	9	-	-	-
8	9.6	15.5	4.6	2.9	8.9	71	1005.0	6.9	3.8	4.6	6	0.9	-	-
9	9.5	12.5	6.1	1.9	10.6	89	994.6	-	7.0	5.1	12	11.0	-	-
10	11.8	17.3	4.6	2.9	9.0	67	1001.0	11.4	4.4	2.5	5	-	-	-
11	12.5	19.1	4.8	2.8	9.1	65	1001.1	9.8	6.1	1.6	4	-	-	-
12	10.7	15.5	6.8	6.5	9.9	78	1000.4	-	7.0	5.3	8	2.1	-	-
13	17.0	24.5	10.0	9.7	14.5	76	999.7	2.8	5.8	4.8	8	15.3	-	-
14	17.9	24.1	14.3	12.2	13.5	67	1003.6	9.9	4.4	4.0	6	0.7	-	-
15	16.6	21.3	11.7	9.3	12.8	69	1005.5	10.2	4.6	2.5	6	-	-	-
16	18.0	22.7	12.5	10.8	13.0	66	1004.9	6.8	5.3	1.1	3	-	-	-
17	17.4	24.1	10.0	8.0	12.7	66	1001.1	11.9	3.9	2.1	5	0.1	-	-
18	17.9	23.4	10.4	7.8	11.2	58	1002.3	12.6	2.9	1.5	2	0.2	-	-
19	15.2	22.4	13.4	10.8	13.3	77	1006.0	-	6.5	4.4	7	0.6	-	-
20	14.8	20.1	10.3	8.7	9.3	59	1007.0	10.0	5.5	6.1	10	-	-	-
21	12.8	16.5	11.7	10.9	12.7	86	1004.8	-	7.6	4.6	6	40.1	-	-
22	14.1	17.8	11.5	11.7	14.3	89	1004.5	-	7.4	2.4	4	11.9	-	-
23	14.1	16.9	12.3	10.4	14.4	90	1001.5	-	7.4	1.0	2	26.3	-	-
24	13.8	15.6	12.5	12.2	13.8	88	999.4	-	7.6	2.5	5	5.9	-	-
25	16.6	23.6	8.9	7.6	12.2	68	999.5	13.0	4.5	4.0	8	-	-	-
26	19.7	25.9	11.6	9.6	13.6	63	995.0	11.8	2.5	5.1	8	0.9	-	-
27	18.1	23.4	14.3	13.0	16.5	80	989.7	6.1	5.8	3.4	6	1.1	-	-
28	15.2	17.2	11.5	10.6	13.4	88	991.4	0.1	6.3	3.0	8	1.6	-	-
29	13.2	18.6	5.9	4.9	11.7	78	996.7	2.1	6.1	2.8	5	0.0	-	-
30	14.7	21.9	7.8	5.5	10.9	68	1001.8	11.2	3.0	1.9	5	0.5	-	-

EŁKA

DNI	TEMPERATURA POWIETRZA				PRĘŻNOŚĆ PARY WODNEJ	WILGOTNOŚĆ WZGLĘDNA	CIŚNIENIE ATMOSFERYCZNE	USŁONECZNIENIE	ZACHMURZENIE	WIATR		OPAD	ŚNIEG	
	T	Max	Min	T_p	e	U	P	S	N	v	v_{max}	R_d	s_k	s_p
1	14.6	19.4	9.2	8.1	9.1	56	999.7	8.5	6.0	5.0	9	-	-	-
2	14.7	20.1	7.9	7.9	8.5	53	1005.1	14.4	3.4	3.9	6	-	-	-
3	13.3	19.0	7.2	5.8	12.8	84	1001.4	0.3	6.3	3.4	6	6.0	-	-
4	12.0	15.7	9.7	9.0	9.9	72	1000.3	8.8	6.4	5.8	9	0.0	-	-
5	11.2	16.4	6.7	5.0	9.3	71	999.5	7.5	6.0	4.3	8	0.0	-	-
6	14.5	20.9	5.5	3.0	10.1	64	995.5	11.1	4.8	2.3	5	-	-	-
7	13.8	18.2	11.0	10.0	11.1	71	992.3	-	7.1	3.8	6	0.5	-	-
8	9.2	15.3	4.0	1.9	9.1	79	995.6	7.8	5.0	5.3	12	3.0	-	-
9	13.1	15.1	6.6	4.0	10.8	87	989.2	0.1	7.1	3.9	7	3.6	-	-
10	11.5	15.9	6.9	6.7	8.7	67	991.8	6.7	6.9	2.8	4	0.0	-	-
11	11.9	16.0	8.4	6.6	9.2	68	991.1	-	7.9	3.9	6	0.3	-	-
12	13.1	13.8	8.1	7.9	11.0	88	987.6	-	8.0	4.3	8	5.7	-	-
13	16.7	23.6	10.4	10.2	14.9	78	989.5	1.6	6.1	7.3	9	4.4	-	-
14	15.9	19.3	12.9	12.4	13.6	76	993.6	5.4	5.3	6.6	10	0.0	-	-
15	14.2	20.2	10.3	9.6	13.2	82	995.9	4.3	5.8	3.1	5	1.0	-	-
16	15.8	20.2	9.8	7.7	14.6	82	994.9	6.7	5.1	2.4	7	0.4	-	-
17	16.1	21.9	11.9	11.4	13.7	77	991.3	5.0	5.9	3.1	5	0.3	-	-
18	15.2	22.3	7.8	5.5	12.2	68	993.5	11.8	3.1	1.1	2	-	-	-
19	15.0	21.2	9.1	7.0	13.9	81	995.5	4.2	4.9	5.1	12	3.1	-	-
20	13.3	17.1	10.7	10.7	12.7	84	996.1	1.9	7.6	5.0	7	0.4	-	-
21	13.0	16.3	10.3	9.6	13.3	88	995.6	0.2	7.5	4.1	8	4.2	-	-
22	14.6	19.9	10.9	10.5	14.0	85	996.3	2.6	6.6	2.1	3	1.7	-	-
23	15.0	19.6	11.3	9.9	14.8	87	992.9	-	7.5	2.3	5	1.2	-	-
24	13.6	16.9	11.9	11.0	14.7	95	988.3	0.1	7.8	2.3	5	18.6	-	-
25	15.8	20.4	11.0	10.8	13.7	78	988.8	11.9	4.6	5.8	8	-	-	-
26	19.5	24.8	11.1	9.7	14.9	72	986.4	13.9	2.6	4.6	9	0.4	-	-
27	19.3	25.2	15.3	13.9	17.2	84	981.2	6.5	7.0	3.0	7	11.7	-	-
28	14.0	16.6	11.4	11.6	15.6	97	981.5	-	7.6	2.6	9	15.2	-	-
29	14.0	18.1	9.9	9.6	13.1	82	987.1	8.2	6.5	2.6	5	-	-	-
30	14.6	18.7	10.6	8.3	12.6	77	992.0	4.4	5.0	1.9	4	-	-	-

OSTROŁĘKA

DNI	TEMPERATURA POWIETRZA				PRĘŻNOŚĆ PARY WODNEJ	WILGOTNOŚĆ WZGLĘDNA	CIŚNIENIE ATMOSFERYCZNE	USŁONECZNIENIE	ZACHMURZENIE	WIATR		OPAD	ŚNIEG	
	T	Max	Min	T_p	e	U	P	S	N	v	v_{max}	R_d	s_k	s_p
1	15.2	20.3	9.5	7.6	9.4	56	1005.7	9.6	6.1	4.0	7	-	-	-
2	14.9	21.0	7.6	5.9	9.2	57	1010.9	11.3	4.6	2.9	5	-	-	-
3	13.9	20.3	5.3	3.5	12.0	76	1007.6	2.3	5.6	2.6	6	7.3	-	-
4	12.6	16.1	10.0	8.8	10.2	71	1006.1	6.8	5.9	2.9	5	-	-	-
5	12.3	16.6	8.8	5.7	9.6	68	1005.4	6.8	5.8	2.6	4	0.0	-	-
6	16.8	22.0	4.3	2.8	10.0	62	1002.4	12.3	3.8	2.3	5	-	-	-
7	14.0	18.9	13.3	12.9	13.0	81	998.4	0.5	8.0	1.4	4	6.1	-	-
8	10.5	15.3	6.7	4.3	10.1	81	1001.8	7.8	4.9	2.9	6	0.8	-	-
9	11.9	15.6	6.5	4.7	11.2	81	996.5	2.3	5.8	3.0	6	1.4	-	-
10	13.3	18.7	9.0	8.0	10.1	68	998.1	6.9	7.3	1.9	3	10.2	-	-
11	10.7	15.2	9.5	9.5	11.9	93	997.0	-	8.0	2.6	5	12.8	-	-
12	11.1	13.9	8.6	8.9	12.8	96	992.6	0.1	6.8	4.3	5	16.1	-	-
13	17.7	23.3	13.7	12.8	15.5	77	995.3	2.5	5.8	4.3	6	5.8	-	-
14	15.2	17.4	14.0	13.0	14.3	83	999.7	0.5	6.0	4.0	6	0.4	-	-
15	14.4	20.4	10.2	8.4	13.7	84	1002.3	6.4	4.9	2.0	4	2.1	-	-
16	14.7	21.3	9.0	7.9	14.9	89	1000.9	5.0	4.9	1.4	2	3.0	-	-
17	15.1	21.5	10.9	8.4	13.6	75	997.4	12.9	2.6	2.1	4	-	-	-
18	15.1	23.4	7.4	6.2	12.3	69	999.6	11.9	3.5	0.8	2	-	-	-
19	15.5	24.3	9.9	8.1	14.6	83	1001.0	7.1	5.8	1.5	5	37.7	-	-
20	12.2	14.8	11.9	12.3	13.5	95	1002.2	-	7.9	1.6	2	19.3	-	-
21	13.0	16.9	10.2	10.2	14.1	94	1002.3	0.1	7.6	2.0	4	8.1	-	-
22	15.9	22.0	11.5	10.9	13.8	79	1003.0	5.9	6.6	1.9	5	0.3	-	-
23	16.9	22.5	12.5	10.6	15.0	83	999.3	4.6	6.8	1.0	3	1.2	-	-
24	14.0	17.6	11.8	11.9	15.3	96	994.4	0.5	7.8	1.1	2	16.7	-	-
25	16.8	21.3	12.7	11.5	14.7	80	994.0	7.2	5.0	2.6	4	0.3	-	-
26	19.1	25.2	11.8	10.3	14.5	69	992.6	14.0	1.1	3.3	6	0.0	-	-
27	19.8	26.2	15.9	13.8	17.3	76	987.8	7.6	5.4	2.9	5	0.2	-	-
28	15.3	19.4	13.7	13.4	16.3	93	987.5	0.9	7.1	1.6	5	0.6	-	-
29	14.8	18.6	11.5	11.7	12.9	78	992.3	4.7	6.0	1.3	2	-	-	-
30	14.2	19.6	9.9	8.4	12.9	80	998.0	4.3	5.1	0.6	2	-	-	-

Tablica 9

TORUŃ

DNI	TEMPERATURA POWIETRZA T	Max	Min	T_0	PRĘŻNOŚĆ PARY WODNEJ e	WILGOTNOŚĆ WZGLĘDNA U	CIŚNIENIE ATMOSFERYCZNE P	USŁONECZNIENIE S	ZACHMURZENIE N	WIATR v	v_{max}	OPAD R_d	ŚNIEG s_b	s_g
1	13.4	20.9	10.1	10.2	8.7	52	1009.2	5.4	6.0	4.3	7	-	-	-
2	15.5	22.1	6.8	5.8	8.0	50	1015.0	15.4	2.5	2.5	6	-	-	-
3	14.1	20.7	8.9	5.7	13.2	82	1011.1	0.1	6.9	2.8	5	2.6	-	-
4	12.6	16.4	9.2	8.6	9.2	85	1010.9	9.4	5.9	3.3	5	-	-	-
5	12.4	17.2	7.0	4.9	8.6	82	1009.7	8.9	5.0	2.9	6	-	-	-
6	14.9	22.0	2.2	0.7	9.8	66	1004.0	8.2	5.0	2.3	5	0.2	-	-
7	14.4	19.7	10.4	9.2	9.3	58	1002.7	7.7	5.9	3.4	8	-	-	-
8	10.6	15.5	5.1	3.1	8.0	70	1004.9	6.8	5.0	3.1	5	1.8	-	-
9	10.1	14.1	6.1	4.3	10.7	86	997.2	0.8	7.5	2.3	6	3.6	-	-
10	11.8	17.5	6.1	5.5	9.0	68	1001.2	8.3	4.4	1.4	3	-	-	-
11	13.1	18.7	7.2	5.9	9.8	67	1000.9	8.7	6.5	3.0	5	-	-	-
12	10.8	14.8	9.4	8.1	10.2	80	997.6	-	8.0	4.1	6	9.1	-	-
13	17.1	24.1	9.9	10.0	15.1	78	999.2	2.7	6.6	4.3	8	2.6	-	-
14	17.4	22.3	13.1	12.4	13.8	72	1003.3	9.4	4.1	4.1	6	2.4	-	-
15	16.3	20.6	10.5	10.1	13.5	79	1005.4	7.7	5.5	2.6	4	-	-	-
16	17.5	22.6	9.6	8.2	13.9	71	1004.7	7.5	5.0	1.4	3	-	-	-
17	16.5	23.4	10.6	9.5	14.1	77	1001.0	9.4	3.9	2.3	4	2.0	-	-
18	17.8	23.5	9.8	7.9	11.4	60	1002.4	15.3	2.0	2.1	4	-	-	-
19	14.6	22.4	10.0	9.0	13.5	81	1005.9	0.5	6.5	2.5	5	2.1	-	-
20	14.9	20.1	10.0	9.8	10.2	62	1006.5	7.0	6.3	4.0	6	-	-	-
21	13.2	16.9	11.9	11.7	13.0	85	1005.2	-	7.6	2.6	4	16.3	-	-
22	14.7	20.1	11.6	11.6	14.9	90	1005.0	0.7	7.5	1.8	3	17.2	-	-
23	14.6	16.5	12.5	12.2	15.4	92	1001.7	0.2	7.5	1.0	4	10.1	-	-
24	14.4	16.9	11.9	11.4	14.4	88	998.9	0.4	7.4	2.8	5	1.5	-	-
25	17.0	23.5	8.6	8.2	12.8	69	999.2	13.9	4.3	2.9	7	-	-	-
26	20.5	26.2	12.4	10.7	14.3	62	995.2	14.6	2.9	3.3	6	0.2	-	-
27	18.8	25.3	15.1	14.0	17.0	80	989.8	7.9	6.6	2.5	4	13.6	-	-
28	16.3	17.5	12.4	13.2	14.8	90	991.1	-	7.3	1.5	4	4.0	-	-
29	13.8	19.3	7.5	6.8	12.0	78	996.6	2.0	6.1	1.3	2	-	-	-
30	15.3	21.0	8.2	6.9	11.6	69	1001.8	10.2	2.6	1.3	3	-	-	-

GORZÓW WIELKOPOLSKI

Czerwiec 1974

DNI	TEMPERATURA POWIETRZA T	Max	Min	T_0	PRĘŻNOŚĆ PARY WODNEJ e	WILGOTNOŚĆ WZGLĘDNA U	CIŚNIENIE ATMOSFERYCZNE P	USŁONECZNIENIE S	ZACHMURZENIE N	WIATR v	v_{max}	OPAD R_d	ŚNIEG s_b	s_g
1	13.8	17.2	10.8	9.6	10.8	69	1011.1	-	7.8	3.1	4	0.1	-	-
2	15.5	19.8	11.0	10.1	11.7	68	1017.6	3.8	6.0	1.3	2	-	-	-
3	14.5	19.1	12.9	11.4	14.1	85	1013.6	-	7.5	2.9	4	3.8	-	-
4	12.1	16.0	8.2	7.3	9.6	70	1014.5	8.7	4.8	3.6	5	-	-	-
5	13.4	18.1	9.1	6.4	8.8	59	1012.2	13.9	3.9	2.5	4	-	-	-
6	15.3	20.2	8.4	5.7	10.7	63	1004.7	6.3	4.5	1.9	4	-	-	-
7	11.1	18.9	8.8	5.3	10.1	77	1006.7	6.0	5.4	3.0	5	1.4	-	-
8	10.4	15.1	6.5	4.7	9.8	78	1007.0	1.2	5.9	1.6	3	11.4	-	-
9	9.3	12.4	8.3	8.4	11.0	94	998.4	-	7.0	2.6	5	8.9	-	-
10	11.8	17.2	5.1	3.6	9.3	70	1002.4	12.1	2.4	1.3	3	-	-	-
11	12.6	17.0	8.4	5.4	9.5	67	1003.6	7.1	4.8	2.6	4	0.3	-	-
12	12.1	16.8	8.4	5.7	9.7	71	1004.8	4.5	7.3	5.0	8	0.2	-	-
13	16.5	24.6	9.6	9.7	14.5	79	1002.7	3.8	6.8	5.4	7	1.5	-	-
14	18.7	25.5	11.2	9.2	12.7	63	1005.9	10.0	3.4	3.6	6	-	-	-
15	15.7	22.4	10.6	9.4	14.1	83	1007.5	4.8	3.9	3.4	5	4.1	-	-
16	17.5	23.7	10.6	9.3	13.7	71	1006.7	8.2	4.9	1.9	3	-	-	-
17	18.4	24.4	11.4	10.7	13.5	67	1003.8	12.7	3.4	2.8	5	-	-	-
18	17.7	25.5	10.3	8.9	13.8	70	1003.8	9.5	3.1	2.5	4	0.0	-	-
19	15.6	19.6	13.3	13.1	12.2	70	1010.2	3.2	7.0	3.6	6	-	-	-
20	14.4	19.3	10.5	7.4	10.4	65	1010.9	4.5	4.3	3.1	5	0.4	-	-
21	12.7	17.3	10.5	8.9	12.3	84	1008.4	0.0	6.8	2.1	4	6.6	-	-
22	14.3	17.7	11.1	9.7	15.1	92	1006.2	0.0	7.3	2.0	4	10.1	-	-
23	14.6	18.5	12.8	12.5	14.4	88	1003.9	4.1	6.0	3.1	5	0.0	-	-
24	14.6	19.9	11.3	9.9	13.9	84	1003.0	0.5	6.1	3.8	5	0.0	-	-
25	17.2	24.3	9.0	8.5	13.3	72	1002.4	9.1	3.1	2.5	4	-	-	-
26	19.6	26.3	12.8	9.9	14.8	68	997.0	10.3	3.0	2.4	6	0.3	-	-
27	17.7	21.8	14.3	12.6	16.8	84	991.4	0.9	5.6	2.1	3	48.4	-	-
28	14.4	17.7	10.9	10.9	13.6	83	993.9	1.2	7.8	2.5	4	0.2	-	-
29	15.3	19.2	12.7	11.9	12.6	74	998.7	4.0	5.9	1.6	3	-	-	-
30	16.3	21.5	9.8	7.0	12.1	67	1004.4	11.1	3.9	2.3	4	1.8	-	-

PŁOCK-RADZIWIE

DNI	TEMPERATURA POWIETRZA T	Max	Min	T_0	PRĘŻNOŚĆ PARY WODNEJ e	WILGOTNOŚĆ WZGLĘDNA U	CIŚNIENIE ATMOSFERYCZNE P	USŁONECZNIENIE S	ZACHMURZENIE N	WIATR v	v_{max}	OPAD R_d	ŚNIEG s_b	s_g
1	15.6	20.0	11.9	11.5	10.7	61	1008.8	.	6.9	3.0	5	-	-	-
2	15.9	22.0	9.9	9.5	8.9	52	1015.1	.	4.4	2.3	5	-	-	-
3	15.4	22.2	7.3	4.1	12.5	72	1012.1	.	5.8	2.6	5	0.6	-	-
4	13.2	17.1	9.5	8.0	9.6	66	1011.5	.	6.0	4.1	7	-	-	-
5	13.3	18.6	9.0	7.0	8.9	61	1010.2	.	5.4	2.6	5	-	-	-
6	14.6	21.9	5.7	0.8	10.4	66	1005.3	.	5.0	2.0	4	-	-	-
7	15.5	18.2	13.7	11.4	10.8	82	1003.0	.	6.5	3.1	6	0.1	-	-
8	11.0	16.4	6.5	4.4	9.6	74	1006.5	.	4.9	2.8	5	2.9	-	-
9	11.4	17.6	7.3	5.5	10.7	80	999.1	.	7.5	3.8	8	1.4	-	-
10	12.7	17.3	7.4	5.5	9.3	66	1002.0	.	6.6	1.0	3	0.0	-	-
11	15.2	17.1	8.7	7.4	10.5	70	1001.0	.	7.8	1.8	4	0.0	-	-
12	10.6	15.2	9.0	8.8	10.7	83	998.4	.	8.0	3.6	7	5.9	-	-
13	14.8	22.2	10.3	10.1	15.7	83	997.6	.	6.3	3.1	6	1.0	-	-
14	16.3	18.3	13.9	12.5	16.8	80	1002.8	.	5.6	3.0	7	0.1	-	-
15	15.6	21.4	10.8	8.6	13.7	80	1005.5	.	6.5	1.0	2	0.0	-	-
16	16.5	22.2	8.1	6.5	13.8	75	1004.9	.	4.5	1.3	3	-	-	-
17	16.0	23.0	12.2	10.9	14.8	82	1001.2	.	6.0	1.9	3	3.9	-	-
18	17.5	23.2	10.1	7.7	11.8	63	1003.0	.	2.3	0.6	2	-	-	-
19	14.8	22.0	8.9	6.2	14.6	87	1006.4	.	5.3	1.8	4	0.2	-	-
20	15.0	19.8	10.3	8.4	12.7	76	1007.2	.	5.6	3.6	6	0.0	-	-
21	14.1	18.4	10.5	8.1	14.2	88	1006.4	.	7.4	2.5	6	0.4	-	-
22	16.1	22.7	11.8	9.8	15.6	86	1006.1	.	7.1	0.9	4	0.9	-	-
23	15.6	18.9	12.0	10.2	16.4	93	1002.6	.	7.5	0.6	2	0.5	-	-
24	14.5	18.9	12.1	10.4	15.6	94	998.9	.	7.5	2.4	5	9.7	-	-
25	17.3	23.2	11.2	10.8	14.9	77	999.5	.	4.3	3.9	6	-	-	-
26	20.6	26.1	12.0	8.5	19.5	81	994.7	.	3.0	2.9	5	-	-	-
27	19.1	27.4	15.1	12.8	20.3	91	990.9	.	7.3	0.9	3	9.9	-	-
28	16.1	20.1	15.2	15.5	16.3	87	991.8	.	6.1	2.5	7	1.5	-	-
29	15.4	20.1	10.3	8.8	15.2	77	997.9	.	4.6	1.6	4	-	-	-
30	15.6	20.7	11.2	9.8	15.2	77	1002.1	.	4.6	2.6	4	-	-	-

POZNAŃ-ŁAWICA

DNI	TEMPERATURA POWIETRZA T	Max	Min	T_0	PRĘŻNOŚĆ PARY WODNEJ e	WILGOTNOŚĆ WZGLĘDNA U	CIŚNIENIE ATMOSFERYCZNE P	USŁONECZNIENIE S	ZACHMURZENIE N	WIATR v	v_{max}	OPAD R_d	ŚNIEG s_b	s_g
1	14.1	17.6	10.8	9.9	10.7	68	1006.5	-	7.6	5.0	8	0.0	-	-
2	15.6	21.3	9.9	9.3	10.2	59	1013.7	9.5	5.5	2.8	4	0.0	-	-
3	14.9	22.6	10.8	8.8	13.9	82	1010.0	2.9	6.6	4.3	7	3.3	-	-
4	12.2	16.4	8.0	6.7	9.5	69	1010.7	8.9	4.4	5.8	9	-	-	-
5	13.0	18.1	7.7	5.4	8.8	61	1008.3	9.4	5.1	3.6	6	-	-	-
6	15.2	21.5	8.6	4.1	10.4	61	1001.6	4.5	4.5	3.1	6	-	-	-
7	12.8	18.0	9.3	7.2	9.1	65	1002.4	7.6	5.9	6.3	10	0.2	-	-
8	10.8	16.4	4.9	3.1	9.1	71	1003.8	6.5	5.5	4.8	8	3.7	-	-
9	10.1	13.7	9.0	7.2	10.8	88	995.1	0.4	6.5	3.9	8	7.1	-	-
10	11.1	17.4	3.2	0.1	9.1	72	999.0	10.3	4.5	1.1	2	0.1	-	-
11	12.0	17.7	5.6	2.6	9.8	72	999.1	10.4	4.0	2.0	4	1.7	-	-
12	10.4	17.3	4.8	1.9	9.9	81	999.2	4.5	5.5	5.6	10	4.2	-	-
13	16.7	22.9	9.4	9.3	14.8	79	996.8	2.7	6.4	5.9	8	6.3	-	-
14	17.8	22.9	12.6	11.9	13.5	68	1001.0	11.4	3.1	5.9	10	0.6	-	-
15	16.1	20.3	12.1	9.7	13.6	75	1003.2	5.4	5.3	3.1	6	2.9	-	-
16	16.6	22.5	9.5	7.1	13.5	74	1002.8	9.2	3.8	1.1	3	0.0	-	-
17	18.6	24.1	14.8	12.5	14.9	71	999.2	6.5	6.0	2.5	5	5.7	-	-
18	17.7	22.9	11.9	10.0	15.0	75	999.8	8.4	3.9	2.1	4	2.2	-	-
19	15.9	19.7	13.5	12.9	13.0	73	1005.6	2.6	6.4	5.6	8	0.0	-	-
20	13.8	18.4	8.7	6.0	11.1	71	1006.4	5.9	4.4	3.8	8	6.5	-	-
21	12.6	16.6	9.0	5.6	12.6	86	1004.5	-	7.9	3.6	6	5.5	-	-
22	14.2	17.4	10.3	8.0	14.0	87	1002.9	0.4	6.9	1.6	2	9.3	-	-
23	14.9	19.1	12.5	10.0	14.4	86	999.5	2.7	5.9	1.8	4	11.2	-	-
24	13.3	16.9	9.0	7.8	14.0	91	998.3	0.4	5.9	3.6	5	1.5	-	-
25	16.4	23.9	8.4	6.3	12.4	70	998.6	9.6	4.3	3.6	7	-	-	-
26	19.0	24.2	11.9	9.0	14.3	68	994.1	13.4	2.5	4.1	8	0.3	-	-
27	17.2	22.5	13.3	12.5	16.1	83	988.2	3.7	5.4	2.5	6	2.8	-	-
28	16.6	18.0	12.2	13.2	14.2	85	989.9	1.7	7.3	4.0	6	0.1	-	-
29	14.9	18.7	11.8	10.9	13.2	79	994.9	1.9	7.0	0.8	2	-	-	-
30	15.9	21.6	8.8	6.3	11.7	68	1000.2	13.8	3.1	2.3	4	-	-	-

SŁUBICE

DNI	TEMPERATURA POWIETRZA				PRĘŻNOŚĆ PARY WODNEJ	WILGOTNOŚĆ WZGLĘDNA	CIŚNIENIE ATMOSFERYCZNE	USŁONECZNIENIE	ZACHMURZENIE	WIATR		OPAD	ŚNIEG	
	T	Max	Min	T_g	e	U	P	S	N	v	v_{max}	R_d	s_k	s_g
1	13.1	15.9	11.0	11.2	12.9	86	1014.5	.	8.0	1.0	2	2.3	-	-
2	14.8	20.4	10.4	10.4	12.9	79	1021.7	.	6.6	1.4	3	0.1	-	-
3	15.4	21.1	13.4	10.8	14.8	84	1017.6	.	6.9	3.0	4	3.2	-	-
4	12.4	17.1	8.0	6.5	10.6	75	1019.1	.	4.6	3.9	5	-	-	-
5	14.2	19.4	10.1	6.9	10.9	69	1015.8	.	4.4	1.8	3	-	-	-
6	14.7	20.3	5.8	3.5	11.8	71	1007.9	.	5.9	1.8	4	0.0	-	-
7	11.6	19.0	9.2	5.5	10.1	75	1011.0	.	6.4	3.3	5	2.2	-	-
8	13.9	16.3	6.5	5.2	10.6	82	1010.9	.	5.6	2.3	5	6.1	-	-
9	10.0	13.2	8.7	8.6	11.0	93	1002.2	.	6.9	3.1	6	3.9	-	-
10	12.1	18.7	5.1	2.6	9.9	73	1005.9	.	3.9	1.5	2	-	-	-
11	12.3	17.9	5.0	2.7	9.8	71	1007.6	.	5.6	2.1	4	0.0	-	-
12	12.3	17.9	8.9	9.1	11.3	80	1008.8	.	7.4	3.9	7	3.0	-	-
13	15.6	22.0	10.0	9.5	15.4	87	1006.3	.	7.6	4.3	6	10.8	-	-
14	17.6	24.9	9.6	7.0	15.1	78	1009.3	.	3.5	2.8	6	-	-	-
15	15.3	22.5	9.6	7.9	14.9	86	1011.2	.	5.4	2.1	4	4.1	-	-
16	15.5	23.3	9.5	7.1	14.9	81	1010.1	.	4.4	0.6	1	0.3	-	-
17	17.7	24.8	8.7	7.5	15.1	77	1007.1	.	3.1	1.3	3	-	-	-
18	15.2	23.9	8.8	7.5	14.9	81	1007.5	.	4.4	1.4	3	0.1	-	-
19	15.3	19.4	12.9	12.9	12.3	72	1014.9	.	6.0	2.9	4	-	-	-
20	14.9	19.1	8.9	5.7	11.6	70	1015.0	.	5.5	2.5	4	-	-	-
21	13.8	18.2	9.1	5.0	12.7	81	1012.3	.	6.3	2.3	4	1.4	-	-
22	15.2	18.8	11.8	9.5	14.9	87	1009.9	.	6.9	1.6	3	27.0	-	-
23	14.8	17.8	13.4	11.9	14.7	87	1007.6	.	5.9	1.9	4	0.2	-	-
24	15.6	21.3	9.9	7.0	14.7	83	1006.8	.	5.6	2.4	5	-	-	-
25	17.3	25.3	5.7	4.5	14.3	74	1006.3	.	2.5	1.5	3	-	-	-
26	20.0	27.4	14.2	12.6	16.5	72	1000.7	.	2.4	2.9	4	-	-	-
27	17.7	22.4	13.8	11.9	17.1	86	994.9	.	6.8	1.6	3	49.0	-	-
28	14.6	16.9	11.4	11.5	14.6	88	997.8	.	7.6	1.3	4	0.4	-	-
29	15.9	20.5	12.9	12.9	14.3	81	1001.8	.	5.4	0.6	2	-	-	-
30	15.8	22.4	6.8	5.4	13.3	75	1007.9	.	3.1	1.3	4	-	-	-

KOŁO

Czerwiec 1974

DNI	TEMPERATURA POWIETRZA				PRĘŻNOŚĆ PARY WODNEJ	WILGOTNOŚĆ WZGLĘDNA	CIŚNIENIE ATMOSFERYCZNE	USŁONECZNIENIE	ZACHMURZENIE	WIATR		OPAD	ŚNIEG	
	T	Max	Min	T_g	e	U	P	S	N	v	v_{max}	R_d	s_k	s_g
1	14.4	18.0	11.3	10.7	11.8	73	1002.3	-	7.5	4.1	6	-	-	-
2	15.6	21.3	7.8	5.7	9.6	57	1009.4	13.8	2.6	2.3	5	-	-	-
3	15.8	22.4	10.8	8.0	13.6	77	1006.4	5.1	5.8	2.8	5	2.0	-	-
4	12.4	15.4	9.6	8.6	9.8	69	1006.4	9.4	6.5	3.5	6	-	-	-
5	12.4	16.9	7.8	4.9	9.1	65	1004.6	7.5	4.2	2.6	6	-	-	-
6	14.4	21.3	5.7	3.1	11.2	70	999.0	8.4	5.1	2.1	4	0.0	-	-
7	13.8	17.0	11.4	10.0	9.9	84	998.0	6.5	5.6	3.5	7	-	-	-
8	10.8	16.1	6.6	3.3	9.0	71	1000.7	9.5	4.3	2.9	6	0.0	-	-
9	11.6	14.4	7.6	4.7	9.9	73	992.5	0.1	6.1	4.8	9	0.1	-	-
10	12.1	16.9	5.8	2.9	8.6	64	995.9	7.9	5.5	1.1	3	-	-	-
11	12.8	17.6	8.0	6.8	10.1	70	994.8	6.4	7.0	2.1	6	0.0	-	-
12	10.5	14.7	8.1	6.9	10.2	81	993.4	-	7.5	5.0	7	8.4	-	-
13	15.7	19.9	8.9	8.8	14.8	84	991.9	1.3	8.5	5.6	8	0.7	-	-
14	15.8	19.1	12.9	11.2	13.9	79	996.5	7.5	4.6	4.8	8	0.0	-	-
15	15.6	21.9	11.9	10.3	13.6	78	999.3	6.2	6.6	2.0	3	-	-	-
16	17.3	22.3	10.3	7.8	13.5	71	999.1	10.7	5.4	1.5	3	0.2	-	-
17	18.1	24.0	12.9	9.8	14.1	70	995.3	10.8	4.0	2.6	5	-	-	-
18	17.6	23.0	10.9	8.8	13.8	71	996.5	11.1	4.6	1.8	4	-	-	-
19	15.6	20.6	13.9	9.4	13.9	79	1001.2	0.4	6.6	3.6	7	1.4	-	-
20	14.1	18.6	9.9	8.3	11.7	74	1002.2	5.5	5.9	3.4	6	0.5	-	-
21	12.7	16.6	8.6	5.9	12.5	85	1001.0	-	6.6	2.0	3	0.5	-	-
22	15.7	21.9	11.2	8.0	13.0	75	999.9	7.8	6.4	2.5	4	5.2	-	-
23	14.6	18.4	12.3	11.8	14.9	90	996.3	1.6	6.8	2.0	3	5.7	-	-
24	13.9	17.0	10.3	9.5	14.0	89	993.9	0.2	6.8	2.5	4	-	-	-
25	16.8	22.1	10.8	9.8	12.6	69	994.6	14.0	3.1	4.4	7	-	-	-
26	20.1	25.7	13.3	8.9	14.1	62	991.1	12.0	3.1	2.5	5	-	-	-
27	19.0	25.0	14.7	11.7	17.2	80	985.0	4.2	6.3	1.8	3	3.5	-	-
28	16.1	19.4	14.5	13.8	15.6	86	986.1	6.1	6.8	3.1	7	1.6	-	-
29	15.5	19.2	11.3	10.3	12.3	71	991.3	7.7	6.4	1.3	2	-	-	-
30	16.2	20.3	11.9	8.0	12.1	68	996.5	12.3	3.8	1.9	4	-	-	-

SIEDLCE

DNI	TEMPERATURA POWIETRZA				PRĘŻNOŚĆ PARY WODNEJ	WILGOTNOŚĆ WZGLĘDNA	CIŚNIENIE ATMOSFERYCZNE	USŁONECZNIENIE	ZACHMURZENIE	WIATR		OPAD	ŚNIEG	
	T	Max	Min	T_g	e	U	P	S	N	v	v_{max}	R_d	s_k	s_g
1	13.2	16.1	11.3	11.2	12.3	81	997.3	.	7.6	4.1	6	0.0	-	-
2	13.7	17.8	11.0	10.2	10.4	68	1003.3	.	5.9	2.5	5	-	-	-
3	15.4	22.1	5.7	2.7	12.2	71	1001.7	.	4.5	3.6	8	0.3	-	-
4	13.2	18.4	11.0	10.8	10.6	71	1000.2	.	5.4	4.8	8	-	-	-
5	12.0	17.1	6.7	4.9	9.3	68	999.6	.	5.1	3.1	6	0.0	-	-
6	14.3	20.8	3.4	1.4	10.5	67	996.3	.	3.9	1.9	5	9.4	-	-
7	13.5	18.2	11.9	11.9	13.6	88	991.8	.	8.0	2.5	6	0.0	-	-
8	10.7	14.6	6.6	5.4	9.6	76	996.0	.	5.6	3.8	7	1.2	-	-
9	12.1	16.9	6.7	4.0	10.5	75	991.6	.	6.8	4.8	8	4.4	-	-
10	11.5	15.2	8.4	7.9	10.8	80	991.9	.	7.3	1.5	3	5.4	-	-
11	13.1	13.1	9.5	9.2	11.7	95	988.7	.	8.0	4.3	7	25.4	-	-
12	13.8	14.2	8.1	8.0	12.4	94	984.0	.	8.0	5.3	9	12.0	-	-
13	15.7	18.0	13.0	12.4	15.6	88	986.4	.	7.6	4.5	6	10.5	-	-
14	14.5	18.2	13.0	12.1	13.6	85	991.3	.	6.3	2.4	5	0.0	-	-
15	14.6	19.3	10.0	8.7	13.2	81	994.8	.	5.6	1.6	3	0.0	-	-
16	14.5	17.7	9.6	8.1	14.4	87	993.8	.	5.5	2.3	6	1.3	-	-
17	15.2	21.2	13.0	8.7	14.1	77	990.3	.	5.1	2.3	5	-	-	-
18	15.7	21.2	8.2	6.0	11.6	66	992.8	.	3.3	0.8	2	-	-	-
19	15.4	23.9	9.5	7.3	13.4	74	994.9	.	4.0	4.1	8	2.4	-	-
20	13.2	16.4	11.8	11.7	13.0	86	996.5	.	6.9	3.9	6	1.3	-	-
21	14.7	20.0	9.0	7.5	11.8	73	997.1	.	5.9	4.4	6	0.0	-	-
22	17.0	22.2	11.4	9.3	12.5	67	997.1	.	4.9	2.4	4	0.0	-	-
23	17.1	23.6	10.0	7.3	13.3	71	993.4	.	5.0	2.1	4	1.2	-	-
24	15.7	20.2	13.1	11.9	14.2	81	988.3	.	6.9	2.9	5	2.5	-	-
25	15.6	20.4	12.3	12.0	14.7	86	987.7	.	5.9	3.6	6	2.8	-	-
26	19.1	25.3	11.0	9.5	14.3	67	987.6	.	2.9	6.0	7	-	-	-
27	17.9	21.6	15.9	14.7	17.8	87	982.3	.	6.9	3.0	5	17.4	-	-
28	18.9	20.7	15.0	15.0	16.6	87	981.4	.	5.6	3.4	8	0.5	-	-
29	14.7	19.4	10.3	9.8	12.8	76	986.6	.	4.5	1.9	4	-	-	-
30	14.9	19.6	9.5	7.5	12.3	75	990.9	.	4.9	1.3	3	-	-	-

WARSZAWA-OKĘCIE

DNI	TEMPERATURA POWIETRZA				PRĘŻNOŚĆ PARY WODNEJ	WILGOTNOŚĆ WZGLĘDNA	CIŚNIENIE ATMOSFERYCZNE	USŁONECZNIENIE	ZACHMURZENIE	WIATR		OPAD	ŚNIEG	
	T	Max	Min	T_g	e	U	P	S	N	v	v_{max}	R_d	s_k	s_g
1	14.5	17.8	11.0	10.4	12.2	75	1003.0	.	7.1	5.4	8	-	-	-
2	14.8	19.9	10.6	10.4	10.1	61	1009.4	.	4.8	3.1	5	-	-	-
3	15.1	22.3	5.0	2.2	13.3	78	1007.4	.	4.6	3.8	7	1.3	-	-
4	12.9	14.6	10.7	10.0	11.0	75	1006.2	.	6.0	5.9	9	-	-	-
5	13.2	18.7	5.3	4.4	9.9	67	1005.3	.	4.9	4.4	8	-	-	-
6	14.4	21.6	4.2	1.1	11.0	70	1001.1	.	5.9	2.0	6	2.2	-	-
7	13.7	19.3	12.0	10.4	13.0	82	997.9	.	7.4	3.8	8	2.2	-	-
8	10.5	16.0	4.9	3.5	9.9	79	1001.8	.	4.1	5.1	7	5.3	-	-
9	11.8	15.7	6.4	4.5	10.9	79	995.4	.	6.4	4.3	6	3.9	-	-
10	11.5	15.7	8.2	7.5	10.0	73	997.1	.	6.5	2.1	4	7.9	-	-
11	10.8	13.9	9.9	9.2	11.4	89	995.2	.	7.9	5.5	8	1.8	-	-
12	10.0	11.4	8.4	7.9	11.3	91	991.3	.	8.0	6.1	9	14.9	-	-
13	16.2	18.6	11.3	10.4	15.4	86	991.7	.	7.3	5.8	7	3.0	-	-
14	14.8	17.7	13.0	12.0	13.9	83	987.0	.	6.0	5.1	7	0.2	-	-
15	15.1	21.0	9.8	6.9	13.4	79	1000.3	.	5.3	3.4	5	3.0	-	-
16	15.8	20.6	9.3	6.9	14.4	82	999.6	.	6.6	2.8	5	0.5	-	-
17	16.1	21.3	13.5	9.0	15.8	87	995.9	.	5.0	5.5	6	9.0	-	-
18	16.6	22.1	10.1	6.3	12.8	70	998.2	.	1.8	1.4	2	-	-	-
19	15.2	20.8	10.3	6.5	14.8	66	1001.1	.	4.3	4.1	8	2.8	-	-
20	13.8	18.4	10.6	9.9	12.5	80	1002.1	.	6.5	5.1	8	0.0	-	-
21	15.5	20.4	9.6	7.7	12.2	75	1002.8	.	4.8	3.6	5	-	-	-
22	16.0	21.6	10.9	9.4	13.2	74	1001.9	.	6.5	2.4	4	0.0	-	-
23	16.1	22.7	10.5	7.9	13.8	77	998.2	.	5.0	3.3	8	4.5	-	-
24	14.6	18.8	11.7	9.5	14.5	87	993.6	.	6.9	4.1	7	1.8	-	-
25	15.8	21.7	12.7	12.5	13.3	72	993.9	.	5.6	5.8	8	-	-	-
26	20.1	25.5	13.7	11.7	14.6	64	992.6	.	2.1	4.6	8	-	-	-
27	18.7	23.0	14.1	14.8	17.1	80	987.0	.	6.6	3.4	5	6.9	-	-
28	16.3	20.8	14.0	12.2	16.2	88	986.8	.	4.8	3.8	7	3.7	-	-
29	15.5	20.5	10.7	10.0	12.4	72	992.1	.	5.5	3.0	4	-	-	-
30	15.4	20.0	10.0	7.9	12.5	73	996.8	.	4.0	2.8	6	-	-	-

TERESPOL

DNI	TEMPERATURA POWIETRZA				PRĘŻNOŚĆ PARY WODNEJ	WILGOTNOŚĆ WZGLĘDNA	CIŚNIENIE ATMOSFERYCZNE	USŁONECZNIENIE	ZACHMURZENIE	WIATR		OPAD	ŚNIEG	
	T	Max	Min	T_0	e	U	P	S	N	v	v_{max}	R_d	s_k	s_g
1	12.4	15.1	10.6	9.7	11.9	83	998.7	0.1	7.9	4.0	8	8.0	-	-
2	11.5	13.7	9.3	8.4	11.2	83	1003.9	0.3	6.8	5.4	9	1.6	-	-
3	15.3	22.4	4.4	2.0	11.8	69	1003.4	12.2	3.0	2.4	6	2.6	-	-
4	13.8	20.0	12.0	10.6	11.3	73	1001.1	9.8	5.3	4.8	7	-	-	-
5	11.7	16.9	7.3	5.4	9.3	70	1000.7	7.8	4.8	2.8	6	0.1	-	-
6	14.0	20.7	4.2	1.2	10.6	68	998.5	13.2	2.8	3.1	5	4.8	-	-
7	12.8	17.9	10.8	8.8	13.3	90	992.6	-	7.9	4.3	7	9.4	-	-
8	10.8	15.3	8.5	8.1	10.1	79	997.4	8.6	6.3	4.3	7	0.4	-	-
9	12.8	17.6	4.7	3.6	10.2	71	994.5	4.2	5.4	2.6	5	5.3	-	-
10	11.1	15.6	9.1	9.2	11.3	86	993.3	-	8.0	1.5	4	2.6	-	-
11	10.8	12.7	9.4	9.5	12.1	93	988.3	-	8.0	4.6	7	51.2	-	-
12	14.3	21.8	9.1	8.8	13.2	82	983.5	1.8	7.8	4.8	8	5.4	-	-
13	15.3	18.6	13.8	12.9	15.3	88	987.6	0.1	7.8	6.0	8	28.2	-	-
14	14.9	18.7	11.0	10.9	12.6	76	993.0	12.0	6.9	4.3	7	0.8	-	-
15	13.4	18.9	9.6	9.0	12.6	82	996.1	4.4	5.5	3.0	4	-	-	-
16	13.7	17.0	8.8	7.1	14.3	91	994.0	2.4	7.0	4.4	8	4.1	-	-
17	14.9	18.6	11.6	9.1	12.4	75	991.5	7.7	5.0	3.3	5	1.1	-	-
18	15.2	20.7	8.3	5.6	12.4	73	994.2	11.8	4.0	1.1	3	-	-	-
19	16.1	23.3	10.3	7.3	13.6	76	995.7	8.8	4.4	3.4	7	2.3	-	-
20	13.7	17.4	12.0	4.1	13.4	86	997.6	6.7	7.1	4.3	7	1.1	-	-
21	14.5	20.1	7.8	6.1	11.4	72	999.0	10.5	2.9	2.1	4	-	-	-
22	16.7	23.3	8.7	5.6	13.3	73	998.9	10.7	3.8	1.9	3	-	-	-
23	17.7	23.2	12.3	9.6	14.0	70	994.7	9.3	3.9	1.8	5	-	-	-
24	16.4	20.3	13.9	10.5	14.7	80	989.2	6.9	5.0	2.0	4	4.9	-	-
25	15.4	20.2	11.9	9.6	13.6	79	988.3	7.7	5.5	3.1	6	1.2	-	-
26	19.1	25.6	11.8	10.0	14.6	68	989.1	13.1	3.3	2.9	6	-	-	-
27	19.1	23.7	14.6	12.4	17.9	81	984.4	2.8	5.1	3.0	4	0.7	-	-
28	17.5	21.4	14.8	13.0	16.8	85	982.3	3.0	6.0	3.1	7	-	-	-
29	15.2	20.1	11.4	9.6	13.2	78	987.5	9.9	5.1	3.0	5	-	-	-
30	15.2	20.5	8.8	5.9	12.0	72	991.8	9.8	4.5	2.9	5	-	-	-

ZIELONA GÓRA

Czerwiec 1974

DNI	TEMPERATURA POWIETRZA				PRĘŻNOŚĆ PARY WODNEJ	WILGOTNOŚĆ WZGLĘDNA	CIŚNIENIE ATMOSFERYCZNE	USŁONECZNIENIE	ZACHMURZENIE	WIATR		OPAD	ŚNIEG	
	T	Max	Min	T_0	e	U	P	S	N	v	v_{max}	R_d	s_k	s_g
1	11.7	13.9	9.8	10.1	12.5	91	996.5	-	8.0	1.8	3	0.1	-	-
2	14.3	19.1	10.6	10.0	12.9	80	1004.0	2.5	7.0	2.0	3	-	-	-
3	15.1	22.7	10.3	9.6	13.6	79	1000.4	4.2	6.0	3.3	5	0.8	-	-
4	12.0	16.2	8.4	7.3	9.1	67	1001.4	12.1	5.9	3.8	5	-	-	-
5	13.6	18.4	9.4	8.3	8.9	59	998.4	10.6	4.5	2.1	3	-	-	-
6	15.2	19.8	10.0	8.2	11.3	66	993.3	4.8	5.1	2.8	4	0.0	-	-
7	11.8	17.5	9.1	6.2	9.2	67	993.5	5.8	6.5	4.4	8	0.3	-	-
8	11.8	16.3	6.8	5.2	8.7	65	993.9	5.8	5.0	4.4	6	2.6	-	-
9	9.9	14.6	8.3	7.6	10.4	85	985.5	1.8	6.3	3.5	6	1.3	-	-
10	11.6	17.0	5.9	4.3	9.3	71	988.7	9.5	5.3	1.4	3	0.2	-	-
11	12.5	17.0	7.1	3.5	8.3	59	989.8	9.2	4.8	2.4	5	1.1	-	-
12	10.9	16.4	7.8	4.9	10.3	80	990.5	2.5	7.5	3.3	5	7.0	-	-
13	14.6	21.2	8.5	8.0	14.4	88	987.6	1.2	7.4	3.3	5	11.7	-	-
14	17.2	23.1	11.9	10.4	13.5	72	991.3	9.6	3.4	3.5	7	-	-	-
15	16.0	20.7	11.8	7.6	12.9	72	993.2	6.6	5.4	1.5	3	-	-	-
16	17.1	22.5	12.2	8.9	13.5	71	992.7	7.5	3.6	1.3	2	5.5	-	-
17	17.4	24.3	13.2	9.6	14.6	75	989.9	7.7	4.5	1.5	3	0.6	-	-
18	13.2	24.2	14.2	10.3	14.8	72	990.2	8.1	4.4	2.1	5	0.0	-	-
19	15.1	18.6	13.0	13.2	11.8	69	997.2	4.0	6.5	4.4	5	-	-	-
20	14.7	18.3	10.3	7.8	10.8	65	997.4	9.3	4.9	2.9	4	0.0	-	-
21	13.3	16.7	11.4	10.3	12.1	80	995.1	0.1	6.0	2.6	4	2.3	-	-
22	16.9	17.9	11.0	7.4	13.8	81	993.0	1.0	6.0	2.0	5	13.1	-	-
23	14.8	18.4	12.1	11.9	14.3	86	990.1	4.0	5.6	1.6	2	1.0	-	-
24	13.8	19.7	9.3	7.8	13.5	86	989.3	0.9	6.1	2.0	4	0.0	-	-
25	17.8	23.9	10.7	5.9	12.6	65	989.4	12.8	2.3	1.6	3	-	-	-
26	20.3	26.6	15.9	13.8	14.0	61	984.6	10.0	2.5	3.1	6	6.8	-	-
27	16.8	20.6	12.7	12.8	16.8	88	978.5	1.7	6.0	2.5	4	7.7	-	-
28	16.6	19.1	12.5	12.9	14.9	90	980.5	1.9	7.1	2.3	5	18.1	-	-
29	14.9	17.9	12.1	11.9	15.0	90	985.0	1.5	6.4	1.5	3	0.7	-	-
30	16.6	22.2	10.3	6.9	12.8	70	990.8	11.1	3.9	2.1	4	-	-	-

LESZNO-STRZYŻEWICE

DNI	TEMPERATURA POWIETRZA				PRĘŻNOŚĆ PARY WODNEJ	WILGOTNOŚĆ WZGLĘDNA	CIŚNIENIE ATMOSFERYCZNE	USŁONECZNIENIE	ZACHMURZENIE	WIATR		OPAD	ŚNIEG	
	T	Max	Min	T_0	e	U	P	S	N	v	v_{max}	R_d	s_k	s_g
1	12.5	14.4	11.2	10.7	13.4	93	1006.0	-	8.0	3.0	4	0.1	-	-
2	14.5	20.4	10.3	9.7	12.0	74	1013.7	3.1	5.4	2.4	4	-	-	-
3	15.2	23.7	8.4	5.0	14.6	86	1010.4	3.0	6.9	2.6	6	4.6	-	-
4	12.4	16.7	7.6	5.4	9.8	79	1011.1	12.0	5.6	4.0	6	-	-	-
5	12.4	16.3	5.1	2.5	9.3	68	1008.3	9.4	4.3	2.0	5	-	-	-
6	14.5	20.8	6.6	3.3	11.9	71	1001.2	3.2	5.4	3.1	6	-	-	-
7	12.6	18.5	9.0	5.9	9.8	69	1003.0	6.9	6.3	3.9	6	0.0	-	-
8	11.2	18.0	3.6	0.3	9.1	72	1003.9	6.9	6.1	3.1	6	0.4	-	-
9	13.8	15.6	9.0	8.4	10.4	81	995.3	0.8	7.1	4.1	8	0.1	-	-
10	10.4	17.3	1.3	- 0.9	8.9	74	998.7	7.3	7.0	1.4	3	0.0	-	-
11	11.0	17.9	2.7	0.3	8.9	80	998.9	7.8	3.6	2.3	6	0.0	-	-
12	11.5	17.7	4.3	1.2	9.7	74	998.8	6.4	7.4	6.1	9	4.9	-	-
13	15.2	19.9	9.1	8.5	15.7	91	995.7	1.2	7.3	4.9	8	2.8	-	-
14	17.1	22.1	12.3	10.5	14.9	78	1000.2	10.3	3.4	4.1	7	0.1	-	-
15	16.0	22.6	11.2	8.6	13.9	78	1002.5	7.6	4.9	2.6	4	0.0	-	-
16	16.4	23.4	8.8	5.8	12.5	75	1002.2	9.2	2.9	0.8	2	0.1	-	-
17	14.9	23.0	9.9	7.3	15.4	91	999.4	1.6	6.0	1.9	6	13.8	-	-
18	17.3	24.4	9.6	7.3	14.8	77	999.5	10.0	3.4	2.9	6	0.3	-	-
19	15.9	19.7	14.7	14.0	12.9	72	1006.3	3.9	6.9	5.1	8	0.1	-	-
20	13.8	18.2	7.3	5.2	11.3	77	1007.0	7.5	4.8	2.3	3	3.1	-	-
21	13.3	16.9	9.2	7.1	12.4	82	1004.8	0.1	7.5	1.8	3	0.0	-	-
22	16.5	20.6	8.4	5.7	13.7	84	1002.6	4.0	6.0	1.9	5	0.7	-	-
23	14.7	19.2	11.9	9.8	14.5	88	999.3	1.5	6.5	1.5	4	11.0	-	-
24	13.3	17.2	9.3	7.4	13.7	90	998.3	0.7	6.6	2.6	4	0.0	-	-
25	16.4	24.6	7.8	5.9	13.2	75	998.6	10.6	5.5	1.9	5	-	-	-
26	18.6	27.0	10.1	7.7	15.3	75	994.1	11.7	3.3	2.0	3	1.7	-	-
27	16.4	20.1	11.7	9.7	17.3	93	987.9	2.4	6.6	1.3	3	4.0	-	-
28	16.0	20.7	14.2	13.5	15.8	88	989.6	3.8	7.3	2.9	5	2.2	-	-
29	14.8	19.6	11.8	11.0	14.3	86	994.4	3.3	6.1	1.5	3	2.0	-	-
30	16.1	21.3	8.8	6.4	13.7	77	1000.1	13.4	4.1	2.4	5	0.0	-	-

KALISZ

DNI	TEMPERATURA POWIETRZA				PRĘŻNOŚĆ PARY WODNEJ	WILGOTNOŚĆ WZGLĘDNA	CIŚNIENIE ATMOSFERYCZNE	USŁONECZNIENIE	ZACHMURZENIE	WIATR		OPAD	ŚNIEG	
	T	Max	Min	T_0	e	U	P	S	N	v	v_{max}	R_d	s_k	s_g
1	13.2	16.7	10.9	10.2	13.0	86	998.8	-	7.6	2.5	5	0.0	-	-
2	15.2	21.2	9.7	7.9	10.8	65	1006.5	11.7	4.3	2.6	5	-	-	-
3	16.1	23.6	9.9	7.6	14.1	79	1003.8	4.9	5.4	4.0	7	1.9	-	-
4	12.5	16.4	9.9	8.3	9.7	69	1004.1	8.4	6.1	3.9	6	-	-	-
5	12.2	17.7	6.7	4.0	9.1	66	1001.8	8.7	4.1	2.5	5	-	-	-
6	14.1	20.7	5.5	1.2	11.9	76	995.4	6.9	4.6	2.3	4	0.0	-	-
7	13.2	16.9	11.3	8.5	9.7	65	995.8	5.7	5.6	4.6	8	-	-	-
8	11.4	16.5	5.9	3.8	8.5	66	997.8	7.9	4.3	3.9	7	0.0	-	-
9	11.1	17.0	6.9	3.4	10.2	79	989.6	0.2	6.8	5.4	9	0.2	-	-
10	11.0	16.5	4.1	- 0.9	9.1	72	992.8	2.4	5.4	1.0	2	-	-	-
11	12.6	18.1	7.3	4.0	9.9	71	991.7	6.1	5.9	2.5	6	2.0	-	-
12	10.5	15.5	7.1	5.2	10.2	82	990.6	1.4	7.1	3.1	6	10.0	-	-
13	15.2	18.7	9.1	8.0	15.1	88	988.0	0.4	6.6	4.0	6	1.2	-	-
14	16.4	18.5	13.1	10.6	13.9	81	992.9	6.3	5.0	4.8	7	1.1	-	-
15	15.3	20.7	11.3	8.0	13.8	81	995.8	6.2	6.3	1.5	3	0.8	-	-
16	17.3	22.8	10.4	5.4	13.1	69	995.7	13.4	3.1	1.0	2	-	-	-
17	17.9	23.6	14.7	11.4	15.3	76	992.4	7.8	6.3	1.6	4	13.8	-	-
18	17.7	23.0	12.3	8.5	15.8	81	993.2	4.1	4.8	0.9	2	0.2	-	-
19	15.3	18.7	13.4	10.4	14.0	81	999.0	1.7	6.8	4.6	6	0.4	-	-
20	13.2	18.4	9.2	7.0	11.8	79	999.7	8.0	5.1	3.9	9	5.6	-	-
21	13.1	17.2	9.5	7.1	12.7	85	998.3	0.9	6.1	2.6	5	0.3	-	-
22	15.4	21.0	10.4	7.1	13.8	81	996.8	3.6	5.5	1.9	3	3.6	-	-
23	14.6	19.2	12.1	10.5	14.9	90	993.2	2.0	7.3	1.9	3	2.4	-	-
24	13.7	17.5	10.2	7.5	13.8	89	991.1	3.8	6.4	3.1	5	0.7	-	-
25	16.6	22.5	11.3	10.2	13.4	74	992.0	12.3	3.5	2.9	7	-	-	-
26	19.7	25.5	12.0	8.9	14.8	67	985.4	11.5	2.1	2.8	4	-	-	-
27	18.0	22.9	14.7	11.2	17.5	86	982.2	2.5	6.3	1.9	4	1.8	-	-
28	15.5	20.9	13.4	10.5	15.1	87	983.5	4.6	6.1	3.4	7	7.9	-	-
29	15.6	19.7	11.5	9.3	13.3	77	988.0	8.2	6.4	0.9	1	-	-	-
30	16.6	20.9	13.5	11.5	12.7	69	993.4	13.6	3.0	2.1	5	-	-	-

ŁÓDŹ – LUBLINEK

Dni	Temperatura powietrza T	Max	Min	T_g	Prężność pary wodnej e	Wilgotność względna U	Ciśnienie atmosferyczne P	Usłonecznienie S	Zachmurzenie N	Wiatr v	v_{max}	Opad R_d	Śnieg s_b	s_g
1	13.3	16.3	10.6	10.6	12.6	81	993.0	–	7.5	3.9	5	–	–	–
2	14.4	20.0	8.7	5.9	10.1	65	1000.1	13.2	3.3	2.9	5	–	–	–
3	15.5	22.9	8.9	3.4	13.5	78	998.3	10.4	4.5	3.4	6	6.0	–	–
4	12.4	16.1	9.4	6.3	10.8	75	997.8	9.9	6.3	5.4	9	0.0	–	–
5	11.7	16.7	5.5	2.2	9.7	72	996.3	5.5	4.5	3.1	6	–	–	–
6	15.8	21.9	5.8	2.2	11.3	74	990.9	9.8	4.5	2.8	6	2.7	–	–
7	13.3	15.7	11.8	10.9	11.1	73	989.4	1.4	6.8	4.5	8	–	–	–
8	10.4	15.7	5.3	3.3	9.4	75	992.7	10.0	4.5	5.0	8	0.3	–	–
9	11.8	16.3	7.5	5.5	10.3	75	985.0	–	7.6	5.3	8	0.1	–	–
10	11.5	16.0	6.1	3.1	9.2	70	987.5	6.8	6.6	2.0	4	1.9	–	–
11	11.9	14.7	8.7	8.5	10.3	75	986.1	0.4	7.3	4.4	8	0.0	–	–
12	9.6	13.3	8.1	7.3	10.1	85	983.7	–	7.8	6.4	8	13.1	–	–
13	14.6	17.7	8.7	8.9	14.8	89	981.9	0.2	7.6	6.4	9	7.2	–	–
14	14.9	17.7	12.6	12.7	13.7	81	986.9	3.1	7.4	4.9	7	0.0	–	–
15	13.8	19.7	7.4	4.6	13.0	83	990.5	5.8	4.9	1.3	3	0.1	–	–
16	15.5	22.0	7.1	4.8	13.0	76	990.1	8.6	5.0	1.5	3	–	–	–
17	17.2	23.5	11.1	9.4	13.7	73	986.7	8.4	5.1	2.5	4	0.0	–	–
18	17.8	22.6	12.0	9.1	13.5	69	988.1	11.4	3.8	2.0	4	0.5	–	–
19	14.5	20.0	11.6	8.9	14.3	88	992.7	–	6.5	3.6	7	2.9	–	–
20	13.2	17.9	8.5	8.0	11.9	79	993.7	7.4	4.3	3.8	7	0.0	–	–
21	13.5	18.7	7.3	3.4	11.4	76	992.8	6.3	5.1	3.1	6	0.1	–	–
22	16.2	22.7	11.4	10.3	12.9	72	991.9	5.4	6.1	1.9	5	0.5	–	–
23	15.3	20.1	12.1	10.1	14.0	81	988.3	1.0	6.9	2.3	4	10.0	–	–
24	16.0	17.9	11.6	9.4	14.0	89	985.1	3.0	6.9	3.4	5	8.3	–	–
25	16.3	21.6	11.8	11.4	13.0	72	986.0	13.7	4.1	4.9	7	–	–	–
26	19.3	25.4	10.3	8.5	14.4	66	983.5	12.4	2.1	3.9	6	–	–	–
27	18.6	23.4	15.4	12.9	17.2	80	977.3	0.7	6.3	3.3	6	1.9	–	–
28	16.6	21.7	14.4	12.7	15.7	84	977.9	3.4	6.6	3.3	5	4.0	–	–
29	15.1	19.9	11.7	9.9	13.0	78	982.6	7.4	4.5	1.6	2	0.2	–	–
30	15.8	19.4	11.5	9.1	12.1	69	987.7	12.2	4.3	3.4	6	–	–	–

WŁODAWA

Dni	Temperatura powietrza T	Max	Min	T_g	Prężność pary wodnej e	Wilgotność względna U	Ciśnienie atmosferyczne P	Usłonecznienie S	Zachmurzenie N	Wiatr v	v_{max}	Opad R_d	Śnieg s_b	s_g
1	12.0	16.1	11.2	11.2	13.2	94	993.1	–	8.0	4.3	6	38.4	–	–
2	15.2	12.0	8.7	8.4	11.6	93	998.7	–	7.1	3.9	5	5.1	–	–
3	15.1	21.4	5.2	3.2	12.7	75	999.7	15.1	3.5	2.4	5	5.8	–	–
4	13.7	19.3	10.7	9.3	17.9	83	996.6	10.5	6.1	4.4	8	0.0	–	–
5	11.2	15.6	5.8	4.4	10.6	80	998.7	8.0	5.1	2.8	5	0.0	–	–
6	14.3	20.5	4.0	3.1	12.5	77	994.2	14.2	2.4	2.0	4	4.8	–	–
7	13.2	18.9	11.4	8.1	15.0	98	988.4	–	8.0	2.9	4	13.2	–	–
8	10.9	15.1	8.2	7.7	11.2	86	993.4	10.7	5.9	3.4	7	1.3	–	–
9	12.4	17.4	4.5	3.3	11.9	82	990.6	5.0	6.3	3.3	6	3.8	–	–
10	13.7	15.1	9.6	9.3	12.4	96	989.0	–	7.9	1.5	3	4.9	–	–
11	11.2	13.5	10.3	9.9	13.0	98	983.3	–	8.0	3.4	8	42.3	–	–
12	12.1	16.4	8.8	8.6	13.7	96	978.4	–	7.9	3.9	7	14.9	–	–
13	15.7	19.0	13.3	10.0	15.4	87	981.9	6.4	7.5	4.8	6	7.8	–	–
14	13.7	18.7	9.7	8.8	12.8	84	987.9	7.5	6.9	3.9	8	0.2	–	–
15	13.2	17.4	8.7	7.4	13.0	87	991.5	3.1	6.9	1.1	3	–	–	–
16	14.1	18.9	9.7	7.5	14.7	91	989.6	4.8	6.1	3.1	6	2.5	–	–
17	15.3	18.9	12.7	11.0	14.6	89	986.9	9.9	6.5	1.8	4	4.8	–	–
18	15.4	20.4	9.8	4.6	13.1	75	989.6	12.7	4.1	1.3	2	–	–	–
19	16.6	23.4	9.6	7.5	14.9	80	991.7	12.3	5.4	4.3	8	2.6	–	–
20	13.9	18.4	11.2	9.6	17.8	82	993.6	8.8	5.9	3.5	7	0.0	–	–
21	14.7	20.4	7.6	6.1	12.7	77	995.2	11.6	3.1	2.3	5	–	–	–
22	17.0	23.5	8.5	6.2	13.3	72	994.6	10.5	3.5	1.3	3	–	–	–
23	16.7	21.7	11.0	8.8	16.0	84	990.5	9.3	5.4	1.4	2	–	–	–
24	15.2	20.2	12.7	10.6	15.1	87	985.8	2.8	6.6	1.5	2	17.5	–	–
25	14.4	19.2	10.8	8.7	14.1	86	984.3	5.6	6.4	2.9	4	0.7	–	–
26	18.6	24.5	12.0	10.1	15.3	73	985.4	13.8	3.5	3.4	6	–	–	–
27	19.5	24.4	15.2	13.0	18.8	85	980.4	4.7	6.4	4.4	7	6.9	–	–
28	17.0	21.8	14.5	13.1	17.0	88	978.6	4.6	7.0	2.5	5	0.5	–	–
29	15.8	19.6	13.3	11.6	14.8	83	983.1	9.1	5.0	1.8	3	–	–	–
30	14.9	19.1	9.7	7.5	13.2	79	987.7	6.4	6.0	1.9	4	–	–	–

SULEJÓW

Dni	Temperatura powietrza T	Max	Min	T_g	Prężność pary wodnej e	Wilgotność względna U	Ciśnienie atmosferyczne P	Usłonecznienie S	Zachmurzenie N	Wiatr v	v_{max}	Opad R_d	Śnieg s_b	s_g
1	13.0	15.2	11.3	11.2	13.4	90	992.3	.	8.0	4.3	6	0.1	–	–
2	14.2	19.4	10.1	9.1	10.5	67	999.7	.	4.8	3.4	6	–	–	–
3	15.7	22.5	7.7	4.4	13.2	75	998.3	.	4.4	3.3	6	15.5	–	–
4	12.7	19.9	9.4	9.3	11.2	78	997.8	.	6.4	5.1	8	–	–	–
5	11.4	16.6	5.9	4.2	9.9	75	996.4	.	3.4	4.0	6	–	–	–
6	13.0	21.2	4.5	2.0	11.4	78	990.9	.	4.9	2.1	7	3.0	–	–
7	13.1	15.6	12.2	11.6	11.7	78	989.4	.	7.1	4.5	8	–	–	–
8	13.5	14.6	5.5	4.0	9.5	76	992.9	.	4.5	4.9	7	0.2	–	–
9	11.3	17.0	6.9	5.5	11.1	83	985.8	.	7.3	4.1	4	3.5	–	–
10	13.7	14.4	5.7	3.9	10.0	73	987.4	.	6.9	1.8	3	5.8	–	–
11	13.6	12.7	8.8	8.4	10.7	84	985.5	.	7.9	3.6	7	0.0	–	–
12	9.5	11.8	8.7	8.0	10.3	87	982.8	.	7.9	5.3	7	23.8	–	–
13	14.5	17.8	9.2	8.8	15.0	91	980.8	.	7.5	4.9	6	9.6	–	–
14	14.7	18.2	13.0	11.0	13.5	82	986.4	.	6.6	5.9	8	–	–	–
15	12.9	18.5	7.3	5.6	12.5	86	990.2	.	4.0	1.5	2	1.5	–	–
16	14.9	21.2	7.3	5.6	12.8	78	989.9	.	4.5	2.3	5	–	–	–
17	15.4	21.4	12.6	11.6	14.3	78	986.6	.	6.8	3.0	5	2.2	–	–
18	17.2	22.4	11.6	10.3	13.6	73	986.0	.	4.6	1.8	3	0.0	–	–
19	14.1	19.5	11.0	9.3	14.8	92	992.6	.	6.9	3.3	6	2.5	–	–
20	17.1	17.5	8.4	7.2	11.5	82	993.9	.	5.3	5.3	7	3.2	–	–
21	15.1	18.4	7.6	5.5	11.9	80	993.1	.	4.4	3.9	9	0.8	–	–
22	14.9	21.0	9.4	7.0	13.2	80	992.2	.	6.3	2.4	6	0.0	–	–
23	15.1	21.1	9.7	7.1	13.8	82	988.5	.	5.4	2.4	5	1.7	–	–
24	14.9	18.4	11.4	9.3	13.7	82	984.9	.	5.4	4.3	7	0.1	–	–
25	14.1	21.1	12.4	11.9	13.3	75	985.8	.	5.4	4.4	3	–	–	–
26	19.0	25.0	12.6	10.6	15.0	69	983.9	.	2.4	3.9	6	8.7	–	–
27	17.1	21.7	15.1	12.9	17.9	92	977.8	.	6.3	2.6	4	10.9	–	–
28	16.4	21.3	14.9	14.4	16.0	87	978.2	.	7.0	4.3	7	4.0	–	–
29	14.7	20.0	10.5	9.6	13.5	82	982.5	.	5.6	1.3	2	0.0	–	–
30	14.9	19.6	9.5	8.3	13.0	79	987.5	.	4.8	2.3	5	–	–	–

LUBLIN

Dni	Temperatura powietrza T	Max	Min	T_g	Prężność pary wodnej e	Wilgotność względna U	Ciśnienie atmosferyczne P	Usłonecznienie S	Zachmurzenie N	Wiatr v	v_{max}	Opad R_d	Śnieg s_b	s_g
1	11.6	15.8	10.9	10.3	12.6	92	985.2	.	8.0	4.8	6	25.8	–	–
2	11.0	15.5	8.7	8.4	10.5	81	991.4	.	8.1	4.9	7	0.2	–	–
3	14.8	21.4	6.0	1.5	11.7	72	992.1	.	2.9	2.8	5	7.5	–	–
4	13.1	17.8	10.5	10.3	11.2	75	990.0	.	6.8	6.1	6	0.1	–	–
5	11.2	15.9	4.7	5.1	9.5	72	989.6	.	5.8	3.8	7	–	–	–
6	14.2	21.1	5.0	0.8	11.6	73	985.5	.	3.0	2.1	4	4.2	–	–
7	12.0	18.8	10.2	9.9	12.8	91	981.8	.	7.8	3.5	4	9.3	–	–
8	9.8	15.5	6.3	5.0	9.5	78	986.4	.	5.5	4.3	6	2.2	–	–
9	11.5	16.0	4.9	2.7	10.5	78	982.0	.	6.5	2.8	4	7.4	–	–
10	10.3	14.4	4.3	6.2	10.8	86	981.2	.	8.0	1.6	2	9.6	–	–
11	9.5	11.5	8.8	8.6	10.6	91	976.4	.	8.0	5.5	8	28.0	–	–
12	9.1	11.6	7.4	7.0	11.0	95	972.3	.	8.0	6.3	8	16.3	–	–
13	14.8	16.9	9.6	8.7	13.8	88	973.8	.	7.4	5.3	7	10.1	–	–
14	15.2	17.1	9.3	9.6	11.6	78	979.8	.	7.9	3.9	4	3.5	–	–
15	13.8	18.7	9.5	8.6	11.8	75	983.6	.	5.1	3.0	3	–	–	–
16	14.3	19.8	8.1	6.7	13.1	81	987.8	.	5.0	3.8	5	0.9	–	–
17	14.6	20.0	12.4	10.9	14.3	86	979.5	.	5.6	3.4	6	4.4	–	–
18	15.3	20.2	8.8	7.1	12.3	72	981.9	.	4.0	1.8	5	1.9	–	–
19	15.4	22.6	8.0	4.9	12.4	73	985.3	.	4.0	3.5	8	2.7	–	–
20	13.0	17.4	9.9	8.2	12.1	82	986.8	.	5.3	3.6	5	0.4	–	–
21	13.4	18.7	7.7	4.2	11.1	74	987.6	.	2.6	2.6	4	0.0	–	–
22	15.9	22.3	8.3	4.2	12.6	71	986.8	.	3.1	2.1	3	2.7	–	–
23	16.4	22.0	8.5	6.2	13.4	74	982.8	.	4.6	2.3	5	0.7	–	–
24	15.6	20.8	11.6	9.5	15.6	79	977.9	.	5.4	3.3	4	44.0	–	–
25	16.3	19.4	11.6	10.9	13.5	86	977.8	.	6.4	4.4	6	2.7	–	–
26	18.3	26.1	11.4	8.6	15.2	73	978.4	.	3.8	3.6	8	0.0	–	–
27	16.1	24.0	14.5	11.1	17.6	84	972.7	.	6.9	3.6	4	3.6	–	–
28	16.7	21.0	13.3	10.6	15.9	86	971.6	.	5.3	3.5	7	10.2	–	–
29	16.6	19.1	11.2	8.6	13.6	81	976.9	.	5.4	1.9	3	–	–	–
30	14.6	19.0	9.0	6.2	12.4	76	980.1	.	5.4	2.5	4	–	–	–

Tablica 8

LEGNICA

Dni	Temperatura powietrza T	Max	Min	T_g	Prężność pary wodnej e	Wilgotność względna U	Ciśnienie atmosferyczne P	Usłonecznienie S	Zachmurzenie N	Wiatr v	v_{max}	Opad R_d	Śnieg z_h	z_g
1	12.4	13.2	11.5	11.4	14.2	99	1002.0	.	8.0	3.8	5	0.6	-	-
2	14.3	18.8	11.5	10.9	14.1	87	1010.3	.	6.5	5.3	6	-	-	-
3	16.7	24.2	7.5	6.9	15.4	82	1006.9	.	4.8	4.4	8	1.0	-	-
4	13.2	16.1	10.5	9.3	11.6	77	1007.9	.	6.1	5.5	7	-	-	-
5	12.5	19.5	5.1	3.2	11.2	79	1004.7	.	2.3	3.3	5	-	-	-
6	16.1	19.6	5.1	4.6	12.5	78	997.5	.	4.6	3.9	6	-	-	-
7	12.0	17.8	9.9	8.4	10.2	73	1000.1	.	6.4	6.6	9	0.0	-	-
8	11.9	16.8	4.7	3.9	9.5	70	1001.0	.	4.4	4.6	7	0.1	-	-
9	11.5	15.7	9.9	8.8	10.7	79	992.1	.	7.3	6.6	10	0.1	-	-
10	10.9	17.1	3.8	2.0	9.3	74	995.0	.	6.3	2.3	3	-	-	-
11	11.3	17.1	2.6	1.7	9.5	72	995.5	.	4.0	4.1	8	0.6	-	-
12	13.4	15.4	5.9	2.9	10.8	86	995.7	.	6.8	4.0	10	12.0	-	-
13	14.0	17.4	8.8	8.3	14.9	93	991.4	.	7.9	5.5	7	18.1	-	-
14	16.3	21.2	13.4	11.3	15.2	82	996.0	.	6.6	5.0	8	1.8	-	-
15	15.9	20.6	10.3	9.1	14.0	79	998.4	.	6.4	3.6	6	1.0	-	-
16	16.0	22.4	8.4	7.5	13.9	78	998.6	.	2.8	2.9	5	-	-	-
17	16.3	23.2	9.8	8.6	14.7	80	995.9	.	4.0	2.9	4	0.1	-	-
18	16.5	22.7	11.7	10.8	15.6	84	996.5	.	6.6	3.3	5	6.0	-	-
19	15.5	18.8	13.5	12.9	13.0	75	1003.3	.	6.1	5.6	8	0.0	-	-
20	15.4	18.8	9.7	7.8	11.6	74	1003.9	.	4.3	4.8	7	0.1	-	-
21	14.4	20.1	9.4	7.4	11.8	72	1001.4	.	6.4	4.0	7	0.0	-	-
22	15.0	22.1	11.6	10.4	13.4	76	999.3	.	7.0	3.0	5	0.1	-	-
23	15.4	19.6	12.9	12.0	15.4	87	996.0	.	6.4	3.0	5	4.9	-	-
24	13.9	17.6	10.5	9.1	14.0	88	995.2	.	6.6	4.1	6	0.0	-	-
25	17.3	23.4	10.7	9.3	14.2	75	995.3	.	3.4	3.3	5	-	-	-
26	19.2	27.1	11.2	9.3	15.0	70	991.0	.	2.1	3.6	6	0.0	-	-
27	17.3	20.8	12.5	11.2	17.1	86	984.9	.	8.4	3.0	5	2.0	-	-
28	16.3	21.8	13.6	12.4	15.0	82	986.2	.	6.9	4.8	6	15.4	-	-
29	15.4	19.1	12.7	11.8	15.1	87	990.5	.	6.8	2.4	4	4.2	-	-
30	15.8	22.3	10.2	8.9	14.0	36	994.2	.	5.1	3.6	6	0.7	-	-

WIELUŃ

Czerwiec 1974

Dni	Temperatura powietrza T	Max	Min	T_g	Prężność pary wodnej e	Wilgotność względna U	Ciśnienie atmosferyczne P	Usłonecznienie S	Zachmurzenie N	Wiatr v	v_{max}	Opad R_d	Śnieg z_h	z_g
1	12.9	15.1	11.8	11.6	13.8	93	991.7	-	7.9	1.6	3	-	-	-
2	16.9	20.3	9.4	8.3	10.9	67	999.5	12.0	3.4	2.3	5	-	-	-
3	16.8	23.8	9.8	8.1	14.0	75	998.0	11.0	2.8	2.5	6	11.6	-	-
4	13.3	19.5	10.0	9.5	11.1	74	997.5	8.9	5.6	3.8	5	-	-	-
5	12.4	16.7	7.0	4.8	10.0	70	995.8	7.4	3.3	2.1	4	-	-	-
6	13.8	20.9	7.8	5.8	12.0	78	989.5	6.6	4.9	2.3	5	3.4	-	-
7	13.2	16.7	11.3	10.5	10.8	72	989.5	4.3	6.3	3.1	6	-	-	-
8	10.5	16.3	5.1	4.1	9.1	73	992.1	10.9	3.9	2.6	4	0.4	-	-
9	11.7	16.2	8.2	7.0	10.2	75	984.0	0.1	7.5	3.6	5	0.1	-	-
10	11.5	16.6	5.9	3.6	9.4	71	986.3	4.0	6.9	1.8	3	1.9	-	-
11	12.0	16.6	9.4	9.1	11.1	80	985.2	4.8	7.0	1.4	2	10.2	-	-
12	10.1	15.1	7.9	6.4	10.6	86	983.6	0.5	7.9	3.4	5	16.6	-	-
13	14.2	18.3	8.8	9.1	14.8	91	980.2	2.1	7.5	4.4	7	11.5	-	-
14	15.3	19.3	12.6	12.2	14.1	83	985.6	4.9	4.1	3.0	6	0.1	-	-
15	15.1	19.7	12.7	11.7	14.0	82	989.3	7.3	4.9	1.3	4	5.6	-	-
16	16.2	22.3	9.3	7.6	13.2	74	989.2	11.9	2.5	1.5	2	-	-	-
17	15.7	21.7	12.8	11.2	15.0	84	986.3	6.6	4.6	1.8	4	18.8	-	-
18	17.9	23.0	12.7	11.8	15.9	79	987.1	7.5	5.6	1.8	3	3.7	-	-
19	14.5	18.6	13.5	11.5	14.5	88	992.7	0.9	5.6	2.4	4	6.2	-	-
20	13.3	18.3	9.8	8.8	11.5	76	991.3	8.9	4.6	2.6	4	0.0	-	-
21	14.6	19.7	10.2	8.5	12.6	77	992.2	7.8	4.6	1.8	4	-	-	-
22	15.9	22.2	12.1	10.3	13.5	76	990.9	4.6	6.3	1.8	4	0.2	-	-
23	15.0	20.4	11.5	10.6	14.1	84	987.2	1.8	7.0	2.0	3	7.6	-	-
24	14.4	19.1	9.8	9.1	13.8	85	984.7	4.8	5.6	2.1	4	0.5	-	-
25	17.0	22.7	12.4	12.2	13.5	72	985.7	12.0	4.0	2.8	4	-	-	-
26	19.9	26.4	13.6	11.4	14.4	64	982.8	13.0	2.9	1.9	3	-	-	-
27	18.4	21.7	16.8	15.5	17.6	83	976.2	0.4	7.4	1.9	3	4.0	-	-
28	15.7	21.9	14.1	13.5	15.6	84	977.4	5.9	6.1	2.4	4	3.7	-	-
29	15.9	20.5	12.5	11.1	14.4	81	981.5	8.9	5.4	1.8	2	1.9	-	-
30	15.7	21.2	13.4	12.3	13.3	72	986.9	11.9	3.9	2.8	5	-	-	-

ZGORZELEC

Dni	Temperatura powietrza T	Max	Min	T_g	Prężność pary wodnej e	Wilgotność względna U	Ciśnienie atmosferyczne P	Usłonecznienie S	Zachmurzenie N	Wiatr v	v_{max}	Opad R_d	Śnieg z_h	z_g
1	12.2	14.6	9.4	8.7	13.5	.	992.8	-	.	.	.	1.0	-	-
2	12.6	16.4	10.8	10.6	13.3	.	1001.5	-	.	.	.	-	-	-
3	15.0	23.1	8.4	7.5	14.8	.	998.5	5.6	.	.	.	3.2	-	-
4	12.4	16.6	9.8	8.2	10.4	.	999.2	7.2	.	.	.	-	-	-
5	12.5	19.1	5.3	3.2	9.9	.	995.7	10.4	.	.	.	-	-	-
6	13.5	18.1	4.9	3.0	12.1	.	988.7	0.1	.	.	.	-	-	-
7	10.5	14.9	7.3	7.7	9.9	.	991.8	4.7	.	.	.	2.5	-	-
8	11.7	16.6	5.2	3.2	8.9	.	991.6	6.1	.	.	.	0.7	-	-
9	9.9	15.0	6.3	6.3	10.4	.	983.6	8.4	.	.	.	0.8	-	-
10	13.5	16.4	4.8	1.2	9.6	.	985.6	6.5	.	.	.	0.5	-	-
11	11.1	16.0	5.9	3.9	9.2	.	987.4	4.7	.	.	.	1.9	-	-
12	9.4	14.8	7.4	5.9	10.5	.	988.1	0.9	.	.	.	13.2	-	-
13	12.8	16.6	8.3	7.8	14.5	.	984.1	-	.	.	.	4.2	-	-
14	16.6	22.1	13.5	13.2	15.2	.	987.4	5.7	.	.	.	0.4	-	-
15	14.7	20.8	8.9	6.8	14.2	.	990.0	5.7	.	.	.	6.7	-	-
16	15.8	21.1	8.4	6.8	14.4	.	989.9	1.9	.	.	.	0.5	-	-
17	15.8	22.5	8.9	7.2	14.9	.	987.6	7.6	.	.	.	0.1	-	-
18	16.5	22.1	10.4	9.0	15.2	.	987.7	8.0	.	.	.	4.5	-	-
19	14.9	18.8	13.0	12.2	12.3	.	994.1	3.3	.	.	.	-	-	-
20	13.5	18.8	10.0	6.9	11.2	.	993.1	4.1	.	.	.	2.0	-	-
21	13.3	17.8	8.4	6.3	11.9	.	993.0	4.7	.	.	.	0.2	-	-
22	15.0	21.5	10.5	8.3	13.4	.	990.3	4.4	.	.	.	-	-	-
23	15.0	18.6	12.8	11.2	15.1	.	987.7	1.3	.	.	.	4.9	-	-
24	14.5	18.2	11.4	8.7	14.1	.	987.0	1.2	.	.	.	2.4	-	-
25	17.2	23.6	10.1	7.8	14.4	.	987.0	9.9	.	.	.	-	-	-
26	17.9	25.6	12.3	9.8	15.7	.	982.7	8.2	.	.	.	1.0	-	-
27	14.5	21.6	13.0	9.7	15.5	.	976.3	1.1	.	.	.	1.4	-	-
28	13.1	18.3	13.5	12.7	14.5	.	978.1	1.4	.	.	.	6.6	-	-
29	14.1	20.6	11.9	9.5	15.1	.	981.5	3.0	.	.	.	-	-	-
30	13.3	21.2	7.9	7.4	13.7	.	987.2	8.5	.	.	.	0.7	-	-

WROCŁAW-STRACHOWICE

Dni	Temperatura powietrza T	Max	Min	T_g	Prężność pary wodnej e	Wilgotność względna U	Ciśnienie atmosferyczne P	Usłonecznienie S	Zachmurzenie N	Wiatr v	v_{max}	Opad R_d	Śnieg z_h	z_g
1	12.6	13.9	11.9	11.0	14.2	97	1001.8	-	8.0	1.4	3	0.6	-	-
2	14.4	20.1	11.0	10.2	12.8	80	1009.9	5.6	5.9	3.3	5	-	-	-
3	16.3	24.6	7.0	3.0	14.7	81	1007.1	7.9	4.4	2.5	5	10.6	-	-
4	13.4	17.8	9.1	6.1	10.9	73	1007.6	9.5	4.9	3.4	7	-	-	-
5	12.4	18.6	5.2	1.2	9.8	71	1005.0	10.2	3.0	1.4	4	-	-	-
6	13.7	18.8	4.1	3.0	12.5	79	998.0	3.2	5.8	2.3	5	0.0	-	-
7	12.0	16.9	9.6	6.9	10.0	73	1000.0	6.6	6.1	4.5	7	-	-	-
8	11.0	17.2	4.2	- 0.3	8.5	68	1001.4	8.2	3.8	3.4	4	1.1	-	-
9	11.0	14.9	7.5	5.0	10.0	76	992.9	-	7.4	4.5	8	0.7	-	-
10	10.7	17.0	1.9	- 1.2	8.8	72	995.5	5.9	6.1	1.6	3	-	-	-
11	10.2	17.7	4.4	0.6	10.4	84	995.5	6.0	5.1	1.9	5	1.2	-	-
12	10.0	14.5	4.8	0.6	10.4	85	995.0	2.1	5.9	5.0	8	20.7	-	-
13	14.4	19.0	8.9	8.1	14.9	90	990.8	0.4	7.3	5.0	7	3.6	-	-
14	16.9	21.1	14.4	11.0	14.5	77	995.5	6.2	5.4	3.5	8	-	-	-
15	15.2	21.4	9.9	5.6	14.0	82	998.5	6.6	5.0	1.5	5	0.0	-	-
16	15.8	23.1	7.2	4.9	13.1	76	998.7	10.1	1.8	0.5	2	-	-	-
17	15.3	23.1	9.7	6.0	15.1	87	996.1	3.1	4.5	1.5	3	4.3	-	-
18	15.7	23.4	11.3	8.0	15.5	83	996.4	5.0	4.6	2.8	7	0.5	-	-
19	15.6	19.3	13.7	12.2	13.6	78	1003.1	1.6	5.9	4.9	6	0.3	-	-
20	12.9	18.8	7.6	2.9	11.8	80	1003.7	6.5	4.4	3.0	8	5.3	-	-
21	13.8	19.7	7.3	4.4	12.4	79	1001.6	0.1	5.8	2.0	4	-	-	-
22	15.5	22.0	11.1	10.0	13.7	77	999.8	3.6	6.8	1.0	4	2.4	-	-
23	15.8	20.3	12.4	10.6	14.9	84	998.3	1.8	5.8	1.9	5	8.8	-	-
24	13.2	17.4	8.3	4.7	13.7	90	994.9	0.1	6.8	2.5	4	0.7	-	-
25	16.9	23.4	9.9	6.6	13.8	74	995.6	13.6	1.8	2.4	5	-	-	-
26	19.7	26.8	12.1	8.8	14.8	68	991.4	10.1	2.6	2.0	5	0.1	-	-
27	17.2	22.1	13.7	10.4	17.2	88	985.1	1.1	6.5	1.3	2	2.8	-	-
28	16.4	21.4	14.3	11.4	15.8	85	986.8	6.0	6.0	3.1	7	16.8	-	-
29	15.8	20.6	12.2	9.2	14.5	82	990.6	3.8	6.8	1.1	2	0.1	-	-
30	16.4	21.8	11.7	8.0	13.2	74	996.6	10.0	5.0	2.5	5	0.0	-	-

JELENIA GÓRA

DNI	TEMPERATURA POWIETRZA T	Max	Min	T_g	PRĘŻNOŚĆ PARY WODNEJ e	WILGOTNOŚĆ WZGLĘDNA U	CIŚNIENIE ATMOSFERYCZNE P	USŁONECZNIENIE S	ZACHMURZENIE N	WIATR v	v_{max}	OPAD R_d	ŚNIEG s_k	s_g
1	11.8	14.4	9.4	6.9	13.2	96	975.7	-	8.0	2.0	4	0.8	-	-
2	12.2	16.9	10.5	10.2	12.4	88	984.6	4.2	6.3	3.8	6	0.0	-	-
3	14.5	23.0	4.9	3.7	13.0	81	981.5	6.9	5.5	3.5	8	7.2	-	-
4	12.0	16.9	9.4	7.5	10.1	73	981.8	11.4	5.6	4.6	8	-	-	-
5	10.8	17.5	1.4	- 0.6	9.4	75	978.8	10.1	3.0	1.4	4	-	-	-
6	12.3	18.5	2.8	0.6	11.2	79	972.8	1.7	4.6	2.4	4	0.0	-	-
7	9.9	15.0	8.1	5.9	9.1	76	974.7	5.1	6.6	3.9	8	1.3	-	-
8	8.8	15.2	1.9	- 1.0	8.2	74	975.1	3.1	5.3	2.0	5	0.2	-	-
9	9.8	14.0	5.8	4.3	9.4	78	967.0	0.5	7.3	5.1	10	0.0	-	-
10	8.4	14.5	1.1	- 1.5	8.5	78	969.4	5.6	6.8	1.4	4	1.2	-	-
11	9.1	14.2	4.3	2.0	9.0	79	970.5	5.7	5.1	4.6	9	3.0	-	-
12	7.7	13.5	2.8	- 0.4	9.5	90	970.5	0.1	7.9	4.3	10	31.7	-	-
13	12.1	15.8	7.3	6.5	13.3	93	966.6	-	7.9	5.3	8	11.6	-	-
14	15.0	19.5	12.3	12.1	13.9	83	970.5	3.8	6.6	4.1	9	12.8	-	-
15	13.6	18.8	7.8	6.1	12.4	81	973.2	5.3	6.4	2.6	5	1.5	-	-
16	13.8	18.9	7.5	5.8	12.8	83	973.2	4.6	5.0	1.0	2	0.3	-	-
17	14.2	21.9	6.5	5.9	13.2	83	971.4	8.1	4.1	1.9	5	1.5	-	-
18	14.6	22.4	7.7	5.9	13.6	83	971.6	6.3	5.5	2.4	7	14.3	-	-
19	13.4	17.1	12.0	11.4	12.1	79	978.2	4.0	6.4	5.3	9	0.0	-	-
20	11.1	17.4	4.4	2.9	10.2	79	978.4	5.2	4.8	3.5	6	0.1	-	-
21	11.6	18.1	4.3	2.0	10.7	80	976.1	5.4	6.3	2.8	7	-	-	-
22	13.9	19.5	8.0	5.8	11.9	77	974.0	2.2	6.6	1.5	3	0.0	-	-
23	12.9	18.4	9.8	8.2	13.6	85	971.1	3.9	6.8	2.1	4	2.9	-	-
24	13.2	15.9	11.3	10.3	13.0	86	970.0	0.5	7.5	3.4	6	2.3	-	-
25	15.9	22.6	8.0	7.1	12.9	75	970.4	11.6	4.1	2.0	7	-	-	-
26	17.4	25.2	8.1	5.5	12.5	68	966.7	10.3	2.9	2.5	5	8.0	-	-
27	15.8	22.7	11.1	8.4	15.4	86	960.1	0.7	6.4	1.4	2	2.1	-	-
28	14.8	20.7	12.4	11.3	13.9	84	961.6	4.3	6.4	2.5	4	8.5	-	-
29	13.5	19.1	9.2	7.8	13.0	89	965.2	3.6	6.3	1.3	3	5.9	-	-
30	14.5	20.4	8.6	6.9	12.9	81	971.7	9.2	6.6	2.8	6	2.1	-	-

KIELCE

DNI	TEMPERATURA POWIETRZA T	Max	Min	T_g	PRĘŻNOŚĆ PARY WODNEJ e	WILGOTNOŚĆ WZGLĘDNA U	CIŚNIENIE ATMOSFERYCZNE P	USŁONECZNIENIE S	ZACHMURZENIE Nj	WIATR v	v_{max}	OPAD R_d	ŚNIEG s_k	s_g
1	12.1	18.0	11.2	10.9	13.6	97	982.2	.	7.5	3.0	5	17.8	-	-
2	12.6	17.0	9.3	8.6	11.0	77	991.1	.	5.9	3.4	6	-	-	-
3	14.8	22.3	3.9	2.5	12.2	74	990.9	.	3.1	2.5	6	5.8	-	-
4	13.8	19.3	10.5	10.2	11.5	73	989.3	.	6.6	3.9	6	-	-	-
5	11.3	16.3	5.0	3.1	9.4	72	988.5	.	3.9	3.0	5	0.1	-	-
6	13.3	21.1	3.3	2.3	11.2	76	983.2	.	4.0	2.8	5	4.8	-	-
7	12.9	14.8	12.0	11.4	12.3	83	981.4	.	6.9	4.3	7	1.1	-	-
8	10.4	16.1	5.9	4.2	9.0	73	985.5	.	4.4	3.6	7	0.1	-	-
9	10.7	16.0	6.4	4.4	10.9	85	979.4	.	7.1	3.0	5	8.1	-	-
10	9.5	11.5	7.4	6.5	10.5	88	979.5	.	7.5	1.5	4	9.5	-	-
11	9.3	10.9	8.2	7.9	10.8	93	976.5	.	8.0	4.1	5	6.5	-	-
12	8.9	9.7	8.4	7.6	10.4	91	973.4	.	8.0	6.3	8	14.6	-	-
13	14.6	19.0	8.6	8.1	13.5	82	971.8	.	7.1	4.9	7	9.3	-	-
14	13.3	16.7	11.6	11.2	12.0	80	977.7	.	5.9	3.5	7	-	-	-
15	12.3	18.6	6.9	5.4	13.1	91	982.1	.	5.4	1.1	3	0.3	-	-
16	13.5	19.7	5.5	5.8	13.2	86	981.6	.	5.1	1.1	4	1.2	-	-
17	14.4	20.2	12.4	11.4	14.4	89	978.9	.	6.5	1.9	4	4.2	-	-
18	15.8	21.3	9.6	8.9	13.9	80	980.2	.	5.6	1.3	2	-	-	-
19	13.6	19.3	9.8	8.3	14.6	93	984.7	.	5.8	2.6	5	7.7	-	-
20	12.5	18.1	8.2	5.7	11.2	76	986.1	.	5.8	2.9	7	0.0	-	-
21	12.8	19.2	4.9	4.0	11.3	78	985.7	.	4.8	1.3	4	1.6	-	-
22	14.5	20.9	7.8	6.1	12.7	79	984.8	.	4.8	1.9	7	-	-	-
23	15.7	22.1	8.7	7.6	13.4	78	981.2	.	4.1	1.4	6	1.6	-	-
24	14.8	20.1	10.2	9.6	12.9	78	977.0	.	5.4	2.4	5	0.6	-	-
25	15.5	21.1	12.4	11.7	13.1	77	977.2	.	4.8	3.8	6	-	-	-
26	17.8	25.4	7.8	6.5	13.5	70	977.2	.	2.4	3.1	7	0.0	-	-
27	17.4	24.1	14.4	11.9	17.0	86	970.7	.	6.3	0.9	3	8.7	-	-
28	15.8	21.4	11.7	8.9	16.0	90	970.8	.	6.6	3.0	6	19.8	-	-
29	14.3	19.0	9.8	9.0	14.1	87	974.5	.	4.1	1.5	4	1.8	-	-
30	14.8	19.9	10.1	8.5	12.3	74	979.1	.	4.8	2.9	6	-	-	-

CZĘSTOCHOWA

DNI	TEMPERATURA POWIETRZA T	Max	Min	T_g	PRĘŻNOŚĆ PARY WODNEJ e	WILGOTNOŚĆ WZGLĘDNA U	CIŚNIENIE ATMOSFERYCZNE P	USŁONECZNIENIE S	ZACHMURZENIE N	WIATR v	v_{max}	OPAD R_d	ŚNIEG s_k	s_g
1	11.9	16.2	11.0	11.3	13.1	94	980.3	-	8.0	2.5	3	2.3	-	-
2	14.4	19.2	9.8	8.8	10.7	67	988.2	11.2	4.9	2.6	4	-	-	-
3	16.1	23.0	9.0	6.5	13.2	75	987.2	10.4	3.3	2.0	3	16.4	-	-
4	12.5	20.9	9.3	9.6	10.8	76	986.5	9.3	6.4	4.1	5	-	-	-
5	11.9	15.6	6.5	6.3	9.8	72	985.4	9.8	3.1	2.1	4	-	-	-
6	13.1	19.2	8.2	4.3	11.4	78	979.2	5.3	4.6	1.8	4	4.8	-	-
7	12.3	14.6	11.5	11.1	10.5	74	978.7	1.0	6.6	2.9	6	-	-	-
8	9.9	14.8	4.8	3.3	8.9	74	981.8	8.0	4.0	3.3	5	0.4	-	-
9	10.7	16.1	7.4	5.2	10.9	85	974.4	0.7	7.5	3.3	5	6.0	-	-
10	9.5	13.0	5.8	3.9	9.8	83	976.0	0.3	6.6	1.9	2	5.0	-	-
11	9.6	13.4	7.6	7.6	9.8	83	974.4	-	7.6	3.4	5	0.0	-	-
12	9.1	12.8	7.5	6.6	10.1	86	972.2	-	7.9	5.8	8	24.2	-	-
13	13.4	19.4	8.1	7.8	13.1	86	968.6	3.7	7.4	5.0	9	4.6	-	-
14	14.3	17.0	12.1	11.5	12.6	78	974.4	5.5	7.1	3.9	7	0.8	-	-
15	12.6	16.2	9.8	8.3	12.6	87	978.6	3.2	5.8	1.3	3	16.9	-	-
16	15.0	20.5	7.6	4.9	12.7	76	978.6	9.3	3.3	1.6	4	-	-	-
17	15.5	20.4	12.0	9.8	14.3	82	975.8	4.6	6.8	2.8	6	5.8	-	-
18	16.5	21.6	12.2	11.2	14.8	79	976.6	8.1	5.9	1.9	3	0.8	-	-
19	13.1	19.4	12.6	11.8	14.1	93	982.0	0.6	6.8	3.3	5	10.3	-	-
20	12.5	18.3	8.5	6.7	11.1	78	985.3	8.1	3.9	3.0	6	-	-	-
21	12.5	17.6	7.8	6.0	12.0	84	982.1	5.6	5.8	2.0	6	1.7	-	-
22	14.6	20.0	10.2	8.9	12.5	78	981.2	3.4	7.4	1.5	3	4.2	-	-
23	14.9	21.3	10.0	8.3	13.5	82	977.2	6.2	3.8	2.3	4	4.8	-	-
24	14.6	18.2	11.7	9.8	13.6	83	974.1	9.6	6.1	2.8	5	0.5	-	-
25	16.2	21.0	11.8	10.8	13.2	74	975.3	11.5	4.8	3.0	4	-	-	-
26	19.3	25.0	11.6	8.2	13.1	62	973.6	12.4	2.3	2.5	5	3.2	-	-
27	16.9	22.4	15.0	14.5	16.9	89	966.8	0.3	7.4	1.6	2	17.2	-	-
28	15.7	21.7	13.7	12.9	15.7	83	967.5	4.2	6.5	2.8	4	4.4	-	-
29	14.8	19.4	11.5	9.3	13.2	80	971.1	7.4	4.1	1.0	3	3.0	-	-
30	15.4	18.8	12.2	11.3	12.3	72	976.1	8.9	5.1	2.8	4	-	-	-

ŚNIEŻKA

DNI	TEMPERATURA POWIETRZA T	Max	Min	T_g	PRĘŻNOŚĆ PARY WODNEJ e	WILGOTNOŚĆ WZGLĘDNA U	CIŚNIENIE ATMOSFERYCZNE P	USŁONECZNIENIE S	ZACHMURZENIE N	WIATR v	v_{max}	OPAD R_d	ŚNIEG s_k	s_g
1	5.7	7.9	5.0	.	9.2	100	837.3	-	8.0	8.8	12	6.1	-	-
2	4.2	6.5	2.6	.	8.1	98	844.6	0.4	7.3	4.8	10	-	-	-
3	8.5	11.6	4.2	.	9.0	80	844.1	9.1	4.8	7.5	13	10.9	-	-
4	2.5	9.0	0.7	.	7.2	99	841.5	8.4	6.6	9.8	16	-	-	-
5	2.9	6.1	0.2	.	7.1	99	839.6	5.2	5.0	5.4	10	-	-	-
6	5.0	7.6	2.9	.	8.5	97	835.1	0.9	6.5	8.4	13	0.0	-	-
7	0.9	5.6	- 1.3	.	5.8	89	834.8	4.4	6.8	13.8	17	0.7	-	-
8	- 0.3	2.1	- 2.2	.	5.9	98	835.0	3.2	7.1	10.3	14	1.8	-	-
9	0.2	1.4	- 1.5	.	6.2	100	827.4	-	7.9	18.4	24	1.1	-	-
10	0.2	2.1	- 1.7	.	5.9	94	830.3	3.6	7.0	3.1	7	8.4	-	-
11	0.6	1.3	- 0.5	.	5.5	97	831.2	3.0	6.0	9.6	16	2.5	-	-
12	- 0.5	1.2	- 1.6	.	5.8	98	829.9	-	7.5	15.5	32	30.6	1	.
13	4.0	7.0	- 0.7	.	8.3	100	828.2	-	8.0	18.0	28	61.1	10	.
14	5.8	7.4	4.0	.	9.3	100	832.9	-	8.0	12.0	15	20.2	-	-
15	5.2	6.7	4.2	.	8.9	100	835.6	-	8.0	8.9	14	19.6	-	-
16	6.3	8.0	4.8	.	8.5	89	836.4	1.7	6.3	3.8	6	-	-	-
17	8.0	10.4	6.2	.	8.9	84	835.1	7.6	4.3	3.8	7	-	-	-
18	7.3	10.7	5.5	.	9.1	89	835.5	5.0	5.6	6.5	11	72.9	-	-
19	3.7	6.9	2.4	.	7.7	97	838.9	3.9	6.9	13.0	18	0.5	-	-
20	3.0	5.5	2.2	.	7.2	95	839.1	3.0	6.3	10.5	15	0.7	-	-
21	4.0	8.3	2.3	.	6.9	85	837.6	2.7	6.1	6.5	12	0.0	-	-
22	5.7	8.9	3.9	.	7.9	87	836.9	1.4	6.9	5.0	9	3.0	-	-
23	5.8	9.2	5.0	.	9.1	98	834.2	2.9	7.4	9.0	15	1.9	-	-
24	4.2	6.6	2.4	.	8.3	100	832.4	0.2	7.9	8.8	13	0.3	-	-
25	7.4	10.6	5.1	.	9.4	92	834.4	6.0	5.4	7.3	14	0.0	-	-
26	9.8	12.6	7.6	.	9.9	82	832.7	10.1	3.8	11.0	13	0.1	-	-
27	8.1	11.4	7.2	.	10.6	99	827.0	0.1	7.8	7.5	11	7.3	-	-
28	5.8	8.0	4.8	.	9.2	100	826.3	1.0	7.5	13.1	17	2.6	-	-
29	6.0	8.3	4.2	.	8.9	95	829.2	1.9	5.9	5.0	10	1.3	-	-
30	6.0	9.0	3.4	.	8.9	95	834.5	6.4	4.8	8.4	14	1.0	-	-

Tablica II

ZAMOŚĆ

DNI	TEMPERATURA POWIETRZA				PRĘŻNOŚĆ PARY WODNEJ	WILGOTNOŚĆ WZGLĘDNA	CIŚNIENIE ATMOSFERYCZNE	USŁONECZNIENIE	ZACHMURZENIE	WIATR		OPAD	ŚNIEG	
	T	Max	Min	T_g	e	U	P	S	N	v	v_{max}	R_d	s_k	s_g
1	13.5	16.5	11.8	11.6	14.5	94	987.1	.	7.8	2.4	4	22.5	-	-
2	10.1	12.0	9.2	9.3	11.9	96	993.4	.	7.0	3.6	5	0.5	-	-
3	14.2	22.1	3.5	0.7	11.5	73	995.6	.	1.3	1.8	3	8.4	-	-
4	13.8	18.7	11.3	9.7	12.5	80	993.0	.	5.9	2.9	6	-	-	-
5	11.3	16.8	4.1	3.9	10.5	80	992.8	.	4.5	2.3	4	0.0	-	-
6	14.2	23.0	2.1	1.0	12.4	77	989.1	.	2.5	1.5	3	4.9	-	-
7	12.8	18.7	10.2	10.1	14.2	96	984.5	.	8.0	2.8	5	10.6	-	-
8	10.7	15.7	8.0	6.8	10.2	80	989.7	.	5.8	3.6	6	2.6	-	-
9	12.3	18.9	5.3	3.0	11.2	79	986.1	.	5.5	2.4	5	2.2	-	-
10	9.9	15.4	8.5	9.0	12.0	98	984.2	.	8.0	1.8	3	5.9	-	-
11	11.0	12.9	9.7	9.5	13.0	99	978.2	.	8.0	3.3	5	45.8	-	-
12	9.7	11.2	8.0	8.0	11.9	99	974.1	.	8.0	5.1	6	24.0	-	-
13	14.6	17.9	11.1	11.0	13.7	83	975.9	.	6.5	4.9	7	-	-	-
14	12.4	17.5	8.5	7.6	12.2	86	982.6	.	4.5	2.8	4	0.7	-	-
15	12.3	17.8	8.1	6.5	12.9	91	986.5	.	5.3	0.8	3	8.2	-	-
16	14.2	20.3	7.4	6.5	13.5	84	985.0	.	5.8	3.0	5	1.8	-	-
17	15.1	19.9	13.1	12.4	15.4	90	982.4	.	5.0	2.5	4	2.7	-	-
18	14.8	20.6	9.5	8.8	13.3	81	985.0	.	3.8	0.5	1	0.3	-	-
19	15.4	22.8	7.1	5.7	13.8	80	988.0	.	3.4	2.4	5	2.1	-	-
20	14.2	18.5	11.3	10.8	12.4	79	990.2	.	4.1	2.9	5	-	-	-
21	14.3	20.5	6.8	4.9	11.6	74	991.0	.	2.3	1.3	2	-	-	-
22	16.4	23.3	7.8	5.8	12.2	69	990.0	.	3.5	0.8	1	1.5	-	-
23	16.9	21.9	10.4	9.1	14.5	77	986.1	.	4.3	1.4	4	2.3	-	-
24	15.9	20.1	12.2	11.2	14.5	81	981.0	.	5.6	1.8	3	5.8	-	-
25	16.2	19.0	10.7	9.5	13.6	85	980.8	.	5.6	3.8	6	0.1	-	-
26	19.2	25.3	11.5	9.8	14.1	66	982.1	.	2.6	3.9	6	-	-	-
27	20.0	25.8	15.7	14.0	16.5	71	976.8	.	6.0	3.4	7	-	-	-
28	17.7	22.0	15.4	14.6	16.6	83	975.0	.	6.3	3.1	4	1.9	-	-
29	16.5	20.3	13.4	11.0	15.4	83	978.9	.	6.3	1.3	2	4.1	-	-
30	15.3	19.1	9.7	8.8	13.3	77	982.7	.	5.8	1.6	3	-	-	-

SANDOMIERZ

Czerwiec 1974

DNI	TEMPERATURA POWIETRZA				PRĘŻNOŚĆ PARY WODNEJ	WILGOTNOŚĆ WZGLĘDNA	CIŚNIENIE ATMOSFERYCZNE	USŁONECZNIENIE	ZACHMURZENIE	WIATR		OPAD	ŚNIEG	
	T	Max	Min	T_g	e	U	P	S	N	v	v_{max}	R_d	s_k	s_g
1	12.3	17.6	11.9	11.7	13.9	98	987.5	-	8.0	4.1	6	29.5	-	-
2	11.8	15.7	9.3	9.1	11.2	82	995.1	2.9	5.8	6.8	10	0.2	-	-
3	15.5	21.2	8.4	4.8	12.8	74	995.8	15.1	1.0	3.8	5	8.6	-	-
4	14.0	18.3	11.9	11.9	12.4	78	993.6	8.3	6.3	3.5	6	-	-	-
5	12.4	17.1	7.4	5.3	10.1	71	993.2	6.1	3.9	3.4	5	-	-	-
6	14.5	22.2	5.2	3.3	12.2	75	988.4	10.7	3.0	3.1	6	5.4	-	-
7	12.8	16.6	11.0	10.2	13.4	90	985.6	-	7.5	3.5	5	5.7	-	-
8	11.2	15.5	6.4	5.2	9.8	74	990.1	9.3	4.6	5.6	9	1.1	-	-
9	11.5	17.7	5.9	4.0	11.1	82	985.0	-	6.5	4.4	3	5.4	-	-
10	10.0	13.3	8.8	8.2	11.3	92	984.4	-	8.0	0.9	2	20.3	-	-
11	9.6	10.5	9.0	8.7	11.5	96	979.8	-	8.0	5.8	9	11.5	-	-
12	8.9	9.6	8.1	7.5	10.8	95	976.5	-	8.0	9.0	10	26.2	-	-
13	13.8	17.8	8.8	8.5	13.9	89	976.0	4.1	7.3	4.1	6	1.8	-	-
14	13.3	17.6	10.0	9.9	12.0	80	982.4	7.5	6.0	3.8	6	9.8	-	-
15	13.5	18.6	10.6	10.2	13.1	85	986.6	5.8	6.3	1.5	3	-	-	-
16	15.0	20.0	9.0	7.7	14.0	83	985.9	7.7	4.0	2.9	5	9.4	-	-
17	14.9	19.7	13.0	12.7	15.1	90	983.2	3.0	6.6	4.0	8	1.2	-	-
18	15.8	21.2	10.3	8.5	14.0	80	985.0	10.9	3.6	0.9	2	0.0	-	-
19	15.9	21.5	12.6	9.6	15.2	86	988.9	7.8	4.9	2.8	8	7.5	-	-
20	13.1	18.5	9.4	8.2	12.4	83	990.5	6.7	5.0	4.0	5	-	-	-
21	13.6	19.3	6.8	6.3	11.9	78	990.8	9.6	2.8	3.4	6	-	-	-
22	15.6	21.7	8.4	5.5	13.0	76	989.8	11.3	2.4	2.0	3	1.9	-	-
23	16.8	21.8	12.6	12.0	14.6	78	986.2	11.6	5.0	3.0	6	2.8	-	-
24	16.0	21.0	12.2	11.2	14.4	81	981.5	7.2	4.8	3.5	6	3.2	-	-
25	15.2	20.4	12.2	11.2	13.8	82	981.9	5.8	5.4	5.3	7	0.0	-	-
26	18.3	24.7	9.6	8.9	15.0	73	982.3	13.4	1.6	4.9	7	-	-	-
27	19.0	24.7	15.5	13.8	17.8	82	976.2	1.1	5.0	3.8	6	1.1	-	-
28	17.3	21.7	14.2	12.6	16.5	85	975.3	4.2	6.1	4.8	8	1.1	-	-
29	15.9	19.3	13.2	11.7	15.7	88	979.2	4.2	5.3	1.8	4	5.7	-	-
30	14.7	19.9	9.9	8.8	12.8	78	982.2	7.8	4.6	3.9	6	-	-	-

OPOLE

DNI	TEMPERATURA POWIETRZA				PRĘŻNOŚĆ PARY WODNEJ	WILGOTNOŚĆ WZGLĘDNA	CIŚNIENIE ATMOSFERYCZNE	USŁONECZNIENIE	ZACHMURZENIE	WIATR		OPAD	ŚNIEG	
	T	Max	Min	T_g	e	U	P	S	N	v	v_{max}	R_d	s_k	s_g
1	13.0	17.7	12.3	11.9	14.3	96	994.3	-	7.9	3.3	5	0.0	-	-
2	14.7	19.5	11.0	10.5	13.1	79	1002.6	6.2	5.4	3.5	5	-	-	-
3	17.5	24.7	9.2	5.4	14.0	73	1001.0	10.9	2.5	1.9	3	7.2	-	-
4	13.8	23.1	11.0	10.4	11.7	74	1000.8	10.7	5.8	3.9	6	-	-	-
5	13.5	18.3	8.1	4.1	10.2	68	998.8	11.1	2.0	2.4	4	-	-	-
6	13.4	19.0	7.2	4.4	12.3	81	992.2	3.8	5.5	2.1	4	2.5	-	-
7	12.7	15.9	10.7	11.2	10.7	74	993.3	4.1	6.1	4.5	6	0.0	-	-
8	12.2	17.4	5.8	2.2	8.9	64	995.5	10.8	3.6	3.6	5	0.0	-	-
9	12.2	18.1	9.7	6.6	10.2	72	987.3	1.1	7.0	3.6	6	0.3	-	-
10	11.1	15.2	6.5	3.1	9.8	76	989.2	1.5	6.4	1.3	3	1.1	-	-
11	11.3	15.9	7.9	5.9	10.9	82	988.4	2.2	6.4	2.4	5	6.0	-	-
12	9.9	14.4	6.1	4.9	9.5	79	987.3	0.6	6.1	5.9	8	22.3	-	-
13	14.0	18.9	8.8	8.5	14.4	90	982.6	4.7	7.0	6.1	8	0.3	-	-
14	15.1	19.5	12.6	11.9	14.2	84	988.0	6.4	7.1	4.1	7	1.7	-	-
15	14.4	18.2	12.4	12.0	14.4	88	992.0	3.5	6.3	1.1	6	5.6	-	-
16	15.3	21.5	8.2	7.3	13.3	78	992.2	11.3	1.8	1.8	5	2.1	-	-
17	15.5	22.1	12.3	10.0	15.4	88	989.7	4.2	4.6	3.1	7	10.7	-	-
18	16.8	23.1	11.2	9.1	15.4	82	990.2	7.6	3.9	2.0	4	1.1	-	-
19	14.9	19.6	13.6	12.6	14.5	86	996.4	1.3	6.3	5.1	7	2.9	-	-
20	13.6	19.6	9.9	9.3	12.2	79	997.3	9.7	4.6	4.0	6	1.1	-	-
21	15.1	19.5	9.7	7.5	12.6	74	995.5	6.4	6.1	2.0	4	0.0	-	-
22	15.5	20.8	12.3	11.5	13.8	80	994.0	3.9	6.1	1.6	4	4.9	-	-
23	14.8	21.7	11.2	8.9	14.3	85	990.5	4.8	6.5	2.9	8	0.6	-	-
24	14.2	18.7	11.4	9.7	14.3	89	988.3	7.4	5.1	3.3	6	0.4	-	-
25	17.0	22.3	12.0	11.3	13.2	71	989.4	10.6	4.1	3.0	5	-	-	-
26	20.0	26.6	11.9	10.2	14.6	65	986.1	10.1	3.3	2.8	4	4.7	-	-
27	17.1	23.3	15.7	15.4	18.1	95	979.5	0.8	6.6	1.9	4	3.7	-	-
28	17.3	22.6	13.8	11.9	15.4	79	980.7	5.1	5.9	3.9	7	0.0	-	-
29	14.3	20.7	12.0	10.2	14.9	81	984.2	4.6	5.6	2.3	4	1.3	-	-
30	17.0	21.4	12.5	11.5	13.5	72	989.9	11.6	4.5	3.4	6	-	-	-

KŁODZKO

DNI	TEMPERATURA POWIETRZA				PRĘŻNOŚĆ PARY WODNEJ	WILGOTNOŚĆ WZGLĘDNA	CIŚNIENIE ATMOSFERYCZNE	USŁONECZNIENIE	ZACHMURZENIE	WIATR		OPAD	ŚNIEG	
	T	Max	Min	T_g	e	U	P	S	N	v	v_{max}	R_d	s_k	s_g
1	13.0	15.4	11.7	12.0	14.1	94	977.8	-	7.8	1.1	3	0.2	-	-
2	13.8	17.9	10.6	10.4	12.6	81	986.3	2.0	7.3	1.4	2	-	-	-
3	15.7	23.5	6.0	4.4	13.4	77	984.5	13.3	3.6	1.6	4	79.7	-	-
4	14.1	20.8	10.5	11.7	11.8	75	983.9	9.5	6.1	1.8	4	-	-	-
5	11.6	17.0	3.3	4.2	9.8	74	981.7	7.9	2.4	1.0	3	-	-	-
6	11.2	16.8	3.2	2.4	11.9	89	975.3	1.2	6.9	1.0	5	3.3	-	-
7	10.9	15.4	8.9	7.6	10.2	79	977.3	5.6	6.8	2.6	5	0.0	-	-
8	10.2	16.0	3.3	3.0	8.8	73	978.7	10.2	5.1	1.8	6	0.3	-	-
9	10.7	15.2	6.2	4.5	9.4	73	970.4	1.9	6.9	3.8	8	0.0	-	-
10	9.5	15.3	2.2	0.3	8.3	73	972.0	3.8	6.8	0.6	2	-	-	-
11	8.8	14.2	1.4	- 0.3	8.9	79	972.4	6.0	4.9	2.5	8	3.1	-	-
12	8.2	12.9	3.4	3.2	9.3	86	972.1	1.2	7.5	3.4	9	24.2	-	-
13	12.4	17.4	6.8	7.7	13.4	92	966.8	0.9	7.5	4.4	6	25.3	-	-
14	15.5	19.4	12.8	12.9	14.3	82	971.6	6.7	7.4	4.0	9	4.7	-	-
15	13.2	17.5	9.7	8.5	13.1	87	975.3	2.3	6.1	1.1	4	2.1	-	-
16	13.8	21.1	6.4	6.5	12.1	79	975.7	9.7	5.0	0.8	3	-	-	-
17	13.8	19.6	7.4	7.1	13.3	85	973.7	5.8	3.5	1.5	4	3.2	-	-
18	14.2	22.4	9.1	7.8	14.1	88	974.1	5.6	6.5	0.6	2	4.5	-	-
19	13.0	16.3	12.1	11.9	13.2	88	980.5	0.4	7.8	1.3	3	2.1	-	-
20	11.7	18.7	5.0	4.8	11.1	82	981.4	6.1	5.3	1.5	5	0.0	-	-
21	13.5	19.4	6.1	5.9	11.5	76	978.9	6.6	5.6	2.1	5	-	-	-
22	13.0	18.7	9.5	9.2	13.1	88	977.1	3.6	6.9	0.9	3	6.4	-	-
23	15.0	22.1	9.0	6.7	14.0	83	973.6	7.0	5.9	1.5	4	1.4	-	-
24	14.0	17.9	9.9	6.7	13.2	84	972.0	4.8	7.0	2.6	7	0.0	-	-
25	13.7	22.3	8.4	6.5	13.0	75	973.0	10.6	4.1	1.1	4	-	-	-
26	18.2	25.5	8.6	6.4	13.8	69	969.8	11.3	3.0	2.1	5	3.9	-	-
27	16.8	22.5	14.4	14.0	16.6	87	963.2	1.0	7.1	1.5	4	3.4	-	-
28	16.3	21.0	13.5	12.8	14.2	78	964.6	4.8	6.1	3.3	6	0.0	-	-
29	15.3	20.6	10.8	9.7	13.7	80	967.5	7.5	6.0	0.9	2	0.4	-	-
30	15.9	20.9	11.7	10.4	13.5	77	973.9	8.8	6.8	1.8	5	0.9	-	-

K A T O W I C E

DNI	TEMPERATURA POWIETRZA				PRĘŻNOŚĆ PARY WODNEJ	WILGOTNOŚĆ WZGLĘDNA	CIŚNIENIE ATMOSFERYCZNE	USŁONECZNIENIE	ZACHMURZENIE	WIATR		OPAD	ŚNIEG	
	T	Max	Min	T_g	e	U	P	S	N	v	v_{max}	R_d	s_k	s_g
1	13.3	20.3	12.3	12.0	14.5	95	980.4	–	8.0	1.1	2	16.8	–	–
2	15.3	19.1	11.7	10.6	10.6	63	988.8	7.8	5.5	1.6	4	–	–	–
3	15.6	23.0	7.2	4.9	12.3	72	988.5	11.7	1.4	2.8	5	13.2	–	–
4	14.6	20.4	10.8	10.1	11.2	69	987.3	9.1	6.1	2.9	4	–	–	–
5	12.4	16.8	5.1	3.5	9.3	66	985.8	7.0	3.5	1.4	4	–	–	–
6	12.9	19.1	5.8	2.7	12.1	83	979.7	4.8	5.3	1.9	3	2.8	–	–
7	11.2	13.8	9.6	8.9	11.7	87	979.9	–	6.8	3.0	4	1.2	–	–
8	9.8	15.1	3.4	1.9	8.9	75	983.1	6.1	4.5	2.5	5	1.3	–	–
9	12.1	16.2	7.8	3.9	10.3	74	975.6	0.8	7.6	4.4	8	2.7	–	–
10	9.2	11.4	6.7	5.4	10.0	86	976.3	–	7.8	0.6	2	6.6	–	–
11	10.3	14.0	8.0	7.5	10.2	83	974.8	–	8.0	2.0	4	0.9	–	–
12	9.7	13.1	8.3	6.9	10.3	87	972.9	0.4	7.8	4.1	7	19.6	–	–
13	13.2	18.2	8.3	7.6	13.2	88	968.5	3.5	7.0	2.6	6	3.8	–	–
14	13.7	16.8	12.2	8.2	12.9	82	974.5	4.8	5.9	3.1	8	3.8	–	–
15	12.0	17.3	7.0	4.9	12.8	91	979.0	1.6	5.0	1.4	5	5.8	–	–
16	13.8	20.5	6.4	5.7	12.5	81	979.1	4.3	5.1	1.0	3	–	–	–
17	14.3	21.2	9.2	6.9	14.0	86	976.7	4.2	5.1	2.6	4	11.3	–	–
18	16.6	22.6	10.8	9.7	14.9	81	977.4	7.8	5.1	2.0	5	2.0	–	–
19	13.6	16.6	12.8	10.8	14.3	92	983.3	0.5	7.6	3.3	5	8.8	–	–
20	11.8	16.6	8.1	6.8	11.6	84	984.4	5.1	3.5	3.1	5	2.3	–	–
21	13.5	19.5	7.3	5.4	11.0	74	982.8	6.9	3.6	2.1	3	–	–	–
22	14.8	20.6	8.4	5.9	12.1	74	981.5	3.9	6.4	1.4	3	–	–	–
23	14.7	23.0	8.2	5.5	13.4	87	978.1	8.4	3.6	2.6	5	14.6	–	–
24	13.1	17.1	10.8	9.9	13.1	78	974.9	6.4	6.9	3.1	5	0.0	–	–
25	15.2	21.6	12.8	11.4	12.1	68	976.3	7.5	5.4	3.1	5	–	–	–
26	19.4	25.7	11.4	9.9	13.7	64	974.5	12.2	1.4	4.0	7	1.0	–	–
27	17.8	23.1	15.5	13.4	17.3	84	967.5	1.4	7.4	2.1	6	21.2	–	–
28	17.0	22.5	13.7	12.7	15.3	81	968.7	3.8	6.9	3.8	5	0.1	–	–
29	16.3	20.6	11.3	9.9	13.9	77	971.3	5.2	5.3	1.5	3	–	–	–
30	15.7	21.0	12.2	10.4	12.2	71	976.5	8.1	4.8	1.8	4	–	–	–

R Z E S Z Ó W - J A S I O N K A

Czerwiec 1974

DNI	TEMPERATURA POWIETRZA				PRĘŻNOŚĆ PARY WODNEJ	WILGOTNOŚĆ WZGLĘDNA	CIŚNIENIE ATMOSFERYCZNE	USŁONECZNIENIE	ZACHMURZENIE	WIATR		OPAD	ŚNIEG	
	T	Max	Min	T_g	e	U	P	S	N	v	v_{max}	R_d	s_k	s_g
1	15.4	21.0	13.2	12.9	16.7	95	988.3	–	7.8	4.8	7	34.1	–	–
2	11.4	14.5	10.1	9.7	11.6	87	996.0	0.8	6.6	5.8	8	1.6	–	–
3	14.3	22.0	3.8	1.1	11.1	72	998.2	14.1	1.3	2.8	4	0.6	–	–
4	14.6	19.9	12.0	8.6	12.6	77	995.7	7.7	5.5	5.3	9	0.0	–	–
5	12.4	18.5	8.3	5.3	10.3	74	995.6	4.7	4.6	2.5	6	–	–	–
6	14.2	23.7	2.7	1.4	12.7	79	990.8	9.3	3.4	2.8	5	5.3	–	–
7	13.3	18.0	12.4	7.7	14.9	97	987.7	–	7.4	3.6	6	7.7	–	–
8	12.0	17.3	7.4	5.9	9.8	72	992.8	11.2	4.6	5.6	8	0.3	–	–
9	13.0	17.9	8.0	5.3	10.3	71	987.9	0.6	6.8	4.9	7	3.5	–	–
10	13.2	16.0	9.7	9.7	12.1	97	986.2	–	8.0	3.4	5	6.0	–	–
11	13.3	11.3	9.8	9.6	12.4	99	981.2	–	8.0	5.3	9	23.9	–	–
12	9.1	10.2	8.5	7.9	11.2	97	977.9	–	8.0	8.6	10	24.5	–	–
13	11.9	13.2	9.2	9.0	13.3	95	977.5	0.1	7.4	2.8	6	4.8	–	–
14	12.6	17.4	8.5	5.5	12.1	84	983.7	4.1	6.8	3.1	7	3.3	–	–
15	13.4	19.2	10.8	10.1	13.1	87	988.8	6.5	6.3	2.4	4	0.1	–	–
16	13.8	20.2	6.0	4.5	13.8	88	988.2	6.7	5.5	3.9	6	1.1	–	–
17	14.6	20.4	12.7	11.7	15.4	93	985.3	2.1	7.4	3.9	6	12.3	–	–
18	15.9	22.7	9.9	8.2	14.6	83	987.1	7.2	4.9	2.5	4	0.3	–	–
19	14.8	22.5	8.3	6.9	15.4	92	991.1	4.8	5.8	5.1	8	2.1	–	–
20	13.8	19.3	11.0	10.3	12.9	83	993.1	9.9	2.9	5.4	7	3.4	–	–
21	13.8	20.8	5.7	3.6	11.5	76	993.4	12.0	1.6	2.8	6	–	–	–
22	15.2	22.7	5.0	4.4	12.0	73	992.1	8.4	3.4	1.8	6	–	–	–
23	16.9	23.6	9.4	7.4	13.7	75	988.2	12.2	3.6	2.1	4	1.0	–	–
24	15.9	21.5	12.5	11.4	15.0	80	983.7	5.2	4.8	3.5	7	0.7	–	–
25	15.6	21.3	12.0	10.1	13.9	81	984.2	6.3	5.5	4.9	9	0.1	–	–
26	19.0	26.2	9.8	7.1	14.3	68	985.1	13.2	2.0	4.0	7	–	–	–
27	20.6	26.2	17.3	14.8	18.8	77	978.4	4.2	3.9	5.4	8	5.0	–	–
28	18.5	23.4	14.6	13.8	16.7	80	977.9	7.4	6.5	4.3	8	7.7	–	–
29	16.4	22.0	12.6	10.7	16.6	90	981.0	7.1	5.0	2.0	4	5.0	–	–
30	15.4	19.4	12.0	9.8	14.1	82	984.8	2.4	7.0	3.4	6	–	–	–

K A C I B Ó R Z

DNI	TEMPERATURA POWIETRZA				PRĘŻNOŚĆ PARY WODNEJ	WILGOTNOŚĆ WZGLĘDNA	CIŚNIENIE ATMOSFERYCZNE	USŁONECZNIENIE	ZACHMURZENIE	WIATR		OPAD	ŚNIEG	
	T	Max	Min	T_g	e	U	P	S	N	v	v_{max}	R_d	s_k	s_g
1	13.6	16.9	12.9	8.1	15.0	96	992.1	–	8.0	2.4	3	6.4	–	–
2	15.1	19.0	11.7	11.0	12.2	75	1000.3	4.1	5.9	2.9	5	–	–	–
3	17.1	24.1	7.7	5.5	12.9	70	999.6	12.2	1.1	1.1	2	12.4	–	–
4	16.8	21.7	11.9	10.0	12.0	72	999.0	4.9	6.4	2.6	4	–	–	–
5	13.0	18.6	6.3	4.1	9.2	65	997.2	10.8	2.1	1.1	2	–	–	–
6	12.6	17.1	6.0	4.0	12.7	87	990.8	1.7	5.0	0.8	3	2.2	–	–
7	11.7	14.2	9.5	9.9	11.3	83	991.9	–	6.5	2.1	6	7.7	–	–
8	11.4	17.4	4.3	1.5	8.6	68	994.4	8.8	3.1	1.4	2	–	–	–
9	12.7	17.1	9.5	6.0	11.1	77	986.3	0.1	7.4	3.9	7	0.9	–	–
10	10.3	13.6	6.5	4.0	9.9	89	987.6	–	6.6	2.0	4	2.1	–	–
11	10.0	13.6	8.2	8.0	11.2	92	986.6	–	7.8	1.6	3	2.8	–	–
12	9.8	14.4	7.2	4.5	9.6	79	985.1	0.1	6.9	4.3	6	21.7	–	–
13	13.4	19.5	8.2	6.6	13.3	88	979.8	2.4	6.3	3.3	5	7.0	–	–
14	15.0	18.3	11.1	8.8	13.2	80	985.6	4.8	6.5	2.1	5	0.8	–	–
15	13.7	18.6	9.9	7.5	12.7	83	990.2	0.7	5.5	1.0	2	1.0	–	–
16	15.6	22.0	7.4	5.3	12.3	74	990.4	9.7	2.9	1.3	3	–	–	–
17	15.7	22.9	9.6	7.1	13.0	76	988.1	6.0	3.4	1.9	4	0.1	–	–
18	17.0	23.9	12.1	9.5	15.1	80	988.4	8.0	4.8	1.8	3	5.8	–	–
19	14.5	18.0	13.3	11.7	14.7	89	994.9	0.4	7.4	2.4	3	8.1	–	–
20	14.3	19.2	7.9	5.5	11.2	71	995.7	7.3	4.9	1.5	2	0.0	–	–
21	14.1	20.0	8.3	5.5	12.2	78	993.7	7.6	3.1	1.6	3	0.3	–	–
22	14.4	21.2	9.2	3.7	13.4	83	992.0	2.1	6.3	1.5	3	8.1	–	–
23	15.7	23.8	9.7	7.0	14.6	85	988.7	7.9	4.6	2.5	6	1.7	–	–
24	15.1	19.1	10.9	8.2	13.1	78	986.2	2.5	5.3	2.1	3	0.2	–	–
25	17.5	23.8	12.3	11.5	13.6	71	987.3	11.2	3.8	1.5	4	–	–	–
26	19.7	26.7	12.2	8.8	14.4	67	985.1	10.8	1.6	2.1	5	1.5	–	–
27	16.1	23.6	16.2	14.0	18.4	89	978.1	1.3	7.0	1.8	4	6.4	–	–
28	17.1	23.4	13.9	12.0	15.4	81	979.5	5.9	6.1	2.3	4	3.0	–	–
29	16.6	21.4	11.3	9.0	14.7	79	982.3	3.8	4.8	0.8	2	0.1	–	–
30	17.1	21.6	12.9	12.8	14.4	75	987.7	9.0	5.1	2.4	5	–	–	–

K R A K Ó W - B A L I C E

DNI	TEMPERATURA POWIETRZA				PRĘŻNOŚĆ PARY WODNEJ	WILGOTNOŚĆ WZGLĘDNA	CIŚNIENIE ATMOSFERYCZNE	USŁONECZNIENIE	ZACHMURZENIE	WIATR		OPAD	ŚNIEG	
	T	Max	Min	T_g	e	U	P	S	N	v	v_{max}	R_d	s_k	s_g
1	13.5	21.5	12.1	11.7	14.8	95	985.9	–	7.9	2.4	4	26.4	–	–
2	14.0	18.3	11.0	10.4	11.6	74	994.3	7.5	5.6	2.8	5	–	–	–
3	15.3	22.9	6.9	4.0	12.4	73	994.2	12.9	0.9	1.9	4	7.6	–	–
4	14.5	20.5	11.6	10.0	11.9	73	992.7	8.3	5.1	3.3	6	–	–	–
5	12.8	17.3	7.0	4.3	10.0	69	991.8	8.7	3.3	1.6	3	–	–	–
6	13.0	21.2	5.2	2.9	12.5	84	986.0	6.4	4.4	1.6	3	4.5	–	–
7	12.0	14.9	9.3	9.1	12.7	91	985.8	–	7.5	3.6	7	4.9	–	–
8	10.7	18.4	4.9	3.3	8.8	73	989.3	11.3	3.5	3.8	7	0.1	–	–
9	11.3	16.9	6.1	4.4	10.5	80	982.5	0.5	7.3	2.5	5	6.5	–	–
10	9.7	10.9	8.9	7.9	11.0	92	982.5	–	8.0	1.3	2	10.0	–	–
11	13.1	13.0	8.4	8.0	10.5	86	980.3	0.3	7.9	3.9	5	6.1	–	–
12	9.8	12.8	8.4	7.6	9.8	82	978.1	–	8.0	5.3	7	24.1	–	–
13	12.2	15.5	8.2	7.7	12.9	91	974.2	1.4	6.8	2.5	5	3.7	–	–
14	12.8	16.9	9.9	8.7	12.3	84	980.3	5.9	5.8	1.8	5	3.4	–	–
15	11.6	15.4	9.8	3.5	12.0	88	985.2	3.9	4.3	1.6	4	3.8	–	–
16	13.3	20.7	6.1	5.1	12.2	82	985.0	5.6	3.8	1.9	4	0.2	–	–
17	13.3	19.1	10.4	8.2	13.8	91	982.7	0.3	6.4	2.1	4	25.9	–	–
18	15.5	21.3	11.0	9.5	14.4	83	983.4	7.0	6.8	1.6	5	2.5	–	–
19	13.8	17.6	12.0	10.5	14.3	91	988.8	0.4	7.0	3.1	8	3.6	–	–
20	12.1	16.5	7.7	6.3	11.8	84	990.3	5.2	3.4	3.0	6	2.3	–	–
21	13.3	21.3	5.4	4.0	11.1	76	989.1	10.5	2.4	1.6	4	2.4	–	–
22	13.9	21.0	6.3	5.0	11.9	77	987.8	4.8	5.0	1.8	5	0.0	–	–
23	15.9	24.1	9.2	7.1	13.3	76	984.4	9.5	3.9	1.3	4	6.3	–	–
24	15.6	20.2	11.1	9.9	12.9	76	980.7	5.6	7.0	2.6	4	0.0	–	–
25	16.4	22.3	12.6	12.2	12.4	69	982.1	9.1	5.0	3.6	6	–	–	–
26	18.6	27.0	8.7	6.5	13.5	66	980.8	11.7	1.3	1.5	4	0.2	–	–
27	18.4	24.3	14.1	12.2	16.8	81	973.6	3.2	5.6	2.5	8	7.7	–	–
28	17.4	23.9	14.2	12.2	15.3	79	974.7	6.9	6.6	4.4	7	1.5	–	–
29	15.7	21.3	10.8	9.4	14.2	76	977.4	7.6	4.9	2.4	4	–	–	–
30	15.6	20.7	12.0	9.6	12.4	72	982.2	7.3	4.0	2.5	6	0.0	–	–

Tablica B

TARNÓW

DNI	TEMPERATURA POWIETRZA				PRĘŻNOŚĆ PARY WODNEJ	WILGOTNOŚĆ WZGLĘDNA	CIŚNIENIE ATMOSFERYCZNE	USŁONECZNIENIE	ZACHMURZENIE	WIATR		OPAD	ŚNIEG	
	T	Max	Min	T_g	e	U	P	S	N	v	v_{max}	R_d	s_h	s_g
1	13.7	21.2	12.3	12.3	15.1	97	988.0	-	7.1	2.8	4	30.7	-	-
2	12.3	17.0	9.9	9.9	11.8	83	996.7	7.0	5.6	3.4	8	1.1	-	-
3	14.9	22.2	5.1	2.7	12.2	73	997.4	14.1	0.1	0.8	2	5.5	-	-
4	14.7	19.7	12.2	10.9	13.2	80	995.4	7.0	5.9	3.0	7	-	-	-
5	13.1	17.2	9.7	7.8	10.4	70	994.8	8.6	3.9	1.5	6	-	-	-
6	16.2	22.6	6.1	3.7	12.9	81	989.1	7.8	4.0	0.8	3	11.9	-	-
7	13.0	15.7	12.8	12.1	13.9	92	987.7	-	7.6	2.8	5	5.6	-	-
8	11.9	17.4	6.9	6.0	9.5	70	997.1	11.1	6.5	2.4	4	0.3	-	-
9	12.8	17.9	7.7	6.5	11.0	75	995.8	-	6.6	2.5	6	6.5	-	-
10	9.7	12.4	9.0	8.6	11.2	93	985.4	-	8.0	0.9	2	17.6	-	-
11	9.4	10.3	8.9	8.9	11.5	97	981.8	-	8.0	1.9	4	18.5	-	-
12	8.9	10.3	7.6	7.7	10.8	96	979.3	-	8.0	3.5	5	45.8	-	-
13	12.1	14.7	7.9	7.9	12.5	89	976.8	2.0	7.4	1.8	6	1.5	-	-
14	12.9	17.2	9.6	8.0	12.1	82	982.9	5.1	6.6	1.6	4	0.3	-	-
15	12.0	17.4	9.3	6.5	12.7	91	988.1	1.6	5.4	0.9	3	27.4	-	-
16	13.7	20.2	6.2	4.4	12.9	83	987.7	9.1	3.3	0.8	3	-	-	-
17	15.2	20.4	11.9	9.3	14.9	87	984.9	1.2	6.9	1.4	5	0.4	-	-
18	15.8	21.7	10.7	8.4	14.9	84	986.3	7.6	3.5	1.0	2	0.1	-	-
19	14.2	19.1	12.4	9.4	15.0	92	991.1	-	6.0	2.1	6	6.0	-	-
20	13.0	17.7	9.8	8.1	12.2	82	992.8	7.5	3.3	2.3	5	0.1	-	-
21	13.7	20.8	6.5	3.7	11.2	73	992.2	13.1	1.3	0.4	2	-	-	-
22	15.5	22.0	8.9	5.2	12.6	74	990.7	6.8	4.4	1.3	5	8.4	-	-
23	16.7	23.2	10.9	9.9	14.2	77	987.5	10.4	5.0	1.4	4	4.0	-	-
24	16.2	21.1	12.7	11.4	14.5	79	983.0	4.5	6.3	1.6	3	0.1	-	-
25	15.8	21.4	12.2	10.5	13.1	75	984.2	6.9	4.8	3.0	7	-	-	-
26	19.6	26.6	10.1	6.0	13.8	63	983.8	13.7	1.6	1.3	3	1.0	-	-
27	20.5	25.4	17.1	13.2	16.3	69	976.8	3.2	5.9	1.6	3	8.6	-	-
28	18.0	23.5	14.7	12.6	15.7	78	977.3	6.1	6.9	3.8	7	4.9	-	-
29	16.7	21.3	12.1	9.7	15.2	81	980.0	7.0	5.4	1.8	3	0.3	-	-
30	15.8	21.0	10.9	9.5	13.1	75	984.5	5.3	4.4	1.9	4	-	-	-

ALEKSANDROWICE

Czerwiec 1974

DNI	TEMPERATURA POWIETRZA				PRĘŻNOŚĆ PARY WODNEJ	WILGOTNOŚĆ WZGLĘDNA	CIŚNIENIE ATMOSFERYCZNE	USŁONECZNIENIE	ZACHMURZENIE	WIATR		OPAD	ŚNIEG	
	T	Max	Min	T_g	e	U	P	S	N	v	v_{max}	R_d	s_h	s_g
1	12.9	20.1	11.9	11.7	14.6	98	966.7	-	8.0	2.5	4	35.4	-	-
2	13.2	17.2	10.7	10.2	12.3	82	975.3	4.3	6.4	1.6	3	-	-	-
3	15.3	22.9	8.5	5.7	12.2	71	975.3	12.7	2.4	1.8	3	15.0	-	-
4	13.9	18.2	10.5	10.7	12.9	82	974.1	4.4	6.4	2.4	3	0.2	-	-
5	12.3	16.7	5.8	3.9	9.6	69	972.2	13.1	3.1	2.4	4	-	-	-
6	12.6	17.6	6.5	4.9	12.2	83	966.3	4.0	5.6	3.0	5	9.0	-	-
7	10.3	12.9	8.1	9.7	11.6	92	967.0	-	7.8	2.9	4	5.0	-	-
8	10.7	15.7	6.0	2.8	8.5	68	969.8	9.4	5.0	3.6	6	0.0	-	-
9	12.1	15.3	9.4	8.1	9.5	69	962.5	0.8	7.3	7.4	10	2.4	-	-
10	9.6	10.7	7.3	6.7	9.9	89	962.3	-	7.8	1.8	5	8.6	-	-
11	8.8	11.8	6.5	6.7	10.4	93	961.1	-	8.0	2.3	4	3.5	-	-
12	8.4	11.6	7.4	6.2	9.8	88	959.8	-	7.9	4.6	6	39.5	-	-
13	10.6	15.9	6.5	6.7	11.7	91	954.8	2.2	7.1	3.5	6	7.6	-	-
14	11.8	15.6	8.1	4.7	12.0	87	960.8	3.9	6.9	2.5	6	3.7	-	-
15	11.3	17.5	5.7	2.9	11.3	84	965.6	3.9	5.4	1.9	3	-	-	-
16	13.4	20.2	5.0	2.7	11.7	78	965.8	11.9	2.0	1.6	4	0.1	-	-
17	13.4	19.9	9.2	6.4	13.1	85	963.8	5.4	5.3	3.0	6	7.8	-	-
18	16.3	22.2	9.3	7.7	13.7	76	964.1	10.2	5.1	2.3	3	0.0	-	-
19	12.9	19.4	11.8	10.0	13.9	93	970.4	0.8	7.9	3.4	5	18.8	-	-
20	12.0	15.7	9.0	7.7	11.4	82	971.2	6.2	5.5	2.4	4	4.5	-	-
21	13.0	19.4	5.5	2.9	10.7	73	969.5	12.3	2.9	2.3	4	-	-	-
22	13.9	19.4	8.5	5.7	11.1	71	968.3	3.7	5.0	2.4	6	0.2	-	-
23	15.9	22.4	8.0	5.7	12.2	69	964.7	11.4	4.4	3.1	6	6.0	-	-
24	14.2	17.5	10.6	7.9	12.9	80	961.7	1.2	7.0	2.6	6	0.1	-	-
25	15.5	20.7	12.1	11.8	12.3	72	963.3	10.0	4.9	3.6	6	-	-	-
26	18.9	24.9	10.6	7.1	13.1	62	961.4	11.3	2.1	3.5	10	6.1	-	-
27	19.1	23.1	16.1	13.3	16.0	73	954.2	1.9	7.0	4.6	10	7.8	-	-
28	15.7	22.4	13.8	12.7	14.3	77	955.5	7.9	6.5	4.4	8	8.1	-	-
29	15.7	20.0	11.6	9.6	14.2	80	958.0	6.0	6.3	2.4	4	3.7	-	-
30	15.1	19.6	11.9	9.7	13.5	81	963.2	8.0	5.0	1.6	3	2.1	-	-

PRZEMYŚL

DNI	TEMPERATURA POWIETRZA				PRĘŻNOŚĆ PARY WODNEJ	WILGOTNOŚĆ WZGLĘDNA	CIŚNIENIE ATMOSFERYCZNE	USŁONECZNIENIE	ZACHMURZENIE	WIATR		OPAD	ŚNIEG	
	T	Max	Min	T_g	e	U	P	S	N	v	v_{max}	R_d	s_h	s_g
1	16.8	20.5	14.8	14.9	16.7	89	979.2	0.2	7.8	2.3	4	30.3	-	-
2	10.4	15.1	9.2	9.7	11.9	95	986.3	-	7.5	3.4	5	1.1	-	-
3	13.8	20.2	6.0	4.9	10.5	70	989.2	15.3	0.6	1.9	3	-	-	-
4	14.7	18.0	11.7	9.9	11.2	67	986.4	4.6	4.9	3.9	6	0.0	-	-
5	12.9	17.6	8.1	6.7	9.5	65	986.4	12.4	3.8	2.0	4	-	-	-
6	16.9	22.7	5.4	4.6	12.4	74	981.8	10.6	3.4	1.6	4	2.4	-	-
7	12.8	18.0	10.2	10.2	13.9	94	978.5	-	8.0	3.0	7	20.3	-	-
8	11.5	16.4	7.7	6.8	9.5	72	983.7	12.5	4.6	4.1	7	0.0	-	-
9	13.8	18.2	8.0	5.4	9.7	63	979.3	1.8	6.4	3.0	6	3.6	-	-
10	10.0	16.4	8.3	9.9	11.9	96	977.1	-	8.0	2.0	3	5.0	-	-
11	10.5	11.6	9.2	9.4	12.3	97	971.2	-	8.0	3.9	7	38.6	-	-
12	9.6	9.8	7.5	7.4	10.7	96	967.2	-	8.0	9.0	10	37.8	-	-
13	13.4	11.5	8.8	8.5	11.7	93	968.4	0.2	7.6	2.8	6	5.3	-	-
14	11.2	16.1	7.9	7.9	11.0	83	974.6	6.0	6.5	2.5	4	4.7	-	-
15	12.5	17.2	9.9	8.9	12.4	86	979.4	2.6	5.4	1.6	4	2.9	-	-
16	13.6	18.9	6.5	5.1	13.1	84	978.7	6.6	5.1	3.5	5	0.3	-	-
17	14.1	19.2	12.1	11.9	14.6	91	976.2	1.6	7.3	3.3	5	7.0	-	-
18	15.6	20.3	11.2	9.6	13.8	79	978.2	5.1	4.6	2.4	5	-	-	-
19	15.2	22.1	10.8	10.1	14.1	83	981.8	8.1	4.8	3.6	7	1.8	-	-
20	13.9	17.6	11.0	10.3	12.0	77	984.0	6.8	4.9	2.8	4	0.1	-	-
21	14.1	19.4	7.7	7.3	11.1	71	984.4	10.9	2.4	2.1	4	0.0	-	-
22	15.6	21.7	7.1	6.4	11.9	70	983.0	9.7	3.3	1.3	3	-	-	-
23	16.6	21.7	12.0	10.5	13.2	71	979.4	8.9	4.5	1.8	4	-	-	-
24	14.3	20.3	13.8	11.9	14.9	81	974.6	1.7	6.0	2.1	4	0.1	-	-
25	15.0	19.5	11.7	10.9	12.7	76	975.3	6.5	4.9	4.3	6	0.3	-	-
26	18.9	24.5	11.7	10.4	12.4	58	976.5	13.4	1.4	4.3	6	-	-	-
27	20.7	25.3	16.1	13.9	15.5	64	970.4	3.0	5.6	5.4	8	1.4	-	-
28	18.3	23.5	16.0	14.9	15.3	74	969.3	6.5	6.4	5.0	9	4.8	-	-
29	16.5	21.7	13.9	13.7	15.0	81	972.1	6.5	5.8	1.5	4	1.0	-	-
30	15.4	17.7	12.8	12.9	13.4	77	975.5	0.7	6.4	3.6	4	-	-	-

NOWY SĄCZ

DNI	TEMPERATURA POWIETRZA				PRĘŻNOŚĆ PARY WODNEJ	WILGOTNOŚĆ WZGLĘDNA	CIŚNIENIE ATMOSFERYCZNE	USŁONECZNIENIE	ZACHMURZENIE	WIATR		OPAD	ŚNIEG	
	T	Max	Min	T_g	e	U	P	S	N	v	v_{max}	R_d	s_h	s_g
1	14.4	22.1	11.9	9.6	15.2	92	977.7	-	7.8	1.1	2	32.6	-	-
2	12.5	17.0	9.6	7.8	11.3	80	986.7	6.9	6.0	2.0	4	1.5	-	-
3	14.4	23.4	4.6	0.6	11.2	71	987.7	14.0	0.4	0.1	1	1.7	-	-
4	13.2	21.2	10.4	6.0	12.1	81	985.7	5.5	7.0	0.9	2	0.5	-	-
5	12.8	17.4	9.1	4.3	10.4	72	984.0	6.8	5.0	0.6	2	-	-	-
6	13.9	22.2	4.9	- 0.1	12.8	81	979.3	4.3	6.1	0.6	2	17.0	-	-
7	12.1	16.8	10.2	7.1	12.4	87	978.3	0.2	7.9	1.0	2	9.5	-	-
8	12.3	17.2	8.1	2.4	9.2	65	982.4	10.6	5.0	1.9	4	-	-	-
9	12.2	18.3	5.5	2.3	9.9	72	976.0	1.3	6.5	1.4	3	12.0	-	-
10	9.4	12.9	9.1	8.8	10.9	93	975.1	-	8.0	0.0	0	8.2	-	-
11	9.1	9.9	8.4	8.7	10.5	90	971.9	-	8.0	0.6	2	13.3	-	-
12	8.9	11.0	7.6	7.2	9.8	88	969.6	-	8.0	3.3	5	41.6	-	-
13	10.4	14.2	7.5	7.1	11.1	88	967.0	1.4	7.6	0.8	2	2.3	-	-
14	12.5	17.6	9.0	6.9	11.7	81	972.8	6.2	6.8	1.1	5	0.0	-	-
15	11.9	17.4	7.8	4.9	11.8	85	978.2	2.5	5.8	0.5	2	5.8	-	-
16	13.2	19.8	6.5	5.3	11.9	80	977.9	7.8	4.4	0.5	2	0.0	-	-
17	13.6	19.5	9.3	7.7	13.3	85	975.6	2.9	6.4	0.1	1	1.6	-	-
18	15.3	22.2	9.1	7.6	13.7	80	976.6	8.4	5.5	0.3	1	0.0	-	-
19	13.4	18.4	10.9	8.2	13.6	89	981.8	0.7	7.0	2.0	6	3.1	-	-
20	13.0	18.2	8.8	6.4	11.4	78	983.0	10.0	4.9	1.3	3	0.0	-	-
21	12.6	19.4	5.4	2.5	10.8	76	982.4	11.1	2.8	0.8	4	0.7	-	-
22	14.2	21.2	6.8	4.1	11.5	74	981.0	7.7	5.3	0.4	2	0.0	-	-
23	16.6	22.6	9.8	6.8	12.9	71	977.4	9.2	5.1	0.0	0	-	-	-
24	16.1	20.2	13.0	11.7	13.3	73	973.1	4.0	6.1	1.1	3	0.1	-	-
25	15.5	20.5	12.5	11.3	12.6	73	974.7	8.6	5.4	2.9	6	0.0	-	-
26	18.8	27.1	8.2	5.0	12.7	63	974.3	12.3	2.3	1.0	3	-	-	-
27	20.8	25.5	13.4	12.7	15.4	64	967.1	2.7	5.9	1.8	7	9.6	-	-
28	18.4	24.7	14.6	12.3	14.8	72	967.7	8.5	6.6	1.8	4	4.8	-	-
29	16.9	21.4	13.7	10.3	15.3	80	970.2	7.7	6.8	0.4	1	8.4	-	-
30	15.8	19.4	13.2	12.9	13.2	75	974.4	5.7	6.1	1.5	2	-	-	-

Tablica 8

Czerwiec 1974

LESKO

DNI	TEMPERATURA POWIETRZA				PREŻNOŚĆ PARY WODNEJ	WILGOTNOŚĆ WZGLĘDNA	CIŚNIENIE ATMOSFERYCZNE	USŁONECZNIENIE	ZACHMURZENIE	WIATR		OPAD	ŚNIEG	
	T	Max	Min	T_g	e	U	P	S	N	v	v_{max}	R_d	s_k	s_g
1	15.0	20.6	14.8	13.7	15.8	88	968.3	0.5	7.1	2.3	8	37.0	-	-
2	10.1	14.8	8.8	8.6	11.1	90	979.6	-	7.3	3.3	5	1.0	-	-
3	12.6	20.3	4.2	2.6	10.0	73	978.2	12.0	2.8	1.4	4	0.7	-	-
4	12.0	18.2	7.3	5.4	11.5	83	976.0	3.9	4.5	1.9	4	0.1	-	-
5	11.2	17.4	5.0	4.2	9.3	73	975.3	8.2	5.5	1.9	4	-	-	-
6	14.0	22.9	4.9	3.8	12.7	80	970.7	8.1	5.5	2.1	7	7.8	-	-
7	11.9	15.6	10.3	9.7	13.4	95	967.9	-	7.8	2.5	5	15.1	-	-
8	9.9	14.6	6.9	5.2	9.9	82	973.1	9.1	5.0	3.9	7	3.0	-	-
9	11.3	17.2	3.2	2.2	9.1	71	968.1	11.0	6.6	4.1	7	6.3	-	-
10	9.7	14.8	9.0	8.5	11.6	97	965.5	-	8.0	0.9	2	15.0	-	-
11	9.1	9.9	8.6	8.4	11.2	97	960.7	-	8.0	2.9	6	31.6	-	-
12	7.2	9.0	6.1	5.7	9.6	96	957.2	-	8.0	6.9	9	32.5	-	-
13	9.0	10.4	6.6	3.6	10.3	93	957.8	0.1	8.0	1.3	3	4.9	-	-
14	13.0	15.6	7.1	6.3	10.8	89	963.5	4.9	7.5	2.0	4	4.5	-	-
15	12.0	17.7	8.1	7.4	11.4	83	968.6	5.7	7.0	1.6	5	0.2	-	-
16	11.4	17.5	5.5	5.0	12.8	94	968.3	6.6	5.6	0.9	2	11.3	-	-
17	12.7	17.8	10.4	9.7	13.8	95	965.8	2.3	7.6	1.9	6	10.3	-	-
18	13.6	20.1	7.1	6.9	13.8	89	967.6	5.0	6.9	0.5	2	5.4	-	-
19	13.0	19.8	7.8	7.9	13.8	92	971.5	5.9	7.3	2.8	9	2.3	-	-
20	12.6	17.2	9.6	8.6	11.9	83	973.4	7.8	5.3	2.8	4	0.0	-	-
21	11.5	18.5	4.5	3.3	11.1	83	973.4	8.4	2.5	2.5	5	0.3	-	-
22	14.4	21.8	5.1	2.5	11.3	73	972.0	9.1	3.6	2.6	5	1.9	-	-
23	15.4	21.2	10.6	8.8	13.6	79	968.7	6.4	6.6	2.1	4	0.8	-	-
24	13.9	19.5	10.7	10.4	14.8	94	964.0	1.2	7.1	2.5	4	10.7	-	-
25	14.2	18.6	11.1	9.4	12.9	81	964.9	6.7	5.6	2.9	6	2.5	-	-
26	16.7	23.8	6.4	5.1	12.8	70	966.1	12.7	1.8	4.4	7	-	-	-
27	20.3	24.1	17.1	15.4	17.2	73	959.7	6.0	5.1	7.8	10	47.6	-	-
28	16.5	22.6	14.1	14.5	16.3	88	955.0	5.7	6.4	2.8	6	3.9	-	-
29	15.8	20.6	12.9	12.4	15.6	89	961.2	4.6	6.1	1.1	3	1.0	-	-
30	16.6	18.1	11.5	10.4	13.4	81	964.0	1.0	6.4	3.0	7	-	-	-

ZAKOPANE

DNI	TEMPERATURA POWIETRZA				PREŻNOŚĆ PARY WODNEJ	WILGOTNOŚĆ WZGLĘDNA	CIŚNIENIE ATMOSFERYCZNE	USŁONECZNIENIE	ZACHMURZENIE	WIATR		OPAD	ŚNIEG	
	T	Max	Min	T_g	e	U	P	S	N	v	v_{max}	R_d	s_k	s_g
1	11.7	18.4	10.2	7.0	12.8	94	915.4	-	7.6	0.8	2	66.2	-	-
2	9.5	12.7	7.2	6.8	9.3	80	923.4	3.1	6.3	1.0	2	0.0	-	-
3	12.5	19.7	3.5	- 0.9	9.3	67	924.4	14.0	1.1	0.9	2	0.6	-	-
4	11.0	18.2	8.7	5.0	10.7	81	922.4	1.4	5.5	0.9	3	0.4	-	-
5	10.4	15.2	6.5	2.8	9.0	73	920.8	8.7	4.9	1.3	3	-	-	-
6	10.7	17.0	3.0	- 1.1	11.2	86	915.9	4.2	5.8	0.6	1	28.4	-	-
7	8.0	13.0	5.2	5.0	10.1	93	915.5	0.8	8.0	1.1	2	24.2	-	-
8	7.7	13.4	4.0	2.3	7.3	71	918.6	8.0	4.9	1.6	3	-	-	-
9	9.8	15.2	2.1	- 0.4	8.0	88	912.4	4.2	6.5	2.6	6	10.7	-	-
10	6.2	8.6	5.2	5.0	8.9	94	910.6	-	8.0	0.9	2	24.5	-	-
11	5.7	6.6	5.0	4.8	8.6	93	909.2	-	8.0	0.5	2	23.8	-	-
12	4.7	6.7	3.4	3.0	7.9	93	907.7	-	8.0	1.6	4	48.7	-	-
13	7.1	11.4	1.1	0.9	9.1	90	904.0	0.3	7.8	0.9	2	4.0	-	-
14	9.5	13.1	7.1	5.1	9.6	82	909.5	5.2	7.1	1.0	5	8.7	-	-
15	10.6	15.2	5.5	1.6	9.3	74	914.7	6.5	4.6	0.4	1	0.1	-	-
16	11.6	17.4	4.2	0.0	9.5	72	914.9	10.5	4.0	1.3	2	-	-	-
17	11.9	16.0	7.5	4.3	10.9	78	913.4	2.6	6.9	1.1	2	7.8	-	-
18	13.1	18.7	7.0	4.2	11.2	76	914.2	5.7	5.9	1.5	4	13.2	-	-
19	13.8	16.0	9.2	6.5	11.5	90	919.2	2.1	7.3	1.0	2	10.0	-	-
20	9.5	14.0	6.4	5.9	9.3	79	919.9	5.7	4.9	1.4	2	0.9	-	-
21	8.1	13.9	3.0	- 0.6	9.4	86	919.1	5.6	5.4	1.1	3	6.6	-	-
22	10.6	16.5	4.0	- 0.3	10.0	80	918.1	4.5	5.4	1.4	3	0.9	-	-
23	13.8	20.4	5.5	11.9	10.6	70	914.9	11.9	4.0	0.9	2	1.8	-	-
24	12.8	16.6	10.0	7.6	11.5	78	911.0	2.7	6.9	0.8	1	1.7	-	-
25	12.1	16.8	9.0	7.7	10.5	76	912.8	6.1	5.0	2.1	4	9.2	-	-
26	16.5	22.8	7.0	3.8	10.5	59	912.6	12.2	2.8	2.1	5	-	-	-
27	19.3	21.8	16.1	12.3	12.0	58	905.9	3.7	6.6	2.6	5	3.1	-	-
28	14.7	20.2	11.2	10.1	12.0	73	906.4	6.3	6.5	1.9	4	8.8	-	-
29	14.3	19.8	10.3	8.4	11.9	75	908.2	5.5	6.8	1.1	3	0.0	-	-
30	12.2	15.4	11.0	9.7	11.6	83	912.3	0.7	6.9	0.8	2	0.3	-	-

KASPROWY WIERCH

DNI	TEMPERATURA POWIETRZA				PREŻNOŚĆ PARY WODNEJ	WILGOTNOŚĆ WZGLĘDNA	CIŚNIENIE ATMOSFERYCZNE	USŁONECZNIENIE	ZACHMURZENIE	WIATR		OPAD	ŚNIEG	
	T	Max	Min	T_g	e	U	P	S	N	v	v_{max}	R_d	s_k	s_g
1	5.2	7.6	3.2	.	8.9	100	798.0	0.0	7.9	5.9	11	72.1	-	-
2	0.4	3.2	- 1.2	.	6.3	100	802.5	0.4	7.9	13.6	16	0.2	-	-
3	4.7	9.7	- 0.4	.	6.8	81	805.7	15.1	1.6	6.4	14	1.4	-	-
4	4.8	8.6	2.8	.	7.7	89	804.0	4.6	6.3	5.4	8	-	-	-
5	2.4	5.7	- 0.2	.	6.4	88	801.8	9.0	5.3	3.9	7	-	-	-
6	6.9	7.5	1.9	.	8.2	94	798.6	4.5	6.1	7.6	12	34.2	-	-
7	0.4	6.2	- 2.2	.	6.3	99	796.3	-	8.0	6.4	9	33.8	-	-
8	- 2.0	0.4	- 4.1	.	4.9	92	798.6	9.5	6.0	4.6	8	0.2	15	.
9	- 0.1	2.7	- 1.8	.	6.0	97	793.8	-	6.9	13.1	19	17.8	8	.
10	0.8	2.0	- 1.7	.	6.1	98	791.6	-	7.9	5.4	10	27.7	14	.
11	- 1.5	1.5	- 2.5	.	5.4	99	789.4	-	8.0	6.0	9	75.7	8	.
12	- 2.6	- 1.5	- 3.8	.	4.9	98	787.3	-	8.0	11.5	15	78.9	38	.
13	- 0.1	1.5	- 3.8	.	6.1	100	786.0	-	8.0	6.8	9	1.7	80	.
14	0.4	1.4	- 0.5	.	6.3	100	791.2	1.5	7.8	7.8	12	4.6	72	.
15	1.7	4.0	- 0.2	.	6.5	96	796.4	4.2	6.5	1.9	5	0.0	65	4.0
16	3.0	5.8	0.7	.	7.3	96	797.3	6.8	6.1	2.8	6	-	95	3.6
17	3.3	5.0	1.7	.	7.7	100	796.1	0.2	7.8	3.6	7	8.6	-	-
18	4.7	7.7	2.5	.	7.8	92	797.5	2.5	6.3	3.3	6	5.3	-	-
19	3.2	6.4	1.8	.	7.7	100	800.7	0.2	7.9	4.6	7	6.7	-	-
20	0.5	3.2	- 0.2	.	6.3	99	800.6	2.5	6.1	3.5	7	1.7	-	-
21	1.3	3.5	- 0.1	.	6.1	91	800.2	4.7	4.3	2.8	6	4.9	-	-
22	3.5	6.1	1.5	.	6.8	86	800.1	5.0	5.5	2.9	6	0.1	-	-
23	5.1	8.9	2.1	.	7.0	79	798.0	8.2	5.5	3.3	7	4.4	-	-
24	4.3	6.8	3.2	.	7.7	93	794.4	3.7	7.4	5.6	10	2.1	-	-
25	3.1	5.0	1.7	.	7.3	95	795.4	1.9	6.3	5.9	7	0.7	-	-
26	7.3	11.1	3.3	.	8.2	80	797.1	11.0	4.4	8.0	14	0.4	-	-
27	7.4	8.4	6.5	.	10.1	99	791.1	0.4	7.3	12.9	15	3.9	-	-
28	6.0	9.2	4.1	.	8.1	87	790.9	5.9	7.1	5.0	8	9.8	-	-
29	5.4	7.8	4.1	.	8.5	94	792.3	0.5	7.5	3.8	9	1.6	-	-
30	3.3	5.1	2.0	.	7.7	100	794.3	-	8.0	11.6	14	1.0	-	-

TABLICA III

WYNIKI MIESIĘCZNE SPOSTRZEŻEŃ STACJI METEOROLOGICZNYCH

МЕСЯЧНЫЕ РЕЗУЛЬТАТЫ НАБЛЮДЕНИЙ МЕТЕОРОЛОГИЧЕСКИХ СТАНЦИЙ

MONTHLY RESULTS OF OBSERVATIONS AT METEOROLOGICAL STATIONS

Nr	STACJA	TEMPERATURA POWIETRZA T											LICZBA DNI					
		1	7	13	19	Dies	$\overline{Max}$	$\overline{Min}$	Max abs.	Data	Min abs.	Data	Min < −10°	Min < 0°	Max < −10°	Max < 0°	Max > 15°	Max > 25°
2	Łeba	10.5	12.4	14.2	13.0	12.4	15.8	9.2	21.1	6	1.8	2	-	-	-	-	15	-
3	Hel	10.7	13.0	15.7	13.4	13.1	16.8	9.7	21.5	26	4.2	2	-	-	-	-	23	-
4	Ustka	11.0	12.4	14.0	13.1	12.6	15.6	10.0	21.6	6	4.8	12	-	-	-	-	15	-
5	Lębork	9.9	12.4	16.5	15.0	13.3	18.3	8.4	23.8	14	1.7	2	-	-	-	-	22	-
9	Gdańsk- Rębiechowo	9.7	12.7	15.6	13.8	12.8	17.3	8.8	23.8	26	3.3	2	-	-	-	-	21	-
14	Koszalin	9.9	11.9	16.6	14.9	13.3	18.8	8.4	24.5	26	0.2	12	-	-	-	-	26	-
15	Kołobrzeg	11.6	12.5	14.8	13.6	13.0	15.8	10.4	20.9	6	6.0	10	-	-	-	-	18	-
16	Elbląg	11.6	13.5	17.2	15.4	14.3	18.8	10.3	26.4	13	5.0	6	-	-	-	-	26	1
19	Suwałki	10.3	12.7	16.7	14.9	13.5	18.4	9.1	24.5	13	2.2	6	-	-	-	-	26	-
23	Kętrzyn	11.1	13.1	17.1	15.2	14.0	18.7	9.3	25.5	13	4.0	1	-	-	-	-	25	1
25	Świnoujście	11.9	12.9	15.7	15.1	13.8	17.2	10.9	25.2	25	6.7	10	-	-	-	-	23	1
26	Mikołajki	11.5	13.3	16.8	15.4	14.1	18.6	10.5	24.4	26 27	5.8	6 9	-	-	-	-	25	-
27	Resko	10.7	12.2	17.6	15.7	13.9	19.1	9.2	25.4	26	4.7	10 12	-	-	-	-	28	2
29	Olsztyn-Dajtki	10.9	13.2	16.5	15.0	13.8	18.8	9.2	25.3	26	2.6	6	-	-	-	-	27	2
31	Szczecinek	11.0	12.3	17.1	15.8	13.9	19.3	9.5	25.1	14	3.0	12	-	-	-	-	27	1
33	Chojnice	10.5	12.4	16.8	15.3	13.7	18.8	8.9	25.2	14	4.4	10	-	-	-	-	25	1
42	Szczecin-Dąbie	11.9	12.9	18.5	16.5	14.9	20.1	10.3	26.4	25	5.8	10	-	-	-	-	29	3
47	Piła	11.0	12.7	17.9	16.3	14.3	19.8	9.0	26.1	13	1.1	12	-	-	-	-	29	3
48	Białystok	10.9	13.0	17.2	15.7	14.0	19.1	9.5	24.8	26	2.0	6	-	-	-	-	27	-
50	Bydgoszcz	11.2	13.3	17.9	16.3	14.5	19.9	9.4	25.9	26	3.6	6	-	-	-	-	29	1
51	Mława	11.2	13.0	17.2	15.4	14.0	18.9	9.6	25.2	27	4.0	8	-	-	-	-	29	1
52	Ostrołęka	11.0	13.5	18.0	15.6	14.6	19.7	10.3	26.2	27	4.3	6	-	-	-	-	28	2
54	Toruń	11.4	13.9	18.3	16.7	14.8	20.1	9.5	26.2	26	2.2	6	-	-	-	-	28	2
61	Gorzów Wlkp	11.9	12.3	18.0	17.0	14.8	19.9	10.3	26.3	26	5.1	10	-	-	-	-	29	3
68	Płock-Radziwie	11.8	14.1	18.3	16.9	15.2	20.4	10.3	27.4	27	3.7	6	-	-	-	-	30	2
70	Poznań-Ławica	11.5	13.2	17.9	16.3	14.6	19.8	9.7	26.2	26	3.2	10	-	-	-	-	29	1
72	Słubice	11.6	12.7	17.9	17.1	14.8	20.3	9.6	27.4	26	5.0	11	-	-	-	-	29	2
78	Koło	12.0	13.5	17.8	16.5	14.9	19.6	10.4	25.7	26	5.7	6	-	-	-	-	29	1
79	Siedlce	11.6	13.7	17.3	15.9	14.5	19.1	10.1	25.3	26	3.4	6	-	-	-	-	27	1
80	Warszawa-Okęcie	11.7	13.7	17.5	15.9	14.7	19.5	10.3	25.5	26	4.2	6	-	-	-	-	28	1
85	Terespol	11.4	13.4	17.6	16.2	14.5	19.4	10.0	25.6	26	4.2	6	-	-	-	-	28	1
90	Zielona Góra	12.2	12.6	17.4	16.3	14.6	19.5	10.6	26.6	26	5.9	10	-	-	-	-	28	1
91	Leszno-Strzyżewice	10.4	13.1	18.1	16.2	14.3	20.0	8.9	27.0	26	1.3	10	-	-	-	-	29	1
97	Kalisz	11.6	13.0	18.0	15.8	14.6	19.6	10.2	25.5	26	4.1	10	-	-	-	-	30	1
98	Łódź-Lublinek	11.4	13.0	17.7	16.0	14.4	19.3	9.7	25.6	26	5.3	8	-	-	-	-	28	1
105	Włodawa	11.5	13.2	17.1	15.9	14.3	19.0	9.9	24.5	26	4.0	6	-	-	-	-	27	-
112	Sulejów	10.9	12.8	17.2	15.5	14.0	18.8	9.7	25.0	26	4.5	6	-	-	-	-	26	-
114	Lublin	10.9	12.7	16.5	14.9	13.7	18.7	9.2	24.1	26	4.9	9	-	-	-	-	27	-
115	Legnica	11.3	13.5	18.0	16.1	14.6	19.8	9.6	27.1	26	2.6	11	-	-	-	-	29	1
116	Wieluń	11.8	13.5	17.7	15.7	14.7	19.7	10.7	26.4	26	5.1	8	-	-	-	-	30	1
117	Zgorzelec	11.0	12.3	17.1	15.6	13.9	19.1	9.3	25.6	26	4.0	10	-	-	-	-	27	1
120	Wrocław-Strachowice	10.8	12.8	18.1	16.3	14.4	19.9	9.3	26.8	26	1.9	10	-	-	-	-	27	1
127	Jelenia Góra	9.0	11.0	15.9	14.8	12.6	18.3	7.3	25.2	26	1.1	10	-	-	-	-	25	1
129	Kielce	10.1	12.3	17.1	14.9	13.4	18.6	8.7	25.4	26	3.3	6	-	-	-	-	26	1
131	Częstochowa	11.1	12.1	16.8	14.8	13.6	18.6	9.9	25.0	26	4.8	8	-	-	-	-	25	-
136	Śnieżka	3.9	3.8	5.4	5.0	4.5	7.3	2.7	12.6	26	- 2.2	8	-	7	-	-	-	-
138	Zamość	11.2	13.3	17.0	15.4	14.1	19.2	9.5	25.8	27	2.1	6	-	-	-	-	27	2
139	Sandomierz	11.7	12.5	17.1	15.2	14.1	18.8	10.1	24.7	26 27	5.2	6	-	-	-	-	27	-
141	Opole	12.0	12.8	17.7	16.1	14.6	20.0	10.6	26.6	26	5.8	8	-	-	-	-	29	1
151	Kłodzko	10.0	11.2	16.9	15.3	13.3	18.8	8.1	25.5	26	1.4	11	-	-	-	-	28	1
165	Katowice	11.0	12.5	16.9	15.2	13.9	19.0	9.4	25.7	26	3.4	8	-	-	-	-	26	1
170	Rzeszów-Jasionka	11.3	13.0	17.6	16.0	14.3	19.7	9.8	26.2	26 27	2.7	6	-	-	-	-	26	2
171	Racibórz	11.5	12.9	17.8	16.2	14.5	19.8	9.9	26.7	26	4.3	8	-	-	-	-	26	1
173	Kraków-Balice	10.7	12.4	16.6	15.4	13.8	19.3	9.2	27.0	26	4.9	8	-	-	-	-	26	1
176	Tarnów	11.2	13.1	17.5	15.5	14.2	19.3	10.1	26.6	26	5.1	3	-	-	-	-	26	2
184	Aleksandrowice	11.0	12.6	16.1	14.1	13.3	18.2	9.1	24.9	26	5.0	16	-	-	-	-	26	-
186	Przemyśl	11.9	12.5	17.0	15.1	14.1	18.7	10.3	25.3	27	5.4	6	-	-	-	-	27	1
199	Nowy Sącz	10.9	11.8	17.0	15.6	13.8	19.3	9.3	27.1	26	4.6	3	-	-	-	-	26	2
207	Lesko	10.2	10.7	15.9	14.4	12.7	18.0	8.5	24.1	27	3.2	9	-	-	-	-	24	-
220	Zakopane	8.1	10.6	13.3	12.2	10.8	15.7	6.6	22.8	26	1.1	13	-	-	-	-	20	-
224	Kasprowy Wierch	2.2	2.2	3.3	3.0	2.7	5.4	0.7	11.1	26	- 4.1	8	-	14	-	1	-	-

Nr	STACJA	CIŚNIENIE ATMOSFERYCZNE P						PRĘŻNOŚĆ PARY WODNEJ e					WILGOTNOŚĆ WZGLĘDNA U							LICZBA DNI	
		P_m	Max	Data	Min	Data	$P_{o.m}$	1	7	13	19	Dies	1	7	13	19	Dies	Min	Data	min <40%	zgodz. 13 >80%
2	Łeba	1010.8	1025.6	2	996.0	27	1011.2	11.6	12.2	12.5	12.1	12.1	90	85	78	81	84	40	6	-	12
3	Hel	1010.6	1025.7	2	996.6	27	1010.9	12.3	12.9	13.0	12.6	12.7	95	86	74	82	84	47	30	-	10
4	Ustka	1010.4	1024.9	2	995.5	27	1011.4	11.9	12.5	12.5	12.2	12.3	90	87	79	81	85	34	6	1	12
5	Lębork	1008.5	1023.0	2	994.0	27	1011.1	11.6	12.6	12.6	12.5	12.2	94	87	68	74	81	39	2	1	9
9	Gdańsk-Rębiechowo	994.4	1008.6	2	980.6	27	1010.9	11.3	11.9	11.5	11.6	11.6	93	81	66	74	79	33	2	3	8
14	Koszalin	1002.8	1017.0	2	988.2	27	1011.6	11.1	12.1	12.0	12.1	11.8	89	86	65	72	78	37	18 25*	3	10
15	Kołobrzeg	1011.1	1025.3	2	996.7	27	1011.8	12.3	12.7	12.6	12.4	12.5	89	87	76	80	83	37	2	1	10
16	Elbląg	1005.5	1020.0	2	991.9	27 28	1010.6	12.4	13.1	12.8	13.1	12.9	90	84	67	75	79	32	2	1	6
19	Suwałki	988.2	1001.2	2	975.0	28	1010.4	11.3	12.3	12.8	12.9	12.2	89	83	67	76	79	41	1	-	6
23	Kętrzyn	997.3	1011.2	2	983.8	28	1010.5	12.1	12.8	13.1	13.1	12.7	90	85	68	76	80	40	2	-	10
25	Świnoujście	1011.8	1026.1	2	996.7	27	1012.4	12.9	13.0	13.0	13.0	13.1	92	87	74	76	83	43	10 26	-	13
26	Mikołajki	994.8	1008.0	2	981.4	28	1010.4	12.4	12.6	12.5	12.7	12.6	90	82	66	73	79	36	2	2	7
27	Resko	1005.4	1019.4	2	990.9	27	1012.2	11.7	12.6	12.5	12.7	12.3	91	88	63	71	78	40	10 18*	-	5
29	Olsztyn-Dajtki	994.2	1007.9	2	980.9	28	1010.6	12.1	12.7	13.1	12.8	12.5	91	83	70	76	80	41	26	-	6
31	Szczecinek	994.2	1007.9	2	980.3	27	1011.5	11.8	12.3	11.6	12.3	12.0	89	85	62	69	77	31	2	3	7
33	Chojnice	989.8	1003.5	2	976.1	27	1010.9	11.6	12.3	11.8	12.2	11.9	91	85	63	71	77	32	14	4	8
42	Szczecin-Dąbie	1011.4	1025.6	2	996.6	27	1011.8	12.4	13.2	13.0	13.3	12.9	88	88	61	71	77	37	25	1	4
47	Piła	1002.9	1016.3	2	989.0	27 28	1011.7	12.0	12.2	11.6	12.4	12.0	90	83	59	67	75	33	2 14	5	5
48	Białystok	991.5	1004.0	2	977.2	28	1009.5	11.9	12.6	12.6	13.2	12.5	90	84	65	74	79	33	2	2	9
50	Bydgoszcz	1002.7	1016.6	2	988.7	27	1011.3	11.6	11.9	11.2	11.6	11.5	86	77	56	63	71	29	1 2	9	5
51	Mława	993.0	1006.0	2	979.6	28	1010.8	11.9	12.6	12.8	12.8	12.4	89	83	65	73	78	36	2	1	7
52	Ostrołęka	999.1	1011.6	2	985.8	28	1010.6	12.2	13.1	13.3	13.4	12.9	89	84	66	76	79	37	2	2	9
54	Toruń	1002.6	1016.0	2	988.8	28	1011.4	11.9	12.3	11.9	12.2	12.0	87	78	58	65	73	27	2	5	7
61	Gorzów Wlkp	1005.2	1018.8	2	990.1	27	1012.0	12.3	12.6	12.2	12.2	12.3	88	87	60	64	74	33	14	3	4
68	Płock-Radziwie	1003.1	1016.2	2	989.6	28	1010.6	12.7	13.3	13.2	12.6	13.1	90	81	63	71	76	30	2	4	5
70	Poznań-Ławica	1001.2	1014.5	2	987.2	27 28	1012.2	12.0	12.4	12.0	12.6	12.3	88	81	59	68	75	37	26	3	4
72	Słubice	1009.0	1023.0	2	993.6	27	1011.9	12.7	13.1	13.7	13.7	13.3	92	89	66	70	79	45	26	-	3
78	Koło	997.4	1010.2	2	983.4	28	1011.4	12.5	12.6	12.0	12.4	12.3	88	80	59	67	74	33	2	1	3
79	Siedlce	992.5	1004.8	2	979.3	27 28	1010.3	12.6	13.0	12.9	13.3	12.8	91	82	66	74	78	41	22	-	6
80	Warszawa-Okęcie	998.1	1010.6	2	984.8	28	1010.8	12.4	13.2	13.1	13.4	12.9	89	84	66	74	78	44	26	-	6
85	Terespol	993.7	1006.4	2	981.0	28	1010.0	12.3	12.9	13.1	13.2	12.8	91	84	66	71	78	39	26	1	6
90	Zielona Góra	991.6	1005.1	2	977.2	27	1012.4	12.3	12.4	12.3	12.6	12.4	86	85	62	68	75	36	11	1	5
91	Leszno-Strzyżewice	1001.1	1014.8	2	986.6	27	1012.1	12.1	13.2	12.8	13.5	12.8	94	87	62	73	79	41	5 12*	-	5
97	Kalisz	994.4	1007.5	2	980.8	28	1011.6	12.8	13.1	12.2	13.0	12.7	92	87	59	73	77	39	2	1	4
98	Łódź-Lublinek	988.8	1001.3	2	975.4	28	1011.1	12.4	12.5	12.4	12.8	12.5	91	83	61	71	77	42	26	-	3
105	Włodawa	989.3	1002.4	3	976.6	28	1010.2	13.1	13.6	14.4	14.5	13.7	95	89	75	80	85	44	22	-	12
112	Sulejów	988.7	1001.3	2	975.7	28	1011.3	12.3	13.0	12.6	13.4	12.7	93	86	65	76	81	41	6	-	5
114	Lublin	981.9	994.6	2	969.3	28	1010.3	11.7	12.6	12.6	13.3	12.4	89	85	68	78	80	45	3	-	8
115	Legnica	997.6	1011.5	2	983.0	27	1012.5	12.4	13.5	13.6	13.9	13.2	92	87	66	75	80	42	26	-	5
116	Wieluń	988.0	1001.2	2	974.5	27	1011.6	12.7	13.2	12.9	13.4	12.9	91	85	64	75	78	41	26	-	5
117	Zgorzelec	989.0	1002.6	2	974.7	27	1013.3	12.9	12.6	12.9	13.3	12.9	.	87	66	75	.	34	5	1	7
120	Wrocław-Strachowice	997.7	1011.1	2	983.5	27	1012.1	12.3	13.2	13.3	13.7	13.0	93	89	65	74	80	40	26	-	6
127	Jelenia Góra	972.4	985.5	2	958.5	27	1013.1	11.1	12.2	12.2	12.3	11.8	96	92	67	73	81	38	26	1	4
129	Kielce	980.8	993.5	2	968.3	27	1012.0	11.9	12.8	12.9	13.2	12.5	95	89	67	78	82	41	26	-	7
131	Częstochowa	977.6	990.0	2	964.6	27	1012.5	12.4	12.4	12.0	12.4	12.3	93	87	64	75	80	38	26	1	3
136	Śnieżka	834.6	846.1	2	824.7	9	.	7.9	7.6	8.5	8.3	8.0	96	94	94	95	94	39	3	1	27
138	Zamość	984.9	997.2	3	972.4	28	1010.2	12.5	13.5	13.2	13.8	13.2	93	88	70	79	83	42	22	-	8
139	Sandomierz	985.3	998.1	2	972.9	13	1011.2	12.8	13.2	13.5	13.8	13.2	93	91	69	80	83	48	26	-	5
141	Opole	991.2	1004.2	2	977.6	27	1012.4	12.9	13.2	13.1	13.4	13.1	91	89	65	73	79	42	8	-	4
151	Kłodzko	974.8	988.1	2	961.3	27	1012.3	11.7	12.1	12.4	13.1	12.3	94	90	65	75	81	45	10	-	5
165	Katowice	978.3	991.1	2	965.4	27	1011.9	12.2	12.6	12.3	12.9	12.4	91	86	65	75	79	40	25	-	6
170	Rzeszów-Jasionka	987.4	1000.0	3	973.4	13	1011.3	13.2	13.7	13.3	13.7	13.4	98	91	68	76	83	40	3	-	8
171	Racibórz	989.5	1002.2	2	976.1	27	1012.4	12.9	13.3	12.1	13.2	12.8	94	88	60	72	79	36	26	2	4
173	Kraków-Balice	984.2	996.1	2	971.0	13	1012.4	12.1	12.8	12.2	13.0	12.5	93	89	66	75	80	31	26	2	10
176	Tarnów	986.8	999.5	2	973.2	13	1011.6	12.4	13.3	13.3	13.6	13.0	92	88	68	77	81	43	8 22*	-	7
184	Aleksandrowice	965.0	977.8	2 3	952.1	27	1011.9	11.6	12.4	12.1	12.6	12.1	88	85	67	79	80	46	21 23*	-	4
186	Przemyśl	978.3	990.6	3	964.1	13	1011.4	12.5	12.7	12.6	13.0	12.6	89	87	66	76	79	36	26	1	6
199	Nowy Sącz	977.0	989.7	3	963.7	13	1011.9	11.8	12.3	12.5	12.3	12.2	90	88	66	70	79	34	26	1	6
207	Lesko	967.5	979.7	3	953.8	13	1011.8	12.0	12.3	12.7	13.1	12.4	96	94	71	80	85	42	3	-	10
220	Zakopane	914.2	926.0	2	901.3	13	.	9.8	10.3	10.3	10.4	10.1	90	81	69	74	79	37	26	1	10
224	Kasprowy Wierch	796.2	806.5	3	783.1	13	.	6.9	6.7	7.2	7.2	7.0	95	93	93	94	94	57	3	-	26

Nr	STACJA	PRĘDKOŚĆ WIATRU v							LICZBA PRZYPADKÓW W PRZEDZIAŁACH								LICZBA DNI		ZACHMURZENIE N					LICZBA DNI	
		1	7	13	19	Dies	Max	Data	0	>0-2	>2-4	>4-7	>7-10	>10-15	>15-20	>20	≥10	>15	1	7	13	19	Dies	◔	◕
2	Łeba	3.4	4.2	6.4	4.6	4.6	12	4	13	61	52	63	49	2	-	-	6	-	5.3	5.2	5.0	4.5	5.0	1	7
3	Hel	3.9	3.8	4.4	3.9	4.0	10	4 13 20	13	64	66	76	21	-	-	-	3	-	4.6	5.0	5.5	4.9	5.0	2	6
4	Ustka	3.6	3.4	4.7	4.2	4.0	10	4	4	69	85	62	20	-	-	-	1	-	4.9	5.7	5.2	4.7	5.1	4	8
5	Lębork	0.9	1.9	3.2	2.5	2.1	8	4	54	91	79	15	1	-	-	-	-	-	5.0	5.3	5.6	4.4	5.2	2	7
9	Gdańsk-Rębiechowo	2.8	4.1	5.6	4.2	4.1	11	4	11	54	76	79	19	1	-	-	4	-	4.3	4.8	5.9	5.3	5.2	2	7
14	Koszalin	2.0	2.6	4.8	3.7	3.3	11	12	23	73	89	40	14	1	-	-	2	-	4.7	5.1	5.7	4.7	5.1	2	6
15	Kołobrzeg	3.0	3.4	4.2	3.7	3.5	9	13	7	87	76	59	11	-	-	-	-	-	5.2	5.3	5.5	5.4	5.6	1	10
16	Elbląg	2.8	2.9	4.8	3.2	3.4	12	12	12	91	76	46	13	2	-	-	2	-	5.1	5.5	6.1	5.4	5.6	1	9
19	Suwałki	3.0	4.1	5.9	4.0	4.2	13	4	17	48	79	68	26	3	-	-	3	-	4.8	5.8	6.8	5.6	5.9	-	9
23	Kętrzyn	1.5	2.7	4.1	2.2	2.7	11	13	50	78	57	50	4	1	-	-	3	-	5.0	4.9	5.9	5.4	5.4	-	7
25	Świnoujście	3.9	4.2	5.0	4.5	4.3	18	13	9	56	88	57	20	8	2	-	5	1	5.1	4.8	5.2	5.4	5.2	2	8
26	Mikołajki	2.2	3.2	4.1	2.7	3.1	9	4 16	20	84	81	50	5	-	-	-	1	-	5.3	5.1	6.3	5.5	5.6	-	8
27	Resko	0.9	1.3	2.3	1.4	1.5	7	12	54	146	33	7	-	-	-	-	-	-	4.7	5.1	5.9	4.9	5.3	1	8
29	Olsztyn-Dajtki	1.8	2.7	3.9	2.7	2.8	7	1 13 14*	18	96	88	38	-	-	-	-	1	-	4.8	4.5	6.1	5.6	5.2	1	8
31	Szczecinek	1.9	2.5	4.3	3.1	2.9	8	7 12 13*	27	91	65	50	7	-	-	-	-	-	4.5	4.9	6.2	5.1	5.4	-	6
33	Chojnice	2.1	3.1	4.8	3.4	3.3	10	13	13	84	79	53	11	-	-	-	1	-	5.0	4.9	6.4	6.1	5.6	1	10
42	Szczecin-Dąbie	2.7	3.0	3.7	3.6	3.3	9	6 12	6	79	106	45	4	-	-	-	1	-	4.9	5.4	5.9	5.2	5.3	1	7
47	Piła	2.0	2.8	5.0	2.8	3.2	11	13	16	100	64	50	9	1	-	-	4	-	4.9	4.8	6.6	5.4	5.5	-	8
48	Białystok	2.6	3.3	4.7	3.1	3.4	10	9 13	14	84	81	47	14	-	-	-	2	-	6.2	6.0	6.3	5.0	5.8	1	9
50	Bydgoszcz	1.9	3.4	5.2	3.2	3.5	12	9	25	62	82	54	16	1	-	-	2	-	4.0	4.8	6.5	5.8	5.4	-	6
51	Mława	2.2	4.1	5.4	3.6	3.8	12	8 19	16	72	62	64	24	2	-	-	4	-	5.5	5.6	6.9	6.5	6.1	-	10
52	Ostrołęka	1.2	2.5	3.4	2.0	2.3	7	1	33	115	56	36	-	-	-	-	-	-	4.6	5.6	6.5	6.1	5.7	1	7
54	Toruń	1.8	2.4	4.1	2.3	2.7	8	7 13	19	104	76	38	3	-	-	-	1	-	4.7	4.7	6.5	6.1	5.6	1	7
61	Gorzów Wlkp	2.1	2.5	3.7	2.7	2.7	8	12	18	89	104	27	2	-	-	-	-	-	4.4	5.1	6.0	5.4	5.3	-	7
68	Płock-Radziwie	1.3	2.2	3.8	1.9	2.3	7	4 12 14*	43	99	67	31	-	-	-	-	-	-	5.0	5.2	6.7	6.2	5.9	-	8
70	Poznań-Ławica	1.9	3.2	5.0	3.5	3.5	10	7 12 14	24	69	73	51	23	-	-	-	6	-	3.5	5.0	6.2	6.1	5.4	-	4
72	Słubice	1.6	1.8	3.3	1.8	2.1	7	12	39	111	65	25	-	-	-	-	-	-	5.0	5.2	6.3	5.3	5.5	-	4
78	Koło	2.0	2.9	4.3	2.3	2.9	9	9	25	92	73	44	6	-	-	-	-	-	4.7	5.2	6.5	5.8	5.6	-	3
79	Siedlce	2.0	2.9	4.5	2.5	3.1	9	12	23	84	72	55	6	-	-	-	1	-	5.7	5.5	6.0	5.3	5.8	-	6
80	Warszawa-Okęcie	2.6	3.9	5.9	3.6	4.0	9	4 12	12	56	71	86	15	-	-	-	1	-	5.0	5.4	5.9	5.7	5.5	1	5
85	Terespol	2.7	3.1	4.3	3.3	3.4	9	2	15	85	74	62	6	-	-	-	-	-	5.2	5.6	6.4	5.0	5.5	-	8
90	Zielona Góra	2.4	2.2	3.5	2.2	2.6	8	7	6	123	81	29	1	-	-	-	-	-	3.9	5.4	6.3	6.1	5.5	-	5
91	Leszno-Strzyżewice	1.9	2.3	3.7	2.9	2.7	9	12	21	112	69	30	8	-	-	-	4	-	4.2	5.7	6.2	6.4	5.7	-	7
97	Kalisz	2.1	2.7	3.9	2.2	2.8	9	9 20	18	114	64	41	3	-	-	-	-	-	4.3	5.4	6.0	5.7	5.5	-	3
98	Łódź-Lublinek	2.3	3.6	5.2	3.1	3.5	9	4 13	14	76	70	67	13	-	-	-	-	-	5.3	5.2	6.0	5.7	5.6	-	6
105	Włodawa	2.3	2.7	3.9	2.3	2.8	8	4 11 19	14	113	68	41	4	-	-	-	-	-	5.0	6.1	6.5	5.7	6.0	-	8
112	Sulejów	2.5	3.4	4.5	2.8	3.5	9	9 21	7	81	80	66	6	-	-	-	2	-	4.7	5.8	6.0	6.0	5.7	-	7
114	Lublin	2.6	3.1	4.3	2.9	3.3	8	11 12 19	4	88	88	56	4	-	-	-	-	-	4.6	5.7	6.2	5.9	5.6	-	7
115	Legnica	3.4	4.2	5.0	3.4	4.2	10	9 12	2	48	88	90	12	-	-	-	3	-	4.3	5.8	6.2	6.1	5.6	-	4
116	Wieluń	1.6	2.1	3.4	2.0	2.3	7	13	9	144	67	20	-	-	-	-	-	-	5.5	5.1	5.5	5.7	5.5	-	7
117	Zgorzelec	*	2.4	4.0	1.9	*	*	*	*	*	*	*	*	*	*	*	*	*	*	*	*	*	*	*	*
120	Wrocław-Strachowice	1.7	2.8	4.0	2.2	2.6	8	9 12 14*	33	104	59	39	5	-	-	-	-	-	4.0	5.7	5.9	5.5	5.3	2	3
127	Jelenia Góra	1.6	1.6	4.8	3.0	2.9	10	9 12	49	72	64	41	14	-	-	-	5	-	5.2	6.2	6.5	6.2	5.9	-	5
129	Kielce	1.5	2.7	4.7	2.3	2.8	8	12	46	75	56	61	2	-	-	-	-	-	4.2	5.4	6.4	5.9	5.6	-	6
131	Częstochowa	2.0	2.6	3.5	2.3	2.7	9	13	3	122	82	30	3	-	-	-	-	-	4.5	5.6	6.5	5.6	5.7	-	8
136	Śnieżka	9.6	10.5	8.0	8.6	9.1	32	12	2	17	30	50	47	73	17	4	26	8	5.7	6.5	7.3	6.9	6.6	-	13
138	Zamość	1.8	2.4	3.6	2.1	2.5	7	13 27	21	120	62	37	-	-	-	-	-	-	3.9	5.6	6.1	5.5	5.3	1	6
139	Sandomierz	3.2	3.5	5.1	3.4	3.8	10	2 12	18	62	71	70	19	-	-	-	5	-	4.6	5.0	5.6	5.1	5.2	2	6
141	Opole	2.5	2.8	4.5	2.5	3.1	8	12 13 23	13	94	75	52	6	-	-	-	-	-	4.7	5.6	5.8	5.4	5.3	2	4
151	Kłodzko	0.7	1.0	3.5	1.6	1.8	9	12 14	82	84	46	23	5	-	-	-	2	-	5.3	5.5	6.4	6.2	6.0	-	8
165	Katowice	1.5	2.2	3.7	2.1	2.4	8	9 14	29	108	72	29	2	-	-	-	-	-	4.8	5.5	6.3	5.8	5.6	2	8
170	Rzeszów-Jasionka	2.5	4.2	5.5	3.5	3.9	10	12	27	51	67	77	18	-	-	-	1	-	4.9	5.1	6.0	5.3	5.5	3	8
171	Racibórz	1.3	2.1	2.8	1.7	2.0	7	9	32	139	52	17	-	-	-	-	-	-	4.4	5.1	5.7	5.4	5.2	2	5
173	Kraków-Balice	1.3	2.3	4.0	2.0	2.5	8	19 27	44	84	76	34	2	-	-	-	-	-	4.3	5.5	6.1	5.0	5.3	2	8
176	Tarnów	0.9	2.4	2.6	1.7	1.9	8	2	69	99	48	23	1	-	-	-	-	-	4.0	5.3	6.3	5.2	5.2	3	6
184	Aleksandrowice	2.7	2.8	3.5	2.2	2.9	10	9 26 27	6	111	88	27	8	-	-	-	3	-	5.1	5.6	6.0	5.8	5.7	1	10
186	Przemyśl	2.5	2.9	3.5	2.8	3.1	10	12	13	89	92	36	10	-	-	-	1	-	4.6	5.6	6.0	5.4	5.5	2	8
199	Nowy Sącz	0.4	0.8	2.2	1.2	1.1	7	27	125	83	25	7	-	-	-	-	-	-	5.0	5.5	6.6	5.9	5.9	1	8
207	Lesko	2.2	1.8	3.3	2.8	2.6	10	27	51	83	60	37	9	-	-	-	1	-	5.5	6.4	6.4	5.8	6.1	1	12
220	Zakopane	0.7	1.0	1.9	1.1	1.2	6	9	70	144	22	4	-	-	-	-	-	-	5.8	5.7	6.3	6.2	5.9	1	8
224	Kasprowy Wierch	6.6	6.3	6.0	6.1	6.2	19	9	19	31	38	79	32	36	5	-	17	4	6.2	6.2	7.1	6.8	6.6	1	15

Nr	STACJA	OPAD Rd						LICZBA DNI						LICZBA DNI													
		ΣR_d I dek.	ΣR_d II dek.	ΣR_d III dek.	$\Sigma R_{d,m}$	$R_{d,max}$	Data	0,0	>0,1	>1,0	>5,0	>10,0	>20,0	●	✳	▲	≡	=	⌣	⌓	V	∽	+	+	∞	R	⊠
2	Łeba	9.2	19.2	27.7	56.1	12.5	21	4	14	8	6	2	-	20	-	-	8	15	-	21	-	-	-	-	-	3	-
3	Hel	8.8	14.1	19.9	42.8	8.3	19	3	16	9	5	-	-	19	-	-	4	14	-	16	-	-	-	-	-	7	-
4	Ustka	10.2	13.1	37.5	60.8	17.3	26	2	14	9	5	1	-	16	-	-	9	28	-	17	-	-	-	-	-	1	-
5	Lębork	18.6	37.4	28.9	84.9	12.4	11	3	16	14	7	3	-	19	-	1	10	23	-	21	-	-	-	-	-	3	-
9	Gdańsk-Rębiechowo	11.4	14.3	52.4	78.1	15.5	22	5	13	10	6	3	-	16	-	-	4	19	-	7	-	-	-	-	-	2	-
14	Koszalin	34.1	10.2	33.8	78.1	18.0	10	3	16	12	5	3	-	19	-	2	9	24	-	17	-	-	-	-	-	3	-
15	Kołobrzeg	11.4	3.6	9.6	24.6	5.0	3	2	16	9	1	-	-	17	-	-	7	19	-	19	-	-	-	-	2	1	-
16	Elbląg	15.2	29.5	69.1	113.8	27.3	21	5	16	10	7	4	2	20	-	-	2	21	-	15	-	-	-	-	-	6	-
19	Suwałki	15.7	55.8	41.9	113.4	31.3	11	5	17	16	6	5	1	23	-	-	-	17	-	16	-	-	-	-	5	8	-
23	Kętrzyn	19.2	87.2	53.7	160.1	60.3	20	3	21	15	9	5	1	23	-	1	4	14	-	19	-	-	-	-	-	8	-
25	Świnoujście	13.0	5.9	14.3	33.2	8.7	21	2	15	7	2	-	-	16	-	-	1	16	-	10	-	-	-	-	1	2	-
26	Mikołajki	9.1	88.6	56.8	154.5	46.7	20	3	19	15	10	5	1	21	-	-	-	24	-	20	-	-	-	-	3	10	-
27	Resko	18.5	10.5	27.0	56.0	9.3	20	2	17	10	6	-	-	20	-	-	10	12	-	14	-	-	-	-	-	4	-
29	Olsztyn-Dajtki	12.4	75.8	87.9	176.1	46.7	20	3	20	17	8	3	3	21	-	-	4	21	-	14	-	-	-	-	-	7	-
31	Szczecinek	21.0	14.9	56.0	91.9	24.0	27	3	18	14	5	3	1	18	-	-	4	24	-	14	-	-	-	-	-	5	-
33	Chojnice	17.2	5.9	45.0	68.1	11.5	21	7	16	10	6	2	-	19	-	-	2	24	-	17	-	-	-	-	1	7	-
42	Szczecin-Dąbie	23.8	3.1	20.2	47.1	16.0	9	4	14	8	4	1	-	17	-	-	2	20	-	11	-	-	-	-	1	1	-
47	Piła	23.3	10.9	57.4	91.6	32.6	27	3	17	14	5	2	1	20	-	-	5	26	-	19	-	-	-	-	4	6	-
48	Białystok	27.6	75.2	31.9	134.7	35.3	11	1	21	18	9	4	1	21	1	-	2	20	-	19	-	-	-	-	-	5	-
50	Bydgoszcz	16.8	19.0	87.9	123.7	40.1	21	2	18	10	6	5	2	18	-	1	4	25	-	17	-	-	-	-	1	7	-
51	Kława	13.1	15.6	53.0	81.7	18.6	24	4	19	13	5	3	-	23	-	-	4	26	-	15	-	-	-	-	1	9	-
52	Ostrołęka	25.8	97.2	25.5	148.5	37.7	19	2	20	14	10	6	1	22	-	-	-	9	-	15	-	-	-	-	-	8	-
54	Toruń	8.2	12.2	62.9	83.3	17.2	22	-	15	14	4	4	-	16	-	-	-	21	-	16	-	-	-	-	-	8	-
61	Gorzów Wlkp	25.6	6.5	67.4	99.5	48.4	27	3	16	10	5	3	1	17	-	-	2	30	-	12	-	-	-	-	13	7	-
68	Płock-Radziwie	5.0	11.1	18.9	35.0	9.9	27	4	15	8	3	-	-	21	-	-	3	18	-	11	-	-	-	-	1	5	-
70	Poznań-Ławica	14.4	29.7	30.7	74.8	11.2	23	4	20	15	7	1	-	22	-	-	1	26	-	15	-	-	-	-	6	10	-
72	Słubice	17.8	18.3	78.0	114.1	49.0	27	2	16	11	4	3	2	19	-	-	-	30	-	23	-	-	-	-	24	9	-
78	Koło	2.1	11.2	16.5	29.8	8.4	12	4	12	7	3	-	-	18	-	-	1	24	-	10	-	-	-	-	2	4	-
79	Siedlce	20.7	52.9	24.4	98.0	25.4	11	7	16	14	6	4	1	25	-	-	-	21	-	17	-	-	-	-	2	7	-
80	Warszawa-Okęcie	22.8	35.2	14.4	72.4	14.9	12	2	18	16	4	1	-	22	-	1	5	21	-	20	-	-	-	-	-	10	-
85	Terespol	34.8	94.2	6.8	135.8	51.2	11	-	20	16	6	2	2	20	-	-	-	13	-	20	-	-	-	-	-	4	-
90	Zielona Góra	5.3	25.9	49.7	80.9	18.1	28	4	18	12	7	3	-	23	-	-	5	23	-	15	-	-	-	-	-	11	-
91	Leszno-Strzyżewice	5.2	25.2	21.6	52.0	13.8	17	7	18	10	2	2	-	24	-	-	4	29	-	24	-	-	-	-	4	11	-
97	Kalisz	2.1	35.1	16.7	53.9	13.8	17	3	17	11	4	2	-	20	-	-	3	29	-	23	-	-	-	-	8	6	-
98	Łódź-Lublinek	11.0	23.8	24.8	59.6	13.1	12	5	17	10	5	2	-	22	-	-	3	24	-	20	-	-	-	-	-	4	-
105	Włodawa	77.3	74.8	25.6	177.7	42.3	11	3	19	16	9	5	2	22	-	1	1	19	-	15	-	-	-	-	-	6	-
112	Sulejów	28.1	42.3	18.2	88.6	23.3	12	4	18	13	5	3	1	24	-	-	5	26	-	18	-	-	-	-	1	10	-
114	Lublin	66.3	69.0	23.9	159.2	28.8	11	2	24	19	9	5	2	26	-	1	1	23	-	16	-	-	-	-	1	9	-
115	Legnica	1.8	39.7	27.3	68.8	18.1	13	5	18	10	4	3	-	22	-	-	1	29	-	25	-	-	-	-	6	16	-
116	Wieluń	17.4	72.9	17.9	108.2	18.8	17	1	19	14	8	5	-	21	-	1	3	26	-	21	-	-	-	-	2	7	-
117	Zgorzelec	8.7	33.7	17.2	59.6	13.2	12	-	22	14	3	1	-	•	•	•	•	•	•	•	•	•	•	•	•	•	•
120	Wrocław-Strachowice	13.0	35.9	31.7	80.6	20.7	12	3	18	11	5	3	1	21	-	1	6	25	-	25	-	-	-	-	1	11	-
127	Jelenia Góra	10.7	76.8	23.8	111.3	31.7	12	6	20	16	7	4	1	26	-	-	11	30	-	20	-	-	-	-	4	9	-
129	Kielce	47.3	43.8	34.3	125.4	19.8	28	2	21	17	10	3	-	26	-	-	10	28	-	15	-	-	-	-	-	8	-
131	Częstochowa	34.9	63.4	39.0	137.3	24.2	12	1	21	17	8	5	1	22	-	-	7	26	-	13	-	-	-	-	1	7	-
136	Śnieżka	29.0	208.1	17.5	254.6	72.9	18	3	22	17	9	6	4	22	8	8	30	10	-	1	5	2	-	2	-	9	2
138	Zamość	57.6	85.6	15.5	158.7	45.8	11	1	22	18	8	4	3	23	-	2	6	26	-	17	-	-	-	-	-	12	-
139	Sandomierz	76.2	67.4	15.8	159.4	29.5	1	2	21	20	12	4	3	24	-	-	2	28	-	13	-	-	-	-	-	10	-
141	Opole	11.1	53.8	15.6	80.5	22.3	12	5	20	16	5	2	1	25	-	1	13	27	-	20	-	-	-	-	-	9	-
151	Kłodzko	13.5	69.2	16.4	99.1	25.3	13	5	18	14	4	2	2	25	-	-	8	26	-	20	-	-	-	-	5	10	-
165	Katowice	46.6	58.3	36.9	141.8	21.2	27	1	20	10	9	6	1	20	-	-	4	28	-	24	-	-	-	-	1	11	-
170	Rzeszów-Jasionka	59.1	75.8	19.5	154.4	34.1	1	1	24	18	10	4	3	24	-	-	6	29	-	17	-	-	-	-	-	5	-
171	Racibórz	31.7	47.3	21.3	100.3	21.7	12	1	22	16	9	2	1	22	-	-	-	19	-	17	-	-	-	-	-	11	-
173	Kraków-Balice	60.0	75.6	18.1	153.7	26.4	1	3	22	19	9	4	3	24	-	-	7	29	-	20	-	-	-	-	3	11	-
176	Tarnów	79.2	100.1	27.3	206.6	45.8	12	-	24	17	12	6	3	23	-	-	-	29	-	19	-	-	-	-	2	9	-
184	Aleksandrowice	75.6	82.6	24.1	182.3	39.6	12	3	22	17	12	4	2	26	-	-	1	25	-	21	-	-	-	-	-	9	-
186	Przemyśl	62.7	98.5	7.6	168.8	38.6	11	3	20	16	7	4	4	23	-	-	2	24	-	12	-	-	-	-	-	16	-
199	Nowy Sącz	83.0	67.7	23.6	174.3	41.6	12	6	19	16	10	5	2	23	-	-	3	29	-	15	-	-	-	-	1	6	-
207	Lesko	86.0	103.0	68.7	257.7	47.6	27	1	26	21	12	9	4	26	-	-	9	27	-	10	-	-	-	-	1	8	-
220	Zakopane	155.0	117.2	23.4	295.6	66.2	1	2	24	17	13	9	6	25	2	2	1	15	-	17	-	-	-	-	-	5	-
224	Kasprowy Wierch	187.4	178.2	28.9	394.5	75.7	11	1	26	21	11	7	6	22	11	5	27	1	2	3	5	1	-	2	-	5	9

Blank page retained for pagination

TABLICA IV

WYNIKI MIESIĘCZNE SPOSTRZEŻEŃ POSTERUNKÓW METEOROLOGICZNYCH I OPADOWYCH

МЕСЯЧНЫЕ РЕЗУЛЬТАТЫ НАБЛЮДЕНИЙ МЕТЕОРОЛОГИЧЕСКИХ И ОСАДКОМЕРНЫХ ПОСТОВ

MONTHLY RESULTS OF OBSERVATIONS AT METEOROLOGICAL AND RAINFALL POSTS

Nr	POSTERUNEK	TEMPERATURA POWIETRZA T							OPAD R_d						LICZBA DNI						LICZBA DNI						
		Dies	Max	Min	Max abs.	Data	Min abs.	Data	ΣR_d I dek.	ΣR_d II dek.	ΣR_d III dek.	$\Sigma R_{d,m}$	$R_{d,max}$	Data	0,0	> 0,1	> 1,0	> 5,0	> 10,0	> 20,0	●	✳	▲	≡	V	∽	R	⊠
1	Rozewie	12.2	15.0	9.9	20.1	6	6.2	9	10.0	17.8	16.4	44.2	10.4	19	3	13	7	3	1	-	13	-	-	10	-	-	2	-
6	Gdynia	13.4	16.4	11.1	24.5	26	7.8	2	16.2	10.5	63.6	90.3	29.6	21	3	13	11	5	3	1	13	-	-	3	-	-	3	-
7	Słupsk	13.1	17.5	9.0	22.8	18	4.4	12	12.0	25.5	32.3	69.8	13.3	19	-	16	11	6	1	-	16	-	-	7	-	-	2	-
8	Darłowo	12.3	14.9	10.2	21.5	18	3.8	12	13.8	9.4	48.6	71.8	19.6	26	-	13	12	7	1	-	13	-	-	4	-	-	-	-
10	Czarna Dąbrówka	13.0	18.2	8.6	23.9	14	3.5	2	16.3	33.5	54.0	105.8	29.8	23	4	17	12	9	3	1	17	-	1	4	-	-	5	-
11	Świbno	13.7	17.2	10.1	23.8	26	4.3	6	14.5	10.2	44.7	69.4	15.2	23	2	16	12	6	1	-	16	-	-	2	-	-	3	-
12	Tolkmicko	14.4	18.0	10.6	23.2	26	6.8	2 6	18.1	27.4	66.3	111.8	25.4	28	-	16	13	8	4	2	16	-	-	1	-	-	6	-
13	Gołdap	13.8	18.7	8.7	25.0	13	1.3	6	19.0	50.8	30.2	100.0	19.6	11	-	16	15	8	2	-	16	-	-	1	-	-	2	-
17	Kościerzyna	13.2	17.7	8.9	24.1	26	3.9	6	19.3	16.5	64.1	99.9	21.8	22	3	17	13	5	4	2	17	-	-	1	-	-	4	-
18	Lidzbark Warmiński	13.7	18.4	9.0	25.1	13	3.5	2 6	16.9	43.1	26.8	86.8	22.8	20	1	20	18	5	1	1	20	-	-	7	-	-	5	-
20	Giżycko	14.2	18.4	10.0	24.9	13	6.3	2 6	13.6	88.2	34.6	136.4	44.0	20	2	16	16	8	4	1	16	-	-	-	-	-	1	-
21	Olecko	13.7	18.5	9.9	24.9	13	4.2	6	22.7	54.3	58.8	135.8	20.7	11	-	19	17	10	6	1	19	-	-	7	-	-	6	-
22	Dziwnów	13.6	16.0	11.4	20.7	25	9.1	6	7.9	6.6	7.3	21.8	5.5	20	5	14	6	1	-	-	14	-	-	4	-	-	1	-
24	Radostowo	13.9	18.7	8.9	25.4	26	2.7	6	14.5	11.1	71.3	96.9	27.2	21	-	14	12	5	4	1	14	-	-	1	-	-	4	-
28	Połczyn-Zdrój	14.0	19.0	9.2	25.1	26	3.9	12	26.5	14.7	33.6	74.8	16.5	27	-	16	10	8	2	-	16	-	-	6	-	-	-	-
30	Prabuty	13.9	18.6	9.2	25.6	26	3.1	6	22.1	11.9	47.7	81.7	15.3	9	1	19	13	7	2	-	19	-	-	1	-	-	6	-
32	Śliwice	13.9	19.2	8.3	25.6	26	0.9	6	16.8	17.6	57.9	92.3	17.9	23	1	18	13	7	3	-	18	-	1	-	-	-	4	-
34	Ostróda	13.9	18.3	9.5	24.3	13	4.9	6	16.8	38.7	43.5	99.0	13.6	28	-	18	15	9	3	-	19	-	-	4	-	-	5	-
35	Trzebież	14.0	17.6	10.0	23.6	25	4.6	10	17.5	5.6	9.8	32.9	8.2	9	2	14	9	2	-	-	14	-	1	-	-	-	1	-
36	Biebrza	14.0	19.1	8.8	25.1	27	2.4	3	24.0	100.0	60.6	184.6	43.2	20	-	19	16	9	6	3	19	-	-	-	-	-	2	-
37	Różanystok	14.2	19.0	9.8	24.5	27	4.1	6	22.0	97.7	17.2	136.9	35.6	11	4	19	18	8	3	2	19	-	-	-	-	-	6	-
38	Szczytno	13.7	18.3	9.3	24.2	26	2.8	6	10.4	89.1	55.9	155.4	46.8	20	-	19	15	9	4	2	19	-	-	-	-	-	-	-
39	Szczuczyn	13.6	18.5	8.5	24.4	27	0.1	6	19.9	106.4	48.0	174.3	37.5	20	-	22	19	10	5	3	22	-	1	1	-	-	8	-
40	Wierzchowo	13.9	18.8	9.3	24.9	13	3.6	10	22.0	3.3	50.3	75.6	21.2	27	6	11	10	6	3	1	11	-	-	-	-	-	2	-
41	Grudziądz	14.9	19.9	9.4	26.8	13	2.9	2	15.7	21.1	39.2	76.0	13.9	13	-	19	15	6	2	-	19	-	1	-	-	-	4	-
43	Zawodzie	14.1	18.9	8.9	25.3	27	1.2	6	11.0	98.5	49.5	159.0	27.2	20	1	20	17	9	6	2	20	-	-	3	-	-	3	-
44	Nidzica	13.6	18.4	8.9	24.3	26	0.9	6	5.8	27.0	46.7	79.5	13.5	24	1	18	17	6	2	-	18	-	-	3	-	-	5	-
45	Lipki	14.4	19.9	9.5	25.8	14 26	3.8	10	24.9	1.4	37.1	63.4	15.6	9	3	14	8	5	3	-	14	-	-	1	-	-	2	-
46	Kończewice	14.0	18.8	8.8	23.8	25	2.0	2	11.4	34.3	71.8	117.5	40.5	22	1	15	13	6	3	2	15	-	1	1	-	-	5	-
49	Przelewice	14.6	19.7	9.6	26.2	14	4.1	10	18.6	3.1	73.6	95.3	55.8	27	2	15	8	4	2	1	15	-	-	1	-	-	2	-
53	Rypin	14.8	19.6	9.6	25.4	26	2.8	6	12.4	13.4	26.7	52.5	8.3	21	-	14	13	2	-	-	14	-	1	-	-	-	-	-
55	Przasnysz	14.2	19.0	9.4	26.3	27	2.7	6	13.6	54.3	51.0	118.9	22.2	27	-	19	14	9	4	1	19	-	-	4	-	-	4	-
56	Trzcińsko-Zdrój	14.4	19.7	9.2	25.5	26	2.7	10	29.4	3.9	23.4	56.7	10.8	8	1	13	10	5	2	-	13	-	-	1	-	-	-	-
57	Krzyż	14.8	20.3	8.9	26.6	26	1.9	6	24.6	25.8	23.1	73.5	18.6	15	3	15	11	5	3	-	15	-	-	-	-	-	8	-
58	Budzyń	14.5	19.4	9.3	25.6	26	3.2	10 12	15.9	40.7	41.3	97.9	24.3	13	-	18	13	6	2	1	18	-	-	4	-	-	1	-
59	Szepietowo	13.8	18.9	9.4	24.6	26	3.0	6	32.2	67.4	68.5	168.1	46.4	27	-	19	16	10	6	2	19	-	-	4	-	-	4	-
60	Bielsk Podlaski	14.2	19.1	9.4	25.0	26	3.9	6	31.5	69.3	17.7	118.5	37.7	11	2	19	16	8	3	1	19	-	-	1	-	-	7	-
62	Pułtusk	14.7	19.6	10.0	26.2	26	4.4	6	8.9	34.9	13.8	57.6	9.7	12	-	19	13	5	-	-	19	-	-	1	-	-	5	-
63	Białowieża	14.1	19.1	8.7	24.9	26	1.9	6	39.8	103.5	32.7	176.4	60.0	11	-	23	16	9	5	2	23	-	1	2	-	-	6	-
64	Poświętne	14.7	19.6	9.8	25.9	27	3.1	6	5.1	26.1	24.2	55.4	16.9	27	1	18	13	2	1	-	16	-	-	1	-	-	6	-
65	Szamotuły	14.1	19.6	9.0	25.7	26	1.6	12	14.5	19.0	21.2	54.7	10.2	22	-	17	12	3	1	-	17	-	1	-	-	-	6	-
66	Przebędowo	14.2	19.4	9.6	25.6	26	2.8	6	17.2	8.3	30.3	55.8	14.1	22	3	17	11	4	1	-	17	-	-	1	-	-	5	-
67	Gorzyń	15.1	20.0	10.1	26.7	26	5.6	10	20.6	14.7	44.2	79.5	30.7	22	1	13	8	6	2	1	13	-	-	-	-	-	6	-
69	Sulęcin	15.0	19.6	9.1	27.0	26	2.9	10	13.9	20.7	49.7	84.3	19.7	22	-	11	10	6	4	-	11	-	-	-	-	-	2	-
71	Legiorowo	14.9	19.6	10.9	25.5	26	5.5	6	32.7	24.4	59.7	116.8	39.8	27	1	19	17	5	3	1	19	-	1	-	-	-	5	-
73	Paproć	14.8	20.0	9.5	26.8	26	2.9	10	17.0	40.5	34.3	91.8	18.4	13	1	18	14	5	4	-	18	-	-	2	-	-	2	-
74	Ostrowy	14.6	19.6	10.2	26.6	26	3.9	6	13.7	17.6	29.0	60.3	18.9	27	-	16	11	3	3	-	16	-	-	-	-	-	2	-
75	Warszawa-Bielany	15.2	19.7	11.2	26.1	26	6.9	8	18.2	28.9	7.5	54.6	13.9	12	2	19	13	3	2	-	19	-	-	-	-	-	7	-
76	Warszawa,Obser.Astr.	15.1	19.2	11.1	25.4	26	6.7	9	24.2	38.8	21.0	84.0	14.6	12	-	19	16	4	2	-	19	-	-	-	-	-	7	-
77	Sinołęka	14.4	19.0	9.7	25.2	26	3.1	6	31.4	50.2	22.8	104.4	26.0	11	1	18	14	7	5	1	18	-	-	-	-	-	3	-
81	Brwinów	14.8	19.6	10.4	25.9	26	4.5	6	22.8	58.3	14.2	95.3	22.0	12	1	18	16	6	2	1	18	-	1	1	-	-	6	-
82	Wielichowo	14.6	20.0	8.8	26.9	26	1.2	10	8.4	39.1	34.0	81.5	15.0	13	3	18	13	6	3	-	18	-	4	1	-	-	7	-
83	Świder	14.9	20.1	10.0	26.6	26	3.7	6	20.4	59.8	26.0	106.2	19.2	12	4	19	14	7	4	-	19	-	-	-	-	-	10	-
84	Topola Błonie	14.7	19.6	9.7	25.2	26	4.1	8	4.0	19.5	34.4	57.9	19.4	27	1	14	12	3	2	-	14	-	-	1	-	-	6	-
86	Biała Podlaska	14.3	18.9	9.9	24.7	26	4.0	3	38.1	104.0	13.5	155.6	43.3	11	-	19	16	8	3	2	19	-	-	-	-	-	3	-
87	Trzebiechów	14.8	20.3	9.7	27.5	26	3.7	10	16.0	20.7	44.9	81.6	15.1	23	-	19	12	7	4	-	19	-	-	-	-	-	4	-
88	Skierniewice	14.5	19.2	10.4	25.3	26	4.7	6	14.4	32.5	19.9	66.8	14.0	12	2	16	10	7	2	-	16	-	-	2	-	-	3	-
89	Witaszyce	14.8	19.7	10.3	26.1	26	4.8	10	6.7	30.2	37.4	74.3	17.2	22	-	14	11	5	3	-	14	-	-	-	-	-	4	-
92	Strzelna	14.3	19.0	9.2	25.4	26	2.4	6	17.6	45.7	15.2	78.5	19.0	13	1	14	11	6	2	-	14	-	-	1	-	-	6	-
93	Żelechów	14.2	18.9	10.0	24.7	26	3.5	6	33.7	59.9	18.6	112.2	18.2	11	3	18	17	8	3	-	18	-	-	2	-	-	4	-

Tablica IV

Nr	POSTERUNEK	TEMPERATURA POWIETRZA T: Dies	Max (średnie)	Min (średnie)	Max abs.	Data	Min abs.	Data	OPAD R_d: ΣR_d I dek.	ΣR_d II dek.	ΣR_d III dek.	$\Sigma R_{d,m}$	$R_{d,max}$	Data	LICZBA DNI (opad): 0,0	≥0,1	≥1,0	≥5,0	≥10,0	≥20,0	LICZBA DNI: ●	✱	▲	≡	V	∾	R	⊠
94	Radzyń Podlaski	14.4	19.0	9.6	25.6	26	2.8	6	51.2	72.0	11.5	134.7	37.8	11	-	23	15	9	5	1	23	-	1	-	-	-	6	-
95	Puczniew	14.5	19.2	9.8	25.1	26	4.0	6	6.4	10.3	17.8	34.5	11.4	23	2	14	8	1	1	-	14	-	-	2	-	-	3	-
96	Belskie Koziegłowy	14.4	19.4	9.8	25.4	26	4.2	6	18.5	34.1	18.3	70.9	13.0	12	-	16	12	6	1	-	16	-	-	2	-	-	-	-
99	Smolice	14.7	19.9	9.3	26.2	26	3.3	10	1.2	12.5	27.8	41.9	12.5	22	2	14	7	4	1	-	14	-	-	1	-	-	4	-
100	Żary	14.0	19.2	9.5	26.1	26	4.3	10	4.5	20.7	47.1	72.3	13.6	23	4	20	13	6	2	-	20	-	-	1	-	-	12	-
101	Nowe Miasto	14.4	19.5	9.8	26.1	26	5.0	6	22.6	62.5	37.6	122.7	26.1	12	2	20	16	8	4	1	20	-	-	4	-	-	4	-
102	Sieradz	14.6	19.4	10.3	25.8	26	5.1	10	12.6	30.0	18.1	60.7	13.2	12	-	15	13	5	2	-	15	-	-	-	-	-	7	-
103	Sobieszyn	14.4	19.0	10.1	24.6	26	4.5	6	50.9	66.0	18.7	135.6	26.2	11	2	19	16	10	5	1	19	-	-	3	-	-	2	-
104	Szprotawa	14.4	20.9	9.8	27.4	26	4.5	8	4.0	28.2	47.8	80.0	26.7	28	1	16	12	6	2	1	16	-	-	2	-	-	10	-
106	Wińsko	14.5	19.3	10.0	26.7	26	4.9	10	8.2	10.0	44.7	62.9	16.6	27	4	16	9	5	2	-	16	-	-	1	-	-	4	-
107	Grabownica	14.5	19.9	9.3	26.6	26	2.0	10	3.5	35.7	34.1	73.3	19.6	22	-	20	13	4	2	-	20	-	-	1	-	-	5	-
108	Nowa Wieś	14.0	18.9	9.7	25.0	26	4.4	9	58.9	58.1	15.9	132.9	29.8	1	-	21	16	8	3	2	21	-	-	-	-	-	1	-
109	Radom	14.5	19.1	9.9	25.4	26	5.9	6	41.9	65.7	57.6	165.2	35.7	27	-	17	13	8	6	3	17	-	-	-	-	-	2	-
110	Puławy	14.8	19.5	10.6	25.7	26	5.9	6	55.1	49.8	14.9	119.8	24.4	11	2	20	15	8	5	1	20	-	-	1	-	-	5	-
111	Opoczno	14.1	19.1	9.8	26.1	26	5.4	5	33.3	66.4	38.9	138.6	25.0	27	1	18	16	9	5	3	18	-	1	2	-	-	2	-
113	Bolesławice	14.6	19.1	10.4	26.6	26	5.2	10	4.2	25.1	25.1	54.4	10.1	12	3	19	13	3	1	-	19	-	-	1	-	-	7	-
118	Opole Lubelskie	14.7	19.5	9.6	25.9	26	3.5	6	82.2	76.1	10.8	169.1	26.9	12	-	22	17	10	6	3	22	-	-	-	-	-	-	-
119	Chełm	14.6	19.0	10.1	24.6	26	5.1	6	72.4	36.0	7.1	115.5	28.6	1	-	20	16	8	2	1	20	-	1	1	-	-	2	-
121	Namysłów	14.4	19.7	9.6	26.5	26	3.6	10	16.3	43.9	29.7	89.9	25.0	23	-	18	13	6	3	1	18	-	2	1	-	-	7	-
122	Laskowice Oławskie	14.7	19.8	9.9	27.1	26	2.9	10	14.2	43.1	13.9	71.2	17.0	12	5	14	10	5	3	-	14	-	-	3	-	-	6	-
123	Krasnystaw	14.4	18.9	9.8	24.9	27	4.3	3	77.0	63.6	13.1	153.7	44.3	1	5	18	16	6	3	2	18	-	-	-	-	-	5	-
124	Silniczka	13.6	18.9	9.0	25.7	26	2.5	6	24.2	37.0	36.1	97.3	20.5	27	-	17	14	5	3	1	17	-	-	1	-	-	11	-
125	Bogatynia	13.7	18.7	8.2	25.5	26	1.8	10	14.6	53.3	65.1	133.0	39.0	28	3	18	14	10	3	2	18	-	-	-	-	-	3	-
126	Świeradów-Zdrój	12.0	16.2	8.2	23.3	26	3.1	10	23.1	99.7	28.1	150.9	30.3	12	2	23	17	9	3	3	23	-	-	2	-	-	12	-
128	Stare Olesno	14.1	19.0	9.5	25.3	26	4.6	8	21.5	71.9	8.8	102.2	23.5	12	1	19	14	8	4	1	19	-	1	5	-	-	5	-
130	Szklarska Poręba	11.6	16.0	7.3	22.6	26	2.1	8	18.3	88.2	25.7	132.2	29.8	18	-	22	19	7	3	2	22	-	-	2	-	-	2	-
132	Szczawno-Zdrój	13.4	18.3	8.1	23.5	3	3.9	8	16.7	87.1	61.8	165.6	52.6	12	3	22	18	9	4	1	22	-	1	1	-	-	5	-
133	Karpacz	11.0	14.7	8.1	22.0	26	3.0	8	36.0	165.7	28.7	230.4	47.7	12	2	22	17	12	7	3	22	-	4	12	-	-	6	-
134	Dobrogoszcz	14.4	19.7	9.7	26.3	26	3.3	10	10.2	52.4	8.0	70.6	29.1	12	-	16	10	4	2	1	16	-	-	-	-	-	1	-
135	Werbkowice	14.1	19.0	9.5	25.3	27	4.4	5	66.8	71.0	23.2	161.0	39.3	11	1	18	13	7	5	3	18	-	-	3	-	-	5	-
137	Zdanów	.	.	.	.	.	.	.	.	.	.	.	.	.	.	.	.	.	.	.	.	.	.	.	.	.	.	.
140	Grodków	14.7	19.9	9.9	26.6	26	4.7	10	10.8	36.1	8.9	55.8	23.3	12	1	17	10	3	1	1	17	-	-	1	-	-	2	-
142	Ostroszowice	13.6	18.2	9.6	25.0	26	3.4	10 11	11.6	77.9	30.7	120.2	40.2	13	2	19	13	8	3	2	19	-	-	-	-	-	5	-
143	Szczekociny	13.4	18.7	8.5	25.2	26	3.5	6	45.2	54.1	23.9	123.2	25.4	12	-	21	13	8	6	1	21	-	-	1	-	-	7	-
144	Skroniów	13.5	18.8	8.9	25.4	26	5.0	6	59.3	114.3	11.8	185.4	62.3	17	2	19	15	11	4	3	19	-	-	4	-	-	3	-
145	Podmaleniec	13.9	19.2	9.1	25.4	26	3.4	6	69.7	31.9	23.8	125.4	34.5	1	5	18	17	9	4	1	18	-	-	5	-	-	1	-
146	Tarnobrzeg	14.5	19.4	10.1	25.5	27	5.4	6	127.8	99.1	31.1	258.0	43.0	1	-	24	22	11	10	5	24	-	-	-	-	-	4	-
147	Biłgoraj	13.7	18.6	8.4	26.6	27	1.7	3	50.9	75.4	15.0	141.3	28.5	1	-	23	18	6	3	3	23	-	-	8	-	-	-	-
148	Korfantów	14.7	19.7	10.1	26.7	26	5.8	8 10 12	27.9	51.9	18.8	98.6	28.5	12	2	18	12	6	2	2	18	-	-	1	-	-	-	-
149	Otmuchów	14.6	20.0	9.4	27.9	26	3.1	8	12.6	32.3	20.6	65.5	25.7	12	5	15	11	4	2	1	15	-	-	-	-	-	1	-
150	Tomaszów Lubelski	13.9	18.7	9.8	26.4	27	3.3	6	51.7	81.3	15.7	148.7	39.4	11	2	24	15	7	3	3	24	-	1	1	-	-	2	-
152	Świerklaniec	14.1	18.9	9.7	25.1	26	4.8	6	34.2	74.0	58.4	166.6	39.7	27	4	18	17	12	6	2	18	-	2	1	-	-	11	-
153	Duszniki Zdrój	12.2	17.0	8.3	23.9	26	2.6	11	11.6	74.5	20.0	106.1	27.2	12	2	23	17	5	2	2	23	-	-	-	-	-	12	-
154	Ząbkowice	13.6	18.6	9.3	25.3	26	4.1	8	49.8	90.9	26.6	167.3	36.7	17	2	19	17	11	5	2	19	-	-	1	-	-	7	-
155	Miechów	13.8	18.9	8.6	25.8	26	3.6	6	60.5	46.5	8.0	115.0	30.7	12	-	20	14	6	3	2	20	-	-	-	-	-	5	-
156	Tarnogród	14.2	19.1	10.2	24.8	27	4.1	6	95.5	50.3	10.0	155.8	30.7	11	1	20	17	5	5	4	20	-	1	-	-	-	-	-
157	Lądek-Zdrój	12.9	18.3	8.0	24.7	26	2.5	10 11	15.6	74.3	42.1	132.2	55.4	12	2	22	15	7	3	2	22	-	2	1	-	-	9	-
158	Chorzelów	14.4	19.6	10.0	26.2	26	4.7	6	97.2	97.6	47.1	241.9	44.2	1	-	22	22	16	9	3	22	-	-	-	-	-	-	-
159	Prudnik	14.2	20.0	9.4	26.9	3	4.1	8	27.4	68.9	46.0	142.3	47.6	12	1	22	17	6	3	2	22	-	-	-	-	-	9	-
160	Sielec	14.1	18.9	9.1	25.8	26	3.7	6	80.3	44.0	2.5	126.8	41.8	1	-	15	13	6	4	2	15	-	-	1	-	-	6	-
161	Olkusz-Olewin	12.9	17.5	8.0	24.0	25	3.3	16	52.0	84.9	26.2	163.1	27.7	12	1	22	18	11	5	3	22	-	-	7	-	-	6	-
162	Borusowa	14.0	19.0	9.5	26.0	26	3.6	6	77.0	52.7	17.9	147.6	32.9	1	-	19	17	9	3	2	19	-	-	-	-	-	5	-
163	Zakrzów	14.2	19.5	9.8	25.6	26	3.7	8	28.4	50.5	27.5	106.4	24.6	12	-	24	20	6	3	1	24	-	-	2	-	-	6	-
164	Leżajsk	14.5	19.3	10.2	25.5	27	5.0	3 6	71.4	98.0	11.1	180.5	45.0	1	1	21	19	6	5	4	21	-	-	2	-	-	3	-
166	Kolbuszowa	14.1	19.6	9.4	26.3	26	1.0	6	93.7	91.4	16.3	201.4	53.7	1	-	21	17	11	6	3	21	-	-	-	-	-	6	-
167	Głubczyce	14.3	18.9	9.9	25.1	26	4.6	3	21.7	56.2	32.6	112.5	28.4	12	-	21	16	8	4	1	21	-	-	2	-	-	4	-
168	Lubaczów	14.2	19.4	9.8	26.2	27	4.4	6	66.9	88.9	21.4	177.2	42.3	1	2	23	18	8	5	2	23	-	1	1	-	-	4	-
169	Rybnik	14.5	19.3	10.3	25.9	26	5.9	5	40.2	54.3	10.4	104.9	20.4	12	2	19	14	3	4	1	19	-	-	1	-	-	5	-
172	Bieruń Stary	13.9	18.7	9.0	26.7	26	4.7	8	49.9	73.2	17.8	140.9	23.5	13	-	18	16	10	5	3	18	-	-	-	-	-	4	-
174	Kraków, Obser. Astr.	14.4	19.8	10.2	25.8	26	6.0	6	57.5	79.1	13.1	149.7	30.1	12	2	22	19	11	5	2	22	-	-	-	-	-	8	-

Nr	POSTERUNEK	TEMPERATURA POWIETRZA T							OPAD R_d						LICZBA DNI						LICZBA DNI							
		Dies	$\overline{Max}$	$\overline{Min}$	Max obs.	Data	Min obs.	Data	ΣR_d I dek.	ΣR_d II dek.	ΣR_d III dek.	$\Sigma R_{d,m}$	$R_{d,max}$	Data	0.0	≥ 0.1	≥ 1.0	≥ 5.0	≥ 10.0	≥ 20.0	●	✳	▲	≡	V	∞	R	⊠
175	Dębica	14.4	19.9	10.5	26.2	26	5.4	6	90.0	83.3	28.4	201.7	45.2	1	4	18	16	13	7	2	18	-	-	-	-	-	4	-
177	Ożańsk	14.3	18.8	9.9	25.6	27	5.3	3	81.6	130.1	14.6	226.3	50.4	1	2	18	17	9	6	4	18	-	-	1	-	-	6	-
178	Paszczyna	14.1	19.0	9.7	26.0	26	5.7	8	50.7	90.1	18.4	159.2	22.0	12	4	16	14	11	6	2	16	-	-	-	-	-	6	-
179	Wieliczka	14.2	19.4	10.3	26.4	26	5.9	6	78.0	77.6	16.3	171.9	36.9	12	2	21	17	11	6	2	21	-	-	2	-	-	10	-
180	Bochnia	14.0	19.4	9.5	26.8	26	3.8	6	72.8	82.3	38.8	194.5	43.9	12	-	22	17	12	8	2	22	-	-	2	-	-	7	-
181	Jastrzębie Zdrój	14.5	19.6	10.2	26.0	26	6.5	8	44.0	53.4	9.8	107.2	23.9	12	1	21	15	8	3	1	21	-	1	2	-	-	5	-
182	Wadowice	13.7	19.4	9.3	26.4	26	5.9	6	61.5	68.9	32.0	162.4	40.7	12	1	21	19	9	5	2	21	-	-	-	-	-	7	-
183	Żarnowa	13.9	19.1	9.1	25.7	27	3.1	6	57.2	79.1	25.2	161.5	37.4	12	1	21	16	10	4	2	21	-	-	1	-	-	3	-
185	Dynów	13.9	19.1	9.5	25.5	27	3.4	6	67.1	99.1	9.4	175.6	34.5	12	1	20	16	11	5	3	20	-	-	3	-	-	2	-
187	Ciężkowice	13.7	19.4	8.7	26.7	26	3.9	3 4	112.5	82.1	31.4	226.0	57.0	1	4	19	17	11	9	2	19	-	-	6	-	-	2	-
188	Rożnów	13.4	19.0	9.5	26.0	26	6.3	21	89.8	83.7	18.0	191.5	53.6	12	1	24	16	9	5	2	24	-	-	6	-	-	1	-
189	Cieszyn-Bobrek	13.8	18.6	9.8	25.6	26	6.3	8 16	67.5	113.4	25.1	206.4	50.7	12	-	22	19	12	6	2	22	-	-	-	-	-	3	-
190	Maków Podh.	12.8	18.4	7.8	25.5	26	3.7	6	85.7	107.2	16.8	209.7	47.4	12	2	20	17	11	7	3	20	-	-	15	-	-	1	-
191	Biecz	13.6	18.8	6.5	25.6	27	3.2	6	82.4	69.9	27.7	180.0	43.6	12	1	23	16	9	7	3	23	-	-	-	-	-	4	-
192	Limanowa	13.0	18.1	7.8	25.4	26	3.0	3	82.3	106.4	23.4	212.1	57.6	12	-	23	19	13	6	2	23	-	-	1	-	-	6	-
193	Żywiec-Sporysz	13.3	19.4	8.3	26.2	26	4.1	6	72.8	81.2	48.5	202.5	34.1	12	1	22	19	16	7	2	22	-	-	2	-	-	8	-
194	Krosno	13.4	18.7	8.5	25.6	27	1.6	6	70.3	96.6	11.7	178.6	35.7	12	1	20	16	12	7	2	20	-	-	2	-	-	5	-
195	Bircza	13.5	18.6	8.4	25.4	27	2.6	6	80.8	137.0	28.4	246.2	56.8	12	1	25	20	11	7	4	25	-	-	-	-	-	9	-
196	Wisła	12.9	18.0	7.8	25.2	26	3.8	6	67.2	105.3	50.5	223.0	41.0	12	-	26	20	14	7	3	26	-	-	7	-	-	9	-
197	Zawoja	11.2	16.1	6.6	22.6	26	2.8	5 8	89.5	51.9	23.1	204.5	44.9	12	5	19	17	12	8	2	19	-	-	-	-	-	2	-
198	Rabka	12.2	17.6	7.4	24.8	26	2.9	6	103.3	89.3	24.0	216.6	50.2	12	2	22	18	10	9	3	22	-	-	-	-	-	2	-
200	Ptaszkowa	12.7	17.1	8.7	24.3	26	5.2	3	108.5	76.2	23.5	202.2	49.1	1	6	17	13	10	8	3	17	-	-	1	-	-	1	-
201	Istebna-Steców̨ka	11.4	14.9	7.2	21.4	26	3.0	8	70.1	99.0	55.1	224.2	45.6	12	-	23	20	15	11	2	23	-	-	13	-	-	-	-
202	Kamienica	12.6	18.0	7.3	25.6	26	2.2	21	66.3	79.9	14.9	161.1	39.8	12	3	21	16	10	5	2	21	-	-	-	-	-	4	-
203	Sanok	13.4	18.4	9.4	24.3	27	4.3	3	95.2	91.1	17.2	203.5	46.1	12	-	22	18	7	7	3	22	-	-	4	-	-	-	-
204	Iwonicz-Zdrój	14.0	17.6	9.4	23.6	27	4.4	3	107.8	108.8	22.3	238.9	58.3	12	1	27	20	9	9	4	27	-	-	3	-	-	4	-
205	Stańcowa	10.2	14.6	6.7	21.1	26	2.8	11	98.2	105.4	17.3	220.9	65.5	12	-	22	17	10	7	3	22	-	-	-	-	-	2	-
206	Nowy Targ	11.8	17.0	6.8	23.6	26	2.3	21	75.6	73.2	15.7	164.5	42.4	12	5	18	15	10	6	2	18	-	-	4	-	-	3	-
208	Czarny Dunajec	11.6	16.3	6.9	22.8	27	2.8	6 9	21102.4	79.0	15.8	197.2	31.6	1	3	19	17	10	7	4	19	-	-	3	-	-	6	-
209	Brzegi Dolne	12.4	17.8	8.0	24.2	27	0.9	9	85.6	133.6	48.1	267.3	42.9	12	-	23	21	13	10	6	23	-	-	5	-	-	7	-
210	Szczawnica	11.8	17.8	7.5	24.6	26	3.0	3 21	84.7	105.9	29.3	219.9	46.9	12	1	25	18	10	7	5	25	-	-	1	-	-	2	-
211	Barwinek	13.4	17.2	7.3	23.5	19	2.0	5 6	106.1	86.7	42.5	235.3	39.5	1	-	25	18	14	10	4	25	-	1	2	-	-	-	-
212	Krynica	11.5	17.7	7.1	23.3	26	2.9	9	82.0	69.7	10.4	162.1	32.5	12	-	25	20	10	7	2	25	-	-	4	-	-	3	-
213	Bukowina	10.7	15.0	7.4	22.3	26	1.0	13	119.8	74.3	17.6	211.7	58.2	1	2	22	18	8	6	3	22	-	-	1	-	-	4	-
214	Muszyna	12.2	18.1	7.0	24.7	26	1.9	3	70.3	49.5	21.9	141.7	24.0	12	2	23	15	9	6	2	23	-	-	4	-	-	6	-
215	Wysowa	12.0	17.1	6.8	23.7	27	1.0	3	78.9	50.6	20.3	149.8	32.4	1	-	22	16	9	6	2	22	-	-	-	-	-	3	-
216	Witów	10.8	15.7	6.4	22.8	27	1.8	6 13	128.7	77.3	25.3	231.3	53.3	1	-	22	17	12	8	3	22	-	-	-	-	-	-	-
217	Komańcza	13.2	15.7	6.9	22.9	27	2.2	5 22	110.8	81.5	62.8	255.1	42.1	1	1	22	19	10	8	3	22	-	-	1	-	-	-	-
218	Baligród	13.6	17.6	7.9	24.0	27	2.7	3	103.7	106.5	28.0	238.2	44.1	12	-	20	18	13	8	4	20	-	-	1	-	-	-	-
219	Gubałówka	10.2	14.0	7.1	21.2	26	0.4	13	159.9	102.6	28.9	291.4	70.9	1	3	22	19	12	6	6	22	1	2	2	-	-	5	1
221	Smolnik	11.6	16.8	5.9	22.9	27	0.4	22	113.6	99.1	48.4	261.1	43.0	12	2	20	15	11	7	1	20	-	-	2	-	-	7	-
222	Łysa Polana	9.5	13.9	5.2	20.9	26 27	0.6	13	162.6	119.7	55.8	339.1	68.7	1	1	24	20	11	11	7	24	-	3	-	-	-	2	-
223	Hala Gąsienicowa	6.1	9.5	2.8	15.8	26	- 2.1	12	208.3	132.7	33.7	374.7	84.8	1	1	25	21	12	9	6	24	6	3	16	-	-	5	6

TABLICA V

WYNIKI MIESIĘCZNE POMIARÓW TEMPERATURY MINIMALNEJ PRZY POWIERZCHNI GRUNTU ORAZ TEMPERATURY GRUNTU

МЕСЯЧНЫЕ РЕЗУЛЬТАТЫ ИЗМЕРЕНИЙ МИНИМАЛЬНОЙ ТЕМПЕРАТУРЫ У ПОВЕРХНОСТИ ПОЧВЫ И ТЕМПЕРАТУРЫ ПОЧВЫ

MONTHLY RESULTS OF GROUND SURFACE MINIMUM AIR TEMPERATURE AND SOIL TEMPERATURE MEASUREMENTS

Nr	STACJA – POSTERUNEK	TEMPERATURA MINIMALNA PRZY POWIERZCHNI GRUNTU T_0			TEMPERATURA GRUNTU NA GŁĘBOKOŚCIACH														
					5 cm						10 cm			20 cm			50 cm		
		Min	Min abs.	Data	7	13	21	Dies	Max	Min	Dies	Max	Min	Dies	Max	Min	Dies	Max	Min
4	Ustka	8.9	2.3	12	14.6	20.9	19.5	18.3	27.1	11.2	17.9	25.3	11.2	17.0	23.1	12.0	15.7	18.5	13.8
5	Lębork	6.1	- 0.6	2 6	12.9	18.1	17.2	16.1	24.4	10.3	15.0	20.5	9.9	14.2	18.0	11.1	12.7	14.4	10.7
14	Koszalin	7.9	0.4	12	13.4	19.3	18.0	16.9	25.6	10.4	16.1	22.7	9.7	15.2	20.4	10.4	13.8	16.2	11.8
19	Suwałki	7.8	- 0.4	6	13.0	19.0	17.1	16.4	25.0	9.4	15.8	22.3	9.2	14.8	20.1	9.6	13.8	16.5	11.3
23	Kętrzyn	7.5	0.0	6	13.4	18.6	17.1	16.4	25.8	10.1	15.7	22.4	9.6	14.9	19.8	10.5	13.4	15.9	11.3
24	Radostowo	7.0	0.2	6	14.1	19.7	18.0	17.3	25.3	11.3	16.5	23.2	10.7	15.4	20.3	11.6	13.6	15.4	11.3
25	Świnoujście	9.7	5.1	10	14.7	20.7	18.9	18.1	27.4	10.6	17.5	24.8	10.3	16.8	23.2	11.0	15.4	18.6	13.1
27	Resko	7.7	1.6	12	12.9	20.6	19.7	17.7	29.2	8.0	17.3	26.8	8.3	16.2	23.5	10.1	14.6	17.2	11.6
29	Olsztyn-Dajtki	7.9	- 0.5	6	14.2	21.2	18.0	17.8	29.6	10.9	17.1	26.9	10.2	16.3	23.7	11.4	15.1	18.4	12.8
30	Prabuty	7.6	0.7	6	13.1	19.0	16.0	16.0	25.4	10.2	15.5	22.5	10.1	14.7	19.5	10.1	13.3	15.5	11.3
31	Szczecinek	7.4	1.1	12	13.3	21.7	19.2	18.1	32.4	9.0	17.6	27.9	8.2	16.6	25.2	9.6	14.8	18.3	12.1
32	Śliwice	6.9	- 0.2	6	14.1	20.3	17.1	17.2	28.5	10.1	15.9	23.8	9.7	15.3	21.1	10.0	13.8	16.5	11.6
36	Biebrza	6.5	- 1.5	5	12.9	17.1	16.6	15.5	22.1	8.9	14.5	18.8	10.5	13.6	16.6	11.6	10.8	12.9	9.1
42	Szczecin-Dąbie	8.9	4.1	10	14.7	22.9	20.4	19.4	29.6	10.2	19.9	26.9	9.7	18.3	25.1	10.1	16.1	19.0	12.8
47	Piła	7.4	0.2	6	14.1	21.6	19.1	18.3	32.0	9.4	17.2	26.5	9.0	16.4	24.0	10.7	15.2	18.5	12.5
48	Białystok	6.7	- 1.4	6	13.9	20.1	17.6	17.2	27.7	10.2	16.3	23.4	10.3	15.4	20.7	10.9	13.6	16.0	11.5
50	Bydgoszcz	7.7	0.5	6	14.3	21.7	18.9	18.3	29.5	10.8	17.6	26.3	9.8	16.7	23.6	10.5	15.2	18.0	12.4
51	Mława	8.5	1.9	8	14.0	19.4	17.0	16.8	25.7	10.7	16.2	23.3	10.3	15.5	20.4	10.8	14.2	16.8	11.9
52	Ostrołęka	9.1	2.8	6	14.2	21.1	17.8	17.7	27.9	10.8	17.0	23.4	11.6	16.3	22.0	12.2	15.2	17.9	13.3
57	Krzyż	6.9	- 0.6	6	14.1	20.4	18.8	17.8	26.8	9.4	17.2	24.6	8.9	16.1	22.1	9.3	14.5	17.4	11.6
61	Gorzów Wlkp.	8.8	3.6	10	13.2	20.8	19.3	17.8	30.0	9.8	17.1	26.0	8.7	16.1	24.0	9.4	15.0	17.5	12.3
63	Białowieża	7.2	- 0.5	6	13.3	18.5	16.4	16.1	23.8	10.3	15.4	20.2	9.1	14.2	18.1	10.3	13.2	15.8	11.6
64	Poświętne	8.5	0.1	6	14.9	21.1	18.2	18.1	28.9	11.0	17.7	26.7	11.6	16.5	21.6	12.4	15.1	17.2	12.8
66	Przebędowo	8.5	1.8	6	14.0	20.1	16.8	17.0	27.3	9.8	16.3	24.2	9.6	15.4	21.2	9.5	14.5	16.8	12.0
68	Płock-Radziwie	8.6	0.8	6	15.3	22.2	19.5	19.0	29.4	11.9	18.4	27.0	11.8	17.3	23.0	12.3	15.8	18.5	13.8
72	Szubice	8.0	2.6	10	14.5	20.8	19.8	18.4	26.9	11.1	17.7	25.1	10.5	16.7	22.0	11.4	15.6	17.9	13.2
73	Paproć	7.0	0.5	10	13.8	20.7	18.0	17.5	26.2	9.6	16.8	22.8	9.5	15.7	19.7	10.8	14.3	16.0	12.2
75	Warszawa-Bielany	9.5	2.7	6	15.5	22.3	18.4	18.7	31.4	10.4	17.8	25.9	10.8	17.0	24.1	11.2	15.4	18.6	12.9
78	Koło	8.2	2.9	10	14.1	20.6	18.7	17.8	28.0	11.1	17.1	23.2	11.5	16.0	21.2	11.9	14.9	17.2	11.6
79	Siedlce	8.9	1.4	6	14.4	19.3	17.4	17.0	23.8	9.1	16.4	21.7	9.7	15.7	20.4	10.4	14.3	16.2	11.6
81	Brwinów	9.3	2.5	6	14.8	21.0	17.9	17.9	29.1	10.2	17.4	26.1	10.4	16.6	23.0	11.4	14.9	17.8	12.2
90	Zielona Góra	8.8	3.5	11	14.0	22.2	19.7	18.6	29.8	10.2	18.1	27.2	10.5	17.5	23.7	11.2	16.2	18.7	13.4
91	Leszno-Strzyżewice	6.8	- 0.9	10	13.9	20.7	19.0	17.9	27.8	10.0	17.2	24.4	10.1	16.2	21.8	11.7	15.0	17.0	12.3
97	Kalisz	7.5	- 0.9	10	13.7	20.1	17.6	17.1	26.2	9.7	16.2	22.6	9.7	15.3	20.6	10.9	14.0	16.4	12.1
99	Smolice	8.8	3.0	10 12	14.8	22.5	19.1	16.8	30.0	11.1	18.3	27.0	11.0	17.6	23.6	11.9	15.9	18.1	13.3
105	Włodawa	8.3	3.1	6	14.0	18.3	17.2	16.5	21.6	10.1	15.9	20.5	10.0	15.3	19.2	11.0	14.1	16.6	11.7
109	Radom	8.8	2.8	6	13.9	19.3	17.3	16.8	25.2	10.0	16.3	24.1	10.0	15.6	20.4	11.0	14.3	16.1	11.5
110	Puławy	9.2	3.4	6	14.6	20.1	18.2	17.6	27.5	9.5	17.0	24.5	9.8	16.2	23.2	10.4	15.0	18.1	11.5
112	Sulejów	8.3	2.0	6	13.4	19.3	17.0	16.6	26.2	10.0	15.9	22.4	10.3	15.2	20.0	11.3	14.3	16.6	11.9
115	Legnica	8.4	1.7	11	14.0	20.6	17.8	17.5	27.2	10.5	16.7	22.7	11.0	16.0	21.5	11.9	14.8	16.9	13.0
116	Wieluń	9.6	3.6	10	14.4	21.6	18.5	18.2	29.4	10.8	17.9	26.4	11.3	17.0	24.5	12.3	15.5	18.7	13.2
117	Zgorzelec	7.8	1.2	19	12.8	19.6	17.1	16.5	26.2	9.4	15.9	23.4	8.7	15.1	19.6	9.5	14.2	16.3	11.9
122	Laskowice Oławskie	6.9	0.0	10	14.2	21.9	18.3	18.1	27.2	9.8	17.3	24.0	9.4	16.2	22.0	11.0	14.5	16.7	13.1
127	Jelenia Góra	5.6	- 1.5	10	11.6	17.7	16.5	15.3	25.2	6.9	14.6	21.7	7.8	13.9	19.4	9.6	13.1	15.2	11.1
129	Kielce	7.6	2.3	6	13.2	18.7	16.1	16.0	25.3	9.1	15.5	22.8	9.4	14.9	20.8	10.1	13.6	16.5	10.8
131	Częstochowa	8.6	3.3	8	13.4	19.0	16.8	16.4	28.3	9.9	15.8	23.8	10.0	15.3	21.8	10.9	14.2	17.0	11.8
137	Zdanów	.	.	. . .	.	.	.	.	.	.	.	.	.	.	.	.	.	.	.
138	Zamość	8.4	0.7	3	14.1	20.4	17.9	17.5	28.6	9.3	16.6	24.4	9.5	15.5	23.0	9.8	14.4	17.8	11.5
141	Opole	9.0	2.2	8	14.2	21.0	19.3	18.2	27.7	9.6	17.7	25.3	10.4	16.5	22.8	11.7	15.3	18.0	13.0
151	Kłodzko	7.4	- 0.3	11	12.5	19.1	17.1	16.2	26.1	8.2	15.5	21.7	9.2	14.6	18.6	10.9	13.3	15.3	11.6
152	Świerklaniec	8.2	2.4	5	13.1	18.2	15.8	15.7	22.8	9.7	15.2	20.9	9.3	14.7	19.6	10.2	13.6	16.1	11.4
170	Rzeszów-Jasionka	8.1	1.1	3	13.5	19.2	16.9	16.5	27.8	9.5	16.0	24.1	9.9	15.2	20.8	10.7	14.0	16.8	11.6
178	Puczyna	6.4	1.8	8	13.7	19.7	17.3	16.9	25.9	10.1	16.5	23.6	10.1	15.8	20.7	10.7	14.9	17.8	12.2
182	Wadowice	7.9	4.0	6	13.7	19.6	17.2	16.8	25.3	9.7	16.3	22.7	10.0	15.3	20.6	10.0	14.0	15.7	11.2
186	Przemyśl	9.6	4.4	6	13.1	18.9	17.0	16.3	25.3	9.2	15.7	22.4	9.6	14.8	21.9	10.7	13.8	16.5	11.6
207	Lesko	8.5	2.2	9	12.5	17.7	16.9	15.7	24.2	8.3	15.1	21.1	8.5	14.1	18.2	9.4	13.3	15.8	10.8
220	Zakopane	4.2	- 1.1	6	10.0	15.3	14.4	13.2	21.7	4.8	12.8	18.9	5.2	12.0	17.2	5.2	10.9	13.4	8.1

TABLICA VI

WARTOŚCI GODZINNE USŁONECZNIENIA (MIESIĘCZNE)

ЧАСОВЫЕ (МЕСЯЧНЫЕ) СУММЫ СОЛНЕЧНОГО СИЯНИЯ

HOURLY (MONTHLY) SUNSHINE DURATION VALUES

Nr	STACJA – POSTERUNEK	USŁONECZNIENIE S_m																		
		3–4	4–5	5–6	6–7	7–8	8–9	9–10	10–11	11–12	12–13	13–14	14–15	15–16	16–17	17–18	18–19	19–20	20–21	Σ
3	Hel	–	0.4	10.2	14.8	16.0	16.6	16.3	17.5	18.2	15.6	15.5	15.2	15.8	15.3	13.2	10.9	2.9	–	214.4
4	Ustka	0.2	4.8	10.9	11.9	12.6	15.1	17.5	16.4	16.8	15.5	15.3	15.9	15.8	17.5	15.3	13.7	4.2	–	219.4
5	Łebork	–	3.9	9.9	14.5	14.2	15.5	13.0	12.4	12.3	11.6	13.3	14.1	14.0	13.2	15.3	15.2	11.8	1.5	206.7
6	Gdynia	0.4	3.3	12.1	16.2	16.0	14.2	15.3	14.5	14.4	12.5	12.1	11.2	12.2	15.3	15.5	13.0	9.6	0.5	208.3
11	Świbno	–	3.7	12.3	15.8	16.3	16.3	15.6	14.2	16.8	15.6	14.1	13.4	14.2	14.9	13.5	12.1	0.2	–	209.1
14	Koszalin	0.4	6.1	8.1	11.7	14.7	15.8	15.3	14.8	14.4	16.1	17.9	19.2	19.1	17.4	15.5	15.0	9.3	0.2	231.0
15	Kołobrzeg	–	5.5	9.5	12.5	12.7	11.6	12.1	13.3	13.1	14.2	15.8	16.7	13.6	13.8	14.1	13.2	9.5	0.2	201.4
19	Suwałki	–	5.3	12.3	12.0	16.2	16.3	15.4	16.6	16.3	15.1	13.8	13.6	13.5	15.2	11.7	10.6	5.5	–	209.4
22	Dziwnów	1.1	11.3	15.5	15.1	15.7	16.1	14.7	14.2	15.2	14.5	16.9	17.6	14.5	16.0	12.0	12.9	5.9	–	229.2
25	Świnoujście	.	.	.	.	.	.	.	.	.	.	.	.	.	.	.	.	.	.	.
26	Mikołajki	–	6.4	13.5	15.5	15.6	17.2	16.7	16.7	14.2	12.8	12.4	12.6	10.8	10.2	9.5	10.8	12.0	1.9	298.8
27	Resko	–	0.4	7.8	14.6	15.2	15.9	16.9	17.1	16.2	17.2	18.0	18.4	17.3	17.5	16.0	12.4	1.6	–	222.5
30	Prabuty	–	7.4	15.1	17.3	17.7	16.3	16.0	13.7	12.1	11.4	10.8	10.8	11.5	10.4	11.8	13.9	8.3	0.1	204.6
31	Szczecinek	–	4.3	12.4	14.4	14.7	15.3	13.3	11.9	12.5	12.1	13.2	13.1	14.1	14.5	14.2	13.9	4.7	–	199.6
33	Chojnice	–	6.0	13.6	16.2	15.7	15.9	15.3	16.5	15.2	14.4	13.7	12.2	14.0	13.9	12.1	11.5	5.8	0.0	212.0
36	Biebrza	–	0.0	6.0	13.5	14.4	15.1	15.5	14.6	14.0	13.9	13.8	11.6	11.1	11.2	8.4	9.6	3.3	–	176.0
42	Szczecin-Dąbie	–	3.8	8.5	11.1	14.7	15.2	16.2	16.5	16.4	16.7	16.9	15.6	16.8	14.5	11.6	10.8	4.6	–	209.9
48	Białystok	–	2.4	7.3	9.6	11.5	11.8	11.4	11.2	11.4	12.2	13.4	11.7	12.8	11.9	10.9	9.7	4.3	–	163.5
50	Bydgoszcz	0.2	9.6	16.7	17.0	17.7	16.3	14.6	14.5	10.2	9.2	10.3	9.6	7.9	9.2	10.0	9.6	5.7	–	188.3
52	Ostrołęka	–	3.0	9.9	10.6	14.2	13.9	13.9	13.5	14.1	12.7	9.2	10.5	10.5	9.6	9.2	6.7	1.0	–	162.6
54	Toruń	–	7.7	16.8	17.5	16.5	15.9	15.0	15.2	12.5	11.1	10.4	10.2	9.4	8.8	9.0	8.4	4.7	–	189.1
61	Gorzów Wlkp	–	3.4	9.4	11.5	12.9	15.2	15.4	11.8	10.6	10.1	9.0	10.4	8.5	10.2	8.9	7.9	5.5	0.0	160.7
63	Białowieża	–	3.6	8.2	7.6	9.4	9.8	9.0	7.7	6.5	8.3	8.1	8.5	10.7	11.7	12.1	10.0	3.2	–	134.4
64	Poświętne	–	2.2	8.2	12.9	14.2	14.7	12.6	10.7	12.2	8.4	8.4	9.5	11.0	9.6	9.2	5.5	4.9	–	154.2
70	Poznań-Ławica	–	3.3	11.0	16.8	14.1	14.7	15.0	13.0	12.9	14.0	12.9	11.2	11.5	10.4	9.3	6.2	2.0	0.1	178.4
75	Warszawa-Bielany	–	3.0	9.4	10.5	12.6	16.0	15.2	15.1	15.3	13.6	14.2	9.8	12.4	11.0	9.8	6.4	1.3	–	175.6
77	Sinołęka	–	1.9	9.5	13.2	13.3	13.1	13.1	14.4	12.8	13.4	12.5	12.2	14.9	11.9	9.1	8.7	4.1	–	178.1
81	Brwinów	–	2.1	7.3	11.2	10.8	15.0	14.7	11.4	12.7	12.7	12.1	11.3	8.8	12.5	12.3	7.0	1.5	–	163.4
85	Terespol	–	–	6.4	12.8	14.3	14.1	15.2	14.2	15.7	16.7	13.1	14.2	14.4	15.3	16.3	10.5	2.4	–	195.6
91	Leszno-Strzyżewice	–	2.7	8.4	11.9	13.0	13.3	14.2	11.4	13.6	13.0	15.5	12.8	10.3	9.3	8.5	8.8	3.8	–	170.6
97	Kalisz	–	4.1	9.3	12.4	15.6	13.9	14.8	14.0	15.5	15.6	14.9	14.2	13.0	9.8	7.6	5.5	0.0	–	180.2
98	Łódź-Lublinek	–	1.7	8.1	12.8	15.4	15.2	14.4	13.7	13.0	14.2	11.3	11.7	11.3	10.0	12.0	8.0	5.0	–	177.8
105	Włodawa	–	3.7	10.9	13.4	14.6	16.1	16.0	15.4	13.0	13.0	11.8	13.7	15.2	13.0	13.5	11.5	4.2	–	199.0
110	Puławy	–	1.9	9.3	12.0	14.4	15.3	16.4	15.2	14.1	12.5	13.8	15.5	13.4	13.6	13.6	8.8	1.9	–	191.7
116	Wieluń	–	1.4	8.1	12.6	14.8	14.0	17.1	16.2	16.9	16.6	13.5	12.3	13.7	11.6	13.9	8.5	2.5	–	193.7
117	Zgorzelec	–	–	0.5	6.7	9.9	10.0	11.2	10.1	12.2	12.7	11.9	10.1	9.9	9.7	6.9	3.8	–	–	125.6
122	Laskowice Oławskie	–	–	4.2	8.1	8.8	11.2	11.1	9.9	13.4	13.5	9.4	10.2	10.5	9.1	8.0	5.8	0.5	–	133.7
127	Jelenia Góra	–	–	2.6	9.1	11.5	13.7	13.9	11.1	11.4	11.2	11.9	13.6	9.9	8.4	8.9	5.6	–	–	142.8
132	Szczawno-Zdrój	.	.	.	.	.	.	.	.	.	.	.	.	.	.	.	.	.	.	.
135	Werbkowice	–	2.5	9.0	12.2	12.1	11.7	12.2	13.3	13.6	12.9	11.9	12.3	11.7	12.0	12.4	11.3	2.1	–	173.2
136	Śnieżka	0.1	2.2	5.7	7.4	6.6	7.9	7.6	5.4	7.1	7.3	6.8	6.6	5.5	4.9	5.0	5.1	0.9	–	92.1
137	Zdanów	.	.	.	.	.	.	.	.	.	.	.	.	.	.	.	.	.	.	.
141	Opole	–	0.0	4.5	7.9	9.7	13.6	14.6	16.9	17.7	18.2	17.4	15.4	13.5	9.6	9.6	7.3	1.1	–	177.0
157	Lądek-Zdrój	–	–	–	0.0	12.2	15.5	13.6	13.2	11.7	11.6	13.4	12.7	9.7	9.8	7.6	3.2	–	–	134.2
165	Katowice	–	–	3.1	7.2	10.5	14.4	16.0	12.7	14.7	13.2	12.5	10.3	9.3	7.7	7.3	4.2	0.2	–	143.3
170	Rzeszów-Jasionka	–	–	5.1	10.5	12.4	12.7	13.6	15.1	13.1	14.4	13.3	14.6	10.2	10.8	11.1	11.4	3.9	–	172.2
171	Racibórz	–	–	5.0	9.7	10.6	11.3	13.6	13.5	14.1	10.9	10.6	9.7	10.7	10.1	8.8	5.3	0.2	–	144.1
173	Kraków-Balice	–	0.2	4.0	10.3	9.4	14.4	16.4	15.6	15.6	12.2	12.1	14.2	11.4	9.4	8.9	7.7	0.0	–	161.8
176	Tarnów	–	4.0	9.9	9.8	10.7	10.2	12.4	10.9	10.3	10.9	10.7	10.9	12.7	12.6	13.0	12.1	5.6	–	166.7
184	Aleksandrowice	–	2.8	9.3	11.2	11.1	12.8	13.5	13.7	12.2	15.0	13.2	12.7	11.8	10.5	9.4	7.8	1.9	–	168.9
186	Przemyśl	–	4.5	8.7	10.7	10.6	11.6	11.5	10.9	12.2	13.2	13.5	13.8	10.7	10.2	9.2	8.9	2.0	–	162.2
189	Cieszyn-Bobrek	–	0.7	5.7	10.6	11.9	12.4	14.5	12.4	12.6	13.3	14.0	14.3	12.0	12.9	10.6	8.0	0.4	–	166.3
198	Rabka	–	0.6	7.6	11.1	10.4	12.5	10.3	11.4	10.7	9.5	10.1	12.7	13.8	12.1	10.3	6.0	0.6	–	149.7
199	Nowy Sącz	–	1.8	9.9	11.3	12.0	12.7	13.2	13.9	14.3	13.0	12.5	13.4	11.5	10.9	11.8	6.8	0.5	–	169.0
204	Iwonicz-Zdrój	–	1.0	6.6	10.0	11.2	11.3	11.4	10.2	10.2	12.1	9.7	6.6	7.3	6.2	9.4	0.8	–	–	124.0
207	Lesko	–	0.4	3.5	4.7	9.7	11.2	12.1	12.6	11.8	11.6	14.4	11.8	9.8	11.1	10.4	6.9	1.2	–	143.2
220	Zakopane	–	–	6.3	10.2	12.3	12.0	11.7	11.1	8.8	10.3	11.7	14.0	10.8	8.7	7.4	5.7	1.2	–	142.2
224	Kasprowy Wierch	–	3.0	8.9	9.3	10.7	9.5	6.5	5.6	5.6	5.5	8.3	8.0	6.7	5.0	2.9	1.8	1.0	–	98.3

TABLICA VII

KALENDARZ TYPÓW CYRKULACJI I TYPÓW POGODY

КАЛЕНДАРЬ ТИПОВ ЦИРКУЛЯЦИИ И ТИПОВ ПОГОДЫ

THE CALENDAR OF CIRCULATION AND WEATHER TYPES

DZIEŃ	TYP CYRKULACJI	TYP POGODY
1	E_O	2 2 ($2_1 2$)
2		
3	W_A	
4		
5		
6	W_C	
7		
8		1 3 ($1_0 3$)
9		
10		
11	E_C	
12		
13		2 3 ($2_1 3_2$)
14		
15		
16		
17		
18	X	
19	NE_O	1 2 ($1_2 2_1$)
20		
21		
22		
23	N_C	2 2 ($2_1 2$)
24		
25		
26	SW_C	3 2 ($3_2 2$)
27		
28	W_C	1 3 ($1_2 3_2$)
29		
30		
31		

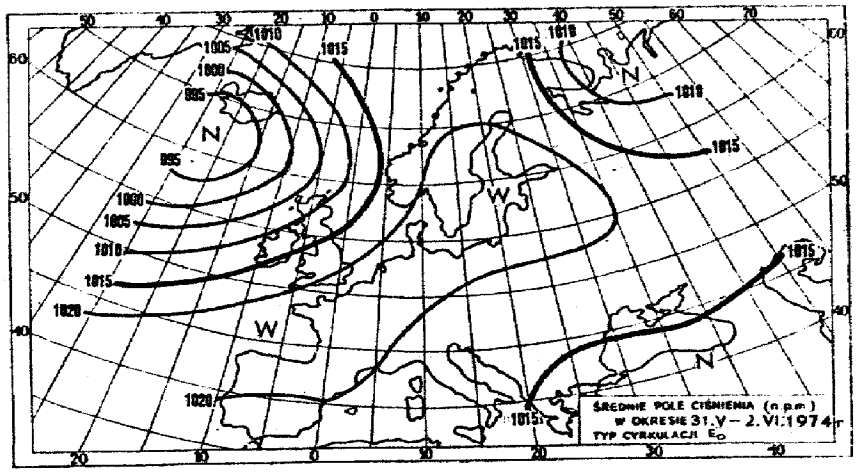

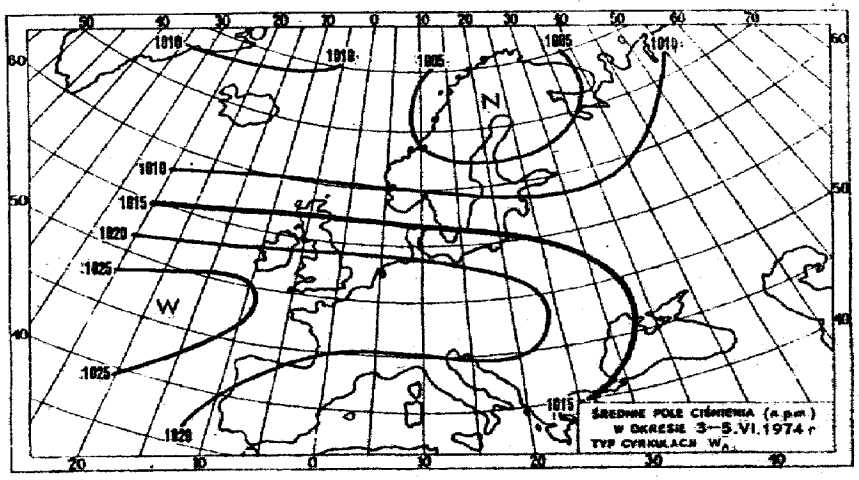

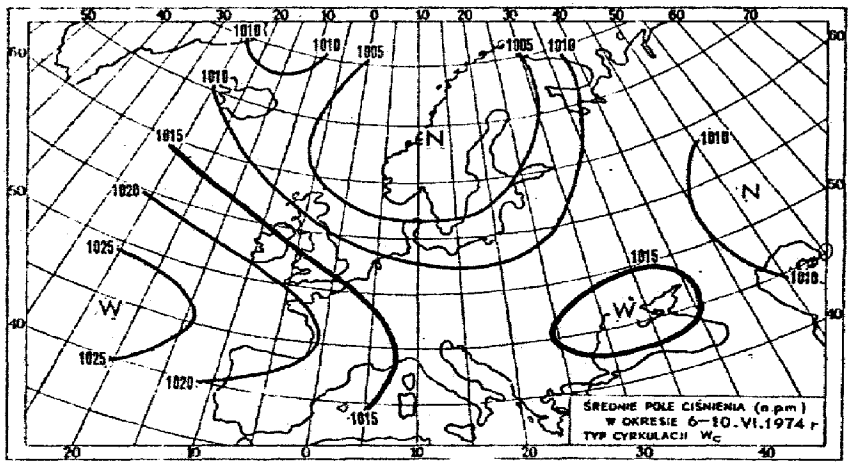
ŚREDNIE POLE CIŚNIENIA (n.p.m)
W OKRESIE 6–10.VI.1974 r
TYP CYRKULACJI W_C

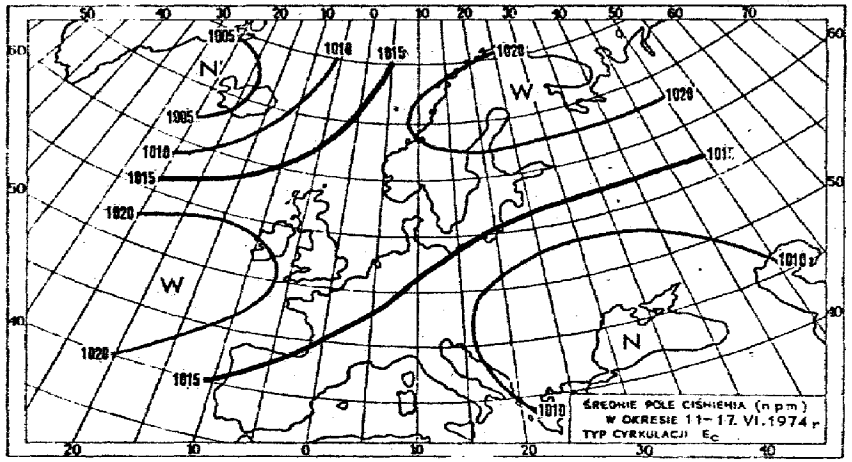
ŚREDNIE POLE CIŚNIENIA (n.p.m)
W OKRESIE 11–17.VI.1974 r
TYP CYRKULACJI E_C

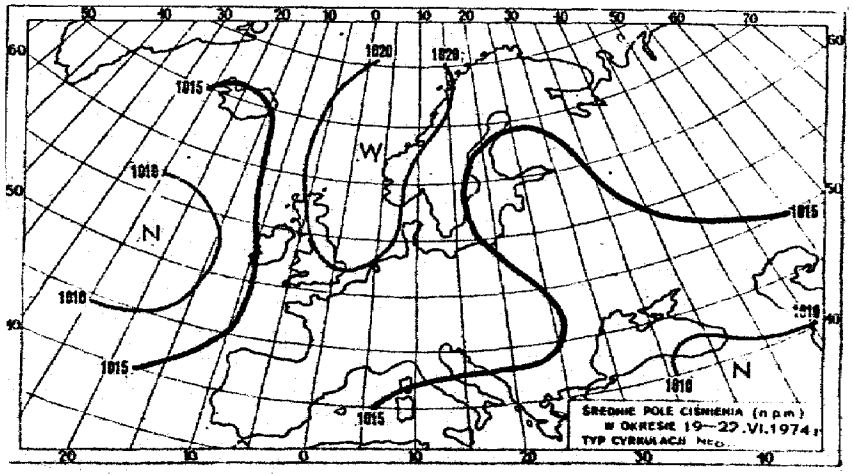
ŚREDNIE POLE CIŚNIENIA (n.p.m)
W OKRESIE 19–22.VI.1974 r
TYP CYRKULACJI N_{EO}

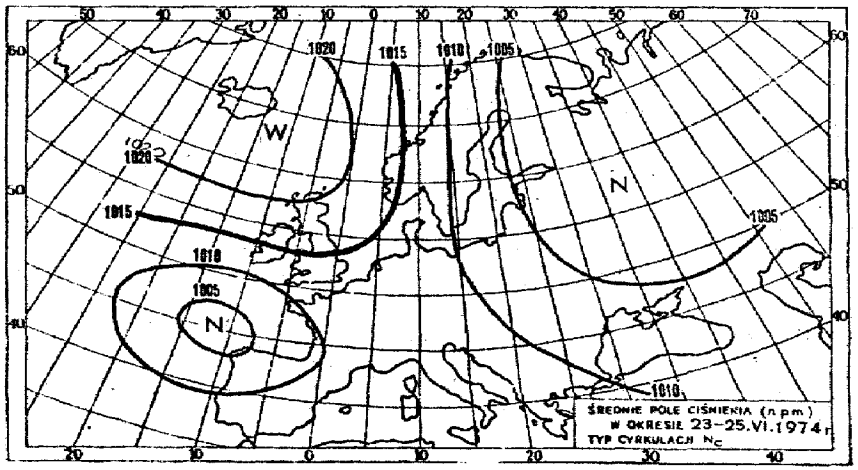
ŚREDNIE POLE CIŚNIENIA (n.p.m)
W OKRESIE 23–25.VI.1974 r
TYP CYRKULACJI N_C

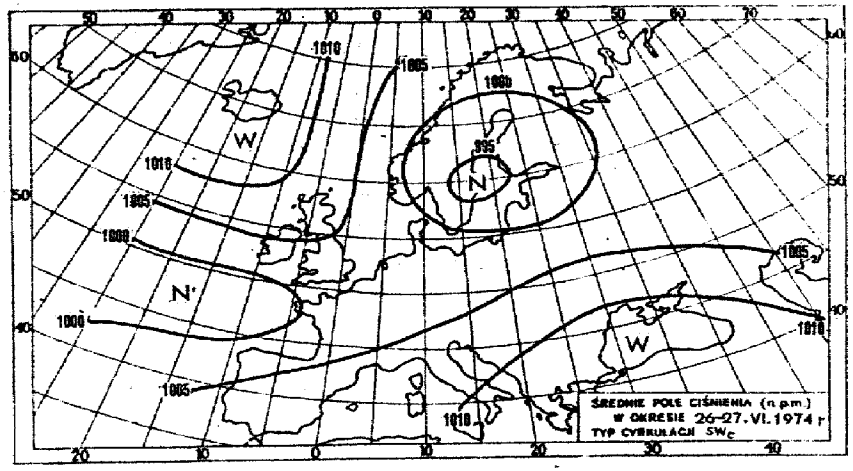
ŚREDNIE POLE CIŚNIENIA (n.p.m.)
W OKRESIE 26-27.VI.1974 r
TYP CYRKULACJI SWc

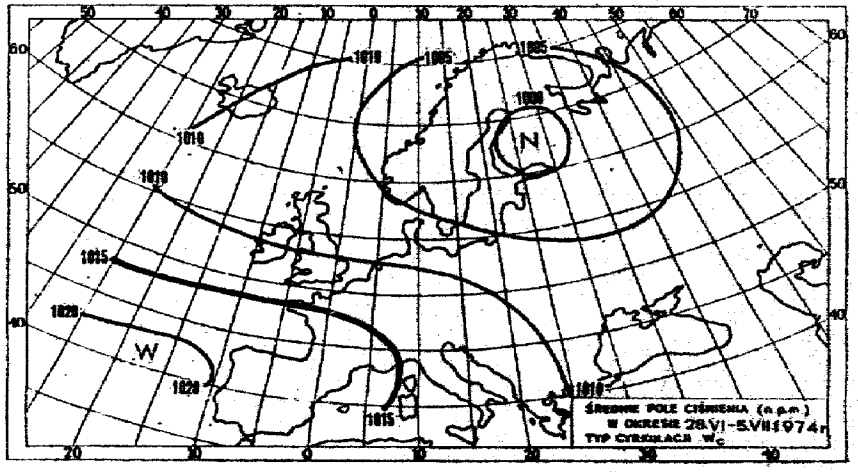
ŚREDNIE POLE CIŚNIENIA (n.p.m.)
W OKRESIE 28.VI-5.VII.1974 r
TYP CYRKULACJI Wc