INSTYTUT METEOROLOGII i GOSPODARKI WODNEJ

ROCZNIK METEOROLOGICZNY 1976

STYCZEŃ

TOM XI – ZESZYT 1

МЕТЕОРОЛОГИЧЕСКИЙ ЕЖЕГОДНИК ЯНВАРЬ – 1976

METEOROLOGICAL YEARBOOK JANUARY – 1976

WARSZAWA 1979

National Oceanic and Atmospheric Administration

Climate Database Modernization Program

ERRATA NOTICE

One or more conditions of the original document may affect the quality of the image, such as:

Discolored pages
Faded or light ink
Binding intrudes into the text

This document has been imaged through the NOAA Climate Database Modernization Program. To view the original document, please contact the NOAA Central Library in Silver Spring, MD at (301) 713-2607 x124 or www.reference@nodc.noaa.gov.

LASON
Imaging Subcontractor
12200 Kiln Court
Beltsville, MD 20704-1387
March 28, 2002

PRZEDMOWA

Zeszyt niniejszy został opracowany w Ośrodku Gromadzenia i Rozpowszechniania Danych IMGW pod kierunkiem mgr Zofii Jackowskiej. Część opisowa, obejmująca objaśnienia, spis stacji oraz mapę rozmieszczenia stacji i posterunków uwzględnionych w Roczniku, jest dołączona jako oddzielny suplement do zeszytu 1.

ПРЕДИСЛОВИЕ

Настоящий выпуск разработан Центром сбора и распространения данных ИМВХ под руководством Зофии Яцковской. Описательную часть, охватывающую пояснения, список станций и карту размещения станций и постов, публикуемых в ежегоднике, прилагается как отдельное дополнение к выпуску 1.

PREFACE

This fascicle was prepared in the Center of Data Collection and Dissemination in the Institute for Meteorology and Water Economy. Mrs. Zofia Jackowska, M. Sc., had charge of its edition. The descriptive part, comprising of explanatory remarks as well as the list and the map of stations and posts the data from which are published in the Yearbook, is attached as a separate supplement to fascicle 1.

Doc. dr inż. MARIA CETNAROWICZ
Zastępca Dyrektora

Prof. dr hab. inż. ZDZISŁAW KACZMAREK
Dyrektor
Instytutu Meteorologii i Gospodarki Wodnej

TABLICA I

SPOSTRZEŻENIA CODZIENNE STACJI METEOROLOGICZNYCH
WARTOŚCI TERMINOWE

ЕЖЕДНЕВНЫЕ НАБЛЮДЕНИЯ МЕТЕОРОЛОГИЧЕСКИХ СТАНЦИЙ
СРОЧНЫЕ ЗНАЧЕНИЯ

EVERYDAY OBSERVATIONS AT METEOROLOGICAL STATIONS
VALUES FROM OBSERVATION TIMES

Godz. 01

DNI	TEMPERATURA POWIETRZA T	TEMPERATURA PUNKTU ROSY T_d	PREŻNOŚĆ PARY WODNEJ e	WILGOTNOŚĆ WZGLĘDNA U	CIŚNIENIE ATMOSFERYCZNE P_o	ZACHMURZENIE N	N_h	h	WIATR dd	v	WIDZIALNOŚĆ V	POGODA ww	W	OPAD R
1	4.8	3.6	7.9	91	999.4	8	7	3	22	7	6	61	6	10.3
2	3.8	1.0	6.6	84	1004.7	7	7	4	25	10	6	27	2	0.6
3	- 1.9	- 2.7	5.0	94	1007.5	6	6	4	17	3	6	10	1	-
4	1.1	- 1.9	5.3	81	997.7	8	7	3	06	10	6	70	6	2.1
5	- 1.2	- 7.0	3.6	63	1019.6	6	6	4	36	5	7	26	1	0.0
6	- 0.4	- 6.0	3.9	66	995.5	8	3	4	31	16	7	03	1	-
7	- 4.6	- 7.0	3.6	82	1003.6	0	0	9	20	2	7	01	1	-
8	5.2	3.8	8.0	90	1003.6	8	8	3	29	6	5	61	5	1.6
9	5.5	4.3	8.3	92	1013.6	7	7	2	28	8	5	20	6	0.0
10	3.2	0.8	6.5	85	1018.3	0	0	9	28	5	6	10	1	-
11	0.9	0.0	6.1	93	996.2	8	6	3	17	5	5	68	8	0.6
12	3.2	0.4	6.3	81	1006.0	7	7	9	27	6	7	02	1	-
13	1.5	- 0.2	6.0	88	1002.0	8	5	4	34	7	6	70	8	0.1
14	2.4	- 0.7	5.8	79	1011.3	2	1	5	29	9	7	03	0	-
15	0.3	- 3.3	4.8	76	1028.6	6	6	5	35	4	7	02	2	-
16	- 2.6	- 6.3	3.8	76	1025.0	7	7	4	33	5	7	02	8	0.2
17	1.4	- 1.9	5.3	79	1009.0	6	6	4	31	8	6	10	7	2.6
18	- 0.4	- 3.5	4.7	79	1018.8	5	5	5	25	4	7	01	1	-
19	3.8	2.3	7.2	89	1006.1	8	8	4	28	5	6	10	2	-
20	4.4	1.5	6.8	81	1004.4	8	8	4	23	7	6	10	6	0.6
21	3.2	1.2	6.7	87	992.7	7	7	4	25	9	6	25	1	0.8
22	3.7	1.0	6.6	82	993.9	8	8	4	23	6	7	02	2	-
23	1.5	- 3.5	4.7	70	991.8	4	4	5	25	5	7	01	1	-
24	- 0.8	- 5.0	4.2	73	995.2	4	4	5	32	6	7	02	0	0.1
25	- 2.5	- 4.1	4.5	88	1003.1	6	6	5	26	1	7	03	8	0.1
26	- 1.8	- 6.0	3.9	73	1006.1	7	7	5	30	3	7	03	8	3.9
27	- 5.1	- 7.0	3.6	85	1008.1	5	5	5	20	5	7	01	8	1.7
28	- 9.4	-11.0	2.6	88	1012.9	0	0	9	18	2	6	10	1	-
29	- 5.2	- 6.6	3.7	90	1020.5	8	8	4	18	1	5	85	9	0.1
30	- 5.4	- 9.4	3.0	73	1024.1	5	5	5	09	2	7	01	1	-
31	-12.5	-13.5	2.2	92	1026.8	0	0	9	14	4	6	10	0	-

Godz. 07

DNI	TEMPERATURA POWIETRZA T	TEMPERATURA PUNKTU ROSY T_d	PREŻNOŚĆ PARY WODNEJ e	WILGOTNOŚĆ WZGLĘDNA U	CIŚNIENIE ATMOSFERYCZNE P_o	ZACHMURZENIE N	N_h	h	WIATR dd	v	WIDZIALNOŚĆ V	POGODA ww	W	OPAD R
1	3.9	2.3	7.2	89	1001.0	8	6	4	26	7	6	60	6	3.0
2	2.1	- 0.5	5.9	86	1002.6	8	8	4	24	6	5	10	8	0.1
3	- 0.9	- 1.9	5.3	94	996.4	8	8	4	15	5	5	89	1	2.0
4	1.1	- 5.4	4.1	62	1003.9	5	5	4	02	9	6	85	7	1.3
5	- 4.6	- 8.2	3.3	77	1014.6	8	0	9	18	3	7	02	1	-
6	0.6	- 3.5	4.7	74	1004.0	6	6	5	33	12	7	03	2	-
7	- 7.3	- 8.6	3.2	90	1024.9	0	0	9	18	4	6	10	0	-
8	5.6	3.0	7.6	85	1012.6	7	7	4	24	10	6	10	5	0.1
9	5.3	3.0	8.0	90	1013.8	8	8	4	25	8	6	10	2	-
10	2.2	0.4	6.3	88	1017.6	5	5	4	22	4	6	10	1	-
11	4.2	1.0	6.6	79	993.8	3	3	5	27	15	7	02	7	5.0
12	5.2	3.8	8.0	93	1001.8	8	6	3	26	8	6	60	6	1.5
13	- 0.4	- 8.4	3.0	51	1006.5	4	4	5	26	8	7	03	7	2.6
14	2.0	- 0.9	5.7	82	1011.5	5	5	5	29	8	7	02	1	-
15	- 1.2	- 6.3	3.8	68	1014.3	3	3	5	01	5	7	02	1	-
16	- 2.7	- 8.2	3.2	67	1026.4	7	7	5	20	4	7	02	2	-
17	- 0.8	- 1.8	5.4	94	1007.3	8	8	4	26	12	5	86	1	0.3
18	- 1.0	- 2.7	5.0	88	1015.4	8	8	4	15	5	6	10	2	-
19	3.4	1.5	6.8	87	1005.4	8	5	3	22	8	5	51	6	0.5
20	4.1	2.3	7.2	88	995.5	8	6	3	21	7	6	61	6	2.1
21	4.5	0.4	6.3	76	991.4	7	7	5	26	10	6	10	8	2.4
22	2.1	0.2	6.2	87	992.2	7	7	4	30	12	6	27	7	4.2
23	- 0.3	- 1.2	5.6	91	995.6	4	4	5	20	4	6	10	7	0.1
24	- 1.0	- 4.7	4.3	76	997.2	7	7	4	34	5	5	85	1	0.1
25	- 3.8	- 4.6	4.3	94	1004.0	8	8	4	19	3	5	86	2	0.1
26	- 2.0	- 6.7	3.7	70	1006.7	6	6	5	33	5	7	03	8	1.6
27	- 6.2	- 8.1	3.3	86	1008.4	8	8	4	15	5	6	10	1	-
28	- 7.8	-10.0	2.9	85	1012.9	7	7	4	17	3	6	10	1	-
29	- 1.6	- 5.7	4.0	72	1020.5	7	7	4	03	5	7	26	1	0.1
30	-10.6	-12.3	2.4	87	1024.7	0	0	9	14	3	6	10	1	-
31	-13.8	-16.0	1.8	83	1026.0	0	0	9	14	5	6	10	0	-

Godz. 13

DNI	TEMPERATURA POWIETRZA T	TEMPERATURA PUNKTU ROSY T_d	PREŻNOŚĆ PARY WODNEJ e	WILGOTNOŚĆ WZGLĘDNA U	CIŚNIENIE ATMOSFERYCZNE P_o	ZACHMURZENIE N	N_h	h	WIATR dd	v	WIDZIALNOŚĆ V	POGODA ww	W	OPAD R
1	4.8	- 0.5	5.9	68	1003.4	7	7	4	28	10	6	81	6	2.6
2	1.4	0.0	6.1	90	1008.5	6	6	5	36	4	7	26	8	4.4
3	0.6	- 0.5	5.9	91	974.1	8	8	3	17	5	5	71	8	8.4
4	- 1.5	- 2.3	5.2	94	1010.3	5	3	5	01	6	7	26	3	1.7
5	- 3.2	- 4.2	4.5	93	993.2	8	7	3	17	8	3	73	3	1.2
6	0.1	- 3.5	4.7	77	1011.2	6	6	4	34	8	6	85	1	0.4
7	- 3.0	- 7.8	3.4	70	1021.4	7	7	9	20	8	7	03	1	-
8	5.5	3.0	7.6	85	1011.9	7	7	4	25	10	6	21	2	0.1
9	5.1	3.6	7.9	90	1014.5	8	8	4	27	8	6	10	2	-
10	2.4	1.9	7.0	96	1016.8	6	6	4	23	4	4	29	1	-
11	4.4	0.0	6.1	72	994.8	2	2	5	28	14	7	21	8	0.0
12	5.9	3.9	8.1	87	998.7	6	2	4	27	10	6	10	6	1.7
13	1.3	- 5.7	4.0	59	1006.8	7	7	4	28	8	7	26	1	0.2
14	2.7	- 1.7	5.4	73	1010.7	6	6	5	27	7	7	02	1	-
15	- 2.1	- 5.7	4.0	75	1019.5	6	6	4	33	7	5	86	1	0.1
16	- 2.9	- 6.3	3.8	76	1025.6	6	6	4	25	3	7	01	2	-
17	0.6	- 2.7	5.0	79	1014.1	7	7	4	08	10	5	86	8	1.1
18	0.8	0.0	6.1	93	1011.9	8	8	9	19	4	5	50	7	0.4
19	3.5	1.0	6.6	85	1006.5	7	7	4	28	7	6	10	6	1.5
20	5.4	4.1	8.2	92	985.7	8	6	3	22	8	6	61	6	4.9
21	4.3	0.2	6.2	75	985.0	7	7	4	27	14	6	80	2	1.8
22	3.5	0.0	6.1	77	987.5	6	6	4	30	12	7	02	8	3.3
23	0.5	- 0.7	5.8	91	989.2	8	8	4	33	9	5	84	7	1.8
24	- 1.0	- 5.7	4.0	71	1000.2	6	6	5	23	4	7	26	8	0.6
25	- 1.1	- 4.7	4.3	76	1005.0	1	1	5	20	2	7	01	8	1.6
26	- 0.3	- 5.4	4.1	69	1006.9	7	7	5	21	6	8	02	8	0.1
27	- 8.0	- 9.8	2.9	74	1009.9	7	7	4	21	2	6	20	2	0.0
28	- 4.7	- 7.3	3.4	79	1010.7	0	0	9	20	2	6	10	7	0.1
29	- 2.9	- 5.4	4.1	84	1022.5	4	4	4	19	2	6	26	8	0.7
30	- 4.0	- 9.0	3.1	68	1025.8	0	0	9	12	2	6	05	0	-
31	- 6.8	-12.7	2.3	64	1025.3	0	0	9	12	3	6	05	0	-

Godz. 19

DNI	TEMPERATURA POWIETRZA T	TEMPERATURA PUNKTU ROSY T_d	PREŻNOŚĆ PARY WODNEJ e	WILGOTNOŚĆ WZGLĘDNA U	CIŚNIENIE ATMOSFERYCZNE P_o	ZACHMURZENIE N	N_h	h	WIATR dd	v	WIDZIALNOŚĆ V	POGODA ww	W	OPAD R
1	4.4	0.0	6.1	74	1004.5	7	7	5	25	10	7	03	8	0.1
2	- 2.6	- 4.7	4.3	86	1014.8	0	0	9	20	2	6	10	1	-
3	2.1	0.4	6.3	88	997.2	8	6	3	23	5	5	61	7	7.7
4	- 0.8	- 4.7	4.3	74	1016.7	3	3	5	35	5	7	26	1	1.6
5	3.8	- 1.7	5.4	68	996.8	3	3	5	30	18	7	25	7	2.6
6	- 0.7	- 7.8	3.4	59	1018.2	6	6	5	05	5	7	03	8	0.1
7	1.3	0.5	6.3	95	1014.0	8	8	3	20	6	5	56	7	4.2
8	5.5	4.4	8.4	93	1011.7	8	6	3	27	9	6	60	6	0.1
9	4.2	2.6	7.4	87	1016.2	7	7	4	26	6	6	10	2	-
10	0.0	- 1.9	5.3	88	1012.7	8	0	9	19	3	6	10	1	-
11	3.7	- 0.5	5.9	75	1001.8	0	0	9	30	12	7	01	0	-
12	3.9	- 4.1	4.5	54	1004.4	3	3	5	27	16	7	01	1	-
13	3.1	- 2.2	5.2	68	1008.3	4	4	5	30	8	7	03	1	-
14	2.0	- 2.2	5.2	74	1008.1	8	8	5	30	4	7	02	2	-
15	- 2.4	- 5.7	4.0	79	1022.9	7	7	4	34	5	7	26	8	1.2
16	- 3.2	- 5.7	4.0	83	1018.5	8	8	4	22	6	7	22	2	0.0
17	- 0.4	- 5.0	4.2	72	1019.0	2	2	5	34	6	7	01	8	0.0
18	3.0	1.7	6.9	91	1011.7	8	8	3	28	6	5	20	4	0.1
19	3.4	0.4	6.3	80	1006.2	8	6	3	19	4	6	60	1	0.0
20	5.9	2.8	7.4	79	990.3	7	7	4	24	7	6	10	6	6.1
21	3.6	- 0.2	6.0	76	990.2	5	5	4	24	14	7	01	8	0.1
22	2.3	- 2.4	5.1	71	992.0	5	5	4	30	11	7	01	8	0.2
23	0.6	- 5.4	4.1	64	991.1	3	3	5	32	5	7	02	8	0.6
24	- 1.5	- 6.3	3.8	70	1002.3	4	4	5	35	4	7	01	1	-
25	- 1.1	- 2.1	5.2	94	1005.5	7	7	4	28	6	5	86	1	0.5
26	- 2.6	- 3.6	4.7	93	1007.0	7	7	4	20	5	6	85	8	4.6
27	- 6.0	- 8.6	3.2	81	1010.8	7	7	4	17	2	6	10	2	-
28	- 7.0	- 8.3	3.3	91	1018.5	5	5	5	15	3	6	10	1	-
29	- 3.8	- 4.6	4.3	94	1023.6	6	6	4	06	1	7	26	8	0.4
30	- 7.8	- 9.8	2.9	83	1026.3	0	0	9	12	3	6	10	0	-
31	-11.2	-13.5	2.1	83	1023.9	0	0	9	13	1	6	10	0	-

Godz. 01

DNI	TEMPERATURA POWIETRZA T	TEMPERATURA PUNKTU ROSY T_d	PRĘŻNOŚĆ PARY WODNEJ e	WILGOTNOŚĆ WZGLĘDNA U	CIŚNIENIE ATMOSFERYCZNE P_o	ZACHMURZENIE N	N_h	h	WIATR dd	v	WIDZIALNOŚĆ V	POGODA ww	W	OPAD R
1	3.2	2.7	7.4	97	1000.1	8	7	2	24	9	6	61	6	3.3
2	0.6	0.3	6.1	96	1004.8	5	5	4	27	8	7	02	8	0.3
3	- 2.8	- 4.7	4.3	85	1010.0	6	6	6	20	4	7	03	1	-
4	- 1.7	- 2.2	5.2	96	999.9	8	7	2	06	8	6	71	7	2.3
5	- 8.6	-10.5	2.7	86	1019.2	0	0	9	30	5	8	26	1	0.7
6	- 3.9	- 5.1	4.2	92	992.3	8	8	3	31	15	5	33	8	1.4
7	- 9.6	-12.1	2.4	82	1024.0	6	6	4	18	9	7	01	2	-
8	2.0	1.5	6.8	96	1013.3	8	7	2	27	9	6	66	6	0.4
9	5.2	4.4	8.4	95	1011.4	7	7	4	29	14	7	01	5	0.5
10	1.4	0.4	6.3	93	1017.5	6	6	4	30	9	7	01	2	-
11	- 0.2	- 0.5	5.9	98	996.9	8	6	3	19	8	6	73	1	0.5
12	0.4	- 2.4	5.1	82	1004.3	1	1	5	30	7	8	03	1	-
13	- 0.1	- 4.7	4.3	71	1011.4	7	5	4	32	8	8	03	8	0.0
14	- 0.3	- 2.4	5.1	86	1008.9	5	4	4	30	9	8	01	8	0.0
15	- 4.0	- 5.7	4.0	88	1008.2	1	1	5	35	2	8	01	1	-
16	- 6.0	- 8.2	3.3	83	1014.4	7	7	4	20	3	7	02	8	0.2
17	- 4.2	- 5.4	4.1	91	1007.2	8	7	4	27	5	6	73	7	0.5
18	- 4.0	- 5.7	4.0	89	1018.3	7	7	4	30	5	7	01	8	0.4
19	2.0	1.5	6.8	96	1009.2	8	8	2	28	8	5	10	5	0.0
20	2.0	1.0	6.6	94	1005.1	8	8	4	25	8	6	60	8	0.8
21	1.6	0.0	6.1	88	993.0	7	7	4	26	17	7	95	1	1.5
22	1.5	0.6	6.4	93	996.9	7	7	3	24	6	7	80	5	0.2
23	- 3.2	- 4.2	4.5	92	992.1	5	5	4	27	5	7	23	1	0.2
24	- 6.4	- 8.3	3.3	86	993.5	7	7	3	31	4	6	85	1	0.2
25	- 8.8	-10.7	2.7	86	1003.2	0	0	9	24	4	8	02	1	-
26	- 5.2	- 5.9	3.9	95	1005.3	8	7	3	25	7	5	73	9	0.4
27	- 7.8	- 9.6	3.0	87	1008.5	7	7	4	24	8	7	03	8	0.2
28	- 8.2	- 9.6	2.9	89	1012.5	8	8	2	25	9	6	10	2	-
29	-10.2	-12.4	2.4	84	1016.5	5	5	4	33	2	7	03	1	-
30	- 7.4	- 9.4	3.0	84	1024.3	7	7	4	09	4	7	03	2	-
31	-18.9	-21.0	1.1	83	1028.0	0	0	9	00	0	3	48	4	-

Godz. 07

DNI	TEMPERATURA POWIETRZA T	TEMPERATURA PUNKTU ROSY T_d	PRĘŻNOŚĆ PARY WODNEJ e	WILGOTNOŚĆ WZGLĘDNA U	CIŚNIENIE ATMOSFERYCZNE P_o	ZACHMURZENIE N	N_h	h	WIATR dd	v	WIDZIALNOŚĆ V	POGODA ww	W	OPAD R
1	2.9	2.1	7.1	94	1000.4	8	8	4	30	10	7	21	6	1.4
2	0.4	- 0.2	6.0	96	1002.6	7	7	4	25	4	8	26	2	1.0
3	- 1.6	- 2.4	5.1	94	992.7	8	7	2	15	10	4	73	7	0.0
4	- 2.2	- 3.5	4.7	93	995.5	7	7	4	02	10	6	22	7	0.5
5	- 9.4	- 9.8	2.9	89	1016.6	5	2	5	27	3	8	03	8	0.0
6	- 2.3	- 4.1	4.6	88	1001.0	7	7	4	24	10	4	86	3	1.1
7	-15.5	-16.7	1.7	91	1027.0	2	2	5	24	1	5	10	4	-
8	3.6	2.3	7.5	94	1012.3	8	8	2	27	10	6	10	6	0.1
9	5.1	2.8	7.5	86	1011.8	7	7	4	29	12	7	02	2	-
10	0.4	0.1	6.2	93	1017.6	7	7	4	28	4	7	03	1	-
11	2.2	0.4	6.3	89	992.4	7	7	4	30	10	7	02	7	3.1
12	0.7	- 0.1	6.0	94	1002.1	8	6	3	23	3	6	71	1	0.3
13	- 2.4	-10.2	2.9	55	1004.6	3	3	4	32	7	8	02	8	0.2
14	- 0.3	- 1.9	5.3	89	1005.0	3	3	4	30	8	8	02	1	-
15	- 3.8	- 5.4	4.1	88	1011.6	6	6	4	34	9	8	26	1	0.1
16	- 5.3	- 7.4	3.5	84	1026.5	7	7	4	31	5	6	85	8	1.2
17	- 1.7	- 1.9	5.3	98	1004.1	8	8	3	34	8	4	73	2	0.7
18	- 2.6	- 3.6	4.7	93	1015.6	7	7	4	26	6	7	03	1	-
19	1.6	1.1	6.6	96	1004.3	8	8	2	24	5	5	53	2	0.3
20	2.4	1.7	6.7	92	997.6	8	7	3	23	11	6	61	2	0.2
21	1.4	0.6	6.4	94	991.7	7	7	4	25	11	7	87	9	1.4
22	1.0	0.2	6.2	93	996.5	7	7	4	28	8	7	26	8	1.5
23	- 2.1	- 2.7	5.0	94	996.9	7	3	4	24	5	7	02	1	-
24	- 5.6	- 7.4	3.5	89	996.3	2	2	4	29	4	7	01	8	0.0
25	- 9.2	- 8.6	3.7	90	1003.9	3	3	4	27	4	7	24	8	0.4
26	- 5.4	- 6.8	3.7	93	1005.8	6	6	4	28	4	7	03	8	0.2
27	- 8.0	- 9.8	2.9	87	1008.7	8	8	2	23	6	7	01	2	-
28	- 8.4	- 9.4	2.9	92	1014.8	9	8	2	09	2	5	10	2	-
29	- 9.5	-10.7	2.7	91	1018.0	0	0	9	31	1	4	10	8	0.2
30	- 8.4	- 9.8	2.9	89	1024.3	2	2	4	08	2	7	01	1	-
31	-20.8	-23.1	1.0	82	1027.4	0	0	9	00	0	5	10	4	-

Godz. 13

1	2.4	0.4	6.3	89	1002.3	6	6	4	28	12	8	26	2	2.2
2	- 0.3	- 0.6	5.8	93	1007.4	7	7	4	34	9	7	85	2	1.9
3	- 1.1	- 1.2	5.6	89	998.1	8	7	1	18	8	4	71	7	1.6
4	- 3.7	- 4.3	3.8	82	1008.4	7	7	4	36	7	7	85	7	0.1
5	- 4.6	- 5.9	3.9	91	998.7	8	6	2	18	11	4	73	2	0.0
6	- 3.2	- 4.2	4.5	92	1005.5	8	8	3	02	6	4	86	8	1.5
7	- 7.9	-10.2	2.8	83	1023.9	5	2	5	23	5	7	03	1	-
8	4.3	1.9	7.0	86	1011.0	8	5	4	27	17	6	10	5	0.0
9	5.1	2.6	7.4	85	1013.1	7	7	5	25	10	7	02	2	-
10	1.5	0.4	6.3	92	1016.9	5	5	4	24	2	7	01	2	-
11	2.4	0.2	6.2	86	992.9	7	7	4	30	13	7	83	2	2.4
12	6.4	3.4	7.8	81	995.9	8	8	4	30	18	8	02	7	5.4
13	- 1.4	- 6.3	3.8	70	1004.9	4	4	4	31	12	8	02	0	-
14	0.6	- 3.3	4.8	75	1005.4	5	4	4	32	8	8	03	1	-
15	+ 4.8	- 8.6	3.2	79	1018.3	6	6	4	01	9	7	26	2	0.4
16	- 5.8	- 9.5	2.9	76	1025.2	2	2	9	30	5	8	02	8	0.1
17	- 1.8	- 4.1	4.5	83	1011.2	7	7	4	03	9	6	85	3	1.0
18	- 0.6	- 1.5	5.5	93	1012.3	8	6	4	25	7	F	03	2	-
19	2.4	0.4	6.3	89	1006.0	7	7	4	29	7	7	03	6	0.8
20	2.0	1.0	6.6	94	997.6	8	6	2	24	12	8	61	7	2.6
21	2.1	1.2	6.7	94	991.7	8	6	2	27	14	6	68	8	4.5
22	1.3	0.4	6.3	93	995.4	7	7	4	29	6	5	83	2	0.6
23	- 0.8	- 1.2	5.6	97	995.8	7	5	4	24	5	7	85	2	0.0
24	- 2.8	- 5.0	4.2	84	998.8	3	3	5	31	4	8	02	0	-
25	- 4.7	- 6.3	3.8	87	1005.4	3	1	4	24	4	7	03	1	-
26	- 4.2	- 6.3	3.8	84	1007.0	1	1	6	26	6	7	02	8	0.0
27	- 6.9	- 9.0	3.1	85	1010.2	8	8	3	23	5	6	10	2	-
28	- 7.4	- 9.5	3.0	85	1017.0	0	0	9	25	1	6	10	1	-
29	- 4.2	- 5.8	4.0	89	1021.5	7	7	4	05	7	7	02	7	0.2
30	- 6.1	- 8.6	3.2	83	1025.5	2	2	4	04	5	7	03	1	-
31	- 8.8	-11.2	2.6	82	1026.4	0	0	9	00	0	6	10	0	-

Godz. 19

1	1.8	- 0.5	5.9	85	1003.7	6	6	4	26	10	8	26	2	1.7
2	- 4.6	- 6.2	3.8	88	1014.4	0	0	9	25	4	7	02	8	0.0
3	0.8	0.5	6.3	98	996.3	8	7	2	27	5	6	68	7	3.3
4	- 5.6	- 8.6	3.2	79	1015.2	6	6	5	24	4	8	03	8	0.5
5	1.0	0.2	6.2	93	994.2	7	7	4	29	13	9	86	7	0.7
6	- 4.3	- 6.3	3.8	87	1017.6	7	7	4	09	4	7	02	8	0.2
7	- 2.1	- 3.0	4.6	94	1013.6	8	6	3	24	11	6	66	7	0.5
8	4.0	3.6	7.9	97	1010.5	8	7	2	27	12	6	53	5	0.1
9	4.1	1.5	6.8	82	1014.5	7	7	4	30	10	7	02	2	-
10	- 0.4	- 2.4	5.1	86	1013.4	3	3	4	20	4	7	02	1	-
11	2.5	- 1.2	5.6	76	996.0	6	6	4	30	14	7	03	8	0.0
12	2.6	- 2.7	5.0	67	1000.7	6	6	4	33	13	8	97	1	0.0
13	0.7	- 3.0	4.9	76	1004.7	7	7	4	31	12	7	85	1	0.0
14	- 0.8	- 2.4	5.1	88	1008.0	7	2	4	33	7	8	02	2	-
15	- 5.9	- 7.4	3.5	89	1021.7	7	7	3	35	2	5	85	8	1.5
16	- 5.3	- 7.4	3.5	84	1015.4	8	5	4	24	6	7	03	1	-
17	- 3.4	- 4.5	4.4	92	1017.9	7	7	4	01	3	6	85	3	0.2
18	0.0	0.0	6.1	100	1010.4	8	7	1	24	4	5	51	7	0.2
19	1.6	0.0	6.1	88	1007.2	5	5	4	26	9	7	01	2	-
20	5.3	1.9	7.0	79	998.3	4	4	4	25	10	7	21	6	3.4
21	1.5	- 0.9	5.7	83	988.0	3	2	4	25	13	7	23	7	4.7
22	- 0.2	- 0.8	5.8	96	991.4	5	5	4	30	9	6	85	8	4.8
23	- 4.8	- 6.3	3.8	89	990.1	0	0	9	31	3	7	01	8	0.3
24	- 7.6	- 9.8	2.9	84	1001.9	1	1	4	28	2	8	01	1	-
25	- 6.3	- 7.5	3.5	91	1006.0	1	1	4	23	6	7	01	1	-
26	- 4.8	- 6.5	3.8	85	1006.8	5	5	4	24	9	6	85	1	0.0
27	- 7.4	- 9.5	3.0	85	1011.5	8	8	3	20	2	6	16	2	-
28	- 8.6	-10.5	2.7	86	1015.4	7	7	4	32	2	6	10	1	-
29	- 4.6	- 8.2	3.3	77	1022.2	7	7	4	04	6	7	02	2	-
30	-12.2	-13.6	2.1	89	1026.4	0	0	9	00	0	3	48	8	-
31	-15.6	- 6.2	1.7	95	1025.8	0	0	9	00	0	6	10	0	-

Godz. 01

DNI	TEMPERATURA POWIETRZA T	TEMPERATURA PUNKTU ROSY T_d	PREŻNOŚĆ PARY WODNEJ e	WILGOTNOŚĆ WZGLĘDNA U	CIŚNIENIE ATMOSFERYCZNE P_o	ZACHMURZENIE N	N_h	h	WIATR dd	v	WIDZIALNOŚĆ V	POGODA ww	W	OPAD R
1	6.9	3.2	7.7	88	1000.8	8	6	3	21	6	5	61	6	6.0
2	3.1	1.5	6.8	89	1006.8	7	7	4	27	7	8	02	8	0.1
3	0.1	- 1.4	5.5	89	1006.0	8	6	3	14	7	6	10	1	-
4	2.0	0.0	6.1	87	998.2	8	8	4	36	12	7	02	5	0.1
5	- 1.4	- 6.3	3.8	70	1031.0	3	3	5	32	1	7	03	8	0.7
6	1.1	- 4.7	4.3	65	1000.2	4	4	4	30	12	8	01	8	0.0
7	- 4.4	- 6.3	3.8	86	1033.6	4	4	5	18	1	7	02	1	-
8	5.1	4.6	8.5	97	1015.9	8	8	3	23	6	4	53	5	0.2
9	6.6	5.8	9.3	95	1015.4	8	8	3	24	7	5	51	5	0.3
10	3.1	2.6	7.4	97	1019.8	0	0	5	25	1	6	10	1	-
11	4.5	3.8	8.0	95	996.7	8	6	3	20	7	5	61	6	4.3
12	4.0	2.6	7.4	91	1001.4	8	8	5	24	5	7	03	1	-
13	1.6	0.6	6.6	94	1004.5	8	4	4	27	4	7	26	2	0.1
14	2.1	- 1.9	5.3	74	1014.0	7	7	4	27	4	8	03	1	-
15	0.5	- 0.3	6.0	95	1008.5	8	6	3	00	0	4	71	7	2.4
16	- 2.7	- 9.4	3.0	59	1026.3	8	4	4	02	3	8	01	1	-
17	2.8	0.0	6.1	83	1012.0	4	4	5	32	6	7	03	7	0.7
18	- 0.4	- 3.3	4.8	81	1019.8	5	3	5	21	1	8	03	1	-
19	4.1	3.4	7.8	95	1010.5	8	5	3	23	6	5	21	4	0.2
20	4.6	2.8	7.5	88	1004.9	8	5	4	23	7	7	02	8	0.4
21	3.4	0.6	6.4	83	996.4	7	7	4	23	5	7	02	8	0.8
22	3.5	2.5	7.4	95	994.8	7	7	4	21	5	7	25	1	0.5
23	0.3	- 0.3	6.0	96	993.2	8	4	4	22	2	7	03	2	-
24	- 0.4	- 4.4	4.4	73	992.0	3	3	4	30	5	8	02	0	-
25	- 3.3	- 5.0	4.2	86	1004.0	0	0	5	00	0	7	01	1	-
26	- 0.4	- 5.4	4.1	70	1007.1	7	7	4	28	5	7	02	8	2.0
27	- 5.5	- 7.3	3.5	88	1006.8	8	8	4	20	2	6	10	2	-
28	- 5.8	- 8.6	3.2	81	1012.9	6	6	4	18	1	6	10	2	-
29	- 8.3	- 9.3	3.0	92	1020.6	7	7	4	00	0	3	95	4	0.0
30	- 3.6	- 7.4	3.5	77	1023.1	7	7	4	04	4	6	10	8	0.1
31	- 9.8	-12.4	2.4	82	1025.6	0	0	5	05	3	7	02	0	-

Godz. 07

DNI	TEMPERATURA POWIETRZA T	TEMPERATURA PUNKTU ROSY T_d	PREŻNOŚĆ PARY WODNEJ e	WILGOTNOŚĆ WZGLĘDNA U	CIŚNIENIE ATMOSFERYCZNE P_o	ZACHMURZENIE N	N_h	h	WIATR dd	v	WIDZIALNOŚĆ V	POGODA ww	W	OPAD R
1	4.1	3.2	7.7	94	1003.3	8	8	4	22	6	6	10	6	1.3
2	2.1	1.3	6.7	96	1004.0	8	2	4	24	4	7	26	2	0.2
3	- 0.3	- 0.9	5.7	95	991.2	8	6	3	14	8	4	73	7	2.5
4	1.2	- 3.0	4.6	74	1005.9	6	3	4	35	5	7	26	7	2.1
5	- 3.6	- 5.0	4.2	88	1014.6	7	7	5	17	5	7	02	1	-
6	- 0.4	- 3.3	4.8	81	1007.2	7	7	4	31	6	8	02	1	-
7	- 5.5	- 7.4	3.5	86	1024.7	0	0	5	18	4	6	10	0	-
8	6.0	4.4	8.4	90	1014.6	8	8	3	23	8	6	10	5	0.1
9	6.6	2.9	7.5	77	1015.5	7	7	5	26	10	7	02	5	0.0
10	1.7	1.2	6.6	96	1018.7	8	8	3	22	3	5	10	1	-
11	4.1	2.3	7.2	88	996.5	8	5	4	25	8	7	01	6	0.8
12	5.4	4.6	8.4	93	1004.4	8	6	3	25	5	6	10	6	1.4
13	0.9	- 3.5	4.7	73	1008.6	6	4	4	30	7	8	03	8	0.1
14	2.3	- 2.2	5.2	73	1013.2	7	5	4	30	7	8	03	2	-
15	- 0.1	- 5.7	4.0	65	1016.8	4	4	4	32	2	7	01	7	0.2
16	- 2.9	- 9.4	3.0	63	1021.1	8	8	5	32	1	7	02	2	-
17	2.4	- 3.0	4.5	67	1004.9	3	1	5	32	8	8	03	0	-
18	- 1.0	- 1.1	5.6	99	1016.2	8	6	3	20	3	5	71	1	0.4
19	3.5	2.9	7.4	95	1006.5	8	6	3	22	7	5	61	2	0.2
20	4.8	3.2	7.7	90	996.7	8	6	4	20	12	6	61	8	2.0
21	4.5	1.0	6.6	78	995.2	7	7	4	22	11	8	02	8	0.8
22	3.1	- 1.4	5.5	72	995.4	7	7	4	26	8	8	27	2	1.3
23	0.5	0.2	6.2	98	993.7	8	5	3	22	3	8	10	2	-
24	- 0.7	- 6.0	3.9	68	998.9	5	5	4	31	6	8	03	1	-
25	- 3.7	- 4.9	4.3	93	1004.8	7	7	4	20	3	7	03	8	0.0
26	- 1.2	- 8.2	3.3	59	1008.0	7	7	4	22	1	8	02	8	0.2
27	- 6.4	- 8.2	3.3	84	1008.3	8	8	4	18	1	6	10	2	-
28	- 6.7	- 8.3	3.3	89	1014.1	7	7	4	21	2	6	10	2	-
29	- 7.5	- 8.4	3.2	93	1021.3	0	0	5	22	2	4	10	8	0.0
30	- 7.6	- 9.8	2.9	84	1023.9	0	0	5	06	2	7	02	1	-
31	-12.6	-15.7	1.8	75	1025.0	0	0	6	11	4	7	02	0	-

Godz. 13

1	4.5	0.2	6.2	73	1005.9	5	5	4	25	5	7	03	8	1.9
2	2.3	1.2	6.7	92	1010.0	6	5	4	29	5	7	01	8	6.4
3	3.6	2.5	7.3	92	999.2	8	7	3	25	11	6	61	7	12.6
4	- 0.8	- 2.2	5.2	90	1012.6	7	6	4	32	7	9	26	2	0.8
5	- 1.7	- 2.2	5.2	96	993.9	8	6	3	18	12	3	73	3	1.4
6	1.1	- 2.2	5.2	78	1012.8	4	3	5	30	5	8	01	1	-
7	- 1.5	- 5.0	4.2	77	1021.2	8	8	5	26	7	7	03	1	-
8	5.8	4.1	8.2	89	1014.4	8	3	3	22	9	6	20	6	0.3
9	5.2	3.6	8.0	90	1016.7	7	7	5	24	7	7	02	2	-
10	1.7	0.9	6.5	95	1017.4	8	8	4	19	1	6	10	2	-
11	4.9	0.6	6.4	73	998.8	3	3	4	26	10	8	01	1	-
12	6.0	4.3	8.3	89	1002.7	8	6	4	25	6	7	02	6	0.4
13	1.1	- 3.8	4.6	65	1009.2	6	6	4	30	8	7	26	2	0.2
14	2.9	- 1.7	5.4	72	1012.0	8	3	4	29	4	8	01	2	-
15	- 1.5	- 8.6	3.2	59	1020.7	4	4	5	34	5	8	02	0	-
16	- 2.6	- 6.3	3.8	76	1026.5	8	8	5	22	3	7	03	7	0.0
17	0.6	- 2.7	5.0	73	1019.8	6	6	5	32	7	8	02	8	0.3
18	3.3	3.3	7.7	100	1012.7	8	8	3	27	3	3	42	7	1.0
19	4.0	2.1	7.1	88	1007.8	3	1	4	23	5	7	01	6	0.9
20	4.2	3.5	7.8	95	997.3	8	6	3	21	8	5	61	5	4.4
21	4.7	0.6	6.4	76	998.8	7	7	4	24	11	7	02	2	-
22	3.6	- 0.9	5.7	73	991.5	5	5	4	28	8	7	01	8	0.0
23	1.7	0.0	6.1	88	990.0	7	1	4	25	2	6	10	7	0.0
24	- 1.1	- 5.4	4.1	73	1001.5	7	7	5	32	4	8	02	2	-
25	- 0.9	- 3.5	4.7	83	1006.0	8	6	4	29	2	7	03	8	0.0
26	- 0.7	- 5.0	4.2	72	1008.7	4	4	5	24	5	7	01	1	-
27	- 5.1	- 9.4	3.0	73	1005.6	7	7	4	15	2	6	10	7	0.0
28	- 4.5	- 6.0	3.6	87	1016.2	6	3	4	20	1	4	71	7	1.1
29	- 2.3	- 5.7	4.0	79	1022.5	7	7	5	17	1	5	10	8	0.0
30	- 4.5	-10.2	2.8	65	1024.8	0	0	5	04	4	7	02	0	-
31	- 7.5	-14.4	2.0	57	1023.8	0	0	5	05	2	7	02	0	-

Godz. 19

1	3.3	0.0	6.1	78	1007.4	2	2	4	24	8	7	02	1	-
2	- 0.6	- 1.5	5.5	94	1015.7	2	0	5	00	0	7	02	8	0.2
3	2.7	1.7	6.9	92	998.4	8	8	4	19	5	6	50	6	1.7
4	- 0.5	- 7.6	3.5	60	1018.5	7	7	5	34	7	7	03	8	0.7
5	3.9	- 0.9	5.7	70	991.6	6	6	4	28	14	7	02	7	1.0
6	0.1	- 3.3	4.8	78	1016.8	5	3	4	03	3	8	01	8	0.0
7	1.7	1.4	6.8	94	1015.3	8	8	3	22	7	4	53	7	0.6
8	6.4	5.8	8.7	90	1014.2	8	8	3	22	7	6	10	2	-
9	3.7	3.0	7.6	95	1017.5	4	4	3	26	7	6	10	1	-
10	0.6	0.0	6.1	96	1012.8	8	8	3	19	3	6	10	1	-
11	3.9	- 0.5	5.9	73	1005.2	3	3	4	27	8	8	01	1	-
12	4.8	0.2	6.2	71	1007.3	8	8	5	29	9	7	02	6	0.1
13	2.3	- 2.4	5.1	70	1012.1	0	0	5	25	12	8	01	1	-
14	0.6	0.3	6.3	98	1008.8	8	6	3	21	1	5	64	8	0.5
15	- 2.3	-11.2	2.8	52	1023.6	2	2	4	34	3	8	02	0	-
16	- 3.9	- 5.7	4.0	87	1015.5	8	8	4	20	6	6	10	2	-
17	0.9	- 3.5	4.7	73	1020.3	7	7	5	31	6	8	02	2	-
18	3.1	2.8	7.5	98	1011.4	2	2	3	25	4	4	10	4	-
19	3.8	2.5	7.8	91	1007.8	7	7	4	21	7	7	02	8	0.1
20	7.0	2.6	7.4	74	992.8	6	4	4	24	8	8	01	8	0.8
21	3.8	1.0	6.6	84	992.6	3	3	4	25	11	7	02	1	-
22	2.5	- 0.3	6.8	85	999.6	5	3	5	28	6	8	02	1	-
23	2.3	- 5.4	4.1	62	993.1	3	3	4	34	2	8	03	8	0.0
24	- 0.9	- 6.3	3.8	67	1003.0	6	6	5	27	2	8	01	2	-
25	- 2.1	- 3.8	4.6	83	1006.8	6	6	5	22	3	7	26	1	0.1
26	- 3.0	- 9.7	4.0	81	1008.8	7	7	4	26	3	6	10	1	-
27	- 4.0	- 8.6	3.2	81	1010.9	7	7	4	12	1	6	10	1	-
28	- 6.9	- 7.8	3.4	94	1016.7	0	0	5	19	1	3	46	7	0.1
29	- 3.5	- 3.9	4.6	97	1022.9	6	4	5	09	1	4	26	2	1.2
30	- 7.0	- 9.8	2.9	79	1025.4	0	0	5	04	3	7	02	0	-
31	- 9.1	-14.4	2.0	65	1021.8	0	0	5	07	2	7	02	0	-

Godz. 01

DNI	TEMPERATURA POWIETRZA T	TEMPERATURA PUNKTU ROSY T_d	PREŻNOŚĆ PARY WODNEJ e	WILGOTNOŚĆ WZGLĘDNA U	CIŚNIENIE ATMOSFERYCZNE P_o	ZACHMURZENIE N	N_h	h	WIATR dd	v	WIDZIALNOŚĆ V	POGODA ww	W	OPAD R
1	1.5	1.0	6.5	96	1005.3	8	7	3	24	6	6	61	7	0.4
2	1.0	- 1.9	5.3	81	1002.2	7	7	4	24	14	7	61	8	0.7
3	- 0.7	- 8.3	3.3	89	1011.9	0	0	9	24	9	7	00	0	-
4	- 4.3	- 4.8	4.3	96	996.6	8	8	4	07	5	6	71	3	0.5
5	-11.1	-12.4	2.4	90	1015.5	4	0	9	35	6	7	02	1	-
6	- 6.8	- 7.6	3.4	94	997.1	8	8	4	18	4	4	73	3	1.8
7	-19.6	-21.7	1.1	83	1024.6	0	0	9	02	4	7	02	0	-
8	- 3.5	- 4.6	4.3	92	1012.5	8	8	4	23	8	6	36	7	2.8
9	2.8	2.0	7.1	95	1009.6	8	8	2	24	13	6	10	5	0.0
10	1.8	- 0.5	5.9	85	1013.2	7	7	5	28	9	7	03	1	-
11	- 2.8	- 4.7	4.3	86	1009.5	8	8	5	14	7	7	02	1	-
12	- 0.4	- 1.9	5.3	89	996.8	8	8	5	31	12	6	71	8	0.9
13	- 2.2	- 2.8	5.0	96	996.4	8	8	4	25	12	7	03	8	0.0
14	- 1.6	- 3.3	4.8	87	1001.5	7	7	5	27	11	5	36	8	0.2
15	-11.9	-12.3	2.4	97	1006.2	6	6	9	25	2	7	03	1	-
16	-14.6	-16.9	1.6	83	1020.7	8	8	9	26	6	6	71	1	0.0
17	- 7.7	- 8.3	3.3	96	1010.9	8	8	5	20	5	6	71	7	0.1
18	-16.8	-18.0	1.5	93	1017.9	7	7	6	26	1	7	03	1	-
19	- 3.8	- 4.3	4.4	96	1011.5	8	8	4	18	5	6	22	2	0.1
20	0.2	- 0.7	5.8	94	1007.4	7	7	4	22	7	7	02	1	-
21	1.8	- 1.2	5.6	82	992.8	7	7	4	24	33	7	01	7	0.2
22	0.7	- 1.4	5.5	87	987.8	6	6	4	25	9	7	23	6	0.4
23	- 0.6	- 3.0	4.9	83	998.9	8	8	4	24	9	7	02	7	0.3
24	- 3.5	- 3.9	4.6	97	990.6	8	8	4	23	1	6	70	4	0.0
25	- 8.3	- 9.3	3.0	92	1001.6	6	6	5	26	3	6	10	1	-
26	- 6.3	- 7.1	3.6	94	1006.6	8	8	4	22	7	7	22	2	0.0
27	- 8.1	- 9.1	3.1	92	1009.5	8	8	4	22	7	7	03	7	0.0
28	- 8.3	-10.6	2.7	83	1014.0	8	8	5	16	2	7	02	2	-
29	- 9.5	-10.2	2.8	94	1018.3	8	8	4	01	4	6	10	7	0.0
30	-14.8	-16.5	1.7	87	1022.4	0	0	5	02	6	7	02	3	-
31	-17.8	-19.1	1.4	99	1027.7	0	0	9	01	4	7	02	0	-

Godz. 07

DNI	TEMPERATURA POWIETRZA T	TEMPERATURA PUNKTU ROSY T_d	PREŻNOŚĆ PARY WODNEJ e	WILGOTNOŚĆ WZGLĘDNA U	CIŚNIENIE ATMOSFERYCZNE P_o	ZACHMURZENIE N	N_h	h	WIATR dd	v	WIDZIALNOŚĆ V	POGODA ww	W	OPAD R
1	1.9	1.1	6.6	94	999.3	8	7	2	24	9	6	61	6	6.2
2	0.4	- 1.7	5.4	86	1001.5	7	7	4	24	7	7	02	7	0.0
3	- 6.3	- 7.1	3.6	94	1004.4	0	0	9	15	3	7	02	0	-
4	- 6.0	- 6.7	3.7	94	992.8	8	8	4	04	9	6	71	3	0.9
5	-11.9	-13.3	2.2	89	1016.7	0	0	9	21	2	7	61	1	-
6	- 8.5	- 9.1	3.1	95	996.2	8	8	4	06	8	6	71	7	2.5
7	-25.6	-28.3	0.6	78	1024.2	0	0	9	00	0	7	02	0	-
8	1.7	1.4	6.8	98	1011.3	8	8	3	23	9	5	41	3	0.0
9	3.2	1.0	6.6	86	1009.1	8	7	2	26	12	6	61	2	0.0
10	- 0.9	- 2.7	5.0	87	1016.1	6	6	5	31	2	7	03	1	-
11	- 1.6	- 2.1	5.2	96	993.5	8	8	4	14	5	5	73	3	1.7
12	- 0.8	- 2.7	5.0	87	1000.7	7	7	4	30	8	7	02	7	0.1
13	- 6.5	- 8.5	3.2	86	1008.1	5	4	4	30	9	7	03	8	0.4
14	- 3.2	- 6.7	3.7	75	1003.6	8	8	4	31	7	6	36	7	0.5
15	- 8.9	- 9.6	3.0	95	1007.7	8	8	5	01	4	6	70	1	0.3
16	-12.1	-12.5	2.1	89	1021.5	0	0	9	33	6	7	01	7	0.2
17	- 8.5	- 9.5	3.0	92	1009.5	8	8	5	15	5	6	71	3	1.6
18	-15.2	-16.3	1.7	91	1017.3	7	7	7	20	3	7	02	2	-
19	- 2.3	- 3.2	4.9	97	1008.1	8	8	4	15	5	5	71	7	0.6
20	0.8	0.0	6.1	94	1004.6	8	8	4	31	9	7	02	2	-
21	1.2	- 1.4	5.5	83	994.8	6	6	4	25	11	7	01	8	0.1
22	0.5	- 0.7	5.8	91	985.5	8	8	4	18	6	7	02	8	0.9
23	- 1.8	- 3.3	4.8	89	985.9	7	7	5	24	7	7	02	2	-
24	- 4.8	- 5.4	4.1	95	999.0	7	7	4	25	6	7	03	7	2.2
25	- 5.9	- 6.6	3.7	94	1002.8	8	8	3	24	2	5	48	1	-
26	- 7.2	- 7.7	3.4	96	1006.5	8	8	4	21	7	7	22	2	0.1
27	- 9.7	- 9.1	3.1	99	1010.3	8	8	4	15	6	6	70	2	0.0
28	- 9.0	-10.5	2.7	89	1015.6	8	8	5	00	0	7	02	2	-
29	- 9.5	-10.2	2.8	94	1019.4	8	8	4	36	7	6	70	3	0.6
30	-15.6	-17.4	1.6	86	1023.9	0	0	9	03	7	7	02	0	-
31	-20.4	-21.7	1.1	89	1027.9	0	0	9	03	2	7	02	0	-

Godz. 13

DNI	TEMPERATURA POWIETRZA T	TEMPERATURA PUNKTU ROSY T_d	PREŻNOŚĆ PARY WODNEJ e	WILGOTNOŚĆ WZGLĘDNA U	CIŚNIENIE ATMOSFERYCZNE P_o	ZACHMURZENIE N	N_h	h	WIATR dd	v	WIDZIALNOŚĆ V	POGODA ww	W	OPAD R
1	2.8	0.6	6.4	86	1001.3	7	7	4	24	9	8	25	6	2.2
2	- 0.7	- 3.8	4.6	78	1002.8	3	2	4	32	7	7	26	7	0.5
3	- 3.7	- 5.7	4.0	86	992.3	8	8	4	10	9	6	73	1	0.0
4	-10.8	-12.1	2.4	90	1003.2	8	8	9	34	11	6	36	7	0.3
5	- 7.8	- 8.4	3.2	96	1010.1	8	8	3	18	6	6	10	4	-
6	-11.0	-12.3	2.2	83	1007.2	7	7	4	04	5	7	02	7	0.0
7	-18.2	-20.2	1.2	84	1028.6	4	0	9	19	2	5	10	0	-
8	2.6	2.1	7.1	96	1010.0	8	8	4	24	12	6	60	5	0.0
9	3.3	0.8	6.5	85	1010.2	7	7	4	25	9	7	02	6	0.2
10	- 0.2	- 6.0	3.9	64	1016.7	6	4	5	20	6	7	03	2	-
11	0.8	- 0.5	5.9	91	990.3	7	7	4	24	9	7	26	7	2.8
12	- 0.5	- 2.0	5.3	93	996.1	8	8	5	11	8	6	70	2	0.0
13	- 5.1	- 9.6	3.2	78	1002.1	5	5	9	26	7	8	03	1	-
14	- 3.8	- 6.0	3.9	84	1006.0	7	7	4	30	5	7	70	3	0.2
15	-14.8	-16.5	1.7	87	1015.2	3	2	5	36	7	7	36	7	0.0
16	-13.0	-15.7	1.8	80	1023.1	0	0	9	25	1	7	02	0	-
17	- 9.2	-10.3	2.8	92	1007.5	3	3	5	03	5	6	10	7	0.1
18	- 9.1	-10.2	2.8	92	1014.6	8	8	5	20	3	5	70	8	0.8
19	0.3	- 0.3	6.0	96	1006.1	8	8	4	15	4	3	71	8	0.8
20	0.7	- 0.1	6.0	94	994.6	5	8	4	15	17	6	73	2	0.9
21	1.1	- 0.2	6.0	90	993.5	8	8	4	22	14	6	86	2	0.7
22	0.3	- 0.3	6.0	96	994.2	8	8	4	21	5	5	70	7	0.8
23	- 3.2	- 5.0	4.2	87	990.5	5	4	5	23	7	7	03	1	-
24	- 1.9	- 3.0	4.9	91	994.7	8	8	4	26	9	7	26	2	0.2
25	- 6.2	- 7.0	3.6	94	1004.4	8	8	4	22	5	7	03	4	-
26	- 6.9	- 8.1	3.3	91	1006.6	7	7	5	22	7	7	02	7	0.1
27	- 7.5	- 9.2	3.0	87	1012.0	8	8	4	22	7	7	22	7	0.0
28	- 8.8	-10.3	2.8	89	1018.6	8	8	4	06	4	7	22	2	0.0
29	-10.0	-11.7	2.5	87	1019.9	6	6	4	03	8	6	70	3	0.0
30	-13.7	-15.9	1.8	83	1024.5	0	0	9	01	7	7	02	0	-
31	-10.1	-13.2	2.2	76	1026.8	0	0	9	24	1	7	02	0	-

Godz. 19

DNI	TEMPERATURA POWIETRZA T	TEMPERATURA PUNKTU ROSY T_d	PREŻNOŚĆ PARY WODNEJ e	WILGOTNOŚĆ WZGLĘDNA U	CIŚNIENIE ATMOSFERYCZNE P_o	ZACHMURZENIE N	N_h	h	WIATR dd	v	WIDZIALNOŚĆ V	POGODA ww	W	OPAD R
1	0.5	- 0.5	5.9	93	1002.1	8	8	4	24	11	7	85	2	0.6
2	- 7.2	- 8.5	3.2	90	1011.0	0	0	9	27	4	7	02	0	-
3	- 3.9	- 4.7	4.3	94	985.6	8	8	4	10	12	6	71	3	2.5
4	-12.0	-13.4	2.2	89	1010.4	8	0	9	35	8	6	10	3	-
5	- 7.8	- 8.8	3.1	92	994.7	8	8	4	14	12	3	75	3	0.2
6	-14.6	-16.9	1.6	83	1017.2	0	0	9	05	6	7	02	7	0.0
7	-13.2	-15.3	1.9	84	1021.0	8	8	4	20	9	6	10	1	-
8	2.6	1.8	7.0	95	1008.7	8	8	3	24	13	6	61	6	0.0
9	2.0	0.0	6.1	87	1010.5	0	0	9	28	9	7	02	1	-
10	- 3.8	- 5.4	4.1	88	1016.2	0	0	9	00	0	7	02	7	0.0
11	0.2	- 0.4	5.9	96	991.2	8	8	4	26	8	4	66	2	3.0
12	1.1	- 2.4	5.1	77	998.7	7	7	4	27	24	7	02	8	2.9
13	- 4.4	- 5.3	4.1	93	995.6	8	8	4	23	14	5	86	3	0.2
14	- 9.3	-10.0	2.9	95	1006.5	4	4	4	27	5	7	28	7	0.3
15	-18.6	-21.5	1.1	79	1021.1	0	0	9	33	3	7	02	3	-
16	-14.0	-15.1	1.9	92	1020.4	7	7	6	21	2	6	70	1	0.0
17	-13.3	-14.8	2.0	92	1014.8	0	0	9	01	4	7	02	0	-
18	- 5.2	- 5.9	3.9	95	1013.5	8	8	4	15	2	6	10	7	0.7
19	0.8	0.0	6.1	94	1006.8	8	8	4	25	4	6	10	7	0.3
20	0.3	- 0.3	6.0	96	995.9	8	8	4	20	16	4	71	7	8.1
21	0.9	0.1	6.1	94	985.2	8	8	4	24	9	6	61	8	1.4
22	0.3	- 0.5	5.9	94	996.7	8	8	4	25	6	7	02	7	0.0
23	- 5.9	- 6.6	3.7	94	990.6	0	0	9	22	1	6	10	1	-
24	- 7.5	- 8.8	3.1	90	999.4	5	5	9	27	4	7	01	8	0.0
25	- 5.4	- 6.4	3.8	92	1005.7	8	8	4	22	5	7	02	7	0.0
26	- 5.3	- 7.0	3.6	87	1007.7	7	7	5	23	6	7	02	7	0.0
27	-10.7	-11.5	2.5	94	1013.2	6	6	9	00	0	7	03	1	-
28	-10.2	-11.0	2.6	94	1017.7	8	8	4	03	5	6	10	2	-
29	-12.0	-13.4	2.2	89	1020.8	0	0	9	02	9	6	36	7	0.9
30	-14.5	-16.8	1.6	83	1026.0	0	0	9	02	6	7	02	0	-
31	-15.9	-18.4	1.4	81	1026.3	0	0	9	24	1	7	02	0	-

Godz. 01

DNI	TEMPERATURA POWIETRZA T	TEMPERATURA PUNKTU ROSY T_d	PREZNOSC PARY WODNEJ e	WILGOTNOSC WZGLEDNA U	CISNIENIE ATMOSFERYCZNE P_o	ZACHMURZENIE N	N_h	h	WIATR dd	v	WIDZIALNOSC V	POGODA ww	W	OPAD R
1	3.2	2.4	7.3	95	1004.2	8	7	3	24	8	6	61	6	1.6
2	0.9	- 2.2	5.2	81	1005.2	4	4	5	28	8	7	01	1	-
3	- 4.2	- 5.8	4.0	89	1012.7	4	4	4	23	2	8	03	0	-
4	0.5	0.0	6.1	96	993.4	8	6	2	22	5	6	71	6	2.0
5	-15.1	-12.2	2.4	84	1017.7	0	0	5	25	2	8	02	0	-
6	- 2.6	- 4.4	4.4	87	990.5	8	3	4	25	12	4	85	7	3.0
7	-14.4	-18.5	1.4	77	1024.0	0	0	5	00	0	7	01	0	-
8	0.2	- 0.1	6.1	98	1014.1	8	8	2	24	4	4	57	7	0.1
9	3.8	3.3	7.7	97	1012.5	8	8	2	26	5	5	50	5	0.6
10	2.7	0.4	6.3	86	1014.5	3	2	5	30	5	7	03	1	-
11	- 0.5	- 1.1	5.6	96	1005.2	8	8	5	18	4	7	03	1	-
12	1.8	- 1.4	5.5	85	1002.0	6	6	4	31	11	7	01	8	0.9
13	0.0	- 5.0	4.2	67	1000.5	8	8	5	31	6	6	03	1	0.0
14	- 0.7	- 3.8	4.6	75	1006.3	4	4	4	25	7	7	01	8	1.3
15	- 4.3	- 8.0	3.5	87	1006.8	0	0	5	34	2	7	01	1	-
16	-10.7	-13.2	2.2	79	1009.3	8	8	4	25	3	8	02	1	-
17	- 6.4	- 7.9	3.4	99	1005.6	8	8	5	21	4	5	71	2	0.2
18	- 8.5	-10.0	2.9	89	1017.9	7	7	4	34	1	6	85	1	0.1
19	- 1.3	- 1.5	5.5	98	1010.0	8	8	4	24	2	7	02	7	0.1
20	1.2	0.4	6.3	94	1007.8	8	8	4	22	5	6	10	1	-
21	1.9	0.4	6.3	90	995.1	7	7	4	24	7	7	03	8	4.7
22	1.2	- 0.2	6.0	90	996.0	7	7	4	23	5	7	83	2	0.0
23	- 0.9	- 2.4	5.1	93	991.5	3	3	4	26	5	7	03	8	0.0
24	- 3.4	- 5.0	4.2	86	992.5	6	6	4	25	5	7	03	8	0.0
25	- 4.0	- 7.9	3.4	87	1002.5	0	0	5	27	4	7	02	8	0.7
26	- 5.8	- 6.2	3.8	97	1007.4	8	8	4	22	3	7	02	8	0.0
27	- 6.0	- 8.3	3.3	83	1006.9	8	8	4	26	5	7	02	1	-
28	- 7.4	-10.2	2.8	79	1013.9	8	8	4	21	1	7	02	2	-
29	-11.7	-12.6	2.3	93	1018.9	8	8	3	36	1	8	48	1	-
30	-14.1	-15.7	1.8	87	1023.1	0	0	5	02	2	7	01	1	-
31	-18.4	-20.5	1.2	94	1028.1	0	0	5	02	1	7	02	0	-

Godz. 07

DNI	TEMPERATURA POWIETRZA T	TEMPERATURA PUNKTU ROSY T_d	PREZNOSC PARY WODNEJ e	WILGOTNOSC WZGLEDNA U	CISNIENIE ATMOSFERYCZNE P_o	ZACHMURZENIE N	N_h	h	WIATR dd	v	WIDZIALNOSC V	POGODA ww	W	OPAD R
1	3.2	2.1	7.1	92	1001.2	8	6	3	28	7	6	21	6	4.6
2	1.0	- 0.9	5.7	87	1002.3	7	7	5	25	6	7	02	1	-
3	- 2.2	- 4.4	4.4	85	998.7	8	8	4	18	4	7	02	1	-
4	- 4.4	- 6.3	3.8	86	993.9	8	8	4	36	16	7	22	7	0.7
5	- 7.2	- 8.9	3.1	88	1017.5	2	2	4	25	4	8	26	1	0.2
6	- 1.6	- 3.8	4.6	86	997.2	8	8	4	31	12	4	39	8	1.2
7	-20.4	-23.6	0.9	76	1028.7	0	0	5	00	0	7	02	0	-
8	2.7	2.2	7.2	96	1014.0	8	8	2	24	6	4	26	2	0.2
9	4.5	3.2	7.7	91	1012.6	8	8	4	28	7	6	10	5	0.0
10	0.6	- 0.2	6.0	94	1017.7	7	7	5	22	2	7	03	1	-
11	1.2	0.9	6.5	98	992.8	7	7	4	18	4	7	03	7	4.3
12	0.4	- 1.7	5.4	86	1003.0	7	7	5	31	3	7	03	1	-
13	- 3.4	- 4.8	4.3	90	1002.5	3	3	4	25	5	8	26	1	0.5
14	- 1.0	- 3.0	4.9	87	1007.5	4	4	4	27	6	7	03	1	-
15	- 5.9	- 7.9	3.4	85	1009.3	4	2	4	31	3	7	03	0	-
16	- 5.8	- 7.6	3.4	87	1022.5	8	8	4	31	4	6	70	2	0.1
17	- 1.9	- 3.0	4.9	91	1003.0	5	5	4	27	4	7	01	7	2.0
18	- 4.0	- 5.2	4.2	91	1015.7	7	7	4	27	3	7	01	8	0.2
19	1.2	0.9	6.5	98	1009.1	8	8	3	24	3	6	51	7	0.9
20	1.5	0.4	6.3	92	1002.9	8	8	3	23	7	5	10	2	-
21	1.8	0.6	6.5	95	995.4	8	8	4	24	7	6	86	1	0.1
22	0.5	0.0	6.1	95	991.4	8	8	4	20	5	6	83	2	0.9
23	- 2.9	- 4.7	4.5	91	992.0	6	6	5	24	2	7	03	1	-
24	- 4.5	- 6.3	3.8	86	996.4	6	6	4	27	4	8	03	8	8.4
25	- 6.7	- 7.6	3.4	91	1003.5	4	4	4	25	3	7	03	1	-
26	- 6.2	- 8.1	3.3	86	1006.5	8	8	4	24	4	7	01	8	0.0
27	- 6.8	- 9.4	3.0	82	1010.1	8	8	4	22	2	7	02	2	-
28	- 7.8	-10.7	2.7	79	1014.7	8	8	4	09	2	7	02	2	-
29	- 8.8	- 9.9	2.9	92	1015.4	8	8	4	03	3	6	10	4	-
30	-17.4	-18.7	1.4	90	1024.6	0	0	5	36	2	7	02	0	-
31	-20.5	-22.7	1.0	82	1027.9	0	0	5	00	0	7	02	0	-

Godz. 13

DNI	TEMPERATURA POWIETRZA T	TEMPERATURA PUNKTU ROSY T_d	PREZNOSC PARY WODNEJ e	WILGOTNOSC WZGLEDNA U	CISNIENIE ATMOSFERYCZNE P_o	ZACHMURZENIE N	N_h	h	WIATR dd	v	WIDZIALNOSC V	POGODA ww	W	OPAD R
1	3.8	1.5	6.8	85	1002.9	8	8	3	26	5	8	03	8	0.0
2	0.8	- 2.2	5.2	79	1005.2	6	5	4	29	4	8	03	8	2.3
3	- 2.1	- 2.7	5.0	96	992.6	8	7	2	19	8	4	71	8	2.7
4	- 6.6	- 9.0	3.1	82	1004.7	8	8	4	33	5	8	02	3	1.7
5	- 5.4	- 7.4	3.5	84	1007.4	8	8	4	18	6	8	03	1	-
6	- 7.8	-11.2	2.6	76	1009.8	2	2	4	36	4	7	01	8	0.1
7	-10.3	-12.7	2.3	79	1026.3	1	0	5	16	5	7	02	0	-
8	3.7	2.6	7.4	93	1013.6	8	8	1	25	7	4	10	2	-
9	4.9	2.3	7.2	83	1013.3	6	2	4	31	8	7	01	2	-
10	1.9	0.0	6.1	87	1016.6	6	6	5	31	4	7	03	2	-
11	0.7	- 0.1	6.0	94	993.2	7	7	3	25	4	7	26	2	3.0
12	4.8	3.9	8.1	95	996.7	7	7	5	29	5	7	21	8	4.3
13	- 2.0	- 5.9	2.9	56	1004.8	4	4	4	30	6	8	03	8	0.3
14	- 0.2	- 3.3	4.8	80	1008.3	7	7	4	30	5	6	85	1	0.0
15	- 8.5	-12.7	2.3	71	1016.1	3	1	4	02	5	6	01	0	0.3
16	- 4.4	- 6.0	3.9	89	1027.4	8	6	3	28	4	5	71	7	1.8
17	- 4.8	- 6.7	3.7	85	1027.7	6	6	4	01	7	7	26	8	0.4
18	- 1.6	- 4.1	4.5	84	1014.9	7	7	5	33	4	7	02	2	-
19	1.0	0.7	6.4	98	1006.7	8	8	4	24	3	8	70	6	0.6
20	1.2	0.4	6.3	94	997.2	8	8	4	20	8	6	84	5	1.6
21	3.0	- 0.7	5.8	77	994.3	8	8	4	22	5	7	80	2	1.3
22	0.7	- 0.5	5.9	91	995.3	7	7	4	26	3	8	26	2	0.8
23	- 0.3	- 2.2	5.2	83	998.7	7	7	4	21	2	7	03	1	-
24	- 1.8	- 5.0	4.2	80	997.6	7	7	4	29	5	7	85	2	0.0
25	- 3.7	- 6.0	3.9	85	1000.0	6	6	4	25	5	7	02	8	0.2
26	- 3.7	- 6.0	3.9	85	1007.7	7	7	4	25	5	7	01	8	0.7
27	- 5.9	- 9.0	3.1	79	1010.9	7	7	4	24	4	7	01	2	-
28	- 7.8	-11.7	2.5	73	1016.2	7	5	4	35	2	7	01	8	0.0
29	- 8.8	-11.7	2.5	79	1020.6	1	1	4	01	4	7	02	8	0.0
30	-10.0	-14.4	2.0	71	1025.1	0	0	5	36	3	7	02	0	-
31	- 9.5	-13.2	2.2	71	1026.2	0	0	5	02	1	7	02	0	-

Godz. 19

DNI	TEMPERATURA POWIETRZA T	TEMPERATURA PUNKTU ROSY T_d	PREZNOSC PARY WODNEJ e	WILGOTNOSC WZGLEDNA U	CISNIENIE ATMOSFERYCZNE P_o	ZACHMURZENIE N	N_h	h	WIATR dd	v	WIDZIALNOSC V	POGODA ww	W	OPAD R
1	2.4	- 0.7	5.8	79	1006.4	4	4	4	28	6	7	01	8	0.3
2	- 1.8	- 5.0	4.2	80	1012.8	0	0	5	28	3	8	02	1	-
3	0.8	0.0	6.1	94	998.6	8	6	2	25	8	5	71	3	5.2
4	- 8.4	-11.2	2.6	79	1013.6	2	2	5	35	6	8	03	1	-
5	- 3.5	- 4.6	4.3	92	997.5	8	8	5	20	8	4	73	3	1.2
6	-10.9	-13.2	2.2	83	1017.0	4	4	4	03	3	7	02	1	-
7	- 6.7	- 9.8	2.9	78	1018.7	8	8	5	30	8	7	03	1	-
8	3.6	2.9	7.5	94	1012.5	8	8	2	26	9	4	51	2	0.0
9	4.1	1.5	6.8	84	1014.5	6	6	4	25	6	7	01	2	-
10	0.5	- 0.9	5.7	89	1014.8	8	8	5	22	1	7	02	2	-
11	1.5	- 0.5	5.9	87	999.6	8	8	3	29	8	6	87	2	1.1
12	1.4	- 2.4	5.1	77	997.6	5	5	4	27	9	8	02	8	0.1
13	- 2.4	- 4.4	4.4	87	1002.5	7	7	4	28	5	5	86	1	0.2
14	- 3.9	- 5.8	4.6	85	1007.8	7	7	4	30	3	7	02	8	0.0
15	-15.3	-19.1	1.3	72	1022.8	0	0	9	00	0	8	02	0	-
16	- 6.4	- 8.2	3.3	85	1020.6	7	8	5	23	3	8	01	7	0.0
17	-12.0	-12.1	2.4	84	1016.7	6	6	4	35	3	7	03	1	-
18	- 1.5	- 2.7	5.0	91	1012.6	8	8	4	24	4	7	02	7	0.0
19	1.2	0.0	6.1	91	1009.7	3	3	4	26	5	6	10	7	0.8
20	2.2	1.4	6.8	95	995.3	8	6	3	22	6	6	23	8	8.1
21	1.6	0.0	6.1	86	995.6	8	8	4	25	8	7	25	7	3.6
22	0.9	- 0.9	5.9	93	996.9	8	8	3	27	6	6	85	8	8.4
23	- 1.1	- 1.8	5.3	95	996.6	8	8	4	23	2	7	02	2	-
24	- 3.2	- 3.6	4.7	97	1000.9	8	7	3	28	4	3	73	8	2.2
25	- 5.4	- 6.8	3.7	95	1006.8	8	8	4	23	3	7	03	2	-
26	- 8.2	- 9.6	2.9	89	1008.5	4	4	4	21	4	7	03	8	0.0
27	- 6.9	-10.2	2.8	77	1011.3	7	7	4	16	2	7	01	2	-
28	-10.4	-12.6	2.3	84	1016.0	5	5	4	35	1	7	01	1	-
29	-11.9	-13.8	2.1	86	1022.2	0	0	5	02	3	7	01	8	0.0
30	-14.4	-17.3	1.6	78	1026.1	0	0	5	36	2	7	02	0	-
31	-12.6	-15.2	1.9	81	1025.1	0	0	5	12	1	6	10	0	-

Godz. 01

DNI	TEMPERATURA POWIETRZA T	TEMPERATURA PUNKTU ROSY T_d	PRĘŻNOŚĆ PARY WODNEJ e	WILGOTNOŚĆ WZGLĘDNA U	CIŚNIENIE ATMOSFERYCZNE P_c	ZACHMURZENIE N	N_h	h	WIATR dd	v	WIDZIALNOŚĆ V	POGODA ww	W	OPAD R
1	2.9	2.1	7.1	95	1002.0	8	7	3	21	10	6	61	6	3.4
2	1.6	- 0.9	5.7	83	1004.7	7	7	4	24	9	7	02	2	-
3	- 1.3	- 1.5	5.5	99	1009.3	8	8	3	16	4	5	28	4	-
4	0.4	- 0.2	6.0	96	998.4	8	8	4	25	1	7	02	7	0.4
5	- 6.5	- 8.1	3.3	90	1010.7	0	0	9	28	3	7	02	1	-
6	- 2.0	- 6.7	3.7	79	999.8	5	5	4	27	17	7	03	1	-
7	- 8.7	-10.2	2.8	89	1014.1	8	8	4	00	0	7	03	1	-
8	2.4	1.9	7.0	96	1016.2	8	8	3	23	7	6	53	6	0.2
9	4.7	4.2	8.3	97	1014.6	8	8	3	24	10	6	55	5	0.4
10	1.5	0.6	6.4	93	1018.4	0	0	9	27	5	7	01	1	-
11	0.5	0.2	6.2	98	999.6	8	8	4	16	7	5	71	2	0.9
12	0.9	- 0.9	5.7	88	1005.9	3	3	9	26	7	7	03	1	-
13	- 0.7	- 1.1	5.6	97	1002.3	8	8	8	24	7	6	71	2	0.2
14	- 0.6	- 3.0	4.9	83	1011.6	3	3	4	28	9	7	02	1	-
15	- 1.0	- 1.4	5.5	97	1007.5	8	8	9	34	2	6	10	2	-
16	- 5.4	- 6.4	3.8	92	1015.2	8	8	4	28	2	6	79	1	0.0
17	- 3.3	- 4.0	4.5	95	1008.9	8	8	4	25	8	6	71	7	0.2
18	- 4.0	- 5.2	4.2	92	1019.2	8	8	4	26	3	7	02	8	0.0
19	1.6	1.6	6.9	100	1010.7	9	9	4	25	5	3	45	5	0.0
20	1.5	1.0	6.5	96	1006.8	8	8	4	31	7	6	10	8	0.3
21	2.3	- 0.5	5.9	82	996.4	8	8	4	25	12	7	25	6	3.0
22	1.6	0.9	6.5	95	997.6	8	8	4	21	8	7	26	1	0.3
23	- 2.5	- 3.4	4.7	94	993.5	7	7	8	23	4	7	02	1	-
24	- 3.2	- 5.7	4.0	83	995.6	7	7	4	28	6	7	03	7	0.1
25	- 8.6	- 8.6	3.2	96	1004.8	3	3	4	00	0	7	01	8	0.0
26	- 5.7	- 6.4	3.8	95	1007.1	8	8	4	23	5	6	85	1	0.0
27	- 6.4	- 7.6	3.5	91	1005.2	8	8	4	21	6	7	02	2	-
28	- 7.9	- 9.7	2.9	88	1013.1	8	8	4	31	2	6	10	2	-
29	- 6.4	- 7.6	3.5	91	1016.9	8	8	4	30	2	6	10	2	-
30	-10.6	-12.8	2.3	85	1022.5	0	0	9	04	2	7	01	1	-
31	-13.4	-15.5	1.8	85	1026.6	0	0	9	05	3	7	02	0	-

Godz. 07

DNI	TEMPERATURA POWIETRZA T	TEMPERATURA PUNKTU ROSY T_d	PRĘŻNOŚĆ PARY WODNEJ e	WILGOTNOŚĆ WZGLĘDNA U	CIŚNIENIE ATMOSFERYCZNE P_c	ZACHMURZENIE N	N_h	h	WIATR dd	v	WIDZIALNOŚĆ V	POGODA ww	W	OPAD R
1	3.1	2.3	7.2	94	1002.8	6	6	3	24	8	6	21	6	3.2
2	0.5	- 0.7	5.8	91	1003.3	6	6	4	23	4	7	02	2	-
3	- 2.0	- 2.0	5.3	103	998.0	9	9	0	11	5	2	86	3	7.8
4	- 1.7	- 3.0	4.9	91	1011.1	8	8	2	35	8	6	71	6	0.2
5	- 6.9	- 7.8	3.4	94	1016.9	8	8	4	21	3	7	03	1	-
6	- 1.9	- 4.4	4.4	83	1003.2	6	6	4	26	10	7	01	1	-
7	- 8.1	- 9.1	3.1	92	1026.4	9	9	0	15	2	2	49	2	-
8	3.1	2.6	7.4	97	1015.2	8	8	4	22	9	7	02	5	0.1
9	5.2	3.9	8.1	91	1015.0	7	7	3	25	8	6	10	5	0.1
10	0.9	0.4	6.3	96	1018.3	7	7	4	24	3	7	03	1	-
11	2.2	0.8	6.5	93	994.9	8	8	4	25	10	7	80	7	5.1
12	3.2	2.7	7.4	97	1003.3	8	8	4	26	7	6	80	8	0.5
13	- 1.7	- 5.4	4.1	88	1006.6	0	0	9	29	5	7	02	8	1.3
14	- 2.2	- 3.5	4.7	90	1011.4	8	8	9	25	8	7	02	8	-
15	- 4.5	- 6.1	3.9	89	1013.2	5	5	4	29	3	7	03	1	-
16	- 5.6	- 7.0	3.6	91	1016.3	8	8	4	28	3	7	03	7	0.3
17	- 1.0	- 2.7	5.0	88	1005.7	8	8	8	28	4	7	03	7	0.0
18	- 4.1	- 4.9	4.2	94	1017.2	8	8	8	23	3	7	02	2	-
19	1.5	1.2	6.7	98	1007.6	8	8	3	24	6	5	28	5	0.6
20	1.9	1.1	6.6	95	1000.2	8	7	4	20	10	6	61	8	0.3
21	1.5	0.6	6.4	93	995.7	8	8	4	23	12	6	80	2	2.6
22	0.4	- 0.4	5.7	95	994.0	7	7	3	25	10	7	26	2	0.8
23	- 1.3	- 1.8	5.4	97	991.6	8	8	4	22	2	5	71	2	0.0
24	- 4.8	- 8.4	3.2	89	998.1	6	0	9	24	3	7	01	1	-
25	- 6.2	- 6.6	3.7	97	1004.2	8	8	4	24	2	8	10	1	-
26	- 5.0	- 5.6	4.0	95	1007.1	8	8	4	23	4	6	71	8	0.6
27	- 7.4	- 8.7	3.2	95	1005.4	8	8	4	16	3	7	82	2	-
28	- 8.6	-10.3	2.8	97	1014.4	8	8	4	00	0	6	10	2	-
29	- 7.0	- 7.6	3.4	93	1016.9	8	8	4	32	2	6	71	1	0.0
30	-12.1	-13.0	2.2	92	1022.8	0	0	9	04	4	7	02	1	-
31	-15.3	-16.4	1.7	90	1026.0	0	0	9	01	3	7	02	0	-

Godz. 13

1	2.9	0.0	6.1	81	1005.2	6	6	4	25	10	7	01	8	0.7
2	0.3	- 0.3	6.0	96	1007.3	8	8	3	27	5	5	96	2	2.2
3	0.5	0.2	6.2	98	998.4	8	8	4	21	8	6	65	5	0.0
4	- 2.8	- 4.7	4.3	86	1000.2	5	5	4	32	6	6	71	2	0.1
5	- 4.6	- 5.5	4.0	93	996.6	9	9	9	15	10	2	75	2	0.6
6	- 2.0	- 3.3	4.8	90	1010.1	3	3	4	25	6	7	26	8	0.6
7	- 4.3	- 7.1	3.6	94	1024.2	8	0	9	16	3	6	10	4	-
8	3.4	2.6	7.4	94	1014.9	8	8	3	23	6	6	51	2	0.0
9	4.9	3.2	7.7	88	1015.5	7	7	4	26	7	7	01	2	-
10	2.2	0.0	6.1	86	1017.2	5	5	5	25	3	7	03	2	-
11	2.5	0.2	6.2	86	996.4	8	8	4	27	10	6	80	2	1.7
12	6.8	3.9	8.1	82	1000.6	8	6	3	26	12	7	21	8	4.6
13	- 2.2	- 4.7	4.3	83	1007.2	7	7	4	28	7	7	26	1	0.0
14	0.5	- 1.4	5.5	87	1010.9	7	7	4	25	8	7	03	1	-
15	- 3.4	- 6.3	3.8	81	1017.9	6	6	4	31	7	7	85	1	0.0
16	- 5.1	- 8.6	3.2	78	1026.3	4	3	4	28	3	7	03	1	-
17	- 3.2	- 2.4	5.1	90	1021.0	7	7	3	32	8	7	26	3	0.6
18	- 1.8	- 2.3	5.1	96	1013.1	8	8	8	20	7	5	73	8	0.2
19	1.8	1.3	6.7	96	1007.7	7	7	4	25	7	6	10	7	1.0
20	0.8	0.5	6.3	98	998.9	8	7	3	21	10	6	61	7	3.7
21	2.0	0.6	6.4	90	997.2	8	8	4	24	12	6	80	8	1.4
22	0.5	0.0	6.1	96	998.8	7	7	4	25	10	6	85	8	1.0
23	- 0.7	- 1.1	5.6	97	995.8	8	8	4	28	1	6	10	7	0.0
24	- 2.4	- 4.7	4.3	86	999.9	6	6	4	26	4	7	01	7	0.0
25	- 6.0	- 6.4	3.8	97	1008.1	8	8	8	25	4	6	10	8	0.2
26	- 4.5	- 5.8	4.0	92	1008.4	7	7	4	24	5	6	26	7	0.4
27	- 6.6	- 8.6	3.2	84	1010.3	8	8	4	17	2	6	71	2	0.1
28	- 5.4	- 7.8	3.4	82	1016.0	8	8	3	00	0	6	77	7	0.1
29	- 4.7	- 7.4	3.5	81	1021.8	2	2	5	35	3	7	02	7	0.0
30	- 6.6	-12.2	2.4	64	1024.6	0	0	9	06	5	7	02	0	-
31	- 8.4	-13.8	2.1	65	1025.0	0	0	9	08	2	7	02	0	-

Godz. 19

1	1.0	- 1.7	5.4	83	1007.1	7	7	4	24	5	7	02	1	-
2	- 4.7	- 5.0	4.2	98	1014.1	0	0	9	24	1	2	46	8	2.6
3	1.1	0.3	6.2	95	998.8	8	5	4	22	5	7	02	7	2.3
4	- 4.4	- 6.0	3.9	90	1015.9	2	2	4	30	5	7	01	8	0.0
5	0.9	- 2.2	5.2	81	998.4	6	6	4	26	11	7	02	7	0.7
6	- 5.2	- 6.2	3.8	93	1017.6	2	2	4	34	1	7	03	8	0.0
7	- 1.9	- 2.4	5.1	94	1017.4	8	6	4	19	10	6	66	7	0.1
8	3.7	3.0	7.6	95	1013.6	8	8	3	22	10	6	58	5	0.1
9	4.2	2.1	7.1	85	1016.5	8	8	4	27	7	7	02	2	-
10	- 0.4	- 1.4	5.5	93	1013.8	5	5	4	19	3	7	01	1	-
11	2.5	- 1.2	5.6	76	1002.2	6	6	4	28	12	7	01	8	0.2
12	4.1	- 2.2	5.2	63	1003.7	7	7	4	27	10	7	03	8	0.0
13	- 1.2	- 3.5	4.7	84	1009.2	7	7	5	26	11	7	02	8	8.0
14	- 0.8	- 1.8	5.4	94	1009.5	8	8	4	23	3	7	02	2	-
15	- 5.5	- 7.3	3.5	88	1022.5	0	0	9	30	2	7	02	8	0.0
16	- 5.8	- 7.6	3.4	88	1021.0	7	7	9	23	9	7	01	1	-
17	- 3.8	- 5.3	4.1	90	1018.5	8	8	4	30	3	6	85	1	0.0
18	1.1	1.1	6.6	100	1011.5	9	9	0	28	4	2	51	7	0.1
19	1.1	0.5	6.2	95	1009.3	5	5	4	24	7	7	83	1	-
20	3.3	2.8	7.6	97	999.5	8	6	2	24	10	6	65	6	3.4
21	2.6	- 1.2	5.6	77	992.0	8	8	4	26	10	7	27	2	0.3
22	- 0.5	- 2.4	5.1	88	994.1	0	0	9	26	10	7	01	8	0.1
23	- 1.2	- 1.9	5.3	95	990.7	7	7	5	30	9	6	10	2	-
24	- 3.8	- 4.6	4.3	94	1002.6	8	8	4	26	3	6	85	2	0.0
25	- 6.8	- 8.0	3.3	91	1007.1	0	0	9	21	9	7	01	1	-
26	- 6.7	- 8.3	3.3	89	1006.8	7	7	4	23	4	7	03	1	-
27	- 7.4	- 9.8	2.5	81	1011.2	8	8	4	00	0	6	10	7	0.0
28	- 7.6	- 9.8	2.9	85	1018.3	8	8	4	03	2	6	10	7	0.0
29	- 6.0	- 7.8	3.4	85	1021.2	6	6	4	35	3	7	03	1	-
30	-11.0	-13.3	2.2	84	1025.5	0	0	9	04	3	7	02	0	-
31	- 9.7	-13.2	2.2	75	1023.6	0	0	9	09	3	7	02	0	-

Godz. 01

DNI	TEMPERATURA POWIETRZA T	TEMPERATURA PUNKTU ROSY T_d	PREŻNOŚĆ PARY WODNEJ e	WILGOTNOŚĆ WZGLĘDNA U	CIŚNIENIE ATMOSFERYCZNE P_o	ZACHMURZENIE N	N_h	h	WIATR dd	v	WIDZIALNOŚĆ V	POGODA ww	W	OPAD R
1	4.4	2.8	7.5	90	1002.9	*	6	2	25	11	6	61	6	2.0
2	2.1	0.2	6.2	87	1005.1	7	7	4	28	4	8	03	1	-
3	- 0.1	- 1.7	5.4	89	1004.7	8	8	4	15	10	7	02	2	-
4	1.6	0.6	6.4	94	999.4	8	8	2	02	8	6	61	7	3.4
5	- 3.0	- 5.0	4.2	86	1022.6	8	8	4	32	4	8	03	8	0.0
6	1.1	- 4.4	4.4	66	1023.9	1	1	4	35	7	8	03	8	0.0
7	- 2.1	- 3.3	4.8	93	1027.9	4	4	3	27	1	7	01	1	-
8	4.7	3.9	8.1	95	1018.1	8	8	2	27	7	5	51	5	0.0
9	6.6	4.4	8.4	86	1018.1	8	8	2	27	5	6	60	2	0.0
10	4.3	3.6	7.9	94	1021.1	7	7	4	29	3	7	01	1	-
11	5.7	5.0	8.7	95	999.0	8	6	2	25	5	6	61	6	4.3
12	2.9	2.1	7.1	94	1009.4	8	8	4	28	5	5	60	6	0.1
13	0.3	0.0	6.1	98	1006.4	8	7	2	27	2	5	71	8	12.4
14	- 0.1	- 3.3	4.8	80	1016.6	8	8	5	28	4	8	03	1	-
15	0.2	0.0	6.1	98	1007.6	8	6	2	01	3	5	71	7	5.4
16	- 5.5	- 6.7	3.7	92	1026.9	5	5	4	27	2	4	10	1	-
17	1.9	0.4	6.3	90	1014.2	7	7	3	33	6	6	10	2	0.7
18	- 3.7	- 4.4	4.4	94	1021.8	3	3	5	26	4	7	02	1	-
19	3.2	2.1	7.1	92	1012.5	8	8	3	26	6	6	10	2	-
20	4.0	2.5	7.3	89	1007.2	8	8	2	25	8	6	10	6	0.0
21	1.0	0.2	6.2	83	999.6	1	2	4	27	9	8	01	8	1.2
22	2.3	1.7	6.9	96	997.9	8	8	4	25	7	7	21	8	1.4
23	0.2	- 0.5	5.9	96	992.4	8	8	2	21	8	6	71	7	2.9
24	- 3.6	- 4.4	4.4	94	998.4	7	7	5	27	2	7	03	1	-
25	- 6.9	- 7.0	3.6	98	1004.5	9	9	*	30	2	3	40	1	-
26	- 5.3	- 6.0	3.9	95	1006.4	8	8	2	28	4	5	77	1	0.0
27	- 6.7	- 8.2	3.3	89	1008.8	8	8	4	22	4	6	10	2	-
28	-12.6	-13.2	2.2	95	1013.2	9	9	*	13	1	3	49	1	-
29	- 5.6	- 7.0	3.6	91	1020.3	8	8	2	11	3	5	10	2	-
30	- 5.8	- 6.7	3.7	95	1022.7	8	8	2	08	1	4	10	2	-
31	-11.8	-13.8	2.1	87	1024.3	0	0	9	11	3	6	10	0	-

Godz. 07

DNI	TEMPERATURA POWIETRZA T	TEMPERATURA PUNKTU ROSY T_d	PREŻNOŚĆ PARY WODNEJ e	WILGOTNOŚĆ WZGLĘDNA U	CIŚNIENIE ATMOSFERYCZNE P_o	ZACHMURZENIE N	N_h	h	WIATR dd	v	WIDZIALNOŚĆ V	POGODA ww	W	OPAD R
1	5.1	3.0	7.6	87	1005.2	8	8	4	28	6	7	03	6	0.3
2	0.5	0.2	6.2	93	1004.7	8	5	3	26	1	5	68	6	0.3
3	3.3	2.5	7.3	96	999.6	8	8	2	22	10	6	61	7	5.7
4	0.7	- 2.7	5.0	78	1007.2	4	4	4	03	8	7	01	7	1.5
5	- 2.9	- 5.7	4.0	81	1015.1	8	8	4	23	7	8	02	2	-
6	- 0.7	- 7.6	3.5	61	1005.7	1	1	4	13	6	8	03	1	-
7	- 5.7	- 6.0	3.9	97	1025.3	0	0	9	24	3	7	02	1	-
8	5.6	3.8	8.0	89	1017.0	8	8	3	25	5	6	10	5	0.0
9	6.1	5.3	8.9	95	1018.3	8	8	3	30	4	5	50	6	0.8
10	2.1	1.2	6.7	94	1019.4	6	3	4	28	7	7	01	2	-
11	5.1	1.0	6.6	76	999.8	7	7	4	29	8	8	03	6	0.8
12	8.8	5.6	9.1	80	1009.0	8	8	4	30	7	8	02	6	0.5
13	1.1	- 0.7	4.8	88	1010.4	7	7	4	24	3	7	02	7	0.5
14	1.3	- 0.7	5.0	87	1015.1	8	8	5	26	3	8	02	2	-
15	0.3	- 0.9	4.7	91	1015.9	6	6	4	03	2	6	10	7	0.4
16	- 6.7	- 7.8	3.4	91	1028.2	7	7	4	25	2	7	02	1	-
17	0.3	- 0.9	5.7	91	1013.1	0	0	9	32	6	7	01	1	-
18	- 0.6	- 0.7	5.8	89	1017.3	8	5	4	26	6	5	71	1	0.2
19	3.2	0.8	6.5	89	1009.6	8	8	4	25	7	7	02	2	-
20	4.1	2.5	7.3	89	999.2	8	8	3	25	11	6	60	6	0.4
21	3.9	- 0.5	5.9	73	999.6	7	7	4	27	11	8	02	1	-
22	1.5	- 0.5	6.9	89	994.1	6	6	4	33	8	8	26	6	2.6
23	0.3	- 0.5	5.9	95	992.4	8	6	3	14	1	4	73	7	1.8
24	- 4.4	- 5.4	4.1	93	999.9	3	0	5	31	2	6	10	1	-
25	- 8.4	- 9.0	3.1	95	1005.5	8	8	2	26	2	4	10	4	-
26	- 4.5	- 5.0	4.2	96	1009.2	8	8	2	28	3	6	20	7	0.8
27	- 8.3	-10.2	2.8	87	1006.5	5	5	4	15	2	6	10	1	-
28	-10.9	-11.2	2.6	96	1014.9	9	9	*	00	0	3	49	4	-
29	- 6.6	- 8.2	3.3	89	1021.6	8	8	3	13	1	6	10	2	-
30	-12.0	-12.7	2.3	92	1022.7	0	0	9	07	2	5	10	4	-
31	-14.2	-15.7	1.8	87	1022.4	0	0	9	11	4	6	10	0	-

Godz. 13

1	4.9	0.2	6.2	72	1009.4	7	7	4	28	5	8	03	8	0.7
2	2.0	0.0	6.1	87	1011.6	7	7	4	31	6	7	28	7	1.3
3	5.4	0.2	6.2	69	992.5	8	6	3	29	14	7	60	6	3.9
4	0.0	- 5.4	4.1	66	1014.3	5	3	4	01	6	8	03	1	-
5	0.6	- 0.5	5.9	91	996.6	8	6	2	25	11	5	61	7	0.7
6	0.0	- 3.0	4.9	90	1013.9	7	7	4	33	4	8	03	2	-
7	- 0.1	- 3.5	4.7	78	1022.1	8	8	5	24	6	7	03	1	-
8	5.4	4.1	8.2	92	1017.7	8	8	3	28	6	5	51	2	0.0
9	6.0	3.6	7.9	85	1018.8	8	2	5	31	4	7	60	5	0.3
10	1.8	1.5	6.8	98	1017.7	8	8	2	26	2	3	46	2	-
11	6.5	0.0	6.1	63	1002.8	6	5	4	33	10	8	01	2	-
12	8.4	5.6	9.1	81	1007.3	8	8	4	30	10	7	60	6	0.1
13	0.5	- 1.9	5.3	83	1011.9	7	7	4	35	5	6	89	2	0.1
14	1.4	0.4	6.3	93	1013.5	8	5	3	29	4	7	60	2	0.0
15	- 0.7	- 6.3	3.8	67	1021.1	3	3	4	02	4	8	01	1	-
16	- 4.2	- 6.7	3.7	81	1027.8	5	1	4	25	3	7	03	1	-
17	- 0.1	- 3.8	4.6	76	1017.5	3	2	4	02	7	6	01	8	0.1
18	2.9	2.1	7.1	96	1014.6	8	5	3	32	4	6	61	7	2.5
19	4.5	1.5	6.6	81	1010.3	7	5	4	28	7	7	01	8	0.8
20	5.5	4.8	8.6	95	998.5	8	5	3	24	11	6	61	8	4.4
21	5.4	0.0	6.1	68	993.7	7	7	4	30	11	8	02	2	-
22	3.7	- 2.7	5.0	83	995.0	6	6	4	33	11	8	01	2	-
23	0.4	0.4	6.3	100	999.5	8	7	2	11	1	2	73	7	3.6
24	- 2.0	- 3.3	4.8	90	1002.3	3	2	5	20	3	7	02	1	-
25	- 6.5	- 7.0	3.6	97	1007.4	7	7	5	26	2	6	10	7	0.0
26	- 3.4	- 5.0	4.2	86	1010.2	5	5	4	28	3	6	10	1	-
27	- 6.7	- 9.8	2.9	78	1008.6	0	0	9	13	3	5	10	1	-
28	- 7.5	- 9.6	3.2	93	1017.0	8	8	3	25	1	4	10	4	-
29	- 6.9	- 8.2	3.3	91	1022.5	8	8	3	27	2	5	10	2	-
30	- 7.6	- 9.0	3.1	90	1023.3	1	0	9	09	3	7	02	0	-
31	- 7.2	-12.2	2.4	67	1022.5	0	0	9	12	4	7	02	0	-

Godz. 19

1	2.6	- 0.2	6.0	81	1010.4	0	0	9	27	6	8	01	8	1.7
2	0.7	- 0.2	6.9	95	1017.2	7	7	4	25	3	8	02	1	-
3	2.1	1.2	6.7	94	997.4	8	7	2	26	12	6	68	6	0.7
4	- 1.1	- 5.0	4.2	76	1020.0	3	2	4	34	6	8	02	1	-
5	3.8	- 3.0	4.9	61	996.6	7	7	4	32	10	8	02	8	0.5
6	- 1.5	- 3.9	4.6	84	1015.0	0	0	9	31	2	7	01	1	-
7	1.7	1.5	6.8	98	1017.6	8	8	2	29	7	5	51	7	0.5
8	5.8	3.4	7.8	85	1017.2	8	8	4	26	9	6	10	5	0.0
9	3.5	2.6	7.4	93	1015.8	4	4	5	26	3	8	01	6	1.0
10	1.9	1.2	6.7	96	1013.1	8	8	2	24	8	6	10	4	-
11	5.9	0.2	6.2	67	1008.4	7	7	4	34	9	8	03	2	-
12	6.6	3.6	7.9	81	1005.4	8	8	4	02	9	6	61	6	0.1
13	0.7	- 4.4	4.4	69	1015.4	2	2	5	33	6	8	03	8	0.0
14	0.1	- 0.2	6.0	98	1008.4	8	5	2	24	7	6	71	6	1.0
15	- 3.9	- 6.3	3.8	82	1024.3	1	1	4	01	2	6	10	1	-
16	- 3.1	- 6.3	3.8	80	1021.9	8	8	5	24	5	7	02	1	-
17	- 0.9	- 3.5	4.7	79	1021.7	7	7	4	35	4	7	02	1	-
18	2.9	2.5	7.3	96	1015.1	8	8	3	26	4	6	10	4	0.2
19	3.7	1.2	6.7	85	1010.0	8	8	4	24	7	7	60	1	0.0
20	6.4	2.6	7.4	77	996.1	6	6	4	28	8	8	21	6	5.0
21	3.1	0.6	6.4	85	995.8	4	4	4	29	6	8	02	1	-
22	1.9	- 3.0	4.9	70	997.9	7	7	7	28	4	8	03	2	-
23	0.1	- 1.2	5.6	91	993.9	7	7	3	35	3	7	03	7	4.6
24	- 4.9	- 6.3	3.8	91	1004.1	1	1	5	29	2	7	01	1	-
25	- 7.3	- 7.8	3.4	96	1008.7	2	2	2	28	3	6	10	1	-
26	- 5.5	- 7.4	3.5	84	1009.3	8	8	4	26	3	6	10	2	-
27	-12.4	-13.2	2.2	92	1010.5	0	0	9	10	1	4	10	0	-
28	- 5.9	- 6.7	3.7	94	1018.6	8	8	2	24	1	5	10	7	0.0
29	- 4.4	- 5.4	4.1	93	1022.4	6	6	3	02	2	5	10	2	-
30	-15.1	-12.2	2.4	85	1023.7	0	0	9	04	3	7	02	0	-
31	- 9.7	-12.2	2.4	80	1020.9	0	0	9	10	3	7	02	6	-

Godz. 01

DNI	TEMPERATURA POWIETRZA T	TEMPERATURA PUNKTU ROSY T_d	PREŻNOŚĆ PARY WODNEJ e	WILGOTNOŚĆ WZGLĘDNA U	CIŚNIENIE ATMOSFERYCZNE P_o	ZACHMURZENIE N	N_h	h	WIATR dd	v	WIDZIALNOŚĆ V	POGODA ww	W	OPAD R
1	2.2	1.4	6.8	95	1006.1	8	7	2	22	7	6	61	5	0.9
2	1.3	- 1.9	5.3	79	1005.8	3	3	8	24	6	7	01	1	-
3	- 4.0	- 5.7	4.0	88	1012.5	0	0	0	27	4	8	02	0	-
4	0.4	- 0.7	5.8	91	995.2	8	8	2	23	4	6	71	7	3.1
5	-12.6	-15.2	1.9	81	1014.8	6	6	4	32	2	7	03	8	0.1
6	- 0.4	- 1.0	5.7	96	996.9	8	8	3	27	5	4	86	7	3.3
7	-15.2	-18.3	1.4	77	1022.1	2	6	4	03	3	7	01	1	0.1
8	- 3.2	- 4.6	4.3	90	1015.7	8	8	3	22	7	6	57	7	1.8
9	3.6	2.1	7.1	89	1011.6	8	8	3	25	10	6	10	6	0.1
10	3.0	- 0.7	5.8	77	1014.0	2	8	4	27	7	7	02	2	-
11	- 0.9	- 3.3	4.6	80	1010.3	7	7	4	18	2	7	01	2	-
12	0.2	- 0.7	5.8	94	996.6	8	7	2	20	8	6	71	8	2.0
13	- 1.0	- 4.7	4.3	76	999.2	2	2	4	20	9	7	01	1	-
14	- 0.9	- 4.4	4.4	76	1002.1	7	7	4	25	10	6	85	7	0.1
15	- 3.6	- 7.4	3.5	77	1009.8	7	7	5	20	2	7	85	8	0.2
16	-16.8	-20.2	1.2	75	1022.0	8	8	4	29	5	7	03	1	-
17	- 8.1	-10.4	2.8	84	1013.3	8	8	5	22	5	6	10	7	0.0
18	-11.9	-13.5	2.1	86	1017.1	8	8	4	32	3	6	70	7	0.1
19	- 3.3	- 4.0	4.5	95	1012.2	8	6	2	18	5	6	71	7	0.1
20	0.6	- 0.9	5.7	89	1009.8	8	8	3	25	4	6	10	2	-
21	2.3	1.8	6.8	95	996.4	8	8	4	25	7	6	10	7	3.8
22	1.4	- 1.2	5.6	83	999.9	7	7	4	27	7	7	02	8	0.4
23	- 0.2	- 3.3	4.8	80	999.5	7	7	3	27	7	7	01	8	0.6
24	- 3.2	- 4.2	4.5	92	999.6	8	8	4	25	2	6	71	2	0.0
25	- 3.4	- 4.5	4.4	92	1001.4	7	7	3	26	3	7	70	2	0.0
26	- 9.4	-11.0	2.6	88	1008.0	3	7	4	24	7	6	78	7	0.1
27	- 5.9	- 8.6	3.2	81	1010.6	8	8	4	23	2	6	65	2	0.0
28	-12.2	-13.6	2.1	89	1014.0	8	8	4	00	0	7	03	1	-
29	- 9.0	-11.0	2.6	86	1018.5	8	8	4	36	4	6	10	2	-
30	-12.9	-15.5	1.8	81	1019.6	0	0	0	36	5	7	01	0	-
31	-16.4	-19.0	1.4	80	1026.0	0	0	0	03	3	7	02	0	-

Godz. 07

DNI	TEMPERATURA POWIETRZA T	TEMPERATURA PUNKTU ROSY T_d	PREŻNOŚĆ PARY WODNEJ e	WILGOTNOŚĆ WZGLĘDNA U	CIŚNIENIE ATMOSFERYCZNE P_o	ZACHMURZENIE N	N_h	h	WIATR dd	v	WIDZIALNOŚĆ V	POGODA ww	W	OPAD R
1	2.1	1.3	6.7	95	1002.2	8	6	3	22	7	6	61	6	2.1
2	1.0	- 1.4	5.5	85	1001.6	7	7	4	23	6	7	01	7	0.0
3	- 4.6	- 5.2	4.1	96	1005.1	7	7	5	15	5	6	02	1	-
4	- 1.6	- 2.4	5.0	91	998.7	8	8	4	03	5	7	22	7	3.1
5	-11.2	-13.6	2.1	83	1017.7	7	7	4	25	3	6	85	1	0.1
6	- 3.3	- 5.0	4.2	86	996.6	8	8	4	28	7	6	85	3	0.4
7	-23.0	-25.5	0.8	80	1028.7	0	0	5	04	2	7	02	1	-
8	2.2	0.8	6.5	90	1014.9	8	8	2	25	8	5	51	5	1.8
9	4.0	2.1	7.1	88	1011.4	8	8	3	27	8	6	10	2	-
10	0.6	- 1.4	5.5	86	1016.0	2	2	6	27	5	7	02	1	-
11	0.6	- 0.2	6.0	94	999.3	8	6	2	18	8	4	73	7	2.1
12	- 1.2	- 3.5	4.7	84	1002.0	3	3	4	27	6	7	01	7	0.5
13	- 3.5	- 6.0	3.9	83	1000.2	8	8	5	30	5	7	85	1	0.0
14	- 1.1	- 4.1	4.5	80	1003.8	6	6	4	27	5	7	34	8	0.2
15	- 9.7	-11.3	2.6	83	1007.2	6	8	3	29	2	6	28	8	0.0
16	- 9.6	-11.2	2.6	83	1010.5	8	6	3	32	4	6	71	7	0.2
17	- 7.4	- 9.1	3.1	87	1003.3	8	7	2	18	4	5	71	7	1.6
18	-14.3	-16.0	1.8	87	1018.1	6	6	6	00	0	6	10	7	0.1
19	- 4.0	- 5.2	4.2	91	1005.7	8	6	3	17	5	4	73	7	0.7
20	0.8	0.0	6.1	94	1007.3	8	8	2	20	4	5	10	2	-
21	2.0	- 0.9	5.7	80	980.4	7	6	5	24	5	7	03	2	-
22	1.2	0.0	6.1	91	996.7	8	8	4	18	6	6	85	2	0.0
23	- 3.8	- 6.0	3.9	84	991.4	2	1	5	27	3	7	01	1	-
24	- 4.0	- 5.2	4.2	91	994.2	8	6	3	30	5	6	71	7	0.8
25	- 4.4	- 6.0	3.9	89	1002.2	8	8	2	27	5	7	71	7	0.1
26	- 7.4	- 8.7	3.2	90	1008.0	8	8	2	22	3	6	10	7	0.0
27	- 6.4	- 9.4	3.0	78	1010.9	8	8	4	21	2	7	03	8	0.0
28	-10.2	-12.4	2.4	86	1014.6	8	8	4	04	2	6	70	2	0.0
29	- 9.1	-11.7	2.5	81	1016.8	8	8	3	35	5	6	10	2	-
30	-15.0	-17.0	1.5	78	1021.1	2	0	5	02	4	7	03	0	-
31	-18.6	-20.7	1.2	84	1027.3	2	2	4	04	2	5	10	0	-

Godz. 13

DNI	TEMPERATURA POWIETRZA T	TEMPERATURA PUNKTU ROSY T_d	PREŻNOŚĆ PARY WODNEJ e	WILGOTNOŚĆ WZGLĘDNA U	CIŚNIENIE ATMOSFERYCZNE P_o	ZACHMURZENIE N	N_h	h	WIATR dd	v	WIDZIALNOŚĆ V	POGODA ww	W	OPAD R
1	4.6	1.7	6.9	81	1003.8	7	5	4	27	8	7	02	8	0.7
2	0.9	- 2.4	5.1	79	1002.0	6	4	4	30	7	8	03	7	0.2
3	- 2.9	- 4.2	4.5	91	999.8	8	6	3	14	9	3	73	3	0.9
4	- 7.3	- 9.8	2.9	81	996.2	8	8	5	36	8	4	71	4	0.2
5	- 8.3	- 9.7	2.9	89	1011.8	8	8	5	17	3	7	02	8	0.0
6	- 7.3	- 9.8	2.9	81	1004.5	8	8	4	04	6	8	85	3	0.2
7	-15.4	-19.5	1.3	71	1028.0	5	0	5	13	1	7	03	1	-
8	3.1	1.5	6.8	89	1013.2	8	8	2	24	10	5	10	5	1.0
9	4.8	1.7	6.9	80	1012.0	7	7	4	27	8	7	02	2	-
10	1.6	- 1.2	5.6	82	1016.1	6	6	4	30	4	7	03	1	-
11	1.3	0.5	6.3	94	991.7	7	7	4	24	6	8	27	7	2.6
12	0.2	- 0.1	6.1	98	997.1	8	8	5	32	6	3	73	1	0.0
13	- 2.6	- 7.0	3.4	67	1003.1	2	1	5	26	7	8	01	8	0.1
14	- 2.4	- 3.5	4.7	90	1004.7	8	8	4	32	5	4	86	3	3.1
15	- 8.8	-13.2	2.2	72	1012.2	8	8	4	32	6	4	86	7	0.1
16	-10.2	-15.7	1.8	65	1021.0	2	1	5	29	3	7	01	8	0.1
17	- 5.2	- 7.0	3.6	86	1004.4	8	8	4	06	4	4	86	7	1.0
18	- 8.8	-10.7	2.7	86	1019.8	8	8	4	15	4	5	85	2	0.4
19	- 0.2	- 0.5	5.9	98	1007.5	8	7	2	19	3	4	71	7	1.1
20	1.6	- 0.5	5.9	87	998.5	8	7	3	18	8	6	68	2	0.0
21	1.7	- 0.9	5.7	83	997.8	8	6	4	23	6	7	80	2	0.7
22	0.2	- 0.4	5.9	96	994.9	8	8	2	27	7	3	73	8	2.2
23	- 1.1	- 3.8	4.6	83	990.8	7	6	3	28	4	7	00	1	-
24	- 3.0	- 4.7	4.3	87	996.6	8	8	4	27	4	4	88	7	0.1
25	- 4.6	- 7.4	3.5	81	1005.3	7	7	4	25	3	7	26	7	0.3
26	- 6.4	- 9.0	3.1	80	1008.9	8	8	4	24	5	6	85	7	0.0
27	- 5.8	-10.2	2.8	72	1011.6	4	4	5	18	3	7	02	7	0.0
28	- 7.4	-13.2	2.8	78	1015.0	8	8	5	03	5	6	10	7	0.0
29	- 9.4	-12.7	2.3	75	1017.1	7	6	4	01	6	6	85	7	0.1
30	-10.2	-16.4	1.7	63	1022.1	8	0	5	03	5	7	02	0	-
31	-10.2	-12.7	2.3	77	1026.7	0	0	5	18	2	7	02	0	-

Godz. 19

DNI	TEMPERATURA POWIETRZA T	TEMPERATURA PUNKTU ROSY T_d	PREŻNOŚĆ PARY WODNEJ e	WILGOTNOŚĆ WZGLĘDNA U	CIŚNIENIE ATMOSFERYCZNE P_o	ZACHMURZENIE N	N_h	h	WIATR dd	v	WIDZIALNOŚĆ V	POGODA ww	W	OPAD R
1	1.3	- 0.7	5.8	87	1005.6	6	6	6	28	7	7	03	8	2.6
2	- 2.0	- 4.4	4.4	83	1010.9	0	0	5	31	3	8	02	1	-
3	0.4	- 0.2	6.0	96	998.7	8	6	2	22	2	6	71	3	4.0
4	-10.2	-12.9	2.3	81	1008.7	8	8	4	32	4	7	23	3	1.1
5	- 6.9	- 8.9	3.1	85	995.3	8	8	5	15	12	2	73	3	0.1
6	-11.4	-14.3	2.0	79	1014.6	6	8	5	05	7	6	85	8	0.2
7	-13.2	-15.9	1.8	80	1024.3	8	8	5	18	6	7	03	2	-
8	3.2	1.9	7.0	91	1012.6	8	8	3	24	8	6	60	6	0.1
9	3.4	0.6	6.4	83	1012.8	8	8	6	26	6	7	03	2	-
10	- 0.6	- 1.9	5.3	90	1016.3	7	7	4	00	0	7	01	2	-
11	1.2	- 1.4	5.5	83	993.6	7	7	6	27	7	7	02	8	0.5
12	1.2	- 1.7	5.4	79	992.3	7	7	6	30	12	7	26	7	2.3
13	- 4.1	- 7.8	3.4	73	1002.3	0	0	5	24	7	8	01	1	-
14	- 2.8	- 3.8	4.6	91	1007.0	8	8	4	27	2	6	85	8	0.9
15	-17.2	-21.5	1.1	69	1020.2	0	0	9	32	3	7	02	8	0.0
16	-10.5	-13.2	2.2	80	1020.6	7	7	6	21	1	6	71	7	0.0
17	-10.4	-12.1	2.4	87	1012.8	0	0	5	02	3	6	10	8	0.9
18	- 5.7	- 6.8	3.7	92	1014.3	8	8	3	18	2	6	10	8	1.1
19	0.5	- 0.3	6.0	94	1008.3	8	8	2	25	3	6	22	2	1.2
20	0.2	0.2	6.2	100	999.3	8	7	2	22	10	4	73	6	4.9
21	1.2	0.4	6.3	94	998.2	8	8	4	25	5	6	83	8	1.1
22	0.4	- 1.2	5.6	89	998.5	7	7	4	26	5	6	85	7	0.8
23	- 5.2	- 6.2	3.8	93	990.3	5	5	5	15	1	7	03	1	-
24	- 2.8	- 4.7	4.3	86	999.4	8	8	4	24	3	7	02	8	0.0
25	- 6.3	- 9.2	3.3	86	1007.5	8	8	4	27	3	6	10	2	-
26	- 5.2	- 8.6	3.2	78	1009.5	8	8	4	24	5	6	10	8	0.1
27	- 7.8	-11.7	2.5	73	1012.3	7	7	5	12	1	7	01	1	-
28	- 8.8	-10.7	2.7	82	1015.7	8	8	4	03	5	5	10	2	-
29	-10.4	-13.2	2.2	79	1018.1	0	0	5	02	5	7	02	8	0.0
30	-13.4	-16.7	1.6	76	1024.2	0	0	5	02	4	7	02	0	-
31	-17.2	-19.1	1.3	85	1026.4	0	0	5	13	1	7	02	0	-

Godz. 01

DNI	TEMPERATURA POWIETRZA T	TEMPERATURA PUNKTU ROSY T_d	PREŻNOŚĆ PARY WODNEJ e	WILGOTNOŚĆ WZGLĘDNA U	CIŚNIENIE ATMOSFERYCZNE P_o	ZACHMURZENIE N	N_h	h	WIATR dd	v	WIDZIALNOŚĆ V	POGODA ww	W	OPAD R
1	3.1	2.1	7.1	92	1007.4	8	7	3	22	4	6	61	6	1.8
2	1.9	- 1.9	5.3	76	1007.9	7	7	5	25	7	9	01	1	-
3	- 4.1	- 5.7	4.0	88	1014.6	0	0	5	27	2	7	02	8	-
4	1.4	- 0.2	6.0	95	984.9	8	8	4	23	4	7	02	6	0.7
5	-12.3	-13.9	2.1	89	1017.8	0	0	5	31	2	7	02	0	-
6	- 0.5	- 3.5	4.7	79	990.2	*	3	4	30	7	7	03	7	1.3
7	-12.8	-15.4	1.8	81	1022.5	4	4	4	01	2	7	22	7	0.1
8	- 0.5	- 1.4	5.6	94	1016.7	1	7	3	22	3	5	67	7	1.6
9	4.6	2.5	7.3	85	1014.3	*	4	3	27	5	6	10	5	0.0
10	3.2	- 0.2	6.0	75	1016.5	0	0	5	27	2	7	01	1	-
11	0.0	- 1.2	5.6	91	1008.1	8	8	5	18	3	7	03	2	-
12	1.7	- 3.3	4.8	70	1006.6	0	0	5	31	5	7	01	6	0.1
13	0.6	- 7.0	3.6	66	1000.6	8	8	5	30	3	8	02	8	0.0
14	- 0.1	- 4.4	4.4	73	1004.5	4	4	5	05	5	7	03	7	0.2
15	- 1.5	- 2.7	5.0	91	1006.5	8	8	5	29	2	7	03	2	-
16	-13.4	-16.1	1.7	80	1023.4	7	7	5	26	3	8	02	1	-
17	- 6.7	- 8.6	3.2	84	1012.7	8	8	5	22	4	7	02	1	-
18	-10.7	-11.5	2.5	94	1019.6	8	8	3	30	1	7	02	1	-
19	- 2.0	- 3.2	4.8	92	1012.5	8	8	4	21	3	6	71	7	0.3
20	1.5	0.4	6.3	92	1009.9	8	8	4	24	2	6	10	1	-
21	3.2	0.4	6.3	83	997.3	6	7	5	25	5	7	01	7	1.6
22	1.7	- 1.2	5.6	82	991.2	8	8	4	26	4	7	01	1	-
23	- 0.3	- 2.4	5.1	86	992.8	7	7	4	27	3	7	01	1	-
24	- 0.9	- 1.9	5.3	93	991.5	7	7	4	25	1	6	22	7	0.3
25	- 3.4	- 4.8	4.3	90	1003.0	8	8	5	26	1	6	70	7	0.3
26	- 5.9	- 7.4	3.5	89	1008.4	8	8	5	24	2	7	02	7	0.2
27	- 4.6	- 8.2	3.3	81	1011.4	8	8	4	24	2	7	03	7	0.0
28	- 7.1	-10.7	2.7	74	1017.8	8	8	4	14	1	7	02	2	-
29	- 4.8	-10.7	2.7	86	1019.0	8	8	4	04	3	7	02	2	-
30	-12.8	-14.9	1.9	85	1021.4	0	0	5	02	2	7	00	0	-
31	-15.6	-17.4	1.6	86	1027.1	0	0	5	02	2	7	02	0	-

Godz. 07

DNI	TEMPERATURA POWIETRZA T	TEMPERATURA PUNKTU ROSY T_d	PREŻNOŚĆ PARY WODNEJ e	WILGOTNOŚĆ WZGLĘDNA U	CIŚNIENIE ATMOSFERYCZNE P_o	ZACHMURZENIE N	N_h	h	WIATR dd	v	WIDZIALNOŚĆ V	POGODA ww	W	OPAD R
1	3.2	2.1	7.1	92	1007.5	8	7	3	24	6	6	61	6	1.2
2	1.3	- 1.4	5.9	83	1003.7	8	8	4	24	5	8	02	1	-
3	- 3.3	- 5.4	4.1	85	1007.4	8	8	5	17	4	7	02	1	-
4	0.5	- 0.3	6.0	94	998.8	8	7	3	00	0	6	71	6	0.2
5	- 8.4	-10.3	2.8	86	1018.3	0	0	9	27	1	7	02	0	-
6	- 2.5	- 4.4	4.4	86	997.1	*	8	4	28	4	7	26	2	0.1
7	-19.5	-20.6	1.2	94	1022.9	0	0	9	01	1	7	02	0	-
8	2.6	2.1	7.1	96	1016.1	*	*	4	24	5	6	10	6	0.8
9	4.6	3.0	7.6	90	1013.7	8	8	3	24	6	6	10	2	-
10	1.5	- 0.7	5.8	85	1019.0	7	7	5	27	1	7	02	1	-
11	0.9	0.0	6.1	93	999.9	*	8	4	21	5	7	22	7	3.7
12	- 0.9	- 3.0	4.9	85	1004.2	7	7	5	25	1	7	02	1	-
13	- 1.6	- 5.7	4.0	72	1001.6	4	4	5	33	4	8	02	1	-
14	- 0.8	- 3.8	4.6	80	1007.4	1	1	5	29	4	8	01	1	-
15	- 6.0	- 7.9	3.4	87	1009.2	0	0	9	31	1	7	02	1	-
16	- 6.2	- 8.1	3.3	86	1012.6	8	8	4	26	2	6	73	2	0.3
17	- 3.4	- 4.5	4.4	92	1002.7	7	7	5	27	2	7	03	7	1.5
18	- 7.5	- 9.4	3.2	98	1019.1	8	8	3	31	1	6	77	7	0.2
19	0.4	0.1	6.2	98	1009.9	8	8	3	22	2	4	28	7	0.8
20	1.4	0.2	6.2	92	1006.7	8	8	4	21	3	6	10	2	-
21	2.1	- 0.7	5.9	80	998.9	7	7	5	24	6	7	02	1	-
22	1.3	0.2	6.2	92	994.8	8	7	3	21	3	6	61	1	0.0
23	2.9	- 4.1	4.5	69	992.7	4	4	5	23	2	7	03	0	-
24	- 3.5	- 5.7	4.0	85	995.7	2	0	5	28	2	7	01	1	-
25	- 6.2	- 7.7	3.4	89	1004.7	7	7	5	23	2	7	22	7	0.8
26	- 7.9	- 9.3	3.0	90	1008.9	8	8	5	23	3	7	02	2	-
27	- 6.0	- 9.0	3.1	78	1011.3	8	8	4	23	2	7	02	2	-
28	- 7.2	-10.7	2.7	77	1014.8	8	8	4	12	1	7	02	2	-
29	- 8.4	-10.7	2.7	83	1018.4	8	8	4	03	2	7	02	2	-
30	-14.2	-15.9	1.8	87	1022.6	0	0	9	02	2	7	02	0	-
31	-17.6	-19.6	1.3	84	1027.6	0	0	9	01	2	7	02	0	-

Godz. 13

1	5.1	1.9	7.0	80	1004.8	7	7	4	25	5	6	03	7	0.7
2	1.5	- 0.5	5.9	87	1004.4	7	7	4	31	1	7	01	7	0.4
3	- 1.4	- 2.7	5.2	94	996.0	8	8	4	16	5	3	73	7	4.0
4	- 4.7	- 8.6	3.2	94	1002.5	8	4	3	31	6	6	71	7	1.6
5	- 5.0	- 7.0	3.6	85	1011.4	8	*	5	21	4	7	03	1	-
6	- 5.4	- 8.6	3.2	79	1008.0	6	6	4	33	4	7	00	7	0.2
7	-13.0	-16.4	1.7	75	1020.3	4	0	5	21	1	7	03	0	-
8	3.4	2.1	7.1	91	1015.3	8	8	4	24	5	6	10	5	0.1
9	5.4	2.8	7.5	85	1014.3	8	8	4	26	4	6	10	2	-
10	2.8	- 0.7	5.8	78	1016.9	7	6	5	28	2	7	01	2	-
11	2.8	0.0	6.1	87	993.4	7	7	4	25	4	7	03	1	-
12	1.2	0.4	6.3	94	997.0	*	7	3	21	2	6	61	7	2.6
13	- 0.7	- 3.6	3.2	56	1006.1	3	3	5	30	4	8	02	1	-
14	0.7	- 2.7	5.0	77	1008.4	7	7	4	28	4	7	02	1	0.2
15	- 5.2	- 9.4	3.0	72	1014.3	*	8	4	35	5	5	85	1	0.1
16	- 5.6	- 6.3	3.8	80	1023.7	8	8	4	32	2	6	70	7	0.2
17	- 0.2	- 3.0	4.9	90	1004.5	6	6	5	30	3	7	02	8	0.0
18	- 1.0	- 4.7	4.3	87	1015.6	7	7	6	21	1	7	03	7	0.4
19	1.4	0.6	6.4	94	1008.2	*	*	3	24	2	4	61	5	0.4
20	1.4	0.2	6.2	92	997.4	8	7	3	21	7	6	68	6	0.3
21	1.3	- 0.7	5.9	76	995.2	*	8	4	25	7	7	02	8	0.6
22	1.0	- 0.7	5.8	83	994.4	7	7	4	27	4	7	01	7	1.8
23	0.6	- 1.7	5.4	84	991.6	7	5	4	25	2	7	03	1	-
24	- 1.5	- 5.4	4.1	75	991.7	*	6	5	28	4	7	01	1	-
25	- 5.7	- 7.4	3.5	85	1006.9	7	7	5	28	3	7	01	2	-
26	- 4.2	- 6.7	3.7	91	1009.1	7	7	4	24	3	7	02	7	0.2
27	- 5.3	- 6.4	3.8	73	1011.9	5	5	4	22	2	7	01	7	0.0
28	- 7.7	-11.0	2.6	76	1016.2	7	7	4	05	2	7	01	7	0.0
29	- 7.2	-11.2	2.6	74	1019.2	7	7	4	01	4	7	22	7	0.1
30	- 8.9	-13.8	2.1	66	1023.4	0	0	9	02	2	7	02	0	-
31	- 8.4	-13.8	2.1	65	1026.7	0	0	9	16	1	7	02	0	-

Godz. 19

1	1.7	- 0.7	5.7	83	1007.3	5	5	4	26	6	8	03	8	2.1
2	- 1.6	- 4.7	4.3	81	1013.6	0	0	9	32	1	7	02	1	-
3	1.6	0.4	6.3	92	993.5	8	7	3	24	6	6	61	7	5.3
4	- 9.7	-12.3	2.4	81	1011.9	0	0	9	33	3	7	01	7	0.1
5	- 4.2	- 5.8	4.0	89	991.1	8	8	3	18	5	3	73	3	2.8
6	- 9.2	-11.7	2.5	82	1015.8	8	8	4	35	2	6	71	8	0.0
7	- 9.6	-12.2	2.4	80	1023.2	8	8	5	20	3	7	02	1	-
8	3.9	2.1	7.1	88	1014.5	8	8	3	24	4	6	10	5	0.1
9	4.3	1.9	7.0	86	1014.9	8	8	4	27	3	7	02	2	-
10	1.2	- 3.0	4.9	73	1015.8	8	8	5	24	1	7	02	2	-
11	2.7	- 0.7	5.8	80	995.5	6	6	5	28	4	7	03	8	0.0
12	3.9	- 4.7	4.3	53	996.5	4	4	4	28	2	7	02	8	0.4
13	- 2.2	- 5.4	4.1	79	1004.7	4	4	5	27	5	8	01	1	-
14	- 9.7	- 3.3	4.8	83	1009.3	7	7	5	27	3	7	03	1	-
15	-13.7	-17.1	1.6	74	1022.3	0	0	9	36	1	8	02	8	0.0
16	- 5.5	- 6.2	3.2	82	1021.8	7	7	5	25	1	7	01	7	0.2
17	-10.4	-12.1	2.4	87	1015.2	2	0	5	36	4	7	02	7	0.0
18	- 2.4	- 3.6	4.7	91	1014.2	8	8	4	22	2	6	71	2	0.0
19	1.1	0.2	6.2	93	1010.0	4	4	4	24	2	6	10	7	0.8
20	0.9	0.1	6.1	94	998.8	8	7	3	21	7	5	71	6	4.8
21	2.8	- 0.9	5.7	77	995.7	8	8	4	25	7	7	21	2	0.8
22	1.2	- 0.9	5.7	87	990.3	7	7	4	26	2	7	01	7	0.2
23	- 0.4	- 1.9	5.3	89	990.0	8	8	5	00	0	7	00	2	1.0
24	- 3.0	- 5.0	4.2	85	1001.1	7	7	5	26	1	6	71	7	0.1
25	- 5.4	- 7.2	3.6	87	1008.0	8	8	4	26	1	6	71	2	0.0
26	- 4.6	- 7.0	3.6	83	1006.9	8	8	5	22	2	7	02	7	0.0
27	- 6.4	- 9.4	3.0	78	1012.4	8	8	4	00	0	7	02	2	-
28	- 3.1	-10.2	2.8	83	1017.0	8	8	4	05	3	7	02	7	0.0
29	- 9.8	-12.4	2.4	81	1020.3	0	0	9	03	3	7	01	1	-
30	-11.9	-15.7	1.8	74	1025.0	0	0	9	03	2	7	02	0	-
31	-11.4	-14.4	2.0	77	1026.1	0	0	9	00	0	6	10	0	-

Godz. 01

DNI	TEMPERATURA POWIETRZA T	TEMPERATURA PUNKTU ROSY T_d	PRĘŻNOŚĆ PARY WODNEJ e	WILGOTNOŚĆ WZGLĘDNA U	CIŚNIENIE ATMOSFERYCZNE P_o	ZACHMURZENIE N	N_h	h	WIATR dd	v	WIDZIALNOŚĆ V	POGODA ww	W	OPAD R
1	4.4	1.5	6.8	81	1006.1	8	7	3	27	6	6	61	6	0.3
2	1.8	- 0.5	5.9	85	1009.6	7	7	4	24	5	7	03	1	-
3	- 1.8	- 2.0	5.3	98	1012.5	8	8	5	18	2	6	10	1	-
4	1.1	0.0	6.1	91	1013.1	8	7	2	26	2	6	68	6	0.2
5	- 6.8	- 8.8	3.1	86	1020.7	0	0	9	29	1	7	01	0	-
6	- 0.4	- 2.2	5.2	88	996.2	8	8	4	30	5	7	03	8	0.2
7	- 9.5	-12.2	2.6	81	1014.2	0	0	9	34	1	7	01	1	-
8	2.4	1.9	7.0	94	1017.5	8	8	3	24	3	6	10	7	0.0
9	5.2	3.4	7.8	89	1017.0	8	8	3	27	6	6	10	5	0.0
10	3.6	1.5	6.8	86	1019.1	4	4	5	28	2	7	01	1	-
11	1.4	0.9	6.5	96	1004.3	8	7	4	17	6	6	61	1	0.9
12	1.2	- 1.7	5.4	81	1006.4	1	1	6	30	6	7	03	1	-
13	1.0	- 2.7	5.0	76	1003.4	8	8	6	25	7	6	72	2	0.0
14	- 1.3	- 4.4	4.4	80	1011.8	1	1	5	27	5	7	05	1	-
15	- 0.8	- 1.7	5.4	93	1007.2	8	8	9	33	1	6	71	2	0.0
16	- 7.0	- 9.8	2.5	79	1015.4	8	7	6	23	1	7	75	2	0.0
17	- 4.7	- 6.0	3.4	92	1011.2	8	7	3	24	4	5	71	2	1.3
18	- 4.8	- 6.1	3.4	92	1010.7	2	2	5	28	1	7	01	7	0.0
19	1.2	1.2	6.7	100	1012.8	8	7	4	27	4	3	45	7	0.6
20	1.8	0.9	6.5	94	1004.0	7	7	3	25	3	6	10	2	-
21	3.3	1.0	6.6	87	998.9	8	8	4	27	5	7	03	6	0.8
22	2.4	0.6	6.4	88	990.2	8	8	4	25	6	7	03	8	0.0
23	- 0.2	- 3.1	4.8	79	996.1	7	7	5	27	3	7	01	1	-
24	- 3.2	- 4.6	4.3	91	998.5	1	1	5	26	2	7	02	8	0.1
25	- 6.4	- 7.9	3.4	90	1004.7	5	5	5	30	1	7	03	1	-
26	- 6.3	- 7.8	3.4	90	1005.6	8	8	3	27	3	6	10	7	-
27	- 5.8	- 9.8	2.9	74	1010.6	7	7	5	24	2	7	01	2	-
28	- 7.0	- 9.8	2.9	79	1013.3	8	7	3	05	2	6	75	7	0.0
29	- 8.6	-11.0	2.6	84	1018.9	4	4	5	01	2	6	10	0	-
30	-13.0	-14.0	2.1	91	1022.8	0	0	5	05	1	7	02	0	-
31	-14.8	-17.1	1.6	83	1026.6	0	0	5	06	1	7	02	0	-

Godz. 07

DNI	TEMPERATURA POWIETRZA T	TEMPERATURA PUNKTU ROSY T_d	PRĘŻNOŚĆ PARY WODNEJ e	WILGOTNOŚĆ WZGLĘDNA U	CIŚNIENIE ATMOSFERYCZNE P_o	ZACHMURZENIE N	N_h	h	WIATR dd	v	WIDZIALNOŚĆ V	POGODA ww	W	OPAD R
1	4.4	3.0	7.6	91	1004.4	8	7	3	27	6	7	21	6	1.1
2	1.2	- 0.2	6.9	93	1004.0	8	2	3	25	3	7	22	2	0.3
3	- 0.8	- 0.9	5.7	98	999.9	8	7	3	14	9	6	71	2	0.7
4	- 2.2	- 4.7	4.3	83	996.6	8	7	7	36	10	6	71	2	0.1
5	- 7.0	- 8.7	3.2	89	1015.0	7	0	9	23	1	7	03	1	-
6	- 1.1	- 3.9	4.6	89	1002.9	8	8	4	25	8	7	02	8	0.0
7	-16.9	-19.4	1.3	81	1027.6	8	6	9	00	0	7	01	1	-
8	3.3	2.6	7.3	96	1016.5	8	8	3	25	4	6	20	5	0.0
9	6.1	4.6	8.4	89	1016.2	8	8	3	26	5	6	50	2	0.8
10	0.6	- 0.2	6.0	93	1019.0	7	7	5	25	2	6	10	1	-
11	3.2	0.2	6.2	80	997.0	6	4	4	30	7	7	03	6	3.3
12	1.6	0.6	6.4	94	1003.4	8	7	3	23	3	6	61	8	0.6
13	- 2.6	- 4.4	4.4	87	1006.1	5	5	9	32	3	7	01	7	2.1
14	- 2.0	- 4.1	4.5	85	1011.5	0	0	9	29	5	7	02	1	-
15	- 3.8	- 6.3	3.8	82	1012.4	1	1	5	36	1	7	02	7	0.0
16	- 5.2	- 6.6	3.7	91	1015.9	7	7	5	26	2	7	02	7	0.0
17	- 1.9	- 3.0	4.9	91	1008.6	4	2	5	27	4	7	03	7	0.2
18	- 3.4	- 4.8	4.3	91	1010.1	7	7	5	27	3	7	02	1	-
19	2.2	1.9	7.0	93	1009.5	8	7	3	26	4	5	10	6	0.0
20	2.2	0.9	6.5	90	1004.1	8	8	3	22	4	6	10	2	-
21	2.6	0.2	6.2	86	998.9	7	7	5	25	7	6	80	2	0.0
22	1.3	0.4	6.3	93	994.7	8	7	3	26	7	6	68	6	2.7
23	- 0.6	- 1.5	5.6	94	992.1	8	1	6	24	2	6	71	7	0.0
24	- 1.9	- 2.9	5.0	92	998.1	3	1	5	28	2	7	03	0	-
25	- 7.3	- 9.0	3.1	89	1005.6	8	8	4	24	2	6	10	7	0.0
26	- 5.7	- 7.1	3.6	91	1008.2	8	7	3	26	4	6	78	2	0.2
27	- 6.8	- 9.4	3.0	77	1009.9	8	8	4	22	2	7	02	2	-
28	- 7.4	- 9.5	3.0	86	1014.3	8	7	3	05	1	6	78	7	0.0
29	- 6.4	- 8.3	3.3	87	1019.4	8	8	4	02	2	6	10	1	-
30	-14.4	-16.7	1.7	86	1023.2	1	0	5	04	1	6	10	0	-
31	-15.5	-17.9	1.5	82	1026.2	0	0	5	07	2	6	10	0	-

Godz. 13

1	2.9	0.6	6.4	90	1006.3	7	7	5	27	7	6	53	6	2.2
2	2.7	0.9	6.7	77	1007.6	7	7	4	30	5	7	03	2	-
3	1.8	1.3	6.7	96	981.6	8	7	2	26	6	6	61	7	4.7
4	- 0.9	- 4.6	4.4	75	1007.6	5	3	4	32	5	7	36	7	0.1
5	- 1.0	- 6.3	3.8	73	1005.6	8	8	4	21	7	6	71	2	0.0
6	- 1.0	- 2.7	5.0	89	1006.1	7	7	4	31	4	7	26	7	0.1
7	- 5.8	- 9.6	2.0	77	1026.8	4	0	9	15	2	6	10	1	-
8	4.8	2.9	7.5	87	1016.2	8	6	3	25	6	6	10	2	-
9	6.2	3.2	7.7	81	1016.8	7	7	4	29	5	7	03	5	0.0
10	3.2	- 1.4	5.9	72	1017.6	3	1	5	28	3	7	01	1	-
11	5.0	0.4	6.3	72	996.6	6	6	4	30	10	8	02	8	0.3
12	7.3	6.4	9.6	94	1000.4	8	6	3	28	6	6	60	6	3.4
13	- 1.5	- 5.6	4.1	75	1009.2	7	2	4	27	4	7	03	1	-
14	1.8	- 3.0	4.9	70	1011.1	6	3	4	29	6	8	03	1	-
15	- 2.0	- 5.4	4.1	80	1016.6	5	5	5	33	7	8	03	1	-
16	- 2.8	- 6.3	3.8	78	1020.9	0	0	9	26	8	8	02	7	0.0
17	- 2.6	- 3.8	4.6	90	1007.9	8	8	5	32	5	6	85	7	0.6
18	- 1.0	- 2.7	5.0	88	1015.7	8	2	4	26	5	6	79	2	0.0
19	1.6	1.1	6.6	96	1008.7	8	7	2	27	8	5	21	6	1.1
20	0.9	0.3	6.2	95	994.9	8	7	2	21	7	5	79	6	3.4
21	4.2	- 0.2	6.0	72	989.1	8	7	4	26	9	7	25	6	0.0
22	2.8	- 1.4	5.5	73	988.9	7	7	4	30	9	7	02	8	0.1
23	0.2	- 0.9	5.7	91	990.8	8	7	4	14	2	6	71	7	0.0
24	- 1.9	- 4.1	4.5	85	995.8	3	2	5	17	2	6	10	1	-
25	- 5.7	- 6.8	3.7	92	1006.4	7	7	4	30	1	6	10	2	-
26	- 4.0	- 5.5	4.0	93	1005.3	8	8	5	26	3	6	78	7	0.3
27	- 5.4	- 9.0	3.1	75	1010.7	7	7	5	18	1	6	26	7	0.2
28	- 6.6	- 9.8	2.9	78	1016.1	8	7	4	05	2	6	78	7	0.0
29	- 6.7	- 9.4	3.0	80	1020.6	0	0	9	01	5	7	01	1	-
30	- 6.8	-10.2	2.8	78	1023.5	0	0	9	03	3	7	02	0	-
31	- 8.7	-12.7	2.3	74	1025.3	0	0	9	08	2	6	10	0	-

Godz. 19

1	1.6	- 1.4	5.5	80	1006.0	1	1	5	27	6	7	01	8	0.1
2	- 1.4	- 2.0	5.3	95	1010.0	0	0	9	31	3	7	02	8	1.5
3	1.1	0.0	6.1	90	993.5	8	7	2	24	10	7	21	6	2.5
4	- 3.3	- 5.4	4.1	86	1014.3	3	3	4	31	3	7	22	6	0.0
5	1.2	0.7	6.4	96	990.2	8	8	6	27	10	7	22	3	3.2
6	- 3.6	- 5.7	4.0	85	1017.0	7	7	4	04	3	7	02	8	0.0
7	- 3.2	- 5.7	4.0	83	1020.2	8	8	4	18	5	6	71	1	0.0
8	- 4.7	- 6.6	3.6	86	1016.6	8	8	3	24	6	6	51	5	0.0
9	4.2	2.5	7.3	88	1017.2	7	2	4	27	5	7	02	2	-
10	- 0.8	- 1.7	5.4	93	1015.3	2	2	5	00	0	6	10	1	-
11	3.1	- 1.4	5.5	72	1001.5	5	5	5	30	11	7	01	1	-
12	4.0	1.5	6.8	73	1002.7	7	3	5	29	8	7	01	8	2.8
13	- 2.4	- 5.7	4.0	79	1009.2	0	0	9	28	4	7	01	8	0.0
14	- 0.6	- 2.2	5.2	88	1005.6	8	8	5	25	3	6	10	2	-
15	- 7.4	-10.7	2.7	76	1022.9	6	6	5	02	1	7	02	8	0.2
16	- 6.4	- 8.2	3.3	84	1022.9	7	7	5	26	2	7	02	1	-
17	- 3.8	- 5.4	4.1	88	1017.7	7	7	4	35	2	7	22	8	0.0
18	- 0.8	- 1.5	5.5	95	1012.9	8	7	2	25	4	5	73	7	1.4
19	1.4	0.6	6.4	95	1011.0	7	7	5	26	5	6	10	1	-
20	4.7	3.9	8.1	95	996.5	8	6	2	24	7	6	21	7	4.6
21	4.2	- 2.2	5.2	64	992.5	7	7	4	27	7	7	03	8	0.2
22	1.4	- 3.0	4.9	73	994.1	0	0	9	29	7	7	01	1	-
23	- 0.8	- 1.7	5.4	95	996.6	8	7	3	26	1	6	22	7	1.1
24	- 3.2	- 4.7	4.3	89	1002.6	3	3	5	25	2	7	22	8	0.1
25	- 6.7	- 7.9	3.4	91	1008.5	8	8	3	25	1	6	10	2	-
26	- 4.8	- 6.7	3.7	85	1009.9	8	8	3	25	2	7	02	7	0.0
27	- 6.4	-10.2	2.8	73	1011.4	8	8	4	09	2	6	10	2	-
28	- 8.1	-10.2	2.8	83	1018.1	4	4	5	01	1	6	10	7	0.0
29	- 8.8	-11.2	2.6	82	1021.5	0	0	9	02	4	7	02	0	-
30	-10.2	-14.4	2.0	71	1025.1	0	0	9	02	2	7	01	0	-
31	-11.4	-15.0	1.9	75	1024.1	0	0	9	09	3	6	10	0	-

Godz. 01

DNI	TEMPERATURA POWIETRZA T	TEMPERATURA PUNKTU ROSY T_d	PREŻNOŚĆ PARY WODNEJ e	WILGOTNOŚĆ WZGLĘDNA U	CIŚNIENIE ATMOSFERYCZNE P_o	ZACHMURZENIE N	N_h	h	WIATR dd	v	WIDZIALNOŚĆ V	POGODA ww	W	OPAD R
1	3.5	2.5	7.3	92	1006.8	8	6	3	24	7	5	61	6	2.2
2	1.9	0.0	6.1	87	1010.6	8	8	5	25	7	7	01	1	–
3	– 0.8	– 1.7	5.4	96	1008.4	8	8	5	17	5	6	10	2	–
4	2.7	1.7	6.9	92	987.1	8	3	4	34	12	6	61	8	5.9
5	– 2.6	– 4.4	4.4	87	1022.7	0	0	5	32	5	7	02	8	0.0
6	1.4	– 5.9	3.9	58	1004.1	2	2	4	33	15	7	02	1	–
7	– 3.2	– 3.6	4.7	97	1023.9	3	3	4	33	3	7	02	0	–
8	4.1	3.9	8.0	98	1020.1	8	8	2	25	6	4	10	6	0.3
9	6.2	3.9	8.1	86	1015.8	8	8	5	26	7	6	10	2	–
10	3.9	3.2	7.7	95	1021.1	8	1	4	28	4	8	10	2	–
11	4.8	4.3	8.3	97	1002.8	8	7	2	26	9	5	63	6	4.2
12	4.3	3.2	7.7	93	1010.4	8	8	5	30	7	7	02	1	–
13	1.6	1.1	6.6	96	1006.4	8	6	3	02	3	6	61	8	20.0
14	– 0.7	– 3.5	4.7	81	1017.4	7	7	5	27	5	7	02	1	–
15	– 0.1	– 0.1	6.1	100	1006.8	9	9	.	07	4	2	71	4	4.0
16	– 7.0	– 7.5	3.5	96	1026.8	0	0	5	34	3	6	10	0	–
17	0.0	– 0.3	6.0	91	1014.6	8	6	3	30	6	5	22	2	0.6
18	– 3.5	– 5.0	4.2	89	1022.0	6	6	5	32	4	6	10	1	–
19	3.2	2.7	7.4	97	1014.8	8	8	4	28	5	6	10	2	–
20	1.1	0.6	6.4	85	1010.1	8	8	4	24	7	5	10	2	–
21	3.8	– 0.7	5.8	73	991.8	6	6	4	28	12	7	01	6	1.1
22	2.4	1.9	7.0	96	990.1	8	7	2	25	9	6	61	8	3.2
23	– 0.6	– 1.0	5.7	97	993.5	9	9	.	16	2	3	75	8	1.1
24	– 1.9	– 3.1	4.9	92	999.1	3	1	5	27	3	7	03	1	–
25	– 3.0	– 3.4	4.8	97	1005.0	8	6	2	15	1	5	71	8	1.9
26	– 6.9	– 7.0	3.6	99	1010.2	8	8	2	26	3	6	10	2	–
27	– 6.2	– 7.3	3.5	92	1010.0	8	8	4	23	5	6	10	2	–
28	–11.6	–12.0	2.4	97	1012.6	0	0	5	11	4	5	10	0	–
29	– 6.1	– 8.0	3.3	86	1013.9	8	8	5	05	4	6	10	2	–
30	– 8.7	– 9.4	3.0	95	1021.6	7	7	5	02	4	6	10	1	–
31	–11.8	–13.7	2.1	86	1023.5	0	0	5	06	4	6	10	0	–

Godz. 07

DNI	TEMPERATURA POWIETRZA T	TEMPERATURA PUNKTU ROSY T_d	PREŻNOŚĆ PARY WODNEJ e	WILGOTNOŚĆ WZGLĘDNA U	CIŚNIENIE ATMOSFERYCZNE P_o	ZACHMURZENIE N	N_h	h	WIATR dd	v	WIDZIALNOŚĆ V	POGODA ww	W	OPAD R
1	4.8	3.9	8.1	95	1007.4	7	7	4	28	6	6	21	6	4.2
2	0.1	0.1	6.2	100	1004.4	9	9	.	06	1	3	71	4	0.4
3	2.0	1.5	6.8	96	984.6	8	8	4	30	7	6	61	8	6.4
4	0.3	– 2.2	5.2	84	1005.1	7	7	5	35	11	6	10	7	0.9
5	– 4.2	– 5.8	4.0	89	1017.8	8	8	8	24	5	6	10	1	–
6	– 0.5	– 5.7	4.0	68	1009.5	3	1	4	32	12	7	03	0	–
7	– 9.9	– 6.6	3.7	94	1026.7	7	7	4	20	1	6	10	1	–
8	5.3	3.2	7.7	87	1019.1	8	8	4	25	7	6	10	2	–
9	5.2	4.4	8.4	95	1015.2	8	8	8	26	7	6	10	2	–
10	3.2	3.0	7.5	98	1019.7	9	9	.	26	2	3	47	2	–
11	4.6	3.1	7.1	84	1001.6	9	3	5	28	7	6	10	6	4.0
12	8.2	5.9	9.3	84	1009.6	8	8	5	25	8	7	02	6	0.6
13	1.6	– 1.4	5.5	80	1010.4	7	7	4	33	7	6	10	6	2.4
14	1.3	– 1.4	5.5	83	1015.6	8	2	5	29	7	6	22	2	0.0
15	– 1.0	– 1.9	5.3	92	1015.4	2	2	5	36	4	4	16	7	0.9
16	– 9.5	– 9.8	2.9	99	1028.2	1	1	5	33	2	5	10	0	–
17	0.4	– 1.7	5.4	86	1013.1	3	3	4	32	7	6	10	1	–
18	– 2.5	– 3.8	4.6	91	1019.2	8	8	5	25	5	6	10	2	–
19	1.6	1.0	6.6	94	1010.9	8	8	4	24	5	6	10	2	–
20	3.2	1.9	7.0	91	1003.0	8	6	3	24	8	5	63	2	1.3
21	1.4	– 0.5	5.9	76	993.0	7	7	4	26	10	7	02	8	0.0
22	1.9	– 2.2	5.2	74	990.7	6	2	4	20	14	7	02	8	7.2
23	0.2	– 0.4	5.9	94	992.2	8	6	2	00	0	5	68	7	1.5
24	– 2.3	– 3.2	4.8	93	999.9	7	7	5	34	4	7	03	1	–
25	– 5.6	– 5.6	4.0	100	1006.0	8	8	4	00	0	4	71	2	0.1
26	– 4.1	– 6.5	3.8	97	1010.2	8	6	2	27	3	5	71	4	0.1
27	– 9.4	– 9.7	2.9	98	1008.5	6	6	4	18	3	5	10	2	–
28	– 8.6	– 9.2	3.0	95	1015.0	8	8	9	07	1	5	10	1	–
29	– 7.0	– 8.3	3.3	91	1021.1	8	8	5	33	2	6	10	2	–
30	–12.5	–14.0	2.1	89	1021.8	0	0	5	07	6	6	10	1	–
31	–14.8	–15.9	1.8	91	1023.1	4	4	5	12	8	7	01	1	–

Godz. 13

1	4.6	0.8	6.5	76	1011.2	3	2	4	27	9	8	01	8	1.4
2	1.5	0.0	6.1	90	1012.4	7	7	4	31	5	7	03	7	1.3
3	4.2	0.0	6.1	68	995.4	8	8	4	29	15	7	25	8	7.7
4	– 0.2	– 3.5	4.7	77	1012.8	6	5	4	33	11	7	03	8	0.0
5	– 1.2	– 1.4	5.5	98	1001.3	8	8	5	19	7	4	71	5	0.5
6	– 0.4	– 5.2	4.2	70	1023.6	7	3	5	32	8	7	02	1	–
7	– 1.1	– 3.8	4.6	83	1024.2	8	8	5	28	6	6	10	1	–
8	6.1	5.4	9.0	95	1018.0	8	8	8	28	8	5	10	2	–
9	6.4	6.0	9.3	97	1015.0	7	6	1	27	4	4	61	8	2.2
10	3.6	2.5	7.3	92	1019.4	7	7	4	31	3	6	10	4	–
11	5.9	0.6	6.4	64	1002.8	6	6	5	32	10	7	02	1	–
12	8.3	5.9	9.3	84	1006.6	8	8	4	26	12	6	80	2	0.2
13	1.6	– 2.2	5.2	76	1011.5	6	6	4	35	8	7	26	2	0.2
14	0.9	0.0	6.1	93	1014.7	8	8	8	29	5	5	68	2	0.0
15	– 0.9	– 3.9	4.6	80	1020.7	7	2	5	36	4	7	03	1	–
16	– 4.1	– 5.6	4.0	89	1027.9	4	2	9	22	3	5	10	1	–
17	– 1.6	– 5.0	4.2	76	1016.2	8	8	4	36	7	6	10	8	0.0
18	0.7	0.4	6.3	93	1015.4	8	8	1	27	4	4	61	7	2.1
19	3.8	1.5	6.8	85	1011.7	7	7	4	28	6	6	10	6	1.0
20	4.2	3.5	7.8	96	994.3	8	7	2	26	11	5	63	6	7.3
21	4.4	– 0.2	6.0	71	995.6	7	7	4	30	12	6	10	2	–
22	3.1	– 3.0	4.9	65	996.7	8	8	5	30	12	8	01	8	8.8
23	2.0	1.5	6.8	96	985.8	9	8	4	22	2	6	80	6	4.1
24	– 1.5	– 3.5	4.7	96	1003.8	6	2	4	34	4	6	10	2	–
25	– 5.5	– 5.8	3.9	97	1007.5	8	8	2	20	1	4	10	7	0.0
26	– 5.1	– 6.4	3.8	90	1011.1	5	5	4	27	5	5	10	7	0.1
27	– 5.7	– 7.4	3.5	85	1009.1	0	0	5	18	3	5	10	1	–
28	– 7.1	– 8.8	3.1	87	1016.3	8	8	8	02	2	5	22	7	0.0
29	– 5.5	– 6.9	3.6	90	1021.7	8	8	5	01	4	6	10	1	–
30	– 9.9	–11.1	2.5	85	1022.7	2	0	9	10	7	6	10	8	0.0
31	– 9.2	–12.6	2.3	76	1021.5	0	0	5	11	7	6	10	0	–

Godz. 19

1	1.0	– 1.2	5.6	74	1012.9	8	8	4	28	7	7	25	1	0.1
2	0.5	– 0.7	5.8	91	1017.5	8	8	5	27	2	7	03	8	0.0
3	3.2	– 0.7	5.8	76	994.1	8	8	4	27	12	7	80	2	0.2
4	– 2.2	– 5.0	4.2	81	1015.3	4	0	5	33	7	7	03	1	–
5	3.6	– 0.9	5.7	73	996.9	7	7	5	31	13	6	05	7	0.9
6	– 1.5	– 3.8	4.6	84	1019.1	0	0	9	32	3	7	02	1	–
7	1.4	0.4	6.3	93	1019.9	8	6	5	29	6	6	61	2	0.2
8	5.7	2.6	7.4	81	1015.4	8	8	5	27	7	5	10	5	0.8
9	4.4	3.0	7.6	91	1020.7	7	7	4	28	4	6	10	6	4.3
10	2.7	2.1	7.1	95	1014.6	8	8	4	23	5	6	10	2	–
11	5.6	0.8	6.5	70	1006.0	6	6	5	33	10	7	81	2	–
12	7.3	5.5	9.0	88	1004.7	8	6	4	30	13	6	80	6	1.5
13	0.6	– 4.1	4.5	71	1015.5	0	0	9	32	10	7	02	1	–
14	– 0.2	– 0.2	6.0	100	1006.2	9	9	.	16	1	1	71	6	3.5
15	– 4.9	– 6.2	3.8	90	1023.9	0	0	9	36	2	6	10	1	–
16	– 4.3	– 5.5	4.0	91	1022.0	8	8	9	23	3	5	10	1	–
17	– 2.2	– 3.5	4.7	90	1020.9	4	4	4	32	6	7	01	1	–
18	3.3	2.4	7.3	95	1015.2	8	8	4	33	6	5	10	6	0.2
19	2.4	0.4	6.3	88	1012.3	7	7	5	26	5	6	10	2	–
20	6.2	5.0	9.7	92	996.0	8	8	2	34	14	6	63	4	4.4
21	3.7	0.2	6.2	77	997.6	8	8	4	27	7	6	10	2	–
22	1.7	– 3.5	4.7	67	999.2	3	3	5	30	4	7	03	1	–
23	0.2	– 0.7	5.8	93	993.5	8	8	4	26	5	6	26	8	4.2
24	– 1.9	– 3.8	4.6	87	1004.8	7	7	4	29	5	6	10	1	–
25	– 5.5	– 5.8	3.9	97	1008.3	8	8	4	29	3	6	10	2	–
26	– 5.7	– 7.1	3.6	90	1010.5	2	8	4	27	3	5	10	1	–
27	– 8.6	– 8.9	3.1	98	1010.4	0	0	9	11	4	5	10	0	–
28	– 6.4	– 7.6	3.5	91	1017.8	9	8	8	35	4	5	10	2	–
29	– 7.8	– 8.0	3.3	99	1021.6	0	0	9	01	4	6	10	1	–
30	– 8.4	–10.7	2.7	82	1022.4	0	0	9	08	7	6	10	0	–
31	–10.8	–12.6	2.3	87	1020.0	0	0	9	09	8	6	10	0	–

Godz. 01

DNI	TEMPERATURA POWIETRZA T	TEMPERATURA PUNKTU ROSY T_d	PREŻNOŚĆ PARY WODNEJ e	WILGOTNOŚĆ WZGLĘDNA U	CIŚNIENIE ATMOSFERYCZNE P_o	ZACHMURZENIE N	N_h	h	WIATR dd	v	WIDZIALNOŚĆ V	POGODA ww	W	OPAD R
1	4.5	0.4	6.3	76	1007.7	8	8	7	22	8	6	60	2	0.0
2	2.4	- 0.5	5.9	91	1011.5	0	0	5	24	9	8	01	8	0.0
3	- 0.9	- 1.8	5.4	94	1011.6	8	8	3	12	4	6	10	2	-
4	1.0	0.2	6.2	96	1013.4	8	7	4	29	10	6	83	8	1.6
5	- 7.2	- 8.9	3.1	83	1022.8	0	0	5	31	4	7	01	0	-
6	0.4	- 4.7	4.3	69	1022.0	0	0	5	25	13	8	01	1	-
7	- 7.0	- 7.9	3.4	93	1023.9	0	0	5	32	2	7	02	1	-
8	3.3	3.1	7.6	98	1020.6	8	8	1	23	6	4	50	6	0.1
9	5.8	2.6	7.4	91	1020.0	8	8	5	24	7	6	10	2	-
10	3.6	2.8	7.5	94	1021.2	8	8	5	27	6	6	10	2	-
11	4.2	3.4	7.8	94	1005.0	8	7	3	21	8	6	61	6	2.0
12	3.6	0.8	6.5	82	1005.5	6	6	6	28	6	7	01	1	-
13	0.4	- 0.2	6.0	96	1005.5	8	8	3	00	0	5	71	8	5.5
14	- 1.2	- 2.5	4.7	84	1016.5	0	0	5	27	10	7	02	0	-
15	- 0.3	- 0.6	5.8	88	1004.6	8	8	2	06	2	4	72	7	2.8
16	-11.4	-13.3	2.2	86	1026.7	1	1	5	30	1	3	48	8	0.0
17	- 2.8	- 3.2	4.8	97	1013.3	8	8	4	29	7	4	73	2	1.5
18	- 3.6	- 3.6	4.7	93	1021.3	8#	#	4	28	5	7	03	8	0.0
19	2.2	2.2	7.2	100	1014.0	8	8	2	26	5	4	10	4	-
20	2.3	0.6	6.4	88	1011.1	7	4	6	24	5	6	10	6	0.0
21	3.4	0.4	6.3	80	992.3	3	3	5	25	9	7	01	8	0.2
22	1.6	1.1	6.6	96	991.8	8	8	3	23	6	6	84	8	0.1
23	- 0.3	- 1.0	5.7	87	995.0	8	6	3	18	1	5	73	8	1.8
24	- 2.2	- 3.1	4.9	94	998.0	1	1	6	28	6	7	03	8	2.5
25	- 3.0	- 4.0	4.5	93	1005.3	7	7	5	00	0	6	85	1	0.0
26	- 6.0	- 7.1	3.6	92	1010.2	8	8	4	28	6	6	10	7	0.0
27	- 5.5	- 7.4	3.5	86	1010.4	8	8	4	21	2	6	10	7	0.0
28	- 7.3	- 9.4	3.0	85	1012.6	8	8	5	08	3	6	10	1	-
29	- 7.9	-10.1	2.8	84	1019.5	8	8	5	34	2	6	10	7	0.0
30	-10.5	-12.2	2.4	87	1021.7	7	7	4	04	6	6	70	1	0.0
31	-11.9	-14.9	1.6	78	1024.7	0	0	5	08	6	7	02	0	-

Godz. 07

DNI	TEMPERATURA POWIETRZA T	TEMPERATURA PUNKTU ROSY T_d	PREŻNOŚĆ PARY WODNEJ e	WILGOTNOŚĆ WZGLĘDNA U	CIŚNIENIE ATMOSFERYCZNE P_o	ZACHMURZENIE N	N_h	h	WIATR dd	v	WIDZIALNOŚĆ V	POGODA ww	W	OPAD R
1	5.0	3.8	8.0	91	1007.1	8	8	5	25	8	6	60	6	2.7
2	0.4	- 0.2	6.0	96	1004.5	8	6	2	00	0	4	71	1	2.0
3	- 0.4	- 1.0	5.7	95	995.6	8	7	3	12	8	4	73	7	2.8
4	- 0.8	- 1.8	5.4	93	1000.2	8	8	4	24	13	4	73	8	2.7
5	- 4.6	- 5.2	4.1	96	1015.6	7	7	9	30	2	7	03	1	-
6	- 1.8	- 7.3	3.4	66	1007.6	2	2	6	28	10	8	02	0	-
7	-10.8	-12.1	2.4	90	1022.2	2	0	5	00	0	5	11	0	-
8	3.5	2.6	7.4	94	1015.5	8	8	7	23	5	6	10	5	0.2
9	5.8	3.8	8.0	87	1016.0	8	8	5	25	8	6	60	2	0.0
10	3.2	2.7	7.4	97	1020.1	7	7	4	25	2	6	10	1	-
11	4.2	1.0	6.6	79	1000.9	5	5	5	27	8	7	03	6	2.9
12	7.3	5.5	9.1	88	1008.3	7	7	5	28	10	7	25	6	1.4
13	0.6	- 0.9	5.7	89	1006.9	7	7	5	31	8	6	68	6	4.6
14	0.5	- 0.7	5.8	91	1015.6	8	5	5	27	8	7	70	1	0.0
15	- 2.1	- 3.0	4.9	94	1013.4	8	2	4	34	5	6	22	7	1.1
16	-14.4	-16.1	1.7	87	1020.1	1	1	5	29	1	5	12	4	-
17	0.0	- 0.9	5.7	91	1011.2	7	7	5	28	10	7	03	7	0.1
18	- 5.4	- 6.1	3.9	95	1020.3	7	7	5	22	2	7	01	2	-
19	1.9	1.1	6.6	94	1011.5	8	8	4	23	6	5	60	4	0.0
20	2.5	0.3	6.5	89	1005.5	7	5	4	21	10	6	60	2	0.1
21	3.2	- 0.5	5.9	77	993.0	7	7	5	25	10	7	03	8	0.1
22	2.0	- 1.4	5.6	75	995.6	6	6	6	26	10	7	01	8	2.5
23	- 0.3	- 0.9	5.7	94	993.1	8	8	3	17	1	4	93	6	1.7
24	- 4.0	- 4.8	4.3	94	995.6	6	6	6	27	4	7	01	1	-
25	- 4.1	- 4.9	4.2	94	1004.8	8	8	4	24	2	6	85	8	0.4
26	- 6.2	- 7.3	3.5	92	1010.4	8	8	4	24	5	6	70	2	0.0
27	- 5.9	- 7.1	3.5	91	1009.2	7	7	5	16	2	5	10	1	-
28	- 8.9	-10.4	2.8	89	1014.6	8	8	4	05	4	6	70	8	0.8
29	- 5.4	- 7.2	3.6	87	1020.0	7	7	4	33	4	6	10	2	-
30	-11.7	-13.1	2.2	89	1022.3	8	8	4	07	4	6	70	7	0.0
31	-14.4	-17.3	1.6	79	1024.1	0	0	5	07	6	6	10	0	-

Godz. 13

1	3.6	1.7	6.9	87	1010.3	5	5	5	27	11	7	25	6	0.5
2	0.6	- 0.2	6.0	93	1011.2	7	6	4	26	7	7	02	7	2.4
3	4.4	1.2	6.7	79	995.8	8	8	4	25	16	7	80	7	5.3
4	- 1.2	- 3.0	4.9	87	1011.2	7	7	5	30	13	7	02	8	0.0
5	- 3.2	- 3.9	4.6	95	1004.4	8	8	7	18	8	3	73	2	0.5
6	- 1.4	- 4.7	4.3	79	1012.6	6	2	6	29	9	7	01	1	-
7	- 3.4	- 5.0	4.2	84	1026.8	3	1	5	16	3	6	10	4	-
8	4.2	2.5	7.3	88	1019.5	8	8	5	22	5	6	10	2	-
9	5.6	4.8	8.6	95	1019.1	8	5	3	24	8	5	61	6	0.7
10	3.8	2.6	7.4	93	1018.2	8	6	4	25	4	6	10	2	-
11	5.5	0.4	6.3	69	1001.7	7	7	5	26	14	7	03	8	0.1
12	8.4	6.1	9.4	84	1007.3	8	8	4	27	10	6	80	6	0.4
13	- 0.6	- 2.2	5.2	88	1010.8	3	3	5	31	8	7	26	7	0.7
14	0.8	0.0	6.1	93	1013.8	7	5	5	27	6	7	03	8	0.0
15	- 2.5	- 4.4	4.4	86	1016.5	1	1	5	30	4	7	02	1	-
16	- 7.8	- 8.8	3.1	93	1025.1	6	6	7	00	0	6	10	7	0.0
17	- 2.9	- 6.3	3.8	73	1012.6	2	2	5	32	10	7	36	8	0.3
18	- 1.4	- 2.2	5.2	94	1015.8	8	7	7	21	6	6	71	7	0.6
19	2.5	1.7	6.9	94	1011.3	8	8	4	26	6	5	60	6	0.8
20	2.2	1.7	6.9	96	996.8	8	6	2	22	8	5	61	7	2.6
21	3.5	0.4	6.3	80	994.7	8	8	5	25	12	7	80	2	0.1
22	3.0	- 0.9	5.7	75	994.3	5	5	4	28	15	7	01	8	0.3
23	2.7	1.6	7.0	94	990.8	7	7	6	27	6	6	61	7	1.6
24	- 2.6	- 3.6	4.7	93	1001.7	7	0	5	29	3	6	10	2	-
25	- 5.9	- 6.6	3.7	94	1008.8	8	8	3	30	3	5	10	8	0.0
26	- 5.3	- 7.0	3.6	86	1011.2	7	7	4	29	6	6	22	7	0.3
27	- 4.7	- 8.2	3.3	77	1006.9	4	4	6	15	3	6	10	1	-
28	- 7.1	- 9.4	3.0	82	1016.2	4	5	5	05	3	5	71	7	0.0
29	- 4.6	- 6.7	3.7	86	1020.2	0	0	5	36	4	6	10	8	0.0
30	-10.0	-13.8	2.1	74	1023.2	1	0	5	06	8	6	10	7	0.0
31	- 8.0	-13.2	2.2	65	1023.1	0	0	5	06	7	6	05	0	-

Godz. 19

1	3.1	- 0.5	5.6	77	1012.8	4	4	5	25	8	8	01	1	-
2	0.5	- 0.3	6.0	94	1017.8	7	7	4	27	4	7	02	8	0.0
3	3.1	- 0.9	5.7	76	996.5	8	8	5	24	10	7	25	2	1.0
4	- 3.2	- 6.0	3.9	81	1017.7	3	3	6	29	8	7	00	1	-
5	2.8	- 0.9	5.7	77	995.8	7	7	7	26	8	7	03	7	1.7
6	- 3.7	- 4.8	4.3	92	1018.4	3	1	6	30	4	7	03	1	-
7	- 0.2	- 4.4	4.4	73	1021.3	8	8	9	21	6	6	10	1	-
8	5.2	2.6	7.4	83	1019.9	8	8	5	25	7	6	10	2	-
9	3.9	3.4	7.8	97	1020.1	8	8	6	25	5	6	21	6	4.7
10	2.9	2.1	7.1	94	1015.1	8	8	6	21	3	6	21	2	0.0
11	4.9	- 1.2	5.6	65	1006.6	7	7	6	30	12	8	03	2	-
12	6.6	5.5	9.0	92	1008.6	7	7	5	28	10	7	80	8	4.7
13	- 0.4	- 3.5	4.7	79	1013.9	4	4	7	29	11	7	03	1	-
14	0.1	- 0.2	6.0	98	1010.1	8	7	2	24	2	4	73	7	1.2
15	-10.2	-12.4	2.4	84	1023.8	0	0	9	32	4	7	02	0	-
16	- 8.4	-10.3	2.8	86	1025.1	8	8	5	20	2	6	10	1	-
17	- 2.7	- 5.0	4.2	84	1015.5	5	5	7	31	5	6	10	5	-
18	1.5	1.5	6.8	100	1014.1	8	8	2	25	6	4	21	7	3.0
19	1.7	0.9	6.5	93	1013.3	7	7	5	23	5	6	10	6	0.0
20	5.8	4.1	8.2	89	990.3	7	7	5	33	8	7	21	6	4.0
21	2.9	0.2	6.2	83	997.4	3	3	7	25	8	7	01	8	0.0
22	0.9	- 3.3	4.8	74	998.4	0	0	5	28	8	7	01	8	0.1
23	0.2	0.2	6.2	100	990.5	8	8	3	34	5	4	86	6	5.4
24	- 4.4	- 5.6	4.0	91	1004.5	0	0	5	27	5	7	01	1	-
25	- 5.4	- 6.4	3.8	92	1009.0	8	8	4	30	3	6	10	2	-
26	- 5.1	- 6.7	3.7	86	1010.9	8	8	4	28	3	6	22	2	0.0
27	- 7.8	- 9.8	2.9	83	1011.0	0	0	5	10	4	6	10	0	-
28	- 7.4	- 9.8	2.9	81	1017.8	8	8	5	04	4	6	10	7	0.0
29	- 8.4	-10.3	2.8	86	1020.9	0	0	5	01	3	6	10	8	-
30	- 9.0	-12.2	2.4	76	1023.2	0	0	5	06	5	6	10	0	-
31	-10.9	-13.7	2.1	80	1021.6	0	0	5	08	7	6	10	0	-

Godz. 01

DNI	TEMPERATURA POWIETRZA T	TEMPERATURA PUNKTU ROSY T_d	PRĘŻNOŚĆ PARY WODNEJ e	WILGOTNOŚĆ WZGLĘDNA U	CIŚNIENIE ATMOSFERYCZNE P_o	ZACHMURZENIE N	N_h	h	WIATR dd	v	WIDZIALNOŚĆ V	POGODA ww	W	OPAD R
1	3.8	0.2	6.2	77	1010.8	8	8	5	23	8	7	02	2	-
2	2.0	- 1.4	5.8	78	1010.4	2	2	9	27	5	8	02	1	-
3	- 2.5	- 3.1	4.8	95	1015.3	8	8	1	31	3	3	42	1	-
4	1.3	- 0.7	5.8	87	1016.9	8	7	4	23	7	7	71	2	0.0
5	- 9.6	-12.7	2.3	77	1018.5	0	0	9	31	5	7	02	1	-
6	0.1	- 3.3	4.8	78	993.8	6	6	4	30	12	8	03	7	0.0
7	- 9.0	-11.7	2.5	78	1021.7	8	8	4	35	8	6	22	7	0.0
8	0.1	- 1.8	5.3	87	1019.3	8	7	3	24	7	6	66	7	0.2
9	4.9	2.3	7.2	84	1017.4	8	8	4	27	10	6	10	2	-
10	3.5	1.2	6.7	86	1015.9	7	7	6	26	8	7	03	2	-
11	1.4	0.6	6.4	94	1006.3	8	8	2	18	4	5	10	4	-
12	2.1	- 1.9	5.3	74	1004.3	6	6	5	31	11	8	02	1	-
13	2.1	- 2.7	5.0	78	1002.2	7	7	4	32	7	7	85	1	0.0
14	- 1.8	- 3.8	4.6	85	1010.1	5	5	4	26	9	7	36	8	0.6
15	- 1.0	- 1.9	5.3	91	1006.5	8	7	3	28	4	6	10	2	-
16	-15.3	-18.6	1.4	71	1025.3	1	0	9	33	2	7	01	0	-
17	- 5.9	- 9.4	3.0	77	1014.6	3	3	6	23	7	7	01	7	0.0
18	-12.7	-14.7	1.9	85	1015.3	8	7	2	31	3	6	10	3	-
19	- 2.1	- 3.5	4.7	89	1013.1	8	7	6	21	9	5	71	7	1.0
20	1.8	0.2	6.2	88	1012.1	7	7	4	26	6	6	10	2	-
21	3.8	1.0	6.6	82	990.8	6	6	5	28	9	7	03	7	1.2
22	2.0	- 0.9	5.7	82	994.2	7	7	4	24	6	8	05	1	-
23	- 1.1	- 3.5	4.7	85	996.4	6	2	7	27	6	8	02	8	0.0
24	- 0.4	- 1.4	5.5	93	993.3	8	7	2	31	5	6	10	7	2.1
25	- 4.5	- 5.9	4.0	91	1004.4	7	7	2	27	5	6	10	1	-
26	- 5.5	- 7.3	3.5	87	1005.3	8	7	2	29	5	5	22	2	0.0
27	- 5.8	- 9.0	3.1	79	1012.0	8	7	4	28	3	7	02	2	-
28	- 8.3	-10.7	2.7	82	1012.0	7	7	4	06	9	6	70	2	0.0
29	- 8.3	-10.2	2.8	86	1014.3	8	7	3	02	5	7	02	2	-
30	-10.7	-13.2	2.2	79	1020.0	2	2	4	02	6	6	10	1	-
31	-13.3	-16.6	1.7	76	1026.0	0	0	9	06	3	7	01	0	-

Godz. 07

DNI	TEMPERATURA POWIETRZA T	TEMPERATURA PUNKTU ROSY T_d	PRĘŻNOŚĆ PARY WODNEJ e	WILGOTNOŚĆ WZGLĘDNA U	CIŚNIENIE ATMOSFERYCZNE P_o	ZACHMURZENIE N	N_h	h	WIATR dd	v	WIDZIALNOŚĆ V	POGODA ww	W	OPAD R
1	4.1	2.1	7.1	86	1006.6	8	7	4	25	5	7	61	2	0.0
2	1.2	- 1.2	5.6	85	1005.6	8	8	5	23	5	7	02	1	-
3	- 3.2	- 4.2	4.5	92	1002.5	7	6	2	15	6	6	10	4	-
4	0.9	0.0	6.1	93	998.7	7	7	4	31	4	7	02	7	0.0
5	- 8.0	- 9.4	3.0	90	1020.1	1	1	3	27	4	6	10	0	-
6	- 1.3	- 5.7	4.0	72	1000.4	7	7	4	30	11	7	02	8	0.0
7	-14.4	-17.3	1.6	78	1027.1	2	2	4	32	4	8	22	7	0.0
8	3.6	2.8	7.2	91	1019.3	8	7	2	26	10	5	20	6	0.0
9	4.5	3.2	7.7	91	1017.1	8	7	3	27	9	8	61	6	0.0
10	2.2	0.8	6.5	90	1015.3	7	7	6	28	5	7	02	1	-
11	3.6	2.1	7.1	89	996.6	7	7	4	26	9	8	23	6	4.9
12	1.4	- 0.7	5.8	85	1006.0	7	1	5	29	6	8	01	1	-
13	- 2.1	- 3.3	4.8	92	1003.8	8	7	4	35	8	4	86	7	2.1
14	- 1.3	- 4.1	4.5	82	1011.3	7	7	4	28	9	7	02	3	-
15	- 4.0	- 7.4	3.5	78	1009.1	1	1	6	35	5	7	01	7	0.3
16	- 8.8	-11.7	2.5	79	1024.3	7	7	9	28	6	7	22	1	0.0
17	- 1.8	- 3.8	4.6	85	1005.7	4	4	6	29	9	6	10	7	0.3
18	- 6.6	- 7.8	3.4	91	1018.7	8	7	2	27	3	8	22	2	0.1
19	0.9	0.6	6.4	98	1011.2	8	7	1	27	5	5	61	7	0.8
20	1.9	0.0	6.1	87	1009.4	8	7	4	23	7	6	10	8	0.0
21	2.0	- 0.9	5.7	80	992.6	7	6	4	26	10	7	02	1	-
22	1.4	0.4	6.3	93	986.3	8	7	3	23	7	6	60	7	1.3
23	- 0.8	- 3.0	4.9	85	993.4	6	6	7	25	3	8	01	2	-
24	- 4.8	- 6.5	3.8	87	997.4	2	2	9	29	5	6	01	1	-
25	- 4.3	- 5.9	3.9	89	1005.0	8	7	3	27	5	6	10	2	-
26	- 4.9	- 8.5	3.2	88	1005.9	8	8	2	28	5	6	10	2	-
27	- 6.2	- 9.0	3.1	80	1011.4	8	8	4	18	4	7	02	2	-
28	- 8.4	-10.7	2.7	83	1013.6	8	7	4	05	4	6	22	2	0.0
29	- 7.7	- 9.9	2.9	84	1016.6	8	7	3	02	6	7	02	7	0.0
30	-12.7	-15.3	1.9	81	1021.2	1	0	9	03	4	6	10	0	-
31	-16.6	-19.9	1.3	75	1026.2	0	0	9	07	3	6	10	0	-

Godz. 13

1	5.3	3.2	7.7	87	1007.2	8	7	4	26	9	7	80	6	0.8
2	1.2	0.0	6.1	91	1005.1	7	7	4	32	5	6	10	7	0.1
3	2.6	0.8	6.5	89	987.5	8	8	5	22	8	7	80	7	2.6
4	- 5.2	- 7.0	3.6	86	1001.8	8	7	3	34	11	3	71	3	0.4
5	- 5.0	- 7.4	3.5	81	1012.7	7	5	4	21	8	7	03	1	-
6	- 1.6	- 3.8	4.6	86	1007.1	7	7	4	30	9	7	85	7	0.0
7	-10.3	-13.8	2.1	74	1024.3	6	0	9	25	3	6	10	1	-
8	4.2	1.9	6.8	82	1018.5	8	7	6	25	5	6	10	2	-
9	5.4	3.6	7.9	88	1016.4	8	7	3	28	5	6	10	6	0.0
10	3.0	0.2	6.2	83	1017.9	7	7	5	30	4	7	02	2	-
11	4.1	0.2	6.2	77	995.8	7	5	4	28	12	7	80	1	0.0
12	7.9	5.3	8.9	89	999.7	8	7	4	29	11	7	60	7	2.2
13	- 2.7	- 6.0	3.9	75	1007.3	1	1	5	28	6	8	02	8	0.0
14	0.0	- 3.5	4.7	77	1011.2	7	7	5	29	5	7	03	2	-
15	- 2.7	- 7.4	3.5	71	1013.3	6	6	5	32	9	8	03	7	0.0
16	- 3.6	- 7.4	3.5	77	1024.8	6	6	4	30	6	6	85	7	0.0
17	- 0.6	- 2.2	5.2	88	1005.0	7	7	3	30	6	7	22	7	0.5
18	- 1.5	- 4.1	4.5	82	1016.6	6	6	6	27	4	6	10	1	-
19	1.9	0.8	6.5	92	1009.8	8	5	3	25	6	5	60	4	0.4
20	2.4	- 0.9	5.7	78	1000.7	8	7	6	22	5	7	61	2	0.0
21	3.5	- 0.9	5.7	73	992.5	8	6	5	26	11	8	02	2	-
22	1.7	- 1.2	5.6	82	995.5	6	4	4	28	11	7	01	7	2.0
23	0.3	- 0.9	5.7	91	992.3	7	6	3	18	3	7	01	7	0.0
24	- 2.5	- 5.7	4.0	79	1000.0	6	3	5	28	5	7	03	1	-
25	- 3.4	- 5.7	4.0	85	1006.7	6	6	4	22	4	6	22	2	0.0
26	- 4.7	- 7.4	3.5	81	1010.6	7	7	4	28	7	7	22	2	0.1
27	- 6.0	- 9.8	2.9	74	1011.3	7	7	4	12	3	7	03	7	0.0
28	- 7.2	-10.7	2.7	77	1014.5	7	7	4	06	5	7	02	2	-
29	- 7.2	-10.2	2.8	79	1017.5	7	7	4	02	7	7	02	2	-
30	- 8.8	-13.2	2.2	68	1021.8	3	0	9	03	4	7	02	0	-
31	- 9.1	-13.2	2.2	73	1025.3	0	0	9	11	3	6	10	0	-

Godz. 19

1	1.8	- 0.5	5.9	86	1010.7	2	2	4	27	11	8	25	1	0.4
2	- 2.1	- 3.0	4.9	93	1014.2	2	1	4	32	4	7	01	7	0.5
3	3.3	- 1.7	5.4	69	996.9	8	4	5	27	10	7	03	8	1.6
4	- 6.4	-11.2	2.6	66	1011.4	5	2	9	34	8	7	01	7	0.5
5	- 3.0	- 4.4	4.4	89	993.9	8	7	4	21	11	5	71	3	1.2
6	- 7.8	-11.2	2.6	76	1016.2	4	4	7	01	6	7	03	8	0.0
7	- 9.2	-12.7	2.3	76	1024.8	7	6	9	19	5	6	10	1	-
8	4.5	2.3	7.2	86	1018.0	8	8	4	26	9	6	10	6	0.0
9	4.7	2.8	7.5	88	1018.3	7	7	4	27	8	6	10	2	-
10	1.1	- 0.2	6.0	90	1016.6	7	7	6	00	0	7	02	2	-
11	2.5	- 1.7	5.4	75	999.7	3	2	6	25	8	8	01	8	0.1
12	5.7	- 0.7	5.8	63	1000.1	7	7	5	30	14	8	83	8	1.6
13	2.3	- 4.1	4.5	87	1006.0	6	6	6	28	9	7	70	1	0.0
14	- 0.5	- 2.7	5.0	86	1006.7	7	6	5	28	6	7	02	2	-
15	-10.3	-15.7	1.8	65	1021.3	1	1	9	34	6	8	02	8	0.1
16	- 7.5	-10.7	2.7	78	1024.6	2	1	9	27	9	7	02	8	0.1
17	- 6.3	- 9.0	3.1	80	1014.0	7	7	4	03	8	7	36	7	0.4
18	- 2.3	- 3.5	4.7	91	1015.5	8	7	7	22	3	6	71	2	0.0
19	1.2	0.0	6.1	91	1011.6	7	7	7	28	7	6	10	7	0.4
20	1.7	0.6	6.4	91	992.3	8	7	3	23	11	6	68	7	5.4
21	1.3	- 1.2	5.6	72	992.9	7	6	5	27	12	7	02	8	0.0
22	0.9	- 1.4	5.5	85	994.1	8	7	5	28	11	6	85	8	0.3
23	0.0	- 0.3	6.0	93	985.4	8	6	1	15	1	8	71	7	2.4
24	- 4.7	- 7.0	3.6	83	1002.3	5	2	5	29	4	7	01	2	-
25	- 3.4	- 5.0	4.2	86	1007.8	8	7	4	24	2	6	22	1	0.0
26	- 5.4	- 8.2	3.3	79	1011.7	8	7	4	25	5	7	02	7	0.0
27	- 7.1	-10.2	2.8	77	1011.6	7	7	4	05	2	6	10	2	-
28	- 8.3	-11.2	2.6	80	1015.5	7	7	4	04	5	6	10	2	-
29	- 8.8	-12.2	2.4	76	1018.8	6	6	4	03	7	6	10	1	-
30	-10.5	-14.4	2.0	73	1022.8	0	0	9	05	4	7	01	0	-
31	-11.0	-15.0	1.9	72	1025.1	0	0	9	11	4	7	02	0	-

Godz. 01

DNI	TEMPERATURA POWIETRZA T	TEMPERATURA PUNKTU ROSY T_d	PREŻNOŚĆ PARY WODNEJ e	WILGOTNOŚĆ WZGLĘDNA U	CIŚNIENIE ATMOSFERYCZNE P_o	ZACHMURZENIE N	N_h	h	WIATR dd	v	WIDZIALNOŚĆ V	POGODA ww	W	OPAD R
1	2.7	0.0	6.1	83	1012.1	8	8	5	20	6	7	02	2	-
2	1.4	0.2	6.2	92	1006.1	7	7	5	22	4	7	02	1	-
3	- 4.9	- 6.1	3.9	91	1014.3	0	0	5	23	3	7	02	0	-
4	1.1	- 0.2	6.0	90	987.9	8	8	4	29	5	7	02	7	3.5
5	-11.1	-13.4	2.2	83	1014.4	8	8	4	32	7	6	71	3	0.0
6	0.2	- 0.1	6.1	98	986.3	8	8	4	27	6	6	71	3	2.0
7	-11.5	-13.4	2.2	86	1020.3	8	8	4	02	4	6	70	8	0.0
8	- 5.7	- 7.1	3.6	90	1019.3	8	8	4	15	7	5	71	3	0.2
9	3.5	2.5	7.3	92	1015.0	8	8	4	24	7	6	10	2	-
10	2.9	0.6	6.4	85	1016.0	8	8	5	26	4	6	10	1	-
11	- 0.2	- 1.7	5.4	89	1011.9	7	7	5	17	3	7	02	2	-
12	1.2	- 1.2	5.6	85	997.7	8	8	4	28	10	7	26	1	0.5
13	0.6	- 2.4	5.1	79	998.8	8	8	4	27	12	7	03	1	-
14	- 1.2	- 3.0	4.9	87	1004.0	8	8	4	27	7	6	71	7	0.2
15	- 1.4	- 2.4	5.1	91	1005.9	8	8	4	26	3	7	03	2	-
16	-16.2	-18.7	1.4	81	1022.0	4	0	9	30	4	7	03	0	-
17	- 8.8	- 9.9	2.9	92	1016.5	6	6	5	22	4	7	02	7	0.0
18	-11.5	-12.4	2.4	93	1016.9	8	8	4	30	2	7	02	1	-
19	- 7.2	- 8.5	3.2	90	1015.2	7	7	5	16	4	6	10	2	-
20	0.8	- 0.5	5.9	91	1011.6	8	8	4	25	3	6	10	7	0.2
21	1.4	0.9	6.5	96	990.2	8	8	4	21	6	6	10	7	3.2
22	2.2	- 0.7	5.8	80	993.3	7	7	4	23	8	7	03	8	0.3
23	- 0.2	- 1.2	5.6	93	992.8	7	7	4	26	6	6	85	6	0.3
24	- 1.7	- 2.2	5.2	96	986.3	8	8	4	01	2	6	71	7	2.2
25	- 5.6	- 7.0	3.6	90	1002.9	8	8	5	24	2	7	02	1	-
26	-12.6	-13.6	2.1	92	1008.9	7	0	9	16	1	6	10	8	0.1
27	- 6.0	- 8.2	3.3	83	1012.1	8	8	5	28	1	7	02	2	-
28	-12.0	-13.4	2.2	89	1013.6	8	8	4	02	3	6	10	1	-
29	- 8.9	-11.3	2.6	83	1013.6	7	7	5	36	6	7	02	2	-
30	-12.5	-14.0	2.1	89	1017.1	8	8	9	33	5	7	02	2	-
31	-17.5	-18.8	1.4	90	1025.2	0	0	9	35	3	7	02	0	-

Godz. 07

DNI	TEMPERATURA POWIETRZA T	TEMPERATURA PUNKTU ROSY T_d	PREŻNOŚĆ PARY WODNEJ e	WILGOTNOŚĆ WZGLĘDNA U	CIŚNIENIE ATMOSFERYCZNE P_o	ZACHMURZENIE N	N_h	h	WIATR dd	v	WIDZIALNOŚĆ V	POGODA ww	W	OPAD R
1	3.5	0.4	6.3	88	1006.4	8	8	5	22	7	7	02	2	-
2	0.8	- 1.2	5.6	87	1005.5	7	7	5	22	5	7	02	1	-
3	- 5.6	- 6.7	3.7	93	1007.9	8	8	4	18	4	6	10	1	-
4	0.4	- 0.5	5.9	93	996.4	8	8	4	16	2	7	02	2	-
5	-12.5	-14.0	2.1	89	1018.9	3	3	4	26	2	7	03	7	0.0
6	- 3.2	- 5.4	4.1	85	996.7	8	8	4	28	8	7	03	7	0.2
7	-14.1	-15.7	1.8	87	1026.9	8	8	4	09	2	7	22	7	0.1
8	1.1	0.6	6.4	96	1017.7	8	8	4	22	7	5	66	7	1.3
9	3.3	2.6	7.3	95	1014.8	8	8	4	28	6	6	20	5	0.0
10	2.1	0.6	6.4	90	1017.3	7	7	5	26	3	7	02	1	-
11	0.3	- 0.3	6.0	96	996.5	8	8	4	16	7	5	71	7	1.7
12	0.0	- 2.7	5.0	82	1003.6	7	7	4	27	8	7	03	8	0.0
13	- 1.2	- 5.6	4.1	73	999.3	8	8	4	30	6	7	02	1	-
14	- 0.6	- 3.0	4.9	83	1006.3	7	7	5	27	9	8	02	7	0.0
15	- 5.7	- 7.4	3.5	85	1006.9	2	2	4	30	2	7	01	1	-
16	-11.2	-12.1	2.4	93	1021.2	8	8	4	26	5	6	71	1	0.1
17	- 7.2	- 8.1	3.3	93	1006.3	8	8	3	25	4	6	71	2	0.4
18	-11.9	-12.3	2.4	97	1018.4	8	8	4	28	1	7	02	2	-
19	- 4.4	- 5.0	4.2	96	1017.0	8	8	4	18	4	6	71	2	0.5
20	1.2	0.4	6.3	93	1010.2	8	8	4	21	4	6	10	2	-
21	1.4	- 0.5	5.9	87	991.6	5	5	4	24	5	6	10	1	-
22	1.2	- 0.2	6.0	90	999.5	8	8	4	10	7	7	02	1	-
23	- 3.2	- 4.6	4.3	90	993.8	4	2	5	21	2	7	03	8	0.0
24	- 4.4	- 6.0	3.9	89	999.7	7	7	4	27	4	6	71	7	1.1
25	- 6.9	- 8.1	3.3	91	1004.2	8	8	4	24	2	7	22	7	0.1
26	- 6.5	- 7.3	3.5	94	1006.1	8	6	5	25	3	6	10	2	-
27	- 6.6	- 9.0	3.1	82	1011.9	8	8	5	19	1	7	02	2	-
28	-10.7	-12.0	2.4	90	1012.6	8	8	4	03	4	6	10	2	-
29	-10.1	-11.9	2.5	87	1014.1	7	0	9	26	6	7	03	1	-
30	-14.1	-15.7	1.8	87	1018.6	8	8	5	34	4	7	02	2	-
31	-19.8	-21.1	1.1	89	1026.2	0	0	5	34	2	7	02	0	-

Godz. 13

1	4.4	2.8	7.5	90	1006.4	8	8	4	24	5	7	21	8	1.4
2	0.4	- 0.2	6.0	96	1002.6	8	6	3	26	3	6	71	7	0.4
3	- 2.4	- 3.3	4.8	93	992.3	8	8	4	19	7	4	73	3	1.0
4	- 2.0	- 3.3	4.8	90	993.4	8	6	4	35	6	6	68	7	0.4
5	- 7.3	- 9.4	3.0	85	1015.3	7	7	4	18	3	6	71	7	0.2
6	- 2.2	- 4.7	4.3	83	1003.9	7	7	4	28	8	7	36	7	0.2
7	-14.1	-16.9	1.6	79	1025.7	1	0	9	00	0	7	02	1	-
8	2.9	1.9	7.0	92	1017.0	8	8	4	22	9	6	10	6	0.0
9	4.6	2.8	7.5	88	1014.6	8	8	3	25	7	6	10	2	-
10	2.4	- 1.7	5.4	75	1016.9	7	7	5	26	5	7	03	2	-
11	0.6	0.0	6.1	96	994.9	8	8	4	25	6	6	86	7	4.2
12	0.8	- 0.5	5.9	91	1000.3	8	8	4	21	3	6	85	2	0.0
13	- 2.0	- 7.0	3.6	68	1004.5	3	2	5	29	6	8	03	8	0.0
14	- 0.6	- 2.7	5.0	85	1007.2	6	6	4	27	8	7	85	8	0.0
15	- 6.3	- 8.2	3.3	84	1010.8	8	8	4	34	6	6	85	1	0.0
16	- 9.3	-11.7	2.5	81	1022.9	0	0	9	32	5	7	02	0	0.0
17	- 1.6	- 2.4	5.1	94	1003.9	7	7	4	28	5	7	22	7	1.0
18	- 8.5	-10.9	2.7	83	1017.5	7	7	5	16	2	6	10	1	-
19	- 0.8	- 1.2	5.6	97	1006.8	8	6	4	21	2	6	71	7	1.2
20	2.0	- 0.9	5.7	82	1003.4	8	8	4	18	7	6	10	2	-
21	2.4	- 0.5	5.9	81	992.1	8	8	4	24	6	7	02	2	-
22	0.6	- 0.2	6.0	94	996.9	8	6	4	25	8	5	71	8	2.2
23	0.0	- 1.4	5.5	89	992.5	8	8	5	25	3	6	10	1	-
24	- 3.4	- 5.7	4.0	85	998.7	5	4	4	22	5	7	01	7	0.0
25	- 4.4	- 6.7	3.7	83	1006.6	5	1	4	24	3	7	01	7	0.2
26	- 6.8	- 8.0	3.3	91	1010.4	8	8	5	23	4	6	10	2	-
27	- 7.1	-10.2	2.8	77	1012.2	8	4	4	11	2	6	22	7	0.1
28	- 7.7	- 9.8	2.9	83	1013.1	8	8	4	02	5	7	02	2	-
29	- 7.5	-10.7	2.7	75	1014.2	8	0	5	34	6	7	02	2	-
30	- 8.9	-12.2	2.4	76	1019.6	2	0	5	35	5	7	02	1	-
31	-11.1	-15.0	1.6	72	1026.3	0	0	5	04	1	6	10	0	-

Godz. 19

1	1.1	- 0.2	6.0	90	1008.3	0	0	5	24	5	7	01	8	0.6
2	- 1.4	- 3.3	4.8	87	1010.8	2	2	4	30	5	7	02	7	0.2
3	1.6	0.4	6.3	93	997.3	8	6	4	22	5	6	61	7	4.2
4	- 8.9	-10.9	2.7	85	1006.9	8	8	5	33	7	6	71	7	0.2
5	- 6.6	- 8.2	3.2	88	996.8	8	8	5	15	7	6	10	7	0.0
6	- 8.5	-10.4	2.8	86	1013.5	8	8	4	04	7	6	85	7	0.3
7	-11.5	-15.1	1.9	83	1027.0	0	0	5	16	2	7	02	0	-
8	3.3	1.0	6.6	87	1016.7	8	8	4	23	7	6	10	2	-
9	3.5	2.1	7.1	91	1015.5	8	8	4	24	4	6	10	2	-
10	1.1	- 1.4	5.5	83	1016.5	8	9	5	24	2	7	02	2	-
11	1.6	- 0.9	5.7	83	996.4	8	8	4	24	4	7	87	2	2.3
12	4.6	- 1.9	6.3	63	994.0	4	4	4	29	12	7	03	8	6.5
13	- 5.6	- 7.8	3.4	84	1006.4	0	0	5	25	4	8	02	8	0.2
14	- 1.2	- 3.0	4.9	87	1005.1	8	8	4	26	5	7	02	8	0.0
15	-14.6	-16.9	1.6	83	1019.3	0	0	5	31	7	7	02	8	0.0
16	-11.9	-13.3	2.2	83	1022.1	7	7	6	19	1	6	76	2	0.0
17	- 7.4	- 9.1	3.1	87	1011.2	8	8	4	25	4	7	02	8	0.3
18	- 7.8	- 8.4	3.2	95	1016.6	8	8	4	17	3	6	10	7	0.2
19	0.5	0.2	6.2	93	1006.6	8	6	4	26	4	6	71	7	1.3
20	- 0.3	- 0.9	5.7	95	994.8	8	8	4	19	8	5	73	7	1.5
21	2.0	- 0.5	5.9	84	992.9	8	8	4	24	7	6	80	2	0.0
22	0.4	- 0.4	5.9	94	990.5	8	8	4	27	8	6	85	7	1.7
23	- 1.4	- 2.5	5.1	92	998.7	8	8	4	11	2	6	71	2	0.0
24	- 4.7	- 6.3	3.8	85	1000.9	6	3	5	24	3	7	03	2	-
25	-11.7	-11.7	2.5	100	1004.8	1	1	9	15	2	6	16	1	-
26	- 5.6	- 7.8	3.4	84	1011.2	7	7	5	21	3	7	02	2	-
27	-12.7	-13.7	2.1	92	1012.4	0	0	5	09	2	6	10	1	-
28	- 8.3	-10.7	2.7	82	1013.7	8	8	4	25	5	7	02	2	-
29	- 9.7	-12.8	2.4	81	1015.5	7	7	5	35	6	7	02	2	-
30	-13.5	-16.3	1.7	80	1022.6	0	0	5	34	4	7	02	0	-
31	-13.5	-15.7	1.8	84	1026.4	0	0	5	06	2	6	10	0	-

Godz. 01

DNI	TEMPERATURA POWIETRZA T	TEMPERATURA PUNKTU ROSY T_d	PREŻNOŚĆ PARY WODNEJ e	WILGOTNOŚĆ WZGLĘDNA U	CIŚNIENIE ATMOSFERYCZNE P_o	ZACHMURZENIE N	N_h	h	WIATR dd	v	WIDZIALNOŚĆ V	POGODA ww	W	OPAD R
1	4.3	- 0.2	6.0	72	1009.6	8	7	6	22	5	7	03	1	-
2	1.7	- 2.4	5.1	73	1012.8	4	0	9	28	3	8	01	1	-
3	- 1.8	- 2.3	5.1	96	1009.7	8	8	9	16	4	6	10	2	-
4	0.2	- 0.4	5.9	96	988.5	8	7	4	28	12	5	85	8	3.1
5	- 3.7	- 4.9	4.3	92	1024.0	4	4	8	28	3	8	03	0	-
6	1.0	- 3.0	4.9	74	1006.1	0	0	9	28	7	8	01	1	-
7	- 3.8	- 5.4	4.1	89	1024.3	1	1	9	33	2	7	01	1	-
8	4.7	4.2	8.3	97	1022.1	8	3	4	25	6	5	21	5	0.1
9	5.7	2.1	7.1	78	1021.9	0	0	5	26	7	6	10	2	-
10	4.3	3.6	7.6	95	1022.7	8	5	4	29	2	6	21	6	1.0
11	4.4	3.6	7.9	94	1005.8	8	5	4	24	8	6	63	5	2.5
12	4.4	3.6	7.9	94	1011.8	8	7	4	30	5	7	25	1	0.1
13	6.5	5.8	9.2	96	1006.9	8	6	4	24	5	6	63	5	3.5
14	- 1.0	- 3.9	4.6	81	1019.1	7	7	5	28	5	8	03	1	-
15	3.0	2.5	7.3	96	1006.0	8	5	3	32	3	6	61	4	7.1
16	- 5.7	- 7.5	3.5	87	1027.3	0	0	9	01	3	7	02	0	-
17	- 0.7	- 1.4	5.5	95	1015.6	8	8	9	28	6	6	71	2	0.1
18	- 3.7	- 5.7	4.0	86	1023.4	7	7	5	25	4	7	03	7	0.0
19	2.4	2.1	7.1	98	1016.1	8	8	4	27	5	4	28	4	-
20	2.6	- 0.2	6.0	83	1013.0	8	7	5	24	6	7	21	2	0.0
21	3.3	- 0.2	6.0	77	995.3	2	2	4	26	8	8	01	8	1.2
22	3.1	2.1	7.1	92	993.8	8	7	4	24	8	7	80	8	2.9
23	0.2	- 0.6	5.8	94	994.0	8	8	5	24	5	5	61	7	4.1
24	- 1.4	- 2.5	5.1	92	995.8	7	7	4	30	3	8	02	8	2.2
25	- 6.6	- 7.8	3.4	91	1006.0	6	6	6	21	3	6	10	1	-
26	- 7.4	- 8.3	3.3	93	1011.4	9	9	.	30	2	2	45	2	-
27	- 9.9	-11.1	2.6	91	1018.7	0	0	9	16	1	5	10	1	-
28	- 8.8	-10.3	2.8	89	1012.7	7	7	5	11	1	5	10	1	-
29	- 6.8	- 9.4	3.8	82	1015.8	8	8	5	01	2	6	10	7	0.0
30	-10.2	-12.4	2.4	84	1021.4	0	0	9	04	3	7	02	0	-
31	-11.5	-13.9	2.1	82	1022.6	0	0	9	10	4	7	02	0	-

Godz. 07

DNI	TEMPERATURA POWIETRZA T	TEMPERATURA PUNKTU ROSY T_d	PREŻNOŚĆ PARY WODNEJ e	WILGOTNOŚĆ WZGLĘDNA U	CIŚNIENIE ATMOSFERYCZNE P_o	ZACHMURZENIE N	N_h	h	WIATR dd	v	WIDZIALNOŚĆ V	POGODA ww	W	OPAD R
1	4.6	2.5	7.3	86	1009.8	8	5	3	25	7	6	21	4	3.5
2	- 0.3	- 0.3	6.0	100	1003.5	8	8	4	09	2	3	73	4	3.6
3	3.1	1.7	6.9	91	998.3	8	7	5	22	7	6	60	7	5.8
4	- 0.8	- 1.5	5.5	95	1005.3	8	7	3	34	11	6	71	8	0.4
5	- 5.1	- 6.1	3.5	93	1020.3	8	8	5	19	2	6	10	2	-
6	- 0.1	- 3.8	4.6	76	1010.0	7	1	5	29	7	8	03	1	-
7	- 4.5	- 5.1	4.2	96	1027.7	8	8	9	15	1	6	10	1	-
8	4.7	2.5	7.3	86	1021.6	8	7	5	22	6	6	10	2	-
9	5.3	2.5	7.3	82	1021.2	8	7	5	24	6	6	10	2	-
10	3.6	3.1	7.6	97	1020.8	8	6	4	26	1	6	61	6	0.2
11	4.2	1.5	6.8	82	1004.0	6	1	5	28	6	8	01	6	2.0
12	5.5	4.2	8.5	88	1012.6	8	7	3	28	6	8	01	8	0.5
13	1.3	- 1.9	5.3	79	1011.3	8	4	4	35	7	7	03	8	5.2
14	0.0	- 0.3	6.0	98	1017.3	8	8	5	27	6	7	71	2	0.1
15	- 0.7	- 1.1	5.6	97	1014.6	8	8	4	01	4	7	85	7	2.1
16	- 6.8	- 9.4	3.0	82	1026.5	3	0	9	33	2	7	03	0	-
17	0.0	- 0.9	5.7	93	1014.7	8	8	9	30	5	6	10	7	0.6
18	- 4.5	- 5.4	4.1	93	1021.4	8	8	9	27	1	6	10	1	-
19	1.8	1.0	6.6	94	1013.3	8	8	4	25	6	6	10	2	-
20	2.3	1.5	6.8	95	1007.1	8	3	5	21	7	6	61	2	0.4
21	2.9	- 0.7	5.8	77	996.9	7	7	4	27	10	7	63	8	0.1
22	1.4	- 1.7	5.4	80	993.9	7	7	5	26	7	9	02	8	2.2
23	5.3	3.8	8.0	90	993.0	7	7	4	27	7	7	21	6	3.3
24	- 2.2	- 2.8	5.0	96	995.9	8	7	4	23	1	7	85	2	0.3
25	- 4.2	- 5.1	4.2	94	1005.9	2	2	5	28	3	6	10	7	0.5
26	- 7.7	- 9.1	3.1	90	1011.7	8	8	5	27	4	6	10	4	-
27	-11.1	-13.4	2.2	83	1005.2	0	0	9	15	2	6	10	0	-
28	- 8.6	-10.1	2.8	89	1014.5	8	3	5	03	2	6	10	2	-
29	- 7.7	- 9.6	2.6	84	1020.8	8	8	5	36	2	6	10	2	-
30	-10.5	-12.7	2.3	84	1021.3	8	8	5	11	2	6	74	7	0.0
31	-12.9	-15.0	1.9	84	1021.9	0	0	9	10	5	6	10	0	-

Godz. 13

1	2.9	1.5	6.8	90	1013.5	3	2	4	29	5	8	29	8	3.9
2	- 0.2	- 1.1	5.6	94	1014.3	7	7	4	30	9	6	10	7	3.7
3	4.3	- 0.2	6.0	72	989.7	8	7	5	28	12	8	25	6	2.9
4	- 1.2	- 3.8	4.6	82	1014.2	7	5	5	30	4	9	03	8	0.0
5	- 2.1	- 3.0	4.9	94	1004.7	8	8	6	21	8	4	71	7	0.1
6	- 0.5	- 7.8	3.4	58	1014.4	6	1	5	32	5	8	01	2	-
7	- 0.9	- 5.4	4.1	73	1025.6	7	7	5	21	4	7	03	1	-
8	6.5	2.6	7.4	77	1020.8	8	5	6	26	7	7	01	2	-
9	6.1	3.0	7.6	81	1020.9	8	6	4	28	7	6	10	6	0.0
10	2.8	2.0	7.1	95	1018.6	8	7	4	20	1	5	80	6	2.7
11	5.6	0.4	6.3	69	1005.3	7	7	4	31	7	8	03	8	0.3
12	8.2	5.5	9.0	83	1010.9	8	7	4	27	10	7	03	8	0.2
13	1.2	- 3.5	4.7	70	1013.0	7	5	5	30	7	8	85	7	0.0
14	0.1	- 0.2	6.0	98	1015.5	8	8	4	26	5	4	71	8	1.3
15	- 0.4	- 3.0	4.9	84	1020.4	6	5	4	35	4	8	03	8	0.0
16	- 4.0	- 7.8	3.4	73	1028.7	3	2	5	27	2	7	02	0	-
17	- 0.6	- 3.0	4.9	83	1015.1	7	7	4	34	8	8	36	9	0.1
18	- 0.8	- 1.2	5.6	97	1016.5	8	8	6	23	3	4	71	7	1.5
19	2.6	1.5	6.8	92	1013.6	8	5	4	27	5	5	63	7	0.8
20	4.0	2.1	7.1	88	998.2	8	5	4	23	8	8	21	7	8.2
21	3.2	- 0.5	5.9	77	998.5	8	8	5	26	8	8	26	2	0.0
22	2.1	- 2.4	5.1	72	998.6	7	7	4	26	8	8	27	2	0.1
23	5.4	2.8	7.5	83	992.4	6	2	4	27	6	8	03	8	0.4
24	- 1.9	- 5.0	4.2	80	1003.2	7	4	5	33	4	0	01	8	0.4
25	- 4.0	- 6.3	3.8	84	1007.4	7	7	5	30	2	7	01	2	-
26	- 6.4	- 7.6	3.5	91	1012.3	8	8	4	25	4	4	77	8	0.7
27	- 5.3	-10.2	2.8	67	1005.0	1	0	5	14	2	6	10	0	-
28	- 8.3	-10.7	2.7	82	1016.4	8	6	5	04	2	5	71	7	0.2
29	- 5.3	- 7.8	3.4	82	1020.9	6	6	4	35	3	6	70	1	0.0
30	- 8.4	-12.2	2.4	75	1021.4	7	6	5	05	2	7	01	8	0.0
31	- 6.4	-10.7	2.7	72	1020.0	0	0	9	10	4	7	02	0	-

Godz. 19

1	2.6	- 2.2	5.2	70	1015.0	6	0	9	24	6	8	03	8	0.0
2	- 0.6	- 1.7	5.4	92	1016.5	6	5	4	28	4	7	01	8	0.1
3	1.5	- 1.2	5.6	83	995.6	8	7	5	24	13	8	25	2	0.1
4	- 3.0	- 6.3	3.8	78	1020.2	4	0	9	30	4	5	01	1	-
5	3.3	2.3	7.2	92	995.2	6	6	4	29	8	6	21	7	1.3
6	- 2.1	- 5.7	4.0	75	1019.3	4	2	5	33	3	7	01	1	-
7	0.5	0.1	6.1	95	1021.1	8	8	5	22	4	6	60	2	0.0
8	5.7	2.6	7.4	81	1021.0	8	8	5	26	7	6	10	2	-
9	5.6	5.4	8.9	98	1021.1	8	5	4	27	5	5	61	6	1.2
10	2.1	1.8	7.0	98	1016.0	9	9	.	23	3	3	51	8	1.2
11	5.0	0.2	6.2	70	1010.3	4	4	5	25	6	8	01	1	-
12	7.2	4.8	8.6	85	1011.9	8	8	4	27	8	8	80	2	0.0
13	- 0.4	- 1.9	5.3	89	1016.6	0	0	9	25	6	6	01	8	0.0
14	0.0	0.0	6.1	100	1009.8	9	9	.	22	3	2	61	7	1.0
15	- 3.9	- 6.0	3.9	84	1024.5	0	0	9	01	3	7	01	1	-
16	- 4.4	- 7.0	3.6	81	1025.4	2	0	5	24	4	7	03	1	-
17	- 1.7	- 4.4	4.4	81	1021.1	8	7	5	33	5	7	22	8	0.0
18	2.6	2.3	7.2	98	1016.3	8	8	4	33	4	4	28	7	0.7
19	2.4	0.0	6.1	84	1015.2	8	6	6	24	4	7	03	8	0.2
20	5.4	3.2	7.7	86	992.9	5	5	4	24	10	8	80	6	3.3
21	2.6	0.4	6.3	86	1000.2	7	7	5	26	6	8	01	8	0.0
22	1.1	- 1.9	5.3	81	1001.1	8	8	5	27	7	8	01	8	0.0
23	5.6	- 0.2	6.0	76	992.1	6	6	5	25	7	8	25	2	0.0
24	- 3.7	- 4.5	4.4	94	1006.0	0	0	9	27	4	7	01	8	0.0
25	- 5.6	- 7.4	3.5	85	1009.8	8	8	5	01	2	7	03	2	-
26	- 6.6	- 8.2	3.3	88	1011.4	8	8	4	23	2	6	10	7	0.0
27	- 7.8	- 9.6	3.0	87	1010.1	9	8	5	11	3	6	10	0	-
28	- 7.6	-11.2	2.6	76	1018.0	8	8	5	02	4	6	78	7	0.0
29	- 7.5	- 8.4	3.2	93	1021.4	0	0	9	35	2	6	10	8	0.0
30	- 9.8	-12.7	2.3	77	1021.7	0	0	5	08	5	6	10	1	-
31	- 8.7	-11.7	2.5	79	1016.7	0	0	9	09	5	7	01	9	-

Godz. 01

DNI	TEMPERATURA POWIETRZA T	TEMPERATURA PUNKTU ROSY T_d	PREŻNOŚĆ PARY WODNEJ e	WILGOTNOŚĆ WZGLĘDNA U	CIŚNIENIE ATMOSFERYCZNE P_o	ZACHMURZENIE N	N_h	h	WIATR dd	v	WIDZIALNOŚĆ V	POGODA ww	W	OPAD R
1	4.8	0.2	6.2	71	1009.5	8	8	6	21	5	6	10	2	-
2	1.6	- 1.4	5.5	89	1012.3	5	0	9	24	6	7	03	1	-
3	- 1.1	- 2.4	5.1	89	1011.3	/	/	/	18	3	6	10	2	-
4	1.3	0.2	6.2	92	999.8	/	/	4	27	13	6	68	8	4.2
5	- 5.9	- 7.0	3.6	92	1023.0	0	0	5	27	4	8	01	0	-
6	1.5	- 3.5	4.7	70	1003.7	2	2	5	28	13	8	03	1	-
7	- 3.5	- 4.6	4.3	93	1023.5	1	1	7	32	4	8	02	1	-
8	2.8	2.5	7.3	98	1022.1	/	/	3	25	3	5	60	2	0.8
9	5.4	2.6	7.4	82	1021.4	8	8	5	24	5	6	10	6	0.0
10	4.5	3.8	8.0	95	1021.6	8	8	5	29	5	7	03	6	1.2
11	4.6	3.8	8.0	94	1005.9	8	5	3	24	8	6	61	5	1.3
12	4.5	1.5	6.8	81	1010.9	8	8	6	27	7	8	03	1	-
13	7.0	6.1	9.4	94	1005.2	8	7	4	26	14	7	80	8	6.0
14	- 0.4	- 3.5	4.7	79	1017.7	1	1	6	21	8	8	02	0	-
15	0.9	0.6	6.4	98	1005.7	8	8	3	20	1	5	61	7	7.2
16	-12.6	-14.1	2.1	89	1026.8	3	1	8	01	1	6	10	0	-
17	- 1.5	- 2.3	5.2	94	1014.4	9	9	8	23	7	2	75	2	0.2
18	- 2.5	- 3.6	4.7	94	1021.5	8	8	5	29	3	7	71	7	0.1
19	1.7	1.7	6.8	100	1015.1	9	9	/	24	3	2	47	6	0.0
20	2.0	0.4	6.3	88	1012.8	7	7	6	24	7	6	21	2	0.1
21	3.5	0.8	6.5	82	994.5	1	1	9	28	9	8	01	8	3.8
22	2.7	1.9	7.0	96	993.4	8	7	5	23	8	7	80	6	3.9
23	- 0.2	- 0.2	6.0	100	994.2	8	8	2	15	3	4	77	8	2.6
24	- 0.5	- 1.7	5.4	91	999.0	3	3	5	27	6	7	01	8	1.0
25	- 5.3	- 6.0	3.9	95	1005.7	2	2	9	20	2	7	03	8	-
26	- 5.2	- 6.9	3.6	89	1010.4	8	8	5	35	3	7	02	2	-
27	- 7.9	- 8.9	3.1	93	1010.5	0	0	9	16	1	6	10	7	0.0
28	- 6.8	- 9.0	3.1	85	1012.0	8	8	4	01	3	6	10	1	-
29	- 7.3	- 9.4	3.0	84	1019.9	8	8	5	01	5	6	22	7	0.1
30	- 8.6	-10.7	2.7	82	1020.7	8	9	4	05	4	6	71	3	0.0
31	-10.7	-12.2	2.2	79	1022.8	0	0	9	07	6	6	10	0	-

Godz. 07

DNI	TEMPERATURA POWIETRZA T	TEMPERATURA PUNKTU ROSY T_d	PREŻNOŚĆ PARY WODNEJ e	WILGOTNOŚĆ WZGLĘDNA U	CIŚNIENIE ATMOSFERYCZNE P_o	ZACHMURZENIE N	N_h	h	WIATR dd	v	WIDZIALNOŚĆ V	POGODA ww	W	OPAD R
1	5.1	3.6	7.9	98	1009.1	8	8	4	24	7	5	21	6	2.8
2	0.2	- 0.1	6.1	99	1003.3	8	8	4	07	2	4	73	6	1.7
3	1.3	0.4	6.3	93	999.8	8	8	2	16	10	6	68	7	2.5
4	- 0.6	- 1.0	5.7	97	1001.1	8	7	2	23	12	4	71	6	3.4
5	- 4.6	- 5.2	4.1	96	1020.7	8	8	7	21	2	8	03	1	-
6	0.4	- 3.5	4.7	75	1008.9	6	6	5	20	8	8	03	1	-
7	- 7.8	- 8.9	3.1	93	1024.0	5	0	5	00	0	7	03	1	-
8	4.2	2.5	7.3	88	1011.4	8	7	4	23	6	6	10	6	0.0
9	5.7	3.2	7.7	84	1020.4	8	8	5	24	6	6	10	2	-
10	3.1	2.5	7.5	98	1020.2	8	8	4	24	2	6	10	2	-
11	4.6	1.7	6.9	81	1002.2	2	1	5	24	8	8	01	6	3.5
12	7.9	5.9	9.3	87	1010.2	8	8	5	25	5	7	60	6	4.1
13	3.8	- 2.2	5.2	76	1005.5	8	7	4	22	12	8	01	8	4.9
14	1.1	- 1.3	5.3	81	1015.9	8	8	5	26	8	8	02	7	0.0
15	- 0.6	- 1.2	5.6	95	1012.9	8	8	4	24	6	6	71	6	2.5
16	-12.9	-14.4	2.0	88	1028.2	8	8	5	26	2	5	10	4	-
17	- 0.3	- 1.4	5.5	91	1022.1	5	5	6	27	9	6	10	7	2.2
18	- 4.8	- 5.7	4.0	93	1023.1	8	8	6	24	3	7	03	7	0.0
19	1.7	0.9	6.5	95	1012.6	9	9	2	24	5	5	10	4	-
20	3.2	1.0	6.6	86	1007.5	8	8	6	24	4	6	10	2	0.0
21	3.3	- 0.2	6.0	77	995.3	7	7	5	26	12	2	03	8	0.6
22	1.7	0.2	6.2	93	991.9	8	6	5	27	10	7	61	6	3.5
23	1.8	1.5	6.8	98	992.4	8	8	3	27	4	6	61	7	7.6
24	- 2.0	- 3.1	4.9	95	996.7	8	8	5	23	1	7	01	1	-
25	- 4.4	- 5.3	4.1	93	1005.2	8	8	5	22	2	6	71	7	1.3
26	- 6.8	- 8.4	3.2	89	1011.1	8	8	5	25	3	7	02	2	-
27	-10.7	-12.0	2.4	90	1009.1	0	0	5	12	2	5	10	0	-
28	- 6.9	- 9.4	3.0	82	1013.7	8	8	4	02	4	6	10	2	-
29	- 5.3	- 7.0	3.6	86	1019.4	8	8	5	01	5	6	10	2	-
30	- 9.6	-12.2	2.4	80	1021.5	8	8	4	07	5	6	71	7	0.0
31	-12.3	-14.0	1.9	82	1022.6	0	0	5	07	4	5	10	0	-

Godz. 13

DNI	TEMPERATURA POWIETRZA T	TEMPERATURA PUNKTU ROSY T_d	PREŻNOŚĆ PARY WODNEJ e	WILGOTNOŚĆ WZGLĘDNA U	CIŚNIENIE ATMOSFERYCZNE P_o	ZACHMURZENIE N	N_h	h	WIATR dd	v	WIDZIALNOŚĆ V	POGODA ww	W	OPAD R
1	2.6	1.2	6.7	90	1012.1	7	7	4	27	13	8	25	6	2.4
2	0.4	- 0.4	5.9	95	1012.1	7	7	4	29	7	7	03	7	4.2
3	3.1	0.8	6.5	75	998.8	7	7	5	26	10	8	25	7	3.3
4	- 0.7	- 4.1	4.5	76	1012.0	4	3	5	30	10	7	38	8	0.4
5	- 2.5	- 3.1	4.8	95	1004.7	8	8	4	18	9	4	71	2	0.3
6	0.0	- 6.3	3.8	63	1013.5	8	2	7	30	8	8	03	2	-
7	- 0.4	- 3.8	4.6	77	1026.5	5	1	4	18	3	6	10	4	-
8	5.9	2.6	7.4	79	1020.6	8	8	5	23	8	6	10	8	0.0
9	6.2	3.9	8.1	86	1020.5	8	6	4	26	9	6	21	2	0.0
10	3.9	3.0	7.6	94	1016.5	8	4	4	23	3	6	61	5	0.3
11	6.0	1.0	6.6	70	1003.5	7	7	5	29	12	8	02	6	0.1
12	8.9	5.9	9.3	82	1008.7	8	8	4	28	12	8	03	8	0.1
13	8.8	2.2	5.2	73	1011.8	4	3	5	30	9	8	26	1	0.1
14	0.6	0.0	6.1	96	1014.8	8	6	3	27	4	5	75	2	0.0
15	- 8.9	- 9.8	4.6	81	1018.9	7	7	4	32	6	7	87	7	8.0
16	- 5.5	- 6.9	3.6	91	1018.8	2	2	5	26	2	6	10	1	-
17	- 2.4	- 5.0	4.2	82	1013.1	4	3	4	32	11	4	99	9	0.2
18	- 0.9	- 1.6	5.4	95	1016.4	8	8	4	20	8	4	71	7	0.6
19	2.1	1.3	6.7	96	1012.5	8	6	4	27	8	6	61	6	1.2
20	3.8	2.3	7.2	89	998.8	8	5	4	22	9	7	21	6	2.1
21	4.3	1.0	6.6	79	997.0	8	7	5	26	13	8	02	8	0.0
22	3.5	- 1.9	5.3	67	995.9	7	7	4	29	12	7	26	6	0.2
23	5.9	3.4	7.8	85	991.4	7	5	4	27	11	8	25	6	1.7
24	- 1.1	- 3.5	4.7	85	1001.8	7	5	5	31	5	8	03	6	0.1
25	- 2.6	- 6.0	3.9	80	1008.5	7	7	5	29	4	7	02	7	0.1
26	- 5.1	- 7.4	3.5	82	1011.8	7	7	4	26	5	6	77	7	0.2
27	- 4.2	- 8.2	3.3	75	1006.4	0	0	9	11	2	5	10	0	-
28	- 7.5	-11.7	2.5	73	1015.5	8	8	5	03	4	5	71	7	0.0
29	- 3.8	- 6.7	3.7	80	1015.6	1	1	4	34	5	6	10	7	0.0
30	- 7.9	-12.2	2.4	73	1021.6	2	1	9	04	5	6	10	7	0.0
31	- 5.2	-10.2	2.8	67	1020.8	0	0	5	05	6	6	05	0	-

Godz. 19

DNI	TEMPERATURA POWIETRZA T	TEMPERATURA PUNKTU ROSY T_d	PREŻNOŚĆ PARY WODNEJ e	WILGOTNOŚĆ WZGLĘDNA U	CIŚNIENIE ATMOSFERYCZNE P_o	ZACHMURZENIE N	N_h	h	WIATR dd	v	WIDZIALNOŚĆ V	POGODA ww	W	OPAD R
1	1.6	- 1.2	5.6	80	1014.6	2	0	5	24	5	8	01	1	-
2	0.3	- 0.5	5.9	95	1018.9	8	8	4	22	5	6	10	8	0.1
3	1.8	0.6	6.4	92	998.8	8	8	4	25	10	8	68	2	0.2
4	- 2.7	- 6.0	3.9	75	1015.6	1	0	5	30	8	8	02	8	0.0
5	3.0	1.9	7.0	92	997.4	8	8	4	28	10	6	10	7	1.6
6	- 2.4	- 5.4	4.1	80	1018.6	7	0	5	29	5	8	03	1	-
7	0.1	- 1.7	5.4	88	1021.2	8	8	6	15	4	7	21	2	0.0
8	5.1	2.8	7.5	86	1021.5	8	8	5	24	5	8	61	2	0.0
9	5.7	5.2	8.9	97	1020.3	8	8	4	26	5	6	61	6	0.4
10	2.3	2.1	7.1	98	1019.8	8	8	4	15	3	6	91	6	0.2
11	5.1	- 0.5	5.9	67	1008.3	4	2	5	29	11	8	25	1	0.2
12	7.4	5.6	9.1	98	1010.3	8	8	4	28	14	7	81	8	0.9
13	0.0	- 2.7	5.0	81	1014.9	2	2	5	29	7	5	03	8	0.0
14	0.1	- 0.2	6.0	98	1010.3	8	8	2	15	1	4	71	7	2.2
15	- 8.1	- 8.8	3.3	87	1029.8	0	0	9	29	4	8	02	8	0.1
16	-10.0	-11.2	2.6	91	1026.1	7	7	5	15	2	6	10	1	-
17	- 2.0	- 3.8	4.6	87	1015.5	5	5	5	32	7	8	24	3	0.6
18	1.1	1.1	6.6	100	1016.2	8	8	4	29	6	4	61	7	3.0
19	1.7	0.6	6.4	91	1014.5	7	7	5	25	5	6	10	8	0.6
20	5.7	3.9	8.1	89	993.6	8	4	5	24	5	6	21	6	2.0
21	2.4	0.2	6.2	86	999.3	1	1	5	24	5	8	01	8	0.1
22	1.5	- 3.0	4.5	72	999.9	7	7	4	26	8	8	03	8	0.0
23	3.5	1.0	6.6	85	990.9	3	3	5	26	9	8	03	8	0.0
24	- 3.8	- 5.3	4.1	90	1005.2	0	0	9	24	2	7	01	8	0.0
25	- 4.9	- 6.2	3.8	91	1005.2	7	7	5	26	3	6	10	1	-
26	- 5.6	- 7.4	3.5	88	1011.4	8	8	4	24	3	6	77	7	0.0
27	- 7.6	- 9.8	2.9	84	1006.9	0	0	9	07	3	5	10	0	-
28	- 7.3	- 9.8	2.9	81	1017.6	8	8	4	01	4	6	71	7	0.0
29	- 8.4	-10.7	2.7	82	1020.3	0	0	9	01	3	6	10	0	-
30	- 9.2	-11.2	2.2	73	1021.8	0	0	9	07	6	6	10	1	-
31	- 7.4	-10.7	2.7	76	1019.4	0	0	9	06	5	6	10	0	-

Godz. 01

DNI	TEMPERATURA POWIETRZA T	TEMPERATURA PUNKTU ROSY T_d	PREŻNOŚĆ PARY WODNEJ e	WILGOTNOŚĆ WZGLĘDNA U	CIŚNIENIE ATMOSFERYCZNE P_o	ZACHMURZENIE N	N_h	h	WIATR dd	v	WIDZIALNOŚĆ V	POGODA ww	W	OPAD R
1	3.0	0.2	6.2	83	1010.0	4	4	5	22	6	7	02	1	-
2	1.4	- 1.2	5.6	81	1012.3	0	0	5	25	7	7	02	1	-
3	- 2.6	- 2.9	4.9	99	1013.0	8	8	4	15	3	6	10	2	-
4	0.4	- 0.2	6.0	96	994.7	8	8	4	26	7	6	85	2	1.8
5	- 6.1	- 8.0	3.3	86	1021.6	0	0	5	25	2	7	01	8	0.0
6	1.6	- 5.4	4.1	59	1000.5	7	7	4	27	10	7	02	2	-
7	- 3.2	- 6.3	3.8	79	1022.3	7	7	4	25	3	7	02	1	-
8	1.9	1.1	6.6	94	1021.4	8	8	4	25	6	6	10	1	-
9	4.2	1.9	7.0	86	1019.9	8	8	4	28	6	6	10	2	-
10	3.8	3.1	7.6	95	1021.2	8	8	4	33	3	6	10	6	0.8
11	3.0	2.7	7.4	98	1007.3	8	8	3	21	6	5	63	5	1.7
12	3.2	- 0.5	5.9	77	1006.3	7	2	4	32	6	7	02	2	-
13	0.9	0.9	6.5	100	1007.3	8	6	4	30	2	6	68	8	2.6
14	- 0.7	- 3.5	4.7	81	1015.5	1	1	4	31	5	7	02	1	-
15	- 0.4	- 0.4	5.9	100	1006.7	8	8	4	00	0	5	71	7	4.2
16	- 8.3	- 8.9	3.1	95	1019.6	7	7	4	00	0	6	10	8	0.0
17	- 4.7	- 6.0	3.9	91	1014.8	8	8	5	26	4	6	71	2	0.0
18	- 5.4	- 6.4	3.8	92	1020.2	7	7	4	30	3	7	03	1	-
19	1.6	1.6	6.9	100	1013.9	8	8	3	27	3	4	28	7	2.2
20	1.6	0.0	6.1	89	1012.7	7	7	4	26	6	6	10	1	-
21	3.1	- 1.2	5.6	74	993.8	8	8	4	31	10	6	10	6	1.8
22	0.5	0.2	6.2	98	993.6	8	8	4	28	7	7	93	1	1.0
23	- 1.0	- 1.1	5.8	99	995.8	8	8	4	25	4	6	85	1	0.4
24	- 0.6	- 2.7	5.0	85	997.7	1	1	4	30	4	7	01	8	0.4
25	- 2.9	- 3.6	4.7	95	1006.2	8	8	4	27	3	6	85	1	0.1
26	- 5.9	- 7.0	3.6	92	1005.7	8	8	4	25	1	6	10	1	-
27	- 6.8	- 8.4	3.2	88	1010.9	8	8	4	21	1	6	10	2	-
28	- 6.7	- 8.6	3.2	84	1011.7	8	8	4	08	1	6	10	2	-
29	- 8.8	-11.2	2.6	83	1017.5	8	8	5	02	3	6	10	2	-
30	- 9.5	-12.0	2.4	82	1020.4	8	8	4	07	4	6	70	1	0.0
31	-11.4	-14.3	2.0	79	1023.9	0	0	5	08	3	6	10	0	-

Godz. 07

DNI	TEMPERATURA POWIETRZA T	TEMPERATURA PUNKTU ROSY T_d	PREŻNOŚĆ PARY WODNEJ e	WILGOTNOŚĆ WZGLĘDNA U	CIŚNIENIE ATMOSFERYCZNE P_o	ZACHMURZENIE N	N_h	h	WIATR dd	v	WIDZIALNOŚĆ V	POGODA ww	W	OPAD R
1	4.5	3.4	7.8	93	1008.8	8	6	4	25	10	6	61	4	1.8
2	0.3	0.0	6.1	98	1004.4	8	8	4	00	0	6	85	1	0.8
3	- 0.8	- 0.9	5.7	99	993.7	8	8	4	17	10	6	85	8	1.6
4	- 0.9	- 1.2	5.6	98	998.7	8	8	4	32	8	5	86	8	2.4
5	- 7.7	- 8.3	3.3	96	1020.9	0	0	5	21	2	7	02	0	-
6	- 0.7	- 6.3	3.8	65	1004.0	6	6	4	30	8	7	02	1	-
7	- 8.0	- 9.0	3.1	93	1027.8	0	0	5	00	0	6	10	1	-
8	2.4	1.6	6.9	95	1021.2	8	8	4	22	5	6	10	2	-
9	4.9	2.6	7.4	86	1016.9	8	8	4	25	7	6	10	2	-
10	3.1	1.8	7.0	98	1020.3	8	8	4	27	4	6	10	1	-
11	5.3	2.5	7.4	83	1000.5	8	8	4	27	7	6	10	6	5.2
12	4.4	5.5	9.0	93	1008.1	9	6	3	29	6	6	21	2	0.7
13	0.9	- 1.4	5.5	85	1007.4	8	8	4	32	8	6	10	7	5.2
14	0.1	- 2.4	5.1	83	1015.0	7	7	4	29	6	7	02	1	-
15	- 1.0	- 1.4	5.5	97	1010.9	8	8	4	35	2	6	22	7	1.7
16	-10.2	-11.0	2.6	94	1028.1	4	4	5	27	1	6	10	1	-
17	- 1.3	- 2.7	5.0	89	1006.8	2	2	5	29	7	6	10	7	0.4
18	- 3.1	- 4.1	4.5	93	1030.4	7	7	4	28	2	6	10	8	0.1
19	1.5	1.5	6.9	100	1012.2	8	8	3	25	5	4	10	2	-
20	1.5	0.0	6.1	90	1009.4	7	7	4	22	6	6	10	2	-
21	2.5	- 0.7	5.8	79	995.4	3	3	5	28	7	6	10	1	-
22	2.3	0.0	6.1	86	995.7	8	8	4	26	8	6	80	8	3.9
23	0.9	0.4	6.3	96	991.7	8	8	4	26	3	6	10	8	1.9
24	- 1.7	- 3.8	4.6	84	999.1	6	4	4	30	4	7	01	1	-
25	- 4.9	- 5.5	4.0	95	1005.6	7	7	4	24	2	6	85	1	0.2
26	- 6.6	- 7.8	3.4	91	1010.4	8	8	4	25	5	7	02	2	-
27	- 6.9	- 9.8	2.9	79	1009.6	7	7	4	17	1	6	10	2	-
28	- 7.3	- 9.9	2.9	81	1013.3	8	8	4	04	3	6	10	2	-
29	- 8.5	- 8.7	3.6	98	1018.1	8	0	9	34	4	6	10	1	-
30	-10.4	-12.6	2.3	84	1021.0	8	8	4	02	3	6	10	7	0.0
31	-13.6	-15.2	1.9	88	1023.7	0	0	5	08	2	6	10	0	-

Godz. 13

1	3.8	2.5	7.3	91	1010.5	8	8	4	27	7	6	80	6	1.7
2	0.0	- 1.4	5.5	83	1009.7	3	3	5	30	4	6	10	8	4.5
3	3.0	1.9	7.0	92	998.4	8	8	4	27	12	6	81	8	3.2
4	- 1.0	- 3.2	4.8	85	1006.6	7	7	4	34	8	7	03	8	0.2
5	- 3.5	- 4.3	5.8	79	1006.9	8	6	4	10	7	6	70	1	0.0
6	- 1.7	- 5.4	4.1	76	1011.7	7	4	5	29	5	7	02	2	-
7	- 6.5	- 7.5	3.5	91	1028.0	7	7	4	20	3	5	23	1	-
8	3.7	1.2	6.7	85	1020.5	7	7	5	23	5	6	10	2	-
9	4.9	4.2	8.2	95	1019.5	8	6	3	26	7	5	61	2	0.5
10	3.3	3.1	7.6	98	1017.8	8	8	3	29	1	5	51	2	0.0
11	5.2	1.2	6.7	76	1000.6	5	5	4	20	9	7	23	2	0.0
12	8.6	5.8	9.2	83	1004.2	8	8	3	28	11	8	23	2	0.0
13	- 0.1	- 3.5	4.7	77	1010.3	7	7	4	29	7	6	45	1	0.7
14	0.7	- 1.2	5.6	87	1014.1	7	7	4	29	4	7	02	8	0.0
15	- 3.2	- 5.4	4.1	85	1017.2	2	2	5	29	5	6	10	1	-
16	- 7.0	- 9.0	3.1	84	1027.4	0	0	5	27	2	6	10	1	-
17	- 2.7	- 4.7	4.3	86	1009.5	6	6	4	33	5	7	36	8	0.5
18	- 2.3	- 3.5	4.7	91	1017.1	8	8	4	25	5	6	71	2	0.0
19	1.3	0.5	6.3	94	1011.2	8	6	3	26	6	5	65	6	1.1
20	1.4	0.6	6.4	94	999.8	8	8	3	25	5	6	83	2	1.1
21	3.3	- 0.9	5.7	74	994.6	7	7	4	27	7	7	25	1	0.1
22	1.7	- 0.9	5.7	83	994.3	7	7	4	30	10	7	02	8	0.2
23	3.7	2.1	7.1	89	990.8	7	7	4	27	7	6	80	7	2.2
24	- 0.8	- 4.4	4.4	76	1000.2	7	3	5	33	2	7	01	8	0.0
25	- 3.1	- 4.5	4.4	90	1004.8	8	8	4	00	0	5	86	2	0.1
26	- 5.6	- 8.2	3.3	81	1011.4	8	8	4	26	3	6	10	7	0.0
27	- 6.1	- 8.6	3.2	83	1009.7	7	7	4	12	1	6	10	2	-
28	- 7.8	-10.0	2.9	84	1014.6	8	6	4	05	4	6	71	7	0.2
29	- 6.8	- 9.0	3.1	85	1018.6	6	3	4	02	5	6	10	8	0.0
30	- 8.5	-11.2	2.6	79	1021.7	2	0	5	02	2	6	10	7	0.0
31	- 6.3	- 9.8	2.9	75	1022.0	0	0	5	10	6	6	10	0	-

Godz. 19

1	1.8	- 0.5	5.7	85	1014.1	0	0	9	27	7	7	02	8	0.5
2	0.7	- 0.9	5.7	89	1017.1	7	7	4	25	7	6	10	1	-
3	3.0	- 0.7	5.8	77	989.8	7	7	4	27	13	7	02	8	0.7
4	- 3.2	- 4.2	4.5	92	1015.7	8	8	4	32	6	6	85	8	3.8
5	1.9	0.8	6.5	92	996.2	7	7	4	27	8	6	21	7	3.4
6	- 2.5	- 4.4	4.4	86	1016.9	4	4	9	31	2	7	02	1	-
7	- 2.5	- 5.4	4.1	88	1023.2	3	3	4	21	4	7	02	1	-
8	4.4	2.1	7.1	86	1020.8	8	8	4	24	5	6	10	2	-
9	4.9	4.1	8.2	95	1019.1	8	6	3	25	3	6	60	6	1.7
10	2.3	1.5	6.8	95	1016.1	8	8	3	24	2	6	10	5	0.1
11	4.2	- 0.2	6.0	74	1005.7	7	7	4	31	9	7	03	8	0.8
12	7.5	4.8	8.6	84	1004.7	7	7	3	28	12	6	80	2	0.5
13	- 0.3	- 4.1	4.5	75	1013.0	5	5	4	32	7	7	81	8	0.3
14	- 0.1	- 0.1	6.1	100	1010.1	8	6	4	25	2	6	10	2	-
15	- 7.3	- 9.4	3.0	84	1022.3	7	7	4	32	2	7	03	1	-
16	- 8.6	-10.1	2.8	89	1025.1	7	7	5	22	1	6	10	1	-
17	- 3.3	- 5.0	4.2	86	1017.2	7	7	4	36	3	7	05	8	0.3
18	- 2.1	- 2.4	5.1	95	1014.0	8	6	4	21	3	6	71	7	0.5
19	1.3	0.8	6.5	96	1013.9	5	5	4	28	2	5	10	7	0.2
20	3.2	2.5	7.3	94	993.0	8	6	3	23	10	6	81	8	5.4
21	1.3	0.5	6.3	94	998.4	5	5	4	27	3	7	25	1	0.4
22	1.5	- 3.5	4.7	70	999.6	7	7	5	31	3	7	02	1	-
23	3.7	1.0	6.6	82	994.9	5	5	4	27	9	7	81	8	1.6
24	- 2.2	- 6.3	3.8	73	1003.6	6	6	5	32	2	7	81	2	0.8
25	- 6.1	- 7.2	3.5	92	1006.7	1	0	5	34	1	6	10	8	0.3
26	- 6.5	- 8.1	3.3	89	1011.5	8	8	4	28	4	6	10	2	-
27	- 5.5	- 8.2	3.3	82	1009.5	8	8	4	14	3	6	10	2	-
28	- 5.2	-10.5	2.7	84	1016.3	8	8	4	01	5	6	10	7	0.0
29	- 8.5	-10.2	2.7	82	1019.4	0	0	9	02	2	6	10	1	-
30	-10.6	-13.3	2.2	88	1022.7	0	0	5	07	4	6	10	1	-
31	- 9.3	-10.9	2.7	88	1021.1	0	0	5	08	4	6	10	0	-

Godz. 01

DNI	TEMPERATURA POWIETRZA T	TEMPERATURA PUNKTU ROSY T_d	PRĘŻNOŚĆ PARY WODNEJ e	WILGOTNOŚĆ WZGLĘDNA U	CIŚNIENIE ATMOSFERYCZNE P_o	ZACHMURZENIE N	N_h	h	WIATR dd	v	WIDZIALNOŚĆ V	POGODA ww	W	OPAD R
1	1.9	- 0.9	5.7	82	1012.9	6	6	5	21	8	6	10	2	-
2	1.6	- 1.2	5.6	82	1012.8	7	7	4	25	9	7	09	1	-
3	- 2.5	- 3.1	4.8	95	1015.1	8	8	4	19	3	5	10	7	0.0
4	0.3	0.3	6.2	100	996.6	8	8	4	21	12	6	73	6	0.9
5	- 6.8	- 8.4	3.2	89	1019.9	2	2	4	31	6	7	61	8	0.4
6	0.3	- 3.3	4.8	75	997.4	5	5	4	25	14	6	38	7	0.5
7	- 7.7	- 9.9	2.9	84	1023.0	2	2	4	02	5	7	03	8	0.0
8	0.9	0.0	6.1	93	1022.2	8	8	3	23	7	6	51	2	0.0
9	3.5	2.1	7.1	91	1020.7	8	8	3	24	4	6	50	5	0.0
10	2.8	2.0	7.1	95	1020.8	7	7	4	27	4	6	10	6	0.4
11	2.3	1.8	6.9	94	1005.2	8	5	3	23	8	5	61	5	1.1
12	1.6	- 3.0	4.9	72	1008.3	2	2	4	30	9	8	03	0	-
13	0.3	0.0	6.1	98	1005.6	8	5	2	32	6	5	73	8	2.0
14	- 1.9	- 4.1	4.3	85	1014.2	7	7	4	27	13	7	02	2	-
15	- 1.2	- 1.4	5.5	99	1006.6	8	8	4	00	0	4	71	7	1.2
16	-15.2	-16.3	1.7	91	1026.6	2	2	5	00	0	6	10	8	0.0
17	- 7.0	- 9.1	3.1	85	1016.1	7	7	6	21	7	8	10	2	-
18	-11.9	-12.8	2.3	93	1021.2	8	8	5	30	2	5	10	3	-
19	- 0.7	- 0.8	5.8	99	1013.6	8	6	2	26	4	4	71	7	3.4
20	1.1	- 0.2	6.0	90	1013.4	8	8	4	25	8	6	10	2	-
21	3.3	0.0	6.1	78	993.8	7	7	4	26	5	6	80	7	1.2
22	1.4	0.2	6.2	82	996.1	8	8	4	26	8	7	03	2	-
23	- 0.2	- 1.9	5.3	88	998.6	8	8	4	25	6	6	85	1	0.0
24	- 0.9	- 1.9	4.3	93	995.4	8	8	4	31	9	7	03	8	0.4
25	- 4.2	- 5.1	4.2	94	1005.7	7	7	4	27	2	7	03	2	-
26	- 4.8	- 8.0	3.3	91	1010.3	8	8	4	26	3	6	70	7	0.0
27	- 7.0	- 8.7	3.2	88	1011.6	8	8	4	24	2	6	10	2	-
28	- 7.2	- 8.9	3.1	88	1012.4	8	8	4	04	3	5	10	2	-
29	-10.8	-12.1	2.4	90	1016.6	0	0	5	36	6	6	10	7	0.0
30	- 9.5	-11.6	2.9	85	1020.0	8	8	4	03	5	6	70	7	0.0
31	-12.1	-15.1	1.9	78	1025.1	0	0	5	10	3	6	10	-0	-

Godz. 07

DNI	TEMPERATURA POWIETRZA T	TEMPERATURA PUNKTU ROSY T_d	PRĘŻNOŚĆ PARY WODNEJ e	WILGOTNOŚĆ WZGLĘDNA U	CIŚNIENIE ATMOSFERYCZNE P_o	ZACHMURZENIE N	N_h	h	WIATR dd	v	WIDZIALNOŚĆ V	POGODA ww	W	OPAD R
1	4.3	2.6	7.4	89	1006.7	8	6	4	24	5	6	61	2	0.4
2	0.2	- 0.1	6.1	98	1006.3	8	8	7	24	3	5	73	2	1.0
3	- 1.9	- 2.1	5.2	98	996.7	8	8	4	16	13	4	71	3	1.2
4	0.4	0.1	6.2	98	996.0	8	8	4	31	8	6	69	7	1.1
5	- 9.0	- 9.7	2.9	95	1021.9	5	1	4	25	2	7	03	1	-
6	- 1.7	- 5.7	4.0	74	1003.6	7	7	4	25	14	5	38	3	-
7	-13.4	-14.4	2.0	92	1018.8	2	0	5	22	2	6	10	1	-
8	2.1	1.8	7.0	99	1022.1	8	8	2	23	6	5	51	5	0.1
9	3.4	2.6	7.4	94	1015.8	8	8	4	24	7	6	51	2	0.0
10	1.7	1.2	6.6	96	1020.4	7	7	4	26	2	6	10	2	-
11	4.9	2.6	7.4	86	996.3	6	3	3	27	10	6	60	6	4.3
12	2.0	1.2	6.7	94	1007.8	8	6	2	26	6	7	60	3	0.2
13	- 0.2	- 0.8	5.8	96	1005.1	8	6	3	24	8	6	70	7	8.1
14	- 1.5	- 3.9	4.6	84	1014.6	7	7	4	25	10	7	02	2	-
15	- 1.8	- 2.1	5.2	96	1006.9	8	6	3	01	7	6	71	7	1.8
16	-10.1	-10.4	2.8	97	1026.9	8	8	4	27	1	6	85	1	8.0
17	- 1.0	- 2.4	5.1	93	1008.5	7	7	4	29	8	6	70	3	0.8
18	- 4.8	- 5.4	4.1	95	1020.2	8	5	4	28	3	5	71	4	0.1
19	1.3	1.3	6.7	100	1012.6	8	8	2	26	5	3	42	7	0.0
20	1.2	- 0.5	5.9	89	1010.0	7	7	5	22	6	7	01	8	0.1
21	1.7	- 0.9	5.7	81	995.0	6	6	5	25	5	7	03	8	0.5
22	0.8	- 0.5	5.9	91	998.3	8	3	4	25	8	6	61	8	3.0
23	- 1.4	- 1.6	5.4	99	993.0	8	6	3	10	2	5	71	8	0.6
24	- 2.1	- 2.3	4.9	92	999.6	8	8	4	28	6	6	85	2	0.0
25	- 5.5	- 6.2	3.8	95	1006.6	8	8	3	24	3	7	70	8	0.0
26	- 6.8	- 8.0	3.3	91	1010.6	8	8	4	27	4	6	10	7	0.0
27	- 7.9	- 9.7	2.9	87	1010.5	8	8	4	14	2	6	10	2	-
28	- 8.0	- 9.0	3.1	93	1013.3	8	8	3	04	5	5	10	2	-
29	-10.1	-10.9	2.7	94	1016.7	8	8	2	35	5	5	76	1	0.0
30	-12.4	-13.3	2.2	93	1021.3	8	8	4	03	4	5	70	7	0.0
31	-14.8	-16.5	1.7	87	1025.2	0	0	5	10	3	5	10	0	-

Godz. 13

DNI	TEMPERATURA POWIETRZA T	TEMPERATURA PUNKTU ROSY T_d	PRĘŻNOŚĆ PARY WODNEJ e	WILGOTNOŚĆ WZGLĘDNA U	CIŚNIENIE ATMOSFERYCZNE P_o	ZACHMURZENIE N	N_h	h	WIATR dd	v	WIDZIALNOŚĆ V	POGODA ww	W	OPAD R
1	3.8	2.3	7.2	89	1010.0	8	6	4	25	9	6	63	8	2.0
2	0.0	- 0.2	6.0	93	1007.7	8	8	4	32	7	5	70	7	3.4
3	3.4	1.9	7.0	89	998.6	8	6	3	27	12	5	61	7	3.4
4	- 1.7	- 5.7	4.0	74	1006.1	8	5	4	33	12	6	36	7	1.0
5	- 4.8	- 6.7	3.7	85	1011.3	8	8	5	18	8	7	81	2	-
6	- 1.7	- 4.4	4.4	81	1010.0	7	7	4	29	8	6	85	3	0.1
7	- 7.2	-10.7	2.7	77	1020.3	2	0	5	15	2	6	10	0	-
8	3.4	1.0	6.6	85	1021.2	8	8	4	24	5	6	10	5	0.0
9	3.7	3.2	7.7	97	1016.5	8	7	2	24	4	4	61	5	0.2
10	2.9	2.1	7.1	94	1018.6	8	6	3	27	1	5	10	2	-
11	1.4	0.2	6.2	92	1000.0	8	8	4	31	14	4	86	6	1.1
12	8.1	5.3	8.9	93	1004.7	8	6	4	27	13	8	21	6	1.1
13	- 1.7	- 3.5	4.7	85	1009.7	4	5	5	32	6	7	03	8	0.0
14	- 0.1	- 1.9	5.3	88	1013.8	7	7	4	28	7	7	26	2	0.0
15	- 5.8	- 6.7	3.7	80	1016.3	1	1	5	31	8	7	03	7	0.0
16	- 4.9	- 9.0	3.1	85	1027.6	0	0	5	27	5	6	10	8	0.0
17	- 2.4	- 2.7	5.0	98	1007.7	6	4	4	34	5	6	85	9	0.5
18	- 2.6	- 4.1	4.5	88	1013.1	8	8	8	23	5	6	71	2	0.0
19	1.6	0.8	6.5	96	1011.3	8	6	3	25	7	6	60	7	0.9
20	2.1	- 0.5	5.9	84	1002.1	8	2	4	23	10	6	68	6	0.1
21	3.1	- 1.2	5.6	74	995.2	8	8	5	26	12	7	88	2	0.1
22	0.8	- 0.5	5.9	91	992.5	8	8	4	27	8	6	85	6	1.0
23	0.4	0.1	6.2	98	991.8	8	8	2	24	2	5	71	7	3.8
24	- 1.7	- 5.4	4.1	76	1000.6	6	4	5	28	4	7	03	8	0.0
25	- 3.6	- 6.0	3.9	82	1006.3	8	8	4	24	4	6	10	8	0.1
26	- 6.0	- 8.2	3.3	83	1011.9	7	7	5	24	6	6	10	7	0.0
27	- 5.6	- 9.4	3.0	75	1010.1	7	7	4	09	1	5	10	2	-
28	- 8.5	-10.6	2.7	83	1014.4	7	7	4	06	4	6	70	7	0.0
29	- 8.4	- 9.0	3.1	95	1018.6	8	8	3	02	6	6	70	7	0.0
30	- 8.8	-12.7	2.3	74	1022.0	1	1	5	02	3	5	10	-	0.0
31	- 7.2	-10.7	2.7	77	1024.0	0	0	5	09	5	6	10	0	-

Godz. 19

DNI	TEMPERATURA POWIETRZA T	TEMPERATURA PUNKTU ROSY T_d	PRĘŻNOŚĆ PARY WODNEJ e	WILGOTNOŚĆ WZGLĘDNA U	CIŚNIENIE ATMOSFERYCZNE P_o	ZACHMURZENIE N	N_h	h	WIATR dd	v	WIDZIALNOŚĆ V	POGODA ww	W	OPAD R
1	1.2	- 0.5	5.9	88	1013.8	0	0	5	26	8	7	02	8	0.6
2	0.3	- 1.4	5.5	88	1015.8	8	8	4	29	6	6	70	7	0.3
3	2.7	- 1.9	5.3	72	998.8	8	6	4	24	14	7	03	6	0.0
4	- 3.8	- 7.0	3.6	79	1011.5	2	2	4	33	8	7	01	8	0.1
5	- 0.7	- 1.1	5.6	97	995.9	8	5	3	25	13	4	73	1	1.6
6	- 2.7	- 4.0	4.5	91	1015.8	7	7	4	30	8	6	85	3	0.0
7	- 6.7	- 6.7	3.7	85	1025.2	6	6	5	21	6	6	10	1	-
8	3.9	1.5	6.8	85	1020.9	8	8	4	24	5	6	10	2	-
9	4.8	4.2	8.2	95	1019.2	8	6	2	28	7	5	60	6	1.0
10	2.0	1.8	6.9	98	1017.0	8	8	4	21	2	4	50	2	0.0
11	2.5	- 0.2	6.0	81	1003.5	2	2	5	28	5	8	01	8	1.8
12	5.0	4.3	8.3	95	1005.6	8	8	4	25	13	7	80	6	4.8
13	- 2.0	- 3.8	4.6	87	1011.1	6	6	5	27	9	7	02	8	0.1
14	- 0.5	- 1.1	5.6	96	1011.0	7	7	4	25	4	7	02	8	0.1
15	- 5.3	- 7.0	3.6	87	1021.5	7	7	5	36	5	6	85	1	0.1
16	- 8.5	-10.4	2.8	86	1025.4	7	7	5	24	3	6	10	1	-
17	- 4.7	- 6.7	3.7	85	1015.2	0	0	5	34	8	7	36	8	0.1
18	- 2.5	- 3.1	4.8	95	1015.8	8	8	4	20	5	6	71	7	8.4
19	1.5	1.0	6.5	96	1013.9	7	7	4	25	5	6	10	7	1.0
20	1.9	1.0	6.6	96	994.7	8	6	2	23	6	6	69	7	6.2
21	2.7	- 0.7	5.8	77	997.5	7	7	5	27	10	7	01	8	0.0
22	0.7	- 2.0	4.9	76	997.6	3	3	4	27	9	7	01	8	0.1
23	1.8	1.0	6.6	96	990.3	6	6	5	25	6	7	01	8	1.8
24	- 3.4	- 5.0	4.2	86	1003.7	5	5	4	25	7	7	03	1	-
25	- 4.7	- 6.0	3.9	91	1008.4	7	7	5	23	1	6	70	7	0.0
26	- 6.2	- 8.1	3.3	86	1011.9	8	8	4	25	3	6	10	2	-
27	- 6.4	- 8.6	3.2	83	1010.4	7	7	4	11	4	6	10	2	-
28	- 9.3	-10.6	2.7	83	1015.7	8	8	4	03	5	6	70	7	0.1
29	- 8.2	-10.5	2.7	84	1018.9	8	8	4	01	6	6	10	7	0.0
30	-10.2	-13.8	2.1	74	1023.4	4	3	5	06	7	6	10	0	-
31	- 8.8	-11.7	2.5	79	1023.1	0	0	5	10	5	6	10	0	-

Godz. 01

DNI	TEMPERATURA POWIETRZA T	TEMPERATURA PUNKTU ROSY T_d	PREŻNOŚĆ PARY WODNEJ e	WILGOTNOŚĆ WZGLĘDNA U	CIŚNIENIE ATMOSFERYCZNE P_o	ZACHMURZENIE N	N_h	h	WIATR dd	v	WIDZIALNOŚĆ V	POGODA ww	W	OPAD R
1	- 0.2	- 2.2	5.2	86	1015.0	0	0	9	20	7	7	01	1	-
2	0.6	- 2.2	5.2	83	1012.7	0	0	9	24	6	7	02	0	-
3	- 4.4	- 5.0	4.2	96	1016.3	9	9	-	28	4	2	47	7	1.1
4	0.7	- 1.4	5.5	87	996.7	7	7	5	24	7	8	01	8	0.0
5	-10.6	-12.3	2.4	87	1016.3	4	4	3	33	4	7	03	7	0.0
6	- 0.3	- 2.4	5.1	84	993.5	8	8	4	27	6	6	71	3	1.1
7	- 9.6	-11.7	2.5	85	1020.2	8	8	4	32	4	7	02	1	-
8	- 5.7	- 7.4	3.5	85	1022.7	8	8	4	22	7	6	70	1	0.0
9	2.1	1.0	6.6	92	1016.8	8	8	4	24	8	6	10	6	0.0
10	2.2	1.7	6.9	96	1019.3	6	6	4	29	5	6	10	6	1.0
11	0.2	- 0.1	6.1	98	1017.3	8	8	3	21	4	5	10	2	-
12	1.1	- 1.9	5.3	81	1007.6	7	7	5	29	9	8	03	8	0.0
13	1.2	- 1.4	5.5	83	1003.4	8	8	4	30	8	7	26	2	0.1
14	- 2.3	- 3.2	4.8	94	1006.4	7	7	4	28	8	6	38	8	0.1
15	- 1.8	- 2.3	5.1	96	1007.2	7	7	5	27	4	7	01	2	-
16	-17.7	-19.0	1.4	90	1024.4	0	0	9	27	2	8	02	0	-
17	- 8.9	-10.4	2.8	89	1018.4	7	7	4	22	4	7	03	1	-
18	-10.9	-12.2	2.4	90	1017.9	6	6	4	34	6	7	36	8	0.1
19	- 5.8	- 6.9	3.6	92	1015.5	7	7	9	15	7	5	10	2	-
20	0.5	- 0.3	6.0	94	1013.3	8	8	4	25	5	6	10	7	0.0
21	0.9	0.1	6.1	94	993.8	8	8	4	22	8	6	61	7	2.2
22	1.2	- 1.2	5.6	85	996.8	6	6	5	23	5	7	01	8	0.0
23	- 1.5	- 4.4	4.4	80	996.0	4	2	5	25	5	7	03	8	0.1
24	1.7	- 0.9	5.7	83	990.4	8	8	4	24	7	6	10	8	0.2
25	- 5.1	- 6.4	3.8	90	1004.4	4	4	5	29	5	7	03	0	-
26	- 9.0	-10.1	2.8	92	1009.9	4	4	5	20	2	6	10	8	0.1
27	-10.4	-11.6	2.5	90	1013.1	8	8	4	18	1	7	02	1	-
28	-10.6	-12.3	2.4	87	1010.9	8	8	5	03	3	6	10	1	-
29	- 9.3	-11.8	2.5	82	1012.5	8	8	4	01	7	6	10	2	-
30	-12.1	-13.5	2.1	89	1017.1	3	3	4	35	5	8	02	3	-
31	-15.9	-17.7	1.5	86	1025.0	0	0	9	03	2	7	02	0	-

Godz. 07

DNI	TEMPERATURA POWIETRZA T	TEMPERATURA PUNKTU ROSY T_d	PREŻNOŚĆ PARY WODNEJ e	WILGOTNOŚĆ WZGLĘDNA U	CIŚNIENIE ATMOSFERYCZNE P_o	ZACHMURZENIE N	N_h	h	WIATR dd	v	WIDZIALNOŚĆ V	POGODA ww	W	OPAD R
1	1.6	- 1.7	5.4	78	1010.0	8	8	5	22	7	7	02	1	-
2	0.6	- 1.7	5.4	84	1007.4	8	8	5	24	5	7	02	1	-
3	- 3.9	- 5.1	4.2	92	1006.5	7	7	4	16	5	6	10	4	-
4	0.5	- 0.9	5.7	93	997.2	8	8	5	23	4	8	02	2	-
5	-12.7	-14.7	1.9	85	1020.7	1	1	3	27	1	7	01	1	-
6	- 3.0	- 3.7	4.6	95	1000.1	8	8	4	29	8	6	85	7	0.8
7	-10.1	-12.2	2.4	84	1026.1	8	8	4	33	4	7	02	7	0.0
8	- 0.3	- 0.6	5.8	98	1021.6	8	8	4	22	6	5	66	7	0.3
9	1.9	0.8	6.5	92	1018.3	8	8	4	24	6	6	61	6	0.5
10	1.0	0.5	6.3	96	1019.8	7	7	5	28	5	6	10	1	-
11	0.2	- 0.1	6.1	98	999.5	8	8	4	23	8	5	73	7	2.6
12	0.3	- 1.7	5.4	86	1006.4	7	7	4	27	7	8	03	1	-
13	- 1.8	- 2.3	5.1	94	1001.4	8	5	3	30	5	6	71	8	1.6
14	- 2.2	- 3.4	4.7	92	1011.4	7	7	4	27	7	6	38	8	0.0
15	- 2.4	- 3.0	4.9	96	1006.3	8	8	4	36	4	6	71	7	0.9
16	-14.9	-17.2	1.6	82	1023.9	7	7	5	28	6	7	03	1	-
17	- 7.1	- 8.4	3.2	91	1007.2	8	2	3	23	8	8	71	3	0.5
18	-10.7	-12.0	2.4	90	1015.5	8	8	4	28	2	4	28	3	-
19	- 4.7	- 5.6	4.0	93	1013.0	8	8	4	20	5	5	71	7	1.1
20	0.9	- 0.3	6.0	98	1012.2	8	8	4	23	5	6	22	2	0.1
21	1.5	- 1.4	5.5	82	994.9	8	8	4	25	7	8	03	6	0.3
22	0.1	0.1	6.2	100	998.1	8	8	3	21	6	5	86	2	3.3
23	- 1.9	- 2.7	5.0	94	993.9	8	8	4	19	1	6	85	1	0.2
24	- 3.9	- 6.3	3.8	82	996.9	6	6	4	30	6	8	03	8	0.0
25	- 6.5	- 7.7	3.4	91	1006.4	6	6	5	26	2	7	03	7	0.0
26	- 9.6	-10.9	2.7	91	1010.7	7	7	4	21	2	6	10	1	-
27	- 8.8	- 9.9	2.9	92	1011.8	8	8	4	12	1	6	10	2	-
28	-10.0	-11.7	2.5	87	1011.1	8	8	4	03	3	5	77	2	0.3
29	- 9.7	-11.3	2.6	88	1012.1	8	4	5	36	8	6	10	1	-
30	-13.7	-15.3	1.9	88	1018.9	1	0	9	35	4	7	22	0	0.0
31	-18.0	-20.0	1.2	84	1026.1	0	0	9	04	2	7	02	0	-

Godz. 13

1	2.8	0.8	6.5	87	1010.5	8	6	3	23	6	6	61	6	1.3
2	1.3	- 1.8	5.4	97	1002.8	8	8	3	17	3	4	73	7	4.1
3	0.8	0.3	6.2	96	991.5	8	8	3	20	6	6	71	3	2.7
4	- 3.0	- 3.7	4.6	95	995.0	8	8	3	31	5	3	73	3	0.8
5	- 6.9	- 9.4	3.0	82	1015.8	8	8	9	21	6	7	03	1	-
6	- 2.4	- 3.5	4.7	90	1006.2	7	7	4	30	6	6	38	8	0.3
7	- 9.9	-12.0	2.4	84	1026.4	7	7	4	24	3	6	10	1	-
8	2.2	0.4	6.3	88	1020.9	8	8	4	22	7	8	10	6	0.0
9	2.4	1.9	7.0	96	1018.0	8	6	3	26	7	5	61	5	0.8
10	1.9	0.2	6.2	88	1019.4	7	7	5	26	2	7	02	2	-
11	1.2	0.7	6.4	96	998.0	8	8	4	25	7	5	95	7	2.5
12	2.2	1.9	7.0	98	1001.7	8	8	4	24	4	6	81	2	2.9
13	- 3.4	- 7.0	3.6	77	1006.4	6	6	4	30	6	8	03	7	0.4
14	- 1.5	- 4.4	4.4	80	1011.3	7	7	5	29	7	7	36	3	-
15	- 3.9	- 6.3	3.8	82	1011.7	7	7	4	32	4	7	85	7	0.1
16	- 6.0	- 7.9	3.4	87	1024.2	7	4	4	28	5	6	71	7	0.2
17	- 1.6	- 2.7	5.0	92	1005.4	8	8	4	26	7	6	85	7	0.1
18	- 6.5	- 7.3	3.9	94	1018.0	8	8	4	24	3	6	10	7	0.5
19	- 0.3	- 0.9	5.7	96	1011.4	8	6	2	22	3	5	71	7	1.0
20	- 0.1	- 2.7	5.0	82	1005.5	8	8	5	21	7	7	01	2	-
21	2.3	- 1.4	5.5	76	995.3	7	7	4	25	7	8	26	2	0.1
22	- 0.1	- 0.7	5.8	96	990.7	7	7	4	27	8	7	85	8	1.8
23	- 0.5	- 1.4	5.5	93	992.5	8	8	3	18	1	6	77	8	0.8
24	- 2.3	- 6.0	3.4	75	1000.1	6	6	5	28	4	8	02	8	3.0
25	- 4.2	- 6.3	3.8	84	1007.4	2	2	5	28	3	8	01	7	0.0
26	- 7.1	- 8.8	3.1	88	1011.8	7	7	4	24	5	6	26	1	0.0
27	- 6.9	- 9.4	3.0	82	1011.2	8	1	5	05	3	6	10	7	0.0
28	- 8.0	-10.2	2.8	84	1011.4	8	8	4	03	8	6	20	7	0.0
29	- 7.9	-10.2	2.8	83	1014.3	8	2	3	36	5	6	36	7	0.0
30	-10.2	-12.7	2.3	79	1016.7	1	0	9	35	6	8	03	0	-
31	-10.1	-13.2	2.2	76	1025.3	0	0	9	12	1	6	10	0	-

Godz. 19

1	1.1	- 0.9	5.7	87	1012.8	3	3	4	25	7	7	26	6	2.1
2	- 0.8	- 1.5	5.5	95	1013.2	8	8	4	30	5	5	71	2	6.2
3	2.0	- 0.9	5.7	80	990.0	7	7	5	24	8	8	01	8	9.5
4	- 6.1	- 7.2	3.5	92	1008.7	8	8	3	32	7	6	71	3	0.9
5	- 6.0	- 6.7	3.7	94	999.8	8	8	3	19	5	4	73	3	0.4
6	- 4.3	- 5.9	3.9	89	1013.3	7	7	4	32	6	7	26	3	0.0
7	-12.4	-13.9	2.1	89	1028.2	1	1	5	14	2	7	03	1	-
8	2.3	0.6	6.4	85	1020.1	8	8	4	35	6	6	10	2	-
9	2.8	2.5	7.3	98	1017.9	8	6	3	27	6	6	61	5	0.4
10	0.4	- 0.2	6.0	96	1017.6	7	7	5	21	2	6	10	2	-
11	1.6	- 1.2	5.6	82	1000.1	6	6	4	27	8	8	01	9	4.4
12	5.8	2.5	7.3	79	1000.3	7	7	4	28	12	7	01	8	1.5
13	- 5.0	- 6.7	3.7	86	1005.1	6	6	4	27	8	8	26	1	0.0
14	- 1.6	- 4.1	4.5	84	1010.8	7	7	5	26	5	7	62	3	-
15	-10.3	-12.5	2.3	84	1019.1	4	3	5	35	4	8	02	8	0.1
16	- 7.8	- 8.5	3.1	93	1024.0	3	0	9	27	4	7	26	7	0.0
17	- 2.2	- 3.4	4.7	91	1009.3	8	8	4	32	9	6	85	3	0.4
18	- 7.8	- 9.2	3.1	90	1017.6	6	6	5	22	2	5	10	7	0.3
19	0.3	0.0	6.1	98	1011.8	8	6	3	28	7	5	68	7	0.8
20	- 1.9	- 2.7	5.0	94	997.6	8	8	4	20	8	8	73	3	0.4
21	1.7	- 0.9	5.7	83	996.8	8	8	4	23	8	7	26	6	0.2
22	0.8	- 0.9	5.7	93	994.3	7	7	4	27	5	7	26	6	0.4
23	1.4	0.6	6.4	94	990.5	8	7	4	24	4	6	61	7	0.7
24	- 5.1	- 6.7	3.7	86	1001.8	1	1	5	29	2	8	01	1	-
25	- 6.3	- 9.0	3.1	80	1008.8	6	6	5	20	3	7	02	1	-
26	- 7.6	- 9.8	2.9	84	1012.4	6	6	5	25	1	7	01	2	-
27	- 9.9	-11.5	2.5	88	1010.8	0	0	9	05	4	6	10	1	-
28	- 8.0	-10.2	2.8	85	1012.1	8	8	4	02	7	6	10	2	-
29	- 9.7	-11.8	2.5	85	1015.7	7	7	4	36	8	6	36	3	-
30	-12.3	-14.8	1.9	81	1022.1	0	0	9	36	4	7	82	0	-
31	-12.9	-16.1	1.7	77	1025.1	0	0	9	10	3	6	10	0	-

Godz. 01

DNI	TEMPERATURA POWIETRZA T	TEMPERATURA PUNKTU ROSY T_d	PREŻNOŚĆ PARY WODNEJ e	WILGOTNOŚĆ WZGLĘDNA U	CIŚNIENIE ATMOSFERYCZNE P_o	ZACHMURZENIE N	N_h	h	WIATR dd	v	WIDZIALNOŚĆ V	POGODA ww	W	OPAD R
1	4.8	0.4	6.3	73	1012.6	3	0	9	23	5	7	01	1	-
2	0.9	- 0.5	5.9	89	1014.5	5	2	9	24	4	8	03	1	-
3	- 0.8	- 2.2	5.2	90	1013.2	8	0	9	16	7	8	02	7	0.0
4	1.8	1.0	6.6	95	998.4	8	7	4	28	16	4	63	7	1.7
5	- 4.5	- 7.4	3.5	77	1023.7	1	1	9	30	4	8	02	1	-
6	2.2	- 2.4	5.1	71	1004.6	1	1	6	29	14	8	03	6	1.0
7	- 3.6	- 6.0	3.9	82	1023.9	6	6	4	32	3	8	03	1	-
8	3.8	1.0	6.6	82	1023.7	8	8	4	25	5	7	50	2	0.0
9	5.6	3.0	7.6	83	1023.5	8	8	6	29	6	6	10	2	-
10	9.3	4.8	8.6	97	1022.4	8	8	4	28	4	6	61	2	0.1
11	4.5	3.2	7.7	91	1009.5	8	8	5	29	5	7	61	6	0.5
12	4.8	3.2	7.7	90	1011.8	7	5	5	29	7	8	03	2	-
13	7.2	6.2	9.5	94	1007.5	8	8	4	27	13	7	61	2	0.5
14	- 0.5	- 3.5	4.7	80	1019.5	5	5	5	28	7	8	03	1	-
15	2.7	2.7	7.4	100	1006.1	8	8	4	28	4	5	61	7	5.7
16	- 5.8	- 7.8	3.4	85	1026.7	0	0	9	34	1	7	01	0	-
17	- 2.8	- 5.4	4.1	78	1016.4	8	8	6	23	2	6	70	2	0.0
18	- 2.5	- 3.9	4.6	92	1021.9	7	3	4	32	4	6	70	7	0.0
19	1.9	1.9	7.0	100	1016.2	8	8	2	30	7	3	44	7	1.5
20	1.9	1.0	6.6	94	1015.1	8	8	6	23	4	7	60	1	0.0
21	4.6	2.1	7.1	84	997.0	7	3	6	27	5	8	03	6	0.8
22	2.6	1.8	7.0	96	996.7	8	5	4	25	6	7	61	8	2.2
23	0.0	- 0.3	6.0	98	995.7	8	8	2	16	4	4	75	7	4.1
24	0.1	- 1.2	5.6	91	996.4	6	6	4	31	6	7	61	8	0.6
25	- 8.4	- 9.8	2.9	89	1007.3	3	1	9	16	2	7	03	1	-
26	- 7.4	- 7.9	3.4	96	1011.2	9	9	.	32	2	2	47	7	0.0
27	-11.3	-11.7	2.5	96	1011.4	0	0	9	13	3	5	10	1	-
28	- 7.3	- 9.0	3.1	89	1011.9	8	8	3	09	3	5	10	2	-
29	- 7.9	-10.7	2.7	80	1016.1	8	8	4	25	5	6	22	7	0.0
30	- 7.8	-11.2	2.6	76	1020.2	8	8	4	06	1	6	70	1	0.0
31	-10.3	-12.7	2.3	79	1022.7	1	1	9	10	4	6	10	1	-

Godz. 07

DNI	TEMPERATURA POWIETRZA T	TEMPERATURA PUNKTU ROSY T_d	PREŻNOŚĆ PARY WODNEJ e	WILGOTNOŚĆ WZGLĘDNA U	CIŚNIENIE ATMOSFERYCZNE P_o	ZACHMURZENIE N	N_h	h	WIATR dd	v	WIDZIALNOŚĆ V	POGODA ww	W	OPAD R
1	5.4	2.8	7.5	83	1011.6	8	8	5	26	7	7	21	1	1.2
2	0.2	0.2	6.2	100	1002.3	8	8	3	14	4	4	73	6	2.2
3	2.2	1.0	6.6	93	993.3	8	8	7	21	7	8	60	8	6.9
4	0.2	- 0.6	5.8	95	999.8	8	8	4	22	17	4	73	4	1.1
5	- 5.0	- 6.7	3.7	89	1022.4	7	7	5	20	2	8	03	7	0.0
6	1.2	- 5.0	4.2	63	1009.1	7	7	5	20	11	8	01	1	-
7	- 2.8	- 5.4	4.1	82	1022.2	7	7	4	20	3	8	02	2	-
8	4.0	1.0	6.6	81	1022.6	8	8	6	23	5	7	02	5	0.0
9	6.1	3.6	7.9	85	1022.4	8	7	7	27	8	7	01	2	-
10	3.9	3.7	7.9	99	1021.2	8	3	2	27	1	5	61	6	5.6
11	5.1	3.0	7.6	87	1004.0	8	7	5	28	11	8	21	6	8.1
12	7.8	7.2	10.1	96	1011.5	8	7	5	25	8	7	21	6	1.7
13	4.7	3.4	7.8	91	1008.9	8	8	5	22	11	7	61	8	5.0
14	1.2	- 1.4	5.5	83	1017.4	8	7	5	25	8	8	02	1	-
15	0.8	0.0	6.1	100	1011.8	8	6	2	01	4	5	73	6	5.7
16	- 6.9	- 8.5	3.2	89	1026.2	0	0	9	36	1	6	10	0	-
17	1.0	- 0.7	5.8	88	1013.4	8	5	5	30	8	6	10	7	1.5
18	- 3.3	- 4.7	4.3	89	1021.9	7	7	7	25	5	7	03	7	0.0
19	2.3	1.5	6.8	94	1014.5	8	6	4	26	5	7	02	6	0.0
20	2.7	1.0	6.6	89	1010.9	8	8	5	22	7	7	01	6	0.1
21	2.7	0.8	6.5	87	998.3	4	4	6	27	11	8	01	1	-
22	2.6	0.6	6.4	87	994.2	7	5	5	25	12	8	03	8	1.5
23	6.1	3.9	8.1	86	993.7	7	7	5	28	9	7	02	7	0.8
24	- 1.6	- 2.7	5.0	93	1000.1	7	7	5	30	1	8	02	1	-
25	- 3.8	- 5.3	4.1	90	1006.2	8	8	4	24	4	5	71	1	0.1
26	- 6.0	- 7.5	3.5	90	1011.9	8	8	3	27	5	6	10	4	-
27	-12.0	-13.4	2.2	89	1006.8	0	0	5	12	1	4	10	0	-
28	- 7.6	- 8.9	3.1	90	1013.6	8	8	2	36	3	5	10	2	-
29	- 7.8	-10.0	2.9	85	1018.9	8	8	4	33	5	6	10	2	-
30	- 8.6	-10.7	2.7	82	1021.0	8	8	4	09	5	6	70	7	0.1
31	-12.1	-13.5	2.1	89	1022.5	0	0	5	11	5	5	10	0	-

Godz. 13

DNI	TEMPERATURA POWIETRZA T	TEMPERATURA PUNKTU ROSY T_d	PREŻNOŚĆ PARY WODNEJ e	WILGOTNOŚĆ WZGLĘDNA U	CIŚNIENIE ATMOSFERYCZNE P_o	ZACHMURZENIE N	N_h	h	WIATR dd	v	WIDZIALNOŚĆ V	POGODA ww	W	OPAD R
1	5.0	2.1	7.1	81	1012.6	7	7	5	28	5	8	03	6	0.8
2	0.8	0.0	6.2	95	1012.7	7	7	4	32	7	8	02	2	7.9
3	7.5	0.4	6.3	61	991.5	6	3	5	28	15	8	01	8	4.7
4	- 0.4	- 5.0	4.2	72	1011.9	7	7	5	31	14	5	38	8	0.6
5	- 1.3	- 4.7	4.3	77	1009.2	8	8	5	20	8	5	73	2	0.0
6	1.2	- 6.7	3.7	55	1013.8	5	1	6	32	8	8	01	2	-
7	0.5	- 5.4	4.1	64	1028.0	1	1	6	20	3	7	02	1	-
8	7.2	3.6	7.9	78	1022.4	3	2	6	22	5	7	01	1	-
9	7.8	5.0	8.7	82	1021.7	8	8	5	28	8	7	60	2	0.0
10	3.8	3.3	7.7	97	1016.8	8	6	4	32	1	7	61	6	3.8
11	5.8	3.6	7.9	86	1004.8	8	7	5	30	11	8	03	8	1.4
12	8.3	7.4	10.3	94	1011.6	8	7	5	25	14	7	25	2	0.5
13	0.6	- 0.5	5.9	91	1012.6	7	2	5	32	5	8	26	7	1.1
14	1.2	0.7	6.4	96	1015.9	8	7	3	28	5	6	71	7	1.2
15	- 0.8	- 4.4	4.4	76	1019.6	2	2	5	35	4	8	01	7	0.2
16	- 3.6	- 7.4	3.5	74	1029.2	5	5	5	29	4	8	03	1	-
17	- 0.4	- 1.7	5.4	91	1011.9	7	5	6	33	11	8	26	7	0.1
18	- 0.9	- 1.9	5.3	92	1018.7	8	8	8	23	3	5	71	7	0.1
19	2.1	1.6	6.8	96	1014.0	8	7	4	28	8	6	61	6	0.8
20	3.9	2.1	7.1	88	1002.2	8	8	6	24	9	8	61	2	2.0
21	4.7	2.1	7.1	84	999.7	7	7	5	28	12	8	25	6	0.0
22	3.0	0.6	6.4	85	998.1	7	7	5	30	12	8	26	2	0.0
23	5.0	3.8	8.0	91	993.9	8	7	4	27	10	7	80	1	1.0
24	- 1.7	- 3.3	4.8	89	1000.5	8	7	4	36	4	5	71	7	0.6
25	- 2.0	- 4.7	4.3	81	1007.0	6	6	5	25	4	6	10	7	0.0
26	- 4.8	- 7.8	3.4	88	1012.6	7	7	4	31	4	6	10	7	0.0
27	- 4.9	- 8.2	3.3	79	1006.1	0	0	9	13	4	6	10	0	-
28	- 6.6	- 9.8	2.9	78	1014.9	8	8	4	02	3	5	70	7	0.0
29	- 3.7	- 7.4	3.5	76	1019.0	7	7	4	36	5	7	03	7	0.0
30	- 7.0	-10.2	2.8	77	1021.1	7	7	9	09	2	6	10	7	0.0
31	- 9.3	- 9.4	3.0	73	1016.9	1	0	9	31	7	6	10	0	-

Godz. 19

DNI	TEMPERATURA POWIETRZA T	TEMPERATURA PUNKTU ROSY T_d	PREŻNOŚĆ PARY WODNEJ e	WILGOTNOŚĆ WZGLĘDNA U	CIŚNIENIE ATMOSFERYCZNE P_o	ZACHMURZENIE N	N_h	h	WIATR dd	v	WIDZIALNOŚĆ V	POGODA ww	W	OPAD R
1	2.9	- 0.2	6.0	79	1017.0	5	5	6	25	6	8	03	1	-
2	0.6	- 0.2	6.0	93	1020.0	7	7	6	28	6	8	70	1	0.0
3	1.9	- 1.2	5.6	85	992.0	3	3	5	27	15	8	01	1	-
4	- 1.4	- 5.0	4.2	75	1018.6	6	6	6	32	8	9	02	3	-
5	3.8	3.0	7.6	94	999.3	8	8	5	28	5	8	66	7	0.4
6	- 1.8	- 6.3	3.8	71	1018.6	3	3	9	31	4	8	01	1	-
7	0.6	- 3.5	4.7	73	1024.5	8	8	6	22	5	7	03	1	-
8	4.6	2.5	7.3	86	1022.3	8	8	6	25	5	6	10	1	-
9	7.1	4.6	8.5	85	1021.8	8	8	5	28	7	7	68	2	0.0
10	3.2	3.0	7.5	98	1017.6	8	7	4	27	5	7	02	6	1.8
11	5.1	2.8	7.5	86	1005.7	7	7	5	31	5	8	01	8	1.2
12	7.0	6.1	9.4	94	1012.0	8	8	5	28	12	6	61	8	0.2
13	0.6	- 3.3	4.8	75	1016.7	3	3	5	29	5	8	01	8	0.2
14	0.3	0.3	6.2	100	1011.4	8	8	2	18	2	5	71	7	4.8
15	- 3.2	- 7.4	3.5	73	1023.9	0	0	5	32	4	7	02	0	-
16	- 6.9	- 8.9	3.1	86	1026.2	7	0	9	22	1	8	03	1	-
17	- 1.2	- 3.8	4.6	82	1018.6	8	7	5	32	9	8	70	8	0.0
18	0.6	0.0	6.1	96	1015.9	8	8	2	29	6	5	71	7	2.2
19	1.7	0.8	6.5	93	1016.2	0	0	5	28	7	7	01	6	0.1
20	4.7	3.2	7.7	90	996.3	8	6	6	24	9	8	63	2	1.8
21	2.4	1.6	6.6	90	1001.8	3	1	6	27	10	8	01	8	0.0
22	1.4	- 0.7	5.8	85	1001.6	8	7	5	28	7	8	03	8	0.1
23	3.6	1.2	6.7	85	993.8	7	3	5	27	5	8	01	8	2.5
24	- 4.0	- 5.5	4.0	90	1005.8	7	0	5	29	4	8	01	7	0.0
25	- 3.5	- 5.0	4.2	89	1005.1	7	7	6	35	1	7	03	2	-
26	-10.2	-11.0	2.6	94	1012.5	7	7	5	18	2	6	10	1	-
27	- 8.2	- 8.6	3.2	83	1005.5	8	8	5	12	2	5	10	1	-
28	- 7.5	-11.2	2.6	76	1016.9	8	8	4	36	5	6	70	7	0.0
29	- 7.2	-11.7	2.5	71	1019.7	0	0	5	02	6	7	01	1	-
30	- 6.8	-11.2	2.6	72	1021.6	7	7	9	05	5	6	10	1	-
31	- 7.3	-10.7	2.7	77	1018.9	1	0	5	10	7	6	10	0	-

Godz. 01

DNI	TEMPERATURA POWIETRZA T	TEMPERATURA PUNKTU ROSY T_d	PREŻNOŚĆ PARY WODNEJ e	WILGOTNOŚĆ WZGLĘDNA U	CIŚNIENIE ATMOSFERYCZNE P_0	ZACHMURZENIE N	N_h	h	WIATR dd	v	WIDZIALNOŚĆ V	POGODA ww	W	OPAD R
1	5.7	- 1.9	5.3	58	1012.5	3	3	5	23	16	8	02	0	-
2	2.1	- 3.8	4.6	65	1014.6	8	1	5	21	5	7	02	1	-
3	- 2.1	- 3.3	4.8	93	1012.0	8	8	9	07	1	6	10	1	-
4	0.6	- 0.2	6.8	94	999.0	8	8	4	27	18	6	86	8	0.0
5	- 3.8	- 5.4	4.1	89	1023.9	7	7	4	32	2	7	85	8	0.0
6	1.6	- 4.1	4.5	66	1007.7	5	5	5	30	18	7	01	6	0.0
7	- 0.7	-10.2	2.8	89	1025.2	3	0	9	00	0	6	10	1	-
8	5.5	2.1	7.1	79	1023.4	8	7	5	27	9	7	02	6	0.0
9	4.6	0.6	6.4	76	1024.1	8	8	5	27	6	6	10	1	-
10	4.7	2.8	7.5	88	1022.6	8	8	4	27	7	6	61	6	0.1
11	4.1	0.6	6.4	77	1018.4	8	8	4	27	8	6	60	2	0.0
12	3.9	3.0	7.6	94	1013.5	8	8	4	29	6	6	63	6	1.7
13	6.3	3.8	8.0	84	1011.4	8	7	5	28	11	7	81	8	1.1
14	- 1.1	- 4.1	4.5	81	1020.8	5	5	5	27	9	6	10	1	-
15	2.7	1.0	6.6	89	1007.6	8	8	4	27	10	5	63	6	4.4
16	- 7.2	- 8.5	3.2	90	1026.6	1	1	9	25	1	4	10	1	-
17	- 5.0	- 6.7	3.7	86	1018.6	8	4	6	06	1	6	10	1	-
18	- 3.6	- 5.0	4.2	88	1022.8	8	8	5	30	4	6	70	9	0.0
19	1.9	1.1	6.6	95	1017.1	8	8	4	27	8	5	10	7	1.9
20	1.7	- 1.9	5.3	77	1015.7	8	8	4	25	6	5	22	2	0.0
21	4.8	0.4	6.3	73	996.6	8	8	4	27	13	7	60	6	0.0
22	2.3	- 0.2	6.0	84	998.7	8	8	4	24	7	5	25	2	2.4
23	4.7	2.1	7.1	83	996.0	8	8	4	27	11	6	63	7	1.8
24	- 0.5	- 3.3	4.8	81	1000.8	7	7	5	25	6	6	10	8	0.0
25	-11.2	-13.0	2.2	87	1009.7	7	7	5	04	1	5	10	1	-
26	- 7.6	- 8.9	3.1	90	1011.5	6	6	5	23	1	5	10	7	0.0
27	-17.1	-17.7	1.5	93	1012.9	0	0	9	00	0	5	10	0	-
28	-17.6	-18.9	1.4	89	1013.1	0	0	9	13	1	6	10	0	-
29	- 9.8	-11.4	2.5	88	1018.9	8	8	4	25	9	5	71	7	0.0
30	-10.3	-13.0	2.2	82	1020.2	7	7	4	05	2	5	70	2	0.0
31	- 9.3	-11.8	2.5	85	1019.7	0	0	9	07	11	6	10	1	-

Godz. 07

DNI	TEMPERATURA POWIETRZA T	TEMPERATURA PUNKTU ROSY T_d	PREŻNOŚĆ PARY WODNEJ e	WILGOTNOŚĆ WZGLĘDNA U	CIŚNIENIE ATMOSFERYCZNE P_0	ZACHMURZENIE N	N_h	h	WIATR dd	v	WIDZIALNOŚĆ V	POGODA ww	W	OPAD R
1	3.5	0.4	6.3	80	1012.6	8	7	5	25	6	8	21	6	0.0
2	2.1	- 0.2	6.0	86	1001.5	8	8	5	07	5	7	61	7	0.2
3	5.7	1.5	6.8	74	994.5	7	3	5	22	5	7	61	2	0.2
4	- 1.5	- 2.3	5.2	94	1004.5	8	8	4	31	17	5	71	8	0.2
5	- 6.9	- 9.8	2.5	79	1022.8	8	1	5	14	2	7	01	8	0.4
6	0.9	- 3.8	4.6	70	1010.7	8	7	5	27	5	7	03	2	-
7	- 4.3	- 7.0	3.6	81	1027.8	7	7	5	00	0	7	02	1	-
8	5.6	2.3	7.2	79	1022.3	7	7	5	27	5	7	02	2	-
9	5.2	1.2	6.7	78	1023.6	8	8	5	28	5	6	10	2	-
10	3.3	2.6	7.3	96	1021.2	8	8	4	30	1	6	60	6	2.3
11	3.3	0.8	6.5	85	1008.0	8	8	4	27	12	5	63	6	8.8
12	7.5	5.6	9.1	88	1013.5	8	8	4	25	14	7	21	6	1.7
13	4.5	2.5	7.3	86	1010.3	8	8	4	32	10	7	63	8	5.7
14	- 0.2	- 1.2	5.6	93	1019.3	8	8	5	28	8	5	71	2	0.2
15	0.5	- 0.3	6.0	95	1012.3	8	7	4	35	10	4	86	6	4.6
16	-11.8	-14.2	2.0	83	1026.1	0	0	9	00	0	5	10	1	-
17	0.1	- 2.4	5.1	84	1015.1	8	6	5	31	7	6	10	7	0.3
18	- 3.4	- 6.0	3.9	83	1022.6	8	8	5	26	3	6	10	7	0.0
19	1.3	- 0.5	6.4	88	1015.1	8	7	4	25	4	5	10	2	-
20	2.2	- 2.4	5.1	71	1011.5	8	8	5	21	5	7	02	2	-
21	2.4	- 2.4	5.1	71	1000.4	8	7	4	28	15	6	10	8	0.8
22	0.5	- 0.7	5.8	91	997.2	8	7	4	25	16	4	27	6	1.7
23	5.2	2.6	7.4	88	996.1	7	7	4	27	8	6	80	6	8.7
24	- 1.7	- 2.8	5.0	93	1000.9	8	8	4	00	0	5	71	7	0.2
25	- 8.8	-10.3	2.8	89	1007.3	8	7	5	12	2	6	10	1	-
26	- 7.8	-10.0	2.9	85	1012.5	8	8	5	23	2	5	10	2	-
27	-18.9	-20.2	1.2	88	1011.4	0	0	9	00	0	6	10	0	-
28	-11.7	-13.1	2.2	89	1014.2	2	2	4	00	0	6	70	1	0.0
29	- 9.6	-11.2	2.6	88	1020.2	8	7	4	32	2	5	70	7	0.0
30	-10.2	-12.9	2.3	82	1019.5	8	8	4	11	3	5	70	7	0.0
31	-10.1	-12.7	2.3	82	1019.1	0	0	4	06	5	5	10	0	-

Godz. 13

1	4.0	0.2	6.2	77	1019.2	7	6	4	28	9	7	03	6	0.5
2	- 0.3	- 1.2	5.4	93	1014.3	8	7	4	32	11	6	85	6	3.2
3	4.5	1.7	5.4	66	995.2	8	8	4	26	14	6	84	6	0.5
4	- 2.1	- 5.0	4.2	81	1014.6	7	5	5	30	9	7	86	8	0.3
5	- 0.3	- 5.0	4.2	70	1008.5	7	7	9	28	14	8	88	8	0.0
6	- 0.1	- 4.7	4.3	71	1014.5	8	2	5	30	10	7	01	2	-
7	- 0.9	- 6.3	3.8	86	1027.0	2	1	5	04	1	7	03	1	-
8	8.3	0.4	6.3	57	1021.5	2	0	9	26	3	7	02	1	-
9	5.7	1.5	6.8	76	1022.4	8	7	4	26	5	7	02	6	0.0
10	3.1	2.1	7.1	92	1018.8	8	8	4	29	3	6	63	6	2.9
11	3.0	1.0	6.6	87	1008.2	7	6	4	25	10	7	23	6	2.3
12	7.5	4.6	8.5	82	1013.6	8	7	3	29	13	6	21	6	3.0
13	- 0.3	- 0.6	5.8	93	1014.0	8	8	4	25	5	4	73	8	13.5
14	1.2	- 0.2	6.0	90	1015.6	8	8	4	28	3	5	71	7	2.0
15	- 1.4	- 4.4	4.4	79	1019.8	6	6	4	32	8	6	10	8	0.7
16	- 4.6	- 9.0	3.1	71	1028.8	1	0	5	00	0	7	03	0	-
17	0.5	- 3.3	4.8	75	1014.1	8	7	5	30	11	7	85	7	0.0
18	- 2.1	- 3.0	4.9	95	1018.5	8	8	4	13	2	5	73	7	1.3
19	2.1	- 1.2	5.6	79	1015.1	7	7	4	28	9	6	23	2	0.0
20	3.7	- 0.9	5.7	71	1003.4	8	6	5	23	9	8	21	2	0.0
21	2.2	- 0.7	5.8	80	1001.7	8	7	4	26	10	6	85	2	0.8
22	1.7	- 2.7	5.0	72	1001.0	7	7	4	25	17	7	26	2	8.0
23	6.5	0.6	6.4	67	995.4	8	7	4	28	14	7	88	2	0.7
24	- 2.0	- 3.2	4.8	93	1002.6	8	8	4	36	4	4	73	7	1.6
25	- 2.9	- 4.3	3.8	76	1006.9	2	1	5	33	2	6	10	7	0.0
26	- 6.4	- 9.8	2.9	76	1012.8	6	6	5	33	2	6	10	7	0.0
27	- 4.4	-10.2	2.8	69	1008.3	0	0	9	00	0	5	05	0	-
28	- 7.9	-11.7	2.5	76	1014.9	8	7	4	31	2	5	71	7	0.2
29	- 7.6	- 9.8	2.9	84	1020.3	8	7	4	30	2	5	70	7	0.2
30	- 8.4	-11.7	2.5	77	1019.5	6	2	4	05	5	6	22	7	0.0
31	- 7.4	-10.2	2.8	78	1017.2	1	0	9	05	9	5	10	0	-

Godz. 19

1	2.4	- 2.7	5.0	69	1017.7	2	2	5	28	5	7	02	8	0.6
2	- 0.4	- 2.4	5.1	86	1020.3	8	8	4	26	6	6	10	8	0.0
3	2.6	- 6.0	3.9	53	995.4	7	7	4	27	17	8	03	8	0.0
4	- 2.8	- 4.7	4.3	86	1020.0	7	6	5	30	6	7	02	8	1.3
5	4.1	1.5	6.8	84	1001.6	8	3	5	26	13	7	61	8	0.0
6	- 1.7	- 3.0	4.9	91	1018.5	7	6	5	31	3	6	10	7	0.0
7	- 0.2	- 2.2	5.2	86	1024.8	8	1	5	12	1	7	02	1	-
8	5.0	0.8	6.5	75	1023.1	4	4	6	30	8	7	01	1	-
9	5.1	3.0	7.6	87	1022.3	8	8	4	24	7	6	60	2	0.0
10	3.0	0.8	6.5	86	1017.5	8	8	4	25	4	6	21	6	2.3
11	4.6	0.2	6.2	74	1011.8	7	7	4	28	11	7	03	2	-
12	6.1	3.6	7.9	84	1014.8	8	7	4	30	12	7	80	2	0.4
13	- 1.1	- 2.4	5.1	90	1017.6	7	7	5	27	7	6	10	8	1.8
14	3.5	1.7	6.9	87	1011.6	8	7	4	28	11	5	61	7	1.8
15	- 1.9	- 4.1	4.5	85	1023.2	7	7	5	36	3	5	10	8	0.0
16	-10.3	-11.5	2.5	91	1027.1	4	0	9	10	1	6	10	1	-
17	- 3.1	- 5.7	4.0	83	1020.0	8	7	5	32	7	6	85	3	1.2
18	0.5	0.0	6.1	96	1017.7	8	8	3	31	3	4	73	7	7.9
19	2.0	- 1.9	5.3	76	1016.9	8	7	4	25	6	5	10	7	0.0
20	4.1	0.2	6.2	77	998.1	8	8	4	25	8	7	60	6	0.1
21	1.7	- 0.9	5.7	83	1003.5	7	6	4	28	9	6	26	8	2.1
22	0.5	- 2.2	5.2	82	1003.7	7	7	5	27	12	7	03	8	0.8
23	2.5	- 0.7	5.8	79	995.8	6	4	4	26	7	2	01	8	2.0
24	- 4.4	- 6.3	3.9	86	1007.2	6	6	5	17	4	6	10	8	1.2
25	- 4.7	- 6.7	3.7	85	1008.9	7	7	5	00	0	5	70	1	0.8
26	-12.2	-13.1	2.2	92	1013.1	3	3	5	00	0	5	10	1	-
27	-12.2	-14.2	2.0	86	1005.8	0	0	9	00	0	6	10	0	-
28	-10.2	-12.7	2.3	79	1017.5	8	8	4	35	2	5	71	7	0.1
29	- 6.8	- 9.8	2.9	79	1019.8	7	7	4	36	3	6	22	7	0.0
30	- 8.6	-10.1	2.8	89	1020.1	7	7	4	06	3	6	22	1	0.0
31	- 7.4	-10.2	2.8	78	1016.1	0	0	9	10	7	5	10	0	-

Godz. 01

DNI	TEMPERATURA POWIETRZA T	TEMPERATURA PUNKTU ROSY T_d	PRĘŻNOŚĆ PARY WODNEJ e	WILGOTNOŚĆ WZGLĘDNA U	CIŚNIENIE ATMOSFERYCZNE P_o	ZACHMURZENIE N	N_h	h	WIATR dd	v	WIDZIALNOŚĆ V	POGODA ww	W	OPAD R
1	0.3	- 0.7	5.8	93	1016.5	0	0	9	22	4	6	10	1	-
2	1.4	- 2.4	5.1	75	1015.4	0	0	9	27	6	6	10	8	0.6
3	- 2.7	- 3.4	4.8	95	1017.7	5	5	4	24	1	7	01	8	0.0
4	1.6	- 3.3	4.8	70	1018.8	7	7	4	29	13	7	03	8	0.9
5	- 6.9	- 9.8	2.9	79	1019.8	3	3	4	34	6	6	10	8	0.3
6	0.5	- 3.5	4.7	74	1019.3	7	7	4	27	8	7	36	7	1.8
7	- 5.2	- 9.0	3.1	76	1022.0	8	8	5	26	6	7	02	8	0.1
8	- 1.8	- 4.1	4.5	83	1025.5	7	7	9	24	5	6	10	1	-
9	2.4	0.6	6.4	89	1023.2	8	8	4	24	5	6	10	5	0.0
10	2.9	2.4	7.3	95	1021.8	8	7	2	32	4	5	61	8	0.9
11	1.2	0.9	6.5	98	1017.2	8	8	4	23	4	4	10	5	0.0
12	1.8	- 3.0	4.9	70	1007.7	0	0	9	36	10	7	02	1	-
13	0.5	0.0	6.1	96	1006.8	8	8	3	32	8	5	85	8	4.4
14	- 2.2	- 4.1	4.5	87	1014.6	6	6	4	30	11	6	36	7	0.0
15	- 1.2	- 1.9	5.3	95	1007.3	8	7	3	00	0	5	71	7	1.7
16	-13.5	-16.3	1.7	80	1026.2	0	0	9	36	1	7	02	8	0.1
17	- 8.9	-10.0	2.9	92	1020.0	7	0	9	21	2	6	10	7	0.0
18	- 8.6	-10.7	2.7	82	1020.2	7	7	5	26	5	6	22	7	0.1
19	- 4.0	- 4.2	4.5	99	1016.3	8	7	3	21	2	6	71	7	0.2
20	0.4	- 0.2	6.0	96	1015.6	8	8	4	28	4	6	10	8	0.2
21	2.8	0.8	6.5	87	1014.4	8	8	4	25	8	6	10	8	3.6
22	1.3	- 0.7	5.8	87	1015.9	5	5	4	25	5	6	10	1	-
23	- 1.7	- 4.4	4.4	82	1019.8	6	0	9	25	5	6	10	3	-
24	1.2	- 0.9	5.7	87	1015.1	8	8	4	27	7	6	66	1	0.0
25	- 4.3	- 7.4	3.5	80	1006.7	7	7	5	30	2	7	02	7	0.1
26	- 7.0	- 7.9	3.4	93	1011.2	8	8	9	27	1	6	10	7	0.1
27	-12.9	-14.4	2.0	88	1014.7	8	8	5	00	0	6	10	1	-
28	- 9.2	-10.8	2.7	88	1011.4	0	0	9	07	3	6	10	0	-
29	- 8.9	-10.9	2.7	86	1014.5	7	7	4	03	7	5	70	3	0.2
30	-10.2	-12.4	2.4	84	1018.9	0	0	9	03	5	7	01	1	-
31	-15.1	-17.5	1.5	82	1026.0	0	0	9	00	0	7	02	0	-

Godz. 07

DNI	TEMPERATURA POWIETRZA T	TEMPERATURA PUNKTU ROSY T_d	PRĘŻNOŚĆ PARY WODNEJ e	WILGOTNOŚĆ WZGLĘDNA U	CIŚNIENIE ATMOSFERYCZNE P_o	ZACHMURZENIE N	N_h	h	WIATR dd	v	WIDZIALNOŚĆ V	POGODA ww	W	OPAD R
1	4.5	- 0.2	6.0	71	1012.1	7	7	5	26	10	7	02	1	-
2	- 0.7	- 1.0	5.7	98	1008.5	6	6	9	00	0	6	10	1	-
3	- 1.8	- 3.8	4.6	85	1005.1	8	8	4	35	6	6	70	2	0.1
4	0.2	- 0.1	6.1	98	999.9	8	8	4	28	8	6	10	8	1.3
5	- 7.5	- 8.4	3.2	93	1024.0	8	8	4	29	4	6	10	1	-
6	- 2.0	- 6.0	3.9	74	1004.7	3	3	4	28	12	7	36	3	-
7	-10.3	-12.0	2.4	87	1028.3	8	8	5	35	3	7	22	1	0.0
8	0.7	0.2	6.2	96	1025.1	8	8	4	24	5	6	20	2	0.0
9	2.3	0.8	6.5	90	1022.4	8	8	4	26	7	5	20	2	0.0
10	1.2	0.7	6.4	96	1021.9	6	6	5	27	2	6	10	6	0.1
11	2.6	1.5	6.8	92	1003.1	8	8	4	26	8	6	60	7	5.1
12	1.6	- 1.4	5.5	80	1009.5	7	7	4	30	6	7	85	1	0.1
13	- 0.6	- 0.7	5.8	99	1005.4	8	7	3	32	4	5	71	8	11.0
14	- 2.2	- 5.4	4.1	79	1016.1	8	8	4	30	10	7	36	8	0.0
15	- 2.2	- 3.1	4.9	94	1008.9	8	7	3	02	4	5	71	7	1.6
16	-15.1	-17.5	1.5	82	1027.8	2	0	5	30	3	7	03	0	-
17	- 3.8	- 4.9	4.2	92	1010.4	8	8	4	27	6	5	26	7	1.1
18	- 9.0	-10.1	2.8	92	1032.0	8	8	4	27	2	6	70	1	0.0
19	- 3.1	- 3.2	4.8	99	1014.8	8	7	3	00	0	5	73	7	2.1
20	0.2	- 0.9	5.7	91	1014.4	8	8	4	25	4	6	10	8	0.1
21	1.6	- 0.6	5.8	85	998.8	7	7	4	27	10	7	02	8	3.2
22	0.9	0.4	6.3	96	993.3	8	8	4	24	5	6	60	8	2.0
23	- 1.7	- 2.5	5.1	94	994.9	8	7	4	18	2	6	71	8	1.5
24	- 3.4	- 5.7	4.0	85	1000.7	2	1	5	33	4	7	03	8	0.2
25	- 5.5	- 6.9	3.6	90	1008.6	7	7	5	24	3	6	22	1	0.0
26	-11.4	-12.8	2.3	90	1012.8	3	3	5	00	0	6	10	0	-
27	- 9.5	-10.7	2.7	91	1011.2	7	7	4	05	2	6	10	2	-
28	- 9.2	-10.8	2.7	88	1012.1	7	7	5	04	4	6	10	1	-
29	- 8.7	-10.9	2.7	86	1015.6	8	8	4	03	5	6	70	3	0.0
30	-11.8	-13.7	2.1	86	1020.3	3	3	4	02	5	6	10	0	-
31	-18.1	-20.1	1.2	84	1026.4	0	0	9	00	0	8	02	0	-

Godz. 13

1	2.9	0.0	6.1	81	1013.4	8	8	5	26	6	6	10	6	0.4
2	- 0.1	- 1.0	5.7	94	1004.6	7	7	4	02	5	5	70	7	5.1
3	3.5	1.7	6.9	87	993.1	7	7	4	24	7	7	03	7	3.5
4	- 4.3	- 5.9	3.9	89	1002.4	8	7	3	33	12	4	71	8	0.8
5	- 5.8	- 7.8	3.4	85	1016.7	7	3	5	21	6	7	01	2	-
6	- 2.4	- 5.4	4.1	80	1010.9	7	7	4	29	6	7	85	3	0.8
7	- 8.4	-12.2	2.4	75	1031.0	0	0	9	26	3	6	10	1	-
8	1.9	0.2	6.2	88	1024.0	8	8	4	25	5	6	10	6	0.3
9	2.1	1.6	6.8	96	1022.0	8	8	3	26	5	5	60	8	0.4
10	2.2	1.7	6.9	96	1019.7	8	8	4	24	3	5	60	4	0.0
11	3.6	0.6	6.4	80	1001.1	7	7	4	25	10	2	01	8	0.7
12	5.9	4.4	8.4	90	1006.6	8	8	3	28	10	6	80	7	2.7
13	- 2.6	- 5.0	4.2	85	1010.4	5	2	5	31	6	8	01	7	0.0
14	- 0.8	- 2.2	5.2	90	1014.8	7	7	4	31	9	7	36	8	0.1
15	- 3.3	- 6.7	3.7	77	1015.2	6	4	5	34	5	8	03	7	0.3
16	- 8.3	- 9.0	3.1	80	1027.6	1	1	4	31	7	7	02	1	-
17	- 1.3	- 2.4	5.1	91	1008.0	8	6	3	28	7	5	71	8	0.4
18	- 3.3	- 5.0	4.2	86	1020.0	8	8	4	27	2	6	70	2	0.1
19	1.3	0.5	6.3	94	1013.7	8	8	4	27	4	6	21	7	0.9
20	2.1	1.4	6.5	78	1007.8	7	7	5	22	8	6	10	1	-
21	1.8	1.9	6.3	76	999.6	7	7	4	27	10	7	85	1	0.0
22	0.5	1.2	6.6	94	999.9	6	6	4	26	9	6	26	7	1.9
23	1.7	1.2	6.6	96	993.7	8	7	2	26	4	6	61	8	3.4
24	- 1.2	- 5.0	4.2	75	1002.1	6	3	5	25	3	6	10	1	-
25	- 2.2	- 6.3	3.8	73	1008.0	2	2	9	17	2	7	02	1	-
26	- 7.0	- 7.9	3.4	93	1013.6	7	7	4	30	2	5	10	4	-
27	- 6.1	- 8.6	3.2	83	1011.0	7	0	9	09	2	6	10	2	-
28	- 6.9	- 9.3	3.0	83	1012.8	8	8	4	05	5	5	70	7	0.1
29	- 7.0	-10.2	2.8	77	1016.3	8	4	5	03	6	7	02	7	0.0
30	- 7.3	-12.2	2.4	69	1020.9	1	0	9	36	9	7	02	0	-
31	- 9.6	-11.6	2.5	73	1024.5	1	0	9	09	5	8	03	0	-

Godz. 19

1	1.1	- 1.2	5.6	85	1016.2	0	0	5	27	7	6	10	8	0.7
2	- 0.2	- 1.7	5.4	89	1016.0	7	7	4	30	8	7	02	8	0.2
3	1.9	- 2.2	5.2	74	994.0	2	2	5	27	8	7	01	9	1.0
4	- 4.2	- 7.8	3.4	73	1012.5	4	4	4	31	6	6	26	7	0.2
5	- 4.5	- 5.4	4.1	93	1001.4	8	7	3	21	7	4	71	3	1.6
6	- 3.7	- 6.0	3.9	85	1016.2	7	7	4	25	7	7	85	3	0.2
7	-12.2	-13.1	2.2	93	1029.9	4	4	5	16	3	6	10	0	-
8	1.8	0.6	6.4	92	1023.8	8	8	4	25	6	6	10	2	-
9	2.5	2.0	7.0	96	1021.5	8	8	3	27	5	5	21	8	0.7
10	1.0	0.5	6.3	96	1019.1	8	8	4	60	0	5	10	6	1.0
11	1.6	- 1.2	5.6	82	1004.8	2	2	5	25	7	7	01	9	1.7
12	6.5	3.9	8.1	84	1006.1	8	8	3	25	14	6	80	8	1.5
13	- 3.5	- 5.7	4.0	85	1012.9	5	5	4	30	7	8	03	1	-
14	- 0.6	- 1.2	5.6	95	1012.8	8	8	5	26	2	6	10	8	0.3
15	- 5.3	- 6.7	3.7	90	1020.6	8	8	4	25	4	5	86	3	0.3
16	- 9.1	-10.2	2.8	92	1027.1	5	5	2	27	3	6	10	1	-
17	- 3.9	- 5.4	4.1	88	1012.9	8	8	4	33	6	6	70	8	1.4
18	- 4.8	- 6.1	3.9	91	1019.1	8	8	4	00	0	6	10	7	0.0
19	0.7	0.2	6.2	96	1015.0	8	8	4	30	4	5	60	7	1.1
20	1.8	1.0	6.6	94	999.7	8	8	4	24	10	6	80	7	2.2
21	1.5	- 1.3	5.5	81	1001.1	8	8	4	27	7	7	01	8	0.2
22	0.2	- 2.5	5.1	82	999.0	3	3	4	28	9	6	36	8	1.1
23	1.4	0.2	6.2	92	993.8	3	3	5	26	6	6	10	8	1.5
24	- 2.0	- 4.4	4.4	83	1003.5	8	8	4	35	3	6	22	1	0.0
25	- 3.8	- 4.6	4.3	94	1009.9	8	5	4	21	1	6	70	1	0.1
26	- 8.6	-10.2	2.8	84	1014.4	7	7	4	32	2	6	10	2	-
27	- 8.5	- 9.5	3.0	92	1011.2	0	0	9	06	4	6	10	1	-
28	- 8.0	-10.2	2.8	84	1018.7	8	8	4	05	5	5	70	7	0.1
29	- 8.8	-11.2	2.6	82	1018.0	5	0	9	04	8	7	01	2	-
30	-10.0	-12.6	2.3	81	1022.3	0	0	9	04	1	7	02	1	-
31	-11.5	-13.4	2.2	86	1024.2	0	0	5	09	4	6	10	0	-

Godz. 01

DNI	TEMPERATURA POWIETRZA T	TEMPERATURA PUNKTU ROSY T_d	PREŻNOŚĆ PARY WODNEJ e	WILGOTNOŚĆ WZGLĘDNA U	CIŚNIENIE ATMOSFERYCZNE P_o	ZACHMURZENIE N	N_h	h	WIATR dd	v	WIDZIALNOŚĆ V	POGODA ww	W	OPAD R
1	- 4.7	- 5.3	4.1	96	.	9	9	.	25	36	0	49	4	0.1
2	- 7.8	- 8.4	3.1	93	.	7	7	.	27	21	8	48	3	-
3	- 9.9	-11.1	2.6	91	.	9	9	.	20	28	0	49	3	-
4	- 8.0	- 9.0	3.1	93	.	9	9	.	29	45	0	71	4	0.0
5	-13.4	-15.9	1.9	88	.	9	9	.	36	23	0	71	4	5.0
6	- 8.7	- 9.8	2.9	92	.	7	6	.	34	46	8	48	7	0.0
7	-12.8	-13.8	2.1	91	.	9	9	.	34	38	0	71	4	0.6
8	- 1.9	- 2.1	5.2	98	.	9	9	.	27	19	0	49	4	-
9	1.3	- 4.1	4.5	69	.	2	0	9	29	26	9	02	0	-
10	- 2.9	- 3.3	4.8	97	.	9	9	.	27	16	0	70	4	0.4
11	- 4.9	- 5.8	4.0	95	.	9	9	.	22	30	0	49	3	0.2
12	- 3.1	- 3.5	4.7	97	.	9	9	.	02	28	0	71	4	3.6
13	- 2.5	- 2.8	5.0	98	.	9	9	.	22	34	0	70	4	0.4
14	-10.7	-12.0	2.4	90	.	9	9	.	34	19	0	49	3	0.3
15	- 4.1	- 4.6	4.3	96	.	9	9	.	32	29	0	70	4	1.1
16	-12.8	-14.3	2.0	88	.	9	9	.	32	17	0	49	3	-
17	- 5.7	- 6.4	3.8	95	.	9	9	.	32	27	0	73	4	5.3
18	-12.0	-12.9	2.3	92	.	9	9	.	32	19	0	70	4	2.7
19	- 4.9	- 5.2	4.1	98	.	9	9	.	32	17	0	71	4	10.1
20	- 7.4	- 8.3	3.3	93	.	9	9	.	27	16	0	70	4	1.1
21	- 6.6	- 7.4	3.5	94	.	7	7	.	27	30	8	48	7	1.6
22	- 6.5	- 7.3	3.5	94	.	9	9	.	27	30	0	49	8	2.8
23	- 4.7	- 5.0	4.2	98	.	9	9	.	29	32	0	49	8	0.9
24	-10.0	-11.2	2.6	91	.	1	1	.	27	13	8	48	7	1.3
25	-13.8	-16.0	1.8	84	.	5	3	7	29	13	8	38	7	0.0
26	-14.4	-17.8	1.5	74	.	0	0	9	22	4	9	02	1	-
27	-11.6	-22.5	1.0	43	.	0	0	9	27	4	9	02	0	-
28	-13.2	-21.4	1.1	50	.	0	0	9	04	13	9	02	0	-
29	-15.4	-16.6	1.4	79	.	0	0	9	02	27	9	02	0	-
30	-14.2	-28.1	0.6	33	.	0	0	9	02	18	9	38	7	0.3
31	-14.1	-15.7	1.8	87	.	9	9	.	14	18	0	49	7	0.2

Godz. 07

DNI	TEMPERATURA POWIETRZA T	TEMPERATURA PUNKTU ROSY T_d	PREŻNOŚĆ PARY WODNEJ e	WILGOTNOŚĆ WZGLĘDNA U	CIŚNIENIE ATMOSFERYCZNE P_o	ZACHMURZENIE N	N_h	h	WIATR dd	v	WIDZIALNOŚĆ V	POGODA ww	W	OPAD R
1	- 5.2	- 5.5	4.0	98	.	9	9	.	22	25	0	70	4	0.5
2	- 5.0	- 5.6	4.0	95	.	9	9	.	27	33	0	71	4	0.8
3	- 3.7	- 4.2	4.2	97	.	9	9	.	27	35	0	85	7	1.5
4	-10.0	-11.2	2.6	91	.	9	9	.	34	50	0	71	4	0.0
5	-14.5	-16.2	1.7	87	.	7	0	9	32	18	8	38	7	1.2
6	- 9.5	-10.7	2.7	91	.	7	6	.	34	40	8	70	3	2.6
7	-13.7	-15.3	1.9	88	.	1	0	9	34	6	9	02	7	0.3
8	- 3.7	- 4.2	4.5	97	.	9	9	.	25	23	0	49	4	-
9	- 3.5	- 4.3	4.4	94	.	9	9	.	29	35	0	49	4	0.2
10	- 4.1	- 4.6	4.3	96	.	9	9	.	22	11	0	71	4	0.5
11	- 4.1	- 4.6	4.3	96	.	9	9	.	32	30	0	70	8	1.9
12	- 0.9	- 1.0	5.7	99	.	9	9	.	32	37	0	71	4	2.5
13	- 1.9	- 2.1	5.2	98	.	9	9	.	32	26	0	73	4	5.1
14	- 9.1	- 9.8	2.9	95	.	9	9	.	34	22	0	49	7	1.5
15	- 4.7	- 5.2	4.1	96	.	9	9	.	22	29	0	71	4	2.8
16	-16.3	-17.5	1.5	89	.	0	0	9	36	15	8	02	4	-
17	- 9.4	-10.1	2.8	95	.	7	6	.	34	25	8	48	7	2.4
18	-12.3	-13.3	2.1	89	.	9	9	.	32	16	0	49	7	0.7
19	- 6.4	- 7.2	3.6	94	.	7	7	.	27	16	8	48	7	1.3
20	- 6.8	- 7.6	3.4	94	.	9	9	.	22	33	0	70	4	2.0
21	- 7.3	- 8.2	3.3	93	.	9	9	.	29	40	0	49	8	5.2
22	- 7.0	- 7.9	3.4	93	.	9	9	.	27	33	0	49	8	1.7
23	- 3.3	- 3.1	4.6	97	.	9	9	.	29	37	0	85	9	3.5
24	- 9.0	-10.1	2.9	92	.	9	9	.	27	18	0	49	3	0.2
25	-13.3	-14.9	1.9	85	.	7	7	.	25	18	8	48	3	-
26	-15.3	-18.6	1.4	72	.	0	0	9	25	4	9	02	0	-
27	-11.2	-22.5	1.0	39	.	0	0	9	27	5	9	02	0	-
28	-14.8	-18.9	1.4	74	.	0	0	9	34	21	9	02	0	-
29	-15.9	-17.7	1.5	85	.	1	0	9	04	26	9	38	0	-
30	-14.2	-23.7	0.9	42	.	7	7	6	09	14	9	38	3	-
31	-13.6	-15.2	1.9	88	.	9	9	.	14	16	0	49	3	-

Godz. 13

DNI	TEMPERATURA POWIETRZA T	TEMPERATURA PUNKTU ROSY T_d	PREŻNOŚĆ PARY WODNEJ e	WILGOTNOŚĆ WZGLĘDNA U	CIŚNIENIE ATMOSFERYCZNE P_o	ZACHMURZENIE N	N_h	h	WIATR dd	v	WIDZIALNOŚĆ V	POGODA ww	W	OPAD R
1	- 5.3	- 6.0	3.9	95	.	9	9	.	27	30	0	71	4	0.7
2	- 7.7	- 8.7	3.2	93	.	9	9	.	02	27	0	85	7	1.5
3	- 5.1	- 5.4	4.1	98	.	9	9	.	25	37	0	86	4	1.6
4	-12.0	-12.9	2.3	93	.	9	9	.	34	35	0	70	8	7.6
5	-11.2	-11.6	2.9	96	.	9	9	.	22	39	0	70	4	0.7
6	-11.6	-13.0	2.2	89	.	7	6	.	36	26	8	70	4	0.4
7	- 7.6	-10.7	2.7	78	.	2	1	8	29	18	5	02	0	-
8	- 1.2	- 2.4	5.1	90	.	2	0	9	27	24	5	01	4	-
9	- 2.9	- 3.3	4.8	97	.	9	9	.	29	17	0	49	2	-
10	- 3.9	- 4.7	4.3	94	.	9	9	.	29	12	0	70	4	0.3
11	- 5.0	- 5.6	4.0	95	.	9	9	.	32	33	0	71	4	1.5
12	- 1.0	- 1.1	5.6	99	.	9	9	.	32	27	0	68	7	3.5
13	- 8.3	- 8.9	3.1	95	.	9	9	.	34	19	0	73	4	14.8
14	- 5.1	- 5.7	4.0	95	.	9	9	.	32	27	0	70	4	0.8
15	-10.6	-11.9	2.9	90	.	9	9	.	34	20	0	71	4	11.9
16	-11.0	-12.3	2.4	90	.	1	0	9	34	10	9	03	0	-
17	- 9.6	-10.3	2.9	94	.	9	9	.	34	29	0	70	4	0.6
18	- 8.0	- 9.0	3.1	93	.	9	9	.	32	23	0	73	4	3.2
19	- 6.6	- 7.4	3.5	94	.	9	9	.	29	25	0	71	4	0.8
20	- 5.9	- 6.3	3.8	97	.	9	9	.	22	32	0	70	4	1.5
21	- 7.0	- 7.9	3.4	93	.	9	9	.	29	23	0	49	8	3.3
22	- 9.1	-10.2	2.8	92	.	7	7	.	32	34	8	70	4	0.9
23	- 3.9	- 4.7	4.3	94	.	9	9	.	25	26	0	49	8	6.3
24	- 8.6	- 9.6	2.9	92	.	9	9	.	29	7	0	71	8	1.9
25	-12.4	-13.9	2.1	89	.	3	1	.	27	13	9	48	3	-
26	-13.2	-16.4	1.7	75	.	0	0	9	29	6	9	02	0	-
27	-10.4	-16.4	1.7	61	.	0	0	9	27	2	9	02	0	-
28	-14.7	-17.8	1.5	73	.	1	0	9	36	20	9	02	0	-
29	-16.6	-18.5	1.4	85	.	7	7	.	02	20	9	70	3	0.2
30	-13.7	-15.3	1.9	88	.	8	7	.	09	9	8	48	3	-
31	-12.0	-12.9	2.1	86	.	2	1	.	18	19	9	48	4	-

Godz. 19

DNI	TEMPERATURA POWIETRZA T	TEMPERATURA PUNKTU ROSY T_d	PREŻNOŚĆ PARY WODNEJ e	WILGOTNOŚĆ WZGLĘDNA U	CIŚNIENIE ATMOSFERYCZNE P_o	ZACHMURZENIE N	N_h	h	WIATR dd	v	WIDZIALNOŚĆ V	POGODA ww	W	OPAD R
1	- 7.9	- 8.4	3.2	93	.	6	6	.	27	25	8	48	7	0.3
2	- 9.1	- 9.8	2.9	95	.	9	9	.	36	14	0	49	8	3.1
3	- 8.6	- 9.6	2.9	92	.	7	6	.	27	27	8	70	8	1.0
4	-12.8	-14.3	2.0	88	.	9	9	.	34	32	0	70	4	4.9
5	- 4.5	- 5.1	4.2	96	.	9	9	.	27	42	0	70	4	1.1
6	-10.9	-11.3	2.6	96	.	9	9	.	34	15	0	71	4	1.3
7	- 7.5	- 8.9	4.6	97	.	9	9	.	29	21	0	49	1	-
8	0.5	- 4.4	4.4	69	.	1	0	9	27	29	9	02	0	-
9	- 2.9	- 3.3	4.8	97	.	9	9	.	29	18	0	71	4	0.0
10	- 5.0	- 5.6	4.0	95	.	7	6	.	29	20	8	48	7	0.9
11	- 5.4	- 6.1	3.9	95	.	9	9	.	32	28	0	71	4	3.5
12	- 2.3	- 2.6	5.1	98	.	9	9	.	34	35	0	49	7	0.8
13	-10.4	-11.2	2.6	94	.	9	9	.	34	22	0	49	7	7.1
14	- 3.5	- 3.7	4.6	97	.	9	9	.	29	29	0	70	4	1.0
15	-10.9	-12.2	2.4	90	.	9	9	.	34	24	0	49	7	2.3
16	-12.4	-14.4	2.0	86	.	4	0	9	34	13	9	03	0	-
17	-12.4	-12.9	2.1	89	.	9	9	.	32	30	0	71	4	5.5
18	- 5.0	- 5.6	4.0	95	.	9	9	.	34	27	0	73	4	11.0
19	- 8.0	- 9.0	3.1	93	.	9	9	.	29	16	0	71	4	2.6
20	- 4.7	- 5.0	4.2	98	.	9	9	.	20	35	0	68	7	1.0
21	- 6.8	- 7.6	3.4	94	.	9	9	.	25	30	0	85	4	4.2
22	- 9.7	-10.9	2.7	91	.	7	6	.	32	28	8	70	8	1.4
23	- 6.4	- 7.2	3.6	94	.	9	9	.	29	30	0	70	8	2.0
24	-13.2	-14.7	1.9	88	.	9	9	.	36	12	0	70	4	8.0
25	-13.0	-14.5	2.0	88	.	7	7	.	32	3	7	48	7	0.2
26	-13.4	-20.4	1.2	58	.	0	0	9	25	7	9	02	0	-
27	-12.0	-21.4	1.1	48	.	1	0	9	11	6	9	02	0	-
28	-15.9	-19.1	1.3	73	.	2	0	9	36	23	9	02	0	-
29	-17.0	-18.2	1.3	89	.	9	9	.	02	16	0	71	4	0.9
30	-14.9	-15.6	1.8	87	.	8	7	.	09	11	8	70	3	0.1
31	-12.4	-13.9	2.1	89	.	7	6	.	16	23	9	48	3	-

Godz. 01

DNI	TEMPERATURA POWIETRZA T	TEMPERATURA PUNKTU ROSY T_d	PRĘŻNOŚĆ PARY WODNEJ e	WILGOTNOŚĆ WZGLĘDNA U	CIŚNIENIE ATMOSFERYCZNE P_o	ZACHMURZENIE N	N_h	h	WIATR dd	v	WIDZIALNOŚĆ V	POGODA ww	W	OPAD R
1	- 1.0	- 3.5	4.7	83	1016.5	0	0	9	22	6	7	02	1	-
2	1.1	- 1.4	5.5	83	1013.4	0	0	9	25	8	7	02	1	-
3	- 6.0	- 6.7	3.7	94	1016.2	0	0	9	32	2	7	01	8	0.8
4	0.6	- 1.2	5.6	87	1012.2	7	7	8	24	5	7	02	2	-
5	-10.5	-12.7	2.3	84	1014.8	2	2	5	32	6	7	36	7	0.2
6	- 1.1	- 1.2	5.6	99	994.6	8	8	4	25	8	4	86	7	1.5
7	-10.5	-11.8	2.6	90	1015.4	8	8	4	27	2	7	03	3	-
8	- 6.1	- 8.0	3.3	86	1022.7	8	8	5	21	7	7	16	1	-
9	0.3	- 1.2	5.6	89	1020.4	8	8	4	22	8	6	10	2	-
10	2.1	1.6	6.9	96	1018.6	8	8	4	27	4	6	21	6	1.7
11	0.0	- 0.6	5.9	96	1013.5	8	8	4	20	2	5	10	2	-
12	1.3	- 2.4	5.1	77	1002.1	7	7	5	26	6	8	03	1	-
13	2.2	- 0.7	5.8	80	1002.8	8	8	4	30	8	6	85	6	0.0
14	- 2.9	- 4.2	4.5	91	1006.1	8	8	5	27	8	7	36	8	0.0
15	- 1.4	- 2.5	5.1	92	1006.8	8	8	5	24	2	7	02	2	-
16	-18.5	-20.6	1.2	84	1024.3	0	0	9	25	2	7	02	1	-
17	- 9.9	-11.1	2.6	91	1016.9	5	5	5	24	2	7	02	1	-
18	- 8.7	-10.6	2.7	86	1015.5	8	8	4	36	5	6	10	8	0.1
19	- 6.4	- 7.6	3.5	91	1017.8	7	7	6	20	2	6	10	1	-
20	0.4	- 0.4	5.9	94	1013.9	8	8	4	27	5	7	02	8	0.0
21	0.9	0.4	6.3	96	995.5	7	7	4	22	10	6	71	3	2.0
22	1.2	- 1.4	5.5	83	997.6	2	2	5	25	6	7	01	8	0.0
23	- 0.8	- 2.4	5.1	86	997.0	7	7	4	27	6	7	02	8	0.0
24	2.3	0.0	6.1	86	991.7	6	6	5	25	8	7	02	1	-
25	- 3.9	- 5.1	4.2	92	1004.0	8	8	5	27	1	7	02	1	-
26	- 9.6	-10.0	2.7	91	1010.3	7	7	5	00	0	6	10	1	0.0
27	-14.3	-14.8	1.9	96	1013.3	0	0	9	00	0	6	10	0	-
28	- 7.7	- 9.1	3.1	90	1009.3	8	8	5	06	4	6	10	8	0.1
29	- 8.1	- 9.1	3.1	92	1010.1	8	8	5	01	7	5	71	3	0.6
30	-10.3	-12.0	2.4	87	1014.8	6	6	4	36	4	7	70	3	0.3
31	-15.8	-17.6	1.5	85	1022.8	3	1	9	27	1	6	10	7	0.0

Godz. 07

DNI	TEMPERATURA POWIETRZA T	TEMPERATURA PUNKTU ROSY T_d	PRĘŻNOŚĆ PARY WODNEJ e	WILGOTNOŚĆ WZGLĘDNA U	CIŚNIENIE ATMOSFERYCZNE P_o	ZACHMURZENIE N	N_h	h	WIATR dd	v	WIDZIALNOŚĆ V	POGODA ww	W	OPAD R
1	0.7	- 2.2	5.2	81	1011.1	6	4	6	22	7	7	01	1	-
2	- 1.3	- 3.0	4.9	89	1008.7	7	2	4	22	5	7	03	1	-
3	- 4.3	- 5.9	3.9	89	1008.5	7	7	4	18	2	7	01	4	-
4	0.2	- 0.7	5.8	94	995.3	7	7	4	21	4	6	86	1	0.1
5	-12.3	-14.3	2.0	85	1020.5	2	1	5	27	3	7	01	8	0.0
6	- 2.9	- 3.9	4.6	93	1000.2	8	8	4	29	8	7	37	8	0.5
7	- 9.4	-10.5	2.7	91	1025.4	8	8	4	32	3	7	02	2	-
8	- 1.8	- 2.6	5.0	94	1022.7	8	8	4	24	7	7	66	3	0.0
9	0.9	0.1	6.1	94	1019.7	8	8	4	24	6	6	50	2	0.0
10	1.6	0.8	6.5	94	1019.4	7	7	4	27	4	7	01	1	-
11	0.3	- 0.3	6.0	96	1002.2	8	8	4	22	8	5	73	5	1.2
12	0.1	- 2.2	5.2	85	1006.3	7	7	4	28	6	6	83	1	-
13	- 1.9	- 2.7	5.0	94	1001.1	8	5	4	31	3	5	78	8	3.3
14	- 1.9	- 5.0	4.2	80	1011.4	8	8	5	27	8	7	36	3	-
15	- 2.3	- 2.9	4.9	96	1005.8	8	8	4	32	2	5	73	7	2.4
16	-17.1	-19.0	1.4	85	1024.0	7	7	5	27	3	7	03	1	-
17	- 8.2	-10.0	2.8	87	1009.3	8	5	4	22	6	6	71	3	0.0
18	-11.3	-12.6	2.3	90	1016.3	8	8	4	27	2	6	85	2	0.0
19	- 5.1	- 6.8	3.7	83	1014.6	8	8	5	22	5	6	71	2	0.1
20	- 1.0	- 2.0	5.3	93	1013.9	7	7	4	24	5	7	01	8	0.0
21	1.4	0.2	6.0	89	996.3	3	3	4	25	8	7	03	7	1.4
22	0.3	- 0.3	6.0	96	992.6	8	8	4	22	8	5	86	1	1.1
23	- 1.6	- 3.0	4.9	90	995.7	8	8	4	22	2	6	85	2	0.6
24	- 2.5	- 6.0	3.6	77	997.7	1	1	4	30	3	7	03	8	0.0
25	- 7.5	- 9.2	3.0	87	1006.8	2	2	5	25	2	7	03	8	0.1
26	-10.8	-11.6	2.5	94	1011.4	6	6	5	27	1	6	10	8	0.0
27	-12.3	-12.7	2.3	96	1012.8	8	8	4	10	2	4	10	1	-
28	- 7.3	- 8.6	3.2	90	1008.9	8	8	5	04	5	5	77	8	0.3
29	- 8.4	- 9.8	2.9	89	1010.4	8	6	4	35	5	6	71	3	0.5
30	-12.2	-13.6	2.1	89	1017.3	8	8	4	36	4	7	02	7	0.0
31	-20.5	-21.9	1.1	89	1025.5	1	0	9	27	1	6	10	0	-

Godz. 13

DNI	TEMPERATURA POWIETRZA T	TEMPERATURA PUNKTU ROSY T_d	PRĘŻNOŚĆ PARY WODNEJ e	WILGOTNOŚĆ WZGLĘDNA U	CIŚNIENIE ATMOSFERYCZNE P_o	ZACHMURZENIE N	N_h	h	WIATR dd	v	WIDZIALNOŚĆ V	POGODA ww	W	OPAD R
1	1.5	0.6	6.4	93	1011.7	8	8	3	22	7	7	02	8	0.0
2	- 1.0	- 2.0	5.3	93	1001.3	8	6	4	09	1	4	73	7	3.2
3	0.0	- 0.8	5.7	94	993.9	8	8	5	22	7	5	71	3	2.9
4	0.5	0.2	6.2	98	992.7	8	8	4	31	4	4	86	7	1.1
5	- 4.5	- 4.0	3.1	83	1017.1	5	0	9	22	3	7	03	1	-
6	- 2.0	- 3.8	4.6	87	1006.7	7	7	4	27	8	7	36	8	0.1
7	- 8.8	-10.7	2.7	86	1029.0	8	8	5	27	2	7	03	7	0.1
8	- 9.5	- 1.4	5.5	93	1021.9	8	8	4	23	5	6	10	6	0.0
9	2.2	1.7	6.9	96	1018.5	8	8	3	25	7	5	61	5	0.8
10	2.4	1.0	6.6	90	1018.2	6	6	5	27	2	7	01	2	-
11	2.6	1.2	6.7	90	998.1	7	4	5	26	5	8	03	7	2.2
12	0.8	0.0	6.1	94	1002.3	8	8	4	25	5	6	80	2	0.5
13	- 3.3	- 4.4	4.4	92	1006.3	6	6	4	30	4	8	03	8	2.9
14	- 1.3	- 4.4	4.4	80	1011.4	7	7	4	28	8	8	02	3	-
15	- 3.8	- 7.4	3.5	74	1011.3	2	2	4	29	3	8	03	7	0.6
16	- 8.8	-10.7	2.7	86	1023.8	7	7	5	27	3	6	70	7	0.3
17	- 1.8	- 3.3	4.8	89	1006.4	8	8	4	23	4	6	70	3	0.8
18	- 8.2	-10.0	2.8	87	1018.7	6	6	4	27	3	6	10	8	0.1
19	- 2.7	- 3.0	4.9	97	1012.4	8	8	4	23	5	6	71	3	0.3
20	- 0.7	- 3.8	4.6	78	1008.2	8	8	5	20	7	7	05	1	-
21	3.0	- 0.9	5.7	75	996.8	6	3	5	25	8	7	03	8	0.0
22	1.3	- 1.7	5.4	79	991.8	7	7	4	27	7	8	02	8	2.1
23	0.1	- 0.7	5.8	94	992.8	8	8	4	22	1	6	20	8	0.5
24	- 0.4	- 6.0	3.9	68	1000.5	2	1	4	30	5	8	01	1	-
25	- 3.5	- 7.0	3.6	77	1007.6	2	1	4	27	2	8	03	0	-
26	- 4.9	- 7.8	3.4	80	1011.3	6	0	9	27	2	6	10	1	-
27	- 8.2	- 9.2	3.0	92	1011.0	8	8	3	04	3	4	28	4	-
28	- 6.5	- 8.1	3.3	89	1008.8	8	8	4	02	6	8	77	3	0.8
29	- 7.3	- 9.4	3.0	85	1011.0	8	1	4	34	8	8	71	3	0.2
30	-11.0	-13.3	2.2	83	1018.7	8	3	5	31	3	6	78	7	0.1
31	-13.0	-15.7	1.8	80	1025.2	0	0	9	09	2	7	02	0	-

Godz. 19

DNI	TEMPERATURA POWIETRZA T	TEMPERATURA PUNKTU ROSY T_d	PRĘŻNOŚĆ PARY WODNEJ e	WILGOTNOŚĆ WZGLĘDNA U	CIŚNIENIE ATMOSFERYCZNE P_o	ZACHMURZENIE N	N_h	h	WIATR dd	v	WIDZIALNOŚĆ V	POGODA ww	W	OPAD R
1	1.6	- 0.2	5.7	83	1013.0	3	3	4	27	7	7	01	8	0.1
2	- 0.3	- 1.2	5.6	94	1012.2	7	7	4	29	5	7	02	7	2.1
3	1.4	0.0	6.1	90	992.0	8	8	5	27	7	7	25	7	2.6
4	- 7.5	- 8.0	3.3	96	1006.6	8	8	4	33	9	4	71	3	0.7
5	- 6.6	- 7.8	3.4	91	1003.7	8	8	5	18	7	3	73	3	0.2
6	- 3.0	- 5.0	4.2	86	1012.8	7	8	4	29	6	7	36	8	0.3
7	-14.7	-15.8	1.8	91	1029.2	0	0	9	18	2	5	10	1	-
8	- 0.1	- 2.2	5.2	86	1021.4	8	6	4	23	6	6	10	2	-
9	1.2	0.7	6.4	96	1016.9	8	8	3	25	6	5	61	5	0.6
10	0.5	- 0.3	6.0	94	1017.4	7	7	5	22	2	6	10	2	-
11	1.2	- 0.5	5.9	93	999.9	6	6	5	27	7	7	03	8	2.6
12	5.5	4.3	8.3	92	999.7	8	5	4	27	10	6	61	8	5.8
13	- 5.7	- 7.8	3.4	84	1009.1	2	2	5	26	4	8	01	8	0.0
14	- 2.0	- 3.5	4.7	82	1010.6	7	7	5	27	4	8	02	1	-
15	- 7.8	-10.2	2.8	80	1017.7	6	6	4	33	3	7	02	8	0.1
16	- 6.6	- 8.2	3.3	88	1023.2	2	2	4	27	5	6	26	7	0.2
17	- 3.0	- 3.7	4.6	95	1008.3	8	8	4	25	2	4	86	7	2.1
18	- 9.4	-10.5	2.7	91	1018.6	0	0	9	19	1	6	10	1	-
19	- 2.2	- 2.8	5.0	96	1012.1	7	7	4	24	7	6	85	3	0.1
20	- 1.3	- 2.4	5.1	91	999.8	8	4	3	20	10	5	71	3	0.4
21	2.1	- 0.7	5.8	82	997.9	7	7	4	24	7	6	85	2	0.0
22	0.1	- 0.5	5.9	95	995.1	8	8	4	27	8	6	85	3	0.5
23	1.8	1.0	6.6	94	991.7	8	5	4	25	6	7	21	7	2.6
24	- 5.4	- 6.8	3.7	90	1002.3	0	0	9	31	1	7	02	0	-
25	- 7.1	- 8.8	3.1	88	1009.1	0	0	9	18	1	7	02	1	-
26	- 8.9	-10.0	2.9	92	1012.7	4	4	5	22	1	6	10	1	-
27	- 8.0	- 9.4	3.0	90	1009.8	7	7	5	07	3	6	10	1	-
28	- 7.8	- 9.2	3.1	93	1010.2	8	8	5	02	7	5	71	3	0.5
29	- 8.6	- 9.6	2.9	92	1013.1	8	2	4	35	6	6	71	3	0.2
30	-11.9	-12.3	2.4	97	1020.7	1	0	9	32	2	6	78	7	0.0
31	-18.9	-21.0	1.1	83	1025.7	0	0	9	05	2	7	02	9	-

Godz. 01

DNI	TEMPERATURA POWIETRZA T	TEMPERATURA PUNKTU ROSY T_d	PREŻNOŚĆ PARY WODNEJ e	WILGOTNOŚĆ WZGLĘDNA U	CIŚNIENIE ATMOSFERYCZNE P_o	ZACHMURZENIE N	N_h	h	WIATR dd	v	WIDZIALNOŚĆ V	POGODA ww	W	OPAD R
1	1.0	- 0.7	5.8	88	1015.2	7	7	5	19	3	6	10	1	-
2	1.8	- 0.5	5.9	85	1016.3	4	4	6	22	3	7	03	1	-
3	- 0.9	- 2.2	5.2	90	1015.5	7	7	5	14	3	7	03	1	-
4	1.0	0.5	6.3	96	990.8	8	8	4	24	6	6	85	1	0.4
5	- 4.4	- 6.7	3.7	83	1023.2	7	7	5	31	6	7	03	1	-
6	2.3	- 4.1	4.5	63	1004.2	0	0	5	25	12	8	01	8	0.8
7	- 2.2	- 3.1	4.9	95	1023.3	8	8	5	33	5	7	02	2	-
8	0.4	- 0.2	6.0	96	1025.4	7	7	5	18	3	7	26	2	0.0
9	2.3	1.2	6.7	92	1024.4	8	8	5	22	3	5	10	2	-
10	5.2	4.1	8.2	93	1022.7	8	8	4	25	5	6	60	6	0.2
11	3.6	2.3	7.2	91	1012.1	8	5	3	21	3	5	61	2	0.3
12	4.0	1.7	6.9	85	1012.4	6	6	4	29	7	7	02	1	-
13	6.5	4.8	8.6	89	1009.4	8	8	4	25	12	7	80	2	0.3
14	- 0.5	- 3.9	4.8	81	1018.4	1	1	6	28	5	7	03	0	-
15	1.6	1.6	6.9	100	1006.8	8	5	2	23	2	5	60	7	3.6
16	- 7.0	- 7.9	3.4	93	1026.0	7	7	5	30	2	8	03	1	-
17	- 5.7	- 7.1	3.6	91	1019.1	8	8	5	19	2	6	10	1	-
18	- 4.2	- 5.7	4.0	88	1022.0	6	6	4	32	3	7	26	2	0.0
19	1.4	1.4	6.8	100	1016.7	9	9	6	26	6	2	61	7	2.6
20	2.1	- 0.7	5.8	82	1016.4	8	8	5	24	3	6	10	2	-
21	5.2	0.6	6.4	72	998.1	7	7	5	26	7	7	02	8	0.1
22	2.4	1.6	6.9	96	999.0	8	8	4	21	8	7	81	2	0.4
23	- 0.5	- 0.5	5.9	100	997.7	8	8	3	16	3	5	71	8	2.4
24	0.1	- 0.8	5.8	95	995.7	8	8	4	30	10	7	26	1	0.1
25	- 4.8	- 5.4	4.1	95	1007.4	2	2	5	27	2	6	10	1	-
26	- 5.5	- 6.2	3.8	95	1010.7	7	7	5	00	0	6	10	4	-
27	- 5.8	- 8.2	3.3	84	1011.8	8	8	5	18	1	7	02	2	-
28	-10.4	-11.2	2.6	94	1010.5	0	0	5	00	0	4	10	0	-
29	- 8.4	-10.3	2.8	87	1016.8	8	8	4	35	8	7	02	7	0.0
30	- 8.6	-11.0	2.6	84	1020.0	8	8	5	04	4	7	02	2	-
31	-10.7	-12.0	2.4	93	1023.2	0	0	5	08	3	6	10	0	-

Godz. 07

DNI	TEMPERATURA POWIETRZA T	TEMPERATURA PUNKTU ROSY T_d	PREŻNOŚĆ PARY WODNEJ e	WILGOTNOŚĆ WZGLĘDNA U	CIŚNIENIE ATMOSFERYCZNE P_o	ZACHMURZENIE N	N_h	h	WIATR dd	v	WIDZIALNOŚĆ V	POGODA ww	W	OPAD R
1	1.6	0.4	6.3	92	1013.4	8	8	4	20	6	6	80	2	0.6
2	1.0	1.0	6.6	100	1004.5	8	6	3	16	3	6	63	7	1.9
3	0.5	- 0.5	5.9	93	998.3	8	8	4	17	10	7	71	8	0.4
4	0.1	0.1	6.2	100	995.6	8	8	4	28	14	4	85	3	2.9
5	- 6.2	- 6.2	3.8	99	1024.7	4	4	4	20	2	7	03	1	-
6	0.6	- 3.5	4.7	74	1009.4	5	1	5	28	8	8	03	1	-
7	- 3.4	- 3.8	4.6	97	1028.1	7	7	5	34	3	7	02	2	-
8	1.0	0.2	6.2	93	1025.6	7	7	5	17	4	7	02	2	-
9	4.9	1.0	6.6	77	1023.5	8	8	5	25	6	6	26	2	0.0
10	3.8	3.6	7.9	98	1021.8	8	8	4	25	3	5	61	6	3.2
11	4.0	3.9	8.0	98	1004.9	8	5	3	27	10	5	63	6	4.4
12	7.1	6.4	9.6	96	1011.3	8	5	3	31	8	7	61	2	0.5
13	3.6	3.1	7.6	97	1008.4	8	8	4	30	10	7	81	8	4.5
14	0.5	- 2.7	5.0	79	1018.5	8	8	4	28	5	7	26	1	0.0
15	0.0	0.0	6.1	100	1006.4	8	5	2	02	6	4	71	6	4.8
16	- 7.1	- 7.2	3.5	98	1028.5	8	8	5	30	2	6	10	2	-
17	0.0	- 1.9	5.3	86	1013.0	5	2	5	30	7	6	10	8	0.2
18	- 3.0	- 4.0	4.5	94	1022.1	7	7	4	30	4	7	85	8	0.5
19	1.5	1.2	6.7	98	1016.6	8	8	4	24	2	6	10	6	0.4
20	2.2	- 0.7	5.8	82	1013.6	7	7	5	18	4	6	10	2	-
21	2.8	- 0.9	5.7	77	1000.2	5	5	5	24	8	7	02	8	0.0
22	2.6	0.6	6.4	87	999.0	8	8	4	27	14	7	86	6	1.1
23	3.3	1.7	6.9	89	994.8	7	7	3	24	6	7	03	8	3.9
24	- 1.2	- 2.2	5.2	92	1001.0	4	2	5	24	1	7	03	1	-
25	- 7.6	- 8.5	3.2	93	1007.9	2	2	6	18	3	7	03	0	-
26	- 7.2	- 7.7	3.4	96	1012.3	8	3	5	25	3	6	10	2	-
27	- 6.3	- 8.6	3.2	83	1010.1	8	8	5	06	2	5	10	2	-
28	- 8.7	- 8.8	3.1	95	1013.3	8	8	5	36	7	5	10	1	-
29	- 9.2	-10.7	2.6	92	1017.4	8	8	4	35	4	7	02	2	-
30	- 8.8	-10.7	2.7	87	1020.7	8	8	5	03	4	7	22	7	0.0
31	-11.9	-12.8	2.3	92	1023.0	0	0	5	87	2	7	02	0	-

Godz. 13

DNI	TEMPERATURA POWIETRZA T	TEMPERATURA PUNKTU ROSY T_d	PREŻNOŚĆ PARY WODNEJ e	WILGOTNOŚĆ WZGLĘDNA U	CIŚNIENIE ATMOSFERYCZNE P_o	ZACHMURZENIE N	N_h	h	WIATR dd	v	WIDZIALNOŚĆ V	POGODA ww	W	OPAD R
1	4.7	2.5	7.3	86	1013.8	7	7	5	23	6	6	25	2	1.0
2	0.8	0.0	6.1	93	1011.3	7	7	4	33	5	7	85	6	4.8
3	7.6	0.6	6.4	61	993.6	4	2	5	26	12	8	03	8	0.5
4	- 1.4	- 1.9	5.3	97	1010.8	8	8	4	33	12	3	86	3	0.7
5	- 1.9	- 5.0	4.2	78	1011.9	8	8	5	15	9	7	02	1	-
6	0.2	- 4.7	4.3	70	1013.9	5	3	5	29	5	8	03	2	-
7	- 1.4	- 4.7	4.3	78	1029.5	2	2	4	00	0	8	01	8	0.0
8	2.4	0.8	6.4	85	1024.4	7	7	5	18	3	6	10	2	-
9	6.1	2.3	7.2	76	1022.8	8	8	5	22	5	7	02	6	0.0
10	3.6	3.4	7.8	99	1019.7	8	8	3	26	3	6	61	6	3.4
11	4.3	3.6	7.9	95	1005.2	6	6	4	27	8	7	03	8	1.7
12	8.9	5.8	9.2	81	1011.6	8	8	2	27	10	7	80	6	0.0
13	0.3	- 0.5	5.9	94	1012.0	8	4	4	25	3	7	03	3	1.5
14	0.4	- 0.2	6.0	96	1016.9	8	6	4	27	5	5	71	8	C.8
15	- 1.6	- 4.1	4.9	84	1018.6	5	5	4	33	5	8	01	8	C.4
16	- 5.8	- 6.7	3.7	86	1020.0	5	5	4	28	4	6	10	1	-
17	0.0	- 0.3	6.0	98	1010.7	8	8	4	27	10	5	86	2	1.8
18	- 1.0	- 3.8	4.6	80	1019.8	4	4	5	25	5	7	02	8	0.0
19	2.5	0.8	6.5	89	1014.8	8	8	4	25	6	6	61	5	0.0
20	3.6	1.2	6.7	85	1005.2	8	8	4	22	8	7	80	2	0.5
21	3.8	0.4	6.3	79	1001.1	7	7	4	23	6	8	80	2	0.0
22	2.4	- 0.9	5.7	78	998.8	8	5	4	26	12	7	85	8	1.2
23	6.7	2.6	7.4	76	995.1	6	6	5	27	7	7	03	8	0.0
24	0.8	0.5	6.3	98	1000.9	4	4	5	18	3	6	10	8	0.2
25	- 1.5	- 5.4	4.1	75	1007.6	6	6	5	28	3	7	03	1	-
26	- 5.4	- 7.8	3.4	82	1013.5	7	7	5	00	0	6	10	2	-
27	- 4.8	- 7.0	3.6	83	1009.8	8	8	5	12	2	5	10	2	-
28	- 7.2	- 9.3	3.0	86	1013.8	8	8	5	02	7	6	70	2	0.0
29	- 5.8	- 7.6	3.4	88	1018.1	7	5	5	35	6	7	03	2	-
30	- 6.1	-10.2	2.8	74	1020.8	6	6	9	07	1	7	01	2	-
31	- 5.9	- 9.8	2.9	64	1020.1	8	0	9	11	9	7	02	0	-

Godz. 19

DNI	TEMPERATURA POWIETRZA T	TEMPERATURA PUNKTU ROSY T_d	PREŻNOŚĆ PARY WODNEJ e	WILGOTNOŚĆ WZGLĘDNA U	CIŚNIENIE ATMOSFERYCZNE P_o	ZACHMURZENIE N	N_h	h	WIATR dd	v	WIDZIALNOŚĆ V	POGODA ww	W	OPAD R
1	3.2	- 1.7	5.4	69	1017.5	0	0	9	27	6	7	01	8	0.3
2	0.5	- 1.2	5.6	87	1015.7	8	8	4	25	6	7	22	8	0.1
3	3.4	- 2.7	5.0	64	994.9	4	4	5	26	7	6	03	8	0.3
4	- 3.0	- 5.7	4.0	81	1017.3	4	4	4	33	13	7	26	3	0.1
5	2.4	- 0.5	5.9	81	1000.6	8	8	4	23	10	7	83	3	0.9
6	- 2.0	- 5.4	4.1	80	1018.1	7	7	5	30	7	6	03	1	-
7	- 1.9	- 4.4	4.4	83	1026.5	7	7	5	18	3	7	03	1	-
8	4.8	1.7	6.9	80	1024.2	6	6	5	24	4	6	10	1	-
9	5.7	3.2	7.7	84	1022.5	8	8	5	24	5	6	10	8	0.2
10	3.0	2.1	7.1	94	1018.6	8	5	3	24	1	6	21	6	3.5
11	4.4	0.0	6.1	74	1006.2	6	6	4	28	8	7	01	8	0.1
12	7.5	4.4	8.4	81	1011.6	7	7	4	28	10	6	80	2	0.0
13	0.0	- 2.4	5.1	84	1016.0	4	4	5	28	6	7	03	1	-
14	0.3	0.3	6.2	100	1012.5	8	5	2	00	0	4	71	7	2.5
15	- 4.5	- 7.4	3.5	81	1023.1	3	3	5	24	4	8	03	8	0.0
16	- 6.7	- 8.3	3.3	89	1027.2	0	0	5	15	2	6	10	1	-
17	- 2.0	- 3.8	4.6	87	1017.2	7	7	4	33	5	7	85	3	0.4
18	- 2.0	- 2.3	5.2	98	1017.6	8	8	4	18	3	6	71	7	1.6
19	2.1	0.4	6.3	88	1016.4	7	7	4	27	3	6	21	7	1.1
20	2.9	1.2	6.7	89	999.1	8	8	5	16	4	7	02	8	0.2
21	3.4	- 0.7	5.8	74	1002.9	5	5	5	27	8	7	01	8	0.0
22	1.3	- 1.9	5.3	79	1003.1	0	0	9	29	8	8	01	8	0.0
23	3.2	1.2	6.7	87	994.8	5	3	6	24	4	7	25	1	0.9
24	- 2.8	- 3.5	4.7	95	1005.8	6	6	4	30	6	4	10	8	2.2
25	- 3.9	- 4.4	4.4	96	1009.6	5	5	5	19	1	6	19	8	0.1
26	- 5.3	- 7.0	3.6	88	1012.0	8	8	9	00	0	6	10	2	-
27	- 9.0	-10.5	2.7	89	1010.2	0	0	9	06	2	4	10	1	-
28	- 7.9	-10.1	2.8	85	1015.3	8	8	5	01	8	6	10	7	0.0
29	- 8.4	- 9.8	2.9	89	1019.4	8	8	5	03	6	7	02	2	-
30	- 8.2	- 9.6	2.9	89	1021.6	0	0	9	07	3	7	01	1	-
31	- 8.0	-11.2	2.6	77	1016.3	0	0	9	07	4	7	02	0	-

Godz. 01

DNI	TEMPERATURA POWIETRZA T	TEMPERATURA PUNKTU ROSY T_d	PREŻNOŚĆ PARY WODNEJ e	WILGOTNOŚĆ WZGLĘDNA U	CIŚNIENIE ATMOSFERYCZNE P_o	ZACHMURZENIE N	N_h	h	WIATR dd	v	WIDZIALNOŚĆ V	POGODA ww	W	OPAD R
1	1.6	- 0.9	5.7	83	1016.9	0	0	5	23	9	7	02	1	-
2	2.1	- 1.2	5.6	79	1016.2	7	7	5	25	4	7	02	1	-
3	- 2.0	- 3.5	4.7	88	1016.7	3	3	5	16	2	6	10	7	0.0
4	1.6	- 2.7	5.0	74	992.9	9	9	5	25	7	7	02	1	-
5	- 4.2	- 7.4	3.5	79	1021.6	7	7	5	32	8	7	36	8	0.1
6	2.4	- 3.8	4.6	64	1003.1	5	5	5	28	5	7	01	7	1.5
7	- 2.4	- 7.8	3.4	67	1021.9	8	8	5	31	6	7	02	2	-
8	0.0	- 4.1	4.5	73	1026.4	8	8	5	23	5	7	02	2	-
9	1.6	0.4	6.9	92	1025.0	8	8	5	22	4	5	10	1	-
10	2.6	1.7	6.9	94	1022.8	8	8	4	24	3	5	61	2	0.2
11	2.0	0.8	6.5	92	1014.0	8	8	4	22	6	6	10	6	0.1
12	3.3	- 0.9	5.7	74	1010.8	7	7	5	27	8	7	03	6	0.1
13	5.4	3.4	7.8	87	1006.7	8	6	4	26	7	7	63	2	2.7
14	- 0.9	- 5.4	4.1	73	1017.8	7	7	5	30	8	7	03	1	-
15	1.2	0.7	6.4	96	1006.7	8	6	2	22	2	5	68	7	5.3
16	- 5.6	- 8.2	3.3	81	1024.5	8	8	5	35	3	6	10	1	-
17	- 6.3	- 9.8	2.9	76	1020.0	8	8	5	23	5	6	10	1	-
18	- 8.1	-11.2	2.6	77	1020.7	0	0	5	34	2	7	01	7	0.0
19	- 1.8	- 3.0	4.8	91	1015.7	8	6	3	23	5	4	71	7	1.4
20	0.6	- 1.4	5.5	86	1017.0	8	8	5	23	3	6	10	7	0.1
21	3.3	1.0	6.6	87	999.2	8	8	4	24	7	7	02	6	0.6
22	0.6	- 0.9	5.7	89	1000.1	8	6	3	21	6	7	71	7	0.3
23	- 1.6	- 2.7	5.0	93	999.1	8	8	4	21	3	5	73	2	1.7
24	2.0	- 2.4	5.1	72	997.5	7	7	4	27	5	7	02	9	1.6
25	- 4.4	- 6.7	3.7	83	1007.6	7	7	5	29	2	6	10	2	-
26	- 6.8	- 8.8	3.1	86	1010.2	8	8	4	00	0	6	10	1	-
27	- 9.0	-11.0	2.6	87	1012.3	8	8	5	00	0	6	10	1	-
28	- 6.9	- 9.8	2.9	79	1005.1	8	8	4	06	3	6	10	2	-
29	- 8.8	-11.7	2.5	79	1013.4	8	8	4	02	4	6	10	7	0.1
30	- 9.2	-11.7	2.5	81	1015.3	8	8	4	03	2	7	02	2	-
31	- 9.1	-12.2	2.4	78	1022.7	6	6	5	09	4	7	03	1	-

Godz. 07

DNI	TEMPERATURA POWIETRZA T	TEMPERATURA PUNKTU ROSY T_d	PREŻNOŚĆ PARY WODNEJ e	WILGOTNOŚĆ WZGLĘDNA U	CIŚNIENIE ATMOSFERYCZNE P_o	ZACHMURZENIE N	N_h	h	WIATR dd	v	WIDZIALNOŚĆ V	POGODA ww	W	OPAD R
1	2.4	- 0.9	5.7	78	1013.4	6	6	5	24	10	7	01	1	-
2	0.4	- 0.2	6.0	96	1006.8	8	7	3	19	4	5	73	6	2.8
3	0.6	- 3.8	4.6	73	1001.6	8	8	4	18	6	6	73	8	0.9
4	- 0.4	- 0.7	5.8	98	994.4	8	6	3	30	5	5	71	1	2.2
5	- 6.0	- 8.2	3.3	83	1024.6	7	7	5	26	2	7	02	7	0.0
6	- 0.2	- 6.7	3.7	62	1008.3	3	3	4	25	5	7	03	1	-
7	- 3.2	- 7.0	3.6	73	1026.8	7	7	5	27	3	7	02	2	-
8	1.0	- 0.9	5.7	87	1024.6	8	8	4	22	7	7	02	6	0.1
9	1.8	0.4	6.9	90	1024.6	8	8	3	23	5	5	51	2	0.0
10	2.4	1.9	7.0	96	1021.8	8	6	3	26	3	4	61	6	2.0
11	3.0	1.7	6.9	91	1005.2	8	6	3	24	5	7	63	6	3.8
12	3.5	3.0	7.6	97	1011.3	8	6	2	25	6	5	63	2	2.0
13	4.6	3.6	7.9	93	1006.5	8	6	4	32	8	7	63	2	5.0
14	- 1.4	- 4.7	4.3	77	1019.3	8	8	5	25	6	7	71	1	0.0
15	1.0	0.2	6.2	95	1007.3	8	6	2	32	3	4	73	6	5.1
16	- 7.0	-13.8	2.1	59	1027.0	7	7	5	35	2	7	02	7	0.0
17	- 2.6	- 3.9	4.6	92	1017.6	8	8	4	26	7	5	96	7	0.8
18	- 7.6	- 9.8	2.9	85	1021.8	8	8	4	23	3	5	71	1	0.0
19	1.4	0.9	6.5	96	1015.0	8	8	3	29	4	5	10	7	1.6
20	0.3	- 2.7	5.0	80	1015.5	7	7	6	22	6	7	02	2	-
21	0.8	0.0	6.1	95	1000.8	5	4	4	27	8	7	26	2	0.0
22	1.8	- 0.2	6.0	87	994.6	8	6	3	22	7	7	68	7	3.2
23	2.7	0.2	6.2	84	995.2	7	5	5	25	8	7	21	7	3.3
24	1.8	- 5.0	4.2	68	1001.7	7	7	5	26	3	7	03	9	0.1
25	- 5.2	- 7.8	3.4	82	1007.3	6	6	5	21	3	6	10	2	-
26	- 4.4	- 8.2	3.3	75	1011.0	8	8	4	33	3	6	70	2	0.0
27	- 7.7	- 9.1	3.1	90	1010.2	8	8	4	00	0	4	28	2	-
28	- 9.1	-10.2	2.8	89	1010.6	8	8	4	04	5	6	10	2	-
29	- 9.6	-12.7	2.3	77	1015.2	7	7	4	02	4	5	10	2	-
30	- 9.6	-12.7	2.3	77	1015.3	8	8	4	36	2	7	02	7	0.1
31	-11.4	-14.4	2.0	77	1022.9	5	5	5	85	5	7	03	1	-

Godz. 13

1	2.0	- 0.5	5.9	84	1014.7	8	6	5	22	7	7	23	2	0.1
2	0.8	- 1.2	5.6	87	1006.5	8	8	4	32	5	7	21	7	3.4
3	6.1	1.5	6.8	72	994.7	6	5	5	25	8	8	01	8	0.7
4	- 2.2	- 5.0	4.2	81	1009.3	8	8	4	32	8	7	36	7	1.9
5	- 3.8	- 7.8	3.4	73	1016.4	8	8	5	21	5	7	02	1	-
6	- 0.6	- 7.4	3.5	59	1012.8	8	3	5	30	7	7	26	1	0.0
7	- 3.0	- 7.8	3.4	70	1026.9	2	2	5	27	4	7	01	1	-
8	1.8	- 0.2	6.0	87	1025.6	8	8	4	23	5	5	10	2	-
9	3.4	0.6	6.4	83	1023.3	8	8	5	24	6	5	10	6	0.1
10	2.3	1.8	6.9	96	1020.0	8	6	2	22	2	3	61	4	4.0
11	3.0	2.1	7.1	96	1004.7	8	6	4	27	8	7	61	6	6.0
12	6.8	5.1	8.8	89	1011.4	8	6	4	27	6	7	80	6	1.4
13	- 0.3	- 1.2	5.6	93	1011.6	8	8	4	27	6	7	27	7	5.8
14	0.1	- 0.9	5.7	91	1016.3	8	6	4	27	5	5	71	7	1.6
15	- 1.4	- 4.7	4.3	77	1014.6	6	6	5	34	3	7	26	7	1.0
16	- 9.6	-10.2	2.8	89	1026.6	6	6	5	27	3	7	03	1	-
17	- 0.2	- 3.0	4.9	82	1010.1	8	6	4	27	7	6	85	3	0.1
18	- 2.7	- 5.0	4.2	84	1020.2	7	7	4	29	3	5	10	7	0.4
19	1.9	- 0.5	5.9	86	1014.4	8	8	5	24	6	6	10	7	0.2
20	2.4	- 0.9	5.7	78	1007.2	8	6	5	25	5	7	02	2	-
21	2.6	- 0.5	5.9	81	1001.7	7	7	5	24	7	7	26	1	0.0
22	0.2	- 0.7	5.8	93	998.3	7	7	4	28	5	7	26	9	1.7
23	4.5	1.0	6.6	78	995.9	6	6	5	25	8	8	25	2	0.3
24	0.4	- 0.5	5.9	93	1001.2	6	5	5	21	3	7	03	1	-
25	- 2.5	- 8.2	3.3	66	1007.6	3	1	6	23	4	7	03	1	-
26	- 3.8	- 7.8	3.4	72	1012.6	4	4	5	27	2	5	10	7	0.0
27	- 7.4	- 8.7	3.2	90	1009.4	7	7	3	09	1	3	44	4	-
28	- 7.4	-10.7	2.7	76	1012.3	7	7	5	02	3	6	10	2	-
29	- 7.8	-11.2	2.6	76	1016.8	8	8	6	36	4	6	10	2	-
30	- 7.3	-11.2	2.6	74	1015.9	7	3	5	06	3	5	10	2	-
31	- 6.4	-11.2	2.6	66	1010.8	1	1	9	09	9	7	36	7	0.0

Godz. 19

1	2.0	- 0.5	5.9	84	1018.0	4	4	5	23	5	7	01	8	0.1
2	0.6	- 1.4	5.5	89	1018.6	8	8	4	31	6	6	70	7	0.1
3	2.7	- 4.4	4.4	68	996.5	1	1	6	27	5	7	01	1	-
4	- 1.2	- 6.7	3.7	77	1014.9	7	7	4	31	8	7	36	6	0.0
5	- 1.4	- 2.4	5.1	91	1002.2	8	6	3	24	10	5	71	3	0.4
6	- 1.6	- 7.4	3.5	65	1017.8	7	7	5	33	4	7	03	2	-
7	- 4.0	- 8.2	3.3	72	1022.5	6	6	5	21	5	7	02	1	-
8	2.0	0.0	6.1	87	1024.7	0	0	5	25	7	6	10	1	-
9	2.7	1.0	6.6	89	1023.1	8	8	4	24	6	5	21	6	0.4
10	1.5	0.7	6.4	95	1018.3	8	6	2	23	2	4	61	4	2.3
11	3.2	0.2	6.0	78	1007.8	6	6	4	30	5	7	02	8	1.7
12	6.2	3.8	8.0	85	1011.5	8	6	4	27	5	7	61	8	1.5
13	- 1.0	- 5.4	4.1	73	1014.5	4	2	5	26	7	7	01	8	8.2
14	0.2	- 0.4	5.9	96	1012.6	8	6	3	25	3	4	71	7	2.6
15	- 4.2	- 8.2	3.8	75	1022.3	2	2	5	36	3	7	01	8	0.2
16	- 7.3	-10.7	2.7	77	1027.3	3	3	5	22	2	6	10	8	0.0
17	- 3.4	- 4.7	4.3	89	1014.0	8	6	4	33	8	6	71	9	1.5
18	- 3.2	- 5.4	4.1	85	1018.3	8	6	4	21	5	5	73	2	0.0
19	0.6	0.0	6.1	96	1016.8	8	6	3	26	4	5	71	7	2.5
20	3.0	0.2	6.2	81	1001.2	8	8	4	22	10	7	02	7	0.4
21	2.3	- 1.4	5.5	75	1003.4	7	7	5	26	7	7	01	2	-
22	0.4	- 2.7	5.0	79	1002.2	6	6	5	27	7	7	01	8	0.4
23	3.0	1.7	6.9	91	999.0	8	8	5	22	5	7	03	8	2.1
24	- 3.2	- 4.2	4.5	93	1003.6	6	6	4	36	3	6	22	7	3.0
25	- 6.1	- 8.6	3.2	83	1006.6	4	4	5	24	2	6	10	1	-
26	- 6.8	- 8.8	3.1	86	1012.8	3	3	5	04	1	5	10	1	-
27	- 7.5	- 9.8	2.9	84	1008.9	8	8	3	05	3	5	10	4	-
28	- 8.2	-10.7	2.7	80	1012.8	8	8	4	36	5	6	10	7	0.0
29	- 7.8	-10.2	2.8	80	1017.7	8	8	4	26	3	7	02	2	-
30	- 8.5	-11.7	2.5	77	1021.5	6	6	5	05	2	6	10	1	-
31	-11.1	-13.8	2.1	79	1020.3	0	0	5	05	3	7	01	3	-

Godz. 01

DNI	TEMPERATURA POWIETRZA T	TEMPERATURA PUNKTU ROSY T_d	PREŻNOŚĆ PARY WODNEJ e	WILGOTNOŚĆ WZGLĘDNA U	CIŚNIENIE ATMOSFERYCZNE P_o	ZACHMURZENIE N	N_h	h	WIATR dd	v	WIDZIALNOŚĆ V	POGODA ww	W	OPAD R
1	- 0.6	- 3.8	4.6	78	1017.9	0	0	9	23	8	7	02	1	-
2	- 0.5	- 3.0	4.9	84	1016.7	4	4	5	23	3	7	03	6	0.0
3	- 1.1	- 2.2	5.2	92	1017.5	2	2	5	33	3	7	02	7	0.0
4	- 2.8	- 4.4	4.4	89	1023.8	7	7	5	26	7	7	03	8	0.0
5	- 8.3	-10.2	2.8	87	1017.3	0	0	9	22	8	7	36	8	0.0
6	2.1	- 1.4	5.5	78	1018.5	8	8	5	27	12	7	36	7	1.6
7	- 3.3	- 4.7	4.3	89	1019.8	8	6	3	34	4	4	73	7	0.1
8	- 4.3	- 8.6	3.2	72	1026.9	7	7	6	21	8	6	36	1	-
9	- 0.9	- 3.8	4.6	81	1024.7	8	8	5	21	7	6	36	3	-
10	1.5	1.5	6.8	100	1021.7	8	8	3	23	5	6	51	6	2.2
11	- 0.1	- 1.0	5.7	95	1015.1	8	8	2	21	5	5	56	7	0.0
12	1.8	- 1.7	5.4	77	1006.7	3	3	6	30	5	P	01	8	0.0
13	5.8	5.3	8.9	97	1006.3	8	6	5	32	7	7	60	6	5.2
14	- 1.8	- 3.8	4.6	85	1013.6	6	6	5	28	9	6	36	7	0.0
15	- 0.7	- 0.8	5.8	99	1007.5	8	6	2	21	3	5	73	7	3.4
16	-18.4	-22.1	1.0	74	1025.5	0	0	9	02	3	7	01	8	0.0
17	- 9.7	-11.3	2.6	88	1022.0	4	4	5	23	3	6	10	7	0.0
18	- 6.2	- 7.3	3.5	92	1016.4	8	6	3	34	8	6	71	3	1.1
19	- 5.5	- 6.9	3.6	91	1017.8	7	4	7	19	1	6	10	4	-
20	- 2.4	- 3.5	4.7	90	1016.9	8	8	3	23	4	6	10	7	0.7
21	0.9	0.1	6.1	95	1018.4	8	6	3	21	8	6	71	3	2.1
22	2.0	- 1.4	5.5	78	1020.7	2	2	5	27	5	7	01	1	-
23	0.1	- 2.7	5.0	82	1019.4	7	7	6	27	5	7	03	1	-
24	2.1	0.2	6.2	87	1019.2	5	5	6	26	7	8	03	8	0.1
25	- 2.7	- 2.7	5.0	100	1009.9	8	6	2	31	5	6	71	7	3.0
26	-17.4	-18.0	1.5	95	1012.4	0	0	9	17	1	5	28	4	-
27	-13.2	-13.7	2.1	96	1013.7	0	0	9	00	0	4	10	1	-
28	- 6.6	- 7.4	3.5	94	1008.4	8	8	4	05	4	6	70	7	0.1
29	- 7.3	- 7.4	3.5	99	1010.0	8	6	2	01	8	5	71	3	0.4
30	- 9.5	-10.2	2.8	94	1016.8	8	4	4	33	6	6	71	3	0.3
31	-10.7	-12.5	2.3	87	1024.2	8	6	4	36	3	6	71	-7	0.1

Godz. 07

DNI	TEMPERATURA POWIETRZA T	TEMPERATURA PUNKTU ROSY T_d	PREŻNOŚĆ PARY WODNEJ e	WILGOTNOŚĆ WZGLĘDNA U	CIŚNIENIE ATMOSFERYCZNE P_o	ZACHMURZENIE N	N_h	h	WIATR dd	v	WIDZIALNOŚĆ V	POGODA ww	W	OPAD R
1	- 0.1	- 2.7	5.0	80	1014.1	6	6	7	29	9	7	03	1	-
2	- 0.9	- 3.5	4.7	83	1010.0	6	6	5	28	6	7	03	1	-
3	- 1.1	- 3.8	4.6	83	1007.4	8	4	4	28	6	7	01	1	-
4	0.5	0.2	6.2	98	1001.1	8	8	4	28	5	5	73	2	1.6
5	-10.3	-12.0	2.4	87	1022.3	2	2	5	27	4	7	03	5	-
6	- 2.0	- 5.4	4.1	78	1004.3	5	5	5	29	12	7	36	3	-
7	-10.3	-13.0	2.2	82	1027.4	8	5	2	24	3	6	70	7	0.4
8	- 2.2	- 4.4	4.4	85	1026.3	8	8	4	22	8	7	36	3	-
9	- 0.1	- 2.2	5.2	86	1023.7	8	8	5	21	6	6	10	3	-
10	1.9	1.6	6.9	99	1021.6	8	8	1	23	4	5	10	5	1.6
11	- 0.1	- 1.0	5.7	95	1005.1	8	6	2	22	7	5	73	5	1.1
12	1.9	- 0.7	5.8	84	1009.2	7	3	6	28	7	7	01	1	-
13	- 0.6	- 0.6	5.8	100	1003.3	8	6	2	35	2	4	71	6	13.1
14	- 1.6	- 4.7	4.3	78	1016.0	6	6	5	28	9	7	36	3	-
15	- 1.3	- 1.5	5.5	99	1006.5	8	4	3	03	3	5	71	7	2.6
16	-22.9	-25.3	0.8	81	1027.8	0	0	9	28	2	6	10	0	-
17	- 7.8	- 9.2	3.1	90	1012.4	8	6	2	22	8	5	71	3	0.5
18	- 9.4	-11.0	2.6	89	1021.0	8	8	3	30	5	6	10	7	0.3
19	- 4.9	- 6.2	3.8	91	1019.8	8	6	3	22	6	5	73	3	0.5
20	- 2.1	- 6.3	3.8	72	1016.3	7	7	6	21	5	6	10	2	-
21	2.5	0.6	6.4	87	999.1	6	2	6	24	8	7	01	7	0.1
22	0.9	0.4	6.3	96	999.3	7	7	5	21	6	6	70	1	0.9
23	- 1.0	- 1.1	5.6	99	999.7	8	6	3	19	3	5	73	2	0.4
24	- 0.7	- 3.9	4.6	78	1000.0	3	2	4	27	4	2	01	8	0.0
25	- 9.9	-11.1	2.6	91	1008.9	2	2	9	24	2	7	01	7	0.1
26	-12.8	-13.8	2.1	92	1012.4	2	2	5	25	1	5	10	1	-
27	-13.8	-14.3	2.0	96	1012.4	8	9	1	00	0	4	28	4	-
28	- 6.6	- 7.4	3.5	96	1008.1	8	6	2	03	7	4	71	3	0.4
29	- 8.1	- 8.7	3.2	95	1011.5	8	6	2	35	8	5	71	3	0.6
30	-10.9	-11.7	2.5	94	1018.7	8	4	4	34	5	6	71	3	0.1
31	-17.7	-19.0	1.4	90	1026.2	6	6	4	01	2	6	22	7	0.0

Godz. 13

1	- 0.5	- 0.5	5.9	100	1015.1	8	6	5	22	6	7	22	3	0.7
2	0.9	0.4	6.3	96	1000.1	8	5	2	23	5	5	71	7	2.9
3	2.1	- 2.7	5.0	71	994.8	8	6	5	22	8	7	68	7	0.1
4	- 2.9	- 2.8	5.0	98	998.0	8	6	2	30	12	2	75	3	3.4
5	- 4.5	- 8.6	3.2	75	1016.0	7	7	5	21	4	6	10	1	-
6	- 1.5	- 5.0	4.2	77	1009.8	4	4	4	29	11	7	36	8	0.3
7	- 7.8	-10.7	2.1	78	1030.7	2	2	7	26	1	7	22	7	0.0
8	- 1.6	- 5.4	4.1	74	1025.7	8	8	4	21	8	6	36	3	-
9	1.1	- 0.7	5.8	88	1022.1	8	8	4	22	6	6	10	7	0.0
10	0.1	- 0.9	5.9	96	1020.0	8	8	3	22	4	4	71	6	0.2
11	3.5	0.8	6.5	82	1001.6	8	6	5	27	7	7	03	7	4.4
12	4.5	4.5	8.4	100	1004.1	8	8	3	27	7	7	61	7	0.6
13	- 0.7	- 3.0	4.9	85	1008.7	7	4	5	30	7	7	03	7	2.3
14	0.0	- 1.2	5.6	91	1014.7	7	7	5	27	7	7	36	8	0.0
15	- 3.3	- 6.0	3.9	81	1013.5	1	1	5	33	8	8	01	7	1.3
16	- 8.6	-11.7	2.5	77	1026.7	0	0	9	28	7	7	01	7	0.0
17	- 4.3	- 5.9	3.9	90	1009.4	8	8	4	21	6	6	70	8	0.9
18	- 6.0	- 8.2	3.3	83	1015.7	6	3	6	24	2	6	22	7	0.5
19	- 4.1	- 5.3	4.1	92	1015.1	8	6	3	20	5	5	71	3	1.0
20	- 2.2	- 5.4	4.1	77	1010.3	7	7	5	22	10	6	10	1	-
21	3.5	- 1.4	5.5	69	1000.2	7	7	5	26	7	7	03	1	-
22	0.9	0.8	6.1	93	995.2	4	4	5	27	5	8	27	7	2.7
23	4.4	2.6	7.4	88	994.2	7	7	4	27	6	6	10	7	1.8
24	0.3	- 2.7	5.0	80	1001.6	4	4	6	26	2	8	03	1	-
25	- 2.9	- 7.8	3.4	68	1008.7	0	0	9	24	1	6	05	1	-
26	- 4.3	- 8.2	3.3	75	1013.1	4	2	6	19	2	6	10	1	-
27	- 7.5	- 8.8	3.1	90	1009.6	7	7	4	03	4	6	10	2	-
28	- 5.7	- 6.4	3.8	95	1008.5	8	3	2	04	8	4	71	3	0.8
29	- 7.0	- 7.9	3.4	93	1012.8	8	5	2	35	8	5	71	3	0.2
30	-10.5	-13.2	2.2	81	1020.0	7	3	5	30	4	6	70	3	0.1
31	-12.2	-16.4	1.7	69	1025.1	0	0	9	11	3	6	10	1	-

Godz. 19

1	3.3	0.2	6.2	80	1016.5	8	6	5	28	8	7	60	8	0.2
2	0.5	- 0.9	5.7	89	1015.5	8	8	5	27	6	7	02	7	1.6
3	1.1	0.2	6.2	93	995.2	4	4	7	24	5	7	01	7	0.5
4	- 4.7	- 5.0	4.2	95	1009.8	8	5	2	32	12	5	73	3	0.6
5	- 5.1	- 5.7	4.0	95	1004.3	8	6	3	21	9	3	73	3	0.4
6	- 2.7	- 6.0	3.9	76	1015.5	6	6	6	27	7	7	26	7	0.0
7	-16.5	-17.7	1.5	90	1021.1	0	0	9	19	1	4	28	1	-
8	- 1.7	- 4.1	4.5	84	1025.0	8	8	5	21	10	6	10	3	-
9	0.5	0.2	6.2	96	1021.6	8	6	4	22	5	6	61	6	1.2
10	- 0.6	- 1.2	5.6	95	1019.2	8	8	3	21	4	5	22	7	1.3
11	1.5	0.4	6.3	92	1004.1	5	5	5	28	7	8	03	8	2.2
12	6.8	3.4	7.8	79	1005.4	8	5	4	27	11	7	60	2	0.0
13	- 4.2	- 6.3	3.8	84	1012.3	7	7	5	27	4	7	03	8	0.1
14	- 0.1	- 0.7	5.8	96	1013.3	8	8	3	26	3	6	70	8	0.0
15	- 5.0	- 6.3	3.8	91	1018.9	4	4	4	33	7	6	85	7	0.5
16	- 9.7	-12.3	2.4	82	1026.5	3	3	9	27	4	7	01	1	-
17	- 5.0	- 6.7	3.7	86	1010.7	8	6	3	22	5	6	71	8	1.4
18	- 5.9	- 7.0	3.6	92	1015.7	1	1	9	24	2	5	10	1	-
19	- 4.6	- 5.9	3.9	92	1015.9	8	6	2	21	7	4	73	3	0.4
20	- 0.9	- 3.8	4.6	81	1002.7	8	5	5	15	10	6	36	3	-
21	2.6	- 0.5	5.9	79	1001.7	8	6	5	26	7	7	21	7	0.0
22	0.8	- 1.2	5.6	87	998.9	6	6	5	28	9	7	01	8	0.5
23	2.1	1.8	7.0	98	998.0	4	4	6	25	5	7	25	1	2.2
24	- 3.5	- 4.6	4.3	93	1003.4	8	8	5	00	0	5	10	1	-
25	-14.2	-14.7	1.9	96	1010.7	0	0	9	00	0	4	10	0	-
26	-11.1	-11.9	2.4	93	1014.0	5	5	5	00	0	5	10	1	-
27	- 6.2	- 7.3	3.5	92	1008.8	8	8	4	06	5	6	70	7	0.0
28	- 7.1	- 8.0	3.3	93	1010.1	8	5	1	02	8	5	71	3	0.6
29	- 8.1	- 9.1	3.1	92	1014.2	8	6	2	34	6	5	71	3	0.4
30	-10.1	-11.3	2.6	91	1022.2	8	8	4	30	2	6	71	2	0.0
31	-16.0	-19.3	1.3	90	1025.4	0	0	9	05	3	5	10	0	-

Godz. 01

DNI	TEMPERATURA POWIETRZA T	TEMPERATURA PUNKTU ROSY T_d	PREŻNOŚĆ PARY WODNEJ e	WILGOTNOŚĆ WZGLĘDNA U	CIŚNIENIE ATMOSFERYCZNE P_o	ZACHMURZENIE N	N_h	h	WIATR dd	v	WIDZIALNOŚĆ V	POGODA ww	W	OPAD R
1	2.1	- 0.2	6.0	86	1018.0	6	6	9	24	3	7	02	0	-
2	2.3	- 0.2	6.0	84	1017.2	7	7	9	22	3	7	02	1	-
3	- 0.4	- 1.3	5.7	96	1015.4	8	8	4	22	2	7	02	8	0.0
4	2.3	- 2.4	5.1	70	994.6	7	7	6	24	6	8	02	7	0.0
5	- 4.8	- 7.0	3.6	83	1021.0	6	4	5	27	6	8	22	7	1.7
6	1.8	0.8	6.5	94	1003.2	8	4	3	27	5	5	71	6	0.5
7	- 2.5	- 4.7	4.3	84	1021.7	8	8	6	26	4	7	03	1	-
8	- 2.9	- 5.4	4.1	84	1026.8	8	5	4	22	2	6	10	1	-
9	2.3	0.8	6.5	90	1025.2	8	8	5	24	5	6	10	1	-
10	3.4	1.9	7.0	89	1022.7	8	8	4	22	4	6	21	6	0.2
11	2.6	1.5	6.8	92	1014.9	8	8	4	23	4	7	02	6	0.1
12	3.3	- 0.7	5.8	76	1011.5	3	3	5	26	8	8	03	1	-
13	5.6	4.1	8.2	90	1006.0	8	8	5	21	8	7	61	6	1.1
14	- 0.6	- 3.8	4.6	78	1018.0	8	8	5	26	7	8	03	1	-
15	1.8	1.3	6.7	96	1007.3	8	8	2	24	3	6	68	4	3.4
16	- 5.5	- 7.4	3.5	86	1025.0	7	7	4	32	2	7	02	8	0.0
17	- 9.7	-10.9	2.7	91	1021.6	7	7	5	00	0	6	10	1	-
18	- 6.8	- 9.0	3.1	85	1020.8	8	8	4	32	5	6	71	7	0.4
19	- 3.2	- 3.3	4.8	99	1017.0	8	6	2	00	0	5	71	7	0.8
20	0.7	- 0.5	5.9	91	1017.6	7	7	6	23	5	6	10	7	0.0
21	4.4	1.7	6.9	82	999.5	8	8	3	24	8	7	61	6	0.8
22	1.5	0.0	6.1	90	1001.7	8	8	3	23	5	6	71	8	0.0
23	- 1.2	- 1.5	5.5	98	1000.7	8	8	3	21	4	5	71	2	0.3
24	1.9	0.0	6.1	87	997.4	7	7	6	25	7	8	22	9	2.6
25	- 4.5	- 5.8	4.0	91	1008.3	7	7	5	26	1	7	03	8	0.4
26	- 7.3	- 7.8	3.4	96	1011.7	6	6	6	00	0	5	10	1	-
27	- 6.3	- 7.5	3.5	91	1012.8	8	8	6	04	2	5	10	2	-
28	- 6.4	- 7.6	3.5	91	1010.9	8	5	3	03	4	5	71	7	0.4
29	- 8.3	-10.2	2.8	86	1013.8	8	6	2	03	8	6	71	7	0.2
30	- 8.3	- 9.7	2.9	89	1019.5	8	8	2	36	1	5	71	7	0.3
31	- 8.5	-10.4	2.8	86	1023.7	8	5	4	07	3	6	10	7	0.0

Godz. 13

DNI	TEMPERATURA POWIETRZA T	TEMPERATURA PUNKTU ROSY T_d	PREŻNOŚĆ PARY WODNEJ e	WILGOTNOŚĆ WZGLĘDNA U	CIŚNIENIE ATMOSFERYCZNE P_o	ZACHMURZENIE N	N_h	h	WIATR dd	v	WIDZIALNOŚĆ V	POGODA ww	W	OPAD R
1	4.1	1.5	6.8	82	1015.0	7	6	5	25	7	7	03	6	2.2
2	4.1	2.3	7.2	88	1009.0	8	6	4	32	10	8	61	7	6.8
3	6.3	2.8	7.2	75	999.5	3	2	5	25	8	8	25	1	0.0
4	- 2.1	- 3.3	4.8	92	1006.7	8	8	4	29	9	4	71	7	2.1
5	- 3.8	- 6.7	3.7	80	1019.2	7	7	5	19	2	7	02	1	-
6	- 2.1	- 4.1	4.5	81	1013.0	7	7	5	27	8	7	26	1	0.1
7	- 3.5	- 5.0	4.2	89	1025.9	7	7	6	21	2	7	03	7	0.8
8	1.9	- 0.3	6.1	86	1025.3	8	8	5	23	4	6	10	2	-
9	3.7	1.2	6.7	86	1023.0	7	5	5	24	3	6	10	6	0.0
10	2.9	2.1	7.1	95	1019.8	8	6	2	25	3	5	61	6	2.6
11	3.3	2.3	7.2	92	1005.1	7	7	4	25	8	7	25	6	2.4
12	6.9	6.2	9.5	96	1011.1	8	8	3	25	6	5	61	6	2.1
13	0.1	- 1.4	5.5	89	1011.4	7	7	4	24	5	5	85	6	3.7
14	- 0.1	- 0.4	5.9	98	1016.6	8	8	3	24	6	5	71	8	0.4
15	- 1.1	- 3.5	4.7	85	1016.1	3	3	5	33	5	8	01	8	0.8
16	- 5.1	- 9.8	2.9	70	1028.7	2	2	5	27	3	8	03	1	-
17	- 0.1	- 1.7	5.4	89	1010.2	7	7	4	24	4	6	22	7	0.4
18	- 3.9	- 5.1	4.2	92	1020.8	8	8	4	21	3	5	10	7	0.0
19	2.5	0.0	6.1	84	1015.2	7	3	5	24	3	6	10	7	0.2
20	2.9	- 1.7	5.4	72	1008.6	7	7	9	21	6	7	02	1	-
21	1.9	0.0	6.1	87	1002.0	7	7	5	24	7	7	26	1	0.1
22	0.8	- 0.5	5.9	91	997.8	7	7	3	25	9	6	85	6	0.2
23	5.3	3.0	7.6	86	995.8	7	7	8	24	7	7	25	6	1.7
24	0.4	- 1.9	5.3	84	1001.4	3	1	5	21	2	6	26	1	0.0
25	- 1.8	- 6.7	3.7	69	1008.1	3	1	9	19	1	6	10	0	-
26	- 3.3	- 6.0	3.9	81	1013.1	5	0	5	28	1	5	10	7	0.0
27	- 7.8	- 8.4	3.2	96	1010.5	8	8	2	05	4	4	10	4	-
28	- 6.7	- 8.6	3.2	84	1011.1	8	8	5	01	8	6	71	7	0.2
29	- 6.2	- 9.0	3.1	80	1016.5	7	4	5	36	2	7	03	2	-
30	- 7.6	- 9.8	2.9	84	1020.8	8	9	9	06	2	6	10	7	0.0
31	- 9.6	-12.1	2.4	83	1022.6	0	0	9	07	7	6	10	7	0.0

Godz. 07

DNI	TEMPERATURA POWIETRZA T	TEMPERATURA PUNKTU ROSY T_d	PREŻNOŚĆ PARY WODNEJ e	WILGOTNOŚĆ WZGLĘDNA U	CIŚNIENIE ATMOSFERYCZNE P_o	ZACHMURZENIE N	N_h	h	WIATR dd	v	WIDZIALNOŚĆ V	POGODA ww	W	OPAD R
1	0.5	- 0.2	6.0	95	1014.4	2	2	5	24	2	7	03	0	-
2	0.9	0.0	6.1	93	1008.1	8	5	3	00	0	6	71	2	0.0
3	- 0.1	- 3.8	4.6	76	1004.8	8	8	5	00	0	7	26	2	0.0
4	0.2	- 0.4	5.6	96	994.6	8	8	4	24	7	4	71	7	1.8
5	- 7.2	- 8.1	3.2	93	1024.3	5	5	5	20	3	8	02	7	0.0
6	- 0.1	- 4.4	4.4	73	1008.7	3	3	5	25	8	7	26	7	0.3
7	- 3.6	- 6.3	3.8	79	1026.7	8	8	5	32	4	7	70	8	0.1
8	0.9	- 0.2	6.0	91	1028.3	8	8	4	22	3	6	10	2	-
9	2.6	0.8	6.5	89	1024.7	8	8	5	24	4	6	10	2	-
10	2.8	2.3	7.2	96	1021.9	8	6	2	24	2	5	61	6	1.5
11	4.2	2.6	7.4	89	1005.6	8	5	4	22	7	6	61	6	2.9
12	2.7	1.9	7.0	94	1012.4	8	8	4	25	3	6	60	7	0.5
13	5.1	3.0	7.6	87	1006.9	8	8	4	28	5	7	81	6	6.3
14	- 0.9	- 3.9	4.6	81	1015.5	8	8	5	24	5	8	02	2	-
15	1.4	0.9	6.5	96	1007.5	8	7	3	27	5	7	68	6	2.2
16	-10.5	-13.2	2.2	80	1027.9	7	2	7	27	2	7	03	8	0.0
17	- 2.5	- 3.4	4.7	93	1013.0	8	5	3	26	7	6	71	7	0.5
18	- 8.9	-14.1	2.7	87	1022.6	8	8	3	23	1	6	70	2	0.1
19	0.3	0.3	6.2	100	1016.2	8	8	2	25	3	4	22	7	2.4
20	0.6	- 0.5	5.9	91	1016.6	6	6	5	23	4	6	10	1	-
21	2.5	- 0.2	6.0	81	1001.3	6	6	4	24	8	5	83	6	0.4
22	2.5	0.0	6.1	84	999.0	8	8	4	24	8	7	60	7	1.1
23	2.2	1.5	6.8	96	995.6	8	8	3	23	9	6	61	7	3.4
24	- 1.1	- 3.5	4.7	85	1002.4	7	2	7	23	4	8	03	7	0.0
25	- 5.1	- 6.3	3.8	91	1009.1	2	2	6	22	1	6	10	7	0.4
26	- 5.2	- 6.0	3.9	95	1011.9	8	9	5	00	0	5	71	7	1.0
27	- 7.5	- 7.7	3.4	99	1011.1	8	8	1	07	2	4	10	2	-
28	- 6.9	- 8.5	3.2	88	1010.3	8	5	3	02	6	5	71	7	0.6
29	- 8.4	- 9.8	2.9	89	1015.1	8	8	5	01	1	6	10	7	0.1
30	- 9.2	-10.8	2.7	88	1020.4	8	8	4	05	1	6	70	7	0.2
31	-10.5	-12.7	2.3	84	1022.8	8	4	5	06	2	6	22	2	0.0

Godz. 19

DNI	TEMPERATURA POWIETRZA T	TEMPERATURA PUNKTU ROSY T_d	PREŻNOŚĆ PARY WODNEJ e	WILGOTNOŚĆ WZGLĘDNA U	CIŚNIENIE ATMOSFERYCZNE P_o	ZACHMURZENIE N	N_h	h	WIATR dd	v	WIDZIALNOŚĆ V	POGODA ww	W	OPAD R
1	2.8	0.4	6.3	84	1018.5	5	2	6	22	5	7	01	6	0.2
2	0.7	- 1.7	5.4	85	1018.9	8	8	4	25	7	8	03	8	0.2
3	3.1	- 1.9	5.3	69	997.3	0	0	9	24	4	8	02	9	0.6
4	- 3.2	- 4.7	4.3	89	1014.7	8	8	4	28	7	6	71	3	2.3
5	- 1.5	- 1.7	5.4	99	1003.3	8	8	3	21	9	5	71	7	0.4
6	- 1.5	- 6.0	3.9	72	1018.3	7	7	6	27	3	8	03	8	0.0
7	- 7.9	- 8.5	3.2	96	1028.9	5	5	9	00	0	6	10	1	-
8	1.0	- 0.2	6.0	91	1024.7	2	0	9	21	3	6	10	1	-
9	3.0	2.2	7.2	95	1023.2	8	8	5	22	4	6	60	6	0.4
10	1.5	1.0	6.5	96	1019.4	8	6	2	23	1	5	61	6	1.4
11	2.7	0.2	6.2	84	1008.1	0	0	9	26	6	8	02	8	0.4
12	6.9	5.0	8.7	89	1010.9	8	8	3	25	7	6	61	6	1.8
13	- 0.9	- 1.9	5.4	95	1015.1	5	5	5	26	8	8	26	2	0.1
14	0.4	0.1	6.2	98	1013.8	8	7	3	23	3	6	71	7	1.0
15	- 4.1	- 5.4	4.1	90	1022.2	7	7	4	28	4	7	85	1	0.0
16	- 7.7	- 9.5	3.0	87	1028.1	7	7	5	00	0	5	10	1	-
17	- 3.9	- 5.4	4.1	88	1014.7	8	8	4	27	6	7	70	7	1.0
18	- 4.5	- 6.0	3.9	87	1019.7	8	8	5	00	0	6	10	2	-
19	0.9	0.4	6.3	96	1017.2	8	6	2	25	4	5	71	6	1.5
20	3.4	- 0.2	6.0	78	1001.8	8	8	6	22	7	7	02	6	0.0
21	2.0	0.4	6.3	88	1003.7	7	7	4	24	7	7	02	8	0.1
22	0.9	- 2.2	5.2	81	1002.3	5	5	6	24	8	7	01	8	2.2
23	1.9	1.1	6.6	94	996.0	6	6	6	23	4	7	01	9	1.9
24	0.1	- 0.7	5.8	93	1003.0	8	5	4	24	4	6	10	7	0.3
25	- 3.9	- 6.0	3.9	84	1010.0	8	8	6	00	0	6	10	1	-
26	- 5.7	- 6.8	3.7	92	1013.2	7	7	6	00	0	5	10	2	-
27	- 6.5	- 8.2	3.3	90	1009.7	8	8	3	05	4	5	10	2	-
28	- 7.1	- 9.4	3.0	86	1012.4	8	5	2	03	8	5	71	7	0.1
29	- 7.6	- 9.8	2.9	84	1018.3	7	7	4	02	2	7	10	2	0.0
30	- 8.1	- 9.9	2.9	88	1022.4	7	7	5	08	2	6	10	2	-
31	-11.7	-13.6	2.1	86	1021.6	0	0	9	05	7	7	02	8	-

Godz. 01

DNI	TEMPERATURA POWIETRZA T	TEMPERATURA PUNKTU ROSY T_d	PRĘŻNOŚĆ PARY WODNEJ e	WILGOTNOŚĆ WZGLĘDNA U	CIŚNIENIE ATMOSFERYCZNE P_o	ZACHMURZENIE N	N_h	h	WIATR dd	v	WIDZIALNOŚĆ V	POGODA ww	W	OPAD R
1	- 0.7	- 3.5	4.7	81	1019.7	0	0	9	00	0	6	10	0	-
2	3.1	- 2.4	5.1	67	1017.5	8	8	5	27	2	7	03	1	-
3	- 0.4	- 3.5	4.7	79	1018.4	7	7	5	00	0	6	10	7	0.2
4	1.3	- 2.4	5.1	77	996.1	7	7	5	27	8	7	03	1	-
5	- 4.9	- 6.7	3.7	87	1018.8	8	8	4	32	5	5	85	3	1.9
6	2.7	- 2.7	5.0	67	1001.7	7	7	5	26	6	7	02	7	0.0
7	- 2.5	- 6.3	3.8	75	1021.4	8	8	5	29	4	7	85	2	0.1
8	- 7.3	- 9.8	2.9	81	1028.7	7	7	5	00	0	5	10	1	-
9	- 3.1	- 3.8	4.6	95	1026.8	9	0	9	00	0	6	10	1	-
10	3.4	0.4	6.3	82	1022.2	8	8	5	00	0	7	02	2	-
11	- 0.7	- 1.7	5.4	93	1015.6	8	8	5	00	0	3	44	7	1.1
12	3.2	- 2.2	5.2	69	1009.9	6	6	5	28	5	7	03	1	-
13	6.7	2.6	7.4	76	1008.2	7	7	5	27	7	7	02	8	0.4
14	- 1.3	- 4.4	4.4	79	1015.9	7	7	5	25	7	7	03	8	0.0
15	- 0.1	0.0	6.1	100	1007.2	8	8	4	00	0	4	38	7	3.8
16	- 5.6	- 8.2	3.3	81	1024.0	8	8	5	34	2	6	22	7	0.5
17	-13.5	-14.4	2.0	91	1023.4	6	0	9	00	0	3	48	4	-
18	- 8.1	- 8.2	3.3	87	1018.5	8	8	4	32	2	6	71	8	0.5
19	- 5.7	- 7.4	3.5	88	1019.6	8	8	5	00	0	6	10	2	-
20	- 3.6	- 5.4	4.1	86	1018.2	8	8	5	00	0	6	10	7	2.1
21	3.3	0.6	6.4	71	1000.5	8	8	5	25	9	7	25	2	0.3
22	0.5	- 1.2	5.6	87	1002.8	7	7	5	00	0	7	02	1	-
23	- 0.7	- 3.3	4.8	83	1001.1	7	7	5	27	4	7	03	2	-
24	3.3	- 1.9	5.3	68	996.5	8	8	5	25	7	7	03	8	0.1
25	- 3.2	- 6.7	3.7	75	1007.2	8	8	5	32	2	6	10	8	0.0
26	-11.4	-12.7	2.3	93	1012.6	0	0	9	00	0	6	10	0	-
27	-10.7	-11.7	2.5	94	1013.2	2	2	5	00	0	6	10	1	-
28	- 6.8	- 8.2	3.3	91	1008.2	8	8	4	36	2	5	77	7	0.1
29	- 8.2	- 9.0	3.1	95	1010.6	8	8	4	32	2	5	71	7	1.1
30	- 9.0	-10.2	2.8	92	1016.1	8	8	4	00	0	5	71	3	1.5
31	-10.4	-12.2	2.4	97	1024.0	8	8	5	00	0	6	10	2	-

Godz. 07

DNI	TEMPERATURA POWIETRZA T	TEMPERATURA PUNKTU ROSY T_d	PRĘŻNOŚĆ PARY WODNEJ e	WILGOTNOŚĆ WZGLĘDNA U	CIŚNIENIE ATMOSFERYCZNE P_o	ZACHMURZENIE N	N_h	h	WIATR dd	v	WIDZIALNOŚĆ V	POGODA ww	W	OPAD R
1	- 1.2	- 3.5	4.7	84	1016.4	0	0	9	18	2	8	02	0	-
2	- 0.2	- 4.4	4.4	73	1008.8	8	8	5	25	1	7	03	1	-
3	1.0	- 5.7	4.0	62	1006.2	8	8	5	22	3	7	02	2	-
4	0.3	- 0.5	5.9	95	993.0	8	6	4	26	8	6	71	7	2.5
5	- 7.3	- 9.4	3.0	84	1024.6	3	2	5	27	2	7	03	8	0.8
6	0.4	- 6.3	3.8	69	1007.0	7	7	5	25	12	8	03	1	-
7	- 3.8	- 6.3	3.8	82	1026.5	8	8	5	27	4	7	03	8	0.0
8	- 1.2	- 5.7	4.0	72	1028.6	8	8	5	21	3	6	71	2	0.0
9	- 0.4	- 2.4	5.1	86	1025.5	8	8	5	09	1	6	10	2	-
10	1.4	1.0	6.6	98	1022.4	8	8	4	00	0	5	61	6	1.9
11	2.8	0.4	6.3	84	1006.7	8	8	5	26	7	6	61	6	0.3
12	1.3	0.4	6.3	93	1011.9	7	7	5	28	4	7	83	2	0.2
13	7.2	3.8	8.0	79	1008.6	8	8	5	27	14	7	61	8	0.5
14	- 1.3	- 7.0	3.6	66	1018.2	7	7	5	26	6	7	03	1	-
15	2.1	1.0	6.6	92	1005.8	8	8	4	29	3	6	61	7	2.6
16	-11.5	-14.4	2.0	81	1027.9	0	0	9	00	0	7	01	7	0.4
17	- 6.5	- 8.2	3.3	90	1013.8	8	8	4	19	3	5	71	4	0.5
18	- 8.5	-10.7	2.7	82	1022.0	7	4	5	27	2	6	22	7	0.8
19	- 3.2	- 3.9	4.6	95	1016.2	8	8	4	27	1	5	71	7	5.5
20	- 4.6	- 6.7	3.7	86	1017.7	3	3	9	00	0	6	10	1	-
21	1.9	- 0.9	5.7	82	1001.4	7	7	5	25	2	7	01	6	1.3
22	1.5	0.4	6.3	92	996.5	8	4	4	24	4	7	61	2	0.5
23	2.0	- 0.5	5.9	84	999.9	8	8	5	22	5	6	61	7	1.2
24	- 0.1	- 4.7	4.3	71	1001.0	7	7	5	27	1	7	03	1	-
25	- 8.1	- 9.4	3.0	90	1009.0	3	2	5	00	0	7	03	1	-
26	- 9.0	-10.2	2.8	92	1012.8	8	8	5	00	0	6	10	1	-
27	-12.9	-13.2	2.2	95	1011.6	6	6	5	00	0	5	10	1	-
28	- 7.6	- 8.2	3.3	96	1008.5	8	8	4	36	2	5	71	7	1.3
29	- 8.8	- 9.4	3.0	95	1012.6	8	8	4	32	5	4	71	3	2.7
30	- 9.7	-11.2	2.6	89	1016.2	8	8	4	00	0	6	71	7	1.9
31	-10.1	-10.7	2.7	94	1024.0	8	8	5	00	0	6	10	2	-

Godz. 13

1	4.1	- 0.5	5.9	72	1015.8	8	8	5	24	4	8	02	8	0.2
2	3.8	2.3	7.2	89	1001.4	8	5	4	26	6	6	61	7	3.4
3	5.9	0.6	6.4	68	996.3	7	7	5	24	10	8	02	2	-
4	- 2.5	- 4.1	4.5	88	1003.5	8	6	4	29	8	4	73	3	2.1
5	- 4.4	- 9.8	2.9	65	1019.0	8	1	5	27	2	8	03	1	-
6	- 0.7	- 5.4	4.1	71	1012.3	7	7	5	29	4	7	85	1	0.0
7	- 5.1	- 7.4	3.5	82	1030.6	6	3	5	36	1	6	22	7	0.2
8	1.4	- 2.2	5.2	77	1026.4	7	7	5	22	2	7	02	7	0.0
9	4.4	- 0.2	6.0	71	1023.5	7	7	5	18	2	7	02	2	-
10	0.5	- 0.5	5.9	93	1020.2	8	8	4	00	0	5	71	6	2.9
11	3.8	- 0.7	5.8	73	1004.4	8	8	5	27	7	7	61	6	1.3
12	7.1	4.1	8.2	82	1005.8	7	7	5	30	8	7	25	6	1.5
13	- 0.8	- 1.2	5.6	97	1011.2	8	8	4	27	5	4	73	7	8.8
14	- 0.8	- 1.9	5.3	92	1016.5	8	8	4	26	3	6	71	7	1.1
15	- 1.6	- 2.7	5.0	91	1014.2	8	5	4	32	3	6	71	6	4.8
16	- 6.2	-12.2	2.4	67	1028.4	1	1	9	27	2	7	03	0	-
17	- 1.6	- 2.7	5.0	93	1010.4	8	8	4	24	2	6	86	7	0.6
18	- 4.4	- 7.8	3.4	77	1020.5	7	5	5	23	1	6	22	8	0.7
19	- 1.4	- 3.5	4.7	86	1015.8	8	8	4	00	0	6	22	7	2.4
20	0.1	- 4.7	4.3	70	1010.8	7	5	5	22	1	7	03	1	-
21	1.0	- 0.7	5.8	77	1002.2	7	7	5	27	3	7	03	8	0.4
22	1.3	- 1.9	5.3	79	997.2	7	7	5	28	7	7	26	6	1.4
23	4.4	0.8	6.5	78	998.0	8	8	4	24	7	7	80	6	0.4
24	1.1	- 4.1	4.5	68	1001.2	4	2	5	00	0	7	01	1	-
25	- 2.3	- 9.0	3.1	60	1008.2	0	0	9	00	0	7	02	8	-
26	- 2.9	- 7.4	3.5	70	1012.5	6	4	5	00	0	7	01	2	-
27	- 7.5	-10.7	2.7	78	1005.4	7	0	5	00	0	5	10	2	-
28	- 6.4	- 6.7	3.7	97	1009.1	2	8	4	36	3	4	71	7	1.6
29	- 7.6	- 9.4	3.0	88	1014.2	8	8	4	33	5	5	71	3	1.7
30	- 7.9	-10.2	2.8	83	1020.4	8	4	5	03	2	6	10	7	0.6
31	- 5.8	-10.2	2.8	70	1022.1	0	0	9	09	2	7	02	7	0.0

Godz. 19

1	3.3	- 0.7	5.8	76	1016.2	7	7	5	24	2	7	01	2	-
2	0.4	- 1.9	5.3	85	1018.1	8	8	4	31	9	6	71	8	1.1
3	1.5	- 0.9	5.9	87	996.9	7	7	4	27	7	7	26	8	2.8
4	- 3.7	- 5.0	4.2	91	1012.2	8	8	4	31	8	4	86	7	1.7
5	- 2.6	- 6.0	3.9	83	1005.7	8	8	4	20	4	6	71	2	0.0
6	- 2.1	- 5.4	4.1	78	1017.4	2	2	5	30	2	7	85	8	0.4
7	-11.1	-12.2	2.4	92	1031.2	0	0	9	00	0	5	10	1	-
8	- 1.5	- 3.5	4.7	86	1022.0	0	0	9	00	0	7	02	1	-
9	3.6	0.0	6.1	78	1013.1	8	8	5	00	0	7	02	2	-
10	- 0.7	- 1.2	5.6	96	1019.8	8	8	4	00	0	3	71	4	2.6
11	2.4	- 0.5	5.9	81	1007.0	6	6	5	27	6	7	26	6	1.7
12	7.2	4.3	8.3	82	1005.7	8	8	4	28	8	7	80	2	0.1
13	- 1.8	- 3.8	4.6	85	1014.1	7	7	5	29	5	7	01	7	3.0
14	- 0.2	- 2.2	5.2	86	1013.8	8	8	5	00	0	6	71	7	0.4
15	- 4.7	- 9.4	3.0	68	1020.6	7	7	5	33	2	7	02	7	0.6
16	-10.8	-13.8	2.1	78	1028.4	0	0	9	00	0	6	10	0	-
17	- 3.8	- 5.4	4.1	88	1017.4	8	8	4	32	3	6	85	8	2.3
18	- 9.5	- 8.6	3.2	79	1020.0	7	7	5	00	0	4	10	8	0.2
19	- 4.3	- 5.7	4.0	92	1017.5	8	8	4	00	0	5	71	7	1.4
20	2.1	- 1.9	5.3	74	1003.5	8	6	5	16	3	6	10	2	-
21	1.3	0.4	6.3	93	1003.9	7	7	5	24	3	7	03	8	0.3
22	1.1	- 1.9	5.3	80	1001.3	5	5	5	29	7	7	01	8	0.1
23	3.5	0.0	6.1	77	996.6	3	3	5	31	1	7	01	8	0.1
24	- 1.4	- 2.2	5.2	94	1002.5	8	8	5	00	0	6	26	1	0.3
25	- 6.6	-10.7	2.7	73	1010.5	0	0	9	00	0	7	02	0	-
26	- 5.9	- 7.8	3.4	85	1012.9	0	0	9	00	0	6	10	1	-
27	- 7.2	- 9.0	3.1	89	1008.4	8	8	4	02	1	5	77	7	0.0
28	- 7.3	- 8.2	3.3	93	1009.9	8	8	4	36	4	5	71	7	1.4
29	- 7.6	- 8.6	3.2	93	1016.0	8	8	4	35	4	5	71	3	0.7
30	- 8.5	-10.2	2.8	87	1022.1	8	8	5	00	0	6	10	2	-
31	-12.3	-14.4	2.0	86	1022.1	0	0	9	00	0	7	01	0	-

Godz. 01

DNI	TEMPERATURA POWIETRZA T	TEMPERATURA PUNKTU ROSY T_d	PREŻNOŚĆ PARY WODNEJ e	WILGOTNOŚĆ WZGLĘDNA U	CIŚNIENIE ATMOSFERYCZNE P_o	ZACHMURZENIE N	N_h	h	WIATR dd	v	WIDZIALNOŚĆ V	POGODA ww	W	OPAD R
1	2.3	- 6.0	3.9	56	.	0	0	6	24	2	8	01	0	-
2	- 0.3	- 7.4	3.5	59	.	7	7	6	24	4	8	03	2	-
3	- 5.5	- 7.8	3.4	84	.	3	3	6	18	1	6	01	8	0.3
4	- 2.8	- 5.7	4.0	82	.	8	8	4	25	4	5	85	3	0.8
5	- 8.7	-10.2	2.8	89	.	9	6	.	22	5	3	86	3	2.1
6	- 0.3	- 3.3	4.8	81	.	8	8	4	27	6	7	85	3	0.4
7	- 6.5	- 9.0	3.1	83	.	8	8	4	27	2	6	85	8	0.5
8	- 2.7	- 5.7	4.0	90	.	7	7	6	27	3	8	03	1	-
9	- 5.9	- 6.6	3.7	94	.	0	0	9	16	1	8	02	0	-
10	1.5	- 0.9	5.7	85	.	8	8	6	27	1	7	02	6	0.0
11	0.5	- 1.7	5.4	84	.	8	8	6	25	4	8	02	8	0.0
12	- 1.3	- 4.1	4.5	81	.	7	7	4	27	5	6	97	3	1.0
13	2.4	- 0.2	6.0	83	.	8	8	4	27	6	6	61	6	1.6
14	- 5.5	- 8.6	3.2	79	.	8	8	5	29	5	7	85	7	1.4
15	0.3	- 0.3	6.0	96	.	8	8	4	25	2	6	71	8	1.6
16	-10.2	-12.4	2.4	85	.	7	7	4	00	0	6	85	8	1.0
17	-10.8	-15.0	1.9	69	.	7	0	9	22	3	8	03	1	-
18	- 9.5	-10.7	2.7	91	.	8	8	3	24	3	5	86	3	2.2
19	- 6.1	- 7.2	3.5	92	.	8	8	4	22	2	4	75	7	0.8
20	- 2.6	- 4.4	4.4	87	.	8	8	4	27	1	6	22	7	1.3
21	2.6	- 1.9	5.3	72	.	8	8	4	25	7	8	02	2	-
22	- 1.4	- 3.8	4.6	84	.	8	8	4	24	3	7	85	8	1.5
23	- 4.5	- 6.0	3.9	83	.	8	8	4	22	1	6	77	8	1.4
24	- 1.1	- 4.1	4.5	80	.	7	7	5	28	6	8	02	8	2.4
25	- 7.4	- 8.7	3.2	90	.	8	8	4	00	0	5	85	8	1.8
26	-12.7	-15.7	1.8	79	.	0	0	9	00	0	8	02	0	-
27	-15.0	-16.7	1.6	87	.	0	0	9	00	0	6	10	0	-
28	-10.4	-11.6	2.5	90	.	8	8	3	04	1	5	71	7	0.2
29	-10.1	-13.2	2.2	76	.	8	8	4	10	3	5	71	7	0.7
30	-12.3	-15.7	1.8	80	.	8	8	4	09	1	6	71	7	0.6
31	-11.5	-12.9	2.3	90	.	7	2	5	00	0	6	10	7	0.0

Godz. 07

DNI	TEMPERATURA POWIETRZA T	TEMPERATURA PUNKTU ROSY T_c	PREŻNOŚĆ PARY WODNEJ e	WILGOTNOŚĆ WZGLĘDNA U	CIŚNIENIE ATMOSFERYCZNE P_o	ZACHMURZENIE N	N_h	h	WIATR dd	v	WIDZIALNOŚĆ V	POGODA ww	W	OPAD R
1	6.1	- 3.0	4.9	51	.	6	3	6	24	5	8	03	1	-
2	- 1.1	- 4.7	4.3	76	.	7	7	5	16	1	7	02	1	-
3	- 3.7	- 7.0	3.6	78	.	8	5	6	14	3	8	03	1	-
4	- 3.1	- 4.1	4.5	94	.	9	5	.	27	5	3	86	3	1.8
5	-10.9	-12.7	2.3	88	.	4	4	5	22	1	6	26	3	0.5
6	- 3.5	-10.2	2.8	60	.	7	7	5	27	4	8	02	8	0.2
7	- 8.6	-10.1	2.8	89	.	6	6	5	23	3	7	26	2	0.1
8	- 0.7	- 2.7	5.0	87	.	8	8	4	26	5	7	77	2	0.0
9	- 3.1	- 4.1	4.5	94	.	5	5	5	07	1	8	01	1	-
10	1.1	0.2	6.2	92	.	8	8	5	23	2	7	60	2	0.0
11	2.1	- 1.4	5.5	77	.	8	8	5	27	5	8	22	2	0.0
12	- 0.5	- 1.4	5.5	93	.	8	8	4	27	7	5	80	8	1.8
13	2.9	0.6	6.4	86	.	8	8	4	26	7	6	61	6	2.5
14	- 6.0	- 8.2	3.3	81	.	8	6	4	24	3	7	85	8	0.4
15	0.2	- 0.4	5.9	96	.	8	8	4	25	5	6	71	6	1.8
16	-11.5	-14.4	2.0	77	.	8	8	4	34	1	6	85	8	0.5
17	- 5.1	- 6.7	3.7	89	.	8	6	5	27	5	6	71	2	0.3
18	-11.3	-13.6	2.1	84	.	7	7	4	00	0	6	26	8	1.1
19	- 3.0	- 4.0	4.5	94	.	8	8	4	27	3	5	73	7	4.3
20	- 4.2	- 6.0	3.9	96	.	6	4	5	26	3	8	01	2	-
21	- 0.6	- 3.3	4.8	83	.	7	7	5	26	6	8	01	8	0.1
22	- 0.5	- 3.3	4.8	85	.	8	8	3	24	4	5	85	8	0.4
23	0.6	- 0.2	6.0	92	.	8	8	5	27	5	8	22	3	6.6
24	- 4.6	- 6.7	3.7	86	.	7	7	5	22	1	7	85	2	0.1
25	-14.0	-15.6	1.8	87	.	0	0	9	15	1	5	02	8	0.3
26	-11.5	-13.4	2.2	87	.	6	6	5	00	0	8	02	1	-
27	-15.0	-16.7	1.6	87	.	4	0	9	00	0	6	10	0	-
28	-10.9	-12.2	2.4	90	.	8	8	3	06	2	5	73	7	1.3
29	-12.4	-13.9	2.1	89	.	8	8	4	08	4	5	71	7	1.2
30	-11.9	-13.8	2.1	87	.	8	8	4	00	0	6	71	7	0.5
31	-17.1	-19.0	1.4	85	.	0	0	9	00	0	7	02	1	-

Godz. 13

1	2.2	- 1.7	5.4	75	.	7	2	6	32	5	9	01	7	0.4
2	3.2	0.0	6.1	79	.	8	8	5	29	7	7	61	7	1.7
3	3.4	- 1.9	5.3	67	.	7	7	5	26	8	6	25	2	0.0
4	- 5.7	- 7.1	3.6	91	.	9	9	.	27	6	3	86	3	4.8
5	- 8.1	-11.2	2.6	77	.	8	8	5	27	1	5	03	1	-
6	- 4.0	- 7.8	3.4	74	.	7	7	5	30	5	8	85	2	0.1
7	- 5.8	-11.2	2.6	67	.	0	0	9	22	1	8	02	8	0.1
8	4.0	- 0.5	5.9	71	.	2	2	5	27	5	8	61	7	0.0
9	3.0	- 1.7	5.4	70	.	7	7	5	25	2	8	03	1	-
10	1.3	- 0.2	6.0	89	.	8	8	5	24	2	6	71	6	0.9
11	0.8	- 0.7	5.8	96	.	9	9	.	26	6	3	73	7	1.6
12	1.8	0.8	6.5	93	.	8	8	4	24	4	6	61	8	5.6
13	- 3.5	- 4.3	4.4	94	.	9	9	.	14	3	2	75	6	12.8
14	- 3.1	- 6.0	3.9	81	.	8	8	3	26	4	5	85	8	0.3
15	- 4.8	- 6.7	3.7	89	.	8	8	4	35	3	5	85	7	2.3
16	-10.8	-16.4	1.7	64	.	6	6	5	21	1	7	01	8	0.0
17	- 5.0	- 6.7	3.7	89	.	8	8	3	27	4	4	86	7	0.4
18	- 7.6	-10.2	2.8	81	.	8	8	4	25	2	5	85	2	0.1
19	- 1.0	- 3.3	4.8	84	.	8	6	4	26	4	6	22	7	0.9
20	1.1	- 2.4	5.1	78	.	7	5	5	24	4	8	03	1	-
21	- 1.4	- 2.6	5.1	91	.	8	8	4	27	5	5	86	9	1.0
22	- 1.5	- 4.6	4.3	93	.	9	9	.	29	6	2	86	9	4.3
23	1.5	- 0.2	6.0	89	.	8	8	4	26	6	5	85	8	4.7
24	- 1.9	- 6.0	3.9	75	.	7	4	5	29	2	6	22	8	0.1
25	- 5.8	-12.2	2.4	63	.	0	0	9	25	1	9	02	0	-
26	- 5.3	- 9.4	3.0	72	.	3	3	6	09	1	8	03	8	0.0
27	- 8.1	-11.7	2.5	75	.	2	0	6	04	3	6	10	1	-
28	- 9.7	-11.8	2.5	86	.	8	8	4	12	2	5	71	7	1.6
29	-10.5	-12.2	2.4	87	.	8	8	4	07	3	4	73	7	1.1
30	- 7.3	- 9.4	3.0	86	.	8	5	4	05	2	6	70	7	0.3
31	- 6.4	-10.2	2.8	71	.	3	0	9	26	1	7	03	0	-

Godz. 19

1	0.4	- 2.2	5.2	84	.	8	6	5	27	4	8	22	2	0.0
2	- 1.3	- 4.7	4.3	89	.	8	8	4	28	3	6	87	7	2.6
3	- 0.7	- 1.9	5.3	90	.	7	7	5	24	5	6	27	3	2.7
4	- 7.5	- 9.2	3.0	88	.	9	9	.	27	5	3	86	3	2.6
5	- 1.7	- 5.4	4.1	76	.	8	8	5	29	4	6	85	7	0.0
6	- 5.8	- 9.4	3.0	76	.	8	8	5	24	3	7	85	2	0.1
7	-11.4	-14.4	2.0	81	.	1	1	5	20	1	8	03	0	-
8	- 1.4	- 3.0	4.9	88	.	0	0	9	00	0	8	02	0	-
9	1.2	- 1.2	5.6	85	.	7	7	6	25	2	8	02	2	-
10	1.1	0.0	6.1	92	.	8	8	5	27	2	6	85	7	0.2
11	- 1.4	- 2.4	5.1	93	.	8	8	4	28	7	4	88	7	2.3
12	3.2	1.0	6.6	85	.	8	6	4	24	5	6	61	8	6.8
13	- 5.3	- 7.0	3.6	88	.	8	8	4	29	2	4	73	7	4.3
14	- 2.0	- 2.9	4.9	95	.	7	7	4	24	2	6	85	8	0.6
15	- 8.5	-11.7	2.9	77	.	8	8	4	00	0	6	85	2	0.2
16	-15.5	-18.6	1.4	78	.	0	0	9	00	0	8	02	1	-
17	- 8.4	- 9.8	2.9	89	.	9	9	.	29	5	3	86	3	2.8
18	- 7.7	- 9.8	2.9	83	.	7	7	6	22	3	7	01	8	0.1
19	- 2.1	- 3.3	4.8	93	.	8	8	4	27	2	5	71	7	0.5
20	4.1	- 2.4	5.1	62	.	7	7	4	27	5	8	01	2	-
21	- 2.0	- 2.9	4.9	95	.	8	8	4	25	4	4	86	8	1.5
22	- 4.0	- 5.7	4.0	90	.	8	8	4	26	4	5	88	3	3.4
23	1.5	- 3.8	4.6	67	.	5	5	5	28	5	8	01	8	0.1
24	- 4.6	- 5.9	3.9	92	.	8	8	4	24	1	6	85	3	0.2
25	-13.0	-15.1	1.9	85	.	0	0	9	20	1	8	02	0	-
26	- 9.8	-12.2	2.4	82	.	3	3	5	00	0	7	01	1	-
27	-10.1	-11.8	2.5	87	.	8	8	4	00	0	6	10	7	0.0
28	- 9.8	-13.2	2.2	75	.	8	8	3	06	3	5	73	7	1.1
29	-11.2	-13.5	2.1	84	.	8	8	4	05	1	5	78	7	1.1
30	- 8.8	- 9.9	2.9	92	.	8	8	4	09	2	6	71	7	0.2
31	-12.5	-14.0	2.1	89	.	0	0	9	00	0	7	02	0	-

Godz. 01

DNI	TEMPERATURA POWIETRZA T	TEMPERATURA PUNKTU ROSY T_d	PREŻNOŚĆ PARY WODNEJ e	WILGOTNOŚĆ WZGLĘDNA U	CIŚNIENIE ATMOSFERYCZNE P_o	ZACHMURZENIE N	N_h	h	WIATR dd	v	WIDZIALNOŚĆ V	POGODA ww	W	OPAD R
1	- 3.7	- 8.2	3.3	70	.	3	0	9	20	14	9	38	3	-
2	-10.0	-17.8	1.5	54	.	6	0	9	32	10	8	32	4	-
3	-22.9	-14.4	2.0	88	.	1	0	9	36	2	9	01	8	3.5
4	-11.3	-12.6	2.3	90	.	9	9	.	28	20	0	87	4	5.1
5	-17.4	-19.4	1.3	85	.	9	9	.	36	17	0	85	4	11.6
6	- 8.6	- 9.6	2.9	92	.	9	9	.	30	30	0	45	3	-
7	-15.3	-17.0	1.6	86	.	9	9	.	32	8	0	85	4	1.1
8	- 4.5	-14.4	2.0	46	.	7	6	9	25	5	9	03	3	-
9	1.3	-13.8	2.1	32	.	1	0	9	27	16	9	30	3	-
10	- 4.4	- 5.0	4.2	96	.	9	9	.	32	7	1	49	7	0.4
11	- 5.8	- 6.5	3.7	95	.	9	9	.	32	6	1	49	8	2.1
12	- 9.6	-10.8	2.7	91	.	9	9	.	29	20	0	85	4	8.8
13	- 5.2	- 5.9	3.9	95	.	9	9	.	33	20	0	49	3	-
14	-14.5	-16.2	1.7	87	.	9	9	.	32	15	0	85	4	11.7
15	- 5.3	- 6.0	3.9	95	.	9	9	.	30	16	1	71	8	11.2
16	-18.2	-20.2	1.2	84	.	9	9	.	36	11	0	49	8	3.5
17	-13.5	-17.1	1.6	72	.	7	0	9	30	5	9	03	1	-
18	-16.2	-18.0	1.5	84	.	9	9	.	35	10	0	73	8	9.7
19	-11.5	-12.9	2.3	90	.	9	9	.	32	9	0	87	4	1.4
20	-10.9	-12.2	2.4	90	.	9	9	.	29	6	1	71	8	2.7
21	- 5.4	- 6.1	3.9	95	.	9	9	.	26	19	0	71	4	2.1
22	- 9.8	-11.0	2.6	91	.	9	9	.	32	18	0	85	4	7.4
23	-10.6	-11.9	2.5	90	.	9	9	.	32	12	1	45	8	7.4
24	- 9.6	-10.8	2.7	91	.	8	8	.	29	14	7	41	8	4.4
25	-15.0	-16.7	1.6	87	.	9	9	.	33	5	0	45	8	2.6
26	-16.2	-18.7	1.4	81	.	2	1	1	36	1	9	03	0	-
27	-16.9	-20.3	1.2	77	.	0	0	9	18	3	8	02	0	-
28	-15.2	-16.9	1.6	86	.	9	9	.	36	7	1	71	4	0.1
29	-17.5	-19.5	1.3	85	.	9	9	.	01	22	1	85	4	1.3
30	-15.4	-17.8	1.5	83	.	8	8	.	04	10	6	71	3	1.1
31	-13.4	-15.0	1.9	88	.	6	2	.	00	0	7	02	7	0.0

Godz. 07

DNI	TEMPERATURA POWIETRZA T	TEMPERATURA PUNKTU ROSY T_d	PREŻNOŚĆ PARY WODNEJ e	WILGOTNOŚĆ WZGLĘDNA U	CIŚNIENIE ATMOSFERYCZNE P_o	ZACHMURZENIE N	N_h	h	WIATR dd	v	WIDZIALNOŚĆ V	POGODA ww	W	OPAD R
1	- 3.3	- 6.0	3.9	81	.	6	2	.	20	22	9	38	3	-
2	- 6.5	- 7.3	3.5	94	.	9	9	.	15	15	0	71	4	0.0
3	- 7.7	- 8.7	3.2	93	.	9	9	.	22	16	1	71	4	0.3
4	-11.4	-12.9	2.3	90	.	9	9	.	30	28	0	85	4	3.1
5	-19.6	-21.7	1.1	83	.	1	1	.	01	9	9	38	8	8.2
6	-14.8	-15.5	1.7	87	.	9	9	.	30	26	0	45	3	-
7	-16.7	-19.6	1.4	85	.	9	9	.	32	8	0	85	4	1.1
8	- 3.0	- 3.4	4.8	97	.	9	9	.	25	7	0	77	5	0.1
9	1.7	- 9.0	3.1	45	.	1	0	9	31	18	9	38	3	-
10	- 5.4	- 6.1	3.9	95	.	9	9	.	32	6	1	77	4	1.3
11	- 5.1	- 5.7	4.0	95	.	9	9	.	30	18	0	85	4	0.0
12	- 7.3	- 8.2	3.3	93	.	9	9	.	29	18	0	85	4	9.3
13	- 4.2	- 4.7	4.3	96	.	9	9	.	30	22	0	77	4	12.0
14	-14.9	-16.6	1.7	87	.	9	9	.	33	13	0	85	4	6.3
15	- 6.9	- 7.4	3.5	96	.	9	9	.	30	16	1	71	4	8.5
16	-19.5	-21.6	1.1	83	.	4	4	.	36	11	1	48	3	-
17	-10.9	-11.7	2.5	93	.	9	9	.	27	16	1	87	4	4.7
18	-19.8	-21.7	1.1	79	.	9	9	.	01	12	1	71	4	3.6
19	- 9.0	-10.1	2.8	92	.	9	9	.	34	10	0	85	4	7.5
20	-10.4	-11.6	2.5	90	.	7	5	.	27	8	8	38	7	0.8
21	- 9.6	-10.8	2.7	91	.	9	9	.	31	18	0	49	7	0.6
22	- 9.1	-10.2	2.8	92	.	9	9	.	27	17	0	85	4	2.5
23	- 6.2	- 7.0	3.6	94	.	9	9	.	30	19	0	71	8	9.7
24	-12.3	-13.8	2.1	89	.	9	9	.	34	3	1	49	8	2.9
25	-16.8	-20.2	1.2	77	.	3	2	9	34	3	8	03	4	-
26	-15.6	-17.4	1.6	86	.	6	6	1	27	4	8	22	1	0.0
27	-16.6	-19.9	1.3	77	.	7	0	9	04	2	9	03	1	-
28	-15.2	-16.0	1.5	86	.	9	9	.	02	14	1	85	7	3.7
29	-16.3	-18.2	1.5	85	.	9	9	.	02	25	1	86	4	2.4
30	-14.5	-16.8	1.6	84	.	7	6	.	07	5	7	71	3	0.6
31	-15.0	-16.7	1.6	87	.	1	1	.	03	2	8	01	1	-

Godz. 13

DNI	TEMPERATURA POWIETRZA T	TEMPERATURA PUNKTU ROSY T_d	PREŻNOŚĆ PARY WODNEJ e	WILGOTNOŚĆ WZGLĘDNA U	CIŚNIENIE ATMOSFERYCZNE P_o	ZACHMURZENIE N	N_h	h	WIATR dd	v	WIDZIALNOŚĆ V	POGODA ww	W	OPAD R
1	- 3.8	- 4.9	4.2	93	.	8	8	.	25	14	7	38	8	1.0
2	- 4.2	- 4.7	4.3	96	.	9	9	.	25	25	1	49	7	6.8
3	- 5.4	- 6.1	3.9	95	.	9	9	.	27	21	1	87	7	1.0
4	-13.9	-15.5	1.8	87	.	9	9	.	32	25	0	86	4	7.8
5	-13.0	-26.4	0.7	31	.	8	8	5	28	11	5	38	3	-
6	-14.2	-15.9	1.8	87	.	7	7	.	34	11	7	41	8	5.7
7	-13.9	-15.5	1.8	87	.	1	0	9	36	7	9	38	8	0.5
8	- 1.1	-13.8	2.1	37	.	2	1	.	22	13	8	38	7	0.0
9	- 4.8	- 5.4	4.1	95	.	9	9	.	36	8	1	49	3	-
10	- 4.5	- 5.1	4.2	96	.	9	9	.	27	7	1	49	8	0.6
11	- 7.6	- 8.5	3.2	93	.	9	9	.	29	18	1	85	4	5.3
12	- 4.9	- 5.5	4.0	95	.	9	9	.	30	16	0	77	8	9.7
13	- 9.8	-11.0	2.6	91	.	9	9	.	29	12	0	86	7	13.4
14	-11.7	-13.1	2.2	89	.	8	8	.	29	15	4	85	4	12.0
15	-11.8	-12.7	2.3	93	.	9	9	.	33	14	0	85	7	11.5
16	-16.3	-19.5	1.3	79	.	0	0	9	04	9	9	38	4	-
17	-12.9	-14.4	2.0	88	.	9	9	.	33	10	1	86	4	4.4
18	-15.8	-17.6	1.5	86	.	9	9	.	35	5	0	88	7	1.5
19	- 9.0	-10.1	2.8	92	.	8	8	.	28	10	6	85	4	4.8
20	- 8.6	- 9.6	2.9	92	.	9	9	.	18	11	2	47	3	-
21	- 9.7	-10.9	2.7	91	.	9	9	.	27	19	0	85	4	6.3
22	-11.2	-12.5	2.3	90	.	9	9	.	29	19	1	85	9	8.5
23	- 5.7	- 6.4	3.8	95	.	9	9	.	27	19	0	88	7	10.2
24	-11.0	-12.8	2.3	87	.	7	7	.	28	3	6	85	4	0.4
25	-14.1	-17.1	1.6	80	.	1	0	9	27	4	9	02	0	-
26	-14.4	-16.7	1.7	84	.	2	2	.	25	8	7	02	1	-
27	-12.9	-15.7	1.4	76	.	3	0	9	65	2	9	02	1	-
28	-16.3	-18.2	1.5	85	.	9	9	.	02	18	1	49	8	2.0
29	-16.0	-19.2	1.3	79	.	9	9	.	02	17	1	77	8	3.0
30	-10.8	-12.6	2.3	88	.	7	3	.	00	0	7	03	7	0.1
31	- 7.8	- 8.8	3.1	93	.	2	0	9	14	4	9	03	0	-

Godz. 19

DNI	TEMPERATURA POWIETRZA T	TEMPERATURA PUNKTU ROSY T_d	PREŻNOŚĆ PARY WODNEJ e	WILGOTNOŚĆ WZGLĘDNA U	CIŚNIENIE ATMOSFERYCZNE P_o	ZACHMURZENIE N	N_h	h	WIATR dd	v	WIDZIALNOŚĆ V	POGODA ww	W	OPAD R
1	- 7.8	- 8.8	3.1	93	.	9	9	.	32	12	0	49	3	-
2	-11.6	-12.5	2.3	93	.	9	9	.	32	8	0	85	4	13.3
3	-10.5	-11.8	2.5	90	.	8	8	.	32	21	8	87	4	5.8
4	-15.9	-17.7	1.5	86	.	9	9	.	36	17	0	86	4	18.0
5	- 6.7	- 7.5	3.5	94	.	9	9	.	29	30	0	49	3	-
6	-15.0	-16.7	1.6	87	.	9	9	.	32	8	0	85	4	0.8
7	- 9.1	-15.5	1.3	63	.	1	1	9	35	2	9	02	3	-
8	1.4	-17.1	1.6	24	.	2	0	9	26	13	9	38	3	-
9	- 4.5	- 5.1	4.2	96	.	8	8	.	34	7	7	77	4	0.0
10	- 5.8	- 6.5	3.7	95	.	9	9	.	32	7	1	86	4	2.1
11	- 9.0	-10.1	2.8	92	.	9	9	.	29	21	0	85	4	6.8
12	- 3.8	- 4.3	4.4	96	.	9	9	.	28	18	0	49	7	17.5
13	-13.7	-15.3	1.9	88	.	9	9	.	29	14	0	86	4	11.2
14	- 7.3	- 8.2	3.2	93	.	8	8	.	29	18	7	85	4	12.2
15	-17.2	-19.1	1.3	85	.	9	9	.	35	14	0	86	4	6.9
16	-15.6	-18.0	1.5	82	.	0	0	9	01	4	9	02	3	-
17	-15.8	-18.3	1.4	82	.	9	9	.	33	12	0	86	4	6.9
18	-15.2	-16.9	1.6	86	.	7	7	.	00	0	8	01	8	1.8
19	- 9.5	-10.7	2.7	91	.	9	9	.	34	18	1	85	4	1.0
20	- 7.7	- 8.7	3.2	93	.	9	9	.	19	20	0	49	3	-
21	-10.0	-11.2	2.6	91	.	9	9	.	32	17	0	85	4	5.6
22	-12.1	-13.5	2.1	89	.	9	9	.	27	14	1	86	4	12.2
23	- 7.6	- 8.5	3.2	93	.	7	7	.	29	19	8	39	8	5.8
24	-12.8	-14.3	2.0	88	.	7	7	.	28	7	8	38	8	1.2
25	-16.0	-18.5	1.4	82	.	2	1	0	32	5	9	02	0	-
26	-15.5	-17.9	1.5	82	.	2	2	9	22	3	8	01	8	0.1
27	-15.4	-18.5	1.4	78	.	2	0	9	20	2	9	01	1	-
28	-16.9	-18.8	1.4	85	.	9	9	.	03	22	1	49	3	-
29	-16.1	-18.6	1.4	82	.	8	8	.	04	16	4	79	4	2.1
30	-11.8	-13.2	2.2	89	.	8	3	.	00	0	7	71	4	0.2
31	-10.2	-13.8	2.1	75	.	6	0	9	22	4	9	02	1	-

TABLICA II

SPOSTRZEŻENIA CODZIENNE STACJI METEOROLOGICZNYCH
WARTOŚCI DOBOWE

ЕЖЕДНЕВНЫЕ НАБЛЮДЕНИЯ МЕТЕОРОЛОГИЧЕСКИХ СТАНЦИЙ
СУТОЧНЫЕ ЗНАЧЕНИЯ

EVERYDAY OBSERVATIONS AT METEOROLOGICAL STATIONS
DAILY VALUES

Tablica II — ŁEBA — Styczeń 1976

DNI	TEMPERATURA POWIETRZA T	Max	Min	T_g	PRĘŻNOŚĆ PARY WODNEJ e	WILGOTNOŚĆ WZGLĘDNA U	CIŚNIENIE ATMOSFERYCZNE P	USŁONECZNIENIE S	ZACHMURZENIE N	WIATR v	v_{max}	OPAD R_d	ŚNIEG h_s	s_g
1	4.8	4.6	2.0	1.8	7.0	85	1000.3	.	7.3	10.5	14	3.2	–	–
2	1.1	4.4	− 1.0	− 7.0	5.4	81	1000.6	.	3.3	4.0	9	0.5	–	–
3	− 0.4	2.6	− 3.6	− 7.2	4.7	95	995.4	.	7.9	6.1	10	11.0	–	–
4	− 1.0	1.9	− 2.6	− 3.6	4.5	80	1005.3	.	6.3	7.6	12	0.2	7	.
5	− 1.9	3.7	− 6.0	−12.1	4.5	84	1001.0	.	6.9	7.4	15	0.7	7	.
6	− 0.8	3.2	− 2.0	− 2.4	4.3	76	1007.2	.	6.8	7.9	14	0.2	14	.
7	− 3.8	0.6	− 8.7	−18.3	4.2	88	1015.3	.	−5.8	6.0	11	1.0	11	.
8	4.0	4.9	0.2	0.0	3.5	92	1010.2	.	5.0	12.1	14	0.4	–	.
9	4.6	5.6	3.3	2.7	7.6	88	1012.5	.	7.0	8.8	10	–	–	.
10	1.1	4.7	− 0.4	− 2.9	6.1	93	1014.1	.	4.5	2.8	5	5.0	.	.
11	3.7	4.8	− 0.4	− 1.5	6.0	76	994.8	.	4.5	9.8	10	0.8	–	–
12	3.9	6.5	1.6	1.1	6.4	78	990.5	.	6.6	9.1	13	1.9	–	–
13	1.2	3.3	− 1.0	− 2.3	5.8	86	1004.1	.	6.5	8.1	10	0.0	–	–
14	1.7	3.2	0.9	− 0.8	4.8	69	1008.4	.	4.8	4.3	8	–	–	–
15	− 2.0	2.4	− 3.7	− 5.1	3.6	89	1015.8	.	6.0	5.1	7	1.5	–	–
16	− 3.1	− 2.3	− 3.9	− 4.2	3.7	78	1021.6	.	6.4	5.3	5	0.4	3	.
17	− 0.1	2.8	− 4.6	− 4.3	4.9	82	1011.8	.	7.1	7.5	10	0.6	6	.
18	0.2	3.0	− 2.2	− 3.7	5.2	92	1012.2	.	7.0	4.6	6	0.1	8	.
19	2.7	4.3	1.1	1.0	6.8	91	1004.6	.	6.5	9.3	10	2.3	–	–
20	3.6	4.6	1.6	1.3	7.1	90	998.4	.	7.1	11.4	14	10.3	–	–
21	1.2	5.3	1.0	0.6	6.6	86	982.6	.	7.6	11.5	13	6.1	–	–
22	2.5	3.9	0.1	0.3	6.8	83	985.1	.	6.1	7.6	9	0.2	–	–
23	0.1	2.0	− 0.7	− 2.8	5.2	84	985.8	.	5.4	9.0	6	0.5	–	–
24	− 1.6	0.7	− 2.6	− 3.1	4.2	78	997.7	.	6.8	2.6	4	0.3	1	.
25	− 2.1	− 0.5	− 3.6	− 9.8	4.6	88	1003.2	.	6.4	2.9	6	5.1	3	.
26	− 2.1	− 0.2	− 3.3	− 5.4	4.4	84	1005.1	.	6.4	9.5	11	4.4	14	.
27	− 6.0	− 2.1	− 7.7	− 6.6	3.4	87	1008.4	.	7.3	4.8	6	0.0	17	.
28	− 7.8	− 4.0	−10.0	−16.5	3.2	69	1015.1	.	5.3	1.9	3	0.2	18	.
29	− 5.3	− 1.2	− 9.1	−14.7	4.0	82	1020.1	.	6.6	3.1	7	0.4	15	.
30	− 9.2	− 1.8	−14.9	−23.5	2.6	85	1024.5	.	1.6	1.3	3	–	15	.
31	−11.3	− 3.8	−18.2	−28.0	1.5	87	1024.5	.	0.1	0.5	1	–	14	.

HEL — Styczeń 1976

DNI	TEMPERATURA POWIETRZA T	Max	Min	T_g	PRĘŻNOŚĆ PARY WODNEJ e	WILGOTNOŚĆ WZGLĘDNA U	CIŚNIENIE ATMOSFERYCZNE P	USŁONECZNIENIE S	ZACHMURZENIE N	WIATR v	v_{max}	OPAD R_d	ŚNIEG h_s	s_g
1	3.8	4.5	3.3	1.3	7.2	93	1000.5	0.9	6.1	8.1	10	3.4	–	–
2	1.0	3.4	− 0.1	− 3.1	4.6	89	1004.6	1.2	4.1	5.6	10	0.9	–	–
3	0.1	1.4	− 0.5	− 4.0	5.6	95	998.5	–	7.5	7.3	12	11.5	–	–
4	− 1.7	0.7	− 2.7	− 4.6	4.1	75	1004.2	0.1	6.9	8.1	10	1.4	7	.
5	− 1.5	2.1	− 3.4	− 8.9	4.5	89	1002.1	0.1	6.3	8.0	10	3.7	10	.
6	− 1.8	2.3	− 3.2	− 3.9	4.2	79	1004.4	–	7.3	7.5	13	0.6	10	.
7	− 3.9	− 0.6	− 7.0	−12.4	4.3	91	1020.4	1.4	5.5	5.6	10	0.7	12	.
8	4.1	6.1	− 0.5	− 4.4	5.0	90	1016.6	–	8.0	9.6	10	0.0	4	.
9	4.2	5.9	4.3	2.2	7.4	94	1012.0	0.7	6.8	8.5	10	–	–	.
10	1.5	4.8	0.0	− 1.6	6.3	91	1019.1	2.9	3.6	3.1	5	2.8	.	.
11	2.8	4.4	− 0.1	− 2.6	6.1	82	994.5	1.2	6.8	9.1	10	1.1	–	–
12	3.5	6.8	− 1.8	− 0.9	6.1	77	989.6	0.5	6.4	8.5	14	3.2	–	–
13	0.9	3.3	− 1.0	− 2.9	5.6	95	1003.2	0.7	6.8	8.6	10	–	–	–
14	1.1	2.8	− 0.1	− 2.7	4.9	74	1008.6	5.0	4.8	6.1	9	0.1	–	–
15	− 2.9	0.4	− 4.4	− 6.5	4.0	82	1015.7	0.1	6.2	4.6	10	3.3	–	–
16	− 3.2	− 2.1	− 5.4	− 7.3	4.1	84	1021.2	–	7.0	6.0	8	1.5	7	.
17	0.8	0.9	− 3.5	− 4.0	4.9	89	1010.0	–	7.1	7.1	9	1.3	14	.
18	0.5	1.7	− 1.5	− 4.0	5.8	92	1013.0	–	7.0	4.5	7	0.8	10	.
19	2.8	3.7	1.1	0.6	6.8	91	1006.0	1.4	5.9	5.6	7	0.6	9	.
20	1.9	5.4	2.5	0.7	7.2	90	998.5	–	6.4	8.6	12	1.8	–	–
21	1.0	6.1	2.2	0.9	6.8	80	982.9	–	6.6	10.0	10	6.7	–	–
22	1.8	3.0	0.5	− 0.8	6.4	91	985.2	1.3	6.1	8.4	10	2.7	–	–
23	0.2	1.6	− 1.5	− 6.6	5.3	89	990.1	–	6.1	9.6	8	3.3	–	–
24	− 1.9	0.0	− 3.8	− 9.6	4.3	79	997.4	6.1	2.3	7.0	10	0.1	9	.
25	− 1.9	− 0.7	− 3.8	−10.3	4.6	86	1003.7	6.5	4.3	3.1	4	5.6	8	.
26	− 2.3	− 1.3	− 3.5	− 5.3	4.6	90	1006.6	4.3	5.5	6.0	8	0.4	15	.
27	− 6.2	− 2.3	− 6.1	− 7.5	3.5	85	1009.4	–	6.8	3.8	5	–	13	.
28	− 7.5	− 4.2	− 7.2	−12.1	3.5	84	1017.6	0.2	5.6	1.5	3	0.0	11	.
29	− 3.4	− 2.0	− 7.5	−11.5	3.8	79	1021.1	2.1	6.4	3.9	6	0.1	11	.
30	− 5.9	− 3.1	− 6.7	−11.5	3.2	80	1025.2	6.6	2.0	2.5	4	–	11	.
31	− 9.1	− 6.2	−12.1	−16.4	2.6	85	1025.6	6.7	0.0	2.0	3	–	9	.

USTKA

DNI	TEMPERATURA POWIETRZA T	Max	Min	T_g	PRĘŻNOŚĆ PARY WODNEJ e	WILGOTNOŚĆ WZGLĘDNA U	CIŚNIENIE ATMOSFERYCZNE P	USŁONECZNIENIE S	ZACHMURZENIE N	WIATR v	v_{max}	OPAD R_d	ŚNIEG s_c	s_g
1	4.4	4.9	2.7	2.2	6.6	82	1001.2	5.6	7.5	8.7	12	7.3	-	-
2	1.3	4.4	-2.6	-5.6	5.5	83	1007.3	2.0	4.5	5.2	10	4.6	-	-
3	0.5	3.4	-2.9	-5.1	5.7	90	998.6	-	7.2	7.0	14	14.9	7	•
4	-0.3	2.1	-2.9	-2.5	4.9	90	1006.0	0.3	6.1	7.1	10	3.3	3	•
5	-0.6	4.2	-4.6	-5.8	4.4	73	1001.7	-	5.3	10.9	17	3.3	7	•
6	-0.9	3.9	-1.2	-2.2	4.3	73	1008.1	0.5	6.6	9.6	13	0.5	9	•
7	-3.1	1.3	-7.7	-9.1	4.4	66	1015.3	1.7	4.3	5.6	9	1.7	7	•
8	5.5	6.1	1.2	0.9	7.5	83	1011.5	-	7.6	9.4	12	0.2	-	-
9	4.8	6.0	4.0	3.0	7.7	83	1013.5	-	7.1	7.3	8	-	-	-
10	1.7	4.2	0.0	-1.7	6.2	87	1014.2	0.1	4.0	4.0	5	5.6	-	-
11	3.6	4.4	-0.6	-1.2	6.1	78	996.0	2.6	3.6	11.9	19	1.5	-	-
12	4.5	5.9	3.0	1.1	6.5	76	1001.8	0.7	6.4	10.0	16	4.4	-	-
13	1.3	3.9	-1.4	-3.4	4.6	67	1005.2	3.7	4.6	7.9	10	0.2	5	•
14	2.1	3.2	1.4	-0.7	5.5	78	1009.3	1.5	5.8	6.1	9	-	2	•
15	-1.6	2.2	-2.8	-3.4	4.2	77	1016.4	1.9	5.5	5.0	7	1.5	1	•
16	-2.9	-2.2	-3.5	-5.0	3.8	77	1022.0	-	7.0	4.3	6	2.9	5	•
17	0.5	2.0	-4.2	-4.6	4.5	79	1017.0	1.7	5.6	8.1	12	3.1	6	•
18	0.7	3.1	-2.2	-3.8	5.9	90	1012.7	-	7.4	4.1	6	1.0	5	•
19	3.5	3.8	2.6	0.8	6.7	85	1005.4	1.5	7.1	5.9	7	4.2	-	-
20	4.7	7.0	2.5	2.6	7.5	87	998.9	-	7.8	7.3	10	14.2	-	-
21	3.9	5.9	2.2	1.0	6.4	79	983.9	-	6.6	10.8	14	6.1	-	-
22	2.5	3.7	0.9	-0.2	5.5	81	986.0	0.8	6.5	9.8	11	3.6	-	-
23	0.4	2.4	-0.4	-2.5	5.2	82	989.8	0.9	5.9	3.4	7	2.3	1	•
24	-1.2	0.7	-1.7	-4.7	4.1	74	995.3	0.8	5.9	4.6	6	0.8	3	•
25	-2.3	0.1	-4.9	-5.3	4.4	86	1002.5	3.3	6.3	3.0	6	7.6	4	•
26	-1.9	0.1	-2.7	-3.3	4.3	83	1005.7	2.6	6.1	4.9	6	5.4	15	•
27	-6.1	-2.4	-6.7	-7.6	3.2	83	1008.5	-	6.0	3.0	5	0.0	21	•
28	-6.8	-4.0	-9.5	-11.1	3.2	87	1014.5	2.9	4.3	2.9	5	0.3	18	•
29	-3.8	-1.0	-9.3	-14.3	4.0	85	1020.9	0.3	6.0	2.4	5	1.1	16	•
30	-7.4	-2.6	-11.2	-15.2	2.8	80	1024.3	6.1	0.6	2.8	3	-	17	•
31	-11.3	-5.4	-14.3	-15.4	2.1	80	1024.2	7.7	0.0	2.8	5	-	15	•

LĘBORK

DNI	TEMPERATURA POWIETRZA T	Max	Min	T_g	PRĘŻNOŚĆ PARY WODNEJ e	WILGOTNOŚĆ WZGLĘDNA U	CIŚNIENIE ATMOSFERYCZNE P	USŁONECZNIENIE S	ZACHMURZENIE N	WIATR v	v_{max}	OPAD R_d	ŚNIEG s_c	s_g
1	3.6	4.7	2.7	0.1	6.9	87	999.3	0.2	7.3	5.9	7	3.8	-	-
2	-0.3	3.9	-2.1	-7.1	5.9	91	1005.0	1.0	4.6	1.5	4	1.3	-	-
3	0.3	2.4	-4.9	-9.2	5.7	90	994.0	-	8.0	3.9	7	12.2	3	•
4	-1.3	-2.5	-3.4	-5.5	4.2	92	1002.7	0.8	5.3	3.0	6	1.0	4	•
5	-1.4	3.3	-8.5	-17.0	4.1	84	999.6	-	4.5	5.4	16	5.9	5	2.3
6	-1.8	2.6	-3.2	-8.0	4.1	77	1005.4	-	6.5	5.3	16	1.5	7	•
7	-5.3	0.0	-12.6	-20.0	3.8	87	1018.6	-	4.3	2.0	5	1.4	14	•
8	5.1	6.4	0.2	-0.8	8.2	94	1009.2	-	8.0	7.3	8	0.9	4	•
9	5.5	6.4	4.6	3.2	8.0	89	1011.7	-	6.9	6.1	8	-	-	-
10	1.1	5.0	0.1	-7.6	6.1	91	1012.6	0.1	5.4	1.8	3	5.7	-	-
11	3.2	9.0	0.0	-2.6	6.1	79	992.4	0.3	5.5	7.4	10	0.7	-	-
12	3.3	7.3	1.2	-1.7	6.3	79	998.8	0.9	6.1	7.3	12	3.7	-	-
13	0.4	3.6	-1.7	-4.1	4.0	82	1002.5	2.1	4.7	5.9	9	0.0	1	•
14	0.5	2.9	-0.4	-2.7	5.2	82	1006.8	2.3	5.0	2.6	5	0.0	-	-
15	-3.2	-0.1	-5.1	-10.1	3.8	79	1013.9	1.9	5.0	2.0	6	0.9	-	-
16	-4.0	-3.4	-5.0	-7.1	3.7	81	1020.1	3.1	6.6	2.5	5	1.9	2	•
17	-1.9	1.1	-4.4	-5.7	4.8	90	1009.1	0.3	7.0	3.5	8	1.4	9	•
18	-0.1	1.7	-5.4	-11.0	5.7	91	1010.9	-	7.4	2.8	4	0.9	6	•
19	2.8	4.0	1.7	-0.2	6.8	91	1003.8	0.3	7.6	4.4	6	1.9	-	-
20	4.4	7.4	3.3	1.0	7.4	88	997.8	-	7.2	6.5	10	12.6	-	-
21	3.3	6.6	1.7	0.2	6.6	85	991.8	-	6.8	8.5	12	9.6	-	-
22	2.2	3.6	0.6	-0.6	6.0	84	993.6	0.1	6.0	5.3	7	2.0	-	-
23	-1.3	2.0	-3.9	-10.5	5.1	90	988.1	-	5.3	1.8	4	1.3	1	•
24	-3.2	-1.6	-6.4	-13.1	4.0	93	996.2	2.0	4.5	1.0	2	1.1	3	•
25	-3.4	-2.5	-6.1	-13.9	4.2	90	1001.7	2.5	4.0	1.9	4	2.1	4	•
26	-3.4	-1.6	-6.3	-13.4	4.1	87	1003.8	3.8	5.6	2.8	4	4.8	10	•
27	-6.6	-3.2	-8.0	-12.4	3.1	82	1007.0	-	6.9	1.6	3	-	21	•
28	-7.6	-4.4	-9.9	-16.0	3.0	85	1012.3	2.6	5.3	0.1	1	1.1	16	•
29	-7.1	-2.7	-14.5	-21.6	3.2	87	1018.8	0.6	5.4	0.3	2	0.4	15	•
30	-15.6	-3.6	-19.5	-24.8	1.6	86	1022.6	4.8	0.0	0.0	0	-	16	•
31	-19.3	-7.7	-23.3	-28.9	1.5	84	1022.8	1.3	0.0	0.0	0	-	14	1.5

GDAŃSK - RĘBIECHOWO

DNI	TEMPERATURA POWIETRZA T	Max	Min	T_g	PRĘŻNOŚĆ PARY WODNEJ e	WILGOTNOŚĆ WZGLĘDNA U	CIŚNIENIE ATMOSFERYCZNE P	USŁONECZNIENIE S	ZACHMURZENIE N	WIATR v	v_{max}	OPAD R_d	ŚNIEG s_c	s_g
1	2.4	3.7	0.7	0.5	6.7	97	984.5	•	4.9	10.1	12	5.2	-	•
2	-1.5	1.8	-4.8	-6.2	5.2	93	980.4	•	4.3	4.9	7	1.0	1	•
3	-1.0	0.9	-6.0	-8.4	5.5	95	971.3	•	7.8	7.3	14	8.1	1	•
4	-3.9	0.9	-5.6	-7.1	4.1	87	987.2	•	6.4	6.8	11	1.3	10	4.2
5	-5.0	1.0	-10.7	-19.1	3.9	90	985.4	•	5.8	9.0	15	3.2	12	4.0
6	-3.7	1.0	-4.3	-7.7	4.2	91	985.7	•	7.5	7.6	15	1.7	19	•
7	-9.1	-2.1	-18.4	-26.1	3.0	88	1009.4	•	5.0	4.8	11	1.0	22	•
8	1.8	4.5	-2.1	-4.6	7.5	93	994.5	•	7.9	10.8	13	1.0	10	•
9	4.6	5.6	3.5	2.9	7.4	87	998.0	•	7.0	11.1	14	-	-	-
10	0.4	4.1	-1.5	-2.8	5.8	92	998.3	•	5.3	3.9	6	3.6	-	•
11	1.7	2.9	-1.1	-2.4	5.9	85	978.6	•	6.0	11.0	14	2.7	3	•
12	2.5	6.5	0.0	-1.0	5.8	79	983.8	•	6.0	9.5	19	5.6	-	-
13	-0.9	2.6	-3.4	-5.7	3.9	67	987.1	•	4.5	9.9	13	0.0	1	•
14	-0.4	1.5	-0.8	-2.2	5.1	85	981.5	•	4.9	6.5	10	0.1	-	-
15	-4.7	-0.8	-5.9	-7.0	3.7	85	998.3	•	5.4	5.3	8	3.4	-	-
16	-5.7	-4.6	-9.1	-11.5	3.4	83	1004.9	•	6.3	5.0	7	1.3	8	•
17	-2.7	-0.6	-5.7	-5.3	4.5	89	993.3	•	6.6	7.0	9	1.6	9	•
18	-1.8	0.0	-6.2	-11.2	5.1	94	996.2	•	7.0	5.0	7	0.5	7	•
19	1.9	2.4	0.0	0.3	6.4	92	989.7	•	7.0	6.8	9	1.3	4	•
20	2.9	5.6	0.9	0.3	6.7	89	974.4	•	6.8	10.8	13	3.9	-	-
21	1.6	5.3	0.4	-2.0	6.2	93	967.3	•	6.9	12.0	14	10.9	1	•
22	0.7	2.6	-0.4	-1.0	6.0	94	965.1	•	6.5	7.1	9	5.6	-	-
23	-2.9	-0.2	-5.0	-7.2	4.7	93	973.7	•	5.8	3.6	5	0.5	4	•
24	-5.6	-2.7	-7.6	-9.7	3.5	87	981.0	•	2.8	3.5	6	0.4	5	•
25	-5.3	-3.5	-9.8	-13.7	3.8	91	987.0	•	4.1	4.1	6	0.6	5	1.2
26	-5.2	-3.7	-6.9	-9.2	3.7	89	988.5	•	4.8	5.9	9	0.2	7	•
27	-7.6	-4.7	-8.2	-9.4	3.0	86	992.1	•	7.8	5.8	9	-	8	•
28	-9.4	-6.2	-9.6	-14.3	2.8	86	998.4	•	6.1	2.1	3	3.2	7	•
29	-6.9	-7.3	-10.5	-15.9	3.2	86	1003.4	•	6.0	3.4	7	0.2	7	•
30	-9.5	-4.1	-12.2	-19.7	2.6	85	1007.3	•	2.9	2.4	5	-	6	•
31	-15.8	-4.0	-21.4	-23.4	1.6	84	1007.8	•	0.0	0.1	1	-	4	•

KOSZALIN

DNI	TEMPERATURA POWIETRZA T	Max	Min	T_g	PRĘŻNOŚĆ PARY WODNEJ e	WILGOTNOŚĆ WZGLĘDNA U	CIŚNIENIE ATMOSFERYCZNE P	USŁONECZNIENIE S	ZACHMURZENIE N	WIATR v	v_{max}	OPAD R_d	ŚNIEG s_c	s_g
1	3.5	5.0	1.9	0.5	6.8	86	999.8	2.3	6.3	7.9	10	2.6	-	-
2	0.2	2.9	-4.5	-10.0	5.8	93	1004.6	0.4	5.0	4.6	9	11.1	-	-
3	1.0	3.3	-3.1	-6.0	6.2	95	990.5	-	7.5	7.8	12	13.0	9	1.7
4	-0.6	2.2	-2.5	-3.0	4.6	79	1002.5	0.2	5.8	8.4	12	0.3	5	•
5	-1.4	2.9	-5.4	-9.7	4.6	81	995.5	-	6.8	7.6	16	1.6	5	2.0
6	-1.4	3.5	-3.8	-9.5	4.2	77	1006.1	1.1	4.9	6.9	15	0.3	5	•
7	-3.9	1.4	-9.1	-14.5	4.4	91	1014.5	0.7	4.5	5.6	10	0.6	4	•
8	5.1	6.3	1.0	0.5	8.1	92	1010.1	-	8.0	8.1	9	0.2	-	-
9	5.5	7.3	4.2	4.0	8.2	90	1011.5	-	7.5	7.5	10	-	-	-
10	1.4	4.2	-0.6	-2.5	6.4	96	1011.5	2.4	5.1	3.5	5	5.8	-	-
11	3.8	6.0	-0.4	-0.5	6.4	80	997.1	-	4.8	9.0	11	2.4	-	-
12	4.3	7.3	2.6	0.5	7.2	83	1000.3	0.2	7.6	8.9	12	1.7	-	-
13	0.5	4.6	-1.5	-2.8	4.8	75	1003.9	2.2	5.4	7.4	9	0.2	2	•
14	1.2	2.0	0.3	-1.5	5.9	83	1006.9	0.1	4.9	4.4	7	0.1	1	•
15	-1.7	0.4	-3.1	-4.7	3.9	72	1013.5	5.1	5.3	3.3	6	0.0	1	•
16	-3.4	-2.6	-4.6	-5.0	3.6	76	1015.3	-	7.8	3.5	7	0.7	-	-
17	-0.1	2.7	-4.6	-4.4	5.0	82	1009.5	1.7	5.1	6.5	10	0.2	2	•
18	0.3	3.4	-4.6	-10.5	6.1	95	1010.4	-	7.6	4.0	5	0.4	4	•
19	1.2	4.0	1.5	0.6	6.9	91	1003.7	1.9	6.8	6.4	8	4.3	-	-
20	4.4	7.5	2.3	1.5	7.7	90	987.7	-	6.9	9.8	12	20.1	-	-
21	3.6	6.6	1.6	0.8	6.3	80	993.2	0.2	7.0	10.6	14	2.5	-	-
22	2.4	3.7	1.2	0.0	5.8	80	994.8	0.4	6.0	9.4	12	1.0	-	-
23	0.1	2.0	-0.6	-1.5	5.6	91	997.4	1.9	5.8	2.5	6	1.6	-	-
24	-1.8	0.4	-2.6	-6.9	4.4	83	995.5	1.3	6.5	3.3	6	1.8	3	•
25	-4.2	-0.8	-6.6	-14.4	4.2	92	1000.8	7.6	6.6	2.4	5	1.5	6	1.6
26	-3.2	-1.5	-5.5	-10.0	4.1	84	1003.4	2.3	7.0	3.9	6	0.0	10	•
27	-6.5	-3.8	-9.2	-11.5	3.2	85	1005.2	0.7	6.5	2.0	4	0.0	10	•
28	-6.7	-6.5	-9.9	-15.6	3.3	90	1011.5	0.7	5.9	1.8	4	0.1	6	•
29	-6.7	-3.2	-11.5	-14.8	3.5	94	1017.1	1.1	4.8	0.9	1	0.2	7	•
30	-7.7	-4.0	-11.1	-17.8	2.4	85	1028.0	7.8	0.3	1.1	2	-	8	•
31	-9.0	-3.9	-19.5	-17.2	2.2	70	1019.5	6.1	0.0	1.8	3	-	6	1.5

Tablica II

K O Ł O B R Z E G

DNI	TEMPERATURA POWIETRZA				PRĘŻNOŚĆ PARY WODNEJ	WILGOTNOŚĆ WZGLĘDNA	CIŚNIENIE ATMOSFERYCZNE	USŁONECZNIENIE	ZACHMURZENIE	WIATR		OPAD	ŚNIEG	
	T	Max	Min	T_g	e	U	P	S	N	v	v_{max}	R_d	s_h	s_g
1	3.8	5.4	2.5	1.4	6.8	85	1003.9	4.6	5.8	7.5	5	2.2	-	-
2	1.7	3.4	-0.7	-3.6	6.3	92	1007.6	-	5.6	3.5	7	9.5	-	-
3	1.8	4.4	-0.9	-2.6	6.4	91	993.4	-	8.0	7.0	11	16.5	3	•
4	-0.1	2.8	-1.9	-1.6	5.0	92	1009.1	0.1	7.1	7.9	12	2.2	1	•
5	-3.4	4.3	-2.9	-5.3	4.6	75	1003.3	-	6.4	7.4	14	2.4	5	•
6	0.1	3.9	-0.7	-1.5	4.6	74	1010.4	1.0	5.0	5.5	12	0.0	3	•
7	-1.9	1.7	-5.8	-7.6	4.9	89	1020.0	0.6	5.8	4.4	7	0.9	2	•
8	5.3	6.4	1.9	1.4	8.4	92	1014.5	-	8.0	7.1	8	0.6	-	-
9	5.2	7.1	3.7	2.8	8.1	92	1015.5	-	6.3	7.0	10	-	-	-
10	1.8	3.7	-0.1	-0.6	6.6	96	1015.2	1.1	6.1	2.8	5	5.1	-	-
11	4.3	5.9	0.5	-0.1	8.6	79	995.5	2.2	5.0	8.0	10	1.4	-	-
12	5.2	6.3	3.4	2.0	7.6	85	1004.5	-	7.9	8.3	10	0.7	-	-
13	1.4	4.8	-0.6	-0.6	5.1	75	1008.4	1.1	4.6	7.6	12	0.2	-	-
14	2.0	2.9	0.4	0.4	5.7	82	1010.9	-	7.4	4.0	7	3.1	-	-
15	-3.9	1.1	-2.3	-4.6	3.8	65	1017.6	7.0	4.5	3.9	6	-	2	•
16	-2.9	-2.1	-4.2	-4.1	3.6	74	1023.3	-	7.9	3.1	6	0.7	2	•
17	1.1	2.9	-3.9	-3.7	6.1	78	1014.6	0.6	6.9	6.4	8	0.7	1	•
18	1.3	3.9	-2.0	-3.8	6.5	96	1014.2	-	7.4	3.9	7	1.4	3	•
19	3.8	4.4	2.7	2.4	7.3	91	1007.3	3.0	6.9	6.0	7	3.4	-	-
20	5.4	7.9	3.9	3.0	8.0	89	991.0	-	7.0	8.1	12	14.9	-	-
21	3.9	7.0	2.1	1.4	6.6	82	987.4	1.1	5.4	10.0	12	1.0	-	-
22	2.9	3.9	2.4	1.4	5.9	79	989.0	1.3	6.5	6.8	8	0.0	-	-
23	0.8	2.6	-0.1	-1.1	5.5	85	991.5	0.2	6.3	2.9	5	0.0	-	-
24	-0.8	1.3	-1.1	-2.1	4.0	89	999.8	0.5	5.0	3.6	6	0.0	-	-
25	-2.5	0.5	-4.0	-4.7	4.3	96	1004.8	3.2	5.8	2.1	4	2.3	-	-
26	-1.8	0.0	-3.8	-3.6	4.0	75	1007.5	1.9	6.6	3.3	5	-	5	•
27	-5.8	-3.0	-6.9	-10.3	3.3	82	1008.9	2.2	6.8	1.4	2	0.0	4	•
28	-5.2	-4.2	-6.9	-11.6	3.4	88	1015.4	-	4.6	1.3	1	1.2	3	•
29	-5.2	-1.1	-10.8	-13.3	3.8	92	1021.2	3.3	5.8	0.8	2	1.3	6	•
30	-6.3	-3.2	-10.2	-15.2	2.9	75	1023.7	7.6	1.0	3.0	5	-	7	•
31	-9.7	-4.9	-13.8	-14.7	2.0	68	1022.3	7.7	0.0	2.1	4	-	9	•

E L B L Ą G

Styczeń 1976

DNI	TEMPERATURA POWIETRZA				PRĘŻNOŚĆ PARY WODNEJ	WILGOTNOŚĆ WZGLĘDNA	CIŚNIENIE ATMOSFERYCZNE	USŁONECZNIENIE	ZACHMURZENIE	WIATR		OPAD	ŚNIEG	
	T	Max	Min	T_g	e	U	P	S	N	v	v_{max}	R_d	s_h	s_g
1	3.5	5.2	2.4	0.5	6.9	87	997.2	1.4	7.6	7.5	9	1.6	-	-
2	0.7	3.0	-0.6	-2.7	5.4	83	1001.8	-	4.5	4.0	6	0.6	-	-
3	-1.0	0.7	-3.6	-5.6	5.4	93	984.3	-	7.5	6.3	13	16.1	-	-
4	-3.6	0.5	-4.1	-6.1	3.9	82	997.3	-	6.9	7.8	12	2.0	9	•
5	-4.6	-0.5	-9.8	-16.6	3.5	89	998.6	-	6.8	5.1	11	3.5	11	4.0
6	-5.9	1.4	-11.7	-19.3	3.4	82	1000.9	-	4.9	6.3	11	0.0	11	•
7	-13.9	-4.6	-18.9	-26.6	2.5	85	1018.9	2.4	3.9	3.5	8	0.7	10	•
8	3.6	4.5	-5.1	-6.1	7.3	93	1007.4	-	8.0	3.9	7	0.9	8	•
9	4.7	5.6	3.2	1.1	7.2	85	1007.9	-	7.5	3.5	6	-	1	•
10	1.5	4.6	1.0	-1.0	6.0	88	1010.3	0.5	7.0	2.4	3	3.1	-	-
11	2.0	3.6	-0.4	-2.5	5.8	83	990.5	0.3	7.3	6.3	10	4.7	1	•
12	2.5	7.2	0.5	-2.1	5.8	76	994.9	0.2	6.0	8.6	16	3.6	1	•
13	-0.1	2.9	-1.7	-3.9	3.8	63	998.0	2.5	6.3	7.1	10	0.3	-	-
14	0.2	2.4	-0.5	-3.6	5.0	80	1002.8	0.2	5.3	4.0	5	0.2	-	-
15	-6.0	0.2	-12.2	-16.9	3.2	80	1009.4	1.7	5.0	5.3	12	1.4	1	•
16	-5.1	-2.6	-12.1	-16.7	3.4	77	1016.4	-	7.4	3.5	5	2.9	5	•
17	-3.7	0.0	-7.2	-8.3	4.0	86	1004.2	3.1	6.1	4.9	12	1.9	7	•
18	-2.0	-0.1	-7.6	-16.5	4.5	92	1009.4	-	7.5	2.0	3	0.6	6	•
19	1.6	2.5	-1.0	-1.8	6.3	93	1002.1	-	7.5	2.9	4	0.8	6	•
20	2.7	4.3	1.0	-0.2	6.7	90	998.1	-	7.9	5.0	14	8.1	3	•
21	2.5	5.7	0.6	-0.8	6.4	87	990.1	-	7.1	8.0	10	2.7	1	•
22	1.3	3.4	0.6	-0.6	6.1	91	981.2	0.2	7.0	5.8	8	1.2	-	-
23	-1.2	0.9	-2.2	-4.5	5.2	92	985.5	-	5.8	3.1	5	3.7	-	-
24	-3.1	0.0	-4.9	-11.9	4.2	85	992.0	1.3	5.5	3.6	6	0.8	6	•
25	-5.1	-2.4	-7.2	-19.0	3.6	87	999.0	2.4	5.6	1.5	2	2.0	5	4.0
26	-6.3	-2.1	-6.7	-9.2	3.9	88	1001.3	3.3	6.5	4.0	4	1.8	8	•
27	-5.9	-4.2	-6.6	-9.6	3.2	81	1004.8	-	7.6	3.6	5	0.0	10	•
28	-7.2	-5.7	-9.8	-15.2	2.9	81	1010.4	1.6	6.6	1.5	2	0.0	7	•
29	-9.2	-6.0	-12.7	-17.8	2.7	86	1015.4	4.7	2.6	2.5	6	-	7	•
30	-11.5	-8.0	-15.5	-20.9	2.0	80	1015.4	6.2	0.0	1.9	7	-	7	•
31	-19.1	-6.4	-18.4	-22.2	1.8	78	1020.4	5.5	0.0	0.6	3	-	7	3.0

S U W A Ł K I

DNI	TEMPERATURA POWIETRZA				PRĘŻNOŚĆ PARY WODNEJ	WILGOTNOŚĆ WZGLĘDNA	CIŚNIENIE ATMOSFERYCZNE	USŁONECZNIENIE	ZACHMURZENIE	WIATR		OPAD	ŚNIEG	
	T	Max	Min	T_g	e	U	P	S	N	v	v_{max}	R_d	s_h	s_g
1	1.9	3.0	0.8	-0.4	6.4	91	978.7	0.6	7.8	9.8	14	3.5	-	-
2	-1.8	1.4	-7.2	-10.9	4.8	87	981.8	2.6	4.4	7.0	14	0.5	1	•
3	-5.0	-3.4	-8.0	-13.7	3.8	91	973.5	-	5.0	7.8	12	4.2	2	•
4	-9.7	-3.9	-12.0	-13.1	3.0	92	976.5	-	7.9	9.4	13	0.3	5	•
5	-9.2	-7.2	-13.7	-19.5	2.9	93	983.8	-	6.5	6.4	12	4.6	9	1.1
6	-10.4	-2.3	-14.6	-17.4	2.6	88	980.2	0.5	5.4	6.8	22	0.0	16	•
7	-15.4	-13.2	-27.0	-33.1	1.3	83	995.8	4.6	3.5	4.0	9	2.8	16	•
8	1.5	3.3	-13.2	-12.3	6.5	95	987.4	-	8.0	10.8	14	0.0	17	•
9	2.8	3.5	2.0	0.9	6.6	89	987.0	0.3	5.9	10.0	13	0.2	9	3.8
10	-1.2	2.4	-3.8	-9.7	4.5	82	992.2	2.6	4.1	4.3	9	1.7	-	-
11	-0.5	1.0	-4.8	-10.1	5.5	92	972.0	0.3	7.8	9.1	14	6.8	1	•
12	-0.2	2.5	-3.2	-4.5	5.2	86	972.8	-	7.3	12.6	24	3.3	9	•
13	-4.9	1.1	-9.5	-12.2	3.7	87	974.4	6.1	4.6	9.3	14	0.9	12	•
14	-5.0	-1.0	-9.3	-16.6	3.9	90	981.3	1.3	6.0	6.0	11	0.8	16	•
15	-14.2	-8.1	-21.6	-28.9	1.5	87	985.0	3.7	4.1	3.8	7	0.2	17	1.7
16	-12.9	-10.8	-21.3	-26.4	2.0	88	996.3	5.4	4.0	4.0	7	1.7	18	•
17	-10.5	-7.7	-14.0	-19.8	2.6	92	955.8	2.4	4.4	5.0	7	0.1	20	•
18	-13.6	-5.2	-15.1	-35.0	2.7	92	991.5	-	7.6	2.5	3	2.2	20	•
19	-1.2	0.8	-3.2	-11.5	5.4	96	984.7	-	7.4	5.1	7	1.1	22	•
20	0.5	0.9	0.3	-1.4	6.0	94	973.5	-	7.9	12.3	17	9.3	21	1.6
21	1.0	1.8	0.0	-0.5	5.9	90	961.8	-	7.6	11.9	14	2.5	21	4.1
22	0.4	1.0	0.1	-1.5	5.7	91	963.6	-	7.6	6.8	9	1.1	18	2.9
23	-1.2	0.3	-4.8	-9.7	4.4	89	967.1	2.7	5.8	5.6	9	2.2	18	2.5
24	-4.7	-1.7	-7.5	-11.0	4.1	93	971.8	-	6.4	5.5	5	0.2	22	•
25	-6.7	-4.2	-13.9	-19.5	3.5	94	980.5	1.5	6.5	3.8	6	0.1	23	3.1
26	-6.5	-4.8	-7.8	-8.2	3.4	91	983.5	0.4	7.3	6.8	8	0.1	24	•
27	-8.5	-5.3	-11.6	-16.5	2.9	89	987.5	-	7.1	4.9	3	0.0	24	•
28	-9.1	-8.3	-10.7	-10.9	2.7	90	992.2	-	8.0	2.8	5	0.0	24	•
29	-10.6	-9.3	-12.0	-14.3	2.5	91	995.2	3.2	5.0	7.3	9	0.0	24	•
30	-15.0	-11.9	-15.8	-19.5	1.6	85	995.6	7.5	0.0	5.8	7	-	25	•
31	-15.9	-10.0	-21.0	-26.4	1.5	84	1002.2	7.4	0.0	1.5	4	-	25	2.4

K Ę T R Z Y N

DNI	TEMPERATURA POWIETRZA				PRĘŻNOŚĆ PARY WODNEJ	WILGOTNOŚĆ WZGLĘDNA	CIŚNIENIE ATMOSFERYCZNE	USŁONECZNIENIE	ZACHMURZENIE	WIATR		OPAD	ŚNIEG	
	T	Max	Min	T_g	e	U	P	S	N	v	v_{max}	R_d	s_h	s_g
1	2.8	3.9	1.0	0.1	6.5	86	988.6	-	6.9	8.9	13	1.5	-	-
2	0.0	2.0	-1.7	-4.1	5.1	84	992.5	1.5	4.1	4.6	7	0.4	-	-
3	-1.7	-1.7	-4.7	-6.3	4.7	92	975.6	-	6.5	7.4	15	10.0	-	-
4	-7.5	0.4	-11.7	-14.0	3.2	91	987.0	-	6.1	4.4	7	1.0	8	•
5	-7.0	-5.0	-14.5	-21.3	3.5	92	991.4	-	5.8	6.6	14	3.6	12	4.2
6	-7.7	0.5	-12.3	-14.0	3.4	89	990.2	0.6	5.6	5.0	8	0.7	17	2.4
7	-15.2	-9.5	-22.7	-30.5	1.8	85	1009.2	3.9	4.4	4.0	10	2.2	20	•
8	3.1	4.2	-9.9	-9.4	7.0	92	998.1	-	8.0	8.0	11	0.2	16	3.0
9	3.9	4.7	3.1	2.5	7.1	89	998.2	-	6.9	7.6	12	0.0	-	-
10	0.2	3.9	-1.4	-2.6	5.9	94	1002.2	0.1	5.3	3.0	5	4.2	-	-
11	0.9	2.0	-0.9	-1.6	5.9	91	981.0	0.9	7.4	8.8	13	2.1	4	•
12	1.0	4.6	-0.9	-1.4	5.7	82	984.5	-	4.9	9.0	14	1.9	2	•
13	-2.5	2.0	-4.7	-5.5	4.0	79	987.6	4.6	5.9	5.5	9	0.9	2	•
14	-1.3	0.3	-2.6	-2.2	4.8	87	992.8	-	6.5	5.1	8	1.0	3	•
15	-10.6	-1.8	-17.7	-24.6	2.4	62	995.8	3.8	3.5	3.0	5	0.8	5	3.5
16	-7.2	-4.5	-20.3	-24.4	3.1	87	1007.1	0.1	7.6	3.0	5	2.6	9	•
17	-7.5	-1.4	-10.9	-11.4	3.3	91	995.1	2.8	4.6	4.0	8	1.4	13	•
18	-5.1	-1.2	-17.1	-22.0	4.0	91	1000.8	-	7.4	3.4	6	1.5	15	•
19	0.7	2.0	-2.1	-1.6	6.2	95	993.5	-	7.5	4.8	7	0.2	15	•
20	1.9	2.1	0.6	0.4	6.4	94	981.6	-	7.9	7.8	10	9.2	10	3.0
21	1.6	3.7	0.8	1.4	6.1	89	971.0	-	7.1	8.8	9	2.0	5	•
22	1.0	1.6	0.4	-0.3	6.0	91	972.4	0.3	6.3	6.9	8	1.9	-	-
23	-1.3	1.0	-3.1	-2.2	5.0	89	976.5	4.3	5.5	4.3	8	0.3	1	•
24	-2.7	-1.1	-5.4	-5.6	4.7	96	981.5	0.8	6.1	4.0	7	0.1	2	•
25	-4.9	-2.7	-7.1	-10.0	3.9	91	990.2	0.9	6.5	3.4	4	0.5	2	•
26	-5.3	-3.4	-8.0	-13.2	3.7	90	992.5	1.2	6.6	5.0	6	0.2	2	•
27	-6.2	-5.4	-8.2	-11.7	3.2	82	996.5	-	7.8	4.1	7	-	4	•
28	-8.0	-6.5	-9.9	-11.5	2.8	84	1002.0	1.7	6.1	1.6	3	0.0	4	•
29	-9.6	-7.8	-12.0	-14.0	2.7	89	1006.2	1.3	4.4	3.5	4	0.0	4	•
30	-14.8	-11.6	-17.5	-20.1	1.7	87	1010.4	6.9	0.0	1.5	2	-	4	•
31	-14.5	-8.2	-20.3	-22.8	1.7	81	1012.3	7.4	0.0	0.9	3	-	4	•

Tablica II

ŚWINOUJŚCIE

DNI	TEMPERATURA POWIETRZA T	Max	Min	T_g	PRĘŻNOŚĆ PARY WODNEJ e	WILGOTNOŚĆ WZGLĘDNA U	CIŚNIENIE ATMOSFERYCZNE P	USŁONECZNIENIE S	ZACHMURZENIE N	WIATR v	v_{max}	OPAD R_d	ŚNIEG h_s	s_g
1	3.5	5.2	2.4	1.2	6.7	85	1006.0	•	3.5	5.9	7	0.1	-	-
2	1.4	3.1	-0.4	-2.7	6.1	90	1009.8	•	5.9	3.8	7	10.5	-	-
3	2.7	5.5	-0.4	-2.8	6.6	88	992.1	•	7.9	7.8	9	7.6	5	•
4	0.6	3.6	-0.2	-1.2	5.1	79	1010.9	•	5.1	12.5	19	-	-	-
5	3.1	4.4	-3.2	-4.2	4.6	76	1005.1	•	6.0	8.0	10	3.9	-	-
6	0.2	3.3	-0.4	-1.7	4.5	72	1012.3	•	4.9	7.9	10	-	1	•
7	-0.7	3.2	-5.0	-7.7	5.5	92	1020.4	•	4.4	3.5	7	0.2	1	•
8	4.8	6.6	3.2	2.7	8.2	89	1015.7	•	6.0	5.4	9	2.6	-	-
9	5.7	6.7	4.8	3.8	8.3	91	1017.5	•	6.2	5.1	7	-	-	-
10	1.4	5.0	-0.2	-0.7	6.7	98	1015.9	•	6.1	3.0	6	5.9	-	-
11	5.2	6.2	1.2	3.6	8.9	77	1010.5	•	4.1	7.8	9	0.0	-	-
12	6.8	9.1	3.5	2.4	8.1	81	1007.4	•	7.6	7.0	8	6.2	-	-
13	1.1	6.0	-0.6	-1.2	4.8	73	1010.5	•	4.0	7.5	10	-	-	-
14	0.9	2.0	-0.4	-2.7	5.8	89	1012.5	•	7.6	2.6	5	7.7	-	-
15	-0.3	2.1	-1.9	-4.5	4.9	74	1018.4	•	3.8	6.5	8	-	6	•
16	-2.7	-1.6	-4.4	-6.5	4.0	73	1024.1	•	6.3	2.8	9	0.9	5	•
17	0.9	2.5	-2.4	-2.7	5.1	79	1017.1	•	4.5	9.0	14	1.1	5	•
18	1.9	4.0	-2.1	-3.7	6.6	93	1015.9	•	7.5	4.6	7	2.2	8	•
19	3.9	5.0	3.2	1.8	6.9	86	1009.0	•	6.4	5.0	8	2.5	-	-
20	5.6	7.9	3.5	2.3	8.1	83	992.1	•	6.1	7.1	9	15.8	-	-
21	4.3	6.2	1.4	0.7	6.1	73	985.5	•	6.9	8.5	12	3.2	-	-
22	2.5	4.2	0.8	0.2	5.7	78	991.2	•	6.4	7.4	11	3.0	-	-
23	0.5	1.8	0.0	-1.1	5.7	90	992.1	•	6.0	2.9	8	-	3	•
24	-1.6	1.1	-3.4	-4.8	4.5	82	1001.1	•	3.5	4.9	9	0.8	-	-
25	-4.4	-1.1	-6.6	-8.2	3.8	86	1006.1	•	4.3	2.6	5	0.1	2	•
26	-4.2	-2.9	-6.8	-8.2	3.9	88	1008.8	•	7.5	3.8	5	-	2	•
27	-6.4	-4.4	-7.6	-11.7	3.4	88	1006.7	•	5.1	2.1	4	-	2	•
28	-6.8	-4.7	-9.5	-14.1	3.4	91	1015.8	•	6.3	1.9	3	1.1	2	•
29	-6.4	-4.4	-8.2	-12.9	3.5	93	1021.4	•	6.4	1.5	4	0.1	5	•
30	-5.8	-3.8	-8.1	-11.2	3.0	75	1023.0	•	1.4	5.3	8	-	5	•
31	-7.3	-3.4	-11.4	-13.7	2.1	61	1022.3	•	0.0	3.9	6	-	4	•

MIKOŁAJKI

Styczeń 1976

DNI	TEMPERATURA POWIETRZA T	Max	Min	T_g	PRĘŻNOŚĆ PARY WODNEJ e	WILGOTNOŚĆ WZGLĘDNA U	CIŚNIENIE ATMOSFERYCZNE P	USŁONECZNIENIE S	ZACHMURZENIE N	WIATR v	v_{max}	OPAD R_d	ŚNIEG h_s	s_g
1	2.6	3.9	0.2	-0.5	6.5	89	986.8	0.2	6.4	6.6	9	3.3	-	-
2	0.5	2.0	-1.4	-4.0	5.1	80	990.0	2.1	4.9	3.5	5	0.1	-	-
3	-2.2	-0.5	-4.2	-6.1	4.9	93	977.5	-	8.1	4.1	8	6.9	-	-
4	-5.4	0.7	-10.5	-12.6	3.9	86	983.4	-	7.0	4.8	7	0.8	15	•
5	-6.2	-4.8	-10.5	-12.5	3.4	88	985.2	-	6.8	5.1	10	5.7	16	0.8
6	-7.4	0.1	-10.4	-10.4	3.2	84	987.4	-	6.3	5.3	10	0.6	26	•
7	-13.7	-10.4	-20.7	-20.5	1.5	86	1006.5	4.1	4.4	3.0	8	0.6	26	•
8	3.1	4.4	-10.4	-12.9	7.2	94	996.2	-	8.0	5.9	8	0.0	24	•
9	4.5	5.3	4.0	2.4	7.5	89	996.2	0.0	7.3	6.5	8	-	8	•
10	0.5	4.0	-1.3	-3.5	5.8	92	999.6	1.5	4.5	3.0	7	5.7	-	-
11	0.7	1.8	-1.0	-2.3	6.1	94	979.1	1.1	7.3	5.6	8	3.6	7	•
12	1.2	4.8	-1.0	-3.0	5.4	81	981.8	-	5.5	8.6	16	2.6	8	•
13	-2.6	2.2	-5.5	-9.6	3.8	76	985.1	4.1	5.0	5.5	10	0.8	6	•
14	-1.1	0.4	-2.9	-4.1	4.5	83	985.8	-	7.1	4.1	8	3.5	8	•
15	-10.5	-1.6	-16.3	-20.0	2.4	80	997.0	3.9	3.3	2.0	5	0.3	15	1.0
16	-7.9	-5.4	-17.6	-24.0	2.5	84	1004.5	1.1	7.0	2.0	4	2.3	16	•
17	-7.3	-1.6	-11.7	-14.6	3.2	86	992.3	1.6	5.9	3.5	6	1.7	21	•
18	-5.6	-1.5	-14.2	-18.4	3.8	90	998.2	-	7.6	2.1	4	1.1	22	•
19	0.7	1.7	-2.5	-3.7	6.0	95	991.8	-	7.6	2.8	4	1.1	23	•
20	1.3	1.7	0.5	-1.4	6.3	95	990.1	-	8.0	7.4	10	13.4	15	5.7
21	1.6	3.3	0.8	-0.7	6.3	91	969.7	-	7.3	6.3	8	4.4	13	5.3
22	1.0	1.7	0.3	-1.6	5.9	90	970.4	-	6.8	5.0	7	2.0	12	4.0
23	-1.3	1.1	-3.0	-5.6	4.5	87	974.2	3.6	5.1	2.0	6	0.4	12	2.8
24	-2.6	-1.3	-4.3	-6.5	4.4	87	979.5	1.0	6.5	4.0	6	0.1	11	•
25	-6.9	-2.6	-9.1	-10.8	3.7	87	987.8	0.2	5.6	3.4	4	0.1	13	2.3
26	-5.9	-3.7	-6.5	-9.0	3.4	86	990.7	0.9	5.1	3.4	5	0.2	13	•
27	-6.5	-5.6	-8.5	-12.5	3.1	81	994.3	-	7.4	2.1	5	-	13	•
28	-8.8	-6.4	-11.7	-15.8	2.7	83	995.3	-	7.4	0.8	2	0.0	13	•
29	-9.7	-8.1	-12.9	-17.5	2.6	88	1002.5	2.3	5.6	2.4	4	0.1	13	•
30	-13.9	-10.6	-15.8	-19.2	1.7	80	1007.1	6.6	0.3	1.1	2	-	13	•
31	-11.7	-9.5	-19.3	-22.5	1.7	84	1005.3	7.4	0.0	0.1	1	-	13	1.5

RESKO

DNI	TEMPERATURA POWIETRZA T	Max	Min	T_g	PRĘŻNOŚĆ PARY WODNEJ e	WILGOTNOŚĆ WZGLĘDNA U	CIŚNIENIE ATMOSFERYCZNE P	USŁONECZNIENIE S	ZACHMURZENIE N	WIATR v	v_{max}	OPAD R_d	ŚNIEG h_s	s_g
1	3.4	4.8	1.5	0.5	6.8	86	999.4	2.8	5.4	6.9	9	0.3	-	-
2	1.1	2.7	-0.1	-1.4	6.2	93	1003.4	0.3	6.9	2.6	6	3.7	-	-
3	1.5	4.3	-1.4	-2.6	6.3	92	978.2	-	8.0	6.8	9	16.8	4	•
4	-0.9	2.3	-3.2	-5.0	4.8	84	1002.0	1.7	6.3	6.8	12	0.6	3	•
5	-1.6	3.7	-6.1	-9.7	4.4	80	998.7	-	6.3	5.8	14	3.1	3	•
6	-1.0	3.1	-2.4	-5.4	4.3	77	1005.1	0.2	5.4	5.4	12	0.4	3	•
7	-3.6	1.4	-11.2	-14.3	4.5	91	1015.1	0.9	4.6	2.8	6	0.6	4	•
8	5.2	5.9	0.8	0.9	8.2	93	1009.8	-	8.0	5.9	7	0.6	-	-
9	5.6	6.8	4.6	3.8	8.2	90	1011.3	-	7.5	4.5	7	-	-	-
10	2.2	4.8	0.5	-1.1	6.6	93	1009.9	0.9	7.4	2.6	4	5.7	-	-
11	4.5	5.9	0.8	0.1	6.7	80	995.1	1.0	6.1	6.6	8	1.4	-	-
12	5.7	8.5	2.6	1.4	7.8	85	1000.2	-	8.0	6.1	8	6.9	-	-
13	0.3	5.1	-1.0	-1.5	5.1	81	1003.7	2.1	5.3	4.4	6	0.1	2	•
14	3.4	1.6	-1.6	-3.3	5.7	90	1005.7	-	7.4	2.0	3	5.1	2	•
15	-4.0	0.3	-7.6	-14.6	4.1	87	1011.7	5.3	3.5	0.5	1	-	5	2.8
16	-5.4	-3.3	-11.2	-16.9	3.6	87	1018.0	-	6.9	0.6	4	1.8	5	•
17	-3.4	1.7	-4.6	-4.7	5.0	84	1009.1	0.5	5.9	4.1	7	0.7	6	•
18	3.5	3.3	-4.6	-9.5	6.1	95	1009.4	-	7.6	2.1	4	1.6	6	•
19	3.3	4.3	2.0	1.5	7.1	92	1002.8	0.7	7.5	5.1	7	3.8	-	-
20	4.8	7.5	3.1	2.3	7.9	91	987.0	-	7.4	7.4	9	14.6	-	-
21	4.0	6.4	2.1	1.4	6.1	76	983.3	0.2	6.4	7.8	9	2.4	-	-
22	2.2	4.1	0.5	0.1	5.7	79	984.5	-	7.3	4.3	8	0.8	-	-
23	-0.1	1.6	-0.8	-1.9	5.6	92	985.6	-	8.1	0.9	2	0.0	1	•
24	-2.2	0.1	-3.8	-4.9	4.3	83	994.3	4.0	3.5	1.1	2	-	-	-
25	-5.4	-2.9	-6.6	-7.1	3.8	73	995.3	6.0	6.0	0.8	1	0.4	-	-
26	-4.2	-1.6	-7.3	-8.0	3.9	88	1002.2	0.6	7.3	2.3	3	0.0	1	•
27	-6.7	-3.8	-8.2	-10.6	3.1	84	1002.7	-	8.0	1.4	4	-	1	•
28	-6.8	-5.0	-10.8	-12.2	3.3	87	1009.5	-	7.0	0.3	1	0.2	-	-
29	-8.7	-2.1	-10.6	-12.5	3.4	91	1015.1	-	3.1	0.1	1	0.2	1	•
30	-9.6	-4.3	-12.8	-16.7	2.6	80	1017.0	5.3	0.6	1.3	3	-	2	•
31	-9.6	-4.0	-14.7	-17.3	2.1	71	1016.7	6.2	0.0	1.6	4	-	1	•

OLSZTYN-DAJTKI

DNI	TEMPERATURA POWIETRZA T	Max	Min	T_g	PRĘŻNOŚĆ PARY WODNEJ e	WILGOTNOŚĆ WZGLĘDNA U	CIŚNIENIE ATMOSFERYCZNE P	USŁONECZNIENIE S	ZACHMURZENIE N	WIATR v	v_{max}	OPAD R_d	ŚNIEG h_s	s_g
1	2.8	4.2	2.0	1.9	6.5	87	986.7	•	6.5	6.4	9	0.3	-	-
2	-0.1	2.4	-2.2	-3.5	5.1	84	990.2	•	4.1	4.8	8	0.3	-	-
3	-1.5	0.9	-4.6	-6.5	5.1	91	974.9	•	7.5	5.5	8	21.6	-	-
4	-5.8	0.8	-8.6	-10.7	3.5	85	984.2	•	5.4	6.1	9	1.6	5	2.6
5	-5.8	-3.4	-12.6	-16.5	3.6	89	988.1	•	5.1	5.3	9	5.6	6	2.1
6	-6.8	0.6	-12.1	-13.4	3.3	84	998.3	•	5.5	6.9	12	0.1	12	2.0
7	-12.4	-6.6	-21.0	-21.7	2.2	81	1005.7	•	3.6	3.6	9	0.3	10	•
8	2.8	4.0	-7.3	-6.7	7.2	95	996.9	•	8.0	7.3	9	0.6	10	•
9	4.3	5.3	3.2	3.4	7.3	89	996.6	•	7.4	6.9	9	-	-	-
10	1.2	4.1	0.4	-1.0	6.0	89	999.0	•	5.0	2.5	9	6.3	-	-
11	1.0	2.2	-1.0	-2.0	6.1	93	975.3	•	7.4	6.0	11	5.0	4	•
12	1.8	6.0	-0.5	-1.5	5.8	84	982.8	•	5.4	6.5	11	4.9	4	•
13	-2.1	2.1	-5.5	-7.4	4.1	78	986.0	•	5.6	5.4	7	1.8	1	•
14	-0.7	0.2	-2.9	-2.9	4.8	82	990.6	•	5.9	4.9	7	0.6	6	2.4
15	-9.2	-0.8	-15.5	-23.0	2.6	80	997.2	•	2.8	2.5	5	0.4	7	2.3
16	-6.5	-3.8	-17.6	-25.7	3.3	86	1004.3	•	7.4	3.1	4	4.0	7	•
17	-6.2	-1.3	-11.1	-14.1	3.5	87	992.2	•	5.5	4.0	7	0.7	12	1.5
18	-3.6	-1.3	-12.8	-17.7	4.3	90	997.4	•	7.5	3.1	5	1.0	14	•
19	0.8	1.3	-2.0	-1.9	6.2	95	991.4	•	7.5	3.3	5	1.4	12	•
20	1.7	2.4	0.5	-0.3	6.5	91	979.0	•	7.8	6.8	8	14.5	8	3.1
21	1.9	4.2	0.5	0.2	6.0	85	965.8	•	7.5	7.3	9	3.8	7	3.7
22	0.7	2.1	0.7	0.1	5.9	92	970.2	•	7.3	4.8	6	1.2	4	•
23	-1.4	0.5	-3.3	-5.3	5.0	91	974.1	•	5.5	2.8	5	0.4	3	•
24	-3.2	-0.7	-5.0	-6.6	4.2	88	980.1	•	6.9	4.5	6	2.9	5	•
25	-5.4	-3.2	-9.2	-11.8	3.6	85	987.4	•	5.1	2.9	4	0.2	9	1.3
26	-6.0	-3.3	-8.5	-12.6	3.5	89	990.3	•	4.0	4.0	5	0.7	9	•
27	-6.5	-5.5	-8.6	-12.2	3.1	81	993.4	•	3.8	2.8	5	-	11	•
28	-9.1	-6.8	-11.4	-17.7	2.5	80	998.3	•	5.5	1.4	2	0.0	11	•
29	-10.3	-7.6	-19.3	-20.5	2.3	88	1002.7	•	4.8	3.8	4	0.0	10	•
30	-14.2	-9.5	-18.4	-22.1	1.7	82	1006.8	•	0.0	2.3	3	-	10	•
31	-14.5	-7.5	-21.0	-25.1	1.6	79	1008.1	•	0.0	0.6	1	-	10	2.4

Tablica II

Styczeń 1976

SZCZECINEK

Dni	Temperatura powietrza T	Max	Min	T_g	Prężność pary wodnej e	Wilgotność względna U	Ciśnienie atmosferyczne P	Usłonecznienie S	Zachmurzenie N	Wiatr v	v_{max}	Opad R_d	Śnieg s_k	s_g
1	2.9	4.2	1.2	-0.2	6.4	84	997.8	-	6.1	6.6	8	0.2	-	-
2	3.3	2.1	-1.7	-4.6	5.6	91	991.4	-	7.3	3.0	7	4.9	-	-
3	0.4	2.6	-2.4	-4.1	6.0	94	989.2	-	7.9	6.8	10	13.8	5	1.4
4	-2.4	1.8	-4.5	-7.1	4.6	87	988.4	0.5	6.3	4.9	9	2.2	5	•
5	-2.9	2.5	-7.7	-14.7	4.2	54	987.3	-	6.6	6.4	14	3.6	9	2.2
6	-2.7	2.0	-9.5	-10.9	4.1	83	992.0	1.0	5.4	5.1	14	0.7	12	3.1
7	-4.2	-0.6	-16.4	-22.0	3.8	92	1004.1	2.9	4.6	3.5	7	1.3	14	2.2
8	4.5	5.1	-0.8	-1.2	7.6	93	997.4	-	8.0	6.6	7	0.3	8	4.0
9	5.0	6.6	4.0	3.6	7.7	89	995.2	-	7.8	5.1	7	-	-	-
10	1.4	4.9	-0.8	-4.5	5.9	87	998.6	0.9	6.0	3.1	5	6.3	-	-
11	3.1	4.6	-0.6	-2.9	6.1	80	993.6	-	5.9	7.6	9	2.3	-	-
12	5.0	5.1	1.1	-0.4	7.0	79	997.4	-	7.6	7.5	12	11.3	-	-
13	-1.2	4.5	-3.6	-4.5	5.1	89	990.2	2.1	6.3	5.8	9	0.2	7	1.2
14	-0.1	0.9	-3.3	-3.7	5.2	85	993.6	1.2	7.0	3.1	7	1.7	7	2.3
15	-6.1	0.1	-6.4	-10.1	3.7	82	999.1	5.1	4.9	3.0	6	0.2	8	1.6
16	-6.6	-4.3	-12.8	-17.9	3.1	81	1005.5	1.4	6.0	2.4	6	1.1	8	•
17	-1.7	0.4	-5.3	-6.6	4.8	88	995.5	1.4	5.1	5.5	9	0.7	9	2.0
18	-3.9	-2.3	-4.8	-8.9	5.5	93	997.3	-	7.4	2.5	5	1.1	12	2.3
19	2.4	3.1	1.3	0.0	6.7	92	991.4	0.2	7.4	4.3	5	2.4	4	•
20	3.4	6.4	0.5	-0.1	7.1	91	976.7	-	7.5	7.4	9	14.9	-	-
21	2.9	5.7	1.0	0.0	6.0	77	991.8	-	7.5	9.9	12	3.6	-	-
22	0.9	3.4	0.2	-1.0	5.7	86	972.4	0.1	5.6	4.6	8	1.4	1	•
23	-0.5	0.5	-1.0	-3.0	5.3	89	974.0	-	7.0	1.3	3	0.1	1	•
24	-2.7	-0.6	-4.1	-6.8	4.0	79	992.2	3.5	5.0	2.9	4	0.1	1	•
25	-3.4	-2.8	-7.2	-10.9	3.8	92	997.7	-	5.4	1.5	3	0.9	1	•
26	-4.6	-2.4	-7.0	-7.5	3.8	87	990.2	2.1	6.0	2.6	4	0.1	3	•
27	-7.5	-4.9	-10.5	-15.2	2.9	85	991.6	0.4	6.9	2.8	4	0.0	4	•
28	-6.4	-4.5	-10.9	-12.3	3.1	81	997.8	-	7.9	1.0	2	0.0	3	•
29	-5.9	-7.3	-8.2	-10.5	3.3	84	1003.0	1.7	4.9	2.0	3	0.2	3	•
30	-7.3	-5.0	-12.8	-13.9	2.4	79	1005.6	6.2	1.3	2.1	3	-	4	•
31	-12.8	-6.3	-17.2	-19.4	1.7	78	1005.8	6.6	0.0	0.8	1	-	3	•

CHOJNICE

Dni	Temperatura powietrza T	Max	Min	T_g	Prężność pary wodnej e	Wilgotność względna U	Ciśnienie atmosferyczne P	Usłonecznienie S	Zachmurzenie N	Wiatr v	v_{max}	Opad R_d	Śnieg s_k	s_g
1	2.4	3.5	0.7	-0.6	6.7	87	983.0	1.3	6.8	9.3	10	0.7	-	-
2	-7.7	1.9	-5.1	-12.5	5.4	93	988.7	0.1	5.5	4.4	9	7.9	-	-
3	-3.2	1.5	-6.7	-13.1	5.9	90	985.5	-	8.0	7.4	10	0.7	3	•
4	-2.7	1.5	-4.7	-6.8	4.5	83	992.7	0.8	5.6	5.5	8	0.1	5	•
5	-4.0	1.4	[illegible]	-13.0	4.0	78	992.4	-	5.8	7.6	13	1.3	6	2.3
6	-2.9	-1.7	-5.6	-8.6	4.2	83	986.3	-	5.8	7.9	17	2.6	15	•
7	-5.6	-1.7	-9.6	-15.3	3.5	92	995.8	-	8.0	4.3	10	0.4	16	•
8	3.1	3.8	-2.1	-3.3	7.4	95	993.1	-	8.0	5.1	10	0.4	8	2.7
9	4.6	5.3	3.4	1.7	7.6	93	993.9	-	7.6	7.8	10	-	-	-
10	3.7	4.2	-0.7	-2.6	6.0	92	994.7	-	4.8	3.1	5	5.5	-	-
11	2.3	3.1	-1.3	-2.4	6.2	87	976.6	-	6.3	9.6	12	2.4	-	-
12	3.9	7.2	0.4	-1.0	6.5	81	981.7	-	6.9	9.1	12	4.1	-	-
13	-2.0	4.1	-4.7	-7.1	4.7	87	984.6	6.0	5.0	7.9	11	0.0	3	•
14	-3.9	1.1	-2.6	-4.2	5.1	83	988.3	3.8	4.5	5.5	10	-	3	•
15	-4.0	-0.8	-6.6	-9.9	4.0	78	994.0	3.4	4.3	3.9	7	0.3	2	•
16	-5.6	-4.9	-8.1	-11.7	3.8	80	1001.0	4.8	6.4	3.6	6	0.2	4	•
17	-2.6	-0.2	-6.2	-6.9	4.8	90	993.8	2.1	6.1	6.4	9	0.6	5	•
18	-2.1	1.2	-5.7	-10.1	5.1	96	992.5	-	7.9	4.3	7	0.9	6	•
19	1.4	2.2	0.2	-0.8	6.6	97	986.8	-	7.3	5.9	7	1.6	2	•
20	2.4	5.4	0.0	-0.1	6.5	95	972.5	-	7.6	5.8	12	12.1	-	-
21	2.1	5.3	0.4	-0.1	6.0	85	986.6	-	7.6	11.3	17	3.0	-	-
22	0.0	2.9	-0.9	-2.6	5.9	95	987.1	1.2	5.9	9.3	12	1.1	-	-
23	-1.7	-0.4	-1.0	-6.4	5.2	95	985.7	-	7.3	2.5	5	0.1	4	•
24	-4.3	-1.2	-7.3	-13.7	4.0	90	977.3	7.3	6.4	3.5	6	0.0	5	•
25	-5.2	-3.8	-8.6	-15.0	3.7	95	983.2	-	6.3	2.8	4	0.8	4	•
26	-5.4	-3.7	-8.0	-11.0	3.8	92	985.6	2.7	7.0	4.6	5	0.4	6	•
27	-7.0	-5.6	-8.1	-9.4	3.1	86	987.4	-	8.0	2.8	6	0.1	7	•
28	-7.4	-5.0	-9.2	-13.4	3.0	85	993.7	-	7.4	1.3	2	0.1	7	•
29	-5.3	-4.3	-8.3	-10.4	3.4	89	998.0	4.5	5.1	2.3	3	0.0	7	•
30	-12.3	-5.8	-12.7	-14.2	2.3	82	1001.5	6.5	1.3	3.8	5	-	4	•
31	-11.6	-6.5	-16.1	-17.4	2.0	78	1001.7	7.0	0.0	2.8	4	-	5	2.0

SZCZECIN-DĄBIE

Dni	Temperatura powietrza T	Max	Min	T_g	Prężność pary wodnej e	Wilgotność względna U	Ciśnienie atmosferyczne P	Usłonecznienie S	Zachmurzenie N	Wiatr v	v_{max}	Opad R_d	Śnieg s_k	s_g
1	1.7	5.4	1.0	0.1	6.5	86	1007.0	3.3	5.8	8.3	11	2.7	-	-
2	1.3	3.0	0.3	-0.8	6.1	92	1010.2	1.2	7.5	3.9	8	8.0	-	-
3	2.7	5.6	-0.4	-0.6	6.5	88	994.5	-	8.0	11.5	14	9.5	-	-
4	-3.2	5.0	-1.4	-2.6	4.9	82	1009.7	3.8	5.1	6.1	11	0.0	1	•
5	-0.3	4.4	-3.8	-4.8	4.8	79	1006.3	-	6.8	7.9	11	1.2	-	-
6	-0.5	3.8	-1.6	-3.4	4.3	74	1012.7	-	3.3	4.5	7	-	-	-
7	-1.0	1.9	-6.9	-8.8	5.3	92	1021.6	1.7	5.0	5.1	9	0.5	-	-
8	5.5	6.4	1.7	1.6	7.9	89	1017.0	-	8.0	7.3	9	0.8	-	-
9	5.5	6.9	3.8	2.2	8.2	91	1018.6	-	7.5	4.0	6	1.3	-	-
10	2.5	4.6	0.9	-0.9	7.0	96	1018.4	-	7.1	3.4	5	5.1	-	-
11	5.7	7.2	1.9	2.0	6.7	73	1003.1	1.1	6.4	3.6	11	0.6	-	-
12	5.6	9.2	2.7	2.3	8.4	85	1009.0	-	8.0	7.4	10	13.3	-	-
13	0.9	6.6	0.2	-0.6	5.3	81	1011.4	0.2	5.3	4.8	7	0.1	2	•
14	0.7	1.9	-0.3	-2.9	5.9	92	1012.4	-	7.5	3.4	5	6.8	1	•
15	-1.4	0.6	-3.5	-10.1	4.7	85	1018.3	3.0	4.6	2.6	4	-	4	•
16	-4.7	-2.8	-7.1	-7.6	3.8	87	1025.0	2.1	5.5	3.6	8	0.7	4	•
17	0.1	2.2	-3.1	-2.9	5.1	83	1016.8	1.2	5.0	5.8	9	0.3	4	•
18	0.9	3.8	-3.7	-4.8	6.3	95	1016.4	-	7.4	4.6	6	2.7	5	•
19	3.5	4.8	2.4	1.5	6.9	89	1009.2	0.9	7.6	6.4	7	1.2	-	-
20	5.2	8.4	3.4	2.2	7.6	86	994.3	-	7.0	9.8	11	10.6	-	-
21	4.0	6.5	2.5	1.1	6.2	76	991.7	1.2	5.8	9.3	11	4.0	-	-
22	2.3	4.1	1.3	-0.3	5.6	78	992.4	1.5	6.6	7.4	11	4.7	1	•
23	-0.2	2.2	-0.3	-1.5	5.8	95	992.1	-	6.8	2.1	3	8.4	5	2.0
24	-3.9	0.6	-5.1	-10.1	4.2	92	1001.2	2.3	4.5	2.3	3	-	13	•
25	-7.2	-4.4	-8.4	-8.8	3.5	97	1006.4	1.6	6.9	2.3	3	0.8	10	2.0
26	-5.7	-2.7	-7.3	-8.3	3.9	91	1009.1	3.4	7.1	3.4	4	-	12	•
27	-9.7	-5.3	-13.0	-16.7	2.8	86	1008.8	3.8	3.9	2.4	4	-	12	•
28	-7.9	-5.6	-14.7	-21.8	3.0	95	1016.0	-	8.0	1.1	2	0.0	10	•
29	-5.9	-4.1	-7.1	-9.8	3.6	91	1021.8	-	7.6	1.9	2	-	9	•
30	-9.4	-4.0	-14.9	-21.6	2.7	83	1022.8	4.0	1.8	2.1	3	-	8	•
31	-13.7	-5.8	-14.2	-19.7	2.1	79	1022.1	6.9	0.0	3.5	4	-	7	2.0

PIŁA

Dni	Temperatura powietrza T	Max	Min	T_g	Prężność pary wodnej e	Wilgotność względna U	Ciśnienie atmosferyczne P	Usłonecznienie S	Zachmurzenie N	Wiatr v	v_{max}	Opad R_d	Śnieg s_k	s_g
1	2.9	4.9	0.5	0.0	6.9	91	997.9	2.2	5.6	7.0	13	4.3	-	-
2	1.0	2.4	-0.4	-1.7	6.0	92	1000.6	0.3	6.3	4.5	8	2.2	1	•
3	1.5	3.8	-1.6	-2.7	6.1	91	978.7	-	8.0	9.6	14	13.5	3	•
4	-1.4	3.5	-3.3	-4.4	4.8	85	996.2	1.4	6.3	7.8	13	1.1	1	•
5	-2.9	1.7	-6.6	-13.5	4.5	90	997.4	-	5.5	6.1	12	2.8	3	•
6	-1.2	2.5	-2.5	-4.6	4.1	74	1000.9	3.1	4.5	6.6	10	-	4	•
7	-6.3	0.0	-15.7	-15.0	3.7	90	1013.7	4.1	4.8	3.3	6	0.2	4	•
8	4.5	5.4	-0.2	-0.3	7.5	94	1006.1	-	8.0	6.1	8	0.9	1	•
9	5.0	6.1	3.7	2.9	8.1	93	1006.5	-	7.9	5.9	8	0.1	-	-
10	1.4	4.4	-2.3	-5.3	6.3	93	1007.6	1.8	5.6	2.4	5	7.7	-	-
11	4.3	5.8	-2.1	-4.8	6.1	74	992.0	2.3	5.5	9.6	13	3.2	-	-
12	5.5	9.1	2.4	1.3	7.8	85	996.5	-	7.6	9.9	15	9.1	-	-
13	-0.7	4.5	-2.2	-3.5	5.0	87	995.6	5.9	4.4	6.3	12	-	2	•
14	-0.2	1.4	-2.0	-3.1	5.5	90	1002.8	0.3	6.8	4.1	7	3.9	1	•
15	-3.4	0.1	-6.7	-9.8	4.1	85	1007.4	7.2	3.8	3.5	6	0.5	5	1.2
16	-9.3	-4.1	-15.5	-20.8	2.9	89	1015.3	3.4	4.5	2.3	5	1.2	5	•
17	-1.3	1.1	-6.3	-6.3	4.8	85	1004.2	2.1	4.8	5.8	10	0.7	5	•
18	-1.7	2.4	-6.1	-9.0	5.3	96	1006.5	-	7.8	3.3	5	1.6	6	•
19	2.1	3.3	0.5	-0.1	6.7	95	1001.2	-	6.8	4.6	6	2.7	1	•
20	3.4	6.6	0.5	-0.1	7.3	93	997.2	-	7.6	9.5	14	13.0	-	-
21	3.7	6.6	2.7	1.4	6.0	74	992.2	0.9	7.0	10.5	14	4.9	-	-
22	1.6	4.1	0.6	0.1	5.5	70	992.4	0.5	6.6	9.4	13	1.3	-	-
23	-0.6	1.1	-1.1	-2.4	5.6	95	992.8	-	6.6	1.9	3	1.7	1	•
24	-3.9	-0.3	-5.8	-7.0	4.0	89	991.6	5.7	4.5	2.6	5	-	4	•
25	-5.9	-4.2	-7.0	-7.6	3.6	93	997.2	-	7.5	2.4	4	0.5	3	•
26	-5.2	-3.4	-7.8	-8.4	3.7	88	1000.3	-	7.5	3.6	5	0.3	4	•
27	-6.7	-4.6	-9.0	-12.8	3.1	83	1006.8	0.1	7.1	1.6	3	-	3	•
28	-6.6	-5.0	-10.3	-13.2	3.0	81	1008.5	0.4	8.0	2.0	4	0.0	3	•
29	-5.7	-2.6	-7.8	-10.3	3.2	80	1012.4	4.4	4.4	3.4	6	0.1	3	•
30	-9.8	-5.0	-14.0	-15.3	2.2	76	1014.0	1.5	0.4	3.6	5	-	2	•
31	-11.2	-5.8	-15.5	-17.7	1.5	75	1014.2	7.3	0.0	3.1	4	-	2	-

BIAŁYSTOK

DNI	TEMPERATURA POWIETRZA				PREŻNOŚĆ PARY WODNEJ	WILGOTNOŚĆ WZGLĘDNA	CIŚNIENIE ATMOSFERYCZNE	USŁONECZNIENIE	ZACHMURZENIE	WIATR		OPAD	ŚNIEG	
	T	Max	Min	T_g	e	U	P	S	N	v	v_{max}	R_d	h_s	s_g
1	2.7	4.7	1.2	0.1	6.5	88	996.0	0.1	7.6	8.1	10	3.3	–	–
2	– 0.1	1.6	– 2.0	– 3.5	5.1	84	987.2	0.4	4.6	5.9	9	0.2	–	–
3	– 2.7	0.4	– 5.4	– 6.8	4.6	92	977.6	–	5.9	9.8	9	11.1	–	–
4	– 4.4	0.4	–10.3	–11.6	3.8	87	978.2	–	8.0	4.9	9	1.5	12	4.3
5	– 9.4	– 6.9	–13.9	–20.2	2.6	86	988.6	–	6.8	9.3	12	3.8	14	3.3
6	– 6.4	– 0.2	–11.4	–13.4	3.5	84	993.3	–	8.0	6.9	10	0.5	26	5.2
7	–16.0	–11.4	–21.0	–30.9	1.4	76	1006.1	5.2	4.3	3.3	7	2.8	27	•
8	1.9	3.4	–13.3	–13.4	4.4	90	999.6	–	9.8	8.3	10	1.2	25	•
9	3.9	5.0	– 2.8	1.1	6.9	85	993.6	0.1	7.6	7.8	10	–	10	4.8
10	0.9	3.4	– 0.6	– 1.3	5.5	85	996.6	0.4	6.4	3.9	7	2.1	–	–
11	3.5	1.4	– 1.3	– 2.4	5.7	89	978.0	0.1	7.4	6.5	9	5.6	3	•
12	0.5	3.4	– 1.2	– 3.1	5.6	89	979.6	6.0	6.1	8.6	12	2.3	6	•
13	– 3.0	2.0	– 4.8	– 6.8	3.7	75	982.2	4.0	3.0	6.6	9	0.4	6	•
14	– 2.0	– 0.1	– 4.1	– 5.5	4.6	86	986.3	–	7.5	5.3	10	4.3	7	•
15	–11.2	– 2.9	–17.3	–21.4	2.2	79	992.8	1.3	3.8	3.1	8	0.3	12	1.3
16	–11.1	– 8.9	–21.3	–25.6	2.1	79	1001.3	4.5	6.5	3.4	6	1.7	15	•
17	– 8.0	– 4.8	–10.5	–11.8	2.8	86	999.1	0.4	6.5	3.9	6	1.2	20	•
18	– 9.6	– 5.4	–16.0	–21.1	2.7	88	996.5	–	7.5	2.4	4	2.3	21	•
19	– 1.5	1.0	– 5.7	– 5.5	5.2	93	990.2	–	8.0	3.8	5	2.3	25	•
20	0.8	1.8	0.2	– 0.1	6.0	93	981.1	–	8.0	7.0	10	8.7	25	3.8
21	1.6	2.5	0.2	0.0	6.1	88	969.6	–	7.6	8.6	9	2.2	24	2.4
22	0.6	2.2	0.0	– 0.7	5.7	89	969.0	–	7.6	6.0	7	3.6	20	2.9
23	– 2.6	0.5	– 5.2	–10.4	4.3	85	972.1	3.3	6.5	3.8	7	0.6	21	4.2
24	– 3.1	– 2.2	– 5.9	–10.6	4.4	89	976.5	1.0	7.9	4.0	5	0.2	23	•
25	– 4.9	– 2.9	– 6.2	– 7.6	3.7	87	985.7	1.8	7.3	3.0	5	0.4	24	2.3
26	– 6.9	– 5.2	– 8.9	–17.4	3.1	84	989.5	–	7.4	4.3	5	0.1	25	•
27	– 6.7	– 5.2	– 8.2	– 9.8	3.4	91	992.2	4.6	6.9	2.0	3	0.0	26	•
28	– 9.1	– 7.2	–12.2	–17.8	2.6	88	995.3	–	8.0	3.1	5	0.0	26	•
29	– 3.8	– 7.8	–10.4	–11.6	2.4	90	997.6	0.6	5.4	5.3	9	0.1	24	•
30	–13.1	– 9.8	–15.1	–17.8	1.8	75	1002.1	7.4	0.3	4.8	6	–	24	•
31	–15.6	– 8.2	–20.1	–25.4	1.5	78	1006.1	7.1	0.4	1.6	3	–	24	2.3

BYDGOSZCZ

Styczeń 1976

DNI	TEMPERATURA POWIETRZA				PREŻNOŚĆ PARY WODNEJ	WILGOTNOŚĆ WZGLĘDNA	CIŚNIENIE ATMOSFERYCZNE	USŁONECZNIENIE	ZACHMURZENIE	WIATR		OPAD	ŚNIEG	
	T	Max	Min	T_g	e	U	P	S	N	v	v_{max}	R_d	h_s	s_g
1	3.2	5.0	1.0	0.7	6.5	84	998.1	1.8	6.1	8.5	10	1.9	–	–
2	0.7	2.6	– 0.5	– 2.1	5.6	87	1000.9	6.2	9.4	4.9	8	1.5	–	–
3	1.2	3.9	– 3.5	– 5.0	5.9	83	991.1	–	7.9	9.6	12	8.3	3	•
4	– 1.1	3.3	– 2.6	– 4.2	4.4	78	994.5	1.7	6.9	7.5	12	0.2	1	•
5	3.3	2.0	– 7.6	– 9.4	4.1	83	998.0	–	9.5	7.3	12	1.4	1	•
6	– 1.3	2.2	– 2.8	– 4.9	4.2	77	999.6	0.3	6.3	8.4	14	0.2	3	•
7	– 4.4	– 1.8	–15.1	–19.3	3.4	84	1013.0	2.1	5.5	3.5	9	0.6	4	•
8	2.9	4.6	– 2.1	– 3.0	5.5	93	1009.7	–	8.0	7.6	9	0.1	–	–
9	5.4	6.2	4.1	3.9	8.0	90	1008.4	–	7.5	7.0	11	–	–	–
10	1.8	4.6	– 2.9	– 3.8	5.9	89	1008.4	3.3	4.6	2.9	4	7.0	–	–
11	3.2	5.0	– 2.7	– 5.0	6.1	79	998.2	3.2	4.5	9.8	14	2.3	–	–
12	4.8	6.0	1.0	0.6	6.9	79	996.1	–	7.5	8.4	12	12.1	–	–
13	1.4	5.0	– 3.5	– 5.5	6.2	87	998.7	3.6	5.9	6.1	10	0.3	4	•
14	0.7	1.2	– 2.5	– 3.2	4.9	84	1002.6	3.6	4.3	5.9	10	0.8	4	•
15	3.3	– 0.2	– 7.6	–16.3	3.9	79	1007.1	5.6	4.5	4.0	8	0.0	4	•
16	– 5.6	– 4.4	– 8.5	–10.0	3.3	91	1015.4	6.3	5.4	4.3	7	2.4	4	•
17	– 2.5	– 0.5	– 6.6	– 8.5	4.3	84	1009.1	0.9	6.1	6.3	8	0.6	6	•
18	– 1.9	– 0.3	– 5.9	–10.0	5.0	92	1007.1	–	7.9	4.1	6	1.0	7	•
19	1.6	2.4	– 0.3	0.3	6.5	95	1001.4	0.5	6.3	5.3	7	2.5	6	•
20	3.2	5.4	0.1	0.0	6.6	89	998.3	–	7.3	10.6	15	11.3	1	•
21	3.5	5.9	1.7	1.6	6.3	80	991.9	0.4	6.5	11.5	14	3.5	–	–
22	1.3	4.0	0.2	0.5	5.6	88	991.8	2.6	5.0	9.8	13	0.5	–	–
23	– 3.5	1.0	– 1.1	– 1.7	5.1	86	993.0	–	6.3	2.4	5	1.7	–	–
24	– 3.8	– 0.2	– 6.5	– 6.7	4.0	86	991.1	4.6	4.5	3.4	5	0.3	3	•
25	– 6.1	– 2.8	– 8.0	–10.0	3.5	90	997.5	–	8.0	2.1	4	0.1	3	•
26	– 5.8	– 3.8	– 7.1	– 7.1	3.7	91	1000.2	–	8.0	5.0	6	0.3	3	•
27	– 5.0	– 4.6	– 6.6	– 6.6	3.4	87	1001.5	–	8.0	2.3	4	0.1	3	•
28	– 6.8	– 6.1	– 7.6	– 7.8	3.0	82	1006.7	–	8.0	1.5	3	0.0	3	•
29	– 4.3	– 4.2	– 7.2	–10.4	3.2	83	1011.9	7.6	2.8	3.9	7	0.3	3	•
30	–10.1	– 5.9	–13.3	–13.9	2.2	77	1014.5	7.6	0.6	3.0	5	–	2	•
31	–11.1	– 6.5	–15.2	–17.8	2.0	76	1015.6	7.2	0.3	2.9	5	–	2	•

ELBLĄG

DNI	TEMPERATURA POWIETRZA				PREŻNOŚĆ PARY WODNEJ	WILGOTNOŚĆ WZGLĘDNA	CIŚNIENIE ATMOSFERYCZNE	USŁONECZNIENIE	ZACHMURZENIE	WIATR		OPAD	ŚNIEG	
	T	Max	Min	T_g	e	U	P	S	N	v	v_{max}	R_d	h_s	s_g
1	2.7	4.4	1.0	– 0.6	6.5	88	997.7	0.1	6.8	9.6	13	0.0	–	–
2	– 0.8	1.9	– 4.7	– 6.5	5.2	88	999.0	0.8	5.6	6.5	12	1.4	–	–
3	– 1.7	1.6	– 7.1	–10.6	4.2	95	994.6	–	7.9	6.5	11	10.4	1	•
4	– 4.4	1.0	– 8.0	– 8.9	3.9	94	991.7	–	9.5	6.4	10	1.1	4	•
5	– 9.9	– 1.9	–10.5	–12.6	3.7	91	988.2	–	9.3	7.5	13	1.4	4	•
6	– 5.2	1.0	– 9.8	–11.5	3.5	81	987.0	0.5	6.6	8.8	15	0.0	4	•
7	–11.8	– 7.7	–18.4	–20.1	2.3	85	1005.7	4.9	4.1	3.5	9	2.6	4	•
8	2.1	3.5	– 1.7	– 3.0	6.8	96	997.5	–	8.0	9.5	11	0.2	3	•
9	1.8	5.0	– 2.8	– 1.5	7.3	91	997.0	–	7.6	8.6	10	–	–	–
10	0.8	3.9	0.0	– 1.0	6.0	92	998.4	–	7.1	3.4	7	4.7	1	•
11	1.3	2.5	– 1.0	– 2.5	5.8	87	979.1	0.5	7.1	9.4	12	1.7	4	•
12	2.0	6.0	– 0.3	– 1.5	6.0	85	983.3	–	6.0	9.4	12	8.0	2	•
13	– 2.1	3.6	– 4.6	– 6.1	4.3	91	985.8	5.6	4.9	8.8	12	0.1	2	•
14	– 1.2	0.1	– 2.6	– 3.1	4.8	86	990.5	2.3	4.5	8.4	12	–	2	•
15	– 9.3	– 1.5	–12.8	–13.9	3.1	91	995.4	3.2	2.5	4.3	9	0.1	2	•
16	– 7.1	– 4.1	–15.7	–16.8	3.0	88	1003.9	2.1	5.9	5.5	8	2.0	2	•
17	– 5.3	– 1.6	– 8.7	–10.4	3.7	87	990.7	1.0	5.9	7.1	9	0.2	5	1.7
18	– 4.5	– 2.2	–12.4	–13.4	4.1	91	996.5	–	7.6	4.0	6	2.3	7	•
19	0.4	1.3	– 2.3	– 2.5	5.2	93	991.2	–	7.9	6.3	9	0.4	7	•
20	1.1	1.6	0.2	– 0.2	6.7	95	990.2	–	8.0	10.0	13	9.8	7	•
21	2.0	3.3	0.6	0.0	6.8	83	977.3	–	6.3	12.3	14	0.9	1	•
22	3.5	7.8	0.1	– 0.2	5.5	68	970.7	–	7.6	9.5	13	0.2	3	•
23	– 1.6	0.3	– 3.6	– 6.5	5.0	92	973.3	0.9	6.6	2.9	7	0.3	3	•
24	– 4.7	– 1.1	– 8.3	–10.6	3.8	86	979.8	3.1	3.8	5.3	7	0.1	4	•
25	– 9.4	– 4.0	– 9.4	–10.9	3.4	91	987.1	–	7.5	3.9	5	0.1	4	•
26	– 6.3	– 4.5	– 8.4	– 8.6	3.5	92	990.2	–	8.0	6.1	7	0.0	4	•
27	– 5.6	– 5.1	– 7.0	– 7.5	3.1	81	992.2	0.5	7.5	3.3	6	0.0	4	•
28	– 9.7	– 6.3	–10.5	–13.3	2.6	82	996.4	–	5.3	3.3	5	–	4	•
29	– 9.3	– 7.6	–11.0	–12.9	2.5	82	1000.0	1.5	5.0	6.0	8	0.1	4	•
30	–11.8	– 6.8	–14.4	–15.7	1.9	76	1003.9	7.6	0.3	6.6	8	–	4	•
31	–13.1	– 8.9	–16.3	–16.3	1.8	80	1006.3	7.6	0.1	2.6	3	–	4	•

OSTROŁĘKA

DNI	TEMPERATURA POWIETRZA				PREŻNOŚĆ PARY WODNEJ	WILGOTNOŚĆ WZGLĘDNA	CIŚNIENIE ATMOSFERYCZNE	USŁONECZNIENIE	ZACHMURZENIE	WIATR		OPAD	ŚNIEG	
	T	Max	Min	T_g	e	U	P	S	N	v	v_{max}	R_d	h_s	s_g
1	3.2	5.4	1.2	– 0.6	6.6	85	993.8	0.3	6.6	5.5	7	2.4	–	–
2	0.4	2.2	– 1.7	– 4.8	5.2	82	995.6	1.0	6.6	3.0	7	0.6	–	–
3	– 1.3	1.6	– 4.7	– 6.9	4.1	90	993.8	–	6.9	3.5	6	10.2	–	–
4	– 6.5	1.9	– 9.7	–11.8	4.1	87	987.1	–	8.9	3.3	6	1.1	3	•
5	– 8.7	– 4.2	–12.6	–14.2	3.5	89	991.5	1.1	4.9	3.5	9	4.2	6	2.0
6	– 5.2	1.0	– 9.7	– 9.2	3.6	83	992.4	1.2	7.6	3.6	7	0.3	12	1.3
7	–13.3	– 9.2	–19.2	–24.2	1.6	81	1012.7	3.0	3.9	1.2	4	2.4	12	•
8	2.8	4.0	– 2.8	–10.0	6.9	92	1003.5	–	8.0	4.4	5	0.2	10	•
9	4.7	5.6	3.6	2.3	7.9	86	1002.7	–	7.9	4.1	6	–	1	•
10	1.9	4.3	1.0	– 0.3	6.6	80	1004.8	0.2	6.3	1.4	2	3.7	–	–
11	1.5	2.3	– 0.3	– 1.7	5.5	87	985.4	0.6	6.3	4.0	5	0.1	3	•
12	1.9	5.9	– 1.3	– 2.4	6.4	78	992.1	–	5.0	4.3	5	3.0	–	–
13	– 1.3	3.9	– 3.1	– 4.8	3.8	67	991.3	5.0	3.5	3.4	5	0.2	–	–
14	– 0.6	0.9	– 2.8	– 4.4	4.7	78	995.7	1.7	4.5	3.6	5	0.2	1	•
15	– 7.5	– 0.3	–13.8	–14.5	3.0	81	1001.7	3.8	3.1	2.4	5	0.4	1	•
16	– 7.0	– 3.6	–15.1	–17.3	3.1	83	1005.5	1.0	7.3	1.9	3	1.9	2	•
17	– 6.7	0.0	–10.5	–12.7	3.6	87	997.1	0.7	6.8	2.2	4	0.2	5	•
18	– 5.3	– 1.4	–11.2	–16.4	3.6	91	1004.0	–	7.6	1.5	2	1.5	5	•
19	0.3	1.6	– 2.4	– 3.0	5.9	94	997.9	–	7.4	2.3	3	1.2	9	•
20	1.5	2.2	0.2	– 1.4	6.3	92	997.4	–	8.0	5.3	7	5.9	4	•
21	2.7	3.7	0.7	– 0.4	6.6	79	977.1	0.1	7.1	6.5	8	1.1	2	•
22	1.1	3.2	0.2	– 0.4	5.7	87	976.5	–	6.5	3.5	5	2.8	–	–
23	– 0.1	1.2	– 3.0	– 5.5	5.1	87	979.6	0.9	5.8	1.6	3	0.3	–	–
24	– 2.5	– 0.4	– 4.5	– 6.5	4.7	84	985.4	1.5	6.1	1.9	4	1.2	1	•
25	– 5.4	– 2.7	– 6.7	– 7.5	3.7	89	992.7	–	7.5	1.8	3	0.2	3	•
26	– 5.6	– 4.1	– 8.4	–11.0	3.5	86	997.0	0.7	7.6	2.8	4	0.2	3	•
27	– 5.9	– 4.6	– 6.7	– 7.0	3.1	77	999.6	0.9	7.4	1.4	2	0.0	3	•
28	– 7.3	– 6.3	– 8.4	– 8.6	2.7	78	1003.3	–	7.9	1.6	3	0.0	3	•
29	– 8.7	– 6.9	– 9.8	–11.6	2.6	81	1006.7	0.4	5.6	2.9	4	0.1	3	•
30	–11.9	– 7.7	–14.3	–16.0	1.9	78	1010.2	7.5	0.0	1.9	2	–	3	•
31	–13.1	– 7.4	–17.6	–20.0	1.7	78	1013.6	7.3	0.0	0.9	2	–	3	•

Tablica II

TORUŃ

DNI	TEMPERATURA POWIETRZA T	Max	Min	T_0	PREŻNOŚĆ PARY WODNEJ e	WILGOTNOŚĆ WZGLĘDNA U	CIŚNIENIE ATMOSFERYCZNE P	USŁONECZNIENIE S	ZACHMURZENIE N	WIATR v	v_{max}	OPAD R_d	ŚNIEG s_h	s_g
1	3.3	5.3	- 1.6	0.0	4.6	85	998.1	1.1	6.4	5.6	7	2.3	-	-
2	0.5	2.6	- 1.4	- 3.0	4.6	89	1000.6	0.6	5.6	3.0	5	4.8	-	-
3	0.8	1.8	- 3.6	- 8.3	4.0	93	999.3	-	9.0	7.6	11	7.7	2	•
4	- 1.7	- 0.9	- 3.2	- 4.8	4.7	86	993.5	1.0	9.4	5.1	10	0.1	2	•
5	- 3.6	1.2	- 7.2	-10.3	4.2	90	998.2	-	9.1	5.8	10	3.4	2	•
6	- 2.0	1.3	- 3.6	- 4.2	4.5	96	999.3	0.8	6.6	5.3	9	0.1	5	2.0
7	- 8.7	- 3.2	-17.4	-22.2	2.8	82	1015.3	4.5	4.6	2.1	5	3.0	6	•
8	1.9	5.1	- 3.2	- 6.2	3.5	92	1009.2	-	9.0	5.0	9	0.0	4	•
9	5.3	7.0	4.2	3.5	7.8	89	1000.9	0.2	9.4	5.0	7	0.0	1	•
10	1.2	4.7	- 0.8	- 4.2	5.9	88	1008.4	2.8	4.8	1.8	3	4.2	-	-
11	3.2	5.2	- 2.3	- 4.7	4.2	81	998.8	2.2	5.3	7.4	11	0.9	-	-
12	4.1	7.7	1.1	0.0	7.0	84	994.0	-	6.3	5.6	9	3.1	-	-
13	- 1.3	6.0	- 3.7	- 9.7	4.5	80	999.1	4.5	4.3	4.1	7	0.0	4	•
14	- 0.6	2.0	- 8.5	- 3.6	4.5	84	1002.1	4.2	4.5	4.1	6	0.0	3	•
15	- 3.7	- 0.6	- 7.4	- 8.8	4.0	83	1006.9	4.5	4.8	2.8	7	0.2	4	•
16	- 5.4	- 2.5	- 9.1	- 9.9	3.4	83	1015.2	5.7	5.5	2.3	4	1.5	5	•
17	- 3.3	- 0.3	- 6.4	- 6.9	4.3	89	1002.5	0.0	5.0	4.0	6	9.4	4	•
18	- 2.1	- 0.3	- 6.5	-14.2	4.6	92	1007.1	-	6.8	2.9	5	2.0	6	•
19	1.6	2.6	- 0.9	- 0.8	6.7	97	1001.6	-	7.4	3.6	5	1.1	6	•
20	2.7	4.7	0.6	0.6	6.6	93	998.6	-	7.6	5.5	9	8.8	2	•
21	3.4	6.0	2.2	1.4	6.0	77	991.7	0.6	6.1	7.1	9	2.9	-	-
22	1.6	4.5	1.1	0.3	5.7	85	993.2	0.3	9.5	6.6	9	0.2	-	-
23	- 0.6	1.6	- 1.0	- 2.1	5.4	92	993.2	-	7.1	1.8	3	1.2	-	-
24	- 1.6	- 0.1	- 3.5	- 7.7	4.2	89	990.8	4.6	2.6	2.1	3	0.1	1	•
25	- 6.4	- 3.2	- 9.4	-10.4	3.4	91	997.6	-	1.4	1.6	3	0.2	2	•
26	- 5.3	- 3.8	- 6.8	- 6.3	3.7	88	1000.3	-	7.9	2.9	4	0.3	2	•
27	- 5.9	- 4.8	- 6.4	- 6.4	3.0	76	1001.8	-	7.6	1.6	2	0.2	3	•
28	- 7.5	- 6.4	- 8.1	- 9.4	2.6	80	1004.7	-	7.6	1.6	4	0.0	3	•
29	- 7.7	- 4.8	-13.7	-17.7	2.6	82	1011.2	6.7	2.9	2.8	5	-	3	•
30	-11.1	- 8.0	-14.7	-16.8	2.1	80	1014.6	7.4	0.3	1.8	3	-	3	•
31	-12.4	- 7.7	-16.3	-20.0	1.8	78	1016.0	7.2	3.0	2.3	4	-	3	•

GORZÓW-WIELKOPOLSKI

Styczeń 1970

DNI	TEMPERATURA POWIETRZA T	Max	Min	T_0	PREŻNOŚĆ PARY WODNEJ e	WILGOTNOŚĆ WZGLĘDNA U	CIŚNIENIE ATMOSFERYCZNE P	USŁONECZNIENIE S	ZACHMURZENIE N	WIATR v	v_{max}	OPAD R_d	ŚNIEG s_h	s_g
1	3.9	5.1	2.0	1.8	6.5	85	1000.6	2.1	6.5	7.0	9	1.9	-	-
2	0.9	3.3	0.0	- 0.3	6.0	82	1002.3	1.0	7.6	4.0	7	7.7	1	•
3	2.4	5.9	- 0.5	- 0.9	6.1	85	999.9	-	7.9	10.0	15	14.7	1	•
4	- 1.4	3.2	- 2.1	- 3.3	5.0	86	995.2	5.0	9.6	9.6	12	0.0	-	-
5	- 3.9	2.8	- 6.7	- 9.0	4.9	85	999.5	-	6.4	8.1	15	1.4	1	•
6	- 0.5	3.8	- 1.4	- 2.7	4.2	73	1002.8	0.4	3.8	8.5	15	-	-	-
7	+ 2.0	1.7	+ 0.5	- 0.8	5.1	94	1014.2	-	8.5	3.4	6	0.2	-	-
8	5.4	6.5	1.7	0.6	7.9	89	1010.4	-	8.0	7.1	8	0.0	-	-
9	5.3	6.7	4.2	3.1	8.2	93	1010.7	-	7.9	5.4	7	6.5	-	-
10	3.3	4.4	2.2	1.5	7.8	96	1008.4	-	7.8	5.5	9	8.2	-	-
11	5.4	7.1	2.6	2.2	7.6	78	995.8	1.8	6.4	8.5	11	0.0	-	-
12	7.0	9.2	4.1	3.1	8.0	90	1000.3	-	7.9	8.6	13	24.1	-	-
13	1.5	7.3	- 0.1	- 1.6	5.4	79	1002.5	2.8	5.3	7.5	10	0.2	-	-
14	0.4	1.8	- 0.8	- 2.5	5.9	92	1004.2	-	7.9	4.1	7	9.4	-	-
15	- 2.2	0.1	- 4.9	- 8.0	4.8	92	1008.7	-	3.9	3.9	5	-	4	•
16	- 5.0	- 3.2	-10.4	-16.9	3.7	93	1016.2	2.8	6.1	2.2	6	0.8	5	•
17	- 0.8	1.4	- 4.6	- 5.4	5.0	86	1007.2	4.4	5.0	6.1	9	0.0	4	•
18	- 3.2	3.4	- 4.7	- 6.4	5.5	95	1008.3	-	7.8	4.6	6	2.3	4	•
19	2.7	5.2	1.4	0.6	6.7	91	1001.2	1.0	7.5	5.4	9	2.3	1	•
20	4.1	6.8	2.4	1.2	7.2	89	995.8	-	7.4	10.4	14	12.8	-	-
21	3.6	6.2	1.4	0.6	6.1	77	995.5	0.8	7.1	9.9	12	10.4	-	-
22	1.9	3.7	0.7	- 0.2	5.6	80	995.2	1.0	6.9	8.6	14	3.4	-	-
23	0.7	4.6	- 0.7	- 1.0	6.0	94	999.4	-	7.0	2.8	7	5.3	6	3.4
24	- 2.1	0.4	- 2.5	- 4.1	4.7	89	992.5	5.1	5.1	3.3	6	2.0	1	•
25	- 5.3	- 1.9	- 7.6	- 8.7	4.1	98	997.9	-	8.0	1.8	3	0.1	4	•
26	- 5.0	- 4.6	- 7.5	- 8.0	3.7	94	1001.2	1.7	7.6	3.9	5	0.1	5	•
27	- 9.1	- 4.7	-11.4	-11.6	3.1	93	1000.3	2.7	2.6	3.1	5	-	4	•
28	- 8.1	- 5.9	-12.7	-14.8	3.1	92	1000.4	-	7.0	2.5	4	0.0	3	•
29	- 5.9	- 4.4	- 8.3	- 9.7	3.5	92	1011.7	1.8	4.5	4.0	5	-	3	•
30	- 9.7	- 6.3	-13.0	-17.4	2.6	88	1012.8	5.3	3.0	6.6	9	0.0	3	•
31	-11.7	- 7.6	-15.2	-16.4	2.1	85	1012.2	7.8	1.0	7.6	8	-	2	•

PŁOCK

DNI	TEMPERATURA POWIETRZA T	Max	Min	T_0	PREŻNOŚĆ PARY WODNEJ e	WILGOTNOŚĆ WZGLĘDNA U	CIŚNIENIE ATMOSFERYCZNE P	USŁONECZNIENIE S	ZACHMURZENIE N	WIATR v	v_{max}	OPAD R_d	ŚNIEG s_h	s_g
1	3.6	5.4	1.3	0.1	7.1	90	998.6	•	5.3	7.3	9	6.1	-	-
2	0.6	2.8	- 0.8	- 2.2	6.9	92	1000.2	•	9.8	3.9	8	4.2	-	-
3	3.7	3.8	- 3.6	- 6.2	4.7	88	998.5	•	8.6	5.9	8	8.4	3	•
4	- 1.4	3.4	- 2.6	- 4.0	4.5	85	993.8	•	6.8	5.8	9	0.9	1	•
5	- 3.9	0.6	- 7.8	-10.4	4.1	89	999.2	•	4.8	4.8	9	4.1	1	•
6	- 2.1	2.5	- 4.3	- 4.7	4.2	79	997.6	•	5.8	7.0	10	0.2	8	2.5
7	- 8.7	- 4.3	-15.5	-20.6	2.8	88	1015.4	•	3.6	1.8	4	0.1	8	•
8	4.0	5.1	- 4.6	- 4.7	7.3	90	1009.0	•	8.0	6.1	7	0.0	5	•
9	5.2	6.2	4.5	3.7	7.5	90	1008.1	•	7.6	6.3	9	0.0	-	-
10	2.8	4.6	0.0	- 2.8	6.4	91	1008.3	•	5.6	2.0	5	4.2	-	-
11	3.1	4.8	- 1.1	- 3.2	6.2	81	998.6	•	4.6	7.4	10	0.0	-	-
12	6.4	8.0	1.2	- 0.1	8.9	92	994.7	•	6.3	7.8	10	10.0	-	-
13	- 0.8	5.9	- 2.7	- 4.4	4.6	80	997.0	•	4.8	5.9	9	-	6	3.3
14	- 0.7	3.0	- 2.0	- 3.4	5.0	86	1001.6	•	5.3	5.5	9	-	4	•
15	- 4.4	- 0.2	- 8.2	-11.1	3.7	81	1005.9	•	2.5	3.1	8	0.8	3	•
16	- 6.7	- 2.7	-13.5	-19.7	3.2	86	1014.8	•	5.1	2.6	5	1.3	5	•
17	- 4.0	- 0.9	- 8.2	- 8.7	4.1	97	1001.5	•	6.5	5.0	8	1.0	6	•
18	- 5.0	- 0.8	-11.7	-11.8	4.2	93	1003.9	•	7.4	2.1	3	2.8	8	•
19	1.2	2.1	- 1.6	- 3.8	6.5	97	1001.8	•	7.5	3.1	7	2.0	9	•
20	2.5	3.1	1.3	0.0	6.7	91	996.2	•	7.9	6.4	8	9.6	4	•
21	3.4	5.1	2.1	0.5	6.1	79	991.0	•	6.8	8.3	10	3.3	-	-
22	1.7	3.8	0.5	0.2	5.5	85	991.5	•	8.6	7.0	9	2.5	-	-
23	- 0.1	2.0	- 0.3	- 1.7	4.7	94	992.8	•	7.1	1.8	3	2.2	1	•
24	- 3.8	0.1	- 5.6	- 7.3	4.2	91	998.2	•	3.8	2.4	4	0.1	4	•
25	- 5.1	- 2.5	- 7.3	- 7.3	3.9	93	997.2	•	7.6	1.5	3	0.4	4	•
26	- 5.9	- 4.1	- 8.2	- 8.3	3.5	88	1000.8	•	7.6	3.5	6	0.4	4	•
27	- 5.9	- 5.2	- 6.4	- 6.5	3.1	79	1001.6	•	8.0	1.8	2	0.0	4	•
28	- 7.8	- 6.2	- 8.6	- 8.9	2.6	81	1005.8	•	6.0	2.4	4	0.1	4	•
29	- 9.8	- 8.5	-10.9	-11.7	2.6	84	1009.5	•	5.6	3.1	4	0.0	4	•
30	-13.5	- 8.8	-14.5	-15.8	2.1	74	1013.1	•	0.4	1.5	3	-	3	•
31	-11.4	- 7.7	-15.0	-17.4	2.0	78	1015.5	•	0.0	2.1	3	-	2	•

POZNAŃ-ŁAWICA

DNI	TEMPERATURA POWIETRZA T	Max	Min	T_0	PREŻNOŚĆ PARY WODNEJ e	WILGOTNOŚĆ WZGLĘDNA U	CIŚNIENIE ATMOSFERYCZNE P	USŁONECZNIENIE S	ZACHMURZENIE N	WIATR v	v_{max}	OPAD R_d	ŚNIEG s_h	s_g
1	4.0	5.3	2.8	0.8	6.8	84	999.4	2.0	5.8	8.3	11	2.5	-	-
2	0.9	3.4	- 0.4	- 1.6	5.5	91	999.8	1.1	6.1	4.8	10	5.2	2	•
3	1.8	5.7	- 1.2	- 1.5	6.0	86	998.3	-	8.0	9.5	14	10.6	6	2.7
4	- 1.4	3.1	- 3.3	- 4.6	4.9	87	994.0	3.3	5.9	10.0	13	0.0	2	•
5	- 2.6	3.1	- 8.0	-11.2	4.5	88	997.7	-	4.5	6.3	12	2.6	2	•
6	- 1.7	3.0	- 3.7	- 5.6	4.2	78	999.8	0.1	3.8	8.1	13	-	3	•
7	- 9.1	- 0.2	-12.5	-15.8	3.5	89	1012.9	2.5	3.8	2.8	6	0.3	3	•
8	4.3	5.5	- 0.2	0.4	7.5	90	1008.5	-	8.0	5.8	7	0.0	-	-
9	5.1	6.0	3.5	3.3	8.0	91	1008.3	-	7.9	6.6	8	5.4	-	-
10	3.3	4.0	2.2	2.0	7.4	95	1004.0	-	7.8	3.3	6	5.9	-	-
11	4.9	6.4	2.4	1.8	6.7	77	992.2	1.9	6.3	10.6	14	1.5	-	-
12	6.1	8.8	3.4	1.4	8.4	89	997.1	-	7.3	8.1	10	15.2	-	-
13	- 0.2	6.5	- 1.4	- 2.6	5.3	88	998.6	2.7	4.8	7.5	12	0.7	2	•
14	0.2	1.1	- 1.5	- 3.6	5.6	90	1001.8	-	6.6	5.8	10	6.1	2	•
15	- 4.7	0.1	-10.5	-15.2	4.1	90	1005.3	5.6	4.0	4.0	6	0.0	9	1.9
16	- 9.0	- 5.8	-14.7	-20.0	2.4	86	1014.4	2.4	4.1	1.5	4	1.6	8	•
17	- 1.5	0.7	- 5.4	- 6.1	4.5	89	1003.2	2.2	6.3	8.3	10	0.3	9	•
18	2.0	3.6	- 1.6	- 9.3	5.2	96	1000.0	-	7.8	4.4	7	3.6	13	•
19	2.3	2.9	1.5	0.0	6.7	93	1001.0	0.1	7.8	5.9	7	0.9	4	•
20	3.5	5.9	1.4	0.1	7.0	89	998.6	-	7.6	8.0	11	7.9	1	•
21	3.1	6.2	1.7	0.6	6.2	81	993.2	-	5.0	9.4	12	3.7	-	-
22	2.0	3.7	0.4	- 1.6	5.8	82	992.6	2.9	5.8	9.1	15	3.9	-	-
23	0.6	3.2	- 0.7	- 1.3	6.1	96	990.6	-	7.1	4.0	7	0.8	4	•
24	- 3.5	0.3	- 4.1	- 7.6	4.5	93	998.9	4.1	4.5	4.0	6	0.4	2	•
25	- 4.9	- 3.0	- 6.2	- 8.6	3.9	93	998.1	-	7.5	2.6	4	0.0	3	•
26	- 5.6	- 3.9	- 6.6	- 6.7	3.6	88	998.0	-	7.8	4.6	6	0.3	3	•
27	- 6.8	- 4.5	- 7.8	-15.3	3.2	85	998.9	2.3	4.3	2.8	4	0.0	6	•
28	- 7.7	- 6.9	-10.6	-13.2	2.7	84	1002.9	-	7.6	3.0	4	0.0	3	•
29	- 6.5	- 3.7	- 8.5	-11.2	3.2	85	1007.7	5.5	3.5	4.1	6	0.0	3	•
30	-10.2	- 7.7	-13.7	-13.8	2.3	80	1010.7	5.6	3.1	5.0	6	0.0	3	•
31	-11.2	- 7.6	-14.6	-15.2	2.0	76	1010.9	6.9	0.0	5.8	7	-	2	•

SŁUBICE

Dni	Temperatura powietrza T	Max	Min	T_g	Prężność pary wodnej e	Wilgotność względna U	Ciśnienie atmosferyczne P	Usłonecznienie S	Zachmurzenie N	Wiatr v	v_{max}	Opad R_d	Śnieg S_h	S_g
1	4.5	5.5	3.8	3.0	7.0	83	1007.8	•	7.3	5.6	6	9.6	-	-
2	3.8	4.4	-0.6	-2.7	5.8	59	1002.7	•	6.6	2.5	5	11.6	4	•
3	3.7	7.4	-0.5	-2.0	6.3	80	997.0	•	9.0	11.5	16	6.4	5	2.0
4	0.1	3.8	-1.3	-2.3	5.1	83	1008.3	•	5.8	7.0	14	0.2	1	•
5	3.0	5.0	-4.5	-6.5	5.1	83	1006.6	•	6.8	5.1	11	3.4	1	•
6	0.5	4.5	-2.3	-9.6	4.4	70	1011.2	•	5.8	4.3	•	-	-	-
7	-0.9	3.2	-7.2	-8.6	5.3	50	1020.7	•	4.6	1.8	4	0.4	-	-
8	6.6	7.8	1.2	2.7	7.5	81	1017.5	•	8.0	3.9	6	-	-	-
9	6.6	7.8	5.0	4.6	8.3	84	1017.7	•	8.0	4.6	6	2.2	-	-
10	4.3	5.6	3.0	3.0	7.5	55	1014.8	•	7.8	1.6	4	6.8	-	-
11	6.5	7.9	2.5	3.0	7.1	74	1003.4	•	6.4	7.0	8	0.7	-	-
12	8.5	9.9	5.4	4.6	9.3	84	1008.3	•	8.0	6.1	9	8.3	-	-
13	3.1	9.0	0.8	-0.5	6.2	78	1010.0	•	6.1	5.6	10	0.5	-	-
14	1.7	2.8	0.4	-2.0	6.7	91	1011.6	•	7.5	3.0	5	11.0	-	-
15	0.1	4.6	-2.8	-5.6	5.6	90	1015.0	•	5.3	2.9	4	-	-	-
16	-4.1	-1.3	-8.3	-10.8	4.0	78	1023.1	•	4.8	1.3	4	0.3	-	-
17	0.4	2.6	-2.3	-3.4	5.2	82	1014.7	•	4.3	4.8	4	0.0	-	-
18	3.9	4.7	-3.7	-7.1	6.2	91	1015.2	•	7.3	2.5	3	3.9	-	-
19	3.6	5.1	2.7	2.1	6.5	87	1009.5	•	7.3	4.3	5	2.0	-	-
20	5.0	7.4	3.1	2.2	7.4	85	996.6	•	7.1	7.5	11	5.4	-	-
21	4.1	7.0	2.0	1.0	6.4	77	993.5	•	6.9	7.1	9	10.1	-	-
22	2.9	4.7	1.9	1.1	5.8	77	992.5	•	6.9	6.4	9	13.5	-	-
23	4.0	7.3	0.1	0.0	7.1	67	995.8	•	6.5	5.4	9	3.9	-	-
24	-1.4	0.7	-2.9	-4.0	4.5	89	995.3	•	7.0	2.3	3	1.1	2	•
25	-4.4	-2.0	-6.2	-11.4	4.1	92	1004.1	•	7.9	1.4	2	0.1	4	•
26	-5.7	-4.2	-7.8	-7.4	3.4	86	1007.5	•	7.9	2.1	3	0.4	4	•
27	-8.2	-3.3	-11.7	-13.2	2.8	84	1005.6	•	0.8	1.1	2	-	4	•
28	-9.0	-5.8	-14.5	-15.7	2.8	89	1012.5	•	4.9	1.1	3	0.1	3	•
29	-6.1	-4.1	-9.1	-13.2	3.3	86	1017.5	•	6.9	1.8	3	-	3	•
30	-8.2	-5.4	-10.1	-12.2	2.6	79	1018.2	•	3.4	2.5	3	0.0	3	•
31	-8.7	-3.8	-12.2	-13.3	2.4	75	1016.7	•	0.0	3.4	5	-	3	•

KOŁO

Dni	Temperatura powietrza T	Max	Min	T_g	Prężność pary wodnej e	Wilgotność względna U	Ciśnienie atmosferyczne P	Usłonecznienie S	Zachmurzenie N	Wiatr v	v_{max}	Opad R_d	Śnieg S_h	S_g
1	4.0	5.6	2.4	1.8	7.1	87	995.1	0.9	7.3	8.0	5	0.1	-	-
2	3.8	2.6	-0.4	-1.0	6.1	93	995.5	0.3	6.0	3.6	6	3.2	-	-
3	1.6	4.2	-1.3	-1.8	5.9	86	995.4	0.3	7.6	9.8	11	4.0	2	•
4	-1.2	3.4	-3.7	-5.0	4.9	86	997.6	0.8	6.9	7.1	11	0.4	-	-
5	-3.2	1.8	-7.4	-9.1	4.3	83	994.5	-	5.4	5.8	10	1.6	-	-
6	-1.1	2.7	-1.8	-2.6	4.7	84	994.3	0.6	6.5	8.1	10	0.0	2	•
7	-6.9	-1.7	-12.1	-14.5	3.2	85	1010.0	5.0	3.6	2.6	5	0.0	2	•
8	4.2	5.6	-5.0	-9.2	7.2	83	1005.1	-	6.0	3.8	5	0.0	-	-
9	5.0	5.6	4.5	3.6	7.8	89	1004.3	-	7.5	5.5	7	3.1	-	-
10	2.7	4.6	2.1	0.4	7.0	93	1002.9	-	7.6	2.3	4	4.7	-	-
11	3.5	5.4	2.0	0.2	6.6	83	997.2	1.5	4.5	8.0	10	2.0	-	-
12	5.1	8.4	2.0	0.3	7.8	85	991.7	-	6.5	7.1	9	4.9	-	-
13	-0.6	5.3	-2.2	-2.6	5.3	89	997.4	2.0	4.9	5.6	9	0.0	4	•
14	-3.1	1.0	-1.8	-4.8	5.3	88	998.0	0.2	7.5	5.5	9	2.0	4	•
15	-3.7	0.5	-5.5	-8.1	4.1	86	1000.9	5.9	4.1	3.3	6	0.0	6	2.8
16	-5.9	-5.0	-8.4	-12.9	3.0	81	1010.2	5.5	4.6	1.8	4	0.9	6	•
17	-3.3	0.2	-8.0	-9.0	4.1	85	998.5	1.1	4.4	6.4	10	1.3	8	•
18	-2.8	-1.3	-7.4	-14.7	4.6	92	1002.5	-	7.8	1.9	4	1.8	10	•
19	1.5	2.4	-1.5	-2.6	6.4	95	997.8	-	7.5	4.1	6	2.4	12	•
20	2.5	3.3	1.2	-0.5	6.6	87	996.5	-	7.9	7.8	10	7.6	-	-
21	3.2	5.5	1.5	0.3	6.2	81	978.9	0.0	6.0	7.8	9	3.9	-	-
22	1.8	3.3	0.5	-0.1	5.9	84	977.6	0.1	5.9	8.0	10	0.6	-	-
23	0.3	2.4	-1.7	-1.9	5.9	95	977.2	-	7.8	2.6	6	5.4	1	•
24	-2.6	2.0	-3.7	-5.7	4.4	87	985.3	0.3	5.1	2.8	5	-	-	-
25	-4.6	-2.6	-7.3	-8.4	3.5	89	991.3	0.1	7.3	1.0	3	0.8	-	-
26	-5.6	-4.7	-7.2	-8.7	3.5	85	995.2	-	7.8	3.0	5	0.0	2	•
27	-5.5	-5.4	-7.3	-7.8	3.0	81	995.4	-	9.0	0.8	2	0.0	2	•
28	-7.8	-6.3	-8.7	-9.1	2.7	79	999.5	-	9.0	2.0	3	0.0	2	•
29	-9.2	-7.3	-12.5	-13.7	2.6	83	1003.4	-	4.5	2.9	5	0.0	2	•
30	-11.3	-9.2	-14.3	-15.4	2.0	77	1006.8	4.8	1.5	3.0	5	-	2	•
31	-12.6	-9.3	-16.7	-18.1	1.9	81	1007.9	6.5	0.0	4.4	6	-	2	•

SIEDLCE

Dni	Temperatura powietrza T	Max	Min	T_g	Prężność pary wodnej e	Wilgotność względna U	Ciśnienie atmosferyczne P	Usłonecznienie S	Zachmurzenie N	Wiatr v	v_{max}	Opad R_d	Śnieg S_h	S_g
1	3.1	5.1	1.0	-0.1	6.7	87	985.7	•	5.5	7.6	9	0.8	-	-
2	0.1	2.0	-0.1	-1.3	5.5	88	985.5	•	5.4	4.4	8	0.7	-	-
3	-1.6	2.5	-5.1	-7.1	5.1	92	978.5	•	6.0	5.5	8	7.0	1	1.3
4	-3.3	2.0	-7.6	-7.6	4.5	88	978.7	•	7.1	4.6	8	1.2	6	•
5	-6.9	-5.0	-12.1	-13.9	3.3	85	990.5	•	6.5	5.3	9	1.6	8	2.0
6	-4.1	1.6	-7.2	-9.3	3.8	81	995.2	•	6.1	6.5	9	0.1	17	2.4
7	-10.1	-7.7	-12.7	-17.9	2.3	81	1005.9	•	5.9	2.8	7	1.5	19	•
8	1.7	3.3	-9.6	-10.4	6.2	90	995.4	•	8.0	6.4	8	0.2	16	2.6
9	4.0	5.2	2.5	1.9	7.3	90	997.7	•	7.5	6.4	8	0.0	7	•
10	1.8	4.4	0.4	-0.1	5.9	85	998.9	•	6.8	2.3	5	4.8	-	-
11	1.4	2.7	-0.3	-1.0	5.6	87	990.7	•	6.8	6.9	9	2.1	2	•
12	2.3	7.0	0.6	-0.3	5.0	78	982.5	•	5.6	8.9	15	4.6	-	-
13	-2.2	4.6	-4.4	-6.1	4.1	80	985.2	•	6.1	6.1	8	0.1	3	•
14	-1.0	0.0	-3.6	-4.1	4.7	82	990.1	•	6.0	5.9	9	0.1	3	•
15	-5.6	-0.9	-12.9	-13.4	3.3	80	993.9	•	4.0	3.9	8	0.0	4	•
16	-9.3	-4.5	-15.8	-18.7	2.8	82	1003.4	•	5.9	4.3	6	1.3	4	•
17	-5.3	-0.9	-9.5	-10.2	3.6	85	990.4	•	6.8	4.6	6	0.2	7	1.2
18	-5.9	-3.0	-11.5	-12.3	3.4	89	998.2	•	7.1	2.9	4	1.2	3	•
19	-0.6	1.4	-4.2	-4.8	5.4	91	992.6	•	7.9	4.6	7	0.8	11	2.0
20	1.2	2.0	0.6	0.4	6.0	90	984.3	•	7.9	6.4	9	8.7	6	2.0
21	2.2	3.1	0.4	0.3	5.9	92	973.5	•	7.1	7.6	9	1.1	5	2.4
22	0.6	2.8	0.0	0.3	5.8	90	971.5	•	7.3	6.1	8	2.8	3	•
23	-0.9	0.4	-2.8	-4.1	5.0	89	973.7	•	7.0	2.3	6	3.0	6	1.3
24	-4.0	-0.6	-5.4	-7.5	3.9	85	979.2	•	5.0	3.0	6	0.2	13	1.3
25	-5.7	-3.5	-8.2	-11.4	3.5	88	987.3	•	5.8	1.8	4	0.0	10	1.9
26	-6.0	-4.9	-10.1	-17.0	3.3	84	991.1	•	7.9	3.4	6	0.0	12	1.1
27	-7.3	-5.0	-7.7	-9.1	2.9	80	992.5	•	6.9	0.9	2	0.0	12	•
28	-9.6	-7.0	-13.9	-15.4	2.7	84	994.7	•	7.5	2.8	5	0.0	10	•
29	-9.2	-8.1	-10.4	-11.6	2.5	83	997.2	•	5.4	4.9	7	0.0	9	•
30	-12.5	-8.9	-14.3	-15.3	1.5	79	1001.6	•	1.3	2.0	5	-	9	•
31	-14.3	-9.3	-18.1	-24.6	1.6	79	1006.3	•	0.0	0.4	1	-	9	2.0

WARSZAWA - OKĘCIE

Dni	Temperatura powietrza T	Max	Min	T_g	Prężność pary wodnej e	Wilgotność względna U	Ciśnienie atmosferyczne P	Usłonecznienie S	Zachmurzenie N	Wiatr v	v_{max}	Opad R_d	Śnieg S_h	S_g
1	3.7	5.4	1.5	0.0	6.6	83	995.7	-	6.6	9.5	11	1.2	-	-
2	0.0	2.3	-7.1	-3.1	5.3	86	996.0	-	5.3	5.4	9	0.6	-	-
3	0.1	4.0	-5.9	-9.2	5.3	86	993.0	-	7.9	7.9	14	4.1	2	•
4	-2.8	3.4	-6.5	-7.4	4.3	83	985.7	-	6.3	7.0	11	0.9	-	-
5	-5.3	-3.0	-10.3	-12.9	3.6	83	996.2	-	4.5	7.5	13	1.2	8	•
6	-3.0	-0.6	-7.9	-9.1	3.5	78	992.6	-	6.6	9.0	14	0.0	11	•
7	-13.0	-7.5	-15.6	-19.5	2.3	78	1011.7	-	5.9	4.0	7	0.2	12	•
8	3.4	4.6	-9.2	-9.1	6.2	87	1005.5	-	8.0	8.1	10	0.0	4	•
9	4.8	5.5	4.3	2.4	7.6	87	1002.8	-	7.9	8.8	10	0.0	-	-
10	2.1	4.7	0.9	-2.3	6.3	89	1004.5	-	6.0	3.9	6	4.9	-	-
11	2.5	4.9	-0.3	-2.9	6.2	83	987.0	-	6.5	8.8	12	0.1	-	-
12	3.8	8.2	0.5	-0.6	6.9	77	989.7	-	6.5	10.4	14	3.9	-	-
13	-1.8	5.7	-4.0	-5.6	4.5	83	992.4	-	5.5	7.4	10	0.0	4	•
14	-0.9	0.1	-2.3	-4.0	4.9	84	997.1	-	4.9	7.5	10	0.3	4	•
15	-5.1	-0.2	-10.3	-11.8	3.5	77	1000.2	-	4.0	5.5	9	0.1	4	•
16	-8.1	-3.3	-16.5	-22.1	2.7	77	1010.2	-	4.5	5.4	7	0.4	6	•
17	-4.1	-0.5	-8.7	-9.5	3.5	84	996.4	-	6.3	7.1	8	1.0	8	•
18	-5.2	-1.1	-13.2	-16.7	3.8	87	1002.6	-	7.4	3.9	6	1.8	13	•
19	0.5	1.9	-3.1	-2.2	6.0	93	998.1	-	7.9	5.6	7	0.5	17	•
20	1.9	2.5	0.8	0.1	6.2	87	989.1	-	7.9	8.5	11	7.2	8	•
21	3.1	4.5	1.7	0.9	5.8	76	975.8	-	6.4	10.8	12	1.3	-	-
22	1.1	3.5	0.1	0.4	5.9	89	976.0	-	7.5	9.0	11	2.3	-	-
23	-0.7	1.1	-1.2	-2.0	5.4	90	979.2	-	7.0	3.0	6	3.5	-	-
24	-3.7	0.3	-5.4	-7.1	4.0	85	985.8	-	4.5	5.0	7	-	4	•
25	-4.1	-3.1	-7.0	-9.1	4.0	88	992.5	-	7.5	3.5	5	0.0	4	•
26	-5.5	-3.4	-7.2	-6.9	3.3	82	996.5	-	7.6	5.1	7	0.3	4	•
27	-6.5	-5.0	-7.3	-7.0	3.0	79	999.6	-	7.5	2.6	4	0.0	4	•
28	-9.1	-7.0	-9.1	-9.6	2.7	71	1000.5	-	7.4	4.5	5	0.8	4	•
29	-9.2	-7.0	-9.5	-9.4	2.7	81	1003.7	-	6.6	6.3	7	-	4	•
30	-10.9	-7.4	-12.9	-14.1	2.0	75	1008.1	-	1.3	4.5	6	-	4	•
31	-12.6	-7.8	-17.4	-19.9	1.8	75	1011.5	-	0.0	3.6	5	-	4	•

Tablica II

T E R E S P O L

DNI	T	Max	Min	T_g	e	U	P	S	N	v	v_{max}	R_d	s_h	s_g
	TEMPERATURA POWIETRZA				PRĘŻNOŚĆ PARY WODNEJ	WILGOTNOŚĆ WZGLĘDNA	CIŚNIENIE ATMOSFERYCZNE	USŁONECZNIENIE	ZACHMURZENIE	WIATR		OPAD	ŚNIEG	
1	2.9	4.5	0.4	- 0.2	6.5	87	991.1	-	6.9	5.5	7	2.0	-	-
2	3.1	1.7	- 1.5	- 3.1	5.5	89	990.2	-	4.8	5.1	7	0.6	-	-
3	- 2.4	1.5	- 6.4	- 9.8	4.9	93	981.5	-	4.0	4.4	7	10.7	1	•
4	- 3.2	1.4	- 8.9	- 9.2	4.6	90	976.8	-	7.8	5.0	8	1.1	6	•
5	- 8.8	- 6.6	-12.5	-13.2	2.8	87	992.8	-	6.1	5.0	8	2.4	12	1.5
6	- 4.2	0.5	- 8.6	- 9.6	4.1	93	995.4	-	7.8	7.0	8	0.6	19	1.5
7	-13.2	- 8.5	-16.4	-21.4	3.9	85	1008.0	5.1	4.4	2.5	5	1.5	19	1.5
8	1.2	3.5	-14.1	-16.1	4.2	92	1000.2	-	8.0	6.5	8	0.0	17	2.5
9	3.7	4.8	2.7	1.2	7.3	91	998.1	-	7.8	6.0	7	-	8	2.8
10	2.0	3.7	1.0	0.3	5.8	82	995.4	0.4	7.4	3.5	6	1.7	-	-
11	0.8	2.5	- 0.5	- 0.8	5.9	91	982.3	1.9	7.3	5.8	8	7.0	3	•
12	1.4	4.8	- 0.2	- 1.4	5.5	82	992.2	-	7.3	7.9	12	6.5	4	•
13	- 2.4	4.6	- 5.7	- 7.4	4.1	80	995.4	3.9	5.0	6.4	12	0.3	3	•
14	- 1.0	- 0.2	- 5.6	- 6.9	4.9	85	989.5	3.1	7.0	6.5	9	0.0	3	•
15	- 7.7	- 1.2	-14.6	-15.1	3.2	85	994.0	1.5	4.9	4.5	7	0.1	3	•
16	-11.4	- 8.0	-16.5	-17.7	2.2	87	1002.9	4.1	5.3	3.8	6	0.4	4	•
17	- 6.8	- 1.1	-11.9	-12.4	3.5	92	991.6	-	7.5	4.0	5	1.3	7	•
18	- 9.7	- 7.4	-13.5	-15.7	2.8	93	999.5	2.1	7.8	2.5	4	0.7	10	•
19	- 2.7	0.9	- 8.4	- 9.0	4.5	94	994.0	-	7.9	3.4	5	0.7	12	•
20	0.9	2.2	- 0.5	- 0.4	5.9	91	996.8	-	8.0	5.9	8	4.7	8	3.8
21	2.0	2.8	- 0.6	- 0.4	6.0	86	973.1	0.1	7.4	6.0	7	0.3	16	2.9
22	0.9	2.4	0.2	- 0.4	5.9	91	977.2	-	7.1	6.9	8	4.2	3	4.0
23	- 1.2	0.5	- 4.0	- 6.9	5.1	91	975.3	0.3	7.0	3.0	6	3.3	13	2.9
24	- 3.6	- 3.2	- 4.5	- 6.2	4.2	89	979.5	4.2	6.5	3.1	5	0.1	17	•
25	- 7.0	- 3.9	-11.8	-20.2	3.3	90	988.5	3.9	4.4	2.5	5	0.3	18	3.0
26	- 7.3	- 5.4	-13.5	-20.8	3.2	89	992.5	-	7.5	2.8	4	-	19	•
27	- 8.4	- 5.2	-13.0	-20.7	2.8	84	994.5	0.3	6.4	1.6	2	0.1	19	•
28	- 9.6	- 7.1	-14.3	-21.8	2.6	86	999.3	-	7.9	4.6	7	-	19	•
29	- 9.2	- 7.0	-10.4	-11.5	2.6	83	996.6	0.3	6.6	6.1	7	-	18	•
30	-12.6	- 7.9	-14.6	-15.6	1.9	82	1001.5	6.7	3.9	4.4	5	-	16	•
31	-15.4	-10.1	-17.8	-22.2	1.6	84	1007.6	7.1	0.0	1.9	3	-	16	3.6

Z I E L O N A G Ó R A

Styczeń 1976

DNI	T	Max	Min	T_g	e	U	P	S	N	v	v_{max}	R_d	s_h	s_g
1	3.4	5.4	1.3	0.6	6.4	82	988.7	0.8	6.8	6.1	7	7.6	-	-
2	- 0.1	2.9	- 0.8	- 1.5	5.8	92	988.2	-	7.0	3.1	6	9.6	4	•
3	2.0	6.4	- 1.5	- 2.4	5.8	84	989.3	-	7.8	10.9	16	6.3	13	1.8
4	- 1.4	1.5	- 3.1	- 3.9	4.9	88	985.3	0.5	5.6	7.0	12	0.0	5	1.0
5	- 1.5	3.8	- 5.4	- 5.8	4.9	88	996.7	-	6.5	5.6	9	1.5	4	•
6	- 3.8	3.5	- 2.2	- 2.9	4.2	72	995.5	0.5	4.6	4.5	7	-	3	•
7	- 1.7	1.0	- 5.5	- 5.4	4.5	90	1000.3	1.4	4.4	2.9	5	0.1	3	•
8	5.5	6.9	0.9	0.6	7.5	83	997.8	-	8.0	5.9	7	-	-	•
9	5.5	6.6	5.0	4.7	7.7	86	997.7	-	8.0	5.9	7	2.4	-	•
10	3.2	5.7	1.7	2.0	7.4	77	994.8	-	8.0	2.5	6	8.4	-	•
11	4.9	6.2	2.0	2.4	6.5	73	983.1	0.6	6.8	6.5	9	0.9	-	-
12	7.1	8.3	4.4	3.6	8.1	80	989.0	-	8.0	7.4	10	11.0	-	-
13	1.8	7.3	- 0.5	- 1.1	5.0	82	998.9	0.1	6.3	6.8	9	0.1	-	-
14	- 1.3	0.8	- 1.2	- 2.1	5.9	94	990.6	-	7.9	4.3	6	11.5	1	•
15	- 1.1	3.3	- 4.2	- 4.8	5.1	87	993.3	2.0	5.3	4.0	5	0.0	1	•
16	- 5.1	- 3.4	- 7.4	- 8.7	3.5	83	1002.0	5.5	3.1	2.5	4	0.9	1	•
17	- 0.7	1.1	- 4.8	- 4.4	5.1	86	992.8	2.8	7.4	5.8	8	0.1	2	•
18	- 1.2	2.6	- 5.0	- 5.6	5.5	95	994.7	-	7.6	3.1	4	2.6	2	•
19	2.2	3.2	1.6	1.0	6.6	92	990.4	-	7.5	5.1	6	1.4	-	-
20	3.4	5.5	1.3	1.0	7.0	90	978.4	-	7.6	7.9	10	12.8	-	-
21	2.9	5.7	2.4	1.4	6.0	80	974.4	-	6.6	7.6	10	5.1	-	-
22	1.5	3.6	0.5	- 0.2	5.8	85	977.0	-	7.5	7.3	10	7.5	-	-
23	3.6	6.3	- 0.7	- 0.5	6.2	85	970.0	1.6	6.3	6.1	8	2.9	-	-
24	- 2.4	3.6	- 3.5	- 5.2	4.6	80	978.6	1.9	4.5	3.0	5	0.5	2	•
25	- 5.0	- 3.3	- 7.2	- 8.0	3.8	89	983.1	1.7	7.3	2.5	3	-	3	•
26	- 7.1	- 5.6	- 8.4	- 7.9	3.3	90	987.1	-	7.8	2.6	4	0.7	2	•
27	- 8.6	- 4.9	-12.1	-13.3	2.6	83	985.1	5.8	0.1	1.9	3	-	3	•
28	- 8.2	- 7.6	- 9.5	-12.8	2.7	83	991.1	-	7.9	2.4	4	0.2	3	•
29	- 7.1	- 5.0	- 9.0	- 8.6	3.0	85	995.8	2.3	4.6	2.5	3	0.0	3	•
30	- 9.8	- 7.3	-11.1	-12.5	2.3	81	996.4	1.7	4.3	3.0	5	0.0	3	•
31	- 9.8	- 5.2	-13.6	-14.2	2.3	75	995.3	5.1	0.0	4.6	5	-	3	•

L E S Z N O - S T Y R Ż E W I C E

DNI	T	Max	Min	T_g	e	U	P	S	N	v	v_{max}	R_d	s_h	s_g
1	3.7	5.9	1.8	- 1.0	6.8	85	1000.2	0.8	6.4	7.4	13	4.1	-	-
2	0.6	3.0	- 0.3	- 1.7	5.8	92	1000.1	-	7.5	5.3	9	8.9	2	•
3	2.3	5.8	- 1.8	- 3.9	6.0	84	991.9	0.4	7.9	9.3	12	11.1	8	2.2
4	- 0.9	1.9	- 2.7	- 5.5	4.9	65	995.2	1.4	5.1	10.6	13	0.4	6	•
5	- 1.9	3.2	- 6.6	-12.4	4.8	90	998.9	-	5.4	7.5	16	1.9	6	2.7
6	- 0.5	3.8	- 2.4	- 4.6	4.2	72	1000.9	1.5	5.1	8.0	13	-	3	•
7	- 2.8	0.5	- 8.6	-13.7	4.5	90	1013.2	2.3	5.3	2.9	5	0.0	3	•
8	4.7	6.0	0.1	- 1.1	7.4	88	1009.9	-	8.0	5.4	9	0.0	1	•
9	5.7	6.5	5.0	3.5	8.0	83	1009.4	-	8.0	5.0	6	2.1	-	-
10	3.5	6.0	2.8	0.9	7.6	97	1006.9	0.2	7.9	3.3	5	5.3	-	-
11	5.1	6.5	2.2	0.7	7.0	79	993.8	0.5	5.5	9.5	12	2.4	-	-
12	7.1	9.0	3.4	1.5	8.5	89	998.7	-	7.8	10.4	14	12.9	-	-
13	2.0	8.6	- 0.2	- 2.0	5.8	80	995.6	1.6	5.1	10.1	14	0.1	-	-
14	0.3	1.2	- 0.8	- 3.1	5.6	90	1002.9	-	7.1	4.8	8	12.2	-	-
15	- 3.1	0.9	- 7.2	-12.4	4.6	91	1005.0	3.5	4.4	4.3	6	0.1	5	1.6
16	- 9.3	- 3.4	-14.3	-19.4	2.8	89	1014.5	5.9	3.5	1.9	3	2.4	5	•
17	- 1.2	1.2	-10.0	-11.7	5.0	89	1003.5	2.3	5.6	8.4	12	0.3	6	•
18	- 1.4	1.4	- 6.5	-10.9	5.3	95	1006.5	-	7.6	4.4	6	3.6	7	•
19	1.9	2.5	0.9	- 1.0	6.6	95	1002.2	-	7.8	4.9	7	1.3	6	•
20	3.8	5.9	1.4	- 0.1	7.2	89	990.5	-	7.6	7.6	9	8.5	3	•
21	3.3	6.4	1.2	- 0.4	6.4	83	985.4	0.2	5.4	9.3	13	7.5	-	-
22	2.2	4.2	0.8	- 0.9	6.0	84	983.9	0.3	7.5	9.3	13	10.4	-	-
23	2.7	7.0	- 0.3	- 1.0	6.7	90	981.3	2.4	6.4	6.5	11	2.7	4	•
24	- 2.1	1.7	- 3.8	- 6.2	4.7	90	990.4	1.5	5.1	3.1	9	1.4	1	•
25	- 4.4	- 2.3	- 7.5	-11.8	3.9	89	999.2	1.1	6.1	2.6	4	0.1	3	•
26	- 5.7	- 4.9	- 7.0	- 6.9	3.5	87	999.5	0.1	7.9	3.6	5	0.2	2	•
27	- 7.8	- 4.2	-10.7	-14.4	2.9	86	997.9	5.4	1.1	1.9	3	-	2	•
28	- 7.2	- 8.3	- 8.8	-11.6	2.9	80	1003.3	-	8.0	4.0	5	0.1	2	•
29	- 6.4	- 3.4	- 8.4	-12.5	3.2	82	1007.7	3.4	4.1	4.6	7	0.0	2	•
30	- 8.8	- 6.6	- 9.7	-13.8	2.4	77	1009.5	5.5	4.4	4.9	7	0.0	2	•
31	- 9.0	- 4.5	-12.6	-14.7	2.4	77	1005.3	7.3	0.1	4.9	6	-	2	•

K A L I S Z

DNI	T	Max	Min	T_g	e	U	P	S	N	v	v_{max}	R_d	s_h	s_g
1	3.4	5.5	1.6	0.1	6.6	85	993.2	0.1	5.5	7.6	10	2.2	-	-
2	0.4	2.5	- 0.6	- 0.7	5.7	91	992.9	0.4	5.1	4.6	10	6.1	1	•
3	1.4	5.6	- 2.9	- 5.4	5.9	87	976.7	0.4	7.1	9.9	13	8.1	8	2.0
4	- 1.5	3.0	- 3.3	- 5.7	5.1	92	985.2	1.1	7.8	7.4	10	4.0	4	•
5	- 3.4	2.2	- 8.7	-10.8	4.3	89	992.1	-	4.5	5.1	5	3.4	4	•
6	- 1.2	2.5	- 3.2	- 3.9	4.2	75	992.1	-	6.3	6.3	10	-	4	•
7	- 4.7	- 2.1	- 5.9	-14.3	3.7	85	1005.6	-	4.5	2.4	5	-	3	•
8	3.4	4.8	- 2.6	- 2.9	6.9	89	1003.1	-	7.8	5.1	6	-	2	•
9	4.8	5.7	4.1	3.6	7.8	91	1001.9	-	8.0	5.9	7	2.2	-	-
10	2.9	4.9	1.9	1.1	7.3	97	1000.2	-	7.6	2.5	4	7.1	-	-
11	4.3	6.0	2.0	1.9	6.8	82	985.6	2.2	6.9	7.9	9	0.7	-	-
12	6.0	9.2	2.7	2.4	8.0	86	990.0	-	7.6	8.8	12	8.2	-	-
13	0.0	7.5	- 1.7	- 1.9	5.1	83	991.2	0.9	6.1	6.0	9	1.0	-	-
14	0.0	0.8	- 1.1	- 2.1	5.5	90	995.1	-	6.5	4.4	9	6.1	1	•
15	- 3.4	0.1	- 7.5	- 9.5	4.4	89	997.0	5.5	5.5	2.4	5	0.0	9	2.4
16	- 8.8	- 5.8	-12.2	-15.4	2.8	90	1006.5	3.9	5.0	1.5	2	0.4	8	•
17	- 2.3	0.5	- 9.8	-10.5	4.6	89	994.5	1.0	6.1	5.9	9	0.9	8	•
18	- 2.6	- 1.7	- 6.0	- 7.6	4.8	95	999.2	-	7.8	3.1	5	3.7	9	•
19	1.5	2.1	- 2.2	- 2.5	6.6	96	995.0	-	7.4	4.5	8	1.3	6	4.7
20	2.4	3.4	0.8	- 0.7	6.5	89	984.6	-	7.5	8.3	10	7.8	4	•
21	2.7	5.5	1.2	0.1	6.0	82	978.2	0.5	6.3	8.4	12	5.4	-	-
22	1.3	3.4	0.4	0.1	5.8	86	976.5	0.6	7.4	8.3	10	2.5	-	-
23	1.5	5.0	- 1.6	- 1.7	6.3	92	974.2	-	7.4	5.0	9	5.2	3	•
24	- 1.5	3.7	- 2.4	- 3.0	4.4	80	982.6	0.5	5.4	3.3	9	0.3	1	•
25	- 4.7	- 2.2	- 6.2	- 8.5	4.0	92	988.0	-	4.9	2.0	4	0.4	1	•
26	- 6.2	- 5.4	- 7.5	-13.2	3.4	88	992.4	0.3	8.0	3.3	5	0.0	2	•
27	- 5.5	- 4.6	- 7.6	- 7.9	3.1	83	991.5	-	7.4	1.6	3	-	1	•
28	- 7.7	- 5.5	- 8.8	- 8.0	2.5	84	995.7	-	8.0	3.0	5	0.2	1	•
29	- 8.5	- 6.0	-11.1	-11.3	2.9	89	995.8	-	6.3	3.9	5	0.0	2	•
30	-10.1	- 7.4	-12.6	-12.2	2.5	81	1002.7	4.3	4.3	3.3	5	0.0	2	•
31	- 9.9	- 4.8	-13.8	-15.6	2.4	81	1003.5	4.1	0.0	4.8	6	-	1	•

Tablica II

ŻÓŁĆ - LUBLINIEC

WŁODAWA

Styczeń 1976

Dni	Temperatura powietrza T	Max	Min	T_g	Prężność pary wodnej e	Wilgotność względna U	Ciśnienie atmosferyczne P	Usłonecznienie S	Zachmurzenie N	Wiatr v	v_{max}	Opad R_d	Śnieg h_s	s_g
1	3.0	4.8	0.6	- 0.9	6.5	85	986.2	-	5.4	8.8	9	3.6	-	-
2	0.1	2.1	- 0.4	- 0.7	5.7	92	987.5	-	7.3	5.1	9	3.9	1	*
3	0.8	3.9	- 4.0	- 6.7	5.7	80	972.4	0.4	8.0	10.1	14	5.4	8	1.1
4	- 1.7	2.7	- 3.9	- 4.6	4.8	88	977.7	0.2	6.6	9.6	12	1.5	3	*
5	- 4.7	- 0.7	- 9.5	-14.3	3.6	80	987.1	-	6.6	8.0	14	2.1	6	1.6
6	- 2.0	2.4	- 2.7	- 3.4	4.2	81	985.1	-	6.0	10.1	14	0.1	10	*
7	- 8.0	- 2.7	-14.1	-21.3	2.6	85	1002.2	5.9	4.5	4.1	7	0.1	11	*
8	2.8	4.4	- 4.5	- 5.1	5.7	90	999.1	-	8.0	7.9	9	0.0	7	4.4
9	3.9	5.1	3.4	2.0	7.6	94	996.6	-	8.0	6.3	9	1.7	-	-
10	2.3	4.9	1.4	0.1	8.6	96	995.4	-	7.6	2.9	5	5.4	-	-
11	2.7	5.1	0.4	0.0	6.4	86	975.6	0.8	5.4	10.3	14	3.1	-	-
12	4.4	8.3	1.1	- 0.3	7.4	88	977.8	-	7.0	10.4	14	16.0	-	-
13	- 1.4	5.0	- 3.4	- 5.6	5.1	92	984.8	2.0	6.4	6.6	12	0.1	12	1.3
14	- 1.0	0.0	- 2.1	- 3.0	5.2	90	986.5	-	7.1	7.5	13	3.1	11	*
15	- 4.4	- 0.5	- 6.1	- 7.0	4.1	91	991.2	6.6	4.6	4.4	8	0.1	13	1.0
16	- 9.7	- 5.3	-16.6	-18.8	2.6	89	1001.9	3.4	4.3	2.5	5	0.8	12	*
17	- 4.3	- 0.8	- 8.5	- 9.6	4.1	80	988.3	-	5.5	7.5	9	0.7	15	1.4
18	- 6.9	- 2.2	-12.4	-19.1	4.1	84	984.5	-	7.3	3.5	6	3.8	17	*
19	1.0	1.7	- 2.5	- 2.8	6.6	97	979.7	-	7.9	5.5	7	1.9	16	1.5
20	1.7	2.5	0.6	- 0.3	6.2	90	980.6	-	7.9	8.9	10	8.0	9	2.1
21	2.4	3.9	0.2	- 0.2	5.9	81	972.8	-	6.9	10.1	12	3.1	4	*
22	0.8	2.7	- 0.2	- 0.9	5.6	86	970.7	0.2	6.1	8.4	10	1.7	1	*
23	0.4	2.7	- 1.7	- 2.7	6.0	95	965.6	-	7.9	5.1	12	6.0	3	*
24	- 2.1	2.9	- 3.6	- 4.4	4.6	87	977.1	2.0	6.5	5.4	5	0.0	3	*
25	- 4.6	- 2.9	- 6.0	- 9.0	3.6	91	982.5	1.3	7.0	2.4	4	0.1	3	*
26	- 6.3	- 4.1	- 7.5	- 7.9	3.3	87	987.4	0.3	7.8	3.8	6	0.0	3	*
27	- 6.8	- 5.4	- 8.2	- 8.0	3.1	84	986.9	-	7.6	2.0	4	-	3	*
28	- 8.2	- 6.1	- 9.4	- 8.8	2.8	86	990.2	-	7.8	4.8	8	0.1	2	*
29	- 9.6	- 8.0	-11.7	-11.6	2.7	91	993.8	-	7.0	5.6	6	0.0	3	*
30	-10.4	- 8.0	-13.0	-13.7	2.2	82	997.6	6.8	4.4	4.3	7	0.0	3	*
31	-10.7	- 5.6	-15.1	-16.5	2.2	80	999.5	7.4	0.0	4.0	6	-	3	*

Dni	Temperatura powietrza T	Max	Min	T_g	Prężność pary wodnej e	Wilgotność względna U	Ciśnienie atmosferyczne P	Usłonecznienie S	Zachmurzenie N	Wiatr v	v_{max}	Opad R_d	Śnieg h_s	s_g
1	1.6	3.6	- 0.5	- 0.9	6.2	90	986.4	-	4.8	7.1	8	3.8	-	-
2	- 0.5	1.8	- 1.6	- 3.0	5.5	92	986.4	-	5.8	5.0	7	2.1	-	*
3	- 2.5	2.3	- 7.8	- 9.6	4.2	92	978.0	-	6.0	5.5	8	5.0	5	*
4	- 2.8	2.1	- 8.1	- 9.9	4.9	93	973.5	-	8.0	4.8	8	0.8	6	*
5	- 9.7	- 6.4	-12.6	-15.2	2.8	87	988.8	0.2	7.4	4.8	8	2.0	10	2.4
6	- 3.6	0.1	- 6.6	-11.0	4.2	89	981.0	-	7.6	6.9	10	0.1	30	2.9
7	-12.0	- 6.1	-14.2	-19.1	2.1	85	1002.9	5.3	3.8	1.9	4	1.1	33	*
8	0.2	2.8	-14.2	-19.1	5.8	92	997.5	-	8.0	7.4	9	0.5	33	3.0
9	3.1	3.7	2.5	1.9	7.1	94	995.1	-	8.0	6.1	9	-	16	*
10	1.3	3.6	0.2	- 0.9	6.2	92	995.5	-	8.0	3.8	7	2.5	5	3.6
11	0.9	2.4	- 0.6	- 2.1	6.2	94	978.5	0.5	7.5	6.3	8	4.5	3	*
12	1.9	5.6	- 0.2	- 0.3	6.3	89	978.7	-	6.1	8.3	12	3.9	3	*
13	- 2.6	4.9	- 5.3	- 7.0	4.4	86	981.6	1.6	5.8	5.6	10	0.5	3	*
14	- 1.5	- 1.0	- 5.3	- 7.5	4.7	86	986.2	1.2	6.5	7.8	11	0.5	5	3.4
15	- 5.5	- 1.4	-13.0	-13.7	3.5	85	989.0	3.2	4.6	2.9	6	0.0	3	*
16	-10.7	- 6.6	-16.8	-17.4	2.3	82	999.3	0.9	5.5	3.1	6	1.2	4	*
17	- 5.6	- 1.3	-11.5	-12.7	3.5	92	987.5	0.5	6.6	4.0	7	1.0	6	*
18	- 9.7	- 5.4	-12.6	-12.7	2.7	89	994.0	1.0	8.0	1.9	5	1.3	9	*
19	- 2.8	0.5	-10.0	-11.3	4.8	94	990.3	-	8.0	3.8	6	2.2	12	*
20	0.1	1.5	- 1.7	- 1.8	5.7	92	983.9	6.2	7.5	5.4	8	6.2	8	2.6
21	1.5	2.7	- 1.7	- 1.9	5.9	87	972.5	0.1	7.4	7.5	9	0.8	11	2.7
22	0.4	2.1	0.0	- 0.8	6.0	97	970.0	-	7.5	6.5	9	3.4	12	2.7
23	1.1	0.1	- 2.7	- 3.7	5.3	93	971.2	-	7.3	3.1	7	2.4	16	3.4
24	- 3.2	1.7	- 6.2	- 9.3	4.2	87	975.6	4.1	3.6	4.1	6	0.0	11	*
25	- 6.3	- 4.5	- 7.5	-13.3	3.5	90	984.3	2.8	3.5	2.5	5	0.2	11	5.0
26	- 6.6	- 5.0	- 9.9	-13.0	3.2	86	988.1	0.8	7.5	1.6	3	0.0	12	*
27	- 9.5	- 5.6	-11.7	-13.8	2.8	85	986.4	-	6.6	0.5	1	0.0	11	*
28	- 9.1	- 7.3	-12.4	-14.5	2.7	86	985.1	-	7.5	3.1	6	0.0	12	*
29	- 8.8	- 6.9	- 9.5	- 9.5	2.6	83	990.5	0.5	7.0	6.4	8	0.0	12	2.8
30	-12.0	- 8.4	-13.6	-12.7	2.0	63	996.1	6.2	0.4	5.6	6	-	12	*
31	-14.0	- 9.3	-17.8	-16.8	1.7	82	1002.0	5.4	0.0	0.8	2	-	12	2.8

SUŁEJÓW

Dni	Temperatura powietrza T	Max	Min	T_g	Prężność pary wodnej e	Wilgotność względna U	Ciśnienie atmosferyczne P	Usłonecznienie S	Zachmurzenie N	Wiatr v	v_{max}	Opad R_d	Śnieg h_s	s_g
1	2.3	3.8	0.9	- 0.5	6.3	87	988.6	-	4.9	9.0	13	1.9	-	-
2	0.5	1.9	0.0	- 0.1	5.8	92	987.1	-	7.4	5.4	10	6.6	-	*
3	0.9	4.7	- 2.4	- 3.9	5.6	86	974.2	0.5	6.6	8.5	13	3.5	8	*
4	- 1.9	2.6	- 3.8	- 5.6	4.6	89	977.1	0.2	7.0	8.6	12	0.4	4	*
5	- 4.2	- 1.0	- 9.1	-11.0	4.2	92	987.7	-	7.0	6.6	11	1.8	7	1.6
6	- 2.9	2.3	- 3.5	- 4.4	4.7	89	994.6	-	6.1	9.6	12	0.1	10	*
7	- 4.6	- 2.5	-15.9	-20.4	2.9	89	1001.7	4.3	2.5	2.6	6	0.1	10	*
8	2.1	3.4	- 8.9	- 9.2	6.4	91	998.2	-	7.9	8.5	11	0.0	8	*
9	3.6	4.4	2.3	2.0	7.5	95	996.8	-	8.0	7.0	9	0.9	-	*
10	2.3	4.5	1.7	1.1	7.0	97	995.3	-	7.5	2.8	4	5.9	-	*
11	2.6	4.5	0.5	0.4	6.6	88	975.5	1.1	6.1	8.3	10	3.6	-	-
12	4.5	8.7	1.4	0.4	7.4	87	983.3	-	7.3	10.3	13	17.2	-	-
13	- 1.5	- 0.7	- 3.5	- 5.5	5.1	93	984.4	2.0	6.9	5.6	9	0.0	10	*
14	0.3	0.3	- 1.0	- 3.1	5.4	92	995.3	0.6	7.3	7.4	13	5.7	6	*
15	- 1.9	- 0.1	- 6.2	- 7.4	4.2	90	998.2	4.9	4.3	3.4	6	0.0	9	1.6
16	- 9.5	- 6.0	-16.4	-21.1	2.7	90	1001.2	5.1	4.1	4.3	7	0.4	9	*
17	- 3.4	- 0.6	- 9.0	- 9.3	4.4	91	997.6	0.3	8.0	7.8	10	0.2	10	*
18	- 5.4	- 2.3	-14.1	-15.1	4.0	95	994.2	-	7.5	3.9	8	1.5	8	*
19	0.6	1.5	- 3.0	-11.3	6.2	97	995.6	-	7.9	5.8	8	1.0	10	*
20	1.5	2.3	0.6	0.2	6.2	91	991.4	-	7.6	9.5	12	7.0	4	*
21	2.0	3.2	0.3	0.4	6.2	88	973.3	1.1	5.9	10.5	14	5.4	-	-
22	0.9	2.3	0.2	- 0.1	5.8	89	971.2	0.4	6.0	9.8	12	3.3	-	-
23	0.6	3.2	- 1.6	- 1.6	6.0	93	969.9	0.1	7.3	5.3	9	6.4	2	*
24	- 1.8	2.4	- 2.9	- 3.8	4.7	87	974.9	3.1	5.8	4.4	6	0.5	1	*
25	- 3.9	- 2.1	- 5.8	- 6.2	4.0	89	980.2	3.0	6.1	3.1	5	0.5	1	*
26	- 4.8	- 3.7	- 9.0	-12.1	3.3	90	987.2	0.1	6.9	3.6	6	-	2	*
27	- 7.5	- 6.2	- 9.6	-12.0	3.1	90	986.6	0.0	5.8	2.3	3	-	1	*
28	- 9.4	- 7.5	- 9.2	- 9.5	3.0	91	995.1	-	7.1	4.5	6	0.0	1	*
29	- 9.5	- 7.1	- 9.6	-10.0	2.9	90	992.6	-	7.8	4.6	5	0.0	1	*
30	-10.4	- 7.0	-12.2	-11.1	2.4	87	996.7	5.9	2.8	2.3	4	0.0	1	*
31	-11.2	- 5.4	-15.0	-15.9	2.3	87	998.5	3.4	0.1	3.0	5	-	1	*

LUBLIN - RADAWIEC

Dni	Temperatura powietrza T	Max	Min	T_g	Prężność pary wodnej e	Wilgotność względna U	Ciśnienie atmosferyczne P	Usłonecznienie S	Zachmurzenie N	Wiatr v	v_{max}	Opad R_d	Śnieg h_s	s_g
1	1.4	3.1	- 0.9	- 2.2	5.5	87	982.0	.	5.4	7.0	8	3.4	-	-
2	- 0.5	1.2	- 1.8	- 2.0	5.3	91	979.4	.	5.0	5.0	7	5.4	-	*
3	- 1.3	3.5	- 6.4	-11.7	5.1	91	969.8	.	7.6	5.6	8	3.2	12	1.5
4	- 2.8	2.6	- 8.0	- 9.0	4.7	93	967.2	.	7.9	7.1	12	1.7	10	1.8
5	- 8.1	- 5.6	-14.1	-17.8	3.0	89	981.3	.	6.6	5.6	9	2.3	15	1.8
6	- 3.5	0.1	- 6.4	- 6.9	4.3	91	979.2	.	6.6	7.6	11	0.3	21	2.0
7	-10.2	- 4.2	-12.6	-16.1	2.4	86	984.9	.	6.1	3.0	6	0.3	19	2.1
8	0.1	2.7	-12.6	-14.7	5.6	92	981.2	.	8.0	6.4	9	0.5	18	2.8
9	2.5	3.1	1.0	0.2	6.8	95	999.7	.	8.0	6.3	8	2.2	10	2.7
10	1.2	3.2	0.2	- 1.2	6.5	94	998.6	.	8.0	3.5	5	2.6	6	3.3
11	1.1	2.9	- 0.2	- 1.2	6.0	91	972.6	.	7.1	6.8	9	6.9	4	*
12	2.6	6.1	- 0.8	- 1.9	6.2	85	973.6	.	6.6	8.1	12	0.1	4	*
13	- 2.7	5.2	- 6.5	- 7.2	4.4	86	975.7	.	6.1	6.4	9	0.5	10	1.8
14	- 1.8	- 0.8	- 5.6	- 8.6	4.6	86	980.9	.	7.4	6.6	8	0.9	15	2.0
15	- 9.9	- 1.6	-10.6	-12.5	3.7	88	981.8	.	5.3	4.1	6	0.2	18	1.8
16	-11.1	- 5.1	-18.2	-21.7	2.4	81	992.5	.	4.6	4.4	6	0.7	19	1.7
17	- 6.0	- 1.3	-12.9	-17.7	3.9	91	979.4	.	7.8	5.6	8	0.6	20	1.7
18	- 9.7	- 2.1	-11.8	-13.6	2.5	91	987.2	.	7.1	2.8	6	1.9	21	1.9
19	- 2.2	2.2	- 8.6	- 9.3	5.0	94	992.7	.	7.9	4.6	7	1.9	20	1.9
20	- 0.4	1.1	- 2.5	- 3.5	5.5	92	976.3	.	7.8	6.3	9	3.6	16	2.4
21	1.8	2.3	- 2.2	- 2.5	5.7	82	984.2	.	7.5	7.3	8	3.6	17	2.8
22	0.2	1.9	- 0.4	- 1.8	5.7	92	983.9	.	7.9	7.0	9	2.5	20	2.7
23	- 0.4	1.5	- 2.1	- 4.3	4.4	91	983.6	.	7.4	3.0	5	1.7	22	2.2
24	- 2.9	2.8	- 6.2	-11.4	4.1	83	982.8	.	4.4	4.4	8	0.0	19	2.7
25	- 5.6	- 2.9	- 7.5	-11.1	3.6	88	976.8	.	4.9	2.8	5	0.1	18	2.7
26	- 8.5	- 5.7	-11.6	-16.2	2.8	78	980.6	.	5.1	2.4	5	0.0	19	2.6
27	- 9.0	- 6.5	-11.0	-17.1	2.7	84	980.7	.	6.0	2.1	4	0.3	18	2.5
28	- 9.1	- 7.6	-11.1	-12.3	2.6	86	980.6	.	8.0	5.8	8	0.0	16	2.6
29	- 9.4	- 7.8	-10.0	-10.4	2.6	85	983.2	.	7.4	8.0	9	0.0	18	2.8
30	-12.3	- 8.4	-14.2	-15.5	2.0	84	988.5	.	0.8	4.8	6	-	18	2.8
31	-14.2	- 9.8	-18.6	-23.0	1.7	81	993.6	.	8.0	2.1	3	-	17	2.8

Tablica II

LEGNICA

DNI	TEMPERATURA POWIETRZA				PREŻNOŚĆ PARY WODNEJ	WILGOTNOŚĆ WZGLĘDNA	CIŚNIENIE ATMOSFERYCZNE	USŁONECZNIENIE	ZACHMURZENIE	WIATR		OPAD	ŚNIEG	
	T	Max	Min	T_g	e	U	P	S	N	v	v_{max}	R_d	h_s	s_g
1	4.8	6.6	2.5	− 1.3	6.7	78	998.1	.	7.0	7.3	10	3.8	−	−
2	0.7	3.6	0.1	− 0.8	5.7	88	996.8	.	7.8	4.1	5	5.4	3	.
3	4.0	8.4	− 1.4	− 3.3	6.1	75	990.2	.	6.1	10.6	14	7.6	2	.
4	− 0.2	3.9	− 1.0	− 3.1	5.0	83	997.2	.	6.3	10.5	14	0.0	−	−
5	0.0	4.7	− 3.5	− 4.8	5.2	83	996.6	.	7.5	7.0	13	0.6	−	−
6	0.9	4.9	− 0.6	− 1.5	6.1	83	998.0	.	6.5	7.4	12	−	−	−
7	0.0	1.4	− 2.2	− 3.3	4.9	78	1000.6	.	6.4	2.8	5	0.6	−	−
8	6.5	8.2	1.4	0.5	7.3	76	1000.7	.	7.6	7.1	9	−	−	−
9	5.5	7.5	5.9	4.6	7.8	82	1007.0	.	7.9	6.1	7	5.3	−	−
10	4.9	6.8	3.2	2.6	7.7	93	1003.7	.	8.0	3.4	7	14.9	−	−
11	5.5	6.7	4.0	3.1	7.8	83	998.1	.	4.6	9.6	12	2.1	−	−
12	7.8	9.3	4.5	2.9	9.2	87	997.0	.	8.0	9.0	12	7.4	−	−
13	3.0	8.4	0.3	− 0.6	6.6	86	997.3	.	6.3	8.1	14	2.8	−	−
14	1.4	1.8	0.0	− 1.3	6.2	91	999.7	.	7.0	4.8	8	12.3	−	−
15	0.9	4.6	− 2.0	− 2.7	5.6	83	1001.2	.	5.9	5.0	7	0.4	−	−
16	− 4.3	− 2.0	− 5.8	− 7.5	3.7	84	1011.1	.	3.3	1.8	3	0.6	−	−
17	0.3	1.8	− 4.6	− 5.9	5.2	83	1000.6	.	7.1	7.0	9	0.2	−	−
18	− 0.4	2.0	− 2.6	− 4.2	5.6	82	1002.7	.	7.9	4.3	5	3.7	−	−
19	2.9	3.6	2.0	0.3	6.7	84	999.8	.	7.5	5.6	8	0.4	−	−
20	4.9	7.4	2.6	1.2	6.9	79	998.7	.	7.8	8.4	12	1.0	−	−
21	3.9	7.4	2.7	1.1	6.2	77	996.2	.	6.6	9.8	13	2.8	−	−
22	2.5	3.9	1.8	0.4	6.1	89	992.4	.	7.4	4.3	12	4.5	−	−
23	4.3	7.5	0.0	− 0.3	7.1	85	989.4	.	7.6	8.1	11	7.9	−	−
24	− 1.7	4.3	− 3.8	− 5.6	4.6	90	996.6	.	5.0	3.0	6	1.1	1	.
25	− 3.8	− 2.2	− 5.4	− 8.9	4.0	87	998.4	.	5.4	2.4	5	0.0	2	.
26	− 6.5	− 3.7	− 8.3	−11.1	3.2	86	995.6	.	5.1	2.8	5	0.0	1	.
27	− 3.8	− 5.0	−12.8	−13.4	2.6	90	993.6	.	6.9	0.9	3	−	1	.
28	− 7.6	− 6.8	−10.9	−14.2	3.0	89	999.6	.	8.0	3.0	4	0.1	1	.
29	− 7.4	− 4.4	− 9.2	−10.6	3.1	85	1002.7	.	5.6	2.8	4	0.0	2	.
30	− 9.9	− 7.1	−10.5	−14.7	2.8	88	1004.6	.	8.6	3.9	5	0.0	2	.
31	− 9.7	− 5.0	−13.2	−15.6	2.6	87	1003.7	.	2.3	4.3	6	0.1	2	.

WIELUŃ

DNI	TEMPERATURA POWIETRZA				PREŻNOŚĆ PARY WODNEJ	WILGOTNOŚĆ WZGLĘDNA	CIŚNIENIE ATMOSFERYCZNE	USŁONECZNIENIE	ZACHMURZENIE	WIATR		OPAD	ŚNIEG	
	T	Max	Min	T_g	e	U	P	S	N	v	v_{max}	R_d	h_s	s_g
1	2.7	5.5	1.0	− 0.2	6.4	86	998.3	−	4.6	5.1	6	2.2	−	−
2	0.4	1.9	− 0.2	− 1.2	6.5	93	998.8	0.2	6.0	3.6	6	7.6	1	.
3	1.3	6.1	− 2.3	− 3.7	5.1	82	997.6	0.9	7.5	5.8	8	11.0	6	1.9
4	− 1.8	2.7	− 2.6	− 3.6	5.1	93	997.6	−	7.4	7.0	10	2.9	10	.
5	− 3.8	0.4	− 9.1	−13.8	4.2	90	998.7	−	5.3	4.4	7	4.0	14	1.1
6	− 1.3	1.7	− 3.0	− 4.4	4.1	94	995.4	0.6	6.8	5.8	10	−	17	2.2
7	− 4.7	− 2.7	− 8.6	−13.1	3.7	96	1000.2	3.9	6.1	2.4	4	−	15	.
8	3.0	4.3	+ 3.6	+ 1.0	6.6	88	999.6	−	7.6	4.0	7	−	13	4.6
9	3.9	4.6	3.4	2.7	7.1	89	994.4	−	8.0	3.5	6	0.3	−	−
10	3.0	4.7	2.1	1.7	7.2	97	994.2	−	8.0	1.6	3	6.9	−	−
11	3.6	5.4	2.3	1.1	6.9	94	996.5	1.2	6.1	5.6	7	2.1	−	−
12	5.2	8.5	2.6	1.9	7.1	96	994.5	−	7.8	5.2	8	15.6	−	−
13	1.5	7.3	− 1.0	− 1.9	5.8	96	994.7	0.6	6.1	4.3	7	0.4	−	−
14	0.2	0.6	− 1.2	− 2.0	5.4	99	995.0	−	7.0	3.5	5	10.5	−	−
15	− 3.1	− 0.1	− 6.5	− 8.7	4.5	91	998.9	5.1	5.4	2.4	4	0.1	13	0.7
16	− 9.6	− 5.6	−10.2	−14.6	2.8	86	1000.9	4.6	6.1	1.6	2	1.7	13	.
17	− 3.2	− 0.1	−10.1	−12.2	4.4	98	998.0	0.2	6.5	4.1	7	7.1	13	.
18	− 3.6	− 1.8	− 7.7	−10.4	4.5	93	993.6	1.0	7.1	2.1	3	3.2	14	.
19	1.2	2.3	− 2.2	− 2.2	6.5	97	998.5	0.2	7.8	2.5	5	1.6	13	1.3
20	1.9	2.8	0.8	− 0.2	6.1	87	998.7	−	7.8	4.5	6	5.7	10	3.9
21	2.6	4.3	2.1	0.8	5.5	81	993.6	1.0	5.6	5.6	8	4.5	5	1.6
22	1.2	2.5	0.7	− 0.1	5.8	87	993.1	0.5	7.3	5.3	7	7.2	−	−
23	1.8	4.0	− 1.1	− 1.3	6.3	90	995.0	0.3	7.0	2.9	5	4.1	7	1.7
24	− 2.5	3.3	− 3.6	− 4.2	4.6	90	996.4	0.4	5.0	2.3	4	0.6	8	.
25	− 4.7	− 2.4	− 6.6	− 8.2	3.8	85	998.6	2.2	5.1	1.9	3	−	3	.
26	− 5.8	− 4.0	− 7.5	−11.4	3.2	89	996.1	0.1	6.6	1.9	3	0.1	3	.
27	− 7.1	− 5.0	− 7.8	− 7.5	3.1	86	993.7	−	6.5	1.5	2	−	3	.
28	− 8.3	− 7.1	−10.2	−12.6	2.5	87	996.3	−	8.0	3.4	5	0.0	3	.
29	− 9.1	− 8.1	−10.5	−12.9	2.7	88	998.2	0.0	7.4	3.1	4	0.0	2	.
30	− 9.6	− 6.8	−10.4	−11.2	2.5	85	999.4	−	5.6	2.6	3	0.0	2	.
31	−10.5	− 5.7	−15.0	−15.7	2.3	82	996.6	7.5	0.3	3.3	5	−	2	.

ZGORZELEC

DNI	TEMPERATURA POWIETRZA				PREŻNOŚĆ PARY WODNEJ	WILGOTNOŚĆ WZGLĘDNA	CIŚNIENIE ATMOSFERYCZNE	USŁONECZNIENIE	ZACHMURZENIE	WIATR		OPAD	ŚNIEG	
	T	Max	Min	T_g	e	U	P	S	N	v	v_{max}	R_d	h_s	s_g
1	4.1	5.6	1.2	0.7	6.8	.	990.1	0.6	.	.	12	6.2	−	−
2	0.9	5.8	0.1	0.3	6.0	.	997.8	−	.	.	9	4.0	−	−
3	1.8	7.8	− 0.6	− 2.3	5.8	.	1011.7	1.6	.	.	14	3.3	−	−
4	− 3.5	3.3	− 2.0	− 3.5	5.4	.	997.2	0.3	.	.	11	2.0	2	.
5	− 3.4	5.4	− 5.6	− 7.8	5.2	.	998.2	−	.	.	12	0.7	4	.
6	0.9	5.4	− 0.7	− 0.9	5.1	.	996.5	−	.	.	7	0.2	−	−
7	− 1.9	1.3	− 5.5	− 7.1	4.7	.	1000.1	1.5	.	.	7	0.1	−	−
8	4.3	6.2	1.1	0.6	7.2	.	999.3	0.6	.	.	7	−	−	−
9	6.3	7.5	4.6	4.3	7.7	.	998.5	−	.	.	6	3.5	−	−
10	4.1	6.5	3.3	2.9	7.9	.	994.9	−	.	.	6	12.6	−	−
11	5.0	7.8	3.2	1.0	7.7	.	996.5	0.5	.	.	14	2.7	−	−
12	7.6	9.0	4.5	3.9	9.2	.	990.5	−	.	.	12	5.6	−	−
13	2.8	8.3	− 0.1	0.0	6.6	.	990.1	−	.	.	5	7.5	−	−
14	1.6	4.7	0.2	− 1.4	6.4	.	991.2	−	.	.	5	11.4	2	.
15	1.0	4.9	− 0.4	− 1.4	5.9	.	992.7	0.6	.	.	9	1.0	−	−
16	− 3.6	0.1	− 6.7	− 8.4	7.8	.	1001.8	3.7	.	.	3	1.5	−	−
17	3.2	2.4	− 3.6	− 4.5	5.2	.	993.5	1.6	.	.	9	0.8	−	−
18	− 0.5	2.4	− 3.6	− 6.0	5.7	.	999.3	−	.	.	5	3.6	−	−
19	2.7	3.6	2.1	0.1	6.1	.	991.6	0.5	.	.	9	1.2	−	−
20	1.1	5.7	1.2	1.1	6.5	.	981.1	−	.	.	8	2.9	−	−
21	2.8	6.0	0.7	− 0.3	6.1	.	977.4	0.7	.	.	9	8.5	−	−
22	1.8	5.1	0.2	− 0.3	5.8	.	979.6	0.2	.	.	10	12.3	−	−
23	4.6	7.2	0.1	− 0.3	7.0	.	979.9	2.2	.	.	10	1.3	−	−
24	− 2.0	4.3	− 5.1	− 8.5	4.9	.	978.5	−	.	.	4	3.9	1	.
25	− 4.3	− 1.4	− 7.8	−11.1	3.9	.	982.2	2.8	.	.	2	0.0	4	.
26	− 7.6	− 4.6	−10.3	−13.8	2.6	.	986.3	2.1	.	.	3	−	4	.
27	−13.6	− 2.5	−15.6	−17.1	2.3	.	982.6	1.1	.	.	5	−	4	.
28	−13.1	− 7.6	−16.2	−16.0	2.5	.	985.4	−	.	.	4	0.0	4	.
29	− 7.1	− 5.1	− 9.1	− 9.8	3.0	.	994.2	1.6	.	.	5	0.0	4	.
30	− 9.1	− 6.3	−12.6	−13.4	2.6	.	993.8	0.4	.	.	7	0.0	3	.
31	− 9.3	− 6.1	−10.7	−12.5	2.8	.	991.6	5.6	.	.	12	0.7	3	.

WROCŁAW-STRACHOWICE

DNI	TEMPERATURA POWIETRZA				PREŻNOŚĆ PARY WODNEJ	WILGOTNOŚĆ WZGLĘDNA	CIŚNIENIE ATMOSFERYCZNE	USŁONECZNIENIE	ZACHMURZENIE	WIATR		OPAD	ŚNIEG	
	T	Max	Min	T_g	e	U	P	S	N	v	v_{max}	R_d	h_s	s_g
1	4.6	6.5	1.9	− 0.1	6.8	77	999.8	−	6.3	7.3	9	3.0	−	−
2	0.9	3.4	− 0.6	− 1.1	5.9	91	997.2	0.4	7.0	4.4	7	8.8	2	.
3	1.3	6.4	− 2.0	− 4.5	5.9	77	991.7	3.0	6.4	11.9	16	7.5	4	3.6
4	− 0.3	3.9	− 1.7	− 2.4	6.5	82	994.6	1.7	6.3	12.5	17	7.6	1	.
5	− 1.2	3.9	− 7.2	−11.3	4.8	83	997.3	−	6.6	6.5	11	1.4	3	.
6	0.4	4.3	− 2.0	− 4.5	4.3	69	997.8	2.0	6.5	8.4	14	−	−	−
7	− 1.0	0.9	− 3.5	− 3.7	4.4	77	1010.6	4.0	6.0	3.1	6	0.0	−	−
8	5.0	8.3	0.5	0.1	7.2	83	1009.4	1.4	7.4	4.5	8	−	−	−
9	6.5	8.0	4.3	3.4	8.2	85	1007.5	−	8.0	6.5	8	4.7	−	−
10	4.0	7.1	2.5	1.9	7.5	97	1004.4	−	7.9	2.3	5	14.0	−	−
11	5.0	6.4	3.0	2.5	7.7	88	992.2	1.7	7.5	8.8	11	4.3	−	−
12	7.2	9.9	4.2	2.5	8.4	92	996.8	0.2	7.6	10.6	16	6.2	−	−
13	2.9	8.3	0.3	1.6	6.9	88	998.5	−	7.5	9.1	15	7.3	−	−
14	0.8	1.4	− 0.7	− 2.1	6.0	92	1000.2	−	7.6	5.3	8	17.4	−	−
15	− 0.5	3.4	− 3.4	− 5.0	5.3	87	1001.2	2.1	4.6	3.6	6	0.2	1	.
16	− 5.7	− 3.0	− 9.2	−11.4	3.3	83	1011.6	3.6	2.8	1.6	4	1.6	1	.
17	− 0.5	1.4	− 8.5	− 9.6	6.1	85	1000.2	1.4	7.4	0.0	11	0.1	3	.
18	− 1.1	1.0	− 4.0	− 5.8	5.2	92	1000.0	−	7.6	4.0	6	3.6	3	.
19	2.2	3.4	0.6	− 0.6	6.9	95	1000.1	−	7.0	5.4	9	1.0	2	.
20	3.7	5.1	1.6	− 0.9	7.1	89	998.0	−	7.8	7.5	9	4.6	−	−
21	3.6	6.0	2.1	0.6	6.8	86	996.6	1.7	5.5	10.5	12	3.7	−	−
22	2.4	4.3	1.4	− 0.1	6.2	87	998.8	0.8	7.3	8.6	12	6.0	−	−
23	4.0	9.5	− 0.4	− 0.5	7.2	88	996.4	2.2	6.8	8.6	12	4.5	−	−
24	− 2.3	4.1	− 4.2	− 6.3	4.7	91	997.0	−	6.4	3.5	6	1.0	1	.
25	− 4.2	− 1.7	− 9.4	−11.9	3.5	85	998.9	2.0	5.1	2.5	5	0.0	2	.
26	− 6.6	− 3.5	−11.4	−13.5	3.3	88	996.5	2.5	5.0	2.6	5	0.0	2	.
27	− 8.4	− 4.9	−13.6	−15.5	2.8	87	994.4	3.6	2.4	2.3	4	−	2	.
28	− 7.1	− 6.1	− 8.3	− 7.6	2.5	81	999.1	−	8.0	3.6	6	0.0	1	.
29	− 6.7	− 3.3	− 8.5	− 9.9	3.0	90	1003.6	2.3	6.0	1.5	4	0.1	1	.
30	− 7.7	− 6.1	− 9.2	− 9.4	2.7	77	1005.4	0.1	6.6	3.3	5	0.0	3	.
31	− 8.7	− 4.1	−12.5	−13.5	2.5	79	1004.6	4.0	0.4	5.9	9	−	2	.

JELENIA GÓRA

Dni	Temperatura powietrza T	Max	Min	T_g	Prężność pary wodnej e	Wilgotność względna U	Ciśnienie atmosferyczne P	Usłonecznienie S	Zachmurzenie N	Wiatr v	v_{max}	Opad R_d	Śnieg s_h	s_g
1	3.8	6.7	-1.5	-0.6	5.8	72	972.7	-	5.5	9.1	16	1.4	-	-
2	0.4	6.6	-0.6	-1.3	5.5	87	970.3	-	7.0	7.0	15	3.5	-	-
3	3.0	7.2	-3.1	-5.1	5.4	71	956.5	2.4	6.5	11.6	19	0.7	-	-
4	-1.8	2.7	-3.5	-3.8	4.8	89	967.6	0.2	7.5	11.6	18	2.0	8	•
5	-1.2	4.6	-7.6	-9.8	4.5	77	970.6	-	7.3	8.5	16	0.0	7	1.4
6	-0.9	5.3	-1.6	-2.6	4.4	76	971.6	-	7.3	7.6	12	0.0	-	-
7	-2.7	-0.1	-5.6	-12.7	4.2	81	982.6	4.3	5.6	0.5	2	0.0	-	-
8	5.6	8.9	-0.2	-1.3	6.6	73	981.1	6.0	5.2	5.5	9	-	-	-
9	5.2	8.3	4.2	3.4	6.9	79	981.0	-	8.0	5.2	8	2.4	-	-
10	3.4	6.0	2.4	1.4	7.1	91	977.2	-	9.0	3.5	7	13.2	-	-
11	4.1	5.6	2.4	1.7	6.6	88	967.6	0.1	7.5	10.5	13	5.7	-	-
12	6.6	8.1	3.2	1.8	8.4	86	972.2	-	7.9	11.1	14	9.7	-	-
13	1.8	7.3	-1.5	-2.6	6.3	89	971.2	-	7.8	7.9	14	15.5	-	-
14	0.9	3.8	-2.1	-5.6	5.9	90	977.4	-	7.6	6.0	11	12.8	16	1.8
15	-0.5	4.1	-3.0	-3.5	5.2	87	974.1	0.5	7.1	6.5	12	0.7	3	•
16	-6.6	-1.8	-12.5	-18.8	2.8	56	982.2	6.4	3.1	0.9	2	0.3	7	3.1
17	-2.0	1.6	-12.1	-15.4	4.6	86	974.3	0.9	7.8	7.3	12	1.2	5	3.0
18	-1.0	0.8	-4.4	-5.6	5.0	91	977.0	-	7.5	2.9	5	11.1	6	•
19	1.9	2.6	0.3	0.0	5.2	82	973.6	-	7.9	6.1	10	0.0	11	1.8
20	3.2	4.7	1.1	0.2	5.7	74	964.2	0.1	7.8	7.5	9	0.1	10	2.2
21	2.3	5.3	0.3	-0.3	5.7	80	959.7	-	7.5	11.4	15	6.2	3	•
22	1.2	3.6	0.2	-0.5	5.5	82	958.0	0.2	7.6	12.8	18	10.5	1	•
23	4.1	6.6	-1.0	-1.2	6.3	79	955.2	1.1	7.4	10.3	14	2.9	-	•
24	-5.0	3.1	-5.4	-6.9	4.4	50	960.5	0.1	6.8	2.6	6	2.8	1	•
25	-6.9	-1.9	-12.4	-18.7	3.2	65	964.6	4.5	5.4	0.9	2	0.0	7	3.3
26	-9.9	-4.4	-12.6	-17.1	2.7	67	968.6	1.7	5.0	1.4	3	0.0	7	•
27	-13.4	-3.0	-19.7	-23.0	1.8	62	966.2	6.9	0.0	0.6	4	0.0	5	•
28	-11.3	-7.5	-15.0	-21.6	2.2	83	970.9	-	6.8	1.4	3	0.3	5	•
29	-9.6	-6.5	-10.4	-10.8	2.7	85	975.6	-	7.6	2.5	3	0.2	6	•
30	-9.3	-6.5	-11.2	-13.5	2.5	82	975.4	2.1	6.0	2.6	8	0.0	7	1.4
31	-8.6	-6.7	-10.3	-11.2	2.6	80	973.8	7.4	0.4	7.4	11	0.0	6	1.4

KIELCE-SUKÓW

Dni	Temperatura powietrza T	Max	Min	T_g	Prężność pary wodnej e	Wilgotność względna U	Ciśnienie atmosferyczne P	Usłonecznienie S	Zachmurzenie N	Wiatr v	v_{max}	Opad R_d	Śnieg s_h	s_g
1	2.3	4.7	0.1	-1.5	6.0	84	982.0	-	5.8	6.9	10	1.7	-	-
2	0.1	1.8	-1.1	-2.5	5.6	91	978.8	-	5.4	5.4	8	9.4	-	-
3	-0.1	4.8	-4.0	-7.1	5.5	90	969.5	-	6.5	6.1	8	6.7	12	•
4	-2.2	2.1	-4.4	-9.0	4.5	85	968.1	-	7.1	10.1	13	1.3	12	•
5	-5.7	-3.6	-9.7	-11.5	3.6	89	980.6	0.1	6.5	5.5	7	2.6	13	1.5
6	-7.2	0.9	-5.0	-5.2	4.1	79	976.4	0.7	6.0	9.0	12	1.1	15	•
7	-9.0	-3.1	-12.3	-17.5	2.6	84	993.6	6.7	3.1	3.4	6	0.0	15	•
8	1.1	2.6	-12.4	-13.2	6.1	91	991.6	-	7.9	5.1	6	0.3	14	•
9	2.3	2.9	1.6	1.1	6.7	93	985.4	-	8.0	5.8	7	2.1	11	•
10	1.6	3.4	0.8	0.2	6.6	97	987.4	-	7.6	2.3	4	6.1	-	-
11	2.2	3.9	0.8	0.1	6.2	87	972.5	0.1	6.0	7.5	10	2.3	-	-
12	3.9	7.2	0.2	-0.2	6.9	84	975.4	-	5.5	10.1	14	19.6	-	-
13	-1.7	6.6	-6.6	-6.4	4.5	89	976.1	1.2	6.4	6.0	10	0.3	11	•
14	-1.4	-0.4	-3.5	-5.0	4.9	89	981.2	0.5	7.0	7.0	12	3.7	11	•
15	-4.0	-0.5	-5.5	-6.7	4.1	87	980.9	4.0	6.5	3.8	8	0.7	13	1.2
16	-11.0	-5.0	-17.4	-23.9	2.3	84	992.4	5.8	2.1	2.5	7	1.1	9	•
17	-4.5	-0.9	-9.4	-12.1	4.0	89	979.3	0.4	7.8	5.4	5	1.9	10	•
18	-6.3	-2.5	-11.1	-12.1	3.5	90	986.3	-	7.5	2.5	6	2.4	10	•
19	-0.8	1.9	-9.6	-7.1	5.6	97	982.0	0.1	7.9	3.0	5	2.3	14	•
20	1.0	2.7	-0.6	-0.5	5.9	90	975.7	1.5	7.5	6.9	10	9.0	11	2.3
21	1.6	3.2	0.6	0.0	5.7	86	967.2	3.3	7.5	9.0	10	2.2	5	1.6
22	0.3	2.1	-0.4	-0.5	5.5	88	964.6	3.2	5.0	7.5	5	4.5	3	•
23	0.4	3.4	-2.0	-3.5	5.8	91	963.0	-	6.6	5.0	7	5.1	6	1.2
24	-1.7	2.6	-3.5	-6.8	4.4	81	968.7	3.7	5.3	4.0	8	0.1	4	•
25	-4.3	-1.5	-6.8	-8.2	3.7	85	975.5	5.7	5.4	1.9	3	0.2	4	•
26	-9.1	-3.8	-12.7	-16.0	2.8	90	979.3	0.3	3.0	1.0	2	-	4	•
27	-9.0	-5.6	-13.2	-15.6	2.8	89	978.1	2.7	5.2	2.1	5	-	3	•
28	-8.3	-6.9	-9.5	-18.2	2.8	86	978.8	-	6.1	4.5	7	0.4	3	•
29	-7.5	-6.7	-9.3	-9.8	2.7	82	982.5	0.4	6.6	6.0	9	0.0	3	•
30	-10.0	-8.5	-11.5	-13.5	2.3	80	987.0	6.5	1.3	2.6	5	-	3	•
31	-12.9	-6.6	-18.1	-19.7	1.9	80	990.2	7.8	0.5	2.0	5	-	3	•

CZĘSTOCHOWA

Dni	Temperatura powietrza T	Max	Min	T_g	Prężność pary wodnej e	Wilgotność względna U	Ciśnienie atmosferyczne P	Usłonecznienie S	Zachmurzenie N	Wiatr v	v_{max}	Opad R_d	Śnieg s_h	s_g
1	1.4	3.4	-0.1	-1.2	5.7	84	978.2	0.2	7.0	6.4	8	1.6	-	-
2	0.1	1.6	-0.8	-1.9	5.4	88	975.8	-	7.3	5.1	9	6.7	1	•
3	1.3	6.0	-2.4	-3.6	5.4	81	963.5	2.1	6.3	7.4	13	3.7	9	2.7
4	-2.2	2.2	-4.2	-4.8	4.8	51	966.6	0.4	7.5	9.8	14	2.0	4	•
5	-4.1	-1.4	-7.0	-5.8	3.9	86	976.5	-	7.3	6.4	12	1.5	10	2.8
6	-1.8	1.3	-3.2	-5.0	3.8	70	974.3	0.4	6.3	7.9	14	-	14	2.9
7	-4.5	-3.2	-8.4	-10.7	3.6	82	985.3	5.5	4.4	3.4	5	0.2	14	•
8	0.7	2.0	-5.0	-6.0	5.5	91	988.0	-	7.6	4.0	6	-	11	3.1
9	2.9	3.8	1.0	0.9	6.7	89	986.0	-	8.0	4.5	8	1.6	4	•
10	1.9	4.1	0.6	0.5	6.9	95	982.7	-	9.0	2.8	4	8.4	-	-
11	2.5	3.7	0.8	0.1	6.4	87	970.1	1.3	6.9	7.5	10	2.7	-	-
12	5.2	8.4	2.0	0.3	7.6	84	974.1	-	7.3	9.4	15	11.8	-	-
13	0.4	6.4	-2.4	-4.0	5.7	69	973.4	-	7.5	7.9	13	0.6	-	-
14	-0.9	0.3	-2.1	-3.8	5.1	88	978.7	-	7.3	5.5	9	9.0	1	•
15	-3.4	0.4	-7.2	-9.5	4.4	51	977.9	2.5	6.3	3.4	5	0.3	15	1.8
16	-8.4	-6.0	-11.2	-16.6	2.7	83	985.2	4.1	5.0	2.8	4	0.6	14	•
17	-4.2	-0.7	-9.0	-10.9	4.1	89	976.5	-	7.8	9.1	7	1.0	14	•
18	-5.3	-2.6	-10.2	-11.7	3.0	90	982.5	-	6.4	2.8	5	2.0	17	•
19	0.5	1.4	-3.5	-3.8	6.0	95	978.6	-	7.8	4.0	5	1.3	15	1.1
20	0.8	2.3	0.0	-1.1	5.8	90	971.2	-	7.9	5.9	8	3.2	8	2.8
21	2.2	3.3	1.0	0.1	5.7	80	963.7	0.3	7.5	8.5	11	2.8	5	3.6
22	0.3	2.0	0.0	-1.6	5.4	86	961.3	0.2	6.6	8.8	14	8.2	4	•
23	1.5	4.2	-1.8	-2.2	6.2	91	959.2	0.8	5.8	5.4	8	2.0	8	3.2
24	-2.9	2.2	-4.2	-6.8	4.6	92	965.2	0.6	7.0	3.3	9	1.9	8	3.4
25	-5.3	-3.0	-7.0	-10.0	3.8	88	971.4	2.1	5.8	2.6	4	0.0	10	3.0
26	-8.1	-4.8	-9.2	-16.9	3.0	91	974.8	-	7.4	1.0	1	-	10	•
27	-8.3	-7.0	-10.0	-14.1	3.0	90	973.2	-	7.1	1.4	3	-	10	•
28	-9.5	-8.9	-11.4	-13.1	2.7	90	975.3	-	7.0	3.1	5	-	8	•
29	-9.6	-8.4	-10.8	-10.8	2.6	90	979.3	-	8.0	4.1	5	-	7	•
30	-10.0	-8.0	-11.2	-11.2	2.4	83	983.1	0.7	6.4	3.1	4	0.0	6	•
31	-10.9	-6.4	-14.2	-14.8	2.1	80	984.7	5.8	0.6	2.8	5	-	6	2.0

ŚNIEŻKA

Dni	Temperatura powietrza T	Max	Min	T_g	Prężność pary wodnej e	Wilgotność względna U	Ciśnienie atmosferyczne P	Usłonecznienie S	Zachmurzenie N	Wiatr v	v_{max}	Opad R_d	Śnieg s_h	s_g
1	-5.9	-3.0	-7.8	•	3.7	95	828.8	-	7.3	28.5	36	1.8	52	•
2	-7.1	-2.1	-9.4	•	3.4	93	826.1	-	6.9	22.1	33	12.1	54	•
3	-7.0	-2.1	-10.3	•	3.5	94	814.1	-	7.9	34.0	37	2.6	64	4.6
4	-11.0	-8.0	-12.8	•	2.4	91	819.8	-	8.0	38.8	50	18.7	70	•
5	-10.7	-4.5	-14.9	•	2.6	92	824.5	-	6.8	32.1	45	4.4	77	4.4
6	-10.6	-3.4	-11.7	•	2.5	92	825.1	-	7.4	31.9	45	2.6	78	•
7	-9.6	-3.5	-13.7	•	3.0	89	836.9	4.8	4.8	15.5	23	-	79	•
8	-1.6	0.6	-4.0	•	4.7	87	838.0	4.7	4.4	23.8	29	0.2	78	•
9	-2.5	1.7	-3.7	•	4.7	93	837.6	-	7.3	20.5	26	0.9	76	•
10	-4.2	-2.7	-5.6	•	4.3	96	834.0	-	7.5	16.0	28	2.9	77	4.3
11	-4.8	-4.1	-5.6	•	4.1	96	824.0	-	8.0	30.8	36	12.0	78	•
12	-1.7	-0.7	-5.5	•	5.3	98	825.2	-	8.0	32.8	38	9.8	85	3.8
13	-6.5	-1.4	-10.4	•	3.6	96	826.6	-	8.0	25.3	37	23.7	89	•
14	-6.4	-3.0	-10.8	•	3.7	95	828.7	-	8.0	25.9	34	5.7	105	4.6
15	-8.4	-3.3	-11.2	•	3.1	91	828.3	-	8.0	25.0	33	14.2	106	4.4
16	-13.1	-10.8	-16.3	•	1.9	86	835.2	7.1	3.0	13.8	22	7.7	112	4.6
17	-9.5	-4.5	-12.4	•	2.8	92	827.5	0.4	7.9	29.5	38	9.4	115	•
18	-8.9	-5.0	-12.5	•	3.0	92	831.5	-	7.9	20.5	27	25.6	119	•
19	-6.6	-4.2	-8.2	•	3.5	94	830.1	0.1	7.8	19.0	25	6.5	132	4.3
20	-5.1	-4.7	-8.1	•	3.7	96	821.7	-	8.0	31.1	39	9.3	130	4.0
21	-7.0	-4.3	-7.8	•	2.4	93	816.7	-	7.9	30.0	40	12.0	135	•
22	-9.0	-6.2	-9.7	•	3.1	93	814.4	-	7.8	31.9	36	7.0	140	4.0
23	-5.0	-3.1	-9.7	•	4.1	96	812.3	0.1	9.0	32.1	40	9.8	143	•
24	-10.7	-6.4	-13.2	•	2.5	91	816.5	-	6.4	13.1	18	9.9	147	•
25	-13.1	-13.2	-13.9	•	2.0	87	819.6	5.4	5.0	10.6	18	0.2	151	4.7
26	-13.9	-12.2	-15.6	•	1.6	74	822.6	2.4	0.0	5.5	8	-	153	•
27	-11.5	-10.3	-13.6	•	1.2	46	821.3	8.3	0.1	4.4	9	-	148	•
28	-14.5	-12.0	-15.9	•	1.3	66	822.5	8.1	0.9	19.6	26	-	145	•
29	-15.5	-14.9	-17.6	•	1.4	85	825.6	-	3.9	21.3	27	1.4	143	•
30	-14.1	-13.6	-17.9	•	1.4	89	827.3	-	5.6	12.4	18	0.3	143	•
31	-12.8	-11.7	-14.2	•	2.0	87	826.8	5.9	5.8	20.8	27	0.5	142	3.0

Tablica II

ZAKOŚĆ

DNI	TEMPERATURA POWIETRZA				PREŻNOŚĆ PARY WODNEJ	WILGOTNOŚĆ WZGLĘDNA	CIŚNIENIE ATMOSFERYCZNE	USŁONECZNIENIE	ZACHMURZENIE	WIATR		OPAD	ŚNIEG	
	T	Max	Min	T_p	e	U	P	S	N	v	v_{max}	R_d	s_k	s_g
1	0.6	1.9	- 1.1	- 1.9	5.5	75	996.4	*	4.1	6.9	9	0.1	-	-
2	- 0.4	1.7	- 1.4	- 2.0	5.3	90	992.7	*	6.4	4.5	8	6.1	-	-
3	- 1.9	1.9	- 8.2	-13.3	5.0	92	976.8	*	6.5	5.1	8	5.6	11	*
4	- 2.2	1.9	- 7.6	- 7.6	4.6	82	976.1	*	7.6	5.8	10	2.0	15	*
5	- 8.6	- 5.8	-13.8	-16.2	2.5	68	995.4	*	5.0	5.1	9	2.2	17	2.5
6	- 2.9	0.3	- 6.6	- 6.6	4.9	89	978.4	*	6.4	7.8	9	0.4	20	*
7	-13.5	- 3.0	-14.8	-19.7	2.5	89	988.4	*	5.9	2.3	3	0.1	20	*
8	- 1.6	0.4	-15.1	-19.7	4.6	88	995.5	*	6.0	7.8	9	0.0	20	*
9	1.6	2.1	- 0.5	- 0.6	6.5	94	992.5	*	8.0	6.8	8	3.1	16	*
10	1.5	2.9	0.5	- 0.3	6.4	93	992.6	*	6.1	3.1	5	1.2	6	3.8
11	1.2	3.6	- 0.2	- 0.5	6.1	92	976.4	*	7.4	6.3	8	4.8	4	*
12	2.7	6.0	0.2	- 0.7	6.1	84	976.5	*	7.0	7.8	10	9.6	4	*
13	- 2.6	5.6	- 6.8	- 8.4	4.6	95	978.0	*	8.0	4.8	8	2.6	16	2.3
14	- 1.9	- 1.1	- 3.7	- 6.1	4.6	86	982.5	*	7.0	6.6	8	2.4	18	*
15	- 9.1	- 1.0	- 8.6	-13.4	3.6	88	984.3	*	5.8	2.4	4	0.7	19	1.7
16	-12.4	- 5.8	-20.6	-24.6	2.2	87	985.6	*	4.0	3.5	5	0.5	19	*
17	- 6.6	- 1.4	- 9.5	-11.0	3.7	89	989.2	*	7.4	4.3	7	2.0	19	*
18	- 9.0	- 2.1	-12.0	-12.8	2.8	89	990.6	*	6.8	2.9	5	0.2	20	*
19	- 3.6	- 1.5	- 9.7	-15.2	4.4	93	986.8	*	7.8	5.1	8	0.4	20	*
20	- 0.4	0.8	- 2.6	- 2.8	5.3	89	981.2	*	7.6	7.0	10	3.8	19	2.2
21	1.9	3.3	- 1.3	- 1.4	6.0	86	978.7	*	5.9	7.9	10	1.1	18	2.8
22	0.7	2.2	- 0.6	- 1.0	5.7	89	980.2	*	6.6	7.1	9	3.2	15	2.8
23	0.8	2.5	- 1.7	- 2.5	5.6	91	983.8	*	6.9	4.0	8	3.1	17	3.0
24	- 1.8	2.3	- 5.5	- 7.3	4.4	83	972.5	*	3.4	4.1	6	0.1	17	3.3
25	- 5.6	- 2.4	- 8.5	-11.2	3.5	87	980.2	*	3.1	1.8	3	0.0	17	3.4
26	- 9.7	- 3.5	-10.5	-14.1	2.8	88	984.1	*	3.5	0.9	2	-	17	*
27	-10.2	- 6.6	-14.6	-16.0	2.7	93	983.7	*	6.1	2.0	7	0.4	17	*
28	- 7.4	- 6.3	- 8.0	- 8.7	3.2	90	982.1	*	7.8	6.0	9	2.4	8	*
29	- 8.1	- 7.3	- 8.6	- 9.6	3.0	90	984.0	*	7.8	6.6	8	0.7	15	*
30	-11.8	- 8.6	-13.0	-17.4	2.2	89	990.5	*	6.3	2.6	4	0.1	17	2.9
31	-17.1	-11.7	-22.4	-27.4	1.4	86	996.5	*	0.5	1.3	2	-	19	2.5

SANDOMIERZ

Styczeń 1979

DNI	TEMPERATURA POWIETRZA				PREŻNOŚĆ PARY WODNEJ	WILGOTNOŚĆ WZGLĘDNA	CIŚNIENIE ATMOSFERYCZNE	USŁONECZNIENIE	ZACHMURZENIE	WIATR		OPAD	ŚNIEG	
	T	Max	Min	T_p	e	U	P	S	N	v	v_{max}	R_d	s_k	s_g
1	1.3	3.4	- 1.2	- 1.7	5.9	87	983.2	-	4.3	8.6	10	1.8	-	-
2	- 0.2	1.7	- 1.5	- 1.2	5.6	93	983.6	-	7.1	6.5	14	6.5	-	-
3	- 2.1	2.1	- 3.6	- 7.2	4.2	88	974.2	0.8	6.8	7.5	14	2.6	7	1.2
4	- 2.3	2.3	- 6.2	- 9.6	4.6	86	972.0	-	6.6	10.4	15	0.5	8	1.4
5	- 7.4	- 4.2	-12.0	-14.1	3.1	86	985.6	3.6	4.3	8.0	12	2.2	9	2.0
6	- 2.1	0.9	- 5.4	- 8.7	4.2	89	990.3	3.4	5.6	10.3	13	0.2	9	2.0
7	- 9.7	- 7.5	-11.5	-13.8	2.6	88	988.9	2.8	5.1	5.4	8	0.0	9	*
8	- 9.7	2.3	-11.3	-12.7	3.2	89	986.7	-	8.0	8.6	10	0.0	9	*
9	2.3	2.9	- 0.7	- 0.7	6.7	93	986.0	-	8.0	8.3	10	0.4	5	*
10	1.6	3.1	0.2	0.3	6.6	96	992.3	-	7.6	3.8	6	1.7	3	*
11	1.6	3.6	- 0.2	0.0	6.2	91	977.4	1.1	5.8	6.5	12	1.5	3	*
12	3.0	6.2	0.2	- 1.2	6.6	86	975.4	0.1	5.9	10.5	14	11.1	-	*
13	- 2.3	4.5	- 6.5	- 9.4	4.7	95	980.5	2.0	5.9	8.1	13	0.9	14	2.3
14	- 1.5	- 0.1	- 4.7	- 9.2	4.7	87	985.9	0.5	6.5	8.1	13	4.3	12	*
15	- 4.7	- 0.8	- 8.2	-11.4	3.9	86	985.6	4.9	5.3	5.0	11	0.0	12	1.2
16	-12.5	- 5.3	-19.2	-25.1	2.1	85	987.1	4.6	2.5	4.0	8	1.1	12	*
17	- 5.7	- 0.8	-11.2	-13.2	3.5	92	984.1	1.1	6.8	7.3	11	1.3	14	*
18	- 8.3	- 3.0	-11.7	-13.5	3.0	91	981.2	1.6	6.5	3.6	9	1.9	15	*
19	- 1.9	1.5	- 7.7	-13.2	3.2	95	977.1	-	7.9	5.0	6	0.9	18	*
20	- 0.4	1.5	- 2.7	- 2.2	5.2	89	981.6	-	7.1	9.5	13	3.9	13	1.7
21	1.9	2.7	- 1.9	- 2.2	5.6	93	971.9	2.2	6.3	10.0	14	0.6	12	2.3
22	0.6	2.1	- 0.4	- 0.8	5.5	86	968.5	1.1	5.8	9.8	12	0.5	11	3.1
23	0.2	2.7	- 1.6	- 3.7	5.3	91	971.7	-	6.1	5.1	10	1.8	12	2.3
24	- 1.3	2.4	- 3.6	- 5.6	4.2	77	973.3	4.4	5.3	5.3	12	0.5	10	2.6
25	- 5.8	- 2.3	- 9.1	-11.3	3.4	85	980.5	6.6	2.9	4.4	5	-	11	2.0
26	- 3.4	- 4.4	-10.3	-13.7	3.3	91	984.1	7.0	1.4	3.0	5	-	10	*
27	- 9.9	- 6.9	-11.8	-16.5	2.9	94	983.7	-	4.1	2.9	5	0.1	10	*
28	- 9.1	- 6.9	- 8.8	- 9.2	3.0	91	983.1	-	7.9	9.6	10	0.2	11	*
29	- 8.6	- 7.1	- 9.3	- 9.6	2.8	88	976.2	-	6.8	10.1	12	-	11	*
30	-11.1	- 8.2	-12.6	-12.7	2.2	84	981.6	5.4	3.0	4.6	10	0.0	10	2.6
31	-13.6	- 8.9	-17.0	-20.0	1.9	86	986.2	7.0	0.0	3.1	5	-	10	3.2

OPOLE

DNI	TEMPERATURA POWIETRZA				PREŻNOŚĆ PARY WODNEJ	WILGOTNOŚĆ WZGLĘDNA	CIŚNIENIE ATMOSFERYCZNE	USŁONECZNIENIE	ZACHMURZENIE	WIATR		OPAD	ŚNIEG	
	T	Max	Min	T_p	e	U	P	S	N	v	v_{max}	R_d	s_k	s_g
1	3.0	5.5	- 0.1	- 1.1	6.2	81	993.1	-	6.1	4.6	6	3.2	-	-
2	1.1	3.2	0.5	0.3	6.0	91	990.5	-	6.2	3.6	6	9.3	-	-
3	2.9	8.5	- 1.0	- 2.0	5.6	75	977.4	2.8	6.1	7.6	12	4.1	-	*
4	- 1.3	3.4	- 3.0	- 3.6	5.3	93	993.9	0.5	7.0	12.3	16	0.8	3	*
5	- 2.2	2.4	- 8.2	- 9.5	4.5	86	991.5	-	5.6	6.3	10	1.7	5	2.0
6	0.0	3.3	- 2.0	- 2.7	4.6	74	990.5	0.5	4.5	7.0	12	-	1	*
7	- 2.1	- 0.4	- 3.6	- 3.6	4.6	87	1004.3	2.4	6.4	3.1	5	0.0	-	*
8	2.1	4.8	- 1.9	- 1.9	6.5	91	1002.6	0.4	6.6	3.4	4	0.0	-	*
9	5.1	6.4	2.2	0.9	7.2	82	1001.2	-	7.9	4.6	7	3.6	-	*
10	3.7	6.1	2.2	2.5	7.7	96	998.1	-	8.0	3.4	6	11.6	-	-
11	4.2	5.6	2.8	2.8	7.2	87	985.6	0.1	6.1	7.9	10	2.3	-	-
12	7.0	9.0	3.6	2.8	8.5	84	990.1	-	7.5	9.1	12	4.8	-	-
13	2.2	8.5	0.0	- 0.3	6.5	89	995.7	-	8.0	6.0	12	1.9	-	-
14	0.3	0.9	- 0.6	- 1.1	5.9	91	993.9	-	6.6	4.0	7	11.7	-	-
15	1.4	2.4	- 4.3	- 5.2	5.2	92	993.8	1.9	6.3	4.1	6	0.4	2	*
16	- 6.5	- 4.5	- 8.2	-10.1	3.7	91	1004.6	1.4	5.1	2.1	4	0.2	3	*
17	- 2.3	0.7	- 7.6	-10.0	4.7	89	992.8	0.1	6.8	6.3	10	2.5	4	*
18	- 2.4	- 0.6	- 4.5	- 6.1	4.8	93	997.4	0.1	6.6	3.1	5	4.6	7	1.4
19	1.9	2.9	- 2.0	- 1.7	6.6	93	993.5	-	7.9	3.8	6	1.1	10	2.1
20	3.2	4.7	1.0	0.8	8.3	82	985.5	-	7.3	6.3	10	0.8	4	*
21	3.5	5.6	2.2	1.3	6.2	79	979.2	0.3	6.3	5.9	8	1.6	-	-
22	2.1	3.4	1.2	0.3	8.6	92	974.5	0.6	6.3	9.3	14	7.5	-	-
23	3.0	7.1	- 0.2	- 0.5	6.9	80	977.6	1.5	6.5	4.1	7	1.0	4	*
24	- 1.3	4.0	- 2.8	- 3.2	5.2	94	980.3	0.1	5.8	4.5	10	2.5	-	*
25	- 4.7	- 1.9	- 7.6	-10.1	3.6	90	985.7	3.6	2.6	1.9	3	0.1	4	*
26	- 5.6	- 3.9	- 7.2	-10.3	3.6	88	986.6	0.1	7.4	0.5	3	-	2	*
27	- 6.7	- 4.6	- 9.0	- 9.8	3.2	86	987.6	-	3.8	1.3	4	-	2	*
28	- 9.2	- 6.8	-10.4	-13.0	2.9	88	990.7	-	6.9	5.4	8	0.0	2	*
29	- 9.1	- 9.3	- 9.3	- 8.4	2.9	93	998.1	1.2	7.6	5.4	8	0.0	2	*
30	- 8.1	- 5.4	- 9.8	- 8.0	3.2	85	997.9	-	5.4	2.9	4	-	2	*
31	- 8.9	- 3.7	-12.8	-13.1	2.6	83	997.6	6.8	0.3	4.0	9	-	2	*

KŁODZKO

DNI	TEMPERATURA POWIETRZA				PREŻNOŚĆ PARY WODNEJ	WILGOTNOŚĆ WZGLĘDNA	CIŚNIENIE ATMOSFERYCZNE	USŁONECZNIENIE	ZACHMURZENIE	WIATR		OPAD	ŚNIEG	
	T	Max	Min	T_p	e	U	P	S	N	v	v_{max}	R_d	s_k	s_g
1	3.1	5.2	1.6	- 1.1	6.3	82	977.1	0.1	6.8	4.5	10	2.0	-	-
2	1.4	5.7	- 0.1	- 1.2	6.1	89	973.6	-	6.6	4.1	10	4.9	-	*
3	2.4	6.8	- 1.6	- 3.2	5.8	80	968.9	2.6	6.9	10.5	13	10.1	1	*
4	- 1.7	2.2	- 3.8	- 5.4	4.7	85	969.8	3.4	5.9	7.5	13	0.5	4	*
5	- 2.3	2.0	- 7.3	-10.0	4.3	82	975.0	-	6.8	6.8	12	0.0	4	*
6	0.2	3.5	- 1.5	- 2.2	4.0	64	974.8	-	6.0	3.5	5	-	2	*
7	- 2.6	- 0.8	- 6.2	- 8.7	4.0	80	987.1	6.3	5.8	3.0	7	0.0	2	*
8	2.8	5.6	- 1.5	- 1.7	6.4	86	985.5	0.2	7.8	4.3	7	-	2	*
9	3.9	5.1	3.0	2.3	6.8	84	985.5	6.0	7.6	5.3	8	0.6	-	-
10	2.8	4.9	1.5	1.1	6.6	88	981.3	-	8.0	3.1	9	3.9	-	-
11	4.2	5.1	1.6	1.3	6.5	77	970.7	0.3	7.4	6.0	15	7.3	-	-
12	5.0	7.5	3.4	2.5	7.9	85	975.6	-	7.6	6.6	12	6.8	-	-
13	2.3	6.6	- 0.5	- 1.8	6.2	95	979.4	-	7.0	6.8	13	5.6	-	-
14	0.7	2.4	- 1.4	- 2.6	5.7	93	977.1	-	7.4	3.8	6	5.8	2	*
15	- 0.3	3.1	- 2.7	- 3.5	5.2	86	976.6	1.1	6.9	3.6	8	1.6	1	*
16	- 6.0	- 2.4	- 9.4	-11.4	3.3	83	986.7	7.4	2.0	1.0	2	0.3	2	*
17	- 1.6	1.3	- 7.2	-10.0	4.3	79	976.5	1.0	3.4	4.9	10	0.4	3	*
18	- 2.8	- 1.8	- 3.9	- 4.4	4.5	90	990.5	-	7.8	2.5	5	5.8	3	*
19	1.8	2.0	- 2.6	- 2.6	5.6	87	977.5	0.1	7.4	4.3	6	0.0	10	1.5
20	2.3	3.7	0.5	- 0.9	7.6	82	969.4	-	7.8	7.8	18	3.5	7	1.4
21	1.9	4.2	0.4	- 0.2	6.6	85	983.4	0.3	7.5	7.6	12	7.0	2	*
22	1.1	2.6	- 0.2	- 1.0	5.5	83	981.5	0.2	7.5	7.8	12	1.9	-	*
23	3.0	6.3	- 0.5	- 0.4	7.6	86	968.3	7.2	6.1	6.4	12	5.2	-	*
24	2.1	2.3	- 4.3	- 5.5	4.5	85	973.3	6.4	5.6	2.5	5	1.1	1	*
25	5.3	7.6	- 1.6	- 1.7	8.6	88	968.0	2.6	5.0	1.3	4	9.0	2	*
26	7.2	9.9	- 2.9	-10.3	9.1	86	971.7	5.8	4.3	2.0	5	-	2	*
27	-11.8	- 5.7	-17.5	-18.2	2.2	86	965.6	2.7	1.0	0.4	2	0.0	2	*
28	- 8.6	- 7.2	-13.2	-14.7	2.6	91	973.0	-	8.0	4.3	7	0.3	2	*
29	- 8.0	- 5.9	- 9.6	-10.5	2.6	86	977.4	-	7.6	4.9	7	0.0	2	*
30	- 8.6	- 6.4	-10.6	-10.4	2.7	84	978.8	-	6.5	2.3	4	0.0	5	*
31	- 9.1	- 5.0	-13.4	-16.3	2.6	86	977.9	6.9	0.6	1.9	4	2.2	4	*

Tablica II

KATOWICE

DNI	TEMPERATURA POWIETRZA T	Max	Min	T_g	PREŻNOŚĆ PARY WODNEJ e	WILGOTNOŚĆ WZGLĘDNA U	CIŚNIENIE ATMOSFERYCZNE P	USŁONECZNIENIE S	ZACHMURZENIE N	WIATR v	v_{max}	OPAD R_d	ŚNIEG s_h	s_g
1	1.9	3.3	0.4	- 0.7	5.9	83	971.0	-	5.4	6.4	10	3.0	-	-
2	1.2	4.6	0.0	- 0.6	5.7	75	976.6	-	7.8	5.8	9	3.5	1	+
3	2.5	6.6	- 2.7	- 3.2	5.2	71	966.2	1.4	5.6	7.0	12	2.9	-	-
4	1.5	2.7	- 3.2	- 3.8	4.6	74	965.1	-	7.5	8.0	9	2.0	5	4.1
5	1.9	- 1.4	- 7.0	- 8.7	4.0	83	974.0	0.6	6.9	7.8	11	1.9	10	3.4
6	- 0.5	2.4	- 1.8	- 3.0	3.8	85	976.6	0.5	5.9	6.6	9	0.0	11	3.0
7	- 5.3	- 3.6	- 9.8	-10.1	3.4	72	980.8	2.6	5.4	4.4	9	0.1	8	+
8	1.4	2.6	- 4.0	- 5.4	5.7	88	980.2	0.1	6.6	7.4	9	0.0	7	3.5
9	2.4	3.8	1.2	- 0.2	6.5	90	988.5	-	8.0	5.1	6	2.8	2	+
10	2.1	3.0	1.4	1.1	6.7	95	985.1	-	8.0	2.9	4	10.2	+	-
11	2.9	3.6	1.2	0.3	6.6	88	982.7	-	7.4	7.8	9	9.8	+	-
12	4.5	7.7	2.5	1.4	7.7	85	976.7	-	7.8	7.6	9	11.0	+	-
13	1.8	7.4	+ 1.0	+ 2.2	6.0	84	975.6	-	7.1	7.0	9	6.0	+	-
14	- 0.5	0.2	- 2.0	- 3.2	5.2	87	980.3	-	7.8	5.4	9	14.4	2	+
15	- 1.4	1.9	- 4.2	- 5.3	4.8	85	979.0	1.3	6.5	3.5	6	3.2	4	+
16	- 5.6	- 4.2	- 7.7	- 9.2	2.8	78	980.2	2.5	6.0	3.1	5	0.8	5	+
17	- 7.4	- 0.2	- 9.8	-12.3	4.0	83	978.4	-	7.5	6.6	8	1.6	7	+
18	- 5.1	- 2.3	-10.7	-14.3	3.6	85	976.7	-	6.6	3.5	5	2.8	10	2.9
19	0.6	2.1	- 3.5	- 3.7	5.9	93	980.3	-	7.6	4.6	6	2.8	15	4.0
20	1.5	3.1	0.1	- 1.2	5.7	85	974.0	-	7.8	8.2	12	1.0	12	3.5
21	2.1	3.7	0.8	- 0.7	5.8	82	966.9	1.8	6.4	6.4	8	3.5	4	+
22	0.9	2.9	- 0.2	- 1.0	5.4	83	964.3	0.5	6.5	7.3	9	7.1	2	+
23	2.2	5.4	- 2.0	- 2.0	6.2	87	961.7	0.8	6.8	6.3	8	4.1	9	3.8
24	- 1.1	3.4	- 3.9	- 4.7	4.8	86	966.7	1.7	6.4	3.9	6	3.0	-	-
25	- 4.8	- 2.2	- 8.2	-11.6	3.4	79	972.6	4.6	4.9	2.9	6	0.0	6	1.8
26	- 5.6	- 3.5	- 9.1	-12.8	3.3	82	975.9	2.1	5.5	1.0	3	0.0	6	+
27	- 7.6	- 6.4	- 9.5	-13.7	3.0	87	973.8	-	7.1	1.4	3	-	4	+
28	- 7.8	- 6.6	- 8.6	- 8.6	2.7	78	975.2	-	7.8	4.0	5	0.1	4	+
29	- 4.7	- 7.4	- 9.5	-10.2	2.5	73	979.6	-	7.6	3.4	5	0.1	4	+
30	- 8.7	- 6.4	-10.0	- 9.7	2.5	78	983.6	0.9	6.5	2.5	3	-	4	+
31	- 9.6	- 5.9	-11.4	-13.3	2.2	75	984.5	4.5	2.4	5.4	9	0.0	4	+

RZESZÓW - JASIONKA

Styczeń 1976

DNI	TEMPERATURA POWIETRZA T	Max	Min	T_g	PREŻNOŚĆ PARY WODNEJ e	WILGOTNOŚĆ WZGLĘDNA U	CIŚNIENIE ATMOSFERYCZNE P	USŁONECZNIENIE S	ZACHMURZENIE N	WIATR v	v_{max}	OPAD R_d	ŚNIEG s_h	s_g
1	0.4	3.3	- 0.9	- 2.0	5.3	93	990.9	-	4.8	7.0	9	0.9	-	-
2	- 0.1	3.3	- 1.2	- 2.6	4.5	90	985.9	-	6.6	5.8	9	1.5	1	+
3	0.4	2.7	- 2.7	- 5.3	5.2	93	977.5	0.2	6.3	5.5	8	2.2	3	+
4	- 1.9	3.0	- 5.0	- 5.9	4.9	90	974.3	-	6.5	9.1	13	4.0	5	+
5	- 6.4	- 3.7	-12.5	-19.3	3.2	83	988.9	2.7	4.3	6.1	9	2.0	15	1.8
6	- 1.5	2.2	- 5.1	- 7.8	4.5	82	993.2	2.3	5.1	10.1	15	0.8	18	1.2
7	- 9.2	- 2.1	-16.5	-23.5	2.7	86	1001.4	3.1	4.4	2.4	5	0.9	20	+
8	- 7.2	- 0.7	-17.0	-22.4	4.1	79	1000.2	-	7.6	8.3	10	-	20	1.1
9	0.2	1.4	- 1.9	- 2.1	5.5	89	997.4	-	8.0	5.8	7	5.0	16	1.6
10	0.7	2.6	- 0.7	- 1.0	6.2	96	993.1	-	8.0	4.0	5	2.6	7	3.1
11	1.1	3.7	- 0.6	- 1.0	6.1	93	991.1	0.4	7.4	6.6	9	4.9	10	3.1
12	3.7	7.0	0.8	- 0.3	6.8	87	982.3	-	6.1	8.1	12	19.9	8	+
13	- 0.6	6.8	- 4.9	-10.1	5.5	91	993.1	-	7.1	5.1	10	2.4	15	1.6
14	- 0.9	0.1	- 4.2	- 6.0	5.2	89	998.6	0.3	7.0	6.4	9	7.0	16	1.4
15	- 3.5	0.3	- 5.2	- 6.9	4.5	92	997.1	3.5	5.9	4.3	8	1.8	22	1.0
16	-14.0	- 5.0	-23.2	-32.6	1.8	81	995.7	3.7	1.8	3.6	7	0.5	28	+
17	- 4.0	- 3.0	-13.8	-20.1	2.5	89	977.1	-	7.4	5.4	8	3.5	28	1.0
18	- 7.4	- 2.7	-10.2	-11.2	3.3	89	982.6	0.1	6.8	3.5	7	1.9	31	1.0
19	- 4.4	- 3.7	-13.5	-19.8	3.5	89	990.5	-	7.6	5.6	7	2.1	33	1.0
20	- 1.8	- 0.9	- 4.8	- 4.6	4.4	88	988.3	2.4	7.6	7.4	10	2.2	33	1.1
21	2.6	3.7	0.9	- 1.2	5.9	81	975.5	2.6	7.1	7.5	9	0.0	24	1.6
22	1.0	2.6	0.1	- 1.1	5.8	89	972.6	1.0	6.1	6.3	9	3.6	14	2.7
23	1.6	4.7	- 1.1	- 1.8	6.2	91	971.2	-	6.3	4.9	8	4.2	13	1.8
24	- 0.7	3.0	- 4.3	- 8.7	5.0	87	975.7	3.1	4.8	3.5	9	3.1	10	1.9
25	- 9.2	- 2.0	-14.2	-20.3	3.0	88	983.1	5.3	2.5	1.9	5	-	15	1.6
26	-10.1	- 4.1	-19.0	-22.3	2.6	91	986.7	1.0	3.9	1.4	2	-	14	+
27	- 9.0	- 5.1	-15.6	-19.3	2.7	93	984.7	-	8.9	2.6	6	0.5	14	+
28	- 6.6	- 5.7	- 7.1	- 7.7	3.5	95	983.2	-	8.0	7.1	9	2.4	15	+
29	- 7.8	- 6.6	- 8.1	- 8.5	3.2	95	986.8	-	8.0	7.5	9	1.0	35	+
30	-13.5	- 8.1	-11.4	-13.0	2.5	90	993.4	0.1	7.4	4.0	6	0.2	38	1.0
31	-15.0	- 9.6	-20.3	-24.7	1.6	84	998.1	7.0	3.1	2.8	4	-	40	1.1

RACIBÓRZ

DNI	TEMPERATURA POWIETRZA T	Max	Min	T_g	PREŻNOŚĆ PARY WODNEJ e	WILGOTNOŚĆ WZGLĘDNA U	CIŚNIENIE ATMOSFERYCZNE P	USŁONECZNIENIE S	ZACHMURZENIE N	WIATR v	v_{max}	OPAD R_d	ŚNIEG s_h	s_g
1	2.0	3.5	- 0.2	- 2.6	5.8	83	983.6	•	4.6	3.8	7	0.1	-	-
2	2.1	5.8	0.7	- 1.4	6.0	84	986.2	•	6.8	4.6	7	1.7	-	-
3	2.8	5.1	- 0.6	- 3.9	5.9	78	977.1	•	5.0	5.0	8	3.2	-	-
4	0.7	3.5	- 2.2	- 4.3	5.2	89	982.4	•	7.4	9.4	14	1.6	1	+
5	2.8	0.9	- 7.8	-16.0	4.3	93	991.0	•	6.9	4.4	7	0.1	5	2.6
6	3.9	3.9	- 1.0	- 3.8	4.3	67	988.1	•	5.4	5.8	13	0.0	4	+
7	- 1.7	- 0.2	- 2.8	- 3.6	4.5	83	1002.8	•	6.6	2.6	4	0.0	2	+
8	1.6	3.9	- 1.6	- 2.8	4.2	90	1002.2	•	4.6	3.8	5	-	2	+
9	3.0	4.7	0.7	- 2.4	4.6	89	1000.8	•	7.6	2.4	4	1.2	1	+
10	2.7	4.1	1.5	1.4	6.9	94	996.8	•	8.0	1.8	3	5.5	-	+
11	4.3	5.3	1.6	1.2	6.8	92	985.4	•	6.4	6.6	9	3.3	-	-
12	6.3	8.3	3.5	2.4	7.9	83	985.9	•	7.3	4.9	8	1.9	-	-
13	2.7	4.1	- 0.5	- 1.8	6.2	84	988.8	•	7.1	4.8	12	7.2	-	-
14	0.3	1.3	- 2.0	- 5.1	5.6	89	982.8	•	6.6	3.8	8	12.3	2	+
15	- 0.4	2.2	- 2.6	- 3.6	5.3	87	981.2	•	6.8	2.3	4	1.8	1	+
16	- 5.6	- 2.6	- 7.3	-10.8	3.4	84	1002.6	•	3.6	2.1	4	2.6	2	+
17	- 1.7	- 1.5	- 6.7	- 9.9	4.6	84	991.1	•	7.1	5.1	8	1.2	5	+
18	- 2.7	- 0.5	- 4.8	- 5.1	4.4	87	986.2	•	7.6	2.1	3	5.1	7	+
19	1.6	3.3	- 2.4	- 3.1	6.0	88	992.7	•	7.9	1.8	4	0.4	8	+
20	2.2	3.9	0.2	- 2.1	5.9	82	986.0	•	7.5	4.6	8	0.5	8	2.8
21	2.9	4.8	1.8	- 0.9	6.2	82	979.1	•	6.3	3.5	5	5.8	3	+
22	2.1	3.9	0.5	- 1.2	5.7	80	976.6	•	5.8	6.0	10	5.4	1	+
23	3.4	8.1	0.0	- 0.7	6.8	88	973.7	•	5.6	3.9	5	2.7	1	+
24	0.6	4.0	- 2.9	- 4.3	5.2	89	978.7	•	5.1	2.1	6	4.6	-	+
25	- 5.0	0.0	-10.3	-19.0	3.6	84	984.3	•	3.6	1.3	3	0.2	4	+
26	- 4.2	- 3.4	- 6.4	-11.0	3.9	91	987.6	•	5.8	0.8	2	0.0	5	+
27	- 6.6	- 5.2	- 7.4	- 9.0	3.4	90	985.6	•	7.6	0.8	3	0.0	5	+
28	- 7.3	- 4.7	- 9.5	- 9.0	3.1	89	987.2	•	8.0	3.0	5	1.6	3	+
29	- 8.1	- 6.1	- 9.8	- 9.8	2.9	87	991.9	•	7.6	2.1	4	0.1	4	+
30	- 7.3	- 5.0	- 8.6	-10.5	3.0	85	995.4	•	7.1	1.3	3	0.0	6	+
31	- 7.6	- 3.4	-10.2	-14.5	2.8	81	995.4	•	0.5	2.4	4	-	5	1.2

KRAKÓW - BALICE

DNI	TEMPERATURA POWIETRZA T	Max	Min	T_g	PREŻNOŚĆ PARY WODNEJ e	WILGOTNOŚĆ WZGLĘDNA U	CIŚNIENIE ATMOSFERYCZNE P	USŁONECZNIENIE S	ZACHMURZENIE N	WIATR v	v_{max}	OPAD R_d	ŚNIEG s_h	s_g
1	2.5	4.5	- 0.3	- 3.4	6.3	87	987.3	-	4.3	4.5	8	2.4	-	-
2	1.7	6.2	0.5	- 1.0	6.1	88	983.2	-	7.4	4.8	10	7.0	-	-
3	2.6	7.2	1.0	- 1.2	6.7	93	979.3	1.6	6.0	4.8	8	2.4	-	-
4	- 1.2	3.1	- 3.2	- 3.9	4.5	78	974.7	1.8	7.6	7.5	9	6.1	7	1.4
5	- 3.6	- 1.4	- 8.2	-11.9	4.2	88	985.2	1.8	6.6	4.9	9	1.2	13	1.3
6	0.4	2.4	- 1.5	- 3.6	4.7	90	982.9	0.1	6.3	4.4	9	0.2	13	+
7	- 4.5	- 1.5	- 8.0	-13.6	3.6	88	986.8	2.5	5.4	2.0	4	0.0	13	+
8	1.0	3.2	- 8.4	-12.4	5.8	88	985.5	-	6.4	2.3	4	-	12	+
9	3.1	4.4	1.0	- 1.7	6.7	86	984.3	-	7.9	4.0	6	2.2	6	2.2
10	2.6	4.0	1.1	0.9	7.0	95	981.2	-	8.0	2.4	4	7.0	-	+
11	3.3	4.4	1.5	- 0.1	6.8	87	978.5	-	6.9	6.3	9	3.3	-	-
12	5.3	7.4	2.2	- 0.1	8.0	89	982.6	-	7.3	6.3	9	11.3	-	-
13	1.9	6.9	- 0.9	- 3.1	6.4	89	981.7	-	7.8	7.3	9	3.8	-	-
14	0.4	1.3	- 1.5	- 2.3	5.5	91	986.5	-	8.0	5.8	7	7.0	-	-
15	1.1	2.5	- 4.3	- 6.5	5.2	93	994.8	2.7	6.9	4.1	9	8.8	3	+
16	7.5	- 4.1	-11.3	-17.1	2.7	73	996.4	4.4	3.9	1.6	5	0.5	3	+
17	3.7	0.2	-10.4	-12.9	4.2	89	994.5	-	7.6	4.8	7	1.9	4	+
18	5.9	- 2.5	-10.2	-15.2	5.6	89	990.4	-	7.9	2.1	5	3.2	9	+
19	0.5	2.5	- 4.8	- 6.9	6.1	96	986.8	-	7.9	3.3	5	1.7	13	+
20	2.0	3.4	0.2	- 3.6	5.8	83	980.7	0.5	6.4	4.6	7	1.2	4	+
21	2.3	4.5	1.0	- 1.1	6.4	88	972.9	1.0	6.9	7.3	9	1.3	-	-
22	1.4	2.8	0.1	- 1.5	5.8	85	970.2	0.4	7.1	8.0	12	8.1	-	-
23	2.3	6.2	- 1.4	- 2.2	6.4	92	967.6	2.1	6.5	5.6	9	6.2	3	+
24	0.0	3.8	- 1.2	- 3.7	5.4	88	972.7	2.1	6.5	4.3	8	1.1	-	+
25	- 4.8	0.2	- 6.3	- 9.5	3.6	85	979.2	4.7	3.8	1.0	3	1.0	1	+
26	- 6.3	- 3.0	- 7.3	-11.4	3.7	91	982.3	-	6.8	0.4	2	0.0	3	+
27	- 7.2	- 5.5	- 8.8	-10.3	3.6	94	980.6	-	7.5	3.0	5	1.8	2	+
28	- 4.9	- 6.0	- 7.8	- 8.5	3.2	88	981.0	-	8.0	6.4	8	0.6	6	+
29	- 7.6	- 6.0	- 8.7	- 9.5	2.9	85	984.3	0.5	7.9	3.1	8	0.5	8	+
30	- 8.3	- 7.0	- 9.6	-12.4	2.8	87	990.2	0.6	7.3	1.9	3	0.0	8	+
31	-10.6	- 8.0	-11.9	-13.3	2.3	86	991.6	4.3	3.0	5.5	9	0.0	6	2.5

Tablica II

TARNÓW

DNI	TEMPERATURA POWIETRZA				PREŻNOŚĆ PARY WODNEJ	WILGOTNOŚĆ WZGLĘDNA	CIŚNIENIE ATMOSFERYCZNE	USŁONECZNIENIE	ZACHMURZENIE	WIATR			OPAD	ŚNIEG	
	T	Max	Min	T_g	e	U	P	S	N	v	v_{max}		R_d	s_h	s_g
1	2.8	5.5	- 0.2	- 2.4	5.8	77	996.6	-	4.3	4.5	7	0.3	-	-	
2	1.7	4.4	- 0.3	0.4	5.6	81	995.6	-	7.4	3.6	7	4.8	-	-	
3	2.6	7.5	- 0.2	- 1.1	5.4	73	992.3	1.2	5.8	4.1	8	4.0	-	-	
4	- 1.0	3.7	- 3.5	- 4.5	4.6	81	995.4	-	5.5	6.9	9	1.6	-	-	
5	- 4.3	- 2.4	- 7.2	-10.8	3.6	80	997.0	1.4	5.4	3.8	7	1.3	2	+	
6	- 0.6	2.3	- 4.2	- 4.6	4.3	72	994.0	2.0	6.3	5.9	9	0.2	2	+	
7	- 5.7	- 1.8	- 9.1	-12.7	3.2	79	1000.4	2.8	4.4	2.4	5	0.0	4	+	
8	0.8	2.5	- 7.8	-11.2	4.9	77	993.6	-	6.5	1.4	2	-	3	+	
9	3.4	5.4	- 0.7	- 3.0	6.5	82	997.1	-	7.5	3.1	6	2.6	2	+	
10	2.5	4.7	0.8	0.0	6.6	95	994.3	-	8.0	1.5	5	9.3	-	-	
11	2.9	5.0	0.0	- 0.3	6.5	87	990.8	0.3	7.4	4.9	9	2.5	-	-	
12	5.1	8.3	0.6	- 0.2	7.4	83	993.3	-	7.1	6.6	8	8.5	-	-	
13	1.2	7.6	- 1.6	- 3.1	6.8	94	993.1	-	6.9	5.1	8	2.4	-	-	
14	- 0.3	0.6	- 1.5	- 3.0	5.3	88	998.6	-	7.8	4.6	8	9.3	1	+	
15	- 2.4	0.7	- 5.0	- 6.6	4.7	90	997.0	0.6	6.3	2.3	4	2.0	9	1.1	
16	-10.6	- 4.0	-17.4	-22.9	2.3	82	999.6	8.2	1.8	1.5	3	0.8	12	+	
17	- 3.8	0.1	-18.2	-34.2	4.1	87	996.3	0.1	7.8	3.1	8	2.6	13	+	
18	- 5.9	- 3.4	-10.7	-10.0	3.5	87	993.2	-	7.6	2.3	5	4.8	17	+	
19	- 0.6	2.1	- 4.5	- 6.8	5.5	93	999.4	-	8.0	1.5	4	4.3	23	+	
20	0.8	1.9	- 1.4	- 1.9	5.2	80	994.0	2.8	6.8	3.8	6	1.8	17	2.0	
21	2.9	4.4	0.7	0.2	5.7	76	995.1	3.3	6.8	6.1	8	0.8	13	+	
22	1.2	3.0	0.1	- 0.7	6.8	87	992.6	0.2	7.0	5.9	9	5.1	7	2.1	
23	2.2	6.0	- 1.1	- 1.5	6.2	87	990.4	0.5	6.6	5.8	8	9.3	9	1.6	
24	0.0	4.4	- 1.1	- 2.0	5.1	83	995.2	3.2	5.8	3.4	5	5.8	-	-	
25	- 6.1	- 0.9	-10.1	-12.7	3.2	81	982.3	6.3	3.6	0.9	2	0.0	7	1.3	
26	- 7.2	- 3.2	-10.8	-13.2	3.1	87	985.6	0.2	7.1	0.6	2	0.0	6	+	
27	- 9.1	- 6.5	-13.1	-16.7	2.8	90	983.6	-	6.8	1.5	3	0.7	5	+	
28	- 7.1	- 6.1	- 7.5	- 7.8	3.1	87	983.0	-	8.0	4.4	8	4.4	9	+	
29	- 7.9	- 6.1	- 8.5	- 9.3	2.9	86	987.5	-	8.0	4.4	6	3.1	25	0.8	
30	- 9.5	- 7.6	-10.1	-12.9	2.5	84	993.1	-	7.4	1.6	3	0.2	27	+	
31	-13.0	- 8.7	-15.9	-16.9	1.9	82	996.1	7.0	2.6	2.4	4	0.0	23	1.6	

PRZEMYŚL

DNI	TEMPERATURA POWIETRZA				PREŻNOŚĆ PARY WODNEJ	WILGOTNOŚĆ WZGLĘDNA	CIŚNIENIE ATMOSFERYCZNE	USŁONECZNIENIE	ZACHMURZENIE	WIATR			OPAD	ŚNIEG	
	T	Max	Min	T_g	e	U	P	S	N	v	v_{max}		R_d	s_h	s_g
1	0.9	3.1	- 1.0	- 2.1	4.8	74	981.6	0.4	3.8	8.6	10	-	-	-	
2	- 0.4	1.7	- 1.2	- 2.6	5.2	88	976.5	-	6.3	7.5	10	3.1	-	-	
3	- 0.5	2.5	- 3.1	- 4.7	5.1	88	969.2	0.2	4.4	7.4	10	1.0	2	+	
4	- 2.1	1.4	- 6.0	- 5.6	4.7	90	964.3	-	6.0	9.4	16	3.1	5	+	
5	- 7.1	- 4.3	-11.3	-12.7	2.8	77	974.2	4.8	3.8	8.6	14	2.0	8	1.3	
6	- 1.9	0.3	- 5.6	- 5.1	4.1	76	979.5	1.2	6.6	11.1	15	0.9	10	+	
7	- 8.4	- 2.4	-11.1	-15.4	2.8	85	981.5	3.5	3.5	4.0	6	0.1	4	+	
8	- 1.4	- 0.2	-12.3	-15.2	4.1	74	980.5	-	7.0	10.4	14	-	6	+	
9	0.5	1.6	- 0.8	- 2.1	5.2	82	987.9	0.5	7.5	10.8	12	1.9	4	+	
10	- 0.2	0.6	- 1.1	- 0.7	5.6	86	989.5	-	8.0	7.1	11	0.3	5	3.0	
11	1.0	2.7	- 0.8	- 0.8	5.9	89	971.6	0.1	6.5	7.8	13	4.0	6	+	
12	3.1	6.3	0.2	- 0.8	6.2	81	972.9	-	6.3	10.5	13	11.1	7	2.8	
13	- 1.6	6.7	- 4.5	- 6.6	5.0	89	973.4	-	6.0	6.6	12	6.7	10	2.0	
14	- 1.7	- 0.3	- 4.6	- 6.7	4.6	86	979.0	1.6	7.1	7.3	12	4.1	13	+	
15	- 3.6	- 0.8	- 5.7	- 6.1	4.3	89	976.9	1.0	7.0	4.5	8	3.1	16	2.0	
16	-11.5	- 5.4	-17.2	-19.3	2.1	82	979.0	5.0	2.9	6.1	10	0.0	18	+	
17	- 6.7	- 5.4	-10.5	-14.2	3.1	82	977.4	0.8	6.6	8.0	9	1.7	18	+	
18	- 7.7	- 5.3	-10.1	-10.2	3.1	90	982.6	-	8.9	4.1	7	0.2	19	+	
19	- 4.4	- 2.8	- 8.1	-12.7	3.7	85	980.9	-	7.8	9.0	12	0.2	16	+	
20	- 1.4	1.0	- 4.4	- 4.7	4.4	80	976.4	4.3	6.8	5.5	12	0.0	16	1.8	
21	1.8	3.5	- 1.3	- 0.5	5.5	80	986.8	4.9	6.4	9.1	10	0.0	14	+	
22	0.8	2.2	- 0.7	- 1.6	5.4	86	983.8	-	6.9	9.3	12	2.7	10	1.7	
23	1.0	3.8	- 1.7	- 2.8	5.7	89	982.3	0.3	6.0	7.4	12	8.0	15	1.8	
24	- 0.8	3.8	- 3.2	- 7.1	4.7	80	986.3	2.7	4.4	5.1	12	3.9	9	2.0	
25	- 5.2	- 2.4	- 6.3	-13.0	3.8	79	978.5	5.9	3.0	3.0	5	-	11	2.3	
26	- 8.4	- 2.7	-13.8	-14.2	2.7	82	977.2	4.6	2.1	3.1	5	-	11	+	
27	- 8.4	- 5.4	-11.6	-13.7	3.0	92	974.6	-	7.1	3.6	7	1.9	11	+	
28	- 7.2	- 5.8	- 7.9	- 7.7	3.3	93	972.7	-	8.0	7.1	8	6.2	14	+	
29	- 8.3	- 7.3	- 9.2	- 8.8	3.0	94	975.8	-	8.0	6.9	8	4.1	23	+	
30	-10.9	- 8.6	-11.7	-11.7	2.2	85	982.5	-	7.5	5.1	8	0.1	24	+	
31	-14.2	-10.7	-16.6	-19.9	1.8	86	988.0	5.2	3.3	2.6	5	0.0	24	2.0	

ALEKSANDROWICE

Styczeń 1976

DNI	TEMPERATURA POWIETRZA				PREŻNOŚĆ PARY WODNEJ	WILGOTNOŚĆ WZGLĘDNA	CIŚNIENIE ATMOSFERYCZNE	USŁONECZNIENIE	ZACHMURZENIE	WIATR			OPAD	ŚNIEG	
	T	Max	Min	T_g	e	U	P	S	N	v	v_{max}		R_d	s_h	s_g
1	3.3	7.1	2.8	0.2	5.9	74	987.7	-	5.6	10.2	12	1.5	-	-	
2	1.6	6.5	- 0.6	- 2.2	5.6	83	983.7	-	8.0	7.4	12	2.7	-	-	
3	1.9	7.3	- 2.1	- 3.0	5.1	72	983.3	1.7	6.1	9.8	15	2.1	-	-	
4	- 2.0	2.0	- 4.5	- 2.1	4.5	84	986.4	-	7.9	9.1	14	7.1	4	+	
5	- 3.9	- 2.8	-12.2	-16.1	3.6	77	985.2	2.1	6.7	8.6	17	2.1	13	1.5	
6	- 0.6	3.4	- 3.1	- 5.5	3.9	67	983.2	-	7.3	5.2	8	0.0	14	+	
7	- 3.6	- 2.3	- 6.6	-19.2	3.6	77	979.6	2.7	6.4	2.6	7	0.0	14	+	
8	2.4	4.3	- 3.5	- 7.9	5.6	78	976.4	2.1	6.2	6.7	11	-	12	+	
9	3.6	5.1	1.7	- 1.0	6.4	81	975.2	0.6	7.9	6.5	8	1.5	10	4.5	
10	2.5	4.4	0.0	- 1.1	6.6	90	971.2	-	8.0	3.6	6	9.1	-	-	
11	3.0	4.6	1.7	0.4	6.6	89	960.1	-	7.2	9.3	12	4.5	-	-	
12	5.1	6.9	1.6	1.0	7.3	86	964.1	-	7.8	8.3	12	5.1	-	-	
13	1.3	4.7	- 2.6	- 2.0	6.3	86	962.1	-	7.9	7.4	15	8.2	-	-	
14	- 0.2	1.6	- 2.4	- 2.6	5.2	86	966.8	-	7.9	7.4	9	6.4	4	+	
15	- 1.7	2.3	- 5.2	- 6.5	5.0	91	965.0	0.5	7.3	4.6	8	5.2	-	-	
16	- 7.7	- 5.0	-11.5	-14.3	2.4	77	976.1	4.4	4.0	2.1	6	0.1	7	+	
17	- 3.8	- 0.9	-10.8	-13.7	3.6	93	964.4	-	7.8	5.3	9	1.5	5	+	
18	- 5.4	- 3.1	- 9.7	-15.5	3.4	82	969.6	-	7.6	2.1	6	2.9	12	+	
19	0.8	2.6	- 4.4	- 6.6	5.7	93	955.0	0.1	7.8	6.6	9	1.4	14	+	
20	1.8	3.3	0.3	- 2.4	5.3	77	962.9	0.2	7.4	13.1	14	2.4	8	1.8	
21	2.0	5.0	0.1	- 0.4	5.7	81	954.0	0.2	7.8	8.6	12	1.3	2	+	
22	1.0	2.8	- 0.5	- 0.3	6.2	90	951.5	0.4	7.6	9.0	14	2.9	-	+	
23	3.0	5.4	1.0	- 2.0	6.4	86	949.9	0.7	7.8	8.6	12	1.2	-	+	
24	1.1	3.2	- 1.2	- 3.5	4.6	86	952.9	1.1	7.4	3.1	10	4.2	-	+	
25	- 5.1	- 1.9	-12.4	-18.3	3.0	77	958.7	6.8	3.6	2.8	4	0.5	9	1.3	
26	- 5.2	- 3.1	- 7.6	-12.4	3.4	86	961.3	2.8	6.3	0.4	2	0.8	10	+	
27	- 9.9	- 5.5	-14.4	-17.1	2.6	90	958.8	4.5	4.6	2.6	5	0.6	9	+	
28	- 8.3	- 7.1	- 9.5	- 7.6	2.9	89	956.7	-	8.0	3.3	5	9.6	9	+	
29	- 9.6	- 8.0	-10.3	-11.5	2.6	89	964.5	-	8.0	2.1	4	0.7	37	0.6	
30	- 9.1	- 7.4	-10.4	-11.5	2.7	88	968.2	-	7.0	2.1	6	0.2	32	+	
31	-10.5	- 7.0	-14.1	-18.8	2.2	82	968.3	7.3	1.3	4.5	6	-	26	0.9	

NOWY SĄCZ

DNI	TEMPERATURA POWIETRZA				PREŻNOŚĆ PARY WODNEJ	WILGOTNOŚĆ WZGLĘDNA	CIŚNIENIE ATMOSFERYCZNE	USŁONECZNIENIE	ZACHMURZENIE	WIATR			OPAD	ŚNIEG	
	T	Max	Min	T_g	e	U	P	S	N	v	v_{max}		R_d	s_h	s_g
1	1.7	4.5	- 2.8	- 6.8	5.4	77	981.0	-	4.3	2.1	4	0.2	-	-	
2	1.5	4.6	- 0.4	- 2.4	5.5	81	975.7	-	7.6	3.0	6	4.7	-	-	
3	1.1	3.3	- 0.4	- 4.3	5.2	92	967.1	0.7	6.6	4.8	10	5.3	2	+	
4	- 1.4	2.5	- 4.0	- 4.2	4.6	89	966.0	-	7.5	7.5	10	6.5	5	+	
5	- 4.8	- 2.4	- 9.2	-18.5	3.4	77	976.5	4.0	6.3	4.1	10	0.0	17	1.5	
6	- 0.3	2.9	- 2.6	- 5.2	4.2	78	974.3	1.1	6.6	6.6	12	0.5	13	1.7	
7	- 8.0	- 2.1	-11.2	-17.8	3.4	85	970.1	3.1	5.4	1.3	4	0.2	13	2.3	
8	- 1.7	2.1	- 1.3	-16.2	4.4	80	969.5	-	5.5	1.8	3	0.0	12	2.2	
9	1.6	5.2	- 4.1	- 8.8	5.7	83	967.7	0.1	7.6	0.9	2	1.9	12	+	
10	0.9	3.7	0.6	- 1.5	6.1	94	984.4	-	8.0	0.0	0	6.9	8	3.1	
11	2.5	4.6	- 1.1	- 2.0	5.8	81	971.8	0.2	6.8	4.9	7	3.2	6	3.5	
12	5.3	8.4	1.1	0.1	7.0	78	974.5	-	7.1	7.8	11	2.5	4	+	
13	1.6	7.4	- 2.4	- 6.3	6.1	88	973.7	-	7.6	6.1	14	11.8	-	-	
14	0.9	0.2	- 2.2	- 7.4	4.9	84	974.0	-	7.6	3.8	7	7.9	13	+	
15	1.8	2.1	- 4.8	- 6.4	4.6	88	976.3	1.1	7.5	1.5	3	6.3	9	2.2	
16	3.5	- 4.6	-13.4	-20.1	2.4	81	985.0	3.8	2.4	1.0	2	0.5	16	+	
17	- 4.6	- 0.9	-15.0	-19.7	3.8	89	976.9	-	7.6	1.8	3	4.2	13	+	
18	- 6.2	- 3.7	- 8.6	-11.7	3.2	82	982.7	-	7.6	0.2	2	6.8	22	+	
19	- 3.6	- 1.2	- 6.7	- 9.1	4.2	93	979.6	-	8.0	0.5	3	5.9	26	1.3	
20	- 1.0	2.2	- 3.5	-10.9	4.4	77	974.8	1.4	6.6	1.5	4	1.6	30	1.2	
21	2.3	4.2	1.2	- 1.2	5.8	79	966.7	2.5	7.0	2.6	5	1.2	21	1.6	
22	1.1	2.4	- 0.8	- 2.2	5.5	82	962.5	1.2	7.1	6.5	13	2.7	14	3.1	
23	2.5	5.7	- 1.3	- 2.4	5.6	81	961.2	1.6	6.6	4.5	7	0.6	14	2.6	
24	0.5	4.4	- 1.4	- 4.6	4.8	78	964.7	2.7	6.5	2.5	8	0.3	9	1.5	
25	- 5.6	- 1.3	- 9.2	-15.4	3.0	79	971.8	6.4	1.9	0.5	2	-	9	2.8	
26	- 7.4	- 1.4	-11.6	-16.0	3.7	84	978.2	2.6	3.6	0.0	0	-	8	+	
27	- 9.5	- 5.9	-13.1	-15.9	2.7	90	972.6	-	5.8	0.5	2	1.4	9	+	
28	- 7.1	- 6.1	- 7.8	- 8.6	3.4	94	971.7	-	7.2	2.8	6	6.8	13	+	
29	- 8.1	- 6.8	- 9.1	- 9.5	3.1	92	976.1	-	8.0	4.6	7	4.9	35	1.0	
30	- 8.8	- 7.3	-10.3	-10.9	2.8	88	982.2	-	7.5	0.5	2	0.6	39	1.2	
31	-10.3	- 5.1	-12.3	-19.3	2.4	84	984.6	6.2	3.8	0.6	2	0.0	31	1.2	

LESKO

DNI	TEMPERATURA POWIETRZA				PRĘŻNOŚĆ PARY WODNEJ	WILGOTNOŚĆ WZGLĘDNA	CIŚNIENIE ATMOSFERYCZNE	USŁONECZNIENIE	ZACHMURZENIE	WIATR		OPAD	ŚNIEG	
	T	Max	Min	T_0	e	U	P	S	N	v	v_{max}	R_d	s_n	s_g
1	- 0.7	1.6	- 2.0	- 4.0	4.3	74	972.2	0.8	5.8	5.6	9	0.1	9	*
2	- 3.7	2.0	- 2.8	- 2.5	4.9	84	966.1	-	7.6	8.6	10	1.4	8	*
3	- 0.2	1.2	- 1.8	- 2.3	4.7	79	958.7	0.1	6.6	7.9	12	0.8	10	*
4	- 2.5	1.0	- 5.2	- 5.0	4.2	81	954.5	-	7.1	9.5	15	2.5	14	*
5	- 7.2	- 4.4	-11.2	-13.2	2.5	70	968.8	2.1	4.9	6.9	12	1.2	18	2.3
6	- 2.4	- 0.9	- 6.1	- 5.2	3.8	73	963.5	0.2	7.3	9.8	14	0.3	21	*
7	- 7.5	- 2.8	-11.5	-12.5	3.0	84	976.9	2.9	5.3	3.3	8	0.1	20	*
8	- 2.8	- 1.3	-11.9	-14.3	3.5	71	981.3	-	6.3	9.8	14	-	21	*
9	- 0.6	0.8	- 2.1	- 2.2	4.5	78	978.3	-	7.5	6.6	9	1.5	20	*
10	- 1.0	0.0	- 1.7	- 1.4	5.1	89	975.0	-	8.0	1.0	4	2.7	21	1.9
11	0.6	2.5	- 2.3	- 2.7	5.5	86	961.8	0.2	7.8	7.6	14	2.2	25	*
12	3.4	7.5	0.2	- 1.5	6.2	79	963.5	-	7.4	8.5	12	2.8	25	2.6
13	8.3	6.8	- 3.5	- 6.3	5.1	79	962.4	-	6.9	5.6	9	4.5	8	3.8
14	- 2.1	- 1.5	- 4.4	- 6.0	4.2	79	958.9	-	7.8	6.5	9	2.9	15	2.7
15	- 2.9	0.6	- 9.7	- 7.0	4.1	81	965.3	1.3	7.8	4.8	8	3.3	20	3.0
16	-11.4	- 5.7	-14.7	-17.5	2.0	76	978.1	1.9	5.3	1.5	4	0.9	25	*
17	- 7.4	- 5.8	-11.6	-14.5	2.8	78	967.2	-	7.5	4.3	9	4.1	24	*
18	- 7.8	- 6.5	- 9.9	- 9.6	2.9	84	972.1	-	8.0	2.6	5	0.7	25	*
19	- 5.2	- 4.3	- 7.6	- 9.0	3.2	80	970.9	-	7.5	3.0	7	2.4	28	*
20	- 2.8	- 1.1	- 5.2	- 6.4	4.0	80	966.4	2.3	6.0	6.6	15	1.2	33	1.8
21	0.7	2.2	- 1.1	- 2.0	5.3	83	956.9	3.3	7.5	7.6	10	0.8	28	*
22	0.4	1.4	- 1.0	- 1.0	4.9	78	953.7	0.1	7.5	7.8	10	0.8	24	2.7
23	0.8	3.6	- 2.0	- 2.5	5.4	83	952.2	0.1	7.3	6.4	8	3.9	25	2.4
24	- 0.6	3.5	- 2.3	- 2.8	4.1	69	952.6	3.2	6.4	2.9	8	1.5	20	2.6
25	- 9.6	- 1.6	- 9.5	-11.6	3.1	76	962.1	6.3	3.1	1.5	4	-	20	2.7
26	-18.5	- 2.2	-16.6	-18.1	2.3	78	965.8	3.7	2.1	1.0	2	-	20	*
27	- 9.4	- 5.5	-14.1	-14.5	2.6	85	962.1	-	5.1	2.0	4	0.9	20	*
28	- 6.9	- 5.5	- 7.5	-10.6	3.0	81	959.9	-	8.0	3.6	8	2.6	22	*
29	- 8.4	- 6.9	- 9.6	- 9.4	2.8	86	964.0	-	8.0	4.4	6	3.7	32	*
30	-11.0	- 8.5	-11.9	-11.4	2.1	80	971.2	-	7.6	2.4	5	0.2	40	*
31	-10.6	- 7.0	-11.6	-12.0	2.2	79	974.9	5.3	3.8	1.4	3	0.0	46	1.7

ZAKOPANE

Styczeń 1978

DNI	TEMPERATURA POWIETRZA				PRĘŻNOŚĆ PARY WODNEJ	WILGOTNOŚĆ WZGLĘDNA	CIŚNIENIE ATMOSFERYCZNE	USŁONECZNIENIE	ZACHMURZENIE	WIATR		OPAD	ŚNIEG	
	T	Max	Min	T_0	e	U	P	S	N	v	v_{max}	R_d	s_n	s_g
1	2.8	7.1	- 0.5	- 7.1	5.0	68	915.8	-	5.3	5.0	8	0.4	26	*
2	- 0.6	5.1	- 3.2	- 6.1	4.5	76	910.5	-	7.1	3.6	7	4.6	23	3.7
3	- 1.0	4.9	- 7.4	-13.5	4.4	77	902.5	-	6.6	4.8	8	4.8	27	*
4	- 5.0	- 0.6	- 7.6	- 8.1	3.7	83	902.5	-	8.0	5.3	7	10.0	36	*
5	- 5.8	- 0.4	-14.8	-20.3	3.1	81	911.7	2.9	6.9	3.0	7	0.6	37	1.8
6	- 4.0	0.9	- 5.9	- 6.7	3.4	74	906.3	2.0	7.4	3.5	6	0.8	49	*
7	- 9.4	- 5.3	-12.1	-20.8	2.5	79	922.2	5.2	3.9	1.5	3	0.1	48	*
8	- 0.7	5.2	-12.3	-21.1	5.0	85	923.5	5.0	3.8	1.5	4	0.0	40	*
9	- 0.9	3.3	- 6.6	-14.0	5.0	84	922.2	0.1	5.3	1.9	7	0.0	35	*
10	1.1	2.2	0.6	0.2	6.0	90	918.1	-	7.9	2.1	3	1.1	34	2.8
11	0.4	2.7	- 1.5	- 1.8	5.3	85	907.5	-	7.9	5.1	7	6.7	32	2.9
12	1.2	3.5	- 1.7	- 2.1	6.0	89	911.8	-	7.5	4.4	5	16.5	44	3.1
13	1.5	3.2	- 5.4	- 5.2	5.0	89	905.5	-	8.0	4.6	7	18.9	30	3.2
14	- 3.7	- 1.9	- 6.7	- 8.2	4.1	87	913.6	-	7.9	3.5	5	4.3	56	3.2
15	- 3.9	1.8	- 9.2	-10.6	4.3	89	910.2	-	7.9	2.6	5	4.0	56	2.3
16	-12.1	- 8.4	-15.8	-24.6	1.9	77	920.0	4.2	3.6	0.6	3	0.3	62	2.3
17	- 5.9	- 4.7	-17.0	-24.7	3.1	84	910.2	-	7.8	2.3	5	6.5	60	2.5
18	- 8.9	- 6.9	-11.9	-18.1	2.6	83	914.5	-	7.5	1.9	3	5.3	74	1.8
19	- 2.8	- 0.7	- 8.2	- 9.6	4.6	91	913.7	-	8.0	2.6	4	2.7	78	*
20	- 0.1	4.3	- 5.7	-11.7	4.6	76	906.1	2.1	7.1	3.8	8	0.1	70	2.7
21	- 0.8	4.1	- 2.6	- 2.6	5.0	87	902.0	-	7.9	5.3	8	4.4	65	2.4
22	- 2.7	0.3	- 4.6	- 4.6	4.2	87	899.5	-	8.0	4.6	9	15.7	73	2.3
23	- 0.3	2.2	- 3.1	- 5.6	5.4	87	897.7	0.1	7.6	4.5	7	7.3	90	1.8
24	- 3.6	1.6	- 5.9	-11.7	3.6	83	896.5	0.5	7.0	2.4	6	2.4	82	3.0
25	-10.0	- 4.3	-15.3	-24.6	2.4	82	904.5	6.7	1.8	0.8	2	-	90	2.4
26	-10.1	- 4.3	-14.5	-22.1	2.4	82	907.2	5.0	3.5	0.3	1	0.0	85	3.2
27	-12.0	- 7.7	-16.5	-25.6	2.1	85	904.1	3.6	4.5	0.6	2	1.5	80	2.3
28	-10.2	- 9.3	-11.6	-13.8	2.4	85	903.4	-	8.0	1.9	3	4.6	85	2.5
29	-11.4	- 9.8	-13.0	-12.7	2.2	86	907.9	-	7.9	2.6	4	3.3	96	2.4
30	- 9.9	- 6.5	-13.2	-15.1	2.5	87	917.5	-	8.0	0.8	2	0.5	101	2.4
31	-12.3	- 5.3	-17.9	-25.6	2.1	84	914.0	6.4	1.8	0.4	1	-	96	2.5

KASPROWY WIERCH

DNI	TEMPERATURA POWIETRZA				PRĘŻNOŚĆ PARY WODNEJ	WILGOTNOŚĆ WZGLĘDNA	CIŚNIENIE ATMOSFERYCZNE	USŁONECZNIENIE	ZACHMURZENIE	WIATR		OPAD	ŚNIEG	
	T	Max	Min	T_0	e	U	P	S	N	v	v_{max}	R_d	s_n	s_g
1	- 5.4	0.7	- 7.8	*	2.6	89	754.1	-	6.6	14.6	22	1.0	91	*
2	- 9.6	- 3.6	-11.9	*	2.6	88	748.0	-	7.5	14.0	25	23.9	60	*
3	- 9.1	- 5.1	-13.0	*	2.6	91	741.5	-	7.1	15.5	22	14.9	95	*
4	-11.4	-10.3	-15.5	*	1.9	88	738.6	-	8.0	22.1	29	45.6	98	*
5	-14.1	- 8.4	-20.0	*	1.8	78	736.6	3.6	6.6	18.1	33	-	120	2.8
6	-13.5	- 5.3	-15.6	*	1.6	80	734.9	1.3	7.9	17.3	30	8.7	115	*
7	-13.3	- 7.7	-17.0	*	1.5	71	736.2	6.6	3.8	6.6	8	0.6	120	*
8	- 1.3	2.5	- 6.1	*	2.9	55	802.0	6.1	4.6	10.0	15	0.0	118	*
9	- 1.9	3.0	- 6.1	*	3.4	69	800.2	3.2	4.6	11.5	18	1.7	105	*
10	- 5.1	- 4.2	- 5.8	*	4.0	96	758.2	-	8.0	7.4	9	4.8	103	3.9
11	- 7.1	- 4.4	- 9.0	*	3.4	94	795.8	-	7.9	17.1	21	30.2	101	*
12	- 6.0	- 3.4	- 9.6	*	3.7	94	789.7	-	8.0	16.0	21	39.2	125	*
13	- 5.9	- 3.7	-13.7	*	3.0	92	786.4	-	8.0	16.9	22	42.6	131	*
14	-11.4	- 8.9	-14.9	*	2.4	90	785.1	-	8.0	14.4	19	43.9	165	*
15	-10.9	- 5.0	-17.2	*	2.6	91	786.2	-	8.0	14.0	16	23.9	180	2.8
16	-17.3	-15.3	-20.8	*	1.3	81	792.3	7.6	2.8	8.1	11	4.7	190	*
17	-15.5	- 8.0	-16.4	*	1.9	85	788.9	-	7.9	11.0	16	26.6	177	*
18	-16.5	-15.1	-19.0	*	1.4	84	788.6	-	7.9	6.6	14	12.2	188	*
19	- 9.6	- 7.8	-15.2	*	2.7	91	790.5	-	8.0	9.9	12	9.3	198	*
20	- 9.2	- 7.6	-11.4	*	2.9	92	787.4	1.5	7.3	11.5	30	2.7	198	2.2
21	- 9.0	- 5.3	-10.2	*	2.6	92	780.6	-	8.0	17.9	19	21.8	190	*
22	-10.6	- 8.5	-12.3	*	2.5	90	777.6	-	8.0	16.0	20	33.8	205	*
23	- 4.9	- 5.6	-12.6	*	3.4	93	777.5	-	7.9	16.8	19	23.3	210	*
24	-11.6	- 7.1	-12.8	*	2.2	89	777.8	0.1	7.4	6.6	14	4.2	210	*
25	-15.5	-11.9	-17.5	*	1.5	81	780.6	7.7	2.9	4.1	6	0.0	224	2.1
26	-15.4	-12.6	-16.2	*	1.5	83	783.0	4.6	3.4	3.0	5	0.1	210	*
27	-15.1	-12.9	-16.9	*	1.5	78	780.0	5.3	3.5	2.1	3	3.8	207	*
28	-14.3	-14.3	-17.2	*	1.5	85	777.5	-	8.0	15.1	22	0.2	207	*
29	-16.5	-15.7	-17.6	*	1.4	83	781.2	-	8.0	19.6	25	6.8	205	*
30	-12.9	- 8.5	-16.1	*	2.0	87	787.3	0.6	7.0	3.0	10	0.3	206	*
31	-11.1	- 5.1	-15.0	*	2.2	84	789.4	7.1	3.4	3.1	9	-	209	2.5

TABLICA III

WYNIKI MIESIĘCZNE SPOSTRZEŻEŃ STACJI METEOROLOGICZNYCH

МЕСЯЧНЫЕ РЕЗУЛЬТАТЫ НАБЛЮДЕНИЙ МЕТЕОРОЛОГИЧЕСКИХ СТАНЦИЙ

MONTHLY RESULTS OF OBSERVATIONS AT METEOROLOGICAL STATIONS

Nr	STACJA	TEMPERATURA POWIETRZA T										LICZBA DNI					
		1	7	13	19	Dias	Max	Min	Max obs.	Data	Min obs.	Data	Min <-10°	Min <0°	Max <-10°	Max <0°	Max >15°	Max >25°
2	Łeba	- 0.6	- 1.2	- 0.2	- 0.3	- 0.6	2.2	- 3.1	6.6	20	-18.3	31	2	22	-	8	-	-
3	Hel	- 0.5	- 0.8	0.0	- 0.4	- 0.4	1.6	- 2.2	6.8	12	-12.7	31	1	23	-	9	-	-
4	Ustka	- 0.1	- 0.6	0.4	0.1	- 0.1	2.3	- 3.5	7.0	20	-14.3	31	2	21	-	6	-	-
5	Łeba	- 2.0	- 2.1	- 0.5	- 1.3	- 1.6	1.5	- 4.6	7.4	20	-23.3	31	4	21	-	11	-	-
9	Gdańsk-Rębiechowo	- 3.3	- 3.2	- 1.6	- 2.5	- 2.7	0.3	- 5.5	6.5	12	-21.6	31	5	25	-	13	-	-
14	Koszalin	- 0.6	- 1.0	0.4	- 0.5	- 0.6	2.1	- 3.3	7.5	20	-13.5	31	3	22	-	8	-	-
15	Kołobrzeg	0.4	- 0.2	0.9	0.4	0.3	2.6	- 2.0	7.9	20	-13.5	31	1	21	-	6	-	-
16	Elbląg	- 2.8	- 2.8	- 1.5	- 2.7	- 2.5	0.5	- 5.5	7.2	12	-18.9	7	7	24	-	11	-	-
19	Suwałki	- 5.8	- 6.2	- 5.3	- 6.6	- 6.0	- 3.1	-10.0	3.5	9	-27.0	7	15	26	3	18	-	-
20	Kętrzyn	- 4.0	- 4.0	- 3.2	- 4.4	- 4.0	- 1.1	- 7.8	4.7	9	-22.7	7	11	26	1	15	-	-
25	Świnoujście	0.1	0.1	1.1	0.2	0.3	2.5	- 1.9	9.1	12	-11.4	31	1	21	-	8	-	-
26	Mikołajki	- 4.0	- 4.0	- 2.4	- 4.3	- 3.8	- 1.1	- 7.3	5.3	9	-20.7	7	13	26	2	15	-	-
27	Resko	- 1.2	- 1.3	0.5	- 0.7	- 0.7	2.0	- 3.6	8.5	12	-14.7	31	6	21	-	8	-	-
28	Olsztyn-Dajtki	- 3.9	- 3.9	- 2.5	- 3.9	- 3.6	- 0.6	- 7.4	6.0	12	-21.0	7 31	11	25	-	14	-	-
31	Szczecinek	- 1.8	- 2.4	- 0.6	- 1.7	- 1.7	1.0	- 4.7	8.1	12	-17.2	31	6	24	-	11	-	-
33	Chojnice	- 2.4	- 2.8	- 1.5	- 2.2	- 2.3	0.3	- 5.0	7.2	12	-16.1	31	2	25	-	14	-	-
42	Szczecin-Dąbie	- 0.8	- 1.1	0.4	- 0.5	- 0.5	2.3	- 3.1	9.2	12	-14.9	30	4	19	-	8	-	-
47	Piła	- 1.7	- 2.5	- 0.2	- 1.3	- 1.5	1.4	- 4.6	8.1	12	-15.9	16	5	24	-	9	-	-
51	Białystok	- 4.5	- 5.1	- 3.8	- 5.1	- 4.7	- 1.8	- 8.1	5.0	9	-23.0	7	13	26	1	16	-	-
49	Bydgoszcz	- 1.8	- 2.5	- 0.8	- 1.4	- 1.6	1.0	- 4.5	9.0	12	-15.2	31	3	25	-	13	-	-
50	Mława	- 3.9	- 3.9	- 2.3	- 3.8	- 3.5	- 0.6	- 6.8	6.0	12	-18.4	7	9	25	-	14	-	-
52	Ostrołęka	- 3.3	- 3.5	- 2.0	- 3.4	- 3.1	- 0.3	- 6.4	5.9	12	-19.2	7	8	25	-	13	-	-
54	Toruń	- 2.3	- 2.8	- 0.7	- 1.9	- 2.0	0.8	- 4.8	7.7	12	-17.4	7	4	25	-	14	-	-
60	Gorzów Wlkp	- 0.9	- 1.4	0.1	- 0.5	- 0.7	2.0	- 3.7	9.2	12	-15.2	31	5	20	-	8	-	-
67	Płock-Radziwie	- 2.6	- 2.7	- 0.7	- 2.0	- 2.1	0.7	- 5.0	8.0	12	-15.5	7	6	24	-	12	-	-
69	Poznań-Ławica	- 1.6	- 2.0	- 0.7	- 1.3	- 1.4	1.4	- 4.1	8.8	12	-14.7	16	6	22	-	9	-	-
71	Słubice	0.1	- 0.3	1.4	0.2	0.4	3.2	- 2.4	9.9	12	-14.5	28	4	18	-	8	-	-
77	Koło	- 1.8	- 2.2	- 1.1	- 1.7	- 1.7	0.8	- 4.2	8.4	12	-16.2	31	4	23	-	10	-	-
78	Siedlce	- 3.7	- 3.9	- 2.4	- 3.6	- 3.4	- 0.6	- 6.5	7.0	12	-18.1	31	10	24	-	14	-	-
79	Warszawa-Okęcie	- 2.9	- 3.0	- 1.2	- 2.8	- 2.5	0.2	- 5.9	8.2	12	-17.4	31	7	24	-	14	-	-
84	Terespol	- 4.5	- 4.7	- 3.0	- 4.8	- 4.3	- 1.2	- 8.0	4.8	9 12	-19.8	31	14	27	1	15	-	-
89	Zielona Góra	- 1.0	- 1.3	- 0.1	- 0.7	- 0.8	1.9	- 3.1	8.3	12	-13.6	31	3	21	-	8	-	-
90	Leszno-Strzyżewice	- 1.0	- 1.4	0.3	- 0.9	- 0.8	2.1	- 3.6	9.0	12	-14.3	16	3	21	-	8	-	-
93	Kalisz	- 1.8	- 1.9	- 0.9	- 1.5	- 1.5	1.2	- 4.1	9.2	12	-13.8	31	4	23	-	10	-	-
94	Łódź-Lublinek	- 3.0	- 2.9	- 1.5	- 2.0	- 2.4	0.4	- 5.2	8.3	12	-16.9	16	6	24	-	13	-	-
101	Włodawa	- 4.5	- 4.7	- 2.9	- 4.4	- 4.2	- 1.1	- 7.5	5.6	12	-17.8	31	11	27	-	14	-	-
108	Sulejów	- 2.9	- 2.9	- 1.5	- 2.2	- 2.4	- 0.1	- 5.3	8.2	12	-16.4	16	5	22	-	14	-	-
111	Lublin-Radawiec	- 4.5	- 4.8	- 2.8	- 3.9	- 4.0	- 0.8	- 7.5	6.3	12	-18.9	31	12	29	-	14	-	-
112	Legnica	- 0.1	- 0.1	0.7	0.1	0.1	2.9	- 2.1	9.3	12	-13.2	31	4	17	-	8	-	-
110	Wieluń	- 2.0	- 2.2	- 0.9	- 1.8	- 1.8	0.8	- 4.1	8.5	12	-15.0	31	6	23	-	12	-	-
113	Zgorzelec	- 0.5	- 0.5	0.3	- 0.2	- 0.3	3.0	- 3.0	9.0	12	-16.2	28	5	19	-	7	-	-
116	Wrocław-Strachowice	- 0.8	- 0.6	0.8	- 0.4	- 0.2	2.7	- 3.3	8.5	28	-13.6	27	3	20	-	8	-	-
123	Jelenia Góra	- 1.9	- 1.7	- 0.2	- 1.3	- 1.3	2.4	- 4.8	8.9	8	-19.7	27	9	22	-	9	-	-
127	Kielce-Suków	- 3.4	- 3.9	- 1.8	- 2.9	- 3.1	0.1	- 6.1	7.2	12	-18.3	31	8	25	-	14	-	-
126	Częstochowa	- 2.9	- 2.9	- 1.7	- 2.6	- 2.5	- 0.1	- 4.9	8.4	12	-14.2	31	6	24	-	12	-	-
132	Śnieżka	- 8.4	- 8.7	- 8.4	- 8.8	- 8.7	- 5.6	-11.1	1.7	9	-17.9	30	19	31	8	29	-	-
135	Zamość	- 4.6	- 5.1	- 2.9	- 4.2	- 4.2	- 0.9	- 7.7	6.0	12	-22.4	31	9	30	1	15	-	-
134	Sandomierz	- 4.1	- 4.5	- 2.3	- 3.4	- 3.6	- 0.3	- 6.8	6.5	13	-19.2	16	10	29	-	14	-	-
137	Opole	- 1.2	- 1.3	0.4	- 0.9	- 0.8	2.0	- 3.2	9.0	12	-12.8	31	2	22	-	10	-	-
147	Kłodzko	- 1.7	- 1.5	- 0.2	- 1.4	- 1.2	1.6	- 4.2	7.5	12	-17.5	27	6	24	-	10	-	-
161	Katowice	- 1.8	- 1.9	- 0.8	- 1.9	- 1.6	0.7	- 4.1	7.7	12	-11.4	31	2	23	-	12	-	-
166	Rzeszów-Jasionka	- 3.6	- 4.9	- 2.5	- 4.1	- 3.8	- 0.4	- 7.9	7.0	12	-23.3	16	12	29	-	15	-	-
167	Racibórz	- 1.0	- 1.1	0.3	- 0.9	- 0.7	2.0	- 3.0	9.1	3 13	-10.5	25 31	2	22	-	9	-	-
169	Kraków-Balice	- 1.7	- 1.9	- 0.5	- 1.8	- 1.5	1.2	- 4.2	7.4	12	-11.9	31	4	23	-	10	-	-
172	Tarnów	- 2.1	- 2.9	- 0.9	- 2.4	- 2.1	0.9	- 5.2	8.3	12	-17.4	16	8	26	-	11	-	-
181	Aleksandrowice	- 1.6	- 1.8	- 1.0	- 2.2	- 1.8	1.1	- 5.0	7.8	3	-14.4	27	8	24	-	12	-	-
182	Przemyśl	- 3.8	- 4.4	- 2.8	- 3.6	- 3.7	- 0.9	- 6.6	6.7	13	-17.2	16	10	30	1	16	-	-
194	Nowy Sącz	- 2.9	- 3.0	- 0.9	- 2.7	- 2.4	0.8	- 6.0	8.4	12	-15.0	17	8	29	-	13	-	-
200	Lesko	- 4.0	- 4.4	- 3.1	- 4.0	- 3.9	- 1.2	- 6.7	7.5	12	-16.6	26	9	30	-	17	-	-
213	Zakopane	- 5.0	- 5.2	- 3.2	- 5.1	- 4.7	- 0.8	- 8.8	7.1	1	-17.9	31	13	30	-	15	-	-
217	Kasprowy Wierch	-11.0	-11.0	-10.2	-11.1	-10.9	- 7.1	-14.0	3.0	9	-20.8	16	25	31	8	28	-	-

Nr	STACJA	CIŚNIENIE ATMOSFERYCZNE P					PRĘŻNOŚĆ PARY WODNEJ e					WILGOTNOŚĆ WZGLĘDNA U							LICZBA DNI	
		P_m	Max	Data	Min	Data	$P_{o.m}$	1	7	13	19	Dies	1	7	13	19	Dies	Min	Data	min <40%	średn. 13 >80%
2	Łeba	1005.8	1024.2	16	975.7	3	1006.3	5.1	5.0	5.1	5.0	5.0	84	84	92	81	83	41	13	-	17
3	Hel	1006.2	1027.0	31	977.4	3	1006.5	5.2	5.1	5.1	5.0	5.2	86	86	92	82	84	42	15	-	17
4	Ustka	1005.3	1026.5	16	973.1	3	1007.4	5.2	5.0	5.2	5.0	5.1	82	82	80	80	81	51	13	-	13
5	Lębork	1003.3	1024.6	31	974.0	3	1007.1	4.9	4.9	5.1	4.9	4.9	86	87	93	84	85	47	13	-	20
9	Gdańsk-Rębiechowo	989.5	1009.2	30 31	960.7	3	1007.0	4.6	4.7	4.9	4.6	4.7	89	90	87	87	88	55	13	-	27
14	Koszalin	1004.0	1023.2	16	972.7	3	1006.2	5.4	5.2	5.4	5.2	5.2	88	85	93	84	85	56	31	-	18
15	Kołobrzeg	1004.0	1027.2	16	975.4	3	1005.7	5.6	5.2	5.5	5.2	5.4	85	83	81	80	83	47	31	-	14
16	Elbląg	1001.5	1022.3	31	973.4	3	1007.0	4.6	4.7	4.7	4.5	4.6	86	87	92	84	85	49	13	-	17
19	Suwałki	992.9	1003.4	7	960.4	21	1006.5	3.9	3.9	3.9	3.7	3.9	90	90	87	90	90	64	10	-	26
20	Kętrzyn	992.7	1014.1	7	968.0	3	1006.7	4.3	4.5	4.4	4.2	4.4	89	90	86	88	88	60	12	-	27
25	Świnoujście	1009.2	1027.7	16	974.8	3	1009.9	5.6	5.3	5.4	5.3	5.4	87	83	80	82	83	40	31	-	14
26	Mikołajki	990.2	1011.4	7	966.0	3	1006.8	4.3	4.4	4.4	4.2	4.3	87	90	84	86	87	55	13	-	22
27	Resko	1002.8	1021.7	16	970.5	3	1009.8	5.3	5.1	5.4	5.1	5.3	90	87	92	84	86	52	5	-	17
28	Olsztyn-Dajtki	990.0	1010.0	7	964.1	3	1007.1	4.4	4.5	4.5	4.3	4.4	88	89	93	86	87	56	12	-	18
31	Szczecinek	990.9	1009.6	16	961.2	3	1009.1	5.0	4.8	5.0	4.9	4.9	85	85	82	85	86	55	31	-	17
33	Chojnice	986.0	1004.5	16	957.1	3	1008.3	4.9	4.9	5.0	4.8	4.8	91	92	98	90	89	55	31	-	28
42	Szczecin-Dąbie	1009.8	1029.7	16	977.6	3	1010.2	5.5	5.3	5.4	5.2	5.4	91	88	93	95	87	59	22	-	19
47	Piła	1000.2	1018.4	16	971.6	3	1009.5	5.1	4.9	5.1	4.9	5.0	86	89	92	85	87	58	31	-	17
51	Białystok	987.9	1003.9	7	966.1	22	1007.1	4.1	4.0	4.1	3.9	4.0	85	87	92	85	85	62	31	-	19
49	Bydgoszcz	1000.3	1019.0	7	972.6	3	1009.4	4.8	4.7	5.0	4.7	4.8	86	87	92	82	85	53	12	-	18
50	Mława	989.5	1009.7	7	964.8	3	1009.4	4.3	4.5	4.6	4.2	4.4	88	90	84	85	87	63	12	-	20
52	Ostrołęka	995.9	1016.4	7	971.6	3	1008.2	4.3	4.4	4.5	4.2	4.4	84	87	91	82	84	53	12	-	15
54	Toruń	1000.2	1019.2	7	973.1	3	1009.1	4.8	4.7	5.0	4.7	4.8	87	88	92	84	86	64	21	-	14
60	Gorzów Wlkp	1001.8	1017.7	16	973.2	3	1011.0	5.5	5.3	5.5	5.3	5.4	91	90	85	87	89	58	6	-	20
67	Płock-Radziwie	1000.0	1019.4	7	975.0	3	1008.5	4.6	4.9	5.0	4.7	4.8	86	91	92	83	86	60	13	-	19
69	Poznań-Ławica	999.2	1017.5	16	972.1	4	1010.9	5.1	5.1	5.3	5.0	5.1	99	89	86	85	87	65	31 31	-	22
71	Słubice	1000.6	1024.5	16	982.0	3	1011.7	5.8	5.5	5.6	5.4	5.6	88	86	79	83	84	57	22	-	14
77	Koło	995.3	1013.6	7	970.0	4	1010.1	4.9	5.0	5.1	4.8	5.0	87	89	94	84	86	67	5	-	18
78	Siedlce	989.9	1009.5	7	967.9	22	1008.7	4.3	4.3	4.5	4.2	4.3	85	87	83	84	85	61	12	-	15
79	Warszawa-Okęcie	995.9	1015.2	7	973.0	4	1009.4	4.4	4.6	4.8	4.3	4.5	83	86	91	81	83	62	12	-	17
84	Terespol	990.8	1011.3	7	969.9	22	1009.3	4.3	4.2	4.5	4.1	4.2	89	89	95	87	88	63	12	-	24
89	Zielona Góra	988.1	1005.0	16	963.3	3	1012.3	5.3	5.3	5.2	5.2	5.3	88	89	91	85	86	58	6	-	18
90	Leszno-Strzyżewice	999.9	1017.5	16	974.6	4	1011.5	5.3	5.2	5.3	5.2	5.3	89	89	92	86	86	63	5 6	-	16
93	Kalisz	997.5	1010.0	7	967.1	4	1010.7	4.9	5.1	5.1	5.0	5.0	88	90	85	86	87	59	6	-	23
94	Łódź-Lublinek	987.2	1005.5	7	982.5	4	1010.8	4.6	4.9	4.9	4.7	4.8	88	92	86	87	88	69	30	-	23
101	Włodawa	986.7	1006.1	7	966.9	22	1008.6	4.3	4.2	4.6	4.2	4.3	89	90	88	87	89	72	15 16	-	26
108	Sulejów	987.0	1004.8	7	982.8	4	1010.9	4.8	4.8	5.1	4.9	4.9	91	93	88	89	90	73	13	-	25
111	Lublin-Radawiec	979.6	997.9	7	958.1	4	1009.8	4.2	4.2	4.5	4.3	4.3	89	90	87	88	89	69	12	-	25
112	Legnica	997.0	1013.7	16	974.6	4	1012.7	5.6	5.6	5.4	5.4	5.4	87	86	81	84	84	48	6	-	16
110	Wieluń	986.5	1003.3	7	963.0	4	1011.4	4.9	5.0	5.1	4.9	5.0	88	90	95	86	88	66	3	-	27
113	Zgorzelec	984.6	1004.7	16	969.1	3	1013.6	5.4	5.5	5.4	5.4	5.4	.	88	84	86	86	59	3	-	21
116	Wrocław-Strachowice	997.5	1014.1	16	973.7	4	1012.6	5.4	5.5	5.6	5.3	5.4	88	88	82	84	85	55	6	-	17
123	Jelenia Góra	970.7	985.7	16	951.5	4	1013.5	4.9	4.9	4.9	4.8	4.9	84	84	78	83	83	53	3	-	10
127	Kielce-Suków	979.1	996.4	7	957.1	4	1012.4	4.4	4.4	4.8	4.6	4.5	86	89	84	88	87	69	30	-	19
126	Częstochowa	975.6	992.0	7	953.1	4	1012.6	4.6	4.7	4.8	4.5	4.7	89	90	85	86	87	60	3	-	21
132	Śnieżka	825.6	838.6	8	805.4	4	.	3.0	3.0	3.1	3.0	3.0	86	88	90	85	86	26	27	2	27
135	Zamość	983.0	1001.9	7	963.3	4	1010.0	4.2	4.0	4.5	4.3	4.3	89	90	97	90	89	68	24	-	22
134	Sandomierz	984.1	1001.3	7	963.1	4	1011.6	4.2	4.2	4.6	4.4	4.4	87	90	85	88	88	66	24	-	22
137	Opole	990.8	1007.0	7 16	969.1	4	1013.2	5.3	5.3	5.5	5.0	5.3	89	91	84	85	87	61	3	-	19
147	Kłodzko	974.2	989.0	7 16	954.7	4	1013.7	4.8	5.1	5.0	4.8	4.9	84	87	80	83	84	55	6	-	15
161	Katowice	977.4	993.6	7	956.6	4	1012.9	4.6	4.8	4.9	4.6	4.7	82	84	81	82	82	59	4 16	-	17
166	Rzeszów-Jasionka	986.6	1004.5	7	966.4	4	1012.2	4.4	4.1	4.5	4.3	4.3	88	89	84	90	88	59	4	-	19
167	Racibórz	989.6	1005.5	7	970.3	4	1012.8	5.0	5.2	5.3	4.9	5.1	85	88	82	84	85	62	6	-	17
169	Kraków-Balice	983.6	999.3	7	963.3	4	1013.4	5.0	5.0	5.2	4.9	5.0	89	89	85	88	88	67	14	-	25
172	Tarnów	986.2	1003.0	7	964.6	4	1012.5	4.5	4.4	4.9	4.6	4.6	82	85	81	85	83	56	4 5	-	13
181	Aleksandrowice	963.6	979.4	7	944.9	4	1013.2	4.8	4.7	4.8	4.5	4.6	81	82	81	82	82	55	1	-	16
182	Przemyśl	976.9	994.9	7	957.4	4	1012.3	4.1	4.0	4.3	4.2	4.1	85	86	93	85	86	57	5	-	16
194	Nowy Sącz	976.2	992.7	7	957.1	4	1013.2	4.3	4.3	4.7	4.4	4.4	83	85	79	84	83	60	6 25	-	13
200	Lesko	966.2	983.4	7	947.2	4	1013.3	3.8	3.7	3.9	3.9	3.8	80	79	76	81	79	52	25	-	9
213	Zakopane	910.1	924.6	8	893.7	4	.	3.6	3.8	4.1	3.8	3.8	82	85	81	85	84	51	1	-	16
217	Kasprowy Wierch	786.5	802.4	8	772.8	4	.	2.3	2.5	2.5	2.3	2.4	83	87	95	85	86	24	8	4	25

Nr	STACJA	PRĘDKOŚĆ WIATRU v							LICZBA PRZYPADKÓW W PRZYDZIAŁACH								LICZBA DNI		ZACHMURZENIE N					LICZBA DNI	
		1	7	13	19	Dies	Max	Date	0	>0-2	>2-4	>4-7	>7-10	>10-15	>15-20	>20	≥10	>15	1	7	13	19	Dies	◔	◕
2	Łeba	6.0	6.2	6.5	6.2	6.2	15	5	9	45	41	54	66	33	-	-	17	-	6.0	6.1	5.8	6.3	5.9	2	9
3	Hel	6.5	6.1	6.5	6.1	6.2	14	12	2	26	56	68	90	5	-	-	19	-	5.5	6.2	6.0	4.9	5.6	2	6
4	Ustka	5.9	6.6	6.4	6.5	6.3	18	5	4	28	65	77	53	17	8	-	14	4	5.7	6.0	5.7	5.2	5.7	2	8
5	Lębork	3.7	3.3	4.1	3.3	3.5	16	5	6	55	57	45	55	21	3	2	-	7	5.5	5.6	6.0	5.6	5.7	2	7
9	Gdańsk-Rębiechowo	6.3	6.2	7.6	6.6	6.5	18	12	10	24	52	66	53	39	2	-	17	3	5.9	5.8	5.7	5.2	5.7	1	7
14	Koszalin	5.2	5.8	6.1	5.5	5.5	16	5	6	14	49	52	50	66	15	2	-	14	5.9	6.0	6.3	4.9	5.9	2	8
15	Kołobrzeg	4.7	5.5	5.7	5.3	5.0	14	5		10	54	46	80	45	13	-	-	13	6.1	6.2	6.0	5.1	5.8	2	8
16	Elbląg	4.1	4.6	5.5	4.4	4.5	16	12	14	62	67	61	31	12	1	-	12	2	5.8	6.5	5.7	5.7	6.0	2	13
19	Suwałki	6.8	6.9	7.0	7.0	6.7	24	12	9	27	40	73	60	34	3	2	16	3	6.6	6.1	6.1	5.0	5.8	2	13
20	Kętrzyn	5.2	5.0	5.3	5.4	5.1	15	3	12	41	68	70	47	10	-	-	9	-	5.5	6.0	6.0	5.2	5.8	2	8
25	Świnoujście	5.0	5.6	6.1	5.2	5.4	18	4	6	49	63	76	54	9	1	-	10	1	6.1	5.9	5.5	4.1	5.5	2	6
26	Mikołajki	4.2	4.0	4.0	3.9	3.9	16	12	25	64	61	73	22	2	1	-	7	1	5.8	6.2	6.4	5.7	5.9	2	12
27	Resko	3.5	3.5	4.4	3.8	3.6	14	5	42	70	43	61	28	4	-	-	6	1	5.0	6.2	6.2	5.0	5.9	2	12
28	Olsztyn-Dajtki	4.6	4.3	4.8	4.5	4.4	12	6	10	46	91	78	29	4	-	-	4	-	5.5	6.2	6.0	5.3	5.7	2	11
31	Szczecinek	4.1	4.1	4.9	4.4	4.3	14	5	6	9	54	73	64	34	4	-	-	6	6.3	6.4	6.5	5.6	6.1	2	12
33	Chojnice	5.6	5.6	6.1	5.8	5.7	17	6	7	34	66	65	58	17	1	-	14	2	6.1	6.5	6.4	5.5	6.1	2	12
42	Szczecin-Dąbie	4.7	4.7	5.8	4.7	5.0	14	3	3	56	76	56	40	17	-	-	10	1	6.9	6.0	6.1	5.1	6.0	2	13
47	Piła	4.5	4.9	6.3	5.5	5.2	15	12	8	53	66	59	41	21	-	-	14	6	6.0	6.2	5.8	5.3	5.9	2	11
51	Białystok	5.1	4.7	5.5	4.7	5.0	12	5 12	4	41	68	84	48	3	-	-	11	-	6.4	6.4	6.5	5.8	6.3	2	16
49	Bydgoszcz	5.2	5.6	6.6	6.1	5.8	14	4 11 21	5	43	59	69	39	33	-	-	13	-	6.0	6.0	5.9	5.1	5.8	2	10
50	Mława	6.3	6.2	7.4	6.4	6.6	14	21	5	32	52	70	63	36	-	-	17	2	5.4	5.8	6.3	5.8	5.9	2	12
52	Ostrołęka	3.1	2.7	3.4	3.1	3.0	9	5	7	115	73	49	4	-	-	-	-	-	5.7	5.9	6.4	5.6	5.9	2	12
54	Toruń	3.2	3.7	4.9	4.1	3.9	13	3 11	4	87	67	69	19	2	-	-	7	-	5.6	6.3	5.5	5.2	5.6	2	10
60	Gorzów Wlkp	5.8	5.5	6.6	6.1	5.9	15	3 5 6	5	31	58	82	42	29	-	-	13	1	6.3	6.4	6.3	5.6	6.2	1	15
67	Płock-Radziwie	4.0	3.9	4.9	4.6	4.4	10	6 11 12	13	67	63	65	40	-	-	-	10	-	5.3	6.0	6.5	5.3	5.7	2	9
69	Poznań-Ławica	5.3	5.7	7.2	5.9	5.9	15	22	8	26	50	74	64	18	-	-	15	1	5.7	6.6	5.8	5.2	5.8	1	12
71	Słubice	3.9	4.1	4.8	4.0	4.1	15	3	14	70	67	67	22	6	2	-	10	1	6.2	6.4	6.2	5.9	6.2	2	13
77	Koło	4.4	4.7	5.1	4.8	4.7	11	3 4	19	56	53	50	56	6	-	-	8	1	6.4	6.4	5.9	5.8	6.1	2	14
78	Siedlce	4.7	4.3	4.6	4.7	4.6	15	12	19	41	60	62	33	3	-	-	4	-	6.2	6.9	6.3	5.8	6.1	2	11
79	Warszawa-Okęcie	6.0	6.1	6.8	6.6	6.4	14	3 6 12	1	10	62	96	55	24	-	-	15	2	6.2	6.2	6.5	5.7	6.2	2	12
84	Terespol	4.8	4.4	4.8	4.7	4.7	12	12 13	1	49	69	108	18	3	-	-	4	1	7.1	6.9	6.5	5.5	6.4	1	17
89	Zielona Góra	4.7	4.7	5.2	5.1	4.9	16	3	-	53	68	90	30	6	1	-	8	1	5.9	7.1	6.6	5.4	6.3	2	15
90	Leszno-Strzyżewice	5.4	5.7	7.3	5.7	6.0	16	5	1	32	64	77	45	28	1	-	13	2	5.7	6.7	6.1	5.1	6.0	2	13
93	Kalisz	4.3	4.7	5.6	5.1	5.0	13	3	7	55	63	71	43	9	-	-	12	-	6.5	6.5	6.4	5.7	6.3	1	14
94	Łódź-Lublinek	5.9	5.9	6.9	6.8	6.3	14	3 5 6	5	35	38	77	66	27	-	-	13	1	6.4	7.2	6.4	6.0	6.5	1	18
101	Włodawa	4.7	4.5	4.5	4.8	4.6	12	12	15	63	91	86	40	3	-	-	4	-	5.9	6.9	6.6	5.4	6.2	2	15
108	Sulejów	5.4	5.5	6.8	6.6	6.1	14	21	2	28	66	68	51	32	-	-	16	1	5.7	7.0	6.3	5.7	6.2	1	15
111	Lublin-Radawiec	5.2	5.0	5.4	5.5	5.2	12	4 12	1	40	56	108	39	4	-	-	8	-	5.9	7.0	6.9	5.8	6.3	2	15
112	Legnica	5.7	5.7	6.3	5.4	5.8	14	3 4 13	7	32	59	77	48	25	-	-	14	-	6.3	7.2	6.4	5.6	6.3	1	15
110	Wieluń	3.2	3.3	4.1	4.0	3.7	10	4 6	-	79	92	70	7	-	-	-	4	-	5.8	7.1	6.5	6.3	6.4	1	14
113	Zgorzelec	.	5.6	5.9	5.3	5.6	14	3 11	4	23	37	47	29	15	-	-	31	31	.	.	.	.	0.0	2	14
116	Wrocław-Strachowice	5.5	6.3	7.1	6.2	6.1	18	3	2	37	59	71	47	28	4	-	13	3	6.1	6.9	6.8	5.9	6.2	1	13
123	Jelenia Góra	6.3	5.9	6.9	6.0	6.2	19	3	24	47	37	46	45	37	12	-	20	6	6.3	7.1	6.3	6.4	6.5	2	19
127	Kielce-Suchow	4.8	4.6	5.8	5.3	5.2	14	12	10	43	45	84	45	13	-	-	16	1	5.2	6.5	6.3	5.6	5.9	2	10
126	Częstochowa	4.6	4.7	5.3	5.2	5.0	15	12	-	51	79	64	45	10	-	-	11	-	6.5	7.4	6.8	6.0	6.7	1	19
132	Śnieżka	23.0	24.2	22.9	22.7	23.2	50	4	-	2	9	8	7	25	54	142	30	29	6.1	6.3	4.2	6.7	6.3	3	18
135	Zamość	4.8	4.9	4.6	5.0	4.8	10	4 12 20	5	57	51	86	46	-	-	-	6	-	5.7	6.6	6.6	5.5	6.1	1	11
134	Sandomierz	7.1	6.9	7.3	7.6	7.0	15	4	3	18	46	73	70	39	-	-	23	2	5.5	6.6	5.5	5.1	5.6	2	7
137	Opole	4.6	5.5	5.8	5.1	5.0	14	4 22	11	44	76	62	42	13	-	-	14	1	6.3	6.8	6.4	5.3	6.2	1	8
147	Kłodzko	4.4	4.2	5.0	4.2	4.5	18	30	25	57	50	62	30	13	1	-	15	1	6.5	6.9	6.2	6.0	6.3	3	15
161	Katowice	4.8	5.2	5.5	5.3	5.2	12	3 20	5	34	66	85	54	4	-	-	6	-	7.0	7.3	6.8	5.9	6.6	-	14
166	Rzeszów-Jasionka	5.5	5.3	5.8	5.5	5.4	15	6	8	35	55	87	54	9	-	-	10	1	5.6	6.5	6.0	6.1	6.1	1	13
167	Racibórz	3.7	3.5	4.1	3.4	3.5	14	4	15	84	90	45	19	5	-	-	7	-	5.9	7.1	6.2	5.5	6.3	1	13
169	Kraków-Balice	4.2	4.0	5.0	4.3	4.4	12	22	21	49	68	67	42	1	-	-	4	-	7.2	7.2	6.4	6.4	6.6	-	15
172	Tarnów	3.2	3.2	4.0	3.9	3.5	9	4 6 11	21	84	62	58	23	-	-	-	-	-	6.6	6.9	6.5	5.5	6.4	1	14
181	Aleksandrowice	5.4	6.2	5.9	5.5	5.7	17	6	12	49	70	59	52	22	4	-	15	2	7.0	7.3	6.7	6.3	6.8	1	21
182	Przemyśl	7.3	6.8	7.3	7.3	7.1	16	4	3	19	33	81	81	30	1	-	20	4	5.4	6.4	6.1	6.3	5.9	-	10
194	Nowy Sącz	2.4	3.1	3.3	2.4	2.8	14	13	87	55	42	42	15	7	-	-	8	1	6.8	6.7	6.5	5.5	6.5	1	16
200	Lesko	5.2	5.3	5.3	5.7	5.2	15	4 20	27	53	31	60	62	15	-	-	12	-	6.5	6.5	6.7	6.8	6.6	-	18
213	Zakopane	2.6	2.9	3.5	2.7	2.9	9	22	37	82	68	54	7	-	-	-	2	-	6.6	6.7	6.5	6.3	6.5	2	20
217	Kasprowy Wierch	11.6	13.4	12.0	11.8	12.0	33	5	6	17	19	33	34	52	59	28	26	20	6.7	6.8	6.5	6.6	6.6	-	21

Nr	STACJA	OPAD R_d						LICZBA DNI						LICZBA DNI													
		ΣR_d I dek.	ΣR_d II dek.	ΣR_d III dek.	$\Sigma R_{d,m}$	$R_{d,max}$	Data	0,0	>0,1	>1,0	>5,0	>10,0	>20,0	●	✳	▲	≡	=	⌐	⌓	V	∞	+	+	∞	R	⊠
2	Łeba	22.2	17.9	17.2	57.3	11.0	3	2	25	11	5	2	–	14	24	6	3	14	4	–	2	–	4	2	–	–	15
3	Hel	25.0	19.7	18.9	63.6	11.5	3	2	24	15	4	1	–	12	20	–	–	8	3	–	–	–	1	–	1	–	17
4	Ustka	39.5	31.0	28.2	98.7	14.5	3	1	26	21	7	2	–	13	23	–	2	26	6	–	–	1	–	3	2	–	30
5	Lębork	33.7	24.0	22.4	80.1	10.6	20	2	25	20	5	2	–	11	23	–	3	19	10	–	–	1	–	1	–	–	19
9	Gdańsk-Rębiechowo	26.9	25.4	18.6	70.9	10.9	21	1	26	18	6	1	–	9	24	–	4	13	4	–	4	2	1	3	1	–	33
14	Koszalin	35.5	30.1	9.7	74.3	20.1	20	3	25	14	4	3	1	15	23	–	3	21	9	–	3	1	5	–	2	–	18
15	Kołobrzeg	33.4	26.4	6.6	72.4	16.5	3	5	21	15	4	2	–	15	20	1	3	23	7	–	–	–	–	1	1	–	15
16	Elbląg	29.5	24.6	12.2	66.3	16.1	3	3	24	16	2	1	–	10	26	–	–	23	–	–	1	–	2	–	–	–	33
19	Suwałki	17.3	26.4	6.2	50.4	9.3	20	5	24	14	2	–	–	5	27	–	4	19	–	–	3	1	13	1	–	–	29
20	Kętrzyn	24.1	21.8	5.0	50.7	10.0	3	3	25	15	2	1	–	9	25	–	1	21	8	–	7	2	2	2	–	–	25
25	Świnoujście	30.8	36.5	8.3	75.6	15.8	20	1	20	14	6	2	–	15	18	–	5	27	–	1	–	–	–	–	–	–	15
26	Mikołajki	23.9	20.4	7.3	61.6	13.4	20	2	25	14	4	1	–	9	26	–	–	25	14	–	–	2	8	–	–	–	27
27	Resko	31.8	36.0	4.0	71.8	14.8	3	2	23	12	5	2	–	14	21	–	4	15	2	–	1	–	–	–	–	–	17
28	Olsztyn-Dajtki	26.3	33.7	11.2	71.2	14.5	20	3	24	14	6	2	–	8	24	–	2	9	1	–	2	1	5	–	–	–	26
31	Szczecinek	33.5	35.9	6.4	75.8	14.9	20	2	26	15	4	3	–	14	26	–	6	32	1	–	6	1	2	4	–	–	33
33	Chojnice	27.4	24.2	9.6	61.2	10.1	20	3	24	10	5	1	–	11	28	–	4	21	–	–	3	2	1	2	–	–	32
42	Szczecin-Dąbie	29.1	36.3	17.9	83.3	13.3	12	2	21	14	7	2	–	19	19	–	6	25	4	–	7	–	1	–	–	–	17
47	Piła	32.8	35.1	8.8	76.7	13.5	3	1	24	16	4	2	–	16	21	1	3	31	2	–	1	2	6	1	–	–	23
51	Białystok	26.5	29.1	7.4	63.0	11.1	3	2	26	17	3	1	–	7	26	–	2	21	3	–	–	2	9	–	–	–	27
49	Bydgoszcz	21.2	31.3	6.5	59.0	11.3	20	3	25	13	4	2	–	14	23	–	2	22	1	–	–	2	–	1	2	–	21
50	Mława	21.3	24.6	5.7	51.6	10.4	3	4	22	11	3	1	–	11	25	–	3	28	16	–	2	2	6	–	–	–	26
52	Ostrołęka	25.1	14.6	5.1	44.8	10.2	3	2	25	14	2	1	–	10	26	–	1	12	3	–	–	2	1	–	–	–	23
54	Toruń	15.6	23.4	5.0	44.0	9.9	20	6	22	12	3	–	–	10	23	–	2	27	11	–	2	–	4	–	–	–	32
60	Gorzów Wlkp	40.6	50.9	24.3	115.8	24.1	12	6	20	15	9	4	1	17	18	1	10	30	4	–	1	–	–	–	7	–	17
67	Płock-Radziwie	28.2	27.7	9.0	64.9	10.0	12	5	22	14	4	1	–	13	23	–	1	29	1	–	–	–	1	–	–	–	22
69	Poznań-Ławica	32.5	37.8	18.1	88.4	15.8	12	8	21	15	8	2	–	17	21	1	5	29	1	–	2	–	2	–	1	–	22
71	Słubice	40.6	32.6	29.2	102.4	18.5	22	2	23	15	9	4	–	20	16	–	–	30	4	–	1	2	–	–	2	–	12
77	Koło	14.1	22.9	10.7	47.7	7.6	20	9	19	13	2	–	–	12	22	–	2	27	–	–	–	–	1	1	–	–	17
78	Siedlce	19.9	19.1	7.9	46.9	9.0	3	6	23	13	2	–	–	9	25	–	4	25	15	–	5	2	7	6	–	–	27
79	Warszawa-Okęcie	13.1	17.6	7.2	37.9	7.2	20	7	20	11	2	–	–	12	22	–	4	28	5	–	–	2	6	1	–	–	21
84	Terespol	20.6	23.7	8.3	52.6	10.7	3	2	23	13	3	1	–	6	23	–	1	20	5	–	–	1	7	1	–	–	28
89	Zielona Góra	35.9	41.3	17.3	94.5	22.8	20	4	22	14	9	3	–	17	21	1	8	29	–	–	–	2	8	1	–	1	19
90	Leszno-Strzyżewice	33.7	43.8	22.4	99.9	12.6	12	4	24	17	8	4	–	20	17	3	5	27	19	–	1	–	2	2	1	–	22
93	Kalisz	33.1	30.1	14.0	77.2	9.2	12	4	22	16	8	–	–	13	23	–	3	10	–	–	2	–	1	1	–	–	23
94	Łódź-Lublinek	23.8	37.6	11.0	72.4	16.0	12	6	24	16	5	1	–	13	24	–	2	26	7	–	1	–	4	5	–	–	26
101	Włodawa	17.9	21.3	6.8	46.0	6.2	20	4	22	15	2	–	–	11	20	–	–	18	4	–	–	1	7	8	–	–	29
108	Sulejów	21.2	33.9	14.9	70.0	17.2	12	6	22	14	6	1	–	14	22	–	1	22	5	–	–	1	7	3	–	1	23
111	Lublin-Radawiec	21.9	23.1	8.2	53.2	6.9	11	4	25	15	3	–	–	8	28	–	3	24	13	–	1	1	10	7	–	1	26
112	Legnica	38.2	30.9	16.5	85.6	14.9	10	5	23	15	7	2	–	20	17	–	–	29	8	–	–	–	1	–	–	1	10
110	Wieluń	36.5	44.3	16.5	97.3	15.6	12	3	22	17	7	3	–	12	20	–	3	31	9	–	–	–	4	2	–	–	23
113	Zgorzelec	32.6	37.4	26.7	96.7	12.6	10	5	23	16	7	3	–	*	*	*	*	*	*	*	*	*	*	*	*	*	*
116	Wrocław-Strachowice	41.0	40.4	14.3	95.7	17.4	14	5	22	18	7	2	–	20	18	–	4	22	7	–	4	1	2	2	–	–	17
123	Jelenia Góra	23.2	57.1	22.9	103.2	15.5	13	9	21	16	8	5	–	17	22	1	–	30	6	–	–	–	2	3	1	–	18
127	Kielce-Suków	31.3	43.2	12.5	87.0	19.6	12	3	24	19	6	1	–	12	24	–	5	30	5	–	–	–	11	6	–	1	26
126	Częstochowa	25.7	32.5	14.9	73.1	11.8	12	2	22	18	6	1	–	12	19	–	4	15	–	–	–	1	1	1	–	–	26
132	Śnieżka	46.2	103.9	41.5	211.6	25.6	18	–	27	22	16	7	2	1	27	–	29	–	–	–	29	2	–	27	–	1	31
135	Zamość	20.8	27.3	11.1	59.2	9.6	12	2	27	16	3	–	–	6	24	–	2	20	11	–	–	1	14	7	–	–	29
134	Sandomierz	15.7	26.0	3.7	45.4	11.1	12	6	21	13	2	1	–	11	23	–	4	30	3	–	–	–	13	2	–	–	28
137	Opole	30.3	30.3	12.6	73.2	11.7	14	4	22	17	4	2	–	17	20	–	3	26	3	–	–	–	4	2	–	–	18
147	Kłodzko	22.0	36.8	16.8	75.6	10.1	3	7	21	16	8	1	–	17	22	1	1	15	10	–	2	–	1	1	–	1	31
161	Katowice	26.4	51.4	17.9	95.7	14.4	14	5	24	20	6	3	–	12	22	–	2	27	10	–	1	–	4	1	–	3	24
166	Rzeszów-Jasionka	22.0	46.3	15.0	83.3	19.9	12	2	25	20	4	1	–	9	29	–	4	29	–	–	3	2	17	10	1	–	30
167	Racibórz	13.6	35.7	15.4	64.7	12.3	14	5	24	17	5	1	–	13	20	–	–	17	1	–	–	–	1	–	–	1	13
169	Kraków-Balice	28.5	34.7	17.8	81.0	11.3	12	4	26	21	7	1	–	10	25	–	2	30	1	–	–	–	–	1	–	2	21
172	Tarnów	23.8	39.0	29.4	92.2	9.3	10	4	26	20	6	–	–	12	26	–	–	29	1	–	–	–	5	3	1	2	22
181	Aleksandrowice	26.0	37.7	22.0	85.7	9.6	28	2	27	21	7	–	–	15	26	–	3	27	1	–	1	–	3	2	1	1	20
182	Przemyśl	12.4	31.1	23.9	67.4	11.1	12	4	23	16	4	1	–	6	28	–	–	22	6	–	–	1	16	5	–	1	29
194	Nowy Sącz	26.2	50.7	18.5	95.4	11.9	13	3	26	19	9	1	–	12	26	–	5	20	–	–	2	–	3	4	–	–	26
200	Leśko	10.6	25.0	23.4	59.0	7.6	28	1	27	17	3	–	–	1	29	1	–	28	–	–	–	–	14	5	–	1	31
213	Zakopane	22.4	65.3	36.7	127.4	18.9	13	3	26	19	8	4	–	9	28	–	–	26	9	–	–	–	2	11	–	2	31
217	Kasprowy Wierch	101.2	235.3	104.3	440.8	45.6	4	2	27	24	17	13	11	2	28	–	30	–	–	–	20	2	–	20	–	1	31

TABLICA IV

WYNIKI MIESIĘCZNE SPOSTRZEŻEŃ POSTERUNKÓW METEOROLOGICZNYCH I OPADOWYCH

МЕСЯЧНЫЕ РЕЗУЛЬТАТЫ НАБЛЮДЕНИЙ МЕТЕОРОЛОГИЧЕСКИХ И ОСАДКОМЕРНЫХ ПОСТОВ

MONTHLY RESULTS OF OBSERVATIONS AT METEOROLOGICAL AND RAINFALL POSTS

Tablica IV

Nr	POSTERUNEK	TEMPERATURA POWIETRZA T							OPAD R_d						LICZBA DNI						LICZBA DNI										
		Dias	$\overline{Max}$	$\overline{Min}$	Max obs.	Data	Min obs.	Data	$\sum R_d$ I dek.	$\sum R_d$ II dek.	$\sum R_d$ III dek.	$\sum R_{d,m}$	$R_{d,max}$	Data	0.0	≥ 0.1	≥ 1.0	≥ 5.0	≥ 10.0	≥ 20.0	●	✳	▲	≡	V	∞	R	
1	Rozewie	- 0.8	1.7	- 3.1	6.8	20	-10.2	31	23.3	19.1	25.4	67.8	11.5	3	1	23	17	5	1	-	7	17	-	1	-	-	-	11
6	Gdynia	- 0.3	2.5	- 2.2	7.9	12	-11.1	31	31.7	19.0	19.5	70.2	14.7	3	1	27	18	5	2	-	9	22	2	-	-	-	-	16
7	Słupsk	- 1.7	0.8	- 4.5	7.2	20	-16.8	31	35.3	31.1	24.9	91.3	13.5	20	3	23	17	6	3	-	8	20	-	2	-	-	-	18
8	Darłowo	- 0.2	2.2	- 2.6	6.2	12	-15.6	31	27.8	26.9	17.0	71.3	22.4	20	1	20	13	4	2	1	9	13	-	1	-	-	-	17
10	Czarna Dąbrówka	- 2.1	0.9	- 5.2	6.5	12	-19.9	31	40.9	32.0	17.9	90.9	13.9	20	1	25	20	7	2	-	5	22	1	-	1	-	-	24
11	Świbno	- 1.4	1.4	- 4.4	8.0	12	-17.0	31	29.2	14.5	10.0	54.7	13.1	3	4	22	16	2	1	-	10	17	-	1	2	-	-	17
12	Tolkmicko	- 1.8	0.9	- 4.8	6.0	21	-17.3	30	37.0	25.0	24.9	86.9	16.1	3	-	25	23	3	1	-	11	18	-	-	-	1	-	17
13	Gołdap	- 5.2	- 2.1	- 9.3	4.3	9	-26.9	7	20.5	45.9	10.1	76.9	17.0	20	1	24	17	5	1	-	4	23	-	-	-	-	-	28
17	Kościerzyna	- 2.6	0.3	- 5.1	6.2	12	-17.2	31	37.6	33.1	20.1	90.8	13.2	20	-	26	19	6	3	-	10	23	-	1	-	1	-	23
18	Lidzbark Warmiński	- 3.9	- 0.7	- 7.6	5.3	12	-22.1	31	26.9	21.8	11.5	60.2	9.3	3	1	24	16	4	-	-	5	21	-	-	-	-	-	21
21	Giżycko	- 4.5	- 1.4	- 7.9	5.1	9	-20.6	31	21.7	32.4	4.8	58.9	9.0	20	3	16	14	6	-	-	3	15	-	-	1	-	-	25
22	Olecko	- 5.3	- 2.6	- 8.7	4.4	9	-21.4	7	16.1	28.8	9.0	53.9	6.6	20	-	26	19	1	-	-	6	24	-	1	1	-	-	27
23	Dziwnów	0.6	3.2	- 1.4	8.1	20	-12.7	31	23.8	16.2	4.0	44.0	9.2	3	6	18	11	3	-	-	12	12	1	3	1	-	-	5
24	Radostowo	- 2.0	0.9	- 4.9	7.3	12	-19.8	7	21.7	18.1	7.1	46.9	7.7	3	-	23	9	3	-	-	9	18	-	-	-	-	-	17
29	Połczyn-Zdrój	- 1.4	1.6	- 4.4	9.2	12	-15.6	7	43.9	42.1	5.6	96.6	19.0	20	-	24	15	4	3	-	15	16	-	-	-	-	-	14
30	Trabuty	- 2.6	0.2	- 5.8	6.7	12	-20.4	7	21.2	24.1	10.9	56.2	9.1	20	1	24	18	2	-	-	7	22	-	2	1	-	-	24
32	Śliwice	- 1.8	1.0	- 4.9	7.4	12	-18.4	31	23.2	26.6	10.0	60.1	14.4	20	1	22	12	5	1	-	11	15	-	-	-	-	-	20
34	Ostróda	- 3.2	- 0.3	- 6.4	6.5	12	-19.0	31	21.0	23.0	5.9	49.9	11.9	20	3	20	11	3	1	-	3	18	-	-	4	1	-	17
35	Trzebież	0.1	2.4	- 2.7	9.6	12	-12.7	28	45.2	42.2	7.0	94.4	17.2	2	1	25	16	7	4	-	13	18	-	3	2	-	-	17
36	Biebrza	- 4.7	- 1.5	- 8.4	5.6	1	-26.5	7	14.7	26.5	3.7	44.9	6.0	4	-	18	14	1	-	-	1	18	-	-	-	-	-	25
37	Różanystok	- 5.5	- 2.7	- 9.1	5.2	1	-25.0	7	21.1	24.9	4.0	50.0	8.6	20	5	23	13	3	-	-	4	22	-	-	2	-	-	25
38	Szczytno	- 4.0	- 0.9	- 7.5	5.2	9	-21.2	7	14.5	25.0	6.4	46.2	9.5	20	2	21	12	2	-	-	8	17	-	-	-	1	-	26
39	Szczuczyn	- 4.6	- 1.7	- 7.9	4.9	9	-26.5	7	34.7	31.9	8.0	74.6	11.2	3	1	25	20	4	1	-	5	24	-	2	4	-	-	27
40	Wierzchowo	- 1.6	1.1	- 4.6	7.6	12	-15.8	31	35.0	38.9	2.0	75.9	11.3	20	2	22	14	7	2	-	12	14	-	-	-	-	-	10
41	Grudziądz	- 1.7	1.1	- 5.0	8.0	12	-18.3	31	21.3	20.6	2.3	44.2	9.2	20	3	16	12	3	-	-	6	12	-	-	-	-	-	11
43	Zawodzie	- 3.6	- 0.8	- 7.0	5.6	9	32 -22.0	7	17.5	22.5	7.4	47.8	8.7	20	6	10	11	3	-	-	7	18	-	-	3	-	-	29
44	Lipki	- 1.1	1.8	- 4.1	8.7	12	-17.6	28	35.9	42.1	12.9	90.9	15.1	12	2	22	16	7	2	-	11	15	-	4	4	6	-	17
45	Grzegórzki	- 3.7	- 0.8	- 7.2	5.4	12	-19.5	7	16.2	14.7	2.0	35.9	7.6	3	1	15	9	2	-	-	2	13	-	-	-	-	-	13
46	Kończewice	- 2.1	0.3	- 4.6	7.6	12	-15.1	31	20.2	14.7	1.0	35.9	9.3	20	-	19	8	3	-	-	8	14	-	1	1	-	-	15
48	Przelewice	- 1.1	1.6	- 3.9	8.8	12	-17.1	28	39.2	47.9	9.9	97.0	18.3	12	1	23	15	7	3	-	12	12	-	1	1	-	-	12
53	Rypin	- 2.7	0.4	- 6.7	7.2	12	-19.7	7	33.1	27.6	8.0	68.7	13.8	20	-	18	15	4	2	-	4	16	-	-	-	-	-	16
55	Przasnysz	- 3.1	- 0.1	- 6.2	6.1	12	-18.2	7	39.2	18.1	1.7	59.0	16.7	5	1	19	12	4	1	-	5	17	-	-	-	-	-	17
56	Trzciańsko-Zdrój	- 0.6	2.3	- 3.5	9.4	12	-15.6	28	50.5	44.3	32.2	127.0	17.6	12	-	18	14	12	4	-	9	10	-	-	-	-	-	15
57	Krzyż	- 1.2	1.8	- 4.5	9.5	12	-16.4	16	38.7	40.3	26.4	105.4	16.6	20	3	23	13	8	4	-	15	16	1	1	-	2	-	21
58	Szepietowo	- 4.2	- 1.3	- 8.1	5.0	1	9 12-20.1	31	15.7	29.6	14.8	60.1	8.3	20	1	20	20	4	-	-	5	19	-	5	1	-	-	23
59	Bielsk Podlaski	- 4.5	- 1.4	- 8.3	4.8	9	-20.6	7	21.0	19.5	7.5	48.3	6.4	20	5	23	14	2	-	-	5	20	-	3	3	-	-	22
61	Pułtusk	- 2.9	- 0.5	- 5.7	5.6	1	-16.9	31	10.7	24.8	4.7	48.7	10.5	20	6	22	14	2	1	-	7	20	-	-	2	-	-	23
62	Białowieża	- 5.0	- 1.9	- 8.8	5.0	1	-21.5	31	34.0	31.9	10.1	76.0	14.2	3	-	25	16	5	1	-	3	23	-	-	9	-	-	28
63	Poświętne	- 2.7	0.3	- 6.3	7.7	12	-17.8	7	29.3	31.3	5.3	91.9	10.3	3	4	21	14	3	1	-	10	18	-	-	-	-	-	21
64	Szanotuły-Baborówka	- 1.5	1.3	- 4.4	9.1	12	-16.5	31	40.2	36.5	22.4	99.1	13.1	3	2	21	16	9	3	-	20	15	-	-	-	-	-	24
65	Przebędowo	- 1.6	1.2	- 4.0	9.2	12	-15.6	31	31.9	35.8	18.7	86.4	14.7	20	3	20	16	8	2	-	12	15	2	3	-	-	1	20
66	Gorzyń	- 0.8	2.1	- 3.2	9.2	12	-16.9	31	32.3	43.1	27.0	102.4	17.7	12	2	22	15	9	3	-	12	15	-	-	4	-	-	15
68	Sulęcin	- 0.3	2.5	- 2.8	9.1	12	-14.6	28	49.4	58.2	46.4	154.0	18.3	22	-	20	18	11	7	-	10	14	1	4	-	1	-	13
70	Legionowo	- 2.7	0.2	- 5.9	7.9	12	-17.8	16	36.9	36.9	6.6	80.8	18.5	20	1	22	18	5	2	-	9	17	-	-	-	-	-	21
72	Paproć	- 0.6	2.2	- 3.3	9.4	12	-16.8	16	32.7	57.1	20.1	109.9	29.7	12	5	21	17	7	3	1	11	15	3	14	2	-	-	15
73	Ostrowy	- 2.4	0.6	- 5.1	9.7	12	-18.8	31	24.7	37.4	14.8	76.9	17.2	12	1	21	14	5	2	-	9	17	1	-	-	1	-	15
74	Warszawa-Bielany	- 2.4	0.5	- 5.6	8.3	12	-16.3	31	22.0	27.4	8.4	57.8	11.0	12	5	19	15	4	2	-	10	18	-	-	-	-	1	23
75	Warszawa, Obser. Astr.	- 2.2	0.4	- 5.6	8.1	12	-16.4	31	29.1	32.8	11.6	72.0	12.7	3	6	17	14	5	3	-	5	15	-	-	-	-	1	23
76	Sinołęka	- 3.4	- 0.6	- 6.4	7.1	12	-19.1	31	13.4	23.9	7.6	44.9	11.0	20	2	24	14	3	1	-	7	22	-	-	-	-	-	26
80	Brwinów	- 2.4	1.0	- 6.4	8.7	12	-18.5	31	21.2	23.3	9.0	53.5	11.9	20	5	20	15	3	1	-	8	16	-	-	-	-	-	22
81	Wielichowo	- 0.5	2.1	- 3.1	9.5	12	-15.7	16	35.9	45.9	27.8	109.6	23.4	12	3	22	16	10	3	1	14	15	-	4	-	2	-	17
82	Świder	- 2.7	0.3	- 6.1	8.0	12	-21.2	31	29.0	33.2	11.9	74.1	11.7	12	7	22	14	5	2	-	10	22	-	-	-	-	-	25
83	Topola Szczecińska	- 2.3	0.6	- 5.1	8.4	12	-15.4	31	19.4	18.7	13.4	51.5	10.5	23	6	18	13	3	1	-	7	15	-	2	-	-	-	18
85	Biała Podlaska	- 4.1	- 1.2	- 7.7	5.2	12	-19.5	31	25.3	18.7	6.5	50.5	11.5	3	-	20	14	3	1	-	6	19	-	2	1	-	2	19
86	Trzebiechów	0.2	2.9	- 2.2	9.3	12	-13.2	31	40.0	50.6	23.9	114.5	25.8	12	1	20	15	9	5	-	10	13	-	-	-	-	-	2
87	Skierniewice	- 2.2	1.0	- 5.0	8.5	12	-17.7	31	18.4	22.3	14.7	55.4	10.8	23	3	22	13	4	2	-	8	16	-	-	-	-	-	19
88	Witaszyce	- 1.4	1.3	- 3.7	9.1	12	-14.3	16	30.1	41.5	26.5	98.1	14.2	23	4	20	19	9	3	-	12	15	1	1	1	-	-	17
91	Radzyń Podlaski	- 3.7	- 0.7	- 7.3	5.9	12	-19.2	31	26.5	25.4	10.3	64.2	5.8	3	1	21	16	4	-	-	8	18	-	-	2	1	-	20
92	Puczniew	- 1.9	1.0	- 4.7	8.7	12	-15.7	31	22.7	34.7	11.3	68.7	15.0	12	1	19	13	6	2	-	9	15	1	9	1	-	3	26
95	Smolice	- 1.1	1.9	- 3.8	9.3	12	-18.7	16	20.6	44.5	18.0	83.1	17.3	12	1	22	15	7	2	-	13	15	-	5	-	-	-	22

Nr	POSTERUNEK	TEMPERATURA POWIETRZA T							OPAD R_d						LICZBA DNI						LICZBA DNI							
		Dies	$\overline{Max}$	$\overline{Min}$	Max abs.	Data	Min abs.	Data	ΣR_d I dek.	ΣR_d II dek.	ΣR_d III dek.	$\Sigma R_{d,m}$	$R_{d,max}$	Data	≥0.0	≥0.1	≥1.0	≥5.0	≥10.0	≥20.0	●	✱	▲	≡	V	∞	⌈Z	⊠
96	Żary	-0.2	2.4	-3.6	8.5	12	-15.0	27	35.0	44.7	13.9	93.2	14.1	10	4	22	17	7	4	-	14	15	1	2	2	-	-	14
97	Nowe Miasto	-2.5	0.5	-5.7	9.0	12	-17.0	16	24.0	37.8	9.4	66.2	12.0	12	4	22	15	4	1	-	9	19	-	4	4	-	-	15
98	Sobieszyn	-3.2	-0.3	-6.3	7.4	12	-18.1	16	21.2	29.3	8.6	59.1	11.5	12	-	25	14	3	1	-	5	22	-	10	6	-	-	26
99	Szprotawa	-0.3	2.3	-3.1	8.9	12	-15.6	27	50.0	39.9	23.7	117.6	15.1	10	-	22	17	10	4	-	15	16	-	-	-	-	-	12
100	Sieradz	-1.6	1.0	-4.3	8.8	12	-14.2	31	26.1	31.9	13.8	71.8	10.3	20	7	22	17	7	1	-	12	19	1	1	-	2	-	17
102	Wińsko	-0.8	1.9	-3.4	8.7	12	-15.0	31	33.0	30.3	15.4	78.7	14.9	14	2	20	17	6	2	-	11	11	-	-	-	-	-	18
103	Grabownica	-0.3	2.3	-3.7	9.3	12	-15.1	31	34.1	42.9	22.7	99.7	14.0	22	-	22	17	10	2	-	13	16	-	-	-	-	-	12
104	Nowa Wieś	-3.5	-0.6	-6.9	6.9	12	-17.7	31	22.6	24.9	7.2	54.7	9.0	13	-	24	15	4	-	-	2	21	-	-	-	-	-	25
105	Radom	-2.4	0.5	-5.4	9.9	12	-17.6	16	19.7	24.2	8.2	52.1	9.2	12	-	21	14	3	-	-	7	15	-	1	-	-	-	14
106	Puławy	-2.7	0.7	-5.9	7.7	12	-17.5	16	26.3	31.3	8.6	66.2	12.2	20	5	23	16	5	1	-	10	20	1	-	-	-	1	27
107	Opoczno	-2.4	0.4	-5.2	8.6	12	-16.7	16	21.0	32.6	11.8	65.4	15.1	12	1	26	15	5	1	-	9	24	-	2	-	-	-	16
109	Bolesławiec	-0.1	2.6	-2.4	8.7	12	-11.8	31	49.4	40.4	19.0	108.8	13.6	10	1	26	19	9	3	-	14	15	-	-	-	-	-	12
114	Opole Lubelskie	-2.8	0.4	-6.4	7.8	12	-19.7	16	30.3	24.4	9.5	64.2	9.7	12	1	20	16	4	-	-	6	22	-	-	-	-	-	25
115	Chełm	-4.0	-1.3	-7.4	6.3	12 13	-19.4	31	24.0	14.8	3.5	42.3	6.7	3	1	22	13	2	-	-	8	19	1	1	1	1	-	26
117	Namysłów	-1.3	1.7	-4.0	8.7	12	-13.5	31	45.8	44.3	26.6	116.7	14.5	22	1	21	18	10	4	-	11	16	-	-	-	-	-	21
118	Laskowice Oławskie	-0.7	2.3	-3.5	9.0	12	-14.6	31	34.1	28.8	14.5	77.4	14.0	14	4	17	19	5	2	-	13	14	-	-	2	-	-	19
119	Krasnystaw	-3.9	-0.6	-7.2	6.2	12	-18.6	31	14.9	22.1	6.7	43.7	9.9	12	4	23	16	2	-	-	5	22	1	3	2	-	-	17
120	Silnicka	-2.4	0.4	-5.9	7.8	12	-19.2	16	24.2	30.1	13.5	67.9	17.0	12	1	20	15	5	1	-	13	12	-	-	-	-	-	22
121	Bogatynia	0.0	3.0	-2.6	8.7	12	-14.4	31	32.7	43.9	14.4	91.0	14.2	10	3	22	17	9	3	-	13	16	-	-	-	-	-	2
122	Świeradów-Zdrój	-2.2	0.8	-4.8	6.1	3	-15.2	28	23.6	56.9	45.0	125.5	36.1	10	-	26	21	14	8	3	12	25	-	1	-	2	-	29
124	Stare Olesno	-2.0	0.7	-4.9	8.2	12	-13.8	16	34.3	32.3	23.3	89.9	12.2	10	1	22	17	8	1	-	14	16	-	2	2	-	-	25
125	Szklarska Poręba	-3.1	0.4	-6.1	5.9	8 12	-19.6	28	46.8	109.7	41.6	200.1	32.7	12	-	26	19	13	9	2	12	22	-	-	-	-	1	30
128	Szczawno-Zdrój	-1.9	1.3	-4.7	7.3	12	-15.9	31	21.6	29.1	22.4	73.1	10.3	10	1	23	15	5	1	-	12	19	-	-	-	-	-	15
129	Karpacz	-3.2	0.2	-5.8	6.4	1	-14.9	30	47.2	76.2	29.1	152.5	15.6	13	-	27	20	11	2	-	12	26	-	14	-	-	2	30
130	Dobrogoszcz	-0.4	2.7	-3.1	9.3	12	-12.3	31	25.8	28.4	7.2	61.4	12.1	10	1	22	14	3	1	-	13	15	-	-	-	-	1	13
131	Werbkowice	-4.3	-1.2	-7.9	5.3	12	-19.9	31	20.3	20.3	9.4	50.0	6.5	2	3	23	16	4	-	-	5	21	-	2	1	-	-	25
133	Zdanów	-3.5	-0.1	-7.3	7.0	11	-20.0	31	24.3	33.2	7.7	65.2	15.6	12	5	21	16	3	1	-	5	21	-	2	3	2	-	27
136	Grodków	-0.3	2.7	-2.9	9.9	12	-11.8	31	21.1	32.9	5.4	59.4	13.5	14	-	22	12	4	1	-	14	13	-	-	-	-	-	4
138	Ostroszowice	-1.4	1.7	-3.9	9.2	12	-12.8	27	37.4	33.2	33.9	104.5	13.3	21	2	21	17	8	2	-	11	14	-	-	2	-	1	20
139	Szczekociny	-2.6	0.2	-5.5	7.7	12	-15.5	6	20.7	33.1	9.1	62.9	17.2	12	1	20	15	4	1	-	11	15	-	-	-	-	-	20
140	Skroniów	-2.3	0.2	-5.6	7.9	12	-16.3	16	27.9	26.3	7.3	61.5	13.9	12	-	23	14	3	2	-	9	17	-	1	2	1	-	13
141	Staszów-Podmaleniec	-3.0	0.1	-6.5	7.5	12	-20.7	16	21.9	26.5	7.1	55.5	12.7	12	5	19	14	3	1	-	9	16	-	3	-	-	-	25
142	Biłgoraj	-4.4	-1.0	-8.5	5.5	12 13	-24.3	26 31	14.3	22.7	8.1	47.1	9.4	11	-	25	15	2	-	-	4	24	-	9	-	-	-	30
143	Chmielów	-2.9	0.2	-6.0	7.9	12	-17.5	16	21.2	35.6	8.6	65.4	15.8	12	1	25	18	3	1	-	4	24	1	-	7	-	-	28
144	Korfantów	-0.4	2.6	-3.5	9.0	3	-13.0	27	27.1	46.7	12.6	86.4	15.7	14	2	22	18	4	3	-	12	15	-	-	-	-	-	10
145	Ozmichów	-0.2	2.7	-2.9	8.7	12	-13.2	27	9.6	37.1	11.9	58.6	9.1	13	3	21	15	4	-	-	14	12	-	-	-	-	-	13
146	Tomaszów Lubelski	-4.6	-1.5	-8.3	5.0	12	-22.5	16	24.0	25.5	12.2	61.7	10.1	12	-	26	16	3	1	-	2	26	-	2	-	-	-	30
148	Świerklaniec	-2.0	0.4	-4.5	7.2	12	-18.4	31	28.6	31.5	17.2	77.3	10.1	10	3	22	20	7	1	-	13	17	-	-	-	-	-	24
149	Duszniki-Zdrój	-3.0	-0.6	-5.9	6.0	12	-17.0	27	59.0	48.2	38.1	145.3	19.3	10	3	25	21	12	5	-	11	22	-	-	-	6	1	31
150	Ząbkowice	-2.2	0.5	-4.9	7.5	12	-13.0	31	29.1	37.1	21.6	87.3	10.5	14	-	24	20	7	1	-	10	20	3	-	-	-	-	23
151	Miechów	-2.1	0.4	-4.8	7.3	12	-14.0	16	25.1	38.0	19.3	75.4	9.7	12	1	24	18	7	-	-	12	21	-	-	-	-	1	23
152	Tarnogród	-4.2	-0.8	-7.9	5.6	12	-22.4	31	26.1	40.9	19.6	86.6	13.3	12	1	25	15	5	2	-	5	25	-	-	-	-	-	30
153	Lądek-Zdrój	-1.9	1.0	-5.1	7.7	12	-17.2	27	11.5	54.8	23.8	90.1	12.3	14	-	27	15	6	3	-	12	22	-	-	-	-	-	26
154	Chorzelów	-3.1	0.7	-6.3	8.2	12	-19.5	16	26.5	35.5	19.7	85.1	15.2	12	-	26	21	5	1	-	5	24	-	-	-	-	-	22
155	Prudnik	-0.9	2.7	-3.9	8.8	9	-14.1	27	5.7	43.0	20.3	73.0	12.1	14	1	21	17	5	1	-	4	13	-	-	-	-	-	15
156	Sielec	-1.7	1.0	-4.8	8.3	12	-17.6	16	15.2	30.1	15.9	61.2	13.3	12	1	21	14	4	1	-	11	16	-	1	-	4	-	15
157	Olewin	-2.7	-0.2	-5.2	6.6	12	-14.4	16	23.0	32.2	14.6	65.6	8.3	12	4	24	17	5	-	-	11	15	-	18	-	-	1	25
158	Borusowa	-2.4	0.7	-5.2	8.1	12 13	-19.6	16	13.6	26.4	13.0	63.0	13.6	17	2	20	14	3	1	-	13	17	-	-	-	-	1	17
159	Zakrzów	-0.7	2.0	-3.0	8.5	12 13	-11.3	31	20.4	41.9	11.6	76.8	15.6	14	-	21	16	3	2	-	11	12	-	-	-	-	-	14
160	Leżajsk	-3.4	-0.4	-6.5	6.7	12	-17.7	31	21.5	38.8	16.1	76.2	15.2	12	3	23	19	6	1	-	3	22	-	1	-	-	-	30
162	Kolbuszowa	-3.4	-0.1	-7.5	7.4	12 13	-22.2	31	30.5	62.8	23.7	117.0	13.9	12	-	26	24	9	1	-	8	24	-	-	1	-	-	30
163	Głubczyce	-1.0	2.1	-4.0	9.2	13	-20.6	31	6.4	33.0	10.9	50.3	14.5	14	-	21	15	1	1	-	11	16	-	-	-	-	-	11
164	Suszców	-4.4	-0.9	-9.1	5.6	13	-22.7	16	31.3	37.1	26.5	94.9	14.4	12	3	25	17	4	2	-	1	25	-	-	-	-	-	25
165	Rybnik	-0.9	1.5	-3.1	8.7	13	-9.8	31	23.7	41.9	13.2	78.8	12.2	14	-	23	20	8	1	-	11	13	-	-	-	-	-	19
168	Bieruń Stary	-1.2	1.3	-4.1	7.6	12	-10.7	31	26.9	42.2	21.0	90.1	10.1	11	1	23	17	7	1	-	15	17	1	-	-	-	1	23
170	Kraków, Obser. Astr.	-1.0	1.8	-3.4	8.3	13	-11.7	31	24.5	39.4	21.1	84.0	13.2	12	5	25	21	6	1	-	16	21	-	4	1	1	4	21
171	Dębica	-2.6	0.7	-5.5	8.1	12	-17.8	31	22.7	46.0	28.9	97.6	13.1	29	1	26	24	6	2	-	7	22	-	-	-	-	-	24
173	Czańsk	-3.7	•	-7.2	•	•	•-19.4	16	13.1	26.7	17.3	61.1	12.0	12	4	21	15	4	1	-	2	20	-	2	-	-	-	22
174	Pszczyna	-1.5	1.0	-4.2	7.4	12	-11.7	31	27.3	38.0	19.9	85.2	10.0	14	2	25	20	6	1	-	11	20	-	1	-	-	2	21
175	Bochnia	-1.6	1.4	-4.6	8.3	12	-14.7	16 31	19.0	15.8	25.9	59.7	9.0	29	3	24	16	4	-	-	13	14	-	1	-	-	2	13

Nr	POSTERUNEK	TEMPERATURA POWIETRZA T							OPAD R_d											LICZBA DNI							
																LICZBA DNI											
		Dies	$\overline{Max}$	$\overline{Min}$	Max obs.	Data	Min obs.	Data	ΣR_d I dek.	ΣR_d II dek.	ΣR_d III dek.	$\Sigma R_{d\,m}$	$R_{d\,max}$	Data	0.0	0.1 ÷ 1.0	1.1 ÷ 5.0	5.1 ÷ 10.0	10.1 ÷ 20.0	> 20.0	●	≠	▲	≡	∨	≈	≷	≋
176	Jastrzębie-Zdrój	- 1.0	1.2	- 3.4	8.0	3	-10.9	31	16.8	38.1	12.0	66.9	11.1	14	1	21	15	6	1	-	11	16	-	1	-	-	1	13
177	Wadowice	- 0.9	2.1	- 4.4	8.3	12	-16.9	31	23.4	40.0	16.5	84.9	20.0	10	1	27	19	6	1	-	16	21	-	-	-	-	-	19
178	Żarnowa	- 3.8	0.8	- 7.1	7.4	12	-20.2	16	30.0	47.6	34.5	112.1	15.8	12	-	28	24	8	2	-	7	27	-	-	-	-	1	31
179	Dynów	- 4.1	- 1.1	- 9.0	7.0	12	-22.5	16	22.3	20.5	19.7	64.5	9.8	12	1	25	19	4	-	-	3	24	1	1	-	-	1	29
180	Wieliczka	- 1.1	- 1.7	- 3.9	7.6	1 12	-14.0	31	24.0	36.7	26.5	87.2	9.1	14	1	25	22	6	-	-	14	18	-	3	1	5	2	22
183	Ciężkowice	- 2.8	0.4	- 6.2	7.6	12	-14.8	26	19.8	56.7	24.3	105.8	12.9	14	5	24	21	10	1	-	9	20	-	-	-	-	1	26
184	Cieszyn	- 1.3	1.7	- 4.0	7.9	12	-13.5	31	15.8	46.5	19.5	81.8	10.3	14	1	22	20	6	1	-	14	20	-	1	1	-	1	19
185	Maków Podhalański	- 2.6	1.2	- 6.9	7.9	12	-20.9	31	30.8	57.9	28.3	117.0	14.3	13	3	24	21	9	1	-	12	17	-	2	-	-	-	27
186	Biecz	- 3.2	0.0	- 6.7	8.0	12	-15.9	31	26.3	32.4	24.9	83.6	9.7	10	-	26	21	6	-	-	10	22	-	-	-	-	1	29
187	Żywiec-Sporysz	- 1.7	1.3	- 5.0	8.3	12	-19.7	31	49.5	66.4	33.6	147.4	16.4	13	1	27	21	14	4	-	11	23	-	-	-	-	-	24
188	Limanowa	- 2.6	0.8	- 6.9	7.6	1 12	-17.8	16	33.4	63.6	32.9	129.9	14.0	13	2	27	22	12	2	-	11	24	-	1	-	-	-	29
189	Krosno	- 4.2	- 1.3	- 7.6	6.7	12 13	-19.6	16	14.8	28.2	24.2	67.2	7.2	23	-	21	17	5	-	-	2	20	-	-	-	-	1	26
190	Bircza	- 4.1	- 1.0	- 7.5	6.6	12	-18.7	16	16.3	39.6	28.3	84.2	10.2	12	2	26	21	6	1	-	5	26	-	4	3	-	-	31
191	Wisła	- 2.4	0.9	- 5.4	7.2	13	-17.0	31	36.4	101.9	29.8	168.1	27.8	14	-	22	23	12	7	1	10	25	-	20	-	-	2	31
192	Zawoja	- 3.9	- 0.4	- 7.8	6.1	1	-19.1	31	36.4	100.6	45.5	182.5	17.2	12	-	27	23	16	5	-	10	24	-	10	-	-	-	31
193	Rabka	- 3.5	- 0.5	- 7.0	5.9	12	-19.6	31	36.4	93.4	29.1	158.9	14.9	13	2	27	21	13	1	-	8	25	-	-	-	-	-	31
195	Ptaszkowa	- 3.6	- 0.6	- 6.6	7.0	12	-13.4	31	27.0	37.7	21.3	86.0	12.5	29	1	25	19	5	1	-	6	24	-	-	-	-	1	31
196	Kamienica	- 2.7	0.8	- 7.5	8.1	1	-19.5	31	34.5	33.4	22.7	140.6	18.9	13	3	26	21	11	5	-	16	24	-	1	2	2	1	30
197	Sanok	- 4.1	- 1.0	•	6.2	12	•	•	13.3	30.3	18.8	62.6	7.3	12	-	21	20	6	-	-	-	21	-	-	-	-	-	31
198	Iwonicz-Zdrój	- 4.7	- 1.9	- 7.3	6.6	13	-15.6	16	20.0	52.6	36.1	111.7	11.4	29	-	21	17	11	3	-	4	20	-	-	-	-	1	31
199	Stańcowa	- 5.1	- 2.6	- 7.9	3.3	12 13	-15.2	17	74.3	134.8	53.2	262.3	22.5	14	-	29	26	19	11	4	1	29	-	-	-	-	-	31
201	Czarny Dunajec	- 4.7	- 1.9	- 8.4	3.8	12 13	-20.1	17 27	43.1	87.8	26.5	167.4	26.5	11	1	28	24	15	5	1	5	27	-	2	1	-	-	31
202	Brzegi Dolne	- 4.7	- 1.5	- 9.3	5.9	12 13	-23.5	16	19.4	46.4	37.8	103.6	12.3	29	1	27	21	9	2	-	3	26	-	-	-	-	2	31
203	Szczawnica	- 4.5	- 1.0	- 8.1	4.4	9	-18.0	17	25.2	125.3	64.0	218.5	35.0	12	2	27	21	15	3	2	11	26	-	4	-	-	1	31
204	Wysowa	- 5.8	- 2.4	- 9.5	6.1	12	-20.0	17 27	40.9	52.7	32.3	125.9	11.8	29	2	27	22	13	1	-	4	26	-	4	2	-	1	31
205	Barwinek	- 6.1	- 2.4	-10.2	7.0	13	-24.3	26	52.1	60.2	32.2	153.5	15.0	20	-	25	23	16	4	-	4	28	-	-	-	-	-	31
206	Krynica	- 5.1	- 1.8	- 8.3	6.1	12	-17.4	17 26	34.1	54.4	37.0	125.5	22.7	13	-	28	22	13	4	3	4	28	-	1	-	-	-	31
207	Bukowina	- 5.0	- 1.2	- 8.0	6.6	1	-14.6	17	11.8	47.0	26.8	85.6	15.2	12	2	27	18	6	1	-	3	27	-	2	-	-	-	31
208	Muszyna	- 4.7	- 1.0	- 8.8	6.9	12	-21.0	26 27	39.7	67.5	20.2	127.4	16.7	13	2	28	21	11	4	-	1	28	-	-	-	-	-	31
209	Witów	- 4.9	- 1.3	- 9.1	5.6	1	-21.4	31	28.7	75.3	56.1	170.1	15.2	22	2	26	22	15	6	-	4	29	-	2	-	-	-	31
210	Komańcza	- 5.6	- 2.6	- 9.4	6.6	13	-25.1	26	40.7	45.8	41.8	128.3	19.2	29	1	24	21	15	2	-	1	24	-	3	-	-	-	31
211	Baligród	- 4.5	- 1.4	- 8.2	7.0	13	-18.8	26	19.1	20.0	26.1	65.2	12.1	28	2	25	14	6	1	-	2	24	-	-	-	-	-	31
212	Cisna-Wetlina	- 5.2	- 1.8	- 8.2	6.5	1	-15.1	16	32.5	67.7	46.7	146.9	20.3	12	2	27	22	13	4	2	2	27	-	-	-	-	2	31
214	Lysa Polana	- 6.6	- 0.8	-10.1	6.1	1	-19.5	17	33.6	98.8	52.5	184.9	30.2	13	3	25	24	13	9	1	3	25	-	3	-	-	-	31
215	Smolnik	- 6.0	- 2.7	-11.7	4.9	13	-28.4	26	44.0	43.4	42.0	129.4	11.6	4	1	25	24	11	3	-	2	25	-	-	-	-	-	31
216	Hala Gąsienicowa	- 7.8	- 4.0	-12.2	6.0	9	-21.1	16	40.8	97.5	44.2	182.5	23.8	13	2	27	21	14	6	2	1	27	-	16	2	1	-	31

TABLICA V

WYNIKI MIESIĘCZNE POMIARÓW TEMPERATURY MINIMALNEJ PRZY POWIERZCHNI GRUNTU ORAZ TEMPERATURY GRUNTU

МЕСЯЧНЫЕ РЕЗУЛЬТАТЫ ИЗМЕРЕНИЙ МИНИМАЛЬНОЙ ТЕМПЕРАТУРЫ У ПОВЕРХНОСТИ ПОЧВЫ И ТЕМПЕРАТУРЫ ПОЧВЫ

MONTHLY RESULTS OF GROUND SURFACE MINIMUM AIR TEMPERATURE AND SOIL TEMPERATURE MEASUREMENTS

Nr	STACJA – POSTERUNEK	TEMPERATURA MIN. MALNA PRZY POWIERZCHNI GRUNTU T_g			TEMPERATURA GRUNTU NA GŁĘBOKOŚCIACH														
					5 cm						10 cm			20 cm			50 cm		
		Min	Min abs.	Data	7	13	21	Dies	Max	Min	Dies	Max	Min	Dies	Max	Min	Dies	Max	Min
4	Ustka	− 4.1	−10.4	31	− 5.7	− 0.8	− 0.8	− 0.9	4.1	− 6.3	− 0.5	3.5	− 0.2	1.0	3.6	0.1	2.0	3.7	1.2
5	Łeba	− 8.8	−17.8	31	− 6.6	− 0.6	− 0.8	− 0.8	4.7	− 8.5	− 0.6	4.3	− 0.0	1.8	4.0	− 0.1	2.4	3.8	1.5
14	Hussalin	− 6.0	−17.7	30	− 6.6	− 0.7	− 0.4	− 0.4	5.8	− 8.1	− 0.7	5.3	− 0.1	1.9	3.6	− 0.1	2.2	4.1	1.3
19	Suwałki	−11.6	−33.1	7	− 0.6	− 0.7	− 0.6	− 0.4	1.8	− 2.7	− 0.7	1.6	− 0.7	1.0	1.6	− 0.4	0.8	1.7	0.4
20	Kętrzyn	− 9.1	−30.7	7	− 0.2	− 0.1	− 0.3	− 0.2	2.8	− 2.9	− 0.1	2.6	− 0.1	1.3	2.6	− 0.1	1.3	2.3	0.7
24	Radostowo	− 7.6	−27.1	7	− 0.7	− 0.2	− 0.4	− 0.4	3.1	− 3.7	− 0.5	3.1	− 0.4	1.7	3.1	− 0.4	1.3	2.7	0.7
25	Świnoujście	− 3.5	−14.4	31	− 0.3	− 0.5	− 0.7	− 0.7	5.0	− 7.7	− 0.7	5.6	− 0.7	2.8	4.8	− 0.4	1.7	4.0	− 0.4
27	Resko	− 5.6	−17.3	31	− 0.6	− 0.6	− 0.7	− 0.7	5.8	− 7.7	− 0.7	5.7	− 0.7	2.9	4.2	− 0.4	1.8	3.9	− 0.0
28	Ciastyn-Dajtki	− 6.9	−26.7	10	− 0.7	− 0.4	− 0.6	− 0.4	7.3	− 6.1	− 0.6	7.2	− 0.5	3.0	5.1	− 0.2	1.9	4.4	− 0.2
30	Prabuty	− 5.0	−26.6	7	− 0.4	− 0.1	− 0.3	− 0.2	3.4	− 4.2	− 0.2	3.4	− 0.1	2.0	3.8	− 0.1	1.8	3.4	0.4
31	Szczecinek	− 7.7	−27.0	7	0.0	0.4	0.0	0.1	4.6	− 4.7	0.0	4.0	− 0.6	1.1	3.2	− 1.1	2.4	3.6	1.2
32	Ślimice	− 7.0	−33.5	31	− 0.7	− 0.2	− 0.1	− 0.1	4.2	− 4.8	− 0.1	3.7	− 0.4	1.7	3.0	− 1.1	1.6	3.1	0.3
36	Człebrza	−12.5	−32.9	7	− 0.1	0.0	0.1	0.0	4.1	− 4.6	0.0	3.6	− 0.4	1.6	3.4	− 0.7	1.8	3.8	0.6
42	Szczecin-Dąbie	− 6.0	−21.8	28	0.6	1.7	1.0	1.0	5.1	− 3.7	0.5	5.0	− 0.5	1.6	4.7	− 0.7	1.8	4.0	0.8
47	Piła	− 6.4	−20.5	16	0.0	0.7	0.2	0.2	5.2	− 3.7	0.2	5.5	− 0.5	1.8	4.0	− 0.5	2.1	3.5	0.9
49	Sydgoszcz	− 6.7	−19.3	7	− 0.5	0.2	− 0.1	− 0.1	5.2	− 7.4	− 0.2	5.8	− 0.5	2.5	3.8	− 0.5	2.1	3.4	0.8
50	Mława	− 8.2	−28.1	7	− 1.1	− 0.6	− 1.1	− 0.9	3.1	− 5.2	− 0.9	3.8	− 0.8	0.4	2.5	− 0.5	1.2	2.3	0.0
51	Białystok	−10.7	−30.9	7	− 0.2	− 0.1	− 0.5	− 0.4	2.8	− 3.4	− 0.4	2.8	− 0.5	0.5	2.5	− 0.8	1.2	2.2	0.4
52	Ostrołęka	− 8.3	−24.2	7	− 0.5	− 0.4	− 0.6	− 0.6	3.4	− 4.3	− 0.7	3.4	− 0.9	0.9	2.5	− 0.8	1.2	2.3	0.4
57	Krzyż	− 7.0	−24.0	31	0.9	1.3	1.1	1.1	6.0	− 2.3	1.4	5.0	− 0.3	1.9	5.0	0.2	2.9	4.3	1.7
60	Gorzów Wlkp.	− 4.5	−17.4	30	0.6	1.0	0.7	0.6	4.5	− 4.4	0.9	5.0	− 1.2	1.5	5.7	− 0.7	2.3	4.1	0.9
62	Białowieża	−12.8	−30.7	16	0.1	0.2	0.1	0.1	2.4	− 0.3	0.7	1.9	− 0.1	0.4	1.9	− 0.1	1.0	1.7	− 0.8
63	Poświętne	− 9.8	−27.7	7	− 0.6	0.1	− 0.5	− 0.3	3.1	− 7.2	− 0.2	3.3	− 0.2	0.8	2.6	− 0.1	1.1	2.4	0.0
65	Przebędowo	− 5.9	−19.8	16	− 0.8	0.4	0.0	− 0.2	3.9	− 5.2	0.4	4.0	− 0.6	0.8	4.0	− 0.5	1.5	3.2	0.6
67	Płock-Radziwie	− 6.5	−20.6	7	− 0.5	0.2	− 0.4	− 0.2	4.3	− 4.4	0.1	3.8	− 0.7	0.8	3.2	− 1.7	1.6	2.0	0.5
71	Szubice	− 3.9	−15.7	28	1.1	1.7	1.2	1.2	6.8	− 2.5	1.2	6.1	− 1.6	1.6	6.5	− 0.1	2.9	5.1	1.3
72	Paproć	− 6.4	−21.3	16	0.8	1.1	0.9	0.9	4.0	− 2.4	1.2	5.4	− 1.7	1.7	4.5	− 0.2	2.6	4.0	1.2
74	Warszawa-Bielany	− 6.8	−21.1	16	0.0	0.4	0.1	0.0	3.3	− 5.6	0.2	3.1	− 0.1	0.7	2.6	− 2.4	1.5	2.8	0.3
77	Koło	− 5.0	−18.1	31	− 0.3	0.3	− 0.0	0.0	3.5	− 6.4	0.2	3.0	− 0.2	0.4	3.4	− 2.4	1.4	3.6	0.6
78	Siedlce	− 6.2	−24.6	31	− 0.3	− 0.1	− 0.2	− 0.2	3.1	− 2.8	0.0	3.0	− 1.0	0.4	2.4	− 0.3	1.7	2.9	1.1
80	Brwinów	− 7.9	−26.3	7	0.1	0.3	0.1	0.2	3.7	− 5.8	0.4	3.4	− 4.7	0.3	3.0	− 1.7	1.8	3.0	0.4
89	Zielona Góra	− 5.7	−14.2	31	0.2	0.5	0.2	0.3	5.0	− 6.8	0.5	5.4	− 7.4	0.7	4.6	− 5.0	1.6	4.1	− 0.1
90	Leszno-Strzyżewice	− 6.2	−19.4	16	0.5	1.0	0.6	0.7	4.6	− 4.8	0.4	4.8	− 7.5	1.6	4.6	− 0.4	2.4	4.1	1.1
93	Kalisz	− 5.3	−15.6	31	0.1	0.7	0.3	0.3	5.6	− 6.0	0.7	6.2	− 4.8	1.2	4.3	− 1.4	2.0	3.3	0.9
95	Smolice	− 6.4	−20.1	16	0.3	0.8	0.4	0.3	5.3	− 6.6	0.7	5.0	− 4.1	0.4	4.4	− 2.5	1.9	3.9	0.6
101	Włodawa	− 9.1	−19.1	7	0.1	0.0	0.0	0.0	1.5	− 0.7	0.1	1.4	− 0.4	0.5	1.7	0.1	1.4	1.7	1.1
105	Radom	− 7.5	−23.2	16	− 0.4	0.3	− 0.4	− 0.4	3.2	− 5.5	0.2	3.1	− 6.5	0.9	2.9	− 3.3	1.7	2.5	0.1
106	Puławy	− 8.5	−22.1	16	− 0.3	0.0	− 0.1	− 0.1	3.6	− 4.4	0.2	3.4	− 3.3	0.6	2.3	− 1.3	1.4	2.1	0.8
108	Sulejów	− 6.7	−21.1	16	− 0.4	0.1	− 0.1	− 0.1	4.6	− 6.4	0.0	3.8	− 4.3	0.3	2.0	− 0.1	1.2	2.1	0.6
110	Wieluń	− 6.7	−15.7	31	− 0.1	0.3	0.0	0.0	5.3	− 6.8	0.2	4.7	− 5.3	0.5	2.8	− 2.4	1.4	3.1	0.2
112	Legnica	− 3.9	−15.6	31	0.5	1.1	0.4	0.7	6.6	− 4.3	1.0	5.9	− 2.7	1.3	5.3	− 0.7	2.2	4.4	0.5
113	Zgorzelec	− 4.3	−18.0	30	0.6	1.1	0.5	0.8	6.4	− 4.0	1.0	6.1	− 3.1	1.2	5.1	− 1.4	2.0	4.2	0.9
118	Leśkowice Oławskie	− 6.0	−17.8	31	0.1	0.5	0.2	0.3	6.4	− 4.4	0.5	5.2	− 3.2	0.7	4.4	− 1.3	1.3	3.4	0.3
123	Jelenia Góra	− 6.6	−23.0	27	0.2	0.4	0.2	0.2	5.0	− 3.1	0.3	4.5	− 1.9	0.7	3.7	− 0.4	1.4	2.7	0.7
126	Częstochowa	− 6.6	−16.9	26	− 0.2	0.0	− 0.1	− 0.1	3.5	− 4.5	0.1	3.2	− 2.8	0.5	2.7	− 1.2	1.3	2.4	0.8
127	Kielce-Suków	− 7.0	−23.6	16	− 0.3	0.0	− 0.2	− 0.2	3.0	− 4.1	0.0	2.1	− 3.0	0.3	2.1	− 1.5	0.8	1.5	0.1
133	Zdanów	•	•	•	•	•	•	•	•	•	•	•	•	•	•	•	•	•	•
135	Zamość	− 9.7	−27.4	31	− 0.2	− 0.2	− 0.3	− 0.1	0.5	− 0.7	0.1	0.3	− 2.2	0.5	1.0	− 0.7	1.7	2.1	1.0
137	Opole	− 4.0	−13.1	31	− 0.6	0.2	− 0.1	− 0.1	5.4	− 7.0	0.0	4.0	− 1.2	1.5	4.4	− 0.2	2.2	3.7	1.1
147	Kłodzko	− 5.4	−18.2	27	0.0	0.5	0.0	0.1	4.9	− 3.2	0.5	4.2	− 1.9	1.0	3.7	− 0.2	1.7	3.0	1.0
148	Świerklaniec	− 7.2	−19.4	10	0.1	0.1	0.1	0.1	3.5	− 0.4	0.6	3.6	− 0.2	0.6	2.9	0.2	1.3	2.2	0.8
166	Rzeszów-Jasionka	−10.7	−32.6	16	0.0	0.1	0.1	0.1	3.3	− 0.7	0.3	3.5	− 0.5	0.7	1.0	0.0	1.5	2.0	1.4
174	Puszczyna	− 7.1	−22.1	28	0.1	0.2	0.2	0.2	4.2	− 0.5	0.3	4.0	− 0.2	0.5	2.6	0.0	1.4	2.7	1.0
177	Wadowice	− 6.3	−24.3	31	0.5	0.8	0.5	0.6	6.0	− 2.7	0.9	4.7	− 0.1	1.2	4.7	0.3	2.1	3.6	1.6
182	Przemyśl	− 8.1	−19.6	31	− 0.3	− 0.2	− 0.1	− 0.2	0.9	− 1.5	− 0.1	0.5	− 0.1	0.4	1.0	0.0	1.2	1.7	0.8
200	Lesko	− 7.7	−19.1	28	0.0	0.1	0.1	0.1	0.7	− 1.5	0.4	0.5	− 0.1	0.0	0.9	0.4	0.1	0.3	1.6
213	Zakopane	−12.4	−25.6	27	0.0	0.0	0.0	0.0	0.1	− 0.3	0.0	0.1	− 0.2	0.3	0.5	0.2	•	•	•

TABLICA VI

WARTOŚCI GODZINNE USŁONECZNIENIA (MIESIĘCZNE)

ЧАСОВЫЕ (МЕСЯЧНЫЕ) СУММЫ СОЛНЕЧНОГО СИЯНИЯ

HOURLY (MONTHLY) SUNSHINE DURATION VALUES

Nr	STACJA – POSTERUNEK	USŁONECZNIENIE S_m																	
		3–4	4–5	5–6	6–7	7–8	8–9	9–10	10–11	11–12	12–13	13–14	14–15	15–16	16–17	17–18	18–19	19–20	20–21	Σ
3	Hel	–	–	–	–	–	1.2	6.4	8.9	9.9	9.4	10.3	7.7	1.3	–	–	–	–	–	55.0
4	Ustka	–	–	–	–	–	1.9	4.7	5.4	6.4	7.2	7.5	7.3	1.7	–	–	–	–	–	42.1
5	Lębork	–	–	–	–	–	–	0.2	3.0	6.1	7.8	7.7	4.7	0.8	–	–	–	–	–	30.3
6	Gdynia	–	–	–	–	–	1.7	9.0	10.2	11.0	11.3	11.9	8.8	1.9	–	–	–	–	–	64.7
11	Świbno	–	–	–	–	–	1.2	4.5	7.1	8.5	7.4	8.2	6.1	1.5	–	–	–	–	–	44.5
14	Koszalin	–	–	–	–	0.2	3.0	4.5	5.5	7.2	8.4	8.6	5.9	1.5	–	–	–	–	–	45.4
15	Kołobrzeg	–	–	–	–	–	2.4	4.7	7.8	8.0	8.3	10.0	6.9	2.4	–	–	–	–	–	51.3
19	Suwałki	–	–	–	–	–	1.6	4.8	7.4	9.7	11.0	9.0	7.1	2.5	–	–	–	–	–	53.1
23	Dziwnów	–	–	–	–	0.2	3.9	6.5	7.0	10.2	10.8	9.4	7.6	1.7	–	–	–	–	–	57.3
25	Świnoujście	•	•	•	•	•	•	•	•	•	•	•	•	•	•	•	•	•	•	•
26	Mikołajki	–	–	–	–	–	1.8	5.7	7.5	6.9	6.3	5.4	4.7	3.3	–	–	–	–	–	41.6
27	Resko	–	–	–	–	–	–	2.8	7.0	7.2	7.4	5.9	3.9	0.7	–	–	–	–	–	34.9
30	Prabuty	–	–	–	–	–	0.8	1.8	3.6	2.7	5.8	8.3	7.9	2.9	0.4	–	–	–	–	34.2
31	Szczecinek	–	–	–	–	–	1.0	6.0	7.3	7.3	6.9	5.4	3.4	0.4	–	–	–	–	–	37.7
33	Chojnice	–	–	–	–	–	1.1	5.6	9.1	7.6	8.5	6.7	6.2	3.3	0.2	–	–	–	–	48.3
36	Biebrza	–	–	–	–	–	0.4	3.2	4.9	6.4	8.6	8.0	4.1	1.2	–	–	–	–	–	36.8
42	Szczecin-Dąbie	–	–	–	–	–	0.1	2.4	6.0	7.2	9.7	8.5	7.2	2.1	–	–	–	–	–	43.2
49	Bydgoszcz	–	–	–	–	–	4.0	7.9	10.3	11.3	9.9	8.7	7.5	2.9	0.2	–	–	–	–	63.7
51	Białystok	–	–	–	–	–	1.6	5.4	7.7	7.8	6.6	6.4	6.9	2.5	–	–	–	–	–	44.9
52	Ostrołęka	–	–	–	–	–	3.4	5.4	2.8	4.9	6.7	6.8	5.4	2.6	–	–	–	–	–	37.9
54	Toruń	–	–	–	–	–	4.6	8.6	10.3	11.1	9.4	8.8	6.8	1.8	–	–	–	–	–	61.4
60	Gorzów Wlkp.	–	–	–	–	–	1.6	4.0	5.4	7.7	9.2	8.9	7.1	3.1	–	–	–	–	–	47.0
62	Białowieża	–	–	–	–	–	2.7	6.3	6.1	6.4	6.0	5.2	5.9	2.9	0.1	–	–	–	–	41.5
63	Poświętne	•	•	•	•	•	•	•	•	•	•	•	•	•	•	•	•	•	•	•
69	Poznań-Ławica	–	–	–	–	–	0.4	2.4	5.8	10.0	10.6	11.3	8.7	1.7	–	–	–	–	–	50.7
74	Warszawa-Bielany	–	–	–	–	–	1.4	5.8	5.7	6.4	5.5	4.5	3.9	1.6	0.0	–	–	–	–	34.6
76	Sinołęka	–	–	–	–	–	1.8	4.1	6.7	8.1	6.1	5.9	4.3	2.4	0.0	–	–	–	–	39.4
80	Brwinów	–	–	–	–	–	1.1	4.6	5.5	5.8	6.8	5.6	3.9	2.7	–	–	–	–	–	36.0
81	Terespol	–	–	–	–	–	1.0	3.3	5.2	8.1	8.0	8.8	7.4	3.4	–	–	–	–	–	45.0
90	Leszno-Strzyżewice	–	–	–	–	–	1.4	5.5	6.0	6.9	8.2	10.4	7.5	2.1	–	–	–	–	–	48.0
93	Kalisz	–	–	–	–	–	0.5	2.9	5.0	5.7	6.8	4.8	2.0	–	–	–	–	–	–	27.7
94	Łódź-Lublinek	–	–	–	–	–	1.5	4.6	5.9	5.7	6.3	5.8	5.2	3.4	–	–	–	–	–	38.3
101	Włodawa	–	–	–	–	–	–	3.1	7.0	6.5	5.5	5.7	5.3	1.8	–	–	–	–	–	34.9
106	Puławy	–	–	–	–	–	0.7	2.9	7.6	7.5	5.4	6.8	5.3	1.9	–	–	–	–	–	38.6
110	Wieluń	–	–	–	–	–	1.2	1.8	5.9	6.3	4.1	5.0	3.4	2.9	–	–	–	–	–	30.7
113	Zgorzelec	–	–	–	–	–	0.5	1.6	3.4	6.5	5.8	6.9	4.4	1.3	–	–	–	–	–	30.8
118	Laskowice Oławskie	–	–	–	–	–	0.5	3.3	4.6	5.2	5.9	5.6	6.3	0.7	–	–	–	–	–	32.1
123	Jelenia Góra	–	–	–	–	–	2.0	4.8	7.0	7.5	7.3	8.1	6.1	1.9	–	–	–	–	–	44.9
126	Szczawno-Zdrój	–	–	–	–	–	1.0	4.4	6.7	6.6	6.1	7.5	6.0	0.8	–	–	–	–	–	39.1
131	Wrocław	–	–	–	–	–	1.5	2.8	6.5	7.2	7.6	7.2	6.3	2.4	–	–	–	–	–	41.5
132	Śnieżka	–	–	–	–	0.4	5.1	6.6	7.1	8.4	8.0	7.1	5.9	4.2	0.5	–	–	–	–	53.3
133	Zdanów	–	–	–	–	–	0.6	3.6	7.3	9.2	8.9	9.0	7.6	4.3	–	–	–	–	–	50.5
137	Opole	–	–	–	–	–	0.5	1.9	2.4	3.0	6.9	4.7	4.1	0.9	–	–	–	–	–	24.4
153	Łądek-Zdrój	–	–	–	–	–	–	0.7	4.5	6.9	6.1	6.0	5.3	0.8	–	–	–	–	–	30.3
167	Katowice	–	–	–	–	–	1.9	4.5	4.6	4.8	4.5	4.9	4.3	0.4	–	–	–	–	–	29.9
166	Rzeszów-Jasionka	–	–	–	–	–	0.4	3.1	5.6	6.3	8.0	6.7	6.6	2.1	–	–	–	–	–	38.8
167	Racibórz	•	•	•	•	•	•	•	•	•	•	•	•	•	•	•	•	•	•	•
169	Kraków-Balice	–	–	–	–	–	1.2	4.7	6.6	4.8	5.4	5.6	4.4	1.0	–	–	–	–	–	33.7
172	Tarnów	–	–	–	–	–	2.1	4.9	7.1	6.1	4.4	5.0	6.7	3.2	–	–	–	–	–	39.5
181	Aleksandrowice	–	–	–	–	–	1.5	5.1	5.2	4.2	6.2	7.1	6.2	2.5	–	–	–	–	–	38.4
182	Przemyśl	–	–	–	–	0.1	5.2	7.1	7.2	8.9	8.6	7.3	2.6	–	–	–	–	–	–	47.0
184	Cieszyn	–	–	–	–	–	0.0	3.2	4.3	5.8	4.7	4.2	6.3	3.0	–	–	–	–	–	31.7
193	Raska	–	–	–	–	–	1.3	4.3	5.4	5.6	5.6	6.0	5.3	1.0	–	–	–	–	–	34.5
194	Nowy Sącz	–	–	–	–	–	0.7	3.9	5.0	7.4	7.9	6.8	6.2	1.1	–	–	–	–	–	35.0
198	Iwonicz-Zdrój	–	–	–	–	–	0.2	2.1	4.2	5.0	6.1	3.0	0.1	–	–	–	–	–	–	20.7
200	Lesko	–	–	–	–	–	0.3	2.9	5.6	7.1	6.5	6.3	4.3	0.3	–	–	–	–	–	33.8
213	Zakopane	–	–	–	–	–	0.3	5.0	8.0	8.9	7.1	6.9	6.3	1.3	–	–	–	–	–	43.8
217	Kasprowy Wierch	–	–	–	–	–	2.3	7.3	8.8	10.1	7.6	6.9	6.3	5.6	0.5	–	–	–	–	55.4

TABLICA VII

KALENDARZ TYPÓW CYRKULACJI I TYPÓW POGODY

КАЛЕНДАРЬ ТИПОВ ЦИРКУЛЯЦИИ И ТИПОВ ПОГОДЫ

THE CALENDAR OF CIRCULATION AND WEATHER TYPES

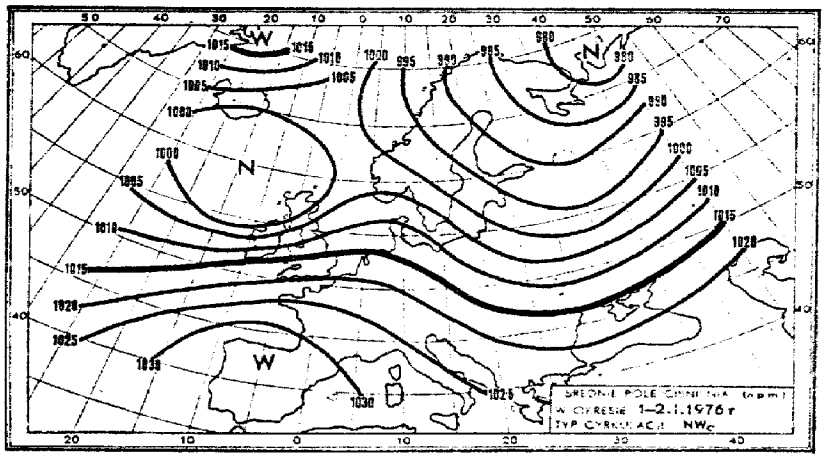

DZIEŃ	TYP CYRKULACJI	TYP POGODY
1	NW_C	3 3 $(3_2 3)$
2		
3	N_C	1 2 $(1_2 2)$
4		
5		
6		
7	W_O	3 1 $(3_4 1)$
8		
9		
10		
11	NW_C	2 2 $(2_1 2)$
12		
13		
14		
15	NE_O	1 2 $(1_2 2)$
16		
17		
18	W_C	3 3
19		
20		
21		
22		
23	N_C	2 1 $(2_1 1_2)$
24		
25		
26		
27	E_O	1 1
28		
29		
30		
31	SE_O	

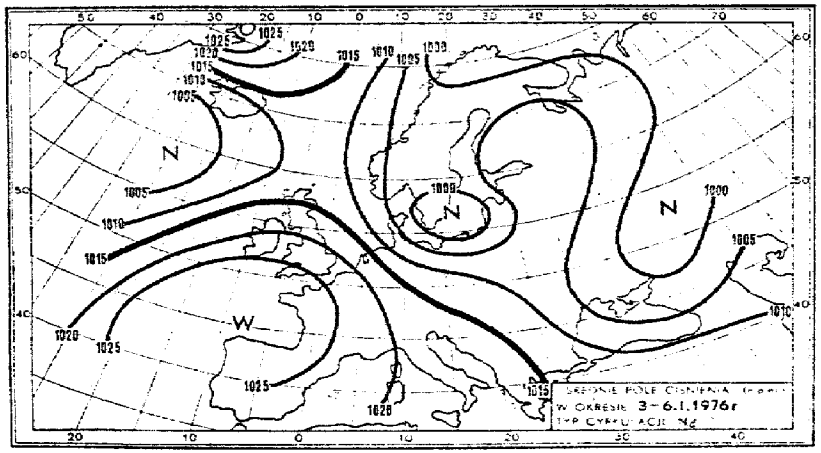
W OKRESIE 3-6.I.1976r

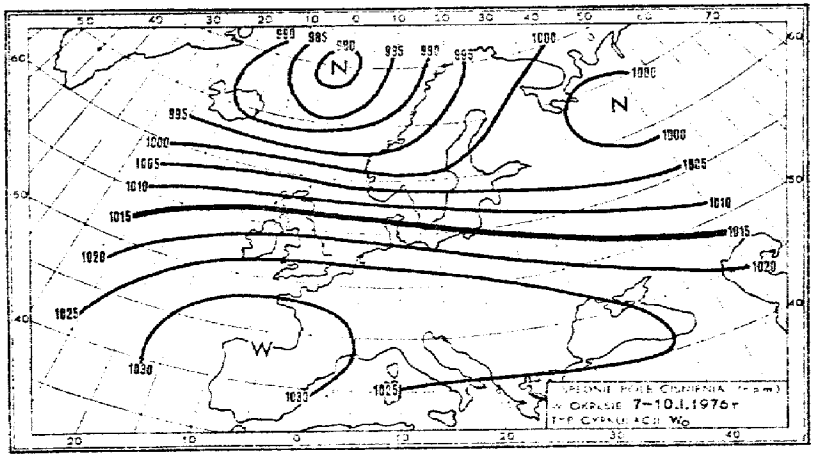
W OKRESIE 7-10.I.1976r

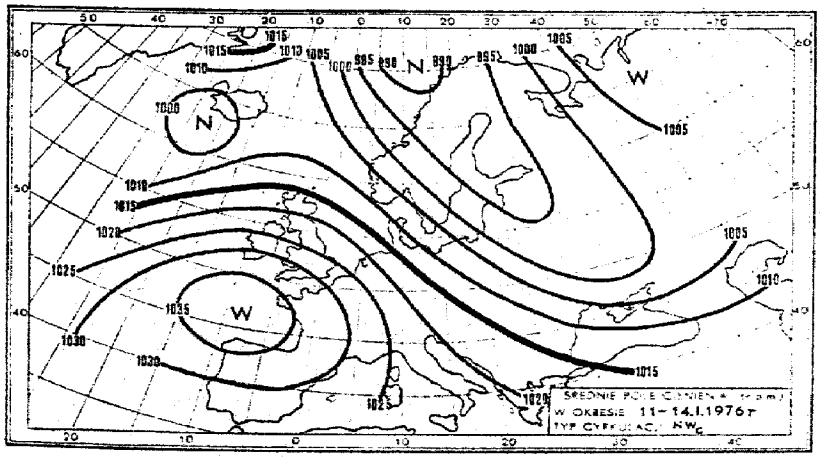
W OKRESIE 11-14.I.1976r

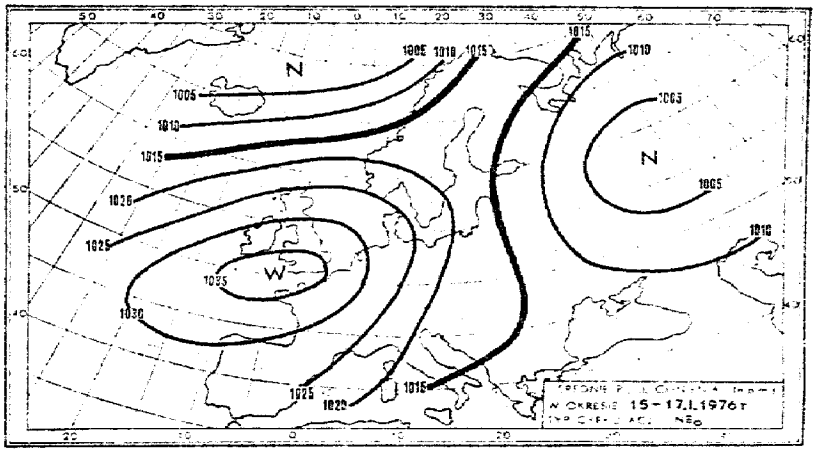
W OKRESIE 15-17.I.1976r

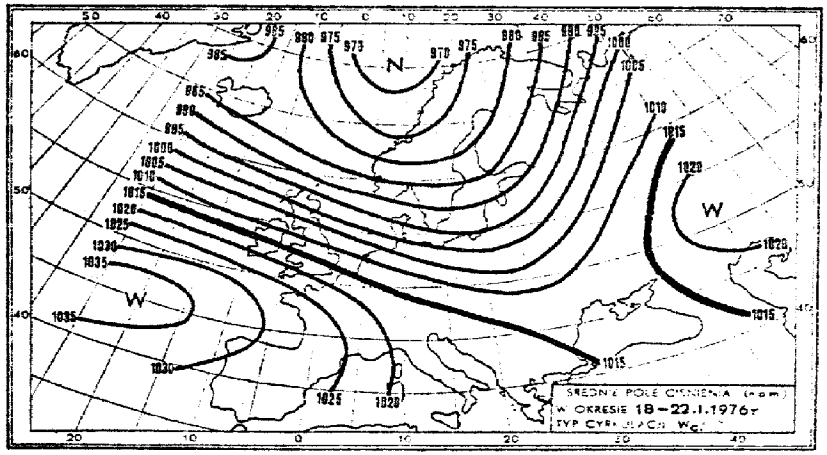
ŚREDNIE POLE CIŚNIENIA (hPa)
W OKRESIE 18–22.I.1976r
TYP CYRKULACJI Wc

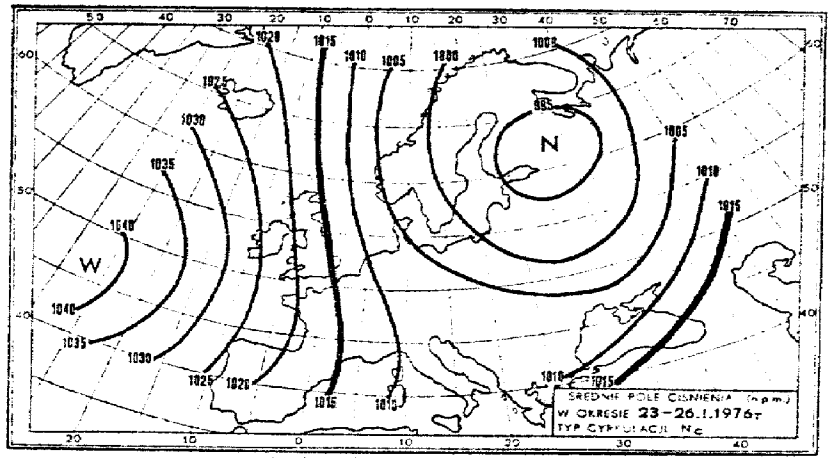
ŚREDNIE POLE CIŚNIENIA (hPa)
W OKRESIE 23–26.I.1976r
TYP CYRKULACJI Nc

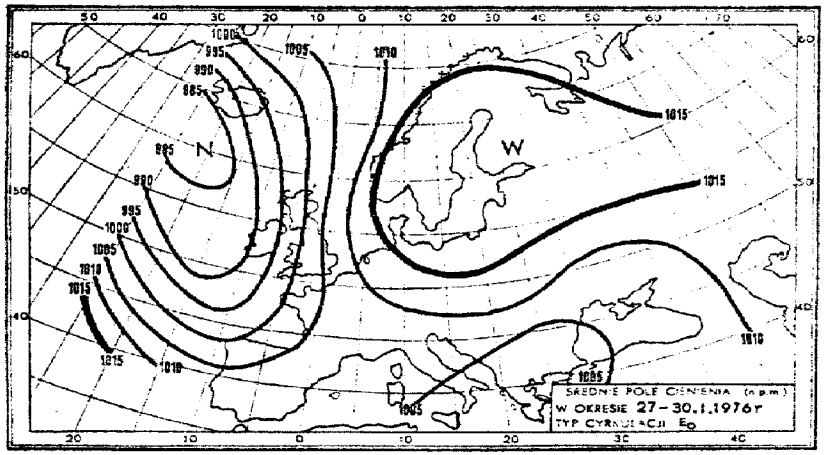
ŚREDNIE POLE CIŚNIENIA (hPa)
W OKRESIE 27–30.I.1976r
TYP CYRKULACJI Eo

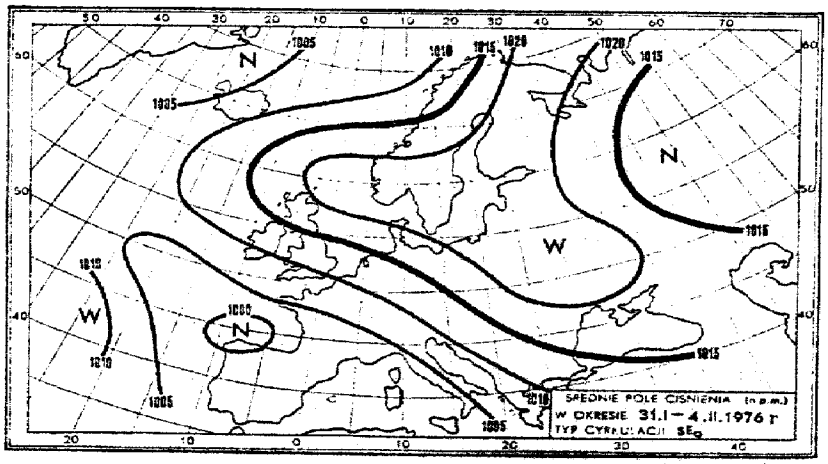
ŚREDNIE POLE CIŚNIENIA (hPa)
W OKRESIE 31.I–4.II.1976r
TYP CYRKULACJI SEo

INSTYTUT METEOROLOGII i GOSPODARKI WODNEJ

M06.1/438
R 684 no

ROCZNIK METEOROLOGICZNY 1976

LUTY

TOM XI — ZESZYT 2

WARSZAWA 1979

INSTYTUT METEOROLOGII i GOSPODARKI WODNEJ

ROCZNIK METEOROLOGICZNY 1976

LUTY

TOM XI – ZESZYT 2

МЕТЕОРОЛОГИЧЕСКИЙ ЕЖЕГОДНИК ФЕВРАЛЬ – 1976

METEOROLOGICAL YEARBOOK FEBRUARY – 1976

WARSZAWA 1979

PRZEDMOWA

Zeszyt niniejszy został opracowany w Ośrodku Gromadzenia i Rozpowszechniania Danych IMGW pod kierunkiem mgr Zofii Jackowskiej. Część opisowa, obejmująca objaśnienia, spis stacji oraz mapę rozmieszczenia stacji i posterunków uwzględnionych w Roczniku, jest dołączona jako oddzielny suplement do zeszytu 1.

ПРЕДИСЛОВИЕ

Настоящий выпуск разработан Центром сбора и распространения данных ИМВХ под руководством Зофии Яцковской. Описательную часть, охватывающую пояснения, список станций и карту размещения станций и постов, публикуемых в ежегоднике, прилагается как отдельное дополнение к выпуску 1.

PREFACE

This fascicle was prepared in the Center of Data Collection and Dissemination in the Institute for Meteorology and Water Economy. Mrs. Zofia Jackowska, M. Sc., had charge of its edition. The descriptive part, comprising of explanatory remarks as well as the list and the map of stations and posts the data from which are published in the Yearbook, is attached as a separate supplement to fascicle 1.

Doc. dr inż. MARIA CETNAROWICZ
Zastępca Dyrektora

Prof. dr hab. inż. ZDZISŁAW KACZMAREK
Dyrektor
Instytutu Meteorologii i Gospodarki Wodnej

TABLICA I

SPOSTRZEŻENIA CODZIENNE STACJI METEOROLOGICZNYCH
WARTOŚCI TERMINOWE

ЕЖЕДНЕВНЫЕ НАБЛЮДЕНИЯ МЕТЕОРОЛОГИЧЕСКИХ СТАНЦИЙ
СРОЧНЫЕ ЗНАЧЕНИЯ

EVERYDAY OBSERVATIONS AT METEOROLOGICAL STATIONS
VALUES FROM OBSERVATION TIMES

Godz. 01

DNI	TEMPERATURA POWIETRZA T	TEMPERATURA PUNKTU ROSY T_d	PREŻNOŚĆ PARY WODNEJ e	WILGOTNOŚĆ WZGLĘDNA U	CIŚNIENIE ATMOSFERYCZNE P_o	ZACHMURZENIE N	N_h	h	WIATR dd	v	WIDZIALNOŚĆ V	POGODA ww	W	OPAD R
1	-13.2	-16.5	1.7	76	1022.3	0	0	9	15	3	6	10	0	-
2	-10.2	-12.7	2.3	79	1020.8	0	0	9	13	4	6	10	0	-
3	- 8.3	-10.7	2.7	82	1019.2	0	0	9	13	3	6	10	0	-
4	-10.7	-12.0	2.4	90	1015.2	0	0	9	09	3	6	10	0	-
5	-10.4	-12.1	2.4	87	1021.7	0	0	9	17	3	6	10	0	-
6	- 7.7	- 8.7	3.2	93	1023.1	8	8	3	18	2	3	48	4	-
7	- 7.7	- 9.1	3.1	90	1021.8	0	0	9	12	2	6	10	1	-
8	- 9.4	-15.0	1.9	65	1034.1	0	0	9	16	6	7	02	0	-
9	- 8.6	-12.2	2.4	74	1026.6	0	0	9	16	3	7	02	0	-
10	- 0.9	- 0.8	5.7	98	1026.1	9	9	-	19	3	2	49	4	-
11	0.8	- 0.5	5.9	91	1012.7	8	8	3	18	5	5	71	5	0.6
12	- 3.5	- 6.0	3.9	83	1009.0	7	7	9	15	6	6	10	2	-
13	0.6	- 1.4	5.5	87	1005.9	7	7	4	17	3	6	10	2	-
14	- 9.4	-12.7	2.3	75	1012.4	7	0	9	13	4	6	10	1	-
15	- 4.9	- 6.7	3.7	87	1019.1	8	8	4	15	3	6	10	7	0.1
16	0.6	- 0.2	6.0	93	1031.3	8	8	4	03	4	5	10	7	0.0
17	- 5.5	- 6.5	3.7	92	1038.8	0	0	9	13	2	6	10	1	-
18	- 3.4	- 6.3	3.8	81	1031.9	0	0	9	13	3	6	10	1	-
19	- 2.3	- 8.2	3.3	62	1025.1	0	0	9	14	4	7	01	0	-
20	1.2	- 2.4	5.1	77	1027.8	8	8	9	17	5	6	10	1	-
21	- 4.4	- 5.3	4.1	93	1031.8	8	8	4	12	1	4	10	1	-
22	- 1.4	- 2.2	5.2	94	1033.1	8	8	3	12	5	5	10	1	-
23	- 3.2	- 4.6	4.3	90	1037.6	0	0	9	09	2	6	10	1	-
24	- 2.3	- 4.4	4.4	86	1041.4	0	0	9	16	3	6	10	0	-
25	1.0	0.2	6.2	94	1030.7	8	8	3	20	4	4	20	5	0.4
26	4.0	3.0	7.6	93	1021.3	8	8	3	25	8	5	10	5	0.0
27	3.8	0.6	6.4	85	1025.5	0	0	9	28	10	6	10	1	-
28	1.7	1.2	6.6	96	1031.1	8	8	3	28	6	3	46	1	-
29	5.4	4.6	8.5	95	1027.5	8	8	3	18	5	5	10	4	-

Godz. 07

DNI	TEMPERATURA POWIETRZA T	TEMPERATURA PUNKTU ROSY T_d	PREŻNOŚĆ PARY WODNEJ e	WILGOTNOŚĆ WZGLĘDNA U	CIŚNIENIE ATMOSFERYCZNE P_o	ZACHMURZENIE N	N_h	h	WIATR dd	v	WIDZIALNOŚĆ V	POGODA ww	W	OPAD R
1	-15.2	-16.9	1.6	89	1020.4	0	0	9	12	2	6	10	0	-
2	- 9.6	- 8.2	3.3	81	1020.3	8	8	4	15	4	6	10	1	-
3	-11.4	-13.3	2.2	86	1017.5	0	0	9	12	3	6	10	0	-
4	-10.9	-12.1	2.4	90	1016.1	0	0	9	13	3	6	10	0	-
5	-10.6	-12.3	2.4	87	1022.1	7	7	5	18	3	6	10	1	-
6	- 4.9	- 5.9	3.9	93	1024.5	3	3	5	16	2	6	10	4	-
7	-10.7	-13.0	2.3	83	1034.0	0	0	9	13	2	6	10	0	-
8	-11.0	-15.7	1.8	73	1032.1	2	2	9	16	6	7	03	0	-
9	- 9.4	-11.7	2.5	81	1026.7	0	0	9	18	3	6	10	0	-
10	- 0.3	- 0.9	5.7	96	1023.2	9	9	-	18	5	2	49	4	-
11	- 0.6	- 2.2	5.2	90	1010.1	8	6	3	17	4	5	71	7	1.2
12	- 5.0	- 6.7	3.7	93	1007.7	8	6	3	16	6	4	73	2	1.1
13	- 0.4	- 3.8	4.8	81	1004.0	7	7	4	13	3	6	10	1	-
14	- 9.2	-11.7	2.5	81	1014.9	8	8	9	09	4	6	10	2	-
15	- 4.2	- 5.8	4.0	89	1020.7	7	7	4	09	3	6	22	7	0.4
16	0.8	- 3.0	4.9	80	1034.6	7	7	4	02	1	6	10	2	-
17	- 7.2	- 8.9	3.1	89	1037.4	0	0	9	13	2	5	10	0	-
18	- 6.4	-10.7	2.7	72	1029.5	0	0	9	14	2	6	10	0	-
19	- 4.2	- 9.8	2.9	66	1026.7	0	0	9	16	5	7	02	0	-
20	- 0.4	- 3.0	4.9	83	1028.3	9	9	9	18	3	6	10	1	-
21	- 5.4	- 6.9	3.7	90	1031.6	0	0	9	15	1	3	48	1	-
22	- 1.4	- 2.2	5.2	94	1034.0	8	8	3	09	4	3	48	4	-
23	- 4.2	- 7.7	3.6	89	1038.7	0	0	9	12	2	5	10	0	-
24	- 4.9	- 6.5	4.0	95	1034.6	0	0	9	17	4	4	10	0	-
25	2.2	1.0	6.6	92	1028.6	8	8	3	22	7	3	42	5	0.1
26	3.8	1.5	6.8	85	1020.3	8	8	4	23	8	6	10	1	-
27	1.8	0.2	6.2	88	1025.9	5	5	4	26	6	6	10	1	-
28	2.8	1.5	6.8	95	1031.4	7	3	4	22	3	5	10	4	-
29	3.6	1.7	6.9	87	1024.0	0	0	9	19	5	6	10	1	-

Godz. 13

1	- 3.8	- 9.8	2.9	65	1019.2	3	0	9	14	2	6	05	0	-
2	- 1.4	- 4.7	4.3	77	1021.0	0	0	9	12	3	6	10	1	-
3	- 3.1	- 9.4	3.0	60	1016.0	7	0	9	12	4	6	05	1	-
4	- 3.3	- 7.4	3.5	73	1018.9	0	0	9	06	3	6	10	0	-
5	- 5.5	- 9.0	3.1	78	1022.0	6	6	5	18	3	6	10	2	-
6	0.6	- 1.7	5.4	85	1026.7	2	2	5	36	2	6	10	7	0.0
7	- 3.0	-12.2	2.4	47	1035.6	0	0	9	14	4	6	05	0	-
8	- 2.8	-11.7	2.5	52	1029.9	0	0	9	15	3	7	01	0	-
9	- 2.1	- 3.3	4.8	90	1027.4	8	8	4	17	3	5	10	1	-
10	2.4	- 1.4	5.5	76	1019.2	5	0	9	16	3	6	10	4	-
11	0.1	- 1.7	5.4	88	1010.7	8	8	3	18	3	4	22	7	1.4
12	- 1.0	- 3.3	4.8	85	1007.9	8	6	3	17	5	5	70	7	0.3
13	- 1.1	- 5.4	4.1	73	1005.5	5	2	9	14	6	6	10	2	-
14	- 6.0	-10.7	2.7	67	1016.6	8	8	4	09	3	7	02	2	-
15	- 3.6	- 2.7	5.8	91	1023.2	8	7	3	09	1	5	71	7	0.8
16	0.5	- 3.0	4.9	77	1037.9	8	8	4	35	2	6	10	2	-
17	- 2.4	- 5.4	4.1	80	1036.4	7	7	4	10	2	5	10	1	-
18	- 0.2	- 9.0	3.1	50	1027.7	0	0	9	16	4	7	02	0	-
19	3.2	- 5.7	4.0	52	1024.9	3	0	9	18	4	6	05	1	-
20	3.0	- 1.9	5.3	69	1029.7	1	1	9	18	2	6	05	1	-
21	0.7	- 1.7	5.4	85	1031.9	0	0	9	06	2	6	10	4	-
22	0.4	- 4.4	4.4	70	1035.6	0	0	9	08	4	6	05	4	-
23	0.4	- 3.3	4.8	77	1029.9	1	0	9	05	2	6	10	0	-
24	1.7	- 3.8	4.6	66	1033.7	8	0	9	17	5	5	05	1	-
25	5.2	1.9	7.0	79	1025.0	8	8	4	25	6	6	10	4	-
26	4.2	2.1	7.1	86	1022.0	8	8	4	27	10	6	10	2	-
27	3.6	1.2	6.7	85	1026.6	2	1	5	25	7	7	01	1	-
28	4.6	4.1	8.2	97	1031.3	9	9	-	22	3	2	47	5	0.0
29	9.1	5.0	8.7	74	1021.7	2	2	5	24	5	6	10	0	-

Godz. 19

1	- 5.3	-11.2	2.6	63	1019.4	0	0	9	06	2	7	01	0	-
2	- 6.1	- 8.6	3.2	81	1020.5	0	0	9	14	2	7	02	0	-
3	- 5.4	- 9.8	2.9	69	1015.8	1	0	9	12	4	7	01	1	-
4	- 3.7	- 5.7	4.0	86	1020.2	1	0	9	09	2	6	10	0	-
5	- 5.8	- 7.8	3.4	85	1022.0	3	3	9	17	2	6	10	7	0.0
6	- 2.3	- 6.0	3.9	75	1029.4	6	6	5	10	2	7	03	1	-
7	- 6.8	-13.8	2.1	57	1035.6	0	0	9	14	5	6	05	0	-
8	- 5.7	-12.7	2.3	58	1028.8	1	0	9	18	3	7	01	0	-
9	0.2	- 0.7	5.8	93	1027.4	8	8	4	22	2	6	10	2	-
10	1.5	- 0.7	5.8	85	1016.2	8	8	3	17	8	5	51	2	0.0
11	- 0.7	- 3.0	4.9	85	1010.3	8	8	3	17	5	5	22	2	0.1
12	- 0.2	- 2.4	5.1	83	1004.0	7	7	4	16	4	6	10	7	0.2
13	- 4.0	- 7.8	3.4	73	1008.7	2	1	9	12	3	6	10	1	-
14	- 4.4	- 7.8	3.4	82	1018.2	8	6	4	06	3	6	71	1	0.0
15	0.2	- 0.9	5.7	91	1027.3	8	6	4	04	2	5	79	7	1.0
16	- 0.4	- 4.4	4.4	73	1039.1	8	8	4	06	3	6	10	2	-
17	- 1.0	- 4.7	4.3	84	1034.1	8	8	4	12	4	5	10	2	-
18	- 1.8	- 7.8	3.4	66	1026.6	0	0	9	16	6	7	02	0	-
19	1.6	- 4.1	4.5	66	1026.4	1	0	9	35	4	6	05	0	-
20	- 0.7	- 1.9	5.3	91	1030.6	0	0	9	15	1	4	10	0	-
21	1.1	- 3.0	4.9	75	1032.0	0	0	9	08	3	6	10	0	-
22	- 1.0	- 2.4	5.1	83	1036.2	6	6	4	09	4	6	10	1	-
23	- 0.4	- 3.5	4.7	79	1040.9	0	0	9	10	2	6	10	0	-
24	1.7	- 2.7	5.0	72	1031.3	8	3	9	12	6	5	05	2	-
25	5.8	4.1	8.2	89	1024.0	8	8	3	24	6	5	50	5	0.0
26	3.1	1.7	6.9	91	1023.7	7	7	3	26	9	6	10	2	-
27	2.6	1.2	6.7	90	1028.9	0	0	9	26	8	7	01	1	-
28	4.1	3.6	7.9	97	1029.8	9	9	-	18	2	2	45	4	-
29	3.4	0.6	6.4	85	1020.8	8	8	3	23	6	6	10	4	-

Godz. 01

DNI	TEMPERATURA POWIETRZA T	TEMPERATURA PUNKTU ROSY T_d	PRĘŻNOŚĆ PARY WODNEJ e	WILGOTNOŚĆ WZGLĘDNA U	CIŚNIENIE ATMOSFERYCZNE P_o	ZACHMURZENIE N	N_h	h	WIATR dd	v	WIDZIALNOŚĆ V	POGODA ww	W	OPAD R
1	-17.7	-18.3	1.4	95	1023.5	0	0	9	25	1	7	02	0	-
2	-14.4	-14.9	1.9	96	1021.0	8	8	3	34	1	3	48	1	-
3	-10.4	-11.6	2.5	90	1020.7	0	0	9	16	2	6	10	0	-
4	-11.1	-13.4	2.2	83	1016.7	0	0	9	17	4	6	10	0	-
5	-15.7	-16.9	1.6	91	1022.7	0	0	9	00	0	5	10	0	-
6	- 3.8	- 4.4	4.3	94	1022.4	8	8	4	30	1	6	10	1	-
7	-10.9	-13.7	2.1	80	1013.2	0	0	9	12	4	6	10	1	-
8	-13.2	-17.1	1.6	71	1038.2	0	0	9	15	5	6	10	0	-
9	-11.1	-13.9	2.1	79	1028.1	0	0	9	24	2	6	10	0	-
10	- 1.5	- 2.0	5.3	96	1026.4	8	8	2	24	2	5	10	2	-
11	- 2.6	- 3.8	4.6	90	1015.6	8	8	4	18	9	6	10	2	-
12	- 7.8	-10.2	2.8	80	1011.9	8	5	2	16	7	6	71	7	0.1
13	- 4.7	- 6.0	3.9	91	1008.8	8	6	2	14	6	5	10	7	0.2
14	-12.2	-15.3	1.9	75	1014.4	6	0	9	11	3	6	10	1	-
15	- 5.5	- 6.9	3.6	90	1019.5	8	5	3	05	1	6	71	7	0.2
16	- 1.4	- 1.6	5.4	99	1020.8	8	8	1	36	2	5	10	7	0.1
17	- 7.2	- 9.5	3.2	90	1018.9	6	4	4	00	0	5	10	6	-
18	- 5.9	- 7.4	3.5	89	1034.4	0	0	9	12	4	4	10	1	-
19	- 6.6	-10.2	2.8	75	1028.6	0	0	9	15	5	6	10	0	-
20	- 1.6	- 4.7	4.3	80	1029.4	6	0	9	18	2	6	10	1	-
21	- 9.6	-10.8	2.7	91	1032.6	9	9	.	27	1	1	49	4	-
22	- 1.8	- 2.0	5.3	98	1033.7	8	8	0	06	3	2	44	4	-
23	- 5.6	- 7.0	3.6	90	1037.8	0	0	9	06	1	5	10	1	-
24	- 5.3	- 6.3	3.8	93	1043.1	0	0	9	18	3	6	10	4	-
25	- 1.1	- 2.1	5.2	93	1041.6	8	8	2	24	6	5	10	2	-
26	4.2	3.4	7.8	94	1019.4	8	8	2	27	12	6	10	5	0.0
27	2.9	0.6	6.4	86	1022.1	0	0	9	30	13	7	02	1	-
28	0.9	- 0.7	6.0	91	1029.8	0	0	9	30	5	7	02	0	-
29	3.8	3.0	7.6	94	1028.2	8	4	6	24	5	6	10	2	-

Godz. 07

DNI	TEMPERATURA POWIETRZA T	TEMPERATURA PUNKTU ROSY T_d	PRĘŻNOŚĆ PARY WODNEJ e	WILGOTNOŚĆ WZGLĘDNA U	CIŚNIENIE ATMOSFERYCZNE P_o	ZACHMURZENIE N	N_h	h	WIATR dd	v	WIDZIALNOŚĆ V	POGODA ww	W	OPAD R
1	-19.1	-20.4	1.2	89	1021.4	0	0	9	31	2	7	02	0	-
2	- 4.8	- 9.0	3.1	73	1020.6	8	8	4	13	2	7	02	4	-
3	-11.9	-13.3	2.2	89	1019.5	0	0	9	15	4	6	10	0	-
4	-14.2	-15.9	1.8	87	1017.0	0	0	9	14	1	5	10	0	-
5	-14.7	-17.0	1.6	82	1022.2	4	4	5	25	2	7	03	0	-
6	- 3.9	- 4.7	4.3	94	1024.0	4	1	5	01	2	6	22	1	0.0
7	-13.2	-15.3	1.9	84	1036.1	0	0	9	15	5	6	10	0	-
8	-13.6	-17.0	1.6	75	1035.4	2	2	4	18	6	7	03	0	-
9	-13.4	-15.5	1.8	85	1027.7	1	0	9	27	2	6	10	0	-
10	- 1.4	- 1.6	5.4	99	1024.4	8	8	0	24	3	2	46	2	-
11	- 5.3	- 7.0	3.6	86	1013.3	8	8	4	17	8	6	10	2	-
12	- 9.9	-12.0	2.4	84	1010.5	8	5	3	18	6	5	71	7	0.3
13	- 4.7	- 6.0	3.9	91	1007.6	8	7	2	14	8	4	71	2	0.0
14	-11.7	-14.7	2.0	78	1015.0	7	7	2	11	4	6	10	2	-
15	- 4.8	- 5.4	4.1	95	1020.9	8	6	2	12	2	5	71	7	0.4
16	- 0.9	- 1.3	5.5	97	1034.3	8	6	3	06	2	6	10	2	-
17	- 4.7	- 7.5	3.5	94	1038.2	8	8	4	11	1	6	10	2	-
18	-10.6	-13.3	2.2	80	1032.3	0	0	9	14	5	6	10	0	-
19	- 7.7	-11.2	2.6	75	1027.9	0	0	9	20	3	7	02	0	-
20	- 6.2	- 8.2	3.3	85	1029.7	5	4	9	16	3	6	10	2	-
21	-11.4	-12.8	2.3	90	1032.3	9	9	.	00	0	1	49	4	-
22	- 2.6	- 2.9	4.9	93	1034.4	8	8	1	05	5	4	10	4	-
23	-10.2	-11.9	2.5	87	1036.3	9	9	.	00	0	1	49	4	-
24	- 6.1	- 6.9	3.6	94	1040.5	0	0	9	18	5	5	10	0	-
25	0.9	- 0.2	6.0	91	1026.4	8	8	2	25	7	4	10	2	-
26	3.7	1.9	7.0	89	1017.5	3	3	4	27	11	6	10	1	-
27	0.9	0.0	6.1	93	1024.4	4	0	9	29	8	7	03	0	-
28	0.0	- 0.6	5.9	95	1031.3	5	5	3	30	5	7	03	1	-
29	2.1	1.3	6.7	95	1025.2	3	1	9	24	4	5	10	1	-

Godz. 13

1	- 6.4	- 9.4	3.0	78	1019.7	2	0	9	00	0	6	10	0	-
2	- 3.8	- 6.3	3.8	82	1021.7	7	7	4	15	4	7	01	2	-
3	- 5.6	- 9.8	2.9	72	1017.9	5	0	9	15	3	6	10	1	-
4	- 6.3	- 9.0	3.1	80	1018.8	0	0	9	00	0	5	10	1	-
5	- 2.3	- 5.7	4.0	77	1021.2	7	7	5	25	1	7	03	1	-
6	- 1.5	- 5.4	4.1	75	1026.7	6	6	7	08	4	7	03	7	0.0
7	- 8.7	-12.7	2.3	74	1037.9	0	0	9	14	5	6	10	0	-
8	- 5.8	-13.2	2.2	57	1031.3	2	0	9	21	3	7	02	0	-
9	- 2.9	- 4.6	4.4	88	1027.3	6	3	5	27	2	6	10	1	-
10	1.0	- 0.9	5.7	87	1021.1	6	6	3	21	5	6	10	4	-
11	- 3.1	- 3.8	4.6	95	1013.2	8	7	2	18	6	4	71	7	0.4
12	- 5.8	- 8.2	3.3	84	1010.5	8	5	4	17	5	5	10	7	0.0
13	- 5.9	- 8.2	3.3	93	1008.6	4	3	5	12	6	5	10	7	0.0
14	- 8.0	- 9.8	2.9	87	1017.2	8	8	2	09	4	5	71	7	0.1
15	- 1.7	- 2.2	5.2	96	1023.3	8	6	3	12	2	5	71	7	0.8
16	- 0.2	- 1.9	5.3	89	1036.9	8	6	5	05	2	6	10	2	-
17	- 5.7	- 6.4	3.8	95	1037.3	8	8	0	13	3	3	46	2	-
18	- 4.8	- 9.0	3.1	74	1030.1	0	0	9	13	6	7	02	0	-
19	- 2.2	- 5.8	4.0	76	1027.4	0	0	9	14	5	7	02	0	-
20	1.1	- 1.9	5.3	81	1020.0	8	8	6	15	1	6	10	1	-
21	0.4	- 0.4	5.9	94	1032.1	0	0	0	09	2	4	10	4	-
22	- 2.6	- 2.9	4.9	98	1036.0	8	8	1	05	4	4	28	4	-
23	- 0.4	- 1.3	5.6	94	1040.5	0	0	9	13	4	5	10	4	-
24	- 2.6	- 5.0	4.2	85	1036.5	0	0	9	18	5	5	10	1	-
25	3.2	2.5	7.3	92	1024.5	8	6	4	24	10	6	10	2	-
26	4.0	2.6	7.4	91	1018.6	8	8	2	27	12	6	10	1	-
27	4.2	1.2	6.7	81	1024.1	5	5	4	30	13	7	01	1	-
28	3.2	1.2	6.7	87	1031.6	8	6	6	29	1	7	03	1	-
29	6.7	3.8	8.0	81	1021.6	0	0	9	27	7	6	10	1	-

Godz. 19

1	-13.4	-16.7	1.6	75	1020.1	0	0	9	00	0	6	10	1	-
2	- 6.9	- 7.9	3.4	94	1021.2	0	0	9	12	4	6	10	1	-
3	- 9.4	-11.0	2.6	88	1016.9	3	0	9	13	5	6	10	1	-
4	-11.6	-14.4	2.0	79	1020.8	0	0	9	00	0	6	10	0	-
5	- 7.4	- 9.1	3.1	87	1022.0	0	0	9	30	1	6	10	1	-
6	- 5.1	- 6.1	3.9	93	1030.2	8	8	2	05	1	6	10	2	-
7	-10.2	-14.4	2.0	71	1038.4	0	0	9	15	6	6	10	0	-
8	- 8.9	-13.8	2.1	62	1029.4	0	0	9	18	5	7	01	0	-
9	- 1.8	- 2.9	4.9	92	1027.9	8	8	3	24	2	5	10	2	-
10	- 0.6	- 1.4	5.5	93	1018.6	8	8	4	20	7	5	10	2	-
11	- 5.1	- 6.1	3.9	93	1013.4	8	7	2	16	7	4	73	2	0.1
12	- 4.7	- 6.0	3.9	91	1010.3	8	6	3	17	6	5	10	2	-
13	- 9.0	-11.4	2.5	82	1011.4	0	0	9	11	5	6	10	1	-
14	- 6.9	- 8.8	3.1	95	1017.7	8	4	2	11	2	5	71	7	0.3
15	- 1.9	- 2.1	5.2	98	1026.9	8	5	2	09	1	5	71	7	0.5
16	- 1.8	- 3.6	4.6	85	1038.4	7	7	5	05	2	7	01	2	-
17	- 2.8	- 3.8	4.6	93	1035.1	8	8	1	10	4	6	10	4	-
18	- 3.6	- 7.4	3.5	77	1029.5	0	0	9	17	4	6	10	0	-
19	- 1.4	- 5.0	4.2	75	1024.1	2	0	9	17	5	6	10	0	-
20	- 2.1	- 3.0	4.6	87	1030.8	0	0	9	13	2	5	10	1	-
21	- 1.6	- 2.1	5.2	95	1032.6	7	7	0	05	4	5	10	1	-
22	- 2.4	- 2.7	5.0	98	1036.6	8	8	2	02	4	5	10	1	-
23	- 4.4	- 6.0	3.9	89	1042.6	0	0	9	14	3	5	10	0	-
24	- 1.2	- 3.5	4.7	84	1032.7	8	8	6	20	7	5	10	1	-
25	3.5	3.3	7.7	98	1022.5	8	8	2	27	11	5	51	2	0.0
26	4.0	1.2	6.7	84	1019.9	5	5	4	29	14	7	01	2	-
27	2.3	- 0.2	6.0	84	1026.9	4	0	9	30	9	7	02	1	-
28	4.2	3.7	8.0	97	1029.9	8	8	2	25	4	5	10	2	-
29	2.6	0.6	6.4	87	1019.9	8	8	6	27	9	6	20	1	0.0

Godz. 01

DNI	TEMPERATURA POWIETRZA T	TEMPERATURA PUNKTU ROSY T_d	PRĘŻNOŚĆ PARY WODNEJ e	WILGOTNOŚĆ WZGLĘDNA U	CIŚNIENIE ATMOSFERYCZNE P_o	ZACHMURZENIE N	N_h	h	WIATR dd	v	WIDZIALNOŚĆ V	POGODA ww	W	OPAD R
1	-11.9	-14.7	1.8	74	1021.1	0	0	9	11	2	7	02	0	-
2	- 8.5	-12.7	2.5	71	1019.9	0	0	9	09	1	7	02	0	-
3	- 7.7	-11.7	2.5	73	1017.6	0	0	9	07	1	7	02	0	-
4	- 9.3	-11.3	2.6	86	1014.4	2	0	9	04	1	6	10	0	-
5	- 9.9	-10.2	2.8	96	1021.4	0	0	9	12	1	5	10	0	-
6	- 6.7	- 8.7	3.2	87	1023.3	0	0	9	10	1	6	10	1	-
7	- 6.1	- 7.6	3.4	90	1030.3	0	0	9	07	2	7	02	0	-
8	- 8.5	-12.7	2.3	71	1032.0	0	0	9	12	4	6	05	0	-
9	- 6.6	-11.2	2.6	71	1026.4	0	0	9	18	3	6	10	0	-
10	- 8.2	- 8.5	5.9	98	1026.4	8	8	3	21	2	3	46	4	-
11	1.2	0.7	6.4	96	1012.2	8	8	3	16	3	5	51	7	1.5
12	- 0.1	- 0.7	5.8	96	1007.6	8	8	3	14	4	3	44	6	-
13	- 0.3	- 1.9	5.3	89	1006.4	2	2	5	13	3	6	10	1	-
14	- 7.0	-11.2	2.6	72	1010.8	5	0	9	07	4	6	10	2	-
15	- 5.1	- 7.8	3.4	80	1018.5	8	9	9	08	1	6	10	2	-
16	0.7	- 1.4	5.5	87	1031.4	8	8	3	02	4	6	10	7	0.0
17	- 0.8	- 4.7	4.3	74	1037.3	8	8	4	07	1	7	02	2	-
18	- 1.6	- 4.7	4.3	80	1029.9	2	2	4	11	5	7	01	1	-
19	- 2.7	- 6.3	3.8	74	1023.4	1	0	9	11	4	6	10	0	-
20	- 0.9	- 1.9	5.3	93	1027.0	5	3	9	12	3	6	10	1	-
21	- 1.5	- 2.1	5.2	97	1030.5	0	0	9	00	0	4	10	0	-
22	- 1.3	- 3.0	4.9	87	1031.8	0	0	9	04	3	6	10	0	-
23	- 2.9	- 3.9	4.6	94	1036.3	0	0	9	05	1	5	10	0	-
24	- 0.9	- 2.2	5.2	90	1040.4	0	0	9	14	3	4	10	0	-
25	1.3	1.0	6.8	95	1031.2	8	8	3	20	4	3	51	6	1.0
26	6.2	4.4	8.4	89	1023.2	3	3	4	27	7	6	10	1	-
27	3.5	1.7	6.9	87	1027.2	0	0	9	24	8	6	10	1	-
28	1.5	1.5	6.8	100	1032.4	8	8	3	23	5	3	42	4	-
29	5.2	4.4	8.4	95	1027.1	8	8	4	15	3	5	10	4	-

Godz. 07

DNI	TEMPERATURA POWIETRZA T	TEMPERATURA PUNKTU ROSY T_d	PRĘŻNOŚĆ PARY WODNEJ e	WILGOTNOŚĆ WZGLĘDNA U	CIŚNIENIE ATMOSFERYCZNE P_o	ZACHMURZENIE N	N_h	h	WIATR dd	v	WIDZIALNOŚĆ V	POGODA ww	W	OPAD R
1	-11.1	-13.4	2.2	84	1019.0	0	0	9	86	4	7	02	0	-
2	-10.3	-13.8	2.1	74	1019.7	0	0	9	13	2	7	02	0	-
3	- 9.6	-11.7	2.5	85	1015.7	0	0	9	11	3	6	10	0	-
4	-10.5	-11.3	2.6	94	1015.6	2	0	9	09	1	5	10	0	-
5	-11.9	-12.3	2.4	96	1021.8	8	8	3	15	2	3	48	1	-
6	- 5.8	- 7.3	3.5	90	1024.4	3	3	4	11	1	5	10	1	-
7	- 8.7	-10.6	2.7	87	1032.3	0	0	9	08	4	6	10	0	-
8	-10.5	-13.2	2.2	79	1030.9	2	0	9	11	4	6	10	0	-
9	- 5.1	- 7.0	3.6	85	1027.0	8	8	3	19	2	5	10	1	-
10	- 0.4	- 0.4	5.9	100	1023.3	8	8	3	20	3	3	42	4	-
11	1.2	0.7	6.4	96	1009.7	8	6	3	17	4	5	61	5	0.7
12	0.3	- 0.5	5.9	94	1006.9	7	7	4	16	3	4	28	7	0.6
13	0.2	- 1.2	5.6	89	1002.2	6	2	5	11	4	6	10	1	-
14	- 9.4	-12.2	2.4	78	1013.6	7	7	9	85	3	6	10	1	-
15	- 4.7	- 5.6	4.0	93	1020.1	8	8	4	04	2	5	10	7	0.4
16	0.3	- 2.7	5.0	79	1035.1	8	8	4	04	4	6	10	2	-
17	- 3.4	- 5.7	4.0	85	1036.1	7	7	4	09	2	7	03	1	-
18	- 5.4	- 7.0	3.6	86	1028.0	0	0	9	11	2	6	10	0	-
19	- 4.7	- 7.8	3.4	79	1023.1	0	0	9	12	4	6	10	0	-
20	0.3	- 1.4	5.5	88	1027.8	7	5	5	18	2	6	10	2	-
21	- 3.1	- 3.7	4.6	96	1030.8	0	0	9	12	1	4	10	0	-
22	- 3.3	- 3.7	4.6	97	1032.7	8	8	3	07	2	3	46	1	-
23	- 5.1	- 6.1	3.9	93	1037.5	0	0	9	06	1	5	10	0	-
24	- 3.1	- 3.5	4.7	97	1037.9	0	0	9	14	3	4	10	0	-
25	2.3	2.3	7.2	100	1029.4	9	9	.	20	5	2	43	5	0.0
26	4.9	3.4	7.8	90	1022.6	7	7	4	24	8	6	10	1	-
27	2.2	1.4	6.8	96	1028.1	4	2	4	24	7	7	03	0	-
28	3.3	3.3	7.7	100	1031.9	9	9	.	20	2	1	45	4	-
29	2.0	1.2	6.7	95	1024.2	0	0	9	18	3	5	10	1	-

Godz. 13

DNI	TEMPERATURA POWIETRZA T	TEMPERATURA PUNKTU ROSY T_d	PRĘŻNOŚĆ PARY WODNEJ e	WILGOTNOŚĆ WZGLĘDNA U	CIŚNIENIE ATMOSFERYCZNE P_o	ZACHMURZENIE N	N_h	h	WIATR dd	v	WIDZIALNOŚĆ V	POGODA ww	W	OPAD R
1	- 3.5	-10.7	2.7	58	1018.2	1	0	9	06	3	7	02	0	-
2	- 2.1	-13.2	2.2	42	1019.0	0	0	9	07	2	8	02	0	-
3	- 3.2	- 8.2	3.3	67	1014.6	5	0	9	02	3	7	05	1	-
4	- 4.1	- 9.0	3.1	67	1017.8	0	0	9	03	3	6	05	0	-
5	- 5.1	- 6.7	3.7	86	1021.6	1	0	9	21	1	5	10	4	-
6	0.5	- 4.1	4.5	72	1025.8	0	0	9	05	3	6	05	0	-
7	- 3.3	- 8.6	3.2	67	1033.3	0	0	9	11	7	6	05	0	-
8	- 2.4	-10.7	2.7	53	1028.6	4	0	9	16	3	6	05	0	-
9	- 0.8	- 3.0	4.9	85	1027.9	8	8	3	20	2	3	42	4	-
10	1.9	- 0.5	5.9	86	1018.4	8	8	4	15	5	6	10	4	-
11	2.8	1.7	6.9	92	1010.3	8	5	3	22	2	4	10	6	0.5
12	1.7	- 1.2	5.6	82	1007.6	7	6	4	21	4	6	10	7	0.7
13	0.9	- 3.8	4.6	70	1003.2	3	2	9	11	6	5	05	1	-
14	- 6.8	-11.7	2.5	65	1015.7	6	0	9	05	5	6	05	2	-
15	- 1.6	- 3.0	4.9	89	1022.7	8	4	3	03	2	6	10	7	0.0
16	0.6	- 3.8	4.6	72	1017.8	8	8	4	05	3	7	02	2	-
17	- 0.1	- 3.8	4.6	76	1014.6	7	7	4	09	2	6	10	2	-
18	0.5	- 7.8	3.4	53	1026.2	1	1	9	12	5	6	05	0	-
19	4.4	- 3.0	4.9	59	1023.7	0	0	9	14	4	6	05	0	-
20	4.0	- 1.4	5.5	68	1028.8	2	2	9	19	1	6	05	1	-
21	1.9	- 0.9	5.7	80	1031.3	0	0	9	04	2	5	10	0	-
22	1.8	- 1.2	5.6	80	1033.9	5	5	3	04	4	6	10	4	-
23	3.4	- 2.2	5.2	67	1038.7	0	0	9	11	1	6	05	0	-
24	1.6	- 3.0	4.9	72	1032.9	8	0	9	12	3	5	10	4	-
25	6.4	4.3	8.3	86	1026.8	8	8	9	22	7	6	10	4	-
26	5.0	3.8	8.0	92	1024.1	7	7	4	23	9	6	10	2	-
27	4.5	1.5	6.8	81	1029.4	4	1	3	27	8	7	01	1	-
28	5.4	5.2	8.8	95	1031.5	8	8	3	24	1	3	44	5	0.2
29	5.3	3.6	7.9	88	1023.0	8	8	3	24	6	4	10	1	-

Godz. 19

DNI	TEMPERATURA POWIETRZA T	TEMPERATURA PUNKTU ROSY T_d	PRĘŻNOŚĆ PARY WODNEJ e	WILGOTNOŚĆ WZGLĘDNA U	CIŚNIENIE ATMOSFERYCZNE P_o	ZACHMURZENIE N	N_h	h	WIATR dd	v	WIDZIALNOŚĆ V	POGODA ww	W	OPAD R
1	- 4.5	-10.2	2.8	65	1018.1	2	0	9	07	3	7	02	0	-
2	- 4.2	-15.0	1.9	42	1018.5	0	0	9	07	3	8	02	0	-
3	- 5.3	- 9.4	3.0	73	1014.1	3	0	9	12	4	7	02	1	-
4	- 6.1	- 9.0	3.1	67	1019.8	0	0	9	06	4	6	05	0	-
5	- 6.5	- 8.1	3.3	90	1021.9	0	0	9	11	1	5	10	0	-
6	- 1.5	- 5.0	4.2	77	1028.3	0	0	9	08	4	7	02	0	-
7	- 6.1	-10.7	2.7	70	1033.4	0	0	9	10	7	6	05	0	-
8	- 4.4	-11.2	2.6	65	1027.4	1	0	9	12	3	6	05	1	-
9	0.1	- 0.9	5.7	91	1028.2	8	8	3	20	2	3	46	4	-
10	1.6	0.4	6.3	92	1015.2	8	6	4	15	5	6	61	2	0.5
11	0.5	0.2	6.2	98	1009.3	8	8	3	11	2	3	46	8	0.0
12	1.0	- 0.7	5.8	88	1007.4	7	7	4	17	2	6	10	2	-
13	- 1.9	- 5.4	4.1	76	1006.6	5	2	9	07	6	5	10	1	-
14	- 5.5	-10.2	2.8	69	1017.3	0	0	9	06	5	6	05	2	-
15	- 0.1	- 1.0	5.7	95	1027.2	8	8	3	03	2	6	77	7	0.1
16	0.1	- 4.1	4.5	73	1038.2	8	8	4	04	1	7	03	2	-
17	- 1.5	- 3.8	4.6	84	1032.4	8	8	4	11	4	6	10	2	-
18	- 2.3	- 5.7	4.0	77	1025.0	0	0	9	12	4	6	10	0	-
19	1.2	- 2.2	5.2	79	1025.6	1	0	9	14	2	7	02	0	-
20	- 0.1	- 0.9	5.7	93	1029.9	0	0	9	06	1	5	10	0	-
21	0.9	0.0	6.1	93	1030.7	0	0	9	04	4	5	10	0	-
22	- 0.1	- 1.4	5.5	91	1034.8	0	0	9	04	4	6	10	1	-
23	- 0.6	- 2.4	5.1	87	1040.4	0	0	9	00	0	6	10	0	-
24	0.2	- 0.6	5.8	95	1031.7	8	5	3	18	5	5	61	2	0.3
25	6.8	5.6	9.1	92	1025.4	8	6	3	22	7	5	10	2	-
26	4.3	3.6	7.9	94	1026.0	7	7	4	25	10	6	10	2	-
27	2.9	2.1	7.1	96	1030.8	4	0	9	27	7	7	01	1	-
28	6.1	5.3	8.9	95	1029.8	7	7	5	18	4	5	10	4	-
29	3.7	2.1	7.1	89	1022.2	8	8	3	22	3	5	10	5	0.0

Godz. 01

DNI	TEMPERATURA POWIETRZA T	TEMPERATURA PUNKTU ROSY T_d	PRĘŻNOŚĆ PARY WODNEJ e	WILGOTNOŚĆ WZGLĘDNA U	CIŚNIENIE ATMOSFERYCZNE P_o	ZACHMURZENIE N	N_h	h	WIATR dd	v	WIDZIALNOŚĆ V	POGODA ww	W	OPAD R
1	-19.4	-21.5	1.1	83	1025.3	0	0	9	24	1	6	10	0	-
2	- 6.5	- 8.5	3.2	86	1020.8	8	8	5	00	0	7	02	1	-
3	-14.0	-15.6	1.8	87	1023.9	0	0	9	19	3	5	28	4	-
4	-16.7	-15.8	1.8	91	1019.0	0	0	9	00	0	7	02	0	-
5	-15.3	-17.9	1.6	86	1022.0	0	0	9	00	0	7	02	1	-
6	- 4.8	- 5.7	4.0	93	1020.7	8	8	4	24	2	6	71	7	0.1
7	-17.2	-18.4	1.4	90	1035.9	0	0	9	04	2	7	02	0	-
8	-19.9	-22.1	1.0	83	1043.3	0	0	9	16	2	7	02	0	-
9	-19.6	-20.9	1.1	89	1031.9	0	0	9	21	2	7	02	0	-
10	-19.8	-21.1	1.1	89	1029.3	0	0	9	00	0	7	02	0	-
11	-15.5	-17.9	1.5	81	1024.9	0	0	9	15	5	7	02	0	-
12	-15.0	-16.7	1.6	87	1020.5	0	0	9	13	7	7	02	0	-
13	-12.1	-15.1	1.9	78	1019.1	8	8	9	14	7	7	00	7	0.0
14	-15.5	-16.7	1.7	91	1018.6	0	0	9	09	5	7	02	0	-
15	- 5.8	- 6.5	3.7	95	1022.6	8	8	4	13	6	6	71	7	0.2
16	- 2.5	- 3.1	4.8	95	1030.2	8	8	4	00	0	7	02	2	-
17	- 5.5	- 6.2	3.8	95	1038.2	8	8	2	01	2	5	10	7	-
18	-10.5	-11.3	2.6	94	1038.5	0	0	9	05	1	7	02	0	-
19	- 6.0	-13.8	2.1	53	1033.8	0	0	9	12	5	7	02	0	-
20	- 7.9	-10.7	2.7	80	1033.8	0	0	9	14	3	7	02	0	-
21	- 8.6	- 9.2	3.0	95	1033.4	0	0	9	24	1	7	02	0	-
22	- 6.7	- 7.5	3.5	94	1033.6	0	0	9	02	3	7	02	0	-
23	- 7.3	- 9.0	3.1	85	1038.5	0	0	9	05	4	6	10	0	-
24	-10.0	-12.7	2.3	80	1047.1	0	0	9	13	1	7	02	0	-
25	- 6.8	-12.2	2.4	66	1035.8	0	0	9	18	8	7	02	0	-
26	2.3	2.1	7.1	98	1017.6	8	8	2	24	10	5	10	2	-
27	1.9	- 0.7	5.8	84	1015.9	6	6	4	28	14	7	01	2	-
28	0.2	- 4.1	4.5	73	1024.7	0	0	9	28	7	7	02	0	-
29	0.8	0.3	6.2	96	1027.5	8	8	5	24	5	6	10	1	-

Godz. 07

DNI	TEMPERATURA POWIETRZA T	TEMPERATURA PUNKTU ROSY T_d	PRĘŻNOŚĆ PARY WODNEJ e	WILGOTNOŚĆ WZGLĘDNA U	CIŚNIENIE ATMOSFERYCZNE P_o	ZACHMURZENIE N	N_h	h	WIATR dd	v	WIDZIALNOŚĆ V	POGODA ww	W	OPAD R
1	-15.9	-17.7	1.5	86	1022.8	6	2	5	22	1	6	10	1	-
2	- 9.5	-10.7	2.7	91	1022.1	8	8	4	09	3	5	10	1	-
3	-16.0	-17.8	1.5	86	1023.4	0	0	9	00	0	2	48	0	-
4	-17.9	-19.2	1.3	90	1019.1	0	0	9	00	0	2	48	0	-
5	-16.9	-18.8	1.4	85	1022.3	7	5	6	26	1	7	03	1	-
6	-11.7	-13.1	2.2	89	1024.4	3	0	9	03	2	7	01	7	0.2
7	-21.7	-23.1	1.8	89	1038.9	0	0	5	00	0	4	10	0	-
8	-21.6	-23.9	0.9	81	1042.0	0	0	9	20	3	7	02	0	-
9	-21.8	-23.2	0.9	89	1030.5	2	1	9	00	0	7	03	0	-
10	-20.6	-22.0	1.0	89	1029.5	0	0	9	04	2	6	10	0	-
11	-14.6	-16.9	1.6	83	1023.1	6	6	5	14	7	6	10	1	-
12	-16.1	-17.3	1.4	91	1019.3	7	7	5	12	6	6	10	1	-
13	-13.4	-16.1	1.7	80	1016.8	8	8	9	11	8	7	02	2	-
14	-11.9	-12.8	2.3	93	1018.4	8	8	5	08	7	7	02	1	-
15	- 5.9	- 6.3	3.8	97	1023.8	8	8	4	14	9	6	10	7	0.0
16	- 2.4	- 2.7	5.0	98	1032.5	8	8	3	00	0	3	70	4	0.0
17	- 5.7	- 6.4	3.8	95	1038.7	8	8	2	00	0	4	10	2	-
18	-12.8	-14.3	2.0	88	1037.9	0	0	9	09	2	7	02	0	-
19	-12.0	-16.4	1.7	70	1034.1	0	0	9	12	3	7	02	0	-
20	-12.0	-12.9	2.3	93	1034.1	0	0	9	10	2	7	02	0	-
21	-11.0	-11.8	2.5	93	1033.4	1	0	9	03	1	7	03	0	-
22	-11.5	-11.9	2.4	97	1036.3	0	0	9	02	5	6	10	0	-
23	- 7.7	- 8.3	3.3	96	1041.6	8	8	2	09	6	6	10	1	-
24	-12.2	-15.3	1.9	78	1045.8	0	0	9	14	4	7	02	0	-
25	- 7.9	-12.2	2.4	73	1032.1	6	4	9	21	8	7	03	1	-
26	2.6	1.8	7.0	95	1014.4	8	8	2	24	12	6	10	2	-
27	0.1	3.0	4.9	79	1015.4	0	0	9	27	10	8	02	1	-
28	- 2.1	- 4.4	4.4	85	1027.7	0	0	9	28	6	7	02	0	-
29	1.6	1.1	6.6	95	1026.0	8	8	3	23	4	3	46	6	0.3

Godz. 13

1	-11.3	-14.4	2.0	78	1021.3	1	0	9	21	2	7	01	1	-
2	- 8.8	- 9.5	3.0	95	1023.2	7	7	5	24	1	6	10	4	-
3	- 9.7	-10.9	2.7	91	1021.5	0	0	9	00	0	5	10	4	-
4	-11.7	-13.1	2.2	89	1019.9	5	5	9	26	4	7	01	4	-
5	- 8.9	-10.0	2.9	92	1021.5	8	6	4	23	3	6	71	2	0.0
6	- 9.9	-12.0	2.4	84	1027.6	0	0	9	05	4	7	02	0	-
7	-13.7	-15.3	1.9	88	1041.4	0	0	9	00	0	6	10	4	-
8	-10.5	-16.4	1.7	62	1037.2	2	1	9	19	5	7	01	0	-
9	-11.1	-16.4	1.7	66	1028.1	3	0	9	00	0	7	02	0	-
10	-10.3	-15.0	1.9	69	1026.9	0	0	9	12	2	6	05	0	-
11	- 9.3	-13.2	2.2	73	1021.4	0	0	9	15	8	7	02	7	0.0
12	-10.1	-13.8	2.1	74	1018.4	5	0	9	13	10	7	03	1	-
13	-12.6	-15.7	1.8	75	1016.6	6	0	9	11	9	7	02	2	-
14	- 7.0	- 9.1	3.1	85	1019.3	8	8	9	10	8	6	70	2	0.0
15	- 3.4	- 5.0	4.2	85	1025.6	8	8	4	13	9	6	10	2	-
16	- 2.4	- 3.6	4.7	91	1034.7	8	8	3	36	3	6	10	7	0.0
17	- 3.3	- 4.4	4.4	92	1038.7	8	8	2	12	2	6	10	2	-
18	1.7	-10.7	2.7	38	1035.4	0	0	9	15	4	7	02	0	-
19	0.2	- 8.2	3.3	54	1032.8	0	0	9	13	3	8	02	0	-
20	- 0.9	- 6.7	3.7	64	1032.4	0	0	9	00	0	7	02	0	-
21	1.8	- 3.0	4.9	69	1032.1	4	0	9	00	0	6	10	0	-
22	- 3.8	- 4.9	4.2	92	1035.3	0	0	9	04	4	6	10	4	-
23	- 3.4	- 4.8	4.3	90	1043.4	8	8	3	12	6	4	10	4	-
24	- 1.8	-10.2	2.8	53	1041.4	0	0	9	17	6	8	02	0	-
25	- 1.0	- 2.4	5.1	90	1027.1	8	8	3	22	9	5	10	2	-
26	2.6	1.2	6.7	90	1014.0	8	8	4	25	11	7	02	2	-
27	1.5	- 0.7	5.8	85	1017.1	7	7	4	27	11	6	85	1	0.0
28	2.7	- 1.7	5.4	73	1030.1	2	1	6	27	5	8	03	0	-
29	2.4	2.1	7.1	95	1023.6	9	9	.	19	4	3	43	4	-

Godz. 19

1	-15.9	-18.4	1.4	81	1021.1	0	0	9	26	1	7	02	0	-
2	-12.5	-13.5	2.2	92	1024.1	0	0	5	00	0	7	02	1	-
3	-11.4	-12.9	2.3	90	1020.3	2	0	9	14	2	6	10	0	-
4	-10.9	-12.7	2.3	87	1020.4	6	6	5	26	1	7	01	1	-
5	- 6.2	- 7.0	3.6	96	1020.8	8	8	4	29	5	7	02	7	0.1
6	-15.7	-16.9	1.6	91	1032.0	0	0	9	05	4	6	10	0	-
7	-17.2	-19.1	1.3	85	1043.0	0	0	9	00	0	7	02	0	-
8	-15.7	-19.5	1.3	70	1034.3	0	0	9	00	0	7	02	0	-
9	-14.9	-16.6	1.7	87	1029.9	0	0	9	30	2	6	10	0	-
10	-12.5	-15.7	1.8	75	1026.1	0	0	9	15	4	6	10	0	-
11	-12.0	-15.0	1.9	78	1021.1	0	0	9	14	8	7	02	0	-
12	-11.1	-14.4	2.0	75	1018.4	8	8	9	15	9	7	02	2	-
13	-12.8	-15.4	1.8	81	1017.5	2	0	9	12	8	7	01	1	-
14	- 6.1	- 7.2	3.5	92	1020.3	8	8	4	11	8	6	10	7	0.0
15	- 2.8	- 4.1	4.5	89	1027.7	8	8	4	14	5	6	10	2	-
16	- 5.1	- 5.7	4.8	95	1037.8	8	8	2	36	4	6	10	2	-
17	- 5.8	- 6.9	3.6	92	1039.3	0	0	9	09	3	6	10	1	-
18	- 2.9	-14.4	2.0	40	1034.6	0	0	9	11	6	7	02	0	-
19	- 5.7	-10.7	2.7	66	1033.1	0	0	9	14	3	8	02	0	-
20	- 5.2	- 8.6	3.2	78	1033.1	0	0	9	00	0	7	02	9	-
21	- 4.4	- 6.3	3.8	86	1032.8	0	0	9	02	3	6	10	0	-
22	- 6.5	- 8.5	3.2	85	1036.7	0	0	9	03	3	6	10	0	-
23	- 5.2	- 9.4	3.0	73	1045.7	0	0	5	11	4	6	10	7	0.0
24	- 4.8	-12.2	2.4	58	1038.5	0	0	9	18	5	8	02	0	-
25	2.1	0.4	6.3	88	1020.5	8	8	3	23	11	6	10	7	0.0
26	2.5	0.6	6.4	87	1015.3	8	8	4	27	12	7	02	2	-
27	1.4	- 1.9	5.3	79	1021.5	0	0	9	28	13	7	02	8	0.0
28	0.4	- 1.2	5.6	89	1030.3	0	0	9	21	2	8	01	1	-
29	2.4	1.0	6.6	90	1018.5	4	4	9	22	6	6	10	4	-

Godz. 01

DNI	TEMPERATURA POWIETRZA T	TEMPERATURA PUNKTU ROSY T_d	PREŻNOŚĆ PARY WODNEJ e	WILGOTNOŚĆ WZGLĘDNA U	CIŚNIENIE ATMOSFERYCZNE P_o	ZACHMURZENIE N	N_h	h	WIATR dd	v	WIDZIALNOŚĆ V	POGODA ww	W	OPAD R
1	-14.8	-16.5	1.7	87	1024.1	0	0	9	15	1	6	10	0	–
2	-15.4	-16.6	1.7	91	1021.4	0	0	9	00	0	7	02	0	–
3	-10.6	-11.9	2.5	90	1021.9	0	0	9	13	1	7	02	0	–
4	-11.6	-13.0	2.2	89	1019.1	0	0	9	09	1	6	10	0	–
5	-14.9	-16.6	1.7	87	1022.2	0	0	9	20	2	5	10	0	–
6	- 4.8	- 6.1	3.8	87	1021.4	8	8	5	28	2	7	22	2	0.0
7	-12.5	-14.0	2.1	89	1019.4	3	3	4	10	2	7	01	0	–
8	-14.4	-17.6	1.5	73	1020.6	0	0	9	14	3	7	02	0	–
9	-12.9	-16.1	1.7	77	1019.2	0	0	9	14	1	7	02	0	–
10	- 8.1	- 9.5	3.0	90	1027.5	8	8	3	00	0	5	10	1	–
11	- 9.4	-10.5	2.7	91	1020.3	4	4	4	16	2	5	10	1	–
12	-12.3	-15.4	1.8	73	1018.1	0	0	9	14	7	7	01	0	–
13	- 6.4	- 8.6	3.2	83	1013.1	8	8	4	14	5	5	10	2	–
14	-13.3	-16.0	1.8	80	1014.9	0	0	9	09	4	7	01	0	–
15	- 3.3	- 4.7	4.3	93	1019.4	8	5	3	11	3	6	70	7	0.5
16	- 2.0	- 2.6	5.1	96	1029.6	8	8	3	00	0	4	10	2	–
17	- 5.7	- 7.1	3.6	90	1033.3	8	8	4	05	1	7	02	2	–
18	- 6.2	-10.7	2.7	69	1035.4	0	0	9	10	3	7	02	0	–
19	- 5.1	-12.2	2.4	60	1030.6	0	0	9	13	4	7	02	0	–
20	- 4.0	- 7.8	3.4	73	1031.4	0	0	9	14	2	7	02	0	–
21	- 6.6	- 7.8	3.4	91	1032.2	0	0	9	00	0	4	10	0	–
22	- 5.6	- 6.7	3.7	92	1033.2	0	0	9	02	2	5	10	0	–
23	- 8.2	- 9.2	3.0	92	1037.3	0	0	9	08	1	5	10	0	–
24	- 5.5	- 6.9	3.6	95	1044.1	0	0	9	15	2	5	10	1	–
25	- 4.0	- 5.5	4.0	89	1033.9	0	0	9	18	3	5	10	0	–
26	4.3	3.8	8.0	97	1020.6	8	8	2	27	7	5	51	2	0.0
27	2.9	0.4	6.3	85	1021.4	6	6	4	30	7	7	03	1	–
28	8.2	- 1.2	5.6	89	1028.7	0	0	9	29	3	8	02	0	–
29	3.9	3.4	7.8	97	1028.6	8	8	5	25	5	6	10	2	–

Godz. 07

DNI	TEMPERATURA POWIETRZA T	TEMPERATURA PUNKTU ROSY T_d	PREŻNOŚĆ PARY WODNEJ e	WILGOTNOŚĆ WZGLĘDNA U	CIŚNIENIE ATMOSFERYCZNE P_o	ZACHMURZENIE N	N_h	h	WIATR dd	v	WIDZIALNOŚĆ V	POGODA ww	W	OPAD R
1	-18.6	-19.9	1.3	89	1022.1	0	0	9	12	1	6	10	0	–
2	-13.2	-14.7	1.9	88	1021.3	8	8	3	00	0	5	10	1	–
3	-13.3	-14.3	2.0	92	1020.9	0	0	9	11	2	6	10	0	–
4	-13.1	-14.6	2.0	89	1017.8	1	0	9	12	1	5	10	0	–
5	-16.4	-18.3	1.4	85	1023.1	1	0	9	00	0	4	10	1	–
6	- 4.5	- 5.4	4.1	93	1023.3	8	8	4	35	1	6	10	7	0.1
7	-14.9	-16.0	1.7	91	1037.9	0	0	9	14	2	5	10	0	–
8	-14.8	-19.5	1.3	64	1038.2	0	0	9	11	1	7	02	0	–
9	-16.7	-17.9	1.5	90	1028.9	0	0	9	12	1	6	10	0	–
10	- 5.6	- 6.3	3.8	95	1026.3	8	8	3	12	1	4	56	2	0.0
11	- 8.6	-10.5	2.7	86	1017.5	3	3	4	15	4	5	10	1	–
12	-13.4	-15.5	1.8	84	1014.8	7	7	5	15	5	6	10	1	–
13	- 9.2	-11.7	2.5	82	1011.4	7	7	4	13	6	5	10	2	–
14	-10.8	-13.1	2.2	83	1015.0	8	8	5	10	5	6	10	1	–
15	- 3.8	- 5.7	4.6	95	1021.1	8	8	3	14	4	5	10	7	0.0
16	- 2.2	- 2.2	5.2	100	1033.2	8	8	3	35	3	5	10	4	–
17	- 5.8	- 6.9	3.6	92	1035.1	9	9	4	04	2	2	49	2	–
18	- 7.9	-15.0	1.9	56	1033.9	0	0	9	12	2	7	02	0	–
19	- 7.7	-12.7	2.3	68	1030.2	0	0	9	16	3	7	02	0	–
20	- 7.8	- 9.6	3.0	87	1031.4	0	0	9	12	2	7	02	0	–
21	- 8.8	- 9.9	2.9	92	1032.1	0	0	9	12	1	4	10	4	–
22	- 7.2	- 7.3	3.5	99	1034.1	0	0	9	03	2	4	10	0	–
23	- 6.2	-10.8	2.7	88	1039.5	0	0	9	09	1	4	10	0	–
24	- 7.2	- 8.1	3.3	93	1043.0	6	6	5	15	2	5	10	1	–
25	- 1.9	- 3.0	4.9	91	1038.5	8	8	3	21	6	4	10	1	–
26	4.4	2.8	7.5	95	1018.8	5	5	3	27	5	5	10	5	0.0
27	0.7	- 0.6	5.9	91	1023.8	2	0	9	28	4	7	02	1	–
28	- 1.0	- 2.0	6.3	93	1031.1	1	0	9	21	2	7	03	0	–
29	3.4	3.2	7.7	98	1026.4	7	7	4	21	4	5	10	2	–

Godz. 13

1	- 5.8	- 8.2	3.3	84	1019.9	1	0	9	11	2	7	02	0	–
2	- 3.5	- 6.7	3.7	79	1022.1	7	7	4	17	3	7	02	7	0.0
3	- 5.2	- 9.4	3.0	71	1019.8	0	0	9	10	2	7	02	0	–
4	- 6.7	- 9.8	2.9	79	1018.6	0	0	9	11	2	5	10	0	–
5	- 5.6	- 8.2	3.3	81	1021.5	7	7	5	34	2	6	10	1	–
6	- 2.7	- 6.0	3.9	78	1026.5	7	7	4	03	3	7	02	2	–
7	- 6.6	-15.0	1.9	50	1039.1	0	0	9	12	4	7	02	0	–
8	- 4.7	-10.7	2.7	62	1034.1	1	0	9	20	3	7	02	0	–
9	- 4.4	- 9.8	2.9	65	1027.5	1	0	9	00	0	7	02	0	–
10	- 4.2	- 4.1	4.2	94	1024.2	8	8	2	13	2	4	98	5	0.0
11	- 5.6	-10.7	2.7	66	1016.7	0	0	9	16	6	6	05	0	–
12	- 8.7	-11.1	2.6	83	1014.2	8	8	6	13	6	5	71	7	0.7
13	- 8.4	-13.2	2.2	70	1011.2	2	2	5	11	6	6	10	1	–
14	- 6.6	- 9.8	2.9	78	1016.3	8	7	3	09	6	5	71	7	0.0
15	- 2.2	- 3.1	4.9	94	1023.8	8	8	4	11	3	6	10	2	–
16	- 1.8	- 4.1	4.5	81	1036.2	8	8	2	36	3	6	10	2	–
17	- 2.4	- 4.7	4.3	84	1037.2	8	8	3	11	3	6	10	4	–
18	1.1	-12.2	2.4	35	1031.8	0	0	9	13	2	7	02	0	–
19	1.5	- 5.7	4.0	57	1028.5	0	0	9	15	2	7	02	0	–
20	2.4	- 3.8	4.6	64	1030.9	1	1	9	18	2	6	95	0	–
21	2.4	- 3.0	4.9	67	1031.7	1	0	9	03	1	5	05	0	–
22	0.1	- 5.4	4.1	66	1034.4	4	2	9	05	2	6	05	0	–
23	- 1.6	- 3.8	4.6	85	1041.1	0	0	9	11	3	5	10	0	–
24	0.1	- 6.0	3.9	63	1038.4	0	0	9	17	3	7	02	1	–
25	2.3	1.2	6.7	93	1027.6	8	8	2	22	7	4	10	4	–
26	6.5	3.2	7.7	80	1018.2	7	7	4	27	8	7	02	1	–
27	3.7	0.6	6.4	80	1021.8	7	7	4	30	8	8	02	1	–
28	1.4	0.0	6.1	79	1031.8	7	7	9	25	3	7	03	1	–
29	10.1	4.8	8.6	70	1022.0	8	8	9	22	5	7	02	1	–

Godz. 19

1	-10.2	-12.4	2.4	84	1019.8	0	0	9	03	1	7	02	0	–
2	- 7.1	- 9.2	3.0	85	1022.4	0	0	9	12	1	7	02	1	–
3	- 7.8	-11.2	2.6	76	1017.8	0	0	9	12	3	6	10	0	–
4	-11.3	-13.1	2.2	86	1026.9	0	0	9	00	0	5	10	0	–
5	- 4.9	- 8.6	3.2	75	1021.7	7	7	9	00	0	7	01	2	–
6	- 8.5	-10.7	2.7	82	1030.6	0	0	9	05	4	7	02	1	–
7	-11.0	-14.4	1.7	66	1040.4	0	0	9	15	2	7	02	0	–
8	- 8.9	-13.2	2.2	71	1031.6	0	0	9	17	3	7	02	0	–
9	- 6.5	-10.8	2.7	83	1027.9	0	0	9	30	1	7	01	0	–
10	- 4.0	- 7.8	3.4	75	1022.5	8	8	4	14	1	4	10	7	0.0
11	- 9.3	-12.2	2.4	78	1016.5	1	0	9	14	7	7	01	0	–
12	- 7.3	- 9.4	3.0	85	1014.4	8	8	5	15	4	5	10	7	0.0
13	-11.7	-15.7	1.8	71	1013.4	0	0	9	12	4	6	10	1	–
14	- 5.2	- 6.9	3.6	85	1017.7	8	6	3	10	3	5	71	7	0.1
15	- 2.0	- 2.6	5.1	96	1026.2	8	8	3	11	2	5	10	2	–
16	- 3.4	- 7.0	3.6	77	1038.3	8	8	3	04	4	6	10	2	–
17	- 3.2	- 5.4	4.1	85	1036.2	0	0	9	11	3	6	10	1	–
18	- 1.4	-12.7	2.3	42	1031.2	0	0	9	14	4	7	02	0	–
19	0.6	- 7.4	3.5	57	1030.2	0	0	9	15	4	7	02	0	–
20	- 2.6	- 5.4	4.1	83	1032.0	0	0	9	17	1	6	10	1	–
21	- 0.6	- 5.0	4.2	73	1031.7	0	0	9	06	2	5	10	0	–
22	- 4.4	- 6.0	3.9	87	1035.9	0	0	9	04	2	7	01	0	–
23	- 1.9	- 4.7	4.3	81	1043.5	8	8	3	14	3	5	10	1	–
24	- 4.5	- 7.4	3.5	81	1036.6	0	0	9	18	4	6	10	0	–
25	3.0	1.2	6.7	91	1023.6	8	8	3	26	6	5	10	6	0.0
26	4.7	1.9	7.0	81	1020.0	7	7	4	31	7	7	01	2	–
27	2.3	- 0.2	6.0	84	1025.5	0	0	9	27	5	8	01	1	–
28	1.4	- 0.2	6.0	88	1030.8	7	7	5	21	3	7	02	1	–
29	7.4	4.8	8.6	83	1019.0	7	7	4	25	4	7	02	1	–

Godz. 01

DNI	TEMPERATURA POWIETRZA T	TEMPERATURA PUNKTU ROSY T_d	PREŻNOŚĆ PARY WODNEJ e	WILGOTNOŚĆ WZGLĘDNA U	CIŚNIENIE ATMOSFERYCZNE P_o	ZACHMURZENIE N	N_h	h	WIATR dd	v	WIDZIALNOŚĆ V	POGODA ww	W	OPAD R
1	-12.6	-14.1	2.1	89	1022.7	0	0	9	07	3	7	02	0	-
2	-10.4	-13.1	2.2	80	1020.4	0	0	9	05	3	7	02	0	-
3	-10.5	-11.3	2.6	94	1019.8	0	0	9	07	3	7	02	0	-
4	-11.1	-11.9	2.4	93	1015.3	0	0	9	08	3	7	02	0	-
5	-10.5	-10.9	2.7	97	1022.1	9	9	.	00	0	2	49	4	-
6	- 9.8	-10.5	2.7	94	1023.4	0	0	9	04	2	6	10	4	-
7	- 9.2	-10.8	2.7	88	1031.8	0	0	9	08	3	7	02	1	-
8	-12.2	-15.3	1.9	78	1036.6	0	0	9	12	6	5	10	0	-
9	-10.1	-12.7	2.3	81	1028.1	0	0	9	16	3	7	02	0	-
10	- 2.6	- 3.6	4.7	93	1027.0	8	8	3	21	3	5	10	2	-
11	- 2.4	- 3.3	4.8	93	1016.0	8	8	4	12	3	7	02	2	-
12	- 6.9	- 7.8	3.4	94	1011.2	8	8	8	12	5	5	71	4	1.2
13	- 1.1	- 1.5	5.5	97	1006.8	8	8	4	13	5	5	10	8	0.3
14	-12.3	-14.8	1.9	81	1011.5	8	0	9	06	5	6	10	1	-
15	- 6.7	- 8.3	3.3	88	1018.1	8	8	8	04	2	6	71	2	0.0
16	- 1.8	- 2.4	5.1	96	1029.9	8	8	8	36	1	5	10	2	-
17	- 3.5	- 5.4	4.1	86	1038.0	8	8	4	09	3	6	10	2	-
18	- 6.1	- 8.0	3.3	86	1032.3	0	0	9	09	4	6	10	1	-
19	- 5.4	- 8.6	3.2	79	1026.8	0	0	9	11	4	7	02	0	-
20	- 1.9	- 4.4	4.4	82	1028.5	3	3	9	12	3	6	10	1	-
21	- 5.2	- 5.5	4.0	93	1031.5	0	0	9	09	1	3	48	0	-
22	- 3.6	- 4.4	4.4	94	1032.4	0	0	9	05	3	6	10	0	-
23	- 5.6	- 6.3	3.8	95	1036.6	0	0	9	04	2	6	10	0	-
24	- 4.8	- 5.4	4.1	95	1042.5	0	0	9	11	2	5	10	0	-
25	- 1.3	- 1.8	5.4	97	1032.4	8	8	3	20	4	5	10	2	-
26	4.5	3.8	8.0	94	1022.5	8	8	3	25	8	6	20	5	0.1
27	3.7	1.7	6.9	85	1024.9	0	0	9	28	9	7	02	1	-
28	0.2	- 0.4	5.9	95	1031.4	0	0	9	26	2	7	02	0	-
29	3.1	3.1	7.6	100	1028.7	9	9	.	21	3	1	45	4	-

Godz. 07

DNI	TEMPERATURA POWIETRZA T	TEMPERATURA PUNKTU ROSY T_d	PREŻNOŚĆ PARY WODNEJ e	WILGOTNOŚĆ WZGLĘDNA U	CIŚNIENIE ATMOSFERYCZNE P_o	ZACHMURZENIE N	N_h	h	WIATR dd	v	WIDZIALNOŚĆ V	POGODA ww	W	OPAD R
1	-13.9	-15.5	1.8	87	1020.0	0	0	9	08	3	6	10	0	-
2	-12.6	-15.2	1.9	81	1020.5	0	0	9	06	3	7	02	0	-
3	-12.3	-13.8	2.1	89	1018.4	0	0	9	08	4	6	10	0	-
4	-11.7	-12.6	2.3	93	1016.0	8	8	3	06	3	5	10	1	-
5	-11.7	-12.6	2.3	92	1022.2	9	9	.	00	0	1	49	4	-
6	- 8.2	- 8.8	3.1	95	1024.2	7	7	3	36	1	6	10	4	-
7	-12.3	-12.7	2.3	95	1034.3	0	0	9	09	4	6	10	0	-
8	-14.0	-16.8	1.6	79	1034.6	3	0	9	11	4	6	10	0	-
9	-11.9	-12.8	2.3	93	1027.9	0	0	9	22	2	6	10	0	-
10	- 2.2	- 2.5	5.1	98	1024.7	9	9	.	20	2	2	45	2	-
11	- 4.3	- 4.8	4.3	96	1012.7	8	8	3	12	5	5	73	7	1.2
12	- 8.6	- 9.6	2.9	92	1010.2	9	9	.	12	5	3	71	4	0.2
13	- 4.6	- 5.2	4.1	96	1005.8	8	8	4	11	5	5	10	8	0.2
14	-14.5	-16.2	1.7	87	1014.0	0	0	9	06	4	6	10	1	-
15	- 4.8	- 5.7	4.0	93	1019.6	8	8	8	05	2	5	73	7	1.2
16	- 1.4	- 1.7	5.4	98	1033.8	8	8	3	36	2	5	10	2	-
17	- 5.2	- 5.9	3.9	95	1037.1	8	8	4	03	2	6	10	2	-
18	- 9.7	-12.2	2.4	80	1031.1	0	0	9	09	4	6	10	0	-
19	- 6.2	-10.2	2.8	74	1026.4	0	0	9	11	5	6	10	0	-
20	- 3.8	- 4.8	4.3	93	1029.2	6	6	9	14	3	6	10	1	-
21	- 9.9	-11.1	2.6	91	1031.7	0	0	9	04	1	2	48	4	-
22	- 3.9	- 4.1	4.5	99	1033.1	0	0	9	04	2	3	48	4	-
23	- 7.6	- 8.9	3.1	90	1036.2	0	0	9	06	2	5	10	0	-
24	- 6.9	- 7.8	3.4	94	1040.3	0	0	9	14	2	3	48	4	-
25	0.2	0.2	6.2	100	1030.7	9	9	.	21	5	1	45	4	-
26	3.7	2.5	7.3	91	1022.0	8	8	3	25	9	6	10	2	-
27	1.2	- 0.9	5.7	87	1026.6	5	5	4	26	7	7	01	1	-
28	1.2	0.9	6.5	98	1032.0	8	8	4	27	3	7	02	1	-
29	0.2	0.2	6.2	100	1025.7	9	9	.	21	4	1	45	4	-

Godz. 13

1	- 5.4	-10.2	2.8	66	1018.4	0	0	9	03	2	7	02	0	-
2	- 4.4	-11.7	2.5	57	1020.7	0	0	9	09	5	7	02	0	-
3	- 6.4	- 9.4	3.0	78	1015.8	6	0	9	07	4	5	10	1	-
4	- 8.5	- 8.7	3.2	98	1018.1	8	8	3	08	1	4	28	4	-
5	- 7.8	- 8.8	3.1	93	1021.8	0	0	9	00	0	5	23	4	-
6	- 8.5	- 1.9	5.3	89	1025.7	7	7	4	04	3	6	10	1	-
7	- 6.7	-11.2	2.6	71	1036.1	0	0	9	12	5	6	10	0	-
8	- 6.4	-11.7	2.5	65	1031.7	3	0	9	12	4	7	02	1	-
9	- 2.9	- 4.1	4.5	89	1027.9	8	8	4	29	2	5	10	1	-
10	- 8.8	- 8.9	5.7	99	1021.6	9	9	.	16	4	3	43	4	-
11	- 2.0	- 3.3	4.8	97	1012.0	9	9	.	13	4	1	77	4	1.6
12	- 4.8	- 6.0	3.9	87	1010.3	8	8	8	12	4	4	71	4	0.8
13	- 3.2	- 6.3	3.8	80	1005.9	2	2	3	11	6	6	10	1	-
14	- 9.0	-11.2	2.6	81	1015.4	8	8	4	04	4	6	10	2	-
15	- 1.1	- 1.5	5.5	97	1022.2	8	9	8	09	5	5	71	7	1.6
16	- 0.2	- 2.7	5.0	84	1036.5	8	8	3	03	2	6	10	2	-
17	- 2.9	- 4.1	4.5	89	1035.6	8	8	4	08	3	6	10	2	-
18	- 4.0	- 9.4	3.0	66	1029.6	0	0	9	11	4	6	05	0	-
19	1.8	- 3.0	4.9	70	1024.0	0	0	9	13	4	6	05	0	-
20	1.0	- 1.7	5.4	83	1029.8	0	0	9	20	2	6	10	1	-
21	1.6	- 1.9	5.3	77	1030.8	0	0	9	04	1	6	10	4	-
22	1.9	- 3.0	4.9	70	1033.4	0	0	9	05	4	6	10	4	-
23	1.8	- 2.7	5.0	72	1039.0	0	0	9	08	1	5	05	0	-
24	- 1.2	- 3.8	4.6	82	1036.4	0	0	9	16	5	5	10	4	-
25	1.6	1.6	6.9	100	1028.1	9	9	.	21	6	3	43	4	-
26	4.6	2.5	7.3	86	1022.6	8	8	3	26	9	7	02	2	-
27	4.8	1.0	6.6	77	1025.9	7	7	4	26	11	7	02	1	-
28	3.3	3.1	7.6	98	1031.9	8	8	4	18	2	6	10	2	-
29	6.3	6.1	9.4	98	1022.6	3	3	3	24	4	6	28	4	-

Godz. 19

1	- 7.6	-11.7	2.5	78	1018.7	0	0	9	06	2	7	02	0	-
2	- 7.2	-11.7	2.5	71	1020.1	0	0	9	08	2	7	02	0	-
3	- 8.1	-10.2	2.6	83	1015.3	0	0	9	10	4	5	10	1	-
4	- 9.2	- 9.9	2.9	95	1020.3	9	9	.	08	1	3	49	1	-
5	-10.6	-11.9	2.5	90	1022.4	0	0	9	00	0	3	48	0	-
6	- 5.7	- 7.5	3.5	87	1029.3	0	0	9	08	2	7	02	1	-
7	- 9.0	-13.8	2.1	68	1036.9	0	0	9	09	6	6	10	0	-
8	- 6.9	-11.7	2.5	68	1029.2	0	0	9	14	4	7	01	0	-
9	- 2.2	- 3.1	4.9	94	1028.1	8	8	3	23	2	5	10	7	0.0
10	- 0.6	- 1.5	5.5	93	1018.7	8	8	3	14	5	5	28	4	-
11	- 3.7	- 4.5	4.4	94	1011.8	9	9	.	12	3	3	71	4	1.8
12	- 0.9	- 1.9	5.3	92	1009.3	7	7	4	12	3	6	26	7	0.2
13	- 8.0	-10.2	2.8	84	1008.5	0	0	9	09	5	6	10	0	-
14	- 8.8	-10.3	2.8	89	1017.3	8	6	4	05	2	6	10	7	0.0
15	- 1.3	- 2.4	5.1	91	1026.3	8	8	8	15	1	5	22	7	0.3
16	- 1.5	- 4.4	4.4	80	1038.4	7	7	4	04	2	7	01	2	-
17	- 3.2	- 4.6	4.3	98	1033.5	8	8	4	08	4	6	10	2	-
18	- 3.5	- 7.0	3.6	77	1028.2	0	0	9	11	5	6	10	0	-
19	0.3	- 3.3	4.8	77	1027.5	7	0	9	12	2	6	10	1	-
20	- 0.4	- 3.0	4.9	84	1031.8	0	0	9	14	2	6	10	0	-
21	- 0.9	- 3.0	4.9	85	1031.2	0	0	9	06	2	6	10	0	-
22	- 2.4	- 4.1	4.5	88	1034.8	0	0	9	03	4	6	10	0	-
23	- 0.7	- 3.0	4.9	85	1041.4	0	0	9	09	2	5	10	0	-
24	- 2.1	- 3.3	4.8	90	1033.5	6	6	4	16	4	5	10	1	-
25	1.4	2.9	7.5	97	1025.9	8	8	3	23	7	5	51	4	0.8
26	5.4	2.1	7.1	79	1023.4	5	5	4	28	12	7	01	2	-
27	2.7	0.0	6.1	81	1029.3	0	0	9	27	7	7	01	1	-
28	4.5	3.2	7.7	91	1031.2	8	8	4	21	2	6	10	2	-
29	3.4	2.7	7.4	96	1022.0	6	6	4	27	5	6	10	1	-

Godz. 01

DNI	TEMPERATURA POWIETRZA	TEMPERATURA PUNKTU ROSY	PREŻNOŚĆ PARY WODNEJ	WILGOTNOŚĆ WZGLĘDNA	CIŚNIENIE ATMOSFERYCZNE	ZACHMURZENIE			WIATR		WIDZIALNOŚĆ	POGODA		OPAD
	T	T_d	e	U	P_o	N	N_h	h	dd	v	V	ww	W	R
1	-11.4	-13.8	2.1	84	1019.0	0	0	9	07	2	7	02	0	-
2	-14.2	-15.7	1.8	87	1018.4	0	0	9	11	2	5	10	0	-
3	- 9.5	-10.7	2.7	91	1016.0	0	0	9	09	2	7	02	0	-
4	- 8.9	-10.2	2.8	89	1012.8	0	0	9	09	3	6	10	0	-
5	- 7.3	- 7.9	3.4	96	1021.0	9	9	.	22	1	2	49	4	-
6	- 9.7	- 9.8	2.9	97	1022.3	8	8	2	10	2	5	10	2	-
7	- 8.3	- 9.0	3.1	95	1022.6	0	0	9	14	3	5	10	0	-
8	- 8.3	-12.7	2.3	72	1030.8	0	0	9	16	12	6	10	0	-
9	-10.7	-11.7	2.5	94	1026.4	0	0	9	00	0	6	10	0	-
10	- 0.4	- 0.4	5.9	100	1027.0	9	9	.	26	3	3	47	2	-
11	1.4	1.0	6.6	95	1011.8	8	8	2	24	5	5	51	6	0.6
12	1.3	0.2	6.2	92	1006.8	8	6	4	24	4	6	68	7	0.4
13	1.0	- 0.5	5.9	89	1003.2	8	8	4	20	3	6	10	2	-
14	- 5.4	- 9.0	3.1	75	1008.8	8	8	9	10	6	6	10	2	-
15	- 6.5	- 8.2	3.3	90	1018.3	8	5	4	06	3	5	71	2	0.3
16	- 0.4	- 0.7	5.8	98	1030.9	8	8	3	05	3	5	10	2	-
17	- 0.7	- 3.8	4.6	80	1036.2	8	8	3	12	4	6	10	2	-
18	- 1.4	- 2.7	5.0	89	1028.6	8	8	3	15	7	6	10	2	-
19	- 1.9	- 3.8	4.6	87	1021.7	0	0	9	15	8	5	10	0	-
20	- 2.3	- 3.3	4.8	94	1026.7	0	0	9	04	1	6	10	0	-
21	- 3.7	- 4.1	4.5	97	1029.8	8	0	9	08	1	5	10	0	-
22	- 3.3	- 3.5	4.7	99	1030.8	9	9	.	08	2	3	45	0	-
23	- 3.5	- 3.8	4.6	97	1035.1	0	0	8	09	3	3	46	0	-
24	- 2.8	- 3.5	4.7	88	1040.0	0	0	9	11	2	6	10	0	-
25	1.8	1.0	6.6	95	1032.0	9	9	.	26	4	3	47	6	0.4
26	4.0	4.3	8.3	89	1026.4	8	8	3	27	5	6	10	2	-
27	4.5	2.3	7.2	86	1030.2	3	2	4	29	3	6	10	1	-
28	3.1	2.4	7.4	97	1033.5	8	8	3	26	3	6	10	1	-
29	1.7	0.8	6.5	95	1027.0	0	0	9	25	1	6	10	0	-

Godz. 07

DNI	TEMPERATURA POWIETRZA	TEMPERATURA PUNKTU ROSY	PREŻNOŚĆ PARY WODNEJ	WILGOTNOŚĆ WZGLĘDNA	CIŚNIENIE ATMOSFERYCZNE	ZACHMURZENIE			WIATR		WIDZIALNOŚĆ	POGODA		OPAD
	T	T_d	e	U	P_o	N	N_h	h	dd	v	V	ww	W	R
1	-16.4	-17.8	1.5	89	1017.3	0	0	9	10	1	6	10	0	-
2	-13.3	-15.0	1.9	88	1019.4	0	0	9	08	2	5	10	0	-
3	-10.2	-11.7	2.5	91	1013.9	0	0	9	12	2	6	10	0	-
4	-13.1	-13.8	2.1	95	1014.4	0	0	9	08	2	6	10	0	-
5	- 6.3	- 6.7	3.7	97	1020.7	9	9	.	10	1	2	49	4	-
6	-11.5	-12.7	2.3	90	1023.4	0	0	9	08	2	5	10	1	-
7	- 7.5	- 9.0	3.1	90	1030.4	1	1	9	13	5	6	10	0	-
8	-10.6	-13.2	2.2	81	1029.8	0	0	9	15	7	6	10	0	-
9	- 6.3	- 6.2	3.3	84	1027.8	7	7	4	26	3	6	10	1	-
10	0.1	- 0.2	6.0	98	1023.0	8	8	2	17	3	4	10	4	-
11	1.3	1.0	6.6	98	1010.4	8	8	2	25	4	5	21	5	1.8
12	1.0	- 1.4	5.5	85	1007.7	7	7	4	25	5	7	03	7	0.8
13	0.6	- 0.5	5.9	91	999.7	7	7	4	15	6	6	10	7	0.8
14	- 8.5	-11.7	2.5	77	1011.4	8	8	9	10	6	6	10	2	-
15	- 5.7	- 7.0	3.6	91	1019.9	8	8	4	03	2	5	10	7	0.1
16	- 0.1	- 0.9	5.7	95	1034.7	8	8	3	04	5	5	10	2	-
17	- 2.6	- 5.0	4.2	85	1035.1	8	8	4	14	6	6	10	2	-
18	- 2.9	- 3.8	4.6	94	1026.7	8	8	3	16	9	6	10	2	-
19	- 4.3	- 6.0	3.9	90	1021.8	2	1	9	15	7	5	10	0	-
20	- 3.9	- 4.1	4.5	99	1027.9	0	0	9	00	0	3	46	0	-
21	- 4.9	- 5.7	4.0	95	1030.3	0	0	9	11	1	4	10	0	-
22	- 4.9	- 5.7	4.0	95	1031.5	0	0	9	08	2	4	10	4	-
23	- 5.7	- 6.3	3.8	95	1030.6	0	0	9	08	2	3	44	4	-
24	- 4.0	- 4.4	4.4	96	1027.9	9	0	9	17	1	4	10	0	-
25	3.0	2.5	7.3	95	1030.6	9	9	.	26	4	3	45	4	-
26	3.9	2.8	7.5	93	1025.4	8	8	3	27	7	5	10	1	-
27	1.7	1.0	6.6	96	1030.9	6	6	4	27	4	5	10	1	-
28	4.2	3.8	8.0	97	1032.8	8	8	3	25	3	5	10	2	-
29	2.2	1.2	6.7	94	1024.9	0	0	9	25	4	5	10	0	-

Godz. 13

1	- 7.3	-11.2	2.6	74	1017.1	0	0	9	13	5	7	02	0	-
2	- 9.7	- 9.8	2.9	71	1017.9	0	0	9	12	3	6	10	0	-
3	- 6.3	- 9.8	2.9	74	1012.6	0	0	9	14	4	6	10	0	-
4	- 5.7	- 7.8	3.4	84	1016.8	0	0	9	06	1	5	10	0	-
5	- 5.1	- 5.7	4.8	95	1021.0	8	8	2	06	2	4	10	4	-
6	- 2.2	- 5.4	4.1	79	1024.9	0	0	9	13	6	6	10	0	-
7	- 5.6	- 7.4	3.5	86	1031.6	5	5	4	15	10	6	10	1	-
8	- 1.9	- 9.4	3.0	56	1028.1	5	0	9	19	3	6	05	1	-
9	- 1.9	- 4.4	4.4	83	1028.6	7	7	4	25	2	5	10	2	-
10	1.9	0.4	6.3	90	1018.2	8	4	3	23	5	5	10	2	-
11	2.2	0.8	6.5	90	1010.2	7	7	4	27	4	6	10	2	-
12	2.7	- 0.7	5.8	77	1008.2	6	3	4	25	6	7	03	2	-
13	1.1	- 3.5	4.8	73	1000.4	5	3	9	15	10	7	02	2	-
14	- 6.7	-11.2	2.6	71	1014.1	7	7	7	07	4	6	10	2	-
15	- 3.7	- 5.0	4.2	91	1022.5	8	5	4	03	2	5	71	2	0.8
16	0.7	- 1.9	5.3	83	1037.0	8	8	3	06	4	6	10	2	-
17	- 0.2	- 3.0	4.9	80	1032.9	8	8	4	14	6	7	02	7	0.8
18	- 0.8	- 5.7	4.0	69	1024.9	0	0	9	14	7	6	10	1	-
19	4.2	- 2.4	5.1	62	1022.9	1	0	9	23	4	6	85	0	-
20	2.7	- 1.4	5.5	75	1028.7	0	0	9	30	1	6	10	4	-
21	2.7	0.8	6.1	81	1030.1	0	0	9	06	2	4	10	0	-
22	2.0	- 0.9	5.7	80	1033.0	0	0	9	06	2	5	10	0	-
23	3.3	- 1.7	5.4	69	1036.3	0	0	9	15	2	5	10	4	-
24	- 0.5	- 1.4	5.5	95	1034.2	8	8	2	21	5	4	10	4	-
25	5.2	4.1	8.2	93	1024.0	8	8	3	26	8	5	10	4	-
26	7.3	4.4	8.4	82	1027.1	7	7	4	28	7	6	10	2	-
27	8.5	2.5	7.3	65	1031.9	4	4	5	29	5	7	03	1	-
28	7.0	6.5	9.7	97	1032.2	8	8	3	27	3	5	10	4	-
29	6.6	3.6	7.9	81	1024.0	8	8	3	25	5	5	10	1	-

Godz. 19

1	-10.5	-12.7	2.3	85	1017.4	0	0	9	08	1	6	10	0	-
2	- 6.3	- 9.0	3.1	80	1016.8	0	0	9	11	3	7	02	0	-
3	- 7.1	- 9.0	3.1	84	1012.2	1	0	9	13	4	6	10	0	-
4	- 8.9	-10.7	2.7	87	1019.2	0	0	9	11	2	4	10	0	-
5	- 5.4	- 6.0	3.9	95	1021.4	8	8	2	12	3	5	10	2	-
6	- 4.7	- 6.3	3.8	89	1027.0	0	0	9	12	2	6	10	0	-
7	- 6.9	- 9.8	2.9	79	1031.7	0	0	9	15	7	6	10	1	-
8	- 6.7	- 9.4	3.0	80	1027.0	0	0	9	14	2	6	10	1	-
9	- 0.5	- 1.4	5.5	95	1028.8	8	8	3	23	2	4	10	2	-
10	2.2	0.4	6.3	89	1015.2	8	5	3	20	5	5	60	6	1.0
11	- 1.5	- 2.4	5.1	92	1008.1	8	0	9	18	4	7	01	1	-
12	0.7	- 0.5	5.9	91	1006.7	7	7	5	23	4	6	10	2	-
13	1.1	- 4.4	4.4	78	1003.2	8	8	9	13	7	6	10	2	-
14	- 6.3	-11.2	2.6	67	1016.2	8	8	6	08	4	6	10	2	-
15	- 1.2	- 1.9	5.3	95	1026.4	8	8	3	06	2	5	10	7	0.2
16	- 0.1	- 3.3	4.8	80	1037.5	8	8	3	89	3	6	10	2	-
17	- 1.3	- 4.4	4.4	80	1030.4	8	8	4	13	7	7	02	2	-
18	- 1.5	- 3.8	4.6	84	1023.0	0	0	9	15	8	5	10	0	-
19	- 0.2	- 1.9	5.3	88	1024.7	0	0	9	16	3	6	10	0	-
20	- 0.8	- 1.7	5.4	95	1029.6	0	0	9	13	1	5	10	0	-
21	- 0.7	- 1.7	5.4	93	1030.0	0	0	9	13	1	4	10	0	-
22	- 0.4	- 1.7	5.4	91	1033.4	0	0	9	07	2	5	10	0	-
23	0.0	- 3.8	4.6	75	1035.5	0	0	9	13	2	6	10	0	-
24	1.0	0.2	6.2	93	1032.2	8	5	3	24	4	4	61	2	0.4
25	7.1	4.8	8.6	85	1028.2	8	8	4	25	6	6	10	2	-
26	6.9	4.4	8.4	85	1028.8	8	8	4	28	6	6	10	2	-
27	4.7	2.5	7.3	86	1032.7	0	0	9	29	3	7	81	0	-
28	5.1	4.3	8.3	95	1030.3	0	0	9	17	3	4	10	1	-
29	2.9	1.5	6.8	90	1023.2	3	1	4	25	2	5	10	1	-

Godz. 01

DNI	TEMPERATURA POWIETRZA	TEMPERATURA PUNKTU ROSY	PRĘŻNOŚĆ PARY WODNEJ	WILGOTNOŚĆ WZGLĘDNA	CIŚNIENIE ATMOSFERYCZNE	ZACHMURZENIE			WIATR		WIDZIALNOŚĆ	POGODA		OPAD
	T	T_d	e	U	P_o	N	N_h	h	dd	v	V	ww	W	R
1	-20.4	-22.6	1.0	82	1025.3	0	0	9	16	2	7	02	0	-
2	-19.3	-23.2	0.9	71	1021.9	0	0	9	00	0	6	10	0	-
3	-13.4	-15.0	1.9	88	1023.5	0	0	9	14	3	6	10	0	-
4	- 9.2	-10.3	2.8	92	1018.4	8	8	2	11	2	6	10	1	-
5	-12.0	-12.9	2.3	93	1021.3	9	9	•	00	0	2	49	4	-
6	- 6.2	- 7.7	3.4	89	1021.1	8	8	4	24	1	5	70	7	0.0
7	-19.6	-20.9	1.1	89	1035.2	0	0	9	04	2	4	10	0	-
8	-20.6	-22.9	1.0	82	1041.6	0	0	9	00	0	7	02	0	-
9	-19.6	-21.7	1.1	83	1032.4	0	0	9	14	2	7	02	0	-
10	-19.6	-23.6	0.9	78	1029.2	0	0	9	00	0	5	10	0	-
11	-13.4	-17.8	1.5	68	1024.8	0	0	9	14	5	6	10	0	-
12	-15.8	-18.3	1.4	81	1020.4	0	0	9	14	7	7	02	0	-
13	-12.8	-16.4	1.7	72	1018.3	8	8	5	14	9	6	71	8	0.1
14	-11.6	-14.4	2.0	77	1016.2	8	8	5	10	7	6	71	1	0.0
15	- 6.8	- 8.1	3.9	91	1021.6	8	8	2	11	7	6	10	3	-
16	- 1.6	- 2.7	5.0	91	1030.3	8	8	3	15	4	6	10	2	-
17	- 2.6	- 5.4	4.1	83	1037.0	8	8	4	04	3	6	10	2	-
18	- 9.5	-14.4	2.0	67	1037.9	0	0	9	12	1	7	02	0	-
19	- 7.6	-14.4	2.0	59	1033.6	0	0	9	13	6	7	02	0	-
20	- 6.2	-10.7	2.7	71	1033.9	0	0	9	13	2	7	02	0	-
21	- 9.4	-10.5	2.7	91	1033.6	0	0	9	00	0	6	10	0	-
22	- 7.0	- 7.5	3.5	96	1032.5	0	0	9	00	0	5	10	0	-
23	- 5.8	- 7.3	3.5	89	1036.6	0	0	9	09	3	6	10	0	-
24	- 8.8	-13.8	2.1	69	1044.6	0	0	9	12	4	7	02	0	-
25	- 7.8	-12.7	2.3	65	1037.5	0	0	9	15	10	7	02	0	-
26	3.4	2.6	7.4	94	1020.8	8	8	3	27	8	4	10	5	0.0
27	3.2	- 0.7	5.8	75	1018.1	8	8	4	29	8	7	02	2	-
28	0.1	- 1.9	5.3	86	1025.6	0	0	9	31	5	7	02	0	-
29	0.8	0.0	6.1	94	1029.5	8	8	3	22	3	5	10	1	-

Godz. 07

DNI	TEMPERATURA POWIETRZA	TEMPERATURA PUNKTU ROSY	PRĘŻNOŚĆ PARY WODNEJ	WILGOTNOŚĆ WZGLĘDNA	CIŚNIENIE ATMOSFERYCZNE	ZACHMURZENIE			WIATR		WIDZIALNOŚĆ	POGODA		OPAD
	T	T_d	e	U	P_o	N	N_h	h	dd	v	V	ww	W	R
1	-22.0	-24.4	0.8	81	1023.7	3	2	9	09	1	7	03	0	-
2	-11.3	-13.1	2.2	86	1021.7	8	8	4	03	1	5	10	1	-
3	-17.8	-19.8	1.3	84	1022.7	1	0	9	10	2	6	10	0	-
4	- 7.4	- 8.7	3.2	90	1017.7	8	8	2	12	3	6	10	2	-
5	-10.5	-12.2	2.4	87	1021.5	5	5	9	18	1	5	10	4	-
6	- 5.6	- 7.0	3.6	90	1022.5	8	6	4	05	1	5	22	7	0.5
7	-21.0	-23.3	0.9	82	1038.7	0	0	9	09	1	5	10	0	-
8	-22.0	-24.4	0.8	81	1042.1	2	0	9	15	2	7	03	0	-
9	-21.8	-23.2	0.9	89	1030.6	7	0	9	14	1	7	03	0	-
10	-20.2	-24.4	0.8	69	1029.2	0	0	9	08	2	5	10	0	-
11	-10.2	-11.4	2.5	91	1022.6	8	8	2	14	9	5	77	1	0.0
12	-13.6	-15.8	1.8	84	1019.6	8	6	2	14	9	6	70	3	0.0
13	-15.6	-18.0	1.5	81	1016.8	8	3	6	12	9	6	22	7	0.0
14	- 8.9	-11.7	2.5	78	1016.1	8	8	4	10	7	6	10	7	0.0
15	- 4.7	- 5.6	4.0	93	1023.1	8	8	2	12	6	6	10	2	-
16	- 2.0	- 2.6	5.1	95	1032.0	9	9	•	13	3	2	47	2	-
17	- 3.4	- 5.7	4.0	85	1037.5	8	8	4	09	4	6	10	2	-
18	-10.4	-18.6	1.4	51	1037.2	0	0	9	11	3	7	02	0	-
19	- 9.8	-14.4	2.0	69	1033.8	0	0	9	14	5	7	02	0	-
20	-11.6	-14.0	2.1	82	1034.0	0	0	5	13	2	7	02	0	-
21	-11.0	-11.8	2.5	93	1033.0	0	0	9	00	0	5	10	0	-
22	- 7.8	- 9.2	3.1	90	1033.8	0	0	9	04	2	5	10	0	-
23	- 4.3	- 5.2	4.2	94	1039.6	8	8	2	12	7	3	46	1	-
24	-13.6	-15.8	1.8	84	1046.4	0	0	9	12	5	7	02	0	-
25	- 8.9	-14.4	2.0	66	1034.6	5	0	9	17	8	7	03	1	-
26	3.8	2.3	7.2	89	1018.9	8	8	2	25	8	5	10	5	0.0
27	1.6	- 1.9	5.3	77	1020.7	0	0	9	29	8	7	01	1	-
28	- 0.8	- 3.0	4.9	85	1028.5	1	0	9	28	5	7	02	0	-
29	1.6	0.8	6.5	94	1027.4	8	8	1	22	3	2	46	5	0.0

Godz. 13

1	- 7.2	-12.7	2.3	65	1021.2	2	1	9	15	2	6	10	0	-
2	- 5.2	- 9.4	3.0	73	1022.8	7	7	6	08	2	6	10	2	-
3	- 6.8	-10.7	2.7	75	1023.0	0	0	9	14	3	6	10	0	-
4	- 5.3	- 8.2	3.3	79	1018.2	1	1	4	02	3	6	10	7	0.0
5	- 8.6	-10.1	2.8	89	1021.3	7	7	9	30	1	6	10	1	-
6	- 6.6	-11.2	2.6	71	1024.3	1	0	9	03	1	6	10	1	-
7	-11.4	-17.1	1.6	63	1041.2	0	0	9	14	2	7	02	0	-
8	- 8.5	-17.8	1.5	49	1037.7	1	0	9	16	5	7	03	0	-
9	- 7.0	-13.2	2.2	60	1028.3	0	0	9	13	1	7	02	0	-
10	- 9.2	-13.8	2.1	71	1027.8	0	0	9	14	3	6	10	0	-
11	- 9.0	-14.4	2.0	66	1021.5	0	0	9	14	9	7	02	7	0.0
12	- 9.6	-15.0	1.9	64	1019.1	3	0	9	14	10	6	38	7	0.0
13	-12.8	-15.7	1.8	75	1015.9	7	7	9	11	10	7	02	2	-
14	- 5.4	- 7.0	3.6	86	1017.9	8	8	5	11	9	4	71	3	0.0
15	- 1.9	- 3.5	4.7	88	1025.4	8	8	3	14	7	6	20	7	0.0
16	- 1.1	- 1.2	5.6	99	1034.0	8	8	3	32	2	4	28	4	-
17	- 1.3	- 5.7	4.0	72	1037.4	4	4	6	09	3	6	10	1	-
18	2.4	-12.7	2.3	31	1035.5	0	0	9	13	5	8	02	0	-
19	- 0.4	- 8.2	3.3	55	1033.1	0	0	9	14	6	7	02	0	-
20	1.0	- 6.7	3.7	56	1032.7	0	0	9	15	2	7	02	0	-
21	2.9	- 4.1	4.5	60	1031.7	0	0	9	00	0	6	05	0	-
22	2.3	- 4.4	4.4	61	1033.3	0	0	9	04	2	6	05	0	-
23	- 2.1	- 6.3	3.8	72	1042.6	2	2	4	12	8	6	10	7	0.0
24	- 2.5	-13.8	2.1	42	1042.5	0	0	9	14	8	7	02	0	-
25	- 1.6	- 4.7	4.3	80	1030.7	8	8	3	21	5	5	10	2	-
26	4.8	0.8	6.5	76	1015.9	8	8	4	27	8	6	10	2	-
27	3.4	- 1.4	5.5	69	1018.6	8	8	5	28	9	7	80	1	0.0
28	4.6	- 1.9	5.3	63	1030.4	1	1	5	30	6	8	02	0	-
29	6.4	3.4	7.8	81	1024.7	6	6	9	19	3	6	10	4	-

Godz. 19

1	-15.0	-18.7	1.4	73	1020.6	0	0	9	04	2	6	10	0	-
2	-12.2	-13.6	2.1	89	1023.4	0	0	9	09	1	6	10	1	-
3	-12.4	-14.4	2.0	85	1019.5	0	0	9	11	3	6	10	0	-
4	-10.2	-12.4	2.4	84	1019.8	5	5	9	36	1	6	10	1	-
5	- 6.8	- 9.0	3.1	85	1020.8	8	8	5	26	1	5	70	1	0.0
6	-11.0	-13.8	2.1	80	1030.7	0	0	9	05	2	5	10	0	-
7	-19.6	-21.7	1.1	83	1043.7	0	0	9	14	2	7	02	0	-
8	-11.6	-17.8	1.5	62	1034.7	0	0	9	14	4	7	01	0	-
9	-15.5	-17.9	1.5	81	1028.9	0	0	9	17	1	6	10	0	-
10	-14.0	-16.8	1.6	79	1026.8	0	0	9	12	3	6	10	0	-
11	-12.6	-15.7	1.8	75	1021.0	0	0	9	14	7	7	02	0	-
12	-10.0	-15.0	1.9	69	1019.2	8	8	5	14	10	7	85	3	0.0
13	-13.0	-17.8	1.5	69	1016.1	0	0	9	11	9	6	10	1	-
14	- 4.2	- 6.3	3.8	84	1018.9	8	8	4	12	10	6	36	7	0.1
15	- 1.6	- 3.3	4.8	88	1027.9	8	8	3	14	6	6	10	2	-
16	- 1.2	- 4.1	4.5	80	1035.8	8	8	4	36	2	6	10	2	-
17	- 5.4	- 9.4	3.0	73	1037.9	0	0	9	10	5	7	02	0	-
18	- 4.4	-13.8	2.1	49	1034.4	0	0	9	12	5	8	02	0	-
19	- 2.6	- 8.6	3.2	64	1033.2	0	0	9	15	3	7	02	0	-
20	- 4.7	- 7.8	3.4	79	1033.0	0	0	9	14	1	7	02	0	-
21	- 3.9	- 6.7	3.7	80	1031.9	0	0	9	00	0	6	10	0	-
22	- 2.2	- 6.0	3.9	75	1034.8	0	0	9	04	3	6	10	0	-
23	- 5.0	- 9.4	3.0	70	1045.5	0	0	9	12	7	7	02	0	-
24	- 4.4	-13.2	2.2	51	1040.0	0	0	9	15	9	8	02	0	-
25	2.2	1.4	6.8	95	1024.9	8	8	2	22	9	5	10	2	-
26	5.0	0.8	6.5	75	1017.4	8	8	5	28	6	7	02	2	-
27	1.8	- 1.4	5.5	78	1022.1	0	0	9	30	9	8	01	8	0.0
28	0.8	- 1.2	5.6	87	1031.5	0	0	9	22	3	7	01	0	-
29	6.1	2.3	7.2	76	1019.7	6	6	9	20	4	7	03	1	-

Godz. 01

DNI	TEMPERATURA POWIETRZA T	TEMPERATURA PUNKTU ROSY T_d	PRĘŻNOŚĆ PARY WODNEJ e	WILGOTNOŚĆ WZGLĘDNA U	CIŚNIENIE ATMOSFERYCZNE P_o	ZACHMURZENIE N	N_h	h	WIATR dd	v	WIDZIALNOŚĆ V	POGODA ww	W	OPAD R
1	-14.6	-16.9	1.6	83	1024.5	0	0	9	00	0	6	10	0	-
2	-13.3	-16.3	2.0	92	1021.4	0	0	9	00	0	6	10	0	-
3	-11.4	-13.3	2.2	86	1023.1	0	0	9	13	1	7	02	0	-
4	- 8.7	- 9.3	2.9	92	1019.4	8	8	4	15	2	6	10	1	-
5	- 9.7	-10.9	2.7	91	1022.3	8	8	3	00	0	2	44	4	-
6	- 5.5	- 7.8	3.4	84	1022.3	8	8	5	00	0	6	10	2	-
7	-12.0	-13.4	2.2	89	1034.7	0	0	9	07	1	7	02	0	-
8	-16.2	-20.2	1.2	71	1042.8	0	0	9	14	1	7	02	0	-
9	-14.1	-17.6	1.5	75	1031.1	0	0	9	15	1	7	02	0	-
10	-10.1	-12.2	2.4	84	1025.6	7	7	6	00	0	6	10	1	-
11	- 9.8	-12.4	2.4	81	1022.7	0	0	9	13	2	6	10	1	-
12	-12.9	-16.1	1.7	77	1019.0	0	0	9	15	3	7	02	0	-
13	- 8.6	-11.7	2.5	77	1015.5	8	8	5	14	2	7	02	2	-
14	-12.2	-15.3	1.9	78	1014.8	1	0	9	07	1	7	02	0	-
15	- 2.6	- 3.8	4.6	90	1020.3	8	8	4	13	2	6	10	2	-
16	- 0.6	- 2.2	5.2	88	1029.8	8	8	4	00	0	6	10	2	-
17	- 3.6	- 5.7	4.0	85	1037.6	8	8	4	03	1	6	10	2	-
18	- 6.0	-13.2	2.2	57	1036.4	0	0	9	11	2	7	02	0	-
19	- 6.4	-12.7	2.3	60	1032.0	0	0	9	13	1	7	02	0	-
20	- 7.0	- 9.4	3.0	82	1032.5	0	0	9	11	1	7	02	0	-
21	- 4.9	- 6.2	3.8	90	1032.2	0	0	9	13	1	6	10	0	-
22	- 4.4	- 6.7	3.7	84	1032.4	0	0	9	03	1	6	10	0	-
23	- 5.1	- 7.0	3.6	85	1037.1	0	0	9	03	1	6	10	0	-
24	- 7.0	- 9.4	3.0	82	1045.4	0	0	9	12	2	6	10	1	-
25	- 4.5	- 9.8	2.9	66	1036.0	0	0	9	18	1	7	02	0	-
26	4.0	3.2	7.7	94	1022.2	8	8	4	25	4	6	10	2	-
27	3.4	- 0.5	6.9	76	1021.4	3	3	5	30	5	7	01	1	-
28	- 0.1	- 1.9	5.3	88	1027.9	0	0	9	27	2	7	02	0	-
29	2.2	1.7	6.9	96	1029.6	8	8	4	22	1	4	10	1	-

Godz. 07

DNI	TEMPERATURA POWIETRZA T	TEMPERATURA PUNKTU ROSY T_d	PRĘŻNOŚĆ PARY WODNEJ e	WILGOTNOŚĆ WZGLĘDNA U	CIŚNIENIE ATMOSFERYCZNE P_o	ZACHMURZENIE N	N_h	h	WIATR dd	v	WIDZIALNOŚĆ V	POGODA ww	W	OPAD R
1	-14.8	-17.1	1.6	82	1022.7	0	0	9	00	0	6	10	0	-
2	-15.3	-16.4	1.7	91	1022.0	0	0	9	00	0	6	10	0	-
3	-12.9	-14.4	2.0	88	1021.6	0	0	9	00	0	6	10	0	-
4	- 7.8	- 9.2	3.1	90	1017.9	8	8	4	13	1	6	10	2	-
5	-10.9	-12.7	2.3	87	1022.7	5	5	5	23	1	6	10	4	-
6	- 3.6	- 5.0	4.2	88	1023.1	8	8	5	00	0	6	22	7	0.1
7	-14.9	-16.6	1.7	87	1038.0	0	0	9	09	1	7	02	0	-
8	-17.9	-22.4	1.0	68	1040.6	0	0	9	15	2	7	02	0	-
9	-15.5	-18.6	1.4	77	1029.6	2	0	9	16	1	6	10	0	-
10	-10.7	-12.5	2.3	87	1028.1	5	5	9	00	0	5	10	2	-
11	-12.9	-16.1	1.7	77	1020.7	0	0	9	14	2	6	10	0	-
12	-12.6	-15.2	1.9	81	1016.7	2	0	9	14	3	6	10	0	-
13	-11.2	-13.8	2.1	78	1014.2	8	8	5	13	3	7	02	2	-
14	- 8.2	-10.5	2.7	84	1014.5	8	8	5	10	2	6	10	1	-
15	- 2.9	- 4.2	4.5	91	1022.7	8	8	4	14	2	6	10	2	-
16	- 0.9	- 1.9	5.3	93	1032.2	8	8	3	36	1	5	10	2	-
17	- 1.3	- 5.4	4.1	85	1037.7	8	8	4	04	2	6	10	2	-
18	- 7.4	-17.1	1.6	46	1035.0	0	0	9	12	1	7	02	0	-
19	- 8.9	-14.4	2.0	66	1031.8	0	0	9	13	3	7	02	0	-
20	- 8.0	-10.2	2.8	83	1032.3	0	0	9	15	1	6	10	0	-
21	- 7.2	- 8.5	3.2	93	1032.4	0	0	9	00	0	5	10	0	-
22	- 6.7	- 8.7	3.2	86	1033.6	0	0	9	04	1	6	10	0	-
23	- 5.6	- 7.0	3.6	90	1039.4	0	0	9	06	1	6	10	0	-
24	- 8.5	-10.7	2.7	82	1044.0	0	0	9	14	2	6	10	0	-
25	- 4.8	- 8.6	3.2	77	1033.5	0	0	9	19	2	7	02	0	-
26	5.2	3.2	7.7	87	1019.4	8	8	4	26	4	6	10	5	0.0
27	1.4	- 1.4	5.5	81	1023.4	0	0	9	30	4	7	02	1	-
28	- 1.1	- 2.4	5.1	90	1030.9	4	0	9	28	1	7	03	0	-
29	2.6	2.1	7.1	95	1027.7	8	8	3	22	1	2	46	4	-

Godz. 13

1	- 5.3	-11.7	2.5	60	1020.6	1	0	9	09	1	7	03	0	-
2	- 4.5	- 8.6	3.2	75	1022.9	7	7	5	15	1	6	10	1	-
3	- 5.6	- 9.8	2.9	72	1019.7	0	0	9	12	1	7	02	0	-
4	- 5.3	- 7.8	3.4	82	1018.8	7	7	4	10	2	6	10	2	-
5	- 6.7	- 7.9	3.4	91	1021.8	7	7	9	22	1	6	10	1	-
6	- 2.9	- 7.4	3.5	70	1026.3	7	7	4	07	2	7	02	2	-
7	- 9.7	-15.7	1.8	64	1040.8	0	0	9	13	1	7	02	0	-
8	- 6.6	-17.1	1.6	44	1036.9	1	0	9	17	1	7	03	0	-
9	- 5.3	-12.2	2.4	59	1028.3	0	0	9	20	1	7	02	0	-
10	- 6.1	-11.2	2.6	67	1026.1	2	0	9	13	1	6	05	1	-
11	- 6.4	-13.2	2.2	58	1019.1	0	0	9	15	5	7	02	0	-
12	- 7.3	-12.2	2.4	71	1016.5	8	8	9	15	2	6	71	1	0.0
13	-10.6	-15.0	1.9	70	1013.8	7	7	6	13	3	7	03	7	0.0
14	- 4.0	- 7.0	3.6	79	1016.1	8	8	4	10	2	6	71	7	0.3
15	- 1.4	- 3.3	4.8	87	1024.6	8	8	5	14	2	6	10	2	-
16	0.0	- 1.9	5.3	86	1035.0	8	8	4	01	2	6	10	4	-
17	- 0.9	- 4.4	4.4	76	1037.0	8	8	4	10	1	6	10	7	0.0
18	0.6	-11.2	2.6	41	1033.8	0	0	9	14	3	7	02	0	-
19	1.5	- 7.8	3.4	50	1031.4	0	0	9	12	2	7	02	0	-
20	3.0	- 5.4	4.1	54	1032.1	3	0	9	15	1	7	02	0	-
21	4.4	- 4.1	4.5	54	1031.8	0	0	9	00	0	6	05	0	-
22	2.6	- 4.1	4.5	61	1034.0	0	0	9	04	2	6	05	0	-
23	- 1.2	- 4.1	4.5	80	1042.3	8	8	4	14	2	6	10	1	-
24	- 1.5	- 9.0	3.1	58	1041.0	0	0	9	14	3	7	02	0	-
25	0.4	- 8.7	3.8	91	1030.2	8	8	5	21	5	5	10	1	-
26	5.7	1.9	7.0	76	1019.2	8	8	4	27	7	7	02	2	-
27	4.3	- 1.4	5.5	67	1022.0	8	8	4	29	6	7	03	1	-
28	6.2	- 1.7	5.4	58	1031.9	1	0	9	28	2	7	01	0	-
29	11.0	2.3	7.2	55	1024.1	1	0	9	21	4	7	02	4	-

Godz. 19

1	- 8.1	-12.2	2.4	72	1020.1	0	0	9	00	0	7	02	1	-
2	- 7.2	- 9.8	2.9	81	1023.0	0	0	9	13	1	7	02	1	-
3	- 8.2	-10.7	2.7	80	1019.8	0	0	9	13	1	7	02	0	-
4	- 7.7	- 9.1	3.1	90	1020.9	8	8	5	00	0	6	10	1	-
5	- 6.4	- 8.2	3.3	84	1022.0	8	8	5	21	1	6	10	2	-
6	- 8.5	-12.2	2.4	74	1031.1	0	0	9	06	2	7	02	1	-
7	-13.3	-17.1	1.6	71	1042.3	0	0	9	12	2	7	02	0	-
8	-10.4	-16.4	1.7	62	1033.6	0	0	9	15	1	7	02	0	-
9	- 8.1	-12.2	2.4	72	1028.5	3	0	9	22	1	7	02	1	-
10	- 9.9	-11.5	2.5	88	1024.7	0	0	9	13	2	5	10	1	-
11	-10.2	-14.4	2.0	71	1018.7	0	0	9	15	3	7	02	0	-
12	- 6.8	- 9.8	2.9	79	1016.6	8	8	5	16	2	6	10	7	0.2
13	-11.6	-15.0	1.9	74	1014.0	0	0	9	18	3	7	02	1	-
14	- 2.7	- 5.4	4.1	82	1017.8	8	8	4	11	2	6	10	7	0.0
15	- 0.8	- 2.4	5.1	88	1026.9	8	8	5	14	2	6	10	2	-
16	- 2.0	- 5.4	4.1	78	1037.2	8	8	4	36	2	6	10	2	-
17	- 2.8	- 7.0	3.6	73	1036.4	0	0	9	10	1	7	02	1	-
18	- 2.7	-10.2	2.8	56	1032.8	0	0	9	14	1	7	02	0	-
19	- 2.4	- 7.4	3.5	69	1032.1	0	0	9	14	1	7	02	0	-
20	- 1.0	- 5.0	4.2	74	1032.5	0	0	9	00	0	6	10	0	-
21	- 0.8	- 3.3	4.8	83	1031.6	0	0	9	04	1	6	10	0	-
22	- 1.5	- 5.7	4.0	73	1035.3	0	0	9	05	1	6	05	0	-
23	- 2.4	- 5.4	4.1	80	1044.6	8	8	4	12	2	6	10	2	-
24	- 3.0	- 9.0	3.1	65	1038.3	0	0	9	15	1	7	02	0	-
25	2.6	0.8	6.5	89	1025.7	8	8	4	23	5	6	10	2	-
26	6.1	2.3	7.2	76	1019.8	7	7	4	27	5	7	02	2	-
27	3.1	- 2.2	5.2	69	1025.3	0	0	9	29	3	7	01	0	0.0
28	0.9	- 1.2	5.6	87	1031.9	7	7	6	21	1	7	03	1	-
29	3.4	2.3	7.2	80	1020.1	0	0	9	22	2	7	02	0	-

Godz. 01

DNI	TEMPERATURA POWIETRZA T	TEMPERATURA PUNKTU ROSY T_d	PRĘŻNOŚĆ PARY WODNEJ e	WILGOTNOŚĆ WZGLĘDNA U	CIŚNIENIE ATMOSFERYCZNE P_o	ZACHMURZENIE N	N_h	h	WIATR dd	v	WIDZIALNOŚĆ V	POGODA ww	W	OPAD R
1	-12.9	-15.5	1.8	81	1022.2	0	0	9	08	2	7	02	0	-
2	-12.6	-15.8	1.8	77	1020.3	0	0	9	07	1	6	10	0	-
3	-10.4	-12.1	2.4	87	1019.6	0	0	9	10	3	7	02	0	-
4	- 9.7	-12.2	2.4	80	1015.6	0	0	9	07	2	6	10	0	-
5	- 7.5	- 8.8	3.1	90	1021.8	8	8	3	09	2	6	10	7	0.0
6	-12.9	-15.5	1.8	81	1023.2	0	0	9	00	0	5	10	0	-
7	- 8.9	-11.3	2.6	84	1032.0	0	0	9	08	3	6	10	1	-
8	-11.8	-16.4	1.7	68	1038.4	0	0	9	12	4	7	02	0	-
9	-10.7	-13.2	2.2	79	1028.9	0	0	9	13	2	6	10	0	-
10	- 2.7	- 4.1	4.5	90	1028.0	8	8	3	30	2	5	10	7	0.0
11	- 3.8	- 6.0	3.9	84	1017.8	5	0	9	14	4	5	10	1	-
12	- 7.8	-10.2	2.8	80	1012.4	8	7	3	13	5	6	71	3	0.1
13	- 2.9	- 3.6	4.7	95	1009.4	8	7	3	14	4	4	73	2	0.9
14	-11.2	-13.8	2.1	78	1011.3	7	2	9	08	6	6	36	3	-
15	- 2.4	- 3.5	4.7	90	1017.5	8	7	4	04	1	6	78	7	0.0
16	- 1.8	- 2.0	5.3	98	1030.0	8	8	3	03	2	6	77	7	0.3
17	- 3.0	- 5.0	4.2	86	1037.9	8	8	5	04	3	6	10	2	-
18	- 6.2	- 9.0	3.1	80	1032.8	0	0	9	10	3	6	10	1	-
19	- 4.4	-11.2	2.6	61	1027.6	0	0	9	12	4	7	02	0	-
20	- 1.9	- 6.7	3.7	71	1029.9	0	0	9	12	3	6	10	1	-
21	- 5.6	- 7.4	3.5	86	1031.4	0	0	9	07	1	5	10	0	-
22	- 3.3	- 4.0	4.5	95	1031.6	0	0	9	03	2	3	44	4	-
23	- 4.2	- 6.3	3.8	84	1035.6	0	0	9	03	2	6	10	0	-
24	- 3.5	- 5.0	4.2	89	1043.1	0	0	9	12	2	6	10	0	-
25	- 3.4	- 4.5	4.4	92	1034.3	8	0	9	20	2	5	10	2	-
26	5.1	3.6	7.9	90	1024.7	8	8	3	25	5	6	10	2	-
27	5.1	1.0	6.6	76	1025.8	1	1	5	28	6	7	01	1	-
28	1.2	- 0.9	5.7	87	1031.5	0	0	9	30	4	7	02	0	-
29	4.2	4.2	8.2	100	1029.9	8	8	2	24	2	3	46	2	-

Godz. 07

DNI	TEMPERATURA POWIETRZA T	TEMPERATURA PUNKTU ROSY T_d	PRĘŻNOŚĆ PARY WODNEJ e	WILGOTNOŚĆ WZGLĘDNA U	CIŚNIENIE ATMOSFERYCZNE P_o	ZACHMURZENIE N	N_h	h	WIATR dd	v	WIDZIALNOŚĆ V	POGODA ww	W	OPAD R
1	-13.4	-16.1	1.7	80	1019.7	0	0	9	86	2	7	02	0	-
2	-14.8	-17.8	1.5	78	1020.8	0	0	9	09	1	6	10	0	-
3	-12.4	-14.4	2.0	85	1018.6	0	0	9	07	3	6	10	0	-
4	- 6.6	- 8.2	3.3	88	1015.8	8	8	5	09	4	6	10	1	-
5	- 9.2	-10.8	2.7	88	1022.5	8	8	2	09	1	2	48	2	-
6	-11.2	-13.0	2.2	86	1024.5	8	8	5	25	1	5	10	1	-
7	-11.6	-13.5	2.2	86	1034.8	0	0	9	10	4	6	10	0	-
8	-13.5	-17.1	1.6	75	1036.2	0	0	9	12	3	6	10	0	-
9	-16.4	-19.0	1.4	81	1028.6	3	0	9	19	1	5	10	0	-
10	- 2.3	- 3.5	4.7	91	1026.1	8	7	2	19	1	4	78	7	0.0
11	- 4.1	- 5.6	4.0	89	1014.4	8	8	4	14	5	5	10	2	-
12	- 9.4	-11.9	2.5	82	1012.0	8	7	3	12	7	6	78	3	0.4
13	- 4.9	- 6.6	3.7	88	1007.7	7	7	3	12	5	5	10	7	0.6
14	- 9.8	-12.7	2.3	77	1012.4	8	8	5	08	5	6	10	3	-
15	- 1.4	- 2.4	5.1	91	1019.3	8	8	4	09	3	6	10	7	0.0
16	- 2.2	- 2.8	5.0	96	1033.5	8	8	4	02	1	6	10	7	0.0
17	- 4.6	- 6.3	3.8	87	1037.1	8	8	4	05	2	6	10	2	-
18	- 9.4	-12.7	2.3	75	1031.2	0	0	9	10	3	6	10	0	-
19	- 6.4	-10.7	2.7	72	1027.4	0	0	9	11	4	6	10	0	-
20	- 3.1	- 6.0	3.9	81	1030.3	8	8	5	11	1	6	10	1	-
21	- 6.7	- 7.9	3.4	91	1031.4	0	0	9	05	1	3	46	0	-
22	- 6.0	- 7.9	3.4	87	1032.4	0	0	9	03	2	4	10	0	-
23	- 6.5	- 8.6	3.2	84	1037.3	0	0	9	01	2	5	10	0	-
24	- 5.8	- 6.9	3.6	92	1041.8	0	0	9	11	2	5	10	0	-
25	- 0.2	- 0.8	5.8	96	1032.5	8	8	4	25	2	4	10	2	-
26	5.2	3.4	7.8	88	1023.4	8	7	3	27	7	6	10	2	-
27	1.8	- 1.2	5.6	80	1027.1	3	1	5	29	5	6	10	1	-
28	- 0.2	- 1.1	5.6	94	1033.4	7	7	4	30	4	6	10	1	-
29	1.0	0.5	6.3	96	1027.2	0	0	9	17	1	3	46	1	-

Godz. 13

1	- 5.9	-11.7	2.5	64	1018.3	0	0	9	09	2	7	02	0	-
2	- 4.8	- 9.0	3.1	74	1021.0	0	0	9	09	2	7	02	0	-
3	- 7.4	-11.7	2.5	72	1016.9	1	0	9	09	3	6	10	0	-
4	- 5.0	- 6.3	3.8	90	1017.9	8	8	3	05	2	6	77	2	0.0
5	- 5.4	- 6.4	3.8	92	1021.6	1	1	9	00	0	5	10	4	-
6	- 2.0	- 3.3	4.8	90	1026.0	2	2	5	02	1	5	10	4	-
7	- 5.4	-10.2	2.8	66	1036.8	0	0	9	09	4	6	05	7	0.0
8	- 2.9	- 8.2	3.3	66	1032.7	7	0	9	14	4	6	05	1	-
9	- 3.4	- 7.8	3.4	71	1028.2	7	7	5	27	2	6	10	1	-
10	- 0.3	- 2.2	5.2	88	1023.1	8	8	3	18	4	3	44	7	0.0
11	- 2.2	- 4.1	4.5	87	1013.5	8	7	3	14	4	6	71	2	0.1
12	- 3.8	- 6.3	3.8	82	1012.3	7	4	5	13	3	5	22	3	0.4
13	- 2.8	- 7.4	3.5	71	1007.1	0	0	9	11	6	6	10	1	-
14	- 5.4	- 7.8	3.4	82	1014.4	8	7	4	07	2	6	78	7	0.0
15	- 0.8	- 2.2	5.2	90	1022.3	8	8	4	10	3	6	10	7	0.0
16	0.0	- 2.2	5.2	86	1016.1	7	7	5	03	4	6	10	4	-
17	- 1.4	- 4.4	4.4	79	1035.5	8	8	3	09	5	6	10	7	0.0
18	- 2.0	- 5.4	4.1	78	1030.7	0	0	9	13	6	6	10	0	-
19	3.6	- 7.0	3.6	45	1027.2	0	0	9	17	5	6	05	0	-
20	3.2	- 1.7	5.4	69	1030.5	0	0	9	10	1	5	05	1	-
21	3.0	- 1.9	5.3	69	1030.5	0	0	9	10	1	5	10	4	-
22	1.3	- 3.0	4.9	73	1033.1	4	0	9	09	2	5	10	0	-
23	2.5	- 2.2	5.2	71	1039.2	0	0	9	08	2	6	10	0	-
24	- 0.4	- 2.2	5.2	88	1039.3	2	2	5	14	6	6	10	0	-
25	2.6	2.1	7.1	96	1030.1	8	8	3	24	4	5	10	2	-
26	6.2	3.9	8.1	86	1023.3	7	7	4	28	8	7	02	2	-
27	6.8	6.8	6.5	65	1025.9	5	5	5	30	7	7	02	1	-
28	2.9	2.1	7.1	95	1032.9	8	8	3	21	1	4	10	4	-
29	9.8	3.9	8.1	67	1023.5	0	0	9	25	4	6	05	4	-

Godz. 19

1	- 8.8	-12.2	2.4	77	1018.6	0	0	9	06	1	6	10	0	-
2	- 7.9	-12.7	2.3	71	1020.8	0	0	9	09	4	7	02	0	-
3	- 9.7	-12.2	2.4	80	1016.3	0	0	9	10	3	6	10	0	-
4	- 6.9	- 8.5	3.2	88	1020.3	8	8	3	08	3	6	77	7	0.0
5	-10.0	-11.7	2.5	87	1021.8	0	0	9	00	0	5	10	0	-
6	- 2.8	- 5.0	4.2	84	1029.6	8	8	5	09	2	6	10	1	-
7	- 9.4	-15.0	1.9	62	1038.2	0	0	9	11	4	6	05	0	-
8	- 5.9	-10.2	2.8	70	1030.7	0	0	9	13	3	6	05	1	-
9	- 2.8	- 5.0	4.2	84	1028.7	8	8	4	28	2	6	10	1	-
10	- 1.4	- 3.0	4.9	88	1020.9	5	5	9	14	3	4	10	4	-
11	- 4.5	- 7.4	3.5	81	1013.4	8	7	3	12	4	6	78	7	0.2
12	- 3.4	- 5.7	4.0	85	1011.7	7	5	6	12	2	5	10	1	-
13	- 8.8	-13.2	2.2	72	1008.8	6	0	9	10	7	6	10	1	-
14	- 4.9	- 6.6	3.7	88	1016.2	8	7	4	03	2	6	78	7	0.2
15	- 1.2	- 2.2	5.2	93	1025.9	8	7	3	08	1	6	71	2	0.0
16	- 1.4	- 4.4	4.4	80	1037.9	8	8	4	03	5	6	10	2	-
17	- 1.7	- 3.8	4.6	86	1033.8	8	8	3	10	3	6	10	2	-
18	- 3.4	- 7.0	3.6	77	1029.4	0	0	9	09	4	6	10	0	-
19	- 1.1	- 4.7	4.3	85	1028.8	5	2	9	12	4	6	05	1	-
20	- 1.4	- 4.7	4.3	79	1031.3	0	0	9	04	1	5	10	0	-
21	- 1.5	- 3.5	4.7	86	1031.0	0	0	9	02	1	5	10	0	-
22	- 0.9	- 3.5	4.7	83	1034.2	0	0	9	02	3	6	10	0	-
23	- 1.2	- 3.5	4.7	85	1042.1	0	0	9	10	4	6	10	0	-
24	- 1.7	- 4.4	4.4	81	1036.0	8	0	9	14	2	6	10	1	-
25	3.9	2.3	7.2	89	1027.6	8	8	4	25	3	6	10	2	-
26	7.0	3.6	7.9	79	1024.3	7	7	5	30	8	7	01	2	-
27	4.2	- 0.9	5.7	69	1029.2	0	0	9	28	4	7	01	1	-
28	4.6	3.9	8.1	95	1032.3	8	8	3	25	2	5	10	2	-
29	7.6	3.4	7.8	74	1021.7	6	6	5	27	6	6	10	1	-

Godz. 01

DNI	TEMPERATURA POWIETRZA	TEMPERATURA PUNKTU ROSY	PRĘŻNOŚĆ PARY WODNEJ	WILGOTNOŚĆ WZGLĘDNA	CIŚNIENIE ATMOSFERYCZNE	ZACHMURZENIE			WIATR		WIDZIALNOŚĆ	POGODA		OPAD
	T	T_d	e	U	P_o	N	N_h	h	dd	v	V	ww	W	R
1	-11.9	-12.8	2.3	93	1018.4	0	0	9	11	8	6	10	0	-
2	-11.0	-12.3	2.4	90	1018.0	0	0	9	12	7	5	10	0	-
3	-10.0	-10.8	2.7	94	1015.3	0	0	9	11	8	6	10	0	-
4	- 8.8	- 9.5	3.0	95	1012.5	3	3	5	09	5	6	10	0	-
5	- 5.5	- 5.8	3.9	97	1020.2	8	8	2	08	3	5	10	2	-
6	- 9.4	- 9.7	2.9	98	1022.0	8	8	1	11	3	4	10	2	-
7	- 6.8	- 6.9	3.6	99	1028.2	0	0	9	12	4	6	10	0	-
8	- 7.9	-11.0	2.6	78	1032.1	0	0	9	14	7	6	10	0	-
9	- 7.8	- 9.2	3.1	90	1027.3	0	0	9	21	2	6	10	0	-
10	- 1.4	- 2.5	5.1	92	1027.7	8	8	2	24	2	4	10	2	-
11	0.1	0.1	6.2	100	1013.6	9	9	.	18	2	2	71	6	2.1
12	- 0.1	- 0.4	5.9	98	1008.8	8	4	3	19	3	5	71	8	0.0
13	0.2	- 0.7	5.8	93	1005.2	7	7	5	19	3	6	10	8	0.0
14	- 7.4	- 9.5	3.0	85	1007.1	8	8	8	09	10	6	10	2	-
15	- 6.5	- 6.9	3.6	97	1016.7	8	8	5	03	3	4	71	7	0.7
16	- 1.8	- 2.6	5.0	94	1030.0	8	8	9	02	4	5	10	2	-
17	- 2.0	- 3.5	4.7	89	1036.0	8	8	9	11	4	6	10	2	-
18	- 2.5	- 3.8	4.6	90	1029.0	8	8	4	15	5	5	10	2	-
19	- 1.9	- 4.1	4.5	85	1022.9	0	0	9	15	6	5	10	0	-
20	- 0.4	- 2.2	5.2	88	1026.6	5	5	5	19	2	6	10	1	-
21	- 1.4	- 2.0	5.3	96	1029.8	0	0	9	14	1	5	10	0	-
22	- 2.0	- 2.9	4.9	93	1030.0	4	0	9	10	2	4	10	1	-
23	- 2.1	- 4.4	4.4	84	1033.8	0	0	9	10	6	6	10	0	-
24	- 2.4	- 3.0	4.9	95	1040.5	0	0	9	11	3	5	10	0	-
25	8.7	- 1.2	5.6	87	1033.1	8	8	2	24	3	4	10	1	-
26	4.1	3.0	7.6	93	1028.1	8	8	5	26	7	5	10	2	-
27	6.1	5.3	8.9	95	1029.9	8	5	4	29	7	6	10	2	-
28	2.2	1.9	7.0	98	1034.1	8	8	4	27	3	6	10	1	-
29	4.0	2.6	7.4	91	1028.3	0	0	9	18	3	5	10	0	-

Godz. 07

DNI	TEMPERATURA POWIETRZA	TEMPERATURA PUNKTU ROSY	PRĘŻNOŚĆ PARY WODNEJ	WILGOTNOŚĆ WZGLĘDNA	CIŚNIENIE ATMOSFERYCZNE	ZACHMURZENIE			WIATR		WIDZIALNOŚĆ	POGODA		OPAD
	T	T_d	e	U	P_o	N	N_h	h	dd	v	V	ww	W	R
1	-13.4	-13.9	2.1	96	1016.8	0	0	9	10	6	5	10	0	-
2	-12.4	-13.9	2.1	89	1017.7	0	0	9	10	6	5	10	0	-
3	-11.2	-11.6	2.5	97	1013.7	0	0	9	10	8	6	10	0	-
4	-10.0	-10.3	2.8	97	1013.3	6	6	5	09	5	6	10	1	-
5	- 6.2	- 6.6	3.7	97	1020.7	8	8	3	07	3	5	10	2	-
6	-11.4	-11.9	2.5	97	1023.0	0	0	9	10	4	5	10	1	-
7	- 6.3	- 7.1	3.6	96	1029.5	8	8	4	10	6	6	10	1	-
8	-11.1	-12.4	2.4	90	1031.4	0	0	9	13	4	6	10	0	-
9	- 9.1	- 9.4	3.0	98	1028.2	0	0	9	25	2	5	10	0	-
10	- 0.9	- 1.0	5.7	99	1024.9	9	9	.	22	3	1	45	4	-
11	1.1	1.1	6.6	100	1011.1	9	9	.	26	2	1	45	7	0.0
12	0.2	- 1.2	5.6	89	1009.6	8	8	4	25	4	6	10	7	1.0
13	- 0.8	- 3.0	4.9	85	1001.1	7	4	5	15	7	6	10	2	-
14	- 9.1	-10.6	2.7	89	1010.4	8	8	9	10	9	6	10	1	-
15	- 5.7	- 5.7	4.0	100	1018.6	8	8	2	02	3	4	71	7	0.0
16	- 1.3	- 2.1	5.2	95	1033.5	8	8	9	03	3	5	10	2	-
17	- 3.3	- 4.4	4.4	91	1035.0	8	8	5	12	8	6	10	2	-
18	- 3.8	- 4.9	4.2	92	1027.0	8	8	4	14	6	5	10	2	-
19	- 3.7	- 5.0	4.2	89	1022.4	3	0	9	14	3	5	10	1	-
20	- 2.8	- 3.1	4.9	98	1028.1	0	0	9	13	1	6	10	1	-
21	- 4.0	- 4.5	4.4	96	1030.2	0	0	9	00	0	4	10	0	-
22	- 4.3	- 4.5	4.4	98	1030.6	9	9	.	03	2	1	43	0	-
23	- 5.2	- 5.9	3.9	95	1036.1	0	0	9	06	4	5	10	0	-
24	- 3.9	- 4.1	4.5	97	1038.8	9	9	.	20	3	1	45	9	-
25	2.0	1.8	6.9	98	1032.5	9	9	.	25	3	1	43	5	0.1
26	3.6	2.8	7.5	94	1026.9	8	8	4	27	7	5	10	1	-
27	2.8	1.7	6.9	92	1031.3	3	1	9	31	5	6	10	1	-
28	2.6	2.3	7.2	98	1033.2	9	9	.	23	2	2	45	2	-
29	0.3	- 0.5	5.9	94	1026.7	0	0	9	21	3	4	10	0	-

Godz. 13

1	- 8.7	-11.1	2.6	83	1016.1	0	0	9	07	4	5	10	0	-
2	- 6.8	- 8.8	3.1	85	1018.1	0	0	9	10	5	6	10	0	-
3	- 7.1	- 9.6	3.0	82	1012.8	0	0	9	11	5	6	10	0	-
4	- 6.4	- 6.5	3.8	99	1016.5	8	8	9	11	5	5	10	1	-
5	- 5.0	- 5.0	4.2	100	1020.7	8	7	2	08	3	4	71	2	0.0
6	- 3.6	- 6.8	3.7	78	1024.1	0	0	9	10	6	5	10	0	-
7	- 3.5	- 7.1	3.6	76	1031.6	0	0	9	12	7	6	10	1	-
8	- 3.1	- 9.4	3.0	61	1029.3	3	0	9	14	4	6	05	1	-
9	- 3.6	- 5.0	4.2	90	1029.1	0	0	9	24	2	5	10	1	-
10	0.8	0.5	6.3	98	1020.7	8	8	4	18	3	4	28	4	-
11	2.3	1.3	6.7	93	1011.1	7	3	4	29	2	5	10	6	1.0
12	2.0	- 0.9	5.7	80	1009.9	6	6	5	25	9	6	10	1	-
13	0.6	- 4.1	4.5	72	1000.9	6	0	9	14	7	6	10	1	-
14	- 7.3	- 9.4	3.0	84	1013.1	7	7	9	10	7	6	10	2	-
15	- 3.0	- 4.4	4.4	89	1022.2	8	6	3	35	2	5	71	5	0.4
16	0.5	- 1.2	5.6	87	1036.1	8	2	5	08	6	6	10	2	-
17	- 0.8	- 3.5	4.7	81	1032.2	8	8	5	13	7	5	10	7	0.0
18	- 2.4	- 3.5	4.7	90	1026.0	4	4	5	14	8	6	10	1	-
19	4.2	- 2.4	5.1	62	1023.7	0	0	9	15	4	6	05	0	-
20	3.9	- 0.7	5.8	72	1028.9	0	0	9	19	2	6	10	0	-
21	0.3	- 0.5	5.9	94	1030.1	0	0	9	22	1	4	10	4	-
22	1.2	- 2.2	5.2	78	1031.5	0	0	9	08	3	4	10	4	-
23	1.2	- 3.8	4.6	68	1038.0	0	0	9	11	3	5	05	0	-
24	- 1.8	- 2.0	5.3	98	1036.2	8	8	4	18	3	4	28	4	-
25	4.5	4.3	8.3	98	1030.7	8	8	2	24	6	4	28	6	0.1
26	7.3	4.1	8.2	81	1028.4	8	2	5	29	8	6	10	2	-
27	8.1	1.7	6.9	65	1031.6	3	2	5	32	9	7	03	1	-
28	7.9	7.0	10.0	94	1032.5	7	7	4	24	2	4	10	4	-
29	7.8	3.6	7.9	79	1025.2	0	0	9	25	4	5	10	0	-

Godz. 19

1	- 9.7	-10.9	2.7	91	1016.9	0	0	9	11	3	5	10	0	-
2	- 7.8	- 9.6	3.0	87	1016.6	0	0	9	10	7	6	10	0	-
3	- 6.6	- 9.6	2.9	92	1012.6	0	0	9	09	6	5	10	0	-
4	- 5.8	- 5.8	4.0	100	1019.1	8	8	5	09	5	5	10	2	-
5	- 7.7	- 7.9	3.4	99	1021.2	8	8	1	12	5	4	10	7	0.0
6	- 4.0	- 5.2	4.2	91	1026.2	0	0	9	10	6	6	10	0	-
7	- 6.3	- 9.0	3.1	81	1032.2	0	0	9	12	9	6	10	0	-
8	- 3.4	- 9.9	2.9	61	1027.6	0	0	9	17	2	6	05	1	-
9	- 2.0	- 3.8	4.6	87	1029.1	8	8	9	26	2	4	10	2	-
10	1.4	0.6	6.4	94	1017.3	8	4	3	19	3	5	61	2	0.0
11	0.8	0.0	6.1	93	1009.9	0	0	9	17	2	5	10	1	-
12	0.2	- 0.4	5.9	96	1008.4	8	8	5	22	3	6	10	8	0.9
13	- 0.9	- 5.0	4.2	74	1002.3	8	8	9	12	9	5	10	2	-
14	- 6.4	- 8.3	3.3	85	1015.3	8	8	9	07	4	6	10	2	-
15	- 2.6	- 3.8	4.6	90	1026.1	8	8	8	36	4	5	10	7	0.0
16	0.1	- 1.7	5.4	88	1036.6	8	4	5	09	6	6	10	2	-
17	- 1.3	- 2.7	5.0	89	1029.7	8	8	4	12	8	5	10	2	-
18	- 1.0	- 2.7	5.0	88	1023.2	0	0	9	12	7	5	10	0	-
19	2.0	- 2.2	5.2	74	1025.4	0	0	9	17	2	6	10	0	-
20	0.9	- 1.7	5.4	83	1029.5	4	0	9	16	2	5	10	1	-
21	0.8	- 1.9	5.3	83	1029.8	0	0	9	09	4	4	10	0	-
22	1.1	- 3.3	4.8	73	1032.1	0	0	9	09	8	6	10	0	-
23	1.2	- 2.7	5.0	75	1039.4	0	0	9	10	5	5	10	0	-
24	- 0.9	- 1.6	5.4	95	1033.6	8	8	2	18	2	4	10	1	-
25	5.9	3.4	7.8	84	1028.9	8	8	5	26	5	5	10	2	-
26	7.0	4.6	8.5	84	1028.8	8	8	5	30	7	4	10	2	-
27	6.6	2.5	7.3	75	1032.5	1	0	9	32	3	6	10	1	-
28	7.6	6.4	9.6	92	1031.2	0	0	9	18	2	5	10	1	-
29	6.3	4.1	8.2	85	1023.6	0	0	9	32	4	5	10	1	-

Godz. 01

DNI	TEMPERATURA POWIETRZA T	TEMPERATURA PUNKTU ROSY T_d	PRĘŻNOŚĆ PARY WODNEJ e	WILGOTNOŚĆ WZGLĘDNA U	CIŚNIENIE ATMOSFERYCZNE P_o	ZACHMURZENIE N	N_h	h	WIATR dd	v	WIDZIALNOŚĆ V	POGODA ww	W	OPAD R
1	-10.9	-13.2	2.2	83	1019.8	0	0	9	07	6	6	10	0	-
2	-12.1	-14.6	2.0	82	1018.2	0	0	9	08	3	5	10	0	-
3	- 8.2	-10.2	2.8	83	1017.1	0	0	9	09	5	6	10	0	-
4	- 6.5	- 8.6	3.2	84	1012.6	0	0	9	11	4	5	10	0	-
5	- 5.8	- 6.5	3.7	95	1020.7	8	8	2	07	5	4	10	2	-
6	- 9.6	-10.3	2.8	94	1022.4	8	8	2	06	2	4	10	2	-
7	- 3.4	- 6.3	3.8	81	1029.5	7	7	5	10	7	6	10	1	-
8	- 8.2	-12.2	2.4	72	1034.8	0	0	9	12	5	6	10	0	-
9	- 9.1	-11.5	2.5	82	1028.9	0	0	9	17	1	5	10	1	-
10	- 1.4	- 2.4	5.1	91	1028.5	8	8	5	00	0	5	10	2	-
11	- 1.2	- 1.4	5.5	93	1015.8	8	7	2	13	4	4	71	7	0.5
12	- 1.1	- 1.1	5.6	100	1010.1	8	8	2	11	1	2	44	7	0.0
13	- 1.0	- 1.9	5.3	94	1007.9	7	7	5	16	3	5	10	8	2.7
14	- 8.5	-10.7	2.7	82	1007.4	7	7	9	08	8	5	35	3	-
15	- 3.6	- 4.7	4.3	92	1016.1	8	8	4	06	5	5	71	7	0.2
16	- 0.3	- 0.9	5.7	96	1029.6	8	8	4	00	0	5	70	7	0.4
17	- 2.6	- 4.4	4.4	88	1036.6	8	8	4	08	5	6	10	2	-
18	- 2.8	- 4.4	4.4	87	1030.6	8	8	4	12	4	6	10	2	-
19	- 2.2	- 5.4	4.1	79	1024.8	0	0	9	10	4	6	10	0	-
20	0.0	- 1.9	5.3	86	1028.4	7	7	9	17	2	6	10	1	-
21	- 3.4	- 4.5	4.4	92	1030.7	0	0	9	00	0	4	10	0	-
22	- 4.1	- 4.6	4.3	96	1031.1	0	0	9	07	1	3	42	4	-
23	- 2.3	- 3.5	4.7	90	1034.2	0	0	9	06	4	5	10	0	-
24	- 1.6	- 3.3	4.8	89	1041.3	0	0	9	11	4	5	10	0	-
25	- 0.9	- 2.2	5.2	90	1034.9	7	7	7	21	3	4	10	1	-
26	5.0	3.8	8.0	91	1028.2	8	8	5	23	5	6	10	1	-
27	5.8	4.6	8.5	92	1029.3	8	8	5	27	8	6	10	2	-
28	1.5	1.0	6.5	96	1033.7	2	2	6	29	5	6	10	0	-
29	2.4	1.9	7.0	96	1030.3	0	0	9	17	1	4	10	1	-

Godz. 07

DNI	TEMPERATURA POWIETRZA T	TEMPERATURA PUNKTU ROSY T_d	PRĘŻNOŚĆ PARY WODNEJ e	WILGOTNOŚĆ WZGLĘDNA U	CIŚNIENIE ATMOSFERYCZNE P_o	ZACHMURZENIE N	N_h	h	WIATR dd	v	WIDZIALNOŚĆ V	POGODA ww	W	OPAD R
1	-12.8	-14.9	1.9	85	1017.6	0	0	9	07	7	6	10	0	-
2	-12.7	-14.7	1.9	85	1019.5	0	0	9	08	5	5	10	0	-
3	-10.8	-13.1	2.2	83	1015.5	2	0	9	09	7	6	10	0	-
4	- 7.9	- 8.9	3.1	93	1013.9	0	0	9	06	3	4	10	0	-
5	- 7.8	- 8.8	3.1	93	1021.1	8	8	1	06	3	4	10	2	-
6	-12.5	-14.0	2.1	89	1023.8	0	0	9	06	1	5	10	1	-
7	- 5.6	- 7.8	3.4	85	1031.5	8	8	4	08	7	6	10	2	-
8	-10.8	-15.7	1.8	67	1033.3	0	0	9	12	4	6	10	0	-
9	-10.1	-12.2	2.4	84	1028.8	0	0	9	19	1	5	10	0	-
10	- 1.6	- 2.1	5.2	96	1026.2	8	8	3	20	1	4	77	2	0.0
11	- 1.8	- 2.0	5.3	99	1012.9	8	7	1	14	2	4	22	7	1.0
12	0.2	- 0.9	5.7	91	1010.4	8	8	5	24	3	6	10	7	0.1
13	- 4.2	- 5.7	4.0	88	1004.4	4	2	5	12	5	5	10	2	-
14	- 9.8	-12.4	2.4	81	1010.1	8	8	9	08	7	5	36	3	-
15	- 2.0	- 3.3	4.8	90	1016.4	8	6	1	04	1	3	71	4	0.5
16	- 1.4	- 2.2	5.2	94	1033.5	8	8	2	02	5	4	10	7	0.0
17	- 2.5	- 3.5	4.7	92	1035.1	8	8	4	08	5	5	10	2	-
18	- 6.6	- 8.6	3.2	84	1029.1	0	0	9	09	5	5	10	1	-
19	- 1.8	- 6.0	3.9	73	1024.9	2	0	9	12	2	6	10	0	-
20	- 4.4	- 5.6	4.0	91	1029.6	0	0	9	00	0	5	11	1	-
21	- 6.8	- 7.6	3.4	94	1031.0	9	9	.	00	0	1	45	4	-
22	- 4.9	- 5.5	4.0	95	1031.0	0	0	9	07	4	4	10	4	-
23	- 5.3	- 6.3	3.8	93	1036.4	0	0	9	06	3	4	10	0	-
24	- 3.6	- 4.7	4.3	92	1039.9	0	0	9	12	2	4	10	0	-
25	0.9	0.1	6.1	96	1033.7	8	8	1	21	4	3	46	6	0.5
26	4.2	3.5	7.8	95	1027.1	7	7	4	25	5	5	10	2	-
27	2.1	1.0	6.6	92	1030.8	2	1	9	28	6	6	10	1	-
28	2.6	2.1	7.1	96	1033.7	8	8	2	25	3	4	10	1	-
29	0.0	- 0.3	6.8	98	1028.2	0	0	9	19	2	4	10	4	-

Godz. 13

1	- 7.4	-12.2	2.4	69	1017.2	0	0	9	07	6	6	10	0	-
2	- 5.4	- 9.4	3.0	71	1018.4	0	0	9	08	6	5	10	0	-
3	- 6.5	-10.7	2.7	73	1014.4	1	0	9	08	7	5	10	0	-
4	- 3.8	- 4.9	4.2	92	1015.9	8	8	4	05	5	5	10	1	-
5	- 6.4	- 7.2	3.6	94	1021.7	8	8	1	07	2	3	44	4	-
6	- 2.2	- 6.7	3.7	72	1025.0	2	0	9	10	6	6	10	0	-
7	- 4.8	- 9.0	3.1	74	1034.1	1	1	4	09	6	6	10	1	-
8	- 1.1	- 9.4	3.0	53	1031.0	5	0	9	15	5	6	05	1	-
9	- 2.4	- 5.7	4.0	79	1029.2	7	7	9	25	3	5	10	1	-
10	0.2	- 0.1	6.1	98	1022.8	8	8	1	16	3	3	42	7	0.0
11	0.2	- 0.1	6.1	98	1012.0	8	8	1	12	1	3	73	4	0.3
12	2.0	- 0.5	5.9	84	1011.2	2	1	9	21	4	6	10	8	0.0
13	- 1.4	- 4.4	4.4	80	1003.4	5	0	9	12	7	6	10	1	-
14	- 6.4	- 8.6	3.2	83	1012.7	7	3	6	06	6	5	70	8	0.0
15	0.0	- 0.6	5.9	96	1021.5	8	5	2	10	2	4	71	4	1.4
16	0.2	- 1.2	5.6	89	1036.0	8	8	4	02	3	5	10	2	-
17	- 1.6	- 3.3	4.8	87	1033.4	8	8	4	10	6	5	22	7	0.0
18	- 1.7	- 3.3	4.8	89	1028.4	6	6	4	12	5	4	10	1	-
19	4.5	- 2.4	5.1	60	1025.4	2	0	9	17	5	7	02	0	-
20	2.6	- 1.4	5.5	75	1030.0	0	0	9	00	0	6	10	4	-
21	- 0.2	- 0.8	5.8	95	1030.5	0	0	9	00	0	4	10	4	-
22	0.8	- 1.9	5.3	83	1032.1	0	0	9	05	4	4	10	4	-
23	2.6	- 2.2	5.2	71	1038.3	0	0	9	04	2	5	10	0	-
24	- 2.4	- 2.7	5.0	98	1037.8	8	8	1	18	4	3	42	4	-
25	1.8	1.8	7.0	100	1032.8	8	8	1	22	6	2	44	4	-
26	6.2	3.9	8.1	86	1028.4	8	8	5	26	9	5	10	2	-
27	7.6	5.2	7.7	74	1030.6	5	3	4	27	10	7	03	2	-
28	5.4	4.4	8.4	93	1033.3	7	7	2	22	3	5	10	4	-
29	8.2	2.5	7.3	68	1025.5	0	0	9	23	7	6	10	0	-

Godz. 19

1	-11.2	-13.5	2.1	83	1017.8	0	0	9	05	2	6	10	0	-
2	- 7.4	- 9.8	2.9	81	1017.9	0	0	9	09	7	5	10	0	-
3	- 7.3	- 9.6	2.9	81	1013.7	0	0	9	07	5	5	10	0	-
4	- 3.8	- 4.9	4.2	92	1018.8	8	8	4	06	5	5	10	2	-
5	- 8.1	- 8.7	3.2	95	1022.2	8	8	2	05	3	4	10	4	-
6	- 3.9	- 5.4	4.1	89	1027.7	3	3	7	08	5	5	10	0	-
7	- 5.8	-10.2	2.8	72	1034.6	0	0	9	09	8	6	10	0	-
8	- 2.4	- 9.8	2.9	67	1028.9	4	0	9	16	2	6	05	2	-
9	- 1.6	- 2.7	5.0	92	1029.4	8	8	5	00	0	4	10	2	-
10	0.7	- 0.7	5.8	89	1019.4	8	8	3	16	4	5	10	4	-
11	0.0	- 0.3	6.0	99	1010.9	8	8	1	16	1	3	71	4	3.7
12	0.0	0.0	6.1	100	1010.2	8	8	2	17	3	4	85	1	0.7
13	- 3.6	- 6.3	3.8	80	1004.5	6	0	9	10	9	5	10	2	-
14	- 4.6	- 6.2	3.8	88	1014.4	8	8	4	06	6	5	71	7	0.1
15	0.3	- 0.7	5.8	93	1025.4	8	8	4	08	1	5	70	7	0.1
16	- 1.1	- 3.3	4.8	85	1037.1	8	8	4	06	6	6	10	2	-
17	- 1.2	- 3.0	4.9	87	1031.5	8	8	4	09	8	6	10	2	-
18	0.0	- 3.8	4.6	76	1026.1	0	0	9	11	5	5	10	1	-
19	2.1	- 1.9	5.3	74	1026.6	3	0	9	12	3	6	10	1	-
20	0.0	- 2.2	5.2	86	1030.7	0	0	9	00	0	5	10	0	-
21	- 1.3	- 2.2	5.2	94	1030.4	0	0	9	13	1	3	46	0	-
22	- 0.7	- 3.3	4.8	83	1032.8	0	0	9	04	4	4	10	0	-
23	1.2	- 1.7	5.4	79	1040.2	0	0	9	07	5	5	10	0	-
24	- 1.2	- 1.9	5.3	95	1035.3	6	6	2	19	1	4	28	4	-
25	2.9	2.1	7.1	94	1030.2	2	2	9	22	5	4	10	6	0.2
26	6.5	4.6	8.5	88	1028.1	8	8	5	26	8	6	10	2	-
27	4.2	1.5	6.8	82	1031.9	1	0	9	27	6	7	01	1	-
28	5.6	4.8	8.6	95	1032.3	7	7	5	18	1	4	10	2	-
29	3.4	2.6	7.4	94	1024.1	0	0	9	27	2	5	10	0	-

Godz. 01

DNI	TEMPERATURA POWIETRZA T	TEMPERATURA PUNKTU ROSY T_d	PREŻNOŚĆ PARY WODNEJ e	WILGOTNOŚĆ WZGLĘDNA U	CIŚNIENIE ATMOSFERYCZNE P_o	ZACHMURZENIE N	N_h	h	WIATR dd	v	WIDZIALNOŚĆ V	POGODA ww	W	OPAD R
1	-13.6	-17.0	1.6	75	1023.3	9	0	9	10	5	7	02	0	-
2	-12.5	-15.1	1.9	81	1020.0	0	0	9	09	3	7	02	0	-
3	-11.8	-14.8	1.9	78	1021.2	0	0	9	11	5	6	10	0	-
4	- 9.0	- 6.7	3.7	86	1016.0	8	8	3	12	5	6	10	2	-
5	-11.2	-13.0	2.2	86	1021.4	0	0	9	10	2	5	10	4	-
6	-11.8	-13.2	2.2	89	1023.0	0	0	9	18	1	5	28	1	-
7	-11.0	-12.8	2.3	86	1012.7	5	5	2	10	4	5	19	1	-
8	-15.6	-19.5	1.3	70	1041.5	0	0	9	13	4	7	02	0	-
9	-14.1	-17.6	1.5	75	1031.3	1	0	9	14	2	7	03	0	-
10	- 5.0	- 6.7	3.7	86	1020.2	8	7	4	28	2	5	10	2	-
11	- 4.4	- 6.7	3.7	83	1020.9	7	7	7	14	5	5	10	1	-
12	-12.0	-15.7	1.8	74	1015.9	0	0	9	13	6	6	10	0	-
13	- 5.2	- 7.8	3.4	82	1014.2	8	7	3	14	5	6	10	2	-
14	-11.0	-13.8	2.1	78	1011.9	7	0	9	10	6	6	10	1	-
15	- 1.4	- 2.7	5.0	93	1018.7	8	7	3	14	6	5	10	2	-
16	- 0.4	- 1.4	5.5	93	1029.1	8	7	3	13	3	6	10	2	-
17	- 1.6	- 2.7	5.0	92	1036.3	8	8	2	04	5	5	10	2	-
18	- 7.4	-12.2	2.4	69	1034.6	0	0	9	12	6	7	02	0	-
19	- 5.8	-10.7	2.7	68	1030.7	0	0	9	14	5	7	02	0	-
20	- 4.4	- 8.2	3.3	73	1031.3	0	0	9	15	3	7	02	0	-
21	- 2.4	- 4.4	4.4	87	1031.8	0	0	9	13	2	6	10	0	-
22	- 2.8	- 4.1	4.5	91	1031.2	0	0	9	00	0	4	10	0	-
23	- 3.0	- 5.4	4.1	83	1035.2	0	0	9	08	3	6	10	0	-
24	- 5.2	- 7.0	3.6	86	1044.0	2	2	4	13	4	6	10	1	-
25	- 3.2	- 9.0	3.1	65	1036.7	0	0	9	17	4	7	02	0	-
26	4.5	3.8	8.0	95	1025.4	8	8	3	28	8	5	51	2	0.0
27	5.3	2.5	7.3	82	1023.8	7	7	6	31	11	6	10	2	-
28	0.7	- 0.5	5.9	91	1030.2	0	0	9	29	5	7	02	0	-
29	1.2	0.4	6.3	94	1031.0	7	7	7	27	2	5	10	2	-

Godz. 07

DNI	TEMPERATURA POWIETRZA T	TEMPERATURA PUNKTU ROSY T_d	PREŻNOŚĆ PARY WODNEJ e	WILGOTNOŚĆ WZGLĘDNA U	CIŚNIENIE ATMOSFERYCZNE P_o	ZACHMURZENIE N	N_h	h	WIATR dd	v	WIDZIALNOŚĆ V	POGODA ww	W	OPAD R
1	-13.8	-16.6	1.7	79	1020.5	0	0	9	11	4	6	10	0	-
2	-15.5	-17.3	1.6	86	1021.1	1	0	9	11	2	6	10	0	-
3	-10.0	-12.1	2.4	84	1019.6	7	7	2	13	5	5	10	1	-
4	- 5.0	- 6.7	3.7	88	1016.1	8	8	3	10	3	6	10	2	-
5	-12.0	-13.9	2.1	85	1022.9	8	8	0	10	2	2	48	4	-
6	- 7.9	- 8.9	3.1	93	1023.1	7	7	5	22	1	4	71	4	0.0
7	-12.5	-14.0	2.1	89	1036.1	2	2	4	10	5	5	10	1	-
8	-15.9	-19.5	1.3	78	1039.1	0	0	9	14	5	7	02	0	-
9	-12.9	-16.4	1.7	72	1029.8	4	0	9	18	2	6	10	0	-
10	- 8.2	- 9.6	2.9	83	1027.1	9	9	-	00	0	1	47	2	-
11	- 9.8	-11.9	2.5	85	1019.2	3	0	9	13	4	4	10	1	-
12	-12.1	-15.1	1.9	78	1015.0	7	0	9	14	7	5	10	1	-
13	- 7.4	-10.2	2.8	78	1012.0	7	7	5	12	6	6	10	2	-
14	- 6.6	- 9.0	3.1	82	1011.7	8	7	4	10	6	6	10	2	-
15	- 2.2	- 3.3	4.8	92	1020.9	8	8	2	13	5	5	10	2	-
16	- 0.3	- 1.4	5.5	91	1031.8	8	8	3	12	2	5	10	2	-
17	- 1.9	- 3.5	4.7	88	1036.2	8	8	3	07	5	5	10	2	-
18	- 9.4	-15.0	1.9	65	1033.2	0	0	9	12	4	7	02	0	-
19	- 8.8	-13.2	2.2	72	1030.7	0	0	9	15	3	7	02	0	-
20	- 7.4	- 9.5	3.0	85	1032.3	0	0	9	13	2	6	10	0	-
21	- 4.4	- 6.0	3.9	89	1032.1	1	0	9	13	1	5	10	0	-
22	- 3.6	- 5.7	4.0	85	1031.7	1	0	9	12	2	5	10	4	-
23	- 4.4	- 6.0	3.9	88	1037.6	0	0	9	10	4	5	10	0	-
24	- 7.8	- 9.8	2.9	83	1043.3	5	5	4	13	5	5	10	1	-
25	- 5.3	- 8.2	3.3	79	1035.0	6	2	9	18	4	6	10	1	-
26	3.3	3.2	7.7	87	1023.1	8	7	4	27	10	5	10	5	0.0
27	2.2	0.4	6.3	88	1035.3	6	6	5	30	8	7	03	1	-
28	- 0.2	- 1.1	5.6	94	1032.2	7	6	2	29	5	5	10	1	-
29	2.1	1.3	6.7	95	1029.3	6	6	7	25	1	5	10	2	-

Godz. 13

1	- 5.9	-11.2	2.6	66	1018.6	0	0	9	11	4	7	02	0	-
2	- 6.0	-10.2	2.8	70	1021.1	0	0	9	10	5	6	10	0	-
3	- 6.1	- 9.4	3.0	78	1018.1	0	0	9	12	5	6	10	1	-
4	- 4.9	- 7.0	3.6	85	1017.1	8	8	3	09	5	6	10	2	-
5	- 7.6	- 9.3	3.0	87	1021.8	4	0	9	19	2	5	10	4	-
6	- 2.0	- 5.4	4.1	80	1025.2	6	6	4	08	4	7	02	7	0.1
7	- 8.6	-13.8	2.1	66	1038.8	0	0	9	12	7	6	05	0	-
8	- 5.6	-14.4	2.0	49	1036.6	2	0	9	17	4	7	03	0	-
9	- 3.3	- 8.2	3.3	69	1028.4	0	0	9	27	4	7	02	0	-
10	- 2.6	- 5.7	4.0	81	1024.8	0	0	9	18	3	5	10	4	-
11	- 6.5	-12.2	2.4	64	1017.7	0	0	9	14	7	6	05	0	-
12	- 7.5	-10.7	2.7	78	1015.6	8	4	4	15	5	5	71	7	0.1
13	- 6.6	-10.7	2.7	73	1010.7	0	0	9	12	9	6	10	1	-
14	- 2.1	- 3.8	4.6	87	1013.7	8	7	4	11	6	6	10	7	0.0
15	- 1.0	- 3.0	4.9	87	1023.6	8	7	3	12	5	6	10	2	-
16	0.4	- 1.2	5.6	89	1034.4	8	7	3	04	5	6	10	2	-
17	- 1.4	- 4.4	4.4	79	1035.5	8	7	6	10	6	6	10	2	-
18	- 0.7	- 8.2	3.3	58	1032.5	0	0	9	12	6	7	02	0	-
19	2.4	- 5.7	4.0	55	1031.0	0	0	9	14	4	7	02	0	-
20	4.8	- 3.3	4.8	57	1032.1	0	0	9	13	2	6	05	0	-
21	7.3	- 2.4	5.1	50	1030.9	0	0	9	16	1	6	05	0	-
22	6.1	- 5.7	4.0	42	1031.7	0	0	9	09	5	7	02	0	-
23	- 1.2	- 5.0	4.2	75	1041.0	5	5	4	11	6	6	10	1	-
24	- 2.3	- 6.3	3.8	73	1040.9	5	5	4	16	6	6	10	7	0.0
25	2.0	- 0.5	5.9	84	1032.4	8	7	4	25	5	5	10	2	-
26	5.2	3.2	7.7	87	1022.7	7	7	4	29	11	6	10	2	-
27	6.9	2.8	7.5	75	1023.9	4	4	5	29	11	8	03	1	-
28	2.3	- 0.5	5.9	82	1033.4	6	6	3	30	5	6	10	2	-
29	11.8	3.6	7.9	57	1025.0	0	0	9	25	6	6	05	1	-

Godz. 19

1	-10.2	-12.7	2.3	79	1018.6	0	0	9	10	4	7	02	0	-
2	- 9.4	-13.2	2.2	72	1021.7	0	0	9	10	5	7	02	0	-
3	- 8.0	-10.2	2.8	84	1017.0	6	6	3	12	5	6	10	1	-
4	- 7.1	- 9.4	3.0	82	1019.8	3	3	4	10	3	8	10	1	-
5	- 9.6	-10.8	2.7	91	1022.2	2	2	9	00	0	4	10	1	-
6	- 4.4	- 7.4	3.5	80	1029.1	6	6	4	07	4	6	10	2	-
7	-12.6	-17.1	1.6	69	1041.0	0	0	9	12	6	7	02	0	-
8	-10.0	-15.7	1.8	63	1033.0	2	0	9	14	3	7	02	0	-
9	- 6.5	- 9.0	3.1	83	1028.5	7	0	9	27	3	6	10	1	-
10	- 7.0	- 9.0	3.1	84	1025.8	0	0	9	13	4	5	10	1	-
11	- 9.6	-13.8	2.1	72	1017.0	0	0	9	12	7	4	05	0	-
12	- 6.0	- 8.2	3.3	83	1015.8	8	7	6	15	5	4	10	7	0.0
13	- 9.5	-13.2	2.2	75	1011.1	0	0	9	11	8	6	10	0	-
14	- 2.3	- 3.5	4.7	90	1015.8	5	0	9	12	5	6	10	2	-
15	- 0.2	- 1.7	5.4	89	1025.7	8	7	3	13	4	6	10	2	-
16	0.0	- 1.9	5.3	86	1035.6	8	7	4	07	5	6	10	2	-
17	- 3.5	- 6.7	3.7	79	1034.7	0	0	9	10	5	6	10	1	-
18	- 4.1	- 9.4	3.0	66	1031.5	0	0	9	13	5	7	02	0	-
19	- 0.4	- 5.4	4.1	70	1031.0	0	0	9	12	3	7	02	0	-
20	0.8	- 3.0	4.9	76	1031.9	0	0	9	13	3	6	10	0	-
21	0.3	- 2.7	5.0	79	1031.1	0	0	9	00	0	6	10	0	-
22	1.5	- 3.8	4.6	67	1033.0	0	0	9	07	5	7	02	0	-
23	- 1.7	- 9.4	4.1	76	1042.9	7	7	5	13	6	6	10	1	-
24	- 1.1	- 4.7	4.3	76	1037.7	0	0	9	16	5	6	10	1	-
25	3.1	0.8	6.5	86	1028.5	8	7	7	25	5	6	10	2	-
26	5.6	3.9	8.1	89	1022.3	8	8	4	28	11	6	10	2	-
27	2.4	0.0	6.1	84	1028.0	2	1	5	33	4	8	01	1	-
28	2.2	1.2	6.7	94	1033.2	7	7	8	27	3	6	10	1	-
29	6.2	2.1	7.1	76	1022.1	0	0	9	26	5	6	10	0	-

Godz. 01

DNI	TEMPERATURA POWIETRZA	TEMPERATURA PUNKTU ROSY	PRĘŻNOŚĆ PARY WODNEJ	WILGOTNOŚĆ WZGLĘDNA	CIŚNIENIE ATMOSFERYCZNE	ZACHMURZENIE			WIATR		WIDZIALNOŚĆ	POGODA		OPAD
	T	T_d	e	U	P_o	N	N_h	h	dd	v	V	ww	W	R
1	-17.2	-18.4	1.4	90	1026.0	0	0	9	14	2	6	10	0	-
2	-17.4	-18.7	1.4	90	1021.4	0	0	9	04	1	7	02	0	-
3	-15.1	-16.2	1.7	91	1024.1	0	0	9	11	2	7	02	0	-
4	- 6.4	- 7.2	3.6	94	1017.6	8	8	5	07	3	6	10	2	-
5	-14.0	-14.5	2.0	96	1020.7	0	0	9	32	1	6	10	1	-
6	- 7.3	- 8.2	3.3	93	1021.5	8	8	4	26	1	6	10	2	-
7	-15.8	-17.6	1.5	86	1034.7	0	0	9	07	3	7	02	1	-
8	-20.9	-22.3	1.0	89	1045.1	0	0	9	13	2	7	02	0	-
9	-17.8	-19.8	1.3	84	1033.1	0	0	9	15	3	7	02	0	-
10	-17.6	-18.9	1.4	90	1029.0	0	0	9	00	0	6	10	0	-
11	-15.4	-16.0	1.5	81	1025.8	0	0	9	11	2	6	10	0	-
12	-14.5	-16.2	1.7	87	1020.6	0	0	9	12	3	6	10	0	-
13	-14.9	-17.9	1.5	78	1019.2	0	0	9	11	3	7	02	1	-
14	- 9.1	-11.1	2.6	85	1014.7	8	8	4	09	3	7	02	2	-
15	- 3.4	- 4.5	4.4	92	1021.9	8	8	4	13	3	6	10	2	-
16	- 1.4	- 2.4	5.1	92	1029.8	8	8	4	14	2	6	10	2	-
17	- 3.4	- 4.8	4.3	90	1036.4	8	8	4	06	3	6	10	2	-
18	- 9.3	-15.0	1.9	65	1037.9	0	0	9	09	2	7	02	0	-
19	- 7.2	-12.2	2.4	67	1034.7	0	0	9	13	4	7	02	0	-
20	- 7.5	- 9.6	2.9	84	1034.8	0	0	9	10	2	7	02	0	-
21	- 7.8	- 8.2	3.8	93	1033.4	0	0	9	11	2	7	02	0	-
22	- 6.0	- 6.7	3.7	94	1032.2	0	0	9	09	1	6	10	0	-
23	- 4.5	- 6.1	3.9	88	1036.2	0	0	9	08	3	6	10	0	-
24	- 8.1	-10.7	2.7	80	1047.4	0	0	9	12	4	7	02	0	-
25	- 9.7	-13.2	2.2	75	1040.8	0	0	9	15	3	7	02	0	-
26	3.2	2.1	7.1	92	1024.2	8	8	5	24	6	6	10	2	-
27	4.1	3.6	6.4	77	1019.8	8	8	4	28	9	6	10	2	-
28	1.4	- 8.5	5.9	87	1026.4	0	0	9	27	5	7	02	0	-
29	- 0.2	- 1.1	5.6	94	1030.5	0	0	9	21	3	6	10	0	-

Godz. 07

DNI	TEMPERATURA POWIETRZA	TEMPERATURA PUNKTU ROSY	PRĘŻNOŚĆ PARY WODNEJ	WILGOTNOŚĆ WZGLĘDNA	CIŚNIENIE ATMOSFERYCZNE	ZACHMURZENIE			WIATR		WIDZIALNOŚĆ	POGODA		OPAD
	T	T_d	e	U	P_o	N	N_h	h	dd	v	V	ww	W	R
1	-18.0	-19.3	1.3	90	1023.5	0	0	9	12	2	6	10	0	-
2	-19.6	-20.9	1.1	89	1021.7	0	0	9	00	0	6	10	0	-
3	-16.4	-17.6	1.5	90	1022.6	0	0	9	09	3	7	02	0	-
4	- 6.8	- 7.1	3.6	94	1016.6	8	8	5	06	2	6	10	2	-
5	- 8.9	- 9.6	3.0	95	1021.9	8	8	4	00	0	5	10	1	-
6	- 6.3	- 7.1	3.6	94	1022.2	8	8	4	32	1	6	71	2	0.2
7	-20.6	-21.7	1.1	89	1038.6	0	0	9	08	2	6	10	0	-
8	-21.6	-23.9	0.9	81	1043.4	0	0	9	12	2	6	10	0	-
9	-20.6	-21.1	1.1	96	1031.5	3	0	9	14	2	7	03	0	-
10	-20.4	-21.7	1.1	89	1028.9	0	0	9	00	0	6	10	0	-
11	-10.7	-11.5	2.5	94	1023.9	8	8	5	12	6	6	10	1	-
12	-13.9	-15.5	1.8	87	1020.2	8	8	4	11	6	6	10	1	-
13	-16.2	-18.0	1.5	86	1017.1	0	0	9	11	4	6	10	1	-
14	- 6.0	- 6.7	3.7	94	1014.4	8	8	4	08	7	6	10	2	-
15	- 3.1	- 4.1	4.5	93	1023.6	8	8	4	12	5	6	10	2	-
16	- 2.6	- 3.5	4.7	92	1032.5	8	8	4	16	1	6	10	2	-
17	- 4.6	- 5.9	3.9	91	1037.2	8	8	4	06	4	6	10	2	-
18	-10.8	-17.1	1.6	61	1037.5	0	0	9	09	3	7	02	0	-
19	-10.5	-13.2	2.2	79	1034.7	0	0	9	11	1	7	02	0	-
20	-10.5	-11.8	2.5	90	1034.3	0	0	9	12	1	7	02	0	-
21	-10.1	-10.4	2.8	97	1032.9	0	0	9	00	0	6	10	0	-
22	-10.0	-10.8	2.7	94	1032.6	0	0	9	04	3	5	10	0	-
23	- 3.4	- 4.5	4.4	92	1040.0	8	8	5	10	6	6	10	1	-
24	-12.5	-13.5	2.2	92	1047.0	0	0	9	10	3	7	02	0	-
25	- 9.9	-13.8	2.1	71	1038.4	2	2	9	16	4	7	03	0	-
26	3.1	2.6	7.4	97	1020.0	8	8	3	24	6	5	20	5	0.0
27	2.4	- 0.5	5.9	81	1022.0	1	1	4	27	8	7	03	1	-
28	- 0.2	- 1.7	5.4	89	1029.6	8	0	9	27	3	7	03	1	-
29	1.8	1.3	6.7	96	1028.9	8	8	4	23	2	6	10	1	-

Godz. 13

1	- 7.5	-12.2	2.4	69	1021.8	2	0	9	06	2	7	03	0	-
2	- 7.8	-11.2	2.6	76	1022.7	7	7	5	05	2	7	02	1	-
3	- 6.9	- 9.0	3.1	80	1020.2	0	0	9	12	3	6	10	1	-
4	- 5.8	- 8.2	3.3	79	1017.2	7	7	4	08	1	6	22	7	0.0
5	- 5.2	- 7.0	3.6	86	1021.2	8	5	4	22	3	6	10	2	-
6	- 5.7	- 8.2	3.3	81	1025.3	1	1	5	33	3	6	10	7	0.1
7	-12.7	-16.4	1.7	72	1041.2	0	0	9	07	3	7	02	0	-
8	- 8.8	-15.7	1.8	56	1039.4	0	0	9	16	4	8	02	0	-
9	- 4.8	-12.2	2.4	56	1028.8	0	0	9	19	3	7	02	0	-
10	- 8.7	-12.2	2.4	77	1027.5	0	0	9	08	3	6	10	0	-
11	- 8.9	-13.2	2.2	71	1022.2	0	0	9	14	6	7	02	7	0.0
12	- 9.5	-12.7	2.3	77	1019.9	0	0	9	12	8	7	02	1	-
13	-11.1	-14.4	2.0	75	1015.7	6	0	9	11	5	7	02	1	-
14	- 2.6	- 6.0	3.9	80	1016.9	8	8	4	10	6	7	02	7	0.0
15	- 0.8	- 2.4	5.1	86	1025.3	8	8	4	13	7	6	10	2	-
16	- 1.8	- 3.0	4.9	91	1034.2	8	8	4	32	2	6	10	2	-
17	- 1.6	- 7.8	3.4	62	1037.2	0	0	9	10	5	7	01	1	-
18	1.4	-10.2	2.8	42	1035.7	0	0	9	11	5	8	02	0	-
19	1.2	- 5.8	4.2	63	1033.6	0	0	9	16	2	7	02	0	-
20	2.4	- 5.0	4.2	58	1034.0	0	0	9	14	3	8	02	0	-
21	4.9	- 4.1	4.5	51	1031.6	0	0	9	00	0	6	05	0	-
22	1.8	- 5.0	4.2	62	1032.4	0	0	9	04	3	7	02	0	-
23	- 2.2	- 4.1	4.5	87	1042.6	3	3	5	09	6	6	10	1	-
24	- 1.8	- 9.4	3.0	55	1044.3	8	8	9	12	6	8	02	0	-
25	- 0.4	- 5.0	4.2	72	1032.4	8	8	9	17	4	7	02	1	-
26	4.7	1.2	6.7	78	1018.7	8	8	4	26	8	6	10	4	-
27	5.1	- 8.5	5.9	67	1019.8	0	0	9	26	8	7	02	0	-
28	4.9	- 1.2	5.6	65	1031.2	0	0	9	27	6	8	02	1	-
29	7.1	3.8	8.0	79	1026.3	6	6	5	19	2	6	10	2	-

Godz. 19

1	-11.3	-15.0	1.9	72	1020.1	0	0	9	11	2	7	02	0	-
2	-11.7	-14.1	2.0	82	1023.7	0	0	9	09	3	7	02	1	-
3	- 6.9	- 8.1	3.3	91	1019.0	8	8	5	09	1	6	10	1	-
4	-10.9	-11.3	2.6	97	1019.6	6	6	4	00	0	6	10	8	0.0
5	- 7.1	- 8.4	3.2	91	1021.7	7	7	5	27	1	6	10	2	-
6	- 7.7	- 9.9	2.9	84	1029.7	8	8	4	06	5	7	03	1	-
7	-17.4	-20.1	1.2	79	1043.7	0	0	9	10	1	7	02	0	-
8	-13.6	-17.8	1.5	67	1036.2	0	0	9	14	3	7	02	0	-
9	-11.7	-14.1	2.0	82	1029.0	0	0	9	16	1	6	10	0	-
10	-11.9	-15.0	1.9	77	1026.7	0	0	9	10	3	6	10	0	-
11	-11.7	-14.7	2.0	78	1021.2	0	0	9	13	7	7	02	0	-
12	-11.9	-15.0	1.9	77	1020.3	6	6	9	13	6	7	03	1	-
13	-11.9	-14.4	2.0	82	1015.3	8	0	9	10	4	7	08	2	-
14	- 2.7	- 4.7	4.3	86	1018.5	8	8	4	12	4	6	10	2	-
15	- 0.8	- 2.4	5.1	88	1027.6	8	8	4	13	6	6	10	2	-
16	- 1.8	- 2.6	5.0	94	1035.4	8	8	4	09	2	6	10	2	-
17	- 4.8	-11.2	2.6	62	1037.4	0	0	9	08	4	7	02	0	-
18	- 3.4	-10.7	2.7	56	1035.1	0	0	9	11	3	7	02	0	-
19	- 2.4	- 7.4	3.5	69	1033.8	0	0	9	11	2	7	02	0	-
20	- 1.2	- 5.4	4.1	73	1033.4	0	0	9	00	0	7	02	0	-
21	- 1.2	- 4.1	4.5	81	1031.4	0	0	9	00	0	6	10	0	-
22	- 1.2	- 3.5	4.7	84	1034.2	0	0	9	04	3	6	10	0	-
23	- 4.0	- 7.4	3.5	78	1045.1	0	0	9	09	4	7	02	0	-
24	- 4.8	-10.2	2.8	67	1042.5	0	0	9	14	5	7	02	0	-
25	1.8	- 8.5	5.9	85	1028.1	8	8	5	18	3	6	10	2	-
26	4.3	2.6	7.4	89	1019.6	8	8	4	24	6	6	10	2	-
27	2.9	- 0.7	5.8	77	1023.5	0	0	9	27	7	7	01	1	-
28	1.3	- 0.7	5.8	87	1032.1	0	0	9	25	2	7	02	0	-
29	3.7	1.2	6.7	85	1022.3	0	0	9	17	3	7	02	1	-

Godz. 01

DNI	TEMPERATURA POWIETRZA T	TEMPERATURA PUNKTU ROSY T_d	PRĘŻNOŚĆ PARY WODNEJ e	WILGOTNOŚĆ WZGLĘDNA U	CIŚNIENIE ATMOSFERYCZNE P_o	ZACHMURZENIE N	N_h	h	WIATR dd	v	WIDZIALNOŚĆ V	POGODA ww	W	OPAD R
1	-10.9	-12.7	2.3	87	1017.2	0	0	9	09	5	7	02	0	-
2	- 8.0	-10.7	2.7	80	1017.1	8	3	6	05	2	6	10	7	0.0
3	- 7.8	-10.2	2.8	80	1014.6	0	0	9	11	6	6	10	0	-
4	- 7.7	- 9.1	3.1	90	1011.7	0	0	9	08	3	6	10	0	-
5	- 4.1	- 5.3	4.1	91	1019.8	8	8	4	06	3	4	10	2	-
6	- 6.7	- 7.9	3.4	91	1021.2	9	9	.	06	2	2	49	4	-
7	- 5.6	- 6.7	3.7	92	1027.4	5	5	4	12	5	6	10	1	-
8	- 8.2	-10.2	2.8	83	1032.0	0	0	9	13	5	7	02	0	-
9	- 5.4	- 9.4	3.0	71	1028.4	0	0	9	21	4	7	02	0	-
10	- 1.1	- 1.4	5.5	98	1028.2	8	8	9	27	1	4	10	2	-
11	0.0	0.0	6.1	100	1015.0	9	9	.	16	2	2	71	4	1.3
12	0.3	- 0.5	5.9	94	1009.8	8	8	4	22	2	5	77	4	0.0
13	- 1.2	- 1.9	5.3	95	1006.5	7	7	9	17	2	6	10	2	-
14	- 4.0	- 7.8	3.4	76	1005.0	8	8	9	08	4	6	10	2	-
15	- 5.5	- 6.2	3.8	95	1015.9	8	8	5	02	3	5	22	6	0.5
16	- 4.0	- 4.8	4.3	94	1030.3	8	8	4	32	2	4	10	2	-
17	- 2.8	- 3.5	4.7	95	1035.4	8	8	4	10	3	5	10	5	0.0
18	- 2.8	- 3.8	4.6	93	1028.6	8	8	4	12	5	6	10	2	-
19	- 0.8	- 4.4	4.4	75	1022.9	1	0	9	12	4	6	10	0	-
20	- 1.0	- 3.0	4.9	87	1028.0	3	0	9	19	2	6	10	0	-
21	- 1.4	- 2.7	5.0	90	1030.4	0	0	9	20	2	6	10	0	-
22	- 0.4	- 1.9	5.3	89	1030.1	0	0	9	10	2	5	10	0	-
23	- 2.1	- 4.1	4.5	85	1033.3	0	0	9	06	4	5	10	0	-
24	- 4.0	- 4.5	4.4	96	1040.6	9	9	.	18	1	1	49	0	-
25	0.6	- 0.9	5.7	89	1034.8	8	8	6	22	3	5	10	4	-
26	5.9	5.2	8.8	95	1030.5	7	7	6	25	7	6	10	1	-
27	5.9	4.6	8.5	92	1031.3	8	8	4	27	6	5	10	6	0.0
28	3.5	3.0	7.6	97	1035.0	8	8	4	30	2	5	10	1	-
29	3.1	1.7	6.9	91	1029.4	3	0	9	17	3	6	10	0	-

Godz. 07

DNI	TEMPERATURA POWIETRZA T	TEMPERATURA PUNKTU ROSY T_d	PRĘŻNOŚĆ PARY WODNEJ e	WILGOTNOŚĆ WZGLĘDNA U	CIŚNIENIE ATMOSFERYCZNE P_o	ZACHMURZENIE N	N_h	h	WIATR dd	v	WIDZIALNOŚĆ V	POGODA ww	W	OPAD R
1	-11.7	-13.6	2.1	86	1015.5	3	1	9	10	3	6	10	0	-
2	- 9.7	-12.7	2.3	77	1016.9	0	0	9	10	5	6	10	1	-
3	-10.0	-12.1	2.4	84	1013.2	1	0	9	10	4	6	10	0	-
4	- 6.3	- 8.2	3.3	86	1012.8	8	8	5	04	1	5	10	1	-
5	- 5.2	- 5.9	3.9	95	1019.9	8	8	3	06	2	4	10	2	-
6	- 9.1	-10.2	2.8	92	1022.0	0	0	9	10	3	4	28	4	-
7	- 4.8	- 7.0	3.6	83	1029.0	8	8	5	13	7	6	10	1	-
8	- 9.8	-12.2	2.4	89	1031.5	0	0	9	13	4	6	10	0	-
9	- 6.6	- 9.8	2.9	78	1029.3	3	0	9	21	3	6	10	0	-
10	- 0.7	- 0.8	5.8	99	1025.8	9	9	.	13	1	1	45	4	-
11	0.4	0.4	6.3	100	1012.4	9	9	.	19	1	1	60	7	0.4
12	- 0.4	- 1.3	5.6	94	1011.4	7	7	6	23	3	6	10	7	0.0
13	- 2.6	- 4.4	4.4	87	1001.9	5	1	9	11	4	6	10	1	-
14	- 8.0	-10.2	2.8	83	1008.6	8	8	9	07	4	6	10	2	-
15	- 5.6	- 6.7	3.7	92	1018.4	8	8	5	35	3	4	73	7	0.5
16	- 2.9	- 3.3	4.8	97	1033.4	9	9	.	02	3	1	47	7	0.3
17	- 3.2	- 3.9	4.6	95	1034.0	8	8	3	07	3	4	10	2	-
18	- 4.7	- 5.3	4.1	96	1026.7	9	9	.	12	4	3	47	2	-
19	- 1.2	- 3.8	4.6	83	1023.1	2	1	9	14	3	6	10	1	-
20	- 2.2	- 3.4	4.7	90	1029.3	0	0	9	19	2	6	10	0	-
21	- 2.0	- 2.9	4.9	93	1030.5	0	0	9	18	2	5	10	0	-
22	- 2.7	- 3.0	4.9	97	1030.4	0	0	9	11	1	3	46	0	-
23	- 4.4	- 5.1	4.2	95	1035.4	0	0	9	08	1	4	10	0	-
24	- 3.7	- 4.2	4.5	97	1039.5	9	9	.	14	2	1	49	4	-
25	1.4	1.1	6.6	98	1034.3	9	9	.	21	3	2	51	4	0.0
26	4.1	2.1	7.1	86	1029.6	4	1	9	26	7	6	10	1	-
27	4.6	3.9	8.1	95	1032.4	7	7	4	29	4	4	10	6	1.1
28	3.4	2.9	7.5	97	1034.4	8	7	5	25	2	5	10	2	-
29	2.4	0.6	6.4	88	1028.3	0	0	9	24	3	5	10	0	-

Godz. 13

1	- 8.6	-11.2	2.6	79	1015.9	5	4	9	10	2	6	10	1	-
2	- 4.1	- 9.4	3.0	66	1016.2	0	0	9	09	3	6	05	0	-
3	- 4.6	- 9.0	3.1	71	1012.5	1	0	9	10	3	5	10	0	-
4	- 5.3	- 7.0	3.6	87	1015.5	8	8	4	05	1	4	10	2	-
5	- 3.7	- 6.0	3.9	85	1020.4	7	7	6	06	3	5	10	1	-
6	- 1.8	- 6.7	3.7	69	1023.3	1	0	9	12	4	7	02	0	-
7	- 2.2	- 7.0	3.6	70	1030.9	0	0	9	12	5	7	01	1	-
8	- 0.9	-10.2	2.8	49	1029.6	3	0	9	16	2	7	01	0	-
9	- 0.1	- 3.8	4.6	76	1029.2	5	0	9	22	1	5	10	1	-
10	1.0	0.2	6.2	94	1021.7	8	8	4	17	2	4	28	5	0.0
11	1.4	1.4	6.8	100	1011.9	8	7	3	28	2	4	60	7	1.9
12	2.9	- 3.5	4.7	63	1011.0	5	3	5	22	4	8	03	8	0.1
13	0.0	- 4.7	4.3	71	1000.4	8	0	9	13	7	7	36	2	-
14	- 7.8	- 9.8	2.9	83	1012.0	8	8	9	04	4	5	71	7	0.0
15	- 4.6	- 5.9	3.9	91	1022.4	8	8	4	32	4	4	77	4	2.3
16	0.1	- 1.7	5.4	88	1035.4	7	6	4	03	4	5	10	4	-
17	- 1.6	- 3.0	4.9	89	1031.6	8	8	4	08	4	5	77	5	0.0
18	1.7	- 2.7	5.0	72	1025.3	0	0	9	12	6	6	10	4	-
19	4.6	- 2.7	5.0	58	1024.1	0	0	9	24	3	7	02	0	-
20	3.7	- 2.2	5.2	66	1029.2	0	0	9	15	2	6	05	0	-
21	3.6	- 2.2	5.2	66	1029.8	4	0	9	19	2	6	05	0	-
22	1.1	- 1.9	5.3	81	1030.8	0	0	9	06	2	4	10	4	-
23	1.9	- 1.9	5.3	76	1037.3	0	0	9	03	2	5	10	0	-
24	- 2.1	- 2.7	5.0	96	1036.8	9	9	.	16	2	2	49	4	-
25	4.7	3.4	7.8	91	1033.7	8	5	4	22	4	4	60	5	0.0
26	5.5	3.2	7.7	85	1030.5	8	7	4	27	6	5	60	1	0.0
27	7.7	2.5	7.3	70	1032.5	4	2	5	29	6	8	01	1	-
28	9.3	5.0	8.7	72	1032.9	5	5	4	26	2	6	10	4	-
29	9.5	2.5	7.3	62	1026.3	0	0	9	26	4	6	05	0	-

Godz. 19

1	- 7.0	-10.7	2.7	75	1016.4	7	7	9	11	3	6	78	2	0.0
2	- 5.3	- 9.4	3.0	73	1015.5	1	0	9	10	4	6	10	0	-
3	- 4.4	- 7.0	3.6	81	1011.3	1	0	9	09	4	6	10	0	-
4	- 4.2	- 5.8	4.0	89	1018.2	8	8	4	04	2	5	10	2	-
5	- 5.2	- 5.5	4.0	95	1020.9	9	9	.	08	2	2	49	1	-
6	- 3.4	- 6.7	3.7	79	1025.6	0	0	9	09	4	6	10	0	-
7	- 4.7	- 9.4	3.0	68	1031.9	0	0	9	11	6	7	01	0	-
8	- 2.3	- 9.8	2.9	57	1020.3	1	0	9	24	2	7	01	0	-
9	- 1.0	- 4.1	4.5	80	1029.6	8	8	9	22	1	5	10	2	-
10	0.9	- 0.9	5.7	88	1018.6	8	8	9	17	2	6	10	2	-
11	0.3	- 0.3	6.0	96	1010.8	3	0	9	18	2	6	10	6	0.0
12	- 0.2	- 0.5	5.9	98	1009.9	8	8	5	20	3	5	70	4	1.0
13	- 2.0	- 6.3	3.8	72	1001.4	7	0	9	15	5	6	10	3	-
14	- 6.1	- 8.0	3.3	86	1014.0	8	8	9	03	3	5	10	7	0.0
15	- 3.8	- 4.9	4.2	92	1026.4	8	8	4	30	2	4	10	7	0.1
16	- 0.7	- 1.1	5.6	97	1035.9	8	8	5	08	3	5	10	2	-
17	- 1.6	- 3.3	4.8	87	1029.4	8	8	5	12	5	6	10	7	0.0
18	0.7	- 2.2	5.2	81	1023.8	0	0	9	12	5	5	10	0	-
19	1.0	- 3.0	4.9	75	1026.2	3	0	9	22	2	6	10	1	-
20	0.5	- 1.9	5.3	84	1029.8	0	0	9	17	3	6	10	0	-
21	0.8	- 2.2	5.2	79	1029.8	0	0	9	13	2	5	10	1	-
22	0.5	- 2.2	5.2	82	1031.7	0	0	9	06	4	4	10	0	-
23	1.2	- 2.4	5.1	77	1039.3	0	0	9	10	1	5	10	0	-
24	- 0.6	- 0.7	5.8	99	1034.7	3	3	4	18	3	3	48	4	-
25	4.7	3.2	7.7	90	1031.2	8	8	9	22	4	5	10	6	0.0
26	6.4	3.9	8.1	86	1030.5	8	8	5	26	6	5	10	6	0.0
27	6.4	2.6	7.4	77	1033.7	3	0	9	26	3	7	02	1	-
28	7.1	4.6	8.5	85	1032.1	2	2	9	14	2	6	10	1	-
29	8.8	2.8	7.5	66	1025.0	0	0	9	25	4	6	05	0	-

Godz. 01

DNI	TEMPERATURA POWIETRZA	TEMPERATURA PUNKTU ROSY	PRĘŻNOŚĆ PARY WODNEJ	WILGOTNOŚĆ WZGLĘDNA	CIŚNIENIE ATMOSFERYCZNE	ZACHMURZENIE			WIATR		WIDZIALNOŚĆ	POGODA		OPAD
	T	T_d	e	U	P_o	N	N_h	h	dd	v	V	ww	W	R
1	– 9.7	–12.3	2.4	82	1017.6	0	0	9	07	5	6	10	0	–
2	– 9.7	–12.3	2.4	82	1017.4	0	0	9	05	2	6	10	1	–
3	– 7.5	–10.7	2.7	78	1015.4	0	0	9	09	4	6	10	0	–
4	– 4.8	– 6.7	3.7	85	1011.0	0	0	9	07	4	5	10	0	–
5	– 3.2	– 4.6	4.3	91	1019.5	8	8	4	04	4	6	10	2	–
6	– 7.4	– 8.3	3.3	93	1021.0	0	0	9	05	2	5	20	4	0.0
7	– 5.0	– 6.3	3.8	91	1028.4	0	0	9	09	3	6	10	0	–
8	– 8.3	–12.2	2.4	75	1033.4	0	0	9	11	6	6	10	0	–
9	–10.2	–11.9	2.5	87	1029.0	0	0	9	00	0	6	10	1	–
10	– 1.7	– 3.3	4.8	89	1028.3	8	8	5	00	0	5	10	2	–
11	– 0.7	– 0.8	5.8	99	1015.3	9	9	•	12	3	2	71	4	0.4
12	– 2.2	– 2.2	5.2	100	1009.7	8	8	2	14	1	5	71	4	0.1
13	– 2.5	– 4.4	4.4	86	1007.6	3	3	9	14	4	7	01	7	0.3
14	– 5.4	– 7.4	3.5	84	1005.2	8	8	9	07	8	6	10	2	–
15	– 2.9	– 3.9	4.6	94	1015.0	8	8	5	04	2	5	70	7	0.4
16	– 2.5	– 3.1	4.8	95	1029.4	8	8	4	26	1	4	71	7	0.1
17	– 1.5	– 2.3	5.2	94	1035.2	8	8	4	07	5	6	10	2	–
18	– 3.0	– 4.4	4.4	89	1029.5	8	8	6	11	4	5	10	2	–
19	– 2.1	– 5.0	4.2	81	1023.9	0	0	9	11	3	5	10	0	–
20	– 0.8	– 2.4	5.1	88	1027.8	8	0	9	08	3	6	10	2	–
21	– 6.7	– 7.2	3.6	96	1030.5	0	0	9	00	0	2	46	0	–
22	– 5.0	– 5.6	4.0	95	1030.1	0	0	9	01	2	4	10	0	–
23	– 2.2	– 3.3	4.8	92	1033.0	0	0	9	03	2	5	10	0	–
24	– 3.9	– 4.1	4.5	99	1040.8	9	9	•	18	1	1	47	0	–
25	– 1.3	– 2.2	5.2	92	1035.1	8	8	5	20	1	5	10	4	–
26	3.9	2.1	7.1	88	1029.7	8	8	5	24	4	6	10	1	–
27	5.7	5.0	8.7	95	1030.3	8	7	5	26	7	5	60	2	0.0
28	1.3	1.0	6.6	98	1034.1	1	1	5	28	4	7	03	0	–
29	1.3	1.3	6.7	100	1029.7	0	0	9	15	2	1	46	1	–

Godz. 07

DNI	TEMPERATURA POWIETRZA	TEMPERATURA PUNKTU ROSY	PRĘŻNOŚĆ PARY WODNEJ	WILGOTNOŚĆ WZGLĘDNA	CIŚNIENIE ATMOSFERYCZNE	ZACHMURZENIE			WIATR		WIDZIALNOŚĆ	POGODA		OPAD
	T	T_d	e	U	P_o	N	N_h	h	dd	v	V	ww	W	R
1	–10.9	–13.2	2.2	84	1015.9	5	1	9	08	5	6	10	1	–
2	–10.0	–12.7	2.3	80	1017.7	0	0	9	07	3	5	10	0	–
3	– 9.3	–11.7	2.5	81	1014.0	0	0	9	10	4	5	10	0	–
4	– 8.5	–10.0	2.9	89	1012.4	8	8	5	33	1	5	10	1	–
5	– 5.2	– 5.9	3.9	95	1020.0	8	8	3	06	4	5	10	2	–
6	– 9.0	–11.0	2.6	87	1022.5	0	0	9	08	2	5	10	0	–
7	– 3.8	– 6.7	3.7	80	1030.3	8	8	5	10	7	6	10	1	–
8	–10.0	–13.2	2.2	76	1032.2	0	0	9	11	5	5	10	0	–
9	–11.7	–13.1	2.2	89	1029.5	0	0	9	16	1	6	10	0	–
10	– 1.5	– 1.7	5.4	99	1026.0	9	9	•	18	2	1	71	4	0.8
11	– 0.3	– 0.6	5.8	98	1012.2	9	9	•	15	2	2	47	7	3.0
12	– 1.9	– 2.1	5.2	98	1010.9	8	7	5	24	2	6	10	7	0.8
13	– 4.4	– 6.3	3.8	86	1003.6	1	1	9	12	4	6	10	1	–
14	– 7.6	–10.7	2.7	78	1008.4	8	8	8	06	5	6	10	2	–
15	– 2.0	– 2.3	5.2	98	1017.3	8	8	3	04	2	4	75	7	0.7
16	– 1.6	– 1.8	5.3	98	1032.6	9	9	•	36	1	2	47	7	0.3
17	– 1.5	– 2.6	5.0	92	1033.9	8	8	4	09	5	6	10	2	–
18	– 4.9	– 5.9	3.9	93	1027.8	8	8	4	11	5	5	10	1	–
19	– 0.6	– 5.0	4.2	72	1024.0	8	1	9	14	4	7	03	1	–
20	– 7.4	– 8.3	3.3	93	1029.5	0	0	9	00	0	2	44	1	–
21	– 7.3	– 8.6	3.2	90	1030.9	9	9	•	00	0	1	45	4	–
22	– 5.7	– 6.1	3.9	97	1030.3	9	9	•	01	2	1	49	4	–
23	– 4.4	– 5.0	4.2	96	1035.1	0	0	9	03	2	4	10	0	–
24	– 3.0	– 3.4	4.8	97	1039.7	9	9	•	12	2	1	49	4	–
25	1.0	0.5	6.3	96	1034.2	8	8	4	23	2	4	66	2	0.4
26	2.9	1.9	7.0	92	1028.4	5	3	5	25	4	6	10	2	–
27	2.3	1.8	6.9	96	1031.5	0	0	9	27	5	5	10	6	0.1
28	1.3	1.3	6.7	100	1034.3	8	8	5	26	3	5	10	4	–
29	– 0.9	– 0.9	5.7	100	1028.3	0	0	9	18	2	5	10	4	–

Godz. 13

1	– 7.5	–11.7	2.5	72	1015.7	8	0	9	07	4	5	10	2	–
2	– 3.1	– 8.6	3.2	65	1016.6	0	0	9	05	5	5	05	0	–
3	– 3.3	– 8.2	3.3	69	1013.0	0	0	9	10	5	6	05	0	–
4	– 2.5	– 5.0	4.2	82	1015.1	8	8	3	03	3	4	10	2	–
5	– 2.8	– 5.4	4.1	82	1019.9	8	0	9	04	3	5	10	2	–
6	– 0.7	– 6.3	3.8	65	1023.4	3	0	9	08	6	5	05	0	–
7	– 1.8	– 7.8	3.4	64	1032.3	0	0	9	11	7	6	09	1	–
8	0.0	– 9.0	3.1	51	1030.2	7	0	9	15	6	6	05	1	–
9	– 1.0	– 5.7	4.0	71	1029.4	0	0	9	22	2	5	10	0	–
10	1.4	0.9	6.5	96	1022.2	6	6	3	16	4	4	10	7	0.0
11	0.5	0.5	6.3	100	1011.5	9	9	•	18	1	3	71	4	0.9
12	2.9	– 1.7	5.4	72	1012.0	1	1	5	21	4	6	10	1	–
13	– 0.1	– 4.1	4.5	74	1001.7	8	0	9	12	6	6	10	1	–
14	– 5.9	– 8.2	3.3	83	1011.6	8	8	6	06	5	6	71	7	0.1
15	– 1.5	– 2.3	5.2	94	1021.3	8	8	3	31	3	4	71	7	3.9
16	0.1	– 0.9	5.7	91	1035.0	8	7	5	01	5	5	10	4	–
17	– 1.1	– 2.7	5.0	88	1032.2	8	8	3	07	6	5	77	5	0.0
18	– 0.1	– 2.7	5.0	82	1026.9	2	2	4	10	4	5	10	1	–
19	4.3	– 2.4	5.1	62	1024.7	1	0	9	16	4	7	02	1	–
20	3.0	– 0.7	5.8	77	1029.5	0	0	9	11	3	6	10	4	–
21	1.7	– 0.2	6.0	87	1029.9	0	0	9	36	2	6	10	4	–
22	1.7	– 0.9	5.7	83	1030.6	0	0	9	01	3	4	10	4	–
23	1.6	– 0.9	5.7	83	1037.1	0	0	9	34	3	5	10	0	–
24	– 1.5	– 1.7	5.4	93	1037.5	9	9	•	18	3	3	43	4	–
25	3.4	2.3	7.2	92	1033.6	8	8	3	22	4	4	10	6	0.0
26	5.0	3.4	7.8	90	1029.5	8	8	5	27	8	5	61	2	0.0
27	8.6	3.0	7.6	68	1031.4	3	1	4	29	8	8	01	1	–
28	6.6	4.4	8.4	86	1033.7	8	8	3	17	2	6	10	5	0.0
29	10.0	3.6	7.9	64	1025.5	0	0	9	25	5	6	05	0	–

Godz. 19

1	– 7.1	– 9.8	2.9	79	1016.2	8	0	9	06	3	5	10	2	–
2	– 5.2	– 9.0	3.1	76	1016.0	0	0	9	09	5	5	10	0	–
3	– 3.7	– 7.4	3.5	76	1011.7	0	0	9	08	3	6	10	0	–
4	– 2.4	– 4.1	4.5	88	1017.9	8	8	4	03	4	5	10	2	–
5	– 5.0	– 5.3	4.1	98	1021.1	8	8	3	09	3	4	77	2	0.0
6	– 2.5	– 5.4	4.1	80	1025.8	0	0	9	08	6	6	10	0	–
7	– 4.4	–11.2	2.6	61	1033.2	0	0	9	10	4	6	05	0	–
8	– 3.5	– 9.4	3.0	65	1028.4	8	0	9	14	2	6	05	1	–
9	– 1.5	– 3.5	4.7	86	1029.6	8	8	5	23	2	5	10	1	–
10	0.7	– 0.7	5.8	89	1019.8	8	7	4	12	3	5	10	5	0.0
11	0.4	0.4	6.3	100	1010.7	9	9	•	18	2	2	43	7	3.4
12	0.7	– 0.7	5.8	89	1010.3	8	8	6	19	5	6	71	1	0.0
13	– 1.4	– 6.0	3.9	72	1002.3	8	0	9	09	5	6	10	2	–
14	– 4.1	– 5.7	4.0	88	1013.3	8	8	6	07	4	6	71	7	0.0
15	– 2.5	– 3.4	4.7	94	1025.8	8	8	4	27	2	5	71	7	0.3
16	– 0.1	– 1.9	5.3	88	1035.7	8	8	4	06	5	5	10	2	–
17	– 1.2	– 3.0	4.9	87	1030.2	8	7	6	09	3	5	10	7	0.0
18	1.1	– 1.9	5.3	79	1024.9	0	0	9	09	2	5	10	1	–
19	1.8	– 2.2	5.2	76	1026.3	8	1	9	17	3	6	10	1	–
20	– 1.2	– 2.4	5.1	90	1030.1	0	0	9	12	1	5	10	0	–
21	– 3.2	– 4.2	4.5	93	1030.0	0	0	9	03	1	5	10	0	–
22	0.3	– 1.7	5.4	86	1031.5	0	0	9	03	5	5	10	0	–
23	1.0	– 0.9	5.7	87	1039.2	0	0	9	04	4	5	10	0	–
24	– 0.8	– 1.4	5.5	96	1035.4	8	0	9	18	1	3	46	2	–
25	3.9	2.1	7.1	88	1030.9	8	4	6	24	5	5	10	6	0.2
26	5.9	3.8	8.0	86	1029.5	8	8	5	26	6	5	10	6	0.0
27	3.5	0.4	6.3	80	1032.4	0	0	9	27	4	8	02	0	–
28	6.0	5.0	8.7	93	1032.3	7	7	7	13	2	5	10	1	–
29	4.8	2.5	7.3	86	1024.4	0	0	9	24	3	5	10	0	–

Godz. 01

DNI	TEMPERATURA POWIETRZA	TEMPERATURA PUNKTU ROSY	PREŻNOŚĆ PARY WODNEJ	WILGOTNOŚĆ WZGLĘDNA	CIŚNIENIE ATMOSFERYCZNE	ZACHMURZENIE			WIATR		WIDZIALNOŚĆ	POGODA		OPAD
	T	T_d	e	U	P_o	N	N_h	h	dd	v	V	ww	W	R
1	-10.2	-12.4	2.4	84	1018.5	0	0	9	07	3	6	10	0	-
2	-11.5	-12.9	2.3	90	1018.1	0	0	9	06	2	6	10	0	-
3	- 9.3	-11.3	2.6	85	1017.0	0	0	9	10	4	6	10	0	-
4	- 4.6	- 7.0	3.6	83	1012.4	7	7	4	09	5	6	10	1	-
5	- 4.9	- 5.9	3.9	93	1019.2	8	8	4	06	4	6	10	2	-
6	- 9.3	-10.4	2.8	91	1021.5	0	0	9	04	4	5	10	0	-
7	- 3.9	- 5.7	4.0	87	1029.2	8	8	4	10	6	6	10	1	-
8	- 9.6	-14.4	2.0	70	1035.7	0	0	9	13	5	7	02	0	-
9	- 7.3	- 9.8	2.9	81	1029.3	1	0	9	18	3	7	02	1	-
10	- 2.5	- 3.1	4.8	95	1028.2	8	8	4	26	1	6	10	2	-
11	- 4.3	- 4.5	4.4	98	1016.9	7	7	4	13	4	5	10	1	-
12	- 3.6	- 4.1	4.5	97	1010.2	8	8	2	15	2	4	10	7	0.4
13	- 4.5	- 6.1	3.9	88	1009.4	1	1	4	17	5	6	10	1	-
14	- 8.0	-10.7	2.7	80	1006.9	8	8	9	08	4	6	10	2	-
15	- 1.3	- 2.1	5.2	95	1014.5	8	8	4	03	3	6	10	2	-
16	0.0	- 0.9	5.7	94	1028.4	8	8	3	34	1	5	10	2	-
17	- 1.5	- 2.6	5.0	92	1035.0	6	6	4	08	4	5	10	2	-
18	- 5.8	- 6.7	3.7	90	1030.2	0	0	9	09	5	6	10	1	-
19	- 2.6	- 6.0	3.9	78	1026.7	0	0	9	11	3	7	02	0	-
20	- 0.6	- 2.4	5.1	87	1028.7	3	0	9	15	1	6	10	0	-
21	- 1.4	- 1.9	5.3	97	1030.4	0	0	9	00	0	5	10	0	-
22	- 1.0	- 1.9	5.3	94	1029.9	0	0	9	08	2	5	10	0	-
23	- 1.2	- 2.4	5.1	90	1033.2	0	0	9	06	1	4	10	0	-
24	- 2.6	- 4.4	4.4	88	1041.5	0	0	9	10	2	5	10	0	-
25	- 2.8	- 2.8	5.8	100	1035.4	0	0	9	18	2	4	10	1	-
26	4.3	1.7	6.9	84	1028.6	8	8	4	25	7	6	10	1	-
27	5.4	4.4	8.4	93	1028.4	7	7	4	27	7	5	10	2	-
28	2.5	1.5	6.8	92	1032.9	0	0	9	28	4	6	10	0	-
29	0.3	0.3	6.2	100	1030.4	0	0	9	15	2	3	46	1	-

Godz. 07

DNI	TEMPERATURA POWIETRZA	TEMPERATURA PUNKTU ROSY	PREŻNOŚĆ PARY WODNEJ	WILGOTNOŚĆ WZGLĘDNA	CIŚNIENIE ATMOSFERYCZNE	ZACHMURZENIE			WIATR		WIDZIALNOŚĆ	POGODA		OPAD
	T	T_d	e	U	P_o	N	N_h	h	dd	v	V	ww	W	R
1	-11.3	-13.1	2.2	86	1017.1	2	0	9	09	3	6	10	0	-
2	-11.9	-13.3	2.2	89	1017.9	0	0	9	04	1	6	10	0	-
3	-11.3	-12.6	2.3	90	1016.0	0	0	9	11	5	6	10	0	-
4	- 5.7	- 7.1	3.6	90	1012.8	7	7	4	10	3	6	10	1	-
5	- 7.1	- 7.6	3.4	96	1020.5	8	8	3	07	2	4	10	2	-
6	-10.3	-11.5	2.5	91	1023.0	0	0	9	07	3	5	10	0	-
7	- 5.7	- 8.2	3.3	81	1031.6	7	7	4	10	5	6	10	2	-
8	-11.2	-13.8	2.1	78	1034.8	0	0	9	16	4	7	02	0	-
9	- 9.8	-10.5	2.7	94	1029.2	0	0	9	20	2	6	10	0	-
10	- 2.6	- 3.2	4.8	95	1026.1	8	8	4	25	2	6	10	2	-
11	- 2.6	- 3.9	4.6	91	1013.8	8	8	4	14	3	5	10	2	-
12	- 2.4	- 2.7	5.0	98	1010.7	8	8	4	20	2	4	71	4	0.0
13	- 5.8	- 6.9	3.6	92	1006.1	5	5	4	14	4	5	10	1	-
14	- 8.1	- 9.9	2.9	87	1009.3	8	8	5	08	5	6	10	2	-
15	- 1.5	- 2.0	5.3	96	1017.4	8	8	4	09	4	5	10	2	-
16	- 0.6	- 1.2	5.6	96	1031.8	8	8	3	01	2	5	10	7	0.1
17	- 2.2	- 3.1	4.9	94	1034.3	8	8	4	07	4	5	10	2	-
18	- 5.7	- 6.4	3.8	95	1029.0	8	8	4	12	3	6	10	1	-
19	- 3.3	- 5.7	4.0	83	1026.4	0	0	9	18	3	6	10	0	-
20	- 1.9	- 2.8	5.0	93	1029.5	0	0	9	17	2	6	10	1	-
21	- 3.0	- 3.1	4.9	99	1030.5	0	0	9	16	1	3	46	0	-
22	- 2.3	- 2.9	4.9	95	1030.2	0	0	9	06	1	5	10	0	-
23	- 3.0	- 3.6	4.7	95	1035.1	0	0	9	05	1	3	46	0	-
24	- 5.0	- 5.6	4.0	95	1040.7	0	0	9	12	1	4	10	0	-
25	- 0.7	- 1.4	5.5	95	1034.5	8	8	4	00	0	4	10	1	-
26	3.9	2.3	7.2	89	1027.4	7	7	4	25	7	6	10	2	-
27	3.4	1.2	6.7	87	1029.8	1	0	9	29	4	6	10	1	-
28	1.2	1.2	6.7	100	1034.0	9	9	.	27	1	1	47	0	-
29	- 0.7	- 1.3	5.6	96	1028.4	0	0	9	19	2	4	10	4	-

Godz. 13

1	- 6.0	-10.2	2.8	70	1016.0	1	0	9	10	2	6	05	0	-
2	- 3.4	- 8.6	3.2	67	1017.5	0	0	9	09	4	6	05	0	-
3	- 4.1	- 7.8	3.4	73	1014.6	0	0	9	13	4	6	10	0	-
4	- 1.7	- 4.4	4.4	81	1014.9	8	8	4	06	3	6	10	2	-
5	- 5.2	- 5.5	4.0	98	1020.6	8	8	2	11	3	4	28	4	-
6	- 1.1	- 6.7	3.7	66	1024.2	1	0	9	09	3	6	05	0	-
7	- 2.9	-10.2	2.8	57	1033.5	0	0	9	12	7	6	05	1	-
8	- 0.2	-12.2	2.4	40	1031.8	6	0	9	18	7	6	05	1	-
9	- 1.5	- 6.7	3.7	68	1028.8	0	0	9	25	5	6	05	0	-
10	0.1	- 3.3	4.8	78	1023.1	8	8	4	18	3	6	10	2	-
11	- 1.4	- 2.2	5.2	94	1012.0	8	6	3	14	3	5	71	7	1.4
12	1.3	- 1.9	5.3	79	1012.4	1	0	9	21	5	6	10	7	0.0
13	- 0.1	- 4.7	4.3	71	1004.2	2	0	9	13	6	6	05	1	-
14	- 4.1	- 6.0	3.9	86	1011.5	8	8	4	07	3	5	77	2	0.0
15	0.6	- 0.5	5.9	91	1020.8	8	8	4	11	2	6	10	2	-
16	0.4	- 1.7	5.4	86	1033.8	8	8	4	02	2	6	10	2	-
17	- 0.8	- 3.3	4.8	83	1032.1	8	8	4	09	6	6	10	2	-
18	0.4	- 2.2	5.2	81	1028.5	0	0	9	12	4	6	10	1	-
19	4.8	- 2.2	5.2	60	1026.7	7	0	9	17	7	6	05	1	-
20	5.0	- 0.9	5.7	67	1030.1	0	0	9	17	1	6	05	0	-
21	5.4	- 0.2	6.0	67	1029.8	0	0	9	00	0	5	05	4	-
22	5.0	- 1.2	5.6	65	1030.1	0	0	9	08	1	6	05	0	-
23	3.7	- 0.2	6.0	76	1036.7	0	0	9	11	3	5	10	4	-
24	- 0.8	- 3.0	4.9	85	1038.1	7	0	9	18	3	5	10	1	-
25	1.9	1.4	6.7	96	1033.6	8	8	2	22	4	3	42	5	0.0
26	4.6	4.1	8.2	97	1027.8	8	8	4	29	7	5	80	1	0.0
27	6.8	1.5	6.8	68	1029.9	5	3	5	29	6	7	03	1	-
28	3.7	3.2	7.7	97	1033.7	8	8	4	25	5	5	10	4	-
29	11.0	3.4	7.8	59	1024.7	0	0	9	23	4	6	05	0	-

Godz. 19

1	- 8.4	-11.2	2.6	79	1016.6	0	0	9	08	2	6	10	0	-
2	- 6.3	- 9.4	3.0	79	1017.7	0	0	9	09	5	6	10	0	-
3	- 6.1	- 8.2	3.3	85	1014.0	0	0	9	10	4	6	10	0	-
4	- 1.9	- 3.5	4.7	91	1017.2	8	8	4	06	2	6	10	2	-
5	- 7.4	- 8.3	3.3	93	1020.9	0	0	9	04	2	5	10	1	-
6	- 3.5	- 5.0	4.2	89	1027.0	4	4	4	07	2	6	10	0	-
7	- 6.6	-12.7	2.3	62	1035.6	0	0	9	12	7	6	05	0	-
8	- 2.9	- 9.4	3.0	61	1029.7	6	0	9	18	5	7	02	2	-
9	- 1.8	- 4.1	4.5	83	1029.2	8	8	4	27	3	5	10	1	-
10	- 2.3	- 4.7	4.3	82	1020.6	1	0	9	14	3	6	10	1	-
11	- 2.3	- 2.6	5.1	98	1011.5	8	8	3	13	3	5	77	7	1.2
12	- 1.9	- 3.5	4.7	88	1011.9	8	0	9	18	5	6	10	1	-
13	- 3.4	- 7.4	3.5	73	1004.8	8	0	9	11	6	6	10	1	-
14	- 2.5	- 3.1	4.8	95	1012.9	8	8	3	86	3	5	20	7	0.3
15	0.4	- 1.2	5.6	89	1024.7	8	8	3	00	0	6	10	7	0.0
16	- 0.3	- 1.2	5.6	93	1035.8	8	8	4	06	3	5	10	2	-
17	- 2.5	- 4.4	4.4	86	1031.7	8	8	4	11	7	6	10	2	-
18	- 0.1	- 4.7	4.3	71	1026.8	0	0	9	10	2	7	01	0	-
19	1.7	- 0.5	5.9	85	1027.8	0	0	9	17	5	6	10	1	-
20	2.3	- 0.5	5.9	81	1030.2	0	0	9	15	2	6	10	0	-
21	2.2	- 1.2	5.6	78	1029.5	0	0	9	06	1	5	10	0	-
22	1.0	- 0.9	5.7	87	1031.4	0	0	9	07	2	4	28	0	-
23	0.7	- 1.7	5.4	85	1039.8	0	0	9	06	4	6	10	0	-
24	- 1.4	- 2.7	5.0	89	1035.8	5	0	9	17	2	4	10	2	-
25	3.2	2.4	7.3	95	1030.5	8	8	4	23	4	5	10	6	0.0
26	5.3	3.6	7.9	88	1027.8	8	8	4	26	8	5	10	8	0.0
27	4.2	1.0	6.6	79	1031.3	0	0	9	32	5	7	01	1	-
28	3.7	2.8	7.5	94	1032.8	7	7	5	00	0	5	10	2	-
29	6.9	3.0	7.6	76	1023.4	0	0	9	25	3	6	10	0	-

Godz. 01

DNI	TEMPERATURA POWIETRZA T	TEMPERATURA PUNKTU ROSY T_d	PRĘŻNOŚĆ PARY WODNEJ e	WILGOTNOŚĆ WZGLĘDNA U	CIŚNIENIE ATMOSFERYCZNE P_o	ZACHMURZENIE N	N_h	h	WIATR dd	v	WIDZIALNOŚĆ V	POGODA ww	W	OPAD R
1	- 9.8	-12.2	2.4	80	1020.2	0	0	9	10	7	6	10	0	-
2	-10.3	-13.0	2.2	81	1018.7	0	0	9	09	3	6	10	0	-
3	-10.7	-12.5	2.3	87	1019.1	0	0	9	10	7	6	10	0	-
4	- 7.2	- 8.5	3.2	90	1015.2	8	8	4	12	5	5	10	1	-
5	- 7.7	- 8.7	3.2	93	1021.3	7	7	2	10	3	5	10	7	0.0
6	- 9.6	-10.3	2.8	94	1023.0	0	0	9	00	0	5	10	0	-
7	- 5.4	- 7.0	3.6	86	1030.6	8	8	4	10	4	6	10	2	-
8	-12.3	-16.4	1.7	69	1038.5	0	0	9	11	7	6	10	0	-
9	- 9.7	-14.4	2.8	69	1030.9	0	0	9	16	3	6	06	0	-
10	- 2.9	- 3.8	4.9	99	1028.7	8	8	3	30	1	5	56	2	0.0
11	- 3.6	- 4.7	4.3	92	1019.4	8	8	4	14	5	5	10	1	-
12	- 7.2	- 9.3	3.0	85	1017.6	8	8	5	13	6	5	71	7	0.3
13	- 5.7	- 6.4	3.8	95	1012.2	0	0	9	13	4	4	10	0	-
14	- 9.1	-12.2	2.4	78	1008.1	7	7	9	09	6	6	10	2	-
15	- 1.4	- 2.2	5.2	94	1016.3	8	8	5	11	4	5	10	2	-
16	- 0.4	- 1.4	5.5	93	1028.9	8	8	4	80	0	6	10	2	-
17	- 1.0	- 2.4	5.1	88	1035.8	8	8	2	09	3	6	10	2	-
18	- 5.9	-10.2	2.8	70	1032.4	0	0	9	09	4	6	10	0	-
19	- 4.9	- 9.0	3.1	73	1028.6	0	0	9	12	3	6	10	0	-
20	- 2.3	- 5.7	4.0	76	1031.0	0	0	9	11	2	6	10	0	-
21	0.0	- 2.4	5.1	84	1031.9	0	0	9	14	2	5	10	0	-
22	0.1	- 3.0	4.9	79	1031.1	0	0	9	09	3	6	10	0	-
23	- 0.5	- 3.3	4.8	81	1033.4	0	0	9	08	3	5	10	0	-
24	- 4.0	- 4.5	4.4	96	1043.1	0	0	9	09	5	6	10	0	-
25	- 2.4	- 3.8	4.6	90	1036.6	0	0	9	16	2	5	10	0	-
26	3.4	1.0	6.6	85	1028.5	8	8	3	25	7	5	10	1	-
27	5.1	3.4	7.8	88	1027.2	8	8	4	28	7	5	10	2	-
28	0.3	- 0.3	6.0	96	1032.5	0	0	9	27	3	7	02	0	-
29	1.1	0.6	6.4	96	1032.1	0	0	9	00	0	6	10	1	-

Godz. 07

DNI	TEMPERATURA POWIETRZA T	TEMPERATURA PUNKTU ROSY T_d	PRĘŻNOŚĆ PARY WODNEJ e	WILGOTNOŚĆ WZGLĘDNA U	CIŚNIENIE ATMOSFERYCZNE P_o	ZACHMURZENIE N	N_h	h	WIATR dd	v	WIDZIALNOŚĆ V	POGODA ww	W	OPAD R
1	-11.5	-14.4	2.0	79	1018.4	0	0	9	10	6	6	10	0	-
2	-13.1	-15.2	1.9	84	1019.8	0	0	9	10	3	5	10	0	-
3	-12.4	-13.9	2.1	89	1017.7	0	0	9	11	6	5	10	0	-
4	- 5.6	- 6.7	3.7	92	1014.3	7	7	5	10	6	5	10	2	-
5	- 9.0	- 9.7	2.9	95	1022.4	8	8	2	09	2	4	10	1	-
6	- 9.6	-10.8	2.7	91	1023.9	1	1	9	09	2	4	10	0	-
7	- 8.2	- 8.8	3.1	95	1033.7	7	7	4	12	7	5	10	2	-
8	-13.8	-17.8	1.5	70	1037.8	0	0	9	13	4	6	10	0	-
9	-10.6	-12.8	2.3	84	1030.2	0	0	9	22	1	6	10	0	-
10	- 2.9	- 3.3	4.8	97	1027.2	8	8	4	00	0	4	10	5	0.0
11	- 5.0	- 7.4	3.5	82	1016.4	7	7	4	12	4	5	10	1	-
12	- 7.2	- 8.5	3.2	90	1013.1	8	8	2	13	4	4	10	7	0.4
13	- 7.0	- 8.3	3.3	91	1009.5	1	1	5	11	6	4	10	1	-
14	- 8.9	-10.9	2.7	86	1009.4	8	8	5	09	5	5	10	2	-
15	- 1.9	- 2.1	5.2	98	1016.2	8	8	2	12	6	4	10	2	-
16	- 0.5	- 1.4	5.5	94	1032.0	8	8	4	03	2	4	10	2	-
17	- 2.0	- 3.3	4.8	90	1035.5	8	8	3	08	5	6	10	2	-
18	- 8.6	-12.2	2.4	74	1031.1	0	0	9	12	6	6	10	0	-
19	- 5.8	-10.2	2.8	72	1028.8	0	0	9	12	3	5	10	0	-
20	- 2.1	- 4.4	4.4	85	1031.0	4	4	9	13	2	6	10	1	-
21	- 2.3	- 3.8	4.6	88	1031.7	0	0	9	16	1	4	10	0	-
22	- 1.9	- 3.5	4.7	89	1031.4	0	0	9	07	1	5	10	0	-
23	- 2.7	- 3.3	4.8	95	1035.4	0	0	9	08	2	5	10	0	-
24	- 6.6	- 6.7	3.7	99	1042.0	0	0	9	11	4	4	10	0	-
25	- 3.1	- 4.1	4.5	93	1036.2	3	3	9	19	4	4	10	0	-
26	4.5	3.0	7.6	90	1027.4	8	8	3	25	8	5	10	2	-
27	2.4	0.6	6.4	88	1028.5	2	1	4	28	7	6	10	1	-
28	0.5	- 0.7	5.8	91	1033.9	8	8	4	30	2	5	10	1	-
29	0.3	- 0.7	5.8	93	1029.6	0	0	9	12	1	4	10	0	-

Godz. 13

1	- 5.8	-11.2	2.6	66	1017.2	0	0	9	09	3	5	05	0	-
2	- 4.8	- 9.4	3.0	70	1019.4	0	0	9	10	6	6	10	0	-
3	- 7.6	-10.7	2.7	78	1017.0	0	0	9	12	8	6	10	0	-
4	- 3.2	- 5.0	4.2	87	1016.3	8	8	9	11	4	5	70	7	0.0
5	- 5.5	- 7.3	3.5	87	1021.9	3	0	9	12	3	6	10	4	-
6	- 1.8	- 5.0	4.2	78	1025.0	7	7	4	08	4	6	10	4	-
7	- 5.0	-10.2	2.8	66	1036.4	0	0	9	11	7	7	02	1	-
8	- 4.2	-11.2	2.6	59	1035.4	2	0	9	14	6	6	05	0	-
9	- 2.8	- 8.6	3.2	65	1029.3	1	0	9	28	3	6	05	0	-
10	- 1.5	- 2.6	5.0	92	1025.0	8	8	3	18	1	4	77	4	0.0
11	- 2.1	- 6.7	3.7	70	1014.7	8	8	5	14	7	6	10	2	-
12	- 1.1	- 2.5	4.7	85	1014.1	7	7	5	18	1	4	10	7	0.4
13	- 3.1	- 6.7	3.7	75	1007.7	0	0	9	11	7	5	10	0	-
14	- 2.5	- 5.7	4.0	79	1012.0	7	5	4	09	4	5	10	7	0.0
15	- 0.3	- 1.9	5.3	89	1021.7	7	4	3	12	4	6	10	2	-
16	0.0	- 1.2	5.6	91	1034.6	8	8	2	36	4	4	10	2	-
17	- 1.4	- 4.4	4.4	80	1033.7	8	8	4	08	6	6	10	8	0.0
18	- 0.1	- 5.7	4.0	65	1030.0	0	0	9	10	5	6	05	0	-
19	5.3	- 4.7	4.3	49	1028.8	2	0	9	16	6	6	05	0	-
20	4.1	- 1.2	5.6	68	1031.5	0	0	9	22	4	6	05	0	-
21	5.0	- 1.9	5.3	61	1030.8	0	0	9	21	3	6	05	0	-
22	5.6	- 3.3	4.8	53	1031.3	0	0	9	07	3	6	05	4	-
23	3.7	- 3.5	4.7	59	1038.2	0	0	9	11	5	6	05	0	-
24	- 0.8	- 4.4	4.4	78	1039.7	0	0	9	14	4	5	10	1	-
25	0.8	- 0.5	5.9	91	1034.4	8	8	2	23	5	5	10	1	-
26	4.5	2.6	7.4	88	1027.0	8	8	4	29	10	5	10	2	-
27	7.0	- 0.9	5.7	57	1028.0	2	2	5	29	8	7	01	0	-
28	2.5	1.7	6.9	95	1034.8	8	8	2	27	2	5	10	4	-
29	10.3	2.3	7.2	57	1026.3	0	0	9	23	6	6	05	0	-

Godz. 19

1	- 7.6	-12.2	2.4	71	1017.9	0	0	9	11	3	6	10	0	-
2	- 7.1	- 9.8	2.9	79	1018.9	0	0	9	10	5	6	10	0	-
3	- 7.2	- 9.3	3.0	85	1015.4	0	0	9	11	5	5	10	0	-
4	- 3.7	- 5.4	4.1	88	1019.1	8	4	4	07	4	5	70	7	0.0
5	- 6.1	- 8.0	3.3	86	1021.9	0	0	9	09	2	5	10	0	-
6	- 3.2	- 5.7	4.0	83	1027.7	8	8	4	08	3	6	10	1	-
7	- 8.2	-11.7	2.5	75	1037.9	0	0	9	11	5	6	10	0	-
8	- 6.2	-11.7	2.5	65	1032.1	4	0	9	14	5	6	05	1	-
9	- 2.5	- 6.3	3.8	75	1029.0	8	8	5	27	3	6	10	1	-
10	- 2.5	- 4.7	4.3	84	1022.6	7	7	5	14	3	5	10	7	0.0
11	- 4.1	- 8.2	3.3	72	1013.9	8	8	4	13	7	6	10	2	-
12	- 3.6	- 4.6	4.3	93	1014.3	0	0	9	13	2	5	10	1	-
13	- 6.6	-10.7	2.7	73	1007.1	8	0	9	09	7	5	10	1	-
14	- 0.5	- 1.7	5.4	91	1013.4	8	8	5	09	4	5	10	7	0.0
15	- 0.4	- 1.7	5.4	91	1025.1	7	5	4	09	3	6	10	2	-
16	- 1.1	- 1.9	5.3	92	1036.2	8	8	2	05	5	5	10	2	-
17	- 2.9	- 5.7	4.0	81	1031.2	0	0	9	11	4	6	10	1	-
18	- 1.0	- 6.3	3.8	66	1028.8	0	0	9	11	5	6	05	0	-
19	1.0	- 4.1	4.5	68	1029.6	2	0	9	11	2	5	05	0	-
20	2.5	- 1.7	5.4	75	1031.5	0	0	9	14	2	5	10	0	-
21	3.1	- 3.0	4.9	65	1030.5	0	0	9	00	0	6	05	0	-
22	2.7	- 1.9	5.3	72	1031.8	0	0	9	08	3	6	10	8	-
23	- 0.9	- 2.7	5.0	87	1041.9	0	0	9	07	4	4	10	0	-
24	- 1.5	- 3.0	4.9	89	1037.4	9	0	9	14	4	5	10	8	-
25	2.3	1.2	6.7	92	1031.3	7	7	5	23	6	5	10	5	0.0
26	5.0	3.2	7.7	88	1026.7	6	6	4	26	9	5	10	2	-
27	3.9	- 0.2	6.0	75	1030.0	0	0	9	28	10	7	01	1	-
28	3.0	2.1	7.1	94	1033.7	8	8	5	22	1	6	10	2	-
29	6.0	1.9	7.0	74	1023.7	0	0	9	25	3	6	10	0	-

Godz. 01

DNI	TEMPERATURA POWIETRZA T	TEMPERATURA PUNKTU ROSY T_d	PRĘŻNOŚĆ PARY WODNEJ e	WILGOTNOŚĆ WZGLĘDNA U	CIŚNIENIE ATMOSFERYCZNE P_o	ZACHMURZENIE N	N_h	h	WIATR dd	v	WIDZIALNOŚĆ V	POGODA ww	W	OPAD R
1	-14.8	-17.8	1.5	78	1023.8	0	0	9	10	3	6	10	0	–
2	-14.7	-16.4	1.7	87	1019.9	0	0	9	07	2	8	02	0	–
3	-12.0	-13.4	2.2	89	1021.6	8	8	4	10	4	6	10	1	–
4	- 6.0	- 7.1	3.6	92	1016.3	8	8	4	12	3	6	10	2	–
5	-10.7	-12.0	2.4	90	1021.5	4	4	3	05	1	5	10	1	–
6	-12.7	-13.7	2.1	92	1022.8	0	0	9	15	1	6	10	1	–
7	- 9.0	-10.5	2.7	89	1032.2	8	8	4	10	4	6	10	1	–
8	-17.5	-21.4	1.1	67	1043.2	0	0	9	12	5	7	02	0	–
9	-12.3	-17.1	1.6	67	1033.0	5	0	9	16	4	7	02	1	–
10	- 9.9	-12.7	2.3	80	1028.7	8	8	4	20	1	7	03	1	–
11	-11.5	-12.9	2.3	90	1023.6	0	0	9	12	3	5	10	1	–
12	-15.9	-16.1	1.7	83	1017.8	0	0	9	12	7	6	10	0	–
13	- 9.6	-11.7	2.5	85	1016.6	8	8	4	12	5	6	10	7	0.0
14	-10.5	-11.8	2.5	90	1021.7	8	8	5	10	6	6	10	1	–
15	- 2.8	- 3.5	4.7	95	1019.2	8	8	4	12	6	6	10	2	–
16	- 1.9	- 2.4	5.1	96	1028.4	8	8	3	13	5	5	10	2	–
17	- 3.9	- 4.7	4.3	94	1035.7	8	8	3	07	4	3	44	4	–
18	- 9.5	-13.8	2.1	70	1035.5	0	0	9	10	4	7	02	0	–
19	- 8.4	-12.2	2.4	75	1033.0	0	0	9	14	5	7	02	0	–
20	- 6.5	- 9.8	2.9	78	1032.9	0	0	9	13	5	7	02	0	–
21	- 3.1	- 7.0	3.6	73	1032.5	0	0	9	14	3	7	02	0	–
22	- 1.7	- 4.7	4.3	79	1031.1	0	0	9	22	1	6	10	0	–
23	- 2.7	- 4.1	4.5	89	1034.4	0	0	9	06	3	6	10	0	–
24	- 8.0	- 9.4	3.0	90	1044.8	0	0	9	09	5	6	10	0	–
25	- 7.1	-11.2	2.6	72	1040.3	0	0	9	18	3	7	02	0	–
26	2.0	0.4	6.3	88	1027.3	8	8	5	24	8	6	10	2	–
27	4.5	1.0	6.6	78	1023.7	8	8	4	29	9	7	02	2	–
28	1.0	- 1.4	5.5	85	1029.4	0	0	9	29	5	7	02	0	–
29	0.7	- 1.2	5.6	87	1031.9	8	8	5	20	1	7	02	1	–

Godz. 07

DNI	TEMPERATURA POWIETRZA T	TEMPERATURA PUNKTU ROSY T_d	PRĘŻNOŚĆ PARY WODNEJ e	WILGOTNOŚĆ WZGLĘDNA U	CIŚNIENIE ATMOSFERYCZNE P_o	ZACHMURZENIE N	N_h	h	WIATR dd	v	WIDZIALNOŚĆ V	POGODA ww	W	OPAD R
1	-16.5	-19.1	1.3	80	1021.6	0	0	9	10	3	6	10	0	–
2	-16.9	-18.1	1.5	90	1021.0	0	0	9	08	2	6	10	0	–
3	- 9.9	-11.5	2.5	88	1019.7	8	8	4	11	5	6	10	2	–
4	- 6.3	- 7.1	3.6	94	1015.4	8	8	3	12	1	5	10	2	–
5	- 9.7	-10.9	2.7	91	1022.6	9	9	-	21	1	2	49	4	–
6	- 8.8	- 9.9	2.9	92	1022.8	7	7	4	00	0	5	10	4	–
7	-15.2	-16.9	1.6	86	1036.8	8	8	4	08	2	3	48	7	0.0
8	-19.3	-23.2	0.9	71	1042.1	0	0	9	15	4	7	02	0	–
9	-13.5	-15.7	1.8	84	1031.9	2	0	9	20	4	7	03	1	–
10	- 7.3	- 9.4	3.0	85	1027.6	8	8	4	00	0	5	10	2	–
11	-14.9	-16.6	1.7	87	1022.1	0	0	9	12	4	5	10	0	–
12	-13.1	-15.2	1.9	84	1017.5	2	0	9	14	7	6	10	0	–
13	-11.9	-13.3	2.2	89	1014.1	8	8	4	12	5	6	77	2	0.1
14	- 5.2	- 6.2	3.8	93	1011.0	8	8	4	10	5	6	22	7	0.0
15	- 3.4	- 4.2	4.5	94	1021.3	8	8	4	12	7	6	10	2	–
16	- 2.5	- 2.8	5.0	98	1031.4	8	8	2	09	1	2	46	2	–
17	- 4.4	- 5.6	4.0	91	1035.8	8	8	3	08	4	4	28	4	–
18	-10.0	-15.7	1.8	63	1034.7	0	0	9	12	3	7	02	0	–
19	-10.7	-13.2	2.2	79	1033.0	0	0	9	15	4	7	02	0	–
20	- 6.7	- 8.6	3.2	85	1033.1	0	0	9	17	2	7	02	0	–
21	- 6.2	- 8.2	3.3	85	1032.6	0	0	9	17	2	6	10	0	–
22	- 6.8	- 8.0	3.3	91	1031.9	0	0	9	05	2	5	10	0	–
23	- 5.1	- 6.8	3.7	88	1037.4	0	0	9	09	6	6	10	0	–
24	- 7.6	- 8.5	3.2	93	1044.1	8	8	4	12	5	5	10	1	–
25	- 9.7	-13.8	2.1	72	1038.7	7	7	9	18	2	7	03	1	–
26	2.9	2.4	7.3	96	1024.9	8	8	3	25	7	5	20	5	0.2
27	2.5	- 0.2	6.0	81	1025.3	7	7	4	29	6	7	02	2	–
28	- 0.5	- 1.7	5.4	91	1032.0	7	7	4	29	5	7	03	1	–
29	1.4	0.4	6.3	93	1030.1	8	8	4	22	3	6	10	2	–

Godz. 13

1	- 8.1	-12.7	2.3	70	1019.0	0	0	9	12	4	7	02	0	–
2	- 8.7	-12.2	2.4	77	1021.3	0	0	9	09	4	7	02	0	–
3	- 6.7	- 8.7	3.2	86	1019.1	7	7	4	13	5	6	10	2	–
4	- 6.4	- 7.2	3.6	94	1016.8	8	8	2	06	2	5	20	4	0.0
5	- 8.5	- 9.5	3.0	92	1022.5	8	8	2	22	2	3	48	4	–
6	- 4.6	- 5.5	4.0	93	1024.6	8	8	3	33	2	5	28	7	0.0
7	-11.0	-15.0	1.9	72	1040.1	0	0	9	07	3	6	10	7	0.0
8	- 6.9	-15.7	1.8	52	1037.9	0	0	9	17	2	7	02	0	–
9	- 6.4	-11.2	2.6	66	1030.0	1	0	9	22	4	7	01	0	–
10	- 4.3	- 7.0	3.6	81	1025.8	8	8	3	12	1	5	10	7	0.0
11	- 8.3	-12.2	2.4	75	1019.6	0	0	9	12	5	6	10	0	–
12	- 7.5	-10.2	2.8	81	1017.8	7	7	4	15	6	6	10	1	–
13	-10.0	-13.8	2.1	74	1012.4	4	4	9	11	5	6	10	7	0.0
14	- 1.0	- 3.0	4.9	87	1013.4	7	7	5	11	6	7	01	7	0.0
15	- 1.1	- 2.1	5.2	93	1023.5	8	8	3	12	6	5	10	2	–
16	- 2.5	- 2.8	5.0	98	1033.4	8	8	3	03	1	3	42	4	–
17	- 2.4	- 4.1	4.5	88	1034.9	7	7	4	10	5	6	10	2	–
18	- 2.0	-10.7	2.7	52	1033.4	0	0	9	10	3	8	02	0	–
19	0.2	- 6.0	3.9	63	1032.0	0	0	9	14	5	7	02	0	–
20	3.1	- 3.5	4.7	62	1032.8	0	0	9	16	2	7	02	0	–
21	2.9	- 4.4	4.4	59	1031.2	0	0	9	00	0	6	05	0	–
22	1.8	- 0.7	5.8	84	1031.5	0	0	9	02	3	6	10	0	–
23	- 3.6	- 5.7	4.0	85	1040.8	7	7	4	10	6	6	10	7	0.0
24	- 2.1	- 7.0	3.6	68	1041.8	0	0	9	14	5	7	02	1	–
25	- 1.3	- 4.1	4.5	82	1034.3	8	0	9	21	7	5	10	2	–
26	6.4	1.5	6.8	71	1021.8	5	5	4	27	9	7	03	1	–
27	4.8	- 0.7	5.8	67	1024.1	0	0	9	27	8	7	01	1	–
28	2.3	- 0.9	5.7	79	1033.4	1	1	5	27	5	8	01	1	–
29	8.1	3.2	7.7	71	1027.0	0	0	9	20	4	7	02	1	–

Godz. 19

1	-11.3	-14.2	2.0	79	1018.7	0	0	9	08	3	7	02	0	–
2	-11.9	-13.3	2.2	89	1022.5	0	0	9	11	5	6	10	0	–
3	- 5.0	- 6.7	3.7	86	1017.1	8	8	4	13	5	6	10	2	–
4	- 6.7	- 8.7	3.2	86	1019.1	8	8	3	04	4	6	10	2	–
5	- 8.1	- 9.9	3.0	90	1022.9	7	7	4	00	0	5	10	4	–
6	- 7.2	- 9.4	3.0	84	1028.3	0	0	9	02	4	6	10	1	–
7	-15.1	-18.6	1.4	71	1042.3	0	0	9	10	4	7	02	0	–
8	-10.1	-19.7	1.8	60	1035.3	0	0	9	16	3	7	01	0	–
9	- 9.0	-13.2	2.2	71	1029.2	0	0	9	22	4	7	02	0	–
10	- 5.0	- 7.0	3.6	85	1024.6	7	7	4	12	3	6	10	2	–
11	-12.5	-14.5	2.0	85	1019.1	0	0	9	11	5	6	10	0	–
12	- 7.8	- 9.8	2.9	83	1018.0	8	6	5	13	5	6	71	2	0.0
13	-10.6	-12.3	2.4	87	1012.0	0	0	9	11	6	6	10	0	–
14	- 1.7	- 3.3	4.0	89	1016.2	8	8	5	12	4	6	10	2	–
15	- 1.1	- 2.2	5.2	92	1025.9	8	8	3	12	4	6	10	2	–
16	- 3.1	- 3.5	4.7	97	1035.2	8	8	2	05	8	3	46	4	–
17	- 5.0	- 9.4	3.0	70	1034.6	0	0	9	10	7	7	02	1	–
18	- 5.5	- 9.4	3.0	75	1032.8	0	0	9	11	3	7	02	0	–
19	- 3.5	- 8.6	3.2	67	1032.6	0	0	9	13	4	7	02	0	–
20	- 0.1	- 5.7	4.0	85	1032.4	0	0	9	14	3	7	02	0	–
21	0.3	- 5.0	4.2	67	1031.1	0	0	9	18	2	6	05	0	–
22	0.2	- 3.0	4.9	79	1032.6	0	0	9	06	3	6	10	0	–
23	- 4.2	- 5.7	4.0	85	1043.6	0	0	9	11	5	6	10	1	–
24	- 4.5	- 8.6	3.2	72	1040.9	0	0	9	14	5	7	02	0	–
25	1.2	- 0.2	6.0	90	1030.8	8	8	4	21	7	5	10	2	–
26	3.5	1.7	6.9	87	1023.9	8	8	4	27	9	7	02	2	–
27	3.8	0.2	6.2	77	1026.4	0	0	9	29	9	7	25	1	0.0
28	1.4	- 1.2	5.6	83	1033.6	0	0	9	25	1	7	01	0	–
29	3.7	1.7	6.9	86	1023.6	0	0	9	20	3	6	10	0	–

Godz. 01

DNI	TEMPERATURA POWIETRZA T	TEMPERATURA PUNKTU ROSY T_d	PREŻNOŚĆ PARY WODNEJ e	WILGOTNOŚĆ WZGLĘDNA U	CIŚNIENIE ATMOSFERYCZNE P_o	ZACHMURZENIE N	N_h	h	WIATR dd	v	WIDZIALNOŚĆ V	POGODA ww	W	OPAD R
1	- 9.6	-12.2	2.4	80	1017.5	0	0	9	11	5	7	02	0	-
2	- 6.3	- 8.2	3.3	84	1016.9	7	7	9	14	1	5	10	7	C.0
3	- 8.0	-11.2	2.6	77	1015.8	0	0	9	11	6	6	10	0	-
4	- 7.6	- 8.5	3.2	93	1011.7	0	0	9	13	4	4	10	0	-
5	- 0.6	- 2.7	5.0	85	1018.5	8	8	6	00	0	4	10	2	-
6	- 5.2	- 7.4	3.5	85	1020.5	5	5	5	08	1	5	10	1	-
7	- 6.1	- 7.6	3.4	90	1028.5	0	0	9	12	5	6	10	0	-
8	- 8.6	-11.2	2.6	79	1034.4	0	0	9	12	6	6	10	0	-
9	- 9.1	-12.2	2.4	78	1029.7	4	1	9	15	1	6	10	1	-
10	- 1.8	- 3.3	4.8	89	1028.8	8	8	3	23	2	5	10	1	-
11	- 8.9	- 1.6	5.4	95	1016.3	8	8	4	13	3	4	71	2	0.0
12	- 2.4	- 3.0	4.9	96	1018.6	8	8	6	13	1	4	28	4	-
13	- 1.6	- 4.7	4.3	78	1009.1	0	0	9	18	6	5	10	1	-
14	- 3.8	- 7.0	3.6	79	1004.7	7	7	9	09	6	5	10	2	-
15	- 2.2	- 3.4	4.7	92	1015.0	8	8	6	00	0	4	10	7	0.0
16	- 2.8	- 4.1	4.5	92	1029.9	8	8	2	30	4	4	77	7	0.3
17	- 0.6	- 1.4	5.5	93	1034.6	8	8	2	08	3	5	10	5	0.1
18	- 3.3	- 4.7	4.3	89	1029.7	8	8	3	12	7	6	10	2	-
19	- 2.8	- 6.3	3.8	78	1024.9	1	1	9	13	4	6	10	0	-
20	1.1	- 1.9	5.3	81	1028.6	7	5	5	19	4	6	10	2	-
21	- 3.4	- 4.1	4.5	96	1030.8	0	0	9	12	1	5	11	0	-
22	- 3.4	- 3.8	4.6	97	1030.2	0	0	9	00	0	3	46	0	-
23	- 4.7	- 5.4	4.1	96	1033.1	9	9	.	28	1	1	49	4	-
24	- 1.8	- 2.0	5.3	98	1041.2	9	9	.	12	1	2	43	4	-
25	- 1.9	- 4.1	4.5	84	1036.1	0	0	9	00	0	5	10	4	-
26	2.0	- 0.2	6.0	86	1031.7	2	2	9	25	3	6	10	1	-
27	5.6	4.3	8.3	92	1031.7	8	8	4	28	7	6	60	1	0.0
28	2.7	1.9	7.0	94	1034.7	4	4	4	30	5	6	10	0	-
29	0.2	- 0.1	6.1	98	1030.6	0	0	9	13	1	4	28	4	-

Godz. 07

DNI	TEMPERATURA POWIETRZA T	TEMPERATURA PUNKTU ROSY T_d	PREŻNOŚĆ PARY WODNEJ e	WILGOTNOŚĆ WZGLĘDNA U	CIŚNIENIE ATMOSFERYCZNE P_o	ZACHMURZENIE N	N_h	h	WIATR dd	v	WIDZIALNOŚĆ V	POGODA ww	W	OPAD R
1	- 8.7	-11.2	2.6	82	1015.8	8	8	9	12	5	6	10	1	-
2	- 9.8	-11.2	2.6	81	1017.0	0	0	9	10	2	5	10	1	-
3	-10.3	-12.5	2.3	85	1014.3	0	0	9	12	6	5	10	0	-
4	- 8.1	- 7.2	3.5	92	1012.6	8	7	6	15	2	3	46	1	-
5	- 1.5	- 3.0	4.9	89	1018.7	8	8	4	02	1	4	10	2	-
6	- 9.5	-11.9	2.5	86	1022.3	2	2	4	10	2	4	10	1	-
7	- 3.9	- 7.8	3.4	76	1030.3	8	8	5	12	8	6	10	1	-
8	-10.3	-13.0	2.2	82	1033.8	0	0	9	13	5	5	10	0	-
9	-11.7	-13.6	2.1	87	1030.2	2	0	9	16	1	5	10	0	-
10	- 1.3	- 1.5	5.5	99	1026.6	8	8	0	00	0	1	77	4	0.0
11	- 0.3	- 0.3	6.0	100	1013.1	8	6	2	13	3	3	71	7	0.3
12	0.0	- 0.6	5.9	96	1012.3	7	7	9	28	3	5	10	7	1.3
13	- 6.2	- 8.1	3.3	87	1005.5	2	0	9	14	6	5	10	0	-
14	- 4.6	- 7.4	3.5	81	1007.3	8	7	6	10	4	4	10	2	-
15	- 1.9	- 2.6	5.0	95	1017.7	8	8	4	32	1	4	71	2	0.1
16	- 2.8	- 4.1	4.5	92	1032.7	8	8	3	30	2	4	20	7	0.1
17	- 0.6	- 1.4	5.5	93	1033.3	8	8	2	09	6	5	24	5	0.0
18	- 3.3	- 4.0	4.5	95	1028.7	8	8	1	14	7	4	10	2	-
19	- 3.2	- 5.7	4.0	83	1025.7	6	3	9	14	5	7	03	1	-
20	- 3.0	- 3.6	4.7	96	1029.6	1	0	9	00	0	5	11	1	-
21	- 6.7	- 7.5	3.5	94	1031.2	0	0	9	00	0	2	48	0	-
22	- 5.1	- 5.7	4.0	95	1030.5	0	0	9	00	0	3	42	4	-
23	- 3.8	- 4.6	4.3	94	1035.5	9	9	.	29	1	1	49	4	-
24	- 2.2	- 2.2	5.2	100	1040.1	9	9	.	16	2	2	43	4	-
25	0.3	- 0.7	5.8	93	1035.9	8	8	4	17	1	4	10	1	-
26	0.8	0.0	6.1	93	1030.3	3	1	9	24	1	5	10	0	-
27	4.5	4.0	8.1	97	1032.2	7	7	7	29	4	5	21	6	0.5
28	2.5	2.0	7.0	96	1034.9	8	7	4	00	0	5	10	1	-
29	- 1.0	- 1.1	5.6	99	1029.5	0	0	9	14	1	3	42	0	-

Godz. 13

DNI	TEMPERATURA POWIETRZA T	TEMPERATURA PUNKTU ROSY T_d	PREŻNOŚĆ PARY WODNEJ e	WILGOTNOŚĆ WZGLĘDNA U	CIŚNIENIE ATMOSFERYCZNE P_o	ZACHMURZENIE N	N_h	h	WIATR dd	v	WIDZIALNOŚĆ V	POGODA ww	W	OPAD R
1	- 6.2	- 8.2	3.3	85	1015.6	8	8	9	12	4	5	70	7	0.0
2	- 3.1	- 6.7	3.7	78	1016.1	0	0	9	11	3	4	10	0	-
3	- 3.2	- 7.4	3.5	72	1012.8	0	0	9	12	6	4	10	0	-
4	0.3	- 2.4	5.1	82	1014.6	8	8	6	00	0	4	10	4	-
5	- 0.6	- 2.4	5.1	87	1019.3	4	4	4	07	2	4	20	7	0.0
6	- 1.2	- 7.4	3.5	61	1023.5	1	0	9	12	4	6	05	0	-
7	- 2.5	- 7.0	3.6	71	1032.2	0	0	9	13	9	6	05	1	-
8	- 0.1	-12.2	2.4	40	1031.7	4	0	9	16	7	7	05	0	-
9	- 1.5	- 8.2	3.3	65	1030.2	7	7	6	30	1	6	05	1	-
10	0.6	0.6	6.4	100	1023.3	8	2	3	13	3	4	28	7	0.0
11	0.4	0.4	6.3	100	1012.1	8	6	2	15	1	3	71	6	1.0
12	3.8	- 2.4	5.1	64	1013.3	2	1	5	24	4	7	03	1	-
13	- 0.1	- 4.7	4.3	71	1002.2	6	0	9	14	8	6	10	1	-
14	- 4.1	- 6.0	3.9	86	1011.0	8	8	6	07	4	4	71	7	0.5
15	- 0.6	- 1.5	5.5	94	1021.3	8	8	7	30	3	4	79	7	1.8
16	- 0.3	- 1.9	5.3	89	1034.5	7	7	9	31	1	4	10	7	0.0
17	- 0.2	- 1.9	5.3	88	1031.6	8	7	4	10	6	6	10	5	0.0
18	- 0.2	- 1.9	5.3	88	1027.5	2	2	3	14	6	4	10	4	-
19	4.2	- 1.2	5.6	68	1026.4	5	1	9	18	7	7	03	1	-
20	4.9	- 0.2	6.0	68	1030.1	0	0	9	15	2	6	05	0	-
21	5.4	0.6	6.4	71	1029.8	0	0	9	15	4	6	10	4	-
22	2.3	1.8	6.9	96	1030.2	1	0	9	12	1	3	42	4	-
23	- 1.0	- 1.4	5.5	97	1037.3	6	6	1	24	1	3	48	4	-
24	- 0.6	- 1.2	5.6	95	1038.4	6	6	3	12	4	4	10	4	-
25	4.0	1.0	6.6	81	1035.3	8	8	4	25	2	5	10	6	0.0
26	9.8	5.0	8.7	72	1029.9	5	5	5	31	11	6	10	1	-
27	8.2	1.7	6.9	63	1032.2	3	3	6	31	8	8	01	1	-
28	7.2	4.4	8.4	83	1034.1	6	6	4	30	3	6	10	2	-
29	13.0	3.9	8.1	54	1026.3	0	0	9	23	3	7	02	4	-

Godz. 19

DNI	TEMPERATURA POWIETRZA T	TEMPERATURA PUNKTU ROSY T_d	PREŻNOŚĆ PARY WODNEJ e	WILGOTNOŚĆ WZGLĘDNA U	CIŚNIENIE ATMOSFERYCZNE P_o	ZACHMURZENIE N	N_h	h	WIATR dd	v	WIDZIALNOŚĆ V	POGODA ww	W	OPAD R
1	- 5.0	- 7.0	3.6	85	1016.2	8	8	9	11	2	5	70	7	0.3
2	- 4.1	- 7.8	3.4	73	1016.1	0	0	9	11	5	6	10	0	-
3	- 4.9	- 7.8	3.4	80	1011.9	0	0	9	13	3	4	10	0	-
4	- 0.3	- 2.7	5.0	84	1016.8	8	8	5	02	1	4	10	2	-
5	- 1.2	- 3.8	4.6	82	1020.6	8	8	6	08	3	5	10	1	-
6	- 2.6	- 6.0	3.9	80	1025.7	0	0	9	10	7	6	10	0	-
7	- 5.7	- 9.8	2.9	71	1034.2	0	0	9	12	6	6	10	0	-
8	- 3.9	-10.2	2.8	62	1029.7	1	0	9	20	5	7	01	1	-
9	- 4.1	- 4.9	4.2	94	1030.5	0	0	9	26	1	4	10	1	-
10	- 0.1	- 1.0	5.7	95	1019.8	8	8	9	13	5	4	10	1	-
11	0.0	- 0.3	6.0	98	1011.4	2	2	7	27	1	4	10	7	1.4
12	- 0.9	- 2.2	5.2	90	1012.0	6	6	8	16	4	6	10	1	-
13	- 1.7	- 6.3	3.8	71	1003.0	7	0	9	12	6	6	10	2	-
14	- 2.0	- 4.1	4.5	88	1012.4	8	8	4	06	1	4	70	7	0.1
15	- 2.2	- 3.5	4.7	90	1026.9	8	8	4	30	3	5	71	7	0.2
16	0.6	- 1.4	5.5	86	1035.4	8	8	4	05	2	5	10	2	-
17	- 0.9	- 2.7	5.0	87	1030.6	8	8	4	14	7	6	10	2	-
18	0.8	- 1.7	5.4	82	1025.6	0	0	9	13	4	5	10	0	-
19	1.4	- 1.4	5.5	81	1027.7	6	1	9	19	5	7	01	2	-
20	- 0.2	- 1.9	5.3	89	1030.7	0	0	9	27	1	6	10	0	-
21	0.3	- 0.9	5.7	91	1029.7	0	0	9	14	1	5	10	0	-
22	- 1.4	- 2.0	5.3	95	1031.6	0	0	9	25	1	2	46	0	-
23	- 1.6	- 1.8	5.3	98	1030.9	9	9	.	24	2	1	45	4	-
24	- 0.1	- 0.9	5.7	93	1035.9	6	0	9	15	1	3	44	1	-
25	3.4	0.6	6.4	83	1032.7	7	7	9	24	4	6	10	6	0.1
26	5.0	3.0	7.6	87	1030.9	4	4	6	29	6	6	10	1	-
27	3.2	- 0.2	6.0	78	1033.5	0	0	9	29	4	8	01	0	-
28	2.9	2.4	7.3	96	1033.5	0	0	9	22	2	3	46	1	-
29	4.2	1.7	6.9	84	1026.0	0	0	9	25	3	6	10	0	-

Godz. 01

DNI	TEMPERATURA POWIETRZA	TEMPERATURA PUNKTU ROSY	PRĘŻNOŚĆ PARY WODNEJ	WILGOTNOŚĆ WZGLĘDNA	CIŚNIENIE ATMOSFERYCZNE	ZACHMURZENIE			WIATR		WIDZIALNOŚĆ	POGODA		OPAD
	T	T_d	e	U	P_o	N	N_h	h	dd	v	V	ww	W	R
1	- 7.7	-10.2	2.8	81	1015.1	5	0	9	06	7	5	10	1	-
2	- 5.0	- 6.7	3.7	86	1015.4	3	3	5	00	0	5	10	1	-
3	0.3	- 3.9	4.6	73	1011.4	0	0	9	06	8	5	10	1	-
4	- 3.4	- 4.4	4.4	91	1010.7	0	0	9	03	1	6	10	0	-
5	- 0.5	- 2.4	5.1	88	1017.4	8	8	5	07	2	5	10	2	-
6	- 4.0	- 5.2	4.2	92	1019.0	3	3	5	36	1	3	42	1	-
7	- 5.6	- 8.2	3.3	81	1025.3	0	0	9	06	9	5	10	0	-
8	- 1.4	-11.2	2.6	47	1029.5	0	0	9	12	7	7	02	0	-
9	- 0.2	-11.7	2.5	88	1029.7	1	0	9	00	0	7	02	0	-
10	- 0.7	- 1.4	5.5	95	1028.8	8	8	3	00	0	4	77	7	0.0
11	0.1	- 1.2	5.6	91	1015.4	8	8	5	00	0	5	71	2	0.0
12	- 3.5	- 4.3	4.4	94	1011.3	8	8	5	00	0	5	70	4	0.0
13	- 2.1	- 6.0	3.9	73	1008.2	7	4	5	04	1	7	01	1	-
14	- 4.3	- 7.8	3.4	78	1002.7	7	2	5	12	7	6	10	2	-
15	- 4.5	- 5.8	4.0	92	1014.3	8	8	4	32	2	5	10	7	0.0
16	- 4.3	- 5.9	3.9	90	1029.6	8	8	4	32	1	5	70	7	0.1
17	- 1.4	- 1.9	5.3	97	1033.1	8	8	3	09	4	5	10	2	-
18	- 5.7	- 6.8	3.7	92	1027.0	0	0	9	20	1	5	10	1	-
19	2.7	- 4.1	4.5	61	1021.4	3	1	5	08	6	5	10	0	-
20	- 4.1	- 5.0	4.2	91	1028.1	0	0	9	09	1	5	10	0	-
21	- 5.3	- 6.3	3.8	93	1030.9	0	0	9	12	2	5	10	0	-
22	- 4.4	- 5.4	4.1	93	1029.9	0	0	9	04	1	4	10	0	-
23	- 3.9	- 4.7	4.3	96	1032.3	0	0	9	06	1	2	46	0	-
24	- 3.4	- 4.2	4.5	96	1040.6	9	9	.	08	2	2	45	4	-
25	- 2.5	- 5.0	4.2	82	1036.6	3	0	9	02	1	6	10	1	-
26	1.5	- 0.5	5.9	87	1033.1	0	0	9	00	0	6	10	1	-
27	5.4	3.4	7.8	87	1032.6	8	8	5	27	5	5	60	2	0.0
28	2.3	1.5	6.8	95	1034.8	7	7	5	26	1	5	10	1	-
29	- 2.5	- 3.4	4.7	94	1031.3	0	0	9	10	2	5	10	0	-

Godz. 07

DNI	TEMPERATURA POWIETRZA	TEMPERATURA PUNKTU ROSY	PRĘŻNOŚĆ PARY WODNEJ	WILGOTNOŚĆ WZGLĘDNA	CIŚNIENIE ATMOSFERYCZNE	ZACHMURZENIE			WIATR		WIDZIALNOŚĆ	POGODA		OPAD
	T	T_d	e	U	P_o	N	N_h	h	dd	v	V	ww	W	R
1	- 3.8	- 6.0	3.9	81	1013.9	7	7	5	06	4	5	70	7	0.0
2	- 0.3	- 3.0	4.9	81	1013.8	3	3	5	08	5	5	10	0	-
3	- 0.2	- 3.0	4.9	82	1010.5	1	1	6	12	6	6	10	0	-
4	- 6.5	- 7.7	3.4	91	1012.4	8	8	9	32	1	5	10	0	-
5	- 2.2	- 3.4	4.7	92	1017.8	8	8	5	26	1	5	10	2	-
6	- 3.6	- 6.3	3.8	80	1019.5	0	0	9	07	4	4	10	4	-
7	- 8.0	-10.2	2.8	83	1027.5	0	0	9	06	9	7	02	0	-
8	- 8.7	- 9.0	3.1	63	1029.5	0	0	9	11	9	9	02	0	-
9	- 9.2	-12.7	2.3	76	1030.2	0	0	9	12	2	6	10	0	-
10	- 2.0	- 3.2	4.8	93	1026.5	8	7	4	00	0	4	10	7	0.0
11	- 0.1	- 1.0	5.7	95	1013.0	8	8	4	14	2	5	71	2	0.1
12	- 0.5	- 3.0	4.9	84	1012.9	8	7	5	29	4	5	10	7	0.8
13	- 3.4	- 7.0	3.6	77	1003.3	7	1	5	12	6	7	03	1	-
14	- 3.9	- 6.3	3.8	82	1005.5	8	8	5	09	4	5	71	2	0.0
15	- 4.1	- 5.3	4.1	92	1017.7	8	8	4	28	2	4	73	7	2.0
16	- 3.9	- 5.4	4.1	90	1032.0	8	8	4	00	0	5	22	7	0.1
17	- 2.2	- 2.8	5.0	96	1031.7	8	8	2	09	6	4	56	2	0.0
18	0.6	- 1.4	5.5	87	1025.0	1	1	5	13	5	6	10	4	-
19	- 0.7	- 5.0	4.2	72	1023.8	2	1	5	12	6	6	10	0	-
20	- 7.0	- 8.3	3.3	91	1029.7	0	0	9	12	1	6	10	0	-
21	- 7.6	- 8.5	3.2	93	1031.5	0	0	9	09	1	5	10	0	-
22	- 3.8	- 4.0	4.6	99	1029.9	9	9	.	15	1	1	47	4	-
23	- 3.9	- 4.7	4.3	96	1034.6	9	9	.	00	0	1	47	4	-
24	- 8.3	- 9.7	2.9	89	1040.4	0	0	9	00	0	5	28	4	-
25	- 0.8	- 2.2	5.2	90	1036.4	8	7	5	10	2	5	10	8	0.0
26	- 0.5	- 1.4	5.5	95	1032.0	6	0	9	12	3	7	03	1	-
27	4.8	3.6	7.9	91	1032.7	8	7	3	28	5	5	10	6	0.3
28	0.5	- 0.3	6.0	94	1035.0	4	2	5	09	1	5	10	1	-
29	- 3.8	- 4.9	4.2	93	1030.4	0	0	9	13	1	8	02	0	-

Godz. 13

1	- 1.5	- 5.7	4.0	73	1013.2	7	7	5	11	6	6	10	7	0.0
2	0.9	- 2.4	5.1	78	1013.3	3	3	6	09	7	6	05	1	-
3	5.2	- 1.7	5.4	61	1009.2	1	1	6	11	4	7	02	0	-
4	- 1.0	- 1.9	5.3	92	1013.9	8	8	3	00	0	4	10	1	-
5	1.5	- 2.2	5.2	77	1017.7	7	7	4	06	5	5	10	7	0.0
6	- 0.6	- 6.0	3.9	68	1020.3	0	0	9	07	8	5	05	0	-
7	- 0.7	-10.3	2.8	48	1028.0	0	0	9	09	3	6	05	0	-
8	3.8	- 6.3	3.8	48	1027.7	2	0	9	12	6	9	02	0	-
9	- 3.1	- 7.4	3.5	72	1029.8	8	8	5	12	1	6	10	1	-
10	3.0	- 3.5	4.7	62	1021.7	6	6	5	10	1	6	05	2	-
11	1.0	0.2	6.2	93	1012.6	8	8	4	30	4	5	70	7	2.6
12	1.7	- 6.0	3.9	56	1012.6	2	1	6	25	5	7	01	1	-
13	- 2.5	- 7.0	3.6	71	1000.6	8	2	5	12	3	6	05	2	-
14	- 2.7	- 5.0	4.2	84	1009.3	8	8	4	06	6	5	22	7	0.5
15	- 2.9	- 4.7	4.3	87	1021.0	8	8	4	34	2	5	70	7	1.2
16	- 0.4	- 1.9	5.3	89	1033.5	8	8	4	26	1	5	10	2	-
17	- 1.5	- 2.3	5.2	94	1029.3	8	8	2	08	6	4	56	5	0.0
18	3.8	- 3.0	4.9	61	1024.2	3	2	5	12	9	6	05	0	-
19	4.3	- 2.7	5.0	60	1023.6	3	1	5	12	9	6	05	0	-
20	3.8	- 1.9	5.3	66	1028.4	1	0	9	07	2	6	05	0	-
21	4.7	- 2.7	5.0	58	1028.3	0	0	9	00	0	6	05	0	-
22	2.1	- 1.4	5.5	78	1029.3	0	0	9	35	2	5	10	4	-
23	- 1.1	- 1.2	5.6	90	1036.5	9	9	.	00	0	3	45	4	-
24	4.3	- 2.7	5.0	60	1036.3	4	0	9	09	2	6	05	0	-
25	3.9	0.6	6.4	79	1035.0	8	7	5	02	1	5	10	2	-
26	9.5	2.5	7.3	62	1029.9	0	0	9	28	9	7	02	1	-
27	6.2	1.9	7.0	73	1033.2	7	7	4	29	7	5	10	2	-
28	9.3	4.1	8.2	70	1032.3	3	3	6	02	4	8	03	0	-
29	13.1	0.4	6.3	41	1025.5	0	0	9	00	0	8	02	0	-

Godz. 19

1	- 1.4	- 4.7	4.3	77	1013.5	7	7	5	07	6	6	10	2	-
2	1.0	- 1.7	5.4	83	1013.0	7	7	6	11	6	5	10	1	-
3	1.0	- 3.0	4.9	75	1009.3	1	1	6	08	1	6	10	0	-
4	0.3	- 1.9	5.3	85	1015.7	8	8	5	06	2	5	10	2	-
5	- 1.7	- 3.0	4.9	91	1018.8	8	7	4	06	8	5	10	1	-
6	- 3.7	- 7.4	3.5	74	1023.6	0	0	9	09	5	5	05	0	-
7	- 1.5	- 8.2	3.3	61	1029.4	0	0	9	09	9	7	02	0	-
8	- 4.6	-10.2	2.8	65	1028.6	1	0	9	12	2	7	02	0	-
9	- 1.3	- 4.1	4.5	82	1029.3	8	8	3	00	0	5	10	2	-
10	0.1	- 2.7	5.0	82	1018.9	7	7	5	00	0	5	10	2	-
11	- 5.8	- 6.5	3.7	95	1012.6	0	0	9	04	1	2	46	7	0.0
12	- 1.1	- 6.3	3.8	69	1011.7	5	4	6	19	3	7	01	1	-
13	- 3.3	- 7.0	3.6	75	1000.2	7	7	5	13	11	5	10	2	-
14	- 3.5	- 5.4	4.1	86	1011.6	8	8	4	10	1	5	70	7	0.1
15	- 4.3	- 6.0	3.9	87	1025.6	8	6	4	27	1	5	70	7	0.2
16	- 1.1	- 1.8	5.5	95	1034.4	8	8	4	13	2	5	10	2	-
17	- 1.7	- 3.3	4.8	89	1027.1	5	5	5	06	4	5	10	5	0.0
18	2.5	- 8.6	3.2	42	1023.1	1	1	6	13	13	6	10	0	-
19	- 0.4	- 4.4	4.4	73	1025.8	0	0	9	00	0	6	10	0	-
20	- 1.5	- 4.1	4.5	82	1030.4	0	0	9	11	1	5	10	0	-
21	- 1.9	- 2.8	5.0	94	1029.2	0	0	9	00	0	5	10	0	-
22	- 1.5	- 2.0	5.3	96	1031.0	0	0	9	00	0	5	10	0	-
23	- 1.8	- 2.0	5.3	98	1039.1	9	9	.	09	1	2	45	4	-
24	- 0.8	- 3.5	4.7	81	1036.1	5	0	9	12	2	6	10	1	-
25	3.2	0.2	6.2	80	1033.1	8	8	9	21	1	6	10	6	0.0
26	6.1	1.9	7.0	75	1031.9	8	8	5	27	7	5	10	1	-
27	3.3	0.6	6.4	83	1034.7	2	0	9	28	1	6	10	1	-
28	2.2	0.0	6.1	86	1032.8	0	0	9	00	0	7	11	0	-
29	6.3	- 0.5	5.9	61	1025.6	0	0	9	32	1	7	02	0	-

Godz. 01

DNI	TEMPERATURA POWIETRZA	TEMPERATURA PUNKTU ROSY	PREŻNOŚĆ PARY WODNEJ	WILGOTNOŚĆ WZGLĘDNA	CIŚNIENIE ATMOSFERYCZNE	ZACHMURZENIE			WIATR		WIDZIALNOŚĆ	POGODA		OPAD
						N	N_h	h	dd	v	V	ww	W	
	T	T_d	e	U	P_o									R
1	-12.8	-15.4	1.8	81	1022.5	0	0	9	10	3	6	10	0	-
2	-14.9	-16.6	1.7	87	1019.7	0	0	9	00	0	6	10	0	-
3	-12.3	-13.8	2.1	89	1020.9	0	0	9	08	4	6	10	0	-
4	- 7.2	- 8.1	3.3	93	1016.5	8	8	4	12	2	6	10	1	-
5	- 6.8	- 8.8	3.1	85	1021.7	8	8	4	09	3	6	10	7	0.0
6	-11.8	-13.2	2.2	89	1023.5	0	0	9	00	0	6	10	0	-
7	- 5.6	- 8.6	3.2	79	1031.6	8	8	5	09	3	6	10	2	-
8	-13.7	-18.6	1.4	67	1040.9	0	0	9	12	3	7	02	0	-
9	-12.8	-16.0	1.8	77	1034.0	0	0	9	00	0	7	02	0	-
10	- 8.4	-10.3	2.8	86	1030.4	8	8	5	00	0	6	10	1	-
11	- 5.2	- 8.2	3.3	80	1021.9	7	7	4	14	4	6	10	2	-
12	-11.5	-13.9	2.1	82	1016.2	8	8	4	12	5	6	10	1	-
13	- 5.0	- 6.3	3.8	90	1015.1	8	8	4	14	3	6	10	2	-
14	- 8.9	-10.9	2.7	85	1009.5	8	0	9	10	3	6	10	1	-
15	- 2.6	- 3.2	4.8	95	1017.9	5	0	9	09	2	5	10	1	-
16	- 1.6	- 2.1	5.2	95	1028.9	8	8	4	00	0	5	10	1	-
17	- 1.8	- 7.5	4.7	84	1035.3	8	8	4	09	4	6	10	2	-
18	- 7.5	-11.7	2.5	72	1033.7	0	0	9	09	6	7	02	0	-
19	- 3.3	- 9.8	2.9	59	1030.5	0	0	9	14	4	7	02	0	-
20	- 2.8	- 7.4	3.5	71	1031.9	0	0	9	16	2	7	02	0	-
21	- 3.6	- 4.7	4.3	92	1032.9	0	0	9	00	0	6	10	0	-
22	- 4.5	- 5.6	4.0	92	1032.1	0	0	9	00	0	5	10	0	-
23	- 1.5	- 3.5	4.7	87	1033.9	0	0	9	07	1	6	10	0	-
24	- 5.8	- 6.5	3.7	95	1043.2	0	0	9	09	3	6	10	0	-
25	- 6.2	- 8.1	3.3	86	1040.1	0	0	9	00	0	6	10	0	-
26	1.9	0.0	6.1	87	1031.1	8	8	4	26	5	5	10	2	-
27	4.7	4.0	8.1	95	1028.0	8	8	4	29	8	6	10	2	-
28	1.4	0.4	6.3	93	1032.9	0	0	9	31	5	7	02	0	-
29	0.1	- 0.5	5.9	96	1033.0	0	0	9	09	1	6	10	1	-

Godz. 07

DNI	TEMPERATURA POWIETRZA	TEMPERATURA PUNKTU ROSY	PREŻNOŚĆ PARY WODNEJ	WILGOTNOŚĆ WZGLĘDNA	CIŚNIENIE ATMOSFERYCZNE	ZACHMURZENIE			WIATR		WIDZIALNOŚĆ	POGODA		OPAD
						N	N_h	h	dd	v	V	ww	W	
	T	T_d	e	U	P_o									R
1	-13.9	-16.1	1.7	83	1019.8	5	0	9	09	5	6	10	1	-
2	-13.3	-15.4	1.8	83	1020.7	0	0	9	09	1	6	10	0	-
3	-11.9	-11.8	2.5	93	1019.8	6	6	4	09	3	6	10	1	-
4	- 8.1	- 8.0	3.3	91	1016.3	8	8	4	08	2	6	10	2	-
5	- 8.2	-10.0	2.8	87	1022.9	8	8	4	09	3	5	10	2	-
6	-15.8	-17.6	1.5	86	1025.1	3	0	9	00	0	6	10	0	-
7	- 8.1	-10.4	2.8	84	1034.7	8	8	4	09	5	6	10	2	-
8	-17.6	-21.0	1.1	74	1041.0	0	0	9	00	0	8	02	0	-
9	-17.9	-19.2	1.3	90	1033.5	0	0	9	00	0	6	10	0	-
10	- 5.6	- 6.3	3.8	95	1028.1	8	8	2	00	0	4	56	2	0.0
11	- 9.7	-12.3	2.4	81	1020.5	0	0	9	12	1	6	10	1	-
12	-10.9	-12.7	2.3	87	1014.7	8	8	3	15	2	5	70	7	0.8
13	- 9.0	-11.0	2.6	86	1012.8	5	5	5	10	2	6	10	1	-
14	- 6.8	- 8.4	3.2	88	1010.0	7	7	5	10	3	6	10	2	-
15	- 2.8	- 3.8	4.6	93	1017.8	7	7	6	10	3	5	10	2	-
16	- 2.0	- 2.3	5.2	98	1031.9	9	9	*	00	0	3	47	2	-
17	- 3.0	- 4.7	4.3	87	1035.0	8	8	4	09	4	6	10	2	-
18	-11.5	-13.9	2.1	82	1033.8	0	0	9	09	1	7	02	0	-
19	- 6.1	-11.7	2.5	65	1031.5	0	0	9	00	0	7	02	0	-
20	- 6.0	- 7.9	3.4	87	1033.6	0	0	9	08	1	6	10	0	-
21	- 7.4	- 8.3	3.3	93	1033.9	0	0	9	00	0	6	10	0	-
22	- 6.2	- 7.8	3.5	92	1032.2	0	0	9	08	1	6	10	0	-
23	- 3.9	- 4.5	4.4	92	1034.1	0	0	9	00	0	5	10	0	-
24	- 6.4	- 7.2	3.6	94	1043.2	8	8	2	15	5	5	10	1	-
25	- 9.3	-10.4	2.8	91	1039.5	8	8	5	00	0	6	10	1	-
26	3.3	2.1	7.1	91	1029.2	8	8	4	27	4	5	21	2	0.0
27	3.0	0.6	6.4	85	1028.8	3	3	4	30	6	6	10	1	-
28	0.4	- 0.2	6.0	96	1034.1	8	8	5	31	5	6	10	1	-
29	- 2.0	- 2.6	5.1	96	1031.9	0	0	9	00	0	6	10	1	-

Godz. 13

1	- 4.3	-11.7	2.5	55	1017.6	3	0	9	09	3	7	02	1	-
2	- 5.5	-11.7	2.5	62	1020.3	0	0	9	10	5	7	02	0	-
3	- 6.2	- 8.1	3.3	85	1018.1	3	3	4	13	4	6	10	7	0.0
4	- 2.5	- 4.7	4.3	84	1016.6	7	7	4	18	1	6	10	7	0.0
5	- 4.2	-10.2	2.8	63	1022.1	3	0	9	00	0	6	10	1	-
6	- 2.3	- 7.0	3.6	70	1025.2	5	5	5	09	3	7	03	1	-
7	- 7.2	-12.2	2.4	70	1037.7	0	0	9	14	5	6	05	7	0.0
8	- 6.5	-14.4	2.0	55	1037.1	1	0	9	16	3	8	03	0	-
9	- 3.9	-11.2	2.6	56	1030.4	0	0	9	25	2	8	05	0	-
10	- 3.2	- 4.7	4.3	89	1025.9	8	8	2	21	1	5	77	5	0.0
11	- 4.1	- 9.0	3.1	67	1017.1	0	0	9	12	5	6	05	0	-
12	- 7.1	- 9.2	3.0	85	1017.2	8	8	4	13	2	5	70	7	0.2
13	- 3.4	- 9.8	2.9	59	1009.3	0	0	9	14	6	6	05	1	-
14	1.5	- 1.7	5.4	78	1012.4	7	7	9	15	4	6	10	2	-
15	1.2	- 1.4	5.5	83	1021.9	5	2	9	09	5	6	10	2	-
16	- 0.6	- 1.2	5.6	96	1033.3	8	8	3	04	2	5	10	4	-
17	- 3.8	- 7.4	3.5	75	1034.1	8	8	4	09	5	6	10	7	0.0
18	3.1	- 7.4	3.5	46	1031.1	0	0	9	13	5	7	02	0	-
19	4.0	- 5.4	4.1	50	1030.7	0	0	9	16	4	7	02	0	-
20	6.1	- 2.2	5.2	55	1031.8	0	0	9	20	1	7	02	0	-
21	5.5	- 3.0	4.9	55	1031.2	0	0	9	00	0	6	05	0	-
22	5.3	- 5.7	4.0	46	1030.5	0	0	9	00	0	8	05	0	-
23	1.3	- 4.1	4.5	67	1038.1	0	0	9	09	5	6	05	0	-
24	0.1	- 4.1	4.5	73	1040.9	0	0	9	18	3	6	10	7	0.0
25	0.6	- 1.9	5.3	84	1036.2	8	8	3	21	1	5	10	4	-
26	9.0	2.6	7.4	64	1025.6	0	0	9	29	9	7	02	1	-
27	6.8	- 1.2	5.6	56	1027.4	3	3	5	28	8	7	03	0	-
28	3.2	0.2	6.2	80	1035.1	6	6	4	32	4	7	02	2	-
29	10.1	1.7	6.9	56	1027.5	0	0	9	26	4	6	05	0	-

Godz. 19

1	-10.4	-13.1	2.2	80	1018.7	0	0	9	08	1	6	10	0	-
2	- 9.8	-12.4	2.4	81	1021.4	0	0	9	09	3	7	02	0	-
3	- 7.5	- 8.4	3.2	93	1017.0	0	0	9	13	4	6	10	0	-
4	- 3.8	- 5.3	4.1	89	1019.0	8	8	4	09	1	5	70	7	0.4
5	-10.7	-12.5	2.3	87	1023.7	0	0	9	00	0	6	10	0	-
6	- 3.5	- 7.0	3.6	77	1028.0	8	8	5	07	4	6	10	1	-
7	-11.2	-14.1	2.1	79	1040.4	0	0	9	10	2	6	10	0	-
8	- 8.5	-14.4	2.0	62	1035.2	0	0	9	12	1	7	01	0	-
9	- 8.7	-11.7	2.5	79	1031.0	0	0	9	00	0	6	10	0	-
10	- 4.6	- 5.5	4.0	93	1024.2	8	8	2	15	1	4	10	7	0.0
11	- 9.3	-12.7	2.3	75	1017.0	1	0	9	11	5	6	10	1	-
12	- 5.5	- 6.9	3.6	90	1017.1	8	8	4	13	2	5	22	7	0.2
13	- 8.6	-11.7	2.5	77	1009.1	0	0	9	09	5	6	10	1	-
14	- 8.7	- 9.0	4.9	85	1015.1	5	0	9	12	3	6	10	2	-
15	- 0.2	- 1.4	5.5	91	1024.7	7	7	9	06	3	6	10	2	-
16	- 1.3	- 1.6	5.4	98	1035.1	8	8	2	06	3	4	10	2	-
17	- 5.2	- 6.9	3.6	88	1034.0	0	0	9	09	3	6	10	1	-
18	- 3.0	-10.7	2.7	55	1031.2	0	0	9	10	5	7	02	0	-
19	1.6	- 7.4	3.5	52	1030.9	0	0	9	14	5	7	01	0	-
20	- 0.9	- 3.8	4.6	81	1032.6	0	0	9	08	1	6	10	0	-
21	- 1.5	- 3.5	4.7	87	1031.8	0	0	9	00	0	6	10	0	-
22	0.6	- 2.4	5.1	79	1032.3	0	0	9	07	2	7	02	0	-
23	- 3.2	- 4.6	4.3	90	1041.8	0	0	9	09	6	5	10	0	-
24	- 1.9	- 5.0	4.2	80	1040.2	0	0	9	11	4	6	10	0	-
25	2.0	- 0.2	6.0	86	1033.0	8	8	4	22	3	5	21	2	0.0
26	4.2	2.1	7.1	86	1028.1	8	8	4	29	7	6	10	1	-
27	3.6	- 0.2	6.0	76	1029.5	0	0	9	30	8	7	01	1	-
28	0.8	- 0.7	5.8	89	1034.7	8	8	5	00	0	6	10	1	-
29	4.1	1.0	6.6	81	1025.1	0	0	9	18	1	6	10	0	-

Godz. 01

DNI	TEMPERATURA POWIETRZA T	TEMPERATURA PUNKTU ROSY T_d	PREŻNOŚĆ PARY WODNEJ e	WILGOTNOŚĆ WZGLĘDNA U	CIŚNIENIE ATMOSFERYCZNE P_o	ZACHMURZENIE N	N_h	h	WIATR dd	v	WIDZIALNOŚĆ V	POGODA ww	W	OPAD R
1	-10.9	-11.3	2.6	96	.	9	9	.	18	35	0	70	4	0.3
2	- 5.2	- 5.9	3.9	95	.	7	6	.	14	10	8	48	4	-
3	- 5.3	- 6.7	3.7	91	.	8	0	9	18	22	9	28	4	0.1
4	- 4.1	- 5.3	4.1	92	.	1	1	.	22	3	9	48	4	-
5	- 5.8	- 6.5	3.7	95	.	9	9	.	14	9	0	49	4	-
6	- 7.4	- 9.8	2.9	81	.	2	2	.	16	9	8	02	7	0.2
7	- 2.2	-16.4	1.7	32	.	0	0	9	14	12	9	02	0	-
8	-11.5	-19.5	1.3	21	.	0	0	9	18	26	9	02	0	-
9	- 2.8	-11.7	2.5	51	.	2	0	9	32	4	9	02	0	-
10	- 7.9	- 8.4	3.2	96	.	9	9	.	34	12	0	49	3	0.3
11	- 6.5	- 6.6	3.7	98	.	9	9	.	22	7	0	71	4	0.3
12	- 6.9	- 7.4	3.5	96	.	9	9	.	27	12	0	71	4	0.3
13	-10.8	-11.2	2.6	91	.	9	9	.	22	16	0	49	7	0.3
14	-13.0	-14.5	2.0	88	.	9	9	.	18	17	0	49	3	0.1
15	- 7.2	- 8.1	3.1	93	.	9	9	.	18	16	0	49	3	-
16	- 4.1	- 4.6	4.3	96	.	9	9	.	22	9	0	49	7	0.9
17	- 4.9	- 5.5	4.0	95	.	7	6	.	00	10	9	48	4	0.1
18	- 5.8	- 6.5	3.7	95	.	4	4	.	20	20	9	48	3	-
19	- 8.4	- 9.4	3.0	92	.	9	9	.	20	28	0	49	3	0.3
20	- 3.7	- 4.5	4.4	94	.	1	0	9	27	9	9	02	1	-
21	- 1.2	- 8.6	3.2	59	.	0	0	5	16	1	9	02	0	-
22	- 3.2	- 7.4	3.5	72	.	0	0	9	14	8	8	02	0	-
23	- 4.3	- 9.4	3.0	68	.	0	0	9	16	6	8	02	0	-
24	- 1.8	-12.2	2.4	46	.	0	0	9	14	4	9	02	0	-
25	- 1.7	- 6.0	3.9	73	.	2	0	9	27	7	9	01	1	-
26	0.6	0.6	6.4	100	.	9	9	.	29	19	0	45	2	-
27	- 1.7	- 1.9	5.3	98	.	9	9	.	34	30	0	56	4	0.5
28	- 3.7	- 4.2	4.5	97	.	5	5	.	32	18	9	48	1	-
29	- 1.1	- 5.0	4.2	75	.	0	0	9	27	9	9	02	0	-

Godz. 07

DNI	TEMPERATURA POWIETRZA T	TEMPERATURA PUNKTU ROSY T_d	PREŻNOŚĆ PARY WODNEJ e	WILGOTNOŚĆ WZGLĘDNA U	CIŚNIENIE ATMOSFERYCZNE P_o	ZACHMURZENIE N	N_h	h	WIATR dd	v	WIDZIALNOŚĆ V	POGODA ww	W	OPAD R
1	-11.4	-12.3	2.4	92	.	9	9	.	18	36	0	70	4	0.6
2	- 5.6	- 6.7	3.7	92	.	5	5	.	14	17	8	48	3	-
3	- 6.8	- 7.6	3.4	94	.	2	2	.	18	22	9	48	3	-
4	- 3.7	- 5.2	4.2	91	.	1	0	9	22	3	9	03	0	-
5	- 6.0	- 6.7	3.7	94	.	9	9	.	18	9	0	49	4	0.4
6	- 7.7	-10.2	2.8	81	.	2	1	.	11	9	8	48	4	0.1
7	- 7.0	-17.8	1.5	44	.	0	0	9	14	20	9	02	0	-
8	-12.4	-21.4	1.1	45	.	0	0	5	20	27	9	02	0	-
9	- 2.7	- 7.0	3.6	73	.	1	0	9	29	9	9	03	0	-
10	- 8.2	- 9.2	3.0	92	.	8	7	.	34	4	8	48	7	0.1
11	- 4.1	- 4.3	4.4	98	.	9	9	.	29	4	0	49	7	0.1
12	- 9.4	-10.5	2.7	91	.	7	7	.	32	5	9	48	8	0.9
13	-11.6	-13.0	2.2	89	.	9	9	.	22	20	0	49	3	0.1
14	-12.5	-14.0	2.1	89	.	9	9	.	18	13	0	71	4	0.7
15	- 6.0	- 6.7	3.7	94	.	9	9	.	22	16	0	73	4	1.1
16	- 2.5	- 2.8	5.0	98	.	9	9	.	18	5	0	49	4	-
17	- 4.4	- 5.0	4.2	96	.	7	6	.	11	6	9	48	1	0.1
18	- 6.8	- 7.3	3.5	96	.	9	9	.	28	28	0	49	3	0.2
19	- 9.9	-11.1	2.6	91	.	9	9	.	22	24	0	70	4	1.0
20	- 4.0	- 5.2	4.2	92	.	0	0	9	22	14	9	02	1	-
21	- 1.6	- 7.4	3.5	64	.	0	0	9	16	2	9	02	0	-
22	- 3.8	- 9.8	2.9	64	.	2	0	9	16	9	8	02	0	-
23	- 4.7	- 9.0	3.1	70	.	0	0	9	16	5	8	02	0	-
24	0.5	-13.2	2.2	35	.	0	0	9	18	4	9	02	0	-
25	- 0.6	- 0.7	5.8	99	.	6	5	.	29	7	8	48	7	0.0
26	2.9	- 1.7	5.4	72	.	5	0	9	32	20	9	03	4	-
27	- 3.2	- 3.3	4.8	99	.	9	9	.	34	32	0	60	5	1.5
28	- 3.1	- 3.5	4.7	97	.	9	9	.	32	11	0	49	4	0.2
29	2.4	- 6.7	3.7	51	.	0	0	9	29	16	9	02	0	-

Godz. 13

1	- 8.6	- 9.6	2.9	92	.	9	9	.	14	12	0	49	7	0.2
2	- 6.6	- 7.4	3.5	94	.	5	5	.	18	16	9	48	3	0.1
3	- 6.2	- 7.0	3.6	94	.	9	9	.	22	22	0	49	3	-
4	- 3.9	- 5.4	4.1	90	.	1	0	9	20	3	9	02	0	-
5	- 5.7	- 6.4	3.8	95	.	7	6	.	18	9	8	48	7	0.3
6	- 8.9	-13.8	2.1	66	.	0	0	9	14	11	9	02	0	-
7	- 7.6	-15.7	1.8	51	.	0	0	9	18	18	9	02	0	-
8	-10.0	-19.5	1.3	46	.	1	0	9	18	28	9	38	0	-
9	- 7.2	- 8.1	3.3	93	.	2	1	.	34	12	9	41	0	-
10	- 7.0	- 7.9	3.4	93	.	7	6	.	25	7	8	48	7	0.1
11	- 5.8	- 6.9	3.6	92	.	9	9	.	34	7	0	71	4	0.3
12	-10.3	-11.5	2.5	91	.	8	7	.	22	15	8	48	4	-
13	-13.0	-14.0	2.1	91	.	9	9	.	20	30	0	49	3	0.4
14	- 8.4	- 9.4	3.0	92	.	8	7	.	18	12	6	48	7	0.1
15	- 5.4	- 6.1	3.9	95	.	9	9	.	25	15	0	71	4	2.8
16	- 3.2	- 3.9	4.6	95	.	9	9	.	09	9	0	56	4	0.0
17	- 3.6	- 4.7	4.3	91	.	4	4	.	16	15	9	48	1	-
18	- 7.1	- 8.0	3.3	93	.	9	9	.	20	29	0	49	3	0.2
19	- 7.7	- 9.5	3.0	88	.	7	6	.	20	19	8	48	7	1.1
20	- 1.3	- 8.6	3.2	85	.	0	0	9	22	8	9	02	0	-
21	- 2.1	- 4.4	4.4	85	.	0	0	9	18	5	8	02	0	-
22	- 3.3	- 8.2	3.3	69	.	1	0	9	16	7	8	02	0	-
23	- 1.3	- 6.0	3.9	70	.	0	0	9	16	2	8	02	0	-
24	- 0.7	-11.2	2.6	44	.	3	1	8	20	7	9	03	0	-
25	- 0.8	- 0.9	5.7	99	.	8	7	.	27	16	8	48	4	-
26	1.2	- 6.8	3.9	59	.	1	0	9	29	22	9	02	1	-
27	- 3.9	- 4.4	4.4	96	.	9	9	.	34	23	0	49	7	0.0
28	- 0.9	- 1.9	5.3	92	.	2	2	1	25	3	9	03	4	-
29	5.0	- 7.4	3.5	40	.	0	0	9	29	16	9	02	0	-

Godz. 19

1	- 6.8	- 7.6	3.4	94	.	9	9	.	14	13	0	49	3	-
2	- 8.1	- 9.1	3.1	92	.	9	9	.	18	18	0	49	3	0.1
3	- 6.8	- 7.6	3.4	94	.	9	9	.	22	16	0	49	3	-
4	- 6.2	- 6.6	3.7	97	.	9	9	.	16	5	0	49	1	-
5	- 6.4	- 7.2	3.6	94	.	9	9	.	18	4	0	49	2	0.2
6	- 7.0	-14.4	2.0	58	.	0	0	9	14	9	9	02	0	-
7	- 9.4	-17.8	1.5	47	.	0	0	9	18	20	9	02	0	-
8	- 4.9	-17.1	1.6	38	.	1	0	9	20	12	9	01	3	-
9	- 8.2	- 9.2	3.0	92	.	9	9	.	34	16	0	49	3	0.1
10	- 6.3	- 7.5	3.5	91	.	7	6	7	32	10	9	01	2	-
11	- 8.6	- 9.6	2.9	92	.	4	3	.	27	15	9	48	7	0.2
12	- 9.2	- 9.5	3.0	97	.	9	9	.	22	24	0	71	4	0.3
13	-13.3	-14.9	1.9	88	.	9	9	.	20	25	0	49	7	0.9
14	- 8.0	- 9.0	3.1	73	.	9	9	.	18	15	0	49	3	-
15	- 3.9	- 4.4	4.4	96	.	9	9	.	20	12	0	70	4	1.4
16	- 2.5	- 2.8	5.0	98	.	9	9	.	09	10	0	49	5	0.0
17	- 4.1	- 5.3	4.1	92	.	0	0	9	18	17	9	02	0	-
18	- 9.8	-12.7	2.3	77	.	1	1	.	20	31	8	38	4	0.2
19	- 9.0	-10.1	2.8	92	.	7	6	.	20	13	8	48	4	-
20	- 0.6	- 8.2	3.3	56	.	1	0	9	18	1	8	02	0	-
21	- 2.6	- 5.0	4.2	85	.	0	0	9	14	2	7	01	0	-
22	- 4.1	- 8.2	3.3	72	.	0	0	9	14	8	8	02	0	-
23	- 3.4	- 9.0	3.1	63	.	0	0	9	07	2	8	02	0	-
24	- 3.7	-10.2	2.8	59	.	4	0	9	25	13	9	01	1	-
25	0.9	- 2.2	5.2	80	.	6	6	7	29	20	8	01	7	0.1
26	- 2.4	- 2.7	5.0	90	.	7	7	.	34	24	9	48	1	-
27	- 4.1	- 4.6	4.3	96	.	7	6	.	32	16	9	48	4	-
28	- 1.7	- 3.5	4.7	87	.	0	0	9	29	6	9	01	1	-
29	1.0	- 4.1	4.5	69	.	0	0	9	27	19	9	01	0	-

Godz. 01

DNI	TEMPERATURA POWIETRZA	TEMPERATURA PUNKTU ROSY	PRĘŻNOŚĆ PARY WODNEJ	WILGOTNOŚĆ WZGLĘDNA	CIŚNIENIE ATMOSFERYCZNE	ZACHMURZENIE			WIATR		WIDZIALNOŚĆ	POGODA		OPAD
	T	T_d	e	U	P_o	N	N_h	h	dd	v	V	ww	W	R
1	-18.6	-19.9	1.3	89	1024.4	0	0	9	11	2	7	02	0	–
2	-20.4	-21.7	1.1	89	1020.3	0	0	9	16	1	6	10	0	–
3	-19.9	-12.7	2.3	87	1021.5	8	8	4	12	3	6	10	1	–
4	- 6.1	- 7.2	3.5	92	1016.5	8	8	4	17	2	6	10	2	–
5	- 7.7	- 9.1	3.1	90	1020.4	7	7	4	02	1	6	10	2	–
6	-13.1	-13.6	2.1	96	1022.3	0	0	9	34	1	5	10	1	–
7	- 8.4	-10.3	2.8	86	1031.2	8	8	4	05	4	6	10	2	–
8	-21.6	-23.9	0.9	81	1044.3	0	0	9	09	1	6	10	0	–
9	-19.1	-22.1	1.0	77	1033.8	4	0	9	09	1	7	02	0	–
10	-12.9	-15.0	1.9	84	1029.3	0	0	9	27	1	6	10	0	–
11	-16.0	-17.8	1.5	86	1025.0	0	0	9	12	2	5	10	0	–
12	-14.9	-16.0	1.7	91	1019.2	0	0	9	12	5	6	10	0	–
13	-15.6	-16.8	1.6	91	1018.5	1	0	9	09	3	6	10	1	–
14	- 8.4	- 9.4	3.0	92	1012.0	8	8	4	12	4	6	10	1	–
15	- 2.8	- 3.2	4.8	97	1019.8	8	8	4	13	4	6	10	2	–
16	- 1.8	- 2.6	5.0	94	1028.7	8	8	5	14	3	6	10	2	–
17	- 4.2	- 5.1	4.2	94	1034.5	8	8	3	07	2	6	10	2	–
18	-12.3	-15.4	1.8	78	1035.9	0	0	9	09	4	7	02	0	–
19	-11.6	-14.6	2.0	79	1034.0	0	0	9	12	3	7	02	0	–
20	- 9.9	-10.6	2.7	94	1034.6	0	0	9	12	2	7	02	0	–
21	- 9.6	-11.2	2.6	88	1033.3	0	0	9	12	1	6	10	0	–
22	- 9.1	-10.6	2.7	88	1031.5	0	0	9	00	0	5	10	0	–
23	- 6.8	- 7.3	3.5	96	1034.4	0	0	9	10	1	5	28	0	–
24	- 8.4	- 9.8	2.9	89	1045.2	8	8	4	10	4	6	10	1	–
25	-11.3	-14.4	2.0	78	1041.3	0	0	9	09	1	7	02	0	–
26	1.7	- 0.9	5.7	83	1028.3	8	8	9	24	7	7	60	2	0.0
27	4.2	2.5	7.3	88	1023.5	7	7	4	27	7	6	10	2	–
28	1.3	0.2	6.2	92	1028.8	0	0	9	27	5	7	02	1	–
29	- 1.2	- 1.6	5.4	97	1031.8	8	8	5	22	2	6	10	1	–

Godz. 07

DNI	TEMPERATURA POWIETRZA	TEMPERATURA PUNKTU ROSY	PRĘŻNOŚĆ PARY WODNEJ	WILGOTNOŚĆ WZGLĘDNA	CIŚNIENIE ATMOSFERYCZNE	ZACHMURZENIE			WIATR		WIDZIALNOŚĆ	POGODA		OPAD
	T	T_d	e	U	P_o	N	N_h	h	dd	v	V	ww	W	R
1	-19.1	-19.7	1.3	95	1022.1	0	0	9	10	3	6	10	0	–
2	-23.5	-24.9	0.8	88	1021.8	1	0	9	00	0	6	10	0	–
3	- 8.4	- 9.4	3.0	92	1019.9	8	8	4	14	5	6	10	2	–
4	- 6.8	- 7.3	3.5	96	1015.7	8	8	3	16	1	4	10	2	–
5	- 8.7	- 9.0	3.1	98	1022.1	8	8	4	07	1	5	10	2	–
6	-12.5	-12.5	2.3	100	1023.1	8	8	3	00	0	5	10	4	–
7	-12.1	-13.5	2.1	89	1035.5	8	8	4	07	2	6	10	2	–
8	-23.9	-29.1	0.5	62	1043.5	0	0	9	08	1	7	02	0	–
9	-22.3	-24.7	0.8	81	1033.0	1	0	9	00	0	7	03	0	–
10	- 9.9	-11.5	2.5	88	1026.0	8	8	4	00	0	6	10	1	–
11	-18.2	-18.8	1.4	95	1023.7	0	0	9	11	4	6	10	0	–
12	-12.4	-14.9	1.9	81	1018.5	4	4	4	12	5	6	10	0	–
13	-14.8	-16.5	1.7	87	1016.1	7	7	5	11	4	6	10	1	–
14	- 3.5	- 4.3	4.4	94	1011.6	8	8	4	11	4	6	10	2	–
15	- 2.3	- 3.2	4.8	93	1021.9	8	8	4	14	3	6	10	2	–
16	- 3.7	- 3.9	4.6	99	1031.6	8	8	4	16	2	5	10	2	–
17	- 5.4	- 6.4	3.8	92	1035.4	8	8	3	12	2	6	10	2	–
18	-12.7	-16.4	1.7	72	1035.6	0	0	9	09	3	7	02	0	–
19	-13.7	-15.9	1.8	83	1034.6	0	0	9	12	1	7	02	0	–
20	-12.1	-13.0	2.2	93	1034.5	0	0	9	11	1	7	02	0	–
21	-12.3	-13.2	2.2	93	1033.8	1	0	9	00	0	5	10	0	–
22	-12.9	-13.4	2.2	95	1031.9	0	0	9	00	0	3	46	0	–
23	- 8.9	- 9.6	3.0	95	1037.8	0	0	9	11	2	5	10	0	–
24	- 9.6	-10.8	2.7	91	1045.4	8	8	4	11	4	6	10	2	–
25	-10.7	-15.0	1.9	69	1039.9	1	0	9	15	2	7	03	0	–
26	2.7	1.7	6.9	92	1025.6	8	8	4	26	7	6	10	6	0.0
27	3.1	0.6	6.4	85	1024.7	7	7	5	27	7	6	10	2	–
28	- 0.3	- 0.9	5.7	95	1030.9	4	2	5	26	6	7	03	0	–
29	1.5	- 0.2	6.0	88	1030.3	8	8	4	23	3	6	10	2	–

Godz. 13

1	-10.7	-13.0	2.3	83	1019.1	0	0	9	11	3	6	10	0	–
2	-13.1	-14.1	2.1	92	1021.7	0	0	9	10	2	6	10	0	–
3	- 5.7	- 7.5	3.5	87	1019.2	7	7	4	12	3	6	10	2	–
4	- 5.3	- 5.3	4.1	100	1015.9	8	8	3	27	2	5	77	2	0.0
5	- 7.7	- 8.3	3.8	96	1021.9	8	8	4	00	0	6	10	7	0.0
6	- 6.1	- 6.5	3.8	97	1024.4	8	8	4	00	0	3	48	7	0.0
7	-12.0	-15.0	1.9	76	1039.5	0	0	9	09	3	7	02	7	0.0
8	-11.5	-15.7	1.8	71	1039.5	0	0	9	14	2	7	02	0	–
9	- 4.7	-10.7	2.7	62	1029.5	0	0	9	27	1	7	01	1	–
10	- 5.1	- 7.4	3.5	82	1026.3	5	5	4	13	1	6	10	2	–
11	- 8.8	-11.2	2.6	83	1020.4	0	0	9	12	5	6	10	0	–
12	- 7.8	- 9.8	2.9	81	1018.5	1	0	9	11	4	7	03	0	–
13	- 9.9	-12.5	2.3	81	1013.3	0	0	9	12	4	7	01	1	–
14	- 0.7	- 1.7	5.4	92	1014.6	7	7	5	13	5	6	10	2	–
15	0.0	- 0.3	6.0	98	1023.5	8	8	5	12	3	7	02	2	–
16	- 2.8	- 3.5	4.7	95	1032.8	8	8	4	00	0	5	10	4	–
17	- 2.7	- 6.0	3.9	76	1034.9	0	0	9	09	4	7	01	1	–
18	- 2.1	- 8.2	3.3	65	1033.9	0	0	9	11	3	8	02	0	–
19	- 0.9	- 6.3	3.8	67	1032.8	0	0	9	12	2	8	02	0	–
20	1.2	- 3.8	4.9	73	1032.7	0	0	9	10	2	7	02	0	–
21	5.3	- 1.4	5.5	61	1030.6	0	0	9	00	0	7	05	0	–
22	- 0.1	- 0.9	5.7	93	1031.0	0	0	9	10	2	5	10	4	–
23	- 3.9	- 5.7	4.0	87	1040.7	7	7	4	11	8	6	10	7	0.0
24	- 2.5	- 8.2	3.3	66	1043.2	0	0	9	11	3	8	02	1	–
25	0.5	- 4.5	4.4	69	1035.2	8	0	9	16	2	7	02	1	–
26	7.3	2.3	7.2	70	1021.2	0	0	9	27	8	7	02	1	–
27	4.9	0.6	6.4	73	1023.2	2	2	5	28	7	8	01	1	–
28	2.9	- 0.2	6.0	79	1032.7	3	3	5	27	4	8	02	1	–
29	9.3	0.2	6.2	54	1027.2	1	1	9	22	2	7	01	1	–

Godz. 19

1	-16.4	-18.3	1.4	85	1019.2	0	0	9	09	1	6	10	0	–
2	-16.9	-18.8	1.4	85	1022.6	0	0	9	11	2	6	10	0	–
3	- 4.6	- 5.9	3.9	91	1017.7	8	8	4	16	3	6	10	2	–
4	- 7.6	- 8.8	3.1	90	1018.4	6	6	4	36	3	6	10	7	0.0
5	- 8.7	- 9.0	3.1	98	1021.8	7	7	5	00	0	6	10	2	–
6	- 6.5	- 8.5	3.2	86	1027.7	8	8	4	09	2	5	10	4	–
7	-19.0	-21.1	1.1	83	1043.1	0	0	9	10	2	6	10	0	–
8	-15.3	-19.1	1.3	72	1036.6	0	0	9	12	3	7	02	0	–
9	- 9.8	-13.2	2.2	75	1029.3	0	0	9	22	1	6	10	0	–
10	-12.0	-12.9	2.3	93	1026.2	0	0	9	12	2	5	10	1	–
11	-13.5	-15.7	1.8	84	1019.7	0	0	9	09	5	6	10	0	–
12	-12.3	-14.3	2.0	85	1019.5	3	3	5	11	3	6	10	0	–
13	-11.3	-13.1	2.2	86	1012.2	0	0	9	10	3	6	10	0	–
14	- 1.7	- 2.5	5.1	94	1016.9	8	8	4	13	5	6	10	2	–
15	- 0.7	- 1.7	5.4	93	1026.2	8	8	5	14	3	6	10	2	–
16	- 3.6	- 4.1	4.5	97	1034.6	8	8	3	07	2	5	10	2	–
17	- 8.3	-11.2	2.6	80	1035.4	0	0	9	12	3	6	10	0	–
18	- 6.9	-11.2	2.6	72	1033.2	0	0	9	10	5	7	02	0	–
19	- 6.4	- 8.2	3.3	84	1033.7	0	0	9	11	2	7	02	0	–
20	- 3.5	- 5.7	4.0	85	1032.9	0	0	9	11	1	6	10	0	–
21	- 2.6	- 5.7	4.0	81	1031.0	0	0	9	00	0	5	10	0	–
22	- 3.7	- 4.5	4.4	94	1032.6	0	0	9	18	1	5	10	0	–
23	- 5.0	- 6.3	3.8	90	1043.2	6	6	5	12	5	6	10	1	–
24	- 7.9	-11.7	2.5	76	1042.4	0	0	9	12	2	7	02	0	–
25	0.9	- 2.7	5.0	76	1031.2	8	8	5	24	7	7	02	2	–
26	3.8	1.5	6.8	85	1023.7	8	8	4	27	5	6	10	1	–
27	3.8	0.2	6.2	77	1025.4	7	7	5	27	6	7	03	1	–
28	0.2	- 1.7	5.4	88	1033.0	0	0	9	22	2	7	01	0	–
29	4.2	0.4	6.3	77	1025.2	0	0	9	21	2	7	02	0	–

Godz. 01

DNI	TEMPERATURA POWIETRZA T	TEMPERATURA PUNKTU ROSY T_d	PRĘŻNOŚĆ PARY WODNEJ e	WILGOTNOŚĆ WZGLĘDNA U	CIŚNIENIE ATMOSFERYCZNE P_o	ZACHMURZENIE N	N_h	h	WIATR dd	v	WIDZIALNOŚĆ V	POGODA ww	W	OPAD R
1	-10.2	-11.4	2.5	91	1017.7	7	7	5	00	0	7	03	1	-
2	- 5.8	- 6.5	3.7	95	1017.4	5	5	5	14	1	5	10	1	-
3	-10.0	-11.2	2.6	91	1016.7	0	0	9	11	2	6	10	0	-
4	- 4.8	- 6.4	3.8	89	1012.9	3	3	6	15	3	5	10	0	-
5	0.0	- 0.9	5.7	93	1018.5	7	7	5	05	1	4	10	2	-
6	- 6.0	- 6.7	3.7	94	1020.8	0	0	9	00	0	5	10	1	-
7	- 5.5	- 6.9	3.6	91	1028.8	0	0	9	11	2	6	10	0	-
8	- 9.2	-11.7	2.5	81	1036.5	0	0	9	15	6	6	10	0	-
9	- 5.3	- 9.8	2.9	69	1040.7	3	0	9	18	3	6	10	0	-
10	- 2.0	- 3.0	4.9	92	1030.0	7	7	5	22	1	5	10	2	-
11	- 1.5	- 2.1	5.2	97	1017.6	8	8	5	13	2	3	64	4	-
12	- 5.0	- 6.0	3.9	93	1012.3	2	2	9	16	2	3	64	7	0.0
13	- 4.8	- 6.0	3.9	91	1011.8	1	1	9	10	4	5	10	0	-
14	- 5.8	- 7.0	3.6	85	1005.4	7	7	5	12	1	6	10	1	-
15	- 0.7	- 1.6	5.4	95	1015.1	8	8	5	11	1	5	10	2	-
16	- 2.0	- 2.6	5.1	96	1029.5	8	8	3	30	3	3	77	4	0.8
17	- 0.6	- 0.6	5.8	100	1034.2	8	8	4	06	4	4	10	2	-
18	- 3.5	- 4.9	4.2	91	1030.8	8	8	9	14	5	5	10	2	-
19	- 0.2	- 4.7	4.3	71	1027.4	0	0	9	18	4	6	10	0	-
20	1.2	- 1.7	5.4	79	1029.5	5	5	9	18	8	6	10	1	-
21	- 0.1	- 0.9	5.7	93	1031.5	2	0	9	20	2	6	10	0	-
22	- 1.6	- 2.5	5.1	94	1030.8	0	0	9	00	0	5	10	0	-
23	- 1.2	- 1.5	5.5	98	1033.1	0	0	9	00	0	4	10	0	-
24	- 3.4	- 3.5	4.7	90	1041.4	9	9	.	00	0	0	47	4	-
25	- 1.8	- 2.7	5.0	94	1037.4	0	0	9	17	2	4	10	0	-
26	3.8	1.0	6.6	84	1032.1	0	0	9	23	3	6	10	6	0.8
27	5.5	3.9	8.1	90	1031.7	8	8	5	27	5	6	10	2	-
28	3.1	2.1	7.1	92	1034.6	8	0	9	29	4	7	02	0	-
29	1.4	0.9	6.5	96	1032.0	0	0	9	18	1	6	10	0	-

Godz. 07

DNI	TEMPERATURA POWIETRZA T	TEMPERATURA PUNKTU ROSY T_d	PRĘŻNOŚĆ PARY WODNEJ e	WILGOTNOŚĆ WZGLĘDNA U	CIŚNIENIE ATMOSFERYCZNE P_o	ZACHMURZENIE N	N_h	h	WIATR dd	v	WIDZIALNOŚĆ V	POGODA ww	W	OPAD R
1	-10.4	-11.6	2.5	93	1017.2	7	7	5	00	0	7	03	1	-
2	- 8.8	- 9.9	2.9	92	1017.4	0	0	9	09	1	4	10	1	-
3	-11.0	-12.3	2.4	93	1015.0	0	0	9	00	0	5	10	0	-
4	- 2.2	- 3.5	4.7	90	1013.2	7	7	6	16	2	4	10	1	-
5	- 0.9	- 2.2	5.2	90	1019.4	8	8	5	09	1	5	10	2	-
6	- 9.3	-10.4	2.8	91	1022.7	0	0	9	07	2	5	10	0	-
7	- 4.8	- 8.6	3.2	77	1031.2	6	6	5	08	3	7	01	1	-
8	- 9.2	-11.7	2.5	81	1035.9	0	0	9	15	4	6	10	0	-
9	- 8.3	-10.7	2.7	82	1040.9	0	0	9	17	2	6	10	0	-
10	- 2.4	- 4.1	4.5	88	1027.5	8	8	5	18	2	4	10	2	-
11	- 0.2	- 0.8	5.8	96	1014.4	8	8	5	14	4	4	71	4	0.8
12	- 2.7	- 2.7	5.0	100	1011.3	8	8	4	21	3	4	71	4	0.5
13	- 3.8	- 6.0	3.9	84	1008.1	0	0	5	17	6	6	10	0	-
14	- 5.0	- 5.4	4.0	95	1006.6	8	8	5	00	0	5	10	2	-
15	- 1.1	- 1.7	5.4	96	1017.2	7	7	5	29	1	4	10	2	-
16	- 2.6	- 2.9	4.9	93	1032.6	8	8	4	28	2	3	44	7	0.5
17	- 0.6	- 0.6	5.8	100	1033.6	8	8	3	06	3	4	56	5	0.0
18	- 3.1	- 3.2	4.8	99	1029.6	8	8	9	15	3	5	10	2	-
19	0.0	- 4.7	4.3	71	1027.3	4	3	9	18	7	7	01	1	-
20	- 0.5	- 0.9	5.8	98	1029.7	0	0	9	00	0	6	10	1	-
21	- 3.0	- 3.6	4.7	96	1031.6	2	0	9	00	0	5	10	0	-
22	- 3.2	- 3.6	4.7	97	1030.7	0	0	9	10	1	4	10	0	-
23	- 4.8	- 5.1	4.2	98	1029.5	0	0	9	00	0	3	46	0	-
24	- 3.0	- 3.4	4.8	97	1041.1	0	0	9	13	2	3	44	4	-
25	- 2.9	- 3.5	4.7	96	1037.4	3	2	9	17	2	4	10	0	-
26	3.4	1.5	6.8	87	1031.1	5	0	9	23	3	5	10	1	-
27	4.8	3.9	8.1	95	1032.2	8	8	5	33	4	6	25	6	0.1
28	2.7	1.9	7.0	96	1035.8	8	5	5	27	2	5	10	1	-
29	- 0.8	- 1.1	5.6	99	1031.3	0	0	9	18	3	6	10	0	-

Godz. 13

1	- 4.4	- 8.2	3.3	75	1016.1	7	7	9	10	1	6	10	1	-
2	- 0.8	- 5.0	4.2	73	1017.0	0	0	9	07	1	4	28	4	-
3	- 1.0	- 7.0	3.6	64	1014.0	0	0	9	13	6	4	05	0	-
4	0.4	- 2.1	5.2	83	1014.6	7	5	5	00	0	4	10	2	-
5	0.6	- 2.2	5.2	83	1019.5	5	5	6	03	2	5	10	7	0.0
6	0.1	- 5.4	4.1	66	1023.2	0	0	9	06	4	7	02	0	-
7	- 2.4	- 9.4	3.0	59	1033.3	0	0	9	12	6	8	02	1	-
8	0.1	- 8.6	3.2	51	1033.2	2	1	9	18	10	7	03	0	-
9	- 1.4	- 7.8	3.4	61	1030.6	0	0	9	00	0	6	05	0	-
10	- 0.7	- 1.7	5.4	93	1024.7	8	8	5	15	1	4	22	7	0.1
11	- 0.4	- 1.0	5.7	96	1012.9	8	8	4	18	2	4	77	7	0.8
12	1.3	- 0.7	5.8	87	1015.0	7	5	6	19	2	4	10	7	1.3
13	- 1.8	- 5.7	4.0	71	1005.2	4	1	5	16	8	6	10	0	-
14	- 1.1	- 1.4	5.5	98	1010.3	8	8	5	12	2	5	71	4	1.0
15	1.2	- 1.4	5.5	81	1020.6	8	8	4	00	0	4	10	2	-
16	- 0.6	- 1.2	5.6	95	1034.5	8	8	4	30	2	6	10	7	0.0
17	- 0.6	- 2.2	5.2	89	1031.8	8	8	4	08	6	6	10	5	0.0
18	2.8	- 1.9	5.3	78	1028.6	0	0	9	12	2	5	10	4	-
19	3.3	- 1.7	5.4	69	1026.1	6	5	5	18	5	7	03	1	-
20	5.0	0.4	6.3	72	1031.0	0	0	9	18	7	7	02	0	-
21	6.5	0.4	6.3	65	1030.2	0	0	9	19	3	6	05	0	-
22	4.3	- 0.2	6.0	68	1031.2	0	0	9	00	0	4	10	0	-
23	3.0	0.6	6.4	85	1036.8	0	0	9	30	2	4	28	4	-
24	- 1.2	- 2.2	5.2	92	1039.3	5	5	5	15	3	4	28	4	-
25	3.0	0.2	6.2	81	1036.5	7	7	5	18	2	6	10	1	-
26	11.0	3.9	8.1	62	1028.8	0	0	9	26	5	7	01	1	-
27	7.6	2.3	7.2	69	1032.3	5	5	5	27	9	7	02	2	-
28	8.3	4.3	8.3	75	1035.0	3	3	9	20	2	7	01	1	-
29	12.3	3.9	8.1	55	1027.4	0	0	9	20	1	7	02	0	-

Godz. 19

1	- 2.9	- 5.7	4.0	81	1016.6	8	4	6	00	0	5	10	7	0.0
2	- 3.6	- 8.2	3.3	71	1017.0	0	0	9	10	5	6	10	0	-
3	- 3.2	- 6.7	3.7	77	1013.7	0	0	9	12	2	5	10	0	-
4	- 1.0	- 0.9	5.7	87	1016.8	7	7	5	08	2	4	10	2	-
5	- 2.0	- 3.5	4.7	88	1019.9	7	7	9	07	2	5	10	1	-
6	- 3.0	- 4.0	3.9	80	1026.5	0	0	9	10	3	7	02	0	-
7	- 6.2	-11.7	2.5	65	1036.4	0	0	9	12	4	7	02	0	-
8	- 2.7	- 9.8	2.9	58	1031.8	0	0	9	16	8	7	01	0	-
9	- 1.2	- 5.4	4.1	73	1030.8	4	4	5	27	1	6	10	1	-
10	- 2.5	- 3.1	4.8	96	1021.8	0	0	9	12	3	3	44	1	-
11	- 0.5	- 0.8	5.8	93	1017.3	8	8	4	18	2	4	71	7	1.5
12	- 2.9	- 3.8	4.6	92	1014.8	0	0	9	15	1	5	10	1	-
13	- 2.1	- 5.4	4.1	80	1003.7	6	0	9	12	3	6	10	1	-
14	- 0.8	- 1.7	5.4	95	1012.7	7	7	5	07	2	5	10	7	0.0
15	0.0	- 0.3	6.0	93	1025.5	8	8	4	30	2	4	10	6	0.1
16	0.3	- 0.3	6.0	95	1035.0	8	8	4	36	4	4	10	2	-
17	- 2.4	- 3.5	4.7	90	1031.5	8	6	9	10	4	6	10	2	-
18	1.0	- 0.9	5.7	87	1027.4	0	0	9	11	2	4	10	0	-
19	2.2	- 1.2	5.6	75	1029.1	2	2	9	17	3	7	01	1	-
20	1.9	- 0.9	5.7	89	1031.3	0	0	9	15	1	6	10	0	-
21	3.4	0.0	6.1	78	1030.0	0	0	9	11	1	6	10	0	-
22	2.2	- 0.7	5.8	80	1031.1	0	0	9	04	2	4	10	0	-
23	- 1.9	- 1.9	5.3	100	1040.1	9	9	.	00	0	0	47	0	-
24	0.7	- 0.5	5.9	91	1037.0	0	0	9	18	3	4	10	1	-
25	2.4	1.6	6.9	95	1034.2	8	8	4	19	2	4	61	2	0.2
26	5.9	3.9	8.1	87	1030.7	7	7	5	27	7	6	10	1	-
27	5.4	2.1	7.1	79	1033.4	0	0	9	28	4	7	02	1	-
28	6.3	3.0	7.6	80	1033.9	0	0	9	14	1	6	10	0	-
29	8.9	1.7	6.9	61	1026.2	0	0	9	27	4	7	02	0	-

Godz. 01

DNI	TEMPERATURA POWIETRZA T	TEMPERATURA PUNKTU ROSY T_d	PRĘŻNOŚĆ PARY WODNEJ e	WILGOTNOŚĆ WZGLĘDNA U	CIŚNIENIE ATMOSFERYCZNE P_o	ZACHMURZENIE N	N_h	h	WIATR dd	v	WIDZIALNOŚĆ V	POGODA ww	W	OPAD R
1	-11.7	-14.4	2.0	77	1018.2	0	0	9	05	4	7	02	0	-
2	-10.2	-12.9	2.3	82	1017.8	0	0	9	11	1	5	10	0	-
3	-12.6	-14.6	2.0	86	1018.2	0	0	9	12	1	5	10	0	-
4	- 7.1	-10.2	2.8	77	1014.8	7	7	6	14	1	6	10	1	-
5	- 1.4	- 3.3	4.8	87	1018.3	8	8	5	09	3	6	10	2	-
6	- 8.6	-11.2	2.6	79	1021.1	0	0	9	11	1	5	10	0	-
7	- 4.8	- 9.0	3.1	74	1027.8	8	8	5	09	8	7	02	1	-
8	-12.2	-15.7	1.8	78	1037.8	0	0	9	10	2	7	02	0	-
9	- 7.3	-12.2	2.4	67	1032.1	0	0	9	25	2	7	02	0	-
10	- 5.2	- 9.4	3.0	73	1030.1	8	8	5	22	1	5	10	1	-
11	- 3.4	- 4.5	4.4	93	1019.4	8	8	5	15	1	5	10	1	-
12	- 3.0	- 4.4	4.4	89	1012.8	8	8	4	22	3	4	70	7	1.6
13	- 8.6	-10.1	2.8	89	1013.6	0	0	9	00	0	5	10	1	-
14	- 5.4	- 7.0	3.6	86	1005.9	8	6	5	00	0	5	71	2	0.8
15	- 0.3	- 2.2	5.2	88	1015.4	6	6	5	00	0	6	10	2	-
16	1.2	- 0.5	5.9	89	1027.8	8	5	5	27	1	4	60	2	0.0
17	- 0.8	- 1.5	5.5	95	1033.4	8	8	4	07	3	5	10	5	0.0
18	- 4.5	- 5.8	4.0	91	1030.4	8	8	3	13	3	5	10	2	-
19	- 3.8	- 6.7	3.7	80	1028.6	0	0	9	00	0	5	10	0	-
20	- 1.1	- 4.1	4.5	81	1030.8	2	2	9	21	2	5	10	0	-
21	- 1.5	- 3.3	4.8	87	1032.1	2	2	9	00	0	5	10	0	-
22	- 1.3	- 2.2	5.2	92	1030.1	0	0	9	00	0	4	10	0	-
23	- 2.0	- 4.4	4.4	84	1032.9	0	0	9	10	1	4	10	0	-
24	- 6.2	- 6.3	3.8	86	1041.2	0	0	9	07	2	6	10	0	-
25	- 1.7	- 2.8	5.0	92	1038.6	0	0	9	25	3	4	10	4	-
26	1.6	0.0	6.1	88	1032.8	8	8	4	22	6	5	10	5	0.0
27	4.8	2.8	7.5	87	1031.4	8	8	4	26	3	6	10	2	-
28	0.2	- 0.7	5.8	93	1034.8	0	0	9	26	3	6	10	0	-
29	0.4	- 1.2	5.6	89	1032.5	0	0	9	21	2	6	10	0	-

Godz. 07

DNI	TEMPERATURA POWIETRZA T	TEMPERATURA PUNKTU ROSY T_d	PRĘŻNOŚĆ PARY WODNEJ e	WILGOTNOŚĆ WZGLĘDNA U	CIŚNIENIE ATMOSFERYCZNE P_o	ZACHMURZENIE N	N_h	h	WIATR dd	v	WIDZIALNOŚĆ V	POGODA ww	W	OPAD R
1	-12.0	-15.0	1.9	75	1016.9	4	0	9	11	2	6	10	0	-
2	-11.6	-14.6	2.0	81	1017.7	0	0	9	14	1	4	10	0	-
3	-14.0	-16.2	1.7	86	1017.3	0	0	9	10	2	5	10	0	-
4	- 6.9	- 9.8	2.9	79	1014.3	7	7	6	11	1	5	10	2	-
5	- 4.2	- 6.3	3.8	84	1019.4	8	8	4	10	3	5	10	2	-
6	- 9.7	-12.7	2.3	77	1022.1	0	0	9	09	1	5	10	0	-
7	- 6.4	- 9.4	3.0	78	1031.1	8	8	5	11	7	7	02	2	-
8	-15.6	-17.4	1.6	86	1038.5	0	0	9	00	0	5	10	0	-
9	- 8.2	-15.0	1.9	58	1031.6	2	2	9	25	3	7	03	0	-
10	- 4.8	- 7.8	3.4	80	1027.9	8	8	5	00	0	5	10	2	-
11	- 2.4	- 5.7	4.0	79	1016.0	8	8	5	00	0	6	10	2	-
12	- 3.0	- 4.7	4.3	87	1013.5	8	8	4	22	3	5	10	7	0.0
13	-10.0	-12.1	2.4	85	1010.1	0	0	9	00	0	4	10	0	-
14	- 4.8	- 8.7	3.7	82	1007.5	8	8	4	09	1	4	10	7	0.1
15	- 2.2	- 4.1	4.5	87	1017.1	7	7	5	12	2	5	10	2	-
16	0.3	- 0.5	5.9	94	1031.0	8	8	4	34	1	4	10	6	0.0
17	- 2.2	- 3.5	4.7	90	1032.9	8	8	4	09	3	5	10	2	-
18	- 5.4	- 5.7	4.0	98	1029.8	8	8	2	14	3	3	48	2	-
19	- 5.8	- 9.0	3.1	79	1029.3	3	2	6	00	0	5	10	1	-
20	- 4.4	- 6.3	3.8	86	1032.3	0	0	9	18	1	4	10	1	-
21	- 3.5	- 4.9	4.2	90	1032.5	0	0	9	00	0	4	10	0	-
22	- 4.5	- 5.2	4.1	95	1030.4	0	0	9	00	0	3	46	0	-
23	- 4.4	- 5.4	4.1	91	1034.7	0	0	9	00	0	4	10	0	-
24	- 6.0	- 7.1	3.6	92	1041.5	8	8	2	14	2	3	46	1	-
25	- 2.2	- 3.5	4.7	90	1038.0	8	8	3	21	3	5	10	1	-
26	2.4	0.6	6.3	88	1031.5	8	8	4	22	6	4	10	2	-
27	5.0	3.0	7.6	87	1031.1	8	6	3	30	4	5	61	6	0.3
28	1.6	0.4	6.3	92	1035.5	8	8	4	30	3	5	10	1	-
29	- 0.4	- 1.3	5.6	94	1031.4	1	0	9	22	4	6	10	0	-

Godz. 13

DNI	TEMPERATURA POWIETRZA T	TEMPERATURA PUNKTU ROSY T_d	PRĘŻNOŚĆ PARY WODNEJ e	WILGOTNOŚĆ WZGLĘDNA U	CIŚNIENIE ATMOSFERYCZNE P_o	ZACHMURZENIE N	N_h	h	WIATR dd	v	WIDZIALNOŚĆ V	POGODA ww	W	OPAD R
1	- 5.2	-11.2	2.6	63	1015.6	6	4	9	15	1	6	05	1	-
2	- 2.2	- 8.2	3.3	65	1016.6	0	0	9	11	3	6	05	0	-
3	- 3.6	- 9.8	2.9	69	1015.2	0	0	9	13	3	6	05	0	-
4	1.4	- 3.5	4.7	69	1014.9	7	7	6	14	1	5	10	2	-
5	- 2.0	- 6.3	3.8	72	1019.4	3	3	5	07	2	5	10	1	-
6	- 1.2	- 7.4	3.5	61	1023.2	0	0	9	07	6	7	02	0	-
7	- 4.4	-11.2	2.6	61	1024.1	0	0	9	09	7	7	02	7	0.0
8	- 0.2	-11.7	2.5	41	1025.3	0	0	9	20	8	6	05	0	-
9	- 2.4	-11.2	2.6	50	1030.5	0	0	9	27	3	7	02	0	-
10	- 3.0	- 5.7	4.0	81	1025.1	8	8	4	22	2	5	77	7	0.1
11	- 1.5	- 3.5	4.7	86	1014.2	8	8	4	00	0	5	10	2	-
12	- 2.4	- 4.7	4.3	84	1015.7	8	5	3	22	3	4	71	7	0.5
13	- 0.4	- 6.0	3.9	66	1006.0	6	0	9	12	2	6	05	1	-
14	0.5	- 4.4	4.4	69	1010.7	8	8	4	12	2	6	10	7	0.0
15	2.0	- 1.9	5.3	75	1020.0	8	8	5	09	1	4	10	2	-
16	1.6	- 0.5	5.9	87	1032.7	8	8	3	36	3	5	10	2	-
17	- 2.2	- 3.8	4.6	88	1031.8	8	8	3	08	6	6	10	2	-
18	1.8	- 2.7	5.0	72	1028.9	1	0	9	12	3	5	10	4	-
19	4.5	- 4.7	4.3	50	1029.1	7	2	7	18	3	7	01	1	-
20	5.8	- 1.2	5.6	61	1031.1	2	0	9	22	3	6	05	0	-
21	7.8	- 3.0	4.9	49	1030.4	0	0	9	12	2	6	05	0	-
22	7.0	- 3.5	4.7	47	1029.2	0	0	9	06	1	6	05	4	-
23	5.2	- 4.4	4.4	50	1035.3	0	0	9	09	4	7	02	4	-
24	- 2.6	- 3.6	4.7	93	1040.0	0	0	9	13	1	3	42	4	-
25	1.8	- 1.7	5.4	77	1036.6	6	6	5	26	5	5	10	2	-
26	9.8	2.1	7.1	62	1028.5	1	1	9	24	8	7	03	1	-
27	7.3	- 0.5	5.9	58	1031.1	4	4	5	29	4	7	02	6	0.0
28	6.0	2.3	7.2	76	1035.1	7	7	5	27	2	6	10	2	-
29	10.4	3.2	7.7	61	1028.0	0	0	9	23	6	7	02	0	-

Godz. 19

DNI	TEMPERATURA POWIETRZA T	TEMPERATURA PUNKTU ROSY T_d	PRĘŻNOŚĆ PARY WODNEJ e	WILGOTNOŚĆ WZGLĘDNA U	CIŚNIENIE ATMOSFERYCZNE P_o	ZACHMURZENIE N	N_h	h	WIATR dd	v	WIDZIALNOŚĆ V	POGODA ww	W	OPAD R
1	- 6.0	- 9.8	2.9	74	1016.4	0	0	9	00	0	5	10	1	-
2	- 7.3	-12.2	2.4	69	1017.6	0	0	9	08	2	7	02	0	-
3	- 6.8	-10.2	2.8	78	1015.2	0	0	9	15	1	7	01	1	-
4	1.0	- 1.9	5.3	81	1016.3	8	8	4	08	2	4	10	2	-
5	- 6.0	- 8.2	3.3	83	1020.9	0	0	9	09	3	5	10	0	-
6	- 5.4	- 9.4	3.0	71	1026.0	0	0	9	07	6	7	02	0	-
7	- 8.1	-12.7	2.3	70	1026.6	0	0	9	10	7	7	02	0	-
8	- 5.6	-12.7	2.3	59	1032.9	0	0	9	15	2	7	01	0	-
9	- 5.8	- 9.8	2.9	74	1030.9	0	0	9	26	2	6	10	0	-
10	- 2.2	- 4.1	4.5	87	1022.3	8	8	4	00	0	5	10	7	0.0
11	- 3.3	- 4.0	4.5	95	1013.6	8	6	3	00	0	4	73	4	1.7
12	- 3.2	- 4.7	4.3	89	1015.7	8	8	5	21	1	5	10	7	0.0
13	- 3.8	- 6.7	3.7	80	1004.1	7	0	9	00	0	5	10	1	-
14	0.6	- 2.7	5.0	78	1012.2	7	7	6	11	1	5	10	1	-
15	1.6	- 0.7	5.8	85	1023.7	8	8	5	00	0	4	28	2	-
16	0.2	- 1.2	5.6	89	1033.8	8	8	4	05	2	5	10	1	-
17	- 4.0	- 6.0	3.9	86	1031.5	8	8	4	10	5	6	10	2	-
18	- 0.4	- 5.0	4.2	71	1027.9	0	0	9	06	1	6	10	1	-
19	2.1	- 7.0	3.6	51	1029.4	3	3	9	23	1	6	05	1	-
20	1.6	- 1.9	5.3	77	1031.7	1	0	9	00	0	5	10	0	-
21	3.0	- 0.9	5.7	75	1029.9	0	0	9	00	0	6	10	0	-
22	3.1	- 3.3	4.8	63	1030.7	0	0	9	07	1	6	05	0	-
23	- 1.0	- 5.0	4.2	74	1029.3	0	0	9	10	5	6	10	0	-
24	- 0.5	- 4.1	4.5	76	1028.8	0	0	9	18	1	3	46	0	-
25	0.8	- 1.2	5.6	87	1034.8	8	8	4	24	5	4	60	2	0.0
26	5.2	1.9	7.0	79	1030.8	8	8	4	26	4	6	10	1	-
27	4.2	- 0.5	5.9	71	1033.0	0	0	9	27	3	7	01	1	-
28	2.0	0.6	6.4	90	1034.4	1	1	9	18	1	5	10	1	-
29	7.0	1.9	7.0	70	1025.9	0	0	9	26	6	7	02	0	-

Godz. 01

DNI	TEMPERATURA POWIETRZA T	TEMPERATURA PUNKTU ROSY T_d	PRĘŻNOŚĆ PARY WODNEJ e	WILGOTNOŚĆ WZGLĘDNA U	CIŚNIENIE ATMOSFERYCZNE P_o	ZACHMURZENIE N	N_h	h	WIATR dd	v	WIDZIALNOŚĆ V	POGODA ww	W	OPAD R
1	-19.3	-20.6	1.2	89	1023.8	0	0	9	10	4	6	10	0	-
2	-20.0	-22.2	1.0	83	1020.5	0	0	9	10	1	5	15	0	-
3	-13.4	-15.0	1.9	89	1020.5	0	0	9	10	7	5	10	0	-
4	- 8.7	- 9.0	3.1	98	1016.4	8	8	2	10	3	4	10	1	-
5	- 8.3	- 9.7	2.9	89	1021.5	4	4	5	05	4	6	10	7	0.0
6	-17.2	-18.4	1.4	90	1023.4	9	9	•	00	0	2	49	0	-
7	- 6.9	- 9.4	3.0	82	1031.0	8	8	4	08	4	7	78	7	0.0
8	-20.5	-23.7	0.9	76	1042.7	0	0	9	09	4	7	02	0	-
9	-10.7	-17.1	1.6	55	1033.5	0	0	9	24	1	7	02	0	-
10	-10.8	-13.8	2.1	78	1030.4	7	7	9	23	3	5	10	1	-
11	-11.7	-12.6	2.3	93	1023.7	2	2	9	09	3	5	10	1	-
12	-14.8	-16.5	1.7	87	1017.6	0	0	9	10	7	6	10	0	-
13	- 9.1	-10.6	2.7	88	1017.2	8	8	5	10	5	5	10	7	0.0
14	- 7.7	- 9.9	2.9	85	1009.8	7	7	5	09	5	6	10	1	-
15	- 1.9	- 2.1	5.2	98	1018.5	8	8	3	10	5	5	10	2	-
16	- 1.4	- 1.6	5.4	99	1028.4	8	8	2	10	5	4	10	2	-
17	- 3.5	- 3.9	4.6	97	1034.8	8	8	1	03	3	6	56	5	0.0
18	-10.1	-14.4	2.0	71	1034.5	0	0	9	11	5	6	10	0	-
19	-10.4	-13.2	2.2	79	1033.1	0	0	9	09	4	7	02	0	-
20	- 9.1	-10.6	2.7	88	1034.0	0	0	9	10	3	7	02	0	-
21	- 5.9	- 7.0	3.6	92	1033.3	0	0	9	12	1	5	10	0	-
22	- 8.6	- 9.2	3.0	95	1031.2	0	0	9	00	0	4	48	0	-
23	- 8.1	- 8.7	3.2	95	1034.2	0	0	9	00	0	4	10	0	-
24	- 6.3	- 8.2	3.3	87	1043.3	0	0	9	11	7	5	10	0	-
25	-11.0	-13.8	2.1	78	1040.8	0	0	9	10	3	7	02	0	-
26	0.5	- 0.9	5.7	90	1032.0	8	6	5	24	7	6	21	2	0.0
27	3.9	3.0	7.6	94	1027.2	8	8	4	26	5	7	02	2	-
28	2.2	- 0.2	6.0	84	1032.1	0	0	9	28	5	7	02	0	-
29	0.1	- 0.2	6.0	98	1033.8	8	8	5	29	1	5	10	1	-

Godz. 07

DNI	TEMPERATURA POWIETRZA T	TEMPERATURA PUNKTU ROSY T_d	PRĘŻNOŚĆ PARY WODNEJ e	WILGOTNOŚĆ WZGLĘDNA U	CIŚNIENIE ATMOSFERYCZNE P_o	ZACHMURZENIE N	N_h	h	WIATR dd	v	WIDZIALNOŚĆ V	POGODA ww	W	OPAD R
1	-21.1	-23.4	0.9	82	1021.5	2	0	9	09	3	5	10	0	-
2	-24.2	-25.6	0.8	83	1021.1	0	0	9	00	0	4	10	4	-
3	- 8.7	- 9.4	3.0	95	1018.8	8	8	3	12	8	5	10	1	-
4	-10.6	-11.6	2.5	94	1016.4	9	9	•	12	2	2	49	4	-
5	-16.1	-16.1	1.9	100	1023.4	9	9	•	06	2	1	47	1	-
6	-21.2	-23.5	0.9	82	1025.0	0	0	9	00	0	2	48	4	-
7	- 8.8	-11.2	2.6	82	1034.4	8	8	5	07	5	7	78	7	0.0
8	-23.0	-24.4	0.8	89	1042.6	0	0	9	09	4	7	10	0	-
9	-10.4	-15.7	1.8	65	1032.6	1	1	9	24	3	7	03	0	-
10	- 7.3	-11.2	2.6	74	1028.4	8	8	4	00	0	5	10	2	-
11	-17.5	-18.1	1.5	95	1022.0	0	0	9	09	6	4	10	0	-
12	-16.3	-18.2	1.5	85	1018.2	6	6	5	09	4	5	10	1	-
13	-11.3	-13.1	2.2	87	1014.6	8	3	5	09	6	6	10	7	0.0
14	- 5.4	- 7.0	3.6	86	1010.4	7	3	6	09	4	6	10	2	-
15	- 3.2	- 3.6	4.7	97	1021.5	8	8	2	10	5	4	10	2	-
16	- 2.6	- 2.9	4.9	98	1031.9	8	8	0	08	3	2	46	4	-
17	- 4.2	- 4.7	4.3	96	1034.9	8	8	1	09	4	4	56	5	0.0
18	-12.1	-15.7	1.8	73	1034.2	0	0	9	09	5	6	10	0	-
19	-13.5	-16.3	1.7	81	1033.5	0	0	9	09	4	6	10	0	-
20	-10.7	-12.5	2.3	87	1034.5	0	0	9	10	2	5	10	0	-
21	-11.8	-11.8	2.5	100	1034.1	0	0	9	00	0	4	28	0	-
22	-11.6	-12.5	2.3	93	1032.1	0	0	9	00	0	2	48	4	-
23	- 7.4	- 7.6	3.5	99	1036.3	0	0	9	00	0	2	48	4	-
24	- 6.1	- 7.2	3.5	92	1043.1	8	8	3	11	6	5	10	1	-
25	-13.7	-15.9	1.8	84	1040.5	2	0	9	09	1	6	10	0	-
26	1.9	- 0.5	5.9	86	1029.6	8	8	5	24	5	6	10	2	-
27	4.2	3.5	7.8	95	1027.5	7	5	5	28	7	6	21	2	0.0
28	0.4	- 0.4	5.9	95	1033.5	5	5	4	28	5	6	10	1	-
29	0.4	- 0.9	5.7	90	1032.1	4	4	7	22	3	6	10	1	-

Godz. 13

1	-14.4	-17.8	1.5	73	1019.3	3	0	9	09	5	6	10	0	-
2	-13.1	-16.4	1.7	76	1020.9	0	0	9	09	5	5	10	0	-
3	- 7.4	- 9.4	3.0	84	1018.1	3	3	4	11	6	6	10	7	0.0
4	- 7.1	- 7.6	3.4	96	1017.4	8	8	5	12	1	5	10	4	-
5	- 9.1	-11.5	2.5	83	1022.2	3	0	9	08	3	5	10	4	-
6	- 7.1	- 8.4	3.2	91	1025.2	6	6	5	00	0	3	42	4	-
7	- 8.3	-12.7	2.3	72	1038.2	0	0	9	09	5	6	10	7	0.0
8	-10.6	-16.4	1.7	64	1039.2	0	0	9	09	4	6	05	0	-
9	- 4.1	-13.2	2.2	50	1030.7	2	0	9	26	3	6	05	1	-
10	- 3.7	- 5.4	4.1	88	1026.7	8	4	4	24	2	5	70	7	0.0
11	- 9.7	-15.0	1.9	66	1019.2	0	0	9	10	8	5	10	0	-
12	- 7.6	-12.2	2.4	71	1018.3	7	3	5	10	6	5	10	2	-
13	- 9.1	-13.2	2.2	71	1012.0	0	0	9	10	7	6	10	1	-
14	0.3	- 1.7	5.4	87	1013.2	4	1	9	10	7	6	10	1	-
15	- 1.0	- 1.9	5.3	92	1023.0	5	5	2	10	6	6	10	2	-
16	- 2.8	- 3.5	4.7	95	1023.9	8	8	1	00	0	3	42	4	-
17	- 3.1	- 4.7	4.3	87	1033.5	8	8	3	10	7	6	77	5	0.0
18	- 4.3	- 9.8	2.9	66	1033.5	0	0	9	09	6	7	02	0	-
19	- 0.5	- 5.7	4.0	68	1032.6	0	0	9	10	3	6	05	0	-
20	2.5	- 4.7	4.3	58	1032.1	0	0	9	08	2	6	05	0	-
21	4.5	- 2.4	5.1	60	1031.5	0	0	9	00	0	5	05	0	-
22	1.7	- 2.2	5.2	75	1030.8	0	0	9	00	0	4	10	4	-
23	- 3.1	- 6.7	3.7	78	1029.0	0	0	9	09	7	5	10	4	-
24	- 2.1	- 5.4	4.1	80	1042.1	0	0	9	10	7	6	10	1	-
25	2.3	- 3.5	4.7	65	1036.7	8	3	6	23	5	6	05	1	-
26	4.5	0.2	6.2	76	1026.4	1	0	9	23	7	6	10	1	-
27	6.6	- 0.7	5.8	59	1027.0	1	1	5	28	10	7	02	1	-
28	3.7	- 0.5	5.9	75	1034.9	3	3	5	27	4	7	01	1	-
29	8.8	0.4	6.3	56	1028.4	0	0	9	22	4	6	05	0	-

Godz. 19

1	-15.8	-17.6	1.5	86	1019.1	9	9	9	09	2	5	10	0	-
2	-15.2	-18.3	1.4	78	1021.5	0	0	9	08	4	5	10	0	-
3	- 7.4	- 8.3	3.3	93	1017.2	7	7	2	11	5	5	10	1	-
4	- 5.9	- 7.0	3.6	92	1018.8	8	6	4	06	1	6	71	7	0.0
5	-14.0	-15.6	1.8	87	1023.0	0	0	9	08	2	5	10	1	-
6	- 6.2	- 8.1	3.3	87	1027.8	8	8	4	08	2	5	10	4	-
7	-13.8	-17.1	1.6	74	1041.0	0	0	9	09	5	7	02	0	-
8	-15.6	-19.5	1.3	70	1037.4	0	0	9	09	3	6	10	0	-
9	-10.0	-14.4	2.0	71	1031.1	0	0	9	24	3	6	10	0	-
10	- 4.7	- 5.3	4.1	96	1024.7	8	8	5	10	3	5	10	7	0.0
11	-11.1	-13.8	2.1	79	1018.1	0	0	9	11	6	5	10	0	-
12	- 4.7	- 8.6	3.2	84	1018.4	8	4	5	10	3	5	78	2	0.0
13	-10.3	-12.7	2.3	79	1010.4	4	0	9	10	7	6	10	0	-
14	- 1.8	- 2.0	5.3	93	1015.7	5	5	7	11	8	6	10	1	-
15	- 0.9	- 1.3	5.5	97	1025.6	8	8	2	10	6	5	10	2	-
16	- 2.5	- 2.8	5.0	98	1034.8	8	8	1	04	2	5	56	4	0.0
17	- 6.1	- 9.8	2.9	76	1034.2	0	0	9	11	6	6	10	7	0.0
18	- 7.7	-11.7	2.5	73	1032.9	0	0	9	10	6	7	02	0	-
19	- 3.7	- 7.4	3.5	76	1033.0	0	0	9	09	6	7	02	0	-
20	- 8.5	- 4.4	4.4	75	1032.7	0	0	9	10	3	6	10	0	-
21	- 3.3	- 4.7	4.3	89	1031.6	0	0	9	00	0	5	10	0	-
22	- 3.0	- 6.3	3.8	80	1032.1	0	0	9	00	0	5	10	0	-
23	- 4.3	- 6.7	3.7	86	1041.9	0	0	9	09	6	5	10	0	-
24	- 4.8	- 9.4	3.0	70	1040.7	0	0	9	10	6	6	10	0	-
25	0.1	- 3.3	4.8	79	1034.7	8	6	5	22	6	6	10	2	-
26	3.8	1.5	6.8	85	1028.0	8	8	5	27	5	7	03	1	-
27	4.8	0.2	6.2	71	1029.0	1	1	7	28	9	8	01	1	-
28	0.1	- 0.9	5.7	93	1035.1	0	0	9	00	0	6	10	0	-
29	2.0	- 0.9	5.7	82	1026.2	0	0	9	21	5	7	02	0	-

Godz. 01

DNI	TEMPERATURA POWIETRZA T	TEMPERATURA PUNKTU ROSY T_d	PRĘŻNOŚĆ PARY WODNEJ e	WILGOTNOŚĆ WZGLĘDNA U	CIŚNIENIE ATMOSFERYCZNE P_o	ZACHMURZENIE N	N_h	h	WIATR dd	v	WIDZIALNOŚĆ V	POGODA ww	W	OPAD R
1	-15.4	-15.0	1.9	88	1020.8	0	0	9	05	5	7	02	0	-
2	-12.1	-14.1	2.1	85	1019.4	0	0	9	03	2	5	10	1	-
3	-13.6	-15.2	1.9	88	1020.0	0	0	9	06	4	6	10	0	-
4	- 9.7	-11.3	2.6	88	1016.9	7	7	5	05	3	5	10	1	-
5	- 4.1	- 5.3	4.1	91	1020.0	8	8	3	06	4	5	22	2	0.0
6	-10.3	-11.5	2.5	91	1022.8	8	8	3	00	0	6	10	1	-
7	- 5.0	- 7.4	3.5	82	1025.5	7	7	5	09	5	6	10	1	-
8	-14.2	-15.9	1.8	87	1036.7	0	0	9	05	5	5	10	0	-
9	-14.0	-15.6	1.8	87	1032.6	0	0	9	00	0	5	10	0	-
10	- 7.7	- 9.5	3.0	87	1030.9	8	8	9	00	0	5	10	1	-
11	- 3.0	- 5.4	4.1	83	1020.8	8	8	5	03	2	5	10	2	-
12	- 7.5	- 8.4	3.2	93	1014.8	8	6	2	05	2	4	71	7	0.4
13	- 4.2	- 4.4	4.4	98	1014.6	7	7	5	05	1	2	44	2	-
14	- 6.1	- 8.0	3.3	86	1007.9	8	0	9	03	3	6	10	2	-
15	- 1.9	- 3.0	4.9	91	1016.2	6	6	9	06	4	6	10	1	-
16	- 1.7	- 2.0	5.3	98	1028.1	6	0	9	00	0	5	10	2	-
17	- 1.1	- 2.2	5.2	94	1033.6	8	8	2	07	2	5	10	5	0.0
18	- 4.2	- 5.1	4.2	94	1031.0	8	8	2	08	3	5	10	2	-
19	- 5.3	- 7.4	3.5	84	1029.0	0	0	9	00	0	6	10	0	-
20	- 3.9	- 5.0	4.2	91	1031.3	0	0	9	00	0	5	10	0	-
21	- 2.7	- 3.7	4.7	94	1032.1	0	0	9	00	0	5	10	0	-
22	- 1.2	- 2.2	5.2	92	1030.6	0	0	9	00	0	5	10	0	-
23	- 1.4	- 2.5	5.1	92	1032.2	0	0	9	00	0	5	10	0	-
24	- 4.7	- 6.0	3.9	91	1041.3	0	0	9	06	4	4	10	0	-
25	- 5.6	- 6.3	3.8	95	1039.4	0	0	9	00	0	4	10	0	-
26	3.2	1.0	6.6	86	1032.1	8	8	2	22	4	6	10	6	0.0
27	4.2	2.9	7.5	91	1030.4	8	8	4	23	4	6	60	2	0.0
28	1.6	0.4	6.3	92	1034.0	0	0	9	22	4	6	10	0	-
29	- 0.8	- 1.7	5.4	94	1033.3	0	0	9	00	0	5	10	1	-

Godz. 07

DNI	TEMPERATURA POWIETRZA T	TEMPERATURA PUNKTU ROSY T_d	PRĘŻNOŚĆ PARY WODNEJ e	WILGOTNOŚĆ WZGLĘDNA U	CIŚNIENIE ATMOSFERYCZNE P_o	ZACHMURZENIE N	N_h	h	WIATR dd	v	WIDZIALNOŚĆ V	POGODA ww	W	OPAD R
1	-14.3	-15.4	1.8	92	1018.3	0	0	9	06	3	6	10	0	-
2	-13.2	-14.2	2.0	91	1019.7	3	0	9	04	3	5	10	0	-
3	-15.0	-16.7	1.6	87	1019.6	0	0	9	04	3	5	10	0	-
4	- 8.7	-10.2	2.8	89	1016.1	7	7	5	05	3	5	10	1	-
5	- 5.8	- 6.5	3.7	95	1020.5	8	8	2	05	5	5	10	2	-
6	-12.7	-13.2	2.2	95	1023.5	0	0	9	04	1	4	10	1	-
7	- 7.3	- 9.4	3.0	84	1032.6	7	7	4	06	8	4	70	2	0.0
8	-16.9	-18.1	1.5	90	1039.3	0	0	9	04	1	5	10	0	-
9	-15.0	-17.8	1.5	86	1032.8	0	0	9	00	0	5	10	0	-
10	- 5.9	- 7.8	3.4	85	1028.5	8	8	6	00	0	5	10	2	-
11	- 5.1	- 6.7	3.7	85	1018.1	7	5	6	05	3	5	10	2	-
12	- 7.7	- 9.1	3.1	90	1015.5	8	8	2	00	0	4	10	7	0.3
13	-11.1	-12.3	2.4	90	1011.6	0	0	9	03	1	4	10	4	-
14	- 5.4	- 6.3	3.7	91	1009.0	8	8	9	06	2	5	10	2	-
15	- 2.7	- 3.7	4.7	93	1019.3	8	8	3	05	4	4	10	1	-
16	- 1.7	- 1.9	5.3	98	1030.8	9	9	.	00	0	2	45	4	-
17	- 2.6	- 3.5	4.7	94	1033.4	8	8	2	07	7	5	10	2	-
18	- 4.8	- 5.4	4.1	95	1031.1	8	8	1	07	3	2	46	2	-
19	- 7.1	- 8.2	3.1	88	1027.8	2	0	9	00	0	6	10	0	-
20	- 5.1	- 6.1	3.9	93	1031.9	0	0	9	00	0	4	10	0	-
21	- 4.6	- 5.5	4.0	93	1032.4	0	0	9	00	0	3	42	4	-
22	- 5.3	- 6.0	3.9	95	1030.7	0	0	9	00	0	3	46	4	-
23	- 2.8	- 3.5	4.7	95	1034.4	0	0	9	05	3	4	10	0	-
24	- 6.2	- 7.3	3.5	92	1041.7	0	0	9	00	0	3	44	0	-
25	- 4.5	- 4.7	4.3	98	1039.1	9	9	.	21	2	2	45	4	-
26	4.0	1.0	6.6	81	1030.9	8	8	5	24	3	6	10	2	-
27	4.0	3.4	7.8	95	1030.6	7	7	4	23	4	5	11	2	0.0
28	1.0	0.2	6.2	93	1034.5	7	7	5	22	2	5	10	1	-
29	- 2.7	- 3.4	4.8	95	1031.9	0	0	9	00	0	5	10	0	-

Godz. 13

DNI	T	T_d	e	U	P_o	N	N_h	h	dd	v	V	ww	W	R
1	- 8.7	-12.2	2.4	77	1017.6	6	2	9	04	3	5	10	1	-
2	- 8.3	-11.2	2.6	80	1019.5	2	0	9	05	5	5	10	1	-
3	- 8.6	-11.7	2.5	77	1017.9	0	0	9	06	4	5	10	0	-
4	- 3.5	- 6.0	3.9	83	1016.6	7	7	6	06	2	4	10	2	-
5	- 6.0	- 7.1	3.6	92	1021.7	8	8	3	05	4	5	10	2	-
6	- 4.5	- 7.8	3.4	80	1024.2	0	0	9	06	5	5	10	0	-
7	- 6.1	- 9.0	3.1	81	1034.8	0	0	9	05	8	6	10	7	0.0
8	- 6.3	- 8.2	3.3	84	1036.6	0	0	9	08	1	5	10	0	-
9	- 3.0	- 9.4	3.0	62	1030.3	2	0	9	21	2	6	05	0	-
10	- 3.6	- 5.4	4.1	87	1025.8	8	8	5	00	0	5	10	7	0.0
11	- 3.6	- 6.0	3.9	82	1016.3	7	7	5	04	4	5	10	2	-
12	- 2.7	- 4.1	4.5	91	1016.8	8	8	2	22	1	4	70	2	0.1
13	- 3.1	- 6.7	3.7	78	1007.7	2	0	9	04	4	5	10	0	-
14	- 0.1	- 2.4	5.1	82	1011.3	8	3	5	05	4	5	10	2	-
15	0.4	- 1.4	5.5	88	1021.4	7	1	5	06	4	5	10	2	-
16	1.4	- 0.2	6.0	89	1032.3	7	2	5	05	3	5	10	4	-
17	- 3.4	- 3.8	4.6	97	1032.2	7	7	2	06	6	5	70	2	0.0
18	- 2.2	- 2.5	5.1	98	1030.5	0	0	9	06	3	5	10	4	-
19	4.6	- 3.8	4.6	55	1028.9	2	0	9	06	2	6	05	0	-
20	6.1	- 1.7	5.4	58	1030.4	0	0	9	00	0	5	05	0	-
21	4.9	- 0.2	6.0	68	1030.4	0	0	9	05	3	5	10	4	-
22	4.7	- 0.2	6.0	70	1029.8	0	0	9	06	3	5	10	4	-
23	- 0.1	- 1.7	5.4	87	1036.7	0	0	9	08	3	4	10	1	-
24	- 0.9	- 4.1	4.5	78	1039.8	0	0	9	06	3	4	10	4	-
25	3.8	- 0.2	6.0	75	1036.1	8	0	9	25	5	6	10	4	-
26	8.2	2.8	7.5	69	1028.5	3	3	9	23	7	6	10	1	-
27	7.3	1.5	6.8	66	1030.1	6	6	5	27	8	7	03	2	-
28	5.6	1.5	6.8	75	1034.8	7	5	6	28	3	6	10	2	-
29	11.2	1.9	7.0	52	1027.5	0	0	9	27	5	7	02	0	-

Godz. 19

DNI	T	T_d	e	U	P_o	N	N_h	h	dd	v	V	ww	W	R
1	-10.0	-12.1	2.4	85	1018.2	8	0	9	05	1	5	10	2	-
2	-10.2	-12.9	2.3	81	1019.7	0	0	9	04	5	6	10	0	-
3	- 8.7	-10.6	2.7	86	1016.7	0	0	9	05	3	5	10	0	-
4	- 3.1	- 4.7	4.3	86	1019.3	8	8	6	05	3	5	10	2	-
5	- 8.4	-10.2	2.8	87	1022.1	0	0	9	04	3	5	10	1	-
6	- 7.1	- 9.0	3.1	82	1026.9	0	0	9	06	6	6	10	0	-
7	- 9.4	-11.0	2.6	89	1037.3	0	0	9	05	7	5	10	0	-
8	- 9.6	-12.7	2.3	77	1034.1	0	0	9	03	2	5	10	0	-
9	- 6.7	- 8.6	3.2	83	1030.8	0	0	9	21	1	6	10	0	-
10	- 2.7	- 4.0	4.5	91	1023.1	8	8	5	00	0	4	10	2	-
11	- 5.1	- 7.0	3.6	85	1015.5	8	8	5	05	4	5	70	2	0.0
12	- 3.3	- 3.7	4.6	97	1016.7	7	7	5	00	0	4	10	7	0.2
13	- 5.0	- 7.4	3.5	82	1005.8	7	0	9	04	4	6	10	1	-
14	- 1.3	- 2.1	5.2	95	1013.6	4	4	9	04	3	6	10	1	-
15	- 0.1	- 0.9	5.7	93	1024.1	6	0	9	05	2	6	10	2	-
16	- 0.3	- 0.6	5.8	99	1033.9	8	8	2	05	3	5	51	2	0.0
17	- 3.8	- 5.3	4.1	89	1031.9	8	8	4	08	5	6	10	7	0.0
18	- 1.1	- 4.4	4.4	79	1028.1	0	0	9	05	4	6	10	0	-
19	0.4	- 2.7	5.0	79	1029.1	3	1	9	07	3	7	01	1	-
20	0.5	- 2.4	5.1	81	1031.6	1	0	9	00	0	6	10	0	-
21	0.7	- 1.4	5.5	87	1030.5	0	0	9	04	1	5	10	0	-
22	0.4	- 1.9	5.3	85	1031.0	0	0	9	00	0	5	10	0	-
23	- 1.7	- 2.5	5.1	94	1039.6	0	0	9	05	6	5	10	0	-
24	- 1.4	- 2.4	5.1	91	1039.1	0	0	9	00	0	4	10	0	-
25	2.7	0.0	6.1	83	1034.8	8	8	5	24	4	5	60	2	0.0
26	5.8	2.6	7.4	81	1030.2	7	7	6	22	4	6	10	1	-
27	4.1	- 0.2	6.0	74	1032.0	0	0	9	28	3	7	01	1	-
28	4.3	1.7	6.9	84	1034.3	7	7	6	00	0	6	10	2	-
29	7.8	2.3	7.2	68	1025.5	0	0	9	22	3	6	10	0	-

Godz. 01

DNI	TEMPERATURA POWIETRZA T	TEMPERATURA PUNKTU ROSY T_d	PREŻNOŚĆ PARY WODNEJ e	WILGOTNOŚĆ WZGLĘDNA U	CIŚNIENIE ATMOSFERYCZNE P_o	ZACHMURZENIE N	N_h	h	WIATR dd	v	WIDZIALNOŚĆ V	POGODA ww	W	OPAD R
1	-20.1	-20.4	1.2	93	1021.6	0	0	9	00	0	3	46	4	-
2	-15.4	-15.7	1.8	94	1019.7	0	0	9	00	0	4	10	0	-
3	-18.6	-19.5	1.3	93	1019.6	0	0	9	00	0	1	48	4	-
4	-14.7	-15.0	1.9	95	1017.0	0	0	9	00	0	4	10	0	-
5	- 3.4	- 4.7	4.3	91	1019.0	8	8	5	03	2	5	10	2	-
6	-14.1	-14.4	2.0	93	1022.5	9	9	.	00	0	2	49	4	-
7	- 6.4	- 8.2	3.3	87	1029.9	8	8	5	00	0	6	10	2	-
8	-20.6	-21.4	1.1	96	1041.6	0	0	9	00	0	5	10	0	-
9	-12.7	-15.0	1.9	85	1034.1	0	0	9	11	1	6	10	0	-
10	-16.2	-17.8	1.5	86	1033.2	5	2	5	00	0	5	10	1	-
11	- 4.8	- 7.8	3.4	80	1021.9	8	8	5	00	0	6	10	2	-
12	- 6.1	- 7.4	3.5	92	1015.0	8	8	5	22	1	5	71	2	0.0
13	- 5.6	- 7.4	3.5	85	1015.5	8	3	5	00	0	5	10	2	-
14	- 0.9	- 5.4	4.1	72	1006.6	8	0	9	18	2	7	01	1	-
15	- 1.2	- 2.2	5.2	92	1015.5	2	2	9	00	0	6	10	1	-
16	0.5	- 0.7	5.8	91	1026.7	8	2	9	00	0	6	10	2	-
17	- 2.0	- 2.4	5.1	95	1034.1	8	8	4	00	0	6	10	2	-
18	- 6.0	- 7.0	3.6	92	1031.8	6	6	5	00	0	6	10	1	-
19	- 1.4	- 8.6	3.2	58	1029.7	0	0	9	00	0	7	02	0	-
20	1.1	- 5.4	4.1	62	1031.2	0	0	9	23	3	7	02	0	-
21	- 3.7	- 4.4	4.4	69	1032.9	0	0	9	00	0	6	10	0	-
22	- 4.5	- 5.0	4.2	96	1031.7	0	0	9	00	0	5	10	0	-
23	- 5.2	- 6.0	3.9	95	1033.0	0	0	9	00	0	5	10	0	-
24	- 6.6	- 8.2	3.3	89	1042.0	0	0	9	00	0	5	10	0	-
25	- 4.9	- 6.3	3.8	91	1040.0	0	0	9	00	0	5	10	0	-
26	0.7	- 1.4	5.5	87	1033.9	8	8	5	27	2	6	10	8	0.0
27	5.3	3.2	7.7	87	1030.1	8	8	4	27	8	6	61	2	0.1
28	3.8	- 0.2	6.0	75	1033.8	0	0	5	29	4	7	02	1	-
29	- 1.2	- 1.7	5.4	97	1034.5	0	0	9	00	0	6	10	0	-

Godz. 07

DNI	TEMPERATURA POWIETRZA T	TEMPERATURA PUNKTU ROSY T_d	PREŻNOŚĆ PARY WODNEJ e	WILGOTNOŚĆ WZGLĘDNA U	CIŚNIENIE ATMOSFERYCZNE P_o	ZACHMURZENIE N	N_h	h	WIATR dd	v	WIDZIALNOŚĆ V	POGODA ww	W	OPAD R
1	-20.0	-21.4	1.1	88	1018.9	0	0	9	00	0	4	20	4	-
2	-18.9	-19.5	1.3	93	1020.5	0	0	9	00	0	2	48	4	-
3	-21.0	-21.4	1.1	94	1019.6	0	0	9	00	0	2	48	4	-
4	-10.3	-11.2	2.6	94	1015.8	8	8	5	00	0	3	10	1	-
5	- 4.8	- 6.0	3.9	92	1019.9	8	8	5	00	0	5	10	2	-
6	-13.6	-13.2	2.2	95	1023.6	9	9	.	00	0	2	49	4	-
7	- 7.9	-10.2	2.8	83	1032.9	8	8	5	04	2	6	10	2	-
8	-22.4	-22.5	1.0	93	1041.2	0	0	9	00	0	5	10	0	-
9	-15.3	-16.4	1.7	90	1034.0	0	0	9	18	1	5	10	0	-
10	-12.4	-13.9	2.1	89	1030.3	8	8	5	00	0	6	10	2	-
11	- 8.8	- 9.8	2.9	92	1019.5	0	0	9	00	0	5	10	1	-
12	- 6.2	- 7.0	3.6	94	1015.5	8	8	5	00	0	5	71	7	0.9
13	- 6.8	- 8.2	3.3	91	1011.8	6	4	5	00	0	5	10	7	0.5
14	0.2	- 4.1	4.5	73	1007.9	8	8	5	16	2	7	02	2	-
15	- 3.2	- 3.5	4.7	97	1019.9	7	7	5	00	0	6	10	1	-
16	- 1.0	- 1.9	5.3	93	1030.4	8	8	5	00	0	5	10	2	-
17	- 3.4	- 3.8	4.6	97	1033.6	8	8	4	09	1	6	10	2	-
18	- 9.9	-10.2	2.8	96	1032.4	0	0	9	00	0	1	46	1	-
19	- 0.9	- 9.0	3.1	59	1029.9	1	1	9	22	3	8	02	0	-
20	- 3.1	- 5.0	4.2	85	1033.1	0	0	9	00	0	6	10	0	-
21	- 6.1	- 7.4	3.5	92	1033.4	0	0	9	00	0	5	10	0	-
22	- 7.8	- 8.6	3.2	96	1032.3	0	0	9	00	0	5	10	0	-
23	- 8.7	- 9.0	3.1	97	1029.4	0	0	9	00	0	1	44	0	-
24	- 7.8	- 8.2	3.3	98	1042.6	9	9	.	00	0	1	47	0	-
25	- 7.4	- 8.6	3.2	90	1039.9	0	0	9	00	0	5	10	0	-
26	0.8	- 1.7	5.4	85	1032.5	7	7	5	27	1	6	10	2	-
27	5.2	2.1	7.1	80	1030.2	8	8	5	28	5	6	10	6	0.1
28	2.8	0.0	6.1	81	1034.3	1	1	5	29	3	7	01	1	-
29	- 2.2	- 2.7	4.0	96	1033.4	0	0	9	00	0	5	10	0	-

Godz. 13

1	- 0.6	- 7.9	3.4	58	1015.6	8	0	9	22	2	7	02	1	-
2	- 5.9	-10.2	2.8	72	1018.4	0	0	9	00	0	6	10	4	-
3	- 8.9	-11.2	2.6	82	1016.9	0	0	9	00	0	5	10	4	-
4	- 0.2	- 4.7	4.3	73	1015.2	3	3	9	26	1	5	05	1	-
5	- 2.7	- 6.0	3.9	78	1020.3	7	7	5	04	1	6	10	2	-
6	- 5.3	- 7.0	2.6	86	1023.8	0	0	9	00	0	5	10	4	-
7	- 4.6	- 9.8	2.9	66	1035.0	0	0	9	00	0	6	10	8	0.0
8	- 1.6	-12.7	2.3	43	1036.6	0	0	9	24	2	8	02	0	-
9	- 5.3	-12.7	2.3	56	1031.2	0	0	9	18	1	6	05	0	-
10	- 3.0	- 8.6	3.2	66	1026.5	8	8	5	00	0	7	03	8	0.0
11	- 3.0	- 7.0	3.6	73	1015.7	7	7	5	00	0	6	10	1	-
12	- 2.4	- 6.0	3.9	75	1016.7	8	8	5	22	3	6	10	7	0.0
13	0.9	- 6.7	3.7	58	1007.0	3	0	9	00	0	6	10	1	-
14	3.9	- 4.4	4.4	55	1010.2	8	4	5	18	3	7	03	2	-
15	8.2	0.6	6.4	58	1019.4	5	2	6	00	0	8	01	2	-
16	0.9	0.0	6.1	95	1032.6	8	8	5	00	0	5	10	2	-
17	- 3.6	- 4.7	4.3	93	1033.0	8	8	4	07	2	5	10	2	-
18	6.2	- 5.4	4.1	62	1029.4	0	0	9	00	0	7	02	4	-
19	8.5	- 6.0	3.9	35	1028.6	1	0	9	16	6	8	02	0	-
20	5.8	- 1.4	4.5	59	1031.2	0	0	9	00	0	7	02	0	-
21	4.0	- 2.7	5.0	62	1030.8	0	0	9	00	0	7	02	0	-
22	2.8	- 3.3	4.8	64	1030.1	0	0	9	00	0	6	05	0	-
23	0.3	- 3.3	4.8	77	1036.3	0	0	9	00	0	5	10	4	-
24	2.8	- 3.8	4.6	61	1039.3	0	0	9	00	0	6	05	4	-
25	2.9	- 2.7	5.0	65	1037.4	8	0	9	28	2	7	03	1	-
26	8.6	1.2	6.7	60	1029.2	3	3	9	16	2	6	05	1	-
27	7.4	0.0	6.1	59	1030.2	5	5	5	28	6	8	03	1	-
28	6.5	- 1.4	5.5	56	1034.6	7	7	6	32	3	8	02	1	-
29	11.9	0.2	6.2	45	1028.3	0	0	9	24	2	7	02	0	-

Godz. 19

1	- 6.7	- 9.4	3.0	80	1017.0	0	0	9	00	0	6	10	1	-
2	- 9.7	-11.7	2.5	85	1019.1	0	0	9	00	0	6	10	0	-
3	- 8.0	-10.2	2.8	85	1014.1	0	0	9	00	0	5	10	0	-
4	- 0.7	- 4.7	4.3	74	1017.0	8	8	5	00	0	5	10	1	-
5	- 7.8	- 9.4	3.0	83	1021.5	0	0	9	00	0	6	10	1	-
6	- 7.1	- 9.8	2.9	79	1027.2	7	0	9	00	0	7	03	1	-
7	-10.5	-14.4	2.0	73	1038.3	0	0	9	00	0	6	10	0	-
8	- 8.0	-14.4	2.0	61	1036.9	1	0	9	00	0	7	02	0	-
9	- 9.6	-13.2	2.2	75	1032.2	0	0	9	00	0	6	05	0	-
10	- 2.7	- 6.0	3.9	79	1024.0	8	8	5	00	0	6	10	2	-
11	- 4.8	- 9.0	3.1	74	1014.9	7	7	5	00	0	6	10	2	-
12	- 3.6	- 5.7	4.0	85	1017.2	8	8	5	08	0	5	10	2	-
13	- 3.4	- 8.2	3.3	69	1004.3	0	0	9	00	0	6	05	0	-
14	1.7	- 2.2	5.2	75	1013.5	3	2	9	00	0	7	01	1	-
15	4.8	- 0.5	5.9	68	1022.3	7	7	5	00	0	7	02	2	-
16	- 1.3	- 1.7	5.4	97	1034.2	8	8	4	04	3	5	10	2	-
17	- 3.6	- 5.4	4.1	85	1032.2	8	8	4	09	2	6	10	2	-
18	2.0	-13.8	2.1	29	1029.1	0	0	9	00	0	7	02	0	-
19	3.3	- 5.7	4.0	51	1030.1	1	1	9	12	1	7	02	0	-
20	2.0	- 2.7	5.0	71	1031.7	0	0	9	00	0	6	10	0	-
21	1.4	- 2.4	5.1	75	1030.9	0	0	9	00	0	6	10	0	-
22	1.8	- 3.0	4.9	70	1031.1	0	0	9	09	1	6	05	0	-
23	- 2.3	- 5.7	4.0	77	1039.7	0	0	9	00	0	5	10	0	-
24	0.4	- 3.0	4.9	79	1039.0	0	0	9	00	0	6	10	0	-
25	0.6	- 2.4	5.1	81	1036.0	8	8	5	00	0	6	10	2	-
26	6.6	2.3	7.2	74	1030.4	8	8	5	32	2	8	03	1	-
27	5.2	0.0	6.1	69	1031.4	7	7	5	27	3	7	03	2	-
28	3.7	- 0.7	5.8	73	1035.0	2	2	9	00	0	6	10	1	-
29	2.3	- 0.5	5.9	82	1027.5	0	0	9	00	0	8	02	0	-

Godz. 01

DNI	TEMPERATURA POWIETRZA T	TEMPERATURA PUNKTU ROSY T_d	PREŻNOŚĆ PARY WODNEJ e	WILGOTNOŚĆ WZGLĘDNA U	CIŚNIENIE ATMOSFERYCZNE P_o	ZACHMURZENIE N	N_h	h	WIATR dd	v	WIDZIALNOŚĆ V	POGODA ww	W	OPAD R
1	-13.6	-15.2	1.9	88	.	0	0	9	00	0	7	02	0	-
2	-11.7	-13.1	2.2	89	.	0	0	9	00	0	7	02	0	-
3	-11.0	-12.3	2.4	90	.	8	0	9	00	0	8	02	0	-
4	- 8.7	- 9.8	2.9	92	.	0	0	9	00	0	7	02	0	-
5	- 2.5	- 3.4	4.7	94	.	8	8	4	00	0	5	71	7	0.1
6	- 8.5	-10.0	2.9	89	.	0	0	9	16	1	7	02	0	-
7	-14.1	-16.3	1.7	84	.	0	0	9	00	0	7	02	0	-
8	-15.8	-17.6	1.5	86	.	0	0	9	00	0	8	02	0	-
9	-15.9	-17.7	1.5	86	.	4	0	9	00	0	8	02	0	-
10	-15.1	-16.8	1.6	85	.	0	0	9	00	0	8	02	0	-
11	- 6.5	- 8.1	3.3	90	.	8	8	4	00	0	5	10	7	0.0
12	- 7.0	- 7.9	3.4	93	.	8	8	3	00	0	5	71	7	2.0
13	- 7.3	- 8.2	3.3	93	.	8	8	3	00	0	5	10	7	0.2
14	- 7.3	- 9.8	2.9	81	.	8	8	5	02	3	6	10	2	-
15	- 3.8	- 4.6	4.3	94	.	6	6	7	00	0	6	10	2	-
16	- 2.7	- 4.1	4.5	89	.	6	1	9	00	0	8	02	2	-
17	- 3.1	- 3.5	4.7	97	.	9	9	.	04	1	2	49	4	-
18	- 7.3	- 8.2	3.3	93	.	9	9	.	00	0	1	49	4	-
19	- 6.7	- 9.4	3.0	80	.	1	0	9	00	0	8	03	0	-
20	- 3.3	- 7.4	3.5	73	.	0	0	9	00	0	8	02	0	-
21	- 6.3	- 7.5	3.5	91	.	0	0	9	13	1	8	02	0	-
22	- 5.6	- 7.4	3.5	88	.	0	0	9	00	0	7	02	0	-
23	- 6.1	- 8.6	3.2	83	.	0	0	9	00	0	7	02	0	-
24	- 6.4	- 7.6	3.5	91	.	0	0	9	00	0	8	02	0	-
25	- 6.2	- 8.2	3.3	87	.	0	0	9	00	0	8	02	0	-
26	2.1	- 0.5	5.9	84	.	8	8	6	22	2	8	03	2	-
27	2.5	0.6	6.4	87	.	8	8	4	27	1	6	60	2	0.0
28	- 1.0	- 3.8	4.6	81	.	7	7	5	21	2	8	03	1	-
29	- 2.8	- 4.1	4.5	92	.	0	0	9	00	0	8	02	0	-

Godz. 07

DNI	TEMPERATURA POWIETRZA T	TEMPERATURA PUNKTU ROSY T_d	PREŻNOŚĆ PARY WODNEJ e	WILGOTNOŚĆ WZGLĘDNA U	CIŚNIENIE ATMOSFERYCZNE P_o	ZACHMURZENIE N	N_h	h	WIATR dd	v	WIDZIALNOŚĆ V	POGODA ww	W	OPAD R
1	-11.1	-12.4	2.4	90	.	7	0	9	00	0	8	03	1	-
2	- 9.8	-11.0	2.6	91	.	4	3	9	00	0	8	03	0	-
3	-11.5	-12.9	2.3	90	.	0	0	9	00	0	8	02	0	-
4	- 4.0	- 4.8	4.3	94	.	7	7	6	00	0	8	02	1	-
5	- 3.3	- 4.0	4.5	95	.	7	7	4	00	0	5	70	7	0.1
6	- 9.7	-10.9	2.7	91	.	0	0	9	00	0	7	02	1	-
7	-14.0	-14.2	1.7	84	.	8	8	3	00	0	6	71	7	0.3
8	-17.8	-19.8	1.3	84	.	0	0	9	00	0	8	02	0	-
9	-17.2	-19.1	1.3	85	.	2	0	9	00	0	8	03	0	-
10	-15.4	-17.2	1.6	86	.	0	0	9	15	1	7	01	1	-
11	- 8.7	- 9.8	2.9	92	.	7	7	6	00	0	6	10	1	-
12	- 9.5	-10.7	2.7	91	.	4	2	5	00	0	4	10	7	0.4
13	- 9.6	-10.1	2.8	89	.	8	8	3	00	0	5	10	2	-
14	- 5.8	- 9.0	3.1	79	.	7	6	6	02	4	7	03	2	-
15	- 3.5	- 5.0	4.2	91	.	6	6	7	00	0	7	02	2	-
16	- 4.8	- 5.7	4.0	93	.	4	1	9	00	0	8	03	1	-
17	- 5.5	- 6.5	3.7	92	.	9	9	.	00	0	2	49	4	-
18	- 9.0	-10.1	2.8	92	.	0	0	9	00	0	7	02	4	-
19	- 7.6	-10.2	2.9	81	.	4	2	7	00	0	8	02	0	-
20	- 7.2	- 8.5	3.2	90	.	0	0	9	00	0	8	02	0	-
21	- 7.4	- 8.3	3.3	93	.	0	0	9	00	0	8	02	0	-
22	- 7.3	- 8.6	3.2	90	.	8	0	9	00	0	8	02	0	-
23	- 8.2	-10.2	2.8	83	.	0	0	9	00	0	8	04	0	-
24	- 7.5	- 9.2	3.0	88	.	0	0	9	00	0	8	02	0	-
25	- 7.6	- 9.8	2.9	84	.	4	0	9	00	0	9	03	0	-
26	3.5	0.2	6.2	78	.	7	1	6	25	2	8	01	2	-
27	1.8	0.4	6.3	90	.	8	8	4	21	3	6	21	6	0.6
28	- 3.7	- 5.0	4.2	79	.	1	1	6	14	1	6	01	1	-
29	- 4.3	- 5.5	4.0	92	.	0	0	9	00	0	9	02	0	-

Godz. 13

1	- 4.0	- 9.4	3.0	66	.	7	0	9	36	1	7	04	2	-
2	- 1.6	- 7.4	3.5	64	.	0	0	9	04	1	6	04	0	-
3	2.2	- 6.3	3.8	54	.	1	1	6	06	1	8	03	0	-
4	1.9	- 3.8	4.6	65	.	7	7	6	35	1	7	04	2	-
5	0.1	- 3.0	4.9	80	.	5	4	5	04	1	7	04	7	0.1
6	- 3.2	-11.2	2.6	54	.	0	0	9	04	3	9	02	0	-
7	- 6.6	-13.2	2.2	60	.	0	0	9	02	2	8	02	7	0.0
8	- 6.0	-13.8	2.1	53	.	0	0	9	06	1	7	04	0	-
9	- 4.5	-15.7	1.8	41	.	0	0	9	07	2	7	04	1	-
10	- 4.2	- 8.2	3.3	75	.	7	7	5	01	2	6	10	7	0.0
11	- 2.8	- 6.7	3.7	75	.	8	8	6	03	2	7	02	2	-
12	- 1.4	- 6.0	3.9	83	.	8	8	4	02	2	5	10	7	0.0
13	- 3.2	- 8.2	3.3	67	.	7	2	6	13	3	7	03	7	0.0
14	0.3	- 6.3	3.8	62	.	7	1	6	07	3	8	02	1	-
15	4.3	- 4.1	4.5	54	.	5	2	6	12	1	8	02	2	-
16	3.7	- 1.9	5.3	67	.	5	0	9	04	1	7	03	1	-
17	- 2.5	- 3.4	4.7	94	.	6	6	5	10	2	6	10	4	-
18	2.5	- 5.0	4.2	58	.	3	1	9	09	1	8	03	0	-
19	3.2	- 9.8	2.9	38	.	3	0	9	06	2	9	01	0	-
20	4.3	- 6.0	3.9	46	.	1	0	9	35	1	8	01	0	-
21	3.4	- 6.0	3.9	62	.	0	0	9	05	2	9	02	0	-
22	4.0	- 7.0	3.6	45	.	0	0	9	02	2	8	02	0	-
23	3.5	- 5.7	4.0	58	.	0	0	9	06	1	9	02	0	-
24	3.7	- 7.0	3.6	46	.	0	0	9	08	1	8	02	0	-
25	3.9	- 7.4	3.5	43	.	7	8	9	00	0	9	01	1	-
26	8.0	0.4	6.3	59	.	2	1	6	24	3	9	02	1	-
27	2.2	- 3.0	4.9	68	.	5	5	5	29	7	7	01	8	0.0
28	5.3	- 6.0	3.9	44	.	7	7	6	24	2	9	03	1	-
29	9.7	- 6.3	3.8	32	.	0	0	9	11	2	8	02	0	-

Godz. 19

1	- 9.8	-11.4	2.5	88	.	1	0	9	00	0	6	10	1	-
2	- 8.7	-10.2	2.8	89	.	0	0	9	00	0	6	10	0	-
3	- 6.1	- 7.2	3.5	92	.	0	0	9	00	0	6	10	0	-
4	- 3.2	- 3.0	4.9	87	.	8	8	5	33	1	6	70	2	0.0
5	- 2.9	- 4.1	4.5	89	.	3	3	5	00	0	7	04	1	-
6	-10.8	-12.1	2.4	85	.	0	0	9	00	0	7	02	0	-
7	-12.9	-15.5	1.8	82	.	0	0	9	00	0	7	02	0	-
8	-13.1	-16.4	1.7	78	.	1	0	9	00	0	8	02	0	-
9	-11.9	-14.4	2.0	78	.	0	0	9	00	0	8	02	0	-
10	- 5.8	- 7.8	3.4	88	.	8	8	4	00	0	5	77	2	0.0
11	- 4.8	- 5.7	4.0	93	.	8	8	4	11	2	5	71	7	0.4
12	- 5.9	- 7.8	3.4	88	.	8	8	4	03	1	5	10	7	0.0
13	- 8.0	-10.2	2.8	85	.	7	2	5	19	2	6	10	2	-
14	- 1.1	- 3.8	4.6	83	.	7	7	7	00	0	7	02	2	-
15	0.6	- 1.9	5.3	85	.	7	0	9	00	0	7	02	2	-
16	- 3.7	- 1.9	5.3	98	.	9	9	.	00	0	3	49	0	-
17	- 4.1	- 4.6	4.3	95	.	9	9	.	00	0	1	49	4	-
18	- 3.5	- 7.4	3.5	73	.	0	0	9	00	0	7	02	0	-
19	2.5	- 6.7	3.7	52	.	2	2	6	17	5	8	01	0	-
20	- 1.5	- 4.4	4.4	80	.	0	0	9	00	0	8	01	0	-
21	- 2.2	- 5.0	4.2	81	.	0	0	9	16	1	8	01	0	-
22	- 2.6	- 5.7	4.0	76	.	0	0	9	00	0	8	02	0	-
23	- 2.4	- 5.4	4.1	80	.	1	0	9	00	0	7	01	0	-
24	- 2.0	- 7.0	3.6	67	.	0	0	9	20	1	8	02	0	-
25	2.0	- 0.9	5.7	79	.	8	8	5	25	3	7	03	2	-
26	4.9	- 0.9	5.7	66	.	7	7	6	24	3	8	03	1	-
27	1.6	- 3.0	4.9	72	.	3	3	5	27	4	8	01	1	-
28	0.7	- 3.0	4.9	75	.	0	0	9	00	0	8	01	1	-
29	3.6	- 5.0	4.2	54	.	0	0	9	21	2	8	02	0	-

Godz. 01

DNI	TEMPERATURA POWIETRZA	TEMPERATURA PUNKTU ROSY	PREŻNOŚĆ PARY WODNEJ	WILGOTNOŚĆ WZGLĘDNA	CIŚNIENIE ATMOSFERYCZNE	ZACHMURZENIE			WIATR		WIDZIALNOŚĆ	POGODA		OPAD
	T	T_d	e	U	P_o	N	N_h	h	dd	v	V	ww	W	R
1	-10.7	-16.4	1.7	65	.	3	0	9	14	10	9	38	3	-
2	- 7.4	-12.2	2.4	68	.	0	0	9	00	0	9	01	1	-
3	- 5.0	-15.0	1.9	45	.	0	0	9	16	8	9	02	0	-
4	- 7.9	- 8.9	3.1	93	.	1	1	.	18	1	8	02	0	-
5	- 7.2	- 8.1	3.3	93	.	9	9	.	27	2	0	71	4	0.3
6	-10.5	-11.8	2.5	90	.	2	2	.	00	0	8	02	1	-
7	-10.1	-23.7	0.9	30	.	0	0	9	04	6	9	02	0	-
8	-12.1	-30.0	0.5	21	.	0	0	9	14	12	9	02	0	-
9	- 7.6	-45.7	0.1	3	.	2	0	9	18	6	9	02	3	-
10	- 7.4	-45.7	0.1	3	.	2	0	9	03	3	9	02	0	-
11	-11.5	-13.4	2.2	87	.	0	0	9	00	0	9	28	7	0.1
12	-11.0	-12.3	2.4	90	.	9	9	.	25	1	1	71	4	0.6
13	-12.0	-13.4	2.2	89	.	7	7	.	18	5	7	71	3	1.5
14	-11.3	-17.6	2.3	90	.	9	9	.	18	19	0	45	3	-
15	- 4.8	-12.2	2.4	57	.	5	3	9	17	13	9	38	3	-
16	- 2.1	- 5.4	4.1	77	.	6	2	9	09	2	9	03	2	-
17	- 3.6	- 7.8	3.4	73	.	0	0	9	04	8	9	02	0	-
18	- 5.3	-12.2	2.4	58	.	0	0	9	18	12	9	02	0	-
19	- 6.0	-15.7	1.8	48	.	1	1	9	09	12	9	38	3	-
20	- 4.5	- 8.2	3.3	77	.	0	0	9	18	17	9	38	3	-
21	- 4.3	-16.4	1.7	38	.	1	0	9	16	8	9	02	0	-
22	- 4.8	- 9.8	2.9	69	.	0	0	9	17	2	9	02	0	-
23	- 2.6	-16.4	1.7	33	.	0	0	9	08	2	9	02	0	-
24	- 6.1	-13.2	2.2	55	.	1	0	9	19	6	9	02	0	-
25	- 6.1	-15.0	1.9	49	.	0	0	9	22	3	9	02	0	-
26	- 3.4	- 3.8	4.6	97	.	9	9	.	30	5	0	56	4	0.1
27	- 4.4	- 5.0	4.2	96	.	9	9	.	36	6	0	77	4	0.0
28	- 8.5	- 9.5	3.0	92	.	9	9	.	02	6	1	49	4	-
29	- 4.8	- 6.7	3.7	85	.	0	0	9	22	4	9	02	0	-

Godz. 07

DNI	TEMPERATURA POWIETRZA	TEMPERATURA PUNKTU ROSY	PREŻNOŚĆ PARY WODNEJ	WILGOTNOŚĆ WZGLĘDNA	CIŚNIENIE ATMOSFERYCZNE	ZACHMURZENIE			WIATR		WIDZIALNOŚĆ	POGODA		OPAD
	T	T_d	e	U	P_o	N	N_h	h	dd	v	V	ww	W	R
1	- 8.6	-13.8	2.1	65	.	7	0	9	16	7	9	02	3	-
2	- 7.8	- 9.0	3.1	85	.	2	0	9	00	0	9	03	0	-
3	- 5.6	-12.7	2.3	57	.	0	0	9	14	5	9	02	0	-
4	- 7.5	- 8.4	3.2	93	.	6	6	1	20	4	7	02	1	-
5	- 8.6	- 9.6	2.9	92	.	6	6	.	27	2	7	01	7	0.2
6	- 9.5	-22.5	1.0	35	.	2	0	9	01	6	9	03	0	-
7	- 5.6	-25.0	0.8	28	.	0	0	9	04	7	9	02	0	-
8	-13.4	-30.0	0.5	23	.	0	0	9	17	14	9	02	0	-
9	- 7.4	-35.3	0.3	8	.	4	0	9	27	2	9	03	0	-
10	- 7.2	-45.7	0.1	3	.	3	2	9	01	4	8	03	0	-
11	-10.4	-16.4	1.7	61	.	3	0	9	14	1	9	03	0	-
12	-11.7	-13.6	2.1	87	.	7	7	.	28	3	7	41	7	1.7
13	-13.5	-15.1	1.9	88	.	9	9	.	17	9	0	49	7	0.3
14	-10.5	-11.8	2.5	95	.	9	9	.	17	17	0	85	4	0.2
15	- 4.6	- 6.3	3.8	88	.	7	2	3	14	11	9	02	3	-
16	- 1.8	- 9.4	3.0	56	.	3	2	9	14	1	9	03	1	-
17	- 3.9	-13.8	2.1	41	.	0	0	9	10	2	9	02	0	-
18	- 5.5	-13.8	2.1	54	.	1	1	9	16	8	9	03	0	-
19	- 5.3	- 9.4	3.0	74	.	4	2	2	16	12	9	38	3	-
20	- 3.2	- 9.0	3.1	64	.	0	0	9	14	8	9	02	3	-
21	- 5.1	-12.7	2.3	55	.	0	0	9	17	12	9	02	0	-
22	- 4.7	-15.0	1.9	43	.	0	0	9	00	0	9	02	0	-
23	- 2.2	-16.4	1.7	31	.	0	0	9	00	0	9	02	0	-
24	- 6.4	-12.2	2.4	64	.	1	0	9	17	7	9	02	0	-
25	- 5.9	-15.7	1.8	46	.	1	0	9	22	3	9	03	0	-
26	- 1.8	- 2.0	5.3	98	.	6	2	.	30	10	9	28	5	0.0
27	- 5.8	- 6.9	3.6	92	.	9	9	.	34	9	0	77	4	1.5
28	- 9.2	-10.8	2.7	88	.	0	0	9	02	7	9	01	4	-
29	- 5.0	- 7.4	3.5	82	.	0	0	9	27	4	9	02	0	-

Godz. 13

DNI	TEMPERATURA POWIETRZA	TEMPERATURA PUNKTU ROSY	PREŻNOŚĆ PARY WODNEJ	WILGOTNOŚĆ WZGLĘDNA	CIŚNIENIE ATMOSFERYCZNE	ZACHMURZENIE			WIATR		WIDZIALNOŚĆ	POGODA		OPAD
	T	T_d	e	U	P_o	N	N_h	h	dd	v	V	ww	W	R
1	- 7.8	-13.2	2.2	65	.	8	0	9	16	5	9	03	2	-
2	- 4.3	- 9.0	3.1	71	.	1	0	9	07	1	9	02	0	-
3	- 5.8	- 6.5	3.7	95	.	2	2	.	17	6	9	03	0	-
4	- 6.2	- 7.0	3.6	94	.	9	9	.	25	2	0	71	4	0.3
5	- 8.6	- 9.6	2.9	92	.	6	6	.	27	5	8	41	7	0.0
6	- 8.8	-19.5	1.3	43	.	1	0	9	04	6	9	02	0	-
7	- 8.6	-25.0	0.8	26	.	0	0	9	09	3	9	02	0	-
8	-10.6	-30.0	0.5	18	.	0	0	9	18	15	9	38	3	-
9	- 7.5	-11.7	2.5	72	.	7	0	9	24	2	9	01	0	-
10	-10.8	-12.1	2.4	90	.	7	7	.	01	5	5	71	4	0.1
11	- 9.8	-11.4	2.5	88	.	6	6	.	00	0	7	77	1	0.0
12	- 8.5	- 9.5	3.0	92	.	7	7	.	00	0	7	41	7	0.2
13	-12.6	-14.1	2.1	89	.	9	9	.	22	13	0	49	8	0.3
14	- 8.1	- 9.5	3.0	90	.	8	8	.	20	12	6	85	4	5.1
15	- 2.4	- 4.7	4.3	84	.	6	3	3	19	13	9	36	2	-
16	- 3.8	- 6.7	3.7	75	.	3	1	9	04	4	9	02	1	-
17	- 1.5	-12.2	2.4	45	.	0	0	9	00	0	9	02	0	-
18	- 3.9	-15.7	1.8	38	.	3	1	9	04	6	9	03	0	-
19	- 4.5	-13.2	2.2	50	.	3	2	9	18	10	9	01	3	-
20	- 2.0	- 5.0	4.2	82	.	1	1	9	18	4	9	01	0	-
21	- 4.6	- 9.0	3.1	70	.	0	0	9	17	9	9	02	0	-
22	- 3.2	-10.7	2.7	57	.	0	0	9	18	2	9	02	0	-
23	1.3	-12.2	2.4	35	.	0	0	9	14	1	9	02	0	-
24	- 4.2	-11.2	2.6	57	.	0	0	9	14	4	9	02	0	-
25	- 2.3	-12.2	2.4	47	.	6	0	9	19	2	9	02	1	-
26	- 0.6	- 1.2	5.6	95	.	2	2	2	34	7	9	03	1	-
27	- 6.1	- 6.9	3.6	94	.	9	9	.	34	6	0	49	7	0.5
28	- 4.2	- 5.1	4.2	94	.	7	7	2	36	7	9	03	1	-
29	1.1	-11.2	2.6	40	.	0	0	9	27	3	9	02	0	-

Godz. 19

DNI	TEMPERATURA POWIETRZA	TEMPERATURA PUNKTU ROSY	PREŻNOŚĆ PARY WODNEJ	WILGOTNOŚĆ WZGLĘDNA	CIŚNIENIE ATMOSFERYCZNE	ZACHMURZENIE			WIATR		WIDZIALNOŚĆ	POGODA		OPAD
	T	T_d	e	U	P_o	N	N_h	h	dd	v	V	ww	W	R
1	- 8.7	-13.8	2.1	65	.	5	0	9	17	1	9	02	2	-
2	- 5.2	-10.7	2.7	66	.	1	0	9	09	1	9	02	0	-
3	- 7.6	- 9.5	3.2	93	.	4	4	.	16	6	8	03	0	-
4	- 6.6	- 7.4	3.5	94	.	8	8	.	22	2	7	71	4	0.3
5	-10.0	-11.2	2.6	91	.	5	5	.	27	2	8	26	4	0.1
6	- 9.6	-20.6	1.2	42	.	0	0	9	04	9	9	01	0	-
7	- 8.7	-30.0	0.5	17	.	0	0	9	09	4	9	02	0	-
8	- 8.0	-35.3	0.3	10	.	2	0	9	18	11	9	38	3	-
9	- 8.5	-20.4	1.2	37	.	1	0	9	02	7	9	02	0	-
10	-10.5	-11.8	2.5	90	.	9	9	.	01	3	1	71	4	0.2
11	- 9.6	-10.3	2.8	94	.	9	9	.	00	0	1	71	4	0.2
12	-11.0	-12.3	2.4	90	.	7	5	.	18	3	7	41	7	0.0
13	-12.0	-13.4	2.2	89	.	9	9	.	18	17	0	49	3	-
14	- 8.1	- 9.9	2.9	88	.	7	7	5	18	11	8	02	8	0.1
15	- 2.0	- 6.0	3.9	74	.	8	1	3	00	0	9	01	3	-
16	- 3.7	- 9.4	3.0	64	.	1	0	9	02	7	8	01	0	-
17	- 3.2	- 7.4	3.5	71	.	0	0	9	16	4	9	02	0	-
18	- 5.7	-23.7	0.9	21	.	1	0	9	16	12	9	38	3	-
19	- 6.0	- 7.5	3.5	90	.	7	7	.	20	13	9	38	3	-
20	- 3.1	-16.4	1.7	35	.	2	1	9	16	4	9	02	0	-
21	- 4.2	-11.7	2.5	56	.	0	0	9	17	2	9	02	0	-
22	- 5.3	-10.7	2.7	65	.	0	0	9	16	3	9	02	0	-
23	- 3.2	-11.2	2.6	53	.	2	0	9	04	1	9	02	0	-
24	- 6.4	-13.8	2.1	55	.	0	0	9	04	3	8	02	0	-
25	- 3.8	- 4.3	4.4	96	.	9	9	.	32	6	8	49	2	-
26	- 3.9	- 4.4	4.4	96	.	9	9	.	36	10	8	49	1	-
27	- 7.3	- 8.2	3.3	93	.	9	9	.	32	7	1	49	2	-
28	- 5.7	- 7.1	3.6	91	.	0	0	9	04	5	9	01	1	-
29	0.8	-14.4	2.0	31	.	0	0	9	27	8	9	02	0	-

TABLICA II

SPOSTRZEŻENIA CODZIENNE STACJI METEOROLOGICZNYCH
WARTOŚCI DOBOWE

ЕЖЕДНЕВНЫЕ НАБЛЮДЕНИЯ МЕТЕОРОЛОГИЧЕСКИХ СТАНЦИЙ
СУТОЧНЫЕ ЗНАЧЕНИЯ

EVERYDAY OBSERVATIONS AT METEOROLOGICAL STATIONS
DAILY VALUES

Tablica II — LEBA — LUTY 1976

DNI	TEMPERATURA POWIETRZA				PREŻNOŚĆ PARY WODNEJ	WILGOTNOŚĆ WZGLĘDNA	CIŚNIENIE ATMOSFERYCZNE	USŁONECZNIENIE	ZACHMURZENIE	WIATR		OPAD	ŚNIEG	
	T	Max	Min	T_0	e	U	P	S	N	v	v_{max}	R_d	h_s	e_s
1	-10.9	- 1.8	-17.9	-27.3	2.2	71	1019.2	*	1.9	1.1	2	-	12	*
2	- 5.0	- 2.1	-11.9	-19.8	3.7	86	1019.5	*	4.9	1.9	4	-	12	*
3	- 7.9	- 2.3	-12.1	-20.4	2.8	63	1016.4	*	2.5	2.0	3	-	12	*
4	- 7.9	- 0.2	-13.2	-20.0	3.2	82	1017.0	*	0.0	1.9	4	-	12	*
5	- 6.9	- 2.5	-11.3	-16.7	3.3	90	1020.8	*	6.5	1.1	2	0.0	11	*
6	- 4.1	0.7	- 7.4	-12.4	4.0	89	1025.5	*	4.8	2.0	4	0.2	10	*
7	- 7.9	- 3.0	-11.4	-18.1	3.2	88	1034.4	*	0.0	3.4	6	-	10	*
8	- 8.4	- 3.1	-12.0	-17.2	2.1	66	1030.2	*	1.4	3.6	6	-	10	*
9	- 6.0	- 1.1	-12.0	-18.5	3.7	92	1026.0	*	5.1	1.8	3	0.0	10	*
10	0.3	3.7	- 1.2	- 1.4	5.7	92	1019.5	*	7.8	5.1	8	0.2	10	*
11	- 1.3	1.4	- 2.3	- 2.0	4.9	87	1010.2	*	8.0	6.4	8	1.1	10	*
12	- 3.6	- 0.4	- 6.8	- 7.3	4.1	85	1007.6	*	7.5	5.6	7	0.1	12	*
13	- 3.3	- 0.9	- 5.5	- 6.7	4.1	83	1006.3	*	5.4	6.1	8	0.0	12	*
14	- 7.5	- 5.2	-10.7	-11.6	2.9	83	1015.2	*	6.9	4.4	7	0.4	11	*
15	- 2.2	- 0.6	- 5.2	- 6.4	5.0	96	1022.2	*	8.0	1.0	2	2.5	13	*
16	- 0.2	8.9	- 1.0	- 1.1	5.2	86	1035.0	*	7.8	3.0	5	0.0	17	*
17	- 7.2	- 0.6	-14.6	-18.4	3.3	88	1035.5	*	2.6	1.5	4	-	15	*
18	- 9.9	0.1	- 7.5	-13.8	3.2	71	1028.2	*	0.0	3.0	6	-	14	*
19	- 1.1	3.7	- 5.8	- 8.4	3.8	97	1024.8	*	1.1	3.6	6	-	14	*
20	- 1.9	2.3	- 4.2	- 9.7	4.7	89	1028.5	*	1.8	1.1	3	-	14	*
21	- 3.7	3.4	- 9.4	-13.2	4.5	92	1031.1	*	0.0	2.0	6	-	13	*
22	- 1.3	0.2	- 2.0	- 2.2	5.1	92	1034.3	*	5.9	4.4	6	-	12	*
23	- 3.9	3.2	-10.8	-15.9	4.1	88	1038.7	*	0.0	1.0	3	-	12	*
24	- 2.2	2.0	- 7.7	-10.9	4.5	86	1034.9	*	3.4	4.5	8	0.2	12	*
25	2.4	4.9	0.0	- 1.0	6.8	93	1024.6	*	8.0	9.3	13	0.0	11	*
26	3.4	4.6	2.2	2.2	7.2	92	1019.0	*	9.9	11.5	13	-	-	-
27	2.9	4.6	0.6	0.8	6.6	87	1024.5	*	1.8	5.6	10	-	-	-
28	2.0	3.4	0.0	- 1.6	6.8	86	1029.5	*	5.8	3.3	5	0.1	-	-
29	2.8	4.8	1.5	- 1.9	7.0	93	1021.4	*	5.3	5.9	10	0.0	-	-

LEL — Luty 1976

DNI	TEMPERATURA POWIETRZA				PREŻNOŚĆ PARY WODNEJ	WILGOTNOŚĆ WZGLĘDNA	CIŚNIENIE ATMOSFERYCZNE	USŁONECZNIENIE	ZACHMURZENIE	WIATR		OPAD	ŚNIEG	
	T	Max	Min	T_0	e	U	P	S	N	v	v_{max}	R_d	h_s	e_s
1	- 7.6	- 3.6	-10.6	-14.4	3.0	87	1020.2	6.3	2.0	1.1	3	-	8	*
2	- 3.2	- 1.3	-11.8	-14.2	4.1	84	1021.1	3.8	4.8	1.3	3	-	8	*
3	- 5.2	- 2.7	- 7.7	-10.9	3.5	83	1018.2	4.2	0.9	2.9	4	-	8	*
4	- 7.8	- 4.5	-10.4	-13.8	3.1	89	1018.2	5.1	1.3	1.3	3	-	8	*
5	- 4.3	- 0.7	-11.8	-14.4	4.1	90	1021.2	-	5.5	1.6	2	0.3	8	*
6	- 2.1	0.1	- 4.0	- 9.4	4.5	86	1026.5	4.5	5.3	2.8	5	-	8	*
7	- 6.0	- 4.0	- 7.8	- 9.9	2.8	70	1036.6	6.6	0.1	4.6	8	-	8	*
8	- 6.9	- 3.7	- 9.7	-11.2	2.7	72	1032.5	9.7	1.0	6.5	8	-	8	*
9	- 3.7	- 0.6	-10.3	-13.4	4.4	91	1026.8	1.8	4.4	2.0	5	0.0	8	*
10	0.1	0.8	- 0.8	- 0.6	5.9	95	1021.6	-	7.3	4.0	10	-	8	*
11	- 3.0	0.0	- 4.1	- 4.1	4.3	86	1013.3	-	7.5	9.0	10	2.9	8	*
12	- 5.9	- 3.6	- 8.4	- 8.3	3.5	87	1010.7	-	7.9	8.1	9	1.9	13	*
13	- 3.9	- 2.1	- 5.8	- 6.8	3.9	83	1009.5	0.3	7.0	7.1	9	0.1	16	*
14	- 7.7	- 4.5	- 8.6	-10.9	3.2	86	1016.6	-	7.8	5.5	8	2.3	14	*
15	- 1.3	- 0.1	- 4.6	- 4.4	5.4	94	1023.1	-	8.0	1.1	2	2.7	16	*
16	- 0.6	1.2	- 1.6	- 5.8	5.3	91	1035.3	-	7.6	1.4	2	-	19	*
17	- 2.4	- 1.5	- 3.9	- 7.4	4.6	90	1036.7	-	6.8	3.6	7	-	19	*
18	- 1.7	0.4	- 3.4	- 6.9	5.4	94	1030.7	7.4	0.8	5.6	7	-	18	*
19	- 1.2	1.6	- 4.6	- 6.6	4.1	71	1027.6	6.6	0.4	5.4	7	-	18	*
20	- 0.9	1.3	- 2.2	- 6.5	4.9	85	1029.9	2.2	2.0	2.9	4	-	17	*
21	- 1.4	2.2	- 6.4	- 9.0	5.2	95	1031.9	5.2	2.8	1.8	5	-	16	*
22	- 1.4	0.7	- 2.5	- 4.9	4.9	89	1035.2	1.6	4.0	3.5	5	-	14	*
23	- 1.7	1.0	- 4.7	- 8.9	4.7	88	1040.0	6.3	0.8	2.5	6	-	14	*
24	- 1.6	0.6	- 3.4	- 5.4	4.5	82	1036.8	2.3	4.6	7.5	8	-	14	*
25	3.0	4.9	- 1.2	- 2.3	6.7	86	1029.2	-	8.0	5.8	10	-	14	*
26	4.3	5.5	3.7	1.9	7.3	86	1017.7	3.0	5.8	9.8	10	-	-	-
27	3.4	5.3	1.6	- 0.1	6.2	79	1023.6	6.2	1.6	8.5	10	-	-	-
28	3.1	5.4	0.4	- 2.1	6.8	89	1029.7	2.7	4.4	3.6	6	-	-	-
29	4.7	8.4	2.7	0.1	7.5	87	1022.1	4.4	5.9	3.8	9	0.3	-	-

Tablica II

U S T K A

Dni	Temperatura powietrza T	Max	Min	T_0	Prężność pary wodnej e	Wilgotność względna U	Ciśnienie atmosferyczne P	Usłonecznienie S	Zachmurzenie N	Wiatr v	v_{max}	Opad R_d	Śnieg s_k	s_0
1	- 9.3	- 2.4	-15.5	-19.5	2.2	72	1019.1	7.8	0.9	2.8	4	-	15	+
2	- 5.8	- 1.0	-11.1	-13.6	3.2	80	1019.5	4.7	2.6	2.8	4	-	14	+
3	- 7.0	- 1.0	-11.6	-13.5	2.7	75	1018.6	7.4	2.5	3.5	5	-	14	+
4	- 7.1	- 0.9	-12.6	-15.8	3.1	85	1016.5	4.7	0.1	2.4	3	-	13	+
5	- 7.9	- 2.5	-13.3	-14.1	3.0	87	1021.0	0.2	3.9	2.4	4	0.0	13	+
6	- 1.8	1.5	- 9.6	-10.2	4.1	87	1025.4	2.9	4.6	1.9	3	0.0	12	+
7	- 7.1	- 2.2	-11.2	-13.5	2.4	67	1033.4	7.8	0.0	3.6	5	-	9	+
8	- 7.3	- 1.6	-11.5	-12.6	2.1	61	1035.4	7.1	1.1	4.6	7	-	9	+
9	- 6.7	0.5	-10.9	-12.3	4.0	86	1026.0	-	5.0	2.9	3	-	9	+
10	0.7	2.5	- 1.2	- 2.4	5.7	90	1019.2	1.1	7.6	4.5	8	1.8	9	+
11	- 0.4	1.6	- 1.0	- 1.1	5.2	88	1009.6	-	9.0	4.5	6	2.6	7	+
12	- 2.2	0.5	- 5.1	- 6.4	4.4	85	1008.8	-	7.5	4.9	6	0.6	11	+
13	- 2.0	0.6	- 4.1	- 4.9	4.2	78	1009.3	2.8	4.5	4.3	6	-	11	+
14	- 7.5	- 4.0	-11.1	-12.3	2.7	75	1014.8	2.5	7.6	3.5	5	0.5	10	+
15	- 2.3	0.2	- 6.0	- 7.6	4.7	90	1022.7	-	7.9	2.1	3	1.8	10	+
16	- 0.1	0.6	- 0.4	- 1.2	4.8	80	1015.2	-	6.9	2.9	5	-	11	+
17	- 4.2	- 0.4	- 8.9	-12.6	3.9	86	1015.2	-	4.8	2.8	4	-	11	+
18	- 3.0	0.2	- 6.9	-12.6	3.2	66	1027.5	8.3	0.0	4.0	6	-	10	+
19	- 8.3	4.1	- 4.3	- 6.0	3.7	62	1024.4	9.1	0.9	4.1	6	-	10	+
20	0.0	3.1	- 1.3	- 3.6	5.1	83	1028.3	6.0	2.4	2.3	4	-	8	+
21	- 2.0	2.4	- 6.2	- 7.9	4.7	88	1030.8	6.5	1.8	2.0	3	-	7	+
22	- 1.0	1.1	- 2.2	- 2.9	4.0	88	1033.9	5.0	5.4	4.0	5	-	6	+
23	- 1.9	1.7	- 6.5	- 7.6	4.4	83	1038.3	9.2	0.1	2.1	3	-	6	+
24	- 0.8	2.9	- 5.0	- 5.6	4.7	81	1034.4	2.5	4.1	3.0	6	0.5	5	+
25	3.8	5.8	0.6	0.2	7.2	90	1025.4	-	8.0	5.9	10	0.0	4	+
26	3.7	5.9	3.1	2.3	7.1	89	1020.8	-	6.9	8.9	10	-	-	-
27	2.8	4.0	1.8	- 0.1	6.5	87	1026.1	5.0	1.9	7.3	10	-	-	-
28	1.3	4.7	1.4	0.4	7.4	96	1029.7	-	7.4	3.3	6	0.8	-	-
29	4.9	9.2	2.9	1.7	7.9	84	1021.8	4.3	4.3	4.6	6	-	-	-

L Ę B O R K

Luty 1976

Dni	Temperatura powietrza T	Max	Min	T_0	Prężność pary wodnej e	Wilgotność względna U	Ciśnienie atmosferyczne P	Usłonecznienie S	Zachmurzenie N	Wiatr v	v_{max}	Opad R_d	Śnieg s_k	s_0
1	-15.4	- 4.1	-21.2	-26.9	1.6	83	1017.7	4.9	0.4	0.0	0	-	13	+
2	- 7.1	- 1.6	-17.3	-25.5	3.2	85	1018.1	2.6	4.0	0.8	3	-	13	+
3	- 8.7	- 1.4	-13.7	-21.5	2.5	78	1014.5	5.0	1.5	1.3	3	-	12	+
4	-12.5	- 4.6	-19.2	-23.1	2.0	84	1015.5	4.3	0.0	0.0	0	-	12	+
5	-10.7	- 3.0	-17.0	-21.8	2.4	85	1019.3	3.1	4.1	0.1	1	-	11	1.7
6	- 4.8	0.6	-10.2	-16.4	3.7	86	1023.8	1.3	5.6	0.0	0	-	11	+
7	- 7.6	- 2.4	-11.7	-17.3	2.2	64	1032.7	6.7	0.0	1.4	4	-	11	+
8	- 7.9	- 0.5	-11.7	-14.6	2.1	81	1028.8	6.3	1.3	1.9	3	-	11	+
9	- 7.1	- 0.3	-15.6	-20.0	3.5	82	1024.5	-	4.5	0.5	2	-	11	+
10	0.8	2.9	- 0.5	- 2.1	5.8	90	1018.2	3.4	7.3	2.6	6	0.4	10	2.7
11	- 1.7	1.3	- 2.7	- 3.5	4.5	83	1009.6	-	8.0	3.3	7	2.2	9	2.7
12	- 4.0	- 1.6	- 7.5	- 8.4	3.9	81	1007.2	0.2	7.0	2.8	8	0.1	10	+
13	- 3.4	- 1.1	- 5.7	- 8.2	3.5	78	1004.9	1.0	5.0	3.5	6	-	9	+
14	- 7.9	- 5.7	-11.3	-13.6	2.6	75	1012.4	0.1	7.3	1.6	4	1.0	9	+
15	- 2.2	- 0.3	- 5.8	- 7.2	4.9	92	1020.3	-	8.0	0.9	0	4.1	10	3.1
16	- 0.2	1.1	- 1.4	- 2.3	5.3	89	1033.0	-	7.9	0.6	3	0.0	15	+
17	- 5.0	- 0.5	-13.5	-13.1	3.7	85	1032.6	1.5	4.4	1.0	3	-	12	+
18	- 2.7	1.6	- 7.3	-15.1	3.3	65	1026.7	7.3	0.0	1.5	5	-	12	+
19	0.0	4.5	- 4.3	- 9.1	3.6	63	1023.8	6.9	1.5	1.1	3	-	12	+
20	0.4	3.9	- 2.4	- 8.5	4.9	81	1026.8	4.0	3.1	0.0	0	-	11	2.1
21	- 3.0	4.7	- 9.7	-21.0	4.2	86	1029.2	5.8	1.3	0.4	2	-	10	+
22	- 1.3	0.0	- 5.8	- 9.0	3.0	89	1032.4	2.1	5.1	2.0	3	-	9	+
23	- 3.7	5.3	-10.1	-15.5	4.0	83	1036.9	5.8	0.0	0.0	0	-	8	+
24	- 1.0	2.4	- 5.0	- 7.7	4.5	79	1033.5	3.2	3.6	1.3	3	0.1	8	+
25	3.3	5.6	0.1	- 0.8	7.1	92	1023.3	-	8.0	4.9	7	0.1	7	5.2
26	4.3	5.4	3.4	2.0	7.5	90	1017.7	-	6.1	7.9	9	-	-	-
27	3.1	6.1	0.7	- 0.5	6.5	85	1023.1	4.4	2.5	5.8	8	-	-	-
28	3.6	5.6	0.3	- 1.1	7.5	93	1027.7	-	8.0	2.0	5	-	-	-
29	4.5	9.9	2.6	- 2.1	7.9	88	1019.9	3.9	6.9	3.9	7	0.1	-	-

G D A Ń S K - R Ę B I E C H O W O

Dni	Temperatura powietrza T	Max	Min	T_0	Prężność pary wodnej e	Wilgotność względna U	Ciśnienie atmosferyczne P	Usłonecznienie S	Zachmurzenie N	Wiatr v	v_{max}	P_d	Śnieg s_k	s_0
1	-13.6	- 4.2	-18.6	-21.6	1.5	64	1002.5	.	1.1	0.6	2	-	4	+
2	- 6.8	- 3.3	-15.6	-17.9	3.3	88	1003.3	.	4.9	2.4	4	-	4	+
3	- 9.9	- 5.8	-12.7	-16.3	2.5	85	1000.4	.	2.4	3.6	5	-	4	+
4	-10.7	- 4.5	-15.0	-18.8	2.3	86	1000.5	.	0.0	1.0	4	-	4	+
5	- 9.3	- 2.1	-16.1	-18.8	2.8	86	1004.0	.	3.6	1.1	3	0.0	3	+
6	- 3.9	- 1.1	- 9.0	-12.0	4.1	88	1008.7	.	6.1	2.9	6	0.0	3	+
7	-10.6	- 4.7	-13.6	-15.3	2.1	78	1013.3	.	0.0	4.9	6	-	3	+
8	-10.4	- 4.8	-13.6	-15.3	1.9	67	1014.4	.	1.8	4.5	6	-	3	+
9	- 7.1	- 1.7	-13.6	-18.4	3.5	88	1009.6	.	3.5	2.0	2	-	3	+
10	0.8	1.1	- 1.8	- 9.6	5.4	94	1004.4	.	7.8	4.6	8	-	2	+
11	- 4.3	- 0.5	- 5.6	- 5.4	5.1	91	995.8	.	8.0	7.4	9	0.6	2	+
12	- 7.1	- 4.5	-10.0	-11.1	3.1	86	992.8	.	8.0	5.8	8	0.2	2	+
13	- 6.4	- 4.0	- 9.0	- 9.8	3.3	86	991.6	.	4.5	6.6	8	0.0	2	+
14	- 9.2	- 6.7	-13.0	-14.1	2.6	83	998.4	.	7.4	3.5	5	1.0	7	+
15	- 1.1	- 1.2	- 6.8	- 7.2	4.7	95	1005.6	.	8.0	1.5	2	1.4	8	2.0
16	- 1.2	0.0	- 2.0	- 2.7	5.1	92	1017.8	.	7.6	2.1	3	-	13	+
17	- 5.5	- 1.7	- 8.9	-13.4	3.8	93	1019.0	.	6.6	2.4	5	-	11	+
18	- 6.0	- 2.1	-10.7	-12.7	3.1	80	1013.1	.	0.0	5.0	6	-	10	+
19	- 4.1	- 0.1	- 7.4	-16.5	3.6	77	1010.1	.	1.0	4.4	5	-	10	+
20	- 1.1	2.0	- 7.3	- 9.5	4.2	85	1012.4	.	3.6	2.0	4	-	10	2.2
21	- 5.4	0.7	-12.0	-12.9	4.0	92	1014.5	.	5.9	1.8	4	-	9	+
22	- 2.6	1.1	- 5.6	- 4.7	4.9	97	1017.4	.	7.1	4.1	5	-	8	+
23	- 5.5	- 0.1	-11.3	-14.3	3.8	91	1022.3	.	2.6	2.0	5	-	7	+
24	- 3.5	- 0.4	- 7.9	-12.4	4.2	89	1019.5	.	2.9	4.4	7	-	6	+
25	2.9	4.1	- 1.7	- 2.7	6.7	94	1008.8	.	8.0	8.6	12	0.0	6	8.0
26	1.8	5.7	- 3.6	0.6	7.2	90	1001.8	.	5.4	12.8	15	-	-	-
27	2.6	5.2	0.5	- 0.2	6.3	86	1007.4	.	3.0	10.4	13	-	-	-
28	2.4	5.1	0.0	- 1.0	6.8	93	1013.1	.	5.4	4.0	5	-	-	-
29	4.1	8.1	2.0	- 0.3	7.3	90	1005.7	.	5.6	5.3	9	0.1	-	-

K O S Z A L I N

Dni	Temperatura powietrza T	Max	Min	T_0	Prężność pary wodnej e	Wilgotność względna U	Ciśnienie atmosferyczne P	Usłonecznienie S	Zachmurzenie N	Wiatr v	v_{max}	Opad R_d	Śnieg s_k	s_0
1	-10.3	- 4.4	-17.0	-20.3	2.3	82	1014.7	7.6	0.4	1.4	3	-	6	+
2	- 5.9	0.3	-14.1	-17.4	2.2	61	1014.9	9.0	0.0	2.5	4	-	6	+
3	- 5.9	- 0.5	- 9.7	-11.0	3.0	76	1011.1	7.1	1.8	3.0	5	-	6	+
4	- 9.5	- 3.7	-14.4	-18.1	2.6	87	1012.8	6.2	0.6	0.8	2	-	6	+
5	- 9.6	- 4.4	-13.7	-17.5	2.7	89	1017.2	6.1	1.0	0.9	2	0.0	5	1.0
6	- 4.7	1.1	-11.6	-16.1	3.7	84	1021.3	7.6	1.3	0.8	2	-	6	+
7	- 6.5	- 1.7	-10.3	-11.4	2.9	75	1028.4	7.8	0.0	3.9	7	-	6	+
8	- 7.2	- 1.6	-10.9	-12.5	2.5	70	1029.5	7.4	1.5	4.4	6	-	6	+
9	- 4.5	- 0.9	- 9.5	-11.4	4.1	89	1022.9	-	8.0	1.6	2	0.6	5	+
10	0.4	1.8	- 1.5	- 1.3	6.0	96	1015.7	0.1	8.0	4.5	6	1.7	5	1.7
11	0.4	1.2	- 0.1	- 0.1	6.1	97	1006.0	-	8.0	3.8	6	1.5	4	+
12	0.9	2.0	- 3.6	- 3.6	5.2	90	1007.1	0.3	7.1	4.5	6	0.9	5	+
13	1.4	0.9	- 3.0	- 3.7	4.7	83	1008.9	5.5	7.1	5.3	8	-	3	+
14	0.4	- 2.4	-11.1	-11.8	2.6	80	1010.8	8.4	6.8	1.5	2	0.7	2	+
15	- 3.7	- 1.6	- 7.7	- 9.0	4.4	93	1018.8	-	8.0	0.9	2	0.4	5	2.2
16	- 0.4	0.6	- 1.7	- 1.9	5.2	87	1032.1	-	7.9	1.6	5	-	6	+
17	- 1.8	0.5	- 4.2	- 5.6	4.4	82	1031.3	2.6	6.3	3.4	8	-	5	+
18	- 2.6	0.4	- 6.4	- 7.5	3.7	77	1023.7	8.9	0.3	4.0	5	-	4	+
19	- 0.5	4.8	- 5.1	- 5.9	4.1	70	1020.9	9.0	1.1	4.3	6	-	4	+
20	0.8	4.7	- 1.6	- 3.4	5.3	82	1024.9	7.4	3.1	1.4	3	-	1	+
21	- 0.3	3.3	- 3.2	- 4.8	5.2	86	1027.2	8.5	0.0	0.8	1	-	-	-
22	- 1.2	2.5	- 4.1	- 5.4	4.9	88	1029.9	7.8	1.4	2.6	4	-	-	-
23	- 2.0	2.6	- 6.7	- 8.7	4.6	88	1034.7	9.1	0.5	0.5	2	-	-	-
24	- 1.2	3.1	- 4.1	- 5.2	4.9	87	1031.6	1.0	4.8	5.3	8	0.2	-	-
25	3.8	6.2	0.2	- 0.1	7.5	93	1024.0	-	8.0	5.9	8	0.0	-	-
26	5.0	7.4	3.7	2.9	7.8	90	1020.0	-	5.8	10.0	14	-	-	-
27	3.1	5.1	1.7	0.5	6.8	89	1024.9	4.7	3.1	7.6	10	0.0	-	-
28	4.0	6.9	1.2	0.8	8.1	99	1027.4	-	7.5	2.1	4	-	-	-
29	4.0	9.3	1.4	- 0.1	7.5	92	1019.8	5.2	5.0	3.8	7	0.0	-	-

Tablica II

KOŁOBRZEG

DNI	TEMPERATURA POWIETRZA				PREŻNOŚĆ PARY WODNEJ	WILGOTNOŚĆ WZGLĘDNA	CIŚNIENIE ATMOSFERYCZNE	USŁONECZNIENIE	ZACHMURZENIE	WIATR		OPAD	ŚNIEG	
	T	Max	Min	T_g	e	U	P	S	N	v	v_{max}	R_d	s_k	s_g
1	- 7.4	- 1.6	-13.8	-16.8	2.5	71	1018.3	7.9	0.0	2.4	4	-	6	*
2	- 6.3	- 1.1	-11.5	-16.7	2.2	58	1018.4	8.0	0.0	2.4	3	-	4	*
3	- 8.6	- 1.8	- 9.9	-11.0	2.9	77	1014.5	7.2	2.3	2.4	4	-	4	*
4	- 7.3	- 2.7	-10.7	-13.6	2.8	79	1015.5	7.4	0.9	2.1	4	-	4	*
5	- 8.0	- 3.0	-12.8	-14.5	3.1	91	1021.0	5.6	2.3	1.3	2	-	4	*
6	- 3.5	1.4	- 8.4	-11.9	3.9	82	1015.0	7.8	1.1	2.0	4	-	4	*
7	- 4.2	- 1.5	- 8.7	-10.1	2.9	77	1031.8	8.0	0.0	4.6	7	-	3	*
8	- 4.8	- 1.3	-10.6	-11.6	2.5	67	1028.5	7.1	1.8	3.6	6	-	3	*
9	- 2.9	0.1	- 7.5	- 8.5	4.4	85	1026.7	-	6.0	2.4	3	-	3	*
10	0.9	2.4	- 0.6	- 8.6	6.1	94	1015.1	-	8.0	3.8	5	2.7	3	*
11	1.3	2.8	0.5	0.2	6.4	96	1008.3	-	7.9	2.8	5	1.1	-	-
12	0.7	2.1	- 0.6	- 1.2	5.7	89	1008.4	-	7.4	3.4	6	0.7	3	*
13	- 0.7	1.0	- 2.0	- 2.2	4.8	81	1003.6	3.7	5.4	4.3	7	-	-	-
14	- 7.4	- 1.9	- 9.9	- 9.6	2.6	73	1014.0	4.1	6.6	4.4	6	0.4	-	-
15	- 2.5	- 0.1	- 6.5	- 7.1	4.7	90	1022.2	-	8.0	2.1	4	0.1	2	*
16	0.3	0.9	- 0.4	- 0.3	4.8	76	1035.3	-	8.0	3.0	5	-	2	*
17	- 1.4	0.5	- 4.0	- 5.1	4.4	80	1032.9	0.1	7.4	3.0	7	-	-	-
18	- 2.1	1.9	- 5.6	- 6.5	3.8	73	1026.0	8.6	0.4	4.1	5	-	-	-
19	- 0.1	5.2	- 4.7	- 6.0	4.4	73	1022.4	8.4	0.4	3.6	5	-	-	-
20	0.9	4.9	- 1.0	- 2.6	5.5	66	1027.9	6.3	3.9	1.6	3	-	-	-
21	- 0.2	2.9	- 3.1	- 5.0	5.5	91	1030.1	7.3	0.6	1.3	4	-	-	-
22	- 1.2	1.9	- 3.7	- 4.5	5.1	91	1032.8	6.0	3.0	3.8	6	-	-	-
23	- 1.2	3.7	- 5.1	- 6.6	4.8	86	1029.7	8.6	0.0	1.6	2	-	-	-
24	0.5	1.7	- 3.4	- 4.3	5.2	89	1034.3	-	5.0	4.0	6	1.3	-	-
25	4.7	6.9	0.1	0.0	8.0	93	1026.8	-	7.9	5.5	8	-	-	-
26	6.9	8.5	3.9	3.5	7.9	92	1023.5	-	5.3	8.4	10	-	-	-
27	3.2	5.0	2.0	1.1	6.5	90	1028.3	2.0	3.6	7.3	8	-	-	-
28	4.4	7.3	1.4	1.4	8.3	99	1030.4	-	7.8	2.8	5	0.2	-	-
29	3.9	8.8	2.0	0.6	7.4	92	1022.7	4.0	5.0	4.3	7	0.0	-	-

ELBLĄG

Luty 1970

DNI	TEMPERATURA POWIETRZA				PREŻNOŚĆ PARY WODNEJ	WILGOTNOŚĆ WZGLĘDNA	CIŚNIENIE ATMOSFERYCZNE	USŁONECZNIENIE	ZACHMURZENIE	WIATR		OPAD	ŚNIEG	
	T	Max	Min	T_g	e	U	P	S	N	v	v_{max}	R_d	s_k	s_g
1	- 9.6	- 1.7	-15.6	-20.3	2.3	75	1014.8	6.7	1.5	1.5	3	-	6	*
2	- 6.1	- 2.2	-13.2	-17.6	3.3	83	1015.7	7.3	3.8	1.8	3	-	5	*
3	- 5.5	- 2.8	- 9.7	-12.5	2.9	76	1019.9	7.2	1.3	3.4	4	-	5	*
4	-10.9	- 5.0	-12.7	-17.0	2.2	82	1013.9	7.0	0.0	2.0	4	-	5	*
5	-10.2	- 4.7	-14.5	-17.9	2.9	84	1018.4	-	4.6	1.3	3	0.0	5	2.2
6	- 6.8	- 1.3	- 8.5	-17.0	3.3	82	1020.8	8.6	3.3	2.3	4	-	5	*
7	- 9.1	- 5.4	-11.8	-13.8	2.2	70	1031.4	9.1	0.0	6.5	6	-	5	*
8	- 9.1	- 4.3	-13.8	-15.0	2.2	65	1028.1	7.7	1.6	5.1	7	-	5	*
9	- 7.1	- 2.7	-11.5	-17.3	2.8	77	1031.9	3.6	4.5	1.8	3	0.0	5	*
10	- 1.6	0.1	- 3.9	- 4.6	5.1	94	1017.5	-	8.0	3.8	6	-	6	2.8
11	- 5.1	- 1.0	- 6.4	- 8.1	3.3	75	1006.5	-	6.6	7.0	9	0.2	5	*
12	- 8.4	- 5.6	-17.5	-12.8	2.7	82	1006.7	-	7.6	6.6	8	0.8	5	*
13	- 6.7	- 4.2	-10.0	-11.3	3.0	80	1004.4	3.2	4.0	7.0	8	-	5	*
14	- 8.3	- 5.5	-12.9	-14.6	2.7	82	1010.5	-	7.6	5.3	6	0.6	5	*
15	- 1.6	- 0.1	- 5.6	- 6.2	4.5	89	1017.6	-	8.0	1.5	3	0.5	7	3.3
16	- 1.5	0.5	- 1.8	- 3.7	4.7	86	1029.7	-	7.0	2.4	5	-	8	*
17	- 3.7	- 1.3	- 7.8	-14.8	4.1	87	1031.2	-	6.0	2.9	6	-	8	*
18	- 2.5	1.0	- 5.6	- 8.8	2.9	55	1025.6	8.8	0.0	4.4	6	-	8	*
19	- 1.6	3.0	- 5.7	- 8.7	3.4	62	1022.5	8.2	0.1	4.5	6	-	8	*
20	- 1.1	1.5	- 3.3	- 7.1	4.2	75	1023.1	3.7	1.6	3.0	5	-	6	3.2
21	- 1.1	3.9	- 6.4	-11.4	4.6	82	1026.1	7.0	0.0	1.3	5	-	6	*
22	- 2.1	1.5	- 4.5	-10.2	4.1	80	1028.8	8.2	0.0	2.1	4	-	5	*
23	- 3.3	2.4	- 9.0	-12.8	4.2	86	1034.8	6.9	0.3	2.3	4	-	5	*
24	2.7	0.5	- 4.6	- 7.5	4.2	83	1032.7	5.3	4.5	4.5	6	-	4	*
25	1.4	4.0	- 3.1	- 4.8	6.4	93	1021.5	-	8.0	3.4	5	0.0	3	*
26	5.0	6.4	3.9	1.7	7.6	87	1014.4	-	6.1	6.5	10	-	-	-
27	3.0	6.0	0.9	- 2.6	8.2	82	1018.5	7.0	2.9	5.1	8	-	-	-
28	2.2	5.0	- 0.6	- 4.8	6.4	89	1020.0	2.9	3.6	1.9	4	-	-	-
29	5.1	6.2	2.5	0.3	7.1	87	1017.9	6.2	5.5	3.1	6	-	-	-

SUWAŁKI

DNI	TEMPERATURA POWIETRZA				PREŻNOŚĆ PARY WODNEJ	WILGOTNOŚĆ WZGLĘDNA	CIŚNIENIE ATMOSFERYCZNE	USŁONECZNIENIE	ZACHMURZENIE	WIATR		OPAD	ŚNIEG	
	T	Max	Min	T_g	e	U	P	S	N	v	v_{max}	R_d	s_k	s_g
1	-14.5	-10.1	-19.4	-26.9	1.7	84	997.4	5.5	2.0	1.6	3	-	28	*
2	- 9.7	- 5.9	-15.5	-23.4	2.7	91	998.4	0.2	5.8	1.0	3	-	25	*
3	-12.7	- 8.6	-16.7	-23.5	2.1	89	997.3	7.1	0.8	1.3	3	-	25	*
4	-13.8	-10.5	-18.2	-23.4	1.9	88	995.1	5.9	2.5	0.8	4	-	25	*
5	-11.3	- 5.5	-17.7	-23.3	2.5	89	987.0	0.8	5.6	2.4	5	0.4	25	2.8
6	-11.3	- 4.8	-15.7	-21.7	2.4	89	1002.5	6.7	2.6	2.6	4	-	26	*
7	-17.6	-12.3	-22.0	-27.5	1.3	85	1014.8	6.4	0.0	0.6	2	-	26	*
8	-16.8	- 9.6	-22.8	-29.1	1.3	76	1017.0	7.4	1.0	2.8	5	-	26	*
9	-16.6	- 9.4	-22.0	-26.9	1.6	83	1004.4	7.0	1.1	0.8	2	-	26	*
10	-15.5	- 8.0	-21.0	-26.8	1.5	81	1002.8	4.6	0.0	2.1	4	-	26	2.6
11	-12.8	- 9.3	-16.2	-24.0	1.8	79	997.6	5.9	1.5	7.5	9	0.0	26	*
12	-13.0	- 9.6	-17.0	-17.9	1.9	81	994.6	5.5	4.3	8.4	12	0.0	26	*
13	-13.1	-11.1	-16.7	-14.8	1.8	78	992.8	2.2	5.8	7.6	9	-	26	*
14	- 9.5	- 6.0	-15.6	-17.9	2.8	91	995.2	-	7.0	6.6	8	0.2	26	*
15	- 6.3	- 2.8	- 6.1	- 6.8	4.1	92	1001.5	-	8.0	6.5	9	0.0	27	3.2
16	- 3.2	- 1.7	- 5.1	- 5.1	4.6	95	1010.1	-	8.0	2.1	5	0.0	27	*
17	- 5.3	- 2.7	- 9.8	-10.1	3.8	93	1014.3	-	6.0	1.5	3	-	27	*
18	- 5.9	2.2	-12.8	-15.1	2.9	63	1012.1	5.2	0.0	3.5	6	-	26	*
19	- 5.6	1.4	-12.0	-16.9	2.6	62	1009.2	9.0	0.0	4.0	5	-	26	*
20	- 8.4	- 0.2	-12.0	-19.4	3.1	82	1009.6	8.8	0.0	1.3	3	-	25	2.6
21	- 5.8	4.0	-12.0	-15.9	3.5	87	1008.7	6.8	1.3	1.5	4	-	25	*
22	- 7.1	- 2.9	-11.5	-13.4	3.3	91	1011.1	6.2	0.0	4.2	5	-	24	*
23	- 6.0	- 2.8	-10.3	-13.6	3.6	87	1018.4	1.7	3.4	4.5	6	0.0	24	*
24	- 6.8	- 0.5	-12.2	-15.0	2.3	65	1020.1	9.1	0.0	5.4	9	-	24	*
25	- 2.9	2.1	- 7.9	- 8.9	4.4	82	1005.8	-	5.8	9.6	12	0.0	24	2.7
26	2.6	3.4	2.0	1.1	6.8	92	992.0	-	7.9	12.1	14	-	21	*
27	1.4	2.6	0.1	- 1.5	5.3	80	995.4	3.2	2.5	11.9	14	0.0	12	2.5
28	0.5	3.4	- 2.1	- 4.4	5.1	80	1004.8	8.8	0.9	4.6	7	0.3	10	3.5
29	2.2	5.0	0.2	- 1.7	6.7	94	999.8	1.1	6.9	4.4	6	0.0	8	4.2

KĘTRZYN

DNI	TEMPERATURA POWIETRZA				PREŻNOŚĆ PARY WODNEJ	WILGOTNOŚĆ WZGLĘDNA	CIŚNIENIE ATMOSFERYCZNE	USŁONECZNIENIE	ZACHMURZENIE	WIATR		OPAD	ŚNIEG	
	T	Max	Min	T_g	e	U	P	S	N	v	v_{max}	R_d	s_k	s_g
1	-11.5	- 4.3	-15.5	-22.7	1.9	75	1007.7	6.0	1.3	1.3	2	-	4	*
2	- 7.2	- 2.2	-13.4	-13.1	3.1	85	1007.7	5.4	3.9	1.6	4	-	4	*
3	- 9.9	- 4.4	-13.0	-14.5	2.5	87	1006.1	3.8	0.5	4.9	6	-	4	*
4	-11.4	- 6.5	-14.6	-18.4	2.3	88	1004.6	6.2	0.4	1.4	3	-	4	*
5	- 8.1	- 3.7	-14.7	-17.1	3.1	90	1007.3	0.1	9.6	1.3	3	0.3	3	*
6	- 6.5	- 3.1	-10.9	-15.4	3.2	85	1012.3	5.7	4.0	2.3	3	-	4	*
7	-13.4	- 8.1	-16.9	-21.4	1.8	80	1024.5	6.9	0.0	3.0	5	-	4	*
8	-12.5	- 6.4	-17.3	-19.8	1.5	64	1022.8	3.4	1.1	4.9	6	-	3	*
9	-10.3	- 4.2	-16.2	-16.1	2.0	71	1014.0	6.9	3.1	1.4	2	-	3	*
10	- 9.4	- 4.7	-13.4	-17.1	2.4	81	1011.2	4.1	4.0	3.6	6	-	3	*
11	-10.8	- 6.5	-12.1	-13.0	2.4	82	1004.4	7.4	0.8	8.3	11	-	3	*
12	-11.0	- 8.5	-14.4	-17.9	2.2	83	1001.3	1.2	4.6	8.0	12	0.0	3	*
13	-11.8	- 7.6	-13.4	-13.7	2.1	76	999.7	2.2	5.1	7.0	9	-	4	*
14	- 8.5	- 5.0	-14.3	-16.6	2.8	83	1003.1	-	7.4	5.6	8	0.1	4	*
15	- 2.9	- 1.0	- 5.0	- 5.1	4.6	93	1009.9	-	8.0	4.6	8	0.1	5	3.2
16	- 2.9	- 0.7	- 5.2	- 9.0	4.6	92	1020.7	-	6.5	2.4	4	-	5	*
17	- 4.3	- 1.3	- 8.1	- 7.0	4.0	91	1023.8	-	6.0	2.5	5	0.0	5	*
18	- 3.6	1.5	- 8.4	-10.0	2.2	68	1019.7	9.0	0.0	7.1	8	-	5	*
19	- 4.0	1.4	- 8.6	-10.6	2.9	81	1017.1	8.7	0.0	5.1	6	-	4	*
20	- 3.7	1.6	- 8.8	-11.0	3.1	76	1018.0	8.1	0.0	2.6	4	-	3	*
21	- 2.8	4.0	- 8.3	-11.6	4.0	81	1016.5	7.1	0.9	1.9	3	-	3	*
22	- 6.2	- 1.0	-11.1	-14.0	3.5	90	1021.0	7.2	0.0	0.8	3	-	2	*
23	- 6.4	- 1.6	- 9.0	-15.0	3.9	93	1027.2	0.4	3.0	3.9	7	0.0	2	*
24	- 5.2	- 3.0	- 9.4	-10.5	3.1	74	1026.7	8.4	0.3	6.9	8	-	2	*
25	0.0	4.3	- 5.1	- 6.8	5.7	91	1013.4	-	6.4	7.0	8	0.0	2	*
26	4.6	5.5	3.5	2.9	7.5	83	1001.7	0.7	7.1	8.9	11	-	-	-
27	0.4	4.7	0.9	- 1.1	6.0	82	1007.7	4.3	2.1	7.1	9	0.0	-	-
28	2.0	6.3	- 0.5	- 2.3	5.6	79	1015.9	9.3	2.8	4.0	5	0.0	-	-
29	5.6	11.1	0.5	- 2.2	7.7	86	1005.6	4.7	5.1	3.9	7	0.2	-	-

Tablica II

ŚWINOUJŚCIE

DNI	TEMPERATURA POWIETRZA T	Max	Min	T_g	PREŻNOŚĆ PARY WODNEJ e	WILGOTNOŚĆ WZGLĘDNA U	CIŚNIENIE ATMOSFERYCZNE P	USŁONECZNIENIE S	ZACHMURZENIE N	WIATR v	v_{max}	OPAD R_d	ŚNIEG s_k	s_g
1	- 6.0	- 1.4	-10.6	-16.8	2.7	68	1018.0	.	0.0	3.1	4	-	4	.
2	- 5.3	- 1.0	- 9.7	-16.0	2.7	65	1017.9	.	0.0	3.3	4	-	4	.
3	- 6.0	- 2.0	-10.2	-14.2	3.0	76	1014.0	.	0.5	2.5	3	-	2	.
4	- 4.6	- 1.0	- 7.6	-12.2	3.9	80	1016.2	.	0.4	4.3	8	-	2	.
5	- 8.3	- 2.0	-12.2	-16.7	2.9	86	1020.8	.	0.9	1.3	2	-	2	.
6	- 3.6	1.0	- 9.7	-15.0	3.9	83	1024.0	.	0.1	2.1	3	-	2	.
7	- 5.4	- 2.0	- 7.2	- 9.0	3.3	80	1029.5	.	1.1	5.0	7	-	2	.
8	- 5.4	- 1.0	- 9.0	-10.6	2.8	70	1027.3	.	1.3	3.9	7	-	2	.
9	- 2.9	0.5	- 8.5	-11.6	4.7	91	1026.8	.	4.8	2.8	3	-	2	.
10	1.1	2.4	- 1.0	- 6.7	6.4	97	1018.8	.	8.0	3.6	5	1.0	2	.
11	1.3	2.2	0.3	- 1.7	6.3	94	1009.3	.	6.4	3.3	4	2.4	-	-
12	1.1	2.4	0.1	- 1.4	5.7	87	1006.4	.	6.9	2.9	4	0.6	2	.
13	0.7	2.7	- 0.5	- 1.1	5.1	78	1001.7	.	7.3	5.3	9	-	2	.
14	- 4.8	- 0.2	- 6.2	- 6.6	3.5	81	1013.1	.	6.4	7.9	10	0.1	-	-
15	1.8	0.2	- 5.7	- 5.8	4.9	89	1022.2	.	8.0	4.5	6	0.0	-	-
16	0.1	0.5	- 0.7	- 1.2	4.8	80	1035.1	.	7.8	5.8	8	-	1	.
17	1.3	0.5	- 3.2	- 3.0	4.5	81	1032.5	.	7.5	3.9	6	-	-	-
18	0.7	1.6	- 3.2	- 2.9	4.6	80	1024.4	.	3.1	4.9	6	-	-	-
19	0.3	4.4	- 2.6	- 3.5	4.8	77	1022.2	.	1.8	3.6	6	-	-	-
20	- 0.4	3.5	- 3.2	- 7.2	5.0	86	1027.0	.	0.3	1.0	3	-	-	-
21	- 0.9	2.7	- 4.3	- 8.3	5.4	96	1029.6	.	1.1	1.5	5	-	-	-
22	- 0.4	1.3	- 2.8	- 6.8	5.4	93	1031.7	.	0.9	4.6	9	-	-	-
23	- 0.7	1.5	- 3.4	- 4.7	5.1	87	1037.0	.	0.0	2.8	6	-	-	-
24	- 0.9	0.6	- 3.7	- 4.4	5.5	95	1033.5	.	6.8	3.8	6	1.2	-	-
25	5.1	7.7	0.6	0.4	8.1	92	1029.7	.	7.5	4.6	7	0.0	-	-
26	5.9	8.1	4.5	2.9	8.0	86	1025.3	.	4.8	6.9	8	-	-	-
27	4.9	8.8	1.5	0.3	7.1	82	1030.0	.	1.0	5.8	10	0.6	-	-
28	5.3	9.1	3.3	2.8	8.5	96	1030.4	.	6.3	1.4	3	-	-	-
29	3.3	6.2	0.8	- 0.7	7.2	92	1023.1	.	3.5	3.5	5	0.0	-	-

MIKOŁAJKI

Luty 1976

DNI	TEMPERATURA POWIETRZA T	Max	Min	T_g	PREŻNOŚĆ PARY WODNEJ e	WILGOTNOŚĆ WZGLĘDNA U	CIŚNIENIE ATMOSFERYCZNE P	USŁONECZNIENIE S	ZACHMURZENIE N	WIATR v	v_{max}	OPAD R_d	ŚNIEG s_k	s_g
1	-11.9	- 5.1	-16.3	-20.7	2.0	80	1004.5	7.6	1.3	0.3	1	-	13	.
2	- 8.8	- 4.5	-14.9	-18.6	2.8	86	1005.1	4.9	3.8	0.8	3	-	15	.
3	-10.6	- 6.6	-14.7	-18.1	2.4	86	1003.6	6.9	0.4	1.4	3	-	13	.
4	-11.3	- 9.0	-13.4	-17.3	2.3	89	1002.1	1.6	3.5	1.0	3	0.0	13	.
5	- 9.2	- 3.8	-16.5	-19.5	2.7	86	1004.6	0.8	5.8	0.5	2	0.0	13	14.7
6	- 6.8	- 2.8	-11.0	-16.5	3.2	84	1009.6	5.4	4.0	0.9	2	-	13	.
7	-14.1	- 9.5	-17.2	-20.9	1.7	81	1021.8	7.1	0.3	1.6	5	-	12	.
8	-12.7	- 5.3	-18.0	-19.0	1.6	70	1019.7	7.6	1.4	2.3	5	-	13	.
9	-12.0	- 7.5	-16.8	-20.2	1.9	76	1011.5	6.5	1.6	0.1	1	-	12	.
10	-10.3	- 5.8	-14.4	-17.0	2.4	85	1009.0	7.4	1.4	2.1	5	-	12	1.1
11	-10.3	- 7.0	-13.0	-17.9	2.2	76	1002.5	6.8	1.1	5.4	7	0.8	12	.
12	-11.0	- 8.4	-14.4	-15.1	2.7	80	999.4	0.8	5.4	6.1	8	0.8	11	.
13	-11.4	- 7.8	-12.1	-13.8	1.9	75	997.5	0.9	4.9	6.1	9	0.0	11	.
14	- 8.3	- 5.0	-13.6	-14.9	2.9	86	1000.4	-	7.0	5.0	6	0.2	11	.
15	- 2.8	- 1.9	- 5.0	- 5.3	4.5	91	1007.4	-	8.0	3.1	4	-	13	2.0
16	- 2.6	- 1.1	- 5.1	- 6.0	4.6	92	1017.7	-	8.0	1.5	3	-	13	.
17	- 4.3	- 1.5	- 5.6	- 7.1	4.0	89	1020.7	-	6.0	2.0	4	0.0	13	.
18	- 5.0	- 0.7	-10.4	-13.2	2.5	85	1017.5	4.0	0.0	4.4	8	-	13	.
19	- 5.4	0.2	-10.7	-13.2	3.0	70	1014.7	8.8	0.0	3.6	6	-	13	.
20	- 5.9	0.2	-12.5	-15.9	3.2	81	1015.5	7.6	0.8	1.1	3	-	13	1.6
21	- 4.7	1.7	-10.0	-14.9	3.6	83	1015.7	7.5	0.6	0.1	1	-	13	.
22	- 5.6	- 0.9	- 8.7	-11.9	3.5	86	1017.9	7.7	0.1	0.8	1	-	12	.
23	- 5.9	- 1.9	- 9.2	-15.1	3.6	89	1024.8	-	3.8	1.8	5	0.0	12	.
24	- 5.9	- 0.4	-10.1	-12.8	2.5	74	1024.1	8.4	0.4	4.3	7	-	12	.
25	- 0.4	3.7	- 6.7	-10.1	5.2	84	1018.5	-	5.8	5.8	8	0.0	12	1.2
26	5.0	6.3	3.5	2.1	7.4	85	1001.3	4.2	7.8	8.3	10	-	6	.
27	2.6	4.8	1.2	- 0.8	5.5	81	1005.1	4.5	1.9	6.6	10	0.0	-	-
28	2.1	6.1	- 0.7	- 3.1	5.6	79	1013.4	8.7	2.9	3.1	5	-	-	-
29	6.2	11.5	0.8	- 1.6	7.7	82	1007.2	5.9	5.8	4.0	8	0.1	-	-

RESKO

DNI	TEMPERATURA POWIETRZA T	Max	Min	T_g	PREŻNOŚĆ PARY WODNEJ e	WILGOTNOŚĆ WZGLĘDNA U	CIŚNIENIE ATMOSFERYCZNE P	USŁONECZNIENIE S	ZACHMURZENIE N	WIATR v	v_{max}	OPAD R_d	ŚNIEG s_k	s_g
1	- 7.3	0.0	-17.0	-19.2	2.6	73	1011.5	6.6	0.0	1.4	2	-	1	.
2	- 6.9	- 0.5	-13.0	-15.8	2.7	73	1011.8	6.2	0.0	1.9	4	-	1	.
3	- 5.9	0.0	- 9.1	-11.1	2.9	75	1007.5	5.6	0.8	2.3	3	-	1	.
4	- 8.1	- 2.8	-12.1	-13.6	2.7	80	1004.9	5.5	0.0	0.8	2	-	1	.
5	- 8.1	- 4.0	-11.2	-13.5	3.1	93	1014.9	-	5.0	0.6	2	-	1	.
6	- 5.3	1.6	-12.3	-14.1	3.5	83	1018.6	4.3	0.1	1.1	3	-	-	-
7	- 5.4	- 2.2	- 8.0	- 9.0	3.0	76	1025.0	5.4	0.9	3.9	6	-	-	-
8	- 6.5	- 1.5	-10.3	-11.5	2.6	69	1022.6	5.2	1.8	3.4	6	-	-	-
9	- 4.1	0.2	- 9.7	-12.1	4.0	85	1021.1	-	6.0	0.6	1	-	-	-
10	0.6	2.4	- 1.1	- 1.0	6.1	96	1013.5	-	8.0	2.1	4	3.9	-	-
11	1.2	3.1	0.2	- 0.3	6.4	96	1003.6	-	6.8	1.8	3	1.5	-	-
12	0.7	1.9	- 0.8	- 2.5	5.8	91	1000.9	0.7	7.0	2.8	4	0.2	1	.
13	- 0.7	1.6	- 1.9	- 2.2	4.8	82	996.6	3.6	6.6	4.8	6	-	1	.
14	- 7.7	- 1.8	-10.0	-10.1	2.6	75	1007.1	1.0	7.0	2.6	4	0.7	-	-
15	- 4.0	- 1.8	- 7.4	- 8.6	4.1	96	1015.7	-	8.0	1.1	2	0.5	1	.
16	- 0.2	1.2	- 2.1	- 2.2	5.3	87	1028.9	-	8.0	1.6	2	-	2	.
17	- 1.7	0.0	- 3.9	- 3.9	4.5	83	1027.4	-	8.0	2.9	4	-	1	.
18	- 2.2	0.9	- 6.1	- 6.6	4.0	77	1019.8	6.5	3.0	4.4	5	-	-	-
19	0.0	4.9	- 3.1	- 5.6	4.6	73	1017.3	6.4	8.4	2.6	4	-	-	-
20	0.2	4.0	- 2.2	- 4.5	5.2	83	1021.8	6.0	2.6	0.9	2	-	-	-
21	0.2	5.6	- 4.6	- 6.8	5.1	94	1023.7	5.7	0.0	0.8	1	-	-	-
22	- 0.6	5.0	- 4.6	- 7.2	4.8	82	1025.9	5.6	0.0	1.3	3	-	-	-
23	- 0.3	6.4	- 5.8	- 7.5	4.6	77	1031.5	6.2	0.0	0.9	2	-	-	-
24	- 1.3	0.9	- 4.0	- 4.6	5.0	98	1029.0	-	4.0	2.6	5	0.2	-	-
25	4.3	7.0	0.1	- 0.7	7.8	93	1022.3	-	8.0	3.0	5	-	-	-
26	6.0	7.7	4.2	2.4	8.1	87	1019.2	-	7.6	5.3	8	-	-	-
27	4.2	7.7	1.0	- 0.6	6.7	83	1023.6	6.7	2.4	3.4	6	0.0	-	-
28	4.7	7.5	2.0	- 0.1	8.3	97	1025.0	-	8.0	1.3	2	0.1	-	-
29	4.0	8.4	0.9	- 1.2	7.4	91	1017.4	3.0	3.9	1.9	4	0.2	-	-

OLSZTYN-DAJTKI

DNI	TEMPERATURA POWIETRZA T	Max	Min	T_g	PREŻNOŚĆ PARY WODNEJ e	WILGOTNOŚĆ WZGLĘDNA U	CIŚNIENIE ATMOSFERYCZNE P	USŁONECZNIENIE S	ZACHMURZENIE N	WIATR v	v_{max}	OPAD R_d	ŚNIEG s_k	s_g
1	-12.1	- 4.4	-18.9	-22.5	2.2	88	1008.3	.	0.8	1.0	2	-	10	.
2	- 9.6	- 3.4	-17.8	-20.5	2.6	86	1004.1	.	3.5	0.8	3	0.0	10	.
3	- 9.2	- 3.6	-13.9	-20.2	2.5	82	1001.8	.	0.1	2.0	3	-	9	.
4	-10.8	- 6.1	-14.7	-18.7	2.3	86	1001.1	.	0.1	1.0	2	-	9	.
5	- 9.9	- 3.4	-17.4	-21.0	2.5	84	1004.3	.	4.3	1.1	2	0.1	9	2.2
6	- 5.7	- 2.4	- 8.8	-12.6	3.5	85	1008.7	.	4.9	2.5	4	-	9	.
7	-11.4	- 5.8	-15.2	-19.9	1.8	74	1020.1	.	0.4	2.3	4	-	9	.
8	-10.8	- 4.2	-15.9	-18.5	1.8	66	1017.7	.	0.6	2.6	4	-	8	.
9	-10.5	- 2.9	-17.7	-23.2	2.3	82	1010.3	.	0.6	0.8	2	0.0	8	.
10	- 5.7	- 3.6	-10.9	-16.2	3.6	98	1007.1	.	7.9	1.6	3	0.0	7	3.0
11	- 8.4	- 4.0	- 9.8	-11.9	2.5	78	999.6	.	2.1	4.8	7	-	7	.
12	-10.1	- 7.2	-13.9	-15.2	2.4	82	996.8	.	5.9	5.4	7	0.7	7	.
13	- 9.3	- 6.2	-11.9	-13.3	2.4	77	994.6	.	4.1	5.1	6	-	8	.
14	- 8.4	- 5.1	-14.2	-16.2	2.6	84	998.6	.	7.0	4.1	6	0.6	8	.
15	- 2.5	- 1.7	- 5.4	- 5.6	4.8	93	1005.9	.	8.0	2.5	4	-	9	2.7
16	- 2.7	- 1.5	- 3.5	- 4.6	4.5	90	1027.2	.	7.9	2.8	5	-	9	.
17	- 4.2	- 1.4	- 6.7	- 9.1	4.0	89	1029.4	.	6.0	2.5	3	-	9	.
18	- 3.2	0.6	- 8.0	-12.5	2.3	49	1028.1	.	0.0	3.3	5	-	9	.
19	- 2.9	2.6	- 8.0	-10.2	3.2	63	1022.6	.	0.0	3.8	6	-	8	.
20	- 3.1	3.4	- 8.6	-13.3	3.8	79	1018.9	.	0.4	1.5	2	-	7	2.8
21	- 2.9	4.1	- 9.3	-13.9	4.0	81	1014.4	.	0.1	1.0	2	-	7	.
22	- 4.5	0.9	- 7.7	-12.4	3.8	86	1016.8	.	1.0	1.9	3	-	6	.
23	- 5.0	- 1.1	-10.1	-14.7	3.7	87	1022.8	.	2.8	1.9	4	-	6	.
24	- 4.2	1.1	- 8.1	-10.8	3.6	82	1021.7	.	1.9	3.0	4	-	6	.
25	0.4	3.9	- 4.7	- 7.0	5.8	92	1010.4	.	6.8	5.5	8	0.8	6	3.7
26	4.9	6.8	2.7	2.3	7.5	87	1002.4	.	6.6	6.8	8	-	-	-
27	2.7	4.8	0.6	- 0.5	6.0	82	1006.3	.	2.8	6.1	8	-	-	-
28	1.4	4.2	- 1.1	- 2.4	6.0	88	1013.3	.	3.3	3.3	5	-	-	-
29	5.9	10.7	1.6	1.0	7.5	86	1006.6	.	4.8	4.3	5	0.0	-	-

Tablica II

SZCZECINEK

DNI	TEMPERATURA POWIETRZA				PREŻNOŚĆ PARY WODNEJ	WILGOTNOŚĆ WZGLĘDNA	CIŚNIENIE ATMOSFERYCZNE	USŁONECZNIENIE	ZACHMURZENIE	WIATR		OPAD	ŚNIEG	
	T	Max	Min	T_g	e	U	P	S	N	v	v_{max}	R_d	s_k	s_g
1	-10.8	- 2.3	-16.2	-18.7	2.2	76	1000.6	6.5	0.8	1.4	2	-	3	+
2	- 9.0	- 3.2	-14.7	-18.2	2.2	72	1001.4	6.5	0.8	1.1	2	-	3	+
3	- 8.6	- 4.6	-12.8	-13.3	2.5	79	997.7	6.0	1.0	1.8	3	-	2	+
4	-10.2	- 6.6	-12.9	-14.9	2.6	92	998.9	0.9	3.8	1.0	3	-	2	+
5	- 8.3	- 3.4	-11.8	-14.0	3.0	91	1003.2	5.4	4.0	0.6	2	-	2	+
6	- 6.3	0.2	-13.3	-16.3	3.3	85	1007.5	5.0	3.9	1.0	2	-	2	+
7	- 7.9	- 4.3	-10.9	-12.1	2.6	77	1015.2	6.6	0.0	2.3	3	-	2	+
8	- 8.5	- 3.2	-12.8	-14.3	2.3	70	1012.5	9.7	2.4	3.1	4	-	2	+
9	- 7.4	- 1.8	-14.8	-17.7	3.4	90	1009.4	-	5.5	0.4	1	0.0	2	+
10	- 0.8	0.5	- 2.2	- 2.7	5.6	97	1003.4	-	8.0	3.4	6	2.0	2	+
11	- 2.9	- 0.6	- 2.8	- 3.8	5.1	95	993.4	-	8.0	4.1	6	2.8	7	+
12	- 2.9	0.5	- 6.1	- 6.2	4.6	91	990.8	0.6	7.5	3.1	4	0.2	10	1.6
13	- 3.7	- 0.1	- 6.6	- 7.8	4.1	85	987.6	3.7	6.0	3.8	5	-	11	2.4
14	-10.4	- 6.5	-13.6	-14.6	2.3	81	986.9	0.3	7.5	2.8	4	0.6	9	+
15	- 3.5	- 1.1	- 9.7	-11.0	4.4	92	1004.1	-	8.0	1.0	2	2.4	10	2.4
16	- 0.6	0.3	- 1.0	- 2.3	5.0	87	1017.0	-	7.5	2.1	3	-	15	2.1
17	- 3.0	- 0.5	- 5.1	- 6.1	4.2	85	1016.6	-	8.0	2.8	5	0.0	14	+
18	- 5.0	- 1.6	- 9.1	-10.8	3.1	74	1010.1	7.4	0.0	2.4	4	-	12	+
19	- 1.8	3.4	- 7.0	- 9.7	3.9	73	1007.4	7.2	1.6	2.1	4	-	11	2.7
20	- 0.2	4.5	- 3.5	- 6.3	4.8	81	1011.0	5.9	3.0	1.4	3	-	10	2.8
21	- 4.5	3.4	- 9.8	-11.8	4.0	89	1012.8	4.9	2.0	0.4	1	-	8	3.4
22	- 2.2	3.8	- 6.9	- 8.5	4.4	84	1015.0	8.9	1.0	1.4	3	-	6	3.5
23	- 2.7	7.7	- 8.8	-11.5	4.0	81	1020.4	7.2	0.1	0.9	2	-	4	+
24	- 2.8	1.1	- 5.5	- 7.3	4.5	91	1018.4	0.4	7.5	3.8	6	-	3	+
25	3.0	5.4	- 2.0	- 2.4	7.2	94	1010.6	-	8.0	4.5	7	0.0	3	+
26	5.4	6.9	4.0	2.0	7.7	86	1006.2	-	6.9	6.9	8	0.0	-	-
27	3.5	4.5	1.2	- 0.2	6.4	82	1010.5	6.9	3.1	6.4	8	-	-	-
28	4.8	6.7	1.0	- 0.9	7.7	94	1013.7	-	7.9	2.1	4	-	-	-
29	4.0	9.7	0.5	0.1	7.4	92	1006.2	3.4	6.5	3.4	7	0.1	-	-

CHOJNICE

Luty 1975

DNI	TEMPERATURA POWIETRZA				PREŻNOŚĆ PARY WODNEJ	WILGOTNOŚĆ WZGLĘDNA	CIŚNIENIE ATMOSFERYCZNE	USŁONECZNIENIE	ZACHMURZENIE	WIATR		OPAD	ŚNIEG	
	T	Max	Min	T_g	e	U	P	S	N	v	v_{max}	R_d	s_k	s_g
1	- 9.3	- 2.6	-14.6	-15.5	2.3	77	996.6	7.5	0.3	2.6	4	-	5	+
2	- 8.5	- 3.2	-14.2	-16.2	2.3	74	997.4	7.9	0.0	3.0	5	-	5	+
3	- 7.5	- 5.2	-13.5	-13.8	2.5	85	994.1	6.0	2.0	3.4	6	-	4	+
4	-10.0	- 7.8	-12.2	-14.2	2.7	93	994.8	0.4	5.3	1.9	3	-	4	+
5	-10.4	- 6.6	-12.8	-16.0	2.6	95	998.9	-	4.3	0.0	0	-	4	+
6	- 6.2	- 0.5	-11.9	-15.5	3.6	90	1003.2	5.3	2.6	2.1	3	-	4	+
7	- 9.4	- 5.6	-12.6	-14.0	2.4	80	1011.6	7.0	0.0	4.5	7	-	3	+
8	- 9.9	- 4.5	-14.3	-15.7	2.2	74	1009.1	7.4	2.0	4.4	6	-	3	+
9	- 6.6	- 2.1	-13.2	-18.0	3.5	89	1004.9	0.9	4.0	2.1	3	0.0	3	+
10	- 1.4	- 0.3	- 2.7	- 3.3	5.3	96	999.7	-	8.0	3.5	6	1.2	3	+
11	- 3.5	- 0.6	- 4.4	- 4.7	4.4	95	990.3	-	8.0	3.9	5	4.8	6	+
12	- 5.0	- 0.9	- 8.9	- 8.9	4.0	92	987.4	-	7.6	3.9	5	1.5	14	2.0
13	- 5.0	- 0.9	- 9.1	- 9.4	3.9	89	984.6	3.2	4.6	5.3	8	-	16	+
14	-10.8	- 8.0	-14.7	-15.6	2.3	85	991.9	-	7.8	3.8	5	1.2	15	+
15	- 9.2	- 0.9	- 9.1	- 9.5	4.6	93	999.7	-	8.0	2.3	5	1.9	18	2.9
16	- 1.2	0.3	- 2.3	- 2.3	5.0	89	1012.4	-	7.9	2.0	3	-	18	+
17	- 3.7	- 1.5	- 5.4	- 6.6	4.2	90	1012.7	-	7.8	3.0	4	-	17	+
18	- 5.8	- 2.1	-10.1	-10.8	3.1	77	1006.9	8.6	0.0	4.1	5	-	16	+
19	- 2.4	2.8	- 7.2	- 8.1	4.0	75	1004.0	8.3	2.5	4.0	6	-	16	+
20	- 1.3	2.9	- 4.8	- 5.6	4.8	86	1007.1	7.2	2.5	2.3	5	-	15	2.3
21	- 3.5	3.8	-11.2	-12.2	4.2	86	1008.5	7.0	0.0	1.3	2	-	11	+
22	- 2.3	2.7	- 5.0	- 5.3	4.5	88	1010.9	7.7	1.0	3.1	4	-	10	+
23	- 2.9	3.5	- 8.1	- 8.7	4.2	85	1016.1	8.6	0.0	2.0	3	-	8	+
24	- 3.7	0.1	- 7.1	- 7.2	4.3	92	1014.6	3.4	2.8	3.5	5	-	6	+
25	1.3	3.4	- 2.7	- 2.8	6.7	99	1006.2	-	8.0	5.6	8	0.1	5	2.8
26	4.6	6.1	2.9	2.9	7.5	89	1000.7	-	7.1	9.4	12	-	-	-
27	3.1	5.6	1.1	0.4	6.3	88	1004.5	9.1	3.1	8.1	11	-	-	-
28	2.6	5.9	0.0	- 0.4	7.1	96	1009.1	-	6.8	2.5	4	-	-	-
29	3.3	9.7	0.0	0.1	7.4	95	1001.9	2.4	7.0	4.3	8	0.1	-	-

SZCZECIN-DĄBIE

DNI	TEMPERATURA POWIETRZA				PREŻNOŚĆ PARY WODNEJ	WILGOTNOŚĆ WZGLĘDNA	CIŚNIENIE ATMOSFERYCZNE	USŁONECZNIENIE	ZACHMURZENIE	WIATR		OPAD	ŚNIEG	
	T	Max	Min	T_g	e	U	P	S	N	v	v_{max}	R_d	s_k	s_g
1	-10.9	- 4.9	-17.1	-20.7	2.3	85	1017.2	5.8	0.0	2.1	5	-	7	+
2	- 9.4	- 3.1	-15.4	-18.2	2.5	83	1017.3	7.5	0.0	2.8	4	-	7	+
3	- 8.2	- 4.6	-10.6	-14.3	2.8	84	1013.1	6.8	0.5	3.8	7	-	6	+
4	- 8.5	- 2.7	-14.5	-16.1	2.9	89	1015.9	6.3	1.0	2.0	3	-	6	+
5	- 6.1	- 4.6	- 9.6	-12.6	3.7	96	1020.7	-	8.0	1.1	3	-	6	3.2
6	- 6.7	- 0.3	-11.8	-14.5	3.3	88	1024.3	7.2	1.0	3.0	6	-	6	+
7	- 7.0	- 3.9	-10.4	-13.5	3.1	87	1030.3	7.5	1.8	2.0	10	-	6	+
8	- 7.3	- 0.6	-12.3	-12.8	2.7	75	1028.3	7.2	1.3	4.4	12	-	6	+
9	- 4.2	- 0.3	-12.8	-14.8	4.1	89	1027.6	-	5.8	2.3	3	-	6	+
10	1.0	2.8	- 0.5	- 0.4	6.1	94	1019.5	-	8.0	3.8	5	2.6	6	3.0
11	1.4	3.6	- 1.6	- 2.5	6.2	92	1009.4	3.4	6.0	4.1	6	0.4	4	+
12	1.2	3.2	- 1.6	- 1.8	5.8	87	1006.8	1.4	6.8	5.1	7	0.0	-	-
13	0.0	1.8	- 1.3	- 1.4	5.1	85	1001.4	4.1	7.0	7.0	10	-	-	-
14	- 6.8	- 0.8	- 8.5	- 8.3	2.7	75	1012.6	-	7.8	4.9	6	0.4	-	-
15	- 3.8	- 0.8	- 6.5	- 6.3	4.3	92	1022.0	-	8.0	2.6	3	0.2	1	+
16	0.0	1.2	- 1.3	- 1.8	5.4	88	1019.0	-	8.0	3.4	5	-	1	+
17	- 1.3	0.4	- 3.3	- 3.8	4.6	83	1012.8	-	8.0	6.5	9	0.0	-	-
18	- 1.5	0.6	- 3.1	- 2.9	4.5	84	1025.0	7.1	3.0	7.3	9	-	-	-
19	- 0.3	5.6	- 4.3	- 4.8	4.8	81	1022.7	7.3	0.5	4.9	8	-	-	-
20	- 1.0	4.8	- 5.0	- 7.1	5.1	91	1028.0	6.2	0.1	1.1	3	-	-	-
21	- 1.6	4.2	- 6.1	- 7.9	5.0	91	1026.8	4.0	0.0	1.4	2	-	-	-
22	- 1.6	5.7	- 5.2	- 7.3	4.9	90	1031.9	6.4	1.0	2.4	4	-	-	-
23	- 1.5	4.8	- 6.7	- 8.3	4.5	84	1037.3	6.7	0.0	2.3	3	-	-	-
24	- 1.1	1.2	- 4.1	- 5.5	5.3	94	1035.1	-	5.0	3.5	6	1.0	-	-
25	4.7	7.3	1.0	0.8	7.9	92	1029.3	-	8.0	5.8	8	-	-	-
26	6.8	8.0	3.7	1.6	8.2	88	1026.8	-	6.8	5.9	7	-	-	-
27	4.9	9.6	1.7	0.4	6.9	81	1031.3	7.8	2.4	4.0	6	-	-	-
28	4.9	9.5	1.8	0.2	8.3	96	1031.4	0.1	5.8	2.4	3	-	-	-
29	6.8	7.4	0.5	- 1.6	7.2	88	1024.0	4.3	3.3	3.9	5	1.8	-	-

PIŁA

DNI	TEMPERATURA POWIETRZA				PREŻNOŚĆ PARY WODNEJ	WILGOTNOŚĆ WZGLĘDNA	CIŚNIENIE ATMOSFERYCZNE	USŁONECZNIENIE	ZACHMURZENIE	WIATR		OPAD	ŚNIEG	
	T	Max	Min	T_g	e	U	P	S	N	v	v_{max}	R_d	s_k	s_g
1	-10.0	- 4.4	-13.6	-15.8	2.3	78	1009.1	5.0	0.1	3.0	5	-	2	+
2	- 9.0	- 2.5	-15.8	-19.2	2.4	76	1005.7	7.2	0.0	3.6	5	-	2	+
3	- 9.0	- 5.8	-11.9	-13.9	2.6	83	1006.2	6.9	0.4	5.5	5	-	2	+
4	- 7.6	- 4.4	-10.5	-12.7	3.2	93	1007.3	-	5.0	3.4	4	-	1	+
5	- 8.1	- 6.4	-11.0	-11.4	3.1	94	1012.4	-	7.0	2.0	3	-	1	+
6	- 7.2	0.5	-14.7	-18.0	3.2	85	1016.1	4.5	2.0	2.8	5	-	1	+
7	- 7.4	- 3.0	-10.2	-12.2	2.9	79	1024.2	7.3	0.4	5.4	8	-	1	+
8	- 9.8	- 2.2	-13.3	-14.7	2.1	73	1022.2	5.9	1.6	2.5	5	-	1	+
9	- 9.2	- 3.1	-16.8	-19.7	3.0	90	1019.1	-	5.0	1.6	2	0.0	1	+
10	- 0.7	1.0	- 3.5	- 3.5	5.5	95	1013.1	-	8.0	2.9	4	2.0	1	+
11	- 1.2	0.9	- 2.1	- 1.9	5.5	97	1002.7	-	8.0	2.6	5	1.2	4	+
12	- 1.4	2.0	- 4.1	- 3.7	5.3	96	1000.2	0.8	7.6	2.6	4	1.5	7	+
13	- 3.1	0.3	- 4.7	- 5.0	4.2	85	996.3	5.2	4.6	5.0	8	-	8	1.2
14	- 9.0	- 4.6	-11.1	-11.4	2.5	80	1004.1	-	7.9	5.4	7	1.1	5	+
15	- 2.4	0.0	- 7.6	- 7.5	4.9	94	1012.4	-	8.0	1.9	3	3.6	10	1.4
16	- 0.5	1.0	- 1.1	- 1.3	5.3	90	1025.6	-	7.9	3.9	7	-	14	1.4
17	- 2.4	- 0.6	- 3.8	- 3.8	4.4	85	1025.3	-	8.0	4.4	6	-	12	+
18	- 4.7	- 0.9	- 8.0	- 9.6	3.4	78	1019.2	6.8	0.9	4.9	7	-	11	+
19	- 0.8	5.0	- 7.0	-10.7	4.1	71	1016.4	8.7	1.0	2.3	4	-	11	+
20	- 0.2	4.6	- 3.4	- 6.4	5.0	83	1020.2	8.2	1.5	2.3	5	-	7	3.4
21	- 3.1	2.4	- 7.1	-11.4	4.6	94	1021.4	3.3	2.0	1.3	3	-	4	+
22	- 2.4	2.5	- 6.5	- 9.7	4.3	85	1023.5	6.7	0.0	3.1	5	-	4	+
23	- 2.7	3.3	- 8.3	- 9.7	4.1	82	1029.1	8.6	0.0	2.0	3	-	3	+
24	- 3.2	1.1	- 6.8	-11.1	4.5	92	1028.2	1.1	4.9	2.6	4	0.1	3	+
25	2.2	4.6	- 1.7	- 1.6	7.1	98	1021.2	-	8.0	4.5	6	-	2	+
26	6.1	7.2	3.8	2.8	8.2	87	1016.5	0.1	7.1	6.9	9	-	-	-
27	4.1	8.6	0.4	- 0.8	6.5	80	1020.4	6.5	2.0	5.9	8	-	-	-
28	4.4	7.5	1.2	- 2.5	7.9	95	1023.2	0.7	6.0	1.9	3	-	-	-
29	3.4	10.7	- 1.6	- 1.8	6.9	89	1015.9	5.9	5.4	3.6	8	1.1	-	-

Tablica II

BIAŁYSTOK

Luty 1976

DNI	TEMPERATURA POWIETRZA				PREŻNOŚĆ PARY WODNEJ	WILGOTNOŚĆ WZGLĘDNA	CIŚNIENIE ATMOSFERYCZNE	USŁONECZNIENIE	ZACHMURZENIE	WIATR		OPAD	ŚNIEG	
	T	Max	Min	T_0	e	U	P	S	N	v	v_{max}	R_d	s_h	s_g
1	-15.8	- 5.2	-22.0	-26.7	1.4	77	1002.6	8.2	1.4	1.8	2	-	22	.
2	-12.1	- 5.1	-21.0	-24.5	2.1	80	1002.5	0.6	3.9	1.9	2	-	20	.
3	-12.2	- 6.2	-17.8	-23.8	2.1	84	1001.4	6.7	1.3	2.8	4	-	20	.
4	- 8.8	- 4.4	-12.4	-18.4	2.9	86	998.5	3.3	6.0	2.1	3	0.0	20	.
5	- 9.3	- 6.8	-13.3	-19.4	2.7	88	1001.5	1.8	7.3	0.9	2	0.5	20	2.4
6	- 8.1	- 5.0	-11.0	-15.9	2.8	83	1000.0	5.0	4.0	1.4	4	-	21	.
7	-17.7	-10.0	-21.6	-27.9	1.2	80	1019.3	6.7	0.0	1.9	3	-	21	.
8	-15.2	- 8.1	-23.0	-28.8	1.2	67	1018.2	8.6	0.0	3.1	5	-	20	.
9	-15.7	- 5.8	-22.4	-27.9	1.4	75	1009.1	7.4	0.6	1.8	2	-	20	.
10	-15.0	- 7.3	-20.6	-24.7	1.4	73	1007.1	9.2	0.0	2.5	6	0.0	20	2.3
11	-11.8	- 7.8	-15.5	-17.9	1.8	73	1000.1	5.9	1.3	7.3	9	0.0	20	.
12	-12.4	- 9.0	-16.5	-19.2	1.7	71	999.4	3.6	4.8	8.8	10	0.1	20	.
13	-11.4	-10.0	-16.5	-18.4	1.6	71	998.6	2.3	4.9	8.9	10	0.0	20	.
14	- 7.0	- 3.8	-12.7	-14.4	2.3	83	997.9	-	8.0	8.4	10	0.1	20	.
15	- 3.0	- 1.6	- 4.9	- 5.3	4.4	89	1000.6	-	8.0	6.3	7	0.0	21	2.0
16	- 1.5	- 0.3	- 2.1	- 2.9	5.0	91	1013.9	-	8.0	2.3	4	-	21	.
17	- 3.7	- 0.3	- 5.4	- 8.3	3.7	78	1013.7	3.8	4.5	3.5	5	-	21	.
18	- 5.3	3.2	-12.9	-17.9	2.0	48	1016.0	9.3	0.0	4.1	6	-	21	.
19	- 4.8	0.6	-10.8	-14.1	2.7	65	1013.7	8.9	0.0	4.6	6	-	21	.
20	- 4.8	2.1	-12.3	-16.7	3.1	72	1013.6	6.2	0.0	1.9	3	-	21	2.0
21	- 4.6	3.8	-11.5	-15.6	3.4	79	1012.7	8.9	0.0	0.4	2	-	20	.
22	- 1.8	2.9	- 9.4	-15.0	3.7	69	1014.0	9.1	0.0	1.6	3	-	19	.
23	- 4.4	- 1.3	- 7.6	-11.9	3.6	81	1011.8	1.8	2.3	5.2	8	0.0	18	.
24	- 7.2	- 1.5	-13.9	-17.0	2.1	61	1023.2	9.4	0.0	6.9	10	-	18	.
25	- 3.3	2.4	- 9.2	- 9.8	4.1	77	1011.3	-	5.6	7.4	10	0.0	18	2.5
26	4.3	5.2	2.2	0.4	6.8	82	996.0	1.3	7.9	7.6	9	-	16	.
27	2.4	5.2	1.5	0.3	5.6	74	1001.3	5.8	3.4	7.9	9	0.0	-	-
28	1.3	5.6	- 0.9	- 1.3	5.2	79	1010.1	9.4	0.6	4.3	6	0.0	-	-
29	4.0	9.2	- 1.2	- 2.0	7.0	87	1005.4	2.8	6.5	2.9	4	-	-	-

BYDGOSZCZ

Luty 1976

DNI	TEMPERATURA POWIETRZA				PREŻNOŚĆ PARY WODNEJ	WILGOTNOŚĆ WZGLĘDNA	CIŚNIENIE ATMOSFERYCZNE	USŁONECZNIENIE	ZACHMURZENIE	WIATR		OPAD	ŚNIEG	
	T	Max	Min	T_0	e	U	P	S	N	v	v_{max}	R_d	s_h	s_g
1	- 9.2	- 4.4	-12.5	-13.7	2.4	78	1010.0	8.3	0.0	1.8	3	-	2	.
2	- 8.7	- 3.6	-14.2	-15.1	2.3	72	1011.0	6.5	0.0	2.1	3	-	1	.
3	- 9.1	- 5.8	-12.3	-13.7	2.5	80	1007.9	7.2	0.2	2.8	4	-	1	.
4	- 7.1	- 4.3	- 9.5	-12.1	3.2	86	1007.1	-	6.9	3.6	6	-	1	.
5	- 7.7	- 4.1	- 9.4	-13.7	3.1	89	1012.0	3.5	5.8	0.8	2	-	1	.
6	- 6.6	- 0.8	-13.4	-15.6	3.3	65	1014.8	2.3	5.8	1.5	4	-	1	.
7	- 8.2	- 2.9	-11.5	-12.9	2.5	74	1015.9	5.0	0.9	3.9	5	0.0	1	.
8	- 8.9	- 2.3	-14.8	-16.7	2.2	68	1013.7	7.9	2.0	2.8	4	-	1	.
9	- 8.0	- 2.5	-17.2	-19.1	3.2	87	1014.0	-	4.1	1.3	2	0.0	1	.
10	- 1.2	1.8	- 3.3	- 3.4	4.5	87	1014.2	-	7.1	2.5	5	0.7	1	.
11	- 3.6	- 0.6	- 4.6	- 5.2	4.2	89	1004.5	-	8.0	5.3	6	4.7	2	.
12	- 4.1	1.1	- 8.2	- 8.5	4.2	91	1001.9	1.5	7.5	3.8	6	2.0	9	.
13	- 4.4	- 0.6	- 7.2	- 7.6	3.8	83	999.3	3.2	4.5	4.1	9	-	11	1.8
14	- 8.1	- 5.5	-11.6	-11.9	2.8	85	1004.3	-	7.5	4.5	6	0.3	11	.
15	- 1.5	0.0	- 5.6	- 5.1	5.1	93	1012.9	-	8.0	2.1	4	0.4	12	1.9
16	- 1.1	0.5	- 4.0	- 6.2	4.8	84	1026.8	0.1	8.0	2.4	5	-	13	2.2
17	- 2.8	- 0.8	- 4.9	- 5.0	4.2	85	1026.4	-	7.0	3.4	7	0.0	6	.
18	- 4.7	0.0	-10.1	-14.3	3.2	74	1020.8	9.2	0.0	3.6	6	-	6	.
19	- 1.6	4.4	- 8.3	-12.1	4.2	75	1018.1	8.7	2.1	3.2	5	-	6	.
20	- 0.8	4.8	- 4.6	- 6.6	4.8	83	1021.0	5.0	2.0	1.0	3	-	4	.
21	- 2.3	3.4	- 7.2	- 9.2	4.8	98	1021.6	6.9	2.0	0.9	2	-	3	.
22	- 2.6	1.9	- 5.6	- 6.7	4.2	84	1023.5	6.6	0.9	1.8	3	-	2	.
23	- 2.6	3.9	- 7.4	- 8.5	4.1	80	1029.7	8.3	0.0	2.3	4	-	2	.
24	- 3.2	0.6	- 8.0	-10.1	4.1	84	1029.3	2.9	1.5	3.0	5	-	1	.
25	1.7	3.7	- 3.1	- 4.7	6.5	93	1021.3	-	8.0	5.1	7	-	1	.
26	5.9	7.1	3.4	3.2	7.7	83	1015.4	-	6.5	9.8	12	-	-	-
27	4.2	7.9	1.2	0.0	6.3	77	1019.0	6.8	2.6	8.0	11	-	-	-
28	3.3	6.9	0.1	- 0.8	7.2	93	1023.3	-	5.9	2.8	4	-	-	-
29	5.1	10.8	- 0.1	- 2.2	7.2	82	1016.2	8.3	3.0	4.0	8	0.2	-	-

ELBLĄG

DNI	TEMPERATURA POWIETRZA				PREŻNOŚĆ PARY WODNEJ	WILGOTNOŚĆ WZGLĘDNA	CIŚNIENIE ATMOSFERYCZNE	USŁONECZNIENIE	ZACHMURZENIE	WIATR		OPAD	ŚNIEG	
	T	Max	Min	T_0	e	U	P	S	N	v	v_{max}	R_d	s_h	s_g
1	-10.5	- 4.8	-15.0	-16.1	2.1	76	1001.3	7.9	0.5	3.8	5	-	4	.
2	- 9.3	- 4.7	-12.7	-15.3	2.4	80	1001.1	7.8	0.0	3.9	5	-	4	.
3	-10.2	- 6.2	-13.2	-14.5	2.4	84	999.8	7.0	1.0	4.5	6	-	4	.
4	- 8.0	- 7.0	-10.6	-12.1	3.1	92	999.2	-	7.5	2.6	5	-	4	.
5	- 9.5	- 5.6	-13.1	-13.1	2.8	95	1002.8	0.3	5.9	0.9	3	0.0	4	.
6	- 9.7	- 2.1	-11.4	-14.5	3.4	83	1006.9	1.5	5.8	2.8	5	-	4	.
7	-12.3	- 6.5	-15.2	-16.5	3.5	78	1018.3	7.8	0.0	4.9	6	-	4	.
8	-12.1	- 7.2	-16.5	-17.4	3.7	67	1016.4	7.9	1.5	4.0	5	-	4	.
9	-10.2	- 5.0	-15.0	-15.5	3.2	75	1009.1	6.5	2.9	1.9	3	-	4	.
10	- 6.7	- 3.4	-12.6	-15.5	3.2	87	1005.9	-	6.0	2.5	7	0.2	4	.
11	- 9.1	- 6.5	-10.6	-11.2	2.6	76	998.4	6.5	1.6	7.8	9	-	4	.
12	-10.0	- 6.9	-13.6	-14.3	2.6	79	999.3	-	6.5	6.0	9	0.6	4	.
13	- 9.2	- 5.8	-12.1	-13.0	2.4	77	998.4	1.5	5.0	7.9	9	-	4	.
14	- 7.3	- 4.2	-12.4	-13.1	3.1	86	995.8	-	7.9	7.8	10	0.2	4	.
15	- 2.4	- 1.7	- 4.2	- 4.7	4.8	94	1004.1	-	8.0	5.3	7	-	4	.
16	- 2.1	- 0.6	- 3.5	- 3.6	4.8	90	1015.1	-	7.5	3.5	8	-	4	.
17	- 4.0	- 1.1	- 6.1	- 6.1	4.0	87	1017.3	0.4	5.0	5.4	7	0.0	4	.
18	- 9.1	- 0.5	- 8.3	-10.1	2.5	59	1012.8	4.8	0.8	5.5	8	-	4	.
19	- 4.1	1.1	- 8.2	- 9.8	3.2	69	1018.3	8.6	0.1	4.9	6	-	4	.
20	- 2.8	3.5	- 8.4	-10.8	4.0	78	1012.4	7.3	0.4	2.6	3	-	3	.
21	- 1.7	4.0	- 6.6	- 8.4	4.4	81	1012.5	6.6	1.0	2.1	4	-	3	.
22	- 1.7	2.8	- 5.1	- 6.1	4.2	77	1014.3	8.1	0.4	4.4	6	-	2	.
23	- 3.6	- 0.8	- 6.3	- 7.1	4.0	86	1020.9	3.9	3.9	5.8	8	-	1	.
24	- 4.7	- 2.5	- 7.8	- 8.4	3.6	84	1020.5	7.0	2.1	4.8	6	-	1	.
25	- 0.7	2.8	- 4.7	- 6.6	5.7	95	1011.3	-	6.0	6.6	9	0.1	1	.
26	4.4	5.7	2.4	- 2.1	7.5	90	1002.9	-	7.3	11.0	12	-	-	-
27	2.7	5.5	0.7	- 0.4	6.2	86	1006.1	6.3	2.3	9.5	12	-	-	-
28	0.9	2.5	- 1.9	- 2.8	6.1	94	1012.7	2.7	5.6	3.3	5	-	-	-
29	4.7	9.9	1.1	- 0.1	7.6	89	1006.3	7.7	9.1	4.5	7	-	-	-

OSTRÓŁĘKA

DNI	TEMPERATURA POWIETRZA				PREŻNOŚĆ PARY WODNEJ	WILGOTNOŚĆ WZGLĘDNA	CIŚNIENIE ATMOSFERYCZNE	USŁONECZNIENIE	ZACHMURZENIE	WIATR		OPAD	ŚNIEG	
	T	Max	Min	T_0	e	U	P	S	N	v	v_{max}	R_d	s_h	s_g
1	-10.6	- 4.0	-15.2	-17.6	2.1	76	1005.0	8.0	0.8	0.4	1	-	3	.
2	- 9.9	- 3.7	-15.5	-17.8	2.5	84	1007.7	0.2	2.4	0.5	1	-	3	.
3	- 9.6	- 5.0	-13.2	-16.4	2.4	81	1007.9	7.1	0.3	1.8	2	-	3	.
4	- 7.5	- 5.0	-10.9	-17.6	3.1	88	1006.7	0.2	7.5	1.8	2	-	3	.
5	- 8.4	- 5.1	-11.5	-13.9	2.9	88	1009.8	0.2	7.1	0.6	1	0.1	3	.
6	- 5.3	- 2.6	- 8.5	-11.2	3.4	90	1017.8	0.4	4.9	1.3	2	-	3	.
7	-12.8	- 8.5	-15.3	-17.0	3.7	76	1026.5	7.6	0.0	1.1	2	-	3	.
8	-12.6	- 5.5	-18.1	-20.6	3.4	71	1024.8	7.4	0.5	1.3	2	-	3	.
9	-10.5	- 4.0	-15.7	-19.6	2.9	72	1021.3	7.2	2.4	0.9	1	-	3	.
10	- 9.0	- 5.3	-11.3	-15.0	2.6	83	1013.8	4.5	4.9	1.1	3	-	3	.
11	-10.2	- 6.3	-13.4	-15.7	2.1	73	1007.5	6.9	0.0	3.0	5	-	3	.
12	- 9.8	- 6.0	-14.1	-17.5	2.3	75	1004.2	0.5	5.0	2.6	4	0.2	3	.
13	-10.8	- 6.6	-12.4	-13.8	2.0	76	1001.7	0.2	4.9	2.5	5	0.0	3	.
14	- 6.2	- 2.7	-12.6	-14.3	3.3	82	1003.1	-	7.1	1.8	3	0.3	3	.
15	- 1.8	- 0.8	- 3.2	- 4.9	4.8	69	1011.7	-	8.0	2.0	5	-	3	.
16	- 1.1	0.2	- 2.1	- 2.7	4.6	86	1021.7	-	8.0	1.3	2	-	3	.
17	- 2.7	- 0.1	- 4.0	- 5.1	3.9	78	1024.6	1.3	5.0	1.3	2	0.0	3	.
18	- 3.8	1.4	- 8.1	-11.5	2.3	58	1021.7	8.5	0.0	2.1	3	-	3	.
19	- 1.8	1.7	- 8.9	-13.3	2.9	62	1015.1	8.5	0.0	1.6	3	-	3	.
20	- 3.0	3.8	- 8.3	-12.9	3.6	76	1019.9	7.6	0.0	0.8	1	-	2	.
21	- 1.8	5.7	- 7.7	-11.5	4.0	77	1015.5	8.0	0.1	0.5	1	-	2	.
22	- 2.3	3.4	- 7.0	-10.0	3.9	76	1021.5	7.6	0.0	1.3	2	-	1	.
23	- 3.6	- 0.3	- 6.3	- 9.3	4.0	84	1028.7	-	3.9	1.8	2	-	-	-
24	- 4.6	- 0.5	- 8.7	-11.5	3.8	70	1029.1	7.9	0.0	1.8	3	-	-	-
25	- 1.0	2.7	- 5.6	- 9.3	4.9	81	1018.2	-	5.0	3.5	5	0.0	-	-
26	5.3	6.3	2.6	1.6	7.3	81	1008.1	1.1	7.4	4.9	7	-	-	-
27	3.2	5.4	1.2	- 1.2	5.5	72	1011.2	6.8	2.6	4.3	6	0.0	-	-
28	1.7	6.3	- 1.5	- 3.0	5.6	82	1018.6	5.8	3.4	1.9	3	-	-	-
29	5.8	11.3	0.2	- 1.8	7.2	80	1012.7	7.1	4.4	2.1	4	-	-	-

Tablica II

TORUŃ

DNI	TEMPERATURA POWIETRZA				PREŻNOŚĆ PARY WODNEJ	WILGOTNOŚĆ WZGLĘDNA	CIŚNIENIE ATMOSFERYCZNE	USŁONECZNIENIE	ZACHMURZENIE	WIATR		OPAD	ŚNIEG	
	T	Max	Min	T_g	e	U	P	S	N	v	v_{max}	R_d	s_h	s_g
1	-9.9	-4.5	-13.4	-15.1	2.3	77	1010.3	7.8	0.0	1.9	2	-	2	•
2	-9.5	-4.3	-15.7	-19.8	2.2	76	1011.5	7.5	0.0	2.6	4	-	2	•
3	-9.8	-6.1	-12.8	-14.6	2.4	80	1008.1	6.0	0.4	3.1	4	-	2	•
4	-6.8	-4.3	-10.2	-11.7	3.3	87	1008.6	-	7.0	2.6	4	0.0	2	•
5	-5.2	-5.2	-10.0	-15.6	2.9	88	1013.0	3.4	4.4	0.9	2	-	2	•
6	-7.0	-1.5	-14.3	-16.7	3.3	85	1017.1	2.9	5.1	1.8	2	-	2	•
7	-9.1	-2.7	-12.3	-13.0	2.3	75	1026.6	5.1	1.0	4.3	5	0.0	2	•
8	-8.7	-2.3	-13.6	-14.6	2.3	69	1024.5	5.6	2.4	3.8	5	-	2	•
9	-7.7	-1.9	-17.0	-20.1	3.0	81	1016.3	4.4	4.3	1.5	2	0.0	2	•
10	-1.6	0.5	-2.9	-3.5	4.8	89	1014.9	-	6.5	2.1	4	0.0	2	•
11	-4.1	-1.4	-5.3	-6.3	3.7	83	1005.4	-	7.6	4.8	7	0.8	2	•
12	-5.5	-2.2	-9.4	-9.7	3.4	84	1002.8	0.7	6.9	4.1	7	1.9	5	•
13	-5.6	-2.7	-8.8	-13.7	3.4	81	999.3	3.9	4.6	5.6	7	-	9	•
14	-7.3	-4.7	-11.5	-12.1	3.0	82	1004.8	-	7.6	3.5	7	0.2	9	•
15	-1.3	0.4	-4.9	-4.4	5.1	91	1013.1	-	8.0	2.1	3	0.3	10	1.7
16	-1.5	0.4	-2.7	-3.3	4.9	89	1025.9	0.1	7.8	3.0	5	-	11	•
17	-3.0	-0.6	-4.8	-4.4	4.2	85	1026.6	-	6.9	3.3	5	0.0	10	•
18	-4.8	0.2	-9.4	-10.9	3.4	76	1021.5	6.2	0.0	3.8	6	-	10	•
19	-1.3	4.5	-6.5	-8.3	3.5	62	1019.0	7.8	1.3	3.9	5	-	9	•
20	-1.1	4.2	-5.3	-8.7	4.8	76	1021.6	3.4	2.0	1.5	3	-	6	3.3
21	2.4	4.4	-7.6	-11.6	4.4	84	1022.0	6.9	0.0	1.0	1	-	4	•
22	-2.0	3.4	-6.0	-8.8	4.4	83	1023.5	7.6	0.5	2.4	4	-	3	•
23	-2.1	3.7	-6.8	-8.1	4.2	80	1026.8	8.3	0.8	2.6	4	-	3	•
24	-3.1	0.4	-6.1	-7.7	4.3	87	1030.2	4.4	2.4	2.8	4	-	2	•
25	1.4	4.2	-3.4	-5.2	6.4	93	1021.4	-	8.0	3.3	5	-	-	•
26	5.9	7.4	3.8	3.4	7.8	84	1015.2	-	7.1	6.9	8	-	-	•
27	4.4	8.3	1.4	0.6	6.1	73	1018.5	9.1	2.3	5.0	7	-	-	•
28	2.3	5.2	-0.8	-1.7	6.8	93	1023.4	-	5.9	2.3	4	-	-	•
29	5.6	11.0	0.2	-1.7	7.5	83	1016.1	7.7	2.9	2.8	6	0.0	-	-

GORZÓW WIELKOPOLSKI

Lata 1976

DNI	TEMPERATURA POWIETRZA				PREŻNOŚĆ PARY WODNEJ	WILGOTNOŚĆ WZGLĘDNA	CIŚNIENIE ATMOSFERYCZNE	USŁONECZNIENIE	ZACHMURZENIE	WIATR		OPAD	ŚNIEG	
	T	Max	Min	T_g	e	U	P	S	N	v	v_{max}	R_d	s_h	s_g
1	-10.7	-6.7	-13.6	-15.1	2.5	90	1007.5	7.7	0.0	5.4	8	-	2	•
2	-9.5	-5.1	-12.6	-15.8	2.7	88	1007.8	7.6	0.0	6.1	7	-	2	•
3	-8.3	-5.5	-11.8	-12.9	2.8	92	1004.0	5.6	0.8	6.5	8	-	2	•
4	-7.5	-4.5	-10.2	-11.3	3.4	97	1006.3	-	6.5	4.8	5	-	2	•
5	-6.4	-4.7	-7.8	-7.8	3.7	98	1011.3	-	8.0	3.5	5	0.0	2	•
6	-5.8	-1.1	-11.5	-13.3	3.5	92	1014.7	4.4	2.0	4.5	6	-	2	•
7	-5.5	-3.0	-7.2	-8.7	3.5	86	1021.2	4.8	2.0	6.5	9	-	2	•
8	-6.4	-1.1	-11.8	-13.3	2.7	73	1020.2	7.0	2.0	3.8	7	-	2	•
9	-5.1	-1.7	-9.8	-13.5	3.9	91	1018.9	-	4.9	2.0	2	-	2	•
10	0.0	2.5	-2.2	-2.4	5.9	95	1012.3	-	8.0	2.8	4	2.1	2	•
11	1.2	3.6	0.0	-1.0	6.4	96	1001.9	2.1	6.1	2.3	4	2.0	2	•
12	0.6	2.3	-0.7	-2.1	5.8	90	999.8	1.6	7.1	4.0	7	0.9	2	•
13	-0.6	1.0	-1.7	-2.6	4.7	81	998.3	5.5	7.3	6.6	10	-	1	•
14	-7.6	-0.8	-9.5	-9.7	3.0	85	1002.6	-	7.4	6.5	10	0.7	-	-
15	-4.2	-2.2	-6.7	-7.0	4.2	95	1012.2	-	8.0	3.1	4	0.4	1	•
16	0.6	1.2	-2.7	-3.0	5.4	92	1024.9	-	8.0	4.9	7	-	2	•
17	-1.9	0.2	-4.0	-4.2	4.7	88	1023.3	-	8.0	6.9	8	0.0	-	-
18	-3.2	0.7	-5.7	-6.2	4.6	89	1016.5	2.6	4.4	6.3	8	-	-	-
19	0.1	5.3	-4.9	-7.5	4.7	77	1014.5	8.1	0.4	3.5	6	-	-	-
20	0.5	5.2	-4.6	-6.2	5.3	84	1019.1	6.1	2.1	1.8	2	-	-	-
21	1.2	3.6	-4.6	-7.1	5.1	91	1020.6	3.3	1.1	1.3	4	-	-	-
22	1.0	3.0	-4.5	-5.1	4.8	85	1021.9	4.8	1.5	4.8	8	-	-	-
23	1.0	4.0	-5.3	-6.6	4.7	82	1027.8	8.6	0.0	4.1	6	-	-	-
24	2.2	1.2	-4.3	-5.3	5.1	97	1027.1	-	6.0	2.9	5	0.1	-	-
25	3.6	6.8	-1.0	-2.1	7.3	92	1021.7	-	8.0	4.5	6	0.1	-	-
26	5.8	8.2	3.4	2.5	8.1	88	1019.0	-	6.5	7.0	8	-	-	-
27	5.6	9.4	2.2	0.8	7.4	82	1022.7	7.9	3.0	5.9	6	-	-	-
28	5.3	10.9	2.0	0.4	8.5	95	1023.1	0.6	5.6	1.9	3	-	-	-
29	4.2	8.7	-1.2	-1.7	7.4	89	1016.3	6.0	0.9	3.8	6	6.3	-	-

PŁOCK-RADZIWIE

DNI	TEMPERATURA POWIETRZA				PREŻNOŚĆ PARY WODNEJ	WILGOTNOŚĆ WZGLĘDNA	CIŚNIENIE ATMOSFERYCZNE	USŁONECZNIENIE	ZACHMURZENIE	WIATR		OPAD	ŚNIEG	
	T	Max	Min	T_g	e	U	P	S	N	v	v_{max}	R_d	s_h	s_g
1	-10.0	-4.8	-12.4	-14.6	2.2	74	1005.9	•	0.2	2.4	5	-	2	•
2	-8.9	-3.7	-14.4	-14.0	2.4	76	1010.9	•	0.0	2.0	4	-	2	•
3	-9.8	-6.8	-12.8	-12.9	2.4	80	1008.5	•	1.9	3.3	5	0.0	2	•
4	-5.7	-3.7	-9.5	-10.6	3.5	86	1007.9	•	6.0	2.4	4	-	2	•
5	-10.2	-6.3	-13.5	-16.8	2.4	86	1012.5	•	3.0	0.8	3	0.0	2	•
6	-6.8	-0.8	-14.4	-16.6	3.1	81	1016.1	•	5.3	1.1	3	0.1	2	•
7	-9.2	-3.5	-11.7	-12.4	2.1	71	1028.6	•	2.0	4.0	6	0.0	2	•
8	-10.6	-5.3	-15.4	-16.7	1.9	68	1025.3	•	1.5	3.9	5	-	2	•
9	-8.5	-2.2	-15.5	-19.3	2.6	78	1019.0	•	3.4	1.1	2	0.0	2	•
10	-3.7	-1.7	-8.5	-11.8	4.4	94	1015.2	•	6.9	1.1	4	0.1	2	•
11	-4.3	-2.8	-7.5	-11.0	3.8	78	1006.7	•	6.6	4.8	7	1.0	2	•
12	-7.5	-4.3	-10.6	-10.3	3.0	86	1004.0	•	7.3	4.6	7	0.5	4	•
13	-6.5	-3.7	-9.4	-10.2	3.1	82	1000.3	•	5.4	5.6	7	-	5	•
14	-7.3	-3.9	-11.6	-11.8	2.6	85	1003.7	•	7.8	3.6	6	0.2	5	4.0
15	-0.8	-0.2	-1.9	-2.2	5.2	91	1012.8	•	7.9	2.9	6	0.0	5	•
16	-0.4	0.7	-1.0	-1.3	5.2	87	1024.1	•	8.0	1.5	4	-	5	•
17	-2.4	-0.3	-3.4	-5.2	4.3	83	1025.7	•	5.9	2.5	4	0.0	5	•
18	-4.1	0.9	-8.7	-9.0	2.7	98	1021.5	•	0.0	3.3	4	-	3	•
19	-3.0	2.9	-7.6	-9.8	3.4	90	1019.8	•	0.2	3.3	4	-	2	•
20	-1.7	5.1	-6.9	-9.5	4.3	79	1021.4	•	0.5	1.5	3	-	-	•
21	-1.1	5.8	-6.1	-8.3	4.8	86	1021.4	•	0.4	0.8	2	-	1	•
22	-0.9	4.7	-6.6	-8.1	4.6	80	1022.8	•	0.2	1.3	3	-	-	-
23	-1.1	3.5	-3.9	-5.5	4.5	81	1029.2	•	1.0	2.4	4	-	-	-
24	-3.8	-1.1	-6.0	-6.7	4.2	89	1030.0	•	2.9	2.4	3	-	-	-
25	0.4	3.3	-4.8	-7.0	6.0	93	1022.0	•	5.9	3.3	5	-	-	-
26	5.5	6.5	3.2	2.3	7.9	88	1014.6	•	7.4	6.6	8	-	-	-
27	4.5	7.5	2.2	0.8	6.4	76	1017.2	•	3.4	6.6	8	-	-	-
28	2.2	4.7	-1.5	-2.6	6.4	98	1022.8	•	5.8	1.9	4	-	-	-
29	5.7	11.6	0.8	-1.6	7.4	82	1016.2	•	3.1	2.3	5	-	-	-

POZNAŃ-ŁAWICA

DNI	TEMPERATURA POWIETRZA				PREŻNOŚĆ PARY WODNEJ	WILGOTNOŚĆ WZGLĘDNA	CIŚNIENIE ATMOSFERYCZNE	USŁONECZNIENIE	ZACHMURZENIE	WIATR		OPAD	ŚNIEG	
	T	Max	Min	T_g	e	U	P	S	N	v	v_{max}	R_d	s_h	s_g
1	-10.5	-6.8	-13.0	-14.2	2.2	80	1005.8	4.7	0.0	4.9	7	-	2	•
2	-9.1	-4.5	-13.4	-16.3	2.5	81	1006.1	6.4	0.0	5.1	7	-	2	•
3	-8.1	-5.4	-11.0	-11.6	2.7	80	1002.9	6.0	0.8	5.9	7	-	2	•
4	-5.5	-2.8	-8.1	-9.1	3.7	91	1003.8	-	4.0	4.5	6	-	2	•
5	-7.3	-3.8	-9.1	-8.3	3.4	95	1009.4	-	8.0	3.3	5	-	2	•
6	-6.6	-1.1	-12.5	-14.0	3.3	86	1013.0	5.8	2.8	3.6	8	-	2	•
7	-5.4	-2.9	-7.2	-8.6	3.2	78	1020.8	5.7	3.0	6.8	8	-	1	•
8	-5.6	0.4	-11.0	-12.1	2.6	64	1019.5	7.2	2.1	4.0	6	-	1	•
9	-5.4	-1.4	-10.8	-15.7	3.6	85	1017.0	0.0	3.9	1.6	3	0.0	1	•
10	-0.5	1.2	-2.0	-2.6	5.5	92	1011.6	-	8.0	2.5	4	1.5	1	•
11	-0.7	0.8	-1.9	-1.6	5.7	97	1000.8	-	8.0	2.8	4	4.1	4	•
12	0.2	2.6	-1.2	-1.2	5.8	93	998.7	2.5	5.8	2.6	4	3.4	10	•
13	-3.0	0.2	-5.2	-6.6	4.2	84	993.3	-	5.8	5.8	9	-	14	1.5
14	-7.0	-3.6	-10.1	-10.7	3.1	84	996.9	-	7.8	6.4	8	0.8	12	•
15	-1.0	0.4	-4.6	-4.6	5.4	94	1009.3	-	8.0	1.9	5	1.9	13	1.5
16	-0.7	1.1	-1.6	-1.7	5.3	90	1022.6	-	7.5	3.9	6	-	13	•
17	-2.1	-0.8	-3.2	-3.6	4.6	88	1022.0	-	8.0	6.3	8	0.0	12	•
18	-2.9	0.6	-6.6	-8.1	4.2	85	1016.3	1.8	2.6	4.9	9	-	11	•
19	-8.9	4.9	-2.9	-5.1	4.6	72	1013.9	8.5	2.0	4.0	5	-	9	•
20	-8.2	3.8	-4.6	-8.1	5.1	84	1018.1	5.7	0.6	0.5	2	-	9	•
21	-3.0	3.6	-7.2	-8.1	4.6	93	1018.9	4.4	2.0	0.4	1	-	2	•
22	-1.8	2.5	-5.1	-8.1	4.7	88	1020.1	4.9	0.8	3.5	6	-	2	•
23	-1.8	3.8	-5.5	-6.6	4.8	84	1019.8	7.5	0.8	3.6	5	-	-	-
24	-2.3	1.7	-4.1	-5.1	4.8	96	1026.2	-	3.8	2.4	4	0.5	-	-
25	1.6	3.3	-1.7	-4.5	6.6	95	1020.8	-	7.8	4.5	6	0.2	-	-
26	5.6	7.3	2.4	1.8	8.2	90	1016.3	-	7.9	7.4	9	-	-	-
27	4.8	8.7	2.0	-0.7	7.2	85	1019.4	7.6	2.8	7.5	10	-	-	-
28	3.7	6.6	0.8	-1.3	7.6	96	1021.5	-	5.5	2.1	5	-	-	-
29	3.7	10.4	-0.8	-2.4	6.9	88	1014.9	7.8	0.0	2.9	7	2.9	-	-

SŁUBICE

Dzień	Temperatura powietrza: T	Max	Min	T_g	Prężność pary wodnej: e	Wilgotność względna: U	Ciśnienie atmosferyczne: P	Usłonecznienie: S	Zachmurzenie: N	Wiatr: v	v_{max}	Opad: R_d	Śnieg: s_h	s_g
1	− 3.4	− 4.6	−14.6	−15.7	2.5	87	1012.6	•	2.1	1.3	2	−	3	•
2	− 6.9	− 8.8	−13.3	−14.2	2.9	79	1012.5	•	1.8	1.6	3	−	3	•
3	− 8.5	− 1.1	−11.5	−12.7	3.1	81	1008.8	•	2.8	1.3	3	−	4	•
4	− 6.6	− 3.5	−11.2	−12.7	3.4	91	1011.7	•	5.9	1.3	5	−	2	•
5	− 3.5	− 1.1	− 4.8	− 5.1	4.4	94	1016.7	•	8.0	1.8	4	−	2	•
6	− 4.3	1.1	−10.6	−12.2	3.7	84	1016.5	•	2.8	2.6	5	−	2	•
7	− 3.8	0.5	− 5.3	− 6.7	3.6	73	1025.6	•	2.6	3.0	5	−	2	•
8	− 4.7	1.9	−10.2	−11.7	2.9	69	1025.6	•	1.5	1.4	3	−	2	•
9	− 3.8	− 0.1	− 9.6	−12.1	4.2	87	1025.5	•	6.4	1.0	2	−	2	•
10	1.3	4.4	− 0.8	− 0.7	6.1	92	1017.9	•	8.0	1.9	3	2.4	2	•
11	2.1	4.4	0.8	− 2.0	6.5	92	1007.7	•	6.3	1.8	2	8.7	−	−
12	1.2	3.2	0.1	− 0.8	5.9	89	1005.7	•	7.1	2.9	5	1.4	−	−
13	0.7	3.3	− 0.2	− 1.1	4.8	75	997.5	•	7.0	2.8	5	−	−	−
14	− 5.2	− 0.1	− 7.1	− 6.3	3.2	78	1007.4	•	8.0	4.1	5	1.4	−	−
15	− 4.3	− 2.7	− 5.6	− 5.7	4.1	91	1018.6	•	8.0	2.0	3	0.2	2	•
16	− 0.3	1.6	− 2.9	− 3.3	5.4	91	1030.8	•	6.0	2.5	4	−	2	•
17	− 1.2	0.9	− 2.4	− 2.5	4.8	85	1029.5	•	8.0	3.5	4	−	−	−
18	0.1	4.6	− 3.7	− 3.0	5.0	82	1021.2	•	4.4	3.4	4	−	−	−
19	1.8	6.9	− 0.6	− 3.3	5.0	72	1020.0	•	1.6	1.4	3	−	−	−
20	0.9	7.2	− 2.8	− 5.6	5.4	84	1024.9	•	1.3	1.0	2	−	−	−
21	− 0.9	5.3	− 5.2	− 7.1	5.1	90	1026.3	•	0.6	0.3	1	−	−	−
22	− 1.8	4.5	− 6.1	− 7.6	5.0	93	1027.4	•	1.4	0.6	2	−	−	−
23	− 1.7	4.7	− 6.3	− 8.6	4.9	91	1033.6	•	0.0	0.6	1	−	−	−
24	0.0	3.2	− 3.8	− 6.1	5.6	92	1033.0	•	7.9	1.6	2	0.0	−	−
25	5.0	8.7	1.4	0.1	7.9	91	1028.8	•	6.3	2.9	4	0.0	−	−
26	6.7	9.0	3.7	2.6	8.2	84	1026.5	•	7.9	4.4	5	0.1	−	−
27	7.1	10.4	4.2	0.1	8.1	81	1029.5	•	3.4	3.5	5	−	−	−
28	6.6	12.7	1.5	− 0.5	8.3	86	1029.1	•	4.0	2.0	3	−	−	−
29	4.1	11.8	− 0.4	− 3.8	7.4	80	1022.7	•	8.4	2.4	3	6.0	−	−

KOŁO

Lipiec 1976

Dzień	Temperatura powietrza: T	Max	Min	T_g	Prężność pary wodnej: e	Wilgotność względna: U	Ciśnienie atmosferyczne: P	Usłonecznienie: S	Zachmurzenie: N	Wiatr: v	v_{max}	Opad: R_d	Śnieg: s_h	s_g
1	−11.2	− 6.5	−13.6	−15.0	2.1	80	1002.9	6.4	8.0	5.3	7	−	2	•
2	−10.3	− 6.2	−15.0	−17.5	2.0	80	1003.4	6.2	8.0	5.1	7	−	2	•
3	− 9.5	− 6.2	−13.1	−14.3	2.5	82	1001.2	5.7	8.5	5.6	7	−	2	•
4	− 6.9	− 2.8	− 8.4	− 9.8	3.9	90	1001.8	−	7.6	4.9	7	−	2	•
5	− 8.1	− 4.6	−10.6	−12.6	2.7	87	1006.1	−	5.6	1.4	3	−	2	•
6	− 7.0	− 2.7	−12.1	−15.2	3.4	90	1005.6	0.4	4.4	1.9	4	−	2	•
7	− 8.2	− 2.8	−11.8	−12.7	2.6	77	1015.2	4.0	3.1	6.9	7	−	2	•
8	− 7.8	− 0.7	−14.0	−15.2	2.3	67	1018.1	5.5	1.5	5.8	7	−	2	•
9	− 5.5	− 2.0	− 9.8	−14.4	3.5	83	1013.4	4.7	3.0	1.4	2	0.0	2	•
10	− 1.5	0.4	− 2.6	− 9.4	4.8	88	1009.2	−	6.8	2.4	4	0.0	2	•
11	− 3.2	− 0.8	− 5.4	− 6.9	4.1	85	955.2	−	7.5	5.5	7	1.1	2	•
12	− 2.9	− 1.7	− 6.5	− 6.7	4.5	90	996.7	1.8	6.3	2.8	5	0.0	5	•
13	− 4.8	− 1.7	− 7.3	− 7.9	3.5	80	952.5	4.7	4.9	6.6	9	−	5	•
14	− 5.9	− 2.0	−10.6	−11.4	3.6	87	956.3	−	7.5	6.1	9	0.1	5	•
15	− 0.7	0.3	− 2.6	− 2.7	4.5	93	1006.0	−	9.0	4.0	6	0.0	6	2.0
16	− 0.7	0.5	− 2.1	− 3.7	5.3	92	1017.5	−	7.8	2.5	4	−	5	•
17	− 2.5	− 0.9	− 3.2	− 3.9	4.6	87	1019.1	−	6.6	4.3	7	0.8	5	•
18	− 4.6	0.4	− 9.0	−10.2	3.4	77	1014.5	3.7	0.6	4.9	8	−	5	•
19	− 1.2	5.2	− 6.4	− 8.9	4.1	71	1013.1	6.1	1.0	4.6	6	−	3	•
20	0.9	4.6	− 1.9	− 4.9	5.6	85	1015.2	7.0	2.1	2.8	4	−	−	−
21	0.7	5.8	− 3.1	− 5.5	5.6	88	1015.6	5.9	0.0	1.5	6	−	−	−
22	0.2	4.2	− 2.6	− 4.1	5.2	86	1016.5	7.0	0.5	3.6	5	−	−	−
23	− 1.0	3.0	− 4.3	− 5.5	5.0	86	1022.7	7.5	0.0	4.8	8	−	−	−
24	− 2.4	0.5	− 5.6	− 6.9	4.5	87	1023.6	4.7	0.5	3.3	8	−	−	−
25	1.0	3.8	− 3.2	− 5.2	6.2	93	1017.3	−	5.8	3.8	5	0.0	−	−
26	5.4	6.4	3.2	1.9	7.7	86	1011.3	−	7.6	7.5	9	−	−	−
27	4.9	7.7	2.3	0.5	6.7	78	1013.2	−	1.9	6.6	9	−	−	−
28	2.5	5.3	0.9	− 1.3	6.9	95	1017.7	−	7.0	1.4	2	−	−	−
29	4.7	11.5	− 0.9	− 2.3	6.9	83	1011.5	8.3	0.5	2.6	7	−	−	−

SIEDLCE

Dzień	Temperatura powietrza: T	Max	Min	T_g	Prężność pary wodnej: e	Wilgotność względna: U	Ciśnienie atmosferyczne: P	Usłonecznienie: S	Zachmurzenie: N	Wiatr: v	v_{max}	Opad: R_d	Śnieg: s_h	s_g
1	−12.1	− 6.5	−15.6	−19.6	1.9	60	1001.7	•	0.6	1.0	2	−	8	•
2	−12.5	− 6.6	−17.3	−21.6	2.0	61	1002.3	•	0.0	1.0	2	−	8	•
3	− 9.7	− 6.1	−14.2	−16.1	2.7	69	1000.8	•	3.9	1.6	3	0.0	8	•
4	− 7.3	− 5.8	−10.7	−17.8	3.1	85	999.1	•	5.4	1.4	3	0.0	8	•
5	− 9.9	− 6.0	−15.1	−19.1	2.7	61	1002.9	•	4.9	0.4	2	0.1	8	1.7
6	− 7.4	− 3.5	−12.4	−15.3	3.1	86	1006.1	•	6.3	1.4	3	0.1	9	•
7	−14.5	− 9.1	−17.8	−19.5	1.5	76	1015.0	•	0.0	1.6	3	−	9	•
8	−13.2	− 6.1	−16.6	−20.8	1.4	61	1018.4	•	0.9	2.6	4	−	9	•
9	−11.2	− 4.6	−18.4	−22.7	2.1	77	1016.1	•	3.1	1.3	2	−	9	•
10	− 9.5	− 6.0	−13.9	−17.7	2.6	85	1007.3	•	6.0	0.9	2	−	9	1.8
11	−11.2	− 6.1	−14.8	−15.7	2.0	75	1001.4	•	0.0	4.5	8	−	9	•
12	− 9.9	− 6.5	−14.4	−15.1	2.5	80	998.2	•	4.4	6.5	8	0.0	9	•
13	−11.1	− 7.0	−13.0	−13.8	2.0	78	995.8	•	4.3	3.0	5	0.0	9	•
14	− 4.8	− 1.7	−12.4	−13.3	3.8	88	995.5	•	6.6	5.3	8	0.5	9	2.0
15	− 1.7	− 0.3	− 3.2	− 5.2	5.0	92	1004.7	•	8.0	3.1	4	0.0	8	2.4
16	− 0.8	− 0.1	− 1.6	− 1.7	5.3	92	1013.9	•	8.0	1.0	2	−	8	•
17	− 3.0	− 0.4	− 5.1	− 6.7	3.8	76	1017.3	•	4.0	2.3	4	−	8	•
18	− 5.8	1.2	−10.2	−12.5	2.1	52	1015.0	•	0.0	2.6	4	−	8	•
19	− 4.1	2.5	− 9.2	−11.1	3.0	65	1013.2	•	0.0	2.9	4	−	8	•
20	− 2.4	4.3	− 8.4	−11.3	3.8	75	1013.5	•	0.0	1.3	3	−	7	2.3
21	− 2.2	5.7	− 9.2	−12.6	3.9	78	1012.8	•	0.0	0.3	1	−	7	•
22	− 2.1	3.7	− 7.2	−10.1	4.2	79	1013.5	•	8.0	1.1	2	−	5	•
23	− 3.9	− 0.5	− 5.9	− 8.4	4.0	87	1021.1	•	2.9	1.8	3	0.0	−	−
24	− 5.0	0.2	− 9.5	−11.1	2.9	69	1023.8	•	0.0	4.3	7	−	−	−
25	− 2.1	2.2	− 7.4	− 7.8	4.4	79	1013.7	•	5.6	5.5	7	0.0	−	−
26	4.5	5.6	1.8	1.6	7.5	89	1003.4	•	7.8	7.1	8	−	−	−
27	3.4	6.6	1.8	0.6	6.0	77	1004.2	•	3.5	7.4	9	0.0	−	−
28	2.2	5.4	− 0.7	− 3.0	5.9	88	1012.5	•	2.1	3.5	5	−	−	−
29	4.9	11.1	− 0.7	− 2.2	7.0	82	1007.6	•	4.3	3.0	5	−	−	−

WARSZAWA – OKĘCIE

Dzień	Temperatura powietrza: T	Max	Min	T_g	Prężność pary wodnej: e	Wilgotność względna: U	Ciśnienie atmosferyczne: P	Usłonecznienie: S	Zachmurzenie: N	Wiatr: v	v_{max}	Opad: R_d	Śnieg: s_h	s_g
1	−13.8	− 5.9	−14.8	−15.4	2.1	75	1006.1	•	0.1	4.3	5	−	4	•
2	−10.5	− 5.8	−15.4	−16.6	2.2	77	1007.8	•	0.2	4.0	5	−	3	•
3	− 8.6	− 5.3	−12.8	−13.4	2.6	81	1004.9	•	3.8	5.0	6	−	3	•
4	− 6.0	− 4.8	− 8.0	−20.3	3.4	86	1003.5	•	6.1	3.9	5	−	3	•
5	− 9.9	− 5.7	−12.7	−16.3	2.5	86	1008.3	•	5.0	1.9	3	0.0	2	•
6	− 6.5	− 2.0	−14.0	−15.3	3.2	85	1011.8	•	5.0	2.8	5	0.1	2	•
7	−11.2	− 4.4	−13.4	−14.1	2.0	76	1023.5	•	1.8	5.3	7	−	2	•
8	−11.4	− 4.0	−16.0	−17.6	1.6	62	1022.9	•	0.9	4.8	9	−	2	•
9	− 8.6	− 2.7	−13.6	−18.5	2.5	75	1015.3	•	3.0	2.4	4	−	2	•
10	− 5.8	− 2.2	− 8.5	−11.7	3.4	85	1011.9	•	5.3	2.0	4	−	2	•
11	− 8.3	− 4.4	−10.7	−11.6	2.5	76	1004.5	•	1.5	5.9	7	−	2	•
12	− 9.0	− 6.0	−12.5	−13.4	2.6	79	1001.7	•	5.5	5.8	7	0.1	2	•
13	− 7.7	− 4.9	− 9.7	−10.6	2.7	77	998.0	•	4.8	6.9	9	−	3	•
14	− 5.0	− 0.7	−11.2	−11.9	3.7	84	1000.8	•	7.3	5.5	6	0.0	3	•
15	− 1.2	− 0.2	− 2.5	− 4.5	5.1	90	1009.3	•	8.0	5.1	6	−	3	•
16	− 0.2	0.4	− 0.6	− 0.8	5.4	89	1014.6	•	8.0	3.8	5	−	2	•
17	− 2.2	0.2	− 3.6	− 5.6	4.3	82	1021.0	•	5.0	5.6	7	−	2	•
18	− 5.0	0.1	− 9.5	−10.8	2.7	65	1018.8	•	8.0	5.4	6	−	1	•
19	− 2.6	5.3	− 9.1	−10.8	3.4	66	1017.0	•	0.0	4.3	6	−	1	•
20	− 1.1	5.5	− 8.0	−10.6	4.1	72	1016.2	•	0.0	2.3	3	−	−	−
21	0.5	7.8	− 6.1	− 9.5	4.5	73	1017.8	•	8.3	1.0	2	−	−	−
22	0.3	6.6	− 5.1	− 8.6	4.2	71	1018.6	•	0.2	3.1	7	−	−	−
23	− 2.4	1.5	− 4.7	− 6.6	4.1	78	1025.8	•	2.6	5.8	7	−	−	−
24	− 3.8	− 0.2	− 7.9	− 8.7	3.7	79	1021.2	•	2.4	5.8	6	0.8	−	−
25	− 0.2	3.1	− 5.5	− 6.8	5.1	81	1016.5	•	5.6	4.9	8	0.0	−	−
26	5.2	5.8	3.1	2.9	7.8	89	1009.9	•	7.1	10.1	12	−	−	−
27	3.9	7.1	2.0	0.3	6.8	84	1012.2	•	4.3	8.4	11	−	−	−
28	1.4	4.7	− 0.7	− 2.1	6.0	98	1018.8	•	5.2	4.4	6	−	−	−
29	5.9	12.8	0.9	− 1.2	7.1	78	1012.9	•	3.4	5.5	8	−	−	−

Tablica 8

TERESPOL

DNI	TEMPERATURA POWIETRZA				PREŻNOŚĆ PARY WODNEJ	WILGOTNOŚĆ WZGLĘDNA	CIŚNIENIE ATMOSFERYCZNE	USŁONECZNIENIE	ZACHMURZENIE	WIATR		OPAD	ŚNIEG	
	T	Max	Min	T_0	e	U	P	S	N	v	v_{max}	R_d	s_h	s_g
1	-13.4	- 5.6	-19.4	-23.2	1.2	81	1004.0	7.7	0.4	1.6	2	-	16	+
2	-13.9	- 6.8	-20.4	-24.2	1.1	84	1004.2	6.9	1.4	1.5	4	-	16	+
3	-12.8	- 5.5	-17.0	-19.6	2.5	89	1003.1	5.8	2.9	2.5	3	-	16	+
4	- 7.3	- 5.0	-10.9	-15.3	3.3	92	1000.0	-	7.3	1.5	3	0.0	16	+
5	- 6.2	- 4.6	-14.2	-18.1	3.0	92	1003.6	0.3	6.6	1.3	3	0.2	16	3.6
6	- 7.5	- 5.3	- 9.1	-13.5	3.1	87	1007.5	4.9	4.8	2.8	5	0.1	17	+
7	-15.6	- 7.7	-20.5	-25.2	1.3	80	1021.3	6.8	0.0	2.0	3	-	17	+
8	-15.0	- 7.4	-21.8	-28.2	1.3	73	1021.5	7.6	0.5	2.4	4	-	16	+
9	-13.9	- 4.3	-23.4	-28.2	1.7	80	1011.8	4.8	0.6	1.8	3	-	16	+
10	-24.1	- 6.3	-28.6	-28.8	1.8	83	1009.4	5.2	0.0	1.6	3	-	16	3.0
11	-11.9	- 8.3	-16.4	-18.6	2.0	81	1004.8	4.4	1.5	4.9	7	0.0	16	+
12	-12.2	- 9.1	-14.9	-16.7	2.0	82	1001.9	4.7	3.4	6.3	8	-	16	+
13	-11.4	- 9.5	-16.7	-17.2	1.8	82	998.3	2.4	5.5	4.6	6	-	16	+
14	- 4.8	- 1.9	-12.3	-14.0	3.8	87	999.0	-	8.0	5.6	7	0.0	16	+
15	- 1.9	- 0.3	- 3.5	- 3.5	4.8	90	1007.5	-	8.0	4.8	7	-	16	3.0
16	- 2.0	- 0.8	- 2.8	- 2.9	4.8	92	1015.7	-	8.0	1.6	2	-	15	+
17	- 4.1	- 0.8	- 5.4	- 8.1	3.4	75	1016.2	4.3	4.0	3.9	5	-	15	+
18	- 5.1	2.5	-11.4	-15.1	3.3	55	1018.2	8.8	0.1	3.3	5	-	15	+
19	- 4.5	1.9	-11.5	-16.0	3.0	68	1016.2	8.8	0.0	2.5	4	-	14	+
20	- 4.0	4.8	-11.6	-16.6	3.5	77	1016.8	7.8	0.0	1.6	3	-	14	3.0
21	- 3.2	6.3	-11.1	-14.6	3.6	81	1014.4	6.7	0.0	0.3	2	-	14	+
22	- 7.2	2.5	-18.3	-24.0	4.8	83	1015.3	7.8	0.0	1.9	3	-	13	+
23	- 3.8	- 1.1	- 5.6	- 9.0	4.0	85	1023.7	2.4	2.4	4.5	6	-	12	+
24	- 5.8	- 3.0	-13.7	-20.0	2.6	71	1026.5	7.8	0.0	4.9	7	-	12	+
25	- 3.8	- 1.9	-10.6	-11.0	3.9	77	1016.0	2.8	5.3	3.9	5	0.0	12	3.4
26	4.0	4.8	1.4	1.2	7.2	89	1003.2	-	8.0	6.6	8	-	9	+
27	3.3	5.1	1.4	1.0	6.0	78	1004.4	4.7	6.0	3.0	5	-	-	-
28	1.8	5.5	- 0.4	- 2.0	5.7	82	1012.9	8.3	3.1	4.1	6	-	-	-
29	3.6	9.7	- 0.6	- 2.9	6.9	87	1009.0	2.7	4.0	2.8	4	-	-	-

ZIELONA GÓRA

Luty 1976

DNI	TEMPERATURA POWIETRZA				PREŻNOŚĆ PARY WODNEJ	WILGOTNOŚĆ WZGLĘDNA	CIŚNIENIE ATMOSFERYCZNE	USŁONECZNIENIE	ZACHMURZENIE	WIATR		OPAD	ŚNIEG	
	T	Max	Min	T_0	e	U	P	S	N	v	v_{max}	R_d	s_h	s_g
1	- 9.3	- 6.6	-12.5	-12.6	2.5	82	991.3	-	4.1	3.8	5	0.0	3	+
2	- 7.0	- 3.9	-11.8	-12.0	2.7	76	991.6	6.2	1.1	3.6	5	-	4	+
3	- 6.6	- 3.2	-10.4	-10.5	3.0	79	998.8	5.7	0.8	3.9	6	-	4	+
4	- 5.7	- 4.1	- 8.1	- 9.0	3.5	83	998.4	-	6.6	1.6	3	-	4	+
5	- 4.7	- 3.2	- 5.7	- 9.4	3.9	92	995.5	-	7.6	2.1	3	-	4	+
6	- 5.3	- 0.5	- 9.5	-10.1	3.4	84	998.6	6.6	2.1	3.0	4	-	3	+
7	- 4.6	- 1.8	- 6.8	- 7.2	3.3	77	1005.2	5.0	2.6	5.5	7	-	3	+
8	- 5.9	0.5	-10.3	-11.0	2.7	65	1005.0	7.7	1.1	3.9	6	-	3	+
9	- 3.1	0.5	- 6.8	- 8.6	3.9	78	1004.4	7.5	4.6	2.1	4	-	3	+
10	0.1	2.3	- 1.5	- 1.4	4.9	95	998.4	-	8.0	1.6	2	1.7	3	+
11	0.5	2.4	- 0.2	- 1.6	6.2	99	998.0	0.4	7.1	1.6	2	1.9	3	+
12	0.3	3.2	- 1.6	- 1.9	5.6	91	996.5	3.4	7.0	3.3	4	1.1	2	+
13	- 2.5	0.4	- 3.0	- 3.8	4.4	81	998.3	2.6	6.5	4.9	7	-	3	+
14	- 6.9	- 1.9	- 9.5	- 8.5	3.1	83	998.1	-	8.0	3.9	6	1.0	3	+
15	- 4.7	- 3.7	- 6.3	- 5.6	4.0	93	996.9	-	8.0	2.8	4	2.7	6	1.2
16	- 1.8	- 0.1	- 4.2	- 3.8	5.1	95	1000.3	0.1	7.9	2.6	4	0.0	3	+
17	- 2.3	- 0.7	- 3.7	- 3.2	4.8	92	1007.3	-	8.0	3.9	6	0.0	5	+
18	- 1.4	2.7	- 4.9	- 4.4	4.7	86	1001.3	4.4	4.4	4.8	6	-	5	+
19	1.1	5.6	- 3.6	- 2.5	4.7	72	1000.0	6.3	2.0	2.8	4	-	5	+
20	0.3	4.8	- 2.6	- 3.9	5.1	82	1004.8	6.9	0.8	2.4	3	-	2	+
21	0.4	4.1	- 2.8	- 3.4	5.2	83	1005.7	6.5	0.6	1.9	2	-	-	-
22	- 0.3	2.9	- 3.8	- 4.2	5.1	85	1006.4	6.4	0.4	2.3	5	-	-	-
23	0.8	3.1	- 4.6	- 5.0	4.8	86	1010.1	7.1	0.0	1.9	4	-	-	-
24	- 2.4	1.2	- 5.4	- 6.7	5.0	97	1012.6	-	7.9	2.5	3	0.0	-	-
25	3.3	6.1	- 1.4	- 1.6	7.1	91	1002.9	-	7.4	4.0	6	0.0	-	-
26	5.6	7.2	3.9	2.7	7.8	87	1006.2	0.7	7.4	6.1	7	1.1	-	-
27	6.1	9.1	3.8	3.4	7.6	82	1009.6	6.0	4.6	4.9	7	-	-	-
28	5.9	10.6	3.0	2.4	8.1	88	1009.2	1.6	5.8	2.1	3	-	-	-
29	6.4	11.3	2.1	0.4	7.1	75	1002.9	8.9	0.9	4.4	7	3.5	-	-

LESZNO-STRZYŻEWICZ

DNI	TEMPERATURA POWIETRZA				PREŻNOŚĆ PARY WODNEJ	WILGOTNOŚĆ WZGLĘDNA	CIŚNIENIE ATMOSFERYCZNE	USŁONECZNIENIE	ZACHMURZENIE	WIATR		OPAD	ŚNIEG	
	T	Max	Min	T_0	e	U	P	S	N	v	v_{max}	R_d	s_h	s_g
1	- 9.0	- 6.2	-11.2	-12.9	2.5	81	1004.4	1.0	4.6	3.5	5	-	2	+
2	- 6.8	- 1.9	-10.7	-14.3	2.8	75	1004.8	7.3	0.0	4.0	6	-	2	+
3	- 6.0	- 1.3	- 9.7	-10.8	3.0	77	1001.4	8.5	0.1	4.0	5	-	2	+
4	- 6.4	- 2.0	- 8.5	-11.7	3.8	87	1002.6	-	6.0	2.8	4	-	2	+
5	- 4.2	- 2.1	- 5.3	- 5.9	4.0	91	1006.2	3.5	8.0	3.4	4	0.0	2	+
6	- 4.8	0.1	- 9.2	-12.8	3.5	82	1011.7	6.5	0.4	4.3	6	-	2	+
7	- 3.9	- 1.6	- 5.3	- 7.0	3.3	72	1019.4	6.9	2.3	5.4	7	-	2	+
8	- 5.6	1.1	-10.3	-12.3	2.7	69	1018.7	8.2	3.6	6.8	6	-	1	+
9	- 5.4	- 0.1	-11.8	-13.6	3.5	85	1017.2	4.0	2.9	1.5	3	0.0	1	+
10	- 0.2	1.7	- 1.9	- 1.7	5.7	94	1011.2	-	7.8	2.5	4	3.4	1	+
11	- 0.2	0.9	- 0.8	- 0.7	5.6	93	1000.4	-	8.0	1.9	3	5.2	4	+
12	0.8	3.4	- 2.5	- 4.7	5.4	88	998.0	4.7	6.0	3.0	5	0.3	7	1.4
13	- 1.9	0.7	- 5.1	- 7.1	4.1	78	991.9	4.3	6.1	5.1	7	-	7	+
14	- 5.7	- 1.4	- 7.9	- 8.0	3.4	84	998.5	-	8.0	5.1	8	1.2	7	+
15	- 2.2	1.0	- 4.2	- 4.3	5.0	95	1008.6	-	8.0	2.4	3	4.6	8	1.9
16	- 0.9	0.9	- 2.6	- 2.8	5.3	93	1021.7	0.1	8.0	3.3	5	-	23	+
17	- 1.3	- 0.1	- 1.7	- 2.3	5.0	90	1028.6	-	8.0	5.0	7	0.0	12	+
18	- 1.6	2.7	- 5.8	- 7.1	4.6	86	1025.1	3.4	3.3	3.8	5	-	12	+
19	0.9	4.6	- 2.5	- 6.0	4.7	73	1013.3	7.1	5.1	3.8	5	-	12	+
20	- 1.9	4.8	- 8.0	-10.3	4.7	87	1017.5	7.2	1.0	1.5	3	-	8	3.3
21	- 3.9	3.0	- 8.0	- 9.9	4.3	91	1018.6	6.5	1.0	1.1	3	-	4	+
22	- 1.9	3.2	- 4.8	- 8.7	4.9	91	1018.9	6.2	3.3	2.6	5	-	3	+
23	- 0.9	3.5	- 4.8	- 7.9	5.2	98	1024.7	7.7	0.8	2.5	4	-	3	+
24	- 2.0	1.0	- 4.3	- 6.7	5.2	98	1025.9	-	7.4	2.0	3	0.4	3	+
25	1.9	4.1	- 2.7	- 6.7	4.6	93	1021.5	-	8.0	3.1	5	0.2	5	+
26	4.8	6.4	2.2	0.6	7.6	88	1017.6	0.4	7.5	6.1	9	0.1	-	-
27	5.0	9.3	2.2	- 0.7	7.5	84	1020.1	6.5	4.0	5.8	8	-	-	-
28	4.0	10.2	0.3	- 2.7	7.6	93	1022.6	2.1	4.3	2.5	4	0.0	-	-
29	4.0	11.8	- 1.8	- 4.5	7.0	88	1015.0	6.3	0.0	3.8	5	3.7	-	-

KALISZ

DNI	TEMPERATURA POWIETRZA				PREŻNOŚĆ PARY WODNEJ	WILGOTNOŚĆ WZGLĘDNA	CIŚNIENIE ATMOSFERYCZNE	USŁONECZNIENIE	ZACHMURZENIE	WIATR		OPAD	ŚNIEG	
	T	Max	Min	T_0	e	U	P	S	N	v	v_{max}	R_d	s_h	s_g
1	- 8.9	- 4.2	-11.7	-12.5	2.6	81	998.1	5.9	0.6	2.9	4	-	1	+
2	- 8.3	- 2.5	-12.5	-14.1	2.7	81	999.1	6.3	0.0	3.4	5	-	1	+
3	- 7.4	- 2.5	-11.7	-12.2	3.0	83	998.2	5.7	1.1	4.5	5	-	1	+
4	- 3.3	- 1.0	- 6.2	- 7.2	4.2	97	996.3	-	6.6	3.4	5	-	1	+
5	- 6.4	- 1.9	- 7.5	- 8.6	3.6	95	1001.6	-	5.0	2.4	4	-	1	+
6	- 5.8	- 0.5	-10.5	-12.0	3.4	84	1005.6	6.2	1.8	3.1	5	-	1	+
7	- 6.1	- 2.0	- 7.3	- 8.0	3.0	71	1014.1	5.3	3.4	5.9	7	-	-	-
8	- 5.6	1.0	-11.6	-12.9	2.5	63	1013.6	6.1	2.5	5.3	7	-	-	-
9	- 4.8	- 0.2	-10.0	-11.7	3.7	84	1010.3	5.3	3.8	2.8	5	-	-	-
10	- 1.8	0.7	- 3.0	- 3.9	4.7	89	1005.4	-	5.9	2.4	3	-	-	-
11	- 2.6	- 1.0	- 4.6	- 5.5	4.8	96	994.7	-	7.9	3.1	4	3.0	-	-
12	- 1.4	2.2	- 3.9	- 3.9	5.0	90	993.1	4.0	5.4	3.3	5	8.0	5	2.4
13	- 3.8	0.9	- 6.7	- 7.0	3.7	71	997.5	4.0	6.3	5.5	7	-	3	+
14	- 6.5	- 2.3	- 9.1	- 9.0	3.1	89	992.2	-	8.0	3.5	6	0.3	2	+
15	- 0.4	0.8	- 2.6	- 2.5	5.6	93	1001.9	-	8.0	2.1	4	0.1	3	+
16	- 0.3	0.6	- 1.1	- 0.8	5.5	93	1014.3	0.1	8.0	2.1	4	-	2	+
17	- 1.8	- 0.3	- 2.7	- 2.5	4.8	89	1014.4	-	7.8	4.6	7	-	2	+
18	- 2.5	2.0	- 6.7	- 8.0	4.3	84	1009.8	5.0	3.0	3.5	5	-	2	+
19	0.3	5.0	- 4.0	- 6.4	4.8	76	1007.7	4.3	2.5	4.1	7	-	-	-
20	1.4	5.6	- 2.2	- 4.4	5.5	82	1011.4	7.1	1.5	1.5	2	-	-	-
21	1.1	7.3	- 3.3	- 5.0	5.5	84	1011.6	7.4	0.0	0.6	2	-	-	-
22	0.7	6.0	- 2.7	- 3.9	5.4	85	1012.2	5.7	0.3	1.5	2	1	-	-
23	0.0	4.7	- 3.6	- 4.3	5.2	85	1018.0	7.8	0.0	2.4	4	-	-	-
24	- 2.4	0.7	- 5.1	- 6.1	4.7	98	1019.8	4.2	2.3	2.0	3	-	-	-
25	0.8	3.3	- 3.8	- 4.9	5.2	95	1014.7	-	5.9	2.4	4	0.0	-	-
26	4.9	6.6	3.0	2.1	7.7	88	1008.8	2.0	6.6	7.3	9	6.0	-	-
27	5.1	8.0	3.2	1.9	7.1	80	1011.5	7.7	2.3	6.0	8	-	-	-
28	4.7	9.4	1.0	0.1	7.2	97	1014.9	-	6.6	2.0	5	-	-	-
29	4.7	12.2	- 0.9	- 2.5	7.0	83	1008.3	7.7	0.0	2.6	4	-	-	-

Tablica II

ŁÓDŹ-LUBLINEK

Luty 1976

DNI	TEMPERATURA POWIETRZA				PREŻNOŚĆ PARY WODNEJ	WILGOTNOŚĆ WZGLĘDNA	CIŚNIENIE ATMOSFERYCZNE	USŁONECZNIENIE	ZACHMURZENIE	WIATR		OPAD	ŚNIEG	
	T	Max	Min	T_g	e	U	P	S	N	v	v_{max}	R_d	h_s	s_g
1	-8.8	-4.0	-12.4	-12.6	2.4	75	992.6	5.2	0.0	4.5	7	-	3	*
2	-8.8	-3.9	-13.8	-17.4	2.5	79	994.6	7.9	8.0	4.5	6	-	8	*
3	-9.2	-5.3	-12.8	-13.2	2.6	85	992.8	7.4	1.0	6.1	8	-	2	*
4	-6.9	-2.4	-7.9	-8.8	3.8	90	992.7	-	7.8	4.5	6	0.0	2	*
5	-7.0	-3.7	-9.9	-10.7	3.2	88	997.7	4.2	3.3	2.6	4	-	2	*
6	-5.7	-0.9	-11.2	-15.1	3.6	88	1001.0	2.1	4.3	2.3	4	-	2	*
7	-7.0	-3.2	-8.5	-9.6	2.9	79	1010.7	6.5	3.8	6.0	8	-	2	*
8	-8.9	-2.9	-14.2	-15.7	2.1	66	1010.8	7.9	1.9	9.1	7	-	2	*
9	-5.8	-1.0	-11.0	-15.2	3.1	75	1005.4	6.9	2.3	7.9	3	0.0	2	*
10	-2.7	-0.9	-3.3	-4.9	4.6	92	1001.4	-	6.5	1.1	3	0.0	2	*
11	-4.0	-1.2	-6.0	-7.3	3.6	78	991.2	-	7.8	6.8	7	0.7	2	*
12	-6.6	0.4	-7.6	-7.7	4.0	90	989.6	0.6	5.8	8.9	7	0.4	3	*
13	-5.6	-2.0	-7.6	-8.3	3.4	82	984.7	4.2	3.5	6.8	8	-	3	*
14	-4.7	0.4	-6.8	-10.1	3.8	84	987.0	-	7.5	5.0	7	0.0	3	*
15	0.9	1.0	0.6	-2.6	5.3	93	987.5	0.1	7.6	3.9	6	-	3	*
16	0.5	0.3	-1.6	-1.4	5.5	93	1005.5	-	7.5	2.9	5	-	-	-
17	-2.3	-0.9	-3.0	-4.1	4.5	86	1010.3	-	6.0	5.0	9	0.0	-	-
18	-4.3	-2.8	-5.9	-9.3	3.2	89	1006.3	9.0	0.0	4.5	6	-	-	-
19	0.9	4.5	-1.6	-8.4	5.8	86	1005.2	7.2	0.2	4.0	5	-	-	-
20	0.9	5.6	-3.1	-7.3	5.0	77	1007.5	7.5	1.6	2.8	4	-	-	-
21	1.6	6.6	-2.8	-5.8	5.0	74	1007.5	9.0	0.0	1.6	3	-	-	-
22	1.9	9.9	-2.6	-6.7	5.0	73	1007.8	9.0	0.0	2.3	3	-	-	-
23	0.5	4.0	-2.9	-4.4	4.8	81	1013.6	9.0	0.0	3.6	7	-	-	-
24	3.0	8.4	-1.0	-7.4	6.3	89	1016.6	4.6	1.0	4.3	6	-	-	-
25	8.1	2.3	3.8	-6.8	5.5	90	1010.2	-	5.3	4.8	7	0.0	-	-
26	4.6	6.1	2.3	0.8	7.4	87	1003.7	0.8	7.6	8.3	10	-	-	-
27	4.4	8.0	2.3	0.7	6.5	78	1009.2	5.5	2.4	8.6	14	-	-	-
28	1.7	4.1	-0.1	-3.0	6.6	95	1010.0	-	6.3	2.3	4	-	-	-
29	4.9	13.7	-0.3	-3.6	6.7	79	1003.9	5.5	0.0	3.1	7	-	-	-

WŁODAWA

Luty 1976

DNI	TEMPERATURA POWIETRZA				PREŻNOŚĆ PARY WODNEJ	WILGOTNOŚĆ WZGLĘDNA	CIŚNIENIE ATMOSFERYCZNE	USŁONECZNIENIE	ZACHMURZENIE	WIATR		OPAD	ŚNIEG	
	T	Max	Min	T_g	e	U	P	S	N	v	v_{max}	R_d	h_s	s_g
1	-12.2	-4.7	-17.1	-17.3	1.9	79	998.6	6.9	0.1	0.5	1	-	12	*
2	-12.9	-7.0	-18.3	-18.1	1.9	81	998.7	6.2	0.0	0.4	1	-	12	*
3	-8.8	-5.0	-14.1	-14.4	2.9	88	997.8	0.5	5.5	1.0	3	0.0	12	*
4	-6.8	-4.8	-10.0	-11.5	3.3	90	994.8	-	6.3	0.3	2	0.1	12	*
5	-9.3	-5.8	-10.4	-10.2	3.0	91	999.1	0.3	6.8	0.0	0	0.0	12	2.7
6	-7.6	-4.9	-9.7	-10.5	3.1	91	1002.1	1.9	7.1	1.0	2	0.0	12	*
7	-15.0	-7.8	-19.1	-21.9	1.4	76	1015.6	7.0	0.0	0.4	1	-	12	*
8	-15.2	-6.8	-20.9	-21.4	1.3	68	1016.3	7.4	0.4	1.1	2	-	12	*
9	-12.0	-2.5	-19.3	-19.0	1.9	76	1007.1	6.2	1.6	1.0	2	-	12	*
10	-11.3	-4.4	-17.0	-18.8	2.2	85	1004.2	6.1	0.0	0.9	2	-	10	2.9
11	-11.9	-7.9	-15.9	-16.6	2.7	88	996.8	5.8	1.6	3.3	5	0.0	9	*
12	-12.0	-8.0	-14.7	-15.8	2.0	82	996.9	6.5	3.1	4.6	7	-	9	*
13	-12.9	-8.2	-15.2	-16.7	1.9	81	993.0	3.9	6.1	4.4	5	0.0	9	*
14	-6.3	-1.9	-12.0	-12.5	4.1	90	989.2	-	8.0	5.3	7	0.0	9	*
15	-1.7	0.2	-3.1	-7.4	5.1	93	1002.1	-	7.8	5.5	8	-	8	3.0
16	-1.0	-0.8	-3.4	-3.4	4.6	95	1010.2	-	8.0	2.0	5	-	6	*
17	-3.5	-0.5	-4.4	-5.3	3.6	75	1013.6	6.1	3.9	2.6	4	-	6	*
18	-1.5	0.6	-10.4	-11.4	2.2	56	1012.7	8.8	0.0	2.6	3	-	6	*
19	-4.7	2.5	-10.9	-11.8	3.2	71	1011.1	9.1	0.0	2.4	4	-	5	*
20	2.6	6.1	-0.5	-10.5	5.6	73	1010.9	9.3	0.1	1.6	3	-	4	*
21	-1.0	7.2	-9.7	-11.0	4.0	73	1009.3	8.3	0.0	0.5	2	-	3	*
22	2.4	3.8	-0.3	-6.9	4.4	85	1005.6	0.0	0.0	1.0	2	-	3	*
23	-4.0	-1.0	-5.0	-6.2	4.0	88	1012.0	1.0	3.1	3.5	6	0.0	3	*
24	0.8	0.2	-12.6	-12.9	3.6	78	1021.1	9.3	0.0	4.1	6	-	3	*
25	3.7	1.6	-11.8	-12.3	3.8	76	1012.2	3.2	5.9	4.1	6	0.0	3	*
26	4.0	7.0	1.5	1.2	7.4	91	1000.0	2.1	7.9	7.8	9	-	2	*
27	1.2	5.7	-2.2	1.4	5.5	77	1000.6	7.0	3.4	8.4	9	-	-	-
28	1.3	5.1	-0.7	-1.5	5.8	87	1005.3	5.2	1.3	4.1	7	-	-	-
29	3.2	10.0	-1.8	-5.1	6.6	85	1005.1	4.5	3.5	2.4	5	-	-	-

SULEJÓW

DNI	TEMPERATURA POWIETRZA				PREŻNOŚĆ PARY WODNEJ	WILGOTNOŚĆ WZGLĘDNA	CIŚNIENIE ATMOSFERYCZNE	USŁONECZNIENIE	ZACHMURZENIE	WIATR		OPAD	ŚNIEG	
	T	Max	Min	T_g	e	U	P	S	N	v	v_{max}	R_d	h_s	s_g
1	-9.4	-4.3	-13.2	-13.4	2.5	82	993.4	7.3	0.8	2.1	3	-	1	*
2	-10.1	-5.4	-15.3	-16.9	2.5	86	994.6	4.7	0.0	2.9	5	-	1	*
3	-9.4	-3.8	-13.8	-14.9	2.7	88	992.7	3.2	1.1	2.5	4	0.0	1	*
4	-4.8	-2.5	-8.5	-9.7	4.0	93	992.3	-	7.8	2.5	3	0.0	1	*
5	-6.7	-2.0	-8.4	-11.1	3.3	90	997.8	5.0	6.5	2.3	4	-	1	*
6	-7.2	-1.6	-13.6	-15.9	3.3	91	1000.5	4.8	3.4	1.8	4	-	-	-
7	-7.2	-3.3	-8.7	-9.6	2.8	78	1010.5	6.2	3.5	4.0	5	0.0	-	-
8	-9.9	-2.8	-15.0	-17.9	2.0	70	1010.7	7.4	2.3	1.9	3	-	-	-
9	-4.6	-1.0	-12.5	-13.5	2.9	77	1005.0	6.3	3.5	2.9	4	0.0	-	-
10	-2.8	-1.0	-4.3	-6.7	4.4	89	1000.9	0.4	7.9	1.3	3	-	-	-
11	-4.7	-1.7	-7.0	-7.6	3.4	78	991.9	1.6	6.3	3.9	5	1.5	-	-
12	-5.0	-2.0	-8.5	-7.9	3.6	82	986.8	0.2	7.1	2.8	4	0.2	3	*
13	-5.9	-2.4	-7.9	-8.9	3.4	87	985.1	5.9	3.3	4.4	5	-	4	*
14	-4.6	0.4	-9.7	-10.1	4.0	87	987.3	-	7.5	3.5	5	0.0	4	*
15	1.0	1.0	-4.7	-6.8	5.4	96	997.1	3.5	6.5	2.1	3	0.0	3	*
16	-8.6	0.5	-1.2	-2.1	5.6	96	1008.2	-	7.9	1.8	4	0.0	2	*
17	-2.5	-0.7	-3.6	-5.6	4.7	91	1006.3	-	6.0	4.0	4	0.0	-	-
18	-3.8	2.5	-8.9	-11.5	3.6	77	1006.1	8.4	0.5	2.0	3	-	-	-
19	-1.5	6.0	-7.5	-10.7	4.0	73	1005.1	8.2	0.9	1.6	3	-	-	-
20	0.2	6.4	-5.2	-7.8	4.8	81	1007.0	7.3	0.9	1.0	2	-	-	-
21	0.3	8.5	-4.8	-5.3	5.0	92	1007.0	5.9	8.0	0.9	3	-	-	-
22	0.5	5.1	-5.8	-7.7	5.0	85	1007.1	5.8	0.3	0.9	3	-	-	-
23	2.0	1.8	-5.0	-6.1	4.7	89	1013.3	7.7	0.0	3.1	4	-	-	-
24	3.1	1.0	-6.6	-7.2	4.4	90	1015.4	4.6	2.0	2.6	4	-	-	-
25	0.0	3.0	-4.7	-6.8	5.6	90	1010.1	-	6.4	4.5	7	-	-	-
26	4.9	8.5	2.7	1.4	7.4	86	1003.5	2.9	7.6	7.9	9	0.0	-	-
27	4.3	7.2	2.6	1.4	6.5	83	1004.7	6.2	3.1	8.4	12	-	-	-
28	1.9	4.3	0.4	0.4	6.7	96	1009.2	-	6.4	2.6	5	-	-	-
29	4.5	11.6	-0.5	-1.9	6.8	82	1003.6	8.5	0.0	2.8	6	-	-	-

LUBLIN-RADAWIEC

DNI	TEMPERATURA POWIETRZA				PREŻNOŚĆ PARY WODNEJ	WILGOTNOŚĆ WZGLĘDNA	CIŚNIENIE ATMOSFERYCZNE	USŁONECZNIENIE	ZACHMURZENIE	WIATR		OPAD	ŚNIEG	
	T	Max	Min	T_g	e	U	P	S	N	v	v_{max}	R_d	h_s	s_g
1	-12.7	-6.0	-16.5	-18.4	1.8	79	988.9	.	0.0	3.4	4	-	17	2.7
2	-12.7	-7.9	-17.3	-20.6	2.0	86	995.6	.	0.0	3.1	5	-	17	2.9
3	-8.0	-5.0	-13.9	-18.9	3.0	87	998.1	.	7.8	4.6	5	-	16	2.9
4	-5.7	-4.9	-6.8	-7.2	3.4	90	996.4	.	7.0	2.3	4	0.0	16	2.9
5	-9.1	-6.5	-11.6	-17.4	2.8	91	991.2	.	6.3	0.9	2	-	15	2.8
6	-8.5	-4.1	-14.5	-17.6	3.0	90	994.0	.	5.8	2.0	4	0.0	15	2.8
7	-13.2	-7.2	-15.2	-16.2	1.8	80	1006.3	.	2.4	3.4	4	0.0	15	2.9
8	-13.1	-5.9	-19.5	-22.1	1.4	61	1006.9	.	0.9	3.4	5	-	15	2.8
9	-10.3	-5.6	-15.4	-19.3	2.1	73	999.1	.	1.5	3.5	4	-	14	2.9
10	-6.8	-4.0	-11.5	-15.0	3.1	83	999.3	.	7.5	1.4	4	0.0	14	2.9
11	-12.1	-5.0	-15.6	-17.9	2.0	83	989.2	.	0.0	4.4	6	-	14	3.0
12	-10.2	-6.5	-14.4	-15.7	2.4	83	996.5	.	5.0	6.0	7	0.1	14	3.1
13	-10.8	-7.7	-12.6	-12.7	2.3	86	987.3	.	5.0	5.4	7	0.0	14	3.2
14	-3.8	0.0	-12.4	-13.7	4.2	90	983.1	.	7.6	5.4	7	0.0	14	3.0
15	-2.1	0.4	-3.6	-3.8	4.9	94	992.6	.	8.0	5.4	7	-	14	3.0
16	-2.6	-1.0	-3.4	-3.7	4.9	97	1001.8	.	8.0	2.4	5	-	14	3.2
17	-4.2	-1.1	-5.1	-7.4	4.7	82	1004.3	.	4.9	4.6	7	-	14	2.9
18	-5.4	-1.3	-10.8	-12.5	3.4	64	1002.6	.	0.8	3.5	5	-	14	3.0
19	-5.5	-2.9	-11.1	-14.5	3.0	72	1001.6	.	0.0	3.9	5	-	14	3.0
20	-2.3	3.7	-7.6	-12.2	3.9	74	1002.2	.	0.9	2.8	5	-	13	3.5
21	-1.1	5.9	-5.6	-12.1	3.9	70	1001.2	.	0.0	1.4	3	-	12	3.3
22	-1.0	3.2	-7.0	-10.3	4.8	83	1001.7	.	0.0	2.8	3	-	12	3.2
23	-4.4	0.2	-6.2	-7.2	4.0	89	1008.5	.	2.9	5.1	7	0.0	12	3.1
24	-5.5	-1.3	-9.0	-10.5	3.1	78	1011.1	.	1.4	5.0	6	-	12	3.3
25	-3.5	1.5	-9.8	-11.7	4.1	81	1004.2	.	5.6	4.8	7	0.2	12	3.6
26	3.5	6.6	1.1	0.4	6.8	87	994.5	.	7.5	7.8	9	-	10	3.6
27	3.6	6.0	2.2	1.8	6.1	77	995.4	.	4.5	7.9	9	0.0	-	-
28	1.0	4.2	-0.7	-2.9	5.6	85	1002.0	.	2.8	4.1	6	-	-	-
29	3.4	8.8	0.0	-3.7	6.8	86	997.7	.	3.4	2.9	4	-	-	-

LEGNICA

DNI	TEMPERATURA POWIETRZA				PRĘŻNOŚĆ PARY WODNEJ	WILGOTNOŚĆ WZGLĘDNA	CIŚNIENIE ATMOSFERYCZNE	USŁONECZNIENIE	ZACHMURZENIE	WIATR		OPAD	ŚNIEG	
	T	Max	Min	T_g	e	U	P	S	N	v	v_{max}	R_d	s_h	s_g
1	- 7.6	- 5.5	- 9.5	-10.9	3.2	92	969.5	.	6.0	4.0	5	0.5	2	.
2	- 7.7	- 4.0	-11.3	-14.7	3.1	89	969.8	.	1.0	2.8	4	-	3	.
3	- 6.4	- 1.6	-10.5	-11.2	3.2	82	996.1	.	0.1	4.6	6	-	3	.
4	- 6.1	0.3	- 9.4	-12.5	4.2	92	998.5	.	6.0	0.9	3	-	3	.
5	- 2.3	- 0.7	- 3.1	- 3.0	4.7	91	1003.4	.	7.9	2.5	4	0.1	2	.
6	- 6.1	- 1.3	- 9.7	-11.8	3.5	89	1007.0	.	2.0	2.6	5	-	2	.
7	- 5.2	- 3.0	- 7.7	- 8.5	3.4	82	1014.6	.	1.4	6.0	9	-	2	.
8	- 5.3	- 0.4	-10.6	-11.6	3.1	74	1014.3	.	1.1	5.9	11	-	2	.
9	- 5.8	- 0.6	-13.1	-15.5	3.6	85	1013.7	.	5.4	1.0	3	0.0	2	.
10	0.7	2.7	- 1.4	- 1.7	5.8	91	1007.5	.	7.8	1.6	3	2.6	2	.
11	0.7	1.9	0.3	- 1.9	4.1	95	998.7	.	6.1	1.4	3	4.0	-	-
12	1.5	3.5	- 0.5	- 2.0	5.9	89	995.7	.	5.1	3.4	5	-	-	-
13	- 0.6	1.0	- 2.3	- 3.4	4.9	83	987.3	.	6.1	5.4	7	-	2	.
14	- 3.9	- 1.2	- 4.8	- 4.1	4.1	89	993.4	.	8.0	3.5	5	2.9	-	-
15	- 2.7	- 2.2	- 3.8	- 3.6	4.5	89	1004.5	.	8.0	2.3	4	2.6	2	.
16	- 1.6	0.7	- 3.4	- 3.5	5.0	91	1017.6	.	8.0	1.6	3	0.5	6	1.7
17	- 0.9	0.1	- 1.6	- 1.2	5.3	93	1015.7	.	8.0	5.3	6	-	5	.
18	- 1.7	1.5	- 4.0	- 3.7	4.8	88	1010.5	.	4.3	5.4	7	-	4	.
19	1.1	2.7	- 2.9	- 5.1	4.7	71	1009.1	.	5.3	6.8	9	-	2	.
20	- 0.2	4.6	- 4.6	- 6.7	5.0	84	1013.7	.	0.5	0.9	2	-	1	.
21	- 2.2	0.7	- 4.8	- 6.2	5.0	97	1014.3	.	2.0	0.4	1	-	-	-
22	- 3.1	- 0.5	- 5.2	- 4.7	4.8	98	1014.8	.	7.0	0.3	1	-	-	-
23	- 2.4	- 0.5	- 3.9	- 3.5	5.0	98	1020.8	.	8.0	0.8	1	-	-	-
24	- 1.3	2.4	- 3.8	- 3.1	5.3	95	1022.1	.	6.5	1.8	3	-	-	-
25	3.5	6.3	- 0.5	- 1.5	6.4	83	1018.5	.	6.8	3.6	8	0.1	-	-
26	6.8	9.4	5.0	3.2	7.8	79	1015.3	.	4.3	7.1	8	0.4	-	-
27	6.5	9.4	5.4	2.9	8.4	87	1017.3	.	4.9	5.5	8	0.0	-	-
28	4.9	9.8	1.3	- 0.5	8.1	92	1018.2	.	4.1	1.4	3	-	-	-
29	5.8	12.8	- 3.5	- 2.9	7.3	84	1012.0	.	0.0	1.9	5	1.0	-	-

WIELUŃ

Lata 1976

DNI	TEMPERATURA POWIETRZA				PRĘŻNOŚĆ PARY WODNEJ	WILGOTNOŚĆ WZGLĘDNA	CIŚNIENIE ATMOSFERYCZNE	USŁONECZNIENIE	ZACHMURZENIE	WIATR		OPAD	ŚNIEG	
	T	Max	Min	T_g	e	U	P	S	N	v	v_{max}	R_d	s_h	s_g
1	- 9.8	- 5.8	-12.0	-12.6	2.8	88	991.7	1.5	2.8	2.1	3	-	2	.
2	- 8.7	- 3.4	-12.5	-14.2	2.6	84	992.4	6.3	0.0	2.1	3	-	2	.
3	- 5.3	- 2.3	-13.2	-13.7	2.7	82	990.2	7.0	1.0	3.0	5	-	2	.
4	- 2.8	- 0.2	- 6.7	-10.8	4.3	89	990.0	-	7.6	1.9	3	-	2	.
5	- 4.6	- 1.4	- 6.6	- 7.8	3.8	87	994.9	5.1	4.3	2.4	4	-	2	.
6	- 6.6	- 0.9	-11.5	-14.1	3.2	85	998.8	7.4	1.8	2.1	4	-	2	.
7	- 5.7	- 3.2	- 7.6	- 8.7	2.9	72	1007.5	6.5	3.0	4.8	6	-	2	.
8	- 6.8	- 0.3	-13.6	-14.3	2.4	66	1008.2	6.9	3.8	3.3	4	-	2	.
9	- 4.6	- 0.9	- 8.5	-10.2	3.2	72	1004.3	7.4	4.0	2.3	4	-	2	.
10	- 2.1	- 0.2	- 4.1	- 5.2	4.6	89	999.7	-	7.8	1.5	2	-	1	.
11	- 2.9	- 1.1	- 4.6	- 5.4	4.5	91	999.1	-	7.9	3.0	4	2.2	1	.
12	- 1.7	2.5	- 4.5	- 4.9	4.8	90	997.9	2.2	5.3	2.1	3	0.4	3	.
13	- 4.3	- 0.4	- 6.4	- 7.0	3.8	82	992.0	5.6	5.4	3.8	6	-	3	.
14	- 6.5	- 0.7	- 7.5	- 8.2	4.0	68	985.2	-	7.9	2.5	3	0.3	3	.
15	- 0.2	1.1	- 2.5	- 3.6	5.6	92	995.1	-	7.8	1.6	3	-	3	.
16	- 0.1	1.3	- 0.4	- 0.7	5.7	94	1007.2	-	6.0	1.9	5	-	3	.
17	- 1.8	- 0.3	- 3.1	- 3.2	4.8	89	1007.3	-	7.0	3.6	6	-	3	.
18	- 2.2	2.3	- 4.3	- 4.2	4.2	82	1003.6	5.4	3.1	2.5	3	-	2	.
19	- 0.3	5.2	- 5.3	- 8.4	4.4	74	1003.1	2.9	2.3	1.6	4	-	-	-
20	1.6	6.2	- 3.0	- 4.2	5.4	79	1005.3	5.1	1.6	1.6	2	-	-	-
21	2.1	7.5	- 2.2	- 5.3	5.2	74	1005.4	8.5	0.3	1.1	2	-	-	-
22	0.8	6.1	- 3.1	- 5.6	5.3	88	1005.5	7.4	0.0	1.8	2	-	-	-
23	- 0.4	5.2	- 4.2	- 6.6	5.0	95	1011.2	6.2	0.0	1.8	3	-	-	-
24	- 2.5	0.8	- 5.7	- 6.7	4.6	89	1019.7	5.1	1.0	2.1	3	-	-	-
25	0.1	2.9	- 3.9	- 4.5	5.5	89	1009.3	-	5.6	2.8	4	0.0	-	-
26	5.1	9.2	2.4	0.7	7.7	82	1004.2	4.8	6.9	4.4	6	-	-	-
27	5.4	7.9	3.8	2.3	6.8	76	1005.8	5.2	3.4	4.6	8	-	-	-
28	2.8	6.6	0.2	- 0.9	6.8	92	1009.0	0.0	5.1	1.9	3	-	-	-
29	5.8	13.2	0.4	- 1.5	6.7	74	1002.9	9.1	0.0	2.4	3	-	-	-

ZGORZELEC

Dni	TEMPERATURA POWIETRZA				PRĘŻNOŚĆ PARY WODNEJ	WILGOTNOŚĆ WZGLĘDNA	CIŚNIENIE ATMOSFERYCZNE	USŁONECZNIENIE	ZACHMURZENIE	WIATR		OPAD	ŚNIEG	
	T	Max	Min	T_g	e	U	P	S	N	v	v_{max}	R_d	s_h	s_g
1	- 5.9	- 4.6	- 8.2	- 9.0	.	.	988.8	-	.	.	.	0.5	4	.
2	- 5.4	- 0.5	-12.1	-13.8	.	.	984.2	4.3	.	.	.	-	4	.
3	- 7.3	- 0.3	-13.1	-14.3	.	.	985.9	4.2	.	.	.	-	3	.
4	- 4.5	0.2	-11.1	-12.9	.	.	988.8	1.4	.	.	.	-	3	.
5	- 2.0	- 0.1	- 2.7	- 3.4	.	.	993.2	-	.	.	.	-	3	.
6	- 3.4	- 0.5	- 6.4	- 7.6	.	.	995.3	6.3	.	.	.	-	2	.
7	- 5.3	- 0.9	- 7.7	-10.8	.	.	1002.4	7.7	.	.	.	-	1	.
8	- 3.9	0.5	-11.9	-15.3	.	.	1003.5	8.3	.	.	.	-	1	.
9	- 3.3	- 2.2	- 4.8	- 7.1	.	.	1004.3	-	.	.	.	0.0	1	.
10	0.3	1.9	- 2.6	- 2.4	.	.	998.2	-	.	.	.	1.9	1	.
11	1.2	3.2	- 0.1	- 2.6	.	.	987.9	2.6	.	.	.	2.9	-	-
12	0.8	2.5	- 0.6	- 2.4	.	.	986.6	4.1	.	.	.	-	-	-
13	- 0.3	1.0	- 0.6	- 1.9	.	.	976.2	-	.	.	.	0.1	-	-
14	- 3.9	- 0.8	- 5.4	- 5.2	.	.	982.8	-	.	.	.	3.7	1	.
15	- 4.6	- 4.1	- 5.5	- 9.6	.	.	995.3	-	.	.	.	1.4	6	0.8
16	- 1.9	0.1	- 5.0	- 4.4	.	.	1006.6	-	.	.	.	0.0	7	.
17	- 0.8	0.1	- 1.6	- 2.7	.	.	1004.1	-	.	.	.	-	7	.
18	0.3	6.3	- 6.8	- 8.5	.	.	999.0	4.8	.	.	.	-	4	.
19	1.8	4.7	0.6	- 5.3	.	.	998.8	8.6	.	.	.	-	-	-
20	0.6	2.4	- 0.3	- 1.4	.	.	1003.9	7.7	.	.	.	-	-	-
21	0.9	4.3	- 2.0	- 3.6	.	.	1004.6	8.0	.	.	.	-	-	-
22	0.2	4.1	- 2.7	- 4.4	.	.	1005.0	6.1	.	.	.	-	-	-
23	- 1.2	0.8	- 3.3	- 4.9	.	.	1010.7	-	.	.	.	-	-	-
24	- 0.6	1.9	- 2.1	- 2.4	.	.	1012.2	4.7	.	.	.	-	-	-
25	1.8	3.4	- 1.0	- 1.4	.	.	1010.1	-	.	.	.	-	-	-
26	5.5	9.3	1.9	0.3	.	.	1007.4	6.4	.	.	.	-	-	-
27	6.1	9.3	4.7	2.6	.	.	1008.7	3.3	.	.	.	-	-	-
28	5.0	11.0	1.3	- 0.5	.	.	1008.5	5.1	.	.	.	-	-	-
29	5.1	9.8	2.0	- 0.5	.	.	1003.5	9.0	.	.	.	0.9	-	-

WROCŁAW-STRACHOWICE

DNI	TEMPERATURA POWIETRZA				PRĘŻNOŚĆ PARY WODNEJ	WILGOTNOŚĆ WZGLĘDNA	CIŚNIENIE ATMOSFERYCZNE	USŁONECZNIENIE	ZACHMURZENIE	WIATR		OPAD	ŚNIEG	
	T	Max	Min	T_g	e	U	P	S	N	v	v_{max}	R_d	s_h	s_g
1	- 7.2	- 5.0	-10.1	-10.7	3.0	82	1000.5	-	6.8	3.8	5	0.3	2	.
2	- 5.6	- 0.2	-11.8	-13.4	3.3	79	1000.8	4.8	1.8	3.5	6	-	3	.
3	- 5.3	- 0.6	-11.1	-11.4	3.1	79	997.9	4.5	0.1	5.4	7	-	3	.
4	- 3.0	1.0	- 9.1	-11.9	4.4	88	998.9	-	6.0	1.4	4	-	2	.
5	- 1.2	- 0.1	- 1.8	- 2.1	4.8	86	1003.9	-	7.1	1.8	3	0.0	2	.
6	- 4.7	0.2	-11.1	-13.4	3.3	77	1007.8	6.3	1.3	3.6	7	-	2	.
7	- 6.5	- 1.4	- 7.4	- 9.9	3.4	77	1015.5	6.2	2.6	7.0	9	-	2	.
8	- 5.8	0.4	-11.2	-12.3	2.6	67	1016.3	7.8	1.8	5.3	7	-	2	.
9	- 5.9	- 0.3	-12.4	-15.1	3.3	83	1014.3	4.6	4.0	1.1	2	0.0	2	.
10	- 0.6	1.6	- 4.1	- 9.0	5.6	96	1008.4	-	7.9	2.5	5	0.3	2	.
11	- 0.6	0.8	- 1.3	- 3.3	5.5	98	997.6	-	4.3	2.1	4	3.7	-	-
12	0.3	4.8	- 5.1	- 6.6	5.3	87	996.7	6.1	4.9	3.5	6	-	1	.
13	- 2.4	0.8	- 6.7	- 7.7	3.9	77	986.2	4.0	4.5	6.6	9	-	-	-
14	- 1.8	- 1.5	- 5.4	- 7.4	5.5	84	994.2	-	7.5	3.4	6	0.7	-	-
15	- 1.7	- 0.2	- 2.5	- 3.3	5.0	93	1005.3	-	8.0	2.1	4	2.4	2	.
16	- 1.2	1.6	- 3.2	- 3.2	4.1	91	1018.0	-	7.9	2.3	4	0.1	4	.
17	- 0.7	0.7	- 1.1	- 1.1	5.3	90	1016.8	-	8.0	5.8	8	0.0	2	.
18	- 1.2	2.9	- 3.7	- 3.5	4.9	88	1012.1	2.5	4.4	5.8	7	-	2	.
19	0.6	4.2	- 5.4	- 8.3	4.9	76	1010.9	5.7	4.9	5.8	8	-	-	-
20	0.6	5.4	- 5.3	- 7.2	5.3	84	1014.5	7.9	1.6	1.4	4	-	-	-
21	- 0.3	5.7	- 7.6	- 9.0	5.3	87	1014.8	7.3	0.0	1.4	4	-	-	-
22	- 1.5	5.2	- 7.1	- 7.5	5.2	94	1015.1	2.6	1.1	0.4	1	-	-	-
23	- 2.6	- 0.3	- 5.6	- 5.2	4.9	96	1021.2	-	7.8	2.9	2	-	-	-
24	- 1.1	2.7	- 2.5	- 2.6	5.3	94	1022.9	2.9	6.0	2.5	4	-	-	-
25	2.8	5.2	- 4.8	- 6.9	5.9	94	1019.3	-	6.4	2.4	4	0.1	-	-
26	5.2	10.4	0.1	- 3.9	7.3	83	1015.5	5.1	3.5	6.0	11	0.5	-	-
27	5.5	9.8	2.6	- 1.1	7.4	85	1017.3	7.3	4.0	5.9	8	-	-	-
28	4.1	9.6	1.1	- 3.3	7.5	92	1018.8	3.6	4.5	3.9	5	-	-	-
29	4.5	14.7	- 3.5	- 5.4	6.7	82	1012.6	9.6	0.0	2.1	4	0.0	-	-

Tablica II

JELENIA GÓRA

DNI	TEMPERATURA POWIETRZA				PRĘŻNOŚĆ PARY WODNEJ	WILGOTNOŚĆ WZGLĘDNA	CIŚNIENIE ATMOSFERYCZNE	USŁONECZNIENIE	ZACHMURZENIE	WIATR		OPAD	ŚNIEG	
	T	Max	Min	T_0	e	U	P	S	N	v	v_{max}	R_d	s_h	s_p
1	-2.9	-0.6	-8.9	-9.8	3.5	78	970.6	–	6.9	6.0	8	0.0	7	2.6
2	-1.0	1.8	-7.3	-10.5	4.7	82	971.1	5.0	3.8	5.5	11	–	7	•
3	1.6	5.2	-6.1	-7.5	4.9	72	967.8	8.1	0.6	4.6	8	–	4	•
4	-2.4	1.1	-7.1	-9.4	4.7	91	970.8	–	5.0	1.0	2	–	–	–
5	-0.8	2.8	-2.3	-3.0	5.0	87	975.0	0.4	6.1	3.3	8	0.0	–	–
6	-3.1	-0.1	-5.8	-8.6	3.8	79	977.6	6.5	1.4	4.9	8	–	–	–
7	-3.6	-0.1	-9.0	-9.9	3.1	66	974.4	8.0	0.0	6.4	9	–	–	–
8	-1.5	3.9	-4.9	-8.1	2.9	84	975.4	8.5	0.9	5.4	9	–	–	–
9	-5.1	-0.5	-11.1	-13.9	3.5	81	975.7	–	4.9	1.5	5	0.0	–	–
10	0.1	3.5	-2.2	-2.8	5.1	85	970.1	0.4	7.4	0.8	2	0.1	–	–
11	-1.4	1.7	-5.8	-9.3	5.2	92	970.3	0.5	5.8	1.5	4	3.4	–	–
12	-0.6	2.6	-8.3	-10.6	4.3	75	969.4	6.2	5.3	2.6	5	–	6	1.4
13	-2.8	0.7	-5.4	-9.3	3.7	74	970.2	2.3	7.0	7.0	12	0.0	3	•
14	-3.8	-2.3	-4.9	-5.1	3.9	84	968.3	–	7.8	3.9	7	2.6	5	•
15	-4.0	-2.5	-4.8	-4.7	4.1	89	977.1	–	8.0	2.3	4	1.6	7	1.7
16	-2.3	1.0	-4.6	-4.9	4.8	92	988.9	–	8.0	1.5	4	0.0	11	•
17	-1.7	-0.9	-2.3	-3.1	5.0	93	986.4	0.2	6.1	4.8	7	0.0	10	•
18	0.0	4.1	-9.6	-11.3	4.2	70	991.5	9.4	2.6	6.9	13	–	7	•
19	1.1	4.5	-0.8	-4.0	4.4	69	991.0	9.6	1.9	5.4	9	–	2	•
20	-1.9	4.6	-7.3	-9.3	4.4	83	985.8	7.7	0.3	1.1	2	–	–	–
21	2.0	5.7	-7.7	-9.9	4.5	85	986.2	8.7	0.1	0.8	2	–	–	–
22	-1.9	3.5	-6.0	-7.2	4.8	91	986.9	5.7	3.0	1.0	3	–	–	–
23	-2.0	-0.8	-4.8	-6.4	4.9	97	992.1	1.8	7.0	0.8	2	–	–	–
24	-3.0	5.1	-8.5	-9.8	4.5	84	994.2	8.1	4.1	1.6	3	0.0	–	–
25	1.5	8.0	-4.1	-5.7	5.8	84	991.6	–	7.3	1.3	2	0.0	–	–
26	4.8	12.0	-1.4	-3.7	6.6	78	989.0	7.4	3.8	4.4	9	0.3	–	–
27	4.6	7.5	3.2	-1.3	7.1	84	990.6	1.4	5.5	4.3	7	–	–	–
28	8.8	11.3	0.5	-4.6	6.8	86	990.6	7.7	3.0	1.1	4	–	–	–
29	3.8	15.7	-3.8	-5.5	5.4	72	985.3	9.4	0.0	1.6	6	0.2	–	–

KIELCE-SUKÓW

Luty 1976

DNI	TEMPERATURA POWIETRZA				PRĘŻNOŚĆ PARY WODNEJ	WILGOTNOŚĆ WZGLĘDNA	CIŚNIENIE ATMOSFERYCZNE	USŁONECZNIENIE	ZACHMURZENIE	WIATR		OPAD	ŚNIEG	
	T	Max	Min	T_0	e	U	P	S	N	v	v_{max}	R_d	s_h	s_p
1	-10.4	-3.9	-14.4	-15.4	2.1	76	988.0	7.8	1.8	2.6	5	–	3	•
2	-10.9	-5.0	-15.9	-19.1	2.1	79	986.1	8.5	0.0	2.4	5	–	3	•
3	-8.9	-4.7	-13.2	-16.4	2.8	89	984.5	3.3	3.1	3.4	6	0.0	3	•
4	-9.1	-1.7	-7.6	-8.8	3.8	89	983.8	0.6	7.8	1.5	3	0.4	3	•
5	-7.9	-3.3	-10.8	-13.4	2.7	82	988.6	6.2	4.3	1.5	3	–	3	•
6	-8.2	-2.0	-16.2	-17.7	2.8	81	981.7	7.0	3.6	1.8	4	–	3	•
7	-8.6	-3.2	-11.2	-13.1	2.5	76	1002.2	7.4	3.0	4.1	5	0.0	3	•
8	-11.2	-5.0	-18.1	-20.7	1.6	62	1003.2	8.6	0.5	2.1	5	–	3	•
9	-10.6	-2.4	-18.1	-20.1	2.1	76	997.1	7.7	1.4	0.5	2	0.0	3	•
10	-5.1	-2.9	-11.6	-14.7	3.9	92	992.9	–	8.0	0.8	2	0.0	3	•
11	-7.5	-3.9	-9.8	-11.7	2.7	77	984.6	7.6	1.9	3.6	5	0.8	3	•
12	-8.4	-6.3	-12.4	-13.0	2.9	87	982.8	–	8.0	2.6	5	0.4	4	•
13	-6.5	-2.9	-9.3	-10.6	3.0	79	977.2	8.8	4.0	3.9	6	–	4	•
14	-3.2	2.7	-10.0	-10.9	4.2	85	979.0	0.8	6.0	3.5	6	–	4	•
15	-1.2	1.8	-3.0	-4.0	5.1	91	988.7	3.4	6.6	3.0	5	–	5	•
16	-1.3	0.0	-2.1	-3.0	5.3	96	999.1	–	8.0	1.8	4	–	2	•
17	-3.5	-1.2	-5.2	-6.0	3.9	83	1000.5	–	6.0	4.1	5	0.0	2	•
18	-4.6	-4.1	-11.6	-13.0	2.8	64	998.1	9.3	0.0	3.4	6	–	2	•
19	-0.6	3.0	-4.3	-9.4	3.3	86	997.5	5.2	0.0	3.3	5	–	2	•
20	-0.7	6.4	-6.0	-9.0	4.2	74	995.1	6.0	0.1	1.3	3	–	–	–
21	-1.2	7.0	-7.5	-9.3	4.4	81	998.6	8.6	0.0	0.0	0	–	–	–
22	-0.8	7.0	-6.6	-8.9	4.5	80	998.3	9.3	0.0	1.1	3	–	–	–
23	-1.9	1.4	-3.4	-6.0	4.3	82	1004.2	6.1	0.0	3.4	7	–	–	–
24	-3.5	2.0	-6.6	-7.6	4.0	69	1007.5	3.6	2.0	3.4	5	0.0	–	–
25	-2.8	2.9	-9.4	-10.9	4.6	88	1002.7	–	6.0	1.5	5	0.0	–	–
26	4.5	9.2	1.5	0.8	6.9	82	995.6	4.5	6.4	6.8	9	–	–	–
27	4.5	7.1	2.5	1.0	6.4	77	995.6	8.3	3.5	7.5	9	–	–	–
28	1.5	5.2	0.3	-1.3	6.1	90	1001.0	4.5	5.1	3.3	5	–	–	–
29	1.6	11.2	-2.0	-4.0	6.2	80	995.9	9.3	0.0	1.5	4	–	–	–

CZĘSTOCHOWA

DNI	TEMPERATURA POWIETRZA				PRĘŻNOŚĆ PARY WODNEJ	WILGOTNOŚĆ WZGLĘDNA	CIŚNIENIE ATMOSFERYCZNE	USŁONECZNIENIE	ZACHMURZENIE	WIATR		OPAD	ŚNIEG	
	T	Max	Min	T_0	e	U	P	S	N	v	v_{max}	R_d	s_h	s_p
1	-10.1	-7.7	-12.9	-14.5	2.1	76	976.5	–	4.1	2.5	6	–	6	•
2	-8.6	-4.1	-12.2	-13.2	2.5	76	980.5	6.3	0.1	2.3	4	–	6	•
3	-8.9	-4.7	-12.4	-15.0	2.4	78	978.7	5.6	1.6	3.0	5	–	5	•
4	-7.8	0.4	-7.8	-12.1	4.2	84	979.6	–	7.8	1.4	3	–	5	•
5	-5.0	-1.6	-6.0	-8.8	3.5	83	983.2	5.1	3.9	2.0	3	–	4	•
6	-6.3	-2.3	-10.4	-11.7	3.0	78	986.8	6.5	1.3	2.4	3	–	4	•
7	-6.6	-3.9	-8.8	-9.7	2.8	76	986.0	5.6	3.6	3.5	6	–	3	•
8	-7.7	-0.6	-14.1	-15.1	2.1	61	987.3	6.5	0.5	3.0	4	–	3	•
9	-5.0	-1.2	-8.0	-10.7	2.8	66	982.9	6.6	1.0	2.3	4	–	3	•
10	-5.4	-2.0	-8.7	-9.2	4.2	88	988.2	–	7.9	1.3	2	–	3	•
11	-3.0	-1.5	-4.0	-5.8	4.3	89	978.4	–	7.0	2.3	4	3.2	3	•
12	-3.0	-0.2	-5.0	-6.9	4.6	93	977.2	0.3	7.0	1.8	3	0.9	8	•
13	-4.3	-0.2	-8.4	-12.2	3.2	80	971.5	6.0	3.9	2.1	3	–	8	•
14	-3.6	0.4	-7.5	-8.6	4.1	87	973.4	–	7.9	1.5	3	0.0	7	•
15	-0.9	1.1	-3.5	-4.4	5.2	91	983.8	–	7.4	1.6	2	–	6	2.8
16	-0.8	0.4	-0.6	-1.0	5.7	95	995.2	–	8.0	2.0	4	–	4	•
17	-2.7	-0.6	-4.3	-4.4	4.4	88	995.7	–	7.1	3.3	4	–	4	•
18	-2.6	2.5	-6.4	-6.9	3.8	77	992.3	6.6	3.0	2.8	3	–	4	•
19	0.1	4.4	-4.2	-6.6	3.8	82	991.9	2.4	2.6	2.6	3	–	3	•
20	1.3	7.1	-2.6	-5.0	5.0	75	994.3	7.9	0.4	2.0	3	–	–	–
21	2.0	7.1	-2.6	-4.4	5.2	75	994.2	6.8	0.0	1.4	2	–	–	–
22	1.9	6.1	-1.3	-5.3	5.2	75	993.8	8.2	0.0	1.0	1	–	–	–
23	0.0	4.1	-3.0	-4.3	4.6	76	999.6	6.3	0.0	2.3	4	–	–	–
24	-2.5	2.9	-7.2	-7.4	4.5	88	1002.0	2.5	2.4	2.6	4	–	–	–
25	0.1	3.0	-2.8	-3.4	5.4	88	998.8	–	6.8	3.0	4	0.0	–	–
26	4.9	11.0	-1.4	-0.2	6.9	81	993.2	5.5	6.0	6.1	8	–	–	–
27	4.7	7.0	3.3	1.0	6.8	80	994.3	7.8	4.1	6.9	10	–	–	–
28	2.5	5.7	-0.5	-2.6	6.6	90	997.4	–	4.9	2.3	4	–	–	–
29	4.2	12.4	-0.3	-2.0	6.7	78	992.1	9.1	0.0	1.9	5	–	–	–

ŚNIEŻKA

DNI	TEMPERATURA POWIETRZA				PRĘŻNOŚĆ PARY WODNEJ	WILGOTNOŚĆ WZGLĘDNA	CIŚNIENIE ATMOSFERYCZNE	USŁONECZNIENIE	ZACHMURZENIE	WIATR		OPAD	ŚNIEG	
	T	Max	Min	T_0	e	U	P	S	N	v	v_{max}	R_d	s_h	s_p
1	9.0	6.8	-12.4	•	2.9	63	825.0	–	8.0	23.5	38	0.2	142	•
2	5.4	4.7	-8.2	•	3.5	93	827.6	0.6	5.3	16.4	22	0.3	142	•
3	5.8	2.7	-8.1	•	3.6	91	826.1	–	5.3	20.0	25	–	141	•
4	4.5	1.9	-7.0	•	4.1	94	829.0	6.3	3.4	3.9	8	0.4	141	•
5	6.2	5.6	-7.2	•	3.6	94	831.4	0.6	7.8	8.4	14	0.8	140	4.4
6	6.9	4.9	-9.3	•	3.4	88	833.0	8.2	1.8	9.9	13	–	139	•
7	6.8	1.3	-9.4	•	1.7	46	838.5	8.4	0.9	17.6	22	–	137	•
8	9.2	3.9	-12.5	•	1.3	43	840.1	8.4	0.9	21.6	28	–	133	•
9	5.0	1.5	-8.4	•	3.2	78	839.2	6.7	3.6	8.8	16	0.5	130	•
10	7.0	5.6	-8.4	•	3.4	93	836.3	0.4	7.6	7.6	12	0.5	128	4.1
11	5.2	3.0	-8.6	•	3.7	95	827.9	0.6	6.9	8.5	15	1.7	127	•
12	3.2	2.8	-11.0	•	2.8	93	829.2	0.2	7.6	14.6	24	0.7	126	•
13	-13.2	3.2	-9.2	•	3.2	90	835.5	–	8.0	23.5	30	2.1	129	•
14	-9.7	2.7	-6.0	•	2.7	99	821.0	0.7	7.9	13.8	19	1.2	130	•
15	9.4	3.9	-8.1	•	3.9	95	832.4	–	8.0	14.5	18	5.1	132	3.7
16	3.2	2.6	-4.2	•	4.7	97	843.2	–	7.9	8.4	11	0.2	135	•
17	4.2	1.8	-5.3	•	4.1	92	841.1	6.4	3.5	12.5	19	0.2	134	•
18	7.1	4.1	-9.5	•	3.3	62	835.5	–	6.3	27.8	32	1.7	132	•
19	8.5	7.2	-10.1	•	3.0	93	836.7	1.9	6.6	19.5	28	1.1	130	•
20	2.2	0.1	-9.0	•	3.8	77	842.2	8.7	0.9	7.5	14	–	130	4.2
21	2.0	0.6	-2.6	•	3.9	76	842.5	8.8	0.1	3.6	9	–	128	•
22	3.8	2.6	-4.3	•	3.5	76	841.9	9.4	0.9	7.8	10	–	126	•
23	3.4	0.6	-5.0	•	3.3	89	847.2	9.5	0.0	3.1	6	–	125	•
24	1.2	0.5	-3.8	•	3.5	95	849.6	7.6	2.1	6.5	13	0.8	123	•
25	0.5	0.9	-3.7	•	3.6	94	848.1	–	8.5	14.0	23	0.1	122	4.0
26	0.6	5.0	-3.1	•	5.1	81	845.6	8.0	4.6	23.3	27	2.0	120	•
27	3.3	1.4	-4.1	•	4.7	97	845.7	–	7.1	24.5	34	0.2	120	4.0
28	2.2	0.5	-4.5	•	4.8	92	847.7	9.6	3.8	8.5	18	–	120	•
29	2.1	5.5	-2.5	•	3.9	85	844.1	6.5	0.0	18.4	19	0.1	115	4.1

Tablica II

Luty 1976

ZAMOŚĆ

DNI	TEMPERATURA POWIETRZA T	Max	Min	T_g	PRĘŻNOŚĆ PARY WODNEJ e	WILGOTNOŚĆ WZGLĘDNA U	CIŚNIENIE ATMOSFERYCZNE P	USŁONECZNIENIE S	ZACHMURZENIE N	WIATR v	v_{max}	OPAD R_d	ŚNIEG s_h	s_e
1	-15.1	-9.4	-19.9	-22.9	1.6	87	992.4	•	0.0	2.5	4	-	19	•
2	-17.8	-12.0	-24.2	-28.0	1.4	88	993.0	•	0.1	1.3	2	-	19	•
3	-6.9	-4.0	-17.5	-20.3	3.3	90	991.7	•	7.8	3.4	5	-	18	•
4	-4.5	-4.5	-7.6	-9.4	3.5	93	985.4	•	7.8	1.9	3	0.0	18	•
5	-9.4	-5.6	-9.6	-10.2	3.1	95	994.1	•	6.6	0.6	1	0.0	17	2.2
6	-9.2	-5.0	-13.9	-18.3	2.9	94	996.9	•	7.0	1.0	3	0.0	15	•
7	-13.9	-6.5	-19.1	-20.9	1.8	83	1009.5	•	3.0	2.9	4	0.0	16	•
8	-17.4	-9.5	-24.2	-27.6	1.2	73	1011.2	•	0.3	1.5	3	-	16	•
9	-13.0	-2.7	-22.4	-25.8	1.7	72	1002.6	•	1.1	1.0	3	-	16	•
10	-10.3	-4.6	-14.7	-20.1	2.5	89	999.2	•	3.5	1.0	2	-	16	1.8
11	-14.1	-8.3	-19.3	-20.7	1.9	87	993.4	•	0.0	3.6	5	-	16	•
12	-11.8	-7.1	-16.7	-18.2	2.2	86	991.0	•	2.1	3.4	5	-	15	•
13	-13.0	-8.6	-15.7	-17.1	2.0	87	986.8	•	3.1	3.5	4	-	15	•
14	-3.2	-0.2	-12.9	-14.1	4.6	94	987.2	•	7.8	4.6	6	-	15	•
15	-1.4	0.2	-2.9	-3.0	5.2	95	996.4	•	8.0	3.3	4	-	14	1.9
16	-3.2	-0.7	-3.9	-4.0	4.6	96	1005.0	•	8.0	1.8	3	-	14	•
17	-5.5	-2.3	-8.3	-10.6	3.5	85	1007.3	•	4.0	3.3	5	-	13	•
18	-8.1	-0.5	-13.3	-15.0	2.4	71	1006.5	•	0.0	3.4	5	-	13	•
19	-7.5	0.2	-14.9	-18.8	2.9	78	1005.8	•	0.0	2.0	3	-	13	•
20	-5.4	1.8	-13.0	-16.0	3.5	84	1005.8	•	0.0	1.3	2	-	12	1.6
21	-4.2	6.4	-12.6	-13.7	3.7	81	1004.3	•	0.1	0.3	1	-	12	•
22	-5.8	2.3	-13.0	-13.1	3.8	91	1004.1	•	0.0	0.5	2	-	11	•
23	-6.3	-2.5	-9.0	-11.4	3.5	91	1011.8	•	3.4	4.5	8	0.0	11	•
24	-6.9	-0.4	-11.4	-11.1	3.0	81	1015.6	•	3.0	3.4	4	-	11	•
25	-4.4	1.9	-11.6	-13.6	3.6	73	1008.4	•	4.9	3.3	8	0.0	10	2.0
26	3.7	7.9	0.6	1.6	6.8	86	997.9	•	6.8	6.9	8	-	7	•
27	3.8	6.0	3.0	2.6	6.3	79	998.0	•	5.3	6.5	8	-	-	-
28	1.0	4.2	-0.4	-2.8	5.8	88	1004.7	•	1.8	3.8	6	-	-	-
29	3.5	10.0	-1.5	-4.0	6.2	81	1001.4	•	3.9	2.5	4	-	-	-

SANDOMIERZ

DNI	TEMPERATURA POWIETRZA T	Max	Min	T_g	PRĘŻNOŚĆ PARY WODNEJ e	WILGOTNOŚĆ WZGLĘDNA U	CIŚNIENIE ATMOSFERYCZNE P	USŁONECZNIENIE S	ZACHMURZENIE N	WIATR v	v_{max}	OPAD R_d	ŚNIEG s_h	s_e
1	-12.6	-7.7	-15.8	-16.6	2.0	85	991.4	9.2	0.4	3.9	5	-	10	•
2	-13.0	-7.5	-17.1	-19.6	1.9	65	992.2	6.9	0.0	1.9	3	0.0	10	•
3	-7.9	-4.9	-13.8	-15.1	3.0	90	990.6	3.8	5.3	4.9	6	0.0	10	•
4	-6.4	-5.0	-7.6	-7.2	3.6	96	989.2	-	8.0	1.9	5	1.5	9	•
5	-9.2	-5.9	-11.6	-15.6	2.7	69	994.2	4.2	4.1	2.0	3	-	10	2.5
6	-8.9	-3.7	-15.2	-17.1	2.5	67	997.0	3.5	4.1	1.4	3	-	10	•
7	-10.0	-3.8	-12.9	-15.1	2.4	83	1009.6	8.0	2.3	4.0	6	-	9	•
8	-13.3	-5.4	-19.0	-20.1	1.5	71	1010.0	5.3	0.0	3.9	7	-	9	•
9	-11.3	-5.2	-17.7	-19.1	2.0	77	1002.7	7.7	0.9	3.9	5	-	9	•
10	-6.5	-3.5	-10.5	-12.7	3.5	91	998.6	-	8.0	2.6	4	0.3	8	3.2
11	-10.3	-4.8	-14.8	-15.4	2.2	70	991.4	6.1	0.0	5.4	9	-	8	•
12	-7.6	-6.0	-13.5	-15.3	2.4	80	989.2	-	6.0	4.9	6	0.0	8	•
13	-7.4	-6.6	-11.2	-10.7	2.5	83	984.8	6.4	4.8	6.1	9	0.0	8	•
14	-2.8	1.9	-10.5	-11.2	4.4	86	985.4	3.3	6.9	6.1	9	-	10	•
15	-1.6	0.3	-3.4	-3.1	5.2	96	995.0	2.3	6.9	5.5	8	-	9	5.4
16	-2.5	-0.7	-2.9	-2.4	5.1	98	1004.9	-	8.0	2.5	5	0.0	7	•
17	-4.1	-1.9	-5.4	-7.6	3.9	85	1006.7	1.5	5.0	3.4	5	0.0	7	•
18	-5.7	0.5	-10.6	-11.7	2.4	61	1005.0	5.7	0.0	5.0	6	-	7	•
19	-4.1	3.7	-10.3	-11.2	3.1	69	1004.3	5.6	0.0	4.9	7	-	7	•
20	-1.2	5.3	-7.7	-11.0	3.7	66	1005.3	9.0	0.0	3.0	6	-	7	3.0
21	-0.1	4.6	-6.2	-10.2	4.3	75	1004.1	9.0	0.0	0.9	3	-	7	•
22	-0.9	4.9	-5.2	-7.7	4.6	81	1003.9	9.0	0.0	2.5	4	-	5	•
23	-3.9	0.5	-9.0	-5.2	4.2	87	1010.9	8.1	0.0	4.0	7	-	4	•
24	-1.3	0.8	-6.5	-7.5	3.8	79	1014.0	8.7	2.6	4.8	6	-	4	•
25	-3.9	7.1	-10.8	-11.7	4.2	87	1008.5	-	5.4	5.4	9	0.0	4	•
26	1.9	7.7	1.0	0.5	7.0	87	1000.4	4.4	6.5	8.3	5	-	3	•
27	4.2	6.9	2.9	1.7	6.3	77	1000.5	9.0	3.8	7.4	12	-	-	-
28	2.3	5.8	0.5	-1.8	5.9	82	1004.0	9.4	2.6	4.5	6	-	-	-
29	4.0	10.3	0.2	-2.2	6.7	83	1001.4	9.2	2.8	4.6	6	-	-	-

OPOLE

DNI	TEMPERATURA POWIETRZA T	Max	Min	T_g	PRĘŻNOŚĆ PARY WODNEJ e	WILGOTNOŚĆ WZGLĘDNA U	CIŚNIENIE ATMOSFERYCZNE P	USŁONECZNIENIE S	ZACHMURZENIE N	WIATR v	v_{max}	OPAD R_d	ŚNIEG s_h	s_e
1	-6.7	-2.6	-10.9	-12.5	3.2	85	993.8	-	5.5	0.4	1	0.0	2	•
2	-5.0	0.2	-9.2	-8.3	3.4	82	994.3	2.7	0.0	1.8	5	-	2	•
3	-6.1	0.2	-11.0	-10.0	3.1	80	992.0	4.9	0.0	2.3	6	-	2	•
4	-0.6	1.9	-5.7	-0.6	5.2	89	992.3	-	6.1	1.8	4	-	2	•
5	-0.9	1.5	-2.0	-3.1	5.2	90	997.1	0.2	5.9	1.1	2	0.0	1	•
6	-4.9	0.6	-9.8	-10.1	3.5	82	1000.8	7.3	0.3	2.4	4	-	-	-
7	-4.8	-1.6	-6.2	-7.1	3.1	73	1005.8	6.1	2.0	3.8	6	-	-	-
8	-5.0	0.3	-10.4	-10.7	2.8	68	1010.8	6.0	1.3	6.8	10	-	-	-
9	-3.8	-0.6	-8.4	-12.1	3.4	73	1007.7	4.3	2.0	1.6	3	-	-	-
10	-1.7	0.5	-2.5	-3.3	5.0	93	1002.5	-	5.9	1.5	3	0.1	-	-
11	-0.7	-0.1	-8.5	-3.4	5.6	97	991.6	-	7.8	2.8	4	2.8	6	2.5
12	-2.5	1.4	-5.3	-8.2	4.8	53	991.3	0.1	4.6	2.4	3	1.3	5	•
13	-2.9	-0.3	-5.0	-6.1	4.0	82	984.2	3.7	3.3	5.1	10	-	3	•
14	-2.6	0.4	-5.2	-8.0	4.8	55	987.0	-	7.6	1.6	3	1.0	3	•
15	-0.1	1.4	-2.0	-5.8	5.7	94	997.9	-	7.9	1.1	3	1.4	4	•
16	-1.0	0.9	-2.6	-2.1	5.5	96	1010.4	-	8.0	3.1	4	0.0	2	•
17	-1.2	0.3	-2.4	-2.4	5.2	93	1009.8	-	8.0	4.1	6	0.0	2	•
18	-1.0	4.3	-3.9	-3.7	5.1	80	1006.2	2.7	4.5	2.6	4	-	2	•
19	1.6	3.9	-2.1	-3.6	5.0	72	1005.6	0.4	3.4	5.4	8	-	2	•
20	2.0	5.9	-0.6	-2.7	5.9	83	1007.9	6.8	1.0	3.6	8	-	-	-
21	1.6	6.9	-3.4	-5.7	5.7	83	1008.3	6.2	0.5	1.3	3	-	-	-
22	0.6	5.7	-3.6	-5.6	5.6	88	1008.2	3.4	0.0	0.6	2	-	-	-
23	-1.3	4.0	-4.2	-6.5	5.3	94	1014.0	3.9	2.0	2.6	3	-	-	-
24	-1.4	2.8	-3.8	-3.7	5.1	93	1016.5	0.9	3.6	2.0	4	-	-	-
25	0.4	3.5	-3.4	-5.8	5.8	91	1013.3	-	5.0	2.6	4	0.2	-	-
26	5.0	11.5	1.5	0.8	7.5	80	1008.7	5.7	3.8	5.9	13	0.1	-	-
27	5.8	8.9	4.5	3.3	7.6	83	1010.2	5.9	4.6	5.4	8	-	-	-
28	5.1	10.6	1.8	0.1	7.7	88	1012.4	5.0	3.3	2.4	4	-	-	-
29	6.1	14.6	-1.1	-3.3	6.9	75	1006.6	7.4	0.0	2.6	4	-	-	-

KŁODZKO

DNI	TEMPERATURA POWIETRZA T	Max	Min	T_g	PRĘŻNOŚĆ PARY WODNEJ e	WILGOTNOŚĆ WZGLĘDNA U	CIŚNIENIE ATMOSFERYCZNE P	USŁONECZNIENIE S	ZACHMURZENIE N	WIATR v	v_{max}	OPAD R_d	ŚNIEG s_h	s_e
1	-7.1	-4.3	-10.4	-10.5	3.3	51	974.7	-	8.0	1.5	3	2.0	6	•
2	-6.5	-0.6	-7.0	-7.7	3.9	60	975.1	1.3	6.3	1.6	3	-	10	•
3	-4.8	2.5	-13.6	-14.2	3.8	66	972.9	6.2	3.5	3.9	9	-	8	•
4	1.2	2.4	0.3	-1.1	5.6	84	974.1	-	7.8	3.0	5	-	7	•
5	-1.2	1.1	-2.5	-2.4	5.2	94	978.6	-	7.4	2.9	5	0.0	4	•
6	-3.7	-0.9	-5.6	-6.8	4.1	88	991.6	4.6	4.0	4.1	7	-	4	•
7	-8.0	-3.2	-12.1	-13.9	2.8	82	989.8	7.4	0.0	0.8	2	-	4	•
8	-5.6	-2.3	-14.3	-16.3	2.8	69	992.0	8.3	0.3	9.6	12	-	4	•
9	-4.8	-2.6	-12.9	-12.8	2.9	77	990.4	5.0	2.9	2.0	7	-	4	•
10	-1.8	1.2	-8.1	-9.6	4.5	84	984.6	-	7.5	1.1	4	0.2	3	•
11	-1.4	1.3	-3.0	-5.7	5.1	92	974.0	-	6.6	4.3	7	2.0	3	•
12	-1.6	1.5	-5.7	-11.4	4.5	83	973.4	2.1	7.0	3.8	7	0.0	9	2.0
13	-3.1	-1.7	-4.7	-5.7	3.9	61	964.2	2.0	7.3	7.9	12	0.0	5	•
14	-3.3	-2.1	-4.2	-4.3	4.3	68	968.6	-	8.0	3.0	7	0.6	5	•
15	-1.5	0.0	-3.7	-3.4	4.1	94	990.1	-	8.0	1.1	3	2.9	6	2.0
16	-1.7	-0.2	-3.1	-3.1	5.0	92	992.3	-	8.0	2.4	4	0.3	9	•
17	-1.2	-0.4	-1.9	-2.0	5.2	92	990.7	-	8.0	1.6	3	-	7	•
18	-0.4	4.3	-6.1	-9.2	4.4	77	986.8	4.7	5.0	3.6	10	-	6	•
19	0.3	2.3	-0.9	-5.4	4.7	74	986.9	2.1	4.5	9.3	13	-	4	•
20	0.5	2.3	-0.9	-2.3	5.1	81	990.8	7.0	3.3	5.0	8	-	2	•
21	0.0	5.6	-4.6	-6.2	4.9	80	990.7	8.4	0.0	1.5	5	-	-	-
22	-2.2	2.7	-6.2	-6.2	4.8	51	990.6	4.8	1.0	0.1	1	-	-	-
23	-3.3	0.3	-5.7	-4.9	4.6	95	995.9	3.4	4.5	1.0	3	0.0	-	-
24	-2.8	1.3	-6.7	-6.9	4.6	92	998.9	4.2	4.3	1.1	2	-	-	-
25	-0.1	1.8	-4.5	-5.2	5.4	88	997.2	-	7.1	2.6	4	0.0	-	-
26	4.0	8.2	0.5	-1.2	6.8	84	993.2	8.0	3.0	4.0	9	0.3	-	-
27	4.5	7.9	2.5	-0.7	7.0	83	994.2	5.1	4.6	2.5	4	0.1	-	-
28	2.5	9.3	-2.0	-3.6	6.2	84	994.8	5.6	0.9	1.0	2	-	-	-
29	3.3	11.6	-2.8	-4.2	6.4	82	990.2	5.9	0.0	1.4	4	-	-	-

Tablica II

KATOWICE

DNI	TEMPERATURA POWIETRZA T	Max	Min	T_g	PRĘŻNOŚĆ PARY WODNEJ e	WILGOTNOŚĆ WZGLĘDNA U	CIŚNIENIE ATMOSFERYCZNE P	USŁONECZNIENIE S	ZACHMURZENIE N	WIATR v	v_{max}	OPAD R_d	ŚNIEG s_h	s_g
1	-9.7	-2.4	-12.7	-14.4	2.5	76	980.1	1.1	2.8	1.5	4	-	4	.
2	-8.0	-1.8	-12.5	-14.3	2.5	75	981.0	6.7	0.0	2.3	4	-	3	.
3	-9.0	-2.3	-14.2	-17.8	2.4	76	979.7	7.0	0.9	2.3	4	-	3	.
4	-2.6	3.1	-9.6	-11.8	4.0	77	979.6	0.6	7.4	1.3	2	-	3	.
5	-3.8	1.0	-6.0	-7.2	3.8	82	983.6	3.5	4.4	2.5	3	-	2	.
6	-5.7	-0.7	-10.4	-12.5	2.9	72	986.9	7.4	1.0	3.9	6	-	-	-
7	-6.5	-4.0	-8.6	-9.6	2.8	70	986.2	5.9	3.5	7.0	8	0.0	-	-
8	-9.1	1.0	-13.6	-17.3	2.0	61	988.6	8.4	0.5	2.0	3	-	-	-
9	-5.8	1.4	-9.8	-17.0	2.7	66	994.4	7.4	1.1	2.8	5	-	-	-
10	-1.9	-2.1	-8.1	-9.7	3.8	82	995.4	-	7.0	0.6	2	0.1	-	-
11	-2.6	-1.6	-5.8	-7.7	4.4	88	979.6	-	8.0	0.4	1	3.3	-	-
12	-3.3	-1.5	-4.2	-4.9	4.3	88	978.7	-	7.4	2.9	5	0.5	5	.
13	-5.5	0.6	-11.8	-16.1	3.3	80	972.1	5.2	3.6	0.6	2	0.1	5	.
14	-1.6	2.2	-6.0	-6.7	4.4	79	974.2	-	7.6	0.9	2	0.0	4	.
15	0.6	3.8	-3.0	-5.2	5.3	83	984.4	0.2	6.9	0.9	2	0.0	2	.
16	0.7	2.1	-0.3	-0.7	5.8	91	985.8	-	7.5	2.0	4	0.0	-	-
17	-2.6	0.2	-4.1	-4.8	4.6	90	985.8	-	8.0	4.3	6	-	-	-
18	-2.4	3.2	-5.6	-5.5	4.2	84	983.0	3.6	4.6	2.1	3	-	-	-
19	-0.6	5.1	-6.4	-8.7	3.8	86	983.3	1.9	3.9	0.9	3	-	-	-
20	1.2	7.4	-5.0	-7.8	4.9	74	985.6	8.5	1.1	1.5	3	-	-	-
21	1.5	8.8	-3.9	-6.7	5.2	77	985.2	8.0	0.3	0.5	2	-	-	-
22	1.2	8.0	-4.5	-7.2	4.8	76	984.6	6.6	0.0	0.6	1	-	-	-
23	-0.7	5.4	-5.0	-7.7	4.5	78	988.9	7.4	0.0	2.1	5	-	-	-
24	-3.0	3.1	-7.0	-7.8	4.2	86	1003.6	3.0	2.0	1.4	2	-	-	-
25	-0.1	2.5	-3.4	-5.0	5.3	86	1000.6	0.0	6.3	4.5	6	0.0	-	-
26	4.8	10.1	0.8	0.4	6.8	79	995.5	6.2	6.0	6.0	8	0.3	-	-
27	4.9	7.8	4.7	2.5	6.7	78	996.4	5.9	4.8	3.8	5	0.0	-	-
28	2.9	8.6	-0.2	-2.3	6.4	86	999.1	2.3	3.5	1.9	3	-	-	-
29	4.7	11.6	-2.2	-4.5	6.5	76	993.7	8.9	0.1	4.4	7	-	-	-

RZESZÓW-JASIONKA

Luty 1976

DNI	TEMPERATURA POWIETRZA T	Max	Min	T_g	PRĘŻNOŚĆ PARY WODNEJ e	WILGOTNOŚĆ WZGLĘDNA U	CIŚNIENIE ATMOSFERYCZNE P	USŁONECZNIENIE S	ZACHMURZENIE N	WIATR v	v_{max}	OPAD R_d	ŚNIEG s_h	s_g
1	-17.4	-12.8	-21.2	-22.9	1.3	83	993.5	5.8	1.4	3.8	5	-	35	.
2	-18.2	-11.8	-25.2	-29.3	1.2	82	994.0	7.0	0.0	2.3	5	-	34	.
3	-9.2	-6.7	-17.6	-20.1	2.8	90	992.4	5.2	3.6	6.0	8	0.0	33	.
4	-8.1	-5.9	-11.5	-11.6	2.2	96	991.3	0.1	8.0	1.8	3	0.0	30	.
5	-12.3	-5.7	-16.4	-22.4	2.2	89	996.0	5.4	4.0	2.1	4	-	30	2.4
6	-12.5	-4.0	-21.7	-27.8	2.3	87	995.0	4.5	5.5	0.5	2	0.0	30	.
7	-10.5	-6.0	-13.8	-18.8	2.2	78	1010.2	6.2	3.0	4.1	5	0.0	29	.
8	-17.1	-9.6	-23.0	-25.0	1.2	75	1012.3	8.1	0.0	3.9	5	-	27	.
9	-9.2	-3.3	-19.5	-24.0	1.9	61	1005.4	7.6	1.0	2.6	4	-	27	.
10	-6.4	-3.0	-15.2	-20.0	3.3	85	1001.0	-	7.8	1.9	3	0.0	24	2.0
11	-12.9	-4.7	-17.5	-19.0	1.9	83	993.6	7.0	0.8	5.8	8	-	24	.
12	-11.0	-6.4	-16.4	-17.7	2.2	83	991.7	1.5	5.1	5.3	7	0.0	23	.
13	-10.1	-6.7	-11.6	-11.7	2.3	82	987.6	5.3	4.9	6.4	8	-	23	.
14	-9.2	-0.9	-10.5	-11.5	4.5	91	987.3	3.2	8.1	6.1	8	-	23	.
15	-1.8	-0.3	-3.4	-3.6	5.2	97	997.1	3.0	7.5	6.4	8	-	23	2.0
16	-2.5	-0.8	-3.4	-3.1	4.9	97	1006.6	-	8.0	2.6	5	0.0	23	.
17	-4.5	-2.5	-6.1	-7.6	3.5	87	1008.1	1.3	5.0	4.6	7	0.0	21	.
18	-8.3	-2.7	-12.1	-13.8	2.3	70	1007.0	8.3	0.0	5.6	7	-	21	.
19	-6.8	0.2	-13.5	-14.7	2.9	76	1006.7	8.8	0.0	4.5	6	-	21	.
20	-4.2	3.3	-10.7	-12.8	3.5	77	1007.2	8.7	0.0	2.6	4	-	21	3.2
21	-4.3	5.8	-11.8	-14.0	3.8	86	1006.2	4.7	0.0	0.3	1	-	17	.
22	-5.1	3.0	-11.7	-14.0	3.7	88	1005.4	6.6	0.0	0.6	3	-	15	.
23	-5.6	-2.1	-9.2	-12.7	3.5	88	1012.8	6.2	0.0	3.8	7	-	14	.
24	-4.8	-1.5	-8.6	-8.0	3.5	92	1015.7	4.6	2.6	6.3	8	-	14	.
25	-5.1	2.8	-13.7	-16.3	3.6	78	1011.2	5.6	4.6	4.0	7	0.0	14	3.9
26	2.8	5.1	0.1	-0.5	6.3	84	1003.3	4.3	7.0	5.8	7	0.0	14	.
27	4.7	7.2	3.5	1.8	6.7	79	1002.8	7.9	3.9	8.4	12	-	8	2.5
28	1.6	5.8	-0.1	-3.6	5.9	87	1008.3	4.3	2.1	3.3	5	-	-	-
29	3.0	8.9	-1.6	-5.7	6.0	81	1004.9	7.6	1.8	3.0	5	-	-	-

RACIBÓRZ

DNI	TEMPERATURA POWIETRZA T	Max	Min	T_g	PRĘŻNOŚĆ PARY WODNEJ e	WILGOTNOŚĆ WZGLĘDNA U	CIŚNIENIE ATMOSFERYCZNE P	USŁONECZNIENIE S	ZACHMURZENIE N	WIATR v	v_{max}	OPAD R_d	ŚNIEG s_h	s_g
1	-7.7	-4.0	-10.8	-14.5	2.8	81	991.7	.	7.1	0.9	2	-	4	.
2	-6.5	0.4	-11.4	-15.0	3.1	85	992.6	.	1.4	1.0	2	-	3	.
3	-7.5	-0.5	-12.8	-14.5	3.0	83	990.8	.	0.0	1.0	3	-	3	.
4	-2.5	0.8	-7.6	-10.5	4.6	88	990.8	.	7.3	1.3	2	-	3	.
5	-0.7	1.6	-1.7	-3.9	4.8	82	995.0	.	5.6	0.8	2	-	2	.
6	-4.3	0.5	-9.1	-11.0	3.8	85	998.2	.	0.0	1.8	3	-	2	.
7	-5.1	-1.6	-8.0	-8.6	3.3	79	1007.5	.	1.0	3.3	5	-	1	.
8	-5.9	0.1	-12.7	-14.0	3.2	79	1010.4	.	0.3	3.6	7	-	1	.
9	-4.6	-0.7	-7.4	-9.7	3.1	78	1006.2	.	2.0	2.9	6	-	1	.
10	-3.0	0.2	-5.5	-9.5	4.4	89	1002.0	.	7.5	1.8	3	0.0	-	-
11	-1.2	-0.1	-2.7	-5.5	5.1	92	991.0	.	8.0	2.6	3	1.0	-	-
12	-3.2	-0.9	-6.2	-9.9	4.5	84	990.7	.	6.1	2.4	4	3.6	4	.
13	-3.4	0.1	-7.4	-10.5	3.8	80	998.7	.	3.5	2.8	5	0.0	5	.
14	-1.3	1.8	-3.3	-6.9	4.9	87	985.1	.	7.4	1.3	2	1.1	7	.
15	-0.6	2.7	-4.7	-9.2	5.3	91	995.9	.	7.0	0.6	1	0.1	7	3.7
16	-0.7	0.9	-2.8	-2.6	5.5	96	1007.6	.	8.0	1.5	2	0.0	3	.
17	-1.1	0.6	-2.5	-3.1	5.1	90	1007.5	.	8.0	2.9	4	0.0	2	.
18	-1.5	2.1	-4.1	-3.5	4.5	80	1004.8	.	4.8	1.5	2	-	2	.
19	0.5	4.2	-3.7	-7.9	4.8	75	1004.7	.	4.6	2.3	4	-	2	.
20	2.5	7.6	0.3	-3.8	5.5	76	1006.9	.	1.0	2.8	4	-	2	.
21	1.9	8.2	-2.2	-6.1	5.4	81	1006.7	.	0.0	1.4	2	-	-	-
22	0.6	5.9	-2.9	-6.7	5.6	89	1006.2	.	0.0	0.6	1	-	-	-
23	-1.3	2.0	-4.1	-5.9	5.3	95	1011.5	.	1.0	0.5	1	-	-	-
24	-0.9	6.2	-4.6	-6.4	5.3	91	1015.1	.	4.8	0.8	2	-	-	-
25	0.8	3.7	-2.0	-4.3	5.5	86	1012.4	.	3.5	3.3	5	0.0	-	-
26	4.4	9.3	1.4	-0.9	7.0	84	1008.1	.	4.4	2.6	4	0.4	-	-
27	5.1	8.1	3.4	1.6	7.4	84	1008.6	.	5.4	2.4	4	0.3	-	-
28	4.3	9.9	0.7	-3.6	7.0	85	1010.8	.	2.8	1.9	3	-	-	-
29	5.4	12.5	0.1	-3.5	7.1	79	1005.3	.	0.8	2.9	5	-	-	-

KRAKÓW-BALICE

DNI	TEMPERATURA POWIETRZA T	Max	Min	T_g	PRĘŻNOŚĆ PARY WODNEJ e	WILGOTNOŚĆ WZGLĘDNA U	CIŚNIENIE ATMOSFERYCZNE P	USŁONECZNIENIE S	ZACHMURZENIE N	WIATR v	v_{max}	OPAD R_d	ŚNIEG s_h	s_g
1	-11.6	-6.8	-14.4	-15.6	2.2	86	987.5	1.6	3.8	2.8	5	-	4	.
2	-11.1	-6.6	-13.6	-16.6	2.2	84	988.5	4.8	1.0	3.9	5	-	4	.
3	-11.3	-6.6	-15.1	-16.6	2.2	84	997.3	3.8	0.0	3.3	5	-	4	.
4	-5.9	-2.5	-10.8	-14.9	3.6	88	986.8	0.0	6.8	2.8	4	0.0	3	.
5	-6.6	-2.8	-8.4	-11.1	3.4	91	990.7	-	5.4	3.3	5	-	3	.
6	-9.8	-3.7	-12.8	-15.9	2.9	87	993.8	4.9	2.3	3.9	6	0.0	3	.
7	-7.4	-4.8	-9.4	-11.5	2.9	83	1003.0	5.7	3.3	6.4	8	0.0	3	.
8	-11.8	-4.3	-17.0	-19.1	2.2	84	1005.1	6.8	0.3	2.0	5	-	3	.
9	-9.1	-1.5	-16.1	-19.7	2.5	79	1000.3	6.2	0.3	0.8	2	-	3	.
10	-6.7	-2.6	-9.1	-12.8	3.8	87	995.8	-	8.0	0.8	2	0.0	3	.
11	-6.8	-2.3	-9.8	-8.6	3.7	85	986.8	-	7.6	3.3	5	0.7	3	.
12	-6.9	-1.5	-9.7	-17.6	3.9	92	985.8	-	7.8	0.9	2	0.3	5	.
13	-6.8	-1.5	-12.6	-18.0	3.4	86	979.2	5.8	3.6	2.4	4	-	6	.
14	-2.6	2.0	-6.2	-7.7	4.6	86	981.1	0.2	7.0	2.9	4	-	6	.
15	-1.1	1.8	-3.7	-5.8	5.2	92	991.8	0.9	7.0	3.1	4	-	4	.
16	-0.7	1.4	-2.8	-6.1	5.6	96	1001.6	-	7.5	1.9	4	0.8	3	.
17	-3.0	-0.3	-3.8	-4.6	4.5	93	1002.1	-	7.8	4.9	8	0.0	-	-
18	-3.1	1.4	-5.7	-5.7	4.3	89	999.6	2.9	4.3	3.1	6	-	-	-
19	-1.6	5.5	-7.2	-10.1	4.3	79	999.1	7.5	1.5	1.5	3	-	-	-
20	-0.4	7.2	-5.4	-8.2	4.9	83	1001.3	7.2	0.6	0.3	2	-	-	-
21	-0.2	5.8	-4.7	-7.6	5.2	87	1001.1	6.6	0.0	0.6	3	-	-	-
22	0.0	9.6	-5.4	-8.1	5.3	86	1000.1	6.3	0.0	0.8	3	-	-	-
23	-1.6	1.0	-3.3	-6.6	5.0	92	1005.2	2.8	0.6	3.6	7	-	-	-
24	-3.5	0.9	-6.3	-9.6	4.3	90	1009.6	5.0	0.9	1.6	4	-	-	-
25	0.3	5.0	-5.2	-9.1	5.4	89	1006.4	1.9	5.6	2.9	5	0.0	-	-
26	5.5	10.2	2.2	1.1	7.1	79	1000.7	5.7	5.6	5.0	7	0.0	-	-
27	4.9	8.3	4.0	0.1	7.0	81	1001.4	5.2	4.6	4.9	9	-	-	-
28	3.0	6.5	0.3	-3.4	6.5	86	1004.6	0.3	4.9	2.0	5	-	-	-
29	4.5	12.8	-2.7	-6.1	6.4	77	999.4	8.8	0.6	1.8	5	-	-	-

Tablica II

TARNÓW

DNI	TEMPERATURA POWIETRZA				PRĘŻNOŚĆ PARY WODNEJ	WILGOTNOŚĆ WZGLĘDNA	CIŚNIENIE ATMOSFERYCZNE	USŁONECZNIENIE	ZACHMURZENIE	WIATR		OPAD	ŚNIEG	
	T	Max	Min	T_g	e	U	P	S	N	v	v_{max}	R_d	s_k	s_g
1	-14.0	- 7.3	-18.3	-22.6	1.7	79	990.8	3.0	2.9	1.9	4	-	21	•
2	-14.7	- 7.6	-19.7	-22.1	1.6	83	992.1	4.7	1.0	1.3	4	-	20	•
3	-13.3	- 5.7	-19.6	-21.9	1.9	81	990.5	4.1	0.0	1.5	2	-	19	•
4	- 7.6	- 2.5	-15.1	-18.3	3.1	87	990.0	4.4	5.6	1.1	2	0.2	16	•
5	- 8.1	- 3.9	-10.5	-13.2	2.9	86	994.4	4.4	4.5	1.9	3	-	16	1.5
6	-10.0	- 4.4	-17.5	-20.4	2.5	84	997.8	4.7	2.0	1.0	2	-	16	•
7	- 9.0	- 4.8	-12.7	-14.9	2.6	80	1002.2	6.7	3.0	3.0	4	0.0	15	•
8	- 9.8	- 0.9	-16.5	-19.5	1.7	59	1005.6	8.6	0.0	1.8	4	-	15	•
9	- 7.7	- 1.9	-11.6	-17.0	2.2	63	1004.0	8.1	0.4	1.1	2	-	15	•
10	- 4.5	- 0.9	- 9.5	-14.4	3.5	79	999.4	-	8.0	1.1	3	0.3	15	1.4
11	- 6.5	- 3.2	-10.4	-11.6	2.8	74	998.5	6.7	2.6	2.5	3	0.1	15	•
12	- 4.6	- 2.0	- 9.7	-11.9	3.3	76	999.2	-	7.9	1.4	3	0.0	15	•
13	- 6.2	- 1.4	- 9.6	- 6.5	3.4	76	998.5	6.5	4.4	3.9	7	-	15	•
14	- 0.7	4.1	- 5.1	- 6.1	4.9	76	994.4	1.7	6.3	3.0	6	-	15	•
15	0.1	5.7	- 4.4	- 5.0	5.2	73	994.2	3.9	4.1	2.6	3	-	10	3.0
16	- 1.2	0.5	- 1.8	- 1.6	5.5	98	1005.3	-	7.6	1.0	2	0.3	7	3.0
17	- 3.7	- 1.4	- 4.1	- 4.0	4.3	92	1006.5	-	8.0	2.0	3	0.0	6	•
18	- 2.3	3.3	- 8.5	-10.4	3.6	71	1004.1	8.1	2.0	2.1	4	-	6	•
19	1.2	7.4	- 2.7	- 4.0	5.2	63	1003.4	9.4	0.1	4.1	6	-	5	•
20	1.6	7.2	- 2.8	- 5.6	4.3	63	1005.2	9.3	0.1	1.3	2	-	4	•
21	0.0	6.3	- 4.3	- 6.0	4.7	78	1004.5	8.5	0.0	0.3	1	-	-	-
22	- 1.2	4.7	- 5.7	- 6.9	4.6	83	1004.3	7.1	0.0	0.6	2	-	-	-
23	- 3.7	0.1	- 6.5	- 7.4	4.1	87	1005.8	4.8	2.0	3.0	6	-	-	-
24	- 3.8	4.4	- 9.5	- 9.3	3.8	82	1013.6	8.0	0.0	1.3	2	-	-	-
25	- 0.9	5.0	- 6.6	- 8.1	4.5	78	1010.0	2.6	3.5	0.6	1	-	-	-
26	6.2	11.0	1.8	1.4	7.1	76	1003.2	5.2	6.4	3.6	6	-	-	-
27	6.0	9.2	4.5	3.2	6.8	73	1003.6	7.3	3.8	5.5	7	-	-	-
28	2.1	5.4	0.5	- 2.5	6.3	89	1007.9	0.3	3.1	1.8	4	-	-	-
29	4.6	13.0	- 1.5	- 4.1	6.2	75	1003.0	10.0	0.0	0.6	2	-	-	-

ALEKSANDROWICE

Styczeń 1976

DNI	TEMPERATURA POWIETRZA				PRĘŻNOŚĆ PARY WODNEJ	WILGOTNOŚĆ WZGLĘDNA	CIŚNIENIE ATMOSFERYCZNE	USŁONECZNIENIE	ZACHMURZENIE	WIATR		OPAD	ŚNIEG	
	T	Max	Min	T_g	e	U	P	S	N	v	v_{max}	R_d	s_k	s_g
1	- 9.7	- 4.3	-14.7	-17.1	2.4	80	965.1	2.3	5.1	1.3	3	-	24	•
2	- 7.6	- 3.3	-10.6	-16.3	2.8	82	966.0	6.2	1.6	1.1	2	-	19	•
3	- 7.5	- 1.9	-13.9	-20.8	2.9	80	964.6	7.9	0.6	2.0	4	-	17	•
4	- 1.4	0.9	- 8.5	-14.4	4.6	94	964.9	1.5	5.5	1.5	3	-	14	•
5	- 4.6	- 0.7	- 7.8	-13.4	3.9	88	968.6	2.7	4.4	1.5	3	-	14	1.5
6	- 7.7	- 3.2	-11.3	-15.1	2.9	84	971.5	6.6	1.9	3.0	6	-	14	•
7	- 8.0	- 4.2	- 9.7	-12.4	2.5	75	980.5	8.3	0.1	5.5	10	-	13	•
8	- 6.8	1.0	-15.9	-20.4	2.1	63	983.7	8.3	1.6	1.5	4	-	12	•
9	- 6.5	- 2.4	-11.9	-18.0	2.3	83	980.9	7.6	1.4	3.0	6	-	12	•
10	- 5.2	- 2.5	-10.7	-17.0	3.4	80	979.1	-	7.8	2.1	3	0.0	12	2.3
11	- 1.9	0.5	- 4.8	- 8.8	4.7	88	965.0	-	8.0	1.8	4	3.1	12	•
12	- 3.1	- 1.3	- 5.4	- 6.6	4.2	85	964.6	-	7.8	1.6	4	0.3	16	•
13	- 3.4	0.7	- 8.0	-14.0	3.2	68	957.4	6.5	5.6	2.8	5	0.0	16	•
14	- 1.3	2.6	- 5.4	- 8.3	4.3	77	955.6	0.3	7.3	1.5	5	0.0	16	•
15	1.8	4.6	0.4	- 2.0	5.1	74	959.8	0.5	7.1	2.3	8	-	15	2.1
16	0.7	0.9	- 1.3	- 1.3	5.6	97	981.2	-	8.0	1.9	4	-	13	2.5
17	- 1.2	0.0	- 4.6	- 3.7	4.4	92	980.2	1.2	7.6	3.0	6	-	12	•
18	- 2.4	1.2	- 6.5	- 7.5	4.0	80	978.5	5.7	3.9	1.9	4	-	12	•
19	0.9	3.3	- 1.5	- 6.5	3.8	85	978.7	0.8	4.6	1.5	5	-	11	•
20	1.6	4.7	- 3.6	- 7.4	4.8	70	981.4	8.7	0.8	1.5	3	-	10	2.8
21	0.6	6.2	- 4.4	- 9.0	4.3	68	980.2	9.2	0.3	1.8	3	-	10	2.8
22	0.2	5.2	- 4.3	- 6.9	4.7	76	980.1	8.5	0.0	1.9	4	-	7	3.6
23	- 2.9	2.4	- 5.4	- 7.5	4.2	84	984.6	3.9	2.0	0.6	1	-	5	4.3
24	- 1.9	3.6	- 4.5	- 6.9	4.7	88	988.9	4.2	4.0	1.0	3	-	7	•
25	0.6	5.5	- 5.2	- 8.4	5.1	80	986.5	3.5	5.5	2.0	4	-	-	•
26	5.9	10.3	3.0	1.4	6.8	73	982.2	7.9	5.9	4.0	6	0.7	-	-
27	4.6	6.0	3.6	2.6	7.2	85	983.0	2.2	5.6	4.6	6	0.3	-	-
28	3.3	7.5	0.9	- 1.0	6.2	80	985.2	6.0	3.4	2.4	5	-	-	-
29	5.1	12.2	0.0	- 2.7	5.8	63	979.5	10.0	0.0	3.6	5	-	-	-

PRZEMYŚL

DNI	TEMPERATURA POWIETRZA				PRĘŻNOŚĆ PARY WODNEJ	WILGOTNOŚĆ WZGLĘDNA	CIŚNIENIE ATMOSFERYCZNE	USŁONECZNIENIE	ZACHMURZENIE	WIATR		OPAD	ŚNIEG	
	T	Max	Min	T_g	e	U	P	S	N	v	v_{max}	R_d	s_k	s_g
1	-15.6	-11.4	-20.8	-24.2	1.4	82	984.0	6.6	0.9	1.6	4	-	23	•
2	-15.5	-13.0	-21.3	-24.3	1.4	83	984.3	6.6	0.3	2.8	5	0.0	23	•
3	-10.3	- 7.2	-16.5	-18.8	2.5	88	983.3	-	7.0	4.3	6	-	23	•
4	- 9.9	- 6.3	-14.5	-16.6	2.8	93	981.7	0.9	7.8	1.6	3	0.5	22	•
5	-10.2	- 6.6	-16.9	-16.7	2.9	89	986.2	5.1	2.4	1.3	3	-	23	2.3
6	-10.8	- 6.6	-17.7	-19.8	2.4	87	985.2	1.8	4.5	2.9	4	0.0	22	•
7	-11.7	- 6.8	-16.2	-19.3	2.1	83	1000.3	6.4	3.0	4.1	7	0.0	22	•
8	-16.4	- 9.2	-23.6	-25.3	1.3	71	1002.9	6.9	0.0	1.9	4	-	22	•
9	- 9.0	- 5.7	-13.8	-19.8	1.9	80	995.3	7.5	0.6	3.8	8	-	21	•
10	- 7.4	- 3.7	- 9.6	-11.0	2.9	82	991.4	-	6.5	3.9	9	0.3	21	2.6
11	-13.9	- 7.0	-19.4	-21.3	1.9	88	984.7	6.0	0.0	2.5	4	-	22	•
12	-12.5	- 7.4	-17.1	-19.5	1.9	80	982.9	6.6	2.4	2.9	6	-	21	•
13	-11.9	- 9.0	-14.6	-15.0	2.1	84	978.2	3.6	5.8	3.3	5	-	20	•
14	- 3.8	- 0.6	-11.1	-11.3	4.2	88	979.0	2.9	7.1	3.9	6	-	20	•
15	- 2.6	- 0.8	- 4.5	- 3.9	4.9	97	988.4	-	8.0	5.0	6	-	18	2.3
16	- 3.3	- 1.4	- 4.1	- 3.3	4.6	97	986.7	-	8.0	2.1	4	0.0	17	•
17	- 6.0	- 3.4	- 8.6	- 9.4	3.6	92	988.3	0.7	5.4	4.4	7	0.0	16	•
18	- 8.7	- 3.7	-13.6	-14.1	2.4	76	997.8	7.7	0.0	3.1	5	-	16	•
19	- 6.7	- 0.8	-13.8	-16.3	2.9	77	997.6	7.8	0.0	2.8	5	-	15	•
20	- 2.0	4.7	- 9.8	-12.2	3.7	89	997.9	8.5	0.0	1.9	4	-	15	2.5
21	- 0.8	4.8	- 8.7	- 9.2	4.0	71	996.5	8.5	0.0	1.9	4	-	14	•
22	- 2.1	3.0	- 6.1	- 9.2	4.3	82	995.7	7.9	0.0	1.5	4	-	14	•
23	- 5.8	- 0.2	- 8.7	-10.7	3.5	89	1002.5	6.2	2.0	5.0	9	-	14	•
24	- 5.6	- 1.9	- 7.6	- 8.1	3.8	80	1006.6	4.9	4.0	5.6	7	-	14	•
25	- 5.2	3.2	-13.4	-18.1	3.3	76	1001.5	6.8	4.1	4.1	9	-	13	2.7
26	2.3	5.0	- 0.4	- 0.8	5.7	79	993.1	6.6	5.6	9.6	12	0.0	13	•
27	4.6	6.8	2.2	1.3	6.1	72	992.5	6.8	4.4	9.4	12	-	7	4.0
28	1.7	5.0	- 0.5	- 1.6	5.5	81	998.3	6.3	1.3	6.6	10	-	-	-
29	3.9	9.6	- 1.7	- 2.1	5.7	72	994.8	7.0	2.9	5.9	8	-	-	-

NOWY SĄCZ

DNI	TEMPERATURA POWIETRZA				PRĘŻNOŚĆ PARY WODNEJ	WILGOTNOŚĆ WZGLĘDNA	CIŚNIENIE ATMOSFERYCZNE	USŁONECZNIENIE	ZACHMURZENIE	WIATR		OPAD	ŚNIEG	
	T	Max	Min	T_g	e	U	P	S	N	v	v_{max}	R_d	s_k	s_g
1	-11.3	0.4	-21.6	-26.1	2.3	83	975.8	2.8	2.8	0.6	2	-	30	•
2	-12.8	- 3.2	-19.8	-24.1	2.1	88	980.5	3.1	0.0	0.0	0	-	30	•
3	-14.0	- 3.6	-21.2	-24.3	1.9	86	979.1	2.0	0.0	0.0	0	-	27	•
4	- 6.0	1.5	-15.7	-20.1	3.4	94	978.7	3.8	5.3	0.1	1	-	22	•
5	- 5.5	- 0.7	- 7.9	-12.4	3.6	88	982.8	3.0	5.3	0.6	2	-	20	1.5
6	- 9.9	- 2.7	-14.2	-19.1	2.5	88	986.5	4.4	5.9	0.4	3	-	18	•
7	- 9.0	- 3.8	-18.5	-16.8	2.6	97	986.3	6.9	3.3	0.9	3	0.0	17	•
8	-12.4	0.3	-22.6	-28.4	1.8	95	989.1	5.6	0.1	0.4	2	-	17	•
9	-10.7	- 2.8	-16.3	-23.1	2.0	76	993.5	7.1	0.3	0.4	1	-	16	•
10	- 8.1	- 1.6	-17.2	-21.8	2.7	78	989.5	1.9	7.3	0.1	1	0.0	15	2.7
11	- 5.2	- 1.6	-11.1	-15.4	3.3	80	979.9	0.2	6.3	0.0	0	0.9	13	•
12	- 4.8	- 2.4	- 7.1	-10.4	3.6	85	978.9	0.7	7.6	0.9	3	0.5	15	•
13	- 3.6	1.1	- 7.3	-11.2	3.6	78	972.7	5.7	4.9	0.8	4	-	15	•
14	1.3	4.4	- 3.4	- 7.1	4.7	71	973.6	1.6	6.0	1.8	4	-	14	•
15	2.0	8.7	- 3.7	- 6.5	5.6	81	983.1	4.9	5.4	0.0	0	-	13	2.5
16	0.3	4.8	- 1.5	- 4.3	5.6	95	994.2	-	8.0	0.9	3	-	12	2.8
17	- 3.3	- 1.1	- 3.9	- 4.7	4.4	92	995.4	0.2	8.0	0.5	2	-	12	•
18	- 2.0	2.7	-10.4	-11.9	3.1	85	995.1	6.4	1.4	0.4	3	-	12	•
19	3.6	9.0	- 2.4	- 7.4	3.8	49	992.8	8.5	0.6	2.5	6	-	7	5.7
20	1.5	8.2	- 3.2	- 6.7	4.8	70	994.8	8.3	0.1	0.4	3	-	5	5.4
21	0.9	7.9	- 7.0	-10.0	4.5	77	994.6	7.7	0.0	0.0	0	-	2	•
22	- 1.7	6.4	- 7.5	- 9.9	4.3	82	993.5	6.5	0.0	0.3	1	-	2	•
23	- 4.2	1.8	- 8.0	- 9.4	3.9	87	998.7	2.4	0.0	0.3	1	-	2	•
24	- 2.9	4.2	- 8.7	- 9.5	4.1	84	1002.7	5.9	1.0	0.1	1	-	2	•
25	- 1.8	3.9	- 7.7	- 9.1	4.4	81	1000.1	3.6	4.0	0.4	2	0.0	2	-
26	5.1	11.9	0.6	- 1.0	6.2	73	994.4	7.5	5.8	2.3	6	0.2	2	•
27	5.5	7.4	4.8	2.4	6.8	95	994.1	4.8	6.1	5.6	8	-	-	-
28	3.9	6.8	2.5	- 1.3	6.0	94	997.6	2.6	3.4	2.3	4	-	-	-
29	3.5	14.2	- 2.8	- 5.4	5.8	78	993.7	8.7	0.0	0.5	2	-	-	-

Tablica II

LESKO

DNI	TEMPERATURA POWIETRZA				PRĘŻNOŚĆ PARY WODNEJ	WILGOTNOŚĆ WZGLĘDNA	CIŚNIENIE ATMOSFERYCZNE	USŁONECZNIENIE	ZACHMURZENIE	WIATR		OPAD	ŚNIEG	
	T	Max	Min	T_g	e	U	P	S	N	v	v_{max}	R_d	s_h	s_g
1	-11.8	- 2.9	-20.6	-28.4	1.6	74	971.1	6.0	2.8	0.9	2	-	42	•
2	-10.4	- 1.5	-18.4	-18.6	2.2	77	971.2	7.1	0.0	0.8	1	-	42	•
3	- 9.2	1.3	-15.8	-16.6	2.3	78	966.9	7.2	0.0	1.0	3	-	42	•
4	- 9.0	1.5	-13.3	-13.5	3.3	90	969.2	2.0	4.1	1.8	4	0.1	38	•
5	- 6.8	- 1.9	- 8.5	-11.0	2.8	77	973.2	5.3	3.8	1.3	2	-	37	2.0
6	-10.8	- 4.9	-17.5	-21.0	2.2	79	976.9	7.3	2.0	1.0	2	0.0	37	•
7	- 9.4	- 6.8	-11.7	-15.2	2.2	71	978.6	6.3	3.2	2.8	5	0.0	37	•
8	-11.7	- 1.1	-23.0	-28.1	1.3	54	980.8	7.6	0.1	1.6	3	-	37	•
9	- 9.0	- 2.9	-14.2	-19.8	1.5	60	984.3	7.8	0.8	1.8	6	-	37	•
10	-10.0	- 3.8	-16.0	-18.5	2.4	79	979.8	-	6.6	0.9	2	0.3	37	3.0
11	-10.9	- 1.1	-18.0	-20.8	2.0	72	972.8	5.9	3.8	0.4	2	-	36	•
12	- 9.0	- 3.5	-17.0	-20.4	2.2	67	970.4	2.3	4.3	1.0	4	-	34	•
13	- 5.0	- 0.1	- 9.8	-11.0	2.9	69	969.2	4.4	5.4	2.4	6	-	34	•
14	1.7	5.8	- 4.0	- 6.0	4.7	69	966.6	0.8	7.1	2.8	6	-	33	•
15	1.6	11.4	- 5.4	- 7.3	4.7	72	975.6	7.9	2.5	0.4	2	-	30	3.3
16	- 3.0	2.6	- 5.2	- 7.3	4.5	92	984.5	-	6.8	1.6	4	-	26	3.1
17	- 4.5	- 2.8	- 5.4	- 5.5	3.6	81	985.5	-	7.9	3.4	5	-	26	•
18	- 2.4	7.9	-10.4	-13.0	3.3	67	984.7	8.5	0.0	0.3	1	-	26	•
19	- 0.7	8.7	- 9.4	-12.0	2.7	50	985.5	8.9	0.0	2.4	6	-	24	•
20	- 0.3	8.8	- 7.7	-10.5	3.4	61	986.5	8.9	0.0	1.3	3	-	22	3.2
21	- 0.1	9.4	- 6.9	- 9.2	3.8	66	984.9	8.7	0.8	1.3	3	-	18	•
22	- 1.8	5.2	- 8.5	-10.0	3.8	71	987.8	7.7	0.0	2.0	4	-	17	•
23	- 3.8	2.0	- 9.2	-11.0	3.6	78	988.7	7.4	0.0	2.3	6	-	15	•
24	- 2.8	7.0	-10.0	-12.2	3.4	70	992.5	8.1	0.0	0.9	3	-	14	•
25	- 3.7	2.6	-10.9	-12.5	3.7	78	991.0	5.1	3.4	2.6	6	-	12	3.0
26	1.0	4.6	- 1.8	- 2.8	5.0	77	984.4	4.3	6.9	5.3	9	0.7	11	•
27	3.7	6.5	0.2	- 0.3	5.9	75	982.6	6.1	6.4	7.9	8	-	9	4.8
28	1.3	4.2	0.3	- 2.5	5.4	82	987.6	3.8	3.5	2.8	6	-	7	4.6
29	1.6	10.0	- 4.5	- 5.6	5.3	79	994.6	8.1	1.1	2.1	6	-	6	4.6

ZAKOPANE

Luty 1976

DNI	TEMPERATURA POWIETRZA				PRĘŻNOŚĆ PARY WODNEJ	WILGOTNOŚĆ WZGLĘDNA	CIŚNIENIE ATMOSFERYCZNE	USŁONECZNIENIE	ZACHMURZENIE	WIATR		OPAD	ŚNIEG	
	T	Max	Min	T_g	e	U	P	S	N	v	v_{max}	R_d	s_h	s_g
1	- 9.3	- 3.6	-15.2	-20.7	2.5	83	911.4	3.3	3.3	0.1	1	-	87	2.5
2	- 7.6	- 0.2	-12.7	-18.2	2.9	86	912.3	7.0	0.6	0.1	1	-	86	2.3
3	- 5.2	3.3	-12.4	-19.0	3.2	82	911.5	7.3	0.3	0.1	1	-	83	2.9
4	- 2.5	2.1	- 9.7	-17.5	4.4	86	911.8	-	6.6	0.6	2	0.2	80	2.4
5	- 2.5	1.6	- 5.4	-10.7	4.5	89	914.7	1.1	5.5	0.8	1	0.1	79	3.4
6	- 7.9	- 7.8	-10.6	-14.3	2.7	79	917.0	6.7	0.3	1.0	3	0.3	76	3.1
7	-11.4	- 4.2	-15.6	-24.4	1.9	78	925.3	7.1	2.0	0.5	2	0.0	72	2.6
8	-12.7	- 5.2	-18.3	-27.3	1.7	73	926.5	6.1	0.1	0.1	1	-	71	2.6
9	-11.6	- 2.8	-17.8	-26.4	1.7	71	924.7	6.9	1.4	0.3	2	-	71	2.7
10	- 9.6	- 3.2	-16.7	-25.0	2.6	85	920.7	0.3	5.0	0.5	2	0.0	71	2.6
11	- 5.9	- 2.4	-11.2	-18.1	3.4	86	911.8	-	7.3	0.6	2	2.8	71	2.6
12	- 4.2	- 2.9	- 9.5	-13.3	3.4	89	911.8	0.1	7.4	0.5	2	0.2	76	2.3
13	- 4.7	- 2.8	- 9.7	-12.6	3.1	86	904.7	2.8	7.4	0.9	3	0.0	76	2.3
14	- 2.7	1.0	- 8.7	-10.2	3.6	76	906.8	1.4	6.9	2.0	4	-	74	2.4
15	- 0.4	5.5	- 6.9	- 9.1	4.7	80	917.1	3.9	6.4	0.3	1	-	72	2.5
16	- 1.0	4.3	- 5.3	-10.3	4.8	85	926.1	6.9	4.9	0.8	2	-	71	2.7
17	- 4.1	- 1.5	- 6.0	- 7.3	4.3	95	925.7	2.1	7.8	0.8	2	-	70	2.5
18	- 4.0	4.1	-10.0	-14.4	3.5	78	925.0	8.0	1.5	0.3	1	-	70	2.5
19	- 1.5	4.1	- 8.2	-14.3	3.2	80	925.4	8.3	2.3	1.4	5	-	69	2.5
20	- 1.8	5.4	- 7.8	-13.5	3.7	71	927.9	8.3	0.8	0.5	1	-	68	2.5
21	- 2.4	4.2	- 7.7	-12.6	3.6	74	927.5	8.3	0.0	1.0	2	-	65	2.5
22	- 2.3	5.3	- 8.2	-14.9	3.6	72	926.5	7.7	0.0	0.4	2	-	63	2.4
23	- 2.0	4.1	- 8.4	-15.6	3.5	71	926.8	8.3	0.3	0.5	2	-	62	2.4
24	- 2.0	4.8	- 8.2	-15.1	3.5	69	934.2	8.8	0.0	0.4	1	-	60	2.8
25	- 0.7	6.3	- 8.4	-13.9	4.0	89	932.8	6.6	5.3	1.1	3	-	55	2.7
26	5.0	5.5	1.1	0.0	5.9	89	928.5	7.3	5.8	2.5	3	0.6	54	3.2
27	1.8	4.9	1.5	0.0	4.6	81	929.0	2.4	5.8	3.0	7	0.0	50	4.0
28	1.3	6.6	- 2.1	- 7.4	4.5	89	931.0	7.6	3.5	1.5	3	-	50	3.7
29	2.9	11.2	- 4.6	-10.5	4.3	84	927.7	6.3	0.0	1.1	3	-	48	3.2

KASPROWY WIERCH

DNI	TEMPERATURA POWIETRZA				PRĘŻNOŚĆ PARY WODNEJ	WILGOTNOŚĆ WZGLĘDNA	CIŚNIENIE ATMOSFERYCZNE	USŁONECZNIENIE	ZACHMURZENIE	WIATR		OPAD	ŚNIEG	
	T	Max	Min	T_g	e	U	P	S	N	v	v_{max}	R_d	s_h	s_g
1	- 8.8	- 4.8	-11.8	•	2.1	67	789.0	4.6	5.6	5.1	10	-	202	•
2	- 5.5	- 2.6	- 8.8	•	3.0	73	790.5	8.0	0.8	1.0	4	-	201	•
3	- 6.1	- 3.5	- 7.6	•	2.7	71	790.2	4.7	1.4	6.9	11	-	195	•
4	- 7.0	- 5.7	- 8.4	•	3.4	93	790.3	-	6.5	2.4	4	1.1	191	•
5	- 8.7	- 6.6	-10.0	•	2.9	92	792.3	1.6	6.3	2.1	5	0.1	190	3.2
6	- 9.2	- 7.2	-10.9	•	1.5	53	793.1	8.3	1.0	5.1	9	-	190	•
7	- 9.3	- 6.8	-11.2	•	0.8	25	795.4	8.6	0.0	5.4	8	-	188	•
8	-10.7	- 7.7	-14.6	•	0.5	18	803.7	8.6	0.6	13.1	15	-	185	•
9	- 7.9	- 6.8	- 9.0	•	1.1	31	795.9	8.7	2.3	3.8	7	-	180	•
10	- 9.4	- 5.6	-14.1	•	1.4	51	795.6	3.1	5.1	3.8	5	0.4	175	3.0
11	-10.2	- 7.9	-12.1	•	2.3	81	788.7	2.4	4.6	0.5	2	2.5	170	•
12	-10.8	- 8.4	-12.3	•	2.4	90	787.6	-	7.3	2.6	6	2.8	171	•
13	-12.4	-11.0	-14.1	•	2.1	89	781.6	0.5	7.6	11.8	18	0.5	173	•
14	- 9.2	- 7.7	-12.0	•	2.7	87	785.3	0.4	7.4	14.0	19	5.2	172	•
15	- 3.5	- 1.9	- 8.1	•	3.7	79	796.5	3.2	6.5	8.6	13	-	165	3.5
16	- 2.6	0.1	- 4.8	•	3.4	68	803.6	8.5	2.9	4.0	11	-	160	•
17	- 2.8	0.0	- 4.9	•	3.8	57	802.6	5.0	0.0	3.4	9	-	158	•
18	- 5.2	- 2.2	- 6.5	•	3.8	63	802.2	5.3	1.0	9.8	14	-	153	•
19	- 5.8	- 3.8	- 8.2	•	2.4	62	802.6	8.8	3.5	13.1	19	-	148	•
20	- 3.6	- 1.6	- 9.2	•	3.1	65	805.6	5.3	1.0	7.6	17	-	140	3.9
21	- 4.6	- 3.1	- 5.5	•	2.6	59	804.6	5.3	0.1	7.5	12	-	135	•
22	- 4.3	- 0.7	- 6.1	•	2.6	58	803.6	5.4	0.0	1.4	5	-	131	•
23	- 2.0	3.1	- 5.5	•	2.2	41	807.2	8.9	0.6	1.4	2	-	128	•
24	- 3.7	- 3.1	- 6.4	•	2.3	58	810.6	5.5	0.4	4.4	7	-	125	•
25	- 4.5	0.1	- 6.8	•	2.8	63	809.5	7.3	4.5	4.3	9	0.1	123	4.2
26	- 2.4	0.0	- 5.4	•	4.8	96	807.1	7.8	5.9	8.4	11	1.5	118	•
27	- 6.2	- 3.9	- 7.4	•	3.6	94	805.5	2.8	7.8	6.5	9	0.5	114	•
28	- 6.4	- 3.7	- 9.2	•	3.5	91	807.2	5.8	3.9	6.0	8	-	113	•
29	- 1.5	1.8	- 5.7	•	3.0	57	806.3	10.0	0.0	5.5	12	-	111	4.5

TABLICA III

WYNIKI MIESIĘCZNE SPOSTRZEŻEŃ STACJI METEOROLOGICZNYCH

МЕСЯЧНЫЕ РЕЗУЛЬТАТЫ НАБЛЮДЕНИЙ МЕТЕОРОЛОГИЧЕСКИХ СТАНЦИЙ

MONTHLY RESULTS OF OBSERVATIONS AT METEOROLOGICAL STATIONS

Nr	STACJA	TEMPERATURA POWIETRZA T											LICZBA DNI				
		1	7	13	19	Dies	Max	Min	Max abs.	Data	Min abs.	Data	Min <-10°	Min <0°	Max <-10°	Max <0°	Max >15°	Max >25°
2	Łeba	- 4.7	- 5.6	- 0.7	- 2.3	- 2.3	0.6	- 6.9	4.9	25	-17.9	1	11	24	-	13	-	-
3	Hel	- 2.8	- 3.4	- 0.6	- 1.8	- 2.1	0.2	- 4.8	8.4	29	-11.8	2 5	5	25	-	14	-	-
4	Ustka	- 3.8	- 4.6	0.1	- 1.1	- 2.4	1.3	- 5.8	9.2	29	-15.5	1	9	24	-	9	-	-
5	Lębork	- 5.2	- 6.0	- 0.2	- 2.2	- 3.4	1.2	- 7.6	9.9	29	-21.2	1	12	24	-	13	-	-
9	Gdańsk-Rębiechowo	- 6.1	- 6.9	- 2.2	- 3.7	- 4.7	- 0.8	- 8.4	8.3	29	-19.6	1	12	25	-	20	-	-
14	Koszalin	- 3.3	- 4.7	0.1	- 1.3	- 2.3	1.5	- 5.8	9.2	29	-17.0	1	8	24	-	9	-	-
15	Kołobrzeg	- 2.8	- 3.8	0.7	- 0.7	- 1.6	1.9	- 4.6	8.8	29	-13.8	1	5	23	-	9	-	-
16	Elbląg	- 5.1	- 5.9	- 1.4	- 3.1	- 3.8	- 0.2	- 7.0	9.2	29	-15.6	1	9	26	-	15	-	-
19	Suwałki	- 9.7	-11.3	- 5.2	- 7.4	- 8.3	- 3.8	-12.5	5.0	29	-22.8	8	21	26	4	21	-	-
20	Kętrzyn	- 7.2	- 8.1	- 2.8	- 5.1	- 5.7	- 1.4	- 9.7	11.1	29	-17.3	8	15	26	-	20	-	-
25	Świnoujście	- 2.1	- 2.9	0.6	- 0.2	- 1.0	1.9	- 3.9	9.1	28	-12.2	5	3	22	-	8	-	-
26	Mikołajki	- 7.8	- 8.9	- 3.3	- 5.4	- 6.2	- 2.1	-10.1	11.5	29	-18.0	8	18	26	-	20	-	-
27	Resko	- 3.1	- 4.2	1.0	- 1.0	- 1.7	2.2	- 5.1	8.4	29	-13.0	2	6	23	-	7	-	-
28	Olsztyn-Dajtki	- 7.1	- 8.1	- 1.8	- 4.2	- 5.2	- 0.8	- 9.6	10.7	29	-18.9	1	13	26	-	18	-	-
31	Szczecinek	- 5.1	- 6.1	- 0.7	- 2.3	- 3.5	0.6	- 7.3	9.7	29	-16.2	1	10	25	-	13	-	-
33	Chojnice	- 5.4	- 6.7	- 1.7	- 2.9	- 4.2	- 0.2	- 7.8	9.7	29	-14.7	14	12	25	-	17	-	-
42	Szczecin-Dąbie	- 3.4	- 4.3	0.2	- 1.4	- 2.1	1.9	- 5.7	9.6	27	-17.1	1	8	24	-	11	-	-
47	Piła	- 4.7	- 6.0	- 0.8	- 2.1	- 3.3	0.8	- 6.9	10.7	29	-16.8	9	10	26	-	12	-	-
51	Białystok	- 9.6	-10.0	- 3.3	- 6.5	- 7.2	- 2.0	-11.9	9.2	29	-23.0	8	19	27	-	19	-	-
49	Bydgoszcz	- 4.8	- 6.3	- 0.7	- 2.2	- 3.4	0.7	- 7.4	10.8	29	-17.2	9	9	26	-	13	-	-
50	Mława	- 6.6	- 7.4	- 2.9	- 4.4	- 5.2	- 1.6	- 8.6	9.9	29	-16.5	8	14	26	-	20	-	-
52	Ostrołęka	- 7.0	- 7.8	- 1.8	- 4.2	- 5.0	- 0.8	- 8.8	11.3	29	-18.1	8	13	26	-	18	-	-
54	Toruń	- 5.2	- 6.3	- 0.7	- 2.5	- 3.6	0.5	- 7.5	11.0	29	-17.0	9	9	26	-	15	-	-
60	Gorzów Wlkp.	- 3.2	- 4.4	- 0.4	- 0.9	- 2.2	1.4	- 5.3	10.8	28	-13.6	1	6	25	-	11	-	-
67	Płock-Radziwie	- 5.5	- 6.1	- 0.8	- 3.0	- 3.8	0.1	- 7.5	11.6	29	-15.5	9	10	26	-	17	-	-
69	Poznań-Ławica	- 3.3	- 4.8	- 0.4	- 1.3	- 2.4	1.1	- 5.5	10.4	29	-13.4	2	7	26	-	10	-	-
71	Skubice	- 2.2	- 3.4	1.8	0.0	- 0.6	3.3	- 4.4	12.7	28	-14.6	1	6	23	-	8	-	-
77	Kozo	- 4.3	- 5.3	- 0.5	- 1.8	- 2.9	0.7	- 6.2	11.5	29	-15.0	2	8	26	-	13	-	-
78	Siedlce	- 7.5	- 8.4	- 2.2	- 4.7	- 5.6	- 1.2	- 9.8	11.1	29	-18.6	8	15	27	-	18	-	-
79	Warszawa-Okęcie	- 5.9	- 6.7	- 1.1	- 3.5	- 4.2	0.1	- 8.0	12.0	29	-16.0	9	11	26	-	16	-	-
84	Terespol	- 9.1	- 9.9	- 2.7	- 5.5	- 6.7	- 1.6	-11.5	9.7	29	-22.4	9	20	27	-	19	-	-
89	Zielona Góra	- 2.6	- 3.5	0.4	- 0.5	- 1.5	1.7	- 4.3	11.3	29	-12.5	1	4	25	-	11	-	-
90	Leszno-Strzyżewice	- 3.4	- 4.3	0.6	- 0.7	- 1.9	1.9	- 5.1	11.8	29	-11.8	9	4	26	-	10	-	-
93	Kalisz	- 3.5	- 4.4	0.7	- 1.0	- 1.9	1.9	- 5.1	12.2	29	-12.9	2	5	26	-	11	-	-
94	Łódź-Lublinek	- 4.3	- 5.3	- 0.2	- 1.6	- 2.8	1.1	- 6.1	11.7	29	-14.2	8	6	27	-	14	-	-
101	Włodawa	- 8.4	- 9.5	- 2.1	- 5.2	- 6.2	- 1.1	-10.4	10.0	29	-20.9	8	16	27	-	18	-	-
108	Sulejów	- 5.0	- 6.2	0.1	- 2.2	- 3.3	1.2	- 6.9	11.6	29	-15.3	2	6	26	-	14	-	-
111	Lublin-Radawiec	- 7.3	- 8.1	- 2.9	- 4.7	- 5.7	- 1.4	- 9.5	8.8	29	-19.5	8	15	26	-	18	-	-
112	Legnica	- 2.7	- 3.2	0.5	- 0.5	- 1.4	1.7	- 4.2	12.8	29	-13.1	9	4	25	-	12	-	-
110	Wieluń	- 3.4	- 4.4	1.0	- 1.4	- 2.0	1.9	- 5.2	13.2	29	-13.6	8	5	25	-	14	-	-
113	Zgorzelec	- 1.9	- 2.6	1.3	- 0.4	- 0.9	2.1	- 3.7	11.0	28	-13.1	3	4	24	-	9	-	-
116	Wrocław-Strachowice	- 3.0	- 3.8	1.3	- 0.7	- 1.4	2.7	- 5.4	14.7	29	-12.4	9	6	26	-	9	-	-
123	Jelenia Góra	- 2.7	- 3.0	2.2	- 0.6	- 0.9	3.3	- 5.2	15.7	29	-11.1	9	1	28	-	8	1	-
127	Kielce-Suków	- 5.9	- 7.4	- 0.2	- 3.6	- 4.2	0.9	- 8.4	11.2	29	-18.1	8 9	11	26	-	14	-	-
126	Częstochowa	- 3.8	- 4.6	0.5	- 1.4	- 2.3	1.6	- 5.5	12.4	29	-14.1	8	5	27	-	13	-	-
132	Śnieżka	- 5.2	- 5.3	- 5.0	- 5.5	- 5.1	- 2.5	- 7.5	5.5	29	-13.6	14	6	29	-	23	-	-
135	Zamość	- 9.5	-10.1	- 3.2	- 6.6	- 7.2	- 1.8	-12.1	10.0	29	-24.3	7	19	27	1	19	-	-
134	Sandomierz	- 6.7	- 8.1	- 2.3	- 3.7	- 5.1	- 0.6	- 9.0	10.3	29	-19.0	8	16	25	-	15	-	-
137	Opole	- 2.6	- 3.2	1.9	0.1	- 0.9	3.0	- 4.1	14.6	29	-11.0	3	3	26	-	5	-	-
147	Kłodzko	- 3.0	- 3.8	0.6	- 0.8	- 1.7	1.7	- 5.1	11.6	29	-14.3	8	5	26	-	10	-	-
161	Katowice	- 3.9	- 5.0	1.3	- 1.3	- 2.1	2.7	- 6.2	11.6	29	-15.9	8	6	27	-	9	-	-
166	Rzeszów-Jasionka	- 8.6	-10.0	- 3.2	- 5.7	- 6.9	- 1.9	-11.8	8.9	29	-25.3	2	20	27	2	19	-	-
167	Racibórz	- 2.9	- 3.8	1.6	- 0.5	- 1.3	2.8	- 4.5	12.5	29	-12.8	3	4	24	-	6	-	-
169	Kraków-Balice	- 5.2	- 6.4	- 0.6	- 2.5	- 3.6	1.0	- 7.3	12.0	29	-17.0	8	8	26	-	14	-	-
172	Tarnów	- 5.6	- 6.7	0.3	- 3.4	- 3.7	1.4	- 8.1	13.0	29	-15.9	3	10	26	-	14	-	-
181	Aleksandrowice	- 3.5	- 4.3	0.3	- 1.6	- 2.1	1.9	- 5.9	12.2	29	-15.9	8	7	24	-	9	-	-
182	Przemyśl	- 8.3	- 9.5	- 4.3	- 5.3	- 6.8	- 2.4	-11.4	9.6	29	-23.0	8	16	28	2	20	-	-
194	Nowy Sącz	- 6.4	- 7.6	- 1.2	- 1.9	- 3.5	3.1	- 8.8	14.2	29	-22.6	8	11	26	-	10	-	-
200	Lesko	- 7.4	- 9.1	- 1.0	- 3.2	- 4.6	2.3	-10.5	11.4	15	-23.0	8	13	27	-	12	-	-
213	Zakopane	- 7.0	- 7.7	0.8	- 3.6	- 4.0	2.0	- 9.0	11.2	29	-18.3	8	9	27	-	11	-	-
217	Kasprowy Wierch	- 7.0	- 6.9	- 5.4	- 6.4	- 6.4	- 3.8	- 8.9	3.1	23	-14.6	8	9	29	1	23	-	-

Nr	STACJA	CIŚNIENIE ATMOSFERYCZNE P						PRĘŻNOŚĆ PARY WODNEJ e					WILGOTNOŚĆ WZGLĘDNA U							LICZBA DNI	
		P_m	Max	Data	Min	Data	$P_{o,m}$	1	7	13	19	Dies	1	7	13	19	Dies	Min	Data	min < 40%	średz. 13 > 80%
2	Łeba	1024.1	1040.9	24	1004.0	13	1024.6	4.1	3.9	4.7	4.6	4.4	89	90	79	85	86	44	7	-	16
3	Hel	1025.5	1043.2	23	1007.8	13	1025.8	4.5	4.4	4.8	4.8	4.6	87	90	78	86	85	46	18	-	12
4	Ustka	1024.0	1040.3	24	1002.9	13	1025.1	4.3	4.0	4.7	4.7	4.4	86	85	74	80	82	43	7	-	9
5	Lębork	1022.6	1039.3	24	1002.9	13	1025.4	3.9	3.8	4.7	4.6	4.3	84	86	74	83	82	43	7	-	8
9	Gdańsk-Rębiechowo	1008.0	1025.3	23	990.0	13	1026.0	3.8	3.6	4.6	4.3	4.1	85	88	84	87	87	57	8	-	20
14	Koszalin	1020.6	1037.0	24	999.6	13	1024.9	4.5	4.2	5.0	4.9	4.6	88	89	78	83	85	45	2	-	12
15	Kołobrzeg	1023.7	1039.6	23 24	1001.4	13	1024.5	4.6	4.5	5.0	5.1	4.8	86	90	74	83	83	40	2	-	11
16	Elbląg	1020.5	1037.6	23	1003.3	13	1026.2	3.8	3.6	4.3	4.1	4.0	83	85	75	79	80	44	18	-	9
19	Suwałki	1003.8	1022.3	24	990.5	26	1028.2	2.8	2.6	3.5	3.1	3.0	86	88	79	82	84	38	18	1	16
20	Kętrzyn	1013.0	1030.8	23	998.8	13	1027.4	3.3	3.2	3.9	3.6	3.5	85	86	74	80	81	32	18	1	10
25	Świnoujście	1023.3	1038.9	23	999.1	13	1024.0	4.8	4.7	5.3	5.2	5.0	86	89	79	83	84	50	8	-	16
26	Mikołajki	1010.5	1028.3	24	996.7	13	1027.6	3.2	3.1	3.8	3.5	3.4	85	87	75	80	81	44	18	-	11
27	Resko	1017.7	1034.0	24	994.7	13	1024.9	4.5	4.3	5.1	5.0	4.8	86	89	74	83	83	53	8	-	10
28	Olsztyn-Dajtki	1009.2	1026.2	23	993.7	13	1026.9	3.4	3.3	4.1	3.8	3.7	85	88	74	79	82	35	18	1	9
31	Szczecinek	1006.8	1023.5	24	985.9	13	1025.4	4.0	3.8	4.8	4.5	4.3	88	91	79	83	85	52	1	-	14
33	Chojnice	1002.7	1019.2	23 24	983.3	13	1025.6	4.0	3.7	4.7	4.4	4.2	90	92	83	85	87	55	2	-	17
42	Szczecin-Dąbie	1023.7	1039.6	24	999.3	13	1024.1	4.6	4.4	5.2	5.0	4.8	91	92	80	86	87	53	27	-	14
47	Piła	1015.9	1032.5	23 24	994.9	13	1025.4	4.1	3.9	4.9	4.7	4.4	88	91	82	85	86	56	27	-	16
51	Białystok	1008.3	1026.3	24	995.6	13	1028.2	2.8	2.8	3.5	3.2	3.1	81	83	69	76	77	31	18	1	5
49	Bydgoszcz	1016.7	1033.1	24	997.3	13	1026.0	3.9	3.6	4.8	4.5	4.2	85	86	79	82	83	52	8	-	15
50	Mława	1007.7	1024.6	23 24	991.6	13	1027.1	3.4	3.3	4.1	3.9	3.7	84	86	79	82	82	52	18	-	13
52	Ostrołęka	1015.2	1032.5	23 24	1001.2	13	1027.7	3.3	3.1	3.8	3.7	3.5	82	83	67	77	77	40	18	-	5
54	Toruń	1017.0	1034.1	24	998.2	13	1026.2	3.8	3.6	4.7	4.3	4.1	84	86	78	81	82	45	19	-	13
60	Gorzów Wlkp.	1014.9	1030.9	24	991.8	13	1024.3	4.7	4.4	5.2	5.1	4.9	92	95	83	86	89	54	8	-	18
67	Płock-Radziwie	1016.8	1033.3	23	999.3	13	1025.5	3.7	3.7	4.4	4.2	4.0	84	87	73	80	81	55	7	18 -	11
69	Poznań-Ławica	1013.4	1029.8	23	991.7	13	1025.2	4.5	4.1	5.1	5.0	4.7	89	89	82	86	87	51	8	-	16
71	Słubice	1020.5	1036.9	24	995.4	13	1023.6	4.9	4.7	5.4	5.2	5.1	90	92	76	82	85	50	8	-	12
77	Koło	1010.5	1027.1	24	991.2	13	1025.7	4.2	3.9	4.8	4.7	4.4	88	88	79	83	85	54	8	29 -	14
78	Siedlce	1008.5	1025.4	24	993.6	13	1027.9	3.2	3.1	3.8	3.7	3.5	84	85	70	79	80	33	18	1	8
79	Warszawa-Okęcie	1013.3	1029.9	24	996.7	13	1027.1	3.6	3.4	4.2	4.0	3.8	82	84	72	79	79	42	22	-	9
84	Terespol	1010.6	1028.9	24	996.4	14	1028.6	3.0	3.0	3.7	3.5	3.3	86	89	71	80	81	42	18	-	5
89	Zielona Góra	1000.0	1015.4	23 24	976.4	13	1024.5	4.7	4.5	5.0	5.1	4.8	89	90	77	83	85	45	8	-	12
90	Leszno-Strzyżewice	1012.8	1028.7	24	989.7	13	1024.6	4.5	4.2	5.2	5.1	4.8	90	91	79	85	86	51	8	-	16
93	Kalisz	1006.5	1022.6	24	985.6	13	1025.0	4.4	4.3	5.0	5.0	4.7	90	92	76	84	85	40	8	-	12
94	Łódź-Lublinek	1002.4	1018.5	24	983.1	13	1026.4	4.1	3.9	4.5	4.5	4.3	86	88	74	80	82	49	19	-	9
101	Włodawa	1005.6	1022.9	24	990.6	14	1028.4	3.2	3.2	3.9	3.6	3.5	86	88	71	79	81	37	21	1	7
108	Sulejów	1002.0	1017.5	23	983.2	13	1026.3	4.1	3.8	4.7	4.6	4.3	91	92	73	85	85	47	19	-	7
111	Lublin-Radawiec	996.8	1013.0	24	980.5	13 14	1027.8	3.2	3.2	4.0	3.8	3.6	84	87	77	81	82	49	21	-	13
112	Legnica	1008.7	1024.5	24	984.5	13	1024.7	4.7	4.6	5.5	5.3	5.0	91	91	84	87	88	61	8	-	19
110	Wieluń	1000.4	1015.6	24	979.5	13	1025.6	4.4	4.2	4.9	4.7	4.6	88	90	73	82	83	51	8	-	11
113	Zgorzelec	998.7	1013.9	24	973.6	13	1024.3	4.9	4.7	5.3	5.0	5.0	.	90	77	83	.	43	8	-	12
116	Wrocław-Strachowice	1009.6	1025.5	24	986.6	13	1025.0	4.6	4.4	5.4	5.1	4.9	88	91	78	85	85	40	8	-	15
123	Jelenia Góra	980.7	996.4	24	957.3	13	1023.8	4.4	4.4	5.1	4.7	4.7	86	87	71	80	81	39	8	29 2	7
127	Kielce-Sukÿw	993.8	1008.6	24	975.1	13	1027.7	3.6	3.4	4.2	4.0	3.8	85	88	68	82	81	44	21	-	7
126	Częstochowa	989.0	1003.4	24	968.6	13	1026.4	4.2	4.0	4.5	4.5	4.3	86	88	70	78	80	44	8	-	9
132	Śnieżka	836.5	850.6	24	813.1	13	.	3.5	3.5	3.5	3.4	3.5	83	82	82	82	82	32	7	5	21
135	Zamość	1000.4	1016.9	24	984.2	14	1028.2	3.0	2.9	4.1	3.5	3.4	88	89	80	85	85	54	9	29 -	15
134	Sandomierz	999.9	1015.5	24	982.5	14	1026.1	3.5	3.3	4.0	3.9	3.7	87	90	74	79	83	47	18	-	9
137	Opole	1003.1	1018.3	23 24	981.5	13	1025.8	4.7	4.6	5.4	5.3	5.0	90	92	76	84	86	47	29	-	12
147	Kłodzko	985.1	1000.0	24	961.7	13	1025.2	4.5	4.3	5.1	4.8	4.7	89	90	78	83	85	53	16	-	10
161	Katowice	990.0	1004.6	24	968.6	13	1026.1	4.1	3.8	4.6	4.4	4.3	85	85	67	77	79	34	8	1	6
166	Rzeszów-Jasionka	1002.0	1017.4	24	984.0	14	1028.2	3.1	2.9	3.8	3.6	3.4	87	89	74	83	83	48	9	-	9
167	Racibórz	1001.6	1016.5	24	980.0	13	1026.2	4.5	4.3	5.3	5.1	4.9	88	90	76	85	85	58	20	21 -	8
169	Kraków-Balice	996.4	1011.0	24	975.8	13	1026.8	4.0	3.7	4.7	4.5	4.3	90	91	78	85	86	52	29	-	13
172	Tarnów	1000.1	1015.2	24	980.6	13 14	1026.9	3.6	3.5	4.2	3.9	3.9	84	85	65	77	78	30	19	1	3
181	Aleksandrowice	975.5	989.8	24	954.4	13	1025.6	4.0	3.8	4.5	4.3	4.2	81	82	72	77	78	40	9	-	8
182	Przemyśl	992.5	1007.9	24	975.6	13	1028.8	3.1	2.9	3.5	3.5	3.3	85	87	75	80	82	50	9	-	10
194	Nowy Sącz	989.5	1004.1	24	969.5	13	1027.1	3.7	3.4	4.3	4.1	3.9	87	90	65	75	79	23	18	2	4
200	Lesko	980.4	995.3	24	962.5	13	1028.2	3.1	2.9	3.8	3.5	3.3	81	80	57	71	72	23	15	5	1
213	Zakopane	921.6	934.9	24	901.1	13	.	3.4	3.2	3.8	3.9	3.6	88	88	58	81	78	32	29	4	2
217	Kasprowy Wierch	798.7	811.4	24	778.5	13	.	2.4	2.3	2.8	2.6	2.5	65	62	69	67	66	3	9 10	12	13

Nr	STACJA	PRĘDKOŚĆ WIATRU v																ZACHMURZENIE N						
									LICZBA PRZYPADKÓW W PRZEDZIAŁACH								LICZBA DNI						LICZBA DNI	
		1	7	13	19	Dies	Max	Date	0	>0-2	>2-4	>4-7	>7-10	>10-15	>15-20	>20	≥10	>15	1	7	13	19	Dies	◔	◕
2	Łeba	3.2	3.6	4.1	4.1	3.8	13	23 25	16	85	56	43	23	9	-	-	4	-	3.7	4.1	4.6	3.7	4.1	10	6
3	Hel	4.2	4.3	4.0	4.8	4.3	10	10 11 25*	10	72	50	52	48	-	-	-	6	-	3.5	5.1	4.4	3.6	4.3	11	8
4	Ustka	3.9	3.7	3.7	3.9	3.8	10	25 26 27	-	64	102	53	13	-	-	-	3	-	4.0	3.9	4.3	4.2	4.1	9	7
5	Łeba	1.5	1.4	2.3	2.0	1.8	9	26	99	65	39	23	6	-	-	-	-	-	3.4	4.7	4.6	3.6	4.2	9	7
9	Gdańsk-Rębiechowo	3.8	4.0	4.3	4.7	4.2	15	26	21	57	64	60	16	14	-	-	4	-	4.2	4.6	4.8	4.6	4.6	6	8
14	Koszalin	3.1	3.3	3.4	3.2	3.1	14	26	32	84	52	47	16	1	-	-	3	-	3.5	4.2	4.0	3.6	3.8	13	7
15	Kołobrzeg	2.9	3.0	3.7	3.6	3.4	10	26	6	84	84	48	10	-	-	-	1	-	3.2	4.3	4.3	4.0	4.0	10	8
16	Elbląg	3.2	3.1	3.8	4.2	3.5	10	26	24	86	77	65	10	-	-	-	1	-	3.4	3.6	4.4	3.7	3.7	11	6
19	Suwałki	3.7	3.9	4.6	4.6	4.3	14	26 27	38	90	50	49	28	17	-	-	7	-	2.9	3.8	3.9	2.4	3.1	13	4
20	Kętrzyn	3.6	4.2	4.7	4.2	4.2	12	12	22	94	48	78	27	3	-	-	3	-	2.7	3.5	3.7	2.6	3.1	12	3
25	Świnoujście	3.1	3.9	4.4	3.9	3.8	10	14 27	8	60	88	62	14	-	-	-	2	-	3.0	4.0	4.3	3.4	3.6	14	6
26	Mikołajki	2.6	2.4	4.1	2.9	2.9	10	26 27	62	67	48	62	13	-	-	-	2	-	2.7	3.8	3.7	3.0	3.3	12	4
27	Resko	2.1	1.8	2.8	2.0	2.2	8	26	32	116	58	25	1	-	-	-	-	-	2.7	3.6	3.8	2.9	3.2	12	4
28	Olsztyn-Dajtki	2.6	2.5	3.5	3.0	2.9	6	25 26 27	18	91	77	41	5	-	-	-	-	-	4.1	5.3	4.2	3.9	4.5	9	10
31	Szczecinek	2.0	2.1	3.1	2.6	2.5	8	26 27	30	103	66	31	2	-	-	-	-	-	3.4	4.6	4.3	3.8	4.2	9	10
33	Chojnice	3.4	3.4	3.8	3.5	3.5	12	26	8	74	94	42	12	2	-	-	3	-	4.2	4.1	4.3	3.4	3.9	12	8
42	Szczecin-Dąbie	3.4	3.7	4.4	3.8	3.8	12	8	6	70	76	65	11	1	-	-	4	-	3.7	4.1	4.4	3.9	4.1	13	10
47	Piła	2.9	2.6	4.2	3.7	3.4	9	26	5	94	73	52	8	-	-	-	-	-	3.6	4.2	3.1	2.3	3.1	14	5
51	Białystok	3.6	4.1	4.7	4.4	4.1	10	12 13 14*	15	76	49	48	44	-	-	-	8	-	3.0	4.2	3.1	2.3	3.1	14	5
49	Bydgoszcz	2.9	2.7	3.3	3.9	3.3	12	26	16	84	77	39	12	4	-	-	2	-	3.6	4.1	4.2	4.1	4.1	11	8
50	Mrawa	4.2	4.5	5.5	4.8	4.8	12	26 27	10	40	59	67	26	10	-	-	4	-	3.6	4.4	4.2	3.3	3.7	11	5
52	Ostrołęka	1.3	1.4	2.3	1.7	1.7	7	26	31	152	36	14	-	-	-	-	-	-	2.9	3.1	3.9	2.8	3.3	11	6
54	Toruń	2.8	2.9	3.4	3.1	3.0	8	26	6	95	88	40	3	-	-	-	2	-	3.2	4.3	3.9	4.3	3.9	10	7
60	Gorzów Wlkp.	4.3	4.2	4.6	4.7	4.4	10	13 14	2	53	72	86	19	-	-	-	3	-	4.5	4.8	4.2	3.8	4.3	11	9
67	Płock-Radziwie	2.8	2.5	3.5	2.9	2.9	8	26 27	30	73	81	45	3	-	-	-	1	-	3.4	4.6	4.2	3.5	3.8	11	5
69	Poznań-Ławica	3.6	3.6	4.6	4.0	3.9	10	27	17	56	58	86	16	-	-	-	1	-	4.3	3.9	4.5	4.1	4.1	9	9
71	Szubice	1.9	1.6	2.9	1.9	2.1	5	6 7 12*	30	122	65	15	-	-	-	-	-	-	4.7	5.1	4.3	4.0	4.6	9	10
77	Koło	3.9	3.8	4.3	4.4	4.0	9	13 14 26*	14	45	76	82	15	-	-	-	-	-	3.3	3.8	3.7	3.8	3.8	12	7
78	Siedlce	2.7	2.4	3.2	2.7	2.7	9	27	36	96	50	35	11	-	-	-	-	-	2.5	4.0	3.1	2.4	3.2	11	3
79	Warszawa-Okęcie	4.2	3.9	5.3	4.5	4.5	12	26	10	37	61	105	13	5	-	-	2	-	3.2	4.6	3.3	3.0	3.5	10	4
84	Terespol	3.0	3.0	4.1	3.1	3.3	9	27	20	76	74	53	9	-	-	-	-	-	2.2	3.8	2.8	2.9	3.0	14	5
89	Zielona Góra	3.3	3.0	3.3	3.2	3.2	7	7 13 26*	-	91	93	48	-	-	-	-	-	-	5.0	4.7	4.4	4.1	4.6	9	11
90	Leszno-Strzyżewice	3.0	3.0	4.3	3.4	3.4	9	26	9	71	89	59	4	-	-	-	-	-	4.0	5.3	4.4	4.9	4.6	7	10
93	Kalisz	3.3	2.8	3.9	3.4	3.3	8	26 27	13	72	92	49	6	-	-	-	-	-	3.4	4.0	4.1	3.6	3.7	9	5
94	Łódź-Lublinek	3.8	3.8	4.8	4.1	4.2	14	27	8	44	83	81	15	1	-	-	3	-	3.2	3.6	3.5	3.3	3.5	12	6
101	Włodawa	2.4	2.4	2.8	2.8	2.7	9	26 27	47	86	45	41	13	-	-	-	1	-	2.9	4.6	2.9	2.3	3.2	14	5
108	Sulejów	2.4	2.7	3.4	3.2	2.9	12	27	23	85	88	25	9	2	-	-	2	-	3.3	4.4	3.2	3.8	3.7	11	6
111	Lublin-Radawiec	4.0	3.5	4.1	4.2	3.9	9	26 27	7	51	87	78	9	-	-	-	-	-	3.6	4.7	3.9	2.7	3.6	12	7
112	Legnica	2.3	2.9	3.7	3.2	3.1	11	8	34	70	64	51	12	1	-	-	1	-	4.3	6.1	4.8	4.7	4.9	8	8
110	Wieluń	2.3	2.6	3.0	2.1	2.5	8	27	1	122	94	14	1	-	-	-	-	-	4.0	4.1	4.4	3.6	3.9	9	7
113	Zgorzelec	.	2.8	4.2	3.3	.	.	.	.	.	.	.	.	.	.	.	.	.	.	.	.	.	.	.	.
116	Wrocław-Strachowice	3.0	2.7	4.1	3.3	3.4	11	26	20	82	58	60	11	1	-	-	1	-	4.3	5.2	4.4	3.8	4.5	8	7
123	Jelenia Góra	2.5	3.1	3.9	3.1	3.2	13	18	32	99	30	47	20	4	-	-	5	-	3.8	4.4	4.4	4.1	4.3	8	7
127	Kielce-Suków	2.6	2.0	3.4	2.9	2.7	9	26 27	51	53	79	40	9	-	-	-	2	-	3.4	4.3	2.9	2.7	3.4	13	4
126	Częstochowa	2.6	2.2	2.9	2.4	2.5	10	27	4	133	76	13	6	-	-	-	1	-	3.3	4.3	3.6	3.7	3.8	10	8
132	Śnieżka	13.4	13.6	13.7	13.7	13.6	38	1	2	12	17	31	35	43	48	44	26	19	4.4	4.6	4.4	4.6	4.6	8	9
135	Zamość	2.7	2.5	2.9	2.8	2.7	8	23 25 26*	25	97	72	33	5	-	-	-	-	-	3.4	4.5	2.8	2.9	3.4	11	6
134	Sandomierz	4.0	4.1	4.0	4.5	4.1	12	27	8	47	74	89	12	2	-	-	2	-	3.3	4.3	2.2	2.9	3.3	11	3
137	Opole	2.3	2.2	3.2	2.7	2.7	13	26	35	90	72	24	10	1	-	-	4	-	3.6	4.2	3.7	3.4	3.7	11	5
147	Kłodzko	2.7	2.4	4.1	3.3	3.0	13	19	48	80	50	30	18	6	-	-	6	-	5.1	5.7	4.3	4.2	4.8	6	11
161	Katowice	2.0	1.9	3.1	2.1	2.3	8	7 26	40	100	57	32	3	-	-	-	-	-	3.6	4.7	3.7	3.1	3.8	11	7
166	Rzeszów-Jasionka	3.6	3.3	4.5	4.1	3.9	12	27	30	35	62	94	10	1	-	-	1	-	3.4	4.2	2.7	2.8	3.2	12	5
167	Racibórz	1.3	2.0	2.4	1.8	1.8	7	8	29	142	52	9	-	-	-	-	1	-	4.4	4.2	3.2	3.2	3.9	11	8
169	Kraków-Balice	2.0	2.0	3.6	2.8	2.7	9	27	49	58	85	35	5	-	-	-	-	-	3.9	4.1	3.6	3.4	3.7	11	7
172	Tarnów	1.9	1.4	2.4	2.3	2.0	7	13 27	39	120	53	20	-	-	-	-	-	-	3.3	3.7	2.4	2.7	3.1	13	4
181	Aleksandrowice	2.4	2.4	2.2	2.7	2.3	10	7	32	112	50	36	2	-	-	-	1	-	4.6	5.1	3.9	3.3	4.0	11	7
182	Przemyśl	3.9	3.6	4.3	3.7	3.8	12	26 27	12	83	59	41	23	4	-	-	4	-	3.6	4.3	2.9	3.1	3.2	12	5
194	Nowy Sącz	0.8	0.6	1.2	0.4	0.8	8	27	155	48	21	6	2	-	-	-	-	-	3.5	3.8	3.3	3.1	3.4	12	4
200	Lesko	1.6	2.2	2.4	1.8	1.9	9	26 27	74	92	38	19	9	-	-	-	1	-	2.6	3.4	2.6	2.8	2.8	13	2
213	Zakopane	0.4	0.4	1.8	0.9	0.8	7	27	132	80	18	2	-	-	-	-	-	-	3.3	3.6	3.4	3.3	3.4	13	4
217	Kasprowy Wierch	6.2	6.0	5.3	5.8	5.8	19	14 19	25	39	44	52	29	35	8	-	15	4	2.7	3.0	3.6	3.8	3.3	13	4

Nr	STACJA	OPAD R_d												LICZBA DNI													
		ΣR_d I dek.	ΣR_d II dek.	ΣR_d III dek.	$\Sigma R_{d,m}$	$R_{d,max}$	Data	LICZBA DNI 0,0	>0,1	>1,0	>5,0	>10,0	>20,0	●	✳	▲	≡	=	⌴	⌓	V	∞	+	+	∞	R	⊠
2	Łeba	0.4	4.1	0.3	4.8	2.5	15	6	8	2	-	-	-	6	9	-	12	26	2	-	10	4	1	-	6	-	25
3	Hel	0.3	9.9	0.3	10.5	2.9	11	1	7	4	-	-	-	1	8	-	4	25	1	-	-	2	-	-	-	-	25
4	Ustka	1.8	5.4	0.5	7.7	2.6	11	4	6	3	-	-	-	4	7	-	10	28	17	3	6	-	-	-	10	-	25
5	Lębork	0.4	7.4	0.3	8.1	4.1	15	1	8	3	-	-	-	4	5	-	1	25	13	-	-	-	-	-	10	-	25
9	Gdańsk-Rębiechowo	0.0	3.5	0.1	3.6	1.4	15	4	5	2	-	-	-	2	6	-	10	28	11	-	5	-	-	-	-	-	25
14	Koszalin	1.7	3.5	0.2	5.4	1.7	10	5	6	2	-	-	-	7	7	-	6	29	12	-	1	1	-	-	8	-	20
15	Kołobrzeg	2.7	2.3	1.5	6.5	2.7	10	1	7	3	-	-	-	6	3	-	11	27	13	-	1	-	-	-	12	-	13
16	Elbląg	0.0	2.1	0.0	2.1	0.8	12	3	4	-	-	-	-	3	7	-	4	23	1	-	-	2	-	-	-	-	25
19	Suwałki	0.4	0.2	0.3	0.9	0.4	5	8	3	-	-	-	-	2	10	-	8	22	-	-	7	-	-	-	2	-	29
20	Kętrzyn	0.3	0.2	0.2	0.7	0.3	5	6	4	-	-	-	-	4	7	-	5	22	12	-	3	-	-	-	7	-	25
25	Świnoujście	1.0	3.1	1.8	5.9	2.4	11	3	6	3	-	-	-	6	4	-	9	28	5	-	-	-	-	-	3	-	13
26	Mikołajki	0.0	0.2	0.1	0.3	0.2	14	9	2	-	-	-	-	3	9	-	4	26	15	-	4	-	-	-	6	-	26
27	Resko	3.9	2.9	0.5	7.3	3.9	10	1	8	2	-	-	-	5	4	-	8	26	6	-	-	2	-	-	2	-	10
28	Olsztyn-Dajtki	0.1	1.3	0.0	1.4	0.7	12	5	3	-	-	-	-	3	7	-	5	25	2	-	2	2	-	-	6	-	25
31	Szczecinek	2.0	6.0	0.1	8.1	2.8	11	4	6	3	-	-	-	2	8	-	11	29	-	-	7	-	-	-	8	-	25
33	Chojnice	1.2	9.4	0.2	10.8	4.8	11	1	7	5	-	-	-	1	6	-	13	28	2	-	7	-	-	-	5	-	25
42	Szczecin-Dąbie	2.6	1.0	2.8	6.4	2.6	10	2	6	3	-	-	-	4	6	-	11	29	9	3	3	-	-	-	3	-	13
47	Piła	2.0	7.4	1.2	10.6	3.6	15	1	7	6	-	-	-	2	6	-	13	29	1	-	10	2	-	-	11	-	25
51	Białystok	0.5	0.2	0.0	0.7	0.5	5	9	3	-	-	-	-	4	9	-	5	25	14	-	2	-	2	1	3	-	26
49	Bydgoszcz	0.7	7.8	0.1	8.6	4.7	11	3	6	2	-	-	-	1	8	-	15	29	1	-	2	1	-	-	7	-	25
50	Elbląg	0.2	0.8	0.1	1.1	0.6	12	2	4	-	-	-	-	2	5	-	6	25	21	-	2	-	-	-	4	-	25
52	Ostrołęka	0.1	0.5	0.0	0.6	0.3	14	4	3	-	-	-	-	2	6	-	4	24	15	-	1	-	-	-	3	-	22
54	Toruń	0.0	3.2	0.0	3.2	1.9	12	6	4	1	-	-	-	-	11	-	8	29	22	-	1	-	4	-	7	-	24
60	Gorzów Wlkp.	2.1	4.0	6.5	12.6	6.3	29	2	8	3	1	-	-	4	7	-	7	29	6	1	2	1	-	-	5	-	15
67	Płock-Radziwie	0.2	1.7	0.0	1.9	1.0	11	6	5	1	-	-	-	1	10	-	2	27	15	1	-	1	-	-	7	-	21
69	Poznań-Ławica	1.5	10.2	3.6	15.3	4.1	11	2	8	5	-	-	-	1	7	-	12	29	8	2	2	1	2	-	3	-	22
71	Słubice	2.4	3.7	6.1	12.2	6.0	29	2	7	4	1	-	-	6	4	-	8	29	9	-	4	-	-	-	11	-	12
77	Koło	0.0	1.2	0.0	1.2	1.1	11	6	2	1	-	-	-	3	5	-	10	29	1	-	2	-	-	-	2	-	19
78	Siedlce	0.2	0.5	0.0	0.7	0.5	14	8	3	-	-	-	-	2	10	-	4	25	19	-	2	-	1	-	8	-	22
79	Warszawa-Okęcie	0.1	0.1	0.0	0.2	0.1	6	4	2	-	-	-	-	2	4	-	5	26	19	-	4	-	-	-	6	-	19
84	Terespol	0.3	0.0	0.0	0.3	0.2	5	4	2	-	-	-	-	1	4	-	1	25	14	-	-	-	-	-	3	-	26
89	Zielona Góra	1.7	6.7	4.6	13.0	3.5	29	5	7	7	-	-	-	8	8	-	13	29	6	-	7	4	1	-	4	-	20
90	Leszno-Strzyżewice	3.4	11.3	4.4	19.1	5.2	11	4	9	5	1	-	-	7	8	1	11	29	21	1	3	2	-	-	6	-	25
93	Kalisz	0.0	3.4	0.0	3.4	3.0	11	3	3	1	-	-	-	3	5	-	8	29	9	1	1	1	-	-	12	-	13
94	Łódź-Lublinek	0.0	1.1	0.0	1.1	0.7	11	6	2	-	-	-	-	3	6	-	6	29	15	-	1	2	-	-	12	-	15
101	Włodawa	0.1	0.0	0.0	0.1	0.1	4	8	1	-	-	-	-	1	6	-	2	24	10	-	-	-	-	-	1	-	26
108	Sulejów	0.0	1.7	0.0	1.7	1.5	11	9	2	1	-	-	-	5	6	-	3	29	21	-	-	4	-	-	9	-	10
111	Lublin-Radawiec	0.0	0.1	0.2	0.3	0.2	25	8	2	-	-	-	-	2	8	-	6	23	16	1	3	-	1	-	1	-	26
112	Legnica	3.2	10.0	1.5	14.7	4.0	11	2	10	5	-	-	-	6	8	-	12	27	15	1	3	1	-	-	1	-	16
110	Wieluń	0.0	2.9	0.0	2.9	2.2	11	1	3	1	-	-	-	1	3	-	5	29	23	2	-	-	-	-	12	-	18
113	Zgorzelec	2.4	8.1	0.9	11.4	3.7	14	2	7	4	-	-	-	•	•	•	•	•	•	•	•	•	•	•	•	•	15
116	Wrocław-Strachowice	0.6	6.9	0.6	8.1	3.7	11	4	8	2	-	-	-	6	8	-	10	28	19	-	4	2	-	-	7	-	15
123	Jelenia Góra	0.1	7.6	0.5	8.2	3.4	11	8	6	3	-	-	-	4	9	-	7	27	18	-	1	2	-	-	13	-	11
127	Kielce-Suków	0.4	1.2	0.0	1.6	0.8	11	7	3	-	-	-	-	3	7	-	3	26	23	1	1	1	-	-	9	-	19
126	Częstochowa	0.0	4.1	0.0	4.1	3.2	11	2	2	1	-	-	-	1	3	-	5	27	7	-	-	-	-	-	7	-	19
132	Śnieżka	2.7	14.0	2.4	19.1	5.1	15	1	19	7	1	-	-	4	11	-	22	1	-	-	22	5	6	12	-	-	29
135	Zamość	0.0	0.0	0.0	-	0.0	4	6	-	-	-	-	-	2	5	-	4	27	22	-	3	-	-	-	4	-	26
134	Sandomierz	1.8	0.0	0.0	1.8	1.5	4	7	2	1	-	-	-	3	6	-	5	28	12	-	3	2	-	-	1	-	26
137	Opole	0.1	6.5	0.3	6.9	2.8	11	4	7	4	-	-	-	4	8	-	10	29	10	-	-	1	-	-	6	-	13
147	Kłodzko	2.2	5.8	0.4	8.4	2.9	15	5	8	3	-	-	-	5	9	-	14	29	15	-	2	2	-	-	6	-	20
161	Katowice	0.1	3.9	0.3	4.3	3.3	11	6	5	1	-	-	-	4	6	-	7	28	20	-	1	-	-	-	13	-	9
166	Rzeszów-Jasionka	0.0	0.0	0.0	-	0.0	3	10	-	-	-	-	-	4	8	-	8	29	-	-	7	2	-	-	7	-	27
167	Racibórz	0.0	7.8	0.7	8.5	3.6	12	5	6	3	-	-	-	4	4	-	2	23	5	-	-	-	-	-	-	-	16
169	Kraków-Balice	0.0	1.0	0.0	1.0	0.7	11	8	2	-	-	-	-	3	7	-	8	29	9	-	1	-	-	-	4	-	15
172	Tarnów	0.5	0.4	0.0	0.9	0.3	10	3	4	-	-	-	-	2	6	-	4	28	2	-	2	3	-	-	14	-	20
181	Aleksandrowice	0.0	3.4	1.0	4.4	3.1	11	3	4	1	-	-	-	1	5	-	9	26	6	-	3	-	-	-	8	-	24
182	Przemyśl	0.8	0.0	0.0	0.8	0.5	4	6	2	-	-	-	-	2	6	-	5	28	17	-	6	1	-	-	6	-	27
194	Nowy Sącz	0.0	1.4	0.2	1.6	0.9	11	3	3	-	-	-	-	3	5	-	8	28	-	-	5	-	-	-	8	-	26
200	Lesko	0.4	0.0	0.7	1.1	0.7	26	2	3	-	-	-	-	2	7	-	1	25	-	-	-	-	-	-	9	-	29
213	Zakopane	0.6	3.0	0.6	4.2	2.8	11	4	6	1	-	-	-	2	7	-	6	16	24	-	5	-	-	-	-	-	29
217	Kasprowy Wierch	1.6	10.2	2.1	13.9	5.2	14	-	10	5	1	-	-	2	9	-	12	-	5	-	12	2	1	9	-	-	29

TABLICA IV

WYNIKI MIESIĘCZNE SPOSTRZEŻEŃ POSTERUNKÓW METEOROLOGICZNYCH I OPADOWYCH

МЕСЯЧНЫЕ РЕЗУЛЬТАТЫ НАБЛЮДЕНИЙ МЕТЕОРОЛОГИЧЕСКИХ И ОСАДКОМЕРНЫХ ПОСТОВ

MONTHLY RESULTS OF OBSERVATIONS AT METEOROLOGICAL AND RAINFALL POSTS

Nr	POSTERUNEK	TEMPERATURA POWIETRZA T							OPAD R_d						LICZBA DNI						LICZBA DNI							
		Dies	$\overline{Max}$	$\overline{Min}$	Max abs.	Data	Min abs.	Data	$\sum R_d$ I dek.	$\sum R_d$ II dek.	$\sum R_d$ III dek.	$\sum R_{d,m}$	$R_{d,max}$	Data	0,0	≥ 0,1	≥ 1,0	≥ 5,0	≥ 10,0	≥ 20,0	●	✳	▲	≡	V	∽	≷	⊠
1	Rozewie	- 2.4	0.3	- 4.9	7.7	29	-12.4	8	0.7	7.7	0.0	8.4	4.5	15	2	5	3	-	-	-	1	4	-	4	-	-	-	25
6	Gdynia	- 2.0	0.6	- 4.6	10.8	29	-11.2	8	0.1	5.4	0.0	5.5	3.1	15	2	6	2	-	-	-	-	6	-	17	3	-	-	25
7	Słupsk	- 2.9	1.1	- 6.6	9.3	29	-17.0	1	1.2	2.3	0.2	3.7	1.7	15	1	5	2	-	-	-	1	4	-	9	-	-	-	25
8	Łarkowo	- 2.7	0.7	- 5.8	6.0	29	-15.7	1	1.2	3.2	0.8	5.2	1.8	11	-	6	2	-	-	-	1	5	-	3	-	-	-	25
10	Czarna Dąbrówka	- 3.7	0.6	- 7.6	9.6	29	-19.1	1	1.3	7.5	0.4	9.2	4.0	15	3	7	3	-	-	-	1	6	-	8	-	-	-	25
11	Świbno	- 4.2	0.5	- 8.0	8.9	29	-15.4	5	0.4	3.7	-	4.1	1.5	14	1	5	2	-	-	-	1	4	-	7	2	-	-	25
12	Tolkmicko	- 3.8	0.0	- 7.4	9.7	29	-16.1	1	0.4	1.4	-	1.8	0.7	14	-	4	-	-	-	-	-	4	-	1	-	-	-	25
13	Gozdap	- 7.3	2.7	-11.4	7.4	29	-22.4	7	1.9	0.4	-	2.3	1.9	8	1	4	1	-	-	-	-	4	-	2	5	-	-	27
17	Kościerzyna	- 4.6	0.4	- 8.5	7.8	29	-17.2	9	0.3	7.6	0.2	8.1	3.4	11	4	6	3	-	-	-	1	5	-	6	-	-	-	25
18	Lidzbark Warmiński	- 6.2	1.9	-10.5	9.9	29	-20.6	7	0.2	1.2	0.8	2.3	0.9	29	-	5	-	-	-	-	1	4	-	8	-	-	-	25
21	Giżycko	- 6.7	2.6	-10.3	11.0	29	-18.6	8	-	3.2	-	3.2	1.9	14	-	2	2	-	-	-	-	2	-	2	1	-	-	9
22	Olecko	- 7.8	3.8	-11.8	7.0	29	-21.7	9	0.8	0.6	1.0	2.4	0.8	5	2	5	-	-	-	-	1	4	-	7	2	-	-	28
23	Dziwnów	- 1.4	2.0	- 4.2	8.6	26	-12.1	5	1.6	1.7	2.2	5.5	1.8	24	-	7	3	-	-	-	-	3	-	10	2	-	-	2
24	Radostowo	- 5.1	0.7	- 9.3	10.0	29	-16.3	1	-	2.0	-	2.0	1.0	14	-	4	1	-	-	-	-	4	-	8	5	-	-	14
29	Połczyn-Zdrój	- 2.5	1.9	- 6.3	10.5	29	-15.2	1	-	7.3	0.4	7.7	3.7	11	-	3	2	-	-	-	2	2	-	6	-	-	-	5
30	Trzebuty	- 4.5	0.7	- 8.0	9.2	29	-14.6	1	0.1	2.1	0.0	2.2	1.2	15	2	4	1	-	-	-	1	4	-	11	2	-	-	25
32	Śliwice	- 4.6	0.2	- 9.1	10.1	29	-19.5	1	0.4	4.3	0.2	4.9	2.8	11	1	5	2	-	-	-	1	4	-	-	-	-	-	25
34	Ostróda	- 4.9	1.0	- 8.5	9.4	29	-15.9	2	0.0	0.4	0.5	0.9	0.5	29	3	2	-	-	-	-	1	1	-	6	9	2	-	6
35	Trzebiat	- 1.6	1.8	- 4.5	8.6	27 28	-12.0	6	2.2	0.6	2.0	4.8	2.2	10	2	5	2	-	-	-	3	2	-	7	1	-	-	11
36	Biebrza	- 7.9	2.4	-12.4	9.5	29	-23.5	10	0.2	0.8	0.4	1.4	0.6	14	-	4	-	-	-	-	1	3	-	-	-	-	-	26
37	Różanystok	- 7.1	3.0	-11.1	6.3	29	-20.6	8	0.1	0.0	0.3	0.4	0.3	29	7	2	-	-	-	-	1	1	-	2	5	-	-	27
38	Szczytno	- 6.2	1.5	-10.2	10.6	29	-18.9	9	0.2	0.4	0.0	0.6	0.4	12	1	2	-	-	-	-	-	2	-	1	1	-	-	25
39	Szczuczyn	- 7.6	2.6	-11.7	10.1	29	-23.8	8	0.3	1.2	0.5	2.0	0.6	14	1	0	-	-	-	-	3	5	-	7	14	-	-	26
40	Wiarzchowo	- 3.0	0.8	- 6.2	9.1	29	-12.8	1	1.2	4.6	0.8	6.6	3.4	15	1	6	3	-	-	-	3	3	-	7	2	-	-	16
41	Grudziądz	- 4.1	0.0	- 8.3	11.0	29	-17.1	2	-	5.8	-	5.8	2.1	13	-	5	3	-	-	-	-	9	-	2	-	-	-	3
43	Zawodzie	- 5.7	3.2	- 9.6	11.2	29	-17.9	1	-	0.0	0.0	0.0	0.0	12	4	-	-	-	-	-	-	-	-	8	9	-	-	20
44	Lipki	- 2.2	1.1	- 5.3	9.0	27	-15.1	1	4.8	1.1	4.2	10.1	4.8	10	-	7	2	-	-	-	4	3	-	8	2	2	-	14
45	Grzegórzki	- 6.1	2.0	- 9.8	9.4	29	-17.4	1	-	0.8	-	0.8	0.5	14	-	2	-	-	-	-	-	2	-	21	2	-	-	18
46	Kończewice	- 4.0	0.4	- 7.3	10.0	27	-14.2	8	-	1.7	0.4	2.1	0.8	12	-	5	-	-	-	-	1	4	-	6	1	-	-	21
48	Przelewice	- 2.3	0.9	- 5.4	8.2	29	-14.9	2	3.0	3.4	8.9	15.3	8.6	29	-	8	4	1	-	-	4	4	-	3	2	-	-	19
53	Rypin	- 4.2	0.4	- 8.3	10.4	29	-16.2	9	-	1.2	-	1.2	1.2	12	-	1	1	-	-	-	-	1	-	2	-	-	-	22
55	Przasnysz	- 5.7	1.3	- 9.1	10.3	29	-18.0	8	0.1	0.4	-	0.5	0.3	14	-	3	-	-	-	-	-	3	-	9	3	-	-	-
56	Trzcińsko-Zdrój	- 2.1	1.6	- 5.2	11.6	28	-14.1	2	1.8	2.6	12.4	16.8	11.8	29	2	8	3	1	1	-	4	5	-	6	-	-	-	14
57	Krzyż	- 3.4	0.8	- 6.7	9.0	29	-18.0	9	1.0	8.0	6.4	15.4	6.3	29	1	8	5	1	-	-	2	6	-	8	-	-	-	25
58	Szepietowo	- 7.3	2.6	-11.6	10.0	29	-22.7	8	-	1.2	-	1.2	1.2	14	-	1	1	-	-	-	-	1	-	8	3	-	-	25
59	Bielsk Podlaski	- 6.8	2.7	-10.5	8.3	29	-19.7	8	0.3	2.3	1.2	3.8	1.2	25	9	6	2	-	-	-	1	5	-	10	10	-	-	19
61	Pułtusk	- 5.0	0.9	- 8.4	11.6	29	-16.3	8	0.0	0.0	-	0.0	0.0	6	4	-	-	-	-	-	-	-	-	6	4	-	-	18
62	Białowieża	- 7.2	1.2	-12.2	7.5	21 29	-22.5	8	0.4	0.0	0.2	0.6	0.3	5	5	3	-	-	-	-	1	2	-	3	15	-	-	29
63	Poświętne	- 4.5	0.2	- 8.3	10.6	29	-16.5	8	0.0	0.1	0.1	0.2	0.1	12	3	2	-	-	-	-	1	1	-	3	4	-	-	6
64	Szamotuły-Baborówka	- 3.5	0.4	- 7.0	10.2	29	-16.3	7	1.5	9.2	5.9	16.6	5.6	29	-	8	5	1	-	-	3	5	-	3	6	1	-	25
65	Przebędowo	- 3.1	0.7	- 6.7	9.9	27	-15.6	6	1.0	7.0	5.3	13.3	5.4	11	-	7	3	2	-	-	2	5	-	17	1	-	-	25
66	Gorzyń	- 2.3	1.4	- 5.4	10.6	29	-15.6	2	1.1	7.6	6.7	15.4	6.7	29	-	6	5	1	-	-	3	5	-	5	7	2	-	25
68	Sulęcin	- 1.6	2.4	- 4.9	11.1	28 29	-12.3	2	3.2	5.1	12.6	20.9	11.8	29	-	8	4	1	1	-	5	3	-	10	-	-	-	2
70	Legionowo	- 4.6	0.0	- 8.6	11.9	29	-17.4	8	0.1	0.5	-	0.6	0.5	12	2	2	-	-	-	-	-	2	-	5	-	-	-	15
72	Paproć	- 1.8	2.1	- 5.1	10.8	28	-12.3	2	1.4	9.9	6.6	17.9	6.3	29	1	8	6	1	-	-	4	5	-	4	7	3	-	20
73	Ostrowy	- 4.4	0.0	- 7.8	11.3	29	-18.2	2	-	2.0	0.0	2.0	1.1	11	2	2	1	-	-	-	-	2	-	5	-	-	-	22
74	Warszawa-Bielany	- 3.7	0.5	- 7.3	11.7	29	-15.0	8	0.2	0.1	0.0	0.3	0.2	6	4	2	-	-	-	-	-	2	-	3	-	-	-	18
75	Warszawa, Obser. Astr.	- 4.0	0.0	- 7.8	11.4	29	-16.7	8	0.0	2.2	0.0	2.2	2.2	12	4	1	1	-	-	-	-	1	-	8	1	-	-	21
76	Sinołęka	- 5.0	1.3	- 9.6	11.1	29	-19.9	8	0.1	0.2	-	0.3	0.2	14	3	2	-	-	-	-	1	2	-	5	-	-	-	25
80	Brwinów	- 4.0	0.7	- 8.1	12.4	29	-16.5	8	0.1	0.3	-	0.4	0.3	12	2	2	-	-	-	-	-	2	-	2	1	-	-	19
81	Wielichowo	- 2.0	1.6	- 5.0	11.2	29	-11.4	1 2	2.0	11.4	4.4	17.8	5.7	11	-	8	6	1	-	-	3	5	-	11	-	1	-	16
82	Świder	- 4.6	0.3	- 8.5	12.2	29	-17.7	2	0.3	0.6	0.0	0.9	0.5	12	6	4	-	-	-	-	-	4	-	3	2	-	-	22
83	Topola Skonie	- 3.4	0.3	- 6.9	12.3	29	-14.8	8	0.0	1.3	-	1.3	1.2	11	2	2	1	-	-	-	-	2	-	7	2	-	-	19
85	Biała Podlaska	- 6.6	1.7	-10.8	10.0	29	-20.6	8 9	1.0	-	-	1.0	1.0	5	-	1	1	-	-	-	-	1	-	1	1	-	-	25
86	Trzebiechów	- 1.4	2.4	- 4.5	11.9	28	-11.8	1	1.2	11.1	4.3	16.6	3.0	14	1	8	7	-	-	-	5	4	-	3	3	-	-	6
87	Skierniewice	- 3.7	0.4	- 7.2	11.8	29	-16.4	2	1.1	1.1	0.0	2.2	1.1	4	2	4	1	-	-	-	-	4	-	1	-	-	-	19
88	Witaszyce	- 2.0	1.6	- 5.0	10.6	29	-13.7	9	2.0	4.8	1.4	8.2	4.8	11	3	3	3	-	-	-	1	2	-	8	2	-	-	13
91	Radzyń Podlaski	- 6.2	1.3	-10.9	11.0	29	-21.5	8	0.2	0.4	-	0.6	0.4	13	-	3	-	-	-	-	-	3	-	3	4	-	-	25
92	Puczniew	- 2.6	1.4	- 5.7	12.4	29	-13.6	2	0.0	0.8	-	0.8	0.8	11	2	1	-	-	-	-	-	1	-	22	3	-	-	5
95	Smolice	- 1.5	2.2	- 4.6	12.0	29	-10.9	1	0.7	6.0	1.8	8.5	4.7	11	1	5	2	-	-	-	1	4	-	11	-	1	-	19

Nr	POSTERUNEK	TEMPERATURA POWIETRZA T: Dies	Max̄	Min̄	Max abs.	Data	Min abs.	Data	OPAD R_d: ΣR_d I dek.	ΣR_d II dek.	ΣR_d III dek.	$\Sigma R_{d,m}$	$R_{d,max}$	Data	LICZBA DNI: 0.0	≥0.1	≥1.0	≥5.0	≥10.0	≥20.0	LICZBA DNI: ●	✱	▲	≡	V	∞	⊼	⊠
96	Żary	-1.2	2.1	-4.2	12.1	28 29	-11.0	2	2.0	6.6	2.1	10.7	2.5	11	1	7	5	-	-	-	3	6	-	9	4	-	-	15
97	Nowe Miasto	-3.7	0.8	-7.7	12.2	29	-16.2	8	1.1	0.9	0.0	2.0	1.1	4	6	3	1	-	-	-	-	3	-	11	-	1	-	3
98	Sobieszyn	-5.2	-0.8	-6.7	10.5	29	-18.4	8	0.3	0.0	-	0.3	0.3	6	4	1	-	-	-	-	-	1	-	5	15	-	-	25
99	Szprotawa	-1.4	2.0	-4.6	13.1	29	-13.8	8	1.8	11.6	1.4	14.8	4.8	14	-	8	5	-	-	-	4	5	-	6	-	-	-	12
100	Sieradz	-2.3	1.7	-5.7	12.1	29	-13.2	8	0.0	3.2	0.0	3.2	2.5	11	6	3	1	-	-	-	-	3	-	6	3	4	-	5
102	Wińsko	-1.4	1.5	-4.4	12.4	29	-11.4	1	3.1	9.0	2.1	14.2	3.9	11	2	7	5	-	-	-	3	4	-	4	1	-	-	25
103	Grabownica	-1.4	3.0	-5.5	13.5	29	-15.1	1	1.8	4.8	2.0	8.6	3.5	11	-	6	3	-	-	-	1	5	-	3	4	-	-	9
104	Nowa Wieś	-5.6	-1.4	-9.5	10.1	29	-19.1	8	0.0	0.1	-	0.1	0.1	14	1	1	-	-	-	-	-	1	-	-	-	-	-	20
105	Radom	-3.9	0.6	-7.4	11.6	29	-16.1	8	0.7	0.8	-	1.5	0.8	12	-	2	-	-	-	-	-	2	-	5	-	-	-	7
106	Puławy	-4.3	0.2	-7.9	12.0	29	-16.9	8	0.0	0.0	0.0	0.0	0.0	4	10	-	-	-	-	-	-	-	-	1	1	-	-	25
107	Opoczno	-3.5	1.1	-7.2	12.0	29	-17.9	8	0.2	1.5	-	1.7	1.3	11	1	4	1	-	-	-	-	4	-	15	-	-	-	19
109	Bolesławiec	-1.2	2.1	-3.9	11.1	29	-13.1	8	2.3	10.6	1.5	14.4	5.0	14	2	9	6	1	-	-	6	4	-	2	1	1	-	14
114	Opole Lubelskie	-4.7	0.2	-8.9	11.0	29	-18.1	2	0.1	0.0	-	0.1	0.1	5	2	1	-	-	-	-	-	1	-	2	-	-	-	22
115	Chełm	-6.3	-2.2	-10.3	9.3	29	-21.7	2	0.0	-	0.0	0.0	0.0	3	3	-	-	-	-	-	-	-	-	2	3	-	-	26
117	Namysłów	-1.5	2.5	-4.6	14.0	29	-11.5	3	0.1	5.6	0.5	6.2	4.0	11	2	5	2	-	-	-	1	4	-	1	-	-	-	16
118	Laskowice Oławskie	-1.5	2.7	-4.9	14.2	29	-12.6	8	0.6	4.7	1.2	6.5	2.4	15	3	7	3	-	-	-	3	4	1	8	-	1	-	19
119	Krasnystaw	-6.3	-1.5	-10.3	9.2	29	-21.6	8	0.1	-	-	0.1	0.1	6	4	1	-	-	-	-	-	1	-	3	-	-	-	25
120	Silniczka	-3.5	1.2	-8.1	12.4	29	-17.1	8	0.4	1.7	-	2.1	1.4	11	1	3	1	-	-	-	1	2	-	1	-	1	-	16
121	Bogatynia	0.1	3.0	-2.1	10.7	29	-8.2	7	1.8	8.3	0.1	10.2	4.1	14	1	6	4	-	-	-	1	5	-	-	-	-	-	4
122	Świeradów-Zdrój	-1.2	1.9	-3.7	13.4	29	-10.9	1	0.5	12.3	1.9	15.1	5.4	14	1	10	3	1	-	-	4	7	-	5	-	1	-	29
124	Stare Olesno	-1.8	2.4	-5.1	12.3	29	-13.4	3	-	2.5	0.2	2.7	1.2	11	-	5	1	-	-	-	2	3	-	5	-	-	-	18
125	Szklarska Poręba	-1.6	2.9	-5.2	13.1	29	-13.1	7	0.1	8.1	2.8	11.0	5.8	16	1	8	4	1	-	-	2	6	-	2	-	-	-	29
128	Szczawno-Zdrój	-1.4	1.5	-4.5	11.3	29	-14.4	1	1.8	12.0	0.4	14.2	6.3	15	1	10	4	1	-	-	4	6	-	6	-	1	-	22
129	Karpacz	-1.2	1.8	-3.6	11.6	29	-7.4	7	0.3	13.2	2.3	15.9	5.6	14	5	9	4	1	-	-	3	6	-	9	3	-	-	29
130	Dobrogoszcz	-1.6	2.2	-4.9	13.1	29	-16.5	3	5.5	6.8	0.0	12.3	4.7	1	5	6	3	-	-	-	1	6	-	5	3	-	-	21
131	Werbkowice	-6.3	-1.9	-11.9	8.2	29	-24.0	8	0.0	0.0	-	0.0	0.0	7	2	-	-	-	-	-	-	-	-	3	5	-	-	26
133	Zdanów	-5.2	-0.9	-9.3	10.0	29	-20.6	8	0.4	0.7	-	1.1	0.6	12	-	4	-	-	-	-	1	3	-	8	9	1	-	25
136	Grodków	-1.4	2.8	-4.7	13.4	29	-13.1	8	1.5	4.1	0.2	5.8	2.1	15	-	7	3	-	-	-	3	5	-	4	-	-	-	4
138	Ostroszowice	-1.4	2.1	-4.3	11.0	29	-12.8	3	4.9	6.7	0.4	12.0	4.6	1	1	9	4	-	-	-	3	7	-	3	3	2	-	21
139	Szczekociny	-3.9	0.5	-7.7	11.6	29	-17.8	8	0.1	1.6	0.0	1.7	1.5	11	1	3	1	-	-	-	-	3	-	-	-	-	-	14
140	Skroniów	-4.2	0.7	-8.0	11.3	29	-17.6	8	0.5	1.7	-	2.2	1.5	11	-	6	1	-	-	-	2	5	-	7	17	1	-	19
141	Staszów-Podmalenie	-4.8	0.1	-8.9	11.5	29	-19.0	9	0.2	0.4	0.0	0.6	0.3	12	4	3	-	-	-	-	2	1	-	17	-	3	-	19
142	Biłgoraj	-6.2	-0.7	-11.2	9.0	29	-24.8	2	0.2	-	-	0.2	0.2	4	-	1	-	-	-	-	-	1	-	9	-	-	-	27
143	Chmielów	-5.0	-0.1	-9.1	11.1	29	-19.6	9	0.5	0.1	-	0.6	0.4	4	3	3	-	-	-	-	1	2	-	5	1	-	-	21
144	Korfantów	-1.4	2.5	-5.3	14.9	29	-12.2	9	0.7	5.9	0.0	6.6	3.1	11	3	5	3	-	-	-	-	5	-	2	1	-	-	11
145	Otmuchów	-2.1	2.5	-6.1	14.0	29	-21.0	8	7.6	4.5	1.3	13.4	6.5	1	4	11	3	1	-	-	4	7	-	4	-	-	-	21
146	Tomaszów Lubelski	-7.7	-2.2	-13.4	8.6	29	-27.7	8	-	-	0.2	0.2	0.2	25	-	1	-	-	-	-	1	-	-	13	-	-	-	29
148	Świerklaniec	-2.3	2.3	-6.0	11.4	29	-14.2	8	0.0	3.6	-	3.6	2.9	11	3	3	1	-	-	-	1	2	-	6	1	-	-	20
149	Duszniki-Zdrój	-3.0	0.0	-6.1	6.0	29	-14.3	7	3.7	14.2	1.8	19.7	6.9	15	-	12	6	1	-	-	2	10	-	10	-	-	-	29
150	Ząbkowice	-2.6	2.2	-6.6	11.7	29	-17.1	8	0.1	4.5	0.0	4.6	4.2	11	1	3	1	-	-	-	-	3	-	2	1	-	-	15
151	Miechów	-4.2	0.6	-8.2	11.5	29	-19.5	8	0.5	3.8	-	4.7	3.3	11	1	5	1	-	-	-	2	3	-	6	5	2	-	21
152	Tarnogród	-6.6	-1.0	-11.6	9.4	29	-23.9	2	0.4	0.0	-	0.4	0.2	4	2	2	-	-	-	-	-	2	-	2	-	-	-	28
153	Lądek-Zdrój	-1.6	2.3	-5.2	12.4	29	-13.4	8	0.2	4.5	0.8	5.5	1.7	11	2	9	2	-	-	-	5	5	-	8	-	1	-	26
154	Chorzelów	-4.8	0.4	-9.5	11.5	29	-20.0	8	0.7	0.9	-	1.6	0.7	10	-	3	-	-	-	-	-	3	-	1	-	-	-	25
155	Prudnik	-1.2	3.3	-4.5	14.1	29	-12.5	9	2.4	6.8	-	9.2	3.8	11	2	6	3	-	-	-	1	5	-	3	-	-	-	19
156	Sielec	-4.1	0.7	-8.4	11.7	29	-19.1	8	0.2	1.6	0.0	1.8	1.6	11	5	2	1	-	-	-	-	2	-	12	-	-	-	15
157	Olewin	-3.8	1.0	-8.4	10.8	29	-20.8	8	0.0	2.9	-	2.9	2.6	11	1	2	1	-	-	-	-	2	-	12	-	-	-	25
158	Borusowa	-4.4	0.4	-8.8	10.7	29	-20.4	9	-	0.0	-	0.0	0.0	16	1	-	-	-	-	-	-	-	-	3	-	-	-	19
159	Zakrzów	-1.5	2.9	-4.9	11.8	29	-12.9	3	-	5.9	-	5.9	2.4	11	-	3	3	-	-	-	1	2	-	14	-	-	-	8
160	Leżajsk	-6.3	-1.7	-10.5	9.2	29	-21.2	8	0.5	-	-	0.5	0.5	4	1	1	-	-	-	-	-	1	-	8	-	-	-	27
162	Kolbuszowa	-6.0	-0.6	-10.6	10.6	29	-23.7	2	0.2	0.0	-	0.2	0.1	4	1	2	-	-	-	-	-	2	-	2	-	-	-	26
163	Głubczyce	-1.4	2.1	-4.1	12.7	29	-13.4	3	0.6	2.5	0.2	3.3	2.2	11	-	4	1	-	-	-	1	3	-	4	-	-	-	10
164	Lubaczów	-7.4	-1.2	-12.7	9.6	29	-26.7	2	0.2	-	-	0.2	0.2	4	-	1	-	-	-	-	-	1	-	1	-	-	-	29
165	Rybnik	-1.6	2.8	-5.0	11.2	29	-14.9	8	-	2.6	1.0	3.6	1.6	11	-	5	1	-	-	-	3	2	-	2	-	-	-	13
168	Bieruń Stary	-2.7	2.0	-6.4	11.9	29	-15.2	8	-	2.8	0.1	2.9	2.0	11	1	3	1	-	-	-	1	2	-	3	-	-	-	10
170	Kraków, Obser.Astr.	-3.1	1.6	-6.7	13.7	29	-18.9	8	0.0	2.2	0.0	2.2	2.2	11	8	1	1	-	-	-	-	1	-	19	2	-	-	16
171	Dębica	-4.6	0.3	-9.5	10.3	29	-23.1	8	0.0	0.0	-	0.0	0.0	4	6	-	-	-	-	-	-	-	-	-	-	-	-	25
173	Ożańsk	-6.9	•	-11.8	•	•	-24.6	1	-	0.0	-	0.0	0.0	17	2	-	-	-	-	-	-	-	-	8	-	-	-	28
174	Pszczyna	-2.9	1.4	-6.7	11.3	29	-17.9	8	0.0	3.4	1.0	4.4	3.0	11	4	4	1	-	-	-	2	2	-	6	-	-	-	16
175	Bochnia	-5.1	0.8	-9.8	13.2	29	-25.5	8	-	0.3	0.0	0.3	0.3	11	1	1	-	-	-	-	-	1	-	10	1	-	-	26

Nr	POSTERUNEK	TEMPERATURA POWIETRZA T							OPAD R_d						LICZBA DNI						LICZBA DNI								
		Dies	Max	Min	Max abs.	Data	Min abs.	Data	ΣR_d I dek.	ΣR_d II dek.	ΣR_d III dek.	$\Sigma R_{d,m}$	$R_{d,max}$	Data	0,0	≥ 0,1	≥ 1,0	≥ 5,0	≥ 10,0	≥ 20,0	●	✳	▲	≡	∨	∽	⊼	⊠	
176	Jastrzębie-Zdrój	- 1.8	2.3	- 5.2	11.4	29	-14.7	8	-	3.6	1.4	5.0	2.6	11	2	5	2	-	-	-	2	3	-	8	-	-	-	8	
177	Wodowice	- 3.6	1.8	- 7.7	13.1	29	-20.5	8	-	2.9	0.0	2.9	2.9	11	2	1	1	-	-	-	-	1	-	4	1	-	-	21	
178	Żarnowa	- 6.0	0.4	-11.6	10.1	20	-25.9	8	0.0	0.0	-	0.0	0.0	4	3	-	-	-	-	-	-	-	-	4	-	1	-	25	
179	Dynów	- 7.9	- 1.7	-13.4	8.5	20	-28.8	8	1.1	-	-	1.1	1.1	10	1	1	1	-	-	-	-	-	-	1	-	12	-	-	-	25
180	Wieliczka	- 3.9	0.7	- 7.6	12.6	29	-20.5	8	-	3.3	-	3.3	3.0	11	-	2	1	-	-	-	-	2	-	14	4	2	-	21	
183	Ciężkowice	- 4.2	2.5	-10.0	12.8	29	-23.3	5	0.3	0.0	-	0.3	0.2	10	5	2	-	-	-	-	-	2	-	3	-	-	-	26	
184	Cieszyn	- 2.0	2.5	- 5.2	12.4	29	-15.9	3	0.0	2.8	1.7	4.5	2.1	11	2	5	2	-	-	-	3	2	-	3	4	-	-	18	
185	Maków Podhalański	- 4.0	3.5	-10.0	12.5	29	-21.4	8	-	2.5	0.2	2.7	2.5	11	-	2	1	-	-	-	1	1	-	4	-	-	-	26	
186	Biecz	- 4.8	1.7	-10.3	9.1	29	-23.5	3	-	0.0	-	0.0	0.0	11	2	-	-	-	-	-	-	-	-	4	-	-	-	26	
187	Żywiec-Sporysz	- 2.4	3.9	- 6.9	11.5	29	-18.2	8	0.0	2.0	2.0	4.0	2.0	11	3	2	2	-	-	-	1	1	-	5	2	-	-	20	
188	Limanowa	- 3.8	2.4	- 9.2	11.4	29	-20.7	3	-	0.7	0.3	1.0	0.7	11	-	2	-	-	-	-	1	1	-	2	5	-	-	27	
189	Krosno	- 5.9	- 0.6	-11.1	7.6	20	-23.9	8	-	-	-	-	-	-	-	-	-	-	-	-	-	-	-	2	-	-	-	28	
190	Birczа	- 6.8	- 0.3	-12.8	10.8	20	-26.8	8	0.4	0.0	0.3	0.7	0.4	10	3	2	-	-	-	-	1	1	-	-	15	-	-	29	
191	Wisła	- 2.7	2.9	- 6.7	10.1	29	-16.0	7	0.3	2.4	2.3	5.0	1.9	11	-	5	3	-	-	-	2	3	-	15	-	-	-	27	
192	Zawoja	- 3.4	2.7	- 8.0	10.4	29	-16.6	7	-	2.7	3.5	6.2	3.2	26	-	4	3	-	-	-	2	2	-	1	-	-	-	25	
193	Rabka	- 4.1	3.0	- 9.4	9.8	26	-22.3	8	0.0	1.0	2.2	3.2	2.2	26	1	3	1	-	-	-	1	2	-	5	-	-	-	29	
195	Ptaszkowa	- 3.6	1.0	- 7.6	9.0	26 29	-15.6	9	0.0	0.1	0.0	0.1	0.1	11	3	1	-	-	-	-	0	1	-	2	-	-	-	25	
196	Kamienica	- 4.8	2.7	-11.0	12.0	29	-21.5	8	0.0	1.6	3.6	5.2	2.2	26	1	4	2	-	-	-	2	2	-	6	13	-	-	29	
197	Sanok	- 4.6	0.9	-11.4	10.0	20	-23.5	6	0.0	-	-	0.0	0.0	7	1	-	-	-	-	-	-	-	-	3	-	-	-	29	
198	Iwonicz-Zdrój	- 4.0	0.6	- 8.2	8.1	20	-17.8	8	0.1	-	0.8	0.9	0.8	26	-	2	-	-	-	-	1	1	-	4	-	-	-	29	
199	Stańcowa	- 4.3	1.2	- 8.7	8.0	29	-15.2	13	0.5	6.0	3.0	9.5	5.8	11	-	6	2	1	-	-	3	3	-	2	-	1	-	29	
201	Czarny Dunajec	- 6.2	0.2	-11.1	6.8	29	-23.1	8	0.1	2.7	1.5	4.3	2.5	11	-	4	2	-	-	-	1	3	-	6	1	-	-	29	
202	Brzegi Dolne	- 8.8	-	-16.8	-	-	-31.3	8	0.4	0.0	2.1	2.5	2.1	26	4	1	1	-	-	-	1	2	-	4	-	1	-	29	
203	Szczawnica	- 5.0	0.9	-10.1	8.2	29	-21.1	9	0.0	1.5	3.2	4.7	3.1	26	1	4	2	-	-	-	2	2	-	8	-	-	-	29	
204	Wysowa	- 6.3	- 0.7	-11.9	7.2	21	-23.7	8	-	1.1	1.2	2.3	1.2	26	1	4	1	-	-	-	1	3	-	6	5	-	-	25	
205	Barwinek	- 6.2	- 0.1	-13.7	8.9	21	-27.3	8	-	0.4	0.9	1.3	0.9	26	-	3	-	-	-	-	2	2	-	7	-	1	-	29	
206	Krynica	- 5.5	1.4	-10.3	8.9	21	-19.9	8	0.0	0.8	2.3	3.1	2.1	26	2	4	1	-	-	-	2	2	-	9	2	-	-	25	
207	Bukowina	- 3.6	6.2	- 6.6	8.0	28	-14.6	8	0.0	2.8	2.6	5.4	2.6	11	1	3	2	-	-	-	1	2	-	2	2	-	-	29	
208	Łuszyna	- 6.3	1.6	-12.2	8.7	15	-26.0	8	-	1.7	1.6	3.3	1.6	26	2	3	2	-	-	-	1	2	-	7	-	-	-	29	
209	Witów	- 5.8	1.2	-10.7	9.8	26	-21.5	8	0.5	3.2	2.7	6.4	2.9	11	-	5	2	-	-	-	2	3	-	3	1	-	-	29	
210	Komańcza	- 7.4	1.1	-15.0	7.8	15 18	20-28.7	8	-	-	1.5	1.5	1.5	26	-	1	1	-	-	-	-	1	-	4	-	-	-	29	
211	Baligród	- 4.8	1.8	-12.9	9.5	20	-27.2	8	-	-	-	-	-	-	-	-	-	-	-	-	-	-	-	-	-	-	-	29	
212	Cisna-Wetlina	- 2.5	1.7	- 5.6	10.0	29	-16.0	7	0.1	3.4	0.0	3.5	3.3	11	4	3	1	-	-	-	-	3	-	3	4	-	-	25	
214	Lysa Polana	- 5.0	2.5	-10.1	10.2	26	-20.2	7	0.8	0.8	-	1.6	0.8	4	3	3	-	-	-	-	-	3	-	1	-	-	-	25	
215	Smolnik	- 7.9	0.6	-17.2	9.8	21	-32.9	8	-	-	1.4	1.4	0.8	26	-	2	-	-	-	-	-	2	-	3	-	-	-	29	
216	Hala Gąsienicowa	- 4.9	- 1.0	- 7.9	5.9	29	-14.6	10	0.7	6.6	0.7	8.0	4.0	11	3	5	2	-	-	-	-	5	-	2	-	-	-	29	

TABLICA V

WYNIKI MIESIĘCZNE POMIARÓW TEMPERATURY MINIMALNEJ PRZY POWIERZCHNI GRUNTU ORAZ TEMPERATURY GRUNTU

МЕСЯЧНЫЕ РЕЗУЛЬТАТЫ ИЗМЕРЕНИЙ МИНИМАЛЬНОЙ ТЕМПЕРАТУРЫ У ПОВЕРХНОСТИ ПОЧВЫ И ТЕМПЕРАТУРЫ ПОЧВЫ

MONTHLY RESULTS OF GROUND SURFACE MINIMUM AIR TEMPERATURE AND SOIL TEMPERATURE MEASUREMENTS

Nr	STACJA – POSTERUNEK	TEMPERATURA MINIMALNA PRZY POWIERZCHNI GRUNTU T_g			TEMPERATURA GRUNTU NA GŁĘBOKOŚCIACH														
					5 cm						10 cm			20 cm			50 cm		
		Min	Min obs	Data	7	13	21	Dies	Max	Min	Dies	Max	Min	Dies	Max	Min	Dies	Max	Min
4	Ustka	- 7.4	-19.5	1	- 1.3	- 0.4	- 0.6	- 0.8	6.7	- 4.7	- 0.7	4.8	- 3.1	- 0.3	2.6	- 1.6	0.7	1.5	0.5
5	Lębork	-10.8	-26.9	1	- 1.0	- 0.2	- 0.3	- 0.5	5.0	- 3.5	- 0.3	2.8	- 1.9	0.4	1.0	0.1	2.0	2.6	1.6
14	Koszalin	- 7.3	-20.3	1	- 2.2	- 0.7	- 0.9	- 1.3	5.5	- 5.1	- 1.2	3.5	- 4.1	- 0.9	1.0	- 2.6	0.3	1.1	0.0
19	Suwałki	-16.3	-29.1	8	- 1.2	- 1.2	- 1.1	- 1.2	- 0.1	- 2.3	- 0.9	0.0	- 1.9	- 0.7	- 0.1	- 1.3	0.3	0.6	0.1
20	Mytrzyn	-12.2	-22.7	1	- 3.7	- 2.6	- 2.8	- 3.0	1.6	- 7.3	- 3.0	0.0	- 6.5	- 2.2	- 0.2	- 4.2	- 0.3	0.8	- 1.0
24	Radostowo	-12.6	-21.6	18	- 3.8	- 2.0	- 2.6	- 2.8	4.8	- 9.3	- 2.4	1.4	- 7.3	- 1.8	0.0	- 4.8	0.2	1.2	- 0.1
25	Świnoujście	- 6.3	-16.8	1	- 3.3	- 0.9	- 1.3	- 1.8	5.5	- 8.6	- 1.6	4.1	- 7.6	- 1.7	2.4	- 6.2	- 0.9	- 0.2	- 2.2
27	Resko	- 6.5	-15.3	2	- 2.6	- 1.2	- 1.2	- 1.7	2.6	- 7.0	- 1.7	1.3	- 5.9	- 1.3	0.2	- 4.5	0.0	0.9	- 0.7
28	Olsztyn-Dajtki	-12.5	-23.2	9	- 4.9	- 3.3	- 3.5	- 3.9	7.4	- 9.1	- 3.9	4.0	- 8.6	- 3.4	0.6	- 6.8	- 1.6	0.2	- 3.0
30	Prabuty	-10.8	-19.3	1	- 3.2	- 1.8	- 2.2	- 2.4	5.0	- 6.8	- 2.1	2.4	- 5.3	- 1.6	0.3	- 3.3	- 0.2	0.3	- 0.7
31	Szczecinek	- 9.0	-18.7	1	- 3.8	- 1.8	- 2.1	- 2.6	5.8	-10.2	- 2.4	3.3	- 8.6	- 1.8	0.1	- 5.4	- 0.1	1.1	- 0.9
32	Śliwice	-12.6	-22.5	8	- 3.7	- 2.0	- 2.3	- 2.7	7.0	-11.1	- 2.7	3.1	- 8.8	- 2.1	1.4	- 6.6	- 0.8	0.2	- 2.3
36	Biebrza	-15.1	-23.4	8	- 3.3	- 2.0	- 2.9	- 3.1	0.2	- 6.0	- 2.9	0.0	- 5.7	- 0.3	1.0	- 1.3	2.0	2.8	0.5
42	Szczecin-Dąbie	- 7.1	-20.7	1	- 1.6	0.1	- 0.4	- 0.6	5.7	- 3.9	- 0.9	3.0	- 3.3	- 0.3	1.4	- 2.0	0.3	1.0	0.1
47	Piła	- 8.5	-19.2	2	- 3.4	- 1.1	- 1.5	- 2.0	6.7	- 9.2	- 1.9	4.9	- 7.8	- 1.6	2.0	- 5.5	- 0.3	0.8	- 1.6
49	Bydgoszcz	- 6.1	-19.1	9	- 4.2	- 1.5	- 2.2	- 2.5	6.5	-10.8	- 2.5	3.6	- 8.9	- 2.1	2.5	- 6.4	- 0.2	0.8	- 1.8
50	Mława	-10.1	-18.5	9	- 4.3	- 2.3	- 2.9	- 3.2	5.6	- 7.7	- 3.1	3.9	- 7.2	- 2.9	0.2	- 6.3	- 1.5	- 0.1	- 3.1
51	Białystok	-15.2	-28.8	8	- 1.3	- 1.1	- 1.0	- 1.1	0.2	- 2.3	- 1.0	0.0	- 2.1	- 0.7	0.1	- 1.5	0.2	1.0	- 0.2
52	Ostrołęka	-11.3	-20.6	8	- 6.0	- 3.4	- 3.7	- 4.0	2.6	- 9.5	- 3.9	0.0	- 8.4	- 3.6	- 0.1	- 7.4	- 1.3	0.3	- 2.7
57	Krzyż	- 9.5	-22.3	1	- 1.9	- 0.5	- 0.7	- 1.0	5.2	- 4.9	- 0.8	2.9	- 3.7	- 0.4	2.6	- 1.8	0.9	1.6	0.6
60	Gorzów Wlkp.	- 6.4	-15.1	1	- 2.3	- 0.5	- 0.9	- 1.2	6.1	- 5.3	- 1.2	4.2	- 4.8	- 0.8	2.2	- 3.5	0.3	0.8	0.1
62	Białowieża	-16.7	-29.6	8	- 1.1	- 0.9	- 0.9	- 1.0	0.1	- 1.9	- 1.0	0.0	- 1.9	- 0.6	0.1	- 1.0	0.1	0.8	- 0.2
63	Poświętne	-10.4	-18.7	9	- 5.0	- 1.5	- 3.0	- 3.2	7.6	- 9.6	- 2.7	4.8	- 7.8	- 2.6	0.8	- 6.0	- 1.4	0.3	- 2.6
65	Przebędowo	- 8.7	-18.3	2 9	- 2.9	- 0.8	- 1.3	- 1.7	6.8	- 7.4	- 1.5	3.8	- 5.6	- 1.1	0.8	- 3.6	- 0.2	0.4	- 1.2
67	Płock-Radziwie	- 9.2	-19.3	9	- 4.5	- 1.4	- 2.3	- 2.7	7.9	- 9.6	- 2.6	5.2	- 8.1	- 1.9	1.7	- 5.7	- 0.5	0.4	- 1.2
71	Słubice	- 5.8	-15.7	1	- 1.4	0.4	- 0.2	- 0.4	7.2	- 4.7	- 0.4	4.2	- 3.6	- 0.2	0.8	- 1.3	0.7	1.3	0.4
72	Paproć	- 7.2	-14.3	9	- 1.9	- 0.9	- 1.1	- 1.3	1.7	- 4.9	- 1.0	0.3	- 4.5	- 0.8	0.3	- 2.9	0.3	1.2	0.0
74	Warszawa-Bielany	- 8.8	-17.2	2	- 4.6	- 2.0	- 2.5	- 3.0	6.6	- 9.1	- 2.9	3.4	- 7.9	- 2.5	0.8	- 6.3	- 1.1	0.1	- 2.4
77	Koło	- 7.8	-17.5	2	- 3.4	- 1.0	- 1.6	- 2.0	6.7	- 7.8	- 1.8	4.2	- 7.6	- 1.5	1.4	- 5.3	- 0.1	0.4	- 0.8
78	Siedlce	-11.9	-22.7	9	- 3.4	- 1.7	- 2.1	- 2.4	3.6	- 5.9	- 2.1	0.8	- 5.0	- 1.4	0.0	- 3.2	0.0	1.3	- 0.4
80	Erwinów	- 9.5	-17.6	9	- 4.0	- 1.8	- 2.3	- 2.7	6.7	- 8.7	- 2.6	3.4	- 7.9	- 1.9	0.3	- 4.8	- 0.6	0.6	- 1.6
89	Zielona Góra	- 4.7	-12.6	1	- 2.4	- 0.6	- 1.0	- 1.3	7.9	- 7.1	- 1.4	5.8	- 6.7	- 1.5	4.2	- 5.0	- 0.6	0.9	- 2.1
90	Leszno-Strzyżewice	- 7.1	-15.6	9	- 2.1	- 0.3	- 0.8	- 1.1	6.8	- 6.3	- 0.9	2.5	- 4.5	- 0.5	0.4	- 2.3	0.4	1.0	0.2
93	Kalisz	- 6.1	-14.1	2	- 2.7	- 0.4	- 1.2	- 1.4	6.9	- 7.6	- 1.4	2.8	- 6.6	- 1.0	0.3	- 4.5	0.1	1.0	- 0.2
95	Smolice	- 6.1	-13.3	2 6	- 2.5	- 0.7	- 1.2	- 1.5	3.8	- 6.8	- 1.4	1.3	- 5.7	- 1.2	0.3	- 4.6	0.0	0.5	- 0.3
101	Włodawa	-11.2	-21.9	7	- 1.9	- 1.2	- 1.2	- 1.4	0.7	- 5.1	- 1.2	0.1	- 3.9	- 0.5	0.1	- 1.8	0.5	0.9	0.1
105	Radom	-10.7	-21.2	8	- 4.9	- 1.3	- 2.5	- 2.9	7.1	-10.1	- 2.7	3.1	- 7.9	- 2.1	0.3	- 5.6	- 0.8	0.3	- 1.7
106	Puławy	-10.7	-22.1	8	- 4.1	- 2.1	- 2.5	- 2.9	6.4	- 7.6	- 2.7	3.5	- 6.8	- 2.3	0.3	- 5.2	- 0.6	0.7	- 1.6
108	Sulejów	- 8.3	-17.9	8	- 3.9	- 1.1	- 2.2	- 2.4	4.6	- 9.6	- 2.3	0.8	- 8.0	- 1.9	0.2	- 6.3	- 0.6	0.6	- 2.0
110	Wieluń	- 6.7	-14.3	8	- 3.2	- 1.0	- 1.6	- 1.9	5.3	- 8.1	- 1.9	3.3	- 6.9	- 1.7	0.9	- 4.7	- 0.5	0.2	- 1.2
112	Legnica	- 5.1	-15.5	9	- 1.8	- 0.1	- 0.6	- 0.8	5.8	- 5.7	- 0.8	3.6	- 4.5	- 0.6	1.4	- 2.6	0.3	0.8	0.1
113	Zgorzelec	- 5.2	-15.3	8	- 1.3	0.0	- 0.4	- 0.6	6.2	- 5.2	- 0.6	4.1	- 4.7	- 0.5	2.0	- 2.8	0.3	0.8	0.2
118	Leszkowice Oławskie	- 7.6	-17.1	8	- 2.0	- 0.2	- 0.9	- 1.0	7.9	- 6.5	- 0.9	4.8	- 5.3	- 0.9	2.4	- 3.7	- 0.1	0.5	- 0.5
123	Jelenia Góra	- 7.2	-13.9	9	- 1.6	- 0.7	- 0.6	- 1.0	3.7	- 6.1	- 0.8	2.3	- 5.0	- 0.5	0.2	- 2.4	0.4	0.9	0.1
126	Częstochowa	- 7.2	-15.1	8	- 2.9	- 0.9	- 1.4	- 1.7	6.2	- 8.5	- 1.5	3.3	- 6.2	- 1.1	0.2	- 3.6	0.1	0.8	- 0.2
127	Kielce-Suków	-10.1	-20.7	8	- 3.6	- 1.2	- 1.8	- 2.2	5.1	- 7.7	- 2.1	2.3	- 6.8	- 1.9	0.1	- 5.3	- 0.9	0.2	- 2.0
133	Zdanów	•	•	• • •	•	•	•	•	•	•	•	•	•	•	•	•	•	•	•
135	Zamość	-14.0	-28.0	2	- 4.7	- 2.7	- 2.8	- 3.4	4.8	- 8.7	- 3.2	2.4	- 7.5	- 2.6	0.1	- 6.2	- 0.3	1.0	- 1.0
137	Opole	- 5.2	-12.5	1	- 1.7	- 0.3	- 0.6	- 0.9	4.1	- 6.2	- 0.8	1.2	- 4.1	- 0.1	0.3	- 1.4	0.6	2.0	0.3
147	Kłodzko	- 6.3	-16.1	8	- 1.4	- 0.2	- 0.6	- 0.7	3.3	- 5.7	- 0.5	1.8	- 3.7	- 0.3	0.1	- 1.2	0.7	1.0	0.4
148	Świerklaniec	- 7.9	-16.3	13	- 1.4	- 0.2	- 0.6	- 0.7	3.9	- 3.7	- 0.6	2.5	- 2.8	- 0.4	0.5	- 1.5	0.4	0.8	0.2
166	Rzeszów-Jasionka	-14.1	-29.3	2	- 0.1	0.0	0.0	0.0	0.1	- 0.3	0.2	0.3	- 0.1	0.4	0.7	0.2	1.3	1.7	1.0
174	Paczyna	-10.4	-24.1	8	- 0.8	- 0.4	- 0.3	- 0.2	8.2	- 2.4	0.0	6.2	- 1.2	0.1	4.4	- 0.6	0.9	1.8	0.6
177	Wadowice	-11.0	-25.6	8	- 1.1	- 0.1	- 0.4	- 0.5	6.5	- 2.8	- 0.2	4.3	- 1.7	0.0	4.1	- 0.8	1.2	2.4	0.8
182	Przemyśl	-13.0	-25.3	8	- 0.7	- 0.6	- 0.5	- 0.6	0.5	- 1.7	- 0.7	0.0	- 1.4	0.0	0.2	- 0.3	0.7	1.0	- 0.5
200	Lesko	-12.4	-26.1	8	- 0.8	- 0.7	- 0.4	- 0.6	0.3	- 2.3	0.0	0.4	- 0.8	0.5	0.8	0.2	0.6	1.4	0.2
213	Zakopane	-14.6	-27.3	8	- 0.6	- 0.5	- 0.5	- 0.5	0.0	- 1.5	•	•	•	0.0	0.2	- 0.2	•	•	•

TABLICA VI

WARTOŚCI GODZINNE USŁONECZNIENIA (MIESIĘCZNE)

ЧАСОВЫЕ (МЕСЯЧНЫЕ) СУММЫ СОЛНЕЧНОГО СИЯНИЯ

HOURLY (MONTHLY) SUNSHINE DURATION VALUES

Nr	STACJA – POSTERUNEK	USŁONECZNIENIE S_m																	
		3–4	4–5	5–6	6–7	7–8	8–9	9–10	10–11	11–12	12–13	13–14	14–15	15–16	16–17	17–18	18–19	19–20	20–21	Σ
3	Hel	–	–	–	–	0.2	2.9	10.5	14.2	14.8	15.5	14.2	10.6	4.6	–	–	–	–	–	87.5
4	Ustka	–	–	–	–	0.7	8.3	11.5	13.2	14.6	16.5	15.4	13.9	9.2	0.6	–	–	–	–	103.9
5	Lębork	–	–	–	–	–	1.5	6.3	11.0	13.9	15.3	13.5	12.7	7.4	0.7	–	–	–	–	82.3
6	Gdynia	–	–	–	–	1.4	7.7	11.7	12.0	13.5	12.8	14.7	12.0	6.6	0.4	–	–	–	–	92.8
11	Świbno	–	–	–	–	2.8	5.4	6.5	9.8	13.3	13.0	14.2	14.1	9.1	0.5	–	–	–	–	88.7
14	Koszalin	–	–	–	–	4.8	12.0	16.5	16.8	17.3	18.1	17.3	16.5	11.8	2.0	–	–	–	–	133.1
15	Kołobrzeg	–	–	–	–	0.8	11.2	13.6	16.6	18.0	17.0	16.3	15.6	13.6	1.5	–	–	–	–	124.2
19	Suwałki	–	–	–	–	4.5	8.6	15.3	16.7	16.8	17.0	18.2	18.6	14.4	3.0	–	–	–	–	133.1
23	Dziwnów	–	–	–	–	2.6	11.9	14.6	15.3	16.2	16.0	16.2	14.8	9.7	0.3	–	–	–	–	117.6
25	Świnoujście	•	•	•	•	•	•	•	•	•	•	•	•	•	•	•	•	•	•	•
26	Mikołajki	–	–	–	–	2.5	10.4	15.9	17.8	17.7	17.3	16.8	18.3	16.1	2.4	–	–	–	–	135.2
27	Resko	–	–	–	–	–	1.5	12.6	15.5	16.2	15.0	15.0	12.8	3.6	–	–	–	–	–	92.2
30	Prabuty	–	–	–	–	1.0	7.3	10.3	12.6	14.2	13.6	15.1	14.3	10.3	0.9	–	–	–	–	99.6
31	Szczecinek	–	–	–	–	–	3.2	10.4	14.7	16.4	15.8	15.1	15.0	6.5	0.2	–	–	–	–	97.3
33	Chojnice	–	–	–	–	1.2	6.5	10.7	13.5	14.3	15.3	15.3	14.6	12.8	3.3	–	–	–	–	107.5
36	Biebrza	–	–	–	–	1.2	7.4	13.7	16.6	17.0	18.0	18.5	17.4	13.4	2.3	–	–	–	–	125.5
42	Szczecin-Dąbie	–	–	–	–	0.5	5.5	11.9	13.5	15.7	15.3	15.8	15.2	9.3	0.4	–	–	–	–	103.1
49	Bydgoszcz	–	–	–	–	4.4	7.9	10.2	11.1	13.9	14.2	17.3	16.0	11.3	3.1	–	–	–	–	111.4
51	Białystok	–	–	–	–	5.2	11.0	13.3	16.2	16.8	16.5	20.1	20.4	16.8	6.1	–	–	–	–	144.4
52	Ostrołęka	–	–	–	–	0.7	10.1	16.8	16.1	15.9	15.3	14.8	14.4	13.4	2.6	–	–	–	–	120.1
54	Toruń	–	–	–	–	1.4	8.5	12.4	14.5	15.4	16.8	17.5	14.6	10.4	0.8	–	–	–	–	112.4
60	Gorzów Wlkp.	–	–	–	–	0.9	7.0	9.9	11.2	12.7	14.3	14.0	14.1	10.2	0.5	–	–	–	–	94.8
62	Białowieża	–	–	–	–	4.9	11.1	12.3	14.3	17.2	18.3	19.4	21.5	17.7	5.7	–	–	–	–	142.4
63	Poświętne	–	–	–	–	0.2	4.4	7.3	11.3	13.1	14.4	15.1	13.9	11.0	2.5	–	–	–	–	93.2
69	Poznań-Ławica	–	–	–	–	0.3	4.5	9.9	11.4	13.2	13.3	14.1	13.2	5.6	0.6	–	–	–	–	86.1
74	Warszawa-Bielany	–	–	–	–	–	8.9	13.5	14.8	15.3	18.5	18.9	17.3	7.9	0.1	–	–	–	–	115.2
76	Sinołęka	–	–	–	–	2.0	7.9	12.7	15.6	17.2	17.3	17.2	17.5	13.9	2.6	–	–	–	–	123.9
80	Brwinów	–	–	–	–	2.1	8.3	12.7	15.0	15.0	15.6	16.4	17.9	13.7	2.0	–	–	–	–	120.7
84	Terespol	–	–	–	–	0.9	10.0	13.6	16.1	18.2	20.7	21.3	18.9	11.1	0.0	–	–	–	–	130.8
90	Leszno-Strzyżewice	–	–	–	–	–	5.3	11.5	14.9	16.4	15.6	16.8	15.7	12.0	2.2	–	–	–	–	110.4
93	Kalisz	–	–	–	–	1.5	8.3	15.1	15.5	16.8	17.6	16.2	12.1	3.5	0.0	–	–	–	–	106.6
94	Łódź-Lublinek	–	–	–	–	3.8	11.7	14.0	16.4	16.7	17.5	17.3	16.6	14.2	4.7	0.1	–	–	–	133.0
101	Włodawa	–	–	–	0.1	4.2	9.4	15.5	18.0	19.0	20.6	19.9	18.8	14.7	4.4	–	–	–	–	144.6
106	Puławy	–	–	–	–	2.5	9.8	12.9	14.1	17.0	17.7	17.2	13.0	16.5	4.6	–	–	–	–	130.3
110	Wieluń	–	–	–	–	1.8	10.7	10.9	17.0	18.9	17.3	16.0	14.8	13.4	2.8	–	–	–	–	123.6
113	Zgorzelec	–	–	–	–	1.4	6.9	9.2	13.8	14.9	14.8	15.4	14.0	11.9	2.3	–	–	–	–	103.6
118	Laskowice Oławskie	–	–	–	–	1.0	6.6	13.0	14.9	16.0	16.1	16.0	15.3	8.9	0.7	–	–	–	–	108.5
123	Jelenia Góra	–	–	–	–	4.0	11.3	13.6	15.4	16.1	16.5	16.0	14.5	10.8	2.6	–	–	–	–	121.0
128	Szczawno-Zdrój	–	–	–	–	3.4	10.0	11.6	12.8	14.1	14.0	13.3	12.3	7.4	2.7	–	–	–	–	101.6
131	Werbkowice	–	–	–	–	4.5	8.9	11.3	15.0	17.2	19.2	20.1	19.3	15.9	4.4	–	–	–	–	135.8
132	Śnietka	–	–	–	–	5.0	12.7	14.0	14.4	15.2	15.3	14.6	12.7	10.7	5.9	–	–	–	–	120.5
133	Zdanów	–	–	–	–	1.7	7.6	10.8	14.2	17.8	21.1	22.1	20.7	16.0	5.7	0.1	–	–	–	137.8
137	Opole	–	–	–	–	–	2.0	8.0	11.8	14.8	15.8	14.5	9.6	6.2	0.9	–	–	–	–	83.6
153	Lądek-Zdrój	–	–	–	–	0.2	4.8	10.4	13.9	14.9	14.0	14.7	14.7	10.4	1.4	–	–	–	–	99.4
161	Katowice	–	–	–	–	1.2	7.0	11.5	15.3	15.9	16.2	17.9	15.8	12.3	1.9	–	–	–	–	115.0
166	Rzeszów-Jasionka	–	–	–	–	1.0	9.0	12.7	19.0	21.9	23.5	22.9	21.7	16.0	3.1	–	–	–	–	150.8
167	Racibórz	•	•	•	•	•	•	•	•	•	•	•	•	•	•	•	•	•	•	•
169	Kraków-Balice	–	–	–	–	0.4	4.0	9.6	13.7	15.7	16.7	17.0	17.2	7.2	0.4	–	–	–	–	101.9
172	Tarnów	–	–	–	0.2	3.6	9.1	15.1	17.1	21.0	20.5	19.7	15.9	17.3	4.5	–	–	–	–	148.0
181	Aleksandrowice	–	–	–	–	2.6	10.3	13.9	15.0	15.8	17.0	17.6	16.7	16.3	5.2	0.1	–	–	–	130.5
182	Przemyśl	–	–	–	0.3	5.7	12.0	16.5	20.7	22.0	22.3	21.8	19.2	4.8	0.3	–	–	–	–	145.6
184	Cieszyn	–	–	–	–	3.2	8.2	9.7	11.8	13.3	15.3	16.1	16.4	11.4	2.3	–	–	–	–	107.7
193	Rabka	–	–	–	–	3.7	10.9	16.4	16.7	19.5	20.7	20.7	20.2	12.5	2.2	–	–	–	–	143.5
194	Nowy Sącz	–	–	–	–	1.6	6.4	11.3	15.6	18.8	19.4	20.6	20.7	12.1	1.3	–	–	–	–	127.8
198	Iwonicz-Zdrój	–	–	–	–	2.1	7.4	11.7	16.3	20.0	21.7	21.4	12.7	1.1	–	–	–	–	–	114.4
200	Lesko	–	–	–	–	1.3	13.2	19.0	21.5	21.7	24.4	23.2	21.2	15.6	2.4	–	–	–	–	163.5
213	Zakopane	–	–	–	–	2.3	11.9	17.4	18.8	21.0	22.3	20.6	20.5	15.6	4.5	–	–	–	–	154.9
217	Kasprowy Wierch	–	–	–	–	7.5	19.6	20.6	20.8	19.5	20.6	20.4	19.7	18.6	10.9	0.2	–	–	–	178.4

TABLICA VII

KALENDARZ TYPÓW CYRKULACJI I TYPÓW POGODY

КАЛЕНДАРЬ ТИПОВ ЦИРКУЛЯЦИИ И ТИПОВ ПОГОДЫ

THE CALENDAR OF CIRCULATION AND WEATHER TYPES

DZIEŃ	TYP CYRKULACJI	TYP POGODY
1	SE_O	1 1
2		
3		
4		
5	SE_A	
6		
7		
8		
9	SW_A	
10		
11	S_O	
12		
13	SE_O	
14		
15		
16	SE_A	2 1
17		
18		
19		
20		
21		
22		
23		
24	X	
25	NW_A	3 1
26		
27		
28		
29		

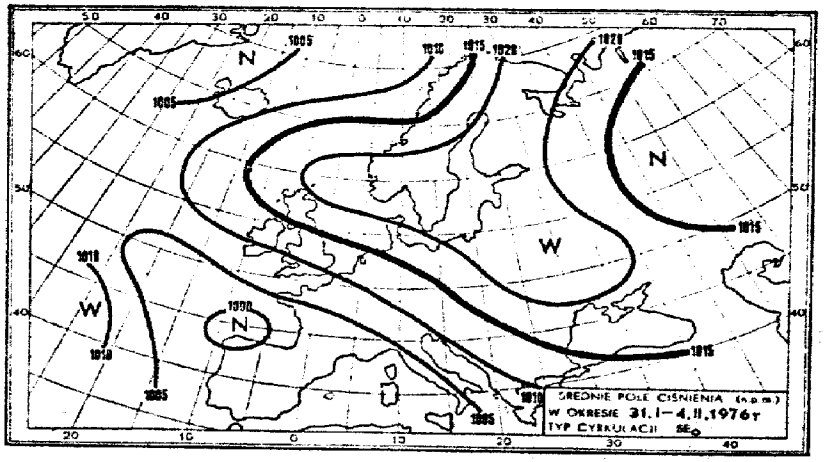

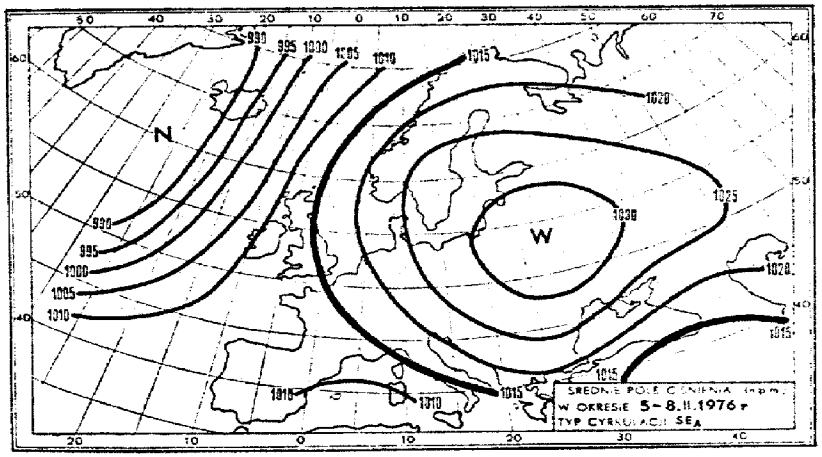
ŚREDNIE POLE CIŚNIENIA (hPa)
W OKRESIE 5-8.II.1976r
TYP CYRKULACJI SEA

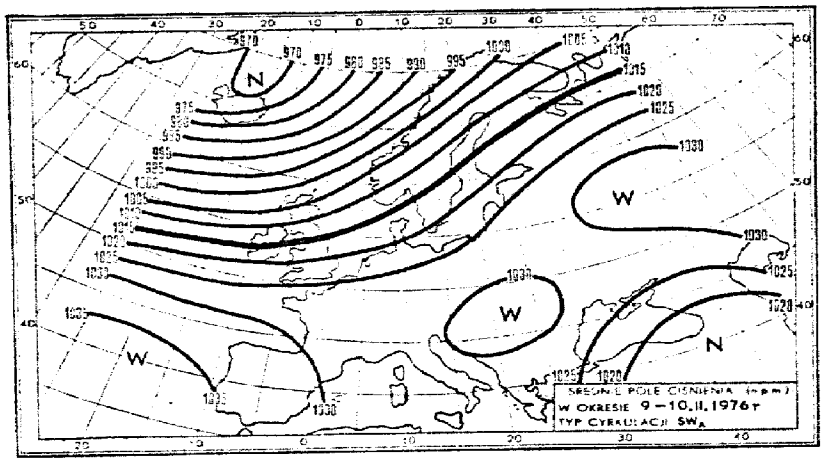
ŚREDNIE POLE CIŚNIENIA (hPa)
W OKRESIE 9-10.II.1976r
TYP CYRKULACJI SWA

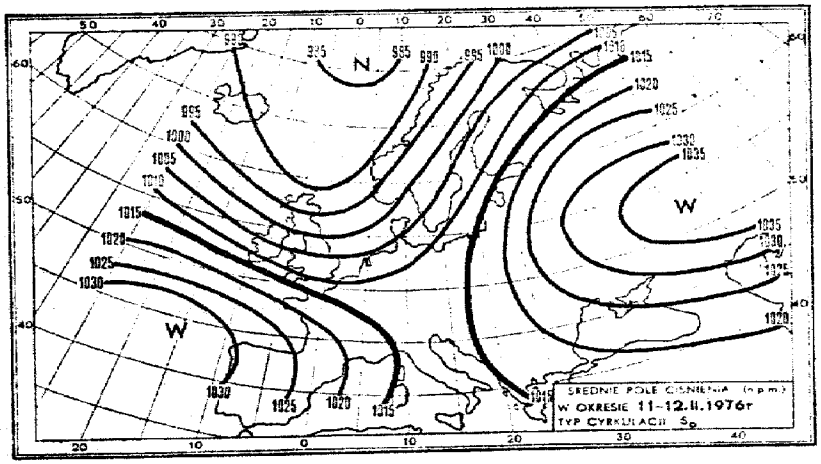
ŚREDNIE POLE CIŚNIENIA (hPa)
W OKRESIE 11-12.II.1976r
TYP CYRKULACJI Sp

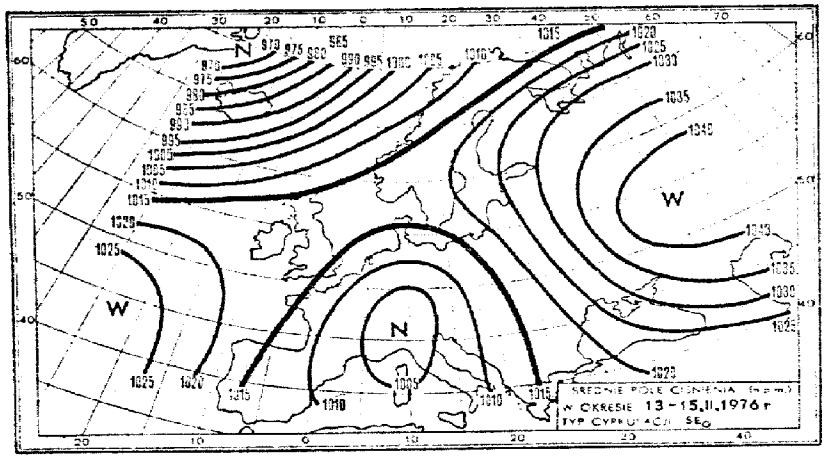
ŚREDNIE POLE CIŚNIENIA (hPa)
W OKRESIE 13-15.II.1976 r
TYP CYRKULACJI SE$_D$

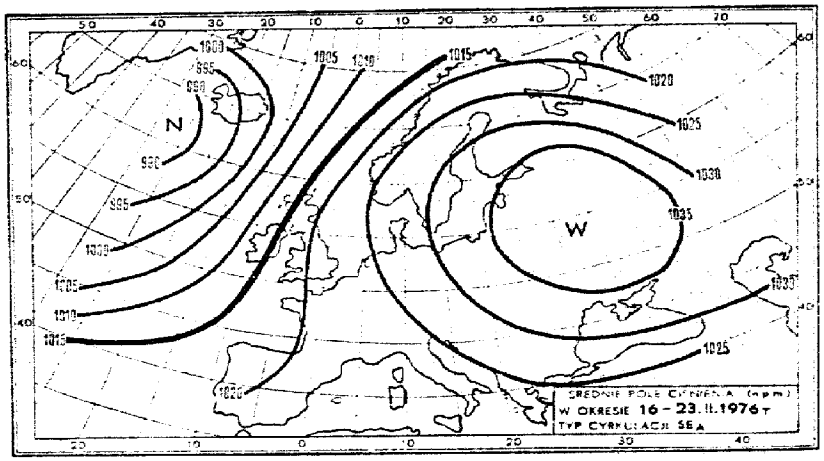
ŚREDNIE POLE CIŚNIENIA (hPa)
W OKRESIE 16-23.II.1976 r
TYP CYRKULACJI SE$_A$

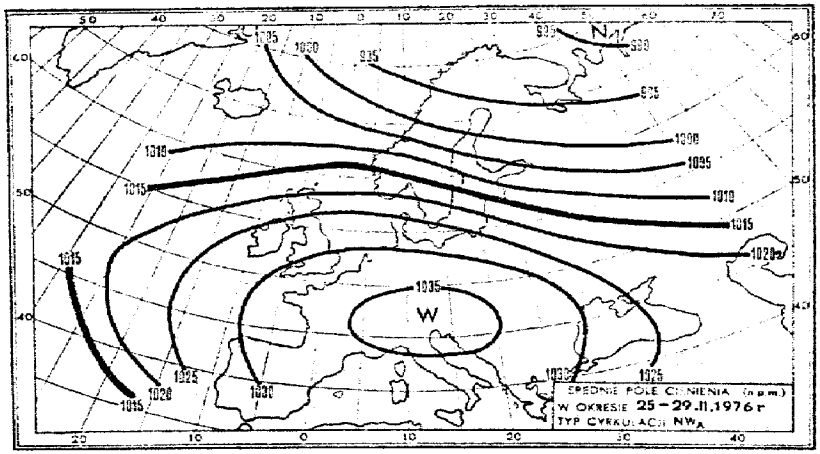
ŚREDNIE POLE CIŚNIENIA (hPa)
W OKRESIE 25-29.II.1976 r
TYP CYRKULACJI NW$_A$

INSTYTUT METEOROLOGII i GOSPODARKI WODNEJ

A106.1/438
1684 ro

ROCZNIK METEOROLOGICZNY 1976

MARZEC

TOM XI — ZESZYT 3

WARSZAWA 1979

INSTYTUT METEOROLOGII i GOSPODARKI WODNEJ

ROCZNIK METEOROLOGICZNY 1976

MARZEC

TOM XI – ZESZYT 3

МЕТЕОРОЛОГИЧЕСКИЙ ЕЖЕГОДНИК МАРТ – 1976

METEOROLOGICAL YEARBOOK MARCH – 1976

WARSZAWA 1979

PRZEDMOWA

Zeszyt niniejszy został opracowany w Ośrodku Gromadzenia i Rozpowszechniania Danych IMGW pod kierunkiem mgr Zofii Jackowskiej. Część opisowa, obejmująca objaśnienia, spis stacji oraz mapę rozmieszczenia stacji i posterunków uwzględnionych w Roczniku, jest dołączona jako oddzielny suplement do zeszytu 1.

ПРЕДИСЛОВИЕ

Настоящий выпуск разработан Центром сбора и распространения данных ИМВХ под руководством Зофии Яцковской. Описательную часть, охватывающую пояснения, список станций и карту размещения станций и постов, публикуемых в ежегоднике, прилагается как отдельное дополнение к выпуску 1.

PREFACE

This fascicle was prepared in the Center of Data Collection and Dissemination in the Institute for Meteorology and Water Economy. Mrs. Zofia Jackowska, M. Sc., had charge of its edition. The descriptive part, comprising of explanatory remarks as well as the list and the map of stations and posts the data from which are published in the Yearbook, is attached as a separate supplement to fascicle 1.

Doc. dr inż. MARIA CETNAROWICZ
Zastępca Dyrektora

Prof. dr hab. inż. ZDZISŁAW KACZMAREK
Dyrektor
Instytutu Meteorologii i Gospodarki Wodnej

TABLICA I

SPOSTRZEŻENIA CODZIENNE STACJI METEOROLOGICZNYCH
WARTOŚCI TERMINOWE

ЕЖЕДНЕВНЫЕ НАБЛЮДЕНИЯ МЕТЕОРОЛОГИЧЕСКИХ СТАНЦИЙ
СРОЧНЫЕ ЗНАЧЕНИЯ

EVERYDAY OBSERVATIONS AT METEOROLOGICAL STATIONS
VALUES FROM OBSERVATION TIMES

Godz. 01

DNI	TEMPERATURA POWIETRZA T	TEMPERATURA PUNKTU ROSY T_d	PRĘŻNOŚĆ PARY WODNEJ e	WILGOTNOŚĆ WZGLĘDNA U	CIŚNIENIE ATMOSFERYCZNE P_o	ZACHMURZENIE N	N_h	h	WIATR dd	v	WIDZIALNOŚĆ V	POGODA ww	W	OPAD R
1	5.4	3.2	7.7	86	1015.4	8	8	3	23	5	5	10	2	–
2	2.6	– 2.2	5.2	71	1006.4	0	0	9	28	14	7	01	1	–
3	2.4	– 1.9	5.3	73	1015.9	1	1	5	34	5	7	02	1	–
4	0.2	– 6.0	3.9	63	1036.7	0	0	5	02	4	7	02	0	–
5	– 1.0	– 8.2	3.3	59	1035.1	7	7	5	07	7	7	02	1	–
6	– 1.0	– 3.8	4.6	81	1036.6	8	8	4	05	1	6	10	1	–
7	– 2.0	– 8.2	3.3	61	1031.2	8	8	4	09	3	7	02	2	–
8	– 5.3	– 7.0	3.6	87	1019.8	0	0	9	12	3	6	10	0	–
9	– 5.7	– 6.4	3.8	95	1020.6	7	0	9	18	5	5	10	1	–
10	– 4.2	– 5.1	4.2	94	1026.9	8	8	4	19	3	5	86	7	2.7
11	– 2.8	– 3.8	4.6	93	1024.4	7	3	4	20	4	6	22	8	1.5
12	– 2.6	– 6.3	3.8	76	1020.4	2	2	9	35	3	7	01	1	–
13	– 7.6	– 8.5	3.2	93	1011.1	0	0	9	14	3	6	10	0	–
14	– 3.4	– 7.0	3.6	77	1010.1	8	0	9	09	3	6	10	1	–
15	– 0.3	– 1.2	5.6	93	1010.1	8	8	4	06	3	5	10	7	0.1
16	– 0.6	– 3.5	4.7	81	1013.3	8	6	4	08	2	6	70	7	0.0
17	– 5.6	– 7.4	3.5	86	1020.4	3	3	9	17	1	6	10	1	–
18	– 6.8	– 8.4	3.2	86	1022.1	0	0	9	19	3	6	10	0	–
19	– 2.7	– 4.0	4.5	91	1020.4	6	0	9	07	1	6	10	1	–
20	– 0.2	– 1.7	5.4	89	1023.1	7	7	4	02	5	6	85	1	0.0
21	– 2.3	– 5.7	4.0	77	1017.4	4	4	5	06	7	7	01	8	0.0
22	– 1.2	– 2.2	5.2	92	1017.1	8	8	3	06	6	5	77	8	0.6
23	– 2.7	– 3.4	4.8	95	1011.1	8	6	3	15	2	6	76	7	0.1
24	– 2.7	– 4.7	4.3	86	1015.9	8	8	4	12	3	6	10	1	–
25	– 3.1	– 3.3	4.6	95	1017.3	6	0	5	18	3	6	10	8	0.1
26	3.3	1.5	6.8	95	1013.1	8	8	3	17	2	3	50	4	0.0
27	3.1	1.7	6.8	91	1015.6	8	8	4	24	6	6	10	6	2.1
28	5.4	4.4	8.4	93	1024.3	8	6	4	24	5	6	60	6	1.6
29	5.2	2.6	7.4	83	1022.4	8	8	4	24	6	6	10	2	–
30	4.4	2.6	7.4	88	1008.1	6	6	5	27	7	6	21	6	6.0
31	2.2	– 0.2	6.0	84	1008.7	4	4	5	23	7	7	03	1	–

Godz. 07

DNI	TEMPERATURA POWIETRZA T	TEMPERATURA PUNKTU ROSY T_d	PRĘŻNOŚĆ PARY WODNEJ e	WILGOTNOŚĆ WZGLĘDNA U	CIŚNIENIE ATMOSFERYCZNE P_o	ZACHMURZENIE N	N_h	h	WIATR dd	v	WIDZIALNOŚĆ V	POGODA ww	W	OPAD R
1	5.4	2.8	7.5	85	1009.2	8	8	3	21	5	4	10	2	–
2	2.5	– 1.9	5.3	73	1008.7	1	0	9	29	12	7	03	0	–
3	1.0	– 3.3	4.8	73	1030.5	1	1	4	34	5	8	03	0	–
4	0.4	– 6.7	3.7	59	1026.9	5	5	6	02	6	8	03	1	–
5	– 1.7	– 7.4	3.5	65	1036.0	8	8	5	12	5	7	02	2	–
6	– 1.0	– 5.7	4.0	71	1035.0	8	8	4	09	2	6	05	2	–
7	– 2.5	– 7.4	3.5	68	1026.9	8	5	4	08	2	6	70	2	0.0
8	– 5.2	– 6.6	3.7	90	1018.9	8	0	9	11	4	6	10	1	–
9	– 6.8	– 8.4	3.2	88	1032.0	8	0	9	19	4	5	10	2	–
10	– 2.4	– 5.6	4.7	91	1027.9	6	6	5	30	3	6	10	8	4.4
11	– 1.6	– 6.0	3.9	71	1035.0	3	1	4	34	5	7	01	1	0.0
12	– 9.1	– 8.7	3.2	95	1017.7	7	7	4	18	3	5	85	1	0.1
13	– 9.2	–10.3	2.8	92	1010.0	0	0	9	14	4	6	10	0	–
14	– 3.9	– 6.7	3.7	85	1010.4	8	8	4	11	3	6	10	2	–
15	– 0.3	– 1.2	5.6	94	1009.7	7	2	4	07	2	6	10	2	–
16	– 1.9	– 2.4	5.1	96	1014.7	8	6	3	04	5	5	73	7	0.7
17	– 7.2	– 8.9	3.1	88	1021.1	5	5	5	18	2	6	10	1	–
18	– 7.4	– 8.7	3.2	91	1021.8	0	0	9	18	3	6	10	0	–
19	– 4.9	– 5.5	4.0	95	1020.2	2	0	9	12	1	5	10	1	–
20	– 1.1	– 7.0	3.6	64	1023.6	3	3	5	02	8	7	02	8	0.0
21	– 1.8	– 3.2	3.3	62	1025.8	5	5	5	03	8	7	01	1	–
22	– 0.5	– 1.7	5.4	91	1015.5	8	6	3	02	4	6	71	7	0.3
23	– 4.7	– 5.6	4.0	93	1011.2	8	6	3	16	3	6	70	7	0.4
24	– 3.0	– 3.1	4.9	99	1017.0	8	8	4	15	2	3	46	7	0.1
25	– 3.6	– 5.0	4.2	88	1015.0	7	0	9	17	3	6	10	2	–
26	3.0	2.2	7.2	95	1012.0	8	8	3	16	2	3	50	4	0.0
27	1.5	– 0.5	5.9	87	1021.3	8	8	4	27	7	6	10	2	–
28	5.9	4.4	8.4	92	1025.0	8	8	4	25	2	6	10	6	0.3
29	6.3	3.6	7.9	83	1017.4	7	7	5	21	6	6	10	2	–
30	4.8	2.5	7.3	86	1002.7	7	7	5	24	7	6	10	1	–
31	2.5	– 0.2	6.0	82	1010.8	6	6	5	26	7	7	01	1	–

Godz. 13

DNI	TEMPERATURA POWIETRZA T	TEMPERATURA PUNKTU ROSY T_d	PRĘŻNOŚĆ PARY WODNEJ e	WILGOTNOŚĆ WZGLĘDNA U	CIŚNIENIE ATMOSFERYCZNE P_o	ZACHMURZENIE N	N_h	h	WIATR dd	v	WIDZIALNOŚĆ V	POGODA ww	W	OPAD R
1	4.6	0.0	6.1	75	1010.8	6	6	9	25	10	7	03	6	0.0
2	3.4	– 1.2	5.6	71	1014.5	8	8	9	32	8	7	02	1	–
3	1.9	– 3.8	4.6	66	1034.1	3	2	5	36	4	8	01	1	–
4	1.4	– 7.0	3.6	53	1037.5	2	2	5	04	5	8	02	1	–
5	– 0.6	– 6.0	3.9	66	1037.6	7	7	5	06	4	7	03	1	–
6	– 1.2	– 6.3	3.8	68	1037.4	8	8	4	07	7	7	02	2	–
7	– 1.9	– 3.0	4.9	91	1022.6	8	8	4	06	5	5	86	7	0.1
8	– 1.6	– 7.4	3.5	64	1018.2	5	5	5	12	3	6	10	1	–
9	– 0.2	– 7.3	3.4	55	1034.5	6	6	5	20	4	7	03	1	–
10	– 1.8	– 5.0	4.2	80	1029.4	7	7	4	29	5	6	86	2	0.8
11	– 1.4	– 7.4	3.5	61	1034.6	6	6	5	36	2	7	03	8	0.0
12	– 1.4	– 5.0	4.2	75	1019.6	3	3	5	27	3	7	01	8	0.8
13	1.6	– 7.8	3.4	49	1009.1	6	0	9	12	4	6	05	1	–
14	– 0.6	– 4.4	4.4	75	1030.9	8	8	4	09	4	6	10	2	–
15	0.7	– 1.9	5.3	84	1011.1	8	8	4	06	6	6	10	2	–
16	0.1	– 4.1	4.5	73	1016.7	5	3	5	06	4	7	01	7	0.4
17	0.3	– 7.0	3.6	57	1022.1	1	1	5	31	2	6	05	1	–
18	0.6	– 3.3	4.8	75	1021.8	1	0	9	26	3	7	02	0	–
19	1.9	– 1.9	5.3	76	1020.5	5	2	5	04	4	6	10	1	–
20	– 1.6	– 5.8	4.6	86	1024.9	6	6	4	02	8	6	85	1	0.0
21	– 0.8	– 6.3	3.8	66	1024.1	6	6	4	05	7	7	02	8	0.0
22	– 0.1	– 1.4	5.5	91	1013.7	8	5	4	08	4	6	71	7	0.5
23	1.6	– 3.8	4.6	66	1012.5	4	4	4	20	1	7	03	7	0.1
24	0.3	– 4.4	4.4	72	1017.4	6	6	5	28	4	6	10	4	–
25	2.8	– 4.7	4.3	57	1013.4	8	8	5	17	5	6	05	1	–
26	5.6	4.9	8.7	95	1011.2	8	8	3	19	5	3	53	4	0.2
27	6.5	2.1	7.1	74	1026.2	5	5	4	30	7	6	10	2	–
28	6.8	4.6	8.5	87	1025.8	8	8	4	22	5	6	10	2	–
29	7.3	4.6	8.5	83	1012.4	7	7	5	27	6	6	10	2	–
30	4.0	0.0	6.1	75	1003.1	7	0	9	24	8	7	01	8	2.0
31	5.7	0.0	6.1	67	1010.8	6	4	5	22	5	7	02	1	–

Godz. 19

DNI	TEMPERATURA POWIETRZA T	TEMPERATURA PUNKTU ROSY T_d	PRĘŻNOŚĆ PARY WODNEJ e	WILGOTNOŚĆ WZGLĘDNA U	CIŚNIENIE ATMOSFERYCZNE P_o	ZACHMURZENIE N	N_h	h	WIATR dd	v	WIDZIALNOŚĆ V	POGODA ww	W	OPAD R
1	3.3	– 0.9	5.7	74	1006.2	7	7	4	26	14	7	03	6	0.1
2	2.9	0.0	6.1	81	1022.1	7	7	5	33	4	7	02	2	–
3	0.2	– 6.0	3.9	64	1035.8	0	0	9	06	5	7	02	0	–
4	– 0.8	– 9.0	3.1	52	1036.2	4	4	5	05	7	8	02	8	0.0
5	– 1.5	– 6.0	3.9	72	1037.5	7	7	5	10	4	7	01	2	–
6	– 2.2	– 6.3	3.8	73	1021.9	8	8	4	09	4	7	03	2	–
7	– 3.7	– 6.3	3.8	82	1028.6	0	0	9	12	4	6	10	8	0.4
8	– 2.7	– 7.4	3.5	71	1019.2	3	3	5	18	2	6	05	1	–
9	– 2.2	– 6.7	3.7	72	1026.5	2	0	9	19	2	6	10	1	–
10	– 2.0	– 2.9	4.9	94	1028.4	8	8	4	19	5	6	85	2	0.2
11	– 1.8	– 5.4	4.1	76	1022.8	6	6	4	03	5	7	01	8	2.0
12	– 3.1	– 6.0	3.9	81	1012.9	1	1	4	09	1	7	02	0	–
13	– 1.4	– 7.4	3.5	63	1009.4	0	0	9	12	4	6	05	1	–
14	– 1.0	– 1.9	5.3	92	1010.5	8	8	3	30	2	5	77	7	0.0
15	– 0.5	– 3.2	4.8	81	1012.6	8	8	4	09	7	6	10	2	–
16	– 1.9	– 5.7	4.0	74	1018.9	4	2	4	06	3	7	02	1	–
17	– 1.6	– 7.4	3.5	65	1022.9	0	0	9	30	2	7	01	0	–
18	– 0.1	– 3.5	4.7	78	1020.5	7	0	9	05	3	7	03	1	–
19	– 0.5	– 5.4	4.1	70	1022.2	2	2	5	05	4	7	01	8	0.0
20	– 1.7	– 4.7	4.3	78	1027.0	6	6	4	03	7	7	26	8	0.8
21	– 0.7	– 3.3	4.8	83	1020.5	8	8	4	26	8	6	10	2	–
22	– 1.0	– 1.9	5.3	92	1011.8	8	6	3	01	3	6	70	7	0.3
23	– 0.5	– 5.0	4.2	72	1014.4	7	7	5	06	1	7	01	8	0.0
24	– 0.6	– 2.2	5.2	88	1018.1	8	8	4	21	2	6	85	1	0.0
25	1.9	0.0	6.1	87	1013.0	8	8	3	18	3	4	50	7	0.0
26	3.5	2.8	7.4	95	1012.9	8	8	3	24	5	4	28	6	0.8
27	6.0	0.4	6.3	67	1025.2	8	8	4	23	5	7	03	1	–
28	8.0	4.4	8.4	78	1024.8	8	8	4	26	7	6	10	2	–
29	5.2	3.9	8.1	91	1009.6	8	6	3	23	6	6	61	6	1.0
30	3.1	– 0.5	5.9	77	1006.1	6	6	9	23	7	7	03	1	–
31	6.5	3.8	8.8	91	1009.3	8	8	3	18	4	5	50	6	0.0

Godz. 01

DNI	TEMPERATURA POWIETRZA T	TEMPERATURA PUNKTU ROSY T_d	PRĘŻNOŚĆ PARY WODNEJ e	WILGOTNOŚĆ WZGLĘDNA U	CIŚNIENIE ATMOSFERYCZNE P_o	ZACHMURZENIE N	N_h	h	WIATR dd	v	WIDZIALNOŚĆ V	POGODA ww	W	OPAD R
1	2.9	1.9	7.0	92	1076.3	8	8	2	24	7	6	10	2	-
2	1.4	- 2.2	5.2	77	1003.5	6	6	4	29	15	8	03	2	-
3	0.3	- 3.5	4.7	75	1023.0	0	0	9	35	7	8	02	2	0.0
4	- 1.2	- 5.4	4.1	73	1034.9	4	4	5	36	7	8	03	0	-
5	- 3.2	- 9.4	3.0	70	1034.5	7	7	5	06	4	8	02	2	-
6	- 1.5	- 4.1	4.5	82	1036.6	7	7	5	07	3	7	03	1	-
7	- 3.6	- 7.8	3.4	78	1030.8	8	6	5	07	4	6	70	2	0.0
8	- 6.1	- 7.2	3.5	92	1020.2	6	6	3	12	5	7	01	8	0.8
9	-11.8	-13.2	2.2	89	1021.5	0	0	9	25	1	5	10	0	-
10	- 9.0	- 9.7	2.9	95	1027.8	2	2	4	25	2	4	10	0	-
11	- 4.8	- 6.7	3.7	85	1026.3	6	0	9	25	5	6	10	1	-
12	-11.6	-12.5	2.3	93	1030.4	0	0	9	27	1	2	42	4	-
13	-12.8	-14.9	1.9	85	1032.8	0	0	9	00	0	8	46	0	-
14	- 5.4	- 8.6	3.2	78	1011.6	0	0	9	12	5	6	10	0	-
15	- 2.4	- 4.4	4.4	87	1010.0	7	7	4	11	1	6	10	2	-
16	- 0.2	- 1.2	5.6	93	1012.9	8	5	3	04	2	5	73	7	0.6
17	- 5.6	-10.2	2.8	68	1020.2	6	6	4	03	2	7	03	7	0.0
18	- 9.9	-11.5	2.3	88	1022.8	0	0	9	00	0	6	10	0	-
19	- 5.2	- 5.2	4.1	100	1030.5	9	9	.	00	0	2	47	0	-
20	- 5.3	- 7.4	3.5	84	1021.9	0	0	9	30	4	7	02	0	-
21	- 4.5	- 8.2	3.3	77	1025.5	6	6	4	04	6	6	85	8	0.1
22	- 2.4	- 3.5	4.8	93	1015.6	8	7	2	08	6	5	71	3	0.7
23	-10.0	-11.2	2.6	91	1012.4	9	9	.	26	1	1	49	4	-
24	-11.7	-13.6	2.1	86	1017.4	8	8	1	00	0	4	10	1	-
25	- 4.5	- 5.1	4.2	96	1018.2	4	4	2	25	1	3	48	7	0.0
26	0.8	0.3	6.2	96	1014.5	8	8	1	24	6	5	23	2	0.1
27	2.3	1.5	6.8	94	1015.5	8	7	3	27	4	6	61	5	0.6
28	3.6	1.7	6.9	87	1025.2	7	7	4	26	7	7	60	1	0.0
29	5.4	2.6	7.4	82	1022.9	8	6	4	24	5	7	02	2	-
30	4.5	3.0	7.6	90	1006.3	8	8	4	26	7	7	03	6	0.5
31	1.1	- 1.4	5.5	83	1007.2	2	2	5	28	12	7	03	0	-

Godz. 07

DNI	TEMPERATURA POWIETRZA T	TEMPERATURA PUNKTU ROSY T_d	PRĘŻNOŚĆ PARY WODNEJ e	WILGOTNOŚĆ WZGLĘDNA U	CIŚNIENIE ATMOSFERYCZNE P_o	ZACHMURZENIE N	N_h	h	WIATR dd	v	WIDZIALNOŚĆ V	POGODA ww	W	OPAD R
1	4.5	3.2	7.7	91	1009.5	8	5	4	26	6	5	10	6	0.1
2	0.8	- 2.2	5.2	79	1005.7	3	3	5	30	12	8	01	1	-
3	- 0.9	- 7.0	3.6	62	1020.5	3	3	4	35	8	8	02	8	0.0
4	- 1.4	- 7.0	3.6	65	1035.0	3	3	5	01	8	8	01	1	-
5	- 4.4	- 8.2	3.3	73	1036.5	3	8	4	08	4	7	03	2	-
6	- 2.6	- 6.3	3.8	75	1034.9	8	8	5	06	4	7	03	2	-
7	- 3.5	- 5.4	4.1	86	1026.2	8	6	3	05	4	6	71	7	0.1
8	- 6.2	- 7.7	3.4	89	1019.5	8	5	2	12	4	5	22	8	0.4
9	-11.4	-13.3	2.2	86	1023.0	3	0	9	24	1	5	10	4	-
10	- 8.0	- 9.4	3.0	90	1027.9	8	6	2	25	4	5	70	1	0.1
11	- 4.1	- 6.0	3.9	86	1024.4	8	3	3	30	4	6	71	7	0.8
12	- 8.1	- 9.1	3.1	92	1017.9	8	8	0	29	2	2	46	1	-
13	-12.8	-13.8	2.1	92	1012.2	9	9	.	00	0	1	49	4	-
14	- 5.8	- 8.2	3.3	86	1011.5	8	8	9	12	4	5	10	1	-
15	- 3.2	- 4.6	4.3	90	1009.9	7	7	9	06	1	6	10	2	-
16	- 2.5	- 3.8	4.6	92	1013.6	8	6	3	04	5	4	73	7	0.4
17	- 9.6	-12.7	2.5	77	1020.9	3	3	5	00	0	6	10	1	-
18	- 8.9	-11.3	2.6	83	1027.1	2	0	9	25	2	7	01	1	-
19	- 8.6	- 9.2	3.0	95	1020.5	9	9	.	00	0	1	49	4	-
20	- 4.4	- 6.0	3.9	89	1021.5	7	7	4	36	7	7	26	8	0.4
21	- 4.4	- 9.0	3.1	70	1023.7	6	6	5	03	5	7	03	8	0.8
22	- 3.4	- 6.7	3.7	79	1015.2	7	7	5	08	2	6	10	7	0.5
23	-14.6	-16.9	1.6	85	1012.5	2	0	9	26	1	5	28	4	-
24	- 8.4	- 9.4	3.0	92	1018.0	8	6	2	00	0	4	71	4	0.1
25	- 4.8	- 5.4	4.1	95	1016.7	7	2	4	00	0	5	10	4	-
26	1.5	1.2	6.7	98	1014.5	8	8	2	21	5	4	60	4	0.0
27	1.2	0.7	6.4	96	1019.7	8	8	2	30	7	6	10	6	0.0
28	4.1	3.2	7.7	94	1025.3	8	7	3	27	6	6	21	6	0.8
29	4.8	2.5	7.3	86	1019.0	8	5	5	22	2	6	10	2	-
30	3.3	1.7	6.9	89	1004.0	7	7	4	25	8	8	03	8	0.8
31	1.3	- 1.9	5.3	79	1005.2	4	4	4	28	13	8	01	1	-

Godz. 13

DNI	TEMPERATURA POWIETRZA T	TEMPERATURA PUNKTU ROSY T_d	PRĘŻNOŚĆ PARY WODNEJ e	WILGOTNOŚĆ WZGLĘDNA U	CIŚNIENIE ATMOSFERYCZNE P_o	ZACHMURZENIE N	N_h	h	WIATR dd	v	WIDZIALNOŚĆ V	POGODA ww	W	OPAD R
1	3.4	0.4	6.3	80	1008.1	7	7	4	28	13	7	21	6	1.6
2	1.4	0.2	6.2	92	1010.1	7	7	4	33	11	6	85	1	0.5
3	0.3	- 7.0	3.6	57	1031.5	4	4	5	36	10	8	02	0	-
4	- 1.4	- 9.8	2.9	52	1035.0	5	5	5	03	10	8	03	8	0.0
5	- 3.0	- 6.3	3.8	78	1037.7	8	8	4	06	5	7	02	7	0.0
6	- 3.6	- 5.4	4.1	86	1032.4	8	6	4	07	5	6	71	7	0.2
7	- 4.2	- 5.8	4.0	89	1027.1	8	5	1	09	5	4	71	7	0.5
8	- 3.2	- 7.4	3.5	72	1019.2	5	5	5	16	2	4	10	7	0.0
9	- 2.4	- 6.7	3.7	72	1023.2	1	0	9	25	3	6	10	0	-
10	- 1.6	- 4.7	4.3	83	1028.5	6	6	4	27	6	6	10	8	0.0
11	- 2.7	- 6.0	3.9	76	1022.7	5	3	4	30	4	7	01	8	0.3
12	- 2.9	- 7.8	3.4	68	1015.3	2	2	5	29	2	7	02	4	-
13	- 1.7	- 4.7	4.3	78	1010.7	3	2	6	12	5	5	10	4	-
14	- 2.4	- 5.0	4.2	82	1011.3	8	2	3	12	3	6	10	2	-
15	- 1.1	- 3.0	4.9	87	1010.9	7	7	3	05	4	6	10	2	-
16	- 2.3	- 3.5	4.7	93	1015.9	8	6	2	05	6	4	71	7	0.6
17	- 0.1	- 7.8	3.4	56	1021.2	2	2	5	30	1	7	03	0	-
18	1.4	- 6.3	3.8	55	1021.5	5	1	6	31	2	8	09	0	-
19	0.6	- 2.2	5.2	83	1019.9	7	7	4	06	4	6	85	4	0.0
20	- 3.1	- 6.7	3.7	75	1022.7	5	5	4	03	8	7	01	8	0.2
21	- 2.8	- 5.4	4.1	82	1020.2	7	7	4	03	11	6	85	2	0.0
22	- 1.8	- 4.7	4.3	80	1013.3	7	4	4	35	1	6	10	8	0.0
23	- 1.8	- 4.1	4.5	83	1012.7	5	5	5	06	1	6	10	1	-
24	- 0.8	- 4.4	4.4	76	1017.8	7	3	4	21	4	6	10	7	0.6
25	0.8	- 3.3	4.8	74	1015.1	4	4	5	20	4	7	01	1	-
26	2.6	2.6	7.4	100	1013.0	8	8	2	24	5	4	10	6	0.0
27	3.6	1.2	6.7	85	1024.9	4	4	5	28	9	7	02	1	-
28	6.4	5.6	9.1	95	1025.7	8	7	2	27	7	6	10	2	-
29	10.4	5.3	8.9	77	1012.1	6	8	9	25	8	6	10	2	-
30	3.2	2.5	7.3	95	1002.7	6	6	4	28	10	8	26	2	5.3
31	4.6	- 0.7	5.8	69	1011.1	7	4	6	25	7	8	01	1	-

Godz. 19

DNI	TEMPERATURA POWIETRZA T	TEMPERATURA PUNKTU ROSY T_d	PRĘŻNOŚĆ PARY WODNEJ e	WILGOTNOŚĆ WZGLĘDNA U	CIŚNIENIE ATMOSFERYCZNE P_o	ZACHMURZENIE N	N_h	h	WIATR dd	v	WIDZIALNOŚĆ V	POGODA ww	W	OPAD R
1	2.0	- 1.9	5.3	76	1005.3	7	7	4	28	16	8	02	6	0.8
2	1.4	- 3.0	4.9	73	1015.0	0	0	9	34	10	8	01	8	0.2
3	- 1.6	- 5.7	4.0	72	1034.0	2	2	5	36	8	8	02	0	-
4	- 2.8	- 9.4	3.0	62	1034.5	5	5	5	03	7	8	02	1	-
5	- 2.6	- 4.4	4.4	87	1037.1	8	8	4	05	3	6	10	2	-
6	- 3.1	- 8.2	3.3	68	1032.1	8	5	5	10	5	7	01	7	0.1
7	- 4.1	- 7.8	3.4	76	1021.0	5	5	4	11	4	7	01	8	0.3
8	- 8.2	-10.0	2.8	87	1019.6	3	3	5	00	0	6	10	7	0.0
9	- 5.2	- 8.2	3.3	80	1027.2	3	3	6	22	3	6	10	1	-
10	- 6.8	- 8.8	3.1	85	1029.3	0	0	9	25	2	6	10	8	0.0
11	- 6.7	- 8.7	3.2	86	1022.5	1	1	4	31	2	4	28	1	0.2
12	- 4.9	- 6.6	3.7	88	1013.7	3	3	4	05	1	6	10	8	0.0
13	- 2.3	- 7.0	3.6	70	1010.2	2	0	9	12	5	6	10	1	-
14	- 2.1	- 4.4	4.4	85	1010.9	7	7	9	07	1	6	18	2	-
15	- 2.0	- 3.8	4.6	87	1012.1	8	8	4	03	4	5	70	2	0.0
16	- 3.4	- 7.0	3.6	75	1017.9	8	5	3	03	4	6	10	7	0.0
17	- 4.7	- 7.8	3.4	79	1022.0	0	0	9	00	0	6	10	0	-
18	- 2.3	- 4.7	4.3	84	1021.2	2	0	9	07	1	6	10	0	-
19	- 3.0	- 7.8	3.4	73	1021.6	3	3	5	02	4	7	02	8	0.2
20	- 4.2	- 5.7	4.0	88	1025.0	6	6	4	05	7	5	85	3	0.2
21	- 2.9	- 3.9	4.6	93	1017.5	8	7	2	05	10	5	71	8	0.4
22	- 4.7	- 6.7	3.7	85	1012.5	8	8	9	00	0	6	10	7	0.4
23	- 5.1	- 7.8	3.4	80	1015.1	3	1	9	08	0	6	10	8	0.0
24	- 2.8	- 4.1	4.5	91	1018.6	8	5	4	00	0	6	71	2	0.6
25	0.5	- 0.9	5.7	89	1013.9	8	2	3	19	3	5	10	7	0.0
26	3.5	3.5	7.8	100	1011.6	8	8	2	32	3	3	53	6	1.4
27	3.0	- 0.5	5.9	78	1026.0	3	3	5	26	5	7	01	0	-
28	6.2	4.3	8.3	87	1024.5	8	6	4	25	4	6	10	2	-
29	5.6	4.3	8.3	92	1010.1	8	4	3	28	8	6	61	2	0.4
30	2.4	- 2.4	5.1	71	1005.9	2	2	4	25	10	8	01	1	-
31	3.3	2.6	7.3	95	1010.9	8	8	2	23	6	5	51	2	0.0

Godz. 01

DNI	TEMPERATURA POWIETRZA	TEMPERATURA PUNKTU ROSY	PRĘŻNOŚĆ PARY WODNEJ	WILGOTNOŚĆ WZGLĘDNA	CIŚNIENIE ATMOSFERYCZNE	ZACHMURZENIE			WIATR		WIDZIALNOŚĆ	POGODA		OPAD
	T	T_d	e	U	P_o	N	N_h	h	dd	v	V	ww	W	R
1	5.6	3.9	8.1	89	1016.8	8	4	3	21	4	4	21	2	0.0
2	3.1	- 1.7	5.4	71	1010.3	7	7	5	27	10	8	03	1	-
3	1.9	- 0.9	5.7	82	1027.6	0	0	9	29	4	8	02	0	-
4	0.6	- 5.0	4.2	66	1037.4	0	0	9	36	2	8	02	0	-
5	- 0.4	- 8.2	3.3	57	1035.2	7	7	5	04	7	8	03	8	0.0
6	- 2.4	- 5.7	4.0	79	1036.8	7	7	5	10	2	8	02	1	-
7	- 4.1	- 7.8	3.4	76	1030.9	0	0	9	07	2	7	02	1	-
8	- 6.2	- 7.7	3.4	89	1018.6	8	0	9	07	2	7	02	8	0.1
9	- 5.3	- 6.3	3.8	93	1020.8	0	4	9	19	2	6	10	7	0.0
10	- 3.9	- 4.7	4.3	94	1027.8	7	7	4	21	3	6	26	1	0.9
11	- 0.7	- 3.5	4.7	81	1026.5	7	6	4	29	2	6	10	8	0.8
12	- 2.8	- 9.0	3.1	61	1020.7	4	2	5	03	1	7	01	8	0.0
13	- 6.1	- 8.2	3.3	85	1010.4	0	0	9	08	1	7	02	0	-
14	- 1.6	- 5.4	4.1	74	1008.6	8	8	9	11	3	6	10	1	-
15	- 0.3	- 1.9	5.3	89	1009.7	5	5	5	04	3	4	10	2	-
16	- 1.0	- 3.0	4.9	87	1013.3	8	6	4	04	5	6	71	7	0.1
17	- 3.7	- 7.0	3.6	79	1020.5	2	0	9	07	2	7	02	1	-
18	- 5.2	- 5.9	3.9	95	1022.1	0	0	9	00	0	6	10	0	-
19	- 3.3	- 5.0	4.2	86	1019.9	2	0	9	06	1	7	02	0	-
20	0.2	- 3.0	4.9	79	1024.2	4	4	4	33	3	8	03	1	-
21	- 2.2	- 4.7	4.3	83	1028.0	7	7	5	04	8	7	26	1	0.3
22	- 0.5	- 1.7	5.4	91	1017.4	7	7	4	01	7	7	27	2	0.2
23	- 1.3	- 2.4	5.1	93	1011.4	7	7	4	01	1	7	27	8	0.4
24	- 2.8	- 3.5	4.7	95	1016.0	7	4	5	18	1	6	10	2	-
25	- 3.1	- 3.8	4.6	95	1017.1	0	0	9	18	3	6	10	8	0.3
26	2.6	1.8	7.0	95	1012.3	8	8	5	21	3	4	10	6	0.1
27	3.1	1.5	6.8	89	1017.5	7	7	4	22	8	6	10	6	0.5
28	6.0	4.1	8.2	87	1025.2	8	6	4	22	5	6	21	6	0.4
29	7.5	4.1	8.2	79	1023.4	7	7	4	27	4	7	02	2	-
30	5.5	3.0	7.6	85	1007.0	8	8	9	25	5	7	02	8	1.4
31	2.4	- 0.7	5.8	79	1011.1	5	5	4	25	7	7	03	1	-

Godz. 07

DNI	TEMPERATURA POWIETRZA	TEMPERATURA PUNKTU ROSY	PRĘŻNOŚĆ PARY WODNEJ	WILGOTNOŚĆ WZGLĘDNA	CIŚNIENIE ATMOSFERYCZNE	ZACHMURZENIE			WIATR		WIDZIALNOŚĆ	POGODA		OPAD
	T	T_d	e	U	P_o	N	N_h	h	dd	v	V	ww	W	R
1	6.1	4.6	8.5	90	1010.8	7	2	4	22	3	5	10	2	-
2	2.3	- 1.4	5.5	76	1012.6	8	0	9	28	9	8	02	1	-
3	1.3	- 3.0	4.9	73	1021.8	0	0	9	36	3	8	02	0	-
4	0.8	- 5.7	4.0	61	1037.3	6	6	5	01	4	8	03	1	-
5	- 1.3	- 7.4	3.5	63	1035.6	7	7	5	05	3	8	03	2	-
6	- 0.1	- 2.4	5.1	84	1034.1	7	7	4	06	3	6	87	2	0.1
7	- 2.9	- 8.2	3.3	66	1027.0	8	8	9	18	1	7	02	1	-
8	- 6.1	- 7.2	3.5	92	1017.8	5	5	4	08	1	6	10	1	-
9	- 6.3	- 7.5	3.5	91	1022.1	0	0	9	17	1	5	10	0	-
10	- 2.0	- 3.2	4.8	92	1029.0	6	6	4	27	1	6	26	2	0.4
11	- 1.1	- 6.3	3.8	69	1025.9	7	4	5	25	1	7	27	2	0.0
12	- 9.1	- 9.8	2.9	95	1018.3	4	4	4	19	1	5	10	1	-
13	- 7.5	- 8.8	3.1	90	1008.2	0	0	9	09	2	6	10	0	-
14	- 2.2	- 4.7	4.3	83	1009.6	8	8	9	04	2	6	10	2	-
15	0.1	- 0.7	5.8	94	1010.0	8	8	3	04	3	5	10	2	-
16	- 1.2	- 2.2	5.2	92	1014.6	8	6	4	07	3	5	71	7	0.0
17	- 4.9	- 7.8	3.4	80	1021.2	2	1	9	00	0	7	03	0	-
18	- 5.9	- 6.6	3.7	94	1022.1	0	0	9	14	1	5	10	0	-
19	- 4.1	- 5.3	4.1	91	1019.8	5	0	9	05	1	6	10	1	-
20	- 0.7	- 6.0	3.9	66	1025.0	6	6	4	36	5	8	02	8	0.0
21	- 2.7	- 5.4	4.1	82	1026.7	6	6	5	03	9	7	26	1	0.0
22	- 0.3	- 1.9	5.3	89	1015.8	8	5	4	03	6	6	10	8	0.6
23	- 1.1	- 2.1	5.2	93	1011.3	7	7	4	27	1	6	85	8	0.7
24	- 4.0	- 5.2	4.2	91	1016.8	6	2	5	17	2	6	10	8	0.4
25	- 3.5	- 4.6	4.3	92	1014.5	7	7	9	12	3	6	10	1	-
26	3.7	3.2	7.7	97	1011.9	8	8	3	17	4	3	51	6	0.3
27	2.5	0.2	6.2	86	1009.0	7	7	4	27	5	7	02	2	-
28	7.0	5.3	8.9	89	1025.8	8	6	4	24	5	6	10	2	-
29	5.4	3.4	7.8	87	1018.6	6	0	5	20	3	6	10	2	-
30	5.3	3.6	7.9	88	1004.5	7	5	4	21	4	7	03	1	-
31	2.1	- 0.5	5.9	84	1011.6	7	7	9	20	4	7	01	1	-

Godz. 13

1	4.6	0.2	6.2	73	1013.5	5	5	9	25	10	7	01	8	0.0
2	4.2	- 0.2	6.0	72	1017.4	3	2	5	27	7	7	01	1	-
3	2.2	- 4.7	4.3	61	1024.8	2	2	5	01	4	8	02	0	-
4	1.7	- 5.0	4.2	61	1035.9	6	4	5	36	4	8	03	2	-
5	0.1	- 6.3	3.8	61	1036.7	5	5	5	05	5	8	01	2	-
6	- 0.2	- 3.0	4.9	85	1031.7	7	7	5	04	2	6	87	2	0.0
7	- 0.6	- 4.4	4.4	75	1021.9	7	3	5	04	4	7	01	8	0.5
8	- 2.4	- 6.3	3.8	73	1018.5	8	8	5	09	3	6	10	1	-
9	- 1.1	- 7.4	3.5	62	1024.5	6	6	5	21	3	6	05	1	-
10	0.2	- 5.4	4.1	65	1030.5	5	5	5	27	3	7	01	8	0.4
11	- 1.4	- 4.4	4.4	80	1034.8	6	6	4	02	3	7	26	2	1.7
12	- 1.7	- 5.4	4.1	76	1015.4	5	5	5	32	1	7	03	4	-
13	1.0	- 8.6	3.2	53	1006.8	6	0	9	08	5	6	05	1	-
14	- 0.7	- 2.2	5.2	88	1009.8	8	5	3	03	3	6	71	7	0.0
15	1.5	- 1.2	5.6	83	1010.6	8	8	4	06	5	5	10	2	-
16	0.7	- 4.4	4.4	67	1016.3	3	2	5	04	5	7	02	7	0.3
17	0.4	- 7.8	3.4	54	1022.0	4	4	5	02	2	7	01	1	-
18	1.1	- 5.4	4.1	62	1021.3	0	0	9	03	3	7	05	0	-
19	1.8	- 4.1	4.5	65	1020.2	2	0	9	03	3	6	05	1	-
20	- 0.7	- 5.4	4.1	71	1026.4	7	7	5	34	6	7	02	8	0.0
21	- 0.9	- 6.0	3.9	69	1025.3	7	7	5	36	8	7	03	8	0.0
22	0.8	- 0.9	5.7	87	1014.4	6	6	5	06	2	7	26	1	0.0
23	0.7	- 3.8	4.6	73	1012.8	6	6	5	31	3	8	03	8	1.6
24	0.4	- 2.2	5.2	83	1017.4	7	7	4	24	2	5	85	1	0.0
25	1.3	- 1.4	5.5	85	1012.2	8	4	4	16	4	6	71	2	0.0
26	7.4	6.7	9.8	96	1012.1	8	6	3	22	7	3	61	5	2.3
27	8.1	- 1.4	5.5	51	1025.2	4	3	5	27	6	8	03	1	-
28	9.4	5.0	8.7	74	1026.3	6	3	4	25	5	7	03	2	-
29	8.7	3.0	7.6	68	1013.6	7	7	5	22	7	6	05	2	-
30	4.3	0.2	6.2	75	1005.2	7	7	5	24	8	7	01	8	2.2
31	3.1	2.3	7.2	94	1011.5	8	4	4	19	6	7	02	2	-

Godz. 19

1	3.1	0.0	6.1	80	1010.1	0	0	9	25	12	8	01	8	0.6
2	2.3	- 0.2	6.0	84	1023.4	0	0	9	29	6	7	02	0	-
3	0.4	- 6.3	3.8	60	1036.7	0	0	9	03	4	8	02	0	-
4	- 0.3	- 7.8	3.4	56	1035.9	6	6	5	04	8	8	02	1	-
5	- 1.7	- 6.3	3.8	71	1036.5	2	2	5	06	5	8	03	1	-
6	- 1.9	- 6.3	3.8	73	1030.5	7	5	4	08	6	7	03	8	0.1
7	- 2.5	- 3.4	4.7	93	1019.0	7	4	4	07	4	7	26	2	0.6
8	- 2.7	- 6.7	3.7	72	1019.4	8	8	5	14	1	6	10	2	-
9	- 2.2	- 7.0	3.6	70	1026.6	4	4	5	18	1	6	05	1	-
10	- 1.7	- 4.7	4.3	78	1029.4	2	2	4	21	4	6	10	8	0.2
11	- 2.2	- 6.0	3.9	75	1023.4	6	6	5	05	1	7	03	1	-
12	- 2.7	- 5.4	4.1	82	1012.4	0	0	9	05	2	7	02	8	0.0
13	0.3	- 7.8	3.4	54	1007.6	6	6	9	09	4	6	05	2	-
14	0.2	- 0.9	5.7	91	1010.1	8	8	3	06	2	4	10	7	0.1
15	0.1	- 2.4	5.1	83	1012.2	8	3	4	04	7	5	71	2	0.0
16	- 0.9	- 6.7	3.7	64	1018.2	4	3	9	04	7	7	01	1	-
17	- 1.2	- 6.7	3.7	65	1022.1	0	0	9	36	2	7	02	0	-
18	- 0.3	- 3.5	4.7	79	1020.1	2	0	9	05	3	7	03	0	-
19	0.1	- 2.7	5.0	82	1022.4	5	5	4	02	4	8	02	1	-
20	- 1.5	- 4.1	4.5	82	1027.8	6	6	5	02	7	7	26	8	0.1
21	- 0.9	- 6.3	3.8	67	1022.4	7	7	5	02	10	7	02	8	0.0
22	- 0.5	- 1.9	5.3	89	1012.7	6	4	5	02	3	7	22	8	1.6
23	- 1.3	- 3.3	4.8	86	1014.7	7	2	5	32	1	7	03	2	-
24	- 0.5	- 4.4	4.4	75	1018.2	6	2	5	22	2	6	10	8	1.0
25	1.6	1.1	6.6	96	1012.9	8	6	4	17	4	4	61	7	0.3
26	4.2	3.5	7.8	95	1014.2	7	3	3	27	4	4	10	8	1.5
27	6.9	0.2	6.2	63	1025.6	7	3	5	22	4	8	01	1	-
28	9.0	4.4	8.4	74	1026.2	7	7	4	25	5	7	03	2	-
29	6.8	4.4	8.4	85	1010.1	8	6	5	23	6	8	60	2	0.2
30	3.5	- 1.2	5.6	71	1008.3	1	1	9	27	7	7	02	1	-
31	8.4	5.5	9.0	81	1005.7	8	8	9	18	3	6	10	5	0.1

Godz. 01

DNI	TEMPERATURA POWIETRZA T	TEMPERATURA PUNKTU ROSY T_d	PRĘŻNOŚĆ PARY WODNEJ e	WILGOTNOŚĆ WZGLĘDNA U	CIŚNIENIE ATMOSFERYCZNE P_o	ZACHMURZENIE N	N_h	h	WIATR dd	v	WIDZIALNOŚĆ V	POGODA ww	W	OPAD R
1	1.6	0.0	6.1	88	1016.3	8	8	4	25	8	6	10	1	-
2	- 0.2	- 0.2	6.0	100	998.9	8	8	4	24	11	5	85	8	1.2
3	- 1.4	- 5.8	4.0	72	1004.5	7	7	4	32	12	7	36	7	0.4
4	- 6.2	-10.2	2.8	74	1028.5	0	0	9	33	9	7	01	3	-
5	- 7.3	- 9.8	2.9	81	1033.1	8	8	5	05	6	6	70	2	0.0
6	- 4.7	- 6.3	3.8	87	1035.3	8	8	4	02	5	7	02	2	-
7	- 6.3	- 8.2	3.3	86	1028.5	0	0	9	03	5	7	02	0	-
8	- 5.3	- 6.3	3.8	93	1022.9	8	8	5	09	6	7	02	2	-
9	- 4.2	- 5.4	4.1	91	1021.8	8	8	5	27	6	6	10	7	0.0
10	-12.6	-13.6	2.1	92	1029.2	0	0	9	00	0	7	02	0	-
11	- 7.0	- 7.9	3.4	93	1028.7	5	5	5	22	4	7	01	7	0.2
12	- 6.5	- 8.1	3.3	89	1020.7	8	8	5	10	1	7	02	7	0.0
13	-15.2	-16.2	1.7	91	1016.2	0	0	9	00	0	8	48	1	-
14	-10.6	-11.6	2.5	90	1016.6	0	0	5	07	4	6	10	0	-
15	- 9.7	- 9.8	2.9	99	1013.9	7	7	9	10	3	7	02	1	-
16	- 7.1	- 7.4	3.4	99	1012.3	8	8	9	02	1	7	01	2	-
17	- 6.3	- 7.1	3.6	94	1018.0	8	8	4	36	4	6	71	7	0.2
18	-12.8	-15.7	1.8	75	1022.6	0	0	9	22	1	7	02	0	-
19	-10.6	-11.4	2.6	94	1021.6	8	8	2	00	0	8	48	1	-
20	- 5.2	- 6.6	3.7	90	1018.3	7	7	4	36	6	7	01	7	0.1
21	- 6.7	-10.2	2.8	75	1018.3	8	8	5	36	12	7	36	8	-
22	-10.1	-10.9	2.7	94	1015.7	0	0	9	05	5	7	02	1	-
23	- 7.6	- 8.1	3.3	96	1011.8	8	8	5	05	4	6	10	7	0.0
24	-15.9	-17.7	1.5	86	1019.1	9	9	.	00	0	1	49	4	-
25	- 7.5	- 8.0	3.3	96	1019.7	0	0	9	04	2	6	10	1	-
26	- 2.1	- 4.4	4.4	85	1017.8	8	8	6	14	3	6	10	2	-
27	2.4	2.1	7.1	98	1014.0	8	7	5	22	7	6	61	5	3.3
28	- 0.2	- 1.2	5.6	93	1027.1	4	4	5	21	3	7	02	1	-
29	3.0	3.0	7.6	100	1034.3	8	8	2	24	3	3	51	6	0.1
30	2.9	1.9	7.0	92	1007.9	8	8	6	20	2	6	80	2	0.0
31	0.3	- 2.2	5.2	84	1007.4	0	0	9	24	7	7	02	0	-

Godz. 07

DNI	TEMPERATURA POWIETRZA T	TEMPERATURA PUNKTU ROSY T_d	PRĘŻNOŚĆ PARY WODNEJ e	WILGOTNOŚĆ WZGLĘDNA U	CIŚNIENIE ATMOSFERYCZNE P_o	ZACHMURZENIE N	N_h	h	WIATR dd	v	WIDZIALNOŚĆ V	POGODA ww	W	OPAD R
1	1.1	0.6	6.4	96	1010.5	8	8	2	22	7	4	22	2	0.0
2	- 0.3	- 0.3	6.0	100	998.5	8	8	5	23	9	4	71	8	4.2
3	- 3.4	- 7.7	3.4	72	1015.6	0	0	9	34	12	8	36	3	-
4	- 7.6	-10.7	2.7	73	1029.7	0	0	9	33	9	7	02	0	-
5	- 6.3	- 7.8	3.4	89	1034.8	8	8	4	02	7	7	02	7	0.0
6	- 6.2	- 7.7	3.4	89	1033.8	8	8	5	04	2	6	71	7	0.0
7	- 6.5	- 7.3	3.5	94	1035.2	8	8	4	04	5	5	71	1	0.3
8	- 5.7	- 6.4	3.9	95	1032.4	8	8	5	09	6	6	71	7	0.5
9	- 6.3	- 9.0	3.1	80	1024.9	7	7	4	18	3	7	01	2	-
10	-10.1	-10.9	2.7	94	1028.9	4	1	6	29	1	6	10	0	-
11	- 7.2	- 7.7	3.4	96	1027.8	8	8	3	21	5	3	48	2	-
12	- 8.5	-10.0	2.9	92	1018.8	8	8	5	10	1	5	70	2	0.2
13	-11.9	-12.7	2.5	93	1017.9	8	8	8	00	0	3	48	1	-
14	- 5.3	- 6.0	3.9	95	1014.6	7	7	5	12	5	6	10	4	-
15	-10.9	-13.7	2.1	80	1012.6	5	3	9	06	3	6	10	1	-
16	- 7.2	- 8.1	3.3	93	1013.2	8	5	6	02	2	5	10	2	-
17	- 9.3	-10.4	2.8	91	1020.3	6	4	5	35	3	6	10	7	0.2
18	-15.8	-19.0	1.4	78	1022.7	3	0	9	25	2	6	10	0	-
19	- 9.5	-10.2	2.5	94	1020.7	7	5	9	00	0	6	10	4	-
20	- 5.7	- 6.8	3.7	92	1018.3	8	8	5	02	5	6	10	7	0.1
21	- 7.3	- 7.8	3.4	96	1015.0	8	8	4	35	12	4	71	3	0.6
22	-12.6	-13.1	2.2	96	1015.0	0	0	9	05	3	7	02	0	-
23	-10.4	-11.2	2.6	94	1012.5	8	9	9	07	2	6	10	7	0.0
24	-15.1	-16.8	1.6	86	1021.4	9	9	.	00	0	1	45	4	-
25	-11.5	-12.4	2.4	93	1018.7	8	8	2	00	0	4	28	1	-
26	- 0.5	- 1.7	5.4	91	1018.2	8	3	6	18	4	5	10	2	-
27	1.8	1.0	6.6	94	1017.8	8	8	4	24	4	7	21	2	0.4
28	0.9	- 0.2	6.0	91	1026.4	7	5	5	21	6	6	60	1	0.0
29	2.9	2.1	7.1	94	1021.5	8	8	2	19	5	4	28	5	0.0
30	1.1	0.3	6.2	94	1005.7	8	8	5	23	7	6	61	8	4.6
31	0.4	- 3.0	4.9	78	1009.3	8	8	5	23	8	8	03	1	-

Godz. 13

1	2.5	2.0	7.0	96	1005.2	8	8	3	23	6	5	10	6	2.0
2	0.3	- 0.3	6.0	96	1001.7	8	8	4	28	5	4	73	7	0.8
3	- 1.7	- 7.4	3.5	65	1023.6	4	4	6	33	13	8	03	3	-
4	- 5.8	-11.7	2.5	64	1029.4	6	6	5	35	11	8	01	1	-
5	- 5.1	- 6.7	3.7	86	1036.4	8	8	4	01	7	7	02	7	0.0
6	- 4.3	- 7.0	3.6	81	1032.9	7	7	6	05	7	7	85	7	0.0
7	- 3.6	- 5.0	4.2	90	1023.2	8	8	4	09	5	6	70	7	0.1
8	- 2.7	- 4.0	4.5	91	1018.2	8	8	5	08	9	5	71	7	0.5
9	- 1.7	- 7.4	3.5	64	1016.6	3	3	5	18	3	7	05	1	-
10	- 4.2	- 6.0	3.9	86	1028.6	8	5	9	21	2	5	70	1	0.0
11	- 2.6	- 6.7	3.7	74	1025.2	6	6	5	18	5	6	10	4	-
12	- 4.1	- 7.4	3.5	78	1016.5	8	8	6	10	2	7	03	7	0.0
13	- 2.7	- 6.7	3.7	72	1015.0	6	6	5	14	4	6	10	4	-
14	- 1.5	- 7.0	3.6	85	1015.7	7	2	5	14	9	7	05	2	-
15	- 0.6	- 5.0	4.2	72	1010.9	6	4	9	06	2	7	03	1	-
16	- 1.5	- 3.8	4.6	84	1014.4	8	8	6	05	2	6	70	2	0.0
17	- 3.0	- 8.2	3.3	68	1020.7	3	0	9	02	2	7	02	1	-
18	- 1.5	- 5.4	4.1	75	1021.5	2	0	9	25	4	7	01	0	-
19	0.4	- 6.7	3.7	59	1019.0	5	2	7	23	3	7	03	1	-
20	- 3.5	- 7.0	3.6	77	1019.9	7	2	5	04	8	7	22	7	0.1
21	- 4.8	- 6.3	3.8	87	1013.1	8	8	4	01	14	5	71	3	0.6
22	- 3.1	- 8.2	3.3	68	1012.8	7	7	5	04	6	7	03	1	-
23	- 4.2	- 8.6	3.2	72	1013.2	5	5	5	10	2	6	10	2	-
24	- 2.5	- 3.8	4.6	91	1020.5	8	4	5	05	3	6	10	4	-
25	0.2	- 0.9	5.7	91	1015.9	6	0	9	22	2	6	10	4	-
26	2.6	0.4	6.3	86	1017.9	8	8	2	19	7	4	28	2	-
27	1.6	- 0.9	5.7	83	1022.8	8	8	4	27	10	6	60	6	0.0
28	2.7	1.9	7.0	95	1027.0	7	7	4	21	5	5	10	6	0.1
29	9.0	3.9	8.1	71	1015.5	5	5	4	21	8	6	10	2	-
30	6.1	2.3	7.2	76	1002.9	4	3	4	22	11	7	25	6	0.6
31	2.6	- 1.7	5.4	73	1012.1	7	7	4	24	8	8	01	2	-

Godz. 19

1	1.8	- 1.7	5.4	77	1003.5	8	8	4	23	8	8	03	6	0.5
2	0.7	- 6.1	6.0	94	1007.7	8	8	4	32	5	5	71	7	2.2
3	- 3.0	- 9.4	3.0	63	1025.6	3	3	5	33	8	8	02	1	-
4	- 7.3	-10.7	2.7	77	1031.3	6	6	5	03	8	8	02	7	0.0
5	- 3.9	- 7.0	3.6	77	1035.9	8	8	4	03	3	7	01	2	-
6	- 5.9	- 8.6	3.2	81	1031.6	0	0	9	04	5	7	02	8	0.0
7	- 7.1	- 8.8	3.1	88	1024.1	5	5	5	09	5	7	02	7	0.3
8	- 4.3	- 5.2	4.2	94	1017.9	8	8	5	07	2	5	71	7	0.6
9	- 7.0	- 9.4	3.0	82	1028.0	0	0	9	00	0	7	02	0	-
10	- 5.9	- 7.8	3.4	85	1028.9	8	8	5	22	4	5	10	7	0.0
11	- 4.2	- 5.8	4.0	89	1032.7	8	8	4	18	4	6	70	2	0.0
12	- 7.4	- 9.8	3.2	93	1015.8	7	7	6	00	0	6	10	7	0.2
13	- 6.5	-11.2	2.6	71	1015.6	0	0	9	08	3	7	02	1	-
14	- 3.4	- 9.4	3.0	63	1015.1	6	6	9	11	6	7	01	2	-
15	- 4.8	- 8.2	3.3	79	1012.5	6	0	9	00	0	7	02	1	-
16	- 2.5	- 3.4	4.7	93	1016.8	8	8	4	01	3	5	70	2	0.2
17	- 9.0	-12.7	2.3	73	1021.5	0	0	9	00	0	7	01	0	-
18	- 4.6	- 8.6	3.2	72	1021.0	0	0	9	00	0	7	01	0	-
19	- 2.0	- 7.8	3.4	63	1018.8	8	8	5	35	3	7	03	2	-
20	- 6.9	- 9.8	2.9	74	1021.2	2	0	9	01	8	7	01	1	-
21	- 3.8	- 4.9	4.2	92	1018.4	8	8	4	08	5	6	22	3	1.5
22	- 7.5	- 8.8	3.1	93	1013.0	8	8	5	07	3	6	22	8	0.4
23	- 9.9	-11.1	2.6	91	1015.7	8	8	9	00	0	5	10	2	-
24	- 5.7	- 7.4	3.5	85	1020.3	8	0	9	07	2	6	10	2	-
25	- 0.8	- 3.8	4.6	89	1017.0	8	8	6	19	2	6	10	2	-
26	2.3	1.6	6.8	95	1015.3	8	8	3	15	5	5	51	6	0.3
27	0.6	- 0.9	5.7	89	1026.7	7	7	4	26	1	7	02	6	0.0
28	2.7	2.2	7.2	96	1026.4	8	8	4	19	5	5	10	2	-
29	7.3	3.4	7.8	76	1010.2	7	4	6	20	8	6	10	2	-
30	1.5	- 1.2	5.6	85	1004.3	3	3	4	24	7	7	02	8	1.0
31	1.0	- 1.4	5.5	85	1013.8	3	3	5	22	6	8	01	1	-

Godz. 01

DNI	TEMPERATURA POWIETRZA T	TEMPERATURA PUNKTU ROSY T_d	PREŻNOŚĆ PARY WODNEJ e	WILGOTNOŚĆ WZGLĘDNA U	CIŚNIENIE ATMOSFERYCZNE P_o	ZACHMURZENIE N	N_h	h	WIATR dd	v	WIDZIALNOŚĆ V	POGODA ww	W	OPAD R
1	2.3	0.4	6.3	89	1018.2	8	8	4	25	4	7	02	2	–
2	1.2	– 1.7	5.4	79	1003.8	8	8	4	30	8	7	02	8	0.4
3	– 0.2	– 4.7	4.3	73	1020.3	0	0	9	34	6	8	01	8	0.0
4	– 3.4	– 7.0	3.6	75	1022.2	0	0	9	36	8	8	01	0	–
5	– 5.2	– 8.6	3.2	77	1033.3	8	8	4	05	4	7	02	8	0.0
6	– 3.5	– 6.0	3.9	83	1035.1	8	8	4	04	2	7	02	2	–
7	– 6.6	– 8.2	3.3	88	1026.1	0	0	9	03	4	7	02	0	–
8	– 5.0	– 6.0	3.9	93	1020.8	8	8	4	11	3	5	85	1	0.1
9	– 6.0	– 6.7	3.7	94	1021.6	0	0	9	22	3	7	01	1	–
10	– 6.9	– 8.1	3.3	91	1027.8	8	8	5	21	1	6	10	1	–
11	– 8.4	– 9.4	3.0	92	1029.0	0	0	9	21	3	6	10	0	–
12	– 8.8	– 9.9	2.9	92	1019.9	0	0	9	20	1	4	10	8	0.0
13	– 9.5	–10.2	2.8	94	1013.7	7	7	4	00	0	5	10	1	–
14	– 6.5	– 8.1	3.3	89	1012.7	0	0	9	12	4	7	02	0	–
15	– 3.4	– 4.7	4.3	89	1010.7	7	7	9	09	3	7	02	2	–
16	– 3.4	– 4.8	4.3	93	1012.1	7	7	9	01	4	6	10	1	–
17	– 3.7	– 5.2	4.2	93	1018.6	8	5	3	02	3	6	71	7	0.1
18	– 9.9	–12.0	2.4	84	1021.9	0	0	9	00	0	7	02	0	–
19	– 4.3	– 6.3	3.8	84	1020.4	2	0	9	36	1	7	01	1	–
20	– 5.6	– 9.4	3.0	75	1020.2	0	0	9	34	4	7	01	1	–
21	– 7.0	– 9.0	3.1	84	1022.1	0	0	9	35	5	7	02	8	0.0
22	– 6.0	– 8.2	3.3	83	1014.1	3	3	5	05	4	7	01	7	0.1
23	– 6.7	– 7.5	3.5	94	1011.5	8	8	4	35	2	6	10	7	0.0
24	– 9.2	–10.3	2.8	92	1017.7	0	0	9	17	1	5	10	1	–
25	– 3.5	– 4.6	4.3	92	1018.2	8	8	4	00	0	6	10	2	–
26	1.2	0.0	6.1	91	1015.9	8	8	5	18	3	6	10	2	–
27	4.8	4.1	8.2	95	1015.7	8	8	4	28	3	6	21	6	2.0
28	1.8	– 0.5	5.9	85	1027.5	8	8	5	21	3	7	03	1	–
29	6.2	4.3	8.3	87	1024.8	8	8	4	24	4	7	02	2	–
30	5.3	4.1	8.2	92	1008.0	8	5	4	27	2	7	61	6	0.5
31	0.4	– 2.7	5.0	80	1009.3	0	0	9	27	4	8	02	0	–

Godz. 07

DNI	TEMPERATURA POWIETRZA T	TEMPERATURA PUNKTU ROSY T_d	PREŻNOŚĆ PARY WODNEJ e	WILGOTNOŚĆ WZGLĘDNA U	CIŚNIENIE ATMOSFERYCZNE P_o	ZACHMURZENIE N	N_h	h	WIATR dd	v	WIDZIALNOŚĆ V	POGODA ww	W	OPAD R
1	4.2	2.6	7.4	89	1010.7	8	8	3	27	4	4	61	2	0.0
2	– 0.2	– 0.5	5.9	93	1004.0	8	2	4	29	7	5	83	2	0.4
3	– 1.6	– 4.7	4.3	79	1025.0	3	3	4	23	7	8	26	1	0.0
4	– 4.9	– 8.2	3.3	79	1032.7	1	1	5	36	5	8	02	0	–
5	– 5.6	– 7.0	3.4	86	1035.2	8	8	4	05	3	7	85	1	0.0
6	– 4.2	– 6.0	3.9	86	1033.4	8	8	4	04	4	6	10	2	–
7	– 6.3	– 7.8	3.4	89	1024.6	8	8	5	01	3	4	73	8	0.1
8	– 7.0	– 8.3	3.3	91	1020.1	3	3	5	07	2	5	30	8	0.2
9	– 9.8	–10.1	2.8	97	1024.5	0	0	9	00	0	6	10	0	–
10	– 5.3	– 6.3	3.8	93	1028.6	8	8	4	24	1	5	10	8	0.3
11	– 6.7	– 7.9	3.4	91	1026.3	7	7	4	18	4	5	10	1	–
12	–11.0	–12.8	2.3	86	1019.1	0	0	9	00	0	2	48	4	–
13	– 8.9	– 9.6	3.0	95	1013.2	5	5	4	30	2	5	10	1	–
14	– 6.0	– 7.5	3.5	89	1012.9	8	8	5	11	5	6	10	1	–
15	– 6.3	– 7.5	3.5	91	1010.3	1	1	9	10	3	5	10	1	–
16	– 3.7	– 4.8	4.3	92	1012.9	7	7	8	36	3	5	10	7	0.0
17	– 8.5	– 9.5	3.0	92	1020.7	2	0	9	01	1	5	10	7	0.0
18	–11.3	–13.1	2.2	86	1022.4	1	0	9	21	1	6	10	0	–
19	– 6.9	– 8.1	3.3	91	1020.1	1	0	9	00	0	4	10	1	–
20	– 5.6	– 6.7	3.7	92	1019.1	7	7	4	14	1	6	26	1	0.4
21	– 7.3	– 9.0	3.1	88	1019.6	8	8	4	36	7	6	85	1	0.1
22	– 9.4	–11.0	2.6	88	1013.9	1	1	5	36	2	6	10	0	–
23	– 5.6	– 6.7	3.7	92	1011.7	7	7	4	30	2	5	85	2	0.0
24	– 8.6	–10.5	2.7	86	1019.1	2	0	9	12	1	5	10	0	–
25	– 3.0	– 4.0	4.5	93	1017.1	7	7	4	28	1	5	10	2	–
26	1.6	0.6	6.4	94	1016.9	8	8	4	18	2	4	10	2	–
27	2.4	0.6	6.4	88	1019.8	7	7	4	27	2	6	10	2	–
28	2.2	1.4	6.8	95	1027.1	8	8	5	21	3	5	21	8	0.8
29	3.4	3.6	7.9	88	1021.2	7	7	4	20	3	6	10	2	–
30	4.1	2.3	7.2	89	1006.1	4	4	4	27	4	7	01	6	1.7
31	0.4	– 2.7	5.0	80	1011.6	6	6	5	25	6	8	02	1	–

Godz. 13

DNI	TEMPERATURA POWIETRZA T	TEMPERATURA PUNKTU ROSY T_d	PREŻNOŚĆ PARY WODNEJ e	WILGOTNOŚĆ WZGLĘDNA U	CIŚNIENIE ATMOSFERYCZNE P_o	ZACHMURZENIE N	N_h	h	WIATR dd	v	WIDZIALNOŚĆ V	POGODA ww	W	OPAD R
1	6.0	3.8	8.0	86	1007.8	8	8	4	26	5	5	80	6	2.0
2	1.0	0.2	6.2	93	1007.4	8	8	4	30	8	6	85	1	0.1
3	– 0.4	– 5.0	4.2	72	1018.1	7	7	4	35	6	6	85	1	0.0
4	– 3.7	–10.2	2.8	60	1031.6	5	5	5	01	7	8	02	1	–
5	– 2.9	– 6.5	3.9	80	1036.3	8	8	4	03	5	7	01	8	0.0
6	– 3.0	– 7.4	3.5	72	1031.7	7	7	4	07	6	6	85	7	0.0
7	– 3.8	– 6.0	3.9	84	1021.6	7	4	3	09	5	4	71	7	0.4
8	– 3.1	– 5.7	4.0	83	1018.1	7	7	4	08	2	6	26	1	0.0
9	– 0.2	– 6.0	3.4	64	1025.7	5	5	5	24	4	6	03	1	–
10	– 3.6	– 6.3	3.8	80	1029.6	8	8	4	28	4	6	10	1	–
11	– 2.2	– 3.4	4.7	91	1023.5	7	7	4	26	3	5	26	8	0.6
12	– 2.9	– 6.0	3.9	80	1015.4	7	7	4	18	4	6	10	4	–
13	– 0.7	– 6.7	3.7	63	1011.6	0	0	9	12	4	6	05	1	–
14	1.4	– 2.7	5.0	73	1011.6	4	3	9	11	4	7	03	1	–
15	1.1	– 1.9	5.3	81	1009.6	4	4	9	12	2	6	10	0	–
16	– 1.6	– 2.7	5.0	91	1014.4	8	8	4	01	3	4	86	7	0.1
17	– 1.6	– 9.0	3.1	57	1020.6	0	0	9	03	2	7	02	0	–
18	3.1	– 9.4	3.0	39	1021.0	0	0	9	01	2	7	02	0	–
19	2.3	– 3.8	4.6	63	1018.5	3	3	5	01	2	7	02	0	–
20	– 1.6	– 8.2	3.3	60	1019.2	7	3	5	02	4	7	01	8	0.3
21	– 5.4	– 7.2	3.6	87	1015.9	8	4	3	36	7	4	71	8	0.1
22	– 2.1	– 8.2	3.3	63	1011.8	2	2	4	04	4	7	02	0	–
23	– 2.1	– 7.0	3.6	68	1012.8	6	6	9	36	2	7	01	8	0.0
24	1.3	– 4.7	4.3	63	1016.4	6	6	5	13	2	6	05	1	–
25	2.6	– 6.3	3.8	51	1015.9	5	5	6	22	4	7	03	8	0.0
26	4.0	2.5	7.3	89	1015.9	8	6	2	20	7	5	60	2	0.0
27	4.8	– 0.5	5.9	68	1024.8	5	5	5	28	5	7	02	2	–
28	6.0	4.3	8.3	89	1027.2	8	8	4	27	3	6	10	2	–
29	12.1	6.4	9.6	68	1015.3	2	0	9	22	7	7	01	1	–
30	8.3	1.0	6.6	61	1003.2	6	6	5	25	8	8	03	1	–
31	4.4	– 1.2	5.6	67	1013.2	6	6	4	24	7	8	02	1	–

Godz. 19

DNI	TEMPERATURA POWIETRZA T	TEMPERATURA PUNKTU ROSY T_d	PREŻNOŚĆ PARY WODNEJ e	WILGOTNOŚĆ WZGLĘDNA U	CIŚNIENIE ATMOSFERYCZNE P_o	ZACHMURZENIE N	N_h	h	WIATR dd	v	WIDZIALNOŚĆ V	POGODA ww	W	OPAD R
1	2.2	– 0.2	6.0	84	1005.9	6	6	4	28	8	8	26	1	2.1
2	0.3	– 0.3	6.0	96	1014.5	8	8	8	33	11	6	63	8	1.2
3	– 1.4	– 7.0	3.6	69	1030.1	0	0	9	33	7	8	01	8	0.0
4	– 3.9	–10.2	2.8	62	1031.7	3	3	9	05	6	8	01	1	–
5	– 3.4	– 5.7	4.0	85	1036.1	8	8	4	05	3	7	03	1	–
6	– 3.9	– 9.0	3.1	68	1031.3	0	0	9	04	4	7	01	8	0.0
7	– 5.1	– 6.7	3.7	86	1021.4	5	5	4	07	3	6	10	8	0.1
8	– 3.5	–10.2	2.8	79	1019.7	8	8	5	29	1	6	10	2	–
9	– 2.7	– 6.3	3.8	74	1027.4	0	0	9	20	1	6	10	8	0.0
10	– 4.4	– 6.3	3.8	85	1029.8	0	0	9	23	3	6	10	1	–
11	– 4.2	– 5.4	4.1	91	1022.3	7	7	4	36	1	7	03	8	0.0
12	– 4.9	– 5.9	3.9	93	1014.2	2	2	5	14	1	6	10	8	0.0
13	– 2.9	– 8.2	3.3	66	1012.2	1	0	5	12	5	7	02	0	–
14	– 0.3	– 4.4	4.4	73	1011.2	5	5	5	11	4	7	01	1	–
15	– 1.8	– 3.5	4.7	86	1010.7	0	0	9	02	2	6	10	1	–
16	– 2.5	– 3.8	4.6	91	1016.7	8	6	3	36	2	5	71	8	0.1
17	– 4.9	–12.7	2.3	63	1021.3	0	0	9	02	1	7	02	0	–
18	– 1.7	– 9.4	3.0	56	1020.5	0	0	9	34	1	8	02	0	–
19	– 2.2	– 4.1	4.5	87	1019.6	6	6	4	36	4	7	01	1	–
20	– 3.7	– 6.0	3.9	85	1022.0	3	3	4	01	5	7	03	8	0.1
21	– 4.1	– 4.9	4.2	94	1013.8	8	7	3	36	8	5	71	7	0.4
22	– 3.9	– 5.7	4.0	87	1011.5	7	7	4	07	4	6	10	1	–
23	– 2.9	– 4.7	4.3	87	1015.0	7	7	9	11	1	6	10	8	0.0
24	0.1	– 3.0	4.6	75	1018.3	8	8	5	10	2	6	10	2	–
25	1.5	– 3.5	4.7	70	1015.7	8	8	5	18	3	6	10	2	–
26	3.9	3.4	7.8	97	1014.7	8	6	2	20	5	4	61	5	2.3
27	4.7	0.4	6.3	74	1027.1	3	3	5	24	2	8	01	1	–
28	5.8	4.8	8.6	93	1026.2	7	7	5	21	4	6	10	2	–
29	11.3	5.0	8.7	65	1009.1	8	8	9	21	6	7	02	1	–
30	3.0	– 1.9	5.3	69	1006.7	2	1	5	28	4	8	01	8	2.0
31	3.2	2.5	7.3	94	1013.2	8	8	4	21	2	7	02	2	–

Godz. 01

DNI	TEMPERATURA POWIETRZA T	TEMPERATURA PUNKTU ROSY T_d	PRĘŻNOŚĆ PARY WODNEJ e	WILGOTNOŚĆ WZGLĘDNA U	CIŚNIENIE ATMOSFERYCZNE P_o	ZACHMURZENIE N	N_h	h	WIATR dd	v	WIDZIALNOŚĆ V	POGODA ww	W	OPAD R
1	1.7	1.2	6.6	96	1017.5	8	8	4	22	4	6	10	1	–
2	1.3	– 1.9	5.3	79	1007.6	8	8	3	27	11	6	77	1	0.1
3	– 0.5	– 2.4	5.1	88	1025.2	0	0	9	29	4	7	02	0	–
4	– 1.9	– 6.0	3.9	87	1035.9	3	3	5	30	5	7	03	1	–
5	– 3.7	– 7.8	3.4	72	1033.9	8	8	4	03	3	7	02	1	–
6	– 3.1	– 5.0	4.2	86	1035.8	8	8	4	05	3	6	10	2	–
7	– 6.5	– 9.4	3.0	80	1035.9	0	0	9	03	2	6	10	1	–
8	– 4.9	– 5.5	4.0	95	1018.7	8	8	4	06	2	6	22	7	0.1
9	– 6.0	– 7.8	3.4	85	1021.0	8	8	4	16	1	6	10	1	–
10	–11.8	–12.7	2.3	93	1028.7	0	0	9	22	2	2	49	7	0.6
11	– 5.2	– 6.2	3.8	93	1027.8	8	3	3	15	5	6	71	1	0.0
12	– 9.4	–10.1	2.8	95	1020.5	0	0	9	30	2	2	48	0	–
13	– 7.9	– 9.3	3.0	90	1011.3	0	0	9	09	2	7	02	0	–
14	– 5.6	– 7.4	3.5	86	1009.6	8	0	9	08	2	7	02	1	–
15	– 3.2	– 3.9	4.6	95	1009.0	7	7	9	08	2	5	10	2	–
16	– 2.3	– 3.5	4.7	91	1012.2	8	8	4	04	4	7	02	2	–
17	– 7.0	– 8.3	3.3	91	1019.6	1	1	9	34	2	6	10	0	–
18	– 6.0	– 8.2	3.3	83	1022.0	0	0	9	00	0	7	02	0	–
19	– 4.4	– 8.6	3.2	71	1020.0	3	0	9	05	1	7	03	0	–
20	– 5.9	– 7.4	3.5	89	1022.5	0	0	9	32	3	7	02	0	–
21	– 7.4	– 8.3	3.3	93	1025.5	2	2	4	34	2	7	02	8	0.0
22	– 3.4	– 3.8	4.6	97	1014.8	8	8	4	35	4	6	71	8	0.4
23	– 4.8	– 6.1	3.9	91	1011.2	8	8	4	07	1	7	03	8	0.6
24	– 2.2	– 3.1	4.9	94	1016.0	8	8	5	13	1	6	85	1	0.0
25	– 1.6	– 2.7	5.0	92	1017.8	8	8	4	18	1	7	02	2	–
26	0.9	0.9	6.5	100	1014.7	9	9	•	19	4	1	45	4	–
27	2.5	1.7	6.9	96	1016.8	7	7	3	28	6	7	02	6	0.8
28	2.6	1.2	6.7	90	1026.6	8	8	5	21	5	7	25	1	0.0
29	4.8	2.8	7.5	87	1024.4	8	8	4	24	4	7	02	2	–
30	4.4	3.4	7.8	93	1007.8	8	8	3	22	6	6	51	6	1.5
31	0.7	– 2.4	5.1	79	1010.6	7	7	4	25	7	7	03	1	–

Godz. 07

DNI	TEMPERATURA POWIETRZA T	TEMPERATURA PUNKTU ROSY T_d	PRĘŻNOŚĆ PARY WODNEJ e	WILGOTNOŚĆ WZGLĘDNA U	CIŚNIENIE ATMOSFERYCZNE P_o	ZACHMURZENIE N	N_h	h	WIATR dd	v	WIDZIALNOŚĆ V	POGODA ww	W	OPAD R
1	3.4	2.9	7.5	97	1010.8	8	7	3	22	3	5	61	2	0.1
2	0.9	– 2.2	5.2	79	1008.7	5	5	4	27	12	7	02	7	0.0
3	– 2.3	– 4.4	4.4	86	1029.2	0	0	9	33	4	7	02	1	–
4	– 3.6	– 6.7	3.7	79	1035.2	5	5	5	31	4	8	02	1	–
5	– 5.2	– 8.6	3.2	78	1035.2	8	8	4	04	4	7	02	2	–
6	– 3.3	– 6.3	3.8	79	1033.8	8	8	4	03	3	7	02	2	–
7	– 5.4	– 8.8	3.7	93	1025.3	8	8	4	34	2	6	10	1	–
8	– 5.8	– 6.2	3.8	97	1018.0	8	3	3	10	4	6	71	2	0.2
9	– 8.7	– 9.8	2.9	92	1023.1	9	9	•	17	1	1	49	4	–
10	– 5.5	– 6.5	3.7	92	1029.0	9	9	•	24	2	3	49	4	–
11	– 4.9	– 6.2	3.8	90	1025.9	6	6	3	26	4	6	22	7	0.5
12	–15.1	–16.2	1.7	91	1018.6	0	0	9	24	1	5	28	4	–
13	– 9.8	–11.0	2.6	91	1010.2	8	8	4	08	2	6	10	1	–
14	– 5.9	– 6.6	3.7	94	1009.9	8	8	4	08	3	6	10	2	–
15	– 5.3	– 5.6	4.0	98	1009.0	7	7	9	04	2	4	10	2	–
16	– 3.0	– 3.7	4.6	95	1013.4	8	3	4	35	2	5	71	7	0.1
17	– 8.0	–10.2	2.8	84	1020.7	8	1	9	03	1	6	10	1	–
18	– 9.0	– 9.3	3.0	98	1022.3	0	0	9	00	0	7	02	0	–
19	– 7.5	– 8.8	3.1	90	1019.6	7	0	9	04	2	5	10	1	–
20	– 5.7	– 6.8	3.7	92	1022.3	1	1	5	31	4	7	03	8	0.2
21	– 8.0	– 9.4	3.0	90	1023.6	0	0	9	32	3	7	02	1	–
22	– 5.4	– 6.1	3.9	95	1014.7	5	5	4	01	3	6	10	7	0.1
23	– 4.3	– 5.9	3.9	89	1011.5	8	8	4	08	1	4	65	7	0.1
24	– 3.6	– 4.1	4.5	97	1017.4	8	8	5	33	2	5	65	2	0.2
25	– 2.6	– 4.1	4.5	88	1016.1	8	0	9	15	2	6	10	1	–
26	1.4	1.1	6.6	98	1014.7	9	9	•	15	3	2	47	6	0.5
27	1.7	0.0	6.1	88	1021.7	7	7	4	26	5	7	01	2	–
28	3.5	3.3	7.7	98	1027.1	8	8	3	21	5	4	51	6	0.5
29	2.1	1.3	6.7	95	1030.5	2	0	9	20	3	5	10	1	–
30	2.4	1.6	6.9	95	1005.9	5	5	4	23	5	6	10	5	0.0
31	– 0.1	– 1.9	5.3	89	1012.2	1	1	9	22	7	7	01	1	–

Godz. 13

1	3.6	0.8	6.5	83	1011.9	7	7	4	21	11	6	10	8	2.2
2	0.6	0.0	6.1	96	1013.2	8	8	4	27	12	5	85	1	0.9
3	1.6	– 5.0	4.2	61	1031.7	5	5	5	32	7	7	02	1	–
4	– 0.1	–10.7	2.7	44	1033.8	2	2	5	35	6	8	02	1	–
5	– 2.2	– 6.0	3.9	75	1035.9	7	7	4	03	5	7	02	2	–
6	– 1.4	– 6.0	3.9	72	1030.4	8	4	5	04	2	7	01	8	0.0
7	– 3.6	– 5.4	4.1	86	1021.3	8	8	4	07	3	5	77	8	0.5
8	– 4.3	– 4.3	5.8	86	1018.4	8	8	3	12	2	6	10	7	0.3
9	– 3.0	– 4.7	4.3	87	1025.0	6	2	4	15	3	5	10	4	–
10	– 2.8	– 5.0	4.2	84	1030.0	7	7	4	24	5	6	10	8	0.0
11	– 2.2	– 5.4	4.1	77	1024.1	8	8	4	26	2	6	85	1	0.0
12	– 2.7	– 6.7	3.7	72	1019.1	4	4	5	23	1	7	01	1	–
13	– 0.6	– 8.6	3.2	55	1008.3	8	0	9	12	4	6	05	1	–
14	– 0.9	– 3.8	4.6	81	1009.8	8	8	8	00	4	5	10	2	–
15	1.5	– 1.7	5.4	78	1009.0	7	7	5	02	2	6	10	2	–
16	– 1.2	– 2.4	5.1	90	1015.2	7	7	4	03	2	6	85	7	0.6
17	– 0.5	– 7.0	3.6	61	1020.6	1	1	5	36	2	7	02	1	–
18	0.9	–11.2	2.6	40	1021.3	0	0	9	17	2	7	02	0	–
19	3.3	– 4.4	3.8	38	1018.4	3	2	5	36	3	7	03	1	–
20	– 1.8	– 6.8	3.9	73	1022.6	5	5	4	32	7	8	26	1	0.2
21	– 1.9	– 7.4	3.5	67	1020.0	8	5	4	35	5	7	03	1	–
22	– 0.5	– 7.0	3.8	61	1012.6	6	4	5	32	2	7	03	1	–
23	– 0.8	– 5.0	4.2	73	1012.5	6	6	5	18	2	7	02	8	0.2
24	0.3	– 5.8	4.8	73	1017.7	6	3	5	19	2	7	26	7	0.2
25	1.7	– 3.3	4.8	69	1013.5	8	1	5	16	5	6	05	2	–
26	4.4	4.4	8.4	100	1013.7	9	9	•	19	5	2	47	6	0.2
27	5.6	1.0	6.8	72	1025.8	7	7	5	25	7	7	03	2	–
28	7.6	5.8	9.2	88	1027.1	7	7	5	23	6	6	10	5	0.1
29	11.7	8.1	9.4	69	1012.9	7	0	9	21	10	6	05	1	–
30	2.8	1.5	6.8	90	1005.1	8	8	5	27	11	7	80	2	0.2
31	1.4	0.9	6.5	96	1012.8	8	8	3	18	5	6	85	1	0.3

Godz. 19

1	2.1	– 2.7	5.0	78	1005.2	0	0	9	26	14	7	01	8	0.4
2	1.5	– 2.2	5.2	77	1020.9	4	4	5	30	5	7	01	8	0.2
3	– 1.8	– 7.8	3.4	66	1034.5	1	1	5	34	5	7	01	1	–
4	– 3.4	–10.7	2.7	55	1033.9	1	1	5	35	6	8	01	0	–
5	– 3.3	– 6.3	3.8	79	1026.3	8	8	4	07	4	6	10	2	–
6	– 4.1	– 6.7	3.7	82	1030.6	7	7	9	05	3	6	10	8	0.1
7	– 5.0	– 6.7	3.7	88	1019.7	6	6	4	07	1	6	10	7	0.6
8	– 5.7	– 8.2	3.3	81	1019.5	6	6	3	00	0	6	10	1	–
9	– 3.9	– 5.1	4.2	92	1026.9	8	8	5	18	1	5	78	2	0.0
10	– 7.6	– 8.5	3.2	93	1030.5	0	0	9	21	4	6	10	8	0.4
11	– 6.2	– 8.2	3.3	85	1022.5	0	0	9	31	2	7	01	8	0.2
12	– 4.1	– 6.7	3.7	82	1013.0	0	0	9	00	0	7	01	8	0.0
13	– 2.3	– 8.2	3.3	64	1008.8	7	7	9	08	4	6	05	1	–
14	– 1.1	– 4.4	4.4	80	1009.4	7	7	9	06	1	6	10	2	–
15	– 1.2	– 3.3	4.8	86	1011.0	8	8	4	02	2	6	10	2	–
16	– 3.4	– 6.3	3.8	81	1017.6	3	3	4	03	2	6	10	8	0.0
17	– 1.8	– 8.6	3.2	59	1021.2	0	0	9	06	1	7	02	0	–
18	– 0.7	– 9.0	3.1	55	1019.8	0	0	9	08	1	6	05	0	–
19	– 1.9	– 4.1	4.5	95	1021.1	4	4	5	02	3	7	01	8	0.0
20	– 5.2	– 7.4	3.5	85	1024.8	5	5	4	35	5	7	03	8	0.1
21	– 2.9	– 4.1	4.5	89	1017.2	8	8	4	33	6	6	87	2	0.0
22	– 2.9	– 4.2	4.5	91	1011.3	8	8	4	09	2	7	26	2	0.5
23	– 1.6	– 4.4	4.4	82	1014.3	7	7	5	12	1	6	10	8	0.0
24	– 1.4	– 3.8	4.6	84	1018.3	5	5	5	26	2	7	26	2	0.0
25	0.5	0.5	6.3	100	1013.8	9	9	•	19	4	2	47	7	0.0
26	5.3	5.1	8.8	98	1013.4	8	7	3	22	6	5	61	4	2.1
27	3.0	0.2	6.2	81	1027.3	1	1	5	21	3	7	02	8	0.2
28	7.3	4.1	8.2	81	1026.3	7	7	5	24	5	7	02	2	–
29	7.7	4.1	8.2	78	1010.3	8	8	9	26	6	6	10	2	–
30	2.6	– 3.5	4.7	64	1007.7	3	1	4	26	7	8	02	8	0.1
31	4.9	4.1	8.2	98	1011.9	8	8	4	19	4	5	10	8	0.0

Godz. 01

DNI	TEMPERATURA POWIETRZA T	TEMPERATURA PUNKTU ROSY T_d	PRĘŻNOŚĆ PARY WODNEJ e	WILGOTNOŚĆ WZGLĘDNA U	CIŚNIENIE ATMOSFERYCZNE P_o	ZACHMURZENIE N	N_h	h	WIATR dd	v	WIDZIALNOŚĆ V	POGODA ww	W	OPAD R
1	6.1	3.0	7.6	81	1018.0	8	8	4	26	5	6	10	6	0.0
2	3.1	- 1.4	5.5	72	1014.0	6	6	4	30	10	8	03	1	-
3	0.3	- 2.7	5.0	79	1029.2	0	0	9	34	4	8	02	6	-
4	- 3.4	- 4.7	4.3	91	1037.8	0	0	9	36	1	8	02	0	-
5	- 3.1	- 7.0	3.6	73	1035.4	0	0	9	06	3	8	02	0	-
6	- 2.3	- 5.7	4.0	77	1035.2	8	8	4	11	3	7	02	1	-
7	- 6.7	- 7.4	3.5	94	1029.8	0	0	9	11	2	6	10	7	0.1
8	- 4.1	- 4.7	4.3	95	1017.0	8	8	4	13	3	5	70	7	0.4
9	- 5.4	- 6.0	3.9	95	1020.6	8	8	3	00	0	5	10	1	-
10	- 7.1	- 8.2	3.3	93	1029.4	0	0	9	27	2	5	10	8	0.0
11	- 1.5	- 2.7	5.0	93	1028.4	7	7	4	28	5	6	26	1	0.6
12	- 8.5	-10.2	2.8	87	1030.6	0	0	9	06	1	6	10	0	-
13	- 6.3	- 8.2	3.3	87	1008.0	0	0	9	11	4	7	02	0	-
14	- 0.7	- 4.4	4.4	76	1004.8	8	8	9	10	3	6	10	2	-
15	- 0.9	- 1.9	5.3	93	1009.0	7	7	9	05	3	6	10	2	-
16	- 0.5	- 1.7	5.4	91	1012.4	8	5	4	06	3	6	10	2	-
17	- 1.4	- 4.1	4.5	82	1018.8	8	8	4	09	4	6	10	2	-
18	- 4.7	- 6.3	3.8	89	1021.9	0	0	9	11	2	5	10	0	-
19	- 4.8	- 5.7	4.0	93	1019.2	0	0	9	19	1	6	10	0	-
20	- 2.2	- 3.3	4.8	92	1024.5	0	0	9	02	2	7	02	0	-
21	- 3.7	- 5.2	4.0	86	1028.2	2	2	4	04	4	7	02	8	0.0
22	- 1.5	- 3.3	4.8	87	1018.3	8	8	4	03	6	6	70	8	0.0
23	- 1.4	- 2.4	5.1	93	1012.1	5	5	4	35	1	6	85	1	0.0
24	- 2.4	- 3.3	4.8	94	1016.0	7	7	4	36	1	6	10	1	-
25	- 2.1	- 3.5	4.7	89	1017.0	7	7	4	23	2	6	10	7	0.0
26	3.7	2.8	7.5	94	1013.8	8	8	4	24	5	5	60	1	0.0
27	3.4	0.6	6.4	83	1019.1	0	0	9	29	5	7	02	1	-
28	6.3	3.6	7.9	83	1027.1	8	8	4	26	6	7	02	6	0.0
29	5.2	3.2	7.7	87	1024.9	7	7	4	26	5	7	02	2	-
30	5.6	2.8	7.5	82	1009.4	8	8	4	27	6	7	02	6	0.0
31	1.7	- 1.9	5.3	77	1013.6	0	0	9	27	6	8	02	1	-

Godz. 07

DNI	TEMPERATURA POWIETRZA T	TEMPERATURA PUNKTU ROSY T_d	PRĘŻNOŚĆ PARY WODNEJ e	WILGOTNOŚĆ WZGLĘDNA U	CIŚNIENIE ATMOSFERYCZNE P_o	ZACHMURZENIE N	N_h	h	WIATR dd	v	WIDZIALNOŚĆ V	POGODA ww	W	OPAD R
1	4.7	3.6	7.9	93	1012.7	8	3	3	27	4	6	61	2	1.8
2	2.5	- 2.4	5.1	71	1016.5	3	3	4	33	7	8	01	1	-
3	- 0.8	- 2.7	5.0	87	1032.3	0	0	9	02	2	6	10	0	-
4	- 4.8	- 5.7	4.0	93	1037.5	6	6	4	00	0	7	03	1	-
5	- 2.1	- 5.7	4.0	75	1035.0	8	8	5	08	3	8	02	1	-
6	- 4.1	- 5.7	4.0	88	1033.8	7	7	4	07	2	7	02	1	-
7	- 7.3	- 8.2	3.3	93	1026.9	7	4	6	07	1	6	10	1	-
8	- 6.6	- 7.8	3.4	91	1016.4	7	7	4	11	2	5	10	7	0.4
9	- 5.1	- 5.7	4.0	95	1022.4	8	8	2	00	0	4	77	2	0.0
10	- 7.8	- 9.0	3.1	93	1021.1	0	0	9	25	3	5	10	0	-
11	- 2.6	- 3.0	4.9	96	1027.3	8	5	4	26	2	5	71	7	1.6
12	-11.3	-12.7	2.3	90	1031.1	0	0	9	10	1	4	10	0	-
13	- 5.7	- 7.4	3.5	85	1005.5	5	0	9	13	6	5	10	1	-
14	- 1.7	- 4.7	4.3	81	1007.7	8	8	9	12	4	6	10	2	-
15	- 1.4	- 2.4	5.1	93	1009.6	6	6	9	05	4	5	10	2	-
16	- 1.3	- 2.2	5.2	92	1013.7	7	7	4	07	3	5	10	2	-
17	- 3.5	- 6.0	3.9	81	1020.5	6	6	9	07	3	6	10	2	-
18	- 7.5	- 8.6	3.2	93	1021.4	0	0	9	12	2	5	10	0	-
19	- 6.3	- 8.2	3.3	87	1018.7	3	2	9	12	1	6	10	0	-
20	- 1.9	- 2.4	5.1	96	1025.3	6	6	4	01	3	5	26	1	0.0
21	- 3.9	- 6.3	3.8	82	1027.2	1	1	9	04	4	7	03	8	0.0
22	- 1.7	- 2.4	5.1	94	1015.9	8	2	4	06	4	6	70	7	0.3
23	- 2.3	- 3.0	4.9	95	1011.9	6	4	4	31	2	6	26	1	0.4
24	- 2.6	- 3.8	4.6	92	1016.5	7	7	4	26	2	6	10	2	-
25	- 0.6	- 3.5	4.7	81	1013.6	8	8	9	22	5	5	71	1	0.0
26	4.7	3.9	7.1	95	1012.6	8	5	3	25	6	5	60	6	2.8
27	1.4	0.2	6.2	92	1024.5	0	0	9	27	4	7	01	1	-
28	6.3	5.3	8.9	93	1027.4	8	6	4	26	5	6	60	2	0.0
29	6.0	3.6	7.9	85	1019.9	8	8	4	26	5	6	10	2	-
30	6.2	3.4	7.8	82	1006.7	7	7	5	25	7	7	01	1	-
31	1.1	0.6	6.4	96	1013.5	8	4	4	25	5	6	68	1	0.0

Godz. 13

1	6.5	- 0.2	6.0	62	1017.4	6	6	4	30	10	8	02	6	0.3
2	5.9	- 3.5	4.7	50	1019.8	2	2	5	34	9	8	02	0	-
3	4.0	- 6.7	3.7	45	1036.7	1	1	5	03	6	8	01	0	-
4	2.9	- 2.7	5.0	66	1036.3	3	3	5	04	5	8	03	1	-
5	- 0.5	- 5.4	4.1	70	1035.6	7	7	5	09	5	8	02	2	-
6	0.5	- 5.0	4.2	66	1030.8	6	6	4	07	5	7	02	7	0.0
7	- 1.3	- 5.4	4.1	73	1021.7	7	7	4	03	3	6	10	1	-
8	- 2.9	- 5.4	4.1	84	1017.3	8	8	4	11	3	6	70	2	0.0
9	- 1.7	- 4.7	4.3	79	1025.1	3	3	4	25	4	6	10	7	0.2
10	- 0.9	- 5.4	4.1	73	1032.0	6	6	4	29	5	6	10	1	-
11	0.0	- 1.7	5.4	88	1025.1	7	7	3	28	4	5	70	7	0.7
12	- 1.3	- 7.0	3.6	66	1014.5	2	2	4	16	5	7	03	0	-
13	1.7	- 7.0	3.6	53	1004.2	1	0	9	13	6	6	05	1	-
14	1.5	- 2.4	5.1	75	1008.7	8	8	9	06	3	6	10	2	-
15	3.7	- 1.7	5.4	68	1009.3	3	3	9	06	2	6	05	1	-
16	0.9	- 4.1	4.5	70	1015.3	7	7	4	08	5	7	01	1	-
17	1.1	- 6.7	3.7	56	1021.1	2	1	5	08	4	7	02	1	-
18	1.7	- 8.6	3.2	46	1020.5	0	0	9	17	5	7	02	0	-
19	4.3	- 8.2	3.3	39	1019.2	1	0	9	06	4	7	02	0	-
20	0.9	- 6.3	3.8	57	1026.3	3	3	5	04	7	8	03	1	-
21	0.7	- 6.3	3.8	59	1024.8	5	5	5	04	6	7	85	1	0.0
22	- 0.3	- 1.4	5.5	91	1014.4	6	6	4	01	1	6	85	7	0.1
23	- 0.3	- 3.0	4.9	82	1013.2	7	7	4	01	2	6	85	7	0.1
24	0.1	- 2.4	5.1	83	1017.6	7	5	4	29	4	7	01	2	-
25	1.7	0.2	6.2	90	1011.9	8	5	3	24	6	5	70	7	0.1
26	8.0	6.8	9.9	93	1013.4	8	6	3	26	6	5	61	6	1.0
27	9.7	- 1.2	5.6	46	1027.0	3	3	5	29	8	8	01	1	-
28	11.6	5.8	9.2	67	1027.8	7	7	4	28	8	7	02	6	0.0
29	10.9	3.6	7.9	60	1014.9	8	1	4	28	7	7	03	2	-
30	6.0	3.2	7.7	82	1007.0	7	7	4	30	9	7	25	6	0.3
31	7.6	5.8	9.2	88	1011.9	8	7	2	28	7	6	10	7	3.9

Godz. 19

1	2.7	1.0	6.6	89	1014.6	7	5	4	31	10	7	21	8	4.5
2	2.9	- 4.1	4.5	60	1025.2	0	0	9	35	6	8	02	0	-
3	- 0.1	- 4.4	4.4	73	1036.5	0	0	9	04	4	8	02	0	-
4	- 1.1	- 7.4	3.5	62	1035.2	1	1	5	07	5	8	01	0	-
5	- 2.0	- 7.0	3.6	69	1035.0	0	0	9	11	2	8	02	1	-
6	- 1.8	- 2.4	5.1	96	1020.1	8	5	4	11	2	5	71	8	0.5
7	- 2.3	- 3.3	4.8	94	1018.8	7	7	4	03	1	6	70	7	0.1
8	- 4.3	- 5.7	4.0	92	1018.7	5	2	4	11	2	6	10	7	0.0
9	- 2.6	- 3.3	4.8	95	1027.4	7	7	4	28	3	4	86	1	0.6
10	- 2.1	- 6.3	3.8	72	1030.7	0	0	9	25	3	6	10	8	0.3
11	- 3.8	- 5.4	4.1	83	1023.1	0	0	9	04	3	6	10	7	0.0
12	- 2.6	- 7.0	3.6	71	1010.9	0	0	9	12	3	7	02	0	-
13	0.7	- 5.4	4.1	64	1005.5	5	5	9	13	5	6	05	1	-
14	0.3	- 0.5	5.9	95	1009.0	8	8	9	07	3	5	10	2	-
15	0.8	- 1.7	5.4	85	1010.5	8	8	4	06	4	6	10	1	-
16	0.3	- 3.5	4.7	75	1016.7	8	8	4	07	3	6	10	2	-
17	- 0.9	- 6.7	3.7	64	1021.2	0	0	9	09	2	7	01	0	-
18	- 1.2	- 6.7	3.7	65	1018.6	3	2	9	18	2	5	05	1	-
19	- 0.3	- 3.5	4.7	79	1022.1	0	0	9	03	4	7	02	1	-
20	- 2.9	- 4.1	4.5	89	1027.7	7	7	4	04	7	7	03	8	0.1
21	- 2.0	- 5.7	4.0	76	1022.7	5	5	5	05	6	7	85	1	0.0
22	- 0.9	- 2.2	5.2	90	1012.8	6	6	5	04	5	6	85	2	0.0
23	- 1.3	- 3.0	4.9	87	1015.0	7	7	4	02	2	5	10	8	0.0
24	- 0.1	- 2.4	5.1	84	1018.2	7	7	4	26	2	6	10	8	0.1
25	2.7	2.5	7.3	98	1013.9	7	7	4	24	4	4	28	7	1.3
26	7.3	6.1	9.4	91	1014.8	7	7	4	27	4	6	21	6	1.0
27	7.2	0.6	6.4	63	1027.4	7	2	5	26	5	7	01	1	-
28	8.6	5.5	9.0	80	1027.4	7	7	5	27	1	7	02	2	-
29	8.9	3.2	7.7	67	1012.2	8	6	4	28	5	7	02	6	0.0
30	4.2	0.2	6.2	75	1010.4	6	6	4	30	7	8	03	8	1.3
31	10.2	5.0	8.7	70	1010.7	7	7	9	25	5	7	01	2	-

Godz. 01

DNI	TEMPERATURA POWIETRZA T	TEMPERATURA PUNKTU ROSY T_d	PRĘŻNOŚĆ PARY WODNEJ e	WILGOTNOŚĆ WZGLĘDNA U	CIŚNIENIE ATMOSFERYCZNE P_o	ZACHMURZENIE N	N_h	h	WIATR dd	v	WIDZIALNOŚĆ V	POGODA ww	W	OPAD R
1	4.6	3.4	7.8	91	1017.5	8	8	4	29	3	7	02	1	–
2	0.5	– 1.9	5.3	84	1000.5	8	8	4	29	9	7	85	1	0.3
3	– 0.3	– 5.0	4.2	70	1014.1	8	8	4	32	7	6	85	8	0.8
4	– 4.1	– 8.6	3.2	70	1026.4	8	8	4	33	7	7	70	7	0.0
5	– 8.0	–10.2	2.8	85	1031.6	8	8	4	02	3	7	70	8	0.0
6	– 2.8	– 6.0	3.9	80	1033.5	8	8	4	03	2	7	02	2	–
7	– 4.3	– 5.5	4.0	91	1026.9	8	8	4	04	4	6	70	7	0.1
8	– 4.4	– 5.6	4.0	91	1021.6	8	8	4	12	5	6	85	8	0.0
9	– 3.8	– 6.7	3.7	80	1022.6	8	8	4	20	2	6	10	7	0.0
10	– 6.4	– 7.9	3.4	89	1028.3	8	8	5	03	0	4	10	2	–
11	– 9.6	–11.2	2.6	85	1030.6	0	0	9	18	2	6	10	1	–
12	– 8.2	–10.0	2.8	87	1030.5	8	8	5	13	2	7	85	1	0.0
13	–11.9	–12.8	2.3	93	1015.1	7	7	5	10	2	4	10	1	–
14	– 6.6	– 7.4	3.5	94	1015.1	0	0	4	11	4	7	02	0	–
15	– 6.4	– 8.2	3.3	84	1012.6	8	0	9	14	3	7	02	1	–
16	– 3.6	– 4.7	4.3	92	1011.1	8	0	9	08	1	7	03	1	–
17	– 1.0	– 1.6	5.4	96	1016.3	8	7	2	00	0	5	71	7	0.2
18	– 8.4	–11.7	2.5	77	1021.0	0	0	9	36	1	7	02	1	–
19	– 8.6	– 9.6	2.5	92	1020.9	2	0	9	00	0	7	03	0	–
20	– 5.8	– 7.6	3.4	87	1017.4	5	2	9	34	1	6	10	1	–
21	– 5.9	– 7.8	3.4	87	1014.9	8	8	4	33	7	6	85	3	0.0
22	– 8.7	–10.6	2.7	86	1011.6	8	8	4	07	6	5	26	2	0.1
23	– 7.7	– 9.1	3.1	90	1010.9	8	8	4	13	3	7	22	3	1.2
24	–14.8	–15.9	1.8	91	1019.2	0	0	9	18	1	6	10	0	–
25	– 5.8	– 6.9	3.6	92	1018.6	7	7	4	06	1	5	10	1	–
26	– 0.1	– 2.2	5.2	86	1017.7	8	8	4	15	2	6	10	1	–
27	4.0	3.3	7.7	95	1016.2	8	6	2	22	4	6	61	6	2.4
28	0.6	– 2.2	5.2	83	1029.1	0	0	9	23	2	7	01	1	–
29	4.4	2.8	7.5	90	1026.5	8	8	4	21	4	5	80	6	0.1
30	8.0	3.9	8.1	74	1008.0	8	8	4	21	8	7	02	1	–
31	0.4	– 1.7	5.4	86	1009.9	6	6	4	22	5	7	03	1	–

Godz. 07

DNI	TEMPERATURA POWIETRZA T	TEMPERATURA PUNKTU ROSY T_d	PRĘŻNOŚĆ PARY WODNEJ e	WILGOTNOŚĆ WZGLĘDNA U	CIŚNIENIE ATMOSFERYCZNE P_o	ZACHMURZENIE N	N_h	h	WIATR dd	v	WIDZIALNOŚĆ V	POGODA ww	W	OPAD R
1	2.0	1.5	6.8	96	1017.3	8	8	2	22	4	4	10	2	–
2	0.1	– 1.2	5.6	91	1000.1	8	8	2	26	8	6	26	2	0.1
3	– 1.6	– 7.0	3.6	67	1018.6	6	6	5	32	6	7	03	8	0.1
4	– 6.4	–10.2	2.8	73	1027.3	2	2	3	02	6	7	02	7	0.0
5	– 6.0	– 7.8	3.4	85	1032.7	8	8	4	03	6	7	70	7	0.0
6	– 4.4	– 5.7	4.1	90	1031.7	8	6	3	04	4	5	71	7	0.4
7	– 5.4	– 6.8	3.7	90	1033.1	8	8	3	04	4	5	71	7	0.2
8	– 5.0	– 6.3	3.8	90	1019.8	8	8	5	09	6	5	71	8	0.2
9	–12.6	–14.1	2.1	89	1015.9	7	7	2	19	1	4	10	4	–
10	– 7.7	– 8.7	3.2	93	1029.1	8	8	3	00	0	3	48	2	–
11	– 5.6	– 7.4	3.5	87	1028.9	8	8	4	17	2	6	10	1	–
12	– 7.5	– 8.7	3.2	90	1019.1	8	8	5	12	1	6	71	8	0.6
13	–11.2	–12.1	2.4	93	1015.2	0	0	9	13	1	4	10	4	–
14	– 7.2	– 9.3	3.0	86	1014.1	3	2	9	12	5	6	10	0	–
15	– 9.4	–10.5	2.7	91	1011.9	2	0	9	14	1	6	10	1	–
16	– 3.0	– 4.0	4.5	93	1010.1	8	4	3	06	1	4	73	7	0.4
17	– 4.6	– 6.3	3.8	87	1019.0	8	8	3	04	2	5	10	7	0.2
18	–11.6	–12.5	2.2	93	1022.2	0	0	9	00	0	5	10	0	–
19	– 7.1	– 8.4	3.2	91	1020.2	5	0	9	09	1	6	10	1	–
20	– 4.4	– 6.0	3.6	89	1017.0	8	3	3	36	1	4	70	4	0.0
21	– 5.4	– 6.8	3.7	90	1010.0	8	6	2	36	9	4	71	8	0.4
22	– 9.0	–11.0	2.6	86	1011.7	8	8	5	07	5	5	71	8	0.0
23	– 7.8	– 9.2	3.1	90	1011.6	8	8	5	16	1	4	71	7	0.5
24	–11.6	–12.5	2.2	93	1020.5	8	8	5	09	1	2	48	4	–
25	– 5.6	– 6.3	3.8	95	1017.4	3	3	6	00	0	3	49	1	–
26	1.0	0.2	6.2	94	1019.2	8	8	1	18	2	4	10	7	0.0
27	4.1	1.7	6.9	85	1018.8	7	7	6	27	4	5	10	6	2.0
28	1.2	– 0.9	5.7	87	1029.6	6	6	9	21	4	7	03	1	–
29	4.0	2.5	7.3	89	1023.7	8	8	2	22	3	3	44	8	0.3
30	4.8	3.2	7.7	90	1006.7	8	3	3	27	6	6	61	6	0.1
31	0.2	– 2.7	5.0	80	1012.3	7	7	4	27	7	7	02	1	–

Godz. 13

1	2.6	1.2	6.7	98	1007.2	8	8	2	29	4	4	21	6	2.5
2	0.9	– 2.4	5.1	78	1002.7	8	8	4	29	7	6	83	8	0.7
3	– 0.2	– 9.4	3.0	49	1022.7	4	4	5	34	9	8	01	1	–
4	– 4.0	–11.2	2.6	56	1027.2	6	6	5	04	7	7	03	1	–
5	– 2.5	– 6.3	3.8	75	1031.9	8	8	4	04	4	7	02	7	0.0
6	– 2.4	– 8.6	3.2	64	1030.3	5	5	5	03	7	7	03	8	0.0
7	– 2.4	– 5.7	4.0	79	1021.4	7	7	5	09	5	6	10	7	0.0
8	– 1.8	– 2.6	5.0	94	1016.2	8	8	9	10	5	4	71	7	0.9
9	– 1.4	– 5.7	4.0	73	1026.6	7	7	9	09	2	6	10	1	–
10	– 3.3	– 6.3	3.8	79	1029.8	8	8	4	28	2	5	26	4	0.1
11	– 2.0	– 8.2	3.3	61	1026.8	7	7	4	16	4	7	02	8	0.0
12	– 2.7	– 6.3	3.8	74	1016.0	7	7	4	09	1	6	10	7	0.2
13	– 2.2	– 8.2	3.3	65	1013.9	0	0	9	11	5	4	05	0	–
14	– 0.8	– 5.7	4.0	69	1014.9	6	6	5	12	8	7	01	1	–
15	1.0	– 4.4	4.4	66	1009.8	3	0	9	13	2	7	03	0	–
16	1.4	– 1.2	5.6	83	1012.6	8	8	3	00	0	5	10	7	0.6
17	– 1.0	– 6.0	3.9	69	1019.5	7	0	9	07	2	6	05	2	–
18	0.5	– 8.6	3.2	51	1021.1	3	0	5	11	2	7	03	0	–
19	2.6	– 8.2	3.3	46	1018.3	4	2	5	14	2	7	01	1	–
20	– 1.2	– 6.7	3.7	64	1017.1	8	5	5	09	5	7	26	7	0.0
21	– 2.6	– 3.9	4.6	91	1009.1	8	7	2	36	8	4	73	3	0.3
22	– 3.7	– 7.4	3.5	76	1011.2	8	4	5	09	6	7	03	7	0.0
23	– 4.2	– 8.6	3.2	72	1013.2	7	7	5	15	1	6	26	7	0.1
24	1.8	– 5.0	4.2	62	1015.2	8	0	5	12	2	6	05	7	0.1
25	3.3	– 1.9	5.3	66	1016.3	0	0	9	22	4	6	05	4	–
26	4.9	1.5	6.8	78	1015.3	6	3	5	16	7	6	10	4	–
27	4.3	– 0.2	6.0	72	1023.6	8	8	4	27	4	7	01	2	–
28	3.1	1.5	6.8	89	1028.9	8	8	2	25	4	6	10	6	0.1
29	11.8	4.4	8.4	64	1017.9	6	6	5	22	8	7	03	4	–
30	8.4	2.5	7.3	65	1005.4	7	7	4	23	8	7	03	6	0.0
31	4.2	– 3.8	4.8	58	1013.9	7	7	4	26	7	8	03	1	–

Godz. 19

1	2.1	– 1.9	5.3	74	1006.7	0	0	9	24	8	7	01	8	0.5
2	1.1	0.3	6.2	94	1007.4	8	7	3	32	5	6	83	8	2.1
3	– 1.9	–11.7	2.5	47	1023.9	0	0	9	30	8	8	01	1	–
4	– 4.6	–10.2	2.8	75	1029.5	8	8	5	03	7	7	85	7	0.0
5	– 2.8	– 6.0	3.9	80	1033.9	8	8	4	04	6	7	03	2	–
6	– 4.2	– 8.2	3.3	75	1029.1	3	3	9	04	6	7	01	1	–
7	– 4.0	– 6.0	3.9	86	1022.2	7	7	4	10	4	6	10	8	0.0
8	– 2.9	– 3.6	4.7	95	1018.3	8	6	3	24	7	5	71	7	0.4
9	– 3.0	– 5.0	4.2	86	1027.7	8	8	5	00	0	6	10	2	–
10	– 4.7	– 7.4	3.5	81	1030.1	4	4	5	24	2	7	26	1	0.0
11	– 5.8	–10.2	2.8	72	1023.1	0	0	9	14	3	7	01	1	–
12	– 8.0	– 9.8	2.9	87	1019.4	4	4	5	00	0	5	10	1	–
13	– 6.8	–10.7	2.7	75	1014.8	0	0	9	10	5	7	01	0	–
14	– 3.2	– 7.4	3.5	72	1013.9	2	0	9	14	5	7	01	1	–
15	– 2.2	– 5.0	4.2	92	1010.7	3	0	9	14	2	7	01	1	–
16	0.6	– 1.4	5.5	86	1014.8	8	8	4	33	1	6	10	2	–
17	– 2.4	– 7.8	3.4	67	1019.7	8	0	9	04	2	7	02	2	–
18	– 3.6	– 8.6	3.2	69	1020.7	0	0	5	00	0	7	02	0	–
19	– 1.5	– 5.0	4.2	77	1017.7	5	1	6	05	2	6	10	8	0.0
20	– 3.2	– 9.8	2.9	62	1018.4	8	8	5	36	4	7	01	8	0.0
21	– 5.8	– 8.6	3.2	81	1011.2	8	8	4	07	5	6	10	7	0.6
22	– 4.2	– 5.1	4.2	94	1010.7	8	6	4	12	4	5	86	7	2.7
23	– 7.7	– 9.1	3.1	90	1015.8	0	0	9	22	2	5	10	8	0.0
24	– 1.8	– 5.4	4.1	75	1019.4	0	0	9	12	3	6	10	1	–
25	1.4	– 3.8	4.6	84	1017.8	2	0	9	00	0	6	10	0	–
26	4.0	2.1	7.1	90	1017.3	8	8	3	18	6	6	60	2	5.0
27	– 1.2	– 2.2	5.2	92	1027.9	0	0	9	24	2	6	10	8	0.0
28	4.4	2.6	7.4	88	1028.5	8	8	3	20	2	5	60	2	0.0
29	9.9	4.1	8.2	67	1012.2	2	0	9	18	4	7	02	1	–
30	2.8	1.7	6.9	92	1006.4	8	8	4	27	3	7	25	2	2.4
31	2.4	0.6	6.4	88	1015.5	8	8	4	20	4	7	01	2	–

Godz. 01

DNI	TEMPERATURA POWIETRZA T	TEMPERATURA PUNKTU ROSY T_d	PRĘŻNOŚĆ PARY WODNEJ e	WILGOTNOŚĆ WZGLĘDNA U	CIŚNIENIE ATMOSFERYCZNE P_o	ZACHMURZENIE N	N_h	h	WIATR dd	v	WIDZIALNOŚĆ V	POGODA ww	W	OPAD R
1	3.9	0.8	6.5	80	1019.1	7	7	5	24	2	7	61	1	–
2	2.2	- 3.8	4.6	65	1003.7	8	8	4	27	6	7	02	8	0.1
3	0.6	- 5.4	4.1	64	1017.9	3	3	4	32	7	7	01	8	3.4
4	- 3.2	- 7.8	3.4	70	1030.0	0	0	9	36	5	8	01	0	–
5	- 6.6	-10.7	2.7	73	1032.5	3	3	4	03	2	7	01	7	0.3
6	- 3.0	- 6.0	3.9	80	1034.4	8	8	4	05	2	7	02	2	–
7	- 5.4	- 7.4	3.3	84	1027.1	8	8	9	02	1	7	02	1	–
8	- 4.8	- 6.5	3.8	88	1021.2	8	8	4	12	1	7	02	2	–
9	- 4.8	- 6.5	3.8	88	1022.6	0	0	9	16	1	7	01	1	–
10	- 8.4	- 9.8	2.9	85	1028.5	0	0	9	00	0	8	10	0	–
11	- 3.9	- 7.8	3.4	76	1030.2	8	8	5	23	2	7	02	2	–
12	- 5.8	- 7.3	3.5	89	1019.9	8	8	5	00	0	6	10	2	–
13	- 6.8	- 8.0	3.3	91	1014.1	8	8	4	11	1	5	10	1	–
14	- 5.1	- 6.7	3.7	86	1013.9	0	0	9	13	2	6	10	0	–
15	- 4.4	- 6.7	3.7	83	1011.5	8	0	9	14	1	7	02	1	–
16	- 0.8	- 1.8	5.4	93	1011.2	8	8	4	04	1	6	71	2	0.2
17	- 2.0	- 3.3	4.8	90	1017.6	8	8	4	36	2	6	71	7	0.3
18	- 7.2	-10.7	2.7	77	1022.0	0	0	9	01	1	7	02	0	–
19	- 5.4	- 7.2	3.6	87	1021.0	5	0	9	00	0	7	03	1	–
20	- 2.5	- 3.8	4.6	90	1018.3	8	8	9	35	3	7	03	1	–
21	- 5.6	- 9.4	3.0	75	1019.2	7	7	5	36	5	7	03	1	–
22	- 8.4	-10.3	2.8	85	1012.5	0	0	9	03	2	7	02	7	0.0
23	- 6.8	- 7.6	3.4	94	1011.2	7	7	4	00	0	3	46	7	0.2
24	- 9.5	-10.7	2.7	91	1018.4	0	0	9	16	1	6	10	0	–
25	- 4.3	- 5.9	3.9	89	1018.6	0	0	9	01	1	6	10	1	–
26	1.4	- 1.2	5.6	83	1017.6	8	8	5	22	2	7	02	2	–
27	5.2	4.5	8.4	95	1016.7	8	8	4	23	3	5	61	6	2.0
28	0.7	- 1.4	5.5	87	1029.4	0	0	9	22	1	7	02	0	–
29	4.9	3.9	8.1	93	1026.1	8	8	4	31	2	6	21	5	0.2
30	7.4	3.8	8.0	78	1009.1	8	8	5	22	2	7	02	2	–
31	0.6	- 2.2	5.2	83	1010.8	0	0	9	24	3	7	02	1	–

Godz. 07

DNI	TEMPERATURA POWIETRZA T	TEMPERATURA PUNKTU ROSY T_d	PRĘŻNOŚĆ PARY WODNEJ e	WILGOTNOŚĆ WZGLĘDNA U	CIŚNIENIE ATMOSFERYCZNE P_o	ZACHMURZENIE N	N_h	h	WIATR dd	v	WIDZIALNOŚĆ V	POGODA ww	W	OPAD R
1	2.2	1.2	6.7	94	1012.8	8	8	5	22	3	4	10	2	–
2	0.7	- 1.4	5.5	87	1007.3	8	8	4	27	5	8	85	2	0.0
3	- 0.9	- 7.0	3.6	62	1022.4	0	0	9	33	5	7	02	0	–
4	- 5.4	- 8.6	3.2	78	1030.7	0	0	9	34	4	8	22	0	–
5	- 5.7	- 7.5	3.5	87	1033.8	8	8	9	03	2	7	22	1	0.0
6	- 3.4	- 4.8	4.3	90	1032.5	8	8	4	03	1	6	71	2	0.2
7	- 4.9	- 6.2	3.8	90	1023.6	8	6	4	06	2	6	71	7	1.0
8	- 4.3	- 5.5	4.0	91	1019.4	8	8	4	09	1	5	73	7	0.3
9	-10.2	-11.4	2.5	91	1025.7	0	0	9	00	0	5	10	0	–
10	- 7.2	- 8.1	3.3	93	1029.6	8	8	4	00	0	5	10	1	–
11	- 6.4	- 7.9	3.4	89	1028.6	7	7	5	18	1	6	10	1	–
12	- 7.8	- 8.8	3.1	93	1029.3	8	3	3	00	0	2	48	7	0.2
13	- 5.8	- 7.3	3.5	89	1013.8	7	7	5	12	2	5	10	2	–
14	- 5.5	- 7.8	3.4	84	1014.0	7	2	9	11	1	6	10	1	–
15	- 6.6	- 8.6	3.2	86	1010.6	5	0	9	13	2	6	10	2	–
16	- 1.5	- 2.3	5.2	94	1012.3	8	8	4	02	1	6	71	7	0.5
17	- 4.9	- 6.7	3.7	87	1020.0	7	4	5	01	2	6	10	7	0.1
18	-10.0	-12.1	2.4	84	1022.9	1	0	9	09	0	6	10	0	–
19	- 6.8	- 8.0	3.3	91	1020.3	1	0	9	00	0	6	10	1	–
20	- 5.7	- 7.1	3.6	90	1018.8	3	0	9	34	2	7	03	7	0.0
21	- 6.9	- 8.2	3.3	83	1014.3	8	8	4	35	7	6	71	3	0.1
22	- 8.2	-10.2	2.8	83	1011.9	5	5	5	03	3	7	03	1	–
23	- 8.4	- 9.8	2.9	89	1012.1	7	7	4	22	1	6	22	4	0.2
24	- 9.2	-10.3	2.8	92	1020.1	8	8	3	14	1	2	46	1	–
25	- 5.0	- 6.7	3.7	88	1018.9	7	7	5	00	0	5	10	1	–
26	1.5	1.0	6.5	96	1019.1	8	8	3	21	2	2	42	2	–
27	3.8	2.6	7.4	93	1020.9	5	2	4	28	2	6	10	6	0.1
28	1.8	0.2	6.2	88	1029.1	8	8	4	21	3	7	03	1	–
29	4.4	3.6	7.9	94	1023.2	7	7	5	19	2	5	10	2	–
30	5.0	2.5	7.3	83	1007.8	8	8	9	24	4	7	21	2	0.2
31	0.8	- 2.4	5.1	78	1013.7	7	7	4	26	4	7	02	1	–

Godz. 13

1	4.7	3.2	7.7	90	1008.9	8	8	5	25	2	4	10	6	3.5
2	3.5	- 2.7	5.0	66	1005.9	8	8	4	26	7	7	01	8	0.1
3	2.2	-10.2	2.8	59	1025.7	2	2	6	36	6	8	02	0	–
4	- 1.9	-10.2	2.8	52	1029.4	4	4	5	26	6	8	02	0	–
5	- 2.3	- 6.0	3.9	75	1034.6	7	7	4	05	3	7	01	7	0.0
6	- 2.1	- 5.7	4.0	75	1031.0	7	7	4	06	2	7	26	7	0.2
7	- 1.8	- 6.3	3.8	71	1021.8	7	7	4	05	3	7	02	7	0.3
8	- 2.0	- 3.8	4.6	87	1017.1	8	6	4	05	2	6	71	7	0.9
9	1.1	- 7.8	3.4	51	1026.2	0	0	9	00	0	6	05	0	–
10	- 1.1	- 7.4	3.5	62	1030.0	7	7	5	27	3	7	02	7	0.0
11	- 2.2	- 3.8	4.6	88	1025.0	8	8	4	21	4	6	71	1	0.1
12	- 4.3	- 5.5	4.0	91	1016.3	8	8	3	00	0	6	10	4	–
13	- 0.3	- 7.0	3.6	60	1013.0	0	0	9	13	3	7	02	1	–
14	1.2	- 5.0	4.2	63	1013.0	1	1	4	12	2	7	03	1	–
15	2.1	- 4.1	4.5	63	1009.6	5	0	9	13	2	7	02	1	–
16	1.5	- 0.7	5.8	85	1013.4	7	7	4	36	1	6	10	7	0.2
17	- 1.3	- 6.0	3.9	70	1020.3	8	1	5	03	2	7	02	1	–
18	2.4	- 9.4	3.0	42	1021.3	0	0	9	00	0	7	02	0	–
19	4.1	- 0.6	3.2	39	1018.5	2	1	6	03	2	7	01	1	–
20	- 0.6	- 6.3	3.8	65	1018.3	7	6	5	02	4	7	01	1	–
21	- 3.9	- 6.0	3.9	84	1012.0	8	7	3	36	6	4	73	3	0.4
22	- 3.1	- 7.3	3.5	72	1010.8	7	5	5	04	3	7	02	2	–
23	- 2.6	- 7.8	3.4	67	1013.1	7	7	4	22	3	7	02	2	–
24	1.5	- 4.7	4.3	65	1018.8	2	0	9	10	2	6	05	4	–
25	4.1	- 5.0	4.2	51	1016.5	1	1	5	23	2	6	05	1	–
26	5.7	2.1	7.1	78	1018.3	8	8	4	19	3	5	10	4	–
27	5.8	- 0.9	5.7	62	1025.5	6	6	5	29	3	7	01	1	–
28	6.2	3.8	8.0	85	1020.1	7	7	5	25	2	6	10	6	1.6
29	12.4	5.6	9.1	63	1017.7	5	2	5	22	7	7	01	1	–
30	9.9	1.9	7.0	58	1005.0	7	7	5	24	7	7	02	2	–
31	4.2	- 1.2	5.6	68	1014.9	7	7	5	26	8	8	02	1	–

Godz. 19

1	3.4	- 1.2	5.6	71	1006.7	3	3	4	24	6	7	02	8	0.4
2	1.4	- 0.2	6.0	88	1012.3	8	8	4	32	7	7	83	2	0.2
3	- 1.3	- 9.8	2.9	51	1027.8	0	0	9	35	8	8	01	0	–
4	- 4.4	- 9.8	2.9	65	1030.6	7	7	5	04	4	8	03	1	–
5	- 2.6	- 6.3	3.8	76	1035.2	8	8	4	05	2	7	02	2	–
6	- 2.8	- 8.6	3.2	65	1029.7	0	0	9	05	2	7	02	1	–
7	- 3.8	- 5.4	4.1	88	1021.3	6	6	4	11	1	7	26	2	0.7
8	- 3.6	- 5.0	4.2	90	1015.1	8	8	5	26	1	6	22	7	0.4
9	- 2.9	- 8.6	3.2	65	1028.0	0	0	9	00	0	6	05	1	–
10	- 2.9	- 6.7	3.7	74	1030.9	8	8	4	28	2	7	02	8	0.0
11	- 3.8	- 6.7	3.7	80	1022.7	7	7	4	18	1	7	03	7	0.0
12	- 5.6	- 7.4	3.5	87	1015.1	0	0	9	00	0	5	10	1	–
13	- 3.3	- 9.8	2.9	59	1013.3	0	0	9	14	2	7	02	0	–
14	- 1.2	- 4.4	4.4	77	1012.5	0	0	9	13	2	7	02	0	–
15	0.8	- 2.4	5.1	78	1010.1	8	8	5	05	1	6	10	2	–
16	- 0.2	- 2.7	5.0	84	1015.2	8	8	5	00	0	6	10	7	0.0
17	- 1.9	- 7.0	3.6	69	1021.3	4	0	9	05	1	7	01	1	–
18	- 1.2	- 9.0	3.1	56	1029.8	0	0	9	18	1	7	02	0	–
19	- 0.1	- 6.7	3.7	61	1018.0	3	0	8	03	1	7	01	0	–
20	- 4.4	- 6.7	3.7	83	1020.4	0	0	9	01	2	6	10	8	0.9
21	- 3.6	- 5.0	4.2	88	1011.7	8	7	4	02	3	6	71	3	1.3
22	- 4.0	- 5.5	4.0	89	1010.7	8	8	4	02	1	5	71	2	0.2
23	- 4.1	- 7.8	3.4	73	1015.7	0	0	9	21	1	7	01	1	–
24	0.2	- 5.0	4.2	67	1019.7	8	8	5	00	0	6	05	1	–
25	2.2	- 4.1	4.5	63	1016.8	8	8	9	16	1	6	05	1	–
26	3.8	3.1	7.6	95	1016.8	8	8	4	22	4	6	61	2	0.2
27	3.0	- 1.7	5.4	72	1028.3	1	1	5	27	1	8	01	1	–
28	5.6	4.6	8.5	93	1028.9	8	8	4	23	2	6	51	2	0.0
29	11.3	4.6	8.5	62	1011.6	8	0	9	22	4	7	03	1	–
30	3.7	1.2	6.7	85	1007.4	8	8	5	25	3	7	02	8	1.2
31	3.3	2.1	7.1	91	1014.9	8	8	4	22	2	7	02	8	0.1

Godz. 01

DNI	TEMPERATURA POWIETRZA T	TEMPERATURA PUNKTU ROSY T_d	PRĘŻNOŚĆ PARY WODNEJ e	WILGOTNOŚĆ WZGLĘDNA U	CIŚNIENIE ATMOSFERYCZNE P_o	ZACHMURZENIE N	N_h	h	WIATR dd	v	WIDZIALNOŚĆ V	POGODA ww	W	OPAD R
1	3.4	2.1	7.1	91	1019.6	7	7	5	25	2	5	10	1	-
2	2.0	2.4	7.1	72	1007.4	7	7	5	25	8	7	02	1	-
3	- 0.8	- 3.5	4.7	81	1024.9	0	0	9	29	3	7	02	1	-
4	- 1.8	- 6.7	3.7	69	1033.8	3	3	5	32	3	7	01	1	-
5	- 5.1	-11.7	2.5	61	1033.1	0	0	9	01	2	7	01	0	-
6	- 2.7	- 6.0	3.9	78	1034.7	7	7	5	04	3	7	03	1	-
7	- 5.6	- 8.6	3.2	79	1028.9	0	0	9	05	2	7	02	1	-
8	- 5.2	- 6.6	3.7	90	1019.9	8	7	4	08	2	6	71	7	0.4
9	-11.4	-13.3	2.2	86	1021.8	0	0	9	00	0	5	10	0	-
10	- 6.9	- 8.5	3.2	88	1028.6	0	0	9	23	2	6	10	7	0.0
11	- 6.8	- 8.0	3.3	91	1030.0	2	0	5	21	3	6	10	1	-
12	- 6.2	- 7.3	3.5	92	1029.8	8	5	4	02	1	5	10	7	1.0
13	- 7.8	- 9.6	3.0	87	1031.4	4	4	6	10	2	6	10	1	-
14	- 4.1	- 6.3	3.8	84	1029.9	8	0	5	08	4	7	02	1	-
15	- 2.8	- 4.7	4.3	86	1029.0	8	0	5	09	3	6	10	2	-
16	- 1.4	- 3.3	4.8	87	1011.4	7	7	6	03	3	6	10	2	-
17	- 3.2	- 6.0	3.9	81	1018.9	8	7	6	06	4	6	10	1	-
18	- 9.4	-12.2	2.4	78	1022.3	0	0	9	00	0	7	02	0	-
19	- 7.2	-11.2	2.6	74	1020.4	2	0	9	05	1	7	01	1	-
20	- 4.1	- 7.8	3.4	78	1021.3	0	0	9	36	5	7	02	1	-
21	- 6.2	- 9.4	3.0	78	1023.7	0	0	9	34	3	7	02	1	-
22	- 3.4	- 4.7	4.2	89	1013.3	8	7	3	02	4	6	71	7	0.9
23	- 9.0	-11.4	2.5	82	1011.7	0	0	9	00	0	6	10	1	-
24	- 5.3	- 7.0	3.6	86	1016.6	6	6	5	00	0	5	10	1	-
25	- 0.9	- 2.2	5.2	90	1018.1	8	8	5	00	0	6	10	2	-
26	1.9	1.1	6.6	94	1017.0	8	8	3	22	2	6	10	6	0.0
27	5.2	4.4	8.4	95	1018.0	8	8	4	24	2	6	21	6	0.8
28	2.0	- 0.9	5.7	82	1028.7	0	0	9	23	2	7	02	0	-
29	6.5	4.3	8.6	89	1026.0	8	8	4	25	1	6	10	2	-
30	7.2	3.0	7.6	74	1009.6	8	8	5	27	4	7	03	1	-
31	0.4	- 2.4	5.1	82	1012.8	0	0	9	27	3	7	02	1	-

Godz. 07

DNI	TEMPERATURA POWIETRZA T	TEMPERATURA PUNKTU ROSY T_d	PRĘŻNOŚĆ PARY WODNEJ e	WILGOTNOŚĆ WZGLĘDNA U	CIŚNIENIE ATMOSFERYCZNE P_o	ZACHMURZENIE N	N_h	h	WIATR dd	v	WIDZIALNOŚĆ V	POGODA ww	W	OPAD R
1	4.4	2.6	7.4	83	1012.2	8	8	4	24	3	5	80	2	0.0
2	2.0	- 3.3	4.8	68	1008.6	6	6	5	31	9	7	02	2	-
3	- 1.3	- 4.7	4.3	79	1028.2	3	3	5	34	4	8	01	1	-
4	- 1.6	- 5.7	4.0	72	1033.9	7	7	5	36	3	7	85	1	0.0
5	- 5.0	-10.2	2.8	66	1034.9	5	5	5	07	4	8	26	1	0.0
6	- 3.2	- 5.4	4.1	85	1032.9	8	7	4	01	1	6	78	2	0.0
7	- 5.9	- 8.5	3.2	81	1024.4	8	8	5	36	3	6	71	7	0.0
8	- 6.2	- 8.1	3.3	86	1017.6	8	7	3	09	2	5	71	7	0.2
9	-12.4	-14.4	2.0	85	1024.0	4	0	9	00	0	5	10	0	-
10	- 7.2	- 8.5	3.2	90	1030.0	8	8	4	24	1	6	10	1	-
11	- 4.0	- 5.6	4.0	89	1027.6	8	8	5	19	1	5	10	7	0.3
12	- 8.6	-10.1	2.8	89	1018.2	8	8	2	00	0	3	48	4	-
13	- 8.4	-10.7	2.7	83	1020.1	7	0	9	09	3	5	10	1	-
14	- 4.8	- 6.5	3.8	88	1020.5	8	0	9	12	3	6	10	1	-
15	- 5.2	- 5.9	3.9	95	1009.1	7	7	5	04	1	6	10	1	-
16	- 1.8	- 3.5	4.7	88	1012.7	8	8	5	02	1	6	78	7	0.0
17	- 4.0	- 7.0	3.6	79	1019.9	8	8	5	04	3	6	10	2	-
18	-11.4	-13.8	2.1	83	1022.7	1	0	9	00	0	6	10	0	-
19	- 8.2	-11.7	2.5	75	1019.4	2	2	5	05	1	6	10	0	-
20	- 4.0	- 5.6	3.8	84	1021.1	6	8	5	32	4	7	26	1	0.0
21	- 6.0	- 8.2	3.3	83	1020.8	6	6	9	35	4	7	26	1	0.0
22	- 6.8	- 8.8	3.1	85	1013.3	0	0	5	34	3	6	10	7	0.0
23	-12.4	-14.4	2.0	85	1019.2	0	0	9	09	1	5	10	0	-
24	- 6.4	- 7.6	3.5	91	1018.1	6	0	9	08	1	3	48	1	-
25	- 1.0	- 2.4	5.1	90	1017.1	6	4	5	15	1	5	10	2	-
26	2.2	1.7	6.9	95	1016.6	8	8	2	19	3	5	21	2	0.1
27	2.4	1.0	6.6	90	1012.6	7	3	5	27	2	6	10	2	-
28	3.6	2.3	7.2	91	1028.8	8	7	4	26	4	6	10	6	0.0
29	4.4	3.0	7.6	91	1032.2	4	0	9	24	2	5	10	1	-
30	3.0	2.5	7.3	93	1007.6	2	1	5	25	2	7	01	6	0.3
31	0.7	- 2.4	5.1	79	1014.6	5	5	5	27	3	7	03	1	-

Godz. 13

DNI	TEMPERATURA POWIETRZA T	TEMPERATURA PUNKTU ROSY T_d	PRĘŻNOŚĆ PARY WODNEJ e	WILGOTNOŚĆ WZGLĘDNA U	CIŚNIENIE ATMOSFERYCZNE P_o	ZACHMURZENIE N	N_h	h	WIATR dd	v	WIDZIALNOŚĆ V	POGODA ww	W	OPAD R
1	5.5	2.6	7.4	82	1012.6	7	7	4	30	7	8	21	8	3.7
2	3.8	2.4	7.1	84	1012.1	8	8	4	33	9	8	02	2	-
3	3.1	- 3.5	4.7	62	1030.8	4	4	5	36	5	8	02	0	-
4	- 0.2	-12.7	2.3	38	1032.4	1	1	5	01	8	8	01	8	0.0
5	- 2.0	- 7.8	3.4	65	1035.8	6	6	5	03	2	8	01	8	0.0
6	- 1.8	- 5.0	4.2	78	1030.4	8	7	4	05	4	6	85	7	0.0
7	- 3.4	- 6.0	3.9	83	1020.6	8	6	3	04	4	6	71	7	0.4
8	- 2.2	- 5.0	4.2	81	1018.1	4	4	5	09	2	6	10	7	0.0
9	- 0.8	- 3.6	4.9	85	1025.5	7	7	5	24	2	6	22	4	0.0
10	- 3.0	- 6.0	3.9	80	1031.0	8	5	3	27	3	6	79	7	0.0
11	- 0.4	- 5.8	4.2	72	1024.2	5	5	5	30	3	7	02	7	0.1
12	- 2.6	- 5.0	4.2	85	1015.7	5	5	5	00	0	6	10	4	-
13	0.5	- 6.3	3.8	61	1009.8	8	0	9	09	7	7	01	1	-
14	2.5	- 3.5	4.7	64	1009.5	0	0	9	07	4	6	06	1	-
15	2.4	- 0.7	5.8	79	1008.7	6	2	9	04	1	6	10	2	-
16	- 0.2	- 2.7	5.0	84	1014.3	8	8	4	36	2	6	10	7	0.0
17	- 0.8	- 4.1	4.5	78	1020.8	7	4	9	05	4	7	02	2	-
18	1.8	-12.2	2.4	34	1021.3	0	0	9	10	2	7	02	0	-
19	3.4	- 5.4	4.1	53	1017.8	3	1	6	02	5	7	03	0	-
20	- 1.2	- 3.8	4.6	82	1020.7	5	3	5	36	5	7	26	1	0.1
21	- 1.8	- 4.1	4.5	83	1017.2	8	8	5	34	6	7	03	2	-
22	- 0.8	- 7.4	3.5	61	1012.1	2	2	5	01	3	6	04	0	-
23	0.3	- 3.8	4.6	73	1012.6	7	7	5	17	2	6	10	1	-
24	1.0	- 1.7	5.4	83	1017.7	7	7	5	03	1	6	26	7	0.0
25	3.8	- 4.1	4.5	56	1015.3	7	4	5	18	5	7	02	2	-
26	4.4	3.9	8.1	97	1016.1	8	7	3	21	3	5	61	6	0.3
27	7.0	0.0	6.1	61	1027.2	5	5	5	29	7	8	02	2	-
28	7.8	5.5	9.0	84	1028.6	8	8	3	24	4	6	10	2	-
29	14.1	5.0	8.7	54	1016.1	7	1	9	25	8	7	01	1	-
30	8.5	1.5	6.8	61	1005.7	7	7	5	27	8	7	80	1	0.1
31	1.4	0.9	6.5	96	1014.4	8	7	2	19	4	5	61	8	1.3

Godz. 19

DNI	TEMPERATURA POWIETRZA T	TEMPERATURA PUNKTU ROSY T_d	PRĘŻNOŚĆ PARY WODNEJ e	WILGOTNOŚĆ WZGLĘDNA U	CIŚNIENIE ATMOSFERYCZNE P_o	ZACHMURZENIE N	N_h	h	WIATR dd	v	WIDZIALNOŚĆ V	POGODA ww	W	OPAD R
1	0.4	- 0.5	5.9	93	1010.7	5	5	5	29	6	7	26	2	1.2
2	2.0	0.9	5.7	80	1015.7	6	6	5	30	6	7	01	2	0.1
3	- 0.6	- 7.4	3.5	59	1032.8	1	1	5	34	5	8	01	0	-
4	- 2.9	-10.2	2.8	57	1032.8	4	4	5	02	8	7	01	1	-
5	- 1.5	- 6.0	3.9	72	1035.5	7	7	5	05	4	7	02	2	-
6	- 2.4	- 5.4	4.1	80	1029.9	7	7	5	05	2	7	03	8	0.2
7	- 4.5	- 5.9	3.9	89	1019.7	8	4	3	06	2	6	71	7	0.2
8	- 3.6	- 6.7	3.7	79	1015.6	0	0	9	04	1	6	22	1	0.0
9	- 2.0	- 3.2	4.8	92	1027.9	8	7	4	26	1	5	71	2	0.3
10	- 5.7	- 7.0	3.6	79	1031.1	6	6	5	25	3	6	10	7	0.0
11	- 2.4	- 4.1	4.5	88	1022.2	8	3	4	25	3	5	71	8	0.1
12	- 4.8	- 8.6	3.2	77	1013.7	0	0	9	08	2	6	10	1	-
13	- 1.7	- 7.0	3.6	67	1009.8	1	1	9	10	5	7	01	1	-
14	- 0.7	- 3.3	4.8	83	1009.6	8	0	9	08	3	6	10	1	-
15	0.3	- 2.2	5.2	84	1010.2	8	8	8	02	2	6	10	2	-
16	- 1.9	- 4.7	4.3	81	1017.3	8	3	4	01	3	6	10	7	0.0
17	- 2.5	- 8.6	3.2	62	1021.6	3	1	9	01	2	7	01	1	-
18	- 2.2	- 7.4	3.5	68	1020.3	0	0	9	09	1	7	02	0	-
19	- 0.1	- 5.0	4.2	70	1019.2	6	3	9	03	4	7	03	1	-
20	- 3.2	- 6.0	3.9	81	1022.9	7	5	5	01	6	7	03	8	0.1
21	- 3.1	- 6.0	3.8	81	1015.9	8	7	3	02	5	6	71	3	0.8
22	- 2.4	- 7.8	3.4	67	1011.5	7	4	9	02	1	6	09	1	-
23	- 2.8	- 4.7	4.3	85	1014.9	3	3	5	13	2	5	26	8	0.3
24	0.3	- 1.7	5.4	86	1018.6	8	8	5	35	1	6	10	8	0.0
25	2.1	- 0.2	6.0	86	1015.9	8	7	4	21	2	6	80	2	0.0
26	7.0	6.3	9.6	96	1015.5	8	6	3	25	4	4	61	5	0.9
27	5.4	0.0	6.1	68	1028.3	2	2	5	26	4	7	01	1	-
28	7.6	5.6	9.1	87	1027.8	8	8	4	22	3	6	10	2	-
29	12.7	4.4	8.4	57	1010.4	6	3	5	24	3	7	01	2	-
30	2.8	- 0.9	5.7	77	1009.3	7	7	4	27	5	7	27	2	1.9
31	5.8	5.1	8.8	95	1014.0	8	7	4	24	2	5	10	6	0.3

Godz. 01

DNI	TEMPERATURA POWIETRZA T	TEMPERATURA PUNKTU ROSY T_d	PRĘŻNOŚĆ PARY WODNEJ e	WILGOTNOŚĆ WZGLĘDNA U	CIŚNIENIE ATMOSFERYCZNE P_o	ZACHMURZENIE N	N_h	h	WIATR dd	v	WIDZIALNOŚĆ V	POGODA ww	W	OPAD R
1	4.0	3.0	7.6	93	1020.1	0	0	9	25	7	5	10	1	–
2	2.6	– 0.5	5.9	79	1016.2	0	0	9	30	10	7	01	8	4.0
3	– 0.4	– 3.3	4.8	82	1028.1	0	0	9	36	6	7	02	0	–
4	– 2.6	– 5.0	4.2	84	1037.3	0	0	9	01	3	7	02	0	–
5	– 4.3	– 8.2	3.3	73	1034.0	0	0	9	03	4	7	02	0	–
6	– 2.6	– 6.0	3.9	80	1033.8	7	7	5	06	4	7	01	2	–
7	– 5.2	– 6.6	3.7	90	1028.3	0	0	9	08	6	6	10	0	–
8	– 4.0	– 4.5	4.4	96	1017.0	8	6	3	14	2	5	71	7	0.7
9	– 6.5	– 6.6	3.7	99	1021.0	8	8	9	15	1	5	10	1	–
10	– 5.2	– 5.5	4.0	98	1029.8	7	7	4	30	3	6	10	1	–
11	– 3.3	– 4.0	4.5	95	1026.3	8	8	9	26	4	4	71	1	0.0
12	– 9.2	– 9.5	3.0	99	1020.4	0	0	9	05	3	5	10	7	0.1
13	– 7.7	– 8.3	3.3	96	1007.6	8	7	9	12	6	6	10	0	–
14	– 2.0	– 3.5	4.7	89	1006.8	7	7	9	09	5	4	10	2	–
15	– 2.1	– 3.0	4.9	92	1008.2	0	0	9	01	3	5	10	1	–
16	– 1.6	– 2.5	5.1	93	1011.8	0	0	9	07	3	5	10	1	–
17	– 1.9	– 3.1	4.9	92	1017.7	8	8	6	10	5	5	71	2	0.6
18	– 3.4	– 4.2	4.5	94	1021.4	4	4	5	00	0	6	10	0	–
19	– 3.5	– 5.4	4.1	86	1019.9	0	0	9	08	4	6	10	0	–
20	– 2.8	– 4.1	4.5	89	1023.3	0	0	9	01	4	7	02	0	–
21	– 5.1	– 6.4	3.8	90	1026.9	0	0	9	03	8	7	02	0	–
22	– 2.4	– 3.6	4.7	91	1016.8	8	8	4	36	8	5	71	1	0.0
23	– 1.6	– 3.3	4.0	88	1012.3	8	8	4	30	3	6	10	7	0.0
24	– 1.6	– 2.4	5.1	94	1016.0	8	8	4	00	0	5	10	7	0.0
25	– 1.2	– 3.5	4.7	84	1017.8	7	7	5	23	1	6	10	2	–
26	1.8	1.5	6.8	98	1015.7	8	8	2	21	4	4	61	2	0.8
27	5.2	3.2	7.7	87	1016.7	8	8	4	31	6	6	10	6	0.0
28	4.6	2.3	7.2	86	1009.0	8	8	5	25	5	7	02	8	0.0
29	5.0	3.8	8.0	91	1026.1	0	0	9	27	4	6	10	1	–
30	7.1	3.9	8.1	80	1011.5	8	8	9	27	5	7	02	2	–
31	1.7	– 2.2	5.2	75	1015.1	0	0	9	28	7	7	02	1	–

Godz. 07

DNI	TEMPERATURA POWIETRZA T	TEMPERATURA PUNKTU ROSY T_d	PRĘŻNOŚĆ PARY WODNEJ e	WILGOTNOŚĆ WZGLĘDNA U	CIŚNIENIE ATMOSFERYCZNE P_o	ZACHMURZENIE N	N_h	h	WIATR dd	v	WIDZIALNOŚĆ V	POGODA ww	W	OPAD R
1	3.6	3.6	7.9	100	1012.8	9	9	4	35	2	2	80	4	4.3
2	2.3	– 2.2	5.2	73	1016.6	7	7	4	33	13	7	01	1	–
3	– 2.0	– 3.8	4.9	92	1031.1	0	0	9	35	5	7	02	0	–
4	– 3.8	– 4.9	4.2	92	1037.2	1	1	5	36	3	7	01	1	–
5	– 3.1	– 6.7	3.7	78	1033.9	8	8	5	07	4	8	02	1	–
6	– 2.6	– 5.0	4.2	85	1032.8	8	8	5	06	5	7	22	2	0.0
7	– 8.2	– 8.3	3.1	95	1025.3	0	0	9	05	5	6	10	0	–
8	– 7.0	– 7.1	3.6	99	1016.9	8	8	9	13	3	6	10	7	1.1
9	– 6.4	– 6.5	3.8	99	1022.4	8	8	8	15	1	4	71	2	0.0
10	– 5.8	– 6.2	3.8	97	1031.3	8	8	9	26	3	5	10	2	–
11	– 2.8	– 4.1	4.5	89	1027.5	8	8	8	27	6	5	71	3	0.6
12	–11.7	–12.1	2.4	97	1018.3	9	9	4	06	1	2	49	0	–
13	– 7.4	– 8.3	3.3	93	1005.4	7	0	5	10	7	6	10	1	–
14	– 3.2	– 4.2	4.5	92	1007.7	8	8	9	05	3	6	10	2	–
15	– 3.2	– 3.9	4.7	98	1008.6	3	2	9	01	3	4	10	1	–
16	– 1.8	– 2.7	5.0	93	1013.5	8	8	5	05	4	5	10	1	–
17	– 3.9	– 4.7	4.3	94	1019.8	8	8	5	07	4	5	71	7	0.1
18	– 5.8	– 6.5	3.7	95	1021.4	0	0	9	10	4	6	10	1	–
19	– 4.9	– 7.0	3.6	85	1017.6	7	7	5	05	6	6	10	1	–
20	– 3.6	– 4.1	4.5	97	1024.5	6	6	9	34	3	6	10	1	–
21	– 6.8	– 7.1	3.6	92	1026.2	0	0	9	01	6	6	10	1	–
22	– 2.8	– 3.8	4.6	93	1014.9	8	8	6	02	4	6	71	7	0.3
23	– 3.0	– 3.7	4.6	96	1012.3	8	8	4	32	5	6	10	2	–
24	– 2.5	– 2.9	5.0	98	1017.6	8	8	4	02	2	5	71	7	0.2
25	– 1.6	– 4.1	4.5	94	1015.3	8	8	9	10	2	6	10	2	–
26	3.8	3.6	7.9	98	1015.1	8	8	2	23	4	4	61	6	0.6
27	2.0	0.0	6.1	87	1026.7	2	2	9	32	6	6	10	1	–
28	5.6	5.1	8.8	97	1028.9	8	8	4	24	4	5	61	2	0.1
29	3.0	2.2	7.2	95	1022.2	0	0	9	24	8	4	10	1	–
30	5.2	3.4	7.8	89	1006.3	2	2	9	26	6	6	10	6	0.3
31	1.0	0.2	6.2	93	1014.9	8	9	4	25	6	6	68	1	0.1

Godz. 13

1	5.9	0.2	6.2	67	1018.2	7	7	5	30	9	7	03	8	2.8
2	4.6	– 2.7	5.0	59	1019.5	5	5	5	31	12	7	03	1	–
3	3.7	– 5.4	4.1	51	1023.4	2	2	5	35	6	7	02	0	–
4	1.9	– 4.1	4.5	64	1025.4	5	5	5	02	6	7	01	1	–
5	– 1.9	– 7.4	3.5	67	1024.7	7	7	5	09	6	7	03	8	0.0
6	– 1.4	– 6.3	3.8	70	1030.6	8	8	5	13	5	6	26	7	0.0
7	– 2.7	– 6.7	3.7	72	1021.3	8	8	5	04	4	6	10	1	–
8	– 2.8	– 4.1	4.5	91	1017.1	7	7	9	11	3	5	10	7	0.0
9	– 2.2	– 4.7	4.3	83	1024.9	7	7	4	26	8	6	26	7	0.2
10	– 1.7	– 5.7	4.0	74	1032.5	7	7	5	29	5	6	26	2	0.0
11	– 1.2	– 2.2	5.2	92	1025.8	8	8	5	29	3	4	73	3	1.9
12	– 3.8	– 4.3	4.4	96	1015.3	1	1	4	12	4	5	10	4	–
13	1.1	– 4.7	4.3	65	1003.9	0	0	9	13	4	6	05	1	–
14	1.5	– 3.8	4.6	68	1008.4	3	3	5	13	1	6	05	1	–
15	3.4	– 1.2	5.6	73	1008.9	6	2	9	03	1	6	10	1	–
16	2.2	– 2.4	5.1	71	1014.2	0	0	9	08	4	6	10	7	0.0
17	– 0.6	– 3.5	4.7	81	1020.4	7	7	5	04	4	6	10	7	0.1
18	– 1.0	– 3.4	4.6	81	1022.0	8	8	9	16	4	6	10	1	–
19	3.0	– 7.0	3.6	47	1017.8	2	0	9	07	7	6	05	1	–
20	0.6	–11.2	2.6	41	1024.8	5	5	5	36	8	7	02	2	–
21	– 0.2	– 5.4	4.1	69	1022.8	5	5	5	01	8	7	02	2	–
22	0.0	– 5.0	4.2	69	1014.5	6	6	5	03	3	7	02	7	0.0
23	– 0.1	– 2.4	5.1	85	1013.3	6	6	5	31	2	7	02	2	–
24	0.0	– 3.0	4.9	80	1018.3	7	7	5	31	2	6	10	7	0.0
25	0.7	0.2	6.2	96	1013.3	8	7	4	23	4	4	68	2	0.2
26	7.4	7.0	10.0	97	1015.9	8	5	3	26	5	5	61	6	1.2
27	8.4	0.6	6.4	57	1028.3	6	6	5	28	9	7	03	1	–
28	9.9	6.2	9.5	78	1022.4	7	7	4	27	4	5	10	6	0.7
29	14.3	8.0	8.7	53	1015.6	7	0	9	25	8	6	05	1	–
30	8.4	3.2	7.7	71	1008.4	6	6	5	28	9	7	03	8	0.2
31	9.2	4.8	8.6	74	1013.4	7	7	5	28	8	6	10	7	0.9

Godz. 19

1	5.8	– 0.5	5.9	65	1015.3	7	7	5	28	35	7	80	2	3.1
2	3.0	– 4.2	4.4	58	1024.9	0	0	9	32	7	7	01	1	–
3	0.2	– 6.7	3.7	60	1033.3	0	0	9	04	5	8	02	0	–
4	– 0.7	– 5.7	4.0	70	1033.0	0	0	9	06	7	7	01	1	–
5	– 2.1	– 5.4	4.1	73	1034.4	7	7	5	08	4	7	02	1	–
6	– 4.3	– 4.9	4.3	96	1028.4	3	0	9	09	3	6	10	8	0.3
7	– 2.9	– 5.4	4.1	84	1019.5	7	7	4	25	3	6	10	7	0.0
8	– 4.8	– 6.1	3.9	91	1018.8	0	0	9	12	2	6	10	1	–
9	– 2.6	– 6.0	3.9	78	1037.6	4	4	5	28	3	6	10	1	–
10	– 2.4	– 4.7	4.3	84	1031.8	1	0	9	27	2	6	10	8	0.0
11	– 1.4	– 2.2	5.2	94	1022.9	8	8	8	01	4	6	71	7	0.3
12	– 4.2	– 6.0	3.9	86	1011.2	0	0	9	13	5	6	10	0	–
13	– 0.3	– 4.1	4.5	75	1005.3	7	1	9	11	5	6	10	1	–
14	0.6	– 3.8	4.6	72	1008.3	6	0	9	03	4	6	10	1	–
15	2.6	– 1.4	5.5	75	1009.4	7	7	9	01	3	6	10	2	–
16	0.6	– 2.7	5.0	78	1015.9	8	8	9	08	5	6	10	1	–
17	– 1.2	– 4.6	4.4	77	1020.9	0	0	9	17	1	6	10	1	–
18	– 1.9	– 5.0	4.2	73	1015.3	2	2	9	17	2	6	10	1	–
19	– 1.2	– 5.7	4.0	60	1020.4	1	1	9	02	5	7	01	0	–
20	– 2.9	– 5.0	4.2	86	1025.8	3	3	5	01	8	7	02	8	0.0
21	– 2.2	– 5.4	4.1	79	1020.8	4	4	5	02	8	7	01	1	–
22	– 1.1	– 2.1	5.2	93	1012.3	8	6	3	35	3	4	73	2	0.2
23	– 0.3	– 1.9	5.3	92	1015.0	7	7	5	03	2	6	10	8	0.1
24	0.4	– 4.7	4.3	68	1018.3	8	8	5	29	1	6	10	2	–
25	2.3	2.1	7.1	98	1015.2	8	8	2	22	3	4	21	7	0.3
26	4.7	4.3	9.5	97	1016.6	8	6	3	26	6	5	61	6	1.3
27	6.3	1.0	6.6	69	1029.0	2	1	5	25	4	7	01	8	0.1
28	10.5	5.1	8.8	69	1027.8	7	7	5	27	4	6	05	2	–
29	10.5	4.4	8.4	66	1012.5	8	8	9	24	6	6	05	2	–
30	5.3	– 0.2	6.0	68	1011.2	5	4	5	29	6	8	21	8	1.2
31	9.5	4.8	8.6	72	1012.7	6	6	5	24	3	6	10	2	–

Godz. 01

DNI	TEMPERATURA POWIETRZA	TEMPERATURA PUNKTU ROSY	PRĘŻNOŚĆ PARY WODNEJ	WILGOTNOŚĆ WZGLĘDNA	CIŚNIENIE ATMOSFERYCZNE	ZACHMURZENIE			WIATR		WIDZIALNOŚĆ	POGODA		OPAD
	T	T_d	e	U	P_o	N	N_h	h	dd	v	V	ww	W	R
1	3.9	2.3	7.2	89	1021.3	5	5	6	22	2	5	10	4	–
2	1.4	- 0.5	5.9	87	1014.0	9	0	9	27	10	7	61	9	1.8
3	- 1.0	- 3.0	4.9	87	1027.5	1	1	7	29	7	7	03	0	–
4	- 3.4	- 6.0	3.9	83	1036.0	0	0	9	35	4	7	02	0	–
5	- 4.6	- 9.8	2.9	66	1033.6	1	1	7	03	3	8	02	0	–
6	- 2.4	- 5.0	4.2	82	1034.2	8	8	5	04	4	7	70	2	0.0
7	- 6.6	- 7.8	3.4	91	1028.8	0	0	9	04	3	6	10	8	0.0
8	- 4.8	- 5.7	4.0	93	1017.7	7	7	4	09	1	5	70	7	0.2
9	- 9.9	-10.2	2.8	97	1021.7	0	0	9	00	0	4	11	0	–
10	- 7.4	- 9.1	3.1	87	1029.9	0	0	9	00	0	5	10	8	0.0
11	- 6.0	- 7.1	3.6	92	1030.9	0	0	9	22	3	5	10	0	–
12	- 4.9	- 4.9	4.2	100	1020.3	7	7	2	03	2	6	10	8	0.6
13	- 6.4	- 7.6	3.5	91	1009.4	0	0	9	09	4	6	10	0	–
14	- 1.8	- 4.7	4.3	81	1007.3	3	0	9	09	5	6	10	1	–
15	- 1.1	- 2.0	5.3	94	1008.0	0	0	9	07	2	5	10	0	–
16	- 1.0	- 2.2	5.2	90	1011.2	7	7	9	04	3	5	10	2	–
17	- 2.6	- 4.1	4.5	80	1018.6	8	8	4	07	4	5	71	2	0.0
18	- 7.5	- 8.0	3.3	96	1022.5	0	0	9	00	0	4	10	1	–
19	- 2.9	- 6.3	3.8	76	1018.9	7	7	6	07	4	6	10	1	–
20	- 3.2	- 5.7	4.0	83	1022.7	0	0	9	01	3	6	10	1	–
21	- 5.4	- 7.2	3.6	87	1025.7	2	2	5	35	6	7	01	1	–
22	- 2.6	- 3.6	4.7	93	1014.7	8	8	4	34	6	6	71	7	0.0
23	- 2.3	- 3.5	4.7	91	1011.3	7	7	4	29	3	6	70	8	0.4
24	- 3.6	- 5.9	4.6	98	1016.4	0	0	9	00	0	4	10	1	–
25	- 0.6	- 2.7	5.0	85	1018.6	7	7	6	00	0	6	10	2	–
26	1.8	1.3	6.7	96	1017.5	8	8	3	18	2	4	10	8	0.0
27	5.9	3.8	8.0	86	1019.7	8	6	5	27	6	6	60	6	0.2
28	2.1	1.0	6.6	92	1030.3	4	4	7	23	3	7	01	1	–
29	4.9	3.9	8.1	93	1027.3	0	0	9	21	3	6	10	1	–
30	7.8	3.0	7.6	72	1011.3	7	7	6	25	5	7	03	1	–
31	1.5	- 3.5	4.7	70	1015.3	0	0	9	24	6	7	02	1	–

Godz. 07

DNI	TEMPERATURA POWIETRZA	TEMPERATURA PUNKTU ROSY	PRĘŻNOŚĆ PARY WODNEJ	WILGOTNOŚĆ WZGLĘDNA	CIŚNIENIE ATMOSFERYCZNE	ZACHMURZENIE			WIATR		WIDZIALNOŚĆ	POGODA		OPAD
	T	T_d	e	U	P_o	N	N_h	h	dd	v	V	ww	W	R
1	2.8	1.9	7.0	94	1013.1	8	6	5	23	3	5	63	1	2.9
2	1.8	- 2.4	5.1	74	1014.0	6	6	5	28	10	7	03	8	0.0
3	- 2.6	- 3.6	4.7	93	1030.2	0	0	9	31	5	7	02	0	–
4	- 4.4	- 6.0	3.9	87	1036.0	2	2	9	34	8	7	03	0	–
5	- 4.8	- 9.0	3.1	73	1034.2	8	8	6	04	5	7	70	1	0.0
6	- 2.8	- 6.3	3.8	78	1032.6	8	8	5	04	4	6	22	7	0.0
7	- 7.8	- 8.8	3.1	93	1025.3	5	5	9	35	3	6	10	1	–
8	- 6.1	- 6.9	3.6	94	1017.4	7	5	2	00	0	3	70	4	0.2
9	- 6.3	- 6.7	3.7	97	1023.3	8	5	4	00	0	3	71	4	0.1
10	- 5.2	- 5.9	3.9	95	1031.7	8	8	1	26	6	4	10	1	–
11	- 3.5	- 4.3	4.4	94	1028.1	8	6	2	25	5	4	73	7	0.9
12	- 7.4	- 7.9	3.6	96	1018.4	9	9	-	36	1	2	49	4	–
13	- 5.4	- 8.6	2.2	78	1007.1	7	2	9	09	5	4	10	1	–
14	- 3.6	- 5.7	4.0	85	1008.1	6	0	5	09	3	5	10	1	–
15	- 3.1	- 3.8	4.6	95	1008.3	3	0	9	04	2	4	10	1	–
16	- 1.5	- 2.4	5.1	92	1012.8	7	7	3	63	3	5	10	1	–
17	- 3.6	- 4.4	4.4	94	1015.6	8	8	4	05	5	4	71	4	1.7
18	-11.9	-13.3	2.2	89	1022.9	6	6	5	00	0	3	48	1	–
19	- 2.4	- 5.4	4.1	83	1018.1	7	4	6	05	4	5	10	2	–
20	- 3.4	- 5.7	4.0	85	1023.6	7	5	4	33	4	6	85	1	0.8
21	- 7.1	- 8.4	3.2	91	1024.2	1	1	9	34	6	6	10	8	0.1
22	- 3.1	- 5.0	4.2	86	1014.1	7	7	4	05	5	6	22	7	0.0
23	- 4.2	- 5.1	4.2	94	1012.3	6	4	5	30	1	6	70	7	0.1
24	- 2.1	- 2.7	5.0	96	1017.5	7	7	7	00	0	3	70	4	0.0
25	- 0.9	- 2.2	5.2	90	1016.5	8	3	5	99	2	4	10	2	–
26	3.0	2.1	7.1	94	1016.4	8	8	3	19	5	5	58	6	0.2
27	2.4	0.4	6.3	88	1024.9	6	2	5	27	6	7	02	6	0.1
28	5.1	3.0	7.6	87	1030.5	8	8	4	22	3	6	10	8	0.0
29	2.4	2.1	7.1	98	1023.9	0	0	9	20	3	3	42	0	–
30	6.5	3.0	7.6	79	1009.7	7	7	6	24	6	6	21	2	0.0
31	1.3	- 1.7	5.4	81	1016.3	7	7	9	22	4	7	03	1	–

Godz. 13

1	6.4	1.2	6.7	69	1017.5	4	4	4	28	12	7	03	6	4.3
2	4.7	- 3.0	4.9	58	1016.8	7	7	6	30	15	7	03	1	–
3	2.9	- 6.7	3.7	48	1032.5	3	3	5	34	7	7	02	0	–
4	1.2	- 7.8	3.4	51	1033.7	7	7	6	36	7	7	02	1	–
5	- 2.2	- 7.8	3.4	66	1035.4	6	6	6	04	5	7	01	7	0.0
6	- 1.9	- 4.7	4.3	81	1030.1	7	3	5	07	5	6	26	7	0.0
7	- 2.9	- 5.7	4.0	81	1020.7	7	7	5	05	5	6	70	2	0.0
8	- 2.6	- 6.3	3.8	76	1018.2	5	5	4	22	2	6	10	7	0.0
9	- 1.5	- 4.1	4.5	82	1025.8	7	3	5	26	3	5	10	7	0.2
10	- 2.0	- 5.4	4.1	78	1032.9	4	4	5	20	6	6	10	8	0.0
11	- 1.3	- 3.0	4.9	87	1025.8	7	7	9	26	5	5	70	7	0.4
12	- 3.4	- 4.7	4.3	89	1015.7	5	5	4	13	3	5	10	4	–
13	0.7	- 4.7	4.3	66	1005.6	4	0	9	09	6	6	05	2	–
14	4.6	- 4.1	4.5	52	1007.9	4	0	9	11	3	5	05	0	–
15	3.6	- 0.9	5.7	73	1008.3	7	0	5	02	2	5	10	1	–
16	3.4	- 3.5	4.7	62	1014.2	0	0	9	36	5	6	05	1	–
17	- 1.6	- 4.1	4.5	84	1020.7	8	5	5	04	5	6	22	7	0.1
18	- 0.5	- 5.4	4.1	70	1021.4	5	2	5	12	4	6	10	4	–
19	1.7	- 7.0	3.6	53	1017.1	6	1	5	07	7	6	05	2	–
20	- 0.1	- 5.4	4.1	67	1023.2	5	5	4	35	8	7	26	1	0.0
21	- 0.4	- 8.6	3.2	55	1020.4	5	5	5	33	10	7	03	1	–
22	- 0.2	- 8.2	3.3	55	1013.3	2	1	5	33	4	7	05	1	–
23	- 0.7	- 2.7	5.0	87	1013.4	7	7	4	27	3	6	85	7	0.0
24	1.5	- 5.0	4.2	62	1018.0	7	7	4	26	3	7	03	7	0.0
25	4.0	- 2.4	5.1	63	1014.8	6	6	9	24	5	5	05	2	–
26	6.9	6.2	9.5	95	1016.9	8	6	2	23	4	4	60	5	1.8
27	7.6	0.2	6.2	60	1029.0	4	6	5	25	8	8	02	2	–
28	8.2	5.9	9.3	86	1030.6	7	7	5	25	6	6	10	6	0.0
29	15.7	3.6	7.9	44	1017.0	6	0	9	22	10	6	05	4	–
30	8.7	2.3	7.2	63	1008.3	7	7	5	26	11	7	25	1	0.1
31	7.6	5.6	9.1	87	1013.7	8	8	5	23	8	6	10	7	1.0

Godz. 19

1	5.0	0.2	6.2	70	1014.2	7	7	5	24	11	7	25	2	0.0
2	2.3	- 2.4	5.1	70	1022.9	0	0	9	30	8	7	01	1	–
3	- 0.1	- 7.0	3.6	59	1034.1	1	1	5	36	5	7	01	0	–
4	- 2.0	-10.2	2.8	54	1032.8	1	1	7	36	10	7	01	1	–
5	- 2.1	- 5.7	4.0	75	1034.9	7	7	5	05	5	7	02	2	–
6	- 4.1	- 4.9	4.2	94	1029.7	3	3	5	05	3	5	10	8	0.6
7	- 4.1	- 4.9	4.2	94	1016.8	8	4	4	07	3	5	71	7	0.5
8	- 4.0	- 7.0	3.6	79	1015.3	0	0	9	00	0	6	10	0	–
9	- 3.1	- 4.1	4.5	93	1028.3	5	5	5	26	2	5	85	7	0.3
10	- 3.9	- 5.7	4.0	87	1032.6	0	0	9	23	1	5	10	8	0.0
11	- 3.3	- 4.7	4.3	90	1022.9	1	1	9	25	2	5	10	7	0.0
12	- 4.4	- 6.0	3.9	87	1012.6	0	0	9	10	5	5	10	1	–
13	- 0.4	- 5.8	4.6	77	1006.4	2	0	9	09	6	5	10	1	–
14	2.0	- 5.8	4.6	65	1007.9	2	0	9	08	2	5	05	1	–
15	1.7	- 1.2	5.6	82	1009.3	7	2	9	02	3	4	10	2	–
16	- 0.6	- 3.8	4.6	73	1016.9	5	5	9	05	5	5	10	1	–
17	- 2.9	- 6.0	3.9	80	1021.4	8	2	5	06	1	5	10	2	–
18	- 1.8	- 6.3	3.8	71	1019.9	1	1	9	11	3	5	10	1	–
19	0.2	- 7.8	3.4	55	1019.3	2	1	9	36	2	6	05	1	–
20	- 3.6	- 6.3	3.8	80	1023.8	3	3	5	36	7	6	10	8	0.0
21	- 1.9	- 6.3	3.8	73	1018.4	8	2	6	33	8	7	01	2	–
22	- 0.7	- 4.1	4.5	76	1012.0	7	7	4	32	4	5	85	1	0.0
23	- 1.0	- 2.4	5.1	88	1014.9	7	7	5	00	0	6	10	8	0.0
24	0.3	- 3.3	4.8	77	1019.1	7	7	5	00	0	6	10	1	–
25	2.1	1.2	6.7	94	1015.9	8	8	3	21	4	4	10	6	0.1
26	7.3	6.4	9.6	94	1017.1	8	6	5	24	4	5	61	6	1.2
27	6.4	0.2	6.2	64	1030.1	3	3	9	23	4	7	01	1	–
28	8.8	6.5	9.7	85	1028.9	8	6	5	22	3	6	10	2	–
29	17.3	4.4	8.4	59	1012.4	5	3	9	22	5	6	05	2	–
30	4.5	2.6	7.4	88	1011.4	6	2	4	26	6	7	01	8	0.2
31	8.8	4.3	8.3	74	1014.6	7	7	6	20	2	6	10	2	–

Godz. 01

DNI	TEMPERATURA POWIETRZA	TEMPERATURA PUNKTU ROSY	PRĘŻNOŚĆ PARY WODNEJ	WILGOTNOŚĆ WZGLĘDNA	CIŚNIENIE ATMOSFERYCZNE	ZACHMURZENIE			WIATR		WIDZIALNOŚĆ	POGODA		OPAD
	T	T_d	e	U	P_o	N	N_h	h	dd	v	V	ww	W	R
1	3.5	1.9	7.0	89	1021.0	0	0	9	27	5	6	10	1	–
2	0.9	– 1.2	5.6	87	1008.3	6	6	3	28	11	8	02	9	1.3
3	0.8	– 2.2	5.2	79	1019.8	4	4	5	34	10	7	01	7	0.0
4	– 2.1	– 8.2	3.3	65	1029.7	5	5	6	02	10	8	02	8	0.0
5	– 4.6	–10.2	2.8	68	1031.3	7	7	5	05	5	7	70	1	0.0
6	– 3.3	– 5.7	4.0	83	1033.4	5	5	6	04	4	7	02	2	–
7	– 3.3	– 6.0	3.9	81	1026.1	7	7	5	04	4	7	02	1	–
8	– 8.8	–10.7	2.7	86	1019.8	4	4	9	10	1	6	10	7	0.0
9	– 6.4	– 8.2	3.3	84	1023.2	0	0	9	14	1	6	10	1	–
10	– 3.1	– 5.0	4.2	85	1028.2	8	8	9	25	2	5	10	1	–
11	– 4.8	– 6.3	3.8	87	1031.3	7	7	6	25	3	6	10	1	–
12	– 4.6	– 5.5	4.0	93	1028.2	8	8	0	22	1	4	10	7	0.0
13	– 6.2	– 7.3	3.5	92	1012.6	2	2	9	12	3	5	10	1	–
14	– 4.4	– 6.3	3.8	87	1011.6	3	0	9	12	5	6	10	0	–
15	– 3.6	– 5.4	4.1	86	1010.5	7	0	5	13	3	6	10	1	–
16	0.9	– 1.4	5.5	85	1010.2	8	5	7	13	2	6	21	6	0.0
17	– 1.4	– 2.4	5.1	92	1017.1	7	7	3	35	4	6	10	6	0.0
18	– 3.8	– 5.7	4.0	87	1021.2	5	2	6	03	4	6	10	7	0.0
19	– 5.9	– 7.8	3.4	85	1020.4	0	0	9	16	1	7	02	0	–
20	– 2.8	– 5.0	4.2	84	1017.6	1	0	9	02	6	7	03	0	–
21	– 6.1	– 9.4	3.0	78	1016.8	6	0	9	35	5	7	03	8	0.1
22	– 5.9	– 9.0	3.1	78	1010.1	7	7	6	02	6	7	02	7	0.1
23	– 7.1	– 8.0	3.3	93	1011.8	8	8	0	26	4	3	48	7	0.0
24	– 9.4	–11.0	2.6	88	1018.0	2	2	6	30	1	1	44	1	–
25	– 3.9	– 5.0	4.2	91	1017.9	0	0	9	27	2	6	10	0	–
26	1.4	0.2	6.2	92	1018.4	8	8	9	23	3	6	21	6	0.0
27	5.4	4.4	8.4	93	1018.6	8	6	4	24	6	5	61	6	1.2
28	2.2	– 1.7	5.4	76	1030.5	0	0	9	25	4	7	01	0	–
29	4.9	4.1	8.2	95	1027.8	8	8	8	24	4	5	10	2	–
30	8.9	3.6	7.9	70	1010.4	7	7	9	24	8	7	02	2	–
31	1.4	– 0.7	5.8	85	1013.3	0	0	9	28	6	8	01	8	0.0

Godz. 07

DNI	TEMPERATURA POWIETRZA	TEMPERATURA PUNKTU ROSY	PRĘŻNOŚĆ PARY WODNEJ	WILGOTNOŚĆ WZGLĘDNA	CIŚNIENIE ATMOSFERYCZNE	ZACHMURZENIE			WIATR		WIDZIALNOŚĆ	POGODA		OPAD
	T	T_d	e	U	P_o	N	N_h	h	dd	v	V	ww	W	R
1	3.5	0.8	6.5	83	1014.9	7	6	9	24	6	5	10	1	–
2	1.0	– 0.7	5.8	88	1006.8	7	6	5	29	11	8	02	2	–
3	– 0.7	– 6.0	3.9	68	1023.7	3	1	7	34	6	8	01	1	–
4	– 5.0	– 9.0	3.1	74	1030.7	2	2	4	01	6	8	03	1	–
5	– 6.6	– 9.8	2.9	78	1032.6	6	6	4	03	5	7	03	7	0.0
6	– 3.6	– 8.2	3.3	71	1031.5	6	3	4	04	5	5	71	2	0.2
7	– 4.6	– 6.7	3.7	86	1022.4	8	5	5	04	5	5	71	7	0.2
8	– 5.0	– 6.7	3.7	88	1018.1	8	7	4	06	1	5	70	1	0.0
9	– 8.9	–10.4	2.8	89	1024.9	0	0	9	00	0	4	10	0	–
10	– 4.9	– 7.0	3.6	85	1020.4	7	7	2	29	5	5	10	7	0.0
11	– 7.3	– 9.4	3.0	85	1029.6	8	0	9	23	2	5	10	1	–
12	– 4.6	– 5.5	4.0	93	1017.8	8	7	2	00	0	5	10	7	0.0
13	– 7.7	– 9.9	2.9	84	1012.9	0	0	5	12	4	5	10	1	–
14	– 5.5	– 7.8	3.4	84	1012.7	4	1	3	13	5	6	10	1	–
15	– 6.4	– 7.9	3.4	89	1009.8	3	0	9	12	3	5	10	1	–
16	– 0.6	– 1.5	5.5	94	1011.5	6	6	5	00	0	4	10	2	–
17	– 1.3	– 3.8	4.6	83	1018.6	7	6	4	05	4	6	10	2	–
18	–11.2	–13.5	2.1	83	1022.5	1	0	9	00	0	4	10	1	–
19	– 5.1	– 7.8	3.4	80	1019.2	0	0	9	11	3	6	10	0	–
20	– 4.2	– 6.7	3.7	81	1018.8	5	3	9	33	5	6	10	7	0.0
21	– 6.5	– 8.6	3.2	84	1014.4	8	6	5	33	8	5	71	7	0.3
22	– 7.3	– 9.4	3.0	84	1005.6	7	7	4	02	7	4	73	2	0.0
23	– 8.7	– 9.8	2.9	92	1012.9	5	2	9	26	1	2	46	7	0.1
24	– 5.4	– 6.8	3.7	90	1018.7	7	7	7	07	2	5	19	4	–
25	– 4.3	– 5.2	4.2	94	1017.7	6	5	9	28	2	3	46	1	–
26	1.7	0.9	6.5	94	1020.3	8	7	2	19	3	4	20	2	0.0
27	4.3	3.2	7.7	93	1021.4	8	7	4	27	5	6	10	6	0.5
28	2.3	– 0.2	6.0	84	1030.4	7	6	6	25	5	6	10	1	–
29	5.0	3.2	7.7	88	1025.0	1	1	7	24	4	5	10	1	–
30	6.2	2.8	7.5	80	1009.5	7	4	7	27	5	6	21	2	0.0
31	1.2	– 2.4	5.1	77	1015.6	1	1	6	28	7	8	01	1	–

Godz. 13

DNI	TEMPERATURA POWIETRZA	TEMPERATURA PUNKTU ROSY	PRĘŻNOŚĆ PARY WODNEJ	WILGOTNOŚĆ WZGLĘDNA	CIŚNIENIE ATMOSFERYCZNE	ZACHMURZENIE			WIATR		WIDZIALNOŚĆ	POGODA		OPAD
	T	T_d	e	U	P_o	N	N_h	h	dd	v	V	ww	W	R
1	3.6	2.5	7.3	92	1011.7	8	7	3	30	9	6	21	6	2.9
2	2.6	– 1.4	5.5	75	1009.0	7	7	5	29	11	8	02	2	–
3	3.3	– 5.4	4.1	53	1026.2	5	5	6	36	10	8	03	1	–
4	– 1.2	– 7.0	3.6	63	1028.6	5	5	5	36	8	8	03	1	–
5	– 2.2	– 6.7	3.7	72	1033.5	7	7	4	04	6	7	02	2	–
6	– 0.8	– 6.3	3.8	66	1029.4	5	5	4	06	6	7	26	7	0.0
7	– 2.0	– 5.7	4.0	76	1020.2	7	5	5	09	4	6	10	7	0.4
8	– 2.4	– 4.4	4.4	87	1017.3	7	7	4	30	4	5	77	7	0.1
9	– 0.1	– 7.0	3.6	59	1026.0	0	0	9	27	1	6	05	0	–
10	– 1.1	– 4.4	4.4	78	1031.4	6	6	5	28	5	6	10	1	–
11	– 0.8	– 4.7	4.3	74	1025.3	7	7	5	23	5	6	85	1	0.0
12	– 1.3	– 5.4	4.1	73	1015.9	5	5	4	22	2	6	10	2	–
13	0.7	– 8.2	3.3	51	1010.9	6	0	9	12	9	7	03	1	–
14	– 1.6	– 5.4	4.1	74	1013.0	5	5	4	12	5	6	10	1	–
15	2.7	– 4.1	4.5	61	1009.1	6	6	9	12	3	6	05	1	–
16	4.9	0.6	6.4	73	1012.3	7	5	5	32	2	5	10	1	–
17	– 1.2	– 2.4	5.1	90	1019.1	8	6	4	07	4	4	71	2	0.3
18	0.9	– 9.8	2.9	45	1021.8	0	0	9	99	2	7	02	0	–
19	2.8	– 7.4	3.5	46	1017.2	6	2	5	11	7	7	03	1	–
20	– 0.8	– 5.7	4.0	69	1017.9	7	5	5	32	5	7	26	2	0.0
21	– 4.3	– 6.3	3.8	86	1011.6	8	6	4	35	8	3	73	7	0.2
22	– 4.5	– 7.8	3.4	80	1009.9	7	7	3	02	4	5	71	7	0.0
23	– 1.7	– 6.7	3.7	69	1013.7	2	1	4	32	2	6	05	4	–
24	3.8	– 5.4	4.1	51	1017.6	3	0	9	17	3	6	05	1	–
25	3.6	– 4.1	4.5	57	1017.0	7	0	9	19	2	6	05	4	–
26	6.0	1.5	6.8	73	1019.8	7	7	6	21	5	6	10	2	–
27	5.6	0.2	6.2	68	1026.7	6	6	5	32	8	7	01	2	–
28	4.2	3.4	7.8	82	1030.8	8	7	4	27	5	6	10	6	0.0
29	14.2	5.0	8.7	54	1019.8	5	0	9	24	9	7	01	1	–
30	7.6	1.0	6.6	64	1008.4	7	6	5	25	8	7	01	2	–
31	3.4	0.6	6.4	82	1016.7	8	6	4	27	5	7	61	1	0.0

Godz. 19

DNI	TEMPERATURA POWIETRZA	TEMPERATURA PUNKTU ROSY	PRĘŻNOŚĆ PARY WODNEJ	WILGOTNOŚĆ WZGLĘDNA	CIŚNIENIE ATMOSFERYCZNE	ZACHMURZENIE			WIATR		WIDZIALNOŚĆ	POGODA		OPAD
	T	T_d	e	U	P_o	N	N_h	h	dd	v	V	ww	W	R
1	3.8	0.2	6.2	77	1011.6	5	5	6	28	11	8	01	8	0.3
2	1.9	– 0.5	5.9	86	1013.1	7	7	4	31	12	7	25	2	0.1
3	– 0.6	– 6.3	3.8	65	1028.4	5	4	7	35	9	8	02	8	0.0
4	– 4.2	– 9.8	2.9	66	1029.3	3	3	5	03	7	8	01	1	–
5	– 2.5	– 5.7	4.0	79	1033.5	6	6	5	05	6	7	02	2	–
6	– 2.5	– 8.6	3.2	62	1028.3	0	0	9	05	5	7	01	8	0.0
7	– 4.8	– 7.8	3.4	80	1020.0	3	3	4	12	4	6	10	8	0.1
8	– 4.5	– 6.7	3.7	83	1020.3	0	0	9	00	0	6	10	7	0.0
9	– 2.1	– 5.7	4.0	75	1027.4	3	0	9	00	0	6	10	0	–
10	– 4.4	– 6.3	3.8	86	1031.9	0	0	9	26	4	6	10	8	0.0
11	– 4.1	– 5.3	4.1	91	1023.1	6	3	6	22	2	5	10	8	0.0
12	– 4.0	– 6.0	3.9	86	1014.2	3	3	5	15	2	6	10	7	0.0
13	– 2.5	– 6.3	3.8	74	1011.2	2	1	9	12	6	7	01	1	–
14	– 0.8	– 3.3	4.8	83	1011.3	3	0	9	13	5	6	10	1	–
15	1.8	– 2.4	5.1	74	1009.6	8	8	9	15	2	6	10	2	–
16	2.1	– 0.7	5.8	88	1014.9	8	7	4	36	3	6	60	2	0.0
17	– 2.0	– 3.9	4.6	87	1020.0	8	7	4	04	3	5	71	7	0.8
18	– 1.8	– 8.6	3.2	59	1020.7	0	0	9	99	3	7	02	0	–
19	0.4	– 9.4	3.0	46	1016.4	2	0	9	06	4	7	01	1	–
20	– 3.0	– 4.3	4.4	90	1018.8	8	7	5	04	7	5	86	2	0.2
21	– 4.2	– 5.8	4.0	89	1018.4	8	6	4	35	7	5	71	7	0.8
22	– 5.1	– 6.8	3.7	88	1011.1	8	5	4	34	3	5	71	7	0.3
23	– 2.6	– 7.0	3.6	72	1015.9	5	5	6	00	0	6	10	1	–
24	0.8	– 4.7	4.3	66	1018.1	0	0	9	14	3	6	05	0	–
25	3.3	– 2.2	5.2	67	1017.1	7	3	9	24	3	6	05	2	–
26	4.3	3.8	8.8	97	1018.8	8	6	3	24	5	6	61	6	1.1
27	2.8	– 0.7	5.8	78	1029.9	0	0	5	27	3	7	01	1	–
28	5.1	4.3	8.3	95	1030.2	8	6	2	24	4	5	10	2	–
29	10.7	5.1	8.8	69	1013.8	6	0	9	21	7	7	03	1	–
30	4.6	2.1	7.1	84	1009.9	7	7	5	30	6	7	80	2	0.8
31	4.8	3.9	8.1	95	1016.2	8	7	5	19	2	6	21	6	0.3

Godz. 01

DNI	TEMPERATURA POWIETRZA T	TEMPERATURA PUNKTU ROSY T_d	PRĘŻNOŚĆ PARY WODNEJ e	WILGOTNOŚĆ WZGLĘDNA U	CIŚNIENIE ATMOSFERYCZNE P_o	ZACHMURZENIE N	N_h	h	WIATR dd	v	WIDZIALNOŚĆ V	POGODA ww	W	OPAD R
1	3.5	2.5	7.3	92	1019.3	7	7	5	21	4	6	10	1	–
2	0.6	– 0.9	5.7	89	1005.4	0	0	9	24	6	7	01	1	–
3	0.4	– 0.5	5.9	93	1012.9	8	8	4	29	8	6	71	6	0.8
4	– 3.8	– 6.7	3.7	80	1025.6	7	7	5	33	7	7	02	1	–
5	– 7.6	– 9.3	3.0	87	1029.6	8	8	5	35	6	7	02	8	0.0
6	– 4.0	– 6.0	3.9	86	1031.8	8	8	4	02	4	7	02	8	0.0
7	– 4.8	– 5.7	4.0	93	1024.3	8	8	4	03	6	6	73	8	0.6
8	– 4.4	– 5.3	4.1	93	1020.4	8	8	4	10	7	6	71	2	0.2
9	–10.0	–10.8	2.7	94	1024.4	0	0	9	16	1	6	10	2	–
10	– 3.6	– 4.7	4.3	92	1028.0	8	8	4	00	0	6	10	2	–
11	–10.8	–11.6	2.5	94	1031.5	5	5	5	19	1	5	10	1	–
12	–11.8	–12.2	2.4	97	1020.9	0	0	9	14	2	6	10	0	–
13	–10.1	–10.9	2.7	94	1015.3	0	0	9	12	2	5	28	4	–
14	– 6.5	– 7.3	3.5	94	1015.0	0	0	9	10	3	6	10	0	–
15	– 6.9	– 8.1	3.3	91	1012.9	0	0	9	10	3	7	02	0	–
16	– 2.2	– 2.8	5.8	95	1016.3	7	0	9	11	1	6	10	2	–
17	0.0	– 0.6	5.9	96	1015.1	8	8	4	00	0	6	10	2	–
18	– 2.8	– 4.1	4.5	91	1015.5	8	8	4	02	3	6	10	7	0.5
19	– 4.0	– 6.7	3.7	94	1020.6	0	0	9	00	0	6	10	0	–
20	– 3.3	– 5.7	4.0	83	1015.6	0	0	9	03	4	7	02	1	–
21	– 5.2	– 6.6	3.7	90	1012.9	8	8	4	32	8	7	02	2	–
22	– 5.9	– 7.4	3.5	89	1008.4	8	8	4	09	6	6	71	3	0.4
23	– 9.8	–10.1	2.8	97	1012.4	8	8	4	16	3	6	10	8	0.0
24	– 8.3	– 8.9	3.1	95	1019.1	8	8	4	12	1	5	10	4	0.1
25	0.2	– 0.7	5.8	93	1018.1	8	8	4	09	3	7	02	1	–
26	1.1	– 1.2	5.6	85	1019.4	8	8	5	17	2	7	02	2	–
27	4.1	3.9	6.0	98	1019.1	8	8	4	20	3	5	21	6	1.8
28	0.2	– 1.2	5.6	89	1030.2	0	0	9	23	1	7	02	0	–
29	3.9	3.2	7.7	95	1028.7	8	8	4	00	0	6	10	2	–
30	6.9	3.2	7.7	77	1012.0	8	8	5	20	4	7	02	1	–
31	2.7	1.7	6.9	92	1011.4	8	8	4	24	3	7	03	6	0.1

Godz. 07

DNI	TEMPERATURA POWIETRZA T	TEMPERATURA PUNKTU ROSY T_d	PRĘŻNOŚĆ PARY WODNEJ e	WILGOTNOŚĆ WZGLĘDNA U	CIŚNIENIE ATMOSFERYCZNE P_o	ZACHMURZENIE N	N_h	h	WIATR dd	v	WIDZIALNOŚĆ V	POGODA ww	W	OPAD R
1	2.0	1.8	6.9	98	1015.5	8	8	4	21	3	6	46	2	–
2	0.8	– 1.2	5.6	87	1002.4	8	8	4	23	7	7	02	8	0.2
3	– 0.8	– 4.1	4.5	78	1017.8	7	7	4	36	8	7	01	7	0.0
4	– 5.7	– 9.4	3.0	75	1026.6	7	7	5	33	7	7	01	7	0.0
5	– 5.7	– 6.8	3.7	92	1030.4	8	8	4	34	6	6	86	2	0.0
6	– 4.2	– 4.4	4.4	98	1030.5	8	8	4	03	4	6	85	8	0.2
7	– 4.6	– 5.2	4.1	95	1032.0	8	8	4	04	4	6	71	7	1.4
8	– 4.1	– 4.6	4.3	96	1017.0	8	8	4	09	7	6	71	7	0.6
9	–10.7	–11.5	2.5	94	1025.0	8	8	4	10	1	6	10	1	–
10	– 3.8	– 4.3	4.4	96	1029.9	8	8	4	20	1	5	10	2	–
11	– 5.9	– 7.0	3.6	92	1030.2	8	8	5	00	0	6	10	2	–
12	– 8.9	– 9.6	3.0	95	1018.1	8	8	4	14	2	6	71	1	0.0
13	–12.1	–12.5	2.3	95	1014.6	0	0	9	10	1	6	10	0	–
14	– 7.5	– 8.4	3.2	93	1015.8	0	0	9	12	1	6	10	0	–
15	– 7.5	– 8.4	3.2	93	1011.6	0	0	9	12	2	7	02	0	–
16	– 1.6	– 2.4	5.1	92	1010.4	8	8	9	12	1	6	10	2	–
17	– 0.4	– 1.0	5.7	96	1017.3	8	8	4	32	3	6	10	2	–
18	– 7.5	– 9.2	3.0	87	1021.4	0	0	9	32	2	6	10	1	–
19	– 6.1	– 8.6	3.2	83	1019.9	3	0	9	08	1	6	10	1	–
20	– 3.8	– 5.7	4.0	87	1015.4	8	8	9	34	2	7	02	1	–
21	– 5.2	– 5.9	4.0	98	1007.0	8	8	4	31	7	5	73	8	0.8
22	– 5.7	– 7.1	3.6	90	1009.0	7	7	4	10	4	6	36	7	0.1
23	– 8.9	–10.0	2.9	92	1012.3	8	8	4	16	2	6	10	2	–
24	–11.1	–11.9	2.4	93	1020.3	7	7	4	09	2	6	10	2	–
25	0.2	– 0.4	5.9	96	1016.4	8	8	4	00	0	3	46	2	–
26	1.2	0.4	6.3	93	1020.8	8	8	4	17	1	6	10	2	–
27	4.5	4.0	8.1	97	1020.6	8	8	4	21	2	5	61	2	0.4
28	0.4	– 1.2	5.6	89	1030.0	0	0	9	22	1	7	02	0	–
29	3.4	2.9	7.5	97	1026.0	8	8	4	18	1	3	46	2	–
30	5.9	2.3	7.2	78	1008.9	8	8	5	21	4	7	03	2	–
31	1.2	– 0.2	6.0	90	1014.6	5	5	5	24	6	7	03	1	–

Godz. 13

1	3.5	3.0	7.6	97	1009.5	8	6	4	21	5	5	61	4	3.4
2	1.4	– 0.5	5.9	87	1004.1	8	8	4	27	6	6	71	8	0.7
3	0.3	– 6.7	3.7	60	1021.0	5	5	5	31	9	8	03	1	–
4	– 4.1	–10.2	2.8	64	1026.4	7	7	4	35	8	8	02	2	–
5	– 1.8	– 4.1	4.5	83	1031.8	8	8	4	04	5	7	02	8	0.0
6	– 3.4	– 7.0	3.6	77	1029.1	8	8	4	05	7	7	03	8	0.0
7	– 2.8	– 6.3	3.8	78	1020.6	7	7	5	11	5	7	02	7	0.0
8	– 1.1	– 2.1	5.2	93	1015.3	8	8	4	18	1	6	71	7	1.1
9	– 0.6	– 2.7	5.0	85	1026.3	8	8	4	06	1	6	10	4	–
10	– 2.2	– 4.7	4.3	83	1030.4	8	8	9	24	5	6	10	2	–
11	– 2.9	– 7.0	3.6	72	1027.2	7	7	5	14	3	7	02	2	–
12	– 2.2	– 5.4	4.1	79	1016.8	8	2	5	13	1	6	10	7	0.0
13	– 1.8	– 6.7	3.7	69	1013.6	0	0	9	09	4	7	02	0	–
14	0.4	– 5.0	4.2	67	1014.8	3	3	4	14	4	7	01	1	–
15	2.2	– 3.0	4.9	68	1009.9	0	0	9	15	4	7	02	0	–
16	4.8	1.0	6.6	77	1011.6	5	0	9	24	2	6	10	2	–
17	0.4	– 2.4	5.1	82	1018.8	8	8	4	35	3	6	10	2	–
18	– 9.2	– 9.8	3.1	50	1021.0	3	0	9	02	3	8	03	0	–
19	2.2	– 4.4	4.4	60	1018.2	7	3	5	06	5	8	03	1	–
20	– 1.7	– 3.5	4.7	88	1015.9	8	8	4	04	4	6	85	2	0.0
21	– 3.4	– 4.7	4.3	89	1006.6	8	8	4	04	8	6	71	3	1.5
22	– 2.4	– 6.0	3.9	75	1009.6	8	8	4	19	4	7	02	8	0.0
23	– 3.4	– 4.5	4.4	92	1014.2	8	6	4	19	2	5	73	2	0.0
24	1.4	– 3.5	4.7	69	1018.5	0	0	9	06	3	7	02	1	–
25	4.3	– 0.7	5.8	69	1017.5	0	0	9	21	3	7	01	4	–
26	5.1	1.9	7.0	80	1021.0	6	6	4	18	4	6	10	2	–
27	5.5	1.2	6.7	74	1024.1	8	4	4	27	5	7	03	6	0.0
28	5.9	2.6	7.4	79	1030.5	8	5	4	23	3	7	03	1	–
29	11.8	6.2	9.5	70	1020.7	6	6	5	22	7	6	05	4	–
30	8.6	4.6	8.5	75	1008.1	8	8	5	23	4	7	02	2	–
31	4.0	– 2.7	5.0	55	1015.3	6	6	5	25	7	8	02	2	–

Godz. 19

1	2.4	0.0	6.1	84	1010.4	0	0	9	24	5	6	10	6	1.4
2	0.8	0.5	6.3	98	1007.0	8	8	4	26	8	6	68	7	0.5
3	– 1.8	– 7.8	3.4	66	1024.1	0	0	9	32	6	7	01	1	–
4	– 7.2	– 8.5	3.2	90	1028.6	8	8	4	01	6	6	85	2	0.0
5	– 2.2	– 3.5	4.7	90	1032.2	8	8	4	02	5	6	89	2	0.0
6	– 3.5	– 5.4	4.1	86	1027.0	8	8	4	03	6	7	02	8	0.0
7	– 4.8	– 6.1	3.9	91	1021.9	8	8	4	12	4	6	10	8	0.0
8	– 3.1	– 4.5	4.4	90	1020.2	8	8	4	20	3	6	10	7	0.2
9	– 2.4	– 3.5	4.7	90	1027.5	8	8	4	00	0	6	10	2	–
10	– 3.6	– 7.4	3.1	74	1031.2	6	4	5	26	3	6	05	2	–
11	– 6.0	–10.2	2.8	71	1024.4	0	0	9	12	2	7	01	1	–
12	– 4.8	– 6.5	3.8	88	1015.3	9	0	9	12	2	6	10	1	–
13	– 4.6	– 6.3	3.8	87	1014.0	9	0	9	08	4	6	10	0	–
14	– 3.6	– 5.7	4.0	85	1014.4	0	0	9	13	4	7	02	0	–
15	– 0.6	– 3.0	4.9	83	1010.4	8	8	9	12	3	6	10	1	–
16	1.2	– 0.5	5.9	88	1014.1	8	8	4	29	1	6	10	2	–
17	– 1.8	– 2.4	5.1	96	1019.0	8	8	4	01	4	6	71	2	1.2
18	– 1.8	– 6.0	3.9	73	1020.6	0	0	9	34	1	7	02	0	–
19	– 0.4	– 3.8	4.6	77	1016.2	6	0	9	07	5	7	02	2	–
20	– 3.1	– 8.6	3.2	65	1016.8	8	8	4	01	7	7	03	8	0.0
21	– 5.0	– 6.3	3.8	90	1007.6	0	8	4	06	8	6	71	3	0.1
22	– 5.3	– 6.9	3.6	93	1011.1	8	8	4	16	1	6	85	8	2.8
23	– 4.9	– 5.5	4.0	95	1016.1	8	8	4	18	1	3	46	7	0.5
24	– 0.6	– 3.0	4.9	83	1018.7	0	0	9	10	2	7	02	0	–
25	1.8	– 1.7	5.4	77	1018.3	8	8	4	19	2	7	03	1	–
26	4.7	1.2	6.7	78	1020.1	8	8	5	18	5	7	03	2	–
27	2.6	– 0.2	6.0	81	1028.6	1	1	4	27	3	7	02	1	–
28	3.9	2.8	7.5	93	1030.3	8	8	5	20	2	6	10	2	–
29	7.6	3.9	8.1	78	1015.7	3	0	9	18	4	7	01	1	–
30	6.1	2.1	7.1	76	1007.4	6	6	9	23	8	7	02	6	0.0
31	3.2	2.4	7.3	95	1016.4	8	8	5	19	4	6	80	2	0.8

Godz. 01

DNI	TEMPERATURA POWIETRZA	TEMPERATURA PUNKTU ROSY	PRĘŻNOŚĆ PARY WODNEJ	WYGOTNOŚĆ WZGLĘDNA	CIŚNIENIE ATMOSFERYCZNE	ZACHMURZENIE			WIATR		WIDZIALNOŚĆ	POGODA		OPAD
	T	T_d	e	U	P_o	N	N_h	h	dd	v	V	ww	W	R
1	5.9	1.0	6.6	71	1021.4	5	5	6	26	6	6	10	1	–
2	4.7	– 0.2	6.0	70	1016.7	8	8	5	29	8	7	80	1	0.0
3	– 1.0	– 4.4	4.4	78	1029.1	0	0	9	31	2	8	02	0	–
4	– 3.2	– 5.0	4.2	87	1026.8	0	0	9	26	3	8	82	0	–
5	– 4.3	–10.7	2.7	61	1033.5	0	0	9	03	2	8	02	0	–
6	– 3.3	– 6.0	3.9	81	1033.4	8	8	5	0[illegible]	3	6	71	2	0.0
7	– 6.4	– 8.3	3.3	86	1027.6	0	0	9	07	3	6	10	1	–
8	– 5.2	– 6.9	3.6	88	1017.4	8	3	5	23	1	6	10	1	–
9	– 4.1	– 6.0	3.9	86	1021.3	8	0	9	20	1	6	10	1	–
10	– 4.8	– 6.1	3.9	91	1030.7	7	7	5	29	2	5	10	1	–
11	– 3.8	– 5.4	4.1	88	1031.5	0	0	9	27	4	6	10	0	–
12	– 3.6	– 5.0	4.2	90	1020.2	3	0	9	04	2	5	10	1	–
13	– 5.4	– 6.8	3.7	90	1007.4	2	0	9	11	4	5	10	0	–
14	– 1.2	– 5.4	4.1	73	1005.9	5	0	9	12	2	6	10	1	–
15	– 1.2	– 4.4	4.4	77	1008.0	0	0	9	33	3	6	10	1	–
16	– 0.6	– 1.5	5.5	94	1011.3	7	0	5	09	2	5	10	2	–
17	– 2.0	– 2.6	5.1	96	1016.8	8	8	5	06	4	4	73	7	1.2
18	– 2.6	– 4.1	4.5	88	1021.7	8	8	5	11	1	5	10	2	–
19	– 2.4	– 4.4	4.4	87	1017.7	8	8	4	06	3	5	22	7	0.4
20	– 3.4	– 5.0	4.2	86	1023.1	3	1	9	34	4	7	02	0	–
21	– 5.0	– 7.4	3.5	82	1026.1	7	7	4	36	3	7	02	1	–
22	– 4.2	– 5.8	4.0	89	1016.8	8	8	8	32	5	6	71	3	0.0
23	– 2.5	– 3.4	4.7	93	1012.7	8	8	4	28	2	5	77	2	0.1
24	– 1.9	– 3.5	4.7	88	1015.9	7	7	9	09	1	6	10	1	–
25	– 2.0	– 3.8	4.6	87	1018.7	0	0	9	21	1	6	10	1	–
26	2.1	1.2	6.7	94	1017.6	8	8	9	21	4	6	10	2	–
27	4.6	2.3	7.2	86	1021.3	8	4	6	27	5	8	25	6	1.7
28	5.4	2.8	7.5	85	1030.8	8	3	6	27	4	7	02	1	–
29	5.6	3.0	7.6	85	1027.5	0	0	9	21	4	6	10	1	–
30	6.9	3.2	7.7	77	1012.8	7	7	9	26	4	7	03	1	–
31	1.7	– 2.7	5.0	72	1017.4	0	0	5	27	4	6	02	1	–

Godz. 07

DNI	TEMPERATURA POWIETRZA	TEMPERATURA PUNKTU ROSY	PRĘŻNOŚĆ PARY WODNEJ	WYGOTNOŚĆ WZGLĘDNA	CIŚNIENIE ATMOSFERYCZNE	ZACHMURZENIE			WIATR		WIDZIALNOŚĆ	POGODA		OPAD
	T	T_d	e	U	P_o	N	N_h	h	dd	v	V	ww	W	R
1	6.6	5.1	8.8	91	1013.8	8	7	5	23	7	6	25	1	3.5
2	1.7	– 2.7	5.0	72	1018.5	7	7	5	25	7	8	02	8	3.9
3	– 3.3	– 4.7	4.3	90	1031.8	0	0	9	31	3	7	02	0	–
4	– 5.1	– 6.4	3.8	90	1036.8	3	1	9	35	2	7	03	0	–
5	– 4.8	– 7.8	3.4	80	1033.9	8	8	6	01	3	7	70	1	0.0
6	– 3.7	– 5.7	4.0	86	1032.0	8	7	5	05	2	6	70	7	0.0
7	– 8.3	– 9.7	2.9	89	1025.6	3	2	5	04	3	5	10	0	–
8	– 5.8	– 6.9	3.6	92	1016.9	8	8	7	16	1	4	71	8	0.2
9	– 4.1	– 5.7	4.0	88	1023.5	8	8	9	27	1	4	71	2	0.1
10	– 5.6	– 6.7	3.7	92	1032.9	8	8	3	27	2	4	10	4	–
11	– 4.5	– 7.4	3.5	81	1029.4	3	1	5	27	5	6	10	0	–
12	– 5.2	– 5.6	4.0	97	1017.7	8	9	9	04	2	5	10	1	–
13	– 5.2	– 7.8	3.4	82	1004.7	7	0	9	12	4	5	10	1	–
14	– 2.6	– 6.0	3.9	75	1007.2	8	0	5	12	2	5	10	1	–
15	– 2.5	– 3.8	4.6	91	1008.4	7	7	9	33	3	4	10	1	–
16	– 2.9	– 3.5	4.7	95	1012.9	9	9	.	07	1	2	47	2	–
17	– 4.0	– 4.8	4.3	94	1018.9	8	8	9	04	3	5	10	7	2.6
18	– 4.1	– 5.7	4.0	88	1021.3	8	9	4	09	2	5	10	2	–
19	– 2.9	– 4.2	4.5	91	1016.3	8	8	4	06	4	4	71	2	0.3
20	– 5.8	– 6.9	3.6	92	1025.3	6	4	9	34	2	4	28	1	–
21	– 7.6	– 8.9	3.1	90	1025.6	5	5	9	32	3	6	10	8	0.1
22	– 3.6	– 4.4	4.4	94	1014.8	8	8	5	34	3	5	71	3	0.3
23	– 4.6	– 5.5	4.0	93	1013.1	3	3	9	33	2	2	48	7	0.3
24	– 2.0	– 3.3	4.8	90	1017.4	7	7	9	04	2	5	10	2	–
25	– 2.5	– 4.4	4.4	86	1016.0	8	8	9	16	2	5	10	1	–
26	3.5	3.5	7.8	100	1016.8	9	9	.	21	5	3	61	4	0.5
27	1.9	0.0	6.1	87	1026.7	2	1	9	27	3	7	01	8	0.1
28	5.0	3.9	8.1	93	1031.0	8	1	4	25	5	6	61	2	0.1
29	4.2	1.9	7.0	86	1024.5	3	0	9	21	3	6	10	0	–
30	5.4	3.4	7.8	87	1011.5	8	8	9	25	4	6	60	2	0.0
31	1.6	0.0	6.1	88	1016.7	8	8	9	20	4	7	03	1	–

Godz. 13

DNI	TEMPERATURA POWIETRZA	TEMPERATURA PUNKTU ROSY	PRĘŻNOŚĆ PARY WODNEJ	WYGOTNOŚĆ WZGLĘDNA	CIŚNIENIE ATMOSFERYCZNE	ZACHMURZENIE			WIATR		WIDZIALNOŚĆ	POGODA		OPAD
	T	T_d	e	U	P_o	N	N_h	h	dd	v	V	ww	W	R
1	6.0	– 2.2	5.2	56	1020.7	4	3	5	30	10	8	03	8	1.4
2	4.1	– 4.4	4.4	54	1020.6	6	4	6	30	9	8	02	8	0.0
3	3.0	– 8.6	3.2	43	1033.1	2	2	6	33	5	9	02	0	–
4	0.0	– 5.4	4.1	66	1034.7	3	3	5	36	5	9	09	1	–
5	– 3.5	– 9.8	2.9	63	1034.3	7	7	5	07	3	8	85	7	0.0
6	– 2.8	– 6.3	3.8	78	1026.4	8	3	5	09	1	6	71	8	0.0
7	– 4.2	– 7.4	3.5	79	1021.2	7	6	5	04	5	6	85	1	0.0
8	– 3.6	– 5.7	4.0	85	1017.7	7	7	5	25	1	5	85	7	0.4
9	– 2.8	– 5.4	4.1	82	1025.9	7	7	4	26	3	5	85	7	0.3
10	– 2.6	– 6.0	3.9	78	1033.4	7	7	4	29	2	6	85	2	0.0
11	1.0	– 7.0	3.6	54	1035.8	5	1	6	25	4	7	03	1	–
12	– 3.7	– 5.4	4.1	88	1014.8	8	8	5	11	4	6	10	7	0.0
13	3.0	– 9.4	3.0	48	1009.6	7	0	9	13	5	6	05	2	–
14	4.7	– 7.0	3.6	41	1007.5	7	0	9	32	2	6	05	2	–
15	– 0.7	– 2.7	5.0	87	1009.1	8	3	3	32	3	4	28	4	–
16	1.3	– 2.4	5.1	77	1013.9	3	1	5	07	4	5	10	4	–
17	– 2.2	– 3.8	4.6	88	1020.3	8	8	4	04	2	5	77	3	0.1
18	– 1.6	– 3.8	4.6	86	1020.2	8	8	4	12	2	6	77	7	0.0
19	0.3	– 3.5	4.7	75	1016.8	6	1	4	04	4	6	10	7	0.3
20	0.2	– 7.0	3.6	59	1023.9	5	5	5	33	4	8	02	8	0.0
21	– 1.5	–10.7	2.7	49	1022.4	2	2	6	01	7	8	01	8	0.0
22	– 0.8	– 7.4	3.5	61	1014.6	6	5	4	36	3	8	03	7	0.1
23	– 1.1	– 6.0	3.9	71	1013.8	3	3	5	26	1	7	01	4	–
24	0.1	– 4.7	4.3	70	1018.1	7	7	5	03	2	7	01	7	0.0
25	0.6	0.0	6.1	96	1015.2	8	5	4	20	3	3	70	4	0.3
26	8.0	7.1	10.1	94	1018.0	7	4	4	26	5	6	21	4	2.4
27	7.3	– 1.2	5.6	55	1029.9	6	6	6	26	4	8	03	1	–
28	8.7	6.2	9.5	83	1031.0	7	7	4	25	5	6	10	6	0.2
29	16.1	1.2	6.7	36	1017.2	7	0	9	24	7	8	02	1	–
30	8.3	4.4	8.4	76	1010.0	7	6	4	28	7	8	25	6	0.1
31	10.9	3.8	8.0	62	1015.1	7	4	5	25	7	8	03	2	–

Godz. 19

DNI	TEMPERATURA POWIETRZA	TEMPERATURA PUNKTU ROSY	PRĘŻNOŚĆ PARY WODNEJ	WYGOTNOŚĆ WZGLĘDNA	CIŚNIENIE ATMOSFERYCZNE	ZACHMURZENIE			WIATR		WIDZIALNOŚĆ	POGODA		OPAD
	T	T_d	e	U	P_o	N	N_h	h	dd	v	V	ww	W	R
1	5.7	– 1.9	5.3	59	1018.2	2	2	5	27	8	8	01	8	0.0
2	2.7	– 3.8	4.8	64	1025.5	2	2	6	31	4	8	01	1	–
3	0.4	– 6.0	3.9	62	1034.8	0	0	9	35	3	8	02	0	–
4	– 0.4	– 5.7	4.0	66	1031.8	4	4	5	02	3	8	01	1	–
5	– 3.2	– 7.4	3.5	72	1034.4	8	8	6	06	2	7	03	8	0.0
6	– 5.2	– 6.2	3.8	93	1027.8	5	1	9	06	3	6	10	7	0.5
7	– 4.7	– 8.2	3.3	77	1015.1	2	2	5	34	1	6	10	8	0.0
8	– 3.6	– 7.8	3.4	72	1015.2	4	0	9	16	1	6	10	8	0.2
9	– 3.3	– 7.8	3.4	72	1027.9	0	0	9	28	2	6	10	8	0.1
10	– 2.8	– 6.3	3.8	76	1032.8	4	4	5	25	3	6	10	8	0.2
11	0.0	– 9.4	3.0	49	1032.7	3	2	9	36	2	6	05	1	–
12	– 3.3	– 5.7	4.0	83	1010.9	0	0	9	11	3	6	10	1	–
13	3.0	– 7.4	3.5	45	1004.4	8	8	5	13	4	6	05	2	–
14	2.8	– 6.3	3.8	51	1007.6	5	0	9	02	3	6	05	1	–
15	2.1	– 1.9	5.3	74	1009.7	5	0	9	35	1	5	10	2	–
16	1.5	– 3.5	4.7	70	1015.2	8	0	5	10	3	5	10	1	–
17	– 2.1	– 4.4	4.4	85	1021.2	8	7	5	07	1	5	10	7	0.0
18	– 1.6	– 4.4	4.4	82	1018.7	8	8	5	06	3	6	10	7	0.0
19	0.1	– 7.8	3.4	55	1020.0	2	0	9	36	2	7	01	1	–
20	– 3.6	– 7.4	3.5	77	1025.1	3	3	5	35	4	7	01	8	0.0
21	– 2.6	– 9.0	3.1	61	1020.5	6	2	6	34	5	8	01	8	0.0
22	– 1.1	– 9.0	3.1	56	1012.9	7	1	5	27	2	7	01	2	–
23	– 1.2	– 5.7	4.0	72	1014.9	2	2	9	03	1	7	01	1	–
24	– 0.3	– 3.8	4.6	77	1018.7	8	8	5	08	1	6	10	8	0.0
25	2.1	1.6	6.8	96	1017.0	8	7	4	24	3	4	28	7	0.1
26	8.4	7.5	10.4	94	1018.5	8	8	9	26	6	6	10	8	0.2
27	6.2	– 0.9	5.7	60	1030.7	1	1	6	26	4	8	01	8	0.0
28	9.3	5.3	8.9	76	1029.5	7	3	7	22	3	6	10	1	–
29	13.7	0.2	6.2	48	1013.2	7	3	9	24	6	7	01	2	–
30	3.9	3.0	7.6	94	1013.5	5	1	6	26	5	8	25	2	0.5
31	9.6	4.1	8.2	68	1014.6	5	1	9	21	3	7	01	2	–

Godz. 01

DNI	TEMPERATURA POWIETRZA T	TEMPERATURA PUNKTU ROSY T_d	PRĘŻNOŚĆ PARY WODNEJ e	WILGOTNOŚĆ WZGLĘDNA U	CIŚNIENIE ATMOSFERYCZNE P_o	ZACHMURZENIE N	N_h	h	WIATR dd	v	WIDZIALNOŚĆ V	POGODA ww	W	OPAD R
1	2.6	1.2	6.7	98	1022.3	2	2	6	22	3	5	10	0	-
2	0.5	0.2	6.2	98	1016.1	8	8	5	30	14	5	85	8	2.5
3	- 0.3	- 2.7	5.0	84	1007.5	8	8	9	30	5	8	02	0	-
4	- 2.5	- 5.7	4.0	79	1015.4	0	0	9	33	5	8	02	0	-
5	- 4.6	- 8.6	3.2	72	1032.8	0	0	9	02	3	8	02	1	-
6	- 1.9	- 6.3	3.8	75	1032.8	8	8	5	07	5	7	70	2	0.0
7	- 5.6	- 7.0	3.6	90	1027.2	0	0	9	03	3	5	10	8	0.0
8	- 4.9	- 5.5	4.0	95	1017.2	8	8	5	12	1	5	70	7	0.5
9	- 4.8	- 5.7	4.0	93	1021.3	6	6	7	00	0	5	10	1	-
10	- 6.7	- 7.5	3.5	94	1030.5	5	5	6	24	2	6	10	1	-
11	- 5.5	- 6.6	3.7	94	1031.3	0	0	9	21	2	5	10	1	-
12	- 3.3	- 3.6	4.7	98	1019.6	3	3	7	31	1	5	10	1	-
13	- 4.1	- 5.6	4.0	89	1007.8	0	0	9	88	4	6	10	0	-
14	- 1.1	- 4.1	4.5	81	1006.0	2	0	9	08	3	6	10	1	-
15	- 1.9	- 2.8	5.0	93	1007.2	8	1	9	06	2	5	10	2	-
16	- 1.3	- 1.6	5.4	98	1010.6	0	0	9	01	2	4	10	1	-
17	- 1.4	- 2.7	5.0	89	1017.2	8	8	6	06	4	5	71	2	0.1
18	- 5.3	- 6.0	3.9	95	1021.7	8	2	4	05	2	5	10	2	-
19	- 0.8	- 3.0	4.9	85	1017.3	8	8	4	05	4	6	71	7	0.0
20	- 2.5	- 3.8	4.6	90	1021.6	4	1	6	34	4	6	10	0	-
21	- 4.4	- 6.7	3.7	88	1024.5	6	6	5	34	7	8	70	8	0.0
22	- 3.1	- 4.1	4.5	93	1014.7	8	8	3	30	7	5	71	8	0.0
23	- 2.3	- 3.2	4.8	93	1011.5	8	8	7	24	3	6	71	1	0.1
24	- 1.5	- 3.8	4.6	85	1012.7	6	6	6	09	1	6	10	1	-
25	- 0.9	- 2.2	5.2	90	1018.3	7	7	6	15	1	5	10	2	-
26	2.3	1.5	6.8	94	1017.8	8	8	4	21	2	5	10	6	0.0
27	5.0	3.2	7.7	88	1020.8	8	8	5	29	6	6	60	6	1.7
28	2.3	0.4	6.3	88	1013.0	0	0	9	21	2	7	01	1	-
29	5.2	3.8	8.0	90	1027.4	0	0	9	23	5	6	10	1	-
30	6.6	2.5	7.3	75	1011.9	0	0	9	21	3	6	10	1	-
31	0.9	- 1.2	5.6	87	1016.4	0	0	9	24	2	8	02	1	-

Godz. 07

DNI	TEMPERATURA POWIETRZA T	TEMPERATURA PUNKTU ROSY T_d	PRĘŻNOŚĆ PARY WODNEJ e	WILGOTNOŚĆ WZGLĘDNA U	CIŚNIENIE ATMOSFERYCZNE P_o	ZACHMURZENIE N	N_h	h	WIATR dd	v	WIDZIALNOŚĆ V	POGODA ww	W	OPAD R
1	4.3	3.6	7.9	94	1013.2	8	6	4	15	3	5	61	1	3.7
2	1.1	- 0.7	5.8	89	1016.1	1	1	4	27	14	8	05	1	1.2
3	- 1.9	- 3.3	4.8	98	1019.3	0	0	9	30	5	8	02	0	-
4	- 4.6	- 5.9	3.9	91	1035.5	2	2	9	32	4	8	03	0	-
5	- 4.5	- 8.6	3.2	75	1033.3	8	8	7	03	4	8	71	1	0.0
6	- 3.6	- 5.0	4.2	90	1031.7	8	6	6	05	4	6	10	7	0.0
7	- 6.9	- 8.5	3.2	88	1024.1	7	7	7	36	4	6	10	1	-
8	- 7.1	- 7.6	3.4	96	1016.7	8	7	5	00	0	4	71	7	0.3
9	- 6.0	- 6.4	3.8	97	1023.1	8	2	7	00	0	5	10	2	-
10	- 4.2	- 5.1	4.2	94	1032.2	8	8	5	24	4	6	73	2	0.0
11	- 5.5	- 6.2	3.8	95	1029.0	8	8	8	23	4	4	71	1	0.0
12	- 4.8	- 5.4	4.1	95	1017.6	8	8	5	02	3	5	10	1	-
13	- 4.1	- 7.8	3.4	76	1009.2	8	0	9	09	5	6	10	1	-
14	- 3.2	- 5.4	4.1	85	1007.1	8	0	9	12	2	5	10	1	-
15	- 3.7	- 4.5	4.4	94	1007.9	8	0	9	22	1	5	10	1	-
16	- 1.6	- 2.2	5.2	96	1012.3	3	3	9	35	2	4	10	1	-
17	- 2.9	- 3.9	4.6	93	1018.0	8	8	5	03	5	5	71	7	2.6
18	- 2.9	- 5.0	4.2	86	1021.3	8	8	4	07	3	6	10	2	-
19	- 1.0	- 2.7	5.0	85	1016.0	8	8	4	04	4	5	22	7	0.0
20	- 4.6	- 5.5	4.0	93	1023.8	4	4	9	29	3	6	10	0	-
21	- 5.9	- 7.4	3.5	89	1023.8	7	7	5	33	6	6	71	1	0.6
22	- 3.1	- 4.4	4.4	89	1013.5	6	6	4	36	5	6	85	7	0.3
23	- 2.5	- 3.1	4.8	95	1012.2	8	5	6	27	3	6	71	7	0.3
24	- 1.3	- 2.4	5.1	90	1017.1	8	7	6	07	1	5	10	2	-
25	- 1.7	- 2.6	5.0	93	1016.3	7	7	9	14	2	4	10	1	-
26	2.9	2.1	7.1	94	1017.4	8	7	5	18	3	5	61	6	0.1
27	2.6	1.2	6.7	90	1025.7	7	7	6	28	6	8	01	6	0.7
28	5.1	3.4	7.8	88	1030.8	8	7	5	24	4	6	61	1	0.8
29	5.0	2.5	7.3	85	1024.3	1	0	9	15	3	6	10	0	-
30	6.6	3.6	7.9	81	1010.6	8	1	6	24	7	6	61	1	0.0
31	1.3	0.2	6.2	92	1017.2	8	8	9	20	2	6	10	1	-

Godz. 13

1	6.8	2.8	7.5	75	1018.9	5	4	5	30	11	8	25	6	2.8
2	5.2	- 0.9	5.7	65	1018.9	5	5	6	28	14	9	02	1	-
3	3.5	- 6.0	3.9	58	1032.1	1	1	5	34	6	9	02	8	-
4	0.4	- 6.0	3.9	62	1033.7	6	6	5	35	6	9	03	1	-
5	- 2.6	- 7.0	3.6	71	1034.0	7	7	5	07	6	7	26	7	0.0
6	- 1.7	- 4.7	4.3	79	1028.9	8	6	5	07	3	6	85	7	0.0
7	- 3.5	- 5.7	4.0	85	1020.2	8	7	5	35	4	5	71	7	0.0
8	- 2.4	- 5.7	4.0	79	1017.5	8	5	6	33	1	6	22	7	0.3
9	- 0.8	- 4.1	4.5	78	1025.2	8	6	5	28	5	5	10	7	0.0
10	- 1.8	- 5.0	4.2	80	1033.0	8	7	5	27	4	5	85	7	0.0
11	1.1	- 5.0	4.2	63	1025.4	8	5	5	25	5	6	05	7	0.2
12	- 2.1	- 5.7	4.0	75	1014.5	6	6	5	09	2	6	10	2	-
13	4.4	- 9.0	3.1	37	1007.9	1	1	9	14	5	6	05	1	-
14	7.1	- 5.4	4.1	41	1007.1	8	0	9	18	4	6	06	1	-
15	2.3	- 1.2	5.6	76	1008.0	8	0	9	27	3	5	10	2	-
16	0.8	- 0.9	5.7	87	1013.8	8	8	5	02	4	5	10	1	-
17	- 1.2	- 3.3	4.6	86	1019.7	8	8	2	02	5	5	77	2	0.0
18	- 0.1	- 5.4	4.1	69	1020.2	7	7	5	12	2	6	10	7	0.0
19	1.6	- 3.5	4.7	68	1015.5	8	6	4	03	6	6	10	7	0.0
20	- 0.8	- 4.7	4.3	76	1012.9	5	5	4	33	7	8	85	7	0.0
21	- 1.2	- 8.6	3.2	58	1020.5	4	4	5	32	9	8	03	1	-
22	- 8.3	- 7.8	3.4	57	1013.3	8	0	9	36	3	7	01	8	0.0
23	0.2	- 5.4	4.1	66	1013.3	6	6	5	27	1	7	01	7	0.0
24	2.2	- 4.7	4.3	61	1017.4	7	7	5	34	3	6	85	1	-
25	4.4	- 0.7	5.8	69	1014.8	8	3	6	23	7	6	60	2	0.0
26	8.1	7.0	10.0	92	1018.9	8	4	4	24	4	5	61	6	2.9
27	8.3	- 0.2	6.0	56	1025.7	4	4	6	26	7	8	01	1	-
28	9.2	8.5	9.7	83	1030.9	8	8	4	26	6	6	10	8	0.0
29	17.5	3.4	7.8	39	1017.6	8	0	9	22	8	8	02	1	-
30	8.7	5.0	8.7	76	1009.9	7	6	6	26	7	7	80	6	0.2
31	11.9	3.9	8.1	59	1014.9	7	3	6	27	5	8	03	6	0.0

Godz. 19

1	5.1	0.4	6.3	72	1017.1	6	6	5	25	13	8	25	1	0.1
2	3.1	- 2.2	5.2	68	1023.8	1	1	6	29	7	8	01	1	-
3	- 0.5	- 4.4	4.4	74	1022.5	1	1	6	34	4	8	02	0	-
4	- 1.0	- 6.0	3.1	53	1031.5	1	1	6	02	7	8	02	1	-
5	- 2.1	- 6.3	3.8	72	1033.6	8	8	5	04	5	7	02	2	-
6	- 3.7	- 4.8	4.3	92	1027.3	6	6	4	04	5	6	85	7	0.4
7	- 3.2	- 4.7	4.3	89	1018.4	8	8	5	07	1	5	71	7	0.2
8	- 4.5	- 8.2	3.3	77	1019.1	0	0	9	00	0	6	10	1	-
9	- 4.3	- 6.3	3.8	86	1028.5	7	6	6	27	4	6	10	8	0.2
10	- 4.1	- 5.2	4.2	94	1032.8	0	0	9	22	1	5	10	8	0.2
11	- 1.0	- 2.4	5.1	88	1022.6	1	1	9	05	2	6	10	1	-
12	- 2.7	- 5.0	4.2	86	1011.0	0	0	9	07	5	6	10	1	-
13	1.5	- 3.5	4.7	69	1004.7	3	3	6	09	4	5	05	1	-
14	2.7	- 3.6	4.6	62	1007.3	8	0	9	11	2	6	05	2	-
15	0.6	- 0.5	5.9	91	1008.9	8	0	9	34	1	5	10	2	-
16	0.9	- 2.2	5.2	79	1015.1	7	7	9	05	4	6	10	1	-
17	- 1.2	- 3.8	4.6	82	1020.9	8	8	3	03	3	5	10	7	0.0
18	- 0.2	- 3.5	4.7	77	1018.5	8	8	4	06	5	5	77	2	0.0
19	- 0.9	- 5.4	4.1	73	1018.8	1	0	9	35	4	6	10	1	-
20	- 3.4	- 6.0	3.9	83	1023.5	3	3	5	34	6	7	01	8	0.1
21	- 1.8	- 6.3	3.8	71	1018.5	8	4	4	33	11	6	85	7	0.0
22	- 2.1	- 6.0	3.9	73	1012.2	1	1	9	26	2	6	10	0	-
23	- 1.1	- 4.4	4.4	80	1014.6	0	0	9	00	0	6	10	1	-
24	0.2	- 2.2	5.2	84	1018.5	7	7	6	36	3	6	10	2	-
25	2.3	1.5	6.8	95	1016.4	8	8	3	24	5	5	10	6	0.2
26	7.7	5.9	9.3	88	1018.6	8	7	4	23	4	5	61	2	0.2
27	5.1	0.8	6.5	75	1030.4	2	1	6	25	3	7	02	8	0.0
28	8.5	5.8	9.2	83	1029.4	4	2	6	23	5	5	10	1	-
29	13.4	4.3	8.3	54	1012.8	8	2	9	22	4	7	03	2	-
30	5.2	1.9	7.0	79	1012.4	7	6	5	27	6	8	80	2	4.2
31	8.2	3.8	8.0	74	1014.5	5	5	9	19	3	6	10	1	-

Godz. 01

DNI	TEMPERATURA POWIETRZA T	TEMPERATURA PUNKTU ROSY T_d	PRĘŻNOŚĆ PARY WODNEJ e	WILGOTNOŚĆ WZGLĘDNA U	CIŚNIENIE ATMOSFERYCZNE P_o	ZACHMURZENIE N	N_h	h	WIATR dd	v	WIDZIALNOŚĆ V	POGODA ww	W	OPAD R
1	3.7	2.1	7.1	89	1021.6	5	0	9	28	4	6	10	1	–
2	0.8	0.5	6.3	98	1022.4	6	6	4	30	10	7	26	1	2.8
3	0.2	– 2.4	5.1	82	1025.4	0	0	9	31	4	7	02	1	–
4	– 2.5	– 6.0	3.9	77	1033.5	0	0	9	36	2	7	02	0	–
5	– 4.5	– 8.6	3.2	75	1031.5	8	8	4	02	2	7	78	1	0.0
6	– 3.4	– 4.2	4.5	94	1032.5	8	8	9	04	2	6	71	2	0.0
7	– 4.6	– 6.2	3.8	88	1026.5	7	7	5	04	1	6	10	1	–
8	– 5.1	– 5.4	4.1	98	1017.5	8	5	4	00	0	5	71	7	0.1
9	– 4.3	– 6.3	3.8	86	1021.3	8	8	4	16	2	7	02	2	–
10	– 4.2	– 5.1	4.2	94	1029.4	0	0	9	27	1	6	10	1	–
11	– 6.6	– 7.1	3.6	97	1031.2	0	0	9	23	2	5	10	0	–
12	– 4.9	– 5.2	4.1	98	1019.3	7	7	4	00	0	4	10	7	0.4
13	– 6.9	– 7.8	3.4	94	1009.3	8	8	9	09	4	5	10	0	–
14	– 3.5	– 5.0	4.2	89	1007.6	0	0	9	11	2	6	10	0	–
15	– 0.9	– 1.5	5.5	96	1007.5	8	0	9	12	1	6	10	2	–
16	0.5	0.2	6.2	98	1008.7	7	7	4	00	0	6	10	2	–
17	– 1.9	– 3.3	4.8	90	1017.0	8	8	4	02	1	5	10	2	–
18	– 5.5	– 5.5	4.0	100	1021.5	8	8	2	00	0	2	46	2	–
19	– 0.9	– 2.4	5.1	88	1017.1	8	8	4	09	2	6	10	2	–
20	– 2.5	– 3.4	4.7	93	1019.5	6	0	9	36	2	6	10	1	–
21	– 5.7	– 7.1	3.6	90	1022.0	0	0	9	35	3	6	10	8	0.2
22	– 4.3	– 5.2	4.2	94	1011.8	8	6	4	32	3	5	71	7	1.8
23	– 4.1	– 5.7	4.0	88	1011.2	8	8	4	00	0	6	10	8	0.3
24	– 3.8	– 4.6	4.3	94	1016.3	7	7	4	00	0	6	10	1	–
25	– 1.2	– 3.0	4.9	87	1017.8	3	3	4	00	0	6	10	1	–
26	1.8	1.8	7.0	100	1019.2	8	8	3	23	4	5	10	2	–
27	5.3	3.6	7.9	88	1019.6	8	8	4	25	3	6	10	6	1.2
28	1.7	– 0.5	5.9	85	1031.4	0	0	9	22	3	7	02	0	–
29	5.2	3.8	8.0	90	1027.5	7	7	4	24	4	5	10	1	–
30	7.9	3.8	8.0	74	1011.3	3	3	4	27	3	7	01	1	–
31	2.4	– 1.4	5.5	76	1015.7	0	0	9	29	6	7	02	8	0.1

Godz. 07

DNI	TEMPERATURA POWIETRZA T	TEMPERATURA PUNKTU ROSY T_d	PRĘŻNOŚĆ PARY WODNEJ e	WILGOTNOŚĆ WZGLĘDNA U	CIŚNIENIE ATMOSFERYCZNE P_o	ZACHMURZENIE N	N_h	h	WIATR dd	v	WIDZIALNOŚĆ V	POGODA ww	W	OPAD R
1	2.7	1.0	6.6	89	1014.3	7	7	4	29	3	6	10	2	–
2	1.2	– 2.2	5.2	74	1012.9	3	3	4	29	10	8	03	8	0.0
3	– 1.1	– 2.4	5.1	90	1018.5	4	4	4	32	3	7	01	1	–
4	– 3.7	– 5.2	4.2	90	1033.1	0	0	9	34	3	7	02	0	–
5	– 5.3	– 7.0	3.6	87	1032.6	8	8	4	04	5	6	22	1	0.0
6	– 3.9	– 5.1	4.2	92	1031.1	8	6	4	05	3	6	71	7	0.1
7	– 5.7	– 6.4	3.8	95	1022.9	8	5	4	02	1	5	71	7	0.0
8	– 6.9	– 7.0	3.6	99	1017.0	8	5	4	09	1	5	71	7	0.2
9	– 5.2	– 6.9	3.6	88	1023.3	8	8	4	00	0	6	10	1	–
10	– 3.8	– 5.3	4.1	89	1031.1	8	8	4	27	3	6	10	1	–
11	– 6.7	– 7.2	3.6	96	1029.0	5	0	9	22	3	5	10	1	–
12	– 5.4	– 5.4	4.1	100	1017.0	8	8	4	00	0	4	10	7	0.2
13	– 8.3	–10.2	2.8	86	1007.6	6	0	9	09	4	6	10	1	–
14	– 4.3	– 5.5	4.0	91	1008.5	6	0	5	14	2	6	10	1	–
15	– 1.6	– 2.2	5.2	96	1007.5	8	4	9	20	1	5	10	2	–
16	– 0.7	– 0.7	5.8	100	1011.0	8	8	4	00	0	4	10	2	–
17	– 2.7	– 2.7	5.0	100	1017.3	8	6	3	06	4	5	71	7	0.8
18	– 5.8	– 5.8	4.0	100	1021.7	9	9	.	00	0	1	45	4	–
19	– 1.8	– 3.3	4.8	89	1016.0	8	8	4	07	5	6	10	2	–
20	– 4.9	– 6.2	3.8	90	1021.2	3	3	4	33	2	6	10	1	–
21	– 7.0	– 8.7	3.2	88	1020.8	7	0	9	33	3	6	10	1	–
22	– 6.7	– 7.9	3.4	91	1017.2	7	7	4	01	1	6	10	7	0.4
23	– 4.1	– 4.9	4.2	94	1011.7	7	7	5	24	2	6	10	2	–
24	– 2.8	– 4.1	4.5	89	1016.8	7	7	4	05	1	6	10	2	–
25	– 2.7	– 2.7	5.0	100	1017.3	7	7	4	16	1	5	10	1	–
26	1.6	0.8	6.5	94	1018.2	8	8	4	15	2	6	60	2	0.0
27	3.2	1.9	7.0	91	1024.2	7	7	4	30	3	7	02	2	–
28	3.2	1.2	6.7	87	1031.0	8	8	4	24	4	6	10	8	0.7
29	3.7	3.0	7.6	95	1024.9	0	0	9	24	3	6	10	1	–
30	5.5	3.9	8.1	90	1009.8	8	8	5	26	4	6	10	1	–
31	1.6	– 1.7	5.4	78	1017.1	5	3	5	26	5	7	02	0	–

Godz. 13

1	4.9	3.4	7.8	90	1016.7	7	7	4	29	8	7	25	6	5.0
2	3.7	– 1.7	5.4	68	1014.7	5	5	5	29	7	8	01	1	–
3	2.1	– 7.4	3.5	50	1030.5	6	6	5	35	7	8	03	1	–
4	– 0.2	– 5.4	4.1	69	1031.1	7	7	4	34	5	7	26	1	0.0
5	– 3.7	– 6.7	3.7	80	1033.6	7	7	4	05	5	6	10	7	0.0
6	– 2.5	– 3.8	4.6	90	1028.7	8	4	4	04	3	6	71	7	0.0
7	– 3.6	– 5.0	4.2	90	1019.1	8	6	4	04	1	6	71	7	0.0
8	– 1.3	– 6.0	3.9	70	1017.0	3	3	4	00	0	7	02	7	0.0
9	0.7	– 4.7	4.3	67	1024.4	5	5	4	00	0	6	09	2	–
10	– 2.7	– 5.7	4.0	80	1032.5	7	7	4	29	6	6	26	2	0.0
11	– 1.4	– 3.5	4.7	86	1025.3	7	7	4	27	4	6	22	7	0.4
12	– 2.1	– 4.7	4.3	83	1014.4	5	5	4	00	0	6	10	2	–
13	0.4	– 4.1	4.5	72	1006.1	6	0	9	09	5	6	10	1	–
14	4.6	– 2.7	5.0	58	1008.0	7	0	9	18	6	6	05	1	–
15	5.3	– 1.2	5.6	64	1007.1	7	7	9	00	0	6	05	2	–
16	1.1	– 0.7	5.8	88	1013.1	8	8	3	00	0	5	10	4	–
17	– 1.7	– 3.3	4.8	89	1018.4	8	8	4	02	2	6	10	7	1.2
18	– 1.2	– 6.0	3.9	70	1020.7	7	0	9	12	2	6	05	4	–
19	0.7	– 4.4	4.4	69	1014.7	8	8	4	06	5	6	05	2	–
20	– 3.5	– 4.9	4.2	90	1020.9	7	7	4	33	3	6	26	7	0.1
21	– 3.9	– 5.4	4.1	89	1017.0	8	6	4	33	6	5	71	8	0.3
22	– 2.1	– 8.2	3.3	63	1011.8	8	0	9	33	4	6	05	2	–
23	– 1.1	– 4.1	4.5	81	1013.8	7	7	4	28	4	6	10	8	0.0
24	2.2	– 3.3	4.8	67	1016.8	4	4	6	07	2	7	01	1	–
25	4.2	0.2	6.2	75	1018.2	7	7	5	22	4	6	10	2	–
26	4.3	4.3	8.3	100	1018.4	8	6	4	24	4	6	61	6	0.8
27	6.3	– 0.2	6.0	63	1029.3	4	4	5	29	4	7	01	1	–
28	6.6	5.0	8.7	89	1030.9	8	8	4	24	4	6	25	2	0.1
29	14.6	5.3	8.9	54	1018.3	6	0	9	22	7	6	05	1	–
30	7.3	3.9	8.1	79	1010.1	8	8	4	26	5	6	10	6	0.0
31	9.5	3.2	7.7	64	1014.8	7	7	5	21	6	7	02	6	0.0

Godz. 19

1	4.1	– 0.2	6.0	74	1015.8	3	3	4	27	9	7	25	1	0.0
2	2.9	– 1.7	5.4	72	1020.8	8	8	4	30	6	8	02	2	–
3	0.3	– 6.7	3.7	60	1032.0	1	1	5	35	3	7	01	1	–
4	– 3.2	–11.7	2.5	52	1030.6	1	1	4	03	9	7	01	8	0.0
5	– 2.7	– 6.0	3.9	78	1033.2	8	8	4	05	4	6	10	2	–
6	– 3.3	– 4.7	4.3	89	1027.1	5	5	5	02	4	6	10	8	0.1
7	– 4.4	– 5.0	4.2	96	1018.0	8	3	4	00	0	5	71	7	0.1
8	– 2.5	– 5.0	4.2	82	1019.1	7	7	5	00	0	7	03	1	–
9	– 1.2	– 2.4	5.1	90	1027.2	5	5	4	36	1	6	10	1	–
10	– 3.6	– 5.0	4.2	88	1032.4	0	0	9	26	1	5	10	8	0.0
11	– 2.4	– 2.4	5.1	100	1022.4	8	2	4	27	1	4	71	8	0.3
12	– 4.3	– 5.9	3.9	89	1011.7	8	0	9	06	1	6	10	1	–
13	– 0.5	– 3.8	4.6	78	1006.5	1	0	9	10	3	6	10	1	–
14	1.5	– 1.4	5.5	80	1007.7	7	0	9	09	4	6	10	2	–
15	2.7	– 0.7	5.8	77	1008.3	8	8	4	31	1	5	10	2	–
16	– 0.2	– 1.2	5.6	93	1015.4	5	5	4	06	1	4	10	1	–
17	– 2.7	– 4.0	4.5	91	1020.1	8	8	4	03	2	5	10	2	–
18	– 0.3	– 3.8	4.6	77	1018.9	8	3	4	09	2	6	10	2	–
19	0.3	– 5.7	4.0	64	1016.6	3	0	9	03	4	6	05	1	–
20	– 4.1	– 5.3	4.1	91	1020.7	6	6	5	33	4	7	02	8	0.0
21	– 3.3	– 3.7	4.6	97	1015.2	8	6	4	31	7	5	71	7	0.2
22	– 2.5	– 3.6	4.6	91	1011.7	8	0	9	00	0	6	05	2	–
23	– 2.5	– 6.3	3.8	75	1014.6	0	0	9	16	1	6	10	1	–
24	0.4	– 4.7	4.3	69	1018.0	3	3	5	01	1	6	10	1	–
25	1.6	1.1	6.6	96	1016.5	8	8	4	22	2	4	10	8	0.0
26	5.5	4.8	8.6	95	1018.3	8	6	4	23	4	6	61	2	0.0
27	3.7	0.0	6.1	78	1030.5	0	0	9	27	2	7	01	1	–
28	6.1	5.0	8.7	92	1029.7	7	7	4	22	2	6	10	2	–
29	11.5	5.5	9.0	66	1013.2	7	7	5	23	5	7	03	2	–
30	5.3	4.3	8.3	93	1011.2	7	7	4	33	6	6	80	2	1.2
31	7.3	3.6	7.9	78	1015.4	7	7	5	24	3	7	02	2	–

Godz. 01

DNI	TEMPERATURA POWIETRZA T	TEMPERATURA PUNKTU ROSY T_d	PRĘŻNOŚĆ PARY WODNEJ e	WILGOTNOŚĆ WZGLĘDNA U	CIŚNIENIE ATMOSFERYCZNE P_o	ZACHMURZENIE N	N_h	h	WIATR dd	v	WIDZIALNOŚĆ V	POGODA ww	W	OPAD R
1	2.3	0.8	6.5	90	1022.8	8	0	9	23	2	6	10	0	-
2	1.1	- 1.2	5.6	85	1012.0	7	7	4	29	10	7	03	8	0.6
3	0.1	- 4.7	4.3	70	1024.2	8	8	9	32	8	7	02	8	0.0
4	- 2.2	- 6.0	3.9	75	1032.3	7	7	5	34	8	8	02	1	-
5	- 5.6	- 8.2	3.3	81	1031.4	7	7	4	03	5	7	85	1	0.0
6	- 3.8	- 5.3	4.1	89	1033.5	8	6	3	04	5	6	71	7	0.0
7	- 4.4	- 7.4	3.5	80	1026.8	8	8	4	03	5	6	10	1	-
8	- 6.8	- 7.3	3.5	96	1018.5	6	6	5	09	3	5	10	1	-
9	- 5.7	- 7.5	3.5	87	1022.9	7	7	5	12	1	6	10	1	-
10	- 5.4	- 6.1	3.9	95	1030.0	8	8	3	00	0	4	10	8	0.1
11	- 6.0	- 7.1	3.6	92	1032.2	5	5	6	22	2	5	10	1	-
12	- 4.2	- 5.4	4.1	91	1020.4	8	2	3	26	1	4	71	8	0.0
13	- 5.4	- 6.8	3.7	90	1011.4	0	0	9	11	3	5	10	0	-
14	- 4.6	- 6.3	3.8	87	1009.7	0	0	9	11	5	6	10	0	-
15	- 1.8	- 2.7	5.0	93	1008.9	8	8	9	09	3	5	10	1	-
16	0.7	- 1.7	5.4	85	1010.1	8	3	6	00	0	6	10	2	-
17	- 1.2	- 2.4	5.1	90	1017.6	8	8	3	34	3	5	10	1	-
18	- 5.8	- 6.9	3.6	92	1021.9	6	6	4	32	2	5	10	7	0.0
19	- 1.5	- 4.7	4.3	77	1019.2	8	8	3	10	2	5	10	2	-
20	- 2.3	- 3.5	4.7	91	1018.6	6	6	5	36	6	7	03	1	-
21	- 6.3	- 7.8	3.4	89	1021.2	6	6	4	01	6	6	85	8	0.6
22	- 5.0	- 5.6	4.0	95	1010.6	8	6	3	35	8	4	71	3	1.6
23	- 8.3	- 8.9	3.1	95	1012.5	8	5	2	00	0	5	71	1	0.0
24	- 7.2	- 7.7	3.4	96	1017.8	6	6	4	09	2	3	48	4	-
25	- 2.2	- 4.1	4.5	86	1018.1	6	6	5	00	0	5	10	2	-
26	1.4	0.9	6.5	96	1019.2	8	6	2	22	2	5	60	5	0.7
27	4.4	3.4	7.8	93	1020.5	8	6	3	22	5	6	61	6	1.0
28	0.6	- 1.4	5.5	86	1032.6	0	0	9	22	3	6	10	0	-
29	4.7	3.6	7.9	93	1029.0	8	8	4	24	3	5	10	2	-
30	7.3	2.1	7.1	69	1011.8	6	6	6	22	7	7	03	1	-
31	1.3	- 0.9	5.7	85	1015.4	6	6	4	30	7	7	85	2	0.6

Godz. 07

DNI	TEMPERATURA POWIETRZA T	TEMPERATURA PUNKTU ROSY T_d	PRĘŻNOŚĆ PARY WODNEJ e	WILGOTNOŚĆ WZGLĘDNA U	CIŚNIENIE ATMOSFERYCZNE P_o	ZACHMURZENIE N	N_h	h	WIATR dd	v	WIDZIALNOŚĆ V	POGODA ww	W	OPAD R
1	2.1	0.2	6.2	87	1015.9	2	2	9	22	5	5	10	0	-
2	0.9	- 2.7	5.0	76	1010.3	7	7	4	28	11	8	03	2	-
3	- 1.3	- 3.5	4.7	84	1027.1	3	1	5	31	7	8	01	1	-
4	- 4.2	- 7.8	3.4	78	1032.8	1	1	5	35	8	8	01	8	0.0
5	- 6.8	- 9.4	3.0	82	1033.1	5	5	4	01	5	7	85	8	0.0
6	- 4.1	- 5.6	4.0	89	1031.4	8	6	3	04	6	5	71	8	0.0
7	- 5.7	- 7.1	3.6	90	1023.2	8	2	3	01	3	4	71	7	0.0
8	- 8.8	- 9.5	3.0	95	1018.2	3	3	4	11	1	5	10	1	-
9	- 7.0	- 8.7	3.2	88	1024.5	6	4	6	12	2	5	10	1	-
10	- 5.9	- 6.3	3.8	97	1031.9	8	8	4	27	2	4	10	1	-
11	- 8.1	- 9.1	3.1	92	1029.8	0	0	9	20	3	4	10	1	-
12	- 4.6	- 5.2	4.1	95	1017.7	8	6	3	17	1	4	71	4	0.0
13	- 7.5	- 9.8	2.9	84	1010.3	1	0	9	11	6	5	10	0	-
14	- 6.2	- 7.3	3.5	92	1011.0	2	0	9	11	4	5	10	0	-
15	- 2.4	- 3.4	4.8	93	1008.6	7	7	9	11	2	4	19	1	-
16	- 0.3	- 1.2	5.6	94	1011.5	8	8	9	21	1	4	71	2	0.0
17	- 1.9	- 3.0	4.9	91	1018.2	8	6	3	09	3	4	71	4	0.1
18	- 9.8	-10.5	2.7	94	1022.8	9	9	.	00	0	1	49	4	-
19	- 2.9	- 4.7	4.3	88	1017.8	7	7	5	10	2	5	10	2	-
20	- 6.8	- 7.6	3.4	94	1011.1	1	1	9	30	3	7	02	8	0.2
21	- 7.8	- 9.6	3.0	87	1019.7	8	8	5	33	8	6	10	8	0.0
22	- 7.7	- 9.1	3.1	90	1010.8	8	5	3	34	5	4	71	8	0.2
23	- 6.2	- 7.0	3.6	94	1012.2	8	8	9	21	1	5	71	7	1.8
24	- 3.6	- 6.0	3.9	82	1017.9	8	8	4	00	0	5	10	4	-
25	- 6.4	- 6.5	3.8	99	1018.3	6	1	5	00	0	3	48	1	-
26	1.6	0.2	6.2	90	1019.8	7	7	9	20	2	5	10	6	0.0
27	3.3	2.5	7.3	94	1024.1	8	3	4	27	3	6	60	6	0.6
28	1.4	0.4	6.3	93	1031.3	8	8	9	24	2	6	60	1	0.0
29	3.3	2.6	7.3	95	1026.4	1	0	9	22	3	5	10	1	-
30	5.8	2.5	7.3	79	1010.5	7	5	6	25	5	6	10	2	-
31	0.6	- 2.4	5.1	81	1017.4	0	0	9	26	6	7	02	8	0.2

Godz. 13

DNI	TEMPERATURA POWIETRZA T	TEMPERATURA PUNKTU ROSY T_d	PRĘŻNOŚĆ PARY WODNEJ e	WILGOTNOŚĆ WZGLĘDNA U	CIŚNIENIE ATMOSFERYCZNE P_o	ZACHMURZENIE N	N_h	h	WIATR dd	v	WIDZIALNOŚĆ V	POGODA ww	W	OPAD R
1	4.5	2.3	7.2	85	1016.0	7	7	4	28	9	6	10	6	5.3
2	1.7	- 2.2	5.2	75	1013.2	7	7	4	28	9	7	27	2	0.0
3	0.5	- 4.4	4.4	71	1029.7	6	6	5	34	9	8	01	8	0.0
4	- 1.3	- 9.0	3.1	56	1030.8	5	5	5	34	9	8	02	1	-
5	- 4.2	- 7.4	3.5	79	1034.0	7	7	4	07	8	7	01	8	0.0
6	- 2.2	- 5.4	4.1	77	1029.2	7	7	4	08	4	6	85	7	0.0
7	- 3.6	- 6.0	3.9	82	1019.8	8	8	4	07	3	6	70	7	0.0
8	- 1.8	- 9.0	3.1	59	1017.9	5	5	5	24	4	6	05	1	-
9	0.5	- 5.0	4.2	65	1025.8	3	3	5	13	1	6	05	1	-
10	- 2.2	- 6.7	3.7	72	1032.3	6	6	4	27	5	5	26	7	0.0
11	- 2.7	- 4.4	4.4	87	1026.2	8	5	4	28	4	5	70	7	0.0
12	- 1.2	- 5.0	4.2	75	1015.3	5	5	5	16	2	6	10	7	0.0
13	- 0.3	- 5.7	4.0	67	1008.8	7	8	9	11	8	6	05	1	-
14	3.9	- 4.7	4.3	53	1009.7	0	0	9	11	5	6	05	0	-
15	4.5	- 3.0	4.9	58	1008.6	7	0	9	25	3	6	05	1	-
16	4.6	0.0	6.1	71	1012.8	7	2	5	30	2	5	10	7	0.0
17	- 1.3	- 2.4	5.1	91	1018.8	8	7	3	03	2	4	71	7	2.1
18	- 0.1	- 4.7	4.3	71	1021.3	0	0	9	07	1	6	10	4	-
19	0.2	- 5.0	4.2	67	1016.1	7	7	5	06	5	6	05	2	-
20	- 1.7	- 4.4	4.4	81	1019.7	6	6	4	30	7	7	85	8	0.1
21	- 4.0	- 5.7	4.0	88	1014.6	8	5	4	33	11	4	73	3	0.6
22	- 5.5	- 8.6	3.2	79	1010.7	8	5	4	32	6	5	22	7	0.3
23	- 1.2	- 5.0	4.2	75	1013.7	7	7	4	24	6	6	85	7	0.0
24	2.6	- 4.1	4.5	61	1017.2	1	1	9	10	2	5	05	1	-
25	3.8	- 4.1	4.5	56	1016.6	6	0	9	21	5	6	95	4	-
26	3.8	1.9	7.0	88	1015.6	8	4	3	20	7	5	61	2	0.0
27	4.6	0.0	6.1	71	1029.2	5	5	5	29	8	8	01	6	0.0
28	4.0	3.2	7.7	96	1032.4	8	8	3	22	4	5	10	6	0.1
29	13.8	5.3	8.9	57	1020.5	5	1	6	22	9	7	03	1	-
30	6.6	2.3	7.2	74	1010.2	8	8	9	25	9	7	60	6	0.0
31	5.7	0.4	6.3	68	1016.5	8	5	4	22	8	7	61	8	0.0

Godz. 19

DNI	TEMPERATURA POWIETRZA T	TEMPERATURA PUNKTU ROSY T_d	PRĘŻNOŚĆ PARY WODNEJ e	WILGOTNOŚĆ WZGLĘDNA U	CIŚNIENIE ATMOSFERYCZNE P_o	ZACHMURZENIE N	N_h	h	WIATR dd	v	WIDZIALNOŚĆ V	POGODA ww	W	OPAD R
1	3.9	- 0.9	5.7	70	1015.4	4	4	5	26	9	7	01	8	0.1
2	0.5	- 4.3	4.0	94	1019.1	7	7	4	30	9	5	83	8	0.6
3	- 1.5	- 5.0	4.2	77	1031.4	2	2	5	35	9	8	02	8	0.1
4	- 3.8	-11.7	2.5	54	1030.6	3	3	5	01	7	8	03	8	0.0
5	- 2.9	- 6.3	3.8	78	1033.6	8	5	4	04	6	6	70	2	0.0
6	- 3.4	- 6.3	3.8	81	1028.1	3	3	4	08	6	6	26	1	0.0
7	- 4.3	- 6.3	3.8	86	1019.1	7	7	5	09	2	6	10	8	0.1
8	- 3.0	- 6.0	3.9	80	1020.2	0	0	9	29	1	6	10	1	-
9	- 2.3	- 2.6	5.1	98	1028.0	8	8	4	35	1	5	85	1	0.3
10	- 4.6	- 6.2	3.8	88	1032.8	2	2	5	26	3	6	10	8	0.0
11	- 2.9	- 4.1	4.5	89	1023.5	7	5	4	26	3	5	85	7	0.0
12	- 2.4	- 6.0	3.9	75	1013.0	0	0	9	00	0	6	10	1	-
13	- 1.6	- 5.4	4.1	75	1009.3	0	0	9	10	6	6	10	1	-
14	1.3	- 2.7	5.0	75	1009.2	2	0	9	09	2	5	10	1	-
15	1.6	- 2.2	5.2	75	1009.1	8	3	6	18	2	5	10	2	-
16	0.2	- 0.7	5.8	93	1015.8	8	8	2	35	2	4	28	2	-
17	- 2.4	- 3.6	4.7	91	1020.6	8	8	3	04	6	5	77	7	0.1
18	- 0.5	- 5.0	4.2	71	1020.1	7	7	5	09	1	6	10	1	-
19	- 0.3	- 6.3	3.8	64	1016.0	5	5	9	03	5	6	05	2	-
20	- 4.4	- 5.3	4.1	93	1020.3	6	6	4	01	5	6	85	1	0.1
21	- 5.0	- 6.0	3.9	93	1013.3	8	6	3	33	6	4	73	3	1.1
22	- 7.6	- 9.3	3.0	87	1012.4	7	7	9	24	2	6	10	7	0.1
23	- 2.7	- 4.0	4.5	91	1016.0	0	0	9	00	0	5	10	8	0.0
24	0.7	- 3.0	4.9	76	1017.2	7	7	5	04	1	5	10	1	-
25	2.0	0.4	6.3	88	1017.2	8	3	5	21	4	6	60	2	0.0
26	4.1	3.6	7.9	97	1019.9	8	4	4	22	5	5	60	6	1.6
27	2.9	- 1.4	5.5	74	1030.7	0	0	9	21	1	7	01	1	-
28	4.8	4.1	8.2	95	1031.0	8	8	3	21	2	5	20	5	0.1
29	10.5	5.1	8.8	69	1015.0	8	3	9	21	6	7	03	2	-
30	4.5	3.2	7.7	91	1011.6	8	4	4	27	4	7	25	6	2.0
31	7.5	3.2	7.7	74	1016.2	8	8	5	21	4	6	10	6	0.0

Godz. 01

DNI	TEMPERATURA POWIETRZA T	TEMPERATURA PUNKTU ROSY T_d	PRĘŻNOŚĆ PARY WODNEJ e	WILGOTNOŚĆ WZGLĘDNA U	CIŚNIENIE ATMOSFERYCZNE P_o	ZACHMURZENIE N	N_h	h	WIATR dd	v	WIDZIALNOŚĆ V	POGODA ww	W	OPAD R
1	2.2	0.8	6.5	90	1027.0	6	6	5	25	4	6	10	1	–
2	– 0.8	– 1.5	5.5	95	1009.8	3	3	4	27	9	7	01	8	0.2
3	0.2	– 1.7	5.4	88	1016.4	8	8	4	31	8	7	85	8	0.0
4	– 1.5	– 7.0	3.6	77	1027.0	8	8	4	35	8	7	26	1	0.0
5	– 9.2	–10.8	2.7	88	1030.0	8	8	4	02	4	7	03	8	0.1
6	– 4.9	– 6.2	3.8	90	1031.5	6	6	4	05	3	7	26	2	0.6
7	– 5.2	– 5.9	3.9	95	1024.2	8	8	4	34	3	6	71	7	0.8
8	– 7.3	– 9.2	3.3	93	1018.7	8	8	5	06	2	6	10	1	–
9	– 8.7	– 9.8	2.9	92	1024.0	0	0	9	00	0	5	10	1	–
10	– 4.1	– 5.6	4.0	89	1028.2	8	8	5	00	0	6	10	2	–
11	–10.2	–11.0	2.6	94	1032.3	0	0	9	28	2	6	10	1	–
12	– 6.0	– 7.8	3.4	85	1020.6	7	7	5	17	1	6	10	1	–
13	– 9.7	–12.3	2.4	81	1014.0	0	0	5	12	2	6	10	0	–
14	– 6.6	– 7.8	3.4	91	1012.7	0	0	9	12	4	6	10	0	–
15	– 6.5	– 8.1	3.3	89	1011.3	0	0	9	12	2	6	10	1	–
16	– 0.5	– 1.9	5.3	89	1010.6	8	8	5	15	2	6	10	2	–
17	0.8	0.5	6.3	98	1016.0	8	8	3	27	1	4	10	2	–
18	– 2.1	– 2.7	5.0	96	1019.4	8	8	2	03	3	3	56	7	0.1
19	– 3.9	– 5.7	4.0	87	1020.9	0	0	9	00	0	6	10	1	–
20	– 2.3	– 6.3	3.8	73	1014.3	0	0	9	02	5	7	01	7	0.5
21	– 7.5	–10.2	2.8	81	1016.4	7	7	4	34	5	7	03	8	0.6
22	– 7.3	– 8.6	3.2	90	1007.7	8	8	4	26	4	6	71	3	0.1
23	– 7.7	– 9.1	3.1	90	1012.6	8	6	3	21	3	6	71	7	0.1
24	– 6.1	– 9.0	3.1	80	1018.3	0	0	9	15	1	7	01	1	–
25	– 2.3	– 3.3	4.8	92	1016.9	7	0	9	04	1	6	10	1	–
26	1.2	0.4	6.3	93	1020.1	8	8	9	21	3	6	10	2	–
27	3.1	2.3	7.2	95	1020.8	8	8	4	22	4	6	21	6	2.8
28	– 0.4	– 1.3	5.6	94	1032.5	0	0	9	21	3	6	10	0	–
29	2.9	2.6	7.4	98	1029.7	8	8	4	19	3	6	10	2	–
30	5.0	1.2	6.7	77	1013.6	0	0	9	21	5	5	10	1	–
31	0.9	0.1	6.1	94	1013.6	0	0	9	25	5	7	01	8	0.9

Godz. 07

DNI	TEMPERATURA POWIETRZA T	TEMPERATURA PUNKTU ROSY T_d	PRĘŻNOŚĆ PARY WODNEJ e	WILGOTNOŚĆ WZGLĘDNA U	CIŚNIENIE ATMOSFERYCZNE P_o	ZACHMURZENIE N	N_h	h	WIATR dd	v	WIDZIALNOŚĆ V	POGODA ww	W	OPAD R
1	1.3	0.4	6.3	93	1018.0	6	6	5	22	4	5	10	1	–
2	0.2	– 1.9	5.3	86	1007.5	7	7	4	27	5	8	26	1	0.0
3	– 1.9	– 5.0	4.2	78	1021.1	2	2	3	32	8	8	01	8	0.0
4	– 5.5	– 6.4	3.0	75	1027.8	7	7	5	35	8	8	02	8	0.0
5	– 7.6	– 8.9	3.1	90	1030.7	8	8	4	36	4	6	85	1	0.2
6	– 5.5	– 6.5	3.7	92	1030.1	8	8	4	02	3	5	86	8	0.6
7	– 6.6	– 6.3	3.8	95	1020.9	8	8	4	06	2	6	70	7	0.9
8	– 6.3	– 6.3	3.8	93	1016.3	8	8	4	04	3	6	71	7	0.4
9	– 7.0	– 8.8	3.1	93	1024.7	8	8	5	00	0	4	28	1	–
10	– 4.4	– 5.6	4.0	91	1029.8	8	8	4	31	2	5	70	2	0.0
11	– 9.7	–10.0	2.9	98	1030.9	8	8	3	22	1	3	48	1	–
12	– 6.6	– 7.4	3.6	94	1018.1	8	8	4	17	2	5	71	2	0.1
13	–11.9	–12.8	2.3	93	1013.8	0	0	9	09	1	4	10	0	–
14	– 6.7	– 7.5	3.5	94	1013.6	8	8	3	12	5	3	46	1	–
15	– 8.3	– 9.3	3.0	92	1010.6	4	0	9	15	1	6	10	0	–
16	– 0.1	– 0.9	5.7	93	1011.5	8	8	4	23	3	6	10	2	–
17	– 0.7	– 1.0	5.7	98	1017.3	8	8	3	26	3	3	44	4	–
18	– 3.1	– 4.5	4.4	90	1020.8	8	8	2	36	3	5	77	5	0.1
19	– 3.2	– 4.6	4.3	90	1019.6	7	7	5	10	2	6	10	1	–
20	– 4.3	– 5.2	4.2	94	1016.0	7	7	4	34	6	6	10	1	–
21	– 7.0	– 8.3	3.3	91	1011.0	8	8	4	29	8	4	86	8	0.3
22	– 8.7	– 9.8	2.9	92	1008.5	8	8	4	20	3	6	71	7	0.7
23	– 8.7	–10.2	2.8	89	1014.3	8	6	3	21	3	4	71	7	0.4
24	– 7.5	– 9.8	2.9	84	1019.7	0	0	9	14	2	7	02	0	–
25	– 4.1	– 4.3	4.4	98	1017.6	8	8	3	15	2	2	42	1	–
26	– 0.8	0.5	6.3	95	1021.5	8	6	3	21	2	3	68	6	0.1
27	3.2	2.4	7.3	95	1021.6	8	8	4	23	3	4	63	6	0.7
28	0.2	– 1.2	5.6	89	1032.4	0	0	9	21	3	6	10	0	–
29	3.0	2.2	7.2	95	1027.0	8	8	4	19	3	5	10	2	–
30	4.5	1.5	6.8	81	1011.3	7	7	9	21	5	7	01	1	–
31	0.5	– 0.9	5.7	89	1016.8	0	0	9	26	7	8	02	8	0.0

Godz. 13

1	4.1	3.0	7.6	93	1030.7	8	7	3	25	8	6	61	6	2.1
2	1.0	– 1.9	5.3	79	1009.3	8	8	4	28	11	8	26	2	0.0
3	0.5	– 6.7	3.7	58	1023.7	6	6	5	32	7	8	02	1	–
4	– 3.5	–10.2	2.8	59	1026.8	6	6	4	35	7	8	02	8	0.0
5	– 3.1	– 4.4	4.4	89	1030.7	8	8	4	03	5	7	22	8	0.2
6	– 4.0	– 7.4	3.5	78	1028.6	5	5	4	02	4	7	26	8	0.2
7	– 3.3	– 6.8	3.8	79	1019.7	6	6	4	12	3	7	03	7	0.0
8	– 3.2	– 6.0	3.9	81	1017.1	8	8	5	24	4	6	10	7	0.0
9	– 0.1	– 3.8	4.6	76	1025.2	8	0	9	12	1	7	02	1	–
10	– 3.0	– 6.0	3.9	80	1031.5	8	4	4	30	4	6	10	7	0.1
11	– 2.1	– 7.0	3.6	68	1026.5	5	5	5	18	1	7	03	4	–
12	– 1.5	– 6.0	3.9	72	1015.8	4	4	5	20	2	6	10	7	0.1
13	– 3.3	– 9.7	4.0	88	1011.9	0	0	9	11	5	7	01	1	–
14	– 0.9	– 3.5	4.7	83	1012.4	0	0	9	12	4	6	10	7	0.0
15	1.7	– 2.4	5.1	73	1009.3	5	0	9	19	2	7	03	1	–
16	3.7	1.0	6.6	84	1012.5	7	3	5	21	2	6	10	7	0.6
17	0.4	– 0.4	5.9	94	1017.8	8	8	3	08	2	4	20	6	0.0
18	– 1.5	– 3.3	4.8	87	1021.5	6	6	4	01	2	6	10	7	0.2
19	– 0.2	– 3.3	4.8	79	1016.5	7	7	5	08	5	6	10	2	–
20	– 3.1	– 6.0	3.9	81	1014.5	8	3	4	34	5	7	26	7	0.2
21	– 5.3	– 7.0	3.6	87	1008.0	8	8	3	29	8	3	73	8	0.3
22	– 5.2	– 8.2	3.3	80	1009.8	7	7	4	20	4	6	10	7	0.0
23	– 1.6	– 7.4	3.5	64	1014.1	7	0	9	20	4	7	02	7	0.0
24	3.2	– 3.5	4.7	62	1017.6	0	0	9	06	2	7	02	0	–
25	4.2	– 3.5	4.7	57	1017.8	7	0	9	17	2	7	05	4	–
26	6.3	0.2	6.2	66	1021.7	7	5	5	21	4	7	03	7	0.0
27	3.4	1.5	6.8	87	1026.3	8	8	4	27	4	7	25	6	2.3
28	5.0	2.1	7.1	81	1032.0	8	8	8	23	4	7	01	8	0.1
29	11.3	5.9	9.3	69	1021.9	3	3	5	22	7	7	03	1	–
30	9.5	4.6	8.5	72	1009.4	8	5	5	20	5	7	03	2	–
31	5.9	– 2.4	5.1	55	1017.6	6	3	5	27	7	8	03	1	–

Godz. 19

1	2.8	0.0	6.1	83	1014.1	6	6	4	26	8	7	01	8	0.2
2	0.5	– 0.7	5.8	91	1011.2	8	8	4	30	8	7	85	8	0.0
3	– 1.6	– 7.8	3.4	62	1025.8	0	0	9	32	7	8	01	1	–
4	– 6.5	– 8.1	3.3	83	1027.8	7	7	4	03	5	6	85	2	0.0
5	– 2.9	– 3.9	4.6	93	1031.1	7	7	4	03	4	6	85	2	0.0
6	– 5.0	– 6.0	3.9	93	1027.0	8	8	4	02	4	6	71	7	0.3
7	– 7.8	– 9.6	3.0	87	1020.6	0	0	5	09	3	7	02	1	–
8	– 5.5	– 6.9	3.6	90	1021.2	4	4	5	00	0	6	10	1	–
9	– 2.7	– 5.4	4.1	82	1027.4	8	8	4	03	1	6	10	2	–
10	– 5.9	– 9.8	2.9	74	1032.4	8	0	9	27	2	7	01	2	–
11	– 5.9	– 9.4	3.0	77	1023.9	0	0	9	15	1	6	10	1	–
12	– 5.1	– 9.0	3.1	76	1015.0	0	0	5	13	2	6	10	0	–
13	– 5.3	– 7.0	3.6	86	1012.7	4	0	9	11	4	6	10	1	–
14	– 2.8	– 5.4	4.1	82	1012.1	5	0	9	11	4	6	10	1	–
15	1.0	– 0.9	5.7	87	1010.0	8	3	9	18	2	5	10	2	–
16	1.6	1.1	6.6	96	1014.5	8	8	4	22	2	5	10	2	–
17	– 0.6	– 1.2	5.6	95	1018.2	8	8	3	05	4	3	77	4	1.5
18	– 2.3	– 5.4	4.1	80	1020.5	0	0	9	00	0	6	10	1	–
19	– 2.1	– 3.3	4.8	92	1014.4	8	8	4	06	5	4	71	7	0.5
20	– 3.8	– 4.6	4.3	94	1016.9	8	8	4	35	3	4	86	8	0.3
21	– 5.3	– 6.7	3.7	90	1007.7	8	6	3	31	6	6	71	3	0.4
22	– 9.7	–11.3	2.6	88	1012.3	8	8	5	22	2	6	10	7	0.3
23	– 3.7	– 8.2	3.3	71	1016.6	8	0	9	00	0	7	02	2	–
24	– 0.6	– 4.4	4.4	74	1017.7	0	0	9	05	1	6	10	0	–
25	2.2	– 3.0	4.9	68	1018.8	8	4	5	20	2	6	05	2	–
26	3.3	2.3	7.2	92	1021.1	8	5	4	22	5	6	61	2	0.3
27	2.3	– 0.5	5.9	81	1030.5	0	0	9	27	4	7	01	1	–
28	4.0	3.0	7.6	93	1031.6	8	8	4	24	3	6	10	2	–
29	7.2	3.8	8.0	79	1017.5	7	0	9	20	4	6	10	1	–
30	5.1	1.5	6.8	77	1010.3	3	3	5	24	5	7	01	8	0.0
31	5.6	2.3	7.2	79	1017.4	8	8	5	22	4	7	21	6	0.1

Godz. 01

DNI	TEMPERATURA POWIETRZA	TEMPERATURA PUNKTU ROSY	PRĘŻNOŚĆ PARY WODNEJ	WILGOTNOŚĆ WZGLĘDNA	CIŚNIENIE ATMOSFERYCZNE	ZACHMURZENIE			WIATR		WIDZIALNOŚĆ	POGODA		OPAD
	T	T_d	e	U	P_o	N	N_h	h	dd	v	V	ww	W	R
1	2.4	0.4	6.3	88	1024.0	1	1	9	24	4	6	10	0	–
2	5.1	0.0	6.1	69	1016.4	8	7	6	22	16	8	80	1	0.0
3	0.6	– 3.3	4.8	76	1028.1	0	0	9	31	5	8	02	0	–
4	– 2.2	– 5.4	4.1	79	1035.5	0	0	9	35	3	8	02	0	–
5	– 5.2	– 9.4	3.0	72	1032.7	1	1	7	36	2	8	03	0	–
6	– 2.6	– 5.0	4.2	85	1032.4	8	8	5	05	2	7	71	7	0.0
7	– 4.1	– 5.7	4.0	88	1026.2	8	8	6	03	1	5	70	1	0.0
8	– 4.5	– 5.8	4.0	91	1017.4	8	7	6	00	0	5	10	7	0.1
9	– 4.5	– 5.4	4.1	93	1021.8	8	8	9	00	0	5	10	1	–
10	– 5.9	– 7.8	3.4	87	1031.1	5	5	9	28	2	6	10	2	–
11	– 6.8	– 8.8	3.1	85	1032.3	0	0	9	22	2	5	10	1	–
12	– 4.5	– 6.3	3.8	86	1019.7	0	0	9	25	1	5	10	1	–
13	– 3.6	– 7.4	3.5	74	1008.1	0	0	9	13	5	5	13	0	–
14	– 3.4	– 7.0	3.6	77	1006.7	7	0	9	12	4	5	10	1	–
15	– 0.9	– 3.0	4.9	85	1008.0	7	0	9	25	1	5	10	2	–
16	– 1.2	– 2.4	5.1	90	1010.7	6	6	9	00	0	5	10	2	–
17	– 0.6	– 1.0	5.7	97	1016.5	8	7	3	07	1	4	73	2	0.4
18	– 1.5	– 3.8	4.6	85	1021.5	8	8	4	05	2	6	10	2	–
19	– 0.2	– 0.8	5.8	96	1016.8	8	8	3	10	4	5	77	7	0.1
20	– 1.8	– 5.4	4.1	77	1021.0	6	6	9	32	3	7	03	1	–
21	– 4.1	– 7.0	3.6	79	1023.3	7	7	4	36	7	7	26	0	0.0
22	– 3.7	– 5.4	4.1	88	1014.7	8	8	4	20	7	5	73	7	0.1
23	– 4.9	– 7.0	3.6	85	1012.7	0	0	9	27	2	6	10	1	–
24	– 0.6	– 4.1	4.6	76	1015.8	7	7	5	08	2	6	10	1	–
25	– 1.8	– 2.4	5.1	96	1018.7	0	0	9	31	1	5	10	1	–
26	2.3	1.5	6.8	96	1019.4	8	8	5	22	3	6	10	6	0.0
27	6.8	3.6	7.9	80	1021.3	8	8	6	27	5	6	60	2	0.0
28	1.5	– 0.5	5.9	87	1032.8	7	7	9	23	3	8	03	1	–
29	6.2	3.8	8.0	85	1029.0	7	7	6	23	4	6	10	2	–
30	8.1	3.8	8.0	74	1012.7	4	4	9	23	5	8	03	1	–
31	3.0	– 0.7	5.8	77	1017.3	0	0	9	28	7	8	01	6	0.0

Godz. 07

DNI	TEMPERATURA POWIETRZA	TEMPERATURA PUNKTU ROSY	PRĘŻNOŚĆ PARY WODNEJ	WILGOTNOŚĆ WZGLĘDNA	CIŚNIENIE ATMOSFERYCZNE	ZACHMURZENIE			WIATR		WIDZIALNOŚĆ	POGODA		OPAD
	T	T_d	e	U	P_o	N	N_h	h	dd	v	V	ww	W	R
1	5.7	2.5	7.3	79	1015.8	8	6	6	22	8	6	61	1	0.0
2	2.5	– 0.7	5.8	79	1017.9	7	7	5	31	12	8	03	8	0.6
3	– 1.8	– 3.5	4.7	88	1030.2	1	1	9	30	6	7	02	0	–
4	– 4.2	– 5.7	4.0	88	1035.3	1	1	9	33	3	8	03	0	–
5	– 4.5	– 8.6	3.2	75	1032.8	8	7	6	01	3	7	03	1	–
6	– 2.9	– 5.4	4.1	84	1030.8	8	8	4	07	3	6	71	7	0.8
7	– 3.2	– 6.9	3.6	88	1023.5	7	2	7	36	1	5	70	2	0.0
8	– 3.2	– 8.8	3.1	95	1017.4	8	8	2	00	0	4	28	1	–
9	– 3.4	– 4.4	4.4	93	1023.3	8	8	9	00	0	4	10	2	–
10	– 3.6	– 5.7	4.0	85	1023.1	8	7	4	31	3	5	70	2	0.0
11	– 7.6	– 9.3	3.0	87	1030.1	0	0	9	25	2	5	10	0	–
12	– 7.8	– 9.6	3.0	87	1017.5	0	0	9	00	0	5	10	0	–
13	– 4.7	– 8.6	3.2	74	1005.7	4	2	5	12	5	5	10	0	–
14	– 3.4	– 7.0	3.6	77	1007.8	4	0	9	15	4	5	10	1	–
15	– 1.0	– 3.0	4.9	87	1008.1	6	1	5	19	1	5	10	2	–
16	– 2.8	– 3.8	5.0	100	1012.3	7	7	5	28	1	3	46	2	–
17	– 0.5	– 1.1	5.6	96	1016.8	8	8	2	01	2	3	77	4	0.3
18	– 1.6	– 3.8	4.6	86	1021.0	8	8	5	10	3	5	10	2	–
19	0.0	– 0.9	5.7	93	1015.1	8	8	2	09	5	4	71	7	0.1
20	– 4.1	– 6.3	3.8	84	1024.0	0	0	9	31	3	7	01	1	–
21	– 5.7	– 7.5	3.5	87	1023.7	7	5	4	32	6	7	71	2	0.0
22	– 3.2	– 5.0	4.2	87	1013.3	7	7	4	01	4	6	22	7	0.6
23	– 6.1	– 7.6	3.4	89	1013.4	1	1	9	26	2	5	10	1	–
24	– 1.3	– 3.5	4.7	85	1016.8	7	7	9	00	0	5	10	2	–
25	– 1.8	– 2.7	5.0	92	1017.4	7	3	5	16	3	4	10	4	–
26	3.6	2.5	7.3	92	1019.1	8	6	5	21	4	6	61	2	0.2
27	3.4	2.7	7.4	95	1026.4	8	8	4	30	5	6	61	8	3.0
28	4.7	2.1	7.1	84	1032.5	7	1	5	25	4	8	22	2	0.0
29	5.6	3.4	7.8	86	1025.9	0	0	9	23	5	6	10	1	–
30	6.2	2.8	7.5	80	1012.0	7	7	9	23	2	6	10	1	–
31	2.8	0.0	6.1	83	1016.1	7	7	9	24	4	7	01	1	–

Godz. 13

DNI	TEMPERATURA POWIETRZA	TEMPERATURA PUNKTU ROSY	PRĘŻNOŚĆ PARY WODNEJ	WILGOTNOŚĆ WZGLĘDNA	CIŚNIENIE ATMOSFERYCZNE	ZACHMURZENIE			WIATR		WIDZIALNOŚĆ	POGODA		OPAD
	T	T_d	e	U	P_o	N	N_h	h	dd	v	V	ww	W	R
1	6.9	3.2	7.7	77	1020.6	5	2	5	28	13	8	01	8	2.0
2	5.1	– 2.4	5.1	59	1015.3	3	3	6	31	12	8	01	8	0.0
3	3.4	– 5.0	4.2	54	1031.9	8	8	6	36	7	8	02	0	–
4	0.0	– 7.8	3.4	55	1033.1	6	6	5	34	6	8	02	1	–
5	– 3.0	– 8.2	3.3	68	1033.5	7	6	6	07	4	7	02	8	0.0
6	– 1.4	– 6.0	3.9	72	1028.3	7	7	5	08	4	7	03	7	0.0
7	– 3.1	– 6.0	3.9	81	1019.9	8	5	5	35	2	5	85	7	0.0
8	– 1.1	– 7.7	3.4	61	1017.5	5	5	6	19	2	7	03	7	0.0
9	1.8	– 8.0	3.3	48	1025.4	5	3	6	32	3	6	05	7	0.0
10	– 0.2	– 7.4	3.5	59	1033.6	1	1	5	29	6	6	26	7	0.0
11	0.9	– 7.0	3.6	54	1026.6	4	2	6	29	4	7	01	1	–
12	– 0.2	– 3.5	4.7	77	1014.3	1	1	5	09	4	5	10	4	–
13	4.9	– 8.6	3.2	37	1004.5	2	2	9	15	8	6	05	1	–
14	6.4	– 3.5	4.7	50	1007.7	5	0	9	16	7	6	05	1	–
15	5.5	– 3.0	4.9	55	1008.0	6	6	9	27	4	5	05	1	–
16	0.7	– 0.4	5.9	92	1013.8	8	8	2	05	2	4	28	7	0.0
17	0.1	– 1.7	5.4	88	1018.5	8	7	3	35	4	5	10	7	0.6
18	0.8	– 2.7	5.0	78	1019.8	8	8	4	12	5	5	10	2	–
19	0.6	– 0.5	5.9	91	1014.3	8	8	3	05	4	4	71	7	0.7
20	– 3.0	– 3.7	4.6	95	1023.3	8	7	4	32	6	3	86	1	0.6
21	– 1.7	– 7.9	3.6	67	1020.2	4	4	5	33	10	7	26	7	0.0
22	– 0.5	– 7.8	3.4	59	1013.4	2	2	5	34	4	7	03	8	0.0
23	1.6	– 6.0	3.9	56	1013.7	3	3	6	33	3	7	01	1	–
24	3.7	– 3.3	4.8	60	1016.8	1	1	9	30	1	6	05	1	–
25	5.4	– 2.4	5.1	58	1016.3	8	8	8	25	6	5	60	2	0.0
26	7.2	6.1	9.4	92	1020.1	8	8	5	24	4	6	21	6	2.5
27	8.6	– 0.5	5.9	53	1030.6	5	5	6	30	8	8	02	6	0.1
28	7.7	5.9	9.3	88	1032.5	8	8	4	25	4	6	60	6	0.3
29	16.1	3.9	8.1	45	1019.3	6	0.	9	22	8	7	03	1	–
30	8.2	2.8	7.5	69	1012.3	8	8	7	27	8	7	21	6	0.0
31	12.8	2.6	7.4	50	1016.9	7	1	6	26	8	8	01	2	–

Godz. 19

DNI	TEMPERATURA POWIETRZA	TEMPERATURA PUNKTU ROSY	PRĘŻNOŚĆ PARY WODNEJ	WILGOTNOŚĆ WZGLĘDNA	CIŚNIENIE ATMOSFERYCZNE	ZACHMURZENIE			WIATR		WIDZIALNOŚĆ	POGODA		OPAD
	T	T_d	e	U	P_o	N	N_h	h	dd	v	V	ww	W	R
1	5.4	– 0.2	6.0	67	1019.7	7	7	7	27	10	6	03	2	–
2	4.1	– 1.9	5.3	65	1024.0	4	2	6	32	8	8	01	8	0.0
3	0.9	– 7.0	3.6	56	1023.1	2	2	7	34	3	9	01	0	–
4	– 0.9	–10.2	2.8	49	1030.7	2	2	6	04	5	8	01	8	0.0
5	– 2.6	– 6.7	3.7	74	1033.3	8	8	5	07	3	7	04	1	–
6	– 3.4	– 5.7	4.0	85	1026.8	3	3	6	04	1	6	10	8	0.1
7	– 3.5	– 5.7	4.0	83	1018.8	8	8	6	02	1	6	71	8	0.2
8	– 2.9	– 6.8	3.7	74	1018.8	0	0	9	13	1	6	10	1	–
9	– 1.2	– 5.2	4.2	74	1028.8	7	7	8	32	3	5	10	7	0.0
10	– 4.0	– 6.0	3.9	86	1032.6	4	3	6	28	3	6	10	8	0.0
11	– 1.7	– 4.7	4.3	81	1023.2	6	6	7	24	1	6	10	1	–
12	– 0.4	– 5.7	4.0	66	1016.6	0	0	9	10	5	5	05	0	–
13	– 0.4	– 6.0	3.9	66	1005.2	3	0	6	14	3	6	05	0	–
14	2.6	– 3.8	4.6	62	1007.4	8	1	9	13	2	6	05	2	–
15	2.0	– 3.3	4.8	68	1009.0	7	7	9	00	0	5	10	2	–
16	0.6	– 0.8	5.8	90	1015.1	8	7	6	00	0	4	10	2	–
17	– 0.6	– 2.2	5.2	89	1020.7	8	8	6	02	2	5	10	2	–
18	0.6	– 1.7	5.4	84	1018.2	8	8	4	05	4	5	70	2	0.0
19	– 0.2	– 4.7	4.3	71	1018.2	1	1	6	35	5	6	10	7	0.0
20	– 3.1	– 4.7	4.3	87	1023.1	8	8	4	33	4	7	26	1	0.2
21	– 2.5	– 5.0	4.2	82	1018.2	8	8	5	33	6	5	71	1	0.0
22	– 3.2	– 8.6	3.2	65	1012.2	2	2	6	34	1	7	03	0	–
23	0.0	– 4.1	4.5	73	1014.9	0	0	9	08	2	5	10	0	–
24	1.9	– 2.2	5.2	74	1016.2	8	7	6	36	3	5	10	1	–
25	3.5	2.5	7.3	92	1017.9	8	8	4	27	4	5	60	6	0.0
26	6.4	5.0	8.7	90	1020.3	7	7	9	23	4	6	10	2	–
27	4.2	– 0.5	5.9	71	1022.1	3	1	7	27	3	8	01	1	–
28	7.2	4.4	8.4	83	1021.3	7	7	9	23	4	6	10	6	0.0
29	12.1	4.3	8.3	59	1015.2	7	7	9	20	4	8	03	1	–
30	6.0	3.6	7.9	85	1013.6	8	7	6	26	7	8	01	8	0.2
31	8.1	2.8	7.5	70	1016.3	1	1	9	19	2	6	10	1	–

Godz. 01

DNI	TEMPERATURA POWIETRZA	TEMPERATURA PUNKTU ROSY	PRĘŻNOŚĆ PARY WODNEJ	WILGOTNOŚĆ WZGLĘDNA	CIŚNIENIE ATMOSFERYCZNE	ZACHMURZENIE			WIATR		WIDZIALNOŚĆ	POGODA		OPAD
	T	T_d	e	U	P_o	N	N_h	h	dd	v	V	ww	W	R
1	- 0.2	- 0.8	5.8	96	1025.5	0	0	9	14	3	6	10	0	-
2	3.9	- 2.4	5.1	63	1019.8	5	5	5	27	18	6	05	1	-
3	- 0.8	- 4.1	4.5	80	1029.0	0	0	9	28	3	7	02	1	-
4	- 2.8	- 8.6	3.2	65	1035.1	0	0	9	36	4	8	02	0	-
5	- 7.0	-11.2	2.6	72	1032.5	1	1	5	06	1	6	10	7	0.0
6	- 4.6	- 6.7	3.7	86	1031.8	8	8	4	05	3	6	70	8	0.0
7	- 5.1	- 7.4	3.5	84	1026.5	8	8	4	05	3	5	22	7	0.2
8	- 5.0	- 7.0	3.6	85	1017.5	8	8	4	07	1	5	70	7	0.0
9	- 9.4	-11.4	2.5	85	1021.9	1	1	5	11	1	5	10	7	0.0
10	- 9.6	-11.2	2.6	88	1031.9	8	8	5	14	1	5	10	1	-
11	-11.1	-12.9	2.3	86	1033.3	0	0	9	10	2	5	10	0	-
12	- 9.2	-10.3	2.8	92	1031.2	0	0	5	05	1	5	10	0	-
13	- 1.8	- 9.4	3.0	57	1005.9	6	0	5	11	4	6	05	1	-
14	- 1.8	- 7.8	3.4	66	1005.1	3	0	9	00	0	7	02	1	-
15	- 1.4	- 3.3	4.8	87	1008.3	8	7	5	12	1	5	10	1	-
16	- 1.9	- 3.3	4.8	90	1011.2	0	0	9	00	0	5	10	1	-
17	- 0.6	- 1.5	5.5	94	1015.0	8	8	4	07	1	4	70	2	0.3
18	- 2.0	- 3.5	4.7	89	1019.8	8	7	4	05	4	5	10	2	-
19	0.1	- 0.8	5.8	94	1015.4	8	8	4	20	1	5	70	6	0.1
20	-12.2	-14.2	2.0	85	1023.6	6	6	5	00	0	5	10	4	-
21	- 6.1	- 8.6	3.2	83	1024.5	7	7	5	02	6	5	85	8	0.4
22	- 5.6	- 7.4	3.5	87	1017.2	8	8	4	30	4	5	73	7	0.3
23	-11.8	-13.7	2.1	86	1015.3	7	7	5	12	2	5	10	1	-
24	-10.2	-11.4	2.5	91	1016.9	0	0	9	04	1	5	10	0	-
25	- 5.9	- 7.0	3.6	92	1019.5	0	0	9	13	3	5	10	1	-
26	0.7	- 0.7	5.8	89	1019.3	8	8	5	15	1	6	10	2	-
27	6.5	2.6	7.4	77	1021.5	8	8	5	27	3	6	61	2	0.0
28	4.2	- 0.2	6.0	72	1022.7	0	0	5	27	2	7	01	0	-
29	- 0.5	- 1.1	5.6	96	1020.5	0	0	9	04	1	6	10	1	-
30	9.5	0.2	6.2	52	1013.1	0	0	9	26	4	7	01	1	-
31	3.0	0.2	6.2	83	1018.4	7	7	5	28	5	7	02	8	0.3

Godz. 07

DNI	TEMPERATURA POWIETRZA	TEMPERATURA PUNKTU ROSY	PRĘŻNOŚĆ PARY WODNEJ	WILGOTNOŚĆ WZGLĘDNA	CIŚNIENIE ATMOSFERYCZNE	ZACHMURZENIE			WIATR		WIDZIALNOŚĆ	POGODA		OPAD
	T	T_d	e	U	P_o	N	N_h	h	dd	v	V	ww	W	R
1	6.6	2.6	7.4	76	1017.4	8	7	5	25	8	6	80	1	0.2
2	2.3	- 2.2	5.2	73	1019.5	7	7	5	29	14	7	01	8	0.0
3	- 2.6	- 5.4	4.1	81	1031.4	7	7	5	28	2	6	10	1	-
4	- 7.0	- 8.7	3.2	88	1036.2	3	3	5	33	1	6	10	0	-
5	- 8.7	-10.6	2.7	86	1033.2	7	7	5	15	2	6	10	1	-
6	- 4.6	- 7.8	3.6	83	1030.1	8	7	4	15	2	6	87	7	0.0
7	- 5.9	- 7.4	3.5	89	1023.2	8	8	4	80	0	5	70	7	0.0
8	- 6.4	- 8.2	3.3	84	1017.8	8	8	4	00	0	5	70	7	0.0
9	- 6.2	- 7.7	3.4	89	1023.1	8	7	5	14	1	5	70	1	0.0
10	- 5.5	- 7.4	3.5	86	1033.0	8	8	5	21	1	5	70	7	0.0
11	-12.7	-14.2	2.0	88	1031.5	0	0	9	00	0	5	10	0	-
12	-11.8	-13.2	2.2	89	1018.8	0	0	9	14	1	6	10	0	-
13	- 7.5	-10.2	2.8	54	1063.7	6	2	9	09	3	6	05	2	-
14	- 3.3	-10.2	2.8	58	1067.0	5	0	9	09	3	7	03	1	-
15	- 3.8	- 4.8	4.3	93	1009.2	5	2	5	03	2	5	10	2	-
16	- 4.1	- 4.9	4.2	94	1012.4	3	0	9	03	3	4	10	1	-
17	- 0.9	- 1.6	5.4	95	1016.7	9	9	-	29	2	3	45	7	0.0
18	- 2.0	- 2.9	4.9	93	1019.2	8	8	4	06	3	5	22	2	0.0
19	- 0.5	- 1.7	5.4	91	1014.2	8	8	3	09	2	4	71	7	0.2
20	- 5.6	- 6.7	3.7	92	1025.0	8	8	5	27	3	5	10	2	-
21	- 7.3	- 8.6	3.2	90	1024.3	8	8	4	27	3	4	73	8	1.2
22	- 5.1	- 6.4	3.8	90	1014.7	8	8	4	30	3	4	71	7	1.6
23	-11.7	-13.6	2.1	86	1015.3	5	5	5	00	0	5	10	2	-
24	-11.3	-13.1	2.2	86	1018.5	4	4	5	02	1	5	10	1	-
25	- 7.3	- 8.2	3.3	93	1017.9	7	4	9	12	1	5	10	1	-
26	1.1	0.2	6.2	93	1019.5	8	7	6	15	1	7	60	6	0.0
27	0.9	- 0.2	6.0	91	1027.5	8	7	3	27	6	5	71	6	5.7
28	4.6	2.1	7.1	84	1032.6	7	5	5	26	3	7	21	1	0.0
29	- 0.8	- 1.4	5.5	96	1027.3	0	0	9	00	0	8	02	0	-
30	5.7	0.8	6.5	71	1012.8	7	2	5	21	3	6	05	1	-
31	0.6	- 2.4	5.1	79	1019.5	2	2	9	15	1	8	02	1	-

Godz. 13

1	5.2	- 2.2	5.2	59	1022.8	7	7	5	28	8	7	01	8	0.4
2	3.0	- 5.4	4.1	54	1021.2	8	7	5	29	14	7	26	2	0.0
3	1.7	- 7.0	3.6	52	1032.5	6	6	6	32	3	8	03	1	-
4	- 1.5	- 6.0	3.9	72	1033.2	5	5	5	28	3	8	01	1	-
5	- 5.1	- 9.0	3.1	76	1032.7	8	7	5	11	2	5	26	7	0.1
6	- 3.6	- 6.0	3.9	82	1027.1	8	7	4	04	3	5	85	8	0.2
7	- 4.2	- 8.2	3.3	73	1020.0	7	7	4	35	1	6	70	7	0.0
8	- 2.5	- 9.0	3.1	60	1016.5	5	5	5	05	2	6	05	7	0.0
9	- 2.1	- 5.0	4.2	81	1025.1	7	7	5	31	2	5	86	7	0.0
10	- 3.5	- 7.4	3.5	72	1033.8	7	6	5	29	5	5	26	7	0.0
11	0.4	- 6.7	3.7	59	1025.6	5	2	6	32	2	6	05	1	-
12	2.0	- 6.3	3.8	54	1012.0	0	0	9	08	3	6	05	0	-
13	3.5	- 5.7	4.0	51	1002.7	6	3	6	11	3	6	05	2	-
14	7.1	- 3.5	4.7	46	1006.0	7	0	9	12	2	7	03	1	-
15	5.1	- 5.0	4.2	48	1007.8	7	1	5	33	2	6	05	1	-
16	7.2	- 5.0	4.2	41	1011.8	6	6	6	10	2	6	05	1	-
17	- 0.5	- 1.4	5.5	93	1018.2	8	8	4	29	2	4	10	7	0.0
18	1.7	- 1.4	5.5	78	1017.6	8	8	4	86	5	5	10	7	0.0
19	- 0.8	- 1.7	5.4	93	1014.2	8	7	4	02	2	4	86	7	3.6
20	- 3.1	- 5.0	4.2	86	1023.9	8	7	4	30	5	4	86	7	0.0
21	- 4.4	- 8.6	3.2	71	1022.2	8	8	4	30	5	5	71	8	0.1
22	- 1.7	- 6.3	3.8	71	1013.9	5	5	5	30	1	6	26	7	0.8
23	0.7	- 7.8	3.4	53	1013.1	4	4	6	29	1	6	05	1	-
24	2.0	- 4.4	4.4	63	1016.7	5	5	5	26	1	5	05	1	-
25	2.7	- 3.3	4.8	64	1015.8	7	7	5	21	4	6	05	2	-
26	6.2	2.1	7.1	76	1020.3	8	7	6	26	7	7	60	6	0.2
27	5.4	- 2.7	5.0	56	1031.2	5	5	5	28	9	8	02	7	0.0
28	8.0	5.1	8.8	82	1032.2	8	7	5	26	5	6	21	6	0.0
29	15.2	- 3.0	4.9	29	1018.8	6	0	9	20	7	9	02	1	-
30	8.0	0.8	6.5	80	1013.0	5	2	5	23	8	7	01	6	0.0
31	9.7	0.8	6.5	54	1017.3	6	5	6	25	11	8	03	1	-

Godz. 19

1	4.9	- 3.0	4.9	57	1021.6	6	6	6	26	10	7	03	1	-
2	2.4	- 4.1	4.5	63	1025.5	7	7	5	31	8	8	01	1	-
3	0.2	- 9.0	3.1	50	1033.7	1	1	6	34	2	9	01	1	-
4	- 1.6	- 7.0	3.6	67	1030.3	8	8	4	35	3	6	78	2	0.0
5	- 5.3	- 8.2	3.3	79	1032.5	8	7	4	06	3	6	26	8	0.1
6	- 5.0	- 6.3	3.8	90	1026.1	7	7	4	12	2	5	70	8	0.0
7	- 4.7	- 7.0	3.6	83	1018.5	8	8	4	35	1	5	70	2	0.0
8	- 3.5	- 6.3	3.8	80	1018.7	6	6	5	00	0	5	70	2	0.0
9	- 5.3	- 9.0	3.1	76	1028.9	7	4	5	25	2	5	10	8	0.3
10	- 4.3	- 7.8	3.4	78	1033.4	0	0	9	29	2	5	10	8	0.0
11	- 3.4	- 7.8	3.4	71	1023.0	0	0	9	00	0	6	05	1	-
12	- 1.4	- 5.0	4.2	75	1009.2	0	0	9	07	2	6	10	0	-
13	2.1	-10.2	2.8	39	1003.8	5	0	9	12	6	6	05	2	-
14	0.4	- 4.7	4.3	69	1007.5	8	8	9	00	0	6	05	2	-
15	2.0	- 3.0	4.9	70	1009.3	7	7	5	03	1	5	10	2	-
16	0.6	- 0.5	5.9	91	1013.9	8	8	5	31	2	4	10	2	-
17	- 1.5	- 2.4	5.1	92	1019.7	8	8	4	04	2	4	10	2	-
18	0.6	- 0.5	5.9	91	1016.4	8	7	2	06	4	5	61	7	0.0
19	- 2.7	- 6.7	3.7	72	1019.3	7	7	4	30	2	5	22	8	1.5
20	- 3.8	-10.2	2.8	62	1023.6	7	7	5	02	7	7	26	8	1.5
21	- 3.9	- 9.8	2.9	64	1019.5	7	7	5	32	5	7	03	7	0.0
22	- 4.5	- 8.2	3.3	79	1013.9	3	3	5	00	0	6	10	1	-
23	- 2.6	- 7.0	3.6	72	1014.4	0	0	9	14	2	5	05	0	-
24	0.2	- 2.4	5.1	81	1018.1	8	7	5	00	0	5	10	2	-
25	2.7	0.0	6.1	83	1018.1	7	7	5	26	6	6	10	6	0.0
26	7.5	1.0	6.6	64	1019.8	8	7	6	22	6	7	03	6	0.0
27	4.2	- 2.4	5.1	62	1032.3	3	1	5	24	3	8	01	1	-
28	7.3	2.3	7.2	70	1031.2	6	4	5	25	3	7	01	2	-
29	12.5	1.0	6.6	46	1014.9	7	3	9	18	7	8	02	2	-
30	4.2	2.1	7.1	86	1015.4	8	7	5	30	5	7	81	2	0.9
31	7.6	1.5	6.8	64	1015.8	2	1	9	14	1	7	02	1	-

Godz. 01

DNI	TEMPERATURA POWIETRZA T	TEMPERATURA PUNKTU ROSY T_d	PRĘŻNOŚĆ PARY WODNEJ e	WILGOTNOŚĆ WZGLĘDNA U	CIŚNIENIE ATMOSFERYCZNE P_o	ZACHMURZENIE N	N_h	h	WIATR dd	v	WIDZIALNOŚĆ V	POGODA ww	W	OPAD R
1	1.3	0.5	6.3	94	1024.9	0	0	9	23	2	5	10	0	–
2	0.1	- 0.2	6.0	98	1014.0	8	8	4	29	9	7	26	3	2.1
3	0.1	- 5.0	4.2	70	1021.7	6	6	5	33	10	7	01	8	0.0
4	- 3.3	- 7.4	3.5	73	1030.0	2	2	4	35	8	7	01	8	0.1
5	- 6.5	- 9.0	3.1	83	1030.6	7	7	4	04	3	7	85	1	0.1
6	- 3.8	- 5.4	4.1	88	1031.5	8	8	4	06	4	6	70	8	0.2
7	- 5.2	- 6.2	3.8	93	1025.7	8	8	4	83	3	6	70	8	0.3
8	-11.0	-12.3	2.4	90	1019.4	0	0	9	00	0	6	10	0	–
9	- 8.3	- 9.3	3.0	92	1023.7	0	0	9	00	0	5	10	0	–
10	- 3.3	- 4.7	4.3	89	1028.9	8	8	5	00	0	6	10	2	–
11	-11.6	-12.5	2.3	93	1034.0	0	0	9	06	1	6	18	0	–
12	- 4.8	- 5.4	4.1	95	1021.3	7	7	4	00	0	6	10	8	0.2
13	- 6.7	- 8.8	2.9	78	1013.2	0	0	5	13	3	7	02	8	–
14	- 4.5	- 6.1	3.9	89	1011.2	0	0	5	09	1	6	10	0	–
15	- 3.0	- 3.7	4.6	95	1010.5	6	0	9	10	2	6	10	1	–
16	0.8	- 0.7	5.8	89	1011.3	8	8	4	00	0	6	10	2	–
17	0.1	- 0.5	5.9	96	1016.8	8	8	4	35	1	4	10	2	–
18	- 1.6	- 2.2	5.2	96	1020.5	8	8	4	03	2	4	10	4	–
19	- 1.5	- 3.8	4.6	84	1019.6	8	8	4	09	3	6	10	1	–
20	- 3.0	- 6.3	3.8	78	1016.4	0	0	9	04	5	6	22	3	0.4
21	- 5.9	- 8.2	3.3	83	1018.5	3	3	4	02	5	6	10	8	0.2
22	- 5.8	- 7.3	3.5	89	1010.3	8	6	3	29	6	5	71	3	0.6
23	-11.8	-12.7	2.3	93	1014.9	8	8	4	00	0	6	10	7	0.0
24	- 4.4	- 6.7	3.7	83	1018.3	0	0	9	09	2	6	10	0	–
25	- 2.7	- 4.1	4.5	89	1018.1	0	0	9	36	1	6	10	0	–
26	1.8	1.3	6.7	96	1020.9	8	6	3	24	3	6	61	6	0.3
27	3.4	2.9	7.5	97	1022.5	8	8	4	22	2	6	10	8	1.0
28	- 1.9	- 2.5	5.1	96	1034.1	0	0	9	00	0	6	10	0	–
29	3.0	2.1	7.1	94	1031.2	8	8	4	24	1	5	10	2	–
30	2.1	0.4	6.3	88	1015.9	0	0	9	14	1	6	10	1	–
31	2.4	1.5	6.8	94	1016.2	7	7	5	27	4	7	03	8	0.6

Godz. 07

DNI	TEMPERATURA POWIETRZA T	TEMPERATURA PUNKTU ROSY T_d	PRĘŻNOŚĆ PARY WODNEJ e	WILGOTNOŚĆ WZGLĘDNA U	CIŚNIENIE ATMOSFERYCZNE P_o	ZACHMURZENIE N	N_h	h	WIATR dd	v	WIDZIALNOŚĆ V	POGODA ww	W	OPAD R
1	0.3	- 0.3	6.0	96	1019.8	0	0	9	18	1	4	10	0	–
2	- 0.6	- 2.7	5.0	85	1012.5	6	6	4	30	5	7	03	8	0.1
3	- 1.2	- 4.1	4.5	80	1025.2	5	5	4	33	8	8	02	1	–
4	- 5.0	- 8.2	3.3	79	1030.5	1	1	4	36	8	8	01	8	0.1
5	- 7.8	-10.2	2.8	80	1032.0	8	8	4	05	4	7	85	7	0.7
6	- 5.5	- 7.3	3.5	87	1030.6	8	8	9	05	3	6	70	7	0.3
7	- 6.8	- 7.6	3.4	94	1022.2	7	5	4	36	2	6	70	7	0.3
8	- 9.2	-10.3	2.8	92	1018.3	0	0	9	35	2	4	10	0	–
9	-10.3	-11.5	2.5	91	1025.0	3	3	9	07	1	6	10	1	–
10	- 4.4	- 6.7	3.7	83	1031.6	7	7	4	33	5	6	10	7	0.1
11	-12.2	-12.6	2.3	96	1032.5	9	9	4	00	0	3	45	1	–
12	-10.2	-11.4	2.5	91	1019.7	0	0	9	00	0	5	10	7	0.4
13	- 7.1	- 9.2	3.0	86	1012.0	1	0	9	12	6	6	10	0	–
14	- 6.2	- 7.7	3.4	90	1012.6	0	0	5	08	1	6	10	0	–
15	- 4.6	- 4.8	4.3	98	1013.0	7	7	9	00	0	5	10	1	–
16	- 0.1	- 1.0	5.7	95	1012.7	8	8	4	00	0	4	70	2	0.2
17	- 0.2	- 0.5	5.9	98	1017.4	8	8	4	06	1	4	70	2	0.2
18	- 1.9	- 2.7	5.0	94	1021.2	8	8	3	04	1	5	10	2	–
19	- 1.7	- 5.4	4.1	76	1017.5	7	7	7	09	5	7	03	2	–
20	- 3.6	- 6.3	3.8	80	1015.1	5	5	4	36	5	6	10	1	–
21	- 7.9	- 9.3	3.0	90	1016.5	8	8	4	32	6	6	85	1	0.0
22	- 9.0	-10.5	2.7	89	1010.9	8	8	9	27	2	6	10	7	0.5
23	-11.8	-13.2	2.2	89	1015.8	6	3	6	00	0	6	10	1	–
24	- 6.7	- 7.9	3.4	91	1019.0	0	0	9	06	3	5	10	1	–
25	- 5.1	- 6.1	3.9	93	1019.8	1	0	9	00	0	6	10	0	–
26	0.8	0.0	6.1	94	1022.6	2	2	5	21	1	5	10	6	0.1
27	3.5	3.0	7.6	97	1023.5	8	8	3	27	3	5	60	6	2.0
28	- 1.8	- 2.1	5.2	98	1034.1	1	1	9	00	0	6	10	1	–
29	2.9	2.1	7.1	94	1028.4	7	7	4	16	1	6	10	2	–
30	5.4	1.0	6.6	74	1012.9	5	2	5	26	5	6	10	1	–
31	0.8	- 1.2	5.6	87	1019.5	0	0	9	27	5	8	02	1	–

Godz. 13

1	4.5	2.3	7.2	86	1016.0	8	8	4	29	10	6	10	8	1.6
2	1.2	- 3.5	4.7	71	1013.9	6	6	4	30	12	8	01	3	–
3	0.7	- 4.1	4.5	76	1027.2	6	6	4	34	7	8	26	2	0.2
4	2.5	-12.2	2.4	46	1028.4	5	5	5	35	9	8	03	1	–
5	- 3.8	- 6.3	3.8	82	1032.2	7	7	5	03	5	7	85	8	0.2
6	- 3.0	- 5.4	4.1	83	1026.6	6	6	4	06	4	6	10	7	0.1
7	- 3.0	- 7.4	3.5	72	1019.7	7	7	4	08	2	7	02	7	0.2
8	- 2.5	- 7.8	3.4	67	1018.1	1	1	4	29	2	6	05	4	–
9	- 0.6	- 6.0	3.9	68	1025.5	8	0	5	00	0	7	02	1	–
10	- 1.6	- 6.0	3.9	71	1032.6	6	6	5	32	7	7	03	1	–
11	- 2.1	- 8.2	3.3	65	1027.2	7	7	4	25	2	7	26	4	0.0
12	- 0.8	- 5.4	4.1	71	1015.7	6	6	4	15	2	6	26	1	0.0
13	- 0.3	- 6.0	3.9	66	1009.4	8	0	9	11	5	7	03	1	–
14	3.3	- 6.9	3.9	51	1021.3	0	0	5	14	4	6	05	0	–
15	5.9	- 1.9	5.3	57	1009.2	6	1	5	25	2	6	05	1	–
16	2.9	2.1	7.1	95	1013.7	7	7	3	20	2	4	20	7	0.6
17	0.7	0.4	6.3	98	1018.0	9	9	-	00	0	3	43	7	0.8
18	- 1.0	- 3.0	4.9	87	1021.1	8	8	4	03	3	5	70	2	0.1
19	0.2	- 2.2	5.2	85	1014.8	8	8	4	09	6	6	70	2	0.1
20	- 3.9	- 5.4	4.1	88	1019.2	7	7	4	32	5	7	85	1	0.0
21	- 5.1	- 7.4	3.5	82	1013.2	8	8	4	31	4	5	86	7	0.5
22	- 5.8	- 8.2	3.3	84	1011.7	6	6	5	27	4	6	70	2	0.0
23	- 0.1	- 6.0	3.9	64	1014.3	5	4	5	22	4	6	05	2	–
24	3.6	- 5.7	4.0	51	1017.2	0	0	9	19	2	6	05	0	–
25	4.8	- 3.8	4.6	52	1016.5	7	0	9	24	5	6	05	1	–
26	5.8	0.8	6.5	70	1022.0	8	1	5	22	8	6	10	1	–
27	2.7	1.2	6.7	90	1029.1	8	8	4	29	4	7	80	6	2.0
28	4.4	2.1	7.1	86	1033.8	8	8	4	24	4	5	10	6	0.0
29	12.0	4.1	8.2	59	1023.0	3	3	5	24	8	7	02	1	–
30	10.2	2.8	7.4	59	1011.3	7	5	5	27	5	6	05	2	–
31	6.5	- 0.9	5.7	59	1019.2	8	4	5	26	6	8	01	1	–

Godz. 19

1	2.8	0.6	6.4	86	1018.4	8	8	4	27	7	6	10	8	0.7
2	0.2	- 0.7	5.8	94	1016.4	7	7	4	30	10	6	26	2	1.1
3	- 2.2	- 5.4	4.1	77	1019.3	3	3	4	35	8	6	10	8	0.2
4	- 5.4	- 9.4	3.0	73	1028.9	0	0	5	36	6	7	01	1	–
5	- 3.4	- 4.8	4.3	90	1032.1	7	7	4	04	5	6	85	8	0.2
6	- 4.2	- 6.7	3.7	81	1027.4	7	7	4	09	4	6	85	1	0.1
7	- 6.9	- 7.8	3.4	94	1019.8	0	0	9	08	1	5	10	8	0.1
8	- 5.5	- 9.4	3.0	75	1021.0	0	0	9	08	1	6	10	0	–
9	- 3.5	- 4.7	4.3	79	1027.3	8	8	9	00	0	6	10	2	–
10	- 4.9	- 7.4	3.5	83	1033.7	0	0	9	30	2	6	10	1	–
11	- 2.5	- 6.0	3.9	77	1024.3	8	8	4	27	1	6	10	2	–
12	- 3.1	- 6.0	3.9	81	1014.5	0	0	9	06	1	5	10	1	–
13	- 1.0	- 5.4	4.1	73	1010.3	3	3	9	10	4	7	01	1	–
14	0.7	- 4.1	4.5	70	1010.4	2	0	9	14	4	6	05	1	–
15	3.0	- 2.7	5.0	66	1009.8	8	8	5	00	0	6	05	2	–
16	2.2	1.0	6.6	92	1015.0	8	8	4	00	0	4	10	2	–
17	0.5	0.2	6.2	98	1018.3	9	9	-	07	2	3	45	7	0.1
18	- 2.2	- 3.5	4.7	90	1020.6	3	3	4	07	2	5	10	7	0.1
19	- 1.7	- 2.8	5.0	93	1013.8	8	7	2	05	8	4	73	3	0.7
20	- 5.1	- 6.8	3.7	89	1019.3	5	5	4	35	2	6	85	1	0.2
21	- 5.7	- 7.1	3.6	90	1012.1	8	5	4	33	7	5	71	8	0.7
22	- 6.2	- 8.2	3.3	85	1013.2	8	8	4	30	2	6	10	7	0.1
23	- 2.6	- 6.3	3.8	76	1016.4	0	0	9	09	1	6	10	1	–
24	0.0	- 5.7	4.0	64	1017.7	0	0	9	03	1	7	02	0	–
25	3.3	- 0.9	5.7	74	1015.1	8	8	4	26	6	6	10	2	–
26	3.4	2.9	7.5	97	1022.6	8	6	3	24	3	5	61	6	1.8
27	2.2	- 1.7	5.4	76	1032.1	1	0	9	30	2	7	01	8	0.0
28	4.3	3.6	7.9	95	1032.8	8	8	4	26	3	5	10	6	0.0
29	8.3	3.8	8.0	73	1018.6	6	0	9	22	4	7	03	1	–
30	5.2	1.0	6.6	75	1017.3	7	7	5	27	7	7	03	8	0.0
31	8.0	0.0	6.1	57	1018.7	6	6	5	25	3	2	01	2	–

Godz. 01

DNI	TEMPERATURA POWIETRZA T	TEMPERATURA PUNKTU ROSY T_d	PRĘŻNOŚĆ PARY WODNEJ e	WILGOTNOŚĆ WZGLĘDNA U	CIŚNIENIE ATMOSFERYCZNE P_o	ZACHMURZENIE N	N_h	h	WIATR dd	v	WIDZIALNOŚĆ V	POGODA ww	W	OPAD R
1	- 0.5	- 7.8	3.4	57	.	0	0	9	29	20	9	02	0	-
2	- 6.3	- 7.1	3.6	94	.	7	6	.	29	45	8	48	1	-
3	-10.0	-11.2	2.6	91	.	9	9	.	36	24	0	70	4	0.4
4	-12.8	-13.8	2.1	92	.	9	9	.	34	20	0	70	4	0.2
5	-17.1	-18.3	1.4	90	.	9	9	.	02	22	0	49	7	1.8
6	-14.5	-15.6	1.8	91	.	9	9	.	09	16	0	71	4	1.0
7	-14.7	-16.4	1.7	87	.	9	9	.	04	15	0	71	4	1.8
8	-14.0	-15.6	1.8	87	.	4	4	.	25	2	8	48	7	0.1
9	-13.8	-14.8	1.9	92	.	9	9	.	25	4	0	49	7	0.2
10	-15.3	-16.4	1.7	91	.	9	9	.	34	9	0	70	8	0.6
11	-14.6	-16.3	1.7	87	.	0	0	9	34	14	8	38	3	-
12	-12.9	-15.5	1.8	81	.	0	0	9	32	5	8	02	0	-
13	-12.1	-15.0	1.9	77	.	5	0	9	20	23	8	03	1	-
14	- 8.0	-13.8	2.1	61	.	3	0	9	20	24	9	02	1	-
15	- 9.0	- 9.0	3.1	93	.	9	9	.	20	8	0	49	4	-
16	- 7.0	- 7.9	3.4	93	.	7	6	.	34	6	7	48	7	0.4
17	- 5.5	- 5.8	3.9	97	.	9	9	.	20	6	0	71	8	0.2
18	- 6.9	- 7.8	3.4	94	.	7	6	7	29	4	8	01	4	-
19	- 4.8	- 5.4	4.1	95	.	9	9	.	27	4	0	49	7	0.1
20	-12.6	-13.6	2.1	92	.	7	6	.	34	16	8	48	7	1.9
21	-15.7	-16.9	1.6	91	.	9	9	.	36	20	0	71	4	5.0
22	-15.2	-16.3	1.7	91	.	9	9	.	34	27	0	73	4	3.8
23	-13.1	-14.6	2.0	88	.	3	2	1	22	7	8	03	4	-
24	- 9.2	-10.3	2.8	92	.	4	4	.	20	17	8	48	3	-
25	- 9.5	-11.1	2.6	88	.	0	0	9	27	17	9	38	1	-
26	- 5.3	- 6.0	3.9	95	.	9	9	.	27	18	0	49	3	0.2
27	- 2.0	- 2.3	5.2	98	.	9	9	.	27	17	0	71	4	0.1
28	- 4.8	- 5.1	4.2	98	.	9	9	.	27	22	0	71	4	0.4
29	- 1.1	- 2.1	5.2	93	.	4	4	7	29	15	9	03	4	-
30	0.3	- 2.2	5.2	84	.	2	0	9	25	30	9	02	1	-
31	- 6.4	- 6.8	3.7	97	.	9	9	.	29	30	0	85	4	2.3

Godz. 07

DNI	TEMPERATURA POWIETRZA T	TEMPERATURA PUNKTU ROSY T_d	PRĘŻNOŚĆ PARY WODNEJ e	WILGOTNOŚĆ WZGLĘDNA U	CIŚNIENIE ATMOSFERYCZNE P_o	ZACHMURZENIE N	N_h	h	WIATR dd	v	WIDZIALNOŚĆ V	POGODA ww	W	OPAD R
1	- 2.1	- 2.4	5.1	98	.	9	9	.	27	34	0	71	4	0.1
2	- 7.3	- 8.2	3.3	93	.	9	9	.	32	42	0	70	4	1.0
3	-10.2	-11.4	2.5	91	.	6	6	.	36	21	8	48	7	0.3
4	-14.5	-16.2	1.7	87	.	7	7	.	26	17	8	48	7	1.1
5	-17.4	-18.7	1.4	93	.	9	9	.	36	27	0	49	3	0.4
6	-14.5	-15.6	1.8	91	.	9	9	.	04	14	0	71	4	2.3
7	-14.7	-16.4	1.7	87	.	9	9	.	04	15	0	49	7	0.2
8	-13.8	-15.4	1.8	88	.	1	1	8	16	1	9	03	0	-
9	-13.8	-14.8	1.9	92	.	8	7	6	25	3	7	70	4	0.1
10	-15.3	-16.4	1.7	91	.	9	9	.	32	15	0	70	4	0.9
11	-15.3	-17.0	1.6	86	.	9	9	.	34	10	0	49	3	0.3
12	-12.8	-15.4	1.8	81	.	0	0	9	32	1	8	02	0	-
13	- 8.5	-16.4	1.7	58	.	5	3	7	18	17	8	02	1	-
14	- 8.5	-12.7	2.3	72	.	4	0	9	20	27	9	02	0	-
15	- 7.9	- 8.9	3.1	93	.	9	9	.	20	6	0	49	4	0.2
16	- 7.2	- 8.9	3.1	88	.	5	2	.	36	2	8	01	2	-
17	- 5.5	- 5.8	3.9	97	.	9	9	.	27	10	0	71	4	0.1
18	- 6.3	- 7.1	3.6	94	.	9	9	.	27	8	0	70	4	0.3
19	- 4.5	- 5.1	4.2	96	.	9	9	.	00	0	1	73	8	0.3
20	-13.4	-14.4	2.0	92	.	9	9	.	34	12	0	70	4	1.4
21	-16.5	-17.7	1.5	90	.	9	9	.	34	17	0	73	4	4.3
22	-14.2	-15.3	1.9	92	.	9	9	.	34	28	0	71	4	4.0
23	-13.9	-16.1	1.7	83	.	1	0	9	25	1	8	01	1	-
24	- 9.3	-10.9	2.7	88	.	6	6	0	20	8	6	10	3	-
25	- 7.9	- 9.7	2.9	87	.	7	4	7	25	24	8	38	2	-
26	- 2.1	- 2.4	5.1	98	.	8	5	.	25	18	7	48	7	1.3
27	- 7.3	- 7.8	3.4	96	.	9	9	.	34	25	0	73	4	4.4
28	- 2.8	- 3.2	4.8	97	.	7	6	.	34	16	8	48	7	2.3
29	- 0.6	- 4.1	4.5	76	.	1	0	9	27	18	9	02	0	-
30	- 3.2	- 3.9	4.6	95	.	9	9	.	27	25	0	49	1	-
31	- 6.5	- 7.3	3.5	94	.	3	2	.	29	27	8	48	8	0.0

Godz. 13

DNI	TEMPERATURA POWIETRZA T	TEMPERATURA PUNKTU ROSY T_d	PRĘŻNOŚĆ PARY WODNEJ e	WILGOTNOŚĆ WZGLĘDNA U	CIŚNIENIE ATMOSFERYCZNE P_o	ZACHMURZENIE N	N_h	h	WIATR dd	v	WIDZIALNOŚĆ V	POGODA ww	W	OPAD R
1	- 5.8	- 6.5	3.7	95	.	7	7	.	29	27	9	70	4	0.2
2	- 8.5	- 9.5	3.0	92	.	7	7	.	34	27	8	48	7	0.2
3	-10.4	-11.6	2.5	90	.	6	6	1	36	19	9	28	1	-
4	-12.2	-13.1	2.2	93	.	6	6	.	36	16	8	48	7	0.9
5	-15.0	-17.3	1.6	82	.	7	7	.	02	14	8	71	4	0.6
6	-13.8	-15.4	1.8	88	.	9	9	.	07	11	0	71	4	1.6
7	-10.0	-11.2	2.6	91	.	7	6	.	00	0	8	85	4	0.5
8	-12.7	-13.7	2.1	92	.	7	7	.	18	1	8	70	1	0.0
9	-11.8	-13.2	2.2	89	.	7	6	.	25	2	7	85	7	0.4
10	-12.6	-14.6	2.0	85	.	6	6	.	34	9	8	48	8	0.9
11	- 8.7	-11.1	2.6	83	.	5	4	.	36	1	8	83	4	-
12	- 9.8	-13.2	2.2	75	.	1	1	2	22	3	8	82	0	-
13	- 7.1	-11.7	2.5	69	.	6	4	7	18	16	8	01	2	-
14	- 6.8	- 8.2	3.3	84	.	7	8	9	20	11	8	02	1	-
15	- 5.5	- 6.2	3.8	95	.	5	3	.	02	2	8	01	4	-
16	- 5.4	- 5.7	4.0	98	.	7	7	.	18	3	7	48	1	-
17	- 5.5	- 5.8	3.9	97	.	9	9	.	27	8	0	49	7	0.1
18	- 5.5	- 6.2	3.8	95	.	9	9	.	25	4	0	49	7	0.0
19	- 8.7	- 9.4	3.0	95	.	9	9	.	02	9	0	85	7	4.4
20	-12.5	-13.5	2.2	92	.	9	9	.	36	15	0	71	4	2.1
21	-15.6	-16.8	1.6	91	.	9	9	.	34	18	0	71	4	4.3
22	-10.2	-11.9	2.5	87	.	7	7	.	36	8	8	73	4	7.1
23	- 9.1	-10.6	2.7	88	.	4	4	.	25	2	8	41	7	0.0
24	- 7.1	- 8.0	3.3	93	.	9	9	.	20	1	0	85	4	0.0
25	- 7.3	- 8.2	3.3	93	.	9	9	.	25	30	0	70	4	0.3
26	- 1.5	- 1.7	5.4	99	.	9	9	.	27	19	0	68	4	1.4
27	- 5.8	- 6.9	3.6	92	.	5	5	.	32	13	8	48	7	5.9
28	- 0.5	- 0.8	5.7	98	.	9	9	.	32	16	0	45	7	0.3
29	1.5	0.2	6.2	91	.	7	0	9	22	27	9	02	1	-
30	- 4.2	- 4.7	4.3	96	.	7	7	.	27	28	7	48	8	0.1
31	- 2.7	- 3.0	4.9	97	.	7	6	.	27	27	8	48	4	-

Godz. 19

DNI	TEMPERATURA POWIETRZA T	TEMPERATURA PUNKTU ROSY T_d	PRĘŻNOŚĆ PARY WODNEJ e	WILGOTNOŚĆ WZGLĘDNA U	CIŚNIENIE ATMOSFERYCZNE P_o	ZACHMURZENIE N	N_h	h	WIATR dd	v	WIDZIALNOŚĆ V	POGODA ww	W	OPAD R
1	- 6.3	- 7.1	3.6	94	.	4	4	.	27	32	9	48	7	0.0
2	- 7.9	- 8.9	3.1	93	.	9	9	.	34	30	0	49	8	0.2
3	-10.9	-12.7	2.3	87	.	5	4	2	34	21	9	03	1	-
4	-12.4	-13.3	2.2	93	.	9	9	.	36	24	0	70	4	1.7
5	-14.0	-15.1	1.9	92	.	7	6	.	02	13	8	48	7	1.5
6	-14.4	-16.1	1.7	87	.	9	9	.	07	14	0	71	4	1.2
7	-13.2	-14.2	2.0	92	.	2	0	9	34	2	8	02	8	0.1
8	-12.7	-14.2	2.0	88	.	9	9	.	22	3	0	71	4	0.8
9	-13.1	-14.1	2.1	92	.	9	9	.	32	5	0	85	4	2.1
10	-14.3	-16.0	1.8	87	.	7	6	.	34	10	7	48	8	0.6
11	-12.1	-14.1	2.1	85	.	1	1	2	36	7	8	01	8	0.1
12	-10.6	-13.8	2.1	77	.	1	0	9	20	14	8	02	0	-
13	- 3.9	- 7.8	3.4	74	.	5	0	9	18	6	8	02	2	-
14	- 7.3	- 8.2	3.3	93	.	9	9	.	20	10	0	49	4	0.2
15	- 6.5	- 7.3	3.5	94	.	9	9	.	36	2	0	71	4	0.0
16	- 5.5	- 5.8	3.9	97	.	9	9	.	18	4	0	49	4	-
17	- 6.8	- 7.3	3.5	96	.	7	2	.	29	7	7	48	7	0.2
18	- 4.9	- 5.5	4.0	95	.	9	9	.	25	2	0	70	4	0.3
19	-11.4	-12.3	2.4	93	.	9	9	.	36	27	0	71	8	5.8
20	-13.2	-14.2	2.0	92	.	9	9	.	36	24	0	71	4	2.8
21	-14.5	-15.6	1.8	91	.	9	9	.	34	24	0	70	4	5.9
22	-12.4	-13.9	2.1	89	.	4	4	2	22	3	8	03	7	0.3
23	-10.4	-11.6	2.5	90	.	0	0	9	18	8	6	10	0	-
24	- 8.1	- 9.1	3.1	92	.	7	7	.	22	6	8	48	8	0.1
25	- 5.8	- 6.2	3.8	97	.	9	9	.	29	19	0	49	7	0.3
26	- 2.3	- 2.6	5.1	98	.	7	6	.	27	21	8	48	7	1.0
27	- 5.7	- 6.4	3.8	95	.	7	6	.	27	16	8	48	8	0.2
28	- 1.7	- 2.5	5.1	94	.	7	6	.	27	16	9	48	4	-
29	1.7	- 0.7	5.8	84	.	7	6	7	25	27	8	03	2	-
30	- 3.8	- 4.3	4.4	96	.	9	9	.	29	30	0	87	4	0.1
31	- 0.6	- 1.2	5.6	95	.	2	1	6	22	16	8	81	3	-

Godz. 01

DNI	TEMPERATURA POWIETRZA	TEMPERATURA PUNKTU ROSY	PREŻNOŚĆ PARY WODNEJ	WILGOTNOŚĆ WZGLĘDNA	CIŚNIENIE ATMOSFERYCZNE	ZACHMURZENIE			WIATR		WIDZIALNOŚĆ	POGODA		OPAD
	T	T_d	e	U	P_o	N	N_h	h	dd	v	V	ww	W	R
1	1.2	0.4	6.8	94	1023.0	0	0	9	23	3	6	10	0	-
2	- 0.3	- 1.2	5.6	94	1010.5	2	2	4	27	5	7	26	1	0.2
3	0.4	- 1.2	5.6	89	1014.8	8	8	4	30	7	7	02	8	0.2
4	- 3.5	- 5.7	4.0	85	1025.0	7	7	4	33	8	5	86	1	0.2
5	- 8.9	-10.0	2.9	92	1028.4	6	6	5	36	4	7	03	8	0.0
6	- 6.3	- 7.8	3.4	89	1030.2	2	2	4	03	2	7	01	8	0.0
7	- 5.9	- 6.6	3.7	94	1022.8	8	8	4	32	2	6	78	7	0.4
8	- 4.4	- 4.6	4.3	98	1017.1	8	8	4	09	5	6	85	3	0.3
9	- 7.2	- 7.7	3.4	96	1023.9	8	8	4	00	0	5	10	1	-
10	- 2.0	- 2.6	5.1	96	1026.8	8	6	3	00	0	5	71	7	2.4
11	- 7.9	- 9.3	3.0	90	1031.9	8	8	9	00	0	6	10	2	-
12	-18.7	-19.3	1.3	95	1022.4	8	8	3	00	0	1	48	4	-
13	-17.1	-18.3	1.4	90	1015.0	0	0	9	00	0	4	10	0	-
14	- 9.3	-10.4	2.8	91	1013.7	0	0	5	09	2	5	10	0	-
15	-10.2	-10.5	2.7	97	1012.3	0	0	9	10	2	6	10	0	-
16	- 0.2	- 3.0	4.9	80	1011.3	8	8	9	15	1	6	10	2	-
17	0.9	0.1	6.1	94	1015.6	8	0	9	23	1	5	10	2	-
18	0.0	- 0.3	6.0	98	1017.7	8	8	3	09	1	4	51	7	0.8
19	- 2.1	- 3.3	4.8	92	1020.1	8	8	5	05	1	6	10	1	-
20	- 2.9	- 3.6	4.7	95	1012.2	8	8	4	02	7	4	73	3	1.8
21	- 7.5	- 8.8	3.1	90	1014.6	8	8	5	29	3	6	10	1	-
22	- 6.0	- 6.7	3.7	94	1008.3	8	8	4	22	3	4	73	3	1.5
23	- 7.6	- 8.9	3.1	90	1013.7	8	8	5	21	3	6	10	2	-
24	- 8.3	- 9.7	2.9	89	1018.7	1	0	5	09	1	7	01	0	-
25	0.4	0.1	6.2	98	1015.9	8	8	4	07	1	5	71	2	0.2
26	1.2	- 2.2	5.2	78	1020.7	8	8	9	22	3	7	02	1	-
27	3.6	2.5	7.3	92	1021.4	8	8	5	22	5	6	21	6	0.7
28	- 0.1	- 1.4	5.5	91	1032.6	0	0	9	24	2	7	02	0	-
29	3.7	2.5	7.3	91	1029.5	8	8	5	23	3	7	02	2	-
30	5.6	0.8	6.5	70	1015.0	7	7	5	22	6	7	03	1	-
31	2.7	1.0	6.6	89	1014.2	8	8	4	27	5	6	80	1	0.5

Godz. 13

1	4.1	3.2	7.7	94	1011.5	8	8	9	26	6	6	21	1	1.5
2	1.5	- 2.2	5.2	77	1008.4	7	7	4	27	9	8	03	8	0.0
3	0.7	- 6.3	3.8	59	1021.6	4	4	5	35	8	8	01	1	-
4	- 3.5	-11.5	2.5	54	1025.4	6	6	4	36	6	2	03	8	0.0
5	- 1.9	- 3.1	4.9	92	1028.7	8	8	5	34	3	6	78	7	0.1
6	- 3.1	- 7.8	3.6	73	1026.9	6	6	5	36	2	7	02	7	0.1
7	- 3.5	- 4.9	4.2	90	1020.2	6	6	4	12	1	7	01	4	-
8	- 2.1	- 4.7	4.3	83	1017.8	7	7	5	27	4	7	01	7	0.0
9	- 0.2	- 3.0	4.9	80	1024.9	8	0	9	07	2	6	10	2	-
10	- 2.8	- 4.1	4.5	89	1030.7	8	8	3	31	3	5	20	7	0.0
11	- 3.1	- 6.6	3.7	77	1026.8	8	8	9	14	1	7	02	2	-
12	- 2.5	- 5.0	4.2	82	1016.2	0	0	9	36	1	6	10	4	-
13	- 3.5	- 5.0	4.2	89	1012.1	0	0	9	10	3	6	10	4	-
14	0.1	- 3.8	4.6	74	1013.4	1	0	9	12	3	7	02	1	-
15	3.5	- 3.8	4.6	58	1009.3	8	0	9	18	2	6	05	1	-
16	4.6	0.8	6.5	76	1012.6	7	7	4	30	1	6	10	7	0.2
17	1.8	1.0	6.6	94	1017.4	8	8	3	06	1	3	42	4	-
18	- 0.4	- 2.2	5.2	88	1020.0	7	7	4	02	2	6	10	7	0.2
19	0.3	- 2.4	5.1	81	1015.6	8	8	5	06	5	6	10	2	-
20	- 1.2	- 3.5	4.7	84	1014.9	8	8	4	32	5	7	26	7	0.2
21	- 5.6	- 7.4	3.5	87	1009.2	8	5	4	24	7	5	71	3	1.0
22	- 2.9	- 6.3	3.8	78	1009.9	8	3	4	22	2	6	22	7	3.0
23	0.1	- 7.8	3.4	55	1014.8	7	0	9	24	3	8	03	1	-
24	1.2	- 3.0	4.9	78	1017.6	0	0	9	09	4	7	02	0	-
25	4.1	- 1.9	5.3	65	1018.3	8	0	9	32	1	6	05	2	-
26	7.9	- 0.7	5.8	55	1022.0	6	1	5	21	3	7	01	1	-
27	3.1	2.9	7.2	94	1025.8	8	8	4	31	4	6	80	6	4.4
28	8.3	2.6	7.4	66	1031.7	7	5	5	27	6	7	03	1	-
29	11.0	3.0	7.6	58	1023.5	0	0	9	21	4	7	01	1	-
30	11.8	2.8	7.5	54	1009.5	8	8	4	22	6	8	03	2	-
31	7.3	- 8.5	5.9	57	1018.0	5	4	5	27	6	8	03	1	-

Godz. 07

DNI	TEMPERATURA POWIETRZA	TEMPERATURA PUNKTU ROSY	PREŻNOŚĆ PARY WODNEJ	WILGOTNOŚĆ WZGLĘDNA	CIŚNIENIE ATMOSFERYCZNE	ZACHMURZENIE			WIATR		WIDZIALNOŚĆ	POGODA		OPAD
	T	T_d	e	U	P_o	N	N_h	h	dd	v	V	ww	W	R
1	2.3	1.5	6.8	95	1018.6	6	6	5	23	4	6	10	1	-
2	0.1	- 1.7	5.4	88	1007.8	7	7	4	27	8	6	85	1	0.0
3	- 0.9	- 5.7	4.0	71	1019.6	7	7	4	33	8	8	02	7	0.1
4	- 5.1	- 7.4	3.5	82	1025.6	7	7	4	34	6	7	36	8	0.1
5	- 7.5	- 9.2	3.0	87	1028.6	8	8	5	34	4	6	78	7	0.1
6	- 4.8	- 5.4	4.1	95	1028.4	8	8	5	36	3	6	78	1	0.2
7	- 7.5	- 8.0	3.3	96	1020.9	4	4	4	00	0	3	46	7	0.7
8	- 4.0	- 4.5	4.4	96	1015.0	8	8	4	09	1	5	71	8	0.8
9	- 5.5	- 6.9	3.6	90	1024.0	8	8	5	09	1	6	10	2	-
10	- 3.0	- 3.4	4.8	97	1029.0	8	8	4	29	1	4	71	7	2.8
11	-10.0	-10.8	2.7	94	1030.7	8	8	9	00	0	5	10	2	-
12	-16.7	-17.9	1.5	90	1019.9	8	8	3	00	0	3	48	4	-
13	-14.3	-14.3	2.0	100	1014.5	9	9	.	11	2	3	49	4	-
14	- 6.1	- 6.9	3.6	94	1014.1	8	8	4	12	2	5	10	1	-
15	- 7.8	- 8.8	3.1	93	1011.3	8	0	9	08	2	6	10	1	-
16	- 0.8	- 2.7	5.0	87	1012.4	8	8	6	17	1	6	71	2	0.0
17	- 0.2	- 0.2	6.0	100	1017.1	9	9	.	00	0	2	45	4	-
18	- 2.0	- 2.6	5.1	96	1019.8	8	8	3	36	2	3	46	5	0.0
19	- 2.1	- 3.3	4.8	92	1017.6	8	8	4	09	3	5	10	2	-
20	- 3.7	- 4.8	4.3	92	1014.3	8	8	5	32	4	5	71	3	0.6
21	- 7.2	- 8.1	3.3	93	1010.7	8	8	5	25	7	5	71	3	0.3
22	- 6.6	- 7.4	3.5	94	1009.0	8	8	5	18	2	6	71	7	0.6
23	- 8.6	-10.1	2.8	89	1015.3	0	0	9	21	3	6	10	1	-
24	-12.6	-13.6	2.1	92	1020.0	0	0	9	00	0	6	10	0	-
25	0.1	- 0.2	6.0	98	1016.8	8	8	4	27	3	4	28	7	2.5
26	1.7	0.0	6.1	88	1022.1	6	6	4	22	2	5	10	2	-
27	3.5	2.8	7.4	95	1022.4	8	3	4	22	3	6	61	6	0.7
28	0.2	- 0.7	5.8	93	1032.9	0	0	9	23	2	7	01	0	-
29	4.5	3.2	7.7	91	1027.1	8	8	4	22	4	6	10	6	0.0
30	6.0	0.4	6.3	67	1012.0	8	8	9	22	7	7	03	1	-
31	1.5	- 1.2	5.6	83	1017.2	0	0	9	27	4	8	01	8	0.1

Godz. 19

1	2.9	0.0	6.1	81	1014.6	1	1	5	27	6	7	01	8	0.7
2	0.6	- 0.2	6.0	93	1010.0	8	8	4	29	9	7	85	2	0.1
3	- 2.0	- 7.0	3.6	69	1024.5	1	1	6	33	5	8	01	1	-
4	- 6.3	- 8.2	3.3	86	1026.8	0	0	4	02	5	6	85	2	0.0
5	- 2.1	- 3.3	4.8	90	1025.7	8	8	4	04	4	6	10	7	0.0
6	- 5.1	- 6.1	3.9	93	1025.5	8	8	4	36	2	5	78	7	0.8
7	- 9.7	-10.9	2.7	91	1020.5	0	0	9	11	2	6	10	7	0.0
8	- 9.2	-10.8	2.7	88	1021.7	0	0	5	12	1	5	10	1	-
9	- 1.6	- 2.1	5.2	96	1026.5	8	8	4	08	2	5	71	2	0.0
10	- 4.4	- 6.3	3.8	86	1031.9	8	8	9	25	2	6	10	2	-
11	-10.0	-10.8	2.7	94	1024.8	0	0	9	00	0	6	10	1	-
12	-10.1	-11.8	2.5	87	1015.6	0	0	9	12	1	6	10	0	-
13	- 8.1	- 8.3	3.3	98	1012.9	0	0	9	10	3	5	10	1	-
14	- 5.2	- 6.9	3.6	88	1013.2	0	0	9	12	3	6	10	0	-
15	- 1.0	- 3.0	4.9	87	1010.3	8	0	9	12	1	5	10	2	-
16	1.4	0.4	6.3	93	1014.5	8	8	4	14	1	5	10	2	-
17	0.6	0.0	6.1	96	1017.9	8	8	4	35	1	3	71	6	0.1
18	- 2.2	- 3.5	4.7	90	1020.1	6	6	5	18	1	6	10	1	-
19	- 1.5	- 1.7	5.4	99	1013.1	8	8	4	06	6	3	75	3	0.8
20	- 3.7	- 5.2	4.2	90	1015.8	8	8	4	36	2	6	26	8	2.2
21	- 5.2	- 5.5	4.0	98	1008.2	8	6	4	24	6	5	71	3	1.3
22	- 7.9	-10.1	2.8	84	1012.5	8	8	9	22	2	5	10	2	-
23	- 6.5	- 9.8	2.9	78	1017.2	0	0	9	14	2	7	02	1	-
24	0.3	- 0.7	5.8	93	1017.1	8	8	5	09	2	6	10	1	-
25	6.6	- 4.1	4.5	66	1019.2	8	3	9	18	2	5	05	2	-
26	5.0	0.4	6.3	72	1022.1	8	8	5	21	2	7	02	2	-
27	1.7	0.2	6.2	90	1029.7	1	1	5	25	3	7	01	8	2.0
28	3.5	2.1	7.1	91	1031.7	8	8	5	27	2	7	03	1	-
29	7.4	2.6	7.4	72	1019.5	1	0	9	21	3	7	02	0	-
30	6.4	4.4	8.4	88	1010.7	8	8	4	24	4	6	10	8	1.1
31	6.7	1.9	7.0	71	1017.7	8	8	5	22	4	7	02	2	-

Godz. 01

DNI	TEMPERATURA POWIETRZA T	TEMPERATURA PUNKTU ROSY T_d	PREŻNOŚĆ PARY WODNEJ e	WILGOTNOŚĆ WZGLĘDNA U	CIŚNIENIE ATMOSFERYCZNE P_o	ZACHMURZENIE N	N_h	h	WIATR dd	v	WIDZIALNOŚĆ V	POGODA ww	W	OPAD R
1	9.0	1.9	7.0	80	1025.1	0	0	9	21	4	7	02	0	–
2	5.2	- 0.5	5.9	67	1016.8	4	4	5	26	10	7	01	1	–
3	0.5	- 3.5	4.7	76	1027.0	4	4	9	30	6	7	03	1	–
4	- 3.0	- 6.3	3.8	76	1034.3	0	0	9	33	4	7	02	0	–
5	- 5.8	- 9.4	3.0	77	1031.8	5	5	5	34	3	7	03	1	–
6	- 3.8	- 4.3	4.4	96	1037.7	8	8	5	04	3	6	10	7	0.6
7	- 5.9	- 6.6	3.7	94	1026.1	7	7	5	03	1	6	10	8	0.0
8	- 6.1	- 6.5	3.8	97	1018.0	2	2	5	00	0	6	10	7	0.0
9	- 3.8	- 5.4	4.1	88	1022.0	6	6	5	14	1	5	10	1	–
10	- 4.2	- 5.8	4.0	89	1031.1	6	6	5	30	2	6	10	7	0.6
11	- 4.5	- 5.4	4.1	93	1032.9	2	2	9	25	1	5	10	1	–
12	- 4.2	- 4.7	4.3	96	1020.6	6	6	5	18	2	5	10	1	–
13	- 3.8	- 6.7	3.7	80	1009.7	0	0	9	13	2	6	10	0	–
14	- 1.8	- 6.0	3.9	73	1008.2	0	0	9	14	4	6	10	0	–
15	- 0.6	- 3.0	4.9	83	1008.8	0	0	9	00	0	5	10	1	–
16	1.1	0.6	6.4	96	1011.2	8	8	5	20	1	4	10	1	–
17	0.1	0.1	6.2	100	1016.6	8	8	5	00	0	3	46	1	–
18	- 1.0	- 1.0	5.7	100	1021.5	8	8	5	01	2	4	10	2	–
19	- 0.4	- 0.7	5.8	98	1017.1	8	8	4	10	3	5	71	7	0.2
20	- 5.8	- 6.5	3.7	95	1020.7	0	0	9	30	2	6	10	1	–
21	- 5.1	- 6.4	3.8	90	1022.0	7	7	4	33	3	6	71	7	1.0
22	- 4.3	- 5.5	4.0	91	1013.8	8	4	4	31	8	6	71	3	1.2
23	- 8.0	- 9.0	3.1	93	1014.2	0	0	9	19	2	6	10	0	–
24	- 2.2	- 5.7	4.8	76	1016.0	6	6	5	11	1	6	10	1	–
25	- 1.7	- 2.6	5.0	93	1019.0	0	0	9	27	2	6	10	1	–
26	2.0	0.6	6.4	90	1020.6	7	7	5	20	3	7	02	2	–
27	4.8	2.5	7.3	86	1022.6	8	8	4	21	4	6	10	2	–
28	2.4	- 1.7	5.4	75	1023.9	0	0	9	20	3	7	02	1	–
29	5.9	3.9	8.1	87	1030.9	8	8	5	18	2	6	10	2	–
30	7.8	3.0	7.6	72	1014.4	0	0	9	18	4	7	02	1	–
31	4.2	2.6	7.4	89	1018.0	8	8	5	27	6	6	60	8	0.1

Godz. 07

DNI	TEMPERATURA POWIETRZA T	TEMPERATURA PUNKTU ROSY T_d	PREŻNOŚĆ PARY WODNEJ e	WILGOTNOŚĆ WZGLĘDNA U	CIŚNIENIE ATMOSFERYCZNE P_o	ZACHMURZENIE N	N_h	h	WIATR dd	v	WIDZIALNOŚĆ V	POGODA ww	W	OPAD R
1	1.8	0.8	6.5	94	1018.8	5	3	6	28	4	5	10	1	–
2	2.0	- 0.9	5.8	80	1017.4	6	6	5	33	9	7	01	8	0.5
3	- 1.0	- 1.9	5.3	93	1029.4	6	6	5	30	5	7	02	1	–
4	- 4.8	- 6.1	3.9	91	1034.4	3	3	5	31	5	7	03	0	–
5	- 5.6	- 6.0	3.9	97	1032.4	8	8	4	02	2	7	26	1	0.0
6	- 4.0	- 4.5	4.4	96	1030.6	8	8	4	06	5	6	22	7	0.2
7	- 5.9	- 6.6	3.7	94	1022.8	8	5	5	34	2	6	71	8	0.2
8	- 7.3	- 7.8	3.4	96	1017.8	8	8	4	00	0	5	71	1	0.0
9	- 3.8	- 4.6	4.3	94	1023.7	6	6	5	00	0	4	10	2	–
10	- 5.3	- 6.7	3.7	90	1033.4	7	7	5	25	2	4	10	2	–
11	- 7.1	- 7.6	3.4	96	1031.1	6	5	5	19	1	4	10	1	–
12	- 6.2	- 6.6	3.7	97	1018.3	7	7	5	12	4	4	10	2	–
13	- 4.4	- 6.7	3.7	83	1007.5	6	0	9	14	4	6	10	1	–
14	- 1.6	- 4.1	4.5	84	1009.2	2	0	9	18	6	6	10	0	–
15	- 1.8	- 1.8	5.4	100	1008.7	6	0	9	00	0	4	10	1	–
16	0.5	0.2	6.2	98	1012.3	8	8	5	19	1	4	10	8	0.0
17	0.3	0.3	6.2	100	1016.4	8	8	4	00	0	3	87	7	0.2
18	- 1.4	- 1.9	5.3	97	1021.6	8	8	5	05	2	6	10	2	–
19	- 0.6	- 1.0	5.7	97	1015.4	8	8	5	06	3	5	71	7	0.4
20	- 6.6	- 7.4	3.5	94	1022.4	0	0	9	30	3	7	01	1	–
21	- 7.2	- 8.5	3.2	90	1022.6	2	2	5	30	6	7	01	7	0.2
22	- 4.3	- 4.8	4.3	96	1012.6	8	8	7	35	5	5	73	3	1.4
23	- 8.4	- 9.4	3.0	92	1014.3	3	3	5	18	3	5	10	1	–
24	- 5.8	- 5.4	4.1	88	1017.1	7	7	5	00	0	4	10	2	–
25	- 3.9	- 4.1	4.5	99	1019.4	5	0	6	15	1	4	10	1	–
26	1.8	1.3	6.7	96	1020.7	7	7	5	18	1	6	10	2	–
27	3.8	2.5	7.1	91	1026.2	8	5	2	20	6	7	61	6	2.9
28	2.5	0.2	6.2	86	1033.6	8	8	5	21	3	6	25	1	0.1
29	4.6	4.4	8.3	98	1027.0	5	5	5	21	3	6	10	2	–
30	4.8	3.0	7.6	88	1012.6	4	1	9	18	3	6	10	0	–
31	2.2	- 0.2	6.0	84	1020.8	1	1	9	19	2	7	01	6	0.0

Godz. 13

1	6.0	1.9	7.0	76	1021.1	8	8	5	29	10	8	25	1	0.5
2	3.6	- 3.8	4.6	59	1018.8	6	5	4	31	11	8	01	1	–
3	2.0	- 6.7	3.7	53	1031.0	4	4	5	36	8	8	02	1	–
4	- 1.0	- 5.4	4.1	73	1031.0	7	7	4	30	7	7	55	1	0.0
5	- 3.8	- 7.4	3.5	76	1033.4	7	7	5	03	4	7	26	1	0.0
6	- 1.8	- 7.8	3.4	66	1028.2	7	5	5	07	2	8	03	8	0.0
7	- 3.0	- 4.3	4.4	90	1019.7	8	4	4	33	3	7	71	7	0.2
8	- 1.4	- 2.7	5.0	89	1018.7	8	3	5	18	1	4	10	7	0.0
9	1.6	- 4.4	4.4	65	1025.0	6	6	5	26	2	6	05	1	–
10	- 1.2	- 4.4	4.4	77	1034.4	6	6	5	25	7	4	86	7	0.0
11	- 0.4	- 4.1	4.5	75	1027.4	5	5	5	27	2	7	01	1	–
12	2.4	- 4.7	4.3	58	1014.3	2	2	5	24	3	6	05	1	–
13	4.6	- 7.4	3.5	41	1005.8	0	0	9	17	4	7	01	1	–
14	6.5	- 1.2	5.6	58	1008.5	6	0	9	20	6	7	03	1	–
15	4.2	- 1.9	5.3	65	1009.1	7	7	5	00	0	6	05	2	–
16	5.8	0.2	6.2	67	1013.0	7	7	5	30	1	6	10	5	0.0
17	2.0	0.4	6.3	88	1018.0	7	7	5	34	4	4	28	8	0.1
18	1.6	- 3.3	4.8	70	1020.4	8	5	5	18	1	7	01	7	0.0
19	- 0.4	- 0.4	5.9	100	1013.7	8	8	4	04	6	4	86	7	2.1
20	- 2.2	- 4.1	4.5	87	1022.2	6	4	4	30	3	7	26	1	0.8
21	- 3.8	- 7.8	3.4	73	1018.7	7	7	5	32	8	7	85	1	0.0
22	- 2.2	- 7.0	3.6	70	1013.5	5	5	4	30	3	7	02	8	0.1
23	0.5	- 6.0	3.9	62	1014.3	1	1	5	01	2	6	05	4	–
24	4.0	- 4.7	4.3	53	1016.9	4	4	9	30	3	6	05	1	–
25	6.5	- 0.5	5.9	61	1017.1	5	1	9	20	5	6	05	2	–
26	5.1	4.4	8.4	95	1021.7	8	5	4	18	3	5	61	6	1.0
27	6.1	1.2	6.7	70	1031.1	5	5	4	27	6	7	03	6	1.0
28	7.1	4.1	8.2	82	1033.5	8	8	4	25	9	6	25	2	0.1
29	16.5	3.8	8.0	42	1021.6	3	0	9	21	5	8	01	1	–
30	7.3	4.1	8.2	81	1013.8	8	8	4	29	8	7	03	1	–
31	11.1	0.8	6.5	49	1016.8	6	4	5	23	7	7	03	1	–

Godz. 19

1	5.8	- 1.4	5.5	59	1020.9	8	8	5	28	8	8	03	2	–
2	3.4	- 2.2	5.2	67	1023.0	7	7	4	33	6	7	03	2	–
3	0.2	- 5.7	4.0	65	1022.8	0	0	9	33	3	7	01	8	–
4	2.9	-10.2	2.8	57	1029.7	2	2	5	03	9	8	01	8	0.2
5	3.3	- 4.7	4.3	89	1033.2	8	8	5	04	5	6	10	8	0.0
6	3.3	- 4.7	4.3	89	1026.9	6	6	4	06	3	7	85	1	0.1
7	3.5	- 4.3	4.4	94	1019.0	8	8	4	06	1	6	71	8	0.2
8	2.6	- 6.7	3.7	74	1019.7	0	0	9	00	0	5	10	0	–
9	0.6	- 4.4	4.4	75	1027.7	7	3	5	33	2	6	10	8	0.0
10	2.8	- 5.4	4.1	82	1034.1	3	3	9	32	2	6	10	8	0.1
11	1.8	- 4.1	4.5	83	1024.0	0	0	9	20	1	6	10	1	–
12	0.4	- 7.8	3.4	57	1011.6	0	0	9	12	1	6	05	0	–
13	2.0	- 6.7	3.7	53	1006.2	0	0	9	12	3	7	01	1	–
14	3.8	- 2.4	5.1	64	1007.5	6	3	9	15	1	7	02	2	–
15	2.6	- 1.7	5.4	73	1009.5	3	3	6	00	0	5	10	1	–
16	2.6	- 0.2	6.0	83	1014.8	0	0	9	36	3	4	10	1	–
17	0.5	- 1.1	5.6	96	1020.6	8	8	5	34	3	4	10	7	0.0
18	1.0	- 2.4	5.1	78	1018.3	8	8	5	12	2	6	10	2	–
19	1.5	- 1.7	5.4	99	1016.7	8	8	4	36	6	5	22	8	1.2
20	4.4	- 6.7	3.7	83	1022.0	3	3	5	33	4	7	01	8	0.2
21	3.6	- 4.1	4.5	97	1016.7	8	8	4	30	9	5	71	8	0.8
22	3.2	- 9.8	2.9	62	1013.1	3	3	5	00	0	7	03	1	–
23	0.2	- 5.7	4.0	67	1015.2	5	5	6	01	1	7	03	1	–
24	2.4	- 1.4	5.5	76	1017.8	6	3	5	30	2	6	10	1	–
25	3.8	1.5	6.8	85	1019.0	8	8	5	21	2	6	10	6	0.0
26	6.1	5.4	9.0	95	1021.8	8	5	4	19	2	5	10	6	0.7
27	5.6	- 1.4	5.5	68	1032.9	3	3	5	24	3	6	05	1	–
28	6.9	3.6	7.9	80	1032.5	6	3	5	20	2	6	10	8	0.0
29	11.1	4.4	8.4	63	1017.1	6	0	9	18	3	7	02	1	–
30	5.6	3.9	8.1	89	1014.9	7	7	4	28	3	7	80	2	0.2
31	10.3	6.2	9.5	75	1017.9	1	1	9	18	3	7	03	1	–

Godz. 01

DNI	TEMPERATURA POWIETRZA	TEMPERATURA PUNKTU ROSY	PREŻNOŚĆ PARY WODNEJ	WILGOTNOŚĆ WZGLĘDNA	CIŚNIENIE ATMOSFERYCZNE	ZACHMURZENIE			WIATR		WIDZIALNOŚĆ	POGODA		OPAD
	T	T_d	e	U	P_o	N	N_h	h	dd	v	V	ww	W	R
1	2.4	1.0	6.6	90	1025.8	0	0	9	22	4	5	10	0	-
2	4.6	- 3.0	4.9	58	1016.7	8	8	5	27	9	7	02	2	-
3	0.4	- 3.3	4.8	76	1024.9	7	7	4	33	5	7	03	7	0.0
4	- 3.0	- 7.8	3.4	70	1032.2	5	5	5	36	4	7	26	1	0.1
5	- 7.4	-12.2	2.4	66	1030.0	7	7	5	00	0	7	03	8	0.0
6	- 4.0	- 5.2	4.2	91	1031.1	8	6	4	04	2	6	73	7	0.2
7	- 5.4	- 7.2	3.6	87	1025.2	8	8	4	04	3	5	71	1	0.0
8	- 8.4	-10.3	2.8	86	1017.9	0	0	9	00	0	6	10	7	0.0
9	- 3.6	- 7.4	3.5	77	1021.5	8	8	5	00	0	6	10	1	-
10	- 2.0	- 5.4	4.1	80	1029.5	8	8	5	33	3	6	10	7	0.0
11	- 7.4	- 9.5	3.0	85	1032.9	8	5	3	25	1	5	10	1	-
12	- 7.2	- 9.4	3.0	84	1021.4	0	0	9	20	1	5	10	1	-
13	- 6.0	- 9.0	3.1	78	1010.4	0	0	9	12	2	7	02	0	-
14	- 3.4	- 5.7	4.0	85	1009.1	0	0	9	00	0	7	02	0	-
15	0.6	- 5.0	4.2	66	1008.6	7	7	9	23	1	5	10	1	-
16	1.8	- 1.2	5.6	80	1010.8	7	7	5	22	1	5	10	2	-
17	1.4	0.4	6.3	93	1016.0	8	8	5	00	0	5	10	2	-
18	- 1.6	- 2.5	5.1	92	1020.9	8	8	5	00	0	6	10	7	0.2
19	- 1.0	- 1.7	5.4	95	1017.1	8	8	4	09	1	4	73	1	0.0
20	- 4.0	- 7.4	3.5	78	1018.2	3	3	4	32	4	6	10	7	1.7
21	- 6.0	-10.2	2.8	70	1020.8	8	8	4	00	0	7	02	2	-
22	- 4.8	- 6.5	3.8	88	1012.4	8	6	3	27	3	6	71	3	1.3
23	- 9.2	-12.2	2.4	78	1014.3	7	7	5	22	4	6	10	8	0.0
24	- 2.2	- 6.0	3.9	75	1016.0	2	2	6	12	1	7	01	1	-
25	- 3.5	- 5.4	4.1	86	1018.7	0	0	9	00	0	4	10	0	-
26	2.0	- 0.5	5.9	84	1021.1	7	7	5	23	3	6	10	2	-
27	5.5	2.6	7.4	82	1022.8	8	8	4	22	3	6	10	6	0.1
28	0.0	- 2.2	5.2	86	1035.0	0	0	9	23	3	7	02	0	-
29	4.4	3.4	7.8	93	1032.1	8	8	5	21	3	6	10	2	-
30	6.8	0.6	6.4	65	1015.3	0	0	9	22	5	7	01	1	-
31	4.1	0.8	6.5	79	1017.7	8	8	4	29	5	7	00	2	0.1

Godz. 07

DNI	TEMPERATURA POWIETRZA	TEMPERATURA PUNKTU ROSY	PREŻNOŚĆ PARY WODNEJ	WILGOTNOŚĆ WZGLĘDNA	CIŚNIENIE ATMOSFERYCZNE	ZACHMURZENIE			WIATR		WIDZIALNOŚĆ	POGODA		OPAD
	T	T_d	e	U	P_o	N	N_h	h	dd	v	V	ww	W	R
1	2.5	0.6	6.4	87	1019.8	3	2	6	22	6	6	10	0	-
2	1.2	- 1.7	5.4	81	1016.8	5	5	5	20	7	7	22	2	1.1
3	- 2.0	- 3.8	4.6	87	1027.9	6	5	5	28	3	7	03	1	-
4	- 3.4	- 9.4	3.0	63	1032.0	5	5	5	36	4	7	03	1	-
5	- 6.6	-10.7	2.7	73	1030.9	8	8	4	03	2	7	70	2	0.0
6	- 4.3	- 6.7	3.7	84	1029.2	7	7	5	04	2	7	03	7	0.1
7	- 5.5	- 7.3	3.5	87	1022.2	8	6	4	04	1	4	73	7	0.5
8	-10.9	-11.7	2.5	94	1018.4	8	8	2	19	1	3	46	1	-
9	- 4.4	- 8.2	3.3	75	1023.5	6	6	5	00	0	4	10	2	-
10	- 4.4	- 6.7	3.7	83	1032.4	8	8	5	33	2	5	10	7	0.0
11	- 7.8	- 9.6	3.0	87	1030.7	8	8	3	22	1	2	46	7	0.1
12	- 9.4	-11.0	2.6	88	1019.8	0	0	9	20	1	4	10	0	-
13	- 7.8	-11.2	2.6	76	1009.5	3	0	9	05	2	6	10	0	-
14	- 5.8	- 7.6	3.4	87	1011.0	1	0	9	00	0	4	10	0	-
15	- 1.8	- 5.4	4.1	77	1009.3	3	1	9	22	1	4	10	1	-
16	2.1	0.4	6.3	88	1011.7	8	8	4	21	2	5	10	2	-
17	1.3	0.4	6.3	93	1016.4	8	8	3	00	0	2	60	4	0.4
18	- 1.6	- 2.7	4.0	91	1020.5	8	8	4	00	0	6	10	2	-
19	- 0.8	- 1.5	5.5	95	1014.8	8	8	3	09	3	4	22	7	2.7
20	- 3.7	- 6.0	3.9	85	1020.9	7	7	5	33	3	6	10	1	-
21	- 7.2	-11.7	2.5	71	1020.2	6	6	5	33	3	7	83	7	0.7
22	- 5.0	- 6.0	3.8	90	1018.9	8	6	4	30	3	5	70	3	0.6
23	-11.6	-14.0	2.1	82	1014.8	0	0	9	00	0	5	10	1	-
24	- 4.9	- 6.7	3.7	83	1017.4	3	1	6	11	1	5	10	1	-
25	- 4.0	- 4.5	4.4	96	1020.0	8	8	2	00	0	2	44	4	-
26	1.4	0.4	6.3	93	1022.5	6	6	9	22	3	6	10	1	-
27	4.4	3.4	7.8	93	1024.4	8	5	3	25	4	4	63	6	3.7
28	1.3	- 1.4	5.5	85	1034.3	7	4	5	22	3	6	10	1	-
29	4.4	2.1	7.1	86	1028.0	6	6	5	21	5	6	10	2	-
30	6.1	0.2	6.2	67	1013.4	6	0	9	24	4	7	01	1	-
31	2.2	- 3.3	4.8	67	1020.4	0	0	9	22	3	7	02	6	0.8

Godz. 13

1	6.4	0.6	6.4	67	1020.2	8	8	5	29	8	7	02	6	0.4
2	2.6	- 4.7	4.3	60	1017.4	6	6	5	30	9	7	01	8	0.0
3	0.2	- 6.0	3.9	63	1029.4	5	4	5	32	4	8	26	2	0.1
4	- 1.5	- 6.7	3.7	68	1030.2	6	6	5	36	5	8	26	1	0.0
5	- 4.4	- 9.4	3.0	67	1032.1	8	8	5	03	2	7	22	7	0.1
6	- 2.6	- 7.8	3.4	67	1027.4	6	6	5	09	4	7	26	2	0.0
7	- 3.0	- 7.0	3.6	73	1018.9	7	7	4	00	0	6	10	7	0.0
8	- 0.2	- 7.8	3.4	56	1017.6	1	1	5	18	2	7	02	4	-
9	0.4	- 7.0	3.6	58	1024.6	8	4	5	00	0	5	05	2	-
10	- 2.1	- 7.8	3.4	66	1033.3	6	6	5	33	3	7	03	8	0.0
11	- 1.8	- 6.0	3.9	73	1027.1	8	8	4	00	0	5	10	4	-
12	0.2	- 9.8	2.9	47	1014.3	4	4	5	09	1	7	02	0	-
13	4.7	-12.7	2.3	27	1006.5	0	0	9	17	2	8	02	1	-
14	6.2	- 9.0	3.1	33	1009.1	0	0	9	12	4	7	02	0	-
15	5.8	- 3.3	4.8	52	1008.0	7	7	5	24	1	6	05	1	-
16	4.0	1.2	6.7	82	1012.7	8	8	4	26	1	5	10	6	0.1
17	4.9	1.5	6.8	78	1016.4	8	5	5	25	3	5	10	6	0.3
18	0.9	- 2.4	5.1	78	1019.9	7	7	5	13	2	6	10	7	0.0
19	- 0.4	- 1.0	5.7	96	1012.3	8	8	4	09	5	4	73	7	0.4
20	- 2.9	- 5.4	4.1	84	1020.5	8	8	3	29	4	4	86	1	0.4
21	- 4.9	- 7.8	3.4	80	1016.9	8	6	5	30	7	4	86	3	0.2
22	- 4.0	- 9.4	3.0	66	1012.3	6	6	5	30	4	7	01	8	0.5
23	1.2	- 8.2	3.5	51	1014.4	2	2	5	19	3	7	03	0	-
24	4.5	- 8.7	3.7	43	1016.0	0	0	9	14	3	7	02	0	-
25	5.2	- 3.3	4.8	55	1017.6	7	4	7	23	5	6	05	4	-
26	6.2	2.5	7.3	77	1022.1	8	5	5	23	7	7	03	2	-
27	3.2	1.9	7.0	91	1030.8	7	7	4	32	3	6	10	7	4.5
28	6.0	1.9	7.0	76	1034.0	7	7	5	22	4	6	21	2	0.1
29	13.1	3.2	7.7	51	1023.1	3	1	7	23	7	8	03	1	-
30	10.4	2.3	7.2	57	1011.8	8	8	6	27	7	7	01	1	-
31	10.0	0.8	6.5	53	1019.6	5	5	6	22	8	8	01	1	-

Godz. 19

1	4.8	- 3.8	4.6	54	1020.7	7	7	5	27	4	7	01	2	-
2	1.8	- 1.4	5.5	79	1020.9	8	8	4	30	7	7	68	8	0.1
3	- 0.3	- 5.6	3.2	54	1021.1	2	1	6	35	4	7	01	8	0.0
4	- 4.6	- 8.6	3.2	75	1028.4	7	7	4	36	4	7	26	2	0.7
5	- 4.2	- 5.7	4.0	88	1031.9	8	8	5	03	1	6	70	2	0.3
6	- 4.3	- 8.2	3.3	73	1026.0	0	0	9	07	3	7	01	8	0.2
7	- 5.0	- 7.4	3.5	82	1018.0	0	0	9	00	0	6	10	8	0.0
8	- 2.6	- 6.3	3.8	76	1018.7	3	3	9	00	0	6	10	0	-
9	0.1	- 5.7	4.0	65	1026.9	7	7	5	00	0	5	05	2	-
10	- 3.0	- 7.4	3.5	72	1033.4	0	0	9	30	2	6	10	8	0.0
11	- 3.2	- 7.8	3.4	70	1024.2	6	6	5	00	0	6	10	7	0.0
12	- 2.3	- 9.4	3.0	59	1011.6	0	0	9	11	4	7	02	0	-
13	- 0.2	- 7.0	3.6	59	1007.4	0	0	9	11	1	7	02	0	-
14	1.5	- 6.3	3.8	56	1008.5	0	0	9	09	1	6	05	0	-
15	3.2	- 0.7	5.8	76	1009.1	8	8	4	00	0	4	10	2	-
16	3.3	- 0.9	5.7	74	1014.6	8	8	5	00	0	5	10	2	-
17	0.3	- 0.5	5.9	94	1019.1	8	6	2	31	3	3	75	6	2.4
18	0.1	- 2.6	5.1	84	1018.4	3	3	5	09	2	6	10	1	-
19	- 1.2	- 1.9	5.3	95	1013.1	8	5	2	03	5	4	71	7	5.1
20	- 4.1	- 7.4	3.5	78	1020.5	8	8	4	34	5	7	26	1	0.3
21	- 4.4	- 6.0	3.9	87	1015.2	8	6	3	29	6	5	71	8	1.0
22	- 3.3	- 9.4	3.0	66	1013.7	5	5	5	27	2	7	26	2	0.2
23	- 0.2	- 5.7	4.0	65	1014.6	6	6	5	16	1	7	03	1	-
24	1.4	- 5.4	4.1	61	1016.1	0	0	9	00	0	7	02	0	-
25	2.6	0.6	6.4	87	1019.3	8	8	5	22	3	5	21	2	0.0
26	5.4	3.4	7.8	87	1022.7	8	6	4	22	4	6	10	6	0.0
27	4.6	- 1.9	5.3	63	1031.5	0	0	9	30	3	7	01	1	-
28	6.2	3.4	7.8	82	1032.4	8	8	5	24	3	6	10	2	-
29	8.8	2.6	7.4	65	1018.5	7	4	9	20	5	7	03	1	-
30	7.2	3.2	7.7	76	1013.8	6	4	6	27	4	7	01	6	0.0
31	8.2	0.6	6.4	60	1018.4	3	3	6	25	1	7	01	1	-

Godz. 01

DNI	TEMPERATURA POWIETRZA	TEMPERATURA PUNKTU ROSY	PRĘŻNOŚĆ PARY WODNEJ	WILGOTNOŚĆ WZGLĘDNA	CIŚNIENIE ATMOSFERYCZNE	ZACHMURZENIE			WIATR		WIDZIALNOŚĆ	POGODA		OPAD
	T	T_d	e	U	P_o	N	N_h	h	dd	v	V	ww	W	R
1	1.5	- 0.2	6.0	88	1025.1	0	0	9	22	3	7	02	0	–
2	4.9	- 2.4	5.1	59	1014.5	8	6	6	28	13	7	03	1	–
3	0.9	- 1.2	5.6	87	1019.1	8	6	5	29	9	7	70	8	0.3
4	- 2.6	- 8.6	3.2	64	1027.4	5	5	6	33	7	7	03	1	–
5	- 7.3	- 9.8	2.9	81	1029.0	3	3	6	03	5	7	02	8	0.0
6	- 3.7	- 4.8	4.3	92	1029.8	8	3	5	04	4	7	71	7	0.3
7	- 6.1	- 7.2	3.5	92	1024.0	8	6	4	29	2	6	71	8	0.5
8	- 6.5	- 6.9	3.6	97	1017.4	8	8	5	02	3	6	10	1	–
9	- 3.5	- 6.3	3.8	80	1023.2	8	4	5	09	5	6	71	1	0.0
10	- 1.7	- 2.2	5.2	96	1027.9	8	8	4	00	0	5	71	7	1.3
11	- 7.9	- 8.5	3.2	96	1032.9	8	8	7	28	2	6	10	2	–
12	-13.2	-15.2	1.9	100	1032.8	0	0	9	00	0	5	40	4	–
13	-11.9	-12.3	2.4	97	1026.4	0	0	9	09	3	5	10	0	–
14	- 7.7	- 8.3	3.3	96	1012.3	0	0	9	05	5	5	10	0	–
15	- 6.7	- 7.5	3.5	94	1011.6	0	0	9	08	3	6	10	0	–
16	- 1.3	- 1.3	5.6	100	1011.9	8	0	9	00	0	6	10	1	–
17	0.5	0.0	6.1	96	1016.2	8	6	7	22	1	4	10	6	0.0
18	0.5	0.5	6.3	100	1016.1	8	6	2	28	3	4	71	6	0.5
19	- 0.9	- 2.2	5.2	90	1019.4	8	8	5	10	4	6	10	2	–
20	- 2.4	- 3.0	4.9	96	1011.9	8	6	1	01	9	4	73	3	1.6
21	- 5.2	- 5.6	4.0	98	1016.2	8	6	4	29	2	5	71	8	0.9
22	- 5.5	- 5.5	4.0	100	1010.7	8	6	2	25	5	6	71	3	0.8
23	- 7.4	- 7.9	3.4	96	1014.8	4	4	6	22	3	6	10	1	–
24	- 8.3	- 9.3	3.0	92	1019.0	0	0	9	10	2	6	10	0	–
25	- 0.1	- 0.9	5.7	93	1016.9	8	3	9	01	2	6	10	2	–
26	1.8	1.0	6.6	94	1021.9	8	8	7	28	2	6	10	1	–
27	5.0	5.0	6.7	100	1023.6	8	6	5	19	4	5	61	6	0.1
28	0.1	- 0.5	5.9	90	1034.3	6	6	6	25	2	6	10	1	–
29	4.7	4.0	6.1	95	1031.5	8	8	5	23	2	6	10	6	0.0
30	6.7	1.0	6.6	67	1016.7	5	0	9	20	6	7	05	1	–
31	5.9	2.3	7.2	79	1015.8	8	6	5	28	7	6	61	2	0.0

Godz. 07

DNI	TEMPERATURA POWIETRZA	TEMPERATURA PUNKTU ROSY	PRĘŻNOŚĆ PARY WODNEJ	WILGOTNOŚĆ WZGLĘDNA	CIŚNIENIE ATMOSFERYCZNE	ZACHMURZENIE			WIATR		WIDZIALNOŚĆ	POGODA		OPAD
	T	T_d	e	U	P_o	N	N_h	h	dd	v	V	ww	W	R
1	1.6	0.6	6.4	94	1021.2	1	1	5	20	4	5	10	0	–
2	0.0	- 1.2	5.6	91	1018.2	6	6	5	27	7	8	01	8	1.1
3	- 0.3	- 5.0	4.2	70	1019.1	5	5	5	36	8	8	26	7	0.1
4	- 3.8	- 7.8	3.4	73	1027.7	6	6	5	34	9	7	26	1	0.9
5	- 4.3	- 8.5	3.2	98	1030.2	8	6	5	01	5	6	71	8	0.1
6	- 3.0	- 8.6	3.2	96	1029.7	8	5	2	03	2	6	10	7	0.0
7	- 5.8	- 6.5	3.7	95	1031.0	8	6	5	28	2	6	71	7	0.8
8	- 7.5	- 7.7	3.4	99	1030.9	8	5	3	26	5	5	71	7	0.9
9	- 3.8	- 4.0	4.6	99	1024.0	8	6	4	12	1	5	71	7	0.0
10	- 2.1	- 2.4	5.1	98	1030.0	8	4	2	29	2	4	71	7	0.9
11	- 9.0	-10.1	2.8	92	1031.1	7	7	9	26	1	5	10	2	–
12	-12.0	-12.4	2.3	97	1029.0	8	8	5	00	0	4	10	4	–
13	-13.5	-14.0	2.1	96	1013.4	0	0	9	10	3	5	10	4	–
14	- 7.1	- 7.2	3.5	99	1013.3	2	0	9	10	4	4	10	0	–
15	- 8.5	- 8.7	3.2	98	1011.6	2	2	9	09	1	6	10	0	–
16	1.2	1.2	6.7	100	1015.0	8	6	4	22	1	5	60	2	0.3
17	0.6	0.6	6.4	100	1017.3	8	8	1	00	0	3	44	2	–
18	- 0.7	- 0.7	5.8	100	1020.5	8	8	2	32	3	4	10	7	0.4
19	- 0.9	- 1.9	5.3	93	1017.4	8	2	5	11	5	5	10	7	0.0
20	- 5.2	- 6.4	3.7	90	1016.9	5	2	5	32	4	6	22	3	0.5
21	- 8.5	-10.0	2.9	89	1015.7	7	7	9	28	5	6	10	7	0.2
22	- 5.0	- 6.3	3.8	90	1009.9	8	4	2	23	4	5	71	3	0.6
23	- 8.4	-10.7	2.7	83	1016.0	8	8	9	20	2	6	10	1	–
24	-10.1	-10.4	2.8	97	1019.5	1	0	5	09	2	5	10	0	–
25	- 2.2	- 4.4	4.4	84	1018.9	6	6	9	26	3	6	10	2	–
26	2.6	2.1	7.1	96	1023.3	7	7	5	21	3	4	10	2	–
27	5.0	3.0	7.6	87	1022.9	8	6	5	22	4	6	10	6	0.1
28	- 0.1	- 0.7	5.8	96	1034.5	0	0	9	23	2	6	10	1	–
29	5.8	1.7	6.9	78	1038.9	7	7	7	22	3	6	10	2	–
30	7.2	0.4	6.3	62	1033.9	7	7	9	21	7	7	01	1	–
31	3.0	0.0	6.1	79	1019.6	2	2	6	27	5	8	01	6	0.1

Godz. 13

DNI	TEMPERATURA POWIETRZA	TEMPERATURA PUNKTU ROSY	PRĘŻNOŚĆ PARY WODNEJ	WILGOTNOŚĆ WZGLĘDNA	CIŚNIENIE ATMOSFERYCZNE	ZACHMURZENIE			WIATR		WIDZIALNOŚĆ	POGODA		OPAD
	T	T_d	e	U	P_o	N	N_h	h	dd	v	V	ww	W	R
1	6.4	3.9	8.1	84	1015.6	8	5	4	28	11	6	80	6	1.2
2	1.6	- 1.9	5.3	77	1013.1	7	7	5	29	12	8	82	2	–
3	1.7	- 7.4	3.5	51	1024.6	4	4	5	32	12	8	02	8	0.0
4	- 2.8	- 9.4	3.0	60	1027.4	6	6	6	36	8	7	85	1	0.0
5	- 3.5	- 4.9	4.2	90	1030.1	8	8	4	34	4	6	70	7	0.1
6	- 3.1	- 6.0	3.9	81	1027.3	6	6	4	05	4	6	22	7	0.0
7	- 2.4	- 6.0	3.9	75	1019.4	5	3	5	00	0	6	10	7	0.1
8	- 1.1	- 6.5	3.8	69	1018.8	0	0	9	28	2	6	05	7	0.0
9	2.1	- 3.3	4.8	67	1024.9	8	2	5	09	1	7	03	7	0.0
10	- 2.5	- 5.4	4.1	80	1032.4	8	6	4	32	5	6	10	7	0.1
11	- 1.7	- 7.0	3.6	67	1027.3	6	3	5	00	0	6	05	2	–
12	- 1.2	- 8.2	3.3	59	1016.3	0	0	9	09	3	6	05	7	0.0
13	- 1.7	- 5.7	4.0	74	1011.0	5	0	9	10	7	6	10	1	–
14	0.7	- 3.3	4.8	74	1012.4	0	0	9	10	6	6	10	0	–
15	5.6	- 2.4	5.1	57	1010.1	5	5	9	23	3	6	05	1	–
16	5.2	2.6	7.4	83	1013.6	6	0	9	22	1	6	10	6	0.3
17	5.6	3.4	7.8	85	1016.8	8	8	4	00	0	5	10	4	–
18	0.6	- 0.2	6.0	94	1020.5	8	6	2	01	2	5	51	2	0.0
19	0.3	- 0.3	6.0	94	1014.5	8	5	2	09	5	4	73	7	0.3
20	- 2.3	- 4.7	4.3	82	1017.4	8	5	4	32	7	6	85	2	0.0
21	- 5.3	- 7.0	3.6	87	1012.8	8	8	5	27	8	4	73	3	0.9
22	- 3.7	- 9.4	3.0	65	1011.7	8	1	4	26	4	7	01	7	0.5
23	1.0	- 7.0	3.6	54	1015.6	0	0	9	21	3	6	05	1	–
24	2.4	- 5.4	4.1	56	1017.2	0	0	9	09	4	6	05	0	–
25	5.7	- 4.1	4.5	49	1019.1	5	0	9	26	2	6	05	1	–
26	8.3	- 8.7	5.8	53	1022.6	6	1	6	21	3	6	05	1	–
27	2.4	1.9	7.0	96	1026.2	8	6	3	31	9	6	61	6	3.0
28	8.2	1.7	6.9	65	1023.9	5	5	5	27	7	7	03	1	–
29	12.3	2.1	7.1	51	1024.3	3	3	6	25	4	7	05	1	–
30	11.5	0.6	6.4	47	1021.4	8	8	6	23	7	7	03	1	–
31	8.5	- 1.7	5.4	49	1020.2	6	6	6	28	7	8	03	1	–

Godz. 19

DNI	TEMPERATURA POWIETRZA	TEMPERATURA PUNKTU ROSY	PRĘŻNOŚĆ PARY WODNEJ	WILGOTNOŚĆ WZGLĘDNA	CIŚNIENIE ATMOSFERYCZNE	ZACHMURZENIE			WIATR		WIDZIALNOŚĆ	POGODA		OPAD
	T	T_d	e	U	P_o	N	N_h	h	dd	v	V	ww	W	R
1	3.9	1.2	6.7	82	1018.6	0	0	9	28	7	7	01	9	0.4
2	1.0	0.5	6.3	96	1015.0	8	6	5	29	10	6	85	2	0.1
3	- 1.0	- 7.0	3.6	64	1024.8	3	3	5	31	7	7	01	5	0.0
4	- 5.3	- 9.4	3.0	72	1027.1	3	3	7	01	5	7	01	8	0.9
5	- 1.9	- 3.1	4.9	92	1029.7	8	6	4	05	4	6	71	7	0.4
6	- 4.5	- 5.1	4.3	96	1026.3	8	6	4	02	4	6	85	2	0.0
7	- 7.5	- 9.6	2.9	84	1019.8	2	2	9	11	2	6	10	1	–
8	- 4.8	- 9.8	2.9	68	1021.4	0	0	9	14	1	6	05	1	–
9	- 1.0	- 1.6	5.4	96	1026.8	8	2	4	00	0	4	71	2	0.4
10	- 3.9	- 7.8	3.4	76	1033.4	8	8	7	26	1	6	10	2	–
11	- 7.9	-10.2	2.8	83	1025.2	0	0	9	00	0	6	10	1	–
12	- 6.9	-11.2	2.6	72	1015.6	0	0	9	10	2	6	10	0	–
13	- 3.0	- 6.3	3.8	78	1011.5	0	0	9	12	4	5	10	1	–
14	- 2.1	- 4.7	4.3	83	1012.0	0	0	9	10	5	6	10	0	–
15	0.7	- 1.4	5.5	87	1010.7	6	6	9	10	2	6	10	2	–
16	3.2	2.1	7.1	92	1015.1	8	6	5	00	0	5	60	2	0.0
17	3.1	2.3	7.2	94	1017.9	8	8	2	00	0	5	60	2	0.0
18	- 0.1	- 1.4	5.5	91	1020.4	8	5	4	08	2	5	10	5	0.0
19	0.2	- 0.1	6.1	98	1010.6	8	5	2	08	5	5	71	7	5.8
20	- 5.1	- 6.1	3.9	93	1017.6	5	3	5	26	5	7	03	8	0.0
21	- 5.4	- 5.4	4.1	100	1011.6	8	6	2	25	5	6	71	5	1.4
22	- 6.2	- 8.6	3.2	83	1014.0	8	8	9	25	2	7	02	2	–
23	- 2.9	- 8.2	3.3	66	1017.3	0	0	9	18	1	6	05	0	–
24	1.7	- 2.7	5.0	72	1026.4	6	6	9	00	0	6	10	1	–
25	2.9	- 3.3	4.8	64	1029.6	8	8	9	16	2	6	05	1	–
26	5.0	2.5	7.3	83	1023.3	8	6	5	22	4	5	60	2	0.0
27	2.2	1.7	6.9	96	1032.4	2	2	5	26	3	6	10	6	0.5
28	5.5	4.9	8.3	92	1032.9	7	7	6	27	1	7	03	6	0.0
29	8.8	2.6	7.4	66	1020.1	2	0	9	20	4	7	05	0	–
30	6.4	5.7	9.2	95	1013.9	8	4	4	28	6	5	61	2	0.4
31	3.2	0.6	6.4	58	1019.7	7	7	9	23	2	7	01	1	–

Godz. 01

DNI	TEMPERATURA POWIETRZA	TEMPERATURA PUNKTU ROSY	PRĘŻNOŚĆ PARY WODNEJ	WILGOTNOŚĆ WZGLĘDNA	CIŚNIENIE ATMOSFERYCZNE	ZACHMURZENIE			WIATR		WIDZIALNOŚĆ	POGODA		OPAD
	T	T_d	e	U	P_o	N	N_h	h	dd	v	V	ww	W	R
1	3.3	1.5	6.8	87	1026.0	0	0	9	24	2	6	10	0	-
2	4.0	- 2.4	5.1	63	1017.0	5	5	6	25	8	8	03	1	-
3	1.3	- 1.9	5.3	79	1024.6	7	7	5	26	6	6	71	8	0.1
4	- 2.3	- 5.4	4.1	80	1030.9	8	8	6	32	6	8	02	1	-
5	- 6.1	- 9.0	3.1	82	1029.6	0	0	9	01	3	8	02	0	-
6	- 3.5	- 5.0	4.2	89	1030.4	8	4	3	03	5	6	71	7	0.5
7	- 5.1	- 6.7	3.7	89	1024.8	8	8	5	03	1	6	70	1	0.0
8	- 7.4	- 8.7	3.2	90	1018.7	0	0	9	00	0	5	10	0	-
9	- 3.8	- 5.4	4.1	88	1022.3	8	8	9	00	0	6	10	1	-
10	- 1.3	- 4.7	4.3	77	1028.7	8	8	9	99	3	6	10	2	-
11	- 8.1	- 9.9	2.9	87	1032.0	0	0	9	00	0	5	10	0	-
12	- 4.6	- 5.5	4.8	93	1021.7	6	6	6	00	0	5	10	0	-
13	- 5.4	- 7.4	3.5	84	1012.2	0	0	9	04	2	7	02	0	-
14	- 3.0	- 4.7	4.3	87	1009.8	0	0	9	03	1	6	10	0	-
15	- 3.0	- 4.1	4.5	94	1010.4	0	0	9	00	0	5	10	0	-
16	0.9	- 0.5	5.9	89	1011.5	7	7	7	00	0	6	10	2	-
17	1.2	0.7	6.4	96	1017.0	8	8	6	00	0	5	10	2	-
18	- 0.5	- 1.4	5.5	93	1021.0	8	8	4	00	0	5	10	7	3.3
19	- 0.5	- 0.8	5.7	98	1018.5	8	8	5	05	4	5	78	2	0.9
20	- 2.1	- 3.0	4.9	95	1017.1	8	8	3	34	4	5	22	7	0.1
21	- 5.7	- 7.1	3.6	90	1019.7	6	6	5	26	5	7	26	1	0.0
22	- 4.5	- 5.4	4.1	93	1012.4	8	4	2	24	4	4	71	7	0.8
23	-13.4	-13.2	2.2	98	1016.4	6	6	2	00	0	3	42	7	0.0
24	- 4.9	- 6.2	3.8	91	1017.6	5	5	7	00	0	6	10	1	-
25	- 6.1	- 7.2	3.5	92	1019.8	0	0	9	00	0	7	02	0	-
26	1.9	0.4	6.3	90	1021.7	7	2	6	21	1	6	10	6	0.0
27	3.6	2.8	7.5	94	1023.7	8	4	6	20	1	6	10	6	0.0
28	0.2	- 0.9	5.7	91	1034.8	0	0	9	24	1	6	10	0	-
29	4.5	2.5	7.3	88	1031.4	8	8	6	00	0	7	02	2	-
30	2.7	0.8	6.5	87	1017.0	3	0	9	00	0	7	01	1	-
31	5.0	1.7	6.9	78	1017.8	8	8	6	26	6	6	10	6	0.0

Godz. 07

DNI	TEMPERATURA POWIETRZA	TEMPERATURA PUNKTU ROSY	PRĘŻNOŚĆ PARY WODNEJ	WILGOTNOŚĆ WZGLĘDNA	CIŚNIENIE ATMOSFERYCZNE	ZACHMURZENIE			WIATR		WIDZIALNOŚĆ	POGODA		OPAD
	T	T_d	e	U	P_o	N	N_h	h	dd	v	V	ww	W	R
1	0.7	0.2	6.2	96	1021.3	0	0	9	24	1	4	10	6	-
2	0.8	0.1	6.2	98	1016.4	6	6	4	30	6	7	26	2	0.5
3	- 1.5	- 2.3	5.2	94	1027.6	5	4	5	26	4	7	03	7	0.0
4	- 3.5	- 7.0	3.6	75	1031.2	3	3	9	33	4	8	01	7	0.0
5	- 6.6	- 9.4	3.0	80	1031.3	5	5	6	01	3	8	22	8	0.0
6	- 4.8	- 6.1	3.9	92	1029.4	7	7	4	04	4	6	70	7	0.1
7	- 5.7	- 6.8	3.7	92	1022.4	7	4	4	00	0	5	70	7	0.1
8	- 8.6	- 9.2	3.0	95	1018.9	8	8	1	00	0	5	10	1	-
9	- 6.4	- 8.3	3.3	86	1023.6	2	0	9	00	0	5	10	1	-
10	- 3.6	- 5.7	4.0	85	1031.9	8	2	5	29	3	6	10	7	0.1
11	- 8.5	- 9.1	3.1	95	1031.5	6	3	6	00	0	4	10	1	-
12	- 8.7	- 9.4	3.0	95	1019.9	0	0	9	00	0	4	10	1	-
13	- 7.9	- 9.3	3.0	90	1011.4	0	0	9	05	4	5	10	0	-
14	- 6.8	- 7.6	3.4	94	1012.2	0	0	9	00	0	5	10	0	-
15	- 2.8	- 3.5	4.7	95	1010.9	5	2	9	00	0	4	10	1	-
16	0.7	0.2	6.2	96	1012.9	8	6	5	00	0	4	60	2	0.1
17	0.9	0.4	6.3	96	1017.8	8	8	3	07	1	4	10	2	-
18	- 1.3	- 2.1	5.2	95	1021.0	8	8	4	00	0	5	10	2	-
19	- 0.9	- 1.3	5.5	97	1016.3	8	8	2	05	5	4	71	7	1.1
20	- 5.5	- 6.9	3.6	91	1020.4	8	8	4	26	1	6	70	1	0.0
21	- 7.7	- 9.5	3.0	87	1020.3	7	7	4	26	3	7	03	7	0.0
22	- 5.1	- 6.1	3.9	93	1011.3	8	8	3	24	3	4	71	7	1.2
23	-15.2	-16.4	1.7	90	1016.8	2	1	9	00	0	5	10	4	-
24	- 9.7	- 9.8	2.9	97	1019.4	0	0	9	00	0	5	10	1	-
25	- 5.7	- 6.4	3.8	95	1021.2	0	0	9	00	0	3	46	0	-
26	0.3	- 0.3	6.0	96	1023.1	6	6	7	00	0	6	10	1	-
27	4.2	3.5	7.8	95	1024.3	8	8	6	24	1	5	10	6	0.2
28	- 0.1	- 0.7	5.8	96	1034.6	7	7	6	00	0	6	10	1	-
29	2.2	1.4	6.8	95	1029.0	7	7	6	00	0	6	10	2	-
30	6.8	0.2	6.2	62	1014.1	7	0	9	22	3	7	03	1	-
31	2.6	- 2.4	5.1	68	1021.2	0	0	9	22	3	7	01	1	-

Godz. 13

DNI	TEMPERATURA POWIETRZA	TEMPERATURA PUNKTU ROSY	PRĘŻNOŚĆ PARY WODNEJ	WILGOTNOŚĆ WZGLĘDNA	CIŚNIENIE ATMOSFERYCZNE	ZACHMURZENIE			WIATR		WIDZIALNOŚĆ	POGODA		OPAD
	T	T_d	e	U	P_o	N	N_h	h	dd	v	V	ww	W	R
1	7.1	6.7	9.8	97	1019.4	8	8	5	25	8	7	03	6	0.1
2	2.3	- 1.4	5.5	76	1017.6	7	7	4	28	9	7	26	1	0.0
3	- 0.5	- 2.7	5.0	87	1029.0	5	5	5	35	6	8	26	7	0.0
4	- 0.4	- 6.3	3.8	64	1029.2	2	2	5	32	8	8	03	0	-
5	- 4.7	- 8.6	3.2	73	1031.8	6	6	4	03	3	7	26	7	0.0
6	- 3.1	- 6.3	3.8	80	1027.4	5	5	5	06	4	7	02	7	0.1
7	- 3.1	- 6.3	3.8	80	1020.0	7	7	5	00	0	6	86	7	0.0
8	- 1.8	- 8.2	3.3	62	1018.8	1	1	5	16	1	6	05	4	-
9	0.4	- 4.1	4.5	72	1025.1	8	0	9	09	1	5	10	1	-
10	- 1.4	- 5.0	4.2	75	1023.0	6	6	5	28	4	6	10	2	-
11	- 1.8	- 6.3	3.8	71	1027.0	6	6	5	00	0	6	10	1	-
12	1.0	- 5.7	4.0	62	1015.6	3	3	5	07	1	7	02	0	-
13	1.1	- 5.7	4.0	61	1009.4	5	0	9	05	4	5	05	1	-
14	5.1	- 3.0	4.2	49	1010.5	0	0	9	06	3	5	05	0	-
15	7.8	- 3.0	4.9	46	1009.0	3	0	9	00	0	7	80	1	-
16	4.3	2.1	7.1	86	1014.9	8	5	5	27	1	6	10	6	0.2
17	5.6	1.2	6.7	74	1017.5	8	5	5	99	2	5	10	6	0.0
18	0.0	- 0.6	5.9	96	1020.7	7	4	5	03	1	5	10	2	-
19	- 0.2	- 0.8	5.8	96	1013.3	8	7	2	05	5	3	73	7	1.8
20	- 2.1	- 5.7	4.0	75	1020.8	7	7	5	27	2	8	02	8	0.0
21	- 4.9	- 6.7	3.7	87	1016.9	8	5	4	25	7	4	71	8	0.2
22	- 3.9	- 6.7	3.7	80	1012.8	5	5	5	27	6	7	85	7	0.0
23	0.9	- 5.7	4.0	62	1015.3	0	0	9	18	1	7	01	0	-
24	2.3	- 4.7	4.3	58	1017.4	0	0	9	05	8	6	05	0	-
25	5.6	1.0	6.6	72	1019.2	7	0	9	20	3	6	10	4	-
26	6.3	2.3	7.2	76	1022.6	8	5	7	22	4	6	10	2	-
27	3.1	1.5	6.8	89	1020.5	7	5	5	24	2	7	21	6	3.9
28	7.3	2.1	7.1	69	1023.7	6	4	6	22	3	7	01	6	0.0
29	12.7	3.0	7.6	52	1023.7	1	1	5	22	3	7	01	1	-
30	11.8	3.9	8.1	59	1012.1	8	8	6	24	5	7	02	1	-
31	10.4	- 0.9	5.7	46	1015.9	5	5	9	23	9	8	01	1	-

Godz. 19

DNI	TEMPERATURA POWIETRZA	TEMPERATURA PUNKTU ROSY	PRĘŻNOŚĆ PARY WODNEJ	WILGOTNOŚĆ WZGLĘDNA	CIŚNIENIE ATMOSFERYCZNE	ZACHMURZENIE			WIATR		WIDZIALNOŚĆ	POGODA		OPAD
	T	T_d	e	U	P_o	N	N_h	h	dd	v	V	ww	W	R
1	5.0	- 2.2	5.2	59	1021.0	6	6	5	24	5	7	02	8	0.0
2	1.2	- 0.5	5.9	88	1020.5	8	8	4	27	8	7	85	2	0.1
3	- 1.8	- 4.7	4.3	81	1030.8	2	2	6	30	4	8	26	1	0.0
4	- 3.7	- 8.6	3.2	68	1028.3	2	2	6	01	4	8	01	8	0.0
5	- 4.1	- 5.6	4.0	90	1031.4	7	7	4	36	1	5	71	8	0.3
6	- 3.6	- 5.7	4.0	85	1026.1	2	2	6	05	3	6	22	8	0.0
7	- 4.1	- 5.7	4.0	88	1018.9	2	2	6	04	2	6	10	8	0.0
8	- 7.1	- 9.4	4.1	80	1020.1	6	6	9	00	0	6	10	1	-
9	- 0.8	- 3.5	4.7	80	1022.7	8	8	5	00	0	5	10	2	-
10	- 3.2	- 6.3	3.8	80	1033.2	0	0	9	26	1	5	10	1	-
11	- 2.5	- 5.4	4.1	80	1024.2	7	7	5	00	0	5	10	2	-
12	- 1.5	- 6.3	3.8	70	1013.5	0	0	9	02	4	6	10	0	-
13	- 0.1	- 2.7	5.0	81	1008.5	0	0	9	05	2	6	10	1	-
14	1.0	- 1.9	5.3	79	1009.2	0	0	9	36	1	5	10	0	-
15	3.9	0.4	6.3	77	1009.5	7	7	7	00	0	6	10	1	-
16	3.4	1.9	7.0	89	1015.9	8	8	7	00	0	5	10	2	-
17	3.1	1.5	6.8	89	1018.6	8	6	3	32	2	5	60	2	0.0
18	0.2	- 0.4	5.9	96	1019.6	8	8	5	07	3	5	10	2	-
19	- 0.7	- 1.4	5.6	95	1012.3	8	6	2	02	4	5	71	7	5.2
20	- 3.7	- 6.7	3.7	80	1020.6	5	5	5	28	4	8	26	1	0.3
21	- 4.4	- 6.0	3.9	89	1015.2	8	5	2	26	6	4	71	7	0.3
22	- 5.8	- 7.4	3.5	90	1015.0	7	5	4	20	1	5	71	8	0.8
23	- 1.6	- 5.4	4.1	74	1016.2	3	3	5	00	0	5	10	0	-
24	- 0.7	- 4.7	4.3	74	1017.9	0	0	9	00	0	6	10	0	-
25	3.5	0.4	6.3	88	1014.7	8	3	6	24	4	6	60	2	0.0
26	4.8	2.5	7.3	86	1023.5	8	5	4	22	2	6	21	2	0.2
27	3.0	0.2	6.2	81	1022.8	0	0	9	22	2	7	01	6	0.1
28	6.2	3.4	7.8	82	1022.3	8	8	7	00	0	7	02	2	-
29	9.9	2.6	7.4	65	1015.9	5	0	9	22	2	7	02	1	-
30	6.8	3.6	7.9	80	1014.6	8	8	6	25	3	5	10	2	-

Godz. 01

DNI	TEMPERATURA POWIETRZA T	TEMPERATURA PUNKTU ROSY T_d	PRĘŻNOŚĆ PARY WODNEJ e	WILGOTNOŚĆ WZGLĘDNA U	CIŚNIENIE ATMOSFERYCZNE P_o	ZACHMURZENIE N	N_h	h	WIATR dd	v	WIDZIALNOŚĆ V	POGODA ww	W	OPAD R
1	- 0.4	- 1.3	5.6	94	1027.9	0	0	9	00	0	7	02	0	-
2	5.2	- 3.0	4.9	66	1026.0	5	5	5	27	9	7	01	2	-
3	0.6	- 1.7	5.4	84	1022.9	8	8	4	32	4	6	85	8	0.4
4	- 3.3	- 6.3	3.8	79	1029.6	7	7	5	30	6	7	03	2	-
5	- 6.4	-10.2	2.8	73	1028.3	7	7	5	31	3	7	28	2	0.0
6	- 5.2	- 5.9	3.9	95	1030.3	8	8	4	00	0	5	71	7	0.9
7	- 5.8	- 6.5	3.7	95	1024.6	8	8	4	00	0	6	10	8	0.0
8	- 9.9	-10.6	2.7	94	1018.2	7	0	9	00	0	5	10	1	-
9	- 5.9	- 7.8	3.4	87	1022.4	8	8	5	00	0	6	10	1	-
10	- 1.6	- 2.7	5.0	92	1027.8	8	8	5	00	0	6	10	2	-
11	- 8.7	- 9.8	2.9	92	1033.5	8	0	9	00	0	6	10	2	-
12	- 8.8	- 8.6	3.2	89	1024.7	8	8	5	00	0	6	10	1	-
13	- 9.2	-11.2	2.6	85	1012.6	0	0	9	09	1	7	02	0	-
14	- 3.4	- 7.0	3.5	77	1009.7	0	0	9	00	0	7	02	0	-
15	- 1.6	- 4.1	4.5	84	1009.7	0	0	9	00	0	6	10	0	-
16	2.0	- 0.2	6.0	86	1011.4	8	9	8	00	0	6	10	2	-
17	2.2	1.0	6.6	92	1016.1	8	8	5	00	0	4	10	2	-
18	0.4	- 0.2	6.0	96	1019.7	8	8	5	36	3	5	71	6	0.6
19	0.0	- 0.9	5.7	93	1018.0	8	8	5	00	0	6	10	2	-
20	- 2.5	- 3.1	4.8	95	1014.0	9	8	4	32	4	3	71	6	3.2
21	- 5.2	- 7.8	3.4	82	1018.2	6	6	5	09	2	6	10	8	0.1
22	- 5.0	- 6.3	3.8	90	1011.9	8	8	4	25	7	5	71	5	0.3
23	-10.3	-11.5	2.5	91	1015.2	0	0	9	00	0	5	10	1	-
24	- 5.3	- 6.7	3.7	90	1017.7	0	0	9	00	0	6	10	0	-
25	- 1.2	- 4.4	4.4	80	1018.0	2	0	9	00	0	6	10	1	-
26	2.7	0.0	6.1	81	1021.6	8	8	5	00	0	6	10	2	-
27	6.5	2.6	7.4	77	1023.7	8	8	5	00	0	7	02	6	0.0
28	- 0.5	- 1.4	5.5	95	1015.7	0	0	9	00	0	6	10	0	-
29	4.0	1.2	6.7	84	1012.1	6	6	5	00	0	6	10	2	-
30	4.9	0.6	6.4	79	1013.0	6	0	9	00	0	7	03	1	-
31	6.8	2.5	7.3	74	1017.0	8	8	5	33	3	6	10	6	0.3

Godz. 07

DNI	TEMPERATURA POWIETRZA T	TEMPERATURA PUNKTU ROSY T_d	PRĘŻNOŚĆ PARY WODNEJ e	WILGOTNOŚĆ WZGLĘDNA U	CIŚNIENIE ATMOSFERYCZNE P_o	ZACHMURZENIE N	N_h	h	WIATR dd	v	WIDZIALNOŚĆ V	POGODA ww	W	OPAD R
1	- 1.3	- 2.2	5.2	92	1022.8	0	0	9	00	0	5	10	0	-
2	- 0.2	- 0.5	5.9	98	1014.9	8	8	4	30	6	5	73	8	2.0
3	- 0.6	- 5.7	4.0	70	1025.9	6	6	5	32	5	7	01	8	0.2
4	- 1.7	- 8.2	3.5	71	1029.5	7	7	5	35	5	7	26	2	0.2
5	- 7.7	- 9.1	3.1	90	1029.9	8	8	4	33	2	6	71	8	0.6
6	- 5.2	- 7.0	3.6	86	1028.9	7	7	4	26	2	6	71	7	3.1
7	- 6.3	- 7.1	3.6	94	1021.8	8	8	4	00	0	5	71	7	0.9
8	- 9.7	-10.4	2.8	94	1018.6	8	8	5	00	0	5	10	2	-
9	- 6.3	- 7.5	3.5	91	1024.0	8	8	5	00	0	5	10	2	-
10	- 2.7	- 3.5	4.7	93	1030.5	8	6	4	32	1	4	71	2	0.4
11	- 8.8	- 9.8	2.9	92	1031.7	8	8	5	00	0	5	10	2	-
12	-10.5	-12.2	2.4	87	1030.1	0	0	9	00	0	6	10	1	-
13	-11.4	-12.8	2.3	90	1011.9	0	0	9	00	0	4	10	0	-
14	- 5.6	- 7.5	3.4	84	1018.2	0	0	9	00	0	6	10	0	-
15	- 2.5	- 6.3	3.8	78	1010.6	1	1	9	00	0	4	10	0	-
16	0.6	0.4	6.3	98	1012.6	8	8	5	00	0	5	68	6	0.4
17	1.2	0.9	6.5	98	1016.8	8	8	5	00	0	3	46	2	-
18	- 0.8	- 1.7	5.4	94	1020.7	8	8	5	00	0	5	10	7	0.5
19	- 0.2	- 0.8	5.8	96	1015.7	8	8	4	00	0	4	22	2	0.0
20	- 4.8	- 7.4	3.5	79	1018.9	6	6	5	00	0	6	10	7	0.9
21	- 7.1	- 9.8	2.9	79	1018.3	7	7	5	29	1	7	85	7	0.4
22	- 5.4	- 7.4	3.5	84	1010.9	8	8	4	25	6	5	71	9	1.6
23	-12.3	-12.7	2.3	96	1015.9	5	2	9	00	0	5	10	1	-
24	- 8.1	- 9.1	3.1	92	1019.0	0	0	9	00	0	6	10	0	-
25	- 2.7	- 4.4	4.4	88	1020.1	0	0	9	00	0	4	10	0	-
26	0.4	- 0.4	5.9	94	1022.4	3	3	9	60	0	5	10	1	-
27	4.9	2.1	7.1	81	1021.9	8	8	5	00	0	6	10	2	-
28	- 1.4	- 2.4	5.1	93	1019.7	3	3	5	00	0	6	10	0	-
29	3.0	1.7	6.9	91	1020.1	0	0	9	00	0	6	10	1	-
30	5.8	0.2	6.2	67	1015.2	8	3	5	22	1	7	03	1	-
31	3.5	- 2.4	5.1	66	1021.8	3	1	5	30	4	7	01	1	-

Godz. 13

1	8.6	1.9	7.0	63	1018.5	7	7	5	29	8	7	20	1	0.0
2	0.9	- 2.2	5.2	81	1016.6	7	7	5	30	4	7	28	8	1.6
3	0.4	- 7.4	3.5	57	1026.8	6	6	5	32	6	7	01	8	0.0
4	- 1.6	- 9.8	2.9	53	1027.0	5	5	5	32	3	5	02	2	-
5	- 6.0	- 8.6	3.2	81	1031.6	8	5	5	34	3	6	10	7	0.2
6	- 2.6	- 9.0	3.1	61	1027.4	8	8	5	04	1	7	02	7	0.0
7	- 3.1	- 8.6	3.2	65	1019.1	4	4	5	23	1	7	10	7	0.3
8	- 1.2	- 9.4	3.0	53	1017.5	0	0	9	00	0	6	03	1	-
9	0.5	- 6.0	3.9	62	1015.6	8	8	8	00	0	6	02	2	-
10	- 2.6	- 6.7	3.7	74	1033.5	8	5	5	33	1	6	10	7	0.1
11	- 2.0	- 7.8	3.4	64	1027.5	7	7	5	31	1	7	03	7	0.4
12	0.3	- 6.7	3.7	61	1015.4	0	0	9	00	0	7	02	0	-
13	2.6	- 5.0	4.2	57	1007.1	7	0	8	00	0	6	03	1	-
14	5.3	- 3.3	4.8	55	1010.0	0	0	9	00	0	7	02	0	-
15	6.8	- 1.4	5.5	55	1008.6	2	1	9	00	0	7	03	1	-
16	6.3	0.2	6.2	66	1012.8	7	7	5	24	1	6	03	7	0.0
17	6.7	0.6	6.4	65	1016.2	8	8	5	32	3	6	10	4	-
18	1.1	- 1.2	5.6	85	1019.6	8	8	4	00	0	9	10	7	0.0
19	2.1	1.2	6.7	94	1017.2	8	8	4	00	0	4	60	8	1.0
20	- 2.6	- 8.6	3.2	54	1015.6	6	6	5	33	3	6	10	8	0.5
21	- 1.0	- 8.6	3.2	76	1016.2	8	5	5	28	7	7	71	8	0.1
22	- 3.7	- 8.2	3.3	71	1011.6	8	8	5	33	3	7	20	7	0.5
23	1.4	- 7.9	3.4	52	1014.7	0	0	9	09	1	7	02	1	-
24	4.3	- 4.7	4.3	52	1016.1	0	0	9	33	1	7	02	0	-
25	7.4	- 5.7	4.0	39	1018.3	6	0	9	00	0	6	03	1	-
26	7.6	1.0	6.6	64	1022.5	7	7	5	27	5	8	03	1	-
27	2.4	1.2	6.7	92	1020.3	8	5	4	00	0	6	61	6	1.2
28	8.0	0.8	6.5	58	1023.9	7	7	5	29	2	8	02	1	-
29	13.4	3.8	9.0	52	1024.4	0	0	9	25	5	7	01	0	-
30	15.0	0.8	6.5	38	1011.2	7	2	9	24	6	8	02	2	-
31	10.5	- 1.9	5.3	42	1019.8	4	2	6	27	5	8	03	0	-

Godz. 19

1	4.9	- 1.9	5.3	60	1020.8	5	3	5	29	3	8	02	8	0.0
2	0.1	- 0.8	5.8	94	1018.9	8	8	4	27	4	5	85	8	1.3
3	- 1.5	- 5.4	4.1	75	1028.4	5	5	5	29	6	7	01	8	0.0
4	- 4.7	- 9.0	3.1	71	1027.5	6	6	4	36	3	7	85	1	0.0
5	- 5.6	- 6.3	3.8	95	1031.3	8	8	4	00	0	5	71	8	0.7
6	- 4.4	- 5.3	4.1	93	1025.9	8	8	4	00	0	6	85	8	0.3
7	- 5.5	- 9.8	2.9	71	1018.5	1	1	9	00	0	7	02	0	-
8	- 2.3	- 7.4	3.5	68	1015.3	0	0	9	00	0	6	10	1	-
9	- 0.5	- 3.8	4.6	77	1026.5	8	8	5	00	0	6	10	2	-
10	- 3.4	- 7.5	3.4	71	1033.4	8	2	5	00	0	7	01	2	-
11	- 3.5	- 8.2	3.3	69	1034.6	7	7	5	00	0	7	02	1	-
12	- 2.9	- 9.4	3.0	63	1033.9	0	0	9	00	0	7	02	0	-
13	1.1	- 6.0	3.9	60	1028.1	0	0	9	00	0	7	01	0	-
14	2.1	- 3.8	4.6	65	1009.5	0	0	5	14	1	7	02	0	-
15	3.6	- 0.9	5.7	75	1009.2	7	7	9	09	1	6	10	1	-
16	4.1	2.3	7.2	88	1013.9	8	8	5	00	0	6	10	2	-
17	4.3	2.3	7.2	86	1017.7	8	8	5	00	0	5	10	2	-
18	1.1	- 1.4	5.5	83	1019.3	8	8	4	00	0	5	10	2	-
19	0.3	0.3	6.2	100	1009.5	8	8	4	00	0	3	68	7	4.8
20	- 4.4	- 6.3	3.8	86	1015.4	7	7	5	29	3	6	85	2	0.8
21	- 4.8	- 6.7	3.7	85	1012.9	8	8	4	27	6	6	71	5	0.3
22	- 4.8	- 6.7	3.7	85	1014.2	8	8	5	29	2	6	26	2	0.5
23	- 0.2	- 5.4	4.1	69	1015.7	0	0	9	00	0	7	02	0	-
24	1.9	- 2.7	5.0	72	1016.6	1	0	9	00	0	6	05	1	-
25	5.1	- 3.3	4.7	54	1019.2	8	8	5	00	0	7	03	2	-
26	5.6	2.5	7.3	83	1023.9	8	8	5	27	2	7	61	2	0.2
27	2.8	0.0	6.1	81	1023.0	0	0	9	27	2	7	01	7	0.3
28	7.8	3.4	7.8	74	1022.9	7	7	5	00	0	8	02	2	-
29	9.3	3.0	7.6	64	1020.4	1	0	6	21	2	7	01	0	-
30	7.4	5.0	8.7	85	1013.6	8	8	4	24	5	7	61	2	0.0
31	9.0	- 1.7	4.4	47	1020.0	1	1	9	25	1	8	02	0	-

Godz. 01

DNI	TEMPERATURA POWIETRZA	TEMPERATURA PUNKTU ROSY	PRĘŻNOŚĆ PARY WODNEJ	WILGOTNOŚĆ WZGLĘDNA	CIŚNIENIE ATMOSFERYCZNE	ZACHMURZENIE			WIATR		WIDZIALNOŚĆ	POGODA		OPAD
	T	T_d	e	U	P_o	N	N_h	h	dd	v	V	ww	W	R
1	2.4	- 2.2	5.2	72	•	0	0	9	23	1	8	02	0	-
2	0.4	- 5.4	4.1	66	•	7	7	6	27	7	8	02	1	-
3	- 3.1	- 4.4	4.4	91	•	8	8	4	28	4	5	86	3	4.1
4	- 7.7	- 9.8	2.9	83	•	8	8	4	03	2	6	85	8	1.6
5	-11.5	-13.9	2.1	83	•	7	7	5	05	1	6	10	8	0.4
6	- 9.6	-10.8	2.7	91	•	8	8	4	00	0	5	86	8	1.2
7	-11.3	-14.4	2.0	81	•	7	7	4	22	1	6	70	7	0.1
8	-14.8	-17.1	1.6	83	•	5	0	9	00	0	6	10	2	-
9	-10.4	-11.6	2.5	90	•	8	8	5	00	0	6	10	2	-
10	- 6.0	- 7.8	3.4	88	•	8	8	4	20	1	5	73	7	1.3
11	-14.9	-16.6	1.7	87	•	4	0	9	14	1	6	10	1	-
12	-14.8	-16.5	1.7	87	•	0	0	9	00	0	6	10	1	-
13	-13.5	-15.1	1.9	88	•	0	0	9	00	0	8	02	0	-
14	- 9.9	-12.0	2.4	85	•	0	0	9	00	0	8	02	0	-
15	- 7.9	- 9.7	2.9	88	•	0	0	9	00	0	8	02	1	-
16	- 1.0	- 1.7	5.4	95	•	8	8	5	00	0	6	71	2	0.1
17	- 0.1	- 1.2	5.6	92	•	8	8	3	00	0	5	10	2	-
18	- 0.9	- 0.9	5.7	100	•	7	7	4	00	0	5	10	8	0.0
19	- 2.8	- 4.1	4.5	92	•	8	8	4	00	0	5	10	7	0.0
20	- 5.5	- 7.4	3.5	88	•	8	8	3	34	4	4	73	7	7.1
21	- 9.3	-10.4	2.8	91	•	8	8	4	00	0	5	86	8	2.1
22	- 9.9	-11.2	2.6	82	•	8	8	4	25	1	6	71	8	0.5
23	-14.1	-17.8	1.5	77	•	0	0	9	18	1	8	02	0	-
24	-10.3	-12.7	2.3	85	•	0	0	9	00	0	6	10	0	-
25	- 5.7	- 7.4	3.5	88	•	0	0	9	15	1	7	02	0	-
26	- 0.1	- 2.7	5.0	82	•	7	7	5	24	1	8	01	7	0.0
27	2.9	- 1.4	5.5	73	•	8	8	5	24	2	8	03	2	-
28	- 1.8	- 5.0	4.2	80	•	6	6	6	22	1	8	03	1	-
29	1.0	- 1.4	5.5	85	•	1	1	6	19	1	7	01	1	-
30	- 1.3	- 3.3	4.8	87	•	3	3	6	00	0	8	01	1	-
31	2.7	- 0.5	5.9	78	•	8	8	5	27	4	7	02	6	0.0

Godz. 07

DNI	TEMPERATURA POWIETRZA	TEMPERATURA PUNKTU ROSY	PRĘŻNOŚĆ PARY WODNEJ	WILGOTNOŚĆ WZGLĘDNA	CIŚNIENIE ATMOSFERYCZNE	ZACHMURZENIE			WIATR		WIDZIALNOŚĆ	POGODA		OPAD
	T	T_d	e	U	P_o	N	N_h	h	dd	v	V	ww	W	R
1	2.3	- 4.4	4.4	59	•	1	1	9	21	3	8	02	0	-
2	- 1.2	- 3.3	4.8	86	•	8	8	3	24	5	5	86	8	0.3
3	- 5.1	- 7.8	3.4	80	•	7	7	4	24	2	7	85	8	0.7
4	- 9.8	-11.0	2.6	87	•	8	8	3	00	0	4	86	8	1.4
5	-12.1	-13.5	2.1	89	•	8	8	4	05	1	6	10	8	0.0
6	- 9.5	-10.7	2.7	91	•	8	8	4	00	0	6	85	8	1.1
7	-12.1	-13.5	2.1	89	•	7	4	4	00	0	6	70	7	0.2
8	-16.6	-18.5	1.4	85	•	1	0	9	00	0	6	10	1	-
9	- 9.4	-11.0	2.6	88	•	7	7	5	00	0	6	10	2	-
10	- 6.5	- 8.1	3.3	90	•	8	8	4	00	0	4	75	7	2.1
11	-15.8	-17.6	1.5	86	•	3	2	5	00	0	5	10	1	-
12	-16.1	-17.9	1.5	85	•	0	0	9	00	0	6	10	0	-
13	-14.0	-15.6	1.8	87	•	4	2	5	00	0	8	03	0	-
14	-10.5	-13.2	2.2	81	•	2	0	9	00	0	8	02	0	-
15	- 7.1	- 9.4	3.0	86	•	7	5	6	00	0	8	03	1	-
16	- 1.4	- 1.9	5.3	97	•	9	9	•	00	0	3	71	4	0.8
17	- 2.5	- 3.9	4.6	89	•	3	2	5	00	0	7	01	1	-
18	- 2.1	- 2.4	5.1	94	•	9	9	•	00	0	3	71	4	0.1
19	- 1.7	- 2.5	5.1	94	•	8	8	4	00	0	5	85	7	0.9
20	- 7.0	-10.2	2.8	77	•	7	5	4	00	0	6	10	7	0.6
21	-10.7	-13.0	2.3	84	•	8	8	4	02	2	5	26	8	1.6
22	- 9.4	-12.1	2.4	78	•	6	4	4	25	2	6	22	7	0.6
23	-14.3	-17.2	1.6	80	•	7	3	5	00	0	7	03	1	-
24	- 9.7	-11.8	2.5	86	•	0	0	9	00	0	7	02	0	-
25	- 6.6	- 8.6	3.2	84	•	3	0	9	20	1	7	03	0	-
26	- 0.1	- 3.8	4.6	76	•	5	4	6	27	1	8	01	2	-
27	0.2	- 0.7	5.8	75	•	7	4	5	27	1	8	01	2	-
28	- 1.8	- 5.0	4.2	80	•	6	6	6	22	2	8	03	1	-
29	0.2	- 1.9	5.3	86	•	0	0	9	00	0	8	01	1	-
30	- 0.3	- 2.7	5.0	84	•	4	3	6	00	0	8	01	1	-
31	- 1.2	- 4.1	4.5	79	•	7	7	5	26	4	7	85	2	1.1

Godz. 13

1	3.9	- 0.9	5.7	69	•	7	7	5	27	7	8	02	8	0.2
2	- 2.7	- 5.7	4.0	79	•	8	8	4	28	5	5	86	3	2.4
3	- 5.1	- 7.6	3.5	82	•	6	6	5	24	3	7	26	8	1.2
4	- 6.9	-12.2	2.4	65	•	6	6	5	32	2	6	10	8	0.1
5	- 9.8	-12.2	2.4	60	•	8	8	4	03	1	5	86	7	0.4
6	- 7.1	-11.7	2.5	70	•	7	4	5	04	5	7	03	8	0.0
7	- 6.8	-13.2	2.2	60	•	5	5	4	34	2	7	26	7	0.0
8	- 5.6	-11.7	2.5	62	•	6	3	7	06	3	7	04	1	-
9	- 2.7	-11.2	2.6	50	•	8	0	9	05	3	7	02	2	-
10	- 6.8	- 9.8	2.9	79	•	8	5	4	04	2	6	70	7	2.2
11	- 6.0	-12.7	2.3	60	•	3	2	6	03	3	7	04	0	-
12	- 4.0	-11.7	2.5	54	•	1	1	7	04	2	7	04	0	-
13	- 1.0	- 9.0	3.1	54	•	6	1	6	33	2	8	03	1	-
14	0.2	- 9.4	3.0	48	•	2	0	9	02	3	8	02	0	-
15	2.6	- 7.0	3.6	49	•	5	2	6	02	3	7	03	1	-
16	1.3	- 1.2	5.6	85	•	8	8	4	02	1	5	21	7	0.1
17	2.7	- 2.2	5.2	69	•	7	6	5	00	0	7	01	1	-
18	- 0.8	- 2.7	5.0	86	•	8	8	2	04	1	4	10	7	0.0
19	0.9	- 0.2	6.0	90	•	8	8	4	00	0	4	86	8	0.4
20	- 7.2	-11.2	2.6	73	•	7	7	4	32	1	6	85	7	0.9
21	- 9.3	-13.2	2.2	73	•	8	8	4	31	3	6	85	2	0.3
22	- 6.1	-10.7	2.7	70	•	3	3	4	29	5	7	26	1	0.0
23	- 2.9	-12.2	2.4	49	•	2	2	6	08	3	7	03	1	-
24	0.0	- 9.4	3.0	48	•	6	0	9	06	2	8	02	1	-
25	3.2	- 9.4	3.0	39	•	7	2	9	27	2	8	03	1	-
26	4.3	- 0.7	5.8	70	•	8	5	6	25	2	8	03	2	-
27	- 0.8	- 2.4	5.1	83	•	8	8	4	34	3	5	86	2	1.4
28	4.0	- 3.5	4.7	58	•	7	7	6	27	3	8	03	2	-
29	6.8	0.0	6.1	62	•	0	0	9	04	2	9	02	0	-
30	9.8	- 3.5	4.7	38	•	5	1	7	25	4	9	02	1	-
31	5.7	- 8.6	3.2	34	•	2	2	9	27	4	9	03	8	0.0

Godz. 19

1	1.2	- 0.2	6.0	89	•	7	7	4	25	3	6	10	8	0.0
2	- 3.1	- 4.1	4.5	94	•	8	8	3	26	6	4	86	8	1.8
3	- 6.3	- 9.8	2.9	76	•	8	8	4	01	3	6	85	8	1.1
4	- 9.6	-12.2	2.4	83	•	7	7	4	04	1	6	85	8	0.4
5	- 9.9	-11.5	2.5	88	•	7	7	4	03	1	5	85	8	0.6
6	-11.7	-13.6	2.1	87	•	3	0	9	00	0	6	10	1	-
7	-10.4	-13.2	2.2	81	•	5	2	5	13	1	7	01	2	-
8	- 8.5	-11.2	2.6	79	•	5	5	6	00	0	7	04	2	-
9	- 4.6	- 7.4	3.5	81	•	8	8	4	00	0	6	70	7	0.0
10	- 8.0	-10.2	2.8	83	•	7	7	4	00	0	5	10	7	0.0
11	- 8.5	-10.7	2.7	82	•	7	7	5	00	0	6	04	1	-
12	- 8.7	-12.7	2.3	74	•	0	0	9	18	1	8	02	0	-
13	- 4.1	- 7.8	3.4	74	•	2	0	5	00	0	8	02	1	-
14	- 3.0	- 7.0	3.6	74	•	7	0	9	00	0	7	02	1	-
15	- 0.3	- 4.1	4.5	75	•	7	1	9	00	0	7	02	1	-
16	0.7	0.2	6.2	96	•	8	8	4	00	0	6	10	7	0.1
17	0.3	- 2.4	5.1	82	•	6	4	5	16	1	6	10	2	-
18	- 1.1	- 2.7	5.0	88	•	8	8	4	00	0	5	70	2	0.0
19	- 0.1	- 0.7	5.8	94	•	8	8	3	36	2	4	71	8	2.5
20	- 8.7	-11.2	2.6	82	•	7	7	4	34	2	7	26	8	1.6
21	- 9.0	-11.2	2.6	81	•	8	8	4	25	3	5	85	8	0.2
22	- 9.1	-12.2	2.4	78	•	1	1	5	25	1	7	26	3	0.7
23	- 5.7	-10.2	2.8	69	•	0	0	9	23	1	7	01	0	-
24	- 1.6	- 5.7	4.0	73	•	3	0	9	00	0	6	04	1	-
25	1.5	- 6.3	3.8	55	•	7	7	5	04	2	7	03	2	-
26	3.1	0.6	6.4	84	•	8	4	5	25	3	8	03	6	0.0
27	- 1.1	- 3.8	4.6	83	•	6	6	5	27	1	7	01	8	1.0
28	3.0	- 1.7	5.4	70	•	7	7	6	21	1	8	02	1	-
29	2.8	- 0.7	5.8	79	•	2	0	9	20	1	8	02	8	-
30	5.0	1.0	6.6	76	•	8	6	5	27	4	7	60	2	0.0
31	3.0	- 5.4	4.1	55	•	0	0	9	00	0	9	02	0	-

Godz. 01

DNI	TEMPERATURA POWIETRZA	TEMPERATURA PUNKTU ROSY	PRĘŻNOŚĆ PARY WODNEJ	WILGOTNOŚĆ WZGLĘDNA	CIŚNIENIE ATMOSFERYCZNE	ZACHMURZENIE			WIATR		WIDZIALNOŚĆ	POGODA		OPAD
	T	T_d	e	U	P_o	N	N_h	h	dd	v	V	ww	W	R
1	- 1.6	- 5.4	4.1	79	.	0	0	9	30	15	9	02	0	-
2	- 9.2	-10.3	2.8	92	.	8	8	.	33	18	7	41	8	0.1
3	-11.2	-13.0	2.2	86	.	9	9	.	02	11	0	38	4	16.1
4	-16.4	-19.0	1.4	80	.	9	9	.	35	13	0	85	4	4.7
5	-20.2	-22.4	1.0	82	.	9	9	.	32	11	0	77	4	3.6
6	-16.2	-18.0	1.5	86	.	9	9	.	01	10	1	77	4	2.1
7	-17.5	-20.2	1.2	79	.	0	0	9	36	3	8	02	0	-
8	-17.4	-20.1	1.2	80	.	7	0	5	00	0	7	02	2	-
9	-13.6	-15.2	1.9	88	.	9	9	.	14	3	1	49	7	0.6
10	-13.8	-15.4	1.8	88	.	9	9	.	34	5	0	77	4	0.9
11	-19.0	-22.0	1.0	78	.	2	2	9	30	6	8	02	7	0.0
12	-16.6	-18.5	1.4	85	.	0	0	9	36	4	8	02	3	-
13	-11.7	-26.4	0.7	26	.	0	0	9	18	8	8	02	0	-
14	- 7.6	-30.0	0.5	14	.	2	0	9	17	10	8	38	3	-
15	- 5.2	-19.5	1.3	32	.	2	0	9	18	2	9	02	1	-
16	- 7.4	- 8.3	3.3	93	.	9	9	.	17	5	0	77	4	0.5
17	- 7.9	- 8.9	3.1	93	.	7	0	9	20	1	7	01	4	-
18	- 7.8	- 8.8	3.1	93	.	9	9	.	28	8	0	48	8	0.0
19	- 7.6	- 8.5	3.2	93	.	7	7	3	22	7	8	70	4	0.1
20	-13.6	-15.2	1.9	88	.	9	9	.	01	9	0	86	7	13.5
21	-18.4	-20.5	1.2	84	.	9	9	.	33	8	1	85	4	3.9
22	-17.6	-20.3	1.2	80	.	9	9	.	34	10	1	71	4	4.5
23	-16.3	-25.0	0.8	50	.	0	0	9	27	7	8	38	0	-
24	-10.3	-17.8	1.5	56	.	0	0	9	22	6	8	02	3	-
25	- 9.8	-11.0	2.6	91	.	6	0	9	02	3	7	01	2	-
26	- 7.9	- 9.3	3.0	90	.	9	9	.	00	0	1	49	8	0.5
27	- 5.7	- 6.4	3.8	95	.	9	9	.	27	5	0	49	4	-
28	- 9.5	-10.7	2.7	91	.	9	9	.	31	4	0	49	8	0.2
29	- 4.5	- 5.4	4.1	93	.	5	5	1	20	2	8	01	2	-
30	- 2.4	- 5.4	4.1	79	.	1	0	9	19	13	9	38	0	-
31	- 5.6	- 6.3	3.8	95	.	9	9	.	31	13	0	71	5	0.3

Godz. 07

DNI	TEMPERATURA POWIETRZA	TEMPERATURA PUNKTU ROSY	PRĘŻNOŚĆ PARY WODNEJ	WILGOTNOŚĆ WZGLĘDNA	CIŚNIENIE ATMOSFERYCZNE	ZACHMURZENIE			WIATR		WIDZIALNOŚĆ	POGODA		OPAD
	T	T_d	e	U	P_o	N	N_h	h	dd	v	V	ww	W	R
1	- 2.4	- 8.2	3.3	64	.	2	1	3	28	15	9	01	0	-
2	- 9.0	-10.1	2.8	92	.	9	9	.	29	18	0	85	4	0.5
3	-13.9	-15.5	1.8	87	.	9	9	.	01	13	0	86	4	5.2
4	-17.8	-19.8	1.3	84	.	9	9	.	35	12	0	85	4	4.5
5	-21.2	-23.5	0.9	82	.	9	9	.	36	8	0	49	7	1.9
6	-17.0	-18.9	1.4	85	.	9	9	.	35	9	1	85	7	4.8
7	-18.4	-20.5	1.2	84	.	6	4	.	36	3	7	03	7	0.8
8	-16.7	-19.3	1.3	81	.	2	0	9	18	3	8	02	1	-
9	-12.6	-15.2	1.9	82	.	7	7	3	00	0	7	01	4	-
10	-14.3	-16.0	1.8	87	.	9	9	.	32	3	0	73	4	0.9
11	-19.0	-22.0	1.0	78	.	3	3	9	01	9	9	38	8	-
12	-16.4	-19.5	1.3	78	.	0	0	9	01	4	8	02	0	-
13	-10.9	-32.4	0.4	16	.	7	2	9	17	12	9	38	3	-
14	- 5.6	-23.7	0.9	22	.	3	0	9	16	2	9	03	3	-
15	- 6.9	-18.6	1.4	38	.	7	7	9	18	3	8	03	1	-
16	- 7.0	- 7.9	3.4	93	.	8	8	.	18	3	7	77	4	1.1
17	- 7.8	- 9.4	3.0	86	.	6	2	9	24	3	8	03	2	-
18	- 7.8	- 8.8	3.1	93	.	8	8	.	30	3	7	77	4	0.0
19	- 6.1	- 6.9	3.6	94	.	9	9	.	22	7	0	87	7	0.6
20	-16.0	-17.8	1.5	86	.	9	9	.	35	10	0	85	4	7.1
21	-19.3	-21.4	1.1	83	.	9	9	.	36	8	0	85	4	2.3
22	-18.0	-20.0	1.2	84	.	7	7	.	33	9	5	41	7	0.9
23	-15.5	-17.9	1.5	82	.	6	1	.	20	6	8	38	1	-
24	- 8.5	-10.0	2.9	89	.	0	0	9	16	3	8	02	0	-
25	- 9.4	-17.1	1.6	53	.	2	0	6	36	3	7	02	1	-
26	- 9.2	-10.8	2.7	83	.	6	2	.	27	7	8	38	4	-
27	- 4.9	- 5.5	4.0	95	.	6	5	.	22	6	7	01	4	-
28	- 8.8	-10.3	2.8	89	.	6	6	.	35	2	7	01	4	-
29	- 1.9	- 7.4	3.5	76	.	1	1	4	22	4	9	01	1	-
30	- 1.0	- 7.0	3.6	64	.	7	1	3	22	13	8	38	3	-
31	- 9.2	-10.3	2.8	92	.	9	9	.	33	9	0	87	7	2.2

Godz. 13

1	- 5.5	- 6.2	3.8	95	.	7	7	.	25	16	7	41	8	0.5
2	-11.6	-13.5	2.2	86	.	9	9	.	32	18	1	85	4	4.5
3	-14.0	-15.6	1.8	87	.	9	9	.	36	12	0	86	4	11.4
4	-16.2	-18.0	1.5	86	.	9	9	.	32	11	0	85	4	3.6
5	-15.5	-17.3	1.6	86	.	9	9	.	35	7	1	85	4	1.1
6	-10.8	-11.6	2.5	94	.	7	7	.	02	2	5	86	4	0.9
7	-10.7	-11.5	2.5	94	.	6	6	.	00	0	7	85	1	0.1
8	-14.4	-16.7	1.7	84	.	6	3	.	18	8	7	36	3	-
9	- 9.5	-10.7	2.7	91	.	8	4	.	22	2	7	71	2	0.0
10	-11.3	-12.6	2.3	90	.	9	9	.	31	2	0	86	7	3.3
11	-13.7	-16.5	1.7	80	.	9	9	.	36	6	1	85	4	0.0
12	-11.5	-15.0	1.9	75	.	1	1	.	11	4	8	02	0	-
13	- 8.8	-20.4	1.2	41	.	7	1	9	17	13	9	38	3	-
14	- 6.8	-11.2	2.6	74	.	3	0	9	16	8	9	01	1	-
15	- 5.8	- 6.9	3.6	92	.	4	3	.	18	5	8	03	1	-
16	- 6.3	- 7.5	3.5	91	.	9	9	.	20	4	0	47	7	0.1
17	- 5.7	- 6.4	3.8	95	.	9	9	.	00	0	0	87	4	0.0
18	- 6.7	- 7.5	3.5	94	.	7	7	.	25	4	7	41	8	0.0
19	- 5.7	- 6.4	3.8	95	.	9	9	.	17	9	1	73	8	2.3
20	-15.6	-18.0	1.5	82	.	9	9	.	36	7	0	49	8	3.8
21	-18.4	-20.5	1.2	84	.	9	9	.	33	9	1	49	8	5.2
22	-15.3	-17.0	1.6	86	.	7	7	.	27	6	6	85	3	0.0
23	-12.6	-14.1	2.1	89	.	3	2	.	22	13	8	38	3	-
24	- 5.3	- 9.4	3.0	72	.	7	1	.	00	0	8	02	1	-
25	- 7.2	-12.7	2.3	66	.	8	2	9	18	5	9	03	1	-
26	- 3.4	- 3.8	4.6	97	.	8	8	.	27	3	7	41	3	-
27	- 7.9	- 8.9	3.1	93	.	9	9	.	33	8	0	88	7	2.1
28	- 4.6	- 5.2	4.1	96	.	9	9	.	36	1	0	47	2	-
29	- 1.6	- 3.0	4.9	89	.	1	1	.	20	7	8	02	0	-
30	- 0.8	- 4.1	4.5	78	.	7	3	4	18	10	8	03	3	-
31	- 5.8	- 6.9	3.6	92	.	2	2	4	31	7	9	03	8	0.0

Godz. 19

1	- 7.4	- 8.3	3.3	93	.	2	2	.	27	11	8	41	8	3.0
2	-10.7	-12.5	2.3	87	.	9	9	.	36	22	0	85	4	3.9
3	-15.1	-16.8	1.6	86	.	9	9	.	35	13	0	86	4	4.7
4	-17.9	-19.9	1.3	84	.	9	9	.	32	10	0	77	8	2.5
5	-17.8	-19.8	1.3	84	.	9	9	.	34	12	1	77	6	1.2
6	-15.8	-18.3	1.4	81	.	3	1	.	04	3	7	01	8	0.9
7	-16.6	-18.5	1.4	85	.	7	0	9	36	2	8	28	8	0.4
8	-15.0	-16.7	1.6	87	.	6	6	.	16	8	7	36	3	-
9	-12.0	-13.4	2.2	89	.	7	7	.	29	3	7	77	4	1.1
10	-17.0	-18.9	1.4	85	.	9	9	.	30	6	0	49	8	1.1
11	-17.1	-19.8	1.3	81	.	1	1	.	36	7	9	38	8	0.1
12	-12.9	-17.1	1.6	69	.	0	0	9	20	8	8	02	0	-
13	- 9.0	-21.4	1.1	34	.	5	2	9	17	11	8	38	3	-
14	- 5.6	-18.6	1.4	34	.	7	1	9	18	4	8	03	1	-
15	- 6.6	- 8.2	3.3	89	.	6	1	3	18	3	8	02	1	-
16	- 4.8	- 8.0	3.3	91	.	9	9	.	20	1	1	49	4	-
17	- 7.8	- 9.2	3.1	90	.	6	3	.	00	0	7	41	8	0.0
18	- 7.8	- 8.8	3.1	93	.	7	7	.	22	5	6	70	4	0.0
19	- 6.5	- 7.3	3.5	94	.	9	9	.	22	3	0	71	4	4.9
20	-17.5	-19.5	1.3	85	.	9	9	.	36	8	1	86	4	2.9
21	-13.0	-20.0	1.2	84	.	9	9	.	32	10	1	71	4	0.0
22	-14.0	-21.6	1.1	75	.	2	2	.	32	8	7	38	8	1.5
23	-13.0	-14.5	2.0	88	.	3	2	.	22	11	7	38	3	-
24	- 7.9	- 9.3	3.0	90	.	7	0	9	04	3	7	02	2	-
25	- 8.4	- 9.4	3.0	92	.	9	9	.	22	10	1	71	4	0.0
26	- 2.4	- 2.7	5.0	98	.	9	9	.	28	8	0	49	7	0.0
27	- 9.5	-10.7	2.7	91	.	9	9	.	01	8	0	87	4	3.9
28	- 5.6	- 6.3	3.8	95	.	6	6	0	36	1	8	02	4	-
29	- 0.8	-10.2	2.8	47	.	1	0	9	18	7	9	02	0	-
30	- 2.8	- 3.2	4.8	97	.	8	8	.	27	14	7	36	8	0.0
31	- 0.8	- 6.0	3.9	68	.	0	0	9	22	9	9	02	0	-

TABLICA II

SPOSTRZEŻENIA CODZIENNE STACJI METEOROLOGICZNYCH
WARTOŚCI DOBOWE

ЕЖЕДНЕВНЫЕ НАБЛЮДЕНИЯ МЕТЕОРОЛОГИЧЕСКИХ СТАНЦИЙ
СУТОЧНЫЕ ЗНАЧЕНИЯ

EVERYDAY OBSERVATIONS AT METEOROLOGICAL STATIONS
DAILY VALUES

Tablica II — ŁEBA — MAREC — Marzec 1976

DNI	TEMPERATURA POWIETRZA				PREŻNOŚĆ PARY WODNEJ	WILGOTNOŚĆ WZGLĘDNA	CIŚNIENIE ATMOSFERYCZNE	USŁONECZNIENIE	ZACHMURZENIE	WIATR		OPAD	ŚNIEG	
	T	Max	Min	T_g	e	U	P	S	N	v	v_{max}	R_d	s_k	s_g
1	3.2	4.6	2.0	1.3	6.6	86	1007.4	.	6.3	10.3	13	0.1	–	–
2	2.8	3.9	2.2	0.7	5.5	74	1011.4	.	4.9	7.3	9	0.1	–	–
3	1.2	2.8	− 0.1	− 1.6	4.2	64	1030.8	.	2.0	5.1	8	–	–	–
4	− 0.3	1.6	− 1.9	− 2.8	3.5	58	1035.0	.	2.4	8.0	9	–	–	–
5	− 1.4	− 0.5	− 2.6	− 2.7	4.1	73	1035.9	.	7.4	4.8	7	0.0	–	–
6	− 1.2	0.4	− 2.6	− 2.9	4.1	73	1032.6	.	7.8	4.9	8	0.0	–	–
7	− 2.8	− 1.1	− 4.5	− 6.3	4.1	84	1023.7	.	8.4	3.1	5	0.1	–	–
8	− 4.7	− 1.0	− 6.8	− 9.8	3.6	86	1018.5	.	2.8	2.4	4	–	1	.
9	− 4.9	− 0.2	− 8.5	−13.8	3.5	84	1022.7	.	0.9	4.1	4	2.5	–	–
10	− 2.6	0.1	− 7.0	−11.5	4.5	90	1026.7	.	8.4	4.3	5	1.8	1	.
11	− 2.3	− 0.6	− 4.2	− 5.0	4.2	80	1022.7	.	6.0	2.3	4	0.9	3	.
12	− 4.3	− 0.3	−10.4	−17.4	3.7	85	1014.8	.	2.5	1.6	4	–	6	.
13	− 4.0	1.6	−10.6	−14.6	3.5	77	1009.4	.	1.1	3.6	6	–	–	–
14	− 2.2	0.4	− 5.0	− 6.1	4.4	85	1009.6	.	7.4	2.5	4	0.2	–	–
15	− 0.8	0.9	− 2.2	− 3.3	5.1	88	1010.0	.	7.5	3.9	7	0.1	1	.
16	− 1.2	0.4	− 2.5	− 2.6	4.3	77	1015.0	.	5.9	4.9	7	0.1	1	.
17	− 4.1	0.7	− 8.4	−11.3	3.5	79	1020.3	.	3.0	1.4	3	–	–	–
18	− 3.4	2.3	− 8.8	−12.3	4.0	85	1020.4	.	2.0	1.8	3	–	–	–
19	− 3.1	2.6	− 8.9	−10.9	3.9	80	1019.9	.	2.5	2.0	5	0.4	–	–
20	− 4.0	− 0.5	− 3.5	− 7.6	4.2	88	1023.1	.	6.9	7.6	9	0.6	2	.
21	− 1.7	− 0.4	− 3.4	− 3.8	4.0	74	1022.1	.	6.8	9.9	11	0.7	2	.
22	− 1.4	− 0.1	− 1.6	− 2.4	4.1	93	1012.8	.	7.3	4.4	9	0.9	4	.
23	− 4.3	1.4	−10.2	−17.3	3.6	82	1011.9	.	1.6	1.4	4	0.0	5	.
24	− 3.4	1.3	− 8.1	−31.2	4.3	89	1016.4	.	4.3	0.9	2	0.1	–	–
25	− 1.0	3.4	− 6.8	− 9.7	4.8	84	1013.8	.	4.8	2.6	6	0.2	–	–
26	2.8	5.5	1.0	0.7	7.6	96	1011.4	.	8.0	4.5	7	6.7	–	–
27	2.7	5.8	1.4	1.3	6.5	89	1020.9	.	6.9	7.3	9	1.6	–	–
28	4.2	6.1	2.3	2.0	7.5	91	1023.3	.	7.9	9.8	12	0.1	–	–
29	5.0	8.2	3.4	2.8	7.4	85	1013.0	.	7.6	9.5	12	2.6	–	–
30	4.4	4.8	1.8	1.2	6.5	83	1002.7	.	5.0	11.5	14	0.8	–	–
31	1.8	6.4	1.6	0.9	6.8	84	1007.9	.	6.1	9.3	12	1.5	–	–

ŁEBA — MAREC — Marzec 1976

DNI	TEMPERATURA POWIETRZA				PREŻNOŚĆ PARY WODNEJ	WILGOTNOŚĆ WZGLĘDNA	CIŚNIENIE ATMOSFERYCZNE	USŁONECZNIENIE	ZACHMURZENIE	WIATR		OPAD	ŚNIEG	
	T	Max	Min	T_g	e	U	P	S	N	v	v_{max}	R_d	s_k	s_g
1	4.0	5.1	2.5	0.1	6.8	84	1007.5	2.3	7.4	7.9	12	1.4	–	–
2	2.6	3.7	2.1	0.7	5.5	75	1009.7	–	4.6	9.9	12	0.1	–	–
3	1.2	3.1	− 0.1	− 1.8	4.1	61	1029.4	7.2	2.9	8.5	9	0.0	–	–
4	− 0.6	1.3	− 1.7	− 3.1	3.2	54	1036.4	9.1	2.8	8.6	10	–	–	–
5	− 1.8	− 0.7	− 3.2	− 3.4	3.9	72	1036.4	0.4	7.4	4.9	7	–	–	–
6	− 1.5	0.0	− 2.9	− 3.5	4.0	73	1033.3	0.1	8.0	4.8	7	0.1	–	–
7	− 2.1	− 1.0	− 3.8	− 3.3	4.1	79	1024.2	0.7	7.3	5.6	8	0.9	–	–
8	− 2.7	− 0.9	− 3.6	− 4.1	4.1	81	1019.4	1.8	7.0	3.9	7	0.0	t	.
9	− 2.2	0.5	− 4.2	− 6.5	4.0	77	1023.7	6.3	2.3	2.0	4	–	–	–
10	− 2.4	0.0	− 4.5	− 7.4	4.5	87	1027.5	2.5	4.8	3.5	5	1.8	–	–
11	− 2.2	− 1.0	− 3.2	− 8.5	4.7	91	1023.1	0.6	7.6	3.3	5	3.7	2	.
12	− 2.7	0.6	− 6.7	−13.0	4.2	85	1015.4	5.2	4.5	2.0	3	0.0	5	.
13	− 2.4	0.6	− 6.4	− 9.7	4.1	81	1011.5	5.0	2.5	5.1	10	–	2	.
14	− 1.5	0.5	− 3.4	− 5.0	4.6	83	1011.3	–	6.8	3.1	7	0.0	1	.
15	− 0.4	0.9	− 1.6	− 2.5	4.9	84	1010.8	0.2	7.6	2.8	4	0.5	1	.
16	− 1.1	0.7	− 1.8	− 2.1	4.3	77	1015.6	1.5	7.4	3.6	5	0.0	1	.
17	− 1.9	1.8	− 5.8	− 8.3	3.5	66	1020.4	7.1	2.3	1.5	4	–	–	–
18	− 1.0	4.2	− 3.5	− 6.0	4.6	80	1021.0	8.5	1.4	2.8	4	–	–	–
19	− 2.3	2.5	− 7.2	− 8.4	4.1	79	1020.3	5.6	2.5	2.8	5	2.1	–	–
20	− 1.9	− 0.6	− 2.9	− 6.4	4.2	79	1022.4	6.2	6.3	6.8	9	0.7	4	.
21	− 1.6	− 0.3	− 2.8	− 4.0	4.1	76	1020.6	0.5	7.1	9.6	10	3.1	2	.
22	− 2.7	− 0.4	− 4.3	− 9.4	4.3	86	1013.5	–	5.6	3.4	10	0.6	5	.
23	− 5.2	0.1	−11.5	−12.4	3.5	84	1012.8	4.0	2.5	1.6	2	–	4	.
24	− 2.9	2.5	−10.1	−10.6	4.2	69	1017.6	3.0	5.1	1.1	4	0.2	2	.
25	0.6	3.0	− 2.0	− 6.1	5.1	81	1015.2	3.3	6.7	1.6	3	3.0	2	.
26	2.6	4.4	0.7	− 1.6	7.1	97	1013.0	–	8.0	3.4	4	1.9	–	–
27	3.7	6.1	2.2	0.0	6.5	82	1021.2	6.0	5.1	5.9	9	0.6	–	–
28	5.6	8.7	3.1	0.2	7.7	85	1024.4	1.2	7.9	5.4	7	0.0	–	–
29	6.4	10.7	5.2	4.2	7.6	79	1014.3	0.5	8.0	5.4	9	1.5	–	–
30	5.8	6.4	2.3	1.4	6.6	82	1003.6	4.3	4.9	7.9	10	2.5	–	–
31	4.2	7.6	1.9	0.6	6.4	78	1009.2	5.2	4.5	6.5	10	0.5	–	–

USTKA

DNI	TEMPERATURA POWIETRZA				PREŻNOŚĆ PARY WODNEJ	WILGOTNOŚĆ WZGLĘDNA	CIŚNIENIE ATMOSFERYCZNE	USŁONECZNIENIE	ZACHMURZENIE	WIATR		OPAD	ŚNIEG	
	T	Max	Min	T_g	e	U	P	S	N	v	v_{max}	R_d	s_h	s_g
1	4.2	6.0	2.9	1.7	6.7	81	1008.7	2.5	7.3	9.6	15	0.1	–	–
2	2.9	4.0	2.5	1.3	5.6	74	1012.9	0.3	4.5	8.9	14	–	–	–
3	1.3	3.0	0.2	– 1.1	4.6	68	1031.3	9.8	1.6	4.0	6	–	–	–
4	0.3	2.0	– 0.9	– 1.9	3.6	57	1035.4	8.1	3.1	9.6	8	0.0	–	–
5	– 1.2	0.2	– 2.6	– 2.2	3.7	66	1035.6	2.0	6.6	4.4	7	–	–	–
6	– 1.0	0.4	– 2.6	– 3.9	4.0	71	1032.5	0.0	7.8	4.4	8	0.0	–	–
7	– 2.5	– 0.1	– 3.7	– 5.5	3.9	77	1022.3	1.8	5.3	3.0	5	0.5	–	–
8	– 1.7	– 1.0	– 5.1	– 6.9	3.6	79	1016.1	4.3	3.9	2.6	4	–	1	•
9	– 3.4	0.6	– 7.2	– 8.2	3.7	79	1022.7	5.5	5.8	3.3	4	7.1	–	–
10	– 2.3	– 0.8	– 4.6	– 6.1	4.5	87	1027.1	2.0	7.1	4.4	7	2.5	10	•
11	– 1.9	– 1.0	– 3.4	– 4.2	4.1	77	1023.0	3.1	5.6	3.8	5	2.1	11	•
12	– 4.7	0.4	– 9.4	–11.0	3.7	84	1014.9	6.7	2.1	2.1	3	0.8	12	•
13	– 9.9	2.0	–10.0	–11.3	3.3	73	1008.6	7.6	2.0	3.8	4	–	8	•
14	– 2.0	– 0.1	– 4.1	– 5.0	4.4	82	1009.4	–	8.0	2.6	4	0.1	6	•
15	– 0.1	0.7	– 1.4	– 2.2	5.3	88	1009.9	0.9	7.4	4.3	7	0.7	6	•
16	– 1.0	0.3	– 2.5	– 3.0	4.5	78	1015.2	4.9	5.4	3.3	5	0.4	6	•
17	– 3.2	0.7	– 7.6	– 9.6	3.5	74	1020.5	6.1	2.4	1.6	3	–	5	•
18	– 2.7	2.0	– 7.8	– 9.1	4.1	82	1020.4	10.1	1.8	2.8	4	–	4	•
19	– 1.6	2.1	– 5.5	– 7.9	4.5	84	1019.9	7.2	3.4	2.1	4	0.0	–	–
20	– 1.3	0.3	– 3.1	– 4.9	4.4	78	1023.9	3.8	6.0	7.1	8	0.8	–	–
21	– 1.4	– 0.6	– 3.1	– 3.8	4.1	75	1022.6	2.7	5.8	7.2	8	0.9	1	•
22	– 0.7	0.7	– 1.4	– 1.8	5.3	91	1012.9	0.3	7.9	4.3	7	1.3	2	•
23	– 1.6	2.6	– 5.1	– 5.4	4.4	82	1011.5	4.7	6.4	1.9	3	0.2	1	•
24	– 1.3	1.2	– 3.1	– 4.0	4.8	87	1016.1	4.8	6.1	2.8	4	0.1	–	–
25	0.0	3.2	– 4.6	– 5.7	5.0	82	1013.2	3.6	6.3	3.6	5	0.0	1	•
26	3.7	6.7	1.8	1.3	7.5	94	1011.3	–	8.0	3.9	6	9.1	–	–
27	4.4	7.5	1.4	1.2	6.5	73	1021.4	4.6	6.8	6.0	7	1.9	–	–
28	6.7	9.2	4.9	4.4	8.2	81	1024.0	0.4	8.0	5.8	7	–	–	–
29	6.4	8.7	5.0	4.3	7.8	81	1013.4	0.2	7.4	6.1	7	7.0	–	–
30	4.9	5.4	3.0	0.9	6.6	82	1003.5	4.5	4.9	7.1	8	2.0	–	–
31	4.6	7.4	2.0	0.4	7.0	81	1008.7	2.8	6.8	6.1	8	0.4	–	–

LĘBORK

Marzec 1976

DNI	TEMPERATURA POWIETRZA				PREŻNOŚĆ PARY WODNEJ	WILGOTNOŚĆ WZGLĘDNA	CIŚNIENIE ATMOSFERYCZNE	USŁONECZNIENIE	ZACHMURZENIE	WIATR		OPAD	ŚNIEG	
	T	Max	Min	T_g	e	U	P	S	N	v	v_{max}	R_d	s_h	s_g
1	4.2	5.8	2.6	1.7	7.1	85	1006.2	1.1	7.6	7.4	10	0.3	–	–
2	2.2	3.8	1.5	0.5	5.4	76	1009.1	–	6.1	6.0	9	1.0	–	–
3	0.7	2.5	– 0.9	– 3.3	4.2	66	1028.5	7.7	1.8	3.1	6	–	–	–
4	– 0.7	1.6	– 2.4	– 4.7	3.5	60	1032.8	8.5	4.6	4.0	7	0.0	–	–
5	– 1.8	– 1.0	– 3.5	– 4.6	4.0	74	1033.9	0.4	7.1	2.6	5	–	–	–
6	– 1.6	– 0.4	– 2.9	– 4.8	4.1	76	1030.6	–	7.4	2.1	4	0.2	–	–
7	– 2.9	– 1.3	– 4.6	– 7.3	3.9	79	1021.6	–	5.6	1.8	3	0.9	–	–
8	– 4.1	– 1.3	– 6.5	– 9.5	3.7	81	1016.5	2.7	4.6	1.4	4	–	–	–
9	– 4.7	0.2	– 9.4	–12.1	3.4	78	1021.2	3.1	2.1	1.0	4	0.6	–	–
10	– 3.3	– 0.6	– 6.1	–10.3	4.3	88	1025.2	1.0	5.6	1.9	4	2.0	1	•
11	– 3.6	– 1.1	– 5.9	–12.0	3.9	84	1021.0	3.5	5.5	1.8	3	1.2	3	•
12	– 5.4	0.6	–10.8	–16.4	3.5	64	1013.0	3.5	1.5	0.1	1	–	5	•
13	– 4.4	1.7	–12.6	–14.9	3.7	73	1007.7	6.1	1.1	1.5	4	–	–	–
14	– 2.6	– 0.3	– 4.7	–12.3	4.1	78	1008.0	–	7.3	1.3	2	0.2	–	–
15	– 1.7	0.7	– 5.0	– 8.1	4.7	87	1008.1	–	7.4	1.8	4	0.6	1	•
16	– 1.6	0.5	– 2.6	– 6.8	4.3	78	1013.2	1.7	5.9	1.3	3	0.2	3	•
17	– 4.8	2.2	–11.1	–13.2	3.2	76	1018.5	7.3	0.6	0.5	2	–	–	–
18	– 3.0	4.4	– 9.9	–12.9	3.8	76	1018.6	7.5	2.6	1.0	3	–	–	–
19	– 2.3	3.4	– 7.5	–10.3	4.0	78	1018.0	6.4	2.0	1.3	3	1.8	–	–
20	– 3.0	– 1.2	– 5.3	–13.8	3.9	74	1021.1	2.4	6.5	2.8	5	2.3	4	•
21	– 2.2	– 0.8	– 4.1	– 7.2	3.9	75	1019.6	1.1	6.3	4.1	7	1.7	5	•
22	– 1.3	0.4	– 2.4	– 4.6	4.8	87	1010.7	0.2	7.0	0.9	2	1.5	8	•
23	– 5.2	1.4	–13.0	–15.1	3.4	68	1010.0	7.9	2.1	0.3	2	0.2	8	•
24	– 3.6	1.4	– 9.2	–11.3	4.0	85	1019.7	0.1	5.3	0.3	1	0.0	6	•
25	– 1.0	3.7	– 8.2	–11.3	4.6	80	1021.2	7.9	4.9	1.1	2	0.0	3	•
26	3.9	6.8	1.8	– 1.1	7.6	94	1009.9	–	8.0	1.5	3	7.0	–	–
27	4.2	7.4	1.2	0.0	6.6	81	1019.5	3.5	7.1	4.4	7	1.8	–	–
28	6.4	9.1	4.4	0.3	8.5	88	1022.1	–	8.0	4.9	7	0.0	–	–
29	7.4	12.5	5.7	3.4	8.1	79	1011.6	1.4	7.6	4.1	6	5.4	–	–
30	4.3	6.6	2.6	0.0	6.7	80	1001.5	3.6	6.0	7.3	9	2.0	–	–
31	4.3	7.2	1.5	– 1.1	6.6	79	1007.0	3.8	5.8	5.4	7	0.2	–	–

GDAŃSK-REBIECHOWO

DNI	TEMPERATURA POWIETRZA				PREŻNOŚĆ PARY WODNEJ	WILGOTNOŚĆ WZGLĘDNA	CIŚNIENIE ATMOSFERYCZNE	USŁONECZNIENIE	ZACHMURZENIE	WIATR		OPAD	ŚNIEG	
	T	Max	Min	T_g	e	U	P	S	N	v	v_{max}	R_d	s_h	s_g
1	3.1	5.8	1.6	0.9	6.5	83	991.6	•	7.4	10.9	17	2.4	–	–
2	1.2	2.3	0.5	0.2	5.4	81	993.6	•	4.6	11.4	15	0.8	–	–
3	0.5	1.5	– 1.3	– 2.3	3.9	66	1012.5	•	2.3	8.1	10	–	–	–
4	– 1.7	– 0.7	– 3.0	– 3.2	3.3	61	1017.0	•	4.8	8.0	10	0.0	–	–
5	– 3.2	– 2.8	– 4.6	– 4.0	3.7	77	1018.6	•	7.6	4.4	6	0.0	–	–
6	– 2.9	– 0.9	– 4.4	– 4.2	3.8	78	1015.7	•	7.8	4.3	5	0.4	–	–
7	– 3.9	– 3.0	– 4.9	– 5.6	3.8	82	1008.5	•	7.3	4.5	6	1.6	1	•
8	– 6.1	– 2.3	– 8.2	–11.1	3.3	65	1001.7	•	5.6	2.6	5	0.0	4	•
9	– 7.0	– 1.6	–12.4	–13.1	3.0	83	1006.5	•	3.4	2.1	4	0.1	4	•
10	– 5.8	– 1.3	–10.0	–14.4	3.5	89	1010.3	•	4.5	3.9	6	0.8	4	•
11	– 5.2	– 1.6	– 7.3	–11.3	3.6	86	1006.0	•	5.0	3.6	5	0.5	4	•
12	– 6.7	– 0.9	–12.6	–16.3	3.2	86	998.9	•	3.0	1.8	2	0.0	5	•
13	– 6.5	– 0.2	–14.6	–16.1	3.1	81	993.6	•	3.9	3.4	7	–	2	•
14	– 3.9	– 1.4	– 6.3	– 6.6	3.8	83	993.8	•	6.4	3.1	5	–	2	•
15	– 2.2	– 0.7	– 4.0	– 5.8	4.6	88	993.3	•	7.3	3.0	6	1.0	2	•
16	– 2.6	0.0	– 3.5	– 3.6	4.3	84	997.9	•	7.9	4.0	6	0.6	3	•
17	– 4.7	0.5	–10.5	–14.8	3.1	72	1003.4	•	2.4	1.4	3	–	4	•
18	– 6.3	2.0	–10.6	–13.8	3.7	81	1003.5	•	2.0	1.8	4	–	2	•
19	– 1.8	1.0	– 8.9	–10.1	4.1	88	1002.9	•	5.4	2.0	5	0.6	–	–
20	– 1.9	– 2.5	– 6.5	– 7.7	3.9	84	1005.1	•	5.3	6.5	8	1.3	3	•
21	– 3.5	– 2.3	– 4.9	– 5.3	3.9	82	1003.5	•	6.9	8.9	11	1.6	5	•
22	– 1.9	– 1.1	– 5.1	– 9.2	3.9	84	996.2	•	7.6	2.0	6	0.4	9	•
23	– 8.2	– 1.5	–15.1	–17.7	2.9	65	995.5	•	4.1	0.5	1	0.1	4	•
24	– 6.3	0.4	–13.2	–15.7	3.8	88	1000.1	•	7.8	1.1	4	0.6	4	•
25	– 1.3	1.7	– 5.4	– 9.3	4.9	87	998.0	•	5.5	2.5	5	0.1	4	•
26	2.3	5.1	0.3	– 0.7	7.1	98	996.1	•	8.0	5.0	6	2.0	2	•
27	2.7	6.3	0.6	0.8	6.3	86	1004.7	•	9.9	6.5	9	0.8	–	–
28	5.3	8.2	2.1	0.6	8.0	90	1007.6	•	7.9	5.8	7	–	–	–
29	6.5	12.4	3.8	3.0	8.1	83	998.0	•	7.6	6.5	8	1.7	–	–
30	1.5	6.1	1.6	0.5	6.6	88	987.4	•	5.9	9.1	13	5.3	–	–
31	3.0	5.6	1.0	0.1	6.2	82	992.7	•	6.1	8.6	13	0.9	–	–

KOSZALIN

DNI	TEMPERATURA POWIETRZA				PREŻNOŚĆ PARY WODNEJ	WILGOTNOŚĆ WZGLĘDNA	CIŚNIENIE ATMOSFERYCZNE	USŁONECZNIENIE	ZACHMURZENIE	WIATR		OPAD	ŚNIEG	
	T	Max	Min	T_g	e	U	P	S	N	v	v_{max}	R_d	s_h	s_g
1	4.1	6.7	2.4	1.3	7.0	85	1007.8	3.6	6.8	8.4	14	0.3	–	–
2	2.6	4.4	1.6	0.4	5.8	79	1011.9	0.6	3.5	7.1	9	–	–	–
3	0.7	2.4	– 0.6	– 2.1	4.6	71	1028.9	9.7	0.8	4.3	6	–	–	–
4	– 0.6	1.5	– 2.3	– 5.0	4.0	69	1032.6	9.4	2.4	4.3	7	0.0	–	–
5	– 1.3	0.6	– 3.5	– 5.8	3.9	71	1032.1	5.3	5.4	3.3	5	–	–	–
6	– 1.9	– 0.2	– 2.7	– 3.8	4.3	80	1029.0	–	6.4	2.1	4	0.0	–	–
7	– 3.0	– 0.5	– 4.6	– 6.2	3.9	79	1020.2	1.6	5.9	2.3	4	1.0	–	–
8	– 4.3	– 2.0	– 7.1	– 9.7	3.8	87	1014.7	3.2	4.9	1.3	3	0.1	1	•
9	– 5.0	– 0.6	– 8.8	–13.0	4.0	88	1020.0	4.8	2.6	1.9	3	0.8	2	•
10	– 3.3	– 0.8	– 6.6	– 8.4	4.3	90	1025.0	2.3	5.9	2.0	4	1.8	4	•
11	– 3.3	– 0.7	– 7.1	–13.4	4.1	87	1020.9	0.8	6.5	1.6	4	0.7	7	•
12	– 5.6	0.0	–11.6	–13.2	3.5	80	1017.2	7.2	3.6	0.5	1	0.0	7	•
13	– 2.7	2.4	– 7.5	– 8.3	3.5	70	1004.7	6.3	2.8	3.6	5	–	4	•
14	– 1.3	1.3	– 3.1	– 3.1	4.5	81	1005.5	–	7.9	2.3	6	0.0	–	–
15	– 0.7	1.8	– 2.7	– 3.9	4.1	87	1006.5	0.9	6.9	2.3	4	0.1	–	–
16	– 1.2	1.6	– 2.5	– 3.2	4.5	80	1011.7	4.7	6.0	2.4	4	0.2	1	•
17	– 3.5	0.2	– 8.5	–10.0	3.8	82	1017.3	8.1	1.3	0.9	3	–	–	–
18	– 2.7	2.2	– 8.1	–10.0	4.0	80	1017.5	9.5	0.3	1.0	3	–	–	–
19	– 1.7	2.8	– 6.0	– 8.3	4.5	84	1016.8	9.7	2.4	1.3	5	0.0	–	–
20	– 2.2	– 0.8	– 4.2	– 6.1	4.1	80	1021.3	2.7	5.5	6.0	9	0.5	–	–
21	– 2.6	– 1.0	– 5.1	– 6.7	4.1	80	1020.3	2.3	5.6	7.3	10	0.4	2	•
22	– 1.4	0.8	– 2.7	– 3.8	5.2	94	1010.4	0.6	7.8	2.6	6	1.5	2	•
23	– 2.0	0.3	– 4.7	– 7.9	4.9	93	1008.6	–	6.6	0.8	4	1.4	3	•
24	– 1.6	1.7	– 3.9	– 6.2	4.7	86	1013.2	3.9	5.9	0.5	2	0.3	3	•
25	– 0.5	2.4	– 4.9	– 5.9	5.3	89	1010.3	–	6.5	2.9	5	0.2	2	•
26	4.2	7.2	1.0	0.9	8.6	97	1009.1	–	7.9	4.6	6	3.0	–	–
27	4.7	8.6	1.5	0.9	6.7	79	1019.5	6.5	6.6	5.5	7	0.3	–	–
28	7.1	10.4	4.5	3.9	8.5	84	1022.0	0.3	7.9	5.1	7	–	–	–
29	7.1	10.2	5.2	4.2	8.2	82	1011.6	0.4	7.8	6.0	9	2.4	–	–
30	5.9	6.8	4.1	0.5	6.5	82	1002.2	2.5	4.5	8.0	10	3.7	–	–
31	3.6	7.8	0.6	– 0.3	7.0	83	1006.9	–	7.0	5.8	8	1.3	–	–

Tablica II

KOŁOBRZEG

DNI	TEMPERATURA POWIETRZA				PREŻNOŚĆ PARY WODNEJ	WILGOTNOŚĆ WZGLĘDNA	CIŚNIENIE ATMOSFERYCZNE	USŁONECZNIENIE	ZACHMURZENIE	WIATR		OPAD	ŚNIEG	
	T	Max	Min	T_g	e	U	P	S	N	v	v_{max}	R_d	h_s	s_g
1	9.6	7.0	3.0	2.0	7.1	88	1011.5	3.0	9.9	8.3	13	0.6	–	–
2	3.0	4.8	2.2	1.2	5.7	76	1016.1	6.7	1.8	7.4	10	–	–	–
3	1.5	2.7	0.4	– 0.6	4.6	68	1022.5	9.6	0.5	5.3	4	–	–	–
4	0.6	1.9	– 0.5	– 1.1	3.9	60	1025.8	7.3	4.4	5.3	8	0.0	–	–
5	– 0.9	0.5	– 1.7	– 2.6	3.7	65	1025.3	3.4	6.0	5.0	7	0.1	–	–
6	– 1.7	0.2	– 2.8	– 4.1	4.3	75	1022.0	–	6.6	3.6	8	0.1	1	*
7	– 2.7	0.1	– 4.2	– 5.1	4.1	81	1023.2	0.7	6.1	2.4	4	1.2	–	*
8	– 4.2	– 2.1	– 7.6	–11.1	3.8	86	1017.8	1.4	6.0	1.6	3	0.0	2	*
9	– 3.4	– 0.3	– 6.3	– 7.2	3.8	80	1023.1	2.5	2.5	1.8	5	1.3	1	*
10	– 1.8	0.4	– 4.0	– 5.1	4.5	83	1028.2	2.4	6.0	2.9	4	1.4	4	*
11	– 1.3	– 0.2	– 2.8	– 4.7	4.0	73	1024.0	3.0	8.5	1.6	3	1.7	6	*
12	– 3.9	– 0.1	– 9.1	–10.5	3.7	81	1015.2	6.3	3.4	1.4	2	0.0	5	*
13	– 2.8	2.6	– 7.9	– 8.6	3.3	78	1007.2	4.7	3.6	3.4	5	–	–	*
14	– 1.0	0.8	– 2.5	– 2.4	4.9	84	1008.7	–	7.9	2.1	3	0.1	–	~
15	0.4	1.6	– 0.6	– 1.6	5.5	87	1009.9	0.1	7.4	4.4	7	0.1	–	~
16	– 0.7	1.1	– 3.3	– 1.4	4.5	78	1016.7	7.8	5.5	4.9	7	0.3	–	~
17	– 2.2	0.5	– 5.3	– 7.6	3.6	69	1020.7	8.4	1.5	1.4	3	–	–	~
18	– 2.1	1.4	– 6.5	– 8.1	4.1	80	1020.5	9.1	0.5	2.0	5	–	–	~
19	– 1.1	2.2	– 4.9	– 6.6	4.5	79	1020.0	8.3	3.1	2.3	4	0.0	–	~
20	– 0.8	0.2	– 2.6	– 2.6	4.3	74	1025.3	3.0	5.6	6.1	10	0.4	–	~
21	– 1.4	– 0.2	– 3.2	– 3.3	4.0	73	1024.1	3.0	6.8	8.5	20	0.6	2	*
22	– 0.3	1.1	– 1.1	– 1.4	5.4	90	1013.8	1.0	8.9	4.9	8	2.7	3	*
23	– 0.7	1.0	– 2.0	– 5.6	5.0	86	1012.0	3.1	6.8	1.3	3	2.7	4	*
24	– 1.5	1.6	– 4.0	– 9.1	4.8	87	1016.4	2.1	6.1	2.0	3	1.3	2	*
25	– 0.4	2.0	– 4.2	– 5.5	5.4	90	1013.0	–	5.9	3.8	4	0.7	1	*
26	4.8	7.7	1.5	1.4	8.2	95	1012.2	–	7.8	4.1	7	4.3	–	–
27	5.3	9.5	2.0	1.0	6.4	73	1022.6	7.8	6.0	5.8	8	0.4	–	–
28	8.0	11.0	5.8	5.2	8.6	80	1025.1	2.1	7.4	5.0	7	–	–	–
29	7.2	9.2	5.1	4.4	8.2	81	1014.6	–	7.3	4.6	7	1.6	–	–
30	4.7	6.9	2.6	2.3	6.8	79	1005.6	2.9	4.0	6.1	8	2.2	–	–
31	4.4	8.7	1.1	0.0	7.3	86	1010.1	–	6.9	4.8	7	0.7	–	–

ELBLĄG

Marzec 1976

DNI	TEMPERATURA POWIETRZA				PREŻNOŚĆ PARY WODNEJ	WILGOTNOŚĆ WZGLĘDNA	CIŚNIENIE ATMOSFERYCZNE	USŁONECZNIENIE	ZACHMURZENIE	WIATR		OPAD	ŚNIEG	
	T	Max	Min	T_g	e	U	P	S	N	v	v_{max}	R_d	h_s	s_g
1	3.7	7.2	2.1	0.6	6.5	82	1003.8	1.8	7.5	5.6	12	1.7	–	–
2	2.2	3.6	1.3	0.2	5.9	77	1007.8	0.9	7.3	10.0	12	1.4	–	–
3	0.0	2.5	– 1.8	– 2.9	4.5	74	1022.7	3.5	6.0	10.3	12	1.9	–	–
4	– 2.2	0.1	– 3.0	– 4.8	3.2	61	1027.5	8.4	2.6	7.8	13	–	1	*
5	– 3.6	– 1.4	– 5.9	– 7.3	3.5	75	1030.1	1.5	3.6	3.6	5	–	1	*
6	– 2.9	– 1.7	– 4.1	– 5.5	3.7	75	1027.2	1.1	7.0	3.9	5	0.0	–	–
7	– 4.2	– 2.0	– 5.5	– 7.5	3.7	82	1018.3	0.1	6.1	4.6	7	0.2	–	–
8	– 3.7	– 1.9	– 5.7	– 7.2	3.8	83	1013.8	2.9	5.4	3.3	6	0.0	–	–
9	– 3.7	– 0.1	– 7.3	– 9.6	3.8	83	1019.0	2.5	5.3	1.6	3	0.1	–	–
10	– 4.1	– 0.4	– 6.5	– 9.8	4.0	90	1022.7	0.2	5.8	2.1	5	0.9	1	*
11	– 6.7	– 0.9	– 7.2	–14.2	4.0	92	1018.3	–	5.9	2.1	4	1.9	3	*
12	– 5.9	– 1.6	– 8.7	–16.0	3.5	90	1010.5	4.2	6.0	0.8	2	–	4	*
13	– 3.7	3.9	– 7.6	–12.9	3.4	76	1006.3	6.0	2.1	4.6	9	–	4	*
14	– 2.1	1.7	– 5.3	– 6.6	4.2	79	1009.7	–	6.8	4.8	7	–	1	*
15	– 1.2	1.6	– 3.8	– 6.3	4.5	80	1004.7	0.2	6.5	3.8	6	0.8	–	–
16	– 2.2	0.8	– 2.7	– 3.8	4.3	82	1009.2	–	7.6	3.4	6	0.3	–	–
17	– 1.5	0.6	– 7.6	–11.4	3.4	73	1015.1	9.6	0.3	2.1	4	–	–	–
18	– 2.5	4.0	– 8.0	–10.3	3.7	75	1015.7	9.1	2.1	0.6	5	–	–	–
19	– 2.2	2.6	– 5.6	– 7.5	4.2	82	1014.3	7.9	2.4	2.4	5	3.4	–	–
20	– 5.3	– 1.3	– 6.3	–11.3	3.8	79	1015.7	2.5	5.6	5.9	9	0.4	5	4.2
21	– 3.5	– 2.1	– 5.6	– 7.7	3.9	82	1019.3	–	5.4	2.1	14	1.2	3	*
22	– 3.4	0.0	– 7.3	–15.7	3.5	74	1007.6	5.0	2.5	3.0	4	–	5	*
23	– 5.0	– 0.9	–10.0	–13.8	3.5	83	1007.3	2.8	3.8	1.9	3	–	4	*
24	– 2.4	1.6	– 6.7	–11.4	4.2	81	1012.3	2.6	3.1	2.1	4	0.0	2	*
25	0.3	3.2	– 2.2	– 6.3	4.7	77	1010.4	2.7	6.9	2.1	5	0.0	2	*
26	3.1	5.7	1.1	0.1	7.3	96	1009.1	–	9.0	3.3	5	1.4	–	–
27	4.1	7.6	2.4	0.3	6.3	79	1016.8	6.0	6.3	3.9	7	–	–	–
28	9.9	9.2	0.5	– 0.4	7.9	85	1020.3	–	7.9	3.9	5	0.0	–	–
29	8.2	13.1	5.7	4.3	8.2	76	1010.4	0.1	7.5	5.0	9	0.5	–	–
30	4.7	9.0	2.9	0.7	6.4	74	999.6	2.7	5.1	5.9	8	0.0	–	–
31	3.3	5.6	1.3	– 0.5	5.9	76	1005.5	1.0	7.3	4.8	7	1.5	–	–

SUWAŁKI

Dnia	TEMPERATURA POWIETRZA				PREŻNOŚĆ PARY WODNEJ	WILGOTNOŚĆ WZGLĘDNA	CIŚNIENIE ATMOSFERYCZNE	USŁONECZNIENIE	ZACHMURZENIE	WIATR		OPAD	ŚNIEG	
	T	Max	Min	T_g	e	U	P	S	N	v	v_{max}	R_d	h_s	s_g
1	1.5	3.2	0.8	0.2	6.2	90	985.0	–	7.8	7.1	9	8.3	6	4.8
2	0.0	1.8	– 0.6	– 2.2	5.9	96	979.4	–	8.0	0.8	12	3.4	11	1.1
3	– 2.6	0.1	– 3.4	– 6.9	3.3	66	998.0	6.8	4.4	10.9	13	–	15	2.7
4	– 6.8	– 3.8	– 8.0	– 9.7	2.7	73	1005.7	4.3	3.5	8.8	11	0.0	15	*
5	– 5.3	– 3.4	– 8.0	– 8.4	3.5	84	1012.0	–	8.0	5.6	7	0.0	15	3.0
6	– 5.6	– 3.4	– 6.4	– 7.4	3.4	81	1008.8	2.1	5.6	6.5	7	0.3	15	*
7	– 5.7	– 3.4	– 7.2	– 7.9	3.6	90	1000.8	0.6	6.4	5.6	8	0.9	16	*
8	– 4.8	– 2.5	– 7.2	– 7.9	4.0	92	996.6	–	8.0	5.4	9	1.1	17	*
9	– 5.6	– 2.4	– 7.0	–14.9	3.2	78	1001.9	7.2	3.5	2.5	6	–	20	*
10	– 8.0	– 4.2	–14.7	–16.9	3.0	89	1004.7	0.6	4.4	2.3	5	0.2	19	2.9
11	– 5.5	– 2.4	– 8.5	–12.6	3.6	88	1001.7	3.2	7.3	4.5	6	0.2	20	*
12	– 6.8	– 3.9	– 8.9	–14.0	3.2	88	998.6	–	7.1	0.9	2	0.2	21	*
13	– 8.6	– 2.4	–15.8	–17.7	2.8	85	992.6	6.7	3.1	2.3	5	–	22	*
14	– 4.6	– 0.9	–12.6	–11.0	3.3	76	992.0	6.7	5.4	6.3	9	–	22	*
15	– 5.0	0.3	–11.2	–12.2	3.2	76	988.2	6.3	5.6	2.1	3	–	22	4.2
16	– 4.2	– 1.0	– 7.9	– 8.9	4.1	90	990.5	–	8.0	2.9	6	0.5	20	*
17	– 7.5	– 2.5	– 9.4	–16.0	2.9	81	996.3	9.7	3.6	2.3	4	–	21	*
18	– 8.0	– 0.5	–17.0	–20.5	2.7	75	997.6	9.6	1.3	1.6	4	–	20	*
19	– 4.7	– 3.2	–10.6	–13.1	3.4	79	995.9	8.4	6.4	2.9	5	0.2	19	*
20	– 5.3	– 2.0	– 6.2	– 6.7	3.4	81	995.6	2.4	5.6	6.9	12	0.7	19	2.3
21	– 6.2	– 3.3	– 7.3	– 8.1	3.5	89	990.8	–	7.0	10.9	16	2.5	24	*
22	– 7.3	– 2.9	–12.9	–12.5	3.2	88	989.2	4.5	4.5	4.0	6	0.4	26	*
23	– 8.1	– 4.2	–10.4	–14.4	2.8	87	989.6	3.4	7.4	1.9	4	–	27	*
24	– 8.7	– 0.2	–17.4	–17.9	3.1	88	996.1	–	7.0	1.3	4	–	27	*
25	– 4.4	1.9	–12.8	–13.5	4.1	90	993.9	4.9	5.3	1.9	3	–	27	3.5
26	0.9	3.4	– 3.4	– 5.4	5.9	91	993.8	0.1	8.0	5.4	9	4.0	26	*
27	1.3	2.9	0.6	0.5	6.1	90	998.0	0.8	7.1	5.0	10	0.9	15	3.2
28	1.8	3.7	– 1.5	– 3.5	6.6	94	1003.2	–	7.0	4.9	7	0.2	10	4.3
29	5.6	10.3	2.6	2.5	7.6	84	996.1	3.3	7.3	5.6	9	4.6	8	5.0
30	2.8	7.3	1.1	2.1	6.5	86	982.2	3.1	5.1	8.1	12	1.6	–	–
31	1.4	4.0	0.0	0.1	5.3	78	987.9	1.9	5.6	7.1	9	3.5	–	–

KĘTRZYN

DNI	TEMPERATURA POWIETRZA				PREŻNOŚĆ PARY WODNEJ	WILGOTNOŚĆ WZGLĘDNA	CIŚNIENIE ATMOSFERYCZNE	USŁONECZNIENIE	ZACHMURZENIE	WIATR		OPAD	ŚNIEG	
	T	Max	Min	T_g	e	U	P	S	N	v	v_{max}	R_d	h_s	s_g
1	2.8	6.3	0.6	0.4	6.7	90	995.1	0.7	6.9	7.6	13	6.5	–	–
2	0.5	1.4	– 0.1	– 0.1	5.9	93	991.9	–	8.8	9.0	12	2.0	10	2.5
3	– 0.9	0.7	– 2.0	– 3.2	5.2	97	1010.9	9.3	1.8	8.3	12	–	4	*
4	– 5.4	– 1.9	– 9.7	– 7.1	2.9	65	1017.3	6.8	3.0	5.5	8	0.0	2	*
5	– 4.3	– 2.5	– 6.1	– 7.0	3.6	81	1021.4	0.6	6.8	3.8	5	0.0	2	*
6	– 4.2	– 2.5	– 5.9	– 8.9	3.6	80	1019.0	1.6	5.3	3.9	5	0.2	2	*
7	– 6.8	– 2.4	– 8.4	– 8.1	3.6	87	1010.1	0.9	5.8	4.6	6	0.6	3	*
8	– 4.0	– 2.3	– 6.3	– 8.0	4.2	92	1005.7	–	6.8	4.1	8	0.7	4	*
9	– 4.5	– 0.5	– 9.3	–16.4	3.3	75	1011.1	4.7	3.1	1.5	4	0.0	7	*
10	– 4.8	– 1.6	– 7.4	–13.2	3.7	86	1014.5	0.4	6.5	2.6	4	1.4	6	3.3
11	– 5.6	– 1.6	–10.0	–15.8	3.7	92	1010.7	–	4.9	4.4	7	0.5	9	*
12	– 7.0	– 2.4	–11.8	–16.8	3.2	87	1002.8	3.6	3.9	–	9	–	9	*
13	– 6.5	– 1.6	–11.7	–17.0	3.0	82	999.7	5.5	1.4	5.0	7	0.0	8	*
14	– 3.8	0.0	– 8.5	–10.0	3.8	82	999.5	4.2	4.6	7.1	8	–	7	*
15	– 3.3	0.8	– 7.7	– 9.5	3.8	80	997.0	3.0	4.1	2.9	6	0.0	4	*
16	– 3.5	– 1.6	– 6.1	– 8.6	4.4	93	1000.3	–	7.0	2.3	3	0.7	3	*
17	– 7.0	– 1.5	–15.1	–20.8	2.7	76	1004.7	8.2	1.0	0.8	2	–	7	*
18	– 3.1	2.4	–11.1	–10.8	3.1	89	1007.5	10.4	0.3	1.0	2	–	6	*
19	– 3.3	1.7	– 8.2	–13.3	4.1	86	1005.6	8.3	2.8	2.4	5	0.0	4	*
20	– 4.9	– 1.5	– 9.2	–13.4	3.4	80	1006.4	4.0	3.1	3.6	6	0.0	3	*
21	– 5.2	– 2.9	– 7.1	– 7.0	3.7	88	1002.4	–	6.9	6.8	8	1.4	3	*
22	– 9.6	– 1.1	–12.5	–16.2	3.3	83	998.9	4.5	3.6	2.3	6	0.5	8	2.9
23	– 5.0	– 2.1	– 9.7	–11.4	3.4	79	999.0	6.3	6.3	1.1	2	0.0	10	*
24	– 6.3	1.1	–11.0	–14.3	3.6	80	1000.0	4.0	4.3	2.9	6	0.8	8	*
25	– 0.5	3.5	– 5.0	– 9.0	4.6	79	1003.0	3.3	5.3	2.6	5	–	9	4.0
26	2.4	4.2	– 0.1	– 0.6	7.1	97	1002.0	–	7.6	6.3	9	2.5	–	–
27	3.0	6.8	2.2	– 1.5	6.6	85	1006.2	2.7	5.6	4.6	7	0.2	–	–
28	3.8	6.7	0.6	– 2.6	7.7	95	1012.0	–	6.3	5.1	8	0.1	–	–
29	7.9	13.6	4.4	3.9	8.3	79	1003.0	3.0	6.6	5.5	9	5.1	–	–
30	4.1	10.0	2.2	1.4	6.7	83	991.6	3.2	5.5	7.5	13	1.6	–	–
31	2.4	5.9	0.5	– 0.7	5.6	77	997.6	2.5	4.6	6.3	8	1.9	–	–

Tablica II

ŚWINOUJŚCIE

DNI	TEMPERATURA POWIETRZA T	Max	Min	T_g	PRĘŻNOŚĆ PARY WODNEJ e	WILGOTNOŚĆ WZGLĘDNA U	CIŚNIENIE ATMOSFERYCZNE P	USŁONECZNIENIE S	ZACHMURZENIE N	WIATR v	v_{max}	OPAD R_d	ŚNIEG s_h	s_g
1	5.2	7.7	1.2	0.6	6.8	77	1014.2	.	5.4	7.4	12	2.0	-	-
2	3.1	5.1	1.7	0.7	5.0	66	1019.0	.	0.1	10.6	14	-	-	-
3	0.9	2.4	0.5	- 1.6	5.2	79	1033.2	.	6.4	5.0	7	-	-	-
4	- 1.0	2.2	- 4.8	- 9.7	4.4	78	1036.3	.	2.6	5.9	12	-	-	-
5	- 0.7	0.5	- 1.4	- 3.9	4.2	72	1034.8	.	3.9	7.8	12	0.0	-	-
6	- 1.5	1.0	- 5.0	- 8.8	4.5	82	1031.5	.	5.0	6.4	12	0.4	-	-
7	- 2.6	- 0.5	- 4.7	- 6.4	4.1	81	1023.5	.	5.4	3.5	5	0.6	1	+
8	- 4.0	- 1.8	- 6.8	-10.0	3.7	81	1017.6	.	4.6	2.3	4	0.0	3	+
9	- 3.8	- 0.6	- 6.8	-10.1	3.8	84	1023.3	.	3.6	1.6	3	1.3	2	+
10	- 2.6	0.3	- 6.0	- 7.4	4.1	82	1029.1	.	4.1	3.9	5	1.6	3	+
11	- 1.5	1.0	- 2.6	- 4.6	4.5	83	1024.8	.	5.5	3.3	5	0.0	4	+
12	- 3.8	0.8	- 8.2	-11.9	3.5	76	1015.3	.	1.0	2.9	5	-	4	+
13	- 1.8	3.0	- 6.2	- 7.2	3.8	78	1006.1	.	4.0	4.0	7	0.0	1	+
14	- 0.5	1.8	- 1.9	- 1.7	5.3	88	1000.4	.	5.3	4.3	6	0.0	-	-
15	0.5	2.0	- 0.1	- 1.4	5.9	92	1010.0	.	7.9	5.8	9	0.2	-	-
16	- 0.2	0.6	- 0.9	- 1.9	5.0	82	1015.2	.	6.1	7.8	10	0.0	-	-
17	- 1.5	0.6	- 3.2	- 5.2	3.7	67	1020.6	.	2.3	3.9	7	-	-	-
18	- 2.1	1.0	- 6.4	-10.7	4.4	83	1020.4	.	0.5	4.5	8	-	-	-
19	- 1.0	1.8	- 5.8	- 9.9	4.8	84	1020.3	.	1.1	3.5	8	-	-	-
20	- 1.0	0.3	- 2.7	- 4.2	4.5	79	1026.3	.	2.9	9.1	12	0.1	-	-
21	- 1.4	- 0.8	- 3.0	- 3.7	4.3	78	1025.6	.	6.0	11.9	14	0.3	1	+
22	- 0.6	0.8	- 1.4	- 1.7	5.3	91	1015.6	.	6.1	8.9	13	0.3	3	+
23	- 1.2	- 0.1	- 1.4	- 2.7	4.7	84	1013.2	.	4.5	4.1	6	0.0	2	+
24	- 1.7	1.3	- 4.6	- 6.2	4.5	84	1016.7	.	5.8	1.8	3	0.1	-	-
25	0.3	3.0	- 2.4	- 7.2	5.8	91	1012.9	.	7.3	2.6	4	3.5	2	+
26	5.6	7.5	1.8	1.4	8.6	94	1012.8	.	7.6	3.4	5	2.6	-	-
27	4.9	9.7	1.6	0.3	6.7	74	1023.3	.	3.6	4.9	7	0.0	-	-
28	8.5	11.1	5.7	5.8	8.7	78	1025.6	.	7.5	5.0	8	-	-	-
29	7.2	9.6	5.2	3.8	8.1	80	1015.7	.	7.8	4.5	6	0.1	-	-
30	5.0	8.1	1.4	1.3	6.6	76	1007.3	.	10.9	7.1	9	1.6	-	-
31	4.7	9.0	1.0	- 0.2	7.4	86	1010.7	.	5.8	3.4	4	1.3	-	-

MIKOŁAJKI

Marzec 1976

DNI	TEMPERATURA POWIETRZA T	Max	Min	T_g	PRĘŻNOŚĆ PARY WODNEJ e	WILGOTNOŚĆ WZGLĘDNA U	CIŚNIENIE ATMOSFERYCZNE P	USŁONECZNIENIE S	ZACHMURZENIE N	WIATR v	v_{max}	OPAD R_d	ŚNIEG s_h	s_g
1	2.6	7.0	0.6	- 0.9	6.7	90	993.1	0.3	7.5	4.6	7	8.7	-	-
2	0.7	1.8	- 0.2	- 1.7	5.9	91	986.9	0.4	7.3	7.8	10	2.3	6	1.6
3	1.1	0.9	- 2.4	- 4.4	3.8	87	1007.6	9.2	1.4	7.8	10	-	7	2.0
4	- 4.7	- 2.1	- 6.3	- 8.1	3.3	76	1014.0	7.1	3.8	5.3	9	0.0	4	+
5	- 4.2	- 1.8	- 7.1	- 8.8	3.7	81	1018.1	2.3	6.4	2.5	4	0.0	3	+
6	- 4.0	- 1.8	- 5.1	- 7.9	3.6	79	1015.6	0.8	5.4	2.0	3	0.8	3	+
7	- 4.8	- 2.7	- 7.0	- 9.4	3.8	88	1007.2	1.1	6.8	3.4	5	0.4	4	+
8	- 4.1	- 2.5	- 6.2	- 7.5	4.1	90	1002.8	-	7.9	2.8	4	0.2	5	+
9	- 5.2	1.0	-10.0	-13.0	3.4	61	1008.7	3.2	4.3	0.6	2	0.3	6	+
10	- 5.9	- 1.1	-11.6	-15.1	3.4	85	1012.0	0.6	3.5	1.8	3	0.0	6	1.5
11	- 5.0	- 1.1	- 9.3	-11.9	3.7	87	1008.3	1.6	6.0	3.1	5	1.5	6	+
12	- 6.7	- 3.2	-10.7	-15.8	3.4	90	1000.1	0.6	8.4	0.1	1	0.0	8	+
13	- 7.4	- 1.8	-10.6	-17.4	3.0	84	997.1	5.8	4.0	3.5	6	0.1	8	+
14	- 4.7	0.0	-11.4	-14.7	3.9	81	997.0	4.6	4.6	4.8	7	-	8	+
15	- 3.9	1.0	- 8.9	-12.4	3.7	81	994.3	5.1	4.1	1.1	3	-	8	1.7
16	- 3.2	- 0.4	- 6.0	- 7.1	4.3	89	997.4	0.7	6.6	1.8	3	0.3	7	+
17	- 5.8	- 1.5	- 9.6	-17.2	2.9	75	1003.7	8.1	2.4	0.8	2	-	8	+
18	- 6.1	1.8	-15.4	-20.0	2.7	69	1004.8	9.7	0.3	0.6	3	-	7	+
19	- 3.1	2.3	-10.0	-14.1	3.7	76	1002.8	7.6	4.6	1.0	4	0.0	7	+
20	- 5.0	- 1.5	- 8.2	-12.2	3.5	83	1003.1	3.0	3.3	2.9	5	0.1	7	1.2
21	- 5.4	- 3.9	- 7.0	- 8.2	3.6	87	998.6	-	7.1	6.8	9	1.9	7	+
22	- 6.7	- 2.8	-11.4	-15.6	3.2	84	995.8	1.6	4.6	1.8	5	0.6	10	+
23	- 6.1	- 2.9	- 7.3	-14.3	3.4	87	996.3	2.6	4.9	0.0	0	0.0	11	+
24	- 7.0	0.6	-16.3	-19.5	3.4	86	1002.3	0.5	6.3	0.8	4	-	11	+
25	- 1.8	4.2	-10.4	-12.7	4.2	79	1000.3	2.4	6.3	1.3	4	-	10	1.8
26	2.1	4.3	- 1.3	- 3.6	6.7	93	1000.3	-	7.9	4.6	8	2.6	8	+
27	3.8	5.9	2.9	- 0.9	6.7	86	1005.9	4.2	5.6	2.8	6	0.5	-	-
28	3.0	6.9	0.5	- 2.3	7.3	91	1010.6	-	7.4	3.6	5	0.0	-	-
29	8.1	13.2	4.4	2.5	8.6	82	1000.8	5.1	7.0	5.1	10	3.3	-	-
30	4.5	10.9	2.7	0.4	7.1	84	989.5	5.4	5.8	4.8	9	3.1	-	-
31	2.5	5.6	0.0	- 2.5	5.8	80	995.4	3.1	6.0	4.1	7	0.1	-	-

RESKO

DNI	TEMPERATURA POWIETRZA T	Max	Min	T_g	PRĘŻNOŚĆ PARY WODNEJ e	WILGOTNOŚĆ WZGLĘDNA U	CIŚNIENIE ATMOSFERYCZNE P	USŁONECZNIENIE S	ZACHMURZENIE N	WIATR v	v_{max}	OPAD R_d	ŚNIEG s_h	s_g
1	5.0	6.7	2.3	0.1	6.9	79	1007.1	2.8	6.3	5.3	8	2.8	-	-
2	2.7	5.6	1.5	0.1	5.2	71	1011.4	5.4	3.9	7.0	11	-	-	-
3	0.2	3.4	- 1.5	- 4.1	4.5	73	1026.5	8.3	0.4	3.1	6	-	-	-
4	- 1.0	2.8	- 3.7	- 5.6	3.8	68	1029.7	7.2	2.5	2.8	5	-	-	-
5	- 1.6	0.9	- 4.4	- 6.6	3.7	68	1028.9	5.1	5.0	2.3	3	-	-	-
6	- 2.1	0.4	- 3.2	- 4.8	4.1	79	1025.4	0.6	6.8	2.5	3	1.7	-	-
7	- 4.2	0.0	- 9.1	-12.1	3.8	83	1016.8	1.3	5.5	0.9	2	1.3	1	+
8	- 4.9	- 2.2	- 7.6	-11.3	3.6	86	1011.5	-	7.8	0.6	2	0.1	2	+
9	- 4.9	- 1.0	- 7.6	-10.5	3.7	88	1017.4	-	6.3	0.4	1	1.5	1	+
10	- 3.7	- 1.2	- 7.8	-10.6	4.2	89	1025.1	-	7.0	1.4	3	2.8	3	1.7
11	- 3.6	0.3	- 6.0	-14.1	4.2	88	1018.4	1.0	5.5	1.3	2	0.4	6	+
12	- 7.5	- 0.3	-14.1	-16.2	2.7	77	1009.2	8.0	2.1	0.3	1	-	4	+
13	- 3.1	2.5	- 8.9	-12.7	3.5	72	1000.4	3.1	4.0	2.4	4	-	3	+
14	- 0.9	1.1	- 2.7	- 2.8	4.9	85	1002.2	-	7.9	1.6	3	0.1	2	+
15	- 0.7	4.0	- 5.3	- 6.8	5.0	87	1003.4	0.5	6.3	1.1	2	0.2	2	+
16	- 0.6	1.9	- 1.9	- 2.1	4.9	89	1008.5	0.3	7.1	1.1	2	0.0	-	-
17	- 2.4	1.8	- 7.1	- 7.1	3.7	73	1014.3	6.6	2.6	1.3	2	-	-	-
18	- 2.8	4.0	- 9.6	-10.1	3.7	75	1014.2	5.6	0.5	0.5	2	-	-	-
19	- 1.5	4.8	- 8.4	-11.3	4.0	76	1013.7	6.9	3.4	1.3	4	0.0	-	-
20	- 2.4	0.3	- 4.0	- 5.6	4.2	82	1018.9	2.6	4.0	2.9	6	1.9	-	-
21	- 3.2	- 0.9	- 7.3	-13.1	3.9	81	1017.9	3.9	6.3	4.4	9	1.7	4	+
22	- 1.2	1.4	- 3.1	- 5.9	5.0	89	1007.8	0.8	6.6	2.4	6	1.0	2	+
23	- 2.1	0.8	- 3.1	- 4.5	4.8	92	1006.2	0.3	5.6	0.5	2	1.1	1	+
24	- 2.4	1.0	- 6.1	- 7.9	4.3	85	1010.6	2.4	5.6	0.3	1	0.1	-	-
25	- 0.4	1.8	- 4.5	- 5.6	5.4	89	1007.4	-	6.6	1.1	3	1.4	-	-
26	5.1	7.6	1.6	0.9	8.4	95	1007.1	-	7.8	2.4	4	4.9	-	-
27	5.6	10.1	2.0	0.9	6.7	75	1017.7	7.3	5.4	3.9	6	0.2	-	-
28	7.9	11.7	5.1	4.3	8.5	80	1020.1	2.1	7.3	3.0	5	-	-	-
29	7.8	11.1	4.0	2.5	8.1	77	1009.7	0.6	7.4	3.6	5	0.1	-	-
30	4.3	7.9	2.0	1.8	6.7	81	1001.0	1.5	5.5	5.1	7	1.1	-	-
31	4.0	9.1	0.0	- 1.6	7.1	86	1005.2	-	6.4	3.3	5	1.4	-	-

OLSZTYN-DAJTKI

DNI	TEMPERATURA POWIETRZA T	Max	Min	T_g	PRĘŻNOŚĆ PARY WODNEJ e	WILGOTNOŚĆ WZGLĘDNA U	CIŚNIENIE ATMOSFERYCZNE P	USŁONECZNIENIE S	ZACHMURZENIE N	WIATR v	v_{max}	OPAD R_d	ŚNIEG s_h	s_g
1	3.3	7.4	1.0	0.5	6.7	87	992.9	.	6.9	5.5	8	4.9	-	-
2	0.8	2.5	- 0.5	- 0.8	5.7	87	991.1	.	7.1	8.5	11	1.3	4	+
3	- 1.0	1.1	- 2.4	- 3.0	4.1	73	1009.1	.	2.4	7.9	9	0.0	-	-
4	- 4.0	- 1.8	- 5.7	- 6.8	3.1	69	1014.4	.	3.4	6.3	8	0.0	-	-
5	- 4.3	- 2.0	- 7.3	- 8.5	3.6	81	1017.5	.	6.6	3.6	5	0.0	-	-
6	- 3.9	- 2.4	- 5.0	- 5.2	3.7	80	1014.7	.	5.1	4.0	6	0.1	-	-
7	- 5.4	- 2.6	- 7.0	- 8.7	3.6	87	1008.0	.	5.1	3.4	5	0.8	1	+
8	- 4.5	- 2.7	- 7.3	-13.7	3.6	86	1001.9	.	7.1	2.3	4	0.8	4	+
9	- 6.7	0.5	-10.3	-14.2	3.5	81	1007.5	.	1.4	1.6	4	0.3	4	+
10	- 4.8	- 1.7	- 7.7	-10.0	3.7	87	1011.3	.	5.4	2.4	4	-	1	+
11	- 5.4	- 1.2	- 8.6	-10.8	3.6	89	1007.1	.	4.4	2.5	4	0.6	-	-
12	- 4.1	- 1.6	-11.7	-14.1	3.8	89	999.0	.	5.9	1.4	4	0.0	3	+
13	- 5.1	- 0.1	-10.3	-15.4	3.3	79	995.2	.	2.0	2.6	5	-	1	+
14	- 2.5	2.7	- 7.0	- 8.5	4.1	80	994.7	.	4.8	3.9	5	-	1	+
15	- 2.5	2.3	- 6.6	- 7.8	4.4	86	998.2	.	4.0	2.5	3	0.0	-	-
16	- 2.8	- 0.7	- 4.0	- 4.0	4.5	90	997.1	.	7.8	2.9	4	0.2	-	-
17	- 4.8	- 1.1	- 9.9	-11.3	3.0	71	1003.0	.	1.9	1.9	3	-	1	+
18	- 4.3	- 1.0	-13.0	-13.8	2.8	65	1004.0	.	0.1	1.1	3	-	-	-
19	- 2.2	3.5	- 8.7	- 9.8	4.1	79	1002.2	.	3.5	2.3	5	0.4	-	-
20	- 4.3	- 1.2	- 7.1	- 8.6	3.6	80	1002.8	.	4.6	3.5	6	0.5	1	+
21	- 5.7	- 3.7	- 8.0	- 8.4	3.5	87	999.4	.	6.9	6.6	8	0.6	1	+
22	- 5.2	- 1.5	-11.0	-13.7	3.8	80	995.2	.	3.3	3.3	5	0.0	4	+
23	- 4.4	- 1.4	- 7.0	- 9.8	3.7	83	995.7	.	6.1	1.4	2	0.0	3	+
24	- 3.4	1.9	- 9.8	-12.7	3.7	77	1001.0	.	4.1	1.5	3	-	2	+
25	- 0.2	3.1	- 5.4	- 7.5	4.5	76	999.4	.	6.9	2.1	4	0.0	-	-
26	2.9	4.4	0.6	- 0.7	7.1	94	998.8	.	8.0	4.6	7	4.3	-	-
27	3.8	7.2	2.1	0.7	6.8	82	1005.7	.	9.4	3.3	5	0.3	-	-
28	4.4	7.5	0.8	- 1.6	7.7	91	1009.7	.	7.8	3.3	4	-	-	-
29	8.6	13.7	4.6	4.4	8.4	76	999.9	.	6.9	4.9	8	2.2	-	-
30	4.4	11.3	2.8	1.0	6.7	60	989.3	.	5.4	5.3	8	2.0	-	-
31	2.4	5.1	- 0.5	- 1.5	5.9	81	995.1	.	5.9	4.8	7	0.5	-	-

Tabl. II

SZCZECINEK

DNI	TEMPERATURA POWIETRZA				PREŻNOŚĆ PARY WODNEJ	WILGOTNOŚĆ WZGLĘDNA	CIŚNIENIE ATMOSFERYCZNE	USŁONECZNIENIE	ZACHMURZENIE	WIATR		OPAD	ŚNIEG	
	T	Max	Min	T_g	e	U	P	S	N	v	v_{max}	R_d	h_s	s_g
1	4.2	5.7	2.8	0.8	6.6	79	994.8	2.3	7.0	7.4	12	1.9	–	–
2	2.1	4.2	1.1	0.2	5.2	73	997.6	2.2	5.9	7.1	9	0.0	–	–
3	– 0.7	3.0	– 3.0	– 4.7	4.3	79	1013.6	5.6	1.0	4.0	8	–	–	–
4	– 2.2	2.0	– 5.2	– 6.8	3.4	67	1017.0	6.9	2.1	4.6	8	0.0	–	–
5	– 2.7	– 0.2	– 4.5	– 6.0	3.6	71	1017.0	2.5	7.3	3.9	5	0.0	–	–
6	– 3.4	– 1.2	– 5.2	– 7.7	4.0	84	1013.7	–	6.8	2.1	3	0.6	–	–
7	– 5.9	– 1.9	– 10.2	– 14.9	3.6	89	1005.0	0.5	5.9	2.1	5	3.2	2	•
8	– 5.8	– 3.5	– 8.9	– 15.7	3.4	87	1000.2	–	7.8	1.0	2	0.2	8	•
9	– 6.5	– 1.2	– 11.3	– 17.7	3.3	89	1005.9	3.0	5.6	0.8	3	0.2	9	•
10	– 4.7	– 1.2	– 10.5	– 15.7	3.8	88	1011.1	1.8	8.5	2.0	4	0.8	7	2.0
11	– 4.1	– 1.0	– 6.0	– 10.4	4.0	88	1006.3	0.9	4.9	2.0	4	0.3	5	•
12	– 5.8	– 0.2	– 12.5	– 15.7	3.2	81	997.7	8.7	3.1	0.4	1	–	5	•
13	– 4.4	1.0	– 12.1	– 13.2	3.2	74	990.6	6.8	5.1	3.3	6	–	4	•
14	– 2.3	0.7	– 5.1	– 5.8	4.1	79	991.3	–	8.0	1.9	2	–	3	•
15	– 1.6	2.8	– 5.5	– 8.5	4.5	82	991.9	0.5	6.5	1.9	5	0.1	2	•
16	– 2.4	0.3	– 3.8	– 6.4	4.3	83	997.1	1.5	5.5	2.0	3	0.3	1	•
17	– 4.5	0.8	– 9.6	– 11.2	3.9	89	1002.6	8.5	1.4	0.8	2	–	–	–
18	– 3.9	3.0	– 12.1	– 12.9	3.7	83	1002.9	9.8	0.1	0.8	2	–	–	–
19	– 2.9	4.3	– 10.8	– 11.3	3.5	73	1001.9	7.6	2.5	2.0	4	0.2	–	–
20	– 3.8	– 0.6	– 5.4	– 6.7	3.8	83	1005.9	5.3	3.2	4.6	7	0.9	1	•
21	– 4.4	– 1.4	– 9.9	– 10.7	3.5	79	1004.2	4.6	4.1	6.0	8	0.6	1	•
22	– 2.2	– 0.3	– 3.7	– 5.4	4.5	86	995.4	1.4	7.1	2.4	4	0.8	2	•
23	– 2.2	0.7	– 4.1	– 4.9	4.6	88	994.5	0.3	7.0	0.9	2	0.7	1	•
24	– 1.9	0.4	– 3.6	– 5.1	4.3	81	999.2	1.0	6.4	0.3	1	0.1	1	•
25	– 0.7	2.0	– 4.3	– 5.9	5.1	86	996.8	–	6.9	1.8	4	0.4	–	–
26	4.3	7.0	0.7	0.2	8.0	96	996.3	–	8.0	3.1	4	4.4	–	–
27	4.4	8.0	1.2	0.6	6.6	85	1006.1	7.0	5.5	3.8	5	0.7	–	–
28	6.7	10.6	4.1	2.3	8.2	84	1008.9	0.9	7.8	3.8	5	0.0	–	–
29	7.5	12.7	3.3	1.7	8.0	78	998.7	2.6	6.9	4.6	7	0.6	–	–
30	4.0	7.8	1.9	1.0	6.3	78	989.5	1.4	6.9	5.4	8	0.8	–	–
31	2.7	6.1	– 0.3	– 1.6	6.7	88	994.3	–	6.1	4.1	6	0.9	–	–

CHOJNICE

Marzec 1976

DNI	TEMPERATURA POWIETRZA				PREŻNOŚĆ PARY WODNEJ	WILGOTNOŚĆ WZGLĘDNA	CIŚNIENIE ATMOSFERYCZNE	USŁONECZNIENIE	ZACHMURZENIE	WIATR		OPAD	ŚNIEG	
	T	Max	Min	T_g	e	U	P	S	N	v	v_{max}	R_d	h_s	s_g
1	3.1	5.3	0.7	0.4	6.6	84	989.8	1.3	6.6	8.0	14	2.7	–	–
2	1.2	3.1	0.9	0.0	5.4	81	991.6	2.9	5.1	9.8	19	0.9	–	–
3	– 0.9	2.1	– 2.6	– 2.7	4.2	74	1002.2	6.0	2.5	4.9	7	–	–	–
4	– 2.6	0.5	– 3.9	– 4.2	3.3	67	1011.6	8.5	3.8	5.0	8	–	–	–
5	– 3.6	– 0.8	– 5.7	– 5.9	3.7	77	1012.5	4.6	7.4	3.5	5	–	–	–
6	– 3.2	– 1.0	– 4.5	– 6.3	4.0	83	1009.3	0.3	6.8	3.0	4	0.1	–	–
7	– 5.0	– 2.6	– 8.2	– 9.9	3.7	83	1000.4	–	6.4	2.4	3	1.4	–	–
8	– 5.4	– 2.8	– 6.4	– 7.5	3.6	89	994.0	1.6	7.0	1.9	4	0.3	3	•
9	– 5.5	– 2.0	– 8.8	– 14.1	3.7	90	1001.5	3.6	6.5	1.6	3	0.6	2	•
10	– 6.7	– 1.9	– 12.4	– 16.7	3.5	91	1006.4	1.0	5.5	3.5	6	0.9	4	•
11	– 6.8	– 1.5	– 8.7	– 14.2	3.6	87	1001.7	2.5	5.1	3.1	5	0.2	6	•
12	– 7.3	– 0.3	– 15.9	– 19.8	3.1	86	993.6	5.4	0.9	1.0	2	0.0	7	•
13	– 6.8	0.6	– 9.9	– 11.1	2.2	77	987.0	8.0	3.5	4.0	6	–	4	•
14	– 3.1	0.8	– 6.2	– 7.9	4.2	86	987.3	–	7.8	2.9	4	–	2	•
15	– 1.9	2.7	– 6.2	– 8.1	4.7	88	987.4	0.1	7.3	2.8	3	0.1	1	•
16	– 2.7	– 0.1	– 3.5	– 5.3	4.4	88	992.5	1.1	6.3	2.0	4	0.6	1	•
17	– 4.3	0.8	– 9.1	– 11.6	3.1	72	997.9	8.7	1.4	1.6	3	–	2	•
18	– 4.3	2.8	– 9.4	– 14.2	3.1	86	998.6	9.6	0.0	1.0	2	–	2	•
19	– 2.4	3.7	– 8.6	– 10.6	3.5	70	997.4	6.7	3.8	2.5	4	0.2	–	–
20	– 4.5	– 1.5	– 6.3	– 8.2	3.7	85	1000.4	4.6	4.3	5.1	7	0.3	1	•
21	– 4.7	– 1.4	– 8.5	– 10.1	3.6	83	998.2	3.9	5.6	5.6	9	0.5	1	•
22	– 2.9	0.6	– 5.7	– 8.2	4.2	87	990.7	4.1	7.0	2.1	4	1.2	2	•
23	– 2.7	– 0.2	– 5.0	– 9.7	4.2	85	990.3	2.2	8.3	1.0	2	0.4	4	•
24	– 1.5	0.9	– 3.9	– 5.7	4.6	85	995.0	4.2	6.6	1.5	2	0.2	2	•
25	– 0.2	2.5	– 3.9	– 5.6	5.1	85	992.9	0.3	7.6	2.9	5	0.5	–	–
26	3.1	6.8	0.3	– 0.2	7.6	99	992.3	–	8.0	4.5	6	3.1	–	–
27	3.2	7.2	1.2	– 0.6	6.3	82	1001.5	5.2	5.8	5.6	7	0.7	–	–
28	5.5	8.9	1.3	– 1.3	8.1	89	1004.5	0.2	7.0	5.0	6	0.1	–	–
29	6.8	12.6	1.7	– 0.2	6.1	83	994.3	1.9	7.1	5.5	10	1.5	–	–
30	3.3	7.7	1.5	– 0.2	6.5	83	984.9	1.9	5.4	7.9	12	0.3	–	–
31	2.1	4.4	– 0.3	– 1.6	6.4	89	989.9	1.2	6.9	6.0	9	0.4	–	–

SZCZECIN-DĄBIE

DNI	TEMPERATURA POWIETRZA				PREŻNOŚĆ PARY WODNEJ	WILGOTNOŚĆ WZGLĘDNA	CIŚNIENIE ATMOSFERYCZNE	USŁONECZNIENIE	ZACHMURZENIE	WIATR		OPAD	ŚNIEG	
	T	Max	Min	T_g	e	U	P	S	N	v	v_{max}	R_d	h_s	s_g
1	5.2	7.6	1.3	– 1.8	7.0	80	1014.9	2.5	7.1	7.6	10	4.8	–	–
2	3.4	6.4	2.0	– 0.9	6.9	83	1019.4	9.2	2.6	7.8	10	–	–	–
3	0.8	4.3	– 1.1	– 3.4	4.5	72	1033.5	9.6	0.1	4.0	6	–	–	–
4	– 1.2	3.6	– 4.8	– 8.6	4.2	76	1036.1	6.7	2.3	3.3	6	–	–	–
5	– 1.8	– 0.2	– 3.4	– 6.1	3.7	70	1034.9	2.1	4.0	3.8	5	–	–	–
6	2.1	0.7	– 4.8	– 7.3	4.4	84	1031.4	0.0	5.9	3.1	5	0.6	–	–
7	– 4.3	– 0.7	– 8.5	– 13.2	4.0	89	1023.0	2.6	4.6	1.8	3	0.9	1	•
8	– 4.8	– 2.2	– 7.1	– 9.5	3.8	90	1017.2	0.1	7.1	2.3	3	0.0	2	•
9	– 4.0	– 0.6	– 8.8	– 11.5	4.1	93	1024.0	2.8	6.1	2.1	5	0.8	2	•
10	– 3.9	0.6	– 7.9	– 10.3	3.8	91	1030.3	1.6	2.5	3.8	6	2.5	2	•
11	– 1.6	1.7	– 3.8	– 6.4	4.8	89	1025.1	2.7	5.6	3.4	5	0.7	6	•
12	– 3.7	– 0.4	– 12.3	– 14.1	3.2	80	1014.8	7.7	0.4	2.8	6	–	3	•
13	– 2.1	3.1	– 7.8	– 7.8	3.8	73	1005.2	4.9	3.6	5.8	8	–	–	–
14	– 0.1	2.4	– 1.7	– 1.7	5.0	83	1007.7	–	7.9	2.9	4	–	–	–
15	0.5	4.9	– 1.5	– 2.0	5.8	85	1009.3	5.2	4.9	3.3	4	–	–	–
16	0.0	1.8	– 1.6	– 2.9	4.9	91	1014.4	0.3	7.1	3.5	5	–	–	–
17	– 1.3	2.0	– 2.3	– 5.0	3.8	94	1020.2	7.6	2.3	3.5	5	–	–	–
18	– 2.2	3.2	– 8.8	– 9.9	3.6	73	1020.0	7.3	0.6	2.8	5	–	–	–
19	– 1.4	5.6	– 7.1	– 9.7	4.1	77	1019.7	9.1	1.5	2.9	6	0.6	–	–
20	– 1.8	1.2	– 3.7	– 6.8	4.3	81	1019.8	6.6	4.5	4.9	7	0.1	–	–
21	– 2.1	1.0	– 4.7	– 7.4	4.0	77	1024.7	5.5	4.5	5.1	7	0.3	1	•
22	– 1.0	1.0	– 3.5	– 5.0	5.2	91	1014.4	0.7	6.5	3.8	6	0.5	2	•
23	– 1.5	1.3	– 2.9	– 3.4	4.9	89	1022.8	0.4	5.6	1.8	3	0.1	1	•
24	– 1.1	2.2	– 3.4	– 5.6	4.8	85	1014.8	1.4	6.9	2.1	4	0.1	–	–
25	0.7	2.8	– 4.0	– 5.7	5.8	90	1013.4	–	7.8	4.4	6	4.2	–	–
26	6.1	8.3	2.7	1.5	8.8	92	1013.4	–	7.9	5.5	9	2.0	–	–
27	5.8	10.4	1.3	0.4	6.3	72	1024.7	7.9	2.5	5.5	8	0.0	–	–
28	8.1	12.7	5.7	4.7	8.8	80	1027.0	2.0	7.5	5.0	8	0.0	–	–
29	8.0	12.3	4.6	3.5	8.1	76	1016.4	0.7	7.8	6.0	8	0.0	–	–
30	4.9	9.2	3.5	2.6	7.2	82	1008.3	2.1	6.5	7.3	10	1.6	–	–
31	5.9	10.9	0.6	– 0.4	7.4	82	1011.7	0.1	5.8	5.6	7	3.9	–	–

PIŁA

DNI	TEMPERATURA POWIETRZA				PREŻNOŚĆ PARY WODNEJ	WILGOTNOŚĆ WZGLĘDNA	CIŚNIENIE ATMOSFERYCZNE	USŁONECZNIENIE	ZACHMURZENIE	WIATR		OPAD	ŚNIEG	
	T	Max	Min	T_g	e	U	P	S	N	v	v_{max}	R_d	h_s	s_g
1	3.8	6.9	0.6	– 1.5	7.0	87	1005.1	2.1	6.4	7.8	13	4.6	–	–
2	2.6	5.3	1.4	– 1.8	5.0	60	1007.3	3.0	6.9	9.5	15	–	–	–
3	0.3	4.3	– 2.0	– 3.9	4.3	70	1022.4	9.5	1.1	4.2	7	–	–	–
4	– 1.6	2.8	– 4.6	– 5.9	3.6	67	1025.5	6.1	2.1	5.8	10	–	–	–
5	2.4	0.1	– 4.4	– 4.2	3.5	69	1025.6	3.3	7.0	5.3	7	–	–	–
6	2.2	0.1	– 3.8	– 5.0	4.1	79	1022.2	1.1	5.9	4.4	6	0.0	–	–
7	5.1	2.0	– 8.8	– 9.4	3.9	92	1013.6	–	5.3	2.4	4	1.0	–	–
8	4.6	1.6	– 7.0	– 12.2	3.9	90	1008.6	1.0	7.6	1.4	2	0.6	1	•
9	5.3	0.6	– 9.4	– 11.3	3.8	93	1015.4	–	6.3	1.8	3	1.4	2	•
10	4.6	0.9	– 10.7	– 17.7	3.9	89	1021.1	2.8	5.9	3.1	6	1.0	3	•
11	3.8	0.5	– 7.0	– 13.7	4.2	87	1015.8	4.6	5.3	3.3	5	0.9	4	•
12	6.2	– 0.5	– 10.6	– 16.9	3.1	53	1006.7	8.3	3.4	1.8	4	–	4	•
13	3.6	1.5	– 9.4	– 12.1	3.8	80	998.8	8.2	4.0	5.1	8	–	2	•
14	1.1	3.9	– 4.6	– 5.1	4.4	82	999.4	1.8	6.5	2.4	3	–	–	–
15	0.1	3.9	– 4.1	– 4.8	5.1	85	1000.0	2.7	5.9	3.0	5	–	–	–
16	0.7	2.4	– 2.5	– 4.0	4.7	81	1005.3	5.0	3.4	3.1	6	–	–	–
17	3.3	0.6	– 5.5	– 5.7	3.5	74	1011.2	5.9	4.6	2.6	6	–	–	–
18	4.4	3.0	– 12.8	– 15.2	2.7	65	1011.7	10.1	0.0	1.5	4	–	–	–
19	1.7	5.3	– 9.6	– 11.6	3.4	85	1009.9	8.5	1.3	3.4	6	–	–	–
20	3.1	1.2	– 5.8	– 8.2	3.7	75	1014.3	4.9	3.0	5.3	8	0.3	–	–
21	3.3	0.0	– 7.9	– 8.7	3.6	75	1012.3	5.9	4.5	7.6	12	0.3	–	–
22	1.3	1.8	– 2.8	– 3.5	4.3	78	1004.0	5.2	7.0	3.6	5	2.2	1	•
23	1.9	1.4	– 6.2	– 10.6	4.3	88	1003.3	2.2	7.9	1.5	3	1.0	4	•
24	1.3	1.4	– 3.4	– 4.6	4.8	87	1008.3	1.8	7.4	1.1	2	0.0	2	•
25	0.5	4.0	– 3.2	– 4.2	5.7	90	1006.1	–	7.1	2.4	5	0.9	–	–
26	5.1	8.2	1.1	1.2	8.7	98	1006.3	–	8.0	4.5	7	3.9	–	–
27	4.9	9.5	1.5	0.5	6.3	75	1016.1	7.6	4.6	5.5	8	0.1	–	–
28	7.2	11.5	3.7	0.8	8.3	82	1018.8	0.4	7.6	4.4	8	0.0	–	–
29	8.9	16.9	2.5	1.3	7.6	70	1008.4	6.0	6.0	5.5	10	0.3	–	–
30	4.8	10.4	2.0	2.0	7.1	81	999.6	3.6	6.1	6.5	9	0.6	–	–
31	2.9	7.5	– 1.6	– 2.6	7.8	91	1004.3	–	5.9	3.5	6	2.2	–	–

B I A Ł Y S T O K

DNI	TEMPERATURA POWIETRZA T	Max	Min	T_g	PRĘŻNOŚĆ PARY WODNEJ e	WILGOTNOŚĆ WZGLĘDNA U	CIŚNIENIE ATMOSFERYCZNE P	USŁONECZNIENIE S	ZACHMURZENIE N	WIATR v	v_{max}	OPAD R_d	ŚNIEG s_h	s_g
1	2.7	6.2	1.8	0.7	6.6	88	991.2	–	6.3	5.4	9	3.4	–	–
2	0.7	2.1	-0.2	-1.5	5.5	85	984.6	–	8.0	8.5	10	3.7	–	–
3	-1.2	1.1	-1.9	-3.4	3.2	58	1001.5	7.6	4.8	8.6	10	0.0	1	•
4	-5.6	-1.8	-6.6	-7.5	2.8	68	1008.3	6.2	5.0	6.8	9	0.0	1	•
5	-4.6	-2.2	-8.0	-8.5	3.5	80	1013.5	0.2	7.9	5.3	7	0.4	–	–
6	-3.5	-1.6	-4.4	-5.2	3.7	79	1011.3	4.1	6.3	4.8	7	0.3	1	•
7	-4.0	-2.2	-5.7	-8.2	4.0	87	1003.5	0.9	7.5	5.0	6	0.2	1	•
8	-3.4	-0.8	-5.3	-6.3	4.4	92	999.4	–	8.0	5.4	7	1.3	2	•
9	-5.0	-0.4	-12.8	-17.8	3.5	82	1006.4	4.4	6.3	1.0	2	–	7	•
10	-4.9	-1.3	-7.8	-12.5	3.6	85	1009.5	2.6	6.3	1.5	3	0.1	6	2.6
11	-5.2	-1.8	-9.7	-13.9	3.1	75	1006.7	2.6	5.4	3.1	5	0.6	6	•
12	-6.8	-1.8	-9.0	-10.5	3.1	84	997.5	0.1	6.9	0.9	2	0.2	7	•
13	-7.3	-1.2	-13.9	-16.4	2.8	80	995.0	8.3	1.5	3.5	5	–	7	•
14	-4.1	0.0	-8.4	-12.0	3.6	79	995.5	2.8	4.3	5.9	8	–	4	•
15	-3.8	2.7	-10.4	-13.4	3.7	79	991.8	6.9	4.6	2.6	5	0.4	3	•
16	-0.9	2.2	-4.1	-5.5	5.1	89	993.8	–	8.0	0.5	1	1.0	2	•
17	-2.6	0.6	-4.6	-5.5	3.9	78	999.7	1.9	7.4	1.9	3	–	2	•
18	-5.3	1.9	-13.6	-17.8	2.9	71	1001.7	9.2	0.4	1.1	4	–	1	•
19	-3.4	3.0	-10.2	-11.0	3.4	75	999.6	7.1	4.4	1.8	5	0.0	–	–
20	-3.6	-0.6	-7.7	-7.8	3.4	74	998.0	2.0	7.3	3.1	6	0.4	–	–
21	-4.9	-2.4	-6.2	-6.8	3.7	87	991.6	–	8.0	6.5	8	1.0	4	•
22	-6.1	-2.8	-9.8	-11.0	3.3	85	991.7	–	8.0	5.0	6	4.4	5	1.6
23	-7.1	-3.0	-8.4	-10.4	3.1	85	993.9	–	5.9	2.0	4	0.1	9	•
24	-6.0	3.3	-16.3	-18.8	3.3	81	999.9	5.7	2.5	1.9	4	0.1	9	•
25	-1.2	4.7	-6.7	-11.2	4.5	82	998.0	5.8	3.1	1.8	4	0.0	6	2.5
26	2.7	5.8	-2.0	-5.6	6.4	86	999.5	0.5	7.8	4.3	7	4.4	3	•
27	3.3	5.5	-1.2	-4.3	6.4	82	1003.6	2.3	5.4	3.9	7	0.0	–	–
28	2.6	4.7	-1.2	-5.3	6.4	67	1009.5	0.7	5.8	3.5	5	0.5	–	–
29	7.8	13.4	3.5	0.0	7.9	75	1000.3	5.0	6.0	5.1	8	0.1	–	–
30	5.5	9.8	2.4	0.7	7.3	81	988.1	2.2	7.3	5.6	8	3.4	–	–
31	1.9	5.7	-0.6	-2.7	5.5	78	994.3	3.2	6.4	6.0	8	0.1	–	–

B Y D G O S Z C Z

DNI	TEMPERATURA POWIETRZA T	Max	Min	T_g	PRĘŻNOŚĆ PARY WODNEJ e	WILGOTNOŚĆ WZGLĘDNA U	CIŚNIENIE ATMOSFERYCZNE P	USŁONECZNIENIE S	ZACHMURZENIE N	WIATR v	v_{max}	OPAD R_d	ŚNIEG s_h	s_g
1	3.8	7.1	-0.1	-0.4	6.5	81	1004.4	1.6	6.1	6.8	13	5.2	–	–
2	2.3	3.9	0.7	0.1	5.1	71	1005.2	1.2	6.4	10.9	14	0.8	1	•
3	0.1	3.3	-1.3	-2.6	4.3	71	1021.1	9.8	2.8	5.4	8	–	–	–
4	-1.4	1.6	-2.8	-4.4	3.3	58	1024.6	8.7	4.5	7.1	12	0.0	–	–
5	-3.2	-1.1	-5.4	-6.8	2.8	60	1025.7	2.0	5.3	3.3	5	0.0	–	–
6	-2.6	-1.2	-3.4	-4.5	3.6	71	1022.5	0.4	6.5	2.6	4	0.2	–	–
7	-4.8	-2.7	-7.8	-8.9	3.5	80	1013.7	–	5.8	2.8	6	2.0	1	•
8	-4.9	-1.7	-5.8	-9.9	3.6	64	1009.6	1.1	6.5	1.5	4	0.0	5	•
9	-3.9	-1.1	-13.0	-13.6	3.4	84	1015.7	–	4.8	1.0	2	0.2	2	•
10	-5.7	-1.6	-10.2	-13.3	3.3	83	1021.0	–	5.6	3.9	6	0.8	3	•
11	-3.4	-0.5	-8.6	-10.1	3.9	79	1015.9	3.8	5.1	2.8	5	1.0	3	•
12	-7.5	-0.8	-13.8	-17.8	2.9	60	1007.2	3.0	2.5	0.5	2	–	4	•
13	-3.7	1.8	-10.4	-14.4	3.0	64	1000.4	6.0	3.3	4.0	9	–	2	•
14	-0.7	5.2	-5.1	-5.5	4.1	71	1000.5	5.8	6.3	2.9	5	–	1	•
15	-0.4	3.0	-3.1	-4.2	5.0	83	1000.3	1.4	6.0	1.8	4	0.0	–	–
16	-1.3	1.0	-2.3	-2.4	4.5	81	1005.5	–	5.4	2.3	3	0.3	–	–
17	-2.8	0.0	-4.7	-5.9	3.7	74	1011.2	–	4.3	2.3	4	–	–	–
18	-4.3	3.7	-12.7	-13.7	2.8	63	1012.2	7.9	0.5	0.5	3	–	–	–
19	-2.4	4.1	-9.6	-11.4	3.5	69	1010.4	9.5	2.0	2.5	6	0.0	–	–
20	-3.0	0.4	-6.4	-7.5	3.7	76	1013.2	5.2	5.0	4.8	8	0.3	1	•
21	-3.5	-0.7	-6.9	-8.5	3.5	74	1010.8	–	6.9	6.4	10	0.7	–	•
22	-2.3	0.2	-6.6	-8.1	3.7	73	1003.9	5.5	4.1	2.5	5	0.0	2	•
23	-3.0	0.2	-7.3	-8.9	3.3	76	1003.8	–	5.3	1.0	3	0.0	–	–
24	-2.0	2.0	-6.1	-5.1	4.5	84	1006.7	0.5	5.1	1.0	2	0.2	–	–
25	1.0	4.7	-2.4	-2.7	5.1	78	1006.9	–	7.5	2.8	6	0.7	–	–
26	4.6	7.4	1.1	1.4	8.2	96	1007.0	–	8.0	5.1	7	2.8	–	–
27	4.5	8.7	1.7	1.4	6.5	73	1015.8	5.9	5.8	5.8	3	1.0	–	–
28	5.8	9.2	1.3	0.6	8.0	86	1019.2	–	4.8	4.3	5	0.0	–	–
29	9.1	15.7	3.1	8.0	8.0	71	1005.7	4.0	6.4	7.0	12	0.1	–	–
30	5.2	11.4	2.3	2.6	6.1	69	999.6	4.0	6.3	6.5	9	2.2	–	–
31	2.6	6.3	-0.1	-0.8	6.9	86	1004.7	1.0	5.4	4.6	7	2.2	–	–

M Ł A W A

DNI	TEMPERATURA POWIETRZA T	Max	Min	T_g	PRĘŻNOŚĆ PARY WODNEJ e	WILGOTNOŚĆ WZGLĘDNA U	CIŚNIENIE ATMOSFERYCZNE P	USŁONECZNIENIE S	ZACHMURZENIE N	WIATR v	v_{max}	OPAD R_d	ŚNIEG s_h	s_g
1	2.6	5.8	1.0	0.0	6.5	88	993.2	1.2	7.4	9.0	14	4.8	–	–
2	1.5	3.3	0.6	-0.4	5.4	79	990.6	0.4	7.4	12.9	14	0.3	–	–
3	-0.5	1.5	-2.3	-3.0	4.1	70	1007.5	5.7	8.4	10.3	12	0.0	–	–
4	-3.7	-1.8	-5.5	-6.4	3.0	66	1012.1	7.7	8.4	7.8	10	0.0	–	–
5	-4.0	-1.1	-6.9	-7.4	3.5	76	1014.9	1.3	6.1	5.9	8	0.1	–	–
6	-3.5	-1.7	-3.7	-4.5	3.8	80	1012.3	1.4	5.6	4.1	6	0.5	–	–
7	-4.8	-2.7	-6.3	-7.0	3.7	85	1003.4	–	7.0	4.4	5	0.6	1	•
8	-6.9	-2.3	-7.7	-9.1	3.7	86	1000.1	0.3	6.5	2.9	4	0.0	2	•
9	-4.0	0.3	-8.9	-12.4	3.4	77	1006.0	3.1	3.6	1.5	3	0.0	1	•
10	-4.3	-2.4	-5.9	-7.3	3.6	81	1010.7	1.1	6.3	5.1	7	0.0	1	•
11	-5.2	-1.1	-7.5	-11.9	3.7	90	1006.1	0.4	5.6	2.4	4	0.3	1	•
12	-7.2	-2.5	-10.4	-11.9	3.2	90	997.4	0.4	6.3	1.1	3	0.8	3	•
13	-4.1	-0.2	-8.5	-11.4	3.4	77	992.6	6.8	3.1	5.3	8	–	4	•
14	-3.0	1.1	-6.2	-7.3	4.1	83	992.8	5.6	4.9	4.9	7	–	2	•
15	-1.9	2.0	-6.5	-7.4	4.4	83	990.9	2.6	7.0	2.1	3	0.0	–	–
16	-1.1	1.5	-2.8	-2.9	4.8	85	994.6	–	7.6	2.5	3	0.0	–	–
17	-3.0	-0.6	-5.0	-4.7	3.6	74	1000.9	0.1	5.9	3.6	5	–	–	–
18	-3.6	2.6	-10.2	-11.9	2.9	62	1002.5	9.6	0.4	0.6	2	–	–	–
19	-1.4	3.3	-6.3	-8.4	3.6	67	1000.0	6.8	3.4	2.8	5	–	–	–
20	-3.9	-0.1	-6.2	-7.4	3.9	84	1000.6	2.0	4.9	5.3	8	0.4	–	–
21	-5.6	-3.4	-7.5	-7.8	3.4	82	996.2	–	6.9	3.4	11	0.5	–	–
22	-6.2	-2.8	-8.1	-9.9	3.3	84	992.5	2.3	5.8	5.1	8	0.2	2	•
23	-6.1	-1.7	-12.6	-13.9	3.4	87	994.2	4.7	5.8	1.0	3	0.0	3	•
24	-2.9	1.6	-8.4	-9.9	4.0	81	999.4	2.5	5.1	1.5	3	–	2	•
25	0.6	3.6	-2.9	-4.7	5.0	79	998.1	3.7	6.5	2.6	5	0.0	–	–
26	2.7	4.3	0.4	0.3	7.0	95	998.5	–	8.0	4.9	8	3.7	–	–
27	3.6	6.7	1.5	0.3	6.6	86	1005.4	5.6	5.1	5.6	9	0.5	–	–
28	3.2	7.0	0.1	-2.0	7.2	93	1009.9	–	7.0	4.1	5	0.0	–	–
29	8.0	14.1	3.5	2.8	8.5	81	999.8	6.1	7.1	6.4	12	0.5	–	–
30	4.5	10.1	2.4	1.5	7.2	84	989.3	3.2	6.3	6.0	8	1.8	–	–
31	1.8	3.8	-0.8	-1.9	6.2	88	995.2	1.9	6.0	6.8	10	0.3	–	–

O S T R O Ł Ę K A

DNI	TEMPERATURA POWIETRZA T	Max	Min	T_g	PRĘŻNOŚĆ PARY WODNEJ e	WILGOTNOŚĆ WZGLĘDNA U	CIŚNIENIE ATMOSFERYCZNE P	USŁONECZNIENIE S	ZACHMURZENIE N	WIATR v	v_{max}	OPAD R_d	ŚNIEG s_h	s_g
1	3.2	6.2	1.5	0.1	6.4	83	999.1	0.8	5.4	3.4	6	4.0	–	–
2	1.9	3.5	0.7	-0.9	5.3	76	995.1	0.2	7.8	6.4	7	0.7	–	–
3	0.0	2.4	-1.5	-2.8	3.3	55	1012.0	9.4	1.3	6.3	8	–	–	–
4	-3.9	-1.3	-5.7	-7.0	3.0	65	1017.8	7.2	3.2	5.0	7	0.0	–	–
5	-4.1	-1.0	-7.7	-8.5	3.6	79	1021.7	–	6.6	2.4	4	0.2	–	–
6	-3.0	-1.1	-3.4	-4.3	3.7	77	1015.9	1.2	5.5	1.6	2	1.2	1	•
7	-3.9	-1.3	-6.0	-7.4	3.9	84	1010.5	0.8	7.5	1.8	3	1.3	1	•
8	-3.4	-1.2	-5.4	-7.8	4.2	87	1006.9	–	8.0	1.3	2	1.1	3	•
9	-4.5	1.2	-10.4	-16.4	3.3	77	1013.6	6.4	0.4	0.4	1	–	4	•
10	-4.8	-0.7	-10.3	-12.8	3.5	81	1017.3	1.9	5.1	1.5	3	0.0	3	•
11	-3.8	-1.1	-6.9	-10.0	3.8	82	1013.5	1.7	5.8	2.1	4	0.3	3	•
12	-5.0	-2.2	-6.3	-11.2	3.5	89	1004.6	0.9	5.3	0.1	1	–	2	•
13	-3.9	-0.1	-8.6	-12.9	3.3	74	1001.1	7.7	3.0	1.8	3	–	2	•
14	-2.5	2.2	-6.4	-8.8	3.9	77	1000.9	6.7	2.3	1.8	2	–	2	•
15	-1.7	2.8	-6.9	-8.8	4.2	77	998.2	5.9	6.3	1.5	2	0.7	2	•
16	-0.2	2.4	-1.7	-2.2	5.2	89	1001.2	0.1	7.9	0.9	2	0.4	1	•
17	-2.7	-0.1	-5.4	-5.8	3.9	77	1007.7	2.1	6.3	1.9	3	–	1	•
18	-3.3	3.8	-10.6	-12.4	2.9	64	1009.3	9.5	0.1	0.5	1	–	–	•
19	-1.4	4.4	-7.4	-10.0	3.4	67	1006.9	7.9	3.0	0.8	2	0.0	–	–
20	-3.5	-0.1	-6.4	-7.9	3.9	81	1004.7	3.4	4.1	2.9	4	1.0	–	–
21	-5.1	-3.6	-6.6	-8.1	3.5	83	1001.5	–	6.9	5.3	8	1.7	2	•
22	-5.8	-2.3	-9.1	-12.2	3.3	82	998.9	–	5.3	2.1	3	0.4	5	•
23	-5.6	-1.7	-9.2	-12.8	3.2	80	1001.1	1.0	4.5	1.4	3	–	6	•
24	-2.6	2.9	-11.0	-15.0	3.7	79	1006.5	3.4	3.3	1.0	2	–	5	•
25	-0.4	4.5	-7.2	-9.9	4.2	75	1005.2	4.5	4.9	0.9	2	–	3	•
26	3.4	6.2	0.8	-0.3	6.9	88	1005.9	–	8.0	2.9	4	3.3	–	–
27	4.4	7.6	3.0	-0.3	6.5	78	1011.5	4.9	4.9	2.4	4	–	–	–
28	3.7	7.3	-0.1	-2.4	7.2	89	1014.6	0.1	5.9	2.0	3	1.2	–	–
29	8.8	13.9	3.7	2.6	8.4	75	1006.6	7.1	6.8	3.9	7	0.2	–	–
30	6.3	11.3	3.5	1.4	7.8	74	995.5	3.8	7.4	3.9	7	1.2	–	–
31	2.4	5.6	-0.4	-2.0	6.0	82	1001.8	3.4	5.3	3.9	8	0.3	–	–

Tabica II

TORUŃ

DNI	TEMPERATURA POWIETRZA T	Max	Min	T_g	PRĘŻNOŚĆ PARY WODNEJ e	WILGOTNOŚĆ WZGLĘDNA U	CIŚNIENIE ATMOSFERYCZNE P	USŁONECZNIENIE S	ZACHMURZENIE N	WIATR v	v_{max}	OPAD R_d	ŚNIEG s_k	s_g
1	3.6	7.6	0.3	0.4	6.8	86	1004.3	1.5	6.9	5.3	9	4.9	–	–
2	2.3	4.2	0.4	0.3	5.2	72	1004.2	1.8	6.1	7.8	10	0.1	1	•
3	0.2	3.5	– 1.6	– 2.8	4.4	71	1020.7	9.2	2.0	4.6	6	0.0	–	–
4	– 1.8	0.9	– 2.9	– 3.7	3.3	82	1024.0	7.9	3.4	5.4	9	0.0	–	–
5	– 3.3	– 1.3	– 5.3	– 6.3	2.3	68	1025.7	2.6	5.6	3.3	5	0.0	–	–
6	– 2.7	– 1.3	– 3.4	– 4.2	4.0	79	1022.5	0.4	6.0	2.8	4	0.2	–	–
7	– 4.7	– 2.1	– 6.1	– 6.5	3.7	85	1013.6	–	7.0	3.0	4	1.2	1	•
8	– 4.8	– 0.8	– 6.4	– 7.3	3.6	83	1009.8	4.7	6.9	1.9	3	0.0	3	•
9	– 5.9	0.1	–12.5	–14.3	3.6	86	1016.0	0.3	4.3	0.9	2	0.3	2	•
10	– 9.3	– 1.8	– 8.6	–11.7	3.5	85	1021.1	0.1	9.5	2.1	3	0.3	2	•
11	– 3.3	0.4	– 7.2	– 9.7	4.1	86	1016.1	2.1	6.6	2.3	3	1.2	3	•
12	– 5.6	– 0.7	– 8.8	– 9.9	3.4	85	1007.2	4.2	4.9	0.9	2	–	4	•
13	– 9.7	1.0	– 8.5	–11.3	3.4	73	1001.0	8.9	3.4	5.1	8	–	2	•
14	– 1.7	3.5	– 5.5	– 6.3	4.3	79	1000.8	4.7	5.5	3.3	4	–	–	–
15	– 1.1	2.8	– 5.7	– 5.3	4.8	85	1000.4	2.3	7.1	1.9	3	0.0	–	–
16	– 1.6	0.3	– 1.9	– 2.7	4.7	86	1005.3	–	6.9	2.3	3	0.0	–	–
17	– 2.8	0.0	– 4.0	– 4.7	3.6	76	1011.6	1.9	5.9	2.9	4	–	–	–
18	– 4.5	2.9	–12.8	–14.2	2.6	62	1012.6	9.9	0.1	0.3	2	–	–	–
19	– 2.9	4.0	– 9.1	–11.6	3.4	65	1010.2	9.8	2.1	3.1	5	0.0	–	–
20	– 3.2	0.4	– 5.5	– 6.7	3.8	79	1012.6	5.5	4.1	4.5	8	0.2	–	–
21	– 4.0	– 1.3	– 6.5	– 7.8	3.8	82	1009.6	–	5.8	5.4	9	1.7	–	–
22	– 3.7	– 0.1	– 7.3	– 9.7	3.4	74	1003.5	5.9	2.9	2.4	4	–	5	•
23	– 5.4	0.5	–12.2	–14.0	3.5	83	1004.1	3.9	2.5	1.0	2	0.3	–	–
24	– 2.1	2.3	– 7.6	– 8.9	4.5	84	1008.9	2.1	6.3	0.8	2	0.2	1	•
25	1.3	5.1	– 1.5	– 1.8	5.1	77	1007.6	0.8	7.6	1.9	5	0.1	–	•
26	4.2	7.0	1.5	1.5	7.9	95	1007.6	–	8.0	3.1	4	2.0	–	–
27	6.9	8.7	1.8	0.9	8.7	77	1015.9	6.1	4.9	3.8	7	0.0	–	–
28	5.7	9.0	1.6	0.2	8.0	87	1019.5	–	6.9	3.3	6	–	–	–
29	9.8	16.4	4.2	3.1	8.2	70	1009.1	7.5	6.6	3.9	8	0.3	–	–
30	5.4	12.7	2.8	2.2	6.9	77	999.5	4.9	6.4	4.9	8	2.8	–	–
31	2.8	5.8	– 8.8	– 2.1	6.6	86	1005.1	1.7	5.8	3.0	7	1.6	–	–

GORZÓW WIELKOPOLSKI

Marzec 1976

DNI	TEMPERATURA POWIETRZA T	Max	Min	T_g	PRĘŻNOŚĆ PARY WODNEJ e	WILGOTNOŚĆ WZGLĘDNA U	CIŚNIENIE ATMOSFERYCZNE P	USŁONECZNIENIE S	ZACHMURZENIE N	WIATR v	v_{max}	OPAD R_d	ŚNIEG s_k	s_g
1	4.4	6.4	2.4	– 0.2	6.9	83	1007.6	2.0	5.8	8.6	15	6.9	–	–
2	3.0	5.8	1.3	0.4	5.1	68	1010.6	7.0	3.0	10.6	13	–	–	–
3	0.4	4.3	– 2.3	– 3.5	4.4	71	1023.3	9.5	0.3	4.9	6	–	–	–
4	– 1.2	2.6	– 4.2	– 5.4	4.1	73	1026.0	8.7	1.8	5.0	8	–	–	–
5	– 2.8	– 0.7	– 4.7	– 5.9	3.8	76	1024.8	2.4	5.3	4.8	6	0.0	–	–
6	– 2.9	– 1.0	– 4.4	– 7.2	4.1	85	1021.5	0.7	6.3	4.5	5	0.3	–	–
7	– 4.5	– 2.0	– 8.3	– 9.4	3.8	86	1013.2	1.0	4.3	3.9	6	1.8	1	•
8	– 4.7	– 1.4	– 7.4	–10.4	4.0	92	1006.2	4.4	5.1	2.1	3	0.0	4	•
9	– 4.3	– 1.0	– 7.1	–12.0	3.9	89	1015.0	0.2	7.0	2.3	4	0.1	3	•
10	– 3.7	– 0.4	– 6.4	– 7.8	4.0	86	1021.8	1.8	6.1	3.8	5	0.6	2	•
11	– 2.5	0.0	– 3.7	– 6.6	4.8	94	1016.2	0.4	7.0	4.4	6	2.3	3	•
12	– 7.0	– 1.4	–12.6	–17.9	3.4	92	1006.1	3.5	2.1	3.5	7	–	6	0.8
13	– 3.2	2.2	– 8.0	– 8.8	3.9	82	996.2	5.6	4.1	6.3	8	–	4	•
14	– 0.6	3.5	– 3.4	– 4.5	4.6	79	998.6	3.6	6.8	3.5	6	–	3	•
15	0.2	4.7	– 3.6	– 4.8	5.3	86	999.8	3.5	4.5	2.9	4	–	–	–
16	– 0.2	3.0	– 2.5	– 4.2	5.1	85	1004.9	5.7	4.6	4.0	5	0.2	–	–
17	2.0	8.6	– 4.4	– 4.8	4.5	85	1010.4	2.4	5.0	3.5	5	0.1	2	•
18	– 2.9	– 0.1	– 5.9	– 8.0	4.3	87	1011.1	4.3	2.4	2.4	4	–	–	–
19	0.9	4.3	– 5.6	– 6.4	3.8	69	1009.5	6.5	2.4	5.6	7	–	–	–
20	2.1	1.2	– 4.0	– 5.2	4.0	78	1015.4	6.5	3.0	6.0	8	0.0	–	–
21	3.1	0.4	– 6.4	– 7.4	3.9	81	1014.1	8.1	3.6	7.3	8	0.3	–	–
22	1.3	1.6	– 2.9	– 3.8	4.6	84	1005.0	3.1	7.3	4.3	8	0.2	1	•
23	1.5	0.1	– 3.1	– 3.6	5.0	91	1004.1	1.2	7.1	2.5	5	0.3	1	•
24	0.9	0.9	– 2.7	– 3.4	4.8	84	1008.3	1.0	7.5	1.3	2	0.0	1	•
25	0.6	2.4	– 2.3	– 3.7	5.7	90	1005.9	–	7.9	2.5	4	1.2	–	•
26	5.4	8.7	1.4	0.6	8.7	96	1006.8	–	8.0	4.3	6	2.5	–	–
27	5.6	9.5	1.4	– 0.1	6.7	74	1017.2	8.0	4.8	5.8	9	0.2	–	–
28	7.8	12.8	3.8	2.3	8.6	82	1019.2	2.3	6.5	4.3	5	0.7	–	–
29	8.4	15.7	2.8	0.9	8.0	75	1009.0	4.4	4.9	6.3	9	0.0	–	–
30	5.8	10.5	3.7	2.4	7.2	78	1001.3	4.7	5.1	6.6	9	1.5	–	–
31	5.5	11.5	0.3	– 1.2	7.3	80	1004.7	0.1	6.5	5.5	8	0.9	–	–

PŁOCK-RADZIWIE

DNI	TEMPERATURA POWIETRZA T	Max	Min	T_g	PRĘŻNOŚĆ PARY WODNEJ e	WILGOTNOŚĆ WZGLĘDNA U	CIŚNIENIE ATMOSFERYCZNE P	USŁONECZNIENIE S	ZACHMURZENIE N	WIATR v	v_{max}	OPAD R_d	ŚNIEG s_k	s_g
1	3.5	7.0	1.6	– 0.7	7.0	89	1004.4	•	6.3	4.8	9	9.4	–	–
2	2.1	4.3	1.0	0.2	6.7	80	1002.7	•	7.0	8.6	10	0.2	1	•
3	0.3	2.0	– 1.0	– 1.9	4.8	80	1018.3	•	8.5	5.9	10	0.5	–	–
4	– 2.4	– 0.6	– 3.7	– 4.7	3.2	63	1021.7	•	2.4	1.3	8	0.1	–	–
5	– 3.3	– 0.7	– 6.4	– 7.3	3.7	76	1024.0	•	6.5	3.3	4	0.0	1	•
6	– 2.4	– 1.3	– 3.0	– 4.5	4.0	78	1021.1	•	5.5	3.0	4	1.2	1	•
7	– 4.0	– 2.2	– 5.1	– 6.4	4.0	87	1012.3	•	6.9	1.6	3	0.8	3	•
8	– 4.5	– 0.8	– 8.7	–12.1	3.6	82	1009.5	•	5.0	1.1	5	–	1	•
9	– 2.2	1.4	– 7.0	– 9.8	4.1	80	1015.6	•	4.6	1.0	2	0.2	2	•
10	– 3.7	– 0.9	– 6.8	– 7.3	3.9	85	1021.0	•	6.3	2.3	5	0.0	2	•
11	– 4.5	– 0.7	– 7.8	–10.6	4.0	92	1016.1	•	5.4	0.8	3	2.0	–	–
12	– 4.7	– 1.9	– 7.8	–11.3	3.9	89	1008.7	•	6.6	0.8	2	0.1	3	•
13	– 3.1	1.0	– 7.1	–11.5	3.7	78	1001.3	•	2.6	3.5	6	–	3	•
14	– 1.9	1.1	– 5.0	– 5.7	4.3	81	1001.3	•	3.3	3.3	4	–	1	•
15	– 0.5	3.4	– 4.3	– 4.9	4.9	84	999.7	•	7.3	1.3	3			
16	0.3	1.6	– 0.7	– 3.0	5.6	89	1004.0	•	8.0	1.6	5	0.0	–	–
17	– 2.4	0.3	– 2.7	– 5.4	4.3	84	1010.2	•	5.9	1.9	5	0.8	–	–
18	– 4.8	2.2	–13.3	–14.9	3.2	75	1011.9	•	0.0	0.6	2	–	2	•
19	– 1.5	4.0	– 9.2	–10.7	3.7	70	1008.9	•	2.8	2.8	5	–	–	–
20	– 3.0	1.2	– 4.7	– 5.7	4.1	83	1010.6	•	5.9	4.6	8	1.1	–	–
21	– 4.7	– 2.8	– 6.7	– 7.4	3.8	88	1006.3	•	6.8	5.6	7	6.2	2	•
22	– 5.4	– 1.8	– 7.9	– 9.7	3.4	82	1002.0	•	4.6	2.6	4	0.1	8	3.8
23	– 6.5	– 0.2	–13.5	–14.8	3.3	85	1004.1	•	5.0	0.6	2	0.0	6	•
24	– 2.8	3.2	– 9.8	–11.8	4.1	83	1008.5	•	6.0	0.6	1	–	4	•
25	1.2	5.0	– 3.0	– 5.1	5.0	76	1007.6	•	7.3	1.5	4	0.1	1	•
26	3.8	5.7	1.5	0.6	7.6	91	1000.6	•	8.0	3.4	5	1.7	–	–
27	8.0	8.0	3.9	2.7	6.6	76	1015.5	•	4.6	3.5	6	0.4	–	–
28	6.6	8.4	1.9	– 2.1	7.7	91	1020.1	•	6.8	2.8	5	0.0	–	–
29	10.3	15.7	4.9	1.8	8.7	71	1009.9	•	8.8	5.0	9	0.0	–	–
30	6.5	13.0	3.9	2.7	7.2	76	999.8	•	6.4	4.8	9	0.7	–	–
31	3.1	5.3	0.5	– 1.2	6.5	85	1005.5	•	5.9	3.3	7	2.4	–	–

POZNAŃ-ŁAWICA

DNI	TEMPERATURA POWIETRZA T	Max	Min	T_g	PRĘŻNOŚĆ PARY WODNEJ e	WILGOTNOŚĆ WZGLĘDNA U	CIŚNIENIE ATMOSFERYCZNE P	USŁONECZNIENIE S	ZACHMURZENIE N	WIATR v	v_{max}	OPAD R_d	ŚNIEG s_k	s_g
1	3.9	7.3	1.1	– 3.0	6.8	84	1005.6	2.6	5.5	7.9	13	6.1	–	–
2	2.4	5.8	0.4	– 0.1	5.2	72	1006.3	7.8	4.3	10.0	15	–	–	–
3	0.1	4.4	– 2.6	– 3.4	4.2	76	1019.8	9.0	1.1	5.9	8	–	–	–
4	– 1.9	2.3	– 4.9	– 5.7	3.6	67	1032.3	6.5	2.6	6.3	10	0.0	–	–
5	– 3.2	– 1.5	– 4.8	– 7.3	3.4	71	1027.6	3.0	5.6	5.0	6	0.0	–	–
6	– 3.1	– 1.3	– 4.9	– 8.7	4.1	86	1019.1	0.4	6.1	3.9	5	0.6	–	–
7	– 5.2	– 2.7	– 8.0	–10.8	3.8	91	1010.9	0.0	5.1	3.4	5	0.9	1	•
8	– 6.5	– 3.5	– 6.1	– 9.3	3.1	86	1006.4	2.5	4.5	0.9	2	0.1	2	•
9	– 5.2	– 1.0	– 9.9	–11.3	3.8	91	1013.3	–	3.3	1.4	6	0.5	2	•
10	– 4.3	– 1.1	– 8.8	–12.4	3.9	87	1019.8	2.9	3.6	4.0	6	0.9	3	•
11	– 3.1	– 0.6	– 6.3	– 8.2	4.4	91	1014.3	0.1	5.6	3.9	5	1.0	4	•
12	– 5.3	– 2.0	– 9.2	– 8.9	3.2	92	1004.3	6.0	4.8	2.8	5	–	6	•
13	– 2.5	2.3	– 6.4	– 7.5	3.9	77	995.4	4.6	4.8	5.8	7	–	–	–
14	0.5	5.6	– 3.7	– 4.5	4.5	72	996.2	7.6	3.4	8.3	5	–	–	–
15	0.5	4.2	– 3.6	– 5.2	5.4	86	997.0	0.3	5.0	2.5	4	–	–	–
16	0.1	4.1	– 1.5	– 2.6	4.8	80	1002.5	5.6	5.0	4.1	6	1.7	–	–
17	– 3.0	– 0.5	– 3.7	– 5.8	4.3	87	1008.4	–	6.8	3.4	5	0.1	4	•
18	– 4.5	0.1	–12.0	–14.0	3.5	80	1009.4	5.7	1.9	1.9	4	–	3	•
19	0.5	3.4	– 3.7	– 4.8	3.9	67	1006.8	3.9	5.3	4.6	7	0.0	–	–
20	2.9	6.7	– 5.4	– 8.6	4.0	81	1011.7	4.1	3.8	5.9	8	0.1	–	–
21	3.4	– 0.1	– 7.6	– 7.9	3.7	78	1009.5	3.7	4.9	7.9	10	0.0	1	•
22	1.6	1.4	– 3.5	– 3.6	4.2	77	1001.6	7.4	5.9	4.0	6	0.5	2	•
23	– 1.8	1.3	– 5.5	– 6.7	4.7	87	1001.5	2.5	5.8	2.1	3	0.0	2	•
24	0.6	2.1	– 3.6	– 6.1	4.9	85	1006.2	0.8	5.6	1.0	4	0.0	–	–
25	1.3	4.2	– 1.3	– 2.5	5.7	84	1004.7	–	7.3	3.1	5	0.5	–	–
26	5.2	9.1	1.8	1.0	8.4	94	1005.6	–	8.0	4.3	6	3.3	–	–
27	5.4	9.7	2.1	1.4	6.5	74	1015.1	7.1	5.4	6.4	8	0.0	–	–
28	6.7	10.8	2.1	0.8	8.5	86	1016.2	0.4	6.4	4.3	6	0.0	–	–
29	8.7	14.3	1.8	– 0.3	8.0	74	1007.8	6.4	2.8	5.0	10	0.0	–	–
30	6.5	12.4	4.2	3.8	7.3	75	999.1	2.6	6.3	7.4	11	0.3	–	–
31	5.1	10.6	0.8	– 0.3	6.9	77	1003.6	–	4.9	4.6	8	1.0	–	–

Tablica II

SŁUBICE

Marzec 1974

DNI	TEMPERATURA POWIETRZA				PREŻNOŚĆ PARY WODNEJ	WILGOTNOŚĆ WZGLĘDNA	CIŚNIENIE ATMOSFERYCZNE	USŁONECZNIENIE	ZACHMURZENIE	WIATR		OPAD	ŚNIEG	
	T	Max	Min	T_g	e	U	P	S	N	v	v_{max}	R_d	s_h	s_p
1	6.4	8.6	4.2	2.8	7.1	74	1014.9	.	5.8	9.0	17	4.9	–	–
2	3.8	7.4	2.3	1.1	5.4	68	1018.8	.	3.4	5.1	7	–	–	–
3	0.4	5.5	− 2.7	− 5.1	4.6	74	1030.0	.	0.5	2.3	4	–	–	–
4	− 1.5	2.9	− 6.1	− 8.6	4.3	78	1032.3	.	2.1	2.8	5	–	–	–
5	− 3.0	− 0.6	− 6.9	− 8.7	3.7	76	1030.9	.	5.4	2.3	4	0.0	–	–
6	− 2.2	0.1	− 3.6	− 4.3	4.2	81	1027.1	.	6.8	2.8	4	0.1	–	–
7	− 6.4	− 1.6	− 7.8	− 9.0	3.8	86	1019.3	.	4.6	1.5	4	0.1	–	–
8	− 4.0	− 0.6	− 8.2	−10.7	4.0	90	1014.1	.	6.0	0.4	1	0.1	–	–
9	− 3.0	− 0.3	− 6.2	− 7.3	4.1	84	1021.6	.	6.1	2.1	4	0.6	–	–
10	− 2.7	1.2	− 5.4	− 6.1	4.2	− 83	1028.8	.	4.8	2.4	4	0.0	–	–
11	− 1.6	3.8	− 4.1	− 5.6	4.0	76	1022.7	.	6.5	2.0	3	–	–	–
12	− 2.5	2.8	− 7.6	− 9.1	3.9	79	1011.6	.	2.4	1.1	3	–	–	–
13	0.7	6.4	− 4.8	− 5.6	3.8	82	1000.7	.	5.6	2.4	3	–	–	–
14	0.8	5.9	− 2.2	− 4.1	4.8	76	1003.8	.	6.5	1.0	3	–	–	–
15	− 0.2	5.7	− 4.9	− 6.2	5.1	86	1005.7	.	5.6	1.1	2	–	–	–
16	0.2	5.9	− 5.3	− 7.1	5.0	82	1010.2	.	5.4	1.9	4	2.0	–	–
17	− 1.9	2.0	− 2.8	− 2.6	4.8	89	1016.2	.	7.5	1.8	3	0.3	3	.
18	− 2.4	0.6	− 8.5	−10.8	4.3	86	1021.6	.	7.4	1.5	3	–	2	.
19	0.1	5.0	− 3.0	− 4.6	4.1	88	1015.2	.	5.0	3.3	6	–	–	.
20	− 1.9	3.3	− 5.3	− 8.0	4.1	78	1022.4	.	4.5	3.9	6	–	–	.
21	− 2.5	1.7	− 6.1	− 7.2	3.8	74	1020.9	.	3.4	4.1	6	1.4	–	–
22	− 1.0	2.2	− 3.4	− 4.6	4.9	86	1011.4	.	7.0	2.4	5	0.1	2	.
23	− 1.3	2.3	− 5.2	− 8.4	4.7	82	1010.1	.	6.1	1.0	3	0.0	–	–
24	− 0.2	2.3	− 2.0	− 2.7	4.7	79	1011.5	.	7.3	1.0	2	0.3	–	–
25	1.0	4.5	− 3.2	− 6.2	6.0	89	1011.8	.	8.9	2.3	4	1.0	–	–
26	7.1	11.4	3.2	2.3	9.1	90	1013.3	.	8.0	3.8	6	1.8	–	–
27	6.6	11.4	2.9	2.0	6.4	67	1023.9	.	4.5	3.9	6	–	–	–
28	9.2	14.6	5.4	3.9	8.4	73	1026.2	.	6.3	3.1	4	–	–	–
29	9.5	17.6	2.6	1.6	7.6	67	1015.4	.	4.5	4.1	9	–	–	–
30	7.4	11.5	5.5	4.0	7.1	89	1008.2	.	5.4	5.4	9	0.7	–	–
31	8.0	13.6	1.2	− 0.4	7.1	67	1011.1	.	5.3	3.6	6	0.2	–	–

KOŁO

Marzec 1974

DNI	TEMPERATURA POWIETRZA				PREŻNOŚĆ PARY WODNEJ	WILGOTNOŚĆ WZGLĘDNA	CIŚNIENIE ATMOSFERYCZNE	USŁONECZNIENIE	ZACHMURZENIE	WIATR		OPAD	ŚNIEG	
	T	Max	Min	T_g	e	U	P	S	N	v	v_{max}	R_d	s_h	s_p
1	3.7	7.2	2.5	− 1.1	6.8	85	1000.3	1.4	5.0	6.9	12	4.1	–	–
2	1.8	4.7	− 0.2	− 0.9	5.5	79	999.3	0.0	6.4	9.8	12	0.4	2	.
3	0.3	2.8	− 1.1	− 2.6	4.1	86	1013.6	8.3	2.6	6.9	9	–	–	–
4	− 2.2	1.2	− 3.4	− 5.0	3.9	74	1016.7	7.4	3.1	6.5	8	0.0	–	–
5	− 3.6	− 1.6	− 5.5	− 6.6	3.7	78	1018.2	–	6.4	3.9	5	0.0	–	–
6	− 3.1	− 1.2	− 4.4	− 5.1	4.3	88	1015.2	0.1	5.9	3.0	4	0.8	–	–
7	− 5.0	− 3.3	− 6.5	− 7.5	3.9	93	1006.6	0.2	6.5	2.3	4	1.8	1	.
8	− 5.1	− 1.8	− 9.7	−10.6	3.5	84	1003.1	3.8	6.3	1.4	3	0.2	2	.
9	− 2.3	1.8	− 4.6	− 8.2	4.0	78	1009.4	3.2	6.4	1.5	3	–	2	.
10	− 3.7	− 0.8	− 6.7	− 8.7	4.0	86	1015.8	1.3	3.9	2.8	6	0.3	–	–
11	− 3.9	− 1.0	− 7.3	− 9.7	4.3	93	1010.7	–	5.9	1.6	3	2.3	2	.
12	− 5.4	− 2.8	− 8.1	− 8.6	3.7	91	1000.6	0.0	5.6	0.5	4	–	4	.
13	− 4.8	− 0.7	−10.1	−12.2	3.6	83	993.9	5.1	1.8	6.0	9	–	4	.
14	− 1.5	3.2	− 5.5	− 8.2	4.7	85	994.3	4.8	4.3	4.3	5	–	3	.
15	0.7	4.3	− 3.1	− 4.4	5.5	86	993.3	–	8.3	1.5	3	–	–	–
16	0.2	2.2	− 0.9	− 1.5	5.5	91	998.2	–	7.5	1.6	4	2.0	–	–
17	− 2.4	− 0.6	− 7.8	− 4.0	4.3	93	1003.9	–	7.6	2.0	4	3.0	5	.
18	− 7.9	− 1.0	−17.4	−18.0	3.0	83	1005.9	8.5	1.6	1.4	3	–	8	.
19	− 1.8	2.2	− 7.1	− 8.6	4.1	77	1002.6	4.4	4.0	4.4	6	–	5	.
20	− 3.5	0.0	− 6.1	− 7.7	4.0	84	1005.3	3.1	4.5	5.1	8	0.0	–	–
21	− 4.8	− 2.6	− 8.1	− 9.8	3.9	90	1002.3	–	5.8	7.1	9	2.2	2	.
22	− 4.7	− 1.9	−10.1	−12.8	3.4	79	996.8	5.9	4.5	3.6	8	0.3	8	.
23	− 3.4	0.4	− 7.9	− 9.7	4.1	86	997.8	1.3	5.9	0.8	2	0.0	7	.
24	− 3.0	2.6	−10.3	−11.5	4.1	83	1002.5	4.2	3.4	0.8	2	–	4	.
25	0.5	4.8	− 4.9	− 5.6	5.2	83	1001.8	1.6	5.9	2.5	5	0.0	–	–
26	3.6	5.8	1.3	− 0.3	7.6	95	1003.2	–	7.9	3.8	5	1.3	–	–
27	5.0	7.5	2.5	1.7	6.2	78	1010.7	3.6	5.4	4.5	7	0.1	–	–
28	5.0	7.5	1.8	− 0.6	7.9	89	1015.1	–	6.4	3.5	5	–	–	–
29	10.0	15.9	4.2	1.4	8.4	71	1004.8	7.6	4.8	6.0	9	–	–	–
30	6.5	12.1	4.6	3.0	8.5	88	995.4	1.8	7.9	6.5	9	1.3	–	–
31	4.5	9.0	0.2	− 1.8	6.9	82	1000.1	0.7	5.4	5.4	7	1.8	–	–

SIEDLCE

DNI	TEMPERATURA POWIETRZA				PREŻNOŚĆ PARY WODNEJ	WILGOTNOŚĆ WZGLĘDNA	CIŚNIENIE ATMOSFERYCZNE	USŁONECZNIENIE	ZACHMURZENIE	WIATR		OPAD	ŚNIEG	
	T	Max	Min	T_g	e	U	P	S	N	v	v_{max}	R_d	s_h	s_p
1	2.8	5.2	0.9	0.3	6.7	89	994.8	.	4.8	6.1	8	5.4	–	–
2	1.1	3.5	0.3	− 0.5	5.6	85	990.0	.	7.8	3.1	9	0.1	–	–
3	− 0.2	1.6	− 1.1	− 1.7	5.6	90	1003.9	.	3.6	7.9	9	0.0	–	–
4	− 4.2	− 1.1	− 5.5	− 5.5	3.1	68	1008.9	.	4.8	6.6	8	0.0	–	–
5	− 4.3	− 1.4	− 7.4	− 7.6	3.8	84	1013.0	.	7.1	3.9	5	0.1	–	–
6	− 3.1	− 1.6	− 4.3	− 4.8	3.9	81	1010.5	.	6.1	3.4	4	0.7	1	.
7	− 4.3	− 2.2	− 5.9	− 7.8	3.8	87	1002.9	.	6.5	2.8	4	0.3	2	.
8	− 3.9	− 1.5	− 8.3	− 9.7	4.0	89	999.6	.	7.0	2.8	4	0.6	3	.
9	− 5.3	2.0	−12.5	−14.7	3.6	84	1006.7	.	5.6	0.8	2	0.0	2	.
10	− 3.6	− 0.6	− 6.9	− 6.7	3.8	81	1010.7	.	6.8	3.1	6	0.0	1	.
11	− 3.0	− 0.6	− 6.2	− 6.3	3.6	74	1007.7	.	6.1	2.0	3	0.2	–	–
12	− 3.4	− 0.5	− 5.9	− 7.4	4.0	84	997.7	.	6.0	0.9	3	0.0	2	.
13	− 3.8	0.2	− 9.7	− 9.6	3.5	76	994.4	.	4.3	2.5	5	–	–	–
14	− 2.8	2.6	− 6.9	− 7.7	3.9	79	994.2	.	4.8	4.8	7	–	–	–
15	− 1.5	3.4	− 6.8	− 7.6	4.2	78	991.7	.	6.9	1.1	2	0.1	–	–
16	1.5	4.6	− 0.9	− 3.1	5.9	87	994.0	.	7.4	0.8	2	0.0	–	–
17	− 1.2	1.3	− 2.2	− 2.0	5.0	90	999.8	.	8.0	1.9	4	1.2	–	–
18	− 3.1	2.3	− 9.4	−14.1	3.5	74	1002.1	.	2.1	0.8	2	–	2	.
19	− 1.8	3.0	− 6.7	− 8.4	3.6	70	999.6	.	2.6	2.1	4	0.0	–	–
20	− 3.3	− 0.9	− 4.0	− 4.6	4.0	83	998.3	.	6.3	3.8	5	0.5	–	–
21	− 4.9	− 2.6	− 6.3	− 6.8	3.4	84	991.8	.	7.0	5.8	9	1.3	3	2.0
22	− 5.9	− 3.4	− 7.4	− 9.3	3.3	82	990.4	.	7.9	3.0	6	0.9	9	1.3
23	− 5.0	− 1.2	−10.4	−13.8	3.4	83	994.8	.	6.0	2.6	4	0.0	11	1.2
24	− 2.5	4.0	−10.1	−13.0	3.8	76	999.5	.	1.4	1.1	2	–	7	2.0
25	0.1	5.3	− 5.9	− 9.1	4.8	80	998.8	.	4.6	2.3	5	–	4	.
26	3.8	7.6	1.3	0.6	6.8	87	1001.0	.	7.8	4.5	8	1.7	–	–
27	4.0	6.6	1.4	1.0	6.7	83	1003.7	.	5.6	4.9	9	0.0	–	–
28	3.0	6.2	− 0.4	− 3.0	6.9	98	1011.4	.	5.0	3.5	5	0.1	–	–
29	8.4	14.9	3.7	3.3	7.9	75	1002.5	.	1.4	6.1	9	–	–	–
30	6.3	10.1	4.7	3.9	7.4	78	991.0	.	6.9	6.6	8	0.1	–	–
31	3.1	6.1	− 0.1	− 1.1	6.2	82	996.8	.	5.8	5.8	9	0.8	–	–

WARSZAWA-OKĘCIE

DNI	TEMPERATURA POWIETRZA				PREŻNOŚĆ PARY WODNEJ	WILGOTNOŚĆ WZGLĘDNA	CIŚNIENIE ATMOSFERYCZNE	USŁONECZNIENIE	ZACHMURZENIE	WIATR		OPAD	ŚNIEG	
	T	Max	Min	T_g	e	U	P	S	N	v	v_{max}	R_d	s_h	s_p
1	3.3	6.6	2.4	0.4	6.7	88	1000.7	.	5.8	7.6	11	4.5	–	–
2	1.5	3.8	0.1	− 0.2	5.6	83	996.8	.	6.8	10.9	12	0.1	–	–
3	0.4	3.5	− 0.7	− 1.8	4.2	67	1011.7	.	3.9	9.3	10	0.0	–	–
4	− 1.3	− 0.4	− 5.3	− 6.2	3.2	67	1015.9	.	4.1	7.8	10	0.0	–	–
5	− 4.1	− 1.5	− 7.4	− 7.5	3.4	75	1019.2	.	6.6	5.8	7	0.2	–	–
6	− 2.5	− 0.5	− 4.0	− 4.9	3.6	71	1016.4	.	5.4	4.9	6	0.2	1	.
7	− 3.9	− 1.8	− 5.1	− 7.1	3.8	82	1008.0	.	6.6	4.4	5	0.5	1	.
8	− 5.1	− 1.8	− 9.1	−11.6	3.6	85	1005.3	.	5.4	1.4	4	0.1	1	.
9	− 4.3	1.1	−10.5	−13.6	3.5	78	1012.0	.	1.5	0.5	1	0.0	–	–
10	− 3.2	− 0.7	− 5.1	− 6.4	4.0	82	1016.9	.	4.3	4.4	7	0.0	–	–
11	− 3.8	0.0	− 7.6	− 8.8	3.9	84	1012.9	.	5.0	2.9	5	0.0	–	–
12	− 3.6	− 1.0	− 6.7	− 8.1	3.9	84	1002.8	.	4.0	1.5	3	0.0	–	–
13	− 3.7	1.0	− 8.4	−10.1	3.4	73	998.2	.	1.9	5.6	9	–	–	–
14	− 2.8	2.1	− 6.2	− 7.4	4.1	82	998.4	.	4.4	5.0	6	–	–	–
15	− 0.9	4.1	− 6.9	− 9.3	4.4	78	998.3	.	6.5	2.5	5	0.0	–	–
16	1.8	5.2	− 1.3	− 2.8	5.9	85	999.3	.	7.3	2.3	4	0.0	–	–
17	− 1.5	2.2	− 2.4	− 2.6	4.8	87	1005.4	.	7.6	3.8	4	1.1	–	–
18	− 3.5	2.5	−11.7	−14.1	3.1	66	1007.8	.	1.0	2.0	4	–	4	.
19	− 1.8	4.0	− 7.3	−10.1	3.5	65	1004.6	.	2.3	4.3	7	0.0	–	–
20	− 2.4	0.9	− 4.4	− 5.3	3.9	77	1004.7	.	5.6	5.9	7	0.6	–	–
21	− 5.1	− 2.8	− 6.6	− 7.6	3.6	85	999.6	.	7.8	7.3	9	1.1	2	.
22	− 6.0	− 2.9	− 7.9	− 7.9	3.3	84	996.5	.	7.4	5.1	7	0.4	7	.
23	− 4.8	− 0.5	− 9.1	−14.6	3.5	83	1000.3	.	5.5	1.5	4	–	11	.
24	− 2.1	6.5	−11.6	−13.7	4.0	75	1004.5	.	3.4	2.8	3	–	9	.
25	0.2	5.5	− 6.0	− 9.0	4.8	77	1004.0	.	5.1	2.3	3	0.0	4	.
26	3.9	6.8	1.2	0.1	7.1	88	1006.0	.	7.6	4.4	6	2.8	–	–
27	4.5	7.0	2.7	− 0.5	6.9	81	1011.6	.	5.4	4.8	8	–	–	–
28	4.2	7.7	1.5	− 1.7	7.1	85	1016.9	.	6.0	4.4	5	0.0	–	–
29	9.3	15.4	4.6	2.7	8.3	73	1007.4	.	4.8	6.0	9	0.0	–	–
30	8.6	10.7	4.6	3.9	7.2	74	996.4	.	6.8	6.6	10	0.8	–	–
31	3.2	5.7	− 0.3	− 0.9	6.3	83	1002.4	.	4.9	5.1	9	0.3	–	–

TERESPOL

DNI	TEMPERATURA POWIETRZA				PREŻNOŚĆ PARY WODNEJ	WILGOTNOŚĆ WZGLĘDNA	CIŚNIENIE ATMOSFERYCZNE	USŁONECZNIENIE	ZACHMURZENIE	WIATR		OPAD	ŚNIEG	
	T	Max	Min	T_g	e	U	P	S	N	v	v_{max}	R_d	s_h	s_g
1	2.9	5.5	1.4	- 0.2	7.0	92	995.6	-	6.8	4.8	9	5.0	-	-
2	0.9	2.7	0.2	0.1	6.0	91	987.9	-	7.0	7.5	9	2.0	-	-
3	- 0.6	1.1	- 1.8	- 2.6	4.2	71	1002.4	6.3	5.8	8.1	9	0.0	-	-
4	- 5.4	- 1.8	- 7.2	- 7.4	3.2	78	1009.1	4.5	6.3	6.6	8	0.0	-	-
5	- 4.0	- 1.1	- 8.4	- 9.0	4.1	89	1013.5	-	7.9	5.5	6	0.2	1	•
6	- 5.9	- 2.2	- 9.5	- 9.0	4.0	87	1011.3	3.1	7.8	5.5	7	2.0	3	•
7	- 4.3	- 2.4	- 5.8	- 6.1	4.0	91	1004.3	0.4	7.9	4.5	6	0.8	5	•
8	- 3.6	- 0.3	- 5.8	- 7.7	4.3	92	1000.8	-	7.0	3.9	7	1.3	6	•
9	- 5.6	0.3	-13.3	-18.1	3.8	91	1008.2	0.9	6.0	1.6	3	-	7	•
10	- 3.4	- 1.4	- 4.1	- 6.8	4.1	85	1012.1	0.6	7.8	2.1	5	-	4	•
11	- 6.2	- 2.2	-11.4	-16.6	3.2	84	1009.8	0.5	5.4	1.3	3	0.0	4	•
12	- 6.8	- 1.9	-12.1	-15.9	3.3	90	999.4	-	4.6	1.4	2	0.0	4	•
13	- 6.8	- 1.3	-12.8	-18.1	3.2	87	996.7	4.8	0.0	2.8	4	-	4	•
14	- 4.0	0.3	- 8.3	- 9.6	3.8	85	997.2	6.0	0.9	4.4	6	-	4	•
15	- 2.9	2.9	- 8.7	- 9.6	4.2	84	993.5	6.8	2.5	2.8	4	-	3	•
16	0.5	5.1	- 2.5	- 4.1	5.6	88	994.8	-	7.5	1.0	2	-	-	-
17	- 0.7	1.6	- 2.2	- 2.5	5.4	93	1000.6	-	8.0	2.8	4	1.7	-	-
18	- 2.7	1.1	- 7.8	-11.0	3.7	75	1003.2	7.3	2.4	2.0	4	-	4	•
19	- 2.3	2.4	- 7.5	- 8.7	4.0	77	1000.9	4.8	4.3	3.3	6	-	-	-
20	- 3.0	- 0.4	- 4.1	- 4.7	4.0	81	998.1	-	5.8	4.5	7	0.6	-	-
21	- 4.7	- 2.7	- 6.0	- 6.0	4.0	92	990.6	-	8.0	7.5	8	2.1	3	•
22	- 5.5	- 2.4	- 6.3	- 6.6	3.6	87	992.3	0.2	7.9	3.9	6	2.8	7	•
23	- 6.5	- 1.9	-12.3	-16.6	3.6	94	996.7	0.1	8.0	2.3	4	0.6	12	•
24	- 8.5	3.4	-11.5	-16.1	4.1	84	1001.5	5.4	3.8	2.0	3	-	12	•
25	1.8	5.9	- 2.0	- 5.9	5.6	81	1000.2	5.2	6.4	1.8	3	-	7	4.6
26	3.3	7.7	0.6	- 0.2	6.6	86	1003.2	1.2	7.6	3.0	5	2.2	-	-
27	4.0	5.7	2.6	0.4	7.2	88	1006.6	0.7	6.0	3.3	5	0.0	-	-
28	3.0	6.8	- 0.5	- 2.9	6.7	88	1012.8	3.1	4.8	2.4	4	-	-	-
29	7.2	13.1	3.2	2.6	8.4	83	1004.7	4.2	5.8	4.3	7	-	-	-
30	6.7	9.0	5.3	3.7	7.6	77	992.1	0.2	7.6	5.3	8	0.1	-	-
31	3.2	6.8	0.2	- 1.6	6.4	83	997.8	5.3	5.9	4.8	7	0.8	-	-

ZIELONA GÓRA

Marzec 1976

DNI	TEMPERATURA POWIETRZA				PREŻNOŚĆ PARY WODNEJ	WILGOTNOŚĆ WZGLĘDNA	CIŚNIENIE ATMOSFERYCZNE	USŁONECZNIENIE	ZACHMURZENIE	WIATR		OPAD	ŚNIEG	
	T	Max	Min	T_g	e	U	P	S	N	v	v_{max}	R_d	s_h	s_g
1	5.5	8.8	3.8	3.1	6.4	71	995.0	1.6	5.3	7.0	10	5.3	-	-
2	2.9	6.1	1.2	0.5	5.0	87	996.9	5.2	4.6	6.5	9	0.0	-	-
3	- 0.2	3.7	- 3.4	- 3.8	4.0	69	1008.1	6.7	0.4	3.5	6	-	-	-
4	- 2.2	1.3	- 5.3	- 5.6	3.8	74	1010.1	6.6	2.5	3.6	5	0.0	-	-
5	- 4.1	- 0.4	- 6.0	- 6.5	3.2	70	1009.0	-	5.6	2.8	4	0.0	-	-
6	- 3.8	- 1.7	- 5.2	- 6.7	3.9	84	1005.4	1.1	6.9	2.6	4	0.5	-	-
7	- 5.8	- 3.8	- 8.7	- 9.5	3.3	84	997.8	-	4.4	2.3	3	0.2	2	•
8	- 4.3	- 1.9	- 6.1	- 9.4	3.6	81	993.3	0.7	6.4	3.1	2	0.7	3	•
9	- 3.4	- 1.0	- 4.9	- 8.7	3.9	82	1000.7	0.8	6.2	2.1	4	0.4	3	•
10	- 3.9	- 1.5	- 5.9	- 6.5	3.8	84	1007.6	1.7	5.9	2.5	3	0.2	3	•
11	- 1.8	1.7	- 6.3	- 7.8	3.6	69	1002.0	3.9	3.5	3.4	5	-	3	•
12	- 1.9	0.0	- 5.4	- 6.5	4.1	69	990.5	2.3	4.3	2.6	4	0.0	2	•
13	- 0.8	3.9	- 5.7	- 6.1	3.4	63	980.8	2.0	5.4	4.1	6	-	2	•
14	1.3	5.7	- 2.9	- 3.5	5.9	80	983.2	6.4	3.8	2.0	3	-	-	-
15	0.4	3.5	- 3.4	- 3.1	4.9	83	984.9	0.1	6.1	2.0	3	-	-	-
16	0.5	3.9	- 3.2	- 3.5	5.0	85	989.6	2.4	7.0	2.4	4	2.8	-	-
17	- 2.6	1.6	- 4.2	- 3.8	4.6	91	995.1	-	8.0	2.4	4	0.1	8	0.9
18	- 2.4	- 0.7	- 4.5	- 4.2	4.4	86	998.7	-	8.0	2.1	4	0.3	6	•
19	- 1.3	1.6	- 3.2	- 3.0	4.2	76	993.7	3.4	6.1	3.4	4	0.3	6	•
20	- 3.2	0.7	- 6.1	- 8.9	3.2	79	999.8	3.8	4.6	3.8	7	0.1	5	2.0
21	- 3.9	- 0.6	- 7.9	- 8.0	3.3	73	998.3	3.9	5.3	4.9	7	0.3	4	•
22	- 2.3	0.3	- 4.3	- 7.7	3.8	75	990.0	4.1	7.4	3.0	5	0.5	5	•
23	- 2.3	0.7	- 5.7	- 7.0	4.2	82	989.4	1.9	5.3	1.8	2	-	3	•
24	- 0.9	1.0	- 3.0	- 5.0	4.5	79	993.4	-	7.3	1.5	2	0.0	3	•
25	0.0	2.4	- 3.4	- 4.3	5.5	89	992.4	-	6.0	2.6	4	0.9	2	•
26	5.8	9.7	1.8	1.3	8.8	95	994.1	-	7.9	4.6	6	4.4	-	-
27	5.0	8.6	1.8	1.0	6.1	72	1003.8	6.5	4.3	4.3	6	0.1	-	-
28	7.2	11.1	3.9	2.6	8.4	84	1006.4	1.5	6.6	4.5	6	0.2	-	-
29	9.9	17.2	3.0	1.8	7.0	62	996.2	6.8	4.8	4.8	7	0.0	-	-
30	6.1	13.7	3.1	2.6	7.7	82	988.6	2.1	6.4	5.3	7	0.6	-	-
31	6.6	12.2	1.0	0.0	7.1	72	992.1	1.3	5.9	4.8	7	-	-	-

LESZNO-STRZYŻEWICE

DNI	TEMPERATURA POWIETRZA				PREŻNOŚĆ PARY WODNEJ	WILGOTNOŚĆ WZGLĘDNA	CIŚNIENIE ATMOSFERYCZNE	USŁONECZNIENIE	ZACHMURZENIE	WIATR		OPAD	ŚNIEG	
	T	Max	Min	T_g	e	U	P	S	N	v	v_{max}	R_d	s_h	s_g
1	4.8	7.4	1.6	- 2.5	6.9	80	1006.2	2.4	5.5	9.0	14	5.8	-	-
2	2.5	5.9	0.2	- 0.5	6.6	77	1007.6	6.3	3.6	11.1	14	-	1	•
3	0.4	4.5	- 2.8	- 3.9	4.9	74	1019.6	9.6	0.5	5.1	6	-	-	-
4	- 1.8	1.5	- 4.6	- 5.3	3.8	71	1021.9	4.7	3.8	5.8	7	0.0	-	-
5	- 3.3	- 1.0	- 5.7	- 7.8	3.5	72	1021.5	0.3	5.6	4.8	6	0.0	-	-
6	- 3.9	- 0.7	- 3.9	- 5.5	4.2	85	1017.8	0.5	6.8	4.4	6	0.4	1	•
7	- 4.7	- 2.5	- 7.4	- 9.0	3.8	89	1009.8	-	6.5	2.9	4	1.0	1	•
8	- 4.1	- 0.5	- 7.2	-10.1	3.8	85	1005.9	0.8	6.6	0.6	2	0.3	3	•
9	- 3.9	0.2	- 6.0	- 9.3	4.1	90	1013.2	1.8	6.6	2.1	5	0.2	1	•
10	- 3.9	- 0.6	- 7.1	- 9.8	4.0	88	1020.2	2.8	4.9	3.4	7	0.2	1	•
11	- 2.6	2.3	- 7.1	- 9.3	4.2	84	1014.4	1.4	4.5	3.3	5	0.2	1	•
12	- 3.3	- 0.7	- 5.2	- 7.1	4.2	88	1008.1	4.0	4.1	3.4	5	-	-	-
13	- 0.1	3.5	- 4.1	- 6.2	3.8	85	998.7	6.3	4.8	4.5	5	-	-	-
14	1.6	7.8	- 3.3	- 5.6	4.4	67	995.3	8.8	7.3	2.9	5	-	-	-
15	0.4	4.1	- 3.8	- 5.4	5.3	89	996.5	-	6.3	1.9	3	-	-	-
16	0.0	3.8	- 2.0	- 4.1	5.4	88	1001.7	2.9	4.4	2.9	4	2.9	-	-
17	- 1.6	0.9	- 3.0	- 3.1	4.8	88	1007.4	-	8.0	4.0	5	0.0	2	•
18	- 1.7	0.5	- 8.9	-10.8	4.3	81	1008.5	-	7.9	3.3	5	0.0	1	•
19	- 0.4	2.2	- 3.2	- 3.8	4.6	78	1008.5	3.6	5.6	4.9	7	0.0	-	-
20	- 2.8	0.8	- 5.3	- 6.9	4.2	85	1011.4	2.7	4.0	5.5	8	0.1	-	-
21	- 3.2	0.5	- 6.3	- 7.1	3.6	76	1009.3	4.8	5.5	7.9	11	0.3	1	•
22	- 2.0	0.9	- 3.3	- 4.9	4.0	77	1001.4	7.7	3.9	4.1	7	0.6	3	•
23	- 1.3	2.0	- 3.7	- 5.6	4.6	83	1001.4	4.5	6.1	1.9	3	0.0	1	•
24	0.1	2.7	- 2.3	- 5.3	4.8	79	1005.5	1.3	7.3	2.0	5	-	-	-
25	1.1	5.0	- 2.6	- 4.4	5.8	87	1004.8	-	7.6	3.5	7	0.3	-	-
26	5.7	10.4	2.0	0.9	8.4	90	1006.4	-	8.0	3.8	6	5.5	-	-
27	5.1	10.4	2.4	1.6	6.7	78	1013.7	7.7	4.8	5.4	7	0.0	-	-
28	6.8	10.7	1.1	- 0.5	8.5	85	1018.7	0.1	6.1	4.1	6	0.0	-	-
29	10.5	17.8	2.7	0.0	7.9	66	1008.2	7.8	4.1	4.9	8	0.0	-	-
30	6.3	13.4	5.0	2.9	7.7	81	1000.0	1.1	5.6	5.8	8	4.4	-	-
31	6.0	12.5	- 0.9	- 2.5	7.1	76	1004.2	1.6	4.3	4.1	9	0.0	-	-

KALISZ

DNI	TEMPERATURA POWIETRZA				PREŻNOŚĆ PARY WODNEJ	WILGOTNOŚĆ WZGLĘDNA	CIŚNIENIE ATMOSFERYCZNE	USŁONECZNIENIE	ZACHMURZENIE	WIATR		OPAD	ŚNIEG	
	T	Max	Min	T_g	e	U	P	S	N	v	v_{max}	R_d	s_h	s_g
1	3.6	6.9	2.0	0.1	6.7	83	998.6	2.2	6.3	7.3	12	7.8	-	-
2	2.1	3.2	- 0.2	- 0.3	5.4	77	998.1	3.0	6.4	8.3	10	-	1	•
3	0.3	2.9	- 1.5	- 1.7	4.3	69	1011.2	7.8	2.5	4.3	7	-	-	-
4	- 2.3	0.5	- 3.9	- 4.8	3.6	70	1013.3	5.6	3.0	4.6	9	0.0	-	-
5	- 3.9	- 2.1	- 5.7	- 5.7	3.7	80	1014.1	1.2	7.8	3.8	5	0.1	-	-
6	- 3.1	- 1.5	- 4.1	- 4.4	4.4	90	1010.8	0.2	7.4	3.3	4	0.2	1	•
7	- 4.7	- 3.0	- 5.9	- 6.2	4.0	94	1002.3	-	7.9	0.8	2	0.4	1	•
8	- 3.8	- 0.8	- 7.7	-10.3	3.9	86	999.4	3.4	5.5	0.3	1	0.0	2	•
9	- 2.4	1.5	- 6.5	- 6.8	4.2	82	1005.9	1.5	6.4	1.0	3	-	1	•
10	- 3.7	- 1.0	- 5.3	- 6.6	4.1	87	1012.8	2.0	4.4	2.5	6	0.0	-	-
11	- 3.9	- 0.7	- 7.1	- 8.2	4.4	96	1007.6	-	5.5	2.5	5	1.3	-	-
12	- 4.1	- 1.3	- 5.6	-11.0	4.1	92	996.5	3.1	4.5	0.6	4	-	4	•
13	- 3.3	2.1	- 8.6	-10.1	3.9	81	988.8	6.0	2.5	4.5	7	-	2	•
14	- 0.1	6.7	- 5.3	- 6.7	4.7	78	989.7	7.2	5.0	3.3	6	-	1	•
15	1.6	6.0	- 2.1	- 3.4	5.6	82	989.5	3.0	7.5	0.6	1	-	-	-
16	0.1	2.7	- 1.6	- 2.4	5.7	94	994.6	-	7.4	0.5	2	0.8	-	-
17	- 2.2	- 0.2	- 2.9	- 2.7	4.8	93	1000.1	-	8.0	2.3	4	1.2	2	•
18	- 2.8	0.5	- 6.1	-10.0	4.2	86	1002.0	2.5	7.6	1.1	2	-	4	•
19	- 0.6	1.4	- 2.2	- 2.6	4.6	79	998.1	0.4	5.9	3.8	5	-	2	•
20	- 3.7	0.3	- 5.3	- 6.0	4.3	92	1002.3	3.4	5.6	3.5	5	0.3	-	-
21	- 4.8	- 2.6	- 7.4	- 9.7	3.9	91	999.4	-	5.8	5.0	7	2.7	3	•
22	- 3.7	- 0.8	- 7.0	- 7.7	3.7	81	993.4	5.1	7.8	1.9	4	0.3	8	2.2
23	- 2.8	0.3	- 5.1	- 9.0	4.1	89	994.5	3.5	5.0	1.8	4	0.0	8	•
24	- 0.6	2.6	- 4.4	- 8.9	4.5	77	998.7	2.5	5.4	1.0	2	-	2	•
25	0.7	5.2	- 3.6	- 5.9	5.8	90	998.6	0.1	6.9	2.5	5	0.0	1	•
26	3.6	5.9	1.3	0.6	7.6	96	1000.3	-	7.9	3.5	4	2.0	-	-
27	4.4	8.2	2.8	2.3	6.6	80	1008.6	4.6	5.1	2.9	4	0.7	-	-
28	4.7	7.4	1.0	- 0.3	7.8	89	1012.3	-	6.9	3.4	5	0.1	-	-
29	9.2	16.2	3.0	- 0.9	8.4	76	1002.1	7.4	3.3	5.3	8	-	-	-
30	5.9	11.5	9.1	3.1	8.0	86	993.1	1.1	5.1	4.6	6	1.3	-	-
31	5.1	10.7	0.3	- 0.9	6.7	76	998.0	0.6	4.1	4.5	6	0.0	-	-

ŁÓDŹ - LUBLINEK

DNI	TEMPERATURA POWIETRZA				PREŻNOŚĆ PARY WODNEJ	WILGOTNOŚĆ WZGLĘDNA	CIŚNIENIE ATMOSFERYCZNE	USŁONECZNIENIE	ZACHMURZENIE	WIATR		OPAD	ŚNIEG	
	T	Max	Min	T_g	e	U	P	S	N	v	v_{max}	R_d	s_k	s_g
1	3.0	6.5	1.9	- 5.2	6.5	85	993.3	0.9	4.8	7.3	12	6.0	-	-
2	1.0	4.2	0.0	- 1.0	5.4	82	991.0	0.2	6.6	10.1	11	0.6	1	•
3	- 0.7	1.1	- 2.4	- 2.8	4.3	74	1004.9	5.1	2.4	8.3	9	0.1	-	•
4	- 2.9	- 1.1	- 4.7	- 5.1	3.3	67	1007.2	6.8	4.6	7.6	9	0.0	1	•
5	- 4.6	- 2.6	- 6.8	- 7.8	3.5	80	1008.9	0.2	6.9	5.8	8	0.0	1	•
6	- 3.5	- 1.5	- 5.9	- 6.4	4.0	84	1005.9	0.9	5.6	4.8	6	0.0	1	•
7	- 4.7	- 3.6	- 5.9	- 6.2	3.7	85	997.5	-	6.9	3.0	5	0.1	1	•
8	- 5.1	- 0.9	- 8.9	-12.6	3.4	82	994.9	6.8	3.3	2.1	4	-	1	•
9	- 3.5	1.2	- 8.0	-10.3	3.9	83	1001.6	3.5	5.3	1.3	2	0.4	-	•
10	- 4.8	- 2.1	- 8.4	-14.4	3.8	89	1007.6	2.5	4.5	2.8	5	0.0	2	•
11	- 4.6	- 1.9	- 8.3	-11.4	4.0	90	1003.0	-	5.4	2.5	4	0.9	1	•
12	- 3.2	- 0.6	- 5.2	- 9.2	4.1	85	992.3	1.1	5.0	1.1	3	0.0	1	•
13	- 3.4	1.0	- 7.6	- 8.8	3.7	77	986.1	7.0	1.8	6.4	9	-	-	-
14	- 1.0	5.0	- 6.9	- 7.4	4.2	76	986.4	8.2	1.8	4.3	6	-	-	-
15	0.9	5.6	- 2.9	- 4.3	5.0	78	985.6	3.3	6.9	2.3	3	0.0	-	-
16	1.1	5.3	- 0.6	- 2.6	5.8	87	980.7	-	7.6	1.4	3	0.1	-	-
17	- 1.9	0.2	- 2.4	- 3.6	4.7	92	995.3	-	8.0	3.5	6	2.2	-	•
18	- 3.5	0.7	- 9.6	-11.0	3.9	83	997.4	5.7	5.5	1.5	4	-	1	•
19	- 1.1	0.9	- 3.5	- 4.2	4.1	74	993.7	0.1	6.3	3.9	6	0.2	-	•
20	- 3.6	- 0.3	- 7.0	- 7.9	4.2	90	996.0	1.3	5.8	6.0	9	0.6	1	•
21	- 5.7	- 3.5	- 8.7	- 9.7	3.7	91	992.3	-	7.4	7.5	11	3.5	3	•
22	- 6.8	- 4.0	- 9.4	-13.2	3.2	87	987.2	-	6.8	4.5	8	2.2	12	1.8
23	- 4.5	- 0.5	-11.5	-17.3	3.9	90	990.1	1.0	5.8	1.9	6	0.0	16	1.1
24	- 2.3	3.4	- 8.6	- 9.9	4.4	80	993.9	5.3	4.9	1.6	3	-	10	•
25	- 0.3	4.7	- 8.0	-12.1	4.9	82	994.1	1.5	6.1	2.2	5	0.7	6	2.3
26	3.0	4.2	0.9	0.3	7.0	92	996.3	-	7.9	4.4	7	3.2	3	•
27	3.8	6.7	2.6	0.8	6.5	81	1003.3	4.4	4.9	4.6	8	0.0	-	-
28	1.0	5.2	0.1	- 3.2	7.1	92	1007.8	-	6.8	2.9	4	0.2	-	-
29	8.8	15.4	2.7	0.5	8.2	74	998.4	9.0	4.8	6.0	9	-	-	-
30	6.0	10.5	4.2	1.6	7.1	77	988.1	0.7	7.0	6.5	9	2.8	-	-
31	4.4	9.7	- 0.2	- 2.8	6.3	74	993.5	2.4	5.0	6.4	8	0.0	1	•

WŁODAWA

Marzec 1975

DNI	TEMPERATURA POWIETRZA				PREŻNOŚĆ PARY WODNEJ	WILGOTNOŚĆ WZGLĘDNA	CIŚNIENIE ATMOSFERYCZNE	USŁONECZNIENIE	ZACHMURZENIE	WIATR		OPAD	ŚNIEG	
	T	Max	Min	T_g	e	U	P	S	N	v	v_{max}	R_d	s_k	s_g
1	3.1	6.4	1.8	0.0	6.9	90	992.1	1.0	5.7	5.8	8	5.5	-	•
2	0.8	2.5	0.1	0.0	5.8	90	984.7	-	7.0	8.4	10	0.3	-	-
3	- 0.8	0.9	- 1.4	- 2.2	4.1	70	997.7	6.1	5.4	7.8	10	0.1	-	-
4	- 5.4	- 1.4	- 7.0	- 7.0	3.2	79	1003.5	3.2	6.0	5.8	7	0.3	-	-
5	- 4.5	- 1.1	- 8.8	- 8.9	4.0	90	1007.5	-	6.0	3.5	6	0.2	2	•
6	- 4.4	- 2.6	- 5.5	- 5.6	3.9	88	1005.9	3.0	7.0	3.1	6	1.1	3	•
7	- 4.9	- 2.5	- 5.4	- 7.1	3.8	87	999.0	0.6	7.8	2.1	4	1.4	6	•
8	- 4.1	- 1.6	- 6.0	- 7.8	4.1	92	996.0	-	6.5	2.1	4	1.0	8	•
9	- 4.2	0.1	- 9.9	-16.7	4.0	88	1003.1	-	7.0	0.3	1	1.0	9	•
10	- 4.0	- 1.5	- 6.7	- 6.7	4.1	88	1007.2	-	8.0	1.3	5	-	8	3.0
11	- 6.7	- 1.5	-10.5	-12.7	3.1	85	1004.6	2.3	6.0	0.1	1	0.0	8	•
12	- 7.5	- 1.0	-13.3	-15.8	3.1	87	996.8	0.4	4.5	0.8	2	0.2	8	•
13	- 7.0	- 0.9	-13.4	-18.3	3.2	86	991.5	7.4	1.8	1.1	3	-	8	•
14	- 4.4	0.0	- 9.0	-11.0	3.7	85	992.1	7.3	1.4	2.5	5	-	7	•
15	- 3.3	3.0	- 9.1	- 9.3	3.9	82	988.7	6.8	4.4	1.1	2	-	6	2.8
16	0.5	5.4	- 6.1	- 6.5	5.7	89	990.7	0.2	7.8	0.5	1	-	5	-
17	- 0.2	2.1	- 1.2	- 1.9	5.7	95	995.4	-	8.0	0.9	2	2.6	2	•
18	- 2.4	0.4	- 3.4	- 7.4	4.1	81	998.0	6.9	3.0	1.0	2	0.0	5	•
19	- 2.8	1.1	- 8.8	-11.1	3.4	70	995.7	6.1	3.6	1.5	3	-	3	•
20	- 2.9	- 0.4	- 4.0	- 4.4	4.0	81	993.0	0.7	7.3	2.8	4	0.6	2	•
21	- 5.2	- 3.2	- 6.5	- 6.5	3.9	92	995.0	-	7.8	4.3	7	2.3	6	-
22	- 6.5	- 2.6	- 9.2	- 9.0	3.4	89	995.5	-	7.5	1.8	3	0.4	14	2.8
23	- 5.2	- 0.1	-13.5	-14.0	3.3	80	992.3	4.0	6.1	3.0	5	0.0	15	•
24	- 2.3	3.7	- 8.6	-10.0	4.2	81	996.5	8.9	1.3	0.8	2	0.6	14	•
25	1.4	6.4	- 0.6	- 3.1	5.6	84	995.7	5.8	6.0	1.0	2	-	8	3.0
26	3.2	7.3	0.2	- 1.1	6.3	83	999.2	1.7	7.4	2.6	5	3.3	3	•
27	3.0	4.9	1.1	- 1.9	7.1	94	1002.7	-	6.0	3.6	6	2.3	-	-
28	2.7	7.5	- 0.7	- 1.8	6.7	89	1009.0	4.3	5.8	2.5	6	0.0	-	-
29	6.5	12.4	2.8	2.1	7.9	83	1001.1	5.5	4.4	3.8	6	-	-	-
30	4.1	9.7	4.0	3.0	7.8	82	989.0	-	6.9	6.1	8	1.5	-	-
31	2.9	6.6	- 0.2	- 1.4	6.5	87	994.3	6.8	6.0	5.1	9	0.5	1	•

SULEJÓW

DNI	TEMPERATURA POWIETRZA				PREŻNOŚĆ PARY WODNEJ	WILGOTNOŚĆ WZGLĘDNA	CIŚNIENIE ATMOSFERYCZNE	USŁONECZNIENIE	ZACHMURZENIE	WIATR		OPAD	ŚNIEG	
	T	Max	Min	T_g	e	U	P	S	N	v	v_{max}	R_d	s_k	s_g
1	3.8	6.1	2.7	1.4	6.5	81	993.4	1.2	5.0	9.5	16	4.6	-	-
2	1.1	4.0	0.1	- 0.3	5.6	85	990.5	0.2	5.8	11.4	14	0.2	1	•
3	- 0.5	1.3	- 1.4	- 1.7	4.8	81	1003.2	6.2	4.1	7.0	9	0.0	-	-
4	- 3.0	- 1.3	- 4.0	- 4.2	3.4	69	1005.5	7.3	3.3	6.0	9	0.0	-	-
5	- 4.8	- 2.9	- 6.7	- 5.9	3.6	84	1007.5	0.2	6.6	3.5	8	0.2	-	-
6	- 3.8	- 1.8	- 4.9	- 5.0	4.1	90	1004.8	1.8	6.1	2.8	4	0.6	1	•
7	- 4.5	- 2.6	- 5.4	- 5.5	3.9	88	996.6	0.5	5.4	1.9	3	0.0	2	•
8	- 6.4	- 1.9	-11.1	-11.8	3.4	90	994.4	3.6	2.8	0.6	2	-	1	•
9	- 4.6	- 0.8	-10.7	-10.9	3.9	88	1000.8	2.2	3.3	0.1	1	0.1	1	•
10	- 4.1	- 1.3	- 6.8	- 9.2	4.0	89	1007.0	1.9	5.3	3.3	6	0.1	1	•
11	- 4.9	- 0.8	-10.3	-10.8	4.1	94	1002.4	1.8	4.4	2.4	5	5.9	-	-
12	- 4.1	- 1.4	- 7.2	- 8.6	4.1	92	993.7	1.0	4.9	1.3	3	1.0	14	1.4
13	- 5.0	0.6	-14.3	-20.5	3.6	84	985.9	5.4	2.5	2.8	4	-	6	•
14	- 3.4	3.5	-11.0	-15.7	4.1	85	986.3	7.7	3.4	1.5	4	-	6	•
15	0.0	4.0	- 5.8	- 6.5	5.2	85	985.6	3.7	7.0	1.6	5	-	3	•
16	1.8	5.3	0.0	- 0.8	6.1	87	989.3	0.3	7.6	1.4	3	0.4	-	-
17	- 1.2	1.0	- 2.0	- 2.1	5.4	96	994.2	-	8.0	2.6	4	1.3	1	•
18	- 1.0	0.2	- 4.3	- 4.5	4.7	88	998.7	6.0	6.1	1.5	3	-	3	•
19	- 0.7	0.4	- 2.0	- 2.0	4.7	81	992.6	-	6.6	3.9	7	0.0	-	-
20	- 3.2	0.2	- 4.5	- 4.5	4.2	86	994.8	2.6	5.8	5.3	9	0.6	-	-
21	- 5.8	- 4.0	- 8.0	- 8.9	3.7	92	990.8	-	5.8	6.5	9	2.4	2	•
22	- 7.0	- 4.8	- 9.1	-12.4	3.3	91	986.9	-	6.6	4.4	9	0.5	7	•
23	- 4.5	0.0	-10.6	-10.6	3.9	88	989.8	3.4	4.8	2.9	5	0.1	7	•
24	- 0.6	5.6	- 7.1	-10.0	4.2	75	993.2	6.4	4.3	0.8	2	-	3	•
25	0.3	5.6	- 5.3	- 7.6	5.2	85	993.8	3.1	5.3	2.8	5	0.3	-	-
26	3.6	4.9	1.3	0.6	7.3	92	996.5	-	7.6	5.0	7	2.3	-	-
27	3.9	6.1	2.1	- 0.5	6.9	86	1002.9	4.2	5.6	5.3	7	0.5	-	-
28	3.4	5.2	0.6	0.0	7.1	91	1007.7	-	6.0	4.1	5	0.0	-	-
29	8.9	14.1	4.1	3.1	8.7	77	998.5	9.1	5.1	6.1	8	-	-	-
30	5.9	9.8	4.5	4.1	7.6	82	988.4	0.6	6.0	5.5	7	2.9	-	-
31	4.8	9.7	0.1	- 1.0	7.0	81	993.5	4.4	4.5	5.8	8	-	-	-

LUBLIN - RADAWIEC

DNI	TEMPERATURA POWIETRZA				PREŻNOŚĆ PARY WODNEJ	WILGOTNOŚĆ WZGLĘDNA	CIŚNIENIE ATMOSFERYCZNE	USŁONECZNIENIE	ZACHMURZENIE	WIATR		OPAD	ŚNIEG	
	T	Max	Min	T_g	e	U	P	S	N	v	v_{max}	R_d	s_k	s_g
1	2.8	4.4	0.8	- 0.9	6.7	89	985.7	•	7.0	6.4	9	2.5	-	-
2	0.3	3.3	- 1.0	- 1.9	5.5	87	980.0	•	7.1	9.0	11	0.0	2	•
3	- 0.9	0.9	- 2.1	- 3.3	4.0	70	992.3	•	4.0	7.6	9	0.0	2	•
4	- 5.1	- 1.6	- 8.5	- 7.5	3.1	74	996.6	•	4.6	6.6	8	0.2	-	-
5	- 5.4	- 2.1	-10.0	-11.2	3.8	90	999.7	•	7.8	4.4	5	1.4	2	•
6	- 4.9	- 2.9	- 6.0	- 7.7	3.8	89	997.9	•	7.4	3.8	5	2.2	7	1.3
7	- 5.7	- 3.1	- 7.9	-10.5	3.6	89	990.1	•	5.0	2.8	4	0.4	10	1.6
8	- 5.3	- 2.6	- 9.3	-12.1	3.6	88	987.7	•	6.9	2.0	4	0.0	9	1.6
9	- 4.5	0.4	-10.2	-16.9	3.8	85	994.7	•	6.8	0.9	2	0.0	8	2.9
10	- 4.7	- 2.2	- 6.3	-12.0	3.7	85	999.7	•	7.5	2.3	5	0.1	8	2.0
11	- 7.0	- 1.8	-13.9	-17.8	3.1	85	996.7	•	3.1	1.3	2	0.1	6	2.0
12	- 5.1	- 0.8	- 7.5	-12.1	3.4	82	986.3	•	4.3	1.6	3	0.1	7	2.3
13	- 7.2	- 2.6	-12.8	-13.7	3.1	86	982.2	•	1.4	3.6	6	-	5	2.0
14	- 4.2	0.3	- 8.2	- 8.1	3.9	87	982.3	•	5.9	4.3	6	5.8	4	•
15	- 2.3	2.8	- 8.5	- 9.3	4.5	84	980.1	•	4.1	1.6	3	-	-	-
16	1.2	4.0	- 1.1	- 2.3	6.1	91	982.9	•	7.8	1.9	3	0.5	3	-
17	- 0.2	1.6	- 1.0	- 1.2	5.8	96	987.4	•	8.0	2.1	4	1.7	-	-
18	- 2.3	0.2	- 3.3	- 1.8	4.6	89	990.2	•	5.4	1.9	3	0.2	2	•
19	- 2.4	0.3	- 4.9	- 2.9	4.5	88	986.7	•	5.6	3.8	6	1.8	-	-
20	- 3.9	- 1.9	- 5.1	- 3.9	3.9	85	985.6	•	5.6	4.1	6	1.4	2	•
21	- 6.3	- 3.8	- 8.6	- 8.5	3.4	87	979.6	•	7.9	6.6	8	1.5	6	2.0
22	- 7.7	- 5.1	- 9.9	-15.4	3.0	88	979.1	•	7.9	3.0	4	0.8	15	2.0
23	- 5.2	- 0.5	-10.5	-15.6	3.2	79	984.1	•	7.4	2.4	4	0.0	18	1.6
24	- 2.2	3.6	- 9.4	-14.7	4.0	75	987.7	•	0.8	1.6	2	-	17	2.0
25	0.4	5.0	- 4.3	- 5.9	4.9	79	987.9	•	5.8	2.1	4	0.1	8	3.5
26	2.8	6.9	0.4	- 0.8	6.6	88	991.3	•	7.6	3.5	5	3.8	4	•
27	3.0	4.3	2.0	- 0.4	6.8	89	995.6	•	5.9	3.9	5	2.5	-	-
28	2.4	5.5	- 1.0	- 3.5	6.6	89	1001.7	•	4.4	2.9	4	0.1	-	-
29	6.3	12.1	2.5	0.6	8.0	84	993.4	•	4.9	4.6	7	-	-	-
30	5.7	10.3	2.9	0.6	7.3	80	981.9	•	5.8	4.9	8	8.9	-	-
31	3.6	6.7	- 0.4	- 1.6	6.1	78	987.2	•	5.1	5.5	8	0.1	-	-

LEGNICA

DNI	TEMPERATURA POWIETRZA				PREŻNOŚĆ PARY WODNEJ	WILGOTNOŚĆ WZGLĘDNA	CIŚNIENIE ATMOSFERYCZNE	USŁONECZNIENIE	ZACHMURZENIE	WIATR		OPAD	ŚNIEG	
	T	Max	Min	T_0	e	U	P	S	N	v	v_{max}	R_d	s_h	s_g
1	6.3	9.0	3.5	0.1	7.6	80	1004.4	.	4.1	3.6	12	1.0	–	–
2	3.8	6.2	1.7	0.7	6.2	78	1005.3	.	5.6	8.5	12	0.0	–	–
3	0.9	4.5	– 1.7	– 2.1	4.6	71	1016.0	.	1.8	5.0	7	–	–	–
4	– 1.6	1.8	– 4.0	– 4.7	4.0	74	1010.1	.	3.5	4.4	6	0.0	–	–
5	– 3.6	0.2	– 5.2	– 5.7	3.6	76	1017.1	.	6.5	3.3	4	0.0	–	–
6	– 3.3	– 2.0	– 4.6	– 5.7	4.3	90	1013.3	.	6.4	3.6	5	0.1	–	–
7	– 4.3	– 2.9	– 6.8	– 9.4	4.0	90	1005.7	.	7.5	1.6	3	0.1	1	.
8	– 3.3	– 0.7	– 5.7	– 7.2	4.1	86	1001.9	.	5.5	0.3	1	0.0	1	.
9	– 2.3	– 0.2	– 4.3	– 5.7	4.3	84	1009.2	.	4.6	2.1	5	0.0	–	–
10	– 3.1	– 0.4	– 4.2	– 5.5	4.1	85	1016.9	.	4.5	3.6	5	0.0	–	–
11	– 1.8	1.8	– 5.4	– 6.6	3.9	73	1011.1	.	1.5	2.6	5	–	–	–
12	– 2.7	0.8	– 5.4	– 7.4	4.3	87	998.6	.	2.3	2.1	4	–	–	–
13	0.4	5.1	– 3.7	– 4.1	4.1	68	988.9	.	5.0	4.5	5	–	–	–
14	2.3	5.9	– 1.0	– 3.2	4.6	63	991.5	.	5.8	4.3	7	–	–	–
15	1.6	6.4	– 1.2	– 3.5	5.3	79	992.7	.	7.5	1.8	3	–	–	–
16	– 0.8	2.1	– 2.5	– 3.6	5.5	96	997.6	.	8.0	1.6	4	1.5	–	–
17	– 0.9	0.4	– 1.6	– 1.4	5.3	92	1002.7	.	8.0	2.0	4	0.0	2	.
18	– 0.6	1.2	– 1.8	– 1.7	5.1	87	1003.6	.	8.0	3.4	5	0.1	1	.
19	– 0.6	1.0	– 1.6	– 4.8	5.0	86	1000.8	.	6.8	4.1	6	0.7	1	.
20	– 2.9	0.3	– 5.0	– 6.7	4.0	81	1007.6	.	5.0	4.6	7	0.4	1	.
21	– 3.4	– 0.6	– 5.6	– 6.2	3.8	80	1005.8	.	6.0	5.1	7	0.0	2	.
22	– 2.0	0.7	– 4.0	– 3.9	4.1	79	997.9	.	6.0	3.9	8	0.0	2	.
23	– 1.2	2.6	– 3.9	– 4.8	4.6	79	997.7	.	3.9	1.9	4	–	–	–
24	0.2	3.8	– 2.3	– 3.3	4.8	78	1001.5	.	3.5	0.9	4	–	–	–
25	1.7	5.1	– 1.9	– 3.4	5.6	81	1001.5	.	5.9	3.4	8	0.3	–	–
26	6.4	10.6	2.2	0.8	8.0	83	1003.6	.	7.8	5.8	10	5.7	–	–
27	6.0	9.2	2.0	1.1	7.2	78	1012.8	.	4.8	6.1	8	0.2	–	–
28	7.1	9.8	3.9	1.9	8.5	83	1016.1	.	6.6	5.0	7	0.1	–	–
29	10.1	17.3	3.8	1.4	8.5	71	1005.5	.	3.6	4.4	7	–	–	–
30	7.0	12.2	5.0	3.4	8.1	82	997.5	.	5.6	6.0	10	0.4	–	–
31	7.7	13.2	1.4	– 0.1	7.4	71	1001.6	.	5.1	5.9	12	–	–	–

WIELUŃ

Marzec 1976

DNI	TEMPERATURA POWIETRZA				PREŻNOŚĆ PARY WODNEJ	WILGOTNOŚĆ WZGLĘDNA	CIŚNIENIE ATMOSFERYCZNE	USŁONECZNIENIE	ZACHMURZENIE	WIATR		OPAD	ŚNIEG	
	T	Max	Min	T_0	e	U	P	S	N	v	v_{max}	R_d	s_h	s_g
1	4.6	7.3	2.8	– 1.2	6.5	77	993.4	0.9	5.6	4.9	7	10.8	–	–
2	1.6	4.7	0.2	– 1.2	5.4	79	992.2	4.3	6.3	6.5	8	0.8	3	.
3	0.1	2.6	– 1.6	– 2.2	4.2	70	1004.1	6.7	3.0	3.6	4	0.0	–	–
4	– 2.6	– 0.1	– 4.0	– 4.7	3.5	68	1006.1	5.0	8.5	4.5	7	0.4	–	–
5	– 4.6	– 3.1	– 7.7	– 8.6	3.6	82	1008.9	0.1	7.0	2.6	4	0.1	1	.
6	– 3.5	– 1.5	– 5.0	– 5.2	4.1	87	1003.8	1.2	7.1	2.4	3	0.4	1	.
7	– 4.5	– 2.5	– 6.7	– 6.2	3.9	85	995.8	0.2	7.6	1.3	2	1.1	–	–
8	– 4.4	– 0.4	– 9.1	–12.2	3.5	82	993.0	8.1	4.9	1.3	2	–	2	.
9	– 2.6	1.9	– 7.0	– 9.1	4.1	81	999.6	3.0	5.8	0.9	1	–	–	–
10	– 3.5	– 0.5	– 5.6	– 6.6	3.9	82	1006.4	1.2	5.0	2.3	5	0.0	–	–
11	– 3.3	– 0.4	– 6.9	– 8.9	4.0	85	1001.7	1.8	2.3	1.8	3	0.0	–	–
12	– 2.7	1.8	– 6.7	– 9.3	4.0	82	998.3	6.0	4.6	0.9	1	–	–	–
13	– 1.7	3.6	– 7.2	– 7.3	3.5	72	992.9	8.0	3.3	3.3	4	–	–	–
14	2.0	7.1	– 5.1	– 6.2	4.5	69	986.0	7.4	3.6	2.4	5	–	–	–
15	2.2	5.5	– 1.1	– 2.9	5.1	72	986.1	3.4	6.3	2.0	3	–	–	–
16	1.2	4.5	– 0.6	– 2.6	5.8	87	988.1	1.0	8.0	1.4	3	1.1	–	–
17	– 1.8	0.7	– 2.0	– 2.0	5.4	98	993.1	–	8.0	1.8	3	1.1	1	.
18	– 1.5	0.3	– 4.5	– 3.7	4.9	90	995.2	0.2	7.8	1.6	3	0.0	1	.
19	– 0.5	1.1	– 1.9	– 2.2	5.0	84	991.1	–	6.6	2.4	4	0.0	–	–
20	– 3.4	– 0.2	– 5.1	– 5.6	4.2	88	995.2	4.6	5.0	3.3	4	1.5	–	–
21	– 5.2	– 3.6	– 8.1	– 8.9	3.8	90	992.1	–	6.4	4.6	7	3.1	2	.
22	– 4.7	– 1.4	– 7.6	– 9.3	3.5	81	986.9	2.1	6.4	2.8	5	0.0	10	1.0
23	– 2.9	1.8	– 7.1	–10.3	4.0	79	985.8	6.2	4.6	1.6	3	–	10	.
24	0.1	4.5	– 3.6	– 6.3	4.7	77	992.0	7.4	2.0	2.0	3	–	2	.
25	1.1	6.7	– 3.9	– 5.6	5.4	81	992.6	0.5	5.6	2.0	3	0.0	–	–
26	3.9	6.2	1.4	0.8	7.2	90	995.2	–	7.8	3.0	4	2.2	–	–
27	4.6	8.1	3.1	– 0.8	6.6	79	1002.4	6.3	5.1	2.9	4	0.8	–	–
28	4.2	6.2	1.4	– 0.8	7.1	85	1006.7	–	6.8	2.8	4	0.8	–	–
29	9.6	16.3	4.3	2.7	8.2	70	997.3	8.5	4.5	5.0	6	–	–	–
30	6.1	10.1	4.4	3.4	7.2	77	997.7	0.5	6.3	3.6	8	0.6	–	–
31	5.6	12.1	0.4	– 0.7	6.7	74	992.7	3.1	4.0	2.9	6	–	–	–

ZGORZELEC

DNI	TEMPERATURA POWIETRZA				PREŻNOŚĆ PARY WODNEJ	WILGOTNOŚĆ WZGLĘDNA	CIŚNIENIE ATMOSFERYCZNE	USŁONECZNIENIE	ZACHMURZENIE	WIATR		OPAD	ŚNIEG	
	T	Max	Min	T_0	e	U	P	S	N	v	v_{max}	R_d	s_h	s_g
1	3.0	8.8	2.3	– 0.1	6.3	.	997.7	2.0	.	.	.	0.0	–	–
2	4.0	7.0	2.0	0.2	5.2	.	998.4	7.0	.	.	.	–	–	–
3	0.3	4.9	– 2.1	– 4.3	4.4	.	1007.3	9.0	.	.	.	–	–	–
4	– 2.1	1.4	– 5.6	– 6.5	3.8	.	1008.7	7.4	.	.	.	0.0	–	–
5	– 4.8	0.0	– 7.1	– 7.8	3.1	.	1006.9	2.1	.	.	.	–	–	–
6	– 3.0	– 1.3	– 3.8	– 3.9	4.3	.	1003.2	1.0	.	.	.	0.0	–	–
7	– 4.8	– 2.3	– 5.8	– 5.8	4.1	.	996.4	0.1	.	.	.	1.0	–	–
8	– 3.4	– 1.1	– 5.6	– 5.8	4.0	.	992.3	1.9	.	.	.	0.0	1	.
9	– 2.7	– 0.8	– 4.0	– 4.9	4.0	.	999.9	1.0	.	.	.	4.0	–	–
10	– 3.6	– 1.3	– 9.7	– 5.8	4.0	.	1007.7	2.1	.	.	.	0.7	–	–
11	– 3.2	2.4	– 7.9	– 7.8	3.4	.	1001.9	6.8	.	.	.	–	–	–
12	– 2.0	3.0	– 7.1	– 8.8	3.9	.	988.6	7.9	.	.	.	–	–	–
13	0.0	3.9	– 4.2	– 5.6	3.9	.	976.9	–	.	.	.	–	–	–
14	1.6	6.5	– 4.1	– 6.3	4.6	.	981.8	7.9	.	.	.	–	–	–
15	0.8	5.9	– 3.3	– 5.9	5.1	.	983.8	1.1	.	.	.	–	–	–
16	0.6	6.7	– 2.9	– 4.4	5.7	.	987.7	1.3	.	.	.	0.6	–	–
17	– 1.0	0.1	– 1.6	– 1.4	5.4	.	993.2	–	.	.	.	0.0	1	.
18	– 0.6	0.9	– 1.7	– 1.9	5.6	.	993.6	–	.	.	.	2.0	–	–
19	– 1.3	0.0	– 2.9	– 5.0	5.1	.	991.5	–	.	.	.	0.9	2	.
20	– 3.1	0.2	– 7.6	–10.3	3.7	.	999.1	1.2	.	.	.	0.0	2	.
21	– 3.7	– 1.4	– 5.8	– 6.6	3.5	.	998.0	1.5	.	.	.	0.0	–	–
22	– 2.6	0.2	– 4.6	– 4.9	4.2	.	989.7	1.5	.	.	.	0.0	1	.
23	– 2.2	1.1	– 7.0	– 7.4	4.1	.	988.7	2.0	.	.	.	–	–	–
24	– 1.4	2.9	– 5.6	– 7.2	4.4	.	992.3	2.8	.	.	.	1.3	–	–
25	0.6	2.5	– 3.3	– 5.3	5.7	.	992.3	–	.	.	.	–	–	–
26	5.7	9.7	2.1	0.6	8.1	.	985.2	0.1	.	.	.	3.5	–	–
27	5.7	9.8	2.4	1.3	6.7	.	1004.1	6.5	.	.	.	0.0	–	–
28	6.4	10.3	4.3	1.7	7.9	.	1007.3	–	.	.	.	0.7	–	–
29	9.2	15.8	4.1	1.5	8.0	.	997.1	6.5	.	.	.	–	–	–
30	6.4	13.3	4.8	2.5	7.5	.	989.4	0.5	.	.	.	2.2	–	–
31	7.4	13.9	2.2	0.3	7.2	.	992.8	3.4	.	.	.	–	–	–

WROCŁAW-STRACHOWICE

DNI	TEMPERATURA POWIETRZA				PREŻNOŚĆ PARY WODNEJ	WILGOTNOŚĆ WZGLĘDNA	CIŚNIENIE ATMOSFERYCZNE	USŁONECZNIENIE	ZACHMURZENIE	WIATR		OPAD	ŚNIEG	
	T	Max	Min	T_0	e	U	P	S	N	v	v_{max}	R_d	s_h	s_g
1	5.4	8.1	0.0	– 4.0	6.7	75	1004.7	2.8	5.8	9.9	15	2.6	–	–
2	3.8	6.2	1.7	– 0.2	5.5	69	1004.8	3.7	5.1	11.5	16	0.0	–	–
3	0.6	4.2	– 2.8	– 5.2	4.4	71	1015.9	9.7	1.4	4.5	7	–	–	–
4	– 1.9	0.9	– 4.3	– 6.6	3.6	67	1017.9	3.7	2.5	4.3	6	0.0	–	–
5	– 3.6	– 0.9	– 6.2	– 8.4	3.4	73	1017.4	0.5	6.0	3.0	4	0.0	–	–
6	– 2.9	– 0.9	– 3.4	– 6.6	4.1	83	1013.6	–	6.4	2.5	4	0.1	–	–
7	– 4.0	– 2.6	– 5.6	– 6.6	3.9	86	1005.9	–	7.1	1.5	3	0.3	–	–
8	– 3.9	0.1	–10.1	–11.5	3.6	79	1002.5	2.9	3.8	0.6	2	0.0	2	.
9	– 1.8	2.3	– 6.3	– 8.5	4.1	78	1009.7	3.9	6.8	1.6	4	0.0	–	–
10	– 3.3	0.6	– 6.6	– 9.0	3.8	80	1017.3	5.3	4.4	4.0	6	0.0	–	–
11	– 3.4	2.3	– 8.0	–10.4	3.6	76	1011.7	5.1	2.8	2.3	4	–	–	–
12	– 3.0	1.9	– 8.4	–10.5	4.0	80	999.3	5.3	1.1	2.8	5	–	–	–
13	– 0.5	6.2	– 6.4	– 9.0	3.5	63	990.6	8.8	2.5	5.4	9	–	–	–
14	1.1	7.2	– 5.1	– 8.0	4.3	66	992.4	8.8	6.1	4.1	7	–	–	–
15	1.8	7.8	– 3.5	– 6.5	5.0	74	993.3	3.0	6.9	1.9	4	–	–	–
16	– 0.6	2.1	– 3.8	– 6.1	5.4	92	998.0	–	7.3	1.0	2	0.7	–	–
17	– 0.5	1.9	– 1.1	– 1.1	5.4	92	1003.1	–	8.0	2.5	4	0.6	1	.
18	– 0.3	1.8	– 1.9	– 1.9	4.9	82	1004.4	–	8.0	3.8	6	0.2	–	–
19	0.0	1.3	– 0.6	– 6.8	5.3	86	1001.0	–	6.1	4.5	6	0.7	2	.
20	– 2.6	0.1	– 4.4	– 8.5	4.2	83	1007.4	4.7	5.5	4.9	7	0.8	–	–
21	– 3.2	– 0.5	– 6.0	– 7.6	3.7	77	1005.3	6.0	6.9	7.6	10	0.7	1	.
22	– 2.5	0.8	– 5.2	– 7.0	3.6	75	999.0	7.8	4.4	4.1	7	0.0	4	.
23	– 1.1	2.8	– 7.1	– 9.0	4.0	74	998.4	7.9	1.5	2.1	3	–	–	–
24	1.2	4.9	– 2.5	– 7.2	4.8	73	1001.8	5.3	4.8	1.5	3	–	–	–
25	1.4	5.8	– 5.6	– 8.6	5.7	85	1002.4	–	5.8	3.0	6	0.2	–	–
26	5.3	10.2	1.4	0.5	8.0	90	1004.7	–	7.8	4.0	6	5.5	–	–
27	5.5	9.8	2.5	– 0.6	6.7	75	1013.2	9.7	5.4	5.3	8	0.1	–	–
28	6.0	9.9	– 0.2	– 4.0	8.0	85	1016.9	–	7.3	4.3	5	0.3	–	–
29	10.2	17.2	2.9	1.1	8.0	86	1006.6	9.1	3.8	9.5	8	–	–	–
30	6.6	12.6	2.4	– 0.5	7.8	80	998.1	1.0	7.1	5.9	8	0.2	–	–
31	6.7	14.3	– 1.0	– 4.7	6.8	70	1002.5	4.6	4.3	4.8	8	–	–	–

Tablica II

JELENIA GÓRA

DNI	TEMPERATURA POWIETRZA				PRĘŻNOŚĆ PARY WODNEJ	WILGOTNOŚĆ WZGLĘDNA	CIŚNIENIE ATMOSFERYCZNE	USŁONECZNIENIE	ZACHMURZENIE	WIATR		OPAD	ŚNIEG	
	T	Max	Min	T_g	e	U	P	S	N	v	v_{max}	R_d	s_h	s_g
1	4.7	7.6	- 2.2	- 4.5	5.8	68	979.3	1.6	5.3	8.1	12	0.4	-	-
2	2.8	5.0	1.4	0.9	4.7	63	979.3	5.7	5.5	12.3	18	0.0	-	-
3	- 0.4	3.3	- 3.2	- 5.7	3.7	64	988.6	8.5	2.8	3.4	6	-	-	-
4	- 3.3	0.4	- 6.2	-10.8	3.4	71	989.6	4.9	4.8	3.4	7	0.0	-	-
5	- 6.3	- 1.3	-10.6	-12.7	3.0	78	988.2	0.2	5.9	2.6	4	0.2	-	-
6	- 6.4	- 3.0	- 5.4	- 7.5	3.8	86	984.4	-	7.9	2.5	4	0.4	-	-
7	- 4.9	- 3.2	- 6.1	-10.6	3.4	81	978.4	0.6	7.5	1.1	3	0.0	3	"
8	- 4.7	- 1.2	- 8.4	-11.3	3.4	78	974.2	2.8	6.1	1.3	3	0.0	2	"
9	- 3.7	- 1.4	- 9.6	-12.5	3.3	83	981.4	0.1	6.3	1.5	5	0.3	1	"
10	- 5.7	- 1.6	-11.0	-14.7	3.3	81	988.9	3.1	5.4	2.0	5	0.0	2	"
11	- 6.0	1.2	-13.0	-14.3	3.0	76	983.4	8.6	1.6	1.3	2	-	-	-
12	- 4.1	3.7	-11.9	-14.7	3.4	75	971.0	9.2	0.0	2.6	7	-	-	-
13	0.9	6.2	- 2.9	- 4.9	3.0	47	961.8	3.2	5.9	4.0	6	-	-	-
14	0.9	7.5	- 4.6	- 9.9	3.8	58	964.4	6.5	5.5	1.9	4	-	-	-
15	0.7	6.1	- 4.6	- 6.6	4.6	75	966.5	1.8	6.6	1.3	2	-	-	-
16	0.7	7.6	- 4.5	- 7.1	4.9	79	970.2	3.3	5.5	1.9	5	0.3	-	-
17	- 1.1	0.9	- 1.8	- 2.1	5.3	96	974.8	-	8.0	2.1	5	0.0	1	"
18	- 0.2	3.1	- 2.3	- 2.7	5.4	86	975.3	-	8.0	3.6	9	0.3	-	-
19	- 2.3	0.8	- 3.0	- 4.1	4.8	88	973.3	-	7.6	2.1	4	5.1	1	"
20	- 9.7	- 1.6	-14.4	-21.3	3.3	81	980.0	0.6	7.3	3.5	7	3.1	12	1.2
21	- 5.5	- 3.3	- 7.3	- 7.1	3.2	79	978.4	1.6	7.0	4.8	6	2.0	17	"
22	- 4.8	- 0.3	- 5.8	-10.6	3.5	82	977.4	1.6	5.4	2.3	4	0.8	14	"
23	- 5.9	2.1	-14.0	-14.2	2.9	75	970.8	7.7	3.4	1.0	2	-	10	"
24	- 4.3	3.3	-12.4	-15.2	3.8	81	974.2	-	3.9	1.0	3	-	8	"
25	- 1.5	3.6	- 9.9	-11.7	4.6	83	974.8	-	5.4	3.1	7	0.0	6	2.0
26	4.1	8.7	0.5	- 0.1	6.6	82	977.7	0.3	7.9	3.5	7	5.9	4	"
27	4.3	7.8	0.3	0.0	6.1	74	976.2	6.2	5.9	5.6	9	0.0	-	-
28	5.8	10.3	2.4	0.2	7.1	77	979.5	1.2	5.4	3.8	5	0.0	-	-
29	7.4	16.9	- 2.1	- 4.1	6.1	65	979.7	8.8	2.8	3.5	7	-	-	-
30	6.0	13.0	0.6	- 2.0	6.6	72	972.1	1.1	5.3	5.1	9	1.2	-	-
31	6.1	12.9	- 0.5	- 3.9	6.2	67	975.6	6.2	7.9	5.5	11	-	-	-

KIELCE - SUKÓW

Marzec 1976

DNI	TEMPERATURA POWIETRZA				PRĘŻNOŚĆ PARY WODNEJ	WILGOTNOŚĆ WZGLĘDNA	CIŚNIENIE ATMOSFERYCZNE	USŁONECZNIENIE	ZACHMURZENIE	WIATR		OPAD	ŚNIEG	
	T	Max	Min	T_g	e	U	P	S	N	v	v_{max}	R_d	s_h	s_g
1	2.3	5.2	- 0.6	- 2.8	6.4	89	986.2	0.2	4.9	5.5	10	4.5	-	-
2	0.3	4.2	- 1.3	- 3.5	5.4	86	981.7	1.3	6.5	10.4	12	1.1	.4	"
3	- 1.1	1.1	- 2.2	- 3.4	4.2	75	983.0	5.9	4.1	8.1	10	0.6	2	"
4	- 4.1	- 1.9	- 5.4	- 6.3	3.1	69	995.5	6.7	2.3	7.0	9	0.8	-	-
5	- 5.2	- 3.1	- 8.0	- 9.0	3.6	85	997.6	0.2	7.5	4.3	5	0.9	1	"
6	- 6.1	- 2.4	- 5.5	- 6.2	3.9	85	995.3	3.3	6.9	3.3	4	0.8	1	"
7	- 5.6	- 2.7	- 6.9	-10.7	3.5	87	987.5	1.9	8.5	2.0	5	0.4	1	"
8	- 7.1	- 0.8	-12.3	-15.6	2.9	82	985.4	7.1	0.3	0.9	2	-	1	"
9	- 4.7	0.4	-10.6	-12.0	3.6	83	991.9	1.1	5.2	0.1	1	0.1	-	-
10	- 4.0	- 1.2	- 6.9	- 8.3	3.7	81	998.1	4.5	4.5	3.6	7	-	-	-
11	- 6.6	- 0.9	-23.3	-14.2	3.7	85	994.5	0.7	5.6	0.8	2	0.6	-	-
12	- 4.2	0.7	-10.3	-12.3	3.7	84	983.6	4.3	3.1	1.1	3	0.0	1	"
13	- 3.4	1.3	- 7.8	- 8.9	3.6	75	977.8	8.3	2.3	4.6	7	-	-	-
14	- 1.2	3.1	- 6.5	- 7.8	4.1	76	979.2	9.1	0.3	2.4	4	-	-	-
15	0.5	6.6	- 3.4	- 6.5	4.9	79	977.4	4.7	5.5	0.6	2	0.2	-	-
16	1.4	4.2	- 0.2	- 0.8	6.2	92	980.8	-	7.8	0.5	2	0.8	-	-
17	0.3	2.5	- 0.2	- 0.6	6.1	98	984.9	-	8.0	1.4	4	0.9	-	-
18	- 1.6	0.2	- 2.2	- 3.3	4.9	90	987.7	-	7.4	2.0	3	0.2	-	-
19	- 1.2	0.4	- 2.8	- 3.6	4.8	86	983.1	-	7.9	5.8	8	1.2	-	-
20	- 4.1	- 1.3	- 5.7	- 7.5	3.8	83	985.0	3.6	4.9	4.4	6	0.4	2	"
21	- 6.4	- 4.4	- 8.5	- 9.4	3.3	87	980.9	-	6.1	7.0	9	2.7	3	"
22	- 6.9	- 4.6	- 9.2	-13.0	3.1	86	974.0	0.9	7.5	3.8	6	0.1	2	"
23	- 5.8	0.9	-12.5	-16.0	3.1	77	961.9	6.3	3.3	1.5	4	-	5	"
24	- 1.4	5.3	- 9.4	-11.0	3.9	72	954.9	9.3	0.0	1.6	3	-	4	"
25	0.6	5.7	- 5.3	- 7.1	5.0	78	986.0	5.4	4.8	2.4	6	0.4	-	-
26	3.3	6.1	0.5	- 1.0	6.9	90	989.3	2.7	6.9	3.4	8	3.4	-	-
27	2.7	5.0	1.5	- 0.4	6.5	88	994.7	2.4	5.6	3.3	8	2.0	-	-
28	1.8	5.1	- 3.3	- 3.7	4.5	93	1000.1	-	5.1	2.3	6	0.0	-	-
29	7.1	13.2	2.8	1.7	7.6	78	991.9	8.1	4.4	3.8	8	-	-	-
30	5.4	10.6	1.1	- 0.8	6.9	78	981.0	0.9	5.5	4.4	7	0.6	-	-
31	4.6	9.4	0.1	- 2.0	6.0	72	986.1	4.7	4.0	4.9	8	-	-	-

CZĘSTOCHOWA

DNI	TEMPERATURA POWIETRZA				PRĘŻNOŚĆ PARY WODNEJ	WILGOTNOŚĆ WZGLĘDNA	CIŚNIENIE ATMOSFERYCZNE	USŁONECZNIENIE	ZACHMURZENIE	WIATR		OPAD	ŚNIEG	
	T	Max	Min	T_g	e	U	P	S	N	v	v_{max}	R_d	s_h	s_g
1	3.8	7.2	1.7	- 0.3	6.4	80	983.3	0.6	5.5	6.0	12	8.8	-	-
2	0.6	4.4	- 0.8	- 2.3	5.3	84	990.5	3.4	6.5	7.8	12	0.2	8	2.1
3	- 1.4	1.2	- 2.5	- 4.5	4.2	75	991.8	5.6	4.0	5.6	8	0.1	6	"
4	- 3.8	- 1.7	- 5.8	- 7.7	3.4	74	993.4	5.1	5.0	6.5	8	0.2	5	"
5	- 5.8	- 4.0	- 8.2	-12.5	3.5	87	994.2	0.3	7.6	3.1	4	0.2	6	2.2
6	- 4.7	- 2.8	- 5.4	- 7.4	3.8	87	991.6	0.3	6.9	2.5	4	0.1	6	"
7	- 5.3	- 3.3	- 6.6	- 8.2	3.6	88	989.7	1.7	7.5	1.3	2	0.8	6	"
8	- 6.2	- 1.6	-12.8	-16.8	3.2	83	981.2	2.1	1.0	0.9	2	-	6	"
9	- 2.7	0.0	- 5.6	-10.3	4.0	79	987.8	-	1.8	1.1	2	-	5	"
10	- 4.1	- 1.6	- 5.4	- 9.6	3.7	83	994.8	1.8	5.3	2.9	4	0.0	4	"
11	- 5.0	- 1.0	- 8.8	-11.2	3.7	89	990.2	3.1	5.0	1.3	2	0.0	4	"
12	- 2.8	1.1	- 6.3	- 7.6	3.6	73	978.8	7.0	3.1	1.8	3	-	3	"
13	- 2.4	1.5	- 7.8	- 9.2	3.4	66	973.7	7.0	0.9	2.8	4	-	3	"
14	0.4	4.2	- 5.0	- 6.4	4.4	69	973.0	6.9	0.8	1.9	3	-	3	"
15	1.8	4.0	- 0.6	- 3.3	5.5	79	973.0	1.6	6.1	1.5	5	-	-	-
16	2.1	4.6	0.5	- 0.8	6.2	87	976.6	-	7.8	3.0	1	0.6	-	-
17	- 0.3	3.2	- 1.6	- 2.3	5.8	97	981.1	-	8.0	1.3	2	1.1	1	"
18	- 1.4	0.2	- 2.6	- 2.9	4.9	88	983.8	-	8.0	1.4	2	1.4	-	-
19	- 1.4	0.2	- 2.0	- 2.4	5.1	92	978.8	-	7.9	3.0	5	2.8	2	"
20	- 4.9	- 1.9	- 5.9	- 8.2	3.7	87	983.1	4.5	5.5	4.4	8	1.5	6	2.0
21	- 6.1	- 4.6	- 9.4	-10.7	3.6	92	979.5	-	7.6	7.1	10	2.1	9	"
22	- 5.2	- 4.3	- 7.3	- 8.7	3.2	82	976.8	0.6	7.9	3.8	6	0.4	18	"
23	- 4.0	1.6	- 9.0	-11.8	3.2	70	977.3	7.7	4.3	1.5	2	-	14	"
24	0.7	6.0	- 3.1	- 5.0	3.8	61	980.1	4.6	5.4	1.6	3	-	12	"
25	0.3	6.4	- 5.2	-10.9	3.5	55	982.0	0.5	6.3	2.0	4	-	7	2.8
26	3.4	6.4	- 0.5	- 1.4	7.1	91	985.0	0.1	7.1	2.5	5	2.0	-	-
27	3.5	6.3	0.4	- 0.3	6.5	83	991.5	4.3	5.9	3.3	6	3.5	-	-
28	3.3	6.2	0.2	- 1.2	6.8	87	996.2	-	6.5	2.3	3	0.0	-	-
29	8.6	14.5	4.0	2.6	7.7	71	988.2	8.8	2.8	2.5	5	-	-	-
30	6.4	10.1	4.8	2.6	7.5	78	977.4	0.7	5.1	5.0	7	0.3	-	-
31	5.1	11.3	- 0.4	- 0.8	5.9	69	982.2	5.1	4.8	4.1	7	-	-	-

ŚNIEŻKA

DNI	TEMPERATURA POWIETRZA				PRĘŻNOŚĆ PARY WODNEJ	WILGOTNOŚĆ WZGLĘDNA	CIŚNIENIE ATMOSFERYCZNE	USŁONECZNIENIE	ZACHMURZENIE	WIATR		OPAD	ŚNIEG	
	T	Max	Min	T_g	e	U	P	S	N	v	v_{max}	R_d	s_h	s_g
1	- 4.1	1.2	- 8.3	"	4.1	91	835.0	1.3	6.0	30.5	40	1.2	110	4.2
2	- 7.8	- 5.8	- 9.2	"	3.2	93	832.1	4.8	6.8	35.3	45	1.1	111	"
3	-10.6	- 7.9	-11.6	"	2.4	89	840.2	4.1	6.4	20.9	26	1.3	111	"
4	-13.4	-10.9	-14.8	"	2.0	92	839.8	0.2	7.6	19.8	24	1.8	111	"
5	-15.8	-12.4	-17.4	"	1.6	90	837.6	0.5	7.5	17.4	27	2.4	113	4.2
6	-14.3	-13.8	-15.1	"	1.8	89	835.8	-	8.0	13.3	16	1.8	116	"
7	-13.4	- 9.0	-15.4	"	1.9	88	830.4	3.7	6.0	7.9	17	0.7	120	"
8	-13.3	-11.7	-14.5	"	1.9	89	827.8	4.6	4.5	1.8	3	1.1	120	"
9	-13.1	- 9.7	-13.9	"	2.0	91	834.1	0.1	7.8	3.8	8	4.8	121	"
10	-14.1	-11.5	-15.9	"	1.8	88	839.5	2.5	6.5	11.0	15	1.8	130	3.8
11	-12.5	- 7.3	-15.5	"	2.0	86	836.4	4.9	4.3	6.9	14	0.1	128	"
12	-11.4	- 8.6	-13.1	"	2.0	76	827.0	9.9	0.3	7.5	21	-	126	"
13	- 8.2	- 3.6	-12.5	"	2.3	68	820.6	6.0	5.5	16.1	23	-	123	"
14	- 7.6	- 3.9	- 9.3	"	2.8	80	822.9	6.3	5.9	16.3	27	0.4	120	"
15	- 6.9	- 5.2	- 8.2	"	3.4	94	824.3	2.9	7.3	3.8	8	0.4	117	3.9
16	- 6.1	- 4.9	- 7.7	"	3.7	95	827.9	2.6	6.5	3.6	7	0.3	117	"
17	- 5.6	- 4.3	- 6.8	"	3.9	96	831.3	0.3	7.8	5.6	10	0.6	118	"
18	- 5.8	- 4.9	- 7.2	"	3.8	95	831.9	0.4	7.9	3.5	8	0.7	118	"
19	- 7.5	- 1.5	-11.5	"	3.4	94	828.7	0.1	7.9	9.8	27	17.5	119	"
20	-13.2	-11.3	-14.4	"	2.0	91	831.8	-	7.9	16.3	24	22.2	139	3.9
21	-15.6	-13.2	-17.0	"	1.6	91	829.3	0.2	7.9	21.0	28	18.0	155	3.8
22	-13.1	- 8.4	-15.2	"	2.0	90	824.7	2.9	6.8	15.5	30	7.4	170	3.9
23	-11.1	- 7.7	-14.6	"	2.4	89	825.9	9.4	3.0	5.5	15	0.8	173	"
24	- 8.5	- 6.7	-10.5	"	3.0	91	829.6	0.9	5.8	6.9	17	0.1	165	"
25	- 7.4	- 5.7	-10.2	"	3.2	91	830.9	-	5.8	22.4	30	2.1	161	4.0
26	- 2.4	- 0.9	- 6.2	"	5.1	98	835.4	-	7.9	21.3	28	8.9	160	"
27	- 5.2	- 1.7	- 7.7	"	4.0	96	841.5	5.1	7.1	16.6	25	8.8	163	"
28	- 2.3	- 0.1	- 5.7	"	5.0	96	845.9	1.8	6.9	17.5	29	0.3	168	"
29	0.5	2.7	- 1.9	"	5.4	86	839.5	8.7	4.1	21.6	33	-	160	"
30	- 2.9	1.7	- 4.2	"	4.6	94	830.5	-	6.3	27.6	30	2.5	150	4.3
31	- 3.8	- 0.6	- 7.4	"	4.4	94	833.5	5.0	4.3	24.1	32	-	150	4.1

Tablica II

ZAMOŚĆ

DNI	TEMPERATURA POWIETRZA				PREŻNOŚĆ PARY WODNEJ	WILGOTNOŚĆ WZGLĘDNA	CIŚNIENIE ATMOSFERYCZNE	USŁONECZNIENIE	ZACHMURZENIE	WIATR		OPAD	ŚNIEG	
	T	Max	Min	T_g	e	U	P	S	N	v	v_{max}	R_d	h_s	z_g
1	3.0	5.6	0.9	- 0.2	6.7	88	989.9	-	4.4	5.4	5	2.8	-	-
2	0.6	3.5	- 1.0	- 1.5	5.6	87	982.8	-	8.6	7.5	9	0.4	1	-
3	- 0.7	1.6	- 2.0	- 3.6	4.1	70	993.8	-	4.8	7.3	8	0.3	1	-
4	- 5.0	- 1.6	- 6.4	- 6.4	3.3	78	998.4	-	8.8	5.5	8	0.1	1	-
5	- 5.0	- 1.5	- 9.1	- 9.6	3.9	90	1001.5	-	7.5	3.6	4	0.3	2	-
6	- 5.0	- 2.0	- 7.8	- 9.2	3.8	90	999.8	-	6.8	2.6	4	2.0	3	-
7	- 5.9	- 3.4	- 9.7	-13.4	3.6	91	998.1	-	5.0	1.8	4	1.1	6	-
8	- 5.0	- 0.7	-10.2	-13.6	3.9	89	996.7	-	8.6	2.6	5	0.0	7	-
9	- 3.1	- 0.1	-12.6	-15.3	4.4	89	997.7	-	8.0	1.3	2	5.2	6	-
10	- 3.2	- 1.5	- 4.5	- 5.5	4.4	91	1002.5	-	8.0	1.8	3	0.0	12	1.8
11	- 8.3	- 2.7	-10.3	-15.7	3.0	89	1000.1	-	6.0	0.4	1	-	10	-
12	-11.3	- 2.0	-19.3	-19.9	2.5	88	989.9	-	3.0	0.6	2	-	9	-
13	-10.1	- 2.3	-19.4	-20.8	2.8	94	985.9	-	3.0	2.3	4	-	8	-
14	- 5.1	0.7	-10.6	-12.1	3.7	88	986.2	-	3.0	2.6	3	-	8	-
15	- 3.0	4.2	-10.2	-12.3	4.0	82	983.7	-	5.8	1.4	2	0.0	7	2.1
16	1.2	5.2	- 2.6	- 5.3	5.8	87	986.3	-	7.9	1.0	1	0.2	5	-
17	0.5	2.4	- 2.0	- 4.8	6.1	96	990.4	-	8.0	0.9	2	0.9	3	-
18	- 1.3	0.6	- 2.3	- 3.7	5.2	93	992.5	-	7.0	1.4	2	0.2	2	-
19	- 1.3	0.8	- 3.7	- 5.5	5.1	91	989.4	-	7.8	4.3	7	3.2	-	-
20	- 3.2	- 0.6	- 3.9	- 4.8	4.7	90	987.4	-	6.6	4.3	7	2.7	9	1.6
21	- 6.3	- 3.7	- 8.4	- 9.5	3.5	91	983.8	-	8.0	5.9	7	4.4	12	-
22	- 5.8	- 2.6	- 8.0	- 9.7	3.4	87	983.0	-	8.0	2.1	3	3.0	18	-
23	- 5.0	1.4	- 9.3	-11.0	3.2	76	988.1	-	3.0	2.6	4	-	18	-
24	- 4.3	2.4	-15.0	-18.2	4.0	84	990.9	-	2.4	1.6	4	2.7	14	-
25	2.2	5.4	0.0	- 0.5	5.5	82	991.0	-	8.0	1.5	3	-	14	2.2
26	3.8	8.3	0.1	- 3.0	6.1	77	995.5	-	7.0	2.6	4	1.4	7	2.4
27	2.8	5.0	0.6	0.0	7.0	93	998.9	-	6.0	3.4	5	6.4	-	-
28	3.3	8.4	- 0.9	- 4.0	6.6	85	1005.2	-	3.6	3.0	6	0.0	-	-
29	6.6	12.3	3.2	2.6	7.6	78	997.6	-	4.4	3.9	7	-	-	-
30	7.3	12.4	5.1	3.9	7.4	73	985.6	-	7.6	5.3	7	1.7	-	-
31	4.7	7.8	0.5	- 0.6	6.1	72	990.8	-	5.4	4.8	6	-	-	-

OPOLE

DNI	TEMPERATURA POWIETRZA				PREŻNOŚĆ PARY WODNEJ	WILGOTNOŚĆ WZGLĘDNA	CIŚNIENIE ATMOSFERYCZNE	USŁONECZNIENIE	ZACHMURZENIE	WIATR		OPAD	ŚNIEG	
	T	Max	Min	T_g	e	U	P	S	N	v	v_{max}	R_d	h_s	z_g
1	5.0	8.9	1.5	0.3	8.4	74	998.9	2.3	4.4	7.3	10	1.0	-	-
2	3.1	5.9	0.8	0.3	5.3	70	997.2	5.0	5.1	9.9	13	-	-	-
3	0.1	3.4	- 1.3	- 1.7	4.5	73	1007.8	6.0	2.6	5.8	10	-	-	-
4	- 3.0	- 0.2	- 5.0	- 5.1	3.7	75	1009.5	2.7	3.3	5.8	9	0.2	-	-
5	- 4.3	- 2.8	- 6.4	- 7.0	3.7	84	1009.5	1.0	6.8	3.4	5	0.2	-	-
6	- 3.4	- 1.6	- 4.5	- 4.6	4.2	88	1006.2	1.1	5.9	3.3	5	0.3	-	-
7	- 4.4	- 2.3	- 6.4	- 6.8	4.0	92	998.5	0.0	7.3	1.9	3	0.4	-	-
8	- 4.3	- 0.4	- 8.2	-10.6	3.8	87	995.8	3.6	2.1	0.6	1	0.0	1	-
9	- 1.5	2.1	- 4.7	- 6.6	4.6	84	1002.5	1.7	6.5	1.5	5	0.6	-	-
10	- 3.3	- 0.6	- 4.8	- 7.2	4.1	86	1010.3	5.3	4.8	3.1	7	0.1	1	-
11	- 3.4	0.3	- 7.8	- 9.2	4.2	89	1005.2	1.2	2.8	1.1	2	-	-	-
12	- 2.0	2.9	- 6.4	- 6.5	3.9	76	993.0	5.5	3.6	1.8	4	-	-	-
13	0.0	5.9	- 5.1	- 5.6	3.6	61	984.6	8.1	1.4	3.6	8	-	-	-
14	2.1	7.5	- 2.1	- 3.2	4.8	68	986.6	8.2	2.0	4.5	8	-	-	-
15	1.7	5.7	- 2.0	- 4.1	5.6	82	987.0	0.1	4.3	0.6	3	0.0	-	-
16	2.4	6.7	- 0.2	- 1.8	6.3	88	991.0	0.5	6.0	1.5	5	0.2	-	-
17	0.4	2.6	- 1.1	- 1.7	6.1	97	995.9	-	7.9	1.8	4	0.1	-	-
18	0.1	2.6	- 1.6	- 0.9	5.3	86	997.8	-	8.0	1.9	2	0.6	-	-
19	- 1.0	1.0	- 1.5	- 1.8	5.5	97	993.3	-	7.0	4.6	8	3.3	1	-
20	- 4.5	- 1.4	- 8.6	- 8.0	3.9	89	999.0	4.0	3.0	3.3	6	2.2	13	1.0
21	- 4.7	- 3.1	- 7.2	- 8.1	3.8	88	996.7	1.3	6.6	7.4	9	3.4	18	-
22	- 3.8	- 1.5	- 6.0	- 6.5	3.7	80	990.3	6.2	4.8	4.0	8	0.1	20	1.4
23	- 3.5	1.4	- 8.5	- 9.2	3.7	79	991.9	7.2	2.0	1.9	5	-	15	-
24	0.2	4.3	- 5.1	- 7.3	4.8	78	994.7	1.7	5.0	1.4	3	-	10	-
25	1.4	6.6	- 4.4	- 6.4	5.6	84	999.4	0.4	5.0	2.1	5	0.0	4	-
26	3.9	6.9	1.0	0.3	7.3	92	999.3	-	7.4	2.6	4	4.6	-	-
27	5.1	8.0	2.6	2.1	6.8	78	1006.7	5.3	5.5	4.4	7	1.1	-	-
28	4.9	7.9	1.5	0.0	7.2	83	1010.9	-	6.3	3.0	4	0.1	-	-
29	10.0	17.5	4.0	3.3	8.2	70	1001.3	8.5	4.1	3.0	5	-	-	-
30	7.0	11.1	4.7	1.8	7.9	79	991.9	0.1	4.9	4.3	8	0.3	-	-
31	7.0	13.0	1.0	- 1.1	7.1	71	997.1	4.9	3.6	4.4	7	-	-	-

SANDOMIERZ

Marzec 1970

DNI	TEMPERATURA POWIETRZA				PREŻNOŚĆ PARY WODNEJ	WILGOTNOŚĆ WZGLĘDNA	CIŚNIENIE ATMOSFERYCZNE	USŁONECZNIENIE	ZACHMURZENIE	WIATR		OPAD	ŚNIEG	
	T	Max	Min	T_g	e	U	P	S	N	v	v_{max}	R_d	h_s	z_g
1	2.7	6.1	0.0	- 0.6	6.4	86	990.9	0.6	4.0	6.4	14	2.1	-	-
2	0.8	4.1	- 0.6	- 1.2	5.2	81	995.0	1.1	8.6	13.3	16	0.1	.1	-
3	- 0.3	1.4	- 1.7	- 2.4	4.8	91	996.6	5.4	4.8	11.1	12	0.0	-	-
4	- 5.3	- 1.4	- 5.1	- 5.7	3.1	69	1000.0	2.1	-	4.2	6.6	1.1	0.0	-
5	- 5.2	- 2.4	- 8.5	- 8.7	3.7	84	1002.7	-	-	7.3	9.5	7	0.1	-
6	- 4.2	- 2.2	- 5.2	- 7.2	3.8	86	1000.6	0.7	7.8	4.0	7	1.5	1	-
7	- 5.3	- 2.9	- 6.1	- 8.6	3.7	90	992.9	0.3	6.0	2.9	4	0.9	3	-
8	- 5.7	- 1.4	- 9.2	-11.8	3.5	87	990.8	4.3	5.1	3.0	5	0.0	4	-
9	- 5.1	0.1	- 6.8	-11.2	4.1	84	997.6	0.2	7.6	6.1	9	0.9	4	-
10	- 3.7	- 1.5	- 4.3	- 5.2	3.8	81	1003.9	1.5	8.0	3.4	7	0.1	2	-
11	- 5.2	- 1.2	- 9.6	-12.8	3.3	81	999.9	5.0	2.3	1.4	3	-	2	-
12	- 4.0	0.6	- 6.4	- 9.2	3.6	88	989.4	4.6	4.4	2.5	3	0.0	2	-
13	- 4.4	0.5	-10.6	-11.2	3.7	83	984.4	8.1	0.5	5.1	7	-	2	-
14	- 1.0	4.6	- 5.2	- 6.6	4.6	78	984.6	8.4	1.0	5.3	7	-	2	-
15	0.1	5.8	- 5.4	- 6.0	4.8	79	983.2	5.6	2.1	2.3	3	0.0	-	-
16	1.8	3.6	- 0.2	- 1.2	6.2	89	986.2	-	8.0	1.8	3	0.0	-	-
17	0.8	2.4	- 0.1	- 0.7	6.2	95	990.3	-	8.0	2.9	5	0.0	-	-
18	1.1	0.5	- 1.3	- 2.7	5.0	89	993.1	0.1	7.3	2.9	5	0.0	-	-
19	1.0	1.0	- 1.5	- 2.7	5.1	88	988.7	-	8.0	4.6	6	3.5	-	-
20	3.4	- 1.4	- 6.4	- 7.5	4.0	85	989.2	4.7	6.1	6.1	9	0.3	8	2.0
21	6.7	- 4.0	- 8.7	-10.0	3.4	91	985.1	-	6.8	8.4	10	1.2	8	-
22	7.0	- 4.6	- 9.7	-14.1	3.2	85	983.3	3.1	7.6	3.4	6	0.0	14	3.2
23	5.6	0.0	-12.9	-14.1	3.0	75	987.8	6.7	3.6	4.1	6	-	13	-
24	2.0	3.6	- 7.2	- 9.2	3.9	74	990.4	9.8	0.1	2.0	4	-	11	-
25	0.5	5.3	- 3.9	- 6.6	4.7	74	991.4	7.6	3.1	4.0	5	0.1	8	2.6
26	3.2	6.5	0.3	- 0.2	6.0	88	995.1	3.5	6.9	4.6	6	2.9	4	-
27	2.6	4.8	1.2	- 1.7	6.5	92	999.9	0.7	6.0	3.9	6	4.2	-	-
28	2.8	6.2	- 1.0	- 2.0	6.5	86	1005.5	3.4	4.5	4.3	8	-	-	-
29	6.9	12.4	2.6	2.2	7.9	80	997.6	7.7	4.3	6.1	9	-	-	-
30	6.4	11.1	2.9	1.7	7.5	78	986.2	0.2	5.9	6.8	8	0.0	-	-
31	5.0	8.9	0.9	- 0.2	6.2	72	991.5	6.1	4.1	6.9	10	-	-	-

KRODZKO

DNI	TEMPERATURA POWIETRZA				PREŻNOŚĆ PARY WODNEJ	WILGOTNOŚĆ WZGLĘDNA	CIŚNIENIE ATMOSFERYCZNE	USŁONECZNIENIE	ZACHMURZENIE	WIATR		OPAD	ŚNIEG	
	T	Max	Min	T_g	e	U	P	S	N	v	v_{max}	R_d	h_s	z_g
1	4.3	7.1	0.0	- 2.7	6.2	76	983.3	4.8	2.9	8.3	12	0.2	-	-
2	3.2	4.7	1.8	0.2	5.9	71	982.3	8.7	5.3	8.0	10	0.0	-	-
3	0.3	3.2	- 2.8	- 5.1	4.0	66	991.0	9.7	1.8	4.6	8	-	-	-
4	- 2.9	0.1	- 5.0	- 6.3	3.6	74	992.3	1.8	5.4	5.0	7	0.1	-	-
5	- 5.4	- 2.7	- 7.5	- 9.0	3.3	81	991.3	0.1	5.9	2.1	5	0.0	-	-
6	- 4.0	- 2.4	- 5.4	- 5.5	3.8	86	987.7	-	7.6	2.9	7	1.4	1	-
7	- 4.7	- 3.3	- 8.0	- 5.9	3.8	87	980.7	1.3	7.5	1.8	2	0.1	3	-
8	- 4.3	- 0.4	-10.1	-12.3	3.4	78	977.5	6.6	4.5	0.9	2	0.0	2	-
9	- 3.3	0.3	- 6.6	- 7.6	3.9	81	984.8	2.4	6.9	1.4	3	1.1	-	-
10	- 6.1	- 1.1	-11.0	-13.6	3.3	85	992.6	4.3	5.3	0.9	2	0.1	3	-
11	- 6.4	1.0	-13.4	-14.7	3.1	80	987.5	7.9	0.5	0.5	2	-	1	-
12	- 3.7	3.2	-10.6	-11.7	3.6	78	976.0	9.0	6.3	1.0	4	-	-	-
13	- 0.3	3.9	- 6.0	- 7.4	3.2	55	966.1	8.9	2.6	5.5	10	-	-	-
14	1.1	5.5	- 3.0	- 4.8	4.5	68	968.4	6.4	6.8	6.1	10	-	-	-
15	1.0	3.1	- 1.7	- 6.0	5.1	78	969.9	-	7.8	1.5	3	-	-	-
16	2.0	6.3	- 1.0	- 1.9	5.7	82	973.4	3.5	6.9	0.9	3	0.2	-	-
17	0.7	5.5	- 1.4	- 1.3	5.9	91	975.0	-	8.0	1.5	3	0.8	1	-
18	0.5	1.1	- 2.1	- 1.9	5.5	93	979.1	-	8.0	2.0	6	3.5	2	-
19	1.1	0.1	- 2.6	- 2.3	5.3	93	975.6	-	7.8	2.5	6	6.9	4	-
20	4.3	- 1.7	- 7.5	- 9.6	3.7	83	982.9	4.5	5.9	2.9	9	1.3	11	1.4
21	5.4	- 3.5	- 7.6	- 8.2	3.5	80	980.8	2.8	6.4	4.1	5	0.2	10	-
22	6.2	0.3	- 7.0	- 9.5	3.5	78	973.7	3.7	6.0	3.2	7	0.3	9	-
23	5.1	1.7	-12.5	-13.6	3.2	77	973.9	8.0	1.1	1.0	3	-	5	-
24	1.0	4.6	- 5.9	- 6.7	4.4	79	977.1	4.0	5.4	0.5	3	0.0	2	-
25	0.5	4.5	- 5.8	- 7.0	5.0	85	979.1	0.4	5.9	2.1	5			
26	4.2	4.9	1.6	0.5	7.0	85	982.5	-	7.8	2.4	4	6.0	-	-
27	4.0	6.7	0.5	- 0.1	6.3	78	980.0	4.4	5.4	2.3	4	1.8	-	-
28	4.2	6.3	1.2	- 2.4	6.8	82	984.1	0.1	6.8	1.0	3	0.0	-	-
29	7.6	14.5	- 1.1	- 2.7	7.4	73	984.8	8.1	3.1	4.1	8	-	-	-
30	6.3	12.3	3.4	- 0.5	7.0	74	979.7	0.0	5.4	3.5	9	0.1	-	-
31	6.8	12.3	- 0.1	- 3.1	6.8	70	980.0	8.2	3.8	4.3	8	-	-	-

KATOWICE

DNI	TEMPERATURA POWIETRZA				PREŻNOŚĆ PARY WODNEJ	WILGOTNOŚĆ WZGLĘDNA	CIŚNIENIE ATMOSFERYCZNE	USŁONECZNIENIE	ZACHMURZENIE	WIATR		OPAD	ŚNIEG	
	T	Max	Min	T_g	e	U	P	S	N	v	v_{max}	R_d	s_h	s_g
1	4.3	7.8	1.0	- 0.7	6.0	73	985.9	0.4	4.9	5.4	8	1.5	-	-
2	2.7	4.8	0.5	- 0.1	5.0	68	982.9	2.9	7.1	7.8	9	0.1	1	•
3	- 0.5	2.1	- 2.1	- 3.1	4.1	69	992.9	2.1	4.5	4.0	5	0.2	-	-
4	- 3.3	- 0.3	- 4.6	- 5.7	3.2	67	994.3	3.6	5.6	4.5	7	0.7	-	-
5	- 5.4	- 3.7	- 8.0	-10.8	3.1	74	994.6	0.2	7.6	1.4	2	0.7	2	•
6	- 3.9	- 1.7	- 4.6	- 6.0	3.7	79	991.8	0.9	5.6	2.9	4	0.7	3	•
7	- 4.7	- 2.4	- 6.7	- 9.8	3.6	82	986.1	1.0	6.4	1.1	3	0.0	2	•
8	- 5.0	0.6	-11.7	-13.1	3.1	76	982.1	6.4	2.4	0.5	2	-	-	-
9	- 1.8	0.8	- 5.6	- 7.0	3.9	73	988.7	-	7.4	0.1	1	0.0	-	-
10	- 3.2	0.1	- 4.8	- 5.7	3.5	74	996.1	1.2	5.0	2.6	4	0.1	-	-
11	- 4.8	- 1.4	- 9.6	-11.2	3.9	81	991.5	-	6.8	0.9	2	0.0	1	•
12	- 3.7	2.1	- 9.7	-10.9	3.0	67	979.6	5.6	0.6	2.1	4	-	-	-
13	- 1.7	5.4	- 8.1	-10.8	3.0	60	972.9	7.0	0.4	1.5	2	-	-	-
14	0.1	7.2	- 7.7	- 8.9	3.8	66	974.1	7.1	0.3	1.5	4	-	-	-
15	2.4	6.6	- 2.2	- 4.6	4.9	68	974.0	4.0	6.1	0.9	2	-	-	-
16	2.8	5.0	1.4	0.1	6.2	83	977.7	-	7.8	1.3	2	0.5	-	-
17	2.1	5.4	0.2	- 0.2	6.3	88	982.0	-	8.0	1.5	3	2.9	-	-
18	0.4	1.8	- 1.8	- 2.6	5.1	86	984.0	-	7.3	1.4	3	2.7	3	•
19	- 0.9	0.2	- 1.4	- 2.3	5.5	95	978.7	-	8.0	3.6	6	7.2	2	•
20	- 4.1	- 1.2	- 5.6	- 7.2	3.5	78	984.2	1.5	5.5	3.8	5	1.4	18	2.2
21	- 5.6	- 4.1	- 7.7	- 8.9	3.3	81	981.4	-	7.4	4.1	7	3.1	22	•
22	- 4.9	- 2.8	- 6.3	- 5.8	3.3	78	976.5	0.5	6.8	3.0	4	0.7	26	2.4
23	- 3.6	3.1	- 2.6	-16.9	3.1	66	978.7	6.2	3.5	2.4	4	-	24	•
24	0.0	5.3	- 6.6	-11.5	4.0	67	981.0	8.9	0.6	1.4	4	-	20	•
25	0.5	6.2	- 5.6	- 9.8	5.0	80	983.6	1.4	6.6	2.4	5	0.0	8	3.0
26	4.0	6.6	0.7	- 0.8	7.0	86	986.9	-	6.5	4.3	7	3.8	-	-
27	3.8	6.3	1.5	0.9	6.5	82	993.0	2.3	5.5	3.5	5	4.5	-	-
28	3.7	8.1	- 0.6	- 2.7	6.5	81	998.1	0.2	6.8	3.1	4	0.1	-	-
29	8.1	14.3	4.0	2.4	7.5	71	989.6	8.4	4.5	5.8	8	-	-	-
30	7.6	12.1	4.5	1.9	6.9	67	979.3	1.4	5.4	4.8	7	0.1	-	-
31	6.6	12.6	0.3	- 1.5	6.0	62	984.3	8.2	3.3	4.4	8	-	-	-

RZESZÓW - JASIONKA

Marzec 1976

DNI	TEMPERATURA POWIETRZA				PREŻNOŚĆ PARY WODNEJ	WILGOTNOŚĆ WZGLĘDNA	CIŚNIENIE ATMOSFERYCZNE	USŁONECZNIENIE	ZACHMURZENIE	WIATR		OPAD	ŚNIEG	
	T	Max	Min	T_g	e	U	P	S	N	v	v_{max}	R_d	s_h	s_g
1	3.7	7.2	1.2	- 1.0	6.6	83	994.3	0.4	4.0	6.6	11	2.7	-	-
2	1.4	5.1	0.0	- 1.1	5.7	84	988.7	0.4	7.4	10.4	13	8.5	2	•
3	- 0.1	2.2	- 2.3	- 2.6	4.1	69	998.5	4.7	4.0	9.3	12	0.0	-	-
4	- 3.7	- 1.0	- 5.3	- 7.7	3.1	68	1001.5	4.6	5.1	7.1	9	0.1	-	-
5	- 5.0	- 1.9	- 8.3	- 9.7	3.9	90	1003.8	-	7.0	4.4	5	0.6	2	•
6	- 4.6	- 1.9	- 9.3	-11.7	3.9	91	1001.9	0.6	7.5	3.1	4	1.3	3	•
7	- 6.0	- 2.0	- 7.8	-15.4	3.5	88	994.6	1.4	5.8	1.0	2	1.0	3	•
8	- 4.4	0.3	-10.4	-10.7	3.5	82	993.0	3.7	5.3	2.9	5	0.0	5	•
9	- 1.3	2.2	- 7.2	-13.7	4.7	84	999.3	1.5	8.0	1.1	3	2.6	4	•
10	- 2.8	- 1.0	- 3.9	- 5.1	4.4	88	1005.3	-	8.0	2.0	5	0.1	8	1.2
11	- 7.0	- 1.3	- 9.0	-12.7	3.1	85	1002.2	2.1	5.0	0.4	2	-	6	•
12	- 8.7	- 0.4	-15.2	-15.1	2.6	53	991.9	6.1	1.0	1.4	4	0.0	4	•
13	- 7.1	- 0.5	-14.2	-15.2	3.2	88	986.3	5.8	1.4	4.6	7	-	4	•
14	- 3.8	1.0	- 7.8	- 9.1	4.1	88	986.7	7.6	0.3	5.1	7	-	4	•
15	- 1.6	4.6	- 8.5	- 9.4	4.6	85	985.3	2.7	3.9	2.1	3	0.3	-	-
16	2.6	6.5	- 1.4	- 3.0	6.6	90	988.5	0.5	7.6	0.8	3	0.3	-	-
17	2.5	6.6	0.2	- 0.6	7.0	95	992.1	-	8.0	0.9	4	0.9	-	-
18	0.0	3.1	- 0.7	- 1.0	5.8	95	994.7	-	8.0	2.9	5	0.0	1	•
19	- 0.3	0.6	- 1.1	- 1.6	5.7	95	995.6	-	8.0	3.0	7	8.2	-	-
20	- 3.4	0.2	- 5.2	- 6.6	4.2	89	990.6	2.7	6.6	6.4	9	1.1	10	2.0
21	- 6.0	- 4.5	- 8.5	-14.3	3.7	94	987.8	-	7.9	3.6	8	3.7	12	•
22	- 5.1	- 3.2	- 6.2	- 8.1	3.5	84	986.0	0.7	8.0	3.3	9	0.5	17	1.1
23	- 4.3	2.7	-11.6	-18.3	3.2	73	990.4	7.7	2.6	1.9	3	-	18	•
24	- 2.6	4.0	-11.5	-16.0	3.8	77	992.3	6.5	2.8	2.0	4	-	15	•
25	2.0	7.2	- 2.2	- 3.5	4.9	71	993.7	6.0	6.3	2.5	4	-	8	1.1
26	4.7	8.6	0.5	- 2.1	6.9	82	997.8	4.1	7.5	3.3	5	0.2	3	•
27	3.3	5.2	2.2	0.1	7.4	95	1002.4	0.2	6.3	4.5	9	3.5	-	-
28	4.0	9.1	- 1.7	- 4.3	6.7	84	1003.2	5.2	5.0	3.0	7	0.0	-	-
29	8.0	13.1	4.4	3.2	7.3	79	1000.3	7.1	3.8	4.0	6	-	-	-
30	8.2	12.7	6.4	4.6	7.4	68	989.0	1.2	6.8	6.4	8	0.5	-	-
31	6.5	10.6	2.9	1.7	6.3	66	994.3	6.6	5.0	5.1	9	-	-	-

RACIBÓRZ

DNI	TEMPERATURA POWIETRZA				PREŻNOŚĆ PARY WODNEJ	WILGOTNOŚĆ WZGLĘDNA	CIŚNIENIE ATMOSFERYCZNE	USŁONECZNIENIE	ZACHMURZENIE	WIATR		OPAD	ŚNIEG	
	T	Max	Min	T_g	e	U	P	S	N	v	v_{max}	R_d	s_h	s_g
1	4.5	8.0	1.2	- 0.5	6.6	79	998.2	1.6	3.0	3.0	6	0.3	-	-
2	3.9	5.5	1.5	- 2.1	5.4	68	995.7	7.8	3.9	9.8	14	0.7	-	-
3	0.8	3.7	- 0.1	- 1.3	4.9	75	1005.4	4.9	5.0	3.8	6	0.0	-	-
4	- 2.6	1.0	- 3.6	- 4.5	3.8	76	1006.5	3.1	3.5	3.8	6	0.4	-	-
5	- 4.8	- 2.4	- 6.7	- 9.0	3.6	84	1006.4	1.4	6.8	1.6	3	0.6	1	•
6	- 5.1	- 0.3	- 6.3	- 5.5	4.2	87	1003.5	1.1	5.9	2.4	4	1.9	1	•
7	- 4.2	- 2.0	- 6.4	- 7.6	3.9	87	996.7	-	6.8	1.3	2	0.7	1	•
8	- 3.7	0.8	- 8.6	-12.0	3.9	86	993.5	4.0	6.3	0.5	2	0.0	1	•
9	- 1.2	1.0	- 9.2	- 6.9	4.6	83	1000.5	-	5.4	1.4	4	0.0	-	-
10	- 2.8	0.0	- 5.4	- 8.6	4.1	82	1008.1	6.1	4.1	2.6	4	0.0	-	-
11	- 3.2	0.3	- 6.5	- 9.0	4.2	87	1004.0	6.9	2.6	0.8	3	-	-	-
12	- 1.9	3.7	- 6.7	- 8.9	4.0	76	991.3	7.1	0.3	1.5	2	-	-	-
13	0.4	6.3	- 4.4	- 7.1	4.4	71	983.7	8.3	0.6	1.8	2	-	-	-
14	1.9	8.1	- 3.1	- 7.1	4.4	66	984.9	7.9	0.0	1.0	3	-	-	-
15	1.7	6.2	- 2.5	- 9.1	5.5	80	985.5	0.8	4.0	1.3	4	0.4	-	-
16	3.4	5.5	1.4	- 1.1	6.6	85	989.0	-	7.9	1.4	3	0.1	-	-
17	2.3	5.8	0.4	- 0.3	6.9	94	993.5	-	8.0	1.6	4	2.4	-	-
18	0.4	2.3	- 0.9	- 1.6	5.7	91	995.8	-	8.0	0.6	2	1.7	1	•
19	0.2	1.8	- 0.3	- 0.5	6.0	96	990.5	-	8.0	1.6	4	7.0	2	•
20	- 3.8	- 0.3	- 6.0	- 9.4	4.0	87	996.9	7.2	2.6	3.5	5	1.7	10	4.0
21	- 4.5	- 3.1	- 5.8	- 7.1	3.9	88	994.7	1.5	7.1	5.4	8	1.9	11	•
22	- 4.1	- 1.2	- 4.9	-10.7	3.7	81	989.0	6.1	4.1	3.3	5	0.7	13	•
23	- 3.2	4.0	-10.5	-14.3	4.1	83	990.4	7.6	1.3	1.0	2	-	10	•
24	0.0	7.2	- 6.3	- 9.8	4.9	80	992.7	7.3	3.1	0.9	3	-	6	•
25	1.3	6.4	- 3.3	- 6.6	5.8	84	995.1	1.9	4.6	2.4	4	0.0	2	•
26	5.0	7.7	1.4	- 2.1	7.5	85	998.3	0.2	6.4	3.3	6	3.9	-	-
27	4.3	7.4	2.2	1.3	7.3	87	1005.1	5.5	5.1	2.5	5	7.2	-	-
28	4.5	9.9	- 0.9	- 3.6	7.0	83	1009.8	0.7	6.0	2.5	5	0.4	-	-
29	9.0	15.2	2.5	0.7	8.9	78	1001.3	9.4	3.0	3.6	5	-	-	-
30	8.7	12.6	6.3	3.2	7.8	69	991.0	2.3	5.3	4.6	6	0.0	-	-
31	8.0	13.4	1.0	- 3.6	7.8	75	996.1	10.8	1.9	3.8	6	-	-	-

KRAKÓW - BALICE

DNI	TEMPERATURA POWIETRZA				PREŻNOŚĆ PARY WODNEJ	WILGOTNOŚĆ WZGLĘDNA	CIŚNIENIE ATMOSFERYCZNE	USŁONECZNIENIE	ZACHMURZENIE	WIATR		OPAD	ŚNIEG	
	T	Max	Min	T_g	e	U	P	S	N	v	v_{max}	R_d	s_h	s_g
1	4.2	9.0	- 0.2	- 3.5	6.8	82	991.8	0.6	4.5	5.3	11	0.6	-	-
2	2.1	5.7	0.2	- 0.6	5.6	78	988.6	4.0	8.4	7.9	9	0.2	2	•
3	0.6	2.1	- 1.8	- 3.6	4.7	81	998.3	5.1	4.9	6.1	6	0.0	-	-
4	2.8	- 0.2	- 3.7	- 5.3	5.7	73	999.4	7.7	3.6	5.6	8	0.0	-	-
5	5.3	3.7	1.6	- 0.3	8.4	81	1000.3	0.4	4.9	2.5	5	0.9	-	-
6	3.7	- 2.1	- 4.8	- 6.1	4.0	87	997.4	3.1	5.9	4.0	8	0.2	2	•
7	4.4	1.7	- 6.1	- 8.6	3.8	87	990.7	1.6	5.4	1.1	3	0.0	1	•
8	4.8	- 0.1	- 9.9	-11.8	3.6	85	988.9	3.7	6.0	0.3	1	-	-	-
9	2.6	0.9	- 6.6	- 9.1	4.2	82	994.7	-	6.3	0.4	2	0.1	-	-
10	2.8	- 0.7	- 3.9	- 6.6	3.9	79	1003.6	1.8	8.0	2.9	5	-	-	-
11	4.7	- 0.2	- 9.4	-12.3	3.7	85	997.5	0.9	4.4	0.3	2	-	-	-
12	3.3	1.6	- 8.8	-11.6	3.7	79	986.9	7.1	8.1	1.3	4	-	-	-
13	2.7	3.7	- 7.9	- 9.6	3.9	78	980.1	4.2	1.6	3.3	4	-	-	-
14	0.6	3.4	- 7.4	-10.3	4.4	77	980.8	5.9	0.3	1.3	4	-	-	-
15	1.9	3.8	- 4.0	- 6.6	5.0	75	980.4	5.2	3.8	0.0	0	0.1	-	-
16	2.5	5.2	0.4	- 2.0	6.5	89	984.8	-	7.8	0.3	1	0.2	-	-
17	2.5	6.1	0.6	- 0.3	6.6	90	986.5	-	7.9	1.1	2	3.3	-	-
18	0.2	3.1	- 1.3	- 2.4	5.6	92	990.6	-	7.8	1.4	3	1.1	2	•
19	0.7	0.3	- 1.3	- 1.7	5.6	97	985.1	-	8.0	4.6	6	7.1	2	•
20	3.7	0.7	- 6.1	- 8.7	2.9	83	989.7	5.1	5.3	4.4	7	0.3	14	2.7
21	5.3	3.7	- 7.9	-10.5	3.6	88	987.1	-	7.3	5.4	8	2.5	13	•
22	5.1	3.2	- 5.8	- 9.1	3.7	87	982.6	3.8	6.3	3.4	6	0.3	20	1.6
23	6.4	2.2	-15.6	-22.1	3.2	81	985.7	6.2	2.3	0.3	1	-	21	•
24	2.9	2.6	-10.3	-14.1	3.9	80	988.0	8.2	0.6	1.0	3	-	18	•
25	0.2	6.7	- 8.0	-10.6	4.9	81	990.1	1.6	4.6	1.3	4	0.0	10	2.0
26	3.8	7.1	- 0.8	- 4.4	6.9	86	993.3	0.8	7.6	1.6	4	0.4	5	2.8
27	3.4	5.7	2.3	- 1.2	7.0	89	994.8	1.6	5.9	2.1	4	4.0	-	-
28	3.8	9.0	- 1.6	- 4.1	6.7	84	1003.8	0.4	5.4	1.1	3	0.8	-	-
29	7.3	14.3	1.5	1.1	7.3	74	995.7	8.3	4.3	1.6	4	-	-	-
30	7.9	12.3	2.2	- 0.7	7.3	69	985.4	2.6	5.9	3.9	7	0.0	-	-
31	6.7	12.3	1.7	- 1.0	6.1	63	990.6	9.8	3.8	4.6	8	-	-	-

Tablica II

TARNÓW

DNI	TEMPERATURA POWIETRZA				PREŻNOŚĆ PARY WODNEJ	WILGOTNOŚĆ WZGLĘDNA	CIŚNIENIE ATMOSFERYCZNE	USŁONECZNIENIE	ZACHMURZENIE	WIATR			OPAD	ŚNIEG	
	T	Max	Min	T_0	e	U	P	S	N	v	v_{max}		R_d	s_h	s_g
1	4.1	8.4	− 0.3	− 3.0	5.9	73	996.0	0.2	5.0	4.0	9		8.7	−	−
2	1.9	5.4	− 0.4	− 1.6	5.5	81	989.6	1.0	7.0	7.8	9		0.2	10	1.7
3	− 0.4	1.5	− 2.0	− 3.0	4.2	72	999.8	3.1	6.9	3.9	6		0.1	5	3.0
4	− 3.6	− 0.6	− 4.7	− 5.6	3.4	71	1001.6	5.4	4.1	3.3	4		0.1	2	•
5	− 5.6	− 3.3	− 8.4	− 9.2	3.6	88	1003.4	0.1	7.0	2.3	4		1.4	3	•
6	− 4.7	− 2.5	− 8.0	− 9.9	3.9	90	1001.8	1.4	7.4	2.0	3		8.5	4	•
7	− 5.4	− 2.4	− 7.0	−10.1	3.6	87	993.6	1.0	4.9	0.8	2		0.9	5	•
8	− 6.3	− 1.1	− 9.6	−10.9	3.3	75	991.8	5.8	4.4	1.4	3		0.0	4	•
9	− 2.1	1.3	− 5.8	− 6.7	4.4	83	998.2	−	7.0	0.6	2		0.8	3	•
10	− 3.0	− 0.3	− 3.5	− 5.3	4.0	81	1004.0	−	6.0	1.3	2		0.2	3	•
11	− 5.3	− 1.2	− 9.5	−10.1	3.4	83	1001.3	3.1	5.9	0.5	2		−	3	•
12	− 4.3	0.1	− 8.4	− 9.1	3.3	75	998.1	7.5	2.1	1.3	3		−	3	•
13	− 3.2	4.0	− 9.7	−10.5	3.6	74	993.4	8.6	1.8	2.3	3		−	−	−
14	− 1.0	6.3	− 3.7	− 5.2	4.3	66	984.1	8.7	0.4	2.8	4		−	−	−
15	2.3	7.1	− 2.3	− 4.5	4.9	68	983.7	7.7	2.5	1.1	3		0.8	−	−
16	3.3	6.0	1.8	0.2	6.6	86	987.3	−	8.0	0.5	1		0.3	−	−
17	2.9	5.7	0.9	0.5	6.8	91	991.1	−	8.0	0.6	2		3.0	−	−
18	0.0	4.1	− 0.9	− 0.9	5.4	92	993.7	−	8.0	1.4	2		0.7	4	•
19	− 0.2	1.9	− 1.0	− 1.3	5.7	94	987.7	−	8.0	4.0	6		6.5	1	•
20	− 3.9	0.3	− 7.0	−12.7	4.0	87	991.3	1.2	7.4	3.3	6		3.3	16	1.2
21	− 6.0	− 4.0	−10.0	−11.7	3.6	91	988.2	−	7.6	4.9	7		9.9	15	•
22	− 5.9	− 3.3	− 6.9	− 7.6	3.5	86	985.2	3.1	6.5	2.0	3		0.2	28	1.4
23	− 3.7	3.7	−10.1	−15.8	3.3	70	986.9	8.9	0.1	0.8	2		−	28	•
24	− 1.5	4.5	− 7.5	−11.2	4.0	73	990.8	9.6	0.9	0.9	2		−	20	•
25	1.2	7.5	− 4.7	− 7.8	4.5	69	992.9	5.9	4.6	0.4	1		0.2	15	2.2
26	5.0	8.5	1.8	− 0.5	6.6	77	996.5	3.7	6.9	0.8	1		0.9	7	3.0
27	3.9	6.0	1.7	− 1.0	7.0	86	1002.0	−	5.8	1.4	3		5.0	−	−
28	4.8	9.3	− 0.6	− 3.0	6.7	77	1001.4	3.0	5.5	1.1	3		−	−	−
29	9.2	14.8	4.4	1.5	7.4	65	998.1	9.0	3.4	1.5	3		−	−	−
30	9.1	14.8	6.2	2.5	7.6	66	998.1	3.9	5.6	2.6	5		0.5	−	−
31	7.2	12.2	3.3	1.9	6.3	63	993.5	6.1	4.0	3.5	7		−	−	−

ALEKSANDROWICE

Marzec 1976

DNI	TEMPERATURA POWIETRZA				PREŻNOŚĆ PARY WODNEJ	WILGOTNOŚĆ WZGLĘDNA	CIŚNIENIE ATMOSFERYCZNE	USŁONECZNIENIE	ZACHMURZENIE	WIATR			OPAD	ŚNIEG	
	T	Max	Min	T_0	e	U	P	S	N	v	v_{max}		R_d	s_h	s_g
1	5.9	9.5	4.2	0.5	5.8	82	972.7	0.7	4.5	7.1	14		0.0	−	−
2	1.8	4.5	− 0.5	− 0.4	5.1	74	969.8	3.5	7.0	8.3	12		0.9	−	−
3	1.3	1.4	− 2.0	− 3.2	4.3	77	979.0	2.0	6.3	4.1	7		0.4	−	−
4	− 4.3	− 1.3	− 5.7	− 5.9	3.4	76	979.4	1.7	6.6	3.8	7		2.2	−	−
5	− 7.3	− 5.4	− 9.9	−11.5	3.0	83	979.8	0.2	7.6	2.3	4		1.7	4	•
6	− 5.1	− 3.5	− 6.4	− 9.8	3.3	78	976.5	3.3	6.5	3.4	7		0.6	7	•
7	− 5.9	− 3.2	− 7.3	−11.5	3.1	81	969.5	2.8	4.5	1.0	3		0.1	6	•
8	− 6.0	− 0.9	−13.2	−16.0	2.9	76	967.5	6.0	3.0	1.4	4		0.0	4	•
9	− 2.8	0.1	− 7.7	−10.6	3.8	76	974.2	−	6.9	1.1	2		1.7	4	•
10	− 4.8	− 1.3	− 7.0	− 8.4	3.6	84	981.7	0.8	6.8	1.8	3		0.4	8	1.8
11	− 5.6	− 1.2	−10.6	−11.4	3.1	78	977.0	3.6	3.4	0.9	2		0.0	7	•
12	− 4.3	1.3	− 9.8	−10.9	3.0	68	965.3	9.1	0.3	3.0	7		−	4	•
13	− 1.0	5.0	− 6.5	−13.5	2.8	52	958.2	8.2	1.9	3.9	9		−	3	•
14	0.7	6.2	− 5.1	− 8.7	3.6	56	956.7	9.4	3.8	1.1	2		−	−	−
15	2.3	6.6	− 2.0	− 4.4	4.6	67	960.1	5.2	5.6	1.9	4		0.0	−	−
16	2.0	3.8	1.0	0.3	6.2	88	963.9	−	7.9	1.3	5		0.2	−	−
17	2.4	5.2	1.0	0.0	6.1	85	967.9	−	7.9	1.3	3		2.7	−	−
18	0.7	1.6	− 2.0	− 1.6	5.4	92	969.4	−	7.9	1.4	3		0.7	2	•
19	0.1	2.3	− 1.5	− 4.7	5.7	94	963.8	−	8.0	2.5	4		8.8	1	•
20	5.2	7.5	− 1.5	− 8.0	−13.5	3.6	86	969.9	1.4	7.1	3.4	7	4.8	7	2.7
21	6.5	5.3	− 8.0	− 9.4	3.4	88	967.5	6.0	7.9	6.0	10		3.9	15	•
22	6.3	2.8	− 0.0	− 6.0	3.1	80	962.6	0.8	6.3	5.3	9		1.4	21	•
23	4.1	1.9	−11.7	−14.9	3.0	66	964.2	5.6	2.8	4.0	5		2.8	22	•
24	0.6	4.6	− 5.4	− 7.7	3.6	62	966.7	9.8	0.6	3.1	6		−	10	•
25	0.6	6.4	− 7.0	− 9.7	4.3	68	969.7	2.1	5.3	3.4	6		0.0	8	2.6
26	4.6	6.7	1.8	− 0.5	6.6	77	973.3	0.0	6.9	5.4	7		0.0	6	3.4
27	3.0	7.0	0.4	− 1.5	6.3	83	979.6	1.6	5.9	3.6	6		7.8	−	−
28	4.5	8.5	− 0.5	− 3.5	6.2	73	984.2	4.7	4.9	3.0	5		0.0	−	−
29	8.2	12.5	3.4	0.2	7.1	66	976.0	10.1	2.3	6.8	13		−	−	−
30	8.6	13.0	6.9	5.4	6.7	80	985.7	3.7	5.4	8.9	14		0.1	−	−
31	6.6	11.6	1.8	− 0.5	5.5	58	971.0	10.6	2.8	5.8	8		−	−	−

PRZEMYŚL

DNI	TEMPERATURA POWIETRZA				PREŻNOŚĆ PARY WODNEJ	WILGOTNOŚĆ WZGLĘDNA	CIŚNIENIE ATMOSFERYCZNE	USŁONECZNIENIE	ZACHMURZENIE	WIATR			OPAD	ŚNIEG	
	T	Max	Min	T_0	e	U	P	S	N	v	v_{max}		R_d	s_h	s_g
1	4.3	8.2	2.5	1.2	6.0	72	984.9	2.0	4.4	9.4	12		1.0	−	−
2	0.7	4.8	− 0.7	− 1.0	5.3	83	978.3	0.1	7.5	11.1	13		0.4	3	•
3	− 0.6	1.2	− 1.7	− 2.1	3.9	66	987.7	4.8	5.0	10.4	13		0.3	3	•
4	− 5.0	− 1.0	− 6.1	− 6.7	3.2	75	990.9	2.6	6.1	6.8	9		0.5	2	•
5	− 6.3	− 2.5	− 9.5	− 9.2	3.4	87	993.2	−	7.4	4.6	7		1.2	3	•
6	− 5.4	− 2.8	− 7.9	− 8.8	3.6	89	991.5	1.3	7.4	2.9	5		1.4	5	•
7	− 6.0	− 3.3	− 8.5	−10.2	3.3	84	985.6	5.1	5.0	3.5	4		0.7	6	•
8	− 3.6	0.2	− 7.4	− 7.9	3.7	79	983.2	9.0	5.5	5.0	8		0.4	7	•
9	− 2.3	0.1	− 4.5	− 4.5	4.5	87	989.5	−	8.0	1.6	4		15.2	7	•
10	− 3.1	− 1.3	− 4.7	− 4.5	4.5	92	995.1	−	8.0	3.1	6		3.0	20	1.6
11	− 5.6	− 3.8	− 6.5	− 7.6	3.6	91	992.0	−	7.0	2.3	3		1.1	22	•
12	− 8.4	− 3.9	−13.0	−14.7	2.9	89	982.3	8.6	2.0	2.1	3		−	23	•
13	− 6.9	− 0.8	−11.8	−15.0	3.2	86	977.2	7.8	1.6	2.5	4		−	22	•
14	− 4.4	0.7	− 8.5	−10.0	3.7	85	978.0	7.7	2.0	3.3	5		−	20	•
15	− 2.3	3.7	−10.3	−12.2	4.0	78	976.5	4.6	2.8	1.5	2		−	16	1.6
16	1.8	3.9	− 2.3	− 4.2	5.3	79	979.3	−	7.9	1.4	3		0.0	13	•
17	3.1	4.1	0.9	0.5	6.3	83	982.7	2.3	7.1	2.1	5		1.4	10	2.4
18	0.2	4.0	− 1.1	− 0.7	5.7	94	984.9	−	8.0	3.0	5		0.0	8	2.4
19	0.6	1.2	− 1.6	− 1.6	5.5	94	980.0	−	8.0	3.8	6		15.1	5	•
20	3.4	0.1	− 5.1	− 5.6	4.2	89	979.9	0.5	6.9	6.4	7		1.2	17	2.0
21	6.1	4.8	− 7.9	− 8.5	3.3	86	977.9	−	7.6	8.0	12		4.8	18	•
22	5.2	1.8	− 6.3	− 9.7	3.5	85	976.6	1.2	7.4	4.8	7		0.3	27	•
23	4.1	2.1	−10.3	−15.7	3.3	73	981.3	7.8	2.4	3.5	10		−	22	•
24	2.2	3.2	−10.9	−13.8	4.1	77	982.6	7.9	2.8	2.3	3		4.4	18	•
25	1.7	6.5	− 0.9	− 8.6	5.1	76	984.3	4.8	6.5	3.0	7		−	23	1.7
26	4.3	8.3	0.7	− 2.3	5.9	72	988.7	5.4	6.4	2.6	4		0.3	15	2.9
27	3.6	6.7	0.9	− 0.1	6.7	85	992.8	0.2	6.5	5.6	8		4.0	4	•
28	3.6	8.3	− 0.6	− 1.6	6.0	76	998.6	8.2	4.0	4.8	7		−	3	•
29	7.5	11.8	2.4	2.1	6.1	60	991.3	8.6	3.1	5.9	8		−	−	−
30	9.0	13.2	7.2	4.9	6.5	58	980.3	6.4	5.4	6.9	10		1.8	−	−
31	6.0	9.6	2.9	2.9	5.6	61	985.0	7.7	3.9	6.8	12		−	−	−

NOWY SĄCZ

DNI	TEMPERATURA POWIETRZA				PREŻNOŚĆ PARY WODNEJ	WILGOTNOŚĆ WZGLĘDNA	CIŚNIENIE ATMOSFERYCZNE	USŁONECZNIENIE	ZACHMURZENIE	WIATR			OPAD	ŚNIEG	
	T	Max	Min	T_0	e	U	P	S	N	v	v_{max}		R_d	s_h	s_g
1	3.4	9.1	− 1.6	− 4.5	5.8	76	985.2	1.0	4.4	3.4	8		2.0	−	−
2	1.9	5.4	− 0.3	− 1.7	5.5	80	980.3	3.1	7.3	6.5	14		3.3	6	1.0
3	− 0.9	1.4	− 1.8	− 4.6	4.2	72	989.5	4.8	6.3	5.6	7		0.2	8	•
4	− 3.6	− 1.2	− 4.7	− 6.7	3.2	67	990.9	6.1	6.3	3.8	6		0.6	5	•
5	− 6.4	− 4.7	− 8.3	− 9.6	3.3	85	992.4	−	7.8	1.6	3		4.9	2	•
6	− 4.3	− 2.3	− 5.9	− 9.9	5.8	85	990.0	−	7.8	0.5	2		1.2	14	•
7	− 5.8	− 1.4	− 8.4	−10.0	3.3	81	982.9	5.0	4.5	0.1	1		0.3	8	•
8	− 9.5	− 8.9	−10.6	−14.9	3.0	75	981.0	6.3	4.4	0.0	0		−	6	•
9	− 2.7	3.2	− 6.6	−10.5	3.9	78	987.2	−	8.0	0.0	0		0.4	6	•
10	− 3.1	− 0.4	− 5.8	− 6.6	3.9	80	993.9	−	8.0	0.5	2		0.1	3	•
11	− 5.7	− 1.6	− 9.6	−13.4	3.1	79	990.5	4.0	7.6	5.3	1		0.4	3	•
12	− 5.0	1.1	−10.8	−12.6	3.0	73	979.6	7.7	1.0	0.0	0		−	5	•
13	− 3.5	5.8	−11.6	−13.1	3.3	71	972.7	7.9	1.8	0.5	3		−	2	•
14	0.1	7.6	− 5.7	− 7.3	4.3	71	973.6	8.7	0.0	0.4	2		−	−	−
15	1.8	8.8	− 3.0	− 5.1	5.0	73	973.3	5.4	3.8	0.4	2		0.4	−	−
16	3.1	7.1	0.5	− 1.6	6.6	88	976.8	0.6	7.9	0.3	1		0.0	−	−
17	3.6	8.5	1.2	− 0.7	6.8	86	980.6	2.4	7.8	0.9	3		1.1	−	−
18	0.4	4.3	− 1.1	− 1.8	5.6	89	982.9	−	8.0	0.4	3		0.0	−	−
19	0.3	2.3	− 0.4	− 2.8	6.0	95	976.8	−	8.0	0.4	2		9.6	−	−
20	3.6	0.4	− 5.4	−12.3	3.9	82	980.8	3.8	7.1	2.4	4		1.8	6	1.3
21	5.4	4.5	− 7.1	− 9.4	3.3	81	978.6	0.4	7.5	4.4	8		2.3	8	•
22	5.0	2.4	− 5.5	− 8.5	3.5	83	979.0	0.9	7.9	4.1	7		1.0	12	•
23	4.8	3.3	−12.7	−18.1	3.2	74	978.2	4.6	1.4	0.3	1		−	9	•
24	1.4	5.9	− 8.6	−11.6	4.0	76	980.3	6.1	0.4	0.5	3		−	4	•
25	2.5	8.5	− 2.8	− 5.7	4.6	67	982.4	5.7	5.0	0.4	2		−	−	−
26	4.8	8.7	0.4	− 2.9	6.5	77	986.3	1.4	6.9	1.6	5		0.2	−	−
27	4.3	6.9	1.6	− 0.2	6.6	81	991.6	0.9	5.6	1.0	4		1.5	−	−
28	4.2	10.2	− 1.7	− 5.4	6.3	77	997.4	5.2	4.6	0.8	2		−	−	−
29	8.1	14.8	2.0	− 1.2	7.4	70	989.6	9.5	2.0	2.0	5		−	−	−
30	8.8	15.6	4.8	0.3	7.2	66	978.6	5.8	6.5	3.0	6		0.3	−	−
31	7.2	12.9	3.3	1.1	6.7	98	983.9	10.6	3.4	4.1	7		−	−	−

LESKO

DNI	TEMPERATURA POWIETRZA				PRĘŻNOŚĆ PARY WODNEJ	WILGOTNOŚĆ WZGLĘDNA	CIŚNIENIE ATMOSFERYCZNE	USŁONECZNIENIE	ZACHMURZENIE	WIATR		OPAD	ŚNIEG	
	T	Max	Min	T_0	e	U	P	S	N	v	v_{max}	R_d	s_h	s_g
1	3.4	6.2	0.4	- 1.6	6.1	78	975.1	1.6	5.1	4.9	9	3.6	-	-
2	0.0	4.0	- 1.3	- 2.0	5.7	85	968.9	0.2	7.8	9.9	14	1.1	10	1.2
3	- 1.9	0.0	- 3.0	- 4.5	3.8	72	977.1	4.9	5.9	8.9	9	1.2	18	.
4	- 5.8	- 2.5	- 7.1	- 9.0	3.0	76	979.4	3.4	6.8	5.3	9	2.3	24	.
5	- 7.3	- 3.9	- 8.1	-13.2	3.0	83	981.1	-	7.0	2.1	4	2.3	28	1.3
6	- 7.2	- 3.9	-11.9	-14.6	3.0	83	979.5	0.4	5.6	0.6	2	0.9	26	.
7	- 6.4	- 1.3	- 9.9	-12.0	2.9	77	972.8	5.3	6.6	1.3	3	0.1	28	.
8	- 4.3	- 0.9	- 7.5	-10.5	3.1	71	971.8	4.0	7.8	1.8	6	1.5	28	.
9	- 2.5	- 0.1	- 5.1	- 5.5	4.3	83	977.7	-	8.0	0.5	2	15.9	25	.
10	- 3.7	- 1.3	- 5.1	- 5.7	4.1	88	983.5	-	8.0	2.4	5	7.4	34	1.3
11	- 5.6	- 4.2	- 6.6	- 9.1	3.3	83	979.9	-	7.9	1.4	3	1.0	42	.
12	- 8.7	- 1.2	-15.8	-17.5	2.3	72	970.1	7.8	2.3	1.1	3	-	42	.
13	- 6.1	3.0	-15.5	-19.2	2.6	69	964.8	7.2	1.1	1.3	2	-	40	.
14	- 2.0	6.8	-11.3	-13.3	3.4	66	965.6	7.9	0.1	1.4	3	-	37	.
15	- 1.1	6.8	-10.2	-11.6	3.8	88	964.9	5.8	3.3	1.6	4	-	26	1.6
16	2.0	5.4	- 2.3	- 3.8	5.2	74	968.0	0.2	5.5	1.4	5	0.0	20	.
17	3.4	8.0	0.4	- 0.3	5.8	77	971.1	3.9	6.3	1.4	3	0.9	17	3.9
18	0.2	3.3	- 0.7	- 1.0	5.2	83	973.1	-	8.0	2.0	4	0.0	14	4.1
19	0.7	3.3	- 0.6	- 1.5	5.7	88	967.8	-	8.0	0.9	2	11.0	11	4.0
20	- 3.9	1.5	- 5.0	- 6.3	4.1	89	968.8	1.1	7.8	4.5	8	0.8	18	2.8
21	- 6.2	- 4.8	- 8.0	- 8.5	3.0	78	967.4	0.1	7.9	6.6	9	0.4	22	.
22	- 5.4	- 2.6	- 8.1	- 9.5	3.2	77	965.4	2.1	7.5	5.5	9	4.8	20	.
23	- 5.4	1.5	-14.5	-17.3	2.9	69	969.7	9.2	1.5	2.5	6	-	26	2.4
24	- 2.0	6.4	-11.2	-12.5	3.9	72	970.7	4.0	4.5	1.5	3	3.8	20	.
25	2.0	5.7	- 1.4	- 2.8	5.2	75	972.2	5.1	6.5	0.9	3	-	18	2.9
26	3.8	8.9	0.2	- 2.0	6.0	75	977.6	5.0	6.5	3.5	6	0.0	13	3.5
27	3.1	7.2	0.4	- 0.5	6.7	88	982.2	0.8	6.5	2.4	7	4.4	7	3.7
28	2.7	9.2	- 1.6	- 3.5	5.9	82	987.9	6.1	6.3	0.5	2	-	4	.
29	6.7	11.8	0.9	- 0.2	6.1	64	980.6	9.0	3.3	4.9	8	-	-	-
30	8.3	12.2	6.6	4.5	6.1	57	969.7	5.6	4.8	8.3	12	0.7	-	-
31	6.0	11.7	2.8	1.9	5.2	58	974.4	9.4	4.3	5.0	9	0.0	-	-

ZAKOPANE

Marzec 1976

DNI	TEMPERATURA POWIETRZA				PRĘŻNOŚĆ PARY WODNEJ	WILGOTNOŚĆ WZGLĘDNA	CIŚNIENIE ATMOSFERYCZNE	USŁONECZNIENIE	ZACHMURZENIE	WIATR		OPAD	ŚNIEG	
	T	Max	Min	T_0	e	U	P	S	N	v	v_{max}	R_d	s_h	s_g
1	2.8	7.2	0.7	- 4.8	5.3	69	920.1	2.1	4.4	4.1	7	0.5	45	3.1
2	- 1.8	1.6	- 3.2	- 3.1	4.5	84	915.8	0.2	7.8	5.8	8	10.2	65	2.9
3	- 5.1	- 2.8	- 6.6	- 8.1	3.4	82	923.1	1.9	7.5	2.4	4	5.3	61	2.0
4	- 8.5	- 5.7	- 9.7	-11.7	2.5	76	923.1	4.2	7.3	1.1	2	0.9	72	2.0
5	-10.6	- 9.1	-14.1	-22.9	2.3	85	922.9	0.1	7.5	0.8	1	3.3	65	2.1
6	- 9.3	- 6.7	-11.7	-21.6	2.5	84	920.8	0.6	7.1	1.4	4	0.3	76	2.3
7	-10.2	- 6.2	-13.4	-22.2	2.1	76	914.0	4.8	5.6	0.9	2	0.0	71	2.3
8	-10.6	- 4.7	-17.2	-25.6	2.1	76	912.8	6.6	5.0	0.6	3	-	67	2.6
9	- 6.2	- 2.3	-10.8	-17.7	2.9	77	919.0	-	7.8	0.5	3	3.4	64	2.5
10	- 7.5	- 4.5	- 8.2	-13.0	3.0	85	925.4	-	7.5	0.8	2	2.2	68	2.7
11	-10.7	- 5.5	-16.0	-25.5	2.1	78	921.6	6.8	4.8	0.9	3	-	69	2.4
12	-10.2	- 3.3	-16.8	-24.8	2.0	72	911.5	9.1	0.1	0.9	2	-	64	2.5
13	- 7.3	0.5	-14.8	-23.2	2.5	71	905.5	7.8	3.3	0.6	2	-	64	2.6
14	- 5.1	1.7	-11.4	-21.8	2.8	70	907.3	8.0	2.1	0.8	3	-	62	2.6
15	- 2.2	3.3	- 8.7	-15.9	3.7	73	907.6	6.5	5.9	0.6	3	0.9	60	3.6
16	0.0	1.7	- 1.7	- 3.2	5.7	93	910.7	-	8.0	0.4	1	0.2	59	3.9
17	0.4	3.4	- 2.5	- 5.9	5.1	81	914.4	3.7	6.3	0.5	1	0.1	56	3.7
18	- 1.2	0.8	- 2.1	- 4.3	5.1	92	915.3	-	7.8	0.5	2	0.9	50	4.2
19	- 1.1	1.8	- 3.4	- 7.4	5.2	91	910.3	-	7.9	1.0	3	11.6	52	3.9
20	- 7.3	- 0.1	- 8.9	-13.2	3.0	83	914.0	0.3	7.6	2.0	4	4.2	70	3.1
21	- 9.5	- 8.7	-10.7	-11.8	2.5	82	911.8	0.2	7.9	2.3	4	1.6	82	2.9
22	- 8.7	- 5.8	- 9.9	-17.6	2.5	76	907.9	3.4	4.4	2.4	5	0.7	73	2.4
23	- 8.8	- 1.9	-17.0	-27.6	2.1	67	910.8	8.5	1.4	1.0	3	-	73	2.3
24	- 4.7	1.5	-11.8	-19.6	3.1	72	913.1	8.7	2.4	0.5	2	-	70	3.4
25	- 1.2	4.5	- 8.7	-15.6	3.7	68	916.0	4.5	4.9	1.3	2	0.0	67	3.5
26	2.2	5.1	- 0.3	- 3.3	5.6	78	920.6	0.8	7.4	1.9	3	0.0	64	3.3
27	1.3	6.3	- 1.4	- 4.1	5.1	77	925.4	0.8	6.6	2.1	6	2.4	57	3.9
28	1.4	5.8	- 3.7	- 9.2	4.8	71	930.8	5.7	5.6	1.8	3	-	60	3.5
29	3.0	8.4	- 0.8	- 5.1	5.7	76	924.1	9.5	1.5	0.9	2	-	53	3.9
30	4.2	10.6	- 2.0	- 5.9	5.2	67	914.3	5.8	5.8	2.6	5	1.1	49	5.0
31	2.6	7.8	- 1.2	- 2.3	4.4	62	918.5	9.7	3.1	2.5	4	0.0	40	4.7

KASPROWY WIERCH

DNI	TEMPERATURA POWIETRZA				PRĘŻNOŚĆ PARY WODNEJ	WILGOTNOŚĆ WZGLĘDNA	CIŚNIENIE ATMOSFERYCZNE	USŁONECZNIENIE	ZACHMURZENIE	WIATR		OPAD	ŚNIEG	
	T	Max	Min	T_0	e	U	P	S	N	v	v_{max}	R_d	s_h	s_g
1	- 4.4	0.8	- 7.4	.	3.5	80	798.6	1.7	4.3	14.4	18	4.5	105	.
2	-10.4	- 7.2	-11.8	.	2.5	89	791.5	-	8.0	19.1	24	34.7	105	.
3	-13.8	-10.6	-15.1	.	1.8	86	796.2	-	8.0	12.1	13	25.3	150	.
4	-17.5	-15.1	-17.9	.	1.3	84	794.6	1.8	8.0	11.4	13	11.6	150	.
5	-16.5	-15.1	-21.2	.	1.2	84	794.3	-	8.0	9.4	12	8.4	165	3.5
6	-15.1	- 9.8	-17.8	.	1.6	85	793.3	0.1	6.3	5.3	11	1.8	160	.
7	-15.7	- 6.3	-18.5	.	1.6	85	787.7	4.8	4.3	1.6	3	0.3	162	.
8	-15.8	-14.0	-17.8	.	1.5	84	787.5	5.8	5.8	5.8	9	0.6	160	.
9	-11.8	- 9.2	-15.0	.	2.2	89	794.0	-	7.8	2.1	4	2.8	158	.
10	-14.6	-11.0	-17.0	.	1.8	87	798.2	-	7.0	2.8	6	4.4	161	3.4
11	-17.0	-13.5	-19.1	.	1.3	80	794.0	4.1	2.9	6.5	9	0.1	169	.
12	-14.0	- 8.4	-17.1	.	1.6	74	786.7	9.4	0.3	4.4	8	-	166	.
13	- 9.8	- 5.6	-13.1	.	0.9	30	783.6	8.1	4.6	11.3	14	-	162	.
14	- 6.3	- 4.2	- 9.1	.	1.4	37	786.2	8.9	3.5	5.5	10	-	156	.
15	- 6.3	- 4.4	- 7.1	.	2.8	75	786.8	6.3	5.9	3.8	6	1.6	153	3.6
16	- 6.6	- 4.3	- 7.8	.	3.5	92	789.4	-	8.0	2.5	5	0.1	153	.
17	- 7.2	- 4.6	- 8.3	.	3.3	91	792.8	4.6	6.5	2.1	5	0.0	152	.
18	- 7.7	- 6.4	- 8.3	.	3.1	92	793.0	2.6	6.8	4.6	8	0.7	152	.
19	- 7.1	- 4.8	- 8.5	.	3.4	94	788.6	-	7.8	7.9	12	26.9	153	.
20	-15.9	- 8.5	-17.5	.	1.5	85	787.7	-	8.0	8.4	10	12.9	170	3.4
21	-18.5	-17.5	-19.6	.	1.2	84	785.1	0.1	8.0	8.4	10	10.6	182	.
22	-17.4	-15.3	-18.2	.	1.3	81	782.8	3.8	5.6	7.6	10	1.5	180	.
23	-14.8	-11.3	-18.4	.	1.6	76	786.6	9.8	2.5	9.1	13	-	180	.
24	- 8.4	- 4.2	-13.2	.	2.6	80	790.5	7.9	4.6	2.8	6	-	177	.
25	- 4.4	- 5.7	-10.1	.	2.3	71	793.7	6.7	6.8	3.6	10	0.5	172	3.8
26	- 5.4	- 2.2	- 9.4	.	3.9	93	798.6	3.6	7.5	3.6	8	0.0	170	.
27	- 7.0	- 2.4	- 9.6	.	3.4	94	802.5	0.3	7.8	6.4	8	4.2	167	.
28	- 6.7	- 4.0	- 9.7	.	3.5	93	807.3	1.9	7.0	2.5	5	-	175	.
29	- 2.6	0.7	- 5.6	.	3.8	77	803.2	10.8	2.3	5.5	10	-	171	.
30	- 2.2	1.7	- 3.4	.	4.2	81	794.9	6.2	6.3	12.6	14	2.5	169	3.9
31	- 5.2	- 0.4	-10.1	.	3.6	86	797.0	8.5	3.3	7.9	13	0.0	171	4.1

TABLICA III

WYNIKI MIESIĘCZNE SPOSTRZEŻEŃ STACJI METEOROLOGICZNYCH

МЕСЯЧНЫЕ РЕЗУЛЬТАТЫ НАБЛЮДЕНИЙ МЕТЕОРОЛОГИЧЕСКИХ СТАНЦИЙ

MONTHLY RESULTS OF OBSERVATIONS AT METEOROLOGICAL STATIONS

Nr	STACJA	TEMPERATURA POWIETRZA T										LICZBA DNI					
		1	7	13	19	Dios	Max	Min	Max abs.	Data	Min abs.	Data	Min <−10°	Min <0°	Max <−10°	Max <0°	Max >15°	Max >25°
2	Łeba	- 1.9	- 2.4	0.9	- 0.8	- 0.9	1.9	- 3.7	8.2	29	-10.6	13	3	23	-	9	-	-
3	Hel	- 1.1	- 1.6	1.4	- 0.2	- 0.3	2.3	- 2.4	10.7	29	-11.5	23	2	23	-	7	-	-
4	Ustka	- 1.0	- 1.5	1.4	0.3	- 0.1	2.4	- 2.4	9.2	28	-10.0	13	-	22	-	6	-	-
5	Lębork	- 2.4	- 3.0	1.5	- 0.3	- 0.9	2.4	- 4.1	12.5	29	-13.0	23	4	23	-	9	-	-
9	Gdańsk-Rębiechowo	- 3.6	- 3.9	- 0.1	- 1.9	- 2.2	1.1	- 5.3	12.4	29	-15.1	23	7	23	-	16	-	-
14	Koszalin	- 1.3	- 2.1	1.5	- 0.1	- 0.5	2.5	- 3.3	10.4	28	-11.6	12	1	23	-	8	-	-
15	Kołobrzeg	- 0.6	- 1.0	1.7	0.7	0.3	2.7	- 2.0	11.0	28	- 9.1	12	-	22	-	5	-	-
16	Elbląg	- 2.4	- 2.7	0.9	- 0.4	- 1.1	2.2	- 3.7	13.1	29	-10.0	23	-	23	-	11	-	-
19	Suwałki	- 5.6	- 6.2	- 1.2	- 3.4	- 4.0	0.2	- 7.5	10.3	29	-17.4	24	10	26	-	19	-	-
20	Kętrzyn	- 3.7	- 4.8	0.0	- 1.5	- 2.4	1.1	- 5.8	13.6	29	-15.1	17	6	25	-	16	-	-
25	Świnoujście	- 0.5	- 0.9	1.9	1.0	0.4	2.9	- 2.1	11.1	28	- 8.2	12	-	22	-	5	-	-
26	Mikołajki	- 4.3	- 5.2	0.3	- 1.9	- 2.7	1.2	- 6.4	13.2	29	-16.3	24	8	25	-	15	-	-
27	Resko	- 2.0	- 2.7	2.0	0.2	- 0.5	3.2	- 3.8	11.7	28	-14.1	12	1	23	-	5	-	-
28	Olsztyn-Dajtki	- 3.0	- 4.3	0.6	- 1.0	- 1.9	1.7	- 5.5	13.7	29	-13.0	18	5	25	-	15	-	-
31	Szczecinek	- 2.9	- 3.6	1.1	- 0.6	- 1.4	2.3	- 4.9	12.7	29	-12.5	12	6	24	-	11	-	-
33	Chojnice	- 3.2	- 4.0	0.5	- 1.2	- 1.8	1.8	- 5.0	12.6	29	-15.9	12	2	24	-	12	-	-
42	Szczecin-Dąbie	- 1.3	- 1.9	2.7	0.8	0.2	3.8	- 3.0	12.7	28	-12.3	12	1	23	-	5	-	-
47	Piła	- 2.3	- 3.0	2.1	0.1	- 0.6	2.5	- 4.4	16.9	29	-12.8	18	3	24	-	5	1	-
51	Białystok	- 4.0	- 4.6	0.4	- 2.0	- 2.4	1.6	- 6.1	13.4	29	-16.3	24	6	28	-	14	-	-
49	Bydgoszcz	- 2.8	- 3.3	1.6	0.0	- 1.0	2.9	- 4.7	15.7	29	-13.8	12	5	25	-	9	1	-
50	Elbląg	- 3.3	- 3.8	0.5	- 1.1	- 1.8	1.6	- 4.8	14.1	29	-12.6	23	3	24	-	14	-	-
52	Ostrołęka	- 2.8	- 3.9	1.4	- 0.6	- 1.4	2.3	- 4.8	13.9	29	-11.0	24	4	25	-	14	-	-
54	Toruń	- 2.9	- 3.6	1.6	- 0.1	- 1.1	2.9	- 4.8	16.4	29	-13.3	23	3	24	-	8	1	-
60	Gorzów Wlkp.	- 1.6	- 2.5	2.1	1.0	- 0.2	3.4	- 3.2	15.7	29	-12.4	12	1	23	-	8	1	-
67	Płock-Radziwie	- 2.4	- 3.4	1.5	0.0	- 0.9	2.6	- 4.1	15.7	29	-13.5	23	2	23	-	10	1	-
69	Poznań-Ławica	- 2.0	- 2.5	2.2	0.6	- 0.3	3.4	- 3.6	16.3	29	-12.0	18	1	23	-	10	1	-
71	Słubice	- 1.0	- 1.5	3.7	1.6	0.8	5.1	- 2.8	17.6	29	- 8.5	18	-	23	-	4	1	-
77	Koło	- 2.3	- 3.3	1.0	0.0	- 1.0	2.5	- 4.4	15.9	29	-17.4	16	4	24	-	12	1	-
78	Siedlce	- 2.5	- 3.1	1.2	- 0.8	- 1.2	2.3	- 4.4	14.5	29	-12.5	9	3	25	-	12	-	-
79	Warszawa-Okęcie	- 2.3	- 3.2	1.5	- 0.3	- 0.9	2.8	- 4.3	15.4	29	-11.7	18	3	24	-	10	1	-
84	Terespol	- 3.4	- 3.6	1.0	- 1.2	- 1.7	1.9	- 4.9	13.1	29	-13.3	9	6	24	-	13	-	-
89	Zielona Góra	- 1.2	- 2.3	1.7	1.0	- 0.1	3.5	- 3.0	17.2	29	- 8.7	7	-	23	-	8	1	-
90	Leszno-Strzyżewice	- 1.5	- 1.9	2.7	0.9	0.2	4.1	- 3.0	17.8	29	- 8.9	18	-	24	-	6	1	-
93	Kalisz	- 1.7	- 2.5	1.5	0.3	- 0.5	2.9	- 3.2	16.2	29	- 8.4	13	-	24	-	10	1	-
94	Łódź-Lublinek	- 2.3	- 3.5	1.0	- 0.4	- 1.2	2.2	- 4.5	15.4	29	-11.5	23	1	24	-	12	1	-
101	Włodawa	- 3.5	- 4.0	0.9	- 1.4	- 1.9	1.9	- 5.0	12.4	29	-13.4	13	4	25	-	13	-	-
108	Sulejów	- 2.3	- 3.5	1.0	- 0.5	- 1.2	2.1	- 4.4	14.1	29	-14.3	13	6	22	-	10	-	-
111	Lublin-Radawiec	- 3.4	- 3.9	0.5	- 1.6	- 2.1	1.3	- 5.3	12.1	29	-13.9	11	4	26	-	13	-	-
112	Legnica	- 0.4	- 1.2	2.6	1.7	0.7	4.0	- 1.9	17.3	29	- 6.8	7	-	23	-	6	1	-
110	Wieluń	- 1.4	- 2.6	2.0	0.2	- 0.2	3.2	- 3.2	16.3	29	- 9.1	8	-	23	-	10	1	-
113	Zgorzelec	- 1.0	- 1.9	2.6	1.2	0.3	3.9	- 2.7	15.8	29	- 7.9	11	-	23	-	6	1	-
116	Wrocław-Strachowice	- 1.1	- 1.6	3.0	1.1	0.5	4.5	- 3.4	17.2	29	-10.1	8	1	25	-	4	1	-
123	Jelenia Góra	- 3.2	- 3.7	2.0	0.2	- 1.0	3.7	- 5.6	16.9	29	-14.4	20	7	26	-	9	1	-
127	Kielce-Suków	- 3.1	- 4.1	1.0	- 0.6	- 1.6	2.3	- 5.0	13.2	29	-13.3	11	5	26	-	10	-	-
126	Częstochowa	- 2.0	- 3.2	1.3	- 0.2	- 0.9	2.4	- 3.8	14.5	29	-12.8	8	1	25	-	10	-	-
132	Śnieżka	- 9.5	- 9.6	- 8.1	- 8.5	- 8.9	- 6.1	-11.0	2.7	29	-17.4	5	18	31	7	28	-	-
135	Zamość	- 3.8	- 3.8	1.1	- 1.9	- 2.0	2.0	- 5.8	12.4	30	-19.4	13	8	24	-	13	-	-
134	Sandomierz	- 2.8	- 3.5	1.0	- 0.4	- 1.3	2.1	- 4.2	12.4	29	-12.9	23	1	25	-	10	-	-
137	Opole	- 1.2	- 2.3	2.7	1.2	0.2	3.8	- 2.9	17.5	29	- 8.5	23	-	23	-	9	1	-
147	Kłodzko	- 2.1	- 3.0	2.0	0.3	- 0.6	3.2	- 4.4	14.5	29	-13.4	11	5	25	-	7	-	-
161	Katowice	- 1.8	- 2.8	2.2	0.5	- 0.3	3.4	- 3.5	14.3	29	-11.7	8	1	22	-	8	-	-
166	Rzeszów-Jasionka	- 2.6	- 3.4	1.9	- 0.5	- 1.0	3.1	- 4.6	13.1	29	-15.2	12	5	23	-	10	-	-
167	Racibórz	- 1.1	- 1.8	3.2	1.6	0.6	4.3	- 2.6	15.2	29	-10.5	23	1	22	-	6	1	-
169	Kraków-Balice	- 2.0	- 3.5	2.2	0.5	- 0.5	3.5	- 4.2	14.3	29	-15.6	23	2	24	-	10	-	-
172	Tarnów	- 1.7	- 2.6	2.4	0.3	- 0.2	3.8	- 3.6	14.8	29 30	-10.1	23	1	24	-	8	-	-
181	Aleksandrowice	- 1.8	- 2.9	1.6	- 0.3	- 0.7	3.0	- 4.0	13.0	30	-13.2	8	3	23	-	10	-	-
182	Przemyśl	- 2.2	- 3.2	1.0	- 0.6	- 1.2	2.5	- 4.2	13.2	30	-13.0	12	5	24	-	11	-	-
194	Nowy Sącz	- 2.0	- 3.4	2.6	0.7	- 0.4	4.3	- 3.9	15.6	30	-12.7	23	4	24	-	8	1	-
200	Lesko	- 2.8	- 4.3	1.6	- 0.5	- 1.4	3.1	- 4.8	12.2	30	-15.8	12	7	24	-	11	-	-
213	Zakopane	- 6.1	- 6.7	- 1.5	- 3.6	- 4.2	0.2	- 8.0	10.6	30	-17.2	8	12	30	-	14	-	-
217	Kasprowy Wierch	-11.3	-11.4	- 9.3	-10.6	-10.7	- 7.2	-13.0	1.7	30	-21.2	5	19	31	9	28	-	-

Nr	STACJA	CIŚNIENIE ATMOSFERYCZNE P						PRĘŻNOŚĆ PARY WODNEJ e					WILGOTNOŚĆ WZGLĘDNA U							UCZBA DNI	
		P_m	M_{ax}	Data	Min	Data	$P_{o,m}$	1	7	13	19	Dies	1	7	13	19	Dies	Min	Data	min <40%	opadz. 13 >80%
2	Łeba	1018.3	1036.8	5	1000.3	30	1018.8	4.6	4.5	5.0	4.9	4.8	85	86	75	83	82	45	4	-	11
3	Hel	1018.8	1037.5	5	1001.4	30	1019.1	4.8	4.7	5.0	4.8	4.9	83	85	72	78	79	45	4	-	7
4	Ustka	1018.4	1036.5	5	1001.1	30	1019.5	4.9	4.7	5.0	5.0	4.9	84	83	73	78	79	49	13	-	7
5	Lębork	1016.5	1035.0	5	998.9	30	1019.3	4.5	4.3	5.0	4.9	4.7	83	83	71	80	79	41	4	-	9
9	Gdańsk-Rębiechowo	1001.7	1019.6	5	985.4	30	1019.3	4.3	4.2	4.9	4.5	4.5	86	85	79	82	83	52	4	-	13
14	Koszalin	1015.8	1033.4	4	999.8	30	1020.1	5.0	4.7	5.2	5.2	5.0	86	87	75	84	83	51	13	-	6
15	Kołobrzeg	1019.1	1036.8	4	1003.2	30	1019.9	5.0	5.0	5.1	5.1	5.1	83	85	77	77	79	42	13	-	7
16	Elbląg	1013.5	1031.2	5	997.1	30	1019.0	4.4	4.5	4.8	4.7	4.6	84	87	72	77	80	40	18	-	7
19	Suwałki	995.3	1012.2	5	974.8	2	1019.0	3.8	3.7	4.5	4.1	4.1	88	90	79	82	85	51	3	-	14
20	Kętrzyn	1005.0	1022.5	5	986.4	2	1019.1	4.2	4.2	4.7	4.5	4.4	86	91	74	80	82	36	3	1	11
25	Świnoujście	1019.7	1037.3	4	1004.5	13	1020.3	5.0	5.1	5.4	5.3	5.2	82	86	75	79	81	45	30	-	9
26	Mikołajki	1002.3	1019.2	5	983.8	2	1019.1	4.2	4.0	4.7	4.6	4.4	87	89	74	83	83	47	18	-	8
27	Resko	1013.3	1030.7	4	998.9	13 30	1020.4	4.8	4.6	5.1	5.1	4.9	86	88	71	80	81	39	19	1	8
28	Olsztyn-Dajtki	1001.7	1018.6	5	985.5	2	1019.1	4.3	4.2	4.8	4.6	4.5	87	89	72	80	82	34	18	1	10
31	Szczecinek	1001.5	1019.0	4 5	987.1	30	1019.9	4.5	4.4	4.8	4.6	4.6	87	89	71	76	81	35	18	2	5
33	Chojnice	996.9	1013.6	5	982.7	30	1019.4	4.5	4.3	4.9	4.7	4.6	89	91	74	80	83	39	19	1	12
42	Szczecin-Dąbie	1019.7	1037.4	4	1003.7	13	1020.1	5.0	4.9	5.2	5.3	5.1	87	89	69	79	81	39	19	1	9
47	Piła	1010.6	1027.0	4	997.7	13 30	1019.9	4.7	4.6	5.0	5.0	4.8	87	89	69	78	80	35	29	1	4
51	Białystok	999.3	1014.4	5	981.4	2	1018.6	4.2	4.1	4.5	4.4	4.3	86	89	70	80	81	44	3	-	5
49	Bydgoszcz	1010.6	1026.5	5	997.0	30	1019.8	4.2	4.1	4.8	4.8	4.5	79	81	69	76	76	43	19	-	7
50	Mława	1000.2	1015.8	5	985.9	2	1019.2	4.3	4.2	4.8	4.7	4.5	85	87	74	81	81	41	19	-	11
52	Ostrołęka	1006.9	1022.7	5	991.0	2	1019.2	4.3	4.2	4.6	4.6	4.5	84	88	67	76	78	35	16	3	7
54	Toruń	1010.6	1026.6	5	997.1	30	1019.6	4.4	4.2	5.0	4.9	4.6	83	84	72	78	79	34	18	2	12
60	Gorzów Wlkp.	1010.8	1027.7	4	994.9	13	1020.2	5.0	4.9	5.3	5.2	5.1	89	92	72	78	83	40	19	-	9
67	Płock-Radziwie	1010.0	1024.8	5	997.7	30	1018.5	4.7	4.5	5.0	5.1	4.8	87	88	73	80	82	38	4	1	11
69	Poznań-Ławica	1008.5	1024.0	4	994.1	13	1020.2	4.8	4.7	5.1	5.1	5.0	88	89	69	78	81	38	3	1	10
71	Słubice	1017.1	1034.1	4	999.4	13	1020.1	5.0	5.0	5.2	5.2	5.1	86	88	69	74	78	38	13	1	2
77	Kozo	1004.4	1019.0	5	993.0	13 15	1019.4	4.7	4.5	5.3	5.1	4.9	88	89	79	81	84	43	3	-	12
78	Siedlce	1000.1	1014.1	5	986.2	2	1018.9	4.6	4.4	4.6	4.8	4.6	87	88	67	80	81	38	3	1	8
79	Warszawa-Okęcie	1005.8	1020.0	5	993.2	2	1019.3	4.6	4.3	4.8	4.9	4.7	85	85	69	78	79	41	18	-	6
84	Terespol	1001.2	1014.9	5	985.9	2	1018.7	4.6	4.5	5.1	4.9	4.8	91	92	76	84	86	47	18	-	10
89	Zielona Góra	996.2	1011.9	4	980.0	13	1020.6	4.8	4.8	4.8	4.8	4.8	84	89	69	70	78	33	29	2	9
90	Leszno-Strzyżewice	1008.3	1023.5	4	992.6	13	1020.0	5.0	4.9	5.2	5.2	5.1	89	90	68	78	81	37	13	2	5
93	Kalisz	1001.1	1014.8	4 5	987.5	13	1019.4	5.0	4.8	5.3	5.2	5.1	90	92	76	82	84	50	3	4+	- 12
94	Łódź-Lublinek	996.2	1009.7	5	985.1	15	1019.9	4.7	4.4	4.9	5.0	4.8	88	89	73	82	83	48	14	-	8
101	Włodawa	996.6	1009.4	28	982.6	21	1018.9	4.5	4.4	5.1	4.7	4.7	90	91	75	83	85	51	3	-	9
108	Sulejów	995.7	1008.5	28	984.9	13	1019.6	4.8	4.5	5.2	5.2	5.0	91	91	78	85	86	44	24	-	15
111	Lublin-Radawiec	988.8	1002.1	28	976.9	22	1019.2	4.4	4.4	5.0	4.7	4.7	89	91	76	84	85	55	31	-	12
112	Legnica	1004.6	1019.9	4	987.8	13	1020.4	5.1	5.1	5.5	5.5	5.3	84	88	73	77	80	43	29	-	10
110	Wieluń	994.9	1007.8	4	981.6	13	1019.8	4.9	4.6	5.2	5.1	5.0	87	88	72	80	81	48	4	-	8
113	Zgorzelec	995.7	1010.7	4	978.1	13	1021.0	5.1	4.9	5.1	5.0	5.1	•	89	68	74	•	37	11	1	9
116	Wrocław-Strachowice	1005.1	1019.9	4	989.5	13	1020.4	4.9	4.9	5.1	5.1	5.0	84	87	66	75	77	35	13	1	7
123	Jelenia Góra	977.5	991.5	4	961.1	13	1020.5	4.1	4.1	4.6	4.5	4.4	82	85	65	72	76	29	29	2	6
127	Kielce-Suków	987.1	1000.8	28	976.6	13	1020.4	4.5	4.2	4.9	4.9	4.7	89	89	72	81	83	46	4	-	12
126	Częstochowa	983.4	996.8	27 28	970.9	13	1020.5	4.8	4.5	4.9	4.9	4.8	88	89	71	79	81	39	24	1	7
132	Śnieżka	832.3	846.7	28	819.5	13	•	2.8	2.8	3.2	3.1	3.0	89	89	90	91	90	53	13	-	29
135	Zawiść	992.0	1005.8	28	981.0	21	1019.0	4.5	4.4	5.1	4.8	4.7	91	91	75	87	86	54	4 30	-	13
134	Sandomierz	992.4	1006.5	28	981.5	22	1020.0	4.6	4.4	4.9	4.9	4.8	89	91	73	80	83	53	23	-	9
137	Opole	998.3	1011.6	10 27+	983.0	13	1020.7	5.0	5.0	5.2	5.2	5.1	87	93	70	76	81	33	13	1	8
147	Kłodzko	981.0	994.9	28	965.4	13	1020.7	4.6	4.4	4.9	4.8	4.7	83	87	68	76	79	34	13	1	9
161	Katowice	984.7	998.9	28	971.7	13	1020.3	4.5	4.4	4.7	4.8	4.6	81	84	64	73	75	27	13	2	4
166	Rzeszów-Jasionka	994.6	1008.8	28	984.1	22	1020.1	4.8	4.5	5.0	5.1	4.9	91	91	70	83	83	44	25	-	10
167	Racibórz	996.5	1010.6	28	982.4	13	1020.8	5.0	4.9	5.7	5.6	5.3	86	89	73	79	82	39	14	1	9
169	Kraków-Balice	990.9	1004.6	28	978.5	13	1020.8	4.8	4.5	5.2	5.2	4.9	88	91	72	80	82	46	15 31	-	7
172	Tarnów	993.7	1008.1	28	981.9	13	1020.0	4.6	4.5	5.0	5.1	4.8	84	86	69	80	79	42	25	-	8
181	Aleksandrowice	970.5	984.7	27 28	957.1	13	1020.2	4.4	4.3	4.6	4.6	4.5	78	82	67	74	75	27	13	1	8
182	Przemyśl	984.9	999.4	28	974.2	19	1020.2	4.6	4.3	4.6	4.7	4.6	85	86	71	80	80	38	30	1	10
194	Nowy Sącz	983.3	998.1	28	971.0	13	1020.3	4.7	4.3	4.7	5.0	4.7	86	87	63	76	77	38	30	2	5
200	Leszno	973.5	989.0	28	962.4	19	1020.5	4.3	3.9	4.3	4.5	4.3	83	82	62	76	76	27	31	3	4
213	Zakopane	916.4	931.5	28	904.8	13	•	3.5	3.3	3.6	3.9	3.6	85	84	64	79	77	28	30	3	5
217	Kasprowy Wierch	792.5	808.2	28	781.3	22	•	2.2	2.1	2.7	2.4	2.4	79	78	86	82	81	13	13	4	24

Nr	STACJA	PRĘDKOŚĆ WIATRU v							LICZBA PRZYPADKÓW W PRZEDZIAŁACH								LICZBA DNI		ZACHMURZENIE N					LICZBA DNI	
		1	7	13	19	Dies	Max	Data	0	>0-2	>2-4	>4-7	>7-10	>10-15	>15-20	>20	≥10	>15	1	7	13	19	Dies	◔	◕
2	Łeba	4.7	4.2	5.9	4.5	5.0	14	30	12	64	49	57	46	20	–	–	8	–	4.9	5.6	5.5	4.8	5.1	5	8
3	Hel	5.0	4.5	4.7	4.7	4.7	12	1 2	3	61	71	62	49	2	–	–	9	–	5.0	6.1	5.5	5.1	5.4	1	12
4	Ustka	4.2	4.4	4.9	4.5	4.5	15	1	–	53	89	84	16	6	–	–	3	–	5.5	5.9	5.9	5.6	5.5	3	9
5	Lębork	1.7	2.0	3.6	2.2	2.5	10	1	60	87	52	38	11	–	–	–	1	–	5.1	5.7	5.6	4.8	5.2	4	10
9	Gdańsk-Rębiechowo	4.2	4.3	5.7	4.4	4.7	17	1	25	48	57	71	32	13	2	–	9	1	5.1	6.5	5.7	4.9	5.7	1	11
14	Koszalin	2.9	2.7	4.6	3.6	3.5	14	1	45	52	77	46	26	2	–	–	6	–	5.0	6.0	5.7	5.3	5.2	3	6
15	Kołobrzeg	3.6	3.0	4.5	4.5	3.9	13	1	6	73	80	63	23	3	–	–	5	–	4.7	5.5	5.7	4.9	5.2	4	5
16	Elbląg	3.4	3.9	5.2	3.9	4.1	14	21	24	52	86	49	26	11	–	–	6	1	4.8	5.9	5.8	4.9	5.3	1	8
19	Suwałki	4.5	4.5	6.1	4.1	4.9	14	21	28	41	57	66	39	18	–	–	8	–	5.4	6.6	6.4	5.6	5.9	1	14
20	Kętrzyn	3.8	4.0	5.5	4.3	4.3	13	1 30	15	62	58	77	31	5	–	–	4	–	3.9	5.3	4.8	5.2	4.8	4	2
25	Świnoujście	4.6	4.5	5.4	6.1	5.2	14	2 21	7	44	73	67	37	20	–	–	9	–	4.0	4.9	4.5	4.6	4.5	5	5
26	Mikołajki	2.6	2.4	4.4	2.7	3.0	10	2 3 29	52	65	67	44	20	–	–	–	4	–	5.0	5.8	5.6	5.6	5.3	2	7
27	Resko	1.9	1.6	3.3	2.4	2.2	11	2	62	108	53	27	7	1	–	–	2	–	4.6	6.0	6.0	5.3	5.3	3	7
28	Olsztyn-Dajtki	3.2	2.9	4.5	3.7	3.6	11	2	15	71	96	48	17	1	–	–	2	–	4.5	5.1	5.5	4.6	5.0	4	5
31	Szczecinek	2.2	2.3	4.0	2.8	2.9	12	1	38	89	74	32	13	2	–	–	1	–	5.2	5.7	6.3	4.8	5.4	3	8
33	Chojnice	3.3	3.2	4.9	3.5	3.8	14	1	11	84	77	56	9	11	–	–	4	–	5.4	5.8	6.4	4.7	5.5	3	9
42	Szczecin-Dąbie	3.5	3.3	5.3	3.9	4.1	10	1 2 30	5	56	86	86	15	–	–	–	4	–	4.4	5.5	5.1	4.7	4.9	4	8
47	Piła	3.3	3.2	5.2	3.7	4.0	13	1 2	13	72	76	62	20	5	–	–	5	–	5.3	5.5	5.9	4.6	5.2	3	8
51	Białystok	3.3	3.5	4.6	3.7	3.9	10	2 3	22	69	56	73	28	–	–	–	2	–	6.3	6.5	6.2	4.6	5.9	2	11
49	Bydgoszcz	2.9	3.3	4.9	3.6	3.8	14	2	29	66	72	53	16	14	–	–	5	–	3.5	5.4	6.3	5.5	5.2	2	2
50	Mława	3.8	4.4	5.7	4.4	4.7	14	1 2	14	57	59	71	27	20	–	–	9	–	4.8	6.0	6.2	5.4	5.6	1	8
52	Ostrołęka	2.0	2.0	3.3	2.1	2.4	8	3 21 31	33	129	50	33	3	–	–	–	–	–	4.9	6.1	5.5	4.9	5.1	3	6
54	Toruń	2.3	2.4	4.2	3.3	3.1	10	2	10	91	90	31	18	–	–	–	5	–	4.4	5.8	5.9	5.6	5.3	2	4
60	Gorzów Wlkp.	4.3	4.4	5.2	4.5	4.6	15	1	3	42	87	89	20	7	–	–	3	–	3.9	5.8	5.7	4.6	5.0	2	7
67	Płock-Radziwie	2.3	2.3	3.8	2.8	2.9	10	2 3	50	75	62	45	16	–	–	–	3	–	4.9	5.9	5.9	5.1	5.5	1	5
69	Poznań-Ławica	3.4	3.7	6.0	4.0	4.4	15	2	23	31	76	88	24	6	–	–	7	–	3.4	6.2	5.7	4.4	4.9	2	2
71	Słubice	2.0	2.2	4.1	2.4	2.7	17	1	31	103	75	32	4	2	1	–	1	1	4.7	6.3	5.8	4.8	5.4	1	5
77	Kozo	3.2	3.4	4.6	3.5	3.8	12	1 2	32	58	74	52	28	4	–	–	3	–	4.4	5.7	6.2	5.4	5.3	2	4
78	Siedlce	2.9	3.4	4.5	3.2	3.6	9	2 3 21*	24	70	74	56	24	–	–	–	2	–	5.4	6.4	5.9	5.8	5.7	1	8
79	Warszawa-Okęcie	4.3	4.0	5.4	4.5	4.6	12	2	11	51	65	83	31	7	–	–	4	–	4.8	4.9	5.9	4.7	5.2	3	5
84	Terespol	3.3	3.2	4.5	3.8	3.7	9	1 2 3	13	70	84	62	19	–	–	–	3	–	5.5	6.3	6.1	5.4	5.9	2	13
89	Zielona Góra	3.1	3.1	4.1	3.1	3.4	10	1	–	90	102	51	5	–	–	–	1	–	4.8	6.5	6.1	4.7	5.6	1	6
90	Leszno-Strzyżewice	3.5	3.7	5.5	4.2	4.3	14	1 2	8	49	94	79	8	10	–	–	5	–	4.2	6.6	6.4	4.6	5.5	1	6
93	Kalisz	2.3	2.6	3.8	3.0	3.1	12	1	37	70	87	43	10	1	–	–	3	–	5.0	6.4	6.7	5.3	5.8	–	9
94	Łódź-Lublinek	3.8	3.5	5.6	3.9	4.3	12	1	16	64	58	67	38	5	–	–	3	1	6.0	5.5	6.1	5.3	5.5	2	5
101	Włocławek	2.5	2.5	3.6	2.4	2.8	10	2 3	41	102	48	41	16	–	–	–	2	–	5.4	6.2	5.9	5.0	5.7	3	10
108	Sulejów	3.3	3.0	4.9	3.6	3.8	16	1	71	76	64	64	14	8	1	–	3	1	4.5	5.6	6.5	5.5	5.3	–	4
111	Lublin-Radawiec	3.1	3.6	4.4	3.4	3.6	11	2	14	73	89	49	22	1	–	–	1	–	4.8	6.4	6.1	5.5	5.8	2	11
112	Legnica	3.5	3.4	4.9	3.3	3.9	12	1 2 31	22	54	87	61	19	5	–	–	7	–	4.0	6.2	6.2	5.5	5.4	2	6
110	Wieluń	2.1	2.3	3.3	2.4	2.6	8	2 30	3	131	87	24	3	–	–	–	1	–	5.3	5.4	6.3	5.4	5.7	–	8
113	Zgorzelec	*	2.8	4.5	3.0	*	*	*	*	*	*	*	*	*	*	*	*	*	*	*	*	*	*	*	*
116	Wrocław-Strachowice	3.4	3.4	5.5	3.4	4.0	16	2	15	66	82	61	16	7	1	–	5	2	4.9	5.6	5.4	5.2	5.2	3	7
123	Jelenia Góra	2.7	2.4	4.2	3.2	3.3	18	2	24	102	59	43	13	5	2	–	4	2	4.2	6.0	6.4	5.6	5.5	2	8
127	Kielce-Sukÿ	2.6	2.8	4.8	3.5	3.4	12	2	46	67	53	53	26	3	–	–	3	–	4.6	4.6	6.2	4.9	4.9	3	6
126	Częstochowa	2.5	2.7	3.9	3.1	3.0	12	1 2	6	129	62	33	16	2	–	–	4	–	5.5	5.5	6.6	5.2	5.6	3	10
132	Śnieżka	16.4	15.8	12.5	14.3	14.5	45	2	4	28	28	16	19	38	48	67	26	24	5.8	6.4	6.7	6.2	6.2	1	12
135	Zamość	2.8	2.9	3.7	2.9	3.1	9	2	21	99	71	43	14	–	–	–	2	–	6.0	6.6	6.1	5.2	6.0	–	12
134	Sandomierz	4.7	4.6	5.7	4.4	4.9	14	1 2	5	50	77	73	28	15	–	–	10	–	4.8	5.6	5.9	4.6	5.2	3	8
137	Opole	2.9	2.9	4.5	3.1	3.4	13	2	23	86	75	39	22	3	–	–	3	–	4.3	5.9	5.7	4.7	4.9	2	5
147	Kłodzko	2.2	2.1	3.9	2.8	2.9	12	1	45	94	56	31	21	1	–	–	5	–	5.6	5.6	5.6	5.1	5.3	4	7
161	Katowice	2.3	2.3	3.8	2.5	2.8	9	2	39	74	91	36	8	–	–	–	1	–	5.3	5.7	5.8	4.8	5.3	4	8
166	Rzeszów Jasionka	3.7	3.5	4.9	3.1	3.8	13	2	32	60	70	58	22	6	–	–	4	–	5.9	5.9	5.5	5.0	5.6	3	12
167	Racibórz	2.2	1.9	3.4	2.6	2.5	14	2	37	113	57	34	4	3	–	–	2	–	3.8	5.4	4.8	4.4	4.5	5	5
169	Kraków-Balice	2.0	1.6	3.6	2.3	2.5	11	1	77	54	69	37	10	1	–	–	1	–	5.0	5.0	5.3	4.9	4.9	4	6
172	Tarnów	1.9	1.5	3.0	2.0	2.1	9	1 2	54	114	50	23	7	–	–	–	–	–	4.7	5.1	5.9	5.3	5.2	4	10
181	Aleksandrowice	3.5	3.2	3.9	3.1	3.5	14	1 30	16	96	68	43	19	6	–	–	6	–	4.8	5.7	5.7	5.5	5.3	3	8
182	Przemyśl	4.1	4.6	5.7	4.0	4.5	13	2 3	4	72	66	65	29	12	–	–	9	–	5.7	6.0	5.1	5.4	5.6	3	12
194	Nowy Sącz	1.4	1.1	2.3	1.3	1.6	14	2	137	44	31	32	3	1	–	–	1	–	5.6	5.2	5.5	5.2	5.4	6	13
200	Leszko	2.1	2.5	4.6	2.7	3.0	14	2	62	81	38	37	24	6	–	–	2	–	5.2	6.2	5.5	6.1	5.7	3	11
213	Zakopane	1.1	0.8	2.6	1.2	1.5	8	2	87	109	38	13	1	–	–	–	–	–	5.1	5.4	5.8	5.6	5.5	3	13
217	Kasprowy Wierch	7.1	6.9	6.6	7.4	6.8	24	2	19	27	45	53	52	42	8	2	18	2	5.4	5.8	6.5	5.8	5.9	1	13

Nr	STACJA	OPAD R_d												LICZBA DNI																
		ΣR_d I dek.	ΣR_d II dek.	ΣR_d III dek.	$\Sigma R_{d,m}$	$R_{d,max}$	Data	LICZBA DNI 0,0	>0,1	>1,0	>5,0	>10,0	>20,0	●	✳	▲	≡	=	⌣	⌓	V	∞	+	+	∞	☈	☒
2	Łeba	4.6	2.3	15.2	22.1	6.7	26	3	21	6	1	-	-	9	16	1	3	24	7	-	6	-	3	1	1	-	10
3	Hel	4.3	6.0	10.9	21.2	8.1	21	7	17	8	-	-	-	8	18	-	1	24	3	-	-	-	-	-	6	-	13
4	Ustka	10.2	4.9	22.9	38.0	9.1	26	4	19	8	3	-	-	8	17	-	3	27	13	-	-	-	-	-	7	-	14
5	Lębork	5.6	6.8	20.8	32.7	7.0	26	4	20	11	2	-	-	10	17	-	1	25	11	-	-	-	-	-	5	-	11
9	Gdańsk-Rębiechowo	6.1	4.0	13.5	23.6	5.3	30	4	21	8	1	-	-	7	20	-	11	24	5	-	7	-	-	-	2	-	19
14	Koszalin	4.0	1.5	14.5	20.0	3.7	30	5	19	5	-	-	-	8	19	-	2	28	14	-	1	-	-	-	4	-	12
15	Kołobrzeg	4.7	2.6	16.9	24.2	4.3	26	4	21	10	-	-	-	7	18	-	2	25	4	-	-	-	-	-	6	-	11
16	Elbląg	6.2	6.0	6.6	18.8	3.4	19	7	14	8	-	-	-	7	16	-	3	23	3	-	2	-	-	1	-	-	13
19	Suwałki	14.2	1.8	16.8	32.8	8.3	1	3	18	8	1	-	-	7	10	-	12	29	-	-	9	-	4	1	2	-	29
20	Kętrzyn	11.4	1.2	13.3	25.9	6.5	1	9	16	8	2	-	-	6	19	-	2	29	4	-	4	-	1	-	7	-	24
25	Świnoujście	5.9	0.3	9.8	16.0	3.5	25	8	15	7	-	-	-	7	18	-	1	25	4	-	-	-	-	-	4	-	11
26	Mikołajki	12.7	2.0	12.1	26.8	8.7	1	7	17	7	1	-	-	6	19	1	6	29	10	-	7	-	1	-	7	-	25
27	Resko	10.2	2.6	13.0	25.8	4.9	26	2	20	13	-	-	-	7	17	-	6	22	7	-	1	-	-	-	-	-	12
28	Olsztyn-Dajtki	7.4	1.8	10.4	19.6	4.9	1	9	15	5	-	-	-	6	19	-	1	25	5	-	2	-	-	-	4	-	14
31	Szczecinek	6.9	1.9	9.5	18.2	4.4	26	4	21	3	-	-	-	8	19	-	6	27	5	-	5	-	-	-	5	-	15
33	Chojnice	6.5	1.4	8.9	16.8	3.1	26	1	23	5	-	-	-	8	19	-	0	27	8	-	4	-	-	-	5	-	16
42	Szczecin-Dąbie	9.6	0.9	12.7	23.1	4.8	1	5	15	6	-	-	-	8	23	-	1	26	11	-	-	-	-	-	3	-	9
47	Piła	8.8	1.2	11.7	21.7	4.6	1	3	16	8	-	-	-	6	15	-	7	27	11	1	4	-	2	-	6	-	9
51	Białystok	9.4	2.6	14.1	26.1	4.4	22	5	21	9	-	-	-	7	22	-	8	28	9	-	4	-	1	-	8	-	21
49	Bydgoszcz	8.7	1.3	9.9	19.9	5.2	1	9	16	7	1	-	-	8	16	1	5	25	9	-	1	-	-	-	7	-	12
50	Mława	6.3	1.5	7.5	15.3	4.8	1	10	15	3	-	-	-	8	15	-	5	27	12	-	4	-	-	-	4	-	11
52	Ostrołęka	8.7	2.6	7.4	18.7	4.0	1	3	17	9	-	-	-	7	16	-	6	24	13	-	1	-	1	-	3	-	17
54	Toruń	7.0	1.4	8.0	16.4	4.9	1	9	15	7	-	-	-	7	18	-	4	25	23	-	2	-	1	-	5	-	10
60	Gorzów Wlkp.	9.7	2.5	7.7	19.9	6.9	1	5	17	6	1	-	-	7	17	-	2	27	7	1	1	-	-	1	14	-	12
67	Płock-Radziwie	12.4	4.0	11.6	28.0	9.4	1	6	18	7	2	-	-	7	19	-	3	27	11	-	2	-	-	-	3	-	17
69	Poznań-Ławica	9.1	2.9	5.4	17.4	6.1	1	9	15	5	1	-	-	7	17	-	8	27	16	1	2	-	-	-	10	1	11
71	Słubice	5.8	2.3	5.5	13.6	4.9	1	3	14	5	-	-	-	6	12	-	2	29	18	2	3	-	1	-	17	-	3
77	Kołe	7.6	7.3	6.8	21.7	4.1	1	6	14	9	-	-	-	8	16	-	7	20	-	-	5	-	-	2	5	-	15
78	Siedlce	7.2	2.0	4.9	14.1	5.4	1	9	16	4	1	-	-	8	19	-	3	28	14	-	-	-	2	1	10	-	13
79	Warszawa-Okęcie	5.6	1.7	5.4	12.7	4.9	1	12	13	4	-	-	-	10	16	1	5	27	13	-	3	-	-	-	7	1	9
84	Terespol	11.3	2.5	8.6	22.4	5.0	1	5	14	8	1	-	-	5	13	-	6	23	11	-	-	-	1	2	2	-	17
89	Zielona Góra	7.3	4.6	7.0	18.9	5.3	1	6	18	8	1	-	-	7	18	-	7	25	6	-	2	-	4	-	5	-	16
90	Leszno-Strzyżewice	7.9	3.2	10.9	22.0	5.8	1	10	14	5	2	-	-	8	17	1	-	27	27	4	-	-	-	-	7	-	13
93	Kalisz	8.4	3.6	7.1	19.1	7.8	1	6	14	6	1	-	-	8	13	-	3	28	7	1	1	-	-	-	9	-	16
94	Łódź-Lublinek	7.2	3.3	12.6	23.1	6.0	1	10	15	6	1	-	-	7	19	-	7	27	10	-	5	-	2	2	9	-	19
101	Włodawa	10.9	3.4	10.9	25.2	5.5	1	4	19	10	1	-	-	6	18	-	-	24	6	-	-	-	1	1	1	-	23
108	Sulejów	5.6	9.2	9.0	23.8	5.9	11	5	15	7	1	-	-	7	19	-	4	26	12	-	4	1	1	-	5	-	17
111	Lublin-Radawiec	6.8	5.0	9.6	21.4	3.8	26	6	21	9	-	-	-	9	21	-	8	25	16	-	1	2	3	1	1	-	22
112	Legnica	1.2	2.7	6.7	10.6	5.7	26	9	12	3	1	-	-	7	14	-	2	26	13	1	-	-	1	1	9	-	8
110	Wieluń	12.8	3.7	9.5	26.0	10.0	1	8	13	7	2	1	-	6	16	-	1	29	11	2	-	-	-	2	10	-	10
113	Zgorzelec	1.7	3.5	7.7	12.9	3.5	26	10	9	5	-	-	-	*	*	*	*	*	*	*	*	*	*	*	*	*	5
116	Wrocław-Strachowice	3.0	3.0	7.0	13.0	5.5	26	7	14	2	1	-	-	7	15	-	5	26	20	4	-	-	-	-	12	-	5
123	Jelenia Góra	1.3	8.8	9.9	20.0	5.9	26	9	12	5	2	-	-	8	16	-	2	29	19	-	-	-	-	-	15	-	13
127	Kielce-Suków	9.2	4.3	9.2	22.7	4.5	1	2	21	6	-	-	-	8	18	-	3	29	16	1	2	-	4	3	8	-	12
126	Częstochowa	10.6	7.4	8.3	26.3	8.8	1	3	17	8	1	-	-	5	16	-	5	23	1	-	-	-	-	-	6	-	21
132	Śnieżka	26.2	42.2	48.1	116.5	22.2	20	1	26	17	7	3	1	1	27	-	28	2	-	-	28	2	-	21	-	-	31
135	Zamość	12.2	7.2	19.6	39.0	6.4	27	4	19	12	2	-	-	8	20	-	7	27	16	-	3	-	6	1	2	-	24
134	Sandomierz	4.8	5.8	8.4	19.0	5.5	19	11	12	6	1	-	-	6	19	-	3	29	11	-	-	-	3	-	6	-	17
137	Opole	2.8	6.4	9.6	18.8	4.6	26	3	18	6	-	-	-	8	15	-	3	28	9	-	-	-	2	-	10	-	9
147	Kłodzko	3.0	13.2	8.4	24.6	6.9	19	5	16	7	2	-	-	6	17	-	6	24	9	-	-	-	-	-	11	-	14
161	Katowice	4.0	14.7	12.3	31.0	7.2	19	4	18	8	1	-	-	9	16	-	4	27	18	-	-	-	2	-	6	-	13
166	Rzeszów-Jasionka	9.1	10.8	8.4	28.3	8.2	19	5	18	8	1	-	-	9	16	-	6	28	2	-	3	-	4	-	10	-	19
167	Racibórz	3.7	13.3	14.1	31.1	7.2	27	6	17	8	2	-	-	9	14	-	-	19	3	-	-	-	-	-	-	-	12
169	Kraków-Balice	2.0	12.1	7.2	21.3	7.1	19	6	15	5	1	-	-	9	13	-	4	30	12	-	-	-	-	-	8	-	12
172	Tarnów	12.9	14.6	16.7	44.2	9.9	21	1	21	7	4	-	-	7	15	-	1	28	2	-	1	-	3	1	11	-	20
181	Aleksandrowice	8.0	17.2	13.2	38.4	8.8	19	7	17	9	2	-	-	9	17	-	5	21	7	-	-	1	1	-	10	-	16
182	Przemyśl	24.1	18.8	15.6	58.6	15.2	9	2	20	13	2	2	-	10	18	-	9	27	6	-	3	2	6	1	5	-	27
194	Nowy Sącz	13.0	13.6	5.3	31.9	9.9	19	2	19	10	1	-	-	6	16	-	3	29	-	1	-	-	-	2	6	-	17
200	Lesko	36.3	13.7	14.1	64.1	15.9	9	4	19	13	3	2	-	8	19	-	4	31	-	-	1	-	6	1	1	-	27
213	Zakopane	26.1	19.9	5.8	51.8	11.6	19	4	18	10	4	2	-	5	20	-	2	24	19	-	-	-	-	2	-	-	31
217	Kasprowy Wierch	96.6	42.3	21.3	160.2	36.7	2	3	21	15	8	6	3	1	24	-	25	2	10	-	25	1	2	20	-	-	31

Blank page retained for pagination

TABLICA IV

WYNIKI MIESIĘCZNE SPOSTRZEŻEŃ POSTERUNKÓW METEOROLOGICZNYCH I OPADOWYCH

МЕСЯЧНЫЕ РЕЗУЛЬТАТЫ НАБЛЮДЕНИЙ МЕТЕОРОЛОГИЧЕСКИХ И ОСАДКОМЕРНЫХ ПОСТОВ

MONTHLY RESULTS OF OBSERVATIONS AT METEOROLOGICAL AND RAINFALL POSTS

Nr	POSTERUNEK	TEMPERATURA POWIETRZA T: Dies	$\overline{Max}$	$\overline{Min}$	Max abs.	Data	Min abs.	Data	OPAD R_d: ΣR_d I dek.	ΣR_d II dek.	ΣR_d III dek.	$\Sigma R_{d,m}$	$R_{d,max}$	Data	LICZBA DNI: 0.0	≥0.1	≥1.0	≥5.0	≥10.0	≥20.0	LICZBA DNI: ●	✳	▲	≡	V	∞	⇂	⊠
1	Rozewie	-0.8	1.7	-2.8	10.0	29	-8.5	12	1.4	6.1	12.0	19.5	3.9	26	8	14	8	-	-	-	4	11	-	1	1	-	-	13
6	Gdynia	0.0	2.4	-1.9	13.4	29	-7.1	13	3.1	2.6	7.8	13.5	3.0	30	2	21	5	-	-	-	7	17	-	4	-	-	-	8
7	Słupsk	-0.6	2.3	-3.0	10.2	25	-13.4	12	5.0	4.4	11.4	20.8	8.3	26	4	19	4	1	-	-	6	13	1	4	-	-	-	14
8	Darłowo	-0.3	2.0	-2.4	8.0	31	-10.5	12	2.6	1.4	16.8	20.8	7.6	26	-	17	7	1	-	-	5	12	-	-	-	-	-	10
10	Czarna Dąbrówka	-2.0	1.4	-5.1	12.0	29	-14.2	23	8.7	1.6	19.6	29.9	6.1	26	4	20	11	1	-	-	8	13	-	2	1	-	-	13
11	Świbno	-0.7	2.5	-3.5	13.6	29	-11.3	12	2.8	3.1	6.7	12.6	2.8	21	7	11	6	-	-	-	4	8	-	6	1	-	-	8
12	Tolkmicko	-1.3	2.2	-4.5	13.3	29	-15.6	12	4.7	10.1	8.2	23.0	6.6	11	2	15	7	1	-	-	5	10	1	2	-	-	-	13
13	Gołdap	-3.6	0.3	-7.2	11.4	29	-17.6	18	15.2	4.9	21.6	41.7	7.9	29	-	18	12	3	-	-	6	14	-	8	6	-	-	26
17	Kościerzyna	-2.4	1.1	-5.7	12.3	29	-16.5	23	10.9	5.1	16.8	32.8	4.7	2	1	22	13	-	-	-	5	17	-	3	-	-	-	17
18	Lidzbark Warmiński	-2.4	1.1	-5.5	12.9	29	-14.3	13	7.6	3.4	20.7	31.7	11.1	29	4	17	7	1	1	-	6	12	1	7	-	-	-	13
21	Giżycko	-2.7	0.8	-5.9	13.0	29	-15.2	17	10.7	2.7	12.2	25.6	7.6	29	-	11	10	1	-	-	3	8	-	-	-	-	-	19
22	Olecko	-3.6	0.2	-7.0	11.5	29	-17.7	24	9.4	0.8	17.5	27.7	8.1	29	1	16	6	2	-	-	5	12	-	7	3	-	-	25
23	Dziwnów	0.4	2.7	-1.9	10.4	20 29	-11.6	12	4.1	1.8	9.0	14.9	2.0	26	6	18	8	-	-	-	5	14	1	4	1	-	-	9
24	Radostowo	-1.6	2.4	-4.9	13.7	29	-13.7	23	6.9	2.0	3.9	12.8	2.2	1	1	19	4	-	-	-	6	14	-	3	6	-	-	10
29	Połczyn-Zdrój	-1.0	3.2	-4.5	13.1	29	-12.0	12	6.3	4.1	19.9	30.3	6.4	26	-	17	11	1	-	-	5	13	-	2	-	-	-	11
30	Prabuty	-2.0	1.6	-5.3	13.9	29	-14.5	12	9.1	3.5	4.3	16.9	3.3	1	4	13	7	-	-	-	3	10	-	12	5	-	-	24
32	Sliwice	-1.6	2.5	-5.4	14.4	29	-15.2	12	9.5	1.2	6.1	16.8	3.9	1	2	14	5	-	-	-	5	12	1	1	-	-	-	14
34	Ostróda	-2.0	1.5	-4.9	13.3	29	-10.9	9	9.0	2.3	7.3	18.6	5.5	1	4	13	6	1	-	-	4	10	-	4	5	-	-	3
35	Trzebież	0.1	3.0	-2.7	12.4	28	-11.2	12	5.5	0.9	13.6	20.0	3.3	30	1	16	6	-	-	-	5	15	-	1	1	-	1	11
36	Biebrza	-2.9	1.4	-6.6	13.1	29	-16.8	24	9.4	4.2	9.4	23.0	3.5	22	1	14	9	-	-	-	4	11	-	-	-	-	-	18
37	Różanystok	-3.0	0.7	-6.2	11.5	29	-14.2	13	16.0	0.3	11.2	27.5	8.2	1	7	13	9	1	-	-	4	11	-	5	1	-	-	25
38	Szczytno	-2.4	1.4	-5.7	13.2	29	-12.1	9	4.9	1.0	4.7	10.6	2.3	26	-	14	5	-	-	-	5	10	-	2	-	-	-	7
39	[illegible]	-2.7	1.1	-6.2	13.2	29	-17.0	24	17.4	5.7	15.2	38.3	9.3	1	1	18	10	1	-	-	5	15	-	13	11	2	-	21
40	Wierzchowo	-1.2	2.1	-4.4	12.2	29	-13.0	12	4.1	2.1	16.0	22.2	7.0	26	2	16	8	1	-	-	7	12	-	1	1	-	-	11
41	Grudziądz	-1.1	2.8	-4.6	14.9	29	-12.6	23	5.1	3.9	0.1	9.1	3.3	7	1	7	4	-	-	-	1	6	-	3	-	-	-	4
43	Zawoinie	-2.2	2.0	-5.7	13.9	29	-15.4	9	4.0	1.7	5.2	10.9	1.8	1	5	13	5	-	-	-	5	8	-	2	4	-	-	15
44	Lipki	-0.2	3.2	-3.2	12.7	29	-12.2	12	8.0	0.5	14.8	23.3	5.5	1	1	17	8	1	-	-	8	14	-	3	1	-	-	10
45	Grzegórzki	-2.6	1.1	-6.1	13.4	29	-13.5	9	5.0	0.7	5.3	11.0	3.4	1	-	11	3	-	-	-	4	7	-	-	-	-	-	3
46	[illegible]	-1.5	1.9	-4.5	14.7	29	-10.2	10	4.3	0.6	3.1	8.0	2.1	1	-	14	3	-	-	-	4	11	-	6	2	-	-	7
48	Przelewice	-0.4	3.0	-3.1	13.9	29	-14.2	12	9.5	0.8	13.3	23.6	4.7	1	2	14	8	-	-	-	7	11	-	1	-	-	-	3
53	Rypin	-1.4	2.3	-5.0	15.1	29	-13.6	23	9.8	1.3	8.8	19.9	4.2	1	2	9	8	-	-	-	3	6	-	-	-	-	-	-
55	Przasnysz	-1.8	1.9	-5.1	13.5	29	-12.4	9	2.8	0.5	4.3	7.6	2.7	26	-	10	3	-	-	-	2	8	-	-	5	-	-	-
56	Trzcińsko-Zdrój	-0.2	3.4	-3.3	14.0	29	-16.6	12	9.3	3.4	12.6	25.3	5.2	1	1	19	10	1	-	-	6	14	1	1	-	-	-	11
57	Krzyż	-0.6	3.8	-4.3	15.8	29	-14.6	12	11.6	0.7	13.7	26.0	6.7	1	2	20	5	2	-	-	7	15	-	2	1	-	-	12
58	Szepietowo	-2.5	1.3	-5.5	13.5	29	-15.4	24	6.9	4.9	9.1	20.9	3.3	30	-	18	9	-	-	-	4	15	-	22	2	-	-	16
59	Bielsk Podlaski	-2.4	1.1	-5.5	10.1	29	-12.8	9	6.1	2.0	5.5	13.6	2.5	1	3	13	5	-	-	-	3	10	-	13	5	-	-	4
61	Pułtusk	-1.5	1.9	-4.3	14.2	29	-11.0	9	5.8	3.4	6.0	15.2	3.2	21	4	15	8	-	-	-	5	11	-	6	3	-	-	9
62	Białowieża	-2.8	1.6	-6.4	12.8	29	-16.0	13	17.5	9.5	11.1	38.1	8.4	20	5	19	10	1	-	-	4	16	-	4	13	-	-	26
63	Poświętne	-1.4	2.3	-4.4	15.1	29	-11.5	8	5.9	1.0	7.0	13.9	4.6	1	4	15	5	-	-	-	6	11	-	3	5	-	-	7
64	Szamotuły-Baborówka	-0.5	3.3	-3.8	16.8	29	-12.6	12	6.5	1.0	7.8	15.3	3.6	1	4	15	6	-	-	-	5	11	-	4	5	-	-	13
65	Przebędowo	-0.7	3.3	-4.0	16.3	29	-13.1	12	8.1	1.0	12.7	21.8	5.5	1	4	15	6	1	-	-	5	12	1	15	1	2	1	12
66	Gorzyń	-0.1	3.8	-3.4	17.4	29	-12.2	12	11.5	1.6	8.9	22.0	6.6	1	3	17	6	1	-	-	4	15	-	2	1	-	-	12
68	Sulęcin	0.2	3.9	-3.1	16.6	29	-10.6	18	6.5	2.7	8.4	17.6	3.9	1	-	13	6	-	-	-	4	9	1	8	-	-	-	5
70	Legionowo	-1.1	2.5	-4.1	15.6	29	-10.2	23	9.1	2.7	10.6	22.4	8.1	1	3	17	6	1	-	-	6	13	-	6	-	-	-	12
72	Paprod	0.2	4.1	-3.2	17.9	29	-10.7	18	14.7	3.2	7.0	24.9	9.3	1	3	18	7	1	-	-	6	12	-	-	3	1	-	5
73	Ostrowy	-1.6	2.3	-4.6	15.5	29	-18.8	18	8.9	2.0	11.4	22.3	6.2	1	2	13	6	1	-	-	6	8	-	4	-	-	1	3
74	Warszawa-Bielany	-0.7	3.0	-3.6	15.7	29	-9.4	23	8.2	2.7	9.4	20.3	6.8	1	11	10	8	1	-	-	4	8	-	1	1	-	1	13
75	Warszawa, Obser. Astr.	-0.6	2.8	-3.8	15.4	29	-9.5	9	6.4	4.0	10.1	20.5	4.6	1	5	11	6	-	-	-	4	8	-	7	-	-	1	19
76	Sinołęka	-1.6	2.0	-4.8	14.1	29	-13.3	9	8.4	4.3	5.9	18.6	6.6	1	2	14	5	1	-	-	3	12	-	7	-	-	-	11
80	Brwinów	-1.0	3.0	-4.9	15.8	29	-14.1	18	5.0	3.7	9.7	18.4	3.8	1	5	12	7	-	-	-	4	9	-	1	-	-	1	12
81	Wieliczkowo	0.2	4.1	-2.8	16.8	29	-10.5	18	7.9	2.8	10.6	21.3	6.2	1	2	16	5	2	-	-	7	9	-	4	-	-	-	7
82	Świder	-1.2	3.2	-4.6	16.5	29	-13.3	9	8.1	6.0	12.1	26.2	6.7	1	11	12	9	1	-	-	4	10	-	1	-	-	-	8
83	Topola Błonie	-1.6	1.9	-4.9	15.0	29	-16.9	18	7.0	7.2	7.7	21.9	5.7	1	3	16	6	1	-	-	5	12	-	4	1	-	-	10
85	Biała Podlaska	-1.6	1.8	-4.7	13.4	29	-14.3	9	5.6	1.4	7.7	14.7	4.1	1	1	13	5	-	-	-	3	11	-	1	1	-	-	3
86	Trzebiechów	0.7	4.7	-2.5	18.8	29	-8.0	7	5.2	4.7	4.2	14.1	4.7	16	4	12	3	-	-	-	5	7	-	-	1	-	-	6
87	Skierniewice	-1.3	2.5	-4.4	14.8	29	-13.5	18	5.6	6.6	8.5	20.7	4.2	17	8	14	9	-	-	-	6	10	-	2	-	-	-	11
88	Witaszyce	-0.3	3.0	-3.0	16.7	29	-9.2	18	4.8	3.1	9.5	17.4	4.6	26	6	11	8	-	-	-	3	9	-	3	-	-	-	6
91	Raczyn Podlaski	-1.6	2.0	-4.9	14.1	29	-13.9	24	9.6	4.8	10.3	24.7	6.7	1	1	15	7	1	-	-	5	12	-	2	2	-	-	16
92	Puczniew	-1.1	2.5	-4.4	15.6	29	-11.7	24	5.8	3.1	9.4	18.3	4.5	1	3	12	7	-	-	-	4	9	-	20	1	-	1	9
95	Smolice	-0.1	3.5	-2.8	17.0	29	-9.7	8	9.5	4.5	7.7	21.7	7.5	1	6	14	4	1	-	-	4	11	-	4	-	-	-	9

Nr	POSTERUNEK	TEMPERATURA POWIETRZA T							OPAD R_d										LICZBA DNI							
															LICZBA DNI											
		Dies	$\overline{Max}$	$\overline{Min}$	Max abs.	Data	Min abs.	Data	$\sum R_d$ I dek.	$\sum R_d$ II dek.	$\sum R_d$ III dek.	$\sum R_{d,m}$	$R_{d,max}$	Data	0,0	≥0,1	≥1,0	≥5,0	≥10,0	≥20,0	●	✳	▲	≡	≤	≤	≥	⊠
96	Żary	- 0.1	4.0	- 3.0	17.5	29	- 7.9	7	2.8	3.2	10.0	16.0	3.1	26	2	19	7	-	-	-	6	14	-	3	4	-	-	2
97	Nowe Miasto	- 1.0	2.8	- 4.5	15.3	29	-11.6	8	5.2	4.5	13.5	23.2	5.2	26	3	16	10	1	-	-	4	14	-	13	1	-	-	10
98	Sobieszyn	- 1.4	1.9	- 4.3	13.6	27	-12.3	9	7.5	4.4	9.3	21.2	4.7	1	4	15	6	-	-	-	5	14	-	12	7	-	-	17
99	Szprotawa	0.3	4.0	- 2.5	16.4	29	- 7.2	11	4.1	3.0	10.2	17.4	5.3	26	1	15	4	1	-	-	6	10	-	1	-	-	-	6
100	Śliwice	- 0.8	2.4	- 4.0	15.4	27	-11.4	13	6.2	8.0	7.8	22.0	5.2	11	5	15	4	3	-	-	5	11	-	4	7	3	-	13
102	Wilkasy	0.2	3.3	- 2.6	18.2	29	- 7.1	7	6.3	3.6	5.2	15.1	3.6	1	2	12	6	-	-	-	3	10	-	1	-	-	-	10
103	Grabownica	0.0	3.7	- 3.7	16.2	29	- 9.1	13	9.7	3.2	5.4	18.3	8.6	1	3	13	4	1	-	-	3	11	-	1	1	-	-	9
104	Nowa Wieś	- 1.8	1.9	- 5.0	12.9	29	-13.6	13	5.0	5.7	12.5	23.2	3.5	21	-	16	9	-	-	-	5	12	-	-	-	-	-	17
105	Łudon	- 1.1	2.4	- 3.9	14.6	29	-12.6	8	4.4	6.3	13.6	24.3	5.1	21	-	15	7	1	-	-	5	11	-	3	-	-	1	14
106	Puławy	0.8	2.7	- 3.8	14.6	29	-11.1	13	6.4	5.3	9.6	21.3	3.9	26	7	14	6	-	-	-	5	11	-	2	-	-	-	17
107	Opocznr	- 1.6	2.2	- 4.7	14.8	29	-14.4	13	7.6	8.6	9.9	25.9	4.8	11	-	16	10	-	-	-	4	14	-	9	7	-	-	13
109	Biłgoraj	0.3	3.7	- 2.7	15.7	29	- 7.6	12	2.7	5.6	6.6	14.9	3.2	26	5	14	7	-	-	-	5	9	-	1	-	-	-	7
114	Opole Lubelskie	0.9	2.6	- 3.9	13.4	29	-11.4	11	5.7	4.0	11.9	21.6	4.7	26	3	15	8	-	-	-	3	13	-	2	-	-	-	15
115	Chełm	- 1.8	1.3	- 4.6	11.4	29	-16.2	13	9.2	6.0	20.3	35.5	7.4	22	3	20	12	2	-	-	5	17	-	3	1	-	-	22
117	Kamyków	0.1	3.7	- 2.5	16.5	29	- 7.7	11	12.2	2.8	8.5	23.5	11.0	1	5	14	5	1	1	-	4	11	-	-	-	-	-	6
118	Laskowice Oławskie	0.4	3.9	- 2.9	16.1	29	- 8.3	12	5.0	2.8	3.5	11.3	4.4	1	11	9	3	-	-	-	2	8	-	2	-	-	-	6
116	Krasnystaw	- 1.8	1.8	- 4.9	12.8	29	-15.2	13	8.5	2.9	7.1	18.5	3.7	27	5	16	7	-	-	-	4	13	-	2	-	-	-	20
120	Silniczka	- 1.5	2.9	- 5.4	15.3	29	-16.0	23	6.4	5.6	13.2	25.2	4.8	27	2	21	7	-	-	-	6	16	-	2	1	-	-	13
121	Zajączynia	0.2	4.1	- 2.9	16.4	29	- 9.9	11	0.2	4.2	8.2	12.6	2.5	26	6	12	5	-	-	-	5	9	-	-	-	-	-	4
122	Świeradów-Zdrój	- 1.9	1.3	- 4.6	12.0	29	-10.9	23	7.0	12.0	29.2	48.2	13.3	26	-	20	14	2	1	-	7	18	-	3	-	2	-	18
124	Stare Olesno	- 0.8	2.9	- 3.5	14.6	29	-10.5	23	5.0	4.8	10.2	20.0	5.1	26	3	15	7	1	-	-	5	11	-	8	-	-	-	11
125	Szklarska Poręba	- 2.6	1.3	- 6.0	11.5	29	-14.3	23	7.4	12.9	13.4	33.7	7.8	19	-	20	11	1	-	-	6	17	-	4	-	-	-	19
128	Szczawno-Zdrój	- 1.5	1.9	- 4.5	12.9	29	-12.5	12	3.2	12.1	5.5	20.8	6.1	19	4	13	8	1	-	-	1	12	-	4	-	-	-	17
129	Karpacz	- 2.8	0.4	- 5.2	11.5	29	-11.8	8	10.6	18.1	13.0	41.7	9.1	19	4	18	8	3	-	-	5	18	-	10	1	-	-	31
130	Dobrogoszcz	0.0	4.0	- 3.0	15.4	29	-10.2	23	3.0	13.1	10.8	26.9	8.5	19	2	17	7	2	-	-	6	11	-	3	-	-	-	11
131	Wieruszowice	- 2.4	1.4	- 5.7	11.6	30	-19.8	13	11.8	4.0	11.9	27.7	6.6	9	3	15	8	2	-	-	4	14	-	5	-	-	-	22
133	Zduńów	- 1.4	2.0	- 4.3	12.0	29	-12.0	23	4.0	5.8	7.7	17.5	4.6	19	-	14	7	-	-	-	1	13	-	2	1	-	-	16
136	Grodków	0.2	4.0	- 3.2	16.4	29	-10.6	23	2.7	13.0	8.6	24.3	11.2	19	4	15	6	2	1	-	3	12	-	-	-	-	-	6
138	Czerszowice	- 1.0	2.7	- 4.0	13.5	29	-11.8	23	3.2	21.9	6.4	31.5	15.1	19	3	16	8	1	1	-	1	16	-	2	-	-	-	15
139	Szczecociny	- 1.8	2.3	- 5.1	13.5	29	-13.5	8	6.4	3.3	11.1	25.8	5.0	1	2	17	9	1	-	-	4	15	-	2	-	-	-	17
140	Skronichm	- 1.7	2.3	- 4.9	13.7	29	-14.3	8	4.7	4.6	10.7	20.0	5.3	21	4	12	8	1	-	-	3	10	-	5	1	-	-	9
141	Staszów-Podmaleniec	- 1.5	2.6	- 5.2	13.1	29	-15.4	23	4.5	13.0	3.5	21.1	11.1	19	9	9	6	1	1	-	4	7	-	16	-	-	-	7
142	Bilgoraj	- 1.5	2.2	- 4.7	11.9	30	-13.6	24	5.6	6.0	9.2	20.8	4.2	19	-	14	9	-	-	-	5	10	-	13	-	-	-	14
143	Chełmek	- 1.1	3.0	- 4.2	13.6	10	-10.7	11	6.5	5.9	8.9	21.3	5.4	27	5	16	8	1	-	-	4	14	-	2	-	-	-	6
144	Korfantów	0.1	3.9	- 3.4	16.5	29	-12.3	23	4.4	11.1	14.7	30.2	8.2	26	-	16	7	2	-	-	3	14	-	1	1	-	-	5
145	Otmuchów	0.2	4.2	- 3.6	15.5	29	-12.2	23	1.8	12.8	11.0	25.6	8.0	19	6	14	6	1	-	-	4	12	-	1	-	-	-	13
146	Tomaszów Lubelski	- 2.4	1.6	- 6.4	11.3	30	-21.0	12	13.9	5.6	11.9	31.4	7.3	9	-	19	10	1	-	-	3	18	-	4	-	-	-	27
148	Świerklaniec	- 1.0	2.9	- 4.5	13.6	29	-14.4	8	5.9	13.4	11.7	31.0	9.9	19	4	16	8	1	-	-	5	14	-	5	-	-	-	19
149	Duszniki-Zdrój	- 3.6	0.5	- 6.2	11.2	29	-14.6	11	1.8	13.1	12.5	27.4	9.6	26	-	10	6	2	-	-	4	16	-	2	-	-	-	29
150	Zębowice	- 0.9	3.1	- 4.3	14.1	29	-12.7	23	8.4	15.9	15.7	39.6	11.8	19	2	16	7	3	1	-	5	13	-	5	2	-	-	9
151	Marchów	- 1.4	2.6	- 4.9	13.9	29	-14.2	23	9.5	14.2	11.2	34.9	11.4	19	4	15	6	3	1	-	6	13	-	5	3	-	-	20
152	Tarnogród	- 1.3	2.7	- 4.9	11.9	29	30 -15.8	12	14.2	9.0	12.8	36.0	8.0	19	1	15	11	2	-	-	2	13	-	1	1	-	-	20
153	Lądek-Zdrój	- 1.6	2.3	- 5.1	12.0	27	-13.0	11	7.8	23.3	15.3	46.4	11.8	19	3	18	10	4	1	-	4	17	-	3	-	-	-	19
154	Chorzelów	- 0.8	3.4	- 4.4	14.4	30	-11.5	8	7.4	12.4	13.8	33.6	8.3	19	-	17	9	2	-	-	4	14	-	-	-	-	-	12
155	Prudnik	- 0.4	4.0	- 4.0	17.3	29	-13.0	23	6.4	17.9	10.4	34.7	12.6	19	1	17	9	1	1	-	4	16	-	4	-	-	-	15
156	Sielec	- 1.2	3.1	- 4.8	13.2	29	-16.6	23	6.7	11.6	6.9	25.2	10.7	19	2	12	5	2	1	-	5	10	-	7	-	6	-	10
157	Olawa	- 1.8	2.1	- 5.8	13.7	29	-17.1	8	4.2	7.3	8.3	19.8	4.4	19	9	13	7	-	-	-	3	12	-	12	-	-	-	21
158	Domaszowa	- 1.0	3.0	- 4.8	13.6	29	-15.9	23	1.6	5.6	7.4	14.5	5.0	21	2	7	4	1	-	-	1	6	-	2	-	-	-	11
159	Zakrzów	0.1	3.9	- 3.3	14.3	29	-12.1	23	2.6	14.9	11.1	28.6	11.1	19	3	13	6	2	1	-	2	11	-	6	-	-	-	10
160	Leszczyn	- 0.9	2.9	- 3.8	13.0	30	-16.3	12	15.0	9.5	8.2	32.7	7.2	19	3	17	10	2	-	-	5	13	-	9	-	-	-	23
162	Kolbuszowa	- 0.9	3.1	- 4.1	13.6	29	-14.1	23	8.8	11.6	13.3	33.7	8.2	19	-	17	9	3	-	-	7	12	-	1	-	-	-	15
163	Obuchowice	- 0.1	3.3	- 3.2	13.2	29	- 9.7	10	3.4	9.8	8.5	21.7	7.2	19	1	16	5	2	-	-	3	14	-	1	-	-	-	14
164	Leżajsk	- 1.6	3.1	- 5.0	13.3	30	-19.2	13	18.6	10.5	11.1	40.2	11.6	9	-	10	9	2	1	-	4	14	-	2	-	-	-	27
165	Rybnik	0.2	3.8	- 3.1	13.8	29	-12.0	23	2.1	16.7	14.8	33.6	11.4	19	5	11	7	2	1	-	3	8	-	1	-	-	-	12
168	Zlerna Stery	- 0.2	3.7	- 3.6	14.4	29	-13.2	23	5.0	15.8	10.7	31.5	7.9	19	3	16	9	1	-	-	5	14	-	2	-	-	-	11
170	Kraków, Obsar. Astr.	0.2	4.2	- 3.1	15.3	29	-11.4	23	6.2	20.2	11.2	37.6	14.8	19	6	15	7	2	1	-	8	11	-	15	-	-	1	12
171	Dębica	- 0.2	3.6	- 3.1	14.1	29	- 9.7	13	6.7	7.3	10.7	24.7	4.9	27	6	15	7	-	-	-	6	11	-	-	-	-	-	17
173	Czańsk	- 1.2	.	- 4.7	.	.	-15.9	13	18.2	19.3	13.6	51.1	13.5	19	3	16	10	3	2	-	2	14	-	2	-	-	-	23
174	Paszyna	- 0.3	3.4	- 4.0	14.3	29	-12.1	23	4.0	20.9	12.6	37.5	12.5	19	8	12	8	2	1	-	2	11	-	1	-	-	-	11
175	Bochnia	- 0.4	4.2	- 4.0	14.7	29	-14.8	23	1.8	15.9	19.0	36.7	12.5	19	4	13	6	2	2	-	4	10	-	2	-	-	-	19

Nr	POSTERUNEK	TEMPERATURA POWIETRZA T							OPAD R_d						LICZBA DNI						LICZBA DNI							
		Dies	$\overline{Max}$	$\overline{Min}$	Max abs.	Data	Min abs.	Data	ΣR_d I dek.	ΣR_d II dek.	ΣR_d III dek.	$\Sigma R_{d,m}$	$R_{d,max}$	Data	0.0	≥0.1	≥1.0	≥5.0	≥10.0	≥20.0	●	✳	▲	≡	V	⌒	≈	▨
176	Jastrzębie-Zdrój	0.3	4.1	- 3.0	14.9	29	-10.0	23	3.2	13.4	14.6	31.2	9.0	19	2	13	8	2	-	-	2	11	-	7	-	-	-	9
177	Wadowice	- 0.4	4.0	- 3.8	14.5	29	-12.9	23	6.4	22.7	8.2	37.3	14.6	19	4	16	9	1	1	-	7	13	-	-	-	-	-	17
178	Zarnowa	- 1.1	3.3	- 4.2	12.5	30	-14.7	23	22.9	18.0	23.4	64.3	17.7	21	4	17	10	4	3	-	6	14	-	2	-	-	-	27
179	Dynów	- 2.2	2.6	- 6.3	12.1	30	-18.3	24	19.4	12.6	18.0	50.0	11.2	9	1	18	11	3	2	-	4	14	-	16	-	-	-	23
180	Wieliczka	0.1	3.8	- 3.1	15.2	29	-10.5	8	7.5	22.3	9.7	39.5	15.7	10	2	17	8	1	1	-	6	13	-	4	-	2	-	15
183	Ciężkowice	- 0.8	3.8	- 4.3	15.7	30	-13.2	13	12.2	15.3	16.9	44.4	9.0	21	4	18	8	4	-	-	4	15	-	8	-	-	-	20
184	Cieszyn	0.0	3.7	- 3.0	13.9	29	- 9.5	23	3.2	10.2	15.9	29.3	8.2	27	4	17	7	3	-	-	7	12	-	3	5	-	-	8
185	Maków Podhalański	- 1.8	3.5	- 6.2	14.2	29	-19.4	23	8.2	20.8	7.8	36.8	15.6	19	1	16	8	1	1	-	1	16	-	4	-	-	-	12
186	Ptecz	- 0.9	3.7	- 4.6	14.6	30	-15.4	23	12.0	10.6	13.9	36.5	7.4	19	-	20	11	2	-	-	4	18	-	2	-	-	-	18
187	Żywiec-Sporysz	- 0.6	4.2	- 4.6	13.8	30	-15.7	23	8.9	13.9	9.2	32.0	6.1	19	6	16	10	2	-	-	5	14	-	3	-	-	-	16
188	Limanowa	- 1.6	3.2	- 5.5	14.1	30	-16.7	23	14.7	24.8	15.1	54.6	16.1	19	-	20	10	5	1	-	2	19	-	1	-	-	-	24
189	Krosno	- 1.6	2.7	- 5.2	13.4	30	-18.4	12 13	12.9	3.2	7.5	28.6	7.2	1	-	15	5	2	-	-	6	12	-	1	-	-	-	21
190	Birczа	- 1.8	2.6	- 5.7	11.8	30	-19.4	13	36.3	18.6	14.5	69.4	18.6	9	2	21	16	4	2	-	6	19	-	4	7	-	-	30
191	Wisła	- 1.8	3.2	- 5.4	13.7	30	-16.6	23	10.4	17.9	20.5	48.8	11.9	19	-	18	10	4	1	-	5	15	-	13	-	-	-	19
192	Zawoja	- 3.3	1.1	- 7.2	10.7	29	-17.3	8	16.6	19.8	14.1	50.5	10.3	19	3	14	11	3	1	-	-	14	-	11	-	-	-	31
193	Rabka	- 2.4	2.2	- 6.2	11.9	30	-15.2	8	9.2	18.2	9.2	36.6	13.9	19	1	15	8	2	1	-	1	15	-	6	-	-	-	29
195	Ptaszkowa	- 2.1	1.6	- 5.2	13.2	30	-12.0	23	16.9	9.5	12.7	39.1	7.0	27	6	14	10	2	-	-	1	14	-	-	-	-	-	26
196	Kamienica	- 2.1	3.1	- 6.4	13.7	30	-18.8	23	18.2	21.1	9.5	48.8	14.6	19	4	17	9	3	1	-	1	17	-	7	2	-	-	29
197	Sanok	- 1.5	3.1	- 5.6	11.6	30	-17.3	12 13	27.6	16.9	11.7	56.2	12.9	9	-	18	13	2	1	-	2	17	-	1	-	-	-	24
198	Iwonicz-Zdrój	- 1.6	2.3	- 4.6	11.3	30	-16.1	12	29.2	10.7	12.9	52.8	12.1	1	2	18	9	4	1	-	3	17	-	9	-	-	-	30
199	Stańcowa	- 4.3	0.4	- 8.4	8.5	29 30	-19.2	23	18.0	19.2	15.5	52.7	12.1	21	1	20	12	4	2	-	1	20	-	2	-	-	-	31
201	Czarny Dunajec	- 4.2	0.7	- 8.2	9.3	30	-20.4	23	13.2	20.4	5.3	38.9	15.9	19	1	17	10	1	1	-	1	16	-	-	-	-	-	31
202	Brzegi Dolne	- 3.0	2.1	- 7.4	10.2	30	-26.1	13	49.0	20.1	15.3	84.4	14.5	9	2	20	16	6	3	-	4	16	-	8	-	-	-	31
203	Szczawnica	- 2.8	2.8	- 7.0	13.3	30	-17.1	23	30.6	19.0	9.3	58.9	13.6	2	1	20	11	5	1	-	5	18	-	7	-	-	-	30
204	Wysowa	- 3.2	1.3	- 6.8	11.9	30	-20.2	12	20.0	10.5	6.5	37.0	3.4	19	-	21	12	2	-	-	4	19	-	4	-	-	-	31
205	Barwinek	- 3.0	1.8	- 7.7	10.4	31	-23.8	12	20.5	20.4	19.2	60.1	11.3	19	-	22	12	5	1	-	5	18	-	5	-	-	-	31
206	Krynica	- 2.8	2.3	- 6.4	12.9	30	-16.9	13	22.8	11.4	7.6	41.8	6.6	2	-	21	12	3	-	-	3	19	-	5	-	-	-	31
207	Bukowina	- 4.1	- 0.5	- 6.9	9.3	30	-13.0	8	12.5	11.5	5.5	29.5	6.3	19	3	18	11	1	-	-	3	16	-	2	-	-	-	31
208	Muszyna	- 2.2	3.3	- 6.4	14.1	30	-18.6	23	20.5	10.9	2.8	34.2	12.1	2	3	18	7	1	1	-	6	16	-	8	-	-	-	30
209	Witów	- 4.9	0.4	- 9.2	9.8	30	-19.3	8	33.2	29.0	10.2	72.4	17.4	19	1	19	14	6	2	-	1	18	-	1	-	-	-	31
210	Konańcza	- 3.8	1.8	- 7.5	9.8	31	-25.1	13	37.9	18.2	10.7	66.8	15.3	19	-	17	13	4	2	-	1	17	-	4	-	-	-	31
211	Baligród	- 1.6	2.4	- 6.8	10.3	30	-23.0	13	45.5	17.9	17.0	80.4	20.0	9	1	18	11	5	3	1	2	17	-	-	-	-	-	29
212	Cisna	- 4.2	- 0.7	- 7.0	9.5	30	-13.6	5	32.5	29.4	11.7	73.6	15.9	19	3	17	14	4	3	-	2	17	-	2	-	-	-	31
214	Żyła Polana	- 5.4	0.1	- 9.6	10.5	30	-19.6	8	35.8	29.1	10.1	75.0	15.5	2	5	17	12	5	3	-	1	17	-	1	-	-	-	31
215	Smolnik	- 3.1	1.3	- 9.3	8.0	30	-27.9	13	36.4	17.8	14.3	68.5	13.0	19	-	18	17	4	1	-	1	17	-	-	-	-	-	31
216	Hala Gąsienicowa	- 8.0	- 4.3	-11.7	4.3	30	-21.5	11	41.3	34.0	16.1	91.4	17.1	19	2	22	14	5	3	-	-	22	-	11	3	-	-	31

TABLICA V

WYNIKI MIESIĘCZNE POMIARÓW TEMPERATURY MINIMALNEJ PRZY POWIERZCHNI GRUNTU ORAZ TEMPERATURY GRUNTU

МЕСЯЧНЫЕ РЕЗУЛЬТАТЫ ИЗМЕРЕНИЙ МИНИМАЛЬНОЙ ТЕМПЕРАТУРЫ У ПОВЕРХНОСТИ ПОЧВЫ И ТЕМПЕРАТУРЫ ПОЧВЫ

MONTHLY RESULTS OF GROUND SURFACE MINIMUM AIR TEMPERATURE AND SOIL TEMPERATURE MEASUREMENTS

Nr	STACJA – POSTERUNEK	TEMPERATURA MINIMALNA PRZY POWIERZCHNI GRUNTU T_g			TEMPERATURA GRUNTU NA GŁĘBOKOŚCIACH													
					5 cm						10 cm			20 cm			50 cm		
		Min	Min abs.	Data	7	13	21	Dies	Max	Min	Dies	Max	Min	Dies	Max	Min	Dies	Max	Min
4	Ustka	- 3.5	-11.3	13	0.2	1.5	1.1	0.9	7.7	- 3.6	0.9	6.7	- 2.2	0.9	5.8	- 0.5	1.4	4.2	0.6
5	Lębork	- 7.2	-16.4	12	- 0.7	0.8	0.7	0.3	8.1	- 4.7	0.3	5.0	- 2.7	0.7	3.7	0.1	1.8	2.8	1.4
14	Koszalin	- 4.9	-13.4	11	- 0.4	1.0	0.7	0.4	7.9	- 4.2	0.5	6.5	- 2.4	0.5	5.1	- 0.4	0.9	3.3	0.2
19	Suwałki	- 9.2	-20.5	18	- 0.6	- 0.5	- 0.4	- 0.5	0.1	- 1.6	- 0.3	0.2	- 0.9	- 0.3	0.0	- 0.6	0.2	0.5	0.1
20	Kętrzyn	- 8.8	-20.8	17	- 1.7	- 0.1	- 0.6	- 0.8	6.8	- 3.9	.	.	.	- 1.0	- 0.4	- 2.2	- 0.4	- 0.1	- 0.7
24	Radostowo	- 7.1	-15.6	12	- 1.6	0.8	0.2	- 0.2	9.3	- 5.2	- 0.2	6.1	- 3.6	- 0.3	1.7	- 2.4	0.4	0.6	0.2
25	Świnoujście	- 4.3	-11.9	12	- 0.5	2.0	1.1	0.9	9.5	- 5.6	1.1	8.4	- 3.9	0.9	6.9	- 1.8	0.7	4.1	- 0.4
27	Resko	- 5.9	-16.2	12	0.1	0.8	0.8	0.6	7.8	- 1.2	0.5	6.5	- 0.5	0.5	5.5	- 0.2	0.5	3.3	0.0
28	Olsztyn-Dajtki	- 7.2	-15.4	13	- 2.3	0.9	0.0	- 0.5	9.4	- 6.6	- 0.5	6.5	- 5.4	- 0.6	3.7	- 3.9	- 0.3	0.4	- 1.0
30	Prabuty	- 7.8	-18.6	23	- 1.0	0.2	- 0.1	- 0.3	6.1	- 3.6	- 0.4	3.6	- 3.2	- 0.5	1.8	- 2.2	- 0.2	0.3	- 0.5
31	Szczecinek	- 7.0	-17.7	9	- 1.1	0.7	0.4	0.0	8.2	- 5.0	0.0	5.6	- 4.0	0.0	2.9	- 1.2	0.5	2.0	0.0
32	Śliwice	- 7.9	-21.5	12	- 1.6	0.9	0.2	- 0.2	10.3	- 6.1	- 0.5	5.8	- 4.8	- 0.3	3.5	- 3.0	- 0.1	0.0	- 0.4
36	Biebrza	- 8.4	-18.0	18	- 1.7	- 0.7	- 0.8	- 1.1	0.7	- 4.5	- 0.9	0.4	- 3.2	- 0.3	0.3	- 0.8	1.0	1.3	0.7
42	Szczecin-Dąbie	- 4.9	-14.1	12	0.3	1.8	1.3	1.1	10.9	- 1.7	0.8	8.8	- 1.1	1.1	6.9	- 0.1	1.0	4.6	0.2
47	Piła	- 6.3	-17.7	10	- 0.9	1.4	1.0	0.5	11.6	- 5.1	0.4	8.6	- 3.8	0.6	6.7	- 1.5	0.7	3.9	0.1
49	Bydgoszcz	- 6.0	-17.8	12	- 1.2	1.4	0.8	0.3	10.2	- 6.0	0.4	9.0	- 4.1	0.5	7.1	- 1.5	1.1	4.2	0.4
50	Mława	- 6.1	-13.9	23	- 2.1	0.6	0.0	- 0.5	9.4	- 6.0	- 0.6	7.6	- 5.6	- 0.6	3.2	- 4.3	- 0.4	0.1	- 1.2
51	Białystok	- 8.5	-18.8	24	- 1.1	0.1	- 0.2	- 0.4	6.5	- 2.7	- 0.4	4.3	- 2.4	- 0.4	0.7	- 1.1	0.0	0.2	- 0.4
52	Ostrołęka	- 7.0	-16.4	9	- 1.3	0.6	0.0	- 0.2	7.7	- 4.4	- 0.5	3.8	- 3.3	- 0.6	1.2	- 2.4	- 0.2	0.0	- 0.6
57	Krzyż	- 6.5	-18.4	12	- 0.1	1.6	1.2	0.9	10.6	- 2.9	1.0	8.0	- 0.7	1.2	6.8	- 0.1	1.7	4.6	1.0
60	Gorzów Wlkp.	- 4.8	-17.9	12	- 0.5	1.4	1.0	0.6	10.9	- 4.4	0.7	8.9	- 3.2	0.7	7.0	- 0.7	0.8	4.0	0.2
62	Białowieża	.	.	.	.	.	.	.	.	.	.	.	.	.	.	.	.	.	.
63	Poświętne	- 6.8	-17.2	23	- 1.5	1.0	0.2	- 0.1	11.4	- 4.8	0.0	8.7	- 3.8	- 0.3	4.2	- 2.4	- 0.5	0.0	- 0.8
65	Przebędowo	- 6.0	-17.3	12	- 0.8	1.3	0.7	0.4	10.7	- 3.4	0.3	7.8	- 2.6	0.1	4.4	- 1.2	0.4	3.2	0.2
67	Płock-Radziwie	- 5.9	-14.9	18	- 1.6	1.0	0.6	0.0	10.7	- 6.0	0.0	8.4	- 5.1	0.0	4.9	- 2.0	0.1	2.4	- 0.4
71	Słubice	- 4.4	-10.8	18	0.6	2.2	1.8	1.5	10.9	- 1.3	1.5	9.8	- 0.6	1.6	7.8	0.0	1.8	5.4	0.8
72	Paproć	- 6.0	-14.2	18	- 0.5	1.0	0.5	0.3	8.9	- 4.9	0.3	6.3	- 1.9	0.1	4.3	- 0.5	0.4	2.0	0.0
74	Warszawa-Bielany	- 5.0	-14.6	18	- 0.5	0.8	0.4	0.2	9.7	- 3.5	0.1	6.7	- 2.8	0.1	4.4	- 1.9	- 0.4	0.0	- 0.5
77	Koło	- 6.0	-18.0	18	- 0.9	1.0	0.7	0.3	11.5	- 3.4	0.2	9.9	- 3.2	0.2	6.7	- 1.6	0.6	3.6	0.0
78	Siedlce	- 5.7	-14.7	9	- 1.0	0.6	0.1	- 0.1	9.5	- 4.3	- 0.2	6.2	- 3.2	- 0.3	2.8	- 2.2	- 0.3	0.4	- 0.5
80	Brwinów	- 7.1	-19.5	18	- 0.6	0.7	0.3	0.1	9.6	- 3.4	0.0	6.8	- 2.8	- 0.2	2.4	- 1.6	- 0.1	0.4	- 0.4
89	Zielona Góra	- 4.1	- 9.5	7	- 0.6	1.2	0.9	0.5	11.4	- 4.1	0.6	9.4	- 3.7	0.5	7.8	- 2.5	0.8	4.6	0.0
90	Leszno-Strzyżewice	- 4.9	-10.8	18	- 0.2	2.3	1.5	1.2	14.0	- 3.3	1.1	9.6	- 1.5	1.1	8.1	0.0	1.3	4.7	0.5
93	Kalisz	- 4.7	-11.0	12	- 0.6	0.9	0.3	0.2	9.7	- 3.9	0.1	7.2	- 3.3	0.0	1.2	- 1.8	0.2	0.6	0.0
95	Skolice	- 4.6	-13.7	8	- 0.3	1.3	0.8	0.6	12.3	- 3.0	0.6	10.4	- 2.3	0.5	8.4	- 1.6	0.5	4.0	0.0
101	Włodawa	- 6.7	-18.3	13	- 0.4	0.6	0.1	0.1	7.0	- 2.0	- 0.1	4.7	- 1.8	- 0.2	1.4	- 0.9	0.4	0.5	0.2
105	Radom	- 7.2	-20.2	8	- 0.7	0.9	0.4	0.2	10.0	- 3.8	0.2	7.7	- 2.3	0.2	3.8	- 1.3	- 0.2	1.3	- 0.7
106	Puławy	- 6.2	-13.3	13	- 0.8	0.9	0.2	0.1	10.9	- 4.6	0.2	8.3	- 2.9	0.1	3.2	- 1.9	0.0	0.8	- 0.2
108	Sulejów	- 5.6	-20.5	18	- 0.8	0.7	0.2	0.0	9.2	- 5.1	- 0.3	5.2	- 4.6	- 0.3	2.0	- 3.2	- 0.1	0.3	- 0.6
110	Wieluń	- 4.5	-12.2	8	- 0.9	1.0	0.7	0.3	11.5	- 4.5	0.1	8.0	- 3.5	0.0	4.7	- 1.7	0.0	1.6	- 0.3
112	Legnica	- 3.3	- 9.4	7	- 0.2	1.5	1.3	0.9	11.6	- 3.3	0.8	8.9	- 1.9	0.7	7.4	- 0.2	1.1	4.4	0.3
113	Zgorzelec	- 4.0	-10.3	20	- 0.3	1.5	1.3	0.8	10.1	- 3.6	0.7	8.7	- 2.8	0.8	7.9	- 0.8	1.3	4.4	0.5
118	Laskowice Oławskie	- 5.3	-11.2	12 23	- 0.5	1.9	1.0	0.8	14.3	- 4.3	0.7	12.3	- 3.4	0.5	8.3	- 1.3	0.5	3.6	- 0.2
123	Jelenia Góra	- 7.9	-21.3	20	- 0.7	0.4	0.5	0.1	6.7	- 3.8	0.0	6.4	- 3.2	0.0	5.0	- 1.1	0.4	2.2	0.1
126	Częstochowa	- 5.8	-16.8	8	- 0.4	0.9	0.6	0.4	12.1	- 3.5	0.3	8.0	- 2.3	0.3	5.5	- 0.8	0.6	3.3	0.2
127	Kielce-Suków	- 6.6	-16.0	23	- 0.9	0.6	0.2	0.0	8.2	- 4.8	- 0.1	4.3	- 3.4	- 0.3	2.1	- 2.2	- 0.4	0.4	- 0.5
133	Zdanów	.	.	.	.	.	.	.	.	.	.	.	.	.	.	.	.	.	.
135	Zamość	- 7.5	-20.8	13	- 0.5	0.9	0.3	0.2	9.0	- 3.7	0.1	7.4	- 2.9	0.0	4.2	- 1.4	0.2	2.2	- 0.2
137	Opole	- 4.0	-10.6	8	- 0.2	1.3	1.1	0.7	12.5	- 2.3	0.8	9.4	- 1.1	0.9	7.4	- 0.1	1.0	3.8	0.4
147	Kłodzko	- 5.9	-14.7	11	- 0.7	1.4	0.8	0.5	11.0	- 4.4	0.6	8.6	- 2.7	0.6	5.6	- 0.3	1.0	2.1	0.5
148	Świerklaniec	- 6.9	-17.2	23	- 0.1	0.8	0.5	0.4	10.7	- 2.0	0.4	8.1	- 1.1	0.3	5.6	- 0.4	0.5	3.0	0.2
166	Rzeszów-Jasionka	- 6.9	-18.3	23	- 0.2	1.6	0.9	0.8	12.6	- 4.2	0.8	9.6	- 2.1	0.8	6.7	- 0.6	1.2	4.1	0.3
174	Paczyna	- 5.9	-19.1	23	0.2	2.3	1.3	1.3	12.6	- 1.8	1.2	10.1	- 0.9	1.3	7.7	- 0.2	1.4	4.6	0.5
177	Wadowice	- 5.8	-16.7	23	0.1	2.2	1.4	1.2	11.6	- 3.4	1.4	9.2	- 1.3	1.5	7.5	- 0.1	2.0	5.0	1.0
182	Przemyśl	- 5.4	-15.7	23	0.2	1.1	0.7	0.7	9.2	- 0.4	0.5	7.1	- 0.2	0.6	5.4	0.0	0.9	3.2	0.5
200	Lesko	- 6.9	-19.2	13	0.4	1.8	1.1	1.1	13.7	- 0.1	1.0	9.7	0.1	1.1	6.6	0.6	1.6	3.9	0.9
213	Zakopane	-13.5	-27.6	23	- 0.5	- 0.4	- 0.3	- 0.4	0.0	- 1.5	.	.	.	- 0.1	0.0	- 0.2	.	.	.

TABLICA VI

WARTOŚCI GODZINNE USŁONECZNIENIA (MIESIĘCZNE)

ЧАСОВЫЕ (МЕСЯЧНЫЕ) СУММЫ СОЛНЕЧНОГО СИЯНИЯ

HOURLY (MONTHLY) SUNSHINE DURATION VALUES

Nr	STACJA – POSTERUNEK	USŁONECZNIENIE S_m																	
		3–4	4–5	5–6	6–7	7–8	8–9	9–10	10–11	11–12	12–13	13–14	14–15	15–16	16–17	17–18	18–19	19–20	20–21	Σ
1	Hel	–	–	–	–	1.4	4.4	9.7	12.1	13.0	15.5	15.6	13.3	10.4	2.8	0.1	–	–	–	98.3
4	Ustka	–	–	–	0.2	5.4	9.9	14.6	15.1	15.1	14.1	15.5	12.4	10.6	6.0	0.4	–	–	–	119.3
5	Lębork	–	–	–	–	0.4	5.9	10.9	12.5	12.9	11.9	12.8	8.3	6.4	2.1	0.3	–	–	–	84.4
6	Gdynia	–	–	–	0.0	3.0	8.4	9.8	11.6	13.1	12.8	12.9	12.7	8.5	2.8	0.7	–	–	–	97.0
11	Świbno	–	–	–	0.4	3.1	7.8	12.1	12.8	12.3	11.7	11.2	10.8	7.3	2.1	0.6	–	–	–	92.2
14	Koszalin	–	–	–	0.7	6.6	13.1	15.9	15.2	15.4	12.0	11.0	10.5	8.1	4.4	–	–	–	–	106.9
15	Kołobrzeg	–	–	–	–	2.4	7.9	11.9	15.0	15.4	14.7	12.7	13.2	12.5	6.3	0.4	–	–	–	112.4
19	Suwałki	–	–	–	–	3.9	8.1	10.4	11.9	12.6	12.5	13.3	11.7	10.4	3.5	0.5	–	–	–	98.6
23	Dziwnów	–	–	–	0.2	5.5	11.8	12.2	13.6	13.8	17.1	17.2	15.3	12.8	6.5	0.4	–	–	–	126.4
25	Świnoujście	•	•	•	•	•	•	•	•	•	•	•	•	•	•	•	•	•	•	•
26	Mikołajki	–	–	–	0.1	3.5	7.7	10.2	11.7	14.4	14.2	13.6	11.2	7.2	3.5	0.4	–	–	–	97.7
27	Resko	–	–	–	–	0.0	3.9	9.7	12.8	12.9	12.5	11.6	10.2	7.4	1.2	–	–	–	–	82.2
30	Prabuty	–	–	–	–	1.8	6.1	8.4	10.6	11.7	12.5	12.9	12.9	9.9	4.3	0.4	–	–	–	91.5
31	Szczecinek	–	–	–	–	1.9	9.5	12.6	13.2	12.3	12.8	11.9	10.0	8.3	4.9	–	–	–	–	97.4
33	Chojnice	–	–	–	0.2	4.1	11.1	12.8	14.9	14.3	12.7	11.9	10.6	8.7	5.0	0.1	–	–	–	106.4
36	Biebrza	–	–	–	–	1.3	4.2	8.7	11.0	13.4	14.4	16.0	14.1	10.5	1.7	–	–	–	–	95.3
42	Szczecin-Dąbie	–	–	–	–	2.7	7.0	11.9	14.6	13.4	14.5	14.6	13.3	10.9	5.7	–	–	–	–	108.6
49	Bydgoszcz	–	–	–	1.9	5.0	9.7	9.1	13.1	13.3	12.6	9.9	8.6	7.3	4.2	0.1	–	–	–	94.8
51	Białystok	–	–	–	0.1	1.9	8.0	12.4	14.8	11.4	11.8	11.6	10.2	6.6	3.5	–	–	–	–	92.3
52	Ostrołęka	–	–	–	–	3.3	8.4	12.6	13.4	11.4	12.6	12.4	10.5	10.2	4.9	0.3	–	–	–	100.0
54	Toruń	–	–	–	1.1	6.5	11.9	14.1	14.3	14.4	13.9	12.4	10.2	7.6	4.3	–	–	–	–	110.7
60	Gorzów Wlkp.	–	–	–	0.5	5.1	8.7	10.0	14.5	14.9	13.9	14.4	13.8	12.0	4.8	–	–	–	–	112.6
62	Białowieża	–	–	–	–	2.9	5.3	7.5	8.6	9.3	11.8	10.5	9.6	9.1	4.3	0.6	–	–	–	79.5
63	Poświętne	–	–	–	–	1.0	7.0	7.6	7.7	7.6	8.4	9.1	7.3	6.2	2.5	0.4	–	–	–	64.8
69	Poznań-Ławica	–	–	–	–	1.5	6.9	10.6	13.7	12.5	14.1	12.8	12.5	8.8	2.5	–	–	–	–	95.9
74	Warszawa-Bielany	–	–	–	–	2.9	9.9	11.4	10.7	11.5	11.7	11.8	12.1	8.2	1.7	–	–	–	–	89.9
76	Sinołęka	–	–	–	0.0	2.4	8.4	11.5	12.4	15.4	13.5	11.5	10.7	8.2	3.7	0.0	–	–	–	97.7
80	Brwinów	–	–	–	0.4	2.7	6.8	8.5	9.3	10.3	11.0	10.3	9.6	7.0	3.0	–	–	–	–	78.9
84	Terespol	–	–	–	0.1	0.9	3.2	7.7	12.5	12.3	10.7	10.2	9.7	5.1	1.2	–	–	–	–	73.6
90	Leszno-Strzyżewice	–	–	–	0.2	3.2	9.4	9.2	11.0	13.8	12.7	13.7	9.7	8.0	4.6	–	–	–	–	95.5
93	Kalisz	–	–	–	0.0	2.2	5.0	8.3	11.8	12.2	12.6	11.1	9.0	5.0	0.1	–	–	–	–	77.3
94	Łódź-Lublinek	–	–	–	0.4	4.1	8.1	11.0	8.9	8.8	10.4	9.6	7.5	5.7	3.5	0.5	–	–	–	78.5
101	Włodawa	–	–	–	0.6	3.4	6.5	10.8	13.4	13.7	13.0	9.9	8.7	7.6	1.6	–	–	–	–	89.2
106	Puławy	–	–	–	0.1	2.9	6.7	9.9	10.7	11.7	12.1	10.0	9.7	8.3	3.5	0.1	–	–	–	85.7
110	Wieluń	–	–	–	0.3	4.3	10.6	10.9	13.1	12.6	11.2	12.1	8.9	8.6	2.8	0.4	–	–	–	95.8
115	Zgorzelec	–	–	–	–	3.3	8.2	10.3	10.3	8.3	12.6	11.4	9.0	10.1	2.2	–	–	–	–	86.6
118	Laskowice Oławskie	–	–	–	0.1	3.1	6.7	13.4	11.8	11.2	11.6	10.7	12.2	6.0	1.4	–	–	–	–	88.2
123	Zielenia Góra	–	–	–	0.5	3.9	8.4	10.3	11.7	12.7	11.3	11.9	11.5	9.9	4.7	0.6	–	–	–	97.4
128	Szczawno-Zdrój	–	–	–	1.0	5.8	8.4	11.1	9.9	9.6	10.6	11.8	13.5	10.1	4.2	1.5	0.4	–	–	97.9
131	Werbkowice	–	–	–	0.3	1.7	4.1	6.9	8.4	7.5	10.5	10.9	9.6	8.8	2.9	–	–	–	–	71.6
132	Śnieżka	–	–	–	0.8	5.4	8.0	10.8	11.1	10.5	11.3	8.0	9.7	8.9	4.3	0.4	–	–	–	89.2
133	Zdanów	–	–	–	–	2.5	4.8	9.1	13.3	12.7	11.4	11.8	9.9	8.5	4.9	1.1	–	–	–	89.9
137	Opole	–	–	–	0.1	2.5	6.7	11.0	12.5	11.8	12.9	12.9	11.5	9.0	1.6	–	–	–	–	92.5
153	Lądek-Zdrój	–	–	–	–	0.8	4.9	7.7	12.5	14.4	12.2	13.7	11.1	6.9	2.1	0.0	–	–	–	86.3
161	Katowice	–	–	–	0.4	2.1	7.7	11.1	11.6	10.9	8.9	10.2	9.2	6.9	2.5	0.0	–	–	–	81.5
166	Rzeszów-Jasionka	–	–	–	0.1	1.8	6.9	10.3	12.2	13.5	14.4	12.2	11.4	5.4	1.9	–	–	–	–	90.1
167	Racibórz	–	–	–	0.9	4.1	9.6	13.2	14.8	14.7	15.1	15.3	15.2	12.4	5.5	0.7	–	–	–	121.5
169	Kraków-Balice	–	–	–	0.5	2.0	5.6	12.0	13.8	11.7	15.4	13.4	12.5	9.1	3.5	0.0	–	–	–	99.5
172	Tarnów	–	–	–	0.2	7.2	12.4	13.5	13.6	13.7	12.9	10.5	11.6	8.7	3.3	0.4	–	–	–	108.0
181	Aleksandrowice	–	–	–	–	5.8	9.4	11.7	14.4	14.2	12.0	12.1	10.5	7.9	5.3	1.4	–	–	–	104.7
182	Przemyśl	–	–	–	0.1	3.4	9.5	12.9	14.1	15.8	15.2	14.9	11.7	9.7	3.2	0.3	–	–	–	110.8
184	Oleszyn	–	–	–	0.3	3.2	10.2	13.9	15.5	14.7	14.3	13.6	14.7	12.9	4.6	0.1	–	–	–	118.0
193	Rabka	–	–	–	0.3	3.4	7.0	12.8	14.5	14.3	12.2	12.4	12.2	9.9	3.6	0.5	–	–	–	103.1
194	Nowy Sącz	–	–	–	0.6	4.6	8.7	14.5	17.5	16.7	16.0	14.2	14.4	9.1	3.4	0.2	–	–	–	119.9
198	Iwonicz-Zdrój	–	–	–	0.0	3.3	9.1	10.0	13.3	13.8	13.0	11.5	7.8	3.2	0.5	–	–	–	–	87.5
200	Lesko	–	–	–	–	4.0	9.3	13.8	15.2	15.3	15.6	15.5	10.1	7.7	2.7	0.4	–	–	–	110.1
213	Zakopane	–	–	–	–	2.8	14.4	16.1	15.6	15.8	14.3	15.2	11.4	9.3	4.4	1.0	–	–	–	120.3
217	Kasprowy Wierch	–	–	–	2.1	9.6	14.2	15.0	15.4	14.7	12.0	12.6	9.5	7.7	5.0	1.1	–	–	–	118.9

TABLICA VII

KALENDARZ TYPÓW CYRKULACJI I TYPÓW POGODY

КАЛЕНДАРЬ ТИПОВ ЦИРКУЛЯЦИИ И ТИПОВ ПОГОДЫ

THE CALENDAR OF CIRCULATION AND WEATHER TYPES

DZIEŃ	TYP CYRKULACJI	TYP POGODY
1	N_O	21 ($2_3 1_2$)
2		
3	NE_A	
4		12 ($1\ 2_1$)
5	E_A	
6		
7	SE_O	
8		
9	E_A	11
10		
11		
12	SE_O	
13		
14		
15		22 ($2_1 2_1$)
16		
17	E_A	12 ($1_0 2_1$)
18		
19		
20	E_O	
21		
22		
23		
24	S_O	
25		
26	W_A	22 ($2\ 2_1$)
27		
28		
29	W_O	
30		
31		

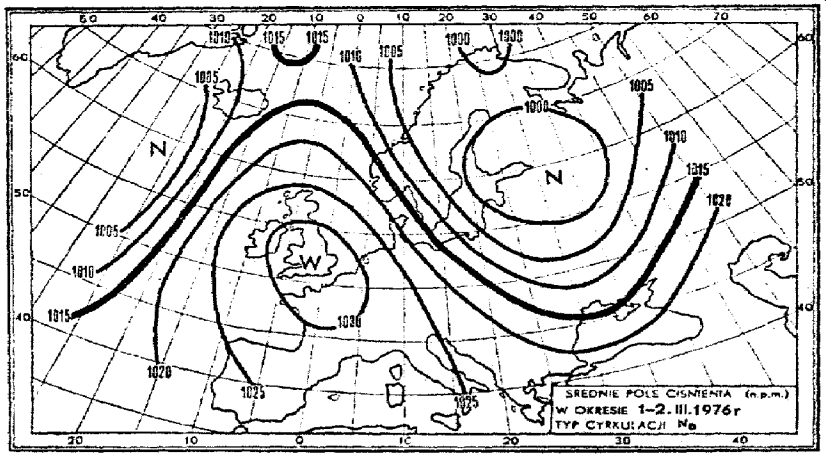

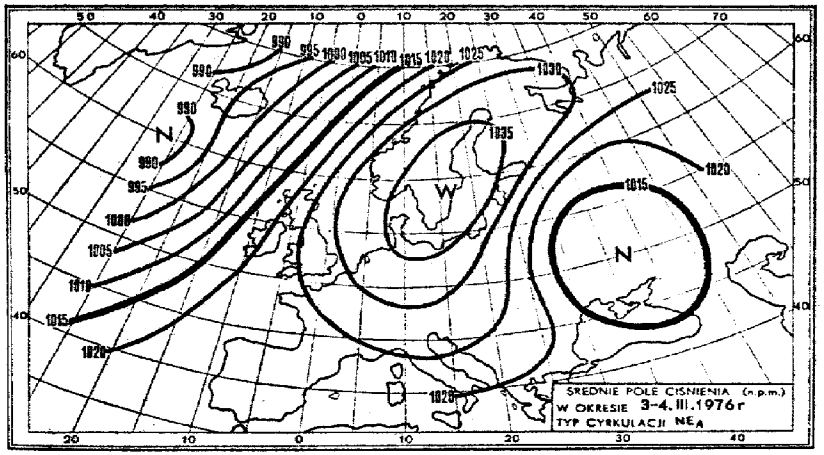
ŚREDNIE POLE CIŚNIENIA (n.p.m.)
W OKRESIE 3-4.III.1976r
TYP CYRKULACJI NE$_A$

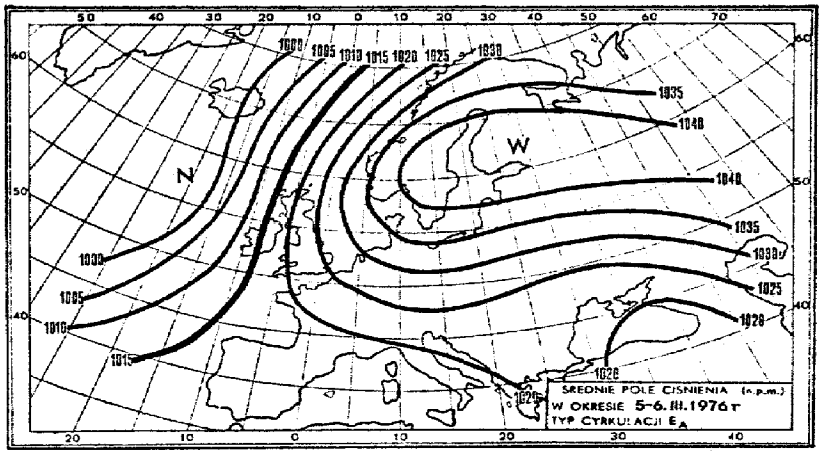
ŚREDNIE POLE CIŚNIENIA (n.p.m.)
W OKRESIE 5-6.III.1976r
TYP CYRKULACJI E$_A$

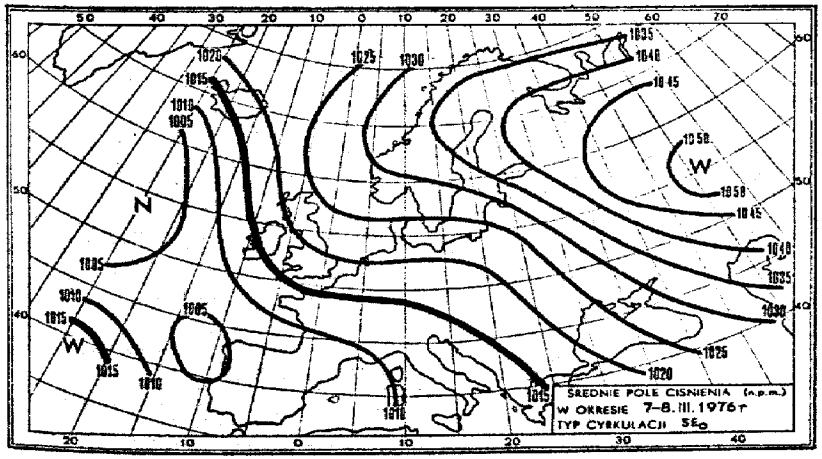
ŚREDNIE POLE CIŚNIENIA (n.p.m.)
W OKRESIE 7-8.III.1976r
TYP CYRKULACJI SE$_o$

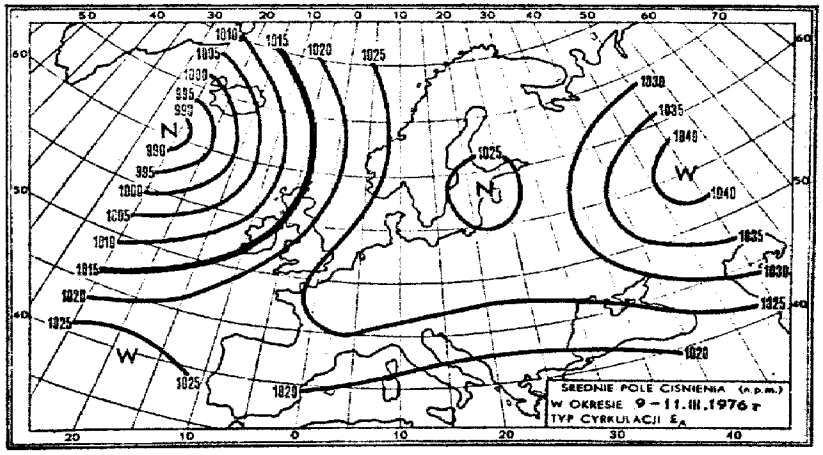
ŚREDNIE POLE CIŚNIENIA (n.p.m.)
W OKRESIE 9-11.III.1976r
TYP CYRKULACJI E$_A$

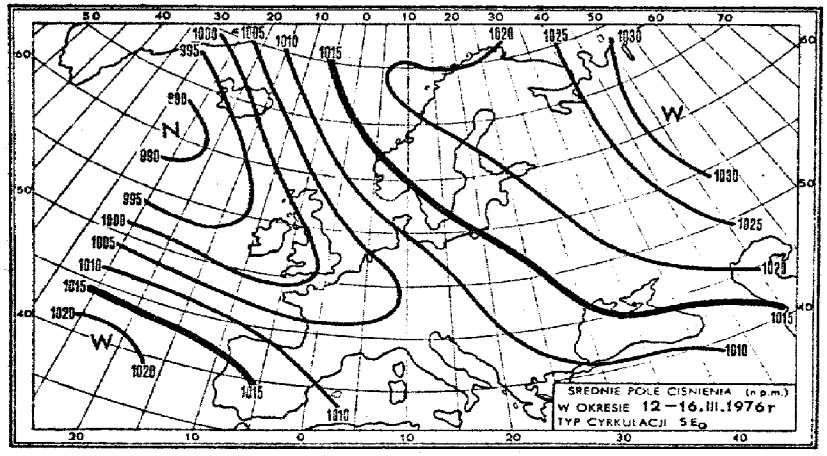
ŚREDNIE POLE CIŚNIENIA (n.p.m.)
W OKRESIE 12—16.III.1976r
TYP CYRKULACJI SE$_D$

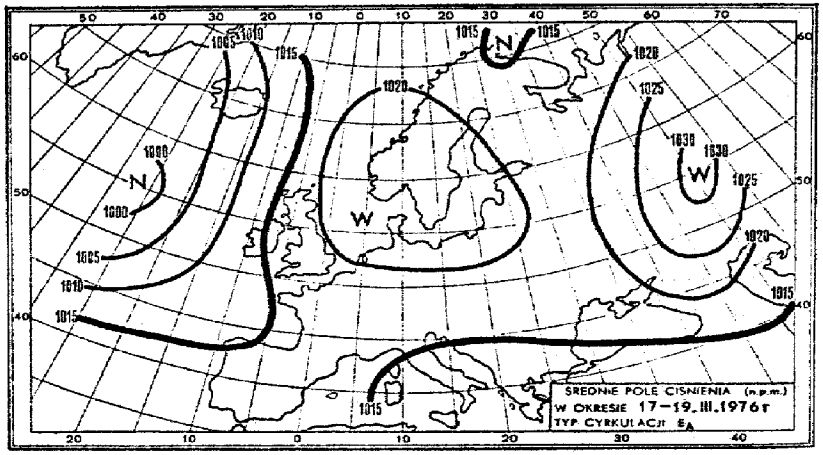
ŚREDNIE POLE CIŚNIENIA (n.p.m.)
W OKRESIE 17—19.III.1976r
TYP CYRKULACJI S$_A$

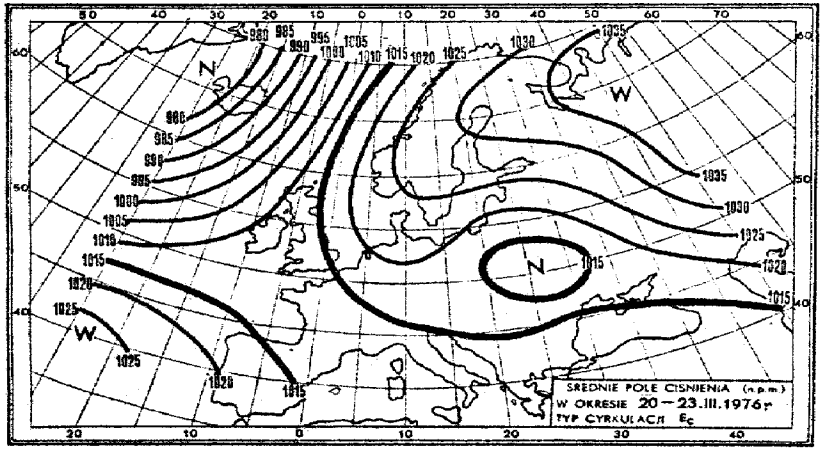
ŚREDNIE POLE CIŚNIENIA (n.p.m.)
W OKRESIE 20—23.III.1976r
TYP CYRKULACJI E$_C$

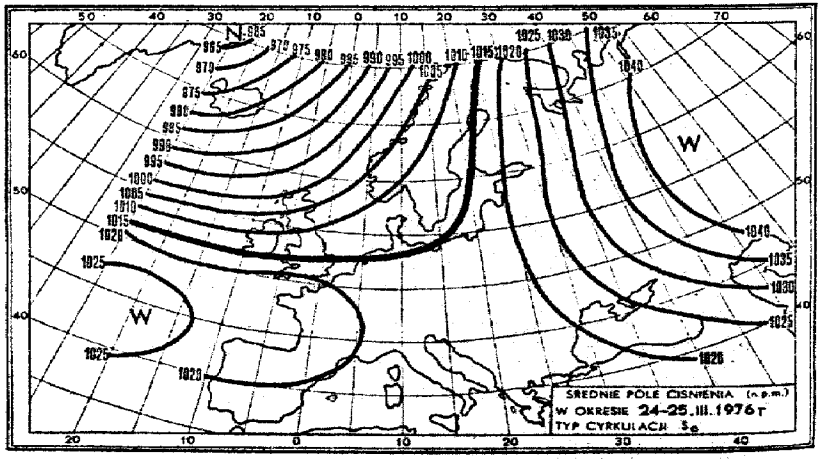
ŚREDNIE POLE CIŚNIENIA (n.p.m.)
W OKRESIE 24-25.III.1976r
TYP CYRKULACJI S$_D$

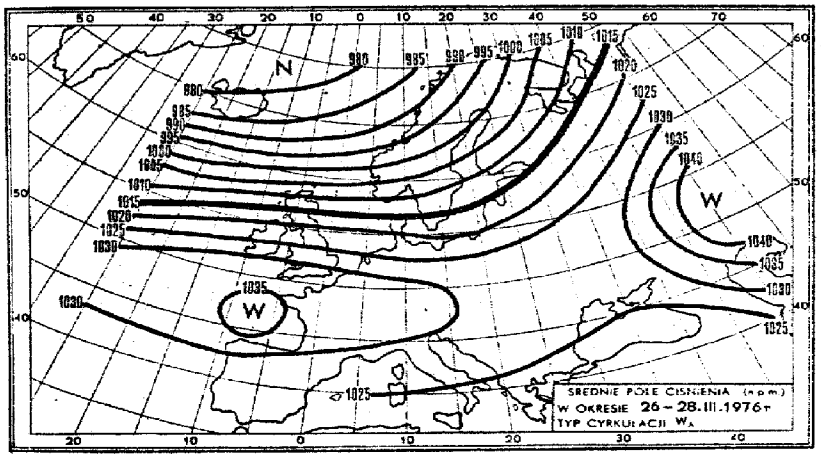
ŚREDNIE POLE CIŚNIENIA (n.p.m.)
W OKRESIE 26 – 28.III.1976r
TYP CYRKULACJI W_A

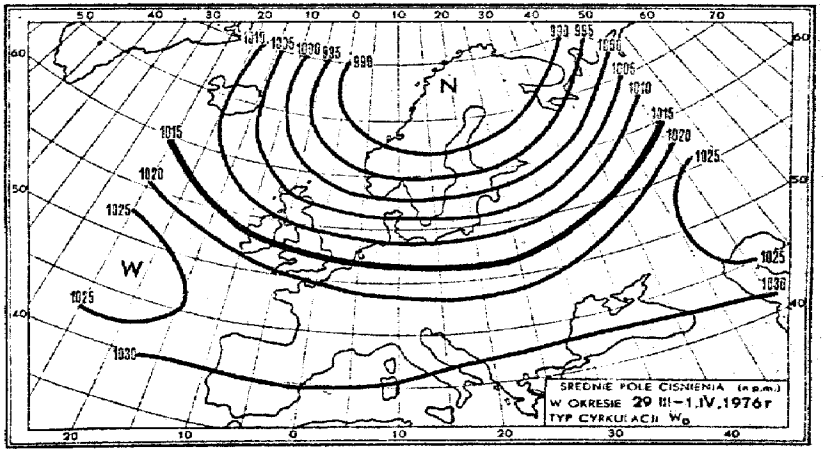
ŚREDNIE POLE CIŚNIENIA (n.p.m.)
W OKRESIE 29 III – 1.IV.1976r
TYP CYRKULACJI W_o

INSTYTUT METEOROLOGII i GOSPODARKI WODNEJ

M06.1/438
R684ro

ROCZNIK METEOROLOGICZNY 1976

KWIECIEŃ

TOM XI — ZESZYT 4

WARSZAWA 1979

INSTYTUT METEOROLOGII i GOSPODARKI WODNEJ

ROCZNIK METEOROLOGICZNY 1976

KWIECIEŃ

TOM XI – ZESZYT 4

МЕТЕОРОЛОГИЧЕСКИЙ ЕЖЕГОДНИК АПРИЛЬ – 1976

METEOROLOGICAL YEARBOOK APRIL – 1976

WARSZAWA 1979

PRZEDMOWA

Zeszyt niniejszy został opracowany w Ośrodku Gromadzenia i Rozpowszechniania Danych IMGW pod kierunkiem mgr Zofii Jackowskiej. Część opisowa, obejmująca objaśnienia, spis stacji oraz mapę rozmieszczenia stacji i posterunków uwzględnionych w Roczniku, jest dołączona jako oddzielny suplement do zeszytu 1.

ПРЕДИСЛОВИЕ

Настоящий выпуск разработан Центром сбора и распространения данных ИМВХ под руководством Зофии Яцковской. Описательную часть, охватывающую пояснения, список станций и карту размещения станций и постов, публикуемых в ежегоднике, прилагается как отдельное дополнение к выпуску 1.

PREFACE

This fascicle was prepared in the Center of Data Collection and Dissemination in the Institute for Meteorology and Water Economy. Mrs. Zofia Jackowska, M. Sc., had charge of its edition. The descriptive part, comprising of explanatory remarks as well as the list and the map of stations and posts the data from which are published in the Yearbook, is attached as a separate supplement to fascicle 1.

Doc. dr inż. MARIA CETNAROWICZ
Zastępca Dyrektora

Prof. dr hab. inż. ZDZISŁAW KACZMAREK
Dyrektor
Instytutu Meteorologii i Gospodarki Wodnej

TABLICA I

SPOSTRZEŻENIA CODZIENNE STACJI METEOROLOGICZNYCH
WARTOŚCI TERMINOWE

ЕЖЕДНЕВНЫЕ НАБЛЮДЕНИЯ МЕТЕОРОЛОГИЧЕСКИХ СТАНЦИЙ
СРОЧНЫЕ ЗНАЧЕНИЯ

EVERYDAY OBSERVATIONS AT METEOROLOGICAL STATIONS
VALUES FROM OBSERVATION TIMES

Godz. 01

DNI	TEMPERATURA POWIETRZA T	TEMPERATURA PUNKTU ROSY T_d	PREŻNOŚĆ PARY WODNEJ e	WILGOTNOŚĆ WZGLĘDNA U	CIŚNIENIE ATMOSFERYCZNE P_o	ZACHMURZENIE N	N_h	h	WIATR dd	v	WIDZIALNOŚĆ V	POGODA ww	W	OPAD R
1	9.0	4.4	8.4	74	1006.8	8	8	9	22	7	7	01	6	0.4
2	2.2	- 0.7	5.8	80	1017.9	6	6	5	19	4	6	10	1	-
3	6.4	4.4	8.4	88	1010.4	6	0	9	20	3	6	10	2	-
4	3.7	1.9	7.0	89	1014.1	9	9	4	26	6	6	10	1	-
5	3.6	2.9	7.5	95	1010.7	8	7	3	09	3	5	63	6	0.1
6	8.9	3.2	7.7	67	1005.5	0	7	4	24	8	6	60	2	0.0
7	3.9	1.9	7.0	86	998.7	7	7	4	27	10	6	80	1	0.5
8	1.5	0.6	6.4	93	1005.6	0	0	9	20	2	6	10	0	-
9	2.0	- 1.2	5.6	79	1028.2	0	0	4	05	3	6	10	2	-
10	- 2.0	- 3.2	4.8	92	1027.9	0	0	9	18	1	6	10	0	-
11	5.3	4.4	8.4	95	1032.2	8	8	4	24	3	6	10	2	-
12	0.9	0.1	6.1	94	1034.7	8	8	4	12	1	3	42	4	-
13	3.0	2.2	7.2	95	1034.7	0	0	9	06	1	5	10	1	-
14	3.8	3.0	7.6	96	1033.4	8	8	5	36	1	6	10	1	-
15	6.7	5.9	9.3	95	1016.0	8	8	4	05	1	4	10	6	0.1
16	4.3	3.2	7.7	93	1030.4	6	6	5	04	2	5	10	4	-
17	3.2	2.5	7.3	94	1024.6	0	0	9	18	3	6	10	0	-
18	7.6	3.6	7.6	75	1021.3	3	0	9	21	3	7	03	0	-
19	3.8	1.5	6.8	85	1033.7	0	0	5	24	2	6	10	0	-
20	0.1	- 0.5	5.9	96	1026.4	0	0	5	17	1	6	10	0	-
21	5.5	4.8	8.6	95	1017.6	7	7	5	27	4	6	10	1	-
22	2.9	0.4	6.3	85	1016.6	3	3	5	36	6	7	02	1	-
23	1.2	0.7	6.4	96	1014.4	7	7	4	03	2	6	07	1	0.1
24	3.1	2.1	7.2	94	1010.9	3	3	4	07	6	6	10	1	-
25	3.5	2.3	7.2	89	1019.2	8	8	9	06	7	6	21	6	1.0
26	2.6	- 1.2	5.6	77	1023.7	0	0	9	06	7	7	02	0	-
27	- 0.7	- 1.3	5.6	96	1023.1	0	0	9	17	2	6	10	0	-
28	1.8	1.3	6.7	95	1023.7	8	6	3	34	3	6	61	6	0.5
29	2.2	- 3.3	4.8	67	1019.8	0	0	9	33	5	7	01	0	-
30	4.4	- 2.7	5.0	60	1017.3	8	8	9	23	6	7	02	2	-

Godz. 07

DNI	TEMPERATURA POWIETRZA T	TEMPERATURA PUNKTU ROSY T_d	PREŻNOŚĆ PARY WODNEJ e	WILGOTNOŚĆ WZGLĘDNA U	CIŚNIENIE ATMOSFERYCZNE P_o	ZACHMURZENIE N	N_h	h	WIATR dd	v	WIDZIALNOŚĆ V	POGODA ww	W	OPAD R
1	8.4	5.1	8.8	80	1008.5	7	7	5	24	10	6	10	2	-
2	4.4	- 0.7	5.7	69	1014.5	6	1	9	15	4	7	03	1	-
3	4.7	3.9	8.1	95	1010.9	9	9	.	16	2	3	47	2	-
4	3.2	1.9	7.0	91	1017.1	8	8	4	24	4	6	10	2	-
5	3.2	2.7	7.4	97	1009.6	8	8	3	30	3	3	44	6	0.9
6	8.3	4.4	8.4	77	999.6	8	6	3	23	8	6	60	6	1.2
7	2.9	1.5	6.8	90	1005.4	2	2	4	25	7	7	03	8	0.9
8	1.2	0.4	6.3	94	1012.5	4	4	9	18	1	6	10	0	-
9	2.6	- 0.5	5.9	79	1027.4	2	2	5	05	4	7	01	1	-
10	- 0.2	- 2.6	5.1	84	1027.5	8	8	9	19	2	6	10	1	-
11	4.0	3.6	7.9	97	1030.3	9	9	.	18	1	1	45	4	-
12	0.7	0.2	6.2	96	1034.1	9	9	.	08	2	2	45	4	-
13	4.6	3.0	7.6	90	1015.1	7	7	9	03	3	6	10	1	-
14	4.1	3.4	7.8	95	1012.2	8	8	5	36	1	6	60	2	0.0
15	7.1	6.7	9.8	97	1018.2	7	7	4	14	1	3	44	2	-
16	4.5	3.8	8.0	94	1021.4	1	1	9	09	2	6	10	1	-
17	3.6	3.4	7.8	98	1034.8	9	9	.	18	3	1	45	0	-
18	7.5	4.4	8.4	81	1021.1	8	8	6	24	6	6	60	1	0.0
19	4.2	2.5	7.2	88	1024.7	5	0	5	27	4	7	02	1	-
20	1.8	0.8	6.5	94	1026.9	0	0	5	18	2	6	10	0	-
21	1.8	- 0.7	5.8	73	1017.9	2	2	9	04	7	7	01	6	0.6
22	2.6	0.8	6.5	89	1014.4	7	7	4	01	7	7	02	8	0.7
23	2.5	1.5	6.9	92	1017.0	8	6	5	14	1	6	17	8	5.7
24	3.7	2.1	7.1	89	1021.5	8	7	5	04	6	6	10	1	-
25	4.2	1.9	7.0	86	1019.5	3	3	9	06	7	7	01	1	-
26	2.7	- 1.4	5.5	75	1023.2	3	1	5	10	3	8	03	0	-
27	1.4	- 0.7	5.8	85	1027.8	8	8	5	20	3	6	10	1	-
28	1.5	1.0	6.5	96	1026.8	8	7	5	01	6	6	69	6	4.0
29	3.2	- 4.7	4.3	56	1031.5	2	2	5	20	6	7	01	8	0.1
30	4.9	2.3	7.2	83	1019.8	7	7	5	26	7	7	03	6	0.1

Godz. 13

1	6.5	0.4	6.3	65	1014.8	0	0	9	23	10	7	02	1	-
2	20.3	3.0	7.6	32	1006.5	0	0	9	19	6	7	65	1	-
3	4.8	3.9	8.1	95	1009.3	8	6	4	08	3	3	60	4	0.0
4	3.7	1.7	6.9	86	1018.7	8	8	5	27	3	6	10	2	-
5	8.2	3.6	7.9	73	1011.4	5	4	5	25	5	6	10	4	-
6	5.3	4.8	8.6	97	996.5	8	7	3	26	5	5	61	6	0.0
7	5.1	1.9	7.0	80	1007.4	8	8	5	25	7	7	01	1	-
8	4.3	1.9	7.0	86	1017.0	3	3	5	01	2	6	10	0	-
9	3.7	- 0.9	5.7	71	1028.0	1	1	5	03	4	7	02	0	-
10	6.0	0.6	6.4	69	1026.2	8	8	9	28	4	7	02	2	-
11	3.6	3.1	7.6	97	1018.9	9	9	.	36	3	1	47	4	-
12	4.8	3.0	7.6	88	1014.2	2	2	9	03	3	6	10	4	-
13	5.2	1.9	7.0	79	1015.6	7	7	9	01	2	6	10	6	0.0
14	6.7	5.0	8.7	89	1012.3	9	9	7	01	3	5	60	5	0.0
15	6.1	5.0	8.7	92	1015.1	7	2	5	05	3	4	10	4	-
16	6.5	3.6	7.9	81	1020.8	0	0	9	32	2	6	10	0	-
17	9.6	5.5	9.0	75	1014.7	1	0	9	26	6	6	10	4	-
18	5.8	5.1	8.8	95	1012.3	9	8	3	27	5	3	46	6	0.9
19	6.1	1.6	6.8	72	1025.0	0	0	9	32	3	8	02	1	-
20	8.3	1.9	7.0	73	1025.5	0	0	9	28	2	8	02	0	-
21	5.1	1.5	6.8	77	1018.5	2	2	5	04	5	8	03	0	-
22	4.5	1.9	7.0	88	1017.8	2	2	5	06	7	7	01	8	0.2
23	4.5	1.9	7.0	88	1018.5	6	6	5	36	3	7	01	8	1.2
24	4.2	2.5	7.3	88	1020.3	9	3	5	02	5	6	10	9	0.0
25	6.7	3.4	7.9	80	1021.4	2	0	9	08	1	7	01	1	-
26	5.3	0.2	6.2	69	1021.3	0	0	9	06	6	8	01	0	-
27	4.0	2.1	7.1	88	1007.4	8	8	4	27	6	6	10	6	1.4
28	4.4	- 0.7	5.8	69	1012.1	6	3	4	32	10	7	02	7	3.4
29	5.0	- 5.4	4.1	48	1012.0	3	3	5	28	5	8	00	0	-
30	6.5	3.2	7.7	80	1019.0	3	2	4	25	7	8	03	1	-

Godz. 19

1	4.3	0.4	6.3	77	1017.5	0	0	9	24	7	7	02	0	-
2	7.7	4.1	8.2	78	1008.5	8	0	9	23	7	6	10	1	-
3	3.2	2.1	7.1	92	1011.0	2	2	5	22	5	6	10	6	0.3
4	3.6	1.7	6.9	87	1015.2	5	0	9	05	3	6	10	2	-
5	9.0	1.7	6.9	61	1006.8	7	7	5	27	6	7	03	1	-
6	4.7	0.4	6.3	73	996.8	0	0	9	28	10	7	02	9	0.2
7	4.3	0.4	6.3	77	1008.0	2	0	5	22	4	7	01	1	-
8	3.0	1.9	7.0	92	1021.6	8	8	4	09	5	6	10	1	-
9	2.2	- 3.3	4.8	67	1027.1	1	0	9	06	2	7	02	0	-
10	4.9	3.4	7.8	90	1024.0	8	8	4	23	2	6	10	2	-
11	2.7	2.4	7.3	98	1016.1	9	9	.	06	1	1	45	4	-
12	4.5	2.5	7.3	85	1013.6	5	5	9	06	2	6	10	1	-
13	4.2	3.2	7.7	93	1015.1	8	8	9	03	2	6	10	1	-
14	5.4	4.9	8.7	97	1013.4	8	5	4	05	2	4	61	6	0.6
15	4.7	4.2	8.3	97	1020.0	6	6	9	04	3	3	46	2	-
16	5.3	3.6	7.9	88	1023.5	2	0	9	09	1	6	10	0	-
17	6.3	3.2	7.7	81	1022.0	2	0	5	21	4	6	10	0	-
18	5.5	1.2	6.7	74	1022.8	0	0	9	24	3	6	10	4	-
19	4.4	2.1	7.1	86	1025.2	0	0	9	03	2	7	02	0	-
20	7.1	- 2.2	5.2	52	1020.3	5	0	9	24	2	7	03	1	-
21	3.1	0.6	6.4	85	1017.8	6	4	5	04	6	7	01	1	-
22	3.5	0.2	6.2	83	1015.7	4	4	5	05	5	7	83	0	-
23	3.7	1.7	6.9	86	1019.9	5	0	9	02	6	7	01	1	-
24	2.6	2.1	7.1	96	1019.3	8	6	4	06	4	6	61	7	5.0
25	8.9	1.2	6.7	82	1022.6	0	0	9	05	8	7	01	1	-
26	4.1	- 1.2	5.6	68	1016.9	4	0	9	06	4	7	02	0	-
27	2.6	0.6	6.4	87	1006.4	7	7	4	27	4	6	21	5	0.1
28	2.8	- 2.0	4.9	66	1017.1	2	2	4	35	7	7	01	1	-
29	4.1	- 5.0	4.2	52	1020.9	6	0	9	22	4	7	02	1	-
30	6.1	2.8	7.5	79	1018.9	2	1	5	25	7	8	02	1	-

Godz. 01

DNI	TEMPERATURA POWIETRZA T	TEMPERATURA PUNKTU ROSY T_d	PRĘŻNOŚĆ PARY WODNEJ e	WILGOTNOŚĆ WZGLĘDNA U	CIŚNIENIE ATMOSFERYCZNE P_o	ZACHMURZENIE N	N_h	h	WIATR dd	v	WIDZIALNOŚĆ V	POGODA ww	W	OPAD R
1	5.9	3.8	8.0	86	1008.2	3	3	3	25	5	6	10	6	0.9
2	0.4	- 1.7	5.4	86	1019.1	0	0	9	25	2	8	02	0	-
3	5.2	2.6	7.4	83	1010.9	3	0	9	25	3	7	02	1	-
4	2.9	0.6	6.4	86	1014.2	8	8	4	27	8	7	61	1	0.6
5	3.6	0.8	6.5	83	1011.0	8	3	3	13	4	6	61	1	0.0
6	7.5	1.9	7.0	68	1007.1	8	6	4	24	9	7	60	1	0.0
7	2.2	- 0.7	5.8	82	999.3	4	4	5	26	8	8	03	1	-
8	0.5	- 0.5	5.9	93	1010.0	5	0	9	24	3	6	10	1	-
9	1.1	0.0	6.1	91	1023.8	8	8	4	03	2	7	02	2	-
10	- 3.1	- 3.8	4.6	95	1028.4	0	0	9	00	0	7	02	9	-
11	3.8	2.5	7.3	91	1022.6	8	8	4	19	1	7	03	2	-
12	- 1.2	- 1.2	5.6	100	1015.5	5	5	9	00	0	3	42	4	-
13	4.6	0.0	6.1	71	1012.7	8	6	9	02	2	7	60	1	0.0
14	5.9	5.0	8.7	93	1012.8	7	7	6	00	0	6	10	2	-
15	7.3	7.1	10.1	99	1016.1	8	7	6	00	0	6	61	2	0.0
16	5.0	2.6	7.4	86	1019.8	0	0	9	35	2	7	02	1	-
17	3.7	2.6	7.4	93	1024.6	0	0	9	27	1	7	02	0	-
18	6.7	2.5	7.3	74	1021.0	3	3	9	27	7	8	03	0	-
19	0.7	- 0.1	6.0	96	1024.1	0	0	9	00	0	7	02	0	-
20	- 1.0	- 2.2	5.2	90	1026.4	0	0	9	36	1	8	02	0	-
21	5.4	0.6	6.4	71	1016.7	7	7	9	27	3	8	02	2	-
22	0.3	- 1.2	5.6	89	1015.0	4	4	4	36	4	8	02	1	-
23	- 1.1	- 2.0	5.3	94	1015.6	5	5	5	36	1	7	03	8	0.1
24	1.8	1.3	6.7	96	1020.2	8	3	2	03	4	7	03	1	-
25	2.5	0.8	6.5	89	1017.9	8	8	9	04	7	7	60	2	0.0
26	0.6	- 2.2	5.2	83	1022.8	0	0	9	04	6	8	01	1	-
27	- 2.8	- 3.4	5.1	97	1013.6	0	0	9	00	0	7	02	0	-
28	1.3	0.8	6.5	96	1003.4	8	5	2	30	3	6	60	2	0.3
29	- 1.1	- 5.7	4.0	71	1018.0	5	5	4	33	4	8	03	1	-
30	2.0	- 3.8	4.6	65	1019.6	3	0	9	24	6	8	02	1	-

Godz. 07

DNI	TEMPERATURA POWIETRZA T	TEMPERATURA PUNKTU ROSY T_d	PRĘŻNOŚĆ PARY WODNEJ e	WILGOTNOŚĆ WZGLĘDNA U	CIŚNIENIE ATMOSFERYCZNE P_o	ZACHMURZENIE N	N_h	h	WIATR dd	v	WIDZIALNOŚĆ V	POGODA ww	W	OPAD R
1	7.2	4.3	8.3	82	1007.8	6	6	6	25	7	6	10	8	0.0
2	4.0	- 2.7	5.0	62	1017.2	7	0	9	15	3	8	02	1	-
3	3.9	2.3	7.5	93	1011.6	5	2	9	25	1	6	10	1	-
4	2.9	1.2	6.7	89	1017.2	8	8	4	28	3	7	02	5	0.1
5	5.1	4.6	8.5	97	1008.0	8	6	2	30	6	5	21	6	1.9
6	6.6	4.1	8.2	84	1000.1	8	2	4	24	9	6	63	2	0.1
7	2.0	0.0	6.1	87	1004.6	6	6	4	28	8	8	01	8	1.3
8	0.1	- 0.3	6.0	98	1013.6	2	2	9	00	0	7	01	1	-
9	0.6	- 2.7	5.0	78	1026.6	0	0	9	04	4	8	02	1	-
10	- 1.4	- 4.7	4.3	77	1027.7	7	7	6	00	0	7	02	1	-
11	4.1	3.9	8.0	98	1020.5	8	8	1	00	0	4	10	2	-
12	2.2	1.7	6.9	96	1013.8	2	2	6	00	0	6	10	4	-
13	3.6	1.5	6.8	85	1013.8	8	3	6	35	2	8	02	6	0.0
14	6.9	6.7	9.8	99	1012.2	8	7	0	06	2	3	61	4	0.4
15	6.8	6.4	9.6	97	1018.4	7	7	6	06	1	5	10	6	0.0
16	4.7	3.6	7.9	93	1020.8	2	2	9	00	0	7	01	0	-
17	6.7	5.8	9.2	94	1020.5	0	0	9	27	1	6	10	0	-
18	9.3	2.5	7.3	63	1020.2	7	7	9	28	9	8	02	1	-
19	2.9	1.0	6.7	89	1023.8	7	0	9	27	2	8	01	1	-
20	1.9	- 0.9	5.7	80	1027.1	0	0	9	00	0	8	02	0	-
21	1.6	0.2	6.2	90	1017.0	7	3	5	05	5	5	01	7	0.4
22	0.0	- 0.9	5.7	95	1012.5	6	6	4	16	9	7	16	1	1.0
23	- 0.4	- 0.7	5.8	98	1016.6	1	1	9	33	1	3	44	8	1.2
24	2.5	1.7	6.9	93	1020.6	8	7	2	04	6	6	61	2	0.0
25	2.9	0.0	6.1	81	1018.6	7	2	4	04	7	8	02	6	0.0
26	1.6	- 1.7	5.4	79	1022.8	5	5	4	06	6	8	02	1	-
27	0.6	- 1.7	5.4	94	1009.6	5	1	9	24	1	7	02	1	-
28	1.2	0.7	6.4	96	1000.3	8	7	2	28	3	6	61	7	0.3
29	0.2	- 3.0	4.9	90	1020.5	4	2	6	30	3	8	01	1	-
30	2.2	0.4	6.3	89	1016.0	7	4	4	26	7	6	21	8	2.0

Godz. 13

1	9.8	- 3.3	4.8	40	1013.1	1	1	5	28	13	8	01	1	-
2	15.8	6.5	9.7	54	1009.5	2	2	9	17	8	7	02	1	-
3	7.6	5.0	8.7	84	1009.6	5	0	9	08	4	6	10	1	-
4	5.1	0.2	6.2	70	1018.5	8	8	5	27	2	7	02	2	-
5	4.6	2.5	7.3	86	1012.0	8	8	4	27	6	6	10	2	-
6	9.8	5.5	9.0	76	995.5	8	8	5	25	11	6	60	2	0.0
7	5.1	0.0	6.1	69	1007.3	7	7	5	28	8	8	02	1	-
8	5.4	0.6	6.4	71	1015.7	6	6	5	07	4	8	03	1	-
9	3.6	- 9.4	3.0	37	1027.9	0	0	9	05	5	8	02	0	-
10	7.2	- 3.0	4.9	49	1026.0	6	6	9	28	2	8	02	2	-
11	9.8	5.6	9.1	80	1016.5	6	6	5	11	1	6	10	2	-
12	9.8	0.0	6.1	50	1013.4	4	4	7	06	5	8	03	0	-
13	11.7	7.1	10.1	78	1014.1	5	5	4	03	4	7	01	6	0.0
14	8.6	8.2	10.9	97	1012.1	8	4	2	07	2	4	10	6	1.7
15	14.0	7.8	10.6	67	1019.0	3	2	6	05	5	7	01	1	-
16	17.1	2.8	7.5	39	1020.8	0	0	9	09	3	7	02	0	-
17	16.4	4.3	8.3	45	1023.6	3	3	5	27	7	7	03	0	-
18	7.7	6.4	9.6	91	1022.5	8	8	2	29	6	6	10	6	0.0
19	11.6	1.2	6.7	49	1023.4	4	0	9	07	3	8	02	1	-
20	9.8	- 5.0	4.2	34	1024.7	0	0	9	27	3	8	02	0	-
21	14.9	- 3.8	4.6	52	1016.8	4	4	5	02	8	8	02	1	-
22	13.3	- 1.2	5.6	72	1014.0	6	6	4	05	5	8	02	8	0.9
23	4.3	0.4	6.3	77	1018.0	7	5	5	07	4	7	02	8	0.1
24	3.4	1.2	6.7	87	1018.9	8	5	4	03	5	7	60	2	1.2
25	4.9	- 0.2	6.0	68	1020.2	7	3	6	04	8	8	01	2	-
26	4.8	- 1.7	5.4	62	1020.3	2	1	5	08	4	8	03	1	-
27	5.1	2.6	7.4	85	1006.6	8	6	4	02	1	7	60	1	0.0
28	1.8	- 2.7	5.0	72	1007.8	7	7	4	03	12	7	85	7	2.6
29	3.6	- 9.8	2.9	38	1022.1	5	3	6	33	5	8	03	1	-
30	8.0	- 1.2	5.6	52	1016.8	6	6	6	29	10	8	02	2	-

Godz. 19

1	5.3	- 1.7	5.4	60	1017.6	2	1	5	05	7	8	02	0	-
2	13.9	7.3	10.2	64	1006.6	5	3	6	29	3	7	03	1	-
3	5.9	5.1	8.8	96	1010.5	8	7	6	33	1	5	21	2	0.5
4	1.7	1.7	6.9	100	1016.5	4	4	9	08	3	5	10	1	-
5	7.2	1.7	6.9	68	1015.7	3	3	6	24	6	7	02	1	-
6	3.8	- 0.7	5.8	73	999.0	5	5	5	28	13	8	01	6	1.2
7	4.5	- 0.2	6.0	71	1008.2	6	4	6	25	4	7	02	2	-
8	1.4	0.9	6.5	96	1020.4	8	8	2	02	4	6	10	1	-
9	0.5	- 4.7	4.3	69	1028.3	0	0	9	05	1	8	02	0	-
10	6.1	2.1	7.1	76	1024.0	7	7	6	30	1	8	02	2	-
11	2.8	2.8	7.5	100	1016.5	9	9	6	07	1	2	47	1	-
12	5.5	5.4	8.3	89	1018.2	1	1	9	06	3	7	02	0	-
13	7.3	5.6	9.0	88	1013.6	6	3	7	36	3	6	10	1	-
14	8.0	7.4	10.3	96	1011.8	8	4	4	07	2	4	21	2	0.0
15	10.1	5.0	8.7	71	1019.1	5	2	6	04	4	7	03	1	-
16	10.5	5.9	9.3	73	1022.4	0	0	9	00	0	7	02	0	-
17	12.1	3.0	7.6	54	1021.7	1	0	9	30	3	8	03	0	-
18	6.2	2.1	7.1	76	1023.6	3	2	5	33	3	7	02	1	-
19	8.5	- 4.4	4.4	50	1024.9	0	0	9	01	3	8	02	0	-
20	7.6	- 2.4	5.1	48	1019.8	5	5	9	14	1	8	03	1	-
21	1.6	- 1.7	5.4	78	1016.6	5	5	5	03	7	8	02	1	-
22	1.4	- 1.2	5.6	83	1015.8	7	7	4	04	3	7	03	2	-
23	3.0	0.2	6.2	83	1019.1	4	0	9	06	4	7	62	1	-
24	2.4	1.5	6.8	94	1019.2	8	5	3	03	7	7	65	6	0.2
25	2.8	- 0.7	5.8	78	1021.6	1	1	9	04	9	8	02	1	-
26	2.2	- 1.2	5.6	78	1017.4	2	0	9	05	1	8	61	1	-
27	3.0	0.6	6.4	85	1006.0	7	5	5	30	5	7	25	6	0.2
28	0.3	- 4.4	4.4	67	1014.3	6	4	4	36	8	8	01	8	0.2
29	3.6	- 6.7	3.7	47	1021.1	6	1	8	39	4	8	01	1	-
30	5.6	0.2	6.2	68	1018.4	1	1	5	29	6	8	01	1	-

Godz. 01

DNI	TEMPERATURA POWIETRZA T	TEMPERATURA PUNKTU ROSY T_d	PRĘŻNOŚĆ PARY WODNEJ e	WILGOTNOŚĆ WZGLĘDNA U	CIŚNIENIE ATMOSFERYCZNE P_o	ZACHMURZENIE N	N_h	h	WIATR dd	v	WIDZIALNOŚĆ V	POGODA ww	W	OPAD R
1	8.8	5.1	8.8	79	1009.4	7	7	9	23	4	7	01	6	0.6
2	2.0	- 0.9	5.7	88	1017.7	0	0	9	12	1	7	01	0	-
3	6.6	4.4	8.4	86	1011.0	3	0	9	21	1	6	10	1	-
4	4.1	1.0	6.6	81	1015.8	7	5	5	35	4	7	03	2	-
5	4.3	3.8	8.0	97	1009.7	8	6	4	30	1	6	61	6	6.2
6	9.6	1.9	7.0	58	1007.0	8	8	8	23	8	7	02	2	-
7	4.6	1.0	6.6	78	1001.9	7	7	5	27	8	8	02	8	0.1
8	2.1	1.0	6.6	92	1010.2	4	1	9	24	1	6	10	1	-
9	2.3	- 1.2	5.6	78	1015.2	7	7	4	03	5	7	02	2	-
10	- 1.4	- 2.3	5.2	93	1018.0	4	0	9	00	0	6	10	0	-
11	4.2	3.7	8.0	97	1022.6	3	0	9	21	1	5	10	1	-
12	2.1	1.8	7.0	98	1014.2	7	7	3	04	1	3	42	4	-
13	3.0	1.7	6.9	91	1014.7	0	0	9	02	1	7	02	0	-
14	3.3	3.1	7.6	98	1014.0	9	9	•	00	0	2	45	1	-
15	3.8	3.8	8.0	100	1015.7	9	9	•	03	1	1	45	4	-
16	4.4	3.9	8.1	97	1020.5	8	5	4	02	2	4	10	2	-
17	4.1	3.9	8.0	98	1025.2	9	9	•	20	1	2	47	0	-
18	7.4	4.4	8.4	82	1022.3	1	0	9	20	2	6	10	0	-
19	5.1	3.4	7.8	88	1024.2	0	0	9	27	2	7	02	0	-
20	1.1	0.6	6.4	96	1026.2	0	0	9	00	0	7	02	0	-
21	6.8	5.1	8.8	89	1019.0	6	6	9	21	3	7	03	1	-
22	2.9	- 0.5	5.9	78	1018.0	3	3	4	02	2	8	03	1	-
23	1.8	0.4	6.3	90	1016.6	7	7	4	04	2	8	02	2	-
24	3.7	3.0	7.6	95	1020.2	6	4	4	04	7	8	02	1	-
25	3.7	2.5	7.3	91	1018.6	7	7	9	03	6	8	02	2	-
26	3.0	- 1.7	5.4	72	1023.3	0	0	9	04	9	8	02	1	-
27	0.4	- 0.2	6.0	96	1013.4	2	0	9	21	1	7	02	1	-
28	1.9	1.6	6.9	98	1005.6	7	7	4	36	8	7	26	2	1.4
29	1.8	- 2.7	5.0	72	1020.8	6	6	5	32	2	8	03	1	-
30	4.6	0.8	6.5	76	1018.4	7	7	5	22	4	7	25	1	0.1

Godz. 07

DNI	TEMPERATURA POWIETRZA T	TEMPERATURA PUNKTU ROSY T_d	PRĘŻNOŚĆ PARY WODNEJ e	WILGOTNOŚĆ WZGLĘDNA U	CIŚNIENIE ATMOSFERYCZNE P_o	ZACHMURZENIE N	N_h	h	WIATR dd	v	WIDZIALNOŚĆ V	POGODA ww	W	OPAD R
1	8.6	5.5	9.0	84	1009.8	6	4	4	22	7	6	10	2	-
2	4.1	3.0	7.6	93	1012.5	7	4	5	12	4	6	10	1	-
3	4.6	3.9	8.1	95	1010.2	7	4	5	80	0	5	10	1	-
4	3.7	1.7	6.9	86	1017.9	8	8	5	25	2	7	02	2	-
5	3.5	2.8	7.4	95	1011.5	7	7	4	23	3	5	10	6	0.7
6	8.8	4.8	8.8	75	1000.6	8	4	3	22	8	7	03	2	-
7	3.7	2.1	7.1	89	1006.6	7	2	4	24	7	8	02	1	-
8	1.1	0.6	6.4	96	1013.1	1	1	9	22	1	4	10	1	-
9	1.9	- 1.9	5.3	76	1017.4	4	4	4	05	4	8	01	1	-
10	- 0.4	- 1.7	5.4	91	1027.5	7	7	9	20	2	6	10	1	-
11	4.1	3.9	8.0	93	1030.5	8	8	3	26	1	3	42	4	-
12	1.9	1.6	6.9	98	1013.7	5	4	3	04	2	3	46	4	-
13	3.3	2.3	7.2	92	1015.6	5	5	9	03	1	7	03	1	-
14	3.3	3.1	7.6	98	1012.7	7	4	4	33	1	3	42	4	-
15	3.9	3.9	8.1	100	1018.6	9	9	•	36	1	1	47	4	-
16	4.7	3.6	7.9	93	1021.8	6	5	5	02	3	5	10	2	-
17	3.3	3.3	7.7	100	1025.4	9	9	•	17	2	1	45	4	-
18	8.6	3.8	8.0	72	1022.1	8	6	5	23	5	6	10	1	-
19	5.0	2.1	7.1	81	1024.9	7	0	9	33	2	8	03	1	-
20	3.7	- 1.2	5.6	70	1026.8	4	0	9	14	2	7	03	0	-
21	3.9	1.2	6.7	84	1017.7	7	5	4	04	7	7	01	6	0.1
22	7.6	0.2	6.2	84	1016.2	7	4	4	36	4	8	01	8	3.8
23	0.9	0.1	6.1	94	1017.0	6	6	4	18	2	8	16	8	0.3
24	3.7	0.4	6.3	79	1020.7	8	3	4	04	8	8	03	1	-
25	4.6	1.7	6.9	81	1019.-	5	2	4	03	6	7	03	2	-
26	3.6	- 1.2	5.6	70	1023.0	0	0	9	05	4	8	01	0	-
27	4.2	2.6	7.4	89	1009.5	6	3	5	21	3	7	01	1	-
28	1.3	1.0	6.6	98	1007.6	8	8	3	36	8	4	73	8	3.4
29	0.5	- 0.9	5.7	90	1022.3	3	2	5	20	2	6	10	1	-
30	5.2	2.1	7.1	80	1017.5	7	7	5	23	6	7	03	8	0.3

Godz. 13

1	7.8	0.4	6.3	60	1015.9	2	2	5	27	7	7	03	1	-
2	18.7	3.8	8.0	37	1006.6	6	4	9	20	7	7	03	2	-
3	8.1	4.8	8.6	80	1008.9	8	4	5	00	0	5	10	2	-
4	4.6	0.2	6.2	74	1018.0	7	7	5	33	2	8	02	2	-
5	10.4	3.4	7.8	62	1011.7	6	5	5	22	6	7	03	2	-
6	6.8	5.8	9.2	94	998.7	7	7	4	23	10	6	80	2	0.9
7	4.9	2.8	7.5	87	1008.6	7	7	4	25	6	8	25	1	0.0
8	4.5	1.9	7.0	84	1017.4	7	7	4	33	3	8	03	1	-
9	3.7	- 0.7	5.8	73	1028.8	1	1	5	36	3	8	01	1	-
10	6.0	0.2	6.2	67	1026.7	7	7	9	25	2	6	05	2	-
11	5.3	4.4	8.4	95	1018.8	7	7	9	35	1	4	10	4	-
12	5.5	2.8	7.5	83	1013.7	3	2	9	03	2	8	02	4	-
13	5.8	2.3	7.2	78	1016.3	6	6	9	03	2	7	02	1	-
14	6.2	3.8	8.0	85	1012.2	6	4	9	03	1	7	01	4	-
15	5.5	5.5	9.0	100	1019.7	9	9	•	30	3	1	45	4	-
16	6.3	3.9	8.1	86	1023.2	4	4	9	03	2	6	10	1	-
17	13.1	5.3	8.9	60	1025.2	2	0	9	26	5	6	05	4	-
18	7.2	6.5	9.7	95	1024.3	8	8	3	27	4	5	21	6	0.3
19	6.5	2.5	7.3	75	1025.7	0	0	9	32	2	8	01	1	-
20	8.5	- 0.2	6.0	54	1025.2	1	0	9	30	3	8	02	0	-
21	5.8	- 0.5	5.9	65	1018.4	3	3	5	04	7	8	03	1	-
22	4.3	0.2	6.2	75	1015.7	5	5	4	01	4	8	02	8	0.6
23	5.4	2.3	7.2	80	1018.4	3	2	5	03	4	8	01	1	-
24	5.0	1.9	7.0	80	1019.6	7	1	4	05	6	8	01	2	-
25	6.4	2.3	7.2	75	1020.4	3	2	9	04	6	8	01	1	-
26	5.0	0.2	6.2	70	1020.9	6	0	9	04	5	8	03	1	-
27	5.0	0.8	6.5	75	1009.1	7	7	5	29	4	8	02	8	0.2
28	3.4	- 0.5	5.9	76	1014.5	7	7	4	01	8	8	03	7	4.7
29	5.8	- 7.0	3.6	40	1021.1	6	3	6	27	4	8	01	1	-
30	7.5	2.3	7.2	69	1020.1	6	2	5	25	7	8	01	2	-

Godz. 19

1	5.2	0.8	6.5	73	1017.6	2	1	9	27	2	7	03	1	-
2	7.9	4.3	8.3	78	1009.5	7	0	9	30	5	6	10	2	-
3	5.0	3.0	7.6	87	1012.3	6	4	5	19	3	6	10	8	0.0
4	3.4	1.2	6.7	87	1013.9	8	8	9	03	5	7	02	1	-
5	10.0	2.6	7.4	60	1010.7	8	8	5	22	5	7	03	2	-
6	5.1	- 0.7	5.8	67	1001.5	2	2	5	26	9	8	02	8	0.0
7	5.8	- 0.5	5.9	65	1008.2	7	4	5	26	3	8	03	2	-
8	3.1	2.3	7.2	94	1011.5	7	7	4	02	5	7	02	2	-
9	1.8	- 1.2	5.6	82	1021.4	2	0	9	02	1	8	01	0	-
10	5.4	3.6	7.9	88	1024.3	7	5	5	28	2	6	10	2	-
11	4.0	3.3	7.7	95	1016.6	0	0	9	01	2	4	10	1	-
12	3.2	2.1	7.1	92	1013.7	3	3	9	01	2	7	03	0	-
13	3.9	2.3	7.2	89	1015.3	4	3	9	02	2	7	04	8	0.2
14	4.1	4.1	8.2	100	1013.5	9	9	•	02	3	2	47	2	-
15	5.0	4.3	8.3	95	1020.2	7	7	4	30	1	4	10	4	-
16	5.7	3.8	8.6	87	1023.7	0	0	9	00	0	6	10	0	-
17	9.1	3.6	7.9	69	1022.8	3	0	9	24	2	7	02	0	-
18	7.0	3.6	7.9	79	1023.5	0	0	9	22	2	7	01	1	-
19	4.9	2.6	7.4	86	1025.4	0	0	9	01	1	7	02	0	-
20	8.6	- 1.2	5.6	50	1020.8	3	0	5	26	2	8	03	0	-
21	3.9	- 0.9	5.7	70	1018.1	6	2	4	03	5	8	05	1	-
22	3.0	- 0.7	5.8	77	1015.7	5	4	5	02	5	8	02	2	-
23	3.7	1.7	6.9	86	1016.3	4	1	5	02	6	8	03	1	-
24	3.7	1.9	7.0	88	1018.9	6	6	9	03	5	8	01	8	0.3
25	3.9	2.3	7.2	89	1021.9	5	5	4	04	8	8	01	1	-
26	3.5	0.8	6.5	83	1016.8	7	0	9	05	2	8	03	2	-
27	2.5	1.5	6.8	92	1009.6	7	7	4	32	5	6	80	2	0.4
28	2.8	- 4.4	4.4	59	1019.8	3	2	4	32	5	8	01	1	-
29	4.6	- 5.7	4.0	41	1021.0	7	4	9	22	3	8	03	2	-
30	7.9	2.1	7.1	66	1019.8	6	6	9	25	6	8	03	2	-

Godz. 01

DNI	TEMPERATURA POWIETRZA T	TEMPERATURA PUNKTU ROSY T_d	PRĘŻNOŚĆ PARY WODNEJ e	WILGOTNOŚĆ WZGLĘDNA U	CIŚNIENIE ATMOSFERYCZNE P_o	ZACHMURZENIE N	N_h	h	WIATR dd	v	WIDZIALNOŚĆ V	POGODA ww	W	OPAD R
1	2.2	1.7	6.9	95	1012.5	8	7	3	19	6	6	61	1	0.6
2	- 0.6	- 1.5	5.5	93	1010.4	0	0	9	24	2	7	01	0	-
3	5.3	3.8	8.0	93	1011.4	0	0	9	21	3	7	02	0	-
4	9.4	4.1	8.2	92	1011.9	4	4	5	26	6	7	03	0	-
5	1.0	0.2	6.2	94	1017.9	0	0	9	09	2	7	02	0	-
6	2.1	0.2	6.2	87	1010.9	2	0	9	21	7	6	10	0	-
7	1.3	- 1.7	5.4	81	1008.8	0	0	9	22	7	7	02	8	0.6
8	2.0	- 1.2	5.6	78	1011.0	6	6	5	11	1	7	02	1	-
9	0.5	- 0.7	5.8	91	1020.5	0	0	9	36	6	7	02	1	-
10	- 0.9	- 0.8	2.9	92	1016.2	0	0	9	36	3	7	02	0	-
11	- 0.4	- 4.7	4.3	73	1023.6	0	0	9	36	2	8	00	0	-
12	2.2	- 0.9	5.7	79	1019.2	4	4	5	04	2	8	03	1	-
13	5.7	5.0	8.7	95	1013.2	7	7	4	02	3	7	02	8	0.8
14	7.6	7.0	10.0	96	1012.1	8	6	3	03	4	6	61	6	1.2
15	7.5	6.1	9.4	91	1017.3	4	1	6	04	3	6	10	1	-
16	4.1	2.8	7.5	91	1019.7	0	0	9	02	2	7	02	0	-
17	4.8	0.8	6.5	76	1022.7	0	0	9	33	1	8	02	0	-
18	4.1	2.8	7.5	91	1021.5	0	0	9	23	2	7	02	0	-
19	1.1	- 3.3	4.8	73	1022.8	0	0	9	35	5	7	00	0	-
20	2.0	- 1.2	5.6	78	1022.0	0	0	9	33	5	7	01	0	-
21	2.1	- 1.7	5.4	76	1016.5	8	8	5	23	2	7	02	1	-
22	1.3	- 1.7	5.4	81	1011.6	7	7	5	36	7	7	01	2	-
23	- 1.2	- 1.5	5.5	88	1015.1	3	3	4	00	0	6	10	1	-
24	2.5	1.7	6.6	95	1010.5	8	8	5	02	5	7	02	2	-
25	4.4	3.7	7.9	95	1014.4	6	6	5	03	8	7	02	1	-
26	0.0	- 1.9	5.3	88	1019.4	0	0	9	36	8	7	02	0	-
27	0.5	- 3.0	4.9	78	1023.8	0	0	9	05	1	7	01	0	-
28	4.8	0.8	6.5	76	1021.0	5	5	6	00	0	7	01	1	-
29	- 1.0	- 2.2	5.2	90	1011.7	8	8	5	29	5	7	70	7	0.4
30	- 3.3	- 5.0	4.2	86	1021.8	0	0	9	20	1	7	02	0	-

Godz. 07

DNI	TEMPERATURA POWIETRZA T	TEMPERATURA PUNKTU ROSY T_d	PRĘŻNOŚĆ PARY WODNEJ e	WILGOTNOŚĆ WZGLĘDNA U	CIŚNIENIE ATMOSFERYCZNE P_o	ZACHMURZENIE N	N_h	h	WIATR dd	v	WIDZIALNOŚĆ V	POGODA ww	W	OPAD R
1	4.6	3.4	7.8	91	1009.2	7	7	4	21	6	5	75	6	3.5
2	0.4	- 0.4	5.9	94	1011.2	6	6	5	00	0	6	10	1	-
3	3.3	3.1	7.6	93	1012.5	3	0	9	00	0	6	10	0	-
4	2.6	1.2	6.7	92	1013.0	7	7	5	25	5	6	10	1	-
5	3.1	0.4	6.3	83	1010.6	8	8	4	12	7	6	21	1	0.0
6	5.2	2.1	7.1	80	1009.7	7	7	5	21	11	6	10	1	-
7	1.1	- 0.2	6.0	90	1009.4	6	6	5	23	8	7	03	8	0.0
8	0.6	- 0.8	5.7	89	1011.4	5	4	5	00	0	7	02	1	-
9	- 0.1	- 1.7	5.4	89	1013.1	1	1	3	01	7	7	01	1	-
10	0.6	- 1.4	5.5	88	1014.4	0	0	9	36	6	7	02	0	-
11	2.0	- 3.0	4.9	70	1011.6	3	3	5	06	3	8	03	0	-
12	3.3	1.5	6.8	87	1013.4	7	7	5	04	5	8	03	1	-
13	6.1	4.7	9.1	87	1013.4	8	8	5	02	3	4	10	2	-
14	7.6	7.0	10.0	96	1011.7	8	8	4	09	3	6	10	6	0.8
15	8.3	4.3	8.3	75	1018.7	1	1	5	03	4	7	03	0	-
16	7.7	5.1	9.8	94	1020.3	0	0	9	05	2	7	02	0	-
17	9.6	4.3	8.3	70	1019.0	0	0	9	00	0	6	10	0	-
18	7.9	4.6	8.5	80	1020.4	5	1	5	22	6	7	41	1	-
19	4.2	- 3.5	4.7	57	1019.2	4	0	9	04	2	8	00	0	-
20	2.2	- 0.7	5.7	81	1019.6	2	0	9	01	8	8	01	0	-
21	1.7	0.9	6.5	94	1019.7	8	8	4	35	3	6	60	2	0.2
22	1.1	- 0.2	6.0	90	1011.1	7	7	5	02	5	7	20	2	0.0
23	- 1.4	- 1.9	5.3	97	1017.3	9	9	4	00	0	1	45	0	-
24	5.1	3.0	8.0	91	1015.2	8	8	5	03	6	6	10	2	-
25	4.6	3.0	7.6	90	1014.7	8	8	4	01	9	5	10	2	-
26	0.0	- 1.9	5.3	88	1020.2	8	8	4	02	7	6	10	1	-
27	3.1	- 1.4	5.5	72	1018.2	0	0	9	05	3	7	02	0	-
28	0.6	0.0	6.1	96	1015.8	8	8	5	03	1	4	65	4	1.5
29	0.6	- 2.2	5.2	85	1014.4	7	7	5	09	9	8	03	7	0.0
30	0.9	- 2.4	5.1	79	1015.5	4	0	9	21	8	7	01	0	-

Godz. 13

1	9.9	2.8	7.5	62	1011.3	7	7	5	25	13	8	03	8	0.0
2	13.4	5.0	8.7	57	1010.5	6	0	9	17	6	8	01	1	-
3	14.7	5.6	9.1	55	1009.3	4	0	9	00	0	7	01	1	-
4	5.0	1.2	6.7	77	1010.3	8	8	4	26	7	7	02	2	-
5	8.4	5.0	8.7	79	1008.6	8	5	4	23	8	6	61	2	0.0
6	10.4	4.3	8.3	66	998.4	8	6	4	20	14	7	61	2	-
7	5.0	- 1.2	5.6	65	1007.3	7	7	4	26	8	8	02	8	0.0
8	8.4	1.2	6.7	61	1013.8	7	7	5	25	2	8	02	1	-
9	5.8	- 5.4	4.1	48	1023.7	7	7	5	35	9	8	03	1	-
10	5.8	- 4.1	4.5	49	1025.0	0	0	9	33	4	8	02	0	-
11	8.3	- 5.4	4.1	38	1019.0	8	0	9	01	1	8	01	0	-
12	7.3	5.6	9.1	89	1012.6	8	8	4	06	5	6	10	8	0.2
13	11.1	7.7	10.5	80	1012.3	8	8	4	05	5	7	03	2	-
14	12.0	5.1	8.8	62	1013.2	7	7	5	11	6	7	02	2	-
15	17.2	3.0	7.6	39	1017.4	1	1	6	08	6	7	02	0	-
16	17.2	1.5	6.8	34	1020.0	1	1	6	00	0	8	02	0	-
17	16.8	3.9	8.1	43	1022.6	1	1	6	29	8	8	02	0	-
18	11.5	8.0	10.7	79	1019.2	8	8	5	27	12	7	02	2	-
19	10.2	- 6.7	3.7	31	1022.5	5	0	9	07	2	8	02	1	-
20	7.6	- 6.7	3.7	36	1022.4	1	1	6	34	6	8	03	0	-
21	6.1	- 4.7	4.3	46	1013.3	6	5	5	02	2	8	02	6	0.0
22	4.0	- 0.5	5.9	72	1011.8	7	7	4	35	2	7	21	8	0.9
23	3.2	1.0	6.6	86	1019.0	8	6	4	13	6	6	60	4	0.0
24	18.9	7.5	10.4	48	1014.7	7	5	6	12	4	7	03	1	-
25	6.2	2.6	7.4	78	1015.6	8	8	4	03	9	6	10	2	-
26	8.4	- 0.7	5.8	53	1018.0	3	0	9	36	6	7	01	1	-
27	10.5	- 1.4	5.5	43	1005.4	0	0	9	34	5	8	02	0	-
28	1.8	0.5	6.4	92	1001.2	8	8	5	30	3	5	83	8	1.8
29	3.2	- 5.4	4.1	53	1019.8	7	7	5	27	9	8	02	8	0.5
30	4.1	0.8	6.5	79	1018.3	7	6	5	22	12	8	21	1	0.0

Godz. 19

1	7.7	- 2.7	5.0	63	1014.8	1	0	9	25	6	8	02	1	-
2	12.5	5.9	9.3	64	1012.2	3	0	9	18	9	7	00	0	-
3	9.1	6.1	9.4	82	1009.4	2	2	5	03	6	7	02	1	-
4	2.3	- 0.5	5.9	82	1013.4	4	4	5	06	3	7	01	1	-
5	1.9	0.2	6.2	88	1013.3	3	3	4	23	4	6	10	6	0.0
6	3.6	1.9	7.0	89	998.5	8	8	4	27	14	6	65	6	3.2
7	2.4	- 1.4	5.5	75	1009.1	4	4	5	36	2	8	02	1	-
8	4.9	0.0	6.1	70	1017.3	6	4	6	35	7	8	01	8	0.0
9	2.3	- 4.3	3.8	53	1025.0	2	2	5	35	4	8	02	2	-
10	3.4	- 5.0	4.2	54	1024.0	0	0	9	36	3	8	02	0	-
11	5.4	- 1.9	5.3	59	1016.3	2	2	5	03	2	8	03	0	-
12	8.4	6.4	9.6	87	1011.2	8	8	4	05	3	7	02	8	0.0
13	8.4	7.5	10.4	94	1011.7	8	6	3	05	5	6	61	2	0.1
14	9.9	6.4	9.6	77	1015.5	8	8	5	06	2	7	02	2	-
15	12.1	3.8	8.0	57	1018.2	3	3	5	03	2	7	03	0	-
16	11.8	2.9	7.5	54	1020.8	1	0	9	36	2	8	03	0	-
17	11.9	3.9	8.1	59	1021.5	1	0	9	30	2	7	03	0	-
18	6.5	1.7	6.9	71	1021.5	3	0	9	31	5	7	01	1	-
19	7.8	- 0.5	5.9	65	1020.9	1	0	9	30	2	8	02	1	-
20	6.1	- 4.7	4.3	46	1016.8	7	4	6	32	5	6	03	1	-
21	4.4	- 4.4	4.4	52	1011.3	6	4	5	35	5	8	02	8	-
22	1.3	0.2	6.2	92	1013.3	4	4	5	00	0	6	10	8	0.2
23	2.8	1.5	6.8	90	1020.0	8	8	4	06	3	7	02	6	0.0
24	15.5	6.6	9.1	52	1017.6	5	0	9	09	2	8	02	2	-
25	5.8	0.2	6.2	67	1016.6	4	4	5	06	5	7	01	1	-
26	5.9	- 0.9	5.7	61	1015.5	0	0	9	03	3	8	02	0	-
27	7.2	- 0.7	5.8	59	1003.4	4	3	6	30	3	8	03	0	-
28	0.4	- 0.5	5.9	93	1005.9	8	6	2	33	8	5	71	8	4.5
29	1.3	- 5.4	4.1	82	1021.6	2	1	6	28	5	8	01	1	-
30	3.3	1.7	6.9	89	1017.5	7	7	5	24	7	7	25	2	1.2

Godz. 01

DNI	TEMPERATURA POWIETRZA T	TEMPERATURA PUNKTU ROSY T_d	PREŻNOŚĆ PARY WODNEJ e	WILGOTNOŚĆ WZGLĘDNA U	CIŚNIENIE ATMOSFERYCZNE P_o	ZACHMURZENIE N	N_h	h	WIATR dd	v	WIDZIALNOŚĆ V	POGODA ww	W	OPAD R
1	5.7	3.9	8.1	89	1011.2	8	8	4	22	6	6	80	6	0.2
2	- 0.1	- 1.7	5.4	89	1020.3	0	0	9	21	2	7	01	1	-
3	7.4	4.1	8.2	79	1017.1	0	0	9	00	0	7	02	0	-
4	2.5	1.0	6.6	90	1014.8	0	0	9	26	2	7	02	1	-
5	4.4	0.4	6.3	76	1012.4	8	8	4	11	3	8	03	1	-
6	5.6	2.1	7.1	77	1010.1	8	8	4	22	5	7	03	1	-
7	2.1	- 1.5	5.3	74	1001.7	2	2	5	24	4	8	03	1	-
8	1.1	0.0	6.1	91	1010.2	7	7	5	00	0	8	03	1	-
9	- 0.1	- 0.4	5.9	98	1022.3	8	8	2	36	4	5	10	1	-
10	- 2.7	- 3.8	4.6	92	1027.7	0	0	9	00	0	7	02	0	-
11	3.3	- 5.7	4.0	53	1023.0	8	8	9	00	0	7	02	1	-
12	2.0	- 1.9	5.3	76	1014.5	6	6	5	01	1	8	03	1	-
13	6.9	6.2	9.5	96	1012.7	8	8	4	01	1	5	10	6	1.0
14	7.8	7.2	10.1	96	1011.2	9	6	3	04	1	6	61	2	0.4
15	8.8	6.2	9.5	85	1016.5	6	6	5	10	3	7	01	2	-
16	6.0	4.1	8.2	87	1019.8	1	1	5	00	0	7	01	1	-
17	6.4	3.2	7.7	80	1023.8	1	1	6	26	1	7	03	0	-
18	5.8	4.7	8.3	90	1027.1	0	0	9	25	1	7	02	0	-
19	1.3	1.0	6.6	93	1023.7	0	0	9	00	0	7	02	1	-
20	0.4	- 1.9	5.3	84	1024.4	0	0	9	33	3	7	02	0	-
21	6.4	1.2	6.7	69	1016.9	8	8	5	26	2	7	02	1	-
22	0.4	- 0.6	5.6	93	1013.0	6	6	5	34	4	8	01	1	-
23	- 1.4	- 1.4	5.5	100	1015.3	0	0	9	36	1	4	10	1	-
24	4.0	2.1	7.1	88	1019.2	8	8	5	05	2	7	02	2	-
25	3.9	3.2	7.7	95	1015.1	3	3	4	01	7	7	01	1	-
26	1.5	- 0.2	6.0	88	1020.1	0	0	9	03	6	8	02	0	-
27	- 0.2	- 1.1	5.6	94	1019.4	0	0	9	36	1	7	02	0	-
28	1.2	0.4	6.3	94	1020.9	9	6	3	28	1	6	61	6	1.4
29	- 0.2	- 2.4	5.1	86	1015.6	6	6	4	32	5	7	01	0	1.1
30	- 1.0	- 3.2	5.2	90	1021.2	0	0	9	21	2	8	02	0	-

Godz. 07

DNI	TEMPERATURA POWIETRZA T	TEMPERATURA PUNKTU ROSY T_d	PREŻNOŚĆ PARY WODNEJ e	WILGOTNOŚĆ WZGLĘDNA U	CIŚNIENIE ATMOSFERYCZNE P_o	ZACHMURZENIE N	N_h	h	WIATR dd	v	WIDZIALNOŚĆ V	POGODA ww	W	OPAD R
1	7.3	3.9	8.1	79	1010.2	3	3	9	24	6	7	01	8	0.2
2	- 0.5	- 0.8	5.8	93	1019.9	4	4	9	14	3	6	10	1	-
3	4.0	2.6	7.4	91	1012.2	0	0	9	00	0	5	10	0	-
4	2.8	0.7	6.5	87	1017.4	7	7	5	25	1	7	02	1	-
5	6.0	2.6	7.4	79	1009.4	8	8	9	19	2	7	01	2	-
6	7.2	3.2	7.7	76	1004.2	8	8	4	21	7	6	10	2	-
7	2.2	0.8	6.5	90	1004.3	7	7	4	25	4	6	80	1	0.1
8	0.4	- 0.2	6.0	96	1012.6	5	5	9	00	0	6	10	1	-
9	- 0.2	- 1.9	5.2	88	1024.8	7	7	4	02	4	7	03	2	-
10	- 1.1	- 3.0	4.9	87	1027.7	4	4	9	00	0	8	10	0	-
11	2.9	- 4.1	4.5	60	1021.3	7	7	5	12	1	7	02	2	-
12	4.2	0.2	6.2	75	1013.0	6	6	5	01	2	7	03	2	-
13	6.9	6.9	9.9	100	1012.9	8	8	2	26	3	3	46	2	-
14	7.9	7.7	10.5	99	1011.0	8	6	3	10	3	5	21	6	2.0
15	8.3	7.0	10.0	91	1017.9	3	1	9	03	2	6	10	1	-
16	7.4	6.2	9.5	92	1019.4	2	2	5	00	0	6	10	0	-
17	6.2	4.3	8.3	87	1024.5	0	0	9	00	0	6	10	0	-
18	9.3	6.4	9.6	82	1021.5	6	6	9	25	2	7	03	1	-
19	1.5	1.0	6.5	96	1023.9	2	0	9	00	0	5	28	4	-
20	1.9	- 3.0	4.6	66	1025.5	0	0	9	01	5	8	02	0	-
21	4.1	2.8	7.5	91	1016.2	8	8	4	36	4	7	80	2	0.0
22	0.8	0.3	6.2	96	1012.1	6	6	4	35	3	8	03	1	-
23	0.1	- 0.5	5.9	95	1016.7	8	8	2	12	2	5	10	4	-
24	4.3	3.2	7.7	93	1018.5	8	5	3	03	4	6	10	2	-
25	4.2	3.4	7.8	94	1016.4	8	8	4	05	7	7	02	1	-
26	1.2	- 1.4	5.5	93	1020.2	1	1	4	03	5	8	01	0	-
27	- 1.4	0.4	6.3	80	1023.5	1	0	9	00	0	6	10	0	-
28	0.8	0.0	6.1	94	1021.0	8	8	4	24	3	5	76	6	1.3
29	- 0.1	- 3.1	4.8	79	1016.8	2	2	4	29	5	7	03	1	-
30	2.1	- 1.7	5.4	76	1019.2	8	1	5	23	6	7	03	1	-

Godz. 13

1	11.4	5.3	8.9	66	1013.9	5	5	5	27	7	7	01	1	-
2	17.6	6.2	9.5	47	1013.0	0	0	9	18	7	7	01	0	-
3	17.7	9.0	11.5	57	1007.6	2	2	5	21	3	7	03	1	-
4	6.7	0.2	6.2	64	1018.9	4	4	5	35	2	8	03	1	-
5	5.4	4.7	8.5	95	1011.5	8	8	3	30	4	5	10	2	-
6	11.1	5.1	8.8	67	998.6	8	5	5	24	9	7	03	2	-
7	8.7	- 1.7	5.4	48	1007.5	3	3	6	25	6	8	03	8	0.0
8	8.5	0.4	6.3	57	1014.2	5	5	5	02	4	8	02	1	-
9	6.3	- 5.0	4.2	44	1018.7	3	3	6	03	5	8	02	1	-
10	6.8	- 7.8	3.4	35	1025.7	1	0	9	31	3	8	02	1	-
11	9.6	- 2.2	5.2	42	1019.4	0	0	9	15	2	8	02	1	-
12	11.6	5.0	8.7	63	1011.1	8	8	5	04	3	8	03	2	-
13	13.1	7.1	10.1	67	1012.1	4	4	5	03	3	7	01	4	-
14	11.9	8.2	10.9	78	1011.5	7	7	4	09	3	7	02	2	-
15	17.1	3.8	8.0	42	1016.7	3	2	7	08	5	7	03	0	-
16	18.1	6.7	9.8	47	1019.8	4	4	7	03	2	7	02	0	-
17	17.1	3.6	7.9	41	1017.5	3	3	6	29	4	7	03	0	-
18	11.2	8.6	11.2	84	1021.7	7	5	4	29	4	7	80	1	0.0
19	11.1	2.6	7.4	55	1022.2	3	3	6	33	3	8	03	0	-
20	8.6	- 5.0	4.2	38	1022.8	0	0	9	34	5	8	01	0	-
21	6.2	- 1.9	5.3	57	1013.8	5	5	5	04	3	8	01	8	0.8
22	3.5	- 0.9	5.7	73	1012.2	7	7	5	35	4	7	87	2	0.0
23	7.1	0.4	6.3	68	1016.9	6	6	5	09	2	7	03	2	-
24	8.7	5.9	9.3	83	1015.9	8	6	4	02	6	6	10	6	0.0
25	7.5	3.2	7.7	74	1016.4	8	4	5	02	6	7	01	2	-
26	9.8	- 0.9	5.7	58	1018.1	0	0	9	05	6	8	02	0	-
27	13.1	- 1.4	5.5	35	1004.8	3	3	7	19	3	8	03	0	-
28	1.3	0.8	6.5	96	1003.9	8	8	3	34	5	5	85	8	2.5
29	3.4	- 3.5	4.7	63	1021.9	4	4	5	27	5	8	02	8	0.3
30	6.4	2.3	7.2	76	1018.3	7	7	5	24	5	7	03	7	0.4

Godz. 19

1	6.7	- 0.8	5.7	58	1018.1	1	1	6	27	2	8	01	1	-
2	15.8	6.5	9.7	55	1009.0	1	0	9	15	6	7	01	0	-
3	10.3	8.6	11.2	89	1008.8	7	7	4	24	2	6	17	8	2.9
4	9.3	1.5	6.8	77	1017.2	0	0	9	07	1	8	01	0	-
5	9.0	1.7	6.9	73	1013.0	2	0	9	22	3	7	02	1	-
6	4.9	3.4	7.8	90	1000.3	7	7	4	26	8	8	02	8	2.1
7	5.2	- 0.2	6.0	67	1009.0	4	3	5	25	1	8	01	1	-
8	3.2	- 0.2	6.0	67	1019.0	3	2	5	34	3	8	01	8	0.0
9	3.6	- 3.3	4.8	61	1006.2	1	1	6	36	3	8	02	0	-
10	4.2	- 4.4	4.4	54	1023.8	3	3	9	35	2	8	01	1	-
11	7.9	- 2.7	5.0	46	1015.8	1	1	9	09	1	8	03	0	-
12	8.0	7.3	10.2	94	1011.6	8	8	3	04	1	6	52	8	0.2
13	11.2	7.4	10.3	77	1011.8	8	8	5	03	3	6	10	1	-
14	11.1	7.8	10.6	81	1013.4	6	6	5	08	2	7	02	2	-
15	15.1	6.4	9.6	57	1017.8	6	6	6	09	1	7	03	1	-
16	13.6	6.1	9.4	60	1020.8	2	2	9	33	3	7	01	0	-
17	14.4	5.8	9.2	57	1021.4	1	1	6	23	1	7	01	1	-
18	6.8	4.6	8.5	86	1022.3	7	7	4	36	4	6	10	9	0.0
19	6.2	1.9	7.0	73	1022.3	0	0	9	33	5	8	02	0	-
20	7.7	- 0.3	6.8	85	1019.9	3	3	9	00	0	8	01	1	-
21	3.3	- 3.9	4.6	60	1013.2	6	6	5	34	5	8	01	1	-
22	0.6	- 0.2	6.0	94	1013.7	2	2	4	33	2	7	01	8	0.0
23	5.4	3.4	7.8	87	1018.4	8	8	5	15	2	7	02	2	-
24	6.2	4.3	8.3	87	1014.9	8	8	4	26	7	6	10	1	-
25	7.6	2.8	7.5	72	1017.6	1	1	9	36	5	8	02	1	-
26	8.2	- 0.9	5.7	53	1015.6	1	0	9	05	2	8	03	0	-
27	6.8	- 0.2	6.0	61	1004.5	7	7	9	31	4	7	02	1	-
28	0.1	- 0.5	5.9	96	1009.6	8	8	3	35	7	5	85	8	2.1
29	3.2	- 2.7	5.0	85	1022.2	2	1	5	29	1	8	01	1	-
30	5.4	2.1	7.1	79	1018.9	9	7	4	33	2	7	01	8	1.1

Godz. 01

DNI	TEMPERATURA POWIETRZA T	TEMPERATURA PUNKTU ROSY T_d	PREŻNOŚĆ PARY WODNEJ e	WILGOTNOŚĆ WZGLĘDNA U	CIŚNIENIE ATMOSFERYCZNE P_o	ZACHMURZENIE N	N_h	h	WIATR dd	v	WIDZIALNOŚĆ V	POGODA ww	W	OPAD R
1	6.0	4.3	8.3	89	1009.4	8	8	4	22	6	7	02	6	0.1
2	2.4	− 0.5	5.9	81	1018.8	0	0	9	11	1	7	02	1	−
3	4.6	3.0	7.6	93	1011.4	0	0	9	25	1	7	02	0	−
4	2.1	0.6	6.4	90	1015.2	7	7	4	25	3	7	03	1	−
5	6.8	5.0	8.7	88	1010.0	8	8	5	12	2	7	02	2	−
6	6.7	2.5	7.3	74	1009.3	8	8	4	20	6	7	02	1	−
7	2.9	− 1.2	5.6	75	1001.5	7	7	5	23	10	7	03	1	−
8	0.9	− 0.2	6.0	91	1010.0	0	0	9	22	1	7	01	1	−
9	1.5	− 1.4	5.5	82	1022.7	8	8	5	35	4	7	02	1	−
10	− 1.9	− 5.4	4.1	79	1028.2	0	0	9	00	0	7	02	0	−
11	3.2	2.1	7.1	92	1022.9	8	8	5	00	0	7	02	1	−
12	1.8	0.2	6.2	88	1014.0	3	1	9	05	2	6	10	0	−
13	4.2	3.4	7.8	94	1013.3	8	8	5	34	3	7	25	1	0.0
14	3.7	3.5	7.8	98	1012.3	8	8	4	32	2	5	10	1	−
15	8.2	7.8	10.6	97	1015.4	8	8	3	03	1	5	10	6	0.1
16	6.3	4.4	8.4	87	1019.2	5	5	9	01	2	7	03	1	−
17	9.4	2.8	7.5	85	1024.2	0	0	9	32	3	7	02	0	−
18	5.6	5.4	7.8	86	1023.1	0	0	9	23	1	7	02	0	−
19	2.3	1.8	6.9	96	1023.9	0	0	9	25	2	7	02	0	−
20	1.3	− 5.7	4.0	61	1025.7	0	0	9	36	3	7	02	0	−
21	5.7	− 2.7	5.0	56	1017.3	8	8	4	25	2	7	02	1	−
22	− 0.5	− 1.9	5.3	89	1016.0	0	0	9	33	2	7	02	1	−
23	− 1.8	− 2.3	5.1	96	1016.1	0	0	9	34	2	7	02	1	−
24	2.2	0.0	6.1	86	1019.1	8	8	4	03	4	7	02	1	−
25	2.1	− 0.2	6.0	86	1015.8	5	5	4	36	5	7	01	6	0.4
26	− 0.4	− 1.7	5.4	91	1022.0	0	0	9	02	3	7	02	0	−
27	0.4	− 1.9	5.3	84	1013.9	0	0	9	07	2	7	02	1	−
28	0.4	− 0.4	5.9	94	1004.0	8	8	4	23	5	6	86	2	0.0
29	− 2.4	− 5.4	4.1	80	1019.8	0	0	9	28	3	7	02	1	−
30	0.2	− 3.5	4.7	75	1020.3	0	0	9	22	4	7	01	1	−

Godz. 07

DNI	TEMPERATURA POWIETRZA T	TEMPERATURA PUNKTU ROSY T_d	PREŻNOŚĆ PARY WODNEJ e	WILGOTNOŚĆ WZGLĘDNA U	CIŚNIENIE ATMOSFERYCZNE P_o	ZACHMURZENIE N	N_h	h	WIATR dd	v	WIDZIALNOŚĆ V	POGODA ww	W	OPAD R
1	6.1	4.1	8.2	87	1010.7	3	3	4	21	8	6	10	1	−
2	3.8	2.6	7.4	93	1015.9	5	0	9	09	4	6	10	1	−
3	4.4	3.0	7.6	91	1011.0	3	3	9	17	1	6	10	0	−
4	2.8	− 0.2	6.0	79	1011.7	8	8	4	26	6	7	02	2	−
5	5.9	5.0	8.7	95	1009.3	8	8	3	28	5	6	10	2	−
6	6.8	3.0	7.6	77	1002.3	8	8	4	21	10	6	10	2	−
7	2.0	− 0.6	5.9	84	1006.8	2	2	5	26	5	7	03	8	0.4
8	1.2	0.4	6.3	93	1012.2	7	1	5	00	0	6	10	1	−
9	0.7	− 1.9	5.3	83	1009.5	0	0	9	36	5	7	02	1	−
10	− 1.2	− 3.0	4.9	87	1028.0	5	5	5	00	0	6	10	1	−
11	3.9	3.4	7.8	97	1010.3	8	8	5	00	0	6	10	8	0.0
12	3.0	− 0.5	5.9	78	1012.7	7	7	9	09	1	6	10	1	−
13	4.0	1.9	7.0	86	1013.6	8	8	5	32	4	7	80	2	0.0
14	4.4	3.9	8.1	97	1011.4	8	8	4	35	2	5	80	2	0.0
15	7.0	6.8	9.9	98	1017.6	7	7	5	03	1	5	28	2	−
16	7.0	4.3	8.3	83	1020.5	0	0	9	34	1	6	10	1	−
17	6.1	4.1	8.2	87	1025.0	0	0	9	33	3	6	10	0	−
18	7.8	5.0	8.7	82	1022.4	8	6	9	21	2	6	10	1	−
19	2.9	1.0	6.6	87	1024.2	4	0	9	29	3	7	03	0	−
20	2.5	− 4.4	4.4	60	1026.4	0	0	9	36	3	8	02	0	−
21	4.1	3.4	7.8	95	1016.5	8	6	4	36	3	6	21	6	1.0
22	0.4	− 1.2	5.6	89	1011.9	7	7	4	31	3	7	02	8	0.1
23	− 1.5	− 1.7	5.4	99	1016.3	0	0	9	35	2	4	10	0	−
24	2.3	1.2	6.7	92	1018.7	8	7	3	01	5	6	61	6	0.7
25	2.6	− 0.2	6.0	81	1016.2	8	8	5	36	5	7	03	1	−
26	2.0	− 1.2	5.6	78	1021.2	3	3	4	03	4	7	03	1	−
27	2.0	− 0.5	5.9	84	1009.6	6	1	9	25	2	7	03	1	−
28	0.3	0.0	6.1	98	1001.6	8	8	4	27	4	5	85	8	0.5
29	− 0.6	− 1.9	5.3	90	1002.0	0	0	9	25	3	7	01	8	0.1
30	1.8	0.2	6.2	88	1017.8	7	7	4	23	5	7	01	1	−

Godz. 13

1	10.2	1.2	6.7	53	1014.5	5	3	5	25	11	8	01	1	−
2	17.2	7.1	10.1	52	1008.8	0	0	9	15	6	6	05	1	−
3	14.2	6.7	9.8	60	1007.3	8	1	9	16	2	6	05	1	−
4	7.4	0.0	6.1	59	1017.9	2	2	5	18	2	7	01	1	−
5	7.1	2.1	7.1	70	1012.4	5	5	5	25	5	7	01	2	−
6	9.9	5.3	8.9	73	998.4	8	8	4	22	11	6	80	2	0.0
7	4.9	0.6	6.4	75	1008.5	8	8	5	24	6	8	02	1	−
8	8.0	− 1.9	5.3	50	1015.0	6	6	5	28	4	7	03	1	−
9	6.7	− 7.8	3.4	34	1026.3	2	2	5	01	3	8	03	0	−
10	6.9	− 9.0	3.1	31	1025.9	7	7	9	24	2	7	01	2	−
11	8.7	4.6	8.5	75	1017.8	7	7	4	05	2	7	80	2	0.0
12	12.4	− 1.2	5.6	40	1011.3	5	1	5	35	4	7	03	2	−
13	10.7	5.1	8.8	69	1013.4	5	4	5	32	4	7	01	8	0.2
14	9.1	8.2	10.9	94	1011.5	8	8	4	36	2	6	80	2	0.6
15	14.7	8.4	11.0	66	1017.4	8	6	4	34	2	6	05	2	−
16	18.0	4.1	8.2	40	1020.1	5	5	6	36	2	7	03	1	−
17	16.8	2.3	7.2	38	1023.6	2	2	6	26	6	8	01	0	−
18	10.4	8.9	11.4	91	1022.8	8	7	3	26	4	6	61	2	0.3
19	12.1	− 4.4	4.4	31	1022.6	0	0	5	34	4	8	01	1	−
20	10.9	− 5.7	4.0	30	1024.0	0	0	9	35	1	8	02	0	−
21	6.0	− 5.0	4.2	45	1015.5	6	4	5	01	6	8	02	2	−
22	4.1	− 0.9	5.7	69	1013.0	7	7	4	36	5	7	88	2	0.2
23	6.9	− 2.4	5.1	51	1016.6	5	5	5	00	0	7	01	4	−
24	5.2	1.9	7.0	79	1016.8	8	8	4	04	7	7	02	6	0.4
25	7.9	− 2.4	5.1	47	1017.8	6	6	5	03	7	7	27	2	0.0
26	9.4	− 1.4	5.5	47	1018.1	2	0	9	33	4	7	03	0	−
27	5.0	3.0	7.6	87	1006.9	8	8	5	28	7	7	25	2	0.1
28	2.6	− 0.2	6.0	81	1009.4	7	7	3	34	8	7	26	8	1.6
29	3.7	− 6.0	3.9	49	1022.6	5	4	6	26	5	7	01	8	0.0
30	6.5	− 0.5	5.9	61	1019.1	8	8	4	25	7	7	03	8	0.0

Godz. 19

1	7.4	1.6	6.8	66	1018.2	5	5	5	30	3	7	03	1	−
2	12.1	7.3	10.2	68	1009.2	3	0	9	25	5	6	05	1	−
3	6.3	0.8	6.5	68	1012.1	4	4	5	27	8	7	01	1	−
4	7.5	1.7	6.9	67	1016.0	8	0	9	11	3	7	03	1	−
5	7.8	1.5	6.8	66	1012.3	3	3	5	21	4	7	01	1	−
6	4.6	− 1.4	5.5	66	1001.3	2	2	4	26	9	7	01	8	1.0
7	4.5	1.9	7.0	83	1008.5	8	4	5	23	3	7	03	2	−
8	5.1	1.0	6.6	76	1013.2	6	6	5	03	3	7	01	8	0.1
9	3.9	− 9.8	2.9	35	1027.0	0	0	9	26	2	8	02	0	−
10	6.3	1.9	7.0	73	1023.5	7	7	9	29	2	7	02	2	−
11	8.1	2.6	7.4	69	1014.6	2	2	5	06	1	7	01	8	0.0
12	9.6	0.4	6.3	52	1011.7	6	6	9	01	3	7	01	1	−
13	8.8	5.6	9.1	80	1013.0	4	4	5	31	3	7	02	1	−
14	8.5	8.1	10.8	97	1012.9	8	7	3	05	2	5	61	8	1.3
15	11.8	8.1	10.8	78	1012.0	8	8	5	34	2	6	10	2	−
16	13.7	1.9	7.0	45	1011.7	2	2	5	34	3	7	01	1	−
17	12.1	4.8	8.6	60	1022.1	2	0	9	24	3	7	03	0	−
18	7.4	4.4	8.4	82	1022.7	3	3	9	27	4	6	10	6	0.0
19	8.2	− 9.6	4.1	38	1023.5	0	0	9	33	4	8	02	0	−
20	10.0	− 2.7	5.0	41	1020.0	2	0	9	31	3	7	03	0	−
21	3.1	− 5.7	4.0	53	1015.8	5	5	5	36	4	8	02	2	−
22	0.7	− 0.2	6.0	93	1013.9	7	6	4	33	2	7	03	8	1.5
23	5.7	− 2.7	5.0	56	1017.6	8	2	5	07	2	7	01	2	−
24	4.0	0.6	6.4	79	1016.5	8	8	5	36	4	7	01	2	−
25	5.3	1.0	6.6	74	1019.7	4	4	9	02	6	7	01	1	−
26	7.5	− 2.2	5.2	50	1015.6	5	0	9	07	3	7	03	1	−
27	2.2	0.2	6.2	83	1006.5	8	8	4	26	6	7	25	2	0.2
28	0.8	− 4.4	4.4	70	1015.6	7	7	4	32	7	7	03	8	0.1
29	2.5	− 3.5	4.7	64	1022.0	5	0	9	24	3	7	01	1	−
30	5.9	− 0.2	6.0	65	1019.7	5	5	5	26	5	7	01	8	0.0

Godz. 01

DNI	TEMPERATURA POWIETRZA T	TEMPERATURA PUNKTU ROSY T_d	PRĘŻNOŚĆ PARY WODNEJ e	WILGOTNOŚĆ WZGLĘDNA U	CIŚNIENIE ATMOSFERYCZNE P_o	ZACHMURZENIE N	N_h	h	WIATR dd	v	WIDZIALNOŚĆ V	POGODA ww	W	OPAD R
1	8.8	4.3	8.2	74	1010.2	6	6	4	26	7	7	01	2	–
2	2.5	1.7	6.9	95	1016.5	0	0	9	12	1	6	10	0	–
3	5.5	4.8	8.6	95	1011.2	2	0	5	00	0	3	46	1	–
4	4.6	0.2	6.2	73	1016.1	3	3	5	28	4	8	02	1	–
5	8.9	6.2	9.5	95	1009.0	8	8	9	02	2	6	10	6	2.0
6	9.0	3.4	7.8	69	1006.4	8	5	5	25	7	7	02	2	–
7	4.6	0.0	6.1	71	1005.7	7	7	4	29	6	8	03	1	–
8	3.8	1.5	6.8	85	1010.7	7	7	4	30	4	7	02	8	0.0
9	3.0	– 0.5	5.9	76	1024.4	8	8	4	05	4	7	02	2	–
10	– 3.3	– 4.4	4.4	92	1028.2	2	0	9	00	0	7	02	0	–
11	0.5	0.0	6.1	96	1023.2	2	0	9	26	1	3	46	0	–
12	3.3	3.3	7.7	100	1013.1	2	2	4	08	2	3	46	1	–
13	4.5	0.2	6.2	73	1013.9	7	7	7	05	3	7	02	2	–
14	4.9	– 0.7	5.8	67	1013.5	7	7	5	04	2	7	02	1	–
15	6.0	5.5	9.1	97	1015.3	0	0	9	03	1	2	44	4	–
16	5.4	5.2	8.8	98	1020.6	9	9	•	01	3	2	47	2	–
17	5.9	4.6	8.5	92	1025.2	0	0	9	00	0	5	10	0	–
18	9.2	5.8	9.2	79	1023.1	0	0	9	25	2	7	02	0	–
19	3.1	3.1	7.6	100	1024.6	0	0	9	08	1	2	46	1	–
20	0.8	– 2.2	5.2	79	1026.1	0	0	9	98	2	8	02	0	–
21	5.3	3.0	7.6	86	1019.4	0	0	9	26	3	8	02	0	–
22	2.1	– 0.7	5.8	80	1017.8	3	3	4	06	9	8	03	0	–
23	– 1.3	– 2.2	5.2	94	1016.2	4	4	4	13	2	8	04	1	–
24	2.5	0.8	6.5	89	1018.7	0	0	9	09	4	8	02	0	–
25	3.7	1.0	6.6	84	1016.8	8	8	4	05	6	7	60	6	0.3
26	1.9	– 1.7	5.4	78	1022.5	0	0	9	07	6	8	02	0	–
27	0.7	– 0.1	6.0	94	1014.2	3	3	4	26	3	6	10	1	–
28	0.3	0.5	6.3	98	1008.8	8	5	3	34	6	5	73	8	4.3
29	– 0.3	– 0.6	5.8	93	1021.7	5	5	4	28	3	7	03	8	0.0
30	4.0	– 2.7	5.0	60	1030.0	8	3	4	22	6	8	02	1	–

Godz. 07

DNI	TEMPERATURA POWIETRZA T	TEMPERATURA PUNKTU ROSY T_d	PRĘŻNOŚĆ PARY WODNEJ e	WILGOTNOŚĆ WZGLĘDNA U	CIŚNIENIE ATMOSFERYCZNE P_o	ZACHMURZENIE N	N_h	h	WIATR dd	v	WIDZIALNOŚĆ V	POGODA ww	W	OPAD R
1	8.5	5.3	8.9	80	1011.8	6	6	5	25	8	6	10	1	–
2	6.0	3.5	7.9	85	1011.0	5	2	9	10	5	5	10	1	–
3	5.4	4.4	8.4	93	1009.6	3	0	9	08	2	4	10	4	–
4	3.4	– 0.2	6.0	78	1018.4	7	7	5	25	3	8	02	1	–
5	4.9	2.8	7.5	87	1012.4	8	6	4	32	2	6	10	6	0.3
6	9.2	3.9	8.1	70	1003.6	8	6	5	26	9	7	02	2	–
7	2.7	0.8	6.5	87	1008.4	5	3	4	25	5	8	03	1	–
8	1.0	0.2	6.2	94	1013.4	0	0	9	30	3	6	10	1	–
9	2.2	– 1.7	5.4	75	1026.3	7	7	4	07	4	7	02	2	–
10	– 0.8	– 1.7	5.4	93	1028.0	3	1	9	26	2	6	10	0	–
11	9.5	2.8	7.4	95	1020.7	7	7	6	00	0	4	28	4	–
12	1.2	1.2	6.7	100	1012.6	9	9	•	09	1	1	45	4	–
13	2.0	0.8	6.5	92	1014.8	6	2	7	07	3	7	03	1	–
14	5.1	3.0	7.6	87	1016.3	7	7	3	07	2	6	10	2	–
15	4.5	4.0	8.1	97	1018.3	9	9	•	03	2	2	45	4	–
16	7.4	5.8	9.2	89	1021.5	4	2	5	05	3	5	10	4	–
17	4.5	4.5	8.4	100	1018.9	9	9	•	26	1	1	45	4	–
18	9.5	4.8	8.6	72	1023.4	6	1	5	27	3	7	03	1	–
19	2.3	2.3	7.2	100	1025.1	0	0	9	19	1	1	46	4	–
20	2.3	0.8	6.5	90	1026.7	1	0	9	00	0	8	03	0	–
21	6.5	5.8	9.2	95	1016.1	7	7	4	02	3	5	10	1	–
22	7.8	– 0.9	5.7	77	1016.3	7	2	4	33	3	7	03	1	–
23	– 0.3	– 0.9	5.7	96	1016.7	8	8	3	06	3	6	10	1	–
24	3.6	0.2	6.2	78	1018.3	8	8	5	07	7	7	01	1	–
25	4.2	2.5	7.5	88	1017.9	8	2	4	06	7	8	02	6	0.0
26	1.1	– 0.9	5.7	85	1021.9	0	0	9	07	4	8	02	0	–
27	3.7	2.8	7.5	94	1020.8	7	7	4	25	4	7	02	1	–
28	0.6	– 0.2	6.0	94	1020.9	8	7	3	02	7	5	71	6	5.7
29	0.5	– 1.7	5.4	85	1023.0	0	0	9	26	3	7	01	1	–
30	5.8	1.2	6.7	73	1019.2	7	7	4	29	4	8	02	2	–

Godz. 13

1	11.8	6.9	9.7	70	1016.4	7	7	4	27	5	7	02	8	0.0
2	19.4	4.4	8.4	38	1007.5	3	0	9	25	5	7	03	1	–
3	13.0	6.7	9.8	66	1009.9	7	3	5	27	4	6	05	1	–
4	9.2	– 0.2	6.9	51	1016.6	7	7	6	18	2	8	03	1	–
5	11.6	2.8	7.5	55	1012.9	5	3	5	27	6	7	03	1	–
6	10.6	6.4	9.6	75	1000.6	8	6	4	27	10	7	60	2	0.0
7	6.7	0.6	6.4	65	1009.2	8	8	4	25	5	8	03	8	0.0
8	8.0	0.0	6.1	57	1016.7	5	5	5	02	4	7	02	1	–
9	7.8	– 1.4	5.5	52	1027.9	3	3	5	04	3	8	02	1	–
10	10.1	– 1.2	5.6	45	1026.6	7	7	7	30	4	8	02	1	–
11	11.1	4.1	8.2	62	1017.8	7	7	4	07	3	6	05	2	–
12	12.0	– 0.7	5.8	41	1012.3	7	1	5	14	4	7	03	4	–
13	13.6	0.2	6.2	39	1014.8	2	1	9	04	4	8	01	1	–
14	14.5	7.3	10.2	62	1010.9	2	1	5	05	3	7	03	4	–
15	9.0	8.2	10.9	95	1019.4	8	8	3	03	3	5	10	4	–
16	16.6	6.1	9.4	50	1022.3	6	3	9	03	4	7	03	1	–
17	17.5	6.1	9.4	47	1020.4	1	0	9	25	5	7	02	4	–
18	12.1	9.0	11.5	82	1024.2	8	5	4	03	3	7	60	2	0.0
19	12.5	– 0.8	5.9	40	1024.9	3	0	9	03	3	8	02	4	–
20	13.8	– 2.7	5.0	31	1025.2	1	0	9	33	1	8	02	0	–
21	16.0	– 3.9	4.6	37	1016.3	3	3	5	03	7	8	01	1	–
22	4.1	0.2	6.2	77	1018.5	7	7	4	03	2	8	02	8	1.0
23	7.1	– 3.3	4.8	47	1016.9	5	5	4	08	3	8	02	2	–
24	6.1	– 0.7	5.8	61	1017.7	8	4	5	06	9	7	60	2	0.0
25	12.5	1.7	6.9	48	1018.1	5	3	9	05	7	8	02	2	–
26	11.6	– 1.7	5.4	39	1019.2	2	0	9	03	4	8	02	8	–
27	4.3	3.6	7.9	95	1009.7	8	6	4	01	5	7	60	2	0.5
28	1.9	1.1	6.6	96	1015.7	8	6	2	03	8	6	68	7	3.2
29	6.4	– 4.1	4.5	47	1023.6	5	4	5	28	3	8	03	1	–
30	8.0	2.3	7.2	67	1021.6	7	7	4	31	5	8	02	2	–

Godz. 19

1	9.4	3.0	7.6	64	1017.6	1	1	5	26	2	7	01	1	–
2	16.2	5.5	9.0	49	1009.6	1	0	5	27	4	7	01	0	–
3	8.6	1.0	6.6	59	1012.5	3	3	5	29	4	7	51	6	0.0
4	9.0	3.6	7.9	65	1012.2	8	8	9	08	2	7	60	1	0.0
5	10.8	2.3	7.2	56	1012.5	7	7	5	27	5	7	01	2	–
6	7.4	– 0.2	6.0	58	1008.7	2	2	4	28	7	8	01	6	1.3
7	6.7	1.0	6.6	67	1009.4	7	7	4	25	4	8	05	2	–
8	3.5	1.2	6.7	86	1011.1	8	8	4	04	4	7	03	1	–
9	3.7	– 3.3	4.8	61	1027.7	1	0	9	02	3	8	01	0	–
10	7.2	3.2	7.7	76	1024.1	2	2	5	05	2	7	01	8	0.0
11	8.7	5.0	8.7	76	1014.3	5	5	5	07	3	6	10	2	–
12	9.8	0.6	6.4	53	1012.5	8	6	7	03	5	7	02	2	–
13	9.4	0.0	6.1	52	1014.1	2	1	9	07	5	8	03	0	–
14	10.2	7.3	10.2	83	1011.6	1	1	5	03	2	6	10	0	–
15	6.8	6.1	9.4	95	1010.9	8	8	2	02	4	5	10	2	–
16	9.6	4.1	8.2	88	1023.8	0	0	9	03	4	7	02	1	–
17	16.5	5.0	8.7	46	1022.9	2	0	5	33	4	7	03	0	–
18	10.7	8.4	11.0	86	1023.2	7	7	5	03	4	5	10	6	0.0
19	8.6	– 0.5	5.9	53	1024.1	0	0	9	03	4	8	02	0	–
20	11.0	1.2	6.7	51	1021.1	3	0	5	02	3	8	03	0	–
21	4.8	– 4.4	4.4	61	1017.0	1	1	5	06	8	8	02	0	–
22	4.1	– 0.7	5.8	70	1015.0	4	3	4	05	6	8	01	8	0.0
23	5.4	0.2	6.2	64	1017.2	4	4	6	06	7	8	02	1	–
24	4.4	1.9	7.0	84	1017.5	8	2	4	07	8	7	60	2	0.0
25	7.0	2.5	7.3	73	1020.0	2	1	9	06	7	8	01	1	–
26	6.7	– 3.8	4.6	46	1016.5	7	4	9	02	4	8	03	1	–
27	1.8	1.5	6.8	98	1010.2	7	7	4	34	6	6	85	4	0.8
28	3.1	– 3.3	4.8	63	1020.0	7	7	4	03	6	7	85	7	0.3
29	6.8	– 5.7	4.0	40	1022.0	5	0	9	25	3	8	01	2	–
30	8.8	2.1	7.1	63	1020.9	5	5	6	25	2	8	01	2	–

Godz. 01

DNI	TEMPERATURA POWIETRZA T	TEMPERATURA PUNKTU ROSY T_d	PREŻNOŚĆ PARY WODNEJ e	WILGOTNOŚĆ WZGLĘDNA U	CIŚNIENIE ATMOSFERYCZNE P_o	ZACHMURZENIE N	N_h	h	WIATR dd	v	WIDZIALNOŚĆ V	POGODA ww	W	OPAD R
1	3.2	1.7	6.9	89	1014.4	8	5	2	17	3	5	61	2	0.0
2	- 0.9	- 1.9	5.3	93	1020.8	8	8	4	18	2	6	10	1	-
3	9.8	5.9	9.3	76	1011.9	0	0	9	21	5	7	02	0	-
4	8.9	5.9	9.3	82	1012.2	8	6	4	27	5	7	02	1	-
5	2.6	0.4	6.3	86	1016.1	0	0	9	13	4	7	02	0	-
6	2.1	0.6	6.4	90	1013.6	8	8	2	19	3	4	28	4	-
7	4.0	0.2	6.2	77	1002.1	0	0	9	24	4	7	01	9	0.0
8	- 0.6	- 2.2	5.2	88	1010.9	6	6	5	00	0	7	03	1	-
9	2.4	1.2	6.7	92	1017.6	6	6	4	33	3	7	03	1	-
10	- 1.1	- 6.7	3.7	67	1025.2	7	7	4	36	2	7	03	1	-
11	- 3.6	- 4.6	4.3	93	1022.4	0	0	9	00	0	7	02	0	-
12	5.2	2.6	7.4	83	1012.9	7	7	6	04	1	7	01	2	-
13	7.8	6.4	9.6	91	1010.3	8	8	2	36	1	4	10	5	0.0
14	8.0	6.4	9.6	90	1009.7	8	6	2	09	5	6	61	6	2.0
15	5.4	3.9	8.1	90	1015.7	3	3	9	04	2	6	11	1	-
16	3.6	2.9	7.5	95	1018.6	1	1	9	09	2	6	11	0	-
17	1.4	0.6	6.4	94	1022.5	0	0	9	00	0	7	02	0	-
18	8.9	3.6	7.9	70	1021.5	0	0	9	24	2	7	02	0	-
19	3.6	2.3	7.2	91	1022.2	0	0	9	32	1	7	02	1	-
20	2.8	- 0.2	6.0	79	1021.0	4	4	9	30	1	7	02	0	-
21	0.9	- 1.4	5.5	85	1017.5	7	7	4	00	0	7	02	1	-
22	1.2	0.4	6.3	94	1010.2	8	7	2	01	1	6	68	6	2.4
23	- 2.0	- 2.9	4.9	94	1015.3	0	0	9	00	0	4	10	1	-
24	2.1	1.6	6.8	96	1018.8	8	8	2	06	3	5	51	2	0.0
25	7.7	6.4	9.6	91	1011.6	4	4	6	07	2	6	10	0	-
26	4.2	1.5	6.8	82	1016.8	8	8	4	36	5	7	02	2	-
27	1.8	- 0.7	5.8	84	1011.3	0	0	9	04	2	7	02	0	-
28	6.4	2.3	7.2	76	999.9	8	8	4	29	5	7	02	1	-
29	0.2	- 1.7	5.4	88	1012.1	8	7	4	32	5	6	71	7	0.5
30	- 2.6	- 4.4	4.4	87	1022.8	0	0	9	21	2	7	02	1	-

Godz. 07

DNI	TEMPERATURA POWIETRZA T	TEMPERATURA PUNKTU ROSY T_d	PREŻNOŚĆ PARY WODNEJ e	WILGOTNOŚĆ WZGLĘDNA U	CIŚNIENIE ATMOSFERYCZNE P_o	ZACHMURZENIE N	N_h	h	WIATR dd	v	WIDZIALNOŚĆ V	POGODA ww	W	OPAD R
1	6.9	1.7	6.9	70	1011.7	5	5	9	20	5	6	10	5	0.1
2	1.4	0.4	6.3	93	1020.9	7	7	5	13	2	5	10	1	-
3	6.8	5.1	8.8	89	1012.7	1	0	9	16	1	5	10	0	-
4	8.4	1.0	6.6	85	1016.9	6	6	5	27	4	6	10	1	-
5	5.8	3.0	7.6	82	1010.3	7	7	9	15	10	7	01	1	-
6	5.8	1.7	6.9	76	1009.1	7	7	5	20	7	6	10	2	-
7	3.2	- 2.7	5.0	65	1004.6	5	5	5	25	8	7	02	1	-
8	1.6	0.2	6.2	90	1011.2	7	4	6	00	0	7	01	2	-
9	1.0	- 0.5	5.9	89	1020.7	8	8	3	36	3	7	03	1	-
10	0.7	- 4.1	4.5	69	1025.4	0	0	9	35	3	7	02	1	-
11	0.9	- 3.8	4.6	70	1020.8	6	6	9	02	1	6	10	1	-
12	4.4	3.7	7.9	95	1011.0	8	3	3	04	3	6	61	2	0.1
13	8.0	6.7	9.8	91	1010.1	2	2	9	05	2	4	10	4	-
14	8.0	5.9	9.3	86	1011.1	7	7	2	11	5	6	10	6	0.2
15	6.4	2.1	7.1	73	1016.7	3	2	9	04	3	6	10	4	-
16	7.2	5.6	9.1	89	1019.1	1	1	9	02	1	4	10	4	-
17	8.6	3.0	7.6	68	1023.1	1	0	9	22	1	7	03	1	-
18	10.4	4.8	8.6	68	1021.6	0	0	9	27	1	7	02	0	-
19	3.7	- 0.5	5.9	75	1023.2	2	0	9	09	1	7	03	0	-
20	3.6	- 2.4	5.1	64	1021.1	3	1	6	02	5	7	04	0	-
21	6.1	1.5	6.8	72	1014.6	7	7	5	29	4	7	03	6	0.0
22	2.2	0.4	6.2	88	1009.4	5	2	4	02	2	6	10	7	1.0
23	0.4	- 0.5	5.9	93	1014.6	8	8	9	09	2	5	10	4	-
24	6.3	4.6	8.5	87	1016.7	4	1	9	08	4	4	10	5	0.0
25	9.6	8.9	11.4	95	1012.0	7	7	5	09	3	6	25	1	5.1
26	2.2	- 0.7	5.8	80	1017.5	7	3	3	02	7	7	03	2	-
27	3.4	0.6	6.4	82	1009.2	1	0	9	03	2	6	10	0	-
28	1.8	- 0.5	5.9	85	1000.3	7	7	4	26	7	7	67	6	1.4
29	0.9	- 3.5	4.7	73	1017.5	7	7	4	30	5	7	03	7	0.0
30	1.4	- 3.0	4.9	70	1021.5	3	0	9	21	4	7	03	0	-

Godz. 13

1	12.0	4.3	8.3	60	1014.0	6	6	5	27	8	7	03	1	-
2	16.6	5.6	9.1	48	1017.1	0	0	9	16	7	7	02	1	-
3	18.6	6.5	9.7	45	1009.5	3	0	9	22	7	7	02	0	-
4	8.9	0.0	6.1	53	1013.6	4	4	5	21	6	7	02	1	-
5	14.4	8.2	10.9	67	1008.3	8	8	9	27	4	6	05	2	-
6	14.6	5.0	8.7	52	1001.7	6	1	5	22	9	7	03	1	-
7	7.8	- 1.2	5.6	53	1008.1	6	6	6	28	7	8	03	2	-
8	7.8	- 1.2	5.6	53	1012.7	7	7	4	13	2	7	03	2	-
9	6.9	- 1.7	5.4	56	1021.9	6	6	5	02	7	8	03	2	-
10	7.1	- 5.7	4.0	40	1023.4	0	0	9	05	4	8	01	0	-
11	7.4	- 3.3	4.8	47	1017.6	8	4	6	05	4	7	03	1	-
12	7.1	5.3	8.9	88	1010.3	8	8	2	06	3	6	10	6	1.0
13	11.4	6.8	9.9	73	1010.2	8	8	4	03	5	7	03	1	-
14	11.6	5.0	8.7	63	1011.6	8	8	4	11	8	7	01	2	-
15	15.8	6.5	9.7	54	1016.0	6	6	6	09	8	8	03	1	-
16	16.8	3.4	7.8	41	1019.6	3	3	6	09	4	7	02	0	-
17	18.2	3.9	8.1	39	1022.5	5	5	6	27	4	7	02	1	-
18	16.9	5.3	8.9	46	1019.4	6	4	7	29	8	7	03	1	-
19	12.2	- 3.8	4.6	32	1022.1	3	0	9	04	1	8	02	1	-
20	9.0	- 5.7	4.8	35	1021.1	2	0	9	33	6	8	01	0	-
21	8.0	0.8	6.5	60	1011.9	8	3	5	01	4	7	03	2	-
22	1.6	0.6	6.4	94	1011.3	7	7	5	27	4	6	84	2	0.1
23	0.9	0.4	6.3	96	1018.0	8	7	2	03	2	4	61	7	6.0
24	20.8	6.7	9.8	40	1013.4	4	4	7	12	10	6	03	0	-
25	10.4	7.8	10.6	84	1012.2	7	7	3	36	6	6	25	6	0.4
26	10.4	0.2	6.2	49	1015.7	4	0	9	03	6	7	02	1	-
27	11.9	1.7	6.9	50	1004.4	1	1	6	34	3	7	01	0	-
28	2.4	- 0.5	5.9	82	1001.6	8	8	4	30	7	5	85	2	0.2
29	3.5	- 3.5	4.7	59	1020.7	6	5	4	31	5	7	85	2	0.3
30	6.4	- 3.8	4.6	48	1019.5	8	5	5	22	7	7	03	1	-

Godz. 19

1	9.1	3.9	8.1	70	1017.0	0	0	9	25	5	7	01	1	-
2	12.2	5.9	9.3	66	1013.8	3	0	9	15	5	7	02	0	-
3	15.4	5.9	9.2	53	1007.9	5	3	5	18	4	7	03	1	-
4	4.8	0.8	6.5	76	1018.0	0	0	9	09	4	7	02	1	-
5	5.1	4.4	8.4	95	1013.9	7	7	4	31	4	5	10	6	1.2
6	10.8	7.8	10.6	82	999.1	8	6	6	25	8	7	61	2	0.2
7	3.3	- 2.7	5.0	65	1009.1	2	1	5	22	1	8	01	1	-
8	4.8	1.9	7.0	81	1016.3	8	6	4	33	4	7	01	8	0.1
9	4.2	- 4.7	4.3	52	1023.7	5	5	6	34	3	8	02	1	-
10	5.0	- 6.0	3.9	45	1022.7	0	0	9	36	4	7	02	0	-
11	7.6	0.8	6.5	62	1014.4	8	8	5	04	2	7	02	2	-
12	9.0	6.7	9.8	91	1010.2	8	8	2	04	2	4	10	8	0.8
13	8.6	7.3	10.2	91	1010.5	8	5	3	03	5	6	61	8	0.5
14	10.8	5.3	8.9	69	1013.8	8	8	5	09	4	7	03	2	-
15	10.2	5.9	9.3	74	1017.9	1	1	9	07	2	7	01	1	-
16	10.3	3.9	8.1	64	1020.1	1	0	5	00	0	7	01	0	-
17	11.5	2.8	7.5	56	1021.5	1	1	5	27	1	7	01	1	-
18	10.8	8.2	10.9	83	1020.0	8	4	5	32	4	7	21	2	0.0
19	7.8	- 5.0	4.2	39	1020.5	7	2	9	12	1	7	01	1	-
20	7.2	- 7.0	3.6	36	1019.4	2	2	5	00	0	8	03	0	-
21	1.8	1.3	6.7	96	1010.9	8	7	2	01	1	6	63	8	3.0
22	3.4	0.6	6.4	82	1012.3	5	2	6	32	1	7	01	8	0.0
23	2.0	1.2	6.7	94	1018.1	8	8	2	06	3	4	20	7	0.6
24	14.4	7.4	10.3	62	1011.8	1	1	7	11	5	8	02	1	-
25	6.2	3.8	8.0	84	1015.1	8	5	2	36	7	8	21	2	0.0
26	8.2	- 0.7	5.8	54	1013.1	0	0	9	04	3	8	01	1	-
27	10.3	0.2	6.2	50	1002.0	1	0	9	33	2	8	01	0	-
28	1.2	0.7	6.4	96	1005.5	8	7	4	30	5	5	71	8	2.4
29	2.6	- 3.3	4.8	66	1022.1	5	5	6	28	2	7	03	8	0.0
30	4.0	3.0	7.6	93	1018.6	6	6	9	22	2	6	10	8	0.5

Godz. 01

DNI	TEMPERATURA POWIETRZA T	TEMPERATURA PUNKTU ROSY T_d	PRĘŻNOŚĆ PARY WODNEJ e	WILGOTNOŚĆ WZGLĘDNA U	CIŚNIENIE ATMOSFERYCZNE P_o	ZACHMURZENIE N	N_h	h	WIATR dd	v	WIDZIALNOŚĆ V	POGODA ww	W	OPAD R
1	5.4	4.1	8.2	92	1013.6	8	8	4	21	2	6	60	2	0.1
2	0.5	- 0.7	5.8	91	1010.7	0	0	0	00	0	7	00	0	-
3	8.2	4.4	8.4	77	1012.1	0	0	0	21	1	7	00	0	-
4	5.7	1.6	6.8	74	1015.1	0	0	0	32	2	7	02	1	-
5	3.7	1.0	6.6	84	1014.0	0	0	0	15	2	7	02	0	-
6	3.6	2.1	7.1	89	1013.5	0	0	0	20	3	7	02	0	-
7	4.0	1.0	6.6	81	1003.2	0	0	0	24	2	8	01	8	0.1
8	1.0	- 1.7	5.4	83	1010.7	6	2	5	00	0	7	03	1	-
9	1.6	- 0.5	5.9	87	1019.9	0	0	0	36	1	7	01	1	-
10	- 1.2	- 3.8	4.6	81	1026.6	0	0	0	35	2	8	02	0	-
11	- 1.4	- 4.7	4.3	79	1023.0	0	0	0	00	0	8	02	8	-
12	5.0	- 0.7	5.8	69	1013.4	1	1	0	03	1	8	01	1	-
13	6.9	6.4	9.6	97	1011.5	8	8	4	36	1	6	10	2	-
14	8.4	7.8	10.6	96	1010.7	8	8	4	02	2	6	61	6	3.1
15	8.1	5.9	9.3	86	1016.0	7	7	6	07	1	7	02	2	-
16	6.4	5.5	9.0	93	1018.7	2	2	0	03	1	7	02	1	-
17	5.7	5.0	8.7	95	1023.2	0	0	0	00	0	7	02	0	-
18	7.6	5.6	9.1	87	1022.2	0	0	0	23	1	7	02	0	-
19	5.3	3.2	7.7	87	1023.2	0	0	0	00	0	7	01	1	-
20	2.2	0.0	6.1	86	1022.7	0	0	0	34	3	7	02	0	-
21	3.7	- 1.4	5.5	69	1017.4	7	7	6	22	2	8	03	1	-
22	2.3	0.6	6.4	88	1011.8	8	6	4	31	2	7	01	8	0.0
23	0.2	- 0.7	5.8	93	1015.0	0	0	0	00	0	7	02	1	-
24	3.8	2.5	7.3	91	1018.3	8	8	4	05	2	6	10	2	-
25	6.6	5.6	9.1	94	1012.5	7	7	5	36	3	7	03	1	-
26	3.6	0.0	6.1	77	1017.9	3	3	5	02	4	7	01	1	-
27	2.0	- 1.9	5.3	76	1012.2	0	0	0	01	1	8	02	0	-
28	3.4	1.0	6.6	85	1002.7	8	8	5	30	3	7	60	1	0.0
29	0.6	- 0.2	6.0	94	1014.4	8	8	4	32	2	7	61	6	0.3
30	- 0.6	- 3.8	4.6	80	1023.0	0	0	0	21	1	8	02	1	-

Godz. 07

DNI	TEMPERATURA POWIETRZA T	TEMPERATURA PUNKTU ROSY T_d	PRĘŻNOŚĆ PARY WODNEJ e	WILGOTNOŚĆ WZGLĘDNA U	CIŚNIENIE ATMOSFERYCZNE P_o	ZACHMURZENIE N	N_h	h	WIATR dd	v	WIDZIALNOŚĆ V	POGODA ww	W	OPAD R
1	6.4	2.1	7.2	75	1012.3	6	5	5	22	3	7	01	6	0.0
2	3.6	2.6	7.5	95	1020.8	7	7	5	00	0	5	10	1	-
3	5.6	3.4	8.1	83	1017.4	6	1	5	18	1	6	10	1	-
4	2.9	0.6	6.4	86	1014.2	1	1	5	24	1	7	01	1	-
5	7.4	4.4	8.4	82	1009.0	8	8	5	18	2	7	01	1	-
6	6.6	2.5	7.4	75	1008.5	7	4	5	20	4	7	02	1	-
7	3.0	- 0.5	5.7	79	1004.5	8	8	4	25	5	8	03	1	-
8	1.6	- 0.7	5.8	85	1010.2	7	7	5	36	1	7	45	2	0.0
9	0.8	- 0.5	5.5	91	1023.0	7	7	5	32	3	7	01	1	-
10	- 1.0	- 3.0	4.9	87	1027.2	0	0	0	35	1	7	01	0	-
11	0.4	- 2.7	5.0	79	1021.5	0	0	0	36	1	8	02	0	-
12	5.1	1.5	6.8	77	1011.0	7	3	5	03	2	7	25	2	0.0
13	6.7	6.5	9.7	99	1011.8	8	8	3	35	2	2	46	2	-
14	8.6	8.0	10.7	95	1010.8	8	8	5	09	1	5	51	6	1.7
15	8.6	7.3	10.2	91	1017.2	4	4	6	03	1	6	10	1	-
16	7.1	5.9	9.2	91	1019.6	1	1	5	01	1	8	10	1	-
17	8.6	4.1	8.2	74	1024.0	1	1	6	21	1	7	02	1	-
18	9.2	5.3	8.9	75	1023.4	0	0	5	22	2	7	02	0	-
19	3.9	1.2	6.7	84	1024.0	0	0	5	35	1	7	02	0	-
20	3.5	- 2.4	5.1	66	1023.6	0	0	0	36	4	8	02	0	-
21	6.6	0.0	6.1	61	1014.7	7	7	5	29	2	8	02	2	-
22	1.2	0.4	6.3	94	1011.1	8	8	4	36	2	6	68	2	0.1
23	0.4	- 0.4	5.8	94	1015.6	8	8	5	00	0	6	10	1	-
24	5.5	4.3	8.3	90	1016.6	8	8	4	05	3	6	10	2	-
25	6.1	5.4	9.0	90	1013.3	8	8	4	04	3	5	21	2	0.2
26	2.8	- 0.2	6.0	79	1019.7	0	0	0	03	4	7	02	0	-
27	2.9	- 0.5	5.9	78	1009.4	0	0	0	35	1	8	02	0	-
28	2.6	- 0.5	5.9	79	1001.8	7	7	4	24	5	8	87	6	0.2
29	1.4	- 1.4	5.5	81	1010.5	1	1	4	31	2	7	03	6	0.3
30	1.9	- 2.7	5.0	72	1021.5	6	0	0	21	3	7	03	1	-

Godz. 13

DNI	TEMPERATURA POWIETRZA T	TEMPERATURA PUNKTU ROSY T_d	PRĘŻNOŚĆ PARY WODNEJ e	WILGOTNOŚĆ WZGLĘDNA U	CIŚNIENIE ATMOSFERYCZNE P_o	ZACHMURZENIE N	N_h	h	WIATR dd	v	WIDZIALNOŚĆ V	POGODA ww	W	OPAD R
1	12.6	3.9	8.1	56	1015.2	7	7	5	24	6	7	03	1	-
2	10.7	6.4	9.6	44	1010.3	1	0	5	16	3	7	03	1	-
3	20.4	5.4	9.6	40	1007.4	0	0	5	23	2	7	01	1	-
4	10.8	0.4	6.3	49	1019.0	3	0	5	33	3	7	01	0	-
5	12.9	6.5	9.7	65	1009.9	7	7	5	25	3	7	03	2	-
6	13.2	5.0	8.7	53	1001.7	7	7	5	24	6	7	02	2	-
7	8.8	- 2.2	5.2	46	1008.4	6	6	5	29	2	8	01	7	-
8	9.2	1.0	6.6	56	1013.6	7	7	5	01	5	7	03	5	0.0
9	7.5	- 2.7	5.0	47	1023.7	7	7	5	01	4	8	03	1	-
10	9.1	- 6.7	3.7	32	1024.8	0	0	0	04	2	8	02	0	-
11	9.7	- 3.3	4.8	40	1017.5	4	4	6	04	1	8	03	0	-
12	6.7	5.3	8.9	91	1011.4	8	8	4	04	2	6	60	8	0.2
13	12.7	7.3	10.2	70	1011.4	7	7	4	02	2	7	02	4	-
14	12.0	7.4	10.3	74	1011.0	5	5	5	13	3	7	03	5	0.0
15	17.1	3.6	7.9	41	1015.9	7	7	5	05	3	8	03	1	-
16	18.4	2.5	7.3	35	1020.4	2	2	6	10	4	7	01	0	-
17	19.4	1.3	6.8	30	1023.6	1	0	9	31	2	8	03	0	-
18	17.1	4.1	8.2	42	1020.1	6	1	5	29	6	7	01	1	-
19	12.2	- 3.5	4.7	32	1022.1	8	0	9	31	1	8	02	1	-
20	10.4	- 3.6	4.7	37	1023.3	1	0	9	01	4	8	02	0	-
21	7.0	3.6	7.3	71	1010.8	8	8	5	01	2	8	02	2	-
22	4.7	1.5	6.9	80	1013.2	5	5	4	32	2	7	01	7	0.9
23	4.9	1.2	6.7	77	1017.5	8	6	4	12	1	7	50	2	0.0
24	20.4	7.1	10.1	42	1013.1	2	1	6	12	4	6	03	1	-
25	11.7	6.8	9.9	72	1013.7	8	8	5	03	3	6	10	2	-
26	10.4	- 0.7	6.0	68	1016.9	0	0	0	07	4	8	02	1	-
27	14.2	0.0	6.1	37	1009.0	0	0	5	32	1	8	02	0	-
28	2.7	0.2	6.2	84	1002.8	7	7	4	26	3	7	27	2	0.4
29	3.8	- 3.0	4.9	60	1007.1	6	5	5	31	2	8	85	1	0.0
30	6.4	0.6	6.4	67	1015.8	8	4	5	24	5	7	60	2	0.0

Godz. 19

DNI	TEMPERATURA POWIETRZA T	TEMPERATURA PUNKTU ROSY T_d	PRĘŻNOŚĆ PARY WODNEJ e	WILGOTNOŚĆ WZGLĘDNA U	CIŚNIENIE ATMOSFERYCZNE P_o	ZACHMURZENIE N	N_h	h	WIATR dd	v	WIDZIALNOŚĆ V	POGODA ww	W	OPAD R
1	9.4	3.4	7.8	66	1018.2	2	2	5	26	3	7	01	1	-
2	15.1	5.6	9.1	53	1011.7	1	0	5	18	2	7	01	0	-
3	16.5	7.1	10.1	53	1006.8	7	7	6	25	2	7	02	1	-
4	7.0	0.4	6.3	63	1017.7	0	0	5	18	1	7	02	0	-
5	5.4	1.0	6.6	74	1014.5	2	0	5	00	0	7	01	1	-
6	10.4	6.8	9.6	77	999.8	8	8	5	25	6	7	25	2	0.1
7	6.6	- 2.2	5.2	53	1009.4	2	2	5	23	1	7	01	1	-
8	9.7	- 1.2	5.6	57	1016.7	7	1	6	02	2	7	01	8	0.0
9	4.4	- 4.4	4.4	63	1025.1	3	3	6	01	1	8	01	1	-
10	5.9	- 5.7	4.0	63	1023.5	0	0	5	01	1	8	02	0	-
11	8.8	- 1.9	5.3	47	1014.9	7	7	6	04	1	8	03	1	-
12	7.2	6.6	9.7	96	1011.4	8	8	4	03	2	5	21	5	0.7
13	10.6	6.5	9.7	76	1010.9	8	8	4	02	2	7	02	2	-
14	11.7	6.8	9.9	72	1013.6	7	7	5	08	1	7	03	2	-
15	13.5	6.4	9.6	61	1017.4	6	6	6	12	1	7	01	2	-
16	13.3	5.3	8.9	59	1020.8	0	0	9	00	0	7	02	0	-
17	15.2	2.8	7.5	44	1022.1	2	2	5	25	1	8	01	1	-
18	11.4	8.2	10.9	81	1021.8	7	7	5	33	2	7	21	2	0.0
19	11.5	- 1.4	5.5	48	1020.4	1	0	5	32	1	7	01	1	-
20	7.6	- 1.7	5.4	52	1020.0	1	1	5	36	1	8	03	0	-
21	3.2	1.7	6.9	89	1011.8	7	7	5	00	0	7	80	6	2.0
22	2.5	- 0.2	6.0	81	1013.2	7	4	5	06	1	7	01	1	-
23	4.2	1.5	6.8	82	1013.2	8	8	4	05	3	6	10	8	0.1
24	13.2	9.6	11.1	74	1010.9	1	1	6	10	2	7	02	0	-
25	9.4	2.8	7.6	68	1015.8	8	8	9	04	4	7	01	2	-
26	8.7	- 2.4	5.1	46	1014.5	0	0	0	04	2	8	02	0	-
27	10.0	0.0	6.1	48	1003.3	2	2	6	31	1	8	01	1	-
28	1.6	0.6	6.4	94	1007.8	8	7	4	32	3	6	61	8	1.8
29	0.7	- 5.4	4.1	51	1022.7	5	5	5	26	1	8	01	8	0.0
30	6.7	0.0	6.1	62	1019.7	7	7	6	27	3	7	02	8	0.2

Godz. 01

DNI	TEMPERATURA POWIETRZA T	TEMPERATURA PUNKTU ROSY T_d	PRĘŻNOŚĆ PARY WODNEJ e	WILGOTNOŚĆ WZGLĘDNA U	CIŚNIENIE ATMOSFERYCZNE P_o	ZACHMURZENIE N	N_h	h	WIATR dd	v	WIDZIALNOŚĆ V	POGODA ww	W	OPAD R
1	8.0	2.9	8.1	74	1011.8	8	8	4	21	3	6	10	2	-
2	0.3	- 0.5	5.9	94	1019.7	0	0	9	12	1	5	10	0	-
3	8.2	5.0	8.7	80	1012.0	0	0	9	36	1	7	02	0	-
4	1.8	- 1.2	5.6	80	1019.5	0	0	9	22	1	7	01	1	-
5	8.4	2.5	7.3	65	1009.5	7	7	6	13	5	7	02	1	-
6	7.6	2.6	7.4	71	1011.6	0	0	9	22	4	7	01	1	-
7	3.6	- 0.9	5.7	71	1004.1	1	0	9	24	5	7	02	1	-
8	0.0	- 2.2	5.2	86	1010.7	5	2	5	31	1	7	03	1	-
9	1.8	- 0.5	5.9	85	1022.3	7	7	5	02	5	6	10	2	-
10	- 2.7	- 6.0	3.9	78	1028.0	0	0	9	33	1	7	02	0	-
11	5.2	- 3.3	4.8	53	1012.5	7	7	6	09	1	7	03	2	-
12	0.8	- 4.4	4.4	70	1013.7	4	4	9	02	2	7	01	1	-
13	6.5	5.6	9.2	96	1012.0	8	8	3	01	1	6	51	6	0.0
14	6.8	5.5	9.0	91	1011.1	7	7	9	34	1	6	10	2	-
15	8.6	8.2	10.9	97	1015.3	8	8	4	01	1	6	10	6	0.0
16	7.6	6.4	9.6	92	1018.2	1	0	9	02	1	6	10	1	-
17	4.6	2.3	7.7	86	1023.7	0	0	9	33	1	7	02	0	-
18	6.2	3.2	7.7	81	1022.9	0	0	9	25	1	7	02	0	-
19	3.9	2.5	7.3	91	1024.0	0	0	9	35	1	7	02	1	-
20	1.6	- 1.7	5.4	78	1024.9	0	0	9	02	2	7	02	0	-
21	4.6	- 3.0	4.9	58	1017.8	7	7	5	27	2	7	03	1	-
22	- 0.2	- 2.4	5.1	86	1014.3	7	7	6	32	3	7	03	1	-
23	- 1.4	- 2.4	5.1	92	1015.3	0	0	9	34	1	7	02	1	-
24	4.2	1.2	6.7	81	1018.1	8	8	5	04	4	7	02	2	-
25	3.8	2.3	7.2	89	1014.0	7	7	5	03	4	7	03	1	-
26	1.4	- 1.5	5.5	81	1019.5	0	0	9	01	6	7	01	1	-
27	- 1.3	- 3.0	4.9	88	1018.3	0	0	9	00	0	7	00	0	-
28	1.2	0.4	6.3	93	1005.1	8	8	5	27	2	6	71	6	0.0
29	- 1.2	- 4.1	4.5	81	1019.0	0	0	9	31	3	7	01	7	0.0
30	- 0.1	- 3.3	4.8	80	1022.1	0	0	9	23	2	6	10	0	-

Godz. 07

DNI	TEMPERATURA POWIETRZA T	TEMPERATURA PUNKTU ROSY T_d	PRĘŻNOŚĆ PARY WODNEJ e	WILGOTNOŚĆ WZGLĘDNA U	CIŚNIENIE ATMOSFERYCZNE P_o	ZACHMURZENIE N	N_h	h	WIATR dd	v	WIDZIALNOŚĆ V	POGODA ww	W	OPAD R
1	5.8	3.4	7.8	79	1012.6	6	6	5	28	4	6	10	1	-
2	3.6	3.1	7.6	95	1017.6	6	0	9	11	3	6	10	1	-
3	7.7	5.1	8.8	84	1011.4	5	3	5	06	2	6	10	1	-
4	1.9	0.2	6.2	89	1017.6	1	0	9	27	1	6	10	0	-
5	7.1	4.4	8.4	83	1008.9	6	1	5	27	2	6	10	2	-
6	7.4	2.6	7.4	72	1004.2	7	7	9	23	4	6	10	1	-
7	3.0	- 0.9	5.7	75	1007.3	0	0	9	27	5	7	02	1	-
8	- 0.8	- 1.5	5.5	95	1012.5	7	3	5	35	1	6	10	1	-
9	2.8	0.8	6.5	87	1024.7	8	8	4	02	3	7	02	2	-
10	- 0.3	- 2.4	5.1	85	1028.0	6	3	9	03	1	6	10	1	-
11	5.4	- 2.7	5.0	56	1020.5	6	6	9	12	1	7	03	2	-
12	4.8	- 0.7	6.8	67	1012.3	7	7	5	03	3	6	60	1	0.0
13	4.9	4.7	8.5	98	1012.7	8	8	3	02	2	4	10	6	0.3
14	7.1	6.1	9.4	92	1010.9	8	8	5	36	1	6	10	2	-
15	7.8	7.4	10.3	97	1017.1	7	4	6	01	1	5	10	4	-
16	6.6	5.9	9.3	95	1020.0	4	4	6	02	1	5	10	0	-
17	5.8	3.0	7.6	82	1026.3	0	0	9	00	0	5	10	0	-
18	8.6	4.8	8.6	74	1022.9	6	1	9	26	1	6	10	1	-
19	4.9	2.6	7.4	91	1024.2	0	0	9	28	1	7	02	0	-
20	3.4	1.9	7.0	89	1025.7	1	0	9	01	3	6	03	0	-
21	4.2	3.4	7.8	94	1015.0	8	7	3	31	2	6	61	6	1.8
22	0.6	- 0.9	5.7	88	1013.2	5	3	5	34	3	7	03	1	-
23	- 1.0	- 1.4	5.5	97	1016.1	9	9	6	03	2	2	47	1	-
24	4.4	3.1	7.1	86	1016.7	8	8	4	02	5	6	10	6	0.4
25	5.0	3.0	7.7	89	1014.2	8	8	3	03	5	6	10	6	0.0
26	2.2	- 0.2	6.0	84	1020.3	3	0	5	05	5	7	03	0	-
27	2.0	- 0.5	5.9	84	1023.7	1	0	9	35	2	6	10	0	-
28	0.0	- 0.6	6.1	93	1027.2	8	7	4	27	2	6	71	5	0.7
29	0.7	- 1.9	5.3	85	1021.9	1	1	6	29	3	7	02	0	-
30	3.2	- 2.7	5.0	70	1019.6	8	3	5	20	2	6	10	1	-

Godz. 13

1	12.6	5.1	8.8	60	1015.8	7	7	5	25	5	7	03	1	-
2	19.7	6.7	9.8	43	1011.1	2	0	9	19	5	7	02	1	-
3	19.2	7.3	10.2	46	1007.3	5	0	9	24	1	6	05	1	-
4	11.0	0.0	6.1	47	1015.2	2	0	9	27	4	8	02	1	-
5	8.8	1.0	6.6	58	1013.1	7	4	6	28	5	7	01	2	-
6	12.7	5.0	8.7	59	1001.0	8	7	5	24	6	7	03	2	-
7	9.2	- 2.7	5.0	44	1008.6	6	4	5	25	6	8	03	1	-
8	8.7	0.6	6.4	57	1014.7	6	6	5	02	5	8	02	1	-
9	6.6	- 0.5	5.9	61	1025.9	4	4	5	02	4	8	02	1	-
10	8.4	- 2.4	5.1	47	1026.2	2	1	9	31	1	8	01	1	-
11	10.5	- 1.9	5.3	41	1017.7	5	5	6	05	1	8	03	2	-
12	13.3	3.2	7.7	50	1010.6	7	4	6	02	6	7	02	6	0.0
13	12.5	6.3	9.9	69	1012.5	7	5	5	36	2	6	05	2	-
14	10.2	8.8	11.3	91	1011.2	8	7	4	01	1	6	21	5	1.4
15	16.0	6.5	9.7	53	1016.7	6	3	5	03	2	6	05	2	-
16	18.1	4.1	8.2	41	1020.4	4	4	6	03	2	8	03	0	-
17	19.4	5.5	9.0	40	1023.9	0	0	9	25	2	6	05	0	-
18	17.9	5.0	8.7	42	1021.4	7	2	7	26	5	7	05	1	-
19	13.7	- 3.5	4.7	29	1022.8	5	0	9	31	3	8	01	1	-
20	10.3	- 6.7	3.7	30	1024.7	0	0	9	02	3	8	09	0	-
21	4.6	- 0.5	5.9	70	1014.8	8	8	4	03	6	7	03	6	0.1
22	4.9	- 1.2	5.6	65	1013.0	7	7	5	03	5	6	68	2	0.0
23	6.9	- 2.7	5.0	50	1016.6	5	3	5	02	2	7	01	4	-
24	8.4	4.3	8.3	75	1014.8	8	7	4	02	6	6	10	6	0.0
25	8.2	3.4	7.8	72	1015.8	8	8	4	03	8	7	02	2	-
26	10.4	- 2.4	5.1	41	1017.6	0	0	9	03	4	8	02	0	-
27	10.6	0.4	6.3	50	1006.5	7	7	6	29	4	8	03	1	-
28	3.4	1.0	6.6	85	1005.8	8	8	4	01	6	7	80	7	0.2
29	4.6	- 4.7	4.3	50	1023.1	5	5	5	24	4	7	01	8	0.0
30	7.0	0.0	6.1	61	1020.2	7	7	5	26	7	7	03	7	0.0

Godz. 19

1	9.3	4.1	8.2	70	1018.5	4	2	6	27	2	7	01	1	-
2	13.9	6.7	9.8	65	1008.7	4	0	9	19	2	7	01	1	-
3	12.7	4.1	8.2	56	1011.1	3	3	9	28	3	7	03	1	-
4	7.2	2.1	7.1	65	1015.7	3	0	9	10	2	7	02	0	-
5	8.4	1.9	7.0	64	1013.9	6	2	9	21	3	7	01	1	-
6	5.8	3.0	7.6	82	1002.7	7	7	6	27	4	7	25	2	0.3
7	6.4	0.9	6.1	65	1009.4	7	7	5	24	2	7	03	2	-
8	6.1	0.6	6.4	67	1012.3	3	3	5	01	3	7	01	8	1.5
9	4.4	- 4.4	4.4	52	1026.8	0	0	9	36	4	7	01	0	-
10	7.5	- 5.4	4.1	39	1023.8	7	7	6	30	1	7	03	1	-
11	8.6	- 1.7	5.4	48	1014.7	1	1	5	04	1	7	02	1	-
12	6.8	7.7	10.5	87	1011.2	8	4	4	09	2	6	61	2	0.1
13	11.6	6.8	9.9	72	1011.9	7	7	9	16	3	6	10	2	-
14	9.2	8.8	11.3	97	1012.9	8	8	5	02	2	5	60	8	0.6
15	13.7	4.2	11.6	74	1017.2	7	7	5	01	2	7	03	8	0.0
16	16.2	4.3	8.3	45	1020.7	4	2	6	06	2	7	01	1	-
17	15.3	4.4	8.4	49	1022.3	1	0	5	27	2	7	01	1	-
18	12.4	9.4	11.6	82	1022.1	7	4	9	31	1	7	01	6	0.0
19	9.8	1.7	5.4	44	1022.2	1	0	5	05	4	8	03	1	-
20	10.2	3.0	6.9	60	1020.2	1	0	9	00	0	8	03	0	-
21	5.8	4.4	8.4	94	1014.6	2	2	6	01	4	7	01	1	-
22	3.4	1.2	5.6	73	1014.0	5	5	5	36	3	8	03	8	0.1
23	6.2	0.0	6.1	66	1013.4	6	6	5	09	3	7	01	2	-
24	5.8	2.5	7.5	79	1014.2	4	4	9	04	5	7	01	1	-
25	6.2	1.5	6.8	72	1017.6	5	2	6	01	7	7	02	2	-
26	8.2	0.6	6.4	58	1015.4	2	0	9	36	5	8	03	0	-
27	4.6	2.3	7.2	86	1006.5	8	8	4	29	3	6	21	2	0.7
28	0.7	- 0.5	5.4	91	1014.6	7	3	4	32	3	7	22	8	0.9
29	4.1	- 5.4	4.1	50	1022.7	3	1	6	27	2	7	01	8	0.0
30	7.5	0.4	6.3	61	1020.5	7	7	5	27	2	7	02	2	-

Godz. 01

DNI	TEMPERATURA POWIETRZA T	TEMPERATURA PUNKTU ROSY T_d	PREŻNOŚĆ PARY WODNEJ e	WILGOTNOŚĆ WZGLĘDNA U	CIŚNIENIE ATMOSFERYCZNE P_o	ZACHMURZENIE N	N_h	h	WIATR dd	v	WIDZIALNOŚĆ V	POGODA ww	W	OPAD R
1	9.0	4.8	8.6	74	1012.0	0	0	5	25	6	6	10	1	-
2	6.1	4.1	8.2	87	1017.3	0	0	9	15	3	6	10	0	-
3	8.4	6.2	9.5	86	1011.7	6	0	9	09	4	7	02	0	-
4	4.4	0.0	6.1	74	1016.5	0	0	9	25	4	6	10	0	-
5	7.6	5.6	9.1	87	1009.4	8	8	9	02	2	6	21	2	0.0
6	6.2	3.8	8.0	85	1012.0	6	6	9	25	4	6	10	1	-
7	3.4	- 0.5	5.9	76	1007.5	4	4	4	30	6	7	02	0	-
8	3.0	2.1	7.1	94	1010.7	8	6	3	34	5	6	61	2	0.6
9	1.8	- 0.5	5.9	85	1023.3	7	7	5	02	6	7	02	1	-
10	0.8	- 1.9	5.3	83	1027.9	0	0	9	01	3	7	02	0	-
11	3.3	1.0	6.6	87	1022.9	1	1	9	09	3	6	10	1	-
12	3.1	2.9	7.5	98	1013.0	0	0	9	06	2	6	10	1	-
13	4.0	1.0	6.6	70	1012.6	8	8	5	02	4	7	02	1	-
14	6.2	0.6	6.4	67	1013.2	6	6	9	36	5	6	10	1	-
15	6.8	5.8	9.2	94	1014.8	0	0	9	08	2	6	10	1	-
16	6.8	6.6	8.7	99	1015.0	8	8	6	01	5	5	61	2	0.0
17	7.0	3.0	7.6	76	1024.8	5	5	8	01	5	7	03	1	-
18	8.4	5.6	9.1	83	1023.9	0	0	9	36	2	6	10	0	-
19	8.0	6.2	9.5	88	1024.5	6	6	5	04	3	6	10	2	-
20	2.8	- 1.9	5.3	70	1024.9	0	0	9	04	5	7	02	0	-
21	4.4	- 0.2	6.0	71	1019.0	0	0	9	01	3	7	02	0	-
22	- 0.5	- 3.0	4.9	83	1016.8	0	0	9	02	5	7	02	0	-
23	- 0.5	- 0.8	5.8	93	1014.7	6	5	5	02	3	7	03	1	-
24	3.7	1.2	6.7	85	1017.3	8	8	7	06	6	6	61	2	0.0
25	2.8	0.6	6.4	86	1015.1	0	0	9	02	6	6	10	1	-
26	3.0	- 1.7	5.4	72	1020.5	0	0	9	05	7	7	01	1	-
27	2.6	- 1.4	5.5	75	1015.4	0	0	9	35	2	7	02	0	-
28	0.3	- 0.7	5.8	89	1005.8	8	7	4	32	8	6	71	8	0.0
29	- 0.4	- 1.9	5.3	89	1021.8	8	0	9	32	2	6	26	1	0.0
30	0.1	- 3.3	4.6	75	1021.9	0	0	9	24	3	7	02	0	-

Godz. 07

DNI	TEMPERATURA POWIETRZA T	TEMPERATURA PUNKTU ROSY T_d	PREŻNOŚĆ PARY WODNEJ e	WILGOTNOŚĆ WZGLĘDNA U	CIŚNIENIE ATMOSFERYCZNE P_o	ZACHMURZENIE N	N_h	h	WIATR dd	v	WIDZIALNOŚĆ V	POGODA ww	W	OPAD R
1	7.4	4.4	8.4	82	1013.8	8	8	9	27	6	6	10	1	-
2	5.4	4.1	8.2	92	1013.1	5	0	9	16	5	6	10	1	-
3	6.8	5.1	8.8	89	1009.9	0	0	9	12	4	6	10	0	-
4	1.3	- 0.5	5.9	88	1016.7	3	2	9	28	2	6	10	0	-
5	5.6	3.9	8.1	89	1012.2	7	7	5	35	8	6	10	2	-
6	7.7	3.2	7.7	74	1007.2	8	8	5	28	7	6	10	1	-
7	1.6	0.2	6.2	93	1010.0	1	1	9	26	5	6	10	0	-
8	1.6	0.8	6.5	94	1012.8	7	7	3	36	5	6	10	7	3.1
9	2.4	- 0.5	5.9	81	1025.8	7	7	5	05	4	7	02	2	-
10	- 0.4	- 1.9	5.3	89	1028.0	6	6	9	35	1	6	10	1	-
11	3.1	2.3	7.2	95	1020.9	8	8	5	21	1	6	10	1	-
12	1.0	- 0.2	6.0	91	1012.3	0	0	9	04	3	6	10	0	-
13	4.5	0.4	6.3	76	1014.0	7	7	5	36	4	6	10	2	-
14	3.8	1.0	6.6	82	1012.3	5	5	9	36	1	6	10	2	-
15	5.4	5.4	9.0	100	1017.4	9	9	-	04	1	2	45	0	-
16	5.1	5.1	8.9	100	1020.4	9	9	-	01	5	2	45	6	0.0
17	5.2	4.4	8.4	95	1025.8	0	0	9	36	2	6	10	1	-
18	7.8	5.3	9.2	87	1024.4	7	7	5	24	1	6	10	1	-
19	5.8	3.6	7.9	86	1024.5	2	2	9	03	3	6	10	1	-
20	4.1	- 4.1	4.5	55	1026.4	1	0	9	09	3	8	02	0	-
21	5.6	2.5	7.3	80	1016.2	5	5	5	33	4	6	10	1	-
22	1.5	- 1.7	5.4	78	1016.4	1	1	9	01	6	8	01	1	-
23	0.2	- 0.7	5.8	94	1015.2	8	8	9	02	3	6	10	1	-
24	2.9	2.1	7.1	95	1016.5	8	6	3	06	7	6	61	6	2.0
25	3.7	0.2	6.2	77	1015.5	7	7	9	03	9	8	01	1	-
26	1.0	- 1.7	5.4	88	1021.1	1	0	9	06	6	7	02	0	-
27	1.2	- 1.4	5.5	83	1011.7	5	5	9	21	2	6	10	1	-
28	0.3	- 0.5	5.9	94	1009.2	8	7	3	22	13	5	71	6	0.5
29	- 0.8	- 1.8	5.4	93	1023.5	1	1	9	22	1	5	10	0	-
30	2.4	- 0.9	5.7	78	1020.8	7	7	5	24	6	6	10	1	-

Godz. 13

1	12.4	5.9	9.3	64	1017.3	7	7	5	28	7	6	05	2	-
2	21.9	7.1	10.1	33	1008.2	2	0	9	24	8	6	05	1	-
3	16.1	8.6	11.2	61	1009.9	6	0	9	25	8	6	09	1	-
4	9.2	1.0	6.6	56	1017.2	1	1	9	12	2	7	02	1	-
5	10.6	4.1	8.2	64	1014.4	5	5	5	24	8	6	05	2	-
6	11.8	7.3	10.2	73	1002.9	8	6	6	25	12	6	07	2	-
7	7.2	0.8	6.5	64	1010.4	7	7	5	32	4	7	02	1	-
8	7.2	- 0.2	6.0	59	1015.9	6	6	5	36	4	6	05	2	-
9	6.3	- 1.4	5.5	58	1027.1	5	5	5	01	2	7	01	2	-
10	9.6	- 2.4	5.1	43	1026.5	4	4	9	36	4	6	05	1	-
11	10.4	2.8	7.5	60	1017.8	7	7	5	06	3	7	02	2	-
12	10.4	- 4.1	4.5	36	1012.3	8	8	6	10	3	7	03	1	-
13	11.7	2.8	7.5	54	1014.4	7	7	9	04	3	6	05	2	-
14	14.5	4.8	8.6	52	1010.6	4	2	5	05	2	6	05	1	-
15	13.0	7.5	10.4	80	1018.6	7	7	5	07	3	6	10	4	-
16	17.8	7.3	10.2	50	1021.4	5	3	6	10	2	6	05	4	-
17	16.8	4.3	8.3	43	1025.6	0	0	9	33	5	6	05	0	-
18	17.7	5.3	8.9	43	1022.8	8	1	6	29	6	6	05	1	-
19	13.9	- 0.5	5.9	36	1023.7	2	0	9	06	3	8	02	0	-
20	12.4	- 4.7	4.8	31	1024.9	1	0	9	02	3	8	02	0	-
21	8.6	1.5	6.8	62	1015.5	7	7	5	05	7	6	05	8	0.0
22	5.4	- 2.7	5.0	56	1013.4	4	3	4	36	7	8	01	8	0.0
23	7.2	- 6.0	3.9	38	1016.6	7	7	6	09	4	7	02	1	-
24	4.0	2.6	7.4	91	1016.0	8	4	4	06	8	6	10	6	2.5
25	9.5	1.0	6.6	56	1016.3	8	3	5	04	9	8	03	2	-
26	10.6	- 2.7	5.0	39	1018.7	1	0	9	04	4	8	02	0	-
27	7.2	0.8	6.5	64	1010.1	7	4	5	32	8	7	02	2	-
28	0.6	0.0	6.1	96	1014.3	8	7	3	35	9	5	71	7	1.3
29	5.0	- 4.4	4.4	50	1024.4	6	4	5	27	4	7	01	1	-
30	8.0	1.2	6.7	63	1021.8	7	7	5	30	7	7	02	2	-

Godz. 19

1	10.2	5.5	9.0	73	1018.1	3	3	9	29	4	6	10	1	-
2	17.9	6.4	9.6	47	1009.3	2	0	9	30	5	6	05	0	-
3	8.9	2.6	7.4	65	1012.8	3	2	5	30	4	6	05	8	0.0
4	10.6	4.1	8.2	64	1012.6	8	8	9	13	4	7	02	1	-
5	10.5	2.6	7.4	59	1014.0	3	3	9	27	5	6	05	1	-
6	4.7	3.4	7.8	80	1006.0	3	1	4	27	6	7	01	6	0.5
7	5.2	2.8	7.5	86	1000.6	8	3	5	32	2	6	10	8	0.3
8	5.4	0.8	6.5	72	1010.3	3	3	5	01	5	7	01	1	-
9	4.8	- 4.1	4.5	45	1027.0	1	1	6	35	4	7	01	1	-
10	8.6	0.2	6.2	55	1024.3	7	7	9	36	4	6	05	1	-
11	7.0	5.0	8.7	86	1014.7	7	4	5	06	1	8	01	8	0.2
12	10.8	2.1	7.1	55	1012.0	8	8	6	01	3	7	03	2	-
13	10.5	3.2	7.7	61	1012.6	4	4	5	04	2	7	01	1	-
14	11.6	6.8	9.9	72	1011.8	7	7	5	09	5	6	10	1	-
15	11.2	8.0	10.7	81	1018.5	7	5	5	36	4	6	10	8	0.0
16	14.6	5.0	8.7	53	1022.4	1	1	6	02	4	6	05	8	0.0
17	16.1	9.7	9.8	54	1023.1	2	2	5	27	4	6	05	1	-
18	13.5	9.2	11.6	75	1022.4	7	5	9	01	4	6	10	2	-
19	11.8	- 0.2	6.0	43	1022.9	1	0	9	03	6	8	02	0	-
20	12.1	- 2.7	5.0	36	1021.1	2	0	9	36	3	8	01	1	-
21	5.8	- 4.7	4.3	47	1015.1	4	4	5	04	8	7	01	1	-
22	1.9	- 0.9	5.7	82	1013.2	3	2	5	36	5	8	01	8	0.8
23	6.2	- 1.9	5.3	65	1016.5	6	1	6	04	3	8	01	2	-
24	4.0	2.5	7.4	91	1015.4	8	8	4	08	7	6	10	2	-
25	9.0	1.0	6.6	55	1017.8	7	7	5	06	8	8	02	2	-
26	10.6	- 0.7	5.8	45	1016.4	2	0	9	02	3	8	02	0	-
27	3.2	- 1.4	5.5	72	1010.7	6	6	5	32	8	8	03	8	0.4
28	1.0	- 0.7	5.8	88	1019.5	2	2	5	36	4	6	27	7	2.4
29	5.2	- 0.5	5.9	67	1023.1	3	0	9	25	2	7	01	1	-
30	8.4	1.0	6.6	60	1021.6	6	1	5	33	5	7	01	2	-

Godz. 01

DNI	TEMPERATURA POWIETRZA T	TEMPERATURA PUNKTU ROSY T_d	PREŻNOŚĆ PARY WODNEJ e	WILGOTNOŚĆ WZGLĘDNA U	CIŚNIENIE ATMOSFERYCZNE P_o	ZACHMURZENIE N	N_h	h	WIATR dd	v	WIDZIALNOŚĆ V	POGODA ww	W	OPAD R
1	7.5	3.9	8.1	78	1013.0	1	1	7	22	4	6	18	1	-
2	4.6	3.6	7.9	93	1019.1	0	0	9	10	1	5	12	1	-
3	7.4	5.8	9.2	89	1011.8	0	0	9	36	1	7	02	0	-
4	4.7	1.0	6.6	76	1017.0	0	0	9	26	3	7	02	1	-
5	9.6	6.1	9.4	79	1008.8	8	8	9	22	1	6	10	1	-
6	6.7	2.6	7.4	75	1013.6	7	7	9	21	3	6	10	1	-
7	3.2	- 1.7	5.4	69	1007.4	2	2	9	25	7	8	03	1	-
8	2.8	0.4	6.3	84	1010.7	7	4	7	22	1	6	10	2	-
9	1.1	0.3	6.2	94	1022.6	3	3	9	36	4	6	10	1	-
10	- 0.4	- 4.4	4.4	75	1028.2	0	0	9	05	2	7	02	0	-
11	5.6	0.0	6.1	67	1023.0	7	7	9	00	0	7	02	2	-
12	1.6	- 1.4	5.5	80	1013.0	0	0	9	05	2	5	10	0	-
13	8.1	4.3	8.3	76	1012.4	8	8	7	02	4	7	03	6	0.0
14	5.8	4.6	8.5	92	1012.5	6	6	9	30	2	6	10	2	-
15	4.8	3.6	7.9	91	1015.1	0	0	9	00	0	4	10	1	-
16	9.6	7.8	10.6	89	1018.1	7	7	9	02	2	6	10	8	0.2
17	6.8	4.6	8.5	87	1023.8	1	1	7	00	0	6	10	1	-
18	7.6	4.4	8.4	81	1024.1	0	0	9	20	1	6	10	0	-
19	9.2	7.3	10.2	88	1024.3	7	7	4	04	3	6	10	2	-
20	4.2	- 3.5	4.7	57	1024.7	0	0	9	04	5	8	02	0	-
21	3.7	- 3.3	4.8	61	1019.2	0	0	9	00	0	8	02	0	-
22	- 2.1	- 5.0	4.2	81	1016.1	3	3	9	23	3	8	03	0	-
23	- 0.5	- 1.1	5.6	96	1015.2	5	5	6	02	2	6	10	1	-
24	4.0	2.1	7.1	88	1016.7	8	8	9	06	4	6	61	6	0.8
25	3.8	1.7	6.9	86	1012.9	3	3	9	03	7	7	01	1	-
26	3.5	- 1.4	5.5	69	1019.2	7	7	9	02	8	7	01	1	-
27	1.8	- 1.7	5.4	77	1013.5	0	0	9	00	0	6	10	0	-
28	0.6	- 0.7	5.8	89	1008.2	8	8	4	27	10	7	85	1	0.0
29	- 2.0	- 4.4	4.4	84	1021.7	0	0	9	30	4	7	02	1	-
30	0.2	- 1.9	5.3	86	1023.4	0	0	9	21	3	7	02	0	-

Godz. 07

DNI	TEMPERATURA POWIETRZA T	TEMPERATURA PUNKTU ROSY T_d	PREŻNOŚĆ PARY WODNEJ e	WILGOTNOŚĆ WZGLĘDNA U	CIŚNIENIE ATMOSFERYCZNE P_o	ZACHMURZENIE N	N_h	h	WIATR dd	v	WIDZIALNOŚĆ V	POGODA ww	W	OPAD R
1	5.6	3.0	7.6	85	1014.9	3	2	9	22	3	6	10	0	-
2	6.8	3.9	8.1	82	1015.3	5	0	9	13	2	5	10	1	-
3	7.1	5.3	8.9	88	1010.0	5	0	9	09	4	5	10	1	-
4	1.3	0.2	6.2	92	1019.2	3	0	9	00	0	7	03	0	-
5	8.4	6.1	9.4	84	1011.0	7	4	9	29	7	5	10	1	-
6	5.9	3.0	7.6	82	1008.8	4	1	9	21	5	6	10	1	-
7	2.6	- 0.5	5.9	79	1010.4	2	0	9	27	7	7	01	0	-
8	1.8	1.0	6.6	94	1012.5	7	7	9	33	3	5	10	1	-
9	1.5	- 0.7	5.8	85	1025.4	8	8	4	02	6	6	10	1	-
10	- 0.8	- 4.1	4.5	80	1028.3	3	1	9	00	0	6	10	0	-
11	5.1	1.5	6.8	77	1020.8	7	7	5	00	0	6	10	2	-
12	3.2	- 0.5	5.9	77	1011.8	8	4	7	03	2	6	10	1	-
13	6.5	3.9	8.1	84	1013.2	8	8	4	01	4	6	10	2	-
14	4.9	3.9	8.1	93	1011.9	6	6	9	31	4	6	10	2	-
15	7.4	7.2	10.1	98	1017.2	8	8	1	02	2	3	50	4	0.0
16	8.8	7.3	10.2	90	1019.0	1	7	2	04	2	5	10	1	-
17	6.4	4.4	8.4	88	1025.5	7	7	7	99	1	5	10	1	-
18	7.8	4.8	8.6	81	1024.4	4	0	9	20	1	6	10	1	-
19	6.9	4.4	8.4	84	1024.7	2	2	9	03	2	6	10	1	-
20	3.3	- 3.3	4.8	62	1026.4	1	0	9	03	3	8	02	0	-
21	6.2	0.0	6.1	66	1015.9	7	4	8	99	1	7	03	1	-
22	1.1	- 2.2	5.2	73	1015.2	4	4	7	32	5	8	01	1	-
23	0.5	- 0.7	5.9	91	1015.6	3	3	3	03	3	6	10	1	-
24	3.8	3.3	7.7	97	1015.6	8	7	2	04	6	5	60	6	1.9
25	4.6	3.0	7.6	90	1013.8	8	8	4	03	6	6	10	1	-
26	1.9	- 0.9	5.7	82	1020.0	2	0	9	02	6	8	01	1	-
27	2.9	0.6	6.4	86	1011.2	2	0	9	31	5	7	03	0	-
28	0.4	- 0.2	6.0	96	1004.9	8	6	3	28	10	5	68	8	0.3
29	- 0.9	- 1.3	5.5	97	1023.8	5	5	5	29	3	6	05	1	0.0
30	0.8	- 3.3	4.8	74	1021.6	8	3	7	21	4	7	03	1	-

Godz. 13

1	13.0	4.8	8.6	58	1017.7	6	6	6	28	9	7	01	1	-
2	21.3	5.9	9.3	36	1010.7	3	0	9	19	6	6	05	1	-
3	19.0	5.6	9.1	41	1009.1	6	2	7	25	10	6	05	1	-
4	10.6	- 0.2	6.0	47	1018.1	0	0	9	99	1	7	02	1	-
5	9.3	2.1	7.1	61	1014.6	5	3	5	27	7	7	03	6	0.0
6	14.4	4.8	8.6	53	1003.3	7	5	6	25	10	7	05	1	-
7	7.3	- 0.9	5.7	56	1010.6	7	7	6	27	7	8	01	1	-
8	4.9	2.1	7.1	81	1016.1	7	7	4	32	6	6	10	2	-
9	5.5	- 1.2	5.6	61	1027.4	6	6	5	36	4	7	03	2	-
10	8.3	- 4.7	4.3	39	1026.9	3	2	9	28	3	8	01	1	-
11	8.3	3.8	8.0	73	1018.2	7	7	5	33	5	6	30	2	0.0
12	11.9	3.0	7.6	54	1011.1	6	3	6	36	3	7	03	6	0.0
13	8.5	5.5	9.0	82	1014.0	8	8	5	36	4	6	10	6	0.0
14	14.3	5.6	9.1	56	1010.6	5	4	6	99	2	6	05	1	-
15	13.4	7.4	10.3	67	1017.6	7	7	5	06	5	6	05	5	0.0
16	15.5	3.9	8.1	45	1021.0	6	6	6	04	6	7	03	1	-
17	17.4	5.1	8.8	44	1025.4	2	2	7	32	2	7	02	1	-
18	18.3	6.1	9.4	44	1023.3	6	6	9	26	5	7	03	1	-
19	14.0	- 0.7	5.8	37	1023.4	5	2	7	32	4	8	03	1	-
20	12.1	- 3.0	4.9	35	1024.7	2	0	9	05	6	8	02	0	-
21	5.3	3.0	7.6	86	1014.7	8	6	4	03	8	6	10	2	-
22	5.2	- 2.2	5.2	59	1014.0	6	6	6	30	8	8	02	8	0.0
23	7.0	- 3.0	4.9	49	1015.8	7	7	5	03	5	8	03	1	-
24	6.8	5.5	9.0	91	1014.2	8	8	4	03	8	6	10	6	1.2
25	8.4	4.6	8.5	76	1015.3	8	8	5	04	6	6	10	2	-
26	10.8	- 0.3	5.9	45	1017.7	0	0	9	02	4	8	02	0	-
27	7.5	0.6	6.4	62	1009.5	8	4	5	27	8	7	01	1	-
28	9.6	0.3	6.3	98	1009.2	8	6	2	30	8	5	68	7	1.3
29	4.0	- 1.9	5.3	61	1024.4	5	5	5	30	3	7	03	8	0.0
30	7.8	0.4	6.3	80	1022.2	7	7	5	27	7	7	01	8	0.0

Godz. 19

1	9.6	5.1	8.8	73	1015.3	5	5	6	32	2	6	10	2	-
2	16.4	6.5	9.7	52	1009.8	1	0	9	20	2	6	05	1	-
3	11.0	5.9	9.3	71	1013.0	6	2	7	29	7	6	05	1	-
4	11.4	4.4	8.4	62	1012.5	2	0	9	10	5	5	05	0	-
5	9.8	1.9	7.0	67	1014.8	6	0	9	21	2	6	05	2	-
6	7.7	4.8	8.6	82	1004.2	7	7	6	27	7	7	25	2	0.3
7	6.8	- 0.7	5.8	58	1010.0	5	3	7	25	1	6	05	2	-
8	4.6	2.8	7.5	88	1019.5	6	4	5	06	2	7	25	0	0.9
9	6.0	- 5.7	4.0	42	1026.3	1	1	7	03	3	7	02	1	-
10	8.4	- 1.7	5.4	48	1024.1	7	7	9	35	3	7	03	1	-
11	8.3	0.4	6.3	57	1014.1	1	1	5	04	2	6	05	8	0.0
12	11.3	5.5	9.0	67	1011.0	7	2	7	06	3	7	03	2	-
13	10.2	6.4	9.6	77	1012.7	7	7	9	24	3	6	10	2	-
14	12.0	7.4	10.3	74	1012.5	6	4	6	08	2	5	10	8	0.0
15	12.6	8.6	11.2	76	1017.5	8	2	7	24	4	5	10	2	-
16	14.4	4.6	8.5	52	1021.4	4	3	7	35	1	6	05	1	-
17	15.8	7.3	10.6	59	1023.6	2	0	9	00	0	6	05	0	-
18	14.2	6.1	9.4	58	1022.6	7	4	5	36	5	7	01	2	-
19	12.7	0.8	6.5	44	1022.1	1	1	9	34	4	8	02	1	-
20	11.0	- 4.7	4.3	33	1021.0	2	0	9	06	1	8	02	0	-
21	5.2	- 4.1	4.5	50	1014.4	2	2	5	04	5	7	01	6	0.0
22	2.0	0.0	6.1	87	1014.0	4	4	5	36	2	7	01	8	0.1
23	6.0	- 1.9	5.3	54	1016.2	8	8	9	08	5	7	01	2	-
24	6.2	3.2	7.7	81	1013.6	7	7	4	02	8	6	10	2	-
25	7.6	- 1.4	5.5	53	1017.0	4	4	9	04	6	7	01	6	0.0
26	10.0	- 1.7	5.4	44	1014.9	2	0	9	02	4	8	03	0	-
27	3.9	0.6	6.4	79	1009.4	7	7	5	30	8	7	01	8	0.0
28	1.0	- 1.4	5.5	85	1017.2	6	3	5	32	7	7	26	7	1.9
29	4.9	- 3.3	4.8	55	1023.8	2	1	6	23	2	7	01	8	0.0
30	6.8	1.9	7.0	71	1022.1	6	3	6	26	3	7	01	2	-

Godz. 01

DNI	TEMPERATURA POWIETRZA T	TEMPERATURA PUNKTU ROSY T_d	PREŻNOŚĆ PARY WODNEJ e	WILGOTNOŚĆ WZGLĘDNA U	CIŚNIENIE ATMOSFERYCZNE P_o	ZACHMURZENIE N	N_h	h	WIATR dd	v	WIDZIALNOŚĆ V	POGODA ww	W	OPAD R
1	5.8	2.5	7.3	79	1015.3	5	3	7	21	4	7	02	6	0.0
2	2.8	2.0	7.1	95	1021.1	9	0	9	25	2	7	02	1	–
3	9.4	3.4	8.1	68	1012.9	3	0	9	20	3	7	02	1	–
4	8.0	2.8	7.5	70	1015.3	0	0	9	32	4	7	01	1	–
5	4.9	2.3	7.2	84	1011.4	0	0	9	14	4	7	02	0	–
6	3.9	2.6	7.4	91	1015.0	0	0	9	23	4	7	01	1	–
7	6.2	0.4	6.3	67	1009.1	5	3	7	26	6	7	01	6	0.0
8	2.9	– 1.4	5.5	76	1010.5	3	1	9	01	3	7	01	1	–
9	3.9	0.0	6.1	77	1018.9	4	0	9	03	6	7	01	1	–
10	– 0.6	– 6.0	3.9	65	1026.0	0	0	9	36	5	8	02	1	–
11	1.0	– 5.7	4.0	62	1022.7	0	0	9	06	2	8	02	0	–
12	7.4	0.2	6.2	82	1017.0	7	7	7	05	4	7	68	2	0.0
13	7.1	6.4	9.6	96	1011.2	7	7	2	03	2	5	10	5	0.0
14	8.6	8.0	10.7	94	1009.4	8	7	2	03	3	6	60	6	0.1
15	8.8	7.7	10.5	93	1014.8	8	7	5	10	2	6	10	6	0.2
16	9.6	7.0	10.0	84	1017.4	5	5	9	06	4	7	01	2	–
17	5.6	4.6	8.5	93	1023.7	0	0	9	19	2	7	02	0	–
18	10.2	4.1	8.2	65	1023.6	5	5	9	26	4	7	03	1	–
19	10.5	7.8	10.6	83	1022.6	7	4	7	36	2	7	02	2	–
20	5.1	0.0	6.1	69	1022.1	2	0	9	01	6	8	02	0	–
21	1.7	– 3.3	4.8	69	1018.2	0	0	9	00	0	7	02	0	–
22	0.7	– 1.2	5.6	87	1011.7	3	3	7	36	5	8	02	1	–
23	– 0.6	– 3.8	4.6	89	1014.9	3	3	7	33	1	7	03	0	–
24	3.4	2.7	7.4	95	1016.1	8	8	2	06	5	5	10	2	–
25	10.0	7.4	10.3	84	1010.1	3	3	9	03	5	7	03	1	–
26	7.5	0.6	6.4	62	1015.7	8	7	5	04	7	7	02	2	–
27	4.5	– 0.7	5.8	69	1011.5	0	0	9	05	4	7	02	0	–
28	3.9	– 0.7	5.8	72	1004.5	8	7	4	29	8	7	21	1	0.0
29	0.3	– 1.4	5.5	88	1016.2	8	6	4	32	7	7	02	8	0.2
30	– 1.2	– 3.5	4.7	85	1024.1	0	0	9	25	4	7	02	1	–

Godz. 07

DNI	TEMPERATURA POWIETRZA T	TEMPERATURA PUNKTU ROSY T_d	PREŻNOŚĆ PARY WODNEJ e	WILGOTNOŚĆ WZGLĘDNA U	CIŚNIENIE ATMOSFERYCZNE P_o	ZACHMURZENIE N	N_h	h	WIATR dd	v	WIDZIALNOŚĆ V	POGODA ww	W	OPAD R
1	7.3	2.1	7.1	69	1014.6	2	2	9	24	6	7	01	1	–
2	7.9	2.1	7.1	95	1020.3	0	0	9	14	2	5	10	4	–
3	6.9	3.0	7.6	76	1012.7	1	0	9	16	2	6	10	1	–
4	5.2	1.9	7.0	79	1017.7	1	1	9	27	2	7	01	1	–
5	8.4	4.6	8.5	76	1009.4	7	2	9	19	4	6	10	1	–
6	5.0	2.5	7.2	85	1010.8	4	1	9	22	7	6	10	1	–
7	3.8	– 1.7	5.4	68	1007.8	3	1	5	27	9	8	03	1	–
8	3.8	0.4	6.3	79	1011.4	6	2	4	33	2	6	10	1	–
9	1.7	– 0.2	6.0	87	1022.1	7	7	3	01	6	6	10	1	–
10	1.6	– 5.7	4.0	59	1026.7	0	0	9	03	4	7	02	0	–
11	2.6	– 4.7	4.3	60	1020.9	0	0	9	04	3	8	02	1	–
12	6.8	2.8	7.5	79	1010.9	7	6	7	06	4	7	21	2	0.0
13	7.0	6.6	9.7	97	1011.2	8	8	1	35	3	4	28	5	2.2
14	8.7	7.8	10.6	94	1009.3	8	7	2	07	4	6	21	6	1.8
15	9.0	6.8	9.9	86	1016.5	7	4	7	05	3	5	10	1	–
16	9.0	5.3	8.9	77	1018.8	0	0	9	06	5	6	10	1	–
17	8.3	6.7	9.8	90	1024.6	0	0	9	28	2	5	28	0	–
18	10.3	4.1	8.2	66	1023.9	1	1	9	26	3	7	02	1	–
19	9.2	3.9	8.1	70	1023.3	7	7	4	07	3	7	10	2	–
20	3.7	– 0.2	6.0	76	1023.3	1	1	4	36	7	7	03	0	–
21	6.4	0.9	6.5	69	1015.9	7	6	9	24	3	7	21	1	0.0
22	1.4	0.0	6.1	90	1011.4	8	7	3	05	4	6	70	1	0.0
23	2.1	– 0.7	5.8	80	1015.4	7	7	9	06	3	7	01	1	–
24	4.9	4.4	8.4	97	1014.8	8	8	1	06	5	4	28	2	–
25	8.8	6.9	9.7	86	1011.0	4	3	3	04	7	6	10	1	–
26	2.6	0.6	6.4	87	1017.0	8	8	4	14	7	7	03	6	1.0
27	5.2	– 0.2	6.0	67	1009.1	0	0	9	31	2	6	05	2	–
28	1.5	– 1.2	5.6	83	1004.0	7	7	4	26	8	6	85	7	0.6
29	0.4	– 0.9	5.7	90	1021.4	4	1	4	32	5	7	02	7	0.0
30	2.6	– 0.2	6.0	83	1023.0	6	0	9	24	5	7	03	1	–

Godz. 13

1	13.6	7.4	10.3	67	1017.1	6	6	5	28	10	7	03	1	–
2	14.0	7.7	10.5	68	1015.3	2	0	9	19	7	7	01	0	–
3	21.6	5.8	9.2	35	1008.6	0	0	9	22	7	7	02	0	–
4	11.2	0.2	6.2	66	1010.9	2	0	9	30	4	7	01	1	–
5	13.8	7.3	10.2	69	1011.5	7	2	5	28	9	6	05	2	–
6	16.5	3.2	7.7	41	1004.1	3	3	9	25	11	7	01	1	–
7	9.6	– 4.1	4.5	38	1009.7	3	2	6	30	6	8	02	1	–
8	9.1	– 1.2	5.6	49	1012.6	7	5	6	36	7	7	03	2	–
9	8.2	– 3.8	4.6	43	1022.9	5	4	7	03	6	8	03	2	–
10	9.6	– 9.0	3.1	27	1024.6	0	0	9	02	6	8	02	0	–
11	9.8	– 4.1	4.5	37	1018.3	1	0	9	07	3	8	03	0	–
12	8.4	4.3	8.3	79	1010.0	8	7	3	05	4	6	21	2	0.0
13	13.1	8.0	10.7	76	1011.0	6	4	4	01	5	6	10	2	–
14	9.8	7.8	10.6	80	1010.6	8	6	4	11	5	7	01	6	0.0
15	16.0	4.6	8.5	46	1015.3	7	7	6	07	8	7	03	2	–
16	17.1	3.6	7.9	41	1019.8	4	4	6	11	7	7	02	0	–
17	18.7	2.6	7.4	34	1024.7	2	2	7	26	4	8	02	0	–
18	18.2	4.1	8.2	40	1022.5	6	5	6	30	7	7	03	1	–
19	15.8	4.8	8.6	48	1021.5	5	1	7	26	8	7	03	1	–
20	10.1	– 7.4	3.5	28	1022.6	1	0	9	02	6	8	01	0	–
21	7.5	2.3	7.2	69	1013.0	8	7	5	28	7	7	03	2	–
22	4.6	– 1.7	5.4	64	1012.4	7	7	5	30	5	7	03	7	0.0
23	3.5	1.7	6.8	87	1016.5	8	6	3	06	5	6	61	6	0.4
24	10.7	7.0	10.0	84	1011.4	2	1	7	12	6	8	03	1	–
25	12.4	8.4	11.0	76	1012.1	7	7	5	04	7	6	10	6	0.0
26	10.6	0.0	6.1	48	1015.3	5	2	5	04	7	7	02	2	–
27	13.5	– 1.4	5.5	35	1005.4	1	1	7	31	5	8	02	0	–
28	4.6	– 1.7	5.4	64	1003.9	5	5	5	28	7	7	01	8	0.0
29	3.7	– 6.3	3.8	47	1023.1	6	6	6	31	5	8	02	1	–
30	9.7	– 0.2	6.0	58	1020.6	7	7	6	27	9	7	03	2	–

Godz. 19

1	8.8	5.3	8.9	77	1015.4	3	2	9	25	3	6	10	1	–
2	15.2	6.4	9.6	56	1012.5	5	0	9	19	3	7	02	1	–
3	15.8	8.4	11.0	61	1010.1	7	7	9	28	5	7	03	1	–
4	9.8	0.8	6.5	54	1017.0	1	0	9	15	2	7	02	0	–
5	6.7	3.4	7.8	80	1015.7	5	1	9	28	4	6	10	6	0.0
6	13.2	5.6	9.1	60	1001.7	7	6	6	25	8	7	02	1	–
7	7.2	– 0.7	5.8	58	1010.0	6	3	7	29	1	8	03	1	–
8	6.4	1.2	6.7	69	1016.0	6	3	6	06	4	7	01	2	–
9	9.4	– 0.0	5.9	44	1024.5	6	3	7	02	6	8	02	2	–
10	6.6	– 8.6	3.2	33	1022.8	0	0	9	03	5	8	02	0	–
11	7.8	– 2.7	5.0	47	1014.4	7	7	7	07	4	7	03	1	–
12	7.1	5.9	9.3	92	1010.6	8	7	2	07	4	6	10	2	–
13	12.2	5.9	9.2	66	1010.0	7	7	6	02	5	6	10	2	–
14	9.2	7.8	10.6	92	1012.7	8	7	5	13	4	7	61	2	0.0
15	13.1	6.2	9.5	63	1016.4	7	7	7	08	5	7	02	2	–
16	13.5	9.4	11.8	76	1021.1	0	0	9	17	2	7	01	0	–
17	14.5	4.8	8.6	52	1023.1	1	1	7	28	3	7	01	0	–
18	14.4	4.6	8.5	52	1021.4	6	2	7	36	6	7	01	2	–
19	10.2	0.4	6.3	51	1020.5	4	1	9	35	4	8	01	1	–
20	7.4	– 5.7	4.0	39	1020.4	0	0	9	02	3	8	02	0	–
21	3.7	1.2	6.7	85	1011.8	8	6	3	02	6	7	02	6	0.1
22	5.2	– 0.2	5.2	68	1015.2	3	2	5	21	3	8	01	8	0.0
23	3.2	2.5	7.3	94	1017.0	8	7	2	07	4	5	10	6	0.4
24	17.0	6.2	9.5	49	1009.4	3	1	7	07	4	8	03	0	–
25	18.2	5.6	9.1	75	1015.4	7	5	5	03	9	7	01	2	–
26	10.4	– 0.9	5.7	46	1013.4	1	1	9	04	5	7	03	1	–
27	8.6	0.8	6.5	58	1004.8	2	2	7	29	8	7	03	0	–
28	1.8	0.6	6.6	92	1009.5	7	7	3	31	6	7	80	2	0.3
29	2.8	– 4.4	4.4	60	1023.6	5	2	7	27	3	8	01	2	–
30	6.6	1.5	6.8	69	1021.0	7	6	7	28	5	7	01	8	0.0

Godz. 01

DNI	TEMPERATURA POWIETRZA T	TEMPERATURA PUNKTU ROSY T_d	PREŻNOŚĆ PARY WODNEJ e	WILGOTNOŚĆ WZGLĘDNA U	CIŚNIENIE ATMOSFERYCZNE P_o	ZACHMURZENIE N	N_h	h	WIATR dd	v	WIDZIALNOŚĆ V	POGODA ww	W	OPAD R
1	3.1	2.8	7.5	98	1017.3	8	8	5	16	2	7	02	8	0.0
2	3.2	2.4	7.3	95	1021.3	7	7	5	19	1	7	03	1	–
3	6.5	4.6	8.5	88	1014.6	0	0	9	16	2	7	02	0	–
4	10.6	8.4	11.0	86	1013.1	7	7	4	25	3	7	03	8	0.0
5	4.7	3.2	7.7	90	1017.1	0	0	9	3.	5	7	02	0	–
6	3.9	3.2	7.7	95	1015.7	0	0	9	22	2	6	10	1	–
7	6.6	5.1	8.8	91	1003.6	8	8	4	27	3	7	01	8	0.1
8	2.4	0.4	6.3	88	1011.0	8	0	9	15	2	7	02	2	–
9	4.0	1.9	7.0	86	1016.2	8	8	5	01	3	7	02	2	–
10	1.4	– 1.7	5.4	80	1022.8	0	0	9	34	5	7	01	1	–
11	0.2	– 2.4	5.1	82	1020.9	0	0	9	34	3	7	02	0	–
12	6.5	5.6	9.1	94	1011.6	8	8	5	06	2	6	10	2	–
13	7.1	6.4	9.6	95	1009.7	8	8	4	01	3	6	10	2	–
14	8.2	7.6	10.4	96	1008.0	8	6	3	07	5	6	61	6	1.2
15	8.5	7.5	10.4	94	1014.9	7	7	5	06	1	7	03	2	–
16	7.1	6.1	9.4	94	1017.0	0	0	9	03	2	6	10	1	–
17	7.0	4.6	8.5	85	1022.8	0	0	9	29	1	7	02	0	–
18	7.6	5.6	9.1	87	1023.3	0	0	9	00	0	7	02	0	–
19	9.4	7.4	10.3	88	1023.3	7	7	5	29	2	7	02	2	–
20	5.2	1.5	6.8	77	1020.5	0	0	9	09	1	7	02	1	–
21	1.1	– 2.7	5.0	76	1017.8	0	0	9	00	0	7	02	0	–
22	4.0	3.3	7.7	95	1008.9	8	6	4	29	4	6	63	5	3.4
23	1.4	0.4	6.3	93	1015.1	0	0	9	00	0	6	10	0	–
24	6.1	5.1	8.8	95	1016.3	0	0	9	03	2	5	10	8	0.8
25	11.1	9.3	11.7	89	1010.8	0	0	9	09	3	7	02	9	0.8
26	6.6	5.5	9.0	92	1013.7	8	8	5	35	6	6	10	2	–
27	6.9	3.9	8.1	82	1008.1	8	8	4	36	4	7	02	2	–
28	6.3	3.0	7.6	80	1001.4	3	3	5	26	4	7	02	0	–
29	1.2	0.0	6.1	91	1012.6	8	8	4	28	5	7	02	8	0.5
30	– 1.5	– 3.5	4.7	87	1024.1	0	0	9	21	1	7	02	0	–

Godz. 07

DNI	TEMPERATURA POWIETRZA T	TEMPERATURA PUNKTU ROSY T_d	PREŻNOŚĆ PARY WODNEJ e	WILGOTNOŚĆ WZGLĘDNA U	CIŚNIENIE ATMOSFERYCZNE P_o	ZACHMURZENIE N	N_h	h	WIATR dd	v	WIDZIALNOŚĆ V	POGODA ww	W	OPAD R
1	5.5	1.7	6.9	76	1014.9	6	6	9	22	4	7	02	2	–
2	4.3	3.6	7.9	95	1021.4	2	2	5	14	2	6	10	1	–
3	6.7	4.8	8.6	88	1013.9	0	0	9	18	2	7	02	0	–
4	6.0	3.8	8.0	86	1018.0	0	0	9	26	4	6	10	1	–
5	6.8	4.4	8.4	85	1012.5	6	6	9	30	5	7	02	1	–
6	4.1	3.6	7.9	97	1012.6	8	8	4	22	4	3	46	1	–
7	4.8	0.2	6.2	71	1006.8	7	7	5	29	2	7	03	1	–
8	4.3	3.2	7.7	93	1011.4	8	8	5	09	1	6	10	2	–
9	2.4	1.6	6.9	95	1018.8	6	4	5	34	6	7	03	1	–
10	0.8	– 2.2	5.2	79	1024.2	0	0	9	35	5	8	02	0	–
11	0.4	– 1.9	5.3	84	1019.2	7	7	5	35	4	7	03	1	–
12	5.3	5.1	8.8	98	1009.7	8	8	4	03	5	6	25	3	0.6
13	7.1	6.4	9.6	95	1009.5	8	8	5	28	3	6	10	2	–
14	8.2	7.3	10.2	94	1006.7	8	8	4	09	3	6	10	6	0.0
15	8.7	5.8	9.2	82	1014.8	6	6	5	03	4	7	01	2	–
16	7.2	6.2	9.5	94	1018.6	7	7	5	05	3	6	10	1	–
17	7.6	5.3	8.9	85	1024.2	6	6	5	26	2	7	03	1	–
18	10.0	6.7	9.8	80	1023.0	0	0	9	24	3	6	10	1	–
19	6.1	3.6	7.9	84	1023.4	6	6	5	00	0	7	03	2	–
20	4.8	1.0	6.6	77	1020.2	5	5	5	33	4	7	03	1	–
21	5.1	0.4	6.3	72	1015.3	6	4	9	27	2	7	03	1	–
22	2.2	1.4	6.8	95	1009.1	8	8	5	34	5	6	10	6	1.9
23	2.5	1.5	6.8	92	1015.4	8	8	9	36	2	6	10	4	–
24	10.6	6.9	9.9	77	1015.6	0	0	9	10	4	6	10	0	–
25	10.6	9.5	11.9	93	1010.5	5	5	5	08	3	7	01	8	0.3
26	5.1	3.8	8.0	91	1014.4	8	6	5	01	6	6	10	2	–
27	5.0	3.2	7.7	88	1006.8	5	3	5	35	5	7	01	1	–
28	3.5	0.0	6.1	77	1003.0	5	3	5	25	8	7	03	1	–
29	1.6	– 1.2	5.6	82	1018.3	6	5	4	27	5	7	01	8	0.0
30	1.1	– 0.7	5.8	88	1025.7	0	0	9	21	1	6	10	1	–

Godz. 13

1	13.1	5.5	9.0	60	1016.0	5	5	4	24	7	7	03	1	–
2	17.5	7.4	10.3	52	1018.2	0	0	9	16	7	6	61	1	–
3	20.7	7.3	10.2	42	1011.1	0	0	9	18	6	7	02	0	–
4	11.8	5.1	8.8	63	1018.2	3	0	9	29	5	8	03	1	–
5	17.1	8.1	10.8	55	1009.2	8	8	9	22	7	7	03	1	–
6	15.3	5.6	9.1	52	1005.1	3	3	9	22	6	8	01	4	–
7	7.7	1.9	7.0	66	1009.2	7	5	5	25	5	8	01	2	–
8	9.9	1.2	6.7	58	1012.0	8	5	5	06	4	8	03	2	–
9	9.3	1.7	6.9	77	1020.4	7	7	5	33	8	7	01	2	–
10	7.3	– 3.0	4.9	48	1022.5	0	0	9	01	7	8	02	0	–
11	6.9	2.3	7.2	73	1017.1	8	8	9	02	4	7	02	2	–
12	7.8	7.2	10.1	96	1009.2	8	8	4	07	4	5	10	2	–
13	11.2	7.8	10.6	80	1008.8	8	8	4	02	7	6	10	2	–
14	12.4	6.7	9.8	65	1011.4	8	8	5	18	5	8	02	2	–
15	12.5	8.0	10.7	74	1015.2	8	8	5	04	7	7	03	1	–
16	15.1	4.8	8.6	50	1019.6	5	5	6	06	5	8	02	2	–
17	17.7	5.9	9.3	46	1023.8	3	3	6	29	2	8	01	1	–
18	17.7	6.4	9.6	47	1020.9	3	3	5	26	6	8	01	1	–
19	12.8	1.9	7.0	48	1021.4	6	0	9	31	3	7	03	1	–
20	10.8	4.8	8.6	66	1020.0	3	3	5	33	6	8	02	1	–
21	9.6	2.5	7.3	61	1012.2	8	4	5	27	4	7	03	2	–
22	5.7	0.4	6.3	68	1010.7	5	5	5	26	1	7	03	2	–
23	3.0	2.5	7.3	96	1015.8	8	8	4	04	5	6	61	6	4.2
24	19.5	8.0	10.7	47	1013.0	5	5	6	14	7	8	03	1	–
25	17.7	11.2	13.3	65	1009.6	5	5	5	03	3	8	03	8	0.5
26	5.7	4.3	8.3	90	1015.5	8	8	4	02	6	6	61	6	5.8
27	12.4	4.3	8.3	58	1003.8	4	2	5	30	8	7	01	1	–
28	1.4	0.9	6.5	96	1004.0	7	7	4	23	6	8	26	2	0.8
29	4.7	– 1.4	5.5	65	1021.4	4	4	5	26	5	7	01	8	0.0
30	7.5	– 2.7	5.0	49	1021.6	6	6	5	24	5	8	02	1	–

Godz. 19

1	10.0	5.6	9.1	74	1018.9	7	7	5	24	3	7	02	1	–
2	11.6	7.0	10.0	73	1016.0	1	0	9	15	2	7	01	0	–
3	14.2	8.3	11.3	69	1009.8	0	0	9	17	4	7	02	0	–
4	9.0	3.9	8.1	74	1017.9	0	0	9	30	2	7	02	1	–
5	10.2	8.5	11.1	89	1014.2	8	6	5	25	2	6	10	2	–
6	14.6	7.1	10.1	61	1000.8	8	8	5	20	4	7	03	1	–
7	6.8	1.5	6.8	68	1010.1	8	0	9	00	0	7	01	2	–
8	7.6	– 0.2	6.0	57	1014.5	8	8	9	02	4	7	01	2	–
9	5.1	0.8	6.5	73	1021.7	7	7	5	34	6	7	01	1	–
10	5.1	– 3.8	4.6	51	1021.8	0	0	9	01	4	8	02	0	–
11	7.2	4.3	8.3	82	1018.4	8	8	5	35	2	7	02	2	–
12	8.4	0.0	10.7	97	1005.4	8	8	4	02	3	5	10	2	0.0
13	8.3	7.7	10.5	96	1008.4	8	6	3	02	6	6	61	8	3.6
14	11.2	7.8	10.6	80	1013.4	8	8	5	09	3	7	03	2	–
15	11.1	8.9	11.4	86	1016.4	8	8	5	07	2	7	21	2	0.0
16	13.1	3.6	7.9	52	1020.3	0	0	9	00	0	7	02	1	–
17	14.6	5.5	8.9	54	1022.6	0	0	9	24	1	7	01	0	–
18	14.6	8.1	10.8	65	1020.0	8	8	5	27	4	7	03	1	–
19	10.6	3.2	7.7	60	1020.1	6	0	9	35	4	7	02	1	–
20	7.4	– 1.7	5.4	52	1018.6	0	0	9	34	4	8	02	0	–
21	7.6	3.6	7.8	74	1009.9	8	8	5	24	3	7	02	2	–
22	4.3	1.2	6.7	81	1012.8	2	2	5	33	1	7	01	8	0.0
23	5.5	4.8	8.6	95	1016.6	8	8	4	02	2	6	10	6	0.0
24	16.4	8.5	11.1	59	1011.1	8	8	5	12	6	7	17	1	–
25	10.6	9.2	11.6	91	1011.8	6	6	5	35	4	7	01	9	–
26	7.5	3.9	8.1	78	1012.7	8	8	4	01	3	7	02	6	0.8
27	10.7	3.8	8.0	61	1002.0	2	1	5	31	4	7	01	1	–
28	3.3	1.7	6.9	89	1005.6	6	6	4	24	5	7	02	8	0.3
29	2.7	– 1.7	5.3	70	1023.0	1	1	5	25	2	7	01	1	–
30	7.5	1.7	6.9	66	1019.9	8	8	5	27	5	8	03	1	–

Godz. 01

DNI	TEMPERATURA POWIETRZA T	TEMPERATURA PUNKTU ROSY T_d	PRĘŻNOŚĆ PARY WODNEJ e	WILGOTNOŚĆ WZGLĘDNA U	CIŚNIENIE ATMOSFERYCZNE P_o	ZACHMURZENIE N	N_h	h	WIATR dd	v	WIDZIALNOŚĆ V	POGODA ww	W	OPAD R
1	6.8	3.9	8.1	82	1014.1	0	0	9	20	4	7	02	1	-
2	8.0	5.5	9.0	84	1017.6	0	0	9	14	3	7	00	1	-
3	13.1	5.8	9.2	61	1011.5	0	0	9	05	3	7	02	0	-
4	4.8	2.3	7.2	84	1017.9	5	5	9	30	2	7	03	1	-
5	10.3	8.1	10.8	86	1009.6	8	8	9	29	3	6	10	1	-
6	6.3	2.5	7.3	77	1014.4	0	0	9	22	4	7	02	1	-
7	2.8	- 0.9	5.7	77	1009.3	3	0	9	26	5	8	03	6	0.0
8	3.4	- 0.2	6.0	78	1011.1	6	6	9	29	4	7	01	2	-
9	0.9	- 0.4	6.3	96	1023.0	7	7	9	01	4	7	03	1	-
10	0.2	- 1.7	5.4	88	1028.0	0	0	9	32	3	7	02	0	-
11	5.8	0.8	6.5	70	1023.0	8	8	9	04	2	7	03	1	-
12	4.0	0.0	6.0	75	1012.6	0	0	9	08	2	7	02	1	-
13	7.0	3.6	7.9	79	1012.4	8	2	6	34	3	6	10	1	-
14	6.9	5.9	9.3	93	1013.2	7	7	9	31	2	6	10	1	-
15	8.8	6.8	9.9	87	1014.5	0	0	9	11	3	7	02	0	-
16	8.7	8.3	10.9	97	1018.6	7	7	5	35	2	5	21	1	0.0
17	9.6	7.7	10.5	88	1024.0	3	0	9	33	3	7	01	1	-
18	13.3	6.2	9.5	62	1024.2	0	0	9	24	2	7	02	0	-
19	10.7	8.8	11.3	85	1023.9	8	8	9	03	2	7	02	2	-
20	5.2	- 1.7	5.4	61	1024.6	0	0	9	05	4	9	02	0	-
21	7.5	- 4.1	4.5	43	1019.0	0	0	9	22	2	8	02	0	-
22	0.9	- 4.7	4.3	66	1016.3	7	7	6	03	3	8	03	1	-
23	- 1.0	- 1.6	5.4	96	1015.3	0	0	9	35	2	8	02	0	-
24	2.6	1.8	7.0	95	1015.7	8	8	4	04	4	5	61	6	1.8
25	3.8	2.6	7.4	93	1013.9	8	7	4	01	3	6	80	6	0.1
26	4.5	1.9	7.0	83	1018.8	8	9	9	04	7	8	03	2	-
27	4.6	1.5	6.8	79	1014.2	0	0	9	32	2	8	02	0	-
28	- 0.8	- 1.9	5.3	91	1011.2	7	4	5	28	3	7	01	1	-
29	- 2.0	- 3.2	4.8	92	1023.1	0	0	9	32	2	7	02	1	-
30	- 0.9	- 3.5	4.7	83	1024.0	0	0	9	22	3	7	02	0	-

Godz. 07

DNI	TEMPERATURA POWIETRZA T	TEMPERATURA PUNKTU ROSY T_d	PRĘŻNOŚĆ PARY WODNEJ e	WILGOTNOŚĆ WZGLĘDNA U	CIŚNIENIE ATMOSFERYCZNE P_o	ZACHMURZENIE N	N_h	h	WIATR dd	v	WIDZIALNOŚĆ V	POGODA ww	W	OPAD R
1	7.0	3.6	7.9	79	1016.3	1	0	9	24	4	6	10	0	-
2	6.5	4.1	8.2	85	1014.0	6	0	9	16	4	6	10	1	-
3	8.2	5.5	9.0	83	1009.9	3	0	9	17	2	6	10	1	-
4	5.7	1.0	6.6	82	1013.2	5	0	9	33	2	7	01	1	-
5	6.6	5.9	9.3	95	1013.1	8	5	5	30	3	6	10	1	-
6	7.1	3.8	8.0	79	1010.0	3	0	9	24	3	6	10	0	-
7	2.1	- 0.7	5.8	85	1012.0	3	1	6	27	4	7	01	1	-
8	1.5	0.7	6.4	94	1013.5	8	7	4	32	3	5	10	1	-
9	0.6	- 0.2	6.0	94	1025.7	6	5	6	03	3	6	10	7	-
10	- 0.5	- 1.7	5.4	91	1028.1	4	0	9	01	2	6	10	0	-
11	5.4	- 0.7	5.8	66	1020.6	7	7	9	00	0	7	01	2	-
12	3.3	- 1.4	5.5	71	1011.7	5	5	9	05	3	7	03	1	-
13	5.1	3.0	7.6	87	1013.5	7	2	6	01	2	6	10	2	-
14	7.7	5.9	9.3	85	1012.2	6	6	9	26	1	6	10	2	-
15	8.3	7.4	10.3	94	1016.7	1	0	9	12	1	6	10	0	-
16	6.8	6.8	9.9	100	1020.2	7	3	2	35	3	3	42	2	-
17	6.6	5.0	8.7	89	1025.8	7	4	7	25	1	6	10	1	-
18	12.1	7.4	10.3	73	1024.7	6	6	9	29	2	6	10	1	-
19	7.7	6.1	9.4	90	1024.4	7	7	9	05	4	7	02	2	-
20	3.8	- 4.4	4.4	54	1026.0	1	0	9	07	2	9	03	0	-
21	7.8	0.8	6.5	61	1016.2	7	1	7	28	3	7	03	1	-
22	- 1.3	- 3.3	4.8	87	1016.5	2	2	9	34	2	7	01	1	-
23	- 0.7	- 0.8	5.8	99	1015.5	9	9	.	04	2	2	43	4	-
24	2.6	2.3	7.2	98	1014.6	8	8	4	04	5	4	61	6	4.0
25	1.9	1.4	6.7	96	1014.7	8	8	4	03	3	7	02	8	1.2
26	1.4	0.0	6.1	90	1020.0	3	1	4	03	5	8	03	1	-
27	3.8	- 0.9	5.7	70	1012.6	3	1	9	29	7	8	03	0	-
28	- 0.4	- 0.7	5.8	98	1010.3	8	7	4	32	3	6	85	7	0.4
29	- 0.2	- 1.7	5.4	89	1024.6	7	4	7	28	2	6	10	1	-
30	2.1	- 5.4	4.1	59	1022.7	7	7	9	24	4	7	03	1	-

Godz. 13

DNI	TEMPERATURA POWIETRZA T	TEMPERATURA PUNKTU ROSY T_d	PRĘŻNOŚĆ PARY WODNEJ e	WILGOTNOŚĆ WZGLĘDNA U	CIŚNIENIE ATMOSFERYCZNE P_o	ZACHMURZENIE N	N_h	h	WIATR dd	v	WIDZIALNOŚĆ V	POGODA ww	W	OPAD R
1	13.3	4.6	8.5	56	1018.0	6	5	6	28	3	8	02	1	-
2	21.6	5.5	9.0	34	1010.2	7	0	9	23	5	8	02	1	-
3	17.7	8.9	11.4	56	1010.0	1	1	6	26	7	7	03	0	-
4	12.1	5.5	9.0	64	1016.5	2	0	9	11	3	8	03	1	-
5	10.1	3.8	8.0	64	1015.5	5	4	5	28	4	8	03	8	0.0
6	14.4	6.7	9.8	59	1005.5	7	7	7	25	8	7	03	1	-
7	5.5	- 0.7	5.8	66	1011.8	7	4	6	26	4	8	03	1	-
8	5.9	- 0.5	5.9	64	1016.6	6	5	5	02	3	8	01	2	-
9	3.4	- 0.7	5.8	74	1027.7	7	7	5	03	3	8	02	2	-
10	8.6	- 5.0	4.2	38	1026.5	4	3	9	35	3	8	01	1	-
11	8.1	2.6	7.4	69	1017.7	8	1	5	04	2	8	01	2	-
12	7.8	1.5	6.8	64	1012.0	8	8	9	06	3	7	61	2	0.0
13	10.4	6.8	9.9	79	1014.0	7	5	5	03	3	7	03	2	-
14	13.7	6.7	9.8	63	1010.7	5	3	5	05	2	8	03	1	-
15	9.2	7.7	10.5	90	1018.2	8	7	4	07	2	6	10	4	-
16	14.8	9.0	11.5	63	1021.3	5	3	5	04	2	7	25	4	0.0
17	16.2	8.1	10.8	58	1025.8	1	1	9	33	2	7	02	1	-
18	18.0	7.8	10.6	51	1023.4	7	4	7	27	3	7	03	1	-
19	15.2	6.1	9.4	55	1023.1	7	1	6	01	4	8	03	2	-
20	12.1	- 2.7	5.0	36	1024.3	1	0	9	07	4	9	02	0	-
21	7.4	6.1	9.4	91	1014.4	8	6	4	34	4	6	80	6	0.1
22	3.8	- 0.7	5.8	72	1014.6	4	4	5	30	3	8	26	1	0.0
23	5.4	- 0.9	5.7	63	1015.6	7	7	5	06	3	8	01	4	-
24	4.3	3.8	8.0	97	1014.5	8	8	3	04	4	4	10	6	0.8
25	5.3	4.3	8.3	93	1015.6	8	6	5	01	3	7	80	2	0.4
26	10.4	3.4	7.8	62	1017.5	1	0	9	03	5	8	01	0	-
27	5.2	4.1	8.2	93	1011.0	7	7	4	29	4	7	25	1	0.3
28	0.1	- 0.2	6.0	98	1014.2	8	8	4	31	8	4	86	3	0.0
29	3.7	- 5.0	4.2	53	1025.0	5	5	5	27	2	8	26	2	0.2
30	8.2	0.6	6.4	58	1023.1	7	7	6	25	3	7	03	2	-

Godz. 19

DNI	TEMPERATURA POWIETRZA T	TEMPERATURA PUNKTU ROSY T_d	PRĘŻNOŚĆ PARY WODNEJ e	WILGOTNOŚĆ WZGLĘDNA U	CIŚNIENIE ATMOSFERYCZNE P_o	ZACHMURZENIE N	N_h	h	WIATR dd	v	WIDZIALNOŚĆ V	POGODA ww	W	OPAD R
1	11.9	5.0	8.7	62	1018.8	5	5	9	01	1	6	04	2	-
2	19.4	4.8	8.6	39	1010.5	3	0	9	28	3	7	03	1	-
3	9.7	5.6	9.1	75	1014.5	7	5	6	31	3	7	02	8	0.0
4	11.5	7.1	10.1	74	1012.5	3	3	9	11	4	7	01	1	-
5	9.1	2.6	7.4	64	1015.7	7	0	9	25	3	7	01	2	-
6	7.1	3.2	7.7	76	1007.2	7	7	6	28	5	8	60	8	0.0
7	6.0	- 0.9	5.7	61	1010.5	7	7	6	27	3	7	01	2	-
8	5.5	- 0.7	5.8	64	1019.8	4	1	6	36	2	7	01	1	-
9	5.1	- 1.4	5.5	62	1027.2	1	1	6	29	1	8	01	1	-
10	7.6	- 0.2	6.0	57	1024.2	3	3	9	36	2	8	03	0	-
11	7.6	2.3	7.2	69	1013.8	7	4	6	06	2	8	03	1	-
12	8.4	4.1	8.2	74	1011.6	2	2	9	33	3	6	10	6	0.0
13	8.7	7.0	10.0	89	1013.7	5	4	6	36	2	7	01	2	-
14	10.0	6.7	9.8	80	1012.3	2	2	9	06	2	8	01	9	0.2
15	11.1	8.9	11.4	86	1018.1	4	1	6	34	3	6	10	1	-
16	15.3	6.2	9.5	55	1021.8	4	3	9	34	1	7	01	1	-
17	15.8	7.5	10.4	58	1023.9	1	1	7	00	0	7	01	0	-
18	16.2	8.5	11.1	60	1022.1	7	0	9	35	2	7	02	1	-
19	13.5	1.9	6.8	44	1022.1	1	1	9	02	3	9	01	1	-
20	10.8	- 2.4	5.1	40	1021.3	3	0	9	10	1	8	01	1	-
21	4.3	2.3	7.2	86	1014.5	3	3	5	08	1	7	03	8	2.1
22	2.2	0.8	6.5	90	1014.7	2	1	6	08	1	8	01	8	1.2
23	5.4	- 0.2	6.0	67	1015.6	8	1	6	07	3	7	61	8	0.0
24	4.5	4.3	8.3	98	1013.9	9	9	.	35	4	2	51	4	0.1
25	8.1	2.8	7.5	70	1016.5	8	8	9	04	7	8	03	8	0.3
26	10.2	0.4	6.3	51	1015.2	1	0	9	04	2	8	02	0	-
27	3.4	0.6	6.4	83	1011.2	4	4	4	32	5	7	01	8	0.1
28	- 0.1	- 1.7	5.4	89	1019.4	7	7	5	33	5	7	26	8	0.5
29	4.0	- 4.1	4.5	55	1024.3	2	1	6	22	1	7	01	1	-
30	7.3	2.5	7.3	72	1023.3	7	7	6	28	3	7	80	2	0.0

Godz. 01

DNI	TEMPERATURA POWIETRZA	TEMPERATURA PUNKTU ROSY	PRĘŻNOŚĆ PARY WODNEJ	WILGOTNOŚĆ WZGLĘDNA	CIŚNIENIE ATMOSFERYCZNE	ZACHMURZENIE			WIATR		WIDZIALNOŚĆ	POGODA		OPAD
	T	T_d	e	U	P_o	N	N_h	h	dd	v	V	ww	W	R
1	6.3	2.5	7.3	77	1014.2	0	0	9	21	3	6	10	1	–
2	6.0	5.0	8.7	93	1018.1	0	0	9	10	2	6	10	0	–
3	6.9	4.8	8.6	86	1011.1	0	0	9	13	1	6	10	0	–
4	6.5	3.6	7.4	77	1017.4	7	7	6	31	3	6	10	2	–
5	9.3	7.1	10.1	86	1008.3	8	8	9	16	2	6	10	1	–
6	6.2	2.6	7.4	78	1014.4	1	1	9	20	3	6	10	1	–
7	3.3	– 0.7	5.8	76	1008.5	1	0	9	25	7	8	02	8	0.0
8	1.1	– 0.7	5.8	88	1010.7	7	7	6	19	1	7	02	2	–
9	1.6	0.6	6.4	94	1021.5	6	6	5	35	4	6	10	1	–
10	– 2.3	– 2.9	4.9	95	1027.4	0	0	9	03	3	6	10	0	–
11	4.5	1.2	6.7	79	1022.3	8	8	7	34	1	7	02	2	–
12	– 0.8	– 2.7	5.0	87	1012.3	0	0	9	02	2	6	10	0	–
13	4.7	4.5	9.7	99	1011.7	8	8	7	32	3	5	10	8	0.5
14	5.5	4.8	8.6	95	1012.0	7	7	6	32	3	5	10	1	–
15	4.6	4.1	8.2	97	1014.2	0	0	9	05	1	5	10	1	–
16	8.7	7.8	10.6	94	1017.3	8	7	6	36	3	6	10	6	0.0
17	5.0	4.3	8.3	95	1023.5	1	1	7	30	2	6	10	1	–
18	3.8	3.0	7.6	94	1024.3	0	0	9	29	1	6	10	0	–
19	10.2	8.0	10.7	86	1023.2	8	7	6	01	3	6	10	2	–
20	6.1	0.2	6.2	67	1023.6	0	0	9	04	5	8	02	0	–
21	– 0.1	– 1.7	5.4	89	1019.0	0	0	9	00	0	6	02	0	–
22	– 1.3	– 3.3	4.8	87	1015.4	0	0	9	33	1	7	02	1	–
23	– 1.9	– 1.9	5.3	100	1014.4	0	0	9	36	1	8	02	8	0.0
24	3.8	2.8	7.5	97	1015.1	8	2	4	03	4	6	63	6	3.6
25	4.5	3.2	7.7	91	1012.3	8	8	5	36	6	7	02	2	–
26	4.7	1.9	7.0	81	1017.5	7	7	6	02	8	7	02	2	–
27	– 0.8	– 1.9	5.8	89	1012.2	0	0	9	00	4	7	02	0	–
28	1.1	– 1.2	5.6	85	1005.4	7	7	6	27	7	7	26	1	0.0
29	– 1.5	– 3.0	4.9	89	1022.0	0	0	9	30	4	8	02	8	0.3
30	– 2.0	– 2.3	5.2	98	1023.8	0	0	9	16	1	6	10	0	–

Godz. 07

DNI	TEMPERATURA POWIETRZA	TEMPERATURA PUNKTU ROSY	PRĘŻNOŚĆ PARY WODNEJ	WILGOTNOŚĆ WZGLĘDNA	CIŚNIENIE ATMOSFERYCZNE	ZACHMURZENIE			WIATR		WIDZIALNOŚĆ	POGODA		OPAD
	T	T_d	e	U	P_o	N	N_h	h	dd	v	V	ww	W	R
1	6.8	3.9	8.1	82	1015.8	0	0	9	23	4	6	10	0	–
2	5.9	3.9	8.1	87	1014.6	8	0	9	10	2	5	10	1	–
3	8.6	4.3	8.3	74	1009.3	3	2	9	16	3	6	10	1	–
4	3.1	0.6	6.4	85	1019.9	8	0	9	00	0	6	10	1	–
5	8.2	6.4	9.6	85	1011.7	8	7	8	27	4	6	10	3	–
6	7.7	3.4	7.9	74	1009.9	3	0	9	21	4	6	10	1	–
7	3.4	– 0.2	6.0	78	1010.9	6	0	9	24	5	8	01	1	–
8	1.8	1.3	6.7	96	1012.6	7	7	4	31	3	6	10	1	–
9	0.9	– 0.5	5.9	89	1024.9	8	8	5	36	5	6	10	2	–
10	– 0.6	– 2.4	5.1	87	1027.6	3	0	9	02	1	6	10	0	–
11	4.6	0.2	6.2	74	1020.2	8	8	6	36	1	6	10	2	–
12	7.1	– 1.2	5.6	74	1010.9	8	8	6	03	3	6	10	1	–
13	6.5	5.3	8.9	92	1012.4	8	8	7	36	3	6	10	2	–
14	6.1	5.4	9.0	95	1011.4	6	4	6	30	2	6	10	2	–
15	5.4	5.4	9.0	100	1016.8	9	9	•	03	3	1	43	4	–
16	8.9	8.3	10.6	95	1019.0	7	7	7	36	3	5	10	2	–
17	5.7	5.0	8.7	95	1025.1	0	0	9	25	1	6	10	0	–
18	5.7	4.2	8.3	90	1024.7	3	0	9	20	1	5	10	0	–
19	8.4	6.2	9.5	85	1023.7	4	4	6	02	6	6	10	1	–
20	4.3	– 1.9	5.3	64	1025.2	1	1	9	04	3	8	02	0	–
21	3.5	0.0	6.1	77	1015.6	8	7	9	22	2	7	02	1	–
22	0.2	– 1.7	5.4	89	1015.2	7	7	5	33	4	8	03	1	–
23	– 0.7	– 1.4	5.5	95	1014.8	9	9	•	02	1	2	47	4	–
24	3.8	3.6	7.9	98	1013.8	8	6	2	06	7	5	61	6	1.7
25	4.9	3.8	8.0	95	1013.1	8	8	4	36	6	6	25	2	0.1
26	2.0	0.0	6.1	87	1018.5	7	1	4	02	7	8	03	1	–
27	3.0	0.6	6.4	83	1011.3	1	0	9	28	4	7	01	0	–
28	0.3	– 0.5	5.9	94	1002.3	8	6	3	28	10	5	71	8	1.0
29	– 0.9	– 1.8	5.4	94	1024.0	1	1	5	27	1	8	02	0	–
30	1.0	– 3.0	4.9	75	1032.4	1	1	9	21	2	6	10	1	–

Godz. 13

1	15.3	5.6	9.1	52	1017.7	6	6	6	25	5	7	05	1	–
2	22.6	6.7	9.8	35	1010.6	5	0	9	20	6	7	05	1	–
3	20.4	6.8	9.9	41	1009.1	4	1	7	25	9	7	05	0	–
4	12.4	3.2	7.7	53	1016.8	1	0	9	07	2	8	03	1	–
5	9.0	3.4	7.8	67	1015.2	6	2	5	25	5	6	10	8	0.4
6	18.1	5.0	8.7	42	1004.1	6	1	6	24	9	7	05	1	–
7	8.3	– 0.5	5.9	54	1010.7	4	3	6	27	6	8	02	1	–
8	5.5	1.2	6.7	75	1015.5	7	7	5	30	9	7	00	8	0.0
9	4.8	– 0.5	5.9	68	1026.7	7	7	5	35	4	7	02	2	–
10	9.5	– 5.7	4.0	33	1026.2	1	0	9	35	3	8	01	1	–
11	10.6	– 1.7	5.4	42	1016.9	7	7	6	36	3	8	03	1	–
12	8.6	3.2	7.7	69	1010.5	8	7	7	01	3	6	10	6	0.3
13	8.2	5.9	9.3	86	1013.6	8	5	4	01	4	6	61	2	0.0
14	13.9	6.2	9.5	60	1010.3	6	4	6	05	1	7	03	1	–
15	11.9	7.5	10.4	75	1017.0	8	8	4	02	3	6	10	4	–
16	17.9	3.4	7.8	38	1019.8	4	4	6	06	4	7	05	1	–
17	18.9	7.1	10.1	46	1024.8	1	1	6	22	4	7	05	0	–
18	19.3	5.0	8.7	39	1022.9	7	6	6	27	4	7	03	1	–
19	15.9	3.6	7.9	44	1022.5	6	1	9	36	5	8	03	1	–
20	12.1	– 1.7	5.4	93	1023.9	1	0	9	06	5	9	02	0	–
21	10.4	5.6	9.1	73	1012.7	8	7	5	33	6	7	80	6	0.0
22	3.6	– 1.9	5.3	67	1013.7	7	7	6	33	2	7	85	1	0.1
23	7.0	– 2.2	5.2	52	1014.5	7	4	5	04	5	8	01	4	–
24	6.6	5.6	9.1	94	1013.2	8	2	4	03	4	5	10	6	1.0
25	6.5	4.6	8.5	88	1014.5	8	8	4	02	6	5	10	8	0.0
26	11.4	0.8	6.5	49	1016.4	1	1	9	02	7	8	01	1	–
27	8.9	– 0.2	6.0	53	1009.7	6	4	6	28	6	8	01	1	–
28	1.1	0.3	6.2	94	1010.8	8	7	4	28	10	5	71	7	0.4
29	4.1	– 1.2	5.6	68	1024.6	5	5	5	26	4	8	85	1	0.0
30	8.9	3.9	8.1	71	1022.5	7	7	5	27	8	6	10	1	–

Godz. 19

1	10.1	7.0	10.0	81	1018.6	1	1	6	06	2	6	10	1	–
2	14.4	6.5	9.7	45	1010.1	0	0	9	21	3	7	03	1	–
3	13.7	5.9	9.3	59	1012.7	8	8	6	32	8	6	05	1	–
4	12.2	6.4	9.6	69	1012.4	1	1	9	00	4	6	05	1	–
5	8.5	3.6	7.9	72	1015.5	8	0	9	22	3	6	10	1	–
6	10.7	5.8	9.2	72	1005.3	7	7	5	27	10	8	03	2	–
7	5.8	– 0.5	5.9	65	1010.0	7	1	7	29	2	8	01	1	–
8	4.0	2.5	7.3	89	1018.5	6	3	4	33	6	6	25	2	0.2
9	2.5	– 1.2	5.6	76	1026.2	1	1	7	28	2	7	01	1	–
10	7.8	– 3.3	4.8	46	1023.5	7	7	9	02	2	8	03	1	–
11	8.2	– 0.9	5.7	55	1013.8	1	1	6	06	4	8	02	1	–
12	9.8	7.4	10.3	91	1010.4	8	8	5	06	1	6	25	2	1.0
13	7.5	6.4	9.6	92	1013.0	7	3	7	28	1	6	10	6	0.0
14	12.5	6.5	9.7	67	1011.4	4	1	6	05	3	6	10	1	–
15	12.3	8.6	11.2	78	1017.0	8	8	7	36	4	6	60	1	0.0
16	10.8	7.0	10.0	77	1021.3	6	6	7	35	2	7	02	1	–
17	14.0	7.4	10.3	64	1023.3	0	0	9	30	1	7	05	0	–
18	13.7	8.6	11.2	71	1021.5	8	0	9	34	2	6	10	1	–
19	12.8	8.8	11.5	81	1021.2	3	3	9	36	4	8	01	1	–
20	9.9	– 2.4	5.1	42	1020.8	2	0	9	09	2	6	01	0	–
21	4.1	3.0	7.6	93	1013.7	1	1	4	02	1	7	01	8	4.2
22	2.8	– 0.3	5.7	77	1013.4	3	1	6	31	1	8	15	8	0.1
23	6.0	1.5	6.8	72	1015.2	8	1	5	07	6	6	61	2	0.0
24	7.1	5.0	8.7	86	1012.0	8	1	4	01	7	6	10	2	–
25	8.5	4.8	8.6	78	1015.4	8	8	5	03	8	7	01	8	0.7
26	8.5	0.2	6.2	55	1014.1	1	0	9	01	3	8	02	0	–
27	3.9	– 0.5	5.5	73	1009.9	7	7	6	31	12	9	01	8	0.2
28	0.7	– 0.1	6.0	94	1017.9	6	6	4	30	7	8	26	7	2.5
29	2.6	0.4	6.3	86	1024.2	2	1	5	16	2	7	01	8	0.1
30	6.0	4.3	8.3	89	1022.5	6	3	5	22	2	7	25	2	0.9

Godz. 01

DNI	TEMPERATURA POWIETRZA T	TEMPERATURA PUNKTU ROSY T_d	PREŻNOŚĆ PARY WODNEJ e	WILGOTNOŚĆ WZGLĘDNA U	CIŚNIENIE ATMOSFERYCZNE P_o	ZACHMURZENIE N	N_h	h	WIATR dd	v	WIDZIALNOŚĆ V	POGODA ww	W	OPAD R
1	5.0	2.5	7.3	83	1014.6	7	7	5	21	2	6	10	1	–
2	5.8	4.3	8.3	92	1010.8	0	0	9	14	1	6	10	1	–
3	8.1	5.8	9.2	84	1011.3	0	0	9	18	2	6	10	0	–
4	7.3	4.6	8.5	83	1016.4	8	8	5	00	0	6	10	1	–
5	8.4	7.7	10.5	94	1009.4	7	0	9	15	4	6	10	1	–
6	4.6	3.9	8.1	95	1015.2	0	0	9	20	3	6	10	1	–
7	5.1	0.2	6.2	78	1007.4	0	0	9	28	5	7	01	8	0.0
8	3.7	1.0	6.6	84	1010.0	7	7	6	00	0	7	02	2	–
9	2.5	0.2	6.2	86	1019.9	6	6	6	01	3	6	10	1	–
10	0.7	- 2.4	5.1	79	1026.3	0	0	9	02	2	7	02	1	–
11	3.1	- 5.7	4.0	53	1021.6	6	6	9	04	1	6	05	1	–
12	2.7	- 2.7	5.0	67	1011.5	0	0	9	05	1	7	02	0	–
13	7.6	7.2	10.1	97	1010.6	8	8	4	03	1	5	10	2	–
14	7.9	7.0	10.0	94	1010.4	7	7	5	34	3	6	10	2	–
15	5.6	5.6	9.1	100	1014.0	0	0	9	01	1	3	46	0	–
16	9.6	7.4	10.3	87	1016.7	8	8	5	06	1	6	10	2	–
17	7.7	4.1	8.2	78	1023.2	2	2	5	18	1	6	10	0	–
18	8.3	5.8	9.2	84	1023.7	0	0	9	25	1	6	10	0	–
19	11.5	7.5	10.4	77	1022.6	7	7	4	00	0	6	10	2	–
20	4.9	- 1.2	5.6	65	1022.8	0	0	9	03	3	7	02	0	–
21	1.4	0.0	6.1	90	1018.8	0	0	9	21	1	6	10	0	–
22	- 0.1	- 2.4	5.1	84	1013.7	0	0	9	35	3	7	02	6	0.0
23	- 0.3	- 1.2	5.6	94	1014.0	0	0	9	26	1	6	10	1	–
24	3.4	2.9	7.5	97	1014.5	8	5	4	06	5	6	61	8	0.4
25	5.7	4.4	8.4	92	1009.8	6	0	9	03	5	5	10	1	–
26	5.2	2.6	7.4	83	1016.4	8	8	4	03	6	7	25	2	0.0
27	3.5	0.0	6.1	77	1011.6	0	0	9	36	2	7	02	0	–
28	0.9	- 1.4	5.5	85	1007.7	8	8	4	26	7	7	85	2	0.0
29	- 1.1	- 3.5	4.7	85	1020.2	6	0	9	28	3	6	10	1	–
30	- 1.2	- 2.4	5.1	90	1024.3	0	0	9	21	1	6	10	0	–

Godz. 07

DNI	TEMPERATURA POWIETRZA T	TEMPERATURA PUNKTU ROSY T_d	PREŻNOŚĆ PARY WODNEJ e	WILGOTNOŚĆ WZGLĘDNA U	CIŚNIENIE ATMOSFERYCZNE P_o	ZACHMURZENIE N	N_h	h	WIATR dd	v	WIDZIALNOŚĆ V	POGODA ww	W	OPAD R
1	6.1	3.4	7.8	82	1015.5	0	0	9	23	3	6	10	1	–
2	4.7	4.0	8.1	95	1016.2	0	0	9	15	2	6	10	0	–
3	8.2	5.9	9.3	84	1009.9	3	3	5	17	2	6	10	0	–
4	5.1	2.6	7.4	85	1018.5	0	0	5	30	1	7	01	1	–
5	9.8	7.4	10.3	84	1009.9	7	7	5	29	4	6	10	2	–
6	6.1	4.1	8.2	87	1010.4	3	0	9	23	3	6	10	0	–
7	2.7	0.2	6.2	84	1010.2	6	2	9	29	4	7	02	1	–
8	2.2	1.2	6.7	94	1011.6	8	8	5	00	0	6	10	1	–
9	1.2	- 0.2	6.0	90	1023.2	7	7	4	02	5	6	10	1	–
10	- 0.7	- 2.2	5.2	88	1026.6	0	0	9	35	2	6	10	0	–
11	3.3	- 2.2	5.2	67	1019.5	7	7	5	06	1	6	05	2	–
12	4.0	1.2	6.7	82	1010.3	8	8	5	03	2	6	80	1	0.0
13	6.8	6.1	9.4	95	1011.2	8	8	4	05	2	6	25	2	0.0
14	6.7	5.3	8.9	91	1010.1	8	8	5	33	2	6	10	2	–
15	5.9	5.9	9.3	100	1015.9	9	9	6	00	0	2	45	4	–
16	10.2	7.8	10.2	83	1018.2	0	0	9	03	2	6	10	1	–
17	6.1	5.0	8.7	92	1024.9	0	0	9	80	0	5	10	0	–
18	7.9	5.6	9.1	86	1023.9	0	0	9	35	1	6	10	1	–
19	8.8	7.3	10.2	90	1022.9	7	7	5	03	2	6	10	2	–
20	4.1	- 0.7	5.8	70	1024.7	0	0	9	02	4	7	02	0	–
21	3.7	0.4	6.3	79	1015.3	6	6	4	23	2	7	03	1	–
22	- 0.2	- 1.7	5.4	89	1012.7	7	7	5	34	3	7	02	1	–
23	- 0.1	- 0.7	5.8	96	1014.7	0	0	9	03	3	4	28	1	–
24	3.8	3.8	8.0	100	1013.6	8	8	2	07	3	3	42	6	0.2
25	5.7	5.0	8.7	95	1010.8	8	8	4	02	4	5	10	2	–
26	3.1	0.2	6.2	81	1017.0	7	7	5	03	4	7	02	2	–
27	3.1	0.8	6.5	86	1010.3	0	0	9	24	2	6	10	0	–
28	- 0.9	- 1.3	5.6	97	1005.3	8	8	4	28	5	5	86	2	0.3
29	- 1.1	- 4.4	4.4	78	1023.3	0	0	9	30	3	6	10	0	–
30	0.5	- 3.0	4.9	78	1022.7	7	0	9	23	3	6	10	1	–

Godz. 13

1	14.2	5.6	9.1	56	1017.8	6	6	5	27	7	7	03	1	–
2	20.0	8.0	10.7	46	1012.0	4	0	9	21	7	6	05	1	–
3	20.9	7.8	10.6	43	1008.5	0	0	9	26	5	6	05	0	–
4	12.2	5.9	8.7	68	1017.3	0	0	9	02	2	7	02	0	–
5	8.0	6.4	9.6	90	1014.8	8	8	4	29	4	6	80	2	0.4
6	16.2	4.1	8.2	45	1003.7	2	0	9	24	11	7	03	1	–
7	8.7	- 0.2	6.0	53	1010.2	2	2	4	28	3	7	02	1	–
8	8.8	- 0.7	5.8	52	1013.7	7	7	5	32	2	7	03	2	–
9	4.8	- 0.7	5.8	67	1025.1	6	6	5	03	4	7	02	2	–
10	7.7	- 4.7	4.3	41	1024.9	3	0	9	01	3	7	03	0	–
11	9.3	- 1.4	5.5	47	1016.2	1	1	5	09	2	6	05	1	–
12	11.4	5.5	9.0	67	1009.3	7	7	5	04	2	6	05	2	0.0
13	10.8	5.6	9.1	71	1011.9	8	8	4	36	2	7	01	2	–
14	12.1	8.2	10.9	77	1010.0	7	7	5	33	1	6	10	8	0.0
15	14.2	7.8	10.6	65	1015.7	5	5	6	10	2	6	05	4	–
16	16.2	3.8	8.0	44	1018.9	6	6	5	07	8	7	02	1	–
17	18.3	4.3	8.3	40	1024.2	1	1	5	15	1	6	05	0	–
18	17.9	4.1	8.2	41	1022.5	6	6	6	27	3	6	05	1	–
19	16.4	0.6	6.4	34	1021.0	6	0	9	01	3	7	01	2	–
20	11.4	- 2.7	5.0	37	1022.5	2	0	9	04	6	7	00	0	–
21	8.7	2.8	7.5	66	1012.3	8	8	4	31	2	7	60	2	3.0
22	4.1	- 0.5	5.9	72	1012.7	7	7	4	29	2	7	26	2	0.1
23	5.6	0.0	6.1	67	1014.9	7	7	5	08	3	6	05	1	–
24	7.3	5.0	8.7	85	1012.2	8	8	3	05	4	6	28	4	–
25	9.9	8.2	9.5	78	1012.2	7	7	5	01	4	6	10	2	–
26	10.2	0.2	6.2	50	1015.6	7	7	5	05	6	7	02	2	–
27	11.7	0.2	6.2	45	1007.4	7	7	5	28	7	8	03	1	–
28	0.9	- 0.9	5.7	88	1007.9	8	6	3	27	11	6	72	8	0.8
29	2.9	- 3.3	4.8	84	1024.1	6	6	5	32	2	8	85	1	0.6
30	8.2	- 0.2	6.0	55	1021.8	6	6	5	25	7	7	03	1	–

Godz. 19

1	12.5	5.5	9.0	62	1018.6	7	7	6	29	1	7	02	2	–
2	16.5	7.4	10.3	54	1010.6	8	0	9	15	3	6	05	0	–
3	13.7	7.0	10.0	64	1011.6	8	0	9	30	5	7	01	1	–
4	11.2	7.8	10.6	80	1013.2	0	0	9	05	3	7	01	1	–
5	7.5	4.1	8.2	79	1015.6	6	0	5	23	1	6	10	8	0.0
6	12.0	6.2	9.5	68	1003.9	8	8	4	28	5	6	80	1	0.0
7	6.3	0.2	6.2	66	1009.5	5	5	9	35	2	7	01	1	–
8	5.3	2.3	7.2	80	1016.8	7	2	9	32	4	6	10	2	–
9	6.0	- 3.0	4.9	52	1025.0	6	6	5	02	2	7	02	1	–
10	7.0	- 6.3	3.8	38	1023.0	1	1	9	02	1	6	05	1	–
11	6.7	- 2.4	5.1	52	1013.1	0	0	9	05	2	7	01	0	–
12	8.7	7.0	10.0	89	1009.9	8	8	4	04	3	6	29	2	0.0
13	10.3	7.3	10.2	82	1011.4	7	7	5	31	1	6	10	2	–
14	10.7	6.7	9.8	76	1011.3	1	1	9	04	1	6	10	1	–
15	11.0	8.2	10.9	83	1015.9	7	7	4	36	2	6	25	2	0.3
16	13.2	2.1	7.1	47	1019.7	2	0	9	05	2	6	05	1	–
17	15.9	5.0	8.7	46	1022.7	1	1	6	25	2	6	05	0	–
18	16.1	6.7	9.8	54	1020.9	5	3	9	33	1	6	09	2	–
19	12.4	- 1.2	5.6	48	1020.7	3	3	9	01	3	7	03	2	–
20	9.7	- 3.3	4.8	48	1020.4	2	0	9	09	3	7	03	0	–
21	2.7	1.9	7.0	95	1011.5	8	6	4	03	3	6	21	6	3.2
22	3.0	- 0.5	5.9	79	1012.1	3	3	4	34	2	7	02	1	–
23	4.5	1.9	7.0	84	1011.2	8	8	4	09	4	6	25	2	0.0
24	10.6	6.4	9.6	75	1008.7	0	0	9	30	6	5	10	1	–
25	9.0	5.0	8.7	75	1010.6	8	8	5	04	5	7	02	2	–
26	10.8	- 0.7	5.8	44	1013.9	2	2	9	01	4	7	02	1	–
27	5.8	1.7	6.9	74	1007.1	7	5	4	28	4	7	25	2	0.0
28	0.5	- 0.3	6.0	96	1011.1	7	7	4	34	3	6	26	7	2.2
29	2.7	- 1.9	5.3	70	1010.1	4	4	6	25	1	7	01	8	0.0
30	7.4	1.5	6.8	66	1011.1	5	5	4	27	2	6	05	1	–

Godz. 01

DNI	TEMPERATURA POWIETRZA T	TEMPERATURA PUNKTU ROSY T_d	PRĘŻNOŚĆ PARY WODNEJ e	WILGOTNOŚĆ WZGLĘDNA U	CIŚNIENIE ATMOSFERYCZNE P_o	ZACHMURZENIE N	N_h	h	WIATR dd	v	WIDZIALNOŚĆ V	POGODA ww	W	OPAD R
1	5.7	1.5	6.8	76	1015.9	0	0	9	20	5	6	10	1	–
2	4.1	2.8	7.5	91	1020.9	0	0	9	10	2	4	10	0	–
3	10.2	3.8	8.0	64	1013.0	0	0	9	21	5	7	02	0	–
4	6.6	3.4	7.8	85	1016.6	3	3	5	33	2	6	10	1	–
5	7.5	4.6	8.5	82	1011.7	7	0	9	12	5	7	01	1	–
6	3.8	3.0	7.6	94	1016.3	0	0	9	20	4	6	10	1	–
7	6.2	1.5	6.8	72	1006.8	7	5	4	29	8	7	03	8	0.0
8	2.4	0.4	6.3	85	1011.0	7	7	6	00	0	7	03	2	–
9	3.1	0.2	6.2	81	1019.8	2	2	6	02	6	8	03	6	0.0
10	0.0	– 3.5	4.7	77	1026.4	0	0	9	36	2	7	02	1	–
11	2.5	– 6.0	3.9	53	1022.6	0	0	9	04	3	7	02	0	–
12	6.2	– 1.9	5.2	57	1012.0	6	6	6	08	2	7	01	1	–
13	6.7	6.3	9.5	97	1011.4	8	8	2	05	1	6	10	2	–
14	7.7	7.1	10.0	96	1010.1	8	8	6	31	2	5	10	2	–
15	5.1	5.1	8.8	100	1014.7	3	3	9	00	0	3	46	1	–
16	10.1	7.0	10.0	81	1016.5	7	7	7	05	3	6	10	2	–
17	5.7	5.5	9.0	95	1024.4	0	0	9	00	0	3	46	0	–
18	8.2	2.8	7.5	69	1024.8	0	0	9	00	0	6	10	0	–
19	10.0	6.7	9.8	80	1023.2	8	8	4	00	0	7	02	2	–
20	5.9	– 1.4	5.5	60	1022.3	0	0	9	02	4	7	01	0	–
21	1.9	– 1.9	5.3	76	1019.3	0	0	9	00	0	7	02	0	–
22	1.4	– 2.2	5.2	77	1012.5	8	5	3	35	5	6	70	6	0.1
23	– 2.4	– 3.0	4.9	96	1015.0	0	0	9	00	0	7	02	1	–
24	2.6	1.8	7.0	95	1015.5	8	5	4	06	5	6	10	6	0.0
25	7.3	5.9	9.3	91	1009.2	0	0	9	02	8	6	10	0	–
26	7.3	1.0	6.6	65	1015.7	8	8	5	02	7	7	02	2	–
27	2.3	– 1.2	5.6	78	1012.2	0	0	9	36	1	7	02	1	–
28	1.1	– 3.3	4.8	73	1007.5	4	4	4	27	5	7	01	6	0.0
29	– 1.8	– 4.7	4.3	81	1019.0	3	3	4	30	3	7	03	8	0.0
30	– 2.3	– 3.2	4.8	93	1025.1	0	0	9	00	0	7	02	0	–

Godz. 07

DNI	TEMPERATURA POWIETRZA T	TEMPERATURA PUNKTU ROSY T_d	PRĘŻNOŚĆ PARY WODNEJ e	WILGOTNOŚĆ WZGLĘDNA U	CIŚNIENIE ATMOSFERYCZNE P_o	ZACHMURZENIE N	N_h	h	WIATR dd	v	WIDZIALNOŚĆ V	POGODA ww	W	OPAD R
1	5.5	1.7	6.9	76	1015.5	0	0	9	22	6	6	10	0	–
2	4.9	2.3	7.2	85	1018.8	0	0	9	11	3	5	10	0	–
3	10.2	3.2	7.7	82	1011.8	0	0	9	15	2	7	01	0	–
4	4.4	3.0	7.6	91	1015.6	3	2	5	24	1	6	10	1	–
5	9.4	5.3	8.9	75	1010.2	7	1	9	23	3	6	10	2	–
6	5.0	3.9	8.1	93	1011.8	3	0	9	21	5	6	10	0	–
7	2.6	– 0.9	5.7	77	1010.0	4	1	4	26	7	8	03	1	–
8	3.9	0.0	6.1	77	1012.1	7	7	6	00	0	7	02	2	–
9	0.6	– 0.5	5.9	91	1023.2	6	6	4	36	7	6	10	1	–
10	2.0	– 5.0	4.2	68	1026.5	0	0	9	04	3	7	02	0	–
11	2.5	0.0	6.1	84	1020.5	1	1	9	10	1	6	10	0	–
12	6.0	1.9	7.0	76	1010.1	8	3	5	03	3	6	21	2	0.1
13	6.9	5.3	8.9	89	1012.1	8	8	3	04	3	5	10	2	–
14	7.5	7.1	10.1	97	1009.9	8	6	3	32	2	3	61	4	0.3
15	3.7	3.7	8.0	100	1016.3	9	9	.	00	0	2	45	4	–
16	9.7	7.0	10.0	84	1017.9	3	3	5	04	3	6	10	1	–
17	6.2	5.8	9.2	97	1026.0	0	0	9	00	0	4	28	4	–
18	7.1	5.3	8.9	88	1025.2	5	5	6	00	0	6	10	1	–
19	8.7	8.0	10.7	94	1023.5	5	1	9	34	2	6	10	1	–
20	3.6	– 1.7	5.4	68	1023.5	1	0	9	02	5	8	03	0	–
21	4.1	– 2.2	5.2	63	1016.3	7	7	9	00	0	7	03	1	–
22	– 0.2	– 1.4	5.5	91	1013.0	8	8	4	33	5	7	26	7	0.1
23	– 1.3	– 1.7	5.4	79	1015.1	8	1	5	11	4	6	10	1	–
24	4.1	3.6	7.9	97	1014.1	8	8	3	07	4	3	44	5	0.0
25	6.6	5.9	9.3	96	1009.9	8	8	2	04	6	4	10	1	–
26	3.3	0.8	6.5	85	1016.9	8	4	4	03	7	7	60	2	0.1
27	2.1	0.2	6.2	87	1010.2	0	0	9	29	1	5	10	0	–
28	– 0.5	– 2.4	5.1	88	1005.9	8	8	4	24	9	6	85	1	0.1
29	– 1.5	– 4.1	4.5	82	1022.7	7	0	9	31	5	8	08	1	–
30	– 0.1	– 2.4	5.1	84	1024.1	6	0	9	21	4	6	10	1	–

Godz. 13

1	12.9	5.0	8.7	59	1018.3	6	4	5	25	7	7	01	1	–
2	13.6	2.8	7.5	33	1014.4	4	0	9	20	8	7	01	1	–
3	20.3	5.6	9.1	36	1009.4	0	0	9	21	8	7	02	0	–
4	11.9	2.5	7.3	52	1018.5	2	0	9	07	1	7	03	0	–
5	10.1	6.8	9.9	80	1014.1	8	5	5	27	9	5	10	2	–
6	15.4	4.3	8.3	47	1005.0	1	1	9	22	12	8	01	1	–
7	8.3	– 0.7	5.8	53	1010.8	3	2	5	30	6	8	02	0	–
8	8.1	– 1.9	5.3	49	1012.5	7	7	5	36	3	7	02	2	–
9	6.8	– 2.2	5.2	52	1024.3	5	5	5	35	7	7	02	2	–
10	7.5	– 7.4	3.5	34	1025.5	1	0	9	35	5	8	03	0	–
11	8.9	– 5.4	4.1	36	1017.9	0	0	9	01	6	8	02	0	–
12	9.9	4.8	8.6	71	1009.7	7	7	5	06	6	6	10	2	–
13	8.8	7.4	10.3	91	1012.2	8	5	3	36	3	5	60	6	0.4
14	9.6	7.8	10.6	89	1010.4	8	6	4	31	2	6	61	4	0.8
15	12.8	7.7	10.5	70	1015.9	7	3	5	36	3	6	10	8	0.0
16	15.2	3.9	8.1	47	1018.7	5	5	6	07	8	7	03	1	–
17	17.9	3.4	7.8	38	1025.5	3	3	6	27	1	7	03	0	–
18	18.9	3.0	7.6	35	1023.0	5	4	6	23	7	8	02	1	–
19	16.2	2.1	7.1	39	1021.9	8	1	5	32	3	7	02	2	–
20	10.3	– 3.8	4.6	36	1023.3	1	0	9	35	6	8	02	0	–
21	7.3	2.5	7.3	72	1013.5	7	5	5	26	4	7	80	2	0.0
22	5.1	– 3.5	4.7	53	1012.7	6	6	5	32	4	8	01	8	0.0
23	4.2	0.4	6.4	77	1018.5	8	6	4	06	6	7	60	7	0.0
24	10.3	7.3	10.2	82	1012.1	6	6	3	07	4	5	10	4	–
25	11.3	7.4	10.3	76	1012.1	7	7	4	02	6	6	10	2	–
26	8.5	1.9	6.4	60	1015.5	8	5	4	03	7	8	21	6	0.1
27	12.7	0.4	6.3	42	1006.9	4	4	6	29	8	8	03	0	–
28	0.9	– 0.2	6.0	91	1006.3	8	5	3	27	9	7	22	8	0.5
29	3.2	– 5.0	4.2	55	1024.0	6	4	5	35	4	8	26	1	0.0
30	8.4	– 2.7	5.0	46	1022.2	7	5	6	28	9	8	03	2	–

Godz. 19

1	10.0	4.3	8.3	68	1019.7	3	3	6	23	1	6	10	1	–
2	14.8	5.6	9.1	54	1012.3	2	0	9	18	5	7	01	0	–
3	15.2	7.0	10.0	58	1011.5	6	1	6	28	4	7	01	1	–
4	11.1	5.1	8.8	67	1015.7	2	0	9	11	3	7	01	0	–
5	6.2	3.8	8.8	84	1016.2	5	0	9	24	3	6	10	8	0.0
6	13.2	5.1	8.8	59	1004.0	8	5	5	21	10	7	25	1	0.0
7	6.6	0.8	6.5	67	1010.1	7	2	6	29	2	7	03	1	–
8	7.9	– 0.5	5.9	57	1016.3	6	4	5	35	3	7	01	2	–
9	5.1	– 5.0	4.2	48	1024.8	5	5	5	36	5	7	03	2	–
10	6.1	– 5.7	4.0	42	1023.4	0	0	9	03	4	8	02	0	–
11	6.8	– 4.4	4.4	44	1013.7	2	0	9	05	3	7	02	0	–
12	8.1	6.1	9.4	87	1010.5	8	8	4	05	2	6	10	2	–
13	10.2	8.1	10.8	87	1010.9	8	8	6	30	4	6	10	8	0.1
14	9.2	7.4	10.3	89	1011.5	6	1	5	33	1	6	10	6	0.1
15	12.3	7.5	10.4	73	1015.7	7	7	7	07	3	7	03	1	–
16	12.9	7.3	10.2	69	1021.5	1	1	6	14	2	7	01	1	–
17	15.0	3.8	8.0	46	1023.6	1	1	6	25	1	7	02	0	–
18	14.2	5.6	9.1	56	1021.6	8	2	5	31	2	7	03	1	–
19	12.3	1.7	6.9	49	1020.9	3	0	9	36	4	8	01	1	–
20	8.7	– 5.4	4.1	37	1020.6	0	0	9	36	3	8	02	0	–
21	4.0	3.3	7.7	95	1012.2	8	6	3	36	4	6	61	8	0.6
22	3.8	– 3.8	4.6	58	1013.3	6	4	5	26	1	7	03	8	0.0
23	3.1	2.1	7.1	92	1016.0	8	8	4	07	4	6	61	8	0.0
24	15.9	9.2	11.6	64	1008.3	2	2	5	02	6	6	05	1	–
25	9.7	6.4	9.6	80	1013.9	8	8	5	02	7	6	10	8	0.0
26	10.2	0.8	6.5	52	1013.1	6	6	9	06	1	7	03	1	–
27	7.0	– 0.9	5.7	57	1007.3	4	4	5	29	7	7	03	1	–
28	0.6	– 1.2	5.6	87	1012.9	7	7	4	32	9	6	85	8	0.8
29	1.8	– 1.7	5.4	77	1024.7	2	1	5	32	2	7	01	8	0.0
30	7.1	0.4	6.3	83	1022.3	7	7	6	29	3	7	02	8	0.0

Godz. 01

DNI	TEMPERATURA POWIETRZA T	TEMPERATURA PUNKTU ROSY T_d	PREZNOSC PARY WODNEJ e	WILGOTNOSC WZGLEDNA U	CISNIENIE ATMOSFERYCZNE P_o	ZACHMURZENIE N	N_h	h	WIATR dd	ff	WIDZIALNOSC V	POGODA ww	W	OPAD R
1	3.4	0.6	6.4	83	1019.0	0	0	9	20	3	7	01	1	-
2	4.4	3.0	7.6	91	1012.3	8	8	5	18	1	6	10	1	-
3	7.5	4.4	8.4	81	1015.8	0	0	9	21	2	7	02	0	-
4	9.5	6.9	9.9	84	1014.3	0	0	9	00	0	7	02	0	-
5	6.5	4.3	8.3	86	1014.9	0	0	9	11	3	6	10	0	-
6	4.4	4.2	8.2	99	1017.3	0	0	9	22	3	5	10	6	0.1
7	7.9	3.6	7.9	79	1005.2	8	8	5	31	5	7	25	2	0.2
8	3.2	0.6	6.5	85	1010.6	8	8	5	10	1	7	02	2	-
9	2.4	0.4	6.3	89	1016.4	7	0	9	36	4	7	02	2	-
10	0.8	- 3.0	4.9	76	1023.9	7	7	6	36	4	8	02	1	-
11	- 2.5	- 4.7	4.3	84	1021.4	0	0	9	35	3	7	02	0	-
12	4.4	2.8	7.5	90	1010.8	8	8	5	03	3	7	02	8	0.4
13	6.3	6.1	9.4	98	1008.6	9	9	*	33	2	1	47	5	0.2
14	7.1	6.4	9.6	96	1007.7	8	8	4	35	3	6	61	6	2.4
15	7.2	5.6	9.1	89	1014.0	7	7	9	05	2	6	10	6	0.0
16	7.7	7.1	10.8	96	1015.6	2	2	5	65	3	7	01	1	-
17	4.9	3.8	8.1	91	1023.5	0	0	9	00	0	6	10	0	-
18	7.8	3.9	8.1	77	1024.2	0	0	9	23	2	7	01	0	-
19	9.1	6.7	9.8	84	1022.1	8	0	9	03	1	7	03	1	-
20	6.1	0.8	6.5	69	1020.2	3	0	9	03	2	7	02	1	-
21	- 0.5	- 4.7	4.3	72	1018.8	0	0	9	35	1	8	02	0	-
22	3.3	2.6	7.3	95	1009.3	8	8	8	35	4	6	60	6	0.3
23	2.7	0.2	6.2	84	1014.0	8	8	4	06	1	7	01	2	-
24	5.2	5.0	8.7	98	1015.1	8	8	2	02	4	2	44	9	0.5
25	9.5	7.4	10.2	87	1008.5	0	0	9	07	5	7	02	0	-
26	7.2	7.0	10.0	99	1012.6	8	4	4	02	6	5	61	6	0.9
27	5.5	3.9	8.1	90	1008.9	8	8	4	36	5	6	10	2	-
28	3.0	0.8	6.5	86	1004.7	0	0	9	27	5	7	01	0	-
29	- 0.1	- 1.0	5.7	94	1015.8	8	8	3	28	7	6	83	8	0.6
30	- 2.1	- 3.5	4.7	83	1024.7	0	0	9	06	1	7	02	1	-

Godz. 07

DNI	TEMPERATURA POWIETRZA T	TEMPERATURA PUNKTU ROSY T_d	PREZNOSC PARY WODNEJ e	WILGOTNOSC WZGLEDNA U	CISNIENIE ATMOSFERYCZNE P_o	ZACHMURZENIE N	N_h	h	WIATR dd	ff	WIDZIALNOSC V	POGODA ww	W	OPAD R
1	4.8	0.6	6.5	76	1017.3	6	6	9	20	5	7	01	1	-
2	3.9	2.6	7.4	91	1013.6	0	0	9	36	2	6	10	0	-
3	7.9	5.1	8.8	82	1015.0	0	0	9	19	1	6	10	0	-
4	5.6	3.8	8.0	87	1018.4	0	0	9	36	2	6	10	0	-
5	8.0	5.5	9.0	84	1011.8	7	0	6	16	3	6	10	1	-
6	3.4	3.2	7.7	98	1014.6	8	8	2	27	4	3	42	4	-
7	3.7	- 0.2	6.0	74	1006.8	6	4	5	23	7	8	01	8	0.1
8	4.0	1.7	6.9	85	1010.3	8	3	4	10	1	7	03	2	-
9	1.8	0.4	6.3	89	1017.3	7	7	4	36	5	7	03	2	-
10	0.6	- 3.1	4.6	78	1024.5	0	0	9	35	4	8	01	1	-
11	1.3	- 2.7	5.0	75	1019.4	3	3	6	03	4	8	02	0	-
12	4.6	4.1	8.2	97	1009.2	8	8	3	09	2	5	58	6	0.0
13	7.1	7.1	10.1	100	1004.6	8	8	4	01	2	4	29	6	2.5
14	7.1	6.4	9.6	95	1007.5	8	5	3	10	2	6	10	6	1.4
15	7.9	7.1	10.1	94	1014.0	8	8	4	35	3	5	61	6	0.1
16	7.2	6.8	9.9	97	1017.1	8	7	4	04	4	6	10	1	-
17	8.3	7.4	10.3	94	1020.0	0	0	9	00	0	6	10	0	-
18	9.1	5.9	9.3	81	1024.5	0	0	9	35	2	7	03	0	-
19	9.8	8.0	10.7	92	1022.2	7	4	5	06	1	6	10	6	0.0
20	4.2	2.5	7.3	86	1020.3	0	0	9	33	4	8	01	0	-
21	3.7	- 1.7	5.4	69	1016.2	7	3	9	24	2	8	03	1	-
22	1.4	- 1.1	6.6	93	1009.9	8	8	4	35	4	6	22	6	2.0
23	0.2	- 0.1	6.1	98	1014.0	8	8	4	03	3	5	55	6	5.9
24	7.5	7.3	10.2	99	1013.0	0	0	9	08	3	5	10	4	-
25	7.8	7.2	10.1	96	1009.0	6	6	5	06	3	7	80	1	0.0
26	4.9	3.9	8.1	93	1014.3	8	8	4	01	6	7	02	6	0.2
27	5.3	3.2	7.7	87	1007.1	6	6	5	35	5	7	01	2	-
28	1.7	- 1.7	5.4	79	1005.4	7	7	5	25	7	8	02	8	0.6
29	- 0.4	- 1.9	5.6	94	1020.5	7	7	4	30	6	8	85	8	0.3
30	- 0.1	- 1.9	5.3	88	1024.5	0	0	9	23	1	8	02	0	-

Godz. 13

DNI	TEMPERATURA POWIETRZA T	TEMPERATURA PUNKTU ROSY T_d	PREZNOSC PARY WODNEJ e	WILGOTNOSC WZGLEDNA U	CISNIENIE ATMOSFERYCZNE P_o	ZACHMURZENIE N	N_h	h	WIATR dd	ff	WIDZIALNOSC V	POGODA ww	W	OPAD R
1	13.3	6.7	9.8	64	1017.5	5	1	5	25	7	7	01	1	-
2	17.9	7.1	10.1	50	1017.2	1	0	9	17	3	7	02	0	-
3	20.1	8.8	11.3	48	1014.5	0	0	9	18	4	7	02	0	-
4	12.0	3.4	7.8	56	1016.2	0	0	9	34	3	8	02	1	-
5	15.9	9.1	10.8	60	1011.5	8	4	5	28	7	7	05	2	-
6	14.8	7.8	10.6	63	1006.8	5	3	5	27	9	7	03	4	-
7	6.2	0.6	6.4	67	1010.2	7	4	5	29	5	8	03	2	-
8	5.6	2.1	7.2	79	1012.0	8	4	4	08	2	7	25	2	0.7
9	4.1	0.2	6.2	77	1020.8	8	8	4	36	7	8	02	2	-
10	8.6	- 4.4	4.4	45	1022.5	1	1	6	02	7	8	02	0	-
11	6.7	- 0.7	5.8	69	1015.9	7	2	7	26	6	8	03	1	-
12	6.8	5.6	9.1	92	1008.8	8	8	2	06	1	6	10	2	-
13	11.4	7.7	10.6	78	1008.7	7	7	5	31	6	6	10	2	-
14	10.1	6.8	9.9	80	1010.4	8	8	4	13	2	7	02	2	-
15	9.3	8.4	11.0	96	1014.2	7	7	4	05	6	6	80	6	0.0
16	10.9	7.7	10.5	81	1019.2	8	8	5	06	3	7	02	2	-
17	16.3	5.5	9.0	49	1014.7	4	4	5	24	2	7	03	0	-
18	17.5	5.0	8.7	43	1012.0	6	5	7	26	4	8	03	1	-
19	14.9	8.9	11.4	67	1010.5	4	4	5	32	2	7	01	1	-
20	10.6	2.6	7.4	59	1019.8	2	2	6	35	6	8	02	0	-
21	10.9	0.2	6.2	51	1012.2	7	7	7	34	2	8	02	1	-
22	6.0	- 0.2	6.0	85	1011.0	7	7	4	30	5	7	03	2	-
23	2.4	1.6	6.9	95	1014.4	8	6	3	04	5	4	68	8	5.6
24	18.7	7.7	10.5	49	1010.2	2	2	6	12	6	2	03	0	-
25	13.2	10.7	12.9	85	1009.1	7	3	5	02	2	8	01	8	0.8
26	5.2	4.1	8.2	93	1014.6	8	8	4	05	5	6	10	2	-
27	11.9	3.4	7.8	55	1004.5	3	3	6	31	6	8	01	1	-
28	1.3	- 0.2	6.0	90	1005.6	8	3	4	25	7	4	86	2	0.2
29	2.2	- 1.2	5.6	78	1022.7	6	6	4	32	5	8	26	2	0.1
30	7.2	- 2.4	5.1	51	1022.7	6	6	5	27	9	8	01	1	-

Godz. 19

DNI	TEMPERATURA POWIETRZA T	TEMPERATURA PUNKTU ROSY T_d	PREZNOSC PARY WODNEJ e	WILGOTNOSC WZGLEDNA U	CISNIENIE ATMOSFERYCZNE P_o	ZACHMURZENIE N	N_h	h	WIATR dd	ff	WIDZIALNOSC V	POGODA ww	W	OPAD R
1	8.7	5.3	8.9	79	1010.8	3	3	6	23	1	7	01	1	-
2	13.2	6.6	9.7	64	1015.3	2	0	9	18	3	7	03	0	-
3	14.8	6.5	9.7	57	1010.7	0	0	9	18	3	7	02	0	-
4	9.4	6.1	9.4	80	1017.3	4	0	9	10	2	6	10	0	-
5	9.5	8.4	11.0	93	1015.3	9	6	3	30	3	6	61	2	0.0
6	13.5	5.5	9.0	58	1002.5	6	6	5	22	5	7	03	1	-
7	9.7	1.9	7.0	75	1010.0	7	3	5	34	1	7	03	2	-
8	4.8	1.5	6.8	78	1014.9	8	2	5	07	2	7	01	2	-
9	2.9	- 0.2	6.0	79	1022.3	4	4	5	35	4	8	01	1	-
10	9.5	- 4.1	4.5	57	1021.8	0	0	9	01	3	8	02	0	-
11	6.5	1.9	7.0	77	1013.3	8	8	9	05	4	7	02	2	-
12	7.0	6.2	9.5	95	1006.5	8	8	4	24	2	6	10	2	-
13	9.6	8.0	10.7	94	1007.8	8	8	4	01	4	6	41	8	0.4
14	9.3	7.5	10.4	89	1012.3	8	8	5	06	1	6	10	8	0.0
15	10.0	7.5	10.4	84	1015.1	8	8	4	05	5	7	03	8	0.1
16	10.1	6.5	9.7	79	1020.3	1	1	5	35	2	6	10	1	-
17	13.4	6.1	9.4	61	1023.5	1	1	6	25	1	7	01	0	-
18	12.8	6.7	9.8	67	1020.8	3	1	9	29	2	7	03	1	-
19	12.5	7.5	10.4	72	1019.1	7	0	5	04	1	7	01	1	-
20	5.5	- 1.9	5.3	59	1019.2	0	0	5	36	3	8	02	0	-
21	8.1	2.1	7.1	65	1010.0	8	8	5	34	3	7	02	2	-
22	3.7	0.4	6.3	79	1012.4	7	7	5	34	2	7	02	2	-
23	4.8	4.8	8.6	100	1015.8	8	8	2	03	3	3	44	7	0.0
24	15.5	7.7	10.5	58	1008.2	2	1	6	02	3	7	02	0	-
25	12.7	10.3	12.6	85	1010.2	8	8	4	36	4	8	01	2	-
26	6.7	4.3	8.3	90	1011.8	8	8	4	03	4	6	10	2	-
27	6.5	2.6	7.4	82	1003.0	2	1	6	29	5	8	02	0	-
28	1.0	- 0.5	5.9	89	1009.0	8	8	3	26	7	8	02	8	0.8
29	0.9	- 3.8	4.6	71	1023.8	5	5	4	33	1	8	01	8	0.0
30	6.4	- 1.4	5.5	58	1021.2	5	4	6	24	3	8	02	2	-

Godz. 01

DNI	TEMPERATURA POWIETRZA T	TEMPERATURA PUNKTU ROSY T_d	PRĘŻNOŚĆ PARY WODNEJ e	WILGOTNOŚĆ WZGLĘDNA U	CIŚNIENIE ATMOSFERYCZNE P_o	ZACHMURZENIE N	N_h	h	WIATR dd	v	WIDZIALNOŚĆ V	POGODA ww	W	OPAD R
1	6.2	2.5	7.3	77	1015.9	2	2	9	20	3	7	03	0	-
2	4.1	3.0	7.6	93	1016.1	0	0	9	13	3	6	10	0	-
3	11.2	3.9	8.1	61	1011.8	0	0	9	19	1	7	02	0	-
4	5.4	4.4	8.4	93	1017.5	0	0	9	35	1	7	02	0	-
5	10.0	7.5	10.4	84	1004.5	7	0	9	13	6	6	10	1	-
6	2.5	2.0	7.0	96	1016.2	4	0	9	15	2	5	10	1	-
7	6.7	- 0.9	5.7	58	1009.6	7	7	9	31	6	7	01	2	-
8	3.9	0.6	6.4	79	1011.0	7	7	7	32	1	7	03	2	-
9	3.4	0.6	6.4	83	1020.6	7	6	6	33	5	7	01	1	-
10	- 0.4	- 2.2	5.2	88	1027.4	0	0	9	32	1	7	02	1	-
11	- 0.7	- 3.5	4.7	81	1022.8	4	4	5	35	2	6	10	0	-
12	2.5	- 3.5	4.7	64	1011.9	0	0	9	04	1	8	02	0	-
13	7.2	6.5	9.7	95	1011.1	8	8	6	35	1	6	21	2	0.1
14	3.8	3.6	7.9	98	1012.4	6	4	6	29	2	3	46	2	-
15	2.7	1.9	7.0	94	1014.4	0	0	9	00	0	5	10	0	-
16	9.9	8.6	11.2	92	1016.8	7	7	9	02	2	5	10	6	0.1
17	4.7	3.4	7.8	91	1024.2	1	1	9	27	1	6	10	1	-
18	6.2	3.8	8.0	85	1025.2	0	0	9	24	1	6	10	0	-
19	8.8	5.6	9.1	80	1023.0	2	0	9	02	1	7	02	1	-
20	10.2	0.2	6.2	50	1022.4	7	7	9	02	2	7	01	2	-
21	0.4	- 2.7	5.0	80	1019.9	0	0	9	00	0	9	02	0	-
22	0.8	- 1.7	5.4	85	1015.1	0	0	9	03	2	7	01	6	0.1
23	- 3.7	- 4.4	4.4	95	1014.7	0	0	9	27	1	6	10	0	-
24	3.6	3.1	7.6	97	1014.2	8	8	3	86	2	5	61	5	0.9
25	5.0	3.9	8.1	93	1011.6	8	8	4	33	5	6	10	4	-
26	6.1	2.6	7.4	78	1016.1	8	8	5	01	4	7	02	2	-
27	1.4	- 1.4	5.5	81	1013.3	0	0	9	32	2	7	02	1	-
28	0.2	- 2.2	5.2	84	1011.3	5	5	5	29	8	7	03	8	0.0
29	- 1.0	- 1.4	5.5	97	1022.1	2	2	9	30	3	7	01	8	2.1
30	- 2.2	- 4.1	4.5	86	1025.5	0	0	9	23	1	6	10	0	-

Godz. 07

DNI	TEMPERATURA POWIETRZA T	TEMPERATURA PUNKTU ROSY T_d	PRĘŻNOŚĆ PARY WODNEJ e	WILGOTNOŚĆ WZGLĘDNA U	CIŚNIENIE ATMOSFERYCZNE P_o	ZACHMURZENIE N	N_h	h	WIATR dd	v	WIDZIALNOŚĆ V	POGODA ww	W	OPAD R
1	7.2	3.8	8.0	79	1017.3	1	1	9	23	3	7	03	0	-
2	5.7	3.9	8.1	89	1015.7	2	0	9	14	5	4	10	8	-
3	7.0	4.6	8.5	84	1010.2	1	1	7	13	3	6	10	0	-
4	6.6	2.3	7.2	74	1019.1	2	2	6	06	1	6	10	1	-
5	10.6	7.1	10.1	79	1012.5	7	4	9	30	4	5	10	2	-
6	7.8	5.1	8.8	84	1011.9	4	1	9	23	5	6	10	0	-
7	3.7	0.2	6.2	77	1012.4	6	6	6	29	7	7	03	1	-
8	2.9	0.6	6.4	86	1012.3	7	7	9	21	4	6	10	2	-
9	1.4	- 0.2	6.0	88	1022.9	7	7	3	36	4	6	10	2	-
10	- 1.2	- 2.2	5.2	93	1027.8	0	0	9	30	2	5	10	0	-
11	0.8	- 1.9	5.3	80	1020.5	7	7	7	27	1	7	02	1	-
12	3.6	- 0.9	5.7	71	1010.5	7	7	5	03	1	6	10	1	-
13	7.3	6.6	9.8	96	1011.9	8	8	2	32	1	5	10	2	-
14	6.5	5.8	9.2	95	1011.5	7	7	6	32	2	5	10	4	-
15	2.7	2.7	7.4	100	1016.5	0	0	9	99	1	1	42	4	-
16	8.8	7.8	10.6	94	1018.6	7	7	9	34	2	5	10	2	-
17	5.0	4.3	8.3	95	1026.1	0	0	9	27	1	4	28	4	-
18	5.9	4.6	8.5	92	1025.6	1	1	9	00	0	5	10	0	-
19	9.8	7.4	10.3	84	1022.9	7	7	9	01	2	6	10	1	-
20	5.2	- 3.0	4.9	55	1024.7	1	0	9	04	1	8	03	1	-
21	3.2	- 0.2	6.0	78	1016.7	3	1	9	27	1	7	03	0	-
22	- 0.6	- 2.2	5.2	89	1015.4	7	7	4	31	2	8	03	1	-
23	- 1.1	- 1.5	5.5	97	1014.6	7	3	9	33	1	5	10	4	-
24	4.1	3.9	8.0	98	1013.3	8	5	2	05	2	5	60	6	4.1
25	4.2	3.7	8.0	97	1012.5	8	8	2	35	4	5	10	2	-
26	3.5	0.8	6.5	82	1017.5	8	8	5	36	4	8	02	2	-
27	2.9	0.2	6.2	83	1011.9	1	0	9	30	5	7	02	0	-
28	- 0.1	- 2.2	5.2	86	1009.8	7	7	4	27	12	6	85	2	0.0
29	- 0.9	- 2.2	5.2	90	1024.8	0	0	9	29	2	7	01	0	-
30	1.8	- 1.7	5.4	77	1024.2	8	1	9	25	3	6	10	1	-

Godz. 13

DNI	TEMPERATURA POWIETRZA T	TEMPERATURA PUNKTU ROSY T_d	PRĘŻNOŚĆ PARY WODNEJ e	WILGOTNOŚĆ WZGLĘDNA U	CIŚNIENIE ATMOSFERYCZNE P_o	ZACHMURZENIE N	N_h	h	WIATR dd	v	WIDZIALNOŚĆ V	POGODA ww	W	OPAD R
1	15.3	4.3	8.3	43	1018.7	1	1	6	30	8	7	03	1	-
2	22.0	4.6	8.5	33	1012.4	2	0	9	21	7	8	03	0	-
3	20.6	4.6	8.5	35	1009.9	6	6	8	30	8	7	03	1	-
4	14.6	4.6	8.5	51	1016.2	2	0	9	12	3	7	02	0	-
5	7.8	6.2	9.5	93	1016.4	8	5	4	31	6	6	21	2	0.0
6	17.9	3.0	7.6	37	1005.9	4	4	9	22	9	7	03	0	-
7	8.6	- 0.9	5.7	51	1011.4	5	1	6	31	5	8	03	1	-
8	6.9	1.7	6.9	70	1015.2	8	5	5	33	7	7	21	2	0.0
9	3.3	- 0.5	5.9	67	1026.2	7	7	5	01	5	7	03	2	-
10	8.8	- 5.4	4.1	36	1025.8	3	0	9	06	3	8	01	0	-
11	9.6	- 5.4	4.1	33	1016.6	6	6	7	03	5	8	01	2	-
12	6.2	3.2	7.7	81	1010.6	8	8	3	32	3	6	10	6	0.9
13	9.5	7.0	10.0	84	1013.0	8	7	5	36	3	6	60	5	0.0
14	14.4	6.2	9.5	59	1010.4	7	5	6	33	3	7	02	1	-
15	11.2	7.7	10.5	79	1016.6	6	2	4	36	3	7	03	4	-
16	16.6	5.6	9.1	48	1019.6	6	6	6	06	6	8	01	2	-
17	17.3	7.0	10.0	51	1025.3	3	3	6	08	2	7	03	0	-
18	19.5	8.0	7.8	34	1023.5	1	1	7	24	2	8	01	0	-
19	16.7	7.1	10.1	54	1021.9	7	1	6	36	4	8	03	2	-
20	12.5	- 6.3	3.8	26	1023.3	1	1	9	02	6	9	03	0	-
21	12.8	- 0.7	5.8	39	1012.6	7	7	7	34	4	8	01	1	-
22	5.3	- 6.0	3.9	44	1014.0	6	6	5	02	3	9	03	2	-
23	5.9	0.0	6.1	67	1014.6	8	2	5	08	6	8	01	2	-
24	4.3	3.6	9.1	95	1012.6	8	8	2	03	2	5	10	6	0.0
25	7.1	5.3	8.9	85	1013.7	8	8	3	36	3	6	10	2	-
26	7.7	1.9	7.0	67	1016.9	8	8	5	08	3	8	02	2	-
27	10.0	1.2	6.7	54	1009.8	7	7	6	28	9	8	03	1	-
28	2.8	- 1.2	5.6	75	1012.6	8	8	5	30	12	8	03	8	0.0
29	3.3	- 3.3	4.8	55	1025.2	4	4	6	18	2	8	01	8	0.0
30	10.1	1.0	6.6	53	1023.5	7	1	6	28	8	8	03	1	-

Godz. 19

DNI	TEMPERATURA POWIETRZA T	TEMPERATURA PUNKTU ROSY T_d	PRĘŻNOŚĆ PARY WODNEJ e	WILGOTNOŚĆ WZGLĘDNA U	CIŚNIENIE ATMOSFERYCZNE P_o	ZACHMURZENIE N	N_h	h	WIATR dd	v	WIDZIALNOŚĆ V	POGODA ww	W	OPAD R
1	11.2	4.4	8.4	63	1010.9	2	1	7	23	2	6	05	0	-
2	16.2	5.8	9.2	50	1011.4	0	0	9	17	3	7	01	0	-
3	15.4	7.1	10.1	57	1012.7	1	1	7	33	4	6	05	1	-
4	13.2	7.4	10.3	68	1012.4	3	0	9	11	5	6	05	1	-
5	7.2	3.0	7.6	74	1016.9	7	1	9	26	2	7	02	1	-
6	13.8	5.0	8.7	56	1005.5	8	8	9	29	10	7	03	1	-
7	8.4	- 1.4	5.5	53	1010.1	7	7	9	36	3	8	02	2	-
8	5.8	1.2	6.7	73	1017.9	3	3	7	33	3	7	01	1	-
9	4.8	- 2.4	5.1	59	1026.6	3	1	7	36	2	7	01	1	-
10	7.4	- 3.5	4.7	46	1023.4	1	1	9	03	2	7	02	1	-
11	8.9	- 3.3	4.8	43	1013.0	1	1	7	05	2	7	01	1	-
12	6.6	3.4	7.8	80	1010.4	6	6	6	28	4	6	10	2	-
13	8.0	6.2	9.5	88	1013.0	5	5	9	34	2	5	10	8	0.0
14	13.1	4.3	8.3	55	1011.1	1	1	9	06	2	7	02	8	0.0
15	12.4	8.4	11.0	76	1016.4	8	8	9	36	2	6	61	8	0.0
16	14.6	3.8	8.0	48	1020.9	1	1	7	04	2	7	02	1	-
17	15.6	3.2	7.7	44	1023.6	0	0	9	00	0	7	02	0	-
18	17.6	2.6	7.4	37	1021.6	7	2	9	32	1	7	03	1	-
19	15.5	1.2	6.7	38	1020.6	5	5	9	36	4	8	01	2	-
20	10.5	- 5.0	4.2	33	1020.9	1	0	9	02	3	9	02	0	-
21	5.0	3.4	7.8	90	1013.2	8	7	4	01	5	6	61	8	1.6
22	4.4	- 4.4	4.4	52	1013.7	2	1	8	36	2	5	01	8	0.6
23	4.1	2.8	7.5	91	1014.8	8	7	4	08	5	6	61	6	0.5
24	6.9	6.9	9.6	100	1011.0	9	9	-	31	3	2	47	5	0.0
25	7.8	5.5	9.0	85	1014.5	8	8	5	35	4	6	10	2	-
26	7.9	4.1	8.2	77	1014.0	7	7	7	25	2	7	03	6	0.0
27	5.8	0.4	6.3	68	1009.7	5	5	6	30	6	7	01	2	-
28	1.1	0.3	6.2	94	1017.7	5	2	4	32	6	7	27	3	2.7
29	3.6	- 3.3	4.8	59	1024.9	1	1	7	29	2	8	01	8	0.4
30	7.4	3.4	7.8	76	1023.2	7	7	6	31	2	7	25	2	0.0

Godz. 01

DNI	TEMPERATURA POWIETRZA T	TEMPERATURA PUNKTU ROSY T_d	PRĘŻNOŚĆ PARY WODNEJ e	WILGOTNOŚĆ WZGLĘDNA U	CIŚNIENIE ATMOSFERYCZNE P_o	ZACHMURZENIE N	N_h	h	WIATR dd	v	WIDZIALNOŚĆ V	POGODA ww	W	OPAD R
1	9.9	1.0	6.6	54	1015.8	0	0	9	24	7	7	02	0	–
2	0.5	– 0.3	6.0	94	1019.2	0	0	9	00	0	5	10	0	–
3	6.5	2.5	7.3	79	1012.8	0	0	9	03	1	6	10	0	–
4	3.0	2.1	7.1	94	1017.6	0	0	9	11	1	5	10	1	–
5	9.2	4.3	8.3	72	1010.1	3	0	9	15	2	6	10	1	–
6	0.1	– 0.2	6.0	98	1017.1	0	0	9	04	2	7	02	0	–
7	4.7	0.4	6.3	74	1010.9	7	6	6	32	6	7	01	6	0.3
8	0.6	– 0.2	6.0	93	1011.7	8	8	5	13	2	7	02	2	–
9	1.3	0.8	6.5	96	1021.8	8	7	5	29	2	5	26	2	1.3
10	– 1.9	– 2.4	5.1	96	1027.9	5	5	5	00	0	7	01	1	–
11	– 3.4	– 4.8	4.3	90	1023.4	3	0	9	00	0	7	03	0	–
12	– 3.3	– 4.7	4.3	90	1012.9	0	0	9	00	0	7	02	0	–
13	4.3	4.1	8.2	98	1012.6	8	8	4	12	1	5	10	6	0.2
14	4.3	3.6	7.9	95	1013.4	7	5	5	00	0	4	10	2	–
15	0.0	0.0	6.1	100	1015.3	0	0	9	00	0	5	11	0	–
16	8.0	7.4	10.3	96	1017.2	8	7	5	29	1	5	10	6	0.0
17	8.7	3.5	7.8	98	1024.9	9	9	4	00	0	3	47	8	0.0
18	1.3	0.5	6.3	94	1026.4	0	0	9	11	1	7	02	0	–
19	3.8	3.1	7.6	95	1024.2	0	0	9	12	1	6	10	1	–
20	5.1	2.5	7.3	83	1023.0	0	0	9	06	1	6	10	1	–
21	– 1.3	– 2.4	5.1	90	1020.6	0	0	9	00	0	8	02	1	–
22	1.6	– 1.2	5.6	82	1014.5	7	7	6	07	2	6	10	8	0.3
23	– 2.6	– 2.9	4.9	98	1015.1	0	0	9	13	1	5	11	1	–
24	0.8	0.5	6.3	98	1014.1	8	8	4	00	0	5	61	7	3.7
25	4.0	3.6	7.9	97	1012.7	8	8	3	36	1	5	60	5	1.9
26	4.3	3.2	7.7	93	1016.6	8	8	2	04	3	5	10	5	1.3
27	– 1.6	– 1.6	5.4	100	1015.4	9	9	4	11	1	2	47	2	–
28	– 1.0	– 3.3	4.8	85	1013.2	6	6	4	31	5	5	85	1	2.8
29	– 1.6	– 3.3	4.8	87	1022.5	2	2	5	25	2	6	10	8	0.0
30	– 4.0	– 4.8	4.3	94	1025.8	0	0	9	08	1	5	10	0	–

Godz. 07

DNI	TEMPERATURA POWIETRZA T	TEMPERATURA PUNKTU ROSY T_d	PRĘŻNOŚĆ PARY WODNEJ e	WILGOTNOŚĆ WZGLĘDNA U	CIŚNIENIE ATMOSFERYCZNE P_o	ZACHMURZENIE N	N_h	h	WIATR dd	v	WIDZIALNOŚĆ V	POGODA ww	W	OPAD R
1	4.3	1.2	6.7	81	1017.9	0	0	9	00	0	7	01	0	–
2	2.8	1.0	6.6	89	1019.7	2	0	9	16	1	9	03	0	–
3	6.7	3.0	7.6	77	1021.2	0	0	9	13	2	8	01	0	–
4	5.4	1.7	6.9	77	1017.8	1	0	9	07	5	6	10	1	–
5	8.8	6.1	9.4	83	1012.8	6	6	5	31	4	5	10	1	–
6	0.9	0.1	6.1	94	1013.7	7	4	9	11	3	7	03	1	–
7	1.9	– 1.4	5.5	78	1012.8	7	6	6	28	6	7	02	1	–
8	0.7	0.2	6.2	95	1013.0	8	8	3	00	0	4	73	6	0.4
9	0.8	0.3	6.2	96	1024.1	7	7	5	33	4	5	26	2	1.1
10	– 1.9	– 2.4	5.1	96	1028.0	7	7	5	14	2	5	10	1	–
11	– 2.2	– 3.5	4.7	90	1020.9	7	7	9	12	1	8	03	1	–
12	– 2.3	– 3.2	4.8	93	1011.3	7	2	6	09	1	8	01	1	–
13	4.5	4.3	8.3	98	1012.8	8	8	3	18	1	5	51	6	0.3
14	3.9	3.7	7.9	98	1012.7	8	8	2	00	0	4	28	4	–
15	0.0	0.0	6.1	100	1017.1	0	0	9	08	1	4	28	4	–
16	7.7	7.7	10.5	100	1018.4	9	9	e	28	2	2	47	2	–
17	3.6	3.4	7.8	98	1026.3	7	7	3	00	0	4	28	4	–
18	2.3	1.5	6.8	94	1026.7	2	2	c	12	1	7	02	0	–
19	3.8	3.1	7.6	95	1023.7	7	4	6	00	0	5	10	1	–
20	5.4	0.6	6.4	71	1023.6	0	0	9	09	1	9	01	1	–
21	0.0	– 2.7	5.0	82	1018.1	2	0	9	00	0	9	03	0	–
22	0.1	– 4.1	4.5	73	1016.2	5	4	6	03	2	7	03	1	–
23	– 1.1	– 1.8	5.3	95	1014.8	8	7	5	14	1	5	10	1	–
24	2.1	1.9	7.0	98	1013.4	8	8	1	12	3	3	46	6	0.8
25	2.8	2.3	7.2	96	1012.9	8	8	2	33	1	4	50	6	0.1
26	2.1	1.3	6.7	96	1017.8	8	8	3	01	2	5	20	2	0.3
27	– 1.6	– 1.4	5.5	97	1014.0	1	0	9	13	1	6	10	4	–
28	– 1.8	– 2.3	5.1	96	1013.8	8	7	4	27	9	5	86	8	0.2
29	– 2.1	– 3.5	4.7	89	1014.7	5	5	5	03	2	6	10	1	–
30	– 1.8	– 2.6	5.0	94	1015.0	6	0	9	12	1	8	01	1	–

Godz. 13

1	14.1	3.4	7.8	48	1018.2	3	1	6	31	5	7	03	1	–
2	21.0	1.9	7.0	28	1011.9	2	0	9	24	3	8	02	0	–
3	18.4	1.9	7.0	33	1010.5	5	3	6	27	3	8	03	1	–
4	16.6	6.5	9.7	52	1014.1	2	0	9	04	3	6	05	0	–
5	6.2	4.4	8.4	89	1016.6	8	7	4	32	2	5	60	6	1.5
6	17.0	2.8	7.5	39	1006.8	3	1	9	25	6	8	02	1	–
7	6.7	– 0.7	5.8	59	1011.3	5	1	6	31	6	7	03	1	–
8	1.5	1.2	6.7	98	1016.4	8	7	4	30	5	5	80	7	2.4
9	1.9	0.4	6.3	90	1026.3	7	7	5	31	4	6	10	8	0.0
10	6.4	– 4.1	4.5	47	1025.3	5	1	5	04	3	8	01	1	–
11	6.9	– 3.5	4.7	47	1016.7	7	7	9	03	3	8	02	2	–
12	6.0	1.0	6.6	70	1011.0	8	3	6	00	0	7	03	2	–
13	7.5	6.1	9.4	91	1013.7	8	8	4	32	2	5	50	6	0.2
14	12.4	5.0	8.7	61	1010.4	7	7	5	09	1	7	02	1	–
15	13.3	5.9	9.3	61	1015.3	6	6	6	04	4	7	03	1	–
16	11.3	8.1	10.8	81	1020.1	7	7	5	36	4	5	81	4	0.8
17	16.9	5.8	9.2	48	1024.2	4	4	6	03	5	7	03	1	–
18	18.5	5.3	8.9	42	1022.8	5	4	6	27	4	7	01	2	–
19	19.4	8.5	11.1	64	1021.8	7	7	9	01	2	6	05	2	–
20	11.1	– 3.5	4.7	35	1022.3	3	0	9	04	3	9	03	0	–
21	12.8	0.6	6.4	43	1012.4	7	7	7	32	4	8	03	1	–
22	2.9	– 3.3	4.8	64	1014.4	7	7	5	28	5	7	26	2	0.0
23	3.5	0.0	6.1	77	1014.0	8	7	5	08	3	7	03	2	–
24	4.5	3.8	8.8	94	1012.9	8	3	2	08	1	6	61	5	0.7
25	3.7	3.5	7.8	98	1015.2	8	8	2	32	2	5	50	5	0.0
26	3.8	2.5	7.3	91	1017.4	8	7	4	20	2	5	10	2	–
27	5.3	1.9	7.0	79	1011.6	7	7	5	27	11	7	03	1	–
28	1.0	– 0.9	5.7	87	1015.1	7	7	5	30	8	6	26	8	0.3
29	3.1	– 4.1	4.5	59	1024.3	6	6	6	30	2	9	02	1	–
30	7.5	– 1.7	5.4	53	1023.4	6	4	6	29	6	8	03	2	–

Godz. 19

1	9.5	3.4	7.8	66	1018.5	0	0	9	06	1	7	01	0	–
2	12.7	3.2	7.7	53	1012.2	0	0	9	17	3	7	02	1	–
3	13.2	6.1	9.4	62	1013.6	6	6	6	29	3	6	05	1	–
4	12.7	7.0	10.0	69	1011.3	8	2	9	11	4	6	05	1	–
5	8.7	3.2	7.7	79	1016.5	2	0	9	28	1	7	01	6	0.0
6	11.5	5.9	9.3	68	1007.1	8	4	6	28	7	7	03	1	–
7	5.5	– 0.9	5.7	63	1010.7	7	4	6	29	3	6	05	2	–
8	3.9	1.2	6.7	89	1019.0	7	7	5	02	4	5	81	2	0.6
9	2.0	– 1.2	5.6	78	1026.8	3	3	5	33	1	7	01	1	–
10	6.0	– 4.1	4.5	49	1023.0	2	1	9	01	1	8	01	1	–
11	5.9	– 1.7	5.4	58	1012.9	1	1	5	00	0	8	02	1	–
12	6.0	3.4	7.8	84	1011.2	8	8	4	02	1	6	60	2	0.0
13	8.0	6.2	9.5	89	1013.2	7	7	4	36	1	6	10	5	0.0
14	10.0	5.5	9.0	73	1010.9	3	3	5	04	1	6	10	1	–
15	10.1	7.3	10.2	83	1016.6	7	7	6	35	1	6	10	2	–
16	10.3	8.2	10.9	87	1021.8	5	4	5	22	3	5	10	9	0.9
17	11.1	4.1	8.2	62	1023.8	1	1	6	00	0	8	02	0	–
18	12.0	5.9	9.3	67	1021.9	5	1	6	15	1	7	02	1	–
19	12.0	8.5	11.1	79	1020.6	7	7	9	00	0	6	10	2	–
20	4.7	– 3.8	4.6	38	1020.1	6	0	9	03	2	9	03	1	–
21	4.4	3.6	7.9	94	1014.0	8	8	5	01	3	5	80	8	1.7
22	1.3	– 0.5	5.9	88	1014.1	3	1	5	27	2	6	10	8	0.0
23	1.5	0.6	6.4	93	1014.2	8	8	4	00	0	5	68	6	0.7
24	4.8	4.6	8.5	98	1012.5	8	8	1	26	1	3	51	6	1.1
25	4.2	4.0	8.1	98	1015.9	8	8	2	23	2	5	51	9	1.3
26	6.9	4.4	8.4	84	1015.0	5	1	5	25	1	6	10	2	–
27	2.9	1.9	7.0	92	1011.4	8	7	5	29	8	6	81	1	0.7
28	0.1	– 1.2	5.6	91	1019.2	8	7	5	36	5	5	85	8	0.0
29	0.7	– 1.2	5.6	87	1025.0	2	2	5	13	2	7	26	8	0.0
30	4.8	1.5	6.8	68	1023.0	7	7	6	31	4	7	01	2	–

Godz. 01

DNI	TEMPERATURA POWIETRZA T	TEMPERATURA PUNKTU ROSY T_d	PREŻNOŚĆ PARY WODNEJ e	WILGOTNOŚĆ WZGLĘDNA U	CIŚNIENIE ATMOSFERYCZNE P_o	ZACHMURZENIE N	N_h	h	WIATR dd	v	WIDZIALNOŚĆ V	POGODA ww	W	OPAD R
1	2.2	- 0.2	6.0	84	1019.8	2	2	9	21	1	7	03	1	-
2	1.0	0.7	6.4	98	1022.6	0	0	9	87	1	5	10	0	-
3	6.2	3.2	7.7	81	1016.4	0	0	9	00	0	6	10	0	-
4	7.7	5.5	9.0	85	1016.0	0	0	9	00	0	7	02	1	-
5	8.2	5.9	9.3	84	1014.2	0	0	9	09	3	6	10	0	-
6	1.5	1.5	6.8	100	1018.5	9	9	•	00	0	0	47	6	0.0
7	8.1	3.2	7.7	71	1006.9	8	8	5	30	5	7	02	2	-
8	1.5	0.7	6.4	94	1011.1	6	0	9	00	0	7	02	1	-
9	3.3	0.0	6.1	78	1017.8	5	5	5	04	5	7	01	2	-
10	1.9	- 3.3	4.8	68	1024.7	7	7	5	03	3	7	03	1	-
11	- 2.3	- 4.4	4.4	85	1022.4	0	0	9	00	0	7	02	0	-
12	4.6	2.1	7.1	84	1011.8	8	8	5	08	1	7	01	8	0.4
13	6.3	5.6	9.1	95	1011.2	8	8	5	00	0	6	10	2	-
14	8.3	7.4	10.3	94	1009.3	8	8	5	32	1	5	10	2	-
15	2.5	2.2	7.2	98	1015.3	7	7	5	00	0	5	28	4	-
16	8.5	6.7	9.8	89	1015.9	7	7	6	06	3	7	02	2	-
17	3.4	2.7	7.4	95	1024.9	0	0	9	06	1	6	10	0	-
18	3.5	2.8	7.4	95	1025.5	0	0	9	00	0	6	10	0	-
19	4.6	3.9	8.1	95	1023.7	0	0	9	00	0	6	10	0	-
20	6.8	2.5	7.3	74	1021.3	0	0	9	02	2	7	02	1	-
21	- 1.1	- 3.0	4.9	87	1021.2	0	0	9	00	0	7	02	0	-
22	2.8	2.0	7.1	95	1010.9	8	7	4	02	3	6	61	8	3.4
23	0.5	0.0	6.1	96	1014.8	8	8	4	00	0	7	02	1	-
24	3.8	3.1	7.6	95	1014.1	0	0	9	00	0	6	10	1	-
25	9.4	5.5	9.0	76	1008.1	0	0	9	06	3	7	02	0	-
26	7.1	6.7	9.8	97	1013.4	8	8	4	05	4	5	10	8	4.0
27	5.8	2.6	7.4	81	1010.6	8	8	5	03	2	6	10	2	-
28	3.2	0.8	6.8	85	1007.8	2	2	9	30	7	7	03	1	-
29	- 0.7	- 4.1	4.5	76	1019.2	7	7	4	32	6	6	10	8	0.0
30	- 4.3	- 5.2	4.2	94	1026.1	0	0	9	00	0	6	10	1	-

Godz. 07

DNI	TEMPERATURA POWIETRZA T	TEMPERATURA PUNKTU ROSY T_d	PREŻNOŚĆ PARY WODNEJ e	WILGOTNOŚĆ WZGLĘDNA U	CIŚNIENIE ATMOSFERYCZNE P_o	ZACHMURZENIE N	N_h	h	WIATR dd	v	WIDZIALNOŚĆ V	POGODA ww	W	OPAD R
1	1.8	- 1.2	5.6	82	1015.3	1	1	9	00	0	6	10	0	-
2	4.3	3.0	7.6	91	1021.4	0	0	9	09	1	6	10	0	-
3	5.7	2.1	7.1	78	1015.6	0	0	9	00	0	6	10	0	-
4	5.5	2.8	7.5	83	1016.5	0	0	9	00	0	7	01	0	-
5	7.5	3.2	7.7	74	1012.5	5	5	9	08	1	6	10	1	-
6	2.5	2.5	7.3	100	1015.0	9	9	•	21	1	1	47	4	-
7	3.9	- 1.2	5.6	68	1011.0	6	3	5	31	4	7	03	2	-
8	1.0	0.2	6.2	94	1011.4	6	2	6	08	1	7	03	1	-
9	2.0	0.6	6.4	90	1020.5	3	3	9	32	6	7	02	1	-
10	0.3	- 4.4	4.4	71	1025.6	2	2	9	04	5	8	01	1	-
11	- 1.0	- 2.4	5.1	90	1020.9	0	0	9	00	0	7	02	0	-
12	5.1	3.8	8.0	91	1009.7	8	8	5	00	0	7	02	2	-
13	5.8	4.6	8.5	92	1011.3	8	8	4	06	4	6	10	2	-
14	7.9	7.1	10.1	94	1009.5	8	8	4	31	2	5	60	6	0.5
15	6.6	6.2	9.4	97	1015.6	7	7	9	03	2	5	10	2	-
16	8.3	7.0	10.0	91	1017.4	8	8	4	04	3	6	10	2	-
17	6.8	5.6	9.1	92	1025.7	0	0	9	00	0	6	10	0	-
18	4.7	3.6	7.9	95	1026.4	6	0	9	00	0	6	10	1	-
19	8.0	6.2	9.5	89	1022.5	8	5	5	00	0	6	21	1	0.0
20	5.3	1.5	6.8	77	1022.1	0	0	9	01	3	7	01	1	-
21	3.2	0.4	6.3	81	1017.2	6	0	9	00	0	8	02	1	-
22	1.5	0.7	6.4	94	1011.6	8	8	3	34	5	5	65	7	1.1
23	0.4	0.1	6.2	98	1013.9	8	7	4	06	5	5	71	2	1.1
24	6.6	5.9	9.3	95	1013.1	5	0	9	08	3	6	10	1	-
25	6.2	6.2	9.5	100	1009.7	9	9	•	00	0	3	47	0	-
26	4.4	4.2	8.2	98	1014.6	8	8	4	05	5	6	80	2	11.0
27	6.6	3.4	7.8	80	1008.6	2	2	9	36	4	6	10	1	-
28	- 0.2	- 2.4	5.1	86	1008.7	7	7	5	32	7	8	85	1	0.1
29	- 1.2	- 3.0	4.9	87	1013.0	7	7	5	35	6	8	86	2	0.0
30	- 1.7	- 3.5	4.7	88	1025.9	9	0	9	00	0	6	10	1	-

Godz. 13

1	13.5	5.1	8.8	57	1019.3	3	3	5	26	9	6	05	0	-
2	17.8	4.8	8.6	42	1017.2	0	0	9	17	7	8	02	0	-
3	20.0	5.1	8.8	38	1011.6	0	0	9	20	7	8	02	0	-
4	14.6	5.8	9.2	56	1018.0	1	0	9	01	1	8	02	0	-
5	14.7	8.0	10.7	64	1013.5	7	7	9	30	5	6	05	2	-
6	16.7	3.6	7.9	42	1008.0	3	0	9	26	9	8	01	4	-
7	7.0	- 1.7	5.4	54	1012.4	7	0	9	30	2	8	01	2	-
8	7.7	- 0.7	5.8	55	1011.9	7	4	5	09	4	8	02	2	-
9	7.3	- 4.1	4.5	44	1021.5	5	4	5	03	8	8	03	1	-
10	6.8	- 6.3	3.8	39	1023.8	1	1	6	04	6	8	02	0	-
11	7.8	- 6.7	3.7	35	1016.3	1	1	6	09	6	8	03	0	-
12	7.6	4.4	8.4	81	1009.5	8	8	5	08	3	6	10	2	-
13	11.3	5.5	9.0	67	1010.1	6	6	4	02	5	7	01	2	-
14	8.8	7.4	10.3	91	1011.1	8	8	5	26	2	6	10	8	1.0
15	13.8	6.7	9.8	62	1013.9	7	7	5	02	5	7	03	6	0.2
16	10.9	6.8	9.9	76	1016.6	7	5	4	09	6	7	01	8	0.0
17	14.4	- 0.7	5.8	31	1025.5	3	3	5	30	3	7	02	0	-
18	17.3	2.9	7.5	38	1022.5	5	5	6	31	3	6	05	1	-
19	17.8	5.8	9.2	47	1021.0	7	7	6	35	5	8	03	2	-
20	10.7	1.5	6.8	52	1021.2	3	0	9	03	5	8	03	0	-
21	10.5	- 6.0	2.9	30	1013.2	7	7	6	27	3	7	03	2	-
22	4.8	- 0.7	5.8	73	1013.0	7	7	4	35	5	8	02	8	0.3
23	1.8	1.3	6.7	96	1015.1	8	8	4	08	4	5	10	7	1.3
24	18.5	8.4	11.0	51	1009.0	5	3	5	09	2	8	03	1	-
25	13.8	7.1	10.1	64	1009.6	6	6	4	07	5	7	02	4	-
26	4.8	3.8	8.8	93	1015.2	8	8	4	07	6	6	60	8	0.2
27	12.1	1.2	6.7	47	1006.5	2	2	6	32	5	8	02	0	-
28	1.3	0.4	6.3	93	1009.2	8	8	4	27	10	5	85	8	0.3
29	1.8	- 5.7	4.0	58	1024.3	7	7	4	33	3	8	02	2	-
30	8.2	- 5.7	4.0	37	1023.2	5	5	6	32	6	8	02	1	-

Godz. 19

1	9.4	3.6	7.9	67	1020.6	0	0	9	36	2	6	05	1	-
2	13.2	2.8	7.5	49	1015.2	0	0	9	21	3	8	01	0	-
3	14.3	6.2	9.5	58	1011.4	5	2	9	20	2	7	03	1	-
4	10.7	5.9	9.3	72	1016.3	2	0	9	10	2	6	10	0	-
5	8.6	6.8	9.9	89	1016.6	8	8	4	28	1	5	60	2	0.3
6	15.4	4.3	8.3	47	1004.2	7	7	9	27	5	7	03	1	-
7	5.0	1.2	6.7	77	1010.9	7	7	9	24	2	7	02	2	-
8	4.2	1.9	7.0	86	1015.7	8	2	5	36	2	7	05	8	0.1
9	4.8	- 3.5	4.7	55	1023.2	5	3	4	04	3	7	01	1	-
10	3.8	- 6.3	3.8	48	1022.8	0	0	9	03	3	8	02	0	-
11	5.8	- 0.5	5.9	65	1013.7	7	7	9	06	2	7	03	1	-
12	7.6	5.6	9.1	87	1010.1	8	8	4	08	2	6	10	2	-
13	9.3	8.4	11.0	94	1010.0	8	8	4	33	2	5	25	2	0.0
14	7.8	6.8	9.9	94	1013.0	4	0	9	00	0	6	10	8	0.0
15	9.8	7.8	10.6	88	1015.3	7	2	5	04	3	7	03	8	0.1
16	9.6	6.7	9.8	82	1021.5	1	1	9	00	0	7	01	1	-
17	12.6	4.6	8.5	59	1024.2	2	2	6	00	0	7	02	0	-
18	16.4	3.4	7.8	42	1022.0	2	2	9	33	1	7	03	1	-
19	13.0	7.7	10.5	70	1020.1	6	3	9	32	2	8	01	2	-
20	7.4	- 0.9	5.7	55	1020.2	1	0	9	03	3	8	03	0	-
21	7.9	2.1	7.1	66	1019.5	7	7	5	01	4	7	03	2	-
22	3.1	1.5	6.8	89	1013.9	7	3	5	01	3	8	01	2	-
23	2.9	2.4	7.3	96	1015.6	7	7	4	03	1	6	10	2	-
24	14.9	5.3	8.9	53	1007.8	2	1	9	08	3	8	03	1	-
25	10.8	8.9	11.4	88	1011.4	6	6	6	03	3	6	10	2	-
26	4.8	4.1	8.2	95	1013.2	8	8	4	04	5	5	10	6	0.3
27	8.6	0.6	6.4	56	1004.6	4	4	9	32	7	8	01	0	-
28	1.0	0.2	6.2	93	1012.1	8	8	4	28	7	5	86	8	0.2
29	1.7	- 4.7	4.3	62	1024.6	5	5	5	34	2	8	02	2	-
30	7.5	- 2.2	5.2	50	1032.5	7	2	5	29	4	8	01	1	-

Godz. 01

DNI	TEMPERATURA POWIETRZA T	TEMPERATURA PUNKTU ROSY T_d	PREŻNOŚĆ PARY WODNEJ e	WILGOTNOŚĆ WZGLĘDNA U	CIŚNIENIE ATMOSFERYCZNE P_o	ZACHMURZENIE N	N_h	h	WIATR dd	v	WIDZIALNOŚĆ V	POGODA ww	W	OPAD R
1	0.3	- 1.9	5.3	85	•	0	0	9	22	15	8	01	0	-
2	2.8	0.2	6.2	84	•	0	0	9	20	24	9	02	0	-
3	5.7	- 1.4	5.5	60	•	1	0	9	22	22	9	02	0	-
4	3.5	- 0.9	5.7	71	•	1	0	5	27	18	8	01	0	-
5	5.7	0.0	6.1	66	•	2	0	9	22	17	8	01	1	-
6	- 8.3	- 0.5	6.0	100	•	7	6	•	27	19	8	48	2	0.2
7	- 5.6	- 7.0	3.6	90	•	8	7	•	32	22	9	01	4	0.1
8	- 6.4	- 6.8	3.7	97	•	9	9	•	36	8	8	71	4	0.1
9	- 6.3	- 6.7	3.7	97	•	9	9	•	34	12	0	71	8	0.4
10	- 7.6	- 8.1	3.3	96	•	9	9	•	36	14	0	49	7	0.2
11	- 6.3	-10.2	2.8	72	•	1	1	8	02	22	9	03	0	-
12	- 5.8	- 9.4	3.0	77	•	0	0	9	07	12	9	02	0	-
13	- 1.6	- 2.4	5.1	94	•	9	9	•	36	4	0	49	6	0.0
14	- 2.3	- 2.3	5.2	100	•	0	0	9	36	4	8	02	0	0.2
15	0.3	- 0.3	6.0	96	•	2	1	•	09	4	8	41	4	-
16	0.9	0.9	6.5	100	•	9	9	•	36	14	0	48	8	0.8
17	1.5	- 1.2	5.6	81	•	5	5	•	02	18	6	10	4	-
18	3.3	- 4.4	4.4	57	•	0	0	9	27	2	8	02	0	-
19	3.8	0.4	6.3	78	•	2	0	9	36	2	8	03	1	-
20	1.2	- 2.2	5.2	78	•	3	0	9	02	4	9	01	4	-
21	0.3	-13.2	2.2	36	•	1	0	9	09	9	9	02	0	-
22	- 7.2	- 7.3	3.5	99	•	9	9	•	02	8	0	49	8	2.1
23	- 9.3	-10.4	2.8	91	•	0	0	9	02	4	8	02	4	-
24	- 0.3	- 0.3	6.0	100	•	9	9	•	16	9	0	49	7	6.6
25	2.3	2.3	7.2	100	•	9	9	•	07	16	0	45	4	0.1
26	- 2.0	- 2.0	5.3	100	•	9	9	•	36	19	0	49	5	0.5
27	- 4.7	- 5.3	4.1	96	•	0	0	9	36	16	8	02	1	-
28	-11.7	-12.1	2.4	97	•	9	9	•	34	30	0	70	8	3.1
29	-10.8	-11.6	2.5	94	•	9	9	•	34	24	0	70	4	1.2
30	- 9.4	-10.5	2.7	91	•	2	0	9	34	9	9	02	7	0.0

Godz. 07

DNI	TEMPERATURA POWIETRZA T	TEMPERATURA PUNKTU ROSY T_d	PREŻNOŚĆ PARY WODNEJ e	WILGOTNOŚĆ WZGLĘDNA U	CIŚNIENIE ATMOSFERYCZNE P_o	ZACHMURZENIE N	N_h	h	WIATR dd	v	WIDZIALNOŚĆ V	POGODA ww	W	OPAD R
1	0.1	- 2.4	5.1	84	•	0	0	9	27	20	8	01	0	-
2	4.4	- 2.2	5.2	63	•	3	0	9	20	25	9	03	0	-
3	6.9	- 1.4	5.5	55	•	1	0	9	22	16	9	02	0	-
4	3.5	0.4	6.3	79	•	2	0	9	20	17	8	02	0	-
5	2.0	2.0	7.1	100	•	7	5	•	25	21	7	41	1	-
6	0.4	- 0.4	5.9	94	•	6	3	8	25	30	9	02	1	-
7	- 5.5	-12.7	2.3	37	•	6	0	9	34	16	9	01	1	-
8	- 6.3	- 6.7	3.7	97	•	9	9	•	34	5	0	71	8	7.4
9	- 7.6	- 8.9	3.1	90	•	9	9	•	34	13	0	71	4	5.2
10	- 8.1	- 9.1	3.1	92	•	3	2	•	36	16	9	48	4	0.2
11	- 6.1	- 9.8	3.1	81	•	7	6	7	02	24	8	01	1	-
12	- 4.6	- 4.8	4.3	96	•	7*	7	1	07	11	8	03	1	-
13	- 1.6	- 2.1	5.2	95	•	9	9	•	36	9	0	82	5	1.8
14	- 2.2	- 2.8	5.2	100	•	7	6	•	02	4	8	48	1	-
15	0.1	- 0.5	5.9	96	•	4	4	•	07	7	8	41	1	-
16	0.5	0.5	6.3	100	•	9	9	•	36	7	0	51	4	0.4
17	1.4	- 3.0	4.4	72	•	0	0	9	04	15	8	02	1	-
18	2.7	- 0.5	5.9	78	•	4	4	1	27	4	7	03	0	-
19	4.3	1.5	6.8	82	•	6	0	9	11	1	7	03	1	-
20	- 0.9	- 5.0	4.2	75	•	1	0	9	36	13	9	02	1	-
21	- 1.9	- 7.0	3.6	69	•	2	0	9	02	9	9	02	0	-
22	-10.2	-10.5	2.7	97	•	9	9	•	36	9	0	71	4	0.3
23	- 9.5	-10.7	2.7	91	•	9	9	•	02	9	0	49	0	-
24	0.9	0.9	6.5	100	•	9	9	•	14	7	0	45	4	-
25	4.3	- 1.9	5.3	64	•	3	1	6	07	15	8	03	4	-
26	- 1.3	- 1.5	5.5	99	•	9	9	•	36	24	0	49	4	0.4
27	- 4.5	- 5.1	4.2	96	•	3	0	9	36	16	9	03	0	-
28	-10.3	-11.1	2.6	94	•	9	9	•	34	30	0	70	4	1.7
29	-11.2	-12.5	2.3	90	•	4	4	•	34	16	9	45	7	0.2
30	- 8.3	-10.6	2.7	83	•	6	0	9	29	7	9	05	1	-

Godz. 13

1	1.2	- 1.4	5.5	81	•	1	1	0	25	16	9	02	0	-
2	6.3	1.0	6.6	70	•	2	0	9	22	20	9	02	0	-
3	5.9	- 2.7	5.0	54	•	5	3	2	22	17	8	03	1	-
4	6.5	1.2	6.7	70	•	3	0	9	25	5	8	02	0	-
5	1.1	1.1	6.6	100	•	9	9	•	25	19	0	60	4	0.9
6	2.3	- 3.5	4.7	66	•	3	2	8	25	27	9	02	1	-
7	- 2.0	- 5.0	4.2	80	•	6	5	3	22	3	8	03	1	-
8	- 5.7	- 6.4	3.8	95	•	9	9	•	34	9	0	85	7	4.0
9	- 7.1	- 8.0	3.3	93	•	9	9	•	36	15	0	77	4	0.9
10	- 6.3	- 8.2	3.3	86	•	8	1	1	36	18	8	01	3	-
11	- 5.3	- 8.2	3.3	80	•	7	6	7	02	10	8	01	2	-
12	- 1.9	- 2.4	5.1	96	•	9	9	•	07	10	0	49	4	-
13	- 0.4	- 0.4	5.9	100	•	9	9	•	36	4	0	56	8	0.9
14	1.2	0.2	6.2	93	•	7	6	2	16	3	6	85	2	0.0
15	0.9	0.9	6.5	100	•	7	6	•	36	7	8	41	8	0.4
16	0.5	0.5	6.3	100	•	9	9	•	02	10	0	87	6	1.2
17	5.1	- 0.2	6.0	68	•	4	4	2	02	9	8	02	0	-
18	5.2	- 0.5	5.9	65	•	6	6	2	27	2	7	02	1	-
19	4.9	2.5	7.3	85	•	7	2	4	34	1	6	10	2	-
20	- 0.9	- 5.7	4.0	71	•	2	1	3	36	15	9	02	0	-
21	2.3	- 3.5	4.7	67	•	7	5	4	34	4	9	03	1	-
22	- 8.5	- 9.1	3.1	98	•	7	7	•	36	8	8	86	7	0.3
23	- 7.2	- 7.7	3.4	96	•	9	9	•	04	8	0	49	4	-
24	1.9	1.9	7.0	100	•	9	9	•	11	7	0	61	4	1.0
25	0.6	0.6	6.4	100	•	9	9	•	02	16	0	47	1	-
26	- 2.8	- 2.8	5.0	100	•	9	9	•	36	20	0	49	5	0.2
27	- 2.5	- 3.4	4.7	93	•	7	6	•	32	9	8	41	1	-
28	- 8.4	- 9.4	3.0	92	•	7	7	•	34	30	8	70	4	1.5
29	- 6.0	- 6.7	3.7	94	•	3	3	1	34	1	8	03	7	0.1
30	- 3.5	- 4.9	4.2	90	•	7	2	4	29	12	7	03	2	-

Godz. 19

1	2.8	0.2	6.2	84	•	0	0	9	22	12	9	02	0	-
2	7.1	2.4	7.8	78	•	2	0	9	22	19	9	02	0	-
3	4.9	1.9	7.0	81	•	2	0	9	27	11	7	01	1	-
4	6.3	3.8	8.0	84	•	6	0	9	20	16	7	02	1	-
5	- 0.3	- 0.3	6.0	100	•	7	2	•	27	25	7	41	6	0.3
6	1.7	1.7	6.9	100	•	8	7	•	29	21	7	41	1	-
7	- 5.4	- 5.7	4.0	98	•	9	9	•	34	3	0	49	8	0.2
8	- 6.0	- 6.7	3.7	94	•	9	9	•	36	11	0	49	8	2.6
9	- 7.9	- 8.9	3.1	93	•	9	9	•	34	15	0	70	4	0.4
10	- 5.9	- 9.0	3.1	80	•	4	1	7	36	19	9	01	1	-
11	- 4.9	- 7.0	3.6	85	•	1	1	3	02	8	9	01	1	-
12	- 1.5	- 2.0	5.3	96	•	9	9	•	04	9	0	49	4	-
13	- 0.5	- 0.5	5.9	100	•	9	9	•	36	7	0	49	8	0.8
14	0.6	0.3	6.3	98	•	7	6	•	09	2	6	41	8	0.5
15	0.2	0.2	6.2	100	•	9	9	•	36	11	0	45	4	-
16	1.6	1.6	6.9	100	•	9	9	•	36	18	0	45	9	2.8
17	3.3	- 4.4	4.4	57	•	1	1	2	36	6	8	02	0	-
18	4.7	- 1.2	5.6	86	•	6	4	3	36	1	7	02	2	-
19	2.7	2.7	7.4	100	•	9	9	•	36	9	0	45	2	-
20	- 1.5	- 8.6	3.2	59	•	3	0	9	36	15	9	93	0	-
21	- 3.6	- 4.1	4.5	97	•	9	9	•	36	12	0	85	4	2.3
22	- 7.9	- 8.5	3.2	96	•	9	9	•	36	3	1	49	3	0.2
23	- 6.4	- 6.8	3.7	97	•	9	9	•	07	24	0	73	4	2.7
24	1.9	1.9	7.0	100	•	5	3	6	04	15	7	01	6	1.3
25	- 0.8	- 0.9	5.7	99	•	9	9	•	02	18	0	49	4	0.3
26	- 3.2	- 3.3	4.8	99	•	5	3	•	36	16	8	48	4	0.2
27	- 5.5	- 6.2	3.8	95	•	7	7	•	27	20	8	48	8	0.2
28	- 9.2	- 9.9	2.9	95	•	9	9	•	36	30	0	71	4	3.7
29	- 7.4	- 8.3	3.3	93	•	5	5	2	24	3	8	70	8	0.6
30	- 3.7	- 4.5	4.4	94	•	7	6	4	32	12	8	10	2	-

Godz. 01

DNI	TEMPERATURA POWIETRZA T	TEMPERATURA PUNKTU ROSY T_d	PREŻNOŚĆ PARY WODNEJ e	WILGOTNOŚĆ WZGLĘDNA U	CIŚNIENIE ATMOSFERYCZNE P_o	ZACHMURZENIE N	N_h	h	WIATR dd	v	WIDZIALNOŚĆ V	POGODA ww	W	OPAD R
1	5.5	0.4	6.3	69	1018.7	0	0	9	22	5	8	02	2	–
2	4.4	3.9	8.1	97	1021.8	3	3	5	00	0	6	10	1	–
3	10.1	3.9	8.1	65	1016.1	0	0	5	20	4	7	02	0	–
4	8.9	4.4	8.4	74	1014.1	0	0	9	24	3	7	02	0	–
5	7.3	5.0	8.7	85	1016.2	0	0	9	10	3	6	10	0	–
6	7.8	6.2	9.5	90	1016.6	8	8	5	33	2	6	10	6	0.0
7	11.1	5.9	9.3	71	1004.3	8	8	5	32	2	7	02	1	–
8	4.2	1.7	6.9	84	1010.3	8	8	9	00	1	7	02	2	–
9	2.6	1.8	7.0	95	1015.4	6	0	9	36	2	7	03	6	0.0
10	2.7	– 0.9	5.7	77	1021.3	6	6	5	36	4	7	02	2	–
11	– 0.8	– 4.1	4.5	78	1020.0	0	0	9	32	1	7	02	0	–
12	3.9	3.7	7.9	96	1010.3	8	8	4	05	1	5	10	3	–
13	7.4	7.0	10.0	97	1009.0	8	8	9	33	2	5	10	2	–
14	7.1	6.4	9.6	96	1007.1	8	8	4	09	1	6	61	6	4.1
15	6.1	5.9	9.3	98	1013.6	7	3	4	00	0	5	10	2	–
16	8.1	7.5	10.3	96	1014.7	7	7	5	06	3	7	02	8	0.0
17	2.4	1.9	7.0	96	1022.9	0	0	9	27	1	4	10	0	–
18	4.4	3.4	7.8	93	1024.7	0	0	9	24	2	6	10	0	–
19	6.5	4.6	8.5	86	1021.8	0	0	9	27	1	7	01	1	–
20	8.0	4.4	8.4	78	1019.2	6	6	5	09	1	7	03	1	–
21	1.1	– 2.4	5.1	77	1018.1	0	0	9	30	1	7	02	0	–
22	5.7	3.2	7.7	84	1007.8	8	3	5	05	1	7	02	2	–
23	4.1	1.5	6.8	84	1013.7	8	8	4	06	1	7	02	2	–
24	6.9	6.2	9.5	96	1014.1	6	0	9	09	1	6	10	9	1.7
25	7.9	7.1	10.1	94	1008.6	0	0	9	11	2	7	02	1	–
26	10.6	9.8	12.1	95	1011.3	8	8	5	03	2	7	02	8	0.0
27	5.8	5.6	9.1	98	1007.2	8	8	3	36	3	5	20	2	0.0
28	4.2	1.5	6.8	82	1004.4	0	0	9	27	4	7	01	0	–
29	0.5	0.0	6.1	96	1024.9	8	8	4	29	6	7	85	1	0.1
30	– 1.0	– 3.0	4.9	87	1024.3	2	2	5	27	1	7	01	1	–

Godz. 07

DNI	TEMPERATURA POWIETRZA T	TEMPERATURA PUNKTU ROSY T_d	PREŻNOŚĆ PARY WODNEJ e	WILGOTNOŚĆ WZGLĘDNA U	CIŚNIENIE ATMOSFERYCZNE P_o	ZACHMURZENIE N	N_h	h	WIATR dd	v	WIDZIALNOŚĆ V	POGODA ww	W	OPAD R
1	5.9	0.0	6.1	67	1017.9	5	5	9	21	5	8	01	1	–
2	3.1	2.6	7.4	97	1022.0	0	0	9	12	2	5	10	0	–
3	9.5	4.3	8.3	71	1015.4	0	0	9	22	1	6	10	0	–
4	7.0	5.1	8.8	88	1017.7	0	0	9	33	2	6	10	0	–
5	8.8	6.9	9.9	87	1013.0	6	0	9	12	2	6	10	1	–
6	6.4	6.0	9.3	97	1014.2	0	0	9	23	1	5	23	1	–
7	5.6	3.4	7.8	80	1008.8	8	4	6	27	4	8	02	2	–
8	4.7	2.1	7.1	83	1010.3	8	1	4	09	2	8	03	2	–
9	2.8	0.8	6.5	87	1017.0	5	1	9	36	3	7	01	1	–
10	1.1	– 3.8	4.6	70	1022.5	0	0	9	36	3	7	02	1	–
11	– 0.1	– 2.4	5.1	84	1018.3	6	6	6	32	1	7	03	1	–
12	4.2	4.0	8.1	99	1008.6	8	8	3	04	1	5	28	5	0.0
13	7.6	6.8	9.9	94	1008.6	8	8	4	36	2	6	10	4	–
14	6.9	6.2	9.5	96	1008.6	8	4	4	09	1	6	21	6	1.0
15	7.5	7.1	10.1	97	1013.0	8	8	4	28	1	6	61	8	0.2
16	7.9	7.5	10.4	97	1016.1	8	8	4	04	3	5	10	2	–
17	4.9	4.2	8.2	95	1014.9	0	0	9	00	0	4	28	4	–
18	7.3	5.1	8.8	87	1024.7	3	1	5	24	1	7	01	1	–
19	7.9	6.2	9.5	90	1022.3	8	4	6	00	0	6	10	1	–
20	7.7	3.3	8.0	75	1018.9	2	2	9	32	1	7	01	1	–
21	2.3	0.8	6.5	90	1016.3	6	0	9	00	0	7	02	1	–
22	3.5	2.4	7.4	94	1008.6	8	8	4	33	4	7	80	2	0.0
23	4.5	3.0	7.6	93	1012.4	8	8	5	05	4	7	02	2	–
24	10.1	7.4	10.3	84	1013.3	0	0	5	09	4	7	02	0	–
25	10.9	8.4	11.0	84	1008.0	7	7	5	11	3	7	02	8	0.0
26	7.2	7.0	10.0	99	1013.8	8	8	4	04	2	4	28	2	–
27	6.1	5.1	8.8	93	1005.1	8	8	4	34	3	6	10	4	0.0
28	2.8	– 3.8	4.6	61	1006.8	5	5	4	27	7	8	03	1	–
29	0.5	– 0.6	5.9	91	1019.6	7	7	4	28	4	7	26	2	0.1
30	1.1	– 2.2	5.2	78	1024.6	0	0	9	27	1	7	02	0	–

Godz. 13

1	15.1	5.1	8.8	51	1017.2	3	1	5	27	6	8	03	1	–
2	18.8	6.2	9.5	44	1018.6	0	0	5	18	4	8	02	0	–
3	20.2	4.3	8.3	35	1012.7	0	0	9	18	5	8	02	0	–
4	14.6	4.1	8.2	51	1018.1	0	0	5	29	1	7	02	0	–
5	20.9	5.0	8.7	36	1010.3	7	0	9	24	8	8	03	1	–
6	17.6	5.8	9.2	46	1007.6	2	1	5	25	7	8	02	0	–
7	8.6	– 0.7	5.8	52	1010.4	7	1	5	26	3	8	02	2	–
8	4.9	3.9	8.1	93	1011.2	8	5	4	04	5	8	25	2	0.8
9	6.3	1.7	6.9	72	1018.3	6	6	4	36	8	8	02	1	–
10	7.7	– 4.7	4.2	41	1020.8	2	2	5	36	5	8	02	0	–
11	6.8	1.0	6.6	70	1015.8	8	8	6	02	4	7	02	2	–
12	7.7	5.6	9.1	87	1008.2	8	8	3	04	1	6	10	6	0.0
13	10.7	8.1	10.8	83	1006.9	8	8	4	33	4	6	10	8	0.0
14	10.9	7.4	10.3	80	1010.2	8	8	4	14	1	7	02	2	–
15	10.1	8.6	11.2	91	1013.2	7	7	4	04	2	7	25	6	1.3
16	11.3	8.4	11.0	82	1018.3	8	8	4	09	4	6	10	2	–
17	17.2	3.4	7.8	40	1014.4	1	1	7	32	2	8	01	0	–
18	18.1	3.8	8.0	39	1022.3	3	3	6	27	3	8	02	0	–
19	16.2	7.1	10.1	56	1020.1	6	6	4	29	2	8	05	1	–
20	12.4	3.9	8.1	56	1018.5	3	3	6	32	5	8	02	0	–
21	12.1	– 4.1	4.5	32	1012.5	3	2	9	00	0	8	02	1	–
22	5.0	1.7	6.9	78	1010.9	8	8	4	22	3	7	80	8	0.6
23	12.3	8.6	11.2	78	1012.5	7	7	4	00	0	6	10	6	1.4
24	20.3	5.9	9.3	39	1010.2	4	4	7	12	7	7	03	0	–
25	16.3	8.2	10.9	58	1008.4	7	7	5	18	1	7	03	2	–
26	7.7	6.1	9.4	90	1012.9	8	8	4	36	3	6	10	4	–
27	11.7	3.4	7.8	57	1003.0	6	5	4	32	6	8	03	2	–
28	5.8	– 1.4	5.5	62	1006.5	6	6	4	25	8	7	85	2	0.0
29	4.3	– 3.8	4.6	56	1022.1	6	4	4	32	4	8	01	8	0.0
30	7.4	– 3.5	4.7	46	1023.0	5	5	5	27	3	8	01	1	–

Godz. 19

1	9.1	5.9	9.3	81	1020.0	1	0	9	32	1	6	10	0	–
2	12.0	6.2	9.5	68	1016.9	0	0	9	18	2	7	01	1	–
3	15.0	5.1	8.8	52	1012.1	0	0	9	20	4	7	02	0	–
4	10.5	5.3	9.2	72	1017.3	0	0	9	09	1	6	10	0	–
5	13.5	9.4	11.8	76	1013.6	8	2	5	29	2	6	10	1	–
6	14.3	5.0	8.7	53	1009.6	2	0	9	22	5	8	02	0	–
7	6.0	1.5	6.9	73	1010.6	7	7	9	06	1	7	02	2	–
8	4.3	2.6	7.4	89	1013.6	8	5	4	04	4	7	60	8	0.5
9	4.7	1.5	6.8	80	1020.3	6	6	5	32	5	7	01	2	–
10	4.5	– 5.0	4.2	50	1020.6	0	0	9	36	3	8	01	0	–
11	5.2	2.6	7.4	83	1013.2	8	8	9	05	3	7	02	2	–
12	8.2	6.4	9.6	88	1008.5	8	8	4	04	1	6	10	2	–
13	8.4	8.2	10.9	99	1006.8	8	6	3	36	3	5	41	8	3.2
14	9.1	8.2	10.9	94	1012.0	8	4	4	32	1	6	10	2	–
15	9.7	8.0	10.7	89	1014.1	7	7	5	04	2	7	02	8	0.3
16	10.2	7.3	10.2	83	1019.9	1	1	9	00	0	6	10	1	–
17	13.1	5.5	9.0	60	1013.3	0	0	9	32	1	7	02	0	–
18	14.3	5.5	9.0	55	1010.6	1	1	6	27	1	7	02	0	–
19	13.1	6.7	9.8	65	1018.4	7	2	4	00	0	7	01	1	–
20	7.3	0.2	6.2	61	1017.8	0	0	9	32	3	8	02	0	–
21	10.1	1.0	6.6	53	1009.1	8	5	5	09	1	8	03	1	–
22	9.8	0.4	6.3	71	1012.3	7	7	4	33	1	7	03	8	0.0
23	12.1	9.7	12.0	84	1013.6	6	4	4	11	2	6	10	9	0.0
24	13.3	7.1	10.1	58	1008.0	5	5	5	08	3	7	03	1	–
25	11.5	10.5	12.7	94	1009.4	8	8	5	12	1	6	91	9	1.8
26	5.9	5.1	8.8	95	1010.7	8	8	3	04	4	6	10	2	–
27	9.7	1.9	7.0	58	1002.4	2	1	5	32	4	8	01	1	–
28	1.5	– 0.7	5.8	85	1009.9	4	4	4	25	7	7	01	8	0.3
29	2.3	– 2.4	5.1	70	1023.1	4	3	5	36	2	8	01	1	–
30	5.5	– 2.4	5.1	57	1021.6	2	1	6	22	2	7	02	1	–

Godz. 01

DNI	TEMPERATURA POWIETRZA T	TEMPERATURA PUNKTU ROSY T_d	PREŻNOŚĆ PARY WODNEJ e	WILGOTNOŚĆ WZGLĘDNA U	CIŚNIENIE ATMOSFERYCZNE P_o	ZACHMURZENIE N	N_h	h	WIATR dd	v	WIDZIALNOŚĆ V	POGODA ww	W	OPAD R
1	6.7	3.2	7.7	79	1017.2	0	0	9	18	5	7	02	0	–
2	6.6	5.5	9.0	92	1020.9	8	0	9	18	1	6	10	0	–
3	12.0	5.0	8.7	61	1013.8	0	0	9	20	2	7	02	0	–
4	7.1	4.8	8.6	85	1017.3	0	0	9	35	3	7	02	1	–
5	9.3	8.9	11.4	97	1011.6	4	4	6	16	3	6	10	0	–
6	4.2	3.7	8.0	97	1017.5	0	0	9	15	3	5	10	0	–
7	7.3	2.8	7.5	73	1009.6	8	8	5	30	8	7	02	1	–
8	2.0	1.5	6.0	96	1010.8	0	0	9	00	0	7	01	1	–
9	2.2	0.6	6.4	90	1019.8	2	2	6	34	4	7	01	1	–
10	1.4	– 3.5	4.7	71	1026.2	5	5	5	34	3	7	01	2	–
11	0.2	– 3.5	4.7	75	1023.1	0	0	9	00	0	7	02	0	–
12	2.8	1.7	6.9	92	1012.5	6	6	9	04	1	7	02	1	–
13	6.6	4.4	8.4	86	1011.5	7	7	5	30	1	6	10	2	–
14	6.1	5.4	9.0	95	1011.7	8	8	5	22	4	5	10	1	–
15	5.3	5.1	8.8	98	1014.6	0	0	9	18	1	6	10	1	–
16	7.9	7.9	10.6	100	1016.8	8	8	5	02	3	6	10	6	0.0
17	5.0	4.3	8.3	95	1024.5	0	0	9	04	2	3	46	0	–
18	7.3	6.4	9.6	94	1025.8	0	0	9	00	0	6	10	1	–
19	7.1	3.2	7.7	76	1023.1	5	5	6	00	0	7	02	1	–
20	8.5	3.2	7.7	69	1022.1	2	2	6	00	0	7	01	1	–
21	2.8	– 2.2	5.2	68	1016.9	0	0	9	18	1	7	02	0	–
22	2.0	– 1.5	6.8	96	1013.9	2	2	5	35	4	6	10	8	1.6
23	– 1.8	– 3.0	4.9	90	1014.6	0	0	9	02	2	7	02	1	–
24	3.4	3.2	7.7	98	1013.9	8	8	4	03	4	6	10	2	–
25	6.1	5.4	9.0	95	1010.1	8	8	5	29	6	6	10	2	–
26	8.0	7.4	10.3	96	1014.4	8	8	4	01	6	5	10	2	–
27	4.8	3.6	7.9	91	1012.3	3	3	5	30	4	5	10	6	0.0
28	1.9	– 1.2	5.6	80	1011.1	4	4	4	29	9	7	01	8	0.0
29	0.1	0.1	6.2	100	1021.7	7	7	5	26	3	6	10	3	0.0
30	– 2.0	– 2.3	5.2	98	1026.0	3	0	9	20	2	6	10	0	–

Godz. 07

DNI	TEMPERATURA POWIETRZA T	TEMPERATURA PUNKTU ROSY T_d	PREŻNOŚĆ PARY WODNEJ e	WILGOTNOŚĆ WZGLĘDNA U	CIŚNIENIE ATMOSFERYCZNE P_o	ZACHMURZENIE N	N_h	h	WIATR dd	v	WIDZIALNOŚĆ V	POGODA ww	W	OPAD R
1	6.5	2.3	7.2	75	1017.8	0	0	9	18	2	7	01	0	–
2	7.1	3.9	8.1	80	1017.9	0	0	9	15	4	5	10	0	–
3	12.3	5.9	9.3	65	1012.3	0	0	9	18	4	7	01	0	–
4	5.2	3.8	8.0	90	1019.4	0	0	9	00	0	7	10	0	–
5	11.6	8.1	10.8	79	1012.5	2	0	9	27	4	6	10	0	–
6	4.8	4.1	8.1	100	1014.8	2	0	9	18	3	3	47	0	–
7	3.6	– 0.9	5.7	73	1012.6	5	2	6	30	8	6	03	2	–
8	3.2	2.7	7.4	97	1011.8	5	0	9	35	3	7	02	1	–
9	0.8	– 0.5	5.9	91	1022.6	7	7	5	04	1	7	10	1	–
10	– 0.3	– 1.4	5.5	96	1027.3	8	0	9	35	2	7	02	1	–
11	– 0.3	– 0.6	5.8	94	1021.0	1	1	9	00	0	7	03	0	–
12	3.8	1.9	7.0	88	1010.5	8	8	5	06	3	7	60	2	0.0
13	6.7	6.5	9.7	99	1011.7	8	8	5	33	2	4	10	2	–
14	4.5	3.8	8.2	95	1011.8	8	6	5	31	2	5	10	8	0.4
15	1.5	1.5	6.8	100	1014.1	0	0	9	00	0	3	46	0	–
16	3.0	2.8	30.6	99	1016.9	8	8	5	36	1	6	10	2	–
17	3.6	3.6	7.9	100	1026.7	5	2	6	27	1	3	42	4	–
18	3.1	2.5	7.8	94	1024.0	0	0	9	00	0	5	10	0	–
19	6.9	6.2	9.5	95	1023.2	5	5	6	01	1	6	10	2	–
20	5.3	0.6	7.4	72	1023.7	0	0	9	03	4	8	02	1	–
21	1.8	– 1.4	5.5	78	1017.4	6	0	9	00	0	6	10	2	–
22	– 0.4	– 1.1	5.6	94	1014.0	5	5	4	33	4	7	03	1	–
23	0.5	– 0.3	6.0	96	1014.5	8	8	5	00	0	6	71	1	0.0
24	4.2	4.2	8.2	100	1012.8	8	6	3	04	3	3	44	2	0.6
25	4.6	4.6	8.5	100	1011.8	8	8	3	29	4	2	46	2	–
26	5.2	5.0	8.7	98	1016.1	8	8	5	36	3	7	60	2	0.3
27	2.7	0.2	6.5	87	1011.7	0	0	9	31	3	6	10	0	–
28	1.0	– 3.5	4.7	71	1010.5	7	7	4	25	6	7	85	1	0.0
29	– 1.0	– 2.4	5.1	90	1024.2	4	0	9	33	2	7	03	1	–
30	0.4	– 1.7	5.4	85	1025.3	6	0	9	20	3	6	10	1	–

Godz. 13

1	16.5	5.8	9.2	49	1019.1	3	3	6	27	5	7	02	0	–
2	20.9	8.1	10.8	44	1014.6	0	0	9	16	9	7	02	0	–
3	22.5	9.0	10.7	39	1010.3	0	0	9	21	3	7	02	0	–
4	15.4	5.3	8.9	51	1016.5	1	0	9	06	1	7	03	0	–
5	13.3	8.0	10.7	71	1015.1	8	5	5	30	6	7	03	1	–
6	18.6	0.8	6.5	30	1008.0	2	1	9	24	5	8	02	4	–
7	7.8	2.6	7.4	70	1011.6	9	0	9	29	1	8	02	2	–
8	7.8	– 1.9	5.3	51	1013.7	8	8	5	02	7	8	02	2	–
9	5.3	– 1.2	5.6	63	1025.1	5	5	5	03	7	7	03	2	–
10	8.3	– 0.3	7.8	85	1025.4	9	9	9	36	9	8	02	0	–
11	9.7	– 4.4	4.4	36	1015.8	1	1	6	04	6	8	02	1	–
12	7.9	4.8	8.6	81	1010.2	8	8	5	35	4	6	10	6	0.0
13	6.8	6.5	9.7	96	1012.8	8	8	4	33	3	6	10	2	–
14	13.9	6.2	9.5	60	1010.8	5	4	5	00	0	7	03	2	–
15	13.6	5.9	9.3	59	1015.7	7	7	4	36	5	7	03	4	–
16	14.5	5.8	9.9	60	1019.2	5	5	5	06	6	7	02	2	–
17	16.7	8.1	9.4	49	1025.7	5	5	5	18	1	7	02	4	–
18	19.1	8.2	8.2	29	1023.7	2	1	5	00	0	7	01	0	–
19	18.1	7.4	10.3	50	1021.4	6	3	6	04	5	7	03	2	–
20	12.3	– 0.5	5.9	40	1022.5	1	0	9	36	7	8	02	0	–
21	13.6	– 1.7	5.4	35	1012.4	5	4	9	35	4	8	01	1	–
22	9.7	– 3.3	4.8	61	1014.3	7	7	4	35	5	8	01	6	0.0
23	3.6	0.8	6.5	82	1014.8	8	8	4	05	6	7	01	8	0.1
24	6.4	6.0	9.3	97	1012.2	8	8	7	36	3	6	10	4	–
25	6.6	6.6	9.7	100	1012.8	8	8	3	30	4	3	51	4	0.1
26	4.4	4.2	8.2	98	1016.3	8	6	3	35	6	6	51	6	0.2
27	11.7	1.2	6.7	50	1009.1	4	3	6	29	5	7	03	0	–
28	3.3	– 2.7	5.0	65	1012.2	7	7	4	28	10	7	85	2	0.8
29	2.5	– 4.4	4.4	60	1025.5	6	6	5	34	4	8	85	1	0.0
30	10.9	– 1.2	5.6	42	1023.8	4	4	6	22	4	7	03	1	–

Godz. 19

1	12.4	5.6	9.1	83	1019.3	8	0	9	34	2	7	02	0	–
2	17.0	6.8	9.9	51	1013.0	0	0	9	18	3	7	01	1	–
3	16.1	8.4	11.0	60	1012.8	5	2	6	29	4	7	03	1	–
4	15.1	8.4	11.0	66	1013.3	3	0	9	18	2	7	01	1	–
5	7.3	6.8	9.9	97	1017.7	2	0	9	24	1	5	10	8	0.0
6	15.1	4.3	8.3	48	1004.9	7	7	9	29	3	7	02	1	–
7	6.9	– 0.9	5.7	57	1010.0	0	0	9	01	2	8	02	1	–
8	4.3	1.0	6.6	79	1017.3	4	2	5	34	5	7	01	1	–
9	5.2	– 3.3	4.8	53	1025.0	0	0	9	35	6	7	01	0	–
10	5.0	– 5.4	4.1	48	1023.0	0	0	9	03	3	8	02	0	–
11	6.1	– 6.0	3.9	41	1013.1	1	1	9	03	3	8	03	0	–
12	8.0	5.0	8.7	75	1010.2	7	7	5	24	3	6	10	2	–
13	8.5	5.5	9.0	82	1012.1	3	3	5	30	3	5	10	1	–
14	12.1	6.4	9.6	69	1011.8	6	5	6	05	1	7	03	1	–
15	11.5	7.8	10.6	78	1015.7	6	6	5	33	4	6	21	2	0.0
16	11.6	5.8	9.2	67	1021.2	1	1	6	07	1	7	01	1	0.1
17	15.3	5.9	9.3	53	1023.9	5	5	6	00	0	7	02	1	–
18	16.3	1.7	6.9	37	1021.9	1	0	9	00	0	7	01	0	–
19	15.5	7.1	10.1	57	1020.1	7	6	6	05	3	7	02	2	–
20	9.3	– 1.2	5.6	48	1020.6	2	0	9	03	3	8	03	0	–
21	7.5	7.1	10.1	97	1011.5	8	8	5	36	3	7	80	1	0.1
22	3.4	– 3.9	4.7	62	1013.8	5	5	4	16	2	7	02	2	–
23	3.2	2.7	7.4	97	1014.8	8	5	3	08	2	6	21	4	1.2
24	7.4	6.7	9.8	95	1010.1	8	8	5	28	3	5	10	2	–
25	8.8	8.4	11.0	97	1013.4	8	8	4	29	3	5	10	5	0.0
26	5.7	5.0	8.7	85	1014.1	8	4	4	30	2	6	60	5	0.6
27	6.7	1.0	6.6	67	1009.8	6	6	5	30	4	7	01	1	–
28	1.2	0.9	6.8	98	1016.5	7	7	5	29	4	6	85	2	0.3
29	2.4	– 1.7	5.4	75	1025.3	2	2	5	36	1	8	24	1	0.0
30	8.5	0.2	6.2	59	1023.2	3	2	6	31	3	7	01	1	–

Godz. 01

DNI	TEMPERATURA POWIETRZA T	TEMPERATURA PUNKTU ROSY T_d	PREŻNOŚĆ PARY WODNEJ e	WILGOTNOŚĆ WZGLĘDNA U	CIŚNIENIE ATMOSFERYCZNE P_o	ZACHMURZENIE N	N_h	h	WIATR dd	v	WIDZIALNOŚĆ V	POGODA ww	W	OPAD R
1	4.8	- 0.9	5.7	66	1018.8	8	0	9	22	3	7	02	0	-
2	6.4	3.2	7.7	83	1020.8	0	0	9	00	0	6	10	0	-
3	10.6	2.3	7.2	56	1015.0	0	0	9	19	2	8	02	0	-
4	10.8	5.6	9.1	78	1016.5	0	0	9	26	1	7	02	0	-
5	9.9	5.8	9.2	81	1012.8	8	0	9	15	1	7	02	1	-
6	4.8	4.3	8.3	97	1017.7	0	0	9	00	0	4	10	1	-
7	9.1	5.3	8.9	77	1008.5	8	8	5	33	3	7	02	2	-
8	2.6	- 1.7	5.4	73	1010.2	8	8	6	00	0	5	10	2	-
9	3.0	1.9	7.0	92	1017.7	5	5	5	36	2	7	01	2	-
10	1.3	- 1.9	5.3	79	1024.7	6	6	5	05	2	7	03	1	-
11	- 0.6	- 4.4	4.4	74	1021.4	8	8	9	03	1	7	02	0	-
12	4.9	0.6	6.4	75	1010.7	7	7	6	07	4	7	03	1	-
13	7.2	5.3	8.9	88	1010.5	8	8	4	02	1	6	10	2	-
14	7.8	5.9	9.3	88	1010.6	8	8	4	28	3	7	61	2	0.0
15	4.6	3.8	8.0	94	1014.5	0	0	9	00	0	2	46	1	-
16	8.0	7.3	10.2	94	1015.4	8	8	5	02	1	5	10	8	2.4
17	6.1	5.0	8.7	92	1023.6	0	0	9	01	1	6	10	1	-
18	6.4	3.2	7.7	80	1025.6	0	0	9	00	0	7	02	1	-
19	8.7	1.7	6.9	61	1022.2	3	3	6	18	1	7	03	0	-
20	10.1	3.8	8.0	64	1021.1	7	7	5	04	2	7	01	2	-
21	1.1	- 3.5	4.7	71	1019.7	0	0	9	00	0	7	02	0	-
22	2.4	1.5	6.8	94	1011.5	8	8	4	30	2	7	61	2	3.0
23	1.9	- 2.7	5.0	72	1013.7	8	8	5	05	1	7	02	1	-
24	5.2	5.0	8.7	98	1012.3	8	8	2	06	2	2	46	2	-
25	7.0	6.8	9.9	98	1008.6	8	8	3	26	3	3	46	1	-
26	8.4	7.5	10.4	94	1013.2	8	8	4	09	3	7	02	6	0.1
27	5.6	4.6	8.5	93	1011.2	8	8	4	36	2	6	10	6	0.2
28	1.9	- 2.2	5.2	74	1010.0	8	8	4	32	5	7	85	1	0.0
29	0.2	- 2.4	5.1	82	1020.5	6	6	4	32	5	7	22	8	1.4
30	- 3.0	- 4.4	4.4	89	1026.5	0	0	9	21	1	7	02	0	-

Godz. 07

DNI	TEMPERATURA POWIETRZA T	TEMPERATURA PUNKTU ROSY T_d	PREŻNOŚĆ PARY WODNEJ e	WILGOTNOŚĆ WZGLĘDNA U	CIŚNIENIE ATMOSFERYCZNE P_o	ZACHMURZENIE N	N_h	h	WIATR dd	v	WIDZIALNOŚĆ V	POGODA ww	W	OPAD R
1	6.8	1.0	6.6	67	1018.9	1	1	9	22	4	7	01	0	-
2	5.8	4.8	8.5	93	1019.7	0	0	9	13	1	6	10	0	-
3	13.2	2.1	7.1	47	1013.5	0	0	9	18	3	8	02	0	-
4	7.2	5.6	7.9	78	1018.3	4	4	9	08	2	6	10	1	-
5	10.4	3.8	8.0	63	1012.3	3	0	5	24	4	7	03	0	-
6	5.0	4.3	8.3	95	1014.6	0	0	9	22	3	5	28	4	-
7	5.0	0.2	6.2	70	1021.9	7	2	7	32	5	7	01	6	0.0
8	3.1	- 1.2	5.6	74	1010.1	5	1	6	00	0	6	10	1	-
9	2.1	0.4	6.3	89	1010.5	4	2	5	36	3	7	03	1	-
10	0.4	- 4.1	4.5	72	1025.5	2	2	9	03	3	7	03	1	-
11	- 0.6	- 3.5	4.7	81	1020.1	0	0	9	00	0	6	10	0	-
12	4.8	2.1	7.1	83	1008.4	8	5	5	09	3	7	01	2	-
13	6.7	5.2	8.9	91	1010.9	8	8	4	04	1	4	10	2	-
14	7.0	5.6	9.1	91	1010.6	8	8	4	28	3	4	10	6	0.0
15	3.6	3.1	7.8	97	1015.6	9	9	-	00	0	1	45	4	-
16	8.1	7.1	10.1	94	1016.6	8	8	5	04	2	6	10	2	-
17	7.1	5.9	9.3	92	1025.5	0	0	9	02	1	4	10	1	-
18	5.0	3.9	8.1	93	1026.2	0	0	9	00	0	4	10	0	-
19	6.0	5.8	9.2	98	1022.5	1	1	9	00	0	5	10	1	-
20	6.6	1.5	6.9	69	1021.7	1	1	9	03	3	7	01	1	-
21	4.8	0.4	6.3	73	1016.7	3	0	5	07	1	6	10	1	-
22	6.0	- 0.9	5.7	93	1012.8	7	7	4	08	1	7	02	6	0.4
23	0.2	- 0.4	5.4	95	1013.0	8	6	3	05	2	5	71	4	6.1
24	5.2	5.0	8.7	98	1011.1	8	8	2	09	1	3	46	6	0.7
25	6.1	5.9	9.3	98	1010.2	8	7	2	15	1	3	61	4	1.5
26	5.2	4.1	8.2	93	1013.8	8	6	3	04	4	6	60	5	0.2
27	5.3	1.7	6.9	77	1009.9	3	1	6	30	1	6	10	1	-
28	0.6	- 4.7	4.2	67	1010.5	4	3	4	26	9	8	03	8	0.1
29	- 0.9	- 3.5	4.7	83	1013.9	6	4	5	35	2	6	10	1	-
30	- 0.2	- 2.2	5.2	86	1026.1	0	0	9	23	3	5	10	0	-

Godz. 13

1	16.5	3.6	7.9	42	1018.8	1	1	6	25	7	7	02	0	-
2	21.1	7.3	10.2	41	1015.3	0	0	9	23	6	9	02	0	-
3	21.5	3.4	7.8	30	1010.6	0	0	9	22	9	8	02	0	-
4	17.0	5.1	8.8	45	1015.9	2	2	9	09	3	7	01	1	-
5	16.9	7.7	10.5	54	1013.4	8	8	9	24	3	7	03	1	-
6	17.7	4.4	8.4	41	1008.4	1	0	9	23	8	9	01	0	-
7	6.5	- 0.9	5.7	59	1011.6	8	8	9	30	2	7	02	2	-
8	9.8	- 1.7	5.4	44	1011.3	6	6	5	05	2	7	02	2	-
9	5.0	- 0.5	5.9	67	1022.7	6	6	4	04	5	7	01	1	-
10	7.2	- 5.0	4.2	41	1023.7	2	2	5	02	3	8	01	1	-
11	8.6	- 5.7	4.0	35	1015.3	0	0	9	06	7	8	02	0	-
12	7.4	3.8	8.0	78	1008.6	8	8	4	07	3	7	02	2	-
13	11.1	4.6	8.5	64	1010.9	7	7	5	36	3	7	01	2	-
14	12.1	6.1	9.4	67	1010.4	8	8	5	36	1	6	05	2	-
15	11.6	6.5	9.7	71	1014.7	8	8	5	08	3	7	25	4	0.0
16	11.1	6.8	9.9	75	1016.6	8	8	5	05	3	7	25	2	0.0
17	15.5	4.1	8.2	46	1015.0	5	5	5	09	2	8	03	1	-
18	18.5	1.7	6.9	32	1023.1	3	3	5	28	3	8	01	1	-
19	17.9	2.5	7.3	36	1020.4	8	8	5	34	2	6	05	1	-
20	12.8	0.0	6.1	41	1020.8	0	0	9	05	3	8	02	0	-
21	12.7	- 3.8	4.6	31	1012.0	5	3	9	09	2	7	01	1	-
22	3.0	- 4.1	4.5	61	1013.0	7	7	4	03	3	8	02	2	-
23	2.1	0.6	6.4	93	1013.7	8	7	3	04	3	5	60	7	1.4
24	13.8	7.8	10.6	68	1009.0	6	6	5	34	2	6	05	4	-
25	7.6	6.8	9.9	94	1011.5	8	8	2	25	2	3	44	6	0.3
26	5.1	4.4	8.4	95	1014.4	8	6	3	02	3	6	61	5	0.7
27	12.3	0.6	6.4	45	1007.7	3	3	6	32	6	7	03	0	-
28	1.8	- 2.4	5.1	74	1012.1	7	7	4	28	9	8	26	1	0.0
29	3.1	- 6.3	3.8	49	1023.9	5	5	5	36	2	8	02	8	0.0
30	8.7	- 5.4	4.1	37	1023.8	2	2	6	26	5	7	01	0	-

Godz. 19

1	13.3	3.8	8.0	53	1019.2	0	0	9	36	1	7	02	0	-
2	14.0	0.6	6.4	37	1014.3	0	0	9	21	2	8	02	0	-
3	16.4	5.5	9.0	49	1012.0	3	2	6	26	3	7	01	1	-
4	13.8	7.5	10.4	66	1013.9	0	0	9	08	3	7	01	0	-
5	9.9	6.8	9.9	86	1016.9	8	8	5	00	0	5	10	6	1.6
6	16.1	5.3	8.9	49	1004.5	6	2	9	24	3	7	02	1	-
7	6.0	- 0.5	5.9	62	1010.1	7	7	9	00	0	6	05	2	-
8	4.4	2.1	7.1	86	1014.8	8	6	5	03	1	6	10	8	1.8
9	4.9	- 1.9	5.3	60	1023.4	4	3	5	36	5	8	01	1	-
10	6.1	- 5.4	4.1	44	1022.3	0	0	9	04	2	8	02	0	-
11	7.4	- 3.5	4.7	46	1012.2	1	1	5	08	3	8	01	1	-
12	8.0	4.1	8.2	76	1009.0	8	8	4	06	3	6	10	2	-
13	10.4	5.5	9.0	72	1010.4	8	8	5	36	2	7	03	2	-
14	8.4	7.3	10.2	93	1012.3	8	4	5	23	2	6	10	8	2.0
15	9.4	7.3	10.2	86	1014.8	8	8	5	00	0	6	80	6	1.0
16	11.0	7.0	10.0	76	1020.0	7	7	5	08	2	7	01	8	0.0
17	13.4	3.4	7.8	51	1022.6	2	2	6	18	1	7	01	1	-
18	15.9	2.1	7.1	39	1021.8	0	0	9	31	2	8	01	1	-
19	15.2	7.0	10.0	58	1019.6	8	8	6	06	1	7	03	2	-
20	10.0	- 1.9	5.3	43	1019.1	0	0	9	04	3	8	02	0	-
21	9.2	1.0	6.6	56	1009.2	6	5	6	36	3	7	02	1	-
22	3.2	- 3.8	4.6	61	1012.8	7	1	7	02	2	6	01	8	0.0
23	3.7	2.8	7.5	94	1013.7	8	8	2	07	4	5	10	6	0.3
24	9.6	8.2	10.9	92	1007.1	0	0	9	28	3	4	10	1	-
25	7.2	7.0	10.0	99	1012.3	8	8	3	27	3	3	46	2	-
26	4.6	3.9	8.1	95	1013.0	8	6	3	04	2	5	60	2	0.5
27	7.9	0.6	6.4	60	1008.5	6	6	5	30	5	7	01	1	-
28	0.6	- 0.2	6.0	94	1014.9	8	6	3	27	8	6	71	8	0.4
29	2.3	- 5.4	4.1	56	1024.3	2	2	5	36	1	8	01	8	0.0
30	8.7	- 2.4	5.1	45	1022.9	3	1	6	33	1	7	01	1	-

Godz. 01

DNI	TEMPERATURA POWIETRZA	TEMPERATURA PUNKTU ROSY	PRĘŻNOŚĆ PARY WODNEJ	WILGOTNOŚĆ WZGLĘDNA	CIŚNIENIE ATMOSFERYCZNE	ZACHMURZENIE			WIATR		WIDZIALNOŚĆ	POGODA		OPAD
	T	T_d	e	U	P_o	N	N_h	h	dd	v	V	ww	W	R
1	5.7	0.4	6.3	68	1030.6	0	0	9	20	4	7	02	1	–
2	2.0	1.2	6.7	94	1022.8	0	0	9	00	0	5	10	8	–
3	9.8	5.1	8.8	72	1017.1	0	0	9	30	1	7	02	0	–
4	9.8	5.5	9.0	74	1015.6	0	0	9	26	2	7	02	0	–
5	6.3	6.3	9.5	100	1016.1	0	0	9	10	2	6	10	8	–
6	9.2	8.1	10.8	93	1017.6	7	7	6	30	3	6	10	6	0.0
7	12.3	5.3	8.9	62	1009.7	7	7	8	31	5	7	03	1	–
8	4.7	3.2	7.7	90	1010.4	8	8	7	04	3	7	02	2	–
9	3.1	2.6	7.4	97	1016.2	7	2	6	02	4	7	01	6	0.2
10	2.7	– 1.4	5.5	75	1022.6	7	7	7	01	7	7	02	1	–
11	– 1.8	– 5.7	4.0	74	1021.2	8	0	9	00	0	7	02	0	–
12	4.7	3.6	7.9	93	1010.8	8	8	4	05	2	6	10	2	–
13	6.3	5.6	9.1	95	1009.4	8	8	5	34	3	6	10	2	–
14	8.4	8.4	11.0	100	1008.1	8	6	2	30	3	6	61	6	5.6
15	6.2	6.6	9.3	98	1014.3	7	7	6	24	2	5	10	2	–
16	8.0	8.0	10.7	100	1014.8	7	7	4	04	3	6	10	8	0.0
17	4.7	4.7	8.5	100	1023.5	0	0	9	00	0	5	10	1	–
18	2.8	2.8	7.2	96	1025.8	0	0	9	00	0	7	02	0	–
19	7.0	6.3	9.6	95	1023.0	7	7	9	28	2	6	10	1	–
20	7.0	6.6	9.7	97	1020.2	6	6	7	25	2	6	10	6	0.0
21	0.9	– 2.4	5.1	78	1019.3	0	0	9	24	1	8	02	0	–
22	5.0	1.9	7.0	80	1009.1	5	2	9	31	3	7	01	1	–
23	3.9	3.2	7.7	95	1013.7	8	6	5	06	7	6	60	2	0.0
24	6.7	6.7	9.8	100	1012.7	9	9	.	03	1	1	47	1	–
25	7.5	6.8	9.9	96	1007.9	0	0	9	07	2	7	02	0	–
26	9.8	9.4	11.8	97	1012.3	8	8	3	00	0	5	10	2	–
27	5.5	5.5	9.0	100	1008.4	8	8	2	36	2	6	61	6	0.0
28	5.0	1.7	6.9	78	1006.9	4	4	7	28	6	7	03	1	–
29	1.2	– 1.7	5.4	81	1018.0	7	7	6	28	7	6	10	8	0.0
30	– 2.3	– 3.2	4.9	93	1025.4	0	0	9	00	0	7	02	1	–

Godz. 07

DNI	TEMPERATURA POWIETRZA	TEMPERATURA PUNKTU ROSY	PRĘŻNOŚĆ PARY WODNEJ	WILGOTNOŚĆ WZGLĘDNA	CIŚNIENIE ATMOSFERYCZNE	ZACHMURZENIE			WIATR		WIDZIALNOŚĆ	POGODA		OPAD
	T	T_d	e	U	P_o	N	N_h	h	dd	v	V	ww	W	R
1	6.5	0.4	6.3	65	1019.3	4	4	9	21	6	7	02	0	–
2	3.1	2.1	7.6	100	1012.4	0	0	9	05	1	5	10	0	–
3	8.0	5.1	8.8	82	1016.3	0	0	9	00	0	6	10	0	–
4	6.4	5.6	9.1	95	1015.1	0	0	9	27	1	6	10	0	–
5	8.1	4.8	8.6	80	1013.7	3	0	9	00	0	7	02	0	–
6	6.9	6.9	9.9	100	1015.2	4	0	9	23	2	5	28	1	–
7	7.6	3.4	7.8	74	1010.1	8	8	7	30	3	8	02	2	–
8	4.6	3.6	7.9	92	1010.5	8	6	4	06	4	7	21	6	0.0
9	3.2	2.7	7.4	97	1010.0	7	1	9	01	5	7	01	1	–
10	2.4	– 2.4	5.1	71	1033.4	4	4	7	02	5	8	01	1	–
11	– 0.9	– 2.7	5.0	87	1019.4	3	3	7	33	1	7	02	0	–
12	4.1	3.6	7.9	97	1009.1	8	8	2	05	3	5	51	2	0.0
13	6.4	6.0	9.3	97	1007.2	8	8	2	35	5	6	51	2	0.0
14	7.6	7.2	10.1	97	1009.5	8	4	4	33	2	6	61	6	3.4
15	6.7	6.5	9.7	99	1014.7	8	6	1	27	2	4	61	4	0.4
16	8.0	8.0	10.7	100	1016.0	8	8	4	01	4	5	10	2	–
17	4.5	4.5	8.4	100	1022.7	9	9	.	27	1	1	45	1	–
18	7.0	7.0	10.0	100	1024.3	0	0	9	23	3	6	10	0	–
19	7.8	7.1	10.1	94	1023.0	8	5	7	26	1	5	10	2	–
20	7.3	5.5	9.0	83	1020.1	4	4	6	29	2	7	02	1	–
21	2.3	0.3	6.1	86	1017.3	8	0	9	00	0	7	01	1	–
22	4.2	4.0	8.1	98	1010.0	8	6	3	33	4	6	61	2	0.0
23	3.6	3.6	7.9	100	1011.9	8	6	3	06	3	6	61	6	3.7
24	7.3	7.1	10.1	99	1012.7	4	2	5	05	4	6	28	4	–
25	7.2	6.8	9.9	97	1008.8	8	8	6	32	4	5	10	1	–
26	9.2	9.2	11.6	100	1012.5	8	8	1	03	7	5	53	4	0.1
27	6.2	4.3	8.6	90	1007.0	8	8	4	32	8	6	10	6	0.0
28	1.7	0.0	6.1	88	1008.9	6	6	5	28	9	7	28	1	0.0
29	1.0	– 3.0	4.9	74	1022.0	7	7	5	25	7	8	03	2	–
30	0.9	– 1.7	5.4	82	1029.7	0	0	9	28	2	7	02	0	–

Godz. 13

DNI	TEMPERATURA POWIETRZA	TEMPERATURA PUNKTU ROSY	PRĘŻNOŚĆ PARY WODNEJ	WILGOTNOŚĆ WZGLĘDNA	CIŚNIENIE ATMOSFERYCZNE	ZACHMURZENIE			WIATR		WIDZIALNOŚĆ	POGODA		OPAD
	T	T_d	e	U	P_o	N	N_h	h	dd	v	V	ww	W	R
1	15.9	3.9	8.1	44	1019.5	1	1	6	24	6	7	03	0	–
2	19.2	0.8	6.0	35	1018.7	0	0	9	21	6	7	02	0	–
3	20.4	3.8	8.8	34	1013.4	3	0	9	22	6	7	02	0	–
4	16.3	6.3	9.9	64	1017.8	0	0	9	07	2	6	00	0	–
5	21.4	3.9	8.1	32	1012.4	3	1	9	27	7	7	03	0	–
6	20.2	1.9	7.0	30	1008.8	1	1	7	24	7	8	03	1	–
7	9.3	– 1.2	5.6	48	1011.5	7	4	5	31	4	8	03	2	–
8	5.4	4.9	8.6	98	1011.4	8	8	4	05	7	7	61	6	0.6
9	8.4	0.8	6.5	59	1018.9	6	6	5	02	7	7	03	1	–
10	8.0	– 7.0	3.6	34	1022.2	2	2	7	35	7	8	02	1	–
11	9.5	– 1.9	5.3	45	1015.2	4	2	7	06	5	8	03	1	–
12	7.4	4.1	8.2	79	1009.0	8	6	4	08	2	7	02	5	0.0
13	12.3	5.3	9.3	65	1008.2	7	7	5	35	6	7	02	5	0.0
14	10.4	6.8	9.9	79	1010.9	8	8	5	24	2	7	03	6	0.4
15	9.8	9.2	11.6	96	1013.9	8	8	3	03	4	6	61	6	1.7
16	10.6	9.5	11.9	93	1016.2	8	4	4	05	4	5	25	6	0.8
17	16.5	8.8	8.0	42	1015.6	3	3	6	10	2	7	01	4	–
18	18.7	3.0	7.6	35	1013.5	3	3	7	26	4	8	02	0	–
19	17.3	5.3	8.9	45	1020.8	8	4	7	33	4	7	03	2	–
20	13.6	1.7	6.9	44	1019.4	4	4	7	35	7	8	02	0	–
21	12.0	– 3.8	4.6	33	1013.0	6	3	9	22	1	8	03	2	–
22	4.5	2.3	7.2	86	1012.7	8	5	5	20	3	7	61	7	3.5
23	10.2	7.8	10.6	84	1012.9	6	2	5	00	0	6	10	6	0.6
24	19.3	6.2	9.5	42	1008.8	1	1	7	11	9	7	03	0	–
25	15.5	8.9	11.4	65	1009.0	6	2	6	12	1	6	05	2	–
26	9.0	7.3	10.6	95	1012.8	8	8	3	08	5	6	21	5	0.4
27	11.0	3.0	7.6	58	1005.6	6	6	5	32	7	7	03	2	–
28	5.3	– 1.7	5.4	60	1009.9	6	6	5	27	9	8	85	1	0.0
29	3.4	– 2.2	5.2	67	1023.6	6	6	5	36	5	8	85	2	0.0
30	7.4	– 5.7	4.0	39	1024.6	4	4	5	26	3	8	02	1	–

Godz. 19

DNI	TEMPERATURA POWIETRZA	TEMPERATURA PUNKTU ROSY	PRĘŻNOŚĆ PARY WODNEJ	WILGOTNOŚĆ WZGLĘDNA	CIŚNIENIE ATMOSFERYCZNE	ZACHMURZENIE			WIATR		WIDZIALNOŚĆ	POGODA		OPAD
	T	T_d	e	U	P_o	N	N_h	h	dd	v	V	ww	W	R
1	10.2	3.6	7.9	63	1020.5	3	3	6	00	0	7	01	0	–
2	13.6	4.4	8.4	54	1016.5	2	0	9	19	3	7	01	0	–
3	18.2	3.9	8.1	47	1012.8	0	0	9	20	4	7	01	0	–
4	11.3	6.7	9.9	73	1014.8	0	0	9	08	3	6	10	0	–
5	15.5	8.0	10.7	61	1014.8	8	5	6	28	2	6	05	1	–
6	17.6	5.3	8.9	44	1005.0	3	0	9	25	5	7	02	0	–
7	7.2	0.8	6.5	64	1010.7	8	8	7	02	3	8	02	2	–
8	4.1	4.1	8.2	100	1014.2	8	4	4	03	6	7	61	6	1.5
9	3.1	0.2	6.2	81	1021.9	2	2	7	36	5	7	02	1	–
10	3.9	– 7.0	3.6	45	1021.5	0	0	9	02	4	8	01	0	–
11	6.0	1.2	6.7	72	1011.0	8	8	5	00	1	7	02	1	–
12	3.0	5.6	9.1	84	1005.2	8	6	4	07	4	6	10	2	–
13	10.4	7.8	10.6	84	1008.0	8	6	5	34	5	6	61	2	0.0
14	9.4	7.8	10.6	99	1012.6	7	7	4	00	0	6	10	6	0.0
15	8.9	8.7	11.2	99	1014.4	8	4	5	03	2	7	80	6	3.4
16	9.0	7.8	10.6	93	1010.6	5	5	6	04	3	6	10	8	0.2
17	13.7	5.1	8.8	56	1024.1	0	0	9	00	0	7	02	0	–
18	13.4	5.0	8.7	57	1023.0	3	3	9	00	0	7	03	0	–
19	13.4	5.0	11.5	75	1020.0	8	8	9	30	1	7	61	2	0.0
20	7.3	– 2.2	5.2	51	1018.7	0	0	9	34	3	6	02	0	–
21	8.9	– 2.4	5.1	45	1010.1	6	3	9	35	2	8	01	2	–
22	4.1	2.5	7.3	89	1013.2	8	3	6	34	2	8	10	6	0.0
23	8.8	8.4	11.0	97	1014.2	5	5	5	35	2	5	25	1	0.2
24	14.2	6.2	9.5	58	1006.8	3	3	9	08	6	8	83	0	–
25	12.2	11.0	13.1	93	1010.4	8	6	5	09	0	7	83	9	–
26	6.2	6.0	9.8	98	1011.5	8	8	2	03	5	5	10	2	–
27	9.8	3.8	8.0	66	1004.9	4	3	5	29	4	8	03	1	–
28	3.3	– 1.7	5.4	69	1012.8	7	7	4	27	12	6	26	2	0.0
29	1.8	– 1.2	5.6	82	1024.4	6	6	5	08	2	7	21	8	0.0
30	6.8	– 6.3	3.8	39	1023.1	0	0	9	24	1	7	02	0	–

Godz. 01

DNI	TEMPERATURA POWIETRZA T	TEMPERATURA PUNKTU ROSY T_d	PRĘŻNOŚĆ PARY WODNEJ e	WILGOTNOŚĆ WZGLĘDNA U	CIŚNIENIE ATMOSFERYCZNE P_o	ZACHMURZENIE N	N_h	h	WIATR dd	v	WIDZIALNOŚĆ V	POGODA ww	W	OPAD R
1	1.1	- 0.2	6.0	90	1020.3	0	0	9	00	0	7	02	0	-
2	5.7	3.4	7.8	87	1021.8	0	0	9	00	0	7	02	0	-
3	5.4	2.8	7.5	83	1017.3	0	0	9	00	0	7	02	0	-
4	7.1	5.0	8.7	86	1016.7	0	0	9	00	0	6	10	0	-
5	6.8	5.8	9.2	94	1014.7	0	0	9	00	0	6	10	0	-
6	6.3	5.6	9.1	95	1018.6	0	0	9	00	0	4	10	1	-
7	11.1	5.6	9.1	69	1009.0	8	6	6	27	3	7	61	2	0.0
8	4.0	0.0	6.1	75	1010.7	8	8	9	02	2	7	02	2	-
9	3.0	1.7	6.9	91	1018.1	5	2	7	00	0	7	03	6	0.0
10	1.9	- 3.0	4.9	70	1024.4	6	3	7	01	5	7	01	2	-
11	0.1	- 2.7	5.0	81	1021.7	0	0	9	00	0	7	02	0	-
12	4.9	2.3	7.2	83	1012.4	8	8	5	04	4	8	03	2	-
13	6.4	5.7	9.2	95	1010.9	8	8	3	03	1	6	10	2	-
14	8.4	6.5	9.7	88	1010.7	8	5	5	00	0	6	10	6	0.0
15	5.1	4.9	8.6	98	1015.0	0	0	9	04	1	5	10	1	-
16	8.3	7.7	10.5	96	1016.1	7	7	5	03	2	6	10	1	-
17	8.3	7.1	10.1	93	1023.4	7	7	6	06	1	6	10	2	-
18	5.3	3.6	7.9	83	1025.8	0	0	9	00	0	6	10	0	-
19	6.0	3.6	7.9	85	1023.6	0	0	9	00	0	7	02	0	-
20	9.3	6.1	9.4	81	1021.3	5	5	9	01	1	8	02	2	-
21	3.5	0.2	6.2	78	1019.9	0	0	9	02	1	8	02	0	-
22	6.3	3.2	7.7	81	1011.3	7	5	5	31	3	7	03	2	-
23	2.8	0.0	6.1	81	1014.0	8	8	6	04	2	7	02	2	-
24	5.1	5.1	8.8	100	1014.6	9	9	-	05	5	2	45	4	-
25	7.1	7.1	10.1	100	1009.0	9	9	-	25	3	2	45	4	-
26	8.5	8.5	11.1	100	1013.3	8	6	1	04	4	4	60	6	2.2
27	5.4	4.1	8.2	92	1010.9	8	8	4	31	1	7	10	5	0.1
28	1.3	0.0	6.1	78	1009.8	2	2	7	23	4	7	01	1	-
29	0.3	- 2.4	5.1	82	1020.7	6	6	7	28	3	7	01	8	0.2
30	- 3.1	- 4.4	4.4	89	1026.3	0	0	9	00	0	7	02	1	-

Godz. 07

DNI	TEMPERATURA POWIETRZA T	TEMPERATURA PUNKTU ROSY T_d	PRĘŻNOŚĆ PARY WODNEJ e	WILGOTNOŚĆ WZGLĘDNA U	CIŚNIENIE ATMOSFERYCZNE P_o	ZACHMURZENIE N	N_h	h	WIATR dd	v	WIDZIALNOŚĆ V	POGODA ww	W	OPAD R
1	1.2	- 0.2	6.0	90	1020.2	3	3	5	00	0	6	10	0	-
2	2.7	1.9	7.0	94	1021.1	0	0	9	00	0	5	10	0	-
3	3.9	2.3	7.2	90	1016.3	0	0	9	00	0	6	10	0	-
4	6.5	3.9	8.1	84	1015.5	2	2	9	06	2	6	10	0	-
5	6.7	4.3	8.3	85	1012.4	2	0	9	00	0	6	10	0	-
6	4.9	4.9	8.7	100	1016.0	9	9	-	00	0	1	45	4	-
7	5.8	- 0.9	5.7	62	1012.2	8	1	5	29	2	7	02	6	0.1
8	3.0	0.0	6.1	79	1010.7	6	4	7	06	1	7	02	1	-
9	3.2	0.8	6.5	85	1019.8	7	2	6	01	5	7	01	1	-
10	2.1	- 5.4	4.1	57	1024.9	3	1	7	36	5	8	01	1	-
11	- 1.3	- 2.7	5.0	89	1020.2	0	0	9	00	0	6	10	0	-
12	4.4	2.3	7.2	85	1010.2	8	8	5	05	3	6	10	2	-
13	6.3	5.6	9.1	95	1011.7	8	8	5	00	0	5	10	2	-
14	7.7	7.1	10.1	95	1010.9	8	8	2	22	3	4	10	2	-
15	4.5	4.5	8.4	100	1016.3	9	9	-	00	0	1	45	4	-
16	8.5	7.4	10.3	93	1017.2	8	8	3	04	3	5	21	2	0.1
17	6.0	6.0	9.4	100	1005.4	0	0	9	00	0	1	46	1	-
18	5.3	4.1	8.2	92	1026.4	0	0	9	00	0	5	10	0	-
19	6.0	4.3	8.3	89	1033.5	7	7	7	00	0	6	10	1	-
20	8.7	4.1	8.2	74	1021.6	3	3	9	04	1	8	01	1	-
21	3.2	- 1.7	5.4	69	1017.7	3	0	9	01	1	7	01	1	-
22	2.1	1.2	6.7	94	1012.9	8	8	5	28	5	4	60	7	1.1
23	1.2	0.9	6.5	98	1013.2	8	7	2	05	4	6	68	6	3.0
24	5.3	5.3	8.9	100	1012.4	9	9	-	05	4	2	45	4	-
25	7.1	7.1	10.1	100	1010.1	9	9	-	22	4	2	45	4	-
26	7.0	6.8	9.9	99	1014.1	8	8	2	03	4	5	21	5	0.2
27	5.6	4.8	8.6	94	1005.9	7	7	7	23	1	6	10	6	1.7
28	0.3	- 5.0	4.2	69	1011.4	2	2	5	27	8	8	03	8	0.4
29	0.0	- 1.2	5.6	91	1013.4	2	1	6	26	4	7	03	1	-
30	- 1.1	- 2.7	5.0	88	1026.3	0	0	9	00	0	5	10	0	-

Godz. 13

1	16.6	4.6	8.5	45	1019.1	0	0	9	13	9	7	01	0	-
2	20.9	2.1	7.1	28	1016.9	0	0	9	19	4	8	02	0	-
3	21.6	3.6	7.9	30	1012.1	0	0	9	20	5	8	02	0	-
4	15.3	8.0	10.7	62	1017.3	0	0	9	07	5	6	05	1	-
5	18.7	6.7	9.8	45	1014.1	8	2	9	24	5	6	05	1	-
6	19.3	3.8	8.0	36	1009.2	3	1	6	24	7	7	03	4	-
7	8.5	- 1.9	5.3	47	1011.8	8	8	9	29	1	8	02	2	-
8	8.3	1.7	6.9	64	1012.3	7	7	5	09	5	8	03	2	-
9	7.6	- 1.7	5.4	52	1021.4	5	5	5	02	8	7	02	2	-
10	7.4	- 7.4	3.5	35	1023.9	5	5	6	02	4	8	02	1	-
11	8.3	- 4.1	4.5	40	1016.7	1	0	9	06	7	8	03	0	-
12	6.8	4.3	8.3	84	1009.8	8	8	4	04	3	6	10	2	-
13	11.7	4.3	8.3	60	1011.1	7	7	5	33	3	7	02	2	-
14	10.1	8.4	11.0	89	1011.9	7	4	2	23	2	4	21	2	4.4
15	11.0	8.2	10.9	83	1015.6	8	6	5	03	2	6	25	4	0.0
16	10.5	7.8	10.6	83	1019.3	8	8	4	04	5	6	80	6	0.1
17	15.0	5.8	9.2	55	1025.3	3	3	5	04	3	6	05	4	-
18	18.4	4.4	8.4	40	1023.4	3	3	6	24	2	6	05	0	-
19	17.7	4.1	8.2	40	1021.2	7	7	9	00	0	6	05	2	-
20	13.8	2.5	7.8	47	1020.6	1	1	7	36	4	8	01	0	-
21	12.9	- 3.8	4.6	31	1013.1	5	2	9	99	1	7	03	1	-
22	4.2	- 0.2	6.0	72	1013.6	7	7	5	02	2	7	02	7	0.0
23	8.7	2.2	7.2	96	1014.5	8	8	2	07	4	5	10	7	1.0
24	17.0	9.5	11.9	61	1008.4	3	0	9	04	6	7	02	4	-
25	8.4	7.3	10.2	93	1011.6	8	8	2	25	2	4	10	4	-
26	6.7	6.3	9.5	97	1014.4	8	6	2	05	4	5	61	6	3.4
27	13.0	0.8	6.5	44	1007.8	3	3	6	27	6	7	02	1	-
28	3.1	- 3.8	4.6	61	1012.7	6	6	5	27	8	8	26	1	0.1
29	1.6	- 2.2	5.2	75	1024.6	7	7	5	04	3	8	26	1	0.0
30	8.1	- 5.4	4.1	37	1023.9	1	1	6	21	4	7	01	1	-

Godz. 19

1	12.5	5.3	8.9	82	1019.9	0	0	9	21	1	7	02	0	-
2	14.1	5.1	8.8	55	1016.1	3	0	9	00	0	7	02	0	-
3	15.5	4.8	8.6	49	1013.2	1	1	7	22	1	7	01	0	-
4	12.0	8.0	10.7	76	1015.6	2	0	9	04	4	6	10	0	-
5	10.1	8.0	10.7	97	1017.5	7	6	6	28	2	5	25	2	0.3
6	16.1	6.8	9.9	55	1005.5	6	3	7	21	4	7	03	1	-
7	6.7	1.9	7.0	71	1010.7	8	8	9	05	2	7	02	2	-
8	9.7	2.8	7.5	84	1016.5	8	6	4	06	4	7	60	8	1.2
9	5.9	- 2.4	5.1	55	1022.6	6	6	6	02	4	8	02	1	-
10	4.1	- 3.0	4.9	60	1022.3	0	0	9	01	2	7	01	1	-
11	6.1	0.0	6.1	65	1013.1	7	7	9	04	3	8	03	1	-
12	7.8	5.0	8.7	82	1010.3	8	8	5	00	0	6	10	2	-
13	10.5	6.2	9.5	74	1010.7	7	5	6	32	4	7	01	2	-
14	10.3	8.1	10.8	86	1012.9	7	4	7	00	0	5	10	6	0.0
15	9.1	8.2	10.9	94	1015.3	8	6	5	03	2	6	10	8	5.4
16	9.4	8.5	11.1	94	1021.1	7	7	5	00	0	6	10	8	1.7
17	13.0	6.4	9.6	64	1023.9	0	0	9	00	0	7	02	0	-
18	15.5	6.1	9.4	54	1021.8	3	3	6	00	0	6	05	1	-
19	14.1	8.0	10.7	66	1020.1	8	8	9	01	1	7	02	2	-
20	9.2	1.7	6.9	59	1019.9	0	0	9	02	3	8	02	0	-
21	10.0	1.5	6.8	55	1010.2	5	3	7	02	3	7	03	1	-
22	3.7	- 0.2	6.0	76	1013.8	6	5	5	00	0	7	03	2	-
23	5.1	3.8	8.0	91	1015.3	8	8	3	07	1	5	10	6	0.0
24	9.7	8.4	11.0	92	1006.6	6	6	6	20	5	5	10	1	-
25	8.5	7.8	10.6	94	1012.5	8	8	2	22	3	4	10	2	-
26	5.4	4.9	8.7	97	1013.6	8	6	2	01	1	5	60	2	0.4
27	10.9	1.5	6.8	51	1007.8	7	6	6	28	8	7	03	1	-
28	1.8	- 0.5	5.9	85	1015.5	7	7	4	26	9	6	10	8	0.1
29	2.7	- 3.8	4.6	62	1024.4	5	3	6	03	2	8	01	8	0.1
30	7.9	- 1.9	5.3	50	1022.9	2	1	9	00	0	7	01	0	-

Godz. 01

DNI	TEMPERATURA POWIETRZA T	TEMPERATURA PUNKTU ROSY T_d	PRĘŻNOŚĆ PARY WODNEJ e	WILGOTNOŚĆ WZGLĘDNA U	CIŚNIENIE ATMOSFERYCZNE P_o	ZACHMURZENIE N	N_h	h	WIATR dd	v	WIDZIALNOŚĆ V	POGODA ww	W	OPAD R
1	1.8	0.6	6.4	92	1021.5	0	0	9	00	0	7	02	0	–
2	4.4	2.8	7.5	90	1023.1	0	0	9	00	0	7	02	0	–
3	6.5	3.8	8.0	81	1017.7	0	0	9	00	0	6	10	0	–
4	8.8	4.3	8.3	74	1016.6	0	0	9	00	0	7	02	0	–
5	7.9	3.9	8.1	75	1015.4	0	0	9	00	0	6	10	0	–
6	9.6	8.5	11.1	93	1016.7	7	7	5	00	0	6	10	1	–
7	11.5	5.9	9.3	68	1006.6	0	0	9	00	0	7	02	0	–
8	5.2	0.8	6.5	73	1009.5	8	8	5	00	0	7	02	2	–
9	3.2	2.5	7.3	94	1016.6	8	8	5	04	1	6	61	6	1.8
10	2.9	– 1.2	5.6	75	1023.2	8	8	5	36	3	7	03	1	–
11	– 2.0	– 4.1	4.5	86	1022.6	0	0	9	00	0	7	02	0	–
12	5.0	2.1	7.1	81	1010.5	8	8	5	00	0	7	02	2	–
13	6.0	5.8	9.2	98	1010.0	8	8	4	00	0	5	10	6	0.8
14	8.6	7.3	10.2	91	1009.3	8	8	5	25	2	6	10	2	–
15	2.9	2.4	7.3	96	1015.1	0	0	9	00	0	5	10	1	–
16	7.6	7.2	10.1	97	1014.3	8	8	5	00	0	5	21	6	0.8
17	8.4	7.1	10.1	91	1023.2	8	8	5	00	0	6	10	2	–
18	5.5	4.3	8.3	92	1026.4	0	0	9	00	0	6	10	0	–
19	7.2	5.8	9.2	91	1024.2	0	0	9	00	0	6	10	0	–
20	9.4	7.7	10.5	89	1020.4	6	0	9	00	0	6	10	2	–
21	2.6	1.2	6.7	90	1019.7	6	6	5	00	0	7	02	0	–
22	5.3	1.9	7.0	79	1009.7	1	1	5	32	1	7	03	1	–
23	2.2	1.2	6.7	94	1013.4	8	8	5	00	0	7	61	2	0.6
24	6.6	5.5	9.0	92	1013.1	8	8	4	00	0	5	10	2	–
25	11.1	7.7	10.5	80	1006.8	3	0	5	00	0	7	01	1	–
26	9.4	7.8	10.6	90	1012.6	8	8	5	00	0	6	10	2	–
27	4.6	4.4	8.3	98	1010.1	8	8	4	00	0	3	51	4	0.8
28	4.8	1.5	6.8	78	1008.5	8	8	5	25	3	7	03	1	–
29	0.6	– 2.4	5.1	81	1019.2	7	7	4	32	5	6	26	8	0.2
30	– 1.4	– 3.5	4.7	84	1025.9	7	7	5	00	0	7	03	1	–

Godz. 07

DNI	TEMPERATURA POWIETRZA T	TEMPERATURA PUNKTU ROSY T_d	PRĘŻNOŚĆ PARY WODNEJ e	WILGOTNOŚĆ WZGLĘDNA U	CIŚNIENIE ATMOSFERYCZNE P_o	ZACHMURZENIE N	N_h	h	WIATR dd	v	WIDZIALNOŚĆ V	POGODA ww	W	OPAD R
1	3.9	0.8	6.5	80	1020.7	7	6	5	23	1	7	03	1	–
2	1.5	1.0	6.5	96	1022.8	0	0	9	00	0	6	10	0	–
3	4.2	2.6	7.4	93	1016.7	0	0	9	00	0	7	02	0	–
4	4.2	3.4	7.8	94	1015.5	1	1	5	00	0	6	10	0	–
5	8.5	3.2	7.7	69	1013.7	1	0	9	00	0	7	01	0	–
6	6.5	4.1	9.4	97	1015.7	3	3	5	00	0	5	10	1	–
7	6.7	3.9	8.1	83	1010.2	8	4	4	34	2	6	60	1	0.3
8	4.5	2.1	7.1	83	1009.7	8	5	5	00	0	7	01	2	–
9	3.5	0.4	6.3	80	1010.8	8	8	5	36	2	7	61	6	0.3
10	1.6	– 2.2	5.2	75	1023.5	7	7	5	35	4	7	01	2	–
11	– 3.0	– 7.7	4.6	95	1016.9	0	0	9	00	0	7	02	0	–
12	4.3	3.0	7.6	91	1009.0	8	8	5	00	0	6	10	2	–
13	6.2	5.6	9.0	95	1010.5	8	8	4	00	0	5	10	2	–
14	8.0	6.7	9.8	91	1009.8	8	8	4	27	1	4	21	2	0.6
15	3.5	2.6	7.4	94	1015.7	8	8	5	00	0	3	44	4	–
16	7.8	7.2	10.1	96	1015.2	8	8	4	00	0	5	10	2	–
17	7.0	6.2	9.5	95	1023.6	8	8	5	00	0	2	42	2	–
18	4.2	3.4	7.8	94	1027.1	0	0	9	00	0	6	10	0	–
19	5.6	3.4	8.9	98	1023.9	6	0	9	00	0	6	10	1	–
20	8.4	6.5	9.7	88	1020.8	7	7	5	02	0	6	10	8	6.0
21	0.9	– 0.3	6.0	94	1017.7	2	0	9	00	0	7	02	0	–
22	2.7	1.7	6.9	92	1010.9	8	8	4	34	2	6	80	1	0.8
23	0.6	0.3	6.5	96	1012.2	8	8	4	00	0	6	68	7	6.2
24	5.4	5.1	8.8	95	1011.6	8	8	4	00	0	2	42	4	–
25	8.3	7.0	10.0	91	1009.2	8	8	5	00	0	5	10	1	–
26	7.6	7.7	10.5	94	1012.7	8	8	5	00	0	5	10	6	0.4
27	5.1	4.6	8.5	97	1001.6	8	8	4	00	0	6	51	4	0.4
28	0.8	– 1.7	5.4	85	1010.7	7	7	5	29	5	7	85	2	0.0
29	– 0.5	– 3.8	4.6	79	1022.9	4	4	5	33	4	7	02	1	–
30	– 2.2	– 4.1	4.5	87	1026.4	0	0	9	00	0	7	02	1	–

Godz. 13

DNI	TEMPERATURA POWIETRZA T	TEMPERATURA PUNKTU ROSY T_d	PRĘŻNOŚĆ PARY WODNEJ e	WILGOTNOŚĆ WZGLĘDNA U	CIŚNIENIE ATMOSFERYCZNE P_o	ZACHMURZENIE N	N_h	h	WIATR dd	v	WIDZIALNOŚĆ V	POGODA ww	W	OPAD R
1	17.5	3.0	7.6	38	1019.2	0	0	9	22	5	8	02	1	–
2	20.6	4.8	8.6	35	1017.2	0	0	9	29	3	7	02	0	–
3	21.9	3.9	8.1	31	1012.5	0	0	9	18	2	8	02	0	–
4	19.2	7.5	10.4	47	1016.5	0	0	9	00	0	6	05	1	–
5	21.0	6.5	9.7	39	1011.6	3	3	9	28	4	7	03	0	–
6	19.6	4.1	8.2	36	1008.1	2	1	9	27	7	8	02	0	–
7	8.4	– 0.2	6.0	55	1011.2	8	8	5	22	2	7	02	6	0.8
8	5.0	2.1	7.1	81	1011.6	8	8	5	36	3	7	80	2	8.0
9	6.6	1.3	6.8	69	1018.7	7	7	5	02	4	7	02	6	8.0
10	6.2	– 3.8	4.6	49	1022.9	6	6	5	36	2	8	02	2	–
11	7.8	– 4.1	4.5	43	1015.3	6	4	5	08	3	8	03	1	–
12	5.6	3.6	7.9	87	1008.7	8	8	5	00	0	6	10	2	–
13	9.7	4.3	8.3	68	1010.2	8	8	5	31	1	7	02	2	–
14	9.7	7.0	10.0	84	1010.1	8	8	4	29	4	6	10	6	2.2
15	7.6	6.2	9.5	91	1015.2	8	8	5	00	0	5	61	4	1.3
16	9.3	6.8	9.9	85	1018.2	8	8	4	00	0	6	25	6	0.9
17	16.5	5.0	8.7	46	1024.7	3	3	5	00	0	7	03	4	–
18	18.3	5.8	9.2	44	1023.4	5	5	5	32	1	7	03	1	–
19	18.7	5.1	8.8	40	1020.2	7	0	9	00	0	7	02	2	–
20	19.2	2.8	7.5	29	1019.6	4	4	5	33	3	8	03	1	–
21	12.7	0.4	6.3	42	1011.9	6	0	9	34	1	8	02	1	–
22	2.5	0.0	6.1	81	1013.2	8	8	5	32	2	7	01	8	0.8
23	6.1	3.4	7.8	82	1012.9	8	8	5	00	0	6	10	7	0.3
24	20.6	3.6	7.9	33	1006.6	2	2	6	14	3	8	03	4	–
25	11.5	6.8	9.9	73	1009.7	8	8	5	34	3	5	10	2	–
26	7.4	6.7	9.8	96	1013.3	8	8	4	36	4	5	51	5	0.1
27	11.1	2.6	7.4	55	1006.7	6	6	5	34	3	7	02	5	0.2
28	5.2	– 3.8	4.6	52	1011.5	6	6	5	30	5	7	26	2	0.0
29	3.7	– 2.2	5.2	66	1023.4	6	6	5	32	3	7	01	8	0.8
30	8.2	– 4.4	4.4	41	1024.3	1	1	6	05	1	8	01	1	–

Godz. 19

DNI	TEMPERATURA POWIETRZA T	TEMPERATURA PUNKTU ROSY T_d	PRĘŻNOŚĆ PARY WODNEJ e	WILGOTNOŚĆ WZGLĘDNA U	CIŚNIENIE ATMOSFERYCZNE P_o	ZACHMURZENIE N	N_h	h	WIATR dd	v	WIDZIALNOŚĆ V	POGODA ww	W	OPAD R
1	13.4	3.4	7.8	51	1020.1	2	0	9	00	0	7	02	0	–
2	14.3	2.3	7.2	39	1016.0	0	0	9	24	1	7	01	0	–
3	17.1	2.8	7.5	39	1011.2	0	0	9	00	0	7	02	0	–
4	15.2	7.7	10.5	61	1015.1	1	0	9	00	0	6	05	0	–
5	15.8	6.8	9.9	55	1014.9	8	8	5	28	2	7	01	1	–
6	16.5	5.5	9.0	48	1005.9	3	2	5	20	1	8	02	0	–
7	7.6	0.0	6.1	58	1009.7	8	5	5	00	0	7	01	2	–
8	3.3	2.5	7.3	94	1014.6	8	8	5	03	2	6	61	8	1.1
9	4.4	– 0.9	5.7	69	1022.2	4	2	5	36	4	7	01	1	–
10	5.2	– 5.7	4.0	45	1021.7	1	1	9	04	2	8	01	1	–
11	7.9	0.0	6.1	56	1011.8	8	8	5	08	3	8	03	2	–
12	6.9	4.4	8.4	84	1009.3	8	8	5	00	0	5	10	2	–
13	8.9	6.7	9.8	85	1009.5	8	8	5	00	0	6	25	2	0.3
14	9.8	5.9	9.3	76	1012.0	3	2	5	00	0	6	10	1	–
15	8.4	7.1	10.1	91	1014.4	8	8	4	00	0	5	61	6	3.1
16	9.6	7.4	10.3	85	1020.2	7	7	4	04	1	6	10	8	1.3
17	13.8	2.6	7.4	47	1023.6	0	0	9	00	0	8	02	0	–
18	16.2	3.1	8.8	47	1021.8	3	1	6	00	0	7	01	1	–
19	15.3	5.1	8.8	50	1019.1	5	0	9	00	0	7	01	2	–
20	10.4	0.8	6.5	52	1016.1	0	0	9	00	0	8	02	0	–
21	11.4	0.6	6.4	48	1005.4	6	6	9	36	2	8	03	2	–
22	3.5	0.2	6.2	78	1013.1	8	8	5	36	2	7	02	2	–
23	6.9	5.0	8.7	88	1014.0	8	8	5	36	1	6	10	2	–
24	16.4	3.6	7.9	43	1005.6	6	2	5	00	0	7	02	1	–
25	10.8	7.0	10.0	77	1010.8	8	8	5	02	5	6	10	2	–
26	5.6	4.9	8.7	95	1011.9	8	8	4	33	2	3	51	4	0.0
27	10.5	1.9	7.0	55	1006.5	3	3	5	27	2	7	01	1	–
28	3.6	– 2.2	5.2	66	1014.6	7	7	5	26	6	5	86	2	0.2
29	2.1	– 5.4	4.1	59	1024.0	7	7	9	06	1	8	01	2	–
30	8.0	– 3.8	4.6	43	1023.3	0	0	9	00	0	8	02	0	–

Godz. 01

DNI	TEMPERATURA POWIETRZA T	TEMPERATURA PUNKTU ROSY T_d	PREŻNOŚĆ PARY WODNEJ e	WILGOTNOŚĆ WZGLĘDNA U	CIŚNIENIE ATMOSFERYCZNE P_o	ZACHMURZENIE N	N_h	h	WIATR dd	v	WIDZIALNOŚĆ V	POGODA ww	W	OPAD R
1	- 0.9	- 3.3	4.8	85	.	8	0	9	00	0	8	02	0	-
2	1.3	- 1.2	5.6	85	.	0	0	9	00	0	8	02	0	-
3	4.2	- 1.7	5.4	65	.	0	0	9	27	1	8	02	0	-
4	3.4	- 0.9	5.7	74	.	0	0	9	19	1	7	02	0	-
5	7.1	- 2.4	5.1	51	.	0	0	9	00	0	8	02	0	-
6	6.5	3.4	7.8	81	.	3	3	5	22	2	7	03	1	-
7	8.3	3.0	7.6	68	.	6	6	6	09	2	8	03	1	-
8	1.4	- 3.3	4.8	73	.	8	8	5	03	2	8	02	2	-
9	- 0.8	- 1.8	5.4	94	.	8	8	3	09	1	5	71	8	4.0
10	- 1.0	- 3.5	4.7	83	.	8	8	5	04	3	7	02	8	0.0
11	- 4.3	- 7.8	3.4	76	.	1	1	6	00	0	8	01	0	-
12	1.1	0.0	6.1	91	.	8	8	5	35	1	7	02	7	0.0
13	2.3	1.8	6.9	94	.	8	8	3	06	1	5	51	5	0.1
14	4.2	2.8	7.5	93	.	8	8	4	24	1	5	21	2	1.2
15	0.3	- 0.2	6.0	95	.	2	0	9	21	1	8	02	0	-
16	3.6	3.0	7.6	95	.	8	6	4	00	0	5	61	6	4.4
17	4.8	4.3	8.3	95	.	8	8	3	00	0	5	10	6	0.0
18	3.0	1.7	6.9	91	.	1	1	6	00	0	7	03	1	-
19	5.0	1.9	7.0	79	.	3	3	6	16	1	8	01	1	-
20	5.9	4.1	8.2	88	.	6	0	9	00	0	7	02	2	-
21	- 0.3	- 1.7	5.4	90	.	0	0	9	00	0	8	02	0	-
22	0.7	- 2.2	5.2	81	.	0	0	5	23	1	8	02	1	-
23	- 1.2	- 2.2	5.2	94	.	8	8	4	00	0	6	71	7	1.4
24	5.6	5.1	8.8	95	.	8	8	5	00	0	6	61	2	0.8
25	7.3	3.2	7.7	76	.	8	8	6	00	0	8	03	6	0.1
26	6.0	5.1	8.8	94	.	8	8	4	00	0	6	10	8	0.4
27	2.3	1.8	6.9	96	.	8	8	2	02	1	6	51	6	1.0
28	1.5	0.8	6.5	94	.	8	8	5	30	6	7	03	6	0.0
29	- 2.8	- 4.7	4.3	86	.	8	8	4	28	2	6	85	8	0.4
30	- 5.9	- 7.4	3.5	90	.	0	0	9	00	0	7	02	8	0.1

Godz. 07

DNI	TEMPERATURA POWIETRZA T	TEMPERATURA PUNKTU ROSY T_d	PREŻNOŚĆ PARY WODNEJ e	WILGOTNOŚĆ WZGLĘDNA U	CIŚNIENIE ATMOSFERYCZNE P_o	ZACHMURZENIE N	N_h	h	WIATR dd	v	WIDZIALNOŚĆ V	POGODA ww	W	OPAD R
1	0.5	- 2.4	5.1	81	.	1	1	9	16	2	8	02	0	-
2	3.0	- 0.7	5.8	76	.	0	0	9	03	1	8	02	0	-
3	10.0	- 3.3	4.8	39	.	0	0	9	09	3	8	02	0	-
4	3.7	0.4	6.3	78	.	0	0	9	00	0	7	02	0	-
5	8.2	- 1.2	5.6	51	.	3	0	9	20	3	8	01	1	-
6	8.2	1.5	6.8	63	.	1	1	6	15	1	8	02	1	-
7	3.1	2.5	7.3	95	.	8	8	2	06	2	5	51	6	0.1
8	1.1	- 4.1	4.5	68	.	8	2	6	09	2	8	01	2	-
9	- 1.0	- 2.0	5.3	94	.	8	8	3	09	1	5	71	7	1.3
10	- 2.5	- 4.7	4.3	84	.	7	7	5	06	3	6	85	2	0.0
11	- 3.5	- 6.0	3.9	81	.	1	1	6	04	1	8	02	0	-
12	1.1	0.6	6.4	96	.	8	8	4	09	2	5	10	2	-
13	2.6	2.6	7.4	100	.	9	9	.	11	1	3	51	4	0.1
14	3.9	2.8	7.5	92	.	8	8	5	23	1	6	60	2	0.8
15	2.3	1.0	6.6	91	.	7	7	6	00	0	7	03	1	-
16	3.7	3.2	7.7	96	.	8	8	3	00	0	5	21	2	2.2
17	5.2	4.4	8.4	95	.	3	1	2	34	1	6	10	1	-
18	5.2	2.3	7.2	81	.	1	1	6	00	0	8	02	0	-
19	6.3	2.6	7.4	75	.	6	6	7	00	0	8	03	1	-
20	5.8	4.4	8.4	91	.	8	8	5	00	0	6	61	2	0.8
21	2.0	- 1.2	5.6	79	.	6	0	9	00	0	5	03	1	-
22	- 1.1	- 2.2	5.2	92	.	8	8	4	35	2	5	85	1	1.3
23	- 0.3	- 0.3	6.0	100	.	7	7	4	00	0	6	10	7	1.9
24	7.5	6.2	9.5	92	.	7	1	6	00	0	7	02	6	0.2
25	7.6	4.4	8.4	80	.	7	4	7	00	0	8	02	2	-
26	5.7	5.5	9.0	98	.	9	9	.	00	0	3	47	2	-
27	1.1	0.4	6.3	96	.	8	8	2	00	0	6	77	5	2.6
28	- 2.2	- 7.8	3.4	67	.	2	2	3	27	5	8	01	8	2.5
29	- 3.7	- 7.4	3.5	76	.	6	6	5	04	3	8	26	8	0.4
30	- 4.2	- 8.6	3.2	72	.	0	0	9	00	0	8	02	0	-

Godz. 13

1	11.8	- 1.9	5.3	38	.	1	1	9	27	6	8	02	0	-
2	14.8	- 2.7	5.0	29	.	0	0	9	24	3	9	02	0	-
3	15.3	- 1.4	5.5	31	.	0	0	9	25	3	9	02	0	-
4	15.2	0.8	6.5	38	.	1	1	7	04	2	8	03	0	-
5	15.8	- 0.5	5.9	33	.	4	4	7	29	4	9	03	0	-
6	14.9	1.2	6.7	39	.	2	1	6	27	6	9	02	0	-
7	3.8	- 6.3	3.8	47	.	8	1	6	07	2	9	01	8	0.3
8	8.7	- 0.9	5.7	88	.	8	8	5	08	1	6	85	2	0.2
9	8.8	- 0.9	5.7	89	.	8	8	4	04	2	6	85	7	1.6
10	8.5	- 7.4	3.5	55	.	7	7	5	09	4	8	02	8	0.3
11	2.0	- 5.7	4.0	56	.	3	1	7	02	5	9	01	8	-
12	5.0	2.1	7.1	81	.	8	8	4	04	2	6	10	4	-
13	5.3	1.2	6.7	76	.	8	8	5	30	1	7	02	5	0.2
14	8.2	3.4	7.8	72	.	7	7	5	36	3	7	02	6	0.0
15	5.4	4.8	8.6	96	.	8	4	3	04	1	5	61	2	0.8
16	6.2	4.1	8.2	87	.	8	8	8	10	2	5	21	6	2.1
17	8.5	3.8	8.0	73	.	7	7	5	02	2	7	25	1	0.8
18	13.2	0.2	6.2	41	.	7	7	6	32	1	8	03	1	-
19	14.2	- 0.9	5.7	36	.	7	2	7	29	3	8	01	1	-
20	10.9	1.7	6.9	53	.	6	6	6	33	4	8	03	6	0.2
21	10.6	- 4.7	4.3	34	.	6	1	6	36	4	9	03	2	-
22	- 1.5	- 3.3	4.8	87	.	8	8	4	04	2	6	85	8	1.9
23	7.2	4.8	8.6	86	.	6	6	5	07	2	7	03	6	0.0
24	14.3	- 0.9	5.7	35	.	4	3	6	13	4	8	03	2	-
25	11.3	6.4	9.6	71	.	7	7	6	34	1	7	01	8	5.6
26	8.3	6.1	9.4	85	.	8	8	4	03	2	6	28	5	0.0
27	5.1	0.0	6.1	69	.	6	5	5	27	2	7	03	7	2.4
28	0.3	-10.2	2.8	45	.	7	7	6	29	5	8	02	8	0.0
29	- 1.9	- 6.7	3.7	71	.	8	8	4	04	1	7	85	8	0.2
30	5.0	- 6.3	3.8	43	.	1	1	7	32	2	9	01	1	-

Godz. 19

1	5.7	0.0	6.1	67	.	0	0	9	21	1	8	02	0	-
2	9.5	- 1.7	5.4	45	.	0	0	9	24	2	8	01	0	-
3	10.0	- 0.9	5.7	46	.	0	0	9	22	1	8	02	0	-
4	9.5	0.6	6.4	54	.	1	1	9	00	0	7	01	0	-
5	9.5	2.8	7.5	64	.	7	4	7	20	1	8	01	1	-
6	13.0	- 0.5	5.9	40	.	5	1	6	23	2	8	01	1	-
7	3.2	- 4.4	4.4	58	.	8	3	6	09	1	8	02	2	-
8	- 0.4	- 1.2	5.6	94	.	8	8	5	06	1	5	85	8	2.6
9	0.1	- 2.7	5.0	81	.	7	7	5	09	1	6	10	8	1.4
10	- 0.6	- 6.3	3.8	65	.	2	2	6	11	2	8	01	1	-
11	2.3	- 4.4	4.4	61	.	7	7	6	06	1	8	03	1	-
12	3.0	1.0	6.6	87	.	8	8	4	05	2	6	10	2	-
13	4.3	3.2	7.7	92	.	8	8	4	00	0	5	60	2	0.0
14	5.1	2.6	7.4	84	.	3	1	5	00	0	6	10	8	0.0
15	4.8	4.1	8.2	96	.	8	6	3	16	1	5	61	6	4.4
16	5.6	4.3	8.3	91	.	7	7	4	07	1	6	10	8	0.3
17	7.7	3.8	8.0	75	.	3	3	6	16	1	7	01	1	-
18	9.5	2.6	7.4	63	.	5	5	6	00	0	8	03	1	-
19	10.0	1.7	6.9	56	.	7	3	9	00	0	7	01	2	-
20	7.1	- 1.2	5.6	55	.	4	4	6	35	2	8	01	1	-
21	7.5	- 3.3	4.8	46	.	5	1	6	09	1	8	02	2	-
22	- 1.1	- 2.7	5.0	88	.	8	8	4	00	0	6	10	8	0.1
23	7.9	5.0	8.7	82	.	7	2	6	09	1	7	03	8	0.0
24	10.2	0.2	6.2	58	.	6	1	6	00	0	8	01	2	-
25	6.6	5.6	9.1	93	.	8	8	6	00	0	7	25	9	7.8
26	4.4	4.2	8.2	98	.	9	9	.	03	2	3	61	4	0.2
27	6.0	- 0.7	5.8	62	.	7	7	6	27	2	8	03	2	-
28	- 1.2	- 6.0	3.9	70	.	6	6	6	25	6	7	26	2	0.0
29	- 2.8	- 5.0	4.2	84	.	8	8	3	18	1	5	86	8	0.9
30	4.1	- 7.4	3.5	44	.	1	0	9	08	1	8	03	8	-

Godz. 01

DNI	TEMPERATURA POWIETRZA T	TEMPERATURA PUNKTU ROSY T_d	PREŻNOŚĆ PARY WODNEJ e	WILGOTNOŚĆ WZGLĘDNA U	CIŚNIENIE ATMOSFERYCZNE P_o	ZACHMURZENIE N	N_h	h	WIATR dd	v	WIDZIALNOŚĆ V	POGODA ww	W	OPAD R
1	0.4	- 5.0	4.2	67	•	0	0	9	20	11	9	02	0	-
2	0.7	- 4.7	4.3	67	•	0	0	9	18	7	8	02	0	-
3	1.0	- 1.4	5.5	85	•	1	0	9	17	15	7	02	0	-
4	3.2	- 2.7	5.0	86	•	0	0	9	20	4	8	02	0	-
5	1.7	- 2.2	5.2	75	•	0	0	9	18	14	7	02	0	-
6	0.0	- 0.7	5.8	96	•	7	7	•	18	9	7	03	1	-
7	2.0	- 1.4	5.5	79	•	6	2	4	25	4	8	03	1	-
8	- 6.4	- 6.8	3.7	97	•	9	9	•	00	0	0	71	4	0.0
9	- 8.6	- 9.6	2.9	92	•	9	9	•	01	9	0	86	4	7.2
10	- 9.4	-10.5	2.7	91	•	9	9	•	05	11	0	85	4	4.3
11	-12.3	-13.8	2.1	89	•	0	0	9	36	10	8	38	3	-
12	- 3.9	- 4.4	4.4	96	•	7	7	•	04	2	7	77	7	0.6
13	- 3.9	- 4.4	4.4	96	•	9	9	•	02	3	0	49	4	-
14	- 2.8	- 3.2	4.8	97	•	9	9	•	31	5	0	87	7	3.8
15	- 3.4	- 4.2	4.5	94	•	1	0	9	00	0	8	02	1	-
16	- 2.5	- 2.8	5.0	98	•	9	9	•	02	4	0	77	4	7.0
17	- 1.9	- 2.1	5.2	98	•	7	7	•	00	0	7	01	4	-
18	0.0	- 2.4	5.1	84	•	2	2	2	00	0	7	02	1	-
19	0.7	- 0.9	5.7	89	•	6	6	•	00	0	7	02	1	-
20	0.9	- 1.9	5.3	83	•	6	6	4	00	0	8	02	2	-
21	- 2.6	-12.7	2.3	45	•	0	0	9	02	4	9	02	4	-
22	- 2.4	- 8.6	3.2	61	•	2	0	9	22	6	8	02	1	-
23	- 2.4	- 2.7	5.0	98	•	9	9	•	14	3	1	73	4	2.3
24	0.0	0.0	6.1	100	•	8	8	•	09	15	7	41	8	1.1
25	0.1	- 0.2	6.0	98	•	7	7	1	14	5	8	86	8	1.0
26	- 0.7	- 0.9	5.8	99	•	7	7	•	17	1	7	41	8	2.9
27	- 1.8	- 2.0	5.3	98	•	9	9	•	04	9	0	77	5	0.1
28	- 6.6	- 7.4	3.5	94	•	9	9	•	29	9	1	49	8	0.8
29	-11.5	-12.9	2.3	90	•	9	9	•	27	9	0	85	4	2.1
30	-13.1	-14.6	2.0	88	•	0	0	9	34	5	8	01	8	0.5

Godz. 07

DNI	TEMPERATURA POWIETRZA T	TEMPERATURA PUNKTU ROSY T_d	PREŻNOŚĆ PARY WODNEJ e	WILGOTNOŚĆ WZGLĘDNA U	CIŚNIENIE ATMOSFERYCZNE P_o	ZACHMURZENIE N	N_h	h	WIATR dd	v	WIDZIALNOŚĆ V	POGODA ww	W	OPAD R
1	- 0.6	- 3.5	4.7	81	•	1	1	4	18	12	8	01	0	-
2	0.2	- 0.5	5.9	95	•	1	1	3	16	11	8	03	0	-
3	0.8	- 4.4	4.4	67	•	1	0	9	16	14	8	02	0	-
4	2.2	- 2.7	5.0	69	•	0	0	9	17	7	7	02	0	-
5	2.1	- 3.0	4.9	69	•	3	0	9	18	11	7	02	0	-
6	- 0.9	- 2.2	5.2	90	•	1	1	•	18	11	8	02	1	-
7	- 1.5	- 2.4	5.1	93	•	9	9	•	25	9	1	77	4	0.0
8	- 8.5	- 9.5	3.0	92	•	7	2	1	02	6	9	01	7	0.0
9	- 8.8	- 9.9	2.9	92	•	9	9	•	36	11	0	88	4	10.1
10	-11.1	-12.4	2.4	90	•	9	9	•	36	10	1	85	4	3.0
11	-11.9	-13.3	2.2	89	•	1	1	•	04	7	9	03	3	-
12	- 3.1	- 4.1	4.5	93	•	2	1	2	07	6	8	22	1	0.1
13	- 3.8	- 4.3	4.4	96	•	9	9	•	34	3	0	49	4	-
14	- 2.2	- 2.5	5.1	98	•	9	9	•	33	2	0	71	8	1.5
15	- 3.1	- 3.5	4.7	97	•	9	9	•	01	6	0	49	1	-
16	- 2.6	- 2.9	4.9	98	•	9	9	•	04	5	8	49	7	4.1
17	- 1.2	- 1.6	5.4	97	•	2	1	4	09	3	8	01	1	-
18	0.0	- 4.7	4.3	69	•	1	1	4	16	5	7	02	0	-
19	2.1	- 1.9	5.3	74	•	5	5	4	00	0	7	02	2	-
20	- 0.6	- 0.7	5.8	99	•	9	9	•	03	3	1	86	4	0.4
21	- 1.0	-12.7	2.3	41	•	5	0	9	00	0	9	03	1	-
22	- 6.0	- 6.7	3.7	94	•	9	9	•	22	3	0	85	4	0.4
23	- 1.8	- 2.0	5.3	98	•	9	9	•	14	7	0	49	8	4.4
24	1.4	- 1.7	5.4	80	•	6	4	•	17	12	8	01	2	-
25	0.0	- 0.3	6.0	98	•	7	7	•	14	3	8	41	8	0.2
26	- 0.5	- 1.1	5.6	96	•	3	2	•	00	0	5	41	1	-
27	- 4.7	- 5.3	4.1	95	•	9	9	•	04	8	0	77	5	1.3
28	-12.6	-14.1	2.1	89	•	3	3	•	32	9	7	28	8	1.2
29	-11.9	-13.3	2.2	89	•	9	9	•	30	6	0	85	4	1.5
30	-10.8	-12.6	2.3	87	•	0	0	9	24	2	9	02	0	-

Godz. 13

1	1.3	- 2.7	5.0	75	•	2	1	4	20	5	8	03	0	-
2	2.7	- 1.2	5.6	76	•	1	1	3	16	12	8	02	0	-
3	3.0	- 4.1	4.5	59	•	2	1	3	18	11	8	02	0	-
4	4.8	- 4.1	4.6	53	•	2	2	4	19	4	7	03	0	-
5	4.7	- 3.3	4.8	55	•	6	2	4	22	4	8	03	1	-
6	2.2	- 1.7	5.4	75	•	2	2	2	20	15	8	02	0	-
7	- 2.8	- 3.2	4.8	97	•	9	9	•	22	3	0	71	8	0.2
8	- 7.3	- 8.2	3.3	93	•	9	9	•	02	8	0	88	7	2.4
9	- 7.9	- 8.2	3.3	93	•	9	9	•	02	14	0	85	4	8.3
10	- 8.3	- 9.3	3.0	92	•	9	9	•	32	11	0	85	4	1.8
11	- 4.7	- 6.0	3.9	89	•	6	3	2	04	1	8	03	1	-
12	0.6	0.0	6.1	96	•	4	3	3	05	2	8	01	0	-
13	- 1.9	- 2.1	5.2	98	•	9	9	•	34	4	0	50	4	0.8
14	- 0.5	- 0.5	5.9	100	•	7	7	•	00	0	7	41	7	0.0
15	- 1.8	- 2.0	5.3	98	•	9	9	•	36	4	0	77	4	2.4
16	- 0.9	- 1.0	5.7	97	•	9	9	•	02	6	0	87	7	8.4
17	0.7	0.7	6.4	100	•	9	9	•	00	0	1	85	4	0.1
18	3.2	- 3.8	4.6	60	•	6	6	4	00	0	7	03	1	-
19	4.7	- 3.8	4.6	54	•	7	5	4	06	1	8	01	2	-
20	- 0.2	- 0.8	5.8	96	•	6	6	•	01	4	7	41	8	0.1
21	0.8	- 7.8	3.4	56	•	7	2	5	00	0	9	03	2	-
22	- 4.6	- 4.8	4.3	98	•	9	9	•	28	8	1	85	4	1.8
23	- 0.7	- 0.8	5.8	99	•	9	9	•	18	10	0	85	4	2.3
24	2.7	- 1.2	5.6	75	•	6	5	4	00	0	8	03	2	-
25	1.2	0.7	6.4	96	•	7	7	•	00	0	7	41	8	0.5
26	1.2	1.2	6.7	100	•	9	9	•	02	5	0	45	1	-
27	- 4.0	- 4.5	4.4	96	•	9	9	•	02	5	0	49	7	1.8
28	-11.5	-12.9	2.3	90	•	7	7	•	27	11	7	85	3	0.8
29	- 6.3	- 7.1	3.6	94	•	9	9	•	00	0	1	85	4	0.9
30	- 4.6	- 6.7	3.7	85	•	3	1	2	32	3	9	03	1	-

Godz. 19

1	1.0	- 3.8	4.6	69	•	0	0	5	20	4	8	02	0	-
2	1.5	- 1.9	5.5	78	•	1	0	9	14	15	7	02	0	-
3	2.4	- 3.3	4.8	66	•	0	0	9	16	12	8	02	0	-
4	3.1	- 3.8	4.6	59	•	2	1	2	22	6	7	01	0	-
5	1.7	0.2	6.2	90	•	7	3	4	18	7	7	02	2	-
6	2.8	- 0.5	5.9	80	•	6	2	4	20	16	8	02	1	-
7	- 5.2	- 5.9	3.9	95	•	9	9	•	18	1	0	45	7	0.8
8	- 8.0	- 9.0	3.1	93	•	9	9	•	01	9	1	85	4	7.1
9	- 8.6	-10.1	2.8	89	•	9	9	•	02	14	0	86	4	7.3
10	-10.1	-11.3	2.6	91	•	6	6	•	32	12	7	38	8	0.6
11	- 4.6	- 5.9	3.9	91	•	3	1	•	07	2	8	03	1	-
12	- 2.7	- 3.7	4.7	93	•	5	0	9	04	5	8	02	1	-
13	- 2.5	- 2.8	5.0	98	•	9	9	•	01	7	0	77	5	0.7
14	- 1.4	- 1.6	5.4	99	•	7	7	•	02	3	7	41	4	-
15	- 2.6	- 2.9	4.9	98	•	9	9	•	36	3	0	73	4	3.7
16	- 2.2	- 2.5	5.1	98	•	7	7	•	04	3	7	28	8	0.8
17	- 0.1	- 0.7	5.6	96	•	4	4	1	36	1	7	01	8	0.1
18	1.4	- 0.5	5.9	87	•	3	3	4	33	2	8	01	1	-
19	1.1	- 1.7	5.4	81	•	7	3	9	05	4	7	01	2	-
20	- 2.8	- 2.8	5.0	100	•	9	9	•	36	6	0	47	2	-
21	- 2.3	- 5.7	4.0	78	•	7	2	5	00	0	8	02	2	-
22	- 4.1	- 4.3	4.4	98	•	9	9	•	20	2	1	49	8	0.4
23	- 0.2	- 0.2	6.0	100	•	8	6	•	17	10	7	41	8	0.0
24	2.0	- 4.1	4.5	62	•	5	1	4	16	2	8	01	2	-
25	0.0	0.0	6.1	100	•	8	8	•	00	0	7	85	4	0.2
26	- 1.0	- 1.1	5.8	99	•	9	9	•	04	8	0	49	7	0.0
27	- 4.4	- 5.0	4.2	96	•	7	7	•	36	4	7	41	4	-
28	-11.2	-12.5	2.3	98	•	7	7	•	27	13	7	38	8	0.3
29	-10.4	-11.6	2.5	90	•	9	9	•	36	3	1	86	4	1.3
30	- 6.0	- 7.8	3.4	86	•	0	0	9	32	2	8	02	0	-

TABLICA II

SPOSTRZEŻENIA CODZIENNE STACJI METEOROLOGICZNYCH
WARTOŚCI DOBOWE

ЕЖЕДНЕВНЫЕ НАБЛЮДЕНИЯ МЕТЕОРОЛОГИЧЕСКИХ СТАНЦИЙ
СУТОЧНЫЕ ЗНАЧЕНИЯ

EVERYDAY OBSERVATIONS AT METEOROLOGICAL STATIONS
DAILY VALUES

Tablica II — LEBA — Hel — Kwiecień 1976

DNI	TEMPERATURA POWIETRZA				PREŻNOŚĆ PARY WODNEJ	WILGOTNOŚĆ WZGLĘDNA	CIŚNIENIE ATMOSFERYCZNE	USŁONECZNIENIE	ZACHMURZENIE	WIATR		OPAD	ŚNIEG	
	T	Max	Min	T_g	e	U	P	S	N	v	v_{max}	R_d	s_k	s_g
1	6.3	7.8	4.5	4.0	6.9	93	1011.0	.	3.8	9.1	12	–	–	–
2	8.6	19.5	– 0.3	– 4.2	7.4	68	1010.6	.	3.4	5.4	10	–	–	–
3	4.8	9.3	2.8	3.5	7.9	92	1009.5	.	6.4	3.9	7	1.0	–	–
4	3.5	5.2	2.3	1.7	6.8	87	1015.1	.	7.4	3.6	7	5.4	–	–
5	5.8	9.6	2.7	2.5	7.5	85	1008.8	.	7.1	5.4	10	0.7	–	–
6	6.4	9.2	3.7	3.4	8.0	83	997.7	.	6.1	12.5	15	1.8	–	–
7	4.1	6.8	2.3	1.2	6.8	84	1003.9	.	4.6	8.0	13	0.0	–	–
8	2.5	4.5	– 1.7	– 4.6	6.5	88	1014.9	.	4.4	3.5	6	–	–	–
9	1.5	4.5	0.9	– 1.4	5.2	77	1026.3	.	1.3	3.6	6	–	–	–
10	2.6	6.8	– 4.0	– 6.8	5.9	81	1024.8	.	6.1	3.4	5	–	–	–
11	3.7	8.4	1.8	2.5	7.7	97	1017.9	.	7.8	2.4	4	–	–	–
12	3.4	8.4	– 1.6	– 2.3	6.8	87	1013.2	.	4.6	2.9	5	–	–	–
13	4.0	6.5	0.5	– 3.6	7.1	87	1013.7	.	6.0	1.9	3	–	–	–
14	5.8	7.9	2.2	– 1.0	8.9	96	1011.9	.	7.8	1.9	4	3.2	–	–
15	7.5	12.1	5.6	4.9	9.3	90	1017.7	.	5.5	2.8	5	–	–	–
16	4.6	8.3	– 0.6	– 2.8	7.4	87	1021.0	.	0.4	1.8	4	–	–	–
17	7.9	13.0	0.0	– 2.0	8.7	83	1022.5	.	0.6	4.8	9	0.0	–	–
18	6.7	9.4	4.9	4.2	8.2	83	1020.9	.	4.8	5.8	10	0.0	–	–
19	3.6	6.6	– 0.7	– 2.0	6.8	86	1023.4	.	2.3	2.4	4	–	–	–
20	4.3	9.5	– 3.7	– 5.7	5.4	69	1023.0	.	2.0	2.5	6	2.4	–	–
21	3.7	7.7	2.0	1.5	6.5	81	1016.6	.	5.1	5.3	7	0.8	–	–
22	2.8	6.3	0.2	0.1	6.1	81	1014.1	.	8.4	8.1	8	0.1	–	–
23	3.4	5.7	– 0.8	– 2.2	6.6	85	1017.0	.	6.8	3.1	5	–	–	–
24	3.0	4.3	1.8	0.2	6.6	88	1015.5	.	7.1	5.1	6	6.3	–	–
25	5.8	8.7	2.9	1.9	8.7	85	1020.0	.	5.1	7.8	10	–	–	–
26	2.7	5.7	1.3	0.3	5.4	74	1019.6	.	2.0	5.1	8	–	–	–
27	1.8	5.8	– 3.1	– 6.9	6.4	91	1007.0	.	6.5	1.9	4	4.8	–	–
28	2.4	4.5	0.4	0.1	5.6	77	1008.0	.	6.6	7.6	10	2.5	1	+
29	3.4	6.5	0.1	– 0.3	4.4	57	1019.8	.	4.4	3.9	6	0.1	–	–
30	5.7	8.4	2.2	1.0	7.1	78	1016.0	.	4.3	8.9	11	0.6	–	–

DNI	TEMPERATURA POWIETRZA				PREŻNOŚĆ PARY WODNEJ	WILGOTNOŚĆ WZGLĘDNA	CIŚNIENIE ATMOSFERYCZNE	USŁONECZNIENIE	ZACHMURZENIE	WIATR		OPAD	ŚNIEG	
	T	Max	Min	T_g	e	U	P	S	N	v	v_{max}	R_d	s_k	s_g
1	6.5	9.9	3.6	3.9	6.9	72	1011.6	7.5	3.6	7.3	10	–	–	–
2	7.4	14.7	– 0.1	– 3.0	7.5	74	1012.5	1.4	4.1	4.1	9	–	–	–
3	5.1	12.2	3.3	1.9	7.2	90	1010.2	3.6	4.9	2.0	6	0.1	–	–
4	3.5	5.4	1.6	0.5	7.0	89	1016.2	0.2	7.5	2.6	4	3.7	–	–
5	5.1	8.4	1.6	1.0	7.3	83	1009.6	2.9	7.0	3.9	7	0.0	–	–
6	6.4	8.5	4.1	3.2	7.2	74	999.3	0.3	6.0	9.0	10	1.0	–	–
7	4.4	8.1	2.5	1.5	6.5	78	1004.6	4.5	5.2	5.4	10	0.0	–	–
8	3.4	6.4	– 0.9	– 3.6	6.5	85	1015.3	7.6	3.6	3.1	5	–	–	–
9	1.9	5.9	– 0.1	– 2.1	5.2	79	1026.7	11.2	0.4	3.0	5	–	–	–
10	1.1	7.0	– 5.4	– 7.2	4.7	75	1025.7	3.7	5.1	1.4	2	–	–	–
11	4.2	8.9	– 0.5	– 1.3	7.4	90	1018.8	2.9	5.3	1.0	2	–	–	–
12	4.1	10.1	– 0.9	– 2.4	6.4	80	1013.7	5.1	4.3	2.8	4	0.4	–	–
13	6.0	11.6	3.5	2.4	7.9	84	1013.6	5.9	6.8	3.0	6	1.7	–	–
14	6.7	9.5	4.6	3.9	9.3	94	1012.7	0.1	7.6	2.0	3	1.5	–	–
15	8.5	15.0	5.2	3.8	9.0	82	1018.3	6.5	3.9	2.8	4	–	–	–
16	7.5	15.4	2.2	0.0	7.9	79	1021.0	11.6	0.4	2.1	3	–	–	–
17	9.0	16.3	2.1	0.2	8.4	75	1022.8	11.4	0.5	2.0	4	0.0	–	–
18	6.8	10.1	4.4	2.8	7.8	79	1021.6	3.2	4.9	3.9	6	0.1	–	–
19	5.2	10.9	– 1.6	– 3.5	6.6	81	1023.7	11.6	1.8	1.9	5	–	–	–
20	5.0	10.5	– 2.0	– 5.0	5.4	66	1023.6	12.5	2.3	1.4	2	0.1	–	–
21	4.5	7.2	2.6	2.3	6.1	73	1016.6	10.2	4.4	5.6	7	0.1	–	–
22	3.0	6.6	0.9	– 0.2	6.3	84	1013.9	9.8	4.0	4.1	6	0.8	–	–
23	3.8	6.9	0.8	– 2.1	6.7	84	1017.4	8.9	3.9	2.5	4	0.0	–	–
24	3.7	4.8	1.5	– 0.3	7.2	91	1015.5	–	7.8	5.3	7	0.4	–	–
25	4.2	7.2	3.2	2.8	6.4	78	1019.7	2.8	5.6	7.9	10	–	–	–
26	3.1	6.8	1.2	– 1.2	5.7	75	1020.3	12.4	2.0	5.1	10	–	–	–
27	3.6	9.3	– 3.7	– 6.7	6.2	83	1007.1	4.6	5.1	1.5	4	0.3	–	–
28	2.4	5.2	0.3	– 0.1	6.1	83	1006.9	–	7.4	7.0	10	3.8	–	–
29	3.0	6.8	0.1	– 2.6	4.5	61	1020.1	11.0	3.1	3.6	5	–	–	–
30	6.1	10.5	1.0	– 0.5	6.8	73	1016.7	8.3	4.5	8.0	10	–	–	–

USTKA

DNI	TEMPERATURA POWIETRZA				PREŻNOŚĆ PARY WODNEJ	WILGOTNOŚĆ WZGLĘDNA	CIŚNIENIE ATMOSFERYCZNE	USŁONECZNIENIE	ZACHMURZENIE	WIATR		OPAD	ŚNIEG	
	T	Max	Min	T_0	e	U	P	S	N	v	v_{max}	R_0	s_k	s_g
1	4.6	9.0	4.3	2.5	7.2	74	1011.6	9.8	3.5	7.6	10	–	–	–
2	9.7	21.1	2.1	0.1	7.6	63	1010.4	7.0	3.6	4.5	7	–	–	–
3	4.8	8.9	3.2	1.7	8.0	93	1009.8	–	6.6	3.0	5	0.3	–	–
4	3.8	4.7	3.0	1.2	6.5	87	1015.0	1.3	7.7	3.9	6	7.0	–	–
5	6.5	11.2	2.8	2.4	7.4	79	1008.9	4.3	7.0	4.2	8	1.2	–	–
6	6.9	10.8	4.7	2.9	7.7	77	998.5	1.3	8.1	8.6	10	2.7	–	–
7	6.1	8.1	2.8	1.6	6.7	82	1004.5	6.2	3.6	6.6	10	–	–	–
8	2.5	5.2	– 0.4	– 4.6	6.6	89	1005.1	5.8	4.0	3.0	6	–	–	–
9	2.4	4.3	1.6	1.0	5.4	75	1008.5	12.7	2.5	3.0	4	–	–	–
10	2.7	6.4	– 2.3	– 5.6	4.2	83	1025.0	8.0	6.6	2.9	5	–	–	–
11	5.7	6.8	2.7	2.2	7.7	96	1017.9	1.1	7.9	2.4	4	–	–	–
12	3.0	6.2	– 0.4	– 2.6	6.8	90	1017.0	4.6	8.1	2.1	3	–	–	–
13	4.2	5.3	3.0	– 0.1	7.3	89	1014.0	1.7	9.0	1.6	3	0.0	–	–
14	5.1	6.9	3.4	0.8	6.3	94	1011.8	–	8.0	1.6	3	0.9	–	–
15	6.2	9.4	4.7	4.8	8.9	96	1017.6	2.5	7.1	2.1	4	–	–	–
16	5.1	7.4	3.5	0.6	7.8	89	1021.3	12.0	1.6	1.8	3	–	–	–
17	4.8	11.8	2.8	1.8	8.2	81	1022.8	9.8	2.0	3.9	6	0.0	–	–
18	6.4	9.0	4.8	3.8	7.5	82	1021.3	4.5	4.8	4.6	6	0.9	–	–
19	4.4	6.4	3.2	– 1.5	6.5	88	1023.7	12.5	1.1	2.5	4	–	–	–
20	4.8	9.8	– 1.4	– 4.1	5.7	70	1023.2	12.0	1.4	2.3	4	0.6	–	–
21	4.3	7.1	3.0	2.4	6.7	81	1016.8	12.6	4.3	5.5	7	0.7	–	–
22	4.5	5.3	1.4	0.8	6.4	81	1014.4	9.3	4.6	6.1	7	6.0	–	–
23	2.9	5.2	0.5	0.0	6.8	90	1011.0	7.0	5.3	3.5	6	1.2	1	+
24	3.6	4.3	2.4	1.8	7.2	92	1015.3	–	7.2	4.9	6	6.0	–	–
25	4.5	6.8	2.5	2.4	7.0	83	1016.8	10.9	4.0	6.9	9	–	–	–
26	3.5	5.4	– 0.6	– 0.8	5.7	72	1015.6	12.2	1.8	4.1	7	–	–	–
27	2.1	4.7	– 0.6	– 2.7	6.6	93	1007.2	–	6.4	2.5	6	6.0	–	–
28	2.9	4.7	1.5	0.3	5.9	79	1005.0	6.9	5.9	7.6	10	3.5	–	–
29	1.7	5.8	2.7	0.3	4.5	57	1020.2	10.4	3.3	5.0	6	0.1	–	–
30	5.7	7.0	3.1	2.2	7.2	78	1016.8	9.2	4.8	6.5	7	0.0	–	–

ŁEBORK

Kwiecień 1976

DNI	TEMPERATURA POWIETRZA				PREŻNOŚĆ PARY WODNEJ	WILGOTNOŚĆ WZGLĘDNA	CIŚNIENIE ATMOSFERYCZNE	USŁONECZNIENIE	ZACHMURZENIE	WIATR		OPAD	ŚNIEG	
	T	Max	Min	T_0	e	U	P	S	N	v	v_{max}	R_0	s_k	s_g
1	6.9	10.3	4.9	1.6	6.5	67	1009.6	7.8	3.9	6.0	10	–	–	–
2	9.9	21.9	– 0.1	– 6.2	7.7	64	1009.2	6.8	3.8	2.9	6	–	–	–
3	6.8	14.6	4.0	– 2.9	8.4	85	1007.8	2.3	5.9	1.9	4	0.7	–	–
4	4.6	8.6	3.1	0.4	7.0	83	1013.2	0.7	7.0	2.0	4	5.6	–	–
5	6.3	10.4	3.1	1.9	7.4	79	1007.2	2.5	7.4	3.6	6	0.2	–	–
6	7.9	10.1	4.2	3.2	7.8	76	996.8	0.5	8.3	6.6	7	3.4	–	–
7	4.1	8.5	1.2	– 0.1	6.4	79	1002.6	3.9	5.9	4.6	7	0.0	–	–
8	3.2	8.6	– 2.2	– 6.1	6.2	82	1013.0	7.8	3.5	1.5	4	–	–	–
9	2.7	7.9	– 1.7	– 4.7	5.0	70	1024.4	10.5	2.1	1.3	2	–	–	–
10	2.7	8.2	– 3.1	– 7.9	5.6	76	1022.2	0.7	5.6	1.5	3	–	–	–
11	6.5	11.1	4.9	4.4	8.3	87	1016.6	0.3	7.1	0.9	2	–	–	–
12	5.5	13.6	– 2.0	– 3.6	6.9	71	1010.9	5.0	3.4	0.4	1	0.3	–	–
13	6.2	12.7	1.4	– 0.5	7.8	83	1011.7	2.0	6.1	0.6	1	0.0	–	–
14	7.3	11.0	2.8	1.3	9.6	93	1010.2	–	7.2	0.3	1	2.0	–	–
15	10.9	17.0	7.1	5.6	10.2	80	1015.7	4.4	5.5	0.9	3	–	–	–
16	7.7	18.4	– 0.9	– 1.6	7.8	79	1018.9	10.8	0.4	0.5	2	–	–	–
17	9.0	16.6	– 1.1	– 3.4	7.5	72	1020.5	11.2	0.4	2.4	7	–	–	–
18	7.3	12.1	5.5	2.7	7.6	77	1019.2	2.7	4.5	3.1	6	0.8	–	–
19	4.6	11.0	– 1.8	– 6.2	5.7	69	1021.6	12.0	1.1	1.1	3	–	–	–
20	4.9	12.9	– 4.0	– 9.5	4.8	61	1021.2	12.8	1.1	1.1	4	1.3	–	–
21	6.1	7.6	1.8	1.2	8.6	90	1014.6	8.7	5.1	2.1	3	2.2	–	–
22	2.5	6.1	– 0.2	– 1.4	5.8	80	1011.6	8.8	5.6	1.8	4	0.3	–	–
23	3.2	7.5	– 0.2	– 2.6	6.1	81	1015.0	3.4	5.9	1.1	3	0.0	–	–
24	1.0	5.1	0.0	– 1.4	6.5	86	1017.3	–	6.8	1.8	4	1.7	–	–
25	4.6	8.9	2.6	2.4	6.2	75	1013.7	7.4	4.5	3.6	6	–	–	–
26	3.2	9.4	– 3.3	– 7.7	6.2	71	1011.4	11.0	1.9	3.6	8	–	–	–
27	2.0	8.1	– 3.1	– 6.5	6.3	87	1005.4	1.6	6.5	2.1	5	3.9	–	–
28	1.7	5.1	0.2	0.1	5.4	79	1006.0	4.0	6.1	4.3	7	4.3	–	–
29	3.0	7.0	– 1.6	– 3.7	4.2	56	1015.1	11.4	4.2	2.1	4	0.0	–	–
30	5.4	9.0	2.5	0.6	6.1	69	1014.8	5.7	5.4	4.9	8	0.5	–	–

GDAŃSK – RĘBIECHOWO

DNI	TEMPERATURA POWIETRZA				PREŻNOŚĆ PARY WODNEJ	WILGOTNOŚĆ WZGLĘDNA	CIŚNIENIE ATMOSFERYCZNE	USŁONECZNIENIE	ZACHMURZENIE	WIATR		OPAD	ŚNIEG	
	T	Max	Min	T_0	e	U	P	S	N	v	v_{max}	R_0	s_k	s_g
1	6.7	10.1	3.7	3.4	6.5	68	995.4	•	3.8	8.4	13	–	–	–
2	5.6	18.9	– 0.4	– 2.8	7.6	68	996.1	•	2.8	4.0	8	–	–	–
3	9.6	13.9	2.8	0.9	7.9	86	993.8	•	3.9	2.0	4	0.6	–	–
4	3.8	7.6	1.6	1.0	6.4	81	999.2	•	6.8	2.9	6	1.9	–	–
5	5.4	9.1	1.6	0.6	7.3	82	998.2	•	7.1	5.1	8	0.1	–	–
6	6.6	10.0	3.8	3.0	7.3	74	993.1	•	6.5	10.0	13	2.5	–	–
7	3.5	7.6	1.1	0.4	6.0	77	988.3	•	5.5	6.8	10	–	–	–
8	2.5	7.6	– 1.5	– 3.4	6.1	85	996.2	•	4.5	3.3	7	–	–	–
9	1.2	5.3	– 0.8	– 1.9	6.9	89	1000.5	•	1.5	3.1	6	–	–	–
10	2.4	7.6	– 4.0	– 5.2	5.4	74	1006.8	•	4.9	1.1	3	–	–	–
11	4.9	9.6	2.8	2.3	8.0	92	1001.6	•	6.8	0.8	2	–	–	–
12	4.8	10.5	– 1.4	– 1.7	6.1	75	996.8	•	3.3	2.5	5	0.0	–	–
13	6.8	12.7	3.1	3.1	8.2	82	996.8	•	6.4	3.1	4	0.4	–	–
14	7.3	9.7	5.4	5.3	9.9	97	995.9	•	7.9	1.8	3	1.7	–	–
15	10.0	14.8	6.1	5.7	9.6	89	1001.6	•	6.8	2.9	5	–	–	–
16	10.8	17.4	2.4	1.1	7.9	69	1004.2	•	8.3	1.1	3	–	–	–
17	10.0	17.7	2.2	0.4	8.2	70	1006.5	•	0.9	3.6	7	–	–	–
18	7.4	13.2	6.0	5.0	9.0	78	1004.8	•	5.1	5.3	8	0.0	–	–
19	6.9	11.7	– 0.5	– 2.3	5.8	70	1006.9	•	2.2	2.5	6	–	–	–
20	4.9	12.2	– 2.9	– 4.7	4.9	60	1006.7	•	1.6	1.6	5	0.4	–	–
21	3.7	7.7	0.6	0.3	5.6	73	995.4	•	5.4	5.9	8	1.1	–	–
22	1.2	4.1	– 1.0	– 2.7	5.7	85	997.0	•	6.0	3.8	9	2.2	1	•
23	1.7	6.4	– 1.8	– 2.5	6.1	89	1000.5	•	4.6	2.3	4	0.1	2	•
24	2.6	3.7	1.3	0.0	6.7	91	1002.1	•	7.9	6.0	8	1.4	–	–
25	3.1	6.3	2.1	1.9	6.1	80	1002.5	•	5.8	7.5	9	–	–	–
26	2.9	5.5	0.4	– 0.2	5.4	76	1002.5	•	2.9	4.1	8	–	–	–
27	2.5	9.6	– 2.1	– 4.1	6.1	84	997.0	•	4.1	1.5	8	0.6	–	–
28	1.0	3.1	0.0	0.4	5.5	83	990.2	•	7.0	6.6	10	2.8	–	–
29	1.9	6.6	– 2.4	– 4.4	4.0	59	1003.3	•	4.5	3.9	6	0.0	–	–
30	4.6	8.8	1.1	0.0	5.7	68	1000.4	•	4.1	7.0	10	0.2	–	–

KOSZALIN

DNI	TEMPERATURA POWIETRZA				PREŻNOŚĆ PARY WODNEJ	WILGOTNOŚĆ WZGLĘDNA	CIŚNIENIE ATMOSFERYCZNE	USŁONECZNIENIE	ZACHMURZENIE	WIATR		OPAD	ŚNIEG	
	T	Max	Min	T_0	e	U	P	S	N	v	v_{max}	R_0	s_k	s_g
1	7.3	9.9	4.7	2.0	7.2	71	1006.5	6.3	4.0	6.4	10	–	–	–
2	9.5	20.2	1.3	– 0.4	8.0	67	1007.5	7.4	3.1	4.5	8	–	–	–
3	5.8	9.4	2.5	– 0.1	8.0	87	1007.1	–	5.9	1.3	4	0.2	–	–
4	4.3	6.6	3.0	0.9	6.9	82	1012.0	3.1	7.6	2.4	5	4.7	–	–
5	6.9	11.0	3.0	2.5	7.5	77	1006.7	2.7	7.6	4.3	10	0.6	–	–
6	7.6	10.1	4.6	2.4	7.6	77	997.4	1.5	6.6	10.3	12	1.4	–	–
7	4.3	7.1	2.0	0.5	6.4	77	1002.6	2.4	5.1	6.5	12	0.0	–	–
8	2.7	7.2	– 0.5	– 3.4	6.3	86	1012.2	8.6	4.1	2.5	5	–	–	–
9	2.0	5.2	0.4	– 1.0	5.5	78	1023.5	6.5	3.5	2.1	6	–	–	–
10	2.9	7.8	– 2.7	– 5.7	6.3	83	1022.8	0.4	6.6	1.6	3	0.0	–	–
11	5.1	10.3	4.3	3.6	8.2	93	1015.1	3.6	5.9	1.1	5	–	–	–
12	4.5	10.5	– 1.1	– 2.6	6.6	80	1009.8	7.5	2.9	1.3	3	–	–	–
13	3.7	8.2	– 0.1	– 3.3	6.5	78	1011.2	0.8	5.4	1.4	3	0.5	–	–
14	4.4	12.1	1.5	1.6	8.8	91	1009.0	1.4	6.3	1.3	5	–	–	–
15	6.8	11.8	2.5	2.2	9.3	96	1014.8	2.5	6.4	0.6	2	–	–	–
16	6.5	11.3	3.1	2.5	8.0	84	1018.4	12.0	2.3	1.5	3	–	–	–
17	8.1	16.0	0.9	0.0	8.4	79	1020.6	9.6	2.3	2.4	5	–	–	–
18	6.8	9.8	5.1	3.2	8.3	84	1019.3	3.3	4.3	3.4	5	0.3	–	–
19	4.3	7.7	0.4	– 2.2	6.1	75	1021.2	12.0	1.5	1.6	5	–	–	–
20	5.6	11.6	– 2.2	– 5.5	5.1	61	1020.6	13.2	1.6	1.6	4	0.2	–	–
21	6.4	8.6	3.0	2.4	6.0	72	1013.7	11.1	4.8	4.9	9	0.1	–	–
22	2.2	4.8	– 0.2	– 2.7	5.8	81	1011.9	6.5	4.8	4.4	7	0.1	–	–
23	2.2	6.8	– 1.2	– 4.7	6.2	87	1013.5	6.3	5.1	1.8	4	0.5	–	–
24	3.1	5.8	0.5	– 0.3	6.6	86	1019.7	–	8.2	4.3	5	7.1	–	–
25	4.8	10.4	2.3	1.8	6.8	79	1016.3	10.5	5.8	6.3	9	–	–	–
26	3.2	7.1	– 1.6	– 3.9	5.6	75	1016.4	12.9	3.1	2.9	7	0.0	–	–
27	2.1	5.6	– 1.2	– 3.8	6.3	89	1005.3	–	6.5	3.5	7	4.7	–	–
28	1.4	3.8	0.2	– 0.1	5.7	81	1007.2	3.6	6.3	6.4	12	3.0	–	–
29	2.9	6.8	– 1.1	– 5.1	4.6	64	1017.9	11.3	4.4	3.1	6	0.1	1	•
30	4.9	8.7	2.9	1.9	7.0	75	1015.0	4.4	6.1	6.1	10	0.0	–	–

Tablica II

KOŁOBRZEG

DNI	TEMPERATURA POWIETRZA				PREŻNOŚĆ PARY WODNEJ	WILGOTNOŚĆ WZGLĘDNA	CIŚNIENIE ATMOSFERYCZNE	USŁONECZNIENIE	ZACHMURZENIE	WIATR		OPAD	ŚNIEG	
	T	Max	Min	T_0	e	U	P	S	N	v	v_{max}	R_d	s_k	s_g
1	7.3	9.4	5.0	3.4	7.4	72	1012.9	5.8	4.0	5.1	8	-	-	-
2	9.9	20.2	1.6	- 0.2	7.6	68	1010.2	8.0	4.9	4.0	7	-	-	-
3	5.7	8.5	4.1	2.4	7.0	87	1010.4	1.0	5.5	1.5	4	0.0	-	-
4	4.1	5.6	3.1	1.9	6.8	93	1015.2	2.1	7.5	2.8	5	6.9	-	-
5	7.5	11.9	3.1	2.8	7.5	74	1010.0	6.5	7.1	3.8	6	-	-	-
6	7.6	10.2	5.1	4.2	7.4	71	1000.7	7.3	6.5	8.8	10	1.0	-	-
7	4.8	7.5	3.1	1.9	7.7	79	1002.2	4.8	5.3	5.4	8	0.0	-	-
8	2.8	6.1	0.6	- 1.9	6.7	90	1015.6	0.5	4.9	2.5	5	-	-	-
9	2.2	4.6	1.0	- 0.1	6.5	77	1020.8	11.2	2.0	2.5	5	-	-	-
10	3.0	9.6	- 1.6	- 4.3	6.4	83	1028.5	-	6.3	1.3	2	-	-	-
11	4.0	6.5	2.4	1.5	7.8	96	1016.2	7.3	5.8	1.3	2	-	-	-
12	3.1	6.0	0.2	- 2.1	7.1	93	1013.1	8.1	4.0	1.8	3	-	-	-
13	4.1	6.5	2.4	- 0.2	7.2	88	1014.7	4.0	4.3	1.5	2	0.2	-	-
14	4.2	6.5	2.1	2.4	7.8	95	1012.3	3.4	7.3	1.4	3	-	-	-
15	4.6	5.9	3.4	3.8	8.4	98	1018.2	-	7.5	1.5	3	-	-	-
16	5.3	7.4	4.0	4.0	8.0	90	1021.6	11.3	3.6	1.6	3	-	-	-
17	7.9	14.4	2.0	1.8	8.5	82	1023.7	9.5	4.6	3.0	6	-	-	-
18	7.1	9.3	6.4	4.8	8.4	83	1022.5	2.2	4.6	3.3	5	0.3	-	-
19	5.3	7.4	3.4	0.8	7.2	83	1024.5	12.2	1.6	2.0	4	-	-	-
20	5.7	10.7	- 0.5	- 3.6	6.7	65	1023.6	13.7	2.5	2.1	3	0.1	-	-
21	4.7	8.6	3.1	3.0	8.7	98	1017.3	10.9	4.8	5.5	8	3.3	-	-
22	3.3	4.9	0.2	0.3	6.1	79	1015.9	6.8	5.8	3.6	5	0.3	2	2
23	3.0	5.8	0.4	- 1.1	6.6	87	1017.2	10.0	4.3	3.8	7	-	-	-
24	3.9	5.4	3.1	1.7	7.0	87	1016.0	0.2	6.8	6.8	8	0.3	-	-
25	4.7	6.8	3.3	2.8	7.0	82	1019.7	11.3	4.5	6.5	9	-	-	-
26	3.6	5.7	1.0	- 0.9	6.0	76	1019.7	12.5	2.9	4.0	5	-	-	-
27	3.0	6.0	- 0.1	- 3.1	6.7	89	1008.8	-	6.2	3.6	6	5.4	-	-
28	2.4	3.9	1.0	0.4	5.8	81	1011.8	4.3	6.4	6.9	8	4.7	-	-
29	3.7	7.2	- 1.6	- 3.8	4.4	58	1021.0	11.5	4.9	2.9	4	0.4	-	-
30	6.6	8.9	4.0	2.3	7.4	76	1018.3	9.3	6.5	5.1	7	-	-	-

ELBLĄG

Kwiecień 1976

DNI	TEMPERATURA POWIETRZA				PREŻNOŚĆ PARY WODNEJ	WILGOTNOŚĆ WZGLĘDNA	CIŚNIENIE ATMOSFERYCZNE	USŁONECZNIENIE	ZACHMURZENIE	WIATR		OPAD	ŚNIEG	
	T	Max	Min	T_0	e	U	P	S	N	v	v_{max}	R_d	s_k	s_g
1	8.1	13.5	3.5	2.7	6.8	64	1007.6	7.3	5.3	5.5	8	-	-	-
2	9.9	18.9	1.1	- 3.5	8.4	67	1000.2	6.2	3.2	4.4	8	-	-	-
3	6.9	15.7	3.7	- 0.4	8.1	88	1005.1	5.6	3.1	2.0	5	0.0	-	-
4	5.1	7.5	2.9	- 0.4	6.4	73	1011.2	2.6	6.1	2.6	5	7.7	-	-
5	6.5	8.4	4.8	2.7	7.6	79	1004.9	1.9	7.1	4.1	7	0.0	-	-
6	7.6	11.6	6.0	3.6	7.7	73	999.0	-	6.8	8.8	11	1.2	-	-
7	4.9	8.0	1.9	- 0.5	6.3	74	1000.2	4.6	6.1	3.5	8	0.0	-	-
8	4.0	8.3	0.7	1.2	6.5	82	1009.5	10.8	4.6	3.0	6	-	-	-
9	2.7	6.0	0.6	- 1.6	5.4	74	1020.2	11.5	1.5	5.8	10	-	-	-
10	2.8	5.6	- 3.5	- 6.3	4.3	64	1030.9	1.8	4.9	0.6	3	-	-	-
11	6.9	13.6	2.2	- 3.4	5.2	52	1013.4	7.8	3.5	2.4	4	-	-	-
12	8.1	13.6	2.0	- 1.9	7.4	69	1007.3	3.9	6.1	2.6	5	0.9	-	-
13	8.6	12.1	4.6	3.6	9.6	84	1007.5	5.7	4.9	3.5	5	2.5	-	-
14	10.3	12.3	8.6	7.5	10.6	93	1006.9	-	7.1	2.6	4	0.6	-	-
15	13.1	17.8	9.4	7.8	10.0	66	1012.1	7.5	5.4	4.6	8	-	-	-
16	10.2	16.7	3.5	0.7	9.0	75	1015.1	11.9	0.8	3.0	8	-	-	-
17	10.2	16.3	1.7	- 0.9	8.5	72	1017.5	12.6	0.8	1.3	2	-	-	-
18	7.6	13.8	5.6	2.7	9.0	85	1016.7	1.9	5.1	2.6	5	2.7	-	-
19	4.7	10.9	0.3	- 2.7	6.5	83	1018.2	11.8	2.1	2.9	5	-	-	-
20	5.7	10.6	- 0.8	- 4.4	6.5	83	1017.5	13.7	1.8	2.1	6	0.6	-	-
21	4.3	8.9	1.6	0.6	5.6	72	1010.1	8.6	6.4	6.3	11	1.3	-	-
22	2.0	4.7	- 0.2	- 3.8	6.1	86	1007.8	5.4	5.9	3.3	5	1.1	-	-
23	2.8	7.9	- 0.6	- 3.4	6.3	85	1011.7	8.3	6.4	2.6	6	0.2	-	-
24	5.0	6.5	2.7	0.6	7.3	85	1012.6	0.8	6.3	7.9	13	-	-	-
25	5.2	9.5	3.5	3.5	7.2	81	1012.3	3.0	5.1	8.4	10	-	-	-
26	4.0	7.5	0.1	- 2.8	6.0	74	1012.8	13.8	0.8	5.5	8	-	-	-
27	4.1	11.1	- 1.8	- 4.5	6.3	80	1002.4	6.5	4.8	1.8	6	2.7	-	-
28	1.6	4.6	0.0	- 0.3	6.0	88	1000.7	-	7.5	7.8	15	3.5	-	-
29	2.6	5.4	0.2	- 1.8	4.7	64	1014.9	10.4	4.9	4.1	10	0.2	-	-
30	4.4	8.8	0.3	- 2.4	5.8	70	1012.9	0.1	5.6	4.0	7	0.3	-	-

SUWAŁKI

DNI	TEMPERATURA POWIETRZA				PREŻNOŚĆ PARY WODNEJ	WILGOTNOŚĆ WZGLĘDNA	CIŚNIENIE ATMOSFERYCZNE	USŁONECZNIENIE	ZACHMURZENIE	WIATR		OPAD	ŚNIEG	
	T	Max	Min	T_0	e	U	P	S	N	v	v_{max}	R_d	s_k	s_g
1	5.3	10.5	1.0	1.1	6.9	78	990.1	7.1	4.6	7.6	13	0.0	-	-
2	7.3	14.9	- 1.4	- 2.4	7.3	73	993.5	6.5	2.8	4.8	9	-	-	-
3	6.8	16.9	2.2	0.4	8.7	79	987.8	1.7	4.3	2.4	6	-	-	-
4	3.4	9.1	1.5	1.1	6.5	84	994.0	0.3	5.4	5.4	9	0.0	-	-
5	3.7	8.7	0.8	0.3	6.9	86	989.2	-	5.0	5.5	8	0.0	-	-
6	5.8	10.6	0.5	0.6	7.2	78	979.7	-	8.1	11.8	16	3.8	-	-
7	2.7	6.6	1.0	1.1	5.7	77	982.8	5.1	5.0	5.6	9	0.0	-	-
8	1.9	8.9	- 0.8	- 0.8	6.0	78	991.1	4.0	5.1	2.4	7	0.0	-	-
9	2.1	5.7	- 0.6	- 2.6	4.7	68	1000.1	10.0	3.3	6.4	9	-	-	-
10	2.2	7.0	- 1.6	- 4.9	3.8	53	1002.0	12.5	0.0	3.4	5	-	-	-
11	4.1	9.2	- 2.4	- 5.5	4.6	57	998.5	11.3	1.9	3.1	6	-	-	-
12	5.8	9.8	1.5	- 1.8	8.0	85	990.2	-	6.5	3.8	8	1.0	-	-
13	5.3	12.1	4.6	3.6	9.7	89	985.6	0.6	7.6	3.9	5	2.1	-	-
14	9.1	12.0	7.4	6.9	9.6	84	991.2	0.2	7.6	4.0	6	-	-	-
15	10.9	17.8	2.4	0.7	8.1	66	995.4	11.8	1.5	3.9	6	-	-	-
16	10.2	18.0	1.8	- 0.9	7.5	65	997.4	12.9	0.6	1.4	2	-	-	-
17	10.9	17.7	4.2	0.1	7.9	63	996.7	12.0	0.4	3.4	5	-	-	-
18	7.7	13.6	3.8	2.2	8.1	77	997.7	4.0	4.8	6.6	12	-	-	-
19	5.8	11.9	- 1.8	- 4.9	5.1	57	990.6	13.4	2.4	2.9	6	-	-	-
20	6.5	9.1	0.2	- 1.4	6.4	83	988.6	12.9	2.1	6.0	8	0.2	-	-
21	8.6	6.3	1.6	0.8	8.2	88	990.7	6.1	7.1	3.0	5	0.0	-	-
22	1.5	4.4	0.1	- 1.4	6.1	89	989.0	1.2	6.9	3.9	7	1.2	-	-
23	1.0	3.9	- 3.2	- 5.6	6.1	93	994.6	-	6.4	2.6	6	0.0	-	-
24	10.0	20.2	2.4	2.0	8.4	76	994.0	7.4	6.5	5.0	9	-	-	-
25	4.9	15.9	3.2	2.6	7.0	82	992.8	-	6.1	8.4	9	-	-	-
26	3.9	10.0	- 0.6	- 1.9	5.5	70	994.7	10.5	2.5	6.1	8	-	-	-
27	5.6	11.7	- 2.5	- 4.3	5.5	83	984.7	13.2	0.6	3.4	8	1.5	-	-
28	1.8	7.2	0.9	0.1	6.0	87	979.6	-	7.4	3.9	8	4.7	-	-
29	0.7	4.6	- 1.5	- 2.4	4.7	74	984.5	6.3	5.8	6.8	10	0.5	1	1
30	1.8	6.1	- 3.4	- 7.2	5.2	79	993.7	2.0	4.1	7.1	13	1.3	-	-

KĘTRZYN

DNI	TEMPERATURA POWIETRZA				PREŻNOŚĆ PARY WODNEJ	WILGOTNOŚĆ WZGLĘDNA	CIŚNIENIE ATMOSFERYCZNE	USŁONECZNIENIE	ZACHMURZENIE	WIATR		OPAD	ŚNIEG	
	T	Max	Min	T_0	e	U	P	S	N	v	v_{max}	R_d	s_k	s_g
1	6.9	11.8	2.5	2.1	7.2	76	999.7	4.7	4.5	5.6	9	-	-	-
2	9.9	17.5	0.6	- 3.2	7.7	67	1001.8	10.0	1.4	4.9	8	-	-	-
3	0.5	18.3	3.5	0.4	9.0	77	996.5	6.8	2.9	1.9	5	1.4	-	-
4	4.1	10.1	1.7	0.3	6.3	79	1003.4	1.9	4.4	3.5	7	-	-	-
5	4.8	9.6	1.7	0.2	7.2	84	997.3	0.8	4.9	6.0	8	0.0	-	-
6	4.8	12.3	2.4	0.5	7.4	75	988.4	-	6.8	8.5	12	1.8	-	-
7	4.1	9.1	1.2	0.3	9.7	92	992.1	4.9	4.4	5.6	9	0.1	-	-
8	4.4	9.6	0.3	- 2.4	9.6	91	1000.8	5.5	4.8	1.6	5	-	-	-
9	2.2	7.7	- 1.3	- 1.1	6.8	70	1011.2	8.9	3.4	3.6	6	-	-	-
10	2.2	8.7	- 3.9	- 6.4	4.3	64	1012.2	10.3	1.0	1.0	3	-	-	-
11	4.9	10.6	- 2.5	- 5.4	4.3	53	1005.8	12.1	1.8	2.0	4	-	-	-
12	7.2	11.7	2.5	1.0	8.1	79	999.4	1.2	7.3	2.1	7	2.1	-	-
13	8.7	12.5	4.9	4.9	9.6	89	999.1	-	7.4	2.6	5	3.6	-	-
14	9.4	13.0	7.7	7.3	9.6	82	999.6	1.2	6.0	3.9	7	-	-	-
15	11.8	18.4	4.8	2.1	8.3	65	1004.3	9.9	2.5	2.6	7	-	-	-
16	11.8	19.1	3.4	0.1	7.5	60	1006.8	12.1	0.9	0.9	3	-	-	-
17	11.1	18.2	4.4	0.5	8.4	66	1005.6	12.1	0.6	2.3	6	-	-	-
18	8.2	14.8	3.7	1.9	8.4	77	1008.0	4.0	3.9	4.6	8	0.0	-	-
19	5.6	13.3	- 1.3	- 4.1	5.9	70	1005.5	11.9	1.3	2.1	5	-	-	-
20	4.9	10.3	- 0.9	- 2.2	4.5	54	1004.1	11.8	1.0	3.3	6	0.1	-	-
21	4.6	8.6	2.3	0.0	5.8	69	1000.7	4.5	5.9	3.1	5	0.5	-	-
22	2.0	6.2	- 0.5	- 0.6	5.7	81	996.0	2.0	5.5	2.5	5	0.4	-	-
23	3.7	8.3	0.0	- 1.4	5.7	73	1003.7	0.6	7.0	2.4	5	-	-	-
24	6.9	12.0	3.5	2.9	8.1	81	1003.7	4.0	6.9	5.0	8	0.3	-	-
25	5.6	10.4	3.0	2.5	6.7	75	1003.3	2.9	9.3	6.9	8	-	-	-
26	4.5	11.3	- 1.6	- 2.5	5.3	66	1004.9	12.6	1.3	4.3	7	-	-	-
27	6.3	13.0	- 1.5	- 4.4	6.2	88	993.5	10.5	2.4	1.8	5	5.4	-	-
28	1.3	9.1	0.4	0.2	6.3	94	998.3	-	8.0	4.6	6	8.5	-	-
29	1.6	6.2	- 0.4	- 1.1	4.6	69	1005.7	9.9	4.1	4.9	7	0.0	-	-
30	2.9	8.5	- 1.8	- 5.5	6.1	81	1005.1	1.0	5.1	6.5	9	0.1	-	-

ŚWINOUJŚCIE

DNI	TEMPERATURA POWIETRZA T	Max	Min	T_0	PRĘŻNOŚĆ PARY WODNEJ e	WILGOTNOŚĆ WZGLĘDNA U	CIŚNIENIE ATMOSFERYCZNE P	USŁONECZNIENIE S	ZACHMURZENIE N	WIATR v	v_{max}	OPAD R_d	ŚNIEG s_h	s_g
1	8.6	12.6	5.7	6.8	7.4	87	1013.3	•	3.1	4.4	7	–	–	–
2	10.8	21.0	2.6	- 0.2	6.8	71	1010.1	•	1.5	3.8	7	–	–	–
3	6.8	9.3	4.3	3.8	6.5	86	1010.7	•	6.5	2.4	6	0.0	–	–
4	4.2	7.6	3.4	3.4	6.7	82	1015.3	•	6.6	4.5	8	6.8	–	–
5	7.9	12.1	2.4	1.8	7.4	76	1010.9	•	6.5	4.6	7	–	–	–
6	7.7	10.2	5.5	4.0	7.8	74	1002.5	•	6.1	7.2	8	5.0	–	–
7	5.3	8.1	2.8	2.8	6.7	78	1007.4	•	4.8	4.6	9	0.0	–	–
8	3.2	6.2	0.5	- 1.4	7.0	91	1016.2	•	4.0	4.3	7	–	–	–
9	2.1	3.6	1.2	- 0.2	6.5	77	1020.9	•	3.4	4.4	7	–	–	–
10	4.7	5.3	- 1.8	- 4.2	6.8	80	1025.7	•	4.4	2.3	4	–	–	–
11	4.4	7.8	0.6	- 1.5	7.0	84	1018.5	•	4.0	1.8	4	–	–	–
12	3.8	6.0	2.6	- 0.4	7.2	87	1013.6	•	5.0	3.1	4	–	–	–
13	5.2	7.4	4.7	0.8	7.1	80	1015.5	•	1.6	2.9	4	–	–	–
14	4.8	7.1	3.2	0.7	7.2	95	1013.0	•	6.4	3.0	6	–	–	–
15	4.2	5.5	3.2	3.0	8.3	100	1012.6	•	8.0	4.4	9	–	–	–
16	5.6	8.1	3.5	4.2	8.2	97	1022.5	•	6.1	3.4	6	–	–	–
17	9.7	18.2	2.1	0.3	8.9	78	1023.6	•	0.4	2.4	6	–	–	–
18	7.5	9.6	6.3	3.3	9.4	90	1027.5	•	4.0	2.8	9	0.3	–	–
19	5.6	8.6	2.0	- 1.4	9.4	82	1024.8	•	0.5	3.0	5	–	–	–
20	6.7	12.6	- 0.2	- 2.5	7.4	75	1024.0	•	2.1	2.1	5	0.0	–	–
21	5.0	9.4	4.2	2.8	6.5	78	1018.1	•	7.1	9.1	12	0.2	–	–
22	3.3	4.7	0.8	0.8	6.8	87	1014.8	•	4.6	8.3	9	0.3	–	–
23	3.8	5.4	1.8	0.8	6.6	82	1017.5	•	4.4	7.5	6	–	–	–
24	4.4	6.0	3.2	1.8	7.2	88	1019.2	•	4.5	10.5	12	–	–	–
25	5.0	7.0	3.4	2.4	7.1	82	1020.3	•	1.4	11.4	13	–	–	–
26	5.6	5.5	2.1	- 0.2	6.4	82	1020.6	•	2.3	5.8	11	–	–	–
27	3.2	6.5	- 0.4	- 3.4	6.6	90	1011.1	•	7.7	8.0	14	12.0	–	–
28	2.2	4.0	0.5	- 0.2	6.6	84	1014.5	•	8.5	12.5	18	0.6	–	–
29	4.3	8.7	- 0.1	- 2.4	5.1	63	1021.5	•	5.1	2.5	8	0.0	–	–
30	6.8	10.4	4.8	3.3	7.5	76	1019.3	•	5.6	4.4	7	–	–	–

MIKOŁAJKI

DNI	TEMPERATURA POWIETRZA T	Max	Min	T_0	PRĘŻNOŚĆ PARY WODNEJ e	WILGOTNOŚĆ WZGLĘDNA U	CIŚNIENIE ATMOSFERYCZNE P	USŁONECZNIENIE S	ZACHMURZENIE N	WIATR v	v_{max}	OPAD R_d	ŚNIEG s_h	s_g
1	7.0	12.1	2.2	0.9	7.5	75	997.6	5.4	5.6	4.8	8	0.0	–	–
2	7.8	16.5	- 1.7	- 4.7	6.1	76	999.9	5.5	2.1	3.8	9	–	–	–
3	10.3	16.2	2.5	- 1.2	6.2	75	994.4	7.0	3.0	2.1	4	–	–	–
4	6.2	15.4	1.5	- 1.7	6.9	84	1001.0	5.8	3.1	2.9	6	–	–	–
5	4.6	10.1	0.4	- 2.2	7.6	90	995.2	0.0	4.8	4.1	6	–	–	–
6	6.9	11.4	2.4	- 0.4	7.9	80	986.5	–	6.5	6.4	10	1.0	–	–
7	4.3	8.9	2.2	- 1.3	6.1	75	995.8	6.7	5.3	3.6	6	–	–	–
8	3.9	9.3	- 1.4	- 4.6	6.3	80	998.1	6.4	4.0	1.6	6	–	–	–
9	2.5	6.8	- 0.8	- 2.5	5.6	78	1007.7	8.9	3.9	3.0	5	–	–	–
10	2.9	8.0	- 2.5	- 5.2	5.0	69	1005.2	11.0	1.0	1.6	3	–	–	–
11	4.4	9.8	- 2.3	- 7.0	5.7	70	1003.1	10.6	2.1	0.8	4	–	–	–
12	6.9	9.6	3.0	0.8	8.6	89	996.2	1.0	7.5	1.3	4	2.0	–	–
13	8.5	13.9	5.0	4.2	10.3	93	998.1	0.6	7.8	1.4	4	5.2	–	–
14	8.9	11.6	7.5	6.2	10.1	89	996.8	1.2	6.6	2.8	5	0.0	–	–
15	11.6	18.2	5.6	2.5	9.6	74	1001.6	10.6	4.0	1.5	5	–	–	–
16	11.2	18.6	3.5	- 0.1	8.2	66	1004.2	12.3	1.8	0.9	2	–	–	–
17	10.6	17.7	2.8	- 0.7	8.3	86	1007.0	11.6	1.4	1.4	5	–	–	–
18	9.6	15.0	5.2	1.5	9.5	77	1005.3	3.9	4.1	1.9	6	0.0	–	–
19	6.3	13.5	0.2	- 4.3	5.6	67	1006.7	11.6	2.0	1.8	5	–	–	–
20	5.0	10.1	- 0.2	- 3.2	4.8	58	1006.2	13.3	2.1	2.5	5	–	–	–
21	5.0	7.7	3.2	0.0	5.5	65	997.7	0.2	7.1	3.4	5	0.0	–	–
22	2.4	5.8	0.5	- 0.8	6.0	83	995.9	1.0	7.0	2.1	4	0.0	–	–
23	1.0	7.7	- 0.6	- 5.2	6.4	85	1001.1	1.7	6.5	3.9	4	–	–	–
24	3.3	14.2	1.3	2.1	5.2	64	1000.2	7.4	5.5	3.9	7	–	–	–
25	6.3	9.1	4.2	3.1	7.3	77	999.8	1.5	6.0	4.9	8	–	–	–
26	4.7	10.5	- 1.2	- 3.5	5.9	71	1001.7	12.1	2.1	3.1	5	–	–	–
27	7.1	13.2	- 0.4	- 4.3	6.5	66	998.0	10.7	4.0	1.6	4	2.2	–	–
28	1.4	10.5	0.7	- 0.7	6.5	55	987.4	–	8.0	3.9	6	8.5	–	–
29	2.0	5.6	0.2	- 2.1	5.1	74	1001.3	6.0	4.3	3.9	6	0.0	–	–
30	3.9	7.7	- 1.2	- 5.0	6.0	75	1002.9	0.7	5.9	4.6	9	0.3	–	–

RESKO

DNI	TEMPERATURA POWIETRZA T	Max	Min	T_0	PRĘŻNOŚĆ PARY WODNEJ e	WILGOTNOŚĆ WZGLĘDNA U	CIŚNIENIE ATMOSFERYCZNE P	USŁONECZNIENIE S	ZACHMURZENIE N	WIATR v	v_{max}	OPAD R_d	ŚNIEG s_h	s_g
1	8.4	12.2	6.8	3.3	7.9	72	1007.6	4.9	5.0	3.6	6	0.0	–	–
2	10.0	20.1	0.8	- 2.2	8.7	73	1004.9	7.7	2.0	2.9	6	–	–	–
3	6.1	11.9	0.6	- 0.6	7.9	85	1004.5	0.8	5.4	1.4	4	0.0	–	–
4	6.4	10.7	3.6	3.3	7.1	74	1009.2	4.6	7.0	2.3	3	3.4	–	–
5	7.7	11.3	3.9	3.6	8.0	78	1004.6	3.8	7.3	3.3	5	–	–	–
6	8.1	10.1	5.7	5.1	7.9	73	998.3	1.3	6.9	6.0	7	2.0	–	–
7	4.7	7.4	2.1	0.9	6.8	80	1001.1	1.5	5.3	3.9	7	0.0	–	–
8	3.7	8.6	- 1.7	- 2.8	6.9	86	1009.4	8.2	4.5	2.9	4	–	–	–
9	3.8	8.2	0.3	- 0.8	6.1	79	1020.4	10.8	3.3	1.5	3	–	–	–
10	1.4	9.5	- 3.6	- 5.1	6.5	83	1016.8	1.5	5.6	0.9	3	0.1	–	–
11	6.8	11.0	3.4	3.0	8.6	89	1012.0	0.9	6.6	1.0	3	–	–	–
12	6.9	14.0	0.2	- 2.5	6.4	69	1008.7	6.6	4.3	1.5	4	–	–	–
13	5.4	13.3	- 0.5	- 2.5	6.1	71	1008.3	5.8	3.1	1.8	4	–	–	–
14	7.8	14.9	2.1	0.6	9.1	86	1006.0	4.5	7.5	1.1	2	0.3	–	–
15	5.8	12.1	1.9	1.0	8.9	96	1011.9	2.9	6.5	1.4	4	–	–	–
16	9.3	17.5	4.1	3.3	9.3	75	1015.8	11.2	3.0	2.1	6	–	–	–
17	9.6	18.5	1.1	- 0.3	8.4	74	1012.2	9.1	3.4	1.3	3	–	–	–
18	7.5	14.4	2.6	0.5	6.0	68	1013.1	–	6.4	1.3	3	0.1	–	–
19	5.0	11.9	- 2.1	- 3.2	5.7	70	1018.5	11.3	1.5	1.3	3	–	–	–
20	4.2	14.7	- 3.7	- 5.2	5.3	60	1018.0	11.7	1.1	0.9	3	–	–	–
21	9.3	10.4	3.2	- 0.9	9.9	97	1010.9	10.0	3.5	2.5	5	2.8	–	–
22	2.0	6.0	- 1.3	- 4.1	6.8	83	1005.4	8.8	4.3	2.4	4	0.4	–	–
23	2.6	8.2	- 2.9	- 4.8	6.8	80	1010.8	7.2	3.8	1.5	3	–	–	–
24	3.4	6.2	1.2	0.3	6.4	82	1012.0	–	7.5	2.1	4	3.1	–	–
25	5.8	11.7	2.0	0.9	6.8	75	1012.8	8.0	4.3	4.9	7	–	–	–
26	6.2	11.0	- 2.8	- 4.9	5.5	70	1013.4	11.8	3.0	2.3	4	0.0	–	–
27	1.9	5.8	- 2.5	- 3.6	6.5	92	1003.4	0.6	7.4	2.1	4	9.7	–	–
28	0.9	3.0	- 0.1	- 0.3	5.8	89	1000.0	1.4	7.1	5.3	8	5.7	3	–
29	3.0	7.3	- 3.0	- 8.4	5.0	69	1015.5	10.3	4.8	1.9	4	0.2	1	–
30	4.9	9.1	2.7	- 1.5	6.6	71	1013.3	5.1	6.0	3.5	6	–	–	–

OLSZTYN-DAJTKI

DNI	TEMPERATURA POWIETRZA T	Max	Min	T_0	PRĘŻNOŚĆ PARY WODNEJ e	WILGOTNOŚĆ WZGLĘDNA U	CIŚNIENIE ATMOSFERYCZNE P	USŁONECZNIENIE S	ZACHMURZENIE N	WIATR v	v_{max}	OPAD R_d	ŚNIEG s_h	s_g
1	7.9	12.3	3.6	3.1	7.6	72	997.1	•	4.3	5.3	8	–	–	–
2	9.2	18.6	- 2.7	- 5.1	6.0	70	998.4	•	0.8	4.1	8	–	–	–
3	9.8	18.6	2.0	- 1.0	9.2	78	993.8	•	3.3	1.8	4	2.9	–	–
4	4.6	10.3	0.9	- 1.6	6.6	78	1003.1	•	2.9	3.5	2	–	–	–
5	5.8	9.4	2.5	0.4	7.4	80	994.3	•	5.9	3.1	5	–	–	–
6	7.3	11.3	3.9	2.0	7.8	78	996.0	•	7.0	7.1	9	2.2	–	–
7	4.5	9.9	1.8	- 0.1	5.8	70	998.3	•	4.5	4.5	8	0.0	–	–
8	3.7	9.1	- 1.8	- 3.8	6.1	78	997.6	•	5.0	2.0	5	0.0	–	–
9	2.6	7.3	- 0.6	- 0.6	5.1	73	1007.8	•	4.4	4.1	6	–	–	–
10	2.5	8.2	- 4.7	- 7.9	4.2	62	1008.7	•	3.4	1.4	3	–	–	–
11	5.9	10.9	1.9	1.7	4.8	52	1002.2	•	3.5	1.1	3	–	–	–
12	7.0	12.4	1.4	- 2.3	6.0	80	995.7	•	6.9	2.0	4	1.8	–	–
13	9.6	13.7	6.4	6.5	10.1	86	995.7	•	6.8	2.8	4	2.4	–	–
14	9.6	12.2	7.4	7.5	10.5	88	995.5	•	7.3	2.4	3	–	–	–
15	12.4	18.7	5.8	2.7	9.5	70	1000.8	•	3.5	2.6	5	–	–	–
16	11.5	18.9	2.6	0.5	9.2	70	1003.5	•	2.6	1.0	3	–	–	–
17	10.9	17.9	1.7	0.4	8.7	69	1004.6	•	1.3	1.6	4	–	–	–
18	7.2	14.6	4.5	1.0	9.0	84	1005.2	•	4.5	2.9	6	0.8	–	–
19	5.2	12.7	- 1.8	- 3.3	6.7	79	1004.2	•	2.4	2.8	5	–	–	–
20	4.6	10.8	- 1.9	- 3.9	4.9	61	1006.0	•	1.5	3.5	7	0.0	–	–
21	4.2	7.7	1.5	1.1	6.1	74	997.6	•	7.3	3.5	6	0.8	–	–
22	1.3	5.5	- 2.0	- 3.1	5.8	86	995.7	•	4.4	3.0	4	0.8	–	–
23	3.2	7.7	- 1.7	- 3.2	6.9	86	1000.1	•	6.1	1.8	3	–	–	–
24	6.1	11.1	3.0	3.0	9.2	94	999.9	•	7.3	5.1	7	0.0	–	–
25	5.6	10.1	3.5	2.7	7.4	83	999.5	•	8.4	6.1	8	–	–	–
26	4.7	10.9	- 1.2	- 2.4	5.8	70	1001.2	•	0.4	4.6	7	–	–	–
27	5.7	14.2	- 2.2	- 6.1	9.9	69	998.7	•	3.4	2.1	5	2.7	–	–
28	3.0	6.2	0.0	0.0	6.3	95	988.0	•	8.0	4.4	8	5.7	1	–
29	1.4	5.4	- 1.9	- 2.9	4.9	74	1003.2	•	3.3	4.0	8	0.3	–	–
30	1.3	8.1	- 1.8	- 4.3	6.3	81	1002.1	•	5.8	4.1	6	2.0	–	–

SZCZECINEK

DNI	TEMPERATURA POWIETRZA				PREŻNOŚĆ PARY WODNEJ	WILGOTNOŚĆ WZGLĘDNA	CIŚNIENIE ATMOSFERYCZNE	USŁONECZNIENIE	ZACHMURZENIE	WIATR		OPAD	ŚNIEG	
	T	Max	Min	T_g	e	U	P	S	N	v	v_{max}	R_d	s_k	s_g
1	7.6	12.1	5.2	2.2	7.5	73	996.5	5.2	3.8	4.4	7	-	-	-
2	10.8	21.8	- 1.8	- 4.4	8.1	69	994.6	8.9	2.8	3.5	7	-	-	-
3	7.1	14.3	0.7	- 1.4	8.0	80	993.3	5.6	3.1	1.5	7	0.0	-	-
4	6.4	11.1	2.5	1.7	6.5	68	998.4	6.3	6.6	1.3	2	0.4	-	-
5	7.4	10.4	3.5	3.7	7.8	76	993.5	3.6	7.4	4.0	7	0.0	-	-
6	7.4	10.1	5.2	3.8	7.6	73	995.2	1.2	6.7	7.1	8	1.7	-	-
7	4.1	6.1	1.7	0.2	6.5	79	999.7	2.8	8.9	4.4	8	0.0	-	-
8	6.0	9.3	- 0.5	- 3.9	6.2	79	997.6	7.1	4.1	2.8	6	0.0	-	-
9	3.3	8.9	- 3.1	- 3.6	5.3	71	1000.4	10.0	3.0	3.1	5	-	-	-
10	2.9	9.1	- 4.0	- 7.3	5.5	74	1008.4	1.7	4.8	0.5	2	-	-	-
11	6.6	10.1	3.7	0.2	8.3	86	1000.7	0.4	6.8	0.9	2	0.0	-	-
12	6.2	13.7	- 0.2	- 3.9	6.4	70	995.3	2.8	4.6	2.0	4	0.4	-	-
13	5.7	11.3	1.3	- 1.5	6.8	75	992.6	1.1	5.8	2.5	4	0.2	-	-
14	6.8	13.5	0.2	- 0.8	8.7	87	994.8	1.2	6.6	0.8	2	-	-	-
15	10.5	15.2	4.6	1.1	10.4	83	1000.3	1.0	6.8	1.0	2	0.0	-	-
16	10.9	15.6	3.2	0.6	8.2	68	1003.6	11.1	2.3	1.6	4	-	-	-
17	10.2	18.1	2.9	- 0.8	8.0	73	1006.7	11.9	1.1	1.8	4	-	-	-
18	7.9	14.9	3.1	0.3	8.9	84	1008.5	1.2	5.3	2.0	4	0.0	-	-
19	6.0	12.8	- 0.2	- 2.6	6.0	68	1006.6	12.7	2.1	2.4	4	-	-	-
20	8.4	14.1	- 2.0	- 6.4	6.5	59	1006.2	12.1	1.6	1.3	3	0.2	-	-
21	4.5	9.7	2.4	1.7	8.4	93	998.7	4.0	6.5	4.4	7	0.3	-	-
22	1.0	5.2	- 2.8	- 4.8	5.6	86	997.0	3.2	6.5	2.5	4	1.0	1	-
23	2.2	8.5	- 3.5	- 6.3	5.5	78	999.3	5.9	6.5	1.5	3	0.2	-	-
24	2.7	9.4	1.4	0.6	6.4	86	1000.4	-	8.0	4.8	7	4.4	-	-
25	5.0	9.6	1.2	0.2	6.0	70	1000.6	4.7	4.8	7.0	8	-	-	-
26	4.6	12.3	- 1.9	- 3.5	5.4	68	1001.3	11.6	2.5	2.5	4	-	-	-
27	2.7	8.1	- 1.5	- 4.3	6.3	85	999.5	1.1	5.8	2.2	6	1.6	-	-
28	0.8	3.8	0.2	- 0.3	5.4	84	997.9	0.6	6.1	5.5	8	1.9	-	-
29	2.3	6.6	- 2.2	- 4.8	4.7	68	1004.1	9.2	4.9	2.5	3	0.0	-	-
30	5.0	8.3	1.8	0.4	6.0	89	1001.6	0.9	7.0	3.9	6	0.0	-	-

CHOJNICE

DNI	TEMPERATURA POWIETRZA				PREŻNOŚĆ PARY WODNEJ	WILGOTNOŚĆ WZGLĘDNA	CIŚNIENIE ATMOSFERYCZNE	USŁONECZNIENIE	ZACHMURZENIE	WIATR		OPAD	ŚNIEG	
	T	Max	Min	T_g	e	U	P	S	N	v	v_{max}	R_d	s_k	s_g
1	7.4	11.4	4.3	3.1	14.9	73	992.1	6.1	4.1	6.6	11	-	-	-
2	9.8	15.4	2.3	- 3.6	8.6	71	991.2	9.2	1.9	4.9	7	-	-	-
3	7.7	15.5	3.5	0.5	6.2	39	989.0	9.8	4.5	3.6	10	-	-	-
4	5.2	9.7	1.9	- 0.7	6.4	73	994.4	5.7	6.3	3.1	6	-	-	-
5	6.8	9.5	4.5	4.0	7.7	78	989.2	3.0	7.0	4.9	8	-	-	-
6	6.4	10.4	4.4	3.0	7.3	76	991.0	0.2	6.1	8.4	11	1.4	-	-
7	3.7	6.4	1.1	- 0.7	6.2	79	994.9	4.4	6.4	6.9	12	-	-	-
8	3.8	9.4	- 0.3	- 4.6	5.8	74	998.1	5.0	5.8	2.9	5	0.1	-	-
9	3.2	7.8	- 0.6	- 2.7	4.1	57	1003.6	12.0	2.5	3.1	5	-	-	-
10	2.6	8.3	- 3.4	- 7.1	4.6	69	1003.9	2.1	4.4	1.1	2	0.0	-	-
11	6.1	10.6	2.2	- 2.1	7.8	83	998.6	2.1	5.8	1.0	2	0.0	-	-
12	6.8	13.5	0.2	- 1.0	6.2	65	998.8	4.7	5.1	2.8	4	0.0	-	-
13	6.8	12.4	3.4	2.6	8.3	85	995.8	3.1	5.6	3.0	4	0.2	-	-
14	6.9	9.7	3.5	2.1	9.6	96	990.5	-	8.0	1.6	3	2.0	-	-
15	10.3	14.9	6.4	6.0	10.4	84	995.6	0.9	7.1	1.9	4	-	-	-
16	11.6	19.2	4.4	0.4	8.1	63	999.1	10.6	2.5	1.9	3	-	-	-
17	10.5	18.3	3.0	- 1.6	6.0	66	1002.2	13.0	0.6	2.9	6	-	-	-
18	7.8	13.1	4.0	0.5	9.0	85	1000.9	1.7	5.0	3.4	7	0.3	-	-
19	6.3	13.5	- 0.3	- 3.6	5.4	82	1001.8	12.1	2.5	3.0	5	-	-	-
20	6.3	13.4	- 1.3	- 5.5	4.2	48	1001.7	13.9	0.3	2.3	3	1.0	-	-
21	4.0	10.1	1.6	2.2	8.2	94	994.1	2.4	6.3	3.8	6	0.1	-	-
22	1.2	6.3	- 1.1	- 3.5	5.7	86	992.2	4.8	4.6	2.9	5	1.7	-	-
23	2.3	7.5	- 3.1	- 6.1	5.2	76	994.6	5.6	4.0	1.9	4	0.7	-	-
24	3.4	9.7	1.6	0.4	6.6	85	995.8	-	7.4	5.1	7	0.8	-	-
25	4.3	8.6	1.8	0.4	9.7	70	995.9	2.9	9.3	5.8	7	0.0	-	-
26	4.7	11.3	- 1.3	- 3.1	5.4	86	996.8	12.6	2.6	3.1	4	-	-	-
27	2.6	9.4	- 2.6	- 6.0	6.1	83	998.6	4.7	5.4	4.6	7	0.8	-	-
28	0.8	4.3	- 0.2	- 1.0	5.4	84	998.2	0.7	6.2	6.0	9	1.8	-	-
29	0.9	6.1	- 3.4	- 6.8	4.5	70	995.5	9.0	2.8	3.1	5	0.0	-	-
30	3.6	7.8	- 0.4	- 3.3	5.9	76	997.2	1.6	5.4	5.5	8	0.0	-	-

SZCZECIN-DĄBIE

Dni	TEMPERATURA POWIETRZA				PREŻNOŚĆ PARY WODNEJ	WILGOTNOŚĆ WZGLĘDNA	CIŚNIENIE ATMOSFERYCZNE	USŁONECZNIENIE	ZACHMURZENIE	WIATR		OPAD	ŚNIEG	
	T_s	Max	Min	T_g	e	U	P	S	N	v	v_{max}	R_d	s_k	s_g
1	9.4	13.5	7.1	4.8	8.5	73	1014.0	2.8	4.8	5.5	8	0.0	-	-
2	11.9	22.2	2.7	- 1.7	8.3	66	1010.3	10.1	1.6	5.3	9	-	-	-
3	7.8	16.2	1.6	- 0.8	8.1	77	1010.7	2.3	4.0	3.0	6	0.0	-	-
4	7.1	11.6	3.2	3.0	8.7	87	1015.1	6.2	5.6	2.6	4	2.3	-	-
5	8.7	12.6	4.2	4.6	7.9	73	1011.3	5.5	6.6	4.8	9	-	-	-
6	8.5	10.9	7.0	6.1	7.6	88	1007.6	1.2	6.6	8.3	10	1.3	-	-
7	5.2	8.2	2.0	0.0	6.5	74	1007.9	-	6.3	5.1	9	0.6	-	-
8	4.5	6.8	0.4	- 1.8	6.5	79	1015.9	5.2	4.4	3.8	6	-	-	-
9	4.0	9.2	2.0	2.2	9.6	89	1026.6	8.5	4.4	3.6	5	-	-	-
10	3.5	10.3	- 4.2	- 6.7	9.5	97	1026.0	0.6	3.8	2.9	4	0.0	-	-
11	6.4	13.7	- 0.3	- 2.4	7.8	82	1018.0	0.3	6.1	1.8	3	-	-	-
12	6.6	13.4	- 0.1	- 1.4	6.8	73	1012.3	3.2	5.9	2.5	5	-	-	-
13	7.6	15.7	2.0	- 1.9	6.3	63	1014.1	7.8	2.6	3.8	5	-	-	-
14	7.9	15.3	3.2	0.7	8.5	80	1013.9	5.3	4.5	2.5	4	-	-	-
15	6.6	10.2	2.6	1.2	9.3	95	1016.1	0.1	6.5	2.8	4	-	-	-
16	9.7	17.2	5.4	5.1	8.9	77	1021.8	10.7	9.4	3.5	8	-	-	-
17	11.1	19.7	2.5	0.6	8.9	72	1024.9	10.4	2.6	2.5	5	0.0	-	-
18	10.7	16.5	7.6	3.9	10.0	98	1023.1	2.1	5.2	3.0	6	-	-	-
19	6.8	12.7	0.4	- 0.6	6.8	70	1024.4	11.8	0.8	2.8	5	-	-	-
20	7.1	15.1	- 2.1	- 4.2	9.5	99	1024.0	12.4	1.3	1.6	3	-	-	-
21	6.1	11.0	4.8	1.8	6.5	70	1016.6	8.7	3.4	5.0	8	-	-	-
22	3.3	7.3	1.1	- 1.3	5.9	77	1013.7	5.4	4.6	4.1	6	1.0	-	-
23	3.4	8.9	- 2.5	- 4.7	5.5	74	1012.5	6.5	4.8	3.9	7	-	-	-
24	4.3	7.2	2.4	1.4	6.3	77	1011.7	-	6.9	7.1	9	0.3	-	-
25	4.7	13.2	2.2	2.9	7.0	73	1018.2	4.8	5.4	6.9	8	-	-	-
26	9.1	12.2	- 0.1	- 2.3	9.5	95	1019.2	12.8	1.6	4.4	6	-	-	-
27	2.8	6.7	- 0.4	- 3.9	6.6	89	1010.5	0.8	6.6	4.5	7	11.8	-	-
28	1.4	3.7	0.4	0.1	6.0	89	1014.3	1.4	7.8	6.8	10	3.5	1	-
29	3.8	9.2	- 1.3	- 2.7	6.9	85	1022.1	10.4	2.5	3.6	6	-	-	-
30	4.7	9.7	3.5	1.1	6.8	70	1020.1	1.3	7.1	4.6	6	0.1	-	-

PIŁA

DNI	TEMPERATURA POWIETRZA				PREŻNOŚĆ PARY WODNEJ	WILGOTNOŚĆ WZGLĘDNA	CIŚNIENIE ATMOSFERYCZNE	USŁONECZNIENIE	ZACHMURZENIE	WIATR		OPAD	ŚNIEG	
	T	Max	Min	T_g	e	U	P	S	N	v	v_{max}	R_d	s_k	s_g
1	9.6	12.6	5.3	4.1	8.6	77	1006.1	2.2	4.4	4.6	7	-	-	-
2	11.9	23.0	- 1.5	- 2.7	8.1	65	1002.7	10.4	1.0	4.6	9	-	-	-
3	6.8	18.2	1.9	- 0.5	7.1	73	1002.1	7.7	2.3	4.6	10	-	-	-
4	5.8	12.6	- 2.1	- 3.7	6.2	70	1007.2	4.7	2.8	2.9	5	2.8	-	-
5	6.2	12.0	2.7	2.3	7.8	73	1005.8	4.6	6.6	4.1	8	-	-	-
6	8.0	12.3	5.3	4.8	8.0	74	995.7	0.4	5.4	8.5	14	1.0	-	-
7	6.2	8.0	1.6	0.3	9.5	91	999.2	4.8	4.1	5.0	7	-	-	-
8	3.8	8.3	0.1	- 1.5	6.2	80	1005.5	0.8	5.8	2.3	4	0.1	-	-
9	3.9	9.2	1.0	0.3	6.7	82	1016.7	11.5	2.1	3.5	5	-	-	-
10	3.3	10.0	- 0.4	- 2.5	5.0	67	1017.2	2.2	4.8	1.1	3	-	-	-
11	5.5	11.2	0.7	- 1.7	7.9	87	1009.4	2.0	5.1	1.8	5	-	-	-
12	7.2	13.8	- 0.7	- 2.8	6.3	67	1003.2	3.2	5.4	2.9	6	-	-	-
13	7.4	12.4	4.1	3.8	7.9	76	1004.4	0.2	6.2	3.4	4	-	-	-
14	7.9	14.1	1.5	0.9	8.7	82	1003.0	3.8	4.6	1.3	3	-	-	-
15	10.7	16.6	4.6	1.3	10.1	80	1008.2	2.3	7.4	2.9	7	0.3	-	-
16	13.0	15.5	6.0	2.4	8.9	62	1011.6	9.1	3.6	2.3	4	-	-	-
17	11.1	19.7	3.7	2.4	8.2	65	1015.2	12.9	1.0	2.6	5	-	-	-
18	9.6	14.9	2.7	0.3	8.9	77	1014.1	2.4	4.1	2.8	7	0.6	-	-
19	6.7	15.1	- 1.2	- 1.7	5.6	63	1014.8	11.1	2.1	1.9	5	-	-	-
20	6.5	14.3	- 1.4	- 4.3	4.6	52	1014.9	13.9	0.9	2.9	4	0.1	-	-
21	4.8	10.4	0.1	- 0.9	5.9	88	1006.8	1.8	6.4	3.9	7	0.0	-	-
22	1.3	4.9	- 1.1	- 2.4	5.7	95	1005.6	0.7	5.5	2.8	4	2.5	-	-
23	3.6	8.4	- 1.5	- 2.6	5.1	86	1007.3	8.4	5.9	2.6	5	2.2	-	-
24	4.8	6.9	2.5	2.8	7.0	84	1007.4	-	7.8	7.9	10	0.9	-	-
25	5.9	11.5	2.3	1.7	5.9	64	1007.6	6.4	4.0	8.9	12	1.3	-	-
26	5.9	12.7	- 1.0	- 2.2	5.2	81	1009.3	13.8	1.4	4.3	7	-	-	-
27	3.1	10.0	- 3.5	- 5.4	6.0	79	1000.5	1.7	5.3	4.6	8	1.0	-	-
28	1.3	4.2	0.3	0.1	5.4	81	1002.5	0.7	6.1	6.0	8	1.1	-	-
29	1.8	6.9	- 2.7	- 4.1	4.8	70	1012.1	10.5	3.3	4.0	8	-	-	-
30	4.2	8.8	- 1.7	- 4.0	5.8	71	1011.5	1.6	6.4	4.6	8	-	-	-

BIAŁYSTOK

DNI	TEMPERATURA POWIETRZA				PREŻNOŚĆ PARY WODNEJ	WILGOTNOŚĆ WZGLĘDNA	CIŚNIENIE ATMOSFERYCZNE	USŁONECZNIENIE	ZACHMURZENIE	WIATR		OPAD	ŚNIEG	
	T	Max	Min	T_g	e	U	P	S	N	v	v_{max}	R_d	s_h	s_g
1	7.5	12.4	2.4	1.1	7.6	74	998.1	3.8	4.5	5.3	8	–	–	–
2	7.9	17.7	3.0	5.3	7.6	74	998.9	6.3	3.1	4.1	7	–	–	–
3	12.9	20.6	1.9	1.5	8.1	63	998.4	8.9	2.6	4.4	7	–	–	–
4	6.1	15.4	2.3	0.1	6.9	74	998.2	8.1	3.0	4.0	6	–	–	–
5	8.5	14.9	2.1	2.0	8.1	83	993.4	0.4	4.9	5.4	10	1.2	–	–
6	5.4	15.2	0.3	0.2	7.9	73	996.7	2.0	7.3	7.0	9	0.2	–	–
7	4.2	10.8	2.1	0.2	9.6	88	998.1	5.9	4.5	5.3	10	–	–	–
8	6.0	9.7	1.1	3.4	6.2	78	994.5	0.3	7.3	1.6	5	0.1	–	–
9	3.5	7.4	0.1	2.0	5.2	70	1002.5	2.9	5.6	3.8	7	–	–	–
10	2.9	8.4	2.7	5.3	4.0	55	1005.1	11.7	0.9	3.1	5	–	–	–
11	1.7	9.6	4.8	8.8	5.2	67	996.4	1.7	5.5	2.1	5	0.1	–	–
12	6.2	8.2	3.5	0.7	8.7	91	992.5	–	7.8	2.8	5	1.8	–	–
13	9.1	13.4	6.8	3.7	9.5	86	992.0	2.5	7.0	3.8	6	2.7	–	–
14	9.8	13.2	7.5	6.7	9.3	78	993.7	0.2	7.6	5.4	8	–	–	–
15	9.6	14.2	3.9	0.7	8.7	74	995.2	5.4	3.0	3.9	8	–	–	–
16	9.5	17.7	1.3	2.0	7.7	70	1001.2	9.6	1.8	2.0	6	–	–	–
17	10.6	19.6	8.4	1.7	7.4	62	1004.0	10.6	1.6	2.4	5	–	–	–
18	11.1	17.3	1.9	0.9	8.7	88	1002.4	8.3	3.5	4.3	8	0.9	–	–
19	6.2	13.2	1.4	3.2	8.5	82	1003.5	10.9	2.1	1.0	2	–	–	–
20	5.1	9.4	0.2	3.9	4.6	56	1001.9	13.0	1.5	3.6	8	0.0	–	–
21	3.6	8.8	0.7	2.4	6.4	82	994.1	0.5	7.4	2.5	5	6.4	–	–
22	2.3	6.2	0.8	0.2	6.2	87	992.3	5.2	5.6	2.0	4	0.1	–	–
23	0.5	3.4	3.1	4.9	6.1	95	988.2	–	7.0	2.3	4	6.6	–	–
24	11.8	21.4	1.5	1.2	9.3	70	986.4	13.2	3.5	4.9	10	5.1	–	–
25	8.2	14.4	6.2	3.3	9.5	87	994.6	0.3	7.1	4.4	7	0.4	–	–
26	6.0	12.6	1.2	0.1	6.1	67	996.7	10.5	4.6	5.4	8	–	–	–
27	7.1	13.5	0.0	2.8	6.4	86	987.4	12.7	1.5	2.6	4	1.4	–	–
28	2.8	10.3	0.6	0.2	6.4	86	983.9	0.4	7.8	6.1	9	3.1	–	–
29	1.4	5.2	0.3	0.8	4.9	74	1000.0	4.1	5.6	4.4	7	0.3	–	–
30	2.8	7.7	3.3	5.7	5.5	74	1001.6	4.6	6.5	4.3	8	1.0	–	–

BYDGOSZCZ

Kwiecień 1976

DNI	TEMPERATURA POWIETRZA				PREŻNOŚĆ PARY WODNEJ	WILGOTNOŚĆ WZGLĘDNA	CIŚNIENIE ATMOSFERYCZNE	USŁONECZNIENIE	ZACHMURZENIE	WIATR		OPAD	ŚNIEG	
	T	Max	Min	T_g	e	U	P	S	N	v	v_{max}	R_d	s_h	s_g
1	9.6	13.0	8.2	5.1	7.8	71	1006.3	2.7	5.0	5.8	9	–	–	–
2	10.9	21.7	0.4	1.7	8.0	67	1004.7	8.4	2.6	3.5	8	–	–	–
3	10.0	15.4	2.5	1.2	8.1	68	1002.2	6.8	3.0	3.8	9	–	–	–
4	5.6	12.1	1.8	3.7	6.1	69	1007.5	10.5	2.3	2.0	3	0.3	–	–
5	8.1	10.8	5.3	4.3	7.4	89	1002.8	1.9	6.8	4.4	7	–	–	–
6	8.6	14.4	5.6	5.0	7.4	66	998.5	0.7	6.3	9.3	13	0.0	–	–
7	4.8	9.5	0.9	0.2	5.6	66	999.2	9.4	3.8	6.0	10	0.0	–	–
8	3.9	9.5	2.0	3.0	6.1	76	1006.0	2.6	5.3	2.1	5	1.2	–	–
9	4.1	8.4	0.9	0.2	4.5	57	1016.6	10.9	4.4	4.4	7	–	–	–
10	3.6	9.2	2.5	7.9	5.7	68	1017.4	4.9	4.4	1.3	3	–	–	–
11	6.7	11.8	3.1	2.1	5.8	62	1004.6	1.9	5.1	1.1	3	–	–	–
12	7.1	14.2	0.7	1.0	6.8	69	1002.7	0.9	6.9	2.3	5	1.7	–	–
13	9.0	13.4	4.7	5.0	8.8	77	1004.2	–	7.4	2.5	4	–	–	–
14	8.9	12.2	6.2	6.7	10.1	89	1003.1	–	7.5	1.9	4	0.0	–	–
15	11.6	16.6	7.5	7.3	10.4	78	1002.3	1.9	7.0	1.8	4	0.1	–	–
16	12.8	19.7	5.2	1.8	8.7	63	1011.7	8.9	3.8	1.5	3	–	–	–
17	11.8	15.7	3.5	0.8	8.0	82	1015.3	12.3	3.6	2.3	6	–	–	–
18	10.7	18.0	3.9	0.8	8.9	72	1014.2	4.9	4.4	3.9	7	0.1	–	–
19	7.7	15.2	1.6	2.8	6.3	64	1014.9	11.6	2.0	3.3	6	–	–	–
20	6.4	12.9	0.6	2.1	6.8	82	1015.0	14.2	0.4	2.5	5	0.4	–	–
21	4.1	10.4	2.6	0.1	5.7	70	1006.9	8.7	5.6	4.1	7	0.4	–	–
22	2.7	6.9	0.6	1.9	5.5	75	1005.0	8.7	4.8	3.1	7	–	–	–
23	3.6	8.7	3.5	6.2	5.6	74	1007.8	7.9	5.1	2.6	4	0.2	–	–
24	5.2	7.6	3.3	3.7	7.4	84	1007.2	–	6.9	6.0	9	0.1	–	–
25	6.0	10.4	3.4	3.3	7.0	75	1007.3	–	6.3	7.9	10	–	–	–
26	5.7	11.6	0.2	1.2	5.6	66	1005.7	16.3	0.4	4.8	7	–	–	–
27	7.8	10.9	2.8	4.6	6.0	76	1000.2	5.2	4.6	3.4	6	2.2	–	–
28	1.3	4.0	0.1	0.4	5.7	89	998.2	0.3	6.2	5.8	9	3.0	–	–
29	1.5	6.9	3.3	4.2	4.4	67	1013.5	9.0	3.8	3.5	6	0.2	–	–
30	4.2	8.6	2.1	2.4	5.9	72	1011.7	0.6	5.2	6.3	9	–	–	–

ELBLĄG

DNI	TEMPERATURA POWIETRZA				PREŻNOŚĆ PARY WODNEJ	WILGOTNOŚĆ WZGLĘDNA	CIŚNIENIE ATMOSFERYCZNE	USŁONECZNIENIE	ZACHMURZENIE	WIATR		OPAD	ŚNIEG	
	T	Max	Min	T_g	e	U	P	S	N	v	v_{max}	R_d	s_h	s_g
1	7.3	11.5	2.8	1.0	8.1	80	997.0	2.3	6.0	6.3	11	0.0	–	–
2	9.8	16.1	0.5	1.8	8.6	73	997.3	8.3	2.4	5.4	10	–	–	–
3	11.2	19.6	3.0	1.4	9.3	72	992.5	6.4	2.4	4.9	9	–	–	–
4	9.5	13.6	0.4	2.0	9.3	11	998.9	10.7	1.8	3.3	6	–	–	–
5	8.4	12.8	4.9	2.6	7.8	81	998.2	2.5	4.8	4.8	9	–	–	–
6	7.6	12.6	2.5	0.4	7.9	76	996.8	0.2	6.9	9.5	12	0.1	–	–
7	4.9	10.1	1.3	0.2	6.1	72	998.9	6.3	3.1	6.4	10	–	–	–
8	4.4	9.9	1.0	2.8	5.9	73	999.6	3.1	5.1	3.3	7	–	–	–
9	2.9	7.3	0.2	1.5	5.6	76	1005.4	0.2	4.3	5.9	8	–	–	–
10	3.3	9.8	2.5	5.4	4.3	58	1007.0	11.8	1.3	3.0	5	–	–	–
11	6.2	10.7	1.8	0.3	5.2	55	1000.2	9.4	5.8	2.1	3	–	–	–
12	6.7	11.2	4.0	2.8	7.9	80	993.2	–	7.6	4.3	7	2.1	–	–
13	9.5	14.1	5.6	5.6	10.0	85	993.4	1.5	7.4	4.1	9	2.3	–	–
14	9.1	11.9	7.6	7.4	10.7	93	993.4	–	7.5	3.5	6	2.2	–	–
15	11.5	17.6	6.6	5.8	10.6	78	998.6	3.1	6.3	4.0	7	–	–	–
16	12.3	18.2	6.4	4.3	9.0	65	1001.9	10.9	3.1	2.6	5	–	–	–
17	11.8	18.8	4.5	2.2	9.6	72	1005.3	10.8	1.4	2.9	6	–	–	–
18	10.3	17.5	3.6	1.5	9.6	78	1004.0	9.7	4.8	9.1	11	0.0	–	–
19	7.4	13.9	1.0	0.6	7.0	70	1004.4	11.4	2.0	2.8	6	–	–	–
20	6.2	10.4	0.2	1.5	6.8	77	1004.1	13.8	0.1	4.6	9	–	–	–
21	3.9	7.8	2.5	1.0	5.6	79	995.8	1.0	7.4	4.8	8	2.7	–	–
22	1.5	6.2	0.4	1.1	5.2	78	993.6	2.6	5.5	3.3	5	0.1	–	–
23	1.9	6.7	2.5	4.4	6.0	87	998.2	0.4	6.5	3.6	7	0.6	–	–
24	8.9	12.8	3.2	3.0	9.0	79	996.3	5.1	4.3	8.0	11	–	–	–
25	4.5	11.4	2.5	5.3	7.8	81	996.1	2.9	6.1	8.3	10	–	–	–
26	5.8	12.4	0.6	1.6	8.5	82	998.6	13.6	0.5	6.9	9	–	–	–
27	6.4	13.9	0.2	2.9	9.6	86	994.2	12.0	2.9	3.6	7	0.0	–	–
28	1.4	7.4	0.0	1.3	5.9	87	987.2	1.3	7.3	8.4	9	1.1	–	–
29	1.4	5.7	2.2	3.5	4.7	72	1002.3	2.6	3.8	5.5	8	0.0	–	–
30	3.9	7.5	3.1	5.5	5.9	75	1001.9	0.1	5.8	9.6	9	0.1	–	–

OSTRÓŁĘKA

DNI	TEMPERATURA POWIETRZA				PREŻNOŚĆ PARY WODNEJ	WILGOTNOŚĆ WZGLĘDNA	CIŚNIENIE ATMOSFERYCZNE	USŁONECZNIENIE	ZACHMURZENIE	WIATR		OPAD	ŚNIEG	
	T	Max	Min	T_g	e	U	P	S	N	v	v_{max}	R_d	s_h	s_g
1	8.3	12.2	3.3	1.6	7.9	74	1003.4	4.0	5.6	3.3	6	–	–	–
2	10.5	20.2	0.7	3.4	8.2	68	1004.8	7.7	2.6	1.8	5	–	–	–
3	12.5	21.7	2.3	1.0	8.8	64	998.5	7.4	2.6	1.4	2	–	–	–
4	6.6	16.5	0.7	2.9	6.4	67	1005.6	10.6	0.8	2.0	5	–	–	–
5	7.5	14.0	3.2	0.7	8.0	75	1000.0	8.3	5.0	2.1	4	–	–	–
6	8.8	14.1	3.3	0.6	8.2	73	993.4	1.2	6.4	4.8	8	0.2	–	–
7	5.5	10.5	2.1	0.2	5.8	65	998.2	7.4	3.8	2.9	5	0.0	–	–
8	5.1	10.4	0.6	1.0	6.0	69	1001.6	4.2	6.6	1.9	5	0.0	–	–
9	3.3	9.1	0.0	1.3	5.2	68	1011.3	9.3	3.4	2.9	5	–	–	–
10	3.4	9.6	2.8	7.0	4.2	59	1013.2	13.4	0.8	1.8	3	–	–	–
11	5.0	10.6	2.7	6.8	4.6	56	1006.2	10.3	3.0	1.1	4	0.0	–	–
12	6.3	8.8	4.2	2.7	7.1	84	999.9	–	6.9	1.5	2	0.8	–	–
13	9.2	13.8	6.1	4.8	10.0	87	999.7	1.2	7.9	1.6	2	4.8	–	–
14	10.2	14.3	8.1	7.3	10.3	83	1000.3	0.6	7.1	1.8	3	0.6	–	–
15	11.9	18.1	6.5	4.1	9.2	69	1005.0	4.9	5.1	2.8	4	–	–	–
16	11.7	18.6	4.6	2.0	9.5	67	1008.2	11.2	1.4	2.3	4	–	–	–
17	12.3	20.1	4.7	1.9	9.2	62	1011.5	10.9	1.5	1.3	3	–	–	–
18	11.4	18.3	5.3	1.2	9.2	71	1010.2	7.6	3.6	2.6	6	0.0	–	–
19	8.4	14.9	1.4	1.2	6.6	59	1010.6	12.1	1.5	2.0	2	–	–	–
20	5.8	11.5	0.7	2.9	5.1	59	1010.2	13.1	1.1	2.8	5	–	–	–
21	5.2	9.2	2.4	0.3	6.6	75	1002.0	–	7.5	1.5	2	2.1	–	–
22	2.5	6.9	0.7	0.2	6.4	87	1000.3	3.7	5.6	1.6	3	0.8	–	–
23	2.9	6.8	1.4	4.4	6.3	84	1005.1	0.8	6.8	1.4	3	0.1	–	–
24	11.2	22.5	3.5	2.6	9.1	72	1002.9	9.3	4.0	2.9	4	0.2	–	–
25	8.3	13.2	5.6	5.0	8.6	79	1002.3	0.3	7.8	3.1	4	–	–	–
26	6.1	12.3	0.3	0.8	5.7	63	1004.8	12.6	1.0	3.4	4	–	–	–
27	7.8	15.3	0.6	2.3	6.0	60	999.0	11.6	1.5	1.1	2	0.2	–	–
28	2.4	10.8	1.0	0.1	6.3	86	992.5	2.3	7.5	3.1	5	2.8	–	–
29	2.4	6.2	0.7	1.9	5.0	69	1008.3	7.2	4.9	2.1	3	0.9	–	–
30	4.0	8.2	1.6	3.8	7.9	72	1008.7	2.3	5.5	3.0	6	0.2	–	–

Tablica II

TORUŃ

DNI	TEMPERATURA POWIETRZA				PRĘŻNOŚĆ PARY WODNEJ	WILGOTNOŚĆ WZGLĘDNA	CIŚNIENIE ATMOSFERYCZNE	USŁONECZNIENIE	ZACHMURZENIE	WIATR		OPAD	ŚNIEG	
	T	Max	Min	T_0	e	U	P	S	N	v	v_{max}	R_d	s_h	s_g
1	9.6	13.1	5.6	4.8	8.1	73	1006.5	7.3	5.1	3.6	6	–	–	–
2	11.0	21.3	0.1	− 2.2	8.6	69	1005.2	6.2	2.5	3.0	5	–	–	–
3	11.1	20.5	2.5	0.3	8.5	67	1001.6	7.4	3.0	2.2	3	–	–	–
4	6.1	17.7	− 0.7	− 4.3	6.3	69	1008.1	10.6	3.1	1.6	3	–	–	–
5	9.5	11.2	5.6	4.8	7.4	83	1002.8	2.7	8.1	3.6	5	–	–	–
6	8.5	13.2	5.8	5.6	7.7	70	996.2	–	5.9	4.8	7	0.3	–	–
7	5.4	9.7	2.0	1.0	6.7	85	998.1	5.9	7.8	4.6	8	–	–	–
8	3.8	10.6	− 2.1	− 4.1	6.1	77	1006.0	5.2	5.9	2.0	5	1.5	–	–
9	3.7	8.1	1.1	1.7	5.8	70	1016.4	7.4	4.5	3.6	5	–	–	–
10	1.7	10.2	− 4.4	− 7.4	4.9	63	1017.2	7.5	4.4	1.0	2	–	–	–
11	6.8	11.8	2.6	0.7	5.2	54	1009.7	7.2	4.5	1.4	3	0.8	–	–
12	7.7	13.8	− 0.5	− 3.3	7.7	72	1003.2	1.7	6.8	2.2	6	0.4	–	–
13	8.0	14.5	4.8	5.3	9.4	83	1002.8	0.7	7.3	2.5	4	–	–	–
14	8.4	11.6	6.2	5.7	10.4	94	1003.2	–	7.8	1.2	2	2.0	–	–
15	11.4	17.5	4.6	3.7	10.6	81	1000.1	2.9	6.8	1.5	2	0.6	–	–
16	12.0	16.6	4.0	1.4	8.7	67	1011.6	6.8	2.6	1.5	2	–	–	–
17	11.3	20.2	1.6	− 0.3	8.0	64	1015.2	9.7	0.9	1.6	2	–	–	–
18	10.9	18.7	5.0	1.1	9.1	71	1014.0	4.9	4.6	2.4	5	0.2	–	–
19	7.7	15.8	− 0.6	− 2.8	6.0	62	1014.6	12.5	1.5	1.9	4	–	–	–
20	6.0	12.4	− 0.3	− 2.1	4.9	57	1014.8	13.4	0.5	2.3	5	1.8	–	–
21	6.0	10.2	3.0	− 0.8	5.5	73	1006.6	0.7	6.0	3.4	6	0.1	–	–
22	2.1	6.5	− 1.3	− 2.5	5.4	77	1005.8	9.4	5.1	2.5	5	0.1	–	–
23	2.6	8.8	− 4.2	− 7.0	5.5	76	1007.8	4.2	5.2	2.0	4	0.4	–	–
24	5.6	9.3	2.6	2.5	7.5	82	1006.6	1.0	7.0	5.3	7	0.2	–	–
25	5.9	10.7	3.7	3.4	7.2	78	1006.6	0.5	7.0	6.4	8	–	–	–
26	5.5	12.4	− 0.5	− 1.4	5.7	66	1009.1	13.8	1.0	4.3	6	–	–	–
27	4.1	12.5	− 3.5	− 6.3	5.5	75	999.8	7.7	4.0	2.5	4	1.4	–	–
28	1.3	5.0	0.3	0.1	6.0	89	998.6	0.3	7.1	3.4	6	1.1	–	–
29	1.8	7.0	− 2.7	− 4.4	4.4	65	1013.1	9.3	2.8	3.0	4	0.0	–	–
30	4.7	8.5	− 0.5	− 3.6	5.8	69	1011.8	0.5	5.9	3.1	7	0.0	–	–

GORZÓW WIELKOPOLSKI

Kwiecień 1976

DNI	TEMPERATURA POWIETRZA				PRĘŻNOŚĆ PARY WODNEJ	WILGOTNOŚĆ WZGLĘDNA	CIŚNIENIE ATMOSFERYCZNE	USŁONECZNIENIE	ZACHMURZENIE	WIATR		OPAD	ŚNIEG	
	T	Max	Min	T_0	e	U	P	S	N	v	v_{max}	R_d	s_h	s_g
1	9.5	13.9	5.4	1.7	9.0	76	1006.7	1.4	4.8	5.0	7	–	–	–
2	11.2	22.7	2.2	0.9	9.2	65	1002.7	6.5	1.9	4.9	8	–	–	–
3	9.6	17.9	5.0	3.1	9.0	75	1002.4	5.6	2.6	4.9	8	0.0	–	–
4	6.7	13.2	0.4	− 3.2	6.9	71	1006.6	8.0	2.5	3.0	5	0.0	–	–
5	8.6	12.9	5.0	3.4	8.1	76	1003.8	4.5	6.5	5.4	8	–	–	–
6	7.9	12.5	4.1	4.1	6.4	78	997.5	–	5.6	7.4	12	0.5	–	–
7	4.6	9.1	0.9	− 1.1	6.7	80	1000.4	2.1	6.5	4.1	6	4.0	–	–
8	4.1	6.5	0.8	− 0.2	6.6	80	1006.6	6.0	5.6	4.9	6	–	–	–
9	4.1	9.1	1.5	0.3	6.5	68	1016.9	9.3	4.9	3.6	6	–	–	–
10	4.7	10.3	− 2.2	− 4.4	6.5	66	1019.2	4.0	4.8	3.6	6	–	–	–
11	6.0	11.0	1.5	− 0.2	7.6	83	1005.2	0.5	5.9	2.3	4	0.2	–	–
12	6.5	11.9	0.2	− 1.6	6.6	69	1003.4	1.8	6.6	1.9	5	–	–	–
13	8.2	13.5	3.8	3.5	7.2	85	1000.6	0.6	6.9	3.2	5	–	–	–
14	9.1	15.9	3.2	2.4	8.3	72	1003.0	4.9	5.3	2.8	5	–	–	–
15	9.6	14.4	4.8	3.9	9.9	89	1000.4	1.7	9.5	3.9	5	0.0	–	–
16	10.9	18.9	4.5	4.4	8.6	74	1012.1	9.6	5.5	4.3	6	0.0	–	–
17	11.7	19.4	4.6	2.5	9.5	87	1015.8	9.5	1.9	3.3	5	–	–	–
18	11.6	20.4	6.3	3.9	10.0	75	1014.4	9.0	5.1	3.4	6	–	–	–
19	9.7	15.6	4.0	2.5	8.5	81	1014.6	12.5	2.1	3.5	6	–	–	–
20	7.9	14.4	− 0.2	− 2.3	6.8	80	1014.5	12.6	1.5	3.4	5	–	–	–
21	6.0	12.1	2.7	− 1.1	6.1	85	1003.1	5.5	7.6	4.5	8	0.6	–	–
22	1.6	7.6	− 1.6	− 3.3	5.6	81	1006.8	7.7	3.6	4.6	7	0.9	–	–
23	4.4	9.0	− 1.6	− 5.2	5.2	70	1006.7	4.3	6.0	3.8	4	2.0	–	–
24	3.6	6.5	2.3	1.7	6.2	91	1007.0	–	8.0	6.5	8	2.5	–	–
25	6.6	12.0	1.4	0.2	6.3	87	1007.4	0.9	6.4	7.5	9	–	–	–
26	6.2	13.0	− 1.1	− 2.2	5.6	61	1006.8	14.0	0.8	5.3	7	–	–	–
27	4.2	10.6	− 0.5	− 2.1	6.0	78	1007.4	2.5	5.5	5.4	8	0.9	–	–
28	0.7	3.6	− 0.1	− 0.9	5.5	91	1004.3	1.1	6.8	8.0	13	3.7	1	+
29	2.2	7.0	− 2.9	− 5.3	4.9	73	1014.0	8.6	3.0	2.1	4	–	–	–
30	4.9	9.3	− 0.2	− 3.2	6.1	70	1012.4	3.0	5.8	4.5	7	0.0	–	–

PŁOCK-RADZIWIE

DNI	TEMPERATURA POWIETRZA				PRĘŻNOŚĆ PARY WODNEJ	WILGOTNOŚĆ WZGLĘDNA	CIŚNIENIE ATMOSFERYCZNE	USŁONECZNIENIE	ZACHMURZENIE	WIATR		OPAD	ŚNIEG	
	T	Max	Min	T_0	e	U	P	S	N	v	v_{max}	R_d	s_h	s_g
1	9.6	13.4	4.7	4.1	8.4	71	1006.5	•	5.5	5.0	8	–	–	–
2	11.5	20.7	2.3	− 0.7	9.1	71	1005.2	•	3.3	3.1	6	–	–	–
3	13.1	21.4	5.0	1.2	9.4	65	1001.6	•	3.0	3.3	7	–	–	–
4	8.2	14.5	2.7	1.5	7.0	66	1008.0	•	1.4	1.3	3	–	–	–
5	8.4	13.5	5.7	4.3	8.7	79	1003.0	•	5.1	4.0	10	0.0	–	–
6	10.1	16.4	5.3	1.7	8.0	66	997.3	•	6.8	6.5	10	0.0	–	–
7	9.1	11.3	2.7	1.3	6.0	66	999.4	•	3.5	5.5	10	–	–	–
8	5.2	11.5	− 1.1	− 3.0	5.4	65	1004.6	•	4.8	2.0	7	–	–	–
9	4.3	8.9	0.7	0.5	5.0	63	1014.7	•	3.5	4.4	7	–	–	–
10	6.1	10.6	2.0	0.0	4.5	53	1016.3	•	1.5	2.3	5	–	–	–
11	7.3	11.1	3.1	3.0	5.2	51	1009.1	•	4.6	1.0	2	–	–	–
12	7.9	9.9	5.5	4.2	8.4	79	1002.1	•	7.5	1.5	5	0.0	–	–
13	10.0	13.8	6.5	7.1	10.5	86	1002.4	•	7.6	2.3	4	1.5	–	–
14	9.3	12.0	8.3	7.8	10.5	93	1007.0	•	7.1	1.5	3	4.7	–	–
15	12.2	17.2	5.5	4.7	10.1	73	1007.1	•	6.9	0.9	3	–	–	–
16	12.9	16.5	6.5	3.6	9.2	66	1011.0	•	2.0	2.5	5	–	–	–
17	12.9	20.2	4.7	2.0	9.3	66	1015.0	•	2.3	1.9	5	–	–	–
18	12.8	19.2	6.0	1.9	10.3	72	1012.4	•	9.6	2.4	7	–	–	–
19	11.2	15.2	6.8	9.5	8.1	82	1013.5	•	4.1	3.0	6	–	–	–
20	7.0	12.6	3.6	1.0	9.2	93	1013.4	•	0.1	3.5	6	–	–	–
21	9.6	10.0	1.6	− 1.6	6.4	72	1005.2	•	7.3	1.8	5	0.8	–	–
22	2.9	6.6	0.4	− 0.2	5.7	76	1003.6	•	9.4	2.5	8	5.7	–	–
23	2.9	7.4	− 3.2	− 5.7	6.3	84	1006.5	•	6.4	2.1	4	0.0	–	–
24	5.7	10.1	4.1	4.0	6.6	81	1004.4	•	3.9	3.4	7	0.0	–	–
25	9.6	12.3	5.4	5.3	8.5	77	1004.6	•	7.4	3.9	5	–	–	–
26	7.9	13.6	2.0	2.0	6.1	60	1007.2	•	2.1	3.6	6	–	–	–
27	7.0	14.1	− 1.1	− 3.5	6.5	67	999.0	•	3.5	3.4	7	1.1	–	–
28	2.1	7.7	0.6	0.2	6.3	88	997.7	•	7.5	6.0	9	1.1	–	–
29	2.8	5.4	− 1.6	− 1.5	5.2	79	1012.5	•	4.3	3.1	5	0.0	–	–
30	4.8	9.9	− 1.7	− 6.4	6.2	73	1012.2	•	5.1	3.6	8	0.0	–	–

POZNAŃ-ŁAWICA

DNI	TEMPERATURA POWIETRZA				PRĘŻNOŚĆ PARY WODNEJ	WILGOTNOŚĆ WZGLĘDNA	CIŚNIENIE ATMOSFERYCZNE	USŁONECZNIENIE	ZACHMURZENIE	WIATR		OPAD	ŚNIEG	
	T	Max	Min	T_0	e	U	P	S	N	v	v_{max}	R_d	s_h	s_g
1	8.8	15.6	4.5	2.8	8.3	75	1005.3	3.9	3.3	4.6	9	–	–	–
2	13.1	23.6	4.5	0.1	8.9	63	1002.8	6.4	2.1	3.1	7	–	–	–
3	11.4	19.6	6.4	3.2	9.0	69	1000.1	6.9	2.8	5.3	10	–	–	–
4	7.3	13.0	− 0.5	− 3.7	6.9	69	1004.2	6.8	2.4	2.5	5	–	–	–
5	9.0	12.2	6.5	4.9	8.1	71	1001.4	3.7	5.6	4.9	8	0.0	–	–
6	9.9	14.5	4.6	2.9	7.9	71	999.7	1.4	5.4	7.3	11	0.3	–	–
7	5.0	8.7	1.8	0.6	5.8	87	998.4	6.2	4.4	5.6	7	–	–	–
8	1.2	5.6	− 0.7	− 3.0	6.8	88	1003.8	3.5	5.8	2.6	6	0.9	–	–
9	3.4	8.8	0.6	− 1.6	5.3	70	1014.7	5.8	4.5	4.4	6	–	–	–
10	4.2	10.6	− 4.2	− 6.4	4.6	69	1015.0	7.9	3.6	1.6	3	–	–	–
11	6.7	11.0	4.2	3.4	6.5	86	1007.0	3.2	5.3	1.5	5	0.3	–	–
12	7.1	14.0	0.6	− 2.4	7.0	89	1000.4	2.2	5.3	2.8	5	0.6	–	–
13	8.2	11.4	6.2	6.0	9.7	90	1001.6	0.1	7.5	3.5	4	3.0	–	–
14	9.3	13.3	7.4	7.9	9.2	80	1000.6	2.6	9.3	2.1	3	0.2	–	–
15	10.8	15.1	7.8	0.9	10.1	93	1005.9	1.5	6.6	2.5	5	0.2	–	–
16	12.8	15.1	7.8	4.8	9.5	87	1009.1	5.3	3.6	2.5	6	–	–	–
17	11.5	16.4	2.9	1.6	8.8	88	1012.5	8.2	2.4	1.0	3	–	–	–
18	12.5	18.8	5.1	1.8	9.2	86	1012.3	7.7	4.3	3.5	7	–	–	–
19	10.4	15.9	6.1	5.2	7.4	81	1012.4	12.8	2.9	3.6	6	–	–	–
20	7.6	13.2	0.1	− 2.6	6.5	85	1012.7	13.6	1.0	3.3	6	–	–	–
21	5.4	11.7	2.5	− 0.2	5.8	84	1004.3	1.8	6.8	3.2	8	0.0	–	–
22	1.4	6.1	− 2.3	− 4.3	6.3	85	1003.3	8.7	5.0	4.3	7	0.1	–	–
23	1.8	8.5	− 2.2	− 4.5	5.6	72	1004.4	5.7	5.6	3.8	5	2.6	–	–
24	5.1	7.7	3.4	2.8	7.8	90	1003.5	–	7.1	6.9	8	1.2	–	–
25	6.1	10.5	3.4	2.9	7.4	79	1003.7	–	6.6	6.4	8	0.0	–	–
26	6.6	12.8	− 0.1	− 0.8	5.6	60	1006.2	13.0	1.6	5.4	8	–	–	–
27	4.2	10.4	− 2.3	− 3.6	5.9	73	999.0	4.8	4.5	5.6	8	0.3	–	–
28	0.7	3.9	0.1	0.1	5.9	92	999.2	0.2	6.8	8.0	10	3.2	–	–
29	1.4	6.6	− 5.8	− 6.8	4.9	74	1012.9	6.9	3.4	3.1	4	0.0	–	–
30	4.0	9.5	− 0.8	− 1.6	6.9	93	1010.9	1.9	4.8	4.6	7	0.0	–	–

SŁUBICE

DNI	TEMPERATURA POWIETRZA				PREŻNOŚĆ PARY WODNEJ	WILGOTNOŚĆ WZGLĘDNA	CIŚNIENIE ATMOSFERYCZNE	USŁONECZNIENIE	ZACHMURZENIE	WIATR		OPAD	ŚNIEG	
	T	Max	Min	T_0	e	U	P	S	N	v	v_{max}	R_d	s_h	s_g
1	10.4	14.5	6.8	4.2	8.8	90	1013.1	•	9.5	2.9	4	–	–	–
2	11.3	23.3	2.3	– 0.1	6.0	63	1008.1	•	2.4	2.8	7	–	–	–
3	8.9	17.6	1.7	– 0.9	8.3	76	1008.5	•	2.0	2.5	7	–	–	–
4	7.9	15.7	– 1.2	– 4.1	7.2	69	1012.7	•	4.1	1.4	2	0.0	–	–
5	9.2	13.6	5.8	3.6	7.7	68	1010.1	•	4.9	3.0	4	–	–	–
6	8.8	13.4	6.2	4.9	8.4	74	1004.4	•	4.5	5.0	8	0.4	–	–
7	9.4	8.9	1.8	0.5	6.2	71	1007.6	•	6.8	2.5	4	1.0	–	–
8	5.1	9.6	1.9	0.4	6.7	79	1013.0	•	6.0	2.1	4	–	–	–
9	3.9	7.6	1.8	– 0.8	5.8	73	1022.4	•	5.5	2.3	5	–	–	–
10	4.4	11.7	– 4.7	– 6.4	5.0	72	1022.4	•	4.6	1.0	3	–	–	–
11	5.5	11.6	– 0.1	– 2.2	6.9	78	1014.9	•	5.5	1.1	2	–	–	–
12	5.4	12.3	– 3.2	– 4.7	6.5	76	1008.8	•	3.5	1.4	4	–	–	–
13	8.1	14.9	2.0	– 1.1	7.1	69	1010.5	•	5.0	1.3	4	–	–	–
14	9.2	17.3	2.5	0.8	8.1	72	1008.6	•	5.0	0.6	2	0.0	–	–
15	7.7	15.5	0.3	– 1.6	9.3	89	1014.1	•	6.0	1.6	4	0.2	–	–
16	10.5	18.7	5.4	3.6	9.6	79	1018.3	•	4.9	2.1	3	–	–	–
17	10.5	19.3	2.0	– 0.9	8.8	72	1021.9	•	0.5	0.8	2	–	–	–
18	12.2	19.6	3.5	1.1	9.6	70	1020.4	•	5.1	2.0	3	–	–	–
19	10.9	16.8	5.2	4.7	8.4	87	1020.4	•	3.4	2.4	4	–	–	–
20	7.8	15.5	– 0.5	– 3.3	8.7	99	1020.6	•	2.5	1.1	3	–	–	–
21	5.3	12.1	– 0.4	– 1.5	6.5	73	1012.9	•	3.9	3.1	6	0.0	–	–
22	1.7	6.9	– 2.5	– 5.7	5.4	80	1012.5	•	3.6	2.5	5	0.4	–	–
23	3.0	9.1	– 3.3	– 6.3	5.4	74	1012.5	•	6.5	2.0	3	2.4	–	–
24	6.0	6.4	2.6	2.5	7.5	92	1012.4	•	8.0	4.1	6	3.1	–	–
25	7.2	12.9	2.4	1.5	7.3	72	1013.1	•	7.5	5.1	8	0.0	–	–
26	7.1	13.9	– 1.7	– 2.5	6.0	61	1015.1	•	1.9	3.4	5	–	–	–
27	9.4	9.8	– 2.3	– 4.2	8.9	76	1009.2	•	6.4	5.3	6	1.4	–	–
28	1.1	4.1	0.0	– 0.8	5.7	87	1012.4	•	6.4	5.1	8	0.2	–	–
29	2.3	8.6	– 5.2	– 7.1	4.8	66	1020.4	•	4.4	1.6	3	–	–	–
30	6.2	12.3	0.1	– 2.5	6.3	87	1019.1	•	4.9	3.5	5	0.2	–	–

KOŁO

Świecień 1976

DNI	TEMPERATURA POWIETRZA				PREŻNOŚĆ PARY WODNEJ	WILGOTNOŚĆ WZGLĘDNA	CIŚNIENIE ATMOSFERYCZNE	USŁONECZNIENIE	ZACHMURZENIE	WIATR		OPAD	ŚNIEG	
	T	Max	Min	T_0	e	U	P	S	N	v	v_{max}	R_d	s_h	s_g
1	9.7	13.9	6.1	3.4	8.5	74	1002.0	4.5	3.8	3.9	7	–	–	–
2	12.2	21.3	3.7	1.1	6.2	68	1000.0	5.0	1.1	4.8	8	–	–	–
3	13.2	20.7	7.7	4.3	10.2	88	998.5	5.2	1.1	3.9	6	–	–	–
4	9.7	14.1	3.4	3.1	8.5	97	1002.0	6.4	2.4	1.9	6	–	–	–
5	8.9	11.5	7.1	5.8	9.4	82	997.6	1.4	5.0	4.8	8	–	–	–
6	9.8	17.3	4.4	2.8	8.3	71	992.6	5.7	3.8	7.0	9	0.1	–	–
7	6.7	10.7	2.2	0.9	6.2	68	994.4	5.5	3.1	6.3	10	–	–	–
8	4.7	9.5	0.5	– 1.9	6.7	79	995.1	2.3	4.4	2.5	6	–	–	–
9	3.5	8.3	0.2	– 0.6	5.8	74	1005.3	5.0	4.6	4.8	8	–	–	–
10	3.8	9.4	– 3.1	– 5.1	4.7	63	1010.6	10.0	1.5	2.9	5	–	–	–
11	6.2	11.2	2.9	1.4	5.0	54	1003.3	8.3	3.8	2.6	4	–	–	–
12	7.6	12.7	3.4	1.5	8.4	79	996.2	0.5	7.0	3.1	5	2.7	–	–
13	8.9	13.8	6.5	6.2	10.1	89	997.1	–	7.3	2.9	5	–	–	–
14	8.9	12.6	6.6	5.3	10.1	89	996.6	0.3	7.1	2.0	4	–	–	–
15	10.6	16.1	5.9	4.2	10.2	81	1001.4	2.2	7.4	2.6	5	–	–	–
16	13.2	18.2	7.6	6.4	9.0	62	1005.0	10.9	3.1	3.5	6	–	–	–
17	12.5	18.9	6.0	2.1	9.1	65	1009.7	8.4	2.6	1.1	2	–	–	–
18	11.3	19.5	6.5	2.8	9.4	64	1008.5	8.6	3.3	2.9	6	–	–	–
19	10.5	15.6	5.7	3.9	7.6	61	1006.0	10.1	4.3	3.3	6	–	–	–
20	6.6	11.8	0.4	– 2.1	6.7	91	1008.1	12.7	0.0	3.5	6	–	–	–
21	5.0	8.9	3.6	– 0.2	8.4	73	1000.0	–	6.5	3.2	7	0.4	–	–
22	2.9	6.9	– 1.5	– 3.6	6.4	79	998.3	8.6	5.3	4.0	7	0.2	–	–
23	3.3	6.8	– 2.1	– 5.3	6.0	72	1000.1	0.3	5.3	4.4	7	0.3	–	–
24	7.8	10.7	3.5	2.9	9.0	86	998.5	2.8	6.0	6.0	9	0.2	–	–
25	7.7	11.5	5.2	4.3	8.3	99	998.6	0.3	6.6	5.8	7	–	–	–
26	7.2	12.7	1.8	0.9	6.1	63	1001.3	11.6	2.1	5.3	7	–	–	–
27	9.4	12.2	– 0.9	– 3.3	6.4	73	994.2	7.6	3.4	4.0	7	0.1	–	–
28	1.3	6.2	– 0.9	– 0.9	5.9	87	993.7	0.0	8.3	6.9	8	2.8	–	–
29	1.6	5.6	– 3.0	– 5.1	5.2	77	1007.9	5.2	2.5	4.1	6	0.0	–	–
30	4.1	8.8	– 2.1	– 5.6	6.1	75	1007.2	2.1	4.5	3.9	7	0.0	–	–

SIEDLCE

DNI	TEMPERATURA POWIETRZA				PREŻNOŚĆ PARY WODNEJ	WILGOTNOŚĆ WZGLĘDNA	CIŚNIENIE ATMOSFERYCZNE	USŁONECZNIENIE	ZACHMURZENIE	WIATR		OPAD	ŚNIEG	
	T	Max	Min	T_0	e	U	P	S	N	v	v_{max}	R_d	s_h	s_g
1	8.7	14.2	4.0	2.9	8.1	72	998.5	•	5.4	5.8	9	–	–	–
2	11.5	19.0	2.2	– 0.6	8.5	67	995.7	•	2.0	4.4	8	–	–	–
3	13.6	21.3	5.5	3.0	9.4	62	994.0	•	0.9	5.0	7	–	–	–
4	8.4	14.7	4.0	3.4	7.1	86	999.1	•	1.4	2.4	4	–	–	–
5	9.2	15.0	5.7	1.9	8.7	78	999.5	•	5.8	5.1	7	0.0	–	–
6	9.8	17.2	2.5	0.3	7.8	69	995.4	•	5.1	7.0	9	0.1	–	–
7	6.1	15.0	3.4	1.4	5.7	62	999.9	•	6.4	4.9	8	–	–	–
8	5.4	13.5	– 0.4	– 3.1	6.2	72	994.9	•	6.6	1.8	3	0.1	–	–
9	3.9	8.3	0.8	– 0.5	5.8	73	1002.5	•	6.8	4.5	7	–	–	–
10	3.2	8.6	– 2.2	– 6.1	4.0	59	1005.5	•	1.0	3.1	7	–	–	–
11	3.9	8.7	– 4.7	– 7.8	5.2	67	999.4	•	4.6	2.3	4	0.5	–	–
12	6.1	8.1	4.2	1.7	8.9	94	992.5	•	7.9	1.6	3	1.2	–	–
13	9.0	13.3	5.8	5.9	9.9	87	992.0	•	7.5	2.8	5	3.0	–	–
14	9.9	12.9	8.0	7.7	10.4	86	992.9	•	7.8	2.5	6	0.0	–	–
15	10.6	15.1	6.2	4.8	9.5	78	997.5	•	7.1	3.1	8	0.8	–	–
16	10.0	17.2	3.4	0.0	8.2	70	1001.3	•	1.4	1.8	3	–	–	–
17	11.5	19.9	3.2	– 0.7	7.7	63	1005.9	•	1.9	2.4	5	–	–	–
18	13.0	19.7	5.7	3.3	8.6	60	1006.2	•	4.1	3.9	8	–	–	–
19	9.6	14.7	6.2	6.3	7.9	88	1003.5	•	6.0	1.8	4	–	–	–
20	4.9	10.8	0.7	– 2.6	9.4	88	1002.9	•	1.2	2.1	5	–	–	–
21	5.1	9.6	– 0.8	– 3.6	6.6	73	995.8	•	6.9	2.4	5	0.6	–	–
22	1.4	7.1	1.3	– 0.1	6.0	79	993.1	•	5.6	1.5	3	0.0	–	–
23	1.3	3.7	– 2.4	– 5.2	6.5	95	997.7	•	7.0	1.6	8	6.4	–	–
24	12.5	21.5	2.6	2.5	6.5	69	995.1	•	3.1	2.4	7	0.0	–	–
25	10.5	15.7	7.5	6.0	10.9	86	993.5	•	6.9	3.4	6	0.9	–	–
26	6.4	9.9	3.6	3.8	7.3	87	996.6	•	7.4	3.3	6	–	–	–
27	7.8	14.7	1.6	– 1.0	6.3	65	989.2	•	2.6	2.6	6	0.6	–	–
28	3.1	10.1	0.0	0.1	5.8	76	986.7	•	6.8	7.3	9	0.8	–	–
29	1.5	5.3	0.1	0.1	4.5	74	1001.9	•	4.9	4.0	6	0.0	–	–
30	3.6	10.4	– 4.0	– 5.8	5.6	73	1003.4	•	4.1	4.9	9	0.1	–	–

WARSZAWA – OKĘCIE

DNI	TEMPERATURA POWIETRZA				PREŻNOŚĆ PARY WODNEJ	WILGOTNOŚĆ WZGLĘDNA	CIŚNIENIE ATMOSFERYCZNE	USŁONECZNIENIE	ZACHMURZENIE	WIATR		OPAD	ŚNIEG	
	T	Max	Min	T_0	e	U	P	S	N	v	v_{max}	R_d	s_h	s_g
1	9.0	14.8	4.8	2.9	8.4	74	1003.6	•	4.3	5.6	10	–	–	–
2	10.9	20.5	0.4	– 2.7	8.5	69	1003.8	•	2.3	4.0	7	–	–	–
3	13.9	22.5	4.1	1.2	9.6	57	998.6	•	2.4	4.6	7	–	–	–
4	9.4	15.8	2.5	– 0.6	6.7	62	1004.4	•	1.3	3.0	6	–	–	–
5	8.4	14.8	4.8	2.9	8.5	78	996.6	•	5.5	5.5	9	0.0	–	–
6	10.0	17.1	3.4	1.5	7.8	66	994.4	•	4.8	7.9	11	0.0	–	–
7	6.6	13.3	2.9	1.7	5.5	62	995.5	•	4.4	5.6	9	–	–	–
8	5.7	11.0	– 0.2	– 2.6	6.8	87	1000.9	•	5.4	4.3	7	–	–	–
9	4.7	9.5	0.6	0.4	5.0	81	1005.3	•	4.6	6.4	8	–	–	–
10	4.1	9.4	– 2.7	– 6.6	3.6	47	1011.6	•	0.1	4.8	6	–	–	–
11	5.9	11.2	– 2.4	– 7.0	4.4	51	1005.8	•	2.6	3.4	5	0.0	–	–
12	7.4	9.3	5.4	4.2	8.0	78	997.6	•	7.5	4.1	5	0.0	–	–
13	10.0	14.6	5.2	2.6	9.8	81	997.9	•	7.0	4.0	6	1.9	–	–
14	9.1	12.2	8.2	8.1	10.6	92	997.5	•	8.0	3.8	5	0.2	–	–
15	11.7	17.9	6.0	3.9	9.7	73	1003.0	•	6.4	4.5	8	–	–	–
16	11.9	18.1	5.2	1.1	9.2	88	1006.7	•	2.1	4.3	7	–	–	–
17	12.4	19.9	3.4	– 0.3	8.2	64	1011.2	•	0.6	3.4	5	–	–	–
18	13.6	19.8	8.2	1.9	8.6	58	1008.8	•	4.0	5.1	6	–	–	–
19	11.9	16.2	8.5	7.7	9.9	82	1009.0	•	5.3	3.4	5	–	–	–
20	6.4	11.5	0.6	0.5	4.8	53	1008.8	•	0.6	5.1	8	0.0	–	–
21	5.1	10.0	1.4	– 2.1	6.2	71	1001.1	•	6.4	3.9	7	0.1	–	–
22	2.4	6.0	0.5	0.4	5.6	78	995.1	•	4.9	3.1	5	0.8	–	–
23	1.9	3.7	– 2.7	– 5.6	6.3	88	1002.8	•	6.4	3.5	5	0.8	–	–
24	12.1	22.0	2.5	2.9	9.1	69	995.7	•	4.8	5.4	8	–	–	–
25	10.0	17.0	7.3	6.4	9.8	88	999.0	•	5.8	6.5	9	0.0	–	–
26	7.6	12.4	1.8	2.9	6.1	61	1002.2	•	5.0	4.3	8	–	–	–
27	9.1	14.8	0.1	– 2.3	6.0	58	994.2	•	1.4	4.8	8	0.0	–	–
28	2.6	8.6	0.6	0.5	5.8	78	992.9	•	7.0	7.5	8	0.5	–	–
29	1.7	4.6	– 0.6	– 1.5	4.6	69	1008.2	•	5.1	5.8	7	–	–	–
30	4.9	10.7	– 2.2	– 4.6	6.1	73	1006.9	•	5.1	5.8	9	0.0	–	–

TERESPOL

Dni	Temperatura powietrza T	Max	Min	T_0	Prężność pary wodnej e	Wilgotność względna U	Ciśnienie atmosferyczne P	Usłonecznienie S	Zachmurzenie N	Wiatr v	v_{max}	Opad R_d	Śnieg s_h	s_g
1	8.4	13.8	2.9	1.0	8.2	75	1008.1	5.2	5.1	4.0	7	–	–	–
2	10.2	16.4	2.6	0.4	9.3	76	1001.9	9.0	2.5	3.4	7	–	–	–
3	13.8	20.9	3.9	0.5	9.7	68	999.4	10.0	0.0	4.1	6	0.0	–	–
4	8.9	14.2	5.2	4.8	8.5	75	1000.3	8.3	1.6	3.3	5	–	–	–
5	9.9	18.3	4.0	2.2	9.6	79	998.4	3.9	4.0	4.4	7	–	–	–
6	10.1	17.3	2.0	1.0	8.6	74	999.1	6.6	5.0	4.5	6	0.1	–	–
7	6.3	14.7	4.1	2.7	8.9	72	999.0	8.2	7.1	3.4	8	–	–	–
8	5.9	9.4	2.2	0.4	8.8	74	999.7	0.2	8.0	3.0	4	–	–	–
9	4.0	7.6	1.5	0.7	6.7	83	1002.6	2.9	5.3	5.8	8	–	–	–
10	3.6	8.0	– 0.6	– 2.0	6.9	84	1005.6	11.7	0.8	4.9	7	–	–	–
11	4.8	8.0	– 0.6	– 2.2	6.7	81	1000.0	–	5.8	3.5	5	0.6	–	–
12	7.1	9.0	3.9	3.9	9.7	96	999.1	–	8.0	3.8	5	8.0	–	–
13	8.7	11.9	4.4	2.4	10.2	91	997.3	0.7	7.5	4.9	9	4.8	–	–
14	10.4	13.5	7.8	7.2	10.3	82	996.3	2.6	7.4	4.1	6	–	–	–
15	10.3	13.2	7.4	4.2	10.3	82	998.7	1.8	6.6	4.0	7	0.0	–	–
16	10.4	14.3	5.5	3.8	9.0	73	1002.6	9.1	3.6	3.0	5	–	–	–
17	12.0	18.8	4.9	0.2	9.0	67	1000.6	9.9	1.4	3.9	5	–	–	–
18	13.1	18.6	6.5	2.8	10.0	68	1000.1	6.2	4.0	3.3	6	–	–	–
19	9.5	14.6	6.9	6.2	7.9	69	1004.9	2.6	7.2	3.3	4	–	–	–
20	8.7	11.2	2.6	– 0.8	6.9	71	1002.8	12.6	1.4	3.4	6	–	–	–
21	5.9	10.8	0.2	– 3.4	6.7	72	996.3	0.5	5.8	2.1	4	5.2	–	–
22	3.6	7.6	1.4	1.4	6.7	86	993.7	1.7	5.9	2.9	5	0.0	–	–
23	3.3	6.2	– 0.2	– 3.2	7.4	95	998.9	–	6.9	2.5	5	5.0	–	–
24	13.8	20.8	4.5	3.7	10.2	67	997.3	12.0	2.5	4.8	7	1.1	–	–
25	12.2	17.8	8.1	7.1	12.8	85	994.2	3.8	8.3	3.3	6	0.5	–	–
26	6.1	10.6	4.2	4.5	8.2	87	997.0	–	8.0	5.4	7	2.6	–	–
27	8.8	13.0	4.1	4.2	9.0	72	998.8	11.0	4.1	5.1	8	–	–	–
28	3.2	10.7	0.8	0.8	6.6	86	997.1	8.3	6.3	6.0	8	1.6	–	–
29	2.3	5.1	0.2	– 0.5	6.6	97	1002.5	5.7	5.8	4.4	6	0.2	–	–
30	1.8	9.4	– 3.6	– 6.3	5.7	73	1005.1	6.2	5.0	2.5	5	0.0	–	–

ZIELONA GÓRA

Kwiecień 1976

Dni	Temperatura powietrza T	Max	Min	T_0	Prężność pary wodnej e	Wilgotność względna U	Ciśnienie atmosferyczne P	Usłonecznienie S	Zachmurzenie N	Wiatr v	v_{max}	Opad R_d	Śnieg s_h	s_g
1	10.2	15.0	5.6	4.4	8.5	69	991.6	5.5	2.4	3.0	5	–	–	–
2	14.6	22.9	5.9	4.9	8.6	57	989.6	9.8	2.9	3.6	5	–	–	–
3	12.2	19.4	6.7	5.3	9.6	68	989.5	7.5	3.0	4.3	7	0.0	–	–
4	8.6	14.2	2.9	0.1	8.5	76	992.3	7.1	3.8	2.6	4	–	–	–
5	8.7	12.1	5.4	5.8	8.4	75	990.4	3.9	5.6	3.4	4	0.0	–	–
6	8.7	14.9	5.0	3.5	8.2	73	989.5	3.4	4.1	5.4	8	8.8	–	–
7	4.2	7.5	1.6	0.9	5.8	71	997.2	2.1	5.8	4.3	6	–	–	–
8	4.1	8.0	1.2	1.4	6.1	76	999.9	2.4	6.0	3.1	5	–	–	–
9	2.5	5.9	0.3	0.4	5.8	81	1002.0	3.4	5.3	3.0	4	–	–	–
10	4.4	10.1	– 2.3	– 2.8	5.2	67	1002.3	10.2	2.9	2.6	3	–	–	–
11	6.9	10.0	4.7	4.5	8.8	89	996.5	1.2	6.5	1.8	3	–	–	–
12	6.2	9.5	3.9	0.5	6.7	71	998.4	–	4.6	2.9	4	0.0	–	–
13	8.8	11.7	4.9	5.0	6.0	66	990.0	–	6.8	2.4	3	–	–	–
14	10.8	15.0	6.1	4.7	6.5	78	988.7	6.7	4.9	1.8	2	0.2	–	–
15	9.3	12.5	6.2	5.3	10.6	99	993.7	4.5	3.4	2.4	3	0.0	–	–
16	11.5	17.0	6.4	6.7	10.4	79	997.3	6.2	5.4	2.3	4	0.0	–	–
17	11.9	18.5	5.2	4.3	6.7	71	1001.5	7.0	3.5	1.8	4	–	–	–
18	14.7	18.8	10.4	6.7	10.5	63	1000.4	5.2	4.6	2.4	3	–	–	–
19	11.5	16.8	7.4	7.4	6.6	66	1000.0	5.5	5.0	3.4	5	–	–	–
20	9.2	13.5	1.6	0.7	9.0	97	1000.0	12.5	0.9	2.8	4	–	–	–
21	6.4	11.0	3.6	2.0	6.8	71	992.2	1.8	4.6	2.5	4	2.2	–	–
22	1.2	6.5	– 2.5	– 3.0	5.2	79	991.5	6.8	3.8	2.6	4	1.2	–	–
23	2.3	6.9	– 1.6	– 1.8	5.9	84	991.6	0.9	5.8	2.5	4	5.8	–	–
24	5.5	5.4	2.1	2.3	7.1	97	990.8	–	7.0	4.3	5	2.2	–	–
25	4.8	8.9	3.7	1.8	7.5	89	991.7	–	7.9	4.4	7	0.7	–	–
26	6.8	12.6	0.7	1.1	6.6	69	993.6	13.1	2.9	4.5	7	–	–	–
27	4.0	10.2	0.6	– 0.1	6.7	82	998.2	4.7	3.8	3.3	5	0.8	–	–
28	– 0.4	3.4	– 2.0	– 1.6	5.6	96	998.4	0.4	4.8	5.6	8	0.5	1	–
29	1.5	6.0	– 2.5	– 3.8	4.7	71	1000.1	6.7	2.8	2.3	5	0.2	–	–
30	4.4	10.7	– 0.9	– 2.0	5.9	71	999.2	5.6	4.9	3.0	6	0.0	–	–

LESZNO-STRZYŻEWICE

Dni	Temperatura powietrza T	Max	Min	T_0	Prężność pary wodnej e	Wilgotność względna U	Ciśnienie atmosferyczne P	Usłonecznienie S	Zachmurzenie N	Wiatr v	v_{max}	Opad R_d	Śnieg s_h	s_g
1	9.9	16.5	4.7	2.3	8.7	72	1005.5	8.2	1.8	4.0	8	–	–	–
2	13.5	24.9	4.4	0.6	9.1	64	1001.8	10.7	2.5	3.6	7	–	–	–
3	12.2	21.0	4.8	1.1	9.1	66	999.7	8.5	3.8	4.6	9	–	–	–
4	8.7	14.5	0.9	– 1.9	7.8	70	1004.5	3.6	4.4	2.5	5	–	–	–
5	8.9	12.6	7.1	3.4	8.7	77	1001.8	3.6	8.1	3.9	7	0.4	–	–
6	10.3	18.6	3.9	0.3	9.0	65	996.8	8.2	4.1	7.8	10	0.0	–	–
7	4.9	10.7	1.7	– 0.6	5.9	70	998.8	9.7	5.1	4.5	7	–	–	–
8	3.9	7.2	– 0.7	– 2.7	6.7	86	1003.4	1.1	6.0	4.5	9	8.2	–	–
9	2.5	7.0	0.2	– 0.6	5.9	81	1013.6	3.6	5.1	4.3	7	–	–	–
10	4.0	10.5	– 4.8	– 8.1	4.7	63	1014.2	11.5	4.0	2.3	3	–	–	–
11	7.0	11.4	3.6	2.8	5.7	59	1006.2	4.3	4.8	2.8	5	–	–	–
12	5.7	12.7	– 1.5	– 4.7	7.3	79	999.6	0.5	5.8	2.8	5	1.8	–	–
13	7.4	9.3	5.9	3.3	9.4	91	1001.4	–	7.3	3.0	4	0.0	–	–
14	9.8	15.7	4.0	3.5	9.2	79	1000.1	6.6	5.0	2.3	3	–	–	–
15	8.7	15.0	2.2	– 0.1	9.9	88	1005.1	0.9	5.5	3.0	4	0.0	–	–
16	11.9	19.4	7.6	6.2	9.9	76	1008.5	6.3	6.3	3.1	4	–	–	–
17	10.9	19.5	2.8	0.0	9.1	73	1013.0	10.1	1.1	1.9	4	–	–	–
18	11.7	21.0	1.8	– 0.6	9.2	70	1012.0	10.6	4.4	2.5	5	–	–	–
19	11.4	17.3	7.9	5.7	8.7	66	1011.6	5.1	4.3	4.5	6	–	–	–
20	7.6	13.4	2.2	0.4	5.4	62	1011.8	12.6	3.0	3.5	5	–	–	–
21	4.1	11.9	– 1.2	– 4.6	6.7	82	1002.7	3.1	5.5	2.9	6	4.2	–	–
22	1.5	6.4	– 3.7	– 7.0	5.2	78	1002.8	5.7	3.1	2.1	4	0.2	–	–
23	3.0	8.6	– 3.0	– 5.8	6.0	81	1003.4	1.8	6.9	3.3	6	5.3	–	–
24	5.1	7.6	3.3	2.8	8.2	93	1002.0	–	7.6	5.6	8	2.1	–	–
25	5.9	9.2	4.0	3.3	8.2	88	1002.8	–	7.0	6.5	8	0.7	–	–
26	6.4	13.0	1.0	0.7	6.4	69	1005.1	13.5	3.0	5.4	8	–	–	–
27	4.1	11.5	– 2.0	– 4.8	6.1	76	999.3	7.2	3.2	6.3	12	1.2	–	–
28	0.6	3.9	– 1.0	– 1.0	5.9	92	1000.6	0.4	6.6	8.8	10	3.2	1	–
29	0.9	5.3	– 4.4	– 7.7	6.4	84	1012.3	8.5	2.5	2.5	4	0.1	–	–
30	3.7	9.9	– 2.5	– 6.7	6.6	82	1011.2	2.3	6.1	3.5	8	1.0	–	–

KALISZ

Dni	Temperatura powietrza T	Max	Min	T_0	Prężność pary wodnej e	Wilgotność względna U	Ciśnienie atmosferyczne P	Usłonecznienie S	Zachmurzenie N	Wiatr v	v_{max}	Opad R_d	Śnieg s_h	s_g
1	9.8	14.8	3.9	2.0	8.6	71	999.3	7.3	3.3	3.5	7	–	–	–
2	12.2	21.3	2.4	1.2	9.4	70	996.6	9.1	3.4	3.5	7	–	–	–
3	12.8	21.3	5.4	2.6	9.8	69	993.4	7.1	3.8	3.6	7	–	–	–
4	9.2	13.8	4.4	1.1	8.8	76	998.4	7.7	2.9	2.0	5	–	–	–
5	8.5	11.2	7.0	5.6	9.4	85	995.1	1.8	5.8	3.3	5	0.4	–	–
6	10.0	17.6	3.4	2.5	8.2	70	990.1	7.4	3.6	6.8	11	0.0	–	–
7	9.7	12.0	3.5	0.5	6.2	69	991.6	4.6	3.5	3.5	6	–	–	–
8	4.9	6.0	1.5	– 1.9	6.7	79	995.8	2.1	6.3	3.8	5	–	–	–
9	3.6	7.3	– 0.1	– 0.2	6.6	72	1005.7	3.9	6.1	3.4	5	–	–	–
10	4.0	9.4	– 2.4	– 3.7	4.4	58	1007.0	10.3	0.9	1.8	3	–	–	–
11	5.6	10.7	1.5	– 1.9	4.9	55	999.4	6.0	3.8	1.9	3	0.0	–	–
12	7.2	11.5	2.2	0.1	8.1	78	992.5	0.2	6.6	1.9	3	0.0	–	–
13	8.8	11.6	6.4	6.3	9.8	87	993.9	0.2	7.8	1.6	3	–	–	–
14	9.2	13.2	6.0	5.9	9.7	84	993.2	0.8	5.6	1.5	3	8.8	–	–
15	9.4	14.8	2.5	0.6	9.9	86	997.9	1.8	4.0	1.6	3	0.3	–	–
16	12.6	17.2	8.0	7.2	8.7	62	1001.4	10.9	3.6	3.4	8	–	–	–
17	12.2	19.9	3.2	0.7	8.7	65	1006.4	10.9	1.0	1.3	2	–	–	–
18	12.8	19.4	5.4	2.6	9.1	65	1005.3	7.0	4.5	1.6	3	–	–	–
19	12.7	17.2	7.7	7.6	9.8	89	1004.3	10.1	5.3	1.8	3	–	–	–
20	7.3	12.4	1.5	0.6	9.1	92	1004.6	12.5	0.6	3.8	7	–	–	–
21	4.3	10.5	0.5	– 1.7	6.6	79	996.6	–	5.9	2.3	5	3.2	–	–
22	1.9	6.2	– 2.4	– 3.1	5.4	78	995.3	7.0	4.0	2.5	3	0.1	–	–
23	2.7	5.9	– 3.1	– 4.4	6.2	84	998.7	1.2	5.0	3.1	5	0.6	–	–
24	6.6	14.8	3.0	2.1	8.7	90	994.4	2.1	5.0	4.3	6	–	–	–
25	7.5	11.2	4.7	4.5	8.6	83	994.6	0.4	7.3	4.6	7	0.9	–	–
26	7.3	12.7	2.7	2.6	6.2	63	997.4	4.5	5.5	4.4	6	–	–	–
27	4.8	12.2	1.0	– 1.9	6.4	88	991.4	8.7	3.0	4.3	7	0.3	–	–
28	0.3	5.8	– 1.0	– 1.2	5.4	90	992.2	–	7.5	6.5	11	3.0	1	+
29	0.8	4.8	– 2.6	– 4.2	4.5	75	1005.0	1.6	2.8	2.4	4	0.6	1	+
30	4.2	9.4	– 2.6	– 3.5	5.5	73	1004.4	3.5	5.0	3.5	7	0.0	–	–

Tablica II

ŁÓDŹ – LUBLINEK

DNI	TEMPERATURA POWIETRZA				PREŻNOŚĆ PARY WODNEJ	WILGOTNOŚĆ WZGLĘDNA	CIŚNIENIE ATMOSFERYCZNE	USŁONECZNIENIE	ZACHMURZENIE	WIATR		OPAD	ŚNIEG	
	T	Max	Min	T_g	e	U	P	S	N	v	v_{max}	R_d	h_s	s_g
1	8.9	13.8	4.8	2.7	7.6	70	994.8	5.6	2.5	4.8	7	–	–	–
2	11.9	20.9	3.4	− 0.2	8.0	62	993.4	10.5	1.6	5.1	9	–	–	–
3	14.1	21.4	8.8	4.1	9.6	57	989.2	9.5	2.1	5.3	9	–	–	–
4	8.8	15.2	3.8	0.3	7.6	70	994.4	6.3	2.5	2.4	6	–	–	–
5	9.2	13.5	6.2	3.2	8.9	81	990.5	0.5	6.0	4.6	9	0.0	–	–
6	9.8	17.7	2.5	1.8	7.9	59	994.0	6.8	3.4	8.5	12	0.0	–	–
7	5.7	13.2	1.7	0.3	6.0	66	996.2	10.8	4.9	5.4	9	–	–	–
8	5.8	9.5	2.0	− 1.1	5.9	66	998.6	1.8	6.5	2.1	6	0.0	–	–
9	7.5	7.8	8.0	− 0.4	5.2	70	1000.2	3.1	4.6	6.0	7	–	–	–
10	3.9	8.7	− 1.2	− 4.9	4.0	52	1001.9	12.0	0.1	4.0	6	–	–	–
11	5.6	10.1	− 2.2	− 7.6	4.5	52	996.6	11.6	1.5	3.5	6	0.1	–	–
12	7.9	10.6	4.9	2.2	8.1	76	987.7	–	7.4	3.8	6	–	–	–
13	8.4	12.4	6.2	5.7	9.8	89	989.8	0.8	7.5	3.1	5	0.8	–	–
14	8.6	11.2	6.9	5.6	10.3	92	988.1	1.2	7.0	1.9	4	0.9	–	–
15	9.2	15.8	2.6	1.1	9.7	84	992.5	1.7	5.9	1.9	3	0.0	–	–
16	11.9	16.7	7.7	5.4	9.3	89	996.7	10.0	3.1	3.9	8	–	–	–
17	11.6	18.8	1.4	− 1.8	7.2	67	1002.0	11.5	0.9	0.6	2	–	–	–
18	12.5	19.5	6.1	0.6	8.8	62	1000.9	8.8	4.9	2.6	8	–	–	–
19	11.3	16.7	8.1	5.0	8.7	68	995.6	5.2	4.9	2.0	4	–	–	–
20	9.7	12.3	1.5	0.2	9.0	93	994.3	13.9	0.4	4.3	7	–	–	–
21	4.8	9.7	1.0	− 4.2	6.2	76	991.7	0.1	6.5	2.3	4	0.8	–	–
22	2.2	5.3	− 0.7	− 0.3	6.1	92	995.8	2.9	8.6	3.8	8	0.0	–	–
23	2.0	4.4	− 2.6	− 4.9	6.1	86	992.1	–	6.9	2.6	8	0.0	–	–
24	8.6	17.7	2.4	2.6	9.4	84	989.4	5.7	5.0	4.8	8	–	–	–
25	8.9	15.9	5.5	4.3	9.6	84	989.0	0.8	6.3	6.8	8	0.1	–	–
26	7.1	11.2	2.7	2.4	6.6	65	992.2	1.2	6.2	5.6	8	0.1	–	–
27	6.0	13.3	− 2.0	− 4.7	5.9	86	988.0	11.2	2.6	5.5	10	0.1	–	–
28	0.4	7.0	− 0.9	− 1.5	5.5	87	995.3	–	6.4	5.1	9	1.2	–	–
29	0.5	4.8	− 3.4	− 4.9	4.6	73	999.4	6.3	4.4	3.8	6	0.0	–	–
30	3.6	9.1	− 3.5	− 7.5	5.5	75	996.9	4.0	5.3	4.9	9	0.2	–	–

WŁODAWA

Kwiecień 1976

DNI	TEMPERATURA POWIETRZA				PREŻNOŚĆ PARY WODNEJ	WILGOTNOŚĆ WZGLĘDNA	CIŚNIENIE ATMOSFERYCZNE	USŁONECZNIENIE	ZACHMURZENIE	WIATR		OPAD	ŚNIEG	
	T	Max	Min	T_g	e	U	P	S	N	v	v_{max}	R_d	h_s	s_g
1	8.4	13.7	3.2	1.6	8.3	76	996.5	6.7	4.8	4.4	7	–	–	–
2	9.9	18.7	1.4	− 1.0	8.4	74	997.8	9.7	2.4	2.5	6	–	–	–
3	13.1	21.2	5.2	2.6	9.3	65	992.1	10.5	2.0	3.5	7	–	–	–
4	9.3	14.3	5.6	3.8	8.2	71	996.8	6.4	2.5	1.6	5	–	–	–
5	11.0	16.5	6.7	3.6	10.0	78	992.4	6.2	5.5	3.8	6	–	–	–
6	10.6	17.4	3.6	1.2	9.2	75	997.6	9.2	5.4	5.3	8	0.1	–	–
7	6.1	15.0	3.0	1.2	7.0	74	997.0	4.0	6.2	3.8	7	–	–	–
8	5.4	8.6	2.4	0.7	6.8	78	998.9	–	7.3	1.0	3	–	–	–
9	3.7	6.7	0.9	− 0.8	6.6	85	997.4	4.9	5.4	4.0	8	–	–	–
10	3.6	8.0	− 0.4	− 2.0	5.0	65	1000.4	11.6	0.9	4.0	6	–	–	–
11	2.9	7.4	− 1.9	− 3.9	6.4	86	995.2	–	6.0	1.8	2	0.0	–	–
12	6.9	9.7	4.6	2.4	8.2	92	988.1	–	7.9	0.8	2	0.0	–	–
13	8.5	12.1	6.1	4.6	10.2	93	987.2	–	7.6	1.9	3	4.8	–	–
14	9.4	12.4	7.5	7.4	10.1	97	989.4	0.2	7.6	1.6	3	0.2	–	–
15	9.5	12.9	7.2	4.6	10.2	86	992.4	0.2	7.4	2.6	5	0.8	–	–
16	10.6	15.8	6.8	5.7	9.3	75	997.4	7.4	4.6	1.3	3	–	–	–
17	11.6	18.9	3.4	− 0.9	8.9	68	1002.6	12.7	0.8	1.0	3	–	–	–
18	12.0	19.4	4.7	2.6	9.6	78	1001.1	10.7	4.1	2.8	6	–	–	–
19	10.5	15.3	7.7	7.1	9.1	93	1000.0	2.3	5.3	1.5	3	–	–	–
20	8.5	12.6	1.6	− 0.5	6.8	71	997.8	12.7	1.0	2.9	6	–	–	–
21	5.5	10.9	− 1.8	− 4.0	5.9	67	992.2	4.8	6.1	1.3	4	0.8	–	–
22	1.6	7.9	1.5	1.7	6.8	86	995.1	3.9	6.5	2.3	4	0.2	–	–
23	4.2	7.3	0.6	− 1.9	8.0	96	993.2	–	8.8	1.6	3	4.3	–	–
24	11.7	20.8	3.7	2.6	9.6	85	991.9	11.9	1.4	4.8	8	–	–	–
25	13.0	18.2	8.9	6.7	11.3	97	999.1	3.4	5.8	2.8	4	12.2	–	–
26	5.6	12.1	4.4	4.6	8.8	93	991.9	–	7.8	3.0	5	0.0	–	–
27	8.5	13.2	0.7	4.2	8.0	73	988.4	5.1	3.9	4.0	5	–	–	–
28	3.0	9.4	1.7	0.9	6.3	83	993.5	5.6	5.6	7.8	9	1.7	–	–
29	1.7	4.4	− 0.3	− 0.8	5.9	86	998.2	2.8	6.6	2.9	5	0.2	1	–
30	4.1	9.3	− 1.4	− 3.5	5.9	68	1001.0	10.6	4.6	3.1	6	0.0	–	–

SULEJÓW

DNI	TEMPERATURA POWIETRZA				PREŻNOŚĆ PARY WODNEJ	WILGOTNOŚĆ WZGLĘDNA	CIŚNIENIE ATMOSFERYCZNE	USŁONECZNIENIE	ZACHMURZENIE	WIATR		OPAD	ŚNIEG	
	T	Max	Min	T_g	e	U	P	S	N	v	v_{max}	R_d	h_s	s_g
1	9.1	14.2	4.2	2.9	8.7	75	995.0	7.9	2.5	4.5	9	–	–	–
2	10.9	20.5	2.4	0.4	9.2	72	993.6	4.2	0.9	3.4	6	–	–	–
3	13.0	21.4	4.9	2.6	9.1	64	989.3	9.4	1.1	3.2	8	–	–	–
4	9.3	14.4	3.4	1.5	8.3	73	992.9	8.5	4.0	1.1	3	–	–	–
5	8.1	14.2	5.9	4.9	9.2	86	990.4	–	6.1	3.9	8	0.4	–	–
6	9.9	18.1	1.2	0.6	8.4	73	996.1	8.4	4.1	6.8	13	0.0	–	–
7	6.7	13.6	2.5	1.9	6.8	75	998.5	6.1	7.3	4.0	9	–	–	–
8	6.8	9.2	0.2	− 2.1	8.9	81	989.6	3.7	5.6	1.5	4	0.3	–	–
9	3.6	7.5	0.1	− 0.4	5.8	75	998.7	5.6	4.9	4.3	6	–	–	–
10	3.2	8.2	− 1.6	− 2.8	4.8	64	1001.0	11.9	0.8	2.9	7	–	–	–
11	3.8	9.5	− 3.3	− 5.3	6.4	91	994.1	10.3	1.5	2.0	5	–	–	–
12	7.4	9.8	4.8	3.2	8.8	83	987.0	–	7.9	1.5	3	0.0	–	–
13	8.5	12.3	4.2	6.5	10.0	98	987.9	0.7	7.6	2.0	5	2.1	–	–
14	8.7	11.0	7.9	7.5	10.4	93	987.7	–	7.0	1.5	3	0.2	–	–
15	9.5	14.5	4.3	2.7	10.4	88	992.3	1.7	6.8	1.6	4	0.8	–	–
16	10.2	14.4	7.6	6.3	10.2	83	996.2	7.4	4.5	2.2	6	–	–	–
17	9.5	17.5	1.0	− 0.4	9.2	72	1001.6	11.0	0.8	0.8	4	–	–	–
18	11.5	18.4	3.8	1.9	9.2	71	1000.6	11.6	3.8	2.4	6	–	–	–
19	11.9	17.1	7.8	6.8	9.8	71	998.8	2.5	5.8	1.8	3	–	–	–
20	6.4	13.4	2.1	1.7	8.3	87	998.4	13.2	0.6	2.9	5	–	–	–
21	5.0	11.7	− 1.0	− 2.7	6.7	78	991.0	2.0	6.1	2.1	4	3.3	–	–
22	2.0	4.8	0.0	0.2	6.0	86	995.2	1.1	6.1	1.4	3	0.5	–	–
23	1.6	3.2	− 1.5	− 3.1	6.6	96	991.5	–	7.0	3.1	5	0.7	–	–
24	9.1	19.6	2.7	3.2	9.7	85	988.3	6.7	4.5	3.3	5	–	–	–
25	10.9	17.3	6.4	4.9	10.5	94	987.6	6.5	6.4	4.1	6	4.6	–	–
26	5.8	10.5	3.4	4.4	8.2	89	991.3	–	7.4	3.0	5	0.3	–	–
27	6.6	13.0	− 0.6	− 2.8	6.6	71	985.1	11.9	2.8	3.6	9	0.0	–	–
28	0.5	7.2	− 0.1	− 0.6	5.2	92	989.4	0.1	6.8	1.3	11	1.8	–	–
29	0.4	3.9	− 2.4	− 2.9	5.3	84	994.2	7.6	3.8	3.3	5	0.0	–	–
30	3.7	9.7	− 3.8	− 5.4	6.0	77	995.7	6.9	4.2	3.8	7	–	–	–

LUBLIN – RADAWIEC

DNI	TEMPERATURA POWIETRZA				PREŻNOŚĆ PARY WODNEJ	WILGOTNOŚĆ WZGLĘDNA	CIŚNIENIE ATMOSFERYCZNE	USŁONECZNIENIE	ZACHMURZENIE	WIATR		OPAD	ŚNIEG	
	T	Max	Min	T_g	e	U	P	S	N	v	v_{max}	R_d	h_s	s_g
1	9.1	13.8	3.2	0.2	8.8	74	986.3	•	3.1	4.2	7	–	–	–
2	10.6	19.0	2.9	− 1.7	8.6	72	989.6	•	1.0	2.6	4	–	–	–
3	13.1	20.6	5.5	2.3	9.7	66	994.5	•	0.0	3.6	6	–	–	–
4	9.2	14.9	3.9	2.0	8.2	73	988.3	•	8.8	1.9	3	–	–	–
5	10.2	17.4	4.8	3.1	9.7	89	984.4	•	6.3	4.3	7	0.1	–	–
6	9.7	17.6	1.9	0.3	8.7	76	990.5	•	4.6	5.1	8	8.3	–	–
7	5.6	14.2	2.6	3.2	8.7	74	979.8	•	7.3	4.0	7	–	–	–
8	4.7	7.4	2.2	0.3	6.7	78	982.5	•	8.0	2.1	4	9.7	–	–
9	3.2	6.6	1.0	− 1.1	6.2	81	990.0	•	8.6	5.6	7	–	–	–
10	2.8	7.7	− 0.8	− 2.5	6.4	81	993.2	•	1.9	4.5	7	–	–	–
11	2.9	7.8	− 3.6	− 5.7	5.5	73	987.4	•	5.1	3.8	5	0.6	–	–
12	5.9	7.9	3.9	2.9	8.8	94	981.6	•	9.0	2.0	3	2.9	–	–
13	9.4	12.2	5.9	5.6	10.2	93	979.9	•	7.8	3.9	6	4.2	–	–
14	9.5	10.8	6.5	6.2	10.0	98	981.2	•	8.0	1.9	3	0.1	–	–
15	8.8	12.4	6.0	5.3	10.0	98	984.4	•	7.3	3.3	6	0.2	–	–
16	9.9	13.3	5.7	4.7	9.8	87	985.4	•	4.8	2.9	5	–	–	–
17	11.1	17.6	4.3	− 0.2	8.9	70	985.1	•	2.0	2.2	2	–	–	–
18	12.2	18.5	5.3	0.5	9.0	69	983.8	•	2.8	2.6	4	0.0	–	–
19	11.5	17.0	7.4	5.9	10.1	76	982.8	•	4.1	1.3	4	–	–	–
20	6.0	12.5	1.5	− 3.6	8.6	71	988.8	•	1.1	4.1	6	–	–	–
21	5.6	10.6	− 0.6	− 3.4	8.9	86	994.4	•	5.5	1.9	3	2.8	–	–
22	3.3	8.1	0.6	0.2	8.5	88	991.5	•	7.5	3.6	5	5.9	–	–
23	2.8	5.1	0.0	− 0.2	7.1	94	984.5	•	8.0	3.6	5	8.4	1	–
24	12.5	16.4	4.1	3.8	10.3	95	982.6	•	7.8	4.5	7	0.0	–	–
25	10.8	16.0	8.6	5.8	11.6	89	980.2	•	9.8	3.4	5	1.9	–	–
26	9.5	12.9	4.5	3.7	8.6	95	983.9	•	8.0	4.8	6	–	–	–
27	8.3	13.0	4.7	4.5	7.8	73	976.7	•	3.9	5.9	7	0.0	–	–
28	1.4	7.5	− 0.5	− 0.1	5.9	88	977.3	•	8.5	6.8	8	2.2	–	–
29	0.5	3.6	− 0.9	− 1.1	5.2	83	981.3	•	6.1	4.1	7	0.1	2	–
30	3.4	9.1	− 2.1	− 4.2	5.3	70	983.4	•	3.8	2.9	5	0.1	–	–

LEGNICA

DNI	TEMPERATURA POWIETRZA				PREŻNOŚĆ PARY WODNEJ	WILGOTNOŚĆ WZGLĘDNA	CIŚNIENIE ATMOSFERYCZNE	USŁONIĘCZNIENIE	ZACHMURZENIE	WIATR		OPAD	ŚNIEG	
	T	Max	Min	T_g	e	U	P	S	N	v	v_{max}	R_d	s_h	s_g
1	10.3	15.8	5.9	3.1	6.3	74	1002.5	•	2.4	3.9	8	–	–	–
2	13.4	22.8	4.0	2.4	9.7	86	999.1	•	3.4	4.0	8	–	–	–
3	15.0	20.2	11.7	7.8	9.4	56	996.5	•	3.5	3.8	7	–	–	–
4	9.9	15.7	5.2	3.2	9.1	74	1000.4	•	4.8	2.6	6	–	–	–
5	9.2	12.5	8.4	6.4	9.0	97	998.9	•	7.8	4.4	7	0.3	–	–
6	10.8	18.6	4.4	2.6	8.1	65	994.7	•	5.0	7.1	11	0.0	–	–
7	5.9	17.0	2.3	2.0	6.1	66	993.6	•	8.9	4.4	8	0.0	–	–
8	4.6	7.7	2.9	1.4	6.7	79	998.9	•	7.6	3.3	5	0.0	–	–
9	3.1	5.9	1.4	1.8	6.0	79	1000.7	•	9.8	3.5	6	–	–	–
10	4.0	12.1	− 1.5	− 3.6	4.9	64	1010.5	•	1.9	2.8	7	–	–	–
11	4.2	10.4	− 1.6	− 3.5	5.1	69	1002.2	•	5.1	1.6	4	–	–	–
12	4.0	9.3	− 2.1	− 4.8	6.8	81	995.8	•	6.0	1.1	2	0.1	–	–
13	7.2	10.0	6.1	5.3	9.6	92	987.6	•	6.9	2.5	4	–	–	–
14	9.4	15.8	2.1	1.3	9.5	81	996.4	•	9.6	1.5	4	–	–	–
15	8.1	13.0	2.2	0.4	9.5	88	1000.9	•	5.6	1.9	5	0.0	–	–
16	12.2	17.8	7.9	5.9	10.7	77	1004.7	•	6.6	2.6	5	0.3	–	–
17	11.8	18.8	6.3	5.4	10.2	76	1005.6	•	1.8	2.0	4	–	–	–
18	12.4	20.4	3.6	1.5	8.4	62	1008.4	•	4.0	2.0	3	–	–	–
19	11.7	17.1	6.7	5.6	9.5	90	1007.3	•	6.6	1.6	5	–	–	–
20	9.2	14.9	3.1	1.7	9.2	90	1007.6	•	2.6	2.5	4	–	–	–
21	5.9	13.4	− 0.6	− 2.6	7.3	78	999.9	•	4.3	3.6	7	2.7	–	–
22	1.9	6.2	− 0.5	− 2.3	6.2	89	998.1	•	5.3	2.5	5	0.3	–	–
23	2.1	6.8	− 2.0	− 4.2	6.0	85	996.1	•	6.0	2.9	6	8.2	–	–
24	5.1	6.7	3.8	3.2	8.4	96	993.6	•	8.0	3.4	6	0.9	–	–
25	5.9	7.2	3.8	3.9	9.2	92	997.9	•	8.0	3.5	6	0.5	–	–
26	6.4	11.2	2.5	2.6	7.0	74	1001.0	•	6.1	3.3	5	–	–	–
27	4.8	10.2	1.1	− 2.0	6.5	76	999.1	•	4.0	5.3	10	0.2	–	–
28	1.0	6.0	− 0.9	− 1.4	6.8	88	998.6	•	5.5	8.1	12	1.0	–	–
29	1.6	5.6	− 2.5	− 4.6	6.4	79	1000.6	•	3.3	2.4	5	0.0	–	–
30	5.3	10.9	− 1.7	− 5.2	6.4	72	1000.2	•	4.6	4.4	8	0.0	–	–

WIELUŃ

Kwiecień 1976

DNI	TEMPERATURA POWIETRZA				PREŻNOŚĆ PARY WODNEJ	WILGOTNOŚĆ WZGLĘDNA	CIŚNIENIE ATMOSFERYCZNE	USŁONIĘCZNIENIE	ZACHMURZENIE	WIATR		OPAD	ŚNIEG	
	T	Max	Min	T_g	e	U	P	S	N	v	v_{max}	R_d	s_h	s_g
1	10.0	15.5	4.4	3.0	8.1	87	993.8	6.7	1.5	3.1	5	–	–	–
2	12.7	21.0	5.4	4.1	9.2	85	991.5	6.7	1.3	3.9	7	–	–	–
3	14.5	22.9	8.4	6.8	8.9	56	987.6	7.7	1.8	2.9	5	–	–	–
4	10.1	16.0	4.4	2.2	8.5	72	992.3	8.0	3.3	1.4	2	–	–	–
5	9.0	14.2	6.2	4.6	9.3	81	989.4	8.5	6.8	2.4	5	–	–	–
6	10.8	18.3	3.4	2.2	8.2	88	985.6	8.2	5.9	4.1	8	–	–	–
7	6.2	13.4	2.1	0.9	8.0	84	988.8	8.5	6.0	2.6	4	–	–	–
8	5.0	9.2	1.4	− 1.2	6.6	77	995.0	7.7	7.0	2.4	4	0.0	–	–
9	3.3	7.2	− 0.1	− 0.7	5.7	75	998.4	3.3	6.0	3.1	5	–	–	–
10	3.7	9.1	− 2.8	− 5.0	4.5	59	1000.2	11.4	8.0	2.0	4	–	–	–
11	4.4	10.7	− 2.3	− 5.2	4.6	58	992.9	11.4	8.4	2.1	5	8.8	–	–
12	4.1	10.2	− 0.1	− 2.3	7.2	80	986.0	8.1	7.0	1.1	2	0.6	–	–
13	8.5	11.6	6.5	5.0	9.7	89	987.4	8.0	7.9	1.5	3	–	–	–
14	8.9	13.4	6.3	5.5	9.7	86	986.9	1.8	5.3	1.8	5	0.0	–	–
15	7.5	13.9	0.9	0.7	9.5	91	991.2	1.6	6.9	1.0	2	3.2	–	–
16	11.1	16.7	7.5	6.7	10.0	78	994.9	8.0	3.9	2.3	4	0.0	–	–
17	11.8	19.1	2.9	0.8	8.7	67	1000.4	11.5	0.8	0.6	1	–	–	–
18	13.4	19.7	6.6	2.5	8.4	57	999.4	8.2	3.8	1.3	3	–	–	–
19	12.3	18.2	8.4	6.0	9.2	85	997.8	6.5	5.1	1.5	3	–	–	–
20	9.1	14.1	2.0	0.8	9.5	96	997.8	12.6	1.1	1.9	3	–	–	–
21	6.3	13.2	1.4	− 1.8	5.6	64	990.2	3.1	6.5	2.8	6	1.9	–	–
22	2.1	6.2	− 0.6	− 1.8	5.4	77	989.7	3.5	5.3	2.4	4	0.0	–	–
23	1.9	4.3	− 1.4	− 3.2	6.4	90	990.0	–	8.9	2.5	4	2.4	–	–
24	7.0	12.7	2.9	2.8	9.3	93	987.2	3.7	4.9	2.8	4	–	–	–
25	9.6	14.5	5.2	4.0	9.8	88	987.1	2.3	6.8	2.9	5	0.0	–	–
26	5.8	9.7	2.4	2.3	7.7	84	990.5	–	7.8	2.5	5	5.6	–	–
27	6.9	13.0	− 0.6	− 2.9	6.5	72	995.2	9.8	3.0	2.6	5	0.0	–	–
28	0.5	6.6	− 0.9	− 0.7	5.6	89	995.8	–	8.9	4.5	6	2.5	–	–
29	0.7	5.2	− 3.1	− 3.8	5.1	81	998.5	6.3	3.1	2.0	3	0.0	–	–
30	4.7	10.6	− 1.6	− 3.9	5.8	69	998.7	8.4	4.6	2.3	5	0.0	–	–

ZGORZELEC

DNI	TEMPERATURA POWIETRZA				PREŻNOŚĆ PARY WODNEJ	WILGOTNOŚĆ WZGLĘDNA	CIŚNIENIE ATMOSFERYCZNE	USŁONIĘCZNIENIE	ZACHMURZENIE	WIATR		OPAD	ŚNIEG	
	T	Max	Min	T_g	e	U	P	S	N	v	v_{max}	R_d	s_h	s_g
1	10.4	16.1	5.4	3.0	8.7	•	993.6	7.8	•	•	•	–	–	–
2	12.8	21.8	2.0	− 0.7	9.4	•	990.1	7.3	•	•	•	–	–	–
3	12.7	18.6	8.3	2.7	9.7	•	987.9	4.8	•	•	•	–	–	–
4	10.2	16.6	4.3	2.1	9.4	•	990.6	2.9	•	•	•	0.7	–	–
5	9.8	11.3	5.4	3.7	8.4	•	990.1	2.9	•	•	•	–	–	–
6	9.8	16.1	5.0	1.8	8.4	•	986.1	5.1	•	•	•	0.0	–	–
7	4.7	10.3	2.6	1.1	5.9	•	987.1	3.0	•	•	•	0.9	–	–
8	2.7	6.7	0.2	− 0.4	6.7	•	991.7	0.6	•	•	•	3.1	–	–
9	1.9	4.9	0.6	− 0.1	6.1	•	1000.5	0.2	•	•	•	0.0	–	–
10	3.8	10.8	− 1.3	− 3.3	5.2	•	1001.3	5.5	•	•	•	–	–	–
11	3.9	9.8	− 0.7	− 3.3	5.3	•	993.2	2.6	•	•	•	–	–	–
12	4.2	9.8	− 3.6	− 5.2	6.6	•	986.9	0.8	•	•	•	0.7	–	–
13	7.5	12.3	4.0	3.6	8.9	•	988.9	0.2	•	•	•	6.0	–	–
14	9.8	14.8	3.2	1.3	8.9	•	987.5	3.6	•	•	•	–	–	–
15	8.9	15.6	0.8	− 1.3	9.1	•	991.7	5.9	•	•	•	–	–	–
16	8.5	12.1	7.0	4.8	10.2	•	995.5	1.7	•	•	•	0.8	–	–
17	9.7	17.6	2.5	0.6	9.4	•	1001.0	5.3	•	•	•	–	–	–
18	11.7	19.8	3.6	0.6	8.2	•	999.4	9.6	•	•	•	–	–	–
19	10.8	17.9	4.5	2.1	9.7	•	998.0	3.5	•	•	•	–	–	–
20	8.2	14.5	2.1	0.4	8.3	•	998.1	12.0	•	•	•	–	–	–
21	5.6	12.9	− 0.6	− 3.5	7.2	•	991.4	9.5	•	•	•	1.6	–	–
22	2.2	5.5	− 0.8	− 2.0	9.7	•	990.1	9.4	•	•	•	0.1	–	–
23	0.8	5.2	− 4.1	− 5.7	6.6	•	988.2	2.0	•	•	•	5.8	–	–
24	3.9	9.4	1.0	0.4	8.1	•	986.3	–	•	•	•	4.5	–	–
25	4.1	5.4	2.9	2.9	9.2	•	989.3	–	•	•	•	2.4	–	–
26	6.8	12.5	2.6	2.6	6.8	•	991.9	6.6	•	•	•	2.7	–	–
27	3.3	9.2	− 1.5	− 3.7	6.1	•	988.5	7.8	•	•	•	0.8	1	–
28	0.3	3.4	− 2.3	− 3.9	5.4	•	991.6	8.7	•	•	•	8.1	–	–
29	0.7	5.1	− 3.9	− 9.8	5.3	•	995.6	5.5	•	•	•	0.0	–	–
30	4.5	10.7	− 1.6	− 6.9	5.8	•	999.3	2.5	•	•	•			

WROCŁAW-STRACHOWICE

DNI	TEMPERATURA POWIETRZA				PREŻNOŚĆ PARY WODNEJ	WILGOTNOŚĆ WZGLĘDNA	CIŚNIENIE ATMOSFERYCZNE	USŁONIĘCZNIENIE	ZACHMURZENIE	WIATR		OPAD	ŚNIEG	
	T	Max	Min	T_g	e	U	P	S	N	v	v_{max}	R_d	s_h	s_g
1	10.4	16.3	3.7	0.4	8.2	67	1003.1	7.8	1.6	4.3	8	–	–	–
2	12.8	23.3	2.3	− 0.1	8.6	64	999.5	10.3	0.5	4.6	7	–	–	–
3	14.0	22.6	2.9	− 0.1	9.0	59	997.0	6.0	1.1	4.3	6	–	–	–
4	10.3	17.3	3.0	− 1.0	8.7	72	1001.1	7.8	2.5	3.3	6	–	–	–
5	9.1	13.3	7.0	1.0	9.2	79	999.4	1.8	6.3	4.5	6	0.0	–	–
6	11.1	20.0	0.7	− 2.1	8.1	66	994.8	8.2	5.0	4.8	10	–	–	–
7	6.7	14.0	2.5	0.9	8.8	80	996.1	6.6	5.9	4.9	7	–	–	–
8	4.9	8.6	2.5	− 0.1	8.6	97	999.7	1.8	6.3	3.9	7	0.9	–	–
9	3.9	7.7	1.1	1.4	9.8	93	1009.5	3.6	6.5	3.9	6	–	–	–
10	3.5	10.0	− 5.0	− 9.0	4.6	63	1010.7	10.0	1.1	2.1	4	–	–	–
11	4.8	11.2	− 4.9	− 7.4	4.7	66	1002.6	4.9	3.8	2.3	5	–	–	–
12	5.2	9.5	1.1	− 3.1	6.9	76	995.9	–	6.1	2.1	6	1.0	–	–
13	7.9	10.9	5.8	4.3	9.8	92	997.6	–	7.6	2.0	3	0.8	–	–
14	9.6	15.5	2.5	− 0.1	8.5	77	996.8	2.5	4.8	2.4	3	0.0	–	–
15	7.9	14.0	− 0.2	− 1.6	9.2	86	1001.2	3.6	4.3	1.9	4	9.1	–	–
16	12.2	18.4	7.5	6.1	9.6	71	1004.7	4.0	4.5	2.5	6	–	–	–
17	10.5	15.4	0.7	− 1.3	8.5	71	1010.1	11.2	0.6	0.9	2	–	–	–
18	12.5	20.9	1.5	− 2.5	8.0	61	1009.1	10.7	1.5	1.3	4	–	–	–
19	12.4	17.9	6.0	1.8	9.1	85	1007.5	0.5	5.6	2.4	4	–	–	–
20	8.7	15.5	3.3	− 0.5	6.2	64	1001.8	12.9	3.6	2.0	6	–	–	–
21	5.7	13.7	− 2.1	− 6.0	6.2	71	1000.2	3.6	4.5	2.4	5	1.7	–	–
22	2.2	6.5	− 2.3	− 4.9	6.8	89	999.3	5.6	3.8	2.5	4	0.2	–	–
23	1.9	6.2	− 5.1	− 8.0	5.5	85	999.5	8.7	6.3	3.3	6	3.5	–	–
24	5.4	7.1	3.7	3.4	8.2	96	997.7	–	8.0	2.4	6	0.2	–	–
25	6.2	8.0	3.8	4.2	8.5	90	998.4	–	8.0	4.3	6	–	–	–
26	6.2	9.2	3.3	3.9	7.0	74	1001.8	0.4	7.1	3.1	5	0.0	–	–
27	4.0	12.4	− 1.2	− 5.6	6.2	73	998.2	8.6	2.9	5.6	9	0.0	–	–
28	1.0	5.8	− 0.8	− 2.1	5.6	84	998.3	0.5	6.5	9.6	13	4.8	–	–
29	1.4	5.8	− 4.5	− 6.7	5.2	77	1009.2	7.1	2.4	2.5	4	0.4	1	–
30	4.8	11.5	− 4.5	− 8.0	6.1	72	1008.9	5.5	5.1	3.8	8	0.0	–	–

Tablica II

JELENIA GÓRA

DNI	TEMPERATURA POWIETRZA				PRĘŻNOŚĆ PARY WODNEJ	WILGOTNOŚĆ WZGLĘDNA	CIŚNIENIE ATMOSFERYCZNE	USŁONECZNIENIE	ZACHMURZENIE	WIATR		OPAD	ŚNIEG	
	T	Max	Min	T_0	e	U	P	S	N	v	v_{max}	R_d	s_h	s_g
1	9.8	16.3	3.1	0.2	7.2	80	976.4	8.1	1.3	4.1	7	–	–	–
2	10.7	22.7	– 0.4	– 4.4	7.0	62	972.0	11.5	1.3	2.4	5	–	–	–
3	11.6	21.9	3.9	– 0.5	7.7	59	971.2	6.5	2.8	2.9	5	–	–	–
4	10.0	17.1	2.2	– 1.9	8.7	72	973.5	6.4	4.5	2.6	5	–	–	–
5	7.8	14.5	5.2	2.5	8.2	78	972.0	2.4	5.0	3.1	6	1.5	–	–
6	8.0	18.5	– 1.2	– 3.6	7.1	71	965.2	7.1	4.5	5.1	9	0.3	–	–
7	4.5	11.7	– 1.5	0.6	5.8	79	969.4	7.3	5.5	4.8	6	0.4	–	–
8	1.8	5.6	– 0.5	– 3.2	6.5	93	973.2	–	7.8	2.8	5	3.4	–	–
9	1.1	3.3	– 0.3	0.4	6.0	90	972.3	0.3	8.9	2.4	4	0.0	–	–
10	1.7	8.9	– 4.8	– 7.1	4.8	74	983.0	8.7	3.1	1.9	5	–	–	–
11	1.5	8.5	– 4.5	– 7.1	4.9	74	978.5	2.9	4.3	1.4	5	–	–	–
12	2.1	7.5	– 4.6	– 6.9	6.1	85	984.4	–	5.9	0.6	2	0.5	–	–
13	6.4	9.6	3.9	2.4	8.7	91	971.5	–	7.8	1.3	2	0.2	–	–
14	7.7	13.7	2.0	– 0.1	8.3	81	970.6	4.3	5.6	0.5	1	–	–	–
15	6.9	14.2	– 1.8	– 3.5	7.5	85	974.5	9.1	4.1	1.9	5	0.0	–	–
16	9.2	13.6	7.5	6.5	10.6	92	979.4	2.1	6.9	2.9	6	1.2	–	–
17	3.9	17.7	1.5	0.1	9.2	76	983.2	10.3	2.5	1.4	5	–	–	–
18	9.3	19.3	– 1.0	– 4.3	7.8	71	982.5	8.5	2.8	1.5	4	–	–	–
19	9.2	16.3	1.2	– 1.1	9.2	79	980.7	0.4	5.1	1.8	3	–	–	–
20	7.2	13.5	0.5	– 3.0	8.7	80	980.3	13.0	1.9	2.1	4	–	–	–
21	4.6	13.4	– 3.8	– 6.1	6.2	76	973.4	6.3	3.8	2.0	4	2.8	–	–
22	1.0	5.0	– 1.0	– 3.5	5.1	78	972.2	4.9	5.9	2.0	5	0.0	–	–
23	0.8	4.2	– 3.4	– 7.5	4.8	89	972.0	1.1	8.0	1.8	4	5.2	–	–
24	3.4	5.1	0.7	0.0	7.6	97	971.1	–	8.0	1.4	3	3.8	–	–
25	3.8	5.0	2.4	2.5	7.8	97	972.4	–	8.0	2.0	3	2.9	–	–
26	4.0	8.4	1.5	1.5	7.4	91	974.6	1.2	7.1	1.8	3	–	–	–
27	2.2	9.0	– 3.9	– 4.8	8.3	87	976.7	5.9	6.3	0.4	11	3.7	–	–
28	– 0.5	3.1	– 2.5	– 2.6	5.2	88	973.0	2.1	7.1	1.1	5	0.3	1	•
29	– 0.2	3.9	– 3.5	– 5.6	4.8	80	971.3	2.5	2.0	2.2	3	0.8	–	–
30	2.9	10.2	– 5.6	– 7.6	5.2	73	981.6	5.2	4.8	3.1	6	–	–	–

KIELCE-SUKÓW

Kwiecień 1976

DNI	TEMPERATURA POWIETRZA				PRĘŻNOŚĆ PARY WODNEJ	WILGOTNOŚĆ WZGLĘDNA	CIŚNIENIE ATMOSFERYCZNE	USŁONECZNIENIE	ZACHMURZENIE	WIATR		OPAD	ŚNIEG	
	T	Max	Min	T_0	e	U	P	S	N	v	v_{max}	R_d	s_h	s_g
1	7.2	14.8	0.7	– 2.2	7.2	72	987.5	5.6	1.9	2.9	9	–	–	–
2	9.8	20.0	0.9	– 2.0	7.6	67	986.8	10.8	0.8	2.8	7	–	–	–
3	12.1	21.4	1.9	0.0	8.2	62	982.3	10.5	0.8	2.6	7	–	–	–
4	10.0	16.4	4.3	1.3	7.5	71	985.6	5.9	0.6	1.9	5	–	–	–
5	10.1	18.1	6.1	3.8	9.6	79	982.8	4.1	4.4	2.9	5	0.3	–	–
6	9.7	18.0	1.1	0.6	7.8	70	978.9	6.7	6.3	4.8	9	–	–	–
7	5.6	15.4	3.9	3.7	6.3	69	978.4	1.9	6.6	3.3	6	–	–	–
8	4.0	6.8	– 0.5	– 2.3	6.5	81	980.6	2.7	6.8	2.0	4	0.1	–	–
9	4.5	8.1	1.2	0.5	6.4	85	984.5	8.8	4.4	5.3	8	–	–	–
10	2.9	7.4	– 0.2	– 1.3	6.2	88	981.2	11.4	2.5	4.0	6	–	–	–
11	3.4	6.3	– 0.2	– 4.0	4.5	65	985.1	11.3	2.6	2.6	6	0.4	–	–
12	6.4	9.2	4.5	3.2	8.4	87	977.1	–	8.0	1.5	5	–	–	–
13	8.3	12.3	5.2	3.8	9.4	86	978.3	1.1	7.6	3.1	5	0.5	–	–
14	7.6	9.6	7.0	6.4	9.9	95	979.2	–	7.5	1.3	2	1.0	–	–
15	8.3	14.0	1.6	1.1	9.5	87	982.9	0.7	7.4	2.6	6	0.3	–	–
16	9.9	11.9	7.6	6.7	9.8	86	987.2	2.3	5.6	3.4	7	0.0	–	–
17	9.8	17.4	1.3	– 1.4	7.4	67	983.1	–	6.9	1.3	3	0.5	–	–
18	10.5	19.4	1.1	– 0.5	7.4	65	982.5	6.7	3.1	1.6	5	0.0	–	–
19	11.0	17.6	4.5	1.9	9.0	71	980.0	2.3	5.4	1.6	5	–	–	–
20	7.1	13.0	4.4	1.6	8.2	82	988.9	3.6	1.3	3.4	5	–	–	–
21	5.3	11.8	– 2.9	– 5.1	5.5	66	982.7	4.8	5.4	1.4	4	4.5	–	–
22	2.4	8.0	0.9	0.7	6.3	87	980.1	1.0	6.5	3.8	5	1.4	–	–
23	1.7	3.3	– 0.5	– 2.9	6.7	96	982.0	–	7.9	2.6	6	1.3	–	–
24	11.2	20.4	2.2	0.7	5.1	72	976.0	11.8	3.3	3.8	7	–	–	–
25	10.2	15.1	4.6	2.2	10.2	93	978.4	2.0	4.8	2.9	5	15.0	–	–
26	5.3	10.9	4.4	4.3	8.4	94	981.7	–	8.0	4.6	6	0.5	–	–
27	8.2	12.9	4.8	4.1	7.0	65	976.1	11.6	3.8	4.6	7	0.1	–	–
28	1.2	8.6	– 0.2	– 1.0	5.8	87	977.5	1.4	5.6	8.0	10	0.5	–	–
29	0.2	3.1	– 1.6	– 1.8	4.3	71	980.2	2.8	5.8	3.6	6	–	–	–
30	2.7	9.7	– 0.6	– 7.3	4.7	67	981.5	10.6	4.0	2.9	6	–	–	–

CZĘSTOCHOWA

DNI	TEMPERATURA POWIETRZA				PRĘŻNOŚĆ PARY WODNEJ	WILGOTNOŚĆ WZGLĘDNA	CIŚNIENIE ATMOSFERYCZNE	USŁONECZNIENIE	ZACHMURZENIE	WIATR		OPAD	ŚNIEG	
	T	Max	Min	T_0	e	U	P	S	N	v	v_{max}	R_d	s_h	s_g
1	10.0	16.5	5.1	3.3	7.8	64	983.3	5.5	1.6	2.5	5	–	–	–
2	11.0	20.4	5.3	2.9	8.0	58	981.6	10.0	0.6	2.9	5	–	–	–
3	14.2	21.5	7.2	4.1	8.5	56	977.8	5.7	1.0	3.9	6	–	–	–
4	10.5	16.2	4.9	3.3	8.9	71	981.4	8.5	0.6	2.5	5	–	–	–
5	9.5	15.4	6.1	5.2	9.4	80	978.5	0.1	4.1	3.0	5	–	–	–
6	10.6	18.5	1.9	– 0.3	7.3	63	975.3	9.2	2.3	4.5	11	–	–	–
7	6.1	14.9	2.9	1.6	6.8	64	974.8	6.7	5.3	3.6	8	–	–	–
8	4.7	8.7	1.6	0.3	6.6	78	977.0	6.2	5.0	3.0	5	0.4	–	–
9	2.6	6.9	0.0	– 0.6	5.5	76	986.1	1.8	5.4	5.1	7	–	–	–
10	1.3	7.4	– 2.1	– 3.8	4.0	59	988.7	11.6	0.9	3.2	6	–	–	–
11	4.3	9.2	– 1.2	– 5.2	4.5	56	981.6	11.2	0.4	3.4	6	0.1	–	–
12	6.2	8.7	3.4	2.1	8.1	85	974.5	–	7.9	2.3	3	–	–	–
13	8.0	11.5	5.2	2.8	8.9	84	976.3	0.6	7.5	2.5	4	–	–	–
14	8.5	12.2	6.3	4.4	9.5	87	976.1	1.3	8.5	1.6	3	–	–	–
15	8.5	13.1	3.1	– 0.3	9.2	84	980.3	0.6	6.8	2.1	4	1.0	–	–
16	9.6	14.3	6.5	5.9	9.8	83	982.7	3.8	5.8	2.8	4	–	–	–
17	11.7	17.2	4.5	0.9	8.2	66	985.7	8.6	2.6	1.8	3	–	–	–
18	13.8	19.3	5.0	3.3	7.9	57	985.0	11.3	1.5	1.8	3	–	–	–
19	11.4	17.6	8.0	3.6	9.1	67	987.1	4.5	3.5	1.9	3	–	–	–
20	7.0	14.8	2.0	0.6	6.0	63	986.3	13.0	0.4	3.4	5	–	–	–
21	6.4	12.6	0.3	– 0.4	6.3	68	975.2	6.6	4.8	2.4	4	2.3	–	–
22	1.4	6.5	– 0.4	– 0.3	5.9	79	977.2	1.0	5.6	3.1	5	1.0	–	–
23	1.3	2.3	– 0.6	– 1.6	6.3	93	978.4	–	8.0	2.0	4	2.2	–	–
24	7.9	15.8	1.9	1.6	5.8	51	975.5	5.6	3.0	3.0	4	–	–	–
25	8.7	13.8	4.8	0.3	10.6	94	975.4	1.5	9.6	2.4	5	6.4	–	–
26	4.7	11.1	3.0	3.3	8.1	95	978.9	–	8.0	4.1	6	0.6	–	–
27	6.8	12.2	1.5	– 0.3	6.6	89	974.0	10.8	3.0	2.8	5	0.0	–	–
28	0.3	6.0	– 1.1	– 1.2	5.4	82	973.1	0.4	7.5	6.5	8	2.6	–	–
29	– 0.1	3.4	– 2.8	– 4.0	4.7	78	971.3	6.8	3.8	2.5	4	0.0	1	•
30	3.8	6.4	– 3.3	– 5.2	5.0	65	986.1	6.3	3.6	2.5	5	–	–	–

ŚNIEŻKA

DNI	TEMPERATURA POWIETRZA				PRĘŻNOŚĆ PARY WODNEJ	WILGOTNOŚĆ WZGLĘDNA	CIŚNIENIE ATMOSFERYCZNE	USŁONECZNIENIE	ZACHMURZENIE	WIATR		OPAD	ŚNIEG	
	T	Max	Min	T_0	e	U	P	S	N	v	v_{max}	R_d	s_h	s_g
1	1.2	3.3	– 0.8	•	5.6	84	836.5	10.2	0.3	16.8	22	–	148	•
2	4.6	7.9	2.4	•	6.3	70	836.3	10.9	1.5	22.3	28	–	130	3.7
3	6.7	7.6	4.8	•	6.0	86	834.6	8.0	2.0	15.9	22	–	115	3.3
4	5.0	7.9	2.4	•	6.7	76	835.4	7.4	3.5	16.0	31	–	95	3.2
5	1.9	6.7	– 0.5	•	6.5	93	833.5	2.8	6.1	21.9	26	1.4	75	3.0
6	1.1	4.8	– 0.6	•	5.6	85	825.8	3.8	5.4	25.3	38	0.1	65	3.1
7	– 4.4	1.7	– 6.6	•	3.5	80	828.1	6.5	6.4	8.6	22	5.2	60	3.0
8	– 6.1	– 4.4	– 6.6	•	3.7	96	829.8	–	8.0	9.1	12	12.2	65	•
9	– 7.3	– 6.0	– 7.2	•	3.3	93	834.4	–	8.0	13.8	15	1.7	73	•
10	– 6.8	– 5.2	– 8.2	•	3.2	86	838.1	6.7	5.3	17.4	22	–	74	3.4
11	– 5.6	– 4.0	– 7.0	•	3.2	79	833.1	4.8	3.2	15.0	24	–	72	•
12	– 3.2	– 1.5	– 4.1	•	4.4	93	828.6	–	6.3	9.1	12	1.8	69	•
13	– 1.0	– 0.1	– 1.6	•	5.6	98	831.6	–	8.0	5.4	9	1.9	65	•
14	– 0.4	2.2	– 2.4	•	5.9	98	831.5	2.9	5.3	3.0	5	0.5	63	•
15	0.5	1.4	0.0	•	6.1	97	834.7	2.0	5.5	6.1	11	1.6	60	5.1
16	0.9	2.0	0.0	•	6.5	100	838.0	0.3	7.5	12.9	18	10.0	57	5.1
17	2.9	5.7	0.6	•	5.4	92	843.4	11.5	2.5	9.3	18	–	55	4.6
18	4.3	7.5	2.7	•	5.6	88	843.5	8.2	3.6	2.0	4	–	58	4.8
19	4.1	6.9	2.1	•	6.6	81	841.5	1.6	5.4	4.0	9	–	48	4.5
20	– 0.6	3.4	– 2.5	•	4.2	72	839.0	13.2	2.4	10.8	18	–	37	4.4
21	– 1.4	2.3	– 3.6	•	3.6	76	833.0	6.5	4.8	9.1	18	4.9	35	•
22	– 8.7	– 3.6	– 10.2	•	3.1	86	828.2	2.1	7.8	7.3	15	0.5	37	•
23	– 8.0	– 6.4	– 10.7	•	3.2	94	828.3	–	8.0	6.5	14	9.3	37	•
24	1.3	2.3	– 6.4	•	4.1	100	830.2	0.6	7.3	5.5	17	2.4	40	•
25	3.0	4.3	– 2.2	•	6.1	93	830.9	4.3	6.1	16.9	20	1.2	36	4.7
26	– 2.8	– 0.8	– 3.9	•	5.0	99	832.8	–	7.0	19.8	24	0.4	34	5.2
27	– 4.7	– 1.0	– 5.5	•	4.2	96	828.7	8.7	4.4	17.5	35	5.0	34	•
28	– 9.9	– 5.5	– 11.8	•	2.8	95	827.1	0.8	7.9	25.5	32	6.8	38	•
29	– 9.0	– 5.8	– 11.6	•	2.9	93	835.9	5.0	5.8	10.1	26	0.1	45	•
30	– 5.7	– 2.3	– 9.8	•	3.3	90	838.3	4.8	4.6	10.8	18	0.1	44	4.2

ZAMOŚĆ

DNI	TEMPERATURA POWIETRZA				PREŻNOŚĆ PARY WODNEJ	WILGOTNOŚĆ WZGLĘDNA	CIŚNIENIE ATMOSFERYCZNE	USŁONECZNIENIE	ZACHMURZENIE	WIATR		OPAD	ŚNIEG	
	T	Max	Min	T_0	e	U	P	S	N	v	v_{max}	R_d	h_s	s_g
1	9.3	15.8	4.9	3.6	7.6	69	992.7	*	8.9	4.2	6	–	–	–
2	10.5	19.1	0.3	- 1.4	8.6	72	993.6	*	1.1	2.1	4	–	–	–
3	14.9	20.9	5.2	0.4	8.3	59	988.4	*	0.0	3.4	6	–	–	–
4	9.8	15.1	2.5	1.7	8.7	74	991.1	*	0.1	1.6	3	–	–	–
5	12.7	21.4	5.1	3.0	10.0	71	987.8	*	5.4	3.6	8	0.0	–	–
6	12.4	19.8	3.0	0.4	9.3	69	984.1	*	2.9	3.6	7	–	–	–
7	7.1	15.2	5.3	4.4	7.2	71	993.0	*	7.6	2.4	4	–	–	–
8	4.4	8.0	3.6	2.9	7.4	88	985.3	*	7.4	3.1	5	1.3	–	–
9	4.4	7.8	0.8	- 1.2	8.7	81	991.7	*	5.6	4.6	8	–	–	–
10	4.0	8.3	- 1.2	- 3.0	4.6	58	994.7	*	2.1	4.3	7	–	–	–
11	2.9	6.8	- 2.2	- 5.1	6.1	80	985.6	*	5.9	2.4	4	0.6	–	–
12	6.2	8.9	3.8	4.8	8.9	93	983.6	*	8.0	1.3	2	0.8	–	–
13	9.5	10.9	8.9	4.9	10.4	94	981.9	*	8.0	2.4	4	8.3	–	–
14	9.6	11.2	8.5	6.4	10.2	92	984.1	*	7.9	1.3	2	0.8	–	–
15	8.6	12.6	5.9	3.9	10.3	93	987.6	*	7.6	1.8	3	1.6	–	–
16	9.2	13.8	7.3	5.4	10.2	89	991.7	*	5.3	2.8	5	–	–	–
17	9.7	18.1	- 0.1	- 1.6	8.1	72	997.9	*	1.3	1.0	2	–	–	–
18	11.4	19.5	1.4	- 1.0	8.4	67	997.1	*	1.5	1.6	3	–	–	–
19	11.0	17.5	4.5	2.5	9.7	76	994.9	*	6.3	0.6	2	–	–	–
20	8.7	13.2	4.3	2.1	7.1	69	992.5	*	2.0	2.5	5	–	–	–
21	6.7	13.0	- 1.6	- 3.6	5.6	60	987.3	*	4.5	1.0	2	0.8	–	–
22	4.7	18.1	2.6	3.0	7.0	82	984.2	*	7.8	2.0	4	0.6	–	–
23	9.6	16.2	3.6	2.2	9.8	86	982.1	*	7.4	1.4	4	3.1	–	–
24	13.3	21.0	5.5	2.1	9.7	68	985.6	*	1.2	4.3	8	0.0	–	–
25	12.2	17.9	6.3	3.7	11.2	89	983.3	*	6.3	1.4	3	1.8	–	–
26	7.5	11.8	5.2	5.2	9.9	95	985.9	*	8.0	3.1	5	0.0	–	–
27	9.4	12.3	8.4	5.5	9.1	79	979.6	*	5.3	4.0	6	–	–	–
28	3.2	9.7	0.2	0.9	8.7	75	981.0	*	5.1	6.5	8	0.5	–	–
29	1.8	5.3	0.0	0.0	5.5	80	994.0	*	6.9	3.6	6	0.0	–	–
30	3.3	9.0	- 3.5	- 6.1	4.8	65	996.7	*	2.8	2.3	5	0.3	–	–

SANDOMIERZ

Kwiecień 1976

DNI	TEMPERATURA POWIETRZA				PREŻNOŚĆ PARY WODNEJ	WILGOTNOŚĆ WZGLĘDNA	CIŚNIENIE ATMOSFERYCZNE	USŁONECZNIENIE	ZACHMURZENIE	WIATR		OPAD	ŚNIEG	
	T	Max	Min	T_0	e	U	P	S	N	v	v_{max}	R_d	h_s	s_g
1	9.1	15.4	3.0	1.2	7.0	69	992.9	9.9	1.5	3.5	9	–	–	–
2	11.6	19.3	4.2	2.2	8.1	69	992.6	11.3	0.4	5.0	7	–	–	–
3	13.8	21.5	5.8	3.2	8.2	64	988.0	11.4	0.0	5.0	6	–	–	–
4	10.4	15.1	5.4	4.0	8.9	72	991.3	10.6	1.8	4.0	9	–	–	–
5	11.4	17.7	6.9	5.8	9.9	75	987.8	5.0	4.8	5.3	8	0.8	–	–
6	10.8	16.0	2.3	1.3	9.3	75	984.5	7.2	4.6	6.3	11	0.0	–	–
7	6.8	14.9	4.6	4.3	8.4	85	993.4	1.5	7.8	4.1	8	–	–	–
8	5.3	7.7	3.6	2.7	6.5	73	995.8	–	7.3	3.6	7	–	–	–
9	6.2	8.2	2.0	0.9	6.5	80	993.1	5.1	5.1	5.1	9	–	–	–
10	3.7	7.7	0.5	0.2	6.4	87	996.1	11.4	3.1	6.0	9	–	–	–
11	4.2	9.3	- 1.6	- 5.6	5.4	67	990.2	10.1	3.0	4.4	7	0.4	–	–
12	6.2	8.3	4.2	2.9	8.6	90	983.6	–	8.0	2.5	4	–	–	–
13	8.6	12.5	4.6	5.2	9.8	88	983.2	1.2	7.3	6.4	8	3.5	–	–
14	8.7	10.6	7.0	7.1	10.3	92	984.2	–	7.6	1.9	4	0.7	–	–
15	9.1	12.6	6.3	6.1	10.3	89	987.2	–	7.9	4.3	7	0.6	–	–
16	9.3	12.4	7.3	6.3	10.2	87	992.2	1.9	6.0	3.6	6	–	–	–
17	11.6	18.3	4.9	3.5	9.0	83	992.9	12.2	1.0	2.9	6	–	–	–
18	11.0	19.1	5.5	1.7	8.3	88	997.6	11.2	1.5	3.0	5	–	–	–
19	12.1	17.8	7.2	5.6	9.7	90	995.7	2.5	4.8	2.5	5	–	–	–
20	7.9	13.9	4.3	3.9	6.5	81	993.6	13.2	1.9	5.0	7	–	–	–
21	7.1	12.8	0.5	- 2.4	5.4	55	987.7	6.7	5.4	2.9	4	0.8	–	–
22	3.7	9.0	1.0	0.7	6.6	83	984.9	–	7.8	4.0	6	6.9	–	–
23	3.9	5.8	0.0	- 0.2	7.2	96	987.6	–	8.0	5.0	6	1.6	4	–
24	12.4	20.1	4.3	4.6	9.3	90	984.6	12.2	3.1	5.6	10	–	–	–
25	10.8	15.7	5.2	2.9	10.5	81	983.5	1.4	6.5	2.5	6	–	–	–
26	6.5	13.1	5.4	5.7	9.0	93	986.6	–	8.0	5.9	7	–	–	–
27	9.9	13.6	5.5	5.7	7.5	68	980.5	5.4	5.0	7.1	10	0.0	–	–
28	2.5	10.5	- 0.4	0.3	5.3	73	982.9	5.0	5.6	10.0	12	0.0	–	–
29	1.4	5.1	- 0.6	- 1.2	6.5	72	995.2	4.7	5.0	5.8	8	0.1	–	–
30	4.2	10.3	- 1.7	- 7.0	4.6	58	997.0	11.5	3.0	4.0	8	–	–	–

OPOLE

DNI	TEMPERATURA POWIETRZA				PREŻNOŚĆ PARY WODNEJ	WILGOTNOŚĆ WZGLĘDNA	CIŚNIENIE ATMOSFERYCZNE	USŁONECZNIENIE	ZACHMURZENIE	WIATR		OPAD	ŚNIEG	
	T	Max	Min	T_0	e	U	P	S	N	v	v_{max}	R_d	h_s	s_g
1	10.9	17.1	5.2	3.3	8.6	67	992.3	9.8	0.6	3.1	5	–	–	–
2	13.5	22.2	4.9	1.8	9.4	65	994.9	9.0	0.6	5.1	10	–	–	–
3	15.7	23.3	11.1	9.8	9.5	56	991.4	7.6	1.3	4.1	10	–	–	–
4	13.3	18.3	5.3	2.0	9.2	71	994.9	8.2	1.4	2.0	3	–	–	–
5	9.7	15.1	7.2	4.8	10.3	86	993.1	0.5	8.4	4.0	7	0.0	–	–
6	11.1	20.0	2.3	1.9	8.1	67	989.4	7.6	8.4	4.8	9	0.0	–	–
7	6.3	15.1	3.4	2.3	6.4	67	986.3	6.9	5.6	3.8	8	–	–	–
8	4.6	5.1	1.0	- 1.1	6.5	78	991.5	0.6	8.5	3.8	8	–	–	–
9	1.4	6.9	0.7	0.3	5.7	74	1001.2	2.3	8.4	6.4	8	–	–	–
10	3.6	9.6	- 2.9	- 4.3	4.4	61	1003.0	11.6	0.6	4.3	5	–	–	–
11	6.5	11.2	- 3.0	- 6.5	4.6	68	995.5	10.9	0.8	3.0	7	0.0	–	–
12	6.1	9.9	2.8	0.3	7.7	82	988.8	–	8.0	2.6	4	0.8	–	–
13	7.8	11.5	5.8	5.3	8.8	88	990.3	1.1	8.4	2.6	5	0.4	–	–
14	9.7	15.1	3.7	3.3	8.2	80	990.2	4.6	5.6	2.5	4	–	–	–
15	8.5	14.1	0.9	- 0.1	9.2	84	993.9	1.5	4.3	2.3	5	0.8	–	–
16	10.4	16.8	7.4	6.2	10.0	81	997.3	5.4	5.8	2.6	6	8.1	–	–
17	10.5	18.3	1.4	0.7	8.7	72	1003.6	7.2	2.6	0.9	2	–	–	–
18	13.1	20.3	5.4	2.8	8.1	60	1002.7	10.5	0.8	0.3	1	–	–	–
19	12.0	18.8	5.3	3.1	9.0	67	1000.4	0.4	5.4	2.4	5	–	–	–
20	8.8	15.5	3.9	2.6	6.2	86	1000.3	12.3	1.5	3.4	7	–	–	–
21	6.6	14.5	- 2.3	- 3.7	6.4	69	993.0	6.2	5.1	3.3	8	1.7	–	–
22	1.7	7.5	- 1.8	- 2.6	5.1	76	991.6	4.1	4.3	2.5	5	0.0	–	–
23	1.8	3.9	- 2.1	- 4.1	6.4	92	992.6	–	8.9	2.8	6	2.5	–	–
24	5.6	7.9	3.2	3.7	8.9	97	990.2	–	8.0	3.5	5	–	–	–
25	6.7	9.1	4.4	4.8	9.5	96	990.4	–	7.8	4.5	6	0.4	–	–
26	5.8	9.8	4.2	4.2	8.5	92	993.2	–	8.0	3.8	6	0.8	–	–
27	6.3	12.8	0.4	- 0.2	7.0	75	988.8	9.7	3.1	5.0	8	0.0	–	–
28	1.6	6.7	0.3	0.0	6.7	83	991.1	0.6	6.5	8.5	10	0.3	–	–
29	1.1	4.2	- 1.9	- 2.4	5.1	79	1008.0	6.8	4.0	2.4	4	0.0	–	–
30	5.0	13.3	- 3.0	- 5.1	5.6	68	1002.4	7.7	4.2	3.1	5	–	–	–

KŁODZKO

DNI	TEMPERATURA POWIETRZA				PREŻNOŚĆ PARY WODNEJ	WILGOTNOŚĆ WZGLĘDNA	CIŚNIENIE ATMOSFERYCZNE	USŁONECZNIENIE	ZACHMURZENIE	WIATR		OPAD	ŚNIEG	
	T	Max	Min	T_0	e	U	P	S	N	v	v_{max}	R_d	h_s	s_g
1	10.2	16.3	4.4	0.1	8.2	67	980.5	10.7	0.6	2.5	6	–	–	–
2	11.6	20.7	- 0.1	- 2.0	8.0	62	977.4	10.7	0.6	4.8	12	–	–	–
3	14.1	20.2	9.6	4.7	8.1	52	974.8	8.7	1.1	3.5	7	–	–	–
4	10.5	17.6	4.4	1.8	9.4	75	977.2	8.2	2.6	1.6	3	–	–	–
5	9.7	15.5	7.1	4.7	9.2	78	975.5	0.3	5.8	1.8	3	0.0	–	–
6	10.8	18.4	2.3	- 0.3	7.8	66	972.6	7.4	3.5	4.4	10	–	–	–
7	6.9	14.5	3.5	- 2.7	7.6	86	973.8	7.1	6.8	2.0	3	–	–	–
8	4.0	6.9	2.9	1.8	6.9	85	975.5	–	7.6	3.8	5	1.2	–	–
9	2.6	5.3	0.4	- 0.1	6.5	89	984.4	1.7	6.9	4.8	6	–	–	–
10	3.8	8.7	- 1.8	- 4.1	5.9	74	985.9	11.1	1.1	2.4	4	–	–	–
11	4.2	10.1	- 4.4	- 6.9	4.9	62	977.8	11.7	1.0	2.4	6	–	–	–
12	4.8	7.5	- 1.0	- 3.3	6.8	80	971.6	–	6.1	1.8	4	0.0	–	–
13	7.1	8.8	4.9	3.3	9.3	92	973.7	–	7.8	1.5	4	0.0	–	–
14	8.0	14.8	2.9	0.7	9.2	86	972.5	4.4	4.8	1.0	3	0.9	–	–
15	7.4	14.2	- 3.4	- 5.9	8.9	86	977.2	4.2	5.3	2.8	8	0.0	–	–
16	10.9	15.2	8.4	7.7	10.3	80	980.4	4.8	6.4	2.8	6	0.3	–	–
17	9.7	17.4	0.8	- 1.5	7.9	76	976.4	9.3	2.4	0.9	6	–	–	–
18	10.8	19.7	1.6	- 1.6	8.7	70	976.0	5.8	2.1	0.6	3	–	–	–
19	10.7	17.5	2.2	- 0.7	9.0	71	973.7	7.5	5.6	1.9	6	–	–	–
20	9.2	14.5	5.8	4.2	8.4	88	983.1	12.7	3.1	2.6	6	–	–	–
21	4.9	14.7	- 2.6	- 5.8	6.7	86	976.1	8.1	4.0	2.1	7	0.4	–	–
22	1.8	6.0	- 3.2	- 4.3	6.5	85	974.9	3.6	5.6	1.6	3	0.1	–	–
23	0.9	3.1	- 3.0	- 5.5	5.8	80	974.4	–	6.6	1.4	5	1.4	–	–
24	4.0	5.5	1.8	1.8	7.9	97	973.1	–	8.0	2.4	4	0.2	–	–
25	4.7	5.6	3.4	3.1	8.2	96	974.0	–	8.0	2.9	5	1.2	–	–
26	4.2	6.6	2.2	2.8	7.7	93	976.6	–	8.0	3.0	5	0.1	–	–
27	5.6	13.2	- 1.9	- 3.5	6.5	78	972.5	6.8	2.5	2.6	6	0.0	–	–
28	0.9	6.1	- 1.5	- 2.3	6.6	96	975.7	1.1	5.9	5.4	8	0.0	–	–
29	1.2	4.9	- 3.1	- 5.7	6.1	83	984.6	5.6	3.4	1.1	2	0.0	–	–
30	3.4	11.5	- 3.7	- 8.4	4.8	64	985.5	9.5	3.6	1.6	4	–	–	–

KATOWICE

DNI	TEMPERATURA POWIETRZA				PREŻNOŚĆ PARY WODNEJ	WILGOTNOŚĆ WZGLĘDNA	CIŚNIENIE ATMOSFERYCZNE	USŁONECZNIENIE	ZACHMURZENIE	WIATR		OPAD	ŚNIEG	
	T	Max	Min	T_g	e	U	P	S	N	v	v_{max}	R_d	s_s	s_g
1	10.6	17.8	4.0	0.5	7.2	58	984.6	6.7	0.4	3.6	7	–	–	–
2	12.9	21.4	4.2	− 0.6	8.2	59	983.2	10.0	0.0	3.0	7	–	–	–
3	14.0	22.8	6.7	3.2	7.8	45	979.2	9.6	0.4	4.1	9	–	–	–
4	12.3	18.4	6.3	4.5	9.4	86	981.5	0.0	2.8	2.6	4	–	–	–
5	11.4	18.0	7.2	2.3	9.4	70	980.8	2.4	4.3	2.6	4	1.6	–	–
6	11.7	20.3	0.5	− 0.4	8.1	68	976.7	9.5	2.8	4.0	8	0.0	–	–
7	6.1	16.1	4.7	4.4	8.2	85	976.2	–	7.8	2.5	6	–	–	–
8	6.7	10.1	− 0.5	− 3.1	6.2	94	977.5	2.4	6.8	1.1	3	1.8	–	–
9	3.8	7.1	1.5	0.3	6.8	76	986.3	4.3	7.6	4.4	7	–	–	–
10	3.8	8.3	− 0.5	− 3.1	4.3	56	988.6	10.9	2.6	2.8	4	–	–	–
11	4.4	10.1	− 3.2	− 6.4	4.6	57	981.7	10.2	1.1	3.6	7	–	–	–
12	6.3	9.2	4.0	2.4	7.7	80	974.7	–	7.9	3.0	5	–	–	–
13	8.8	12.6	6.2	5.1	8.9	80	976.5	0.3	7.6	1.5	3	0.8	–	–
14	9.7	12.6	6.2	6.4	9.5	86	977.0	–	7.0	2.0	3	2.0	–	–
15	7.7	12.8	0.7	0.0	9.2	87	980.5	0.3	5.6	1.0	3	3.4	–	–
16	9.4	13.6	7.2	4.9	10.0	85	983.8	0.8	7.3	2.1	4	0.0	–	–
17	11.0	17.5	4.4	2.0	8.4	67	980.2	8.6	2.2	1.5	2	–	–	–
18	11.9	19.6	2.0	0.1	7.8	61	985.6	9.4	1.0	0.6	3	–	–	–
19	12.1	18.0	4.7	2.6	8.8	64	987.4	1.7	4.6	1.1	2	–	–	–
20	9.7	15.2	5.9	4.7	6.3	53	986.2	11.8	1.9	2.5	4	–	–	–
21	7.4	14.6	− 1.1	− 3.6	5.5	57	979.4	8.8	3.9	1.8	3	3.4	–	–
22	2.0	9.2	− 0.7	− 0.3	5.3	76	977.8	3.7	6.5	2.4	4	6.1	–	–
23	2.1	3.8	0.0	− 0.8	6.5	92	978.4	–	8.0	2.5	4	2.4	16	1.3
24	8.4	15.6	3.6	2.9	9.9	90	975.4	4.9	6.1	2.1	5	1.5	–	–
25	6.9	9.6	5.7	5.9	9.2	98	976.5	–	8.0	2.0	3	0.8	–	–
26	5.6	8.6	4.3	4.2	8.6	95	978.9	–	8.0	2.5	4	1.4	–	–
27	7.9	13.2	4.2	4.4	8.8	85	974.9	10.0	4.5	3.9	6	0.1	–	–
28	3.5	7.9	− 0.6	− 3.7	5.2	77	977.5	4.3	7.0	7.8	9	1.8	–	–
29	0.8	4.1	− 1.4	− 2.3	4.5	70	980.0	4.1	4.1	2.3	5	0.0	–	–
30	4.0	10.8	− 4.4	− 5.2	4.7	62	989.6	11.6	1.3	2.3	5	–	–	–

RZESZÓW - JASIONKA

Kwiecień 1976

DNI	TEMPERATURA POWIETRZA				PREŻNOŚĆ PARY WODNEJ	WILGOTNOŚĆ WZGLĘDNA	CIŚNIENIE ATMOSFERYCZNE	USŁONECZNIENIE	ZACHMURZENIE	WIATR		OPAD	ŚNIEG	
	T	Max	Min	T_g	e	U	P	S	N	v	v_{max}	R_d	s_s	s_g
1	9.7	13.5	4.6	0.4	7.2	61	985.4	7.9	1.4	3.9	7	–	–	–
2	10.5	20.8	− 0.5	− 3.1	7.8	87	985.2	9.4	0.3	3.6	6	–	–	–
3	13.8	21.3	4.0	− 0.9	8.4	57	980.8	9.8	0.4	3.6	7	–	–	–
4	11.0	17.3	4.5	0.9	9.8	95	982.6	8.2	0.0	2.5	5	–	–	–
5	12.9	21.8	4.6	1.4	9.2	68	980.2	7.4	3.8	3.3	7	0.0	–	–
6	13.9	22.0	2.6	− 1.0	9.0	63	986.8	10.0	3.3	4.3	8	–	–	–
7	8.4	17.6	6.8	7.0	7.0	84	985.3	0.7	7.6	4.9	9	0.0	–	–
8	4.7	7.2	4.0	3.7	8.0	94	987.1	–	8.0	5.4	7	2.3	–	–
9	4.5	8.8	1.7	0.5	6.8	80	993.2	6.4	5.4	5.5	10	–	–	–
10	3.9	8.5	1.6	− 0.1	4.3	56	997.2	9.5	3.3	6.1	8	–	–	–
11	3.6	10.4	− 3.6	− 7.7	5.4	70	991.8	3.0	4.6	2.6	5	0.0	–	–
12	6.3	9.2	4.1	3.9	8.5	89	984.9	–	7.9	2.9	6	0.0	–	–
13	9.7	13.1	6.2	5.3	10.0	90	984.5	0.2	7.9	4.4	6	5.0	–	–
14	9.8	10.9	7.2	6.5	10.4	93	986.2	–	7.8	1.5	3	0.8	–	–
15	8.6	10.7	5.4	4.4	10.5	98	989.6	–	7.6	2.5	4	3.1	–	–
16	9.0	12.7	7.1	5.8	10.6	95	992.2	0.3	7.4	3.0	5	1.0	–	–
17	9.2	18.1	1.5	− 0.9	8.5	78	1000.2	9.1	1.8	0.5	2	–	–	–
18	10.9	20.0	1.2	− 2.0	8.4	73	999.7	9.7	1.9	1.9	4	–	–	–
19	11.3	17.9	4.4	1.9	9.3	76	997.5	–	6.6	1.6	4	0.8	–	–
20	8.8	14.3	6.3	3.6	7.2	66	994.9	10.8	2.3	4.0	7	–	–	–
21	6.6	13.6	− 1.7	− 4.1	5.3	60	995.8	7.2	5.4	1.0	2	0.0	–	–
22	4.3	9.2	2.5	1.7	7.4	89	986.8	0.0	7.4	2.5	4	7.2	–	–
23	7.0	12.7	3.5	3.0	9.5	94	988.5	0.5	6.4	2.0	4	0.8	–	–
24	12.3	15.9	4.4	4.4	9.8	73	995.9	11.0	3.0	9.0	6	–	–	–
25	10.2	17.3	5.1	0.6	11.0	89	985.2	3.1	5.9	2.1	4	0.1	–	–
26	8.4	12.2	6.2	6.0	10.7	97	987.6	–	8.0	4.0	7	0.4	–	–
27	9.4	14.1	5.5	5.3	7.0	74	982.0	5.4	5.5	5.0	7	0.0	–	–
28	3.9	9.8	1.7	1.4	5.7	71	985.3	7.8	5.9	8.5	13	0.0	–	–
29	1.9	4.6	0.2	− 0.5	5.2	76	987.1	1.3	6.8	4.4	7	0.0	–	–
30	3.3	10.1	− 4.1	− 5.7	4.5	64	994.5	10.2	1.4	1.9	5	0.0	–	–

RACIBÓRZ

DNI	TEMPERATURA POWIETRZA				PREŻNOŚĆ PARY WODNEJ	WILGOTNOŚĆ WZGLĘDNA	CIŚNIENIE ATMOSFERYCZNE	USŁONECZNIENIE	ZACHMURZENIE	WIATR		OPAD	ŚNIEG	
	T	Max	Min	T_g	e	U	P	S	N	v	v_{max}	R_d	s_s	s_g
1	11.7	18.6	5.8	0.5	9.4	69	996.8	11.0	0.8	2.1	5	–	–	–
2	13.5	22.4	4.4	− 0.1	9.6	66	996.1	10.5	0.0	2.4	4	–	–	–
3	14.7	23.1	5.8	2.8	9.4	58	990.2	8.7	1.3	2.8	7	–	–	–
4	12.9	19.6	6.9	2.5	10.5	72	991.5	8.4	1.6	0.6	2	–	–	–
5	10.4	18.5	4.6	2.3	9.7	78	991.5	–	4.5	0.9	3	0.6	–	–
6	11.6	20.6	3.0	− 0.6	9.1	70	998.3	9.3	3.1	2.0	6	–	–	–
7	6.7	16.6	5.2	5.2	8.2	84	987.6	–	7.3	1.6	4	–	–	–
8	4.7	8.6	3.1	− 1.3	8.6	97	989.4	3.3	4.9	1.8	4	5.0	–	–
9	4.4	7.2	2.6	2.5	8.0	93	992.2	5.2	5.2	3.0	6	–	–	–
10	4.7	9.6	− 0.9	− 3.9	6.5	95	1000.7	11.3	1.0	1.8	5	–	–	–
11	5.2	11.1	− 1.9	− 4.2	6.6	85	993.1	10.9	1.5	2.8	5	–	–	–
12	6.4	9.8	3.2	1.9	7.1	76	986.8	–	7.8	2.5	4	0.0	–	–
13	8.5	11.2	6.0	5.4	8.9	80	987.9	0.4	7.4	2.5	4	–	–	–
14	9.7	15.8	6.7	4.9	9.0	76	988.3	1.8	6.4	1.6	2	0.0	–	–
15	7.9	13.5	1.4	− 2.1	8.7	82	991.7	–	5.5	0.8	2	2.1	–	–
16	9.9	13.2	7.5	6.9	10.6	86	995.3	0.4	7.9	1.8	3	1.0	–	–
17	10.1	17.0	2.7	0.4	9.1	75	1001.5	3.3	1.5	0.5	1	–	–	–
18	12.0	20.5	4.2	− 0.6	8.5	66	1001.1	10.8	0.7	0.8	2	–	–	–
19	11.1	20.0	5.0	0.5	9.6	86	998.3	5.3	3.9	1.3	3	–	–	–
20	11.2	16.6	7.7	4.4	7.7	58	997.5	11.2	2.1	1.9	3	–	–	–
21	8.3	15.6	1.2	− 4.1	6.0	58	990.5	11.8	3.6	1.1	2	1.0	–	–
22	1.0	11.4	0.1	− 0.4	5.4	72	986.5	6.3	6.6	1.9	3	2.4	–	–
23	2.3	4.4	0.4	0.3	6.5	89	990.0	–	8.0	2.5	4	2.6	1	–
24	5.8	7.2	3.2	3.1	7.8	95	987.8	–	8.0	1.6	3	3.4	–	–
25	6.3	7.0	4.4	4.4	7.8	92	988.9	–	8.0	2.0	3	2.5	–	–
26	5.8	8.4	4.6	4.3	8.6	93	990.6	–	8.0	2.1	4	1.8	–	–
27	7.0	12.7	3.8	2.5	7.2	69	986.8	10.1	3.6	4.0	6	0.0	–	–
28	2.8	7.8	0.1	− 2.4	5.4	73	990.1	7.4	5.8	6.0	9	0.5	–	–
29	1.9	5.5	0.6	− 1.1	5.0	72	1000.1	7.0	4.5	1.4	2	0.0	–	–
30	4.4	11.0	− 3.0	− 6.7	4.2	65	1001.1	11.5	0.0	1.0	2	–	–	–

KRAKÓW - BALICE

DNI	TEMPERATURA POWIETRZA				PREŻNOŚĆ PARY WODNEJ	WILGOTNOŚĆ WZGLĘDNA	CIŚNIENIE ATMOSFERYCZNE	USŁONECZNIENIE	ZACHMURZENIE	WIATR		OPAD	ŚNIEG	
	T	Max	Min	T_g	e	U	P	S	N	v	v_{max}	R_d	s_s	s_g
1	8.7	18.3	− 0.2	− 2.2	7.3	69	991.1	9.4	0.5	2.6	8	–	–	–
2	11.4	21.4	1.5	− 1.7	7.7	63	990.0	9.8	0.8	1.3	4	–	–	–
3	12.6	22.4	1.6	− 1.6	7.7	58	986.1	10.1	0.1	1.9	5	–	–	–
4	10.4	16.4	4.7	0.5	9.5	76	988.4	8.5	0.9	3.0	6	–	–	–
5	11.3	19.4	4.0	0.9	9.4	74	988.4	4.2	4.3	2.3	5	0.3	–	–
6	12.3	20.7	4.2	2.5	9.4	71	983.1	8.1	4.8	3.9	10	0.1	–	–
7	7.4	16.1	5.5	4.5	6.6	66	982.1	0.1	8.0	2.4	4	–	–	–
8	5.0	9.1	1.6	− 1.1	6.7	77	983.0	1.2	7.0	2.6	5	1.2	–	–
9	5.2	9.2	2.5	− 0.2	8.0	89	981.6	3.0	6.3	4.4	8	–	–	–
10	3.8	8.6	0.3	− 3.1	4.9	57	984.2	8.6	3.1	3.3	5	–	–	–
11	4.0	9.2	− 3.5	− 6.8	5.2	66	988.0	8.4	2.8	3.5	7	–	–	–
12	6.0	8.1	3.9	3.4	8.0	86	981.9	–	8.0	2.4	4	–	–	–
13	9.0	12.6	6.1	4.6	9.1	80	982.9	0.9	7.8	2.3	4	0.0	–	–
14	8.5	12.6	7.5	6.7	10.3	91	983.1	0.3	7.5	1.5	3	4.4	–	–
15	7.7	13.7	1.9	0.0	6.2	52	986.7	8.3	6.1	1.3	3	3.9	–	–
16	9.3	12.0	7.2	6.2	10.6	91	989.4	0.5	7.6	2.9	8	1.8	–	–
17	10.8	17.3	4.2	1.6	9.2	76	995.8	10.6	2.0	1.1	3	–	–	–
18	11.5	19.8	2.7	− 0.6	8.6	69	995.4	9.1	1.4	0.8	2	–	–	–
19	10.9	18.4	3.4	0.9	9.1	72	993.2	0.7	5.8	0.3	1	–	–	–
20	10.1	14.1	7.2	4.9	7.5	62	987.0	12.0	2.3	2.5	6	–	–	–
21	7.7	14.4	0.1	− 3.1	5.8	58	989.7	10.3	3.3	1.6	3	1.1	–	–
22	3.6	10.1	1.6	− 1.5	6.3	79	983.8	1.2	7.4	1.9	5	3.0	–	–
23	3.0	5.1	0.2	0.0	7.1	94	984.9	–	8.0	3.5	5	1.0	–	–
24	9.3	18.7	4.2	4.4	10.0	88	982.8	5.4	6.5	4.5	6	–	–	–
25	7.9	9.7	7.0	6.9	10.3	97	982.3	–	8.0	2.8	4	2.4	–	–
26	8.8	8.8	5.4	5.2	9.6	97	984.8	–	8.0	3.8	5	5.6	–	–
27	8.7	13.9	5.2	4.7	7.4	68	988.6	3.6	6.5	4.3	8	0.4	–	–
28	2.2	10.9	− 0.2	− 1.6	5.4	75	983.6	8.2	5.8	4.6	9	0.4	–	–
29	1.1	4.2	− 1.7	− 3.1	4.8	74	993.6	6.5	4.3	2.9	5	0.1	–	–
30	3.2	10.2	− 4.6	− 7.4	4.6	64	995.2	10.2	0.9	1.6	6	–	–	–

TARNÓW

DNI	TEMPERATURA POWIETRZA				PREŻNOŚĆ PARY WODNEJ	WILGOTNOŚĆ WZGLĘDNA	CIŚNIENIE ATMOSFERYCZNE	USŁONECZNIENIE	ZACHMURZENIE	WIATR		OPAD	ŚNIEG	
	T	Max	Min	T_g	e	U	P	S	N	v	v_{max}	R_d	h_s	s_g
1	11.4	16.1	5.0	8.7	7.7	59	994.2	5.0	1.0	1.8	4	–	–	–
2	13.2	21.5	4.7	1.5	8.4	59	993.3	10.8	0.6	1.4	3	–	–	–
3	15.8	23.4	9.5	5.9	7.7	45	990.0	10.7	0.1	1.3	2	–	–	–
4	11.8	17.9	4.6	1.7	9.0	66	993.4	6.9	0.3	1.5	4	–	–	–
5	14.1	20.1	9.4	4.2	9.1	58	989.0	6.9	3.5	2.4	4	0.0	–	–
6	13.6	21.1	4.4	1.7	9.4	64	985.7	10.2	2.0	2.3	7	0.1	–	–
7	7.6	16.2	5.6	6.0	7.1	68	984.6	0.2	7.6	2.1	4	–	–	–
8	5.0	7.7	4.0	3.6	7.8	83	986.1	–	8.0	3.3	6	0.3	–	–
9	4.7	6.0	3.1	1.5	8.8	80	994.0	2.6	6.0	3.3	6	–	–	–
10	4.1	6.5	1.5	– 1.0	9.1	84	996.9	8.6	3.9	3.5	5	–	–	–
11	4.1	10.5	– 5.1	– 8.1	5.6	69	990.7	7.6	3.1	2.1	5	–	–	–
12	6.3	8.8	3.4	3.4	8.8	92	983.8	–	7.5	1.8	3	–	–	–
13	9.0	12.2	6.0	5.6	9.7	85	984.6	0.3	7.8	1.0	2	3.0	–	–
14	8.5	12.8	7.3	6.2	10.1	91	985.4	1.2	6.1	1.5	2	0.0	–	–
15	6.8	10.3	2.3	1.7	9.8	98	989.3	–	6.8	1.0	3	6.6	–	–
16	8.0	11.5	6.7	4.2	10.5	92	992.6	–	7.6	1.6	4	0.6	–	–
17	10.0	17.5	3.2	2.9	9.2	79	999.1	6.9	3.3	0.9	1	–	–	–
18	11.9	16.7	2.8	0.0	9.0	88	998.7	6.5	0.4	0.3	1	–	–	–
19	11.4	17.8	4.3	1.8	9.9	95	996.1	0.6	4.6	0.4	1	0.1	–	–
20	9.5	14.8	6.0	4.0	9.6	86	994.5	10.1	1.9	1.8	4	–	–	–
21	7.1	13.8	– 0.9	– 3.6	8.7	81	988.3	9.5	4.0	0.8	2	1.0	–	–
22	3.4	10.2	1.5	– 0.3	6.6	88	986.1	–	7.0	0.9	2	9.0	–	–
23	3.6	7.6	0.2	0.2	7.5	94	987.6	–	8.0	1.4	3	–	1	+
24	12.0	20.4	5.6	5.1	10.6	79	984.3	8.6	3.8	2.3	3	–	–	–
25	9.6	15.2	7.2	7.4	10.4	87	994.2	–	7.8	1.4	3	1.6	–	–
26	7.1	10.7	5.3	5.6	9.6	95	987.1	–	8.0	2.4	4	0.0	–	–
27	8.7	14.4	4.7	5.2	7.7	71	982.2	5.7	5.4	1.9	3	0.1	–	–
28	5.0	10.5	2.0	0.1	5.2	69	985.5	6.0	6.3	3.9	5	0.1	–	–
29	2.0	5.3	– 1.6	– 2.5	4.6	66	996.7	6.5	5.6	2.1	4	–	–	–
30	3.8	10.4	– 4.2	– 7.6	4.6	62	998.6	12.3	1.0	1.3	3	–	–	–

ALEKSANDROWICE

Kwiecień 1976

DNI	TEMPERATURA POWIETRZA				PREŻNOŚĆ PARY WODNEJ	WILGOTNOŚĆ WZGLĘDNA	CIŚNIENIE ATMOSFERYCZNE	USŁONECZNIENIE	ZACHMURZENIE	WIATR		OPAD	ŚNIEG	
	T	Max	Min	T_g	e	U	P	S	N	v	v_{max}	R_d	h_s	s_g
1	11.6	17.4	6.4	2.8	7.1	53	971.9	10.4	0.8	6.6	10	–	–	–
2	14.9	20.1	5.1	1.4	7.8	48	969.6	11.2	0.4	8.9	13	–	–	–
3	15.8	21.1	12.2	7.0	8.0	46	966.0	10.5	1.2	7.6	12	–	–	–
4	11.6	18.0	4.3	1.0	9.1	67	968.0	8.5	0.6	2.4	4	–	–	–
5	11.9	18.1	8.9	7.9	9.1	59	966.5	4.9	4.9	5.1	12	6.1	–	–
6	13.3	20.0	4.5	0.8	8.9	62	969.4	11.4	3.1	5.4	10	0.7	–	–
7	9.0	16.4	4.1	3.1	8.2	87	962.2	–	7.8	2.0	4	–	–	–
8	7.8	8.7	0.3	– 3.2	6.5	81	963.4	3.8	6.6	1.8	5	4.0	–	–
9	3.6	6.3	1.9	1.5	6.8	15	971.7	2.5	7.1	2.5	4	0.0	–	–
10	3.2	7.3	– 0.3	– 1.6	5.9	52	974.1	11.5	3.8	3.3	6	–	–	–
11	3.6	8.2	– 3.0	– 7.0	4.1	53	967.8	11.7	1.3	5.3	8	–	–	–
12	6.1	8.4	3.1	2.0	7.2	82	960.4	0.3	7.4	3.9	7	0.0	–	–
13	7.1	9.7	5.0	5.0	8.7	86	962.6	–	8.0	0.6	2	4.6	–	–
14	4.0	13.4	5.1	6.1	8.8	83	963.4	3.2	6.5	2.4	4	0.1	–	–
15	7.0	11.3	1.9	– 0.9	8.6	85	966.5	1.6	5.3	1.4	3	4.1	–	–
16	7.9	9.8	6.9	6.9	9.9	93	966.8	–	7.8	2.9	5	1.5	–	–
17	10.1	15.8	6.2	5.0	8.9	76	976.2	8.3	4.5	2.1	6	–	–	–
18	11.3	18.3	3.9	1.8	8.3	65	976.2	11.4	1.6	1.9	3	–	–	–
19	11.9	18.5	5.0	1.9	8.5	63	973.4	9.2	4.6	1.8	2	–	–	–
20	9.7	14.3	7.2	5.9	7.7	85	971.9	12.5	2.9	2.4	6	–	–	–
21	7.2	13.7	– 2.0	– 4.0	5.3	58	965.2	12.1	3.1	1.6	3	2.6	–	–
22	2.1	10.9	0.6	1.0	6.6	98	963.5	0.6	7.5	2.5	4	2.7	–	–
23	1.3	3.7	0.0	0.2	6.5	93	963.5	–	8.0	3.5	6	3.2	1	+
24	5.3	8.4	3.0	2.4	8.4	94	962.0	–	8.0	2.5	5	0.1	–	–
25	5.6	6.8	4.8	5.8	8.6	94	962.7	–	8.0	3.0	4	3.4	–	–
26	5.2	6.7	4.1	4.6	8.7	98	964.4	–	8.0	1.8	3	4.5	–	–
27	6.5	11.6	3.5	4.6	7.1	76	961.3	7.7	6.5	2.3	5	2.7	–	–
28	0.3	6.9	– 2.3	+ 1.9	6.2	84	964.4	3.5	7.6	5.6	6	1.7	3	+
29	0.3	3.1	– 1.6	+ 1.0	4.6	75	973.6	3.7	5.1	1.6	3	0.1	2	+
30	2.5	9.1	– 4.9	– 7.6	4.5	64	975.4	12.7	0.8	2.3	4	–	–	–

PRZEMYŚL

DNI	TEMPERATURA POWIETRZA				PREŻNOŚĆ PARY WODNEJ	WILGOTNOŚĆ WZGLĘDNA	CIŚNIENIE ATMOSFERYCZNE	USŁONECZNIENIE	ZACHMURZENIE	WIATR		OPAD	ŚNIEG	
	T	Max	Min	T_g	e	U	P	S	N	v	v_{max}	R_d	h_s	s_g
1	10.9	18.2	4.4	0.9	8.6	53	986.7	7.9	1.5	5.5	9	–	–	–
2	12.3	19.0	3.6	0.8	7.4	54	986.6	10.9	0.1	3.1	7	–	–	–
3	15.4	20.7	11.6	6.9	7.6	45	982.1	11.0	0.9	6.1	7	–	–	–
4	13.1	17.1	9.0	6.3	6.3	62	983.6	9.5	0.9	3.5	7	–	–	–
5	14.3	22.5	6.7	9.6	8.8	57	981.1	8.6	3.8	5.9	9	–	–	–
6	14.3	28.2	7.6	4.8	8.8	58	978.0	11.0	2.6	5.3	10	–	–	–
7	8.3	17.8	5.6	5.7	6.8	62	976.1	–	7.1	3.9	9	1.0	–	–
8	1.5	7.4	2.6	2.4	7.2	92	977.1	–	8.0	5.6	8	3.3	–	–
9	4.0	7.1	2.0	2.2	6.4	79	983.9	2.2	7.1	6.8	10	0.0	–	–
10	3.8	7.7	1.0	0.9	4.6	59	986.9	8.7	4.4	5.1	9	–	–	–
11	3.2	6.1	0.2	– 0.1	9.4	89	981.8	1.4	8.5	3.4	5	0.0	–	–
12	5.4	7.6	2.5	3.6	8.2	91	975.4	–	8.0	2.6	4	0.3	–	–
13	8.0	10.5	6.0	4.4	9.5	92	974.5	–	8.0	3.6	6	11.7	–	–
14	8.7	11.0	6.6	7.1	9.6	98	976.9	0.2	7.5	1.1	2	2.1	–	–
15	8.1	10.1	6.6	6.4	10.2	96	979.5	–	7.9	2.9	4	9.3	–	–
16	9.1	12.6	7.2	7.4	10.2	89	983.6	2.3	6.4	3.0	5	1.2	–	–
17	10.6	16.6	3.0	1.8	9.2	69	980.9	12.0	0.5	1.6	3	–	–	–
18	12.3	18.5	5.3	2.7	9.3	69	978.4	12.0	0.6	3.3	5	–	–	–
19	12.6	17.2	7.3	6.1	8.9	82	987.7	1.5	5.5	3.0	5	–	–	–
20	10.3	14.8	7.4	8.9	7.6	82	995.1	12.2	2.9	3.6	6	–	–	–
21	7.5	22.6	1.1	– 1.2	5.4	82	990.0	10.9	3.9	1.8	3	–	–	–
22	4.1	10.2	1.6	2.9	6.9	85	977.1	–	7.1	3.5	9	2.8	–	–
23	9.7	17.6	2.7	2.9	4.5	60	979.0	3.1	5.5	3.5	5	0.0	–	–
24	13.1	19.5	5.1	3.3	9.2	69	977.0	11.4	0.5	5.5	12	–	–	–
25	11.6	16.0	8.1	5.9	11.0	81	976.2	1.1	5.6	2.0	6	0.1	–	–
26	9.9	12.8	6.9	6.9	11.0	96	977.7	–	7.5	5.4	8	11.6	–	–
27	9.0	12.4	5.0	5.4	7.8	76	972.1	2.7	5.6	9.4	8	0.2	–	–
28	9.9	10.4	1.8	1.9	9.3	86	975.7	10.6	4.9	7.6	10	–	–	–
29	1.5	3.6	0.0	– 1.3	4.5	73	987.4	3.1	6.9	4.4	7	0.0	–	–
30	4.0	9.0	– 0.2	– 8.6	4.6	59	989.9	10.3	3.5	2.4	3	–	–	–

NOWY SĄCZ

DNI	TEMPERATURA POWIETRZA				PREŻNOŚĆ PARY WODNEJ	WILGOTNOŚĆ WZGLĘDNA	CIŚNIENIE ATMOSFERYCZNE	USŁONECZNIENIE	ZACHMURZENIE	WIATR		OPAD	ŚNIEG	
	T	Max	Min	T_g	e	U	P	S	N	v	v_{max}	R_d	h_s	s_g
1	9.7	18.6	1.4	– 3.1	7.2	64	984.8	10.3	1.6	1.9	5	–	–	–
2	11.2	21.2	1.4	– 3.0	7.6	64	983.5	9.8	0.0	0.6	3	–	–	–
3	13.2	22.6	3.6	– 1.2	7.9	57	979.8	10.5	0.0	1.0	2	–	–	–
4	11.9	21.0	3.9	– 0.2	9.2	88	981.3	8.7	1.4	0.1	1	–	–	–
5	13.5	21.6	7.2	1.3	9.1	81	979.0	7.3	3.3	1.4	4	–	–	–
6	13.6	20.5	6.3	4.9	9.4	66	976.2	9.5	3.1	2.1	7	0.3	–	–
7	8.1	16.5	6.5	4.7	7.4	88	974.0	–	7.8	1.5	4	0.0	–	–
8	4.4	7.6	3.1	2.0	7.1	94	975.7	–	8.0	2.9	5	3.2	–	–
9	4.6	7.5	2.7	1.4	6.4	86	982.8	0.9	7.1	3.1	6	0.0	–	–
10	3.7	7.9	1.2	0.2	4.6	80	986.3	7.4	4.9	2.5	4	–	–	–
11	3.6	10.2	– 4.3	– 8.5	5.1	67	990.2	5.2	3.8	1.6	4	–	–	–
12	5.5	8.8	4.2	3.3	8.0	88	983.5	–	8.0	0.1	1	0.9	–	–
13	9.0	10.8	5.7	5.0	9.1	96	974.4	0.2	8.0	0.1	1	0.3	–	–
14	9.8	11.7	7.8	4.8	9.9	97	975.1	1.5	6.0	1.3	4	2.2	–	–
15	9.1	9.8	8.5	7.1	9.6	92	979.0	–	7.0	0.0	0	9.2	–	–
16	8.7	10.6	7.5	5.8	10.1	90	981.8	–	7.8	0.8	2	2.2	–	–
17	11.5	18.2	6.4	4.0	9.1	78	988.2	6.9	3.8	0.3	2	–	–	–
18	11.4	18.9	3.2	– 0.7	8.9	78	988.9	10.4	1.8	0.1	1	–	–	–
19	11.9	18.8	4.6	0.6	9.2	78	984.1	6.0	3.4	0.3	1	0.0	–	–
20	10.2	15.4	7.4	4.2	9.2	87	984.1	10.9	3.4	1.3	4	–	–	–
21	7.2	14.5	– 0.2	– 3.7	6.1	64	976.2	11.3	4.0	0.6	2	0.0	–	–
22	3.5	11.5	2.1	0.2	6.2	82	975.7	–	6.6	1.1	2	7.6	–	–
23	4.2	6.3	0.2	– 0.8	7.5	92	976.9	1.5	7.8	0.5	3	0.3	1	+
24	13.0	21.3	5.6	5.0	9.2	86	973.9	8.4	5.8	0.6	3	–	–	–
25	10.5	16.5	7.1	5.1	10.2	88	974.4	2.7	7.0	1.3	3	0.4	–	–
26	7.5	10.8	5.1	5.2	6.8	95	976.5	–	8.0	1.6	4	0.5	–	–
27	7.8	12.7	4.4	3.8	7.7	75	972.6	5.3	6.9	1.5	5	9.2	–	–
28	3.2	10.5	0.3	– 1.0	6.5	72	976.0	7.8	7.0	5.6	8	0.4	–	–
29	1.5	3.9	– 0.6	– 2.6	4.7	89	986.1	2.4	6.0	2.6	5	0.0	–	–
30	3.5	10.6	– 3.8	– 7.7	4.6	63	988.3	12.4	1.8	0.4	1	–	–	–

LESKO

Kwiecień 1976

DNI	TEMPERATURA POWIETRZA				PREŻNOŚĆ PARY WODNEJ	WILGOTNOŚĆ WZGLĘDNA	CIŚNIENIE ATMOSFERYCZNE	USŁONECZNIENIE	ZACHMURZENIE	WIATR		OPAD	ŚNIEG	
	T	Max	Min	T_g	e	U	P	S	N	v	v_{max}	R_d	s_k	s_g
1	9.8	16.6	1.3	- 1.0	6.6	59	976.1	8.7	1.3	5.8	9	-	-	-
2	10.5	19.3	1.6	- 0.9	7.5	62	975.8	10.0	0.0	3.0	7	-	-	-
3	11.6	19.8	2.7	0.2	7.8	61	971.9	9.7	0.0	3.3	6	-	-	-
4	11.3	21.8	3.2	0.9	8.6	67	972.5	8.6	0.1	1.4	4	-	-	-
5	12.5	21.9	2.4	- 0.1	8.6	63	970.5	8.6	2.5	3.9	9	-	-	-
6	13.6	21.2	4.1	2.3	9.5	65	967.6	9.3	3.1	5.0	8	0.0	-	-
7	7.7	16.6	4.2	4.7	7.4	70	964.7	-	6.8	2.6	7	0.1	-	-
8	8.1	9.9	2.1	1.4	8.8	89	965.0	-	8.0	4.0	6	3.5	-	-
9	5.7	6.2	2.0	1.0	6.0	76	972.2	1.9	7.5	5.1	8	0.2	-	-
10	3.2	6.5	0.9	- 0.1	4.9	80	975.1	4.7	5.4	6.0	9	-	-	-
11	3.6	6.8	1.0	- 1.5	5.2	66	969.9	0.8	6.1	2.8	5	0.0	-	-
12	5.1	7.6	2.1	2.4	7.8	89	963.5	0.1	8.0	1.5	3	0.1	-	-
13	7.0	8.4	6.0	5.2	9.6	96	963.5	-	8.0	2.4	4	17.1	-	-
14	8.1	9.8	6.9	6.3	10.0	93	965.8	-	7.6	1.1	3	4.4	-	-
15	6.9	8.8	5.7	5.3	9.7	97	968.8	-	8.0	1.5	4	3.9	-	-
16	8.3	12.6	7.0	5.3	9.7	89	972.1	1.3	6.9	2.3	4	0.9	-	-
17	9.0	17.0	2.2	1.7	8.5	78	979.5	6.2	3.9	1.4	2	-	-	-
18	10.4	18.4	1.5	- 0.6	8.4	70	979.5	11.0	1.4	1.8	4	-	-	-
19	11.4	18.2	3.8	1.9	9.4	72	976.8	6.3	2.4	2.0	5	-	-	-
20	9.3	14.4	5.2	2.8	7.8	69	974.0	9.3	3.8	3.8	7	-	-	-
21	7.1	14.8	- 1.1	- 3.5	6.0	63	968.4	10.5	2.1	2.4	5	-	-	-
22	3.2	10.0	1.4	1.4	7.0	92	965.6	-	7.5	2.9	5	2.5	-	-
23	8.4	16.2	2.2	0.7	9.9	88	967.2	4.0	7.1	2.1	7	2.0	-	-
24	12.9	21.4	4.3	2.6	8.8	64	965.3	9.7	3.5	2.1	6	0.0	-	-
25	10.2	16.7	5.8	3.5	10.9	87	966.1	0.8	5.9	1.0	2	7.5	-	-
26	8.7	12.1	7.6	6.8	10.9	97	966.2	-	8.0	2.4	6	14.4	-	-
27	6.7	11.0	4.5	4.3	7.9	82	961.5	2.2	6.1	4.1	6	0.5	-	-
28	3.1	9.8	0.6	- 0.1	5.1	66	965.3	8.2	5.4	7.0	9	0.0	-	-
29	0.4	3.0	- 0.9	- 2.2	4.9	78	976.2	1.1	7.3	3.9	6	0.3	-	-
30	1.1	8.4	- 0.3	- 1.8	4.8	66	978.6	9.3	4.5	0.9	2	-	-	-

ZAKOPANE

Kwiecień 1976

DNI	TEMPERATURA POWIETRZA				PREŻNOŚĆ PARY WODNEJ	WILGOTNOŚĆ WZGLĘDNA	CIŚNIENIE ATMOSFERYCZNE	USŁONECZNIENIE	ZACHMURZENIE	WIATR		OPAD	ŚNIEG	
	T	Max	Min	T_g	e	U	P	S	N	v	v_{max}	R_d	s_k	s_g
1	5.1	13.0	- 1.7	- 6.3	5.1	63	820.4	10.5	0.4	1.9	6	-	35	4.2
2	7.7	15.5	- 0.1	- 4.3	5.5	57	819.7	10.5	0.0	1.8	3	-	27	4.6
3	10.1	16.1	3.5	- 1.1	5.6	48	816.2	10.6	0.0	2.3	3	-	19	4.6
4	9.7	16.3	1.5	- 2.7	6.2	58	817.1	9.9	0.5	1.9	5	-	12	4.5
5	10.3	17.4	4.8	- 0.1	6.3	52	815.7	6.4	3.8	2.0	4	-	-	-
6	11.5	16.4	3.6	0.7	6.6	52	812.9	10.4	2.5	2.0	7	0.1	-	-
7	4.0	13.6	0.8	0.8	6.6	68	809.4	-	7.6	1.5	3	0.8	-	-
8	0.5	3.3	- 0.4	- 0.5	5.2	83	816.0	-	7.9	1.9	4	9.3	-	-
9	- 0.2	1.2	- 1.0	- 3.9	5.4	90	817.1	0.1	7.9	1.4	3	3.0	8	1.1
10	- 0.9	1.1	- 2.5	- 4.9	4.6	78	819.4	2.5	6.1	2.6	4	0.3	7	1.3
11	- 0.7	4.1	- 7.2	- 9.6	4.1	70	813.7	9.5	3.3	2.0	5	0.0	3	.
12	2.7	6.2	0.6	0.6	6.6	89	807.7	0.1	8.0	1.9	4	0.2	-	-
13	3.8	6.1	2.7	2.4	7.2	90	810.0	-	8.0	0.6	2	2.2	-	-
14	5.2	8.9	3.4	3.0	7.4	84	810.9	2.0	6.4	1.0	3	0.0	-	-
15	3.5	7.1	- 0.1	- 2.8	7.2	92	814.1	-	6.4	0.9	3	11.8	-	-
16	4.9	7.8	3.4	3.3	6.0	93	816.6	0.1	7.8	0.9	2	2.4	-	-
17	4.5	11.6	2.5	0.4	7.5	81	823.7	5.0	4.6	1.0	2	0.8	-	-
18	8.3	14.6	1.4	- 1.5	6.8	66	824.3	7.2	2.9	0.4	1	-	-	-
19	9.4	15.2	3.6	0.5	6.7	61	822.0	5.8	5.6	1.3	3	0.8	-	-
20	7.0	11.5	5.5	3.0	7.2	93	819.3	3.9	5.5	1.4	4	0.2	-	-
21	5.0	12.3	- 1.6	- 5.6	5.0	61	812.6	11.2	3.6	1.3	4	1.3	-	-
22	- 0.9	7.5	- 2.0	- 3.3	5.1	89	809.5	-	7.0	1.4	2	5.3	2	.
23	3.6	10.6	- 1.3	- 1.4	7.1	90	810.4	4.0	7.3	1.0	3	3.0	5	.
24	9.7	15.7	4.9	2.8	7.7	88	809.5	5.6	6.8	1.0	4	0.1	-	-
25	8.4	12.3	6.0	3.8	9.0	92	809.8	1.1	7.6	0.8	3	13.8	-	-
26	5.8	8.9	4.4	4.8	8.8	95	811.0	-	8.0	1.1	3	3.8	-	-
27	3.4	8.5	1.3	0.4	6.5	84	808.4	3.2	7.3	0.9	2	4.9	-	-
28	- 0.6	6.9	- 2.9	- 3.1	4.0	69	810.3	7.4	6.0	1.4	7	0.8	-	.
29	- 2.9	- 0.9	- 4.2	- 4.7	3.9	79	819.1	1.2	7.6	1.1	3	1.2	2	.
30	- 0.1	7.3	- 7.9	-12.4	3.5	62	821.4	11.7	0.6	1.1	3	-	2	.

KASPROWY WIERCH

DNI	TEMPERATURA POWIETRZA				PREŻNOŚĆ PARY WODNEJ	WILGOTNOŚĆ WZGLĘDNA	CIŚNIENIE ATMOSFERYCZNE	USŁONECZNIENIE	ZACHMURZENIE	WIATR		OPAD	ŚNIEG	
	T	Max	Min	T_g	e	U	P	S	N	v	v_{max}	R_d	s_k	s_g
1	0.8	2.5	- 2.2	.	4.6	71	801.2	11.2	0.6	6.9	12	-	168	.
2	1.4	3.2	0.0	.	5.1	76	801.4	10.6	0.8	11.5	15	-	160	3.3
3	2.0	3.6	0.7	.	4.9	69	798.7	11.2	0.5	12.6	19	-	152	3.1
4	3.3	6.0	2.1	.	4.9	63	795.9	10.1	1.0	4.6	11	-	145	3.0
5	2.3	5.6	1.6	.	5.3	74	798.4	6.6	4.0	8.9	14	-	140	4.2
6	1.3	3.2	- 1.0	.	5.5	83	795.4	10.8	3.5	11.8	16	0.0	132	4.2
7	- 2.6	3.3	- 5.6	.	4.7	93	789.7	0.1	7.6	2.6	6	1.0	127	4.1
8	- 7.8	- 4.0	- 8.6	.	3.2	94	787.8	-	7.9	6.4	9	26.8	125	.
9	- 8.3	- 6.7	- 9.1	.	3.0	92	793.2	-	8.0	11.6	14	22.9	131	.
10	- 9.9	- 7.7	-11.1	.	2.6	91	795.0	0.3	7.4	11.0	12	2.4	147	3.5
11	- 7.8	- 2.2	-12.7	.	3.2	90	791.2	10.4	3.4	4.5	10	0.7	149	.
12	- 2.4	- 1.6	- 5.3	.	4.6	95	787.9	7.6	4.9	3.1	6	-	148	.
13	- 3.0	- 1.3	- 5.0	.	4.6	97	786.9	-	8.0	4.4	8	6.8	145	.
14	- 1.5	0.5	- 2.6	.	5.4	98	791.9	2.5	6.8	2.0	5	0.0	146	.
15	- 2.5	- 1.4	- 3.7	.	5.0	97	794.0	-	6.9	3.9	6	17.2	140	3.7
16	- 2.0	- 0.6	- 3.1	.	5.2	98	796.3	0.2	7.9	4.8	7	8.4	158	.
17	- 0.4	1.2	- 2.4	.	5.7	97	805.8	5.0	5.6	1.1	3	0.2	160	.
18	1.5	3.6	- 0.1	.	5.2	76	805.4	8.5	3.6	1.0	3	-	150	.
19	2.1	3.4	0.4	.	5.2	75	803.4	6.4	6.4	1.0	4	0.4	135	4.7
20	1.0	2.3	- 2.8	.	5.4	99	799.6	0.8	6.8	3.6	6	0.1	128	4.1
21	- 1.3	2.4	- 4.0	.	3.2	58	793.4	11.5	4.4	1.6	6	0.4	120	.
22	- 4.1	- 2.3	- 6.1	.	4.0	69	788.7	-	6.9	6.9	9	8.9	118	.
23	- 1.2	- 0.2	- 4.1	.	5.6	99	791.1	-	8.0	8.8	12	3.4	120	.
24	1.6	4.1	- 0.5	.	5.6	62	792.3	2.8	6.4	8.1	15	1.2	121	.
25	0.9	3.2	- 0.2	.	6.1	98	792.1	1.8	7.5	2.9	6	3.6	118	9.8
26	- 0.2	3.9	- 1.0	.	5.9	98	792.1	4.8	6.6	4.1	8	1.4	120	5.2
27	- 3.8	- 1.0	- 4.2	.	4.5	97	788.4	-	7.9	6.4	9	3.8	116	.
28	-10.7	- 4.3	-13.6	.	2.5	98	791.6	5.8	6.3	10.1	13	4.7	119	.
29	- 9.8	- 5.2	-12.4	.	2.7	91	794.5	-	8.0	4.1	9	2.7	125	.
30	- 8.4	- 3.6	-13.5	.	2.8	85	798.2	13.2	1.3	3.3	5	-	127	4.8

TABLICA III

WYNIKI MIESIĘCZNE SPOSTRZEŻEŃ STACJI METEOROLOGICZNYCH

МЕСЯЧНЫЕ РЕЗУЛЬТАТЫ НАБЛЮДЕНИЙ МЕТЕОРОЛОГИЧЕСКИХ СТАНЦИЙ

MONTHLY RESULTS OF OBSERVATIONS AT METEOROLOGICAL STATIONS

Nr	STACJA	TEMPERATURA POWIETRZA T											LICZBA DNI					
		1	7	13	19	Dies	$\overline{Max}$	$\overline{Min}$	Max obs.	Data	Min obs.	Data	Min <−10°	Min <0°	Max <−10°	Max <0°	Max >15°	Max >25°
2	Łeba	2.9	3.5	6.4	4.3	4.3	7.8	0.5	19.5	2	− 4.0	10	−	9	−	−	1	−
3	Hel	2.9	3.9	8.0	4.4	4.8	9.3	1.2	16.3	17	− 5.4	10	−	9	−	−	2	−
4	Ustka	3.5	3.7	6.0	4.4	4.5	7.4	2.1	21.1	2	− 2.3	10	−	5	−	−	1	−
5	Lębork	2.5	2.9	9.1	6.1	5.2	10.6	0.7	21.0	2	− 5.1	10	−	14	−	−	4	−
9	Gdańsk-Rębiechowo	2.4	3.1	7.8	5.1	4.7	9.6	1.0	18.9	2	− 4.0	10	−	11	−	−	3	−
14	Koszalin	2.9	3.1	7.6	5.2	4.8	9.1	1.2	20.2	2	− 3.1	29	−	10	−	−	2	−
15	Kołobrzeg	3.7	3.7	6.6	5.0	4.8	7.8	2.2	20.2	2	− 1.6	10 29	−	4	−	−	1	−
16	Elbląg	3.9	3.9	9.3	6.5	6.0	10.7	2.2	18.9	2	− 3.5	10	−	5	−	−	5	−
19	Suwałki	2.2	3.2	9.1	6.1	5.2	10.7	0.7	20.2	24	− 3.4	30	−	11	−	−	6	−
20	Kętrzyn	3.0	3.3	9.4	7.2	5.9	11.7	1.4	19.1	16	− 3.9	10	−	10	−	−	5	−
25	Świnoujście	4.0	4.5	7.1	5.4	5.3	8.6	2.5	21.0	2	− 1.8	10	−	4	−	−	2	−
26	Mikołajki	3.2	3.6	9.6	7.2	6.0	11.6	1.4	19.6	16	− 2.5	10	−	11	−	−	7	−
27	Resko	2.5	2.9	9.7	6.7	5.6	11.0	0.9	20.1	2	− 3.9	10	−	11	−	−	3	−
28	Olsztyn-Dajtki	3.0	3.5	9.5	7.2	6.0	11.5	1.0	18.9	16	− 4.7	10	−	12	−	−	5	−
31	Szczecinek	2.7	3.0	9.2	7.1	5.6	11.2	0.9	21.3	2	− 4.0	10	−	12	−	−	5	−
33	Chojnice	2.7	3.2	9.1	6.7	5.5	10.8	1.2	19.4	2	− 3.4	10 29	−	12	−	−	4	−
42	Szczecin-Dąbie	3.6	3.8	10.4	8.0	6.8	12.0	1.6	21.2	2	− 4.2	10	−	8	−	−	8	−
47	Piła	2.8	3.4	10.3	6.2	6.2	12.1	0.8	23.0	2	− 6.4	10	−	12	−	−	7	−
51	Białystok	3.1	4.4	10.6	7.4	6.4	12.4	0.9	21.4	24	− 4.8	11	−	10	−	−	9	−
49	Bydgoszcz	3.6	3.6	10.6	8.6	6.6	12.3	1.3	21.7	2	− 5.9	10	−	13	−	−	7	−
50	Łeba	3.5	3.9	10.4	7.7	6.5	12.2	1.8	19.1	2	− 3.1	30	−	10	−	−	7	−
52	Ostrołęka	3.8	4.4	11.5	8.7	7.2	13.3	1.9	22.3	24	− 3.8	10	−	9	−	−	9	−
54	Toruń	3.3	3.9	10.9	8.5	6.6	12.6	1.4	21.3	2	− 4.4	10	−	12	−	−	7	−
60	Gorzów Wlkp.	4.2	3.4	10.5	8.8	6.7	12.4	1.8	22.7	2	− 2.9	29	−	9	−	−	7	−
67	Płock-Radziwie	5.0	4.8	12.0	9.3	7.9	13.3	2.9	21.4	3	− 3.2	22	−	6	−	−	5	−
69	Poznań-Ławica	4.1	4.1	10.4	9.0	7.0	12.5	2.0	23.6	2	− 5.8	29	−	9	−	−	5	−
71	Słubice	3.2	3.7	11.3	9.1	6.9	12.1	1.0	23.3	2	− 5.2	29	−	11	−	−	10	−
77	Kozo	4.8	4.5	11.3	9.0	7.5	12.7	2.9	21.3	2	− 3.1	10	−	7	−	−	9	−
78	Siedlce	4.4	4.9	11.6	8.5	7.4	13.1	2.5	21.5	24	− 4.3	11	−	6	−	−	9	−
79	Warszawa-Okęcie	5.0	5.2	11.9	9.1	7.9	13.6	2.5	22.5	3	− 2.7	10 23	−	6	−	−	11	−
84	Terespol	5.2	5.3	11.2	9.2	7.9	13.0	3.2	20.9	3	− 3.6	30	−	4	−	−	9	−
89	Zielona Góra	5.2	4.2	9.7	8.7	7.0	11.8	2.9	22.5	2	− 2.5	22 29	−	6	−	−	6	−
90	Leszno-Strzyżewice	3.5	4.1	11.1	8.5	6.9	12.9	1.6	24.9	2	− 4.8	10	−	10	−	−	9	−
93	Kalisz	4.6	4.2	11.0	9.0	7.3	12.6	2.4	21.3	2 3	− 3.1	23	−	7	−	−	7	−
94	Łódź-Lublinek	4.5	4.3	10.7	9.0	7.3	12.8	2.5	21.4	3	− 3.5	30	−	8	−	−	11	−
101	Włodawa	5.0	5.4	11.2	8.8	7.7	13.1	3.4	21.2	3	− 1.9	11	−	5	−	−	10	−
108	Sulejów	4.1	4.0	10.8	8.7	7.0	12.7	2.3	21.4	3	− 3.8	30	−	8	−	−	8	−
111	Lublin-Radawiec	4.7	4.7	10.3	8.3	7.2	12.6	2.9	20.6	3	− 3.5	11	−	6	−	−	9	−
112	Legnica	4.4	4.2	10.5	9.2	7.2	12.5	2.7	22.8	2	− 2.5	29	−	9	−	−	10	−
110	Wieluń	4.4	4.5	11.2	8.7	7.3	13.0	2.5	22.9	3	− 3.1	29	−	10	−	−	9	−
113	Zgorzelec	3.6	3.5	10.0	8.2	6.4	11.8	1.6	21.0	2	− 4.6	23	−	10	−	−	9	−
116	Wrocław-Strachowice	4.0	4.1	11.2	9.3	7.3	13.1	1.1	23.3	2	− 5.1	23	−	10	−	−	11	−
123	Jelenia Góra	1.9	1.9	9.2	7.0	5.2	11.4	− 0.2	22.7	2	− 5.6	30	−	15	−	−	8	−
127	Kielce-Suków	3.8	3.9	10.8	8.4	6.8	12.8	2.1	21.4	3	− 6.0	30	−	8	−	−	11	−
126	Częstochowa	4.8	4.1	10.6	8.6	7.1	12.6	2.6	21.5	3	− 3.3	30	−	7	−	−	10	−
132	Śnieżka	− 2.2	− 2.3	− 0.8	− 1.5	− 1.7	1.1	− 3.7	7.9	2 4 18	−11.8	28	4	22	−	13	−	−
135	Zamość	5.5	5.6	11.5	9.1	8.1	13.6	3.2	21.4	5	− 3.5	30	−	5	−	−	13	−
134	Sandomierz	5.8	4.9	11.2	9.1	7.9	13.2	3.6	21.5	3	− 1.7	30	−	4	−	−	11	−
137	Opole	4.7	4.1	11.3	9.1	7.5	13.2	2.5	23.3	3	− 3.0	11 30	−	7	−	−	13	−
147	Kłodzko	4.2	3.1	10.3	8.3	6.6	12.0	1.4	20.7	2	− 5.7	30	−	12	−	−	10	−
161	Katowice	5.2	4.7	11.2	9.0	7.7	13.2	2.8	22.8	3	− 4.4	30	−	8	−	−	12	−
166	Rzeszów-Jasionka	5.4	5.3	12.3	9.2	8.1	14.1	3.2	22.0	6	− 4.1	30	−	4	−	−	12	−
167	Racibórz	5.4	4.6	11.7	9.8	7.9	13.5	3.3	23.1	3	− 3.0	30	−	3	−	−	13	−
169	Kraków-Balice	5.1	4.2	11.2	9.0	7.6	13.5	2.9	22.4	3	− 4.6	30	−	5	−	−	11	−
172	Tarnów	5.7	5.8	11.9	9.3	8.3	14.0	3.5	23.4	3	− 5.1	11	−	4	−	−	12	−
181	Aleksandrowice	5.2	5.3	10.0	7.8	7.2	12.0	3.2	21.1	3	− 4.9	30	−	6	−	−	10	−
182	Przemyśl	6.9	6.0	11.6	9.8	8.7	13.5	4.6	22.5	5	− 0.2	30	−	1	−	−	13	−
194	Nowy Sącz	5.5	4.2	11.7	10.0	8.0	13.9	3.4	22.5	3	− 4.1	11	−	4	−	−	13	−
200	Lesko	5.1	4.6	11.1	8.9	7.6	13.4	3.0	21.5	5	− 1.3	21	−	3	−	−	13	−
213	Zakopane	2.3	2.7	7.7	5.4	4.6	9.8	0.7	17.4	5	− 7.9	30	−	13	−	1	7	−
217	Kasprowy Wierch	− 2.9	− 3.3	− 1.1	− 2.4	− 2.4	0.6	− 4.4	6.0	4	−13.6	28	5	25	−	13	−	−

Nr	STACJA	CIŚNIENIE ATMOSFERYCZNE P						PRĘŻNOŚĆ PARY WODNEJ e					WILGOTNOŚĆ WZGLĘDNA U							LICZBA DNI	
		P_m	Max	Data	Min	Data	$P_{o,m}$	1	7	13	19	Dies	1	7	13	19	Dies	Min	Data	min <40%	≥ godz. 13 >80%
2	Łeba	1015.5	1027.6	9	994.4	6	1016.0	6.7	6.9	7.1	6.8	6.9	88	88	74	82	82	25	29	1	9
3	Hel	1016.0	1028.0	9	998.2	6	1016.3	6.6	7.1	7.1	6.6	6.8	97	88	66	78	80	21	20	1	5
4	Ustka	1015.7	1027.7	9	995.5	6	1016.8	6.9	7.0	7.2	6.8	7.0	87	87	70	81	83	29	20	2	14
5	Lębork	1013.7	1025.6	9	992.8	6	1016.4	6.4	6.7	7.0	6.8	6.7	87	88	61	72	76	26	20	4	6
9	Gdańsk-Rębiechowo	999.2	1010.7	9	979.0	6	1016.4	6.3	6.8	6.8	6.6	6.6	87	87	64	75	77	33	20	4	6
14	Koszalin	1013.1	1024.5	9	993.8	6	1017.3	6.6	6.8	7.2	6.8	6.9	87	89	66	76	80	24	20	2	4
15	Kołobrzeg	1016.5	1028.0	9	997.7	6	1017.2	7.0	7.0	7.2	6.9	7.0	87	88	74	79	82	33	29	2	9
16	Elbląg	1010.5	1023.2	10	992.1	6	1015.9	6.8	6.9	7.2	7.0	7.0	83	84	61	72	75	27	10	2	4
19	Suwałki	992.6	1003.0	10	975.1	6	1015.5	6.3	6.5	6.9	6.6	6.6	85	94	60	70	74	31	19	7	3
20	Kętrzyn	1002.2	1013.6	10	983.5	6	1015.8	6.6	6.8	6.8	6.6	6.7	85	86	59	65	73	28	16 20	7	3
25	Świnoujście	1017.2	1028.1	9	999.2	6	1017.8	7.1	7.5	7.6	7.3	7.3	87	88	74	81	83	37	1	2	11
26	Mikołajki	995.5	1010.8	10	982.7	6	1015.6	6.9	6.9	7.5	7.2	7.1	88	86	63	72	77	31	16	4	5
27	Resko	1010.6	1022.0	9	992.7	6	1017.4	6.6	6.8	7.5	7.1	7.0	89	90	62	72	78	35	20	2	5
28	Olsztyn-Dajtki	998.9	1010.4	9	981.1	6	1015.8	6.6	6.9	7.2	7.2	7.1	87	87	60	71	76	32	16	5	4
31	Szczecinek	999.0	1010.2	9	981.9	6	1016.8	6.5	6.7	6.9	6.5	6.7	86	87	60	69	75	30	20	6	4
33	Chojnice	994.4	1005.8	9	977.4	6	1016.2	6.4	6.5	6.8	6.6	6.9	85	87	58	67	74	26	20	7	4
42	Szczecin-Dąbie	1016.8	1028.1	9	1000.2	6	1017.2	6.8	7.1	7.2	7.0	7.0	86	88	58	65	74	31	20	6	4
47	Piła	1007.5	1019.1	10	992.5	6	1016.6	6.5	6.8	7.0	6.7	6.7	85	86	54	62	72	28	20	8	2
51	Białystok	996.3	1006.4	10	981.1	6	1014.9	6.7	6.9	7.2	7.2	7.0	86	81	57	71	74	27	20	4	5
49	Bydgoszcz	1007.6	1019.0	10	991.7	6	1016.4	6.5	6.8	6.7	6.8	6.7	80	84	53	60	69	28	10	8	2
50	Mława	997.4	1008.5	10	982.1	6	1015.7	6.9	7.0	7.5	7.5	7.2	85	86	60	70	74	35	20	3	4
52	Ostrołęka	1003.7	1014.9	10	988.2	6	1015.6	6.9	7.1	7.2	7.3	7.1	85	83	54	64	71	29	10	10	2
54	Toruń	1007.4	1019.0	10	991.7	6	1016.1	6.5	7.0	7.1	7.2	6.9	82	86	54	64	71	29	19	6	2
60	Gorzów Wlkp.	1008.0	1018.7	10	994.2	6	1017.0	6.8	6.8	7.1	7.3	7.1	83	86	56	64	73	28	20	7	2
67	Płock-Radziwie	1006.7	1018.2	10	992.7	6	1014.9	7.4	7.3	7.6	7.6	7.5	83	83	56	64	71	30	20	9	3
69	Poznań-Ławica	1005.4	1016.7	10	991.5	6	1016.8	6.8	7.0	7.3	7.3	7.1	81	85	59	63	71	27	20	7	5
71	Słubice	1014.0	1025.2	9 10	1001.2	6	1017.1	6.7	6.9	7.6	7.3	7.2	85	87	57	63	73	33	20	3	3
77	Kozo	1001.3	1012.6	10	988.3	6	1015.9	7.3	7.4	7.6	7.7	7.5	84	86	57	66	73	27	10	7	3
78	Siedlce	997.0	1006.9	10	983.0	6	1015.3	7.0	7.4	7.4	7.8	7.4	86	83	55	69	75	27	17	8	2
79	Warszawa-Okęcie	1002.5	1013.3	10	989.1	6	1015.6	7.1	7.2	7.2	7.4	7.2	79	80	52	64	68	27	10	12	2
84	Terespol	998.0	1007.9	17	984.6	6	1014.8	8.0	7.8	8.5	8.6	8.2	89	86	64	73	77	40	17	-	4
89	Zielona Góra	993.6	1004.1	10	982.5	6	1017.2	7.3	7.1	8.0	7.7	7.5	81	84	66	68	74	25	2	5	6
90	Leszno-Strzyżewice	1005.1	1016.1	10	993.1	6	1016.5	7.1	7.2	7.6	8.0	7.4	88	86	61	72	76	33	10	6	5
93	Kalisz	998.0	1008.9	10	985.4	6	1015.7	7.3	7.3	7.5	7.7	7.5	84	87	59	67	73	29	10	7	3
94	Łódź-Lublinek	993.1	1003.7	10	981.1	6 28	1016.0	6.5	7.1	7.2	7.6	7.2	81	84	57	66	71	30	20	8	4
101	Wrodawa	993.4	1003.5	17	980.9	27	1014.9	8.1	8.0	8.2	8.4	8.1	91	88	69	73	78	38	3 18	3	6
108	Sulejów	992.6	1003.0	17	980.9	6	1015.7	7.4	7.4	8.4	8.4	7.9	89	89	65	75	79	36	6	2	6
111	Lublin-Radawiec	985.8	996.2	17	974.4	6	1015.0	7.6	7.7	8.4	8.4	8.0	87	89	67	75	79	38	10	1	7
112	Legnica	1001.5	1012.4	10	988.7	6	1016.9	7.2	7.1	8.1	8.2	7.7	85	85	65	71	76	25	10	5	6
110	Wieluń	991.6	1001.8	10	980.3	6	1015.8	7.1	7.2	7.7	8.0	7.5	83	85	59	71	74	33	18	8	5
113	Zgorzelec	992.6	1002.9	10	982.7	6	1017.3	7.3	6.9	7.6	8.0	7.5	-	87	62	74	-	29	20	3	5
116	Wrocław-Strachowice	1001.8	1012.4	10	990.2	6	1016.6	6.9	7.2	7.3	7.3	7.5	84	86	57	64	72	26	20	11	5
123	Jelenia Góra	975.1	984.5	10	965.4	6	1017.1	6.4	6.4	7.2	7.7	6.9	90	91	64	76	79	27	20	5	9
127	Kielce-Suków	983.9	994.4	17	973.5	6	1016.0	7.2	7.2	7.3	7.8	7.4	88	88	57	71	75	30	3 18*	9	8
126	Częstochowa	980.6	991.1	17	970.3	6	1016.5	7.4	7.2	7.3	7.7	7.4	84	87	59	69	74	25	6	9	5
132	Śnieżka	833.9	844.6	17	823.5	28	-	4.6	4.6	5.0	5.1	4.9	86	86	86	91	87	36	21	1	20
135	Zamość	988.6	999.1	17	977.0	27	1014.5	8.0	8.0	8.2	8.5	8.2	87	87	60	73	76	32	21	7	6
134	Sandomierz	989.0	1000.0	17	978.9	6	1015.6	7.9	7.5	7.9	8.0	7.9	84	85	59	69	74	34	17 21	7	5
137	Opole	994.8	1005.2	17	984.0	6	1016.6	7.6	7.4	7.6	8.0	7.6	88	85	59	69	75	28	18	8	6
147	Kłodzko	977.9	987.7	18	967.7	6	1016.5	7.0	6.7	7.7	7.7	7.3	84	86	62	71	75	29	20 21	7	7
161	Katowice	981.3	991.6	17	971.4	6	1015.7	7.4	7.2	7.2	7.6	7.4	82	83	55	66	71	28	3	9	3
166	Rzeszów-Jasionka	990.8	1001.5	17	980.4	27	1015.4	8.2	8.2	7.9	8.3	8.1	89	91	57	71	77	26	6	11	4
167	Racibórz	992.9	1003.1	17	982.3	6	1016.4	7.5	7.2	8.0	8.0	7.7	92	93	59	66	72	28	3 21	5	4
169	Kraków-Balice	987.4	997.1	17	977.5	6	1016.5	7.8	7.4	7.7	8.4	7.9	87	88	58	72	75	27	2	9	7
172	Tarnów	990.0	1000.5	17	979.6	6	1015.5	7.8	7.8	8.2	8.3	8.0	84	84	60	71	74	27	3	7	7
181	Aleksandrowice	967.3	977.8	17	958.3	6	1015.4	7.2	7.1	7.4	7.4	7.2	81	80	61	70	72	36	3 11	7	8
182	Przemyśl	981.3	992.2	17	971.0	27	1015.3	7.8	7.8	7.9	7.9	7.8	78	82	59	66	71	26	5	8	8
194	Nowy Sącz	979.8	990.5	18	971.3	24 27	1015.5	8.0	7.6	7.7	7.6	7.8	86	90	59	63	74	21	2	8	8
200	Lesko	970.1	981.1	18	960.3	27	1015.3	7.7	7.5	8.0	8.0	7.8	87	87	61	70	76	34	5	7	8
213	Zakopane	914.7	925.1	18	906.9	12	-	6.2	6.2	6.1	6.2	6.2	85	83	59	70	74	27	2	11	6
217	Kasprowy Wierch	794.7	806.0	18	785.4	28	-	4.4	4.3	4.8	4.6	4.6	87	87	85	88	87	36	5	1	20

Nr	STACJA	PRĘDKOŚĆ WIATRU v							LICZBA PRZYPADKÓW W PRZEDZIAŁACH								LICZBA DNI		ZACHMURZENIE N					LICZBA DNI	
		1	7	13	19	Dies	Max	Data	0	>0-2	>2-4	>4-7	>7-10	>10-15	>15-20	>20	≥10	>15	1	7	13	19	Dies	◔	◕
2	Łeba	4.1	4.5	5.5	4.7	4.7	15	6	9	65	60	58	36	12	–	–	9	1	4.4	5.9	4.5	4.7	4.8	5	5
3	Hel	3.8	3.2	4.1	3.8	3.8	10	1 6	7*	9	87	64	55	25	–	–	–	–	7	–	3.7	5.3	4.4	3.9	4.4	5	5
4	Ustka	3.7	4.2	4.8	4.3	4.2	10	1 6	7*	1	67	73	79	20	–	–	–	–	5	–	4.8	5.8	4.3	4.3	4.8	5	6
5	Lębork	1.5	1.6	3.3	2.1	2.3	10	1		61	84	58	33	4	–	–	–	–	1	–	4.6	5.8	4.9	4.2	4.7	5	4
9	Gdańsk-Rębiechowo	3.1	3.2	5.6	4.1	4.0	13	1 6		33	48	70	54	27	8	–	–	–	6	1	4.5	5.4	5.1	4.4	4.6	4	4
14	Koszalin	2.5	3.0	5.2	3.2	3.4	12	6 7	28	36	80	49	45	26	4	–	–	–	7	–	4.1	5.8	5.2	4.3	4.5	2	3
15	Kołobrzeg	2.9	3.6	4.2	3.6	3.5	10	6		12	91	59	56	22	–	–	–	–	1	–	5.0	6.0	5.2	4.7	5.1	1	4
16	Elbląg	2.4	3.0	5.2	4.7	4.0	15	28		37	50	60	58	27	8	–	–	–	7	–	4.6	5.4	4.9	4.4	4.7	5	3
19	Suwałki	3.9	4.5	6.0	4.4	4.8	14	6		17	46	57	69	39	12	–	–	–	6	–	2.9	5.1	5.4	4.3	4.3	6	4
20	Kętrzyn	1.0	3.2	5.0	3.6	3.7	12	6		35	50	60	72	22	1	–	–	–	2	–	3.6	4.7	4.5	4.1	4.2	2	4
25	Świnoujście	4.7	4.9	5.7	4.8	5.0	18	28		12	51	71	54	32	15	5	–	–	8	2	3.6	5.2	4.6	4.6	4.3	5	2
26	Mikołajki	2.0	2.6	3.7	2.8	2.8	10	6		37	82	66	48	7	–	–	–	–	1	–	3.6	4.9	5.0	4.5	4.3	4	5
27	Resko	1.5	2.1	3.3	2.4	2.4	8	28		42	98	69	29	1	–	–	–	–	–	–	4.2	5.9	5.2	4.2	4.8	3	5
28	Olsztyn-Dajtki	2.3	2.8	4.3	3.0	3.2	9	6		26	80	67	57	10	–	–	–	–	1	–	3.9	5.1	4.5	4.0	4.4	5	5
31	Szczecinek	1.8	2.5	4.0	3.0	2.9	8	6 7	25*	37	87	65	40	11	–	–	–	–	–	–	4.3	5.8	5.5	4.0	5.0	2	3
33	Chojnice	2.8	3.5	4.6	3.7	3.7	11	1 6	7	9	85	74	52	17	3	–	–	–	4	–	3.8	5.1	5.4	4.6	4.7	4	4
42	Szczecin-Dąbie	3.3	3.5	4.6	4.4	4.1	10	6 28		9	54	85	71	21	–	–	–	–	3	–	3.9	5.5	5.4	4.2	4.6	4	2
47	Piła	2.7	3.3	5.6	3.2	3.8	14	6		13	74	75	53	20	5	–	–	–	4	–	3.3	4.9	5.3	4.6	4.4	4	2
51	Białystok	2.4	3.5	5.5	3.1	3.8	10	5 7	24	14	73	62	72	18	–	–	–	–	4	–	4.4	4.7	5.5	4.5	4.7	5	9
49	Bydgoszcz	3.0	3.1	4.8	4.1	3.7	13	6		18	72	73	48	26	3	–	–	–	6	–	3.7	4.9	5.6	4.7	4.8	4	3
50	Mława	3.9	4.5	6.4	4.5	4.9	12	6		7	56	56	71	43	7	–	–	–	10	–	3.5	5.0	5.0	4.2	4.5	6	5
52	Ostrołęka	1.5	2.1	3.1	1.7	2.1	8	6		19	141	65	14	1	–	–	–	–	–	–	2.9	4.7	4.5	4.4	4.3	8	5
54	Toruń	2.2	2.4	4.0	2.7	2.8	8	7	25	11	112	74	41	2	–	–	–	–	4	–	3.3	5.2	5.4	4.6	4.8	4	5
60	Gorzów Wlkp.	4.1	4.3	5.3	4.4	4.4	12	28		2	42	53	78	21	4	–	–	–	3	–	3.0	4.8	5.4	4.5	4.6	4	1
67	Płock-Radziwie	2.3	2.3	4.1	2.7	3.0	10	5 6	7	44	68	66	51	11	–	–	–	–	4	–	4.1	4.9	5.1	4.6	4.6	4	5
69	Poznań-Ławica	2.9	3.5	5.6	3.6	4.0	11	6		15	65	65	70	24	1	–	–	–	5	–	3.3	5.1	5.6	4.6	4.5	2	2
71	Słubice	1.6	2.0	3.7	2.1	2.5	8	6 28		34	102	70	31	3	–	–	–	–	–	–	3.2	5.6	5.3	4.5	4.7	3	2
77	Kozo	3.5	3.6	4.6	4.0	3.9	10	7		13	61	70	80	16	–	–	–	–	2	–	3.5	3.9	5.0	4.3	4.2	4	4
78	Siedlce	2.7	2.9	5.0	2.3	3.4	9	1	6 28*	12	99	57	57	15	–	–	–	–	2	–	3.8	4.9	5.3	5.4	4.8	7	6
79	Warszawa-Okęcie	3.9	4.3	6.3	4.5	4.8	11	6		2	31	79	100	27	1	–	–	–	4	–	3.7	4.3	4.6	4.8	4.4	5	4
84	Terespol	2.6	3.6	5.4	3.2	3.8	8	7	9 13*	10	57	87	78	8	–	–	–	–	–	–	4.0	4.9	5.4	5.3	4.8	5	6
89	Zielona Góra	3.0	2.8	3.6	2.6	3.1	8	6 28		2	82	123	29	4	–	–	–	–	–	–	3.6	5.5	5.7	4.4	4.7	1	2
90	Leszno-Strzyżewice	3.0	3.4	5.2	3.8	3.9	12	27		4	72	86	56	21	1	–	–	–	4	–	3.3	5.5	5.6	4.6	4.6	3	3
93	Kalisz	2.3	2.6	4.2	2.8	3.0	11	6 28		14	106	71	39	7	3	–	–	–	2	–	3.4	4.4	5.3	4.2	4.4	5	3
94	Łódź-Lublinek	3.1	3.4	5.7	3.7	4.1	12	6		24	46	67	75	26	2	–	–	–	3	–	3.2	4.8	5.1	4.5	4.5	5	3
101	Włodawa	1.7	2.6	4.3	2.3	2.8	9	28		28	105	54	44	9	–	–	–	–	–	–	4.6	5.3	5.1	4.7	4.9	6	6
108	Sulejów	1.9	2.5	4.8	2.4	3.0	13	6		34	82	70	42	9	3	–	–	–	3	–	3.2	4.8	5.1	4.8	4.6	6	6
111	Lublin-Radawiec	2.9	3.3	4.5	2.8	3.5	8	6 28		8	74	83	71	4	–	–	–	–	–	–	4.2	5.0	5.5	5.1	5.0	7	9
112	Legnica	2.2	3.2	4.6	3.1	3.3	13	28		16	89	75	47	10	3	–	–	–	3	–	3.8	6.1	6.3	5.5	5.1	2	4
110	Wieluń	1.8	2.1	3.5	1.9	2.3	8	6		10	133	74	22	1	–	–	–	–	–	–	3.4	4.6	4.9	4.5	4.6	7	4
113	Zgorzelec	*	2.9	4.7	2.8	*	*	*		*	*	*	*	*	*	*	*	*	*	*	*	*	*	*	*	*
116	Wrocław-Strachowice	2.3	2.9	5.0	3.2	3.4	13	28		12	98	60	55	12	3	–	–	–	3	1	3.3	4.6	5.7	4.3	4.4	7	4
123	Jelenia Góra	1.5	1.9	3.8	2.2	2.5	11	27		35	116	44	36	8	1	–	–	–	2	–	3.7	5.3	6.1	5.3	5.1	3	6
127	Kielce-Suków	1.6	2.3	5.2	2.7	3.1	10	28		51	53	62	66	8	–	–	–	–	6	–	3.8	4.9	5.0	5.0	4.6	6	6
126	Częstochowa	2.3	2.4	3.8	2.7	3.0	11	6		4	99	93	38	5	1	–	–	–	2	–	3.7	4.2	5.0	4.5	4.2	8	5
132	Śnieżka	13.3	13.9	11.2	12.8	12.8	35	27		–	20	24	24	35	47	54	36	26	19		4.1	5.1	6.2	6.0	5.3	3	8
135	Zamość	2.0	2.2	3.8	2.3	2.7	8	5	9 24*	15	117	67	37	4	–	–	–	–	–	–	4.2	4.9	5.2	4.5	4.8	7	9
134	Sandomierz	4.1	4.4	5.9	3.9	4.6	12	28		7	89	71	59	19	5	–	–	–	4	–	3.8	5.0	4.7	4.6	4.7	7	9
137	Opole	2.8	2.8	4.7	2.9	3.4	10	2 3	28	27	66	84	40	23	–	–	–	–	3	–	3.3	4.1	4.8	4.5	4.2	8	4
147	Kłodzko	1.5	1.8	4.2	2.3	2.4	12	2		56	84	60	35	4	1	–	–	–	4	–	3.6	4.4	5.3	5.1	4.6	5	5
161	Katowice	1.7	2.2	3.8	2.3	2.6	9	3	28	27	102	74	28	9	–	–	–	–	–	–	4.3	4.1	4.9	4.7	4.6	7	9
166	Rzeszów-Jasionka	2.5	3.4	4.7	3.0	3.4	13	28		28	73	63	64	10	2	–	–	–	2	–	4.5	5.4	5.0	4.7	4.8	7	9
167	Racibórz	1.4	1.6	2.9	1.8	2.0	9	28		33	142	50	12	3	–	–	–	–	1	–	4.3	4.2	4.5	4.6	4.3	5	8
169	Kraków-Balice	1.5	2.0	4.1	2.3	2.7	10	6		63	56	72	39	10	–	–	–	–	1	–	4.2	4.8	4.8	5.3	4.8	7	10
172	Tarnów	1.0	1.5	2.7	2.0	1.8	8	28		50	129	45	15	1	–	–	–	–	–	–	4.4	5.0	4.5	4.4	4.6	8	9
181	Aleksandrowice	2.7	2.8	3.9	3.0	3.2	13	2		16	109	66	25	20	4	–	–	–	5	–	4.7	5.2	5.0	5.4	5.0	7	11
182	Przemyśl	3.4	3.5	4.9	3.1	4.0	12	24		8	66	75	63	26	2	–	–	–	3	–	4.5	5.1	4.8	4.6	4.7	7	9
194	Nowy Sącz	0.5	0.7	2.4	1.2	1.3	8	28		132	51	43	12	2	–	–	–	–	–	–	4.5	5.5	5.3	4.9	5.0	6	11
200	Lesko	2.4	2.3	4.2	3.0	3.0	9	1	5 10*	34	92	54	46	14	–	–	–	–	1	–	4.8	5.6	5.1	4.5	4.9	5	10
213	Zakopane	0.9	1.1	2.7	1.1	1.5	7	6 28		67	122	41	10	–	–	–	–	–	–	–	4.7	5.1	5.7	5.4	5.2	5	12
217	Kasprowy Wierch	5.8	6.1	5.0	6.1	5.7	16	6		37	27	52	44	31	48	1	–	12	1		4.9	4.8	6.1	5.7	5.5	5	10

Nr	STACJA	OPAD Rd												LICZBA DNI												
		ΣR_d I dek.	ΣR_d II dek.	ΣR_d III dek.	$\Sigma R_{d/m}$	$R_{d\,max}$	Data	LICZBA DNI 0,0	>0,1	>1,0	>5,0	>10,0	>20,0	●	✳	▲	≡	=	⌣	⌓	V	∞	+	┼	∞	☇	⊠
2	Łeba	8.9	5.8	15.2	29.9	6.2	24	3	13	8	2	–	–	16	6	2	5	18	13	8	–	–	–	–	1	–	1
3	Hel	4.8	3.8	5.4	14.0	3.8	28	4	13	5	–	–	–	15	3	–	5	15	6	10	–	–	–	–	4	–	–
4	Ustka	11.2	2.4	23.5	37.1	7.0	4	3	14	8	4	–	–	13	5	1	7	27	1	16	–	–	–	–	1	–	1
5	Łeba	9.8	3.6	12.9	26.3	5.6	4	5	13	8	1	–	–	17	7	–	3	17	12	8	–	–	–	–	2	–	–
9	Gdańsk-Rębiechowo	5.1	2.5	8.6	16.2	2.8	28	3	14	7	–	–	–	18	6	–	4	16	7	2	–	–	–	–	–	–	2
14	Koszalin	6.3	1.0	15.6	22.9	7.1	24	5	13	5	1	–	–	16	5	–	5	21	9	17	–	–	–	–	2	–	1
15	Kołobrzeg	7.9	0.6	14.4	22.9	6.9	4	2	11	5	2	–	–	14	5	–	7	20	1	18	–	–	–	–	2	–	1
16	Elbląg	8.9	7.3	9.4	25.6	7.7	4	3	14	8	1	–	–	13	5	–	3	20	2	8	–	–	–	–	–	–	–
19	Suwałki	3.8	3.3	9.2	16.3	4.7	28	7	9	7	–	–	–	12	4	1	1	20	11	2	–	–	–	–	1	1	1
20	Kętrzyn	3.3	5.8	15.2	24.3	8.5	28	3	12	6	2	–	–	15	6	–	3	22	5	8	–	–	–	–	3	1	–
25	Świnoujście	11.8	0.3	13.1	25.2	12.0	27	4	7	3	3	1	–	10	4	–	5	19	1	5	–	–	–	–	4	–	–
26	Mikołajki	1.0	7.2	11.0	19.2	8.5	28	6	6	5	2	–	–	11	5	–	3	20	9	–	–	–	–	–	4	–	–
27	Resko	5.5	0.4	21.9	27.8	9.7	27	4	11	6	2	–	–	11	6	–	9	13	11	14	–	–	–	–	–	–	3
28	Olsztyn-Dajtki	5.1	4.2	11.5	20.8	5.7	28	6	9	7	1	–	–	14	5	–	3	21	3	10	–	–	–	–	–	1	1
31	Szczecinek	2.1	0.8	9.4	12.2	4.4	24	9	11	5	–	–	–	14	5	–	7	24	16	4	1	–	–	–	2	–	1
33	Chojnice	1.5	3.5	5.9	10.9	2.0	14	6	12	5	–	–	–	12	5	1	2	17	8	18	–	–	–	–	3	–	–
42	Szczecin-Dąbie	3.6	0.0	16.7	20.3	11.8	27	5	7	5	1	1	–	13	3	–	11	20	3	13	–	–	–	–	4	–	1
47	Piła	3.9	0.4	9.0	13.3	2.8	4	2	11	7	–	–	–	11	2	–	3	25	8	15	–	–	–	–	6	1	–
51	Białystok	1.5	4.6	24.4	30.5	6.6	23	2	15	9	3	–	–	14	5	–	6	24	13	4	–	–	–	–	3	–	–
49	Bydgoszcz	1.5	2.3	6.1	9.9	3.0	28	3	12	4	–	–	–	13	3	–	4	23	12	7	–	–	–	–	7	–	–
50	Mława	0.1	6.6	4.0	10.7	2.7	21	5	8	5	–	–	–	12	4	–	2	21	11	12	–	–	–	–	2	–	–
52	Ostrołęka	0.2	5.7	6.5	12.4	4.8	13	6	10	3	–	–	–	14	3	–	1	13	2	10	–	–	–	–	2	–	–
54	Toruń	1.8	4.2	3.1	9.1	2.0	14	6	10	5	–	–	–	12	5	2	2	22	11	18	–	–	–	–	5	–	–
60	Gorzów Wlkp.	4.5	0.2	10.3	15.0	4.0	7	6	8	4	–	–	–	14	4	–	2	26	1	6	–	–	–	–	15	–	1
67	Płock-Radziwie	0.0	6.2	3.7	9.9	4.7	14	7	6	4	–	–	–	11	4	–	1	14	5	13	–	–	–	–	3	–	–
69	Poznań-Ławica	1.2	0.2	7.4	8.8	3.2	28	9	8	3	–	–	–	14	5	–	1	29	10	18	–	–	–	–	17	–	–
71	Słubice	1.4	0.2	7.7	9.3	3.1	24	4	9	4	–	–	–	11	2	–	3	28	12	23	–	–	–	–	15	–	–
77	Kozo	0.1	2.7	4.8	6.8	2.8	28	2	8	2	–	–	–	8	4	–	4	25	8	6	–	–	–	–	7	–	–
78	Siedlce	0.2	4.7	8.4	13.3	6.4	23	7	10	3	1	–	–	15	3	–	3	22	8	17	–	–	–	–	6	–	–
79	Warszawa-Okęcie	0.0	2.1	1.4	3.5	1.9	13	9	5	1	–	–	–	13	3	–	4	19	5	10	–	–	–	–	3	–	–
84	Terespol	0.1	5.4	16.0	21.5	5.2	21	6	9	6	2	–	–	14	2	–	2	18	4	13	–	–	–	–	–	2	–
89	Zielona Góra	0.0	0.2	13.6	13.8	5.8	23	7	9	4	1	–	–	13	4	–	4	24	2	5	–	–	1	–	1	1	1
90	Leszno-Strzyżewice	0.6	1.8	17.0	19.4	5.3	23	3	12	7	1	–	–	14	4	1	2	26	14	21	–	–	–	–	13	–	1
93	Kalisz	0.4	0.3	7.8	8.5	3.2	21	6	8	2	–	–	–	13	3	–	4	27	3	6	–	–	–	–	17	–	2
94	Łódź-Lublinek	0.0	1.8	2.5	4.3	1.3	28	7	9	1	–	–	–	14	5	–	5	24	7	12	–	–	–	–	4	–	–
101	Włodawa	0.1	5.0	19.4	24.5	12.2	25	5	9	4	1	1	–	13	3	–	3	16	–	8	–	–	–	–	2	1	1
108	Sulejów	0.4	3.1	11.4	14.9	4.6	26	4	11	4	–	–	–	13	4	–	5	27	8	8	–	–	–	–	1	–	–
111	Lublin-Radawiec	1.1	7.7	18.9	27.7	6.4	23	3	15	7	2	–	–	17	4	–	6	20	6	14	–	–	–	–	3	2	2
112	Legnica	0.3	0.4	13.8	14.5	8.2	23	6	10	3	1	–	–	17	4	–	5	26	7	19	–	–	–	–	6	–	–
110	Wieluń	0.0	3.2	11.6	14.8	5.8	26	10	5	5	1	–	–	10	4	–	5	27	5	23	–	–	–	–	8	–	–
113	Zgorzelec	4.7	1.5	17.8	24.0	5.6	23	4	13	6	1	–	–	–	–	–	–	–	–	–	–	–	–	–	–	–	1
116	Wrocław-Strachowice	0.0	1.1	12.4	13.5	5.5	23	9	6	4	1	–	–	13	3	–	6	25	8	19	–	–	–	–	5	–	1
123	Jelenia Góra	7.6	1.9	17.9	27.4	5.4	8	4	13	8	2	–	–	13	7	–	7	28	15	6	–	–	–	–	7	1	1
127	Kielce-Suków	0.4	2.2	23.3	25.9	15.0	25	2	13	5	1	1	–	13	4	–	4	25	3	16	–	–	–	–	3	–	–
126	Częstochowa	0.4	1.1	15.1	16.6	6.4	25	2	9	6	1	–	–	8	4	–	2	21	5	5	–	–	–	–	3	–	1
132	Śnieżka	23.6	15.8	30.5	69.9	12.2	8	–	20	14	6	2	–	8	13	–	24	5	2	–	20	4	–	9	–	1	20
135	Zamość	1.3	10.7	6.3	18.3	8.3	13	7	9	5	1	–	–	11	2	–	5	21	6	20	–	–	–	–	2	2	–
134	Sandomierz	0.8	5.2	9.4	15.4	6.9	22	3	9	3	1	–	–	9	4	–	4	25	4	12	–	–	–	–	3	–	1
137	Opole	0.0	0.5	5.7	6.2	2.5	23	8	7	2	–	–	–	10	5	–	6	25	5	11	–	–	–	–	3	–	–
147	Kłodzko	1.2	1.2	3.4	5.8	1.4	23	7	9	3	–	–	–	13	5	–	5	22	12	11	–	–	–	–	13	–	–
161	Katowice	3.4	5.4	17.3	26.1	6.1	22	4	12	10	1	–	–	13	5	–	6	26	4	16	–	–	–	–	7	–	1
166	Rzeszów-Jasionka	2.3	15.9	8.5	26.7	9.0	13	10	9	5	3	–	–	12	3	–	6	24	2	21	–	–	–	–	5	1	–
167	Radom	5.6	3.1	14.2	22.9	5.0	8	4	11	9	1	–	–	12	3	–	3	18	3	8	–	–	–	–	1	1	1
165	Kraków-Balice	1.6	11.7	14.0	27.3	5.6	26	1	14	9	2	–	–	13	4	–	6	24	7	11	–	–	–	–	7	–	–
172	Tarnów	0.4	10.3	11.8	22.5	9.0	22	3	11	5	2	–	–	13	2	1	5	20	1	6	–	–	–	–	7	–	1
181	Aleksandrowice	4.8	12.3	21.0	38.1	4.6	13	2	16	11	–	–	–	17	6	–	8	21	5	9	–	–	–	–	4	–	2
182	Przemyśl	4.3	24.6	14.7	43.6	11.7	13	4	11	8	3	2	–	14	2	–	9	21	–	11	–	–	–	–	2	–	–
194	Nowy Sącz	3.5	9.9	9.4	22.8	7.6	22	6	12	5	2	–	–	12	2	–	5	25	–	10	–	–	–	–	4	–	1
200	Lesko	3.8	26.4	27.5	57.7	17.1	13	4	14	8	3	2	–	15	5	–	6	27	–	9	–	–	–	–	2	2	–
213	Zakopane	13.0	18.4	32.2	63.6	13.8	25	2	21	12	4	2	–	13	10	1	3	18	13	1	–	–	–	–	–	1	12
217	Kasprowy Wierch	53.1	33.8	30.1	117.0	26.8	8	2	20	15	6	3	2	4	20	–	20	–	1	–	17	4	–	7	–	–	30

Blank page retained for pagination

TABLICA IV

WYNIKI MIESIĘCZNE SPOSTRZEŻEŃ POSTERUNKÓW METEOROLOGICZNYCH I OPADOWYCH

МЕСЯЧНЫЕ РЕЗУЛЬТАТЫ НАБЛЮДЕНИЙ МЕТЕОРОЛОГИЧЕСКИХ И ОСАДКОМЕРНЫХ ПОСТОВ

MONTHLY RESULTS OF OBSERVATIONS AT METEOROLOGICAL AND RAINFALL POSTS

Nr	POSTERUNEK	TEMPERATURA POWIETRZA T							OPAD R_d						LICZBA DNI						LICZBA DNI							
		Dres	Max	Min	Max obs.	Data	Min obs.	Data	$\sum R_d$ I dek	$\sum R_d$ II dek	$\sum R_d$ III dek	$\sum R_{d\,m}$	$R_{d\,max}$	Data	0.0	0.1	1.0	5.0	10.0	20.0	●	≠	▲	☰	≀	∞	≷	≋
1	Rozewie	4.0	7.5	1.4	19.6	2	− 2.8	20	10.2	5.0	10.4	25.6	6.5	4	6	12	8	1	−	−	10	3	−	5	−	−	−	−
6	Gdynia	5.3	8.7	2.9	19.5	2	− 1.2	10	7.6	6.3	7.6	21.5	4.3	4	5	13	6	−	−	−	11	4	−	6	−	−	−	−
7	Słupsk	5.3	9.8	1.7	20.4	2	− 3.1	10	12.4	4.9	27.6	44.9	9.0	24	−	15	11	3	−	−	14	4	−	7	−	−	−	2
8	Darłowo	4.1	6.6	2.0	20.7	2	− 2.5	10	11.2	2.8	21.0	35.0	9.8	27	−	9	8	3	−	−	6	4	−	4	−	−	−	1
10	Czarna Dąbrówka	4.6	9.7	0.7	19.6	2	− 4.3	20	8.6	5.2	9.9	23.7	4.1	4	2	15	9	−	−	−	12	4	−	3	2	−	−	1
11	Świbno	5.2	9.3	2.1	18.3	2	− 3.9	10	3.1	5.0	18.8	26.9	9.3	22	3	12	8	2	−	−	10	4	−	4	−	−	−	1
12	Tolkmicko	5.9	9.6	2.3	19.6	2	− 2.7	10	14.8	4.4	11.9	31.1	11.5	4	−	15	7	2	1	−	11	4	−	3	−	−	−	−
13	Gołdap	5.2	10.9	0.2	19.4	24	− 5.4	10	4.3	0.4	23.7	28.4	15.6	27	2	10	5	2	1	−	7	6	−	3	−	−	1	2
17	Kościerzyna	5.1	9.9	0.7	18.9	2	− 6.0	10	4.1	5.1	8.5	14.7	4.0	14	3	14	7	−	−	−	10	6	−	4	−	−	−	−
18	Lidzbark Warmiński	5.5	10.8	1.5	18.7	16	− 3.6	10	4.6	4.7	12.5	21.8	4.8	28	1	11	7	−	−	−	7	6	−	4	−	−	−	−
21	Giżycko	5.8	11.2	1.7	18.0	3 15 16	− 3.3	10	4.7	7.9	9.3	21.9	6.6	29	4	8	7	1	−	−	6	3	−	2	1	−	−	−
22	Olecko	5.4	10.9	1.3	20.5	24	− 3.3	23	4.7	7.1	24.6	36.4	16.3	28	3	6	6	2	1	−	4	3	−	2	1	−	−	1
23	Dziwnów	5.1	7.9	2.8	20.0	2	− 0.5	10	9.2	0.0	16.2	25.4	9.7	27	4	7	4	3	−	−	7	3	1	5	−	−	−	−
24	Radosłowo	5.4	11.1	0.9	19.7	17	− 5.0	10	12.8	0.0	16.2	29.0	12.0	4	2	10	5	2	1	−	8	2	−	−	−	−	−	1
29	Pożezyn-Zdrój	5.2	11.0	0.3	22.0	2	− 5.1	10	4.5	1.0	26.1	31.6	9.6	24	1	10	7	2	−	−	7	4	1	4	−	−	−	1
30	Prabuty	6.2	11.1	1.6	20.4	15	− 4.5	10	2.9	14.7	5.9	23.5	4.1	12	1	15	10	−	−	−	11	5	−	4	−	−	−	1
32	Ślimice	5.8	11.5	0.6	20.3	2	− 6.9	10	11.4	4.7	4.9	21.0	9.7	4	1	12	7	1	−	−	11	2	−	−	−	−	−	−
34	Ostróda	6.0	11.1	1.8	18.8	15	− 3.2	10	3.4	5.3	9.7	18.4	2.5	28	−	12	8	−	−	−	9	4	−	1	−	1	−	−
35	Trzebież	5.6	9.6	1.7	21.0	2	− 2.3	10	5.9	0.0	10.7	16.6	7.0	27	2	6	4	1	−	−	4	3	−	5	−	−	−	−
36	Biebrza	4.8	12.0	0.1	21.4	24	− 5.5	11	1.9	6.2	8.2	16.3	6.8	28	4	7	4	1	−	−	7	1	−	−	−	−	−	−
37	Różanystok	5.9	11.8	1.1	20.5	24	− 3.7	23	0.6	8.7	20.4	29.7	11.6	28	6	8	6	2	1	−	4	7	−	3	−	−	−	1
38	Szczytno	6.0	11.6	1.3	18.7	16	− 3.0	23	0.2	7.9	7.3	15.4	5.3	12	2	8	5	1	−	−	6	4	−	1	−	−	−	−
39	Szczuczyn	6.3	12.2	1.2	22.0	24	− 3.7	11	1.7	7.9	7.7	17.3	4.1	13	1	8	6	−	−	−	6	3	−	5	−	−	−	−
40	Wierzchowo	5.1	10.6	1.0	20.5	2	− 3.1	10	1.0	2.2	16.0	19.2	10.9	24	1	9	5	1	1	−	6	4	−	−	−	−	−	1
41	Grudziądz	6.6	12.9	1.2	20.8	2	− 6.5	10	0.4	0.2	4.6	5.2	2.9	28	4	5	2	−	−	−	4	2	−	1	−	−	−	−
43	Zawodzie	6.2	12.5	0.5	21.9	24	− 4.3	11 23	2.5	4.2	3.9	10.6	3.4	28	2	6	4	−	−	−	5	2	−	2	−	−	−	−
44	Lipki	5.8	11.5	1.0	20.0	2	− 4.3	22	4.0	0.0	15.1	19.1	9.6	27	4	7	5	1	−	−	6	3	−	5	−	−	−	−
45	Orzechowski	6.0	11.5	1.5	18.6	3	− 3.2	10	−	3.6	5.2	8.8	2.9	13	−	6	4	−	−	−	4	2	−	−	−	−	−	−
46	Kołaszewice	6.2	11.8	1.7	20.1	2	− 3.8	10	0.3	4.1	1.5	5.9	2.1	14	3	9	2	−	−	−	7	2	−	−	−	−	−	−
48	Przelewice	6.0	11.4	1.9	20.5	2	− 3.0	10	6.1	0.2	11.9	18.2	5.9	27	1	9	7	1	−	−	7	3	−	2	−	−	−	−
53	Rypin	6.7	12.1	1.2	20.1	2	− 4.6	10	−	−	4.8	3.0	7.8	2.9	14	−	6	4	−	−	−	5	1	−	−	−	−	−	−
55	Brzeźnyaz	6.6	12.4	1.6	20.9	24	− 3.6	23	0.2	1.3	5.5	7.0	4.5	21	1	4	3	−	−	−	3	2	−	−	−	−	−	−
56	Brzeziński-Zdrój	6.0	11.9	0.6	20.4	2	− 3.3	10	4.7	−	9.5	14.2	4.5	28	−	7	7	−	−	−	5	3	−	5	−	−	−	−
57	Mrzyż	6.8	12.5	0.8	23.3	2	− 4.4	10	29.0	2.0	7.6	38.6	14.6	7	4	10	7	1	1	−	9	4	−	2	−	−	1	3
58	Szczytowo	6.5	12.2	1.7	21.1	3 24	− 3.3	10	0.0	3.5	12.8	16.3	3.6	21	1	8	5	−	−	−	7	1	−	5	−	−	−	−
59	Bielsk Podlaski	6.6	11.9	2.2	19.9	3	− 2.2	30	0.4	4.1	21.6	26.1	11.0	23	1	10	6	2	1	−	9	4	−	5	−	−	−	−
61	Pułtusk	7.1	12.6	2.5	21.5	3	− 3.1	10	0.2	3.9	4.2	8.3	2.1	28	3	9	4	−	−	−	7	3	−	4	−	−	−	−
62	Białowieża	6.7	12.8	1.5	21.3	3 24	− 4.4	11	1.3	8.5	20.6	30.4	7.4	13	3	12	9	3	−	−	11	4	1	4	−	−	2	−
63	Poświętne	7.2	13.1	2.3	21.4	24	− 3.7	10	0.0	5.1	3.1	8.2	2.5	19	4	6	4	−	−	−	6	2	−	2	−	−	1	−
64	Szamotuły-Baborówka	6.4	12.0	1.3	22.9	2	− 4.8	10	2.2	2.4	10.9	15.5	2.8	22	−	12	7	−	−	−	10	3	−	−	−	−	−	−
65	Przebydowo	6.6	12.2	1.8	22.6	2	− 4.3	10	0.6	0.2	9.8	10.6	3.0	28	3	8	5	−	−	−	6	3	−	1	−	−	−	−
66	Gorzyń	7.0	12.9	2.2	23.6	2	− 3.3	10	3.6	0.5	12.5	16.6	3.8	24	1	14	6	−	−	−	12	4	−	1	−	−	−	−
68	Sulęcin	6.5	12.4	0.3	23.0	2	− 6.1	10	3.4	−	13.8	17.2	5.8	23	1	10	7	1	−	−	8	2	−	4	−	−	−	−
70	Legionowo	7.8	13.5	3.0	22.9	3	− 2.8	23	0.2	7.6	4.9	12.7	2.5	14	5	9	5	−	−	−	9	2	1	2	−	−	−	−
72	Poprad	6.9	12.5	2.2	23.8	2	− 4.2	29	0.1	0.0	12.8	12.9	3.8	23	8	8	4	−	−	−	5	3	1	3	−	−	−	−
73	Ostrowy	6.9	12.8	2.4	22.4	3	− 3.0	23	0.6	9.7	4.5	14.8	5.1	14	−	8	5	1	−	−	8	1	1	2	−	−	−	−
74	Warszawa-Bielany	8.2	13.7	3.6	22.7	3	− 2.0	10	0.0	7.0	3.1	10.1	3.6	13	8	6	4	−	−	−	6	1	−	1	−	−	−	−
75	Warszawa, Obser. Astr.	8.4	13.8	3.4	22.5	3	− 1.7	10	−	5.5	3.9	9.4	3.0	13	4	9	4	−	−	−	9	1	1	1	−	−	−	−
76	Siedlce	7.2	12.7	2.6	21.5	3	− 3.0	23	−	7.0	7.1	14.1	4.5	13	3	8	6	−	−	−	8	2	−	2	−	−	−	−
80	Brwinów	7.9	13.9	2.1	22.9	24	− 4.7	11	0.0	3.0	2.4	5.4	2.7	13	3	10	2	−	−	−	7	4	−	1	−	−	−	−
81	Wielichowo	7.0	12.6	2.0	23.9	2	− 4.5	29	1.1	0.4	14.3	15.8	5.8	23	1	8	5	1	−	−	6	2	−	2	−	−	1	−
82	Świder	7.4	14.0	2.0	23.3	3	− 5.1	11	2.0	7.1	7.1	16.2	5.2	13	10	10	7	1	−	−	10	3	−	1	−	−	−	−
83	Topola Biznia	7.1	12.8	2.5	21.0	3	− 3.1	30	0.0	2.6	2.0	4.6	1.9	12	3	5	2	−	−	−	3	2	−	1	−	−	−	−
85	Biała Podlaska	7.1	12.3	2.9	20.4	3	− 3.3	30	−	5.3	23.2	28.5	10.3	23	−	9	7	1	1	−	8	2	−	1	−	−	1	−
86	Trzebiechów	7.3	13.1	2.2	24.3	2	− 4.1	10	−	6.8	10.7	17.5	6.8	14	5	6	5	1	−	−	4	2	−	1	−	−	−	−
87	Skierniewice	7.5	13.2	2.9	21.7	3	− 2.4	11	0.0	8.6	3.5	12.1	5.2	13	10	4	3	1	−	−	2	2	1	1	−	−	−	−
88	Witaszyce	7.1	12.6	2.5	22.2	2	− 2.7	29	0.0	5.2	4.7	9.9	2.4	28	3	6	3	−	−	−	6	1	−	2	−	−	−	−
91	Radzyń Podlaski	7.5	13.1	2.6	25.4	3	− 3.5	30	0.3	10.2	16.1	26.6	9.0	23	−	10	6	2	−	−	8	4	−	1	−	−	1	1
92	Puczniew	6.9	12.7	2.0	21.6	3	− 3.9	29	−	4.2	3.7	7.9	3.2	15	3	6	4	−	−	−	8	2	−	1	−	−	−	−
95	Smolice	7.0	12.7	2.2	21.8	2	− 3.3	10	−	1.5	10.8	12.3	4.3	28	1	6	4	−	−	−	3	3	−	4	−	−	−	−

Nr	POSTERUNEK	TEMPERATURA POWIETRZA T: Dies	Max (mean)	Min (mean)	Max abs.	Data	Min abs.	Data	OPAD R_d: ΣR_d I dek	ΣR_d II dek	ΣR_d III dek	$\Sigma R_{d,m}$	$R_{d\,max}$	Data	LICZBA DNI: 0,0	≥0,1	≥1,0	≥5,0	≥10,0	≥20,0	LICZBA DNI: ●	✱	▲	≡	V	∾	R	⊠
96	Żary	6.5	12.2	1.6	23.0	2	- 5.2	29	3.0	0.4	4.9	8.3	2.5	7	9	10	2	-	-	-	8	4	-	2	1	-	-	1
97	Nowe Miasto	7.4	13.3	2.8	23.1	3	- 3.3	30	3.3	6.1	11.5	20.9	6.9	25	2	11	6	1	-	-	9	3	-	6	-	-	-	-
98	Sobieszyn	7.4	12.7	3.4	20.3	3	- 2.4	30	0.2	9.0	24.2	33.4	9.4	23	3	10	7	3	-	-	7	5	-	6	-	-	-	-
99	Szprotawa	6.7	12.3	2.3	22.9	2	- 4.2	29	0.1	0.3	7.6	8.0	4.3	23	2	10	2	-	-	-	7	4	-	4	-	-	2	1
100	Sieradz	7.1	12.6	2.3	21.7	3	- 2.6	29	0.2	1.0	5.0	6.2	2.3	21	6	5	3	-	-	-	5	1	-	3	-	-	-	-
102	Wińsko	7.2	12.3	2.8	23.2	2	- 3.5	29	-	0.2	9.9	10.1	3.6	24	4	6	4	-	-	-	5	2	-	2	-	-	-	-
103	Grabownica	6.7	12.7	1.2	22.5	2	- 4.6	10	5.5	0.6	8.6	14.7	5.3	8	2	8	5	1	-	-	8	2	-	1	-	-	-	-
104	Nowa Wieś	7.4	12.9	3.3	21.4	3	- 2.6	30	-	7.8	17.6	25.4	9.8	23	-	9	5	2	-	-	7	2	-	-	-	-	-	-
105	Radom	7.5	13.1	3.1	22.4	3	- 2.6	11 30	1.5	5.1	28.6	35.2	19.3	25	-	13	5	1	1	-	10	3	-	2	-	-	1	-
106	Puławy	8.0	13.4	3.7	21.4	3	- 2.6	30	0.4	8.1	20.8	29.3	5.8	23	5	11	7	3	-	-	10	3	1	3	-	-	3	1
107	Opoczno	7.1	13.0	2.2	22.1	3	- 4.2	30	0.0	1.6	15.0	16.6	7.4	25	3	9	5	1	-	-	7	4	-	4	-	-	-	-
109	Bolesławiec	7.0	11.9	2.7	22.7	2	- 2.7	23 29	3.3	1.0	11.5	15.8	3.6	21	1	11	8	-	-	-	8	3	-	4	-	-	-	-
114	Opole Lubelskie	7.7	13.4	2.8	21.5	3	- 6.2	11	0.2	7.6	20.9	28.7	8.8	22	1	12	5	3	-	-	9	4	-	4	-	-	-	1
115	Chełm	.	.	.	.	.	.	.	.	.	.	.	.	.	.	.	.	.	.	.	.	.	.	.	.	.	.	.
117	Nemysłów	7.0	12.9	2.0	23.0	3	- 3.2	30	-	1.6	5.0	6.6	2.3	23	2	8	2	-	-	-	7	1	-	2	-	-	-	-
118	Laskowice Oławskie	7.1	13.5	1.8	22.3	3	- 3.6	23	0.9	2.0	2.8	6.7	2.3	23	7	6	2	-	-	-	5	1	-	3	-	-	-	-
119	Krasnystaw	7.8	13.1	3.7	20.8	3 24	- 2.3	30	1.7	7.8	8.6	18.1	6.8	13	5	9	4	1	-	-	8	3	-	-	-	-	1	-
120	Silnicka	6.6	13.5	0.7	25.1	3	- 6.2	20	0.1	8.4	12.5	21.0	5.2	25	1	9	7	2	-	-	8	4	-	3	-	-	-	1
121	Bogatynia	6.4	12.3	1.8	21.2	2	- 3.7	23	6.3	-	6.1	12.4	3.7	7	2	10	4	-	-	-	7	4	-	2	-	-	-	-
122	Świeradów-Zdrój	4.4	8.9	0.6	18.3	2	- 4.6	29	18.3	3.2	20.4	41.9	15.9	8	3	16	8	3	1	-	10	8	-	3	-	-	-	5
124	Stare Olesno	6.6	12.4	1.6	21.3	3	- 4.3	11	0.6	2.3	7.9	10.8	2.9	25	2	10	4	-	-	-	9	2	-	3	-	-	-	1
125	Szklarska Poręba	3.7	9.6	- 0.4	18.1	2	- 7.5	29	7.7	3.0	25.8	36.5	8.8	23	-	16	10	3	-	-	9	7	-	6	-	-	-	5
128	Szczawno-Zdrój	5.6	10.2	1.2	20.1	2	- 4.2	23	3.2	1.0	17.3	21.5	8.0	22	2	15	7	1	-	-	8	7	-	3	-	-	-	-
129	Karpacz	3.6	7.5	0.7	15.8	3	- 6.1	29	11.0	7.4	24.9	43.3	8.8	23	1	16	11	4	-	-	10	8	1	12	1	-	1	11
130	Dobrogoszcz	7.0	12.6	1.9	22.5	3	- 4.4	11	0.5	0.4	11.3	12.2	5.5	23	1	11	4	1	-	-	9	2	-	4	-	-	-	-
131	Werbkowice	7.9	13.3	3.7	20.8	24	- 2.4	30	1.7	11.2	6.0	18.9	7.8	13	1	9	7	1	-	-	8	1	-	4	-	-	1	-
133	Zdanów	7.7	12.7	4.0	20.0	3	- 0.9	11	2.2	6.1	10.7	19.0	9.1	22	2	6	4	2	-	-	5	3	-	3	-	-	-	1
136	Grodków	7.0	12.7	1.9	22.1	3	- 4.5	30	2.2	0.7	8.5	11.4	3.1	23	4	11	4	-	-	-	9	2	-	3	-	-	-	-
138	Ostroszowice	6.0	11.0	2.0	20.7	2	- 3.0	29	3.8	2.1	13.3	19.2	6.4	23	3	13	6	1	-	-	12	3	-	1	-	-	-	-
139	Szczekociny	6.6	13.1	1.6	21.2	3	- 6.0	30	0.7	5.9	13.8	20.4	4.3	25	-	11	8	-	-	-	8	3	-	1	-	-	1	-
140	Skroniów	7.0	13.1	2.1	21.0	3	- 3.9	30	1.4	0.6	17.4	19.4	9.5	25	3	10	5	1	-	-	6	5	-	5	-	-	-	1
141	Staszów-Podmaleniec	7.4	13.3	2.6	21.8	3	- 5.8	30	2.2	3.8	9.4	15.4	6.8	22	5	8	4	1	-	-	9	1	-	6	-	-	-	1
142	Biłgoraj	8.6	13.1	2.9	20.0	3 5 24	- 4.8	30	1.0	8.1	5.2	14.3	5.0	13	-	11	4	1	-	-	10	1	-	1	-	-	-	-
143	Chmielów	7.8	13.5	3.7	22.2	3	- 3.4	30	0.7	7.4	8.0	16.1	6.5	22	4	10	3	1	-	-	6	4	-	1	-	-	-	1
144	Korfantów	7.4	12.9	2.4	22.8	3	- 3.5	11	-	2.6	11.5	14.1	3.4	21	-	9	6	-	-	-	8	2	-	-	-	-	-	-
145	Otmuchów	7.2	12.7	2.2	22.0	2	- 4.6	30	3.7	4.3	13.8	21.8	4.5	23	1	13	8	-	-	-	12	3	1	-	-	-	1	-
146	Tomaszów Lubelski	7.8	12.9	3.5	20.5	5	- 2.1	30	2.7	11.7	3.7	18.1	9.6	13	2	11	5	1	-	-	11	-	-	3	-	-	2	-
148	Świerklaniec	7.2	13.0	2.1	21.9	3	- 4.9	30	6.4	0.5	16.5	23.4	6.1	8	4	9	6	2	-	-	7	4	-	5	-	-	-	1
149	Duszniki-Zdrój	4.6	9.4	0.2	18.5	2	- 6.2	20	3.1	0.3	6.4	9.8	3.2	23	2	10	3	-	-	-	6	4	-	5	-	-	-	-
150	Ząbkowice	7.4	13.3	2.9	22.7	3	- 4.6	30	0.1	2.5	13.2	15.8	4.5	22	7	9	7	-	-	-	7	3	-	1	-	-	-	1
151	Miechów	7.0	13.0	2.4	21.7	3	- 4.9	30	4.1	7.0	25.1	36.2	13.3	25	1	12	9	1	1	-	9	5	-	5	-	-	-	1
152	Tarnogród	6.2	13.6	3.7	22.4	5	- 2.9	30	0.7	15.7	3.7	20.1	8.0	13	3	8	5	1	-	-	7	1	-	3	-	-	-	-
153	Lądek-Zdrój	5.7	11.1	1.3	20.1	2	- 5.4	30	7.0	4.4	12.7	24.1	6.3	8	2	14	7	1	-	-	11	6	1	2	-	-	1	-
154	Chorzelów	8.0	13.6	3.2	23.1	3	- 4.0	20	0.2	11.8	19.8	31.8	11.2	22	-	12	8	1	1	-	9	3	-	2	-	-	-	1
155	Prudnik	7.2	12.8	2.3	24.9	3	- 4.1	11	1.0	1.8	27.2	30.0	9.8	25	1	11	5	1	-	-	8	4	-	7	-	-	-	1
156	Sieleo	7.2	13.4	2.4	21.5	3	- 5.3	30	1.0	4.5	16.5	22.0	6.4	25	2	12	5	1	-	-	11	3	-	5	-	-	-	1
157	Olewin	6.7	12.4	1.9	21.2	3	- 5.7	30	2.4	8.2	11.4	22.0	4.7	15	3	9	8	-	-	-	7	3	1	10	-	-	-	1
158	Borusowa	7.8	13.7	2.9	22.1	3	- 4.7	30	-	7.4	22.5	29.9	10.5	25	-	7	5	3	1	-	6	2	-	2	-	-	-	1
159	Zakrzów	7.5	13.2	2.5	21.6	3	- 5.0	30	-	1.5	8.1	9.6	3.6	25	-	8	5	-	-	-	6	3	-	1	-	-	1	-
160	Leżajsk	8.6	13.8	4.3	21.3	5	- 2.3	28	1.7	18.2	9.5	29.4	10.7	13	2	11	5	1	1	-	10	1	-	5	-	-	2	-
162	Kolbuszowa	8.1	13.6	3.1	21.5	3	- 4.1	30	4.5	12.3	13.4	30.2	10.5	22	1	12	6	2	1	-	10	2	-	1	-	-	-	-
163	Głubczyce	7.3	12.2	3.0	20.2	3	- 2.8	30	-	8.0	21.5	29.5	7.4	23	-	10	7	3	-	-	8	3	-	2	-	-	1	-
164	Lubaczów	8.2	13.0	4.2	21.7	5	- 0.4	30	3.1	18.2	11.0	32.3	9.6	13	4	13	8	1	-	-	12	1	-	-	-	-	1	-
165	Rybnik	7.8	13.0	3.0	22.1	3	- 4.6	30	3.2	4.7	14.7	22.6	5.3	22	1	11	10	1	-	-	10	2	-	4	-	-	1	1
168	Bieruń Stary	7.7	13.1	3.0	22.7	3	- 4.7	30	2.3	11.2	16.1	29.6	6.5	14	-	12	9	2	-	-	9	3	-	3	-	-	1	1
170	Kraków, Obser. Astr.	8.4	14.1	4.0	23.3	3	- 2.6	30	1.8	5.1	13.9	20.8	7.2	26	4	12	7	1	-	-	10	4	-	6	-	-	-	-
171	Dębica	8.1	13.6	4.2	21.7	3	- 3.1	11	2.4	12.4	12.3	27.1	10.9	22	3	9	6	1	1	-	7	2	-	3	-	-	-	-
173	Ożańsk	8.2	.	4.0	.	.	- 1.9	11	2.3	30.9	11.3	44.5	10.5	14	5	7	7	4	3	-	7	-	-	2	-	-	-	-
174	Pszczyna	7.5	12.6	2.7	21.9	3	- 2.6	11 30	1.7	11.3	21.0	34.0	8.8	22	-	15	8	2	-	-	12	4	-	3	-	-	-	1
175	Bochnia	7.8	12.9	2.0	22.6	3	- 5.4	11	1.8	6.0	11.7	19.5	5.7	25	2	12	4	1	-	-	12	1	-	5	-	-	-	1

Nr	POSTERUNEK	TEMPERATURA POWIETRZA T							OPAD R_d						LICZBA DNI						LICZBA DNI							
		Dies	$\overline{Max}$	$\overline{Min}$	Max obs.	Data	Min obs.	Data	ΣR_d I dek.	ΣR_d II dek.	ΣR_d III dek.	$\Sigma R_{d,m}$	$R_{d,max}$	Data	0,0	≥ 0,1	≥ 1,0	≥ 5,0	≥ 10,0	≥ 20,0	●	✳	▲	≡	∨	≈	⍁	⊠
176	Jastrzębie-Zdrój	7.8	12.1	2.9	22.8	3	- 3.5	30	3.4	7.8	19.5	30.8	8.4	23	2	11	9	3	-	-	10	2	-	5	-	-	-	1
177	Wodowice	7.8	13.3	3.6	23.0	3	- 3.7	11	1.7	11.9	14.1	27.7	6.6	16	1	14	7	1	-	-	12	4	-	3	-	-	-	1
178	Żarnowa	8.3	13.6	4.0	22.1	5	- 3.2	30	8.4	12.9	9.2	30.5	8.4	*	7	8	6	3	-	-	8	-	-	1	-	-	1	-
179	Dynów	7.6	13.4	3.5	22.1	5	- 1.9	30	5.5	16.8	22.2	44.5	9.8	25	3	10	10	3	-	-	16	-	-	14	-	-	3	-
180	Wieliczka	8.2	13.0	3.8	22.8	3	- 3.4	11	1.0	11.3	12.7	25.0	5.9	15	-	12	8	1	-	-	11	2	-	7	-	-	-	-
183	Ciężkowice	.	.	.	.	.	.	.	.	.	.	.	.	.	.	.	.	.	.	.	.	.	.	.	.	.	.	.
184	Cieszyn	7.4	12.4	3.4	22.2	3	- 3.7	30	3.4	7.4	23.5	34.3	8.5	22	3	14	9	2	-	-	10	4	-	4	-	-	-	1
185	Maków Podhalański	6.6	12.6	2.1	21.3	3	- 5.7	11	3.7	19.2	11.1	36.0	10.5	15	-	13	12	2	1	-	10	4	-	5	-	-	-	-
186	Biecz	7.7	13.6	3.0	22.2	5	- 4.1	30	5.3	10.4	13.8	29.5	9.8	22	3	10	5	2	-	-	9	2	-	3	-	-	-	-
187	Żywiec-Sporysz	7.2	13.5	2.4	21.5	3	- 4.4	29	5.0	16.7	14.0	35.7	10.9	15	3	12	9	2	1	-	8	5	-	3	-	-	-	1
188	Limanowa	7.0	12.5	2.6	21.3	3	- 5.6	30	5.6	12.0	10.8	28.4	5.7	15	-	16	8	2	-	-	10	6	-	2	-	-	-	2
189	Krosno	8.4	14.0	3.4	22.4	5	- 3.8	30	2.6	12.6	32.3	47.2	18.7	25	-	10	7	5	1	-	10	-	-	1	-	-	1	-
190	Bircza	7.5	13.1	2.7	21.9	5	- 2.5	11	14.2	30.9	22.9	58.0	19.6	12	2	12	9	4	2	-	12	2	-	3	-	-	2	-
191	Wisła	6.2	11.6	1.6	20.7	3	- 5.1	30	6.9	27.7	19.5	*4.1	15.6	12	-	17	12	3	1	-	14	6	1	8	-	-	-	-
192	Zawoja	4.9	10.1	0.9	18.3	4	- 7.5	30	7.4	19.5	19.2	46.1	9.7	15	-	16	13	3	-	-	10	7	-	10	-	-	-	6
193	Rabka	6.1	12.2	1.7	20.3	3	- 6.1	30	6.3	10.4	7.1	23.8	6.0	15	1	14	8	1	-	-	9	7	-	6	-	-	-	2
195	Ptaszkowa	6.8	11.8	3.0	20.1	5	- 4.4	30	9.8	9.5	14.3	33.6	9.8	*	1	12	8	3	-	-	9	4	-	6	-	-	-	2
196	Kamienica	6.4	12.5	1.8	20.6	5	- 5.3	30	4.0	9.8	10.6	24.4	4.7	15	3	15	9	-	-	-	10	5	-	5	-	-	-	3
197	Sanok	7.9	13.3	3.3	21.7	3	- 1.4	30	2.5	8.3	25.0	36.8	11.2	26	2	8	7	3	1	-	8	-	-	2	-	-	-	-
198	Iwonicz-Zdrój	7.8	12.8	3.8	20.6	5	- 2.3	30	6.2	15.7	29.6	51.5	14.0	26	1	8	7	6	1	-	8	1	-	9	-	-	1	-
199	Stańcowa	4.8	9.6	1.4	16.3	24	- 6.3	30	5.5	11.1	7.2	23.8	6.5	16	2	16	5	1	-	-	9	7	-	2	-	-	-	14
201	Czarny Dunajec	5.2	10.7	0.9	18.4	5	- 6.4	30	5.0	11.1	9.2	25.3	4.0	18	1	15	8	-	-	-	11	6	-	2	-	-	-	9
202	Brzegi Dolne	6.1	12.2	1.5	20.4	3	- 3.6	21	9.4	25.4	19.2	54.0	13.0	19	3	14	11	5	1	-	11	5	-	8	-	-	1	-
203	Szczawnica	6.8	12.6	1.0	21.2	4	- 5.8	30	21.2	11.4	11.5	44.2	17.3	*	3	15	10	2	1	-	12	5	-	5	-	-	1	2
204	Wysowa	6.2	11.8	1.8	20.8	5	- 5.7	20	6.8	9.3	17.2	33.3	7.9	22	-	12	7	2	-	-	10	5	-	5	-	-	1	2
205	Barwinek	6.0	11.9	1.2	20.6	24	- 5.1	30	6.8	17.1	27.3	51.2	13.2	26	1	11	7	3	1	-	9	5	-	11	-	-	-	2
206	Krynica	5.6	12.0	1.6	21.0	5	- 5.8	30	12.4	5.8	14.8	33.0	11.6	8	3	15	5	3	1	-	9	7	-	7	-	-	-	5
207	Bukowina	4.7	8.8	1.6	15.1	3	6 - 6.8	30	9.7	17.9	28.5	56.1	20.1	25	2	16	11	3	2	1	11	7	-	2	-	-	1	16
208	Muszyna	6.4	13.5	1.8	22.6	5	- 4.8	11 30	5.3	2.4	14.2	21.9	7.5	22	11	7	5	3	-	-	4	4	-	4	-	-	1	-
209	Witów	4.0	9.4	0.1	17.2	24	- 6.1	30	10.4	16.4	30.4	57.2	12.5	25	2	18	13	4	1	-	12	7	-	3	-	-	-	9
210	Komańcza	6.2	12.5	1.3	20.2	24	- 3.1	21	4.2	14.5	11.1	29.8	10.4	18	-	11	7	2	1	-	10	4	-	6	-	-	-	-
211	Baligród	7.0	12.8	2.2	20.3	24	- 2.9	21	4.7	25.4	26.5	56.6	15.0	13	2	12	10	4	2	-	12	2	-	2	-	-	-	-
212	Gubałówka	4.4	8.2	1.6	16.5	5	- 6.7	30	17.2	15.9	36.1	69.2	17.9	25	3	19	12	3	2	-	11	11	-	2	-	-	1	13
214	Łysa Polana	3.0	8.5	- 0.9	16.5	5	-10.1	30	23.4	28.2	25.2	76.8	15.9	8	3	19	14	6	2	-	11	9	-	1	-	-	1	15
215	Snolnik	5.8	12.0	0.3	19.0	3	- 4.4	2	0.4	18.1	16.1	34.6	13.5	13	3	9	7	2	1	-	9	1	-	3	-	-	-	2
216	Hala Gąsienicowa	0.6	3.5	- 2.5	10.8	3	-13.4	30	17.4	31.8	29.0	78.2	20.3	15	3	19	12	7	2	1	7	17	-	11	1	1	-	30

TABLICA V

WYNIKI MIESIĘCZNE POMIARÓW TEMPERATURY MINIMALNEJ PRZY POWIERZCHNI GRUNTU ORAZ TEMPERATURY GRUNTU

МЕСЯЧНЫЕ РЕЗУЛЬТАТЫ ИЗМЕРЕНИЙ МИНИМАЛЬНОЙ ТЕМПЕРАТУРЫ У ПОВЕРХНОСТИ ПОЧВЫ И ТЕМПЕРАТУРЫ ПОЧВЫ

MONTHLY RESULTS OF GROUND SURFACE MINIMUM AIR TEMPERATURE AND SOIL TEMPERATURE MEASUREMENTS

Nr	STACJA – POSTERUNEK	TEMPERATURA MINIMALNA PRZY POWIERZCHNI GRUNTU T_g			TEMPERATURA GRUNTU NA GŁĘBOKOŚCIACH														
					5 cm						10 cm			20 cm			50 cm		
		Min	Min abs.	Data	7	13	21	Dies	Max	Min	Dies	Max	Min	Dies	Max	Min	Dies	Max	Min
4	Ustka	0.5	- 5.6	10	4.4	10.9	8.3	7.9	15.6	1.1	7.7	13.5	2.0	7.2	12.2	3.2	6.7	9.3	4.4
5	Łeba	- 1.7	- 9.5	20	3.5	9.0	7.9	6.8	14.4	1.1	6.3	11.7	1.9	5.9	9.2	3.3	5.2	6.5	2.8
14	Koszalin	- 0.6	- 5.7	10	3.5	8.9	7.1	6.5	14.1	0.7	6.4	12.1	1.8	5.8	10.4	2.8	5.3	7.2	3.2
19	Suwałki	- 0.9	- 7.2	30	2.8	9.3	6.7	6.3	16.3	- 0.3	5.9	14.5	0.1	5.2	12.2	- 0.1	4.4	7.7	0.1
20	Kętrzyn	- 0.4	- 6.4	10	3.2	9.2	6.8	6.4	15.1	0.1	5.8	12.8	0.2	5.0	10.9	0.2	3.8	6.8	- 0.1
24	Radostowo	- 1.0	- 7.2	10	3.9	9.6	7.1	6.9	14.9	0.0	6.5	12.2	1.1	5.6	10.0	1.2	4.8	6.8	0.6
25	Świnoujście	1.0	- 4.2	10	4.6	11.1	8.8	8.2	16.9	0.8	8.2	14.2	1.7	7.5	12.2	3.0	6.4	8.2	3.6
27	Resko	- 0.9	- 8.4	29	4.2	9.3	9.1	7.5	14.2	1.4	7.3	13.6	1.9	6.8	11.5	3.2	6.2	8.3	3.1
28	Olsztyn-Dajtki	- 0.6	- 7.9	10	4.0	12.6	8.6	8.4	19.6	0.1	8.0	16.4	0.3	7.2	14.0	0.5	6.0	9.4	0.0
30	Prabuty	- 0.2	- 5.5	10	3.3	10.9	7.2	7.1	17.8	0.1	6.2	14.6	0.4	5.3	11.9	0.2	4.0	7.6	0.1
31	Szczecinek	- 1.5	- 7.3	10	3.7	10.2	8.6	7.5	16.9	0.6	7.3	14.8	1.5	6.5	12.2	2.8	6.1	8.8	2.2
32	Śliwice	- 1.2	- 9.1	10	3.7	11.9	7.5	7.7	20.4	- 0.3	7.0	14.9	0.7	6.5	13.9	1.1	5.3	8.5	0.0
36	Bielsza	- 2.4	- 8.6	11	1.6	9.5	4.4	5.8	9.7	- 0.1	2.8	7.8	- 0.1	1.2	4.8	- 0.3	1.9	3.7	0.9
42	Szczecin-Dąbie	0.1	- 6.7	10	4.7	12.0	9.3	8.7	17.4	0.7	8.1	14.2	1.4	7.8	13.1	3.3	7.0	9.4	4.0
47	Piła	- 0.6	- 8.5	10	3.8	11.6	9.4	8.3	19.9	0.5	7.8	15.5	1.4	7.2	13.4	3.0	6.3	9.1	3.2
49	Bydgoszcz	0.1	- 7.9	10	4.6	12.4	9.7	8.9	18.7	0.4	8.4	16.2	1.8	7.9	14.1	3.3	7.1	9.8	3.2
50	Mława	0.2	- 5.5	30	4.0	11.2	7.9	7.7	17.0	0.3	7.4	15.3	0.2	6.8	13.2	0.3	5.5	9.0	- 0.1
51	Białystok	- 1.3	- 8.8	11	3.8	10.1	7.6	7.2	15.4	- 0.1	6.6	12.6	0.0	5.9	10.7	0.1	4.6	7.7	0.0
52	Ostrołęka	- 0.3	- 7.0	10	4.3	10.9	8.7	8.0	17.4	0.2	7.2	13.9	0.2	6.4	13.0	0.1	4.9	9.5	- 0.1
57	Krzyż	- 1.8	- 7.3	22	4.0	10.9	8.6	7.8	18.2	0.8	7.4	14.5	1.6	6.8	11.8	2.2	6.2	8.8	3.8
60	Gorzów Wlkp.	0.1	- 5.3	29	3.9	11.4	8.7	8.0	18.3	0.6	7.8	16.4	1.3	7.2	14.3	2.9	6.5	9.5	3.7
62	Białowieża	- 1.9	- 7.9	11	4.0	10.6	7.3	7.3	15.5	0.4	6.8	13.2	0.5	5.9	10.3	0.0	4.8	7.0	0.2
63	Poświętne	0.0	- 7.7	10	4.6	12.6	8.7	8.6	17.9	0.6	8.4	15.3	0.8	7.6	12.8	1.0	6.1	9.4	- 0.2
65	Przebędowo	0.0	- 5.9	10	4.2	11.3	8.3	7.9	19.1	- 0.2	7.6	14.8	1.2	7.0	13.0	2.8	6.4	9.6	3.0
67	Płock-Radziwie	1.2	- 6.4	30	5.8	13.6	10.6	10.0	18.3	1.0	9.7	16.7	2.1	9.0	14.7	3.2	7.7	10.7	2.5
71	Słubice	- 0.9	- 7.1	29	4.2	11.2	10.0	8.8	17.1	0.8	8.5	15.6	1.8	8.2	14.6	3.5	7.5	10.8	5.3
72	Paproć	- 0.3	- 6.7	10	4.3	10.1	8.3	7.6	16.3	0.7	7.4	14.3	1.7	6.8	12.5	3.0	6.6	8.7	3.5
74	Warszawa-Bielany	1.9	- 4.5	11	5.5	12.8	9.7	9.5	18.6	1.2	9.0	15.7	1.9	8.4	14.3	2.6	6.8	10.0	0.5
77	Koło	0.9	- 5.6	30	5.2	12.2	10.0	9.1	18.7	0.9	8.8	16.3	1.6	8.0	14.2	3.3	7.2	10.3	3.2
78	Siedlce	0.6	- 7.8	11	5.1	11.8	9.5	8.8	18.6	0.7	8.3	16.5	1.6	7.5	13.3	2.0	5.9	8.6	0.8
80	Erwinów	- 0.2	- 7.6	11	5.7	11.9	9.4	9.0	18.4	2.1	8.4	15.6	2.6	7.4	12.3	2.4	6.4	9.1	1.3
89	Zielona Góra	2.2	- 3.8	29	4.8	12.0	9.6	8.8	20.6	0.2	8.6	17.8	0.9	8.1	16.4	1.9	7.5	11.8	4.4
90	Leszno-Strzyżewice	- 0.8	- 8.3	10	4.6	11.9	10.3	8.9	19.1	0.5	8.5	17.4	2.0	8.0	14.8	3.8	7.2	10.3	4.4
93	Kalisz	1.0	- 4.4	23	4.1	9.9	8.3	7.4	16.2	0.4	7.1	14.4	0.6	6.5	12.4	0.8	5.6	8.4	0.6
95	Smolice	0.5	- 6.0	10	4.2	11.9	8.6	8.2	18.7	0.6	8.0	15.7	1.3	7.8	13.6	2.3	6.8	9.8	3.8
101	Włodawa	1.8	- 4.0	21	5.1	10.8	8.7	9.2	16.7	0.6	7.8	14.9	0.5	7.3	13.3	0.7	6.1	9.1	0.5
105	Radom	- 1.0	- 8.6	11	4.8	12.5	8.5	7.6	20.2	0.6	8.2	16.1	1.5	7.6	13.2	2.5	6.3	8.9	1.9
106	Puławy	2.1	- 6.6	11	5.6	12.0	9.3	9.0	19.3	1.0	8.7	17.4	1.9	7.9	14.0	2.2	6.3	9.8	1.6
108	Sulejów	1.2	- 5.4	30	4.0	10.6	8.0	7.5	17.4	0.6	6.8	13.5	0.6	6.3	12.3	0.6	4.9	8.2	0.0
110	Wieluń	1.0	- 5.2	11	4.3	11.8	9.1	8.4	19.7	0.4	8.1	16.5	1.1	7.6	15.1	2.4	6.5	9.8	2.3
112	Legnica	1.1	- 5.2	30	5.1	9.8	9.1	8.0	15.7	1.0	7.8	14.5	2.0	7.5	13.0	3.4	7.2	10.0	4.7
113	Zgorzelec	- 0.4	- 9.8	29	4.1	9.3	8.6	7.3	15.8	1.0	7.2	14.1	1.8	6.7	11.9	3.4	6.7	9.2	4.8
118	Łaskowice Oławskie	- 0.6	- 6.5	11 23	4.3	11.2	8.6	8.0	18.5	0.3	7.7	14.7	0.8	7.1	12.9	3.0	6.4	9.3	3.7
123	Jelenia Góra	- 2.2	- 7.6	30	3.7	7.0	7.9	6.2	13.0	1.3	6.0	12.5	1.5	5.7	10.1	2.6	5.2	7.5	2.5
126	Częstochowa	0.9	- 5.2	11 30	4.3	12.0	8.9	8.4	19.5	0.2	8.0	15.0	1.2	7.3	12.2	2.8	6.6	9.2	3.0
127	Kielce-Suków	0.4	- 7.3	30	3.9	10.9	7.8	7.5	16.2	0.0	7.0	13.3	0.0	6.4	11.3	- 0.1	5.0	7.8	- 0.2
133	Zdanów	•	•	• • •	•	•	•	•	•	•	•	•	•	•	•	•	•	•	•
135	Zamość	1.5	- 6.1	30	5.3	12.3	9.5	9.0	18.2	0.6	8.8	16.2	1.4	7.8	13.2	2.7	6.7	9.6	2.6
137	Opole	1.2	- 6.5	11	4.6	11.4	9.2	8.4	19.3	0.9	8.1	14.7	1.1	7.6	12.6	4.0	6.6	9.0	3.8
147	Kłodzko	- 0.8	- 8.4	30	4.1	10.4	8.8	7.8	16.2	1.3	7.6	14.2	2.4	7.0	11.4	4.0	6.1	8.2	3.5
148	Świerklaniec	0.4	- 6.9	30	4.2	10.7	8.0	7.6	15.8	0.7	7.3	13.6	1.4	6.8	11.2	2.4	6.1	8.4	2.2
166	Rzeszów-Jasionka	1.4	- 7.7	11	5.7	13.0	10.0	9.6	19.8	1.0	9.1	14.9	2.5	8.3	11.9	3.9	7.3	9.2	4.2
174	Paszczyna	1.3	- 6.0	11	5.4	11.8	8.7	8.6	17.9	1.1	8.5	15.7	2.0	8.1	13.1	3.7	7.3	9.6	4.6
177	Wadowice	2.0	- 5.6	11 30	6.2	12.5	9.9	9.5	19.0	1.2	9.4	16.7	2.5	8.9	14.2	4.1	8.0	10.4	5.1
182	Przemyśl	3.6	- 1.3	29	5.6	11.1	9.8	8.7	16.7	1.8	8.3	14.0	2.0	7.7	11.2	3.4	6.6	8.6	3.4
200	Lesko	1.7	- 3.5	21	5.7	12.7	10.3	9.6	19.9	2.8	8.8	14.5	3.7	8.0	12.9	4.6	7.1	8.8	4.4
213	Zakopane	- 1.4	-12.4	30	2.3	8.1	5.4	5.3	15.4	- 1.1	•	10.2	•	3.8	8.5	- 0.1	•	6.4	•

TABLICA VI

WARTOŚCI GODZINNE USŁONECZNIENIA (MIESIĘCZNE)

ЧАСОВЫЕ (МЕСЯЧНЫЕ) СУММЫ СОЛНЕЧНОГО СИЯНИЯ

HOURLY (MONTHLY) SUNSHINE DURATION VALUES

Nr	STACJA – POSTERUNEK	USŁONECZNIENIE S_m																
		3–4	4–5	5–6	6–7	7–8	8–9	9–10	10–11	11–12	12–13	13–14	14–15	15–16	16–17	17–18	18–19	19–20	20–21	Σ
3	Hel	–	–	1.1	5.0	11.1	14.8	17.1	18.2	19.6	19.0	18.9	17.9	18.5	16.3	10.7	1.9	–	–	190.1
4	Ustka	–	–	1.1	7.0	10.8	14.5	15.3	14.6	16.3	17.1	18.2	17.0	18.3	17.6	14.9	4.3	–	–	187.0
5	Lębork	–	–	0.6	3.1	7.7	12.2	13.8	16.0	15.1	15.2	15.8	18.0	17.1	15.2	12.2	4.3	–	–	166.3
6	Gdynia	–	0.1	2.4	8.0	13.1	15.6	16.9	16.4	17.2	18.8	19.6	18.8	15.1	15.8	12.6	5.5	0.2	–	196.1
11	Świbno	–	0.2	2.2	6.2	11.2	15.7	16.8	18.7	18.9	17.1	16.7	17.3	16.4	16.3	10.0	2.8	–	–	186.6
12	Koszalin	–	–	2.1	8.2	9.7	11.9	15.6	15.9	15.8	16.6	17.4	16.6	15.7	17.2	15.0	6.6	0.1	–	184.4
15	Kołobrzeg	–	–	2.6	6.3	10.5	13.0	14.9	16.7	17.6	18.8	18.6	18.6	18.9	18.0	15.9	9.0	0.4	–	199.8
19	Suwałki	–	–	4.0	9.4	12.8	15.4	15.8	16.1	16.3	16.0	16.1	15.5	16.8	15.2	11.7	3.2	–	–	194.3
23	Dziwnów	–	0.2	3.4	8.8	11.7	15.5	17.2	18.0	17.2	18.2	16.5	17.8	19.2	15.3	10.8	4.0	–	–	193.8
25	Świnoujście	•	•	•	•	•	•	•	•	•	•	•	•	•	•	•	•	•	•	•
26	Mikołajki	–	–	1.8	7.6	13.2	15.0	16.4	17.3	17.3	16.3	16.7	17.1	16.2	14.5	10.0	4.6	0.0	–	184.0
27	Resko	–	–	0.6	3.1	7.5	10.6	14.6	16.1	16.2	16.9	17.7	17.3	17.8	17.4	12.7	2.8	–	–	172.3
30	Prabuty	–	–	1.5	7.1	12.4	16.0	17.1	16.3	16.3	18.1	16.7	16.8	15.4	13.4	9.8	4.9	–	–	181.8
31	Szczecinek	–	–	1.9	4.9	10.2	13.4	13.1	13.7	15.5	15.4	13.5	15.0	13.4	11.9	9.4	2.1	–	–	150.4
33	Chojnice	–	–	3.9	9.2	12.1	13.5	13.7	13.0	14.4	14.7	13.1	15.2	12.3	12.1	8.1	5.6	0.2	–	161.1
36	Biebrza	–	–	0.6	4.7	9.2	12.8	15.2	17.8	17.2	17.2	15.3	16.9	16.6	15.4	9.4	1.8	–	–	170.2
42	Szczecin-Dąbie	–	–	2.7	5.3	8.8	10.8	16.1	16.3	16.3	15.6	14.8	12.9	14.9	15.9	12.1	3.1	–	–	165.6
49	Bydgoszcz	–	0.2	5.5	10.3	14.1	15.1	14.6	16.7	15.7	14.7	12.9	12.1	11.1	7.3	7.0	6.0	0.4	–	163.7
51	Białystok	–	–	2.6	9.6	13.3	14.7	13.6	14.9	16.4	16.1	13.5	13.2	13.2	13.7	7.7	3.6	–	–	164.1
52	Ostrołęka	–	–	3.2	10.0	11.5	15.3	19.1	18.4	17.7	16.7	17.1	15.1	14.8	13.4	8.3	2.3	0.2	–	183.1
54	Toruń	–	–	3.1	7.3	13.0	15.7	14.5	16.3	17.8	16.9	14.5	15.3	13.1	10.2	8.2	2.6	–	–	168.5
60	Gorzów Wlkp.	–	0.3	3.3	7.5	12.9	12.7	11.8	14.5	15.5	14.4	13.9	12.3	10.9	10.0	8.6	3.7	0.3	–	152.6
62	Białowieża	–	–	2.0	9.0	11.2	12.5	14.2	14.3	14.2	14.6	14.9	13.3	12.0	11.5	9.4	2.2	–	–	155.4
63	Poświętne	–	–	2.8	6.1	11.2	15.8	15.7	15.8	15.4	13.2	14.5	14.0	13.3	13.2	8.1	4.2	0.3	–	163.6
69	Poznań-Ławica	–	–	2.1	7.6	10.7	13.6	14.7	16.1	15.8	15.1	13.8	14.7	12.3	12.1	8.1	2.2	–	–	158.9
74	Warszawa-Bielany	–	–	2.1	9.3	14.3	15.7	18.6	21.5	21.8	19.7	17.7	15.8	15.1	11.0	6.1	1.8	–	–	190.5
76	Siniołęka	–	–	2.1	7.0	14.1	17.8	18.0	18.1	17.5	17.0	16.1	15.2	15.9	11.3	6.8	2.7	0.2	–	178.9
80	Brwinów	–	–	1.7	8.5	14.5	16.3	16.6	19.5	19.1	17.4	16.2	16.1	13.7	11.4	8.0	3.9	–	–	182.9
84	Terespol	–	–	1.9	6.5	10.3	15.8	17.4	17.6	16.4	17.6	17.6	14.5	15.2	12.8	7.2	1.3	–	–	172.7
90	Leszno-Strzyżewice	–	–	2.8	10.8	13.1	13.9	16.4	15.3	15.1	14.0	14.6	15.1	15.2	13.3	9.8	3.8	–	–	173.2
93	Kalisz	–	–	1.3	6.7	12.3	14.5	14.8	15.4	16.7	17.3	15.7	15.8	13.9	9.8	4.8	0.1	–	–	159.1
94	Łódź-Lublinek	–	–	1.1	7.8	13.3	14.7	15.0	15.0	15.4	14.7	14.8	15.8	15.2	14.3	9.1	3.5	0.3	–	171.0
101	Włocława	–	0.1	3.7	7.8	11.6	15.2	15.9	14.3	13.7	16.1	18.1	17.3	15.7	13.5	8.2	2.8	–	–	173.5
106	Pułtawy	–	–	1.3	7.4	12.7	14.6	16.7	17.3	16.2	15.5	16.5	15.7	15.4	14.8	8.5	1.1	–	–	173.7
110	Wieluń	–	–	0.9	6.0	13.5	15.1	16.0	14.9	14.8	16.9	18.3	16.2	13.5	11.5	7.8	1.0	–	–	167.5
113	Zgorzelec	–	–	0.6	4.4	7.7	11.6	11.6	11.1	10.3	13.7	12.6	14.1	13.8	11.0	5.8	1.1	–	–	129.4
118	Laskowice Oławskie	–	–	1.5	3.5	10.3	14.2	15.2	12.5	12.9	12.9	13.0	12.9	11.5	10.7	6.8	1.1	–	–	139.0
123	Jelenia Góra	–	–	3.0	5.9	9.4	14.6	15.3	14.2	12.4	11.1	11.1	10.5	10.0	11.6	6.3	0.6	–	–	135.0
128	Szczawno-Zdrój	–	–	4.3	12.0	14.9	14.4	12.6	11.3	10.3	10.1	10.2	11.9	11.6	10.0	8.4	2.2	–	–	144.2
131	Werbkowice	–	–	2.8	7.3	12.2	13.2	15.5	15.6	14.2	14.1	15.1	15.3	15.8	13.2	9.0	1.9	–	–	165.0
132	Śnieżka	–	–	4.4	10.0	13.8	14.0	12.5	11.2	10.5	11.9	9.8	10.9	10.3	8.5	6.5	0.7	–	–	135.0
133	Zdanów	–	–	0.3	6.7	11.9	14.6	16.8	18.2	17.3	15.9	14.5	14.5	13.9	9.9	5.5	2.3	–	–	162.3
137	Opole	–	–	0.6	5.6	10.9	14.3	16.3	16.2	15.9	16.6	16.0	15.8	13.3	9.2	4.2	0.3	–	–	155.1
153	Lądek-Zdrój	–	–	–	1.0	10.8	14.4	17.2	17.2	15.9	14.3	13.2	12.6	10.8	7.4	4.6	0.2	–	–	139.6
161	Katowice	–	–	0.6	6.2	13.5	16.0	15.4	16.8	15.2	14.8	15.4	15.7	14.5	12.0	3.7	0.4	–	–	158.2
166	Rzeszów-Jasionka	–	–	–	0.5	8.5	12.7	15.1	15.8	16.7	16.3	17.1	16.2	13.9	11.3	5.2	0.4	–	–	149.7
167	Racibórz	–	–	1.6	10.9	15.3	15.5	17.4	16.3	15.2	15.7	15.1	14.7	12.7	9.6	3.4	0.2	–	–	163.6
169	Kraków-Balice	–	–	1.2	4.0	11.0	14.7	16.4	16.0	16.2	15.5	15.4	15.3	14.7	10.3	4.7	0.8	–	–	156.2
172	Tarnów	–	–	0.8	5.4	10.7	13.9	15.1	13.8	15.0	16.1	15.9	14.7	13.4	12.5	6.3	1.4	–	–	155.0
181	Aleksandrowice	–	–	0.4	6.1	12.5	14.5	15.3	16.1	16.2	16.0	15.9	15.3	14.9	14.0	9.7	2.9	–	–	169.8
182	Przemyśl	–	–	1.0	7.7	12.5	13.8	14.1	14.9	14.7	15.3	14.2	14.1	15.6	14.9	10.7	3.1	–	–	166.6
184	Cieszyn	–	–	–	3.3	10.9	14.9	16.4	16.3	14.9	15.1	16.7	16.0	15.2	11.3	6.0	1.0	–	–	158.0
193	Rabka	–	–	0.1	5.1	13.4	15.9	16.3	15.8	16.2	15.4	14.4	13.2	12.6	10.6	6.1	0.3	–	–	155.4
194	Nowy Sącz	–	–	0.1	5.6	10.3	16.2	16.3	16.4	17.2	16.6	16.0	15.3	16.1	12.3	5.8	0.9	–	–	165.1
198	Iwonicz-Zdrój	–	–	–	6.1	12.0	12.9	14.0	14.5	14.9	14.5	13.7	12.6	12.1	9.3	4.3	0.0	–	–	140.9
200	Lesko	–	–	0.2	3.4	9.6	11.4	14.4	16.0	16.0	15.4	14.2	14.9	13.3	10.1	5.1	1.3	–	–	145.3
213	Zakopane	–	–	–	3.6	11.8	14.5	14.7	13.9	12.8	15.1	13.6	11.2	11.4	10.9	6.5	0.9	–	–	140.9
217	Kasprowy Wierch	–	–	2.0	10.3	14.1	15.1	14.2	13.3	12.6	12.7	12.7	9.9	10.9	10.0	4.7	0.4	–	–	142.9

TABLICA VII

KALENDARZ TYPÓW CYRKULACJI I TYPÓW POGODY

КАЛЕНДАРЬ ТИПОВ ЦИРКУЛЯЦИИ И ТИПОВ ПОГОДЫ

THE CALENDAR OF CIRCULATION AND WEATHER TYPES

DZIEŃ	TYP CYRKULACJI	TYP POGODY
1	W_O	3 1
2	SW_O	
3		
4		
5	X	
6	NW_C	
7	NE_A	2 1 (2,1)
8		
9		
10		
11		
12	E_O	3 1 ($3_2 1_2$)
13		
14		
15		
16	W_A	
17		
18	N_A	
19		
20		1 2 (1 2_1)
21	NE_O	
22		
23		
24		X
25		2 1 ($\frac{2}{2_1}$ 1)
26		
27	NE_C	1 1 ($1_0 1_2$)
28		
29	NW_A	
30		
31		

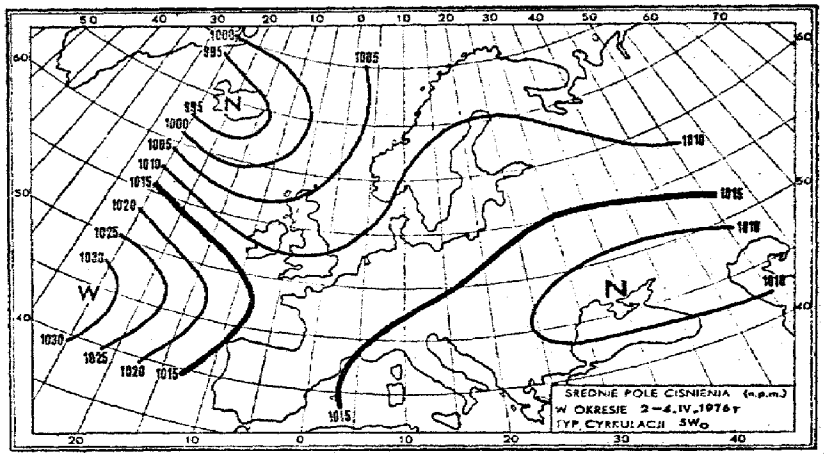

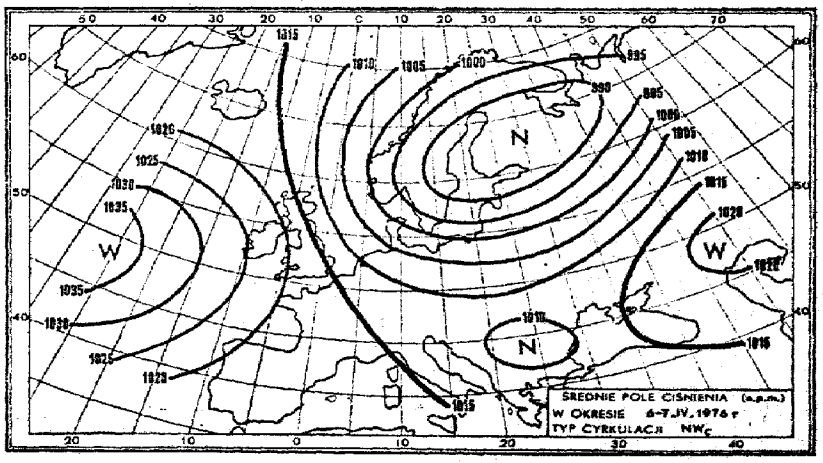

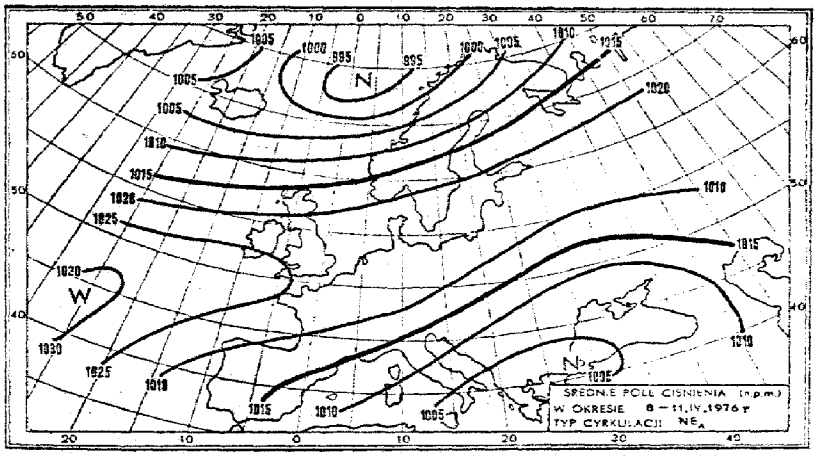
ŚREDNIE POLE CIŚNIENIA (n.p.m.)
W OKRESIE 8—11.IV.1976 r
TYP CYRKULACJI NE_A

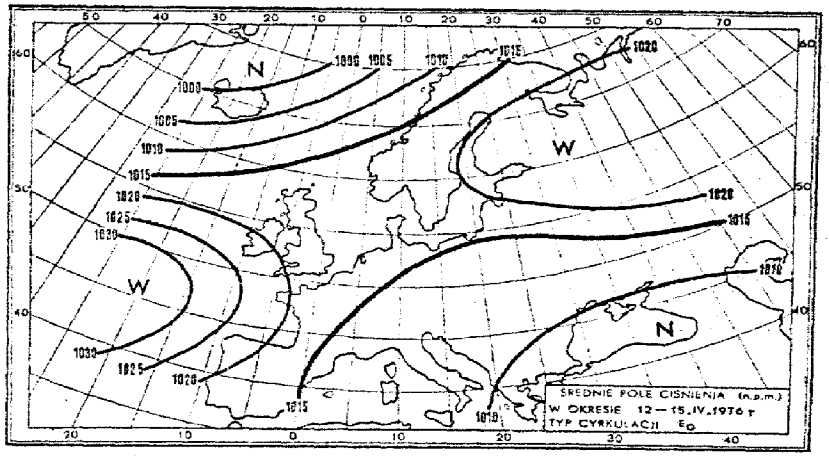
ŚREDNIE POLE CIŚNIENIA (n.p.m.)
W OKRESIE 12—15.IV.1976 r
TYP CYRKULACJI E_O

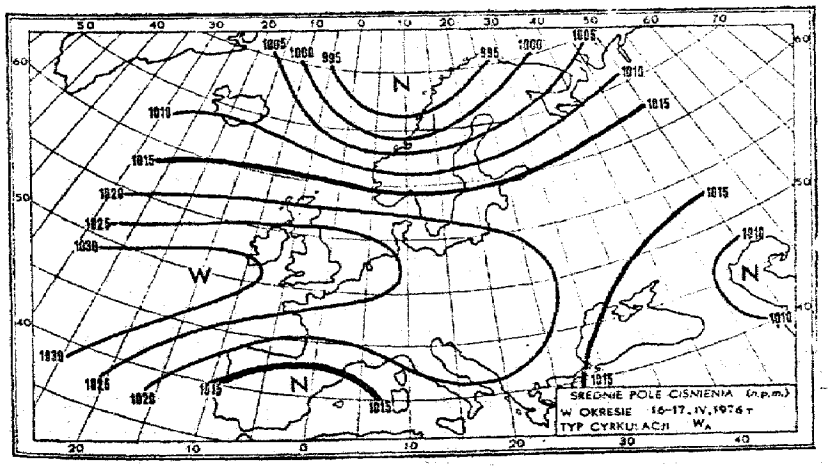
ŚREDNIE POLE CIŚNIENIA (n.p.m.)
W OKRESIE 16—17.IV.1976 r
TYP CYRKULACJI W_A

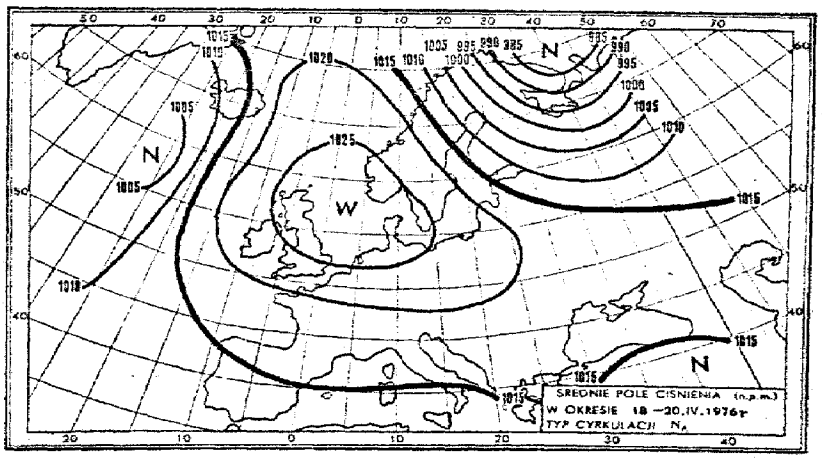
ŚREDNIE POLE CIŚNIENIA (n.p.m.)
W OKRESIE 18—20.IV.1976 r
TYP CYRKULACJI N_A

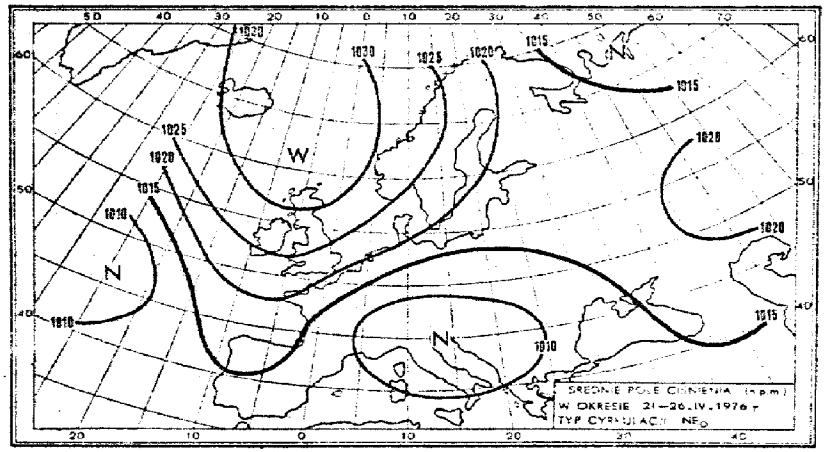
ŚREDNIE POLE CIŚNIENIA (n.p.m.)
W OKRESIE 21—26.IV.1976 r
TYP CYRKULACJI NE_D

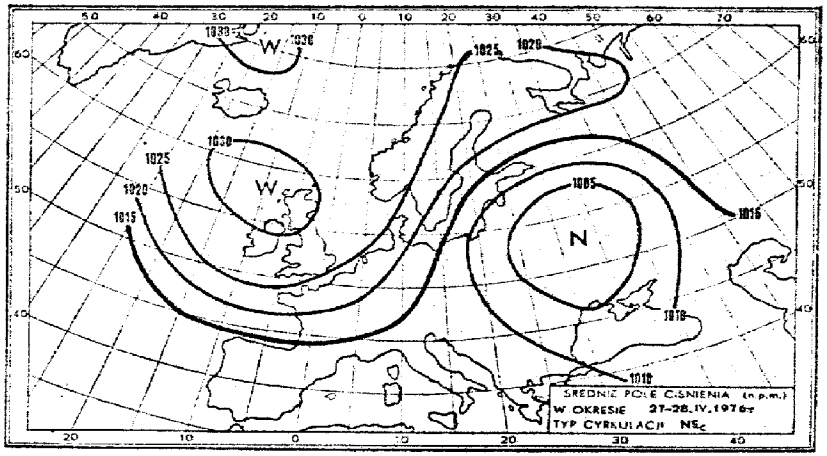
ŚREDNIE POLE CIŚNIENIA (n.p.m.)
W OKRESIE 27-28.IV.1976 r
TYP CYRKULACJI NS_C

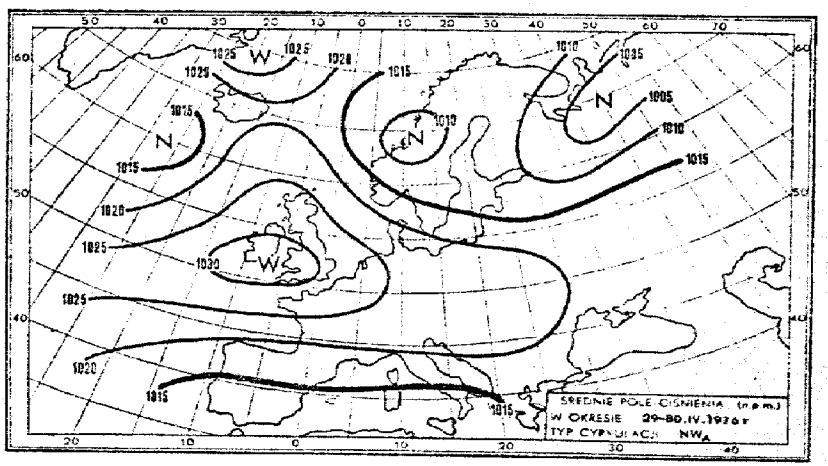
ŚREDNIE POLE CIŚNIENIA (n.p.m.)
W OKRESIE 29-30.IV.1976 r
TYP CYRKULACJI NW_A

INSTYTUT METEOROLOGII i GOSPODARKI WODNEJ

M06.1/438
R684/10

ROCZNIK METEOROLOGICZNY 1976

NOAA

MAJ

TOM XI — ZESZYT 5

WARSZAWA 1979

INSTYTUT METEOROLOGII i GOSPODARKI WODNEJ

ROCZNIK METEOROLOGICZNY 1976

MAJ

TOM XI – ZESZYT 5

МЕТЕОРОЛОГИЧЕСКИЙ ЕЖЕГОДНИК МАЙ – 1976

METEOROLOGICAL YEARBOOK MAY – 1976

WARSZAWA 1979

PRZEDMOWA

Zeszyt niniejszy został opracowany w Ośrodku Gromadzenia i Rozpowszechniania Danych IMGW pod kierunkiem mgr Zofii Jackowskiej. Część opisowa, obejmująca objaśnienia, spis stacji oraz mapę rozmieszczenia stacji i posterunków uwzględnionych w Roczniku, jest dołączona jako oddzielny suplement do zeszytu 1.

ПРЕДИСЛОВИЕ

Настоящий выпуск разработан Центром сбора и распространения данных ИМВХ под руководством Зофии Яцковской. Описательную часть, охватывающую пояснения, список станций и карту размещения станций и постов, публикуемых в ежегоднике, прилагается как отдельное дополнение к выпуску 1.

PREFACE

This fascicle was prepared in the Center of Data Collection and Dissemination in the Institute for Meteorology and Water Economy. Mrs. Zofia Jackowska, M. Sc., had charge of its edition. The descriptive part, comprising of explanatory remarks as well as the list and the map of stations and posts the data from which are published in the Yearbook, is attached as a separate supplement to fascicle 1.

Doc. dr inż. MARIA CETNAROWICZ
Zastępca Dyrektora

Prof. dr hab. inż. ZDZISŁAW KACZMAREK
Dyrektor
Instytutu Meteorologii i Gospodarki Wodnej

TABLICA I

SPOSTRZEŻENIA CODZIENNE STACJI METEOROLOGICZNYCH
WARTOŚCI TERMINOWE

ЕЖЕДНЕВНЫЕ НАБЛЮДЕНИЯ МЕТЕОРОЛОГИЧЕСКИХ СТАНЦИЙ
СРОЧНЫЕ ЗНАЧЕНИЯ

EVERYDAY OBSERVATIONS AT METEOROLOGICAL STATIONS
VALUES FROM OBSERVATION TIMES

Godz. 01

DNI	TEMPERATURA POWIETRZA	TEMPERATURA PUNKTU ROSY	PREŻNOŚĆ PARY WODNEJ	WILGOTNOŚĆ WZGLĘDNA	CIŚNIENIE ATMOSFERYCZNE	ZACHMURZENIE			WIATR		WIDZIALNOŚĆ	POGODA		OPAD
	T	T_d	e	U	P_o	N	N_h	h	dd	v	V	ww	W	R
1	6.0	3.8	8.0	86	1018.8	6	6	5	22	5	7	03	1	–
2	3.3	2.6	7.3	95	1020.0	2	0	9	18	2	6	10	1	–
3	10.1	2.4	7.3	59	1018.2	8	8	6	17	3	7	01	1	–
4	9.6	7.7	10.5	88	1012.2	8	8	9	17	3	6	21	6	0.4
5	7.0	6.1	9.4	94	1007.0	8	8	5	24	8	6	10	8	2.0
6	5.7	4.4	8.4	92	1022.9	0	0	9	25	6	6	10	0	–
7	5.6	4.9	8.7	95	1024.0	0	0	9	23	2	6	10	6	0.0
8	4.5	3.8	8.0	95	1022.3	0	0	5	16	2	6	10	1	–
9	11.5	4.8	8.6	63	1017.7	1	0	9	13	2	7	03	0	–
10	14.1	7.3	10.2	63	1016.8	0	0	9	13	1	7	02	0	–
11	11.7	4.8	8.6	62	1015.4	0	0	9	13	3	7	02	0	–
12	12.5	3.8	8.0	55	1009.5	0	0	9	14	3	7	01	0	–
13	6.3	3.0	7.6	80	1007.7	3	3	5	14	3	7	03	0	–
14	8.1	6.2	9.5	88	1010.5	8	8	9	24	3	6	10	1	–
15	7.3	5.5	9.0	88	1014.4	7	7	9	25	7	6	10	1	–
16	7.6	5.9	9.3	90	1014.0	2	1	5	28	5	6	10	1	–
17	9.0	7.0	10.0	87	1023.3	0	0	9	25	2	6	10	1	–
18	5.5	4.9	8.6	95	1026.5	0	0	9	20	1	6	10	0	–
19	8.1	6.7	9.8	91	1020.1	0	0	9	14	1	6	10	0	–
20	7.8	6.7	9.8	92	1014.4	0	0	9	12	1	6	10	0	–
21	10.5	7.8	10.6	83	1013.8	0	0	9	11	3	6	10	0	–
22	10.5	7.7	10.5	83	1015.8	2	2	9	11	2	7	02	1	–
23	8.0	7.4	10.3	96	1024.3	0	0	9	12	3	6	10	0	–
24	9.5	6.8	9.9	84	1027.9	6	0	9	09	5	6	10	1	–
25	12.9	9.3	11.7	79	1022.0	8	3	5	10	2	7	21	2	0.0
26	8.8	7.4	10.3	91	1015.1	3	3	5	18	2	6	10	8	6.9
27	9.0	8.4	11.0	96	1009.5	8	6	3	24	2	5	61	2	3.1
28	8.8	8.1	10.8	95	1010.3	8	8	4	03	1	6	10	1	–
29	6.6	5.5	9.0	92	1016.3	8	8	4	33	4	6	10	2	–
30	7.0	5.6	9.1	91	1018.6	8	8	4	34	1	6	10	2	–
31	7.9	5.6	9.1	86	1011.7	8	8	9	14	1	7	03	1	–

Godz. 07

DNI	TEMPERATURA POWIETRZA	TEMPERATURA PUNKTU ROSY	PREŻNOŚĆ PARY WODNEJ	WILGOTNOŚĆ WZGLĘDNA	CIŚNIENIE ATMOSFERYCZNE	ZACHMURZENIE			WIATR		WIDZIALNOŚĆ	POGODA		OPAD
	T	T_d	e	U	P_o	N	N_h	h	dd	v	V	ww	W	R
1	5.6	4.3	8.9	92	1019.6	4	4	5	28	7	6	10	6	0.0
2	6.0	3.4	7.8	83	1019.2	5	3	4	16	3	7	01	1	–
3	7.1	6.0	9.3	93	1007.4	8	8	9	30	2	6	10	2	–
4	9.2	8.6	11.2	96	1000.5	8	7	3	24	7	5	63	6	4.2
5	4.9	4.4	8.4	97	1010.5	8	8	4	27	10	6	80	2	2.3
6	6.9	4.3	8.3	83	1025.5	0	0	9	26	3	6	10	0	–
7	6.8	4.3	8.3	89	1025.0	7	0	9	27	3	6	10	1	–
8	9.6	4.3	8.3	70	1021.4	4	0	9	16	2	7	03	0	–
9	13.8	5.3	8.9	57	1018.0	0	0	9	17	2	7	01	1	–
10	15.4	5.5	9.0	52	1016.1	0	0	9	16	4	7	02	0	–
11	14.2	4.4	8.4	51	1013.8	0	0	9	15	5	7	02	0	–
12	8.2	7.1	10.1	93	1011.5	7	4	5	34	3	6	10	1	–
13	11.1	5.0	8.7	65	1005.2	3	1	5	13	4	7	01	0	–
14	7.2	4.8	8.6	85	1011.6	8	8	4	26	4	7	02	2	–
15	7.5	6.8	9.9	94	1013.6	7	7	5	30	6	6	10	1	–
16	9.6	6.4	9.6	80	1017.1	3	3	9	25	3	7	01	1	–
17	8.8	7.8	10.5	88	1025.1	0	0	9	03	2	6	10	0	–
18	11.6	6.5	9.7	71	1024.9	0	0	9	27	1	7	02	0	–
19	10.1	8.6	11.2	91	1019.0	0	0	9	01	1	6	10	0	–
20	11.4	8.6	11.2	84	1013.5	0	0	9	12	2	6	10	0	–
21	13.0	8.4	11.0	73	1014.0	6	0	9	11	3	7	03	1	–
22	12.1	9.2	11.6	82	1017.8	1	0	9	07	2	6	10	1	–
23	10.1	8.0	10.7	87	1027.2	0	0	9	03	3	7	02	0	–
24	11.3	6.2	9.5	72	1028.3	7	7	5	06	5	7	03	2	–
25	15.9	8.5	11.1	62	1020.5	8	3	5	12	3	7	03	2	–
26	11.5	7.8	10.6	78	1013.4	0	0	9	15	3	6	10	1	–
27	9.3	8.0	10.7	92	1009.4	8	8	4	26	2	5	10	6	2.6
28	9.0	7.8	10.6	93	1010.3	8	8	3	03	2	5	10	4	–
29	7.2	4.8	8.6	85	1017.1	8	8	4	33	5	6	10	5	0.0
30	7.2	6.1	9.4	92	1017.2	7	7	4	09	1	6	10	2	–
31	9.4	9.0	11.5	97	1007.1	8	6	3	18	2	6	63	6	5.2

Godz. 13

1	7.5	2.3	7.2	69	1020.3	7	7	5	24	8	7	01	1	–
2	14.3	0.5	5.9	36	1015.6	7	7	6	16	4	7	02	1	–
3	8.5	6.5	9.7	88	1007.6	6	2	5	03	2	6	21	2	0.2
4	13.5	3.3	7.7	50	1003.1	6	4	5	22	7	7	03	6	0.0
5	6.1	4.1	8.2	87	1017.2	8	6	4	24	8	6	60	8	0.3
6	7.8	5.0	8.7	82	1026.2	7	7	9	27	3	7	33	1	–
7	8.3	5.3	8.9	81	1025.9	5	0	9	29	3	6	10	1	–
8	11.6	4.4	8.4	61	1020.5	7	0	9	26	2	7	02	1	–
9	15.1	5.3	8.9	52	1017.4	0	0	9	04	4	7	02	0	–
10	23.0	1.5	6.8	24	1017.1	0	0	9	13	6	7	02	0	–
11	23.1	1.7	6.9	24	1011.1	0	0	9	18	7	7	02	0	–
12	8.2	7.8	10.6	97	1012.6	7	7	4	24	3	6	80	2	0.0
13	9.8	8.5	11.1	92	1007.2	8	8	4	27	7	5	60	2	0.0
14	10.0	7.4	10.3	84	1014.3	5	2	5	26	5	7	01	2	–
15	8.7	6.7	9.8	87	1014.6	5	4	5	25	6	6	10	2	–
16	11.7	5.9	9.3	67	1020.7	0	0	9	28	4	7	02	1	–
17	11.7	7.1	10.1	73	1026.9	1	1	9	31	2	7	02	0	–
18	11.6	7.0	10.0	73	1023.5	0	0	5	06	2	7	02	0	–
19	13.2	9.3	11.7	77	1017.1	0	0	9	04	4	7	02	0	–
20	13.3	8.2	10.9	71	1013.2	5	2	6	04	6	7	01	1	–
21	12.0	8.6	11.2	81	1013.5	6	5	5	12	4	7	02	2	–
22	14.1	8.0	10.7	67	1020.2	1	1	6	07	4	7	02	0	–
23	10.9	8.1	10.8	83	1020.2	2	1	6	02	3	7	01	0	–
24	14.1	3.4	7.8	35	1015.8	6	6	5	09	6	7	02	2	–
25	16.2	12.7	14.7	80	1018.3	8	5	3	16	2	6	61	2	9.8
26	15.7	9.2	11.6	65	1011.4	6	2	6	04	3	7	03	1	–
27	11.8	9.2	11.6	88	1010.4	5	0	9	33	3	6	10	2	–
28	9.3	8.6	11.2	95	1012.3	8	8	3	03	2	4	50	2	0.0
29	7.8	5.5	9.0	86	1015.5	8	5	4	36	3	6	21	2	0.1
30	9.9	5.1	8.9	73	1016.0	3	2	5	31	3	7	01	1	–
31	10.5	9.7	12.0	95	1007.2	8	6	3	21	3	6	61	6	0.7

Godz. 19

1	7.0	4.6	8.5	85	1019.7	6	0	9	26	6	7	01	2	–
2	13.5	0.2	6.2	63	1011.1	7	4	6	12	2	7	01	2	–
3	10.8	6.3	9.6	74	1005.6	6	0	9	05	2	6	10	8	0.2
4	8.6	4.6	8.4	75	1004.4	6	4	4	24	7	7	03	9	3.2
5	6.8	2.8	7.5	76	1020.5	1	0	9	25	7	7	02	6	0.0
6	7.7	6.8	9.9	94	1024.0	8	6	3	18	2	6	63	8	1.1
7	7.5	5.1	8.8	84	1024.1	5	0	9	06	2	6	10	1	–
8	12.9	2.3	7.2	49	1018.5	2	1	9	04	2	7	02	1	–
9	16.2	6.2	9.5	52	1015.8	0	0	9	09	4	7	02	0	–
10	18.8	3.6	7.9	37	1015.1	0	0	9	12	5	7	02	0	–
11	22.0	1.0	6.6	25	1008.9	0	0	9	17	2	7	02	0	–
12	10.0	7.1	10.1	83	1010.2	3	3	6	12	2	7	03	8	0.0
13	11.0	5.0	8.7	67	1005.2	5	2	9	26	3	7	01	6	0.0
14	7.7	4.8	8.6	82	1015.2	7	7	6	26	7	7	02	1	–
15	8.3	7.1	10.1	93	1013.6	6	5	5	25	4	6	10	1	–
16	12.0	3.8	8.0	58	1021.9	6	0	9	25	3	7	03	1	–
17	11.6	6.8	9.9	72	1025.9	4	0	9	31	1	7	02	0	–
18	12.0	8.5	11.1	79	1021.4	0	0	9	10	2	7	02	0	–
19	13.5	7.0	10.6	78	1015.5	0	0	5	06	4	7	02	0	–
20	14.5	10.0	12.3	95	1013.0	4	0	9	08	4	7	03	1	–
21	11.7	10.5	12.7	92	1014.1	5	3	5	06	5	6	10	2	–
22	10.0	7.0	10.0	81	1023.4	0	0	9	05	4	7	02	0	–
23	9.3	7.3	10.2	89	1027.9	2	1	9	06	2	7	01	1	–
24	11.9	8.0	10.7	77	1023.6	7	2	5	11	5	7	02	2	–
25	16.0	10.0	12.3	60	1016.7	7	7	4	22	8	7	03	6	0.3
26	17.4	10.1	12.4	63	1008.3	7	2	6	10	1	7	01	2	–
27	9.9	8.6	11.2	92	1010.4	7	2	5	12	2	6	10	2	–
28	7.5	5.6	9.1	88	1014.6	8	8	4	03	4	6	10	5	0.0
29	7.2	4.8	8.6	85	1019.3	8	5	4	33	3	7	02	2	–
30	9.2	5.6	9.1	78	1014.1	5	5	5	03	2	7	03	1	–
31	8.0	6.4	9.6	90	1005.7	8	8	3	30	4	5	21	6	1.2

Godz. 01

DNI	TEMPERATURA POWIETRZA T	TEMPERATURA PUNKTU ROSY T_d	PRĘŻNOŚĆ PARY WODNEJ e	WILGOTNOŚĆ WZGLĘDNA U	CIŚNIENIE ATMOSFERYCZNE P_o	ZACHMURZENIE N	N_h	h	WIATR dd	v	WIDZIALNOŚĆ V	POGODA ww	W	OPAD R
1	1.4	0.6	6.4	94	1015.0	3	3	5	25	3	7	02	9	–
2	1.8	0.6	6.4	92	1020.8	2	0	9	24	1	7	02	1	–
3	7.8	3.0	7.6	72	1019.0	6	6	6	16	5	7	01	2	–
4	7.2	6.5	9.7	95	1004.6	8	3	5	19	3	5	61	2	0.2
5	7.3	2.5	7.3	72	1007.2	5	5	5	27	10	8	01	8	0.2
6	2.4	1.0	6.6	93	1022.4	0	0	9	28	6	8	02	0	–
7	7.4	6.4	9.8	94	1023.3	7	5	4	31	4	6	10	6	3.8
8	8.1	2.5	7.2	94	1023.0	2	0	9	25	1	7	02	1	–
9	6.7	4.3	8.3	84	1019.2	6	3	6	18	1	7	01	1	–
10	11.1	5.9	9.3	71	1018.8	0	0	9	13	3	7	02	0	–
11	10.5	3.6	7.9	62	1017.4	0	0	9	13	4	8	02	0	–
12	12.0	2.3	7.2	51	1010.7	0	0	9	17	3	8	02	0	–
13	7.5	4.8	8.6	84	1008.8	7	5	6	00	0	7	25	2	0.0
14	5.8	4.1	8.2	87	1010.2	7	3	5	31	3	7	03	2	–
15	5.8	3.6	7.9	86	1013.4	6	4	5	29	7	8	01	2	–
16	8.5	5.9	9.3	83	1013.5	8	2	4	31	4	7	60	2	0.0
17	8.6	5.6	9.1	82	1023.1	0	0	9	24	3	7	01	1	–
18	5.8	3.2	7.7	84	1025.2	0	0	9	31	2	8	02	1	–
19	5.2	3.4	7.8	88	1019.9	0	0	9	32	1	7	02	0	–
20	4.8	3.0	7.6	89	1015.1	0	0	9	00	0	7	02	0	–
21	6.7	5.8	9.2	94	1015.1	0	0	9	00	0	7	02	0	–
22	9.6	7.7	10.5	89	1016.3	5	2	9	08	4	7	93	1	–
23	8.9	5.5	9.0	79	1024.2	2	2	5	06	3	8	01	0	–
24	9.0	7.8	10.6	93	1029.1	8	3	5	07	6	6	60	2	1.0
25	14.6	5.0	8.7	53	1023.9	8	3	6	12	5	7	02	2	–
26	11.1	10.0	12.3	93	1015.6	6	6	6	09	2	6	25	9	0.5
27	13.8	6.1	9.4	60	1008.9	7	4	5	15	1	7	03	2	–
28	9.4	8.8	11.3	95	1009.8	7	7	9	25	2	6	10	2	–
29	9.6	4.3	8.3	92	1014.6	8	7	3	34	5	6	10	2	–
30	5.2	4.7	8.6	97	1017.8	8	6	3	30	5	6	10	2	–
31	6.6	5.5	9.0	92	1012.4	8	8	6	00	0	7	03	2	–

Godz. 07

DNI	TEMPERATURA POWIETRZA T	TEMPERATURA PUNKTU ROSY T_d	PRĘŻNOŚĆ PARY WODNEJ e	WILGOTNOŚĆ WZGLĘDNA U	CIŚNIENIE ATMOSFERYCZNE P_o	ZACHMURZENIE N	N_h	h	WIATR dd	v	WIDZIALNOŚĆ V	POGODA ww	W	OPAD R
1	4.7	3.9	8.1	95	1018.6	8	8	4	26	6	7	21	1	0.2
2	4.0	3.0	7.6	93	1020.6	5	0	5	00	0	7	03	1	–
3	8.7	5.3	8.9	72	1027.7	7	7	9	24	2	7	02	1	–
4	8.8	5.9	9.3	82	1001.9	8	5	3	21	5	5	61	1	0.4
5	5.6	3.9	8.1	90	1009.3	8	6	4	27	9	7	61	6	0.4
6	5.5	2.8	7.5	83	1024.3	1	0	9	30	7	8	03	0	–
7	6.6	2.6	7.4	76	1024.1	1	0	9	31	9	7	02	1	–
8	7.3	3.4	7.8	76	1021.8	2	0	9	25	2	7	03	4	–
9	10.4	4.9	8.6	69	1019.3	3	3	9	13	2	8	02	1	–
10	13.8	2.1	7.1	46	1019.3	0	0	9	15	4	8	02	0	–
11	13.3	3.8	8.0	53	1016.1	0	0	9	18	3	8	02	0	–
12	13.4	5.0	8.7	57	1010.4	1	1	9	26	3	8	03	0	–
13	8.8	3.6	7.9	70	1007.2	6	6	9	18	1	8	61	7	0.1
14	6.0	4.8	8.6	92	1012.3	8	6	6	31	4	7	63	6	2.2
15	7.3	5.0	8.7	85	1012.5	7	4	4	30	6	8	01	2	–
16	10.8	7.3	10.2	78	1015.5	5	2	9	31	9	8	01	6	0.0
17	11.1	6.4	9.6	71	1023.4	3	1	9	30	3	8	03	0	–
18	11.0	5.9	9.3	71	1024.3	0	0	9	31	3	8	02	0	–
19	12.4	5.9	9.3	64	1018.6	1	0	9	03	2	8	03	0	–
20	12.2	5.0	8.7	60	1014.0	0	0	9	07	4	8	02	0	–
21	12.9	9.9	12.2	82	1014.6	1	0	9	07	2	7	02	0	–
22	13.4	8.4	11.0	71	1018.2	0	0	9	08	5	8	02	1	–
23	11.2	5.5	9.0	68	1026.2	0	0	9	05	9	8	02	0	–
24	10.2	8.0	10.7	85	1028.6	6	6	9	07	5	7	02	6	0.0
25	14.8	6.1	9.4	55	1022.5	4	4	9	13	5	8	02	1	–
26	12.1	8.2	10.9	77	1014.6	3	0	9	24	1	7	03	4	–
27	9.7	8.0	10.7	89	1004.7	8	5	2	30	5	6	61	2	8.6
28	9.1	8.0	10.7	93	1010.2	8	6	2	25	1	6	10	2	–
29	5.9	4.3	8.3	90	1015.9	8	7	4	31	5	7	02	2	–
30	5.8	3.8	8.0	87	1017.0	8	8	4	32	3	7	02	2	–
31	7.8	7.2	10.1	94	1009.8	8	4	3	19	3	5	63	2	1.1

Godz. 13

1	8.6	1.2	6.7	60	1019.4	5	5	5	25	10	8	01	2	–
2	12.4	1.2	6.7	47	1017.4	7	7	5	18	5	7	02	2	–
3	14.3	5.5	9.8	55	1006.9	7	3	6	06	3	7	03	2	–
4	12.2	3.8	8.8	56	1004.5	6	6	5	26	8	8	02	6	0.0
5	5.6	4.6	8.5	93	1015.2	8	7	3	25	11	6	61	6	1.5
6	12.4	1.9	7.0	49	1025.4	2	0	9	31	6	8	02	0	–
7	13.3	4.1	8.2	54	1024.6	5	4	5	08	4	7	01	1	–
8	17.0	0.0	6.1	32	1019.9	6	0	9	14	3	6	02	1	–
9	20.7	5.6	8.8	33	1018.8	0	0	9	14	2	8	01	0	–
10	18.1	4.1	8.2	39	1019.0	0	0	9	07	6	8	02	0	–
11	19.9	0.2	6.0	25	1013.2	0	0	9	17	8	8	02	0	–
12	16.0	5.8	9.2	51	1010.8	5	5	9	05	4	8	03	1	–
13	15.8	8.1	10.8	58	1005.5	7	7	6	24		8	03	1	–
14	9.2	2.8	7.5	64	1012.9	7	5	5	31	7	8	01	6	0.8
15	9.2	5.8	9.2	79	1012.5	7	7	4	31	9	8	02	2	–
16	14.8	6.8	9.9	58	1019.1	8	3	6	32	6	8	03	2	–
17	14.3	5.5	9.0	49	1020.4	3	3	5	36	4	8	03	1	–
18	18.6	6.8	9.9	47	1022.7	1	1	6	02	5	8	02	0	–
19	16.5	4.1	8.2	44	1017.0	0	0	9	06	7	8	02	0	–
20	15.3	8.2	10.9	63	1014.4	3	1	6	07	6	8	03	0	–
21	16.9	8.9	11.4	59	1014.8	6	2	5	08	5	7	02	1	–
22	16.2	5.5	9.0	48	1020.0	1	1	6	07	7	8	02	0	–
23	13.2	4.3	8.3	55	1026.7	2	1	6	05	8	8	02	0	–
24	17.5	6.7	9.8	49	1026.6	4	4	6	07	5	8	03	1	–
25	21.7	4.4	8.4	33	1018.8	6	3	6	15	10	8	02	1	–
26	19.8	4.8	8.6	37	1012.1	6	4	8	21	3	7	03	1	–
27	13.1	10.3	12.5	83	1009.8	6	4	4	31	5	6	10	6	6.7
28	12.8	9.5	11.9	81	1010.6	6	6	5	08	5	7	03	2	–
29	7.6	5.0	8.7	84	1017.4	8	8	4	32	5	7	02	2	–
30	9.1	3.6	7.9	68	1015.8	7	7	5	08	2	8	03	2	–
31	10.3	9.3	11.7	93	1007.1	8	5	4	28	4	6	61	6	3.8

Godz. 19

1	6.9	1.7	6.9	78	1019.6	8	3	4	29	6	8	03	2	–
2	11.8	2.1	7.1	51	1013.3	7	7	6	14	4	8	02	2	–
3	7.3	6.4	9.6	94	1007.1	7	2	6	03	2	5	10	9	2.1
4	9.6	5.6	9.1	75	1004.8	4	4	5	23	6	8	25	1	0.4
5	6.8	1.7	6.9	73	1019.5	1	1	5	29	10	8	01	6	0.8
6	7.4	6.7	9.8	95	1024.2	8	4	4	17	1	5	61	1	1.1
7	9.6	5.5	9.0	75	1024.3	5	0	9	09	1	7	01	2	–
8	10.4	1.5	6.8	54	1020.0	1	1	9	09	2	8	03	1	–
9	15.1	7.7	10.5	81	1017.7	0	0	9	07	4	8	02	0	–
10	17.8	4.8	8.6	55	1017.1	0	0	9	07	6	8	02	0	–
11	19.6	2.3	7.2	31	1010.6	0	0	9	17	4	8	02	0	–
12	10.6	4.8	8.6	67	1010.3	7	7	9	02	4	8	02	2	–
13	10.1	5.1	10.5	86	1009.8	6	6	9	31	5	7	01	8	0.2
14	8.4	4.3	8.3	75	1013.9	7	5	5	31	8	8	01	2	–
15	8.4	5.1	8.8	83	1012.8	8	3	4	31	6	8	01	2	–
16	14.0	3.0	7.6	47	1021.0	6	2	9	30	2	8	02	2	–
17	13.2	3.0	7.6	49	1025.6	6	0	9	35	4	8	03	1	–
18	14.4	6.1	9.4	58	1021.5	0	0	9	01	4	8	02	0	–
19	14.2	3.6	7.9	48	1015.3	2	0	9	05	4	8	02	0	–
20	12.2	7.3	10.2	72	1014.5	1	0	9	07	5	7	02	0	–
21	12.4	6.7	9.8	69	1015.7	7	4	9	07	6	7	03	2	–
22	11.7	3.4	7.8	57	1022.2	0	0	9	02	5	8	02	0	–
23	9.9	5.3	8.9	73	1027.5	6	2	6	06	5	8	03	1	–
24	12.8	6.0	10.7	72	1025.4	7	1	6	07	4	8	61	1	–
25	19.8	7.8	10.6	46	1016.2	6	2	6	14	5	8	61	2	–
26	17.6	8.1	10.8	53	1009.9	7	4	6	12	4	7	03	2	–
27	11.6	6.6	11.2	82	1010.0	7	4	9	32	2	7	01	2	–
28	7.6	6.8	9.9	94	1012.9	8	7	2	36	6	6	10	8	3.2
29	6.2	4.3	8.3	87	1018.4	8	7	4	31	6	7	02	2	–
30	7.6	5.3	8.9	84	1014.4	6	6	6	07	2	8	02	2	–
31	9.4	8.1	10.8	92	1007.3	8	6	4	31	4	6	61	6	1.7

Godz. 01

DNI	TEMPERATURA POWIETRZA	TEMPERATURA PUNKTU ROSY	PRĘŻNOŚĆ PARY WODNEJ	WILGOTNOŚĆ WZGLĘDNA	CIŚNIENIE ATMOSFERYCZNE	ZACHMURZENIE			WIATR		WIDZIALNOŚĆ	POGODA		OPAD
	T	T_d	e	U	P_o	N	N_h	h	dd	v	V	ww	W	R
1	6.5	4.3	8.3	86	1019.7	7	7	5	27	5	7	02	2	–
2	5.2	2.8	7.5	86	1020.0	3	0	9	18	2	7	02	1	–
3	8.0	4.1	8.2	77	1008.5	7	7	9	06	1	7	02	2	–
4	9.4	7.8	10.6	90	1001.7	7	7	5	14	4	6	10	8	0.3
5	8.1	5.3	8.9	83	1009.1	8	6	4	24	7	8	03	2	–
6	6.3	4.4	8.4	87	1023.7	0	0	9	27	2	8	02	0	–
7	5.7	5.0	8.7	95	1024.6	0	0	9	30	1	6	10	8	0.4
8	4.8	3.8	8.0	93	1022.1	3	0	9	13	2	7	02	0	–
9	11.4	4.6	8.5	63	1017.0	0	0	9	17	2	8	02	0	–
10	14.0	7.8	10.6	67	1015.3	0	0	9	11	3	7	02	0	–
11	11.6	3.0	7.6	56	1014.0	0	0	9	12	4	8	02	0	–
12	9.5	5.6	9.1	76	1011.0	4	4	5	27	2	7	03	0	–
13	8.8	5.8	9.2	82	1007.1	6	6	9	12	3	8	03	1	–
14	9.6	6.1	9.4	79	1011.9	8	6	5	27	1	8	02	2	–
15	8.6	5.6	9.1	82	1015.4	8	8	6	29	4	8	03	1	–
16	7.0	5.8	9.2	92	1015.6	6	3	9	22	1	6	10	1	–
17	10.6	8.2	10.9	85	1024.3	4	4	9	27	1	7	03	1	–
18	6.4	5.1	8.8	92	1025.1	0	0	9	00	0	7	02	0	–
19	9.8	6.7	9.8	81	1019.6	1	0	9	00	0	7	02	0	–
20	9.8	4.6	8.5	71	1013.8	0	0	9	07	1	7	02	0	–
21	13.4	8.5	11.1	72	1012.4	8	6	5	07	1	8	02	2	–
22	11.8	10.7	12.9	94	1015.4	8	4	5	00	0	6	10	8	0.5
23	8.0	7.1	10.1	94	1024.8	0	0	9	02	3	7	02	0	–
24	7.8	7.2	10.1	96	1027.1	0	0	9	05	4	7	02	1	–
25	12.0	11.3	13.4	95	1021.3	8	5	3	06	3	6	60	6	1.2
26	7.6	7.0	10.0	96	1014.8	6	6	3	12	2	3	42	1	–
27	9.4	8.5	11.1	94	1010.6	8	8	3	24	1	5	10	8	0.5
28	8.6	8.0	10.7	94	1010.3	8	8	3	04	3	4	10	8	0.1
29	6.4	3.4	7.8	81	1017.9	8	8	4	01	2	8	02	2	–
30	3.3	2.6	7.3	95	1018.9	0	0	9	00	0	6	10	1	–
31	8.8	6.5	9.7	85	1010.5	8	8	9	09	1	7	61	1	0.0

Godz. 07

DNI	TEMPERATURA POWIETRZA	TEMPERATURA PUNKTU ROSY	PRĘŻNOŚĆ PARY WODNEJ	WILGOTNOŚĆ WZGLĘDNA	CIŚNIENIE ATMOSFERYCZNE	ZACHMURZENIE			WIATR		WIDZIALNOŚĆ	POGODA		OPAD
	T	T_d	e	U	P_o	N	N_h	h	dd	v	V	ww	W	R
1	6.0	4.8	8.6	92	1020.9	7	7	5	26	5	6	10	2	–
2	7.4	3.8	8.0	78	1018.5	8	8	9	14	2	7	01	1	–
3	9.0	5.8	9.2	81	1008.1	8	8	9	25	2	6	60	2	0.0
4	8.4	5.1	8.8	80	1002.1	3	1	5	24	7	7	01	8	2.8
5	7.5	4.4	8.4	81	1013.2	7	7	5	24	8	8	01	1	–
6	6.8	4.6	8.5	87	1025.8	2	0	9	24	1	6	10	0	–
7	6.9	3.6	7.9	80	1025.7	5	0	9	31	1	6	10	1	–
8	9.2	5.3	8.9	75	1020.8	5	0	9	15	2	7	01	1	–
9	14.2	6.2	9.5	58	1017.2	0	0	9	11	2	8	01	0	–
10	14.6	8.1	10.8	65	1016.6	0	0	9	12	4	7	02	0	–
11	13.8	4.3	8.3	53	1012.3	0	0	9	10	4	8	02	0	–
12	9.3	6.8	9.9	84	1012.1	7	4	5	25	1	7	01	8	0.0
13	13.6	7.4	10.5	67	1004.6	7	7	9	14	3	8	02	2	–
14	8.0	5.1	8.8	82	1013.6	7	3	5	25	4	7	03	2	–
15	8.7	5.9	9.3	83	1014.9	6	6	6	29	4	7	01	2	–
16	9.8	7.0	10.0	83	1017.8	0	0	9	21	1	6	10	1	–
17	11.4	8.0	10.7	79	1025.7	2	0	9	26	1	6	10	0	–
18	12.0	5.8	9.2	65	1024.8	1	0	9	11	1	7	02	0	–
19	12.0	7.7	10.5	75	1018.4	0	0	9	00	0	7	02	0	–
20	11.6	6.5	9.7	71	1012.9	3	0	9	04	3	7	03	0	–
21	13.1	8.9	11.4	76	1012.9	8	5	5	08	2	8	03	2	–
22	11.0	9.2	11.6	88	1017.2	4	2	9	03	3	7	01	1	–
23	9.6	7.8	10.6	89	1027.2	0	0	9	03	4	7	02	0	–
24	9.1	8.0	10.7	93	1027.4	6	6	9	03	5	7	01	8	0.5
25	12.4	11.0	13.1	91	1019.4	8	5	3	09	2	6	61	6	1.1
26	11.4	9.0	11.5	85	1012.8	2	0	9	16	2	6	10	4	–
27	10.0	9.3	11.7	95	1009.9	8	8	3	00	0	4	40	2	–
28	8.2	8.0	10.7	99	1010.7	8	4	3	01	2	4	61	4	0.3
29	6.8	4.3	8.3	84	1018.8	7	5	4	34	3	8	01	2	–
30	6.8	5.0	8.7	89	1017.1	5	1	9	14	1	6	10	1	–
31	9.4	8.2	10.9	93	1007.6	8	6	4	25	5	5	61	6	2.5

Godz. 13

1	8.4	3.8	8.0	73	1021.5	7	7	5	24	7	7	03	2	–
2	15.0	2.2	5.2	31	1014.5	7	7	6	19	5	8	02	2	–
3	13.4	9.0	11.5	75	1007.2	7	6	5	14	1	7	25	6	0.1
4	11.8	4.6	8.5	61	1003.1	7	5	5	21	7	6	80	1	0.0
5	8.5	4.6	8.5	76	1018.8	7	7	5	28	7	7	03	2	–
6	9.4	3.9	8.1	69	1025.5	7	7	9	35	1	8	03	1	–
7	7.8	5.1	8.8	84	1026.1	5	0	9	34	3	7	03	1	–
8	15.4	6.5	9.7	56	1019.9	6	0	9	02	3	7	02	2	–
9	23.4	4.6	8.5	29	1016.2	0	0	9	01	1	8	02	0	–
10	23.5	3.4	7.8	27	1015.8	0	0	9	10	7	8	02	0	–
11	23.8	1.5	6.8	23	1010.1	2	0	9	14	6	8	01	0	–
12	10.5	6.5	9.7	75	1012.5	7	7	9	01	1	7	02	6	0.0
13	10.9	6.4	9.6	73	1008.1	8	5	5	27	3	7	01	8	0.0
14	10.9	7.1	10.1	77	1013.0	7	5	5	31	4	8	03	2	–
15	10.2	6.4	9.6	77	1015.5	7	7	5	27	3	7	02	1	–
16	14.6	1.9	7.0	43	1020.4	6	0	9	36	1	7	02	1	–
17	13.2	7.8	10.6	70	1026.7	3	1	6	01	2	7	03	0	–
18	14.8	6.8	9.9	58	1022.7	1	0	9	02	5	8	02	0	–
19	12.4	8.4	11.0	76	1016.6	0	0	9	04	5	7	02	0	–
20	15.0	8.1	10.8	63	1011.8	6	2	6	03	7	7	02	1	–
21	14.0	9.7	12.0	75	1013.2	7	3	5	05	5	7	01	2	–
22	13.4	7.8	10.6	70	1019.6	2	1	6	02	4	8	01	0	–
23	11.6	8.4	11.0	81	1028.4	2	1	6	03	5	7	01	0	–
24	11.5	10.5	12.7	94	1025.9	8	5	5	14	3	7	25	2	0.4
25	16.2	13.1	15.1	81	1017.1	7	5	5	10	5	6	10	6	1.8
26	14.6	6.2	9.5	57	1010.6	6	2	6	04	3	7	03	1	–
27	11.0	9.5	11.9	91	1010.5	7	5	4	00	0	5	10	2	–
28	8.0	7.3	10.2	94	1012.8	8	6	3	02	4	6	61	6	9.4
29	8.4	4.6	8.5	77	1020.0	7	5	3	31	4	8	03	2	–
30	9.8	4.6	8.5	71	1016.0	4	2	5	02	3	8	01	1	–
31	7.8	7.8	10.6	100	1008.1	8	8	3	27	5	4	51	6	0.3

Godz. 19

1	8.8	2.8	7.5	66	1020.4	8	1	9	25	4	8	02	1	–
2	14.6	1.0	6.6	40	1009.8	7	5	6	13	2	7	03	2	–
3	10.6	8.4	11.0	86	1005.4	8	6	5	27	2	6	80	1	0.1
4	9.2	3.8	8.0	69	1005.4	7	4	5	24	7	7	03	8	1.5
5	7.8	3.9	8.1	75	1020.9	3	0	9	24	3	8	01	1	–
6	8.4	8.0	10.7	97	1023.9	8	6	5	12	1	6	81	2	3.8
7	6.2	4.4	8.4	77	1023.7	3	0	9	02	1	7	02	1	–
8	15.1	1.5	6.8	39	1017.6	4	2	9	07	3	7	03	1	–
9	15.1	5.8	9.2	54	1014.8	8	9	9	03	1	8	02	0	–
10	20.8	0.4	6.3	25	1013.6	0	0	9	10	2	8	02	0	–
11	22.6	4.3	8.3	38	1008.3	2	2	9	14	2	8	03	0	–
12	12.7	7.5	10.4	70	1009.3	2	0	9	05	3	8	02	1	–
13	11.3	2.3	7.2	53	1009.3	6	4	5	05	2	8	03	1	–
14	8.8	5.6	9.1	80	1016.4	7	7	6	27	4	8	03	2	–
15	9.3	6.1	9.4	81	1014.6	0	0	9	25	3	7	01	1	–
16	13.2	8.4	11.0	73	1022.4	7	2	9	28	2	8	01	2	–
17	10.6	6.8	9.9	77	1025.6	1	0	9	02	3	7	02	0	–
18	11.0	7.4	10.3	79	1020.7	1	0	9	02	4	8	02	0	–
19	12.4	7.0	10.0	78	1014.3	0	0	9	04	7	7	02	0	–
20	14.0	8.5	11.1	69	1010.8	7	1	9	04	7	8	01	2	–
21	10.6	8.5	11.1	87	1013.2	7	5	5	03	1	7	03	2	–
22	10.8	5.3	8.9	69	1022.7	0	0	9	04	6	8	02	0	–
23	9.0	7.4	10.3	90	1027.5	3	2	9	02	5	7	03	1	–
24	9.4	8.5	11.1	94	1023.7	8	4	4	31	3	6	61	6	3.4
25	8.2	7.8	10.6	97	1015.2	7	5	4	03	2	4	29	8	9.4
26	9.3	8.7	11.2	96	1010.3	7	7	5	27	4	5	25	2	6.8
27	11.4	8.0	10.7	79	1009.9	3	2	5	04	3	6	10	1	–
28	6.8	4.4	8.4	85	1015.8	8	8	4	02	5	6	10	6	0.5
29	7.2	5.1	8.8	87	1019.6	5	1	5	01	2	8	02	1	–
30	9.2	1.9	7.0	60	1014.1	4	2	9	03	1	8	03	0	–
31	9.4	7.1	10.1	85	1010.8	5	1	5	27	3	7	01	6	1.4

Godz. 01

DNI	TEMPERATURA POWIETRZA T	TEMPERATURA PUNKTU ROSY T_d	PREŻNOŚĆ PARY WODNEJ e	WILGOTNOŚĆ WZGLĘDNA U	CIŚNIENIE ATMOSFERYCZNE P_o	ZACHMURZENIE N	N_h	h	WIATR dd	v	WIDZIALNOŚĆ V	POGODA ww	W	OPAD R
1	- 0.2	- 1.1	5.6	94	1019.2	0	0	9	26	3	7	02	1	-
2	2.2	0.8	6.5	90	1019.8	4	4	6	29	7	7	03	8	0.0
3	5.3	1.0	6.6	75	1016.3	4	2	9	10	3	7	01	1	-
4	5.9	4.6	8.5	92	1008.3	3	0	9	12	3	7	02	1	-
5	5.3	4.6	8.5	95	1010.2	0	0	9	22	5	7	02	1	-
6	5.3	3.8	8.0	90	1019.3	4	4	4	26	8	7	21	6	0.0
7	5.1	2.3	7.2	82	1022.6	8	8	5	31	5	7	02	1	-
8	3.7	2.1	7.1	89	1021.6	2	0	9	30	4	7	02	0	-
9	7.3	2.8	7.5	73	1018.4	8	8	6	32	2	7	03	1	-
10	3.4	1.0	6.6	85	1020.3	0	0	9	01	1	8	02	0	-
11	4.6	1.0	6.6	78	1020.6	0	0	9	06	1	8	02	0	-
12	5.8	2.6	7.4	81	1014.9	0	0	9	10	1	8	02	0	-
13	8.4	6.2	9.5	86	1011.3	0	0	9	11	2	8	02	0	-
14	12.8	10.1	12.4	84	1008.9	8	8	5	00	0	7	02	6	0.0
15	5.6	5.1	8.8	97	1008.6	8	7	3	30	7	6	61	6	5.5
16	6.9	6.5	9.6	97	1011.6	8	8	2	00	0	6	51	2	0.0
17	8.0	5.5	9.0	84	1020.9	0	0	9	31	7	7	01	1	-
18	7.8	6.2	9.5	98	1021.3	0	0	9	31	7	7	02	1	-
19	8.4	6.1	9.4	84	1018.1	2	0	9	36	2	8	02	1	-
20	8.8	7.3	10.2	90	1014.2	8	0	9	02	1	8	82	1	-
21	7.6	6.4	9.6	92	1015.8	0	0	9	04	2	7	02	0	-
22	7.9	6.7	9.8	92	1017.2	0	0	9	02	3	7	02	1	-
23	5.6	2.8	7.5	82	1023.2	3	3	5	36	3	7	01	8	0.2
24	7.7	4.6	8.5	81	1029.8	4	0	9	03	3	7	02	1	-
25	5.6	4.3	8.3	92	1026.9	0	0	9	02	3	7	02	0	-
26	9.8	4.6	8.5	71	1018.2	0	0	9	00	0	8	02	1	-
27	6.7	6.5	9.7	99	1011.9	0	0	9	36	1	3	42	4	-
28	8.8	8.2	10.9	96	1009.9	0	0	9	00	0	4	10	1	-
29	10.4	9.5	11.9	94	1011.3	8	8	3	32	2	6	10	6	0.2
30	6.4	5.9	8.1	86	1016.0	8	8	4	25	4	7	02	8	0.0
31	2.8	2.0	7.1	95	1013.5	0	0	9	22	1	7	02	1	-

Godz. 07

DNI	TEMPERATURA POWIETRZA T	TEMPERATURA PUNKTU ROSY T_d	PREŻNOŚĆ PARY WODNEJ e	WILGOTNOŚĆ WZGLĘDNA U	CIŚNIENIE ATMOSFERYCZNE P_o	ZACHMURZENIE N	N_h	h	WIATR dd	v	WIDZIALNOŚĆ V	POGODA ww	W	OPAD R
1	1.5	0.4	6.3	92	1019.2	7	7	5	23	3	7	02	1	-
2	1.8	- 2.4	5.1	74	1022.1	3	1	6	23	4	8	02	1	-
3	7.5	2.5	7.3	71	1013.1	7	6	6	14	7	7	03	1	-
4	7.5	0.4	9.6	92	1006.0	7	7	9	15	2	5	10	1	-
5	6.6	4.4	8.4	86	1010.7	8	8	5	22	10	6	10	1	-
6	4.9	4.2	8.2	95	1022.0	8	8	5	28	7	6	10	1	-
7	5.1	3.6	7.9	90	1022.4	7	7	5	31	5	7	02	6	0.1
8	9.4	1.9	7.0	59	1020.6	3	1	9	32	5	8	83	0	-
9	10.9	0.8	6.5	50	1020.7	3	3	6	05	4	8	02	1	-
10	11.5	2.5	7.3	54	1020.8	0	0	9	03	1	8	02	0	-
11	11.6	3.6	7.9	58	1019.7	0	0	9	00	0	8	02	0	-
12	12.4	5.0	8.7	61	1013.9	0	0	9	13	2	8	02	0	-
13	11.2	5.9	9.3	70	1006.7	0	0	9	09	2	7	02	0	-
14	11.8	10.6	12.8	92	1008.3	8	5	4	33	3	6	21	2	0.3
15	5.3	4.6	8.5	95	1009.2	8	7	3	28	8	6	61	6	2.9
16	7.9	6.2	9.5	90	1013.7	8	8	4	29	3	6	10	5	0.0
17	10.0	6.7	9.8	80	1020.6	4	3	9	27	5	7	02	1	-
18	10.1	7.7	10.5	84	1020.6	2	2	6	32	5	7	03	0	-
19	11.3	6.8	9.9	74	1016.6	4	0	9	35	3	8	02	0	-
20	10.9	7.4	10.3	80	1014.1	5	3	5	03	4	7	03	1	-
21	12.9	9.2	11.6	78	1015.1	0	0	9	05	5	8	02	0	-
22	11.9	8.2	10.9	78	1017.8	0	0	9	05	3	7	02	0	-
23	8.0	4.4	8.4	78	1014.7	4	3	5	03	4	7	03	0	-
24	12.3	5.5	9.0	63	1009.9	3	2	9	07	6	8	01	1	-
25	14.7	6.2	9.5	55	1005.5	2	0	9	04	1	8	01	0	-
26	14.2	9.4	11.8	73	1015.3	7	6	5	24	2	7	03	1	-
27	13.7	9.2	11.6	74	1009.5	6	0	9	09	2	7	03	4	-
28	10.5	8.6	11.2	89	1010.4	8	8	4	26	3	6	10	4	-
29	9.5	9.1	11.6	97	1012.3	8	8	3	27	3	4	10	8	1.9
30	6.3	4.6	8.5	89	1015.9	8	8	4	25	6	7	02	2	-
31	6.3	5.6	9.1	95	1011.6	8	8	5	20	2	7	21	1	0.0

Godz. 13

1	5.0	1.7	6.9	78	1018.6	7	7	4	28	9	7	03	8	0.6
2	9.9	- 2.4	5.1	42	1022.1	4	2	6	16	3	8	03	0	-
3	17.0	1.7	6.9	35	1008.9	6	5	6	17	9	8	03	1	-
4	9.5	7.5	10.4	88	1005.7	8	6	4	18	4	6	61	6	4.0
5	6.8	4.4	8.4	85	1013.4	8	6	4	24	9	6	61	8	0.9
6	9.5	6.1	9.4	80	1023.5	8	8	4	28	9	7	02	2	-
7	11.7	3.4	7.8	57	1021.4	7	7	5	33	8	8	03	1	-
8	14.4	4.1	8.2	50	1018.4	4	4	5	29	8	8	03	1	-
9	15.8	1.9	7.0	37	1019.6	0	0	9	08	3	8	02	0	-
10	17.0	1.7	6.9	36	1020.4	0	0	9	08	5	8	02	0	-
11	19.7	8.4	7.8	34	1016.2	0	0	9	15	4	8	02	0	-
12	20.6	5.1	8.8	36	1011.8	1	1	6	14	7	8	03	0	-
13	19.6	6.5	9.7	43	1007.5	3	1	6	14	6	8	02	0	-
14	10.7	10.3	12.5	97	1007.6	8	6	4	33	4	6	63	2	1.5
15	6.9	6.0	9.4	94	1008.6	8	8	4	29	6	7	60	6	2.0
16	13.2	10.1	12.4	82	1015.9	7	7	5	32	3	8	02	2	-
17	16.9	7.4	10.3	56	1020.2	6	4	5	31	8	8	03	1	-
18	18.1	2.3	7.2	35	1018.9	1	1	5	36	8	8	02	0	-
19	17.4	6.5	9.7	49	1014.6	6	5	5	34	6	8	01	1	-
20	14.4	7.5	10.4	63	1013.8	7	7	6	36	5	8	03	2	-
21	17.0	6.4	9.6	58	1014.4	6	6	6	04	3	8	02	1	-
22	14.1	5.9	9.3	59	1017.9	7	7	5	05	6	8	25	1	0.1
23	9.3	7.3	10.2	88	1027.0	8	8	5	06	5	6	80	8	1.3
24	18.6	2.3	7.2	33	1028.0	5	4	5	09	5	8	02	1	-
25	21.8	3.6	7.9	30	1023.2	4	4	6	14	6	8	02	0	-
26	15.2	11.4	13.5	79	1012.3	7	7	5	33	2	6	95	2	8.2
27	17.8	10.3	12.5	61	1008.3	8	8	5	13	4	7	95	2	0.0
28	14.7	8.2	10.9	65	1010.3	7	4	5	00	0	7	01	8	0.9
29	10.5	7.8	10.6	83	1014.3	8	8	4	27	6	6	10	2	-
30	8.6	5.6	9.1	82	1015.2	8	8	5	24	5	8	80	2	0.0
31	11.2	4.4	8.4	62	1009.7	8	8	5	22	6	7	02	2	-

Godz. 19.

1	5.8	1.7	6.9	75	1018.2	7	7	5	31	7	7	80	2	0.4
2	9.7	2.8	7.5	62	1018.4	6	6	6	15	3	8	02	1	-
3	9.9	6.5	9.7	80	1009.3	6	3	6	15	5	7	25	2	0.3
4	9.2	6.7	9.8	84	1008.4	1	1	9	10	1	7	01	6	1.1
5	6.0	4.8	8.6	92	1017.1	8	7	3	26	10	6	61	6	1.4
6	8.9	5.5	9.0	79	1023.4	4	0	9	29	3	7	01	1	-
7	9.2	3.0	7.6	65	1021.2	3	1	5	29	7	8	01	1	-
8	11.7	3.8	8.0	59	1018.5	6	0	9	30	5	8	01	1	-
9	13.4	0.4	6.3	41	1019.0	2	0	9	05	2	8	02	0	-
10	14.0	2.3	7.2	45	1019.3	0	0	9	06	3	8	02	0	-
11	16.4	3.4	7.8	42	1014.4	0	0	9	14	2	8	02	0	-
12	16.7	6.3	8.9	47	1010.6	1	0	9	12	4	8	03	0	-
13	15.2	9.5	11.9	68	1007.5	6	5	5	28	1	7	01	1	-
14	6.3	5.8	9.3	97	1006.4	8	8	4	30	9	6	60	6	14.4
15	6.8	6.6	9.7	99	1009.5	8	8	4	30	2	6	10	6	0.2
16	14.5	10.3	12.5	75	1018.0	6	5	5	29	5	7	03	1	-
17	12.5	7.0	10.0	70	1021.0	4	3	6	30	8	8	01	1	-
18	15.8	4.6	8.5	47	1017.8	7	0	9	36	3	8	03	1	-
19	15.2	7.0	10.0	58	1013.4	3	2	5	02	2	8	01	1	-
20	13.6	8.5	11.1	70	1013.6	1	1	6	02	3	8	01	1	-
21	13.5	7.0	10.0	66	1015.6	7	7	6	11	6	8	02	8	0.3
22	9.2	7.0	10.0	86	1021.0	6	6	5	03	2	7	25	2	0.1
23	10.2	8.0	10.7	86	1027.6	7	7	5	03	2	7	02	8	1.1
24	17.1	4.8	8.3	43	1026.6	3	0	9	12	1	8	01	1	-
25	18.8	5.8	9.2	42	1019.2	1	1	6	11	1	8	02	0	-
26	14.7	13.2	15.2	91	1011.6	5	1	6	00	0	7	01	9	5.5
27	13.1	11.5	13.6	90	1009.2	8	8	4	24	4	6	10	9	3.3
28	11.2	10.6	12.8	95	1010.8	8	6	6	32	2	6	61	8	7.1
29	8.0	5.6	9.1	84	1015.6	8	8	5	25	9	8	02	2	-
30	7.2	4.1	8.2	83	1014.6	8	8	5	28	3	8	02	8	0.0
31	10.3	6.8	9.9	79	1008.7	8	8	5	21	2	7	02	8	0.0

Godz. 01

Dni	Temperatura powietrza	Temperatura punktu rosy	Prężność pary wodnej	Wilgotność względna	Ciśnienie atmosferyczne	Zachmurzenie			Wiatr		Widzialność	Pogoda		Opad
	T	T_d	e	U	P_o	N	N_h	h	dd	v	V	ww	W	R
1	2.3	- 0.2	6.0	84	1020.0	0	0	9	27	3	7	02	1	-
2	3.0	1.0	6.6	87	1021.8	0	0	9	25	1	7	01	0	-
3	7.2	2.1	7.1	70	1012.7	0	0	9	18	1	7	02	1	-
4	9.1	8.0	10.7	93	1005.7	7	7	5	15	1	7	01	8	0.6
5	6.7	5.5	9.0	92	1009.8	0	0	9	24	5	7	02	1	-
6	3.6	1.2	6.7	85	1021.8	0	0	9	26	3	7	02	1	-
7	6.6	6.6	9.7	100	1022.9	8	7	3	00	0	6	41	8	5.7
8	1.6	1.3	6.7	98	1023.0	0	0	9	27	1	7	02	1	-
9	7.8	4.3	8.3	73	1019.6	8	8	5	00	0	7	02	1	-
10	8.6	4.8	8.6	76	1019.2	0	0	9	00	0	7	02	0	-
11	10.0	4.1	8.2	66	1018.3	0	0	9	12	1	7	02	0	-
12	11.2	4.4	8.4	63	1012.8	0	0	9	13	2	8	02	0	-
13	11.6	7.7	10.5	77	1008.0	0	0	9	18	1	7	02	0	-
14	8.8	8.4	11.0	97	1008.9	8	8	5	34	4	7	02	8	0.3
15	6.8	5.6	9.1	92	1012.5	8	8	4	29	3	7	02	2	-
16	7.3	6.6	9.8	96	1011.9	8	8	4	32	6	7	02	2	-
17	6.3	6.1	9.4	98	1022.5	2	0	9	25	2	7	03	1	-
18	6.2	3.9	9.1	86	1024.1	0	0	9	31	3	7	02	0	-
19	6.2	6.0	9.3	98	1019.1	0	0	9	32	3	7	02	0	-
20	7.1	5.3	8.9	85	1014.0	0	0	9	01	1	7	02	0	-
21	8.2	7.5	10.4	94	1014.6	0	0	9	02	1	7	02	0	-
22	10.6	8.5	11.1	87	1016.0	0	0	9	00	0	7	02	1	-
23	9.6	7.7	10.5	94	1022.7	0	0	9	06	3	8	02	1	-
24	9.1	7.1	10.1	88	1027.9	7	7	5	03	4	6	10	8	1.0
25	12.0	6.2	9.5	68	1024.6	0	0	9	08	2	7	02	1	-
26	14.8	10.9	13.0	77	1016.6	4	4	6	17	1	8	02	1	-
27	11.8	8.4	11.0	80	1009.8	1	0	9	12	1	7	03	0	-
28	9.8	9.2	11.6	96	1010.0	8	8	4	00	0	6	10	5	0.8
29	8.3	7.9	10.6	97	1013.0	8	8	4	33	3	6	10	8	0.2
30	5.6	4.9	8.7	95	1017.4	8	8	4	27	2	6	10	8	0.0
31	7.0	5.8	9.2	92	1013.2	7	7	5	00	0	7	02	2	-

Godz. 07

Dni	Temperatura powietrza	Temperatura punktu rosy	Prężność pary wodnej	Wilgotność względna	Ciśnienie atmosferyczne	Zachmurzenie			Wiatr		Widzialność	Pogoda		Opad
	T	T_d	e	U	P_o	N	N_h	h	dd	v	V	ww	W	R
1	3.8	3.1	7.6	95	1019.6	6	6	4	22	4	6	25	1	0.5
2	4.5	2.5	7.3	86	1021.9	1	0	9	05	1	6	10	0	-
3	7.6	4.1	8.2	77	1010.2	9	9	9	15	2	7	03	0	-
4	8.5	7.9	10.6	95	1004.6	8	3	4	20	2	5	61	8	0.8
5	7.0	4.6	8.5	84	1011.2	7	7	5	24	5	7	01	1	-
6	4.6	2.5	7.3	86	1024.7	7	7	5	27	2	7	02	1	-
7	6.1	5.1	8.8	93	1023.7	7	7	3	33	3	6	10	6	0.4
8	7.4	5.6	9.1	89	1022.0	0	0	9	00	0	6	10	0	-
9	9.5	5.9	9.3	78	1020.7	8	5	5	10	1	6	10	8	0.6
10	12.0	5.0	8.7	61	1020.0	0	0	9	10	2	7	02	0	-
11	12.4	6.7	9.8	68	1017.6	0	0	9	12	2	8	02	0	-
12	14.3	7.3	10.2	62	1011.5	0	0	9	12	2	8	02	0	-
13	11.8	6.2	9.5	69	1007.2	7	5	9	21	3	7	01	1	-
14	7.2	6.6	9.7	96	1009.7	8	4	5	24	5	6	21	8	0.6
15	6.3	5.1	8.8	92	1011.3	8	8	3	30	3	7	80	2	0.2
16	7.8	7.2	10.1	96	1014.7	8	8	4	30	3	6	10	2	-
17	11.5	8.8	11.3	83	1022.5	1	0	9	31	3	7	02	0	-
18	9.7	7.3	10.2	84	1022.9	0	0	9	30	3	8	02	0	-
19	8.2	7.6	10.4	96	1018.0	2	0	9	36	1	7	01	4	-
20	12.6	9.0	11.5	79	1013.9	0	0	9	04	3	7	01	0	-
21	12.6	9.9	12.2	83	1014.9	0	0	9	09	2	6	10	0	-
22	13.2	9.0	11.5	76	1017.1	0	0	9	04	3	7	02	0	-
23	9.1	6.8	9.9	85	1024.1	0	0	9	36	4	8	02	0	-
24	11.5	6.7	9.8	72	1028.0	7	7	5	09	5	7	02	2	-
25	15.2	9.2	11.6	67	1023.4	0	0	9	09	2	7	02	0	-
26	15.3	12.6	14.6	84	1014.6	2	2	6	18	2	7	01	1	-
27	13.4	11.9	13.9	91	1008.2	8	8	5	16	1	6	10	1	-
28	11.1	10.7	12.9	97	1010.2	8	8	4	21	1	5	10	2	-
29	6.4	6.2	9.5	98	1014.5	8	8	3	30	3	6	51	2	0.1
30	6.2	5.5	9.0	95	1016.7	8	6	4	25	2	6	10	2	-
31	8.5	7.4	10.3	93	1011.0	8	8	5	20	2	6	10	1	-

Godz. 13

1	9.1	4.3	8.3	73	1019.3	5	5	5	30	4	7	25	2	1.3
2	11.5	2.8	7.5	56	1019.2	6	6	6	19	2	7	01	1	-
3	17.2	6.2	9.5	48	1007.4	4	2	6	17	5	7	03	1	-
4	12.8	6.1	9.4	63	1005.6	5	5	5	26	5	7	02	6	2.8
5	6.9	5.5	9.0	91	1015.9	8	8	4	27	5	6	80	2	0.0
6	11.9	5.9	9.3	67	1024.8	5	5	5	30	4	7	03	1	-
7	13.2	6.1	9.4	62	1023.6	4	4	5	36	5	8	01	1	-
8	16.4	4.6	8.5	45	1019.9	3	1	6	31	4	8	03	0	-
9	16.2	6.8	9.9	48	1018.8	0	0	9	18	1	8	02	1	-
10	18.7	4.1	8.2	38	1019.1	0	0	9	09	4	8	02	0	-
11	20.8	6.2	9.5	38	1014.7	0	0	9	13	6	8	02	0	-
12	23.0	7.3	10.2	36	1009.3	1	0	9	20	2	8	02	0	-
13	18.1	7.0	10.0	48	1006.6	6	6	6	22	2	7	03	2	-
14	5.8	5.1	8.8	95	1012.2	8	8	4	35	7	6	80	8	11.1
15	7.5	6.4	9.6	92	1011.2	8	8	4	31	6	7	80	2	0.1
16	15.7	11.6	13.7	77	1017.4	6	6	5	33	6	7	03	2	-
17	17.2	9.0	11.5	59	1023.5	3	2	6	35	6	7	01	0	-
18	19.7	7.7	10.5	48	1020.1	0	0	9	33	6	8	02	0	-
19	18.3	8.1	10.8	52	1015.0	4	4	6	01	5	7	02	0	-
20	17.2	8.4	11.0	56	1013.1	4	4	6	04	3	8	01	1	-
21	18.2	8.9	11.4	54	1014.0	3	3	6	04	3	7	01	0	-
22	18.0	7.0	10.0	49	1017.1	3	3	6	01	6	8	02	0	-
23	9.4	5.3	8.9	75	1024.6	8	8	5	04	4	7	25	1	0.5
24	19.3	5.8	9.2	41	1025.8	4	4	7	08	8	8	03	1	-
25	21.2	8.0	10.7	43	1020.0	4	4	7	11	7	8	03	0	-
26	20.2	8.5	11.1	47	1011.9	3	0	9	01	4	8	01	0	-
27	13.8	12.8	14.8	93	1008.9	7	7	4	27	1	7	01	9	12.0
28	11.5	11.1	13.2	97	1010.6	8	8	4	10	1	5	81	8	4.9
29	8.0	6.4	9.6	90	1016.3	8	8	4	30	1	7	03	6	0.0
30	10.0	5.5	9.0	73	1015.8	8	5	4	32	2	7	01	2	-
31	11.3	9.3	11.7	87	1008.3	8	8	4	18	4	7	25	8	0.4

Godz. 19

1	8.0	2.8	7.5	70	1019.3	4	3	4	28	2	7	03	8	0.1
2	11.4	3.9	8.1	68	1015.3	4	0	9	16	3	7	02	1	-
3	11.8	7.3	10.2	73	1007.0	6	6	5	36	6	7	02	1	-
4	8.4	7.1	10.1	91	1008.5	6	6	5	21	3	7	25	1	0.4
5	7.7	5.3	8.9	84	1019.0	6	3	5	29	3	7	03	8	0.1
6	10.8	5.6	9.1	78	1023.7	7	3	5	34	3	8	03	1	-
7	9.5	4.6	8.5	72	1023.2	7	0	9	33	4	8	01	1	-
8	14.0	3.0	7.6	47	1019.3	3	0	9	32	2	8	03	0	-
9	16.7	6.7	9.8	52	1018.0	0	0	5	05	2	8	02	0	-
10	17.2	4.8	8.6	43	1017.3	0	0	9	10	3	8	02	0	-
11	19.4	4.8	8.6	39	1012.1	0	0	9	14	2	8	02	0	-
12	17.2	10.9	13.0	67	1008.0	2	1	6	00	0	7	02	0	-
13	14.1	9.4	11.8	73	1007.1	7	4	5	33	5	7	01	1	-
14	6.6	4.6	8.5	88	1013.2	8	8	4	30	4	7	02	8	1.6
15	6.3	5.3	8.9	93	1010.6	8	8	4	32	6	7	25	8	1.7
16	11.9	9.0	11.6	82	1020.9	5	5	9	33	4	7	81	1	-
17	12.8	5.5	9.0	60	1024.3	0	0	9	33	4	8	02	0	-
18	15.4	9.8	11.5	66	1019.3	0	0	5	33	4	8	02	0	-
19	16.7	8.2	10.9	57	1013.8	2	1	6	05	2	7	01	1	-
20	15.8	9.4	11.8	66	1013.3	1	0	9	06	4	8	01	0	-
21	17.1	7.7	10.5	54	1014.2	5	3	6	05	2	7	02	1	-
22	15.6	8.1	10.8	61	1018.9	4	4	5	06	7	8	03	0	-
23	8.8	7.7	10.5	93	1026.6	8	8	4	07	4	6	68	2	1.0
24	17.6	7.5	10.4	52	1024.7	8	8	4	11	4	8	03	1	-
25	19.7	7.0	10.0	44	1017.7	6	2	6	18	3	8	03	1	-
26	17.5	7.7	10.5	52	1010.8	1	0	9	06	3	8	02	0	-
27	12.3	10.7	12.9	90	1009.8	7	7	9	31	2	6	10	2	-
28	9.8	9.6	12.0	99	1011.3	8	8	4	36	3	5	80	2	2.9
29	6.7	6.0	9.4	96	1017.8	8	8	4	26	2	6	10	8	0.6
30	9.5	5.1	8.8	73	1014.2	6	6	5	35	2	8	01	2	-
31	9.8	9.4	11.8	97	1007.7	8	8	4	24	3	7	02	8	1.4

Godz. 01

DNI	TEMPERATURA POWIETRZA T	TEMPERATURA PUNKTU ROSY T_d	PREŻNOŚĆ PARY WODNEJ e	WILGOTNOŚĆ WZGLĘDNA U	CIŚNIENIE ATMOSFERYCZNE P_o	ZACHMURZENIE N	N_h	h	WIATR dd	v	WIDZIALNOŚĆ V	POGODA ww	W	OPAD R
1	2.6	0.8	6.5	89	1020.5	5	5	4	21	4	7	25	1	0.0
2	2.5	1.5	6.8	92	1021.4	0	0	9	20	1	7	02	1	–
3	7.4	1.2	6.7	85	1009.2	0	0	9	14	4	7	02	1	–
4	8.3	6.7	9.8	93	1004.1	3	3	4	11	2	7	01	6	0.3
5	5.9	5.0	8.7	93	1009.8	0	0	9	22	6	6	10	8	0.0
6	1.1	0.2	6.2	93	1023.7	0	0	9	24	3	7	02	0	–
7	7.9	7.7	10.5	99	1023.3	8	8	4	27	1	5	10	8	3.1
8	6.7	4.6	8.5	86	1023.0	0	0	9	06	2	7	02	1	–
9	9.9	7.4	10.3	86	1018.8	0	0	9	07	3	7	02	0	–
10	12.6	7.1	10.1	70	1017.2	0	0	9	08	3	7	02	0	–
11	11.4	2.1	7.1	52	1016.8	0	0	9	10	3	7	02	0	–
12	13.7	6.2	9.5	60	1009.5	0	0	9	12	2	7	02	0	–
13	10.2	4.6	8.5	68	1008.0	8	8	4	07	1	7	02	2	–
14	7.8	5.0	8.7	82	1010.4	8	8	4	31	3	7	80	1	0.0
15	5.5	3.8	8.0	89	1014.8	7	7	9	27	6	7	02	1	–
16	8.3	4.4	8.4	76	1014.5	8	8	4	29	5	7	02	1	–
17	10.5	7.7	10.5	83	1024.0	8	8	4	28	2	7	02	1	–
18	6.8	3.6	7.9	80	1025.4	0	0	9	00	0	7	02	1	–
19	9.2	5.3	8.9	75	1019.4	0	0	9	34	1	7	02	0	–
20	8.7	2.8	7.5	66	1013.9	0	0	9	03	2	7	02	0	–
21	10.2	7.8	10.6	84	1013.1	0	0	9	08	3	7	02	0	–
22	11.5	8.8	11.3	83	1014.9	5	5	5	04	3	7	01	2	–
23	7.3	4.4	8.4	82	1022.6	0	0	9	35	3	7	02	0	–
24	8.8	8.2	10.9	96	1027.0	8	8	4	07	3	6	80	2	0.0
25	11.9	9.7	12.0	85	1021.7	8	8	4	08	4	7	02	8	1.0
26	9.2	9.2	11.6	100	1016.0	0	0	9	14	2	1	46	9	8.1
27	11.9	11.2	13.3	95	1008.9	8	8	4	28	3	6	80	2	0.7
28	9.3	8.4	11.0	94	1010.0	8	8	4	34	2	6	29	8	0.3
29	5.6	4.6	8.5	93	1015.2	8	8	4	32	2	7	02	6	0.5
30	3.6	3.1	7.6	97	1018.4	5	5	4	26	1	7	03	1	–
31	7.2	6.5	9.7	95	1012.3	8	8	5	21	4	7	03	1	–

Godz. 07

DNI	TEMPERATURA POWIETRZA T	TEMPERATURA PUNKTU ROSY T_d	PREŻNOŚĆ PARY WODNEJ e	WILGOTNOŚĆ WZGLĘDNA U	CIŚNIENIE ATMOSFERYCZNE P_o	ZACHMURZENIE N	N_h	h	WIATR dd	v	WIDZIALNOŚĆ V	POGODA ww	W	OPAD R
1	5.2	3.4	7.8	89	1020.0	5	3	5	24	6	7	01	2	–
2	4.7	2.6	7.4	85	1020.4	5	2	5	00	0	7	03	1	–
3	7.2	3.8	8.0	79	1009.0	8	0	9	16	3	6	10	1	–
4	8.8	8.2	10.9	96	1002.0	8	8	4	23	6	5	25	1	1.3
5	6.3	3.6	7.9	83	1012.7	7	7	4	24	8	7	03	1	–
6	5.4	1.7	6.9	77	1025.9	2	0	9	27	3	7	02	0	–
7	7.0	5.3	8.9	89	1024.3	3	0	9	32	2	7	02	1	–
8	9.3	3.4	7.8	67	1021.5	2	0	9	16	1	7	03	0	–
9	12.8	5.5	9.0	69	1019.0	0	0	9	00	0	7	01	0	–
10	12.8	6.1	9.4	63	1018.1	0	0	9	05	3	7	02	0	–
11	12.5	2.6	7.4	51	1014.7	0	0	9	12	4	7	02	0	–
12	9.5	6.8	9.9	84	1010.4	3	2	5	32	4	7	03	0	–
13	11.0	4.1	8.2	62	1006.4	1	0	9	14	2	7	03	1	–
14	6.1	5.0	8.7	92	1012.7	8	8	4	31	3	6	80	8	2.5
15	7.0	4.3	8.3	83	1013.7	8	8	5	27	6	7	03	2	–
16	9.5	6.5	9.7	82	1016.3	7	3	5	29	4	7	01	2	–
17	11.7	5.9	9.3	67	1024.3	2	0	9	28	3	7	03	1	–
18	10.8	5.3	8.9	69	1024.5	0	0	9	30	1	7	02	0	–
19	12.3	5.5	9.0	63	1017.7	0	0	9	32	2	7	02	0	–
20	13.2	5.3	8.9	60	1012.9	1	1	9	07	2	7	01	0	–
21	13.2	8.6	11.2	74	1013.5	6	0	9	09	3	7	03	1	–
22	13.0	9.7	12.0	80	1016.9	3	3	9	06	3	7	03	1	–
23	11.2	3.6	7.9	60	1025.4	0	0	9	04	5	7	02	0	–
24	9.2	7.7	10.5	90	1027.0	8	8	4	04	3	6	80	2	1.2
25	12.6	9.3	11.7	80	1020.5	7	4	6	05	4	7	03	2	–
26	11.3	8.9	11.4	85	1014.6	8	0	9	16	1	6	10	4	–
27	9.5	8.2	10.9	92	1009.6	8	8	4	28	5	6	10	8	0.3
28	9.5	8.3	10.9	99	1009.8	4	3	9	32	1	5	28	1	–
29	9.2	4.0	8.1	92	1016.8	8	8	4	32	5	7	02	2	–
30	6.2	5.3	8.9	93	1017.1	5	5	5	27	1	6	10	1	–
31	8.9	8.7	11.2	99	1008.3	8	7	3	19	4	6	61	6	3.3

Godz. 13

1	8.8	0.2	6.2	54	1020.6	7	7	4	25	7	7	02	8	0.0
2	13.6	0.2	6.2	39	1016.3	5	5	5	15	7	7	01	2	–
3	15.2	3.2	7.7	45	1006.4	8	4	6	22	3	7	03	1	–
4	11.6	1.9	7.0	51	1004.8	7	6	5	21	7	7	01	2	–
5	10.1	4.1	8.2	67	1017.0	7	5	4	26	9	7	01	2	–
6	15.6	3.2	7.7	44	1024.8	4	2	5	26	3	7	03	1	–
7	14.7	5.6	9.1	55	1023.7	7	6	5	28	3	7	02	1	–
8	18.8	1.7	6.9	32	1019.3	8	0	9	23	1	8	02	1	–
9	22.7	6.5	9.7	35	1016.7	0	0	9	16	2	7	02	0	–
10	20.9	2.1	7.1	28	1016.9	0	0	9	10	5	7	02	0	–
11	21.4	1.2	6.7	26	1011.8	0	0	9	15	7	7	02	0	–
12	15.6	5.2	8.8	58	1010.3	8	3	6	27	5	7	01	1	–
13	17.0	7.8	10.6	54	1005.5	8	8	5	25	5	6	05	1	–
14	10.0	3.6	7.9	64	1013.3	7	7	5	27	5	8	02	8	0.2
15	9.7	4.6	8.5	71	1013.5	7	7	5	28	6	7	01	2	–
16	18.3	5.3	8.9	42	1018.7	3	3	6	30	5	8	03	1	–
17	18.0	5.6	9.1	44	1024.2	7	6	5	31	4	7	01	1	–
18	20.4	7.1	10.1	42	1021.2	4	4	6	29	2	7	03	0	–
19	20.4	5.1	8.8	37	1014.9	1	1	6	02	3	8	02	0	–
20	20.7	6.7	9.8	40	1012.1	8	5	6	09	4	8	01	1	–
21	20.4	8.2	10.9	46	1012.3	8	6	5	08	3	7	03	2	–
22	19.7	8.2	10.9	48	1017.5	1	1	6	03	7	7	02	0	–
23	16.1	2.3	7.2	39	1024.3	5	5	5	02	6	8	02	1	–
24	15.2	7.5	10.4	60	1024.5	7	7	4	08	3	7	01	8	0.2
25	16.8	11.5	13.6	71	1017.9	8	4	5	12	5	6	10	8	0.4
26	19.5	8.4	11.0	49	1011.5	4	2	5	16	4	7	01	1	–
27	15.1	6.7	9.8	57	1009.3	7	7	5	22	1	7	03	2	–
28	11.4	9.4	11.8	87	1010.2	8	8	4	02	3	6	81	9	6.6
29	7.1	4.4	8.4	83	1018.8	8	8	4	29	5	7	02	2	–
30	10.6	4.1	8.2	66	1015.2	7	8	6	00	0	7	03	2	–
31	8.8	7.4	10.3	91	1007.9	8	8	3	23	5	6	80	6	1.0

Godz. 19

1	7.2	2.5	7.3	72	1020.3	8	1	4	25	4	7	01	2	–
2	13.3	2.6	7.4	49	1011.8	6	0	9	13	3	7	01	1	–
3	12.5	6.1	9.4	65	1005.6	8	8	6	00	0	7	03	8	0.2
4	9.1	5.6	9.1	79	1006.2	2	2	5	21	7	7	01	8	2.2
5	8.5	1.5	6.8	61	1020.6	1	0	9	27	3	7	01	1	–
6	14.5	5.1	8.8	56	1022.2	8	8	4	03	1	6	80	1	0.0
7	13.6	3.6	7.9	50	1022.4	8	0	9	33	2	7	02	2	–
8	19.4	3.2	7.7	34	1017.8	0	0	9	00	0	7	02	1	–
9	20.8	6.7	9.8	40	1015.6	0	0	9	09	2	7	02	0	–
10	18.3	2.5	7.3	35	1015.3	0	0	9	14	3	7	02	0	–
11	20.2	2.8	7.5	32	1009.4	0	0	9	12	1	7	02	0	–
12	11.8	5.5	9.0	65	1009.2	8	3	5	33	3	7	02	2	–
13	11.0	3.0	7.6	58	1008.9	7	4	9	34	3	7	01	2	–
14	8.2	3.0	7.6	70	1014.9	6	3	5	28	6	8	01	2	–
15	10.7	4.1	8.2	64	1012.9	4	3	8	28	5	7	01	1	–
16	15.9	3.9	8.1	44	1021.2	8	3	5	31	2	7	03	1	–
17	16.8	4.3	8.3	45	1024.4	7	2	5	34	3	7	01	2	–
18	16.3	6.4	9.6	65	1019.8	0	0	9	03	2	7	01	1	–
19	16.1	3.9	8.1	45	1014.0	0	0	9	03	3	8	02	0	–
20	18.1	8.5	11.1	53	1011.6	2	1	6	06	4	7	01	1	–
21	17.5	9.0	11.5	57	1013.1	8	4	5	06	4	7	01	2	–
22	15.0	1.9	7.0	42	1020.9	0	0	9	04	6	7	02	0	–
23	10.4	4.3	8.3	66	1025.7	5	3	9	01	4	8	01	8	0.1
24	12.2	10.1	12.4	88	1023.6	8	6	3	12	3	6	61	8	1.0
25	16.3	10.7	12.9	70	1016.0	8	8	5	25	7	7	03	8	0.0
26	18.3	9.4	11.8	55	1008.9	6	3	5	12	1	7	03	1	–
27	13.1	9.4	11.8	78	1009.9	8	4	5	06	1	7	03	8	2.3
28	8.9	8.5	11.1	97	1012.4	8	7	3	33	4	6	21	9	4.5
29	6.1	5.1	8.8	93	1018.8	7	6	4	30	3	7	25	2	0.1
30	10.8	6.1	9.4	72	1013.5	4	4	6	22	3	7	01	1	–
31	6.6	5.9	9.3	96	1008.9	8	7	3	28	7	6	63	8	1.8

Godz. 01

DNI	TEMPERATURA POWIETRZA	TEMPERATURA PUNKTU ROSY	PREŻNOŚĆ PARY WODNEJ	WILGOTNOŚĆ WZGLĘDNA	CIŚNIENIE ATMOSFERYCZNE	ZACHMURZENIE			WIATR		WIDZIALNOŚĆ	POGODA		OPAD
	T	T_d	e	U	P_o	N	N_h	h	dd	v	V	ww	W	R
1	5.2	2.6	7.4	85	1021.9	6	6	4	28	3	8	02	8	0.1
2	6.2	4.8	8.6	90	1020.0	5	5	5	00	0	8	02	2	–
3	8.6	6.2	9.4	85	1008.4	7	5	5	00	0	7	01	2	–
4	10.0	8.9	11.4	93	1001.0	8	5	2	22	7	6	61	2	2.9
5	7.2	5.1	8.8	87	1011.8	3	3	4	29	5	8	03	0	–
6	2.7	1.9	7.0	95	1024.3	0	0	9	08	1	8	02	0	–
7	7.6	5.3	8.9	84	1025.3	0	0	9	02	4	7	02	6	1.0
8	7.6	6.2	9.5	91	1021.4	0	0	9	10	3	7	02	0	–
9	14.7	5.6	9.1	55	1016.4	0	0	9	11	3	8	02	0	–
10	13.7	8.6	11.2	71	1014.4	0	0	9	14	6	8	02	8	–
11	13.3	2.1	7.1	47	1012.5	0	0	9	13	5	8	02	0	–
12	11.7	7.8	10.6	77	1011.9	7	7	5	35	3	7	21	1	0.0
13	14.7	5.6	9.1	55	1006.2	7	7	9	19	5	7	02	1	–
14	10.2	6.5	9.7	79	1012.2	7	7	9	02	3	8	02	1	–
15	5.4	1.5	6.8	77	1016.8	2	2	6	32	3	8	01	1	–
16	6.3	4.8	8.6	90	1015.9	2	0	9	31	2	7	63	0	–
17	10.6	9.2	11.6	91	1024.8	5	5	9	27	1	7	03	1	–
18	6.1	3.0	7.6	81	1024.4	0	0	9	13	2	8	02	0	–
19	11.6	7.7	10.5	77	1018.7	0	0	9	13	3	8	02	0	–
20	12.6	3.4	7.8	54	1012.3	0	0	9	12	4	8	02	0	–
21	13.6	12.4	14.4	93	1011.2	8	3	3	00	0	6	61	6	1.1
22	11.2	10.8	13.0	97	1015.2	8	6	3	28	3	6	63	6	9.4
23	9.5	3.8	8.0	67	1024.2	0	0	9	04	5	8	02	0	–
24	9.8	7.4	10.3	84	1026.0	7	7	5	07	3	7	21	1	0.0
25	11.7	11.1	13.2	96	1019.3	8	8	3	14	2	6	10	6	0.2
26	10.1	7.7	10.5	84	1014.5	0	0	9	24	2	7	02	4	–
27	9.8	9.8	12.1	100	1010.8	0	0	9	25	2	3	44	6	0.0
28	8.6	8.0	10.7	94	1009.1	8	8	4	14	3	6	60	1	0.0
29	6.4	3.9	8.1	85	1018.2	8	4	4	03	5	6	60	6	0.0
30	5.4	3.9	8.1	90	1017.7	2	2	9	12	2	8	03	1	–
31	11.6	9.5	11.9	86	1010.5	8	8	5	25	5	6	10	6	0.4

Godz. 07

DNI	TEMPERATURA POWIETRZA	TEMPERATURA PUNKTU ROSY	PREŻNOŚĆ PARY WODNEJ	WILGOTNOŚĆ WZGLĘDNA	CIŚNIENIE ATMOSFERYCZNE	ZACHMURZENIE			WIATR		WIDZIALNOŚĆ	POGODA		OPAD
	T	T_d	e	U	P_o	N	N_h	h	dd	v	V	ww	W	R
1	4.9	3.2	7.7	88	1022.7	5	3	4	28	5	7	03	1	–
2	6.9	4.4	8.4	84	1018.1	1	0	9	28	2	8	01	1	–
3	8.7	6.4	9.6	85	1007.7	8	8	9	25	2	6	10	2	–
4	8.4	5.5	9.0	81	1004.0	2	2	4	27	8	7	03	6	0.5
5	7.2	3.8	8.0	79	1015.6	7	7	4	30	6	8	02	1	–
6	7.0	5.3	8.9	89	1026.2	1	0	9	00	0	7	03	4	–
7	8.2	5.5	9.0	83	1025.5	0	0	9	06	3	7	01	0	–
8	8.8	6.5	9.7	85	1020.5	7	0	9	00	0	7	03	1	–
9	13.6	8.5	11.1	71	1016.2	0	0	9	11	1	8	02	0	–
10	14.8	9.0	11.5	68	1015.1	0	0	9	14	6	8	02	0	–
11	13.9	5.9	9.3	59	1010.7	0	0	9	16	5	8	02	0	–
12	10.7	9.0	11.5	90	1013.0	8	8	9	27	2	7	60	2	0.0
13	12.7	8.8	11.3	77	1004.6	8	8	9	26	5	6	60	2	0.0
14	7.7	4.6	8.5	81	1014.5	6	1	4	29	6	8	03	2	–
15	8.4	4.6	8.5	75	1016.3	0	0	9	33	4	8	02	0	–
16	10.0	6.1	9.4	76	1018.1	0	0	9	25	2	7	02	4	–
17	13.2	8.8	11.3	75	1026.2	3	3	9	27	1	7	01	1	–
18	9.5	6.5	9.7	82	1023.9	1	0	9	06	2	7	02	0	–
19	14.4	6.8	9.9	60	1017.2	0	0	9	13	3	8	02	0	–
20	12.8	6.4	9.6	65	1011.3	2	1	9	10	2	8	03	0	–
21	13.3	10.9	13.0	85	1011.4	7	3	5	13	3	7	03	6	0.9
22	11.6	11.0	13.1	95	1016.8	8	3	3	32	1	6	21	6	6.2
23	10.2	7.5	10.4	84	1026.1	0	0	9	07	3	8	01	0	–
24	9.3	8.7	11.2	96	1025.7	8	4	5	09	4	6	61	1	2.4
25	12.8	12.0	14.0	94	1017.6	8	8	3	15	3	5	10	2	–
26	12.3	8.2	10.9	75	1012.3	7	7	9	24	5	6	10	1	–
27	9.2	7.8	10.6	92	1009.6	5	5	5	25	3	5	10	4	–
28	9.7	9.3	11.7	97	1005.1	8	6	3	13	2	5	61	6	4.9
29	7.5	4.1	8.2	79	1019.2	7	5	5	06	3	8	02	6	0.0
30	6.6	5.0	8.7	89	1016.3	7	7	9	08	2	6	10	1	–
31	9.7	7.3	10.2	84	1008.9	8	5	5	30	6	6	10	6	2.3

Godz. 13

1	10.8	2.8	7.5	58	1022.4	7	7	4	32	4	8	02	2	–
2	16.7	3.6	7.9	42	1013.1	6	5	6	25	6	7	01	1	–
3	15.4	6.8	9.9	57	1006.4	7	3	5	23	5	7	02	2	–
4	11.3	6.1	9.4	70	1004.6	7	7	5	27	12	8	25	1	0.0
5	13.5	2.8	7.5	48	1018.9	4	4	6	29	6	8	01	1	–
6	18.8	6.2	9.5	44	1025.0	5	2	6	25	4	8	03	1	–
7	15.6	6.2	9.5	54	1025.2	2	0	9	09	3	8	02	0	–
8	21.9	8.6	6.4	24	1018.8	4	0	9	23	2	8	02	1	–
9	24.8	6.8	9.9	31	1015.1	0	0	9	15	8	8	02	0	–
10	23.3	7.3	10.2	35	1014.0	0	0	9	16	10	8	02	0	–
11	23.8	3.0	7.6	26	1009.3	0	0	9	20	8	8	01	0	–
12	16.8	3.4	7.8	41	1011.3	1	1	5	26	2	8	01	6	0.0
13	16.8	2.8	7.5	39	1007.3	5	4	5	31	5	8	01	6	0.0
14	19.5	3.6	7.9	62	1016.2	7	7	4	32	7	8	25	2	0.0
15	14.1	3.9	8.1	50	1015.3	6	6	4	30	3	8	03	1	–
16	20.4	2.3	7.2	30	1019.7	7	7	9	29	4	8	03	1	–
17	19.4	6.2	9.5	42	1025.6	3	3	5	09	3	8	01	1	–
18	21.0	5.0	8.7	35	1021.5	2	1	6	16	4	8	02	0	–
19	22.8	7.3	10.2	36	1014.4	3	3	6	11	3	8	03	0	–
20	21.2	8.8	11.3	45	1010.4	7	2	5	18	2	8	01	1	–
21	17.8	12.0	14.0	69	1011.8	7	7	5	08	3	7	03	2	–
22	18.7	13.2	15.2	70	1018.2	7	7	5	03	5	7	03	1	–
23	17.5	3.0	7.6	39	1026.2	5	5	5	07	6	8	03	1	–
24	10.6	9.9	12.2	95	1024.2	8	6	3	11	3	6	61	6	3.1
25	14.9	11.0	13.1	77	1015.1	7	7	4	11	4	6	17	2	–
26	20.7	12.4	14.4	59	1009.6	6	1	5	30	3	7	03	2	–
27	15.1	7.4	10.3	59	1010.1	7	5	4	26	4	7	03	1	–
28	9.4	8.2	10.9	93	1012.7	8	6	4	03	5	6	21	6	2.1
29	9.9	3.8	8.0	65	1019.8	7	6	4	00	0	7	02	2	–
30	12.4	5.0	8.7	61	1015.5	7	7	5	00	0	7	03	2	–
31	11.8	5.9	9.3	68	1010.7	7	7	4	33	5	7	01	2	–

Godz. 19

1	10.6	3.6	7.9	61	1020.8	7	7	6	25	2	8	83	8	0.2
2	15.4	4.4	8.4	48	1009.2	7	3	6	22	2	7	83	2	–
3	10.7	9.3	12.1	95	1004.2	7	7	5	18	1	4	21	8	0.3
4	11.2	5.8	9.2	69	1007.3	3	3	5	28	8	8	82	1	–
5	10.8	4.4	8.4	65	1021.3	2	0	9	02	4	8	02	0	–
6	13.8	8.1	10.8	69	1023.9	7	7	9	02	7	7	81	1	–
7	14.0	7.4	10.3	64	1022.0	3	0	9	03	3	8	82	8	–
8	19.1	5.5	9.0	48	1016.7	1	0	9	15	4	8	02	0	–
9	22.1	8.2	10.9	41	1013.1	0	0	9	15	7	8	02	0	–
10	20.5	2.6	7.4	31	1012.2	0	0	9	15	7	8	02	0	–
11	17.8	10.7	12.9	66	1009.2	4	3	9	03	4	7	03	0	–
12	15.3	7.4	10.3	59	1008.1	3	1	5	16	4	8	03	8	–
13	15.2	4.6	8.5	49	1008.4	6	3	5	02	3	7	01	2	–
14	10.9	1.7	6.9	53	1017.2	7	7	4	33	4	8	02	8	0.0
15	12.7	5.5	9.0	61	1014.3	0	0	9	04	3	8	02	1	–
16	15.4	9.0	11.5	66	1022.4	8	7	6	04	3	7	03	2	–
17	15.2	3.2	7.7	45	1024.4	0	0	9	04	3	8	01	0	–
18	20.1	5.9	9.3	39	1018.7	1	0	9	12	2	8	02	0	–
19	19.6	9.7	12.0	52	1011.6	2	0	9	05	5	6	03	8	–
20	17.8	10.0	12.3	68	1009.9	8	2	6	27	7	7	81	2	–
21	12.5	11.5	13.6	94	1013.1	8	4	3	00	0	6	63	4	6.0
22	17.6	5.8	9.2	45	1020.5	2	1	5	03	6	8	81	8	0.3
23	13.4	1.5	6.8	45	1026.2	3	3	5	05	6	8	01	1	–
24	11.2	9.9	12.2	92	1021.7	8	5	3	00	4	6	21	6	11.4
25	12.8	11.0	13.1	89	1015.2	4	2	4	17	2	6	10	9	6.2
26	12.0	10.6	12.8	91	1010.7	8	8	3	35	2	5	60	9	8.9
27	12.2	8.5	11.1	78	1009.3	5	2	6	20	2	7	63	8	0.4
28	A.1	5.8	9.2	84	1015.9	8	6	4	03	5	7	02	6	0.0
29	10.3	3.4	7.8	63	1018.9	7	7	4	04	2	8	02	2	–
30	13.2	7.7	10.5	69	1013.3	7	7	6	19	2	7	02	2	–
31	12.3	8.5	11.1	77	1011.2	6	6	5	03	2	6	10	2	–

Godz. 01

DNI	TEMPERATURA POWIETRZA T	TEMPERATURA PUNKTU ROSY T_d	PREŻNOŚĆ PARY WODNEJ e	WILGOTNOŚĆ WZGLĘDNA U	CIŚNIENIE ATMOSFERYCZNE P_o	ZACHMURZENIE N	N_h	h	WIATR dd	v	WIDZIALNOŚĆ V	POGODA ww	W	OPAD R
1	3.2	1.7	6.9	89	1019.5	6	6	5	23	3	6	10	8	0.5
2	3.2	0.4	6.3	81	1020.2	2	2	5	27	1	7	01	1	–
3	6.5	1.7	6.9	71	1015.8	0	0	9	13	5	7	02	1	–
4	7.0	5.8	9.2	92	1007.6	8	8	4	14	3	7	02	1	–
5	6.4	5.0	8.7	90	1011.1	7	7	4	20	4	7	02	1	–
6	6.8	4.1	8.2	87	1020.0	0	0	9	27	2	7	01	1	–
7	6.1	4.4	8.4	89	1022.8	2	2	4	33	1	6	61	2	1.1
8	4.0	2.1	7.1	88	1020.7	0	0	9	30	1	7	01	1	–
9	3.5	2.8	7.4	95	1019.0	6	6	9	33	2	7	03	1	–
10	3.2	0.8	6.5	85	1019.2	0	0	9	06	2	7	02	0	–
11	3.9	1.9	7.0	86	1019.8	0	0	9	00	0	7	02	0	–
12	4.0	2.1	7.1	89	1014.6	0	0	9	12	1	7	02	0	–
13	8.6	4.8	8.6	76	1010.0	0	0	9	13	2	7	02	0	–
14	10.8	9.8	12.1	93	1007.5	8	8	4	17	2	7	02	8	6.0
15	5.2	4.1	8.2	93	1009.0	8	7	4	30	7	6	61	8	6.3
16	5.4	4.7	8.5	95	1010.3	6	6	4	26	1	6	10	8	1.3
17	9.1	7.4	10.3	89	1020.0	1	1	9	30	3	7	01	1	–
18	8.6	4.8	8.6	79	1021.2	8	8	6	30	4	7	03	1	–
19	6.2	5.5	9.8	95	1017.2	0	0	9	00	0	7	02	1	–
20	6.5	4.8	8.6	89	1012.7	0	0	9	03	2	6	10	1	–
21	5.1	4.4	8.4	95	1013.9	0	0	9	00	0	6	10	0	–
22	9.4	8.2	10.9	93	1015.4	0	0	9	00	0	7	01	1	–
23	6.6	5.5	9.1	94	1020.9	0	0	9	03	2	6	10	1	–
24	9.8	7.4	10.3	84	1026.9	8	8	4	09	3	7	02	2	–
25	7.3	5.1	8.8	87	1025.4	0	0	9	08	1	7	02	1	–
26	8.2	7.1	10.1	93	1017.9	0	0	9	00	0	7	02	1	–
27	8.1	8.1	10.8	100	1010.0	0	0	9	16	1	2	44	4	–
28	11.2	10.8	13.0	97	1009.5	8	8	3	00	0	4	21	2	0.1
29	10.2	8.9	11.4	92	1010.6	8	8	3	27	2	5	10	6	0.1
30	6.9	5.8	9.2	92	1016.9	8	8	3	27	2	7	02	2	–
31	1.2	0.7	6.4	96	1013.5	7	7	4	00	0	6	10	1	–

Godz. 13

DNI	TEMPERATURA POWIETRZA T	TEMPERATURA PUNKTU ROSY T_d	PREŻNOŚĆ PARY WODNEJ e	WILGOTNOŚĆ WZGLĘDNA U	CIŚNIENIE ATMOSFERYCZNE P_o	ZACHMURZENIE N	N_h	h	WIATR dd	v	WIDZIALNOŚĆ V	POGODA ww	W	OPAD R
1	8.7	4.6	8.5	75	1018.9	7	6	5	27	3	7	03	8	1.0
2	12.2	0.4	6.3	44	1021.0	5	4	6	27	3	8	02	1	–
3	13.1	6.2	9.5	63	1018.4	5	2	6	15	7	8	03	1	–
4	12.2	8.5	11.1	78	1006.4	7	7	3	23	5	6	10	6	0.9
5	11.8	3.9	8.1	59	1014.8	7	7	6	27	5	7	02	1	–
6	12.1	5.3	8.9	62	1023.8	7	7	5	27	5	7	03	1	–
7	12.2	2.6	7.4	52	1021.4	6	6	6	32	4	7	03	2	–
8	15.2	0.8	6.1	36	1018.5	0	2	6	32	8	8	01	1	–
9	16.8	0.4	6.3	33	1017.8	0	0	9	32	3	7	02	1	–
10	17.9	0.8	6.5	31	1019.0	0	0	9	07	5	8	02	0	–
11	19.8	3.6	7.9	34	1016.1	0	0	9	07	1	8	02	0	–
12	20.4	6.1	9.4	39	1011.4	2	2	6	12	3	8	02	0	–
13	20.5	5.8	9.2	38	1007.0	4	2	6	16	5	8	03	0	–
14	15.5	12.0	14.0	80	1005.7	8	6	4	15	2	6	61	8	0.2
15	7.0	5.0	8.7	85	1009.8	8	8	4	27	4	6	61	6	2.2
16	12.2	7.0	10.0	70	1016.0	8	8	4	30	4	8	02	2	–
17	17.8	5.5	9.0	44	1020.2	2	2	6	32	6	7	02	0	–
18	19.6	6.5	9.7	43	1017.7	2	2	6	32	5	8	02	0	–
19	19.8	7.0	10.0	49	1013.8	7	5	6	28	3	7	02	2	–
20	15.3	7.1	10.1	58	1012.2	7	7	6	36	2	8	02	1	–
21	17.4	7.5	10.4	53	1013.6	6	6	6	04	2	8	02	1	–
22	17.6	6.5	9.7	48	1015.8	4	4	6	08	2	8	01	1	–
23	11.6	5.5	9.0	65	1024.4	8	8	5	09	8	7	03	8	1.8
24	18.9	6.1	9.4	43	1026.3	6	3	7	11	8	8	03	1	–
25	20.9	8.6	11.2	46	1021.6	5	5	7	12	2	8	01	1	–
26	21.8	12.4	14.6	55	1011.0	6	6	6	14	5	7	03	2	–
27	16.5	13.4	15.4	82	1005.6	8	8	6	24	5	6	60	8	0.7
28	12.8	7.1	10.1	69	1010.3	8	3	6	02	1	7	01	6	0.2
29	10.2	8.1	10.8	87	1014.9	8	8	3	30	4	6	10	8	1.2
30	10.2	3.6	7.9	63	1015.6	7	5	5	27	3	7	03	8	0.0
31	13.3	4.3	8.3	55	1009.5	6	5	6	17	4	8	02	1	–

Godz. 07

DNI	TEMPERATURA POWIETRZA T	TEMPERATURA PUNKTU ROSY T_d	PREŻNOŚĆ PARY WODNEJ e	WILGOTNOŚĆ WZGLĘDNA U	CIŚNIENIE ATMOSFERYCZNE P_o	ZACHMURZENIE N	N_h	h	WIATR dd	v	WIDZIALNOŚĆ V	POGODA ww	W	OPAD R
1	5.2	1.5	6.8	77	1020.5	3	1	5	28	6	6	10	1	–
2	4.2	1.9	7.0	85	1021.9	2	1	4	32	3	7	03	0	–
3	8.0	3.0	7.6	71	1012.4	7	5	9	14	5	7	03	1	–
4	10.4	6.8	9.9	79	1005.9	7	7	7	15	3	7	03	2	–
5	8.8	5.1	8.8	75	1012.7	0	0	9	23	5	7	02	1	–
6	5.5	3.0	7.6	85	1022.6	0	0	9	27	6	6	10	0	–
7	5.0	3.8	8.0	91	1021.6	8	4	4	33	2	6	10	6	2.4
8	6.6	3.0	7.6	73	1021.0	7	0	9	30	1	7	03	1	–
9	9.9	3.8	8.0	64	1020.1	7	3	7	33	1	7	03	2	–
10	12.5	1.5	6.8	47	1019.8	0	0	9	08	1	7	02	0	–
11	12.3	2.5	7.3	51	1019.1	0	0	9	09	2	7	02	0	–
12	13.2	5.0	8.7	54	1013.4	1	0	9	12	2	7	02	0	–
13	12.4	6.7	9.8	63	1008.2	0	0	9	13	4	7	02	0	–
14	13.2	11.4	13.5	89	1006.9	8	8	6	08	8	6	10	2	–
15	5.7	5.2	8.9	97	1009.0	8	7	3	31	5	6	61	6	2.3
16	7.5	5.1	8.8	85	1013.6	7	3	4	00	0	7	01	5	0.3
17	9.6	5.1	8.8	73	1011.0	4	2	5	30	4	7	01	1	–
18	9.8	6.7	9.8	81	1010.1	8	0	9	29	3	7	02	1	–
19	14.0	7.5	10.4	65	1015.7	5	0	9	04	1	7	01	1	–
20	11.9	8.2	10.9	78	1012.2	2	2	9	03	3	7	02	0	–
21	11.9	8.2	10.9	78	1013.5	0	0	9	01	1	6	10	8	–
22	13.5	8.9	11.4	74	1015.6	2	1	9	02	2	7	02	1	–
23	7.7	6.4	9.6	91	1022.2	8	8	5	05	5	6	66	1	0.8
24	13.8	8.1	9.4	60	1027.6	4	4	6	09	5	7	01	1	–
25	15.5	8.9	11.4	65	1024.6	0	0	9	10	3	7	01	0	–
26	13.6	7.7	10.5	69	1016.1	6	4	6	27	3	7	02	1	–
27	17.5	12.3	14.3	99	1009.9	6	4	9	12	1	4	10	4	–
28	11.0	9.5	11.9	91	1009.8	8	6	5	33	1	5	61	6	0.9
29	11.0	9.2	11.6	89	1011.4	8	6	3	32	2	5	21	2	0.0
30	7.2	5.6	9.1	89	1016.4	8	8	4	24	3	7	80	2	0.0
31	8.6	6.4	9.6	85	1011.9	4	1	5	23	5	6	10	4	–

Godz. 19

DNI	TEMPERATURA POWIETRZA T	TEMPERATURA PUNKTU ROSY T_d	PREŻNOŚĆ PARY WODNEJ e	WILGOTNOŚĆ WZGLĘDNA U	CIŚNIENIE ATMOSFERYCZNE P_o	ZACHMURZENIE N	N_h	h	WIATR dd	v	WIDZIALNOŚĆ V	POGODA ww	W	OPAD R
1	7.4	2.1	7.1	69	1018.7	6	6	6	27	4	7	03	8	0.1
2	9.9	2.8	7.5	61	1018.1	7	7	7	12	2	8	02	2	–
3	9.0	5.0	8.7	75	1009.1	1	0	9	15	4	8	02	1	–
4	12.1	2.5	7.3	51	1008.6	1	0	9	23	2	8	02	8	0.1
5	8.7	4.4	8.4	74	1018.9	8	8	5	27	6	7	02	2	–
6	11.3	5.0	8.7	65	1022.9	7	0	9	34	3	7	01	1	–
7	11.1	1.5	6.8	52	1020.3	5	3	6	30	3	7	01	8	0.0
8	13.8	2.6	7.4	47	1018.0	7	1	6	32	3	8	03	1	–
9	14.9	1.2	6.7	40	1017.9	0	0	9	02	2	8	02	0	–
10	14.2	1.0	6.6	41	1018.2	0	0	9	09	2	8	02	0	–
11	16.5	1.9	7.0	37	1013.7	0	0	9	12	2	8	02	0	–
12	15.4	4.5	9.0	52	1010.1	1	0	9	13	4	8	02	1	–
13	16.8	10.3	12.5	66	1006.4	8	1	6	00	0	8	03	1	–
14	7.1	5.9	9.3	92	1009.0	8	8	4	31	7	6	80	9	11.3
15	6.4	5.7	9.2	95	1010.0	7	7	4	24	3	6	80	6	7.3
16	13.4	11.0	13.1	85	1017.9	8	5	6	29	3	7	01	2	–
17	14.9	5.5	9.0	54	1020.5	2	1	9	33	6	8	02	1	–
18	16.4	3.8	8.0	44	1016.9	5	2	9	00	0	8	01	1	–
19	16.6	6.2	9.5	51	1012.3	4	2	6	35	2	7	02	1	–
20	14.0	7.5	10.4	65	1011.8	1	1	7	03	1	7	01	8	0.1
21	14.7	7.0	10.0	60	1014.2	6	3	6	07	3	8	02	1	–
22	11.4	6.8	9.9	73	1018.7	4	4	5	06	5	7	01	8	0.8
23	11.2	6.5	9.7	73	1025.6	8	1	5	04	4	7	02	2	–
24	15.9	6.4	9.6	53	1025.3	5	0	9	11	4	8	01	2	–
25	18.6	6.5	9.7	45	1018.8	2	2	7	14	1	8	03	1	–
26	14.7	13.0	15.0	90	1011.0	7	3	9	14	1	6	10	9	2.3
27	14.4	11.3	13.4	81	1009.1	8	8	9	00	0	7	01	6	0.1
28	10.0	9.4	11.8	95	1010.4	8	6	3	00	0	5	61	6	1.9
29	8.3	5.9	9.3	84	1016.7	8	8	4	27	3	7	03	2	–
30	8.8	4.8	8.6	75	1013.8	6	6	9	26	2	7	01	6	0.1
31	10.2	6.9	9.9	80	1008.7	8	8	9	21	2	7	61	2	0.0

Godz. 01

DNI	TEMPERATURA POWIETRZA	TEMPERATURA PUNKTU ROSY	PREŻNOŚĆ PARY WODNEJ	WILGOTNOŚĆ WZGLĘDNA	CIŚNIENIE ATMOSFERYCZNE	ZACHMURZENIE			WIATR		WIDZIALNOŚĆ	POGODA		OPAD
	T	T_d	e	U	P_o	N	N_h	h	dd	v	V	ww	W	R
1	4.2	1.7	6.9	84	1020.7	3	3	5	26	2	7	01	1	–
2	3.4	0.4	6.3	83	1021.7	0	0	9	25	1	7	02	1	–
3	7.4	1.5	6.8	65	1014.0	0	0	9	14	2	7	02	0	–
4	9.6	7.4	10.3	87	1006.8	8	8	4	15	1	7	02	1	–
5	7.0	4.6	8.5	85	1011.5	8	0	9	23	2	7	02	8	0.4
6	4.0	1.7	6.9	85	1022.1	0	0	9	27	1	7	02	1	–
7	7.8	5.8	9.2	87	1023.3	8	8	4	00	0	6	63	1	1.6
8	3.0	1.9	7.0	92	1022.7	1	0	9	00	0	7	02	1	–
9	9.2	7.8	10.6	92	1019.7	8	8	9	00	0	7	02	1	–
10	8.0	4.1	8.2	76	1019.3	0	0	9	07	1	8	02	0	–
11	8.2	0.6	6.4	58	1018.8	0	0	9	14	1	7	02	0	–
12	9.5	3.4	7.8	66	1013.5	0	0	9	14	1	7	02	0	–
13	9.1	5.1	8.8	76	1009.6	2	0	9	15	1	7	03	0	–
14	10.6	8.0	10.7	83	1008.1	0	0	9	34	1	7	01	1	–
15	6.0	5.5	9.1	97	1011.9	8	8	4	29	2	6	61	6	1.5
16	6.6	6.2	9.4	97	1012.1	8	8	3	00	0	6	10	5	2.6
17	8.0	7.3	10.2	94	1022.3	7	7	6	00	0	7	03	1	–
18	6.7	3.8	8.0	81	1023.0	1	1	9	30	1	7	03	0	–
19	7.6	6.2	9.5	91	1017.7	1	0	9	33	1	7	03	0	–
20	9.0	6.5	9.7	84	1013.4	0	0	9	01	1	7	02	1	–
21	8.8	6.8	9.9	93	1014.2	0	0	9	00	0	7	02	0	–
22	11.0	7.5	10.4	83	1015.3	0	0	9	05	1	7	02	0	–
23	8.6	6.5	9.7	87	1021.3	9	9	5	06	2	7	03	1	–
24	10.0	8.1	10.8	88	1027.2	8	8	5	06	2	7	02	6	0.3
25	10.3	5.8	9.2	73	1024.7	0	0	9	10	1	7	02	1	–
26	14.1	9.2	11.6	71	1017.2	8	8	5	18	1	7	02	1	–
27	12.0	11.3	13.4	95	1009.6	0	0	9	04	1	6	10	0	–
28	10.4	9.8	12.1	95	1010.1	8	8	9	00	0	5	10	1	–
29	9.7	9.1	11.6	96	1012.2	8	8	4	00	0	6	10	1	–
30	7.3	6.4	9.6	94	1018.2	8	8	4	27	1	7	02	2	–
31	4.7	3.9	8.1	95	1013.9	8	0	9	21	1	7	02	1	–

Godz. 07

DNI	TEMPERATURA POWIETRZA	TEMPERATURA PUNKTU ROSY	PREŻNOŚĆ PARY WODNEJ	WILGOTNOŚĆ WZGLĘDNA	CIŚNIENIE ATMOSFERYCZNE	ZACHMURZENIE			WIATR		WIDZIALNOŚĆ	POGODA		OPAD
	T	T_d	e	U	P_o	N	N_h	h	dd	v	V	ww	W	R
1	5.8	2.6	7.4	81	1020.9	7	7	5	23	2	7	02	1	–
2	5.1	1.6	6.8	77	1022.6	3	0	9	00	0	8	03	0	–
3	8.4	3.8	8.0	73	1011.4	0	0	9	14	3	7	01	1	–
4	9.8	7.7	10.5	87	1003.4	8	8	9	17	1	6	60	1	0.0
5	8.2	5.0	8.7	83	1013.6	7	7	4	26	4	7	03	1	–
6	6.0	1.9	7.0	76	1024.6	5	5	6	28	2	7	01	1	–
7	7.6	7.0	10.0	96	1022.5	8	8	4	34	3	6	10	8	2.4
8	8.0	4.6	8.5	85	1022.7	1	0	9	33	1	7	02	0	–
9	10.4	3.8	8.0	63	1020.8	7	7	9	01	1	7	02	2	–
10	11.9	2.5	7.3	52	1020.9	0	0	9	06	2	8	02	0	–
11	13.1	5.5	9.0	63	1018.1	9	0	9	14	1	8	02	0	–
12	15.2	6.4	9.6	56	1012.5	0	0	9	15	1	7	02	0	–
13	12.9	6.2	9.5	64	1009.1	0	0	9	00	0	7	02	0	–
14	9.6	8.9	11.4	95	1007.8	8	8	4	35	1	6	80	1	0.8
15	6.1	5.0	8.7	92	1011.3	8	8	4	27	2	7	02	6	1.8
16	8.0	7.6	10.4	97	1014.5	8	8	3	36	1	6	10	5	0.1
17	10.7	7.8	10.6	83	1023.2	3	3	9	29	1	7	02	1	–
18	10.1	6.5	9.7	79	1022.6	0	0	9	30	1	7	02	0	–
19	8.9	8.0	10.7	94	1017.3	5	3	9	00	0	7	01	1	–
20	10.7	8.6	11.2	87	1013.2	5	5	9	03	1	7	02	1	–
21	11.8	9.3	11.7	84	1014.6	0	0	9	00	0	7	02	0	–
22	13.2	9.3	11.7	77	1016.1	2	2	9	04	2	7	02	0	–
23	10.1	6.5	9.7	78	1022.6	0	0	9	04	3	7	02	0	–
24	12.7	7.5	10.4	73	1027.5	7	7	9	10	2	7	02	6	0.3
25	15.8	7.5	10.4	58	1023.9	0	0	9	12	1	7	02	0	–
26	15.2	12.9	14.9	86	1014.9	6	0	9	16	1	6	10	9	2.9
27	14.1	12.4	14.4	93	1008.5	7	3	4	16	1	6	10	1	–
28	12.8	10.4	12.6	85	1010.8	7	7	9	00	0	6	10	2	–
29	9.4	8.2	10.9	93	1014.2	8	7	3	33	2	6	61	2	0.3
30	7.4	5.3	8.9	87	1017.5	8	8	4	25	1	7	02	2	–
31	7.8	6.7	9.8	92	1012.1	8	8	9	19	1	7	03	1	–

Godz. 13

DNI	TEMPERATURA POWIETRZA	TEMPERATURA PUNKTU ROSY	PREŻNOŚĆ PARY WODNEJ	WILGOTNOŚĆ WZGLĘDNA	CIŚNIENIE ATMOSFERYCZNE	ZACHMURZENIE			WIATR		WIDZIALNOŚĆ	POGODA		OPAD
	T	T_d	e	U	P_o	N	N_h	h	dd	v	V	ww	W	R
1	10.1	3.2	7.7	63	1019.7	2	2	5	32	3	7	25	1	0.2
2	12.7	0.4	6.3	42	1020.7	6	6	6	26	2	8	03	1	–
3	17.0	4.4	8.4	43	1009.0	6	6	6	18	3	7	03	1	–
4	14.0	7.1	10.1	63	1006.6	5	5	5	25	3	7	03	6	3.6
5	11.0	2.5	7.3	56	1015.9	8	8	5	27	5	7	01	2	–
6	15.6	5.0	8.7	49	1024.8	3	3	5	30	4	8	02	1	–
7	13.9	4.6	8.5	54	1023.0	5	5	5	34	2	7	02	2	–
8	18.2	2.6	7.4	36	1015.9	1	1	7	30	2	8	03	0	–
9	19.1	4.4	8.4	38	1018.5	0	0	9	03	1	8	02	1	–
10	20.1	1.0	6.6	28	1019.1	0	0	9	11	3	8	02	0	–
11	22.0	2.6	7.4	28	1015.5	0	0	9	13	3	7	02	0	–
12	23.3	2.8	7.5	25	1010.3	0	0	9	15	4	8	02	0	–
13	16.1	11.5	13.6	74	1007.5	8	8	5	25	1	6	80	1	0.0
14	6.9	5.9	9.3	93	1010.1	8	7	2	33	5	5	63	8	17.9
15	7.4	6.7	9.8	95	1011.8	8	4	3	28	2	6	61	6	3.1
16	11.3	9.7	12.6	90	1017.9	8	8	4	32	2	6	10	2	–
17	19.8	10.1	12.4	56	1021.9	5	5	5	31	2	8	01	1	–
18	21.3	7.1	10.1	40	1019.4	1	1	6	35	2	8	02	0	–
19	18.6	8.4	11.0	50	1014.9	5	2	6	34	2	8	01	1	–
20	17.4	9.0	11.5	58	1013.1	6	6	5	02	2	8	01	1	–
21	20.1	8.8	11.3	48	1013.6	3	3	5	06	2	8	03	1	–
22	17.8	7.5	10.4	51	1016.0	7	7	5	04	4	7	03	8	1.5
23	9.4	8.1	10.8	92	1024.8	8	8	4	04	3	6	80	1	0.6
24	20.3	7.1	10.1	43	1026.2	4	3	6	12	5	7	02	1	–
25	23.5	7.0	10.0	34	1020.7	3	3	6	15	4	7	01	0	–
26	17.3	12.5	14.6	73	1012.8	8	8	5	03	1	7	17	8	0.1
27	13.0	12.2	14.2	94	1010.0	8	7	3	25	2	6	61	2	0.3
28	12.2	11.0	13.1	93	1011.5	8	8	4	28	1	6	61	6	3.1
29	8.8	6.1	9.4	83	1017.0	8	8	4	28	2	6	10	6	0.2
30	11.2	3.6	7.9	60	1015.9	8	5	5	27	1	7	02	2	–
31	11.0	6.4	9.6	73	1010.1	8	8	8	22	3	7	01	2	–

Godz. 19

DNI	TEMPERATURA POWIETRZA	TEMPERATURA PUNKTU ROSY	PREŻNOŚĆ PARY WODNEJ	WILGOTNOŚĆ WZGLĘDNA	CIŚNIENIE ATMOSFERYCZNE	ZACHMURZENIE			WIATR		WIDZIALNOŚĆ	POGODA		OPAD
	T	T_d	e	U	P_o	N	N_h	h	dd	v	V	ww	W	R
1	8.8	– 0.5	5.9	53	1019.9	3	0	9	27	1	7	01	8	0.1
2	11.6	1.9	7.0	51	1017.0	2	2	8	15	2	7	01	1	–
3	12.9	5.8	9.2	61	1008.1	4	2	6	14	2	7	01	1	–
4	12.4	3.9	8.1	56	1008.7	7	7	5	24	1	7	03	1	–
5	9.6	4.4	8.4	71	1019.6	8	8	6	29	1	7	02	2	–
6	13.0	4.3	8.3	55	1023.6	3	1	6	35	1	8	02	0	–
7	11.0	2.8	7.5	57	1022.4	5	0	9	34	2	7	02	2	–
8	14.6	3.2	7.7	46	1019.0	6	0	9	35	2	7	03	1	–
9	17.0	2.6	7.4	38	1017.7	0	0	4	07	2	8	02	0	–
10	16.8	2.3	7.2	39	1018.1	0	0	9	09	1	7	02	0	–
11	18.2	0.8	6.5	31	1013.4	0	0	9	14	2	7	02	0	–
12	17.9	4.4	8.4	49	1009.0	3	0	9	14	1	7	03	0	–
13	17.6	10.5	12.7	64	1007.0	3	2	6	22	1	7	01	8	0.2
14	6.0	5.3	8.9	95	1012.7	8	7	3	31	3	6	61	6	6.8
15	6.7	6.0	9.4	96	1011.0	8	7	3	26	2	6	61	6	6.4
16	13.9	11.8	13.8	86	1019.7	7	7	6	29	1	7	02	1	–
17	15.1	6.2	9.5	56	1022.8	0	0	9	34	3	8	01	1	–
18	17.8	7.0	10.0	49	1018.2	4	0	9	34	2	8	03	0	–
19	16.9	8.0	10.7	55	1013.0	4	4	6	36	1	8	01	1	–
20	15.8	8.2	10.9	61	1012.6	1	1	6	03	3	8	02	1	–
21	17.5	8.0	10.7	53	1013.8	4	3	6	07	2	7	03	1	–
22	14.0	7.1	10.1	63	1018.5	6	6	6	08	2	7	01	8	0.2
23	10.3	6.2	10.9	87	1025.9	8	8	5	07	1	6	60	5	2.5
24	16.8	6.2	9.5	55	1025.1	6	0	9	11	1	7	02	1	–
25	18.8	7.1	10.1	47	1018.4	3	0	9	15	1	7	01	0	–
26	17.4	12.4	14.4	73	1011.0	3	1	6	09	1	7	03	9	1.3
27	14.4	11.4	13.5	82	1009.6	2	2	5	00	0	7	01	6	0.1
28	12.0	10.7	12.9	92	1011.2	7	7	4	00	0	6	10	8	2.7
29	8.3	5.9	9.3	84	1017.7	8	8	5	25	1	7	02	2	–
30	9.2	6.1	9.4	81	1014.5	2	2	6	00	0	7	03	6	0.3
31	10.7	7.8	10.6	83	1008.7	7	7	9	22	1	7	01	6	0.1

Godz 01

DNI	TEMPERATURA POWIETRZA T	TEMPERATURA PUNKTU ROSY T_d	PRĘŻNOŚĆ PARY WODNEJ e	WILGOTNOŚĆ WZGLĘDNA U	CIŚNIENIE ATMOSFERYCZNE P_o	ZACHMURZENIE N	N_h	h	WIATR dd	f	WIDZIALNOŚĆ V	POGODA ww	W	OPAD R
1	2.2	0.2	6.2	93	1021.5	7	7	9	27	2	7	01	7	-
2	1.4	0.9	6.4	95	1022.1	0	0	0	22	1	7	02	1	-
3	4.6	1.9	7.0	71	1020.8	0	0	0	12	2	7	02	1	-
4	9.4	7.4	10.3	93	1014.7	7	7	5	12	1	6	10	6	0.0
5	6.4	4.8	8.5	89	1011.5	0	0	9	25	4	7	02	1	-
6	1.5	0.7	6.4	94	1024.2	0	0	9	27	1	7	02	0	-
7	8.9	5.5	9.0	79	1022.5	7	7	5	03	2	7	02	8	1.0
8	3.6	1.2	6.7	85	1023.1	0	0	9	03	1	7	02	0	-
9	6.8	3.4	7.8	79	1019.9	0	0	9	19	1	7	02	0	-
10	11.8	5.1	8.8	63	1017.7	0	0	9	09	3	7	02	0	-
11	8.8	1.7	6.9	62	1016.8	0	0	9	05	3	7	02	0	-
12	17.9	-2.6	7.4	47	1010.9	0	0	9	11	3	7	02	0	-
13	9.1	4.3	8.3	73	1009.1	4	1	9	34	1	7	03	1	-
14	10.4	5.6	9.1	73	1010.2	8	7	5	12	1	7	60	2	0.0
15	6.9	1.6	7.9	80	1015.3	7	7	5	29	2	7	02	8	0.1
16	9.7	5.1	8.9	72	1014.1	8	8	5	33	3	7	02	2	-
17	10.4	8.9	11.3	89	1023.5	7	7	5	29	1	7	02	2	-
18	5.2	1.0	6.6	75	1025.4	0	0	9	00	0	7	02	1	-
19	7.5	5.1	8.8	85	1019.2	0	0	9	29	1	7	02	0	-
20	10.0	7.1	10.1	83	1015.3	2	2	9	03	2	7	03	0	-
21	11.6	6.8	9.9	72	1013.5	0	0	9	08	4	7	02	0	-
22	12.4	7.4	10.3	72	1014.4	1	1	5	09	2	7	01	1	-
23	8.2	5.5	9.0	83	1021.6	1	1	6	02	2	7	02	0	-
24	9.4	8.5	11.1	94	1026.2	8	8	4	03	1	6	61	8	0.5
25	13.0	10.1	12.4	82	1022.1	8	8	5	29	3	6	10	6	1.2
26	12.5	10.3	12.5	86	1016.2	7	7	5	00	0	7	01	9	-
27	14.0	13.0	15.0	93	1005.0	8	8	5	29	2	7	21	2	0.0
28	11.0	9.9	12.2	93	1015.3	8	8	4	00	0	6	10	6	1.2
29	9.8	8.2	10.9	95	1014.5	8	8	5	35	2	6	60	6	10.0
30	2.7	1.9	7.0	95	1018.6	0	0	9	00	0	7	02	1	-
31	6.0	5.3	8.9	95	1013.5	0	0	9	25	2	6	10	1	-

Godz 07

DNI	TEMPERATURA POWIETRZA T	TEMPERATURA PUNKTU ROSY T_d	PRĘŻNOŚĆ PARY WODNEJ e	WILGOTNOŚĆ WZGLĘDNA U	CIŚNIENIE ATMOSFERYCZNE P_o	ZACHMURZENIE N	N_h	h	WIATR dd	f	WIDZIALNOŚĆ V	POGODA ww	W	OPAD R
1	5.6	3.4	7.8	85	1021.2	6	2	5	25	4	7	01	1	-
2	8.7	2.5	7.3	73	1021.5	7	7	6	14	2	6	10	1	-
3	8.5	3.4	7.9	71	1019.5	4	4	9	16	2	6	10	0	-
4	9.7	8.8	11.3	94	1014.3	8	7	3	22	3	6	61	8	2.9
5	7.0	3.0	7.6	75	1014.8	8	8	5	24	5	6	10	1	-
6	6.0	1.5	6.8	73	1022.4	1	8	5	31	2	6	10	0	-
7	9.7	7.4	10.3	91	1024.2	7	7	5	24	2	6	10	2	-
8	10.1	3.4	7.8	63	1022.5	9	6	9	14	1	7	02	2	-
9	12.2	5.1	8.8	62	1019.1	5	0	9	11	2	6	05	0	-
10	13.0	3.2	7.7	51	1018.6	0	0	5	11	4	7	02	0	-
11	13.1	2.1	7.1	47	1015.6	0	0	9	12	2	7	02	0	-
12	13.6	3.6	7.9	50	1010.3	6	0	9	15	3	7	02	0	-
13	10.4	2.8	7.5	59	1009.2	7	1	9	30	2	7	02	1	-
14	7.4	6.7	9.8	96	1012.1	9	7	3	34	2	6	61	6	9.6
15	7.2	1.3	8.0	73	1014.1	7	7	5	25	3	7	02	2	-
16	11.5	5.1	8.8	65	1014.5	6	3	6	31	4	7	01	7	-
17	14.4	4.6	8.5	52	1027.4	1	1	9	31	1	7	01	1	-
18	11.2	3.4	7.8	59	1024.1	2	0	5	34	2	7	01	0	-
19	10.9	5.4	9.1	70	1019.8	0	0	5	01	1	7	02	0	-
20	12.8	6.7	9.8	67	1012.6	5	5	9	05	2	7	01	1	-
21	15.3	6.6	10.7	71	1013.6	4	4	9	07	2	6	10	1	-
22	13.4	7.8	10.6	70	1019.2	7	0	9	06	2	6	10	1	-
23	11.4	4.9	8.6	64	1024.1	0	0	9	07	3	7	02	0	-
24	9.8	7.8	10.6	88	1024.1	8	9	4	05	4	6	61	2	0.1
25	14.6	9.3	11.7	70	1021.0	7	7	9	12	4	7	02	2	-
26	13.9	10.6	12.8	81	1016.2	7	2	9	26	1	6	10	1	-
27	11.0	10.4	12.6	95	1009.5	8	8	3	29	2	6	21	6	3.5
28	11.6	10.5	12.7	93	1010.8	8	8	6	15	1	6	10	6	0.1
29	5.8	4.6	8.5	92	1017.1	8	8	4	31	3	7	23	6	0.3
30	6.5	5.9	9.3	95	1017.6	4	1	4	25	1	7	01	4	-
31	8.1	7.7	10.5	97	1010.4	8	8	6	20	1	6	61	1	1.4

Godz. 13

DNI	T	T_d	e	U	P_o	N	N_h	h	dd	f	V	ww	W	R
1	10.7	0.0	6.1	49	1021.6	6	6	5	28	5	7	01	2	-
2	15.0	0.6	6.4	37	1017.6	6	6	6	12	2	8	02	1	-
3	18.7	3.0	7.6	35	1006.5	1	1	6	26	2	7	03	1	-
4	14.2	2.3	7.2	45	1007.0	5	5	6	25	7	8	01	6	0.4
5	12.1	2.3	7.2	53	1017.5	7	7	5	30	6	7	03	2	-
6	16.7	0.6	6.4	33	1025.6	4	0	5	34	4	8	02	0	-
7	14.8	5.6	9.1	54	1024.2	6	6	6	01	2	7	02	2	-
8	19.5	1.0	6.6	29	1020.1	3	3	5	00	0	8	01	1	-
9	22.6	5.9	9.3	33	1017.6	0	0	5	12	2	7	02	0	-
10	21.0	0.4	6.3	25	1017.4	0	0	5	10	6	8	02	0	-
11	21.7	-0.2	6.0	23	1012.5	0	0	5	14	5	8	02	0	-
12	23.5	7.5	10.4	36	1009.6	6	1	9	00	0	7	03	1	-
13	21.2	8.0	10.7	43	1005.7	6	6	7	25	3	7	03	1	-
14	10.0	5.6	9.1	74	1012.3	8	7	4	33	5	8	03	6	5.5
15	11.2	4.8	8.6	65	1013.2	7	6	5	28	3	7	25	2	0.4
16	18.5	7.0	10.0	47	1018.8	6	3	6	31	3	8	03	2	-
17	20.0	5.1	8.8	38	1024.1	6	6	6	33	4	8	03	1	-
18	21.2	7.3	10.2	40	1021.4	1	7	0	02	2	8	02	0	-
19	19.8	6.2	9.5	41	1015.0	1	1	5	04	3	7	03	0	-
20	20.3	5.6	9.1	38	1012.1	6	5	7	02	2	8	03	1	-
21	19.9	6.4	9.6	41	1012.6	6	4	7	08	3	8	01	1	-
22	20.2	3.2	7.7	32	1016.5	3	3	7	36	7	8	02	1	-
23	16.5	1.2	6.7	35	1023.6	6	6	7	01	5	7	03	1	-
24	17.3	7.3	10.2	52	1024.2	7	7	5	12	7	7	03	5	1.1
25	19.3	10.9	13.0	58	1019.4	7	7	6	12	5	7	03	2	-
26	21.9	5.0	8.7	34	1011.8	7	1	7	01	1	8	02	2	-
27	17.5	7.7	10.5	51	1009.5	4	3	6	28	3	7	01	1	-
28	14.2	8.0	10.7	66	1010.2	7	3	6	13	2	7	25	2	1.4
29	9.4	3.9	8.1	67	1018.6	7	7	4	27	3	7	01	2	-
30	9.4	4.4	8.4	72	1016.0	6	7	4	00	0	7	25	1	1.2
31	13.4	8.5	11.1	58	1009.3	7	7	5	25	3	6	25	6	3.4

Godz 19

DNI	T	T_d	e	U	P_o	N	N_h	h	dd	f	V	ww	W	R
1	9.3	1.2	6.7	57	1021.1	7	1	5	29	2	7	01	2	-
2	14.6	1.7	6.9	42	1015.0	6	0	9	13	1	7	02	2	-
3	16.2	4.1	8.2	45	1005.7	7	3	7	29	1	7	03	1	-
4	9.8	6.2	9.5	78	1006.8	7	2	5	26	3	8	02	8	1.1
5	12.9	1.0	6.6	45	1020.5	4	4	5	32	5	7	02	1	-
6	16.7	3.8	8.0	42	1022.0	7	4	5	00	0	7	01	1	-
7	14.4	3.6	7.9	48	1022.4	4	1	6	06	2	7	03	1	-
8	19.9	3.4	7.8	34	1018.4	2	0	5	32	1	8	01	1	-
9	20.5	7.0	10.0	41	1016.2	0	0	9	27	3	7	02	0	-
10	19.2	2.0	6.6	33	1015.8	0	0	9	10	5	7	02	0	-
11	21.5	2.1	7.1	29	1006.7	0	0	9	12	3	8	02	0	-
12	15.6	6.4	9.6	55	1008.8	4	1	6	34	2	7	01	1	-
13	14.4	9.0	11.5	70	1006.6	7	7	5	34	5	7	01	9	0.0
14	9.2	5.0	9.1	78	1014.5	7	7	4	29	2	7	25	2	0.1
15	11.2	5.0	8.7	66	1012.6	6	1	5	31	2	7	01	2	-
16	17.2	5.2	10.9	55	1021.2	7	1	6	35	1	8	01	1	-
17	15.2	6.1	9.4	51	1024.2	5	1	6	05	3	8	01	1	-
18	19.2	3.6	7.9	35	1019.6	0	0	9	03	3	8	02	0	-
19	17.9	6.7	9.8	48	1013.0	1	1	6	01	5	7	02	0	-
20	14.8	6.8	9.9	45	1011.8	3	1	5	06	4	8	01	1	-
21	19.0	7.1	10.1	46	1012.7	5	1	6	08	3	7	01	1	-
22	15.3	0.6	6.4	34	1019.1	0	0	9	01	5	7	02	0	-
23	11.2	7.6	10.3	77	1024.9	6	6	6	03	2	7	01	8	4.2
24	13.0	11.0	13.1	87	1023.9	8	7	4	10	2	6	61	8	2.2
25	20.1	11.4	13.5	57	1015.9	6	3	9	13	3	7	02	2	-
26	21.2	5.8	9.2	36	1005.1	5	1	9	11	1	8	03	1	-
27	15.0	9.0	11.5	67	1004.6	8	8	5	00	0	6	05	1	-
28	11.7	11.1	13.7	96	1011.3	8	8	5	01	1	6	81	9	1.9
29	9.4	5.1	8.5	80	1018.8	7	7	5	32	2	7	01	2	-
30	13.6	6.1	9.4	72	1024.4	6	1	5	28	1	7	01	2	-
31	8.0	6.8	9.9	93	1009.4	8	7	3	27	2	6	60	6	2.2

Godz. 01

DNI	TEMPERATURA POWIETRZA T	TEMPERATURA PUNKTU ROSY T_d	PREŻNOŚĆ PARY WODNEJ e	WILGOTNOŚĆ WZGLĘDNA U	CIŚNIENIE ATMOSFERYCZNE P_o	ZACHMURZENIE N	N_h	h	WIATR dd	v	WIDZIALNOŚĆ V	POGODA ww	W	OPAD R
1	4.2	3.2	7.7	93	1022.8	6	6	5	26	3	6	10	8	0.0
2	5.3	2.3	7.2	80	1021.0	0	0	9	18	1	7	01	1	–
3	9.2	1.7	6.9	59	1008.9	4	0	9	21	2	6	05	1	–
4	9.7	8.4	11.0	92	1007.3	8	8	7	22	5	6	61	6	1.6
5	6.3	5.3	8.9	93	1013.4	0	0	9	26	5	6	10	0	–
6	5.8	2.6	7.4	81	1024.3	0	0	9	04	4	7	02	0	–
7	10.8	9.3	11.7	91	1024.2	7	7	5	36	4	7	01	2	–
8	8.2	3.0	7.6	70	1021.3	1	0	9	08	2	7	02	0	–
9	11.6	2.3	7.2	53	1017.3	0	0	9	12	2	7	02	0	–
10	13.2	8.1	10.6	70	1014.8	0	0	9	12	5	7	02	0	–
11	12.6	1.7	6.9	47	1013.2	0	0	9	14	5	7	02	0	–
12	11.6	9.5	11.9	86	1011.4	1	0	9	34	8	7	01	1	–
13	10.2	5.0	8.7	70	1008.3	0	0	9	18	1	7	02	0	–
14	9.2	6.2	9.5	82	1011.2	8	8	9	32	4	6	10	8	0.2
15	6.8	1.7	6.9	70	1017.7	2	2	9	30	2	7	02	1	–
16	7.2	3.8	8.0	79	1016.6	0	0	9	26	1	7	02	0	–
17	13.1	6.7	9.8	65	1024.6	8	8	5	36	3	7	02	2	–
18	10.9	4.6	8.5	69	1023.8	0	0	9	11	6	7	02	0	–
19	12.1	2.8	7.5	53	1018.2	0	0	9	11	4	7	02	0	–
20	12.1	3.8	8.0	57	1012.4	0	0	9	10	7	7	02	0	–
21	13.8	12.4	14.4	92	1011.5	8	8	4	33	3	6	81	8	2.4
22	10.5	10.1	12.4	97	1015.3	8	6	2	28	2	5	63	6	9.2
23	8.3	3.2	7.7	70	1022.8	0	0	9	02	5	7	02	1	–
24	7.4	6.1	9.4	91	1026.1	1	1	9	04	3	6	10	8	1.2
25	10.6	10.4	12.6	99	1019.9	8	8	4	12	3	5	10	5	0.0
26	9.0	8.4	11.0	96	1015.6	0	0	9	17	2	5	10	0	–
27	9.2	8.5	11.1	95	1011.3	0	0	9	08	0	5	10	1	–
28	8.8	8.1	10.8	95	1009.8	0	0	9	19	1	6	10	9	1.3
29	6.6	3.9	8.1	86	1017.4	8	8	4	02	5	7	02	2	–
30	5.3	4.3	8.3	93	1017.8	3	0	9	09	3	7	03	0	–
31	9.6	9.2	11.6	97	1012.6	8	8	3	22	3	5	80	2	2.0

Godz. 07

DNI	TEMPERATURA POWIETRZA T	TEMPERATURA PUNKTU ROSY T_d	PREŻNOŚĆ PARY WODNEJ e	WILGOTNOŚĆ WZGLĘDNA U	CIŚNIENIE ATMOSFERYCZNE P_o	ZACHMURZENIE N	N_h	h	WIATR dd	v	WIDZIALNOŚĆ V	POGODA ww	W	OPAD R
1	4.2	2.5	7.3	88	1023.4	6	6	5	28	3	6	10	1	–
2	5.3	1.0	6.6	75	1019.3	6	0	9	16	2	6	10	1	–
3	8.6	4.8	8.6	78	1005.8	7	7	9	35	1	6	10	1	–
4	8.6	4.6	8.5	75	1005.9	2	2	5	29	7	7	03	6	4.6
5	6.5	3.8	8.0	83	1017.0	5	5	5	30	7	6	10	1	–
6	6.6	3.6	7.9	81	1026.4	2	0	9	19	2	7	02	0	–
7	8.1	5.5	9.0	86	1025.6	0	0	9	04	5	6	10	1	–
8	8.4	5.1	8.8	83	1021.3	8	0	9	19	2	6	10	1	–
9	13.8	4.8	8.6	55	1017.2	2	0	9	15	3	7	02	0	–
10	13.8	7.8	10.6	68	1015.3	0	0	9	11	7	7	02	0	–
11	12.3	2.1	7.1	51	1011.7	0	0	9	16	5	8	02	0	–
12	10.4	6.5	9.7	77	1013.5	8	8	5	32	5	7	25	1	0.2
13	10.6	8.0	10.7	83	1006.5	7	7	9	23	2	6	10	1	–
14	7.4	3.2	7.7	75	1015.5	7	1	4	33	7	7	03	2	–
15	9.4	2.5	7.3	65	1016.8	0	0	9	33	6	6	10	1	–
16	7.8	3.9	8.1	77	1018.5	0	0	9	25	2	6	10	0	–
17	12.5	7.8	10.6	73	1025.8	0	0	9	01	3	7	02	1	–
18	12.0	4.6	8.5	69	1023.7	0	0	9	13	3	7	02	0	–
19	13.4	6.1	9.4	61	1017.5	0	0	9	11	5	7	02	0	–
20	11.6	5.8	9.2	67	1011.5	1	0	9	12	4	7	02	0	–
21	12.7	10.3	12.5	85	1011.5	8	8	7	14	2	6	10	8	1.6
22	10.3	9.7	12.0	94	1016.6	8	7	2	32	4	5	63	6	7.9
23	9.7	6.4	9.4	80	1024.8	2	1	5	04	5	8	03	0	–
24	8.6	8.2	10.9	97	1024.6	8	6	3	10	5	6	61	8	2.0
25	11.9	10.3	12.5	90	1018.2	8	8	4	16	6	5	10	2	–
26	11.9	8.8	11.3	82	1013.3	6	6	9	15	2	5	10	1	–
27	10.4	7.8	10.6	84	1010.6	7	2	9	31	1	5	10	1	–
28	9.1	8.9	11.4	99	1009.8	7	7	4	21	1	6	20	8	0.5
29	5.8	3.2	7.7	84	1019.1	8	5	4	36	3	7	02	2	–
30	5.6	5.1	8.8	97	1015.9	8	2	5	06	3	6	61	1	0.4
31	9.5	8.4	11.0	93	1010.7	8	6	3	27	7	6	21	8	1.2

Godz. 13

1	10.3	2.3	7.2	57	1022.8	7	6	5	30	4	7	02	2	–
2	17.0	– 0.5	5.9	31	1014.8	4	4	5	22	6	7	02	1	–
3	14.8	5.6	9.1	54	1007.9	7	7	5	32	5	6	05	2	–
4	10.4	3.8	8.0	63	1006.7	8	8	5	29	6	7	80	1	0.0
5	13.2	3.0	7.6	49	1019.6	4	4	5	29	6	7	02	1	–
6	18.6	5.1	8.8	40	1025.4	7	1	6	24	2	7	03	1	–
7	17.0	– 0.9	5.7	30	1024.8	1	0	9	35	1	7	02	0	–
8	20.9	3.8	8.0	32	1019.6	8	0	9	16	4	7	02	1	–
9	24.6	7.0	10.0	32	1014.9	0	0	9	16	7	7	05	0	–
10	23.1	4.8	8.6	31	1014.4	0	0	9	14	7	8	02	0	–
11	23.6	3.0	7.6	26	1010.3	0	0	9	14	6	8	02	0	–
12	14.8	5.6	9.1	54	1012.6	6	1	5	32	4	8	01	2	–
13	15.1	5.9	9.3	55	1008.3	6	6	5	29	6	8	01	2	–
14	9.1	4.3	8.3	73	1016.8	8	8	5	30	5	8	02	2	–
15	14.2	1.5	6.8	42	1015.6	5	5	6	35	6	8	02	1	–
16	20.7	3.4	7.8	32	1019.6	1	1	5	29	4	8	01	0	–
17	19.6	4.4	8.4	39	1025.5	5	4	6	01	3	8	02	1	–
18	20.9	7.8	10.6	43	1021.3	3	2	6	21	4	8	02	0	–
19	22.5	5.5	9.0	33	1014.4	1	1	6	11	4	8	02	0	–
20	22.6	6.4	9.6	35	1010.2	8	2	6	12	3	8	02	1	–
21	13.3	12.1	14.1	93	1012.6	8	6	3	20	2	6	81	2	0.9
22	16.9	13.5	15.5	80	1017.6	7	7	5	33	3	6	10	6	1.5
23	15.5	3.0	7.6	44	1025.0	7	7	5	05	7	8	03	1	–
24	10.2	9.5	11.9	95	1023.5	8	6	2	12	6	6	61	6	6.4
25	15.1	11.3	13.4	85	1015.4	6	6	5	17	4	7	17	2	–
26	22.0	8.4	11.0	42	1010.6	7	2	6	19	3	7	03	2	–
27	15.5	5.1	8.8	50	1010.7	8	5	5	28	4	7	02	2	–
28	12.4	7.1	10.1	71	1011.1	6	4	5	30	5	7	05	8	1.8
29	10.0	3.8	8.0	65	1010.4	6	6	5	09	1	7	01	2	–
30	10.9	5.9	9.3	72	1016.0	6	6	5	11	2	6	10	6	0.1
31	12.0	6.7	9.8	73	1011.4	7	7	5	30	6	7	81	8	0.0

Godz. 19

1	10.1	3.2	7.7	63	1021.5	6	6	5	35	3	7	03	8	0.0
2	16.4	1.5	6.8	36	1010.6	6	3	5	26	1	6	05	1	–
3	11.6	8.0	10.7	79	1005.5	7	1	5	19	4	6	10	8	0.1
4	10.0	5.1	8.8	72	1009.9	3	2	5	26	6	7	01	8	0.8
5	13.8	2.1	7.1	46	1021.4	3	3	9	32	5	7	01	0	–
6	18.8	6.2	9.5	44	1022.8	7	5	5	27	2	7	03	2	–
7	16.6	2.1	7.1	38	1022.0	1	0	9	03	3	8	02	0	–
8	20.1	7.3	10.2	44	1017.6	8	0	9	13	4	8	01	1	–
9	22.0	8.0	10.7	40	1013.1	0	0	9	14	5	7	05	0	–
10	20.5	1.7	6.9	29	1012.7	0	0	9	12	6	8	02	0	–
11	21.8	5.8	9.2	35	1008.4	5	5	9	12	4	7	03	1	–
12	17.3	4.6	8.5	44	1010.0	2	1	6	21	2	8	02	1	–
13	14.9	4.3	8.3	49	1015.0	8	8	9	13	3	8	01	2	–
14	9.9	2.8	7.5	62	1018.0	7	7	5	32	4	8	01	8	0.1
15	15.1	1.7	6.9	40	1015.3	0	0	9	02	4	8	01	1	–
16	18.7	6.7	9.8	45	1021.5	8	8	9	32	2	8	03	1	–
17	18.2	4.8	8.6	41	1024.2	1	1	6	04	3	8	01	1	–
18	19.8	5.5	9.0	39	1019.0	1	0	9	13	3	8	02	0	–
19	20.1	5.3	8.9	38	1012.0	3	3	6	12	4	8	02	0	–
20	16.8	9.4	11.8	62	1010.1	8	5	5	34	4	7	80	2	0.0
21	12.1	11.4	13.5	95	1013.7	8	4	2	29	3	5	63	8	11.9
22	15.7	11.8	13.8	78	1019.5	5	5	5	35	5	7	03	9	1.4
23	11.8	3.6	7.9	57	1025.6	8	4	5	04	8	8	25	2	0.0
24	10.6	10.4	12.6	99	1020.9	8	8	2	11	4	5	51	6	0.3
25	13.5	10.7	12.9	85	1015.9	1	0	9	00	0	6	10	9	4.4
26	13.0	10.7	12.9	86	1011.1	7	5	5	29	5	6	25	2	0.1
27	14.2	8.6	11.2	69	1010.8	6	6	5	28	2	6	05	8	0.0
28	9.3	7.0	10.0	85	1014.9	8	8	4	36	7	7	02	8	0.0
29	10.6	5.6	9.1	72	1012.9	2	2	6	05	2	8	01	1	–
30	13.2	6.8	9.9	65	1014.4	6	2	6	24	2	7	03	2	–
31	12.4	6.2	9.5	65	1011.5	5	3	9	01	5	7	01	1	–

Godz. 01

DNI	TEMPERATURA POWIETRZA	TEMPERATURA PUNKTU ROSY	PREŻNOŚĆ PARY WODNEJ	WILGOTNOŚĆ WZGLĘDNA	CIŚNIENIE ATMOSFERYCZNE	ZACHMURZENIE			WIATR		WIDZIALNOŚĆ	POGODA		OPAD
	T	T_d	e	U	P_o	N	N_h	h	dd	v	V	ww	W	R
1	3.8	2.6	7.4	93	1022.8	6	6	8	22	2	6	10	1	–
2	4.2	1.9	7.0	86	1022.4	0	0	9	00	0	7	01	1	–
3	3.2	3.0	7.6	70	1019.3	0	0	9	16	2	7	02	0	–
4	10.4	8.2	10.9	86	1009.1	8	5	7	21	3	6	61	1	0.2
5	7.5	6.1	8.8	85	1013.5	0	0	9	26	6	7	02	8	0.1
6	3.4	0.6	6.4	82	1025.0	0	0	9	00	0	7	02	0	–
7	11.3	9.7	12.0	93	1023.6	8	8	9	05	1	7	60	1	0.0
8	6.8	4.1	8.2	83	1022.2	1	0	9	00	0	6	10	1	–
9	12.6	3.9	8.1	56	1018.5	0	0	9	11	1	7	02	0	–
10	15.2	7.0	10.0	58	1015.9	0	0	9	09	5	7	02	0	–
11	13.3	1.2	6.7	44	1014.9	0	0	9	10	4	7	02	0	–
12	11.4	6.2	9.5	70	1009.9	0	0	9	28	1	6	10	0	–
13	13.6	9.7	12.0	77	1008.5	8	5	7	00	0	7	03	6	0.0
14	10.8	8.2	10.9	83	1011.0	8	8	6	00	0	7	80	2	0.1
15	7.2	3.6	7.9	79	1017.4	7	7	9	26	3	7	02	2	–
16	4.2	1.9	7.0	86	1016.2	0	0	9	00	0	7	02	0	–
17	13.3	6.1	9.4	61	1024.2	7	7	9	02	3	7	02	2	–
18	11.1	5.9	9.3	71	1024.6	0	0	9	08	5	7	02	1	–
19	11.1	5.6	9.1	69	1019.3	0	0	9	06	3	7	02	0	–
20	12.8	4.6	8.5	57	1012.6	0	0	9	06	4	7	02	0	–
21	15.5	7.0	10.0	57	1011.6	7	7	9	13	4	7	02	2	–
22	11.6	11.0	13.1	96	1014.2	8	7	2	30	5	6	61	6	1.2
23	6.9	1.5	6.8	68	1021.7	0	0	9	33	5	8	02	0	–
24	6.8	3.9	9.3	94	1025.1	7	7	6	04	4	7	03	1	–
25	11.9	11.3	13.4	96	1020.6	8	8	3	10	3	5	10	6	0.3
26	7.3	6.6	9.8	96	1017.1	0	0	9	00	0	3	44	9	–
27	10.6	8.9	11.4	89	1011.6	7	7	4	25	5	5	10	8	0.0
28	9.6	7.4	10.3	85	1010.6	0	0	9	00	0	7	07	1	–
29	7.9	5.9	9.3	87	1016.3	8	8	3	31	6	6	10	8	0.0
30	4.2	3.4	7.8	94	1018.8	0	0	9	00	0	5	10	0	–
31	7.2	6.5	9.7	95	1014.0	7	5	9	18	1	6	10	2	–

Godz. 07

DNI	TEMPERATURA POWIETRZA	TEMPERATURA PUNKTU ROSY	PREŻNOŚĆ PARY WODNEJ	WILGOTNOŚĆ WZGLĘDNA	CIŚNIENIE ATMOSFERYCZNE	ZACHMURZENIE			WIATR		WIDZIALNOŚĆ	POGODA		OPAD
	T	T_d	e	U	P_o	N	N_h	h	dd	v	V	ww	W	R
1	4.7	2.1	7.1	86	1023.4	1	0	9	27	5	6	10	6	0.0
2	7.2	0.4	6.3	62	1020.8	2	0	9	16	2	7	02	0	–
3	8.2	4.1	8.2	75	1009.3	6	8	9	16	3	6	10	1	–
4	10.1	7.3	10.2	83	1006.1	2	1	4	27	7	7	21	6	3.0
5	7.8	5.0	8.7	82	1016.9	7	7	5	26	8	6	10	1	–
6	7.4	3.6	7.9	77	1026.9	2	0	9	08	0	6	10	0	–
7	8.9	8.3	10.9	96	1025.1	8	8	3	35	4	5	10	6	0.2
8	11.3	4.6	8.5	62	1021.7	6	0	9	99	1	7	01	1	–
9	14.1	3.8	8.0	49	1018.2	0	0	9	14	2	7	02	0	–
10	14.6	5.8	9.2	56	1016.6	0	0	9	09	6	7	02	0	–
11	12.7	0.8	6.5	44	1014.0	0	0	9	12	5	8	02	0	–
12	10.9	6.7	9.8	75	1011.8	7	3	7	30	6	7	03	1	–
13	13.1	8.2	10.9	72	1006.9	4	0	9	15	2	6	10	1	–
14	8.4	7.5	10.4	94	1012.9	8	8	3	33	3	6	81	8	2.3
15	6.6	2.5	7.3	75	1016.6	6	6	7	26	5	7	02	2	–
16	9.4	5.0	8.7	74	1018.5	3	0	9	29	2	7	02	0	–
17	12.8	7.8	10.6	71	1024.0	6	6	9	36	2	7	01	2	–
18	12.8	1.7	6.9	47	1024.4	1	1	6	09	3	7	03	0	–
19	13.8	7.7	10.5	67	1017.8	0	0	9	07	2	7	02	0	–
20	13.4	7.8	10.6	69	1011.6	0	0	9	07	2	7	01	0	–
21	14.3	7.5	10.3	63	1011.9	8	8	9	10	4	7	02	6	0.0
22	11.3	10.7	12.9	96	1016.0	8	8	2	31	4	6	60	6	2.0
23	10.7	6.2	9.5	74	1023.9	2	2	7	03	4	8	01	1	–
24	9.4	8.2	10.8	92	1024.6	8	6	4	07	6	6	21	6	0.5
25	12.4	11.0	13.1	91	1019.1	8	5	2	13	3	5	10	6	0.1
26	12.1	8.8	11.3	81	1015.2	4	0	9	99	1	6	10	4	–
27	10.8	8.8	11.3	87	1011.1	6	3	9	22	1	5	10	2	–
28	9.2	7.7	10.5	90	1010.7	8	4	5	00	0	5	61	1	0.1
29	6.5	3.9	8.1	85	1018.9	8	8	4	34	4	7	02	6	0.0
30	6.4	5.6	9.1	95	1016.4	8	8	9	06	3	6	61	1	0.4
31	9.8	8.9	11.4	94	1011.3	7	5	5	23	5	6	21	6	2.6

Godz. 13

1	12.3	2.5	7.3	51	1023.0	5	5	5	28	8	7	03	1	–
2	16.8	0.9	5.7	30	1015.9	3	2	8	18	5	7	01	0	–
3	16.6	3.6	7.9	42	1007.8	6	2	6	28	7	7	02	2	–
4	14.1	3.4	7.8	48	1007.8	5	5	5	24	6	8	25	1	0.0
5	14.1	2.8	7.5	47	1019.4	4	4	6	28	8	8	01	2	–
6	17.6	4.6	8.5	42	1025.8	3	1	7	28	3	7	02	0	–
7	15.6	4.6	8.5	48	1024.8	3	2	5	34	4	7	01	1	–
8	20.7	3.8	8.0	33	1020.3	5	0	9	59	2	8	02	2	–
9	23.8	6.8	9.9	33	1016.6	0	0	9	09	3	8	02	0	–
10	21.4	1.5	6.8	27	1015.5	0	0	9	12	7	8	02	0	–
11	22.4	0.6	6.4	23	1011.3	0	0	9	12	4	8	02	0	–
12	16.9	6.1	9.4	49	1011.6	4	0	9	33	6	7	02	6	0.0
13	18.5	8.0	10.7	50	1007.3	6	4	7	28	7	7	03	1	–
14	10.4	3.8	8.0	63	1016.0	8	7	5	30	8	7	01	8	3.0
15	12.6	1.9	7.0	48	1015.1	8	4	6	30	8	7	03	2	–
16	18.7	4.3	8.3	39	1020.0	1	1	6	32	6	8	03	0	–
17	20.0	5.1	8.8	38	1025.4	5	3	7	32	5	8	01	2	–
18	20.8	5.8	9.2	37	1022.1	3	3	7	04	4	8	02	0	–
19	21.1	7.8	10.6	42	1014.7	3	3	7	99	2	7	03	0	–
20	22.7	4.4	8.3	30	1010.8	5	5	7	15	3	7	01	1	–
21	18.6	6.5	9.6	45	1012.1	8	8	9	12	5	7	02	2	–
22	13.2	10.4	12.6	61	1016.5	7	7	6	36	6	7	25	6	0.0
23	16.2	0.8	5.8	31	1024.2	6	6	7	05	7	8	03	1	–
24	9.9	9.3	11.7	96	1024.1	8	7	3	08	5	5	63	6	4.4
25	16.1	12.1	14.1	88	1016.9	6	6	5	13	3	6	05	2	–
26	21.8	9.0	11.5	44	1011.9	6	2	6	20	3	7	03	1	–
27	16.2	8.1	10.8	58	1010.7	6	6	6	28	5	7	03	5	0.0
28	13.1	8.2	10.9	72	1010.9	8	8	5	22	4	6	10	9	0.3
29	8.8	3.8	8.0	71	1020.5	8	8	5	25	2	8	02	2	–
30	8.8	6.5	9.7	85	1016.1	8	3	5	08	4	6	60	6	0.8
31	11.2	7.4	10.3	77	1011.0	6	6	5	28	8	7	01	8	0.3

Godz. 19

1	9.9	3.9	8.1	66	1022.3	7	7	6	99	1	7	25	2	0.0
2	14.9	0.6	6.4	35	1021.5	3	0	9	15	1	7	03	0	–
3	14.0	5.5	9.0	57	1007.0	8	3	6	26	6	6	05	2	–
4	11.4	5.0	8.7	64	1010.3	5	5	6	28	8	8	25	2	0.0
5	12.6	2.6	7.4	50	1011.6	3	0	9	29	4	8	01	1	–
6	18.1	5.6	9.1	43	1023.1	3	1	9	21	1	7	01	1	–
7	15.8	4.6	8.5	47	1022.7	6	0	9	06	2	7	02	1	–
8	20.1	3.4	7.8	34	1018.6	3	0	9	99	1	7	01	1	–
9	21.8	7.8	10.6	41	1014.6	0	0	9	08	4	8	02	0	–
10	19.8	8.8	6.5	28	1014.0	0	0	9	11	6	7	02	0	–
11	23.2	3.6	7.9	28	1009.0	0	0	9	00	0	8	02	0	–
12	17.5	8.6	11.2	56	1009.2	6	5	9	32	2	7	03	1	–
13	15.6	5.8	9.2	52	1008.8	7	4	7	27	4	7	03	2	–
14	8.6	6.2	9.5	85	1017.6	6	6	5	29	6	7	03	8	0.2
15	13.0	3.9	8.1	54	1013.9	2	1	6	33	3	7	02	1	–
16	18.6	7.4	10.3	48	1021.7	6	2	9	01	3	7	03	1	–
17	16.7	6.4	9.6	51	1024.2	4	2	7	34	2	8	01	2	–
18	19.6	4.4	8.4	37	1019.6	1	0	9	12	1	8	02	0	–
19	20.2	2.5	7.3	31	1012.1	0	0	9	08	4	7	02	0	–
20	20.6	3.5	7.9	32	1010.6	7	0	9	10	3	7	01	2	–
21	16.5	8.1	10.8	57	1012.4	8	2	7	02	3	7	01	6	0.0
22	18.4	0.4	5.9	29	1018.4	2	2	7	03	6	7	01	1	–
23	12.1	2.8	7.5	53	1024.6	3	2	6	06	7	8	01	8	0.0
24	11.8	11.0	13.1	96	1022.0	8	6	4	10	5	4	61	6	4.5
25	14.6	12.1	14.1	85	1016.0	6	5	6	28	5	7	17	8	2.8
26	15.4	13.1	15.1	86	1010.4	7	5	5	27	5	6	29	8	0.4
27	14.4	8.8	11.3	70	1010.4	8	8	9	20	2	7	02	2	–
28	11.2	9.2	11.6	87	1012.9	8	8	4	32	5	5	86	2	0.0
29	11.0	4.1	8.2	62	1019.2	3	2	7	27	1	8	01	1	–
30	10.8	7.0	10.0	77	1015.2	5	2	5	00	0	6	19	6	0.0
31	12.2	5.9	9.3	66	1010.9	3	1	5	32	5	7	01	1	–

Godz. 01

DNI	TEMPERATURA POWIETRZA	TEMPERATURA PUNKTU ROSY	PREŻNOŚĆ PARY WODNEJ	WILGOTNOŚĆ WZGLĘDNA	CIŚNIENIE ATMOSFERYCZNE	ZACHMURZENIE			WIATR		WIDZIALNOŚĆ	POGODA		OPAD
	T	T_d	e	U	P_o	N	N_h	h	dd	v	V	ww	W	R
1	5.3	1.5	6.8	77	1022.2	7	7	7	27	4	7	02	2	-
2	4.1	1.5	6.8	84	1022.6	1	1	9	25	3	8	01	1	-
3	7.0	3.0	7.6	76	1013.1	5	5	7	11	5	7	03	1	-
4	10.5	5.8	9.2	72	1006.4	2	0	9	17	3	7	01	1	-
5	8.6	3.9	8.1	83	1013.1	2	2	7	22	3	7	03	8	0.0
6	5.1	1.0	6.6	75	1023.1	0	0	9	31	2	7	02	0	-
7	9.8	6.1	9.4	77	1022.2	8	3	7	21	2	7	60	2	0.0
8	6.0	1.9	7.0	76	1022.6	0	0	9	00	0	8	01	1	-
9	8.7	3.0	7.6	68	1019.7	5	5	9	08	2	7	03	1	-
10	9.2	2.1	7.1	61	1018.3	0	0	9	10	3	8	02	0	-
11	8.1	1.2	6.7	62	1017.9	0	0	9	11	3	7	02	0	-
12	10.1	1.9	7.0	57	1012.7	8	0	9	14	3	8	02	0	-
13	10.5	5.0	8.7	68	1008.5	3	0	9	13	2	7	03	1	-
14	10.8	9.2	11.6	93	1007.5	6	2	6	01	3	6	13	2	-
15	7.1	5.5	9.0	89	1013.6	8	6	7	30	6	8	01	6	3.5
16	7.9	7.0	10.0	94	1013.1	8	7	4	29	5	7	61	6	4.2
17	8.4	7.3	10.2	93	1023.0	7	7	9	32	4	7	03	1	-
18	7.7	3.6	7.9	74	1023.7	0	0	9	33	3	8	01	1	-
19	9.8	5.6	9.1	75	1017.8	0	0	9	35	2	8	01	0	-
20	9.2	7.4	10.3	89	1012.7	2	0	9	00	0	8	02	0	-
21	9.0	6.2	9.5	83	1013.3	0	0	9	09	2	7	02	0	-
22	10.8	7.3	10.2	78	1013.9	0	0	9	09	3	7	02	0	-
23	9.4	7.4	10.3	88	1019.5	6	6	5	05	5	7	03	1	-
24	9.8	7.4	10.3	87	1025.1	8	7	6	07	5	7	02	6	0.0
25	11.1	6.8	9.9	75	1023.1	1	1	9	10	4	7	02	1	-
26	12.7	11.9	13.9	94	1016.4	5	5	9	12	2	7	03	8	0.1
27	13.1	11.9	13.4	89	1009.2	2	0	9	18	2	7	02	1	-
28	11.5	9.2	11.6	85	1010.1	7	7	9	32	5	7	02	2	-
29	10.3	9.7	12.0	95	1012.5	7	7	7	28	1	6	10	2	-
30	5.6	3.9	8.1	89	1018.7	1	1	9	26	3	7	01	1	-
31	3.6	3.6	7.9	100	1014.4	0	0	9	22	2	3	44	1	-

Godz. 07

DNI	TEMPERATURA POWIETRZA	TEMPERATURA PUNKTU ROSY	PREŻNOŚĆ PARY WODNEJ	WILGOTNOŚĆ WZGLĘDNA	CIŚNIENIE ATMOSFERYCZNE	ZACHMURZENIE			WIATR		WIDZIALNOŚĆ	POGODA		OPAD
	T	T_d	e	U	P_o	N	N_h	h	dd	v	V	ww	W	R
1	6.8	2.8	7.5	76	1022.4	6	4	7	26	4	7	03	1	-
2	6.8	2.8	7.5	75	1022.8	0	0	9	25	1	7	01	0	-
3	9.1	4.1	8.2	71	1011.5	1	0	9	19	3	7	02	1	-
4	10.2	8.1	10.8	87	1005.8	8	3	7	21	4	6	61	1	0.2
5	9.5	4.3	8.3	71	1015.3	0	0	9	27	8	7	02	0	-
6	7.4	1.5	6.8	65	1025.8	1	0	9	32	5	7	02	0	-
7	10.5	5.9	9.3	73	1022.3	4	3	7	36	4	7	02	6	0.0
8	8.9	4.6	8.5	74	1022.8	0	0	9	02	1	7	02	0	-
9	12.7	4.4	8.4	57	1020.1	4	4	9	09	2	7	03	1	-
10	12.4	2.1	7.1	50	1019.2	2	1	9	11	2	8	02	0	-
11	12.5	2.1	7.1	48	1017.4	0	0	9	12	4	8	02	8	-
12	14.0	3.9	8.1	50	1011.6	0	0	9	12	4	8	02	0	-
13	12.5	6.8	9.9	69	1007.5	7	2	7	18	2	7	03	1	-
14	10.0	9.2	11.6	94	1006.8	8	7	3	36	6	5	61	2	2.4
15	7.5	4.8	8.6	84	1013.4	7	6	4	29	6	8	01	2	-
16	9.1	7.4	10.3	89	1014.6	8	7	4	30	5	7	02	6	0.6
17	11.4	8.8	10.7	80	1024.0	1	1	9	29	3	7	02	1	-
18	9.7	4.8	8.6	72	1023.5	0	0	9	30	3	8	02	0	-
19	12.0	8.4	11.0	78	1016.8	1	1	9	32	2	7	02	0	-
20	15.3	7.7	10.5	61	1012.1	0	0	9	06	2	7	02	0	-
21	12.8	7.7	10.5	70	1014.0	4	0	9	12	3	7	81	1	-
22	13.6	9.3	11.7	75	1014.8	3	0	9	07	4	7	02	0	-
23	8.5	6.2	9.5	85	1021.7	7	7	4	C6	6	7	03	1	-
24	10.4	7.1	10.1	80	1025.5	8	6	7	07	6	7	02	6	0.1
25	14.5	7.4	10.3	63	1022.2	5	3	9	11	5	7	03	1	-
26	15.2	12.7	14.7	85	1014.8	4	3	9	25	2	6	18	1	-
27	13.2	11.6	13.7	91	1009.2	8	7	3	29	6	5	60	1	0.2
28	10.8	9.8	12.1	93	1011.0	8	5	5	30	3	5	21	6	0.6
29	10.4	8.9	11.4	91	1014.4	7	7	3	32	4	6	18	2	-
30	7.3	5.1	8.8	87	1017.9	7	0	9	27	1	6	18	1	-
31	7.3	7.1	10.1	99	1012.8	8	7	2	30	1	5	10	4	-

Godz. 13

1	11.7	2.5	7.3	53	1021.4	5	5	6	29	5	8	03	8	0.0
2	13.7	2.6	7.4	46	1020.2	5	4	6	99	3	8	01	1	-
3	17.4	5.1	8.8	44	1008.7	5	5	6	17	4	7	03	1	-
4	15.1	4.4	8.4	49	1008.1	6	6	6	27	8	8	03	6	0.5
5	15.0	0.8	6.5	38	1017.1	3	3	7	25	11	8	01	1	-
6	15.1	- 0.7	5.8	34	1025.4	2	0	9	29	6	8	02	0	-
7	13.7	3.4	7.8	49	1023.1	7	2	6	01	6	8	01	1	-
8	17.0	0.0	6.1	32	1020.8	1	1	8	99	3	9	02	0	-
9	19.2	4.4	8.4	38	1018.3	0	0	9	02	3	8	01	1	-
10	19.6	0.0	6.1	26	1018.1	0	0	9	08	6	8	02	0	-
11	21.9	1.9	7.8	25	1014.3	0	0	9	13	7	8	02	0	-
12	23.1	2.8	7.5	26	1009.8	0	0	9	16	6	8	02	0	-
13	15.2	10.5	12.7	73	1006.6	7	7	6	22	2	7	60	8	0.2
14	7.0	5.6	9.1	91	1011.2	8	7	4	34	8	7	21	6	8.3
15	9.4	5.3	8.9	75	1013.2	8	3	5	28	8	8	60	2	0.0
16	11.6	9.5	11.9	86	1018.0	8	6	5	32	3	6	10	2	-
17	19.0	6.2	9.5	43	1023.2	3	3	6	31	8	8	03	1	-
18	19.4	9.4	11.8	52	1020.2	1	1	6	31	5	8	03	0	-
19	19.9	8.2	10.9	47	1014.1	3	2	7	99	3	8	03	0	-
20	20.1	6.4	9.6	41	1011.5	3	3	7	85	3	8	02	0	-
21	19.7	7.0	10.0	44	1012.8	5	4	7	10	4	8	03	1	-
22	17.7	8.9	11.4	56	1014.7	5	5	6	04	2	8	25	1	0.1
23	11.5	7.5	10.4	77	1022.9	6	6	4	05	6	7	02	2	-
24	17.5	6.4	9.6	48	1023.8	8	2	7	11	11	8	02	2	-
25	21.1	6.4	9.6	39	1020.0	5	1	8	14	8	8	02	1	-
26	21.8	11.3	13.4	51	1012.0	3	2	6	26	4	8	01	1	-
27	14.7	11.3	13.4	80	1010.7	8	8	4	21	3	6	10	6	0.3
28	11.7	9.2	11.6	84	1012.9	8	3	3	31	2	6	61	6	4.1
29	8.0	5.9	9.3	86	1018.1	8	7	3	30	7	7	02	6	0.1
30	9.9	6.5	9.7	80	1015.8	8	6	4	17	1	7	61	2	1.0
31	11.1	8.1	10.8	82	1010.6	7	7	5	24	4	7	80	2	0.0

Godz. 19

1	10.0	1.5	6.8	55	1021.0	4	3	6	27	5	8	01	1	-
2	12.4	2.8	7.5	52	1015.7	0	0	9	13	3	7	02	1	-
3	14.8	5.3	8.9	53	1007.0	7	1	7	15	3	7	03	1	-
4	12.1	4.8	8.6	60	1009.8	5	3	7	29	4	8	25	1	0.0
5	11.2	2.1	7.1	53	1020.2	1	1	7	33	4	8	01	0	-
6	12.6	- 2.7	5.0	36	1023.9	5	0	9	33	3	8	03	1	-
7	12.7	1.7	6.9	47	1022.3	6	2	6	36	4	8	01	1	-
8	15.2	1.2	6.7	39	1019.2	5	0	9	32	3	8	02	1	-
9	17.7	5.0	8.7	43	1016.5	0	0	9	06	5	8	02	0	-
10	15.6	0.4	6.3	35	1017.0	0	0	9	13	3	8	02	0	-
11	18.0	2.3	7.2	35	1012.3	0	0	9	13	4	8	02	0	-
12	19.0	4.3	8.3	38	1007.9	5	2	9	13	4	8	03	1	-
13	15.6	11.0	13.1	74	1007.4	6	2	7	15	2	7	03	6	6.0
14	7.2	6.5	9.7	95	1013.4	8	7	3	33	4	6	61	+6	5.2
15	7.6	4.4	8.4	81	1012.8	8	7	6	28	3	7	63	8	4.4
16	13.7	11.1	13.2	84	1020.6	6	4	7	00	0	7	02	6	0.0
17	15.8	8.8	10.7	60	1023.0	5	3	7	01	4	8	01	8	0.0
18	17.2	6.8	9.9	51	1018.3	1	0	9	34	3	8	01	1	-
19	16.6	5.9	9.3	49	1012.6	1	1	8	02	4	8	01	0	-
20	16.7	7.0	10.0	55	1012.1	1	0	9	06	5	8	91	0	-
21	17.4	7.1	10.1	51	1012.7	4	2	7	09	5	8	03	1	-
22	15.1	7.0	10.0	58	1014.8	5	1	7	07	6	8	01	8	6.1
23	10.0	7.5	10.4	84	1024.5	7	7	4	08	5	6	10	8	1.4
24	15.7	8.9	11.4	64	1023.3	7	4	7	12	3	7	02	2	-
25	16.7	11.6	13.7	72	1018.4	7	5	7	24	4	7	03	1	-
26	19.1	11.0	13.1	59	1010.2	6	3	7	12	3	7	02	1	-
27	14.4	8.4	11.0	68	1009.8	7	7	9	35	3	7	03	1	-
28	12.4	8.1	10.8	75	1011.6	7	5	5	28	5	7	03	6	0.2
29	8.6	4.6	8.5	75	1018.6	7	7	4	28	4	7	02	2	-
30	9.0	7.3	10.2	89	1014.4	8	8	4	05	2	6	10	6	3.0
31	10.7	7.8	10.6	83	1009.8	7	6	5	27	3	7	03	8	0.0

Godz. 01

DNI	TEMPERATURA POWIETRZA T	TEMPERATURA PUNKTU ROSY T_d	PREŻNOŚĆ PARY WODNEJ e	WILGOTNOŚĆ WZGLĘDNA U	CIŚNIENIE ATMOSFERYCZNE P_o	ZACHMURZENIE N	N_h	h	WIATR dd	v	WIDZIALNOŚĆ V	POGODA ww	W	OPAD R
1	4.7	3.2	7.7	90	1021.5	8	8	5	26	2	7	02	8	8.0
2	4.5	2.5	7.3	86	1021.8	3	3	5	25	3	6	18	8	8.9
3	6.7	3.4	7.8	80	1015.8	0	0	9	11	4	8	02	0	-
4	5.8	5.1	8.8	95	1008.6	0	0	9	15	2	6	10	0	-
5	8.2	7.1	10.1	93	1012.8	7	7	5	25	1	6	10	8	0.2
6	6.0	3.8	8.0	85	1021.8	0	0	9	24	2	6	10	1	-
7	8.2	6.7	9.8	90	1022.3	8	0	9	30	2	6	10	2	-
8	5.1	2.8	7.5	86	1020.9	0	0	9	26	3	7	02	0	-
9	7.1	4.1	8.2	82	1018.9	0	0	9	28	1	7	01	1	-
10	6.5	3.2	7.7	88	1016.7	0	0	9	00	0	7	02	0	-
11	8.0	2.8	7.5	78	1019.1	0	0	9	09	1	7	02	0	-
12	8.8	3.9	2.3	85	1014.0	0	0	9	11	1	7	02	0	-
13	8.6	6.8	9.9	89	1010.2	0	0	9	10	2	7	02	0	-
14	11.2	10.8	13.0	97	1008.1	8	8	4	00	0	2	46	2	-
15	5.3	4.6	8.5	95	1010.2	8	6	4	27	6	6	61	6	2.1
16	6.6	5.5	9.0	92	1012.3	8	8	5	24	1	7	02	2	-
17	10.6	9.9	12.2	95	1019.7	7	7	5	25	2	7	25	2	8.7
18	8.4	6.8	9.9	90	1021.0	4	4	9	27	3	7	03	1	-
19	7.1	6.6	9.7	97	1017.2	0	0	9	28	1	7	02	1	-
20	10.2	8.2	10.9	88	1011.9	0	0	9	32	2	7	02	0	-
21	7.7	7.3	10.2	97	1013.3	0	0	9	00	0	6	10	0	-
22	11.1	9.4	11.8	90	1014.7	0	0	9	09	2	6	10	1	-
23	8.6	8.0	10.7	94	1018.6	8	8	5	03	4	6	10	1	-
24	9.6	8.2	10.9	92	1026.9	8	8	9	15	2	7	02	2	-
25	9.8	7.4	10.3	84	1025.1	0	0	9	09	2	7	02	0	-
26	10.0	9.3	11.7	95	1018.3	0	0	9	15	1	6	10	8	-
27	11.1	10.5	12.7	96	1010.3	7	7	5	18	2	6	10	2	-
28	12.8	12.2	14.3	96	1008.8	8	8	5	00	0	6	10	2	-
29	10.2	9.8	12.1	97	1012.1	8	8	4	27	2	6	10	2	-
30	7.1	5.8	9.2	91	1017.9	3	3	4	22	3	6	10	1	-
31	8.0	7.4	10.3	96	1013.2	8	8	5	34	2	6	10	8	1.9

Godz. 07

DNI	TEMPERATURA POWIETRZA T	TEMPERATURA PUNKTU ROSY T_d	PREŻNOŚĆ PARY WODNEJ e	WILGOTNOŚĆ WZGLĘDNA U	CIŚNIENIE ATMOSFERYCZNE P_o	ZACHMURZENIE N	N_h	h	WIATR dd	v	WIDZIALNOŚĆ V	POGODA ww	W	OPAD R
1	6.2	3.4	7.8	82	1022.3	1	1	5	25	3	7	03	1	-
2	7.1	4.8	8.6	85	1023.1	0	0	9	27	1	7	02	0	-
3	8.2	5.0	8.7	83	1013.4	8	8	5	15	3	8	02	1	-
4	10.2	8.2	10.9	88	1007.5	7	7	5	16	2	6	10	1	-
5	9.2	5.5	9.0	77	1015.5	0	0	9	24	8	6	10	1	-
6	7.1	3.4	7.8	78	1024.3	0	0	9	26	5	7	01	0	-
7	7.8	6.8	9.9	94	1021.3	8	5	5	25	2	6	10	8	2.4
8	7.1	4.8	8.6	85	1020.4	5	0	9	24	3	7	01	1	-
9	8.7	7.0	10.0	89	1019.9	7	7	5	27	1	7	02	1	-
10	12.4	1.9	7.0	49	1019.6	0	0	9	05	3	7	02	0	-
11	11.8	5.8	9.2	65	1018.5	0	0	9	06	2	7	02	0	-
12	12.4	7.1	10.1	71	1013.3	0	0	9	12	4	7	02	0	-
13	11.5	7.8	10.6	78	1009.8	0	0	9	11	2	7	02	0	-
14	13.2	11.4	13.5	89	1007.4	7	7	4	13	2	6	10	4	-
15	6.0	5.3	8.9	95	1010.4	8	6	4	26	4	6	61	6	2.9
16	7.1	6.4	9.6	95	1013.1	8	8	5	30	4	7	02	6	0.4
17	10.7	7.7	10.5	82	1021.9	6	6	5	28	4	7	03	1	-
18	10.0	7.8	10.6	85	1021.8	0	0	9	26	3	7	02	0	-
19	13.4	7.8	10.6	70	1015.5	6	0	9	22	2	7	03	1	-
20	14.0	9.0	11.5	71	1011.1	0	0	9	00	0	8	02	1	-
21	11.6	8.6	11.2	82	1014.0	0	0	9	36	1	7	02	0	-
22	12.6	10.1	12.4	85	1015.2	2	2	9	09	3	6	10	0	-
23	8.4	7.3	10.2	93	1020.8	8	5	4	07	5	6	21	2	0.0
24	12.8	7.7	10.5	70	1027.3	0	0	9	08	5	7	02	1	-
25	15.1	9.4	11.8	68	1024.3	0	0	9	10	5	7	01	0	-
26	15.3	10.6	12.8	74	1016.0	3	3	9	15	2	7	01	1	-
27	14.8	12.9	14.9	89	1009.2	0	0	9	17	1	6	10	1	-
28	12.4	11.8	13.9	96	1002.0	8	5	4	33	4	6	10	6	0.3
29	11.0	10.4	12.6	95	1013.0	8	8	4	25	2	6	80	2	0.5
30	7.8	6.2	9.5	90	1017.8	7	7	4	22	1	6	10	1	-
31	8.4	7.7	10.5	94	1012.4	5	5	4	27	1	5	28	2	-

Godz. 13

1	9.8	3.6	7.9	65	1021.1	7	7	5	22	6	7	01	8	0.0
2	12.2	3.8	8.0	56	1021.9	7	7	5	00	0	8	03	1	-
3	9.6	7.7	10.5	89	1011.3	8	4	4	11	5	7	21	8	1.0
4	14.0	9.3	11.7	73	1008.7	6	6	5	22	5	7	02	8	0.2
5	14.8	1.9	7.0	42	1016.2	7	7	6	23	5	8	03	1	-
6	14.6	4.4	8.4	58	1024.4	2	2	6	27	5	8	02	0	-
7	10.9	5.6	9.1	70	1022.0	7	7	5	32	5	8	03	2	-
8	15.5	0.4	6.3	36	1019.3	4	4	5	30	4	8	02	1	-
9	17.9	5.3	8.9	43	1017.7	1	1	6	30	4	8	02	1	-
10	18.0	1.9	7.8	34	1018.9	0	0	9	02	6	8	02	0	-
11	20.2	2.6	7.4	31	1016.0	0	0	9	04	2	8	02	0	-
12	20.1	5.9	9.3	39	1011.8	1	1	6	07	3	8	01	1	-
13	21.1	6.2	9.5	37	1006.6	7	7	6	12	2	8	03	1	-
14	16.2	12.9	14.9	80	1006.7	8	8	5	16	5	7	02	2	-
15	6.7	4.8	8.6	88	1012.7	8	5	4	24	3	7	80	6	3.2
16	10.8	6.4	9.6	79	1017.0	8	8	5	38	3	7	02	2	-
17	18.5	8.5	11.1	52	1020.6	3	3	5	28	6	8	03	1	-
18	20.4	9.7	12.0	51	1017.5	5	5	6	29	6	8	03	1	-
19	19.1	7.8	10.8	45	1013.3	7	2	6	27	3	8	03	2	-
20	15.1	9.7	12.0	69	1011.2	5	5	5	26	3	8	29	8	0.6
21	18.7	8.2	10.9	51	1013.5	5	5	6	08	3	8	03	1	-
22	11.6	10.5	12.7	94	1016.2	8	8	5	03	8	6	80	1	7.9
23	14.4	7.1	10.1	61	1023.0	7	5	5	09	6	8	02	8	0.7
24	18.7	6.4	9.6	44	1025.9	6	6	6	11	4	8	02	1	-
25	21.7	5.3	8.9	34	1021.9	4	4	6	14	5	8	02	0	-
26	22.3	10.7	12.9	48	1012.1	5	2	6	15	3	8	02	1	-
27	19.3	14.2	16.2	72	1008.9	7	5	5	20	4	7	03	1	-
28	19.6	12.4	14.4	64	1009.4	8	8	4	30	3	6	10	2	-
29	11.6	9.8	12.1	89	1015.3	8	8	4	27	4	6	80	2	1.2
30	12.8	5.5	9.8	60	1015.9	8	5	5	26	3	8	01	2	-
31	12.8	7.8	10.6	78	1018.5	8	8	5	22	1	8	03	2	-

Godz. 19

1	8.7	5.0	8.7	78	1020.4	5	5	5	23	3	7	01	8	0.1
2	10.8	4.3	8.3	64	1018.7	0	0	9	12	3	8	01	1	-
3	10.6	7.5	10.4	82	1009.6	1	0	9	12	2	7	01	1	-
4	13.4	7.4	10.3	67	1009.7	0	0	9	23	2	7	02	8	1.3
5	11.4	3.9	8.1	60	1019.5	8	8	5	29	6	7	03	1	-
6	12.5	5.3	8.9	61	1023.1	5	0	9	29	2	8	01	1	-
7	9.8	5.5	9.0	74	1020.6	2	1	5	33	2	8	01	1	-
8	14.2	4.4	8.4	51	1018.0	6	2	6	28	1	8	01	1	-
9	14.4	2.6	7.4	45	1017.5	0	0	9	03	4	7	02	0	-
10	15.4	2.8	7.5	43	1017.6	0	0	9	07	3	8	02	0	-
11	17.3	4.4	8.4	43	1013.7	2	1	9	10	4	8	03	0	-
12	16.1	5.6	9.1	50	1010.0	8	8	9	09	3	8	02	8	-
13	14.7	11.5	13.6	81	1007.3	8	8	5	16	1	6	10	8	3.8
14	8.0	7.1	10.1	94	1008.6	8	6	4	27	6	6	61	2	2.8
15	6.9	5.3	8.9	89	1012.6	7	7	5	25	1	7	25	2	1.3
16	11.2	9.0	11.5	85	1019.2	8	8	5	27	3	7	02	2	-
17	15.1	8.9	11.4	66	1020.9	7	2	9	28	3	8	01	1	-
18	16.6	7.5	10.4	54	1017.8	5	5	5	32	6	8	01	1	-
19	17.2	9.0	11.5	59	1012.1	2	1	6	29	1	8	01	1	-
20	12.2	10.4	12.6	89	1012.0	2	2	5	03	2	7	25	1	1.2
21	17.3	8.4	11.0	55	1012.8	2	1	5	05	2	8	01	1	-
22	11.2	9.8	12.1	91	1016.9	5	5	5	07	5	7	02	8	2.5
23	10.6	7.5	10.4	82	1025.4	8	8	5	00	0	7	02	2	-
24	17.6	8.1	10.8	53	1024.6	2	0	9	09	3	8	02	1	-
25	18.9	7.5	10.4	48	1019.2	3	3	5	14	2	8	03	0	-
26	16.4	13.3	15.3	81	1011.8	7	7	5	17	1	7	01	9	2.6
27	16.8	12.9	14.9	81	1009.4	8	8	5	27	3	7	02	2	-
28	11.6	9.5	11.9	86	1010.5	8	8	4	29	2	6	10	9	1.2
29	8.7	7.0	10.0	89	1017.4	8	8	4	27	4	6	10	8	0.0
30	8.8	8.2	10.9	95	1014.2	8	8	5	04	4	7	25	2	3.9
31	10.6	8.9	11.4	89	1009.7	8	8	5	25	1	6	10	2	-

Godz. 01

DNI	TEMPERATURA POWIETRZA T	TEMPERATURA PUNKTU ROSY T_d	PRĘŻNOŚĆ PARY WODNEJ e	WILGOTNOŚĆ WZGLĘDNA U	CIŚNIENIE ATMOSFERYCZNE P_o	ZACHMURZENIE N	N_h	h	WIATR dd	v	WIDZIALNOŚĆ V	POGODA ww	W	OPAD R
1	5.2	2.3	7.2	82	1024.2	1	0	9	27	3	6	10	8	0.0
2	7.0	- 0.5	5.9	59	1022.2	0	0	9	19	2	8	02	1	-
3	9.0	1.7	6.9	60	1009.1	0	0	9	20	3	7	02	0	-
4	8.9	8.5	11.1	97	1005.3	8	3	8	18	2	6	61	P	0.9
5	7.6	4.4	8.4	81	1015.0	0	0	9	26	5	8	02	8	0.0
6	10.3	3.4	7.8	63	1024.7	0	0	9	32	1	8	02	1	-
7	11.5	8.5	11.1	82	1024.0	5	2	9	04	4	7	03	1	-
8	10.8	3.9	8.1	63	1021.7	0	0	9	12	2	7	02	0	-
9	13.3	2.1	7.1	47	1017.7	0	0	9	14	4	7	02	1	-
10	15.7	6.7	9.8	55	1014.6	0	0	9	12	6	7	02	0	-
11	19.0	2.8	7.5	53	1013.9	0	0	9	13	5	7	02	0	-
12	12.5	9.4	11.8	82	1010.9	8	3	9	32	6	7	03	1	-
13	10.8	7.3	10.2	78	1008.7	0	0	9	20	2	7	02	1	-
14	9.7	5.3	8.9	76	1012.2	8	7	5	31	3	7	02	8	0.0
15	8.6	0.6	6.4	65	1018.8	4	4	9	29	2	7	01	1	-
16	10.3	2.5	7.3	58	1016.8	4	0	9	03	1	7	03	0	-
17	13.4	7.1	10.1	66	1024.9	7	7	9	36	1	7	02	2	-
18	14.0	4.8	8.6	54	1023.9	0	0	9	10	2	8	02	0	-
19	13.6	4.4	8.4	54	1018.1	0	0	9	12	3	7	02	0	-
20	14.5	6.2	9.5	57	1011.8	0	0	9	09	3	8	02	0	-
21	12.3	12.1	14.1	93	1011.5	8	8	4	32	2	4	81	6	0.5
22	9.9	9.7	12.0	99	1016.4	8	6	3	30	1	5	61	6	10.5
23	9.6	4.1	8.2	68	1022.2	0	0	9	36	2	7	02	0	-
24	6.3	4.6	8.5	89	1024.6	0	0	9	04	3	8	01	8	0.0
25	9.7	9.5	11.9	99	1019.2	0	0	9	12	3	6	10	1	-
26	10.1	6.8	9.9	80	1016.7	0	0	9	15	2	7	02	1	-
27	8.0	7.4	10.3	96	1012.4	8	3	9	19	1	6	10	1	-
28	9.0	7.8	10.6	93	1010.7	0	0	9	23	2	7	02	1	-
29	7.2	6.6	9.7	96	1017.5	8	8	5	34	3	7	03	2	-
30	6.4	5.5	9.0	93	1018.0	3	0	9	12	3	8	03	0	-
31	8.2	7.8	10.6	97	1013.5	8	2	4	18	2	6	21	2	0.2

Godz. 07

DNI	TEMPERATURA POWIETRZA T	TEMPERATURA PUNKTU ROSY T_d	PRĘŻNOŚĆ PARY WODNEJ e	WILGOTNOŚĆ WZGLĘDNA U	CIŚNIENIE ATMOSFERYCZNE P_o	ZACHMURZENIE N	N_h	h	WIATR dd	v	WIDZIALNOŚĆ V	POGODA ww	W	OPAD R
1	4.6	1.7	6.9	81	1024.7	1	0	9	26	3	6	10	0	-
2	6.6	- 0.7	5.8	59	1020.0	0	0	9	16	3	7	02	0	-
3	8.2	3.6	7.9	73	1009.9	7	3	9	27	3	6	10	1	-
4	8.7	7.1	10.1	90	1007.7	4	3	4	26	5	7	25	6	1.6
5	7.3	5.0	8.7	85	1015.5	1	1	4	26	5	6	10	9	-
6	10.8	2.5	7.3	57	1027.0	2	0	9	18	2	7	03	0	-
7	7.4	7.4	10.3	100	1025.3	9	9	.	02	2	2	47	1	-
8	11.8	3.6	7.9	57	1021.3	5	0	9	12	2	7	03	1	-
9	14.1	3.2	7.7	47	1016.9	0	0	9	12	3	7	02	0	-
10	14.1	7.4	10.3	64	1014.5	0	0	9	12	5	7	02	0	-
11	12.0	8.6	6.4	46	1012.0	0	0	9	14	4	7	01	0	-
12	9.6	6.7	9.8	82	1013.6	7	5	9	30	5	6	10	2	-
13	12.0	8.4	11.0	78	1007.3	7	1	7	23	4	6	10	1	-
14	7.2	1.2	6.7	66	1015.7	7	1	5	30	5	8	03	8	0.5
15	7.3	1.5	6.8	66	1017.7	7	4	5	30	2	7	03	1	-
16	11.6	4.4	8.4	61	1018.7	0	0	9	00	0	7	01	1	-
17	12.7	7.5	10.4	70	1026.1	2	1	9	36	3	7	01	1	-
18	11.9	7.5	10.4	75	1023.6	1	0	9	12	2	7	03	0	-
19	14.9	4.4	8.4	50	1017.1	1	0	9	10	3	7	03	0	-
20	14.6	7.4	10.3	62	1011.9	5	1	9	12	3	7	01	1	-
21	12.1	11.9	14.0	99	1011.9	8	8	4	30	2	4	28	8	0.4
22	8.7	8.5	11.1	99	1017.7	8	8	3	30	3	4	61	6	5.1
23	7.3	5.0	8.7	85	1024.0	4	2	4	35	2	7	03	0	-
24	7.5	6.5	9.7	94	1024.2	7	7	4	07	2	6	10	1	-
25	10.3	9.9	12.2	97	1018.2	7	7	4	11	3	5	28	4	-
26	13.0	9.0	11.5	77	1014.6	3	0	9	17	1	7	01	1	-
27	10.1	8.4	11.0	89	1011.7	8	4	9	29	2	6	10	1	-
28	9.3	8.7	11.2	95	1010.6	7	2	4	24	2	6	10	1	-
29	5.4	4.7	8.5	95	1019.6	8	8	5	35	2	7	01	2	-
30	6.0	6.0	9.1	100	1015.0	8	7	6	08	2	5	80	6	3.8
31	8.8	8.4	11.0	97	1012.7	8	7	4	26	5	5	21	8	2.3

Godz. 13

1	9.9	0.4	6.3	52	1024.2	7	4	6	28	5	8	25	1	0.0
2	16.7	- 2.2	5.2	28	1014.7	4	0	9	18	4	8	01	0	-
3	15.1	2.6	7.4	44	1008.1	7	5	6	21	3	8	03	2	-
4	14.2	1.5	6.8	42	1008.2	7	7	6	25	7	7	14	8	0.0
5	14.4	1.9	7.0	41	1020.0	6	5	7	24	6	8	01	1	-
6	19.0	3.2	7.7	35	1025.1	3	1	8	28	2	8	03	0	-
7	15.5	3.0	7.6	44	1024.3	2	1	7	33	2	8	02	4	-
8	20.4	0.4	6.3	27	1019.2	7	0	9	14	2	8	02	2	-
9	23.9	4.8	8.6	29	1014.5	0	0	9	12	7	8	02	0	-
10	22.8	5.0	8.7	32	1013.4	0	0	9	09	5	7	02	0	-
11	24.1	3.4	7.8	26	1009.8	0	0	9	17	3	8	02	0	-
12	16.5	6.8	9.9	53	1012.1	5	2	6	32	1	8	33	1	-
13	13.6	7.7	10.5	68	1009.3	8	2	7	28	4	7	01	8	0.0
14	9.7	3.8	8.0	66	1017.3	7	6	5	31	4	8	03	2	-
15	13.4	4.3	8.3	54	1016.0	6	6	6	33	6	8	02	1	-
16	19.9	3.2	7.7	33	1019.9	2	1	6	35	3	7	03	0	-
17	18.8	6.2	9.5	44	1024.9	7	3	7	36	2	8	01	1	-
18	20.6	6.7	9.8	40	1020.9	2	2	7	13	3	8	02	0	-
19	22.2	6.4	9.6	35	1013.6	1	1	7	11	3	8	02	0	-
20	21.0	10.5	12.7	51	1010.2	8	3	7	24	3	7	03	2	-
21	11.9	11.7	13.8	99	1013.1	8	7	4	26	3	4	28	8	0.9
22	10.1	10.1	12.4	100	1019.0	9	9	.	31	3	3	51	6	3.5
23	14.8	3.2	7.7	46	1024.3	5	5	6	03	2	8	03	1	-
24	10.6	8.0	10.7	83	1022.8	8	7	5	10	2	7	25	2	0.0
25	19.1	11.0	13.1	59	1014.8	6	4	6	18	2	7	01	1	-
26	21.8	11.5	13.6	52	1010.6	6	2	6	17	3	7	03	1	-
27	13.8	9.0	11.5	73	1011.6	8	3	6	22	3	7	01	6	0.0
28	13.3	9.4	11.8	71	1012.0	5	2	5	27	3	7	25	2	0.0
29	8.6	6.5	9.7	87	1020.2	7	5	5	03	1	8	01	2	-
30	7.4	7.2	10.1	99	1016.4	8	8	4	03	2	5	61	8	0.2
31	12.0	9.3	11.7	83	1012.3	7	7	5	28	5	8	03	8	0.4

Godz. 19

1	10.6	- 0.2	6.0	47	1022.2	7	1	7	27	2	8	01	2	-
2	15.7	- 1.9	5.3	30	1011.1	1	1	9	19	2	7	02	0	-
3	12.2	6.2	9.5	67	1006.8	6	3	9	16	2	7	01	8	0.0
4	11.8	3.2	7.7	55	1011.3	4	3	6	26	3	7	01	8	0.0
5	14.1	0.2	6.2	38	1021.9	7	0	9	30	3	8	01	2	-
6	18.4	4.4	8.4	49	1023.0	5	0	9	09	2	8	01	1	-
7	16.1	- 0.9	5.7	32	1022.3	2	0	9	05	2	8	03	0	-
8	19.5	2.1	7.1	31	1017.4	4	0	9	11	2	7	01	2	-
9	22.2	6.1	9.4	35	1012.7	0	0	9	09	3	7	02	0	-
10	20.4	0.0	6.1	26	1012.1	1	0	9	10	3	8	03	0	-
11	22.5	4.6	8.5	32	1008.5	3	1	9	11	2	7	03	0	-
12	16.7	6.1	9.4	49	1006.5	7	6	9	24	2	8	03	1	-
13	14.4	4.6	8.5	52	1009.7	8	4	6	27	2	7	03	2	-
14	9.6	1.5	6.8	57	1013.5	6	5	7	33	4	8	03	8	0.0
15	14.5	2.5	7.3	44	1014.7	3	1	7	30	3	8	02	1	-
16	18.6	5.1	8.8	41	1022.3	7	2	7	30	2	7	02	1	-
17	17.9	5.8	9.2	46	1023.7	4	1	9	28	1	8	01	1	-
18	19.1	5.8	9.2	41	1018.8	1	0	9	09	2	8	02	0	-
19	20.8	6.7	9.8	40	1011.4	1	0	9	07	2	8	01	0	-
20	13.9	12.0	14.0	89	1010.9	8	7	7	30	2	6	10	6	0.8
21	10.8	10.4	12.6	97	1014.9	8	6	3	26	2	5	61	6	4.3
22	13.3	12.5	14.5	96	1019.6	3	2	8	33	3	5	10	5	0.1
23	12.5	4.4	8.4	59	1024.4	6	5	6	36	4	8	01	8	0.0
24	10.6	9.2	11.6	91	1021.1	8	7	5	11	3	8	01	2	-
25	15.6	7.1	10.1	55	1016.3	7	4	7	26	3	8	03	2	-
26	12.1	10.5	12.7	90	1012.3	7	7	9	27	3	6	10	8	0.5
27	12.4	9.0	11.5	80	1010.8	7	1	6	19	2	7	01	2	-
28	9.4	8.1	10.8	92	1015.1	7	7	5	34	4	7	03	2	-
29	10.2	7.3	10.2	83	1018.9	3	0	9	06	1	8	02	1	-
30	9.9	9.0	11.5	94	1015.5	7	6	5	15	2	7	01	6	0.8
31	12.2	7.0	10.0	78	1012.0	8	5	5	29	3	8	03	2	-

Godz. 01

DNI	TEMPERATURA POWIETRZA T	TEMPERATURA PUNKTU ROSY T_d	PREŻNOŚĆ PARY WODNEJ e	WILGOTNOŚĆ WZGLĘDNA U	CIŚNIENIE ATMOSFERYCZNE P_o	ZACHMURZENIE N	N_h	h	WIATR dd	v	WIDZIALNOŚĆ V	POGODA ww	W	OPAD R
1	3.5	3.0	7.6	97	1023.4	4	4	6	22	2	6	25	1	0.1
2	1.5	0.7	6.4	94	1022.5	0	0	9	00	0	6	10	1	-
3	7.7	3.6	7.9	74	1009.9	0	0	9	16	1	7	02	0	-
4	9.9	8.6	11.2	92	1005.3	8	8	8	17	3	6	61	8	0.4
5	6.4	4.4	8.4	88	1014.7	0	0	9	25	3	8	02	0	-
6	3.2	2.1	7.1	92	1024.6	0	0	9	13	1	7	02	1	-
7	11.9	9.0	11.5	82	1022.9	5	5	7	01	5	7	33	1	-
8	4.3	3.6	7.9	94	1021.6	1	1	9	11	2	6	10	0	-
9	10.4	4.1	8.2	65	1017.8	0	0	9	13	2	7	05	1	-
10	14.4	8.1	10.8	66	1014.8	0	0	9	09	2	7	02	0	-
11	11.4	2.6	7.4	55	1013.6	0	0	9	09	4	8	02	0	-
12	11.8	7.3	10.2	73	1009.3	2	2	8	29	3	6	10	0	-
13	12.6	9.5	11.9	82	1008.3	6	6	7	17	1	7	01	2	-
14	9.5	8.9	11.4	95	1011.3	8	7	5	23	3	6	80	6	1.7
15	5.3	4.1	8.2	92	1018.0	7	7	6	25	2	7	02	1	-
16	2.1	1.3	6.7	95	1016.4	0	0	9	00	0	7	02	0	-
17	13.2	7.0	10.0	66	1023.6	8	8	8	32	4	7	05	2	-
18	6.5	4.8	8.6	89	1023.9	0	0	9	07	2	7	02	0	-
19	4.9	3.6	7.9	91	1018.6	0	0	9	00	0	6	10	0	-
20	12.7	7.8	10.6	72	1011.7	0	0	9	06	5	7	02	0	-
21	15.4	8.4	11.0	63	1010.5	8	8	8	07	3	7	02	6	0.0
22	10.4	9.8	12.1	96	1015.2	8	6	3	31	5	6	65	6	23.6
23	6.5	3.8	8.0	83	1020.9	0	0	9	01	4	7	02	0	-
24	7.7	6.5	9.7	92	1023.4	2	2	6	03	4	7	01	1	-
25	11.3	10.9	13.0	98	1019.4	8	8	6	10	2	6	10	1	-
26	10.8	10.1	12.4	95	1016.5	0	0	9	14	3	6	10	1	-
27	9.8	9.2	11.6	95	1011.5	7	7	5	21	2	5	10	8	0.1
28	7.6	7.2	10.1	97	1010.3	0	0	9	18	1	6	10	1	-
29	8.7	7.0	10.0	89	1016.5	8	8	5	31	4	6	10	7	0.0
30	4.2	4.0	8.1	98	1017.7	0	0	9	05	2	6	10	0	-
31	8.0	8.0	10.7	100	1013.5	8	8	4	16	1	5	61	2	0.0

Godz. 07

DNI	TEMPERATURA POWIETRZA T	TEMPERATURA PUNKTU ROSY T_d	PREŻNOŚĆ PARY WODNEJ e	WILGOTNOŚĆ WZGLĘDNA U	CIŚNIENIE ATMOSFERYCZNE P_o	ZACHMURZENIE N	N_h	h	WIATR dd	v	WIDZIALNOŚĆ V	POGODA ww	W	OPAD R
1	4.9	3.9	8.1	93	1024.0	0	0	9	25	3	6	10	1	-
2	5.9	1.9	7.0	75	1020.2	1	0	9	12	3	6	10	0	-
3	7.5	4.8	8.6	84	1008.9	8	1	9	18	2	6	10	1	-
4	10.2	8.5	11.1	89	1006.9	4	4	4	24	5	6	10	4	1.2
5	8.6	6.1	9.4	83	1012.3	0	0	9	25	3	6	10	1	-
6	7.1	4.4	8.4	83	1026.9	2	0	9	19	2	6	10	0	-
7	9.5	8.9	11.4	96	1024.3	8	8	5	36	5	6	10	2	-
8	9.2	5.6	9.1	78	1021.2	8	0	4	15	1	6	10	1	-
9	14.0	6.4	9.6	69	1017.2	0	0	9	16	2	8	05	0	-
10	14.7	7.0	10.0	65	1014.9	0	0	9	09	3	7	02	0	-
11	13.1	2.8	7.5	49	1012.4	0	0	9	10	5	8	02	0	-
12	11.4	5.6	9.1	67	1012.0	6	6	6	28	4	7	02	1	-
13	13.0	9.4	11.8	79	1006.8	8	0	9	19	1	6	10	1	-
14	6.7	5.8	9.2	94	1013.9	8	5	4	29	8	6	63	8	3.0
15	8.0	3.9	8.1	74	1017.0	3	3	6	24	3	8	01	1	-
16	8.9	6.1	9.4	83	1018.6	1	0	9	23	1	7	01	0	-
17	13.0	8.1	10.8	72	1024.9	3	2	7	36	5	7	02	1	-
18	13.4	7.4	10.3	67	1023.4	0	0	9	14	2	7	02	0	-
19	14.3	7.7	10.5	66	1016.9	2	0	9	10	2	7	02	0	-
20	14.9	8.9	11.4	68	1010.9	0	0	9	09	2	7	01	0	-
21	13.8	9.5	11.9	75	1010.8	7	7	7	11	2	7	01	2	-
22	10.5	10.1	12.4	97	1016.1	8	7	4	27	4	6	63	6	6.6
23	8.2	6.4	9.6	88	1022.8	4	4	6	02	5	8	02	1	-
24	9.2	7.4	10.3	89	1023.5	8	8	5	06	3	6	10	1	-
25	12.3	11.6	13.7	96	1018.3	8	6	2	12	2	5	28	2	-
26	12.8	9.5	11.9	81	1014.6	8	8	9	19	2	6	10	1	-
27	11.2	9.0	11.5	85	1010.8	8	1	9	24	2	6	10	2	-
28	8.7	8.1	10.8	96	1010.5	8	8	6	17	1	5	60	1	0.0
29	7.4	5.8	9.2	89	1012.6	8	8	5	31	3	7	03	2	-
30	7.6	6.7	9.8	94	1015.4	8	7	5	03	3	6	61	1	0.0
31	10.5	9.4	11.8	93	1012.1	8	7	3	29	3	6	10	6	1.6

Godz. 13

1	11.9	1.9	7.0	50	1023.4	6	2	6	27	7	8	01	1	-
2	16.9	0.8	6.5	34	1015.3	6	0	9	17	5	7	01	1	-
3	17.7	4.6	8.5	42	1007.4	5	3	7	24	3	7	03	1	-
4	15.7	4.4	8.4	47	1008.2	6	5	7	23	8	8	03	1	-
5	15.3	5.3	8.9	51	1019.6	3	3	6	27	8	8	01	0	-
6	18.1	6.4	9.4	47	1025.2	2	1	6	34	3	8	02	0	-
7	15.8	7.1	10.1	56	1024.1	2	1	5	36	3	7	05	1	-
8	20.8	6.2	9.5	38	1019.4	8	0	9	16	3	7	05	2	-
9	24.6	8.2	10.9	35	1015.1	0	0	9	09	7	8	02	0	-
10	22.3	5.9	9.3	35	1014.1	0	0	9	06	6	8	02	0	-
11	23.7	2.8	7.5	26	1010.2	1	0	9	13	4	8	03	0	-
12	18.0	6.8	9.9	48	1011.2	8	4	9	32	5	8	03	1	-
13	17.6	8.8	11.3	54	1007.5	8	7	8	26	4	7	25	2	0.0
14	11.2	4.4	8.4	63	1015.6	8	5	6	30	8	8	02	6	0.2
15	13.6	1.5	6.8	43	1015.2	7	7	6	33	6	8	02	1	-
16	19.2	6.5	9.7	44	1019.8	1	1	7	31	4	8	02	0	-
17	18.9	7.8	10.6	49	1024.7	6	6	7	01	3	8	01	1	-
18	20.5	7.5	10.4	43	1021.0	3	1	7	12	4	8	01	0	-
19	22.3	6.8	9.9	36	1013.5	1	1	8	05	3	8	02	0	-
20	23.1	8.0	10.7	38	1009.7	7	1	7	10	2	8	02	1	-
21	15.9	12.8	14.8	81	1011.8	8	8	6	00	0	6	25	9	2.9
22	13.3	11.8	13.8	91	1016.9	8	7	3	27	4	7	02	6	4.2
23	16.3	6.3	8.9	48	1023.2	5	5	6	02	6	8	02	1	-
24	10.3	9.7	12.0	96	1022.7	8	6	3	06	4	6	61	8	0.3
25	20.2	12.6	14.6	62	1015.4	7	5	6	18	6	6	05	1	-
26	22.5	10.0	12.3	44	1019.6	6	6	7	21	3	7	05	1	-
27	16.3	9.7	12.0	65	1010.8	8	4	6	21	4	6	25	2	0.0
28	14.4	9.7	12.0	73	1011.1	7	2	6	29	6	8	01	6	0.2
29	8.8	6.2	9.5	83	1020.2	8	8	5	01	2	8	02	2	-
30	8.1	7.7	10.5	97	1015.5	8	6	3	04	4	6	21	6	3.5
31	14.7	9.2	11.6	69	1011.0	8	7	5	27	8	8	02	8	0.0

Godz. 19

1	8.8	3.2	7.7	68	1022.0	6	1	6	24	2	8	01	1	-
2	15.0	0.8	6.5	38	1011.1	2	0	5	16	3	7	02	1	-
3	12.7	6.9	9.9	68	1004.9	7	7	6	00	0	7	25	2	0.0
4	12.7	3.6	7.9	54	1010.7	3	1	6	27	7	8	01	8	0.9
5	12.5	4.3	8.3	58	1021.4	8	0	9	29	4	8	01	1	-
6	18.3	7.0	10.0	49	1022.9	2	0	9	07	1	8	02	0	-
7	14.5	5.9	9.3	56	1021.7	2	0	9	01	2	7	05	1	-
8	19.4	6.2	9.5	42	1017.7	8	0	9	07	3	7	05	2	-
9	21.8	8.4	11.0	42	1013.2	0	0	9	09	7	8	02	0	-
10	20.0	2.3	7.2	31	1012.6	0	0	9	07	6	8	02	0	-
11	22.3	5.5	9.0	34	1008.3	0	0	9	08	2	8	02	0	-
12	16.3	9.6	12.1	66	1009.1	6	2	9	32	3	8	01	1	-
13	12.3	9.0	11.5	81	1009.3	8	7	6	29	2	7	80	2	0.3
14	9.9	3.9	8.1	66	1017.6	4	4	5	30	5	8	03	8	0.9
15	12.3	5.3	8.9	62	1014.0	1	1	7	02	2	8	01	1	-
16	18.4	5.6	9.1	43	1021.1	8	5	9	32	4	7	05	1	-
17	16.2	6.8	11.3	61	1023.4	1	1	8	36	2	8	01	1	-
18	19.1	5.9	9.3	42	1018.8	1	0	9	04	3	8	02	0	-
19	20.2	7.7	10.5	45	1011.4	0	0	9	06	3	8	01	0	-
20	20.6	7.7	10.5	43	1009.2	8	7	8	08	3	8	03	2	-
21	12.1	11.5	13.6	96	1013.3	8	5	3	27	7	5	65	8	5.3
22	14.3	13.1	15.1	93	1017.8	2	1	4	28	4	6	10	9	0.4
23	13.4	5.3	8.9	58	1023.1	4	4	7	02	5	8	25	1	0.0
24	12.0	10.4	12.6	90	1020.7	8	7	5	09	2	6	10	6	2.0
25	15.8	12.1	14.1	79	1015.6	7	3	6	33	2	7	24	8	0.0
26	15.1	12.6	14.6	85	1010.7	8	8	6	30	4	6	80	2	0.0
27	13.8	8.5	11.1	70	1010.2	8	8	9	18	3	7	05	2	-
28	10.6	8.5	11.1	87	1013.5	7	7	5	30	6	7	03	1	-
29	9.2	6.2	9.5	82	1018.9	2	1	8	04	2	8	01	1	-
30	9.9	8.4	11.0	90	1015.1	7	7	5	02	2	6	10	6	0.1
31	13.0	8.4	11.0	73	1010.9	7	7	5	27	4	8	03	8	0.0

Godz. 01

DNI	TEMPERATURA POWIETRZA	TEMPERATURA PUNKTU ROSY	PREZNOŚĆ PARY WODNEJ	WILGOTNOŚĆ WZGLĘDNA	CIŚNIENIE ATMOSFERYCZNE	ZACHMURZENIE			WIATR		WIDZIALNOŚĆ	POGODA		OPAD
	T	T_d	e	U	P_o	N	N_h	h	dd	v	V	ww	W	R
1	3.1	2.3	7.2	94	1023.3	8	8	9	26	4	6	10	1	–
2	3.7	1.2	6.7	85	1022.3	9	8	9	22	1	6	10	0	–
3	5.7	2.5	7.3	79	1011.0	8	8	9	15	2	6	10	0	–
4	10.1	7.7	10.5	84	1005.0	8	8	4	00	0	6	10	8	0.0
5	8.1	5.0	8.7	81	1013.9	0	8	9	25	3	7	02	1	–
6	6.5	3.6	7.9	81	1023.9	8	8	9	25	1	7	02	1	–
7	11.2	5.8	9.2	69	1021.5	7	7	5	23	1	7	03	1	–
8	7.4	4.1	8.2	79	1021.8	0	8	9	17	1	6	10	1	–
9	9.6	4.1	8.2	68	1018.3	0	0	9	15	1	7	02	1	–
10	12.0	7.0	10.0	71	1015.6	0	0	9	10	3	7	02	0	–
11	8.9	4.1	8.2	72	1015.1	0	0	9	12	2	7	02	0	–
12	11.7	6.5	9.7	71	1008.7	8	0	9	13	3	7	02	0	–
13	11.5	8.1	10.8	81	1008.0	7	7	9	00	0	7	02	1	–
14	8.9	7.1	10.1	89	1010.3	8	8	4	33	4	7	81	8	6.7
15	6.9	4.4	8.4	84	1016.5	7	7	4	28	3	7	01	2	–
16	8.4	4.3	8.3	75	1015.0	6	6	5	27	3	6	10	1	–
17	12.4	8.0	10.7	74	1022.8	3	3	6	00	0	7	01	1	–
18	10.5	7.4	10.1	82	1023.6	1	0	9	06	2	7	03	0	–
19	11.5	7.1	10.1	74	1017.6	0	0	9	01	1	7	02	0	–
20	10.6	7.1	10.1	79	1011.4	0	0	9	06	2	6	10	0	–
21	13.0	7.8	10.6	70	1010.6	0	0	9	07	3	7	02	1	–
22	12.0	11.0	13.1	94	1012.3	7	7	4	30	3	6	25	2	0.4
23	8.7	2.8	7.5	65	1018.9	0	0	9	01	3	7	02	1	–
24	8.6	6.8	9.9	89	1023.1	7	7	5	08	3	7	03	1	–
25	11.6	11.0	13.1	95	1020.6	8	8	4	09	2	5	10	2	–
26	12.6	9.9	12.2	83	1016.2	7	7	5	30	1	6	10	2	–
27	12.4	11.8	13.9	96	1010.2	8	8	5	28	5	6	80	8	2.5
28	9.9	9.3	11.7	95	1010.2	7	7	4	18	1	6	10	8	0.0
29	9.3	7.7	10.5	93	1014.5	7	7	5	32	4	6	10	2	–
30	3.6	2.9	7.5	95	1018.4	0	0	9	14	1	6	10	1	–
31	6.8	6.6	9.7	99	1013.5	6	6	4	21	1	5	10	2	–

Godz. 07

DNI	TEMPERATURA POWIETRZA	TEMPERATURA PUNKTU ROSY	PREZNOŚĆ PARY WODNEJ	WILGOTNOŚĆ WZGLĘDNA	CIŚNIENIE ATMOSFERYCZNE	ZACHMURZENIE			WIATR		WIDZIALNOŚĆ	POGODA		OPAD
	T	T_d	e	U	P_o	N	N_h	h	dd	v	V	ww	W	R
1	5.2	2.8	7.5	85	1023.3	0	0	9	28	4	6	10	8	0.0
2	4.1	1.5	6.8	84	1021.4	5	5	6	18	2	6	10	1	–
3	6.8	4.3	8.3	84	1009.4	0	0	9	14	3	6	10	8	–
4	10.4	9.2	11.6	92	1006.5	8	8	4	25	7	6	80	2	1.0
5	8.9	6.1	9.4	83	1017.1	0	0	9	26	5	6	10	1	–
6	7.9	4.3	8.3	78	1026.3	2	0	5	00	0	6	10	0	–
7	10.8	8.2	10.9	83	1022.9	0	0	9	33	4	6	10	1	–
8	9.1	5.6	9.1	79	1021.4	6	8	9	00	0	6	10	1	–
9	11.6	6.2	9.5	70	1018.2	8	0	9	13	1	7	02	0	–
10	13.2	7.0	10.0	66	1016.1	0	0	9	09	5	7	02	0	–
11	11.8	5.8	9.2	65	1013.6	0	0	9	11	4	7	02	0	–
12	11.5	9.4	11.8	86	1009.8	8	0	5	28	5	6	10	0	–
13	12.2	8.9	11.4	81	1007.0	2	2	6	21	1	6	10	1	–
14	7.3	6.5	9.7	95	1011.9	8	6	4	34	2	6	61	8	14.2
15	6.6	3.0	7.6	78	1016.1	7	7	4	28	4	6	10	1	–
16	7.6	4.8	8.6	82	1017.6	6	6	5	27	1	6	10	1	–
17	13.4	8.1	10.8	71	1024.1	6	6	7	03	1	7	01	1	–
18	12.0	5.0	8.7	61	1023.3	0	0	9	09	1	6	05	0	–
19	13.6	7.4	10.3	67	1016.4	0	0	9	08	0	6	05	0	–
20	13.6	9.7	12.0	77	1010.7	0	0	9	09	1	6	10	0	–
21	13.2	8.2	10.9	71	1011.2	7	1	9	09	3	7	02	1	–
22	10.8	9.5	11.9	92	1014.7	8	8	4	30	5	6	10	8	–
23	10.7	7.0	10.0	77	1021.8	2	2	5	06	3	6	10	2	–
24	8.6	8.0	10.7	96	1023.1	8	8	4	07	3	7	01	1	–
25	12.4	10.4	12.6	88	1020.8	7	7	5	13	2	6	61	2	0.6
26	13.2	9.9	12.2	88	1014.6	5	0	9	18	1	6	10	1	–
27	11.4	9.6	11.9	89	1010.0	7	7	6	30	3	6	10	8	0.8
28	10.9	9.0	11.5	88	1010.2	5	0	9	22	2	6	10	1	–
29	7.3	5.0	8.7	85	1017.3	8	8	4	32	2	6	10	2	–
30	7.5	6.5	9.0	87	1015.6	7	7	4	11	2	6	10	1	–
31	8.7	8.1	10.8	95	1011.4	8	6	3	24	2	5	61	8	1.7

Godz. 13

DNI	TEMPERATURA POWIETRZA	TEMPERATURA PUNKTU ROSY	PREZNOŚĆ PARY WODNEJ	WILGOTNOŚĆ WZGLĘDNA	CIŚNIENIE ATMOSFERYCZNE	ZACHMURZENIE			WIATR		WIDZIALNOŚĆ	POGODA		OPAD
	T	T_d	e	U	P_o	N	N_h	h	dd	v	V	ww	W	R
1	13.7	0.8	6.5	51	1022.8	7	7	5	28	5	7	03	1	–
2	15.8	0.6	6.4	35	1016.2	6	0	9	13	7	6	05	1	–
3	17.6	3.0	7.6	38	1006.7	3	0	9	24	1	7	05	1	–
4	15.3	2.6	7.4	43	1008.4	5	5	6	27	7	7	82	8	0.0
5	14.1	3.9	8.1	45	1016.8	4	4	6	27	8	7	02	1	–
6	17.2	4.3	8.3	43	1026.4	7	1	5	32	3	6	05	1	–
7	14.4	6.1	9.4	58	1023.8	4	3	5	34	1	6	05	1	–
8	18.8	3.4	7.8	35	1019.4	5	0	9	13	1	7	02	1	–
9	22.7	8.5	11.1	40	1015.9	0	0	9	09	4	7	02	0	–
10	20.9	2.5	7.3	30	1014.9	0	0	9	11	6	7	02	0	–
11	22.9	7.1	10.1	36	1010.8	0	0	9	14	3	7	02	0	–
12	17.2	10.0	12.3	63	1010.1	5	5	5	30	6	6	05	1	–
13	20.2	10.1	12.4	52	1007.0	6	6	6	29	3	7	05	1	–
14	7.9	5.3	8.9	84	1014.7	7	7	4	31	5	7	25	6	2.5
15	10.4	2.8	7.5	60	1014.9	6	6	5	29	5	7	03	2	–
16	17.3	4.6	8.5	44	1019.1	0	0	9	31	3	7	01	1	–
17	18.3	3.2	7.7	37	1024.2	2	1	7	21	3	8	01	1	–
18	19.2	2.6	7.4	33	1021.0	2	1	7	06	2	8	02	0	–
19	20.6	7.4	10.3	42	1013.5	3	3	6	04	1	7	05	0	–
20	20.9	6.4	9.6	38	1010.1	7	1	7	06	4	7	03	1	–
21	20.8	9.3	11.7	48	1010.4	7	3	6	11	4	7	03	2	–
22	16.6	13.8	16.8	84	1014.5	5	5	5	30	5	6	25	2	3.0
23	15.4	2.3	7.2	42	1021.8	4	4	6	04	4	8	02	0	–
24	10.2	9.8	12.1	97	1022.5	8	6	3	06	4	6	61	6	1.8
25	18.6	12.0	14.0	65	1016.8	7	7	5	16	5	7	05	2	–
26	21.0	10.3	12.5	50	1011.0	5	5	6	17	1	7	05	1	–
27	16.9	8.9	11.4	59	1010.0	8	5	5	25	3	6	05	2	–
28	14.5	8.5	11.1	69	1010.1	8	8	5	27	5	6	25	2	0.0
29	7.5	4.6	8.5	82	1019.4	8	8	4	30	3	4	10	2	–
30	8.2	8.0	10.7	99	1014.6	8	6	2	04	2	4	61	8	3.8
31	12.0	7.7	10.5	75	1010.1	6	2	4	29	5	7	01	8	1.1

Godz. 19

DNI	TEMPERATURA POWIETRZA	TEMPERATURA PUNKTU ROSY	PREZNOŚĆ PARY WODNEJ	WILGOTNOŚĆ WZGLĘDNA	CIŚNIENIE ATMOSFERYCZNE	ZACHMURZENIE			WIATR		WIDZIALNOŚĆ	POGODA		OPAD
	T	T_d	e	U	P_o	N	N_h	h	dd	v	V	ww	W	R
1	10.1	1.2	6.7	54	1021.7	3	2	5	27	2	7	01	1	–
2	13.0	1.2	6.7	45	1012.3	1	0	9	15	4	6	05	1	–
3	14.3	6.4	9.6	58	1006.3	8	8	6	12	1	7	01	8	0.0
4	13.9	0.6	6.4	41	1009.4	1	1	5	29	5	7	01	8	0.0
5	14.1	2.8	7.5	47	1020.6	3	1	6	30	2	7	01	1	–
6	17.0	3.9	8.1	42	1022.6	2	0	9	35	1	6	05	1	–
7	15.0	4.1	8.2	49	1021.8	6	8	9	06	2	6	05	1	–
8	18.2	4.4	8.4	40	1018.0	5	0	9	09	1	7	01	2	–
9	20.3	9.0	11.5	49	1014.3	0	0	9	07	4	7	02	0	–
10	17.8	3.6	7.9	39	1013.8	8	0	9	09	4	7	02	0	–
11	20.6	7.7	10.5	43	1008.0	0	0	9	11	3	7	02	0	–
12	17.3	9.4	11.8	60	1008.1	7	0	9	33	2	6	05	1	–
13	15.0	9.3	11.7	68	1007.9	7	7	4	32	4	7	02	2	–
14	8.1	5.8	9.2	84	1016.2	8	8	4	31	8	7	25	2	0.2
15	12.0	3.6	7.9	57	1013.3	2	2	5	32	2	7	01	1	–
16	18.1	6.4	9.6	47	1020.2	6	0	9	33	1	7	01	1	–
17	17.9	4.6	8.5	41	1022.8	1	1	6	33	1	7	01	1	–
18	18.4	7.3	10.2	49	1019.8	0	0	9	09	1	8	02	0	–
19	18.8	7.4	10.3	48	1018.8	0	0	9	05	2	6	05	0	–
20	18.4	6.5	9.7	46	1009.6	7	1	7	06	4	7	03	2	–
21	18.3	8.0	10.7	51	1010.6	8	8	4	06	2	7	02	2	–
22	15.0	9.0	11.6	67	1016.4	6	6	5	07	1	7	01	1	–
23	11.7	4.4	8.4	61	1022.3	4	2	6	04	3	7	01	1	–
24	11.8	11.2	13.3	96	1020.8	8	8	4	08	4	5	10	6	2.4
25	18.3	12.0	14.0	66	1015.5	7	2	9	16	2	6	95	2	–
26	19.4	11.4	13.5	65	1009.5	8	8	6	21	7	7	25	1	0.0
27	12.5	7.5	10.4	72	1010.7	8	8	5	29	2	6	80	2	0.0
28	13.8	7.3	10.2	65	1011.6	5	5	5	29	4	6	05	8	0.0
29	8.9	4.1	8.2	72	1018.8	6	6	5	35	1	7	01	2	–
30	9.3	7.7	10.5	90	1014.5	7	7	4	00	0	6	10	6	0.7
31	12.3	9.0	11.5	81	1010.3	7	7	4	27	2	7	02	2	–

Tablica 1

ŁÓDŹ – LUBLINIEC

Maj 1976

Godz. 01

DNI	TEMPERATURA POWIETRZA	TEMPERATURA PUNKTU ROSY	PRĘŻNOŚĆ PARY WODNEJ	WILGOTNOŚĆ WZGLĘDNA	CIŚNIENIE ATMOSFERYCZNE	ZACHMURZENIE			WIATR		WIDZIALNOŚĆ	POGODA		OPAD
						N	N_h	h	dd	v	V	ww	W	R
	T	T_d	e	U	P_o									
1	2.8	1.7	6.9	92	1023.5	4	4	5	24	1	6	10	8	0.1
2	3.3	0.6	6.4	81	1023.3	5	5	5	00	0	6	10	1	–
3	7.9	2.1	7.1	67	1012.5	0	0	9	15	1	7	02	0	–
4	10.1	5.9	9.3	75	1006.8	8	3	5	11	2	7	60	2	0.0
5	6.1	2.8	7.5	79	1014.2	0	0	9	22	1	7	02	8	0.0
6	4.3	1.2	6.7	81	1025.2	0	0	9	00	0	7	01	0	–
7	10.3	5.0	8.7	70	1022.9	8	6	6	18	1	6	10	1	–
8	6.0	3.8	8.0	86	1022.6	0	0	9	09	1	6	10	1	–
9	8.3	4.4	8.4	76	1019.9	0	0	9	12	1	7	02	1	–
10	11.4	4.6	8.5	63	1017.2	0	0	9	11	6	7	02	0	–
11	9.9	0.0	6.1	50	1016.6	0	0	9	09	3	8	02	0	–
12	12.5	2.1	7.1	45	1013.2	0	0	9	10	3	7	02	0	–
13	13.3	8.4	11.0	82	1008.6	7	7	9	27	1	7	02	2	–
14	11.9	10.6	12.8	92	1008.4	8	8	4	32	6	6	10	8	0.3
15	6.4	4.3	8.3	86	1016.5	7	3	6	28	5	7	02	8	0.1
16	9.3	5.0	8.7	80	1015.0	8	8	4	30	3	7	21	6	0.1
17	9.0	8.4	11.0	96	1024.3	0	0	9	00	0	6	10	1	–
18	11.7	6.4	9.6	70	1024.1	6	6	5	05	3	7	02	1	–
19	9.3	7.7	10.5	90	1019.1	0	0	9	00	0	7	02	0	–
20	11.9	6.5	9.7	70	1012.4	0	0	9	08	2	7	02	0	–
21	11.8	6.8	9.9	71	1012.6	0	0	9	09	3	7	02	0	–
22	13.5	7.3	10.2	65	1013.2	5	5	6	09	4	7	03	1	–
23	9.5	7.4	10.3	87	1019.5	0	0	9	04	3	7	01	0	–
24	8.9	5.8	9.2	81	1024.2	8	8	5	07	4	7	03	2	–
25	11.9	9.2	11.6	83	1021.5	7	7	4	09	5	6	10	2	–
26	13.7	12.3	14.3	92	1016.6	7	0	9	14	1	6	10	2	–
27	13.2	11.9	13.9	92	1010.2	8	8	4	24	4	7	01	8	1.3
28	10.1	9.7	12.8	97	1011.5	8	4	4	00	0	6	61	8	4.8
29	8.7	8.3	10.9	97	1014.1	5	3	5	36	3	7	01	1	–
30	3.7	3.0	7.6	95	1019.2	3	3	5	00	0	5	10	1	–
31	6.0	5.5	9.1	97	1014.3	6	6	4	00	0	5	10	2	–

Godz. 07

DNI	TEMPERATURA POWIETRZA	TEMPERATURA PUNKTU ROSY	PRĘŻNOŚĆ PARY WODNEJ	WILGOTNOŚĆ WZGLĘDNA	CIŚNIENIE ATMOSFERYCZNE	ZACHMURZENIE			WIATR		WIDZIALNOŚĆ	POGODA		OPAD
						N	N_h	h	dd	v	V	ww	W	R
	T	T_d	e	U	P_o									
1	4.0	2.5	7.5	89	1024.0	6	6	6	24	4	6	10	1	–
2	6.8	0.6	6.4	65	1022.6	0	0	9	13	3	6	10	1	–
3	9.2	5.0	8.7	74	1011.0	0	0	9	18	5	6	10	0	–
4	9.5	7.5	10.4	88	1007.0	8	3	5	25	5	6	60	6	0.1
5	7.7	5.1	8.8	84	1017.4	0	0	9	24	3	7	02	0	–
6	6.7	2.6	7.4	76	1027.2	1	0	9	27	1	6	10	0	–
7	11.2	6.1	9.4	71	1022.8	6	3	9	33	2	6	10	6	0.0
8	9.9	2.9	7.5	61	1022.2	2	0	9	14	2	7	03	0	–
9	13.3	5.0	8.7	57	1019.4	0	0	9	14	1	7	02	0	–
10	13.5	4.6	8.5	55	1017.6	0	0	9	11	5	8	02	0	–
11	12.6	3.4	7.8	54	1015.2	0	0	9	11	6	8	02	0	–
12	12.5	5.0	8.7	60	1010.3	0	0	9	14	2	7	01	0	–
13	13.3	8.9	11.4	75	1007.7	6	3	9	14	1	6	10	2	–
14	6.6	5.9	9.3	95	1010.4	8	7	3	34	9	5	63	8	10.9
15	6.5	3.6	7.9	81	1015.8	7	7	5	27	5	7	03	2	–
16	8.7	4.6	8.5	75	1016.6	7	7	5	29	5	8	02	6	0.0
17	10.5	9.4	11.8	93	1025.1	7	7	9	00	0	6	10	1	–
18	10.9	5.1	8.8	68	1024.1	2	0	9	00	0	7	03	1	–
19	11.3	8.9	11.4	85	1017.3	9	9	9	29	1	7	02	0	–
20	15.3	8.2	10.9	63	1011.8	2	0	9	12	3	7	03	0	–
21	14.6	8.1	10.8	65	1012.4	7	0	9	10	3	7	02	1	–
22	15.6	8.5	11.1	68	1013.6	8	0	9	00	0	7	01	2	–
23	10.0	5.9	9.3	75	1021.6	1	1	4	04	5	7	03	1	–
24	8.6	8.0	10.7	96	1023.9	8	6	3	08	5	6	61	2	1.1
25	12.4	8.4	11.0	75	1020.8	7	2	5	11	4	7	03	2	–
26	14.1	12.1	14.1	88	1015.6	1	1	9	24	1	6	10	8	0.0
27	11.3	10.5	12.7	96	1010.0	8	6	2	26	3	5	61	6	1.0
28	10.3	9.7	12.0	95	1011.4	8	3	4	23	2	6	61	6	2.2
29	7.9	7.2	10.2	96	1016.8	8	8	3	31	7	5	51	6	0.1
30	6.6	4.4	8.4	86	1017.1	5	3	5	11	2	6	10	1	–
31	7.5	6.8	9.9	95	1012.8	8	6	2	21	1	5	61	2	0.8

Godz. 13

1	10.4	– 0.5	5.9	47	1023.0	5	5	6	27	6	8	03	2	–
2	15.2	0.6	6.4	37	1018.8	4	4	7	15	5	8	02	0	–
3	17.9	2.5	7.3	36	1007.9	2	1	6	23	6	7	02	1	–
4	14.9	3.9	8.1	48	1008.9	3	3	6	26	11	8	01	6	0.0
5	14.8	1.2	6.7	39	1019.1	3	3	6	27	8	8	01	1	–
6	16.5	2.3	7.2	39	1026.0	1	1	7	30	5	8	03	0	–
7	15.0	3.8	8.0	47	1023.5	4	4	6	36	6	7	01	1	–
8	17.9	3.8	8.0	39	1020.8	2	1	7	30	2	8	01	0	–
9	21.9	6.2	9.5	35	1017.7	0	0	9	09	3	8	02	0	–
10	20.2	0.0	6.1	25	1016.7	0	0	9	12	7	8	02	0	–
11	22.1	– 0.2	6.0	23	1012.7	0	0	9	12	8	8	02	0	–
12	20.4	9.2	11.6	49	1009.4	2	2	9	24	4	7	03	0	–
13	19.9	6.4	9.6	41	1006.6	7	3	7	27	2	7	03	2	–
14	7.6	6.7	9.8	94	1013.7	8	5	4	30	6	6	63	6	5.6
15	7.0	4.6	8.5	84	1015.8	7	7	5	32	7	7	80	2	0.2
16	16.5	7.5	10.4	55	1019.2	6	6	6	32	7	8	01	2	–
17	18.5	7.0	10.0	47	1024.7	6	1	6	33	4	8	01	2	–
18	18.3	5.3	8.9	42	1021.7	0	0	9	34	4	8	02	0	–
19	20.4	7.4	10.3	43	1014.2	3	3	6	30	2	8	03	0	–
20	20.8	5.9	9.3	38	1012.1	4	1	7	07	5	8	01	1	–
21	19.9	9.8	11.5	58	1011.7	5	1	7	06	3	8	03	2	–
22	19.2	8.1	10.8	49	1014.6	6	6	6	02	8	7	03	2	–
23	14.8	4.6	8.4	50	1021.7	5	5	6	05	4	8	03	1	–
24	12.2	10.1	12.4	87	1023.2	8	5	3	10	3	6	63	6	2.7
25	19.5	11.0	13.1	58	1018.6	7	5	6	13	4	7	03	2	–
26	21.1	4.7	12.0	48	1012.3	3	3	6	19	2	7	03	0	–
27	17.0	9.0	11.5	59	1010.5	6	5	5	30	4	7	03	6	0.2
28	14.6	8.1	10.8	65	1010.7	8	4	5	18	5	6	10	6	0.0
29	7.3	4.6	8.4	82	1019.8	7	7	4	32	5	7	60	5	0.0
30	8.7	7.5	10.4	93	1015.1	8	6	3	09	3	6	61	6	1.2
31	11.3	8.1	10.8	81	1011.2	7	7	4	26	6	7	25	6	1.2

Godz. 19

1	9.2	0.4	6.3	54	1022.2	7	5	6	27	2	8	01	2	–
2	14.2	0.6	6.4	40	1014.0	2	0	9	14	4	7	03	0	–
3	15.9	4.1	8.2	45	1006.8	7	7	6	24	1	7	03	1	–
4	11.7	4.4	8.4	61	1010.6	5	5	5	26	5	7	25	1	0.1
5	13.1	1.0	6.6	44	1021.0	3	1	7	29	4	8	01	0	–
6	14.8	3.6	7.9	47	1024.8	2	0	9	34	2	7	02	0	–
7	13.0	3.6	8.1	54	1022.6	7	0	9	36	3	8	01	1	–
8	14.8	3.4	7.8	41	1019.3	5	0	9	35	2	7	01	1	–
9	18.7	6.8	9.9	46	1015.9	0	0	9	05	6	8	02	0	–
10	17.7	0.4	6.3	31	1015.6	0	0	9	08	6	8	02	0	–
11	20.2	2.3	7.2	30	1010.6	0	0	9	11	5	8	02	0	–
12	16.8	9.0	11.5	60	1008.2	7	4	6	29	3	7	01	1	–
13	14.4	10.4	12.6	77	1007.7	8	4	5	33	4	6	80	2	0.0
14	8.3	4.4	8.4	77	1015.2	6	4	5	29	6	8	01	6	1.5
15	10.5	4.4	8.4	66	1013.4	7	7	6	27	5	8	03	8	0.1
16	15.7	9.8	12.1	67	1021.3	5	5	6	01	2	8	01	1	–
17	16.7	5.8	9.2	48	1023.3	2	2	6	33	3	7	03	1	–
18	18.3	7.3	10.2	48	1019.3	1	1	7	34	2	8	01	0	–
19	18.9	5.1	8.8	40	1011.8	0	0	9	02	2	8	01	0	–
20	18.4	5.1	8.8	41	1010.6	4	0	9	06	3	7	01	1	–
21	18.1	7.0	10.0	48	1011.6	6	1	9	08	3	7	01	1	–
22	15.6	7.3	10.2	57	1016.8	4	4	9	05	5	7	01	8	0.3
23	10.6	6.1	9.4	73	1023.6	7	7	6	05	5	7	03	1	–
24	12.5	11.0	13.1	98	1022.2	7	7	9	09	3	6	10	6	2.2
25	17.3	11.9	13.9	71	1017.2	7	1	9	13	4	7	03	8	0.6
26	20.3	10.5	12.7	53	1009.7	6	6	6	09	1	7	02	1	–
27	13.4	8.6	11.2	73	1010.9	8	4	5	31	7	7	03	2	–
28	13.5	8.9	11.4	74	1011.3	6	4	4	00	0	7	03	8	0.3
29	8.0	3.4	7.8	73	1019.5	7	7	5	29	1	7	01	6	0.0
30	8.3	7.4	10.3	94	1014.6	8	8	4	03	2	6	10	6	0.3
31	11.1	7.4	10.3	77	1010.6	6	6	5	30	3	7	01	8	0.9

Godz. 01

DNI	TEMPERATURA POWIETRZA T	TEMPERATURA PUNKTU ROSY T_d	PREŻNOŚĆ PARY WODNEJ e	WILGOTNOŚĆ WZGLĘDNA U	CIŚNIENIE ATMOSFERYCZNE P_o	ZACHMURZENIE N	N_h	h	WIATR dd	v	WIDZIALNOŚĆ V	POGODA ww	W	OPAD R
1	2.6	0.6	6.4	87	1022.9	3	3	5	24	4	7	01	8	0.0
2	3.0	0.2	6.2	81	1022.8	0	0	9	21	2	7	02	1	-
3	7.8	3.4	7.8	74	1013.6	8	8	9	12	3	7	03	1	-
4	8.3	6.7	9.8	90	1009.8	0	0	9	17	1	6	10	1	-
5	7.1	3.4	7.8	73	1014.3	8	8	5	22	1	7	03	8	0.0
6	5.0	2.1	7.1	81	1022.7	0	0	9	29	2	7	02	0	-
7	7.4	3.6	7.9	77	1022.5	6	6	9	00	0	7	01	1	-
8	4.2	2.1	7.1	85	1022.5	0	0	9	34	3	7	01	1	-
9	6.8	2.3	7.3	74	1019.6	0	0	9	34	2	7	01	1	-
10	8.5	2.8	7.5	67	1017.8	0	0	9	06	2	8	02	0	-
11	7.1	1.7	6.9	89	1018.2	0	0	9	08	2	8	02	0	-
12	8.4	3.2	7.7	71	1013.5	0	0	9	08	1	8	02	0	-
13	9.7	6.1	9.4	77	1009.0	0	0	9	12	2	8	01	1	-
14	10.9	10.7	12.9	99	1008.0	8	8	4	18	1	3	46	8	0.4
15	5.3	4.1	8.2	92	1013.7	8	6	3	31	7	6	61	8	5.4
16	6.2	5.8	9.2	97	1013.6	8	8	4	24	3	6	61	8	2.6
17	8.8	8.4	11.0	97	1021.8	2	2	4	28	3	6	10	5	0.0
18	7.6	6.2	9.5	91	1023.0	0	0	9	32	3	7	01	1	-
19	8.6	6.5	9.7	87	1017.6	0	0	9	00	0	7	01	1	-
20	11.4	7.0	10.0	74	1011.8	0	0	9	02	1	7	02	0	-
21	7.6	5.8	9.2	88	1012.9	0	0	9	00	0	7	02	0	-
22	10.5	7.3	10.2	81	1013.0	0	0	9	07	2	7	02	0	-
23	8.3	7.7	10.5	95	1017.9	8	8	4	04	4	6	10	1	-
24	8.6	6.4	9.8	86	1023.6	8	8	4	09	3	6	18	6	0.9
25	10.2	7.3	10.2	83	1023.6	0	0	9	07	2	7	02	1	-
26	11.6	8.6	11.2	82	1017.7	0	0	9	15	1	7	51	1	-
27	11.3	10.5	12.7	95	1010.7	3	2	4	17	2	5	10	1	-
28	11.4	10.8	13.0	96	1009.5	8	8	4	34	2	5	61	6	3.3
29	9.6	8.8	11.3	94	1012.6	8	8	4	26	1	4	10	2	-
30	6.5	5.6	9.1	94	1019.0	8	8	4	22	4	6	10	2	-
31	8.1	7.5	10.3	96	1013.4	8	8	3	35	2	5	10	2	-

Godz. 07

DNI	TEMPERATURA POWIETRZA T	TEMPERATURA PUNKTU ROSY T_d	PREŻNOŚĆ PARY WODNEJ e	WILGOTNOŚĆ WZGLĘDNA U	CIŚNIENIE ATMOSFERYCZNE P_o	ZACHMURZENIE N	N_h	h	WIATR dd	v	WIDZIALNOŚĆ V	POGODA ww	W	OPAD R
1	4.9	2.3	7.2	84	1023.5	1	1	9	24	2	7	03	8	0.1
2	6.9	2.3	7.2	73	1023.2	0	0	9	25	1	8	02	0	-
3	7.6	7.2	10.1	97	1011.9	7	7	8	15	1	6	60	6	0.8
4	9.8	7.8	10.6	89	1009.8	7	7	5	20	3	6	10	1	-
5	8.9	4.6	8.5	74	1017.2	2	2	9	27	5	8	01	1	-
6	7.8	2.6	7.4	78	1025.4	2	1	9	29	3	8	01	0	-
7	10.3	5.0	8.7	70	1020.6	5	5	5	02	2	8	01	2	-
8	7.7	4.1	8.2	78	1021.6	3	0	9	34	3	8	02	0	-
9	9.5	7.4	10.3	87	1019.3	3	2	9	00	0	8	02	1	-
10	10.8	6.4	9.6	74	1018.1	0	0	9	05	1	8	02	0	-
11	11.6	5.5	9.0	65	1017.5	0	0	9	13	2	8	02	0	-
12	13.3	7.1	10.1	65	1012.2	2	0	9	10	1	8	03	0	-
13	11.5	8.4	11.0	81	1007.9	0	0	9	17	1	8	02	1	-
14	12.4	12.0	14.0	98	1007.2	7	7	4	18	3	5	28	4	-
15	6.2	4.3	8.3	87	1014.1	8	8	3	28	8	8	02	6	1.9
16	7.1	6.7	9.8	97	1014.6	8	8	3	28	4	5	51	6	0.2
17	9.6	7.4	10.3	87	1023.5	5	4	5	33	3	7	01	4	-
18	10.0	6.4	9.6	79	1022.2	0	0	9	29	3	7	02	0	-
19	13.9	7.7	10.5	65	1015.9	2	0	9	32	1	8	03	0	-
20	13.6	9.7	12.0	77	1010.8	0	0	9	03	2	8	02	0	-
21	13.0	8.1	10.6	71	1012.6	1	0	9	07	1	8	03	0	-
22	12.3	9.7	12.0	83	1013.2	0	0	9	06	3	6	10	0	-
23	9.3	7.7	10.5	90	1019.8	7	7	3	04	4	6	10	2	-
24	10.6	7.0	10.0	78	1024.0	7	4	9	07	6	8	01	2	-
25	13.5	8.0	10.7	69	1022.5	2	2	9	10	3	8	01	0	-
26	14.9	11.5	13.6	80	1015.8	4	1	9	17	1	7	01	8	0.1
27	12.4	11.5	13.6	94	1009.9	8	8	5	22	2	5	80	1	0.0
28	11.6	11.0	13.1	95	1009.5	8	8	3	31	1	6	10	6	4.5
29	8.5	7.9	10.6	95	1014.6	8	8	4	27	4	5	10	6	0.2
30	7.5	4.4	8.4	81	1017.9	5	4	4	00	0	7	03	1	-
31	8.4	6.5	9.7	88	1012.9	8	5	4	00	0	6	10	5	0.0

Godz. 13

DNI	TEMPERATURA POWIETRZA T	TEMPERATURA PUNKTU ROSY T_d	PREŻNOŚĆ PARY WODNEJ e	WILGOTNOŚĆ WZGLĘDNA U	CIŚNIENIE ATMOSFERYCZNE P_o	ZACHMURZENIE N	N_h	h	WIATR dd	v	WIDZIALNOŚĆ V	POGODA ww	W	OPAD R
1	10.0	2.8	7.5	61	1022.6	4	2	5	24	4	8	25	1	0.0
2	13.3	1.5	6.8	45	1020.5	5	5	6	00	0	8	61	1	-
3	14.6	5.0	8.7	53	1009.7	5	4	6	18	3	7	02	6	0.0
4	13.5	9.8	12.1	78	1008.9	7	7	4	27	3	8	25	2	0.2
5	14.8	3.2	7.7	46	1017.8	5	5	6	26	8	8	01	1	-
6	14.5	0.0	6.5	39	1024.6	2	0	9	29	7	8	02	0	-
7	12.7	8.5	11.1	75	1021.0	7	7	5	35	6	8	02	2	-
8	14.5	- 0.2	6.0	36	1020.4	3	1	7	31	4	8	01	1	-
9	17.7	3.8	8.0	40	1017.7	1	1	7	05	3	8	03	0	-
10	17.4	1.7	6.9	35	1017.5	0	0	9	10	4	8	02	0	-
11	19.0	4.8	8.6	40	1014.9	0	0	9	11	2	8	02	0	-
12	20.4	6.4	9.6	40	1010.2	0	0	9	10	4	8	01	0	-
13	16.3	12.3	14.3	77	1007.5	7	7	4	11	3	7	29	6	0.0
14	8.1	7.1	10.1	94	1008.3	8	8	2	31	5	5	80	2	0.1
15	8.6	3.6	7.9	71	1014.1	8	8	3	25	7	8	25	2	1.1
16	9.2	8.5	11.1	95	1017.9	8	8	3	29	2	5	51	5	0.4
17	16.7	8.4	11.0	58	1023.2	5	1	6	21	6	7	03	1	-
18	17.9	9.9	12.2	60	1019.6	2	2	6	29	4	8	03	0	-
19	19.5	6.5	9.7	43	1013.4	3	3	7	23	1	8	02	1	-
20	19.7	7.0	10.0	44	1010.3	4	4	6	35	4	8	02	0	-
21	18.2	7.1	10.1	48	1012.4	5	3	6	11	3	8	03	1	-
22	18.0	8.8	11.3	54	1012.7	7	7	6	03	3	8	03	1	-
23	11.0	6.4	9.6	73	1021.7	8	8	4	10	4	8	83	6	2.6
24	15.9	7.7	10.5	58	1023.8	8	8	5	09	6	8	01	2	-
25	20.4	6.1	9.4	39	1020.4	4	3	7	13	6	8	03	0	-
26	20.0	13.3	15.3	65	1012.5	8	8	5	26	3	7	95	1	2.7
27	14.3	12.4	14.4	89	1010.0	8	8	4	32	2	6	80	2	0.1
28	10.7	10.1	12.4	96	1010.3	8	4	3	32	3	6	61	6	7.1
29	10.8	8.2	10.9	83	1016.9	7	7	4	28	5	8	02	8	3.0
30	13.9	9.2	11.6	72	1014.6	8	3	5	28	1	7	81	1	-
31	11.4	8.0	10.7	80	1010.9	8	8	4	27	1	7	80	2	0.0

Godz. 19

DNI	TEMPERATURA POWIETRZA T	TEMPERATURA PUNKTU ROSY T_d	PREŻNOŚĆ PARY WODNEJ e	WILGOTNOŚĆ WZGLĘDNA U	CIŚNIENIE ATMOSFERYCZNE P_o	ZACHMURZENIE N	N_h	h	WIATR dd	v	WIDZIALNOŚĆ V	POGODA ww	W	OPAD R
1	8.2	2.1	7.1	65	1021.5	3	2	5	27	3	8	03	8	0.0
2	11.3	4.6	8.5	64	1016.8	0	0	9	09	2	7	02	1	-
3	12.5	8.5	11.1	76	1008.6	6	1	6	15	2	7	01	1	-
4	12.1	5.5	8.9	62	1010.1	6	6	4	21	2	8	25	9	0.0
5	11.2	3.4	7.8	59	1020.2	3	2	8	29	3	8	01	1	-
6	12.0	4.3	8.3	60	1023.7	2	0	5	31	2	8	02	0	-
7	8.6	4.1	8.2	73	1021.6	7	1	6	31	2	8	01	2	-
8	12.6	3.4	7.8	54	1019.1	6	0	9	27	1	8	02	1	-
9	14.7	6.2	9.5	56	1016.5	1	1	9	03	2	8	01	0	-
10	13.9	2.1	7.1	45	1016.9	0	0	9	09	2	8	02	0	-
11	15.6	4.6	8.5	49	1013.0	8	0	9	10	2	8	02	0	-
12	15.8	6.5	9.7	54	1008.6	1	0	9	10	2	8	02	0	-
13	12.4	10.7	12.9	90	1008.6	8	8	5	16	3	6	80	9	0.9
14	5.7	4.4	8.4	92	1011.6	8	8	3	33	5	6	81	8	2.0
15	6.8	5.6	9.1	92	1013.3	8	8	4	30	4	6	88	2	0.1
16	9.8	9.6	11.8	97	1020.6	8	8	2	33	1	4	50	6	0.2
17	14.0	7.4	10.3	64	1022.0	3	3	6	26	3	8	01	1	-
18	15.3	8.6	11.2	69	1017.9	3	1	5	28	3	8	03	1	-
19	16.6	8.5	11.1	59	1011.6	1	0	9	03	3	8	01	0	-
20	14.9	7.7	10.5	62	1011.1	0	0	9	04	2	8	01	1	-
21	16.0	7.8	10.6	58	1012.1	3	1	6	06	1	8	01	1	-
22	11.9	9.7	12.0	85	1015.5	8	2	5	07	3	8	01	2	-
23	8.0	5.9	9.3	86	1023.8	8	5	4	10	4	7	60	2	0.1
24	15.1	8.6	11.2	65	1023.2	6	6	9	12	2	7	03	2	-
25	15.7	8.5	11.1	62	1018.5	5	1	7	11	3	8	03	1	-
26	15.3	12.2	14.2	81	1011.7	7	4	5	18	3	7	01	9	0.4
27	12.6	12.0	14.1	96	1009.7	8	8	4	13	1	5	63	8	1.7
28	11.2	9.3	11.7	89	1011.2	4	3	5	30	1	6	10	8	1.1
29	8.8	5.9	9.3	85	1018.7	7	7	4	32	5	7	02	8	0.1
30	10.0	9.2	11.6	94	1012.6	7	5	4	04	4	6	10	8	0.8
31	10.3	9.7	12.8	96	1018.0	7	7	4	24	2	6	25	8	1.3

Godz. 01

DNI	TEMPERATURA POWIETRZA T	TEMPERATURA PUNKTU ROSY T_d	PREŻNOŚĆ PARY WODNEJ e	WILGOTNOŚĆ WZGLĘDNA U	CIŚNIENIE ATMOSFERYCZNE P_o	ZACHMURZENIE N	N_h	h	WIATR dd	v	WIDZIALNOŚĆ V	POGODA ww	W	OPAD R
1	2.1	1.2	6.7	94	1024.8	0	0	9	24	2	7	01	1	–
2	2.4	0.6	6.4	88	1023.1	4	4	9	00	0	7	03	1	–
3	5.1	2.6	7.4	85	1010.9	0	0	9	15	3	7	02	0	–
4	10.3	7.8	10.6	84	1006.1	8	8	9	24	2	6	61	2	8.1
5	8.0	4.1	8.2	76	1016.2	0	0	5	27	7	8	02	1	–
6	4.4	1.9	7.0	84	1025.2	2	0	9	23	1	7	02	1	–
7	8.5	4.6	8.5	76	1023.0	2	0	9	15	1	6	10	0	–
8	5.0	3.8	7.6	87	1022.2	0	0	9	00	0	7	02	0	–
9	7.6	1.9	7.0	86	1018.4	2	0	9	12	2	8	02	1	–
10	14.9	7.7	10.5	82	1014.6	0	0	9	09	5	7	02	0	–
11	8.9	1.9	7.0	62	1013.8	0	0	5	13	4	8	02	0	–
12	15.4	11.3	13.4	77	1010.2	1	1	7	28	6	7	02	0	–
13	10.4	9.2	11.6	92	1009.2	3	3	7	24	2	6	10	1	–
14	8.8	8.6	11.2	99	1011.6	8	8	6	19	3	6	61	8	6.2
15	5.4	2.8	7.5	85	1018.6	6	2	6	28	3	8	01	8	0.0
16	3.2	2.1	7.1	92	1016.9	0	0	9	26	2	7	02	0	–
17	11.6	8.1	10.8	79	1024.0	7	7	9	29	1	7	02	1	–
18	8.2	5.9	9.3	86	1023.8	2	2	9	00	0	7	01	1	–
19	7.8	6.4	9.6	91	1018.3	0	0	9	00	0	7	02	0	–
20	12.1	8.2	10.9	77	1011.0	2	2	7	00	0	8	03	1	–
21	12.2	11.5	13.6	95	1010.5	8	8	9	29	1	6	10	2	–
22	10.2	9.8	12.1	97	1015.7	8	5	3	31	5	7	63	6	15.7
23	9.2	4.8	8.6	74	1020.0	0	0	9	36	2	7	01	1	–
24	8.0	5.9	9.3	86	1022.8	1	1	9	05	1	8	01	1	–
25	6.9	6.9	9.9	100	1019.9	0	0	9	12	1	3	46	1	–
26	10.4	10.0	12.3	97	1016.9	1	1	9	01	1	6	10	9	2.7
27	11.8	11.2	13.3	96	1012.2	8	8	9	29	2	5	10	8	0.9
28	8.8	8.4	11.0	99	1010.9	5	5	9	00	0	4	10	2	–
29	6.1	5.7	9.1	97	1017.1	0	0	9	28	3	6	10	8	0.0
30	7.8	5.8	9.2	87	1017.7	7	7	9	12	4	7	02	1	–
31	7.8	7.6	10.4	99	1014.3	8	8	4	00	0	5	10	2	–

Godz. 07

DNI	TEMPERATURA POWIETRZA T	TEMPERATURA PUNKTU ROSY T_d	PREŻNOŚĆ PARY WODNEJ e	WILGOTNOŚĆ WZGLĘDNA U	CIŚNIENIE ATMOSFERYCZNE P_o	ZACHMURZENIE N	N_h	h	WIATR dd	v	WIDZIALNOŚĆ V	POGODA ww	W	OPAD R
1	5.3	3.8	8.0	90	1025.2	2	2	9	27	4	6	10	1	–
2	6.4	3.6	7.9	83	1020.9	3	3	9	13	4	6	10	1	–
3	8.1	4.8	8.6	80	1009.8	8	0	9	14	1	6	10	1	–
4	10.2	7.5	10.4	84	1008.5	6	6	9	27	5	8	21	8	0.6
5	10.5	4.6	8.5	67	1019.0	0	0	9	27	7	7	02	0	–
6	8.6	4.3	8.3	74	1027.0	1	0	9	00	0	6	10	0	–
7	11.1	8.1	10.8	82	1024.1	0	0	9	30	3	6	10	1	–
8	8.2	5.9	9.3	85	1021.7	7	0	9	12	2	6	10	1	–
9	12.4	5.6	9.1	63	1017.7	0	0	9	12	4	6	05	0	–
10	14.2	7.4	10.3	68	1015.1	0	0	9	13	5	7	02	0	–
11	10.9	4.1	8.2	68	1012.6	0	0	9	13	5	7	02	0	–
12	13.0	9.4	11.8	79	1012.1	2	2	5	31	7	6	10	1	–
13	13.9	11.3	13.4	84	1007.4	4	1	9	23	2	6	10	1	–
14	8.0	7.6	10.4	97	1013.6	8	6	3	31	6	6	63	6	3.3
15	7.5	3.9	8.1	78	1017.7	6	6	8	29	3	7	01	1	–
16	8.5	5.9	9.3	83	1019.8	1	0	9	30	1	6	10	0	–
17	13.9	8.6	11.2	70	1025.1	5	5	9	30	4	7	01	2	–
18	12.5	8.0	10.7	74	1023.3	0	0	9	09	3	6	10	0	–
19	12.9	8.2	10.9	73	1016.9	1	0	9	14	2	6	10	0	–
20	13.7	10.0	12.3	78	1010.6	1	1	9	35	1	6	10	0	–
21	13.6	12.2	14.2	92	1010.8	7	2	5	26	3	5	10	2	–
22	9.5	9.1	11.6	97	1016.4	8	7	2	30	5	6	61	6	5.1
23	8.1	4.6	8.5	78	1021.9	6	6	6	31	3	8	01	1	–
24	9.2	7.3	10.2	88	1023.0	7	6	4	08	2	7	03	1	–
25	10.3	10.3	12.5	100	1018.9	9	9	e	15	3	2	45	4	–
26	12.8	12.2	14.2	95	1014.9	0	0	9	14	1	6	10	4	–
27	11.4	9.8	12.1	93	1011.4	6	4	9	00	0	6	10	2	–
28	10.8	8.4	11.0	85	1011.2	5	5	9	24	3	6	10	1	–
29	7.9	6.1	9.4	88	1018.6	8	8	4	31	3	6	10	1	–
30	9.3	7.7	10.5	93	1014.3	8	8	9	12	4	6	10	2	–
31	10.2	9.2	11.6	93	1013.3	8	8	5	28	5	7	61	8	1.8

Godz. 13

DNI	TEMPERATURA POWIETRZA T	TEMPERATURA PUNKTU ROSY T_d	PREŻNOŚĆ PARY WODNEJ e	WILGOTNOŚĆ WZGLĘDNA U	CIŚNIENIE ATMOSFERYCZNE P_o	ZACHMURZENIE N	N_h	h	WIATR dd	v	WIDZIALNOŚĆ V	POGODA ww	W	OPAD R
1	12.0	2.1	7.1	50	1024.0	6	6	7	31	5	8	03	1	–
2	16.9	3.2	7.7	40	1016.1	1	0	9	19	6	8	02	0	–
3	17.8	5.6	9.1	44	1007.8	5	1	7	28	3	7	03	1	–
4	16.4	3.0	7.6	41	1009.2	5	5	6	26	7	8	03	1	–
5	16.5	4.1	8.2	44	1020.4	3	3	7	29	8	8	01	1	–
6	18.4	1.7	6.9	32	1025.6	0	0	9	95	1	8	02	0	–
7	18.4	3.9	8.1	38	1022.3	1	1	6	36	4	7	03	0	–
8	19.2	4.3	8.3	38	1019.9	8	0	9	12	4	8	02	2	–
9	24.8	8.0	10.7	34	1014.8	0	0	5	14	9	8	02	0	–
10	23.0	6.2	9.5	33	1013.2	0	0	9	10	7	8	02	0	–
11	23.4	9.0	11.5	40	1010.2	0	0	9	12	2	7	02	0	–
12	18.1	10.1	12.4	60	1011.4	5	5	9	30	4	8	01	1	–
13	15.6	12.5	14.5	82	1008.1	7	4	6	27	3	7	80	1	0.2
14	11.5	5.5	9.0	65	1015.9	8	5	5	32	7	5	01	6	1.2
15	13.4	6.8	9.9	64	1015.9	7	7	6	29	6	8	25	2	0.0
16	19.4	7.5	10.4	46	1020.1	1	1	7	30	4	7	02	0	–
17	19.7	7.5	10.2	44	1024.3	2	2	7	02	4	8	03	1	–
18	20.4	8.8	11.3	47	1021.0	3	3	6	09	3	8	03	0	–
19	22.5	10.0	12.3	46	1013.5	1	1	6	17	2	8	02	0	–
20	22.9	10.3	12.5	45	1009.8	1	1	7	05	2	8	02	0	–
21	14.3	13.3	15.3	93	1011.7	8	4	5	00	0	5	63	2	0.4
22	10.5	9.9	12.2	96	1017.4	8	6	3	30	5	6	21	6	4.2
23	15.8	5.5	9.0	58	1022.5	4	4	7	05	7	8	01	1	–
24	9.9	8.8	11.3	93	1022.2	8	8	4	08	2	7	25	2	0.0
25	20.4	12.2	14.2	59	1016.0	4	1	6	15	5	8	01	4	–
26	21.0	15.6	15.6	62	1011.0	8	8	6	20	2	8	03	0	–
27	13.5	8.0	10.7	70	1012.1	8	3	6	28	7	8	01	1	–
28	14.3	9.7	12.0	74	1011.0	6	5	6	29	6	8	03	8	1.5
29	11.8	8.8	9.9	72	1015.4	7	3	5	35	3	8	01	2	–
30	16.4	12.4	14.4	77	1013.7	6	5	5	15	5	6	10	8	0.5
31	13.1	9.4	11.8	78	1012.5	8	8	5	29	8	7	03	9	5.2

Godz. 19

DNI	TEMPERATURA POWIETRZA T	TEMPERATURA PUNKTU ROSY T_d	PREŻNOŚĆ PARY WODNEJ e	WILGOTNOŚĆ WZGLĘDNA U	CIŚNIENIE ATMOSFERYCZNE P_o	ZACHMURZENIE N	N_h	h	WIATR dd	v	WIDZIALNOŚĆ V	POGODA ww	W	OPAD R
1	9.4	1.2	6.7	67	1022.6	5	2	7	29	2	8	03	1	–
2	14.7	2.6	7.4	45	1012.5	1	1	9	20	7	8	03	0	–
3	14.4	5.8	9.2	57	1007.1	6	3	7	31	3	7	01	2	–
4	14.4	1.9	7.0	43	1011.2	6	4	7	30	7	8	02	1	–
5	13.9	3.9	8.1	51	1021.9	5	1	7	30	3	8	01	1	–
6	19.2	3.2	7.7	35	1023.0	4	0	9	06	1	8	03	0	–
7	16.5	2.1	7.1	38	1021.9	2	0	9	02	2	8	02	0	–
8	15.8	6.2	9.5	53	1017.8	8	0	9	12	2	8	02	2	–
9	21.5	7.3	10.2	40	1012.9	0	0	9	00	8	8	02	0	–
10	19.8	2.8	7.5	32	1012.2	0	0	9	10	6	8	02	0	–
11	20.1	8.5	11.1	47	1008.6	1	1	9	13	2	7	03	0	–
12	17.5	9.2	11.6	58	1009.1	1	1	9	33	3	7	02	1	–
13	11.0	10.4	12.6	96	1010.1	8	6	6	29	5	6	80	2	2.2
14	9.2	3.8	8.0	69	1017.7	6	6	6	33	5	8	03	8	0.0
15	13.3	4.3	8.3	55	1014.5	1	1	7	30	2	8	01	1	–
16	19.5	6.1	9.4	41	1021.4	5	2	9	04	1	7	03	1	–
17	18.6	6.2	9.5	44	1023.3	1	1	8	05	1	8	01	1	–
18	19.1	7.1	10.1	45	1018.5	0	0	9	07	3	8	02	0	–
19	21.0	9.5	11.9	48	1010.9	4	1	9	07	2	8	03	0	–
20	18.6	12.9	14.9	69	1009.2	7	5	8	30	2	6	95	1	–
21	11.4	10.8	13.0	96	1013.9	8	7	2	30	6	5	63	8	5.6
22	11.4	10.5	12.7	95	1018.3	8	8	2	29	5	5	10	2	–
23	13.5	3.8	8.0	52	1022.3	5	1	7	36	2	8	01	1	–
24	12.0	9.7	12.0	85	1020.7	7	7	6	14	1	7	01	6	0.8
25	17.5	13.9	15.9	79	1015.3	7	3	5	16	2	8	03	1	–
26	15.2	11.6	13.7	80	1011.9	8	5	7	29	5	7	02	9	0.8
27	12.1	9.7	12.0	84	1011.2	7	1	6	20	2	7	21	8	0.0
28	12.9	8.1	10.8	72	1013.6	2	2	6	30	5	8	25	1	8.0
29	12.2	7.7	10.5	74	1018.4	1	1	9	05	2	8	01	1	–
30	10.5	8.6	11.2	88	1015.2	8	8	4	34	3	6	10	1	–
31	12.0	9.9	12.2	87	1011.9	7	5	6	28	5	7	03	8	0.1

Godz. 01

DNI	TEMPERATURA POWIETRZA T	TEMPERATURA PUNKTU ROSY T_d	PREŻNOŚĆ PARY WODNEJ e	WILGOTNOŚĆ WZGLĘDNA U	CIŚNIENIE ATMOSFERYCZNE P_o	ZACHMURZENIE N	N_h	h	WIATR dd	v	WIDZIALNOŚĆ V	POGODA ww	W	OPAD R
1	- 0.7	- 1.4	5.5	93	1025.7	8	0	9	00	0	6	10	1	-
2	0.3	- 0.7	5.8	93	1023.5	3	3	6	05	1	5	10	1	-
3	3.9	1.9	7.0	86	1011.5	0	0	9	00	0	6	10	0	-
4	11.1	5.6	9.1	69	1006.5	8	7	6	18	2	7	02	6	0.0
5	4.1	1.5	6.8	82	1016.8	0	0	9	12	3	8	02	1	-
6	2.6	1.7	6.9	96	1025.8	0	0	9	00	0	6	10	0	-
7	4.9	3.9	8.1	93	1023.7	3	0	9	12	2	7	02	0	-
8	2.4	1.0	6.6	90	1022.5	1	0	9	00	0	7	01	0	-
9	5.9	1.7	6.9	76	1018.4	0	0	9	25	1	7	02	1	-
10	11.5	5.6	9.1	67	1013.4	0	0	9	09	2	8	02	0	-
11	11.9	1.9	7.0	50	1012.4	0	0	9	09	3	7	02	0	-
12	13.4	10.4	12.6	83	1011.9	0	0	9	30	1	7	01	1	-
13	6.4	6.2	9.5	98	1010.3	3	3	6	00	0	6	10	1	-
14	7.8	5.4	9.0	85	1012.6	8	7	5	00	0	5	10	6	9.0
15	2.2	0.8	6.5	90	1020.0	2	2	9	13	1	7	01	1	-
16	8.7	8.4	6.3	98	1018.3	8	8	9	02	1	7	02	0	-
17	10.0	7.6	10.4	87	1024.8	8	7	9	00	0	6	60	1	0.0
18	5.9	4.5	8.4	97	1024.4	1	0	9	14	1	7	03	0	-
19	9.7	6.4	9.6	80	1017.9	5	5	9	00	0	7	02	1	-
20	8.1	7.7	10.5	97	1012.0	0	0	9	00	0	6	10	0	-
21	11.1	10.9	13.0	99	1011.5	7	7	5	31	2	5	10	8	0.0
22	8.3	8.3	11.0	100	1016.7	8	7	4	26	3	6	10	6	4.5
23	7.8	7.2	10.1	96	1020.7	3	3	5	13	1	4	10	6	0.2
24	1.9	1.9	7.0	100	1022.8	0	0	9	11	2	7	02	0	-
25	6.9	6.5	9.6	97	1018.9	0	0	9	36	1	5	10	1	-
26	6.9	6.7	9.8	99	1017.6	0	0	9	13	1	1	46	9	8.4
27	8.6	8.4	11.0	99	1013.1	7	7	9	14	2	6	10	8	0.0
28	4.7	4.5	8.4	98	1012.3	7	6	0	00	0	2	46	8	0.0
29	7.8	7.4	10.3	97	1017.0	8	7	5	32	1	5	10	2	-
30	7.7	7.5	10.4	99	1016.1	6	3	9	00	0	5	10	1	-
31	8.0	8.0	10.7	100	1014.6	7	7	9	12	2	5	10	2	-

Godz. 07

DNI	TEMPERATURA POWIETRZA T	TEMPERATURA PUNKTU ROSY T_d	PREŻNOŚĆ PARY WODNEJ e	WILGOTNOŚĆ WZGLĘDNA U	CIŚNIENIE ATMOSFERYCZNE P_o	ZACHMURZENIE N	N_h	h	WIATR dd	v	WIDZIALNOŚĆ V	POGODA ww	W	OPAD R
1	1.2	0.7	6.4	96	1025.9	6	6	6	11	1	7	03	1	-
2	2.1	1.0	6.6	92	1020.6	2	0	9	00	0	7	02	0	-
3	7.7	4.8	8.6	82	1010.1	7	0	9	15	3	7	02	1	-
4	9.4	5.0	8.7	74	1008.8	3	3	6	27	3	7	01	0	1.1
5	8.7	3.9	8.1	72	1019.0	3	3	6	28	3	8	03	0	-
6	5.4	3.2	7.7	86	1027.1	1	0	9	00	0	7	01	0	-
7	7.5	5.1	8.8	85	1024.4	0	0	9	00	0	7	02	0	-
8	5.9	2.8	7.5	81	1021.3	7	0	5	08	1	9	02	1	-
9	13.7	3.8	8.0	50	1015.9	0	0	9	10	2	8	02	0	-
10	16.1	6.1	9.4	52	1012.8	0	0	9	09	4	8	02	0	-
11	11.5	3.9	8.1	59	1011.4	0	0	9	11	1	8	02	0	-
12	10.9	8.5	11.1	85	1013.4	8	8	6	30	2	5	10	1	-
13	10.4	8.8	11.3	89	1008.4	7	4	9	35	1	8	03	1	-
14	5.9	4.4	8.4	90	1015.8	8	7	4	29	6	5	10	8	5.6
15	3.7	1.9	7.0	88	1019.9	6	5	6	00	0	7	03	1	-
16	5.1	3.0	7.6	87	1019.8	0	0	9	00	0	7	02	0	-
17	11.5	8.5	11.1	82	1025.0	5	5	9	00	0	8	03	6	0.0
18	8.6	6.4	9.6	86	1022.7	1	1	7	00	0	8	03	0	-
19	10.6	7.5	10.2	81	1015.9	0	0	9	00	0	7	02	1	-
20	10.9	9.3	11.7	90	1011.4	2	2	9	02	1	5	10	0	-
21	10.7	10.5	12.7	99	1011.9	9	9	-	27	2	3	51	4	0.0
22	8.4	7.7	10.5	94	1017.6	8	7	4	30	2	6	10	2	-
23	7.0	5.8	9.2	92	1022.9	4	4	5	29	3	6	10	1	-
24	5.2	4.7	8.6	97	1023.2	5	4	5	04	1	6	10	1	-
25	13.1	10.5	12.7	84	1017.0	5	5	5	13	6	6	10	1	-
26	8.7	8.7	11.2	100	1015.3	2	2	9	00	0	5	28	4	-
27	8.5	7.9	10.6	95	1012.4	3	2	9	13	1	6	10	1	-
28	6.3	6.3	9.5	100	1012.9	8	7	4	00	0	7	61	4	0.0
29	7.9	7.0	10.0	94	1018.4	6	6	5	00	0	6	10	2	-
30	9.9	9.0	11.5	94	1014.3	8	7	6	24	2	6	80	2	0.0
31	9.0	8.4	11.0	96	1014.2	7	6	5	27	3	6	25	8	2.4

Godz. 13

1	9.5	0.2	6.2	52	1023.8	7	6	6	29	5	7	01	1	-
2	16.0	- 0.2	6.0	33	1014.4	1	0	9	16	3	7	01	0	-
3	15.3	5.9	9.3	54	1007.8	7	7	7	22	2	7	03	1	-
4	14.7	1.5	6.8	41	1009.3	5	5	6	23	8	8	02	1	-
5	14.4	3.6	7.9	48	1020.1	4	4	6	33	5	8	03	1	-
6	19.6	5.5	9.0	39	1023.3	1	1	7	00	0	8	02	0	-
7	18.2	7.8	10.6	51	1022.1	2	2	7	36	3	8	02	0	-
8	21.1	- 7.0	3.6	14	1017.7	5	0	9	28	1	8	01	2	-
9	24.5	3.2	7.7	25	1012.5	0	0	9	12	8	8	02	0	-
10	22.0	8.0	10.7	40	1011.7	1	1	7	09	6	7	02	0	-
11	23.4	8.8	11.3	39	1009.0	3	3	7	01	2	8	02	0	-
12	15.4	5.5	9.0	52	1012.0	7	6	6	30	2	7	03	2	-
13	14.0	9.0	11.5	71	1008.5	8	7	6	30	7	6	80	2	0.0
14	8.9	2.3	7.2	63	1017.0	7	6	5	31	8	7	01	2	-
15	12.5	2.1	7.1	49	1016.3	5	5	6	33	4	8	02	1	-
16	19.7	9.3	8.9	38	1019.2	0	0	9	36	5	8	02	0	-
17	19.1	8.8	11.3	51	1023.6	5	4	6	33	4	7	03	1	-
18	20.1	8.9	11.4	49	1019.4	4	4	7	06	4	8	03	0	-
19	22.3	10.7	12.9	48	1011.9	3	3	6	07	7	7	03	0	-
20	17.4	13.6	15.6	79	1010.3	8	3	6	28	2	5	10	1	-
21	12.5	12.1	14.1	98	1012.2	8	7	4	32	2	5	81	5	0.4
22	8.7	8.1	10.8	96	1018.7	8	5	3	30	3	5	68	8	4.7
23	11.4	7.4	10.3	77	1023.0	6	6	5	34	3	7	25	1	0.0
24	11.7	8.5	11.1	82	1020.8	6	3	5	07	5	7	01	2	-
25	17.5	12.9	14.9	75	1015.2	7	4	5	15	5	6	10	1	-
26	19.2	12.6	14.6	65	1011.3	7	7	6	24	3	8	03	1	-
27	13.3	8.2	10.9	87	1012.6	7	6	5	31	3	6	80	1	2.3
28	11.5	7.8	10.6	78	1012.5	7	6	5	29	4	7	25	6	0.5
29	13.5	9.4	11.8	76	1017.7	7	7	6	29	2	6	10	1	-
30	15.2	13.3	15.3	89	1013.4	6	6	6	29	6	6	18	8	0.0
31	12.6	9.8	12.1	82	1013.1	7	5	5	28	7	6	10	8	0.3

Godz. 19

1	8.9	1.2	6.7	58	1021.9	7	7	6	22	1	7	03	2	-
2	13.4	0.4	6.3	41	1011.9	2	1	9	18	3	8	03	0	-
3	12.2	5.9	9.3	65	1007.6	7	6	6	32	2	7	01	8	0.0
4	12.2	2.6	7.4	52	1012.2	3	3	6	31	4	8	01	1	-
5	13.9	3.8	8.0	50	1021.6	3	1	6	29	4	7	03	0	-
6	17.3	6.1	9.4	48	1022.5	1	0	9	09	1	8	01	0	-
7	15.4	3.2	7.7	44	1021.0	0	0	9	04	3	9	02	0	-
8	18.4	2.3	7.2	34	1016.7	5	0	9	08	3	8	02	1	-
9	21.5	5.6	9.1	35	1011.2	0	0	9	09	4	8	02	0	-
10	19.6	5.9	9.3	40	1010.9	0	0	9	09	4	8	02	0	-
11	21.6	9.4	11.8	46	1008.2	5	3	7	10	3	8	03	1	-
12	14.8	8.5	11.1	66	1010.0	7	5	6	31	2	6	95	2	-
13	8.9	7.1	10.1	89	1011.3	8	8	4	30	2	6	60	8	1.3
14	8.5	1.0	6.6	60	1018.2	7	7	5	29	6	7	83	2	-
15	13.0	2.1	7.1	48	1014.8	1	0	9	29	1	8	03	1	-
16	17.2	7.1	10.1	52	1021.6	7	5	6	31	3	7	01	1	-
17	17.5	8.4	11.0	55	1022.2	3	2	7	07	2	7	01	1	-
18	17.9	7.1	10.1	53	1017.8	0	0	9	06	4	8	02	0	-
19	19.3	9.8	12.1	56	1010.3	1	1	6	06	4	7	02	0	-
20	12.9	11.9	13.9	96	1010.9	8	6	5	30	5	6	80	2	0.0
21	9.3	9.3	11.7	100	1014.9	8	3	4	25	3	5	61	8	9.1
22	9.0	9.0	11.5	100	1019.8	8	7	3	28	3	5	51	4	4.8
23	11.7	5.6	9.1	65	1022.4	4	3	6	36	1	8	01	1	-
24	10.5	8.4	11.2	89	1019.3	5	2	5	08	5	7	01	2	-
25	15.4	10.7	12.9	74	1015.5	7	5	6	30	2	6	10	2	-
26	12.7	11.9	13.9	94	1012.5	8	7	5	29	4	6	80	9	0.4
27	8.8	8.8	11.3	100	1012.5	8	7	5	21	4	5	80	2	3.3
28	10.9	8.1	10.8	83	1014.2	7	6	5	28	5	7	03	8	8.2
29	12.3	10.8	12.5	86	1017.8	2	2	5	07	3	6	10	1	-
30	12.5	11.0	13.1	90	1014.2	7	0	9	32	1	6	10	2	-
31	10.4	9.8	12.1	95	1012.9	7	5	5	31	2	6	25	2	0.6

Godz. 01

DNI	TEMPERATURA POWIETRZA T	TEMPERATURA PUNKTU ROSY T_d	PREŻNOŚĆ PARY WODNEJ e	WILGOTNOŚĆ WZGLĘDNA U	CIŚNIENIE ATMOSFERYCZNE P_o	ZACHMURZENIE N	N_h	h	WIATR dd	v	WIDZIALNOŚĆ V	POGODA ww	W	OPAD R
1	1.3	0.5	6.3	94	1024.7	6	6	6	00	0	6	10	1	–
2	0.7	-0.1	6.0	94	1024.6	6	6	9	00	0	7	03	1	–
3	8.0	2.3	7.2	64	1013.7	6	6	9	00	0	7	03	1	–
4	8.5	6.7	9.8	87	1008.5	2	9	9	10	1	7	01	6	0.0
5	6.3	3.9	8.1	86	1015.7	0	0	9	00	0	7	02	1	–
6	3.6	1.7	6.9	87	1024.5	0	0	9	03	1	7	02	0	–
7	4.8	3.6	7.9	91	1024.1	0	0	9	00	0	7	02	0	–
8	1.4	0.4	6.3	93	1023.7	0	0	9	00	0	7	02	1	–
9	4.2	3.2	7.7	93	1021.1	0	0	9	06	1	7	02	1	–
10	9.0	3.9	8.1	71	1017.7	0	0	9	09	3	7	02	0	–
11	7.8	0.2	6.2	57	1017.6	0	0	9	09	3	7	02	0	–
12	9.5	2.1	7.1	59	1013.0	0	0	9	06	1	7	02	0	–
13	10.6	10.2	12.7	97	1009.1	8	8	4	00	0	8	10	1	–
14	11.6	11.2	13.3	98	1008.5	8	8	4	00	0	5	10	8	0.8
15	6.2	4.4	8.4	89	1016.2	7	7	7	30	6	7	02	2	–
16	6.6	5.5	9.0	92	1015.9	8	8	4	28	2	6	60	8	0.0
17	10.8	8.6	11.2	86	1023.7	8	8	5	00	0	7	02	2	–
18	5.3	4.8	8.6	97	1024.5	0	0	9	00	0	7	02	0	–
19	8.2	5.5	9.0	95	1020.0	0	0	9	00	0	7	02	0	–
20	10.3	6.5	9.7	77	1012.6	7	7	6	08	1	7	03	1	–
21	9.7	6.8	9.9	82	1012.9	2	2	9	08	1	7	02	0	–
22	9.7	6.7	9.8	82	1013.4	3	6	9	06	1	7	02	1	–
23	10.0	8.5	11.1	90	1017.8	2	2	9	08	1	7	02	1	–
24	7.8	6.7	9.8	92	1023.2	8	8	4	09	2	7	60	2	0.0
25	13.0	8.1	10.8	71	1021.8	8	8	5	11	4	7	02	2	–
26	9.3	8.7	11.2	95	1018.6	0	0	9	00	0	7	02	1	–
27	10.3	9.7	12.0	95	1011.7	8	8	5	00	0	4	10	4	–
28	10.7	9.4	11.8	92	1010.8	8	8	5	34	3	5	10	6	0.4
29	7.9	7.7	10.5	98	1014.6	0	0	9	00	0	5	10	8	0.6
30	2.4	2.4	7.3	100	1020.6	9	9	•	00	0	2	47	1	–
31	9.2	8.6	11.2	95	1014.3	8	8	4	30	2	5	10	2	–

Godz. 07

DNI	TEMPERATURA POWIETRZA T	TEMPERATURA PUNKTU ROSY T_d	PREŻNOŚĆ PARY WODNEJ e	WILGOTNOŚĆ WZGLĘDNA U	CIŚNIENIE ATMOSFERYCZNE P_o	ZACHMURZENIE N	N_h	h	WIATR dd	v	WIDZIALNOŚĆ V	POGODA ww	W	OPAD R
1	4.6	2.3	7.2	86	1024.9	9	0	9	25	2	6	10	1	–
2	4.3	3.0	7.6	91	1024.3	5	5	6	00	0	7	01	2	–
3	10.0	5.6	9.1	74	1012.3	0	0	9	16	4	8	02	1	–
4	9.4	7.0	10.0	84	1008.2	8	8	5	21	2	6	60	1	0.3
5	8.8	4.8	8.6	75	1018.7	4	4	6	27	3	7	01	1	–
6	6.7	3.9	8.1	83	1027.0	1	0	9	00	0	7	02	0	–
7	11.0	5.5	9.0	69	1021.8	3	3	9	00	0	7	02	1	–
8	8.7	4.1	8.2	74	1022.3	0	0	9	14	1	7	01	0	–
9	9.4	5.0	8.7	74	1020.4	0	0	9	00	0	8	02	0	–
10	13.6	0.8	6.5	41	1017.4	0	0	9	10	6	8	02	0	–
11	14.3	1.5	6.8	42	1015.9	0	0	9	12	5	8	02	0	–
12	13.5	5.1	8.8	57	1011.7	9	8	9	12	2	8	02	0	–
13	11.7	10.5	12.7	92	1008.9	4	4	5	00	0	6	10	1	–
14	8.0	7.1	10.1	94	1008.9	8	8	4	32	5	5	81	6	1.2
15	6.2	3.9	8.1	86	1016.5	7	7	9	27	4	7	02	8	0.1
16	9.0	4.4	8.4	74	1016.9	7	7	5	29	5	7	25	6	0.1
17	11.3	9.7	12.0	90	1024.7	2	0	9	00	0	7	01	1	–
18	11.8	7.4	10.3	75	1023.6	0	0	9	00	0	7	02	0	–
19	12.8	9.0	11.5	83	1018.5	8	0	9	00	0	6	10	0	–
20	14.2	8.4	11.0	69	1011.8	3	3	6	00	0	8	03	1	–
21	13.7	8.2	10.9	69	1012.4	7	0	9	09	3	8	02	1	–
22	15.3	7.3	10.2	59	1012.8	7	2	5	06	3	8	01	1	–
23	8.4	7.3	10.2	93	1015.6	8	8	4	04	5	6	10	1	–
24	8.6	8.0	10.7	94	1022.9	8	8	4	09	5	6	60	6	0.3
25	12.8	8.8	11.3	77	1021.5	3	0	9	11	4	7	01	1	–
26	13.4	11.9	13.9	91	1016.8	3	3	9	00	0	6	10	1	–
27	12.2	11.6	13.7	96	1011.1	8	5	4	24	1	5	61	8	2.0
28	9.9	9.3	11.7	96	1011.4	8	6	4	34	2	5	61	8	1.8
29	8.7	8.1	10.8	96	1016.4	8	8	4	27	4	6	60	1	0.0
30	8.1	7.5	10.3	95	1018.2	6	6	3	18	1	5	10	4	–
31	9.0	7.3	10.2	89	1013.3	8	8	4	00	0	6	10	2	–

Godz. 13

DNI	TEMPERATURA POWIETRZA T	TEMPERATURA PUNKTU ROSY T_d	PREŻNOŚĆ PARY WODNEJ e	WILGOTNOŚĆ WZGLĘDNA U	CIŚNIENIE ATMOSFERYCZNE P_o	ZACHMURZENIE N	N_h	h	WIATR dd	v	WIDZIALNOŚĆ V	POGODA ww	W	OPAD R
1	10.2	4.1	8.2	65	1024.3	5	5	5	30	5	8	25	1	0.3
2	14.8	1.7	6.9	41	1019.8	4	4	6	18	5	8	01	1	–
3	15.5	4.8	8.6	49	1009.5	5	5	4	15	4	8	01	1	–
4	15.6	5.8	8.7	49	1009.7	6	6	6	30	6	8	01	8	0.3
5	15.7	1.0	6.6	37	1019.4	3	3	6	30	9	8	02	1	–
6	16.8	3.4	7.8	41	1025.6	5	1	5	33	4	8	03	1	–
7	16.8	4.6	8.5	46	1021.6	5	4	6	36	6	8	02	1	–
8	16.8	3.4	7.8	41	1020.6	1	1	6	32	3	8	02	0	–
9	20.2	6.1	9.4	39	1017.6	0	0	9	04	4	8	02	0	–
10	18.5	-0.5	5.9	27	1016.6	0	0	9	07	5	8	02	0	–
11	20.8	2.1	7.1	29	1013.5	0	0	9	15	7	8	02	0	–
12	21.4	8.2	10.9	43	1009.3	3	3	6	16	3	8	03	1	–
13	15.4	11.9	13.9	80	1008.5	7	7	5	30	3	7	80	1	0.2
14	6.3	5.0	8.7	92	1012.9	8	6	4	35	8	7	61	8	2.2
15	9.3	0.8	6.5	55	1015.7	6	6	5	30	6	8	03	8	0.0
16	14.2	6.8	9.9	81	1019.3	7	7	5	33	6	8	03	2	–
17	12.2	10.1	12.4	88	1025.8	7	7	5	28	5	7	80	1	1.3
18	18.1	3.0	7.6	37	1021.0	1	1	6	33	2	8	01	0	–
19	20.7	5.8	9.2	37	1013.8	3	3	6	30	1	8	02	0	–
20	20.3	5.3	8.9	38	1010.4	5	4	6	03	3	8	03	1	–
21	19.6	6.5	9.7	43	1011.4	6	5	7	07	4	8	01	2	–
22	19.3	6.4	9.6	43	1012.5	7	3	5	07	6	8	01	2	–
23	9.7	8.6	11.2	93	1021.5	8	5	4	06	3	6	60	2	0.1
24	10.5	9.9	12.2	96	1023.0	8	7	4	09	6	6	60	6	2.1
25	21.2	10.7	12.9	51	1019.3	6	6	6	16	5	7	03	1	–
26	14.9	13.7	14.7	77	1013.6	7	7	5	26	2	7	17	8	0.2
27	11.6	9.9	12.2	90	1011.5	8	4	4	02	2	6	60	6	3.3
28	11.2	9.2	11.6	87	1012.4	8	3	4	30	3	6	60	6	8.7
29	9.9	7.4	10.3	84	1018.9	7	7	5	31	4	7	01	8	0.0
30	18.7	9.8	11.5	53	1013.0	7	2	5	21	4	7	03	1	–
31	10.8	9.5	11.9	92	1012.5	8	5	4	30	4	6	61	2	1.6

Godz. 19

DNI	TEMPERATURA POWIETRZA T	TEMPERATURA PUNKTU ROSY T_d	PREŻNOŚĆ PARY WODNEJ e	WILGOTNOŚĆ WZGLĘDNA U	CIŚNIENIE ATMOSFERYCZNE P_o	ZACHMURZENIE N	N_h	h	WIATR dd	v	WIDZIALNOŚĆ V	POGODA ww	W	OPAD R
1	7.5	1.9	7.0	68	1023.0	2	1	9	27	2	8	01	1	–
2	12.6	0.6	6.4	44	1015.3	3	1	9	12	4	8	03	1	–
3	13.3	5.0	8.7	57	1008.4	2	0	9	15	2	8	01	1	–
4	14.5	1.5	6.8	41	1011.2	4	3	5	29	4	8	01	1	–
5	12.7	2.3	7.2	49	1021.2	1	0	9	30	3	8	02	1	–
6	14.6	4.1	8.2	49	1023.9	2	0	9	01	2	8	02	1	–
7	12.0	1.2	6.7	48	1022.4	7	0	9	04	3	8	03	2	–
8	14.7	3.4	7.8	46	1019.7	7	0	9	07	1	8	03	1	–
9	17.2	5.9	9.3	47	1016.1	0	0	9	06	4	8	02	0	–
10	15.5	1.0	6.6	37	1016.1	0	0	9	09	4	8	02	0	–
11	17.6	1.2	6.7	33	1012.2	0	0	9	11	3	8	02	0	–
12	16.9	12.1	14.1	73	1008.9	6	6	5	24	2	7	29	9	0.2
13	13.2	12.8	14.8	98	1009.6	7	3	5	28	2	6	29	8	3.3
14	6.8	5.5	9.0	91	1014.9	8	8	3	32	6	7	25	6	1.6
15	7.2	4.8	8.6	85	1015.1	3	1	5	23	2	7	03	8	0.1
16	13.8	8.8	11.3	71	1021.6	7	7	6	33	1	8	02	2	–
17	14.8	6.8	9.9	58	1023.2	2	2	9	30	2	7	01	8	0.1
18	17.1	8.2	10.9	55	1019.4	0	0	9	33	1	8	01	0	–
19	18.2	7.3	10.2	49	1012.1	2	1	5	08	1	8	01	0	–
20	17.8	4.4	8.4	43	1011.1	4	0	9	06	4	8	01	1	–
21	16.2	7.2	10.2	55	1011.8	6	0	9	09	3	8	03	1	–
22	13.4	10.1	12.4	80	1015.1	7	5	5	07	7	7	02	8	3.9
23	8.7	6.7	9.8	87	1022.2	8	8	4	09	2	7	21	8	1.3
24	13.7	8.9	11.4	72	1022.5	6	4	9	12	5	7	02	6	0.6
25	15.6	12.5	14.5	81	1018.4	5	0	9	20	2	7	01	8	0.0
26	14.1	13.1	15.1	93	1012.9	7	3	5	15	1	7	28	9	1.6
27	12.8	10.9	13.0	89	1010.9	8	8	6	00	0	7	60	2	0.1
28	10.5	9.0	11.5	91	1012.9	8	8	5	31	2	7	80	6	0.3
29	10.0	6.7	9.8	80	1016.2	5	5	5	36	1	7	03	1	–
30	14.6	10.4	12.6	76	1013.0	7	7	5	30	1	6	10	9	0.8
31	9.2	8.5	11.1	95	1012.1	5	5	5	24	2	7	02	8	4.8

Godz. 01

DNI	TEMPERATURA POWIETRZA	TEMPERATURA PUNKTU ROSY	PREŻNOŚĆ PARY WODNEJ	WILGOTNOŚĆ WZGLĘDNA	CIŚNIENIE ATMOSFERYCZNE	ZACHMURZENIE			WIATR		WIDZIALNOŚĆ	POGODA		OPAD
	T	T_d	e	U	P_o	N	N_h	h	dd	v	V	ww	W	R
1	− 4.7	− 5.3	4.1	96	•	4	4	•	34	12	8	48	4	−
2	− 2.5	− 2.8	5.8	98	•	8	8	9	20	8	8	02	1	−
3	2.3	1.5	6.8	95	•	9	8	9	25	9	8	01	4	−
4	1.1	1.1	6.6	100	•	8	7	•	25	20	7	80	2	0.4
5	− 3.9	− 5.8	4.2	75	•	8	8	9	27	20	8	02	1	−
6	3.5	− 8.5	5.9	75	•	8	8	9	32	16	8	01	0	−
7	6.5	0.2	6.2	64	•	1	0	9	34	13	8	02	0	−
8	8.2	−22.5	1.0	10	•	1	0	9	36	4	9	01	0	−
9	10.1	−10.7	2.7	21	•	2	0	9	16	7	9	02	1	−
10	7.2	2.3	7.2	71	•	8	8	9	16	17	8	02	8	−
11	9.1	2.5	7.3	63	•	8	8	9	22	6	9	02	0	−
12	6.9	6.9	9.9	100	•	8	7	•	34	3	8	41	1	−
13	4.3	1.2	6.7	80	•	0	0	9	22	13	8	01	4	−
14	− 1.1	− 1.2	5.6	99	•	8	7	4	34	17	8	41	8	0.0
15	− 4.7	− 6.0	3.9	91	•	3	3	3	34	18	8	02	1	−
16	2.1	− 6.0	3.9	55	•	1	0	9	34	13	9	03	0	−
17	3.9	3.7	7.8	98	•	7	7	7	36	11	8	02	6	0.1
18	4.3	0.6	6.4	77	•	0	0	9	31	4	8	02	0	−
19	6.5	3.4	7.8	80	•	5	5	7	18	5	7	03	1	−
20	8.1	3.2	7.7	72	•	0	0	9	25	6	8	02	0	−
21	5.5	5.5	9.0	100	•	9	9	•	20	5	0	45	9	−
22	− 0.3	− 0.6	5.8	95	•	7	6	•	34	23	7	41	6	4.4
23	1.1	1.1	6.6	100	•	7	7	•	34	15	8	41	5	0.5
24	− 0.9	− 1.0	5.7	99	•	9	9	•	02	12	0	45	1	−
25	3.0	3.0	7.6	100	•	9	9	•	18	22	0	45	4	−
26	5.7	2.3	7.2	78	•	8	8	9	22	13	8	01	4	−
27	2.6	− 1.9	5.3	71	•	5	5	7	34	16	8	01	4	0.1
28	0.6	0.6	6.4	100	•	3	3	•	22	18	8	41	4	−
29	− 0.3	− 0.3	6.0	100	•	9	9	•	34	18	0	45	4	0.1
30	3.7	2.3	7.2	90	•	5	0	9	20	15	6	10	2	−
31	2.3	0.6	6.4	89	•	5	5	7	34	25	7	02	4	−

Godz. 07

DNI	TEMPERATURA POWIETRZA	TEMPERATURA PUNKTU ROSY	PREŻNOŚĆ PARY WODNEJ	WILGOTNOŚĆ WZGLĘDNA	CIŚNIENIE ATMOSFERYCZNE	ZACHMURZENIE			WIATR		WIDZIALNOŚĆ	POGODA		OPAD
	T	T_d	e	U	P_o	N	N_h	h	dd	v	V	ww	W	R
1	− 4.0	− 4.8	4.3	94	•	7	6	•	32	12	8	48	4	0.1
2	− 2.5	− 2.8	5.8	98	•	2	0	9	20	21	7	02	0	−
3	2.6	0.8	6.5	88	•	6	0	9	27	4	8	02	1	−
4	− 1.1	− 1.2	5.6	99	•	8	7	•	25	27	7	48	8	0.6
5	− 3.7	− 2.9	5.0	92	•	6	6	•	27	22	8	48	1	−
6	3.9	0.9	6.5	80	•	2	0	9	32	7	8	01	0	−
7	5.0	0.8	6.5	74	•	0	0	9	36	13	8	02	0	−
8	8.4	−22.5	1.0	9	•	5	0	9	36	1	9	02	1	−
9	8.5	− 7.4	3.5	30	•	0	0	9	16	17	9	02	9	−
10	7.6	1.5	6.8	65	•	0	0	9	16	12	8	02	0	−
11	8.4	2.5	7.3	67	•	0	0	9	22	5	8	02	0	−
12	6.8	4.4	8.4	85	•	6	6	7	34	7	8	01	1	−
13	4.1	3.4	7.8	95	•	7	2	•	22	18	6	41	4	−
14	− 3.5	− 3.9	4.6	97	•	9	9	•	22	27	0	65	4	4.1
15	− 4.1	− 5.3	4.1	91	•	4	4	3	34	16	9	03	1	−
16	3.3	− 3.3	4.8	62	•	1	0	9	34	13	8	01	0	−
17	4.7	2.6	7.4	87	•	7	6	7	34	10	8	02	6	0.2
18	6.6	1.9	7.0	71	•	4	2	4	32	3	6	01	1	−
19	8.8	4.1	8.2	73	•	1	1	3	29	2	6	10	1	−
20	8.7	3.6	7.9	70	•	3	0	9	34	2	7	02	0	−
21	5.5	4.8	8.5	94	•	7	4	•	20	3	7	03	4	−
22	− 0.4	− 0.4	5.9	100	•	9	9	•	36	21	0	49	4	0.2
23	− 1.5	− 1.7	5.4	99	•	7	7	•	36	17	8	48	1	−
24	− 1.6	− 1.8	5.3	99	•	9	9	•	04	7	0	46	1	−
25	2.7	2.7	7.4	100	•	9	9	•	22	20	0	45	4	0.3
26	6.1	2.5	7.3	83	•	0	0	9	22	13	8	01	1	−
27	1.9	− 0.5	5.9	85	•	7	2	4	27	1	7	01	2	−
28	0.4	0.4	6.1	100	•	9	9	•	27	17	0	45	5	0.0
29	− 0.1	− 1.0	5.7	94	•	1	1	1	34	16	8	03	4	0.1
30	3.8	3.8	8.0	100	•	9	9	•	27	25	0	60	4	0.3
31	− 0.1	− 0.1	6.1	100	•	9	9	•	27	25	0	85	4	0.8

Godz. 13

DNI	TEMPERATURA POWIETRZA	TEMPERATURA PUNKTU ROSY	PREŻNOŚĆ PARY WODNEJ	WILGOTNOŚĆ WZGLĘDNA	CIŚNIENIE ATMOSFERYCZNE	ZACHMURZENIE			WIATR		WIDZIALNOŚĆ	POGODA		OPAD
	T	T_d	e	U	P_o	N	N_h	h	dd	v	V	ww	W	R
1	− 1.7	− 1.9	5.3	95	•	8	7	2	29	4	7	85	8	0.0
2	1.9	− 0.7	5.9	85	•	1	0	9	22	17	8	02	0	−
3	3.6	0.0	6.1	77	•	7	6	2	25	9	8	03	2	−
4	− 0.5	− 1.4	5.5	94	•	5	5	2	25	25	8	01	2	−
5	2.3	− 1.9	5.3	73	•	5	5	3	27	9	8	02	2	−
6	9.7	2.5	7.8	60	•	3	3	3	25	3	8	02	0	−
7	7.4	2.1	7.1	69	•	2	1	2	36	9	8	01	1	−
8	10.9	− 1.2	5.6	43	•	7	0	9	36	3	9	02	2	−
9	12.3	0.4	6.3	44	•	1	0	9	20	13	9	02	0	−
10	12.4	3.2	7.7	55	•	1	1	4	14	5	8	02	0	−
11	11.3	4.1	8.2	63	•	4	4	3	22	4	8	03	0	−
12	5.9	5.7	9.1	98	•	7	7	•	22	7	6	80	1	0.1
13	4.9	3.6	7.9	91	•	7	6	3	20	11	6	10	8	0.0
14	− 2.7	− 3.0	4.9	97	•	6	6	•	34	22	8	48	8	1.4
15	− 0.4	− 1.3	5.6	94	•	4	4	3	34	10	9	01	1	−
16	7.6	− 2.2	5.2	53	•	1	1	3	34	12	8	03	0	−
17	6.4	3.0	7.6	79	•	7	7	3	36	2	7	03	2	−
18	9.0	2.3	7.2	63	•	5	5	4	27	3	7	02	1	−
19	8.7	3.6	7.9	70	•	6	6	2	22	5	6	17	8	0.0
20	7.2	5.0	8.7	86	•	7	7	2	20	4	6	25	1	0.7
21	4.1	4.1	8.2	100	•	9	9	•	36	6	0	81	4	3.0
22	− 0.3	− 0.3	6.0	100	•	9	9	•	34	17	0	71	4	2.8
23	0.5	0.5	6.3	100	•	7	7	•	36	13	8	41	4	−
24	1.5	1.5	6.8	100	•	8	7	•	34	3	8	43	4	−
25	5.2	5.2	8.8	100	•	8	7	•	22	24	8	41	4	0.1
26	8.1	4.6	8.5	79	•	6	6	2	22	14	7	03	1	−
27	0.6	0.6	6.4	100	•	7	5	•	20	13	7	41	9	1.0
28	0.1	− 0.2	6.0	95	•	7	6	•	32	17	7	42	8	0.5
29	2.9	2.9	7.5	100	•	9	9	•	34	2	0	45	8	0.1
30	5.9	4.8	8.6	93	•	6	5	•	27	25	7	25	6	0.5
31	1.0	1.0	6.6	100	•	9	9	•	29	22	0	47	8	0.3

Godz. 19

DNI	TEMPERATURA POWIETRZA	TEMPERATURA PUNKTU ROSY	PREŻNOŚĆ PARY WODNEJ	WILGOTNOŚĆ WZGLĘDNA	CIŚNIENIE ATMOSFERYCZNE	ZACHMURZENIE			WIATR		WIDZIALNOŚĆ	POGODA		OPAD
	T	T_d	e	U	P_o	N	N_h	h	dd	v	V	ww	W	R
1	− 2.7	− 3.0	4.9	97	•	6	6	3	25	6	7	02	8	0.0
2	1.5	− 0.2	6.0	88	•	2	2	6	20	22	7	02	0	−
3	1.9	− 1.4	5.5	79	•	5	3	3	22	12	7	25	2	0.1
4	1.9	− 0.7	5.8	88	•	4	3	2	27	14	8	02	1	−
5	2.7	0.2	6.2	82	•	5	1	4	32	7	8	81	1	−
6	7.2	3.4	7.8	76	•	0	0	9	36	5	7	02	0	−
7	4.9	− 0.5	5.9	68	•	1	0	9	36	6	9	02	0	−
8	9.2	− 3.0	4.9	42	•	7	0	9	16	2	8	02	2	−
9	10.1	1.0	6.6	54	•	1	0	9	16	11	8	02	0	−
10	8.9	0.6	6.4	55	•	0	0	9	14	8	9	02	0	−
11	11.9	1.5	6.8	52	•	4	4	3	22	3	8	03	1	−
12	4.8	4.6	8.5	98	•	7	7	•	20	3	6	41	8	8.0
13	− 0.9	− 1.0	5.7	99	•	9	9	•	32	18	0	85	4	2.9
14	− 3.5	− 3.9	4.6	97	•	7	6	•	32	16	6	48	8	0.2
15	2.1	− 2.4	5.1	71	•	1	1	7	34	6	8	01	0	−
16	6.2	0.6	6.4	67	•	5	5	7	34	13	7	01	1	−
17	5.4	4.3	8.3	93	•	2	1	4	04	7	8	01	1	−
18	6.6	2.5	7.3	74	•	1	1	4	11	5	7	01	1	−
19	9.2	3.6	7.9	69	•	2	1	7	16	3	6	10	9	0.0
20	6.8	5.1	8.8	89	•	7	7	•	28	1	6	17	8	0.0
21	1.4	1.4	6.8	100	•	9	9	•	34	12	0	61	8	13.8
22	1.9	1.9	7.0	100	•	9	9	•	34	13	8	51	7	11.1
23	− 0.1	− 0.4	5.9	99	•	6	1	2	36	13	8	27	4	0.4
24	1.3	1.3	6.7	100	•	6	4	•	22	4	8	41	2	−
25	6.4	6.4	9.6	100	•	8	7	0	22	11	7	03	2	−
26	4.3	4.3	8.3	100	•	9	9	•	32	13	0	47	9	4.9
27	1.0	1.0	6.6	100	•	8	7	•	27	12	6	41	8	0.6
28	0.1	− 0.5	5.9	95	•	6	5	•	34	15	7	41	4	−
29	3.3	2.8	7.5	97	•	6	6	•	22	4	7	41	2	−
30	3.8	3.3	7.7	97	•	7	6	•	34	32	8	41	2	−
31	1.4	1.4	6.8	100	•	9	9	•	29	20	0	47	8	0.2

Godz. 01

DNI	TEMPERATURA POWIETRZA T	TEMPERATURA PUNKTU ROSY T_d	PRĘŻNOŚĆ PARY WODNEJ e	WILGOTNOŚĆ WZGLĘDNA U	CIŚNIENIE ATMOSFERYCZNE P_o	ZACHMURZENIE N	N_h	h	WIATR dd	v	WIDZIALNOŚĆ V	POGODA ww	W	OPAD R
1	2.6	1.7	5.4	73	1033.4	0	0	9	24	2	7	01	1	-
2	4.3	1.7	6.9	82	1033.1	0	0	9	26	1	7	01	8	-
3	7.2	3.6	7.9	78	1031.7	8	8	5	12	2	7	03	1	-
4	6.8	5.8	9.2	94	1009.3	0	0	9	20	1	7	80	0	-
5	7.6	7.2	10.1	97	1014.5	4	4	5	30	2	7	03	9	0.0
6	4.0	1.9	7.0	86	1022.9	0	0	9	24	1	7	02	0	-
7	3.9	2.3	7.2	89	1023.2	0	0	9	24	1	7	02	0	-
8	3.1	2.3	7.2	95	1021.7	0	0	9	25	1	7	02	1	-
9	4.7	2.1	7.1	83	1015.5	0	0	9	34	1	7	01	1	-
10	5.6	2.3	7.2	79	1017.5	0	0	9	00	0	7	02	0	-
11	3.4	2.7	7.4	95	1018.4	0	0	9	00	0	7	02	0	-
12	4.6	3.6	7.9	93	1012.5	0	0	9	10	1	7	01	0	-
13	6.7	5.0	8.7	89	1009.6	0	0	9	12	1	7	02	0	-
14	10.4	9.8	12.1	96	1008.5	8	8	4	00	0	5	10	2	-
15	4.9	4.2	8.2	95	1013.2	8	8	4	28	6	6	61	6	2.3
16	6.6	5.5	9.0	92	1014.3	8	8	5	27	3	7	02	8	0.0
17	8.9	8.3	10.9	95	1021.6	7	7	4	27	2	6	10	2	-
18	9.5	7.5	10.4	88	1021.9	0	0	9	30	2	7	01	1	-
19	8.6	8.2	10.9	97	1017.3	2	0	9	25	2	6	10	9	0.1
20	7.3	6.5	9.7	95	1012.0	0	0	9	00	0	7	02	0	-
21	5.2	4.5	8.4	95	1012.8	0	0	9	24	1	7	02	0	-
22	6.4	5.7	9.2	95	1013.5	0	0	9	00	0	6	10	0	-
23	10.3	9.9	12.2	97	1015.1	8	8	4	04	2	6	10	9	1.8
24	8.7	7.1	10.1	90	1022.5	8	8	4	09	4	6	10	6	0.6
25	7.6	7.2	10.1	97	1023.9	0	0	9	09	1	6	10	1	-
26	10.1	9.4	11.8	95	1018.2	7	7	5	12	1	7	02	1	-
27	10.3	9.7	12.0	96	1013.7	2	0	9	00	0	6	10	1	-
28	13.4	12.9	14.8	95	1008.9	8	8	4	18	1	6	10	8	0.4
29	10.2	9.8	12.1	97	1012.9	8	8	4	23	1	6	21	6	2.0
30	7.3	5.1	8.8	87	1019.0	7	7	4	12	1	6	10	2	-
31	10.3	10.3	12.5	100	1012.3	8	8	3	32	1	3	46	9	0.0

Godz. 07

DNI	TEMPERATURA POWIETRZA T	TEMPERATURA PUNKTU ROSY T_d	PRĘŻNOŚĆ PARY WODNEJ e	WILGOTNOŚĆ WZGLĘDNA U	CIŚNIENIE ATMOSFERYCZNE P_o	ZACHMURZENIE N	N_h	h	WIATR dd	v	WIDZIALNOŚĆ V	POGODA ww	W	OPAD R
1	4.2	2.8	7.5	91	1024.3	4	4	5	24	2	7	01	8	0.3
2	5.9	5.4	7.8	84	1023.5	3	1	6	00	0	7	03	0	-
3	7.4	6.7	9.8	96	1012.8	8	8	9	00	0	6	21	6	7.0
4	10.9	7.8	10.6	82	1008.9	1	1	4	18	2	7	03	0	-
5	11.0	9.2	8.9	69	1027.3	0	0	9	27	3	8	01	1	-
6	9.6	4.6	8.5	75	1025.9	3	1	6	28	2	8	03	0	-
7	9.4	3.4	7.8	65	1020.9	5	5	6	27	1	7	01	1	-
8	7.7	3.9	8.1	77	1021.2	2	0	9	33	1	8	02	0	-
9	10.5	3.9	8.1	64	1019.3	1	1	6	32	2	8	03	0	-
10	11.7	3.4	7.8	57	1017.7	0	0	9	09	1	8	02	0	-
11	11.2	7.4	10.3	77	1017.8	8	8	9	10	2	8	02	0	-
12	12.5	6.8	9.9	68	1012.3	2	0	9	07	1	7	03	0	-
13	14.6	8.6	11.2	68	1008.0	0	0	9	28	2	7	01	1	-
14	11.5	10.9	13.1	95	1007.6	8	8	4	00	0	6	80	2	0.4
15	9.6	4.6	8.5	83	1013.8	8	8	4	27	6	7	03	6	1.1
16	6.8	6.4	9.6	97	1014.5	8	8	3	26	3	5	53	6	0.3
17	10.6	10.0	12.3	95	1022.4	7	5	4	27	3	6	10	2	-
18	11.2	7.3	10.2	76	1021.6	0	0	9	32	1	7	02	0	-
19	11.2	9.3	11.7	89	1019.5	1	0	9	00	0	6	10	0	-
20	13.4	9.5	11.9	77	1010.6	2	2	5	26	1	6	10	0	-
21	12.1	8.0	10.7	76	1012.8	1	0	9	27	1	7	02	0	-
22	12.2	9.4	11.8	82	1013.0	1	0	9	09	2	6	10	0	-
23	9.3	8.6	11.2	95	1018.6	8	4	3	12	4	6	61	6	8.8
24	11.1	7.7	10.5	80	1024.1	8	3	5	10	5	6	10	2	-
25	12.6	8.6	11.2	76	1022.9	1	0	9	11	3	7	01	0	-
26	14.5	10.0	12.3	75	1016.0	6	6	5	20	1	7	01	2	-
27	14.2	11.9	13.9	85	1010.1	6	4	5	22	2	6	10	1	-
28	12.7	11.6	13.7	94	1008.4	7	7	4	29	1	6	10	2	-
29	10.3	9.8	12.1	93	1014.3	6	4	5	24	2	6	10	6	1.2
30	9.0	3.9	8.1	73	1017.9	2	0	9	00	0	6	10	1	-
31	8.6	8.4	11.0	99	1012.6	8	8	3	32	1	4	10	4	-

Godz. 13

1	11.0	1.9	7.0	53	1022.5	4	3	5	27	5	8	01	1	-
2	14.3	2.5	7.3	45	1020.4	3	3	6	06	1	8	02	1	-
3	12.8	6.4	9.6	65	1010.7	5	5	5	00	0	7	01	2	-
4	15.7	8.5	11.1	62	1009.4	5	5	5	22	3	8	01	8	8.0
5	15.8	2.8	7.5	42	1017.8	4	4	5	27	8	8	01	1	-
6	16.7	2.6	7.4	39	1024.1	2	1	6	27	7	8	02	0	-
7	15.2	6.4	9.6	56	1019.5	5	5	6	36	6	8	02	2	-
8	15.0	2.3	7.2	42	1019.4	7	1	6	32	5	8	01	1	-
9	16.5	5.8	8.9	42	1016.7	1	1	7	34	2	8	03	0	-
10	17.5	5.3	8.9	44	1015.9	0	0	9	07	5	8	02	0	-
11	19.3	0.2	6.2	29	1015.4	0	0	9	12	3	8	02	0	-
12	19.9	7.0	10.0	43	1010.7	1	0	9	06	2	8	01	0	-
13	19.6	6.7	9.8	45	1007.3	8	8	4	22	3	7	17	1	-
14	18.0	8.9	11.4	63	1006.6	8	8	4	25	4	7	02	8	0.0
15	6.7	3.8	8.0	81	1014.9	7	7	4	30	6	8	03	8	0.1
16	8.7	8.5	11.1	99	1017.7	8	6	3	29	5	5	61	5	0.2
17	18.0	7.5	10.4	50	1022.3	3	1	6	30	3	8	03	1	-
18	18.6	10.0	12.3	57	1019.3	1	1	5	30	4	8	03	0	-
19	20.4	8.0	10.7	45	1013.1	6	3	5	32	2	8	03	1	-
20	20.4	11.0	13.1	55	1009.5	2	2	6	30	4	8	02	8	-
21	17.8	6.8	9.9	49	1011.9	6	5	5	05	3	8	02	1	-
22	19.5	8.8	11.3	49	1011.9	7	4	6	10	2	8	02	1	-
23	8.6	6.2	9.5	85	1021.7	8	8	4	05	5	7	80	6	0.4
24	16.1	8.6	11.2	61	1023.9	7	3	5	09	8	7	02	2	-
25	20.1	7.3	10.2	43	1020.6	3	3	6	12	4	8	02	0	-
26	15.2	12.5	14.5	84	1014.5	7	7	5	21	2	7	95	1	0.4
27	20.1	13.1	15.1	64	1008.6	6	6	5	14	1	8	01	2	-
28	13.2	12.4	14.4	94	1009.2	8	8	4	29	2	4	81	2	2.0
29	11.2	9.0	11.5	86	1016.7	6	4	4	24	4	7	25	2	0.1
30	17.4	9.9	12.2	62	1014.5	8	2	5	00	0	7	01	1	-
31	19.5	8.9	11.4	74	1010.3	7	7	4	02	1	7	02	2	-

Godz. 19

1	8.1	3.9	8.1	74	1022.0	1	1	6	24	1	7	01	1	-
2	10.5	4.4	8.4	65	1017.0	0	0	5	09	3	7	02	0	-
3	11.2	7.8	10.6	80	1009.8	1	0	9	16	1	7	01	1	-
4	12.9	8.1	10.8	72	1010.3	7	7	5	10	1	7	17	8	0.3
5	12.1	3.9	8.1	58	1020.0	1	1	6	27	2	8	02	0	-
6	12.4	1.7	6.9	48	1023.5	2	0	9	32	1	8	01	0	-
7	9.1	4.3	8.3	73	1021.1	8	0	9	32	2	7	02	1	-
8	12.7	2.5	7.3	50	1018.7	7	0	5	32	1	8	03	1	-
9	15.5	5.9	9.3	53	1015.7	2	2	6	03	2	8	01	0	-
10	14.0	3.2	7.7	48	1016.5	0	0	9	09	2	8	02	0	-
11	15.4	4.3	8.3	47	1013.2	0	0	5	09	2	8	02	0	-
12	16.0	6.8	9.9	56	1009.3	0	0	5	09	3	8	02	8	-
13	12.4	10.6	12.8	89	1008.0	8	5	5	12	1	6	10	9	9.5
14	6.4	5.7	9.2	95	1011.2	8	6	7	31	4	6	61	8	2.3
15	7.9	4.1	8.2	77	1013.8	5	1	5	27	2	8	01	2	-
16	9.1	8.7	11.2	97	1020.4	8	8	4	27	2	5	20	6	0.6
17	14.8	8.2	10.9	65	1021.7	3	2	5	27	2	8	03	1	-
18	16.7	11.1	13.2	69	1017.1	1	1	5	27	2	8	03	0	-
19	18.3	8.2	10.9	53	1011.2	1	0	5	29	1	8	03	1	-
20	15.0	7.5	10.4	61	1010.8	0	0	9	03	2	8	02	0	-
21	16.0	7.8	10.6	58	1011.8	2	0	9	04	2	8	02	1	-
22	11.9	10.9	13.0	94	1016.2	7	7	4	09	4	7	81	9	0.6
23	7.8	6.7	9.8	92	1023.5	8	5	4	07	5	6	61	8	0.5
24	14.0	9.5	11.9	74	1023.2	5	3	6	09	2	7	01	2	-
25	15.4	10.1	12.4	71	1019.0	1	0	9	16	1	8	01	0	-
26	15.6	11.5	13.6	77	1012.3	7	3	5	21	1	7	02	5	0.0
27	13.9	13.3	15.3	95	1009.5	8	8	5	09	1	7	25	9	17.4
28	11.2	10.6	12.8	96	1011.1	8	8	4	32	2	6	21	8	1.6
29	10.7	7.7	10.5	82	1017.5	7	3	4	32	2	7	01	2	-
30	12.9	12.1	14.1	94	1012.3	7	7	5	22	1	7	95	2	2.7
31	9.5	8.9	11.4	95	1010.6	8	4	4	22	1	6	60	8	8.2

Godz. 01

DNI	TEMPERATURA POWIETRZA	TEMPERATURA PUNKTU ROSY	PREŻNOŚĆ PARY WODNEJ	WILGOTNOŚĆ WZGLĘDNA	CIŚNIENIE ATMOSFERYCZNE	ZACHMURZENIE			WIATR		WIDZIALNOŚĆ	POGODA		OPAD
	T	T_d	e	U	P_o	N	N_h	h	dd	v	V	ww	W	R
1	6.1	3.0	7.6	81	1024.9	5	5	5	23	2	6	10	1	-
2	5.0	2.6	7.4	86	1023.6	6	6	6	00	0	7	02	1	-
3	9.5	6.5	9.7	82	1013.1	6	6	5	00	0	6	10	1	-
4	11.4	6.4	9.6	72	1006.0	8	8	5	13	3	7	02	2	-
5	10.3	5.3	8.9	72	1016.8	4	4	5	25	4	7	03	1	-
6	8.3	4.3	8.3	75	1024.4	0	0	9	28	1	7	02	0	-
7	8.3	5.8	9.2	84	1023.2	0	0	9	16	1	7	02	0	-
8	9.5	3.6	7.9	81	1023.1	0	0	9	10	1	7	02	0	-
9	10.1	4.1	8.2	67	1019.5	0	0	9	11	1	7	01	1	-
10	12.9	9.5	11.9	80	1015.4	0	0	9	08	4	7	02	0	-
11	8.0	1.2	6.7	63	1014.7	0	0	9	07	2	7	02	0	-
12	15.1	9.8	12.1	70	1010.6	2	2	6	22	1	7	01	0	-
13	12.2	10.1	12.4	87	1009.3	5	3	9	00	0	7	03	1	-
14	8.3	8.3	11.0	100	1011.9	8	5	3	29	6	6	65	8	15.5
15	6.4	5.0	8.7	90	1016.8	7	7	5	28	2	7	02	1	-
16	7.5	5.5	9.0	87	1016.7	0	0	9	00	0	7	01	0	-
17	10.2	9.6	12.0	95	1023.9	5	2	9	00	0	6	10	1	-
18	9.1	8.2	10.9	94	1023.7	0	0	9	00	0	7	02	0	-
19	8.7	7.4	10.3	91	1019.5	0	0	9	00	0	7	02	0	-
20	11.7	8.8	11.3	82	1011.5	0	0	9	04	2	7	02	1	-
21	14.0	11.6	13.7	85	1010.4	7	7	5	10	2	6	10	1	-
22	10.3	10.1	12.4	99	1014.8	8	8	4	30	3	6	61	8	6.4
23	9.5	8.8	11.3	95	1018.9	0	0	9	34	4	6	10	1	-
24	6.0	5.5	9.1	97	1023.0	0	0	9	04	2	7	02	1	-
25	11.2	11.0	13.1	99	1019.8	8	8	5	00	0	5	10	2	-
26	12.0	11.2	13.3	94	1017.5	2	0	9	14	2	7	01	9	1.9
27	11.8	11.2	13.3	95	1012.4	8	8	7	25	3	5	63	8	2.6
28	10.0	9.8	12.1	99	1012.1	8	8	4	19	2	6	61	6	1.5
29	8.0	6.7	9.8	91	1017.0	0	0	9	28	3	7	02	1	-
30	4.0	5.5	9.1	97	1018.6	3	3	9	07	2	7	03	1	-
31	9.9	9.5	11.9	97	1016.2	7	7	5	03	2	6	10	2	-

Godz. 07

DNI	TEMPERATURA POWIETRZA	TEMPERATURA PUNKTU ROSY	PREŻNOŚĆ PARY WODNEJ	WILGOTNOŚĆ WZGLĘDNA	CIŚNIENIE ATMOSFERYCZNE	ZACHMURZENIE			WIATR		WIDZIALNOŚĆ	POGODA		OPAD
	T	T_d	e	U	P_o	N	N_h	h	dd	v	V	ww	W	R
1	5.5	2.8	7.5	83	1025.5	1	0	9	24	2	6	10	1	-
2	5.7	4.3	8.3	90	1022.3	4	4	5	15	2	5	10	1	-
3	10.2	8.0	10.7	86	1011.3	4	4	5	00	0	6	10	1	-
4	12.8	8.8	11.3	77	1008.8	5	5	6	24	5	7	25	2	0.0
5	10.7	5.9	9.3	72	1020.0	0	0	9	28	5	7	02	0	-
6	8.7	5.8	9.2	82	1027.7	0	0	9	00	0	6	10	0	-
7	10.3	6.5	9.7	77	1023.4	2	2	6	00	0	7	01	1	-
8	9.5	4.8	8.6	72	1022.5	3	1	9	00	0	6	10	0	-
9	11.7	7.4	10.3	74	1018.5	0	0	9	11	1	6	10	0	-
10	15.0	9.5	11.9	69	1014.4	0	0	9	06	3	7	02	0	-
11	11.4	3.0	7.6	57	1011.5	0	0	9	12	1	7	02	0	-
12	13.0	11.4	13.5	90	1011.9	6	6	5	30	6	6	10	1	-
13	13.4	11.6	13.7	89	1008.5	7	3	6	00	0	7	03	2	-
14	7.5	7.3	10.2	99	1013.0	8	3	2	31	5	7	65	6	18.1
15	7.0	2.6	7.4	74	1018.6	5	5	5	24	3	7	02	1	-
16	8.4	4.3	8.3	75	1019.2	0	0	9	27	3	7	02	0	-
17	12.3	8.9	11.4	80	1024.7	6	4	5	30	1	6	10	2	-
18	10.6	8.0	10.7	83	1023.6	0	0	5	05	1	7	02	0	-
19	11.1	8.1	10.9	82	1018.5	9	0	9	00	0	7	02	0	-
20	12.7	8.9	11.4	78	1011.2	0	0	9	14	1	7	02	0	-
21	13.2	11.9	13.9	92	1011.2	8	8	5	31	2	5	10	2	-
22	9.7	9.5	11.9	99	1015.9	8	5	3	32	3	6	61	6	6.3
23	7.9	6.7	9.8	92	1020.8	7	7	5	30	3	7	03	1	-
24	8.1	7.5	10.3	95	1023.2	8	8	9	03	2	6	10	1	-
25	12.3	12.1	14.1	99	1019.5	7	7	5	00	0	3	44	2	-
26	13.7	13.2	15.1	97	1015.8	4	3	6	00	0	6	10	1	-
27	11.0	10.4	12.6	95	1012.7	6	6	9	24	1	4	10	4	1.4
28	11.0	10.1	12.4	95	1012.2	5	0	9	18	2	5	10	6	0.1
29	8.2	7.5	10.4	94	1018.9	7	7	4	30	3	6	10	1	-
30	10.0	8.5	11.1	93	1015.2	5	2	9	12	2	6	10	1	-
31	10.5	9.9	12.2	96	1014.5	8	8	5	27	4	5	60	2	0.8

Godz. 13

DNI	TEMPERATURA POWIETRZA	TEMPERATURA PUNKTU ROSY	PREŻNOŚĆ PARY WODNEJ	WILGOTNOŚĆ WZGLĘDNA	CIŚNIENIE ATMOSFERYCZNE	ZACHMURZENIE			WIATR		WIDZIALNOŚĆ	POGODA		OPAD
	T	T_d	e	U	P_o	N	N_h	h	dd	v	V	ww	W	R
1	11.2	1.9	7.0	52	1024.6	5	5	5	27	4	8	03	8	0.0
2	16.5	2.1	7.1	38	1017.7	0	0	9	18	6	8	02	0	-
3	18.7	7.3	10.2	48	1008.2	4	3	6	21	2	7	03	0	-
4	17.2	3.0	7.6	39	1010.1	3	3	6	23	8	7	01	8	0.0
5	16.3	9.9	9.3	50	1021.1	5	5	5	27	5	7	02	1	-
6	19.9	1.7	6.9	30	1025.8	1	0	9	30	2	7	03	0	-
7	19.0	6.8	9.9	45	1023.1	1	1	6	34	9	7	01	0	-
8	19.2	6.8	9.9	44	1020.2	5	0	9	01	4	8	02	1	-
9	24.1	8.6	11.2	37	1015.5	0	0	9	12	4	8	02	0	-
10	22.6	9.4	11.8	43	1013.7	0	0	9	07	5	8	02	0	-
11	24.8	8.6	11.2	35	1010.7	0	0	9	17	2	7	02	0	-
12	18.9	9.8	12.1	56	1011.2	3	3	5	29	6	7	03	1	-
13	18.0	9.8	12.1	59	1007.7	7	7	5	30	6	7	03	2	-
14	7.8	5.1	8.8	84	1016.3	8	8	2	32	6	7	60	6	5.1
15	9.6	6.1	9.4	79	1016.8	7	7	4	27	2	7	80	2	0.1
16	17.5	6.1	9.4	47	1020.6	1	1	6	25	3	7	02	0	-
17	19.8	11.1	13.2	57	1024.5	5	5	5	30	1	7	03	1	-
18	20.2	7.4	10.3	44	1021.3	4	4	6	01	3	8	02	8	-
19	21.1	7.3	10.2	41	1013.8	1	1	7	31	1	8	01	0	-
20	22.8	7.3	10.2	36	1009.6	3	2	6	36	2	8	02	0	-
21	19.9	13.8	15.8	69	1010.2	4	4	5	27	2	6	05	1	-
22	10.4	10.0	12.3	97	1016.5	8	8	4	32	7	6	10	6	3.9
23	15.6	6.2	9.5	54	1021.4	5	5	5	01	8	8	02	2	-
24	11.2	9.8	12.1	91	1022.3	8	8	4	06	2	8	10	5	0.0
25	19.4	12.6	14.6	65	1017.6	4	3	5	16	7	8	01	4	-
26	21.1	13.7	15.7	62	1011.7	5	5	5	20	3	7	03	1	-
27	16.0	8.8	11.3	63	1011.5	7	5	5	27	1	7	03	1	-
28	16.2	8.8	11.3	61	1011.9	6	4	5	28	5	7	02	2	-
29	12.9	7.5	10.4	78	1019.5	5	5	5	10	2	7	02	2	-
30	17.9	12.3	14.3	69	1013.5	8	8	5	02	1	6	10	1	-
31	12.9	10.1	12.4	84	1013.1	7	7	4	27	5	7	25	6	1.6

Godz. 19

DNI	TEMPERATURA POWIETRZA	TEMPERATURA PUNKTU ROSY	PREŻNOŚĆ PARY WODNEJ	WILGOTNOŚĆ WZGLĘDNA	CIŚNIENIE ATMOSFERYCZNE	ZACHMURZENIE			WIATR		WIDZIALNOŚĆ	POGODA		OPAD
	T	T_d	e	U	P_o	N	N_h	h	dd	v	V	ww	W	R
1	10.3	0.8	6.5	52	1022.9	6	6	9	28	2	8	03	1	-
2	14.1	3.8	8.0	49	1014.4	2	0	9	21	3	7	01	0	-
3	16.1	5.6	9.1	50	1007.3	6	2	6	35	3	7	01	1	-
4	17.1	2.5	7.3	37	1010.7	5	5	6	30	5	7	01	1	-
5	14.7	5.6	9.1	55	1021.3	2	2	6	30	2	8	01	1	-
6	17.5	2.5	7.3	37	1023.3	1	0	9	04	3	8	03	0	-
7	15.6	5.5	9.0	51	1021.9	4	0	9	03	4	7	01	1	-
8	17.8	3.6	7.9	39	1018.1	5	0	9	04	4	8	02	1	-
9	20.2	4.9	9.9	42	1013.6	0	0	9	06	4	8	02	0	-
10	19.5	5.3	8.9	39	1012.8	0	0	9	10	4	8	02	0	-
11	23.1	10.4	12.6	45	1009.2	0	0	9	16	2	8	02	0	-
12	17.9	10.1	12.4	61	1009.5	4	2	6	30	3	7	03	0	-
13	15.5	10.9	13.0	74	1008.7	8	8	5	32	5	6	81	2	8.7
14	8.4	3.6	7.9	72	1017.6	3	3	5	27	4	8	01	8	0.2
15	11.5	4.8	8.6	64	1015.2	4	4	5	29	2	7	02	8	0.0
16	17.5	9.2	11.6	58	1021.2	0	0	9	00	0	7	01	0	-
17	17.1	9.2	11.6	59	1023.4	0	0	9	03	3	7	01	1	-
18	17.9	8.0	10.7	53	1019.2	0	0	9	03	4	8	02	0	-
19	19.1	9.3	11.7	53	1010.9	0	0	9	03	2	8	02	0	-
20	19.8	9.4	11.8	51	1008.9	6	1	7	05	2	7	01	1	-
21	12.7	12.3	14.3	98	1013.5	8	8	4	27	6	6	80	9	20.6
22	11.5	10.9	13.1	95	1017.0	8	8	4	33	6	6	10	2	-
23	12.5	6.5	9.7	67	1022.0	6	4	5	01	3	8	01	1	-
24	12.5	10.5	12.7	89	1021.2	8	8	4	10	1	6	10	2	-
25	18.2	12.3	14.3	68	1016.7	6	0	9	18	3	7	01	2	-
26	14.9	14.4	16.4	97	1012.3	7	7	5	30	2	7	80	9	0.6
27	12.3	8.0	10.7	75	1012.1	8	4	5	28	3	7	61	2	0.0
28	14.0	10.1	12.4	78	1013.0	3	1	5	29	3	7	03	1	-
29	11.0	7.4	10.3	69	1019.0	6	6	6	03	3	7	02	3	-
30	12.6	10.4	12.6	85	1015.1	6	3	5	30	5	6	10	9	0.5
31	12.5	8.9	11.4	79	1012.5	7	7	5	31	3	7	03	9	0.7

Godz. 01

DNI	TEMPERATURA POWIETRZA T	TEMPERATURA PUNKTU ROSY T_d	PREZNOSC PARY WODNEJ e	WILGOTNOSC WZGLEDNA U	CISNIENIE ATMOSFERYCZNE P_o	ZACHMURZENIE N	N_h	h	WIATR dd	v	WIDZIALNOSC V	POGODA ww	W	OPAD R
1	3.0	- 1.7	5.4	72	1025.1	0	0	9	26	2	7	01	0	-
2	2.6	0.6	6.4	87	1023.8	0	0	9	00	0	7	02	0	-
3	7.9	2.5	7.3	69	1013.3	3	3	6	00	0	7	01	1	-
4	10.0	2.6	7.4	63	1007.9	6	6	5	23	2	7	02	1	-
5	12.0	1.5	6.8	49	1016.3	7	7	5	30	2	7	02	1	-
6	6.0	2.6	7.4	79	1026.7	0	0	9	25	1	6	10	0	-
7	7.8	3.4	7.8	74	1023.9	0	0	9	00	0	7	02	0	-
8	8.7	3.2	7.7	79	1022.4	0	0	9	00	0	7	02	1	-
9	8.4	3.0	7.6	83	1019.2	0	0	9	00	0	7	02	1	-
10	10.0	5.9	9.3	75	1015.1	0	0	9	09	2	7	02	0	-
11	9.7	1.0	6.6	55	1014.3	0	0	9	09	2	7	02	0	-
12	12.8	4.3	8.3	60	1011.0	4	2	6	21	1	7	03	0	-
13	11.8	8.9	11.4	82	1009.5	8	8	5	18	2	6	10	2	-
14	9.0	7.8	10.6	93	1006.9	8	6	5	31	6	6	61	2	0.5
15	5.4	3.4	7.8	87	1018.5	5	5	6	27	3	7	01	1	-
16	5.0	3.0	7.6	87	1016.6	3	2	9	23	3	6	10	0	-
17	8.6	6.1	9.4	83	1024.3	0	0	9	26	2	7	02	0	-
18	10.4	8.9	11.4	91	1024.0	6	4	6	00	0	5	10	2	-
19	8.6	7.0	10.0	90	1019.6	0	0	9	00	0	7	02	0	-
20	11.2	6.4	9.6	73	1011.5	3	3	6	09	1	7	01	0	-
21	11.5	10.8	12.3	91	1010.7	4	4	5	07	1	6	10	1	-
22	11.0	9.9	12.2	93	1013.8	8	8	4	34	5	6	61	2	0.0
23	9.8	9.2	11.6	95	1017.3	5	5	5	02	2	6	10	6	3.5
24	8.4	6.2	9.5	86	1022.3	8	8	5	06	4	7	02	2	-
25	11.3	10.5	12.7	95	1020.1	8	8	4	12	1	6	10	2	-
26	14.6	11.0	13.1	79	1017.2	7	7	5	27	1	7	02	2	-
27	13.1	12.1	14.1	94	1011.6	8	8	4	24	3	7	01	9	6.8
28	9.4	8.8	11.3	95	1013.4	8	6	3	00	0	5	61	8	6.0
29	8.8	7.3	10.2	90	1016.2	2	2	6	25	2	6	10	6	0.0
30	7.7	6.1	9.4	90	1018.2	8	8	9	07	1	7	01	1	-
31	10.5	9.0	11.5	91	1014.5	7	7	5	27	1	7	03	2	-

Godz. 07

DNI	TEMPERATURA POWIETRZA T	TEMPERATURA PUNKTU ROSY T_d	PREZNOSC PARY WODNEJ e	WILGOTNOSC WZGLEDNA U	CISNIENIE ATMOSFERYCZNE P_o	ZACHMURZENIE N	N_h	h	WIATR dd	v	WIDZIALNOSC V	POGODA ww	W	OPAD R
1	4.8	1.8	6.6	77	1025.9	2	2	9	24	2	6	10	1	-
2	5.4	1.5	6.8	75	1023.0	0	0	9	12	1	6	10	0	-
3	9.8	5.5	9.0	74	1011.5	9	9	9	25	2	6	10	1	-
4	13.4	8.2	10.9	87	1006.6	7	7	4	24	5	7	21	6	1.2
5	10.5	3.6	7.9	61	1019.5	3	1	5	25	2	7	03	1	-
6	11.3	3.4	7.8	59	1027.0	1	0	9	00	0	6	05	0	-
7	12.2	5.6	9.1	64	1022.4	6	4	5	20	1	6	05	1	-
8	9.3	6.1	9.4	81	1022.1	0	0	9	00	0	6	10	0	-
9	11.4	6.4	9.6	82	1018.6	0	0	9	12	2	7	02	0	-
10	13.0	5.9	9.3	62	1015.3	0	0	9	09	2	7	02	0	-
11	12.5	2.1	7.1	49	1013.7	0	0	9	08	1	8	02	0	-
12	15.1	9.7	12.0	69	1010.9	6	5	6	27	3	6	10	1	-
13	13.6	10.4	12.6	81	1008.6	6	3	6	23	1	5	10	2	-
14	6.6	5.6	9.1	94	1012.5	8	5	4	29	1	6	61	6	12.2
15	6.6	2.8	7.5	77	1017.8	6	6	5	27	4	7	25	2	0.0
16	7.4	4.8	8.3	81	1018.9	2	2	9	26	3	6	10	0	-
17	11.8	9.5	11.9	85	1015.0	6	6	9	00	0	5	10	1	-
18	11.1	8.9	11.4	76	1012.7	1	1	9	04	1	4	10	4	-
19	12.0	7.0	10.0	71	1017.3	0	0	9	00	0	6	10	0	-
20	14.0	10.1	12.4	78	1010.8	1	1	6	21	1	6	10	1	-
21	13.0	8.6	11.2	75	1010.8	7	2	6	10	3	6	10	1	-
22	9.8	8.7	11.4	94	1014.1	8	6	3	36	5	5	61	6	4.6
23	8.4	7.7	10.5	94	1019.2	8	8	4	01	3	6	10	1	-
24	7.8	7.1	10.1	94	1021.7	8	8	3	06	1	4	51	6	0.1
25	11.0	10.4	12.6	95	1020.3	8	8	6	00	0	5	21	1	0.0
26	14.8	12.1	14.1	84	1015.7	6	3	6	18	1	6	10	2	-
27	10.0	9.2	11.6	94	1011.6	8	5	5	32	2	5	61	6	4.4
28	9.2	8.6	11.2	95	1012.3	8	5	3	24	3	4	60	6	3.5
29	8.5	6.5	9.7	87	1018.5	6	4	5	28	1	6	10	1	-
30	10.2	7.5	10.4	84	1016.1	5	1	9	15	2	6	10	1	-
31	11.2	10.1	12.4	93	1013.2	8	8	2	22	1	5	10	2	-

Godz. 13

1	10.2	1.2	6.7	58	1024.0	7	5	5	29	3	7	01	1	-
2	16.5	0.6	6.4	34	1017.6	0	0	9	21	1	7	02	0	-
3	17.4	3.6	7.9	40	1008.2	4	2	6	20	1	8	03	0	-
4	17.5	3.4	7.8	39	1009.6	4	3	5	25	8	8	01	1	-
5	15.9	2.6	7.4	41	1020.2	6	6	7	28	6	8	03	1	-
6	18.3	0.8	6.1	29	1025.3	0	0	9	02	2	8	02	1	-
7	19.3	1.4	7.8	35	1020.8	5	1	6	36	6	8	01	1	-
8	18.3	2.1	7.1	34	1020.1	1	0	9	13	1	8	01	1	-
9	21.9	5.3	8.9	34	1015.7	0	0	9	14	6	8	02	0	-
10	20.5	4.4	8.4	35	1013.9	0	0	9	11	7	8	02	0	-
11	22.3	7.1	10.1	37	1011.4	1	1	6	00	0	8	03	0	-
12	19.5	9.7	12.0	52	1010.0	5	3	6	31	4	7	01	1	-
13	19.1	5.9	9.3	42	1007.4	8	2	6	28	2	7	01	6	0.0
14	7.4	6.1	9.4	91	1014.7	8	8	3	32	2	6	61	6	8.7
15	10.4	8.7	6.9	56	1016.7	7	7	5	29	3	8	03	2	-
16	17.0	5.5	9.0	46	1019.6	2	2	6	32	1	8	03	0	-
17	17.9	9.7	12.0	59	1024.2	7	7	5	09	2	6	05	1	-
18	14.3	6.4	9.6	43	1020.6	5	5	6	07	3	7	02	1	-
19	21.5	3.8	8.0	32	1013.1	1	1	6	18	1	7	02	0	-
20	20.9	12.2	14.2	58	1008.9	5	5	6	00	0	7	03	1	-
21	20.9	8.9	11.4	46	1009.4	3	3	6	15	5	7	03	1	-
22	12.8	10.4	12.6	98	1013.8	8	5	3	28	4	6	61	6	3.8
23	14.6	6.2	9.5	57	1019.3	4	5	5	06	5	8	03	2	-
24	10.8	9.3	11.7	91	1021.3	8	6	3	09	2	6	10	6	1.0
25	19.0	11.2	13.3	61	1018.3	7	7	6	18	5	7	01	2	-
26	20.3	14.5	16.5	69	1012.2	7	7	5	24	4	7	17	8	0.4
27	14.2	8.8	10.7	66	1011.9	7	2	5	04	1	7	02	6	0.4
28	15.3	8.2	10.9	63	1011.4	5	5	5	20	2	8	03	6	0.0
29	13.6	7.4	10.3	67	1018.8	5	5	5	29	5	7	01	2	-
30	18.6	8.4	11.8	50	1013.3	2	7	5	25	4	7	01	1	-
31	11.6	8.1	10.8	79	1012.6	8	8	4	24	4	7	03	6	2.8

Godz. 19

1	10.4	8.4	6.3	60	1022.8	2	2	9	30	1	7	02	1	-
2	15.1	1.9	7.0	41	1015.8	6	3	9	27	5	7	03	1	-
3	15.8	3.8	8.0	44	1007.3	7	7	5	23	2	7	01	1	-
4	16.0	4.3	8.3	45	1011.3	6	6	5	25	2	8	01	1	-
5	15.2	1.9	7.0	41	1021.5	1	0	9	30	4	7	03	1	-
6	18.5	1.0	6.6	31	1022.9	0	0	9	36	1	8	01	0	-
7	15.4	3.4	7.8	45	1021.3	6	0	9	36	2	8	03	1	-
8	16.6	5.3	8.9	47	1016.2	6	0	9	13	2	7	02	1	-
9	20.1	6.4	9.6	41	1013.8	0	0	9	09	4	8	02	0	-
10	17.1	3.2	7.7	40	1013.0	0	0	9	11	6	8	02	0	-
11	20.1	7.3	10.2	46	1009.5	3	3	5	18	2	7	02	0	-
12	18.2	9.0	11.5	55	1008.6	6	4	6	36	2	7	01	1	-
13	12.4	10.6	12.8	89	1008.4	8	6	5	24	3	6	61	2	0.4
14	9.0	9.8	11.0	98	1016.2	6	6	4	31	4	7	61	6	2.3
15	8.6	6.1	9.4	83	1015.8	3	1	6	18	1	6	10	8	0.4
16	17.0	4.6	8.5	44	1021.4	3	0	9	36	1	8	01	0	-
17	16.3	8.9	11.4	62	1023.0	5	5	6	00	0	6	05	2	-
18	18.8	5.9	9.3	45	1018.6	0	0	9	02	2	7	01	1	-
19	19.9	5.9	9.3	40	1010.5	1	1	7	00	0	7	01	0	-
20	15.0	11.1	13.2	77	1010.0	5	2	6	16	1	7	03	9	-
21	14.1	11.8	13.8	85	1011.5	8	8	5	26	4	7	02	1	-
22	10.8	10.2	12.5	96	1015.6	8	6	2	27	4	4	63	9	15.7
23	12.2	7.3	10.2	72	1020.2	7	4	5	11	4	8	02	2	-
24	13.0	11.4	13.5	93	1020.8	8	8	5	11	2	7	02	2	-
25	18.1	12.0	14.0	67	1017.1	4	1	6	23	1	7	01	1	-
26	16.3	13.5	15.5	83	1011.5	8	5	5	26	2	7	60	9	8.8
27	12.6	10.5	12.7	87	1010.6	8	4	4	32	4	7	03	2	-
28	11.3	9.7	12.0	98	1013.3	7	5	5	25	2	6	10	9	6.8
29	13.7	6.7	9.8	63	1017.9	6	6	6	02	1	7	01	1	-
30	16.1	10.7	12.9	78	1013.3	7	4	5	28	3	7	01	9	0.0
31	11.3	9.7	12.0	98	1012.2	5	3	5	25	3	7	01	9	5.5

Godz. 01

DNI	TEMPERATURA POWIETRZA T	TEMPERATURA PUNKTU ROSY T_d	PRĘŻNOŚĆ PARY WODNEJ e	WILGOTNOŚĆ WZGLĘDNA U	CIŚNIENIE ATMOSFERYCZNE P_o	ZACHMURZENIE N	N_h	h	WIATR dd	v	WIDZIALNOŚĆ V	POGODA ww	W	OPAD R
1	0.9	- 2.2	5.2	79	1025.0	0	0	9	23	1	7	02	0	-
2	5.0	4.3	8.3	95	1024.3	8	8	9	00	0	7	02	2	-
3	9.0	7.8	10.6	93	1015.1	8	6	5	20	3	7	61	1	0.0
4	7.3	6.1	9.4	92	1010.0	0	0	9	25	2	7	02	0	-
5	8.4	6.2	9.5	85	1015.5	3	3	9	28	3	7	01	1	-
6	7.6	6.2	9.5	91	1023.9	6	6	9	00	0	7	02	1	-
7	4.5	4.0	8.1	97	1024.1	0	0	9	00	0	7	02	0	-
8	2.6	1.7	6.9	94	1023.0	2	0	9	30	1	7	02	1	-
9	2.8	1.7	6.9	92	1021.0	0	0	9	00	0	8	01	1	-
10	5.5	4.4	8.4	93	1017.3	0	0	9	02	1	7	02	0	-
11	4.6	0.8	6.5	76	1017.7	0	0	9	07	2	8	02	0	-
12	3.7	3.5	7.8	98	1013.7	0	0	9	00	0	7	02	0	-
13	7.7	6.4	9.6	91	1009.5	5	0	9	26	1	7	02	1	-
14	11.9	11.9	13.9	100	1008.2	7	5	7	00	0	5	10	6	8.1
15	6.6	6.2	9.4	97	1015.7	8	8	5	27	7	7	21	6	5.1
16	4.4	4.2	8.2	98	1016.2	7	4	6	00	0	6	10	1	-
17	6.5	6.1	9.4	97	1023.8	7	4	6	25	1	6	10	1	-
18	8.7	8.7	11.2	100	1023.4	0	0	9	00	0	6	10	1	-
19	5.5	5.5	9.0	100	1018.5	0	0	9	00	0	7	02	0	-
20	7.4	7.0	10.0	97	1012.1	1	1	9	00	0	7	02	0	-
21	7.6	7.0	10.0	96	1012.7	5	0	9	00	0	7	03	1	-
22	8.0	7.3	10.2	96	1012.5	4	4	9	06	2	7	01	1	-
23	11.0	10.6	12.8	97	1016.3	8	6	5	05	3	5	61	6	1.1
24	8.8	8.4	11.0	97	1021.9	8	8	3	08	5	6	51	6	0.1
25	7.5	7.1	10.1	97	1022.8	0	0	9	10	2	6	10	1	-
26	12.1	11.7	13.8	98	1018.0	6	6	9	00	0	7	01	1	-
27	13.4	11.9	13.9	91	1011.8	7	7	9	20	3	6	10	1	-
28	11.4	11.2	13.3	99	1011.0	8	8	2	26	2	6	10	6	8.9
29	9.8	9.4	11.8	97	1014.6	8	5	6	26	2	6	10	2	-
30	3.9	3.7	7.9	98	1020.2	0	0	9	00	0	3	46	0	-
31	10.5	10.3	12.5	97	1013.6	8	8	5	32	4	6	10	9	0.0

Godz. 07

DNI	TEMPERATURA POWIETRZA T	TEMPERATURA PUNKTU ROSY T_d	PRĘŻNOŚĆ PARY WODNEJ e	WILGOTNOŚĆ WZGLĘDNA U	CIŚNIENIE ATMOSFERYCZNE P_o	ZACHMURZENIE N	N_h	h	WIATR dd	v	WIDZIALNOŚĆ V	POGODA ww	W	OPAD R
1	3.7	1.0	6.6	82	1025.7	7	7	5	22	2	6	25	1	0.0
2	6.4	3.4	7.8	81	1023.9	0	0	9	00	0	6	10	1	-
3	8.0	8.0	10.7	100	1013.2	8	6	6	08	1	6	10	6	4.4
4	11.6	8.4	11.0	81	1010.1	6	6	9	22	4	6	10	1	-
5	9.9	6.2	9.5	78	1018.8	6	3	7	24	2	7	03	1	-
6	10.2	6.4	9.6	77	1026.4	2	2	9	28	3	7	02	1	-
7	9.9	6.2	9.5	78	1021.8	4	4	9	23	1	6	10	1	-
8	7.1	4.8	8.6	85	1022.6	0	0	9	00	0	7	02	0	-
9	10.6	4.6	8.5	66	1020.2	0	0	9	00	0	7	02	0	-
10	10.2	5.6	9.1	73	1017.6	0	0	9	09	4	7	02	0	-
11	9.0	3.9	8.1	71	1017.1	0	0	9	10	4	7	02	0	-
12	10.6	6.8	9.9	77	1012.4	0	0	9	10	1	7	02	0	-
13	11.8	9.8	12.1	89	1008.8	6	2	7	22	2	6	10	1	-
14	9.8	9.4	11.8	97	1009.2	8	6	2	27	5	5	61	2	0.0
15	7.7	5.1	8.8	84	1016.7	6	4	5	29	6	7	03	2	-
16	8.1	6.9	9.7	90	1017.8	8	4	5	26	4	6	60	6	0.3
17	11.9	9.8	12.1	86	1024.4	7	2	9	26	3	6	10	2	-
18	10.2	9.8	12.1	97	1023.5	0	0	9	00	0	6	28	4	-
19	11.8	8.1	10.8	78	1017.1	1	1	9	26	1	6	10	0	-
20	11.0	8.2	10.9	83	1011.5	1	1	5	27	1	6	10	0	-
21	11.8	9.3	11.7	84	1013.8	7	0	9	08	3	7	02	1	-
22	12.8	8.1	10.8	73	1012.2	6	3	9	09	3	6	10	1	-
23	10.5	9.3	11.7	92	1017.6	6	6	3	08	4	6	61	6	2.5
24	9.6	8.8	11.3	96	1022.2	8	6	3	10	7	6	61	5	0.4
25	13.3	11.5	13.6	89	1022.2	2	2	9	09	3	6	10	0	-
26	15.5	11.5	13.6	78	1016.9	2	0	9	21	2	7	01	1	-
27	13.4	13.0	15.0	99	1011.1	6	6	6	27	1	5	10	9	5.6
28	11.6	11.6	13.6	100	1010.5	8	8	1	26	1	4	51	2	0.1
29	9.8	7.7	10.5	87	1016.6	7	7	4	27	4	6	10	6	0.1
30	7.1	7.1	10.1	100	1018.4	9	9	-	09	2	2	45	4	-
31	10.8	10.1	12.4	95	1013.6	8	4	5	28	3	6	10	2	-

Godz. 13

DNI	TEMPERATURA POWIETRZA T	TEMPERATURA PUNKTU ROSY T_d	PRĘŻNOŚĆ PARY WODNEJ e	WILGOTNOŚĆ WZGLĘDNA U	CIŚNIENIE ATMOSFERYCZNE P_o	ZACHMURZENIE N	N_h	h	WIATR dd	v	WIDZIALNOŚĆ V	POGODA ww	W	OPAD R
1	12.4	0.0	6.1	43	1024.0	7	4	5	26	4	7	01	2	-
2	16.5	- 0.5	6.9	31	1020.1	2	2	5	18	2	8	01	8	-
3	16.3	8.6	11.2	69	1016.2	4	4	5	16	2	7	01	1	-
4	17.1	7.7	10.5	54	1010.5	5	5	5	24	3	7	03	6	0.0
5	16.3	3.9	8.1	44	1020.0	4	4	7	27	7	8	01	1	-
6	17.5	1.0	6.6	33	1025.6	2	1	7	27	4	8	03	0	-
7	19.5	6.7	9.8	43	1019.0	6	4	5	35	7	8	01	1	-
8	16.7	0.6	6.4	33	1020.7	1	1	7	30	4	8	01	0	-
9	19.8	3.6	7.9	34	1017.1	1	1	7	34	2	8	03	0	-
10	19.1	1.0	6.6	29	1016.4	0	0	9	10	6	8	02	0	-
11	20.4	2.6	7.4	31	1014.5	0	0	9	11	5	8	02	0	-
12	20.9	2.1	7.1	29	1010.6	0	0	9	09	2	7	01	0	-
13	16.1	11.4	13.5	73	1008.1	7	2	6	24	2	7	60	8	0.0
14	7.5	6.8	9.9	96	1011.8	8	6	4	29	6	7	61	9	0.6
15	8.5	5.5	9.0	82	1016.4	7	5	5	27	4	8	25	2	0.1
16	13.6	5.9	9.3	59	1018.6	8	4	6	30	7	7	03	6	0.0
17	19.3	7.4	10.3	46	1023.4	3	3	6	34	5	7	03	1	-
18	18.4	5.5	9.0	42	1020.7	3	3	7	33	4	8	03	0	-
19	20.9	6.5	9.7	39	1013.9	4	4	6	32	3	7	03	1	-
20	21.6	7.4	10.3	48	1009.3	4	4	6	28	2	8	03	0	-
21	20.1	4.3	8.3	36	1011.4	8	2	6	14	3	8	02	2	-
22	16.5	11.4	13.5	72	1012.7	8	8	6	12	2	7	25	2	0.0
23	9.8	8.2	10.9	91	1020.6	8	4	4	07	5	6	61	6	1.1
24	13.8	9.7	12.8	76	1023.0	8	5	4	12	7	6	21	6	0.3
25	20.2	10.7	12.9	54	1020.7	6	6	6	10	4	7	02	1	-
26	19.1	9.3	11.7	53	1014.0	7	7	6	17	4	7	17	1	-
27	17.6	14.4	16.4	81	1009.4	8	6	5	31	4	6	25	6	0.0
28	11.3	11.3	13.4	100	1011.6	8	6	3	31	6	5	61	5	4.9
29	13.9	6.5	9.7	61	1018.2	5	5	5	28	1	7	25	2	0.0
30	20.6	6.8	9.9	41	1014.1	5	3	6	24	4	8	03	4	-
31	12.4	12.4	14.4	100	1011.8	8	5	4	27	4	6	61	8	0.5

Godz. 19

DNI	TEMPERATURA POWIETRZA T	TEMPERATURA PUNKTU ROSY T_d	PRĘŻNOŚĆ PARY WODNEJ e	WILGOTNOŚĆ WZGLĘDNA U	CIŚNIENIE ATMOSFERYCZNE P_o	ZACHMURZENIE N	N_h	h	WIATR dd	v	WIDZIALNOŚĆ V	POGODA ww	W	OPAD R
1	9.4	2.1	7.1	60	1023.2	6	6	7	29	2	7	03	1	-
2	14.0	- 1.7	5.4	34	1016.2	1	1	7	20	2	8	03	0	-
3	13.6	8.1	10.8	69	1009.4	1	1	9	12	1	7	01	1	-
4	12.5	9.2	11.6	81	1011.1	7	7	5	21	2	7	29	8	0.4
5	11.4	2.6	7.4	55	1021.4	3	0	9	31	3	7	03	1	-
6	14.2	2.6	7.4	47	1023.9	1	0	9	32	3	8	02	0	-
7	12.2	4.1	8.2	55	1021.5	8	0	9	02	5	7	02	2	-
8	12.5	- 1.2	5.6	38	1019.5	6	0	9	01	1	8	03	1	-
9	15.7	4.8	8.6	47	1015.7	0	0	9	05	3	8	02	0	-
10	14.7	- 1.4	5.5	33	1015.8	0	0	9	07	4	8	02	0	-
11	16.4	2.8	7.5	40	1012.7	0	0	9	10	3	8	02	0	-
12	17.6	5.1	8.8	43	1008.3	3	2	9	17	1	7	01	0	-
13	14.1	13.7	15.7	98	1009.3	8	4	5	00	0	6	60	8	6.1
14	6.8	6.8	9.9	100	1014.3	8	5	3	30	5	6	61	8	2.9
15	8.5	3.9	8.1	73	1015.7	5	5	6	26	4	7	81	8	0.0
16	12.9	9.9	12.2	82	1020.9	8	6	6	30	2	7	02	2	-
17	14.2	9.2	11.6	71	1023.2	6	6	6	27	1	7	01	8	0.0
18	16.5	7.4	10.3	54	1018.6	2	1	7	32	2	8	01	0	-
19	17.5	4.6	8.5	42	1011.9	1	1	6	00	0	7	01	0	-
20	16.3	5.3	8.9	48	1010.7	2	0	9	06	2	8	01	0	-
21	17.9	7.4	10.3	50	1010.9	8	3	7	07	3	8	01	2	-
22	14.4	9.3	11.7	71	1014.6	8	5	4	11	4	7	60	8	0.8
23	8.2	7.8	10.6	97	1022.7	8	6	3	05	4	5	61	6	0.2
24	14.4	7.8	10.6	65	1022.8	8	5	6	09	5	7	03	2	-
25	17.1	10.4	12.6	65	1019.6	5	2	6	12	3	7	03	1	-
26	15.8	15.5	17.6	99	1012.9	6	6	7	24	2	7	01	9	1.2
27	12.8	12.6	14.6	99	1010.2	8	6	2	31	2	6	61	8	9.8
28	12.2	10.6	12.8	90	1012.6	7	3	5	00	0	7	02	6	0.5
29	10.7	6.2	9.5	73	1016.3	8	0	9	33	3	7	01	1	-
30	14.4	12.1	14.1	86	1012.8	6	3	6	19	2	6	10	9	4.4
31	11.0	8.9	11.4	87	1012.0	7	5	5	28	3	7	03	6	2.6

Godz. 01

DNI	TEMPERATURA POWIETRZA T	TEMPERATURA PUNKTU ROSY T_d	PREŻNOŚĆ PARY WODNEJ e	WILGOTNOŚĆ WZGLĘDNA U	CIŚNIENIE ATMOSFERYCZNE P_o	ZACHMURZENIE N	N_h	h	WIATR dd	v	WIDZIALNOŚĆ V	POGODA ww	W	OPAD R
1	0.2	− 2.2	5.2	84	1025.4	0	0	9	00	0	7	02	0	–
2	1.5	0.6	6.4	93	1024.4	0	0	9	00	0	7	02	0	–
3	9.0	3.9	8.1	71	1014.5	3	2	9	19	1	7	01	1	–
4	7.6	3.6	7.9	75	1009.3	6	6	9	00	0	7	03	1	–
5	8.7	3.0	7.6	67	1017.2	5	5	7	21	2	8	03	1	–
6	5.3	3.0	7.6	86	1024.8	0	0	9	00	0	7	02	0	–
7	7.9	4.1	8.2	77	1023.5	0	0	9	99	1	7	02	0	–
8	6.6	5.0	8.7	89	1022.9	0	0	9	02	1	7	02	1	–
9	6.7	3.4	7.8	80	1020.7	0	0	9	00	0	7	01	1	–
10	10.5	6.2	9.5	74	1016.8	0	0	9	04	3	7	02	0	–
11	6.7	1.9	7.0	71	1016.7	0	0	9	06	4	7	02	0	–
12	10.2	4.6	8.5	69	1012.8	5	5	9	00	0	7	03	1	–
13	10.1	7.8	10.6	86	1010.6	0	0	9	00	0	7	02	1	–
14	11.6	10.6	12.8	94	1009.6	8	4	6	24	4	5	10	2	–
15	6.3	4.1	8.2	86	1018.9	8	6	6	22	1	6	21	2	0.3
16	6.5	3.9	8.1	86	1017.5	2	2	9	26	1	6	10	1	–
17	5.8	4.3	8.3	90	1024.7	0	0	9	00	0	7	02	0	–
18	9.3	8.2	10.9	93	1023.6	6	6	6	00	0	6	10	2	–
19	6.7	5.0	8.7	89	1015.8	0	0	9	00	0	7	02	0	–
20	7.8	6.4	9.6	91	1012.6	0	0	9	05	1	7	02	0	–
21	10.5	9.0	11.5	91	1012.4	0	0	9	00	0	7	02	1	–
22	13.6	10.9	13.0	83	1012.6	8	2	5	27	4	6	10	2	–
23	11.2	10.4	12.6	95	1017.4	7	7	5	02	1	6	10	6	1.8
24	7.9	7.1	10.1	94	1022.2	8	8	2	05	2	6	10	2	–
25	10.3	9.7	12.0	96	1021.2	0	0	9	00	0	6	10	6	0.2
26	11.4	9.8	12.1	90	1019.1	0	0	9	00	0	7	02	1	–
27	13.6	11.9	13.9	90	1012.3	8	8	5	21	1	6	29	2	–
28	9.5	9.1	11.6	97	1012.6	8	6	3	22	1	5	61	2	0.9
29	8.9	7.0	10.0	87	1016.5	0	0	9	24	1	6	18	8	0.6
30	7.2	6.2	9.5	94	1019.6	0	0	9	00	0	6	10	1	–
31	12.1	10.1	12.4	88	1015.1	8	8	3	00	0	4	21	2	0.1

Godz. 07

DNI	TEMPERATURA POWIETRZA T	TEMPERATURA PUNKTU ROSY T_d	PREŻNOŚĆ PARY WODNEJ e	WILGOTNOŚĆ WZGLĘDNA U	CIŚNIENIE ATMOSFERYCZNE P_o	ZACHMURZENIE N	N_h	h	WIATR dd	v	WIDZIALNOŚĆ V	POGODA ww	W	OPAD R
1	2.3	− 0.5	5.9	81	1026.3	3	3	9	21	2	5	10	1	–
2	3.9	1.5	6.7	83	1023.6	0	0	9	00	0	6	10	0	–
3	10.5	5.5	9.0	72	1012.4	3	3	9	11	1	7	01	1	–
4	12.3	7.8	10.6	74	1010.1	8	5	5	24	5	7	60	2	0.0
5	10.2	4.1	8.2	65	1019.9	3	3	7	26	1	6	05	1	–
6	8.3	5.9	9.3	84	1027.0	0	0	9	20	2	5	10	0	–
7	9.0	5.3	8.9	78	1022.6	3	3	9	00	0	6	10	1	–
8	7.0	4.3	8.3	83	1022.5	2	0	9	00	0	6	10	0	–
9	10.2	5.1	8.8	71	1020.0	0	0	9	00	0	6	10	0	–
10	11.2	5.8	9.2	69	1016.8	0	0	9	05	6	6	05	0	–
11	9.7	2.5	7.3	61	1015.5	0	0	9	07	4	7	02	0	–
12	10.0	7.7	10.3	84	1012.6	5	3	6	00	0	7	02	1	–
13	11.7	9.2	11.6	84	1009.0	3	3	9	00	0	5	10	1	–
14	7.1	5.5	9.0	89	1012.5	8	8	4	27	4	6	61	6	5.1
15	6.4	3.9	8.1	85	1019.8	3	2	5	24	3	6	10	1	–
16	8.2	4.3	8.3	76	1019.1	6	6	6	24	2	6	10	1	–
17	8.5	6.5	9.7	87	1026.2	5	1	5	00	0	5	10	1	–
18	10.9	8.5	11.1	85	1023.4	5	5	6	00	0	6	10	1	–
19	10.4	7.1	10.1	80	1017.4	8	8	9	00	0	7	02	0	–
20	11.6	8.9	11.4	83	1012.1	6	4	6	00	0	6	10	1	–
21	12.0	8.9	11.6	82	1012.0	7	4	9	05	2	6	10	1	–
22	11.9	10.9	13.0	94	1013.8	8	2	3	32	3	5	61	6	0.7
23	10.0	8.5	11.1	90	1018.9	7	5	4	03	5	6	10	6	3.4
24	8.7	8.3	10.9	97	1021.7	8	8	1	07	3	5	53	5	0.4
25	12.7	10.7	12.9	85	1020.6	7	7	8	06	2	5	10	1	–
26	13.7	11.8	13.8	88	1017.6	7	7	6	00	0	6	10	1	–
27	10.7	9.8	12.1	95	1012.0	8	8	4	33	4	5	61	6	4.5
28	9.2	9.0	11.5	99	1011.2	8	6	2	24	2	4	61	6	8.8
29	8.8	6.8	9.9	87	1014.6	5	5	5	22	2	6	10	1	–
30	7.4	7.2	10.1	99	1018.2	8	8	0	07	1	3	46	1	–
31	11.6	10.5	12.7	94	1014.0	8	8	2	24	1	4	18	2	–

Godz. 13

1	11.4	0.6	6.4	48	1024.2	5	5	5	27	5	7	01	1	–
2	16.7	2.3	7.2	38	1018.6	0	0	9	09	3	7	02	0	–
3	17.3	2.8	7.5	38	1009.5	2	2	6	26	3	7	01	1	–
4	17.4	5.1	8.8	44	1010.7	3	3	6	22	8	8	01	6	0.0
5	16.1	1.7	6.9	38	1021.8	5	5	6	25	6	8	01	1	–
6	18.7	1.5	6.8	31	1025.3	0	0	9	20	2	7	02	1	–
7	20.1	3.8	8.0	34	1020.7	3	2	6	32	6	7	01	1	–
8	17.6	4.8	8.6	42	1020.8	2	0	9	00	0	8	01	1	–
9	20.8	5.5	9.0	35	1017.2	0	0	9	07	5	7	02	0	–
10	19.8	1.9	7.0	30	1015.4	0	0	9	06	8	7	02	0	–
11	21.9	4.4	8.4	32	1013.0	0	0	9	11	3	7	02	0	–
12	21.0	9.5	11.9	48	1010.3	5	5	9	23	3	7	03	1	–
13	18.9	9.8	12.1	55	1008.2	7	7	6	24	3	6	05	1	–
14	7.5	6.4	9.6	92	1014.9	8	8	4	28	4	6	61	6	4.1
15	10.3	− 1.4	5.5	44	1017.6	6	5	5	27	4	8	03	8	0.0
16	16.9	2.8	7.5	33	1019.9	5	4	6	29	6	8	03	1	–
17	17.6	7.5	10.4	52	1024.0	7	7	5	00	0	7	03	1	–
18	18.3	5.8	9.2	44	1021.3	5	5	6	00	0	7	02	1	–
19	21.4	8.4	7.8	31	1014.3	1	1	7	11	1	7	02	0	–
20	21.3	8.9	11.4	46	1010.2	2	2	6	07	2	7	02	1	–
21	20.3	10.5	12.7	53	1010.7	0	0	9	07	5	7	02	1	–
22	14.3	11.1	13.2	81	1014.1	8	5	5	25	5	6	10	6	0.1
23	10.9	8.5	11.1	85	1021.1	8	8	4	04	6	7	02	2	–
24	11.8	10.4	12.6	91	1021.5	8	6	3	07	3	5	60	5	1.2
25	19.3	11.0	13.1	59	1019.5	6	2	6	00	0	7	01	1	–
26	19.8	13.3	15.3	66	1013.7	5	5	5	21	3	7	25	1	0.0
27	12.1	10.1	12.4	88	1012.2	8	6	4	00	0	6	21	6	5.9
28	12.7	8.5	11.1	75	1013.0	7	7	5	00	0	6	10	6	3.5
29	13.6	5.6	9.1	58	1019.1	6	6	5	29	6	7	02	2	–
30	20.3	7.5	10.4	43	1013.7	6	6	6	25	4	7	03	4	–
31	11.8	8.4	11.0	82	1014.3	8	8	4	23	3	6	21	8	4.5

Godz. 19

1	9.8	1.5	6.8	56	1023.2	3	2	7	29	1	7	03	1	–
2	14.6	3.2	7.7	45	1024.2	6	4	9	36	1	7	03	1	–
3	16.5	4.8	8.6	45	1008.8	2	1	7	20	1	7	01	0	–
4	15.6	2.5	7.3	42	1011.7	7	2	7	23	4	8	05	1	–
5	14.6	3.6	7.9	47	1021.1	0	0	9	31	2	7	02	1	–
6	17.7	3.8	8.0	40	1023.1	0	0	9	36	2	7	02	0	–
7	14.6	4.4	9.4	50	1021.4	5	0	9	03	3	7	03	1	–
8	16.3	5.0	8.7	47	1019.4	5	0	9	00	0	8	03	1	–
9	17.3	7.0	10.0	51	1015.4	0	0	9	06	2	8	02	0	–
10	16.9	0.0	6.1	31	1015.0	0	0	9	09	6	8	02	0	–
11	18.4	5.1	8.8	41	1011.3	0	0	9	05	2	7	02	0	–
12	18.1	8.0	10.7	52	1009.4	6	6	9	32	3	7	03	1	–
13	13.6	11.9	11.9	90	1009.8	6	3	6	00	0	6	10	6	0.8
14	8.2	6.4	9.6	88	1017.1	8	5	4	22	3	6	60	6	2.1
15	8.0	5.6	9.1	84	1017.0	5	2	5	23	1	6	25	2	6.4
16	16.4	6.1	9.4	50	1021.5	3	1	7	32	2	8	01	1	–
17	15.3	10.5	12.7	73	1023.3	7	7	6	00	0	6	10	2	–
18	17.1	7.4	10.3	53	1019.4	1	1	7	00	0	7	01	1	–
19	15.1	3.0	7.6	37	1012.1	0	0	9	06	1	7	02	0	–
20	15.8	5.5	12.4	69	1011.2	7	4	6	21	1	7	01	9	–
21	16.8	12.0	14.0	73	1011.3	8	3	6	00	0	7	03	1	–
22	12.4	11.2	13.3	93	1016.1	8	8	3	21	1	5	60	6	2.4
23	10.1	7.7	10.5	86	1021.9	8	8	4	06	5	7	03	2	–
24	13.1	11.8	13.8	92	1021.1	8	8	6	05	2	6	60	6	2.4
25	18.1	13.0	15.0	72	1018.2	5	1	7	00	0	7	03	1	–
26	17.3	13.5	15.5	79	1012.7	6	4	6	00	0	7	01	9	–
27	12.3	10.9	11.0	91	1011.8	8	3	6	00	0	6	10	2	–
28	10.9	9.4	11.8	91	1014.4	7	7	5	27	2	6	80	2	1.7
29	13.8	6.8	9.9	63	1018.6	6	6	9	00	0	7	03	1	–
30	16.1	9.5	11.9	65	1013.9	6	6	5	26	2	7	02	9	0.0
31	10.5	8.6	11.2	88	1013.7	7	7	5	22	3	6	10	8	4.2

Godz. 01

DNI	TEMPERATURA POWIETRZA T	TEMPERATURA PUNKTU ROSY T_d	PREŻNOŚĆ PARY WODNEJ e	WILGOTNOŚĆ WZGLĘDNA U	CIŚNIENIE ATMOSFERYCZNE P_o	ZACHMURZENIE N	N_h	h	WIATR dd	v	WIDZIALNOŚĆ V	POGODA ww	W	OPAD R
1	0.1	- 2.4	5.1	84	1026.2	0	0	9	00	0	7	02	0	-
2	3.2	2.1	7.1	92	1024.9	7	7	5	00	0	6	10	2	-
3	8.8	7.8	10.6	94	1014.6	8	8	4	00	0	6	61	2	2.2
4	8.6	8.2	10.9	97	1009.5	0	0	9	00	0	7	02	1	-
5	8.8	5.0	8.7	77	1016.3	7	7	5	11	2	7	03	1	-
6	6.2	4.4	8.4	89	1025.4	3	3	9	00	0	7	03	0	-
7	6.1	5.1	8.8	93	1024.2	0	0	9	00	0	7	02	0	-
8	5.5	4.3	8.3	92	1023.2	0	0	9	00	0	7	02	1	-
9	5.9	5.0	8.7	93	1021.4	0	0	9	00	0	7	02	0	-
10	8.4	7.5	10.4	94	1016.8	0	0	9	00	0	7	02	0	-
11	6.3	3.8	8.0	84	1016.6	0	0	9	00	0	7	02	0	-
12	7.8	6.7	9.8	92	1013.1	0	0	9	00	0	7	02	0	-
13	11.1	10.4	12.6	95	1009.7	1	1	9	00	0	6	10	9	0.0
14	12.2	11.5	13.6	95	1008.7	8	8	5	00	0	6	10	6	0.2
15	6.9	3.6	7.9	80	1017.9	8	8	5	32	5	7	02	6	0.7
16	8.0	3.0	7.6	71	1017.0	7	7	5	00	0	7	01	2	-
17	11.2	6.0	11.5	85	1014.3	7	7	5	00	0	7	02	2	-
18	11.0	9.9	12.2	93	1013.9	8	8	5	00	0	6	10	2	-
19	7.4	7.0	10.0	97	1019.9	0	0	9	00	0	6	10	1	-
20	9.5	8.6	11.2	94	1012.5	0	0	9	00	0	7	01	1	-
21	11.2	10.1	12.4	93	1011.7	6	6	5	00	0	6	10	2	-
22	13.0	11.8	13.8	93	1011.6	7	7	5	00	0	6	10	2	-
23	11.0	10.1	12.4	95	1015.8	8	8	5	04	2	6	61	6	8.8
24	7.7	7.5	10.4	98	1021.5	8	8	4	00	0	6	53	2	0.0
25	10.7	10.1	12.4	96	1021.2	7	7	5	00	0	5	10	2	-
26	11.5	10.3	12.5	92	1019.3	6	0	9	00	0	7	02	1	-
27	13.0	12.5	14.4	95	1012.1	8	8	5	00	0	6	10	8	1.2
28	10.7	10.1	12.4	96	1011.2	8	8	5	00	0	5	10	2	-
29	9.3	8.4	11.0	94	1015.3	2	2	5	00	0	6	10	8	2.8
30	8.8	6.2	9.5	89	1019.6	5	5	5	00	0	6	10	1	-
31	11.9	11.3	13.4	96	1014.3	7	7	5	00	0	7	02	8	0.8

Godz. 07

DNI	TEMPERATURA POWIETRZA T	TEMPERATURA PUNKTU ROSY T_d	PREŻNOŚĆ PARY WODNEJ e	WILGOTNOŚĆ WZGLĘDNA U	CIŚNIENIE ATMOSFERYCZNE P_o	ZACHMURZENIE N	N_h	h	WIATR dd	v	WIDZIALNOŚĆ V	POGODA ww	W	OPAD R
1	0.5	- 0.9	5.7	89	1027.0	0	0	9	00	0	7	02	0	-
2	2.2	1.2	6.7	94	1024.8	0	0	9	00	0	6	10	1	-
3	8.2	6.8	9.9	91	1012.4	2	0	9	00	0	6	10	6	1.4
4	8.9	6.7	9.8	85	1010.4	7	7	5	24	2	6	10	1	-
5	8.6	6.5	9.7	87	1019.8	2	2	9	00	0	7	03	1	-
6	5.2	3.8	8.0	90	1028.1	0	0	9	00	0	7	02	1	-
7	7.4	5.3	8.9	87	1023.3	1	1	5	00	0	7	01	0	-
8	4.6	3.0	7.6	90	1022.8	2	0	9	21	1	8	03	0	-
9	6.1	4.4	8.4	89	1020.9	0	0	9	00	0	8	02	0	-
10	7.9	6.5	9.7	91	1017.3	0	0	9	00	0	7	02	8	-
11	6.7	4.3	8.3	85	1016.1	0	0	9	00	0	8	02	0	-
12	8.4	7.1	10.1	91	1012.3	1	1	5	00	0	8	01	0	-
13	10.6	9.9	12.2	95	1009.1	1	1	9	00	0	5	10	1	-
14	8.4	6.5	9.7	89	1011.3	8	8	5	30	3	6	60	2	1.5
15	7.0	4.1	8.2	82	1019.4	6	6	5	25	3	8	03	8	0.3
16	7.4	6.1	9.4	91	1018.4	7	7	5	00	0	7	02	8	0.5
17	9.2	4.1	10.8	93	1015.6	6	2	5	00	0	7	03	1	-
18	11.2	10.1	12.4	93	1013.8	5	5	9	00	0	6	10	2	-
19	8.1	6.7	9.8	91	1018.9	1	1	6	00	0	6	10	4	-
20	9.6	8.5	11.1	93	1012.3	7	7	5	27	2	7	25	1	0.2
21	10.4	10.0	12.3	97	1012.8	7	7	5	00	0	6	10	2	-
22	11.5	10.9	13.1	96	1011.9	8	4	4	34	3	5	61	8	1.8
23	9.8	8.9	11.4	94	1013.8	8	8	5	04	2	6	61	6	8.8
24	8.7	8.5	11.1	93	1021.1	8	8	4	00	0	5	55	5	0.4
25	11.9	11.3	13.4	95	1020.7	7	7	5	00	0	6	60	2	0.0
26	12.0	11.3	13.4	95	1017.9	6	4	5	00	0	7	03	1	-
27	13.4	12.6	14.6	94	1010.4	8	8	5	00	0	6	10	8	0.4
28	9.4	8.6	11.1	94	1011.5	8	6	4	00	0	6	63	8	5.5
29	9.3	8.5	9.7	93	1017.4	4	4	5	00	0	7	03	1	-
30	8.4	6.5	9.7	89	1018.1	4	0	9	00	0	6	10	4	-
31	11.2	10.6	12.8	96	1013.3	8	8	5	00	0	5	60	2	0.1

Godz. 13

DNI	TEMPERATURA POWIETRZA T	TEMPERATURA PUNKTU ROSY T_d	PREŻNOŚĆ PARY WODNEJ e	WILGOTNOŚĆ WZGLĘDNA U	CIŚNIENIE ATMOSFERYCZNE P_o	ZACHMURZENIE N	N_h	h	WIATR dd	v	WIDZIALNOŚĆ V	POGODA ww	W	OPAD R
1	12.6	- 1.2	5.6	39	1023.5	4	4	5	27	3	7	01	1	-
2	17.5	1.0	6.6	33	1018.2	0	0	9	14	3	7	02	0	-
3	14.4	6.5	9.7	58	1011.0	3	3	6	27	1	8	01	0	-
4	17.3	7.6	10.6	51	1010.2	7	7	5	34	2	8	03	2	-
5	16.7	3.2	7.7	41	1019.4	4	4	5	28	6	8	02	1	-
6	18.4	4.3	8.3	38	1025.5	0	0	9	33	1	8	02	1	-
7	18.8	6.8	9.9	45	1019.8	6	6	5	36	5	7	02	1	-
8	16.9	4.1	8.2	43	1020.3	2	0	9	04	2	9	01	0	-
9	21.7	5.9	9.3	36	1016.1	0	0	9	04	3	8	02	0	-
10	20.0	3.9	8.1	35	1014.1	1	1	6	09	6	8	02	0	-
11	22.6	2.5	7.3	27	1012.0	1	1	6	14	1	8	02	0	-
12	22.6	9.7	12.0	44	1009.1	5	5	6	04	3	7	02	1	-
13	16.5	11.2	13.3	71	1008.2	8	8	5	22	2	7	95	1	0.0
14	6.2	3.9	8.1	87	1013.8	8	8	5	30	5	7	80	6	5.1
15	9.2	3.4	7.8	66	1016.9	7	7	5	27	3	8	25	2	0.2
16	15.3	5.3	8.9	51	1019.7	7	7	5	32	5	7	02	2	-
17	19.3	7.4	10.3	46	1023.5	4	1	6	31	2	7	03	1	-
18	18.6	5.5	9.0	42	1020.6	5	5	6	99	2	8	02	2	-
19	21.4	6.1	9.4	37	1013.4	2	2	6	18	2	8	02	0	-
20	21.9	9.7	12.0	46	1009.1	4	4	5	21	1	7	02	1	-
21	18.0	11.6	13.7	66	1010.5	7	5	5	18	2	7	02	2	-
22	12.4	11.4	13.5	96	1013.7	8	4	4	36	2	5	61	6	3.7
23	9.9	8.8	11.3	93	1019.4	8	5	4	00	0	6	61	6	3.4
24	12.4	11.5	13.6	96	1021.0	8	6	4	00	0	6	21	5	2.5
25	20.5	11.9	13.9	59	1018.7	7	7	5	22	2	7	17	8	0.1
26	20.3	12.8	14.8	63	1013.2	7	7	5	00	0	7	29	8	3.3
27	11.5	10.9	13.1	96	1010.6	8	6	4	00	0	6	61	8	4.4
28	11.2	9.2	11.6	87	1012.3	8	6	4	00	0	7	61	6	6.2
29	15.2	7.5	10.4	60	1017.8	3	2	6	32	3	7	01	1	-
30	20.1	11.0	13.1	56	1013.3	6	6	5	00	0	8	25	1	0.0
31	10.6	6.4	9.6	75	1013.5	7	7	5	27	2	7	03	8	1.2

Godz. 19

DNI	TEMPERATURA POWIETRZA T	TEMPERATURA PUNKTU ROSY T_d	PREŻNOŚĆ PARY WODNEJ e	WILGOTNOŚĆ WZGLĘDNA U	CIŚNIENIE ATMOSFERYCZNE P_o	ZACHMURZENIE N	N_h	h	WIATR dd	v	WIDZIALNOŚĆ V	POGODA ww	W	OPAD R
1	11.3	1.0	6.6	58	1023.1	5	5	5	00	0	7	02	1	-
2	15.0	0.0	6.1	35	1014.6	6	6	5	21	2	7	01	1	-
3	15.4	7.7	10.5	63	1008.1	5	5	6	34	1	8	02	1	-
4	15.3	5.1	8.8	50	1011.8	5	3	5	24	2	9	01	9	0.1
5	25.3	3.6	7.9	45	1020.9	1	0	9	32	3	8	02	0	-
6	16.7	4.1	8.2	42	1023.2	0	0	9	00	0	8	02	0	-
7	14.7	3.9	8.1	48	1020.9	8	0	9	04	2	8	01	1	-
8	16.5	2.3	7.2	39	1019.2	1	0	9	04	3	9	03	0	-
9	19.4	6.5	9.7	43	1014.6	0	0	5	05	2	8	02	0	-
10	17.1	0.0	6.1	32	1014.1	0	0	9	09	4	8	02	0	-
11	19.9	3.0	7.6	33	1010.7	0	0	9	12	2	8	02	0	-
12	17.4	11.0	13.1	66	1008.8	8	8	4	07	2	6	95	1	3.6
13	13.6	13.0	15.0	95	1009.1	8	5	5	00	0	6	10	9	3.8
14	6.1	5.0	8.7	92	1016.8	8	5	4	30	7	6	63	8	5.7
15	9.6	2.5	7.3	62	1015.9	7	5	5	28	1	7	03	2	-
16	16.0	6.2	9.5	53	1020.9	7	7	5	27	2	7	02	2	-
17	15.4	9.4	11.8	68	1023.7	6	2	5	00	0	7	01	1	-
18	16.6	7.5	10.4	54	1019.2	5	3	6	00	0	8	01	1	-
19	20.4	6.8	9.9	41	1011.2	1	1	6	00	0	8	01	0	-
20	15.9	9.8	12.1	67	1010.2	7	7	5	21	4	7	03	8	-
21	15.6	12.3	14.3	80	1011.0	7	7	5	00	0	6	10	8	8.0
22	11.6	10.5	12.7	94	1014.8	8	4	4	03	3	6	61	6	7.8
23	8.9	6.4	9.6	83	1021.7	8	5	5	00	0	7	02	6	0.3
24	14.4	11.3	13.4	81	1020.9	8	8	5	00	0	6	10	2	-
25	16.4	13.1	15.1	88	1018.7	7	7	5	00	0	7	01	9	0.2
26	13.9	12.4	14.4	91	1013.3	8	8	5	00	0	7	29	8	21.6
27	11.2	10.5	12.7	95	1010.7	8	5	4	00	0	5	21	6	5.1
28	12.6	8.8	11.3	75	1012.1	8	2	5	00	0	7	01	6	0.3
29	14.6	6.8	9.9	59	1017.9	2	2	9	00	0	7	03	0	-
30	17.5	11.4	13.5	67	1012.9	7	7	5	36	2	8	03	9	0.5
31	10.8	7.0	10.0	77	1013.2	7	4	5	00	0	8	01	8	0.0

Godz. 01

DNI	TEMPERATURA POWIETRZA T	TEMPERATURA PUNKTU ROSY T_d	PRĘŻNOŚĆ PARY WODNEJ e	WILGOTNOŚĆ WZGLĘDNA U	CIŚNIENIE ATMOSFERYCZNE P_o	ZACHMURZENIE N	N_h	h	WIATR dd	v	WIDZIALNOŚĆ V	POGODA ww	W	OPAD R
1	- 1.3	- 5.0	4.2	75	•	0	0	9	00	0	8	02	0	-
2	0.0	- 0.9	5.7	93	•	0	0	9	00	0	7	02	1	-
3	5.0	2.8	7.5	87	•	8	8	5	00	0	7	60	2	0.4
4	4.4	1.0	6.6	79	•	0	0	9	19	1	8	02	0	-
5	7.3	2.6	7.4	73	•	1	1	6	24	1	8	02	1	-
6	4.5	0.6	6.4	77	•	0	0	9	00	0	8	02	1	-
7	7.0	2.8	7.5	75	•	0	0	9	20	1	8	02	0	-
8	3.1	2.3	7.2	93	•	1	0	9	00	0	8	02	1	-
9	4.0	- 1.2	5.6	68	•	0	0	9	00	0	9	02	0	-
10	6.9	4.6	8.5	85	•	0	0	9	00	0	9	02	0	-
11	4.2	3.0	7.6	92	•	0	0	9	16	1	9	02	0	-
12	7.9	4.1	8.2	77	•	3	3	9	00	0	8	02	0	-
13	9.6	7.5	10.4	88	•	8	8	5	24	2	8	29	8	1.8
14	6.6	5.8	9.2	95	•	7	7	5	24	1	8	02	2	-
15	2.1	1.2	6.7	93	•	7	7	4	25	2	6	27	6	2.4
16	3.7	- 0.5	5.9	76	•	2	2	6	24	2	7	01	1	-
17	6.0	1.7	6.9	76	•	1	1	6	20	1	8	01	1	-
18	8.3	5.1	8.6	81	•	8	8	6	00	0	6	10	1	-
19	6.0	4.4	8.4	93	•	1	1	6	00	0	7	03	1	-
20	8.7	4.8	8.3	75	•	2	0	9	21	2	7	03	1	-
21	9.1	6.8	9.9	85	•	7	7	5	00	0	8	01	8	0.2
22	10.2	9.4	11.8	95	•	8	8	4	06	1	6	21	6	0.2
23	7.5	7.1	10.1	97	•	8	8	3	07	1	5	63	6	5.8
24	4.5	3.6	7.9	96	•	8	8	3	07	2	6	10	6	0.2
25	7.9	7.1	10.1	95	•	6	6	4	00	0	6	10	6	0.0
26	7.7	7.0	10.0	95	•	2	0	9	00	0	7	02	1	-
27	9.2	8.6	11.2	95	•	8	2	5	00	0	6	29	8	6.2
28	6.8	6.2	9.5	96	•	8	8	4	24	1	5	81	2	1.8
29	5.2	3.9	8.1	91	•	5	5	5	20	1	8	02	8	0.2
30	4.1	3.6	7.9	96	•	0	0	9	00	0	8	02	0	-
31	9.9	6.5	9.7	80	•	7	7	6	22	3	8	03	6	0.0

Godz. 07

DNI	TEMPERATURA POWIETRZA T	TEMPERATURA PUNKTU ROSY T_d	PRĘŻNOŚĆ PARY WODNEJ e	WILGOTNOŚĆ WZGLĘDNA U	CIŚNIENIE ATMOSFERYCZNE P_o	ZACHMURZENIE N	N_h	h	WIATR dd	v	WIDZIALNOŚĆ V	POGODA ww	W	OPAD R
1	2.3	- 4.7	4.3	58	•	1	1	7	00	0	8	02	0	-
2	3.2	- 3.0	4.9	64	•	0	0	9	00	0	8	02	0	-
3	6.3	3.0	7.6	79	•	5	3	5	00	0	7	03	6	0.0
4	10.2	1.9	7.0	57	•	7	7	6	27	2	7	03	1	-
5	8.7	2.8	7.5	66	•	1	1	7	34	1	8	03	1	-
6	9.3	1.2	6.7	57	•	6	1	6	00	0	8	03	1	-
7	11.7	3.8	8.0	59	•	6	1	7	00	0	8	03	1	-
8	6.7	0.6	6.4	65	•	1	0	9	00	0	8	02	0	-
9	9.7	- 3.5	4.7	39	•	0	0	9	00	0	9	02	0	-
10	10.2	4.1	8.2	65	•	1	0	9	00	0	9	03	0	-
11	9.6	1.0	6.6	55	•	1	1	7	01	1	9	03	0	-
12	13.6	3.8	8.0	51	•	3	1	6	27	3	8	02	0	-
13	11.3	7.3	10.2	75	•	8	3	7	00	0	7	03	1	-
14	3.2	2.3	7.2	93	•	8	4	3	24	4	6	63	5	3.1
15	1.4	0.9	6.5	96	•	2	1	4	25	1	6	27	1	2.0
16	8.0	- 1.4	5.5	52	•	6	2	6	25	3	8	01	1	-
17	9.5	3.2	7.7	65	•	2	1	7	00	0	8	02	0	-
18	9.1	6.1	9.4	82	•	5	3	6	33	1	6	10	2	-
19	10.0	4.1	8.2	67	•	1	1	6	00	0	7	03	0	-
20	9.9	6.7	9.8	81	•	8	8	6	25	4	7	80	9	0.0
21	10.7	7.3	10.2	79	•	8	8	7	00	0	7	02	2	-
22	7.2	6.7	9.8	97	•	8	5	4	29	1	5	63	5	13.1
23	7.5	7.1	10.1	93	•	8	8	3	07	2	5	63	6	7.0
24	5.6	5.0	8.7	95	•	8	8	3	03	1	6	10	6	0.2
25	9.7	7.8	10.6	89	•	7	7	5	00	0	7	03	2	-
26	12.4	8.2	10.9	75	•	7	5	6	00	0	7	01	1	-
27	9.8	8.4	11.0	92	•	8	6	3	00	0	6	10	2	-
28	6.0	5.1	8.8	94	•	8	8	4	22	1	5	81	8	11.2
29	8.1	5.0	8.7	81	•	7	7	5	30	2	7	03	2	-
30	8.8	3.9	8.1	72	•	7	0	9	00	0	8	03	1	-
31	9.8	7.5	10.4	85	•	7	1	6	25	3	8	01	6	3.5

Godz. 13

1	8.8	- 5.4	4.1	35	•	2	2	8	04	3	9	01	0	-
2	13.3	- 6.0	3.9	27	•	1	1	6	24	2	8	02	0	-
3	13.5	- 1.9	5.3	35	•	4	3	6	32	1	8	03	1	-
4	14.2	1.0	6.6	41	•	5	3	6	28	5	9	01	1	-
5	13.9	0.6	6.4	40	•	3	3	7	30	5	9	01	1	-
6	16.4	0.2	6.2	32	•	2	1	7	33	5	8	01	1	-
7	16.8	4.3	8.3	44	•	5	5	6	27	4	8	01	1	-
8	15.3	- 1.7	5.4	31	•	4	0	9	36	3	9	01	1	-
9	18.2	3.0	7.6	36	•	1	1	8	01	4	9	02	0	-
10	16.7	2.1	7.1	37	•	1	1	6	05	4	8	03	0	-
11	17.8	3.4	7.8	38	•	3	3	7	07	2	9	02	0	-
12	18.8	4.4	8.4	39	•	7	7	6	26	4	8	03	1	-
13	14.6	8.8	11.3	70	•	8	8	5	34	2	7	95	1	0.0
14	2.3	1.7	6.9	95	•	8	6	4	27	3	5	63	7	13.8
15	6.3	- 0.9	5.7	68	•	6	6	5	30	4	8	01	8	0.2
16	13.3	- 0.9	5.7	38	•	2	1	6	27	4	8	02	1	-
17	15.2	3.2	7.7	45	•	7	2	7	32	2	8	03	1	-
18	15.5	4.1	8.2	46	•	6	6	6	05	2	7	02	2	-
19	17.1	4.4	8.4	44	•	3	3	7	34	2	8	02	0	-
20	16.7	6.5	9.7	51	•	6	6	6	31	1	8	02	8	2.4
21	12.7	10.4	12.6	86	•	7	7	6	25	3	7	95	2	6.4
22	8.4	7.7	10.5	95	•	8	6	3	36	1	5	63	6	12.3
23	6.3	5.8	9.2	96	•	8	7	3	04	2	6	61	6	4.6
24	9.1	7.5	10.4	90	•	8	8	3	32	1	6	80	8	0.5
25	15.6	9.5	11.9	67	•	7	6	6	32	3	8	03	2	-
26	16.3	9.4	11.8	64	•	7	7	6	06	2	7	17	2	-
27	9.2	8.6	11.2	96	•	8	8	3	00	0	6	81	8	14.2
28	7.4	4.3	8.3	80	•	8	5	4	19	2	7	61	8	7.2
29	11.7	3.4	7.8	55	•	2	2	6	29	5	8	02	1	-
30	17.0	3.6	7.9	41	•	7	7	6	24	3	8	03	2	-
31	6.9	3.6	7.9	80	•	8	8	5	27	3	8	02	8	2.1

Godz. 19.

1	7.0	- 2.4	5.1	50	•	5	5	8	18	1	8	03	1	-
2	9.3	- 3.0	4.9	42	•	7	7	6	19	5	8	03	1	-
3	10.4	1.2	6.7	53	•	4	4	6	20	1	8	02	0	-
4	11.1	- 1.7	5.4	40	•	6	2	6	24	4	8	02	2	-
5	11.9	0.0	6.1	44	•	1	1	6	24	1	8	01	0	-
6	13.2	1.7	6.9	45	•	0	0	9	15	1	8	02	0	-
7	11.4	1.9	7.0	52	•	6	3	7	06	2	8	03	1	-
8	11.7	- 0.7	5.8	41	•	2	0	9	07	1	9	03	0	-
9	15.0	3.6	7.9	45	•	0	0	9	07	2	9	02	0	-
10	12.2	0.2	6.2	43	•	0	0	9	04	2	8	02	0	-
11	14.8	3.9	8.1	48	•	2	2	7	16	1	9	01	0	-
12	13.1	7.5	10.4	69	•	7	2	6	24	1	8	01	9	0.4
13	9.6	8.6	11.2	94	•	8	8	4	32	1	6	20	9	11.5
14	1.4	0.6	6.5	96	•	8	8	4	28	1	5	63	6	10.2
15	5.1	- 0.2	6.0	69	•	6	6	6	22	1	8	02	2	-
16	11.8	2.1	7.1	51	•	4	1	6	00	0	8	01	0	-
17	12.0	5.5	9.0	63	•	3	1	9	17	1	7	01	1	-
18	11.5	5.1	8.8	57	•	6	4	6	06	1	7	01	1	-
19	14.5	7.7	10.5	64	•	5	5	7	16	1	8	01	8	0.0
20	12.3	8.1	10.8	75	•	8	8	5	16	1	7	25	2	0.0
21	11.7	10.1	12.4	91	•	8	3	4	04	1	6	60	9	2.0
22	7.5	7.1	10.1	97	•	8	6	4	04	1	8	61	6	5.4
23	5.6	5.1	8.8	96	•	8	8	2	05	2	5	61	6	6.3
24	10.3	8.8	11.3	90	•	8	5	5	00	0	7	01	8	0.0
25	13.3	9.9	12.2	80	•	7	1	6	36	1	7	01	2	-
26	13.7	9.4	11.8	75	•	7	6	6	01	2	7	01	9	-
27	7.5	7.0	10.0	95	•	8	8	3	02	1	5	80	8	6.4
28	9.4	5.9	9.3	78	•	8	8	5	24	5	7	03	6	0.0
29	11.0	4.4	8.4	64	•	2	2	6	04	1	8	01	0	-
30	13.4	5.9	9.3	61	•	7	1	6	27	1	8	01	8	0.0
31	7.3	5.6	9.1	89	•	7	7	5	00	0	8	02	8	1.3

Godz. 01

DNI	TEMPERATURA POWIETRZA	TEMPERATURA PUNKTU ROSY	PREŻNOŚĆ PARY WODNEJ	WILGOTNOŚĆ WZGLĘDNA	CIŚNIENIE ATMOSFERYCZNE	ZACHMURZENIE			WIATR		WIDZIALNOŚĆ	POGODA		OPAD
	T	T_d	e	U	P_o	N	N_h	h	dd	v	V	ww	W	R
1	- 7.4	- 9.8	2.9	81	.	0	0	9	27	2	8	02	0	-
2	- 4.4	- 7.4	3.5	80	.	0	0	9	18	5	7	02	1	-
3	- 1.8	- 2.6	5.0	94	.	9	9	.	22	3	1	88	4	2.4
4	1.3	- 6.3	3.8	55	.	3	3	.	30	7	8	02	1	-
5	- 0.5	- 2.2	5.2	90	.	7	2	3	29	11	8	03	2	-
6	0.5	- 2.7	5.0	79	.	1	1	9	28	11	8	02	1	-
7	3.9	0.2	6.2	77	.	0	0	9	30	5	8	02	0	-
8	- 0.5	-17.1	1.6	28	.	0	0	9	30	5	8	02	2	-
9	4.7	-30.0	0.5	6	.	2	0	9	00	0	9	02	0	-
10	4.1	0.6	6.4	79	.	1	0	9	21	4	9	03	0	-
11	3.6	- 0.5	5.9	74	.	0	0	9	18	3	8	02	0	-
12	4.3	- 0.5	5.9	71	.	2	2	9	25	3	8	02	0	-
13	4.2	0.2	6.2	75	.	6	5	.	20	2	7	01	9	2.6
14	1.7	1.7	6.9	100	.	7	7	1	19	4	7	02	5	0.6
15	- 5.4	- 6.4	3.8	92	.	9	9	.	29	7	0	87	7	6.6
16	- 4.2	- 4.7	4.3	96	.	7	7	.	32	4	7	02	2	-
17	0.0	- 0.7	5.8	95	.	2	2	3	36	7	7	02	1	-
18	2.4	- 0.5	5.9	81	.	7	7	.	00	0	7	02	2	-
19	2.1	2.1	7.1	100	.	2	2	.	22	3	7	02	1	-
20	4.2	1.5	6.8	81	.	1	1	4	29	5	8	13	1	-
21	3.3	3.1	7.6	98	.	7	4	.	18	3	7	01	9	0.3
22	2.9	2.9	7.5	100	.	7	7	.	04	1	7	41	8	0.5
23	0.5	0.5	6.3	100	.	9	9	.	36	14	1	79	6	4.4
24	0.0	0.0	6.1	100	.	5	5	.	07	4	7	41	5	1.3
25	2.3	2.3	7.2	100	.	8	8	.	16	6	8	41	5	0.3
26	3.1	2.6	7.4	97	.	0	0	9	19	6	7	01	4	-
27	3.3	3.3	7.7	100	.	9	9	.	20	13	0	45	9	5.7
28	0.4	0.4	6.3	100	.	9	9	.	00	0	0	51	4	2.9
29	- 1.7	- 1.9	5.3	98	.	9	9	.	36	3	0	49	8	1.3
30	- 0.1	- 0.7	5.8	96	.	0	0	9	28	4	7	02	1	-
31	2.2	1.9	7.0	98	.	8	8	.	27	6	7	03	2	-

Godz. 07

DNI	TEMPERATURA POWIETRZA	TEMPERATURA PUNKTU ROSY	PREŻNOŚĆ PARY WODNEJ	WILGOTNOŚĆ WZGLĘDNA	CIŚNIENIE ATMOSFERYCZNE	ZACHMURZENIE			WIATR		WIDZIALNOŚĆ	POGODA		OPAD
	T	T_d	e	U	P_o	N	N_h	h	dd	v	V	ww	W	R
1	- 7.0	- 9.0	3.1	85	.	1	1	3	27	2	8	02	0	-
2	- 4.3	- 9.0	3.1	71	.	1	0	9	20	9	8	01	0	-
3	- 2.3	- 2.3	5.2	103	.	3	2	.	15	3	8	41	8	0.8
4	0.1	- 0.5	5.9	95	.	7	7	.	19	12	8	03	1	-
5	- 1.3	- 7.0	3.6	64	.	2	1	4	29	10	8	02	1	-
6	0.8	- 3.5	4.7	75	.	3	0	9	29	7	8	01	9	-
7	2.5	0.0	6.1	82	.	6	4	5	35	8	8	01	1	-
8	3.1	-15.9	1.9	25	.	1	0	9	33	7	9	03	1	-
9	4.9	- 7.2	3.6	42	.	1	0	9	04	5	9	02	0	-
10	4.3	- 1.4	5.5	66	.	1	1	5	36	2	8	01	0	-
11	3.5	- 0.7	5.8	73	.	2	2	4	04	3	8	01	1	-
12	3.4	0.4	6.3	81	.	6	6	4	32	6	8	02	1	-
13	4.0	3.4	7.8	95	.	5	2	4	00	0	7	03	1	-
14	- 2.1	- 2.4	5.1	98	.	9	9	.	02	3	0	79	8	0.9
15	- 6.3	- 7.1	3.6	94	.	9	9	.	33	5	1	88	4	3.1
16	- 3.5	- 3.9	4.6	97	.	6	6	.	36	7	7	01	2	-
17	1.7	- 0.7	5.8	85	.	4	1	4	04	4	8	03	9	-
18	2.0	1.0	6.6	93	.	6	3	2	29	3	7	03	2	-
19	2.0	- 1.4	5.5	79	.	2	2	.	22	1	7	03	1	-
20	2.6	0.0	6.1	84	.	8	8	.	29	3	6	91	1	0.1
21	4.4	2.3	7.2	87	.	7	5	2	00	0	7	03	2	-
22	0.7	0.7	6.4	100	.	9	9	.	02	6	8	69	4	5.6
23	0.0	0.0	6.1	100	.	9	9	.	36	10	0	45	7	4.6
24	1.4	0.9	6.5	96	.	8	2	.	00	0	8	03	1	-
25	2.3	2.3	7.2	100	.	9	9	.	20	8	8	47	5	0.1
26	3.2	3.0	7.5	98	.	7	2	.	19	5	7	03	1	-
27	3.6	3.6	7.9	100	.	9	9	.	20	6	1	45	8	0.8
28	- 1.2	- 1.4	5.5	99	.	9	9	.	33	3	0	88	7	9.6
29	- 2.4	- 2.7	5.0	98	.	7	7	.	29	4	7	02	4	-
30	1.0	- 1.7	5.4	83	.	6	0	9	19	6	7	03	1	-
31	0.1	- 0.5	5.9	96	.	7	2	.	28	6	7	01	8	1.7

Godz. 13

DNI	TEMPERATURA POWIETRZA	TEMPERATURA PUNKTU ROSY	PREŻNOŚĆ PARY WODNEJ	WILGOTNOŚĆ WZGLĘDNA	CIŚNIENIE ATMOSFERYCZNE	ZACHMURZENIE			WIATR		WIDZIALNOŚĆ	POGODA		OPAD
	T	T_d	e	U	P_o	N	N_h	h	dd	v	V	ww	W	R
1	- 1.7	- 6.2	3.3	61	.	3	3	5	22	2	7	01	1	-
2	0.5	- 7.8	3.4	55	.	1	1	4	20	7	7	02	0	-
3	1.7	- 2.2	5.2	74	.	6	1	2	24	2	8	03	1	-
4	2.8	- 1.4	5.5	72	.	6	3	4	22	7	8	01	1	-
5	1.7	- 3.8	4.6	65	.	2	2	4	25	4	8	01	1	-
6	5.4	- 1.7	5.4	59	.	1	1	4	29	2	8	01	0	-
7	4.2	0.6	6.4	77	.	7	7	3	34	8	8	03	1	-
8	4.9	- 3.8	4.6	53	.	7	0	9	00	0	9	03	1	-
9	8.5	0.6	6.4	58	.	2	2	5	01	3	8	03	0	-
10	6.6	- 0.7	5.8	59	.	1	1	5	02	4	8	02	0	-
11	6.4	0.8	6.5	68	.	4	4	5	36	1	8	02	0	-
12	7.5	1.5	6.8	66	.	6	6	3	01	3	8	02	9	-
13	3.8	3.8	7.7	100	.	9	9	.	22	6	0	95	4	0.0
14	- 3.9	- 4.4	4.4	96	.	9	9	.	27	11	0	86	7	17.3
15	- 4.6	- 5.2	4.1	96	.	7	7	.	23	4	7	02	8	0.0
16	0.3	- 3.0	4.9	78	.	1	1	4	04	7	8	01	1	-
17	4.1	- 1.2	5.6	68	.	7	7	3	02	2	8	03	1	-
18	4.9	1.7	6.9	79	.	7	7	1	00	0	7	02	2	-
19	6.1	- 1.2	5.6	59	.	4	4	4	29	4	7	03	1	-
20	6.1	3.8	8.0	85	.	6	6	2	00	0	7	02	8	3.7
21	4.0	2.1	7.1	87	.	8	8	.	14	2	7	95	2	0.7
22	0.0	0.0	6.1	100	.	9	9	.	02	8	0	68	4	10.0
23	- 0.2	- 0.2	6.0	100	.	9	9	.	01	10	0	79	6	6.0
24	2.1	2.1	7.1	100	.	9	9	.	14	5	1	58	7	0.9
25	4.2	4.2	8.2	100	.	7	7	.	22	5	7	41	4	-
26	5.9	3.4	7.8	84	.	7	7	4	22	4	7	02	9	-
27	2.7	2.7	7.4	100	.	9	9	.	23	3	0	81	4	13.3
28	- 0.2	- 0.2	6.0	100	.	9	9	.	32	2	0	77	8	6.3
29	0.2	- 0.4	5.9	96	.	7	7	.	30	1	7	41	2	-
30	6.3	1.9	7.8	73	.	7	7	3	20	7	7	03	2	-
31	- 1.4	- 1.6	5.4	93	.	9	9	.	01	6	0	49	8	0.8

Godz. 19

DNI	TEMPERATURA POWIETRZA	TEMPERATURA PUNKTU ROSY	PREŻNOŚĆ PARY WODNEJ	WILGOTNOŚĆ WZGLĘDNA	CIŚNIENIE ATMOSFERYCZNE	ZACHMURZENIE			WIATR		WIDZIALNOŚĆ	POGODA		OPAD
	T	T_d	e	U	P_o	N	N_h	h	dd	v	V	ww	W	R
1	- 3.1	- 5.7	4.0	83	.	2	2	5	00	0	7	01	1	-
2	- 1.6	- 2.4	5.1	94	.	6	3	3	20	7	7	03	1	-
3	1.7	- 1.7	5.4	78	.	7	7	.	33	2	8	03	2	-
4	0.6	- 5.4	4.1	65	.	7	1	4	22	6	9	01	8	0.1
5	2.0	- 3.0	4.9	69	.	1	1	5	32	3	8	01	0	-
6	5.3	- 1.4	5.5	63	.	0	0	9	00	0	8	02	0	-
7	1.1	- 0.5	5.9	98	.	6	3	3	35	7	8	01	2	-
8	5.1	- 8.6	3.2	37	.	2	0	9	00	0	9	02	1	-
9	6.3	0.6	6.4	67	.	8	0	9	00	0	8	81	0	-
10	3.6	- 2.2	5.2	65	.	0	0	9	04	3	8	02	0	-
11	6.7	- 0.2	6.0	68	.	2	1	5	02	1	8	01	1	-
12	5.0	1.0	6.6	75	.	7	6	2	00	0	8	03	9	0.1
13	2.9	2.9	7.5	100	.	9	9	.	00	0	0	51	9	0.9
14	- 4.9	- 5.5	4.0	95	.	9	9	.	36	10	0	73	5	15.4
15	- 4.5	- 5.1	4.2	96	.	7	7	.	28	4	7	26	7	0.4
16	1.0	0.0	6.1	93	.	2	2	3	01	4	7	01	0	-
17	2.6	0.4	6.3	85	.	5	4	4	33	4	7	01	8	0.2
18	3.5	3.0	7.6	97	.	5	5	.	00	0	7	81	2	-
19	5.2	1.0	6.6	73	.	7	7	4	35	2	7	02	1	-
20	3.5	3.5	7.8	100	.	9	9	.	04	1	8	17	8	0.9
21	3.6	3.6	7.9	100	.	9	9	.	07	4	1	80	9	3.1
22	0.0	0.0	6.1	100	.	9	9	.	06	12	1	79	5	7.3
23	- 1.0	- 1.1	5.6	99	.	9	9	.	02	10	0	57	8	17.4
24	2.3	2.3	7.2	100	.	9	9	.	10	4	0	45	6	1.2
25	4.1	4.1	8.2	100	.	9	9	.	19	6	8	47	8	0.4
26	4.4	3.9	8.1	97	.	7	6	.	20	7	7	41	2	-
27	2.7	2.7	7.4	100	.	9	9	.	30	2	0	45	8	10.6
28	- 0.2	- 0.2	6.0	100	.	9	9	.	36	3	0	47	7	6.0
29	0.7	0.4	6.3	98	.	5	3	.	00	0	7	01	2	-
30	4.2	0.6	6.4	77	.	7	2	4	27	5	7	03	8	0.3
31	- 1.0	- 1.1	5.6	99	.	7	7	.	29	8	7	41	8	1.9

TABLICA II

SPOSTRZEŻENIA CODZIENNE STACJI METEOROLOGICZNYCH
WARTOŚCI DOBOWE

ЕЖЕДНЕВНЫЕ НАБЛЮДЕНИЯ МЕТЕОРОЛОГИЧЕСКИХ СТАНЦИЙ
СУТОЧНЫЕ ЗНАЧЕНИЯ

EVERYDAY OBSERVATIONS AT METEOROLOGICAL STATIONS
DAILY VALUES

Tablica II — ŻEBA — Maj 1976

DNI	TEMPERATURA POWIETRZA				PRĘŻNOŚĆ PARY WODNEJ	WILGOTNOŚĆ WZGLĘDNA	CIŚNIENIE ATMOSFERYCZNE	USŁONECZNIENIE	ZACHMURZENIE	WIATR		OPAD	ŚNIEG	
	T	Max	Min	T_0	e	U	P	S	N	v	v_{max}	R_d	s_h	s_p
1	6.3	8.7	4.6	3.2	8.0	84	1018.0	+	5.5	7.4	11	-	-	-
2	8.7	15.0	- 1.0	- 4.8	7.0	66	1015.2	+	5.5	3.4	6	-	-	-
3	8.8	11.9	6.2	3.7	8.7	76	1006.1	+	7.0	2.1	5	2.2	-	-
4	9.0	13.3	6.9	2.2	9.7	85	1002.1	+	7.3	6.9	12	20.5	-	-
5	6.3	8.5	5.4	4.8	8.4	88	1012.4	+	6.0	11.0	15	0.4	-	-
6	7.2	11.6	4.6	2.2	8.0	80	1023.6	+	4.4	3.6	6	2.4	-	-
7	6.8	9.9	4.1	0.8	8.5	84	1023.3	+	4.8	1.4	2	-	-	-
8	9.0	14.9	- 0.6	- 4.2	7.8	70	1019.7	+	2.8	1.4	0	-	-	-
9	15.3	20.8	8.5	3.9	9.1	54	1016.7	+	1.3	2.4	4	-	-	-
10	16.0	22.0	10.4	4.6	8.5	49	1016.7	+	0.0	4.4	7	-	-	-
11	15.1	23.2	8.0	0.8	8.0	46	1011.8	+	0.2	3.8	6	0.0	-	-
12	9.5	16.4	8.5	4.7	8.5	72	1009.7	+	5.5	2.0	6	0.0	-	-
13	9.3	18.7	5.9	0.8	9.2	79	1006.6	+	6.0	2.3	5	1.7	-	-
14	9.0	10.5	4.9	0.9	9.0	84	1012.0	+	6.9	5.9	8	-	-	-
15	7.4	9.5	6.2	4.2	9.2	90	1012.4	+	7.1	4.9	7	0.0	-	-
16	11.0	14.5	7.6	7.2	9.3	71	1017.4	+	6.5	3.9	5	-	-	-
17	10.1	13.9	8.2	6.3	9.2	75	1024.0	+	2.9	2.9	5	-	-	-
18	7.3	14.3	2.0	- 2.9	8.9	77	1022.6	+	0.1	2.9	4	-	-	-
19	9.3	14.5	2.6	- 2.6	9.2	79	1018.7	+	0.4	2.3	5	-	-	-
20	11.2	18.7	1.6	- 3.0	9.9	75	1015.1	+	1.8	4.4	9	-	-	-
21	12.7	17.2	7.2	8.9	10.9	75	1013.5	+	5.6	4.8	8	-	-	-
22	14.6	19.2	7.4	6.8	9.7	73	1018.9	+	1.6	5.4	9	-	-	-
23	9.6	12.5	6.7	3.8	9.8	83	1026.2	+	7.1	4.8	9	-	-	-
24	12.3	16.9	7.5	5.9	9.6	68	1026.1	+	6.9	6.8	9	0.0	-	-
25	15.6	22.6	11.9	10.5	11.1	64	1018.5	+	6.9	5.3	9	1.8	-	-
26	13.7	20.0	4.8	0.8	10.8	71	1010.9	+	5.0	2.8	5	5.3	-	-
27	9.5	17.7	7.2	7.9	11.1	93	1009.0	+	7.1	3.4	6	2.1	-	-
28	9.2	10.4	8.9	4.7	9.9	91	1010.9	+	7.9	2.9	5	0.0	-	-
29	5.6	8.4	5.8	5.3	8.6	87	1016.3	+	7.9	3.3	4	0.0	-	-
30	7.8	10.3	6.1	5.7	8.6	81	1014.9	+	5.3	2.4	5	0.7	-	-
31	9.2	10.5	4.1	- 0.7	10.2	94	1007.4	+	7.9	3.6	7	8.5	-	-

Tablica II — MIEL — Maj 1976

DNI	TEMPERATURA POWIETRZA				PRĘŻNOŚĆ PARY WODNEJ	WILGOTNOŚĆ WZGLĘDNA	CIŚNIENIE ATMOSFERYCZNE	USŁONECZNIENIE	ZACHMURZENIE	WIATR		OPAD	ŚNIEG	
	T	Max	Min	T_0	e	U	P	S	N	v	v_{max}	R_d	s_h	s_p
1	7.0	10.7	4.2	1.9	7.9	79	1018.5	9.4	4.1	4.8	8	-	-	-
2	5.7	9.9	- 1.5	- 3.5	7.9	83	1017.4	6.5	4.3	2.6	5	-	-	-
3	9.4	14.5	6.0	3.9	8.6	79	1007.4	7.4	9.4	2.8	4	1.8	-	-
4	8.6	13.5	4.7	3.8	9.1	83	1002.8	4.7	6.0	3.8	9	7.0	-	-
5	4.5	9.7	3.7	2.3	8.6	89	1013.0	-	6.8	8.1	10	1.1	-	-
6	7.5	13.9	4.4	2.3	7.9	78	1023.7	9.6	3.8	4.5	7	3.8	-	-
7	9.0	14.8	2.4	1.6	8.4	80	1023.6	11.4	9.5	2.0	4	-	-	-
8	8.5	16.2	0.8	- 0.7	8.0	75	1020.7	13.3	2.1	1.0	3	-	-	-
9	10.5	17.0	5.4	4.0	9.1	74	1019.6	9.2	3.0	2.6	3	-	-	-
10	11.5	18.9	4.9	2.3	9.2	71	1018.7	13.6	0.0	2.9	5	-	-	-
11	13.4	20.1	4.0	1.5	10.3	69	1014.1	13.8	0.0	1.9	4	-	-	-
12	10.7	15.1	8.7	5.5	9.1	72	1010.4	8.6	3.3	3.3	5	0.1	-	-
13	10.1	15.6	6.4	5.8	10.2	83	1007.4	4.4	6.9	2.4	5	2.6	-	-
14	9.1	11.9	7.6	6.9	9.4	81	1012.1	2.6	7.5	4.3	6	1.1	-	-
15	9.2	10.9	7.2	4.8	9.6	95	1012.0	1.2	7.4	6.3	9	0.3	-	-
16	11.1	13.5	7.8	5.9	10.1	77	1017.6	6.5	6.1	3.8	6	-	-	-
17	11.7	16.7	5.6	5.3	9.0	67	1024.1	11.5	2.9	3.9	4	-	-	-
18	12.0	18.5	7.6	4.5	9.5	71	1022.7	13.4	0.8	3.5	5	-	-	-
19	10.8	17.3	5.3	2.3	9.2	75	1017.7	12.6	0.9	2.6	4	-	-	-
20	10.1	15.6	3.1	1.4	10.0	81	1014.3	14.2	1.0	3.1	7	-	-	-
21	11.3	14.0	6.7	2.5	10.5	79	1014.5	12.7	2.9	2.8	4	-	-	-
22	11.4	15.9	7.0	5.5	10.3	78	1019.5	13.4	0.6	4.3	7	-	-	-
23	11.0	14.2	7.6	3.4	9.9	76	1026.6	11.5	3.6	4.2	7	0.1	-	-
24	12.8	17.9	9.5	8.9	10.9	75	1027.1	5.8	6.4	5.6	8	-	-	-
25	15.1	20.4	10.4	8.2	11.5	69	1020.3	10.1	3.4	4.9	6	0.0	-	-
26	13.2	18.6	9.9	6.8	11.8	75	1012.6	10.0	5.3	2.5	4	4.1	-	-
27	10.9	14.1	9.0	6.9	11.6	93	1009.1	0.7	7.0	1.6	2	10.7	-	-
28	10.1	13.7	7.3	5.9	10.5	85	1010.9	3.9	6.4	2.5	5	0.0	-	-
29	7.5	9.0	6.3	6.8	8.8	95	1016.1	0.2	7.5	4.6	6	0.2	-	-
30	7.8	11.4	6.2	5.1	8.7	78	1015.6	0.1	7.5	2.1	4	0.1	-	-
31	8.6	11.9	5.3	4.3	10.6	94	1008.9	-	8.0	2.4	5	0.8	-	-

Tablica II

USTKA

DNI	TEMPERATURA POWIETRZA				PREŻNOŚĆ PARY WODNEJ	WILGOTNOŚĆ WZGLĘDNA	CIŚNIENIE ATMOSFERYCZNE	USŁONECZNIENIE	ZACHMURZENIE	WIATR		OPAD	ŚNIEG	
	T	Max	Min	T_g	e	U	P	S	N	v	v_{max}	R_d	s_h	s_g
1	6.5	9.1	5.0	4.3	8.0	93	1019.6	4.3	6.1	6.4	8	–	–	–
2	9.8	15.4	1.3	− 0.3	6.5	59	1014.7	4.3	4.3	3.1	6	–	–	–
3	9.4	13.5	6.5	6.9	9.5	77	1010.6	5.3	6.8	2.3	9	0.0	–	–
4	9.8	13.9	6.6	6.7	9.2	77	1011.5	6.7	6.4	6.8	10	7.5	–	–
5	4.3	8.6	4.9	5.2	8.5	87	1013.8	4.1	5.6	8.0	10	0.3	–	–
6	7.0	8.8	3.0	1.6	8.6	90	1025.7	7.0	3.9	3.1	6	1.2	–	–
7	6.8	9.7	4.8	1.3	8.7	87	1023.7	14.1	3.5	2.6	4	–	–	–
8	9.5	14.1	2.9	1.3	8.3	74	1019.4	13.3	2.6	2.1	3	–	–	–
9	14.3	19.5	10.9	8.8	9.2	57	1016.1	13.0	1.0	3.0	5	–	–	–
10	17.6	23.6	11.6	9.9	8.2	44	1015.7	14.8	0.0	4.0	6	–	–	–
11	17.9	24.4	10.2	7.9	7.3	39	1010.9	14.7	0.0	4.3	7	–	–	–
12	9.1	22.9	8.0	6.7	9.6	84	1009.9	0.8	4.9	2.8	4	0.0	–	–
13	10.0	18.4	4.0	2.7	9.8	73	1006.4	7.6	5.0	3.9	7	0.0	–	–
14	9.1	13.0	7.7	5.1	9.2	85	1010.4	4.9	6.8	5.5	7	–	–	–
15	8.0	9.3	6.8	6.1	9.7	90	1013.0	5.1	6.3	6.1	8	–	–	–
16	13.4	14.0	6.8	4.6	9.3	75	1017.9	9.2	3.0	3.3	5	–	–	–
17	10.4	12.7	8.8	6.2	10.2	91	1014.4	14.5	1.1	1.0	3	–	–	–
18	9.9	12.5	4.3	1.3	9.9	91	1022.6	14.5	0.0	1.4	3	–	–	–
19	10.3	13.2	6.0	1.6	10.5	94	1016.6	14.3	0.0	2.8	5	–	–	–
20	11.2	14.7	5.7	0.7	10.8	83	1012.5	13.4	2.8	2.9	6	–	–	–
21	11.7	14.9	9.1	7.6	11.2	92	1013.0	6.5	4.8	3.6	7	–	–	–
22	11.9	18.9	9.6	7.4	10.8	81	1010.8	14.1	3.1	2.8	4	–	–	–
23	9.4	11.8	7.7	5.2	10.4	88	1006.1	12.7	2.3	2.8	4	–	–	–
24	11.9	14.1	8.3	7.2	9.9	74	1025.3	3.6	6.4	4.1	6	0.0	–	–
25	14.4	20.4	10.5	10.4	12.2	70	1017.8	0.9	7.8	3.8	8	8.0	–	–
26	11.0	20.5	7.0	5.0	11.2	96	1010.7	5.0	4.3	2.4	1	5.7	–	–
27	9.6	17.4	8.5	8.7	11.1	93	1009.0	4.9	6.6	2.4	4	–	–	–
28	6.6	10.5	7.4	7.2	10.2	91	1011.1	0.1	8.0	2.6	5	0.8	–	–
29	7.2	8.2	6.3	6.1	8.9	87	1017.1	–	8.0	3.6	5	0.1	–	–
30	4.5	11.0	7.0	6.7	9.3	86	1015.1	8.3	5.6	1.9	3	5.2	–	–
31	9.8	10.6	7.1	4.7	10.5	93	1007.7	–	8.0	3.0	4	3.8	–	–

LEBORK

Maj 1976

DNI	TEMPERATURA POWIETRZA				PREŻNOŚĆ PARY WODNEJ	WILGOTNOŚĆ WZGLĘDNA	CIŚNIENIE ATMOSFERYCZNE	USŁONECZNIENIE	ZACHMURZENIE	WIATR		OPAD	ŚNIEG	
	T	Max	Min	T_g	e	U	P	S	N	v	v_{max}	R_d	s_h	s_g
1	5.0	9.5	2.9	0.2	7.5	73	1016.7	3.1	5.5	3.9	7	–	–	–
2	9.2	15.0	− 0.9	− 4.0	6.8	63	1013.8	6.4	4.5	2.1	6	–	–	–
3	10.6	14.5	7.1	1.5	8.9	70	1004.5	4.1	6.5	1.8	5	4.0	–	–
4	9.3	14.1	6.1	5.9	9.4	90	1000.5	3.1	6.4	3.4	7	14.5	–	–
5	6.4	9.1	5.5	5.1	8.2	84	1011.5	1.3	6.3	6.5	9	1.3	–	–
6	7.3	14.5	0.5	− 2.8	7.8	78	1021.8	9.1	3.9	1.9	4	3.1	–	–
7	5.9	14.7	2.5	0.3	8.8	93	1021.6	13.1	4.6	1.1	3	–	–	–
8	11.2	19.7	3.1	− 2.7	7.6	62	1017.8	12.8	1.9	0.8	2	–	–	–
9	15.8	24.7	8.1	4.5	9.3	58	1014.6	12.5	0.6	0.8	2	–	–	–
10	13.4	22.1	9.9	1.4	8.2	46	1017.0	14.2	0.0	2.4	5	–	–	–
11	17.1	23.6	7.1	0.5	7.5	42	1010.3	14.0	0.1	1.8	4	–	–	–
12	11.9	21.5	8.0	4.5	8.2	59	1007.0	4.8	4.8	1.9	3	8.0	–	–
13	10.9	19.3	6.5	4.7	9.5	74	1004.9	3.8	6.5	3.1	5	2.3	–	–
14	8.0	13.5	4.5	0.8	8.6	81	1010.3	2.0	7.6	3.1	5	0.0	–	–
15	9.3	11.0	5.2	3.7	9.1	84	1010.7	0.4	7.3	2.9	4	8.0	–	–
16	12.0	16.7	7.0	3.4	9.6	69	1015.9	8.3	5.0	2.3	4	–	–	–
17	11.9	17.6	6.4	1.0	9.3	69	1012.4	14.9	1.8	1.6	3	–	–	–
18	11.6	19.8	1.1	− 2.4	9.6	72	1010.6	14.7	0.1	1.3	3	–	–	–
19	12.4	20.2	1.6	− 1.7	8.6	64	1014.7	14.6	0.4	1.5	3	–	–	–
20	12.4	19.7	3.1	− 1.1	10.0	71	1011.2	14.6	1.4	1.9	4	–	–	–
21	14.2	20.6	6.0	1.3	11.0	69	1011.9	10.2	4.0	2.3	5	–	–	–
22	12.9	19.9	5.5	2.0	9.8	66	1016.5	14.0	0.4	2.1	5	–	–	–
23	10.3	15.7	9.1	− 3.4	8.3	69	1024.3	13.8	2.1	2.0	5	8.8	–	–
24	14.3	19.8	9.1	7.3	10.2	69	1024.1	5.7	6.4	3.3	6	0.8	–	–
25	16.9	22.8	12.4	10.3	11.6	61	1014.6	6.4	6.6	3.4	8	1.4	–	–
26	15.2	21.7	5.3	0.8	11.1	68	1007.3	4.6	4.4	1.6	4	8.2	–	–
27	11.3	19.4	8.7	8.1	11.5	96	1007.1	4.2	7.1	1.6	5	2.1	–	–
28	9.2	13.5	7.6	6.4	10.4	99	1009.1	0.4	7.4	1.5	3	–	–	–
29	6.7	8.2	5.7	5.4	9.0	92	1014.6	–	7.9	2.5	4	0.2	–	–
30	8.4	11.6	5.9	4.8	9.1	93	1011.0	1.8	7.3	1.9	2	0.8	–	–
31	7.8	11.6	6.6	6.1	10.7	93	1005.8	–	8.0	1.4	3	10.8	–	–

GDAŃSK-RĘBIECHOWO

DNI	TEMPERATURA POWIETRZA				PREŻNOŚĆ PARY WODNEJ	WILGOTNOŚĆ WZGLĘDNA	CIŚNIENIE ATMOSFERYCZNE	USŁONECZNIENIE	ZACHMURZENIE	WIATR		OPAD	ŚNIEG	
	T	Max	Min	T_g	e	U	P	S	N	v	v_{max}	R_d	s_h	s_g
1	8.4	9.5	8.9	− 1.6	6.9	78	1002.0	.	5.4	6.6	10	–	–	–
2	7.8	13.6	− 1.4	− 3.4	6.9	69	1000.5	.	5.5	3.3	6	–	–	–
3	9.6	15.4	5.7	3.1	8.0	76	998.9	.	6.0	2.5	5	2.7	–	–
4	8.0	18.5	5.7	4.4	8.9	81	997.5	.	6.0	6.0	10	1.0	–	–
5	6.0	9.7	5.4	4.6	7.7	83	996.8	.	5.4	9.5	11	1.5	–	–
6	7.6	14.6	2.2	1.8	7.8	77	1007.1	.	3.6	4.9	7	4.9	–	–
7	8.6	13.7	4.4	2.4	8.4	76	1007.9	.	3.9	3.0	5	–	–	–
8	9.7	18.2	1.5	− 0.8	7.4	66	1004.1	.	3.1	1.9	5	–	–	–
9	13.6	21.7	6.1	4.3	9.0	61	1001.9	.	2.0	2.5	4	–	–	–
10	14.2	18.8	8.4	8.1	8.4	53	1002.0	.	0.0	4.5	6	–	–	–
11	15.8	22.2	8.6	5.3	7.2	42	997.6	.	0.0	5.1	8	–	–	–
12	12.6	19.8	10.4	6.2	8.2	57	993.9	.	3.9	3.1	4	0.1	–	–
13	11.0	19.9	7.4	6.4	9.3	72	990.9	.	6.1	2.9	8	2.4	–	–
14	7.7	11.7	5.7	4.8	8.3	88	995.6	.	7.1	5.6	8	0.8	–	–
15	8.1	10.8	5.6	4.9	8.6	89	995.8	.	7.1	7.0	9	0.0	–	–
16	12.1	14.8	6.7	5.4	9.2	86	1001.1	.	6.3	5.0	8	–	–	–
17	11.8	17.2	6.3	3.2	8.5	69	1007.7	.	2.3	3.4	6	–	–	–
18	12.4	19.1	4.5	1.7	9.0	65	1006.3	.	0.1	1.3	5	–	–	–
19	11.7	17.6	3.5	1.2	8.0	61	1000.7	.	0.4	3.6	7	–	–	–
20	11.0	16.6	3.3	1.4	9.4	72	997.8	.	1.0	3.8	6	–	–	–
21	12.7	17.7	4.0	2.8	10.4	74	998.6	.	4.0	3.1	6	–	–	–
22	13.4	17.4	8.5	5.8	9.1	69	1002.9	.	1.6	5.1	7	–	–	–
23	10.5	13.7	7.3	5.1	8.7	78	1009.6	.	3.3	5.5	8	1.0	–	–
24	12.5	18.4	6.0	4.7	10.4	73	1010.4	.	6.5	3.9	5	–	–	–
25	17.2	22.8	12.2	11.8	9.4	51	1003.6	.	6.0	6.1	10	0.5	–	–
26	15.2	21.2	7.8	6.2	10.4	63	998.1	.	5.3	3.1	5	8.6	–	–
27	11.8	17.8	9.6	9.0	11.2	92	992.5	.	6.9	3.0	5	6.7	–	–
28	9.5	14.6	7.6	7.9	10.7	98	994.4	.	7.4	2.0	6	3.2	–	–
29	8.3	8.8	5.9	5.7	8.5	89	995.7	.	8.0	5.4	6	–	–	–
30	7.1	9.6	5.1	5.0	8.4	83	999.0	.	7.3	2.5	5	1.1	–	–
31	9.4	11.2	6.0	5.0	10.3	93	991.9	.	8.0	3.0	6	8.8	–	–

KOSZALIN

DNI	TEMPERATURA POWIETRZA				PREŻNOŚĆ PARY WODNEJ	WILGOTNOŚĆ WZGLĘDNA	CIŚNIENIE ATMOSFERYCZNE	USŁONECZNIENIE	ZACHMURZENIE	WIATR		OPAD	ŚNIEG	
	T	Max	Min	T_g	e	U	P	S	N	v	v_{max}	R_d	s_h	s_g
1	6.8	9.9	4.9	4.0	7.7	79	1016.7	2.3	6.6	6.0	10	–	–	–
2	10.1	16.6	2.4	0.7	7.2	62	1011.7	5.1	5.1	5.4	6	–	–	–
3	10.5	15.0	6.9	6.8	9.7	76	1003.2	3.3	7.5	1.4	6	10.5	–	–
4	9.9	12.0	8.1	7.2	9.2	96	999.5	0.6	6.9	7.5	10	1.1	–	–
5	7.8	10.1	5.9	5.0	8.1	90	1012.9	4.1	4.9	8.5	10	0.0	–	–
6	9.0	13.8	1.0	− 1.2	8.7	82	1021.0	4.2	4.1	8.6	2	4.6	–	–
7	7.6	12.1	1.9	− 0.8	8.8	85	1021.0	13.4	2.5	1.5	3	–	–	–
8	11.0	20.0	4.1	0.3	8.2	59	1016.3	14.6	3.8	1.9	3	–	–	–
9	14.5	25.4	9.7	7.9	9.6	67	1012.9	14.7	0.4	3.0	4	–	–	–
10	13.3	23.7	12.5	11.3	8.3	62	1012.1	15.2	0.3	4.9	7	–	–	–
11	17.3	24.1	10.1	8.2	7.3	39	1007.4	14.2	0.3	4.4	8	0.8	–	–
12	10.5	21.9	7.8	6.9	9.7	77	1007.1	5.5	5.3	1.6	4	2.2	–	–
13	10.6	16.6	6.1	4.9	8.7	69	1003.7	5.9	5.6	2.8	5	0.1	–	–
14	8.6	11.4	6.9	6.1	8.6	77	1010.3	6.5	7.0	4.8	8	0.7	–	–
15	8.2	10.8	6.5	5.4	9.0	93	1011.1	7.1	5.3	3.9	5	–	–	–
16	11.6	18.1	4.5	3.5	8.8	68	1015.4	12.1	3.9	1.9	3	–	–	–
17	11.4	17.2	5.8	2.9	9.7	73	1021.5	14.9	1.4	2.0	4	–	–	–
18	12.5	18.0	3.7	0.4	9.1	65	1019.5	15.0	0.6	1.4	5	–	–	–
19	11.8	21.7	6.3	3.0	9.6	68	1013.1	14.5	0.1	2.6	7	–	–	–
20	15.5	22.9	9.3	1.6	9.3	55	1008.7	10.5	4.4	2.5	5	–	–	–
21	16.4	20.7	12.4	11.5	10.9	59	1009.4	0.8	7.3	2.1	4	–	–	–
22	16.9	21.4	9.7	7.8	9.6	57	1016.2	14.4	2.9	2.6	6	–	–	–
23	10.8	16.4	5.0	3.6	8.7	70	1022.8	13.8	2.8	4.3	7	0.7	–	–
24	11.5	16.5	5.8	3.8	10.6	79	1022.1	0.4	7.4	2.3	5	2.1	–	–
25	12.9	19.4	9.1	7.7	10.7	86	1014.4	1.0	7.4	3.8	7	8.0	–	–
26	12.1	21.8	6.0	4.6	11.1	78	1008.0	9.4	4.4	2.9	5	2.7	–	–
27	11.1	14.2	8.2	7.5	11.5	87	1006.4	1.4	7.3	2.8	4	4.8	–	–
28	8.1	12.5	6.7	6.9	10.2	95	1009.3	–	7.5	3.4	7	0.2	–	–
29	6.4	7.8	5.2	5.4	8.4	88	1014.9	0.5	6.9	3.5	6	9.0	–	–
30	6.8	11.4	0.6	− 0.6	8.0	82	1012.4	8.7	3.8	0.6	3	3.1	–	–
31	9.5	10.7	5.9	3.8	10.3	93	1005.1	–	7.5	4.1	7	1.5	–	–

Tablica II

KOŁOBRZEG

Dni	Temperatura powietrza T	Max	Min	T_g	Prężność pary wodnej e	Wilgotność względna U	Ciśnienie atmosferyczne P	Usłonecznienie S	Zachmurzenie N	Wiatr v	v_{max}	Opad R_d	Śnieg S_n	S_g
1	7.3	10.0	5.6	5.8	7.9	79	1019.9	3.9	6.8	4.6	7	–	–	–
2	11.0	17.0	4.2	1.9	6.7	56	1014.3	5.9	6.6	3.3	5	0.0	–	–
3	10.3	14.6	7.6	5.3	10.0	80	1006.1	2.5	7.3	1.6	3	3.3	–	–
4	10.7	13.1	8.2	7.3	6.9	73	1002.6	4.9	6.4	6.4	9	1.9	–	–
5	8.0	10.2	6.9	5.6	8.5	75	1015.8	6.9	4.9	5.9	8	–	–	–
6	7.9	12.7	3.0	1.0	8.5	81	1024.1	7.3	3.8	1.8	3	4.2	–	–
7	5.9	9.4	5.4	1.4	8.4	94	1024.2	14.6	3.3	1.4	3	–	–	–
8	11.3	17.0	4.4	0.4	9.3	64	1019.0	14.5	3.8	2.4	4	–	–	–
9	15.7	24.8	10.9	6.8	9.2	50	1015.5	15.2	0.4	2.5	6	–	–	–
10	19.2	24.2	11.9	10.2	8.7	45	1014.7	14.8	0.3	4.1	7	–	–	–
11	17.2	25.3	8.9	6.7	7.8	45	1010.4	14.4	1.0	4.1	8	0.0	–	–
12	10.6	22.6	8.6	8.0	9.9	77	1010.3	5.5	4.9	1.9	3	0.0	–	–
13	10.0	15.5	8.1	6.8	9.2	71	1006.8	5.5	6.5	1.5	4	0.0	–	–
14	9.2	11.5	7.9	7.3	9.1	79	1013.8	5.8	6.9	3.3	5	–	–	–
15	9.1	10.8	8.0	6.6	9.5	81	1014.8	10.7	4.4	3.5	4	–	–	–
16	11.3	16.3	5.3	2.5	9.0	70	1018.9	12.6	4.6	1.3	2	–	–	–
17	10.8	13.4	8.0	4.7	10.2	73	1025.1	15.4	1.8	1.3	3	–	–	–
18	10.9	16.1	5.0	0.9	9.6	75	1022.4	15.4	0.9	2.4	5	–	–	–
19	11.8	15.4	7.0	4.0	10.1	74	1016.2	15.7	0.3	3.4	7	–	–	–
20	12.4	15.6	6.2	2.0	10.0	70	1011.5	12.9	4.6	4.1	7	–	–	–
21	12.7	16.2	10.5	10.9	11.7	80	1012.4	0.2	7.6	2.0	5	0.5	–	–
22	11.3	13.9	9.2	7.8	10.8	82	1018.6	14.9	2.8	3.4	7	–	–	–
23	9.6	11.8	7.6	5.7	10.5	89	1026.4	14.8	2.8	4.9	6	0.5	–	–
24	9.8	13.4	7.2	6.1	11.1	92	1025.1	–	6.8	3.4	5	6.1	–	–
25	12.7	19.5	8.2	8.2	13.3	90	1017.0	1.5	7.4	3.3	5	10.4	–	–
26	14.1	20.2	7.3	5.8	10.7	93	1011.0	9.3	5.4	2.8	4	1.3	–	–
27	10.3	12.8	8.0	7.8	11.4	91	1009.7	4.9	6.9	1.1	3	0.4	–	–
28	7.6	11.7	6.8	7.3	9.8	94	1012.1	–	8.0	3.6	5	9.9	–	–
29	6.9	8.6	6.3	6.2	8.3	86	1018.4	3.8	6.0	1.9	4	–	–	–
30	7.4	10.5	2.1	0.0	8.0	79	1014.4	12.8	4.0	1.4	3	2.5	–	–
31	9.0	10.5	7.1	7.3	10.5	82	1008.6	2.4	7.4	5.6	5	1.7	–	–

ELBLĄG

Dni	Temperatura powietrza T	Max	Min	T_g	Prężność pary wodnej e	Wilgotność względna U	Ciśnienie atmosferyczne P	Usłonecznienie S	Zachmurzenie N	Wiatr v	v_{max}	Opad R_d	Śnieg S_n	S_g
1	6.3	10.6	1.9	-1.9	6.6	78	1014.0	4.0	5.3	3.3	8	–	–	–
2	9.6	14.1	-0.3	-3.9	6.7	63	1012.7	8.2	4.5	2.9	6	–	–	–
3	11.3	18.6	7.3	4.6	8.4	64	1002.7	7.9	4.9	4.9	6	3.1	–	–
4	9.7	14.6	8.8	6.6	10.0	83	999.8	3.9	6.1	3.8	7	2.7	–	–
5	8.2	10.2	6.5	5.6	8.7	81	1009.9	–	6.2	4.6	7	0.1	–	–
6	7.4	12.1	2.4	-0.9	7.5	74	1018.7	10.4	4.0	1.9	4	3.6	–	–
7	9.0	13.4	6.2	5.8	8.7	77	1018.4	5.0	6.6	2.1	4	–	–	–
8	10.7	18.3	2.0	-1.3	7.5	64	1015.4	13.7	2.6	2.0	5	–	–	–
9	15.7	21.5	9.7	10.7	8.6	49	1013.4	9.7	3.0	2.1	5	–	–	–
10	16.4	20.9	10.8	6.2	7.1	39	1013.3	15.0	0.0	4.1	6	–	–	–
11	17.1	22.6	11.3	7.6	7.4	38	1009.3	15.0	0.0	4.8	7	–	–	–
12	13.7	20.2	9.6	9.2	8.5	55	1004.8	11.9	3.0	4.3	8	–	–	–
13	11.6	21.1	7.1	5.6	10.6	78	1002.3	–	6.8	3.8	10	1.1	–	–
14	8.4	10.9	7.1	6.9	9.0	81	1006.8	0.2	7.8	4.6	9	5.9	–	–
15	7.6	8.7	6.5	6.1	9.2	88	1006.8	–	7.5	4.6	6	0.6	–	–
16	10.6	14.2	6.7	6.5	10.5	83	1012.1	6.9	5.6	4.4	7	–	–	–
17	10.4	15.5	5.2	1.9	9.1	76	1019.5	12.2	4.0	3.3	7	–	–	–
18	10.7	16.2	4.5	1.2	9.8	77	1017.1	14.6	0.1	3.4	6	–	–	–
19	12.3	15.0	3.5	0.7	9.7	68	1013.2	12.9	2.1	2.5	8	–	–	–
20	14.2	19.8	6.9	2.6	9.9	63	1009.4	14.0	1.0	2.9	5	–	–	–
21	15.6	20.2	8.5	4.3	10.9	63	1009.1	10.5	4.1	3.9	6	–	–	–
22	14.5	19.4	10.6	8.7	9.3	58	1013.7	15.2	1.9	6.8	10	–	–	–
23	11.1	15.4	8.1	6.0	9.4	72	1020.2	6.9	3.9	5.8	7	1.7	–	–
24	15.8	21.1	9.3	8.2	10.3	59	1021.2	5.0	5.9	6.1	9	–	–	–
25	19.7	23.8	13.2	11.7	17.0	56	1015.0	11.5	4.5	6.3	10	0.0	–	–
26	16.3	21.2	10.5	7.7	10.6	60	1007.9	12.4	5.3	2.6	6	3.1	–	–
27	11.9	19.2	10.5	10.7	11.8	85	1004.0	1.0	7.0	2.9	5	10.6	–	–
28	10.6	15.6	8.2	6.1	11.5	91	1005.6	–	7.4	2.4	6	9.7	–	–
29	7.5	19.9	6.7	6.4	9.0	87	1010.9	–	8.0	4.4	6	0.8	–	–
30	6.1	11.0	6.0	5.6	8.7	81	1010.5	0.6	7.4	1.9	3	0.0	–	–
31	9.3	11.7	7.3	5.8	10.4	92	1003.6	0.8	7.5	7.6	5	8.7	–	–

SUWAŁKI

Dni	Temperatura powietrza T	Max	Min	T_g	Prężność pary wodnej e	Wilgotność względna U	Ciśnienie atmosferyczne P	Usłonecznienie S	Zachmurzenie N	Wiatr v	v_{max}	Opad R_d	Śnieg S_n	S_g
1	3.7	9.4	-1.4	-4.9	6.4	82	995.6	5.4	4.4	5.3	9	1.0	–	–
2	5.2	12.0	0.4	-1.5	5.9	65	997.4	12.7	3.8	3.9	7	–	–	–
3	9.8	17.0	2.8	0.3	7.7	67	998.9	6.8	5.5	5.5	9	0.3	–	–
4	8.2	11.2	5.2	2.6	9.5	88	994.7	2.0	5.9	3.1	5	5.1	–	–
5	5.0	9.2	4.3	2.6	8.5	98	990.7	1.1	6.6	8.1	10	2.3	–	–
6	7.1	10.5	4.2	3.6	8.5	85	999.4	3.4	6.3	6.8	9	0.1	–	–
7	7.9	12.9	4.0	2.7	7.5	73	998.9	9.9	6.0	5.4	8	–	–	–
8	9.7	15.9	2.7	0.1	7.4	64	997.0	12.5	4.3	5.5	8	–	–	–
9	11.5	16.6	7.0	4.0	6.9	53	996.9	13.4	2.9	2.6	5	–	–	–
10	11.2	18.3	1.3	-1.4	6.9	56	997.7	14.5	0.0	2.4	5	–	–	–
11	12.6	20.4	3.8	0.1	7.5	55	995.1	14.7	0.0	2.1	5	–	–	–
12	13.9	21.1	4.1	0.7	8.4	56	990.4	14.1	0.3	4.1	7	–	–	–
13	14.8	20.8	5.3	3.0	10.1	66	986.7	10.8	2.9	2.8	6	0.3	–	–
14	10.0	15.2	6.3	6.2	11.5	93	986.0	–	8.0	4.5	10	25.3	–	–
15	5.3	7.5	5.1	4.9	9.2	96	986.0	–	8.0	5.6	9	2.2	–	–
16	10.7	16.2	6.7	6.6	11.3	87	992.5	3.4	7.3	3.5	6	–	–	–
17	12.1	18.4	7.6	6.1	9.7	70	998.2	11.8	3.6	7.3	9	–	–	–
18	12.9	19.0	6.5	5.5	8.8	63	997.0	12.4	1.8	5.6	8	–	–	–
19	13.2	18.2	7.4	4.6	9.7	66	993.1	12.0	4.0	2.9	6	–	–	–
20	12.0	16.0	8.8	6.6	10.5	76	991.6	8.6	3.8	3.4	6	–	–	–
21	12.2	18.6	5.5	2.8	10.2	73	992.5	10.0	3.9	4.1	7	0.3	–	–
22	11.0	17.0	7.3	5.1	9.4	73	996.5	5.9	4.3	4.5	7	0.4	–	–
23	9.2	10.4	4.2	2.1	9.0	82	1003.2	4.2	5.8	4.4	9	2.4	–	–
24	13.6	20.0	7.5	4.8	8.4	57	1005.8	13.3	4.1	4.0	7	–	–	–
25	15.4	22.5	4.9	2.6	8.9	55	1000.9	15.2	2.4	2.6	6	–	–	–
26	13.0	20.4	7.2	4.1	12.3	82	991.7	4.6	4.8	1.1	4	13.7	–	–
27	12.4	18.3	5.1	3.3	12.3	85	987.2	6.9	6.0	2.3	4	3.3	–	–
28	10.9	15.6	9.8	6.6	11.6	90	988.1	0.4	6.9	2.1	4	10.1	–	–
29	7.2	11.2	8.0	8.2	10.6	90	991.2	–	8.0	4.1	6	0.8	–	–
30	7.0	9.2	6.0	5.8	8.4	84	992.4	–	7.4	4.0	6	0.0	–	–
31	9.3	11.7	2.8	-0.3	8.9	82	987.8	–	6.9	2.6	6	0.2	–	–

KĘTRZYN

Dni	Temperatura powietrza T	Max	Min	T_g	Prężność pary wodnej e	Wilgotność względna U	Ciśnienie atmosferyczne P	Usłonecznienie S	Zachmurzenie N	Wiatr v	v_{max}	Opad R_d	Śnieg S_n	S_g
1	5.3	10.4	0.2	-3.0	7.1	80	1005.6	5.6	3.3	3.5	5	1.0	–	–
2	7.5	13.3	-0.1	-3.1	6.9	69	1006.2	6.9	5.3	3.4	7	–	–	–
3	11.8	18.5	6.2	5.5	8.5	62	996.4	7.3	3.9	6.1	8	0.1	–	–
4	9.4	14.4	7.4	6.4	9.7	84	992.5	3.7	6.0	5.1	9	6.3	–	–
5	6.4	9.0	4.8	3.1	8.4	87	1000.3	–	5.6	7.0	8	0.4	–	–
6	7.8	13.2	2.7	0.5	7.7	74	1009.5	6.4	4.1	6.0	9	3.4	–	–
7	9.1	14.1	4.6	4.4	8.1	77	1009.7	9.1	5.4	4.5	7	–	–	–
8	9.6	16.8	0.4	-3.1	7.6	67	1007.2	13.0	3.3	4.4	8	0.0	–	–
9	12.8	19.4	7.2	5.1	8.9	62	1005.4	9.7	3.8	3.1	5	–	–	–
10	14.0	19.6	6.0	3.1	8.0	52	1006.5	15.3	0.0	5.5	9	–	–	–
11	14.4	21.1	6.6	3.1	6.8	56	1003.3	15.7	0.0	6.8	9	–	–	–
12	15.0	22.5	7.7	4.1	9.8	57	998.0	14.3	0.8	6.3	9	–	–	–
13	14.4	21.1	9.1	6.5	12.3	75	994.7	6.6	3.4	6.3	9	0.1	–	–
14	7.1	16.4	5.4	5.4	9.7	96	997.1	–	7.5	6.4	9	24.0	–	–
15	5.4	7.3	5.2	5.1	9.2	96	997.0	–	8.0	6.5	8	5.3	–	–
16	10.1	17.0	6.2	4.3	11.1	91	1003.2	3.5	6.3	4.9	7	–	–	–
17	11.7	17.4	5.2	1.7	9.7	72	1009.4	14.2	2.0	5.5	8	–	–	–
18	13.0	20.6	3.5	1.5	9.3	66	1007.7	15.2	1.8	5.1	7	–	–	–
19	12.9	19.3	6.7	4.5	10.1	71	1003.0	12.2	3.8	3.6	5	–	–	–
20	13.3	18.0	7.5	5.5	10.6	71	1000.9	12.8	2.8	4.6	8	–	–	–
21	13.5	19.0	6.0	3.3	10.9	72	1001.8	11.4	2.3	4.0	6	–	–	–
22	13.1	19.5	5.9	3.1	10.1	67	1005.2	13.3	1.8	4.5	7	0.2	–	–
23	9.7	14.4	4.2	2.4	9.7	80	1012.2	4.7	4.9	6.3	9	0.2	–	–
24	14.9	20.7	9.0	8.4	9.6	57	1014.4	5.2	4.8	6.0	8	–	–	–
25	16.6	22.1	8.2	5.3	10.4	57	1009.0	15.7	1.2	6.8	9	0.1	–	–
26	15.8	20.4	12.4	10.9	12.5	71	1000.4	7.2	4.1	4.4	7	–	–	–
27	11.4	17.5	5.4	3.4	12.0	89	996.2	2.3	5.4	5.4	6	4.3	–	–
28	11.4	15.2	8.7	7.9	12.0	89	997.6	–	6.9	3.0	4	1.4	–	–
29	9.1	11.9	7.0	7.3	9.7	89	1001.5	–	8.0	6.5	8	1.2	–	–
30	7.5	10.6	5.9	5.9	9.1	88	1002.4	1.2	7.3	4.4	5	0.4	–	–
31	9.1	12.9	5.7	4.5	10.2	89	996.5	0.0	7.4	5.6	8	3.4	–	–

Tablica II

ŚWINOUJŚCIE

Dni	Temperatura powietrza T	Max	Min	T_g	Prężność pary wodnej e	Wilgotność względna U	Ciśnienie atmosferyczne P	Usłonecznienie S	Zachmurzenie N	Wiatr v	v_{max}	Opad R_d	Śnieg s_h	s_g
1	7.2	11.4	3.8	2.2	7.8	78	1020.9	.	4.9	2.9	5	0.0	–	–
2	11.2	18.0	4.5	1.8	8.5	67	1014.2	.	3.9	2.6	5	–	–	–
3	10.6	15.6	7.0	5.8	10.0	80	1006.5	.	6.6	1.9	4	2.9	–	–
4	9.9	13.8	6.8	5.0	9.3	77	1003.2	.	5.0	5.8	7	2.6	–	–
5	9.4	12.1	6.0	3.8	8.1	74	1016.9	.	3.9	5.5	8	–	–	–
6	9.9	18.8	2.6	– 1.0	10.1	86	1022.9	.	3.1	2.0	4	1.8	–	–
7	9.1	18.6	4.4	0.2	9.0	84	1024.4	.	0.5	2.3	4	–	–	–
8	12.4	21.7	4.4	1.3	9.9	72	1019.0	.	0.9	2.3	4	–	–	–
9	13.3	26.3	10.4	6.4	10.4	56	1015.1	.	0.0	3.3	7	–	–	–
10	19.8	24.9	13.4	10.6	9.8	45	1013.7	.	0.0	4.9	7	–	–	–
11	16.4	25.6	12.6	10.8	9.5	53	1010.6	.	1.5	6.1	8	0.1	–	–
12	12.6	14.9	9.3	7.3	11.5	80	1010.5	.	4.9	3.0	6	0.3	–	–
13	12.5	16.2	11.4	9.2	11.1	78	1007.0	.	6.0	3.5	5	1.5	–	–
14	8.8	11.6	4.8	3.3	9.5	76	1014.8	.	5.4	4.3	8	–	–	–
15	8.8	12.1	5.3	3.4	9.6	85	1015.6	.	1.9	3.1	5	–	–	–
16	11.8	19.4	4.1	0.8	10.7	79	1016.1	.	2.6	2.4	5	–	–	–
17	12.5	14.8	10.2	8.5	11.0	77	1025.1	.	1.5	2.9	4	–	–	–
18	12.7	16.7	8.4	5.3	10.9	75	1022.2	.	0.8	4.5	8	–	–	–
19	11.0	16.7	8.5	5.3	11.0	74	1016.2	.	0.1	5.0	9	–	–	–
20	12.7	14.7	10.1	6.2	10.9	74	1011.6	.	4.0	4.3	7	2.8	–	–
21	12.9	17.3	11.0	11.1	11.7	93	1012.1	.	7.5	2.1	4	2.5	–	–
22	11.8	13.4	10.4	11.1	11.6	85	1018.8	.	7.4	4.8	10	–	–	–
23	10.4	12.6	8.8	8.4	10.2	81	1026.6	.	1.3	7.3	9	0.7	–	–
24	9.9	11.4	8.5	7.9	11.6	95	1024.5	.	6.6	7.3	9	11.0	–	–
25	12.1	17.2	8.8	9.6	12.7	90	1016.9	.	5.8	2.4	4	3.9	–	–
26	11.9	16.2	8.4	6.6	11.6	84	1011.7	.	4.9	1.6	3	4.3	–	–
27	11.3	15.9	7.3	4.6	11.0	85	1009.5	.	5.1	2.0	3	11.0	–	–
28	9.5	11.8	7.1	7.8	10.5	94	1012.8	.	7.9	6.4	9	5.7	–	–
29	9.0	10.5	6.8	6.9	8.6	75	1018.9	.	5.4	3.4	7	–	–	–
30	9.1	12.2	5.8	1.7	9.1	81	1015.6	.	4.4	2.8	4	4.1	–	–
31	10.5	12.1	8.3	8.5	10.4	92	1009.9	.	6.4	5.1	8	1.0	–	–

MIKOŁAJKI

Maj 1976

Dni	Temperatura powietrza T	Max	Min	T_g	Prężność pary wodnej e	Wilgotność względna U	Ciśnienie atmosferyczne P	Usłonecznienie S	Zachmurzenie N	Wiatr v	v_{max}	Opad R_d	Śnieg s_h	s_g
1	5.1	10.1	0.5	– 0.8	7.1	81	1003.1	4.8	4.3	2.3	4	3.3	–	–
2	7.8	12.2	0.5	– 1.4	7.4	75	1003.7	5.7	5.6	2.8	4	–	–	–
3	10.9	16.4	5.3	4.3	8.5	66	994.1	10.4	5.1	4.8	7	0.7	–	–
4	9.2	14.3	7.0	6.8	9.8	86	990.7	5.3	4.3	3.1	5	6.9	–	–
5	6.9	10.2	4.9	3.9	8.5	86	998.5	0.8	5.8	4.8	7	0.8	–	–
6	3.6	13.0	3.7	3.2	8.1	78	1007.2	8.4	4.8	3.1	5	5.6	–	–
7	9.4	13.5	4.6	4.7	8.0	74	1006.8	9.0	5.4	2.4	6	–	–	–
8	10.5	16.6	3.5	3.1	7.4	62	1004.5	13.9	4.1	2.1	5	–	–	–
9	12.7	17.9	8.0	5.6	8.3	58	1002.7	10.5	3.5	0.2	2	–	–	–
10	13.1	18.8	5.6	2.2	8.0	56	1003.5	14.9	0.1	2.1	5	–	–	–
11	13.9	20.5	6.9	3.1	8.4	55	1000.7	15.0	0.1	3.4	8	–	–	–
12	15.3	22.0	7.5	3.1	9.4	57	995.4	13.6	0.5	3.0	5	–	–	–
13	14.5	19.6	9.3	7.5	10.7	66	992.2	7.3	3.6	3.1	7	0.0	–	–
14	7.5	15.9	5.6	5.1	9.5	91	993.9	–	7.8	4.6	8	28.2	–	–
15	6.5	7.1	5.5	5.0	9.1	94	994.3	–	8.0	3.3	6	6.5	–	–
16	10.1	16.0	6.3	5.3	11.1	98	1000.4	2.5	6.8	1.1	3	0.0	–	–
17	12.4	17.5	6.6	5.7	9.6	67	1006.5	14.5	3.1	3.8	7	–	–	–
18	13.6	20.1	6.4	5.9	9.2	62	1004.8	14.8	1.8	3.0	5	–	–	–
19	13.5	19.1	8.3	7.1	10.7	70	1000.0	8.8	4.3	2.1	5	–	–	–
20	13.0	17.4	8.6	7.3	11.6	78	997.9	11.8	3.4	1.5	4	0.0	–	–
21	14.3	18.4	7.0	4.6	11.7	78	999.2	10.1	3.1	1.3	4	3.6	–	–
22	12.1	17.7	7.5	5.8	10.8	78	1002.1	9.7	3.9	2.8	5	0.0	–	–
23	9.4	13.4	5.0	3.3	9.8	83	1009.1	4.8	4.9	2.3	4	0.9	–	–
24	11.4	19.8	8.6	7.5	10.4	66	1011.4	10.1	5.3	4.1	7	–	–	–
25	16.1	21.6	9.7	5.1	10.3	59	1006.4	14.5	1.8	3.3	6	0.9	–	–
26	15.2	19.4	11.5	10.0	14.2	92	997.8	5.6	5.1	1.1	2	0.1	–	–
27	12.2	16.2	7.1	5.5	12.9	90	993.6	2.8	4.6	1.3	3	8.7	–	–
28	11.0	13.5	8.1	5.6	12.3	93	994.9	–	7.6	0.4	1	8.2	–	–
29	9.5	11.8	7.0	7.2	10.1	91	999.0	–	7.9	2.9	5	0.2	–	–
30	9.1	11.1	6.1	6.0	9.0	84	999.6	0.2	7.5	2.3	4	0.1	–	–
31	9.5	12.2	5.7	3.7	10.2	86	994.1	1.4	6.9	2.1	5	1.2	–	–

RESKO

Dni	Temperatura powietrza T	Max	Min	T_g	Prężność pary wodnej e	Wilgotność względna U	Ciśnienie atmosferyczne P	Usłonecznienie S	Zachmurzenie N	Wiatr v	v_{max}	Opad R_d	Śnieg s_h	s_g
1	7.1	11.4	4.2	1.7	7.6	77	1014.7	1.5	5.9	2.8	5	–	–	–
2	11.0	17.4	2.5	– 0.6	7.1	58	1008.7	7.8	5.3	2.9	5	–	–	–
3	10.5	15.4	6.2	5.1	9.4	75	1000.3	2.3	7.3	1.1	2	4.7	–	–
4	10.5	13.1	7.6	6.7	8.9	79	997.6	7.2	6.0	4.3	6	0.1	–	–
5	8.8	12.5	6.1	4.8	7.6	68	1010.7	9.3	4.3	4.1	8	–	–	–
6	9.4	19.1	– 0.7	– 2.4	8.6	75	1018.4	8.8	3.5	1.1	3	3.4	–	–
7	9.8	16.2	3.2	– 0.1	9.0	77	1018.2	13.1	1.6	1.0	2	–	–	–
8	15.2	22.3	4.3	1.1	8.2	57	1013.1	13.1	4.0	0.9	2	–	–	–
9	18.4	25.9	8.7	4.4	9.7	48	1009.8	13.2	0.4	2.8	5	–	–	–
10	18.4	26.1	11.3	8.4	8.8	44	1008.8	13.8	0.0	4.1	6	–	–	–
11	17.7	25.1	10.4	8.4	7.7	41	1004.6	13.5	0.4	3.6	6	–	–	–
12	11.8	22.5	8.9	6.1	9.9	73	1004.7	6.1	5.3	1.9	3	2.0	–	–
13	12.2	15.8	8.7	7.7	10.4	75	1000.6	3.3	6.4	2.1	3	0.6	–	–
14	8.8	13.5	6.7	6.2	8.7	79	1000.4	1.4	7.0	3.0	5	0.6	–	–
15	9.0	14.1	4.4	1.0	8.4	74	1008.9	10.4	4.1	2.5	4	–	–	–
16	11.9	20.4	0.6	– 1.6	6.8	66	1013.1	9.5	3.5	1.8	4	–	–	–
17	13.4	19.9	6.1	3.6	10.1	68	1019.0	12.6	3.8	1.6	3	–	–	–
18	13.6	22.3	2.6	0.6	8.8	62	1016.3	13.5	0.9	1.8	3	–	–	–
19	16.7	23.7	8.0	4.5	9.5	53	1009.5	14.1	0.9	1.6	3	–	–	–
20	16.4	22.9	6.4	2.9	9.8	51	1009.3	11.1	4.6	2.6	4	1.4	–	–
21	16.8	20.4	11.3	10.6	11.8	71	1006.5	–	8.0	1.9	3	1.2	–	–
22	15.7	22.6	10.3	8.3	11.4	68	1012.2	11.1	3.8	2.0	5	0.4	–	–
23	11.4	17.8	4.2	1.8	8.5	68	1019.6	12.5	2.3	2.8	6	1.2	–	–
24	10.4	12.9	5.8	3.6	11.4	98	1019.4	–	7.9	2.6	8	7.7	–	–
25	11.7	18.0	9.5	6.6	12.8	93	1011.8	1.7	6.5	2.4	5	15.1	–	–
26	12.9	22.1	6.6	3.9	11.9	82	1005.1	8.7	4.8	2.3	4	2.9	–	–
27	11.7	16.8	7.4	6.8	11.2	83	1003.9	4.9	6.9	1.3	3	4.8	–	–
28	7.9	13.6	7.0	5.2	10.1	94	1005.9	–	7.0	2.3	4	3.9	–	–
29	7.4	10.9	5.2	3.1	8.1	79	1012.6	6.1	5.9	1.6	3	–	–	–
30	9.4	14.3	0.9	– 0.3	8.4	77	1009.4	7.2	5.4	0.9	2	2.5	–	–
31	9.1	12.4	7.3	7.9	10.3	89	1003.5	3.5	6.5	3.4	6	1.1	–	–

OLSZTYN-DAJTKI

Dni	Temperatura powietrza T	Max	Min	T_g	Prężność pary wodnej e	Wilgotność względna U	Ciśnienie atmosferyczne P	Usłonecznienie S	Zachmurzenie N	Wiatr v	v_{max}	Opad R_d	Śnieg s_h	s_g
1	5.9	10.5	1.7	– 0.1	7.3	88	1002.8	.	3.5	3.4	5	1.4	–	–
2	7.9	13.5	– 1.4	– 3.3	7.3	71	1002.2	.	2.8	1.9	4	–	–	–
3	11.3	18.4	4.8	2.4	9.1	69	992.4	.	3.4	3.0	6	1.4	–	–
4	9.8	14.8	8.0	6.8	10.0	84	989.5	.	5.5	3.3	6	3.2	–	–
5	6.9	8.6	5.4	4.0	8.6	87	998.0	.	4.9	3.9	5	0.1	–	–
6	3.8	14.6	2.4	0.6	8.2	78	1007.6	.	4.4	3.1	5	4.1	–	–
7	8.8	13.9	5.2	5.8	8.9	21	1006.5	.	5.6	3.4	6	–	–	–
8	10.0	17.5	– 0.4	– 2.7	8.1	69	1004.2	.	1.9	1.8	6	0.0	–	–
9	13.3	19.5	5.9	4.5	9.5	64	1002.8	.	3.6	1.3	2	–	–	–
10	13.8	20.3	3.7	0.3	8.2	56	1002.5	.	0.0	2.1	4	–	–	–
11	15.4	22.2	4.8	0.2	9.0	54	999.1	.	0.0	2.6	6	–	–	–
12	16.1	23.9	7.1	1.6	10.4	68	994.0	.	0.6	2.8	5	–	–	–
13	13.9	20.3	7.5	4.1	10.8	78	991.0	.	5.6	2.3	5	0.9	–	–
14	7.0	14.1	5.4	4.2	9.5	94	994.5	.	8.0	4.5	7	12.9	–	–
15	6.8	7.7	5.3	5.4	9.1	92	994.6	.	8.0	4.4	6	1.8	–	–
16	10.4	16.7	6.0	4.3	11.2	89	1000.3	.	5.9	4.5	7	–	–	–
17	11.6	16.0	4.7	1.4	10.1	75	1006.7	.	1.1	3.9	7	–	–	–
18	12.6	20.7	4.7	1.8	10.1	72	1004.8	.	0.0	3.6	6	–	–	–
19	12.7	19.8	4.9	3.2	10.2	72	999.7	.	3.0	2.4	4	–	–	–
20	12.9	18.5	9.0	1.9	10.7	93	997.1	.	1.6	2.3	6	–	–	–
21	13.9	20.0	5.4	2.2	10.9	71	998.2	.	2.5	2.1	4	–	–	–
22	14.1	18.5	8.4	5.4	10.8	78	1001.3	.	2.1	4.0	7	–	–	–
23	9.1	15.6	4.6	2.9	9.5	78	1004.2	.	4.5	3.4	6	2.5	–	–
24	14.6	20.8	8.4	7.5	9.7	61	1010.2	.	3.6	4.8	6	–	–	–
25	17.2	22.3	8.5	4.1	10.3	55	1004.7	.	2.5	3.6	7	–	–	–
26	16.7	20.7	11.7	8.9	11.9	84	994.9	.	7.1	2.4	4	–	–	–
27	12.4	17.6	10.8	6.9	11.8	90	992.4	.	6.0	1.5	4	12.8	–	–
28	10.8	13.6	8.1	7.3	12.5	96	994.1	.	8.0	1.3	3	8.1	–	–
29	7.1	10.2	6.4	5.7	9.4	94	999.8	.	8.0	2.0	6	0.8	–	–
30	9.0	11.0	5.3	5.3	8.9	84	999.2	.	7.4	1.8	2	–	–	–
31	9.8	11.6	5.7	3.7	10.7	93	993.9	.	7.6	2.8	6	4.1	–	–

Tablica II

SZCZECINEK

Maj 1976

DNI	TEMPERATURA POWIETRZA				PREŻNOŚĆ PARY WODNEJ	WILGOTNOŚĆ WZGLĘDNA	CIŚNIENIE ATMOSFERYCZNE	USŁONECZNIENIE	ZACHMURZENIE	WIATR		OPAD	ŚNIEG	
	T	Max	Min	T_g	e	U	P	S	N	v	v_{max}	R_d	s_h	s_g
1	6.5	9.3	3.7	2.2	7.2	74	1003.3	1.6	6.5	2.9	4	0.0	-	-
2	10.1	15.8	1.7	- 3.1	7.0	61	998.6	8.1	5.3	3.1	7	-	-	-
3	10.9	15.3	4.6	0.4	8.3	64	995.8	3.1	5.9	2.3	3	2.4	-	-
4	9.7	13.7	7.9	6.6	9.2	77	997.3	7.9	5.6	6.4	8	0.9	-	-
5	8.0	12.8	6.1	5.3	7.5	71	999.0	8.9	4.5	5.9	8	-	-	-
6	13.3	17.6	2.2	- 1.4	8.2	69	1007.1	10.4	3.4	1.4	2	3.2	-	-
7	10.5	16.9	4.3	3.3	9.1	74	1006.6	12.6	3.8	1.6	3	-	-	-
8	11.0	21.2	1.8	- 2.0	7.7	57	1002.7	13.6	3.6	2.4	2	-	-	-
9	16.5	24.3	5.8	2.2	9.9	57	1000.0	13.6	0.0	1.4	4	-	-	-
10	16.8	22.5	10.4	6.2	8.5	47	999.3	13.7	0.1	3.6	7	-	-	-
11	16.3	23.0	9.0	3.8	7.4	42	995.2	13.8	0.3	3.9	8	-	-	-
12	11.5	20.9	7.4	5.3	9.8	69	993.5	4.8	5.6	2.4	5	0.0	-	-
13	12.0	18.6	7.6	3.3	9.1	65	990.5	6.4	5.8	3.1	6	0.6	-	-
14	9.0	11.8	6.5	5.7	8.4	78	996.6	0.8	7.6	4.1	6	0.4	-	-
15	9.1	14.0	5.9	3.7	8.2	73	997.2	8.1	5.4	4.4	7	0.0	-	-
16	12.7	19.7	5.2	2.1	8.2	68	1001.7	11.6	5.0	3.4	6	-	-	-
17	13.7	19.8	7.8	4.1	9.0	61	1007.9	12.3	3.3	2.9	6	-	-	-
18	13.5	22.5	1.6	- 2.6	8.5	60	1005.4	10.7	1.4	0.4	1	-	-	-
19	14.7	23.0	5.3	0.5	8.2	56	999.1	13.5	0.4	2.1	5	-	-	-
20	14.8	22.1	4.9	- 0.4	9.1	56	995.2	13.2	3.8	3.4	5	-	-	-
21	15.3	20.6	8.7	5.7	10.1	68	996.0	2.6	6.4	2.4	4	0.0	-	-
22	15.2	21.4	8.8	5.3	9.0	55	1000.9	13.8	2.5	4.1	8	-	-	-
23	20.5	26.7	4.6	- 0.2	8.0	65	1004.0	7.9	3.6	4.1	8	2.4	-	-
24	10.6	12.9	7.8	5.8	11.0	87	1007.8	-	8.0	2.3	4	6.3	-	-
25	12.9	19.0	9.8	7.9	12.7	86	1000.9	2.3	7.1	3.1	6	9.1	-	-
26	14.4	21.4	6.4	3.2	11.0	70	996.8	12.1	5.1	3.9	5	4.1	-	-
27	12.1	18.8	8.6	8.1	10.9	79	992.7	1.6	7.6	2.5	4	9.4	-	-
28	9.8	13.3	7.0	3.4	10.8	93	993.9	0.1	6.9	3.1	7	4.7	-	-
29	6.2	8.9	4.8	4.8	8.1	85	1000.8	2.6	6.3	3.0	4	0.0	-	-
30	7.8	12.8	0.7	- 1.4	7.8	77	998.5	5.3	6.1	0.5	1	4.3	-	-
31	8.2	12.2	6.2	5.7	10.1	93	992.2	-	7.6	3.8	6	4.5	-	-

CHOJNICE

Maj 1976

DNI	TEMPERATURA POWIETRZA				PREŻNOŚĆ PARY WODNEJ	WILGOTNOŚĆ WZGLĘDNA	CIŚNIENIE ATMOSFERYCZNE	USŁONECZNIENIE	ZACHMURZENIE	WIATR		OPAD	ŚNIEG	
	T	Max	Min	T_g	e	U	P	S	N	v	v_{max}	R_d	s_h	s_g
1	5.5	9.9	0.6	- 2.6	6.9	77	998.5	3.2	5.9	5.0	7	0.0	-	-
2	7.2	15.9	0.9	- 2.9	6.8	62	995.2	8.0	3.1	3.1	7	-	-	-
3	10.9	16.3	5.0	1.6	8.2	66	995.8	6.6	5.5	2.5	4	1.6	-	-
4	9.2	13.2	6.6	5.4	9.3	81	993.4	5.7	4.9	6.0	10	2.2	-	-
5	7.4	11.8	5.2	3.7	7.7	75	994.3	7.2	4.5	6.3	9	-	-	-
6	9.1	17.0	0.3	- 3.0	7.7	70	1002.6	11.2	3.6	2.6	4	3.1	-	-
7	10.7	16.2	5.2	3.8	9.0	78	1001.9	13.5	5.1	2.5	4	-	-	-
8	13.3	20.9	4.9	0.1	7.7	55	998.8	14.2	3.5	1.4	3	-	-	-
9	15.7	23.5	7.0	3.1	9.4	62	996.4	12.4	0.1	1.9	3	-	-	-
10	14.1	21.9	9.7	7.7	8.0	47	995.8	14.8	0.0	3.8	6	-	-	-
11	16.4	22.6	8.7	6.3	7.0	39	991.6	14.2	0.0	4.3	7	-	-	-
12	12.4	20.1	7.3	4.4	9.2	65	995.7	3.4	5.3	3.3	5	-	-	-
13	11.6	19.1	8.1	6.1	9.0	66	996.3	7.0	6.5	2.8	7	2.5	-	-
14	9.0	11.0	5.9	2.8	8.3	78	991.7	1.6	7.4	4.4	6	0.2	-	-
15	8.2	12.7	4.4	2.1	8.3	77	992.7	5.6	6.5	5.6	7	-	-	-
16	13.2	19.6	7.4	5.5	8.4	59	997.0	10.3	5.8	4.1	6	-	-	-
17	13.6	19.7	5.7	2.4	9.0	59	1003.0	12.2	4.5	3.1	6	-	-	-
18	13.9	22.3	4.5	- 0.5	9.2	60	1001.1	12.1	1.5	1.6	3	-	-	-
19	14.4	21.3	6.8	2.0	8.7	56	995.1	13.5	0.3	2.4	4	-	-	-
20	14.7	21.4	6.4	2.4	9.3	57	991.5	12.2	2.9	2.9	4	-	-	-
21	15.1	21.9	8.2	6.6	10.9	66	992.2	9.4	6.0	3.5	5	-	-	-
22	14.2	20.2	8.7	7.3	8.7	57	996.8	13.1	2.1	4.5	7	-	-	-
23	10.7	16.2	6.3	4.5	8.3	87	1003.3	11.5	3.6	3.9	6	1.3	-	-
24	11.7	17.4	8.0	7.5	10.7	88	1003.7	-	7.9	3.3	5	2.2	-	-
25	14.0	19.0	10.9	10.3	12.7	88	997.4	2.1	7.8	4.3	7	8.5	-	-
26	14.4	20.6	5.4	2.6	11.4	72	991.2	13.6	5.0	2.1	4	1.0	-	-
27	12.1	18.3	8.9	8.9	11.5	82	988.4	4.2	7.9	2.6	5	2.6	-	-
28	9.6	13.4	6.6	4.5	11.1	93	989.4	2.9	7.4	2.5	6	11.6	-	-
29	5.9	8.9	4.7	4.6	8.3	90	995.0	0.4	7.6	3.8	5	0.1	-	-
30	7.6	12.7	1.2	- 0.9	8.1	85	994.1	5.9	6.0	1.3	3	3.3	-	-
31	7.9	10.8	6.3	4.6	10.1	95	987.7	-	8.0	4.8	7	3.5	-	-

SZCZECIN-DĄBIE

DNI	TEMPERATURA POWIETRZA				PREŻNOŚĆ PARY WODNEJ	WILGOTNOŚĆ WZGLĘDNA	CIŚNIENIE ATMOSFERYCZNE	USŁONECZNIENIE	ZACHMURZENIE	WIATR		OPAD	ŚNIEG	
	T	Max	Min	T_g	e	U	P	S	N	v	v_{max}	R_d	s_h	s_g
1	7.5	12.2	3.2	1.6	7.6	75	1021.5	3.1	6.1	3.6	6	0.2	-	-
2	11.7	18.6	3.9	0.9	8.3	65	1014.0	9.3	4.6	2.9	6	-	-	-
3	10.6	16.1	7.8	5.1	10.2	81	1005.9	4.1	7.4	3.1	6	3.7	-	-
4	10.5	13.4	8.0	6.7	9.8	78	1004.3	3.8	4.9	8.6	12	0.0	-	-
5	9.7	15.2	6.1	4.5	7.9	68	1017.3	11.7	3.9	5.0	6	-	-	-
6	11.2	20.3	0.7	- 1.3	9.1	72	1024.3	9.2	3.8	2.6	7	1.0	-	-
7	11.2	18.1	5.2	1.0	9.3	71	1024.0	13.8	1.4	3.0	4	-	-	-
8	14.5	22.8	3.6	1.2	8.3	57	1018.6	13.4	3.0	2.5	4	-	-	-
9	19.8	25.6	8.8	4.0	9.8	48	1014.7	14.2	0.0	3.9	8	-	-	-
10	19.1	24.1	12.1	10.2	9.8	50	1013.5	14.2	0.0	7.0	10	-	-	-
11	17.2	25.2	10.0	8.0	9.4	61	1010.0	13.4	1.9	5.8	10	0.0	-	-
12	13.5	19.2	10.0	8.9	9.9	66	1010.4	7.1	4.8	3.0	5	0.0	-	-
13	14.3	17.7	11.3	9.5	9.5	68	1008.6	5.4	6.6	4.1	5	0.0	-	-
14	9.4	15.2	6.2	6.3	7.9	88	1015.0	2.0	6.4	4.5	7	0.0	-	-
15	7.8	16.0	3.9	1.7	8.1	69	1015.2	12.9	2.4	2.9	5	-	-	-
16	13.2	21.7	2.2	- 0.2	9.1	65	1019.1	8.0	3.9	2.8	5	-	-	-
17	14.9	20.6	8.6	4.4	10.2	63	1024.9	13.6	2.8	3.6	12	-	-	-
18	14.6	21.8	4.2	1.6	9.3	60	1021.4	14.8	0.9	3.0	5	-	-	-
19	17.3	24.0	10.2	6.8	10.3	54	1014.7	14.0	1.1	3.5	8	-	-	-
20	18.4	22.5	9.3	5.3	11.0	68	1010.4	7.9	4.9	3.4	7	2.0	-	-
21	14.8	18.4	12.4	12.0	13.6	86	1011.8	0.1	7.6	2.4	4	21.6	-	-
22	16.7	19.9	11.0	10.6	12.6	76	1017.8	7.2	5.9	3.6	6	0.3	-	-
23	17.8	18.5	7.2	5.8	8.4	60	1025.5	14.0	2.8	4.9	6	2.4	-	-
24	10.2	13.4	6.9	7.1	11.5	92	1021.6	-	7.8	3.5	5	14.7	-	-
25	12.3	16.6	11.0	9.6	12.8	89	1016.2	2.7	6.1	2.9	6	6.2	-	-
26	13.0	21.2	6.4	3.6	11.9	88	1011.1	3.3	4.5	2.6	5	0.9	-	-
27	11.6	16.8	7.6	5.6	10.9	81	1009.5	5.4	3.6	2.9	4	5.3	-	-
28	9.8	12.4	7.7	5.3	10.4	97	1011.8	-	8.0	3.9	6	2.1	-	-
29	9.6	12.6	6.3	6.3	8.1	73	1018.7	1.4	6.8	2.6	5	-	-	-
30	10.1	14.5	4.7	2.9	9.3	76	1015.0	3.4	6.5	2.1	5	2.7	-	-
31	21.0	23.6	9.5	9.0	10.6	51	1010.1	1.4	6.6	4.3	6	-	-	-

PIŁA

DNI	TEMPERATURA POWIETRZA				PREŻNOŚĆ PARY WODNEJ	WILGOTNOŚĆ WZGLĘDNA	CIŚNIENIE ATMOSFERYCZNE	USŁONECZNIENIE	ZACHMURZENIE	WIATR		OPAD	ŚNIEG	
	T	Max	Min	T_g	e	U	P	S	N	v	v_{max}	R_d	s_h	s_g
1	6.1	11.3	0.6	- 1.6	6.7	73	1012.6	5.8	5.6	3.9	8	0.0	-	-
2	10.1	17.6	1.1	- 1.7	6.2	55	1007.3	11.4	3.3	2.8	6	-	-	-
3	12.5	17.0	5.2	0.1	9.6	78	998.4	3.6	5.5	2.6	4	3.1	-	-
4	9.6	15.2	6.7	2.8	9.1	78	997.1	7.4	5.4	4.1	10	2.1	-	-
5	8.6	14.6	3.9	2.8	7.4	70	1008.3	10.3	3.6	5.8	8	-	-	-
6	9.8	19.1	- 2.1	- 3.2	7.6	67	1015.7	10.3	3.3	1.8	5	0.0	-	-
7	11.7	18.0	6.6	4.1	8.6	66	1014.8	13.8	2.8	2.1	4	-	-	-
8	13.4	21.7	1.0	0.1	7.7	55	1011.3	13.8	2.6	1.8	3	-	-	-
9	14.2	24.8	4.1	2.1	9.4	55	1008.2	13.9	0.0	3.0	6	-	-	-
10	16.6	22.8	9.1	4.8	8.0	45	1007.4	14.6	0.0	5.6	9	-	-	-
11	16.6	24.0	8.1	2.9	7.0	40	1003.4	14.8	0.3	3.9	7	-	-	-
12	13.4	21.3	8.7	6.4	9.9	63	1001.5	7.1	4.6	4.0	7	-	-	-
13	13.9	18.0	7.8	5.4	10.1	85	998.9	5.3	6.4	2.9	7	3.4	-	-
14	9.1	13.4	6.8	6.2	9.1	85	1005.5	2.0	7.6	3.6	6	1.3	-	-
15	7.8	14.9	5.1	4.2	7.6	71	1005.9	7.2	5.1	3.5	7	-	-	-
16	12.7	20.8	0.1	- 1.6	7.7	57	1010.4	13.8	2.8	3.9	8	-	-	-
17	15.1	20.4	9.6	4.3	8.6	52	1016.2	12.3	3.1	3.6	6	-	-	-
18	14.9	22.3	3.9	0.8	8.0	52	1013.6	13.7	1.0	1.8	6	-	-	-
19	15.5	25.1	5.8	1.9	8.7	54	1007.1	15.2	0.3	2.8	6	-	-	-
20	16.0	22.7	6.6	3.5	9.1	64	1002.9	13.3	3.8	3.3	6	-	-	-
21	14.5	19.3	10.4	9.9	11.3	79	1003.5	-	7.5	2.8	4	0.8	-	-
22	15.7	22.2	9.5	8.3	9.2	56	1008.3	12.6	3.5	4.8	8	-	-	-
23	11.4	17.7	6.6	5.2	7.5	58	1015.6	5.8	4.0	4.9	8	1.1	-	-
24	10.5	12.2	7.9	6.7	11.9	93	1015.4	-	8.0	5.3	7	10.1	-	-
25	15.3	19.2	11.4	11.4	13.3	88	1008.9	2.2	6.5	3.0	7	11.5	-	-
26	13.7	21.9	3.1	2.8	10.9	75	1003.5	11.0	1.6	2.0	4	3.0	-	-
27	12.7	16.9	7.8	7.1	11.9	77	1001.3	5.0	7.0	1.9	4	1.9	-	-
28	9.4	15.1	4.6	3.8	10.9	92	1002.0	0.4	6.3	2.1	5	5.9	-	-
29	7.8	11.1	5.5	5.7	8.8	76	1009.3	3.9	6.6	3.8	6	-	-	-
30	7.2	12.2	0.3	- 0.6	8.6	85	1007.0	1.5	5.9	1.1	3	2.9	-	-
31	9.6	11.2	7.4	6.8	9.9	88	1001.5	1.5	6.6	4.2	7	2.0	-	-

Tablica II

BIAŁYSTOK

Dni	TEMPERATURA POWIETRZA				PREŻNOŚĆ PARY WODNEJ	WILGOTNOŚĆ WZGLĘDNA	CIŚNIENIE ATMOSFERYCZNE	USŁONECZNIENIE	ZACHMURZENIE	WIATR		OPAD	ŚNIEG	
	T	Max	Min	T_g	e	U	P	S	N	v	v_{max}	R_d	s_h	s_g
1	5.6	9.6	1.3	− 0.8	7.3	81	1000.8	7.4	5.8	4.1	6	1.1	–	–
2	7.3	13.7	0.4	− 1.4	6.8	69	1001.5	11.7	3.5	2.1	3	–	–	–
3	7.9	14.4	4.1	1.2	8.3	75	999.1	7.5	3.1	5.0	7	–	–	–
4	10.5	15.5	4.9	0.9	9.2	76	999.1	4.1	5.6	4.0	8	1.0	–	–
5	9.7	12.6	9.2	2.5	8.1	73	996.5	0.5	9.6	6.1	9	–	–	–
6	9.5	13.5	3.5	2.2	8.3	77	1000.9	6.4	3.6	3.9	6	3.5	–	–
7	5.1	13.2	4.5	3.6	7.8	76	1002.5	6.0	5.5	2.3	4	0.0	–	–
8	9.8	17.1	1.7	− 1.1	7.0	63	1001.0	12.2	4.4	3.7	8	–	–	–
9	11.3	17.9	2.6	0.9	7.3	59	1000.3	11.9	2.6	2.1	4	–	–	–
10	11.3	18.6	1.4	− 1.3	6.7	56	1000.9	14.4	0.8	2.6	5	–	–	–
11	12.4	21.1	1.3	− 1.7	7.4	67	998.6	14.3	0.0	1.6	4	–	–	–
12	13.2	20.6	2.8	0.3	8.6	60	996.0	13.9	1.5	3.4	6	–	–	–
13	14.6	21.1	5.1	1.1	9.9	62	990.0	10.2	3.5	2.3	5	0.0	–	–
14	10.6	16.8	7.0	5.2	11.7	91	989.4	0.1	8.0	3.1	7	20.1	–	–
15	4.8	7.4	4.6	4.4	8.7	93	991.1	–	7.6	4.4	7	11.1	–	–
16	9.9	13.6	5.0	4.7	10.4	84	996.6	0.0	7.5	2.0	4	–	–	–
17	12.9	19.2	7.7	6.7	9.3	65	1002.3	12.0	2.8	4.8	8	–	–	–
18	13.1	19.8	6.3	4.5	9.2	66	1000.6	13.3	2.1	3.9	8	–	–	–
19	11.3	18.9	3.9	1.2	9.6	69	996.3	7.7	4.3	1.9	3	–	–	–
20	11.4	16.6	5.4	2.6	9.8	75	994.9	10.1	2.6	2.5	5	0.1	–	–
21	12.5	18.9	3.8	0.7	9.9	70	995.6	8.6	3.1	1.6	3	–	–	–
22	11.8	18.3	8.3	4.2	10.4	77	998.6	7.9	3.6	3.4	7	0.0	–	–
23	9.1	13.1	4.3	3.3	9.4	82	1000.1	–	6.4	5.0	9	1.8	–	–
24	14.1	20.8	8.7	7.4	9.5	62	1000.2	11.1	4.5	5.4	9	–	–	–
25	15.1	22.2	5.4	1.9	9.8	61	1000.2	14.1	2.8	2.6	7	–	–	–
26	13.8	21.9	6.7	3.9	12.4	81	995.6	5.1	4.9	2.4	5	2.3	–	–
27	11.0	19.1	5.9	4.7	13.3	89	991.1	1.8	6.5	2.1	5	1.8	–	–
28	11.2	14.4	9.9	9.3	12.0	91	991.9	–	8.0	1.0	2	2.2	–	–
29	9.6	11.7	8.3	8.1	10.8	98	995.6	–	8.0	3.9	5	1.2	–	–
30	7.6	11.0	6.4	6.2	8.5	82	997.0	0.6	7.0	2.5	6	0.1	–	–
31	9.2	13.7	− 0.2	− 0.8	8.5	79	992.3	4.4	6.9	2.1	4	0.1	–	–

BYDGOSZCZ

Maj 1976

Dni	TEMPERATURA POWIETRZA				PREŻNOŚĆ PARY WODNEJ	WILGOTNOŚĆ WZGLĘDNA	CIŚNIENIE ATMOSFERYCZNE	USŁONECZNIENIE	ZACHMURZENIE	WIATR		OPAD	ŚNIEG	
	T	Max	Min	T_g	e	U	P	S	N	v	v_{max}	R_d	s_h	s_g
1	5.5	11.9	1.5	0.6	6.8	73	1012.7	7.2	6.3	5.8	9	–	–	–
2	9.3	16.6	− 0.7	− 3.3	6.9	44	1008.9	6.6	3.9	3.8	8	–	–	–
3	11.9	18.3	3.0	− 0.2	8.4	63	999.3	7.9	5.4	2.6	4	2.5	–	–
4	10.3	15.7	7.8	5.0	9.4	77	997.8	6.2	8.5	7.0	11	0.6	–	–
5	8.8	14.4	4.8	4.5	7.7	70	1004.2	9.5	3.6	7.0	11	–	–	–
6	9.9	18.4	− 1.2	− 2.6	7.5	65	1016.1	12.6	3.4	2.4	5	0.8	–	–
7	11.8	17.2	6.2	4.8	8.9	67	1014.9	9.9	5.8	1.9	3	–	–	–
8	13.1	21.3	1.2	− 1.0	7.0	51	1012.8	14.3	2.3	2.4	5	–	–	–
9	15.5	24.3	4.4	3.5	9.9	56	1009.2	13.7	0.1	1.9	4	–	–	–
10	15.4	22.2	9.3	4.9	7.9	46	1008.6	14.9	0.0	6.5	7	–	–	–
11	14.0	23.8	5.1	2.6	7.8	46	1004.6	15.0	0.0	2.8	6	–	–	–
12	14.3	22.1	6.3	3.3	9.2	57	1001.3	5.9	4.1	3.0	6	0.0	–	–
13	13.8	21.6	6.5	4.9	9.3	61	999.3	5.5	6.5	3.9	10	6.6	–	–
14	9.6	12.8	6.6	6.7	9.0	81	1004.9	0.2	7.5	3.9	7	3.5	–	–
15	9.4	13.4	5.8	6.3	9.4	72	1005.6	3.2	7.3	5.3	9	0.0	–	–
16	14.6	20.7	8.5	9.1	8.6	55	1009.9	10.6	5.5	4.4	7	–	–	–
17	15.0	20.7	9.3	8.7	9.2	51	1015.9	11.4	4.9	3.6	7	–	–	–
18	13.9	22.3	3.1	0.1	7.8	52	1013.9	13.8	1.5	1.6	3	–	–	–
19	15.1	21.5	4.3	2.8	8.3	52	1007.7	15.4	0.1	2.0	3	–	–	–
20	15.9	21.9	7.9	5.2	8.7	52	1003.9	11.2	2.9	2.8	5	–	–	–
21	16.2	21.1	9.7	8.8	9.8	56	1004.6	7.3	5.9	3.3	6	–	–	–
22	15.7	21.1	10.9	10.4	8.8	52	1008.6	15.3	1.5	4.1	8	–	–	–
23	11.4	16.7	7.5	6.2	8.5	65	1015.6	9.9	3.8	4.3	7	1.0	–	–
24	14.5	16.6	8.7	9.1	12.0	89	1012.2	0.2	8.0	2.0	3	4.9	–	–
25	15.3	20.9	11.7	12.0	13.3	77	1010.2	2.3	7.4	3.5	5	4.0	–	–
26	16.6	22.3	9.8	6.1	10.9	66	1004.3	13.8	4.9	1.4	3	1.8	–	–
27	13.4	20.2	10.1	10.1	11.1	76	1001.6	3.9	7.5	4.1	5	2.1	–	–
28	12.8	17.1	8.1	7.8	11.1	77	1002.1	6.1	7.8	3.8	7	2.6	–	–
29	7.8	12.9	5.8	5.7	8.3	79	1008.9	–	7.6	3.3	5	–	–	–
30	7.0	11.6	− 0.4	− 1.2	8.9	80	1007.6	1.0	5.1	1.1	3	1.5	–	–
31	9.7	12.2	4.7	3.4	9.9	88	1001.6	0.1	7.0	5.6	9	1.7	–	–

MŁAWA

Dni	TEMPERATURA POWIETRZA				PREŻNOŚĆ PARY WODNEJ	WILGOTNOŚĆ WZGLĘDNA	CIŚNIENIE ATMOSFERYCZNE	USŁONECZNIENIE	ZACHMURZENIE	WIATR		OPAD	ŚNIEG	
	T	Max	Min	T_g	e	U	P	S	N	v	v_{max}	R_d	s_h	s_g
1	6.1	11.5	1.0	− 2.3	6.5	71	1002.2	7.3	4.6	5.8	9	0.0	–	–
2	7.7	14.6	− 0.5	− 3.1	6.6	66	1000.9	9.7	3.1	3.8	7	–	–	–
3	11.8	18.4	4.4	4.2	8.3	62	997.0	11.5	4.4	4.6	8	0.7	–	–
4	9.8	15.1	7.9	5.1	9.3	79	999.1	6.3	5.6	4.5	9	4.9	–	–
5	7.4	11.9	3.9	2.7	8.0	79	998.0	3.2	3.9	6.1	12	–	–	–
6	8.8	16.0	0.4	− 2.0	6.8	64	1006.1	13.4	2.9	5.0	9	0.3	–	–
7	10.1	15.1	7.1	6.7	8.7	73	1004.8	8.0	6.6	4.6	7	–	–	–
8	10.7	19.0	0.7	− 1.5	7.3	61	1001.8	13.6	2.1	2.4	4	–	–	–
9	13.7	20.6	7.0	4.9	9.6	61	1000.8	6.9	2.9	2.6	5	–	–	–
10	13.9	20.2	5.4	2.7	7.5	50	1000.5	14.7	0.0	3.9	7	–	–	–
11	14.9	22.1	6.3	3.4	7.7	49	997.3	14.6	0.1	4.8	7	–	–	–
12	16.5	23.3	8.3	6.8	8.7	48	998.2	14.2	1.6	5.0	8	–	–	–
13	11.1	15.8	7.2	6.2	10.7	77	996.7	3.8	6.8	2.6	4	2.5	–	–
14	7.4	13.3	5.9	5.9	9.4	91	998.6	–	7.5	6.0	9	14.1	–	–
15	7.8	9.9	5.3	5.8	8.9	88	993.9	–	7.8	6.1	8	4.3	–	–
16	10.9	14.8	6.8	6.4	11.2	86	999.0	1.7	6.4	4.8	7	–	–	–
17	12.3	18.9	5.1	3.1	10.8	72	1000.3	12.7	3.1	3.6	7	–	–	–
18	13.4	21.9	3.7	2.2	9.7	65	1000.2	14.7	1.1	4.5	8	–	–	–
19	14.0	20.4	5.4	3.1	10.2	66	997.7	13.5	2.0	3.4	6	–	–	–
20	11.2	14.4	8.3	6.6	10.6	86	995.0	12.8	1.6	3.8	5	–	–	–
21	11.2	20.0	7.7	5.6	11.0	78	995.9	13.7	2.4	2.9	5	–	–	–
22	14.0	19.5	9.1	8.2	10.9	69	998.7	11.7	3.1	5.6	7	–	–	–
23	9.6	14.6	6.4	5.2	9.7	82	1005.5	7.4	4.6	4.6	8	2.0	–	–
24	13.8	19.5	9.2	7.9	11.0	72	1007.5	4.4	7.0	7.0	13	–	–	–
25	16.3	21.9	9.8	7.8	12.1	67	1003.6	10.7	4.1	5.4	9	–	–	–
26	16.9	22.8	12.1	10.4	14.0	75	999.2	10.6	4.9	3.4	7	0.3	–	–
27	12.8	18.0	10.9	10.2	13.3	91	991.6	3.6	6.9	3.6	6	2.3	–	–
28	11.2	13.8	9.9	9.8	12.4	94	993.5	–	8.0	2.0	3	3.0	–	–
29	7.6	11.1	5.9	6.5	9.7	93	998.0	–	7.9	4.3	5	0.0	–	–
30	7.9	11.4	5.2	5.4	9.1	88	998.0	3.3	6.1	1.2	3	0.3	–	–
31	7.8	11.3	3.7	2.8	9.9	93	992.3	–	8.3	3.4	6	3.6	–	–

OSTRÓŁĘKA

Dni	TEMPERATURA POWIETRZA				PREŻNOŚĆ PARY WODNEJ	WILGOTNOŚĆ WZGLĘDNA	CIŚNIENIE ATMOSFERYCZNE	USŁONECZNIENIE	ZACHMURZENIE	WIATR		OPAD	ŚNIEG	
	T	Max	Min	T_g	e	U	P	S	N	v	v_{max}	R_d	s_h	s_g
1	7.1	11.9	1.6	− 0.8	6.8	68	1008.3	4.9	5.1	2.4	5	0.3	–	–
2	8.4	15.9	0.1	− 3.6	6.6	53	1008.2	9.5	2.9	1.6	2	–	–	–
3	11.9	18.1	5.6	2.0	8.4	62	998.5	9.1	3.3	2.4	3	0.0	–	–
4	10.8	15.4	9.3	4.8	9.7	77	995.6	5.4	5.6	1.9	4	4.0	–	–
5	9.6	12.4	5.2	2.7	8.1	73	1004.1	4.5	4.6	2.9	5	–	–	–
6	9.8	16.3	1.7	− 0.3	7.7	65	1012.1	12.3	3.0	1.9	4	4.0	–	–
7	9.6	14.8	4.7	0.8	8.6	74	1010.4	6.5	6.0	1.6	3	–	–	–
8	10.8	19.4	0.7	− 1.8	7.5	53	1009.8	12.9	3.0	1.1	3	–	–	–
9	13.9	19.9	7.5	4.6	8.4	54	1007.4	9.4	2.8	1.3	3	–	–	–
10	13.9	20.4	4.7	1.3	7.1	49	1007.5	14.1	0.0	1.6	3	–	–	–
11	15.3	23.3	5.3	1.9	7.7	48	1004.6	14.2	0.0	2.0	4	–	–	–
12	16.5	24.2	6.8	2.2	8.4	48	999.7	13.5	0.4	1.9	4	–	–	–
13	14.5	21.1	7.3	3.5	11.4	69	996.2	7.3	3.1	0.9	2	1.0	–	–
14	7.7	17.6	5.5	5.6	9.8	93	997.9	–	6.8	2.4	5	28.0	–	–
15	9.7	7.7	9.5	9.2	9.3	95	999.6	–	8.0	1.8	2	12.2	–	–
16	9.9	14.6	6.1	6.0	11.8	93	1004.9	0.9	6.9	1.8	2	–	–	–
17	13.0	19.9	6.0	2.6	10.3	71	1011.0	9.9	3.5	1.4	3	–	–	–
18	13.8	21.7	5.2	3.3	10.0	66	1008.7	14.2	1.0	1.5	3	–	–	–
19	13.4	20.3	6.3	3.5	10.5	73	1003.7	8.4	3.4	1.0	2	–	–	–
20	13.4	19.0	8.4	3.6	10.8	72	1001.5	9.4	2.9	1.6	3	–	–	–
21	14.3	20.3	6.3	3.3	10.8	69	1002.5	13.4	2.0	1.3	2	–	–	–
22	13.4	18.5	8.3	6.5	10.8	71	1005.3	7.4	3.6	2.1	4	1.7	–	–
23	9.5	14.0	5.6	3.9	10.1	86	1012.2	5.4	5.8	2.4	4	3.7	–	–
24	15.8	20.5	9.1	8.0	10.2	63	1014.6	7.6	5.4	2.5	5	–	–	–
25	17.2	23.6	8.6	6.5	10.1	54	1010.0	14.2	1.8	2.0	4	2.9	–	–
26	16.1	21.6	12.2	10.0	14.1	77	1002.0	7.2	5.4	1.0	2	1.9	–	–
27	14.2	17.4	10.9	8.2	13.5	93	997.9	0.5	8.0	5.9	8	8.4	–	–
28	12.0	14.6	10.0	7.5	12.6	98	996.3	–	7.8	0.3	1	6.1	–	–
29	9.0	12.0	8.2	7.6	10.3	89	1003.9	–	8.0	1.1	2	0.2	–	–
30	8.5	11.4	6.3	6.3	8.9	81	1004.5	2.1	6.4	3.9	2	0.3	–	–
31	9.9	12.2	3.0	0.9	9.3	84	999.8	1.4	5.8	1.5	3	2.0	–	–

Tablica II

TORUŃ

DNI	TEMPERATURA POWIETRZA T	Max	Min	T_0	PREŻNOŚĆ PARY WODNEJ e	WILGOTNOŚĆ WZGLĘDNA U	CIŚNIENIE ATMOSFERYCZNE P	USŁONECZNIENIE S	ZACHMURZENIE N	WIATR v	v_{max}	OPAD R_d	ŚNIEG s_h	s_d
1	5.9	12.3	1.6	0.7	6.6	69	1012.6	7.2	5.6	3.4	5	–	–	–
2	7.5	17.3	− 1.1	− 3.7	6.7	61	1008.3	8.3	4.4	2.4	4	–	–	–
3	12.5	20.2	2.7	− 1.1	8.0	59	999.2	10.2	4.0	2.3	4	2.9	–	–
4	10.6	16.5	8.8	7.2	9.3	75	999.1	6.1	8.0	4.3	8	1.5	–	–
5	9.1	15.1	5.4	4.2	7.5	67	1008.2	8.3	4.3	4.6	6	–	–	–
6	10.3	18.9	− 0.7	− 3.5	7.2	62	1010.1	12.9	3.5	2.5	5	1.0	–	–
7	11.3	18.7	6.5	4.5	8.9	69	1014.8	10.1	5.1	2.9	3	–	–	–
8	12.7	21.9	8.1	− 2.0	7.3	55	1012.7	13.7	2.3	2.1	4	–	–	–
9	15.8	23.7	5.0	2.7	9.1	54	1009.5	13.3	0.0	1.9	3	–	–	–
10	15.8	22.1	7.6	5.7	7.2	43	1009.0	14.5	0.8	4.0	6	–	–	–
11	15.2	24.1	7.1	3.6	6.7	48	1005.0	14.5	0.0	3.6	6	–	–	–
12	15.7	22.7	8.2	5.1	8.6	69	1001.2	9.6	3.1	1.9	3	–	–	–
13	14.4	22.3	7.4	5.7	9.8	82	999.3	6.5	5.9	2.6	5	9.6	–	–
14	9.7	14.4	7.2	7.2	9.6	81	1004.5	–	7.6	2.9	5	6.7	–	–
15	9.3	13.9	6.1	5.7	8.5	78	1005.1	1.4	7.0	2.9	4	0.4	–	–
16	14.0	19.9	9.3	9.4	9.7	62	1009.7	6.5	6.9	2.5	4	–	–	–
17	15.1	20.6	8.9	7.5	9.2	56	1016.7	11.2	4.3	2.8	6	–	–	–
18	13.6	22.1	1.1	− 0.3	8.3	55	1013.8	14.4	0.8	1.6	3	–	–	–
19	13.8	21.1	4.2	2.4	9.3	62	1007.4	13.8	0.5	1.9	5	–	–	–
20	15.5	21.5	7.9	6.2	9.6	58	1004.0	10.8	3.1	2.8	4	–	–	–
21	15.5	28.7	7.4	4.5	10.1	60	1004.7	10.9	4.0	2.6	4	–	–	–
22	15.2	21.2	9.6	8.4	8.6	53	1008.4	15.1	2.3	4.3	8	–	–	–
23	11.2	16.7	7.4	6.1	8.9	69	1015.3	9.6	3.9	3.4	6	4.8	–	–
24	12.1	18.3	9.3	9.2	11.6	83	1016.3	0.6	7.8	3.4	7	4.5	–	–
25	15.6	21.3	11.4	10.7	12.4	86	1010.6	3.2	7.1	3.9	5	–	–	–
26	17.3	24.3	8.7	7.7	10.7	59	1004.4	14.4	6.3	1.0	2	3.5	–	–
27	13.7	21.2	10.4	11.1	12.0	78	1001.3	4.1	7.0	1.8	3	1.3	–	–
28	12.6	17.2	10.1	9.7	12.1	86	1002.2	4.2	7.6	1.3	4	15.5	–	–
29	7.8	11.7	5.7	6.2	8.9	85	1009.9	–	7.6	2.5	4	–	–	–
30	7.3	12.0	0.4	− 1.2	8.4	83	1007.6	2.2	4.3	0.9	1	2.6	–	–
31	9.2	11.9	5.6	3.8	10.0	92	1001.8	–	6.9	1.9	3	5.1	–	–

GORZÓW WIELKOPOLSKI

Maj 1976

DNI	TEMPERATURA POWIETRZA T	Max	Min	T_0	PREŻNOŚĆ PARY WODNEJ e	WILGOTNOŚĆ WZGLĘDNA U	CIŚNIENIE ATMOSFERYCZNE P	USŁONECZNIENIE S	ZACHMURZENIE N	WIATR v	v_{max}	OPAD R_d	ŚNIEG s_h	s_d
1	7.2	12.7	1.2	− 0.8	7.4	74	1013.4	7.2	5.5	3.0	4	0.0	–	–
2	11.6	19.0	2.6	− 2.6	6.6	53	1006.6	11.0	3.3	3.0	7	–	–	–
3	11.4	16.5	7.4	2.6	8.8	66	998.6	2.8	6.5	3.4	8	2.3	–	–
4	10.0	15.3	8.2	6.4	9.3	76	998.1	8.1	5.4	6.1	9	0.8	–	–
5	10.0	15.3	5.0	2.9	7.9	67	1007.6	12.5	2.9	5.0	7	–	–	–
6	12.7	20.6	3.4	0.4	8.7	62	1015.7	12.3	3.8	2.8	6	–	–	–
7	12.6	18.9	6.1	4.6	8.0	60	1014.8	14.2	2.6	2.5	5	–	–	–
8	16.9	23.7	5.7	3.2	8.1	52	1010.7	13.7	3.6	2.8	6	–	–	–
9	18.1	25.5	8.9	3.8	9.2	46	1008.8	14.1	0.0	4.5	7	–	–	–
10	17.6	23.8	10.8	8.2	9.1	48	1005.4	15.1	0.0	6.1	8	–	–	–
11	17.3	25.4	8.5	6.4	8.2	46	1002.2	13.6	9.8	5.0	7	0.2	–	–
12	18.6	21.8	9.7	8.3	9.7	65	1002.9	7.0	4.3	4.0	8	–	–	–
13	13.0	17.3	7.9	2.4	9.4	64	999.2	1.4	5.9	3.4	6	9.2	–	–
14	8.9	14.9	7.0	6.6	8.2	73	1006.8	2.3	7.5	5.4	7	0.1	–	–
15	10.6	16.3	2.5	− 0.7	7.0	57	1007.3	14.6	2.3	4.3	6	–	–	–
16	14.3	21.5	4.7	0.9	8.4	51	1010.7	10.1	3.3	2.6	4	–	–	–
17	15.3	20.4	9.3	5.4	9.3	56	1016.3	11.3	3.1	3.0	6	–	–	–
18	15.7	22.3	7.7	5.0	9.1	54	1012.6	14.5	1.0	3.4	6	–	–	–
19	17.0	24.2	8.9	6.4	8.6	47	1006.4	14.3	0.9	4.3	8	–	–	–
20	15.6	23.2	9.3	6.5	10.6	61	1002.3	7.5	5.2	4.8	8	4.8	–	–
21	17.9	26.8	11.8	10.2	13.3	90	1003.7	–	7.9	2.6	4	29.9	–	–
22	13.0	17.7	10.0	9.4	12.8	85	1008.9	4.0	6.0	4.0	6	2.9	–	–
23	11.1	16.5	5.7	4.0	9.0	82	1015.6	4.8	4.1	5.9	9	3.2	–	–
24	9.3	11.8	5.8	4.5	11.3	96	1014.2	–	7.1	4.4	6	0.7	–	–
25	13.0	18.4	10.4	9.6	12.8	86	1008.2	4.6	5.6	5.0	6	4.4	–	–
26	13.9	22.4	8.2	5.9	11.8	77	1003.7	6.3	5.6	3.1	5	0.1	–	–
27	12.1	16.4	7.8	5.9	10.3	75	1001.7	2.9	4.9	1.9	4	2.2	–	–
28	9.5	14.2	7.7	5.4	10.5	89	1003.8	1.0	6.5	3.5	7	1.0	–	–
29	9.2	12.2	5.5	5.4	8.2	77	1010.0	3.6	5.5	2.5	5	0.4	–	–
30	9.0	14.3	5.0	2.5	9.4	88	1006.8	3.1	6.4	2.4	3	3.3	–	–
31	15.9	14.5	9.2	8.5	10.3	79	1002.7	4.6	7.3	5.0	7	0.0	–	–

PŁOCK-RADZIWIE

DNI	TEMPERATURA POWIETRZA T	Max	Min	T_0	PREŻNOŚĆ PARY WODNEJ e	WILGOTNOŚĆ WZGLĘDNA U	CIŚNIENIE ATMOSFERYCZNE P	USŁONECZNIENIE S	ZACHMURZENIE N	WIATR v	v_{max}	OPAD R_d	ŚNIEG s_h	s_d
1	7.7	12.9	1.9	− 1.4	7.0	69	1012.5	.	4.3	3.6	8	0.0	–	–
2	9.5	16.6	− 0.4	− 3.7	7.2	65	1009.7	.	1.8	1.5	4	–	–	–
3	13.0	20.0	3.8	0.9	8.3	59	999.8	.	3.6	2.3	6	0.8	–	–
4	11.9	17.1	9.2	6.8	9.4	69	998.6	.	5.8	3.0	7	2.5	–	–
5	10.6	16.1	6.1	4.1	8.0	64	1008.2	.	2.5	5.4	10	–	–	–
6	10.7	18.2	2.0	− 2.2	7.2	61	1015.6	.	3.5	2.8	8	0.0	–	–
7	12.5	17.4	7.4	− 3.7	9.1	65	1014.0	.	5.8	2.8	4	–	–	–
8	12.3	20.6	2.2	− 1.5	8.1	62	1011.5	.	3.1	1.5	4	–	–	–
9	15.2	22.3	9.5	2.1	9.8	60	1009.4	.	1.1	0.8	2	–	–	–
10	15.0	23.5	5.3	0.8	8.0	51	1008.7	.	0.0	2.5	5	–	–	–
11	15.4	23.5	4.2	− 0.5	7.8	49	1005.4	.	0.0	3.3	6	–	–	–
12	16.8	24.6	7.6	4.8	10.2	57	1000.5	.	1.6	2.6	5	–	–	–
13	14.7	22.5	6.8	5.1	11.3	78	998.8	.	6.6	1.1	2	19.1	–	–
14	8.9	14.5	7.2	6.8	9.9	87	1002.8	.	7.9	4.8	7	11.6	–	–
15	9.8	12.4	6.6	6.3	9.0	79	1004.5	.	7.6	4.4	8	1.6	–	–
16	13.0	17.3	8.6	7.9	11.1	75	1008.6	.	8.5	3.8	6	–	–	–
17	14.5	20.4	7.4	5.1	10.5	67	1014.8	.	4.6	2.8	5	–	–	–
18	14.6	22.0	4.1	1.8	9.9	64	1012.7	.	0.8	2.4	4	–	–	–
19	14.9	21.6	6.0	4.8	10.0	63	1006.5	.	0.9	0.8	2	–	–	–
20	15.0	21.5	8.4	5.1	10.6	62	1003.2	.	3.9	2.1	3	–	–	–
21	15.5	28.7	7.3	5.9	10.7	68	1004.2	.	3.9	2.3	7	–	–	–
22	15.6	21.0	10.5	7.5	11.4	87	1006.6	.	7.5	2.9	4	0.0	–	–
23	12.0	17.5	8.2	7.4	9.8	72	1013.9	.	4.5	3.8	6	0.0	–	–
24	13.4	17.7	10.0	9.2	11.7	77	1015.3	.	8.0	3.6	7	2.4	–	–
25	14.7	22.3	11.9	10.7	12.3	66	1010.7	.	6.1	4.1	8	0.9	–	–
26	17.0	23.8	10.8	9.4	13.2	67	1003.8	.	5.1	0.8	1	1.0	–	–
27	16.4	21.8	12.1	10.7	12.7	79	1001.1	.	6.9	2.3	3	2.8	–	–
28	12.0	15.8	10.6	10.8	12.1	87	1002.1	.	7.2	0.8	3	5.0	–	–
29	9.6	12.8	7.0	7.8	9.6	86	1007.6	.	7.6	3.0	5	0.1	–	–
30	8.4	11.2	4.6	3.2	9.2	84	1007.7	.	6.3	0.6	2	1.1	–	–
31	8.4	12.4	2.5	1.5	10.0	93	1002.0	.	5.8	2.0	4	4.1	–	–

POZNAŃ-ŁAWICA

DNI	TEMPERATURA POWIETRZA T	Max	Min	T_0	PREŻNOŚĆ PARY WODNEJ e	WILGOTNOŚĆ WZGLĘDNA U	CIŚNIENIE ATMOSFERYCZNE P	USŁONECZNIENIE S	ZACHMURZENIE N	WIATR v	v_{max}	OPAD R_d	ŚNIEG s_h	s_d
1	7.8	12.9	2.2	3.3	7.4	72	1011.6	10.0	4.1	4.3	8	0.0	–	–
2	8.2	17.9	1.4	1.8	6.2	53	1005.7	12.4	2.6	2.6	5	–	–	–
3	11.6	17.4	5.6	1.9	8.3	62	997.2	5.7	5.0	3.8	7	3.2	–	–
4	11.3	16.2	9.7	8.5	9.3	71	996.6	7.4	5.0	6.3	9	0.1	–	–
5	10.2	15.8	5.2	4.9	7.9	65	1007.3	11.2	3.0	6.1	10	–	–	–
6	12.0	19.8	2.1	1.0	8.2	61	1013.5	12.2	2.5	1.3	3	0.2	–	–
7	12.8	18.1	8.4	6.5	9.9	78	1012.7	10.4	5.4	2.8	4	–	–	–
8	14.6	21.7	5.8	2.2	8.1	53	1009.4	12.7	3.4	0.9	2	–	–	–
9	15.3	24.9	10.1	5.8	9.2	45	1006.0	13.3	0.1	3.5	6	–	–	–
10	17.8	23.0	12.4	10.7	7.9	41	1004.5	14.1	0.0	5.8	7	–	–	–
11	17.6	24.7	10.2	7.9	7.1	37	1001.0	14.2	0.0	3.4	8	–	–	–
12	14.0	23.2	9.2	7.2	10.1	64	999.5	5.5	4.8	3.6	6	0.0	–	–
13	14.9	18.8	10.8	8.7	10.6	81	997.1	6.0	6.3	3.4	7	2.4	–	–
14	9.1	15.6	6.8	6.9	9.5	82	1003.6	0.4	7.4	4.4	8	5.1	–	–
15	9.4	14.8	5.0	4.3	7.4	65	1004.6	5.8	4.8	4.8	8	–	–	–
16	13.1	21.4	1.7	− 1.1	8.7	62	1008.4	12.3	2.8	2.6	6	–	–	–
17	15.3	20.7	11.1	10.6	9.4	56	1013.5	6.9	4.8	2.5	5	–	–	–
18	14.5	21.6	7.9	4.0	8.4	50	1011.3	14.2	1.4	2.9	5	–	–	–
19	16.5	23.0	8.5	5.0	9.3	53	1004.6	13.6	0.4	2.4	4	–	–	–
20	17.2	23.0	7.5	4.8	9.0	49	1000.5	12.4	4.1	3.5	6	0.0	–	–
21	16.0	20.6	14.2	13.2	10.8	61	1001.3	–	7.9	3.9	5	3.2	–	–
22	14.9	21.6	11.3	11.2	10.7	87	1005.8	0.4	5.6	4.9	7	8.0	–	–
23	11.4	18.4	9.9	4.5	7.2	56	1012.7	12.4	3.5	5.8	9	0.5	–	–
24	10.8	12.1	6.8	5.4	11.6	94	1014.4	–	7.8	4.8	6	9.3	–	–
25	14.5	21.2	11.7	10.9	13.6	84	1006.8	4.6	6.6	2.9	5	2.8	–	–
26	14.9	22.8	6.9	4.2	12.3	76	1002.2	10.5	4.4	2.5	5	0.4	–	–
27	11.0	17.8	8.5	8.2	10.6	74	999.9	3.7	6.8	2.9	5	0.1	–	–
28	10.8	14.8	7.4	5.8	10.8	84	1000.5	3.0	6.3	2.8	6	0.1	–	–
29	9.0	11.7	6.0	6.2	8.3	78	1007.6	2.7	6.4	3.1	6	0.4	–	–
30	7.6	11.5	3.6	1.8	9.2	89	1005.1	1.1	5.1	1.6	5	1.4	–	–
31	10.0	14.8	7.0	5.6	10.0	82	1000.5	4.0	6.0	5.8	9	0.3	–	–

Tablica II

SŁUBICE

Maj 1976

Dni	Temperatura powietrza T	Max	Min	T_g	Prężność pary wodnej e	Wilgotność względna U	Ciśnienie atmosferyczne P	Usłonecznienie S	Zachmurzenie N	Wiatr v	v_{max}	Opad R_d	Śnieg s_n	s_g
1	8.4	14.1	2.3	8.5	7.1	66	1019.8	.	4.0	2.5	5	-	-	-
2	9.8	20.1	- 0.9	- 3.6	6.8	44	1011.8	.	4.0	1.6	4	-	-	-
3	11.7	16.9	5.6	2.9	9.3	68	1004.2	.	7.1	1.5	5	1.5	-	-
4	11.2	16.8	8.7	6.4	9.1	78	1009.4	.	4.9	5.1	7	1.1	-	-
5	10.8	17.1	6.1	4.9	8.5	69	1016.0	.	2.8	3.4	5	-	-	-
6	12.5	22.3	0.1	- 1.1	8.9	66	1021.3	.	2.0	0.8	3	-	-	-
7	12.5	19.9	6.2	3.8	8.5	82	1020.7	.	1.0	1.4	3	-	-	-
8	15.0	25.1	1.7	- 0.5	8.0	54	1015.7	.	3.9	1.3	3	-	-	-
9	14.5	27.2	4.5	1.5	9.4	49	1011.1	.	0.0	2.4	5	-	-	-
10	20.3	25.6	14.0	11.2	10.0	43	1009.4	.	0.9	3.8	5	-	-	-
11	19.3	28.9	11.6	9.9	10.0	46	1006.7	.	1.6	2.8	6	0.3	-	-
12	14.1	23.8	9.3	8.7	10.5	67	1008.2	.	4.4	1.9	3	-	-	-
13	13.3	17.7	8.9	7.9	10.2	68	1004.8	.	6.8	1.8	3	0.1	-	-
14	9.4	14.8	7.1	7.4	7.8	66	1013.4	.	6.4	3.4	6	-	-	-
15	10.4	12.8	2.5	0.6	7.4	61	1013.5	.	3.3	2.4	5	-	-	-
16	12.9	22.1	1.1	- 0.9	8.3	61	1016.6	.	5.0	1.3	4	-	-	-
17	13.9	21.4	5.1	2.2	9.9	65	1021.8	.	2.6	0.8	2	-	-	-
18	15.4	23.8	3.2	0.5	9.0	57	1017.6	.	0.6	1.0	2	-	-	-
19	14.6	24.7	2.6	0.7	9.0	52	1011.0	.	1.5	1.9	5	-	-	-
20	13.0	22.8	7.6	4.4	12.2	75	1007.4	.	6.6	0.9	2	4.9	-	-
21	12.5	14.6	11.0	10.8	13.7	94	1009.4	.	8.0	1.4	2	21.5	-	-
22	11.5	15.2	9.2	9.4	12.5	91	1015.3	.	6.6	1.9	3	2.6	-	-
23	10.6	18.2	3.6	- 0.3	8.7	70	1021.5	.	2.5	2.4	5	0.0	-	-
24	9.8	14.3	3.6	3.0	10.3	85	1019.5	.	6.6	2.1	4	-	-	-
25	12.7	19.3	5.0	2.7	11.0	77	1013.2	.	4.6	1.5	3	1.0	-	-
26	13.9	23.8	5.1	2.7	10.9	71	1009.8	.	6.0	1.9	3	4.7	-	-
27	12.0	17.8	7.4	4.8	10.9	79	1007.3	.	5.0	1.8	3	1.8	-	-
28	10.6	13.7	8.9	8.1	11.1	97	1009.1	.	7.3	2.5	3	0.1	-	-
29	9.0	13.4	5.6	4.3	9.3	81	1015.8	.	5.3	2.4	3	0.7	-	-
30	9.8	14.5	5.6	3.3	10.3	85	1012.2	.	7.3	1.1	2	1.6	-	-
31	11.8	15.2	9.3	8.6	11.1	81	1008.9	.	7.1	3.1	6	7.4	-	-

KOŁO

Dni	Temperatura powietrza T	Max	Min	T_g	Prężność pary wodnej e	Wilgotność względna U	Ciśnienie atmosferyczne P	Usłonecznienie S	Zachmurzenie N	Wiatr v	v_{max}	Opad R_d	Śnieg s_n	s_g
1	9.1	12.7	2.5	- 0.9	7.0	67	1007.6	6.1	4.1	4.8	8	-	-	-
2	10.5	17.5	1.8	- 1.3	6.6	58	1003.6	10.1	1.8	2.6	5	-	-	-
3	12.2	19.2	5.9	0.6	8.0	59	994.2	8.7	3.1	3.9	5	1.8	-	-
4	11.6	16.7	9.5	8.3	9.6	72	995.3	7.2	5.0	4.4	9	0.1	-	-
5	10.9	16.1	6.4	3.4	7.6	60	1003.3	12.2	1.0	6.8	9	-	-	-
6	11.3	16.4	2.2	- 0.6	8.3	67	1010.1	11.9	1.9	2.1	4	0.1	-	-
7	12.0	16.2	6.8	4.6	9.5	69	1008.6	4.3	3.4	2.6	5	-	-	-
8	13.6	20.9	4.6	1.5	8.7	58	1006.6	12.2	2.1	1.0	2	-	-	-
9	15.4	23.2	8.4	5.4	9.7	55	1003.6	12.0	0.0	2.5	4	-	-	-
10	13.4	21.7	7.2	5.4	7.8	49	1002.2	13.1	0.0	5.8	5	-	-	-
11	16.2	24.0	6.4	4.2	7.6	44	998.7	12.9	0.0	5.6	8	-	-	-
12	15.0	20.4	7.9	5.8	10.1	59	995.1	8.7	2.3	3.6	5	-	-	-
13	14.6	21.3	8.0	6.2	10.5	65	993.4	4.1	5.9	3.3	6	12.2	-	-
14	9.3	15.6	7.0	6.8	9.6	88	998.4	-	7.5	5.6	8	4.8	-	-
15	9.4	12.6	5.7	4.5	8.3	72	1000.1	2.8	6.4	4.6	7	0.0	-	-
16	13.5	19.9	7.6	7.3	9.6	65	1003.5	9.2	4.1	3.3	6	-	-	-
17	14.8	20.8	10.5	7.2	10.4	64	1009.6	7.0	4.6	2.4	6	-	-	-
18	15.0	20.9	7.5	6.1	8.9	54	1007.5	12.6	0.4	2.3	4	-	-	-
19	15.6	21.7	7.1	3.1	10.0	60	1001.1	13.0	0.1	1.6	4	-	-	-
20	15.9	21.6	9.0	7.0	11.2	80	997.4	12.5	2.3	3.6	5	-	-	-
21	15.5	21.0	8.8	7.2	10.4	61	997.9	10.7	3.9	4.1	5	-	-	-
22	15.3	20.9	10.6	9.0	11.0	65	1000.8	7.2	4.1	4.8	7	0.2	-	-
23	11.7	17.7	7.8	6.4	8.8	66	1007.7	9.5	6.1	4.9	8	1.8	-	-
24	11.1	13.8	8.9	8.6	12.5	94	1005.2	-	8.0	5.4	7	9.3	-	-
25	15.7	20.4	11.4	11.0	14.4	81	1004.4	3.3	7.0	4.6	6	0.8	-	-
26	15.9	22.4	11.2	9.0	12.2	68	998.6	10.6	5.0	8.6	2	0.8	-	-
27	13.4	20.4	10.9	10.6	12.4	81	996.0	5.1	7.3	2.6	6	0.5	-	-
28	12.7	16.1	10.0	9.4	11.7	80	996.6	4.0	6.9	2.8	5	2.5	-	-
29	9.3	9.8	6.7	6.6	9.2	86	1002.9	0.7	7.0	4.0	7	-	-	-
30	7.5	10.9	3.2	1.7	9.4	98	1001.9	-	6.4	1.3	3	2.7	-	-
31	9.5	13.1	5.5	4.0	9.8	83	996.9	2.2	5.4	3.4	5	2.0	-	-

SIEDLCE

Dni	Temperatura powietrza T	Max	Min	T_g	Prężność pary wodnej e	Wilgotność względna U	Ciśnienie atmosferyczne P	Usłonecznienie S	Zachmurzenie N	Wiatr v	v_{max}	Opad R_d	Śnieg s_n	s_g
1	7.1	12.5	2.4	0.9	6.7	66	1002.9	.	4.5	4.3	8	0.2	-	-
2	9.8	15.1	8.8	- 2.6	6.9	63	1002.0	.	3.0	1.5	3	-	-	-
3	10.7	15.8	6.7	5.4	9.1	71	992.8	.	3.8	2.4	4	0.0	-	-
4	11.3	16.7	8.4	6.8	9.9	75	990.4	.	6.1	3.3	6	1.5	-	-
5	9.8	16.3	4.6	3.2	7.8	68	998.6	.	2.3	4.6	10	-	-	-
6	9.0	16.4	0.6	- 1.8	6.2	99	1005.6	.	3.4	2.8	6	0.1	-	-
7	9.2	14.3	6.8	4.4	8.3	73	1003.8	.	5.3	2.3	6	0.0	-	-
8	9.7	18.0	- 0.2	- 3.9	6.5	61	1002.4	.	2.4	1.9	5	-	-	-
9	11.6	19.6	3.5	1.2	7.7	61	1000.6	.	2.1	1.3	3	-	-	-
10	10.1	21.4	1.0	- 1.8	7.0	55	1000.5	.	0.0	1.3	2	-	-	-
11	14.4	22.2	4.2	- 0.6	7.4	49	998.3	.	0.0	1.3	3	-	-	-
12	15.4	22.4	3.1	0.9	8.0	48	993.7	.	0.5	1.9	6	-	-	-
13	14.3	20.6	6.3	3.3	11.2	78	990.3	.	4.8	1.6	3	0.5	-	-
14	9.3	15.3	5.4	4.8	11.3	95	990.8	.	8.0	3.9	8	14.0	-	-
15	6.8	8.6	5.1	4.8	8.9	90	994.3	.	7.8	4.1	8	9.8	-	-
16	9.1	13.1	6.3	5.9	10.3	89	998.4	.	6.9	2.6	3	-	-	-
17	12.6	19.6	6.9	4.3	10.0	71	1004.4	.	4.6	2.6	4	-	-	-
18	11.1	21.6	4.8	2.6	9.6	67	1002.1	.	0.5	2.6	4	0.0	-	-
19	13.1	19.7	5.8	3.1	9.7	68	997.2	.	2.8	1.8	5	-	-	-
20	13.1	19.9	5.9	3.8	9.8	69	994.9	.	1.4	1.9	5	-	-	-
21	11.3	19.8	3.4	1.8	10.3	78	995.8	.	2.9	1.8	3	-	-	-
22	13.4	19.2	9.6	6.8	11.1	94	997.7	.	4.6	2.6	5	9.6	-	-
23	9.4	12.8	6.7	5.7	10.4	89	1000.2	.	7.0	2.4	5	3.9	-	-
24	14.5	20.8	8.8	8.3	9.8	62	1007.2	.	5.5	3.9	7	-	-	-
25	16.3	23.2	8.3	8.4	10.1	57	1005.7	.	1.5	2.4	5	0.0	-	-
26	17.0	23.0	13.1	10.4	14.1	73	996.1	.	6.4	2.0	3	2.4	-	-
27	14.2	17.8	11.6	10.6	13.8	86	992.2	.	6.9	2.0	3	3.0	-	-
28	11.6	14.9	10.9	11.0	12.4	91	993.0	.	7.6	1.5	3	18.7	-	-
29	9.8	11.4	8.1	7.7	10.3	99	997.6	.	7.6	2.9	7	1.9	-	-
30	8.4	12.5	5.5	4.3	8.9	82	998.3	.	7.4	2.1	4	2.4	-	-
31	9.1	12.4	3.2	2.8	9.6	89	993.7	.	6.4	2.0	3	1.6	-	-

WARSZAWA-OKĘCIE

Dni	Temperatura powietrza T	Max	Min	T_g	Prężność pary wodnej e	Wilgotność względna U	Ciśnienie atmosferyczne P	Usłonecznienie S	Zachmurzenie N	Wiatr v	v_{max}	Opad R_d	Śnieg s_n	s_g
1	9.1	13.2	2.0	- 0.2	7.1	46	1008.7	.	4.9	5.9	9	0.0	-	-
2	9.6	15.7	0.9	- 2.4	7.3	49	1006.9	.	1.6	3.0	5	-	-	-
3	12.5	18.3	3.9	- 0.1	8.4	60	996.8	.	4.9	3.4	5	0.2	-	-
4	11.7	17.1	8.5	5.9	9.2	69	995.2	.	5.4	5.3	9	0.5	-	-
5	10.6	16.5	5.4	2.4	7.4	68	1004.9	.	1.6	6.9	11	-	-	-
6	10.2	17.1	1.4	- 0.1	5.9	52	1011.7	.	2.4	3.8	6	0.0	-	-
7	11.4	15.3	7.3	5.9	8.2	82	1008.9	.	6.1	4.4	6	-	-	-
8	11.6	19.0	1.4	0.9	7.8	56	1008.2	.	1.5	2.4	5	-	-	-
9	14.2	20.6	5.5	2.1	8.2	53	1005.7	.	1.5	3.0	5	-	-	-
10	14.1	20.5	5.9	1.3	6.6	44	1005.3	.	0.0	3.8	6	-	-	-
11	15.0	22.7	5.1	1.2	6.7	43	1002.4	.	0.8	4.5	7	-	-	-
12	16.2	24.8	6.1	4.1	7.7	45	997.6	.	1.1	4.1	7	-	-	-
13	13.5	19.0	7.5	5.8	11.5	73	995.2	.	6.3	2.0	7	2.6	-	-
14	8.6	15.7	6.8	6.6	10.4	92	997.2	.	7.6	5.8	8	17.0	-	-
15	7.8	9.8	6.1	6.2	8.6	82	1000.3	.	7.9	4.0	8	9.2	-	-
16	10.8	15.1	6.8	7.4	11.4	88	1004.3	.	7.1	3.6	3	0.0	-	-
17	13.6	19.6	6.3	4.6	10.0	68	1010.5	.	4.8	4.4	8	0.0	-	-
18	13.3	21.2	4.4	1.6	9.6	66	1008.2	.	0.6	3.8	5	-	-	-
19	14.3	20.8	5.9	5.5	10.2	84	1002.3	.	1.3	2.8	4	-	-	-
20	15.0	20.3	7.5	4.3	10.0	81	996.4	.	1.5	2.9	5	-	-	-
21	14.6	20.4	8.0	4.5	10.0	82	1000.4	.	3.1	3.5	5	-	-	-
22	13.8	20.1	8.0	6.4	10.9	78	1002.6	.	3.8	4.3	6	6.2	-	-
23	9.9	15.1	6.6	6.9	10.1	83	1000.5	.	6.0	5.1	6	1.5	-	-
24	13.8	18.8	9.3	9.2	10.3	67	1011.5	.	7.1	6.8	11	-	-	-
25	15.2	22.6	8.8	7.1	11.1	63	1007.7	.	8.6	5.4	8	0.1	-	-
26	17.8	22.5	11.4	9.4	13.6	73	1000.4	.	5.0	3.0	4	9.2	-	-
27	13.6	19.2	10.0	11.1	12.6	82	997.1	.	6.9	3.5	4	8.9	-	-
28	11.4	14.6	10.3	10.4	11.4	85	998.4	.	7.4	3.0	5	4.3	-	-
29	9.9	12.6	7.8	8.7	10.8	88	1003.3	.	7.4	4.0	7	0.1	-	-
30	7.6	11.7	2.4	- 0.1	8.9	86	1003.5	.	5.6	1.6	3	4.0	-	-
31	8.2	12.9	2.5	2.3	9.8	98	998.4	.	6.4	2.4	4	1.1	-	-

Tablica II

TRZESPOL

DNI	TEMPERATURA POWIETRZA				PRĘŻNOŚĆ PARY WODNEJ	WILGOTNOŚĆ WZGLĘDNA	CIŚNIENIE ATMOSFERYCZNE	USŁONECZNIENIE	ZACHMURZENIE	WIATR		OPAD	ŚNIEG	
	T	Max	Min	T_g	e	U	P	S	N	v	v_{max}	R_d	s_h	s_g
1	7.4	11.0	4.4	3.6	8.0	78	1004.4	6.8	5.0	4.0	6	0.1	–	–
2	5.7	13.6	2.5	- 0.4	8.0	72	1004.7	11.4	2.6	2.6	4	–	–	–
3	4.7	12.8	5.8	4.0	9.6	95	999.3	2.9	4.1	3.0	5	4.0	–	–
4	13.4	15.8	4.8	2.2	10.3	82	999.3	7.0	4.8	2.9	4	1.7	–	–
5	10.6	15.9	3.9	0.7	9.2	87	999.8	11.5	3.6	3.5	9	–	–	–
6	13.0	15.8	3.6	0.4	8.4	71	1000.7	13.7	2.1	3.0	6	2.4	–	–
7	9.1	14.6	7.2	3.9	9.2	91	1004.8	6.2	5.6	3.8	7	–	–	–
8	12.5	16.8	7.1	0.7	7.7	64	1003.0	12.4	4.0	3.1	6	–	–	–
9	12.0	18.9	4.1	0.3	8.3	62	1001.9	10.6	1.6	2.6	4	–	–	–
10	12.9	19.6	4.2	- 0.4	7.2	52	1002.2	14.2	0.0	3.3	6	–	–	–
11	14.1	20.9	4.4	- 0.3	8.1	55	1000.0	13.2	0.3	2.4	4	–	–	–
12	14.2	20.4	6.0	1.7	8.5	62	999.7	13.1	0.8	2.9	4	–	–	–
13	13.9	22.1	9.5	2.7	11.3	74	998.9	9.8	3.9	2.1	4	3.8	–	–
14	11.7	16.6	8.0	6.9	12.6	99	999.3	–	7.9	3.6	7	7.8	–	–
15	9.5	8.9	4.9	4.6	8.7	90	999.7	–	7.9	4.3	7	4.9	–	–
16	9.1	11.8	6.4	6.0	10.2	88	999.1	–	8.0	2.3	4	0.7	–	–
17	13.7	19.7	8.8	7.6	10.9	71	1000.3	9.4	4.9	3.6	6	–	–	–
18	13.8	21.4	6.8	6.9	10.9	71	1002.4	14.0	2.4	3.9	6	–	–	–
19	14.1	20.3	5.6	2.7	10.7	69	997.7	12.0	3.9	1.6	3	–	–	–
20	12.9	18.2	8.6	4.9	11.5	79	995.1	9.5	2.8	2.3	5	1.8	–	–
21	13.8	19.6	6.1	2.5	10.8	71	996.9	13.5	2.8	2.0	3	–	–	–
22	11.8	18.6	8.6	6.3	11.9	87	999.3	8.3	4.6	4.6	8	10.4	–	–
23	10.5	14.8	8.4	6.6	10.4	83	1005.4	0.2	7.9	3.0	6	0.7	–	–
24	14.8	20.5	9.4	8.1	10.4	64	1005.5	13.5	3.9	4.0	6	–	–	–
25	16.2	22.4	8.8	5.6	10.2	59	1005.8	14.5	1.5	3.1	5	–	–	–
26	15.4	22.8	8.6	5.3	13.5	79	997.7	7.5	4.5	1.5	4	2.6	–	–
27	15.3	19.9	9.8	7.6	14.7	85	993.0	5.2	6.3	2.0	4	0.3	–	–
28	12.2	16.0	11.0	9.2	13.3	93	993.3	–	8.0	2.6	4	1.7	–	–
29	10.2	13.3	8.7	8.6	11.5	92	998.3	–	7.8	3.1	7	1.2	–	–
30	9.0	13.6	6.4	5.7	9.6	85	999.4	4.0	7.3	2.8	4	5.8	–	–
31	9.9	13.8	5.0	4.1	10.4	86	994.4	2.7	7.1	1.6	2	–	–	–

ZIELONA GÓRA

Maj 1976

DNI	TEMPERATURA POWIETRZA				PRĘŻNOŚĆ PARY WODNEJ	WILGOTNOŚĆ WZGLĘDNA	CIŚNIENIE ATMOSFERYCZNE	USŁONECZNIENIE	ZACHMURZENIE	WIATR		OPAD	ŚNIEG	
	T	Max	Min	T_g	e	U	P	S	N	v	v_{max}	R_d	s_h	s_g
1	7.9	12.6	3.2	2.2	8.5	83	996.9	9.3	4.6	3.1	5	0.0	–	–
2	12.0	18.6	4.3	1.7	8.5	62	992.9	13.7	0.8	2.5	4	–	–	–
3	11.8	15.8	5.6	4.6	9.1	83	995.0	2.5	5.6	2.9	4	2.5	–	–
4	10.9	15.5	8.7	7.5	9.6	88	995.5	8.6	6.0	5.0	7	8.0	–	–
5	11.8	16.0	6.2	5.4	7.6	61	996.1	11.2	3.4	4.3	6	–	–	–
6	15.8	20.6	8.2	4.8	7.7	47	1001.7	13.9	2.4	1.8	2	–	–	–
7	17.6	18.4	7.2	7.7	8.8	69	1000.5	9.8	3.4	2.8	4	–	–	–
8	13.8	22.2	9.6	6.7	7.1	43	996.6	13.5	4.3	2.4	4	–	–	–
9	13.7	25.3	10.7	10.3	8.3	40	992.8	14.5	0.0	4.3	7	–	–	–
10	14.1	23.7	12.4	11.3	8.5	43	990.9	14.4	0.3	4.8	6	–	–	–
11	15.8	25.6	9.8	9.4	8.0	40	988.0	14.1	1.4	3.8	6	–	–	–
12	14.5	22.5	9.3	9.3	9.9	63	988.5	8.3	5.6	3.0	6	–	–	–
13	13.0	16.9	9.5	7.8	9.9	87	985.8	1.5	6.0	3.0	4	0.5	–	–
14	9.1	14.4	7.0	6.3	7.6	66	992.8	4.9	7.0	3.6	5	9.0	–	–
15	10.6	16.0	5.0	4.4	7.2	57	993.2	14.5	4.3	3.0	6	–	–	–
16	15.5	22.2	8.0	3.7	6.3	43	996.9	11.4	3.6	2.3	6	–	–	–
17	15.9	20.1	11.1	9.8	9.6	55	1001.8	8.7	4.3	1.8	3	–	–	–
18	14.4	22.0	9.6	8.5	9.5	52	998.5	14.6	1.3	2.5	4	–	–	–
19	14.1	23.4	11.3	9.5	9.3	45	995.8	14.7	0.8	2.9	3	–	–	–
20	15.7	21.6	11.3	10.4	11.9	68	994.2	4.7	5.6	2.6	3	0.9	–	–
21	11.8	14.0	10.8	10.6	13.6	98	995.8	–	8.0	2.0	3	20.8	–	–
22	10.3	13.3	8.4	8.4	9.7	92	995.0	0.5	6.4	2.8	4	3.6	–	–
23	11.0	16.0	5.5	4.6	8.4	85	1000.4	9.4	4.3	3.1	5	0.0	–	–
24	9.8	12.5	5.0	3.6	10.2	90	999.2	–	5.8	2.4	4	0.0	–	–
25	13.8	20.1	8.6	7.9	11.9	77	993.9	7.7	6.9	2.8	4	–	–	–
26	14.4	21.8	8.9	7.5	11.8	73	992.3	8.0	4.3	2.4	4	0.5	–	–
27	11.0	15.0	7.7	6.0	11.2	86	998.2	1.3	5.8	1.9	3	9.0	–	–
28	9.9	14.0	7.3	6.6	11.0	93	999.2	1.9	6.0	3.0	4	9.0	–	–
29	7.7	11.3	5.8	5.6	9.5	93	996.4	2.0	5.8	1.9	3	3.8	–	–
30	7.7	10.7	5.9	5.5	10.0	96	992.9	0.1	7.1	2.1	3	2.7	–	–
31	10.4	13.5	7.7	7.6	11.0	87	995.2	0.9	7.6	4.0	5	3.6	–	–

LESZNO-STRZYŻEWICE

DNI	TEMPERATURA POWIETRZA				PRĘŻNOŚĆ PARY WODNEJ	WILGOTNOŚĆ WZGLĘDNA	CIŚNIENIE ATMOSFERYCZNE	USŁONECZNIENIE	ZACHMURZENIE	WIATR		OPAD	ŚNIEG	
	T	Max	Min	T_g	e	U	P	S	N	v	v_{max}	R_d	s_h	s_g
1	7.2	13.9	1.2	- 1.7	7.5	76	1011.7	8.5	4.5	3.4	7	–	–	–
2	10.3	18.5	- 0.2	- 4.1	6.7	59	1005.1	13.3	1.5	3.1	5	–	–	–
3	11.6	18.2	1.8	- 1.4	8.7	68	996.7	6.8	5.0	1.8	3	1.6	–	–
4	12.2	17.4	9.3	8.1	9.5	78	997.1	8.4	4.6	5.8	10	0.0	–	–
5	10.4	17.4	4.0	2.1	8.4	78	1007.8	12.2	2.1	5.0	8	–	–	–
6	11.8	20.5	- 0.3	- 2.6	8.8	66	1013.6	12.9	2.0	1.5	3	–	–	–
7	11.9	18.3	6.8	3.8	10.2	75	1012.0	9.5	4.5	3.4	6	–	–	–
8	13.5	22.1	1.0	- 1.8	8.7	61	1008.6	13.1	5.3	2.1	4	–	–	–
9	17.9	25.1	7.8	1.8	10.0	54	1004.7	14.0	0.8	4.4	7	–	–	–
10	17.8	23.4	11.4	8.3	9.1	47	1003.1	13.8	0.0	4.8	7	–	–	–
11	15.7	25.8	7.9	6.8	8.2	46	999.9	13.8	0.1	3.3	5	–	–	–
12	14.6	22.3	8.4	5.7	10.6	65	999.4	8.8	6.0	3.8	7	–	–	–
13	11.2	19.3	5.9	1.8	11.2	76	997.1	2.5	6.9	2.1	4	5.0	–	–
14	8.9	12.3	6.4	6.0	9.3	82	1003.8	2.7	7.1	4.8	8	0.2	–	–
15	9.6	16.3	3.7	0.4	7.7	68	1004.7	9.9	4.5	3.3	6	–	–	–
16	13.8	21.7	0.3	- 2.1	8.7	64	1006.2	13.4	2.5	2.4	5	–	–	–
17	14.8	20.9	9.3	6.8	10.5	64	1013.2	11.6	3.9	3.4	5	–	–	–
18	14.6	21.5	5.7	1.4	9.9	63	1010.3	15.2	0.8	2.4	4	–	–	–
19	15.5	23.5	4.4	1.2	9.6	60	1003.6	14.8	0.4	2.4	3	–	–	–
20	17.3	23.5	5.7	3.1	11.2	69	999.4	10.9	4.6	2.9	5	0.0	–	–
21	13.7	28.6	12.1	11.4	12.9	83	1000.9	–	7.9	3.0	7	38.4	–	–
22	11.7	15.2	10.0	9.6	12.8	93	1005.7	2.5	6.1	4.3	8	4.6	–	–
23	10.9	16.8	4.1	1.2	8.9	78	1013.4	10.9	3.6	5.3	7	0.0	–	–
24	9.6	13.4	4.4	1.7	11.2	93	1011.1	–	9.9	3.0	4	0.8	–	–
25	13.1	21.6	10.6	9.1	13.7	82	1005.9	5.7	6.9	3.5	6	0.0	–	–
26	15.8	22.8	4.9	2.6	12.6	77	1001.8	5.0	5.0	2.9	4	0.1	–	–
27	12.8	16.6	6.7	4.2	11.4	81	999.9	3.4	7.5	1.9	4	0.0	–	–
28	13.5	15.6	5.6	1.9	10.8	80	1006.7	2.6	6.0	4.0	8	0.2	–	–
29	9.1	11.1	6.7	7.8	9.4	87	1007.3	3.1	6.1	2.9	5	0.0	–	–
30	9.7	11.8	2.9	8.8	10.0	95	1004.1	0.5	6.9	2.1	4	5.2	–	–
31	11.6	15.7	7.1	4.4	11.6	86	1000.6	2.8	7.6	4.3	8	4.7	–	–

KALISZ

DNI	TEMPERATURA POWIETRZA				PRĘŻNOŚĆ PARY WODNEJ	WILGOTNOŚĆ WZGLĘDNA	CIŚNIENIE ATMOSFERYCZNE	USŁONECZNIENIE	ZACHMURZENIE	WIATR		OPAD	ŚNIEG	
	T	Max	Min	T_g	e	U	P	S	N	v	v_{max}	R_d	s_h	s_g
1	7.6	12.7	2.5	2.1	7.0	70	1005.0	7.9	3.6	3.9	6	–	–	–
2	9.7	17.4	0.4	- 2.6	6.6	69	999.8	10.3	1.5	3.3	7	–	–	–
3	11.6	19.0	2.6	- 0.5	8.3	66	998.6	6.7	3.4	1.8	3	1.0	–	–
4	12.2	17.4	9.4	8.4	8.8	84	998.4	8.2	5.9	5.8	9	0.0	–	–
5	11.4	16.4	5.6	5.1	8.2	83	1000.9	11.0	2.3	4.8	8	–	–	–
6	12.5	19.0	4.5	0.1	8.1	57	1007.1	12.1	2.4	1.4	3	–	–	–
7	12.9	17.2	9.3	6.7	9.4	64	1005.0	11.4	4.5	1.8	4	–	–	–
8	13.5	20.4	4.2	0.7	8.2	57	1002.6	11.8	2.9	0.5	1	–	–	–
9	15.3	23.7	7.3	3.6	10.0	56	999.4	12.9	0.0	2.6	5	–	–	–
10	15.8	21.7	8.8	4.9	8.7	51	997.8	13.2	0.8	4.6	6	–	–	–
11	16.3	24.3	6.2	3.8	9.4	53	994.2	12.6	0.0	3.9	7	–	–	–
12	14.2	20.6	8.1	4.7	11.3	70	992.0	8.9	3.0	3.8	7	–	–	–
13	14.7	21.0	9.1	7.2	11.5	71	990.1	5.7	6.4	2.9	6	20.9	–	–
14	8.2	15.0	7.0	6.9	9.3	86	996.0	0.2	7.5	4.0	8	2.7	–	–
15	9.3	13.5	4.6	3.5	7.9	68	997.5	5.6	5.5	3.5	5	–	–	–
16	11.3	19.7	5.7	3.5	8.8	60	1001.2	6.7	2.9	2.4	3	–	–	–
17	14.4	20.0	10.6	8.9	9.7	57	1000.3	6.0	4.5	1.5	3	–	–	–
18	15.1	21.1	7.6	6.3	9.1	56	1004.1	13.1	0.4	1.6	3	–	–	–
19	16.3	22.4	8.6	4.5	9.9	56	997.2	12.4	0.6	1.4	4	–	–	–
20	16.2	21.8	8.5	5.3	10.2	58	993.4	11.9	3.8	2.6	4	–	–	–
21	15.9	21.2	10.8	9.3	11.3	64	993.6	0.9	6.0	3.3	4	0.4	–	–
22	14.0	15.6	10.4	10.2	12.2	77	997.7	3.2	5.6	3.6	5	3.0	–	–
23	11.7	16.4	6.3	4.7	8.4	63	1003.8	8.2	3.9	3.4	5	0.0	–	–
24	10.0	11.9	7.6	6.5	11.6	96	1004.7	–	7.8	3.0	4	4.2	–	–
25	14.5	21.1	10.6	10.2	13.5	78	1000.7	3.8	6.6	3.1	6	–	–	–
26	14.6	22.8	9.8	6.1	12.6	69	995.3	6.5	5.5	2.3	7	2.5	–	–
27	17.9	18.4	10.2	10.0	11.8	80	993.1	4.3	7.8	2.9	5	9.0	–	–
28	12.2	16.2	8.9	8.5	11.0	93	993.4	7.8	6.4	3.1	6	0.0	–	–
29	7.8	13.8	6.6	7.8	8.9	84	1000.1	–	6.6	2.1	4	–	–	–
30	7.1	9.6	2.5	- 0.8	9.6	95	997.9	–	6.4	1.5	3	6.2	–	–
31	10.2	14.5	5.8	2.6	10.4	84	993.7	2.6	5.9	3.1	6	1.1	–	–

ŁÓDŹ – LUBLINEK

Dni	Temperatura powietrza T	Max	Min	T_0	Prężność pary wodnej e	Wilgotność względna U	Ciśnienie atmosferyczne P	Usłonecznienie S	Zachmurzenie N	Wiatr v	v_{max}	Opad R_d	Śnieg h_s	s_g
1	4.7	13.0	0.6	− 3.5	6.5	68	999.9	7.9	4.3	3.5	7	−	−	−
2	10.0	17.1	2.0	− 2.5	6.4	56	998.2	11.9	2.3	2.5	4	−	−	−
3	11.7	19.1	4.5	− 0.3	7.9	58	994.7	10.7	1.3	3.4	7	0.1	−	−
4	17.1	17.5	9.1	6.1	9.0	65	998.1	7.0	4.9	5.8	11	0.1	−	−
5	13.1	16.1	4.1	0.2	7.3	62	995.9	13.2	1.4	4.5	9	−	−	−
6	10.8	17.9	0.2	− 4.4	7.5	61	1002.7	14.5	2.1	1.8	5	0.0	−	−
7	13.0	16.4	7.4	3.8	8.6	62	1000.1	10.1	5.4	3.0	7	−	−	−
8	12.5	19.7	7.5	5.3	7.7	57	998.4	14.1	1.8	1.3	2	−	−	−
9	15.9	23.1	7.0	1.5	9.1	53	995.6	14.7	0.0	3.0	6	−	−	−
10	13.4	20.5	8.8	5.6	7.0	43	994.4	14.8	0.0	5.3	8	−	−	−
11	14.3'	23.7	8.4	6.1	6.8	39	991.3	14.7	0.0	5.6	9	−	−	−
12	15.2	21.1	9.1	7.4	10.2	55	997.4	10.4	2.6	3.4	5	−	−	−
13	14.7	21.1	9.2	4.5	11.1	69	998.5	3.0	6.9	2.5	5	11.2	−	−
14	9.1	14.4	5.7	5.6	9.7	90	999.7	−	7.6	6.6	9	7.2	−	−
15	8.2	11.9	5.7	5.0	8.7	76	992.3	3.5	7.0	6.0	9	0.4	−	−
16	12.7	18.7	8.0	7.2	10.0	66	996.0	5.7	5.5	6.4	7	−	−	−
17	11.8	19.1	7.3	3.5	10.1	67	1001.8	7.0	4.4	2.4	6	−	−	−
18	14.2	20.0	6.4	6.6	9.3	60	999.5	14.7	1.5	2.0	4	−	−	−
19	14.2	22.0	5.4	0.4	9.9	62	993.0	14.6	0.6	2.0	4	−	−	−
20	16.4	21.6	9.3	3.2	9.9	52	998.3	13.6	2.8	3.5	6	−	−	−
21	16.6	20.7	9.5	8.4	10.3	68	999.9	14.0	4.4	3.4	5	−	−	−
22	15.7	20.4	11.6	8.8	10.6	60	997.7	7.7	5.5	4.4	8	0.3	−	−
23	11.3	15.8	7.1	5.4	9.7	71	999.2	9.2	4.3	4.8	8	1.1	−	−
24	10.8	12.6	8.0	8.0	11.6	99	1000.4	−	7.9	4.0	6	4.9	−	−
25	12.5	20.2	11.5	10.5	13.0	74	996.8	5.7	6.8	4.3	6	0.6	−	−
26	17.4	22.7	11.8	10.8	13.7	70	991.1	11.3	4.6	2.1	4	2.3	−	−
27	13.4	20.3	11.2	11.0	12.2	81	998.1	3.6	7.5	3.9	7	6.4	−	−
28	11.7	15.5	9.3	9.0	11.3	83	998.1	1.6	7.0	2.3	5	0.4	−	−
29	7.7	8.0	7.2	5.8	9.3	89	995.0	−	6.1	4.1	7	0.8	−	−
30	6.9	9.3	2.4	− 1.4	9.2	92	993.4	−	6.3	1.2	3	2.3	−	−
31	8.9	13.6	4.8	1.6	9.9	87	998.3	3.9	6.1	2.5	6	2.1	−	−

WŁODAWA

Maj 1976

Dni	Temperatura powietrza T	Max	Min	T_0	Prężność pary wodnej e	Wilgotność względna U	Ciśnienie atmosferyczne P	Usłonecznienie S	Zachmurzenie N	Wiatr v	v_{max}	Opad R_d	Śnieg h_s	s_g
1	6.7	11.6	2.5	1.3	7.4	77	1000.3	7.5	5.8	3.3	4	0.0	−	−
2	8.6	14.4	1.8	0.1	7.2	67	999.6	9.8	2.4	1.8	2	0.1	−	−
3	9.1	14.4	6.3	5.7	9.7	84	998.4	4.2	4.9	2.5	7	1.2	−	−
4	10.7	18.4	4.2	2.8	10.3	81	998.4	6.1	3.4	2.2	7	0.4	−	−
5	13.6	15.5	9.4	7.5	8.4	68	995.6	12.1	2.6	4.0	8	−	−	−
6	9.5	16.3	3.5	0.5	7.6	66	1002.3	14.1	1.9	2.8	6	−	−	−
7	9.2	13.3	6.2	3.2	9.6	75	999.8	5.0	5.3	2.9	6	0.0	−	−
8	9.8	16.9	2.5	0.5	7.6	65	998.7	13.2	4.0	2.1	4	−	−	−
9	11.9	18.7	5.4	2.1	8.4	63	997.1	11.6	2.8	1.9	3	−	−	−
10	12.5	18.9	2.2	− 0.5	7.8	57	997.1	14.9	0.0	2.0	6	−	−	−
11	14.0	20.6	3.0	− 0.1	8.8	59	995.3	13.0	0.3	0.9	2	−	−	−
12	14.2	20.8	5.3	1.6	9.2	59	990.9	14.5	2.9	1.9	3	−	−	−
13	14.0	21.9	6.5	4.2	11.0	72	997.5	8.2	4.1	1.5	3	0.4	−	−
14	10.7	15.8	8.6	8.6	11.8	91	997.3	−	7.6	3.1	8	7.8	−	−
15	9.7	9.4	9.6	9.6	8.7	89	991.1	1.1	7.5	5.5	9	1.7	−	−
16	8.8	11.4	6.1	5.6	10.0	89	994.9	−	7.5	2.4	3	0.0	−	−
17	13.6	19.7	8.9	8.1	10.5	72	1000.2	10.4	5.4	4.5	7	−	−	−
18	13.8	21.0	6.5	4.4	10.5	68	998.2	13.3	1.8	3.5	8	−	−	−
19	14.6	20.8	6.5	3.9	10.9	68	993.3	11.9	3.6	1.9	4	−	−	−
20	13.3	19.5	6.8	3.6	11.1	75	990.3	12.1	2.4	2.0	7	−	−	−
21	13.4	16.4	5.3	2.8	10.2	70	992.1	10.2	2.8	0.8	2	−	−	−
22	13.7	19.2	6.9	5.0	11.4	79	994.0	7.6	4.8	2.1	5	4.4	−	−
23	9.6	12.7	8.4	8.2	10.4	85	1000.3	−	8.0	2.6	6	4.7	−	−
24	11.5	20.1	8.6	7.6	10.1	64	1003.9	13.8	5.3	3.5	6	−	−	−
25	16.9	22.0	8.9	9.5	10.1	58	1000.9	13.4	1.8	1.9	4	−	−	−
26	15.4	22.5	9.0	5.1	11.0	76	993.6	5.9	5.8	1.1	3	0.0	−	−
27	14.9	20.5	9.4	7.7	14.7	88	988.9	3.3	8.5	1.6	4	3.3	−	−
28	13.4	15.7	10.7	10.6	13.7	95	988.8	0.1	7.9	1.5	3	3.6	−	−
29	10.5	15.8	9.2	8.9	11.4	89	993.9	2.5	7.6	2.9	5	0.8	−	−
30	8.9	14.6	3.1	1.1	9.7	85	994.8	4.8	6.5	1.4	2	0.5	−	−
31	10.8	13.7	7.9	7.4	10.4	85	990.1	0.5	7.8	0.9	2	0.5	−	−

SULEJÓW

Dni	Temperatura powietrza T	Max	Min	T_0	Prężność pary wodnej e	Wilgotność względna U	Ciśnienie atmosferyczne P	Usłonecznienie S	Zachmurzenie N	Wiatr v	v_{max}	Opad R_d	Śnieg h_s	s_g
1	6.9	11.8	1.6	− 0.2	7.3	75	999.8	5.1	4.8	4.6	8	0.0	−	−
2	9.1	16.7	0.0	1.3	6.8	64	998.1	11.2	2.6	2.5	6	−	−	−
3	12.1	18.7	3.2	2.0	8.6	66	996.7	9.3	3.6	2.6	5	0.2	−	−
4	17.0	16.9	7.7	4.9	9.4	85	998.1	4.7	5.6	5.3	9	0.1	−	−
5	10.6	16.3	6.0	3.9	8.3	67	995.7	12.2	2.3	5.6	8	−	−	−
6	10.9	18.1	1.7	− 0.3	8.1	65	1002.1	14.0	1.5	2.5	6	0.6	−	−
7	11.5	16.4	6.9	3.6	9.3	70	999.3	11.9	3.5	1.9	5	−	−	−
8	11.1	18.8	1.2	− 0.2	8.6	69	998.0	12.5	2.9	1.4	4	−	−	−
9	14.3	21.2	4.6	2.2	9.6	62	996.1	14.3	0.3	2.4	4	−	−	−
10	14.7	20.1	6.9	2.6	7.4	47	993.9	14.6	0.0	4.3	8	−	−	−
11	15.6	22.9	7.5	3.6	8.3	45	991.8	13.7	0.0	3.4	6	−	−	−
12	15.3	21.2	9.4	6.0	11.6	67	997.2	9.8	3.8	3.3	6	−	−	−
13	14.8	20.5	8.5	6.6	11.8	72	995.5	8.9	7.0	1.5	2	10.3	−	−
14	9.2	15.6	6.4	6.5	10.1	92	990.8	−	7.8	6.4	10	8.7	−	−
15	9.1	11.8	9.7	4.8	8.3	78	992.0	3.9	7.0	5.6	8	0.4	−	−
16	12.1	16.8	7.5	7.0	10.4	75	995.4	1.0	7.3	5.1	8	−	−	−
17	12.9	18.5	6.6	4.1	11.1	77	1001.1	8.6	3.5	2.1	4	0.0	−	−
18	13.1	19.6	4.6	2.9	9.7	68	998.9	13.0	1.4	1.3	4	−	−	−
19	14.9	21.9	5.6	3.1	10.5	65	997.4	12.9	0.8	1.6	4	−	−	−
20	15.3	21.6	6.6	4.1	10.5	64	998.9	12.9	3.3	2.8	6	−	−	−
21	15.8	20.3	8.2	6.2	10.6	65	998.5	8.9	4.9	3.3	5	−	−	−
22	14.7	20.4	8.1	5.6	11.8	72	997.6	5.7	4.6	3.9	8	0.8	−	−
23	10.9	15.4	7.2	6.9	10.1	79	998.3	2.6	6.4	5.1	8	0.3	−	−
24	13.8	15.8	7.6	8.1	11.8	91	999.8	−	7.6	4.3	6	5.3	−	−
25	15.4	20.8	10.0	9.4	13.4	88	998.6	5.2	5.3	1.8	3	0.5	−	−
26	16.4	22.3	12.8	12.6	14.6	80	998.6	6.5	4.9	1.6	3	4.5	−	−
27	13.2	16.9	10.6	10.5	12.5	96	997.5	3.6	8.6	2.5	4	11.2	−	−
28	10.8	15.1	9.7	10.1	11.8	91	998.0	0.8	8.8	1.6	3	2.6	−	−
29	9.4	11.8	7.2	6.1	9.8	93	999.4	0.4	8.6	3.6	6	0.8	−	−
30	7.7	13.8	1.4	0.7	10.0	54	992.8	−	6.8	2.4	4	0.2	−	−
31	9.9	13.0	7.8	9.8	10.4	90	998.9	1.1	7.4	3.6	8	1.2	−	−

LUBLIN – RADAWIEC

Dni	Temperatura powietrza T	Max	Min	T_0	Prężność pary wodnej e	Wilgotność względna U	Ciśnienie atmosferyczne P	Usłonecznienie S	Zachmurzenie N	Wiatr v	v_{max}	Opad R_d	Śnieg h_s	s_g
1	5.6	11.2	2.2	− 1.2	7.1	76	993.2	•	3.6	3.3	6	0.0	−	−
2	9.8	15.1	0.4	− 3.0	7.5	66	991.1	•	1.3	1.5	3	0.6	−	−
3	11.0	15.7	4.9	4.3	9.6	76	991.9	•	6.0	2.3	3	0.0	−	−
4	10.8	16.2	6.5	5.0	10.3	79	990.7	•	4.9	2.6	5	0.2	−	−
5	13.4	15.9	6.0	1.8	7.9	65	988.5	•	3.9	4.5	8	−	−	−
6	10.1	18.4	2.9	− 1.1	7.0	60	995.0	•	1.8	3.6	7	−	−	−
7	9.7	14.9	6.3	2.5	8.9	71	992.3	•	5.8	3.1	7	−	−	−
8	9.9	18.4	1.7	− 0.3	6.6	58	991.6	•	3.5	2.6	6	−	−	−
9	13.5	19.0	4.4	− 0.4	8.5	61	989.5	11.9	1.8	2.0	4	−	−	−
10	12.4	18.4	4.0	0.5	7.1	52	988.8	14.7	0.0	2.5	4	−	−	−
11	14.3	20.1	4.4	− 1.7	8.3	56	987.0	14.7	0.8	1.5	3	−	−	−
12	16.6	20.9	6.0	0.0	9.2	57	982.5	14.2	1.5	2.3	6	−	−	−
13	12.6	18.2	7.4	4.2	12.3	83	979.8	3.3	4.9	1.9	3	1.3	−	−
14	9.7	12.9	9.4	4.9	10.9	95	990.4	−	7.9	4.6	8	9.4	−	−
15	6.8	9.4	4.4	3.8	8.3	85	984.6	0.2	7.9	5.9	8	4.8	−	−
16	8.3	9.8	5.5	5.3	10.6	97	988.0	−	8.0	2.8	6	8.6	−	−
17	12.5	18.0	7.8	6.5	10.4	75	993.9	9.3	3.9	3.9	6	−	−	−
18	12.6	19.1	5.1	2.3	10.4	72	991.6	12.2	1.6	3.1	5	−	−	−
19	14.7	20.8	5.3	1.6	9.9	62	988.6	14.3	2.0	1.4	3	−	−	−
20	14.6	19.9	8.3	5.1	10.5	65	992.7	14.3	1.6	2.5	5	−	−	−
21	13.6	19.2	6.7	3.5	10.2	68	994.1	11.9	2.4	1.6	3	−	−	−
22	12.7	19.6	6.8	4.5	11.2	78	995.4	9.3	3.4	3.5	9	−	−	−
23	8.9	12.4	7.3	6.4	10.1	89	991.2	−	7.9	3.8	5	3.6	−	−
24	12.9	18.6	7.3	6.4	10.6	72	994.0	4.3	6.4	4.3	7	−	−	−
25	15.2	21.4	8.0	6.2	10.6	65	992.3	12.5	3.0	3.5	7	0.1	−	−
26	15.6	21.2	11.2	8.1	13.8	78	986.6	5.1	5.6	2.8	3	3.1	−	−
27	12.6	16.8	10.2	7.1	13.6	94	991.6	−	7.0	1.5	2	9.6	−	−
28	11.2	12.7	10.1	9.9	12.4	93	988.7	−	7.8	1.9	3	6.9	−	−
29	9.2	12.6	7.8	7.5	10.3	89	987.2	0.6	7.5	3.3	5	3.1	−	−
30	9.4	14.8	3.2	0.4	10.2	86	986.7	3.1	6.8	2.1	4	0.8	−	−
31	9.2	11.9	7.1	6.9	10.5	91	982.8	−	7.3	1.6	2	1.7	−	−

Tablica II

LEGNICA

Maj 1976

DNI	TEMPERATURA POWIETRZA				PREŻNOŚĆ PARY WODNEJ	WILGOTNOŚĆ WZGLĘDNA	CIŚNIENIE ATMOSFERYCZNE	USŁONECZNIENIE	ZACHMURZENIE	WIATR		OPAD	ŚNIEG	
	T	Max	Min	T_0	e	U	P	S	N	v	v_{max}	R_d	s_h	s_g
1	7.9	13.1	3.9	1.3	7.6	74	1002.6	.	3.5	4.1	6	–	–	–
2	11.5	18.6	2.0	- 1.1	7.4	59	1001.4	.	1.8	4.3	7	–	–	–
3	11.9	17.8	4.8	1.9	8.9	84	998.3	.	5.5	2.5	5	1.3	–	–
4	12.7	17.2	9.6	8.4	9.1	84	994.5	.	4.6	5.9	9	–	–	–
5	11.6	17.7	6.0	2.7	8.7	65	1004.7	.	3.1	4.4	8	–	–	–
6	12.8	21.1	2.6	0.0	8.2	59	1009.5	.	7.0	0.8	2	–	–	–
7	12.8	19.6	6.6	4.2	9.5	66	1008.1	.	3.0	2.9	5	–	–	–
8	13.1	21.6	3.3	0.4	7.9	58	1004.7	.	4.8	2.0	4	–	–	–
9	15.7	25.7	5.5	3.4	9.0	53	1000.2	.	0.0	4.5	9	–	–	–
10	16.5	24.1	8.7	5.4	9.2	52	998.5	.	0.0	4.3	7	–	–	–
11	15.6	25.3	5.2	3.3	9.3	51	995.8	.	0.2	3.4	6	–	–	–
12	15.3	23.1	11.8	4.3	11.4	67	996.3	.	5.5	4.1	6	–	–	–
13	13.1	19.6	8.2	5.6	11.1	74	993.7	.	5.6	3.3	7	5.8	–	–
14	9.5	12.0	7.6	6.8	8.7	76	1000.7	.	7.1	5.1	9	0.0	–	–
15	10.5	15.9	6.0	4.1	8.6	69	1001.5	.	5.4	4.1	7	–	–	–
16	13.4	22.4	2.2	0.2	9.9	66	1004.7	.	4.1	2.6	5	–	–	–
17	15.8	21.4	12.3	8.6	12.7	71	1008.4	.	4.6	2.6	4	–	–	–
18	14.8	21.9	5.2	3.6	12.6	76	1006.3	.	1.4	1.6	4	–	–	–
19	15.8	23.5	6.0	4.3	10.8	64	999.4	.	1.8	2.1	5	–	–	–
20	14.9	21.7	6.9	5.6	12.5	75	995.8	.	5.0	2.5	6	0.0	–	–
21	12.4	15.8	10.9	10.9	13.5	96	987.6	.	8.0	3.4	4	19.1	–	–
22	10.4	11.1	9.5	9.0	12.8	96	1002.7	.	8.0	3.8	5	3.6	–	–
23	11.4	16.1	8.2	4.4	9.0	70	1007.4	.	2.8	3.1	5	–	–	–
24	9.3	14.3	4.2	1.9	10.4	89	1006.5	.	7.0	1.3	3	–	–	–
25	14.6	21.0	7.2	5.3	12.1	75	1002.0	.	5.8	3.0	6	0.0	–	–
26	16.1	22.2	8.2	5.0	12.8	76	998.4	.	4.6	2.6	5	0.0	–	–
27	11.5	14.3	7.9	6.6	11.7	88	996.5	.	6.4	1.9	5	0.3	–	–
28	10.7	15.0	6.3	3.5	11.0	86	997.2	.	5.6	3.4	6	0.6	–	–
29	10.1	14.3	5.9	4.1	10.4	85	1003.4	.	6.8	2.8	4	–	–	–
30	10.1	13.0	7.4	6.5	11.4	92	1008.3	.	7.3	2.6	5	1.3	–	–
31	11.5	14.0	9.1	8.4	11.9	88	997.8	.	7.9	4.5	8	22.7	–	–

WIELUŃ

Maj 1976

DNI	TEMPERATURA POWIETRZA				PREŻNOŚĆ PARY WODNEJ	WILGOTNOŚĆ WZGLĘDNA	CIŚNIENIE ATMOSFERYCZNE	USŁONECZNIENIE	ZACHMURZENIE	WIATR		OPAD	ŚNIEG	
	T	Max	Min	T_0	e	U	P	S	N	v	v_{max}	R_d	s_h	s_g
1	7.6	12.2	2.1	0.0	7.4	73	999.1	5.3	5.1	2.0	3	–	–	–
2	10.2	13.7	2.7	- 0.4	7.8	62	994.1	11.2	1.8	1.8	3	–	–	–
3	12.7	19.9	4.3	2.7	8.3	60	985.5	12.2	4.5	1.6	3	–	–	–
4	13.0	17.1	10.3	8.5	8.5	68	985.1	6.9	5.8	3.3	6	0.0	–	–
5	11.4	17.1	4.6	3.9	7.7	59	995.-	12.1	2.6	2.8	6	–	–	–
6	12.8	19.9	4.4	0.8	8.0	66	1000.7	13.6	2.1	1.1	2	–	–	–
7	13.2	17.9	8.2	5.3	8.8	69	999.5	12.9	4.8	2.0	3	–	–	–
8	13.9	20.4	3.9	0.4	7.9	52	996.7	13.4	2.8	0.8	1	–	–	–
9	15.7	24.0	8.4	5.9	9.0	50	995.-	13.8	0.1	2.5	4	–	–	–
10	16.1	22.7	7.0	4.3	7.8	50	991.4	14.0	0.0	2.4	4	–	–	–
11	16.8	25.8	7.4	5.2	7.4	49	988.4	14.1	0.0	2.5	4	–	–	–
12	15.3	21.5	11.0	8.3	11.0	84	990.-	7.1	3.8	1.9	3	–	–	–
13	15.4	21.8	10.2	8.0	10.9	83	994.3	1.6	7.3	1.1	2	28.6	–	–
14	8.1	15.5	6.8	6.8	9.6	89	990.4	1.2	7.5	2.8	5	6.7	–	–
15	9.0	13.2	5.6	4.4	8.0	71	991.6	7.0	6.8	2.3	3	0.4	–	–
16	13.1	19.9	6.2	4.2	8.6	63	994.8	11.2	3.2	1.4	2	–	–	–
17	14.9	20.0	10.0	7.8	10.5	64	992.5	5.2	4.4	1.3	2	–	–	–
18	14.1	20.4	6.2	4.2	9.0	68	987.8	14.0	1.1	1.0	2	–	–	–
19	15.6	23.1	7.7	4.8	10.2	68	991.1	14.3	0.5	1.3	2	–	–	–
20	16.0	22.7	7.9	5.5	10.5	81	987.1	12.3	3.8	1.5	2	–	–	–
21	15.5	21.2	8.9	6.8	11.8	69	987.6	4.2	7.8	1.9	3	0.3	–	–
22	13.2	17.4	10.7	11.0	12.1	80	990.9	2.2	8.8	1.9	4	8.8	–	–
23	11.4	17.9	6.5	3.9	8.5	67	992.7	8.4	3.1	2.1	4	8.2	–	–
24	9.9	12.6	6.2	4.1	11.6	94	989.0	-	7.6	1.6	2	0.6	–	–
25	15.5	21.5	10.3	9.3	12.9	75	994.6	8.4	7.8	1.5	3	0.4	–	–
26	16.6	23.7	10.4	7.7	13.1	72	995.4	8.7	5.5	1.1	2	2.8	–	–
27	13.4	18.5	10.7	10.3	11.7	79	987.5	4.8	7.8	1.1	3	3.5	–	–
28	12.4	15.9	9.4	9.2	11.2	78	987.7	7.4	5.6	1.4	5	0.4	–	–
29	9.8	13.6	6.6	7.2	9.5	84	993.6	2.7	5.5	2.3	3	–	–	–
30	9.9	16.5	4.7	3.3	10.6	86	991.3	7.7	6.5	1.3	2	0.6	–	–
31	10.5	14.1	8.6	8.7	11.1	88	988.7	1.8	7.1	1.5	3	4.2	–	–

ZGORZELEC

DNI	TEMPERATURA POWIETRZA				PREŻNOŚĆ PARY WODNEJ	WILGOTNOŚĆ WZGLĘDNA	CIŚNIENIE ATMOSFERYCZNE	USŁONECZNIENIE	ZACHMURZENIE	WIATR		OPAD	ŚNIEG	
	T	Max	Min	T_0	e	U	P	S	N	v	v_{max}	R_d	s_h	s_g
1	7.4	12.5	1.5	- 1.7	6.0	.	999.4	8.0	.	.	.	–	–	–
2	9.9	18.9	- 0.3	- 2.7	5.9	.	997.0	12.2	.	.	.	–	–	–
3	11.5	16.9	8.4	5.1	8.9	.	994.6	2.2	.	.	.	2.4	–	–
4	12.0	15.9	7.8	7.2	8.2	.	986.0	10.9	.	.	.	0.0	–	–
5	11.6	16.7	7.4	5.2	8.1	.	996.2	9.8	.	.	.	–	–	–
6	13.2	21.6	2.4	0.0	9.1	.	1000.4	12.0	.	.	.	–	–	–
7	13.4	21.4	3.0	2.8	8.1	.	998.0	11.7	.	.	.	–	–	–
8	14.1	23.1	2.5	- 0.4	7.7	.	995.0	12.7	.	.	.	–	–	–
9	17.9	26.9	5.0	1.1	8.5	.	989.8	13.1	.	.	.	–	–	–
10	13.8	24.5	9.9	5.6	10.9	.	987.9	13.4	.	.	.	–	–	–
11	14.8	24.6	8.0	4.2	12.7	.	996.3	12.5	.	.	.	0.1	–	–
12	12.3	21.5	9.9	9.0	11.1	.	998.1	0.2	.	.	.	0.0	–	–
13	11.7	16.2	7.5	3.6	10.0	.	995.4	-	.	.	.	0.0	–	–
14	9.7	13.7	7.1	6.9	8.9	.	992.7	3.5	.	.	.	0.0	–	–
15	9.5	16.7	3.6	- 1.7	8.8	.	993.1	7.4	.	.	.	–	–	–
16	13.8	22.8	2.5	- 0.8	8.6	.	996.1	8.7	.	.	.	–	–	–
17	15.8	21.4	9.1	6.7	9.5	.	1000.3	5.2	.	.	.	–	–	–
18	15.5	22.9	5.6	2.7	9.2	.	998.4	12.5	.	.	.	–	–	–
19	17.1	23.9	8.3	5.7	11.2	.	999.5	10.8	.	.	.	–	–	–
20	12.8	21.6	8.4	5.5	13.5	.	987.1	-	.	.	.	8.0	–	–
21	11.7	14.8	10.4	10.7	12.1	.	989.3	-	.	.	.	5.7	–	–
22	9.8	11.4	8.4	6.8	11.1	.	996.8	-	.	.	.	2.3	–	–
23	10.5	16.1	5.9	4.8	9.1	.	998.7	5.0	.	.	.	0.0	–	–
24	9.7	13.8	2.8	- 0.1	9.7	.	997.1	6.0	.	.	.	–	–	–
25	12.8	20.5	4.5	1.6	10.0	.	992.6	6.9	.	.	.	–	–	–
26	12.6	20.9	5.3	2.1	11.1	.	989.6	5.0	.	.	.	1.3	–	–
27	13.8	19.1	7.0	4.1	10.6	.	987.0	2.1	.	.	.	1.2	–	–
28	10.9	14.0	7.0	4.9	10.7	.	988.7	1.9	.	.	.	1.5	–	–
29	10.6	14.0	5.0	3.1	9.6	.	993.7	4.4	.	.	.	2.6	–	–
30	13.9	19.1	6.8	4.6	11.5	.	990.9	-	.	.	.	4.9	–	–
31	11.1	12.8	9.5	7.4	11.5	.	989.7	0.1	.	.	.	2.7	–	–

WROCŁAW - STRACHOWICE

DNI	TEMPERATURA POWIETRZA				PREŻNOŚĆ PARY WODNEJ	WILGOTNOŚĆ WZGLĘDNA	CIŚNIENIE ATMOSFERYCZNE	USŁONECZNIENIE	ZACHMURZENIE	WIATR		OPAD	ŚNIEG	
	T	Max	Min	T_0	e	U	P	S	N	v	v_{max}	R_d	s_h	s_g
1	7.5	14.0	0.6	- 1.5	7.1	71	1009.0	6.7	3.1	3.6	6	–	–	–
2	10.5	18.1	0.4	- 3.1	7.2	61	1002.6	11.6	2.4	4.6	7	–	–	–
3	11.0	18.8	2.5	- 1.9	8.7	68	996.0	4.6	4.5	2.8	5	0.7	–	–
4	12.9	18.3	9.0	7.3	8.7	62	994.8	7.0	5.8	3.3	6	–	–	–
5	11.7	17.8	5.2	0.6	8.2	62	1005.3	11.2	2.3	5.8	8	–	–	–
6	12.6	21.1	1.3	- 3.1	7.4	57	1010.4	12.5	1.9	0.8	2	–	–	–
7	12.7	19.2	5.0	1.8	8.7	62	1008.8	12.7	1.3	2.1	4	–	–	–
8	12.5	21.1	1.7	- 3.1	8.1	61	1009.5	10.3	5.0	2.4	4	–	–	–
9	17.1	25.2	5.6	0.4	9.3	50	1001.3	13.1	0.5	5.8	9	–	–	–
10	17.6	24.4	8.0	3.9	9.2	48	999.4	13.4	0.0	5.6	8	–	–	–
11	16.4	25.7	6.4	0.1	9.4	51	996.6	12.8	0.1	2.9	5	–	–	–
12	15.6	20.1	11.5	7.3	12.7	72	996.3	6.3	3.9	4.8	7	–	–	–
13	15.1	19.8	8.5	7.4	12.7	85	994.3	2.8	5.6	3.1	6	11.8	–	–
14	9.1	12.9	6.9	7.1	9.6	83	1000.5	1.8	7.6	5.6	8	1.2	–	–
15	10.0	16.2	3.9	0.4	8.6	71	1001.8	7.9	4.3	3.9	7	0.8	–	–
16	13.1	21.8	2.1	- 1.6	9.5	66	1006.2	12.2	1.9	2.3	4	–	–	–
17	14.9	20.8	10.5	6.3	10.2	68	1009.7	9.2	4.3	2.6	4	–	–	–
18	14.7	21.4	3.8	- 0.3	10.1	64	1008.7	12.9	0.9	1.8	3	–	–	–
19	16.1	23.6	3.2	- 1.1	11.0	68	1006.1	12.7	1.9	1.4	4	–	–	–
20	16.4	23.6	6.6	2.5	12.6	78	999.8	7.9	3.4	1.5	3	–	–	–
21	12.8	18.6	11.4	10.0	13.9	94	997.5	-	7.9	3.5	7	27.8	–	–
22	10.6	13.7	9.1	9.8	12.3	96	1003.5	-	7.8	5.3	7	4.2	–	–
23	11.4	16.7	3.5	- 0.6	9.9	85	1007.2	10.6	3.8	3.4	7	-	–	–
24	10.0	13.9	5.1	2.8	10.2	88	1007.3	-	6.3	1.6	3	0.9	–	–
25	14.5	23.5	6.0	3.8	13.7	85	1002.9	7.0	5.6	2.9	6	2.7	–	–
26	15.1	23.4	6.6	4.6	13.8	82	998.5	8.7	3.5	2.1	5	0.9	–	–
27	12.1	16.3	8.4	5.8	11.7	83	997.0	1.8	6.9	2.0	7	0.8	–	–
28	11.3	16.7	3.9	1.4	10.9	82	997.6	3.6	4.1	2.9	6	1.5	–	–
29	9.7	14.6	5.0	1.5	9.8	83	1003.7	4.2	4.9	2.8	6	-	–	–
30	10.2	16.5	6.8	6.5	11.1	89	1005.4	2.9	7.5	3.3	6	2.3	–	–
31	10.7	14.6	6.5	4.4	11.5	90	998.2	1.1	7.6	5.7	8	15.8	–	–

Tablica II

JELENIA GÓRA

Maj 1976

DNI	TEMPERATURA POWIETRZA				PRĘŻNOŚĆ PARY WODNEJ	WILGOTNOŚĆ WZGLĘDNA	CIŚNIENIE ATMOSFERYCZNE	USŁONECZNIENIE	ZACHMURZENIE	WIATR		OPAD	ŚNIEG	
	T	Max	Min	T_g	e	U	P	S	N	v	v_{max}	R_d	s_h	s_g
1	4.7	11.0	− 3.4	− 3.9	6.1	74	981.9	4.0	4.8	2.8	5	−	−	−
2	6.5	17.4	− 2.3	− 5.1	6.3	61	975.2	12.9	1.5	2.5	5	−	−	−
3	11.3	16.8	2.6	− 1.5	8.6	70	967.9	3.8	5.1	1.8	5	1.1	−	−
4	11.6	18.7	7.8	5.8	8.0	80	969.0	9.1	4.8	5.1	9	−	−	−
5	9.5	14.3	0.6	− 1.9	7.6	86	978.7	10.6	2.6	3.1	5	−	−	−
6	11.4	20.9	− 0.1	− 3.0	8.2	66	983.1	13.1	0.6	1.0	3	−	−	−
7	11.3	19.0	2.4	0.0	8.4	67	981.4	12.4	0.9	1.9	4	−	−	−
8	12.4	23.1	− 1.3	− 4.2	6.4	53	978.3	12.6	4.0	1.5	3	−	−	−
9	16.2	25.3	1.6	− 1.2	7.8	48	973.9	13.7	0.0	4.3	9	−	−	−
10	17.2	23.1	8.7	4.0	9.9	52	972.1	13.3	0.1	3.8	6	−	−	−
11	17.4	25.1	4.9	2.0	10.3	53	970.2	11.1	1.6	2.3	4	−	−	−
12	13.1	21.6	10.3	10.1	10.6	71	971.3	2.4	6.1	1.8	4	−	−	−
13	9.8	17.4	3.2	0.6	10.2	85	968.8	0.5	6.1	2.3	7	6.9	−	−
14	7.6	10.0	5.8	5.5	7.7	74	974.6	2.1	7.0	5.4	9	−	−	−
15	7.8	14.7	− 1.3	− 3.9	7.0	70	975.7	9.7	3.0	2.1	5	−	−	−
16	11.1	21.6	− 1.0	− 2.7	8.2	67	976.9	10.9	2.5	2.5	5	0.0	−	−
17	14.1	19.9	8.1	6.7	10.9	70	985.1	6.7	4.8	1.6	4	−	−	−
18	11.2	21.3	2.1	− 0.3	9.9	69	979.7	13.2	1.3	2.6	5	−	−	−
19	15.6	22.8	5.3	2.3	11.3	66	973.3	11.7	2.4	3.0	7	−	−	−
20	12.7	19.4	9.6	3.9	13.1	87	970.4	0.9	5.0	1.9	5	0.0	−	−
21	10.9	13.6	9.0	9.4	12.6	97	972.0	-	7.9	2.9	5	14.8	−	−
22	8.7	9.7	7.8	7.8	11.0	98	973.0	-	8.0	2.8	4	9.7	−	−
23	9.1	15.2	5.1	3.6	9.6	84	980.9	6.3	4.3	1.8	3	0.0	−	−
24	7.4	12.6	0.1	− 2.3	9.4	91	979.7	5.5	4.1	3.3	7	−	−	−
25	11.5	20.4	6.7	4.8	12.6	82	975.7	8.0	4.8	3.9	6	0.4	−	−
26	11.9	20.7	3.8	2.5	12.3	89	973.0	5.0	4.6	1.8	4	0.4	−	−
27	9.7	12.9	5.8	4.3	10.7	96	971.3	1.8	6.6	1.9	4	5.6	−	−
28	9.7	14.5	3.1	1.4	10.1	90	971.8	2.8	7.0	2.6	5	0.7	−	−
29	10.3	15.7	6.5	5.6	11.0	98	970.4	2.8	6.4	2.5	6	0.8	−	−
30	11.6	18.2	6.4	5.6	12.7	93	971.5	2.9	6.1	2.4	6	2.4	−	−
31	10.0	13.2	7.0	5.3	11.6	94	972.6	0.7	7.3	3.6	7	2.2	−	−

KIELCE SUKÓW

Maj 1976

DNI	TEMPERATURA POWIETRZA				PRĘŻNOŚĆ PARY WODNEJ	WILGOTNOŚĆ WZGLĘDNA	CIŚNIENIE ATMOSFERYCZNE	USŁONECZNIENIE	ZACHMURZENIE	WIATR		OPAD	ŚNIEG	
	T	Max	Min	T_g	e	U	P	S	N	v	v_{max}	R_d	s_h	s_g
1	5.8	11.1	− 0.3	− 2.1	6.7	76	991.7	8.2	3.8	2.1	5	0.3	−	−
2	9.1	16.2	− 0.2	− 1.6	6.6	62	988.2	10.8	4.1	2.3	5	−	−	−
3	11.9	17.4	6.1	5.0	8.5	69	979.1	9.2	4.6	2.6	4	0.3	−	−
4	11.8	17.2	7.3	4.4	8.9	67	978.6	5.9	5.0	3.4	7	0.3	−	−
5	10.5	16.3	2.3	0.5	7.5	64	987.7	11.0	1.9	3.5	9	−	−	−
6	10.1	17.7	− 0.5	− 1.8	7.5	65	993.4	12.8	2.0	1.9	5	−	−	−
7	10.8	16.8	4.2	2.2	8.2	66	990.5	10.7	3.6	2.8	7	−	−	−
8	10.1	18.3	0.0	− 1.8	7.2	62	989.5	12.3	1.6	1.4	3	−	−	−
9	13.2	21.8	1.8	0.5	8.5	60	987.0	13.8	0.1	2.4	4	−	−	−
10	13.6	19.3	8.6	4.0	8.8	66	985.5	14.2	0.9	4.8	6	−	−	−
11	14.7	22.8	6.2	1.2	6.7	43	983.4	14.2	0.8	3.9	7	−	−	−
12	14.9	22.1	6.2	3.1	10.3	82	979.5	9.0	3.1	2.3	5	0.2	−	−
13	13.5	19.4	9.7	8.8	13.1	86	977.4	1.6	6.4	1.4	3	5.5	−	−
14	8.8	13.3	6.2	5.8	10.8	92	979.9	-	7.6	4.9	9	4.1	−	−
15	7.2	11.1	4.9	3.7	7.9	78	983.6	2.3	6.3	4.9	8	0.2	−	−
16	11.1	15.9	6.3	3.3	9.7	75	987.1	0.8	7.4	3.5	7	-	−	−
17	12.6	17.9	8.2	4.0	10.9	77	982.7	5.7	4.4	1.9	5	1.4	−	−
18	12.9	20.4	3.8	1.7	9.3	67	990.3	14.1	0.6	1.1	3	-	−	−
19	14.3	22.1	4.2	2.2	9.5	63	994.3	13.1	1.8	0.8	2	-	−	−
20	15.1	21.9	7.9	4.2	9.6	59	988.4	12.6	3.5	2.8	4	-	−	−
21	14.7	20.4	7.9	5.2	10.3	66	981.2	10.1	4.8	3.8	5	-	−	−
22	14.4	20.1	8.5	5.3	10.5	67	982.6	9.3	5.9	3.9	7	3.9	−	−
23	9.1	13.5	8.3	7.0	10.5	91	988.6	-	7.1	3.6	6	1.7	−	−
24	10.7	14.7	7.6	7.1	11.1	86	990.9	-	7.3	4.8	7	2.1	−	−
25	13.4	21.4	11.1	9.0	12.9	74	988.9	6.5	5.3	3.5	5	0.0	−	−
26	14.0	20.6	9.2	7.5	13.5	85	983.7	4.7	5.8	1.6	5	1.8	−	−
27	11.7	14.5	9.5	8.0	12.8	93	979.7	-	8.0	0.9	2	5.6	−	−
28	10.6	13.7	9.7	9.1	11.7	92	980.6	1.0	7.9	1.6	3	9.6	−	−
29	9.0	12.0	5.8	3.2	10.1	89	985.5	2.9	5.1	2.6	5	0.6	−	−
30	11.2	18.9	2.9	1.1	11.1	94	984.2	3.3	7.0	1.1	4	0.8	−	−
31	9.4	14.6	6.3	6.9	11.0	94	981.2	0.1	7.5	1.6	4	0.6	−	−

CZĘSTOCHOWA

DNI	TEMPERATURA POWIETRZA				PRĘŻNOŚĆ PARY WODNEJ	WILGOTNOŚĆ WZGLĘDNA	CIŚNIENIE ATMOSFERYCZNE	USŁONECZNIENIE	ZACHMURZENIE	WIATR		OPAD	ŚNIEG	
	T	Max	Min	T_g	e	U	P	S	N	v	v_{max}	R_d	s_h	s_g
1	7.0	10.8	3.0	0.2	6.6	61	988.7	6.8	4.6	2.4	4	-	−	−
2	10.3	17.0	2.9	0.1	6.2	56	984.1	11.4	2.1	2.0	4	-	−	−
3	12.6	19.2	5.9	2.1	8.1	59	975.1	9.7	3.1	2.4	5	0.1	−	−
4	13.0	17.5	9.3	5.5	8.3	58	974.6	6.5	6.4	3.9	8	0.0	−	−
5	11.4	16.5	5.8	3.7	8.0	62	984.7	11.7	3.8	4.9	9	-	−	−
6	12.7	18.6	9.6	5.1	7.9	57	980.2	14.0	0.8	1.4	2	-	−	−
7	13.4	17.8	9.8	5.3	8.9	69	977.7	13.1	1.8	3.6	7	-	−	−
8	13.1	19.5	9.0	3.3	8.1	57	986.0	13.6	1.9	1.1	2	-	−	−
9	15.1	22.3	8.4	4.4	9.7	55	983.2	14.3	0.0	2.3	4	-	−	−
10	15.5	20.6	9.5	7.5	8.4	51	980.9	14.0	0.0	3.5	5	-	−	−
11	14.5	23.4	7.5	5.1	8.3	47	978.4	13.1	0.1	2.8	5	-	−	−
12	14.6	20.2	10.9	8.2	12.0	72	976.0	8.9	3.4	2.6	5	-	−	−
13	14.9	20.2	10.6	7.5	12.4	75	973.5	2.0	7.5	1.8	3	12.4	−	−
14	7.1	16.8	5.8	4.5	9.5	94	975.2	0.5	7.4	5.0	8	5.4	−	−
15	7.2	10.6	4.0	2.1	8.2	91	981.2	6.2	5.5	2.8	5	0.7	−	−
16	12.1	18.6	6.0	4.1	8.6	63	984.6	10.6	3.9	2.4	5	-	−	−
17	13.7	18.5	8.1	5.3	10.1	66	989.3	3.2	5.6	1.8	2	-	−	−
18	15.4	19.6	8.5	3.9	9.5	52	986.9	13.2	1.3	1.9	4	-	−	−
19	15.4	21.6	7.0	5.1	9.3	56	980.7	14.1	0.5	1.3	2	-	−	−
20	16.5	22.0	10.2	8.0	10.0	56	976.5	13.4	1.6	2.6	4	-	−	−
21	15.7	21.0	10.6	9.5	11.7	67	976.9	5.8	5.3	3.0	4	-	−	−
22	12.8	17.9	9.9	9.6	12.2	81	979.6	3.4	6.9	3.8	6	-	−	−
23	10.8	15.6	6.7	4.1	9.4	76	985.4	9.1	4.8	3.4	6	0.3	−	−
24	3.9	12.8	7.1	6.9	11.3	98	986.2	-	7.9	2.6	4	0.5	−	−
25	15.2	20.8	10.5	9.5	12.3	79	984.3	1.9	6.8	2.3	3	0.7	−	−
26	16.4	22.8	11.2	8.5	11.4	74	979.5	7.3	5.8	2.4	5	6.0	−	−
27	12.8	16.8	9.8	8.8	11.8	85	976.6	1.2	7.8	2.9	6	7.2	−	−
28	10.6	15.8	8.5	8.5	11.0	87	977.2	1.4	7.4	3.6	3	2.4	−	−
29	8.7	12.1	7.8	5.7	9.3	84	982.6	4.1	5.1	2.9	4	-	−	−
30	11.7	17.6	5.7	4.6	11.7	85	980.3	0.7	7.0	1.8	4	1.0	−	−
31	9.7	14.1	8.0	7.8	11.3	93	978.1	1.3	7.3	3.5	5	8.2	−	−

ŚNIEŻKA

DNI	TEMPERATURA POWIETRZA				PRĘŻNOŚĆ PARY WODNEJ	WILGOTNOŚĆ WZGLĘDNA	CIŚNIENIE ATMOSFERYCZNE	USŁONECZNIENIE	ZACHMURZENIE	WIATR		OPAD	ŚNIEG	
	T	Max	Min	T_g	e	U	P	S	N	v	v_{max}	R_d	s_h	s_g
1	− 3.0	− 1.5	− 4.7	•	4.8	97	839.9	2.4	5.9	7.0	12	0.8	43	•
2	− 0.3	3.3	− 2.2	•	5.4	91	836.0	13.2	2.0	17.1	22	-	62	•
3	2.6	4.7	− 0.7	•	5.9	81	838.8	5.0	4.8	9.5	15	1.9	60	•
4	0.6	2.9	− 1.3	•	5.9	94	840.8	7.5	5.8	22.9	35	-	58	4.4
5	1.1	4.7	− 1.7	•	5.2	79	838.6	4.5	3.4	14.0	22	-	57	4.4
6	6.4	10.9	1.8	•	6.9	71	844.8	12.3	1.6	7.0	16	-	55	4.6
7	6.1	8.1	4.9	•	6.1	65	843.2	13.9	1.8	9.5	13	-	53	4.7
8	9.7	13.4	4.9	•	3.6	28	841.2	13.9	4.8	2.4	5	-	51	4.7
9	10.1	14.1	7.4	•	5.0	40	838.4	13.9	0.9	12.9	18	-	50	4.7
10	9.2	13.8	7.0	•	7.0	80	836.7	13.9	0.3	18.4	27	-	48	4.9
11	10.6	14.4	7.8	•	7.4	58	835.8	12.3	2.4	4.4	6	-	27	5.6
12	6.0	11.3	4.8	•	9.0	96	836.3	2.4	7.1	5.3	8	0.1	25	4.8
13	2.7	5.3	− 1.0	•	6.9	92	833.3	-	6.5	14.8	25	7.0	-	-
14	− 2.9	− 0.2	− 4.6	•	4.8	97	833.3	1.5	7.4	19.1	27	1.6	4	•
15	1.3	3.0	− 4.9	•	4.6	81	835.4	10.5	3.4	12.6	22	-	5	4.8
16	5.0	9.3	1.0	•	5.5	63	840.6	12.1	2.9	12.8	15	0.3	-	-
17	5.1	7.3	3.4	•	7.6	87	844.8	3.9	5.8	7.1	11	-	-	-
18	4.2	10.8	4.3	•	7.1	70	842.4	7.1	2.9	3.3	5	-	-	-
19	9.2	11.9	5.9	•	8.1	75	837.8	5.5	4.3	3.5	9	0.0	-	-
20	7.3	10.2	6.2	•	8.6	94	834.5	1.4	4.9	3.5	6	0.7	-	-
21	4.2	6.8	1.4	•	8.8	97	834.0	0.9	7.5	7.0	16	21.4	-	-
22	0.3	2.0	− 1.1	•	6.3	100	836.1	-	7.9	17.8	28	14.4	-	-
23	− 0.4	2.8	− 2.1	•	5.8	98	839.9	3.0	6.0	13.6	17	0.4	-	-
24	0.2	3.9	− 1.6	•	6.1	98	839.3	2.7	7.0	5.5	12	0.3	-	-
25	4.5	6.9	1.3	•	8.4	99	837.7	0.4	7.9	19.4	28	0.1	-	-
26	5.4	8.8	4.1	•	7.5	81	836.1	6.8	4.6	14.6	18	5.0	-	-
27	1.3	4.3	− 0.6	•	6.1	91	832.8	0.2	7.0	10.9	16	1.6	-	-
28	0.5	1.7	− 0.3	•	6.3	99	832.1	1.2	6.8	14.5	21	0.7	-	-
29	1.7	3.6	− 1.1	•	6.8	98	834.9	3.7	6.4	9.6	18	0.4	-	-
30	4.2	6.7	3.0	•	7.8	95	835.7	5.9	6.8	22.4	25	1.3	-	-
31	1.0	4.0	− 0.8	•	6.5	99	833.2	0.3	7.8	23.8	29	1.0	-	-

Tablica II

ZAMOŚĆ

Maj 1976

DNI	TEMPERATURA POWIETRZA				PREŻNOŚĆ PARY WODNEJ	WILGOTNOŚĆ WZGLĘDNA	CIŚNIENIE ATMOSFERYCZNE	USŁONECZNIENIE	ZACHMURZENIE	WIATR		OPAD	ŚNIEG	
	T	Max	Min	T_g	e	U	P	S	N	v	v_{max}	R_d	s_h	s_g
1	6.5	12.4	- 0.4	- 0.7	6.9	73	996.7	.	3.5	3.3	6	-	-	-
2	5.9	16.1	0.8	- 2.0	7.5	69	994.5	.	1.3	1.4	7	7.0	-	-
3	9.7	15.4	5.5	1.7	9.8	83	985.8	.	5.4	1.3	4	-	-	-
4	11.2	17.6	3.8	0.5	10.3	79	986.4	.	3.5	1.9	3	0.3	-	-
5	11.2	17.2	5.0	3.0	8.2	66	992.2	.	2.3	4.1	8	-	-	-
6	9.9	17.4	1.9	- 1.3	7.4	65	998.8	.	1.4	2.4	7	-	-	-
7	9.5	14.1	2.6	0.2	8.3	71	996.0	.	4.5	2.9	8	-	-	-
8	9.6	16.4	1.2	- 2.0	7.4	64	994.2	.	3.1	2.4	5	-	-	-
9	12.3	19.5	2.8	- 0.5	8.4	61	992.0	.	1.6	2.3	5	-	-	-
10	11.4	16.8	0.7	- 2.2	7.5	80	991.6	.	0.0	2.1	5	-	-	-
11	11.9	20.1	0.2	- 2.6	8.2	64	990.3	.	0.8	1.8	4	-	-	-
12	12.8	20.4	2.2	- 0.8	6.1	65	989.6	.	1.0	1.9	3	-	-	-
13	12.5	20.6	4.3	1.2	10.8	77	989.0	.	5.1	2.0	4	10.4	-	-
14	9.4	13.7	6.1	6.4	11.3	95	983.4	.	7.9	2.4	5	5.7	-	-
15	7.1	10.3	4.5	4.5	8.3	83	987.9	.	7.0	4.5	6	0.4	-	-
16	9.0	9.6	5.7	4.7	10.4	97	991.0	.	8.0	3.0	5	0.8	-	-
17	13.3	19.2	8.1	7.3	11.0	75	996.4	.	5.5	2.6	4	-	-	-
18	11.9	19.8	6.5	2.8	11.3	72	994.2	.	1.5	2.1	6	0.1	-	-
19	11.1	21.4	3.5	2.2	10.4	70	988.5	.	2.0	1.3	2	-	-	-
20	14.1	20.9	5.8	3.7	11.3	71	985.4	.	1.3	1.6	4	-	-	-
21	12.5	19.2	2.4	0.1	9.9	71	986.9	.	2.3	1.5	3	-	-	-
22	12.1	20.8	4.0	1.0	11.6	83	988.1	.	4.6	2.3	5	11.2	-	-
23	9.1	12.0	7.6	7.8	10.8	93	984.4	.	8.0	3.9	5	1.5	-	-
24	12.5	17.7	7.8	7.5	10.9	77	988.0	.	6.3	4.3	8	-	-	-
25	13.9	21.0	5.6	3.4	10.9	71	985.7	.	1.4	2.4	4	-	-	-
26	14.8	22.0	9.6	7.1	13.1	79	986.3	.	5.6	1.9	5	0.4	-	-
27	14.2	20.5	8.8	6.9	14.0	87	984.7	.	6.4	1.0	2	18.2	-	-
28	12.6	15.2	11.0	10.5	13.7	94	984.5	.	7.9	1.5	3	6.8	-	-
29	10.8	13.4	9.5	9.3	13.4	98	980.1	.	7.1	2.9	6	0.1	-	-
30	12.1	19.4	5.2	3.0	10.9	79	989.8	.	5.9	1.0	2	2.7	-	-
31	10.2	13.8	8.3	8.8	11.7	94	985.7	.	7.8	1.1	2	8.2	-	-

SANDOMIERZ

DNI	TEMPERATURA POWIETRZA				PREŻNOŚĆ PARY WODNEJ	WILGOTNOŚĆ WZGLĘDNA	CIŚNIENIE ATMOSFERYCZNE	USŁONECZNIENIE	ZACHMURZENIE	WIATR		OPAD	ŚNIEG	
	T	Max	Min	T_g	e	U	P	S	N	v	v_{max}	R_d	s_h	s_g
1	7.1	12.1	1.6	- 2.2	6.7	68	987.1	6.4	3.6	4.0	6	-	-	-
2	10.3	17.0	3.3	- 1.7	6.7	56	984.0	11.7	1.1	3.0	6	0.3	-	-
3	11.9	17.1	7.6	7.2	9.3	68	985.1	8.7	4.6	4.3	6	-	-	-
4	11.6	17.1	7.0	6.2	10.3	77	984.2	4.4	4.8	5.3	14	3.8	-	-
5	11.8	16.8	7.3	4.1	7.8	60	992.8	12.1	3.6	6.8	19	-	-	-
6	12.1	18.5	5.9	3.2	7.1	52	988.6	14.1	1.3	4.6	8	-	-	-
7	12.3	16.8	8.1	4.1	8.1	67	985.5	6.4	4.0	4.3	9	-	-	-
8	11.3	17.5	3.4	0.7	6.8	54	984.8	14.5	1.1	3.4	8	-	-	-
9	14.5	20.7	5.8	3.1	8.3	51	982.1	14.2	0.3	2.6	4	-	-	-
10	13.7	19.0	7.4	3.8	7.0	46	981.3	15.1	0.0	3.5	6	-	-	-
11	14.7	21.1	6.9	4.7	7.2	44	985.2	14.8	0.0	4.0	8	-	-	-
12	15.6	22.3	7.7	4.7	8.1	47	985.0	14.3	0.4	2.4	4	-	-	-
13	13.3	20.6	8.2	5.7	12.1	79	982.5	1.3	5.8	2.3	4	4.7	-	-
14	8.5	12.7	6.2	6.2	10.8	96	984.5	-	8.0	5.6	9	9.6	-	-
15	7.9	11.1	5.6	4.1	8.1	76	988.2	2.3	6.6	5.9	8	0.6	-	-
16	10.2	14.8	6.1	5.9	10.1	81	991.9	0.1	7.6	4.6	7	-	-	-
17	13.5	18.5	9.1	6.0	11.4	74	997.4	7.0	4.5	4.1	6	0.0	-	-
18	13.3	20.1	7.3	5.2	9.7	63	995.1	14.9	1.9	3.5	6	-	-	-
19	15.9	22.1	8.8	6.2	9.7	57	988.9	13.4	1.3	2.9	5	-	-	-
20	15.1	20.7	8.8	6.7	10.3	62	995.6	13.8	1.6	3.6	4	-	-	-
21	13.8	20.3	7.8	5.2	10.5	64	986.5	12.2	3.0	2.8	4	-	-	-
22	13.7	18.6	8.8	6.7	12.5	80	987.8	3.3	5.1	3.0	5	5.4	-	-
23	9.2	12.9	8.2	7.7	10.4	90	984.0	-	8.0	4.4	5	0.4	-	-
24	11.9	15.9	7.3	7.1	11.0	80	986.5	2.1	6.4	5.0	7	0.0	-	-
25	14.9	21.0	10.2	9.1	12.0	68	994.6	9.6	4.8	4.8	6	-	-	-
26	15.8	21.2	11.1	8.6	14.4	81	988.9	5.5	4.5	2.6	5	1.2	-	-
27	12.6	15.5	11.6	9.8	14.0	96	986.9	-	8.0	3.4	5	8.0	-	-
28	10.9	12.2	10.0	10.1	12.6	96	986.4	-	7.8	2.6	5	8.8	-	-
29	9.7	12.9	7.8	6.7	10.5	87	990.9	1.9	6.6	4.5	7	0.3	-	-
30	11.6	19.5	5.5	3.4	11.6	85	989.7	4.0	4.9	4.1	8	0.0	-	-
31	10.1	14.5	8.6	9.1	11.1	90	986.2	-	7.9	3.3	5	2.5	-	-

OPOLE

DNI	TEMPERATURA POWIETRZA				PREŻNOŚĆ PARY WODNEJ	WILGOTNOŚĆ WZGLĘDNA	CIŚNIENIE ATMOSFERYCZNE	USŁONECZNIENIE	ZACHMURZENIE	WIATR		OPAD	ŚNIEG	
	T	Max	Min	T_g	e	U	P	S	N	v	v_{max}	R_d	s_h	s_g
1	8.4	13.3	2.9	0.3	7.1	86	1002.5	7.2	3.8	2.4	5	0.0	-	-
2	10.9	17.7	3.8	0.8	7.7	63	997.2	11.7	2.5	2.9	7	-	-	-
3	11.7	20.2	5.7	1.8	9.8	85	998.3	6.2	4.5	1.5	4	0.0	-	-
4	14.4	18.9	10.4	9.8	9.1	57	998.6	8.7	5.4	5.0	8	0.0	-	-
5	13.0	17.5	8.4	5.2	9.1	82	999.0	13.7	2.6	3.4	5	-	-	-
6	13.4	20.7	2.7	0.2	7.7	54	1003.9	13.2	0.8	0.9	3	-	-	-
7	13.4	19.8	7.0	4.9	9.6	65	1001.4	12.0	1.3	3.6	9	-	-	-
8	13.5	21.4	3.9	0.5	8.4	58	999.3	12.2	3.5	2.3	4	-	-	-
9	14.9	25.1	5.8	2.5	9.9	54	995.5	13.0	0.0	2.9	6	-	-	-
10	17.1	23.5	10.8	6.6	10.2	55	993.2	13.2	0.0	3.8	7	-	-	-
11	17.2	25.6	7.2	1.8	10.3	53	990.7	12.7	0.6	2.1	5	-	-	-
12	16.2	23.1	12.6	9.5	12.6	69	989.7	6.7	3.3	3.9	6	-	-	-
13	14.6	20.4	10.5	7.8	12.6	78	987.7	1.7	6.6	2.8	6	36.3	-	-
14	8.1	15.5	6.0	6.8	9.3	87	993.4	-	7.0	4.9	7	5.3	-	-
15	9.0	13.3	5.3	2.8	8.3	73	995.6	7.2	4.8	3.1	7	0.1	-	-
16	13.1	20.5	5.3	2.0	9.5	65	998.6	12.4	0.5	1.8	5	-	-	-
17	14.7	20.5	9.8	7.0	12.0	73	1002.8	6.0	3.9	1.5	5	-	-	-
18	16.4	20.9	5.8	3.1	10.4	67	1000.3	12.9	1.4	1.8	4	-	-	-
19	15.5	23.0	5.7	3.3	10.5	64	993.6	11.3	1.4	1.1	3	-	-	-
20	15.9	23.3	9.6	6.8	11.6	64	989.2	10.1	2.5	1.8	4	-	-	-
21	14.2	20.9	12.7	6.8	14.8	90	990.5	2.1	7.1	2.3	6	33.3	-	-
22	10.5	12.7	9.5	9.8	12.4	98	994.6	-	7.5	5.8	8	3.9	-	-
23	11.8	15.9	6.0	4.9	9.9	77	998.6	7.0	4.0	4.5	8	-	-	-
24	9.6	12.5	5.5	3.1	11.3	94	1000.2	-	6.5	1.3	2	0.8	-	-
25	15.7	21.0	10.9	10.6	13.9	80	997.1	5.8	6.4	2.9	7	1.9	-	-
26	15.7	22.0	10.6	8.5	14.6	84	992.9	6.3	5.3	2.3	6	5.0	-	-
27	12.6	16.5	10.1	10.0	13.9	83	990.7	3.6	7.4	2.0	5	1.6	-	-
28	13.5	16.5	9.1	8.3	11.7	82	991.4	7.4	5.8	2.5	5	-	-	-
29	10.3	14.9	7.0	6.0	10.1	81	997.2	5.6	4.6	2.9	5	0.5	-	-
30	12.9	18.1	6.0	5.8	11.8	94	994.1	3.5	5.9	2.3	5	-	-	-
31	11.6	14.1	9.5	9.3	12.0	88	992.3	1.4	7.4	3.3	6	12.7	-	-

KŁODZKO

DNI	TEMPERATURA POWIETRZA				PREŻNOŚĆ PARY WODNEJ	WILGOTNOŚĆ WZGLĘDNA	CIŚNIENIE ATMOSFERYCZNE	USŁONECZNIENIE	ZACHMURZENIE	WIATR		OPAD	ŚNIEG	
	T	Max	Min	T_g	e	U	P	S	N	v	v_{max}	R_d	s_h	s_g
1	6.3	11.9	- 0.9	- 3.4	7.2	77	995.5	.	4.4	1.3	3	-	-	-
2	8.2	16.6	- 2.6	- 4.7	7.3	70	979.5	.	1.3	3.9	7	-	-	-
3	12.6	19.3	4.0	2.3	8.3	61	971.1	.	4.6	3.8	8	0.1	-	-
4	12.9	17.7	9.8	8.3	8.3	68	972.3	.	5.3	4.8	8	-	-	-
5	11.4	18.0	4.5	- 0.4	7.8	60	982.2	.	2.6	3.0	7	-	-	-
6	12.4	21.5	1.5	- 0.9	8.5	62	986.8	.	1.0	0.5	2	-	-	-
7	12.3	19.6	3.5	0.3	8.5	62	984.7	.	0.8	1.8	5	-	-	-
8	12.2	21.7	1.1	- 2.2	6.9	55	981.9	.	3.3	0.9	3	-	-	-
9	15.1	24.9	1.9	- 1.5	7.6	50	977.7	.	0.1	1.8	6	-	-	-
10	16.1	23.1	5.2	2.8	8.9	52	975.6	.	0.5	3.3	7	-	-	-
11	16.7	25.1	4.6	0.3	9.5	52	973.3	.	1.1	1.8	5	-	-	-
12	14.6	21.4	8.4	5.8	11.6	69	973.3	.	4.4	1.3	3	-	-	-
13	12.4	19.6	7.0	6.4	11.5	81	971.6	.	6.5	2.1	5	13.2	-	-
14	8.0	10.9	6.0	5.2	8.9	83	977.6	.	6.3	3.1	7	1.1	-	-
15	7.6	14.7	- 0.1	- 2.7	7.9	77	979.1	.	3.4	1.0	2	-	-	-
16	11.7	20.3	0.9	- 1.5	9.7	71	982.3	.	1.0	0.4	2	-	-	-
17	14.1	15.4	9.6	7.6	11.7	74	984.3	.	5.9	1.5	4	-	-	-
18	16.4	20.9	5.9	3.3	10.9	70	983.0	.	1.3	1.4	4	-	-	-
19	14.6	22.8	6.1	5.3	11.8	75	976.8	.	2.9	1.0	3	-	-	-
20	14.3	20.1	7.4	5.2	12.6	78	973.0	.	5.5	1.1	3	-	-	-
21	11.6	17.7	8.5	6.7	12.7	92	976.3	.	7.3	1.3	4	29.0	-	-
22	9.6	10.6	8.6	7.7	10.9	91	979.3	.	8.0	3.4	6	10.7	-	-
23	10.5	14.5	6.2	3.8	9.6	77	983.1	.	4.3	2.3	4	0.3	-	-
24	9.3	12.9	4.1	3.0	9.6	89	983.3	.	6.1	1.4	2	-	-	-
25	12.8	19.1	4.7	2.8	12.2	83	979.6	.	7.0	2.9	6	1.3	-	-
26	14.4	22.2	9.5	7.7	13.4	83	976.2	.	6.9	1.5	7	4.8	-	-
27	10.6	14.3	7.3	5.7	11.1	87	974.0	.	7.6	1.9	6	0.3	-	-
28	9.9	14.5	5.1	2.0	10.3	86	974.9	.	5.0	1.5	4	0.0	-	-
29	10.4	15.0	4.7	1.8	10.2	92	975.7	.	4.4	1.4	4	-	-	-
30	11.8	20.2	4.4	2.6	11.7	86	977.0	.	5.3	2.5	8	3.9	-	-
31	11.1	15.3	8.7	7.7	11.3	86	975.5	.	7.1	2.5	5	3.4	-	-

Tablica II

KATOWICE

DNI	TEMPERATURA POWIETRZA				PRĘŻNOŚĆ PARY WODNEJ	WILGOTNOŚĆ WZGLĘDNA	CIŚNIENIE ATMOSFERYCZNE	USŁONECZNIENIE	ZACHMURZENIE	WIATR		OPAD	ŚNIEG	
	T	Max	Min	T_g	e	U	P	S	N	v	v_{max}	R_d	s_k	s_g
1	7.3	12.6	1.8	0.1	6.3	63	996.4	5.2	3.1	2.3	5	-	-	-
2	11.2	17.6	- 0.2	- 2.7	6.8	59	994.7	11.9	2.0	2.3	5	-	-	-
3	12.9	19.5	5.9	2.0	7.6	56	976.0	10.9	3.8	1.8	4	1.2	-	-
4	11.8	19.0	9.4	6.4	8.2	74	976.4	8.0	5.4	4.9	9	-	-	-
5	11.3	17.8	8.1	6.1	7.4	69	985.9	12.4	3.9	3.3	6	-	-	-
6	13.2	20.9	4.0	1.3	7.0	51	990.8	12.2	1.1	0.6	2	-	-	-
7	15.8	20.0	5.9	2.9	8.2	54	987.9	13.2	3.0	2.9	6	-	-	-
8	12.7	20.4	2.2	- 0.6	7.8	59	986.6	12.4	2.1	0.4	2	-	-	-
9	15.7	23.0	4.4	1.4	8.9	53	982.9	13.9	0.0	3.3	6	-	-	-
10	15.2	21.5	8.1	4.9	8.4	61	980.8	13.8	0.0	4.6	7	-	-	-
11	14.3	23.8	7.9	3.7	8.2	45	978.6	13.0	0.8	1.5	3	-	-	-
12	15.8	21.1	9.4	6.9	11.0	82	974.8	8.1	4.0	2.4	4	-	-	-
13	16.3	19.7	9.9	8.4	11.8	75	974.9	1.5	7.6	2.1	3	13.1	-	-
14	7.7	12.8	6.4	5.6	9.2	88	979.6	0.3	7.6	3.3	6	11.0	-	-
15	7.5	11.3	3.9	3.9	7.9	76	982.6	4.6	5.3	2.4	4	0.4	-	-
16	11.9	19.1	4.1	3.1	8.3	64	985.5	13.0	1.9	2.3	6	-	-	-
17	14.1	20.1	7.1	4.6	12.2	76	980.1	4.8	5.6	1.4	3	-	-	-
18	16.6	20.7	6.9	3.1	9.9	61	987.3	10.2	2.5	1.0	3	-	-	-
19	15.3	22.8	4.8	1.9	9.3	58	981.1	13.4	0.5	0.6	3	-	-	-
20	14.7	21.3	8.5	5.8	12.2	73	977.1	6.0	4.0	0.9	3	-	-	-
21	15.1	21.8	8.9	5.4	12.1	73	977.4	4.7	5.8	3.4	5	4.6	-	-
22	10.7	14.1	9.4	8.8	12.2	94	980.5	-	8.0	3.6	5	27.0	-	-
23	11.2	15.6	7.7	6.1	10.2	78	985.2	4.6	5.4	3.1	4	0.1	-	-
24	10.2	13.1	7.5	7.4	11.4	91	987.1	-	8.0	2.1	4	1.0	-	-
25	14.2	20.2	9.4	7.4	13.1	77	986.1	4.7	6.0	2.0	5	-	-	-
26	16.2	20.6	11.5	9.9	14.3	78	980.6	3.6	7.1	2.3	4	11.6	-	-
27	12.2	16.3	9.8	9.5	11.9	95	977.7	0.1	7.9	2.3	4	9.9	-	-
28	11.2	15.8	8.1	7.4	12.0	89	978.7	2.6	6.9	2.0	3	6.0	-	-
29	10.8	15.5	6.1	5.8	9.8	77	982.9	7.2	4.5	2.6	5	-	-	-
30	13.4	19.6	9.5	3.5	11.3	74	981.3	6.4	5.0	3.4	6	8.8	-	-
31	10.7	16.1	8.0	7.9	11.6	90	979.2	0.4	7.3	2.5	5	25.7	-	-

RZESZÓW - JASIONKA

Maj 1976

DNI	TEMPERATURA POWIETRZA				PRĘŻNOŚĆ PARY WODNEJ	WILGOTNOŚĆ WZGLĘDNA	CIŚNIENIE ATMOSFERYCZNE	USŁONECZNIENIE	ZACHMURZENIE	WIATR		OPAD	ŚNIEG	
	T	Max	Min	T_g	e	U	P	S	N	v	v_{max}	R_d	s_k	s_g
1	7.0	14.1	- 1.4	- 5.5	4.4	67	999.5	7.1	5.1	2.6	5	-	-	-
2	11.0	18.3	2.7	- 0.5	6.7	57	996.8	11.7	2.6	1.6	4	4.6	-	-
3	11.7	16.8	7.6	4.4	10.6	80	997.6	7.4	4.9	2.0	3	-	-	-
4	12.2	19.9	6.6	3.8	10.2	75	996.5	4.3	4.9	2.9	4	0.4	-	-
5	11.4	18.2	4.8	1.6	8.6	67	995.1	9.3	3.4	3.5	7	-	-	-
6	12.2	19.6	5.3	1.9	8.2	62	1000.6	12.8	2.4	2.8	5	-	-	-
7	11.2	19.8	3.5	1.3	8.7	69	997.1	7.6	4.5	2.9	7	-	-	-
8	7.6	17.8	0.1	- 1.6	6.9	65	996.7	11.8	2.6	1.8	4	-	-	-
9	12.3	21.2	1.3	3.4	7.9	60	994.1	12.5	0.4	1.6	5	-	-	-
10	12.1	19.4	2.8	0.3	7.1	55	992.6	12.8	0.1	3.9	7	-	-	-
11	12.5	20.8	3.2	0.0	7.4	56	991.0	13.4	0.0	3.4	5	-	-	-
12	13.2	22.0	1.6	- 1.8	8.2	61	986.9	11.8	1.5	1.1	2	-	-	-
13	12.5	19.4	4.8	2.5	12.7	87	984.9	0.7	6.4	1.1	2	0.2	-	-
14	8.7	14.1	6.7	6.3	11.1	98	986.9	-	7.8	4.3	6	8.6	-	-
15	7.8	11.8	5.9	5.0	8.4	81	991.4	5.4	5.8	4.6	7	0.4	-	-
16	10.3	15.0	3.2	0.2	9.9	90	994.1	-	7.3	3.4	7	0.0	-	-
17	11.0	19.3	6.1	3.6	11.0	95	990.4	7.1	5.4	3.4	9	0.0	-	-
18	13.1	21.2	5.4	2.9	10.3	73	987.0	10.2	1.5	1.6	4	-	-	-
19	13.2	22.6	4.2	2.1	9.7	65	988.9	11.8	1.6	1.5	4	-	-	-
20	14.2	22.7	3.9	1.9	10.0	66	986.9	10.2	1.6	1.8	3	-	-	-
21	14.4	21.6	5.3	2.6	9.7	66	988.0	5.9	3.1	2.5	5	-	-	-
22	13.2	18.7	6.4	4.0	11.6	78	985.1	0.2	6.8	2.5	4	3.6	-	-
23	9.7	14.4	8.0	7.0	11.4	95	985.1	-	8.0	4.8	7	4.8	-	-
24	11.7	16.2	9.0	7.8	11.5	85	988.0	0.4	7.9	6.1	8	0.3	-	-
25	14.7	21.8	7.5	4.8	12.4	77	986.6	8.9	3.4	2.8	4	-	-	-
26	15.4	22.3	9.4	7.8	14.2	82	981.1	4.5	5.5	1.8	4	6.8	-	-
27	15.2	19.1	12.1	9.9	14.9	93	986.6	0.7	7.5	2.3	4	10.0	-	-
28	11.5	12.8	11.2	11.0	13.2	97	987.4	-	7.9	1.6	6	5.5	-	-
29	11.8	15.0	9.4	8.9	10.4	80	983.0	4.8	4.9	3.3	6	0.0	-	-
30	11.9	21.3	3.4	1.1	11.3	84	981.7	6.5	4.3	2.3	5	4.4	-	-
31	11.0	14.9	9.8	9.0	12.5	95	988.5	0.1	6.9	3.1	4	4.6	-	-

RACIBÓRZ

DNI	TEMPERATURA POWIETRZA				PRĘŻNOŚĆ PARY WODNEJ	WILGOTNOŚĆ WZGLĘDNA	CIŚNIENIE ATMOSFERYCZNE	USŁONECZNIENIE	ZACHMURZENIE	WIATR		OPAD	ŚNIEG	
	T	Max	Min	T_g	e	U	P	S	N	v	v_{max}	R_d	s_k	s_g
1	7.9	13.5	1.2	- 1.5	6.9	70	1001.2	6.7	3.0	0.4	1	-	-	-
2	9.6	17.2	0.6	- 2.1	7.3	65	996.2	11.9	0.5	2.8	5	-	-	-
3	12.9	21.2	5.4	2.5	8.9	63	996.9	9.5	4.3	2.3	6	-	-	-
4	14.7	19.2	10.4	5.9	9.6	58	997.6	7.0	5.0	4.4	7	0.0	-	-
5	13.3	19.3	8.0	4.9	8.4	58	997.1	12.4	3.5	1.4	4	-	-	-
6	13.4	21.4	4.4	- 0.2	9.2	64	1002.3	13.0	0.3	1.0	4	-	-	-
7	14.2	21.2	5.8	1.4	9.3	60	999.2	13.3	0.6	1.8	3	-	-	-
8	13.5	21.8	4.0	- 0.6	9.3	64	997.7	12.0	0.8	0.8	1	-	-	-
9	16.2	25.5	4.5	0.0	9.6	57	993.4	13.7	0.0	1.8	4	-	-	-
10	17.0	23.6	8.0	4.4	10.3	55	991.2	14.0	0.0	1.8	4	-	-	-
11	17.8	25.2	9.6	8.9	10.0	54	989.1	12.4	1.1	2.3	4	-	-	-
12	16.7	22.3	11.7	9.7	12.8	68	988.4	4.5	4.6	1.1	2	-	-	-
13	13.7	19.2	9.9	5.4	12.6	81	986.3	-	7.0	2.5	11	13.3	-	-
14	9.6	13.7	7.4	6.1	9.5	85	991.7	1.2	7.5	3.5	6	4.7	-	-
15	9.7	14.1	9.6	8.6	7.9	70	994.1	9.3	4.1	2.5	6	-	-	-
16	12.8	19.6	5.2	0.4	8.4	68	996.8	13.3	0.1	2.0	5	-	-	-
17	15.0	20.9	8.4	5.8	12.1	73	1001.2	4.6	4.6	1.6	3	-	-	-
18	14.2	22.0	8.6	4.5	11.5	66	998.4	13.2	1.6	0.9	2	-	-	-
19	15.9	23.3	7.0	4.5	12.3	71	992.4	10.7	1.1	0.6	3	-	-	-
20	14.3	22.0	11.0	6.9	13.4	74	988.2	6.3	4.5	1.3	2	0.0	-	-
21	14.5	21.8	11.4	8.3	13.7	84	988.7	2.2	5.6	2.5	5	14.1	-	-
22	10.0	12.6	9.4	9.2	11.6	95	993.2	-	8.0	2.6	4	23.8	-	-
23	11.6	16.4	8.2	6.4	10.1	76	996.7	1.8	5.6	2.3	5	0.0	-	-
24	10.5	13.2	7.9	5.9	11.1	88	998.5	-	7.4	1.4	2	-	-	-
25	13.6	20.4	10.3	8.8	13.2	76	996.6	2.6	6.9	1.5	4	0.2	-	-
26	14.2	23.2	12.2	10.1	14.9	82	991.5	3.5	7.0	1.9	5	24.7	-	-
27	12.3	16.5	9.4	9.3	11.9	84	989.3	1.0	7.5	2.5	5	3.4	-	-
28	12.0	16.4	9.5	9.0	11.4	82	985.8	1.8	6.3	1.6	4	-	-	-
29	11.4	16.0	8.9	3.0	10.3	78	985.0	5.6	3.4	1.4	3	-	-	-
30	13.6	20.5	6.1	4.4	12.3	80	992.3	4.2	4.4	1.6	3	3.2	-	-
31	11.8	16.1	9.4	8.1	11.9	87	990.9	0.9	7.4	1.8	6	8.3	-	-

KRAKÓW - BALICE

DNI	TEMPERATURA POWIETRZA				PRĘŻNOŚĆ PARY WODNEJ	WILGOTNOŚĆ WZGLĘDNA	CIŚNIENIE ATMOSFERYCZNE	USŁONECZNIENIE	ZACHMURZENIE	WIATR		OPAD	ŚNIEG	
	T	Max	Min	T_g	e	U	P	S	N	v	v_{max}	R_d	s_k	s_g
1	6.3	13.4	- 0.8	- 3.4	6.3	69	995.3	10.1	3.1	2.0	6	-	-	-
2	10.0	14.0	- 0.6	- 3.2	6.9	61	998.8	11.7	1.8	1.3	3	-	-	-
3	12.9	19.4	5.0	2.4	8.1	58	998.5	-	3.4	1.6	4	0.0	-	-
4	13.2	19.1	7.5	3.3	8.5	59	992.6	7.1	5.4	4.0	8	0.0	-	-
5	12.1	18.5	5.5	1.8	7.9	58	991.7	10.0	3.3	2.6	6	-	-	-
6	12.5	20.5	3.0	- 0.6	7.7	59	996.4	12.5	0.4	1.1	2	-	-	-
7	12.9	20.3	5.5	3.9	8.4	60	993.4	12.7	2.0	2.5	6	-	-	-
8	11.8	18.9	2.8	- 1.2	8.1	63	982.5	12.6	2.1	0.6	2	-	-	-
9	14.1	21.8	4.0	- 0.6	9.0	60	986.7	13.6	0.0	2.0	5	-	-	-
10	14.0	20.5	6.9	4.5	8.8	53	987.7	13.1	0.0	5.1	8	-	-	-
11	14.4	24.2	5.9	2.4	7.8	51	985.7	13.4	0.0	3.0	4	-	-	-
12	15.2	22.4	7.1	3.5	10.6	63	983.0	10.1	3.6	1.9	5	-	-	-
13	13.4	19.8	8.9	5.9	12.2	81	981.2	2.7	5.8	1.1	3	5.9	-	-
14	8.0	13.6	6.7	6.2	9.8	91	985.3	-	7.8	3.8	5	4.5	-	-
15	7.5	12.3	4.1	2.9	7.6	75	989.0	5.4	6.3	2.6	6	0.4	-	-
16	12.0	19.1	5.0	1.6	8.5	63	991.3	6.2	4.9	3.0	6	-	-	-
17	12.3	19.0	4.0	1.0	10.6	75	995.6	3.6	5.8	0.1	1	-	-	-
18	13.7	20.2	6.7	2.9	10.3	69	993.7	10.3	2.5	0.4	2	-	-	-
19	14.2	22.5	4.3	0.3	9.8	68	987.4	12.7	0.5	0.8	2	-	-	-
20	14.3	21.7	7.0	4.3	11.5	72	983.3	6.3	3.8	0.5	2	-	-	-
21	16.1	21.1	9.1	6.0	12.1	72	983.8	5.5	4.9	1.6	5	0.7	-	-
22	12.9	16.8	11.7	11.0	13.2	90	986.1	-	8.0	2.8	5	7.7	-	-
23	10.6	12.9	9.7	9.6	11.1	87	991.2	0.1	7.4	4.4	6	0.4	-	-
24	10.5	13.8	7.6	6.6	12.1	95	992.8	-	8.0	2.3	3	3.8	-	-
25	15.1	20.4	10.0	8.2	13.3	79	991.5	4.1	4.9	0.5	2	-	-	-
26	15.0	21.9	10.3	8.9	13.8	77	987.2	5.0	5.3	1.3	4	4.5	-	-
27	12.1	17.3	10.4	10.2	12.8	91	983.6	-	8.0	0.6	4	15.6	-	-
28	11.0	15.9	9.2	9.0	11.6	90	984.9	1.4	7.6	1.5	4	5.8	-	-
29	11.1	15.9	7.1	5.6	9.8	75	989.8	7.0	4.3	2.3	6	-	-	-
30	13.3	21.2	4.8	3.2	11.1	76	987.6	5.7	5.0	1.8	6	9.1	-	-
31	10.7	16.1	9.3	8.9	11.5	89	987.6	0.5	7.9	2.4	6	26.7	-	-

Tablica II

TARNÓW

DNI	TEMPERATURA POWIETRZA				PREŻNOŚĆ PARY WODNEJ	WILGOTNOŚĆ WZGLĘDNA	CIŚNIENIE ATMOSFERYCZNE	USŁONECZNIENIE	ZACHMURZENIE	WIATR		OPAD	ŚNIEG	
	T	Max	Min	T_0	e	U	P	S	N	v	v_{max}	R_d	h_s	s_g
1	7.6	14.1	0.4	− 3.5	6.2	60	998.6	8.3	4.8	1.6	3	–	–	–
2	10.8	18.9	1.2	− 2.2	6.9	58	994.3	13.0	1.1	1.8	5	2.6	–	–
3	12.9	18.7	6.1	4.7	10.1	70	995.7	11.5	2.6	1.9	3	0.0	–	–
4	13.7	18.7	9.0	5.2	9.1	60	995.3	4.5	4.5	2.8	7	0.0	–	–
5	12.1	18.0	5.1	1.6	8.3	60	994.6	10.1	3.1	1.9	5	–	–	–
6	13.2	19.8	7.4	3.5	8.0	57	997.9	13.7	2.4	0.6	2	–	–	–
7	12.6	20.3	4.6	1.5	8.4	61	996.4	12.7	3.5	2.5	6	–	–	–
8	11.5	19.3	2.0	− 1.8	7.5	59	995.7	13.7	0.5	0.5	2	–	–	–
9	14.2	22.0	4.3	0.6	8.7	56	992.6	14.1	0.9	1.8	2	–	–	–
10	13.5	19.7	5.8	4.1	8.0	55	991.0	14.5	0.1	2.5	4	–	–	–
11	14.7	22.5	3.9	2.3	7.8	51	988.9	14.6	0.0	3.0	5	–	–	–
12	15.7	22.8	6.3	3.4	10.8	62	995.4	8.3	2.6	0.8	2	0.2	–	–
13	13.4	19.8	8.4	5.5	13.0	85	993.7	2.5	6.1	0.4	2	18.2	–	–
14	9.0	12.9	6.4	6.4	10.3	95	987.0	–	8.0	3.0	5	10.2	–	–
15	7.7	12.2	5.2	4.4	8.2	79	981.2	3.0	6.9	3.3	5	3.9	–	–
16	11.8	17.7	4.7	1.5	10.0	73	983.9	2.0	7.3	1.6	3	–	–	–
17	14.0	19.9	8.8	6.4	11.9	75	988.7	6.3	5.1	1.1	3	–	–	–
18	13.9	20.0	6.5	3.9	10.6	70	996.2	13.9	1.6	0.6	2	–	–	–
19	14.5	21.9	5.8	2.7	10.5	67	990.0	13.7	0.3	0.5	1	–	–	–
20	15.0	22.1	6.8	3.9	11.0	67	986.0	10.3	3.3	0.8	2	–	–	–
21	15.3	20.6	8.3	6.5	11.6	68	986.4	3.2	4.8	1.5	3	0.0	–	–
22	12.8	16.7	11.4	10.3	12.7	95	988.2	–	7.5	0.6	2	10.7	–	–
23	9.9	12.5	8.5	8.4	11.4	93	994.0	–	8.0	2.4	3	2.2	–	–
24	11.7	15.9	7.7	7.9	12.1	88	996.1	1.1	7.6	3.1	5	1.8	–	–
25	15.3	21.7	8.3	7.3	13.7	79	994.6	6.5	3.9	1.6	3	0.8	–	–
26	15.4	22.3	10.7	8.4	14.0	81	989.9	5.1	4.4	0.6	2	7.7	–	–
27	12.3	15.1	10.3	11.4	13.7	96	995.9	–	7.9	0.5	3	14.1	–	–
28	11.0	13.0	9.6	10.0	12.4	94	997.1	–	7.9	1.4	3	9.5	–	–
29	10.9	15.4	8.2	7.2	10.3	88	992.4	6.7	4.6	2.3	4	–	–	–
30	13.0	21.3	4.2	3.9	11.5	79	990.4	6.0	4.3	0.9	2	0.8	–	–
31	10.9	14.5	9.5	9.8	11.7	90	987.9	–	7.3	0.9	2	22.5	–	–

ALEKSANDROWICE

Maj 19.6

DNI	TEMPERATURA POWIETRZA				PREŻNOŚĆ PARY WODNEJ	WILGOTNOŚĆ WZGLĘDNA	CIŚNIENIE ATMOSFERYCZNE	USŁONECZNIENIE	ZACHMURZENIE	WIATR		OPAD	ŚNIEG	
	T	Max	Min	T_0	e	U	P	S	N	v	v_{max}	R_d	h_s	s_g
1	5.8	12.0	− 1.9	− 3.1	6.0	89	975.7	8.0	1.9	1.6	3	–	–	–
2	10.1	16.8	1.3	− 1.1	6.2	53	978.7	12.6	1.5	3.1	6	–	–	–
3	12.8	18.6	6.9	4.0	7.5	59	982.5	12.0	3.6	2.5	4	0.0	–	–
4	14.2	17.5	8.7	4.6	8.1	51	983.3	8.3	6.3	6.7	9	–	–	–
5	11.6	17.4	4.9	2.0	7.6	57	972.4	12.8	2.8	2.0	5	–	–	–
6	12.6	19.7	3.4	1.4	7.4	54	977.2	13.9	0.8	1.6	2	–	–	–
7	13.2	20.1	5.5	3.5	8.5	57	974.1	13.3	1.8	2.6	4	–	–	–
8	11.9	19.5	4.3	3.6	7.3	56	972.4	13.6	2.8	2.8	6	–	–	–
9	15.0	21.9	9.6	3.9	8.4	52	968.5	13.8	0.3	5.0	7	–	–	–
10	15.2	20.4	8.9	7.5	8.6	51	966.4	14.3	0.3	5.9	9	–	–	–
11	15.2	22.4	8.9	7.2	6.2	43	965.0	14.0	1.6	3.0	6	–	–	–
12	15.9	20.6	9.7	7.4	11.8	65	963.5	9.1	4.4	2.1	3	–	–	–
13	11.3	18.2	9.3	7.4	11.9	75	961.7	1.6	7.0	3.1	7	16.9	–	–
14	9.3	12.4	6.5	6.0	9.7	91	964.6	–	7.9	3.1	6	13.2	–	–
15	7.3	12.0	5.3	4.4	7.0	69	969.3	5.2	5.6	3.3	4	0.0	–	–
16	12.7	17.7	3.6	1.2	8.1	56	972.3	14.0	1.5	3.1	5	–	–	–
17	13.1	19.0	5.5	3.6	10.4	71	976.5	9.6	4.8	1.6	3	–	–	–
18	13.8	19.3	7.9	6.4	10.1	66	973.5	13.3	2.0	1.6	2	–	–	–
19	16.8	21.1	6.5	4.5	10.0	61	969.6	14.0	1.0	2.0	4	–	–	–
20	15.7	22.0	9.9	7.9	12.4	71	963.4	6.4	5.5	2.1	3	–	–	–
21	13.4	19.6	9.0	7.5	13.3	87	963.6	5.4	7.0	1.6	3	63.4	–	–
22	9.3	12.9	8.5	9.3	11.4	97	967.3	–	8.0	2.8	5	22.4	–	–
23	9.8	12.0	7.9	8.4	10.8	90	971.3	0.3	7.4	2.6	4	0.6	–	–
24	9.8	12.7	6.9	7.3	10.9	90	976.6	–	7.9	3.6	6	0.2	–	–
25	15.1	19.6	10.4	9.8	12.3	72	971.4	4.1	6.6	2.8	5	0.0	–	–
26	15.7	20.7	13.0	11.5	13.5	76	967.4	3.1	6.9	2.8	5	20.6	–	–
27	10.4	16.7	9.1	9.3	11.8	93	964.1	–	8.0	1.1	2	12.6	–	–
28	10.6	15.5	7.5	7.9	10.2	81	965.1	4.1	7.1	1.6	3	0.3	–	–
29	13.8	15.4	7.6	6.5	9.9	77	970.2	8.9	6.3	2.3	3	–	–	–
30	12.9	19.8	5.4	3.5	10.9	75	967.6	7.5	6.1	2.6	5	14.6	–	–
31	10.2	13.4	7.3	4.8	10.8	87	966.0	0.7	7.8	2.8	6	27.4	–	–

PRZEMYŚL

DNI	TEMPERATURA POWIETRZA				PREŻNOŚĆ PARY WODNEJ	WILGOTNOŚĆ WZGLĘDNA	CIŚNIENIE ATMOSFERYCZNE	USŁONECZNIENIE	ZACHMURZENIE	WIATR		OPAD	ŚNIEG	
	T	Max	Min	T_0	e	U	P	S	N	v	v_{max}	R_d	h_s	s_g
1	7.9	12.7	2.1	0.0	5.4	52	990.2	5.4	3.8	4.4	8	–	–	–
2	11.2	16.5	5.1	2.6	7.0	56	987.1	12.9	2.5	2.9	5	4.9	–	–
3	10.4	14.9	6.8	5.1	9.9	80	978.7	2.3	5.6	2.5	5	–	–	–
4	12.3	18.8	7.3	5.2	10.1	72	978.1	6.0	4.0	4.5	6	3.9	–	–
5	13.1	17.9	8.6	6.1	8.2	56	976.0	13.3	1.8	5.1	9	–	–	–
6	12.7	17.7	7.3	6.1	7.4	52	981.3	14.1	1.4	4.3	7	–	–	–
7	12.0	18.7	7.1	5.4	8.3	60	987.7	11.3	3.6	4.5	10	–	–	–
8	10.9	16.4	4.2	3.1	7.2	58	987.3	14.6	1.9	3.1	5	–	–	–
9	13.4	19.7	5.9	4.3	7.9	51	984.8	14.2	0.6	2.8	6	–	–	–
10	12.7	17.7	6.6	3.2	7.3	55	982.9	14.5	0.4	4.3	8	–	–	–
11	13.4	19.1	6.0	0.1	7.4	50	982.4	14.7	0.0	3.6	8	–	–	–
12	14.3	19.9	6.2	2.6	8.6	55	978.2	14.4	0.9	1.9	4	–	–	–
13	12.8	19.6	6.1	4.6	11.5	78	976.1	3.4	5.5	2.1	3	7.9	–	–
14	8.8	13.2	5.4	6.6	10.6	92	977.7	–	7.9	4.4	9	7.4	–	–
15	7.1	10.3	4.5	5.1	7.9	70	982.3	5.4	5.5	5.9	8	0.3	–	–
16	9.4	13.0	5.0	3.3	9.3	79	985.8	–	7.8	4.6	7	0.0	–	–
17	13.7	18.4	9.8	8.7	10.8	71	986.9	4.8	5.1	4.0	5	–	–	–
18	11.1	19.1	8.0	6.4	9.5	82	987.6	14.1	0.9	3.6	6	–	–	–
19	15.2	20.8	7.4	7.2	9.8	59	991.9	12.5	1.5	3.3	5	–	–	–
20	15.8	21.7	8.9	7.6	10.7	62	977.6	12.5	3.4	3.5	6	–	–	–
21	14.5	19.7	8.6	5.6	10.5	66	979.2	6.8	4.3	1.6	3	–	–	–
22	12.6	17.2	10.6	7.6	11.4	78	980.1	–	6.9	4.3	7	7.4	–	–
23	8.7	12.2	7.6	8.4	10.7	95	985.6	–	7.9	6.1	8	2.1	–	–
24	10.9	14.5	8.0	8.3	11.3	87	989.2	0.2	6.8	5.5	9	0.6	–	–
25	14.4	19.7	8.2	6.8	11.4	78	987.8	4.8	5.3	2.1	6	3.2	–	–
26	14.8	21.7	11.0	11.1	13.0	78	982.6	5.6	6.9	3.9	6	5.2	–	–
27	15.1	20.7	12.0	11.6	14.3	84	977.4	3.4	6.9	2.6	5	1.3	–	–
28	11.4	15.1	9.8	10.6	12.8	96	978.2	–	8.0	2.5	6	8.3	–	–
29	11.3	15.2	9.2	9.4	10.2	77	983.7	10.4	3.5	5.4	9	–	–	–
30	12.2	19.7	4.6	3.6	11.2	80	982.8	8.4	3.8	1.8	4	6.0	–	–
31	11.8	14.6	9.1	9.2	12.2	93	979.2	0.3	7.6	1.4	8	15.0	–	–

NOWY SĄCZ

DNI	TEMPERATURA POWIETRZA				PREŻNOŚĆ PARY WODNEJ	WILGOTNOŚĆ WZGLĘDNA	CIŚNIENIE ATMOSFERYCZNE	USŁONECZNIENIE	ZACHMURZENIE	WIATR		OPAD	ŚNIEG	
	T	Max	Min	T_0	e	U	P	S	N	v	v_{max}	R_d	h_s	s_g
1	6.7	13.9	− 1.4	− 5.6	6.0	69	988.6	10.4	2.9	0.8	3	–	–	–
2	10.3	19.2	0.6	− 1.6	6.6	60	984.1	12.3	2.5	1.3	5	3.6	–	–
3	12.3	19.8	7.3	6.0	10.1	73	975.7	11.2	4.0	0.4	2	–	–	–
4	13.0	19.6	6.8	1.6	9.8	68	977.8	5.2	4.6	2.3	7	0.1	–	–
5	12.3	18.2	5.5	1.1	8.5	63	984.3	12.2	3.0	2.3	6	–	–	–
6	12.1	20.1	3.7	− 0.9	8.3	64	986.9	13.0	1.0	0.9	4	–	–	–
7	12.3	19.5	4.6	0.8	8.9	66	986.4	12.1	3.6	1.5	5	–	–	–
8	11.3	18.4	2.0	− 2.3	8.0	68	985.7	13.1	0.9	1.0	3	–	–	–
9	11.8	22.6	3.2	− 1.0	9.5	65	982.7	13.2	0.0	1.3	3	–	–	–
10	13.6	20.6	4.7	0.1	8.3	60	980.5	13.4	0.3	2.9	6	–	–	–
11	14.3	24.3	2.1	− 2.0	7.6	56	978.6	14.0	0.1	0.9	4	–	–	–
12	15.7	23.2	5.7	1.4	11.5	72	976.7	11.2	3.4	1.3	3	3.6	–	–
13	13.0	18.6	9.5	9.2	13.0	87	974.1	2.4	5.6	0.8	3	5.5	–	–
14	7.8	13.7	5.6	4.5	9.5	89	977.5	–	7.6	3.8	7	11.8	–	–
15	9.0	12.1	5.4	3.1	7.7	73	981.5	5.5	6.9	2.9	5	0.7	–	–
16	12.2	18.1	6.4	4.1	9.0	65	984.1	4.6	6.9	1.8	5	–	–	–
17	15.7	20.2	8.8	2.7	11.1	73	988.5	7.5	5.6	0.6	3	–	–	–
18	14.5	19.8	9.6	6.3	10.8	69	986.3	11.5	4.9	0.5	2	–	–	–
19	14.5	22.6	4.5	1.2	10.0	66	980.3	13.0	1.0	0.3	2	8.2	–	–
20	14.9	22.8	7.6	3.0	12.1	76	976.2	8.4	4.8	1.9	4	–	–	–
21	14.1	19.8	9.1	5.6	13.3	83	976.5	2.5	6.6	0.5	2	1.8	–	–
22	12.0	15.6	11.3	10.6	13.2	96	978.1	–	7.9	1.9	3	25.1	–	–
23	9.8	11.7	8.8	7.6	11.2	92	983.3	–	8.0	1.0	2	4.1	–	–
24	11.0	15.2	7.7	7.3	12.3	93	985.5	0.4	7.9	0.0	0	2.5	–	–
25	14.9	20.9	9.1	7.5	13.4	81	984.7	5.8	6.0	0.5	2	0.3	–	–
26	14.7	22.6	10.0	8.1	14.0	85	980.8	4.5	6.9	0.4	3	26.5	–	–
27	12.2	14.8	11.0	10.4	13.6	98	975.9	–	8.0	0.0	0	15.0	–	–
28	10.7	12.7	9.3	8.5	11.4	89	976.9	–	8.0	0.0	0	9.1	–	–
29	11.9	16.4	7.1	5.8	10.3	75	982.2	12.0	3.9	1.1	4	–	–	–
30	13.4	20.8	5.2	3.1	11.7	76	980.6	6.8	4.8	0.3	2	1.4	–	–
31	11.3	17.6	9.3	8.2	11.5	86	978.1	1.5	6.9	0.6	3	6.9	–	–

LESKO

Dni	Temperatura powietrza T	Max	Min	T_g	Prężność pary wodnej e	Wilgotność względna U	Ciśnienie atmosferyczne P	Usłonecznienie S	Zachmurzenie N	Wiatr v	v_{max}	Opad R_d	Śnieg s_h	s_g
1	5.7	11.4	− 2.7	− 4.5	5.4	61	979.3	4.4	3.9	2.5	4	–	–	–
2	9.7	17.5	− 0.1	− 2.0	6.4	58	975.7	12.3	2.8	2.8	6	2.6	–	–
3	9.8	15.6	6.3	5.6	9.4	79	967.5	6.5	6.6	3.5	7	–	–	–
4	10.9	19.3	1.9	0.3	9.4	75	967.3	7.8	4.8	3.1	6	–	–	–
5	11.8	16.8	5.8	3.4	8.2	62	975.2	12.7	3.1	2.5	6	–	–	–
6	10.9	16.0	3.5	1.0	7.7	63	980.4	12.5	1.5	1.8	5	–	–	–
7	10.7	19.2	3.0	1.2	8.4	69	976.9	9.9	4.0	3.1	7	–	–	–
8	9.3	16.7	0.5	− 1.1	7.2	66	976.2	13.4	1.5	2.6	6	–	–	–
9	11.9	20.6	1.4	− 0.5	8.3	62	974.0	13.5	0.6	2.8	5	–	–	–
10	11.8	18.4	9.2	1.3	7.7	60	971.9	13.5	0.3	2.9	6	–	–	–
11	13.3	21.6	2.8	0.4	7.9	54	970.8	13.7	0.0	2.9	7	–	–	–
12	13.4	22.8	3.3	1.8	8.5	60	966.7	12.5	1.5	1.8	3	0.0	–	–
13	11.5	20.0	6.7	4.9	11.6	86	955.2	1.7	6.8	3.3	4	20.1	–	–
14	7.7	11.4	5.2	5.0	10.2	95	956.9	–	7.9	3.1	7	17.4	–	–
15	6.3	10.6	5.1	5.0	7.7	81	971.8	9.0	6.1	4.9	8	1.5	–	–
16	9.2	13.7	2.4	1.0	9.0	78	974.5	0.7	7.5	3.4	6	–	–	–
17	12.7	18.2	8.0	6.3	10.7	76	979.3	6.9	5.5	2.1	5	–	–	–
18	11.9	18.9	4.9	3.9	10.0	76	976.8	10.8	3.4	2.1	4	–	–	–
19	13.3	21.5	3.7	2.3	9.5	66	971.4	12.6	0.9	1.6	2	–	–	–
20	13.6	21.4	5.7	4.7	10.8	72	967.0	–	4.1	1.9	4	3.6	–	–
21	14.4	20.4	7.7	5.8	11.6	78	967.5	–	5.3	1.3	3	1.4	–	–
22	12.0	15.5	10.9	10.5	12.9	92	968.2	–	8.0	2.1	4	14.7	–	–
23	8.4	11.4	7.8	7.8	10.2	91	973.2	–	8.0	2.9	4	1.2	–	–
24	11.7	16.4	7.9	7.8	12.0	84	976.6	–	7.1	2.5	5	0.0	–	–
25	13.6	20.4	7.6	5.3	11.4	75	976.5	–	4.9	1.3	3	20.0	–	–
26	12.8	19.8	9.6	9.0	13.6	91	972.0	1.1	5.8	1.8	3	5.5	–	–
27	14.0	18.7	11.1	9.9	13.9	87	976.1	1.4	7.1	2.8	8	6.0	–	–
28	9.9	13.6	9.4	9.4	12.0	98	967.5	–	8.0	1.9	5	13.6	–	–
29	10.6	14.4	8.4	7.6	10.1	80	972.6	8.4	5.0	2.6	6	–	–	–
30	12.0	20.3	3.9	2.9	11.3	82	971.9	–	4.8	3.3	8	2.5	–	–
31	10.5	14.8	8.2	8.4	11.8	93	968.7	–	6.9	2.3	8	12.4	–	–

ZAKOPANE

Dni	Temperatura powietrza T	Max	Min	T_g	Prężność pary wodnej e	Wilgotność względna U	Ciśnienie atmosferyczne P	Usłonecznienie S	Zachmurzenie N	Wiatr v	v_{max}	Opad R_d	Śnieg s_h	s_g
1	4.3	10.7	− 2.2	− 5.3	4.6	57	922.8	11.4	1.6	1.5	3	–	–	–
2	7.1	14.0	− 1.0	− 5.2	5.1	56	919.2	11.1	2.4	2.1	5	0.4	–	–
3	8.8	15.6	3.7	0.3	6.8	64	911.6	5.1	4.1	0.9	3	–	–	–
4	9.8	15.7	3.4	− 1.3	6.5	55	912.6	8.1	4.8	3.3	6	–	–	–
5	10.2	15.3	4.7	0.1	7.0	59	910.3	11.9	2.8	2.1	5	–	–	–
6	10.7	17.6	3.6	− 0.9	6.7	55	925.2	12.5	1.8	1.8	5	–	–	–
7	11.3	17.2	6.1	2.1	7.6	59	922.5	8.4	4.5	[illegible]	5	–	–	–
8	9.0	16.5	1.2	− 4.4	6.0	58	920.5	12.6	2.1	0.9	3	–	–	–
9	11.8	19.7	2.7	− 3.2	6.7	50	918.7	13.3	0.3	1.6	4	–	–	–
10	11.2	17.5	5.0	− 0.6	7.2	58	916.0	13.2	0.6	1.8	4	–	–	–
11	11.8	19.2	3.3	− 2.4	7.5	58	914.9	11.0	2.1	1.8	2	–	–	–
12	12.7	19.4	7.4	2.0	9.0	63	913.1	6.1	5.3	1.8	4	2.2	–	–
13	10.6	16.2	6.7	3.3	10.6	84	910.6	1.8	6.5	1.1	2	14.6	–	–
14	9.0	9.6	8.7	0.4	7.2	95	913.4	–	7.9	2.3	4	28.4	–	–
15	8.8	7.3	7.1	0.4	6.2	78	916.9	4.3	5.5	1.9	4	0.2	–	–
16	9.1	14.5	3.2	− 0.7	6.2	55	920.2	11.4	3.8	2.3	4	–	–	–
17	10.2	15.6	3.7	− 0.6	7.9	65	924.8	6.6	4.0	1.5	4	–	–	–
18	11.4	16.3	7.0	3.3	8.9	65	922.1	7.5	5.0	1.1	3	–	–	–
19	11.7	18.2	4.4	0.1	8.5	65	917.0	10.9	2.0	1.0	2	0.0	–	–
20	11.6	17.3	6.4	1.3	9.7	78	913.3	3.6	5.5	1.5	4	2.6	–	–
21	11.3	15.8	7.3	3.3	11.3	85	912.7	0.8	7.4	1.0	3	21.7	–	–
22	7.6	11.7	7.0	7.3	10.4	96	914.1	–	8.0	1.1	2	30.5	–	–
23	9.5	7.8	6.6	5.8	9.4	95	918.2	–	8.0	1.4	2	11.3	–	–
24	7.6	10.9	4.4	4.6	9.7	92	920.3	–	8.0	0.6	2	0.5	–	–
25	11.4	14.6	6.5	3.8	10.8	82	920.8	2.2	6.5	1.4	4	–	–	–
26	12.5	17.5	6.4	3.1	10.7	76	917.0	3.2	6.3	1.5	4	6.2	–	–
27	9.6	13.7	7.5	7.3	10.6	95	912.2	–	8.0	0.5	1	31.6	–	–
28	7.4	11.5	5.0	5.9	8.8	85	913.0	0.8	7.8	1.5	5	7.4	–	–
29	6.0	14.1	3.5	1.8	8.1	73	917.9	10.1	3.5	2.0	4	–	–	–
30	10.5	18.3	3.2	− 0.2	9.2	74	917.1	7.8	5.5	0.9	3	3.5	–	–
31	9.1	13.5	4.5	5.7	9.2	85	914.5	1.0	7.4	2.0	3	17.8	–	–

KASPROWY WIERCH

Dni	Temperatura powietrza T	Max	Min	T_g	Prężność pary wodnej e	Wilgotność względna U	Ciśnienie atmosferyczne P	Usłonecznienie S	Zachmurzenie N	Wiatr v	v_{max}	Opad R_d	Śnieg s_h	s_g
1	− 4.3	− 0.2	− 7.8	•	3.5	78	801.4	8.9	2.1	1.8	4	–	124	•
2	− 2.1	1.8	− 4.5	•	3.9	75	799.3	10.9	2.5	6.0	9	3.2	121	•
3	0.1	3.4	− 2.3	•	5.2	96	793.6	10.8	4.5	2.5	5	–	118	•
4	1.1	3.6	− 0.2	•	4.9	73	795.0	7.8	5.3	8.9	13	0.1	113	5.2
5	0.5	3.5	− 3.7	•	4.6	72	801.4	11.9	3.4	6.3	11	–	104	4.6
6	3.2	6.7	0.1	•	5.3	70	806.6	13.2	1.4	5.1	11	–	103	4.7
7	2.7	5.4	1.1	•	6.2	83	806.0	7.9	5.6	6.6	9	–	96	5.1
8	3.6	6.8	− 0.5	•	7.1	38	802.4	13.9	3.0	3.3	7	–	89	5.3
9	6.1	10.2	4.2	•	4.5	46	801.5	12.8	1.3	2.6	6	–	80	4.7
10	4.8	7.4	3.2	•	5.8	67	798.7	13.6	0.8	3.0	4	–	75	5.2
11	5.4	9.1	2.4	•	6.0	67	798.2	7.4	3.0	2.6	4	–	70	5.1
12	4.8	8.7	3.2	•	6.4	75	796.9	5.1	5.5	2.5	6	2.7	67	5.1
13	3.6	7.0	2.1	•	7.5	95	794.3	0.8	6.6	1.1	5	2.4	62	5.4
14	− 2.5	2.9	− 5.1	•	5.0	97	793.0	–	7.9	7.1	11	42.4	–	–
15	− 5.0	− 3.6	− 6.9	•	4.0	95	795.7	3.9	7.5	4.6	7	0.4	22	5.2
16	− 1.2	2.4	− 4.7	•	5.0	83	800.7	11.8	3.6	6.1	8	–	21	•
17	2.0	4.8	− 0.3	•	6.0	86	806.0	7.3	5.0	3.5	7	0.2	18	•
18	3.3	6.1	1.7	•	6.9	88	804.0	5.3	5.8	0.8	3	–	15	4.8
19	4.3	8.1	2.4	•	6.5	80	799.7	10.8	3.5	1.8	4	0.1	–	–
20	4.1	7.1	0.8	•	7.1	86	796.8	2.0	6.1	3.0	5	4.9	–	–
21	3.8	7.1	2.7	•	7.4	93	796.1	0.6	7.5	2.4	5	9.9	–	–
22	0.8	3.6	0.0	•	6.5	100	795.5	–	7.5	7.4	12	26.3	–	–
23	− 0.5	0.7	− 1.0	•	5.9	100	798.1	–	8.0	10.4	14	24.7	2	•
24	1.6	2.8	− 1.8	•	6.9	100	801.0	–	7.1	3.8	8	2.5	6	•
25	3.4	5.3	2.0	•	7.7	99	802.8	0.4	7.1	6.3	8	0.4	•	•
26	4.2	6.7	2.7	•	7.6	93	799.9	2.0	6.0	5.5	8	6.5	–	–
27	3.8	4.4	1.8	•	7.6	100	794.6	–	8.0	4.9	13	36.4	–	–
28	− 0.4	2.7	− 1.4	•	6.9	100	794.2	–	8.0	2.1	5	7.6	3	•
29	− 0.7	2.0	− 2.4	•	6.7	98	798.8	2.2	6.9	2.6	6	–	12	•
30	2.8	7.1	− 0.3	•	6.3	84	799.3	7.2	5.6	5.6	9	2.9	–	–
31	0.1	4.2	− 1.9	•	6.1	98	795.9	0.1	7.6	6.6	9	12.7	2	•

TABLICA III

WYNIKI MIESIĘCZNE SPOSTRZEŻEŃ STACJI METEOROLOGICZNYCH

МЕСЯЧНЫЕ РЕЗУЛЬТАТЫ НАБЛЮДЕНИЙ МЕТЕОРОЛОГИЧЕСКИХ СТАНЦИЙ

MONTHLY RESULTS OF OBSERVATIONS AT METEOROLOGICAL STATIONS

Nr	STACJA	TEMPERATURA POWIETRZA T											LICZBA DNI					
		1	7	13	19	Dies	$\overline{Max}$	$\overline{Min}$	Max obs.	Data	Min obs.	Data	Min <-10°	Min <0°	Max <-10°	Max <0°	Max >15°	Max >25°
2	Łeba	7.7	9.5	12.7	10.8	10.0	14.8	5.7	23.2	11	- 1.0	2	-	2	-	-	12	-
3	Hel	7.2	9.2	13.8	10.0	10.0	14.8	5.9	20.4	25	- 1.5	2	-	1	-	-	16	-
4	Ustka	8.4	9.7	12.0	11.3	10.2	14.6	6.9	24.4	11	1.3	2	-	-	-	-	11	-
5	Lębork	7.7	9.4	15.3	12.8	11.2	16.9	5.4	24.7	9	- 0.9	2	-	1	-	-	18	-
9	Gdańsk-Rębiechowo	7.5	9.5	14.4	11.3	10.6	15.9	5.9	22.8	25	- 1.4	2	-	1	-	-	18	-
14	Koszalin	8.4	9.7	14.6	12.8	11.3	16.6	6.3	25.4	9	0.6	30	-	-	-	-	18	1
15	Kołobrzeg	8.7	9.9	12.9	11.2	10.6	15.0	7.1	25.3	11	2.1	30	-	-	-	-	14	1
16	Elbląg	9.0	10.0	15.0	12.3	11.5	16.8	7.2	23.8	25	- 0.3	2	-	1	-	-	20	-
19	Suwałki	6.4	9.3	14.0	11.8	10.3	15.5	5.1	22.5	25	- 1.4	1	-	1	-	-	20	-
20	Kętrzyn	7.7	9.7	14.4	12.5	11.1	16.6	5.8	22.5	12	- 0.1	2	-	1	-	-	20	-
25	Świnoujście	9.3	10.2	14.3	11.7	11.4	15.7	7.7	26.3	9	2.6	6	-	-	-	-	15	2
26	Mikołajki	7.9	9.6	14.0	12.4	11.0	15.9	6.4	22.0	12	0.5	1 2	-	-	-	-	19	-
27	Resko	8.1	9.5	16.1	14.1	12.0	18.0	6.1	25.9	9	- 0.7	6	-	1	-	-	21	2
28	Olsztyn-Dajtki	7.9	9.5	14.8	12.8	11.2	16.6	5.6	23.8	12	- 1.4	2	-	2	-	-	19	-
31	Szczecinek	7.9	9.5	15.5	14.1	11.6	17.5	5.9	24.3	9	0.7	30	-	-	-	-	21	-
33	Chojnice	8.2	9.4	15.6	13.5	11.5	17.3	6.0	23.5	9	0.1	6	-	-	-	-	22	-
42	Szczecin-Dąbie	9.5	10.1	16.7	14.3	12.6	18.3	7.3	25.6	9	0.7	6	-	-	-	-	24	2
47	Piła	7.9	9.9	16.3	14.6	12.0	18.1	5.6	24.8	9	- 2.1	6	-	1	-	-	23	-
51	Białystok	6.5	10.1	15.1	12.5	10.7	16.3	4.7	22.2	25	- 0.2	31	-	1	-	-	18	-
49	Bydgoszcz	8.6	10.0	16.7	15.1	12.5	18.5	5.8	24.3	9	- 1.2	6	-	3	-	-	24	-
50	Mława	7.8	9.5	15.2	13.4	11.5	17.1	6.0	23.3	12	- 0.5	2	-	1	-	-	21	-
52	Ostrołęka	8.1	10.2	15.5	13.6	11.8	17.4	6.1	24.2	12	0.1	2	-	-	-	-	20	-
54	Toruń	8.4	10.5	17.1	15.1	12.5	18.8	6.1	24.3	26	- 1.1	2	-	2	-	-	25	-
60	Gorzów Wlkp.	9.3	9.5	16.4	15.1	12.6	18.5	7.2	25.5	9	1.2	1	-	-	-	-	24	2
67	Płock-Radziwie	8.9	10.6	17.3	15.1	12.8	18.7	6.6	24.6	12	- 0.4	2	-	1	-	-	25	-
69	Poznań-Ławica	9.4	10.4	16.7	15.5	12.9	18.7	7.4	24.9	9	1.4	2	-	-	-	-	24	-
71	Słubice	8.6	10.0	17.3	15.5	12.7	19.3	5.9	28.0	11	- 0.9	2	-	1	-	-	24	4
77	Kalisz	9.5	10.2	16.6	15.2	12.8	18.3	7.3	24.0	11	1.8	2	-	-	-	-	25	-
78	Siedlce	7.6	10.4	15.2	13.0	11.4	17.3	5.7	23.2	25	- 0.2	8	-	1	-	-	22	-
79	Warszawa-Okęcie	8.7	10.7	15.8	13.9	12.2	17.8	6.1	24.0	12	0.9	2	-	-	-	-	25	-
84	Terespol	8.2	10.5	15.5	13.0	11.7	17.1	6.4	22.8	26	2.5	2	-	-	-	-	21	-
89	Zielona Góra	10.1	9.9	16.0	14.8	12.8	17.9	8.0	25.6	11	3.2	1	-	-	-	-	21	2
90	Leszno-Strzyżewice	8.5	10.3	17.0	14.9	12.5	18.7	5.7	25.1	9	- 0.3	6	-	2	-	-	26	1
93	Kalisz	9.3	10.1	16.3	15.1	12.8	18.4	7.0	24.3	11	0.4	2	-	-	-	-	24	-
94	Łódź-Lublinek	9.2	10.3	16.2	14.6	12.5	17.9	7.0	23.7	11	0.2	6	-	-	-	-	24	-
101	Włodawa	7.7	10.5	15.8	13.0	11.6	17.2	6.1	22.5	26	1.8	2	-	-	-	-	22	-
108	Sulejów	8.2	10.2	16.1	14.2	12.1	17.7	6.4	22.9	11	0.0	2	-	-	-	-	25	-
111	Lublin-Radawiec	8.0	10.2	14.9	12.2	11.3	16.4	6.0	21.4	25	0.4	2	-	-	-	-	21	-
112	Legnica	9.0	9.9	16.9	15.2	12.7	18.5	6.6	25.7	9	2.0	2	-	-	-	-	23	2
110	Wieluń	9.3	10.5	17.1	15.1	13.0	18.8	7.5	25.0	11	2.1	1	-	-	-	-	26	-
113	Zgorzelec	8.8	9.6	16.7	14.9	12.5	18.5	6.1	26.9	9	- 0.3	2	-	1	-	-	23	2
116	Wrocław-Strachowice	8.4	10.4	17.1	15.1	12.7	19.0	5.6	25.7	11	0.4	2	-	-	-	-	25	2
123	Jelenia Góra	6.5	8.4	15.9	13.1	11.2	17.8	3.9	25.5	9	- 3.4	1	-	6	-	-	22	2
127	Kielce-Suków	7.5	10.3	15.4	13.4	11.6	17.5	5.8	22.1	12 19	- 0.5	6	-	3	-	-	22	-
126	Częstochowa	9.5	10.0	16.2	14.7	12.6	17.6	7.7	23.4	11	2.9	2	-	-	-	-	25	-
132	Śnieżka	3.0	2.8	4.8	3.8	3.7	6.7	1.3	14.4	11	- 4.9	15	-	15	-	2	-	-
135	Zamość	7.1	10.5	15.7	12.6	11.3	17.3	4.9	22.0	26	- 0.4	1	-	1	-	-	24	-
134	Sandomierz	9.2	10.6	15.7	13.6	12.3	17.5	7.3	22.3	12	1.6	1	-	-	-	-	23	-
137	Opole	9.5	10.4	17.4	15.4	13.2	19.0	7.6	25.6	11	2.7	6	-	-	-	-	25	2
147	Kłodzko	7.8	8.3	16.5	14.5	11.9	18.2	5.0	25.1	11	- 2.6	2	-	3	-	-	22	1
161	Katowice	9.1	10.5	16.8	15.0	12.8	18.5	6.8	23.8	11	- 0.2	2	-	1	-	-	26	-
166	Rzeszów-Jasionka	7.2	10.2	16.6	13.5	11.9	18.4	5.4	22.8	19	- 1.4	1	-	1	-	-	23	-
167	Racibórz	9.4	10.0	18.0	16.0	13.3	19.3	7.4	25.5	9	0.6	2	-	-	-	-	26	2
169	Kraków-Balice	8.4	9.6	16.7	14.7	12.4	18.7	6.4	24.2	11	- 0.8	1	-	2	-	-	26	-
172	Tarnów	9.2	10.9	16.5	14.0	12.6	18.4	6.6	22.8	12	0.4	1	-	-	-	-	25	-
181	Aleksandrowice	8.8	10.7	15.8	13.7	12.2	17.6	6.8	22.4	11	- 1.9	1	-	1	-	-	24	-
182	Przemyśl	9.3	10.1	15.5	13.4	12.2	17.3	7.3	21.7	20 26	2.1	1	-	-	-	-	23	-
194	Nowy Sącz	8.7	8.5	16.5	14.7	12.3	18.5	6.4	24.3	11	- 1.4	1	-	1	-	-	25	-
200	Lesko	7.4	8.4	15.1	13.1	11.1	17.4	5.3	22.8	12	- 2.7	1	-	2	-	-	23	-
213	Zakopane	6.0	8.4	13.1	10.7	9.4	15.0	4.3	19.7	9	- 2.2	1	-	2	-	-	19	-
217	Kasprowy Wierch	0.9	0.7	2.9	2.0	1.7	4.8	- 0.4	10.2	9	- 7.8	1	-	16	-	2	-	-

Nr	STACJA	CIŚNIENIE ATMOSFERYCZNE P						PRĘŻNOŚĆ PARY WODNEJ e					WILGOTNOŚĆ WZGLĘDNA U							LICZBA DNI	
		P_m	Max	Data	Min	Data	$P_{o.m}$	1	7	13	19	Dies	1	7	13	19	Dies	Min	Data	min <40%	z godz. 13 >80%
2	Łeba	1015.2	1022.3	24	996.6	4	1015.6	8.8	9.5	9.3	9.2	9.2	84	80	66	73	76	28	11	4	5
3	Hel	1014.1	1020.8	24	1000.4	4	1016.4	9.2	10.0	9.7	9.4	9.5	90	86	69	77	79	36	30	1	8
4	Ustka	1015.2	1022.3	24	999.4	4	1017.2	9.3	9.7	9.7	9.5	9.5	85	82	72	73	78	21	10	4	14
5	Lębork	1013.5	1020.5	24	997.9	4	1016.2	8.8	9.5	9.2	9.4	9.1	84	81	58	66	71	24	11	6	2
9	Gdańsk-Rębiechowo	999.5	1012.1	24	985.1	4	1016.3	8.6	9.0	8.9	9.0	8.8	84	77	54	68	71	23	11	7	5
14	Koszalin	1012.4	1020.8	24	996.4	4	1016.5	9.0	9.4	9.5	9.4	9.3	83	79	60	66	72	21	11	8	4
15	Kołobrzeg	1015.5	1022.7	23	999.2	4	1016.2	9.5	9.8	9.7	9.3	9.5	85	81	64	72	76	21	10	6	7
16	Elbląg	1010.8	1020.8	24	997.9	4	1016.1	8.8	9.5	9.4	9.5	9.2	78	78	59	68	70	26	11	7	5
19	Suwałki	999.6	1007.2	24	988.5	4	1016.2	8.5	9.2	9.2	9.6	9.1	88	78	60	71	74	30	25	8	8
20	Kętrzyn	1003.0	1010.0	24	991.4	4	1016.4	9.1	9.9	9.9	9.7	9.6	86	82	63	68	75	35	10 12	5	7
25	Świnoujście	1015.3	1022.8	22	999.6	4	1016.4	10.6	10.2	10.5	10.7	10.3	86	82	66	79	78	27	10	4	5
26	Mikołajki	1008.3	1012.8	24	989.1	4	1016.2	9.2	9.8	10.1	10.0	9.7	86	81	65	70	75	33	10 11	7	8
27	Resko	1009.7	1020.3	23	993.8	4	1016.5	9.1	9.6	9.3	9.7	9.4	84	81	54	63	70	23	10 11	11	4
28	Olsztyn-Dajtki	999.6	1011.4	24	987.8	4	1016.1	9.3	10.1	10.1	10.0	9.8	87	84	63	70	76	34	10 11	4	7
31	Szczecinek	998.8	1009.4	23	984.8	4	1016.2	8.4	9.2	8.8	8.9	8.9	83	78	52	58	68	26	9	12	2
33	Chojnice	994.5	1005.2	24	980.8	4	1015.9	9.2	9.3	8.8	9.1	9.0	84	79	51	60	69	24	11	9	3
42	Szczecin-Dąbie	1015.4	1020.4	23	1000.3	4	1015.8	9.7	10.1	9.6	10.1	9.8	82	81	52	63	70	21	8	11	2
47	Piła	1007.2	1017.4	6	993.4	4	1016.1	9.0	9.3	8.5	9.2	9.0	84	76	48	58	67	21	11	16	3
51	Białystok	997.4	1009.6	24	987.7	4	1015.7	8.8	9.5	9.5	9.3	9.2	89	77	56	65	73	31	10 11	8	3
49	Bydgoszcz	1007.6	1017.7	6	996.1	4	1016.3	9.0	9.3	8.6	8.8	8.9	80	76	47	54	65	25	8 11	14	1
50	Kława	998.1	1009.9	23 24	987.1	4	1016.1	9.2	9.9	9.8	10.0	9.6	86	83	59	66	73	30	11	6	6
52	Ostrołęka	1004.5	1015.7	24	993.8	4	1016.2	9.2	9.9	9.8	9.6	9.6	85	80	58	63	72	26	12	7	7
54	Toruń	1007.6	1017.8	6	995.8	4	1016.1	9.1	9.2	8.7	9.3	9.0	81	74	46	56	65	20	11	15	1
60	Gorzów Wlkp.	1007.3	1017.7	6	994.3	4	1016.1	9.3	9.4	9.2	9.6	9.4	80	79	59	58	67	31	8	14	2
67	Płock-Radziwie	1008.1	1017.6	6	996.1	4	1016.2	9.6	10.1	9.4	10.2	9.8	84	79	60	61	69	28	11	12	3
69	Poznań-Ławica	1005.3	1015.9	6	993.1	4	1016.4	9.3	9.5	9.9	9.3	9.3	79	76	50	55	65	22	10 11	12	2
71	Słubice	1012.8	1023.0	6 17	1000.3	4	1015.7	9.3	9.9	9.7	10.0	9.7	83	81	55	58	69	25	8	10	3
77	Koło	1001.6	1012.4	6	990.1	4	1016.8	9.9	10.0	9.4	9.6	9.7	83	80	51	57	68	26	10	14	3
78	Siedlce	998.2	1009.2	23 24	988.5	14	1016.2	9.2	9.8	9.9	9.7	9.6	87	77	57	66	72	24	8	8	7
79	Warszawa-Okęcie	1003.3	1013.3	6	992.8	4	1016.2	9.2	9.7	9.4	9.4	9.4	81	76	56	60	68	23	11	8	5
84	Terespol	999.3	1010.6	24	990.5	14	1015.9	9.7	10.4	10.2	10.4	10.2	90	82	60	71	76	30	11	8	5
89	Zielona Góra	998.2	1003.5	6	982.1	4	1016.4	9.3	9.3	9.4	9.3	9.3	75	77	55	58	66	26	8	10+ 12	6
90	Leszno-Strzyżewice	1004.8	1015.6	6	993.6	4	1016.0	9.6	10.1	10.2	10.3	10.0	86	81	55	63	72	26	11	10	5
93	Kalisz	998.2	1009.2	6	987.2	4	1015.5	9.7	10.1	9.7	9.8	9.7	82	91	54	58	68	30	2 10	14	5
94	Łódź-Lublinek	993.8	1004.7	6	982.4	4	1016.3	9.4	9.7	9.2	9.5	9.4	80	77	53	58	67	22	11	12	6
†01	Włodawa	994.8	1005.2	24	986.3	14	1016.0	9.5	10.3	10.3	10.3	10.0	89	81	59	70	75	35	10	4	3
†08	Sulejów	993.3	1003.8	6	983.3	4	1016.1	9.7	10.1	10.3	10.6	10.1	88	81	59	66	73	29	10	7	4
†11	Lublin-Radawiec	987.2	996.3	6	978.5	14	1016.0	9.2	10.2	10.1	10.2	9.8	85	81	61	72	74	31	10	6	5
†12	Legnica	1001.2	1011.8	6	990.6	4	1016.3	9.8	10.1	10.7	10.8	10.3	85	82	57	64	72	25	8	8	4
†10	Wieluń	992.1	1002.7	6	981.2	4	1015.8	9.5	9.8	9.8	10.0	9.7	80	78	52	60	67	23	10	12	4
113	Zgorzelec	992.2	1002.1	6	982.3	-	1016.3	9.4	9.9	9.5	9.6	9.6	-	82	57	59	-	22	2	14	4
116	Wrocław-Strachowice	1001.6	1012.4	6	991.6	4	1016.2	9.6	10.4	10.8	10.3	10.2	86	82	57	62	72	26	8	10	4
123	Jelenia Góra	975.2	984.7	6	965.9	4	1016.3	8.8	9.5	10.3	10.1	9.7	90	86	59	66	75	14	8	7	6
127	Kielce-Suków	985.1	995.2	6	976.3	14	1016.7	9.2	9.9	9.7	10.0	9.6	87	80	58	66	73	23	11	11	8
126	Częstochowa	981.6	991.9	6	972.0	4	1016.8	9.7	10.3	9.8	9.8	9.8	82	84	54	59	69	28	8	12	4
132	Śnieżka	836.9	845.8	6	826.5	4	-	6.1	6.1	6.9	6.7	6.5	82	83	82	85	83	9	8	3	18
135	Zamość	990.3	999.3	6	982.2	14	1015.9	9.4	10.3	10.3	10.5	10.1	92	81	59	73	77	29	11	5	7
134	Sandomierz	990.3	1000.0	6	981.7	13	1016.5	9.5	10.0	10.0	10.2	9.9	91	78	58	67	70	28	10	10	5
137	Opole	995.2	1006.2	6	984.8	4	1016.5	10.4	10.8	10.9	10.7	10.6	87	85	56	63	72	27	10	9	4
147	Kłodzko	978.4	988.6	6	969.1	4	1016.3	9.2	9.5	10.7	10.3	9.9	86	86	59	64	73	25	8	8	5
161	Katowice	982.3	993.0	6	973.9	3 13	1016.2	9.5	10.1	9.8	10.3	9.9	81	79	53	62	69	27	6	11	3
166	Rzeszów-Jasionka	992.3	1002.4	6	984.0	14	1016.5	9.8	10.7	9.9	10.2	10.1	94	85	55	66	75	25	7	12	6
167	Racibórz	993.6	1004.2	6	984.4	3	1016.7	10.3	10.5	10.9	11.2	10.7	86	84	54	63	72	29	9	8	2
169	Kraków-Balice	988.4	998.4	6	980.2	3	1016.9	9.6	10.0	9.7	10.4	10.0	86	83	53	64	72	27	6	12	6
172	Tarnów	991.2	1001.9	6	983.0	15	1016.4	10.0	10.4	10.2	10.8	10.3	85	79	57	68	73	26	11	8	7
181	Aleksandrowice	968.7	979.1	6	960.6	4	1016.0	9.1	9.9	10.2	10.1	9.7	79	77	58	66	70	27	9	9	4
182	Przemyśl	983.2	992.9	6	975.5	13 14	1016.8	9.6	10.1	9.7	9.9	9.8	80	81	54	66	70	30	9	9	5
194	Nowy Sącz	981.3	991.7	6	973.8	3	1016.5	10.5	10.3	10.3	10.4	10.4	91	91	57	63	75	21	11	9	4
200	Lesko	972.1	982.0	6	964.3	14	1016.9	9.5	9.9	10.0	10.0	9.8	90	88	60	68	76	32	12	8	7
213	Zakopane	917.2	926.3	6	910.2	3	-	8.2	8.1	8.1	8.5	8.2	86	74	56	66	71	26	8	12	6
217	Kasprowy Wierch	798.9	807.8	6	791.5	14	-	5.6	5.5	6.0	6.0	5.8	84	85	79	86	84	5	9	2	14

Nr	STACJA	PRĘDKOŚĆ WIATRU v															ZACHMURZENIE N						
									LICZBA PRZYPADKÓW W PRZEDZIAŁACH								LICZBA DNI						LICZBA DNI
		1	7	13	19	Dies	Max	Data	0	>0-2	>2-4	>4-7	>7-10	>10-15	>15-20	>20	≥10	>15	1	7	13	19	Dies	◔	◕
2	Łeba	3.4	3.4	5.3	3.8	4.0	15	5	8	75	74	66	19	6	-	-	5	-	4.3	4.3	4.9	4.9	4.7	7	7
3	Hel	3.1	3.1	4.1	3.5	3.4	10	5	5	84	94	57	8	-	-	-	2	-	3.4	3.8	4.2	5.3	4.4	6	6
4	Ustka	3.0	3.4	4.2	3.6	3.5	10	4 5	1	92	96	48	11	-	-	-	3	-	3.6	4.3	4.7	4.5	4.3	7	4
5	Lębork	1.1	1.5	3.7	2.0	2.1	8	5 25	51	111	60	21	5	-	-	-	-	-	3.9	4.4	4.7	4.7	4.4	9	7
9	Gdańsk-Rębiechowo	3.1	3.7	5.7	4.4	4.2	11	5	16	48	74	84	24	2	-	-	5	-	4.3	4.1	4.7	5.0	4.5	7	6
14	Koszalin	2.3	3.0	4.0	2.4	3.2	10	1 4 5	39	68	79	46	16	-	-	-	4	-	3.4	4.5	5.5	4.9	4.5	6	8
15	Kołobrzeg	2.1	2.7	3.9	3.2	3.0	9	4 5	19	93	87	45	4	-	-	-	1	-	4.3	4.6	5.4	4.4	4.7	6	5
16	Elbląg	2.8	2.4	5.3	4.2	3.8	10	13 22 25	30	56	69	77	16	-	-	-	4	-	3.8	4.1	5.1	5.3	4.6	5	7
19	Suwałki	2.9	3.9	5.5	3.6	4.1	10	5 14	15	64	66	73	30	-	-	-	4	-	2.6	4.7	5.6	5.0	4.7	4	5
20	Kętrzyn	4.1	4.8	6.6	4.9	5.2	9	4 6 11*	1	17	77	119	34	-	-	-	1	-	3.1	3.8	4.9	4.9	4.2	7	5
25	Świnoujście	2.7	3.4	4.9	4.1	3.8	10	22	8	89	69	56	26	-	-	-	1	-	3.6	3.8	3.9	4.1	3.7	10	2
26	Mikołajki	1.8	2.3	4.0	2.5	2.6	8	11	30	106	70	41	1	-	-	-	-	-	3.6	4.3	5.3	5.2	4.6	5	5
27	Resko	1.5	2.0	3.4	2.4	2.3	6	4 5 10*	22	132	68	26	-	-	-	-	-	-	3.7	4.8	5.4	4.0	4.5	6	5
28	Olsztyn-Dajtki	1.9	2.5	4.1	3.3	2.9	8	24	21	92	91	43	1	-	-	-	-	-	3.0	4.2	4.6	4.7	4.1	7	6
31	Szczecinek	1.6	2.7	4.3	3.0	2.9	8	4 5 11*	32	88	70	53	5	-	-	-	1	-	3.9	4.7	5.5	4.6	4.7	5	5
33	Chojnice	2.7	3.2	4.4	3.2	3.4	10	4	11	73	99	61	4	-	-	-	2	-	3.6	4.4	5.7	4.9	4.7	5	7
42	Szczecin-Dąbie	3.1	3.2	4.5	3.7	3.7	12	4 17	12	61	94	68	10	3	-	-	4	-	3.7	4.3	5.1	4.6	4.4	7	4
47	Piła	2.0	3.0	5.2	3.1	3.3	10	4	18	85	76	60	9	-	-	-	1	-	3.2	4.5	4.8	4.3	4.3	5	4
51	Białystok	1.8	2.8	4.2	2.7	3.1	9	5 23 24	23	85	80	48	12	-	-	-	4	-	3.5	4.2	5.4	5.0	4.5	4	6
49	Bydgoszcz	2.2	3.0	4.9	3.6	3.5	11	4 5	20	73	93	56	14	2	-	-	5	-	3.1	4.6	5.1	4.8	4.6	6	8
50	Mława	3.3	3.6	5.8	3.7	4.3	13	24	2	57	91	74	21	3	-	-	3	-	2.9	4.1	5.4	4.9	4.4	6	5
52	Ostrołęka	0.9	1.4	2.6	1.4	1.6	9	1 5 14*	32	171	40	5	-	-	-	-	-	-	3.2	4.4	5.1	4.3	4.1	6	3
54	Toruń	1.8	2.4	3.4	2.5	2.6	8	4 22	16	118	84	28	2	-	-	-	1	-	3.3	4.7	5.0	4.9	4.5	5	7
60	Gorzów Wlkp.	3.4	3.9	4.4	3.6	3.8	9	4 23	3	67	93	79	6	-	-	-	-	-	2.9	4.4	5.3	4.5	4.4	5	4
67	Płock-Radziwie	1.8	2.3	4.1	1.8	2.6	10	5	37	99	74	30	8	-	-	-	2	-	3.2	4.4	5.2	4.7	4.3	8	5
69	Poznań-Ławica	2.5	3.4	5.1	3.5	3.6	10	5	32	95	77	67	17	-	-	-	2	-	3.4	4.6	4.9	4.5	4.3	6	3
71	Jarocin	1.2	1.7	3.0	2.0	2.0	7	4	43	125	58	22	-	-	-	-	-	-	3.9	4.2	5.1	4.4	4.4	7	5
77	Koło	2.5	3.1	4.5	3.3	3.5	9	4 5	24	99	91	63	11	-	-	-	-	-	3.7	4.1	4.3	4.2	3.9	8	5
78	Siedlce	1.5	2.4	3.8	1.8	2.4	10	5	24	123	69	26	6	-	-	-	1	-	3.3	4.2	5.0	4.5	4.3	6	6
79	Warszawa-Okęcie	3.0	3.6	5.3	3.6	4.0	11	5 24	4	51	112	61	17	3	-	-	5	-	3.3	4.0	4.7	4.7	4.2	10	6
84	Terespol	1.9	2.8	4.2	2.7	3.0	9	5	15	97	84	47	5	-	-	-	-	-	3.5	3.6	5.6	4.6	4.4	5	8
89	Zielona Góra	2.7	2.9	3.5	2.5	2.9	7	4 9	1	107	105	35	-	-	-	-	-	-	2.6	4.5	5.3	5.0	4.4	6	4
90	Leszno-Strzyżewice	2.5	3.0	4.6	3.5	3.3	10	4	14	93	89	51	11	-	-	-	1	-	3.2	4.6	5.5	4.6	4.4	7	4
93	Kalisz	2.1	2.5	3.8	2.8	2.9	9	4	15	105	81	42	5	-	-	-	-	-	3.4	3.9	4.9	4.5	4.2	6	3
94	Łódź-Lublinek	2.2	3.1	5.0	3.4	3.5	11	4	25	57	86	66	13	1	-	-	1	-	3.8	4.2	4.4	4.8	4.2	7	5
101	Włodawa	1.3	2.0	3.6	2.0	2.3	9	15	35	120	63	26	4	-	-	-	-	-	3.2	4.0	5.6	4.4	4.5	5	7
108	Sulejów	1.8	3.1	4.6	2.7	3.2	10	14	17	94	76	45	16	-	-	-	2	-	3.1	4.7	4.8	5.1	4.4	6	6
111	Lublin-Radawiec	2.1	2.4	3.8	2.6	2.8	9	22	9	119	80	34	6	-	-	-	-	-	3.3	3.9	5.3	4.6	4.3	9	8
112	Legnica	2.0	2.6	4.3	3.3	3.2	9	4 9 14	16	87	86	52	7	-	-	-	3	-	3.6	4.1	5.3	5.1	4.5	7	6
110	Wieluń	1.4	1.9	2.4	1.6	1.8	6	5 23	9	186	48	5	-	-	-	-	-	-	4.1	4.7	4.4	4.6	4.5	6	7
113	Zgorzelec	*	2.4	4.7	2.8	*	*	*	*	*	*	*	*	*	*	*	*	*	*	*	*	*	*	*	*
116	Wrocław-Strachowice	2.1	3.2	4.5	3.4	3.3	9	9	23	82	65	67	11	-	-	-	-	-	*	*	*	*	*	*	*
123	Jelenia Góra	1.1	1.5	4.2	3.1	2.6	9	4 9 14	44	87	71	39	7	-	-	-	-	-	3.0	4.1	4.3	4.5	4.0	8	5
127	Kielce-Suków	1.1	2.2	4.5	2.5	2.6	9	5 14	61	65	68	80	4	-	-	-	-	-	3.1	4.2	5.1	4.7	4.2	7	5
126	Częstochowa	2.1	2.2	3.4	2.6	2.6	9	5	1	137	82	24	4	-	-	-	-	-	3.9	4.1	5.2	4.5	4.5	8	8
132	Śnieżka	13.0	13.0	10.9	10.1	11.6	35	4	-	16	32	44	16	58	46	33	26	21	3.7	4.5	4.5	4.1	4.3	9	7
135	Zamość	1.4	1.8	3.5	1.9	2.3	8	5 7 24	29	134	93	28	4	-	-	-	-	-	3.6	4.7	5.7	4.9	5.0	5	8
134	Sandomierz	3.4	3.5	5.6	3.1	3.9	14	4	10	43	114	69	9	3	-	-	6	-	3.3	3.8	4.9	4.2	4.2	10	7
137	Opole	1.8	2.0	4.0	3.2	2.7	9	7	39	91	65	47	6	-	-	-	-	-	3.3	4.2	4.9	4.3	4.1	10	6
147	Kłodzko	0.7	0.7	3.8	2.3	2.0	8	3 4 30	84	88	39	32	5	-	-	-	2	-	3.5	4.0	4.3	4.2	4.0	8	5
161	Katowice	1.6	1.7	3.3	2.4	2.4	9	4	43	102	70	31	2	-	-	-	-	-	3.8	4.4	4.7	4.9	4.4	7	7
166	Rzeszów-Jasionka	1.5	2.5	4.0	2.5	2.7	9	17	43	83	73	47	2	-	-	-	-	-	4.0	4.5	5.0	4.7	4.5	7	7
167	Racibórz	1.1	1.7	3.0	2.2	1.9	11	13	47	135	51	14	-	1	-	-	1	-	3.7	4.2	4.0	3.7	4.0	10	7
169	Kraków-Balice	1.0	1.8	3.5	1.6	2.0	8	4 10	86	73	56	31	2	-	-	-	-	-	2.9	4.6	4.4	4.8	4.3	7	7
172	Tarnów	0.8	1.4	2.5	1.5	1.5	7	4	80	109	48	11	-	-	-	-	-	-	3.5	4.0	4.9	4.3	4.2	7	8
181	Aleksandrowice	2.9	2.6	3.0	2.0	2.8	9	4	15	105	92	31	5	-	-	-	2	-	3.8	4.5	5.1	4.7	4.6	10	9
182	Przemyśl	3.3	2.8	4.9	3.0	3.7	10	7	14	72	73	74	15	-	-	-	1	-	3.6	4.2	4.8	4.1	4.2	9	5
194	Nowy Sącz	0.3	0.5	2.2	1.4	1.1	7	4 14	148	50	38	12	-	-	-	-	-	-	4.4	4.3	5.0	5.4	4.7	6	6
200	Lesko	1.5	0.9	4.5	2.2	2.5	8	15 27 30*	45	101	60	38	4	-	-	-	-	-	3.6	4.3	5.0	4.6	4.6	7	7
213	Zakopane	0.7	1.0	2.8	1.4	1.5	6	4	68	129	41	10	-	-	-	-	-	-	3.7	4.9	5.2	5.4	4.8	5	8
217	Kasprowy Wierch	4.9	4.9	4.2	3.8	4.4	14	23	31	46	59	73	27	12	-	-	8	-	4.4	5.3	5.7	5.5	5.3	3	10

Nr	STACJA	OPAD Rd												LICZBA DNI														
		ΣR_d I dek.	ΣR_d II dek.	ΣR_d III dek.	$\Sigma R_{d,m}$	$R_{d,max}$	Data	LICZBA DNI 0,0	>0,1	>1,0	>5,0	>10,0	>20,0	●	✳	▲	≡	=	⌐	⌓	V	∾	+	+	∞	☈	⊠
2	Łeba	25.5	1.7	18.4	45.6	20.5	4	6	10	8	3	1	1	15	–	1	12	17	3	16	–	–	–	–	–	2	–
3	Hel	13.7	4.1	24.2	42.0	10.7	27	2	14	9	3	1	–	17	–	–	3	10	–	19	–	–	–	–	1	1	–
4	Ustka	13.9	0.0	22.0	35.9	8.0	25	4	9	7	5	–	–	14	–	–	1	23	–	21	–	–	–	–	–	1	–
5	Lębork	22.9	2.3	23.5	48.7	14.5	4	5	11	9	3	2	–	15	–	–	–	13	5	24	–	–	–	–	1	1	–
9	Gdańsk-Rębiechowo	10.1	3.3	29.9	43.3	8.8	31	1	14	11	3	–	–	16	–	–	2	14	–	15	–	–	–	–	–	2	–
14	Koszalin	16.2	3.0	21.6	40.8	10.5	3	3	14	10	2	1	–	15	1	1	6	20	2	22	–	–	–	–	5	3	–
15	Kołobrzeg	9.4	0.0	33.3	42.7	10.4	25	4	12	9	3	1	–	13	–	–	4	21	–	23	–	–	–	–	1	1	–
16	Elbląg	9.5	7.6	34.6	51.7	10.6	27	2	13	10	4	1	–	16	–	–	2	18	1	12	–	–	–	–	–	2	–
19	Suwałki	8.8	26.8	30.4	66.0	24.3	14	2	15	9	4	3	1	18	–	–	3	13	1	14	–	–	–	–	–	2	–
20	Kętrzyn	11.2	29.4	11.1	51.7	24.0	14	1	16	9	3	1	1	19	1	1	2	17	–	17	–	–	–	–	–	–	–
25	Świnoujście	7.3	3.9	44.2	55.4	11.0	24	1	16	13	3	2	–	15	–	–	–	17	–	14	–	–	–	–	2	2	–
26	Mikołajki	17.3	35.0	24.1	76.4	28.5	14	4	16	9	6	1	1	19	–	–	2	17	–	15	–	–	–	–	1	2	–
27	Resko	8.2	4.6	38.8	51.6	15.1	25	–	17	13	2	1	–	16	–	–	3	9	1	22	–	–	–	–	–	2	–
28	Olsztyn-Dajtki	12.2	15.6	26.7	54.5	12.9	14	2	12	10	4	2	–	15	–	–	1	18	–	20	–	–	–	–	–	1	–
31	Szczecinek	6.5	1.0	44.8	52.3	9.4	27	5	13	10	3	–	–	17	–	–	3	19	6	20	–	–	–	–	–	3	–
33	Chojnice	7.1	2.7	34.1	43.9	11.6	28	1	14	12	2	1	–	14	–	–	3	12	–	19	–	–	–	–	1	3	–
42	Szczecin-Dąbie	4.9	2.0	56.2	63.1	21.6	21	5	13	10	4	2	1	20	–	–	5	17	–	20	–	–	–	–	1	2	–
47	Piła	5.2	4.7	38.8	48.7	11.5	25	2	13	12	3	2	–	15	–	1	2	25	–	17	–	–	–	–	6	2	–
51	Białystok	5.6	31.3	9.5	46.4	20.1	14	3	13	10	2	2	1	17	–	1	3	20	1	21	–	–	–	–	–	2	–
49	Bydgoszcz	3.9	10.1	18.4	32.4	6.6	13	2	13	11	1	–	–	16	–	–	4	17	3	12	–	–	–	–	5	1	–
50	Mława	5.9	20.9	11.5	38.3	14.1	14	2	12	8	1	1	–	13	–	–	1	21	2	12	–	–	–	–	–	1	–
52	Ostrołęka	8.3	41.2	18.7	68.2	28.0	14	1	15	11	3	2	1	17	–	–	–	8	1	22	–	–	–	–	–	1	–
54	Toruń	6.4	15.7	35.3	55.4	13.5	28	–	13	12	4	1	–	14	–	–	1	21	2	18	–	–	–	–	3	3	–
60	Gorzów Wlkp.	3.1	4.5	54.1	61.7	29.9	21	2	16	10	2	1	1	17	–	–	–	23	–	4	–	–	–	–	8	3	–
67	Płock-Radziwie	3.3	32.3	17.4	53.0	19.1	13	4	13	10	3	2	–	17	–	–	–	15	–	15	–	–	–	–	–	1	–
69	Poznań-Ławica	3.5	5.5	20.7	29.7	9.3	24	4	15	7	1	–	–	19	–	–	3	23	–	12	–	–	–	–	9	3	–
71	Szubice	2.6	5.3	41.4	49.3	21.5	21	1	14	10	2	1	1	14	–	–	2	30	1	25	–	–	–	–	21	3	–
77	Koło	2.0	17.0	15.0	34.0	12.2	13	2	13	9	2	1	–	15	–	–	–	18	–	14	–	–	–	–	4	2	–
78	Siedlce	1.8	24.3	34.5	60.6	18.7	28	4	14	10	3	2	–	18	–	–	2	15	4	19	–	–	–	–	2	2	–
79	Warszawa-Okęcie	0.7	28.8	18.4	47.9	17.0	14	4	14	8	3	1	–	18	–	–	2	12	–	21	–	–	–	–	1	–	–
84	Terespol	5.2	19.0	22.7	46.9	10.4	22	–	16	12	3	1	–	15	–	–	3	23	–	20	–	–	–	–	–	3	–
89	Zielona Góra	2.5	1.4	30.0	33.9	20.8	21	7	9	6	1	1	1	15	–	–	5	17	–	12	–	–	–	–	1	–	–
90	Leszno-Strzyżewice	1.6	5.2	53.5	60.3	38.4	21	6	10	6	3	1	1	15	–	–	1	26	5	25	–	–	–	–	10	2	–
93	Kalisz	1.0	23.6	17.4	42.0	20.9	13	4	9	8	2	1	1	13	–	–	–	26	2	20	–	–	–	–	13	–	–
94	Łódź-Lublinek	0.2	18.8	20.4	39.4	11.2	13	2	14	8	3	1	–	16	–	–	–	23	–	20	–	–	–	–	–	–	–
101	Włodawa	1.7	9.9	17.8	29.4	7.8	14	4	13	7	1	–	–	16	–	–	–	14	–	18	–	–	–	–	–	3	–
108	Sulejów	0.3	19.6	25.8	45.7	11.2	27	5	13	7	4	2	–	18	–	–	1	25	–	22	–	–	–	–	3	2	–
111	Lublin-Radawiec	1.0	15.3	30.4	46.7	9.6	27	2	14	9	3	–	–	14	1	–	3	18	1	27	–	–	–	–	1	3	–
112	Legnica	1.3	5.8	47.6	54.7	22.7	31	4	9	6	3	2	1	13	–	–	1	24	–	16	–	–	–	–	3	1	–
110	Wieluń	0.0	35.5	12.8	48.3	20.4	13	4	10	5	2	1	1	13	–	–	–	29	–	21	–	–	–	–	6	3	–
113	Zgorzelec	2.4	8.1	22.4	32.9	8.0	20	5	11	10	2	–	–	8	–	–	–	–	–	–	–	–	–	–	–	–	–
116	Wrocław-Strachowice	0.7	13.1	57.4	71.2	27.0	21	3	10	8	3	3	1	14	–	1	3	26	1	23	–	–	–	–	3	3	–
123	Jelenia Góra	1.1	6.9	36.2	44.2	14.8	21	4	10	7	4	1	–	16	–	–	5	26	3	19	–	–	–	–	3	2	–
127	Kielce-Suków	0.9	11.4	34.1	46.4	9.6	28	2	16	10	4	–	–	19	–	–	4	18	–	22	–	–	–	–	–	4	–
126	Częstochowa	0.1	18.5	26.3	44.9	12.4	13	1	12	7	5	1	–	10	–	–	–	22	–	–	–	–	–	–	1	–	–
132	Śnieżka	1.3	9.7	46.6	57.6	21.4	21	2	17	9	4	2	1	15	10	1	21	11	–	1	10	–	–	1	–	4	14
135	Zamość	7.3	17.4	49.1	73.8	18.2	27	–	15	9	7	3	–	16	–	1	2	24	1	24	–	–	–	–	6	–	–
134	Sandomierz	4.1	14.9	27.5	46.5	9.6	14	2	13	8	4	–	–	16	–	–	4	19	–	19	–	–	–	–	2	3	–
137	Opole	0.0	39.7	58.9	98.6	34.3	13	4	10	8	5	3	2	14	–	–	1	24	–	25	–	–	–	–	1	5	–
147	Kłodzko	0.1	14.3	58.7	73.1	29.0	21	1	11	8	4	3	1	11	–	–	3	25	3	21	–	–	–	–	10	4	–
161	Katowice	1.2	24.5	85.9	111.6	27.0	22	1	12	10	7	5	2	13	–	–	1	29	1	23	–	–	–	–	6	6	–
166	Rzeszów-Jasionka	5.0	9.2	36.8	51.0	10.0	27	3	13	9	4	2	–	18	–	–	3	24	–	24	–	–	–	–	2	4	–
167	Racibórz	0.0	10.0	97.7	115.7	34.1	21	3	9	8	5	4	3	13	–	–	–	9	1	18	–	–	–	–	–	6	–
169	Kraków-Balice	0.0	12.8	65.3	78.1	25.7	31	2	12	8	6	2	1	12	–	–	1	26	2	23	–	–	–	–	9	3	–
172	Tarnów	2.6	32.5	70.1	105.2	22.5	31	3	14	11	7	5	1	17	–	–	–	26	1	20	–	–	–	–	9	5	–
181	Aleksandrowice	0.0	30.1	162.1	192.2	63.4	21	3	11	8	8	8	4	13	–	1	3	16	3	16	–	–	–	–	4	5	–
182	Przemyśl	8.8	15.6	49.1	73.5	15.0	31	1	14	12	7	1	–	16	–	–	2	22	–	12	–	–	–	–	1	6	–
194	Nowy Sącz	3.7	21.8	96.9	122.4	29.1	22	–	17	13	7	4	2	19	–	–	2	24	–	12	–	–	–	–	1	6	–
200	Lesko	2.6	42.6	77.3	122.5	20.2	13	2	14	14	8	6	2	15	–	–	5	24	–	21	–	–	–	–	–	6	–
213	Zakopane	0.4	48.0	132.5	180.9	33.6	27	1	15	12	9	7	4	17	2	–	–	14	5	17	–	–	–	–	–	6	–
217	Kasprowy Wierch	3.3	53.1	129.0	185.4	42.4	14	–	19	14	8	5	4	14	11	4	17	–	8	2	7	2	–	2	–	6	22

Blank page retained for pagination

TABLICA IV

WYNIKI MIESIĘCZNE SPOSTRZEŻEŃ POSTERUNKÓW METEOROLOGICZNYCH I OPADOWYCH

МЕСЯЧНЫЕ РЕЗУЛЬТАТЫ НАБЛЮДЕНИЙ МЕТЕОРОЛОГИЧЕСКИХ И ОСАДКОМЕРНЫХ ПОСТОВ

MONTHLY RESULTS OF OBSERVATIONS AT METEOROLOGICAL AND RAINFALL POSTS

Nr	POSTERUNEK	TEMPERATURA POWIETRZA T							OPAD R_d						LICZBA DNI						LICZBA DNI							
		Dies	$\overline{Max}$	$\overline{Min}$	Max abs.	Data	Min abs.	Data	$\sum R_d$ I dek.	$\sum R_d$ II dek.	$\sum R_d$ III dek.	$\sum R_{d,m}$	$R_{d,max}$	Data	0,0	≥ 0,1	≥ 1,0	≥ 5,0	≥ 10,0	≥ 20,0	●	✳	▲	≡	V	∽	⌐	⊠
1	Rozewie	8.9	12.0	6.2	17.4	11	1.7	2	29.4	0.6	22.3	52.3	24.5	4	1	11	7	4	1	1	11	-	-	5	-	-	1	-
6	Gdynia	10.6	14.1	8.1	19.5	11	3.5	2	10.4	1.7	31.6	43.7	14.5	31	2	13	8	4	1	-	13	-	-	2	-	-	2	-
7	Słupsk	11.6	16.6	6.3	25.1	9	0.3	2	14.0	0.1	21.8	35.9	10.4	30	2	10	7	1	1	-	10	-	-	1	-	-	2	-
8	Darłowo	10.1	14.6	6.7	23.8	10 11	1.6	2	17.0	2.6	19.0	38.6	8.5	25	-	9	7	4	-	-	9	-	-	1	-	-	-	-
10	Czarna Dąbrówka	10.9	16.3	5.7	24.1	9	- 0.5	2	13.4	1.9	23.8	39.1	9.2	31	-	12	9	3	-	-	12	-	-	-	-	-	3	-
11	Świbno	10.8	15.1	7.1	22.3	25	- 0.2	2	7.1	5.3	40.1	52.5	24.3	31	1	12	9	3	1	1	12	-	-	-	-	-	2	-
12	Tolkmicko	11.6	15.6	7.5	23.5	25	1.1	2	9.2	6.9	32.7	48.8	15.4	27	1	14	10	3	1	-	14	-	-	-	-	-	1	-
13	Gołdap	10.4	15.8	4.9	23.0	25	- 0.6	1	17.0	30.8	12.7	60.5	23.6	14	-	11	8	5	1	1	11	-	1	3	-	-	-	-
17	Kościerzyna	11.0	16.0	5.9	22.7	9	- 0.7	2	10.6	4.3	29.1	44.0	7.7	31	1	15	9	3	-	-	15	-	-	1	-	-	4	-
18	Lidzbark Warmiński	10.7	16.0	5.8	23.3	12	0.9	1 7 8	9.7	16.4	23.6	49.7	17.8	27	-	15	7	2	2	-	15	-	-	1	-	-	1	-
21	Giżycko	10.8	15.9	6.6	22.5	25	2.1	2	5.6	37.8	15.1	58.5	26.6	14	-	12	8	4	1	1	12	-	-	-	-	-	-	-
22	Ełk	10.5	15.6	5.6	22.1	25	- 1.3	2	16.1	31.5	17.5	65.1	27.7	14	2	14	9	3	2	1	14	-	-	-	-	-	1	-
23	Dziwnów	11.0	15.0	8.3	26.5	9	4.3	30	7.7	2.8	38.3	48.8	8.7	25	3	14	11	4	-	-	14	-	1	-	-	-	4	-
24	Radostowo	11.4	17.3	5.5	22.8	11	- 1.5	2	11.8	10.9	30.3	53.0	7.0	26	-	15	11	5	-	-	15	-	-	-	-	-	2	-
29	Połczyn-Zdrój	11.6	17.6	5.5	24.8	9	- 0.4	30	8.5	1.9	23.3	33.7	6.4	24	-	13	11	2	-	-	13	-	-	4	-	-	2	-
30	Frabuty	11.8	17.0	6.5	22.9	12	0.0	2 8	10.5	13.3	23.7	47.5	9.0	31	-	12	9	4	-	-	12	-	-	1	-	-	1	-
32	Śliwice	11.7	17.8	5.0	24.4	9	- 1.5	2	7.8	7.1	40.2	55.1	14.7	28	-	13	12	4	1	-	13	-	-	-	-	-	2	-
34	Ostróda	11.3	16.3	6.1	22.1	12	1.4	2	11.3	15.6	19.1	46.0	13.2	14	1	13	10	4	1	-	13	-	-	1	-	-	2	-
35	Trzebież	12.1	17.0	7.5	25.6	9	0.4	6	3.6	1.5	73.5	78.6	26.8	25	1	13	12	5	2	1	13	-	-	1	-	-	1	-
36	Biebrza	10.7	16.1	4.2	22.2	25	- 1.1	2	6.0	34.3	12.1	52.4	31.4	14	-	11	7	2	1	1	11	-	-	-	-	-	1	-
37	Różanystok	10.9	15.9	5.5	22.1	25	1.0	2	6.1	20.0	15.2	41.3	19.1	14	5	11	7	2	1	-	11	-	-	1	-	-	1	-
38	Szczytno	.	.	.	.	.	.	.	.	.	.	.	.	.	.	.	.	.	.	.	.	.	.	.	.	.	.	.
39	Szczuczyn	11.3	16.9	5.3	22.3	12	0.4	2	15.5	29.6	11.5	56.6	23.5	14	2	12	9	4	1	1	12	-	1	3	-	-	1	-
40	Wierzchowo	11.4	17.1	5.9	24.0	9	0.3	6	6.6	2.5	38.7	47.8	12.5	25	1	17	10	3	2	-	17	-	1	-	-	-	3	-
41	Grudziądz	12.7	18.7	6.4	24.8	12	0.0	6	2.7	19.6	17.3	39.6	13.4	13	-	12	7	3	1	-	12	-	-	-	-	-	-	-
43	Zawodzie	11.2	16.9	4.7	24.6	25	- 1.7	8	7.8	28.6	13.9	50.3	19.0	14	1	10	9	3	1	-	10	-	-	-	-	-	-	-
44	Lipki	12.3	18.0	7.0	25.8	9	2.3	6	5.5	4.9	51.1	61.5	17.2	21	-	20	12	3	2	-	20	-	-	1	-	-	3	-
45	Grzegórzki	11.0	16.2	5.7	22.5	12	0.7	2	10.1	21.9	12.5	45.5	14.3	14	1	10	9	3	1	-	10	-	-	1	-	-	-	-
46	Końcewice	12.1	18.1	6.9	23.0	11	0.7	6	5.0	14.8	28.9	48.7	10.4	13	-	14	10	2	1	-	14	-	-	-	-	-	3	-
48	Przelewice	12.3	18.0	6.4	25.3	9	2.6	1	4.9	6.1	57.6	68.6	28.7	21	1	16	15	3	1	1	16	-	-	-	-	-	2	-
53	Rypin	12.3	18.2	5.8	24.2	12	- 1.1	2	9.0	18.5	22.3	49.8	10.2	14	-	13	12	5	1	-	13	-	-	-	-	-	-	-
55	Przasnysz	11.6	16.9	5.6	22.9	12	- 0.7	2	4.7	25.0	23.8	53.5	12.9	14	-	14	10	4	1	-	14	-	-	-	-	-	-	-
56	Trzcińsko-Zdrój	12.0	18.3	5.6	25.9	9 11	0.4	6	3.0	4.3	42.9	50.2	21.5	21	1	15	10	1	1	-	15	-	-	-	-	-	-	-
57	Krzyż	12.2	18.8	4.8	25.3	9	- 1.8	6	4.1	1.7	42.9	48.7	12.8	21	-	16	11	3	2	-	16	-	-	-	-	-	3	-
58	Szepietowo	10.7	16.3	5.1	23.1	25	0.3	31	5.5	35.3	29.8	70.6	22.3	14	2	12	12	3	3	1	12	-	-	2	-	-	3	-
59	Bielsk Podlaski	11.2	16.0	5.6	22.4	26	0.5	2	7.0	17.8	15.3	40.1	14.0	14	3	11	8	2	1	-	11	-	-	2	-	-	2	-
61	Pułtusk	11.9	.	6.1	.	.	0.0	2	1.5	35.4	13.4	50.3	21.0	15	1	15	9	2	2	1	15	-	-	-	-	-	2	-
62	Białowieża	11.1	16.5	4.7	22.9	25	- 0.2	10	4.7	20.6	34.5	59.8	16.8	29	1	15	10	4	2	-	15	-	-	-	-	-	4	-
63	Poświętne	12.4	17.9	6.3	24.2	12	0.4	8	3.0	30.2	9.7	42.9	13.3	13	1	13	7	3	2	-	13	-	-	-	-	-	2	-
64	Szamotuły-Baborówka	12.1	18.0	6.0	24.1	11	0.6	6	5.4	7.0	33.6	46.0	12.5	24	-	15	11	3	1	-	15	-	-	-	-	-	3	-
65	Przebędowo	12.7	18.4	6.5	25.1	9	0.6	6	4.1	6.0	29.4	39.5	13.1	24	1	13	7	3	1	-	13	-	-	1	-	-	3	-
66	Gorzyń	12.9	18.7	7.0	25.6	9	2.2	16	3.3	2.9	47.4	53.6	25.4	21	-	16	11	3	1	1	16	-	-	-	-	-	3	-
68	Sulęcin	12.8	18.7	6.2	26.0	9 11	- 1.5	2	5.7	7.5	58.2	71.4	34.0	21	-	15	11	4	1	1	15	-	1	1	-	-	2	-
70	Legionowo	12.4	17.9	6.5	24.4	12	2.5	8 31	1.5	25.9	16.4	43.8	15.9	14	1	11	10	2	2	-	11	-	-	-	-	-	-	-
72	Paproć	12.8	18.6	6.4	25.0	9	- 0.8	2	4.1	2.0	45.0	51.1	27.0	21	2	9	7	3	1	1	9	-	-	3	-	-	1	-
73	Ostrowy	12.0	18.2	6.2	23.8	11	0.4	2	3.4	14.9	24.1	42.4	12.4	13	1	11	10	2	1	-	11	-	-	-	-	-	-	-
74	Warszawa-Bielany	12.9	18.2	7.5	24.3	12	3.0	1	1.7	32.1	12.6	46.4	15.0	14	2	13	8	3	2	-	13	-	-	-	-	-	1	-
75	Warszawa, Obser. Astr.	13.1	18.1	7.4	24.4	12	2.8	1	1.6	25.9	22.3	49.8	13.5	14	1	11	10	2	1	-	11	-	-	-	-	-	-	-
76	Sinołęka	11.6	16.8	6.0	22.2	25	1.5	8	1.9	29.4	23.7	55.0	20.2	14	3	12	7	4	1	1	12	-	-	-	-	-	1	-
80	Brwinów	12.5	18.4	6.1	24.1	12	0.3	8	0.7	25.7	13.5	39.9	13.2	14	1	13	7	2	1	-	13	-	-	-	-	-	2	-
81	Wielichowo	12.7	18.5	5.9	24.8	9	- 0.8	2	4.7	3.0	43.8	51.5	26.1	21	-	14	8	2	1	1	14	-	-	-	-	-	4	-
82	Świder	12.2	18.3	5.4	25.1	12	- 0.8	8	2.1	31.1	26.6	59.8	17.3	14	2	15	10	5	3	-	15	-	-	1	-	-	3	-
83	Topola Błonie	12.4	18.0	6.8	25.6	11	0.3	1	1.9	17.7	26.8	46.4	11.7	13	1	14	11	4	1	-	14	-	-	-	-	-	3	-
85	Siała Podlaska	11.3	16.6	6.0	22.3	25	1.7	8 10	2.7	12.0	28.0	42.7	11.7	26	-	15	9	3	1	-	15	-	-	-	-	-	2	-
86	Trzebiechów	13.2	19.3	6.5	26.8	11	0.2	2	2.3	1.4	47.8	51.5	27.0	21	1	10	6	2	2	1	10	-	-	-	-	-	-	-
87	Skierniewice	12.4	17.6	6.9	24.0	12	0.7	2	0.2	27.6	23.2	51.0	13.0	13	4	13	9	3	2	-	13	-	1	-	-	-	1	-
88	Witaszyce	12.8	18.3	7.0	24.8	11	1.2	2	1.8	12.9	23.2	37.0	8.0	13	1	12	10	3	-	-	12	-	-	-	-	-	3	-
91	Radzyń Podlaski	11.8	17.3	5.3	22.9	25	0.7	8	1.2	24.5	28.9	54.6	17.5	14	-	15	7	4	2	-	15	-	-	1	-	-	2	-
92	Puczniew	12.5	17.9	6.1	23.1	9 11	- 0.2	2	0.0	13.4	19.1	32.5	8.6	13	2	10	9	2	-	-	10	-	-	1	-	-	3	-
95	Smolice	12.7	18.6	6.8	25.0	9 11	0.5	2	2.2	10.5	57.0	69.7	40.0	21	1	10	10	3	2	1	10	-	-	-	-	-	1	-

Nr	POSTERUNEK	TEMPERATURA POWIETRZA T: Dies	Max (mean)	Min (mean)	Max abs.	Data	Min abs.	Data	OPAD R_d: ΣR_d I dek.	ΣR_d II dek.	ΣR_d III dek.	$\Sigma R_{d,m}$	$R_{d\,max}$	Data	LICZBA DNI: 0,0	≥0,1	≥1,0	≥5,0	≥10,0	≥20,0	LICZBA DNI: ●	✱	▲	≡	V	∞	☈	⊠
96	Żary	12.4	18.5	6.6	26.5	9 11	-0.1	1	2.0	5.8	26.5	34.3	13.4	21	6	9	6	3	1	-	9	-	-	1	-	-	1	-
97	Nowe Miasto	12.3	18.2	6.6	24.7	12	1.2	2	0.2	18.2	22.6	41.0	8.7	13	2	14	10	3	-	-	14	-	-	2	-	-	3	-
98	Sobieszyn	11.6	16.6	6.1	22.1	25	1.6	2	1.5	21.4	31.6	54.5	12.7	14	-	10	10	5	2	-	10	-	-	4	-	-	1	-
99	Szprotawa	12.7	18.6	6.5	26.4	9	0.2	2	2.4	1.8	39.6	43.8	15.5	21	-	9	9	2	1	-	9	-	-	1	-	-	1	-
100	Sieradz	12.9	18.4	6.6	25.5	11	-0.7	2	0.2	25.2	16.8	42.2	21.8	13	2	11	6	2	1	1	11	-	-	-	-	-	2	-
102	Wińsko	13.0	18.3	7.4	24.8	11	2.9	1	1.5	6.2	64.5	72.2	42.3	21	1	9	7	3	2	1	9	-	-	-	-	-	-	-
103	Grabownica	12.2	18.3	5.2	25.5	11	-2.3	2	1.1	23.5	55.9	80.5	31.2	21	1	13	10	5	2	2	13	-	-	-	-	-	1	-
104	Nowa Wieś	11.3	17.0	5.8	22.1	25	1.4	2	-	18.2	21.9	40.1	10.1	27	-	10	7	3	1	-	10	-	-	-	-	-	-	-
105	Radom	12.2	17.8	7.0	25.1	12	2.4	1 2	0.0	22.1	22.2	44.3	12.8	14	-	9	9	5	1	-	9	-	-	1	-	-	-	-
106	Puławy	12.4	17.3	6.9	23.0	25	1.4	8	1.0	19.2	24.2	44.4	12.7	14	4	12	8	4	1	-	12	-	-	-	-	-	3	-
107	Opoczno	12.1	17.9	6.0	23.2	11	-0.9	2	0.1	13.5	36.9	50.5	16.8	25	-	13	9	5	1	-	13	-	2	-	-	-	2	-
109	Bolesławiec	13.0	18.0	7.6	25.6	11	3.5	1	2.2	1.6	38.9	42.7	12.2	21	-	12	7	3	1	-	12	-	-	2	-	-	1	-
114	Opole Lubelskie	12.3	17.5	6.0	23.0	12	-0.6	8	0.4	22.3	23.7	46.4	17.4	14	1	11	8	2	2	-	11	-	-	2	-	-	1	-
115	Chełm	.	.	.	.	.	.	.	.	.	.	.	.	.	.	.	.	.	.	.	.	.	.	.	.	.	.	.
117	Namysłów	12.6	18.7	6.6	26.0	11	1.0	1 6	0.7	32.2	75.6	108.5	40.2	21	-	12	8	4	4	2	12	-	-	-	-	-	3	-
118	Laskowice Oławskie	13.0	18.9	6.4	26.0	9	1.2	6	0.3	21.6	52.3	74.2	71.7	21	-	12	8	5	3	1	12	-	-	-	-	-	2	-
119	Krasnystaw	11.4	17.2	5.8	22.2	25	0.9	2	4.0	8.2	25.6	37.8	8.1	22	1	13	11	3	-	-	13	-	-	-	-	-	4	-
120	Silniczka	12.1	18.6	4.8	23.8	11	-0.6	6	-	10.7	34.2	44.9	9.7	27	2	11	8	5	-	-	11	-	-	-	-	-	2	-
121	Bogatynia	12.5	18.6	5.8	26.8	9 10	-0.9	2	1.9	7.7	33.5	43.1	6.6	30	2	13	10	5	-	-	13	-	-	-	-	-	2	-
122	Świeradów-Zdrój	10.7	15.5	5.7	23.5	11	0.7	15	9.7	7.8	44.2	61.6	10.4	21	5	12	10	7	1	-	12	-	1	-	-	-	3	-
124	Stare Olesno	12.3	18.0	6.2	24.1	11	0.1	1	0.3	37.3	19.8	57.4	29.8	13	2	13	9	3	1	1	13	-	-	1	-	-	-	-
125	Szklarska Poręba	10.0	15.4	4.2	23.5	11	-1.5	1	8.4	9.1	31.6	49.1	8.4	3	-	13	10	5	-	-	13	-	1	2	-	-	3	-
128	Szczawno-Zdrój	11.6	16.5	5.5	23.6	9	1.1	1 2	3.2	10.2	30.2	43.6	20.2	21	1	10	6	3	1	1	10	-	-	-	-	-	2	-
129	Karpacz	9.9	14.5	6.0	22.0	9	0.4	1	8.4	18.8	48.8	76.0	23.6	21	4	11	9	4	3	1	11	-	-	8	-	-	2	-
130	Dobrogoszcz	12.7	18.7	6.1	25.4	9	0.4	1	1.2	16.1	76.9	94.2	28.5	21	-	12	10	5	4	1	12	-	-	1	-	-	1	-
131	Werbkowice	11.8	17.6	6.1	22.6	25	0.3	1	11.0	12.4	54.2	77.6	21.2	27	1	13	12	6	2	1	13	-	-	1	-	-	6	-
133	Zdenów	12.3	17.3	7.3	22.0	12 19	1.5	1	1.6	19.9	28.2	49.8	14.4	12	2	11	10	4	1	-	11	-	-	-	-	-	3	-
135	Grodków	12.7	18.9	6.3	25.4	9	0.7	1	-	19.9	55.0	74.9	21.6	21	1	10	8	5	4	1	10	-	1	-	-	-	3	-
138	Ostroszowice	11.9	17.5	6.4	24.5	9	0.7	2	0.4	14.6	32.9	47.9	17.0	21	2	12	8	3	2	-	12	-	-	-	-	-	2	-
139	Szczekociny	12.0	17.9	5.2	22.2	11 19 20	-1.5	2	-	16.5	70.6	87.1	36.5	26	1	10	10	6	2	1	10	-	2	-	-	-	3	-
140	Skroniów	12.0	17.7	6.4	22.5	11	0.7	2	0.0	13.0	34.8	47.8	11.9	26	1	13	12	3	1	-	13	-	-	1	-	-	1	-
141	Staszów-Podmaleniec	12.0	18.0	6.4	22.5	12	-1.3	2	1.0	8.7	27.8	37.5	9.4	27	1	12	8	3	-	-	12	-	-	3	-	-	2	-
142	Biłgoraj	11.6	17.3	5.0	22.0	12 19	-1.7	1	5.6	39.3	37.5	82.4	25.4	13	-	11	11	6	2	1	11	-	-	3	-	-	-	-
143	Chmielów	13.2	18.0	6.6	22.4	12	1.2	1	4.8	24.1	54.9	84.4	17.0	13	5	13	10	6	4	-	13	-	1	-	-	-	5	-
144	Korfantów	13.0	18.9	6.9	25.9	11	0.6	2	-	38.0	73.1	111.1	33.0	13	1	10	9	6	4	2	10	-	-	-	-	-	1	-
145	Otmuchów	12.8	18.9	5.9	26.6	11	-1.1	2	0.0	16.6	64.7	81.3	27.1	21	1	11	9	4	3	1	11	-	-	-	-	-	3	-
146	Tomaszów Lubelski	11.2	16.9	5.1	21.5	25	1.0	1	16.1	16.9	62.9	95.9	25.9	22	-	13	11	9	3	1	13	-	1	1	-	-	5	-
148	Świerklaniec	12.6	18.4	6.6	24.2	11	-0.3	2	1.3	20.3	55.9	77.5	16.6	31	2	13	9	7	4	-	13	-	-	-	-	-	5	-
149	Duszniki-Zdrój	10.3	15.7	4.2	23.0	11	-2.2	2	2.7	14.4	59.4	76.5	18.9	21	-	10	10	6	3	-	10	-	1	1	-	-	3	-
150	Ząbkowice	12.8	18.7	7.1	24.7	11	0.2	1	1.6	15.5	63.0	80.1	19.9	22	1	12	9	6	2	-	12	-	-	-	-	-	3	-
151	Miechów	12.3	18.1	5.9	22.7	11	-0.9	1	0.1	11.4	46.4	57.9	13.5	26	1	12	10	5	2	-	12	-	-	-	-	-	3	-
152	Tarnogród	12.0	17.6	6.3	22.0	19	1.1	1	11.5	20.5	31.7	63.7	10.3	13	1	13	12	6	1	-	13	-	-	-	-	-	4	-
153	Lądek-Zdrój	11.2	17.1	5.0	24.7	9	-1.1	1	0.2	33.3	92.2	125.7	37.5	21	-	14	11	7	4	2	14	-	1	1	-	-	6	-
154	Chorzelów	12.5	18.4	6.3	23.4	12	0.1	1	3.0	9.4	58.1	70.5	15.2	22	-	14	11	6	3	-	14	-	-	-	-	-	-	-
155	Prudnik	12.4	18.6	6.4	25.1	11	-0.1	2	-	18.2	65.6	83.8	20.1	26	1	9	9	5	3	1	9	-	1	-	-	-	2	-
156	Sielec	12.2	18.5	5.8	23.0	11	-1.9	1	-	22.4	49.0	71.4	15.3	31	-	11	10	6	4	-	11	-	-	-	-	-	5	-
157	Olewin	11.7	17.1	5.1	21.9	11	-2.6	2	0.5	12.8	58.0	71.3	18.3	31	4	12	8	6	2	-	12	-	-	3	-	-	3	-
158	Boruszowa	12.6	18.7	6.4	23.3	12	-1.1	2	-	14.0	60.6	74.6	13.5	31	-	12	10	6	3	-	12	-	-	1	-	-	4	-
159	Zakrzów	12.8	19.2	6.8	25.4	9	-1.0	2	-	31.5	65.6	97.1	23.0	31	-	10	9	7	5	2	10	-	-	-	-	-	3	-
160	Leżajsk	12.5	17.9	6.9	22.1	19	1.5	1	6.5	13.0	37.3	56.8	11.6	27	1	12	12	5	1	-	12	-	-	4	-	-	6	-
162	Kolbuszowa	12.3	18.1	5.7	22.5	19	-1.0	1	4.0	15.4	66.7	86.1	30.9	22	-	12	10	5	2	1	12	-	-	-	-	-	2	-
163	Głubczyce	13.0	18.2	7.3	24.0	9	0.8	2	-	39.5	61.1	100.6	31.4	21	-	10	10	7	2	2	10	-	-	-	-	-	2	-
164	Lubaczów	11.9	18.0	5.6	22.6	20	0.1	1	8.9	11.7	52.3	72.9	13.3	27	1	13	12	6	3	-	13	-	-	-	-	-	1	-
165	Rybnik	13.4	18.7	7.5	24.7	11	0.0	1	1.0	40.7	95.7	137.4	26.5	22	2	12	12	9	6	1	12	-	-	-	-	-	4	-
168	Bieruń Stary	12.8	18.6	6.7	24.1	11	-1.4	1	0.4	23.6	87.5	111.5	41.1	31	-	15	9	7	4	1	15	-	-	-	-	-	4	-
170	Kraków, Obser. Astr.	13.2	19.6	7.5	25.1	11	0.4	1	0.0	11.4	59.7	71.1	22.8	31	4	12	9	5	2	1	12	-	-	1	-	-	2	-
171	Dębica	12.2	18.0	7.4	22.1	12	2.2	1	0.8	19.1	88.6	108.5	27.2	26	2	12	10	7	5	1	12	-	-	-	-	-	4	-
173	Ożańsk	12.2	17.4	7.0	22.0	20	-0.4	1	11.0	11.1	61.6	83.7	17.6	27	1	14	11	6	2	-	14	-	-	2	-	-	4	-
174	Pszczyna	12.8	18.5	7.0	24.2	11	0.1	2	0.1	31.2	102.3	133.6	26.5	26	1	13	9	8	7	2	13	-	-	-	-	-	5	-
175	Bochnia	12.3	18.8	6.1	23.6	11	-0.8	2	-	27.2	74.0	101.2	25.9	31	1	12	9	7	4	1	12	-	-	1	-	-	3	-

Nr	POSTERUNEK	TEMPERATURA POWIETRZA T							OPAD R_d						LICZBA DNI						LICZBA DNI							
																LICZBA DNI												
		Dies	Max	Min	Max abs.	Data	Min abs.	Data	ΣR_d I dek.	ΣR_d II dek.	ΣR_d III dek.	$\Sigma R_{d,m}$	$R_{d,max}$	Data	0.0	> 0.1	> 1.0	> 5.0	> 10.0	> 20.0	●	✳	▲	≡	V	∽	≷	⊠
176	Jastrzębie-Zdrój	13.4	18.9	7.2	25.2	11	- 0.3	2	-	34.8	95.7	130.5	28.2	22	-	10	9	7	6	3	10	-	-	-	-	-	3	-
177	Wadowice	12.4	18.8	6.9	24.1	11	- 0.2	1	-	16.5	88.9	105.4	27.0	31	1	11	9	7	5	1	11	-	-	-	-	-	3	-
178	Żarnowa	12.2	18.3	6.3	23.0	20	- 0.6	1	7.9	16.0	46.0	69.9	13.5	31	-	13	12	4	4	-	13	-	-	1	-	-	3	-
179	Dynów	11.4	17.6	5.6	22.0	20	- 0.8	1	7.6	8.2	51.9	67.7	14.2	31	-	11	11	6	1	-	11	-	1	3	-	-	2	-
180	Wieliczka	12.8	18.9	7.5	23.6	11	1.1	2	-	16.7	65.8	82.5	28.9	31	-	12	8	5	3	1	12	-	-	2	-	-	3	-
183	Ciężkowice	12.1	18.1	5.6	23.3	11	- 2.1	2	2.2	17.9	90.8	110.9	22.5	26	-	15	14	7	5	2	15	-	-	2	-	-	4	-
184	Cieszyn	12.7	18.2	7.3	24.1	11	0.1	1	-	36.6	118.0	154.6	43.6	21	1	11	8	7	6	4	11	-	1	-	-	-	4	-
185	Maków Podhalański	11.4	17.9	4.6	23.7	11	- 2.8	1	-	30.9	107.8	146.7	24.3	31	-	12	11	10	7	1	12	-	-	-	-	-	4	-
186	Biecz	11.6	17.8	5.6	22.0	13 19	- 2.4	1	5.3	20.8	66.8	92.9	13.5	26	1	16	15	8	4	-	16	-	-	1	-	-	4	-
187	Żywiec-Sporysz	12.0	19.4	5.7	25.8	11	- 2.1	1	-	27.3	134.5	161.8	49.5	21	1	11	11	7	6	3	11	-	-	-	-	-	5	-
188	Limanowa	11.8	17.8	5.4	22.5	11	- 2.6	1	1.3	28.1	85.9	115.3	19.9	27	-	16	13	7	5	-	16	-	-	2	-	-	2	-
189	Krosno	11.7	17.7	5.2	22.5	12	- 2.8	1	5.3	21.7	71.9	98.9	24.8	26	-	14	11	7	4	1	14	-	1	-	-	-	2	-
190	Bircza	11.3	17.2	4.8	21.6	20	- 2.3	1	5.3	20.5	51.3	77.1	18.9	31	-	15	13	4	3	-	15	-	-	-	-	-	7	-
191	Wisła	11.6	17.7	5.3	23.8	9	- 2.5	1	0.1	38.7	110.4	149.2	32.4	21	-	12	9	7	6	4	12	-	1	2	-	-	5	-
192	Zawoja	10.0	16.4	4.3	20.3	9	- 2.9	1	-	31.4	138.9	170.3	40.1	31	-	14	13	8	6	4	14	-	-	8	-	-	3	-
193	Rabka	10.7	17.4	4.8	22.6	11	- 3.5	1	-	27.8	111.0	138.8	26.2	31	-	14	11	5	5	4	14	-	-	7	-	-	2	-
195	Ptaszkowa	11.1	16.1	6.2	20.7	30	0.8	1	1.2	35.8	80.6	117.6	20.0	27	1	14	12	8	5	1	14	-	1	1	-	-	6	-
196	Kamienica	10.9	17.5	4.4	22.3	11	- 3.7	1	1.0	46.5	83.0	130.5	19.7	22	2	14	14	9	5	-	14	-	-	-	-	-	4	-
197	Sanok	11.8	17.4	5.7	21.7	12 19	- 0.2	1	2.7	32.9	64.9	100.5	25.7	31	-	10	8	6	5	1	10	-	-	1	-	-	-	-
198	Iwonicz-Zdrój	12.0	17.1	6.6	21.3	12	9.6	1	2.2	36.9	68.0	107.1	17.9	28	-	13	12	8	5	-	13	-	-	5	-	-	3	-
199	Stańcowa	9.5	15.2	4.2	20.3	9	- 3.0	1	-	33.7	80.1	113.8	24.5	31	-	14	10	7	5	1	14	-	-	-	-	-	6	-
201	Czarny Dunajec	10.1	16.1	4.2	21.4	11	- 3.4	1	2.5	31.5	88.6	122.6	23.2	22	-	15	11	9	5	1	15	-	-	-	-	-	4	-
202	Brzegi Dolne	9.9	15.9	2.7	20.6	23	- 4.4	1	3.1	32.1	64.4	99.6	18.5	22	2	15	13	8	5	-	14	-	-	3	-	-	4	-
203	Szczawnica	11.0	18.2	4.3	22.1	9 12	- 3.6	1	0.6	52.3	69.0	121.9	21.7	22	-	17	12	8	7	1	17	-	-	-	-	-	2	-
204	Wysowa	10.6	16.5	4.2	21.4	12	- 3.5	1	1.3	22.8	113.5	137.6	30.7	21	1	15	14	7	5	3	15	-	-	-	-	-	4	-
205	Barwinek	10.4	16.6	3.7	21.6	11	- 5.8	1	4.2	44.5	108.5	157.2	22.3	22	1	14	13	9	8	2	14	-	-	-	-	-	-	-
2	Krynica	10.1	16.8	4.9	21.6	12	- 3.3	1	2.9	35.1	78.9	116.9	23.3	22	-	17	14	8	4	3	17	-	-	12	-	-	3	-
2	Bukowina	9.5	14.1	5.5	18.6	9	- 1.0	1	0.6	37.5	105.2	143.6	29.8	29	-	14	11	8	7	2	13	2	-	-	-	-	5	-
208	Muszyna	10.8	17.9	4.8	22.7	11 12	- 3.6	1	2.6	27.2	86.1	115.9	20.4	22	1	15	13	8	4	1	15	-	-	2	-	-	4	-
209	Witów	9.2	15.0	3.5	19.7	9	- 2.3	1	1.0	47.4	107.9	156.3	27.9	14	-	16	14	8	6	4	16	1	-	-	-	-	-	-
210	Komańcza	10.2	16.6	3.3	22.2	12	- 4.6	1	3.2	31.8	86.7	121.7	22.2	14	-	14	13	8	5	2	14	-	-	1	-	-	-	-
211	Baligród	10.7	16.8	4.3	21.8	12	- 2.7	1	2.5	51.8	82.4	136.7	26.8	14	-	15	13	8	6	1	15	-	-	1	-	-	-	-
212	Cisna	9.1	13.8	5.6	20.2	20	0.2	1	0.8	64.1	130.6	195.5	32.0	27	1	15	13	10	8	4	14	2	-	1	-	-	6	1
214	Łysa Polana	8.0	13.9	2.5	18.7	12	- 4.8	1	1.2	62.0	141.1	204.3	49.0	22	2	14	13	8	7	5	14	1	1	1	-	-	1	-
215	Smolnik	10.1	15.8	3.5	21.1	11 12	- 5.1	1	-	62.2	88.5	150.7	27.0	13	-	14	13	8	7	2	14	-	-	-	-	-	5	-
216	Hala Gąsienicowa	5.2	9.0	1.5	13.4	12	- 6.1	1	2.0	49.4	157.2	208.6	39.2	22	1	17	14	9	6	4	14	7	-	7	-	-	6	18

TABLICA V

WYNIKI MIESIĘCZNE POMIARÓW TEMPERATURY MINIMALNEJ PRZY POWIERZCHNI GRUNTU ORAZ TEMPERATURY GRUNTU

МЕСЯЧНЫЕ РЕЗУЛЬТАТЫ ИЗМЕРЕНИЙ МИНИМАЛЬНОЙ ТЕМПЕРАТУРЫ У ПОВЕРХНОСТИ ПОЧВЫ И ТЕМПЕРАТУРЫ ПОЧВЫ

MONTHLY RESULTS OF GROUND SURFACE MINIMUM AIR TEMPERATURE AND SOIL TEMPERATURE MEASUREMENTS

Nr	STACJA – POSTERUNEK	TEMPERATURA MINIMALNA PRZY POWIERZCHNI GRUNTU T_g			TEMPERATURA GRUNTU NA GŁĘBOKOŚCIACH														
					5 cm						10 cm			20 cm			50 cm		
		Min	Min abs.	Data	7	13	21	Dies	Max	Min	Dies	Max	Min	Dies	Max	Min	Dies	Max	Min
4	Ustka	5.3	- 0.3	2	10.8	18.0	15.9	14.9	23.4	5.4	14.5	22.0	5.4	13.6	20.4	6.6	*	*	*
5	Lębork	2.4	- 4.0	2	8.8	16.1	14.6	13.2	22.1	2.5	12.2	18.9	3.4	11.4	16.0	5.2	9.4	12.0	5.7
14	Koszalin	4.6	- 1.2	6	10.0	16.4	14.8	13.7	24.1	4.5	13.2	20.8	4.6	12.1	18.8	5.2	10.7	14.3	5.5
19	Suwałki	3.1	- 4.9	1	9.5	15.9	13.0	12.7	23.2	1.1	12.3	20.6	1.6	11.3	18.6	2.6	9.7	13.1	4.0
20	Kętrzyn	4.0	- 3.1	2 8	9.2	14.2	12.6	12.0	20.6	2.3	11.6	19.5	2.3	10.8	16.8	3.2	9.5	12.8	4.7
24	Radostowo	3.2	- 4.3	2	10.2	16.6	14.3	13.7	22.2	3.4	12.8	18.8	3.5	11.5	16.3	4.4	9.9	12.6	5.4
25	Świnoujście	5.7	- 1.0	6	10.9	18.3	15.9	15.0	24.0	5.5	14.9	22.0	5.7	13.8	19.8	6.1	12.0	14.8	6.6
27	Resko	4.3	- 2.4	6	9.5	15.4	13.6	13.5	21.5	4.6	12.3	21.5	4.7	12.4	18.7	5.1	11.1	14.1	5.7
28	Olsztyn-Dajtki	3.6	- 3.3	2	10.3	19.2	15.1	14.9	28.4	3.7	14.4	24.4	3.7	13.4	22.2	4.3	12.0	16.4	5.8
30	Prabuty	4.3	- 2.3	2	10.2	17.5	13.6	13.8	26.4	4.1	12.5	22.5	3.6	11.7	19.1	3.5	9.9	13.5	4.4
31	Szczecinek	3.1	- 3.8	2	11.2	19.5	15.1	15.3	25.9	5.0	14.0	21.0	3.5	13.2	19.7	3.9	11.3	14.5	4.7
32	Śliwice	3.0	- 3.1	2	10.8	18.5	17.0	15.4	24.7	4.6	14.8	22.9	4.7	13.3	19.7	5.2	11.8	15.4	5.9
36	Biebrza	0.9	- 5.6	2	8.3	12.6	11.9	10.9	17.1	2.1	10.2	15.9	2.1	8.8	12.2	3.6	6.5	9.1	3.8
42	Szczecin-Dąbie	5.2	- 1.3	6	10.6	18.7	16.0	15.1	25.3	5.1	14.3	21.4	4.5	13.7	20.2	5.8	12.2	15.2	6.2
47	Piła	3.6	- 3.2	6	10.7	19.4	17.1	15.7	26.5	3.6	14.8	22.7	3.4	13.6	20.4	4.4	12.1	15.7	5.5
49	Bydgoszcz	4.6	- 3.3	2	10.6	19.5	16.7	15.6	25.1	4.3	14.8	21.4	4.2	14.1	20.0	4.7	12.4	15.8	6.0
50	Mława	4.6	- 3.1	2	10.4	18.0	14.4	14.3	27.1	3.9	13.8	24.7	3.6	12.7	21.4	3.8	11.1	14.9	5.2
51	Białystok	2.8	- 1.7	11	9.8	16.3	12.9	13.0	22.1	4.9	12.1	19.1	3.9	11.3	16.2	4.5	9.6	12.4	5.2
52	Ostrołęka	3.9	- 3.6	2	10.6	17.8	14.9	14.4	26.3	4.9	13.7	22.3	5.1	13.0	19.2	5.8	11.7	14.7	7.1
57	Krzyż	2.2	- 4.2	16	10.5	18.9	16.0	15.1	26.4	3.7	14.3	22.0	3.5	13.0	19.6	4.2	11.3	14.4	5.4
60	Gorzów Wlkp.	4.7	- 2.6	2	10.2	17.9	16.1	14.7	25.3	3.7	13.9	22.3	3.5	12.7	19.3	4.5	11.4	14.4	5.5
62	Białowieża	1.8	- 3.7	10	9.8	16.4	12.8	13.0	23.0	5.0	12.1	19.0	4.1	10.9	15.9	4.7	9.6	12.7	5.4
63	Poświętne	3.3	- 3.7	2	11.4	19.1	15.2	15.2	25.4	5.7	14.5	22.0	5.2	13.5	19.6	5.5	11.8	15.0	6.6
65	Przebędowo	4.6	- 1.6	1	11.0	19.4	15.8	15.4	26.7	5.5	14.5	22.6	4.2	13.5	19.8	4.2	12.0	15.0	5.2
67	Płock-Radziwie	4.4	- 3.7	2	11.9	19.9	16.9	16.2	26.6	5.6	15.7	23.9	5.6	14.8	21.5	6.7	13.1	16.2	7.6
71	Słubice	3.9	- 3.6	2	11.2	21.0	17.1	16.4	24.6	4.8	14.9	22.7	4.8	14.0	20.1	5.7	12.5	15.7	6.5
72	Paproć	3.9	- 3.7	1	10.0	16.8	15.0	13.9	21.1	4.0	13.4	19.6	3.9	12.5	17.9	4.5	10.8	13.4	5.6
74	Warszawa-Bielany	5.2	- 1.2	8	11.8	19.0	16.5	15.8	25.9	6.1	15.1	22.0	6.0	14.2	21.0	6.3	12.5	15.6	7.2
77	Koło	5.3	- 1.3	2	11.1	18.9	17.0	15.7	25.6	4.7	15.0	23.0	4.6	14.0	20.6	5.1	12.7	16.1	6.4
78	Siedlce	3.9	- 3.9	8	10.8	17.5	15.4	14.6	24.6	5.7	13.9	21.3	5.3	12.9	19.1	5.8	10.7	13.8	6.2
80	Brwinów	3.5	- 3.4	2	11.5	18.1	15.7	15.1	24.8	6.4	14.2	21.5	5.9	12.8	19.0	6.1	11.5	14.6	6.7
89	Zielona Góra	6.9	1.7	2	11.5	19.0	17.0	15.8	26.1	4.2	15.4	24.0	3.7	14.6	22.4	4.3	13.3	17.5	5.8
90	Leszno-Strzyżewice	3.0	- 4.1	2	11.3	18.8	17.6	15.9	25.4	4.3	15.3	22.8	4.4	13.9	20.0	5.3	12.3	15.5	6.2
93	Kalisz	5.1	- 2.6	2	9.8	16.5	14.8	13.7	23.1	3.7	13.2	20.8	3.7	12.3	18.0	4.4	10.6	13.4	5.2
95	Smolice	4.4	- 5.4	7	10.9	19.5	16.2	15.5	27.8	4.8	15.0	24.4	4.4	13.8	20.7	5.3	12.2	15.8	5.9
101	Włodawa	4.2	- 0.5	10	10.3	16.7	14.2	13.7	20.8	4.8	13.3	19.2	4.4	12.4	17.3	5.0	11.1	14.0	6.4
105	Radom	*	*	*	10.6	17.5	14.8	14.3	24.8	5.3	13.5	20.-	5.1	12.3	17.4	5.4	10.6	13.5	6.1
106	Puławy	4.8	- 1.4	2	11.4	18.8	15.1	15.1	25.4	6.4	14.6	22.7	5.6	13.5	19.6	6.0	12.0	15.0	6.8
108	Sulejów	4.9	- 0.3	6	10.2	17.3	14.9	14.1	22.9	4.0	13.1	19.8	3.6	12.5	18.4	4.1	10.7	13.7	4.9
110	Wieluń	5.6	- 0.4	2	11.2	19.2	17.0	15.8	24.0	4.7	15.1	21.2	4.4	14.5	20.0	5.0	12.6	15.1	6.1
112	Legnica	4.5	- 1.1	2	10.7	17.0	15.7	14.5	22.6	5.3	14.0	21.0	5.5	13.4	19.3	5.2	12.5	15.4	5.9
113	Zgorzelec	3.7	- 2.7	2	10.0	17.7	15.9	14.5	24.3	3.2	14.0	22.2	3.2	13.0	19.2	4.2	11.9	15.2	5.4
118	Laskowice Oławskie	3.3	- 2.5	2	11.0	18.8	15.5	15.1	25.0	4.0	14.4	22.6	5.3	13.2	19.0	4.9	12.0	15.0	5.6
123	Jelenia Góra	1.9	- 5.1	2	8.7	14.2	14.7	12.5	19.4	2.3	12.2	19.2	2.6	11.3	16.3	3.9	10.1	13.4	4.7
126	Częstochowa	5.5	0.1	2	11.5	19.9	16.9	16.1	26.4	3.6	15.4	23.0	4.3	14.3	20.7	4.8	12.5	15.4	5.6
127	Kielce-Suków	3.7	- 2.1	1	10.1	16.9	13.7	13.6	23.7	4.3	13.0	21.0	3.4	12.2	19.2	4.3	10.6	13.8	5.3
133	Zdanów	*	*	*	*	*	*	*	*	*	*	*	*	*	*	*	*	*	*
135	Zaność	3.0	- 2.6	11	10.4	17.6	14.5	14.2	23.9	4.5	13.9	20.9	4.6	12.7	18.4	5.3	11.2	13.6	7.0
137	Opole	5.4	0.2	5	10.5	18.8	16.1	15.1	24.3	5.0	14.6	20.9	5.2	13.3	18.4	6.4	11.4	13.8	6.5
147	Kłodzko	2.7	- 3.7	7	9.7	16.6	15.2	13.8	21.8	3.7	15.2	19.8	4.2	12.2	16.6	6.2	10.4	12.4	6.2
148	Świerklaniec	4.2	- 1.5	2	10.4	17.8	14.8	14.3	23.0	4.4	13.6	20.2	3.9	12.6	17.5	4.9	11.1	13.6	6.0
166	Rzeszów-Jasionka	3.4	- 1.5	1	10.9	19.1	15.7	15.2	26.1	4.6	14.5	21.8	5.1	13.2	18.4	6.4	11.8	14.1	7.6
174	Paczyna	4.7	- 3.0	1	11.1	18.6	15.3	15.0	24.1	5.0	14.4	21.8	4.6	13.4	17.7	5.2	11.9	14.0	6.8
177	Wadowice	4.7	- 2.2	1	11.6	19.4	16.8	15.9	26.8	4.3	15.4	22.7	4.4	14.3	20.4	5.5	12.4	14.8	7.2
182	Przemyśl	6.0	3.0	1	10.0	16.8	14.5	13.8	22.4	3.3	13.2	19.6	3.7	12.1	16.8	5.8	10.7	13.0	6.8
200	Lesko	4.0	- 0.5	1	9.9	17.7	15.5	14.4	24.9	4.1	13.6	21.1	4.8	12.5	17.1	6.4	9.4	10.5	7.2
213	Zakopane	1.2	- 5.3	1	7.5	16.8	12.5	12.3	23.0	1.1	10.6	15.4	3.3	9.8	12.8	4.6	8.7	10.4	5.0

TABLICA VI

WARTOŚCI GODZINNE USŁONECZNIENIA (MIESIĘCZNE)

ЧАСОВЫЕ (МЕСЯЧНЫЕ) СУММЫ СОЛНЕЧНОГО СИЯНИЯ

HOURLY (MONTHLY) SUNSHINE DURATION VALUES

Nr	STACJA – POSTERUNEK	USŁONECZNIENIE S_m																	
		3–4	4–5	5–6	6–7	7–8	8–9	9–10	10–11	11–12	12–13	13–14	14–15	15–16	16–17	17–18	18–19	19–20	20–21	Σ
3	Hel	–	0.7	10.6	15.1	16.9	18.0	20.5	21.8	22.1	22.5	21.8	17.7	16.3	15.7	12.4	10.1	0.5	–	242.3
4	Ustka	–	2.0	12.7	15.5	15.8	16.4	17.9	18.5	17.0	18.4	17.2	17.3	16.5	16.6	14.6	12.9	1.8	–	237.3
5	Łeba	–	1.6	12.2	17.0	16.3	17.5	17.5	16.4	19.0	18.5	18.3	17.4	17.6	15.5	13.8	11.0	4.1	–	237.1
6	Gdynia	–	9.2	16.6	17.2	17.1	16.8	17.6	17.5	16.0	16.0	13.5	12.4	11.9	12.4	11.3	11.9	4.2	–	221.3
11	Świbno	–	4.1	13.7	16.4	18.1	18.6	21.1	21.3	21.1	20.9	18.7	16.2	16.4	14.1	12.2	9.5	2.6	–	246.0
14	Koszalin	0.2	7.0	14.3	15.2	16.9	16.1	16.6	14.2	13.7	14.7	16.4	19.6	19.8	17.6	15.9	15.5	6.9	–	241.5
15	Kołobrzeg	–	7.6	15.0	16.1	17.1	17.3	17.5	17.8	17.3	16.6	22.0	23.0	20.5	19.9	18.6	16.4	9.0	–	269.8
19	Suwałki	–	5.8	14.2	17.1	18.9	18.8	17.5	17.6	16.5	16.2	15.3	15.4	15.9	17.0	14.8	9.5	1.4	–	234.3
23	Dziwnów	0.5	8.8	16.5	17.8	18.3	17.5	18.1	17.5	17.6	16.3	20.4	21.7	20.2	20.3	15.8	12.1	3.7	–	266.1
25	Świnoujście	•	•	•	•	•	•	•	•	•	•	•	•	•	•	•	•	•	•	
26	Mikołajki	–	1.4	12.3	14.0	17.3	18.2	18.4	18.1	16.2	13.2	15.9	17.3	16.9	17.9	16.3	12.5	5.5	–	221.2
27	Resko	–	0.4	7.3	14.3	14.9	16.4	18.1	18.9	19.4	18.9	21.7	21.5	21.1	18.6	17.5	11.9	0.8	–	241.3
30	Frabuty	–	2.9	14.2	17.5	17.8	18.3	17.5	18.5	19.0	18.7	17.8	15.7	15.0	14.2	13.3	11.9	4.8	–	239.1
31	Szczecinek	–	1.2	13.0	15.2	15.9	17.8	18.9	18.0	19.1	18.4	17.2	17.0	19.8	18.2	15.2	10.6	0.1	–	236.6
33	Chojnice	–	5.1	14.8	16.9	17.6	21.0	20.1	19.0	18.7	18.4	17.1	16.5	16.0	14.7	15.7	15.0	6.3	–	252.9
36	Biebrza	–	–	3.9	13.9	17.8	18.6	18.8	17.3	17.4	15.2	14.6	12.9	16.2	14.6	14.0	8.4	0.7	–	204.5
42	Szczecin-Dąbie	–	2.8	13.8	16.0	16.7	17.4	17.5	18.6	18.9	17.7	18.1	19.0	16.8	14.6	15.6	12.2	1.8	–	237.5
49	Bydgoszcz	–	4.9	13.7	16.4	20.9	21.2	20.8	20.2	19.6	19.4	18.1	14.7	15.1	13.4	14.3	12.7	4.9	–	249.8
51	Białystok	–	2.1	12.4	16.0	18.3	17.5	14.9	17.8	16.2	15.2	17.0	14.4	14.7	15.8	15.1	12.1	2.0	–	221.2
52	Ostrołęka	–	2.7	12.5	14.2	15.9	16.9	19.0	19.1	15.2	14.4	15.9	15.8	17.8	15.6	17.2	9.3	0.0	–	222.6
54	Toruń	–	2.7	12.7	17.1	18.0	19.5	21.5	21.5	20.7	21.1	20.9	19.2	17.1	15.3	14.6	12.5	2.6	–	257.5
60	Gorzów Wlkp.	–	5.2	15.4	16.2	17.6	19.3	19.2	18.6	18.5	18.7	17.8	15.9	17.1	14.0	15.5	12.5	4.0	–	249.5
62	Białowieża	–	1.7	11.7	18.5	18.8	19.2	17.3	16.0	15.3	15.8	15.4	14.4	13.8	17.2	15.4	12.3	1.9	–	217.3
65	Poświętne	–	4.6	14.2	16.8	16.3	15.4	15.2	15.5	16.7	17.7	17.5	16.4	16.2	17.4	18.1	15.2	6.5	–	239.5
69	Poznań-Ławica	–	2.1	11.6	14.3	15.8	18.5	21.0	20.0	21.7	20.5	19.1	19.8	18.6	19.4	17.1	12.1	2.0	–	254.8
74	Warszawa-Bielany	–	2.8	12.2	19.8	18.3	18.4	19.1	17.7	16.6	18.5	18.2	19.0	17.0	17.3	17.0	9.9	0.5	–	245.5
76	Sinołęka	–	1.1	12.3	15.5	18.7	20.1	17.5	17.9	17.1	17.1	18.5	17.3	16.2	14.3	15.2	12.8	4.7	–	239.4
80	Brwinów	–	2.2	15.2	18.5	19.6	17.6	16.7	16.5	17.4	19.1	19.0	19.4	19.6	17.9	18.5	12.7	3.9	–	254.2
84	Terespol	–	1.8	10.2	16.2	18.2	20.3	20.2	19.3	18.4	18.7	18.2	18.0	16.2	14.7	15.1	12.7	3.1	–	241.5
90	Leszno-Strzyżewice	–	2.6	11.0	15.8	19.4	20.0	21.1	20.6	20.9	20.0	17.7	19.3	16.8	17.2	18.0	12.4	2.2	–	253.1
93	Kalisz	–	–	7.6	14.0	18.1	20.5	19.9	20.9	21.8	20.9	20.1	19.8	19.0	15.3	12.4	1.7	–	–	232.0
94	Łódź-Lublinek	–	3.3	13.2	16.5	17.9	18.8	18.2	18.6	19.0	18.6	20.1	19.4	20.3	17.9	17.2	14.4	3.9	–	259.1
101	Włodawa	–	4.2	16.9	18.9	19.7	19.0	20.0	18.3	16.9	16.5	15.9	16.2	15.8	14.6	17.5	13.5	2.0	–	246.1
106	Puławy	–	1.1	11.2	18.1	19.6	19.6	20.1	17.1	15.9	16.1	16.8	17.7	16.3	15.9	15.8	7.6	0.2	–	229.1
110	Wieluń	–	1.4	8.0	14.4	16.2	19.2	20.7	20.4	20.1	19.8	21.2	19.0	19.6	19.8	19.0	14.4	2.3	–	255.5
113	Zgorzelec	–	–	3.8	14.1	18.0	18.4	17.8	17.9	17.0	15.7	15.7	14.9	15.2	14.2	14.5	9.5	–	–	202.2
118	Laskowice Oławskie	–	–	7.0	14.4	15.6	16.4	17.2	18.7	19.5	19.9	19.1	17.1	14.0	14.2	12.7	6.2	–	–	211.1
123	Jelenia Góra	–	–	6.4	17.2	18.6	17.8	16.6	16.5	17.7	14.6	14.3	15.4	14.4	14.8	16.1	9.1	–	–	214.0
128	Szczawno-Zdrój	–	0.3	9.8	17.4	18.6	18.3	14.1	14.9	12.6	11.7	12.6	13.8	13.8	13.7	14.3	10.7	1.3	–	197.6
131	Werbkowice	–	3.2	12.9	16.3	20.2	20.0	21.2	19.7	19.9	20.7	18.9	16.4	15.4	15.5	17.2	13.9	1.3	–	252.7
132	Śnieżka	–	0.4	11.1	17.1	15.9	14.1	13.7	14.4	14.3	13.7	13.0	13.1	12.5	13.0	11.7	9.3	0.4	–	197.7
133	Zdanów	–	–	1.8	8.7	17.2	16.9	17.9	18.4	16.4	14.7	15.3	16.9	16.9	15.2	15.3	10.8	1.4	–	203.6
137	Opole	–	–	4.3	12.8	15.5	16.9	16.9	21.4	22.1	22.1	21.9	22.9	19.9	17.4	12.8	4.2	–	–	232.8
153	Łądek-Zdrój	–	–	–	2.2	15.1	19.2	20.5	20.7	19.0	16.8	16.8	16.7	15.7	14.4	10.6	2.1	–	–	191.2
161	Katowice	–	0.1	6.3	12.7	15.2	17.5	19.0	21.2	20.5	18.2	18.7	19.4	18.5	14.4	13.7	7.4	0.2	–	226.0
166	Rzeszów-Jasionka	–	–	3.4	10.2	14.5	14.9	19.2	19.9	17.8	17.5	18.3	18.5	17.1	15.5	13.0	7.7	–	–	207.5
167	Racibórz	–	0.3	6.0	12.7	15.7	15.5	17.7	18.1	20.0	19.3	17.3	15.3	15.5	16.0	13.5	8.4	0.7	–	212.6
169	Kraków-Balice	–	0.3	5.1	11.2	16.3	17.4	17.8	17.1	18.7	17.5	19.4	17.4	19.3	14.1	12.7	7.4	0.2	–	202.4
178	Tarnów	–	0.6	10.2	15.5	17.7	16.2	17.8	16.0	18.0	16.9	15.3	14.9	15.6	15.1	14.2	10.7	2.3	–	219.3
181	Aleksandrowice	–	0.1	8.5	15.1	15.2	20.6	19.7	19.5	18.9	20.1	19.1	17.6	18.6	18.4	15.4	12.9	2.8	–	241.6
182	Przemyśl	–	2.8	12.3	16.6	18.5	18.6	16.9	17.8	18.4	18.7	17.7	17.3	17.9	17.6	16.6	12.6	1.5	–	241.9
184	Cieszyn	–	0.2	8.9	13.5	16.2	17.7	19.3	20.0	20.1	18.7	16.9	17.7	18.1	17.0	13.1	9.7	0.9	–	228.1
193	Rabka	–	0.0	6.6	13.0	14.8	16.8	15.6	18.9	19.7	17.7	17.5	16.0	15.5	15.7	13.6	8.2	–	–	211.6
194	Nowy Sącz	–	0.2	6.9	15.5	18.3	19.8	15.5	20.2	19.6	19.2	18.6	19.0	17.4	14.9	13.1	5.6	–	–	226.8
198	Iwonicz-Zdrój	–	–	5.8	13.6	16.3	15.1	16.3	16.4	17.6	17.5	18.2	17.3	16.1	15.7	10.6	0.2	–	–	197.0
200	Łęsko	•	•	•	•	•	•	•	•	•	•	•	•	•	•	•	•	•	•	
213	Zakopane	–	–	2.9	13.5	17.0	14.6	18.9	17.7	18.2	19.7	17.5	15.5	14.6	14.1	11.5	4.0	–	–	200.7
217	Kasprowy Wierch	–	0.4	7.6	11.8	15.1	14.7	15.7	16.6	17.0	17.3	15.7	13.7	11.2	10.6	8.6	2.6	–	–	178.6

TABLICA VII

KALENDARZ TYPÓW CYRKULACJI I TYPÓW POGODY

КАЛЕНДАРЬ ТИПОВ ЦИРКУЛЯЦИИ И ТИПОВ ПОГОДЫ

THE CALENDAR OF CIRCULATION AND WEATHER TYPES

Tablica VII

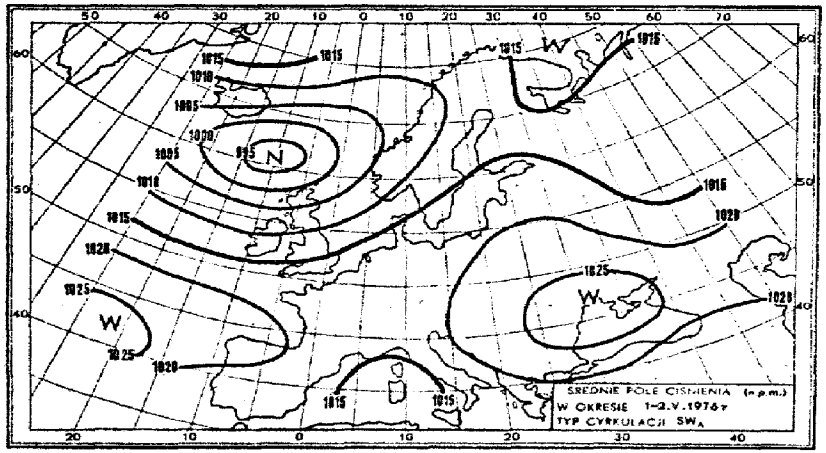

DZIEŃ	TYP CYRKULACJI	TYP POGODY
1	SW_A	1 1 (1 1)
2		
3	SW_C	2 2 (2 2)
4		
5	O_A	2 1 (2 1)
6		
7		
8	S_A	3 1 (3 1)
9		
10		
11	X	
12	O_C	1 3 (1 3)
13		
14	N_O	
15		
16		2 1
17	O_A	
18		
19	E_O	
20		
21		
22		1 3 (1 3)
23	E_A	2 2 (2 2)
24		
25		
26	E_C	
27		
28		1 2 (1 2)
29	O_O	
30		
31	N_C	

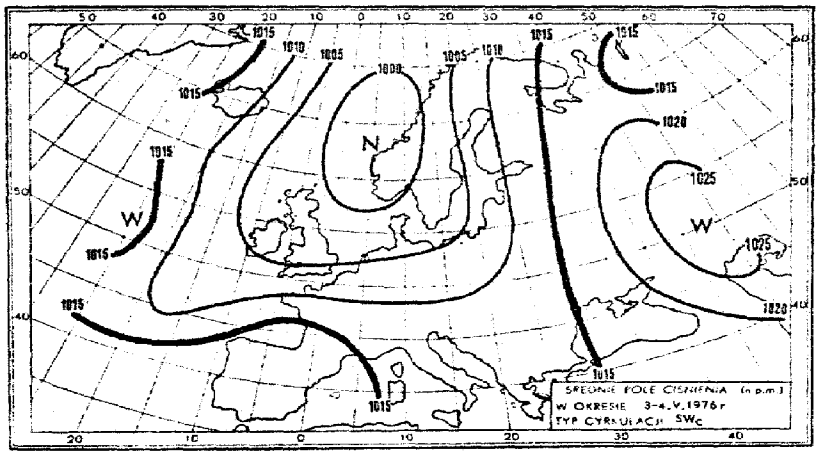
ŚREDNIE POLE CIŚNIENIA (n.p.m.)
W OKRESIE 3-4.V.1976 r
TYP CYRKULACJI SWc

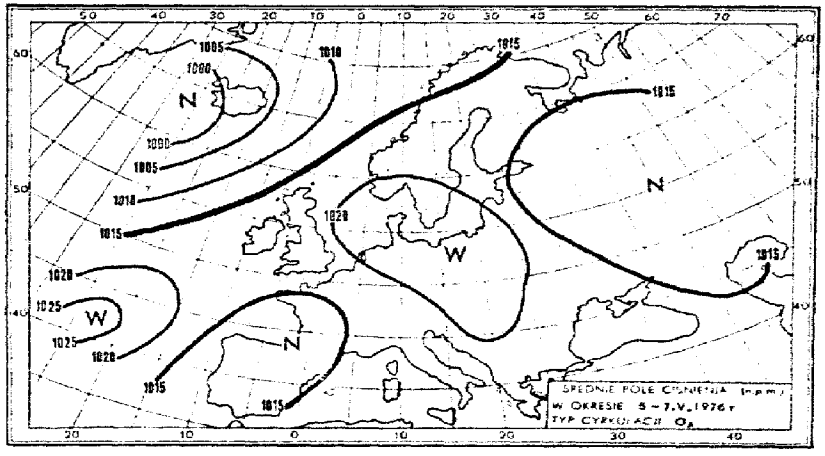
ŚREDNIE POLE CIŚNIENIA (n.p.m.)
W OKRESIE 5-7.V.1976 r
TYP CYRKULACJI Oa

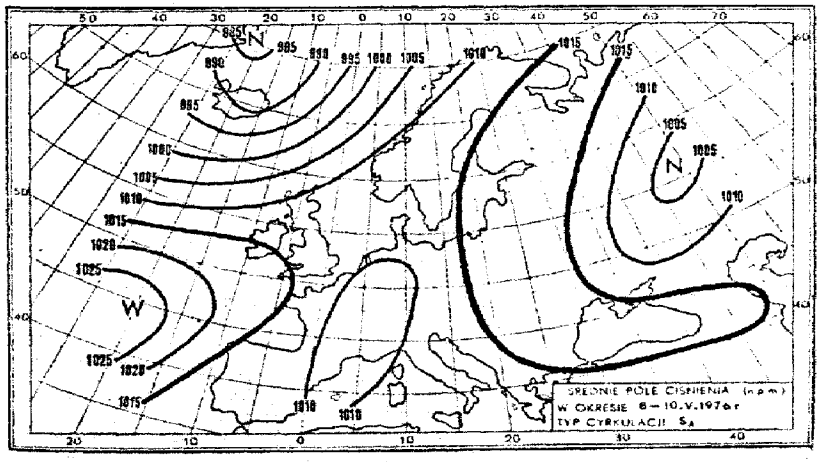
ŚREDNIE POLE CIŚNIENIA (n.p.m.)
W OKRESIE 8-10.V.1976 r
TYP CYRKULACJI Sa

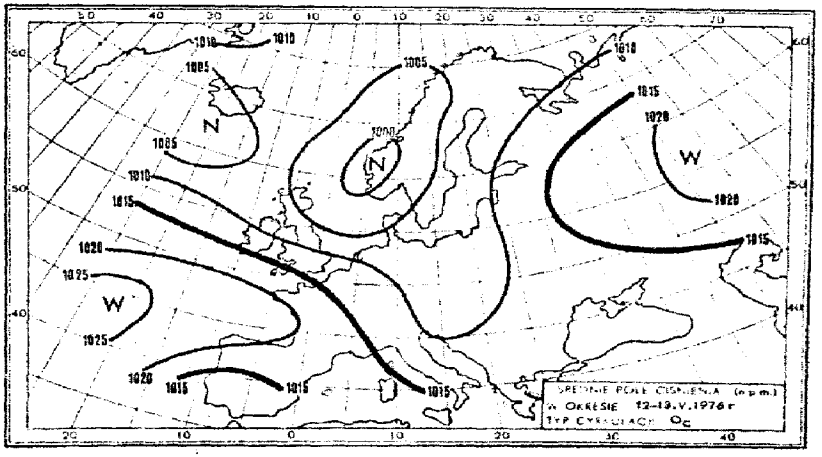
ŚREDNIE POLE CIŚNIENIA (n.p.m.)
W OKRESIE 12-13.V.1976 r
TYP CYRKULACJI Oc

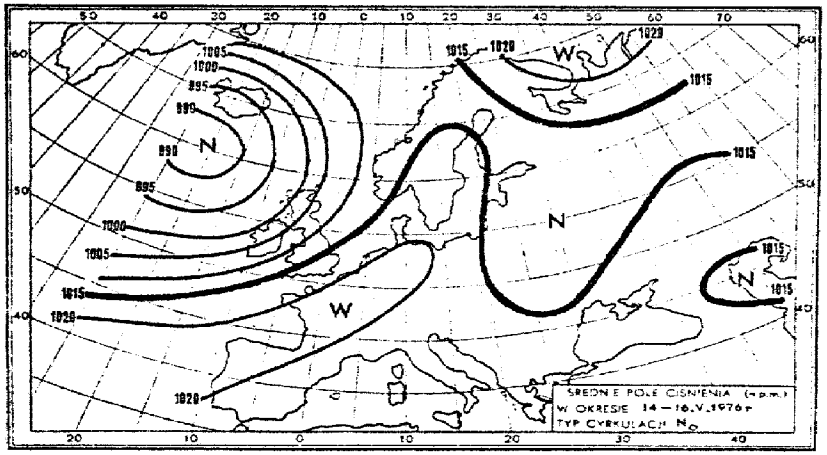
ŚREDNIE POLE CIŚNIENIA (n.p.m.)
W OKRESIE 14—16.V.1976 r
TYP CYRKULACJI N_o

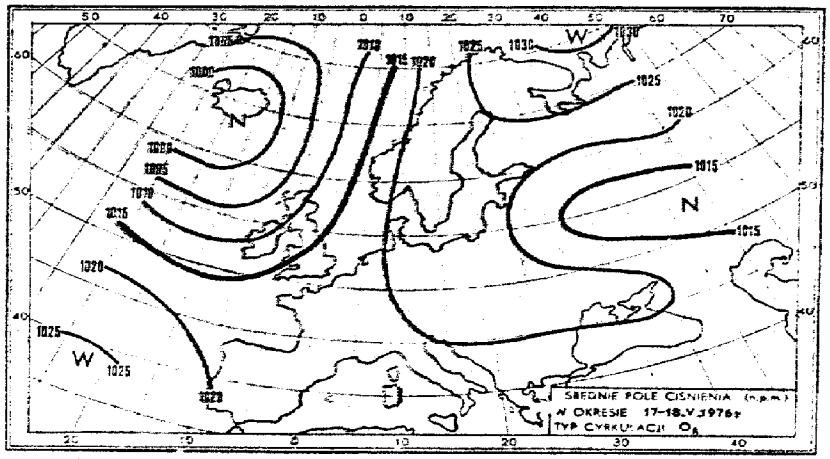
ŚREDNIE POLE CIŚNIENIA (n.p.m.)
W OKRESIE 17—18.V.1976 r
TYP CYRKULACJI O_A

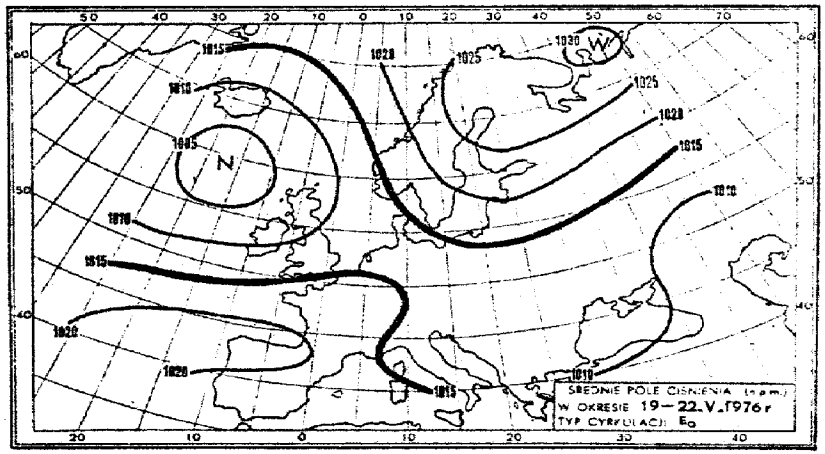
ŚREDNIE POLE CIŚNIENIA (n.p.m.)
W OKRESIE 19—22.V.1976 r
TYP CYRKULACJI E_o

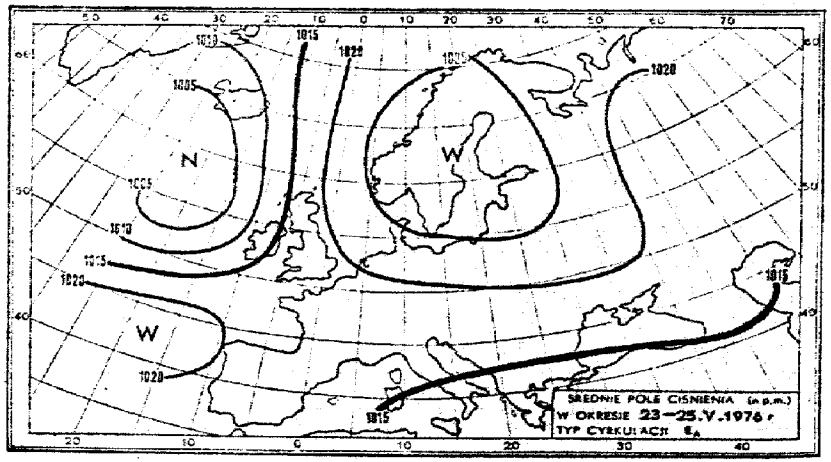
ŚREDNIE POLE CIŚNIENIA (n.p.m.)
W OKRESIE 23—25.V.1976 r
TYP CYRKULACJI E_A

Tablica VII

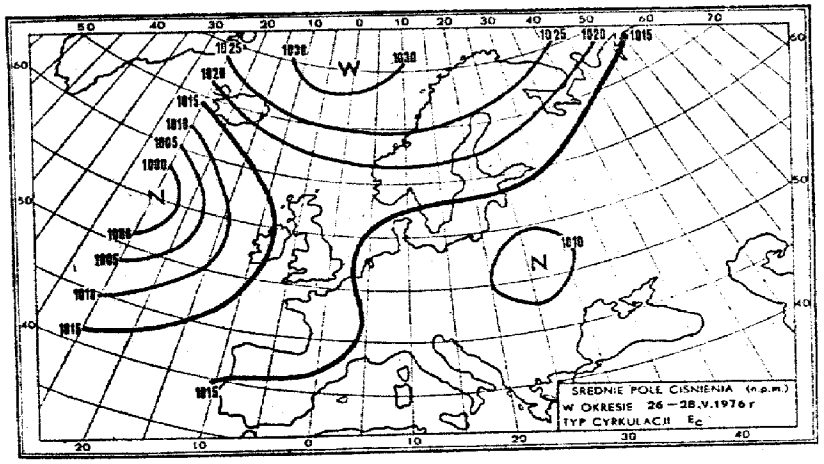
ŚREDNIE POLE CIŚNIENIA (n.p.m.)
W OKRESIE 26 – 28.V.1976 r
TYP CYRKULACJI Ec

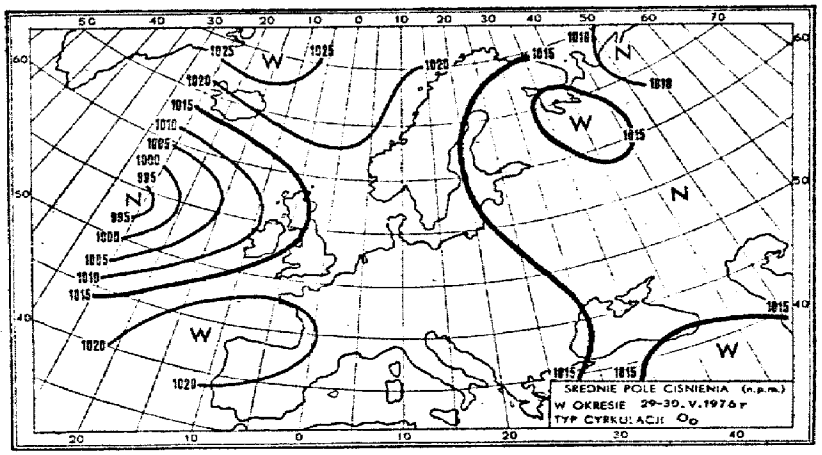
ŚREDNIE POLE CIŚNIENIA (n.p.m.)
W OKRESIE 29-30.V.1976 r
TYP CYRKULACJI Oo

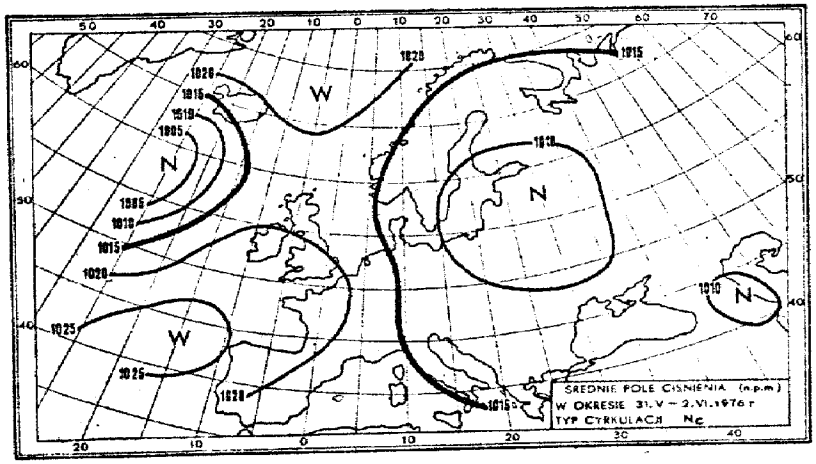
ŚREDNIE POLE CIŚNIENIA (n.p.m.)
W OKRESIE 31.V – 2.VI.1976 r
TYP CYRKULACJI Nc

INSTYTUT METEOROLOGII i GOSPODARKI WODNEJ

M06.1/438
R684no

ROCZNIK METEOROLOGICZNY 1976

CZERWIEC

TOM XI — ZESZYT 6

WARSZAWA 1979

INSTYTUT METEOROLOGII i GOSPODARKI WODNEJ

ROCZNIK METEOROLOGICZNY 1976

CZERWIEC

TOM XI – ZESZYT 6

МЕТЕОРОЛОГИЧЕСКИЙ ЕЖЕГОДНИК ИЮНЬ – 1976

METEOROLOGICAL YEARBOOK JUNI – 1976

WARSZAWA 1979

PRZEDMOWA

Zeszyt niniejszy został opracowany w Ośrodku Gromadzenia i Rozpowszechniania Danych IMGW pod kierunkiem mgr Zofii Jackowskiej. Część opisowa, obejmująca objaśnienia, spis stacji oraz mapę rozmieszczenia stacji i posterunków uwzględnionych w Roczniku, jest dołączona jako oddzielny suplement do zeszytu 1.

ПРЕДИСЛОВИЕ

Настоящий выпуск разработан Центром сбора и распространения данных ИМВХ под руководством Зофии Яцковской. Описательную часть, охватывающую пояснения, список станций и карту размещения станций и постов, публикуемых в ежегоднике, прилагается как отдельное дополнение к выпуску 1.

PREFACE

This fascicle was prepared in the Center of Data Collection and Dissemination in the Institute for Meteorology and Water Economy. Mrs. Zofia Jackowska, M. Sc., had charge of its edition. The descriptive part, comprising of explanatory remarks as well as the list and the map of stations and posts the data from which are published in the Yearbook, is attached as a separate supplement to fascicle 1.

Doc. dr inż. MARIA CETNAROWICZ
Zastępca Dyrektora

Prof. dr hab. inż. ZDZISŁAW KACZMAREK
Dyrektor
Instytutu Meteorologii i Gospodarki Wodnej

TABLICA I

SPOSTRZEŻENIA CODZIENNE STACJI METEOROLOGICZNYCH
WARTOŚCI TERMINOWE

ЕЖЕДНЕВНЫЕ НАБЛЮДЕНИЯ МЕТЕОРОЛОГИЧЕСКИХ СТАНЦИЙ
СРОЧНЫЕ ЗНАЧЕНИЯ

EVERYDAY OBSERVATIONS AT METEOROLOGICAL STATIONS
VALUES FROM OBSERVATION TIMES

Godz. 01

DNI	TEMPERATURA POWIETRZA T	TEMPERATURA PUNKTU ROSY T_d	PREŻNOŚĆ PARY WODNEJ e	WILGOTNOŚĆ WZGLĘDNA U	CIŚNIENIE ATMOSFERYCZNE P_o	ZACHMURZENIE N	N_h	h	WIATR dd	v	WIDZIALNOŚĆ V	POGODA ww	W	OPAD R
1	8.0	7.1	10.1	94	1009.8	6	6	4	27	2	5	21	6	0.5
2	8.5	7.5	10.4	94	1009.7	8	8	4	25	5	6	21	6	0.1
3	7.5	6.8	9.9	94	1014.4	9	8	3	31	2	6	20	2	0.0
4	9.3	6.8	9.9	84	1021.4	8	8	9	13	1	6	10	2	-
5	7.3	4.6	8.5	83	1025.3	0	0	9	19	1	6	10	0	-
6	11.2	8.4	11.0	84	1021.4	8	8	9	25	3	7	03	2	-
7	15.5	11.2	13.3	74	1014.8	2	2	9	25	7	7	01	1	-
8	11.5	10.3	12.5	92	1017.3	0	0	9	28	8	6	10	0	-
9	8.1	6.2	9.5	88	1026.5	5	5	8	09	2	7	03	1	-
10	5.5	4.4	8.4	93	1025.1	1	0	9	17	2	6	10	0	-
11	11.0	5.5	9.0	69	1019.9	7	7	9	18	3	7	02	2	-
12	11.8	9.8	12.1	88	1018.5	0	0	9	27	3	7	01	0	-
13	12.0	11.4	13.5	95	1016.1	8	5	3	18	2	6	60	2	0.5
14	12.6	10.9	13.0	89	1012.8	6	0	9	27	8	6	10	1	-
15	16.4	12.4	14.4	77	1010.9	6	3	9	24	3	7	03	2	-
16	11.6	10.4	12.8	92	996.7	8	8	4	27	12	6	80	1	0.0
17	11.3	9.3	11.7	87	1009.5	1	0	9	34	7	6	10	1	-
18	10.6	9.8	12.1	95	1008.1	5	3	9	18	2	6	10	8	0.6
19	13.2	12.0	14.0	93	1008.9	8	8	4	25	5	6	10	6	0.1
20	11.7	10.9	13.0	96	1007.0	8	6	3	24	4	6	61	9	0.4
21	12.1	11.5	13.6	96	1008.4	8	6	3	26	2	6	61	8	4.0
22	13.0	10.1	12.4	82	1019.1	6	6	5	18	3	7	03	1	-
23	12.5	11.6	13.7	94	1021.1	2	0	9	26	1	6	10	0	-
24	10.3	9.7	12.0	95	1023.4	1	0	9	17	1	5	10	0	-
25	14.3	13.4	15.4	94	1024.5	7	0	9	16	2	6	10	1	-
26	16.8	14.7	16.7	93	1026.4	4	0	9	15	2	5	10	0	-
27	19.5	17.8	20.4	91	1025.9	5	0	9	30	2	7	03	1	-
28	19.6	17.9	20.5	91	1021.6	2	0	9	24	2	6	10	0	-
29	16.0	12.7	14.7	83	1020.3	0	0	9	25	6	7	02	0	-
30	11.0	9.8	12.1	92	1024.4	1	0	9	17	1	6	10	0	-

Godz. 07

DNI	TEMPERATURA POWIETRZA T	TEMPERATURA PUNKTU ROSY T_d	PREŻNOŚĆ PARY WODNEJ e	WILGOTNOŚĆ WZGLĘDNA U	CIŚNIENIE ATMOSFERYCZNE P_o	ZACHMURZENIE N	N_h	h	WIATR dd	v	WIDZIALNOŚĆ V	POGODA ww	W	OPAD R
1	9.3	8.4	11.0	94	1010.3	7	7	4	24	5	6	10	2	-
2	8.3	6.5	9.6	88	1009.9	8	8	3	06	2	4	28	2	-
3	8.5	7.5	10.4	94	1015.6	6	6	4	22	1	5	28	4	-
4	10.9	7.4	10.3	79	1023.6	6	2	9	02	2	7	01	2	-
5	12.3	10.0	12.3	85	1026.0	0	0	9	25	3	6	10	0	-
6	12.2	9.0	11.5	82	1020.2	8	1	4	26	5	7	02	2	-
7	11.8	11.2	13.3	95	1015.2	8	8	9	27	7	6	10	1	-
8	12.1	10.1	12.4	88	1019.1	1	0	9	31	5	6	10	0	-
9	10.6	5.3	8.9	70	1027.7	0	0	9	36	1	7	02	1	-
10	11.4	5.3	8.9	66	1024.6	1	1	9	18	2	7	03	0	-
11	14.2	7.8	10.6	65	1018.9	7	7	9	14	3	7	02	2	-
12	11.0	10.4	12.6	95	1019.6	8	8	3	30	2	3	46	1	-
13	12.9	11.9	13.9	94	1011.4	8	6	3	21	3	6	63	6	0.8
14	12.1	10.3	12.5	89	1014.8	7	7	9	27	6	7	02	1	-
15	13.2	11.2	13.3	87	1008.4	8	2	4	27	7	7	02	2	-
16	10.8	9.8	12.1	93	994.4	7	7	4	33	8	6	18	8	1.2
17	12.6	9.8	12.1	82	1009.3	2	0	9	35	3	7	02	1	-
18	13.8	11.6	13.7	86	1009.0	5	1	4	27	3	7	03	1	-
19	13.6	10.9	13.0	83	1008.9	6	4	5	24	5	6	10	2	-
20	12.7	10.9	13.0	89	1006.3	8	4	4	21	3	6	60	6	0.2
21	13.3	9.8	12.1	79	1012.6	6	6	5	26	6	7	03	6	0.5
22	13.0	11.4	13.5	90	1020.3	7	7	4	27	7	7	03	2	-
23	13.7	10.7	12.9	82	1021.5	2	0	9	28	5	7	03	1	-
24	15.2	12.7	14.7	85	1024.0	2	0	9	19	2	7	02	4	-
25	17.9	14.8	16.8	81	1025.5	7	1	5	22	1	6	10	2	-
26	20.4	16.3	18.5	78	1026.9	5	0	9	19	3	6	10	1	-
27	22.0	17.4	19.8	75	1025.5	2	0	9	28	3	7	01	1	-
28	19.6	17.2	19.6	85	1021.5	0	0	9	27	3	6	10	1	-
29	16.4	13.1	15.1	80	1022.0	0	0	9	32	2	8	02	0	-
30	17.8	10.3	12.5	61	1024.3	0	0	9	22	4	7	02	0	-

Godz. 13

1	9.0	7.7	10.5	91	1011.3	8	2	4	26	5	6	10	2	-
2	10.7	7.1	10.1	78	1011.8	6	6	5	06	2	7	02	2	-
3	11.4	9.0	11.5	85	1017.9	7	7	9	30	2	6	10	1	-
4	13.4	7.8	10.6	70	1025.6	5	1	5	36	2	7	02	1	-
5	18.2	8.8	11.3	75	1025.8	0	0	9	27	4	7	02	0	-
6	16.5	7.4	10.3	54	1019.2	7	7	9	24	6	7	02	2	-
7	14.8	11.0	13.1	78	1016.8	2	2	5	27	7	7	03	1	-
8	12.7	9.2	11.6	79	1021.6	1	0	9	35	2	7	01	0	-
9	12.7	6.5	9.7	67	1027.1	0	0	9	04	5	8	02	0	-
10	14.8	5.6	9.1	54	1023.5	2	0	9	30	3	7	03	0	-
11	15.3	13.2	15.2	87	1018.1	8	8	9	25	4	6	10	2	-
12	14.3	11.5	13.6	84	1019.6	3	1	5	27	5	6	10	4	-
13	14.7	12.6	14.8	89	1011.3	5	1	4	27	7	6	21	6	0.8
14	13.4	10.6	12.8	83	1016.1	8	8	5	25	8	7	02	1	-
15	13.6	9.9	12.2	78	1004.9	3	1	5	27	8	7	01	6	0.9
16	10.8	9.9	12.2	95	999.0	8	6	3	34	8	6	60	2	0.4
17	14.6	8.1	10.8	65	1010.8	6	0	9	30	5	7	02	1	-
18	12.8	9.3	11.7	79	1011.4	8	8	4	26	8	7	02	2	-
19	17.3	10.6	12.8	65	1017.6	7	1	5	27	3	7	01	2	-
20	15.1	13.2	15.2	89	1005.1	8	6	3	25	3	6	61	6	2.6
21	14.9	10.7	12.9	75	1016.5	5	5	5	27	8	7	01	8	0.1
22	13.0	10.1	12.4	82	1022.4	7	3	5	26	7	7	02	2	-
23	15.7	11.8	13.8	78	1023.3	0	0	9	28	5	7	01	0	-
24	18.0	14.9	16.9	81	1024.5	7	1	5	27	3	7	03	1	-
25	20.6	15.8	18.0	74	1026.6	3	0	9	01	2	6	10	1	-
26	23.4	17.6	20.1	70	1027.3	6	0	9	28	2	7	02	2	-
27	23.8	16.4	19.7	64	1025.5	2	0	9	27	5	6	05	0	-
28	20.8	14.2	16.2	65	1021.6	1	0	9	25	7	8	03	0	-
29	19.1	12.3	14.3	66	1023.8	1	8	9	30	2	8	02	0	-
30	21.2	10.7	12.9	51	1023.3	0	0	9	27	8	8	02	0	-

Godz. 19

1	8.8	7.4	10.3	91	1011.2	8	2	4	25	4	6	60	2	0.0
2	8.3	6.5	9.7	88	1013.1	7	7	4	30	2	7	02	2	-
3	10.1	8.0	10.7	87	1019.4	7	7	9	05	1	7	02	1	-
4	14.3	0.8	6.5	40	1025.1	2	0	9	27	1	7	01	1	-
5	11.5	7.1	10.1	76	1023.3	5	9	9	24	4	7	03	1	-
6	16.3	7.3	10.2	55	1017.2	7	7	9	24	4	7	02	2	-
7	13.8	10.3	12.5	80	1016.4	2	0	9	26	6	7	03	0	-
8	12.1	7.4	10.3	73	1023.1	1	0	9	03	3	7	03	0	-
9	11.7	5.1	8.8	64	1025.9	2	0	9	01	2	8	02	0	-
10	13.7	7.3	10.2	65	1021.3	5	0	9	27	1	7	02	1	-
11	13.7	11.5	13.6	85	1018.5	2	1	9	27	3	6	10	1	-
12	14.1	10.5	12.7	79	1018.0	7	0	9	26	5	7	03	1	-
13	12.8	10.5	12.7	85	1011.7	6	1	4	28	6	7	01	6	1.4
14	15.1	12.2	14.2	83	1014.2	5	1	5	24	5	7	03	1	-
15	13.0	9.8	12.1	81	1000.5	7	1	5	29	8	7	03	1	-
16	11.1	9.3	11.7	89	1006.8	6	2	5	01	7	7	25	6	0.3
17	15.5	6.2	9.5	55	1009.2	6	3	5	30	2	7	03	2	-
18	14.1	11.3	13.4	83	1009.9	7	7	4	25	6	7	03	1	-
19	15.3	13.8	15.8	91	1005.2	7	3	5	27	7	6	17	8	4.1
20	13.6	12.1	14.1	91	1007.8	7	7	4	24	5	7	25	6	0.2
21	14.6	9.3	11.7	70	1018.1	7	7	9	25	7	7	03	1	-
22	13.7	10.7	12.9	82	1021.3	2	1	4	25	6	7	01	1	-
23	15.5	11.5	13.6	73	1022.6	8	0	9	25	2	7	02	0	-
24	18.6	13.7	15.7	74	1023.8	6	0	9	28	1	6	10	1	-
25	19.7	16.1	18.3	80	1026.0	9	0	9	03	2	6	10	0	-
26	25.5	14.8	16.8	52	1025.4	5	0	9	24	1	7	02	1	-
27	24.8	14.1	16.1	52	1023.0	2	0	9	27	5	6	05	1	-
28	18.4	15.2	17.2	81	1020.4	1	8	9	27	7	8	01	0	-
29	18.4	10.1	12.4	59	1024.1	1	0	9	01	1	8	02	0	-
30	19.2	15.1	17.1	75	1021.2	8	8	9	26	7	7	02	0	-

Godz. 01

DNI	TEMPERATURA POWIETRZA	TEMPERATURA PUNKTU ROSY	PREŻNOŚĆ PARY WODNEJ	WILGOTNOŚĆ WZGLĘDNA	CIŚNIENIE ATMOSFERYCZNE	ZACHMURZENIE			WIATR		WIDZIALNOŚĆ	POGODA		OPAD
	T	T_d	e	U	P_o	N	N_h	h	dd	v	V	ww	W	R
1	6.4	5.6	9.1	95	1010.0	8	5	3	31	2	6	61	6	3.0
2	7.4	6.7	9.8	95	1009.1	8	7	3	30	4	6	10	6	0.4
3	6.9	6.2	9.5	95	1013.5	8	8	2	32	4	7	02	2	-
4	3.4	2.7	7.4	95	1021.0	1	1	9	01	1	7	02	0	-
5	5.4	3.9	8.1	90	1026.1	0	0	9	26	2	8	02	0	-
6	9.8	5.9	9.3	75	1021.3	7	7	9	28	6	8	02	2	-
7	11.7	8.4	11.0	77	1014.9	3	3	9	27	5	7	01	1	-
8	10.1	8.0	10.7	87	1016.2	1	0	9	31	5	8	02	0	-
9	4.3	3.7	7.9	95	1026.1	0	0	9	36	2	8	02	0	-
10	4.4	3.4	7.8	93	1026.2	2	0	9	36	4	8	02	0	-
11	8.4	5.5	9.0	81	1020.6	5	5	9	26	3	8	02	1	-
12	9.4	8.5	11.1	94	1018.2	5	5	9	30	3	8	03	1	-
13	12.6	8.1	10.8	74	1016.1	8	3	6	31	5	7	02	1	-
14	11.9	10.3	12.5	98	1011.5	7	7	5	31	5	8	03	2	-
15	12.9	10.7	12.9	87	1011.2	6	0	9	24	4	8	02	1	-
16	9.8	7.5	10.4	85	996.3	7	7	4	29	7	7	80	1	0.0
17	9.4	7.8	10.6	90	1007.2	7	7	4	33	7	7	61	2	-
18	9.8	7.5	10.4	85	1008.0	6	6	6	27	2	8	01	1	-
19	12.4	10.4	12.6	87	1006.0	6	6	4	27	5	7	01	2	-
20	13.6	12.8	14.8	94	1007.0	8	4	5	23	3	6	10	9	4.1
21	12.6	12.0	14.0	95	1008.9	8	4	4	28	5	6	61	2	1.0
22	9.8	7.8	10.6	83	1019.5	5	3	6	25	4	8	61	1	-
23	8.6	8.0	10.7	95	1021.1	1	0	9	29	1	7	01	0	-
24	7.8	7.2	10.1	95	1024.1	0	0	9	00	0	6	10	0	-
25	10.6	8.9	11.4	89	1025.9	7	3	5	00	0	7	02	1	-
26	12.6	10.9	13.0	87	1027.9	0	0	9	00	0	7	02	0	-
27	16.8	13.5	15.5	81	1026.6	0	0	9	24	2	7	02	0	-
28	16.4	14.1	16.1	87	1022.0	3	0	9	25	3	6	10	0	-
29	13.4	10.4	12.6	83	1019.7	1	0	9	30	4	7	02	0	-
30	7.6	7.0	10.0	96	1024.9	0	0	9	00	0	7	02	0	-

Godz. 07

DNI	TEMPERATURA POWIETRZA	TEMPERATURA PUNKTU ROSY	PREŻNOŚĆ PARY WODNEJ	WILGOTNOŚĆ WZGLĘDNA	CIŚNIENIE ATMOSFERYCZNE	ZACHMURZENIE			WIATR		WIDZIALNOŚĆ	POGODA		OPAD
	T	T_d	e	U	P_o	N	N_h	h	dd	v	V	ww	W	R
1	8.8	6.8	9.9	87	1009.9	6	5	3	30	6	7	01	6	0.3
2	7.3	6.1	9.4	92	1009.3	8	8	4	02	2	7	02	2	-
3	8.0	6.8	9.9	93	1015.1	3	3	3	33	4	8	01	1	-
4	9.7	4.3	8.3	68	1023.7	2	1	9	05	2	8	02	0	-
5	11.9	8.0	10.7	77	1025.8	0	0	9	30	5	8	01	1	-
6	11.3	7.4	10.3	75	1019.7	7	7	9	30	7	8	02	2	-
7	14.6	10.7	12.9	78	1013.5	7	7	4	29	8	7	03	1	-
8	13.3	9.2	11.6	75	1017.8	1	0	9	31	5	8	02	0	-
9	9.6	1.9	7.0	58	1026.5	0	0	9	03	7	8	02	0	-
10	11.2	1.2	6.7	51	1024.1	2	0	9	03	3	8	01	1	-
11	13.1	6.7	9.8	65	1019.5	8	8	9	28	1	8	01	2	-
12	10.1	9.3	11.7	96	1018.4	7	7	3	31	3	7	03	1	-
13	11.6	9.8	12.1	89	1012.7	8	2	5	21	3	7	02	6	0.8
14	11.8	11.2	13.3	95	1012.5	8	8	2	21	3	6	10	2	-
15	14.9	11.8	13.8	80	1006.8	8	5	4	27	4	7	03	2	1.2
16	9.4	8.2	10.9	93	992.6	7	5	4	33	6	7	25	8	10.5
17	12.6	8.8	11.3	78	1007.7	4	0	9	32	7	8	01	1	-
18	13.2	8.8	11.3	75	1008.1	0	0	9	30	6	8	02	1	-
19	12.6	10.1	12.4	85	1009.0	7	3	4	26	6	7	01	2	8
20	12.7	10.9	13.0	89	1007.6	8	6	4	24	4	8	24	6	1.8
21	12.7	9.4	11.8	81	1012.3	5	5	4	29	7	7	03	6	4.1
22	12.7	10.0	12.3	83	1010.8	5	5	4	28	4	8	03	1	-
23	13.5	10.7	12.9	83	1010.8	2	0	9	30	5	8	01	1	-
24	12.1	11.1	13.2	94	1014.7	1	0	9	00	0	6	10	4	-
25	16.2	11.8	13.8	75	1015.8	3	1	6	00	0	7	03	2	-
26	20.0	13.2	15.2	64	1017.8	0	0	9	26	2	8	02	0	-
27	20.7	14.5	16.5	68	1015.7	0	0	9	27	3	8	02	0	-
28	21.1	16.5	18.8	75	1010.4	0	0	9	28	5	7	02	0	-
29	17.1	12.1	14.1	72	1009.9	0	0	9	35	1	8	02	0	-
30	16.0	8.1	10.9	59	1014.5	0	0	9	26	4	8	02	0	-

Godz. 13

1	9.2	7.8	10.6	92	1009.9	8	8	4	29	7	6	80	8	2.4
2	13.4	6.8	9.9	79	1011.1	7	7	4	06	4	8	03	2	-
3	14.4	3.2	7.7	48	1014.6	2	2	5	01	6	8	01	1	-
4	14.2	3.6	7.9	48	1024.8	4	1	5	05	3	8	02	0	-
5	16.4	9.9	12.2	66	1024.8	5	5	6	31	7	8	02	1	-
6	17.3	6.4	9.6	48	1018.4	6	2	6	29	8	8	01	2	-
7	17.8	10.3	12.5	61	1015.3	3	3	5	30	10	7	01	1	-
8	14.9	7.5	10.4	61	1020.9	1	1	5	04	6	8	02	1	-
9	12.4	8.0	6.1	43	1027.2	1	1	6	04	8	8	02	0	-
10	15.7	2.6	7.4	41	1022.5	2	1	7	07	5	8	03	0	-
11	17.0	10.0	12.3	64	1017.9	7	5	6	25	3	8	03	2	-
12	16.4	10.1	12.4	67	1018.1	6	6	5	31	6	7	01	2	-
13	14.2	12.7	14.7	91	1010.4	8	4	3	29	7	6	21	6	0.9
14	15.4	11.3	13.4	77	1015.2	7	5	4	31	7	7	03	2	-
15	10.2	8.2	10.9	88	1005.3	7	2	5	28	8	7	25	6	0.2
16	10.0	8.1	10.8	88	996.9	7	7	4	01	5	8	02	8	0.2
17	16.1	7.3	10.2	55	1008.5	6	2	5	33	8	8	03	1	-
18	15.5	9.9	12.2	69	1009.8	7	7	5	29	8	8	03	1	-
19	18.4	9.3	11.7	55	1008.3	6	4	6	24	5	8	01	2	-
20	15.3	13.2	15.2	87	1006.7	8	5	4	24	7	7	21	6	1.4
21	14.1	9.2	11.6	71	1016.2	6	6	5	29	5	8	02	2	-
22	13.6	8.9	11.4	73	1021.9	7	7	5	27	5	8	02	2	-
23	18.2	12.9	14.9	71	1021.7	5	5	6	07	4	8	03	1	-
24	20.3	10.3	12.5	52	1024.6	5	2	6	06	3	7	03	1	-
25	23.5	11.1	13.2	45	1026.3	4	4	6	07	4	8	03	0	-
26	26.6	14.2	16.2	45	1027.1	6	6	6	28	2	8	03	1	-
27	27.8	16.2	18.4	53	1024.8	3	0	9	31	4	8	02	0	-
28	25.2	11.0	13.1	42	1019.9	0	0	9	30	7	8	02	0	-
29	21.8	8.5	11.2	43	1023.0	1	1	6	06	5	8	02	0	-
30	25.4	8.9	11.4	35	1021.9	0	0	9	29	7	8	02	0	-

Godz. 19

1	8.2	5.9	9.3	86	1010.0	8	6	4	30	8	7	02	8	0.4
2	8.0	6.7	9.8	91	1012.3	7	7	3	14	1	7	03	2	-
3	8.8	4.8	8.6	75	1019.7	2	2	9	04	6	8	01	1	-
4	11.9	3.8	8.0	58	1024.9	3	0	9	07	2	8	02	0	-
5	13.1	7.3	10.2	63	1022.7	5	0	9	30	6	8	03	1	-
6	16.5	4.8	8.6	45	1016.7	6	6	9	28	5	8	03	2	-
7	16.3	8.9	11.4	62	1015.1	3	2	6	30	10	7	01	0	-
8	11.3	6.4	6.3	47	1023.7	0	0	9	05	5	8	02	0	-
9	11.0	1.5	6.8	52	1025.6	3	0	9	02	5	8	02	0	-
10	14.3	4.3	8.3	51	1021.4	4	1	9	34	4	8	02	0	-
11	15.4	9.4	11.8	68	1017.4	6	4	6	33	6	8	03	2	-
12	15.2	5.3	8.9	51	1017.7	3	0	9	31	5	8	02	1	-
13	12.4	8.1	10.8	75	1010.7	4	4	5	30	8	8	01	8	0.0
14	16.3	10.0	12.3	67	1014.1	4	0	9	30	6	8	01	1	-
15	12.0	7.7	10.5	75	999.8	6	6	5	28	8	8	02	8	0.0
16	10.0	8.5	11.1	90	1003.7	8	4	3	01	8	7	01	2	-
17	15.8	5.0	8.7	49	1008.7	6	2	6	31	6	8	01	2	-
18	14.6	8.2	10.9	65	1009.6	6	1	5	25	7	8	02	2	-
19	20.8	10.9	13.0	53	1005.6	7	1	6	19	4	7	02	2	-
20	14.2	12.7	14.7	91	1008.5	7	7	4	28	5	7	25	2	0.7
21	14.4	6.7	9.8	59	1017.7	3	3	5	29	8	8	02	1	-
22	12.6	8.0	10.7	73	1021.2	3	3	5	30	6	8	01	1	-
23	16.7	9.4	11.8	63	1022.3	3	3	6	33	2	8	01	1	-
24	18.3	8.8	11.3	53	1024.8	3	0	9	08	1	7	02	1	-
25	19.4	10.5	12.7	57	1026.8	0	0	9	07	3	7	02	0	-
26	24.8	16.5	18.8	63	1025.9	1	1	6	06	2	8	01	1	-
27	25.7	15.4	17.5	53	1022.6	3	0	9	29	3	8	01	1	-
28	20.3	13.2	15.2	63	1019.0	0	0	9	30	8	8	01	0	-
29	16.5	9.7	12.0	64	1024.2	3	0	9	04	4	8	01	1	-
30	21.6	12.1	14.1	55	1019.9	0	0	9	29	8	8	02	0	-

Godz. 01

DNI	TEMPERATURA POWIETRZA	TEMPERATURA PUNKTU ROSY	PREŻNOŚĆ PARY WODNEJ	WILGOTNOŚĆ WZGLĘDNA	CIŚNIENIE ATMOSFERYCZNE	ZACHMURZENIE			WIATR		WIDZIALNOŚĆ	POGODA		OPAD
	T	T_d	e	U	P_o	N	N_h	h	dd	v	V	ww	W	R
1	9.3	7.7	10.5	93	1011.4	7	7	5	25	3	7	03	1	-
2	8.9	6.7	9.8	86	1010.9	2	0	9	27	1	7	03	1	-
3	7.8	7.4	10.3	97	1014.9	8	8	3	00	0	4	10	4	-
4	7.9	7.0	10.0	94	1021.3	5	5	9	00	0	6	10	1	-
5	8.0	6.2	9.5	83	1026.1	2	0	9	00	0	7	02	0	-
6	11.0	8.6	11.2	85	1022.3	8	8	4	21	2	7	02	2	-
7	14.3	9.8	12.1	75	1016.3	5	1	9	22	3	7	01	2	-
8	13.8	10.6	12.8	81	1019.8	2	0	9	26	5	8	02	0	-
9	9.2	3.4	7.8	66	1025.3	4	3	9	05	4	8	03	0	-
10	8.1	1.5	6.8	63	1025.0	1	0	9	11	1	8	01	1	-
11	12.8	5.5	9.0	61	1020.3	7	5	9	14	2	8	03	2	-
12	13.1	10.5	12.7	84	1019.9	4	0	9	28	4	8	03	0	-
13	13.0	12.6	14.6	98	1015.5	8	8	9	14	2	6	10	8	0.6
14	13.5	10.7	12.9	83	1014.8	7	7	9	27	6	8	03	1	-
15	15.8	11.9	13.9	78	1012.0	6	3	9	22	3	6	10	2	-
16	12.2	7.7	10.5	76	999.3	6	2	5	26	9	8	03	1	-
17	12.6	10.1	12.4	85	1011.8	4	4	5	31	4	7	03	1	-
18	13.4	12.1	14.1	92	1008.9	3	1	4	23	4	7	03	8	0.2
19	14.2	11.4	13.5	83	1010.1	7	7	9	25	3	6	10	8	0.1
20	12.5	11.3	13.4	94	1007.7	8	3	4	23	2	6	21	9	2.1
21	12.7	11.9	13.9	94	1009.2	7	7	4	22	2	6	80	8	3.5
22	11.8	9.7	12.0	86	1020.2	0	0	9	24	2	8	02	1	-
23	11.4	9.9	12.2	91	1021.8	2	0	9	24	1	7	01	0	-
24	12.7	11.5	13.6	93	1023.5	0	0	9	19	1	6	10	0	-
25	15.2	13.9	15.9	92	1024.5	4	3	9	00	0	6	10	1	-
26	17.0	14.6	16.8	87	1026.3	0	0	9	11	1	6	10	1	-
27	20.8	18.0	20.7	85	1025.7	0	0	9	18	1	6	10	0	-
28	20.5	17.0	19.4	80	1022.5	5	0	9	23	1	6	10	1	-
29	17.3	14.4	13.5	68	1021.4	0	0	9	32	5	7	02	0	-
30	12.2	11.6	13.9	98	1024.5	0	0	9	00	0	8	02	0	-

Godz. 07

DNI	TEMPERATURA POWIETRZA	TEMPERATURA PUNKTU ROSY	PREŻNOŚĆ PARY WODNEJ	WILGOTNOŚĆ WZGLĘDNA	CIŚNIENIE ATMOSFERYCZNE	ZACHMURZENIE			WIATR		WIDZIALNOŚĆ	POGODA		OPAD
	T	T_d	e	U	P_o	N	N_h	h	dd	v	V	ww	W	R
1	10.1	8.0	10.7	87	1012.0	7	7	5	24	4	7	03	2	-
2	9.7	8.4	11.0	92	1010.0	7	7	9	30	1	7	52	1	-
3	9.8	8.9	11.4	94	1015.9	5	2	4	22	1	4	28	4	-
4	10.2	6.7	9.8	79	1023.8	8	8	9	05	1	6	21	2	0.0
5	12.6	10.4	12.6	85	1026.8	1	0	9	27	3	7	01	0	-
6	12.8	8.1	10.8	73	1021.0	7	5	5	22	2	7	01	2	-
7	14.0	11.6	13.7	85	1016.6	2	1	4	25	4	7	01	1	-
8	14.2	11.6	13.7	84	1020.2	2	0	9	28	4	8	03	0	-
9	10.8	2.8	7.5	58	1027.1	7	7	9	09	3	8	03	1	-
10	12.2	4.1	8.2	59	1024.5	2	2	9	14	1	8	03	0	-
11	13.6	8.1	10.8	69	1018.9	8	8	9	16	2	8	02	2	-
12	14.2	11.1	13.2	81	1020.6	6	0	9	31	3	8	03	1	-
13	14.6	14.3	16.2	98	1012.7	8	4	5	27	6	6	10	8	0.3
14	13.2	9.9	12.2	81	1016.5	7	7	5	27	4	8	03	1	-
15	14.2	10.4	12.6	78	1009.6	8	3	5	25	6	7	02	2	-
16	11.3	9.3	11.7	87	996.9	7	7	5	33	8	7	02	8	3.1
17	13.6	9.3	11.7	75	1010.8	3	0	9	29	4	8	03	1	-
18	14.4	9.3	11.7	71	1010.4	6	3	4	27	4	8	03	1	-
19	13.8	11.0	13.1	83	1009.6	7	7	5	25	2	7	03	2	-
20	12.4	11.8	13.8	95	1006.0	8	4	3	18	2	6	63	6	1.6
21	12.3	10.3	12.5	87	1014.0	6	6	5	22	5	7	03	8	0.2
22	13.6	9.0	11.5	74	1021.2	7	7	4	26	5	8	03	1	-
23	14.6	10.7	12.9	78	1022.6	7	7	8	27	2	8	02	1	-
24	16.4	12.5	14.5	78	1024.2	4	0	9	20	2	6	10	0	-
25	17.0	15.8	17.9	93	1025.3	7	4	5	00	0	5	10	8	1.0
26	20.2	16.9	19.2	81	1026.3	2	0	9	18	3	6	10	0	-
27	21.8	18.0	20.7	79	1025.8	0	0	9	26	1	6	10	0	-
28	20.2	16.7	19.0	80	1022.6	2	0	9	30	4	7	01	1	-
29	16.3	12.8	14.8	80	1023.2	3	3	5	30	2	8	03	0	-
30	17.6	11.0	13.1	65	1024.9	0	0	9	22	2	8	02	0	-

Godz. 13

1	11.6	7.3	10.2	74	1012.7	7	3	5	24	3	8	03	2	-
2	8.8	6.8	9.9	87	1012.4	8	8	3	36	2	6	10	2	-
3	12.1	9.0	11.5	82	1017.8	6	1	5	30	2	7	01	2	-
4	14.8	9.0	11.5	68	1025.1	5	1	6	36	2	7	02	2	-
5	14.4	9.0	11.5	70	1026.2	5	0	9	28	3	7	02	1	-
6	17.8	6.2	9.5	47	1020.1	5	3	9	25	5	7	01	2	-
7	16.2	11.5	13.6	73	1017.5	0	0	9	26	6	7	01	0	-
8	13.8	10.6	12.8	81	1022.3	3	3	4	34	4	7	02	0	-
9	14.3	5.9	9.3	57	1027.6	0	0	9	04	5	8	01	1	-
10	16.0	5.3	8.9	49	1023.5	4	0	9	36	2	8	01	0	-
11	19.5	11.8	13.8	83	1019.4	8	5	5	31	3	6	10	2	-
12	15.5	10.0	12.3	70	1020.4	5	1	5	27	5	8	03	2	-
13	16.2	12.5	14.5	79	1012.6	6	6	9	27	6	7	01	2	-
14	16.0	11.1	13.2	72	1017.1	6	3	9	27	6	8	02	2	-
15	12.8	10.1	12.4	84	1006.9	7	5	4	24	5	8	01	8	2.5
16	12.3	9.8	12.1	84	1002.8	7	7	4	31	8	8	02	8	0.2
17	16.3	8.9	11.4	61	1011.9	6	2	9	28	4	8	03	1	-
18	15.4	9.8	12.1	69	1011.9	5	2	5	26	5	8	01	2	-
19	21.3	10.9	13.0	51	1006.7	6	6	6	19	3	8	03	2	-
20	16.7	12.9	14.9	79	1005.6	8	6	4	22	6	7	03	6	3.7
21	16.8	10.0	12.3	65	1017.7	5	5	5	28	7	8	03	2	-
22	14.3	10.3	12.5	77	1022.9	7	5	5	25	5	8	03	2	-
23	17.5	11.2	13.3	65	1023.7	3	3	9	29	2	8	01	1	-
24	20.0	13.7	15.7	67	1024.4	6	2	6	32	2	7	02	1	-
25	23.8	17.2	19.6	67	1026.9	7	0	9	01	1	6	05	2	-
26	24.8	18.0	20.6	66	1027.0	0	0	9	32	2	7	05	0	-
27	25.9	16.4	18.6	55	1025.3	0	0	9	29	1	6	05	0	-
28	21.0	13.6	15.6	62	1022.6	0	0	9	29	5	7	02	0	-
29	17.8	13.5	15.5	77	1024.7	2	2	5	32	4	8	02	0	-
30	22.6	11.0	13.1	47	1024.2	0	0	9	25	5	8	02	0	-

Godz. 19

1	10.4	7.8	10.6	84	1012.0	3	2	4	23	3	6	03	1	-
2	8.2	6.8	9.9	91	1013.5	7	7	4	34	1	7	02	2	-
3	10.6	8.4	11.0	86	1019.1	6	6	9	34	1	7	01	1	-
4	13.0	4.8	8.6	57	1025.2	1	0	9	04	1	7	01	1	-
5	12.4	7.1	10.1	71	1024.1	8	3	9	26	2	7	03	2	-
6	19.0	4.4	8.4	39	1017.6	6	2	9	22	2	7	02	2	-
7	15.4	11.8	13.4	77	1017.7	2	0	9	26	5	8	02	0	-
8	12.4	8.8	11.3	79	1022.9	1	0	9	36	2	8	02	1	-
9	13.1	3.8	8.0	53	1025.6	5	0	9	04	3	8	02	1	-
10	14.2	6.1	9.4	58	1021.5	5	0	9	04	2	8	01	1	-
11	13.9	10.6	12.8	81	1019.8	3	3	9	27	4	8	01	1	-
12	16.0	6.5	11.1	61	1018.6	7	6	9	29	2	8	03	1	-
13	14.5	9.8	12.1	73	1013.3	6	6	9	26	6	7	01	2	-
14	18.2	10.9	13.0	63	1015.0	7	3	5	24	5	8	03	2	-
15	13.4	9.9	12.2	79	1002.4	7	5	5	27	7	8	01	8	2.4
16	11.8	9.3	11.7	84	1009.2	6	5	5	36	5	8	01	8	0.5
17	14.9	10.0	12.3	72	1010.5	7	4	5	22	2	6	80	2	0.1
18	15.3	12.2	14.2	81	1010.8	7	7	5	24	5	7	02	1	-
19	16.0	13.9	15.9	87	1006.4	8	8	9	25	4	6	10	8	0.1
20	14.4	12.9	14.9	91	1008.2	8	6	4	20	3	6	80	8	7.8
21	15.8	9.3	11.7	65	1019.5	6	6	9	26	4	8	03	1	-
22	14.6	11.4	13.5	80	1022.0	2	0	9	25	3	8	03	1	-
23	17.5	11.9	13.9	69	1022.6	3	0	9	30	1	8	01	0	-
24	20.5	13.2	15.2	63	1023.8	6	1	9	04	1	7	02	1	-
25	21.8	15.9	18.1	69	1025.5	5	0	9	05	1	6	85	2	-
26	25.4	16.4	18.6	58	1025.4	0	0	9	00	0	7	05	0	-
27	26.3	16.0	18.2	53	1023.1	0	0	9	25	2	6	05	0	-
28	20.2	15.8	18.0	77	1021.5	1	0	9	28	6	7	01	0	-
29	17.2	14.2	16.2	82	1024.1	1	0	9	01	2	8	02	0	-
30	20.1	15.1	17.1	73	1022.7	0	0	9	24	4	7	02	0	-

Godz. 01

DNI	TEMPERATURA POWIETRZA T	TEMPERATURA PUNKTU ROSY T_d	PREŻNOŚĆ PARY WODNEJ e	WILGOTNOŚĆ WZGLĘDNA U	CIŚNIENIE ATMOSFERYCZNE P_o	ZACHMURZENIE N	N_h	h	WIATR dd	v	WIDZIALNOŚĆ V	POGODA ww	W	OPAD R
1	8.4	7.8	10.6	95	1008.4	8	8	4	17	2	6	10	6	0.0
2	7.5	7.1	10.1	97	1009.2	8	8	3	19	2	6	51	6	0.1
3	7.6	6.4	9.6	92	1011.4	8	8	5	30	6	7	02	8	2.4
4	5.6	4.9	8.7	95	1018.6	6	5	5	33	2	7	09	1	-
5	4.6	2.8	7.5	83	1023.9	1	0	9	35	2	7	01	1	-
6	7.8	5.5	9.0	85	1020.8	2	0	9	23	4	7	02	0	-
7	9.2	8.6	11.2	96	1015.4	6	6	5	20	2	6	10	2	-
8	7.9	7.2	10.2	95	1014.3	0	0	9	25	4	6	10	0	-
9	4.6	1.9	7.0	83	1021.7	0	0	9	33	5	7	02	0	-
10	5.6	1.5	6.8	75	1021.4	0	0	9	32	5	8	02	0	-
11	5.8	3.2	7.7	84	1018.6	2	0	9	31	5	8	03	1	-
12	7.7	5.9	9.3	88	1017.8	6	6	5	27	3	7	02	6	0.0
13	5.8	4.1	8.2	89	1016.4	6	5	5	29	3	8	03	1	-
14	10.7	10.1	12.4	95	1009.8	8	8	3	09	0	5	20	6	2.4
15	9.9	9.3	11.7	96	1012.1	5	0	9	23	3	7	02	1	-
16	8.2	7.3	10.2	94	997.0	8	8	5	25	6	6	80	2	3.7
17	9.3	8.4	11.0	94	999.8	8	8	4	30	4	7	02	6	0.5
18	8.4	6.4	9.6	87	1004.8	6	4	4	27	9	8	03	1	-
19	7.6	6.4	9.6	92	1005.9	6	6	9	24	3	7	03	1	-
20	12.2	10.1	12.4	87	1009.1	7	7	6	15	2	6	10	1	-
21	14.0	12.5	14.5	91	1011.5	8	8	5	20	5	6	80	1	0.1
22	8.3	7.7	10.5	96	1019.4	1	0	9	23	4	7	02	1	-
23	6.7	5.5	9.0	92	1021.5	0	0	9	00	0	7	02	1	-
24	10.1	8.0	10.7	87	1022.3	0	0	9	33	3	8	02	0	-
25	10.0	8.5	11.1	90	1026.1	0	0	9	00	0	8	02	0	-
26	11.1	9.4	11.8	90	1025.8	0	0	9	00	0	7	02	0	-
27	14.0	12.0	14.0	87	1024.0	2	0	9	24	1	7	02	0	-
28	14.2	12.0	14.0	87	1021.9	3	0	9	00	0	8	02	1	-
29	12.5	11.6	13.7	94	1018.5	0	0	9	30	5	7	02	0	-
30	8.8	5.6	9.1	80	1022.5	0	0	9	34	2	8	02	0	-

Godz. 07

DNI	TEMPERATURA POWIETRZA T	TEMPERATURA PUNKTU ROSY T_d	PREŻNOŚĆ PARY WODNEJ e	WILGOTNOŚĆ WZGLĘDNA U	CIŚNIENIE ATMOSFERYCZNE P_o	ZACHMURZENIE N	N_h	h	WIATR dd	v	WIDZIALNOŚĆ V	POGODA ww	W	OPAD R
1	9.0	8.1	10.8	94	1008.4	8	8	4	27	2	6	10	6	0.2
2	8.3	7.4	10.3	94	1008.5	8	8	4	24	2	7	02	5	0.0
3	7.1	5.5	9.0	89	1013.2	8	8	5	30	3	7	02	2	-
4	8.0	5.0	8.7	81	1020.4	3	3	5	26	5	7	02	1	-
5	10.5	5.1	8.8	69	1024.4	1	0	9	29	4	8	03	0	-
6	10.3	7.8	10.6	84	1019.2	8	8	5	27	9	7	03	1	-
7	13.6	11.4	13.5	85	1012.9	7	5	5	24	5	6	10	2	-
8	12.8	9.3	11.7	79	1015.2	5	5	5	34	7	8	03	1	-
9	8.5	3.2	7.7	69	1022.2	0	0	9	32	5	8	02	0	-
10	10.2	4.8	8.6	69	1020.9	2	1	9	01	4	8	01	1	-
11	10.1	4.1	8.2	67	1018.2	7	2	6	32	7	8	03	1	-
12	10.1	5.6	9.1	73	1016.9	6	3	5	34	3	8	01	6	0.0
13	9.8	8.8	11.3	93	1013.9	8	8	5	25	5	7	25	2	0.4
14	11.9	10.5	12.3	89	1011.8	7	7	4	00	0	7	02	2	-
15	12.7	11.1	13.2	90	1007.9	8	8	5	22	5	6	21	2	0.1
16	8.8	7.3	10.2	90	993.9	8	8	4	22	8	6	81	2	1.6
17	9.9	8.2	10.9	89	1000.5	8	8	4	30	9	7	25	6	0.3
18	11.3	7.4	10.3	75	1005.5	6	0	9	26	6	8	02	1	-
19	11.3	10.7	12.9	95	1009.4	8	8	4	24	3	5	25	2	0.3
20	14.7	12.7	14.7	88	1006.8	7	7	6	23	1	6	25	2	0.0
21	12.1	9.7	12.0	84	1011.9	8	8	5	27	6	6	25	8	6.7
22	12.8	9.3	11.7	79	1019.5	5	2	5	25	6	7	03	1	-
23	11.1	9.0	11.5	87	1021.1	8	8	5	29	4	7	03	1	-
24	15.8	8.6	11.2	62	1023.2	2	0	9	32	2	8	02	0	-
25	16.3	9.2	11.6	63	1026.4	0	0	9	00	0	8	02	0	-
26	18.1	13.0	15.8	72	1029.4	8	0	9	00	0	8	02	0	-
27	18.4	13.5	15.5	73	1026.5	0	0	9	23	4	8	02	0	-
28	20.2	16.3	18.5	73	1019.6	3	0	9	27	6	7	02	1	-
29	17.7	10.1	12.4	61	1020.9	3	0	9	33	5	8	01	0	-
30	13.0	6.4	9.6	64	1023.4	2	0	9	34	4	8	02	0	-

Godz. 13

1	12.0	7.0	10.0	71	1009.2	7	7	5	27	4	7	02	6	0.0
2	10.2	7.3	10.2	83	1008.9	7	7	5	23	1	7	80	2	1.8
3	10.5	7.3	10.2	81	1014.7	8	8	4	25	3	7	02	2	-
4	11.2	4.4	8.4	62	1021.7	7	7	5	01	8	8	02	1	-
5	15.7	9.8	12.1	67	1022.6	7	7	6	29	6	8	02	1	-
6	12.0	9.9	12.2	87	1018.6	8	8	5	27	8	7	02	2	-
7	17.1	9.7	12.0	61	1012.5	6	6	5	26	13	7	03	2	-
8	17.1	7.0	10.0	52	1016.2	6	6	5	33	8	8	03	1	-
9	13.7	2.3	7.2	44	1020.9	6	6	6	33	8	8	02	1	-
10	14.5	4.3	8.3	50	1019.0	7	6	6	35	7	8	02	1	-
11	14.0	4.1	8.2	51	1017.1	7	1	6	30	3	8	01	2	-
12	15.5	2.5	7.3	42	1016.7	6	6	6	26	5	8	02	2	-
13	11.9	8.8	11.3	82	1011.9	8	8	5	22	6	7	03	8	0.2
14	17.1	10.1	12.4	64	1012.6	7	7	5	33	5	8	02	2	-
15	11.2	9.3	11.7	90	1004.2	8	8	4	29	10	6	80	6	4.4
16	9.6	7.4	10.3	85	993.3	8	8	4	12	2	6	81	8	10.1
17	16.6	7.5	10.4	54	1001.3	6	4	6	32	12	8	01	8	0.0
18	17.2	5.8	9.3	47	1006.1	6	5	6	27	8	8	02	2	-
19	17.1	11.5	13.6	69	1009.5	7	7	5	27	5	7	01	8	0.8
20	19.0	13.6	15.6	71	1009.2	8	8	6	22	5	7	02	8	0.0
21	16.4	9.5	11.9	64	1015.5	7	7	5	29	7	8	02	2	-
22	16.4	9.0	11.5	61	1019.9	7	5	6	26	6	8	01	2	-
23	18.1	10.9	13.0	62	1020.5	7	7	5	26	3	8	03	2	-
24	18.9	8.5	11.1	52	1023.9	6	6	6	06	3	8	02	1	-
25	22.8	10.1	12.4	47	1026.5	4	3	6	26	3	8	01	0	-
26	24.8	11.1	13.2	44	1028.5	1	1	6	26	3	8	02	0	-
27	25.6	15.5	17.6	54	1024.2	7	0	9	24	5	8	01	1	-
28	25.2	15.1	17.1	54	1017.9	4	0	9	29	9	7	02	0	-
29	22.2	7.8	10.6	39	1019.9	7	6	6	31	6	8	03	1	-
30	28.6	9.2	11.6	48	1021.4	0	0	9	31	5	8	02	0	-

Godz. 19

1	9.1	6.8	9.9	85	1009.8	8	2	5	24	2	7	01	8	0.8
2	10.9	8.4	11.0	84	1009.5	7	7	5	23	1	7	02	8	0.3
3	11.3	7.1	10.1	75	1015.3	4	3	5	29	4	8	01	1	-
4	11.5	5.9	9.3	69	1021.6	7	4	6	00	0	8	01	2	-
5	14.1	6.5	9.7	60	1021.7	2	0	9	30	4	8	02	1	-
6	13.2	11.0	13.1	85	1016.6	7	7	5	24	2	7	01	2	-
7	13.9	8.6	11.2	70	1012.9	3	2	5	26	8	7	01	1	-
8	13.8	3.0	7.6	43	1018.0	2	2	6	32	7	8	01	1	-
9	11.8	1.7	6.9	58	1020.2	4	4	6	36	4	8	02	1	-
10	12.6	4.3	8.3	57	1018.7	6	6	6	30	6	8	02	2	-
11	11.0	4.1	8.2	62	1017.1	8	8	6	26	5	8	02	2	-
12	13.6	4.4	8.4	54	1016.3	6	2	6	33	3	8	01	2	-
13	10.7	10.1	12.4	96	1009.4	8	7	3	17	1	5	63	8	4.5
14	15.6	9.7	12.0	67	1012.6	4	1	5	28	5	8	01	1	-
15	10.1	8.0	10.7	87	1000.9	7	7	5	24	5	7	03	8	0.6
16	10.6	9.2	11.6	91	996.5	7	5	5	33	2	8	01	8	2.7
17	12.1	1.9	7.0	59	1003.4	4	0	9	28	12	8	02	1	-
18	14.0	6.8	9.9	62	1008.8	7	5	9	30	7	8	03	1	-
19	18.1	12.3	14.3	69	1009.3	2	1	9	24	1	8	03	1	-
20	15.6	14.7	16.7	94	1010.1	8	8	5	23	6	7	25	9	4.5
21	13.0	9.4	11.8	79	1017.9	6	4	5	26	4	8	01	8	0.5
22	14.3	10.6	12.8	79	1019.9	5	5	6	29	3	8	01	2	-
23	17.4	8.5	11.1	55	1020.4	0	0	9	31	3	8	02	1	-
24	18.2	10.5	12.7	61	1024.9	2	0	9	36	2	8	01	1	-
25	22.2	10.9	13.0	49	1026.6	1	0	9	00	0	8	01	0	-
26	23.8	15.5	17.6	59	1026.7	1	0	9	24	1	8	01	9	-
27	22.8	16.5	18.8	68	1022.4	7	0	9	26	3	8	02	2	-
28	21.1	12.0	14.0	55	1017.2	3	1	9	28	6	8	03	0	-
29	17.8	6.8	9.9	49	1020.7	1	0	9	32	5	8	01	1	-
30	29.2	12.6	14.6	62	1019.3	0	0	9	27	2	8	02	0	-

Godz. 01

DNI	TEMPERATURA POWIETRZA	TEMPERATURA PUNKTU ROSY	PREZNOSC PARY WODNEJ	WILGOTNOSC WZGLEDNA	CISNIENIE ATMOSFERYCZNE	ZACHMURZENIE			WIATR		WIDZIALNOSC	POGODA		OPAD
	T	T_d	e	U	P_o	N	N_h	h	dd	v	V	ww	W	R
1	8.1	7.9	10.6	98	1007.8	8	8	4	24	1	6	80	2	0.2
2	7.6	7.0	10.0	95	1009.5	8	8	4	27	3	6	10	6	0.6
3	6.8	5.8	9.2	94	1013.2	8	8	4	32	2	7	02	2	-
4	4.8	4.1	8.2	95	1020.0	5	5	5	33	3	8	01	1	-
5	5.8	4.1	8.2	89	1025.2	8	8	9	32	2	8	02	0	-
6	8.6	7.0	10.0	98	1021.8	7	7	9	21	1	7	02	1	-
7	11.3	9.3	11.7	87	1015.9	2	2	5	25	2	7	01	1	-
8	11.3	9.3	11.7	88	1015.4	0	0	9	26	4	7	01	1	-
9	4.8	3.8	8.0	93	1024.0	0	0	9	35	4	8	02	0	-
10	5.2	3.8	8.0	99	1023.4	2	0	9	33	5	8	03	0	-
11	6.8	6.1	9.4	95	1020.2	7	7	4	25	1	7	03	1	-
12	10.6	8.0	10.7	83	1017.4	5	5	9	29	2	8	01	2	-
13	9.8	8.9	11.4	96	1016.6	6	6	9	24	1	7	01	1	-
14	8.4	8.2	10.9	99	1011.3	6	6	9	27	2	7	01	1	-
15	11.9	11.1	13.2	95	1012.7	7	7	5	20	2	6	10	1	-
16	8.4	8.2	10.9	99	997.5	2	2	4	24	3	7	01	8	2.0
17	9.4	9.0	11.5	97	1003.8	8	8	4	32	5	7	02	8	0.1
18	15.8	9.5	11.7	91	1008.9	6	6	5	29	4	7	80	1	0.0
19	11.3	10.9	13.0	93	1009.8	8	8	5	22	2	6	10	1	-
20	15.8	12.7	14.7	81	1008.1	8	8	9	21	1	7	03	1	-
21	15.4	13.9	15.9	91	1009.9	8	8	4	24	3	7	02	1	-
22	11.1	9.4	11.8	98	1020.1	4	4	5	24	2	8	01	1	-
23	9.2	8.8	11.3	97	1021.2	6	6	5	26	1	7	03	1	-
24	10.5	10.5	12.7	100	1023.6	8	8	4	00	0	5	19	1	-
25	10.2	10.0	12.3	99	1025.9	1	0	9	13	1	8	02	0	-
26	14.4	11.3	13.4	81	1028.2	0	0	9	18	1	7	02	0	-
27	15.8	13.3	15.3	85	1027.5	4	4	5	21	2	7	03	0	-
28	17.1	16.5	18.8	95	1022.1	6	0	9	00	0	6	10	0	-
29	14.3	12.1	14.1	87	1019.1	0	0	9	00	0	8	02	0	-
30	9.8	8.8	11.3	93	1024.9	2	0	9	31	4	8	03	0	-

Godz. 07

DNI	TEMPERATURA POWIETRZA	TEMPERATURA PUNKTU ROSY	PREZNOSC PARY WODNEJ	WILGOTNOSC WZGLEDNA	CISNIENIE ATMOSFERYCZNE	ZACHMURZENIE			WIATR		WIDZIALNOSC	POGODA		OPAD
	T	T_d	e	U	P_o	N	N_h	h	dd	v	V	ww	W	R
1	7.5	6.4	9.6	92	1010.1	7	7	4	28	3	6	21	8	2.1
2	7.7	7.5	10.4	98	1008.7	8	8	2	30	1	4	50	6	0.3
3	7.3	6.8	9.9	97	1014.3	8	8	3	34	4	6	50	2	0.9
4	8.6	6.5	9.7	87	1022.1	1	1	4	35	5	7	03	1	-
5	9.1	6.8	9.9	85	1025.6	6	6	9	25	2	8	03	1	-
6	12.0	8.0	10.7	75	1020.2	7	2	6	31	4	7	01	2	-
7	16.4	11.8	13.8	74	1014.2	2	0	9	24	3	7	01	1	-
8	13.5	9.6	12.0	77	1017.0	0	0	9	22	4	8	02	0	-
9	8.4	4.3	8.3	75	1024.7	1	1	4	33	5	8	03	0	-
10	9.1	5.5	9.0	78	1023.3	1	0	9	35	4	8	02	0	-
11	11.5	7.8	10.6	78	1019.3	7	7	4	24	2	7	03	2	-
12	10.5	5.9	9.3	73	1018.1	7	7	6	32	1	7	03	1	-
13	10.7	10.3	12.5	97	1014.7	8	8	5	18	1	6	81	8	0.8
14	11.2	11.0	13.1	99	1012.7	8	8	3	32	3	5	20	2	0.0
15	15.0	12.3	14.3	84	1007.7	7	7	5	23	4	7	02	8	0.9
16	8.7	8.5	11.1	99	993.2	8	8	4	22	3	6	80	1	1.4
17	12.0	10.4	12.6	93	1005.7	6	6	4	31	7	7	02	2	-
18	13.2	11.2	13.3	87	1007.9	0	0	9	28	2	8	02	8	0.0
19	14.2	13.1	15.1	93	1009.6	6	6	4	25	2	7	01	8	0.0
20	14.4	13.9	15.8	97	1008.9	8	8	4	24	3	6	80	2	0.9
21	12.8	12.0	14.0	94	1013.2	4	4	4	26	5	8	25	8	6.0
22	13.0	11.6	13.7	92	1020.8	4	3	5	27	2	8	03	1	-
23	13.4	11.2	13.3	85	1020.9	1	0	9	09	0	7	02	1	-
24	11.6	11.4	13.5	99	1024.6	4	0	9	09	0	4	28	4	-
25	17.7	13.3	15.3	75	1026.2	1	1	9	15	1	7	02	0	-
26	19.7	13.9	15.9	69	1028.7	0	0	9	24	1	8	02	0	-
27	19.3	15.9	18.1	80	1026.5	2	2	5	23	3	8	02	1	-
28	21.9	18.0	20.5	77	1020.8	0	0	9	24	3	6	10	0	-
29	15.4	11.9	13.9	80	1020.8	2	0	9	33	3	8	02	0	-
30	13.3	8.5	11.1	73	1024.8	0	0	9	01	1	7	01	0	-

Godz. 13

1	12.2	8.5	11.1	78	1009.7	8	8	4	26	3	7	02	8	0.1
2	10.2	8.2	10.9	88	1009.6	8	6	4	34	3	7	01	5	0.0
3	13.4	7.7	10.5	68	1014.7	5	5	5	35	4	8	01	5	0.0
4	15.0	5.1	8.8	52	1022.0	2	1	6	36	8	8	02	0	-
5	17.9	10.1	12.4	61	1023.9	5	5	5	34	6	8	01	1	-
6	16.2	10.9	13.0	70	1018.9	6	3	5	25	4	7	81	2	-
7	19.9	10.3	12.5	54	1014.0	3	3	6	29	8	7	03	0	-
8	18.1	10.1	12.4	60	1018.0	4	4	6	35	8	8	02	0	-
9	13.6	3.2	7.7	52	1023.9	2	2	6	35	8	8	01	0	-
10	15.3	5.1	8.8	50	1021.1	5	5	6	34	3	8	02	1	-
11	16.0	8.6	11.2	62	1018.2	7	4	5	28	1	8	85	8	0.0
12	16.8	8.8	11.3	59	1018.0	5	5	6	33	4	8	83	1	-
13	12.3	11.9	14.0	98	1010.8	8	8	4	21	2	5	80	8	4.2
14	16.2	12.5	14.5	79	1014.4	5	5	5	31	4	7	81	8	0.0
15	11.5	10.9	13.1	96	1005.9	8	8	4	30	4	6	80	8	2.2
16	10.7	10.0	12.3	95	994.1	7	7	4	32	5	7	80	8	6.7
17	16.1	9.8	12.1	67	1005.8	4	4	5	31	9	8	81	1	-
18	18.3	13.4	15.4	73	1008.3	5	4	5	32	5	8	25	1	0.0
19	20.6	12.5	14.5	60	1008.8	6	6	5	26	4	8	03	1	-
20	15.5	14.8	16.8	95	1008.6	8	8	4	18	1	6	81	2	2.3
21	17.0	9.7	12.0	62	1016.3	5	5	5	27	4	8	81	1	-
22	16.6	10.6	12.8	67	1020.7	7	7	5	28	4	8	82	1	-
23	20.3	13.4	15.4	64	1020.6	3	3	5	33	3	8	02	0	-
24	20.1	12.2	14.2	61	1024.5	3	2	6	36	2	8	01	0	-
25	23.8	15.2	17.3	59	1026.3	2	1	6	09	3	8	02	0	-
26	26.3	15.8	17.9	53	1028.0	1	1	6	22	2	8	83	0	-
27	28.3	15.2	21.1	55	1024.7	1	1	7	33	2	8	03	0	-
28	26.8	12.8	14.8	42	1019.1	1	0	9	32	5	7	02	0	-
29	23.3	9.8	12.1	43	1020.7	3	3	7	04	3	8	03	0	-
30	22.9	10.0	12.3	45	1022.4	0	0	9	33	3	8	02	0	-

Godz. 19

1	8.2	7.6	10.4	95	1009.9	8	7	3	28	3	6	61	8	4.0
2	8.4	7.3	10.2	93	1011.8	8	8	4	33	4	7	02	5	0.0
3	10.1	7.3	10.2	83	1017.2	2	1	5	36	6	8	02	1	-
4	13.1	5.8	8.7	59	1023.2	4	0	9	33	7	8	01	0	-
5	13.8	8.5	11.1	70	1022.7	4	1	5	36	4	7	03	1	-
6	17.2	10.3	12.5	64	1016.6	2	2	9	28	2	7	03	1	-
7	16.4	10.0	12.3	65	1014.7	2	2	5	35	4	7	01	0	-
8	13.2	3.0	7.6	49	1020.9	0	0	9	36	6	8	01	0	-
9	19.4	2.8	7.5	60	1023.4	1	0	9	33	7	8	02	0	-
10	13.4	3.9	8.1	53	1020.3	1	0	9	33	4	8	01	1	-
11	15.1	7.4	10.3	59	1017.2	8	8	9	28	1	8	02	2	-
12	15.1	11.1	13.2	77	1017.3	3	1	6	31	3	8	03	1	-
13	12.6	12.0	14.0	95	1010.0	7	7	4	32	5	6	25	8	6.0
14	15.8	13.6	15.6	90	1014.5	5	3	9	26	1	8	01	1	-
15	11.0	9.9	12.2	93	1001.8	7	7	4	22	6	7	02	8	1.9
16	11.1	9.4	11.8	90	999.1	6	6	4	34	6	7	03	8	8.5
17	15.8	10.9	13.0	82	1007.3	3	0	9	31	6	8	01	1	-
18	16.8	13.5	15.5	81	1009.4	3	1	9	32	5	8	01	8	0.0
19	20.2	11.3	13.4	57	1008.1	3	1	9	21	3	7	03	1	-
20	17.4	14.0	16.0	80	1009.7	2	1	5	26	3	7	01	8	2.5
21	15.4	10.4	12.6	72	1018.6	6	6	5	26	3	8	81	1	-
22	14.4	11.2	13.3	81	1020.6	1	1	5	35	3	8	01	1	-
23	18.4	13.7	15.7	74	1020.9	1	1	5	35	3	8	02	0	-
24	19.3	13.7	15.7	70	1023.8	2	0	9	36	1	8	01	0	-
25	23.2	15.8	17.9	63	1026.0	0	0	9	10	2	8	02	0	-
26	25.2	20.2	23.7	71	1026.6	0	0	9	22	1	8	81	0	-
27	24.8	19.2	22.3	72	1022.3	1	0	9	36	1	6	85	0	-
28	20.9	12.9	14.9	61	1018.5	1	0	9	33	5	8	02	0	-
29	19.5	8.8	11.3	49	1022.1	1	0	9	36	5	8	02	0	-
30	22.6	11.2	13.3	48	1019.6	0	0	9	33	4	8	02	0	-

Godz. 01

DNI	TEMPERATURA POWIETRZA	TEMPERATURA PUNKTU ROSY	PREŻNOŚĆ PARY WODNEJ	WILGOTNOŚĆ WZGLĘDNA	CIŚNIENIE ATMOSFERYCZNE	ZACHMURZENIE			WIATR		WIDZIALNOŚĆ	POGODA		OPAD
	T	T_d	e	U	P_o	N	N_h	h	dd	v	V	ww	W	R
1	6.3	5.6	9.1	95	1010.6	8	8	4	28	2	6	10	6	0.7
2	7.2	6.2	9.5	94	1010.4	8	8	4	22	3	7	02	2	-
3	6.7	5.9	9.3	95	1013.6	8	8	4	31	3	7	13	1	-
4	7.1	4.8	8.6	85	1021.4	6	6	9	34	2	7	03	1	-
5	7.1	3.9	8.1	80	1026.3	0	0	9	00	0	7	02	0	-
6	8.0	6.7	9.8	91	1022.7	8	8	4	24	2	7	03	1	-
7	10.3	8.8	11.3	91	1016.2	0	0	9	22	4	6	10	1	-
8	10.7	9.0	11.5	93	1017.4	0	0	9	28	5	7	02	0	-
9	8.3	2.5	7.3	77	1025.7	0	0	9	03	2	7	02	0	-
10	5.3	1.9	6.6	75	1024.9	0	0	9	36	2	7	02	1	-
11	8.1	4.3	8.3	77	1020.7	7	7	9	17	2	7	03	1	-
12	8.2	7.3	10.2	94	1019.1	0	0	9	27	3	7	02	1	-
13	11.1	9.7	12.0	91	1017.9	8	8	4	23	1	6	20	2	1.0
14	10.4	9.2	11.6	92	1013.2	3	3	4	27	4	7	01	8	0.0
15	12.0	10.1	12.4	89	1012.6	8	0	9	22	2	7	01	2	-
16	8.1	7.5	10.3	96	998.5	7	7	4	23	5	7	03	8	3.4
17	8.6	8.0	10.7	94	1008.7	8	8	4	30	6	7	02	8	0.2
18	10.9	9.3	11.7	90	1008.2	7	7	5	21	3	7	80	2	0.0
19	11.9	11.3	13.4	95	1010.3	8	8	4	22	3	7	02	8	0.1
20	13.5	13.3	15.3	99	1007.2	7	7	4	22	3	6	25	9	5.8
21	13.0	12.5	14.4	95	1009.2	8	8	4	21	5	6	80	2	3.2
22	8.4	7.5	10.4	94	1021.1	0	0	9	21	3	7	02	1	-
23	8.0	7.4	10.3	95	1022.1	0	0	9	24	3	7	02	0	-
24	11.2	9.2	11.6	87	1023.6	2	0	9	33	1	7	03	0	-
25	14.3	8.5	11.1	69	1024.3	2	0	9	09	2	7	01	1	-
26	16.8	13.0	15.0	79	1027.3	0	0	9	11	1	7	02	1	-
27	17.2	13.8	15.8	80	1027.1	0	0	9	18	2	7	01	1	-
28	17.9	14.2	16.2	78	1022.8	0	0	9	23	2	7	02	1	-
29	12.4	10.4	12.6	87	1020.6	0	0	9	27	2	7	02	0	-
30	11.5	8.4	11.0	81	1024.9	0	0	9	07	1	7	02	0	-

Godz. 07

DNI	TEMPERATURA POWIETRZA	TEMPERATURA PUNKTU ROSY	PREŻNOŚĆ PARY WODNEJ	WILGOTNOŚĆ WZGLĘDNA	CIŚNIENIE ATMOSFERYCZNE	ZACHMURZENIE			WIATR		WIDZIALNOŚĆ	POGODA		OPAD
	T	T_d	e	U	P_o	N	N_h	h	dd	v	V	ww	W	R
1	7.9	7.2	10.2	95	1011.3	8	8	4	26	5	6	10	1	-
2	8.2	6.8	9.9	91	1009.3	8	8	4	29	3	6	10	2	-
3	7.2	6.2	9.5	94	1015.4	8	8	4	35	3	6	10	2	-
4	10.6	3.2	7.7	60	1023.1	2	1	9	06	2	8	01	1	-
5	12.4	7.1	10.1	71	1026.1	0	0	9	30	2	7	02	0	-
6	10.7	7.8	10.6	83	1020.9	8	8	5	25	4	7	02	2	-
7	15.2	10.9	13.9	75	1015.2	1	0	9	25	6	7	02	0	-
8	13.5	9.8	12.1	78	1019.1	3	2	5	29	5	7	03	0	-
9	10.0	- 0.5	5.9	48	1026.3	0	0	9	02	4	7	02	0	-
10	11.3	1.5	6.9	51	1024.0	1	0	9	04	1	7	01	1	-
11	11.1	8.8	11.3	85	1019.3	8	8	5	17	2	7	25	2	0.0
12	11.9	9.2	11.6	83	1018.6	3	1	5	27	7	8	03	0	-
13	12.2	11.0	13.1	93	1012.6	8	8	4	20	4	6	25	2	0.6
14	12.0	9.9	12.2	87	1014.9	8	8	5	28	5	7	02	1	-
15	14.6	12.3	14.3	85	1008.4	8	8	4	24	4	7	02	2	-
16	8.6	8.2	10.9	97	994.7	8	8	3	26	8	6	81	2	5.6
17	11.7	8.8	11.3	82	1009.2	3	1	9	26	6	7	03	1	-
18	13.4	10.6	12.8	83	1006.2	3	1	5	27	4	7	03	8	0.9
19	13.1	11.2	13.3	89	1009.5	7	7	4	25	3	6	10	1	-
20	13.0	12.4	14.4	95	1007.4	7	4	4	21	6	6	25	8	1.6
21	12.0	10.0	12.3	88	1014.0	5	5	4	24	7	7	01	8	3.6
22	13.2	10.6	12.8	84	1021.0	3	3	5	24	4	7	03	0	-
23	13.2	9.7	12.0	79	1021.7	4	1	9	28	3	7	03	0	-
24	13.6	10.4	12.6	81	1024.3	0	0	9	00	0	7	02	0	-
25	16.5	11.2	13.3	71	1025.6	5	5	9	23	1	7	01	1	-
26	18.7	13.5	15.5	72	1027.9	0	0	9	18	2	7	02	0	-
27	19.6	12.6	14.4	62	1026.1	0	0	9	22	2	7	02	0	-
28	21.4	14.3	17.4	68	1021.5	1	0	9	27	5	7	01	0	-
29	15.0	11.4	13.5	79	1021.2	1	0	9	25	3	8	02	0	-
30	15.3	8.6	11.2	65	1025.0	0	0	9	14	1	8	02	0	-

Godz. 13

1	18.0	8.1	10.8	89	1011.2	8	6	4	27	6	6	80	8	1.0
2	13.0	7.7	10.5	70	1010.0	5	5	5	28	3	8	01	2	-
3	14.4	6.1	9.4	53	1015.9	5	4	6	35	2	7	01	1	-
4	15.9	4.4	8.4	46	1023.3	5	5	6	36	3	8	03	1	-
5	17.3	8.8	11.3	57	1024.3	6	6	5	25	6	7	03	1	-
6	17.7	7.5	10.4	52	1019.0	4	1	6	25	6	8	03	1	-
7	19.6	10.1	12.4	54	1015.5	2	2	5	28	8	7	02	0	-
8	19.9	9.5	11.7	50	1019.0	4	4	5	32	6	7	02	0	-
9	14.9	0.0	6.1	35	1025.6	0	0	9	01	6	8	02	0	-
10	17.8	3.9	8.1	40	1021.6	3	2	6	36	4	8	02	0	-
11	17.8	10.3	12.5	65	1017.5	5	4	6	20	3	7	02	8	0.3
12	17.8	5.5	9.0	44	1018.3	6	4	6	26	5	8	02	1	-
13	15.7	14.0	16.8	90	1010.8	6	5	5	27	6	7	01	8	0.0
14	16.5	12.0	14.8	75	1015.6	6	4	4	27	5	7	03	2	-
15	9.7	9.0	11.5	95	1006.9	8	6	3	24	7	6	63	8	2.1
16	10.8	8.2	10.9	83	997.5	8	8	3	30	7	7	80	2	5.0
17	17.4	8.6	11.2	55	1008.7	5	5	5	27	5	7	02	1	-
18	17.7	10.6	12.8	64	1010.8	6	4	5	23	6	7	01	1	-
19	19.4	10.5	12.7	57	1008.5	6	2	5	24	5	8	03	2	-
20	15.2	13.5	15.5	90	1007.4	8	8	4	22	6	6	25	8	3.1
21	15.7	8.1	10.8	68	1016.9	6	6	5	25	7	7	02	1	-
22	15.2	9.2	11.6	67	1021.7	6	5	5	27	6	8	01	1	-
23	20.1	8.9	11.4	49	1021.4	6	4	5	28	4	7	03	1	-
24	21.6	9.3	11.7	45	1023.6	8	4	6	30	3	8	03	1	-
25	24.5	13.3	15.3	58	1025.6	4	4	6	15	1	7	03	1	-
26	26.0	13.2	15.2	45	1027.0	2	2	6	17	1	8	02	0	-
27	28.8	13.7	15.7	39	1024.5	3	3	6	24	3	8	01	0	-
28	26.5	11.0	13.1	38	1020.1	0	0	9	27	6	8	02	0	-
29	25.2	9.3	11.7	37	1021.2	3	3	6	31	3	8	03	0	-
30	25.0	8.8	11.3	35	1022.2	0	0	9	23	5	8	02	0	-

Godz. 19

1	9.8	6.4	9.6	80	1011.0	8	8	4	29	4	7	03	8	0.2
2	11.8	7.4	10.3	75	1011.6	7	7	5	32	4	8	03	2	-
3	13.4	2.6	7.6	49	1017.8	6	6	9	02	3	7	03	1	-
4	14.4	5.3	8.9	55	1024.8	3	3	5	02	1	7	01	1	-
5	14.9	8.0	10.7	63	1022.7	8	0	9	31	4	7	01	1	-
6	17.1	8.0	10.7	54	1017.0	2	2	9	25	3	7	03	0	-
7	16.2	9.3	11.7	64	1016.5	2	1	4	27	7	7	02	0	-
8	15.1	5.3	8.9	52	1021.7	1	1	6	02	4	7	01	0	-
9	13.7	1.5	6.8	44	1024.7	5	0	9	01	2	8	02	1	-
10	17.1	6.1	9.4	48	1020.5	6	0	9	33	4	8	01	1	-
11	13.2	9.9	12.2	80	1018.6	6	3	5	30	5	7	01	8	0.2
12	15.6	2.1	7.1	40	1017.8	8	3	5	27	5	8	03	1	-
13	12.7	7.3	10.2	70	1011.6	8	8	4	26	6	6	80	2	1.6
14	17.1	10.7	12.9	67	1014.4	5	1	5	26	3	7	01	2	-
15	10.0	9.3	11.7	95	1002.1	8	8	4	24	5	7	25	2	2.2
16	9.6	7.8	10.6	89	1004.4	8	8	4	31	7	7	03	8	0.6
17	14.3	6.7	9.8	60	1009.6	7	0	9	28	3	7	02	2	-
18	15.9	10.7	12.9	71	1010.2	5	5	8	24	6	7	01	2	-
19	21.0	11.9	13.9	55	1005.3	6	2	5	17	4	7	03	2	-
20	14.6	12.7	14.7	89	1006.2	8	8	4	27	5	7	03	8	0.2
21	14.7	9.4	11.8	70	1019.2	5	3	5	25	4	7	01	2	-
22	15.4	9.9	12.2	70	1021.0	0	0	9	28	5	7	01	1	-
23	18.2	10.0	12.3	59	1021.5	1	1	5	30	2	7	02	1	-
24	22.1	9.2	11.6	44	1023.1	5	2	6	28	1	7	01	2	-
25	24.2	13.0	15.0	49	1024.9	3	1	6	14	1	7	01	1	-
26	25.8	14.6	16.6	53	1025.5	3	3	6	15	1	7	03	0	-
27	25.5	15.4	17.5	54	1022.8	8	0	9	28	2	7	02	1	-
28	20.9	11.3	13.4	54	1019.7	3	0	9	26	6	8	01	0	-
29	22.4	7.3	10.2	38	1021.8	1	0	9	32	3	7	01	0	-
30	21.2	11.0	13.1	52	1021.6	0	0	9	27	5	8	02	0	-

Godz. 01

DNI	TEMPERATURA POWIETRZA	TEMPERATURA PUNKTU ROSY	PREŻNOŚĆ PARY WODNEJ	WILGOTNOŚĆ WZGLĘDNA	CIŚNIENIE ATMOSFERYCZNE	ZACHMURZENIE			WIATR		WIDZIALNOŚĆ	POGODA		OPAD
	T	T_d	e	U	P_o	N	N_h	h	dd	v	V	ww	W	R
1	8.7	7.0	10.0	89	1012.5	3	3	9	28	2	7	01	1	-
2	4.9	4.9	8.7	100	1011.3	0	0	9	26	2	3	46	1	-
3	10.7	9.0	11.5	92	1015.1	7	7	4	31	2	6	10	1	-
4	10.1	8.4	11.0	89	1020.9	7	4	6	00	0	7	02	2	-
5	7.9	6.5	9.7	91	1026.6	0	0	9	04	1	8	02	1	-
6	11.0	9.2	11.6	85	1023.5	7	4	9	24	2	7	03	1	-
7	14.9	11.5	13.6	83	1017.6	0	0	9	26	3	7	02	0	-
8	12.6	10.5	12.7	87	1019.9	0	0	9	29	2	8	02	0	-
9	10.4	8.2	10.9	86	1024.0	1	0	9	11	2	8	03	0	-
10	7.4	2.6	7.4	72	1024.1	0	0	9	17	4	8	02	0	-
11	13.2	10.1	12.4	82	1020.2	7	7	9	23	1	8	03	1	-
12	10.2	6.0	10.7	85	1021.2	1	0	9	29	2	7	02	0	-
13	16.0	9.5	11.9	65	1015.5	8	2	5	24	3	7	01	6	0.0
14	14.5	8.9	11.4	69	1016.2	7	7	6	32	4	8	02	2	-
15	15.9	11.4	13.5	75	1012.9	8	0	9	26	4	8	03	1	-
16	18.5	7.4	10.3	82	1002.1	2	2	9	28	5	8	01	8	0.0
17	11.6	8.2	10.9	89	1012.9	8	3	6	33	4	8	03	1	-
18	13.6	9.5	11.9	75	1011.7	4	2	9	29	3	8	01	9	3.3
19	13.1	10.9	13.0	85	1010.8	0	0	9	26	2	7	02	1	-
20	13.3	12.3	14.3	94	1008.2	8	5	4	26	2	6	60	6	1.4
21	13.6	12.6	14.6	93	1010.4	8	4	4	27	4	6	62	2	0.5
22	12.4	10.6	12.8	89	1021.3	0	0	9	25	3	8	02	1	-
23	13.1	10.6	12.8	85	1022.2	2	0	9	29	1	7	02	1	-
24	11.5	11.1	13.2	97	1023.3	0	0	9	00	0	3	46	1	-
25	15.4	13.1	15.1	85	1023.9	0	0	9	00	0	6	10	1	-
26	15.9	14.6	16.6	92	1026.2	0	0	9	00	0	6	10	0	-
27	17.6	15.6	17.7	88	1026.0	0	0	9	00	0	7	02	0	-
28	20.2	16.7	19.0	80	1023.0	0	0	9	26	3	6	10	0	-
29	16.6	15.0	17.0	91	1021.8	0	0	9	33	1	7	02	0	-
30	12.7	10.9	13.0	89	1024.7	0	0	9	09	2	8	02	0	-

Godz. 07

DNI	TEMPERATURA POWIETRZA	TEMPERATURA PUNKTU ROSY	PREŻNOŚĆ PARY WODNEJ	WILGOTNOŚĆ WZGLĘDNA	CIŚNIENIE ATMOSFERYCZNE	ZACHMURZENIE			WIATR		WIDZIALNOŚĆ	POGODA		OPAD
	T	T_d	e	U	P_o	N	N_h	h	dd	v	V	ww	W	R
1	9.9	8.0	10.7	88	1013.2	7	7	4	29	5	6	10	1	-
2	9.7	8.8	11.3	96	1010.3	6	6	5	04	2	6	10	4	-
3	10.0	7.8	10.6	85	1016.1	6	6	6	27	1	6	10	2	-
4	10.5	9.0	11.5	91	1023.3	7	7	9	12	2	6	10	2	-
5	11.0	10.8	13.0	99	1027.1	0	0	9	24	1	3	42	0	-
6	12.5	9.4	11.8	82	1022.0	7	7	9	25	3	7	01	2	-
7	15.6	11.5	13.6	77	1017.5	1	1	9	27	4	7	01	0	-
8	16.0	11.5	13.6	75	1021.1	0	0	9	34	2	7	02	0	-
9	12.4	4.3	8.3	53	1026.7	0	0	9	14	5	8	02	0	-
10	11.5	4.3	8.3	60	1024.5	1	1	9	14	5	8	02	0	-
11	14.2	12.3	14.3	89	1019.9	8	5	4	31	4	6	21	2	0.4
12	14.7	9.8	12.1	72	1021.3	7	1	9	31	3	7	03	1	-
13	16.4	13.3	15.3	81	1013.8	7	1	6	29	4	7	01	6	0.0
14	13.8	9.5	11.9	75	1017.5	7	7	4	31	4	8	03	2	-
15	15.6	12.3	14.3	80	1011.1	8	4	4	29	4	6	10	2	-
16	10.8	8.6	11.2	85	999.2	8	6	4	29	8	7	60	1	0.1
17	14.1	9.7	12.0	75	1011.7	1	0	9	32	4	7	01	1	-
18	14.3	8.0	10.7	65	1012.0	5	0	9	29	4	8	02	1	-
19	13.6	10.1	12.4	79	1010.0	6	6	5	25	4	6	10	1	-
20	13.8	12.6	14.6	93	1006.1	8	1	3	24	7	5	63	6	2.8
21	12.8	9.9	12.2	82	1015.3	4	4	5	28	5	6	10	6	0.8
22	14.0	10.1	12.4	73	1022.3	1	1	5	31	4	7	03	0	-
23	15.6	11.5	13.6	77	1022.8	7	5	9	29	2	7	03	1	-
24	16.3	13.8	15.8	85	1024.1	5	5	9	08	0	7	03	4	-
25	16.8	15.2	17.2	91	1025.1	7	7	9	17	1	6	10	4	-
26	20.1	17.7	20.2	85	1027.1	0	0	9	00	0	5	10	4	-
27	20.6	16.1	18.3	75	1026.0	4	4	9	24	3	7	03	0	-
28	21.0	16.4	18.6	75	1023.5	0	0	9	24	1	6	10	0	-
29	18.2	13.5	15.5	76	1023.2	2	2	6	36	3	8	03	0	-
30	17.4	13.1	15.1	75	1025.5	0	0	9	00	0	8	02	0	-

Godz. 13

1	13.3	5.3	8.9	57	1013.5	7	7	4	30	6	8	02	2	-
2	14.8	10.1	12.4	73	1011.8	7	7	4	03	4	7	03	2	-
3	15.9	9.4	11.8	67	1017.3	6	6	4	28	4	7	03	8	0.1
4	17.8	2.3	7.2	35	1024.4	3	1	5	12	3	8	03	1	-
5	18.9	7.0	10.0	46	1026.1	5	5	4	30	4	7	02	4	-
6	20.5	8.6	11.2	47	1020.2	5	3	6	27	5	7	03	2	-
7	22.0	9.8	12.1	45	1017.9	4	4	4	33	5	8	03	0	-
8	20.7	12.2	14.2	58	1021.2	3	3	6	04	4	8	02	0	-
9	19.4	4.3	8.3	37	1025.9	1	1	7	09	3	8	02	0	-
10	19.2	6.1	9.4	42	1022.7	2	0	9	18	5	8	01	0	-
11	17.8	7.3	10.2	50	1023.5	7	7	4	36	5	8	02	2	-
12	19.4	8.6	11.2	50	1020.7	7	3	5	30	4	8	03	2	-
13	18.9	10.7	12.9	59	1013.6	7	7	4	35	6	8	03	2	-
14	21.1	10.9	13.0	52	1017.3	7	7	5	30	4	8	03	2	-
15	12.6	9.8	11.5	79	1009.0	8	4	4	28	7	8	60	8	6.7
16	12.6	10.5	12.7	87	1004.3	7	7	4	02	8	8	25	6	1.6
17	21.8	5.1	8.8	34	1012.2	4	2	9	02	5	8	03	1	-
18	20.3	8.8	11.3	48	1012.1	5	3	6	31	6	8	03	2	-
19	22.8	12.1	14.1	58	1006.6	6	2	5	25	6	7	03	1	-
20	18.6	13.4	15.4	72	1007.2	7	7	4	25	9	8	03	6	4.1
21	17.6	9.2	11.4	57	1018.7	6	6	5	29	6	8	01	1	-
22	20.0	10.6	12.8	55	1022.9	3	1	6	32	4	8	01	0	-
23	20.2	11.5	13.6	58	1023.6	6	6	6	06	3	8	03	2	-
24	24.6	15.8	17.9	57	1024.0	4	4	5	08	3	7	02	1	-
25	26.2	14.2	16.2	48	1025.7	0	0	9	24	1	7	01	1	-
26	28.2	16.2	18.4	48	1026.7	3	3	7	24	2	7	03	0	-
27	30.6	15.9	18.1	41	1025.2	0	0	9	27	3	7	02	0	-
28	26.4	16.4	18.7	55	1022.5	1	0	9	05	4	8	02	0	-
29	22.9	11.3	13.4	48	1024.0	1	1	6	04	5	8	03	0	-
30	26.2	13.2	15.2	45	1024.1	0	0	9	07	3	8	02	0	-

Godz. 19

1	11.8	5.8	9.2	65	1012.6	7	7	5	31	2	7	02	2	-
2	12.4	9.9	12.2	84	1013.3	1	1	5	03	4	6	10	1	-
3	12.7	9.8	12.1	82	1018.7	7	5	6	36	1	7	02	6	0.9
4	16.9	8.6	11.2	59	1024.7	6	6	4	27	3	8	03	1	-
5	18.1	5.8	9.2	44	1023.6	1	0	9	33	4	7	01	1	-
6	28.7	9.9	12.2	53	1017.8	0	0	9	27	2	7	02	1	-
7	19.2	11.3	13.4	63	1018.1	1	1	5	03	4	8	01	0	-
8	17.1	10.1	12.4	64	1022.1	2	0	9	03	4	8	03	0	-
9	17.0	3.6	7.9	41	1023.8	2	0	9	07	5	8	02	0	-
10	19.2	6.2	9.5	43	1020.8	3	0	9	25	1	8	01	1	-
11	16.6	8.5	11.1	59	1020.6	2	2	6	03	5	8	02	1	-
12	18.8	8.6	11.2	51	1018.8	8	8	9	25	1	8	03	2	-
13	17.1	7.7	10.5	54	1014.7	7	7	4	35	6	8	02	2	-
14	21.7	11.4	13.5	52	1015.5	2	1	5	29	3	8	01	1	-
15	13.0	9.4	11.8	79	1005.0	7	7	4	28	6	8	02	8	0.7
16	12.9	8.5	11.1	76	1010.3	7	7	4	03	7	8	02	8	0.0
17	19.1	12.0	14.0	64	1011.4	5	2	4	02	3	8	01	1	-
18	16.8	12.0	14.0	73	1011.1	7	7	5	25	2	7	03	8	0.8
19	19.2	11.5	13.6	61	1007.0	8	4	6	30	4	7	02	9	0.0
20	15.9	14.4	16.4	91	1008.5	7	3	5	25	3	7	01	8	2.0
21	18.4	9.3	11.7	55	1019.9	5	2	5	29	4	8	01	2	-
22	18.3	13.6	15.6	76	1021.9	3	1	6	03	2	8	03	0	-
23	19.8	14.6	16.6	72	1022.3	2	2	7	02	1	8	01	1	-
24	23.2	15.2	17.2	65	1023.1	6	0	9	18	2	7	01	1	-
25	25.2	16.4	18.7	58	1024.9	0	0	9	19	2	7	02	0	-
26	27.8	16.4	18.6	53	1024.8	2	0	9	24	1	7	03	0	-
27	28.4	16.4	18.7	49	1023.2	0	0	9	00	0	7	02	0	-
28	21.6	14.7	16.7	65	1021.6	2	1	9	03	6	8	02	0	-
29	19.8	11.5	13.6	59	1023.7	1	0	9	02	4	8	01	0	-
30	22.5	16.2	18.6	68	1022.8	0	0	9	03	5	8	02	0	-

Godz. 01

DNI	TEMPERATURA POWIETRZA	TEMPERATURA PUNKTU ROSY	PREŻNOŚĆ PARY WODNEJ	WILGOTNOŚĆ WZGLĘDNA	CIŚNIENIE ATMOSFERYCZNE	ZACHMURZENIE			WIATR		WIDZIALNOŚĆ	POGODA		OPAD
	T	T_d	e	U	P_o	N	N_h	h	dd	v	V	ww	W	R
1	8.8	7.3	10.2	90	1007.7	8	8	4	18	1	7	21	2	0.1
2	7.5	7.1	10.1	97	1009.2	8	7	4	24	2	6	61	8	1.8
3	7.6	5.9	9.3	90	1010.6	0	0	9	32	3	6	11	1	-
4	7.8	5.1	8.8	86	1010.8	7	7	4	32	4	6	10	1	-
5	7.2	4.8	8.6	85	1022.5	7	7	4	30	2	7	03	1	-
6	6.3	5.6	9.1	93	1021.1	4	2	9	27	1	6	10	0	-
7	10.8	8.2	10.9	83	1015.9	3	3	6	22	2	6	10	1	-
8	10.8	8.9	11.4	88	1014.5	3	0	9	26	3	7	01	0	-
9	7.6	4.3	8.3	79	1020.3	0	0	9	32	4	7	02	0	-
10	5.2	3.4	7.8	89	1020.5	1	0	9	30	2	7	03	0	-
11	6.2	0.6	6.4	67	1018.2	2	1	9	29	2	7	01	1	-
12	9.1	8.5	11.1	96	1016.8	8	6	3	00	0	6	61	8	0.9
13	7.6	7.0	10.0	94	1016.3	7	5	6	27	1	7	01	2	-
14	11.3	10.0	12.3	92	1008.6	8	8	4	30	4	5	10	6	1.7
15	9.7	9.0	11.5	95	1012.6	7	7	9	29	2	7	03	1	-
16	8.8	7.3	10.2	90	998.7	8	8	4	22	3	7	02	6	0.0
17	9.2	7.4	10.3	89	999.4	7	7	4	30	1	7	01	8	0.4
18	9.2	7.4	10.3	89	1005.5	4	0	9	28	4	7	02	0	-
19	9.8	9.2	11.6	96	1009.9	3	3	5	22	3	7	02	8	0.4
20	12.9	10.1	12.4	84	1009.7	6	0	9	17	3	7	03	1	-
21	15.0	14.2	16.2	94	1013.1	8	8	4	20	4	7	80	2	0.2
22	8.8	8.2	10.9	96	1020.2	1	1	5	22	2	7	81	0	-
23	12.4	9.9	12.2	86	1020.3	7	7	5	32	1	7	03	1	-
24	8.4	7.5	10.4	94	1022.0	0	0	9	00	0	7	02	0	-
25	7.2	6.6	9.7	96	1025.9	0	0	9	00	0	7	02	0	-
26	9.2	8.6	11.2	95	1028.1	4	0	9	08	1	7	02	0	-
27	10.6	10.0	12.3	95	1028.4	3	0	9	00	0	7	03	0	-
28	17.4	15.2	17.3	87	1022.4	2	0	9	00	0	7	02	1	-
29	14.4	12.7	14.7	90	1018.3	1	0	9	30	3	7	01	0	-
30	10.8	6.1	9.4	72	1021.4	0	0	9	32	2	7	02	0	-

Godz. 07

DNI	TEMPERATURA POWIETRZA	TEMPERATURA PUNKTU ROSY	PREŻNOŚĆ PARY WODNEJ	WILGOTNOŚĆ WZGLĘDNA	CIŚNIENIE ATMOSFERYCZNE	ZACHMURZENIE			WIATR		WIDZIALNOŚĆ	POGODA		OPAD
	T	T_d	e	U	P_o	N	N_h	h	dd	v	V	ww	W	R
1	8.8	6.5	9.7	85	1008.0	7	7	4	24	1	6	80	2	0.0
2	8.9	8.3	10.9	95	1009.5	7	4	4	25	2	6	10	6	0.6
3	7.6	5.9	9.3	90	1012.8	8	6	4	32	2	6	10	4	-
4	7.8	3.6	7.9	74	1018.9	7	2	4	32	4	7	03	2	-
5	10.4	4.3	8.3	66	1024.2	3	0	9	34	2	7	03	1	-
6	12.5	7.5	10.4	71	1019.3	7	1	6	28	2	6	10	1	-
7	14.7	8.8	11.3	69	1014.4	8	8	6	22	2	7	03	1	-
8	14.4	10.1	12.4	75	1015.0	2	1	9	27	4	7	03	0	-
9	9.0	4.3	8.3	73	1021.5	0	0	9	32	3	7	02	0	-
10	10.2	3.8	8.0	64	1020.1	1	0	9	33	3	8	02	0	-
11	10.0	4.1	8.2	65	1017.7	6	4	9	33	5	8	03	1	-
12	10.4	4.3	8.3	65	1016.6	8	8	6	36	2	6	10	6	0.1
13	12.6	7.7	10.5	72	1014.5	8	4	6	27	1	7	01	2	-
14	10.2	9.6	12.0	96	1011.3	8	8	2	29	3	4	51	8	0.8
15	12.9	11.9	13.9	94	1009.5	8	3	5	20	2	6	21	2	0.3
16	9.8	6.2	9.5	83	995.3	8	8	4	27	3	7	02	8	0.4
17	10.4	8.2	10.9	85	1000.8	8	8	4	30	8	7	02	6	0.3
18	13.1	9.2	10.9	72	1007.2	5	2	6	27	4	8	03	1	-
19	11.8	9.5	11.9	85	1010.4	8	8	5	00	0	6	10	8	1.9
20	17.6	13.7	15.7	78	1009.0	4	0	9	18	4	7	01	1	-
21	15.4	13.4	15.4	93	1011.5	7	4	5	27	2	7	25	8	2.3
22	13.8	9.0	11.5	73	1020.9	6	6	7	27	4	7	03	1	-
23	12.7	8.9	11.4	79	1020.7	6	6	6	32	1	7	03	2	-
24	14.6	7.8	10.4	64	1022.9	2	1	9	04	1	7	02	0	-
25	17.2	9.9	12.2	62	1026.4	0	0	9	03	2	7	02	0	-
26	19.9	13.6	15.6	67	1029.3	0	0	9	00	0	7	02	0	-
27	20.2	13.2	15.2	64	1027.0	0	0	9	27	7	8	02	0	-
28	20.8	15.6	17.7	72	1020.4	3	0	9	29	2	7	02	1	-
29	17.0	12.8	14.8	77	1019.3	5	0	9	00	0	7	02	1	-
30	13.8	9.0	11.5	73	1023.1	1	0	9	23	3	8	02	0	-

Godz. 13

1	10.7	5.9	9.3	72	1005.4	8	6	4	30	5	7	01	8	0.6
2	9.8	7.1	10.1	84	1009.3	8	6	4	27	3	7	80	2	0.1
3	10.3	6.5	9.7	77	1014.7	8	8	4	33	4	7	02	2	-
4	12.5	4.1	8.2	55	1020.1	7	7	6	35	5	8	03	2	-
5	16.4	3.8	8.0	44	1022.9	4	3	8	32	4	7	03	1	-
6	15.8	6.8	9.9	55	1018.5	8	1	6	32	3	7	03	2	-
7	23.6	9.8	12.1	42	1011.7	4	3	6	27	5	8	03	1	-
8	19.1	10.6	12.8	58	1015.3	6	6	6	36	5	8	02	1	-
9	15.5	4.4	8.4	47	1020.0	4	4	7	31	7	8	02	1	-
10	16.2	2.5	7.3	40	1018.4	5	4	6	30	3	8	01	1	-
11	14.8	6.5	9.7	57	1017.2	6	1	6	30	3	8	03	1	-
12	15.2	6.1	9.4	55	1017.0	5	3	6	31	3	8	03	1	-
13	13.1	8.2	10.9	72	1012.1	8	5	6	25	4	7	60	6	0.3
14	15.4	11.3	13.4	77	1013.5	7	7	5	27	4	7	02	5	0.0
15	13.4	11.9	13.9	91	1005.4	8	6	4	27	6	6	81	6	5.2
16	10.2	7.1	10.1	82	994.6	8	8	4	22	7	7	25	2	1.3
17	15.8	9.0	11.5	64	1003.0	7	6	5	30	10	8	02	2	-
18	17.8	6.2	9.5	47	1008.0	5	5	5	27	8	7	01	2	-
19	20.4	11.6	13.7	57	1009.5	5	5	6	27	5	7	02	1	-
20	22.2	15.2	17.3	64	1009.6	6	6	9	17	6	7	01	1	-
21	18.4	11.0	13.1	62	1016.1	5	5	5	27	8	7	01	2	-
22	17.6	10.0	12.3	61	1020.1	6	6	5	32	3	8	03	2	-
23	18.4	9.5	11.9	55	1020.7	2	2	6	28	2	7	02	1	-
24	20.9	6.5	9.7	39	1022.5	4	4	7	33	3	8	01	1	-
25	23.2	10.3	12.5	44	1026.4	4	4	6	10	2	8	03	0	-
26	24.8	8.2	10.9	35	1028.5	2	2	6	14	3	7	02	0	-
27	26.6	8.6	11.2	32	1025.1	2	1	7	32	4	8	03	0	-
28	28.5	15.3	17.4	45	1017.5	2	1	8	27	4	8	02	0	-
29	23.2	6.1	9.4	33	1019.3	3	2	7	33	3	8	03	1	-
30	20.1	5.6	9.1	33	1021.4	0	0	9	33	3	8	02	0	-

Godz. 19

1	9.7	6.8	9.9	82	1010.2	7	6	6	24	3	7	80	2	0.0
2	11.6	6.5	9.7	71	1009.6	5	1	5	27	1	7	01	8	0.0
3	10.9	7.4	10.3	79	1014.8	7	2	5	00	0	7	03	2	-
4	10.8	3.4	7.8	69	1021.4	6	1	7	02	2	7	01	2	-
5	15.9	7.7	10.5	58	1021.1	4	1	7	32	4	7	01	8	0.0
6	15.6	9.3	11.7	65	1017.3	8	3	5	00	0	7	01	2	-
7	17.0	9.3	11.7	60	1013.7	1	0	9	33	5	7	02	0	-
8	15.4	2.3	7.2	42	1016.3	1	1	6	32	5	8	01	1	-
9	13.9	1.9	7.0	44	1019.2	4	3	7	32	4	8	01	0	-
10	14.2	5.0	8.7	54	1017.9	4	4	5	30	5	8	01	1	-
11	11.8	7.3	10.2	73	1016.9	8	6	5	32	2	7	80	2	0.0
12	14.9	3.9	8.1	48	1016.4	5	3	9	34	2	8	01	1	-
13	11.9	11.2	13.3	95	1008.9	8	8	4	26	1	5	10	6	3.8
14	16.0	10.6	12.8	79	1013.0	2	1	5	29	2	8	01	1	-
15	9.8	8.2	10.9	91	1002.0	8	6	4	27	3	6	61	8	5.8
16	10.2	7.1	10.1	82	995.7	7	7	4	27	4	7	02	8	0.6
17	14.9	5.9	9.3	55	1004.5	4	1	5	30	10	8	01	8	0.0
18	15.3	8.2	10.9	63	1009.0	7	3	6	28	3	8	01	1	-
19	19.6	10.6	12.8	55	1009.0	2	1	6	23	2	8	02	1	-
20	18.2	13.8	15.8	79	1011.0	8	8	9	27	4	7	02	8	0.1
21	17.1	7.4	10.3	53	1017.5	0	0	9	29	6	7	01	1	-
22	17.6	10.0	12.3	61	1019.2	2	1	6	32	2	8	01	1	-
23	18.8	8.6	11.2	51	1019.4	2	2	6	36	2	7	02	0	-
24	18.9	7.1	10.1	45	1023.5	2	2	7	36	1	8	01	0	-
25	21.4	13.9	15.9	63	1025.9	0	0	9	13	1	8	01	0	-
26	22.8	12.3	14.3	51	1026.8	2	1	7	22	2	8	03	0	-
27	24.0	13.5	15.5	52	1023.2	7	0	9	22	2	7	03	1	-
28	24.4	14.2	16.2	53	1016.3	1	0	9	30	4	8	02	0	-
29	21.1	6.7	9.8	39	1019.1	1	0	9	33	7	8	01	0	-
30	21.4	8.0	10.7	42	1019.5	0	0	9	30	2	8	02	0	-

Godz. 01

DNI	TEMPERATURA POWIETRZA T	TEMPERATURA PUNKTU ROSY T_d	PRĘŻNOŚĆ PARY WODNEJ e	WILGOTNOŚĆ WZGLĘDNA U	CIŚNIENIE ATMOSFERYCZNE P_o	ZACHMURZENIE N	N_h	h	WIATR dd	v	WIDZIALNOŚĆ V	POGODA ww	W	OPAD R
1	8.3	7.7	10.5	96	1008.4	8	8	4	23	1	7	02	8	0.1
2	8.2	7.6	10.4	96	1010.1	8	8	4	25	1	7	02	8	1.6
3	8.5	7.5	10.4	94	1012.3	8	8	5	32	2	7	03	1	-
4	7.2	4.3	8.3	82	1016.5	7	7	5	35	2	7	02	1	-
5	4.9	0.6	6.4	73	1024.4	0	0	9	00	0	8	02	1	-
6	9.1	8.2	10.9	94	1021.9	0	0	9	00	0	7	02	0	-
7	10.7	8.4	11.0	85	1016.8	3	2	9	24	1	7	03	0	-
8	10.4	8.8	11.3	89	1015.9	0	0	9	24	1	7	02	0	-
9	5.8	3.6	7.9	86	1022.4	0	0	9	33	2	7	02	0	-
10	4.9	2.6	7.4	85	1021.9	0	0	9	32	1	7	02	0	-
11	4.4	2.1	7.1	86	1020.2	0	0	9	00	0	8	02	0	-
12	9.6	8.5	11.1	93	1017.4	3	3	9	26	1	7	01	1	-
13	11.1	9.9	12.2	92	1016.7	8	8	6	27	1	7	02	8	0.4
14	9.2	8.6	11.2	96	1011.5	0	0	9	30	1	7	01	8	0.3
15	11.5	10.9	13.1	95	1013.6	5	5	9	21	1	7	01	1	-
16	8.4	7.5	10.4	94	998.8	6	6	4	24	3	7	01	8	0.3
17	9.1	8.4	11.0	95	1002.1	8	8	5	30	1	7	03	8	2.4
18	10.4	6.5	9.7	77	1008.0	7	5	9	29	2	7	03	1	-
19	9.3	8.4	11.0	94	1010.7	0	0	9	24	1	7	02	1	-
20	14.7	10.7	12.9	77	1009.0	8	8	9	18	1	7	03	1	-
21	15.9	13.4	15.4	85	1012.1	8	8	5	21	2	6	10	2	-
22	10.4	8.5	11.1	88	1021.2	0	0	9	24	1	7	02	0	-
23	9.4	8.5	11.1	94	1021.5	0	0	9	00	0	7	02	0	-
24	10.8	9.8	12.1	93	1023.1	0	0	9	36	1	7	02	0	-
25	10.3	8.8	11.3	91	1025.9	0	0	9	36	1	7	02	0	-
26	12.1	10.5	12.7	90	1028.8	0	0	9	00	0	7	02	0	-
27	14.2	11.9	13.9	85	1028.4	0	0	9	00	0	7	02	0	-
28	17.8	16.9	19.3	94	1022.3	0	0	9	19	1	7	02	1	-
29	15.2	12.1	14.1	81	1019.3	0	0	9	30	1	7	02	0	-
30	9.6	7.1	10.1	84	1023.4	0	0	9	36	1	7	02	0	-

Godz. 07

DNI	TEMPERATURA POWIETRZA T	TEMPERATURA PUNKTU ROSY T_d	PRĘŻNOŚĆ PARY WODNEJ e	WILGOTNOŚĆ WZGLĘDNA U	CIŚNIENIE ATMOSFERYCZNE P_o	ZACHMURZENIE N	N_h	h	WIATR dd	v	WIDZIALNOŚĆ V	POGODA ww	W	OPAD R
1	7.8	7.1	10.1	94	1009.4	8	5	3	33	3	6	61	6	1.8
2	8.3	7.7	10.5	95	1009.2	8	7	4	26	2	6	61	2	1.0
3	7.8	5.8	9.2	87	1016.2	8	8	5	35	2	7	02	2	-
4	9.4	5.7	9.0	75	1020.5	4	2	5	01	2	7	01	1	-
5	11.1	4.1	8.2	62	1025.4	0	0	9	34	1	8	02	0	-
6	12.6	8.1	10.8	74	1020.9	6	0	9	25	3	7	01	1	-
7	15.3	9.7	12.0	65	1015.1	4	3	9	24	4	7	03	1	-
8	14.6	10.0	12.3	74	1016.7	0	0	9	30	1	7	02	0	-
9	9.6	2.5	7.3	62	1024.8	0	0	9	35	3	7	02	0	-
10	12.1	4.8	8.6	60	1021.9	0	0	9	32	1	7	02	0	-
11	9.2	6.7	9.8	84	1019.5	7	7	9	27	1	8	21	1	0.8
12	11.5	9.2	11.6	85	1018.1	7	7	6	32	2	7	02	1	-
13	12.6	10.9	13.0	89	1015.2	8	8	6	27	1	6	60	2	0.8
14	10.8	10.1	12.4	95	1012.9	8	8	3	30	1	7	03	1	-
15	14.3	11.3	13.4	82	1010.2	7	3	5	21	3	7	01	2	-
16	9.4	7.4	10.3	88	995.6	8	8	6	24	4	7	02	2	-
17	11.1	9.3	11.7	89	1004.2	7	7	6	32	2	7	03	8	0.1
18	13.2	9.3	11.7	77	1008.1	1	1	9	25	3	8	02	8	1.5
19	12.7	11.1	13.2	90	1010.8	8	8	5	23	1	7	25	1	0.3
20	16.8	12.8	14.8	79	1009.9	8	8	9	22	2	7	02	2	-
21	13.8	12.8	14.8	91	1013.3	8	8	5	29	3	7	21	8	3.4
22	14.2	9.9	12.2	75	1021.6	1	1	6	25	2	7	01	1	-
23	12.8	10.1	12.4	84	1021.7	7	7	5	23	1	7	02	1	-
24	16.1	11.2	13.3	72	1023.9	3	0	9	02	1	7	03	0	-
25	17.1	9.8	12.1	62	1026.7	0	0	9	09	1	7	02	0	-
26	17.8	12.0	14.0	69	1029.7	0	0	9	00	0	7	02	0	-
27	16.2	13.0	15.0	87	1027.5	0	0	9	21	1	7	02	0	-
28	21.2	17.4	19.9	79	1021.0	0	0	9	23	1	7	01	0	-
29	17.8	12.7	14.7	72	1020.4	3	0	9	30	1	7	03	1	-
30	14.9	8.6	11.2	66	1024.4	1	0	9	36	1	8	02	0	-

Godz. 13

1	11.8	8.4	11.0	80	1010.9	7	5	4	29	2	7	25	6	0.4
2	12.0	8.6	11.2	81	1009.8	7	7	4	29	1	7	02	6	0.2
3	12.4	7.4	10.3	72	1015.1	7	7	5	34	3	7	02	2	-
4	14.0	5.3	8.9	49	1021.7	7	6	6	36	5	8	02	1	-
5	19.1	8.0	10.7	49	1023.6	7	7	6	33	1	8	02	1	-
6	18.6	8.4	11.0	50	1019.4	7	4	5	30	2	7	03	2	-
7	24.6	8.0	10.7	34	1013.2	2	1	6	27	4	7	01	0	-
8	21.5	9.9	12.2	47	1016.3	4	4	6	33	4	8	03	0	-
9	15.5	3.0	7.6	44	1022.3	3	3	6	33	3	8	03	0	-
10	17.0	2.3	7.2	37	1020.5	5	5	6	34	3	8	01	1	-
11	15.1	9.0	11.5	67	1018.5	7	7	6	26	1	8	01	8	0.0
12	18.0	9.3	11.7	55	1017.7	6	6	5	33	2	7	01	2	-
13	19.0	11.3	13.4	65	1012.3	8	4	3	21	2	6	63	6	4.8
14	15.1	12.2	14.2	81	1014.4	7	7	5	33	2	6	10	5	0.0
15	15.0	13.6	15.6	92	1005.4	8	6	4	25	2	6	61	8	2.6
16	11.8	10.1	12.4	95	994.1	7	7	4	24	5	7	21	5	3.4
17	17.1	8.1	10.8	55	1005.5	7	6	5	31	3	8	02	2	-
18	19.1	6.4	9.6	43	1008.9	4	4	6	29	3	8	02	0	-
19	21.8	9.9	12.2	47	1010.0	6	5	5	26	4	7	02	1	-
20	22.2	13.5	15.5	59	1009.4	8	3	5	21	3	7	03	1	-
21	19.4	7.5	10.4	46	1016.9	4	4	6	27	4	8	02	1	-
22	20.5	9.0	11.5	48	1020.7	6	6	6	26	4	7	01	1	-
23	21.7	10.4	12.6	48	1020.5	4	4	5	28	1	7	03	1	-
24	23.1	8.8	11.3	43	1024.0	3	3	7	03	1	7	02	0	-
25	24.6	9.9	12.2	39	1026.9	3	1	6	11	1	8	03	0	-
26	26.6	9.5	11.9	34	1028.9	0	0	9	18	1	8	02	0	-
27	28.4	13.1	15.1	39	1025.2	1	1	6	24	2	7	03	0	-
28	29.7	13.7	15.7	37	1018.8	3	0	9	29	4	7	01	0	-
29	26.3	9.8	12.1	35	1020.2	2	1	6	36	2	7	01	1	-
30	24.2	5.9	9.3	31	1022.5	0	0	9	34	3	8	02	0	-

Godz. 19

1	9.3	8.2	10.9	93	1010.7	7	7	4	27	1	6	80	2	1.0
2	11.4	7.7	10.5	78	1010.6	7	7	6	30	1	7	02	2	-
3	12.6	8.4	11.0	75	1015.4	7	1	5	30	1	7	01	2	-
4	13.1	4.3	8.3	55	1021.9	7	3	6	02	3	8	02	2	-
5	15.9	11.1	13.2	73	1021.8	2	0	9	26	1	7	03	8	1.3
6	17.4	9.3	11.7	59	1017.4	2	1	6	30	1	7	01	1	-
7	18.4	9.3	11.7	55	1014.1	0	0	9	33	2	7	01	0	-
8	14.7	0.8	6.5	39	1019.2	0	0	9	35	5	8	02	1	-
9	12.8	3.9	8.1	55	1021.2	0	0	9	36	3	8	02	0	-
10	14.0	3.0	7.6	47	1019.8	2	1	6	35	3	8	01	1	-
11	13.3	8.9	11.4	75	1017.5	8	5	6	24	2	7	03	2	-
12	16.4	9.0	11.5	61	1017.0	6	2	6	33	2	7	03	1	-
13	13.5	12.3	14.3	93	1009.7	7	7	4	30	2	6	80	6	1.6
14	16.4	10.4	12.6	68	1014.1	2	2	5	32	1	7	01	1	-
15	10.6	9.8	12.1	95	1002.8	7	1	4	25	3	7	21	8	4.1
16	11.4	8.4	11.0	82	997.6	7	7	4	30	2	8	02	8	0.8
17	14.6	6.1	9.4	55	1006.6	5	0	9	32	2	8	01	1	-
18	14.5	12.6	14.6	89	1010.0	7	4	5	22	1	8	03	8	2.2
19	20.8	9.0	11.5	47	1009.8	1	0	9	24	2	7	02	1	-
20	18.1	14.0	16.0	79	1011.6	7	7	9	24	2	6	10	6	1.2
21	16.9	8.2	10.9	55	1019.4	2	2	6	27	2	8	01	1	-
22	17.2	10.7	12.9	65	1019.9	1	1	6	33	2	7	02	1	-
23	19.4	11.0	13.1	58	1020.3	1	1	7	35	1	7	01	1	-
24	20.3	7.5	10.4	43	1023.5	0	0	9	02	1	7	01	0	-
25	21.5	8.4	11.0	43	1027.0	0	0	9	12	1	7	02	0	-
26	23.9	10.4	12.6	43	1027.0	0	0	9	18	1	7	02	0	-
27	25.7	14.9	16.9	58	1022.3	8	1	9	22	2	7	01	1	-
28	24.6	14.6	16.6	64	1017.2	1	0	9	33	3	7	03	0	-
29	21.1	7.5	10.4	42	1020.8	0	0	9	36	4	7	02	0	-
30	23.2	11.0	13.1	45	1019.7	0	0	9	00	0	8	02	0	-

Godz. 01

DNI	TEMPERATURA POWIETRZA T	TEMPERATURA PUNKTU ROSY T_d	PREŻNOŚĆ PARY WODNEJ e	WILGOTNOŚĆ WZGLĘDNA U	CIŚNIENIE ATMOSFERYCZNE P_o	ZACHMURZENIE N	N_h	h	WIATR dd	v	WIDZIALNOŚĆ V	POGODA ww	W	OPAD R
1	6.6	5.9	9.3	95	1010.1	8	7	3	29	2	6	10	6	1.4
2	8.8	7.7	10.5	93	1010.9	8	8	4	26	1	6	10	2	-
3	7.4	6.7	9.8	95	1013.5	7	7	3	03	1	6	10	1	-
4	5.8	4.3	8.3	93	1020.2	0	0	9	34	1	7	02	1	-
5	4.3	2.6	7.4	89	1026.2	0	0	9	00	0	7	01	1	-
6	10.2	6.7	9.8	79	1022.3	4	2	9	33	1	7	01	1	-
7	10.8	7.5	10.4	81	1017.3	0	0	9	24	1	7	01	1	-
8	11.7	8.9	11.4	83	1013.5	1	0	9	28	2	7	02	0	-
9	7.1	4.8	8.6	85	1024.7	0	0	9	03	2	7	02	0	-
10	5.8	0.2	6.2	67	1024.1	2	1	9	36	2	7	03	0	-
11	7.0	4.1	8.2	82	1021.2	3	1	9	00	0	7	01	1	-
12	9.4	7.8	10.6	90	1018.8	8	8	9	29	1	6	10	1	-
13	12.5	5.0	8.7	60	1017.5	8	8	9	28	1	7	03	2	-
14	11.8	8.1	10.8	78	1013.0	8	8	5	27	4	7	03	8	0.1
15	11.7	9.7	12.0	89	1013.7	3	0	9	27	1	7	01	0	-
16	8.4	7.5	10.4	96	1000.1	7	7	4	26	2	7	25	2	6.1
17	10.3	8.6	11.2	89	1006.9	8	8	5	31	4	7	02	1	-
18	11.2	7.0	10.0	75	1009.5	8	8	6	30	3	7	03	2	-
19	13.2	10.7	12.9	85	1010.7	6	3	6	26	1	7	01	8	0.0
20	16.0	12.0	14.0	77	1008.8	8	8	5	26	1	7	02	2	-
21	15.2	13.9	15.9	92	1011.5	8	8	5	24	2	6	61	2	1.2
22	10.0	8.5	11.1	90	1022.0	1	1	5	00	0	7	02	1	-
23	10.3	8.6	11.2	89	1022.1	4	1	9	00	0	7	03	0	-
24	11.5	9.7	12.0	89	1022.3	0	0	9	01	1	7	01	1	-
25	11.4	8.9	11.4	84	1025.2	1	0	9	00	0	7	02	0	-
26	13.8	10.3	12.5	80	1027.9	0	0	9	00	0	7	02	0	-
27	15.0	10.9	13.0	75	1027.5	1	1	6	00	0	7	02	0	-
28	18.3	13.6	15.6	74	1022.9	0	0	9	25	1	7	02	1	-
29	16.6	12.4	14.4	77	1020.4	0	0	9	30	1	7	02	0	-
30	11.5	8.5	11.1	82	1024.4	0	0	9	01	2	7	02	0	-

Godz. 07

DNI	TEMPERATURA POWIETRZA T	TEMPERATURA PUNKTU ROSY T_d	PREŻNOŚĆ PARY WODNEJ e	WILGOTNOŚĆ WZGLĘDNA U	CIŚNIENIE ATMOSFERYCZNE P_o	ZACHMURZENIE N	N_h	h	WIATR dd	v	WIDZIALNOŚĆ V	POGODA ww	W	OPAD R
1	8.8	6.8	9.9	87	1011.7	7	1	4	27	2	6	10	2	-
2	7.7	7.1	10.0	96	1009.7	8	7	4	27	1	6	61	6	0.8
3	7.6	6.8	9.9	94	1014.9	7	7	2	31	1	6	10	1	-
4	8.2	6.7	9.8	93	1022.9	4	3	4	02	4	6	10	1	-
5	9.9	5.3	8.9	73	1027.3	2	2	9	29	2	7	02	0	-
6	12.2	7.1	10.1	71	1021.6	7	3	6	27	2	6	10	1	-
7	17.5	10.1	12.4	62	1016.1	1	0	9	26	2	7	01	0	-
8	14.9	10.0	12.3	72	1019.1	0	0	9	23	4	7	02	0	-
9	9.4	4.0	8.1	69	1025.8	4	4	5	01	6	7	03	0	-
10	10.4	4.3	8.3	65	1024.3	6	1	9	34	2	7	03	1	-
11	12.8	4.8	8.6	59	1019.8	8	8	9	23	1	7	01	1	-
12	12.6	8.0	10.7	73	1019.0	1	0	9	28	2	7	03	0	-
13	13.1	11.5	13.6	93	1014.6	8	8	8	21	2	6	61	6	0.8
14	12.4	10.4	12.6	87	1014.6	7	7	4	30	3	7	01	2	-
15	17.1	10.7	12.9	67	1009.0	8	8	9	23	3	7	03	1	-
16	9.2	7.3	10.9	62	996.3	7	7	4	28	5	6	81	1	0.3
17	12.3	8.0	10.7	75	1008.9	2	0	9	30	5	8	02	1	-
18	13.4	10.6	12.8	83	1009.4	3	1	5	31	3	7	03	9	0.8
19	15.7	11.1	13.2	74	1010.0	3	3	6	29	1	7	01	1	-
20	14.6	14.0	16.0	95	1009.3	8	6	4	20	1	6	61	2	2.2
21	14.0	12.3	14.3	93	1014.5	6	6	4	27	2	7	01	6	1.6
22	14.7	10.0	12.3	73	1011.9	7	7	6	26	2	6	10	1	-
23	14.3	10.9	13.0	83	1021.6	3	0	9	25	2	6	10	1	-
24	15.9	11.3	13.4	74	1024.3	3	3	5	02	2	6	10	8	-
25	18.6	15.2	17.2	81	1025.8	2	2	9	00	0	7	01	1	-
26	20.9	10.4	12.6	51	1028.9	0	0	9	21	1	7	02	0	-
27	20.2	11.5	13.6	59	1027.0	7	7	9	22	1	7	03	1	-
28	22.7	13.9	15.9	59	1021.9	1	0	9	27	1	6	05	0	-
29	16.6	11.5	13.6	72	1021.2	1	0	9	31	3	8	02	0	-
30	16.3	8.6	11.2	63	1025.4	0	0	9	00	0	7	02	0	-

Godz. 13

1	13.0	5.9	9.3	62	1011.3	7	5	5	27	3	7	03	2	-
2	11.6	7.4	10.3	75	1010.3	7	7	4	31	1	7	01	6	0.2
3	14.4	8.2	10.9	67	1010.1	5	5	5	01	1	7	01	7	-
4	16.1	2.8	7.5	41	1023.6	6	4	6	36	8	8	03	1	-
5	19.7	5.0	8.7	33	1024.6	4	4	6	31	2	8	03	0	-
6	20.4	7.4	10.3	43	1019.5	5	2	6	27	5	7	03	1	-
7	23.9	7.1	10.1	34	1015.1	3	2	7	30	6	8	03	0	-
8	22.1	7.4	10.3	38	1018.5	4	4	7	36	3	8	03	0	-
9	15.8	1.9	7.0	39	1025.3	1	1	6	02	6	8	02	0	-
10	17.3	1.2	6.7	34	1022.1	2	2	6	03	4	8	02	1	-
11	17.3	7.7	10.5	56	1019.2	8	2	6	00	0	7	03	6	0.0
12	20.5	5.6	9.1	37	1018.2	6	5	7	31	4	8	02	1	-
13	18.5	11.5	13.6	66	1011.5	8	5	6	30	4	7	03	6	0.6
14	16.7	10.7	12.9	67	1016.0	7	4	5	32	4	7	01	2	-
15	12.8	11.6	13.7	93	1007.5	8	8	5	31	3	6	61	2	1.3
16	13.9	10.6	12.8	81	996.1	6	4	5	33	4	7	01	8	4.2
17	19.3	6.7	9.8	46	1008.1	4	3	6	31	5	8	02	1	-
18	19.9	8.5	11.1	49	1010.3	6	5	6	29	5	7	03	1	-
19	22.4	8.2	10.9	40	1009.1	6	1	6	28	4	7	02	1	-
20	17.1	15.5	17.6	91	1009.8	8	8	4	27	2	6	61	8	1.6
21	17.5	8.0	10.7	53	1018.1	6	5	6	28	3	8	03	1	-
22	21.5	9.4	11.8	47	1020.9	4	4	7	28	3	7	02	1	-
23	22.3	8.1	10.8	40	1021.2	2	2	6	31	3	8	03	0	-
24	23.3	10.1	12.4	44	1024.2	4	3	7	33	2	7	01	1	-
25	26.4	12.3	14.3	41	1025.6	3	2	7	11	2	7	03	0	-
26	27.2	10.9	13.0	35	1028.0	1	1	7	11	2	7	02	0	-
27	30.1	12.9	14.9	34	1024.9	3	2	7	24	3	7	03	1	-
28	31.2	12.3	14.3	32	1019.8	2	2	7	31	5	7	02	0	-
29	25.8	10.0	12.3	37	1021.1	1	1	7	01	3	8	03	0	-
30	26.2	9.2	11.6	34	1022.9	0	0	9	23	2	8	02	0	-

Godz. 19

1	10.4	8.9	11.4	91	1011.2	8	8	5	27	1	6	21	9	0.5
2	12.0	7.4	10.3	74	1010.9	4	4	9	02	2	7	01	1	-
3	13.4	1.5	6.8	45	1017.7	7	3	9	03	4	8	01	2	-
4	14.7	2.6	7.4	45	1024.6	7	0	9	01	5	8	02	2	-
5	19.1	7.0	10.0	45	1022.1	3	1	6	31	2	6	01	0	-
6	20.0	7.1	10.1	43	1017.3	1	0	9	28	2	7	02	1	-
7	20.7	8.1	10.8	44	1015.8	0	0	9	31	4	8	02	0	-
8	15.9	2.8	7.5	42	1021.3	2	1	6	03	4	8	01	0	-
9	12.8	0.6	6.4	44	1024.4	3	0	9	36	4	7	03	0	-
10	17.6	3.2	7.7	39	1020.4	2	0	9	04	2	7	03	0	-
11	15.9	10.0	12.3	67	1017.9	6	3	6	25	2	7	01	2	-
12	20.0	3.2	7.7	31	1017.6	7	2	6	28	3	8	03	1	-
13	15.7	7.0	10.0	56	1011.2	7	7	5	32	4	7	01	9	3.4
14	20.2	9.4	11.8	51	1014.6	4	1	6	31	3	7	01	1	-
15	10.8	9.8	12.1	93	1003.7	7	7	3	26	2	7	01	8	3.3
16	12.0	8.4	11.0	73	1002.3	4	3	5	34	5	7	01	9	10.6
17	16.7	6.1	9.4	49	1009.2	7	1	6	31	3	7	01	1	-
18	20.0	7.4	10.3	44	1010.3	4	1	7	30	4	8	01	1	-
19	22.8	11.6	13.7	49	1007.2	7	1	5	21	1	7	01	1	-
20	18.5	15.4	15.4	78	1010.8	7	2	5	27	2	7	01	6	0.1
21	18.5	8.5	11.1	52	1019.3	1	1	6	26	2	7	01	1	-
22	19.9	10.1	12.-	53	1020.7	0	0	9	32	2	8	01	0	-
23	21.4	12.1	14.1	55	1020.6	2	1	6	03	2	8	01	1	-
24	22.8	8.1	10.8	39	1023.6	2	0	9	07	1	8	01	1	-
25	25.0	12.6	14.6	45	1025.3	0	0	9	06	2	7	01	0	-
26	25.5	9.7	12.0	37	1026.3	0	0	9	11	3	7	02	0	-
27	28.5	15.6	17.7	45	1022.4	4	1	7	30	1	7	01	0	-
28	27.4	11.1	13.2	37	1018.5	3	0	9	31	4	8	03	0	-
29	23.1	6.7	9.8	34	1021.4	2	1	9	03	4	8	03	0	-
30	26.9	11.1	13.2	38	1020.1	0	0	9	30	3	8	02	0	-

Godz. 01

DNI	TEMPERATURA POWIETRZA	TEMPERATURA PUNKTU ROSY	PREŻNOŚĆ PARY WODNEJ	WILGOTNOŚĆ WZGLĘDNA	CIŚNIENIE ATMOSFERYCZNE	ZACHMURZENIE			WIATR		WIDZIALNOŚĆ	POGODA		OPAD
	T	T_d	e	U	P_o	N	N_h	h	dd	v	V	ww	W	R
1	9.2	7.7	10.5	93	1012.8	7	7	5	31	4	6	10	2	–
2	7.1	5.3	9.2	91	1012.2	3	3	5	26	1	6	10	1	–
3	7.4	7.2	10.1	99	1014.6	8	8	2	36	5	5	10	1	–
4	10.8	8.6	11.2	86	1020.5	7	7	9	02	1	7	03	1	–
5	10.5	7.3	10.2	81	1025.9	0	0	9	35	3	7	02	1	–
6	12.0	9.0	11.5	82	1023.3	0	0	9	26	1	7	02	1	–
7	13.0	9.4	11.8	79	1018.2	0	0	9	29	1	6	10	0	–
8	13.5	10.7	12.9	83	1019.8	9	0	9	34	3	7	02	0	–
9	10.6	6.8	9.9	77	1023.9	0	0	9	11	5	7	01	0	–
10	7.9	2.1	7.1	66	1024.7	0	0	9	11	4	7	02	1	–
11	13.0	4.8	8.6	57	1020.9	8	2	9	24	2	7	03	1	–
12	11.9	9.0	11.5	82	1021.4	2	0	9	32	2	7	01	0	–
13	14.4	9.4	11.8	72	1017.5	7	7	9	19	1	6	10	6	0.2
14	13.6	7.8	10.6	69	1016.4	7	7	5	32	5	7	02	1	–
15	13.1	11.3	13.4	89	1014.5	7	0	9	24	2	7	03	1	–
16	9.6	8.1	10.8	93	1004.1	6	6	5	29	6	6	25	2	0.3
17	9.2	7.8	10.6	92	1013.0	0	0	9	32	3	7	02	1	–
18	13.7	10.4	12.6	81	1012.2	7	7	4	30	6	7	02	9	6.8
19	13.2	10.7	12.9	85	1011.5	7	7	9	25	1	7	03	1	–
20	14.1	13.3	15.3	94	1009.2	8	8	5	26	4	6	10	8	0.9
21	14.6	13.6	15.6	93	1011.3	8	8	4	26	4	6	80	6	1.2
22	11.7	10.5	12.7	92	1021.6	4	4	4	24	2	7	01	1	–
23	13.8	11.0	13.1	83	1022.5	2	1	9	35	2	7	02	0	–
24	14.8	12.3	14.3	85	1023.6	0	0	9	04	1	7	02	1	–
25	16.6	12.2	14.2	76	1024.5	5	5	9	12	1	6	10	1	–
26	18.4	15.2	17.2	81	1026.2	0	0	9	00	0	6	10	0	–
27	20.8	13.0	15.0	61	1026.9	0	0	9	18	1	6	05	0	–
28	21.6	15.9	18.1	70	1022.5	0	0	9	24	2	6	10	0	–
29	18.0	13.6	15.6	76	1022.1	0	0	9	33	2	7	02	0	–
30	13.8	10.6	12.8	81	1023.8	8	0	9	03	4	7	02	0	–

Godz. 07

DNI	TEMPERATURA POWIETRZA	TEMPERATURA PUNKTU ROSY	PREŻNOŚĆ PARY WODNEJ	WILGOTNOŚĆ WZGLĘDNA	CIŚNIENIE ATMOSFERYCZNE	ZACHMURZENIE			WIATR		WIDZIALNOŚĆ	POGODA		OPAD
	T	T_d	e	U	P_o	N	N_h	h	dd	v	V	ww	W	R
1	8.8	7.3	10.2	90	1014.6	8	8	4	27	3	6	10	1	–
2	9.0	6.7	9.8	85	1010.7	4	0	9	01	2	6	10	0	–
3	9.2	7.7	10.5	90	1016.0	7	7	4	03	4	5	10	2	–
4	10.4	4.6	8.5	67	1023.5	7	7	9	12	2	7	02	2	–
5	11.2	6.5	9.7	73	1026.6	0	0	9	36	2	7	02	0	–
6	11.4	9.4	11.8	87	1022.5	8	8	9	21	1	6	10	1	–
7	14.0	10.9	13.0	81	1018.0	1	1	9	22	1	6	10	0	–
8	15.4	11.3	13.4	77	1021.1	0	0	9	31	4	7	02	0	–
9	10.6	5.5	9.0	71	1026.5	0	0	9	13	3	8	02	0	–
10	10.4	1.2	6.7	54	1024.7	1	1	9	13	3	7	02	0	–
11	12.2	7.7	10.5	74	1020.3	8	8	9	21	2	7	02	2	–
12	13.3	8.5	11.1	73	1021.6	6	0	9	29	3	7	02	1	–
13	16.0	10.4	12.6	69	1014.8	6	5	9	32	6	6	10	6	0.4
14	13.4	7.8	10.6	70	1018.1	8	8	5	31	5	7	02	2	–
15	16.1	14.3	16.3	89	1011.5	8	8	9	32	5	7	02	2	–
16	10.0	4.3	8.3	68	1001.0	8	8	5	30	9	7	03	2	–
17	11.8	9.3	11.7	84	1012.8	2	1	5	29	3	7	01	8	0.5
18	14.2	7.1	10.1	62	1012.8	6	0	9	32	4	8	02	2	–
19	13.7	11.1	13.2	84	1011.1	3	2	9	22	2	6	10	1	–
20	14.4	12.7	14.7	90	1008.2	8	4	4	23	2	6	10	8	1.2
21	11.8	9.7	12.0	86	1017.5	4	4	4	28	7	6	10	8	3.4
22	14.5	10.0	12.3	75	1022.7	5	5	5	29	2	6	10	1	–
23	14.4	10.6	12.8	73	1022.5	7	6	9	35	4	6	10	1	–
24	14.6	12.9	14.9	90	1024.6	8	8	9	00	0	6	10	1	–
25	16.2	13.5	15.5	86	1026.4	5	5	9	00	0	6	10	1	–
26	18.6	14.8	16.8	78	1027.3	0	0	9	19	1	6	10	0	–
27	20.4	15.8	17.9	75	1026.9	0	0	9	21	1	6	10	0	–
28	22.0	16.5	18.8	71	1023.5	5	3	5	00	0	6	10	1	–
29	17.8	11.8	13.8	67	1022.9	0	0	9	01	4	7	02	0	–
30	17.1	9.7	12.0	61	1025.2	0	0	9	05	1	8	02	0	–

Godz. 13

1	12.8	5.5	9.0	60	1014.2	7	7	5	29	8	7	03	2	–
2	13.8	7.8	10.6	68	1011.3	7	4	5	01	5	7	02	1	–
3	16.0	7.1	10.1	55	1016.9	7	7	5	36	4	8	80	1	0.0
4	16.0	1.5	6.8	38	1024.7	7	1	6	10	2	8	01	2	–
5	19.3	7.7	10.5	47	1025.4	3	3	6	30	2	8	02	0	–
6	19.1	8.2	10.9	50	1020.7	7	1	5	32	3	7	02	2	–
7	22.5	9.3	11.7	43	1018.1	2	2	6	35	8	8	02	0	–
8	21.6	11.6	13.7	53	1020.7	5	4	6	35	6	8	03	1	–
9	18.4	4.1	8.2	39	1025.5	0	0	9	09	5	8	02	0	–
10	17.7	3.8	8.0	39	1022.4	4	1	9	12	4	8	02	0	–
11	17.6	10.4	12.6	63	1020.5	7	3	5	34	8	6	05	2	–
12	18.4	6.5	9.7	45	1021.2	7	5	5	32	5	7	03	2	–
13	16.7	15.1	17.1	91	1014.3	6	1	5	27	4	6	25	2	0.8
14	19.2	8.6	11.2	51	1018.0	6	5	5	32	5	7	03	2	–
15	11.3	9.7	12.0	93	1010.5	8	8	5	33	7	6	80	2	3.5
16	12.9	9.5	11.9	81	1003.0	7	7	4	35	8	8	02	8	2.3
17	19.9	3.4	7.8	34	1011.6	4	1	6	36	7	8	01	0	–
18	20.5	5.8	9.2	35	1012.8	6	2	6	30	9	8	03	2	–
19	24.0	12.7	14.7	49	1008.6	5	5	5	26	5	6	05	1	–
20	17.2	13.2	15.2	78	1009.2	8	8	5	25	7	6	10	8	0.2
21	17.8	7.7	10.5	52	1019.4	5	5	5	29	7	7	01	1	–
22	20.6	8.2	10.9	43	1022.4	6	2	6	30	5	7	01	1	–
23	19.8	11.5	13.6	63	1023.6	7	7	5	02	4	7	03	1	–
24	22.9	12.9	14.9	53	1024.1	4	3	6	34	3	6	05	1	–
25	24.8	15.6	17.7	57	1025.9	6	2	6	18	3	6	05	2	–
26	28.0	13.2	15.2	43	1026.9	2	2	7	18	2	6	05	0	–
27	29.4	13.1	15.1	35	1025.9	2	2	7	21	1	6	05	0	–
28	29.9	14.8	16.8	43	1021.6	1	1	6	33	4	6	05	1	–
29	23.7	11.8	13.6	47	1023.5	0	0	9	36	5	7	02	0	–
30	26.0	8.1	10.8	32	1024.2	0	0	9	34	3	8	02	0	–

Godz. 19

1	11.5	5.6	9.1	67	1012.7	7	7	9	30	4	7	01	2	–
2	13.5	8.8	11.3	73	1012.4	2	1	6	01	6	7	01	1	–
3	13.9	8.6	11.2	70	1018.4	6	3	5	02	5	7	01	8	0.0
4	10.2	7.5	10.4	86	1024.6	6	4	6	12	1	8	01	1	–
5	18.5	8.2	10.9	50	1023.2	7	1	6	33	3	8	03	1	–
6	20.9	8.9	11.4	45	1018.5	0	0	9	29	2	7	01	1	–
7	21.4	9.0	11.5	45	1017.6	1	1	6	36	6	8	01	0	–
8	19.6	8.5	11.1	49	1021.1	1	0	9	02	6	8	01	1	–
9	17.1	2.8	7.5	33	1023.6	6	0	9	08	5	8	03	1	–
10	19.1	2.8	7.5	34	1021.0	3	0	9	00	0	9	02	0	–
11	17.5	6.1	9.4	47	1020.7	2	1	5	01	5	7	01	1	–
12	18.8	7.4	10.3	49	1019.7	8	4	9	29	3	7	01	2	–
13	17.7	5.9	9.3	46	1014.4	5	5	5	33	9	7	03	8	0.0
14	21.2	10.7	12.9	51	1016.4	6	0	9	35	5	8	01	1	–
15	11.8	10.0	12.8	89	1006.7	5	4	5	28	7	6	10	8	5.2
16	11.0	7.3	10.2	77	1009.0	7	7	4	02	7	8	02	8	0.4
17	16.4	9.0	11.5	62	1011.9	7	5	4	32	8	7	17	8	0.3
18	18.2	9.5	11.9	57	1012.0	7	7	5	36	4	8	02	1	–
19	19.3	12.2	14.2	64	1007.6	8	8	6	33	3	6	05	2	–
20	16.7	14.7	16.7	89	1010.4	8	8	4	25	3	6	80	2	0.4
21	18.8	8.6	11.2	51	1020.5	4	3	6	30	5	7	01	1	–
22	20.8	11.9	13.9	57	1021.6	1	0	9	01	4	8	01	1	–
23	19.8	13.0	15.0	64	1022.8	6	6	5	03	3	7	01	2	–
24	22.9	13.7	15.7	55	1023.6	4	1	9	02	3	6	05	0	–
25	24.7	17.1	19.8	62	1025.2	1	1	9	07	2	6	05	1	–
26	27.0	12.7	14.7	41	1025.4	0	0	9	21	2	6	05	0	–
27	28.4	16.3	18.5	45	1023.9	0	0	9	05	2	6	05	0	–
28	26.2	12.8	14.8	43	1020.1	1	0	9	01	6	7	02	0	–
29	23.8	9.4	11.8	42	1022.7	1	0	9	36	5	8	02	0	–
30	25.8	12.7	14.7	44	1022.3	8	0	9	01	3	8	02	0	–

Godz. 01

DNI	TEMPERATURA POWIETRZA T	TEMPERATURA PUNKTU ROSY T_d	PREŻNOŚĆ PARY WODNEJ e	WILGOTNOŚĆ WZGLĘDNA U	CIŚNIENIE ATMOSFERYCZNE P_o	ZACHMURZENIE N	N_h	h	WIATR dd	v	WIDZIALNOŚĆ V	POGODA ww	W	OPAD R
1	6.4	4.4	8.4	88	1012.4	4	2	9	29	2	6	10	1	-
2	5.6	5.1	8.8	97	1012.1	0	0	9	20	1	6	10	1	-
3	7.0	6.6	9.7	97	1014.9	0	0	9	33	3	7	02	8	0.5
4	7.5	3.6	7.9	77	1021.2	0	0	9	04	3	7	02	1	-
5	8.4	5.1	8.8	80	1026.5	0	0	9	00	0	7	02	1	-
6	10.5	8.6	11.2	88	1023.5	0	0	9	00	0	6	10	1	-
7	12.1	9.0	11.5	82	1018.8	0	0	9	00	0	6	10	0	-
8	12.0	8.5	11.1	79	1015.5	0	0	9	30	2	7	02	0	-
9	9.4	3.6	7.9	67	1024.1	0	0	9	04	3	7	02	0	-
10	6.8	1.5	6.8	68	1024.7	0	0	9	00	0	8	02	0	-
11	10.4	4.1	8.2	65	1021.6	4	4	9	09	0	8	03	0	-
12	8.9	5.9	9.3	82	1021.1	1	0	9	30	2	7	02	1	-
13	13.4	11.4	13.4	87	1018.5	8	3	4	18	1	6	60	2	0.5
14	13.0	8.4	11.0	76	1015.5	7	7	7	29	3	7	02	1	-
15	12.8	10.1	12.4	84	1015.4	4	0	9	21	2	7	03	1	-
16	10.0	8.2	10.8	83	1003.1	7	7	4	27	7	7	03	8	0.0
17	10.4	8.4	11.0	87	1010.5	6	6	5	31	5	7	01	2	-
18	12.8	8.6	11.2	76	1011.0	5	2	7	26	5	7	03	1	-
19	14.5	10.7	12.9	79	1012.2	4	4	9	29	1	8	03	1	-
20	16.2	13.0	15.9	81	1009.6	8	8	9	26	2	7	60	2	0.0
21	15.0	14.3	16.3	95	1012.5	8	8	9	22	1	6	21	8	1.3
22	10.9	8.7	11.2	86	1022.3	1	1	9	00	0	7	02	0	-
23	11.2	8.4	11.0	83	1023.1	0	0	9	35	1	7	01	0	-
24	12.1	8.7	11.3	80	1023.7	0	0	9	00	0	7	02	0	-
25	12.9	9.8	12.1	81	1025.2	0	0	9	00	0	7	02	0	-
26	19.3	12.8	14.8	65	1026.9	0	0	9	00	0	7	02	1	-
27	17.1	11.5	13.5	69	1027.7	0	0	9	00	0	7	02	0	-
28	19.7	13.7	15.6	68	1023.8	0	0	9	23	2	7	02	1	-
29	17.1	12.1	14.1	72	1021.5	0	0	9	30	1	7	02	0	-
30	16.6	9.8	12.1	64	1023.8	0	0	9	07	4	7	02	0	-

Godz. 07

DNI	TEMPERATURA POWIETRZA T	TEMPERATURA PUNKTU ROSY T_d	PREŻNOŚĆ PARY WODNEJ e	WILGOTNOŚĆ WZGLĘDNA U	CIŚNIENIE ATMOSFERYCZNE P_o	ZACHMURZENIE N	N_h	h	WIATR dd	v	WIDZIALNOŚĆ V	POGODA ww	W	OPAD R
1	9.4	6.7	9.8	84	1014.0	7	7	4	29	7	7	03	1	-
2	9.7	8.4	11.0	92	1010.5	3	1	9	01	2	6	18	4	-
3	8.4	6.4	9.6	87	1015.7	8	8	4	34	4	6	16	1	-
4	9.0	4.8	8.6	74	1023.6	7	7	9	04	3	7	02	1	-
5	12.2	4.1	8.2	58	1027.1	0	0	9	99	1	7	02	0	-
6	13.7	9.8	12.1	77	1022.8	6	6	9	06	1	7	03	1	-
7	16.4	9.5	11.9	64	1018.5	0	0	9	26	3	6	05	0	-
8	15.9	10.1	12.4	68	1020.7	0	0	9	32	4	8	02	0	-
9	11.2	3.6	7.9	60	1026.2	0	0	9	03	4	8	02	0	-
10	10.6	0.4	6.3	58	1024.6	2	1	9	05	4	8	01	0	-
11	12.7	5.5	9.0	61	1021.2	8	8	9	00	0	7	21	1	0.0
12	13.5	8.3	11.0	71	1021.3	2	1	9	30	4	7	23	0	-
13	13.1	10.2	12.5	83	1014.6	8	3	5	21	2	6	69	2	0.2
14	13.2	9.1	11.5	76	1016.9	8	8	6	28	6	7	02	1	-
15	15.1	9.5	11.9	69	1011.8	8	8	9	22	4	7	02	1	-
16	19.2	6.6	9.7	73	1009.3	7	7	4	26	9	7	03	1	-
17	12.6	9.1	11.5	79	1012.3	6	6	9	27	5	7	03	1	-
18	14.3	7.2	10.2	62	1011.8	6	0	9	29	7	7	01	2	-
19	16.5	9.0	11.5	61	1011.3	2	0	9	25	4	7	03	1	-
20	15.2	13.8	15.8	91	1009.7	7	7	9	19	3	6	21	6	0.6
21	14.3	10.5	12.7	78	1017.2	5	5	5	28	7	7	03	8	0.6
22	14.9	8.9	11.4	67	1022.6	0	0	9	27	3	7	01	0	-
23	13.6	10.8	12.9	83	1023.4	7	7	9	32	1	6	10	1	-
24	15.0	11.1	13.2	77	1024.5	0	0	9	33	1	6	10	0	-
25	18.0	11.0	13.2	64	1026.2	4	3	9	00	0	6	05	0	-
26	20.0	10.3	12.5	54	1028.1	0	0	9	00	0	6	05	0	-
27	19.8	11.6	13.6	59	1027.7	0	0	9	00	0	7	02	0	-
28	23.2	11.6	13.6	48	1023.0	0	0	9	26	3	6	05	0	-
29	18.1	11.4	13.5	65	1022.3	1	0	9	31	4	7	02	0	-
30	17.9	9.9	12.2	59	1025.0	0	0	9	07	1	7	02	0	-

Godz. 13

1	12.6	5.5	9.0	61	1013.7	7	5	5	26	7	7	01	8	0.0
2	14.9	7.0	10.0	55	1010.5	7	7	6	32	4	7	05	1	-
3	15.0	5.8	9.2	55	1016.9	6	5	6	36	6	7	03	2	-
4	16.7	4.1	8.2	42	1023.9	7	5	5	36	5	8	03	2	-
5	19.1	5.0	8.7	40	1025.8	4	4	7	00	0	8	03	0	-
6	20.4	7.4	10.3	43	1021.0	7	3	6	31	5	7	03	2	-
7	24.8	9.4	11.8	38	1016.8	2	1	7	27	8	7	02	0	-
8	22.0	9.5	11.9	45	1019.5	6	6	6	30	7	8	03	1	-
9	17.5	1.0	6.6	33	1025.3	0	0	9	36	8	8	02	0	-
10	17.1	0.8	6.5	33	1022.7	2	0	9	04	3	8	01	0	-
11	14.9	10.3	12.5	74	1020.6	8	8	4	30	6	6	10	6	0.0
12	19.5	3.9	8.1	35	1020.3	6	4	6	29	6	8	03	1	-
13	19.3	11.6	13.6	61	1013.6	8	5	6	27	7	7	80	6	0.0
14	18.6	8.2	10.9	51	1017.6	6	5	6	30	6	7	01	2	-
15	17.7	8.0	10.7	53	1009.6	8	4	5	26	9	7	25	2	0.0
16	12.7	10.2	12.4	85	1000.2	7	5	4	28	8	7	25	6	1.5
17	19.6	4.3	8.3	36	1011.0	5	4	7	28	9	8	01	1	-
18	21.2	3.0	7.6	30	1012.8	2	1	9	28	10	8	02	1	-
19	23.2	8.0	10.7	38	1009.8	5	4	6	25	5	8	01	1	-
20	17.8	12.5	14.4	71	1010.6	8	3	5	25	8	6	60	6	0.0
21	18.8	5.1	8.8	41	1019.4	5	5	6	27	8	8	02	1	-
22	21.4	6.6	9.7	35	1022.5	5	5	7	27	7	7	02	1	-
23	20.2	9.2	11.6	49	1023.1	7	7	5	31	5	7	02	2	-
24	23.4	7.5	10.4	35	1024.1	7	1	7	99	3	7	03	1	-
25	26.8	9.9	12.2	35	1026.0	5	4	7	05	1	8	03	1	-
26	27.1	9.1	11.5	32	1027.9	1	1	7	08	3	7	05	0	-
27	29.8	12.3	14.3	34	1026.3	1	1	7	32	9	8	03	0	-
28	30.9	14.5	16.5	37	1021.3	7	7	7	31	7	7	03	1	-
29	25.2	10.7	12.8	40	1022.3	0	0	9	35	3	8	02	0	-
30	25.7	0.1	6.1	19	1024.1	0	0	9	99	3	8	02	0	-

Godz. 19

1	12.5	6.4	9.6	65	1012.7	7	7	6	29	5	7	02	2	-
2	13.9	8.6	11.2	73	1011.6	6	5	6	31	2	7	05	8	0.0
3	15.5	6.4	9.6	54	1017.2	7	7	6	36	3	7	02	2	-
4	16.1	5.3	8.9	49	1023.8	6	4	7	03	3	8	01	2	-
5	18.5	6.5	9.7	45	1023.5	6	2	7	31	2	7	03	1	-
6	20.2	7.7	10.5	45	1018.6	0	0	9	27	2	7	02	1	-
7	21.8	9.9	12.2	47	1016.9	2	1	9	30	7	8	01	0	-
8	20.6	7.7	10.5	43	1020.3	4	1	7	34	6	8	01	2	-
9	15.6	0.8	6.5	37	1024.2	2	0	9	03	6	8	03	2	-
10	18.2	2.6	7.4	36	1020.9	3	0	9	03	1	8	01	0	-
11	16.4	7.5	10.4	56	1019.9	5	2	6	32	5	7	01	2	-
12	18.6	5.9	9.3	43	1019.5	7	7	7	29	4	8	01	1	-
13	17.4	9.0	11.5	58	1013.2	5	3	6	31	7	7	01	8	1.7
14	20.2	8.7	11.2	47	1016.6	6	1	7	28	4	7	02	2	-
15	10.9	9.1	11.6	89	1007.0	7	3	3	26	8	6	21	8	6.3
16	11.8	8.2	10.8	78	1005.4	7	7	5	31	8	7	25	2	0.6
17	19.2	4.3	8.3	37	1010.8	5	1	7	32	5	8	01	2	-
18	21.2	4.8	8.6	34	1011.6	5	1	7	28	4	8	03	1	-
19	24.0	10.4	12.6	42	1007.4	7	3	6	20	2	8	03	1	-
20	20.7	13.1	15.0	68	1010.6	8	5	6	23	1	6	05	6	0.0
21	19.4	6.8	9.9	44	1020.4	2	1	7	28	4	7	01	1	-
22	21.4	6.5	9.0	35	1021.3	1	1	7	32	5	8	01	1	-
23	20.6	8.5	11.1	46	1022.1	2	1	7	35	2	8	01	1	-
24	23.4	7.0	10.0	35	1023.5	2	0	9	99	2	8	01	1	-
25	26.2	12.5	14.5	43	1025.2	4	1	7	00	0	8	01	2	-
26	26.8	8.3	11.0	31	1026.4	0	0	9	11	2	7	05	0	-
27	29.1	13.1	15.0	37	1023.5	4	1	7	21	1	8	03	0	-
28	28.0	12.4	14.4	38	1019.8	1	0	9	31	6	7	02	1	-
29	26.2	15.8	18.0	53	1021.3	2	0	9	35	4	8	03	0	-
30	27.4	9.3	8.9	24	1021.4	8	0	9	31	5	8	01	0	-

Godz. 01

DNI	TEMPERATURA POWIETRZA	TEMPERATURA PUNKTU ROSY	PREŻNOŚĆ PARY WODNEJ	WILGOTNOŚĆ WZGLĘDNA	CIŚNIENIE ATMOSFERYCZNE	ZACHMURZENIE			WIATR		WIDZIALNOŚĆ	POGODA		OPAD
	T	T_d	e	U	P_o	N	N_h	h	dd	v	V	ww	W	R
1	7.9	6.5	9.7	91	1009.4	7	7	4	28	5	7	02	2	–
2	8.5	7.8	10.6	96	1011.2	8	6	6	26	4	6	60	6	0.6
3	6.6	5.9	9.3	95	1011.9	2	1	9	35	2	7	01	1	–
4	7.9	5.3	8.9	84	1018.1	3	1	7	02	7	7	02	1	–
5	9.7	1.0	6.6	55	1024.4	5	1	7	01	5	7	01	2	–
6	9.6	6.4	9.6	81	1022.5	2	2	9	26	3	7	02	1	–
7	10.5	7.0	10.0	79	1017.8	1	0	9	26	3	7	02	1	–
8	11.0	7.8	10.6	81	1016.6	1	0	9	31	3	8	02	0	–
9	8.1	1.5	6.8	63	1022.1	0	0	9	01	6	8	02	0	–
10	5.5	1.0	6.6	72	1022.3	3	0	9	32	3	7	03	0	–
11	6.2	3.4	7.8	82	1020.5	1	0	9	30	2	8	01	1	–
12	10.1	9.5	11.9	96	1018.3	7	6	8	25	2	7	02	6	0.0
13	10.1	7.8	10.6	86	1017.5	7	2	9	28	2	7	01	2	–
14	9.5	8.0	10.7	90	1012.7	6	4	6	30	3	7	02	8	0.6
15	11.8	10.4	12.6	91	1014.8	6	4	9	27	4	7	03	1	–
16	9.8	8.5	11.1	92	1000.8	8	7	4	26	6	7	25	6	1.8
17	9.1	7.8	10.6	92	1003.8	7	7	3	30	7	8	02	8	0.2
18	8.8	6.8	9.9	87	1009.8	5	0	9	27	4	7	03	1	–
19	10.9	7.1	10.1	77	1011.8	5	5	9	24	2	7	03	1	–
20	16.5	11.0	13.1	70	1009.6	2	0	9	20	5	7	01	0	–
21	15.4	13.9	15.9	91	1012.4	3	0	9	12	3	7	01	1	–
22	10.2	7.8	10.6	84	1022.1	0	0	9	24	1	8	02	0	–
23	10.4	9.2	11.6	92	1021.5	0	0	9	33	2	7	02	0	–
24	15.1	10.4	12.6	73	1022.0	1	1	9	04	4	8	01	0	–
25	14.0	7.5	10.4	65	1025.3	0	0	9	08	2	8	02	0	–
26	12.2	8.5	11.1	78	1028.3	0	0	9	00	0	8	02	0	–
27	13.7	10.9	13.0	83	1028.2	1	0	9	15	1	8	02	0	–
28	18.0	13.9	15.9	77	1023.9	5	0	9	24	2	8	02	1	–
29	18.8	12.3	14.3	65	1019.2	1	1	9	04	3	7	03	0	–
30	14.8	6.2	9.5	55	1023.4	0	0	9	03	4	8	02	0	–

Godz. 07

DNI	TEMPERATURA POWIETRZA	TEMPERATURA PUNKTU ROSY	PREŻNOŚĆ PARY WODNEJ	WILGOTNOŚĆ WZGLĘDNA	CIŚNIENIE ATMOSFERYCZNE	ZACHMURZENIE			WIATR		WIDZIALNOŚĆ	POGODA		OPAD
	T	T_d	e	U	P_o	N	N_h	h	dd	v	V	ww	W	R
1	7.8	6.8	9.9	94	1010.3	8	7	3	30	7	7	61	6	0.3
2	9.2	7.4	10.3	89	1009.9	7	5	6	27	3	6	21	2	0.4
3	8.8	7.0	10.0	89	1013.9	8	7	4	36	4	7	02	1	–
4	8.9	5.1	8.8	73	1020.5	6	6	5	03	7	8	02	1	–
5	9.8	4.1	8.2	67	1025.6	1	0	9	33	3	8	02	1	–
6	13.2	8.2	10.9	71	1021.6	3	2	9	28	2	7	01	1	–
7	15.4	8.8	11.3	65	1017.5	3	0	9	27	4	7	03	0	–
8	14.3	9.5	11.9	73	1017.4	1	0	9	31	5	8	02	0	–
9	9.3	3.8	8.0	69	1023.6	1	0	9	36	5	8	02	0	–
10	9.0	3.9	8.1	71	1022.6	1	0	9	32	3	8	01	1	–
11	10.4	5.1	8.8	69	1020.2	7	4	7	29	3	8	02	1	–
12	11.9	10.3	12.5	90	1018.6	3	2	4	29	5	7	01	1	–
13	12.6	8.8	11.3	73	1016.1	7	3	7	26	3	7	01	6	0.0
14	11.7	9.7	12.0	88	1013.6	8	7	4	30	5	6	61	1	0.0
15	15.6	11.6	13.7	78	1012.4	6	4	5	26	5	7	03	1	–
16	10.1	7.4	10.3	84	998.5	7	7	4	27	8	8	03	8	2.9
17	11.0	8.4	11.0	84	1006.6	6	4	4	30	8	8	01	2	–
18	11.9	9.4	11.8	84	1009.2	4	1	7	21	2	7	01	8	1.7
19	15.1	9.7	12.0	69	1011.7	6	5	7	25	3	7	03	6	0.0
20	18.2	12.1	14.1	67	1010.8	8	2	9	28	6	7	03	1	–
21	17.3	14.4	16.4	83	1014.5	7	6	4	27	6	7	03	1	–
22	14.2	9.8	12.1	75	1022.6	7	4	7	27	2	8	03	1	–
23	14.8	10.9	13.0	77	1021.6	4	0	9	00	0	7	03	0	–
24	16.9	8.6	11.2	53	1023.6	1	0	9	06	5	7	02	0	–
25	17.5	11.9	13.9	69	1026.6	3	3	9	10	2	8	02	1	–
26	18.7	12.2	14.2	66	1029.5	0	0	9	12	1	8	02	0	–
27	19.8	13.3	15.3	65	1027.9	0	0	9	18	1	8	02	0	–
28	22.3	14.3	16.3	61	1022.3	2	3	9	22	4	8	02	1	–
29	19.2	11.6	13.7	62	1020.2	4	0	9	34	4	8	01	1	–
30	15.0	7.5	10.4	61	1024.4	1	0	9	36	3	8	02	0	–

Godz. 13

1	12.8	6.7	9.8	67	1012.0	6	5	5	29	5	8	03	6	0.0
2	13.2	6.8	9.9	65	1009.9	7	7	5	29	4	7	03	8	0.0
3	11.1	6.4	9.6	73	1015.4	7	7	5	01	4	7	02	2	–
4	14.7	3.4	7.8	46	1021.0	7	4	6	03	6	8	02	2	–
5	17.5	6.1	9.4	47	1024.6	5	3	6	35	5	8	02	1	–
6	19.0	7.4	10.3	47	1020.1	5	3	7	31	6	8	01	1	–
7	24.3	13.1	15.1	50	1014.9	3	3	7	28	7	8	03	1	–
8	21.3	8.9	11.4	45	1017.0	4	4	6	32	6	8	03	0	–
9	15.6	– 1.4	5.5	32	1022.6	1	1	7	36	6	8	02	0	–
10	16.5	2.1	7.1	38	1021.0	5	4	7	34	5	8	02	1	–
11	17.7	5.9	9.3	46	1019.3	7	5	7	32	4	8	02	2	–
12	18.4	6.8	9.9	47	1017.9	7	6	7	32	6	8	02	1	–
13	13.2	12.4	14.4	94	1012.6	7	5	7	20	4	6	21	6	3.7
14	14.7	13.0	15.0	90	1015.4	7	7	4	30	5	7	21	8	0.0
15	19.7	11.2	13.3	59	1006.1	8	6	6	30	8	6	61	2	0.0
16	10.8	8.8	11.3	87	997.3	8	4	4	25	8	7	61	8	1.8
17	16.4	9.0	11.5	62	1007.7	5	4	6	30	8	8	01	8	0.0
18	19.0	9.7	12.0	54	1011.1	6	5	6	28	7	8	02	1	–
19	23.1	8.5	11.1	40	1010.5	5	2	6	28	8	8	01	1	–
20	23.6	13.3	15.3	53	1010.1	7	3	7	24	8	7	02	2	–
21	19.4	7.4	10.3	46	1018.1	2	2	7	29	8	8	01	1	–
22	20.8	8.8	11.3	45	1021.6	5	5	7	29	6	8	02	1	–
23	21.5	9.2	11.6	45	1020.8	5	5	7	32	5	8	02	1	–
24	23.2	8.2	10.9	38	1024.0	3	2	7	99	4	8	02	0	–
25	24.0	7.4	10.3	33	1026.6	2	2	7	99	3	8	02	0	–
26	25.2	9.5	11.9	37	1028.7	2	2	8	99	3	8	02	0	–
27	27.7	11.2	13.3	35	1026.3	2	2	7	99	2	8	02	0	–
28	30.5	14.7	16.7	38	1019.9	4	4	7	29	7	7	03	0	–
29	25.5	8.5	11.1	34	1020.2	3	2	7	36	5	8	03	0	–
30	23.1	3.4	7.8	29	1023.1	0	0	9	02	6	8	02	0	–

Godz. 19

1	10.3	6.8	9.9	79	1011.8	7	5	6	31	4	7	25	2	1.4
2	11.0	7.8	10.6	81	1010.3	5	5	5	36	3	7	03	2	–
3	11.8	7.3	10.0	72	1015.7	6	1	7	36	3	8	01	2	–
4	12.0	3.6	7.9	57	1022.0	6	1	7	04	3	7	01	2	–
5	15.8	8.0	10.7	60	1022.9	5	5	7	31	3	8	03	1	–
6	18.3	7.7	10.5	50	1018.3	3	1	9	30	4	8	01	1	–
7	21.7	9.8	12.1	47	1014.0	0	0	9	34	6	8	01	1	–
8	18.0	8.1	10.8	53	1018.5	1	1	7	03	8	8	01	0	–
9	14.0	0.0	6.1	37	1021.0	1	0	9	36	7	8	01	0	–
10	16.6	1.9	7.0	39	1019.8	5	4	7	33	4	8	01	2	–
11	12.2	10.6	12.8	90	1018.9	7	4	8	25	2	7	21	6	0.3
12	15.8	9.4	11.8	66	1017.7	6	4	7	33	2	8	02	8	0.9
13	14.8	14.0	16.0	94	1010.6	7	6	4	27	5	6	80	9	0.9
14	15.1	12.0	14.0	82	1015.5	6	1	5	30	4	8	01	8	0.0
15	11.0	9.9	12.2	93	1005.2	8	5	3	29	7	7	61	8	5.5
16	10.3	8.6	11.2	89	999.6	7	6	4	29	5	7	80	6	4.2
17	15.8	8.0	10.7	60	1007.8	6	5	6	31	5	8	02	8	0.9
18	18.2	8.1	10.8	52	1011.2	3	2	7	26	4	8	01	1	–
19	21.6	12.3	14.3	55	1009.8	0	0	9	25	2	8	01	1	–
20	19.8	14.6	16.6	72	1012.3	7	1	7	29	3	7	02	2	–
21	17.9	7.1	10.1	50	1020.0	0	0	9	30	4	8	01	0	–
22	19.3	8.8	11.3	51	1020.3	2	1	9	30	4	8	01	1	–
23	19.8	10.1	12.4	54	1020.1	4	3	6	36	2	8	01	1	–
24	20.1	9.2	11.6	50	1023.5	4	1	7	34	3	8	02	1	–
25	21.9	8.9	11.4	44	1026.1	1	1	8	11	4	8	01	0	–
26	24.7	10.7	12.9	42	1027.2	1	1	8	16	2	8	01	0	–
27	25.4	14.0	16.0	49	1023.8	4	1	8	29	2	8	03	0	–
28	28.2	12.9	14.9	39	1016.8	3	0	9	33	5	8	01	1	–
29	23.9	7.0	10.0	33	1019.8	1	1	8	36	5	8	01	0	–
30	23.8	7.7	10.5	36	1020.7	8	0	9	32	4	8	02	0	–

Godz. 01

DNI	TEMPERATURA POWIETRZA	TEMPERATURA PUNKTU ROSY	PREŻNOŚĆ PARY WODNEJ	WILGOTNOŚĆ WZGLĘDNA	CIŚNIENIE ATMOSFERYCZNE	ZACHMURZENIE			WIATR		WIDZIALNOŚĆ	POGODA		OPAD
	T	T_d	e	U	P_o	N	N_h	h	dd	v	V	ww	W	R
1	9.2	8.2	10.9	93	1008.9	8	8	5	22	2	6	10	2	-
2	8.0	7.3	10.2	94	1010.6	8	8	5	25	2	7	83	2	0.3
3	8.2	7.8	10.6	97	1011.8	3	3	5	00	0	5	10	1	-
4	6.8	6.4	9.6	97	1014.3	0	0	9	30	1	6	10	1	-
5	6.0	4.8	8.6	92	1022.9	2	1	5	31	2	7	02	1	-
6	7.4	6.4	9.6	94	1021.7	0	0	9	00	0	7	02	0	-
7	7.5	6.8	9.9	95	1017.9	0	0	9	18	1	6	10	1	-
8	10.4	9.8	12.1	95	1015.0	0	0	9	29	2	7	02	0	-
9	8.1	5.3	8.9	83	1018.6	0	0	9	32	4	7	02	0	-
10	7.1	6.4	9.6	95	1019.9	1	1	5	30	5	7	01	0	-
11	10.4	6.5	9.7	77	1018.6	7	7	5	29	4	7	02	1	-
12	9.8	9.2	11.6	95	1017.6	8	8	4	25	2	6	61	8	0.9
13	10.8	9.5	11.9	92	1017.0	8	8	5	18	2	7	25	1	0.6
14	12.0	11.4	13.5	95	1009.1	8	8	4	25	4	6	10	8	11.8
15	10.0	9.2	11.6	94	1014.3	0	0	9	24	3	7	02	0	-
16	9.4	8.8	11.3	96	1000.5	8	6	4	24	3	6	61	8	5.5
17	10.4	9.3	11.7	93	995.8	8	8	5	26	4	7	25	2	0.8
18	9.4	7.7	10.5	89	1007.5	3	1	5	26	3	7	03	1	-
19	10.2	8.8	11.3	91	1011.4	3	3	5	21	2	7	01	8	0.6
20	13.2	12.4	14.4	94	1010.9	0	0	9	16	3	6	10	1	-
21	14.6	13.6	15.6	93	1014.2	5	5	9	14	1	7	02	2	-
22	8.4	6.5	9.7	88	1021.7	0	0	9	23	1	7	02	0	-
23	11.2	10.1	12.4	93	1020.3	0	0	9	30	1	7	02	0	-
24	10.6	9.3	11.7	92	1023.6	0	0	9	29	2	7	02	0	-
25	10.8	8.9	11.4	88	1025.2	0	0	9	32	1	7	02	0	-
26	10.8	9.8	12.1	93	1029.1	8	8	9	00	0	7	02	0	-
27	12.8	11.4	13.5	92	1028.6	0	0	9	00	0	7	02	0	-
28	15.4	13.1	16.1	85	1024.2	0	0	9	23	1	7	02	0	-
29	15.9	14.2	16.2	90	1017.3	0	0	9	30	4	7	02	0	-
30	11.2	7.8	10.6	83	1021.4	0	0	9	31	3	7	02	0	-

Godz. 07

DNI	TEMPERATURA POWIETRZA	TEMPERATURA PUNKTU ROSY	PREŻNOŚĆ PARY WODNEJ	WILGOTNOŚĆ WZGLĘDNA	CIŚNIENIE ATMOSFERYCZNE	ZACHMURZENIE			WIATR		WIDZIALNOŚĆ	POGODA		OPAD
	T	T_d	e	U	P_o	N	N_h	h	dd	v	V	ww	W	R
1	8.8	6.8	9.9	87	1008.4	8	9	5	22	2	6	10	2	-
2	9.4	7.8	10.6	90	1009.5	8	8	5	23	2	7	03	8	0.5
3	7.5	7.3	10.2	89	1012.7	8	8	4	30	2	3	46	4	-
4	8.6	8.0	10.7	95	1013.5	8	8	5	33	4	6	10	1	-
5	11.4	5.0	8.7	65	1013.6	5	0	9	31	4	7	01	1	-
6	13.8	8.8	11.3	71	1010.2	3	0	9	24	3	7	01	1	-
7	15.1	10.6	12.3	71	1006.3	2	0	9	23	3	7	01	1	-
8	14.8	11.0	13.2	78	1005.9	5	5	9	24	3	7	01	1	-
9	9.9	3.9	8.1	65	1001.4	0	0	9	34	4	8	02	0	-
10	10.2	5.1	8.8	71	1014.9	0	0	9	30	3	7	02	0	-
11	11.6	4.4	8.4	61	1018.4	3	0	9	29	4	8	02	1	-
12	11.1	9.9	12.2	92	1016.4	8	8	5	26	3	7	02	6	0.2
13	13.4	10.6	12.8	85	1015.8	8	8	9	27	2	7	03	2	-
14	10.0	9.3	11.7	95	1011.8	8	8	4	28	4	6	10	2	-
15	13.6	12.6	14.4	93	1011.8	8	8	5	21	3	6	10	1	-
16	9.4	7.8	10.6	93	997.4	8	8	5	23	5	7	25	6	1.2
17	10.4	8.5	11.1	88	1001.8	8	8	5	27	7	7	03	2	-
18	10.2	8.2	10.9	88	1009.1	8	8	5	24	2	6	80	1	0.2
19	11.4	9.9	12.2	91	1011.6	7	7	5	18	2	7	25	1	0.3
20	19.3	12.4	14.4	65	1010.5	3	3	9	18	5	7	01	1	-
21	18.9	14.3	16.3	75	1013.0	7	7	9	21	3	7	01	1	-
22	13.8	9.9	12.2	77	1022.8	4	5	9	23	1	7	03	1	-
23	15.3	11.3	13.2	78	1020.4	2	0	9	33	1	8	01	0	-
24	15.9	12.0	14.0	78	1022.6	0	0	9	24	2	7	02	0	-
25	16.8	9.4	11.8	62	1025.9	3	3	5	04	2	8	02	0	-
26	19.3	11.8	13.8	66	1029.9	0	0	9	09	1	7	02	0	-
27	19.4	13.4	15.4	68	1027.1	0	0	9	00	0	7	02	0	-
28	21.3	14.0	16.0	65	1022.1	3	3	9	21	1	7	01	1	-
25	19.7	15.1	17.1	79	1019.6	5	2	5	32	3	7	01	1	-
30	13.8	9.3	11.5	72	1022.8	0	0	9	33	2	8	02	0	-

Godz. 13

1	10.4	8.5	11.1	88	1010.0	8	8	5	27	6	7	02	2	-
2	12.4	8.8	11.3	79	1009.8	8	8	5	25	1	7	02	8	0.2
3	13.2	9.3	11.7	77	1013.3	7	7	4	33	4	7	02	4	-
4	13.6	7.3	10.2	66	1019.3	5	4	5	33	6	8	01	2	-
5	16.3	3.9	8.1	44	1022.9	3	3	5	34	4	8	01	1	-
6	18.7	9.5	11.9	55	1018.7	7	5	6	27	5	8	03	1	-
7	23.1	11.3	13.4	47	1013.9	1	1	6	23	6	8	02	0	-
8	20.9	10.1	12.4	50	1014.8	5	5	6	28	5	8	03	1	-
9	14.2	5.0	8.7	54	1019.8	5	5	6	32	7	8	03	1	-
10	16.1	5.9	9.3	51	1018.1	6	5	6	31	6	8	02	1	-
11	13.6	6.8	9.9	64	1017.8	6	2	5	27	6	8	01	1	-
12	17.1	9.7	12.0	61	1016.1	6	6	5	29	6	8	01	2	-
13	13.4	9.5	11.9	77	1013.6	8	8	5	26	3	7	25	2	0.1
14	13.6	11.2	13.3	85	1013.7	8	8	4	29	5	7	02	2	-
15	20.0	11.8	13.8	59	1006.8	8	8	5	20	4	8	02	2	-
16	13.8	6.7	9.8	62	996.9	7	7	5	19	5	8	02	2	-
17	16.5	10.5	12.7	67	1004.5	7	5	5	28	9	8	01	2	-
18	17.5	9.8	11.5	57	1009.0	5	4	6	25	2	7	01	8	0.0
19	21.8	10.7	12.9	49	1010.7	3	3	6	23	3	8	02	1	-
20	24.7	14.0	16.0	52	1011.4	8	5	6	19	6	7	03	1	-
21	20.5	13.0	15.0	62	1016.8	7	7	5	25	6	7	03	2	-
22	19.6	9.7	12.0	52	1021.3	6	6	6	24	4	8	02	1	-
23	18.9	9.8	12.1	55	1020.5	6	6	6	34	4	8	03	1	-
24	21.8	8.1	10.8	41	1023.0	4	3	6	31	2	8	02	1	-
25	21.7	7.3	10.2	39	1026.7	3	3	7	26	2	8	02	0	-
26	24.7	8.1	10.8	35	1028.8	3	3	7	12	2	8	02	0	-
27	24.1	11.0	13.1	39	1026.0	3	3	7	27	2	8	02	0	-
28	28.6	15.4	17.5	45	1019.3	2	2	6	24	5	9	03	0	-
29	23.6	11.0	13.1	45	1019.2	6	3	6	32	5	8	02	2	-
30	20.9	7.5	10.4	42	1021.6	0	0	9	30	5	8	01	0	-

Godz. 19

1	12.0	8.4	11.0	79	1016.8	7	4	5	25	2	7	03	2	-
2	12.0	9.7	12.0	85	1009.9	6	6	5	28	2	7	01	2	-
3	19.6	7.5	10.4	82	1014.6	6	1	5	31	6	7	03	2	-
4	11.3	4.6	8.5	64	1020.7	7	7	5	34	5	7	01	1	-
5	16.3	7.3	10.2	55	1021.2	1	1	5	29	2	8	01	1	-
6	16.3	8.6	11.2	60	1017.5	4	0	9	20	2	8	01	1	-
7	21.4	10.0	12.3	49	1012.5	1	1	6	27	3	8	01	1	-
8	16.9	9.4	11.8	61	1015.6	3	3	6	32	4	8	02	1	-
9	12.8	4.8	8.6	59	1019.0	3	3	6	21	4	8	02	1	-
10	14.0	5.0	8.7	55	1018.0	5	1	6	30	2	8	01	1	-
11	12.2	9.4	11.8	82	1017.5	8	8	5	31	3	7	80	2	0.0
12	14.9	8.2	10.9	64	1016.8	3	1	5	33	1	8	01	1	-
13	13.1	12.5	14.5	95	1009.7	8	8	4	23	1	5	10	6	3.0
14	15.9	11.4	13.5	75	1013.4	0	0	9	27	2	7	01	1	-
15	11.8	10.6	12.8	92	1004.2	8	8	5	26	3	6	80	8	6.1
16	10.6	8.9	11.4	89	997.8	7	7	5	22	7	7	01	8	0.1
17	15.1	9.2	11.6	68	1006.6	5	4	5	24	6	8	03	8	0.0
18	15.5	8.5	11.1	63	1010.3	8	8	5	27	5	6	80	1	1.3
19	20.9	12.9	14.9	61	1010.7	3	0	9	21	1	8	03	0	-
20	18.5	15.8	18.0	84	1012.8	8	8	5	16	2	7	29	2	-
21	18.0	8.1	10.8	53	1010.7	1	1	6	27	5	8	01	1	-
22	18.9	11.8	13.8	63	1019.1	3	3	5	25	1	8	01	1	-
23	18.7	10.6	12.8	63	1019.7	1	1	6	30	2	8	01	1	-
24	18.6	10.0	12.3	57	1023.2	2	2	6	32	2	8	13	0	-
25	20.7	10.4	12.6	51	1026.7	1	0	9	09	1	8	01	0	-
26	23.3	14.0	16.0	55	1027.3	0	0	9	33	1	8	01	0	-
27	24.9	13.5	15.5	49	1023.9	1	0	9	21	1	8	02	0	-
28	26.4	16.1	18.3	54	1016.3	1	0	9	25	2	7	02	0	-
29	20.7	8.1	10.8	45	1019.0	3	0	9	30	4	8	02	1	-
30	20.1	9.2	11.6	50	1020.1	0	0	9	29	2	8	02	0	-

Godz. 01

DNI	TEMPERATURA POWIETRZA	TEMPERATURA PUNKTU ROSY	PREŻNOŚĆ PARY WODNEJ	WILGOTNOŚĆ WZGLĘDNA	CIŚNIENIE ATMOSFERYCZNE	ZACHMURZENIE			WIATR		WIDZIALNOŚĆ	POGODA		OPAD
	T	T_d	e	U	P_o	N	N_h	h	dd	v	V	ww	W	R
1	7.7	7.3	10.2	97	1013.5	8	8	5	33	3	6	80	8	2.5
2	8.4	5.9	8.7	73	1012.2	2	2	6	13	1	7	01	1	-
3	8.2	7.8	10.6	97	1014.7	0	0	9	34	3	6	10	1	-
4	10.1	8.4	11.0	89	1009.8	7	2	6	35	2	7	01	8	0.2
5	11.5	6.4	9.6	71	1026.4	2	2	9	01	2	8	03	1	-
6	13.4	7.1	10.1	66	1023.9	0	0	9	30	1	8	02	1	-
7	16.2	7.0	10.0	55	1019.2	0	0	9	28	2	7	02	0	-
8	14.6	10.1	12.4	75	1020.3	0	0	9	02	2	8	02	0	-
9	11.6	8.2	10.9	80	1023.2	1	0	9	06	4	7	02	0	-
10	9.0	2.1	7.1	62	1024.6	0	0	9	12	3	8	02	0	-
11	13.6	3.0	7.6	48	1021.7	5	2	9	17	2	8	03	1	-
12	11.5	6.4	9.6	71	1022.1	1	0	9	33	1	8	02	0	-
13	14.8	8.2	10.9	65	1018.6	7	7	7	17	2	7	01	2	-
14	12.6	8.1	10.8	74	1017.3	7	7	9	32	3	7	02	1	-
15	15.1	8.6	11.2	65	1015.8	5	0	9	22	2	7	03	1	-
16	9.6	9.2	11.6	97	1005.5	4	1	3	27	4	6	10	8	0.1
17	8.3	7.5	10.4	94	1012.8	4	1	6	32	3	8	01	1	-
18	11.1	10.3	12.5	95	1013.8	3	1	6	24	3	8	01	9	1.2
19	16.8	7.8	10.6	55	1012.3	6	3	9	21	2	7	01	1	-
20	14.8	12.5	14.5	85	1010.8	7	0	9	26	3	7	03	2	-
21	14.5	13.9	15.9	95	1013.4	8	8	9	28	3	6	61	8	5.3
22	15.0	6.4	9.6	56	1022.7	0	0	9	28	1	8	02	0	-
23	16.0	8.8	11.3	63	1023.1	0	0	9	04	2	8	02	0	-
24	15.5	11.9	13.1	75	1024.1	0	0	9	02	2	7	02	0	-
25	18.5	8.8	11.3	53	1025.0	0	0	9	18	1	7	02	1	-
26	20.0	11.1	13.2	57	1026.5	0	0	9	13	1	7	02	0	-
27	20.5	7.8	10.6	44	1027.1	1	0	9	13	1	8	02	0	-
28	22.2	9.7	12.0	45	1024.3	0	0	9	22	2	7	02	0	-
29	18.1	12.3	14.3	69	1022.3	3	0	9	03	2	7	02	0	-
30	16.3	10.7	12.9	78	1023.6	0	0	9	02	3	8	02	0	-

Godz. 07

DNI	TEMPERATURA POWIETRZA	TEMPERATURA PUNKTU ROSY	PREŻNOŚĆ PARY WODNEJ	WILGOTNOŚĆ WZGLĘDNA	CIŚNIENIE ATMOSFERYCZNE	ZACHMURZENIE			WIATR		WIDZIALNOŚĆ	POGODA		OPAD
	T	T_d	e	U	P_o	N	N_h	h	dd	v	V	ww	W	R
1	7.9	7.1	10.1	94	1015.5	8	7	4	30	3	6	10	8	0.7
2	10.4	5.6	9.1	73	1019.4	4	1	7	06	3	7	03	1	-
3	7.7	6.4	9.6	91	1016.3	7	7	4	36	3	7	02	4	-
4	9.4	5.0	8.7	74	1023.3	7	3	6	07	1	7	03	2	-
5	13.5	4.8	8.6	55	1026.8	1	0	9	21	1	8	01	0	-
6	15.2	9.2	11.6	67	1022.7	7	6	9	22	1	7	01	1	-
7	16.0	8.6	11.2	62	1019.3	8	0	9	32	2	6	05	0	-
8	15.6	11.6	13.7	78	1021.7	0	0	9	31	2	7	02	0	-
9	10.9	5.6	9.1	70	1025.9	1	0	9	09	3	8	02	0	-
10	9.6	1.2	6.7	55	1024.5	1	0	9	12	3	8	02	0	-
11	12.4	5.1	8.8	61	1021.6	8	8	9	23	2	7	21	2	0.8
12	14.0	8.5	11.1	69	1022.6	7	0	9	29	3	8	63	1	-
13	13.4	12.1	14.1	92	1016.5	7	1	7	26	2	6	10	8	0.8
14	11.9	8.5	11.1	80	1018.7	8	8	7	29	3	7	03	2	-
15	15.6	9.9	12.2	69	1013.0	5	0	9	25	4	6	10	2	-
16	8.8	7.4	10.3	91	1003.0	7	7	4	24	6	7	01	1	-
17	9.5	8.3	11.3	95	1014.4	7	5	4	29	2	6	25	1	2.1
18	14.1	8.5	11.1	69	1014.1	5	0	9	36	4	8	01	1	-
19	16.5	11.0	13.1	70	1011.6	0	0	9	29	1	7	01	1	-
20	15.2	13.3	15.3	89	1009.4	8	7	9	17	2	6	10	6	0.2
21	12.6	9.3	11.7	81	1018.5	6	6	5	30	3	7	03	6	0.8
22	15.2	8.4	11.0	64	1023.4	0	0	9	28	1	7	02	0	-
23	16.1	10.3	12.5	68	1023.4	2	2	9	36	2	7	01	0	-
24	15.9	11.9	13.9	77	1024.7	7	7	9	35	1	6	10	1	-
25	20.6	9.5	11.9	49	1025.4	5	0	9	00	0	7	01	1	-
26	20.5	11.1	13.2	55	1027.4	0	0	9	14	1	7	01	0	-
27	21.7	12.2	14.2	55	1027.3	0	0	9	18	1	7	02	0	-
28	24.0	10.0	12.3	42	1023.7	0	0	9	27	2	6	05	0	-
29	18.8	13.1	15.1	69	1023.1	1	0	9	34	3	7	03	8	-
30	17.2	8.1	10.8	54	1024.8	0	0	9	10	1	8	02	0	-

Godz. 13

1	10.8	5.6	9.1	71	1015.1	7	4	6	32	3	8	01	2	-
2	14.4	7.4	10.3	62	1010.9	6	3	6	34	2	8	01	1	-
3	15.3	6.2	9.5	55	1016.7	6	4	6	02	2	8	03	1	-
4	14.2	3.9	8.1	49	1024.3	7	3	7	05	2	9	03	2	-
5	17.5	6.7	9.8	49	1025.8	7	7	6	34	2	8	03	1	-
6	19.2	6.5	9.7	44	1021.3	6	3	7	30	3	8	01	2	-
7	22.1	11.3	13.4	58	1018.1	6	4	6	32	5	8	01	1	-
8	22.0	12.9	14.9	57	1020.5	4	3	6	32	4	8	03	0	-
9	16.8	4.6	8.5	44	1024.9	0	0	9	05	3	9	02	0	-
10	16.4	2.5	7.3	39	1022.4	4	0	9	12	3	9	03	0	-
11	18.4	9.2	11.6	54	1020.5	8	4	6	32	6	8	03	2	-
12	14.4	7.3	10.2	69	1021.7	7	3	6	30	4	8	03	2	-
13	15.4	14.9	16.9	97	1015.7	8	7	5	30	3	6	25	2	1.8
14	18.8	11.0	13.1	61	1018.2	5	3	6	33	3	8	01	1	-
15	17.6	9.5	11.9	59	1010.9	8	4	5	29	6	7	25	2	0.8
16	10.5	9.9	12.2	96	1003.4	7	6	4	31	6	7	25	2	1.5
17	18.8	6.8	9.9	45	1012.4	4	2	6	29	6	8	01	1	-
18	20.2	8.0	10.7	45	1013.7	4	1	7	28	5	9	03	1	-
19	23.8	11.5	13.6	46	1009.5	6	5	7	24	3	7	03	1	-
20	18.1	13.4	15.4	74	1011.3	8	4	5	24	4	7	60	8	0.8
21	16.0	7.3	10.2	50	1020.5	3	3	6	26	3	9	02	1	-
22	21.0	8.5	11.1	45	1023.1	5	5	7	28	3	7	02	1	-
23	21.1	10.9	13.0	52	1022.9	6	5	6	01	4	8	02	1	-
24	21.8	11.1	13.2	51	1024.5	7	5	6	33	3	8	03	2	-
25	26.0	10.4	12.6	38	1025.4	5	1	8	33	3	8	93	1	-
26	27.0	9.9	12.2	34	1026.6	1	1	8	07	2	8	02	0	-
27	28.6	10.3	12.5	32	1026.2	3	3	8	07	3	8	03	0	-
28	30.1	12.2	14.2	34	1021.6	5	5	8	31	2	7	03	1	-
29	25.9	6.7	9.8	27	1022.4	0	0	9	33	3	8	01	0	-
30	25.5	7.4	10.3	31	1023.7	0	0	9	34	2	8	01	0	-

Godz. 19

1	12.5	6.1	9.4	65	1013.0	2	0	9	01	2	8	01	1	-
2	13.2	8.4	11.0	73	1012.6	5	3	5	33	4	8	03	2	-
3	11.2	8.9	11.4	85	1018.6	7	4	5	33	3	7	01	8	0.6
4	16.0	4.8	8.6	47	1024.2	8	1	7	36	2	9	01	2	-
5	18.2	5.9	9.3	44	1023.6	3	1	7	34	2	8	01	1	-
6	19.9	7.5	10.4	45	1019.0	0	0	9	23	2	7	01	1	-
7	21.6	9.8	12.1	47	1017.6	3	0	9	34	4	8	02	1	-
8	20.5	12.8	14.8	62	1020.4	1	1	6	01	3	8	01	1	-
9	16.7	4.1	8.2	43	1023.3	1	0	9	05	2	9	02	0	-
10	18.0	3.0	7.6	27	1021.1	3	0	9	06	2	9	01	1	-
11	18.5	7.4	10.3	49	1019.9	4	1	6	36	2	8	01	1	-
12	18.4	8.4	11.0	53	1019.9	8	2	9	34	1	8	03	6	0.0
13	18.4	11.0	13.1	62	1014.1	7	6	6	33	2	7	01	8	1.7
14	20.8	8.5	11.1	46	1017.0	5	0	9	36	3	8	03	1	-
15	10.4	9.8	12.1	95	1008.7	8	3	3	32	3	5	61	8	5.1
16	11.0	10.1	12.4	95	1008.6	7	5	5	33	4	7	01	8	1.4
17	15.5	14.1	16.1	90	1012.8	7	4	6	31	1	8	25	9	1.9
18	20.7	8.4	11.0	54	1012.3	7	3	7	29	2	8	01	1	-
19	23.2	12.5	14.5	51	1007.8	7	3	7	23	2	7	03	2	-
20	20.1	12.7	14.7	69	1011.0	8	1	6	23	1	8	03	6	0.0
21	18.9	7.1	10.1	45	1021.0	2	2	7	32	2	8	02	0	-
22	20.8	7.7	10.5	43	1021.7	1	0	9	33	2	7	01	1	-
23	19.7	10.5	12.7	55	1022.2	2	2	9	36	2	8	01	1	-
24	23.0	11.1	13.2	47	1023.7	6	1	7	02	1	7	01	2	-
25	25.2	11.2	13.3	42	1025.1	1	1	8	06	1	8	01	1	-
26	24.8	10.6	12.8	39	1025.7	0	0	9	10	2	8	02	8	-
27	28.2	10.1	12.4	32	1024.1	1	0	9	17	2	7	01	0	-
28	27.8	12.3	14.3	38	1020.8	3	0	9	36	3	8	01	1	-
29	24.6	9.7	12.0	39	1021.8	1	0	9	36	4	9	02	8	-
30	26.5	7.3	10.2	29	1021.9	1	0	9	01	3	8	03	0	-

Godz. 01

DNI	TEMPERATURA POWIETRZA	TEMPERATURA PUNKTU ROSY	PREZNOSC PARY WODNEJ	WILGOTNOSC WZGLED.	CISNIENIE ATMOSFERYCZNE	ZACHMURZENIE			WIATR		WIDZIALNOSC	POGODA		OPAD
	T	T_d	e	U	P_o	N	N_h	h	dd	v	V	ww	W	R
1	9.1	8.7	11.2	97	1012.2	8	8	4	27	2	6	61	6	2.3
2	6.0	6.0	9.4	100	1011.7	7	7	5	00	0	5	10	1	-
3	8.7	8.0	10.7	94	1013.1	0	0	9	34	4	6	10	1	-
4	9.4	7.3	10.2	85	1020.0	2	2	7	05	4	7	01	1	-
5	4.8	4.1	8.2	95	1026.2	0	0	9	34	1	7	02	1	-
6	7.8	7.2	10.1	96	1023.3	2	0	9	00	0	6	10	1	-
7	8.3	7.5	10.4	94	1019.6	8	0	9	00	0	6	10	0	-
8	10.5	9.3	11.7	92	1019.7	0	0	9	34	2	8	02	0	-
9	11.1	6.4	9.6	73	1022.9	1	0	9	03	6	8	03	0	-
10	4.8	2.3	7.2	84	1024.1	0	0	9	01	1	7	02	0	-
11	5.4	4.7	8.5	95	1021.5	6	1	9	00	0	8	03	1	-
12	6.8	5.1	8.8	89	1021.3	1	0	9	26	3	7	02	1	-
13	12.8	9.5	11.9	81	1020.6	8	7	7	12	1	6	10	2	-
14	11.7	8.9	11.4	83	1016.3	5	5	6	27	2	7	01	1	-
15	10.3	9.7	12.0	95	1015.5	6	0	9	14	3	7	03	1	-
16	9.7	8.8	11.3	94	1006.2	2	2	4	24	2	6	10	6	1.0
17	10.4	8.2	10.9	86	1010.6	7	7	5	30	7	7	02	2	-
18	12.1	10.9	13.0	92	1012.4	7	7	6	24	4	7	80	9	1.3
19	11.9	10.6	12.8	92	1012.1	2	2	7	18	1	7	02	1	-
20	15.1	12.6	14.6	85	1009.9	8	0	9	28	1	6	10	1	-
21	15.3	14.5	16.5	94	1012.6	8	8	5	00	0	6	80	9	2.5
22	8.3	7.5	10.4	94	1022.8	0	0	9	00	0	6	10	0	-
23	9.4	8.8	11.3	96	1022.6	1	0	9	00	0	6	10	0	-
24	9.9	9.3	11.7	95	1023.5	0	0	9	35	1	6	10	0	-
25	10.2	9.3	11.7	94	1025.0	7	0	9	00	0	6	10	1	-
26	11.5	10.5	12.7	94	1026.7	0	0	9	07	1	6	10	0	-
27	11.8	10.1	12.4	90	1027.1	0	0	9	00	0	6	10	0	-
28	14.7	13.7	15.7	93	1024.1	0	0	9	21	1	6	10	0	-
29	13.6	11.4	13.5	85	1021.5	4	0	9	36	3	8	03	0	-
30	13.2	10.4	12.6	83	1023.0	0	0	9	04	3	8	02	0	-

Godz. 07

DNI	TEMPERATURA POWIETRZA	TEMPERATURA PUNKTU ROSY	PREZNOSC PARY WODNEJ	WILGOTNOSC WZGLED.	CISNIENIE ATMOSFERYCZNE	ZACHMURZENIE			WIATR		WIDZIALNOSC	POGODA		OPAD
	T	T_d	e	U	P_o	N	N_h	h	dd	v	V	ww	W	R
1	8.5	8.1	10.9	97	1014.5	8	7	3	27	4	6	61	6	2.4
2	10.4	7.5	10.4	83	1009.8	6	0	9	04	2	6	10	2	-
3	7.7	7.0	10.0	94	1015.3	8	8	4	35	5	6	60	1	0.0
4	9.1	5.9	9.3	81	1022.7	7	7	8	03	5	8	02	1	-
5	12.1	6.5	9.7	69	1026.7	1	0	9	28	1	7	02	1	-
6	12.4	10.1	12.4	85	1022.6	6	6	9	26	1	6	10	1	-
7	16.5	11.1	13.2	89	1018.4	3	0	9	26	3	5	10	0	-
8	16.7	11.9	13.9	73	1020.9	0	0	9	31	4	8	02	0	-
9	11.3	5.0	8.7	65	1025.5	0	0	9	07	2	8	02	0	-
10	10.7	5.0	8.7	67	1024.0	1	0	0	08	3	8	20	2	-
11	10.1	7.0	10.0	81	1020.9	7	3	6	14	1	7	21	2	0.0
12	14.0	8.5	11.1	69	1021.6	1	0	9	27	3	8	02	0	-
13	13.7	11.3	13.4	85	1015.3	8	7	7	21	2	6	10	6	0.2
14	12.7	9.2	11.6	79	1017.8	8	8	6	28	3	8	02	2	-
15	15.9	11.9	13.9	77	1012.5	7	7	7	24	3	6	10	2	-
16	10.0	7.8	10.6	85	1001.8	7	7	4	27	8	7	01	1	-
17	10.2	8.5	11.1	89	1013.2	7	7	6	29	6	7	80	1	0.0
18	15.1	8.9	11.4	65	1012.8	6	0	9	28	4	6	01	2	-
19	15.4	11.4	13.5	78	1011.5	0	0	9	24	1	6	10	1	-
20	16.7	13.9	15.9	84	1009.6	8	7	7	17	3	6	10	6	0.0
21	14.9	11.5	13.6	80	1017.3	3	2	4	29	5	8	03	8	1.7
22	14.1	10.9	13.0	81	1023.2	0	0	9	24	2	6	10	0	-
23	15.4	12.1	14.1	81	1022.6	6	6	9	36	2	6	10	0	-
24	15.9	13.0	15.0	83	1024.1	0	0	9	36	2	6	10	0	-
25	16.7	13.7	15.7	83	1025.4	7	0	9	00	0	6	10	2	-
26	19.5	12.9	14.9	65	1027.6	0	0	9	07	1	7	05	0	-
27	18.7	13.2	15.2	72	1027.3	0	0	9	17	1	6	10	0	-
28	21.0	14.2	16.2	65	1023.3	0	0	9	24	2	7	05	0	-
29	18.9	12.8	14.8	68	1022.3	0	0	9	32	5	8	02	0	-
30	18.9	10.4	12.6	58	1024.3	0	0	9	18	2	8	02	0	-

Godz. 13

1	12.5	8.9	11.4	79	1014.1	7	7	5	26	3	8	03	6	0.2
2	15.5	9.3	11.7	67	1009.6	4	3	6	36	4	8	03	1	-
3	13.1	8.5	11.1	76	1016.9	8	5	5	35	3	8	03	6	0.0
4	16.2	7.8	10.6	57	1023.5	8	2	7	35	4	8	03	2	-
5	19.3	8.8	11.3	51	1025.1	3	3	7	02	2	8	03	0	-
6	20.7	9.5	11.9	48	1020.7	4	3	7	27	5	8	02	1	-
7	23.7	12.9	14.9	51	1017.1	6	6	7	31	5	7	05	1	-
8	22.9	13.1	15.1	54	1019.6	5	5	7	33	5	8	03	1	-
9	17.4	6.2	9.5	48	1024.3	0	0	9	02	7	9	02	0	-
10	17.1	5.8	9.2	47	1022.3	1	0	9	04	4	9	02	0	-
11	18.3	12.0	14.0	66	1019.7	8	7	6	30	3	7	03	8	0.0
12	19.4	6.8	9.9	44	1020.7	7	4	6	28	3	8	01	2	-
13	16.8	14.4	16.4	86	1014.5	8	8	4	26	6	6	81	2	0.7
14	18.0	10.6	12.8	62	1018.1	5	5	6	31	6	8	01	2	-
15	18.2	11.4	13.5	65	1009.8	8	8	6	28	7	7	01	2	-
16	12.1	10.8	12.3	87	1001.6	7	7	3	28	8	7	80	6	0.6
17	19.7	8.4	11.0	48	1010.9	3	3	6	27	8	9	03	8	0.2
18	23.7	7.7	10.5	41	1012.8	1	1	7	29	8	9	02	1	-
19	24.7	11.8	13.8	44	1009.3	5	2	7	27	4	7	05	1	-
20	20.6	13.7	15.7	64	1011.0	8	1	6	27	4	7	60	2	0.0
21	19.7	8.4	11.0	48	1019.8	2	2	6	28	6	8	02	0	-
22	21.7	8.9	11.4	44	1022.5	3	3	7	26	5	7	05	0	-
23	21.9	14.0	16.0	61	1022.3	6	2	6	36	6	8	03	2	-
24	22.2	12.6	14.6	55	1024.0	6	2	6	35	4	7	05	1	-
25	25.6	12.7	14.7	44	1025.3	1	1	7	01	2	8	02	1	-
26	26.8	12.8	14.8	42	1027.1	0	0	9	09	3	8	02	0	-
27	28.1	14.2	16.2	42	1026.0	2	1	7	25	1	7	05	0	-
28	31.9	13.9	15.9	33	1020.9	3	3	7	34	3	7	05	0	-
29	25.9	8.5	11.1	33	1021.7	0	0	9	32	7	9	02	0	-
30	25.3	8.0	10.7	33	1023.6	0	0	9	03	3	8	02	0	-

Godz. 19

1	12.5	7.8	10.6	73	1012.4	5	1	6	30	3	9	01	1	-
2	13.7	10.4	12.6	81	1011.1	7	6	6	01	4	8	01	8	0.0
3	14.9	8.9	11.4	68	1017.2	8	1	9	15	2	8	01	2	-
4	15.6	7.3	10.2	57	1023.5	8	1	7	03	3	8	31	2	-
5	18.7	10.4	12.6	59	1023.1	1	1	7	00	0	8	01	0	-
6	20.3	9.2	11.6	49	1018.5	0	0	9	27	2	7	01	1	-
7	21.9	11.1	13.2	58	1016.7	0	0	9	33	6	8	02	1	-
8	20.2	11.5	13.6	68	1019.4	1	1	7	35	4	8	02	1	-
9	16.4	5.8	9.2	58	1023.1	1	0	9	04	5	8	02	0	-
10	17.7	6.7	9.8	48	1020.6	2	0	9	03	2	8	01	1	-
11	17.3	9.9	12.2	62	1019.5	6	1	6	35	3	7	03	8	0.0
12	18.7	7.5	10.4	48	1019.6	7	7	7	30	2	8	01	2	-
13	17.7	14.5	16.5	81	1012.8	3	2	5	27	3	7	03	8	5.0
14	20.0	10.5	12.7	54	1016.5	6	0	9	29	2	8	01	1	-
15	10.2	9.6	12.0	96	1007.9	8	3	3	26	3	6	63	8	6.5
16	11.6	8.9	11.4	83	1006.5	7	7	4	33	10	8	01	8	2.2
17	19.3	8.1	10.8	49	1011.1	5	4	7	30	4	9	03	1	-
18	20.7	10.1	12.4	50	1011.5	6	1	8	27	1	8	01	1	-
19	23.1	13.9	15.9	57	1007.2	8	2	7	18	2	7	05	1	-
20	20.2	14.9	16.9	71	1010.7	8	3	6	18	1	7	02	6	0.0
21	19.2	10.7	12.9	53	1020.4	2	2	7	32	3	8	01	0	-
22	20.6	10.4	12.6	52	1021.2	1	0	9	32	2	7	05	0	-
23	18.8	13.1	15.1	69	1021.8	1	1	6	36	3	8	01	1	-
24	22.3	13.7	15.7	59	1023.1	4	1	9	01	2	8	01	1	-
25	24.9	14.3	16.3	52	1024.7	1	1	7	12	1	8	01	0	-
26	25.2	11.4	13.5	43	1025.6	0	0	9	07	4	8	02	0	-
27	27.5	14.5	16.5	45	1023.5	3	0	9	20	2	7	05	0	-
28	26.8	12.8	14.8	42	1019.1	0	0	9	33	5	7	05	1	-
29	23.5	11.9	13.9	48	1020.7	1	0	9	33	4	9	02	0	-
30	26.1	12.2	14.2	41	1021.4	0	0	9	00	0	8	02	0	-

Godz. 01

DNI	TEMPERATURA POWIETRZA	TEMPERATURA PUNKTU ROSY	PREZNOSC PARY WODNEJ	WILGOTNOSC WZGLEDNA	CISNIENIE ATMOSFERYCZNE	ZACHMURZENIE			WIATR		WIDZIALNOSC	POGODA		OPAD
	T	T_d	e	U	P_o	N	N_h	h	dd	v	V	ww	W	R
1	7.2	5.6	9.1	89	1011.1	0	0	9	28	1	6	10	1	-
2	7.3	6.8	9.9	97	1011.5	7	7	4	25	3	6	10	1	-
3	10.4	8.2	10.9	86	1012.0	5	3	5	04	2	6	10	2	-
4	7.9	3.8	8.0	74	1015.2	0	0	9	36	2	6	10	1	-
5	8.7	3.4	7.8	70	1025.1	0	0	9	02	2	7	02	1	-
6	12.2	7.7	10.5	74	1022.7	2	2	4	28	4	7	03	0	-
7	11.2	9.9	12.2	92	1018.2	0	0	9	25	2	6	10	0	-
8	12.6	8.8	11.3	78	1015.1	0	0	9	30	2	7	02	0	-
9	11.0	5.9	9.3	71	1022.3	5	5	6	04	4	7	01	1	-
10	7.0	1.0	6.6	66	1023.5	0	0	9	36	1	7	02	0	-
11	7.3	5.0	8.7	85	1021.1	1	0	9	00	0	7	02	1	-
12	10.6	7.0	10.0	78	1019.6	1	0	9	31	2	6	10	1	-
13	14.1	9.4	11.8	73	1018.6	8	8	5	27	2	7	80	1	0.0
14	11.8	8.9	11.4	82	1014.7	3	3	5	28	4	7	01	1	-
15	11.3	9.7	12.0	98	1016.2	1	0	9	23	3	7	03	1	-
16	9.8	8.9	11.4	94	1003.0	7	7	5	25	6	7	02	6	2.2
17	9.4	8.8	11.3	95	1008.1	8	8	4	31	5	7	80	2	0.3
18	12.4	9.2	11.6	81	1010.8	7	7	4	28	4	7	02	2	-
19	14.4	9.8	12.1	74	1011.6	6	6	5	22	3	7	03	1	-
20	17.0	13.4	15.4	80	1008.8	5	0	9	32	3	6	10	1	-
21	14.9	13.5	15.5	92	1011.3	2	0	9	23	1	6	10	1	-
22	10.7	9.0	11.5	90	1022.1	5	5	5	22	2	7	03	1	-
23	14.4	10.0	12.3	75	1021.9	1	0	9	00	0	7	01	0	-
24	14.4	9.7	12.0	73	1021.7	0	0	9	34	2	7	02	0	-
25	14.1	10.6	12.8	80	1024.3	0	0	9	07	1	7	02	1	-
26	15.1	9.4	11.8	68	1026.8	0	0	9	11	2	7	02	0	-
27	15.8	11.1	13.2	73	1027.0	1	0	9	15	2	7	03	0	-
28	16.0	13.3	15.3	74	1023.2	0	0	9	24	1	7	02	0	-
29	17.8	14.1	16.1	79	1020.1	0	0	9	34	2	6	10	0	-
30	15.3	9.8	12.1	78	1022.6	0	0	9	04	3	7	02	0	-

Godz. 07

DNI	TEMPERATURA POWIETRZA	TEMPERATURA PUNKTU ROSY	PREZNOSC PARY WODNEJ	WILGOTNOSC WZGLEDNA	CISNIENIE ATMOSFERYCZNE	ZACHMURZENIE			WIATR		WIDZIALNOSC	POGODA		OPAD
	T	T_d	e	U	P_o	N	N_h	h	dd	v	V	ww	W	R
1	9.0	7.0	10.0	87	1013.1	7	7	4	30	5	6	10	1	-
2	9.7	7.4	10.3	85	1009.1	2	0	9	05	1	6	10	1	-
3	7.7	6.5	9.7	92	1014.2	8	8	4	02	4	6	10	2	-
4	7.3	5.0	8.7	85	1022.7	6	6	5	04	4	7	01	1	-
5	10.8	5.6	9.1	78	1026.5	7	7	6	00	0	6	10	1	-
6	14.0	9.7	12.0	75	1021.6	1	1	9	26	1	6	10	1	-
7	15.0	10.4	12.6	74	1017.6	0	0	9	25	3	6	10	0	-
8	15.0	11.6	13.7	80	1015.2	0	0	9	35	2	7	02	0	-
9	10.2	5.1	8.8	71	1024.5	0	0	9	04	4	7	01	1	-
10	9.1	5.0	8.7	74	1023.3	4	0	9	01	3	7	03	0	-
11	12.8	5.1	8.8	59	1021.0	6	6	9	27	3	7	02	1	-
12	13.0	8.8	11.3	75	1020.5	6	5	5	29	5	6	10	1	-
13	13.6	10.3	12.5	81	1015.2	7	7	5	20	1	7	03	8	0.8
14	14.0	10.4	12.6	79	1016.0	2	1	4	33	4	7	03	1	-
15	16.0	10.6	12.8	70	1011.6	6	4	5	22	3	6	10	1	-
16	9.4	6.7	9.8	84	1000.4	7	7	5	27	7	6	10	2	-
17	10.3	8.4	11.0	88	1010.7	5	5	4	30	6	7	03	8	0.0
18	14.6	9.0	11.5	69	1011.1	5	0	9	30	5	7	03	1	-
19	15.4	10.4	12.6	72	1010.6	1	1	4	25	3	6	10	1	-
20	16.8	14.0	16.0	86	1009.9	7	7	5	18	1	6	10	2	-
21	16.9	12.7	14.7	77	1016.1	6	5	5	30	8	7	03	8	0.0
22	16.2	10.6	12.8	73	1022.1	0	0	9	22	2	7	01	1	-
23	15.6	11.0	13.1	76	1021.9	2	1	9	00	0	6	10	0	-
24	14.5	11.4	13.5	81	1023.0	0	0	9	34	1	6	10	0	-
25	19.7	12.3	14.3	63	1025.0	2	0	9	00	0	7	02	0	-
26	18.1	12.1	14.1	68	1027.8	0	0	9	15	1	7	05	0	-
27	19.2	14.0	16.0	72	1027.1	0	0	9	22	1	6	10	0	-
28	21.3	12.9	14.9	59	1022.9	0	0	9	23	1	7	02	0	-
29	18.4	13.1	15.1	72	1021.2	1	0	9	30	4	7	02	0	-
30	16.7	11.0	13.1	68	1024.1	0	0	9	04	2	7	02	0	-

Godz. 13

1	12.0	7.0	10.0	71	1013.3	7	7	4	30	4	7	02	8	0.4
2	16.5	7.4	10.3	54	1008.5	5	4	6	30	3	7	03	1	-
3	8.5	8.1	10.8	97	1016.6	8	8	4	01	3	6	80	2	0.0
4	15.5	2.5	7.3	42	1021.9	7	3	6	04	5	7	02	2	-
5	18.2	6.5	9.7	47	1024.9	5	5	6	33	1	7	03	1	-
6	19.9	8.6	11.2	49	1020.0	3	3	6	29	5	7	01	1	-
7	23.0	13.0	15.0	56	1016.2	5	5	6	31	7	7	03	1	-
8	21.6	10.7	12.9	49	1018.3	4	4	6	32	5	7	83	0	-
9	15.6	1.9	7.0	39	1023.5	0	0	9	01	7	8	02	0	-
10	16.2	4.6	8.5	45	1021.3	2	1	6	36	2	8	02	0	-
11	16.5	6.7	9.8	52	1019.0	8	8	9	27	3	7	02	2	-
12	16.5	6.7	9.8	45	1019.9	7	3	6	29	6	7	01	1	-
13	17.2	13.8	15.8	83	1013.1	7	7	5	31	6	7	25	2	0.2
14	16.4	4.3	11.7	63	1017.0	7	7	4	29	5	8	03	1	-
15	18.1	12.1	14.1	68	1008.2	8	8	4	29	7	7	25	2	0.0
16	10.2	8.9	11.4	92	999.6	8	8	4	27	7	7	25	2	0.5
17	17.4	8.6	11.2	56	1009.9	6	6	5	28	8	7	03	1	-
18	20.1	5.3	8.9	33	1012.4	2	1	7	28	10	8	01	1	-
19	22.9	10.3	12.5	45	1010.0	4	1	6	28	4	7	03	0	-
20	21.8	12.2	14.2	54	1010.7	7	7	5	25	5	7	02	2	-
21	19.6	8.1	10.8	47	1019.2	2	2	6	27	5	7	02	1	-
22	21.0	8.4	11.0	44	1021.9	4	4	6	28	5	8	02	0	-
23	20.8	8.0	10.7	44	1021.6	3	2	9	31	2	7	01	1	-
24	22.2	9.4	11.8	44	1023.2	4	3	6	00	0	7	03	1	-
25	25.7	10.1	12.4	38	1025.0	3	3	7	04	4	7	01	1	-
26	25.6	9.8	12.1	37	1027.0	0	0	9	06	2	8	02	0	-
27	27.9	11.5	13.6	37	1025.6	1	1	7	22	2	7	02	0	-
28	31.2	12.3	14.3	32	1020.2	2	2	7	29	4	6	05	0	-
29	25.3	5.6	9.1	25	1020.4	0	0	9	35	5	8	02	0	-
30	24.5	5.5	9.0	29	1021.0	0	0	9	33	1	8	02	0	-

Godz. 19

1	11.3	5.6	9.1	63	1012.4	6	3	5	30	3	7	01	2	-
2	14.2	8.1	10.8	67	1010.0	7	6	5	01	2	7	03	2	-
3	11.8	8.1	10.8	78	1016.7	7	1	5	22	1	6	10	8	0.0
4	15.3	4.1	8.2	47	1022.3	7	6	6	04	4	7	01	2	-
5	18.8	4.4	8.4	39	1022.4	1	1	6	00	0	7	01	1	-
6	19.7	9.0	11.5	50	1018.1	1	0	9	30	2	7	01	1	-
7	22.2	9.7	12.0	45	1015.2	0	0	9	35	3	7	02	1	-
8	20.6	7.7	10.5	43	1017.8	2	1	6	34	3	7	01	1	-
9	14.8	0.8	6.5	38	1022.4	0	0	9	02	5	7	02	0	-
10	16.7	4.1	8.2	42	1020.1	7	0	9	02	2	7	03	1	-
11	16.6	11.1	13.2	70	1018.3	7	7	9	31	1	6	01	1	-
12	18.2	5.9	9.3	44	1018.5	5	1	6	27	2	7	01	1	-
13	16.8	14.0	16.0	84	1011.5	8	3	5	29	5	7	02	8	1.8
14	18.6	10.1	12.4	58	1016.0	3	0	9	29	3	7	01	1	-
15	9.7	9.1	11.6	96	1006.4	8	6	4	29	4	6	61	8	4.1
16	10.4	9.2	11.6	92	1003.5	7	7	4	32	6	7	25	2	2.0
17	18.8	5.8	9.2	42	1009.4	6	1	6	33	5	7	01	1	-
18	20.2	7.1	10.1	42	1011.2	2	1	7	29	3	7	01	0	-
19	22.6	12.0	14.0	61	1008.2	8	3	7	23	2	7	03	0	-
20	20.2	15.3	17.4	79	1011.2	7	2	5	00	0	7	03	2	-
21	19.2	10.1	12.4	55	1020.0	1	1	6	30	5	7	01	1	-
22	20.6	9.5	11.1	46	1020.4	0	0	9	32	2	7	01	0	-
23	20.0	12.2	14.2	61	1020.3	0	0	9	36	4	7	01	1	-
24	22.4	10.4	12.6	47	1022.2	6	2	7	35	2	7	03	1	-
25	24.2	13.0	15.3	49	1024.8	0	0	9	09	2	7	01	1	-
26	24.8	11.0	13.1	42	1025.5	0	0	9	07	2	8	02	0	-
27	27.6	12.1	14.1	38	1023.3	0	0	9	27	1	7	01	0	-
28	28.4	13.6	15.6	43	1017.9	0	0	9	32	3	6	05	1	-
29	25.6	8.8	11.3	34	1019.4	0	0	9	34	2	8	02	0	-
30	25.8	7.1	10.1	33	1021.0	0	0	9	31	2	8	02	0	-

Godz. 01

DNI	TEMPERATURA POWIETRZA T	TEMPERATURA PUNKTU ROSY T_d	PRĘŻNOŚĆ PARY WODNEJ e	WILGOTNOŚĆ WZGLĘDNA U	CIŚNIENIE ATMOSFERYCZNE P_o	ZACHMURZENIE N	N_h	h	WIATR dd	v	WIDZIALNOŚĆ V	POGODA ww	W	OPAD R
1	5.2	4.4	8.4	95	1011.6	8	8	9	27	1	7	02	1	–
2	8.3	6.2	9.5	87	1011.9	7	6	4	23	2	7	01	8	0.0
3	7.7	6.8	9.9	94	1012.0	8	8	9	36	2	6	10	1	–
4	6.9	4.4	8.4	84	1019.3	7	9	9	01	4	6	10	2	–
5	8.4	4.1	8.2	74	1025.1	8	8	9	02	4	7	02	1	–
6	9.0	6.7	9.8	83	1023.9	8	8	9	21	1	7	02	0	–
7	9.7	7.3	10.2	84	1019.1	8	8	9	00	0	6	10	0	–
8	11.9	7.8	10.6	75	1017.7	8	8	9	32	3	7	02	0	–
9	10.3	3.0	7.6	61	1023.0	0	0	9	02	6	8	02	0	–
10	6.7	1.2	6.7	68	1023.6	1	0	9	02	4	8	03	0	–
11	6.1	3.9	8.1	86	1021.8	2	0	9	30	1	8	01	1	–
12	10.4	9.8	12.1	95	1019.3	7	4	5	00	0	6	10	2	–
13	12.4	8.4	11.0	75	1018.9	5	5	9	26	1	7	01	2	–
14	11.0	8.6	11.2	85	1014.1	7	7	6	29	3	6	10	8	0.2
15	10.9	9.7	12.0	92	1016.6	0	0	9	24	2	7	02	1	–
16	9.2	8.6	11.2	95	1002.8	7	7	5	23	5	7	03	5	4.0
17	8.9	8.2	10.9	94	1007.3	8	8	4	31	6	7	02	8	1.6
18	9.9	7.3	10.2	84	1010.8	8	0	9	25	1	7	02	2	–
19	13.5	8.2	10.9	78	1012.5	7	7	6	00	0	7	02	1	–
20	18.7	10.3	12.5	58	1009.6	4	0	9	20	6	7	03	0	–
21	15.3	13.4	15.4	89	1011.9	2	1	9	18	6	6	13	1	–
22	10.5	8.4	11.0	87	1023.1	0	0	9	00	0	7	02	0	–
23	9.9	8.8	11.3	93	1022.5	0	0	9	30	1	7	02	0	–
24	10.9	8.8	11.3	85	1022.9	0	0	9	00	0	7	02	0	–
25	13.3	9.2	11.6	75	1025.2	0	0	9	12	1	7	01	1	–
26	14.9	8.4	11.0	65	1028.0	0	0	9	10	2	7	02	0	–
27	15.3	10.3	12.5	72	1028.2	1	0	9	11	2	7	03	0	–
28	18.0	11.6	13.7	66	1024.5	0	0	9	00	0	7	02	0	–
29	17.6	11.0	13.1	65	1019.9	0	0	9	31	3	7	01	0	–
30	16.4	7.3	10.2	55	1022.8	0	0	9	05	4	7	02	0	–

Godz. 07

DNI	TEMPERATURA POWIETRZA T	TEMPERATURA PUNKTU ROSY T_d	PRĘŻNOŚĆ PARY WODNEJ e	WILGOTNOŚĆ WZGLĘDNA U	CIŚNIENIE ATMOSFERYCZNE P_o	ZACHMURZENIE N	N_h	h	WIATR dd	v	WIDZIALNOŚĆ V	POGODA ww	W	OPAD R
1	7.8	5.8	9.2	87	1013.0	3	3	4	29	7	7	01	1	–
2	8.3	6.5	9.7	89	1010.3	4	4	9	30	1	6	10	1	–
3	8.3	6.7	9.8	90	1013.6	8	8	4	36	3	6	10	1	–
4	7.7	4.6	8.5	81	1021.2	7	4	4	01	4	7	01	2	–
5	10.9	3.2	7.7	59	1026.0	3	0	9	32	1	7	02	0	–
6	12.6	8.6	11.2	75	1022.5	3	2	9	00	0	7	02	1	–
7	14.3	9.5	11.9	73	1018.4	1	0	9	24	1	6	10	0	–
8	13.9	9.2	11.6	72	1019.0	0	0	9	31	5	8	02	0	–
9	9.0	3.4	7.8	69	1024.7	0	0	9	01	3	8	02	0	–
10	8.7	3.6	7.9	71	1023.3	6	0	9	32	3	8	02	1	–
11	12.2	4.3	8.3	59	1021.3	6	2	9	29	3	8	02	1	–
12	12.4	9.2	11.6	81	1019.9	2	0	9	28	2	7	03	1	–
13	13.3	10.9	13.0	85	1016.8	5	5	9	21	1	6	10	6	0.2
14	11.9	9.8	12.1	86	1015.5	7	7	4	30	6	7	03	2	–
15	14.0	9.7	12.0	75	1013.4	6	0	9	21	2	7	01	1	–
16	9.4	6.7	9.8	84	1000.2	7	7	4	28	8	8	03	8	0.2
17	10.3	8.4	11.0	88	1009.6	6	6	4	30	5	7	03	2	–
18	12.8	9.3	11.7	79	1010.4	5	1	5	27	4	8	01	2	–
19	14.8	9.9	12.2	72	1012.0	1	1	6	24	1	7	01	8	0.0
20	16.3	12.1	14.1	76	1011.2	8	3	7	18	1	7	03	1	–
21	16.7	12.9	14.9	79	1015.9	7	6	4	27	6	7	03	9	–
22	14.3	9.5	11.9	73	1023.6	1	1	7	23	3	7	03	0	–
23	14.8	9.7	12.0	71	1022.3	1	0	9	31	3	7	02	0	–
24	18.7	10.4	12.6	59	1023.1	0	0	9	07	1	6	05	0	–
25	18.3	9.2	11.6	55	1025.7	1	0	9	00	0	7	02	0	–
26	19.9	8.5	11.1	48	1028.6	0	0	9	10	2	7	02	0	–
27	19.3	11.4	13.5	61	1027.9	1	0	9	00	0	7	03	0	–
28	20.3	12.8	14.8	63	1023.6	0	0	9	23	2	7	02	0	–
29	17.8	12.8	14.8	73	1021.9	6	0	9	29	2	7	03	1	–
30	16.3	5.9	9.3	53	1024.7	0	0	9	05	3	8	02	0	–

Godz. 13

1	10.5	8.1	10.8	85	1013.2	6	5	4	26	4	7	25	1	0.7
2	15.6	5.8	9.2	52	1009.7	6	3	6	28	4	7	02	1	–
3	9.8	6.1	9.4	77	1015.7	8	8	4	02	4	7	03	2	–
4	14.4	5.3	8.9	55	1022.1	8	4	6	02	4	8	02	2	–
5	16.4	5.5	9.0	48	1025.7	3	3	6	02	3	8	03	0	–
6	19.1	7.0	10.0	45	1020.7	3	3	6	31	6	8	02	1	–
7	22.6	10.6	12.8	45	1016.6	2	2	7	30	6	7	03	0	–
8	21.6	7.1	10.1	39	1018.3	3	3	6	31	8	8	03	0	–
9	15.1	1.5	6.8	53	1023.8	0	0	9	03	4	8	02	0	–
10	15.6	3.4	7.8	44	1021.7	5	5	6	36	3	8	03	2	–
11	17.5	3.4	7.8	39	1019.9	8	1	6	29	5	8	61	2	0.0
12	19.1	5.5	9.0	40	1019.4	5	3	6	29	7	8	03	1	–
13	18.8	12.7	14.7	71	1012.9	7	7	5	30	6	7	80	6	0.7
14	15.7	9.8	12.1	67	1016.7	6	6	4	30	8	8	01	2	–
15	20.9	11.1	13.2	53	1007.8	8	5	5	27	8	7	80	2	0.1
16	10.1	8.8	11.3	92	999.4	7	7	4	26	9	7	80	2	0.4
17	16.6	8.8	11.3	60	1009.6	6	6	5	28	8	8	03	2	–
18	19.9	6.7	9.8	42	1012.1	5	3	6	28	7	8	01	1	–
19	22.9	8.8	11.3	41	1010.8	2	2	7	26	7	7	02	0	–
20	22.7	11.3	13.4	48	1010.9	7	2	6	25	7	7	03	2	–
21	19.6	6.5	9.7	43	1019.1	1	1	6	26	8	8	01	1	–
22	21.4	7.1	10.1	39	1021.9	4	4	7	29	5	8	01	1	–
23	21.1	8.6	11.2	45	1021.6	4	3	6	32	5	8	02	0	–
24	22.6	9.7	12.0	44	1022.2	5	4	6	33	1	8	02	1	–
25	24.1	8.4	11.0	37	1020.1	1	1	7	04	2	8	02	0	–
26	25.3	8.2	10.9	34	1018.3	1	1	7	16	3	8	02	0	–
27	27.5	10.1	12.4	34	1016.6	2	2	7	29	2	8	02	0	–
28	30.1	14.3	16.3	38	1021.0	5	5	7	31	8	7	03	1	–
29	24.8	7.3	10.2	32	1021.0	0	0	9	34	4	8	01	1	–
30	23.3	7.4	10.3	36	1023.9	0	0	9	36	4	8	02	0	–

Godz. 19

1	9.9	6.4	9.6	79	1012.8	7	7	4	27	3	7	02	8	3.2
2	12.2	8.5	11.1	78	1010.3	7	1	6	02	2	7	02	2	–
3	10.9	7.1	10.1	77	1016.7	8	2	6	34	2	7	01	2	–
4	14.1	2.1	7.1	44	1021.9	8	2	6	01	5	8	01	2	–
5	17.3	6.7	9.8	49	1023.2	1	1	9	31	1	8	01	0	–
6	19.1	6.7	9.8	46	1018.5	1	0	9	31	4	8	01	0	–
7	22.7	9.5	11.9	44	1015.1	1	1	7	31	6	7	01	0	–
8	19.9	7.8	10.6	45	1018.2	3	2	7	02	6	8	01	1	–
9	14.1	2.5	7.3	45	1022.2	1	1	9	34	7	8	01	0	–
10	15.5	2.5	7.3	42	1020.3	1	1	7	34	3	8	02	1	–
11	12.3	11.1	13.2	93	1019.3	8	8	9	18	1	6	21	6	2.9
12	18.8	5.1	8.8	42	1018.6	5	2	7	29	4	8	01	1	–
13	14.1	13.5	15.5	95	1012.7	7	7	5	26	3	6	10	8	1.4
14	16.9	10.7	12.9	67	1016.2	5	2	5	26	2	8	01	2	–
15	9.9	9.3	11.7	95	1007.0	8	6	2	31	8	6	61	8	4.0
16	9.5	8.8	11.3	95	1002.0	8	8	4	35	5	6	61	9	13.2
17	16.7	6.8	10.7	56	1009.2	6	2	5	30	4	8	01	9	0.3
18	19.5	5.3	8.9	39	1011.9	2	0	9	28	4	8	01	1	–
19	23.2	12.7	14.7	52	1009.5	2	1	7	20	1	7	01	0	–
20	20.3	14.3	16.3	63	1012.0	8	8	9	35	4	7	03	8	0.0
21	18.3	8.2	10.9	53	1020.2	1	1	7	31	5	8	01	0	–
22	20.1	8.2	10.9	47	1020.8	2	0	9	31	3	8	01	0	–
23	20.5	7.5	10.4	43	1020.8	0	0	9	34	3	8	01	0	–
24	21.8	9.9	12.2	47	1023.0	7	1	6	06	2	8	01	1	–
25	23.1	8.4	11.0	39	1025.9	0	0	9	08	2	8	02	0	–
26	24.7	8.4	11.0	35	1026.7	0	0	9	12	1	8	02	0	–
27	26.5	12.7	14.7	42	1024.4	1	0	9	00	0	8	01	0	–
28	27.7	15.0	17.0	46	1018.0	1	0	9	26	2	7	01	1	–
29	23.9	9.4	11.8	43	1020.2	0	0	9	35	4	8	02	0	–
30	23.9	7.5	10.4	35	1021.5	0	0	9	34	2	8	02	0	–

Godz. 01

DNI	TEMPERATURA POWIETRZA	TEMPERATURA PUNKTU ROSY	PREZNOŚĆ PARY WODNEJ	WILGOTNOŚĆ WZGLĘDNA	CIŚNIENIE ATMOSFERYCZNE	ZACHMURZENIE			WIATR		WIDZIALNOŚĆ	POGODA		OPAD
	T	T_d	e	U	P_o	N	N_h	h	dd	v	V	ww	W	R
1	8.4	7.8	10.6	95	1010.1	9	8	9	26	1	6	10	8	8.4
2	7.4	5.8	9.2	83	1011.8	2	2	5	24	2	7	01	1	-
3	9.1	7.5	10.4	90	1010.8	8	8	5	07	1	6	10	2	-
4	6.3	5.6	9.1	95	1015.7	6	0	9	36	3	6	10	2	-
5	4.0	3.0	7.6	93	1023.6	2	0	9	34	2	7	01	1	-
6	7.3	5.0	8.7	85	1023.1	0	0	9	29	1	7	01	1	-
7	9.2	6.7	9.8	84	1018.5	0	0	9	27	1	7	02	0	-
8	10.9	8.8	11.3	85	1015.5	0	0	9	32	2	7	02	1	-
9	7.3	2.5	7.3	72	1020.0	0	0	9	34	5	8	02	1	-
10	5.0	2.1	7.1	81	1020.7	0	0	9	34	4	7	02	1	-
11	7.6	3.9	8.1	78	1019.7	7	7	4	30	2	8	02	2	-
12	9.9	9.5	11.9	97	1018.1	7	7	5	22	1	6	21	8	2.6
13	10.4	6.8	9.9	73	1017.8	6	6	9	26	4	7	03	2	-
14	11.5	10.9	13.0	95	1010.6	8	8	4	29	4	6	25	9	5.7
15	11.5	10.9	13.0	95	1015.6	8	8	4	27	1	6	10	1	-
16	8.7	8.1	10.8	95	1002.1	8	8	4	24	5	6	80	8	8.2
17	8.5	7.5	10.4	94	1002.0	8	8	3	26	6	6	80	2	0.1
18	9.5	8.0	10.7	90	1009.2	6	3	4	25	2	8	03	2	-
19	9.7	6.4	9.6	80	1013.0	4	4	9	21	2	7	03	0	-
20	13.4	10.4	12.6	83	1012.3	0	0	9	18	1	6	10	0	-
21	16.1	13.4	15.4	86	1014.2	5	5	9	19	1	6	10	2	-
22	9.2	7.8	10.6	92	1022.8	0	0	9	22	1	7	02	0	-
23	11.5	8.8	11.3	83	1020.7	1	1	6	27	2	6	10	0	-
24	9.3	7.7	10.5	90	1022.6	0	0	9	07	1	7	02	0	-
25	12.9	6.8	9.9	67	1024.8	0	0	9	04	1	7	02	0	-
26	14.4	9.8	12.1	76	1028.2	0	0	9	08	1	7	02	0	-
27	13.2	11.0	13.1	86	1028.8	0	0	9	00	0	7	02	0	-
28	16.2	12.8	14.8	76	1024.9	1	0	9	22	1	7	02	0	-
29	17.4	14.5	16.5	83	1017.9	0	0	9	30	2	7	02	1	-
30	12.1	8.6	11.2	79	1021.7	0	0	9	01	3	7	02	0	-

Godz. 07

DNI	TEMPERATURA POWIETRZA	TEMPERATURA PUNKTU ROSY	PREZNOŚĆ PARY WODNEJ	WILGOTNOŚĆ WZGLĘDNA	CIŚNIENIE ATMOSFERYCZNE	ZACHMURZENIE			WIATR		WIDZIALNOŚĆ	POGODA		OPAD
	T	T_d	e	U	P_o	N	N_h	h	dd	v	V	ww	W	R
1	6.9	5.8	9.2	92	1010.4	7	7	4	27	5	7	09	1	-
2	9.3	7.1	10.1	85	1010.2	7	7	5	22	2	7	02	1	-
3	9.3	8.0	10.7	92	1011.8	8	8	5	04	3	6	10	2	-
4	8.0	7.3	10.2	94	1017.4	8	8	4	36	4	6	10	2	-
5	9.5	6.5	9.7	82	1024.3	5	2	5	32	2	8	01	1	-
6	13.7	7.5	10.4	67	1021.5	4	2	9	27	4	8	01	1	-
7	15.3	9.4	11.8	69	1017.5	5	0	9	24	3	7	03	1	-
8	14.5	10.7	12.9	78	1016.5	0	0	9	30	4	8	02	0	-
9	9.3	3.2	7.7	65	1021.6	0	0	9	04	5	8	02	0	-
10	8.7	4.1	8.2	76	1020.8	2	2	9	33	2	8	01	1	-
11	10.7	5.5	9.0	71	1019.4	4	1	9	29	2	8	03	1	-
12	10.7	10.3	12.5	97	1017.9	7	7	4	27	4	4	10	2	-
13	12.2	8.1	10.8	75	1016.6	8	5	5	27	6	7	03	2	-
14	10.4	8.9	11.4	91	1013.0	7	7	4	32	6	7	02	8	0.7
15	13.5	11.1	13.2	85	1013.5	3	2	9	24	3	7	03	1	-
16	9.6	7.1	10.1	84	999.3	7	7	3	26	6	7	80	2	0.2
17	9.7	8.2	10.9	93	1005.6	8	8	4	28	7	7	02	8	1.7
18	11.3	8.5	11.1	84	1009.7	7	4	5	24	1	8	02	1	-
19	13.5	10.3	12.5	81	1017.3	3	3	9	22	2	7	01	8	0.1
20	15.3	11.8	13.8	76	1012.2	7	7	5	23	3	7	80	1	0.0
21	16.7	14.7	16.7	88	1015.1	8	8	4	25	3	6	80	2	2.9
22	14.7	9.5	11.9	71	1022.8	0	0	9	27	1	8	02	0	-
23	14.7	10.0	12.3	74	1020.7	4	2	9	25	1	7	03	0	-
24	15.6	11.1	13.2	75	1022.6	2	1	5	36	1	8	03	0	-
25	16.4	9.5	11.9	64	1025.6	0	0	9	04	1	8	01	0	-
26	18.0	12.9	14.9	72	1028.9	0	0	9	08	1	8	02	0	-
27	20.7	15.4	17.5	72	1027.7	0	0	9	00	0	8	02	0	-
28	20.7	13.4	15.4	63	1023.3	3	2	9	21	2	8	02	0	-
29	17.1	12.6	14.6	75	1018.8	6	6	9	36	3	8	02	1	-
30	14.2	9.4	11.8	73	1023.0	1	1	9	01	2	8	03	0	-

Godz. 13

1	9.5	6.5	9.7	82	1011.9	8	8	4	31	4	6	10	2	-
2	14.1	7.0	10.0	62	1009.6	7	7	5	26	3	8	01	2	-
3	12.8	8.0	10.7	72	1012.8	8	5	4	36	3	8	01	2	-
4	11.0	8.0	10.7	82	1019.7	7	7	4	35	5	8	01	2	-
5	14.8	3.6	7.9	47	1023.5	5	5	6	01	6	8	03	1	-
6	18.7	7.5	10.4	48	1019.3	5	3	6	28	4	8	01	1	-
7	21.3	9.7	12.0	48	1015.9	6	1	6	29	5	8	03	2	-
8	20.3	10.3	12.5	52	1016.0	4	4	6	34	6	8	02	1	-
9	14.7	4.8	8.6	51	1020.6	3	3	6	34	5	8	01	1	-
10	14.5	3.0	7.6	45	1019.5	6	5	6	31	5	8	03	1	-
11	15.7	5.9	9.3	52	1018.8	7	7	6	30	5	8	02	1	-
12	16.6	9.3	11.7	61	1017.6	7	7	5	32	6	8	03	2	-
13	14.6	12.1	14.1	85	1013.9	8	8	9	23	2	7	61	8	0.3
14	12.4	11.2	13.3	93	1014.7	8	8	3	30	5	6	25	2	0.1
15	21.2	13.8	15.8	62	1007.5	8	3	5	22	7	8	03	1	-
16	12.5	6.4	9.6	66	999.4	7	7	5	24	7	8	02	8	0.1
17	15.3	9.7	12.0	69	1007.6	6	4	5	28	7	8	01	2	-
18	18.0	9.8	12.1	59	1010.3	5	5	5	29	8	8	01	8	0.4
19	20.3	13.9	15.9	66	1011.2	7	7	4	21	2	7	03	1	-
20	24.1	16.9	19.2	64	1012.9	7	2	6	21	4	7	03	8	0.0
21	19.9	13.8	15.8	68	1017.9	5	4	5	27	7	8	03	8	0.0
22	19.1	9.3	11.7	53	1022.0	7	7	6	29	4	8	03	1	-
23	19.9	9.0	11.5	50	1019.9	7	4	6	30	3	8	01	1	-
24	21.5	10.7	12.9	50	1022.6	6	4	6	35	3	8	01	1	-
25	21.2	7.7	10.5	42	1026.0	3	3	6	05	2	8	02	0	-
26	24.1	10.9	13.0	44	1028.3	3	3	7	12	3	8	02	0	-
27	25.5	11.9	13.9	42	1026.5	3	3	7	33	2	8	82	0	-
28	27.5	15.6	17.7	49	1020.7	5	1	9	24	5	8	03	1	-
29	23.1	12.0	14.0	49	1019.1	7	4	6	32	2	8	03	2	-
30	21.0	8.5	11.1	45	1022.4	1	0	9	33	4	8	01	0	-

Godz. 19

1	9.9	6.2	9.5	73	1012.1	7	7	5	24	1	7	81	8	0.0
2	13.2	7.4	10.3	68	1009.7	7	2	6	02	1	6	03	2	-
3	9.3	6.8	9.9	84	1014.7	8	3	4	01	4	7	01	2	-
4	11.1	5.5	9.0	69	1020.9	7	4	6	35	4	8	01	2	-
5	15.0	5.6	9.1	54	1022.2	3	2	6	00	0	8	01	1	-
6	16.1	9.4	11.8	65	1018.3	4	0	9	32	1	7	01	1	-
7	19.1	12.9	14.9	67	1013.9	6	6	6	27	2	8	03	1	-
8	17.3	8.9	11.4	59	1016.3	5	4	5	36	6	8	03	1	-
9	13.3	2.8	7.5	52	1019.5	4	4	5	34	3	8	03	0	-
10	12.8	3.9	8.1	55	1019.0	6	6	6	34	2	8	03	2	-
11	10.7	9.7	12.0	93	1019.5	8	8	5	29	4	6	81	8	1.2
12	14.7	11.3	13.4	89	1017.6	7	4	5	24	1	8	01	8	0.8
13	14.9	13.4	15.4	95	1010.4	8	8	4	26	3	6	81	6	6.3
14	13.5	11.8	13.8	89	1015.1	7	5	6	29	2	6	10	8	0.0
15	12.2	11.2	13.3	96	1005.1	8	8	4	29	4	6	81	2	4.5
16	10.2	8.1	10.8	87	999.3	7	7	4	25	6	8	25	2	0.7
17	12.4	8.8	11.3	79	1008.8	6	2	5	27	3	8	01	8	0.4
18	15.5	11.8	13.8	79	1011.7	4	1	5	25	1	8	01	9	0.1
19	20.4	15.0	17.0	71	1010.8	3	2	9	00	0	7	05	1	-
20	19.5	16.7	19.8	86	1013.1	6	3	9	00	0	7	81	9	0.2
21	17.8	10.7	12.9	66	1019.3	2	1	5	32	2	8	02	1	-
22	19.5	12.3	14.3	62	1019.7	3	2	9	00	0	7	01	1	-
23	17.5	10.4	12.6	66	1019.5	2	1	5	36	1	8	01	1	-
24	19.1	9.3	11.7	53	1022.9	2	1	7	36	1	8	03	1	-
25	19.5	9.5	11.9	52	1026.2	3	2	6	01	2	8	03	1	-
26	22.7	15.2	17.3	63	1027.1	1	1	7	00	0	8	02	0	-
27	24.3	15.6	17.7	59	1024.4	2	1	7	00	0	8	82	0	-
28	25.4	18.7	21.5	68	1017.1	5	2	5	24	1	7	03	1	-
29	28.7	10.1	12.4	53	1019.1	3	1	7	03	2	8	01	1	-
30	20.2	13.4	15.4	65	1021.0	0	0	9	33	1	8	02	0	-

Godz. 01

DNI	TEMPERATURA POWIETRZA	TEMPERATURA PUNKTU ROSY	PREŻNOŚĆ PARY WODNEJ	WILGOTNOŚĆ WZGLĘDNA	CIŚNIENIE ATMOSFERYCZNE	ZACHMURZENIE			WIATR		WIDZIALNOŚĆ	POGODA		OPAD
	T	T_d	e	U	P_o	N	N_h	h	dd	v	V	ww	W	R
1	9.2	9.0	11.5	99	1012.3	8	3	6	29	4	6	61	8	3.7
2	7.2	6.8	9.9	97	1011.9	2	0	9	16	1	6	11	0	-
3	11.2	9.5	11.9	90	1012.7	7	7	9	33	2	7	01	2	-
4	7.7	7.3	10.2	97	1019.5	6	6	9	27	2	7	01	8	0.0
5	5.6	4.6	8.5	93	1026.9	2	0	9	00	0	7	01	1	-
6	7.7	6.4	9.6	91	1024.1	0	0	9	24	1	6	10	0	-
7	9.8	8.8	11.3	93	1019.4	0	0	9	25	1	6	10	0	-
8	11.4	9.0	11.5	85	1019.5	0	0	9	30	1	8	02	0	-
9	13.0	8.6	11.2	75	1022.0	1	1	7	00	0	8	02	0	-
10	7.2	2.1	7.1	70	1024.2	0	0	9	02	1	8	02	9	-
11	6.2	4.8	8.6	98	1022.2	7	0	9	23	2	8	01	0	-
12	7.8	7.1	10.1	94	1021.8	3	0	9	29	1	6	10	1	-
13	12.6	8.4	11.0	75	1019.4	8	2	9	23	1	8	02	2	-
14	11.8	9.8	12.1	88	1016.6	5	5	6	32	2	7	02	1	-
15	10.8	9.8	12.1	93	1017.0	1	0	9	22	1	7	11	1	-
16	10.6	10.2	12.4	97	1005.6	8	4	3	27	5	7	61	6	8.3
17	9.0	7.8	10.6	93	1010.8	8	8	4	30	7	8	02	1	-
18	12.4	10.4	12.6	83	1013.9	7	7	6	29	4	8	80	1	0.8
19	13.0	9.8	12.1	81	1012.6	3	3	9	24	1	7	01	0	-
20	15.8	10.9	13.0	72	1010.1	4	4	9	30	1	7	03	0	-
21	16.5	12.0	14.0	75	1012.8	2	2	9	30	5	8	02	1	-
22	10.2	9.2	11.6	93	1023.8	0	0	9	26	1	6	10	0	-
23	10.6	9.5	11.9	93	1022.8	0	0	9	27	1	6	10	0	-
24	10.6	10.0	12.3	96	1023.7	0	0	9	29	1	7	02	0	-
25	11.0	12.1	12.4	95	1025.2	0	0	9	34	1	7	02	1	-
26	14.3	10.0	12.3	75	1027.0	0	0	9	09	1	8	02	0	-
27	12.8	10.1	12.4	84	1027.4	0	0	9	00	0	7	02	0	-
28	15.3	13.6	15.6	90	1024.6	0	0	9	00	0	7	02	0	-
29	17.8	12.0	14.0	69	1021.1	0	0	9	30	1	8	02	1	-
30	12.0	8.0	10.7	76	1022.6	0	0	9	00	0	8	02	0	-

Godz. 07

DNI	TEMPERATURA POWIETRZA	TEMPERATURA PUNKTU ROSY	PREŻNOŚĆ PARY WODNEJ	WILGOTNOŚĆ WZGLĘDNA	CIŚNIENIE ATMOSFERYCZNE	ZACHMURZENIE			WIATR		WIDZIALNOŚĆ	POGODA		OPAD
	T	T_d	e	U	P_o	N	N_h	h	dd	v	V	ww	W	R
1	8.4	8.0	10.7	97	1015.4	8	7	3	29	4	7	60	6	9.8
2	9.6	8.5	11.1	93	1009.4	6	0	9	30	1	5	10	4	-
3	8.5	7.9	10.6	96	1014.8	8	8	2	33	4	5	10	2	-
4	9.1	5.5	9.0	73	1022.0	7	7	9	02	3	8	01	2	-
5	11.0	7.4	10.3	79	1026.8	3	2	9	00	0	8	03	0	-
6	12.1	8.6	11.2	79	1023.2	2	2	9	30	2	7	03	0	-
7	14.5	10.0	12.3	75	1019.0	0	0	9	29	3	8	10	0	-
8	15.4	11.1	13.2	76	1021.2	0	0	9	29	2	8	02	0	-
9	11.6	3.0	7.6	55	1025.0	1	1	7	10	2	8	01	0	-
10	9.9	2.8	7.5	61	1024.1	1	0	9	04	2	8	02	0	-
11	10.3	7.8	10.6	84	1022.1	7	7	9	99	1	8	03	1	-
12	13.5	8.4	11.0	71	1022.4	3	1	9	29	3	7	02	0	-
13	12.9	11.6	13.7	93	1017.4	8	6	7	25	3	7	60	8	1.0
14	12.5	9.4	11.8	82	1018.1	7	7	6	30	4	8	02	7	-
15	16.8	11.8	13.8	72	1013.7	5	1	9	24	2	8	03	1	-
16	10.4	8.0	10.7	84	1003.5	7	7	4	29	9	8	03	6	0.5
17	11.3	9.2	11.6	86	1013.3	1	1	7	31	5	8	01	1	-
18	15.5	10.3	12.5	71	1014.1	2	0	9	28	7	8	01	8	0.2
19	15.1	12.9	14.9	87	1012.3	2	2	9	27	2	7	01	0	-
20	16.1	13.6	15.6	85	1019.6	8	3	7	16	3	6	10	1	-
21	16.6	13.5	15.5	82	1017.7	7	5	6	30	4	7	24	1	0.0
22	13.6	9.9	12.2	78	1023.8	2	2	9	30	1	6	10	0	-
23	14.6	11.4	13.5	81	1022.6	0	0	9	00	0	6	10	0	-
24	14.6	12.9	14.9	93	1024.2	2	2	9	30	2	6	10	0	-
25	15.9	12.4	14.4	88	1025.2	4	0	9	00	0	6	10	1	-
26	16.7	11.0	13.1	68	1027.9	0	0	9	14	2	7	02	0	-
27	17.3	13.1	15.1	77	1027.5	0	0	9	00	0	6	10	0	-
28	18.9	14.5	16.5	75	1024.4	1	0	9	00	0	6	10	1	-
29	19.4	13.2	15.8	67	1022.4	2	2	9	33	2	8	01	1	-
30	18.6	8.6	11.2	52	1024.0	0	0	9	14	3	8	02	0	-

Godz. 13

1	11.9	8.5	11.1	79	1015.2	8	8	5	28	4	8	03	6	0.0
2	14.9	9.2	11.6	60	1009.1	8	2	6	03	3	7	03	2	-
3	11.8	9.0	11.5	83	1016.7	8	5	5	33	3	6	10	2	-
4	15.5	4.1	8.2	46	1023.1	8	3	6	02	3	9	03	2	-
5	17.7	6.1	9.4	47	1025.5	5	5	7	01	1	8	02	1	-
6	21.6	9.9	11.9	47	1021.1	4	4	7	31	3	8	03	0	-
7	23.4	11.8	13.8	48	1017.5	0	0	9	23	5	7	01	0	-
8	22.4	12.1	14.1	52	1019.8	4	4	6	32	5	8	03	0	-
9	16.8	6.0	6.1	32	1024.1	0	0	9	01	5	9	01	0	-
10	16.1	2.3	7.2	39	1022.2	2	1	9	36	1	9	03	0	-
11	15.1	9.4	11.8	56	1020.3	8	1	6	28	5	7	03	2	-
12	19.2	7.5	10.4	47	1021.3	7	4	6	30	5	8	03	1	-
13	21.1	13.9	15.9	61	1014.7	7	2	6	28	8	8	03	6	0.4
14	16.3	9.7	12.0	65	1018.8	7	7	6	30	6	8	01	2	-
15	21.0	14.0	16.0	64	1018.2	8	1	6	29	10	7	03	2	-
16	10.5	9.0	11.5	91	1008.3	8	7	5	29	11	7	80	2	0.0
17	16.0	9.7	12.0	66	1012.9	7	7	5	29	7	8	17	8	0.5
18	21.9	8.6	11.2	43	1014.1	2	2	7	27	8	8	01	0	-
19	24.9	15.1	17.2	55	1010.2	1	1	7	28	2	8	03	0	-
20	25.0	12.2	14.1	44	1011.2	7	3	7	28	8	8	03	2	-
21	21.0	11.0	13.1	52	1020.1	1	1	7	30	7	8	03	1	-
22	22.4	10.1	12.4	45	1022.9	3	3	7	32	4	8	01	1	-
23	22.4	11.8	13.8	51	1022.3	3	2	7	01	1	8	03	1	-
24	23.4	10.3	12.5	44	1026.2	3	2	7	31	2	8	01	0	-
25	24.6	9.4	11.8	38	1025.4	3	2	7	01	1	8	03	0	-
26	25.1	9.0	11.5	35	1027.2	0	0	9	06	3	8	02	0	-
27	27.8	12.6	14.6	39	1026.1	2	2	7	16	2	8	03	0	-
28	30.7	14.0	16.0	36	1021.8	1	1	8	21	1	8	03	0	-
29	25.8	6.5	9.7	29	1021.8	1	1	9	01	5	9	02	0	-
30	25.6	9.0	11.5	35	1023.3	1	1	8	03	2	8	03	0	-

Godz. 19

1	13.3	8.0	10.7	71	1012.9	2	2	9	35	1	8	03	1	-
2	14.8	9.9	12.2	72	1010.6	7	7	9	01	3	7	52	2	-
3	12.2	8.8	10.7	75	1017.6	8	8	9	02	3	8	01	2	-
4	15.2	6.1	9.4	55	1023.1	6	6	8	02	3	8	02	2	-
5	17.3	6.7	9.8	49	1023.7	1	1	7	00	0	9	81	1	-
6	19.7	10.3	12.5	54	1019.0	4	8	9	30	1	7	01	0	-
7	22.7	12.8	14.8	54	1016.4	1	1	7	32	2	8	02	0	-
8	21.5	10.6	12.8	49	1018.9	1	1	7	02	4	8	01	1	-
9	16.5	5.2	7.7	41	1022.7	8	0	6	04	4	9	02	0	-
10	17.5	2.8	7.5	38	1020.7	2	8	9	02	2	9	01	0	-
11	18.6	6.2	9.5	44	1019.3	6	6	9	32	4	8	01	2	-
12	19.0	5.6	9.1	41	1020.1	6	3	9	33	3	8	01	2	-
13	16.8	16.0	18.2	95	1014.3	7	7	9	24	2	6	10	9	8.5
14	18.6	10.5	12.7	60	1017.3	5	1	7	18	1	8	01	2	-
15	11.1	10.7	12.9	97	1009.1	8	5	4	33	5	6	63	6	5.5
16	10.7	9.4	11.8	92	1006.6	7	7	4	33	8	7	29	8	4.1
17	19.2	7.7	10.5	48	1011.4	3	1	6	31	3	8	83	9	-
18	20.2	9.3	11.7	50	1012.7	2	0	9	29	5	8	01	0	-
19	22.3	17.2	19.6	73	1009.7	3	1	7	18	1	8	02	1	-
20	22.6	15.5	17.6	64	1011.7	7	1	7	30	1	8	02	8	0.0
21	19.5	10.3	12.5	55	1020.6	2	1	7	30	5	8	02	0	-
22	21.2	9.8	11.5	45	1021.4	0	0	9	33	1	8	01	0	-
23	20.6	11.6	13.7	57	1021.6	1	1	7	04	3	8	02	0	-
24	21.8	11.1	13.2	51	1022.6	7	2	9	04	1	2	01	1	-
25	24.8	11.2	13.3	42	1024.6	1	1	7	04	2	8	02	0	-
26	25.2	11.2	13.3	42	1025.6	0	0	9	08	2	8	02	0	-
27	27.5	12.9	14.9	40	1024.2	0	0	9	00	0	8	02	0	-
28	27.4	16.3	18.5	51	1019.1	1	1	7	24	1	8	01	0	-
29	25.3	7.4	10.3	32	1020.7	0	0	9	02	4	9	02	0	-
30	25.3	6.8	9.9	30	1021.8	0	0	9	05	3	8	02	0	-

Godz. 01

DNI	TEMPERATURA POWIETRZA T	TEMPERATURA PUNKTU ROSY T_d	PREŻNOŚĆ PARY WODNEJ e	WILGOTNOŚĆ WZGLĘDNA U	CIŚNIENIE ATMOSFERYCZNE P_o	ZACHMURZENIE N	N_h	h	WIATR dd	v	WIDZIALNOŚĆ V	POGODA ww	W	OPAD R
1	9.2	8.2	10.9	94	1013.2	7	7	5	28	8	7	02	8	0.0
2	4.8	4.8	8.1	100	1018.0	2	2	9	11	2	5	10	0	-
3	9.2	9.0	11.5	99	1013.7	8	7	5	30	2	6	10	8	3.8
4	8.4	8.4	11.0	100	1020.3	8	8	6	30	2	6	10	1	-
5	3.4	2.9	7.5	97	1027.1	0	0	9	12	2	7	02	1	-
6	3.6	2.9	7.5	95	1025.5	0	0	9	12	1	8	02	8	-
7	6.7	5.9	9.3	95	1021.0	0	0	9	00	0	6	10	0	-
8	8.4	7.8	10.6	95	1020.9	0	0	9	00	0	7	02	0	-
9	12.2	9.9	12.2	85	1021.8	5	5	6	27	1	7	01	1	-
10	3.9	2.5	7.3	92	1024.5	0	0	9	03	1	9	02	0	-
11	4.0	3.6	7.9	97	1023.2	2	1	9	00	0	9	03	0	-
12	4.8	4.3	8.3	97	1023.0	1	0	9	18	1	8	02	1	-
13	9.1	7.8	10.6	92	1020.2	7	2	9	11	2	7	02	1	-
14	12.5	9.4	11.8	82	1017.4	7	7	5	00	0	6	10	1	-
15	7.7	7.5	10.4	98	1018.7	1	0	9	10	1	7	02	0	-
16	9.7	9.7	12.0	100	1007.0	8	7	3	30	2	5	63	8	16.0
17	9.0	8.2	10.9	95	1013.0	8	8	4	28	8	6	10	8	2.0
18	10.1	9.9	12.2	99	1015.3	7	6	5	11	1	6	80	9	0.8
19	11.5	9.9	12.2	90	1013.5	5	3	5	00	0	7	01	1	-
20	12.6	10.9	13.0	89	1011.3	7	6	9	80	0	7	03	2	-
21	16.5	12.5	14.3	78	1013.3	0	0	9	29	4	8	01	1	-
22	8.3	8.1	10.8	99	1024.2	0	0	9	00	0	5	10	0	-
23	9.5	8.1	10.8	97	1023.6	0	0	9	12	1	5	10	0	-
24	10.8	10.2	12.5	95	1023.9	0	0	9	12	1	6	10	1	-
25	9.5	9.3	11.7	99	1025.9	0	0	9	10	1	6	10	1	-
26	10.3	10.1	12.4	99	1027.6	0	0	9	00	0	6	10	0	-
27	9.6	8.9	11.4	95	1027.7	0	0	9	04	1	7	02	0	-
28	10.9	9.7	12.0	92	1026.0	0	0	9	10	1	8	02	0	-
29	17.5	15.3	17.4	87	1021.7	6	6	9	15	1	7	01	1	-
30	9.5	8.2	10.9	92	1024.2	0	0	9	15	1	8	02	0	-

Godz. 07

DNI	TEMPERATURA POWIETRZA T	TEMPERATURA PUNKTU ROSY T_d	PREŻNOŚĆ PARY WODNEJ e	WILGOTNOŚĆ WZGLĘDNA U	CIŚNIENIE ATMOSFERYCZNE P_o	ZACHMURZENIE N	N_h	h	WIATR dd	v	WIDZIALNOŚĆ V	POGODA ww	W	OPAD R
1	7.4	7.2	10.1	93	1016.1	8	7	5	30	4	6	10	8	1.1
2	7.1	6.7	9.8	97	1010.2	7	7	6	04	1	6	10	1	-
3	8.1	7.5	10.3	95	1015.5	8	7	5	31	2	6	10	2	-
4	9.1	8.2	10.9	94	1022.1	7	7	6	33	2	5	10	2	-
5	7.1	5.3	8.9	89	1027.1	4	1	6	00	0	8	03	0	-
6	9.2	7.0	10.0	85	1023.6	1	1	6	13	1	8	03	0	-
7	10.3	8.6	11.2	83	1020.3	0	0	9	00	0	6	10	0	-
8	13.3	10.5	12.7	83	1021.5	0	0	9	00	0	8	02	0	-
9	12.5	7.5	10.4	71	1023.5	2	2	6	11	3	8	02	1	-
10	8.2	5.6	9.1	84	1023.1	1	0	9	00	0	9	02	0	-
11	7.9	6.1	9.4	83	1022.4	7	7	9	00	0	9	01	1	-
12	9.9	7.3	10.2	84	1023.0	7	1	6	05	1	8	03	1	-
13	11.6	11.2	13.3	98	1018.6	8	7	5	17	1	7	02	2	4.5
14	11.9	9.0	11.5	82	1018.5	7	7	5	27	5	7	02	2	-
15	13.2	11.2	13.3	89	1014.7	5	0	9	04	1	8	01	1	-
16	8.4	6.2	9.5	85	1006.1	7	7	5	27	6	7	02	6	8.3
17	9.5	8.6	11.2	94	1014.9	6	6	5	31	4	6	10	2	-
18	14.4	9.4	11.8	72	1015.1	3	0	9	31	2	8	01	8	8.2
19	14.1	10.9	13.0	81	1012.8	2	2	9	05	1	8	02	1	-
20	18.3	13.2	15.2	72	1010.7	7	6	9	16	1	7	03	2	-
21	15.2	12.9	14.9	86	1017.7	8	7	5	28	2	8	25	1	0.0
22	11.6	9.4	11.8	89	1024.2	0	0	9	00	0	6	10	4	-
23	12.2	10.4	12.6	89	1022.8	0	0	9	00	0	6	10	4	-
24	14.2	12.8	14.0	87	1024.0	1	1	6	08	1	6	10	4	-
25	13.1	11.8	13.8	92	1025.6	2	0	9	00	0	6	10	0	-
26	15.2	12.1	14.1	82	1027.3	0	0	9	00	0	7	02	0	-
27	14.1	11.0	13.1	81	1027.4	0	0	9	02	1	8	02	0	-
28	15.7	12.6	14.6	81	1024.9	3	1	7	12	1	8	03	0	-
29	18.1	14.8	16.8	80	1022.2	2	2	9	09	0	7	01	1	-
30	15.2	9.9	12.2	70	1023.9	0	0	9	00	0	9	02	0	-

Godz. 13

1	13.0	7.8	10.6	70	1014.6	4	4	6	31	4	8	01	1	-
2	13.8	10.6	12.8	81	1009.2	8	7	6	35	4	6	10	2	-
3	12.9	9.3	11.7	79	1016.1	5	4	5	36	4	7	01	2	-
4	14.1	4.3	8.3	52	1022.7	7	1	6	02	4	9	03	2	-
5	16.2	6.2	9.5	52	1025.0	6	6	7	02	2	9	02	1	-
6	19.4	7.5	10.4	46	1020.7	3	3	7	31	2	8	02	1	-
7	21.7	10.4	12.6	48	1018.0	1	1	6	31	3	6	05	0	-
8	20.6	11.9	13.9	57	1019.9	6	6	7	30	4	9	03	1	-
9	16.7	7.4	10.3	54	1023.3	0	0	9	02	5	9	01	0	-
10	16.8	4.8	8.6	45	1020.8	3	1	6	36	3	9	03	0	-
11	13.3	9.4	11.8	56	1019.9	7	3	5	30	8	8	02	2	-
12	18.2	9.3	11.7	56	1020.8	8	1	7	32	5	8	03	2	-
13	19.4	13.6	15.6	69	1015.4	7	6	5	27	6	7	03	8	0.3
14	16.3	10.3	12.5	65	1018.7	5	5	6	31	4	7	03	2	-
15	19.1	13.9	15.9	72	1011.2	7	6	6	27	9	7	02	2	-
16	9.1	8.4	11.0	95	1006.3	8	7	5	27	11	6	80	6	0.1
17	16.5	9.7	12.0	64	1013.6	5	5	5	28	8	8	03	8	0.8
18	19.9	9.5	11.9	51	1014.3	2	1	6	28	4	9	01	0	-
19	23.9	11.2	13.3	44	1010.3	3	3	7	24	7	8	03	0	-
20	23.2	13.4	15.4	55	1010.8	6	4	6	22	8	8	03	2	-
21	19.1	11.5	13.6	62	1018.9	4	4	6	31	5	7	03	1	-
22	20.0	11.1	13.2	57	1022.4	4	4	6	31	4	6	05	0	-
23	21.7	11.6	13.7	53	1021.4	2	1	7	33	4	7	02	0	-
24	21.0	13.2	15.2	62	1023.7	6	6	6	03	2	7	02	1	-
25	24.3	14.1	16.1	53	1023.9	3	1	5	07	2	8	03	1	-
26	25.4	16.5	18.8	57	1025.4	1	1	7	06	3	9	03	0	-
27	25.9	10.1	12.4	37	1025.6	1	1	7	04	5	8	03	0	-
28	26.6	12.8	14.8	37	1021.7	4	4	7	33	1	7	03	0	-
29	24.3	14.8	16.8	55	1020.8	6	6	6	32	4	8	03	1	-
30	25.3	12.5	14.5	45	1022.3	1	1	7	02	2	9	02	0	-

Godz. 19

1	13.0	8.6	11.2	75	1012.7	4	2	6	31	2	7	03	1	-
2	12.8	10.4	12.6	85	1011.4	7	4	6	35	2	7	03	2	-
3	12.2	8.4	11.0	77	1017.3	6	5	6	03	2	8	01	1	-
4	13.0	4.4	8.4	55	1023.3	7	1	5	03	1	9	01	2	-
5	16.1	6.8	9.9	55	1023.5	3	1	7	07	2	9	03	1	-
6	18.6	8.5	11.1	51	1018.8	0	0	9	32	2	7	01	0	-
7	21.7	10.6	12.8	49	1016.9	0	0	9	31	1	7	01	1	-
8	20.8	14.3	16.3	65	1019.8	5	5	7	36	2	9	02	2	-
9	15.4	4.4	8.4	48	1021.9	0	0	9	02	3	9	02	0	-
10	16.3	4.4	8.4	45	1020.1	4	0	9	04	4	9	03	1	-
11	17.5	8.2	10.9	54	1019.2	6	4	9	31	2	9	02	2	-
12	17.7	8.2	10.9	53	1019.7	6	5	9	32	2	8	01	2	-
13	15.7	14.0	16.0	90	1015.9	7	6	5	29	4	6	10	8	1.1
14	19.3	10.3	12.5	55	1016.9	3	1	5	32	2	8	01	1	-
15	11.5	11.3	13.4	99	1009.4	8	7	4	33	5	5	81	2	3.6
16	11.1	10.3	12.5	95	1008.9	7	6	5	30	5	6	25	2	4.3
17	13.5	9.8	12.1	79	1014.5	7	5	5	27	3	8	17	8	0.2
18	19.5	9.8	12.1	53	1013.1	2	1	6	31	2	9	02	0	-
19	22.6	9.9	12.2	45	1008.6	5	4	6	21	5	8	02	1	-
20	22.7	11.8	13.8	50	1011.3	5	1	6	22	6	8	01	2	-
21	17.5	10.9	13.0	65	1020.2	2	1	5	31	3	7	01	0	-
22	20.3	11.2	13.3	55	1020.8	0	0	9	34	2	6	05	0	-
23	20.0	13.5	15.5	65	1020.6	5	4	7	01	3	8	01	1	-
24	21.3	14.2	16.2	63	1023.1	5	2	7	34	1	7	01	2	-
25	22.9	14.2	16.2	58	1023.8	0	0	9	08	2	8	01	0	-
26	22.9	10.5	12.7	45	1025.0	0	0	9	09	2	9	02	0	-
27	24.7	11.0	13.1	42	1023.7	0	0	9	07	2	8	02	0	-
28	28.3	15.2	17.2	45	1018.9	3	3	6	25	1	7	03	0	-
29	24.7	9.8	12.1	39	1019.6	0	0	9	03	4	9	02	1	-
30	24.8	11.6	13.7	43	1021.2	0	0	9	02	1	9	02	0	-

Godz. 01

DNI	TEMPERATURA POWIETRZA T	TEMPERATURA PUNKTU ROSY T_d	PREZNOSC PARY WODNEJ e	WILGOTNOSC WZGLEDNA U	CISNIENIE ATMOSFERYCZNE P_o	ZACHMURZENIE N	N_h	h	WIATR dd	v	WIDZIALNOSC V	POGODA ww	W	OPAD R
1	8.8	8.7	11.2	99	1011.6	8	8	4	29	2	5	60	8	0.1
2	4.2	3.5	7.8	95	1013.4	0	0	9	00	0	6	10	1	-
3	10.3	8.2	-10.9	87	1019.9	5	5	5	06	2	6	10	8	1.4
4	7.4	6.7	9.8	95	1017.3	0	0	9	36	3	7	02	1	-
5	7.0	4.6	8.5	86	1024.9	1	0	9	03	1	7	01	1	-
6	4.6	3.9	8.1	95	1024.5	0	0	9	00	0	7	02	0	-
7	7.4	6.2	9.5	92	1019.9	0	0	9	00	0	6	10	0	-
8	14.0	9.2	11.6	72	1017.6	0	0	9	30	2	7	02	0	-
9	11.9	3.9	8.1	59	1020.9	6	6	6	03	4	7	02	1	-
10	6.9	1.2	6.7	67	1022.1	0	0	9	02	3	7	02	0	-
11	3.4	2.7	7.4	95	1022.3	0	0	9	00	0	7	02	0	-
12	10.6	10.0	12.3	95	1019.6	6	6	5	00	0	6	10	5	0.4
13	7.2	5.3	8.9	88	1020.2	7	7	5	00	0	7	02	1	-
14	11.3	10.3	12.5	94	1013.3	7	7	5	30	2	6	25	2	0.5
15	9.4	9.0	11.5	97	1018.1	0	0	9	00	0	7	02	1	-
16	8.9	8.5	11.1	97	1004.7	8	8	4	26	5	6	21	6	6.4
17	8.2	7.5	10.4	94	1006.6	8	8	4	30	6	7	02	8	1.7
18	8.6	7.7	10.5	94	1012.1	7	7	5	00	0	7	03	1	-
19	8.0	7.3	10.2	94	1014.6	0	0	9	00	0	7	02	0	-
20	12.0	10.4	12.6	90	1013.3	0	0	9	00	0	7	02	0	-
21	14.5	12.5	14.5	89	1014.7	0	0	9	00	0	6	10	1	-
22	10.6	9.2	11.6	91	1023.7	5	5	6	00	0	7	03	1	-
23	8.6	8.0	10.7	96	1022.5	0	0	9	00	0	7	02	0	-
24	8.4	6.4	9.6	87	1023.1	3	0	9	00	0	7	02	0	-
25	10.5	8.1	10.8	85	1025.7	1	0	9	03	0	7	02	1	-
26	9.2	8.6	11.2	95	1028.9	0	0	9	00	0	7	02	0	-
27	12.2	10.1	12.4	87	1029.1	0	0	9	06	1	7	02	0	-
28	12.2	10.7	12.9	91	1026.1	0	0	9	00	0	7	02	0	-
29	17.1	13.9	15.9	81	1019.7	0	0	9	00	0	7	02	0	-
30	13.5	8.8	11.3	73	1022.4	0	0	9	00	0	7	02	0	-

Godz. 07

DNI	TEMPERATURA POWIETRZA T	TEMPERATURA PUNKTU ROSY T_d	PREZNOSC PARY WODNEJ e	WILGOTNOSC WZGLEDNA U	CISNIENIE ATMOSFERYCZNE P_o	ZACHMURZENIE N	N_h	h	WIATR dd	v	WIDZIALNOSC V	POGODA ww	W	OPAD R
1	8.3	5.5	9.0	83	1012.5	6	5	4	31	7	8	03	6	0.1
2	7.6	7.0	10.0	96	1011.7	3	0	9	00	0	6	10	4	-
3	9.8	7.8	10.6	83	1012.7	8	8	5	06	4	6	10	2	-
4	7.4	5.6	9.1	83	1015.4	7	7	4	02	5	7	03	1	-
5	10.9	5.6	9.1	76	1025.5	2	0	9	01	2	7	01	1	-
6	11.3	8.5	11.1	86	1023.2	9	0	9	00	0	6	10	0	-
7	14.3	10.5	12.7	78	1018.8	2	0	9	00	0	6	10	0	-
8	14.6	9.4	11.8	71	1015.0	0	0	9	33	2	8	02	0	-
9	9.5	3.8	8.0	67	1022.6	1	0	9	36	3	8	02	1	-
10	9.7	3.9	8.1	67	1022.3	5	0	9	33	1	8	01	1	-
11	11.5	5.6	9.1	67	1021.5	3	0	9	00	0	8	03	0	-
12	11.9	9.8	12.1	85	1020.3	7	7	5	32	3	7	03	4	-
13	12.2	10.1	12.4	87	1018.4	8	8	8	20	1	7	21	2	0.3
14	11.1	9.0	11.5	87	1015.3	7	7	5	31	3	8	03	1	-
15	13.4	10.1	12.4	82	1015.4	7	0	9	25	5	6	10	1	-
16	9.8	7.5	10.4	85	1002.1	7	7	4	28	7	7	03	7	0.9
17	9.9	8.4	11.0	90	1009.2	8	8	4	30	6	6	21	2	0.0
18	13.2	9.9	12.2	80	1011.9	6	5	5	27	5	7	03	6	0.9
19	14.6	9.7	12.0	72	1013.1	3	3	6	00	0	7	01	1	-
20	17.3	12.7	14.7	74	1012.9	4	0	9	10	2	7	01	1	-
21	18.7	15.1	17.1	79	1017.0	7	1	9	29	3	7	03	9	1.8
22	13.9	10.3	12.5	79	1024.2	3	3	6	00	0	7	01	1	-
23	15.9	10.1	12.4	69	1022.0	1	0	9	36	1	8	02	5	-
24	15.9	10.5	12.7	70	1023.0	1	1	9	00	0	8	01	1	-
25	17.5	9.7	12.0	60	1025.6	1	1	9	12	1	8	02	0	-
26	18.6	10.5	12.7	60	1023.9	0	0	9	08	2	8	02	0	-
27	19.8	15.2	17.2	75	1020.3	0	0	9	00	0	8	02	0	-
28	19.3	14.8	16.8	75	1024.5	3	2	9	00	0	7	03	0	-
29	19.1	10.6	12.8	62	1020.5	7	5	9	03	2	8	03	1	-
30	17.9	8.0	10.7	53	1023.2	1	0	9	08	1	8	02	0	-

Godz. 13

1	11.8	5.9	9.3	69	1013.8	7	7	5	35	6	8	25	2	0.0
2	15.4	5.9	9.3	53	1009.9	5	5	6	23	1	8	01	1	-
3	10.6	7.3	10.2	81	1014.2	8	5	4	02	5	7	03	2	-
4	10.8	6.7	9.8	83	1021.5	7	7	4	03	3	7	01	2	-
5	15.6	3.8	8.0	45	1024.5	5	5	5	06	5	8	01	1	-
6	18.6	5.8	9.2	43	1020.7	6	6	6	33	4	8	02	1	-
7	22.1	10.7	12.9	48	1016.7	3	3	6	32	3	8	02	0	-
8	20.9	9.4	11.8	45	1017.5	3	3	6	33	4	8	02	0	-
9	15.3	2.1	7.1	41	1021.9	1	1	6	36	5	8	01	0	-
10	14.7	3.4	7.8	46	1021.0	7	5	6	30	2	8	01	2	-
11	18.4	6.2	9.5	45	1019.6	7	5	5	30	4	8	03	1	-
12	17.7	5.5	9.0	44	1019.6	7	5	6	30	4	8	01	1	-
13	18.2	11.1	13.2	64	1013.9	8	2	5	22	5	7	03	2	-
14	14.2	9.8	12.1	75	1016.2	7	5	4	33	7	8	80	2	0.3
15	22.9	11.0	13.1	46	1008.9	7	1	6	24	7	8	01	2	-
16	12.5	5.9	9.3	64	1001.5	7	7	4	26	8	8	03	2	-
17	15.9	9.2	11.6	64	1010.3	5	5	4	28	6	8	02	4	0.3
18	19.8	4.4	8.4	33	1012.5	5	3	6	30	8	8	02	1	-
19	23.1	10.4	12.6	45	1011.7	5	5	5	25	9	7	03	1	-
20	25.3	15.2	17.2	54	1012.1	7	1	5	23	6	8	01	1	-
21	19.8	13.5	15.5	67	1019.4	7	3	5	31	5	8	01	1	-
22	20.7	8.1	10.8	45	1022.2	5	5	6	28	3	8	01	1	-
23	21.5	7.4	10.3	40	1020.7	4	3	6	33	2	8	03	0	-
24	21.8	9.9	12.2	47	1022.8	6	5	6	12	1	8	01	1	-
25	22.9	8.0	10.7	39	1026.0	5	5	6	08	1	8	02	1	-
26	24.7	10.4	12.6	41	1027.8	5	5	6	12	5	8	03	1	-
27	24.1	11.6	13.7	45	1027.0	6	5	6	33	1	8	03	1	-
28	28.1	12.7	14.7	38	1021.6	7	3	7	36	2	7	03	1	-
29	24.9	11.3	13.4	42	1019.9	2	1	6	33	3	8	01	1	-
30	29.7	4.8	8.6	30	1022.5	1	0	9	33	5	8	02	0	-

Godz. 19

1	10.0	6.1	9.4	75	1013.8	7	3	5	30	2	8	01	8	0.1
2	13.3	9.4	11.8	77	1010.9	8	5	5	00	0	7	01	2	-
3	10.0	6.4	9.6	74	1015.1	8	1	5	01	3	7	01	2	-
4	11.1	4.3	8.3	62	1022.1	5	2	5	03	2	7	01	2	-
5	15.8	4.4	8.4	49	1023.1	1	1	6	06	1	8	01	1	-
6	17.6	7.4	10.3	52	1018.9	1	0	9	33	2	8	01	1	-
7	20.7	11.0	13.1	56	1015.3	2	0	9	31	2	8	03	0	-
8	18.7	8.6	11.2	51	1017.6	1	1	5	36	3	8	01	1	-
9	14.0	2.3	7.2	45	1021.1	0	0	9	36	4	8	02	0	-
10	14.2	4.1	8.2	50	1020.3	1	1	6	33	3	8	02	1	-
11	11.6	10.5	12.7	94	1020.0	7	7	9	00	0	6	10	8	0.8
12	16.3	6.7	9.8	53	1019.3	6	1	6	29	4	8	01	2	-
13	14.8	14.8	16.0	94	1012.4	8	8	5	28	5	6	10	9	4.3
14	14.1	11.0	13.1	81	1017.1	7	7	9	30	2	7	01	8	0.3
15	13.6	11.6	13.7	83	1006.9	8	5	4	28	5	6	61	8	1.2
16	10.3	8.8	11.3	91	1002.2	7	7	4	27	7	7	80	6	0.3
17	14.2	9.5	11.9	74	1010.9	5	3	4	25	2	7	03	8	0.8
18	17.7	7.5	10.4	52	1013.1	2	2	6	28	3	8	03	1	-
19	21.2	13.2	15.2	61	1011.3	2	1	6	21	2	7	03	1	-
20	22.4	14.0	16.0	59	1013.7	7	7	9	24	3	8	02	2	-
21	19.5	11.1	13.2	59	1020.1	3	1	6	35	4	8	01	1	-
22	19.5	8.1	10.8	48	1020.8	2	1	6	30	3	8	01	1	-
23	19.7	7.8	10.0	46	1020.0	2	1	6	02	3	8	01	1	-
24	20.3	9.2	11.6	49	1023.0	6	1	6	06	3	8	02	2	-
25	20.9	8.9	11.4	46	1026.3	1	0	9	07	2	8	01	1	-
26	22.7	10.0	12.3	45	1027.5	1	1	6	09	2	8	01	1	-
27	21.1	13.6	15.6	52	1024.6	3	2	6	21	2	8	03	1	-
28	25.4	12.6	14.6	45	1018.6	3	3	6	27	2	7	03	1	-
29	22.8	8.9	11.4	41	1019.8	1	0	9	03	3	8	02	0	-
30	21.6	7.1	10.1	39	1021.8	0	0	9	03	3	8	02	0	-

Godz. 01

DNI	TEMPERATURA POWIETRZA T	TEMPERATURA PUNKTU ROSY T_d	PREŻNOŚĆ PARY WODNEJ e	WILGOTNOŚĆ WZGLĘDNA U	CIŚNIENIE ATMOSFERYCZNE P_o	ZACHMURZENIE N	N_h	h	WIATR dd	v	WIDZIALNOŚĆ V	POGODA ww	W	OPAD R
1	0.1	0.1	6.2	100	•	9	9	•	32	26	0	45	8	0.1
2	1.5	1.0	6.5	96	•	2	1	7	27	12	7	02	1	–
3	1.6	1.6	6.9	100	•	9	9	•	36	20	0	45	8	7.5
4	0.8	0.8	6.5	100	•	9	9	•	36	10	0	45	4	0.1
5	0.5	– 0.5	5.9	93	•	1	0	9	36	13	9	02	1	–
6	3.3	0.8	6.5	82	•	1	0	9	36	2	9	33	0	–
7	5.3	3.0	7.6	85	•	1	0	9	36	7	6	10	0	–
8	5.4	4.9	8.7	97	•	0	0	9	34	25	9	02	0	–
9	4.7	4.2	8.3	97	•	7	6	1	36	18	8	01	4	–
10	1.9	– 1.2	5.6	81	•	1	0	9	02	15	9	02	0	–
11	4.4	– 2.2	5.2	63	•	3	1	8	36	6	9	03	1	–
12	2.6	1.0	6.6	90	•	3	2	6	34	14	9	02	1	–
13	7.6	2.6	7.4	71	•	6	3	6	32	21	8	01	2	–
14	3.4	3.4	7.8	100	•	9	9	•	34	29	0	47	4	–
15	7.7	4.4	8.4	80	•	1	0	9	36	11	9	01	1	–
16	2.5	2.5	7.3	100	•	9	9	•	34	28	0	51	8	12.5
17	0.7	0.7	6.4	100	•	9	9	•	32	27	0	45	4	0.5
18	5.8	5.1	8.8	95	•	7	7	3	34	26	8	02	2	–
19	8.5	2.1	7.1	64	•	4	4	3	27	11	8	03	0	–
20	11.0	4.1	8.2	62	•	6	4	7	25	23	8	03	1	–
21	10.1	6.8	9.9	81	•	3	2	7	25	19	8	01	1	–
22	6.8	1.2	6.7	69	•	2	0	9	34	18	9	01	1	–
23	6.6	3.8	8.0	82	•	1	0	9	36	3	7	02	0	–
24	8.5	6.5	9.7	100	•	9	9	•	36	7	0	45	4	–
25	8.0	5.3	8.9	83	•	1	0	9	36	14	8	02	1	–
26	10.0	5.1	8.8	72	•	1	0	9	07	7	9	02	0	–
27	10.5	3.9	8.1	64	•	0	0	9	14	10	9	02	0	–
28	12.7	4.4	8.4	53	•	1	0	5	09	•	8	02	0	–
29	13.5	6.5	9.7	63	•	5	5	7	36	12	7	03	1	–
30	9.6	2.1	7.1	59	•	8	9	9	36	6	9	01	0	–

Godz. 07

DNI	TEMPERATURA POWIETRZA T	TEMPERATURA PUNKTU ROSY T_d	PREŻNOŚĆ PARY WODNEJ e	WILGOTNOŚĆ WZGLĘDNA U	CIŚNIENIE ATMOSFERYCZNE P_o	ZACHMURZENIE N	N_h	h	WIATR dd	v	WIDZIALNOŚĆ V	POGODA ww	W	OPAD R
1	– 2.0	– 2.3	5.2	98	•	9	9	•	34	18	0	49	8	0.4
2	2.2	0.0	6.1	85	•	7	7	3	29	2	6	10	1	–
3	0.1	0.1	6.2	100	•	9	9	•	36	24	8	45	4	0.2
4	– 0.6	– 0.7	5.8	99	•	7	6	•	36	13	8	41	4	7.4
5	0.8	– 1.9	5.3	83	•	6	5	3	34	13	9	03	1	–
6	4.0	2.1	7.1	87	•	2	2	2	36	5	9	03	0	–
7	6.7	3.9	8.0	82	•	1	1	3	36	9	6	10	0	–
8	4.2	3.4	7.8	94	•	0	0	9	36	20	9	01	1	–
9	3.7	2.6	7.4	92	•	3	3	•	04	17	8	01	4	–
10	2.8	– 5.4	4.1	65	•	1	1	8	36	12	9	01	0	–
11	5.6	– 1.9	5.3	53	•	7	6	7	36	19	9	02	1	–
12	3.0	1.9	7.0	92	•	8	1	1	36	18	9	03	1	–
13	6.7	5.9	9.3	95	•	8	7	•	27	26	7	91	4	2.4
14	2.2	2.2	7.2	100	•	9	9	•	36	22	0	45	4	0.1
15	7.1	5.0	8.7	85	•	5	1	7	25	21	7	01	1	–
16	– 1.6	– 1.8	5.3	93	•	9	9	•	36	30	0	49	6	5.8
17	0.9	0.9	6.5	100	•	9	9	•	32	25	0	45	4	0.4
18	6.6	1.2	6.7	90	•	1	1	8	34	20	9	01	1	–
19	8.1	3.6	7.9	73	•	2	0	9	22	13	8	01	0	–
20	7.6	6.8	9.2	89	•	8	2	4	22	32	7	01	8	1.3
21	6.5	6.5	9.7	100	•	9	9	•	27	20	0	47	1	–
22	4.1	2.6	7.3	93	•	1	1	4	34	12	8	01	0	–
23	7.3	4.1	8.2	81	•	1	0	9	34	13	6	10	0	–
24	6.3	6.3	9.5	100	•	6	6	•	34	9	8	41	4	•
25	8.3	4.8	8.6	79	•	2	0	9	02	7	8	02	0	–
26	10.3	4.4	8.4	65	•	1	0	9	02	7	8	02	0	–
27	11.0	4.1	8.2	62	•	0	0	9	09	6	9	02	0	–
28	11.8	5.3	8.9	57	•	2	0	9	07	5	8	03	0	–
29	12.7	1.7	6.9	47	•	5	4	8	34	9	8	01	1	–
30	10.6	2.8	7.5	53	•	1	0	9	36	6	9	02	0	–

Godz. 13

1	0.4	– 0.4	5.9	96	•	6	6	2	27	10	8	02	4	–
2	2.9	2.9	7.5	100	•	9	9	•	36	9	0	47	8	0.2
3	1.1	1.1	6.6	100	•	9	9	•	34	17	0	45	4	–
4	1.6	– 1.7	5.4	78	•	7	1	2	34	15	9	02	2	–
5	3.4	1.2	6.7	86	•	6	6	3	36	7	9	01	2	–
6	7.9	0.8	6.5	68	•	6	6	2	34	7	8	02	1	–
7	10.5	5.9	9.3	74	•	2	2	3	34	8	6	10	0	–
8	10.9	7.7	10.5	81	•	5	5	8	36	11	6	03	1	–
9	5.1	– 0.7	5.8	67	•	0	0	9	36	18	9	01	0	–
10	6.9	0.6	6.4	64	•	4	1	3	36	7	9	03	0	–
11	6.8	6.1	9.4	96	•	7	6	•	34	5	7	41	2	–
12	7.6	2.6	7.4	71	•	7	4	•	36	12	8	01	2	–
13	7.8	7.4	10.3	97	•	7	7	•	29	20	6	10	8	0.6
14	5.1	4.9	8.6	98	•	6	6	•	34	13	8	41	4	–
15	9.1	7.0	10.0	87	•	7	7	4	25	19	7	03	2	–
16	0.6	0.6	6.4	100	•	9	9	•	32	33	0	45	4	0.3
17	3.2	2.5	7.3	94	•	7	6	3	36	25	8	03	8	1.5
18	9.0	1.7	6.9	59	•	2	2	4	29	16	9	02	0	–
19	11.0	4.3	8.3	64	•	4	4	4	22	16	7	03	0	–
20	10.6	7.4	10.3	81	•	6	4	8	22	27	8	02	2	–
21	7.5	6.2	9.5	92	•	7	6	•	27	18	7	41	8	0.0
22	9.3	8.2	9.5	82	•	6	6	4	34	5	7	02	1	–
23	10.9	4.6	8.5	64	•	3	1	3	34	7	8	02	0	–
24	10.6	7.3	10.2	80	•	6	6	2	36	6	7	03	2	–
25	12.6	6.1	9.4	64	•	4	1	3	34	5	8	03	1	–
26	13.7	1.2	6.7	43	•	1	1	3	36	5	9	02	0	–
27	15.1	4.1	8.2	49	•	1	1	4	02	5	9	03	0	–
28	16.2	7.8	10.6	59	•	5	4	4	36	5	7	03	1	–
29	13.8	10.4	12.6	80	•	6	6	3	34	11	8	03	1	–
30	14.2	8.1	10.8	67	•	2	2	3	36	7	9	02	0	–

Godz. 19

1	1.7	1.2	6.6	96	•	6	6	2	29	8	7	02	2	–
2	2.0	2.0	7.1	100	•	9	9	•	36	11	0	45	4	–
3	0.8	0.8	6.5	100	•	9	9	•	36	17	0	45	2	–
4	1.2	– 1.2	5.6	85	•	6	2	4	34	11	9	01	2	–
5	4.9	1.8	6.8	77	•	3	2	4	36	5	9	01	1	–
6	7.7	2.5	7.4	71	•	1	1	2	36	7	6	10	1	–
7	10.1	7.1	10.1	82	•	2	1	3	34	14	6	10	0	–
8	9.1	7.7	10.5	91	•	7	7	3	36	16	8	03	1	–
9	4.4	– 0.2	6.0	71	•	0	0	9	36	14	9	02	1	–
10	6.2	0.4	6.3	65	•	5	0	9	36	6	9	03	1	–
11	5.8	0.8	6.5	70	•	6	5	7	34	14	8	02	2	–
12	6.6	1.9	7.0	71	•	6	6	6	36	10	8	02	2	–
13	6.9	6.9	9.9	100	•	9	9	•	34	30	0	45	8	2.9
14	7.9	5.1	8.8	93	•	3	1	3	36	17	8	01	1	–
15	6.8	6.8	9.9	100	•	9	9	•	25	27	0	81	4	0.3
16	2.1	2.1	7.1	100	•	9	9	•	32	30	0	45	8	2.5
17	4.6	3.9	8.1	95	•	7	7	3	34	25	9	25	1	0.0
18	9.3	2.1	7.1	63	•	1	1	4	25	13	9	01	0	–
19	11.9	5.1	8.8	63	•	6	3	4	22	16	6	10	1	–
20	11.3	7.1	10.1	76	•	5	3	7	22	24	8	01	2	–
21	7.4	5.8	9.2	89	•	6	5	•	34	8	8	41	2	–
22	9.2	4.8	8.6	75	•	1	1	4	34	9	6	10	1	–
23	9.3	7.1	10.1	86	•	7	4	3	34	10	8	01	1	–
24	10.8	7.7	10.5	85	•	7	5	4	36	8	7	01	2	–
25	11.3	5.5	9.0	67	•	1	1	4	36	6	7	01	0	–
26	11.5	5.0	8.7	68	•	0	0	9	04	6	9	02	0	–
27	15.3	5.3	8.9	52	•	1	0	9	36	8	9	03	0	–
28	17.2	6.8	9.9	50	•	6	4	3	36	4	7	03	1	–
29	13.7	4.6	8.5	54	•	1	1	4	34	13	8	02	1	–
30	14.3	7.1	10.1	62	•	0	0	9	36	10	9	02	0	–

Godz. 01

DNI	TEMPERATURA POWIETRZA	TEMPERATURA PUNKTU ROSY	PREŻNOŚĆ PARY WODNEJ	WILGOTNOŚĆ WZGLĘDNA	CIŚNIENIE ATMOSFERYCZNE	ZACHMURZENIE			WIATR		WIDZIALNOŚĆ	POGODA		OPAD
	T	T_d	e	U	P_o	N	N_h	h	dd	v	V	ww	W	R
1	7.4	7.2	10.1	99	1011.9	8	8	9	24	2	6	10	6	0.0
2	8.1	6.5	9.7	90	1012.4	6	6	5	27	2	7	02	2	-
3	8.5	8.1	10.8	97	1010.2	8	8	9	00	0	6	10	1	-
4	8.9	7.5	10.4	91	1014.6	8	8	5	36	3	7	02	2	-
5	7.4	6.7	9.8	95	1022.5	4	4	9	33	2	7	01	1	-
6	5.0	4.3	8.3	95	1022.9	8	8	9	27	1	7	02	0	-
7	7.3	6.8	9.9	97	1018.4	8	8	9	22	1	6	10	0	-
8	11.7	10.3	12.5	91	1015.0	8	8	9	27	1	7	02	1	-
9	9.2	4.8	8.6	74	1018.5	8	8	9	31	2	7	01	1	-
10	7.2	4.1	8.2	89	1019.6	3	3	6	32	2	7	01	1	-
11	10.1	5.9	9.3	75	1019.4	7	7	5	27	1	7	02	2	-
12	9.7	9.5	11.9	99	1018.4	8	6	4	27	2	6	61	6	4.3
13	9.9	8.6	11.2	92	1017.6	7	7	9	15	1	6	10	2	-
14	12.2	11.5	13.6	95	1010.3	7	7	5	30	3	6	10	8	6.9
15	11.3	10.9	13.0	98	1015.7	6	6	9	27	2	6	10	1	-
16	9.6	8.9	11.4	95	1008.9	8	8	4	29	4	5	81	8	18.4
17	8.9	8.2	10.9	94	1002.2	8	8	4	27	4	7	25	2	0.3
18	10.5	8.1	10.8	85	1009.4	4	2	9	24	4	7	01	9	0.1
19	10.2	8.2	10.9	88	1013.4	0	0	9	21	3	7	02	1	-
20	15.6	10.1	12.4	70	1013.2	0	0	9	21	3	8	02	0	-
21	17.9	13.3	15.3	75	1014.7	6	6	9	18	1	7	01	8	0.1
22	18.2	8.9	11.4	52	1022.5	0	0	9	25	1	7	02	1	-
23	18.9	10.9	12.3	55	1020.8	2	2	5	27	1	7	03	0	-
24	8.4	7.8	10.6	96	1021.6	0	0	9	24	1	7	02	1	-
25	8.4	6.0	10.7	97	1024.7	2	2	5	24	1	6	10	8	-
26	9.2	8.6	11.2	95	1028.4	9	8	9	00	0	7	02	5	-
27	11.3	10.9	13.0	98	1028.2	0	0	9	00	0	7	02	9	-
28	12.9	11.1	13.2	89	1024.6	0	0	9	23	1	7	02	9	-
29	18.9	13.5	15.5	71	1017.4	0	0	9	00	0	7	02	9	-
30	9.7	9.1	11.6	95	1021.1	0	0	9	23	1	7	02	0	-

Godz. 07

DNI	TEMPERATURA POWIETRZA	TEMPERATURA PUNKTU ROSY	PREŻNOŚĆ PARY WODNEJ	WILGOTNOŚĆ WZGLĘDNA	CIŚNIENIE ATMOSFERYCZNE	ZACHMURZENIE			WIATR		WIDZIALNOŚĆ	POGODA		OPAD
	T	T_d	e	U	P_o	N	N_h	h	dd	v	V	ww	W	R
1	10.2	8.2	10.9	83	1010.1	6	6	5	27	3	6	10	1	-
2	10.3	6.8	9.9	72	1010.7	5	1	5	22	2	7	03	1	-
3	11.3	9.7	12.3	93	1010.8	7	7	5	07	2	6	10	1	-
4	9.5	7.3	10.2	85	1015.5	8	8	4	36	4	7	03	2	-
5	9.6	6.2	9.5	80	1023.9	2	2	9	29	1	7	01	0	-
6	13.1	9.2	11.6	77	1021.2	0	0	9	27	1	7	02	0	-
7	14.6	10.4	12.6	75	1017.3	1	0	9	00	0	7	02	4	-
8	15.5	9.2	11.5	66	1015.9	0	0	9	00	0	7	02	0	-
9	10.4	3.8	9.0	63	1020.1	0	0	9	03	2	8	01	0	-
10	9.3	5.3	8.9	75	1019.9	1	1	9	31	1	8	01	1	-
11	12.2	5.9	9.3	65	1019.2	0	0	9	30	2	8	01	1	-
12	11.5	10.3	12.5	92	1017.6	7	3	5	27	3	6	10	6	1.9
13	13.2	8.1	10.8	73	1016.5	7	4	5	28	2	7	33	9	-
14	11.6	9.5	11.9	85	1012.2	7	7	4	31	4	8	63	8	1.0
15	14.5	10.9	13.0	79	1014.0	0	0	9	27	3	7	02	1	-
16	10.7	8.6	11.2	87	999.7	7	7	4	25	6	8	02	8	2.6
17	9.9	8.6	11.2	93	1005.9	8	8	4	28	5	7	03	8	4.9
18	11.1	8.9	11.4	85	1010.4	8	8	9	22	3	7	03	1	-
19	13.3	9.5	11.9	73	1012.2	7	5	5	24	2	8	02	1	-
20	19.1	10.4	12.6	57	1013.3	5	0	9	21	5	8	01	1	-
21	20.2	13.9	15.9	67	1015.3	7	3	5	22	3	7	03	9	0.0
22	15.4	10.6	12.8	73	1013.7	0	0	9	00	0	7	02	0	-
23	15.6	11.5	13.5	77	1010.2	2	1	9	27	1	7	03	5	-
24	15.1	11.3	13.4	78	1012.2	0	0	9	32	1	7	02	0	-
25	14.1	11.3	13.4	83	1015.1	1	1	5	00	0	7	03	0	-
26	16.2	12.2	14.2	77	1018.9	0	0	9	00	0	6	10	0	-
27	17.2	13.4	15.4	79	1017.4	0	0	9	00	0	6	10	0	-
28	20.5	15.1	17.1	71	1013.1	2	1	9	22	1	8	03	0	-
29	19.7	14.8	16.8	74	1010.3	3	2	5	34	1	7	03	0	-
30	15.7	9.5	11.9	67	1021.9	0	0	9	00	0	8	02	0	-

Godz. 13

1	9.7	7.0	10.0	84	1011.6	8	8	4	28	4	8	02	2	-
2	15.2	6.4	9.6	56	1009.7	7	7	5	22	3	8	03	2	-
3	16.4	8.4	11.0	57	1011.0	7	7	5	05	3	7	01	1	-
4	13.5	8.4	11.0	71	1017.3	7	4	4	34	2	8	01	2	-
5	16.3	5.6	9.1	49	1022.6	5	5	5	35	3	8	02	1	-
6	19.1	6.4	9.6	43	1019.3	6	5	6	34	4	8	02	1	-
7	22.0	11.3	13.4	51	1015.8	5	0	9	30	2	8	02	1	-
8	20.0	10.1	12.4	53	1015.2	5	5	6	33	3	8	03	1	-
9	15.0	3.8	8.0	46	1019.8	4	4	6	32	5	8	01	1	-
10	15.8	4.3	8.3	46	1018.7	5	4	6	32	6	8	02	1	-
11	16.5	7.4	10.3	54	1017.9	7	7	4	30	4	8	03	1	-
12	15.8	9.9	12.2	68	1017.3	6	6	5	30	3	8	25	1	0.2
13	15.5	11.2	13.3	79	1014.7	8	8	5	27	3	7	80	2	0.1
14	16.8	9.4	11.8	62	1013.1	5	5	5	31	6	8	02	2	-
15	21.1	10.6	12.8	51	1009.8	8	1	6	23	7	8	01	1	-
16	13.4	5.3	8.9	58	999.4	5	5	4	32	7	8	01	8	0.2
17	14.2	10.4	12.6	79	1007.8	6	5	4	22	7	8	25	2	3.2
18	17.7	10.9	13.0	65	1010.4	4	4	5	30	5	8	01	8	1.2
19	22.7	10.5	12.7	45	1011.5	3	2	6	22	4	8	02	1	-
20	25.7	13.9	14.9	49	1012.8	8	0	9	21	4	8	02	1	-
21	23.1	13.5	15.5	55	1017.1	3	1	5	26	4	8	03	1	-
22	20.3	7.8	10.6	45	1021.6	5	5	6	27	3	8	02	1	-
23	19.5	9.0	11.5	58	1019.4	5	4	5	35	4	8	03	1	-
24	20.9	11.3	13.4	54	1022.4	4	2	6	34	2	8	03	0	-
25	20.8	10.9	13.0	53	1025.2	6	6	6	09	3	8	03	1	-
26	23.5	12.1	14.1	49	1027.5	3	3	6	08	3	8	03	0	-
27	25.8	12.3	14.3	43	1026.3	3	2	6	01	2	8	03	0	-
28	27.4	12.6	14.6	40	1020.6	2	1	7	27	4	8	03	0	-
29	24.0	14.0	16.0	54	1018.1	6	2	6	33	4	8	01	1	-
30	21.4	7.8	10.6	41	1021.7	1	0	9	31	2	8	02	0	-

Godz. 19

1	10.9	7.4	10.3	80	1011.9	6	4	4	26	1	7	03	1	-
2	13.6	9.3	11.7	75	1009.1	6	0	9	00	0	7	02	1	-
3	12.4	8.8	11.3	79	1012.4	8	4	5	33	4	7	03	8	0.0
4	12.0	8.0	10.7	75	1019.4	7	4	5	32	4	8	04	2	-
5	13.6	6.7	9.8	62	1021.9	2	2	6	34	1	8	01	1	-
6	17.2	9.3	11.7	60	1017.6	1	0	9	30	1	8	02	1	-
7	20.8	12.3	14.3	58	1013.9	5	0	9	27	1	8	02	2	-
8	18.1	9.7	12.0	58	1015.0	7	7	5	31	1	8	03	1	-
9	12.6	2.6	7.4	50	1018.9	1	1	5	32	4	8	02	0	-
10	13.1	5.3	8.9	60	1018.5	5	5	5	32	2	8	03	1	-
11	12.6	9.3	11.7	80	1018.5	8	5	4	29	3	7	61	2	0.0
12	13.1	12.5	14.5	95	1017.7	7	7	5	91	1	6	10	5	0.1
13	13.9	13.4	15.3	97	1010.8	8	8	5	22	2	5	63	8	4.1
14	13.9	11.3	13.4	84	1014.4	7	7	5	33	2	8	01	8	0.0
15	14.9	13.7	15.7	93	1004.7	8	8	4	30	3	5	80	2	3.2
16	10.5	7.8	10.6	83	1000.8	6	6	5	25	4	7	80	1	0.0
17	13.6	9.3	11.7	75	1008.9	6	6	4	21	7	8	17	8	1.1
18	14.7	11.5	13.6	81	1012.2	6	1	9	28	1	8	29	8	0.5
19	20.0	12.0	14.0	61	1011.6	2	1	9	19	2	8	02	1	-
20	20.6	15.3	17.4	72	1014.0	8	6	4	32	7	8	80	9	1.7
21	19.3	12.7	14.7	65	1018.5	6	6	5	28	1	8	04	1	-
22	19.3	10.3	12.5	56	1020.0	3	1	5	00	0	8	02	1	-
23	18.1	11.0	13.1	68	1019.1	5	2	6	26	2	8	03	1	-
24	19.4	10.5	12.7	57	1022.3	0	0	9	01	2	8	04	0	-
25	19.4	11.1	13.2	59	1025.5	4	4	9	06	2	8	03	1	-
26	21.8	12.7	14.7	55	1026.5	1	1	6	09	2	8	01	0	-
27	24.4	13.0	15.0	49	1024.7	0	0	9	00	0	8	01	1	-
28	24.7	16.4	18.6	59	1017.4	1	0	9	22	2	7	03	0	-
29	21.2	11.9	13.1	52	1018.5	2	1	6	36	2	8	01	1	-
30	21.4	10.0	12.3	49	1020.3	0	0	9	32	2	8	02	0	-

Godz. 01

DNI	TEMPERATURA POWIETRZA	TEMPERATURA PUNKTU ROSY	PREŻNOŚĆ PARY WODNEJ	WILGOTNOŚĆ WZGLĘDNA	CIŚNIENIE ATMOSFERYCZNE	ZACHMURZENIE			WIATR		WIDZIALNOŚĆ	POGODA		OPAD
	T	T_d	e	U	P_o	N	N_h	h	dd	v	V	ww	W	R
1	9.8	9.6	12.8	93	1012.5	8	8	4	28	4	7	81	2	4.3
2	6.7	6.5	9.7	93	1012.8	0	0	9	00	0	4	10	0	-
3	9.9	9.1	11.7	95	1012.2	7	5	5	35	3	2	61	8	0.1
4	7.5	7.1	10.1	97	1019.5	4	4	6	32	2	6	13	1	-
5	7.7	5.0	9.1	87	1025.5	3	3	5	33	2	7	01	1	-
6	9.0	8.6	11.2	97	1024.1	0	0	9	00	0	7	82	8	-
7	10.7	9.8	12.1	95	1020.2	0	0	9	20	1	6	10	0	-
8	13.0	10.4	12.6	84	1018.3	0	0	9	34	3	6	10	0	-
9	11.7	10.9	13.0	96	1021.7	4	4	6	03	3	7	03	0	-
10	6.0	1.9	7.0	75	1023.9	0	0	9	01	3	7	02	0	-
11	8.9	4.4	8.4	74	1022.2	1	0	9	36	1	7	02	0	-
12	12.0	11.4	13.5	96	1021.1	0	0	9	31	2	7	04	1	-
13	13.2	9.7	12.0	79	1020.3	6	3	6	00	0	7	03	2	-
14	13.9	13.5	15.5	98	1016.5	6	6	5	28	4	7	02	0	-
15	10.3	9.0	11.5	92	1018.4	0	0	9	20	2	6	10	0	-
16	10.2	10.0	12.3	97	1005.7	8	6	3	24	3	5	61	6	12.1
17	9.3	8.0	10.7	92	1010.6	7	7	4	25	3	7	03	1	-
18	12.1	10.1	12.4	83	1013.1	2	2	5	24	3	7	02	1	-
19	13.7	11.3	13.4	85	1013.9	7	7	5	20	3	7	03	1	-
20	14.1	12.5	14.5	73	1011.3	6	2	5	19	2	7	03	1	-
21	17.9	17.6	20.1	93	1013.0	7	7	6	18	3	7	03	1	-
22	13.3	11.8	13.8	91	1023.5	5	5	5	00	0	6	10	1	-
23	12.8	12.2	14.3	95	1022.7	0	0	9	26	1	6	10	0	-
24	14.2	14.0	16.0	97	1023.2	4	4	9	30	2	7	03	0	-
25	13.3	12.8	14.7	95	1024.7	0	0	9	01	1	7	02	1	-
26	14.4	8.6	11.2	69	1027.3	3	0	9	12	2	7	02	0	-
27	13.6	9.3	11.7	75	1027.8	0	0	9	10	1	7	02	0	-
28	16.5	14.1	16.1	85	1025.2	0	0	9	00	0	7	02	0	-
29	18.9	12.0	14.0	64	1020.5	0	0	9	36	3	7	02	0	-
30	15.0	6.5	9.7	55	1022.5	0	0	9	01	1	7	02	0	-

Godz. 07

DNI	TEMPERATURA POWIETRZA	TEMPERATURA PUNKTU ROSY	PREŻNOŚĆ PARY WODNEJ	WILGOTNOŚĆ WZGLĘDNA	CIŚNIENIE ATMOSFERYCZNE	ZACHMURZENIE			WIATR		WIDZIALNOŚĆ	POGODA		OPAD
	T	T_d	e	U	P_o	N	N_h	h	dd	v	V	ww	W	R
1	7.7	7.3	10.2	97	1015.6	8	8	4	27	4	6	61	8	6.1
2	10.1	8.4	11.0	83	1010.9	3	3	5	00	0	4	10	0	-
3	10.2	8.9	11.4	92	1010.8	8	8	5	34	2	6	10	4	-
4	7.4	5.9	9.3	93	1021.3	4	2	6	36	4	7	03	1	-
5	9.0	7.0	10.0	87	1026.7	4	0	9	00	0	7	03	0	-
6	12.0	8.4	11.0	78	1023.3	0	0	9	00	0	6	10	0	-
7	13.5	10.5	12.7	83	1020.0	0	0	9	28	1	5	10	0	-
8	15.0	13.3	15.3	90	1020.3	0	0	9	00	0	6	10	0	-
9	11.7	9.1	8.9	64	1022.3	3	0	9	01	4	8	01	1	-
10	8.3	3.9	8.1	74	1024.1	3	0	9	00	0	8	03	0	-
11	12.1	7.5	10.4	74	1022.5	5	2	5	00	0	7	01	7	-
12	12.9	10.5	12.7	85	1022.3	0	0	9	20	4	7	02	0	-
13	15.2	12.1	14.1	81	1017.8	7	4	6	18	1	6	10	1	-
14	12.3	11.7	13.8	96	1016.4	8	8	5	30	3	7	02	2	-
15	14.1	11.5	13.6	84	1015.4	1	0	9	21	2	6	10	0	-
16	10.0	8.1	10.8	88	1004.1	7	7	4	29	6	7	02	6	1.0
17	9.9	9.0	11.5	96	1013.3	6	6	4	29	7	7	01	8	0.1
18	15.3	10.3	12.5	72	1013.7	2	0	9	31	6	7	01	1	-
19	16.0	10.7	14.7	80	1012.9	0	0	9	19	1	6	10	9	0.0
20	17.5	15.0	17.8	85	1011.6	7	7	5	16	3	6	10	2	-
21	18.9	17.2	19.6	90	1017.1	4	0	9	31	5	7	01	1	-
22	15.9	13.8	15.8	93	1014.2	2	2	5	00	0	6	10	1	-
23	14.3	11.8	13.8	84	1022.6	0	0	9	00	0	5	10	0	-
24	16.1	14.3	16.3	89	1023.4	1	1	5	00	0	6	10	0	-
25	15.5	12.4	14.4	81	1025.6	0	0	9	00	0	6	10	0	-
26	17.1	12.9	14.9	77	1026.2	0	0	5	09	1	8	10	0	-
27	17.8	13.2	15.2	75	1027.6	0	0	9	00	0	7	02	0	-
28	18.9	17.1	19.5	88	1024.2	3	1	6	00	0	7	03	0	-
29	18.5	14.0	16.0	75	1022.1	5	3	6	33	1	7	01	1	-
30	16.2	12.0	14.0	76	1023.7	0	0	9	04	1	8	22	0	-

Godz. 13

1	10.3	7.7	10.5	84	1015.3	8	8	4	29	4	7	80	6	0.3
2	16.6	9.3	11.7	62	1009.0	7	4	5	00	0	6	05	1	-
3	12.0	7.7	10.5	75	1016.9	7	7	5	03	7	7	33	8	0.0
4	13.3	5.8	9.2	60	1022.5	6	6	4	04	6	8	03	1	-
5	16.0	5.6	9.1	44	1025.5	4	4	7	01	3	8	02	1	-
6	19.3	10.3	12.5	55	1021.6	6	6	6	30	1	8	03	1	-
7	22.5	13.0	15.0	55	1017.7	0	0	9	29	5	6	05	0	-
8	21.3	12.0	14.2	55	1019.6	5	5	5	33	5	8	03	1	-
9	16.8	3.9	8.1	43	1023.2	0	0	9	03	4	8	02	0	-
10	16.1	5.3	8.9	49	1023.8	2	1	6	31	2	8	01	1	-
11	18.7	6.1	9.4	44	1020.5	7	7	5	23	2	7	02	2	-
12	18.8	9.7	12.0	59	1021.7	7	5	6	28	4	8	03	1	-
13	20.1	14.8	16.8	71	1015.4	7	7	5	27	5	7	03	8	0.7
14	15.2	9.9	12.2	78	1018.3	7	7	5	00	0	8	02	2	-
15	23.6	11.9	13.9	47	1009.8	7	3	6	25	5	8	02	1	-
16	10.8	8.6	11.2	85	1004.8	7	7	4	27	5	7	80	2	0.2
17	16.6	9.8	12.1	64	1012.9	5	5	5	26	7	8	03	2	-
18	20.5	8.8	11.3	47	1014.8	1	2	6	29	6	8	01	0	-
19	25.6	10.0	12.3	38	1011.0	3	3	6	24	3	7	02	0	-
20	23.9	16.4	18.6	62	1012.6	7	7	9	18	3	7	03	2	-
21	17.7	13.8	15.8	78	1020.7	7	7	5	20	3	7	03	1	-
22	21.7	10.4	12.6	48	1023.0	3	3	5	30	6	7	01	0	-
23	22.3	11.2	13.3	49	1022.1	5	3	6	30	3	7	01	1	-
24	23.4	15.3	15.8	58	1020.5	5	3	6	36	3	8	02	1	-
25	24.8	11.0	13.1	42	1025.4	4	4	6	00	0	8	03	0	-
26	24.7	11.8	13.8	44	1027.3	4	4	6	04	3	8	03	0	-
27	27.2	12.5	14.5	40	1026.2	3	3	6	00	0	8	01	0	-
28	28.9	15.2	17.3	43	1022.1	4	3	7	21	1	8	03	0	-
29	25.5	8.8	10.7	32	1021.8	0	0	9	34	2	7	01	1	-
30	25.2	10.0	12.3	39	1023.3	0	0	9	05	1	8	02	0	-

Godz. 19

1	12.0	6.7	9.8	70	1014.0	4	4	5	26	2	7	02	8	0.0
2	11.3	10.7	12.9	96	1010.8	8	6	5	18	1	6	21	9	2.4
3	10.3	7.4	10.3	83	1017.6	7	4	6	36	3	6	10	2	-
4	13.4	5.3	8.9	59	1022.8	6	2	5	02	4	8	01	2	-
5	16.9	8.5	11.1	62	1024.1	2	2	7	04	2	8	01	1	-
6	18.6	6.4	11.8	55	1019.3	1	1	7	32	2	8	01	1	-
7	21.2	12.9	14.9	60	1016.8	0	0	9	31	2	7	02	0	-
8	20.4	11.0	13.1	55	1018.7	4	4	6	32	5	8	01	1	-
9	15.1	4.4	8.4	49	1022.3	0	0	9	35	4	8	02	0	-
10	16.4	5.1	8.8	47	1020.5	4	0	9	34	3	8	02	0	-
11	17.7	11.4	13.5	66	1019.6	5	3	6	35	5	7	01	2	-
12	19.0	8.4	11.0	53	1020.4	6	2	6	30	2	8	01	1	-
13	14.7	15.4	17.5	93	1014.4	8	8	4	27	3	7	17	8	0.9
14	17.3	10.1	12.4	63	1016.7	2	0	9	00	0	8	02	1	-
15	11.7	10.9	13.0	94	1008.9	8	5	3	01	4	6	63	8	2.5
16	11.9	9.7	12.0	85	1005.4	6	6	4	29	7	7	25	2	0.2
17	15.3	11.5	13.6	79	1012.1	4	0	9	20	2	7	01	9	4.8
18	20.5	9.9	12.2	50	1014.0	1	1	9	27	3	7	03	0	-
19	23.2	15.0	17.0	59	1010.1	4	4	6	18	2	7	01	0	-
20	22.8	15.1	17.1	61	1012.5	6	3	6	16	2	7	01	2	-
21	19.8	11.5	13.6	58	1020.9	5	5	5	29	3	7	01	1	-
22	19.6	12.2	14.2	63	1021.6	0	0	9	35	2	7	01	0	-
23	20.3	12.4	14.4	61	1021.3	2	2	6	35	4	7	01	1	-
24	21.0	11.4	13.5	54	1023.1	5	2	9	30	3	8	03	1	-
25	23.1	12.7	14.7	52	1025.0	0	0	9	03	2	8	01	0	-
26	24.0	12.0	14.0	47	1025.8	1	1	7	09	1	8	02	0	-
27	25.7	15.4	17.5	53	1024.7	0	0	9	02	3	8	02	0	-
28	27.9	14.3	16.3	43	1019.3	2	0	9	27	2	8	02	1	-
29	24.0	8.5	11.1	37	1020.2	8	8	9	32	2	8	02	0	-
30	23.3	11.6	13.7	49	1022.0	8	8	9	04	2	8	02	0	-

Godz. 01

DNI	TEMPERATURA POWIETRZA T	TEMPERATURA PUNKTU ROSY T_d	PREŻNOŚĆ PARY WODNEJ e	WILGOTNOŚĆ WZGLĘDNA U	CIŚNIENIE ATMOSFERYCZNE P_o	ZACHMURZENIE N	N_h	h	WIATR dd	v	WIDZIALNOŚĆ V	POGODA ww	W	OPAD R
1	9.2	8.6	11.2	96	1012.1	8	6	4	25	2	6	61	2	1.4
2	8.2	6.4	9.6	83	1012.8	4	4	5	22	1	6	10	1	-
3	10.1	9.4	11.8	95	1010.8	8	6	3	02	1	6	61	6	2.4
4	8.6	6.1	9.4	83	1018.1	7	7	5	34	2	7	02	2	-
5	6.2	4.3	8.3	87	1025.4	4	4	6	00	0	7	03	1	-
6	5.5	3.9	8.1	90	1024.6	0	0	9	00	0	7	02	0	-
7	8.4	6.5	9.7	89	1019.3	0	0	9	35	1	5	10	0	-
8	15.6	9.7	12.8	67	1017.9	0	0	9	36	2	7	02	0	-
9	13.8	8.8	11.3	71	1019.8	3	3	9	35	2	7	02	1	-
10	9.2	2.1	7.1	65	1022.6	0	0	9	03	3	7	02	0	-
11	6.6	4.4	8.4	85	1021.9	2	0	9	00	0	7	03	0	-
12	13.4	9.0	11.5	75	1020.1	0	0	9	29	1	7	01	8	0.0
13	11.4	7.0	10.0	74	1021.5	8	8	6	24	3	7	03	1	-
14	14.1	10.6	12.8	88	1015.0	7	7	5	33	2	6	10	6	0.6
15	9.4	7.7	10.5	89	1018.6	0	0	9	22	3	7	02	0	-
16	9.4	8.8	11.3	95	1006.5	8	6	3	24	4	7	63	5	14.0
17	9.2	7.0	10.0	86	1009.2	8	6	4	30	4	7	61	8	1.6
18	9.8	8.1	10.8	89	1014.1	1	1	9	24	3	7	01	1	-
19	13.4	7.1	10.1	65	1014.2	2	2	5	23	2	7	02	0	-
20	16.7	9.4	11.8	63	1012.2	5	0	9	25	4	7	01	1	-
21	17.7	12.6	14.6	72	1013.7	5	5	6	22	3	7	02	2	-
22	13.5	9.4	11.8	76	1023.4	2	1	6	00	0	7	03	1	-
23	10.2	8.1	10.8	87	1022.2	0	0	9	00	0	7	02	0	-
24	11.6	9.0	11.5	86	1023.1	0	0	9	00	0	7	02	0	-
25	14.4	10.4	12.6	77	1024.5	2	2	6	04	2	7	04	1	-
26	12.2	8.8	11.3	80	1028.0	0	0	9	00	0	7	02	0	-
27	13.3	10.0	12.3	81	1027.6	0	0	9	00	0	7	02	0	-
28	15.7	10.7	12.9	72	1025.3	0	0	9	05	1	7	02	0	-
29	19.3	13.7	15.7	70	1019.8	3	3	6	26	2	7	02	1	-
30	13.0	8.1	10.8	74	1022.5	0	0	9	01	1	7	02	0	-

Godz. 07

DNI	TEMPERATURA POWIETRZA T	TEMPERATURA PUNKTU ROSY T_d	PREŻNOŚĆ PARY WODNEJ e	WILGOTNOŚĆ WZGLĘDNA U	CIŚNIENIE ATMOSFERYCZNE P_o	ZACHMURZENIE N	N_h	h	WIATR dd	v	WIDZIALNOŚĆ V	POGODA ww	W	OPAD R
1	8.8	6.7	9.8	91	1014.0	8	6	4	30	2	6	61	6	16.0
2	10.3	7.8	10.6	84	1010.4	3	1	9	16	2	6	10	1	-
3	9.4	7.7	10.5	89	1012.3	7	3	5	36	2	6	10	6	0.3
4	8.1	5.8	9.2	84	1019.5	8	4	5	36	2	7	03	2	-
5	10.4	6.4	9.6	75	1025.8	5	3	6	36	1	6	10	1	-
6	11.2	7.3	10.2	75	1023.4	0	0	9	00	0	5	10	4	-
7	14.4	9.8	12.1	74	1018.5	0	0	9	24	1	5	10	0	-
8	15.1	9.2	11.6	65	1019.7	0	0	9	36	2	7	02	0	-
9	11.0	4.8	8.6	65	1022.8	4	2	5	03	4	7	01	1	-
10	7.6	2.1	7.1	83	1022.8	7	0	9	36	1	7	03	1	-
11	11.8	5.3	8.9	66	1022.1	3	3	9	26	2	6	95	0	-
12	11.8	6.9	9.9	71	1021.8	2	2	5	32	4	6	10	0	-
13	15.0	9.0	11.5	67	1018.0	5	5	6	23	3	6	04	1	-
14	13.3	8.4	11.0	72	1016.9	7	7	5	30	4	7	03	2	-
15	14.4	10.1	12.4	75	1016.1	2	0	9	21	6	7	03	0	-
16	9.8	7.7	10.5	87	1004.2	7	4	4	26	7	7	01	6	6.1
17	9.4	7.7	10.5	89	1011.9	8	8	4	31	4	6	10	6	2.5
18	13.6	9.5	11.9	77	1011.8	6	6	6	26	5	7	02	1	-
19	16.1	9.2	11.6	64	1013.0	4	2	6	23	5	7	01	1	-
20	20.1	12.0	14.0	63	1012.2	2	1	9	23	4	8	03	1	-
21	18.9	12.5	14.5	65	1017.5	3	3	6	33	1	7	01	1	-
22	14.7	9.4	11.8	62	1023.7	4	4	5	12	2	7	03	1	-
23	16.2	9.0	11.5	63	1021.6	1	0	9	00	0	5	10	0	-
24	17.2	11.5	13.6	70	1022.9	3	0	9	06	1	6	10	0	-
25	17.0	11.5	13.6	70	1024.7	0	0	9	04	1	7	02	0	-
26	16.0	9.0	11.5	64	1027.8	0	0	9	00	0	7	02	0	-
27	18.9	11.4	13.5	62	1026.8	0	0	9	09	1	7	02	0	-
28	19.5	12.4	14.4	67	1024.6	2	0	9	00	0	6	10	0	-
29	19.7	12.3	14.3	63	1020.6	2	2	6	00	0	7	01	1	-
30	17.6	10.0	12.2	61	1023.1	0	0	9	06	1	7	02	0	-

Godz. 13

1	11.7	6.8	9.9	72	1015.4	6	6	5	30	4	8	02	8	0.0
2	12.5	8.2	10.9	75	1009.9	8	8	5	22	4	7	01	1	-
3	11.0	7.0	10.0	75	1014.1	8	5	4	36	1	7	01	2	-
4	11.1	4.6	8.5	66	1021.7	5	4	5	36	4	7	03	2	-
5	16.1	4.1	8.2	45	1024.8	4	4	5	05	3	8	02	1	-
6	19.5	5.0	8.7	38	1020.7	6	4	7	02	2	8	01	1	-
7	22.1	10.0	12.3	47	1018.9	3	3	6	03	0	7	01	0	-
8	22.1	9.2	11.6	44	1018.0	2	2	8	34	5	8	02	0	-
9	16.7	3.6	7.9	42	1022.1	0	0	9	04	3	8	02	0	-
10	15.7	3.6	7.9	44	1021.0	3	1	6	29	2	8	01	1	-
11	18.1	5.6	9.1	43	1020.6	7	7	5	25	2	7	01	1	-
12	17.6	5.5	9.0	45	1020.9	7	4	6	29	4	8	01	1	-
13	20.2	12.6	14.6	62	1015.0	7	3	6	24	7	6	05	8	0.0
14	15.7	7.8	10.0	55	1017.9	6	4	6	30	8	8	03	2	-
15	21.5	10.1	12.4	48	1010.6	7	3	9	27	8	7	03	1	-
16	13.0	3.9	8.1	54	1003.3	7	7	5	27	8	8	01	2	-
17	13.4	8.4	11.0	71	1012.2	6	4	6	28	2	7	29	8	2.4
18	20.2	4.4	8.4	35	1014.5	3	2	6	30	9	8	01	1	-
19	22.9	6.5	9.7	35	1012.0	6	6	5	25	5	7	03	1	-
20	25.6	13.4	15.4	47	1012.3	5	1	7	26	7	8	03	1	-
21	22.0	13.1	15.1	57	1019.3	7	7	6	31	2	8	03	1	-
22	21.8	7.7	10.5	40	1022.2	2	2	6	27	3	7	01	1	-
23	21.7	7.3	10.2	39	1021.6	5	3	6	26	2	8	01	1	-
24	22.6	7.7	10.5	39	1019.3	5	4	6	02	2	8	03	1	-
25	23.6	7.7	10.5	36	1015.2	3	3	6	03	2	8	02	1	-
26	24.8	8.8	11.3	38	1027.0	3	3	7	08	7	8	03	8	-
27	25.9	9.2	11.6	35	1025.7	2	2	6	06	5	8	02	0	-
28	24.8	11.4	13.6	33	1022.1	4	4	6	27	7	7	03	1	-
29	25.2	12.5	14.5	45	1020.2	3	3	6	03	1	8	03	1	-
30	24.6	6.5	9.7	31	1022.5	0	0	9	03	4	8	01	0	-

Godz. 19

1	11.2	7.3	10.2	75	1014.1	8	8	5	25	2	7	01	2	-
2	12.6	10.1	12.4	85	1009.5	8	6	4	25	3	7	21	2	0.0
3	10.3	5.9	9.3	74	1014.0	8	4	5	02	2	7	02	2	-
4	12.5	5.5	9.0	62	1021.9	7	5	5	04	2	8	01	2	-
5	16.1	4.1	8.2	45	1023.4	2	2	5	05	1	8	01	1	-
6	19.0	6.1	9.4	43	1019.5	1	1	7	36	1	8	01	1	-
7	22.3	11.2	13.3	49	1015.4	0	0	9	36	1	7	01	0	-
8	20.5	8.8	11.3	47	1017.6	6	3	7	34	3	8	01	1	-
9	15.3	1.8	6.6	33	1021.0	0	0	9	36	2	8	02	0	-
10	16.1	3.2	7.7	43	1020.0	0	0	9	02	2	8	02	0	-
11	16.9	6.4	9.6	50	1018.8	7	7	6	27	2	7	03	2	-
12	17.6	5.1	8.8	43	1016.9	3	1	6	27	3	8	01	1	-
13	14.3	13.0	14.9	88	1014.0	8	8	8	30	3	6	21	8	0.5
14	15.4	8.1	10.8	62	1018.4	1	1	9	29	2	7	01	1	-
15	15.9	11.3	13.4	76	1007.5	8	8	4	31	3	7	80	2	4.6
16	10.9	7.7	10.5	81	1004.8	7	7	4	28	8	8	03	8	0.3
17	13.6	7.1	10.1	65	1012.6	3	2	5	24	4	7	02	9	2.3
18	20.7	7.8	10.6	43	1013.3	1	1	6	27	2	8	01	0	-
19	22.3	9.5	11.9	44	1010.7	3	3	6	23	3	7	03	1	-
20	19.9	14.0	16.0	69	1013.5	6	2	6	20	3	8	03	9	0.2
21	19.8	11.3	13.4	54	1020.2	6	0	9	30	2	7	03	1	-
22	21.1	8.6	11.2	45	1020.9	0	0	9	30	2	7	02	0	-
23	20.6	10.0	12.3	53	1020.2	3	1	6	04	1	8	01	1	-
24	22.2	8.6	11.2	42	1021.5	5	2	6	36	1	8	01	1	-
25	22.1	7.8	10.6	40	1024.7	0	0	9	09	2	8	01	0	-
26	22.5	9.8	12.1	45	1026.2	0	0	9	09	3	8	01	0	-
27	24.7	10.5	12.7	41	1024.9	0	0	9	09	2	8	01	0	-
28	26.7	13.4	15.4	44	1018.9	6	2	9	30	2	7	03	1	-
29	24.7	4.6	8.5	23	1019.3	0	0	6	36	1	8	02	0	-
30	23.5	2.5	7.3	25	1021.2	3	3	9	33	2	8	02	0	-

Godz. 01

DNI	TEMPERATURA POWIETRZA	TEMPERATURA PUNKTU ROSY	PRĘŻNOŚĆ PARY WODNEJ	WILGOTNOŚĆ WZGLĘDNA	CIŚNIENIE ATMOSFERYCZNE	ZACHMURZENIE			WIATR		WIDZIALNOŚĆ	POGODA		OPAD
	T	T_d	e	U	P_o	N	N_h	h	dd	v	V	ww	W	R
1	8.3	7.9	10.6	97	1012.2	8	8	6	00	0	6	10	1	–
2	6.1	5.9	9.3	93	1013.8	0	0	9	00	0	6	10	1	–
3	11.0	10.6	12.8	97	1010.5	8	8	6	00	0	7	03	1	–
4	8.4	7.8	10.6	95	1016.5	8	6	8	25	4	6	63	2	0.8
5	5.0	3.9	8.1	93	1023.8	0	0	9	34	3	7	02	1	–
6	5.1	4.6	8.5	97	1023.5	1	1	7	28	1	7	03	0	–
7	6.4	6.0	9.3	97	1019.6	0	0	9	00	0	7	02	0	–
8	13.0	12.0	14.0	94	1016.2	6	0	9	27	2	5	10	1	–
9	11.6	9.8	12.1	89	1018.9	4	4	9	36	5	7	03	0	–
10	7.1	6.0	8.7	85	1021.3	5	5	9	31	1	7	02	1	–
11	9.6	7.0	10.0	84	1020.7	7	7	7	27	2	8	02	1	–
12	11.0	11.0	13.1	100	1019.1	8	6	6	00	0	7	02	6	1.1
13	9.5	8.6	11.2	94	1020.1	5	0	9	26	3	7	03	1	–
14	13.4	12.9	14.8	96	1012.2	9	6	6	29	5	6	61	8	1.1
15	12.1	10.6	12.8	91	1017.4	7	7	9	27	4	6	10	2	–
16	13.2	9.8	12.1	97	1005.6	8	6	3	28	5	6	61	6	8.5
17	9.2	7.7	10.5	90	1005.9	7	7	6	28	8	7	03	8	0.4
18	9.6	7.7	10.5	88	1012.4	4	4	9	22	3	7	02	1	–
19	9.7	8.8	11.3	94	1015.0	3	3	7	22	2	7	03	0	–
20	15.6	10.4	12.6	71	1014.2	0	0	9	19	2	7	02	0	–
21	17.5	15.7	17.8	89	1015.9	7	7	6	24	4	6	10	8	0.4
22	11.3	10.7	12.9	96	1023.2	0	0	9	00	0	7	02	1	–
23	10.6	10.2	12.4	97	1021.4	0	0	9	00	0	7	02	0	–
24	9.6	9.2	11.6	97	1022.2	0	0	9	00	0	7	02	0	–
25	10.2	9.5	11.9	95	1025.1	0	0	9	00	0	7	02	1	–
26	12.6	12.2	14.2	93	1027.8	0	0	9	00	0	8	01	1	–
27	11.5	10.9	13.1	96	1028.4	0	0	9	00	0	7	02	0	–
28	12.5	12.1	14.1	98	1025.5	3	0	9	00	0	7	02	0	–
29	17.0	16.1	18.3	94	1019.4	0	0	9	23	1	7	03	0	–
30	10.0	9.4	11.8	96	1022.0	2	2	7	00	0	7	03	0	–

Godz. 07

DNI	TEMPERATURA POWIETRZA	TEMPERATURA PUNKTU ROSY	PRĘŻNOŚĆ PARY WODNEJ	WILGOTNOŚĆ WZGLĘDNA	CIŚNIENIE ATMOSFERYCZNE	ZACHMURZENIE			WIATR		WIDZIALNOŚĆ	POGODA		OPAD
	T	T_d	e	U	P_o	N	N_h	h	dd	v	V	ww	W	R
1	9.4	9.0	11.5	97	1011.9	8	6	2	27	3	6	21	8	1.3
2	9.6	7.7	10.5	88	1011.9	7	7	6	20	2	6	10	1	–
3	11.0	10.4	12.6	96	1011.1	8	5	5	00	0	6	60	2	0.0
4	9.7	8.6	11.2	93	1011.8	7	2	7	35	4	7	21	6	1.3
5	10.3	5.9	9.3	74	1025.1	2	2	9	36	2	7	01	1	–
6	11.0	7.5	10.4	80	1022.8	0	0	9	26	1	6	10	0	–
7	12.4	11.4	13.5	94	1018.9	4	0	9	24	2	7	02	0	–
8	16.3	10.6	12.8	69	1017.5	0	0	9	31	3	7	02	1	–
9	9.9	4.4	8.4	69	1021.2	0	0	9	32	3	8	01	0	–
10	9.2	4.4	8.4	73	1021.7	5	5	7	27	2	8	02	1	–
11	12.1	7.1	10.1	71	1020.9	1	0	9	28	3	8	02	1	–
12	11.8	11.4	13.5	97	1019.8	8	6	2	28	3	6	10	2	–
13	13.5	10.0	12.3	79	1018.5	7	7	7	25	2	7	03	2	–
14	12.0	9.3	11.7	83	1014.9	3	3	5	30	6	7	03	6	4.3
15	15.4	10.7	12.9	74	1015.8	2	0	9	26	3	7	01	1	–
16	10.6	9.5	11.9	93	1002.3	8	8	2	27	5	7	02	6	3.0
17	10.2	7.3	10.2	83	1008.9	8	6	3	27	6	8	01	2	–
18	11.8	10.7	12.9	94	1012.7	3	3	9	24	4	6	61	1	0.2
19	14.7	10.7	12.9	77	1014.0	7	7	7	23	2	7	03	1	–
20	19.3	11.8	13.9	62	1014.2	3	3	6	18	4	7	03	1	–
21	21.0	14.7	16.7	67	1016.1	7	4	5	23	2	7	03	8	0.3
22	13.8	12.6	14.6	93	1022.7	5	5	7	00	0	7	03	1	–
23	14.4	11.2	13.3	81	1021.5	1	0	9	28	1	6	10	0	–
24	14.0	12.0	14.0	87	1023.0	0	0	9	00	0	7	02	0	–
25	15.3	10.7	12.9	75	1025.2	1	1	7	00	0	7	02	0	–
26	15.8	11.8	13.8	77	1022.6	0	0	9	06	1	7	02	0	–
27	16.6	13.3	15.3	81	1020.1	0	0	9	00	0	6	10	0	–
28	17.7	16.1	18.3	91	1024.9	2	0	9	00	0	7	03	0	–
29	20.6	17.4	19.9	80	1018.3	4	0	5	27	2	7	02	1	–
30	16.3	11.9	13.9	75	1022.8	2	0	9	00	0	7	03	0	–

Godz. 13

1	12.2	6.7	9.8	63	1013.2	7	7	5	31	7	8	25	2	0.0
2	16.4	6.5	9.0	43	1009.9	5	5	6	29	2	8	02	1	–
3	11.9	10.9	13.0	96	1011.5	8	5	5	30	7	6	95	6	6.5
4	12.5	8.5	11.1	76	1018.9	8	4	5	33	8	7	31	2	–
5	14.9	3.9	8.1	49	1024.6	6	6	5	01	3	7	02	1	–
6	19.5	5.6	9.1	43	1020.7	6	4	6	00	0	7	03	1	–
7	22.3	8.8	11.3	42	1016.5	5	1	7	30	2	8	02	1	–
8	22.6	9.4	11.8	43	1015.9	4	4	9	32	6	9	03	0	–
9	17.2	5.5	9.0	46	1020.3	3	3	6	34	5	8	01	0	–
10	15.2	3.2	7.7	45	1020.4	7	3	6	31	6	8	01	1	–
11	19.9	7.0	10.8	43	1019.7	5	2	7	33	6	8	01	1	–
12	10.8	8.4	11.0	91	1019.1	4	4	5	32	5	8	01	1	–
13	18.8	10.6	12.8	63	1015.0	8	5	7	27	4	7	60	2	0.0
14	13.8	12.3	14.3	91	1015.9	8	4	4	30	6	7	60	1	0.0
15	22.0	9.8	12.1	46	1011.2	8	1	7	25	5	8	03	1	–
16	14.9	3.9	8.1	48	1001.1	6	6	5	27	8	8	02	2	–
17	16.1	7.0	10.0	55	1010.6	6	6	5	27	7	8	03	2	–
18	20.1	7.3	10.2	44	1012.2	4	4	6	33	9	8	01	3	0.2
19	23.7	12.5	14.5	50	1012.8	1	1	6	22	5	7	03	1	–
20	25.9	14.2	16.2	48	1013.5	7	3	6	21	5	7	03	1	–
21	24.4	15.3	17.4	57	1018.5	5	2	6	28	3	7	01	2	–
22	22.1	7.7	10.5	39	1021.9	4	4	7	99	3	8	02	1	–
23	21.5	5.3	8.9	34	1019.9	4	4	6	33	5	8	02	0	–
24	22.5	8.8	11.3	42	1022.6	4	4	7	04	3	8	03	0	–
25	23.6	6.2	9.5	33	1025.2	4	4	7	00	0	8	01	1	–
26	23.9	9.7	12.0	41	1028.0	3	3	7	09	6	8	02	0	–
27	26.3	9.5	11.9	35	1026.1	1	1	7	06	2	8	02	0	–
28	27.3	10.7	12.9	36	1022.1	4	2	7	23	3	8	02	0	–
29	24.7	16.0	18.2	58	1019.2	6	1	7	31	5	8	01	1	–
30	24.0	7.1	10.1	33	1021.8	3	0	9	32	4	8	03	0	–

Godz. 19

1	11.3	7.5	10.4	73	1013.8	5	5	5	27	2	7	02	8	0.2
2	14.9	9.4	11.8	69	1009.7	7	7	6	18	2	7	01	5	–
3	11.1	10.5	12.7	95	1012.6	8	5	5	35	7	7	21	9	0.1
4	12.0	8.4	11.0	78	1020.8	7	5	6	32	3	7	03	2	–
5	14.8	6.1	9.4	56	1023.1	1	1	7	35	2	8	01	1	–
6	18.8	7.5	10.4	48	1018.1	3	1	7	21	1	8	01	1	–
7	21.8	10.0	12.3	47	1014.7	1	0	9	28	2	7	02	1	–
8	18.7	7.5	10.4	48	1016.2	2	2	7	34	5	8	02	1	–
9	13.4	2.6	7.4	49	1019.9	1	1	7	35	4	8	01	0	–
10	13.8	3.2	7.7	49	1019.7	3	2	7	36	3	8	01	1	–
11	12.5	11.9	14.0	96	1020.4	8	5	7	01	3	7	61	2	0.2
12	17.9	5.5	9.0	44	1018.2	5	0	9	28	3	8	01	1	–
13	14.3	13.8	15.7	97	1013.2	8	6	5	27	3	6	91	6	4.8
14	13.6	13.1	15.0	97	1016.5	7	7	6	30	2	7	02	9	0.8
15	19.7	11.4	13.5	59	1005.2	8	5	6	20	5	7	60	2	0.0
16	11.9	7.4	10.3	74	1003.6	6	6	6	27	7	7	03	1	–
17	11.8	9.3	11.7	84	1011.7	3	3	7	24	3	8	25	9	2.4
18	19.5	5.0	8.7	33	1013.3	2	2	7	27	2	8	01	1	–
19	21.5	10.7	12.9	50	1012.5	4	1	7	20	3	7	01	1	–
20	23.2	13.0	15.0	53	1014.0	5	2	7	22	3	7	03	1	–
21	18.7	18.4	21.1	98	1019.8	6	2	7	29	2	7	01	9	6.2
22	20.9	10.9	13.0	52	1020.4	1	1	9	00	0	8	01	0	–
23	19.1	7.0	10.0	45	1019.4	2	0	9	02	4	8	01	0	–
24	19.1	10.6	12.6	58	1022.5	2	2	7	05	2	8	01	0	–
25	20.1	11.9	13.9	59	1025.3	3	3	7	05	3	8	01	0	–
26	22.6	13.3	15.3	55	1026.5	0	0	9	09	1	8	02	0	–
27	24.2	13.0	15.0	49	1026.4	2	1	7	13	1	8	02	0	–
28	25.3	17.2	19.6	61	1019.2	0	0	9	24	2	7	01	0	–
29	22.5	12.4	14.4	53	1018.7	2	0	9	01	3	8	01	1	–
30	20.7	6.7	9.8	40	1021.0	0	0	9	01	2	8	02	0	–

Godz. 01

DNI	TEMPERATURA POWIETRZA	TEMPERATURA PUNKTU ROSY	PREŻNOŚĆ PARY WODNEJ	WILGOTNOŚĆ WZGLĘDNA	CIŚNIENIE ATMOSFERYCZNE	ZACHMURZENIE			WIATR		WIDZIALNOŚĆ	POGODA		OPAD
	T	T_d	e	U	P_o	N	N_h	h	dd	v	V	ww	W	R
1	9.4	8.2	10.9	93	1019.5	8	8	5	24	2	6	81	2	2.4
2	7.1	6.1	9.4	94	1014.2	0	0	9	00	0	6	10	1	-
3	11.0	10.4	12.6	95	1011.3	8	8	6	09	0	6	10	6	0.0
4	8.3	6.2	9.5	87	1018.6	8	5	5	31	3	7	02	6	0.0
5	8.5	5.3	8.9	80	1024.3	3	3	9	00	0	7	02	1	-
6	5.3	4.1	8.2	92	1026.2	0	0	9	00	0	7	02	0	-
7	9.1	7.4	10.3	89	1020.2	0	0	9	00	0	7	02	0	-
8	16.2	9.8	12.1	66	1017.9	0	0	9	36	4	7	02	0	-
9	13.6	9.3	11.7	75	1019.9	3	3	7	04	1	7	01	1	-
10	8.4	2.6	7.4	67	1022.2	0	0	9	01	2	8	02	0	-
11	6.4	4.4	8.4	89	1022.0	0	0	9	00	0	8	02	0	-
12	11.2	8.6	11.2	84	1020.2	5	2	9	21	1	6	10	6	0.0
13	8.6	6.2	9.5	85	1021.3	3	0	9	00	0	7	03	0	-
14	13.6	11.9	13.9	90	1015.2	7	7	6	27	4	6	25	6	2.5
15	9.0	7.8	10.6	93	1019.6	0	0	9	25	1	6	10	1	-
16	9.9	9.5	11.9	97	1007.9	8	6	2	21	4	6	61	8	9.3
17	9.2	7.3	10.2	88	1009.6	6	6	6	30	6	7	03	8	1.0
18	11.4	8.2	10.9	81	1014.1	5	5	9	24	2	7	21	9	0.8
19	10.1	8.4	11.0	89	1015.7	1	1	7	02	0	7	02	0	-
20	13.4	8.5	11.1	72	1014.2	0	0	9	00	0	8	02	0	-
21	14.4	13.1	15.1	92	1015.9	3	3	6	00	0	6	10	8	0.0
22	15.6	9.9	12.2	69	1022.5	8	8	6	04	1	7	03	2	-
23	11.4	9.3	11.7	86	1022.6	8	8	9	00	0	7	02	0	-
24	14.3	9.5	11.9	73	1022.5	6	4	7	00	0	7	03	1	-
25	14.0	10.9	13.0	81	1024.6	2	2	9	00	0	7	03	1	-
26	12.3	8.2	10.9	76	1027.4	3	0	9	00	0	7	02	0	-
27	11.7	9.7	12.0	89	1027.9	0	0	9	03	0	8	01	0	-
28	12.6	10.5	12.7	87	1025.6	0	0	9	00	0	7	02	0	-
29	17.9	11.6	13.7	67	1020.3	0	0	9	21	2	7	02	0	-
30	12.9	8.2	10.9	73	1021.9	8	0	9	05	1	8	02	0	-

Godz. 07

DNI	TEMPERATURA POWIETRZA	TEMPERATURA PUNKTU ROSY	PREŻNOŚĆ PARY WODNEJ	WILGOTNOŚĆ WZGLĘDNA	CIŚNIENIE ATMOSFERYCZNE	ZACHMURZENIE			WIATR		WIDZIALNOŚĆ	POGODA		OPAD
	T	T_d	e	U	P_o	N	N_h	h	dd	v	V	ww	W	R
1	7.6	5.6	9.1	87	1015.2	8	3	6	26	1	7	21	8	15.6
2	9.0	7.7	10.5	91	1011.6	5	0	9	07	1	6	10	1	-
3	10.0	8.5	11.1	90	1012.2	8	5	5	02	3	6	21	2	0.6
4	9.5	6.8	9.9	84	1019.4	7	4	5	04	1	7	02	2	-
5	8.6	5.5	9.0	80	1026.0	6	3	7	00	0	7	02	1	-
6	9.5	7.0	10.0	84	1023.4	0	0	9	20	2	6	10	0	-
7	11.8	9.0	11.5	83	1019.7	0	0	9	23	1	5	10	0	-
8	15.8	9.4	11.8	66	1019.7	0	0	9	00	0	9	02	0	-
9	11.2	4.4	8.4	63	1022.6	3	3	7	01	1	8	02	1	-
10	9.2	3.4	7.8	65	1022.6	7	1	9	06	1	8	02	1	-
11	10.3	7.0	10.0	80	1022.4	1	0	9	21	2	5	10	0	-
12	13.0	8.1	10.8	71	1021.3	1	0	9	28	3	6	10	1	-
13	13.2	10.1	12.4	82	1019.3	5	2	7	09	0	7	01	1	-
14	13.1	8.9	11.4	75	1017.1	7	7	8	27	4	7	03	2	-
15	12.4	8.8	11.3	73	1017.5	2	0	9	24	2	6	10	9	-
16	10.9	8.5	11.1	85	1004.0	6	4	4	27	7	7	02	6	5.4
17	10.0	8.1	10.8	88	1012.2	7	7	5	28	5	7	03	8	0.5
18	13.8	9.5	11.9	75	1014.3	7	3	6	25	4	7	03	2	-
19	12.7	11.3	13.4	92	1014.8	7	7	7	00	0	7	01	1	-
20	19.6	13.2	15.2	67	1014.0	0	0	9	00	0	8	01	1	-
21	19.4	13.2	15.2	67	1017.5	7	5	7	26	4	7	03	1	-
22	16.4	10.1	12.4	67	1023.6	2	1	7	00	0	7	01	1	-
23	13.7	10.4	12.6	81	1022.2	0	0	9	00	0	6	10	0	-
24	16.0	10.4	12.6	69	1020.0	0	0	9	18	1	7	02	1	-
25	16.4	11.3	13.4	72	1025.1	2	0	9	06	1	7	03	0	-
26	15.9	10.7	12.9	71	1027.9	0	0	9	09	1	7	02	0	-
27	17.3	12.7	14.7	74	1027.7	0	0	9	07	2	7	02	0	-
28	17.0	12.5	14.5	75	1024.5	2	0	9	00	0	6	10	9	-
29	20.0	15.7	17.8	76	1020.5	1	1	7	00	0	7	01	1	-
30	18.1	10.9	13.0	62	1022.7	0	0	9	05	2	8	02	0	-

Godz. 13

1	12.0	6.2	9.5	69	1015.6	6	6	5	29	3	7	01	8	0.3
2	14.6	8.1	10.8	69	1010.2	8	5	6	24	4	7	60	2	0.0
3	9.4	8.2	10.8	92	1014.9	8	5	4	34	4	6	61	6	3.6
4	10.8	8.1	9.4	73	1021.7	8	6	5	01	2	7	02	2	-
5	15.2	4.4	8.4	48	1024.9	6	6	6	00	0	8	01	1	-
6	18.8	7.1	10.1	47	1021.1	4	4	6	12	2	8	01	1	-
7	22.5	10.5	12.7	47	1017.5	1	1	7	34	2	7	01	0	-
8	22.1	10.0	12.3	47	1018.1	2	2	7	30	7	9	02	0	-
9	16.3	2.1	7.1	33	1022.0	1	1	7	02	3	9	02	0	-
10	16.2	5.8	9.2	50	1021.1	5	3	6	00	0	8	02	2	-
11	18.7	6.7	9.8	45	1020.2	7	7	9	27	4	6	05	1	-
12	18.7	6.7	9.8	45	1020.5	6	6	6	28	4	8	02	1	-
13	19.5	11.4	13.5	68	1016.1	5	5	9	26	6	7	01	6	0.0
14	15.3	8.9	11.4	66	1018.2	7	7	6	29	8	8	03	2	-
15	22.2	10.0	12.3	45	1011.3	7	0	9	22	7	8	03	1	-
16	13.6	3.6	7.9	50	1004.0	5	5	5	28	9	7	01	2	-
17	13.6	7.1	10.1	66	1013.7	7	7	5	29	6	7	17	8	0.6
18	19.7	4.6	8.5	37	1015.0	5	5	6	30	7	8	02	2	-
19	24.2	8.2	10.8	34	1013.1	5	5	6	25	7	8	03	1	-
20	25.0	13.2	15.2	48	1013.6	6	4	6	21	3	8	25	1	0.0
21	23.6	13.5	15.5	54	1018.6	5	4	6	31	2	7	03	2	-
22	21.4	9.0	11.5	45	1022.7	3	3	6	07	1	8	02	0	-
23	21.2	10.9	13.1	63	1021.2	5	5	6	32	2	8	02	1	-
24	22.8	9.7	12.0	44	1022.7	5	5	6	11	2	8	02	1	-
25	22.8	7.8	10.6	38	1025.4	5	5	7	10	2	8	03	1	-
26	23.9	11.6	13.7	45	1026.7	3	3	6	05	4	8	02	0	-
27	26.2	10.7	12.9	38	1025.9	2	1	7	08	3	8	03	0	-
28	27.8	11.6	13.7	37	1022.4	5	1	7	11	2	7	02	1	-
29	25.2	13.7	15.7	49	1020.0	6	6	7	27	3	8	03	1	-
30	24.4	6.8	9.9	32	1022.7	0	0	9	36	4	8	02	0	-

Godz. 19

1	11.7	6.7	9.8	71	1014.8	6	6	6	23	1	7	01	1	-
2	13.8	9.0	11.5	73	1010.1	8	2	7	00	0	7	02	6	6.0
3	9.5	7.5	10.4	88	1016.6	8	4	5	35	2	6	61	6	4.8
4	12.0	7.0	10.0	71	1022.1	8	6	6	35	1	7	01	2	-
5	14.7	7.0	10.0	59	1023.5	3	3	6	00	0	8	01	1	-
6	19.7	7.8	10.6	44	1019.0	2	1	7	00	0	8	03	1	-
7	21.5	12.5	14.5	57	1016.0	0	0	9	01	1	7	01	0	-
8	20.2	9.4	11.8	51	1018.3	4	4	7	32	2	8	01	1	-
9	14.9	1.5	6.8	40	1021.2	0	0	9	01	2	9	02	0	-
10	15.1	5.8	9.2	54	1020.4	0	0	9	00	0	9	01	1	-
11	16.3	7.4	10.3	55	1019.6	7	3	6	03	1	7	02	2	-
12	17.2	5.9	9.3	47	1020.5	2	1	7	29	2	7	01	1	-
13	16.0	14.3	16.3	93	1014.8	8	2	6	29	4	6	25	2	2.4
14	15.8	8.8	11.3	63	1018.5	6	6	7	26	1	7	02	2	-
15	17.3	14.3	16.3	82	1007.3	8	5	5	29	3	6	82	8	0.4
16	11.8	8.1	10.8	78	1004.9	7	7	5	24	7	7	01	2	-
17	13.2	9.2	10.9	71	1013.9	5	1	7	25	6	8	82	9	2.0
18	19.7	9.9	12.2	53	1014.2	2	2	7	27	1	8	02	1	-
19	23.1	12.2	14.2	59	1012.2	0	0	9	00	0	8	01	1	-
20	18.4	15.9	18.1	85	1015.7	6	4	7	00	0	7	29	8	7.6
21	21.8	13.4	15.4	62	1019.9	6	2	9	24	1	7	01	1	-
22	20.8	10.0	12.3	50	1020.5	0	0	9	31	1	7	01	0	-
23	19.5	10.7	12.9	57	1020.2	6	4	7	02	1	7	01	2	-
24	20.9	13.1	15.1	62	1022.1	3	1	7	04	1	7	01	1	-
25	21.5	10.6	12.8	49	1024.9	0	0	9	11	1	8	01	1	-
26	21.2	12.2	14.2	55	1026.2	0	0	9	07	2	8	02	0	-
27	23.9	12.8	14.8	50	1024.3	0	0	9	04	1	8	02	0	-
28	26.4	15.8	17.9	52	1019.5	1	1	9	24	1	7	01	1	-
29	24.1	7.3	10.2	36	1019.3	0	0	9	01	1	8	02	1	-
30	22.8	5.6	9.1	32	1021.4	0	0	9	00	0	8	02	0	-

Godz. 01

DNI	TEMPERATURA POWIETRZA T	TEMPERATURA PUNKTU ROSY T_d	PRĘŻNOŚĆ PARY WODNEJ e	WILGOTNOŚĆ WZGLĘDNA U	CIŚNIENIE ATMOSFERYCZNE P_o	ZACHMURZENIE N	N_h	h	WIATR dd	v	WIDZIALNOŚĆ V	POGODA ww	W	OPAD R
1	9.3	8.4	11.0	94	1012.9	8	8	5	00	0	7	02	8	1.4
2	7.1	5.5	9.0	89	1014.0	8	8	5	00	0	6	10	2	–
3	10.7	10.5	12.7	99	1010.2	8	6	4	00	0	6	61	6	2.1
4	8.1	7.1	10.1	94	1016.6	8	6	4	00	0	6	61	6	2.2
5	8.6	8.0	10.7	94	1023.7	8	8	5	00	0	6	10	2	–
6	4.9	5.0	8.7	100	1025.1	0	0	9	00	0	7	02	0	–
7	8.2	7.8	10.6	97	1020.7	0	0	9	00	0	6	10	0	–
8	11.6	10.9	13.8	95	1017.9	0	0	9	00	0	6	10	0	–
9	13.5	9.5	11.9	77	1018.7	7	7	5	00	0	7	03	2	–
10	9.6	5.3	8.9	98	1022.1	0	0	9	00	0	7	02	0	–
11	5.8	5.8	8.9	97	1022.2	1	1	9	00	0	7	03	0	–
12	11.7	11.1	13.2	95	1019.8	4	4	5	00	0	7	01	1	–
13	8.6	8.2	10.9	97	1021.8	0	0	9	00	0	7	02	1	–
14	12.6	12.0	14.8	95	1014.5	7	7	4	36	4	6	80	8	2.5
15	12.1	9.2	11.6	82	1018.8	8	8	5	00	0	7	02	2	–
16	10.2	8.9	11.4	92	1007.3	8	8	4	27	2	7	80	8	3.5
17	8.8	6.8	9.9	87	1008.5	7	7	5	30	5	7	01	8	2.7
18	9.9	7.7	10.5	87	1014.2	7	7	5	00	0	7	03	1	–
19	9.6	9.5	11.9	93	1016.3	5	5	6	00	0	7	03	1	–
20	14.2	11.9	13.9	85	1014.7	0	0	9	00	0	7	02	0	–
21	15.0	14.7	16.7	98	1016.4	0	0	9	00	0	7	01	1	–
22	14.0	13.5	15.4	97	1023.3	8	8	5	00	0	6	10	2	–
23	12.2	10.9	13.0	92	1022.6	0	0	9	00	0	6	10	1	–
24	14.2	10.7	12.9	80	1021.8	7	7	5	00	0	7	03	1	–
25	12.4	10.4	12.6	88	1024.3	0	0	9	00	0	7	01	1	–
26	10.7	10.1	12.4	96	1028.5	0	0	9	00	0	7	02	0	–
27	11.8	11.6	13.7	99	1028.3	0	0	9	00	0	7	02	0	–
28	13.3	12.9	14.9	98	1026.9	0	0	9	00	0	7	02	0	–
29	15.4	14.3	16.3	93	1021.0	0	0	9	00	0	7	02	1	–
30	11.9	11.5	13.6	97	1022.4	0	0	9	00	0	7	02	0	–

Godz. 07

DNI	TEMPERATURA POWIETRZA T	TEMPERATURA PUNKTU ROSY T_d	PRĘŻNOŚĆ PARY WODNEJ e	WILGOTNOŚĆ WZGLĘDNA U	CIŚNIENIE ATMOSFERYCZNE P_o	ZACHMURZENIE N	N_h	h	WIATR dd	v	WIDZIALNOŚĆ V	POGODA ww	W	OPAD R
1	7.8	6.8	9.9	95	1012.9	8	8	5	00	0	7	61	8	4.2
2	8.6	7.3	10.2	91	1011.6	3	2	5	00	0	6	10	1	–
3	10.4	10.1	12.4	99	1010.9	8	6	4	00	0	5	61	6	1.8
4	8.8	7.8	10.6	94	1017.7	8	8	5	35	2	6	10	6	0.9
5	7.4	7.2	10.1	99	1026.6	2	1	5	00	0	5	10	1	–
6	7.6	7.1	10.1	97	1024.2	0	0	9	00	0	7	01	0	–
7	9.0	8.4	11.0	95	1020.4	0	0	9	00	0	6	10	4	–
8	14.6	11.9	13.9	83	1018.8	0	0	9	00	0	6	10	1	–
9	11.7	5.9	9.3	67	1021.9	4	3	5	30	1	8	03	1	–
10	6.6	5.9	9.3	95	1022.4	7	0	9	00	0	7	03	1	–
11	7.4	5.0	8.7	85	1023.0	1	0	9	00	0	7	02	1	–
12	12.8	10.4	12.6	85	1020.8	7	7	5	27	3	7	02	1	–
13	10.5	9.4	11.9	93	1020.0	8	5	5	00	0	7	01	6	0.0
14	12.6	9.9	12.2	83	1015.9	7	7	5	27	2	7	02	8	2.7
15	12.7	9.7	12.0	82	1017.4	1	0	9	00	0	9	02	1	–
16	11.3	9.2	11.6	85	1002.4	7	3	5	23	2	8	01	8	3.3
17	9.6	7.8	10.4	89	1011.1	7	7	5	28	4	7	02	2	–
18	14.6	10.4	12.6	75	1013.7	7	7	5	27	2	8	03	2	–
19	12.2	8.9	11.4	81	1015.3	6	6	9	00	0	8	03	1	–
20	14.7	11.5	13.4	80	1014.9	2	1	9	00	0	8	01	0	–
21	15.4	14.9	16.9	97	1017.5	6	2	6	00	0	8	01	1	–
22	14.6	13.6	15.8	94	1024.1	8	8	5	00	0	6	10	2	–
23	11.9	9.9	12.2	89	1022.7	3	3	6	00	0	6	10	1	–
24	14.1	11.0	13.1	81	1022.9	0	0	9	00	0	8	02	1	–
25	12.2	11.3	13.4	94	1025.9	2	2	6	00	0	7	01	1	–
26	11.8	10.3	12.5	94	1028.8	0	0	9	00	0	8	02	0	–
27	12.8	12.2	14.3	96	1028.4	0	0	9	00	0	7	02	0	–
28	13.1	12.5	14.5	95	1026.0	3	1	9	00	0	7	03	0	–
29	16.0	15.2	17.2	90	1020.5	7	7	5	00	0	7	03	1	–
30	12.9	11.1	13.2	89	1023.5	0	0	9	00	0	7	02	0	–

Godz. 13

1	11.9	7.1	10.1	72	1014.6	6	6	5	30	6	7	02	8	0.9
2	14.7	8.4	11.0	65	1009.8	8	8	5	24	3	7	03	1	–
3	12.0	9.5	11.9	84	1011.7	8	8	5	36	4	6	10	6	0.9
4	10.8	7.8	10.6	87	1020.8	8	8	5	31	1	7	02	2	–
5	14.3	5.0	8.7	53	1025.3	7	7	5	36	2	8	03	1	–
6	17.8	6.8	9.9	49	1021.5	6	6	5	04	1	8	02	1	–
7	21.7	11.2	13.1	51	1016.6	1	1	6	32	2	7	02	0	–
8	21.6	11.5	13.6	52	1017.0	2	2	6	32	3	8	03	0	–
9	16.2	6.7	9.9	54	1021.2	3	3	5	02	3	9	03	1	–
10	15.5	6.1	9.4	54	1020.9	6	3	5	36	3	8	01	2	–
11	19.2	8.9	11.4	52	1020.1	6	2	6	00	0	8	03	1	–
12	17.8	7.8	10.6	53	1020.5	5	3	6	32	2	8	03	1	–
13	18.2	12.3	14.3	68	1016.0	8	6	5	00	0	7	25	1	0.0
14	14.4	9.7	12.8	72	1016.9	8	8	5	32	3	8	02	2	–
15	23.9	12.8	14.8	50	1011.1	7	2	6	27	4	8	03	1	–
16	14.0	8.1	10.8	69	1003.3	7	7	5	30	6	8	01	2	–
17	13.9	7.7	10.5	70	1013.3	7	7	5	32	3	8	02	2	–
18	20.2	4.1	8.2	39	1014.0	4	4	5	29	7	8	01	9	0.1
19	23.7	8.8	11.3	39	1012.2	5	5	5	27	4	8	03	1	–
20	26.1	12.9	14.9	44	1013.8	8	5	6	27	3	8	01	1	–
21	24.7	15.8	18.8	57	1017.9	7	7	5	27	1	7	03	2	–
22	22.1	12.3	14.3	54	1021.9	2	2	5	00	0	8	01	1	–
23	21.4	10.3	12.5	50	1020.5	4	3	5	00	0	8	02	0	–
24	21.7	11.4	13.5	52	1022.8	5	5	6	36	2	8	02	1	–
25	22.2	6.7	9.8	37	1025.4	3	3	6	07	1	8	01	1	–
26	24.3	8.0	10.7	35	1027.0	2	2	5	04	3	8	02	0	–
27	26.4	11.2	13.3	39	1025.4	3	3	6	07	3	8	03	0	–
28	27.4	11.5	13.6	38	1022.2	3	1	6	14	1	8	02	0	–
29	25.0	14.4	16.4	52	1019.5	6	1	6	07	1	7	03	1	–
30	24.2	11.3	13.4	45	1021.9	1	1	8	32	2	8	02	0	–

Godz. 19

1	11.7	6.7	9.8	71	1014.2	6	6	5	00	0	7	01	2	–
2	13.4	8.5	11.1	72	1009.3	8	2	5	00	0	7	01	2	–
3	9.1	8.7	11.2	97	1014.2	8	6	4	32	4	6	61	8	4.2
4	10.4	7.5	10.4	83	1022.6	8	8	5	00	0	7	03	2	–
5	14.8	5.0	8.7	51	1023.3	3	3	6	00	0	8	01	1	–
6	18.6	7.8	10.6	50	1018.7	2	0	9	00	0	7	01	1	–
7	21.6	12.4	14.4	55	1015.2	2	0	9	04	1	7	02	0	–
8	20.2	11.3	13.4	57	1017.1	5	5	6	32	3	8	01	1	–
9	15.4	5.0	8.7	53	1020.2	1	1	6	36	2	9	02	0	–
10	15.6	5.5	9.0	51	1020.8	3	1	6	00	0	8	01	1	–
11	15.4	9.2	11.6	67	1019.7	8	6	5	00	0	7	25	2	0.0
12	17.2	6.8	9.9	51	1020.0	5	0	9	00	0	7	01	2	–
13	17.4	13.4	15.4	73	1013.5	7	7	5	32	3	7	25	2	0.4
14	14.0	8.5	11.1	69	1017.9	8	8	5	32	4	7	02	2	–
15	20.2	11.1	13.2	56	1006.3	8	2	5	24	3	8	01	2	–
16	11.6	7.3	10.2	74	1005.2	8	8	5	27	4	8	02	2	–
17	13.4	10.1	12.4	80	1013.3	6	5	5	27	2	8	25	2	0.7
18	19.7	7.3	10.2	44	1013.8	1	1	9	00	0	8	02	0	–
19	24.9	11.1	13.2	42	1011.8	4	4	5	00	0	8	02	1	–
20	24.1	13.8	15.8	53	1014.8	8	8	6	00	0	8	02	2	–
21	18.0	16.2	18.4	89	1021.2	7	7	5	00	0	7	01	9	9.6
22	21.2	18.4	12.6	90	1020.6	1	1	9	00	0	7	01	0	–
23	20.5	10.3	12.5	52	1019.6	3	2	6	00	0	8	01	1	–
24	22.0	10.9	13.0	49	1022.5	2	1	9	00	0	8	01	1	–
25	21.1	9.7	12.0	48	1025.4	0	0	9	00	0	8	01	0	–
26	23.3	11.3	13.4	46	1025.5	0	0	9	06	2	8	01	0	–
27	25.1	11.0	13.1	42	1024.5	0	0	9	00	0	8	01	0	–
28	27.1	14.9	16.9	47	1019.0	1	0	9	00	0	8	01	0	–
29	24.5	11.0	13.1	42	1018.7	2	2	6	00	0	8	01	1	–
30	24.0	9.4	11.8	40	1020.9	0	0	9	00	0	8	02	0	–

Godz. 01

DNI	TEMPERATURA POWIETRZA	TEMPERATURA PUNKTU ROSY	PREŻNOŚĆ PARY WODNEJ	WILGOTNOŚĆ WZGLĘDNA	CIŚNIENIE ATMOSFERYCZNE	ZACHMURZENIE			WIATR		WIDZIALNOŚĆ	POGODA		OPAD
	T	T_d	e	U	P_o	N	N_h	h	dd	v	V	ww	W	R
1	5.9	5.1	8.8	94	•	7	7	5	26	2	7	02	9	5.2
2	4.5	1.7	6.9	82	•	5	5	5	21	1	8	01	8	0.1
3	6.6	6.2	9.4	97	•	8	8	3	05	2	5	61	6	3.7
4	4.6	4.1	8.2	97	•	8	8	4	00	0	6	61	8	7.3
5	4.7	3.6	7.9	93	•	8	8	4	00	0	5	18	8	0.1
6	2.5	0.2	6.2	85	•	2	0	9	04	1	7	02	1	-
7	4.9	3.4	7.8	89	•	0	0	9	00	0	8	02	0	-
8	12.0	9.4	11.8	84	•	8	8	6	00	0	7	02	1	-
9	11.2	8.4	11.0	83	•	7	7	6	00	0	7	02	2	-
10	2.7	0.4	6.3	85	•	0	0	9	00	0	8	02	0	-
11	3.9	2.1	7.1	87	•	0	0	9	00	0	8	02	0	-
12	9.2	5.9	9.3	80	•	7	4	5	25	3	8	01	2	-
13	9.7	5.0	8.7	73	•	8	8	6	26	1	8	03	1	-
14	10.9	9.2	11.6	89	•	7	7	4	26	2	6	10	8	9.3
15	4.6	3.9	8.1	95	•	1	0	9	19	1	8	01	1	-
16	8.0	7.3	10.2	95	•	8	8	4	10	1	6	81	9	11.0
17	6.0	3.9	8.1	87	•	8	8	5	29	3	7	80	2	2.1
18	6.8	4.8	8.6	88	•	5	5	6	27	2	8	02	9	-
19	8.3	5.9	9.3	85	•	3	2	9	21	2	8	03	0	-
20	12.0	5.8	9.2	65	•	0	0	9	22	2	8	02	0	-
21	13.1	9.7	12.0	80	•	0	0	9	15	1	8	02	8	0.0
22	10.7	10.0	12.3	95	•	3	3	5	16	1	7	01	1	-
23	9.6	7.3	10.2	85	•	5	0	9	00	0	7	03	1	-
24	12.4	8.5	11.1	77	•	8	8	5	00	0	7	02	2	-
25	9.6	6.8	9.9	83	•	7	7	6	16	1	8	03	1	-
26	7.3	5.1	8.8	87	•	0	0	9	00	0	8	02	0	-
27	8.9	6.7	9.8	86	•	0	0	9	00	0	8	02	0	-
28	10.2	8.2	10.9	88	•	0	0	9	00	0	8	02	0	-
29	14.0	9.4	11.8	76	•	0	0	9	20	1	8	02	0	-
30	10.1	9.0	11.5	93	•	0	0	9	00	0	8	02	1	-

Godz. 07

DNI	TEMPERATURA POWIETRZA	TEMPERATURA PUNKTU ROSY	PREŻNOŚĆ PARY WODNEJ	WILGOTNOŚĆ WZGLĘDNA	CIŚNIENIE ATMOSFERYCZNE	ZACHMURZENIE			WIATR		WIDZIALNOŚĆ	POGODA		OPAD
	T	T_d	e	U	P_o	N	N_h	h	dd	v	V	ww	W	R
1	3.8	2.8	7.5	94	•	8	8	4	23	2	6	81	2	9.2
2	5.0	3.4	7.8	93	•	8	8	6	27	1	8	03	1	-
3	6.4	5.9	9.3	95	•	8	5	4	03	1	5	63	6	3.6
4	5.2	4.7	8.6	97	•	8	7	2	02	1	5	61	6	7.2
5	7.2	1.5	6.8	67	•	5	5	5	16	1	8	03	1	-
6	8.5	4.6	8.5	76	•	4	2	6	02	1	8	01	1	-
7	11.6	6.5	9.7	72	•	2	1	7	03	2	8	02	0	-
8	13.0	9.3	11.7	74	•	1	1	6	04	2	7	03	1	-
9	10.3	5.8	9.2	75	•	7	7	5	09	1	8	02	1	-
10	7.0	0.4	6.3	63	•	7	4	9	30	1	9	03	1	-
11	13.2	1.7	6.9	55	•	1	0	9	35	1	9	02	0	-
12	11.4	5.0	8.7	65	•	1	1	6	34	2	9	01	1	-
13	13.1	7.1	10.1	67	•	1	7	6	24	1	8	80	1	0.0
14	9.2	6.7	9.8	84	•	8	8	5	25	1	7	02	8	1.1
15	12.1	6.2	9.5	67	•	1	0	9	24	2	9	02	0	-
16	7.4	5.5	9.0	88	•	8	5	5	22	2	8	21	8	8.0
17	5.8	3.9	8.1	83	•	8	8	4	25	1	8	25	8	2.4
18	9.5	7.0	10.0	85	•	7	7	6	27	2	8	03	8	1.1
19	16.4	4.3	8.3	45	•	1	1	7	22	2	9	02	0	-
20	16.9	8.4	11.0	57	•	2	1	7	25	2	8	02	1	-
21	14.9	5.6	9.1	61	•	5	2	7	28	5	9	03	1	-
22	19.3	11.6	13.7	90	•	8	8	5	00	0	6	10	1	-
23	12.9	8.0	10.7	71	•	4	3	5	00	0	7	01	1	-
24	13.0	8.1	10.8	71	•	4	4	6	00	0	8	01	1	-
25	13.5	8.8	11.3	73	•	3	3	6	02	1	8	03	1	-
26	12.9	5.6	9.1	60	•	1	1	7	02	2	9	03	0	-
27	14.2	7.7	10.5	64	•	0	0	9	32	1	8	02	0	-
28	15.7	9.4	11.8	66	•	1	0	9	00	0	9	02	0	-
29	17.2	13.5	15.5	80	•	7	7	6	22	1	7	02	1	-
30	15.3	10.9	13.0	75	•	9	0	9	00	0	9	02	0	-

Godz. 13

1	6.1	3.2	7.7	88	•	8	8	3	22	2	6	10	8	4.1
2	9.1	6.1	9.4	82	•	7	3	4	04	2	6	21	6	0.7
3	8.3	6.4	9.6	89	•	8	8	4	04	1	6	80	6	5.9
4	6.7	4.8	8.6	87	•	8	8	4	14	1	6	80	6	0.8
5	9.6	1.7	6.9	58	•	7	7	6	03	3	8	02	1	-
6	13.5	3.4	7.8	50	•	2	2	7	04	5	9	02	0	-
7	18.0	7.0	10.0	48	•	2	2	7	03	4	8	02	0	-
8	17.7	4.4	8.4	41	•	1	1	7	35	5	9	02	0	-
9	12.4	2.7	7.0	35	•	1	1	7	02	3	9	01	1	-
10	12.7	1.0	6.6	45	•	2	1	6	36	3	9	01	1	-
11	15.3	4.4	8.4	49	•	7	1	7	33	3	8	02	1	-
12	15.3	2.8	7.5	43	•	7	2	7	35	2	9	03	1	-
13	15.0	9.3	11.7	69	•	8	8	5	27	3	7	80	2	0.2
14	9.6	5.8	9.2	77	•	8	7	5	27	4	8	03	2	-
15	19.3	3.8	8.0	35	•	7	1	6	30	5	8	02	1	-
16	9.2	2.6	7.4	65	•	8	8	6	32	7	8	80	6	5.2
17	7.9	5.0	8.7	82	•	7	7	4	22	3	7	01	8	1.1
18	15.9	4.1	8.2	45	•	2	2	7	29	4	8	01	1	-
19	20.7	6.8	9.9	40	•	5	5	7	28	4	8	03	1	-
20	23.2	7.3	10.2	35	•	7	1	7	21	4	8	02	1	-
21	21.6	9.3	11.7	45	•	6	4	6	27	4	9	01	8	0.2
22	19.6	7.1	10.1	44	•	1	1	7	32	4	8	02	1	-
23	17.1	6.5	9.7	50	•	5	3	6	01	3	7	02	1	-
24	17.5	6.8	9.2	44	•	5	5	7	04	3	8	03	1	-
25	18.1	7.8	10.6	51	•	4	4	6	01	1	8	01	1	-
26	18.8	7.5	10.4	43	•	4	4	7	05	4	9	02	0	-
27	22.0	7.0	10.0	38	•	2	2	7	02	3	9	02	0	-
28	22.9	7.1	10.1	36	•	4	4	7	27	2	9	03	0	-
29	23.2	11.6	13.7	47	•	6	3	6	30	3	8	03	2	-
30	20.9	8.9	11.4	46	•	1	1	7	36	3	9	02	0	-

Godz. 19

1	6.7	3.6	7.9	81	•	8	8	5	24	1	7	03	2	-
2	8.0	6.8	9.9	92	•	8	7	3	00	0	6	61	6	0.7
3	5.8	5.1	8.8	95	•	8	8	4	35	2	5	81	4	11.5
4	5.7	5.1	8.8	95	•	8	8	4	05	2	5	80	8	2.6
5	9.4	2.3	7.2	61	•	7	7	6	00	0	8	01	2	-
6	13.1	2.6	7.4	49	•	1	0	9	07	2	9	01	1	-
7	16.9	8.4	11.0	53	•	1	1	7	08	1	7	01	0	-
8	15.6	6.8	9.9	57	•	1	7	5	33	2	8	03	1	-
9	10.9	0.2	6.0	46	•	1	1	6	33	2	9	02	0	-
10	11.0	2.5	7.3	53	•	1	1	7	00	0	9	02	0	-
11	10.9	8.9	11.4	89	•	7	7	6	00	0	7	25	6	0.5
12	12.9	2.3	7.2	49	•	5	1	7	30	2	8	01	2	-
13	12.8	11.3	13.4	91	•	8	8	5	22	2	6	80	2	3.7
14	10.0	6.2	9.5	77	•	6	3	5	00	0	7	03	6	0.0
15	17.9	6.4	9.6	45	•	6	1	6	27	5	8	02	2	-
16	7.4	3.4	7.8	74	•	7	7	5	24	3	8	25	2	0.8
17	7.6	5.0	8.7	83	•	7	3	5	24	3	7	17	8	1.5
18	15.9	4.1	8.2	45	•	1	1	7	27	2	9	01	0	-
19	18.6	5.8	9.2	43	•	1	1	7	24	2	8	01	1	-
20	14.4	12.8	14.8	91	•	7	7	6	14	2	7	80	2	2.6
21	16.3	14.1	16.1	87	•	7	7	5	00	8	7	02	9	0.2
22	16.5	8.6	11.2	60	•	6	6	6	34	3	8	01	1	-
23	15.8	7.0	10.0	56	•	7	7	6	00	0	8	03	1	-
24	16.5	7.8	10.4	54	•	2	2	7	12	1	9	01	1	-
25	16.8	6.4	9.6	51	•	1	1	7	06	1	9	02	0	-
26	17.8	8.8	11.3	55	•	1	1	7	04	2	9	01	0	-
27	19.6	9.8	12.1	52	•	2	2	7	04	3	9	02	0	-
28	21.9	10.5	12.7	43	•	2	2	7	27	2	9	01	0	-
29	19.1	13.4	15.4	70	•	7	7	5	00	0	7	01	2	-
30	19.0	5.0	8.7	40	•	0	0	9	01	1	9	02	0	-

Godz. 01

DNI	TEMPERATURA POWIETRZA T	TEMPERATURA PUNKTU ROSY T_d	PREZNOŚĆ PARY WODNEJ e	WILGOTNOŚĆ WZGLĘDNA U	CIŚNIENIE ATMOSFERYCZNE P_o	ZACHMURZENIE N	N_h	h	WIATR dd	v	WIDZIALNOŚĆ V	POGODA ww	W	OPAD R
1	- 0.9	- 1.0	5.7	99	•	8	8	•	25	8	7	02	9	4.8
2	- 2.4	- 2.7	5.0	93	•	9	9	•	35	5	0	47	1	-
3	0.1	0.1	6.2	100	•	9	9	•	00	0	0	68	4	1.6
4	- 2.4	- 2.7	5.0	98	•	9	9	•	02	7	1	87	4	17.4
5	- 2.5	- 2.8	5.0	98	•	9	9	•	36	4	0	49	7	0.2
6	- 2.6	- 3.6	4.7	91	•	1	1	1	02	8	9	01	1	-
7	1.1	0.2	6.2	93	•	6	6	3	04	8	8	03	1	-
8	5.2	5.2	8.8	100	•	9	9	•	02	9	0	47	1	-
9	2.9	2.9	7.5	100	•	9	9	•	02	11	1	45	2	-
10	- 3.0	- 5.0	4.2	85	•	8	0	9	04	5	8	02	0	-
11	- 1.1	- 2.4	5.1	90	•	2	0	9	02	6	8	02	0	-
12	1.7	1.7	6.9	100	•	9	9	•	35	6	0	45	2	-
13	1.9	1.6	6.9	98	•	6	6	0	34	4	8	02	1	-
14	3.1	3.1	7.6	100	•	9	9	•	29	11	0	45	8	6.6
15	0.4	0.4	6.3	100	•	2	1	9	35	2	8	01	4	-
16	2.3	2.3	7.2	100	•	9	9	•	29	10	0	80	4	6.9
17	- 1.8	- 2.0	5.3	93	•	9	9	•	30	1	0	49	8	2.2
18	0.6	0.6	6.4	100	•	9	9	•	32	13	0	47	8	0.3
19	4.6	0.0	6.1	72	•	2	0	9	30	8	7	02	0	-
20	6.5	3.4	7.8	80	•	1	1	3	19	9	8	02	0	-
21	8.5	5.1	8.8	79	•	2	0	9	20	12	8	02	8	0.2
22	6.9	6.5	9.6	97	•	0	0	9	29	5	7	02	1	-
23	3.9	3.0	7.6	94	•	0	0	9	03	3	8	01	1	-
24	4.1	4.1	8.2	100	•	9	9	•	02	7	0	47	2	-
25	4.9	1.9	7.0	80	•	2	0	9	01	4	8	02	0	-
26	4.0	0.0	6.1	74	•	0	0	9	00	0	8	02	0	-
27	6.9	2.1	7.1	71	•	0	0	9	00	0	9	02	0	-
28	7.9	3.8	8.0	76	•	0	0	9	00	0	8	02	0	-
29	10.2	4.4	8.4	67	•	0	0	9	05	3	8	02	1	-
30	6.8	2.5	7.3	74	•	0	0	9	02	3	9	02	4	-

Godz. 07

DNI	TEMPERATURA POWIETRZA T	TEMPERATURA PUNKTU ROSY T_d	PREZNOŚĆ PARY WODNEJ e	WILGOTNOŚĆ WZGLĘDNA U	CIŚNIENIE ATMOSFERYCZNE P_o	ZACHMURZENIE N	N_h	h	WIATR dd	v	WIDZIALNOŚĆ V	POGODA ww	W	OPAD R
1	- 2.9	- 3.6	4.7	95	•	9	9	•	36	6	0	86	7	5.2
2	- 1.7	- 2.5	5.1	94	•	8	8	•	29	4	7	02	4	-
3	- 0.7	- 0.8	5.8	99	•	9	9	•	04	4	0	71	6	2.4
4	- 2.4	- 2.7	5.0	98	•	9	9	•	36	7	0	77	8	11.1
5	- 3.6	- 4.1	4.5	97	•	9	9	•	32	7	9	49	4	-
6	- 1.6	- 2.4	5.1	94	•	4	4	2	04	9	8	01	1	-
7	2.7	1.0	6.6	89	•	1	1	3	02	6	7	02	1	-
8	4.6	3.2	7.7	91	•	2	2	•	02	8	9	01	4	-
9	1.6	1.6	6.9	100	•	9	9	•	01	12	0	45	4	-
10	- 1.6	- 4.4	4.4	82	•	7	5	9	04	4	9	03	1	-
11	0.2	- 3.8	4.6	74	•	2	1	2	04	6	9	03	0	-
12	- 0.1	- 0.4	5.9	98	•	6	6	•	31	7	8	41	4	-
13	3.4	0.2	6.2	81	•	7	4	2	36	3	8	29	2	0.0
14	0.1	0.1	6.7	100	•	9	9	•	36	11	0	45	8	4.7
15	3.8	- 3.8	4.6	57	•	2	0	9	29	3	9	03	0	-
16	- 0.6	- 0.7	5.8	99	•	9	9	•	32	9	0	45	9	2.0
17	- 2.2	- 2.5	5.1	98	•	9	9	•	35	7	0	85	4	5.2
18	1.2	0.9	6.5	98	•	7	7	•	32	12	8	01	8	1.5
19	4.9	0.4	6.3	71	•	2	1	4	24	8	9	02	0	-
20	7.5	1.0	6.6	64	•	2	2	4	19	7	8	01	1	-
21	9.9	- 1.4	5.5	45	•	3	1	5	20	10	8	03	0	-
22	5.9	5.9	9.3	100	•	9	9	•	30	2	0	45	1	-
23	4.1	3.0	7.6	92	•	7	7	2	36	5	7	02	1	-
24	3.5	2.6	7.4	93	•	7	7	1	02	8	8	02	4	-
25	5.4	3.4	7.8	87	•	6	6	3	02	6	8	02	1	-
26	5.8	0.0	6.1	65	•	1	1	4	09	1	8	03	0	-
27	8.1	3.0	7.6	73	•	0	0	9	09	3	9	02	0	-
28	8.9	2.3	7.2	62	•	1	0	5	04	2	8	02	0	-
29	10.6	2.2	6.5	55	•	5	1	•	03	4	7	02	1	-
30	7.0	2.5	7.3	73	•	1	0	9	04	6	9	03	0	-

Godz. 13

1	- 2.2	- 2.5	5.1	94	•	9	9	•	21	4	0	49	8	7.8
2	0.0	0.0	6.1	100	•	9	9	•	22	4	0	45	8	1.7
3	- 0.1	- 0.1	6.1	100	•	9	8	•	05	8	0	88	7	5.0
4	- 1.1	- 1.2	5.6	99	•	9	9	•	32	5	0	77	4	3.6
5	- 0.9	- 1.0	5.7	99	•	7	7	1	04	3	7	03	4	-
6	1.1	0.2	6.2	93	•	5	5	4	04	4	8	02	1	-
7	7.0	3.6	7.9	79	•	2	2	4	02	5	7	01	0	-
8	7.2	2.5	7.3	72	•	2	2	2	01	7	9	03	0	-
9	2.4	- 6.0	3.9	52	•	1	1	4	36	7	9	01	4	-
10	3.1	- 1.4	5.5	72	•	6	1	4	36	4	8	03	2	-
11	5.8	0.4	6.3	69	•	7	2	3	01	2	9	02	1	-
12	5.5	- 1.4	5.5	62	•	6	2	4	35	3	9	02	1	-
13	5.1	3.0	7.6	87	•	8	8	•	25	5	7	80	2	0.5
14	0.6	0.6	6.4	100	•	9	9	•	36	5	0	60	4	0.0
15	9.9	0.4	6.3	52	•	7	2	4	27	5	8	03	1	-
16	- 1.1	- 1.8	5.3	95	•	7	7	•	29	8	8	02	8	5.3
17	- 0.9	- 1.0	5.7	99	•	9	9	•	36	5	0	45	8	2.5
18	3.2	0.6	6.4	82	•	6	6	•	30	11	9	01	2	-
19	8.9	0.4	6.3	56	•	4	4	4	22	3	8	03	0	-
20	11.5	3.4	7.8	58	•	7	2	4	22	11	8	02	1	-
21	10.2	6.2	9.5	76	•	5	4	2	20	3	8	01	8	0.0
22	11.4	5.3	8.9	66	•	5	5	4	35	2	8	01	4	-
23	7.9	3.8	8.0	75	•	6	6	4	02	6	7	03	2	-
24	8.4	- 3.3	4.8	45	•	6	6	3	01	6	8	02	2	-
25	9.9	4.4	8.4	68	•	6	6	4	01	3	8	02	2	-
26	9.7	4.1	8.2	69	•	7	7	4	00	0	8	02	1	-
27	10.7	2.3	7.2	56	•	3	3	5	04	5	9	02	0	-
28	13.1	5.1	8.8	59	•	6	6	4	01	3	8	02	1	-
29	18.9	8.5	11.1	70	•	6	6	4	36	3	8	03	2	-
30	12.5	3.6	7.9	54	•	1	1	5	36	3	9	02	0	-

Godz. 19

1	- 2.5	- 2.8	5.0	99	•	9	9	•	00	0	0	47	2	-
2	0.3	0.3	6.2	100	•	9	9	•	00	0	0	45	7	0.5
3	- 1.5	- 1.7	5.4	99	•	9	9	•	35	10	0	87	4	27.7
4	- 1.6	- 1.8	5.3	99	•	9	9	•	36	4	0	77	4	3.0
5	- 1.3	- 1.5	5.5	99	•	6	6	0	02	4	9	03	2	-
6	1.8	0.0	6.1	88	•	1	1	9	36	6	8	01	1	-
7	5.9	4.8	8.6	93	•	7	6	1	01	8	7	03	1	-
8	4.8	3.9	8.1	94	•	7	7	1	36	11	8	02	1	-
9	1.0	- 2.7	5.9	76	•	2	2	4	36	7	8	01	0	-
10	1.8	- 0.9	5.7	83	•	1	1	2	01	3	7	02	1	-
11	2.6	1.9	7.0	95	•	7	7	•	34	5	8	25	8	0.9
12	3.7	- 0.9	5.7	72	•	3	1	4	36	4	8	01	1	-
13	5.0	5.0	8.7	100	•	9	9	•	29	12	1	81	4	6.2
14	0.7	0.7	6.4	100	•	9	9	•	35	3	0	45	6	0.1
15	7.1	4.8	8.6	86	•	8	3	3	27	9	8	03	2	-
16	- 1.2	- 1.6	5.4	97	•	9	9	•	30	13	1	45	8	0.0
17	- 0.5	- 0.5	5.9	100	•	8	8	•	29	10	7	85	4	0.7
18	5.2	0.6	6.4	71	•	3	3	4	28	10	9	01	1	-
19	8.1	1.7	6.9	65	•	2	2	4	19	8	8	01	1	-
20	8.0	6.1	9.4	87	•	7	7	4	18	9	8	81	2	2.5
21	8.1	8.1	10.8	100	•	7	7	•	00	0	8	41	8	0.0
22	7.3	5.3	8.9	89	•	7	7	1	33	2	7	02	2	-
23	5.5	3.0	7.6	84	•	6	6	3	02	9	8	01	1	-
24	7.0	1.9	7.0	69	•	4	1	4	01	7	8	01	1	-
25	8.5	2.6	7.4	67	•	1	1	4	02	5	8	01	1	-
26	9.2	4.6	8.5	73	•	1	1	5	05	3	8	01	1	-
27	10.2	6.2	9.5	75	•	4	3	4	02	5	7	01	1	-
28	13.5	6.5	9.7	62	•	5	3	4	03	5	8	01	2	-
29	9.5	9.4	11.8	99	•	9	9	•	36	5	1	47	2	-
30	10.6	2.6	7.4	58	•	0	0	9	36	4	8	01	0	-

TABLICA II

SPOSTRZEŻENIA CODZIENNE STACJI METEOROLOGICZNYCH
WARTOŚCI DOBOWE

ЕЖЕДНЕВНЫЕ НАБЛЮДЕНИЯ МЕТЕОРОЛОГИЧЕСКИХ СТАНЦИЙ
СУТОЧНЫЕ ЗНАЧЕНИЯ

EVERYDAY OBSERVATIONS AT METEOROLOGICAL STATIONS
DAILY VALUES

Tablica II — ŁEBA — Czerwiec 1976

DNI	TEMPERATURA POWIETRZA				PRĘŻNOŚĆ PARY WODNEJ	WILGOTNOŚĆ WZGLĘDNA	CIŚNIENIE ATMOSFERYCZNE	USŁONECZNIENIE	ZACHMURZENIE	WIATR		OPAD	ŚNIEG	
	T	Max	Min	T_o	e	U	P	S	N	v	v_{max}	R_d	s_t	s_g
1	8.7	10.3	6.5	5.3	10.8	92	1008.8	-	7.4	6.5	8	3.6	-	-
2	8.3	10.3	6.9	6.7	9.7	89	1010.1	-	7.4	2.2	5	-	-	-
3	9.1	12.2	6.3	6.3	9.8	85	1016.1	-	6.4	1.8	3	-	-	-
4	10.8	15.2	3.6	- 0.6	7.9	63	1023.2	-	1.8	1.4	3	-	-	-
5	11.7	14.8	5.8	2.0	9.9	73	1023.7	-	2.9	6.1	10	-	-	-
6	13.7	16.2	10.9	10.8	11.2	72	1017.7	-	7.4	8.5	11	-	-	-
7	13.9	16.7	12.0	11.9	12.6	80	1014.1	-	4.8	9.0	11	-	-	-
8	11.3	15.5	10.3	7.7	10.5	79	1017.7	-	1.9	5.0	8	-	-	-
9	9.2	12.7	1.0	- 3.6	8.2	79	1026.0	-	1.0	2.4	5	-	-	-
10	10.3	15.8	1.5	- 2.9	8.0	67	1022.2	-	2.8	2.6	5	0.0	-	-
11	12.7	16.0	6.0	1.9	11.2	76	1017.7	-	5.1	2.6	6	-	-	-
12	12.1	16.5	6.5	2.0	11.4	82	1017.2	-	5.5	5.1	8	9.8	-	-
13	12.5	15.3	10.6	9.9	12.8	89	1010.7	-	7.5	5.9	9	1.3	-	-
14	13.5	16.4	11.7	10.1	13.1	85	1012.8	-	6.1	8.4	9	0.1	-	-
15	13.1	16.4	10.6	10.2	12.6	83	1003.4	-	8.4	10.0	12	5.6	-	-
16	10.5	12.6	9.5	8.1	11.5	90	998.0	-	7.1	7.6	10	1.0	-	-
17	12.7	16.0	10.0	7.8	10.6	73	1000.0	-	4.5	6.4	6	0.6	-	-
18	12.7	15.2	6.4	1.6	12.5	85	1002.2	-	4.6	6.5	11	0.0	-	-
19	15.9	21.6	12.1	11.8	14.2	80	1006.2	-	6.9	5.9	9	8.5	-	-
20	13.7	16.8	11.2	9.8	14.1	90	1005.4	-	7.1	8.6	12	6.2	-	-
21	13.8	15.6	12.1	10.8	12.3	79	1013.1	-	8.3	9.4	12	-	-	-
22	13.1	14.9	11.7	10.9	12.4	85	1019.4	-	5.1	7.8	8	-	-	-
23	13.2	16.1	10.5	6.8	13.0	85	1021.1	-	1.6	3.9	6	-	-	-
24	14.5	20.7	5.6	3.3	13.8	86	1023.3	-	0.1	1.9	3	-	-	-
25	18.3	22.6	12.7	8.2	15.9	76	1024.8	-	1.6	1.9	4	-	-	-
26	20.9	26.1	15.2	8.6	17.6	72	1025.6	-	0.4	1.9	3	-	-	-
27	22.1	27.3	15.6	11.0	18.5	72	1023.3	-	1.4	3.6	6	-	-	-
28	19.4	21.1	18.1	16.3	17.1	76	1019.8	-	0.8	6.1	10	-	-	-
29	16.0	20.6	9.9	4.7	14.1	78	1021.5	-	1.4	2.4	4	-	-	-
30	16.7	21.9	7.2	1.6	13.3	71	1021.6	-	0.0	0.0	11	-	-	-

ЕЛЬ — Czerwiec 1976

DNI	TEMPERATURA POWIETRZA				PRĘŻNOŚĆ PARY WODNEJ	WILGOTNOŚĆ WZGLĘDNA	CIŚNIENIE ATMOSFERYCZNE	USŁONECZNIENIE	ZACHMURZENIE	WIATR		OPAD	ŚNIEG	
	T	Max	Min	T_o	e	U	P	S	N	v	v_{max}	R_d	s_t	s_g
1	8.9	11.9	6.6	5.7	10.6	93	1009.2	1.5	7.4	4.3	6	5.1	-	-
2	8.8	11.4	7.6	7.6	9.9	87	1010.6	4.5	6.9	7.1	4	-	-	-
3	10.0	14.9	7.2	6.3	9.5	79	1016.5	12.8	3.2	3.9	6	-	-	-
4	10.1	15.5	3.7	1.9	8.2	75	1023.5	14.7	0.9	2.6	4	-	-	-
5	12.1	19.0	3.6	2.9	10.0	75	1023.9	10.7	2.4	4.0	5	-	-	-
6	18.8	18.8	10.1	8.7	11.3	73	1018.2	5.9	7.0	4.3	5	-	-	-
7	14.5	16.4	11.4	9.3	12.9	79	1014.5	10.3	4.0	5.3	7	-	-	-
8	12.4	15.9	10.4	5.4	10.9	76	1017.9	11.5	2.5	5.9	8	-	-	-
9	10.3	14.7	4.9	1.8	8.3	62	1025.8	15.6	0.9	5.2	8	-	-	-
10	12.3	17.4	5.5	1.6	8.2	60	1022.6	14.2	2.6	3.4	6	-	-	-
11	12.9	16.6	9.4	7.2	11.4	77	1018.2	0.3	7.2	1.9	4	-	-	-
12	13.2	16.9	9.5	7.3	13.2	73	1017.8	11.6	5.1	2.3	4	0.8	-	-
13	13.0	16.4	11.8	11.2	12.9	87	1011.5	3.5	6.9	3.9	7	4.7	-	-
14	13.9	19.1	10.2	10.1	13.0	84	1013.1	6.1	5.4	3.0	4	0.0	-	-
15	13.1	15.1	11.7	10.7	12.6	84	1004.0	4.6	6.5	6.9	10	10.2	-	-
16	11.1	13.9	9.0	8.3	11.8	93	997.3	3.5	7.0	6.3	10	5.3	-	-
17	13.4	17.0	9.8	8.3	10.7	71	1007.4	13.4	3.1	7.3	9	0.0	-	-
18	14.2	18.7	10.0	7.8	12.6	79	1002.4	11.7	3.3	4.0	5	0.1	-	-
19	14.8	19.3	12.5	10.3	14.1	84	1007.6	7.8	6.1	2.8	5	4.2	-	-
20	14.1	17.5	11.9	11.7	14.2	92	1007.1	0.7	7.4	2.5	6	8.0	-	-
21	14.1	16.9	11.3	10.2	12.3	77	1013.9	11.9	5.1	5.6	8	0.1	-	-
22	13.5	16.9	11.7	9.7	12.7	82	1020.2	2.3	6.5	3.5	5	-	-	-
23	15.0	21.0	10.4	7.5	13.1	70	1021.1	15.0	1.1	2.8	5	-	-	-
24	14.3	19.9	5.7	4.5	12.1	75	1024.1	14.2	3.0	0.9	2	-	-	-
25	17.5	23.1	10.7	9.1	13.4	71	1025.7	11.5	1.7	1.1	2	-	-	-
26	21.0	28.2	12.9	10.2	17.3	75	1026.6	13.6	0.1	1.1	2	-	-	-
27	21.8	28.8	17.2	14.8	18.9	76	1024.0	12.4	2.9	1.5	2	-	-	-
28	20.5	26.6	16.7	12.9	16.4	70	1019.8	14.6	1.8	4.1	7	-	-	-
29	15.6	23.6	13.1	8.7	13.2	78	1022.0	14.6	1.8	2.4	6	-	-	-
30	17.1	25.2	6.0	4.5	13.9	73	1022.0	14.9	0.4	2.0	5	-	-	-

Tablica II

USTKA

Czerwiec 1976

DNI	TEMPERATURA POWIETRZA T	Max	Min	T_g	PRĘŻNOŚĆ PARY WODNEJ e	WILGOTNOŚĆ WZGLĘDNA U	CIŚNIENIE ATMOSFERYCZNE P	USŁONECZNIENIE S	ZACHMURZENIE N	WIATR v	v_{max}	OPAD R_d	ŚNIEG s_h	s_g
1	8.8	9.6	7.5	5.0	10.5	92	1002.6	-	7.5	4.6	6	0.1	-	-
2	9.8	11.5	7.2	6.6	10.1	89	1010.4	6.1	7.3	2.4	5	0.0	-	-
3	9.6	13.0	6.5	5.7	10.7	90	1016.3	4.3	7.1	1.6	3	-	-	-
4	11.6	14.5	8.7	7.4	9.6	72	1023.4	12.5	4.4	1.2	2	-	-	-
5	10.8	14.3	5.7	3.8	10.7	82	1023.9	11.6	1.6	3.1	5	-	-	-
6	14.3	17.1	10.3	9.9	10.8	63	1018.1	3.2	6.9	4.6	6	-	-	-
7	13.6	16.6	11.5	12.2	13.1	85	1015.0	7.4	3.6	7.1	8	-	-	-
8	11.9	13.8	11.2	10.1	11.5	82	1020.0	15.5	1.0	4.1	8	-	-	-
9	10.4	13.5	5.4	0.2	9.0	71	1025.9	14.9	1.3	2.5	5	-	-	-
10	11.2	15.8	4.0	0.2	8.9	69	1022.4	15.3	2.9	1.9	3	-	-	-
11	13.4	17.0	10.1	7.3	12.0	77	1017.8	4.1	6.0	3.4	4	-	-	-
12	12.8	15.3	10.5	9.5	12.2	83	1017.8	6.2	5.0	4.5	7	1.3	-	-
13	12.9	15.4	11.4	11.1	13.5	91	1011.4	2.9	7.1	5.1	7	2.2	-	-
14	13.8	16.1	12.0	11.7	13.1	84	1012.5	6.8	5.9	5.7	8	-	-	-
15	13.6	17.0	10.9	11.2	12.8	82	1004.3	5.1	6.5	7.3	10	2.1	-	-
16	11.2	13.0	10.4	10.2	12.2	92	999.2	0.4	6.4	8.6	12	0.7	-	-
17	13.4	15.5	10.3	9.1	11.3	74	1008.8	11.9	4.6	3.4	7	0.6	-	-
18	12.9	15.9	9.0	6.4	12.5	84	1003.6	8.1	6.4	4.6	8	0.1	-	-
19	15.4	23.0	12.8	12.9	13.8	81	1006.6	6.4	7.1	4.4	7	4.7	-	-
20	13.3	16.9	10.8	10.9	13.8	90	1005.6	0.2	7.6	3.9	6	7.3	-	-
21	13.9	15.9	11.4	9.4	12.7	80	1013.6	9.5	5.6	6.3	8	0.1	-	-
22	13.1	14.6	13.0	10.5	13.5	84	1020.0	3.3	5.3	5.6	7	-	-	-
23	14.1	16.4	11.1	8.1	13.3	83	1021.3	15.4	1.4	3.3	5	-	-	-
24	15.6	20.0	8.8	7.9	15.1	65	1023.0	14.4	3.3	1.9	4	-	-	-
25	18.1	21.7	13.8	12.5	17.1	82	1024.7	11.3	3.9	1.5	2	-	-	-
26	21.2	25.6	15.4	13.6	19.1	73	1025.5	13.5	5.1	2.1	3	-	-	-
27	22.2	25.9	17.4	15.2	18.7	71	1023.7	13.1	3.0	3.1	5	-	-	-
28	19.4	24.8	18.6	15.4	17.5	78	1020.3	15.7	1.4	4.7	7	-	-	-
29	17.1	20.8	14.8	11.7	14.4	74	1021.8	15.7	0.8	2.6	6	-	-	-
30	17.1	22.0	9.8	9.5	14.1	73	1022.1	15.0	0.1	5.5	8	-	-	-

LĘBORK

DNI	TEMPERATURA POWIETRZA T	Max	Min	T_g	PRĘŻNOŚĆ PARY WODNEJ e	WILGOTNOŚĆ WZGLĘDNA U	CIŚNIENIE ATMOSFERYCZNE P	USŁONECZNIENIE S	ZACHMURZENIE N	WIATR v	v_{max}	OPAD R_d	ŚNIEG s_h	s_g
1	8.5	10.6	6.0	4.3	10.4	94	1007.5	-	7.3	3.0	5	6.5	-	-
2	9.2	12.2	7.6	7.4	10.0	87	1008.4	1.9	7.0	1.5	4	-	-	-
3	10.7	16.1	6.4	6.9	9.5	76	1014.3	7.9	6.0	1.4	3	-	-	-
4	11.4	16.7	3.0	-0.7	8.7	67	1021.5	15.4	2.0	1.4	3	-	-	-
5	11.3	17.5	3.0	-0.5	9.7	73	1022.1	12.5	3.3	2.6	5	-	-	-
6	12.9	16.6	9.6	9.4	10.7	69	1016.2	5.6	7.1	4.3	7	-	-	-
7	14.5	18.4	12.5	9.9	12.4	75	1012.8	9.5	3.4	4.0	7	-	-	-
8	13.6	18.4	9.1	3.8	11.1	72	1018.0	15.7	1.9	1.9	3	-	-	-
9	9.3	15.2	0.0	-3.0	7.3	66	1024.1	15.6	0.5	1.5	4	-	-	-
10	10.6	17.9	0.5	-2.6	8.0	65	1020.6	14.4	1.4	1.6	5	0.1	-	-
11	12.6	17.6	6.6	3.0	10.5	75	1016.1	2.0	5.9	0.7	2	-	-	-
12	13.3	16.7	6.7	7.8	11.0	74	1015.5	11.1	4.6	2.5	6	0.7	-	-
13	13.1	16.6	10.9	10.2	12.9	86	1009.4	1.8	7.4	2.6	5	3.1	-	-
14	14.3	17.9	11.7	11.7	13.1	81	1011.4	4.8	6.5	3.1	5	0.3	-	-
15	13.1	16.4	10.1	10.1	12.2	61	1002.2	3.2	6.4	4.4	6	9.5	-	-
16	10.3	13.2	9.6	8.9	11.4	90	996.7	1.2	7.3	3.9	6	1.7	-	-
17	13.2	17.7	7.2	4.0	10.1	69	1006.4	14.0	3.6	7.8	5	0.7	-	-
18	12.5	17.0	5.8	1.9	11.9	82	1006.6	9.9	4.6	2.6	5	0.0	-	-
19	16.7	22.0	11.7	10.5	13.4	73	1004.8	7.3	7.0	2.5	4	5.5	-	-
20	13.8	21.6	11.0	10.5	14.4	91	1004.4	-	7.6	2.4	5	14.9	-	-
21	14.1	16.9	11.3	11.0	17.4	78	1011.8	9.5	5.6	4.3	7	0.0	-	-
22	12.5	15.0	10.4	9.2	11.9	82	1016.2	1.9	5.4	3.3	5	-	-	-
23	14.7	19.9	5.7	6.1	12.7	77	1019.3	15.6	1.5	1.8	4	-	-	-
24	17.1	23.9	5.0	2.0	13.2	57	1021.5	14.6	3.1	0.6	1	-	-	-
25	19.7	26.4	11.8	9.7	15.3	65	1023.2	11.6	2.9	0.8	3	-	-	-
26	22.2	28.6	12.0	8.9	16.8	55	1024.1	15.3	0.5	0.9	3	-	-	-
27	22.7	27.9	15.9	12.1	17.8	68	1021.9	14.3	2.0	1.6	3	-	-	-
28	20.2	27.1	16.5	12.3	14.5	63	1018.7	15.3	0.9	2.9	5	-	-	-
29	17.7	24.3	9.0	4.2	11.9	63	1019.5	15.6	1.5	1.3	3	-	-	-
30	17.5	24.7	6.6	3.0	13.1	68	1020.2	15.7	2.1	2.3	5	-	-	-

GDAŃSK - RĘBIECHOWO

DNI	TEMPERATURA POWIETRZA T	Max	Min	T_g	PRĘŻNOŚĆ PARY WODNEJ e	WILGOTNOŚĆ WZGLĘDNA U	CIŚNIENIE ATMOSFERYCZNE P	USŁONECZNIENIE S	ZACHMURZENIE N	WIATR v	v_{max}	OPAD R_d	ŚNIEG s_h	s_g
1	8.2	11.2	6.1	6.1	9.8	90	993.2	.	7.6	6.1	9	3.2	-	-
2	8.5	11.5	7.0	6.8	9.9	89	994.0	.	7.4	2.8	4	-	-	-
3	8.4	15.2	6.3	6.9	8.9	78	999.9	.	4.4	5.1	8	-	-	-
4	9.5	15.6	1.6	0.3	8.0	70	1007.1	.	1.8	2.5	5	-	-	-
5	11.9	18.0	4.5	3.0	10.2	73	1007.7	.	3.4	4.8	7	-	-	-
6	16.1	18.9	8.8	8.1	9.8	63	1002.1	.	6.4	6.5	8	-	-	-
7	15.0	18.9	12.8	11.3	11.9	71	998.3	.	4.0	8.1	11	-	-	-
8	12.3	17.2	9.3	8.2	9.8	69	1003.5	.	1.3	4.9	6	-	-	-
9	8.9	13.5	2.8	0.3	6.9	64	1009.4	.	0.9	5.6	5	-	-	-
10	11.3	16.6	3.1	1.6	7.7	61	1006.2	.	5.0	3.3	5	-	-	-
11	13.3	17.9	7.7	6.0	10.5	69	1002.1	.	6.8	3.1	6	-	-	-
12	12.6	17.8	6.4	4.8	10.6	74	1001.5	.	5.1	3.6	6	0.8	-	-
13	12.6	16.4	10.7	10.4	12.5	86	995.5	.	7.0	5.6	7	0.9	-	-
14	15.6	18.6	10.8	9.9	12.7	82	997.1	.	6.6	5.6	7	-	-	-
15	12.6	16.5	10.0	10.4	11.5	75	985.4	.	6.6	7.6	11	10.7	-	-
16	9.8	12.2	9.0	8.0	10.9	90	981.6	.	7.3	7.3	9	0.2	-	-
17	13.1	16.7	7.9	7.2	10.2	70	991.7	.	5.8	6.8	9	-	-	-
18	11.5	18.3	8.0	4.5	11.2	73	992.5	.	4.4	5.5	8	-	-	-
19	16.0	21.9	12.0	11.9	12.5	71	991.6	.	6.8	6.6	6	5.9	-	-
20	14.2	20.9	11.9	11.8	14.3	89	991.1	.	7.5	5.4	10	7.2	-	-
21	13.4	17.0	10.3	9.9	11.6	75	997.7	.	5.9	6.5	9	-	-	-
22	12.0	14.6	9.2	7.9	11.1	60	1004.1	.	4.8	4.5	6	-	-	-
23	13.9	20.5	8.1	4.0	12.3	60	1005.0	.	2.8	3.0	5	-	-	-
24	14.3	23.0	5.1	4.0	11.5	73	1007.9	.	3.0	1.0	3	-	-	-
25	17.6	24.5	10.1	9.2	13.0	67	1009.8	.	2.8	1.5	4	-	-	-
26	20.6	27.7	11.2	9.9	15.9	68	1010.8	.	1.1	2.1	4	-	-	-
27	22.3	28.4	16.0	13.3	17.5	67	1008.6	.	1.8	5.0	5	-	-	-
28	20.1	26.8	15.0	13.7	15.5	68	1004.0	.	0.8	5.9	8	-	-	-
29	16.8	23.2	10.6	8.7	12.5	63	1005.7	.	1.1	3.3	5	-	-	-
30	17.6	26.1	6.1	5.2	11.9	63	1006.2	.	0.0	5.0	8	-	-	-

KOSZALIN

DNI	TEMPERATURA POWIETRZA T	Max	Min	T_g	PRĘŻNOŚĆ PARY WODNEJ e	WILGOTNOŚĆ WZGLĘDNA U	CIŚNIENIE ATMOSFERYCZNE P	USŁONECZNIENIE S	ZACHMURZENIE N	WIATR v	v_{max}	OPAD R_d	ŚNIEG s_h	s_g
1	9.3	17.1	6.5	4.9	10.0	86	1007.5	3.1	6.6	4.6	8	0.1	-	-
2	8.5	10.8	5.7	4.4	10.2	92	1007.9	1.9	6.3	3.0	5	-	-	-
3	10.4	14.4	6.8	7.1	11.1	89	1013.4	7.0	5.8	1.5	3	-	-	-
4	12.0	16.5	7.7	6.4	8.4	62	1020.4	6.9	4.6	1.3	4	-	-	-
5	11.1	16.0	5.3	2.2	10.0	76	1021.3	12.5	2.1	2.0	4	-	-	-
6	14.6	19.8	9.3	8.2	10.6	66	1014.1	7.2	6.4	3.6	7	-	-	-
7	14.9	18.3	11.2	9.6	12.5	74	1013.2	15.9	2.6	6.1	9	-	-	-
8	13.3	16.7	11.2	9.6	11.9	78	1017.4	16.7	1.6	3.4	5	-	-	-
9	12.2	16.8	6.6	3.0	7.5	53	1022.8	14.4	1.5	1.9	4	-	-	-
10	11.9	17.5	3.0	-0.1	7.9	59	1019.5	13.8	3.1	1.4	4	-	-	-
11	13.2	16.7	9.8	7.1	11.4	75	1015.8	2.0	6.4	2.9	6	-	-	-
12	13.9	17.8	8.9	7.0	11.3	73	1015.9	11.4	4.6	4.6	8	1.3	-	-
13	13.8	16.9	11.8	11.7	13.2	86	1009.4	1.8	6.9	5.3	9	0.0	-	-
14	16.6	18.6	11.9	10.7	12.9	77	1011.7	3.6	6.4	5.8	7	-	-	-
15	13.1	17.7	10.4	10.4	12.6	84	1005.2	2.2	7.4	6.5	9	5.2	-	-
16	10.8	17.8	9.5	4.6	11.3	87	997.9	0.6	6.3	8.1	10	2.5	-	-
17	14.6	16.0	9.3	7.5	11.2	73	1006.9	11.1	4.9	4.1	6	0.6	-	-
18	13.7	17.1	9.8	8.8	12.7	82	1004.7	5.1	6.4	5.8	9	0.0	-	-
19	15.8	23.8	10.1	9.1	13.6	79	1004.4	6.1	6.0	3.6	5	2.4	-	-
20	13.8	17.1	11.2	10.9	14.2	90	1003.3	-	7.8	4.6	8	8.2	-	-
21	13.7	16.8	11.5	10.6	12.2	79	1011.6	6.6	6.0	3.5	10	-	-	-
22	12.4	15.2	8.2	6.4	12.0	84	1018.0	5.3	4.5	3.4	5	-	-	-
23	14.2	18.9	8.6	6.0	13.0	82	1019.1	14.9	2.0	2.4	5	-	-	-
24	17.1	22.3	9.9	7.6	15.1	79	1020.4	13.8	4.0	1.0	3	1.5	-	-
25	19.7	25.0	13.4	10.5	17.1	76	1021.9	10.9	2.4	0.4	1	-	-	-
26	22.3	28.2	15.2	12.0	16.5	71	1023.0	15.9	0.6	0.6	1	-	-	-
27	25.3	29.3	17.0	14.3	16.6	68	1021.7	15.6	0.8	1.1	6	-	-	-
28	19.3	26.1	16.7	15.1	15.9	72	1016.6	16.8	1.0	4.1	8	-	-	-
29	16.5	20.0	12.6	10.1	14.2	76	1019.4	16.9	1.1	3.3	5	-	-	-
30	17.5	24.2	9.1	5.4	13.5	70	1020.2	16.6	0.3	4.0	7	-	-	-

KOŁOBRZEG

DNI	TEMPERATURA POWIETRZA				PREŻNOŚĆ PARY WODNEJ	WILGOTNOŚĆ WZGLĘDNA	CIŚNIENIE ATMOSFERYCZNE	USŁONECZNIENIE	ZACHMURZENIE	WIATR		OPAD	ŚNIEG	
	T	Max	Min	T_g	e	U	P	S	N	v	v_{max}	R_d	s_h	s_g
1	13.5	12.7	9.0	7.4	10.4	83	1011.2	10.1	6.8	3.1	4	-	-	-
2	9.9	10.7	8.0	7.1	10.3	91	1011.2	2.4	6.8	1.6	3	-	-	-
3	11.1	13.1	6.9	6.6	10.9	89	1016.7	7.0	5.6	1.4	3	0.0	-	-
4	11.7	16.0	7.5	4.7	9.9	73	1023.6	7.6	4.6	1.0	3	-	-	-
5	11.8	15.2	7.2	3.8	10.5	77	1024.9	13.0	4.6	2.1	9	-	-	-
6	13.2	19.6	10.5	10.2	10.1	61	1019.1	8.7	6.9	3.3	6	-	-	-
7	15.2	19.0	13.2	11.2	13.9	77	1016.5	14.9	1.9	4.9	6	-	-	-
8	13.4	15.4	12.3	11.3	12.6	82	1021.0	16.0	2.4	3.6	5	-	-	-
9	11.8	15.0	7.2	4.9	8.4	61	1025.9	14.8	3.8	3.8	6	-	-	-
10	12.5	17.0	5.5	1.6	8.6	60	1022.7	14.9	3.8	1.8	3	-	-	-
11	13.6	15.4	11.1	8.0	11.0	76	1018.9	4.1	5.4	2.8	4	-	-	-
12	14.7	17.0	12.4	10.4	12.5	75	1019.1	13.0	5.9	3.0	5	0.9	-	-
13	14.6	17.2	12.6	11.6	13.9	85	1012.7	4.1	6.8	4.9	6	-	-	-
14	15.3	19.2	12.5	11.8	13.2	76	1015.0	7.0	6.9	5.3	7	-	-	-
15	13.7	18.4	10.4	9.7	12.8	82	1006.3	-	6.9	5.6	9	8.0	-	-
16	11.8	13.4	10.6	10.0	11.6	86	1002.1	1.3	6.0	7.6	12	0.7	-	-
17	14.2	17.2	11.1	8.7	11.7	79	1010.4	11.8	5.1	2.9	4	0.3	-	-
18	14.4	16.5	12.8	8.5	13.1	81	1010.0	7.8	6.3	4.1	5	0.1	-	-
19	16.8	24.3	11.8	11.2	13.5	73	1007.3	8.9	6.6	2.8	4	3.8	-	-
20	15.8	17.0	11.6	11.4	14.3	91	1006.3	-	7.8	3.5	6	15.2	-	-
21	14.5	17.4	12.1	11.2	12.4	76	1015.1	9.5	5.1	4.9	7	-	-	-
22	15.6	16.4	10.6	8.9	12.4	80	1021.1	6.5	4.1	3.1	5	-	-	-
23	15.2	18.7	11.0	8.2	12.8	77	1022.8	12.1	3.4	1.8	2	-	-	-
24	17.4	21.7	11.9	10.4	14.8	76	1023.4	15.0	3.8	1.5	3	1.0	-	-
25	19.8	24.6	15.1	12.7	17.7	78	1024.8	11.0	5.5	0.8	2	-	-	-
26	22.2	26.5	16.5	14.2	18.7	71	1025.7	13.9	0.6	1.1	3	-	-	-
27	23.6	28.7	18.9	16.9	18.8	66	1024.2	14.8	1.1	1.6	2	-	-	-
28	20.4	24.3	19.9	18.1	17.3	72	1021.7	10.5	2.0	3.5	6	-	-	-
29	19.8	20.4	15.2	13.6	15.0	79	1022.8	14.4	2.4	2.4	5	-	-	-
30	13.3	23.6	11.2	8.2	14.5	71	1023.3	15.6	0.1	3.1	5	-	-	-

ELBLĄG

Czerwiec 1576

DNI	TEMPERATURA POWIETRZA				PREŻNOŚĆ PARY WODNEJ	WILGOTNOŚĆ WZGLĘDNA	CIŚNIENIE ATMOSFERYCZNE	USŁONECZNIENIE	ZACHMURZENIE	WIATR		OPAD	ŚNIEG	
	T	Max	Min	T_g	e	U	P	S	N	v	v_{max}	R_d	s_h	s_g
1	8.6	12.6	6.9	5.6	10.3	91	1004.3	0.0	7.5	3.4	6	6.5	-	-
2	8.9	10.6	7.3	7.3	10.1	89	1005.2	0.0	7.4	2.9	5	0.9	-	-
3	9.4	13.8	7.1	7.0	9.5	82	1010.7	12.4	4.0	4.3	8	-	-	-
4	9.8	13.7	4.9	0.3	8.1	70	1018.1	13.5	2.0	4.4	9	-	-	-
5	11.3	18.2	3.5	1.1	9.7	74	1019.1	13.3	3.6	1.9	6	-	-	-
6	15.4	20.2	9.5	7.8	10.1	63	1013.5	4.3	7.1	2.4	3	0.3	-	-
7	16.3	19.8	13.8	11.2	12.2	66	1007.7	14.7	4.0	4.6	8	-	-	-
8	12.7	17.3	9.3	6.2	10.4	72	1014.2	16.1	1.3	5.0	9	-	-	-
9	10.0	13.4	6.8	0.7	7.9	66	1019.8	16.2	2.2	4.8	11	-	-	-
10	11.5	15.8	6.9	2.7	8.2	69	1017.3	13.7	3.5	3.6	6	-	-	-
11	13.0	17.0	6.4	5.8	10.6	72	1013.4	0.0	7.0	3.8	6	-	-	-
12	13.5	17.7	7.2	5.9	10.9	75	1012.7	12.0	5.4	2.3	6	1.1	-	-
13	12.6	15.8	11.1	10.9	12.5	86	1007.1	2.3	6.8	2.3	5	9.2	-	-
14	11.6	16.7	9.5	9.4	13.6	89	1008.3	5.9	6.9	2.1	5	-	-	-
15	12.9	17.6	11.3	11.1	12.2	83	1009.2	0.7	6.9	4.3	6	8.5	-	-
16	10.3	12.5	7.8	7.7	11.4	91	1011.7	4.7	7.0	6.6	11	1.6	-	-
17	13.3	16.6	9.9	9.7	10.7	71	1001.9	13.3	5.5	6.5	9	-	-	-
18	14.5	19.8	8.8	6.3	11.5	79	1003.5	14.4	4.5	3.3	6	-	-	-
19	17.3	22.3	13.2	10.0	12.8	65	1003.2	9.3	6.6	3.6	6	5.0	-	-
20	15.5	20.6	13.3	13.8	14.9	90	1002.3	0.9	7.4	3.8	7	11.5	-	-
21	14.9	16.1	11.1	11.5	12.7	76	1009.4	9.5	6.9	5.1	8	0.9	-	-
22	13.7	17.6	11.0	9.8	11.5	79	1013.5	7.1	5.0	3.1	5	-	-	-
23	13.7	19.4	8.4	5.6	10.2	64	1016.3	14.2	2.4	3.3	6	-	-	-
24	15.2	21.9	6.3	4.7	11.3	69	1019.1	14.7	3.4	1.8	4	-	-	-
25	20.1	25.9	13.3	10.3	13.9	58	1020.3	14.2	1.8	2.0	4	-	-	-
26	22.1	27.3	15.8	11.3	14.5	58	1022.1	15.6	0.8	2.3	5	-	-	-
27	23.8	27.7	17.9	12.5	17.0	62	1019.4	12.8	2.3	1.5	3	-	-	-
28	21.0	26.3	15.5	15.3	17.6	72	1015.0	15.8	0.8	3.3	6	-	-	-
29	16.7	23.1	10.1	7.7	10.2	71	1016.5	15.5	2.3	3.3	6	-	-	-
30	17.8	26.6	7.0	4.8	13.4	69	1017.2	15.5	0.1	2.0	5	-	-	-

SUWAŁKI

DNI	TEMPERATURA POWIETRZA				PREŻNOŚĆ PARY WODNEJ	WILGOTNOŚĆ WZGLĘDNA	CIŚNIENIE ATMOSFERYCZNE	USŁONECZNIENIE	ZACHMURZENIE	WIATR		OPAD	ŚNIEG	
	T	Max	Min	T_g	e	U	P	S	N	v	v_{max}	R_d	s_h	s_g
1	9.2	12.0	8.2	7.6	10.3	89	996.6	0.8	7.9	2.9	6	0.9	-	-
2	9.4	11.8	7.4	7.0	10.2	87	996.6	0.6	7.5	1.6	4	4.5	-	-
3	8.8	12.5	6.4	6.2	9.6	85	991.6	3.1	6.8	3.9	6	-	-	-
4	8.0	13.0	5.1	1.6	8.7	75	992.2	10.1	6.1	4.3	8	-	-	-
5	11.1	17.4	3.5	0.0	9.2	71	1000.5	14.6	2.6	3.8	7	-	-	-
6	13.9	14.1	7.6	5.1	11.2	85	995.9	0.2	6.6	6.3	10	-	-	-
7	13.5	19.1	8.4	8.5	11.9	79	991.4	10.9	5.4	6.8	13	-	-	-
8	12.6	17.8	7.4	4.3	9.4	67	994.0	14.7	3.1	6.5	9	-	-	-
9	9.6	15.2	3.5	1.7	7.1	62	998.7	14.9	2.6	5.4	8	-	-	-
10	10.7	16.1	4.8	8.7	7.9	62	997.2	11.7	3.8	5.8	7	-	-	-
11	13.2	14.4	4.5	4.0	8.1	67	995.1	8.2	6.5	4.6	7	0.0	-	-
12	11.7	16.6	7.5	6.3	8.5	65	994.4	10.7	6.6	2.8	5	0.4	-	-
13	9.8	13.6	5.6	3.6	11.1	91	996.1	-	7.6	3.1	6	7.1	-	-
14	13.7	18.6	10.5	10.3	12.1	79	989.6	9.7	6.0	2.8	5	0.1	-	-
15	10.9	15.6	9.8	6.7	11.8	90	983.1	0.7	7.4	5.6	10	10.3	-	-
16	9.3	11.5	7.5	7.1	10.7	91	973.3	0.7	7.8	4.8	8	13.6	-	-
17	11.9	16.8	8.6	7.5	10.1	75	979.5	8.0	6.1	8.9	12	0.0	-	-
18	12.6	18.2	7.5	6.3	9.9	70	984.5	14.6	5.4	7.1	10	0.9	-	-
19	11.3	19.3	7.3	6.1	12.3	81	987.3	7.1	5.5	2.6	5	0.0	-	-
20	13.0	19.4	11.5	8.5	14.7	85	987.8	-	7.1	3.8	7	11.3	-	-
21	11.7	17.6	12.1	10.5	12.8	82	992.4	7.8	6.2	5.6	8	3.5	-	-
22	12.1	17.4	7.6	5.7	11.2	80	997.4	5.8	4.4	4.5	6	-	-	-
23	11.2	19.0	4.7	3.6	10.9	74	998.4	11.6	5.6	2.1	4	-	-	-
24	11.3	20.0	6.5	6.1	11.2	66	1001.4	16.2	2.5	2.4	3	-	-	-
25	16.9	23.2	7.2	4.6	12.1	65	1004.5	14.2	1.6	0.8	3	-	-	-
26	18.9	25.2	9.3	7.7	14.2	67	1006.3	16.1	0.9	1.3	3	-	-	-
27	19.6	26.5	12.4	9.3	16.0	70	1001.0	14.1	3.5	3.8	6	-	-	-
28	17.7	25.5	13.2	9.9	15.6	70	997.0	14.9	3.1	4.9	9	-	-	-
29	15.8	23.0	10.7	9.6	11.0	61	997.7	12.6	2.6	4.5	8	-	-	-
30	13.2	22.6	5.2	2.6	10.9	65	999.3	15.5	0.4	3.6	9	-	-	-

KĘTRZYN

DNI	TEMPERATURA POWIETRZA				PREŻNOŚĆ PARY WODNEJ	WILGOTNOŚĆ WZGLĘDNA	CIŚNIENIE ATMOSFERYCZNE	USŁONECZNIENIE	ZACHMURZENIE	WIATR		OPAD	ŚNIEG	
	T	Max	Min	T_g	e	U	P	S	N	v	v_{max}	R_d	s_h	s_g
1	8.5	13.4	6.3	5.9	10.2	92	996.0	0.1	8.0	4.8	7	6.5	-	-
2	9.2	12.5	7.3	7.3	10.3	89	996.2	1.5	7.8	4.3	6	0.0	-	-
3	9.3	13.5	6.5	6.8	9.6	83	1001.5	4.2	6.9	4.6	8	0.0	-	-
4	9.9	15.4	4.8	3.6	8.2	69	1008.6	12.7	3.5	6.0	8	-	-	-
5	11.0	18.3	2.4	- 0.5	9.1	70	1010.7	13.1	3.4	4.5	6	-	-	-
6	12.2	17.3	7.8	6.8	11.2	79	1005.7	0.9	7.0	5.6	8	0.0	-	-
7	15.1	18.5	10.4	8.5	12.5	73	1001.2	11.6	4.4	6.1	8	-	-	-
8	12.9	18.7	9.0	7.9	10.1	70	1004.7	16.2	1.8	6.5	9	-	-	-
9	9.2	14.2	3.6	1.4	8.0	71	1009.9	16.6	1.5	6.4	9	-	-	-
10	10.4	16.7	3.4	0.8	8.0	67	1008.1	11.8	3.4	5.4	8	0.2	-	-
11	10.0	12.6	3.4	0.7	9.5	78	1005.4	-	6.6	2.8	4	0.1	-	-
12	11.7	17.3	5.6	3.1	9.3	79	1004.4	5.2	5.3	4.1	7	0.2	-	-
13	11.1	13.0	7.6	3.3	12.4	93	999.2	-	7.5	4.9	6	5.5	-	-
14	12.6	17.4	8.6	8.4	12.7	88	999.8	5.4	6.9	4.1	7	0.0	-	-
15	12.8	16.5	10.4	8.3	12.9	91	992.4	0.5	7.3	6.6	9	9.1	-	-
16	9.4	12.4	7.0	6.2	11.3	96	982.3	0.6	6.5	6.1	8	16.8	-	-
17	12.6	17.5	9.1	8.2	11.9	82	991.1	8.5	5.5	7.5	8	0.1	-	-
18	13.2	19.7	8.1	5.8	11.5	78	996.8	13.2	3.5	6.6	9	-	-	-
19	15.4	21.0	7.6	4.5	13.3	77	996.1	7.9	5.6	4.9	8	0.2	-	-
20	15.7	19.5	13.4	12.4	16.0	89	996.6	2.1	6.5	6.0	8	14.2	-	-
21	14.0	18.2	11.5	11.3	13.6	86	1001.6	5.0	5.8	5.5	8	0.0	-	-
22	13.3	17.6	8.2	6.5	11.9	79	1007.3	6.9	4.5	5.1	7	-	-	-
23	14.8	20.9	7.6	3.9	12.6	75	1008.0	12.6	3.5	4.1	7	-	-	-
24	15.3	21.8	8.2	4.1	11.9	72	1011.1	12.0	3.5	2.9	5	-	-	-
25	18.1	24.2	9.9	5.4	13.1	65	1013.7	16.5	1.0	3.3	4	-	-	-
26	20.7	26.0	12.1	7.8	15.1	64	1015.1	16.5	0.4	3.5	5	-	-	-
27	21.7	27.6	15.2	11.4	17.4	66	1012.2	9.7	3.4	4.6	7	-	-	-
28	20.5	26.0	16.2	11.9	16.8	72	1006.8	15.7	2.0	5.9	9	-	-	-
29	16.7	24.0	9.8	6.2	12.6	70	1008.0	16.6	2.1	4.5	7	-	-	-
30	16.1	24.4	6.1	3.4	11.4	66	1009.3	15.7	0.5	3.8	6	-	-	-

Tablica II

ŚWINOUJŚCIE

KIKOŁAJKI

Czerwiec 1976

DNI	TEMPERATURA POWIETRZA				PRĘŻNOŚĆ PARY WODNEJ	WILGOTNOŚĆ WZGLĘDNA	CIŚNIENIE ATMOSFERYCZNE	USŁONECZNIENIE	ZACHMURZENIE	WIATR		OPAD	ŚNIEG	
	T	Max	Min	T_g	e	U	P	S	N	v	v_{max}	R_d	s_h	s_g
1	9.9	12.3	7.8	4.6	10.2	84	1012.3	.	6.0	2.1	5	0.0	-	-
2	10.0	12.9	4.8	1.9	11.3	93	1011.6	.	4.4	3.5	7	-	-	-
3	11.1	15.1	8.8	7.8	11.9	81	1007.1	.	3.3	2.8	5	-	-	-
4	13.0	18.5	9.6	7.1	12.1	82	1023.1	.	3.7	1.4	6	-	-	-
5	12.5	15.7	8.8	7.1	12.9	99	1025.2	.	2.4	2.6	4	-	-	-
6	16.1	22.0	10.0	9.0	11.8	67	1020.0	.	4.4	2.3	4	-	-	-
7	16.9	21.2	13.2	12.1	13.4	71	1017.7	.	1.8	5.1	6	-	-	-
8	14.9	18.6	13.3	12.0	14.6	86	1021.2	.	2.1	3.6	6	-	-	-
9	13.5	19.2	9.0	7.0	10.2	66	1025.4	.	1.1	5.8	10	-	-	-
10	14.2	18.4	8.3	6.8	10.2	64	1022.5	.	2.6	2.6	7	-	-	-
11	14.7	18.7	13.4	11.4	13.6	81	1020.0	.	4.6	4.1	8	-	-	-
12	15.3	20.2	11.0	9.6	13.9	81	1019.9	.	5.1	2.3	4	0.0	-	-
13	16.5	19.6	14.8	14.6	13.6	73	1014.2	.	6.0	3.6	8	-	-	-
14	17.1	22.0	13.0	13.2	14.3	73	1016.3	.	4.6	3.6	7	-	-	-
15	13.4	21.6	11.5	12.0	13.4	87	1008.6	.	7.3	5.0	8	8.5	-	-
16	12.8	15.6	10.2	9.8	11.5	78	1004.7	.	5.8	10.1	12	0.6	-	-
17	16.0	20.2	11.6	10.6	13.7	76	1012.0	.	4.0	4.5	7	-	-	-
18	16.8	19.2	14.1	11.8	12.7	71	1011.2	.	6.5	5.1	7	-	-	-
19	16.6	25.3	10.8	8.9	13.2	74	1008.1	.	4.6	2.6	6	6.9	-	-
20	13.8	16.7	10.8	11.1	14.5	93	1006.7	.	7.6	3.3	5	3.5	-	-
21	14.6	19.6	10.2	9.6	11.7	73	1015.9	.	3.9	5.9	6	-	-	-
22	14.1	17.9	10.2	8.9	12.5	80	1023.7	.	2.8	3.4	6	-	-	-
23	15.3	20.9	12.0	10.2	14.3	79	1022.6	.	4.1	2.1	3	-	-	-
24	18.4	23.1	13.0	11.1	17.2	82	1025.1	.	2.1	1.8	3	-	-	-
25	20.7	24.8	15.6	14.6	19.3	80	1024.4	.	3.9	1.1	3	-	-	-
26	23.3	27.9	17.8	15.9	19.7	71	1028.5	.	0.3	2.0	3	-	-	-
27	24.9	28.4	17.8	16.0	21.0	72	1024.4	.	0.0	1.3	3	-	-	-
28	20.9	27.2	15.2	14.7	17.1	70	1022.3	.	1.3	4.5	8	-	-	-
29	17.9	21.6	16.8	16.0	15.1	74	1023.4	.	1.4	5.1	8	-	-	-
30	19.2	24.8	11.5	9.0	15.9	72	1023.9	.	0.0	3.3	7	-	-	-

DNI	TEMPERATURA POWIETRZA				PRĘŻNOŚĆ PARY WODNEJ	WILGOTNOŚĆ WZGLĘDNA	CIŚNIENIE ATMOSFERYCZNE	USŁONECZNIENIE	ZACHMURZENIE	WIATR		OPAD	ŚNIEG	
	T	Max	Min	T_g	e	U	P	S	N	v	v_{max}	R_d	s_h	s_g
1	9.1	13.0	6.5	4.6	10.2	89	997.4	1.0	7.6	2.0	6	4.1	-	-
2	9.9	13.1	7.8	7.4	10.6	87	997.4	2.0	7.8	2.5	7	0.1	-	-
3	9.5	15.1	6.4	4.8	9.7	82	998.7	4.2	6.9	3.0	6	0.0	-	-
4	10.3	14.9	6.8	4.6	8.1	67	1005.5	10.4	3.9	4.0	5	-	-	-
5	12.2	18.0	9.2	8.9	9.4	67	1007.7	12.7	3.4	2.9	3	-	-	-
6	12.8	16.7	9.1	7.5	11.1	76	1003.2	1.8	5.4	2.4	5	-	-	-
7	15.4	19.6	10.8	8.3	12.5	71	999.7	13.9	4.5	4.4	7	-	-	-
8	13.8	19.6	10.1	8.2	10.4	67	1001.7	16.0	2.0	5.3	10	-	-	-
9	9.7	14.7	4.9	3.4	7.6	65	1006.0	15.8	2.5	4.0	6	-	-	-
10	11.1	18.4	5.3	4.8	8.2	64	1005.3	14.1	3.2	3.6	5	8.0	-	-
11	10.5	13.7	6.4	4.9	10.2	80	1002.6	0.0	6.8	1.4	3	0.0	-	-
12	12.5	17.3	7.6	6.9	9.8	69	1001.7	9.8	5.0	1.9	3	0.7	-	-
13	11.8	15.5	9.1	6.7	12.3	92	999.7	-	6.7	1.6	4	5.4	-	-
14	12.1	17.9	8.4	7.8	12.2	89	997.3	3.9	6.0	1.8	3	0.1	-	-
15	11.9	15.4	10.9	8.2	12.9	92	990.0	0.5	7.5	2.9	5	6.7	-	-
16	9.8	12.2	8.0	7.6	11.2	93	979.7	1.6	6.8	3.9	6	10.4	-	-
17	12.8	16.7	9.6	9.3	10.9	76	995.5	7.2	6.1	5.4	7	0.1	-	-
18	14.0	19.2	8.9	8.5	11.2	72	992.7	11.6	4.0	3.9	6	0.1	-	-
19	15.7	21.2	8.8	5.3	12.5	72	993.7	9.4	5.5	2.8	4	0.0	-	-
20	16.4	19.7	13.9	10.8	15.3	82	994.0	1.2	6.8	2.5	5	10.8	-	-
21	14.5	18.4	11.5	11.0	12.8	78	999.3	7.3	5.8	2.5	4	0.2	-	-
22	14.1	17.4	10.2	9.5	11.4	72	1004.8	9.2	5.5	3.3	4	0.0	-	-
23	15.3	20.7	9.6	7.7	12.4	78	1005.3	12.8	3.9	1.4	4	-	-	-
24	16.3	22.0	10.0	7.7	12.9	67	1008.5	15.0	2.8	0.8	4	-	-	-
25	18.2	24.1	10.8	6.7	12.2	62	1011.2	15.9	1.8	0.5	3	-	-	-
26	20.5	25.9	12.8	8.6	14.2	62	1012.8	16.0	1.1	1.0	2	-	-	-
27	22.2	27.7	16.5	15.1	15.8	69	1009.8	12.0	3.8	2.3	4	-	-	-
28	21.4	26.0	17.3	14.1	16.5	87	1004.2	15.1	2.4	4.0	6	-	-	-
29	17.7	20.5	12.8	11.9	11.2	62	1005.3	15.9	2.6	2.6	5	-	-	-
30	17.2	23.9	9.1	8.4	11.8	63	1006.7	15.9	1.3	1.9	4	-	-	-

RZESZÓW

OLSZTYN-DAJTKI

DNI	TEMPERATURA POWIETRZA				PRĘŻNOŚĆ PARY WODNEJ	WILGOTNOŚĆ WZGLĘDNA	CIŚNIENIE ATMOSFERYCZNE	USŁONECZNIENIE	ZACHMURZENIE	WIATR		OPAD	ŚNIEG	
	T	Max	Min	T_g	e	U	P	S	N	v	v_{max}	R_d	s_h	s_g
1	9.0	12.4	4.7	1.7	10.0	89	1006.8	1.1	5.0	2.1	5	0.0	-	-
2	8.4	13.0	2.4	0.3	9.8	89	1005.5	3.3	5.6	1.6	3	-	-	-
3	11.4	15.8	6.8	6.5	10.7	81	1011.6	8.1	6.4	2.1	4	-	-	-
4	12.3	19.1	6.7	5.6	9.8	72	1017.5	7.6	5.0	1.1	3	-	-	-
5	11.8	19.2	3.2	1.2	10.2	75	1019.1	11.6	4.0	1.8	4	-	-	-
6	15.3	21.5	8.7	6.3	11.0	66	1013.9	7.9	5.9	2.4	4	-	-	-
7	16.4	20.8	11.3	8.2	13.2	87	1011.3	14.5	2.1	3.8	6	-	-	-
8	14.8	19.2	9.4	5.0	12.5	75	1014.9	14.3	1.9	2.0	4	-	-	-
9	12.6	19.0	4.7	1.1	8.2	61	1019.6	13.9	1.4	2.0	4	-	-	-
10	13.2	20.7	2.7	- 0.6	9.5	65	1016.7	14.5	2.4	1.4	3	-	-	-
11	13.1	18.7	8.6	6.1	10.9	73	1013.6	3.9	6.4	2.8	6	-	-	-
12	14.5	20.3	6.4	1.8	10.7	68	1013.6	11.7	4.3	2.8	5	0.7	-	-
13	15.2	18.4	12.3	11.1	12.6	73	1007.5	3.3	7.1	3.6	6	1.2	-	-
14	14.4	21.2	11.6	10.0	12.4	69	1009.7	9.1	6.5	3.3	4	-	-	-
15	12.3	20.3	10.6	10.6	12.3	85	1001.7	0.3	7.4	3.8	6	22.6	-	-
16	13.4	12.0	8.5	7.7	11.3	90	996.6	0.2	6.9	5.5	8	7.0	-	-
17	14.7	19.7	9.7	6.8	11.3	71	1004.8	12.2	4.9	2.9	5	0.2	-	-
18	14.8	19.2	11.7	9.1	13.0	78	1006.8	11.1	5.6	3.0	5	0.1	-	-
19	17.0	24.2	11.4	9.9	14.5	77	1002.5	10.0	6.1	3.0	5	4.0	-	-
20	13.9	17.6	11.2	11.1	14.7	92	1001.1	0.2	7.9	3.1	6	15.0	-	-
21	13.9	18.1	10.6	9.6	12.3	79	1010.1	9.2	5.1	3.0	5	-	-	-
22	13.8	19.4	7.7	5.8	12.5	81	1015.8	11.4	2.8	2.0	4	-	-	-
23	15.1	20.2	8.2	6.7	13.5	80	1016.6	8.9	3.9	1.4	5	-	-	-
24	17.8	24.7	9.1	6.6	15.2	76	1017.7	11.8	3.9	0.4	1	0.0	-	-
25	20.4	27.7	13.3	12.8	17.5	76	1019.4	14.0	2.8	0.5	1	-	-	-
26	22.6	29.5	13.8	11.9	18.1	70	1020.4	13.7	2.0	0.4	2	-	-	-
27	21.3	30.7	15.9	13.1	18.5	67	1019.1	13.8	1.1	0.8	2	-	-	-
28	20.5	27.9	15.3	12.8	16.1	69	1016.2	14.0	1.3	1.9	4	-	-	-
29	16.9	22.9	9.2	6.0	13.8	73	1017.0	14.4	0.5	1.6	3	-	-	-
30	18.1	25.6	6.8	5.0	13.9	70	1017.9	14.3	0.0	2.0	5	-	-	-

DNI	TEMPERATURA POWIETRZA				PRĘŻNOŚĆ PARY WODNEJ	WILGOTNOŚĆ WZGLĘDNA	CIŚNIENIE ATMOSFERYCZNE	USŁONECZNIENIE	ZACHMURZENIE	WIATR		OPAD	ŚNIEG	
	T	Max	Min	T_g	e	U	P	S	N	v	v_{max}	R_d	s_h	s_g
1	8.8	12.5	5.9	6.0	10.4	92	993.1	.	7.8	2.8	4	5.0	-	-
2	8.7	11.4	7.1	7.2	10.4	92	993.4	.	7.9	2.9	4	0.0	-	-
3	9.5	15.0	6.2	6.6	9.8	84	998.7	.	5.6	3.9	6	0.0	-	-
4	10.2	15.6	4.2	3.6	8.8	73	1005.6	.	3.0	5.1	8	-	-	-
5	11.6	18.1	2.2	0.5	10.3	76	1007.6	.	3.8	3.3	6	-	-	-
6	13.6	18.4	8.0	6.7	11.5	74	1002.7	.	5.6	2.5	4	-	-	-
7	15.9	21.0	10.5	7.7	10.4	70	998.5	.	2.8	4.0	8	-	-	-
8	13.5	18.8	9.6	7.2	10.5	88	1002.0	.	1.0	3.0	8	-	-	-
9	9.2	14.2	3.2	1.6	7.8	70	1007.2	.	1.3	5.8	8	-	-	-
10	10.6	16.9	3.4	2.2	8.7	70	1005.2	.	3.0	3.6	5	-	-	-
11	12.6	16.7	5.0	1.5	10.4	73	1002.0	.	7.5	1.8	3	0.0	-	-
12	13.1	17.7	7.8	4.5	11.1	74	1001.3	.	4.8	2.3	6	0.8	-	-
13	11.6	15.1	9.5	8.1	12.9	94	996.1	.	6.9	2.1	5	10.2	-	-
14	12.8	17.9	7.5	6.5	13.6	92	997.0	.	6.0	2.6	5	0.8	-	-
15	11.9	15.8	10.0	9.5	13.2	94	989.6	.	7.1	3.4	6	7.5	-	-
16	9.6	11.7	7.5	6.7	11.5	96	980.5	.	6.5	3.6	6	7.3	-	-
17	12.8	17.1	8.9	6.9	12.3	84	989.6	.	5.5	6.9	9	0.0	-	-
18	14.1	20.4	7.5	4.8	13.9	86	992.3	.	3.3	4.1	8	0.0	-	-
19	17.0	22.4	9.2	7.2	13.7	74	992.8	.	5.8	2.5	4	0.9	-	-
20	16.9	20.2	13.7	12.1	14.0	88	992.8	.	7.1	2.1	5	10.8	-	-
21	14.9	18.3	11.9	11.5	13.9	81	998.7	.	5.4	3.1	5	-	-	-
22	13.5	17.7	10.4	7.9	12.9	83	1004.2	.	4.0	2.8	4	-	-	-
23	14.1	21.0	7.6	5.4	14.0	82	1004.8	.	2.1	1.9	4	-	-	-
24	15.5	21.4	8.1	6.1	13.6	21	1007.8	.	3.8	0.9	2	-	-	-
25	18.3	24.5	8.2	5.9	15.4	74	1010.1	.	0.8	1.0	3	-	-	-
26	20.8	27.2	12.0	8.0	17.0	70	1011.7	.	0.3	1.4	2	-	-	-
27	22.1	28.7	14.3	11.0	18.9	73	1009.0	.	2.4	1.9	4	-	-	-
28	21.6	27.2	16.5	12.9	16.8	68	1003.9	.	0.5	3.6	7	-	-	-
29	17.6	23.3	11.8	8.4	12.4	66	1004.8	.	1.2	3.0	6	-	-	-
30	17.2	24.1	6.4	2.5	12.2	66	1006.2	.	0.4	2.6	5	-	-	-

Tablica II

SZCZECINEK

DNI	TEMPERATURA POWIETRZA				PREŻNOŚĆ PARY WODNEJ	WILGOTNOŚĆ WZGLĘDNA	CIŚNIENIE ATMOSFERYCZNE	USŁONECZNIENIE	ZACHMURZENIE	WIATR		OPAD	ŚNIEG	
	T	Max	Min	T_g	e	U	P	S	N	v	v_{max}	R_d	s_h	s_g
1	9.0	17.7	5.3	2.9	9.7	84	996.3	1.5	6.5	3.6	6	0.5	-	-
2	10.1	15.8	6.4	4.9	9.9	81	997.7	5.2	5.4	5.4	5	-	-	-
3	11.4	17.6	6.2	4.5	9.3	72	999.4	6.7	6.1	5.3	5	-	-	-
4	12.4	17.9	7.8	5.0	9.0	64	1006.4	6.8	5.0	1.9	4	0.0	-	-
5	12.4	18.8	4.2	- 0.3	9.9	78	1007.8	12.9	3.5	1.8	4	-	-	-
6	14.9	20.5	9.3	6.8	10.4	65	1002.8	8.7	5.8	3.4	6	-	-	-
7	16.1	20.8	11.8	9.0	11.9	66	999.8	12.0	1.5	4.9	9	-	-	-
8	15.0	20.5	9.2	7.5	11.1	67	1005.2	12.0	1.9	4.1	6	-	-	-
9	11.7	17.0	5.1	2.0	7.1	54	1008.5	13.4	2.9	2.9	5	-	-	-
10	12.7	19.9	2.2	- 2.2	8.3	58	1005.7	14.7	3.1	1.3	8	0.0	-	-
11	13.3	18.6	9.8	5.0	11.1	73	1002.2	1.2	6.6	2.3	5	0.0	-	-
12	14.3	19.6	7.9	5.7	10.2	65	1002.2	12.5	4.5	4.3	7	0.5	-	-
13	13.8	17.3	11.8	11.3	12.5	79	996.2	2.2	6.3	3.5	8	0.1	-	-
14	15.2	20.1	11.1	10.1	12.5	72	998.4	6.9	6.5	4.5	6	-	-	-
15	12.2	16.8	9.5	9.3	12.4	87	990.2	0.7	7.5	4.8	7	18.1	-	-
16	9.6	11.5	8.2	7.3	11.0	92	990.9	-	7.6	3.9	7	5.8	-	-
17	13.7	18.6	6.8	5.9	10.8	71	993.2	13.2	4.2	4.4	7	0.0	-	-
18	14.9	19.0	10.9	8.5	11.9	71	993.3	11.3	5.5	5.1	8	0.1	-	-
19	15.3	23.9	11.3	9.9	14.0	77	991.7	6.2	7.4	3.5	8	3.7	-	-
20	14.2	18.3	12.0	11.8	14.9	91	990.9	0.3	7.8	3.3	6	11.9	-	-
21	13.9	17.2	11.3	11.4	12.0	76	998.9	8.8	5.8	5.1	8	-	-	-
22	13.8	18.1	9.7	7.3	12.2	79	1004.5	13.7	3.1	3.3	6	-	-	-
23	15.3	20.8	9.6	5.7	13.0	76	1005.2	13.6	3.4	2.3	7	-	-	-
24	16.5	24.1	7.1	4.6	13.2	74	1007.0	14.3	4.0	1.1	4	-	-	-
25	20.3	26.5	12.1	8.6	16.8	73	1008.5	12.6	3.3	0.4	1	-	-	-
26	22.5	28.5	14.6	10.8	16.2	63	1009.9	14.3	0.6	1.1	2	-	-	-
27	24.1	29.8	16.2	13.9	16.2	55	1008.4	15.1	1.0	2.3	5	-	-	-
28	21.4	27.4	18.1	13.6	15.6	63	1005.0	15.4	0.8	2.8	6	-	-	-
29	18.0	24.8	10.8	9.5	13.3	67	1005.2	15.4	1.0	3.4	5	-	-	-
30	18.1	26.3	7.5	2.7	12.9	65	1006.7	15.2	0.0	2.5	5	-	-	-

CHOJNICE

Czerwiec 1976

DNI	TEMPERATURA POWIETRZA				PREŻNOŚĆ PARY WODNEJ	WILGOTNOŚĆ WZGLĘDNA	CIŚNIENIE ATMOSFERYCZNE	USŁONECZNIENIE	ZACHMURZENIE	WIATR		OPAD	ŚNIEG	
	T	Max	Min	T_g	e	U	P	S	N	v	v_{max}	R_d	s_h	s_g
1	8.2	10.8	4.9	3.8	9.7	89	998.6	0.5	7.4	4.1	6	1.2	-	-
2	9.9	15.3	6.8	6.6	10.0	89	999.7	4.8	7.4	3.3	4	-	-	-
3	10.5	16.8	5.6	3.4	9.1	76	999.8	6.8	5.8	2.9	4	-	-	-
4	11.9	17.4	6.1	2.1	8.5	63	1001.8	10.9	3.9	2.3	3	-	-	-
5	12.7	19.2	5.6	1.1	9.9	68	1003.7	13.9	3.5	2.6	6	-	-	-
6	13.5	19.5	7.4	5.3	10.6	70	998.3	9.2	4.6	3.9	8	-	-	-
7	15.0	20.2	9.5	7.9	11.9	72	997.6	12.6	1.0	6.1	9	-	-	-
8	14.6	21.0	9.1	7.4	10.7	66	998.5	14.2	1.9	4.6	6	-	-	-
9	15.8	16.5	3.6	0.1	6.7	55	1004.1	16.7	0.9	3.6	6	-	-	-
10	12.7	19.4	3.6	- 0.6	8.0	57	1003.2	15.5	2.6	2.4	4	0.0	-	-
11	12.0	17.8	7.6	3.6	11.3	80	997.7	0.7	6.6	2.9	4	6.5	-	-
12	13.6	19.5	7.1	4.9	9.5	65	997.0	14.3	4.4	4.9	7	1.5	-	-
13	12.9	17.3	10.7	10.2	12.6	95	998.6	2.7	7.4	4.6	7	1.5	-	-
14	14.0	19.6	9.4	8.0	10.5	85	998.5	4.9	6.1	4.5	6	-	-	-
15	11.4	17.1	9.4	8.9	12.7	99	995.7	0.7	7.9	4.3	7	13.2	-	-
16	9.6	12.5	7.0	6.3	11.0	92	998.2	2.9	7.5	5.5	8	5.8	-	-
17	12.9	16.4	6.6	5.4	10.5	92	998.1	12.0	5.4	4.6	6	0.0	-	-
18	14.1	18.5	7.9	5.0	12.4	78	998.4	12.3	6.0	4.3	6	0.1	-	-
19	16.1	22.1	10.7	9.4	13.6	77	997.5	9.4	6.4	3.6	6	7.4	-	-
20	14.1	21.5	11.5	11.5	14.6	92	997.0	1.0	7.5	4.9	8	10.1	-	-
21	13.6	17.4	11.3	10.1	12.1	79	996.5	9.6	5.6	5.5	7	-	-	-
22	12.7	17.5	7.2	4.4	11.6	80	1000.0	14.7	2.5	4.1	6	-	-	-
23	15.1	21.0	7.5	4.6	11.4	70	1000.5	13.8	2.3	2.9	4	-	-	-
24	17.2	23.8	8.4	4.4	11.5	62	1002.7	14.0	4.5	1.9	3	-	-	-
25	20.1	26.6	14.0	9.1	14.2	61	1004.4	11.6	3.3	1.1	2	-	-	-
26	21.8	27.4	14.8	10.3	15.2	60	1006.1	15.0	1.9	1.6	3	-	-	-
27	23.8	29.5	16.6	13.1	15.5	57	1004.2	14.1	2.1	2.3	3	-	-	-
28	21.2	27.2	15.6	12.4	14.3	60	1000.2	16.1	0.8	4.4	6	-	-	-
29	18.7	26.4	9.3	5.8	12.0	60	1000.6	16.1	1.4	2.6	5	-	-	-
30	18.4	26.4	8.7	4.7	11.6	59	1002.0	15.7	0.0	3.0	6	-	-	-

SZCZECIN-DĄBIE

DNI	TEMPERATURA POWIETRZA				PREŻNOŚĆ PARY WODNEJ	WILGOTNOŚĆ WZGLĘDNA	CIŚNIENIE ATMOSFERYCZNE	USŁONECZNIENIE	ZACHMURZENIE	WIATR		OPAD	ŚNIEG	
	T	Max	Min	T_g	e	U	P	S	N	v	v_{max}	R_d	s_h	s_g
1	10.6	13.6	7.1	5.1	9.7	77	1012.5	1.8	5.3	3.4	6	-	-	-
2	10.4	16.3	4.2	1.4	10.9	86	1011.6	8.3	4.0	3.0	5	-	-	-
3	12.2	15.6	8.6	8.5	11.6	82	1016.9	2.7	6.5	2.1	4	1.3	-	-
4	13.5	19.3	8.5	7.7	9.9	67	1023.4	10.4	4.6	1.9	4	-	-	-
5	14.2	20.1	7.7	5.6	10.8	70	1025.3	11.3	2.5	2.4	4	-	-	-
6	16.3	22.2	9.9	7.1	12.0	67	1020.1	7.8	4.4	3.1	5	-	-	-
7	17.7	23.4	12.4	10.6	12.7	65	1017.6	14.4	1.0	3.9	8	-	-	-
8	16.6	22.1	11.3	7.1	13.4	72	1020.9	15.3	1.1	3.0	4	-	-	-
9	14.5	20.6	8.0	4.5	8.6	55	1024.8	13.8	0.8	3.6	5	-	-	-
10	13.8	20.6	4.5	1.8	8.7	57	1022.4	14.2	2.8	3.4	5	0.4	-	-
11	15.4	19.6	11.6	8.6	11.7	69	1019.9	6.0	5.1	3.8	5	-	-	-
12	15.7	20.2	9.4	6.9	11.3	65	1019.9	5.3	6.1	2.6	4	0.0	-	-
13	17.0	20.8	14.4	11.2	12.4	65	1013.9	2.9	7.0	4.9	7	-	-	-
14	17.9	23.0	13.6	13.4	12.5	61	1016.1	9.9	6.0	3.6	6	-	-	-
15	18.6	21.7	11.4	12.2	12.7	82	1008.5	0.3	7.1	5.0	7	7.5	-	-
16	11.8	15.9	9.2	8.1	11.3	82	1004.1	1.0	5.6	6.8	9	1.5	-	-
17	16.3	22.4	9.6	8.1	11.7	66	1011.6	13.9	5.1	3.6	5	3.3	-	-
18	15.4	22.0	11.5	9.8	11.8	65	1011.2	9.4	5.6	4.1	6	0.0	-	-
19	17.5	25.2	10.7	7.0	13.6	71	1007.9	9.0	4.0	3.8	6	4.2	-	-
20	15.2	19.2	12.7	12.3	15.1	88	1007.2	0.6	7.8	4.8	9	7.4	-	-
21	15.3	19.6	11.0	9.6	12.4	72	1016.4	10.5	4.4	4.3	6	-	-	-
22	16.2	21.6	11.0	7.4	13.2	73	1021.9	14.9	2.0	2.9	4	-	-	-
23	17.6	20.4	12.1	8.6	14.3	75	1022.3	5.4	4.8	1.8	3	-	-	-
24	18.9	25.5	9.0	7.6	15.7	73	1025.3	11.3	3.5	1.0	5	-	-	-
25	20.6	27.7	13.6	10.6	16.8	72	1024.7	8.7	2.1	0.8	2	-	-	-
26	22.7	29.9	13.5	11.1	18.1	69	1025.8	14.0	0.9	0.6	2	-	-	-
27	24.4	31.0	16.0	12.1	18.5	63	1024.6	11.4	0.9	1.9	4	-	-	-
28	22.4	28.4	19.1	15.2	18.4	70	1022.1	14.9	0.6	3.3	6	-	-	-
29	18.9	24.0	14.2	9.5	14.8	69	1023.0	15.1	0.8	3.3	5	-	-	-
30	19.7	27.8	9.2	6.1	15.1	68	1023.9	15.6	0.0	2.9	5	-	-	-

PIŁA

DNI	TEMPERATURA POWIETRZA				PREŻNOŚĆ PARY WODNEJ	WILGOTNOŚĆ WZGLĘDNA	CIŚNIENIE ATMOSFERYCZNE	USŁONECZNIENIE	ZACHMURZENIE	WIATR		OPAD	ŚNIEG	
	T	Max	Min	T_g	e	U	P	S	N	v	v_{max}	R_d	s_h	s_g
1	8.5	12.3	2.5	0.5	9.3	85	1003.3	1.1	5.4	3.4	7	0.7	-	-
2	9.8	16.5	2.1	0.4	9.6	80	1001.9	4.1	4.8	2.3	5	-	-	-
3	11.7	16.6	7.0	6.7	9.4	70	1007.5	5.3	6.0	2.6	5	-	-	-
4	12.6	17.9	6.5	4.1	8.4	61	1014.4	6.1	5.6	2.4	5	-	-	-
5	13.7	20.8	3.8	0.9	9.2	62	1016.2	14.4	2.6	2.1	4	-	-	-
6	14.9	20.4	7.8	6.9	10.4	64	1011.7	7.8	4.4	3.0	8	-	-	-
7	16.9	22.5	8.5	5.7	11.4	63	1008.4	14.0	0.4	5.1	10	-	-	-
8	16.9	22.6	9.8	5.4	11.3	63	1011.4	14.3	1.6	5.1	7	-	-	-
9	12.5	19.5	5.6	3.6	7.0	51	1016.5	14.5	0.6	3.6	7	-	-	-
10	12.5	20.2	0.3	- 2.1	7.8	59	1013.9	14.7	1.8	2.1	5	-	-	-
11	12.1	19.6	8.0	5.2	10.5	75	1011.3	2.5	6.3	2.4	7	-	-	-
12	14.9	21.4	5.2	0.4	9.6	60	1010.8	14.1	4.3	4.6	7	1.4	-	-
13	14.6	19.3	11.7	11.4	12.7	77	1009.0	3.5	6.6	3.9	7	0.5	-	-
14	16.0	21.8	10.1	8.5	12.2	69	1007.5	10.1	6.0	5.0	8	-	-	-
15	12.9	20.0	9.8	9.8	12.1	82	999.5	0.7	7.6	5.4	8	6.3	-	-
16	10.4	14.1	7.9	7.9	10.8	86	992.7	2.9	7.4	7.8	8	1.5	-	-
17	14.7	20.4	8.3	6.8	10.3	64	1001.6	13.9	4.5	5.2	10	-	-	-
18	15.5	22.2	11.0	9.3	11.0	62	1002.1	13.2	4.8	5.4	9	-	-	-
19	17.9	25.5	8.8	8.5	12.6	65	1000.3	11.0	5.3	3.5	7	3.7	-	-
20	15.3	23.6	13.3	13.1	15.5	89	1000.3	0.1	7.7	3.5	7	5.8	-	-
21	15.0	19.4	11.4	10.6	11.6	70	1007.9	13.1	5.1	5.8	8	-	-	-
22	15.3	21.6	6.8	4.4	10.7	65	1013.0	14.4	1.5	7.0	10	-	-	-
23	15.6	21.9	6.7	5.2	11.7	69	1013.6	8.4	3.6	5.0	8	-	-	-
24	18.0	25.8	8.0	4.2	11.9	62	1015.3	13.5	2.6	2.5	5	-	-	-
25	19.6	27.4	9.3	7.6	14.3	65	1016.6	8.4	3.3	1.4	4	-	-	-
26	22.1	29.5	12.0	9.3	13.2	55	1012.3	15.5	0.6	2.5	6	-	-	-
27	23.8	32.0	12.7	10.4	14.1	52	1010.8	15.7	1.0	2.3	4	-	-	-
28	21.4	31.0	16.3	12.5	14.6	55	1013.0	15.0	0.9	4.5	10	-	-	-
29	19.8	27.4	8.8	5.3	12.0	56	1013.1	16.2	0.8	3.5	6	-	-	-
30	21.1	30.7	9.5	4.8	11.1	51	1014.9	16.3	0.0	3.9	7	-	-	-

BIAŁYSTOK

DNI	TEMPERATURA POWIETRZA				PREŻNOŚĆ PARY WODNEJ	WILGOTNOŚĆ WZGLĘDNA	CIŚNIENIE ATMOSFERYCZNE	USŁONECZNIENIE	ZACHMURZENIE	WIATR		OPAD	ŚNIEG	
	T	Max	Min	T_g	e	U	P	S	N	v	v_{max}	R_d	s_h	s_g
1	9.5	13.4	7.8	6.5	9.8	82	989.6	6.5	7.7	2.2	5	3.0	-	-
2	9.3	12.6	7.4	7.4	10.1	87	991.0	1.1	9.4	2.4	5	0.1	-	-
3	8.4	12.3	4.4	1.4	9.4	96	995.7	0.0	8.3	0.8	4	-	-	-
4	9.1	17.0	3.0	2.7	8.2	72	1001.2	2.9	6.4	3.5	5	-	-	-
5	11.9	17.8	4.4	1.7	8.9	67	1004.4	12.4	3.6	3.0	5	3.0	-	-
6	11.9	17.2	5.6	4.9	10.1	74	1000.5	1.6	6.0	1.8	4	-	-	-
7	15.4	24.3	8.7	5.2	11.6	64	997.9	12.0	3.9	3.6	7	-	-	-
8	14.8	20.4	10.1	7.3	10.6	65	997.6	14.4	2.9	4.6	6	-	-	-
9	12.8	15.5	3.8	1.1	8.1	65	1002.1	14.7	2.0	4.4	7	-	-	-
10	11.3	16.7	3.7	2.3	7.7	61	1005.3	11.3	3.6	2.9	5	-	-	-
11	10.2	15.2	4.4	2.2	8.9	70	999.1	5.8	5.8	3.5	6	1.0	-	-
12	12.0	16.9	8.5	7.4	9.3	69	998.4	7.5	5.6	1.9	4	-	-	-
13	11.1	15.4	5.6	2.9	11.3	86	994.3	0.9	7.8	0.0	4	6.6	-	-
14	12.7	18.1	9.5	9.7	12.2	85	993.8	6.9	6.0	3.1	4	0.3	-	-
15	11.6	18.1	9.2	6.9	12.5	91	988.9	0.1	7.6	3.4	6	14.4	-	-
16	9.6	11.4	7.9	6.9	10.3	85	977.9	0.6	7.5	4.3	7	2.6	-	-
17	12.5	17.5	8.8	8.5	10.7	75	984.3	6.7	6.2	7.1	10	0.9	-	-
18	13.9	20.3	9.2	6.7	10.6	69	989.7	9.7	4.9	4.5	8	2.3	-	-
19	15.3	22.4	8.4	5.6	12.5	74	991.8	7.8	4.4	3.0	6	-	-	-
20	17.7	23.3	12.8	9.7	15.2	75	992.4	3.7	6.8	4.4	8	2.6	-	-
21	13.7	15.5	13.0	12.7	12.9	74	997.0	8.3	4.9	6.5	8	-	-	-
22	14.3	19.3	8.1	6.3	11.7	73	1002.1	7.4	4.6	2.8	5	-	-	-
23	15.2	21.4	11.0	9.1	11.6	69	1002.3	10.5	3.6	1.4	2	-	-	-
24	15.0	21.1	6.9	5.7	10.1	64	1004.8	13.4	2.0	1.5	4	-	-	-
25	15.3	23.6	5.9	2.8	11.9	67	1003.2	14.5	1.5	1.0	2	-	-	-
26	18.4	25.8	7.9	5.3	12.4	63	1010.3	15.7	1.6	1.4	3	-	-	-
27	20.3	27.7	9.4	6.7	13.7	62	1007.7	13.7	2.6	1.9	4	-	-	-
28	22.4	29.3	15.6	11.7	16.9	64	1001.7	14.6	2.5	2.9	5	-	-	-
29	13.7	25.4	12.5	9.9	11.5	97	1001.4	15.6	2.1	3.8	7	-	-	-
30	15.9	22.9	7.2	9.2	10.2	69	1003.1	16.0	0.4	2.3	3	-	-	-

BYDGOSZCZ

Czerwiec 1976

DNI	TEMPERATURA POWIETRZA				PREŻNOŚĆ PARY WODNEJ	WILGOTNOŚĆ WZGLĘDNA	CIŚNIENIE ATMOSFERYCZNE	USŁONECZNIENIE	ZACHMURZENIE	WIATR		OPAD	ŚNIEG	
	T	Max	Min	T_g	e	U	P	S	N	v	v_{max}	R_d	s_h	s_g
1	9.3	13.1	5.3	5.2	9.4	81	1003.0	0.2	6.8	4.6	7	0.3	-	-
2	10.7	15.1	6.6	6.6	9.9	81	1002.2	1.0	6.9	1.9	3	-	-	-
3	11.0	17.0	7.1	5.0	8.8	68	1007.7	9.3	5.1	2.0	3	-	-	-
4	12.5	17.8	4.2	1.6	7.6	56	1014.7	14.2	3.6	3.1	6	-	-	-
5	13.3	21.1	1.7	0.9	8.6	58	1016.4	13.6	2.6	2.6	5	-	-	-
6	15.6	21.3	8.8	8.8	9.4	55	1011.9	9.7	4.8	4.4	8	-	-	-
7	17.6	24.4	8.7	7.7	10.7	57	1008.2	15.5	1.1	6.3	9	-	-	-
8	16.0	23.3	9.7	9.2	10.1	67	1011.2	13.5	1.8	4.6	8	-	-	-
9	11.7	16.9	5.1	2.4	8.6	81	1016.7	16.7	0.6	4.6	9	-	-	-
10	13.1	20.9	0.3	- 0.8	7.1	59	1014.1	13.9	2.8	2.0	4	0.0	-	-
11	15.1	19.2	5.6	3.5	10.0	68	1011.0	-	5.6	2.6	6	0.0	-	-
12	15.3	21.7	6.9	6.7	9.4	58	1010.5	13.4	3.6	3.8	6	0.9	-	-
13	14.6	19.5	10.9	11.5	12.1	79	1005.1	1.3	7.0	5.1	8	0.6	-	-
14	13.7	22.1	9.3	9.2	11.7	68	1006.7	6.2	5.6	5.8	7	-	-	-
15	13.0	19.9	10.0	10.2	12.2	83	999.5	-	7.5	5.9	8	9.8	-	-
16	10.3	13.6	7.4	7.3	10.5	84	991.3	1.9	7.1	6.9	9	3.0	-	-
17	14.8	20.6	9.3	7.7	10.5	64	1001.0	14.1	5.3	5.8	8	0.1	-	-
18	15.7	21.9	9.0	7.8	10.2	55	1001.9	13.5	4.9	5.5	9	0.9	-	-
19	13.4	24.9	11.0	11.9	12.0	59	1001.0	11.7	5.8	4.1	8	2.5	-	-
20	16.2	23.0	10.5	13.7	15.8	86	1001.7	0.1	7.5	4.1	9	5.5	-	-
21	15.6	19.1	12.1	11.5	11.6	67	1000.2	10.7	5.4	6.1	9	-	-	-
22	15.6	21.4	7.4	6.3	10.4	75	1013.0	15.7	3.0	4.3	8	-	-	-
23	16.7	23.3	6.7	5.7	11.3	63	1013.5	15.3	3.8	2.9	6	-	-	-
24	15.6	24.6	10.2	7.4	11.3	66	1015.5	13.9	4.0	1.3	2	-	-	-
25	20.0	27.4	9.9	8.6	13.1	55	1017.2	10.2	3.5	0.9	3	-	-	-
26	22.3	28.9	13.2	9.9	12.2	49	1013.0	15.1	1.0	1.6	2	-	-	-
27	24.5	31.8	14.5	13.7	15.6	49	1011.1	12.4	4.1	2.0	5	-	-	-
28	24.0	31.6	16.1	14.3	14.9	54	1012.0	16.3	0.6	3.0	7	-	-	-
29	17.0	27.4	10.3	7.3	12.1	55	1013.2	15.5	1.4	3.5	6	-	-	-
30	20.2	29.1	7.5	9.4	10.7	53	1014.9	16.2	0.0	2.6	5	-	-	-

MŁAWA

DNI	TEMPERATURA POWIETRZA				PREŻNOŚĆ PARY WODNEJ	WILGOTNOŚĆ WZGLĘDNA	CIŚNIENIE ATMOSFERYCZNE	USŁONECZNIENIE	ZACHMURZENIE	WIATR		OPAD	ŚNIEG	
	T	Max	Min	T_g	e	U	P	S	N	v	v_{max}	R_d	s_h	s_g
1	8.6	12.8	6.0	5.9	10.1	91	992.4	1.0	7.8	5.6	7	2.7	-	-
2	9.0	12.1	7.1	7.2	10.3	98	992.2	0.2	7.4	3.5	4	-	-	-
3	9.2	15.1	6.2	6.5	9.6	83	997.2	4.1	6.5	4.5	7	-	-	-
4	11.0	16.6	5.4	4.0	8.7	69	1003.6	12.5	6.4	6.0	10	-	-	-
5	11.9	18.8	3.8	1.4	10.7	77	1006.3	10.4	4.5	3.8	6	-	-	-
6	14.1	20.1	7.7	7.2	11.6	74	1001.8	9.9	6.1	4.3	8	-	-	-
7	15.7	23.2	8.9	7.5	11.9	65	997.7	15.4	2.5	6.1	12	-	-	-
8	15.1	21.1	8.2	6.6	10.4	66	1000.5	15.9	2.0	4.9	10	-	-	-
9	9.9	15.8	3.8	2.6	7.2	62	1005.4	16.4	1.5	7.0	10	-	-	-
10	11.0	17.1	4.7	3.4	7.7	62	1003.4	13.0	4.4	3.5	9	-	-	-
11	11.5	17.9	4.6	2.7	10.1	75	1001.2	0.2	6.9	2.5	6	0.4	-	-
12	13.5	19.1	7.8	6.8	11.5	76	999.7	9.3	6.1	3.9	9	0.1	-	-
13	12.0	17.3	9.1	8.4	12.7	91	995.3	0.5	7.5	3.5	5	5.0	-	-
14	12.6	17.6	8.5	5.2	12.9	89	995.9	3.3	5.9	4.0	8	-	-	-
15	11.7	17.4	9.2	8.3	12.5	91	989.6	0.1	7.6	5.0	8	11.0	-	-
16	9.3	12.1	7.4	7.0	10.8	92	979.5	0.9	7.4	6.3	8	9.8	-	-
17	11.1	17.8	8.2	7.2	10.9	74	988.8	10.2	5.9	7.4	12	1.9	-	-
18	14.2	20.6	7.6	5.8	11.4	73	991.5	13.3	4.4	5.0	9	0.1	-	-
19	16.6	22.6	9.6	7.4	13.1	73	992.2	11.9	5.6	4.6	9	0.8	-	-
20	16.8	21.2	13.7	13.2	16.1	84	992.3	2.1	7.4	4.1	8	11.2	-	-
21	15.0	18.4	11.5	11.3	13.4	79	995.3	9.3	6.0	6.3	11	-	-	-
22	14.3	20.6	7.7	4.6	12.2	78	1003.1	13.1	3.4	4.8	9	-	-	-
23	14.8	21.4	6.2	4.7	12.8	77	1003.4	13.4	3.4	2.5	6	-	-	-
24	15.7	22.1	10.3	7.5	12.4	67	1006.1	14.4	2.9	2.4	5	-	-	-
25	18.5	24.1	10.0	7.9	13.3	64	1008.8	15.2	1.3	1.9	3	-	-	-
26	20.0	25.6	11.5	9.5	15.5	63	1010.7	15.5	0.9	1.1	3	-	-	-
27	21.5	28.4	12.5	10.5	17.1	68	1008.0	14.7	3.6	2.4	5	-	-	-
28	22.6	30.1	14.5	12.8	18.6	71	1002.8	14.2	1.0	4.4	10	-	-	-
29	18.5	24.9	9.8	8.3	17.1	87	1003.2	14.8	2.6	4.6	9	-	-	-
30	17.6	25.6	7.3	5.0	11.1	57	1004.9	16.0	0.5	3.4	6	-	-	-

OSTROŁĘKA

DNI	TEMPERATURA POWIETRZA				PREŻNOŚĆ PARY WODNEJ	WILGOTNOŚĆ WZGLĘDNA	CIŚNIENIE ATMOSFERYCZNE	USŁONECZNIENIE	ZACHMURZENIE	WIATR		OPAD	ŚNIEG	
	T	Max	Min	T_g	e	U	P	S	N	v	v_{max}	R_d	s_h	s_g
1	9.3	13.3	7.6	7.4	10.4	90	998.3	0.9	7.6	1.5	3	4.0	-	-
2	9.8	12.6	7.7	7.4	10.7	89	998.3	0.1	7.5	1.1	2	0.2	-	-
3	10.2	14.1	7.3	6.6	9.9	80	1003.1	1.0	7.3	2.0	3	-	-	-
4	11.4	16.0	6.2	5.2	8.5	65	1009.3	6.0	5.2	3.5	6	-	-	-
5	12.5	19.9	2.5	0.6	9.6	67	1012.1	12.1	2.5	1.0	2	1.3	-	-
6	14.1	19.9	7.8	6.1	11.0	70	1007.9	5.3	4.4	1.5	3	-	-	-
7	17.4	24.6	10.1	7.5	11.6	62	1003.4	13.3	2.5	3.0	5	-	-	-
8	15.0	22.7	9.4	6.7	10.6	68	1005.9	14.3	1.4	2.5	5	-	-	-
9	10.7	17.2	3.5	0.9	7.5	62	1010.8	14.9	0.6	2.5	4	-	-	-
10	11.5	17.8	2.9	0.5	7.8	61	1009.2	11.2	2.5	2.0	4	0.0	-	-
11	11.1	16.2	3.7	0.8	10.0	76	1007.0	0.5	6.3	1.3	2	0.0	-	-
12	13.7	20.3	7.5	5.2	11.3	76	1005.8	6.8	5.9	1.5	2	0.4	-	-
13	12.1	16.4	9.2	8.7	12.1	93	1001.5	0.1	7.9	1.3	2	6.7	-	-
14	12.8	18.4	6.9	5.7	12.4	85	1001.9	5.9	4.3	1.1	2	0.0	-	-
15	12.8	18.3	10.2	8.5	13.2	90	995.6	0.3	7.4	2.5	4	7.0	-	-
16	10.1	13.2	8.2	7.2	11.2	91	985.2	2.2	7.1	3.0	5	6.7	-	-
17	13.1	19.2	9.0	7.9	10.7	73	993.6	8.3	5.9	2.4	4	1.5	-	-
18	14.5	21.4	9.5	7.1	11.6	73	997.5	10.1	4.5	2.5	5	2.5	-	-
19	16.5	23.5	8.6	7.3	11.9	65	998.7	11.6	3.9	2.0	4	-	-	-
20	17.7	27.6	14.2	11.6	15.3	76	998.9	1.2	7.6	1.8	3	4.6	-	-
21	15.2	19.8	13.3	12.0	12.8	71	1004.4	8.2	4.9	2.8	4	-	-	-
22	15.5	21.7	9.5	7.5	11.5	68	1009.4	10.1	2.9	2.1	4	-	-	-
23	15.6	23.1	7.8	6.1	11.3	72	1009.5	11.0	2.9	1.0	3	-	-	-
24	17.0	23.8	7.8	5.7	11.3	65	1012.3	13.9	3.1	1.0	3	-	-	-
25	18.2	25.5	8.5	6.3	11.9	61	1015.3	15.2	0.8	1.0	2	-	-	-
26	20.1	27.5	10.2	7.7	13.0	60	1017.1	14.9	0.0	0.8	2	-	-	-
27	21.9	29.2	11.2	9.4	15.1	61	1014.9	13.8	1.6	1.3	3	-	-	-
28	23.3	31.1	15.5	12.2	16.8	65	1008.5	14.8	1.0	2.5	4	-	-	-
29	19.5	26.4	12.5	8.6	12.4	59	1009.0	15.0	1.5	1.8	4	-	-	-
30	17.6	25.7	7.0	4.6	11.1	59	1010.8	15.2	0.1	1.4	3	-	-	-

TORUŃ

DNI	TEMPERATURA POWIETRZA T	Max	Min	T_g	PRĘŻNOŚĆ PARY WODNEJ e	WILGOTNOŚĆ WZGLĘDNA U	CIŚNIENIE ATMOSFERYCZNE P	USŁONECZNIENIE S	ZACHMURZENIE N	WIATR v	v_{max}	OPAD R_d	ŚNIEG s_s	s_g
1	9.5	13.4	6.2	4.2	10.1	86	1002.7	1.1	7.6	2.0	3	1.3	-	-
2	9.9	13.7	7.4	7.9	10.3	86	1002.1	1.1	6.9	1.4	2	0.2	-	-
3	10.9	17.2	4.7	2.7	9.2	77	1007.4	7.0	6.8	1.9	4	-	-	-
4	11.0	17.1	3.9	2.4	8.0	65	1014.6	15.6	4.4	4.3	8	-	-	-
5	13.5	21.3	2.1	1.0	6.7	50	1016.7	12.3	2.9	1.6	3	-	-	-
6	15.5	21.8	8.8	7.9	10.2	61	1011.7	9.8	5.0	2.5	5	-	-	-
7	13.1	25.0	9.0	4.5	11.1	57	1007.7	15.3	1.3	3.4	6	-	-	-
8	15.8	23.5	10.4	9.0	10.5	69	1011.1	15.9	1.5	3.6	7	-	-	-
9	10.6	16.0	4.7	3.6	7.4	61	1016.5	15.8	1.9	3.5	6	-	-	-
10	12.4	19.0	2.7	0.4	7.3	54	1013.9	15.3	2.5	2.9	4	-	-	-
11	13.3	18.2	4.7	2.6	10.2	68	1012.0	0.2	7.0	1.0	3	0.0	-	-
12	15.7	21.9	7.1	5.3	9.5	58	1016.1	13.5	4.1	2.6	6	0.8	-	-
13	14.3	20.0	10.7	10.1	12.4	76	1005.0	0.8	7.5	2.4	4	4.1	-	-
14	13.0	21.0	10.3	8.8	12.2	73	1006.4	3.2	5.6	3.5	5	-	-	-
15	12.8	20.2	10.1	8.2	12.6	85	999.3	-	7.1	2.6	4	11.0	-	-
16	10.1	14.7	7.5	6.8	11.1	85	990.8	2.4	6.6	3.6	5	14.8	-	-
17	14.4	20.4	7.9	7.3	10.2	65	1000.1	12.5	3.5	3.9	5	0.8	-	-
18	16.1	22.2	9.9	8.1	11.2	64	1001.6	14.3	5.6	3.3	6	0.0	-	-
19	18.9	24.5	12.2	9.7	12.9	62	1000.9	11.7	5.9	2.8	4	2.2	-	-
20	17.0	22.8	14.1	13.8	15.6	81	1001.4	6.2	7.9	2.5	5	4.5	-	-
21	16.1	19.6	12.1	12.3	12.6	70	1008.0	10.3	5.6	2.5	6	-	-	-
22	16.0	22.3	7.3	5.7	11.6	67	1013.0	14.8	2.9	2.3	4	-	-	-
23	17.0	24.2	7.5	6.3	11.8	65	1013.1	14.3	3.1	1.5	3	-	-	-
24	17.9	25.5	6.9	6.8	12.0	63	1015.6	13.6	3.3	1.4	3	-	-	-
25	20.2	27.1	10.0	8.9	13.6	60	1017.3	13.4	1.9	0.9	2	-	-	-
26	21.4	28.5	11.7	8.9	12.5	58	1019.4	15.8	0.3	1.4	3	-	-	-
27	23.1	31.7	12.6	10.7	14.6	55	1017.0	10.5	3.4	1.4	3	-	-	-
28	24.4	31.9	15.4	12.3	15.0	53	1012.5	15.7	1.5	3.6	7	-	-	-
29	20.0	27.4	11.7	8.4	12.4	57	1013.0	15.4	1.1	2.5	4	-	-	-
30	20.0	29.0	6.9	9.7	11.6	54	1014.7	16.5	0.0	1.6	3	-	-	-

GORZÓW WIELKOPOLSKI

DNI	TEMPERATURA POWIETRZA T	Max	Min	T_g	PRĘŻNOŚĆ PARY WODNEJ e	WILGOTNOŚĆ WZGLĘDNA U	CIŚNIENIE ATMOSFERYCZNE P	USŁONECZNIENIE S	ZACHMURZENIE N	WIATR v	v_{max}	OPAD R_d	ŚNIEG s_s	s_g
1	10.3	14.1	7.7	6.9	9.7	78	1004.7	2.0	4.5	4.3	8	-	-	-
2	10.6	15.3	4.4	1.3	10.0	73	1003.0	6.1	4.1	3.5	6	-	-	-
3	12.1	17.0	7.2	6.4	10.2	74	1002.9	5.1	6.8	4.1	8	8.0	-	-
4	13.4	17.5	8.4	7.5	9.2	62	1014.7	7.0	5.1	2.4	4	-	-	-
5	15.0	20.3	7.9	5.9	10.3	62	1016.3	13.2	2.4	2.6	4	-	-	-
6	16.0	22.0	9.3	8.9	11.5	67	1012.1	7.2	4.3	2.0	4	-	-	-
7	17.7	23.0	10.3	7.4	11.9	61	1007.4	15.5	0.8	4.1	8	-	-	-
8	17.2	22.4	11.0	9.5	12.5	66	1012.1	16.3	1.5	4.8	8	-	-	-
9	13.7	19.3	7.3	5.4	8.0	54	1016.2	16.5	1.1	4.5	5	-	-	-
10	13.9	20.2	5.2	0.8	7.5	43	1014.1	15.5	2.4	2.1	4	-	-	-
11	14.5	19.3	11.1	7.2	10.8	65	1011.8	5.1	5.0	4.0	8	-	-	-
12	15.9	20.6	10.1	8.6	10.5	60	1012.0	6.5	6.5	3.4	6	0.3	-	-
13	15.3	20.2	12.5	10.9	11.6	67	1006.2	4.6	6.4	5.9	9	0.8	-	-
14	16.7	22.1	12.9	12.3	11.6	62	1008.3	9.2	6.1	4.5	6	-	-	-
15	13.0	21.2	10.7	10.9	13.0	67	1001.5	0.5	7.1	5.3	8	9.0	-	-
16	10.9	13.4	9.1	7.9	10.9	83	995.7	1.0	7.0	7.3	9	3.2	-	-
17	14.9	22.6	6.5	7.2	10.6	67	1003.5	12.5	4.3	5.5	8	7.1	-	-
18	16.7	22.2	11.4	10.1	10.8	51	1003.7	11.3	6.1	5.5	9	-	-	-
19	17.5	25.4	10.4	9.1	13.9	71	1000.9	11.1	5.6	3.1	5	2.1	-	-
20	15.9	19.3	13.2	12.4	15.3	86	1000.6	-	7.9	4.4	7	5.2	-	-
21	15.7	19.9	11.1	10.7	17.1	70	1007.0	13.7	4.8	5.5	7	-	-	-
22	16.5	22.2	9.2	8.9	17.0	65	1013.4	15.7	3.6	3.6	8	-	-	-
23	17.1	20.8	10.9	9.9	13.7	71	1014.1	5.4	5.4	2.8	4	-	-	-
24	19.1	24.7	12.1	11.1	15.0	70	1015.2	10.7	4.4	1.5	3	-	-	-
25	20.9	26.6	14.7	10.1	16.4	68	1016.6	8.8	3.5	1.3	3	-	-	-
26	23.2	27.0	16.1	12.5	15.6	57	1017.8	15.1	0.8	0.9	2	-	-	-
27	24.6	30.4	16.2	11.9	15.7	52	1017.1	15.4	0.9	1.4	3	-	-	-
28	24.0	30.2	17.3	14.3	16.6	58	1013.5	14.5	1.4	2.9	6	-	-	-
29	20.1	26.2	15.7	15.1	13.9	61	1014.1	14.4	0.3	4.1	6	-	-	-
30	20.6	27.3	12.2	10.0	12.7	55	1015.2	16.0	0.0	2.9	5	-	-	-

PŁOCK-RADZIWIE

DNI	TEMPERATURA POWIETRZA T	Max	Min	T_g	PRĘŻNOŚĆ PARY WODNEJ e	WILGOTNOŚĆ WZGLĘDNA U	CIŚNIENIE ATMOSFERYCZNE P	USŁONECZNIENIE S	ZACHMURZENIE N	WIATR v	v_{max}	OPAD R_d	ŚNIEG s_s	s_g
1	10.0	14.3	6.5	7.2	9.7	80	1002.4	•	7.6	3.3	5	3.1	-	-
2	10.8	13.5	7.2	6.1	10.8	84	1001.5	•	6.9	1.6	4	0.1	-	-
3	10.4	14.8	7.1	7.3	9.6	77	1006.4	•	7.4	1.9	5	-	-	-
4	12.0	17.4	5.4	4.7	8.3	62	1017.9	•	5.4	4.5	8	-	-	-
5	15.6	20.5	3.3	1.3	8.4	57	1015.6	•	3.2	1.4	4	-	-	-
6	15.6	21.8	8.3	6.2	10.7	63	1011.2	•	3.8	2.8	6	-	-	-
7	13.8	25.9	9.6	5.7	11.9	58	1007.2	•	1.0	3.4	7	-	-	-
8	16.2	23.0	9.3	7.2	11.5	63	1009.8	•	2.3	3.3	7	-	-	-
9	12.0	18.5	4.6	5.7	7.3	55	1014.7	•	0.4	4.5	7	-	-	-
10	12.1	18.8	4.5	2.8	8.2	62	1012.8	•	2.9	2.4	4	-	-	-
11	12.3	18.2	5.5	2.8	10.4	73	1010.5	•	6.5	1.6	4	0.2	-	-
12	15.6	22.2	8.0	5.7	9.9	60	1009.2	•	3.4	2.9	5	0.6	-	-
13	16.2	20.0	11.2	9.9	12.8	78	1004.8	•	7.5	2.5	6	4.3	-	-
14	13.9	18.1	9.5	5.1	12.6	78	1007.8	•	6.1	2.8	7	-	-	-
15	13.2	19.7	10.2	7.5	13.0	87	999.7	•	7.3	4.0	7	10.5	-	-
16	10.1	12.3	7.5	6.7	11.0	89	970.4	•	7.3	5.0	7	9.0	-	-
17	14.4	20.0	8.8	7.2	11.3	71	999.1	•	5.9	5.4	8	1.5	-	-
18	15.8	27.0	9.3	6.2	11.2	65	1001.2	•	4.5	3.5	6	0.0	-	-
19	18.7	24.5	11.1	9.1	12.6	61	1001.3	•	4.3	2.9	7	-	-	-
20	18.7	23.0	15.2	13.1	15.2	70	1001.8	•	7.6	2.2	8	4.4	-	-
21	16.9	20.0	14.8	13.7	13.0	69	1008.0	•	5.3	3.8	7	-	-	-
22	16.5	22.4	8.7	6.2	11.9	65	1012.5	•	3.3	2.4	5	-	-	-
23	15.8	23.9	7.7	5.7	12.1	67	1012.4	•	3.9	2.4	5	-	-	-
24	16.0	24.4	12.0	9.2	11.7	57	1014.6	•	2.4	0.8	3	-	-	-
25	18.9	25.4	9.2	6.7	12.8	62	1017.3	•	1.5	1.3	4	-	-	-
26	20.4	27.2	11.9	7.2	13.2	59	1019.2	•	0.1	1.3	3	-	-	-
27	22.5	30.5	11.6	8.2	14.9	60	1016.9	•	1.9	4.9	2	-	-	-
28	24.6	32.0	15.5	11.6	15.9	54	1011.7	•	1.4	3.1	9	-	-	-
29	21.6	27.7	13.5	10.4	17.9	53	1011.9	•	1.9	3.4	6	-	-	-
30	19.3	27.6	8.3	4.6	11.4	54	1014.1	•	0.3	1.4	3	-	-	-

POZNAŃ-ŁAWICA

DNI	TEMPERATURA POWIETRZA T	Max	Min	T_g	PRĘŻNOŚĆ PARY WODNEJ e	WILGOTNOŚĆ WZGLĘDNA U	CIŚNIENIE ATMOSFERYCZNE P	USŁONECZNIENIE S	ZACHMURZENIE N	WIATR v	v_{max}	OPAD R_d	ŚNIEG s_s	s_g
1	9.9	13.2	5.0	3.2	9.2	77	1002.1	0.7	6.5	4.9	7	0.0	-	-
2	10.3	15.4	2.7	0.4	10.4	81	1000.1	7.4	4.8	2.6	5	0.5	-	-
3	11.1	16.3	6.7	4.9	9.4	76	1005.2	6.0	5.6	4.0	6	-	-	-
4	12.3	15.3	5.3	2.5	8.5	61	1012.7	9.1	5.3	3.3	6	-	-	-
5	14.3	20.4	4.7	1.9	8.9	58	1014.4	11.9	2.4	1.1	5	-	-	-
6	15.9	21.7	8.6	5.2	10.8	63	1010.2	5.3	3.4	2.4	6	-	-	-
7	13.3	25.7	10.2	7.4	11.8	59	1006.9	15.7	1.4	4.8	8	-	-	-
8	17.3	24.1	10.9	9.2	11.3	59	1009.3	14.8	2.1	5.1	7	-	-	-
9	12.9	20.6	6.2	3.6	6.3	49	1013.9	16.2	0.8	4.8	6	-	-	-
10	12.7	17.6	5.3	0.4	7.1	52	1011.9	15.5	2.1	2.1	4	0.0	-	-
11	13.7	20.0	9.6	6.3	9.9	65	1009.5	0.7	6.1	3.0	6	0.0	-	-
12	14.3	21.6	7.2	4.1	9.2	57	1009.4	11.0	4.8	4.0	7	0.7	-	-
13	15.0	20.4	12.8	10.7	12.9	72	1003.9	3.8	6.9	4.6	8	1.7	-	-
14	15.9	22.6	11.1	9.2	11.2	64	1005.8	7.8	5.8	4.5	7	-	-	-
15	13.5	25.2	10.5	9.3	11.2	77	999.3	-	7.1	6.5	10	6.3	-	-
16	10.7	14.7	8.6	7.2	10.5	85	991.7	3.8	6.6	8.1	11	2.1	-	-
17	13.3	21.6	8.4	7.5	10.0	62	1000.3	13.8	5.1	5.0	9	-	-	-
18	15.8	24.0	12.7	11.1	9.5	51	1001.0	13.3	4.8	6.8	10	-	-	-
19	19.3	25.5	12.3	12.3	12.0	57	999.2	11.9	4.5	3.1	5	0.6	-	-
20	17.7	24.0	14.3	13.4	15.1	75	999.4	0.4	7.9	4.0	8	1.5	-	-
21	16.5	21.3	13.3	12.0	11.5	64	1007.0	13.2	4.5	5.5	9	-	-	-
22	16.6	23.1	9.5	6.7	10.2	57	1011.3	15.2	1.1	3.8	7	-	-	-
23	15.9	21.7	9.2	5.7	11.8	68	1011.0	7.0	3.5	2.3	5	-	-	-
24	18.3	26.1	10.7	6.9	11.3	58	1013.1	13.7	2.6	1.5	3	-	-	-
25	20.9	27.4	11.1	7.7	13.0	56	1014.6	16.9	3.6	0.3	1	-	-	-
26	22.5	26.4	14.7	11.2	17.3	47	1016.5	15.3	0.4	1.6	4	-	-	-
27	21.7	31.3	13.6	9.9	13.8	51	1015.2	15.1	1.5	1.0	3	-	-	-
28	25.3	32.4	18.6	14.5	15.2	48	1011.1	15.3	1.5	4.6	8	-	-	-
29	21.1	26.0	13.2	8.9	14.5	59	1011.1	15.3	0.6	3.1	6	-	-	-
30	21.3	28.7	12.1	7.7	10.2	45	1012.7	15.7	0.0	3.0	5	-	-	-

Tablica 8

S Ł U B I C E

DNI	T	Max	Min	T_g	e	U	P	S	N	v	v_{max}	R_d	s_a	s_g
	TEMPERATURA POWIETRZA				PRĘŻNOŚĆ PARY WODNEJ	WILGOTNOŚĆ WZGLĘDNA	CIŚNIENIE ATMOSFERYCZNE	USŁONECZNIENIE	ZACHMURZENIE	WIATR		OPAD	ŚNIEG	
1	10.5	14.0	6.3	8.1	10.4	83	1010.8	·	5.8	2.5	5	-	-	-
2	10.3	16.3	1.5	-0.3	10.3	83	1005.6	·	4.9	2.0	5	1.2	-	-
3	12.2	17.5	8.3	5.3	11.6	82	1014.1	·	6.3	2.3	6	-	-	-
4	11.5	15.5	6.2	4.5	10.4	75	1020.7	·	9.9	0.8	2	0.0	-	-
5	13.4	20.5	3.0	3.1	10.9	74	1022.4	·	1.5	3.6	1	-	-	-
6	15.1	23.0	6.4	4.4	11.4	71	1017.9	·	7.9	2.9	2	-	-	-
7	17.6	24.7	7.1	5.0	13.0	65	1015.5	·	0.9	2.5	5	-	-	-
8	15.7	24.2	6.6	3.5	13.2	72	1016.1	·	1.4	2.6	5	-	-	-
9	14.5	20.6	5.2	1.4	9.2	60	1021.2	·	0.9	2.5	5	-	-	-
10	13.5	21.2	7.3	-0.9	8.4	57	1013.4	·	2.6	1.9	4	-	-	-
11	15.9	21.5	8.4	5.2	11.4	65	1017.7	·	5.9	2.4	5	-	-	-
12	15.0	21.3	4.7	1.5	10.9	67	1018.0	·	6.5	1.3	3	0.2	-	-
13	17.2	21.9	13.3	10.9	13.7	70	1012.3	·	7.1	3.6	6	5.6	-	-
14	17.0	23.8	11.1	7.2	12.1	63	1014.4	·	5.0	2.9	4	-	-	-
15	16.4	22.0	11.2	10.3	13.2	83	1007.9	·	7.0	2.8	6	9.7	-	-
16	11.7	15.8	9.7	6.4	11.3	82	1007.0	·	7.9	5.4	8	1.6	-	-
17	13.0	22.7	8.0	4.3	11.6	67	1009.8	·	6.8	3.3	6	0.2	-	-
18	17.6	23.8	12.7	9.5	10.8	56	1009.9	·	3.9	3.0	5	-	-	-
19	18.3	26.4	8.4	5.3	13.2	65	1006.4	·	4.3	2.6	6	0.6	-	-
20	15.9	21.6	13.7	13.4	15.7	82	1005.6	·	8.0	2.5	5	1.7	-	-
21	15.4	21.3	11.6	10.6	12.1	67	1015.2	·	3.6	3.4	5	-	-	-
22	16.3	23.4	6.5	3.6	11.9	67	1019.6	·	1.5	1.6	4	-	-	-
23	16.6	23.3	7.5	5.0	13.3	73	1020.0	·	2.5	1.3	4	-	-	-
24	19.5	24.5	8.3	6.0	14.3	72	1022.2	·	3.6	2.6	3	-	-	-
25	23.5	27.9	11.3	6.5	16.4	71	1021.5	·	3.0	2.5	3	-	-	-
26	22.0	30.3	11.4	8.7	15.2	63	1023.0	·	0.8	0.5	2	-	-	-
27	22.7	31.8	11.3	6.3	15.8	62	1022.5	·	0.4	0.5	3	-	-	-
28	24.0	31.9	14.0	11.9	16.5	57	1017.2	·	1.1	2.3	5	-	-	-
29	19.5	27.4	11.8	9.3	13.6	64	1019.2	·	3.5	2.1	4	-	-	-
30	19.8	26.8	7.9	3.9	13.2	62	1020.8	·	0.0	1.3	3	-	-	-

K O Ł O

DNI	T	Max	Min	T_g	e	U	P	S	N	v	v_{max}	R_d	s_a	s_g
	TEMPERATURA POWIETRZA				PRĘŻNOŚĆ PARY WODNEJ	WILGOTNOŚĆ WZGLĘDNA	CIŚNIENIE ATMOSFERYCZNE	USŁONECZNIENIE	ZACHMURZENIE	WIATR		OPAD	ŚNIEG	
1	9.6	14.1	5.0	3.4	9.5	81	997.7	2.5	5.3	3.4	5	0.0	-	-
2	11.0	15.1	5.3	2.1	10.3	79	996.1	6.3	4.6	1.8	4	-	-	-
3	9.9	14.0	6.6	5.6	9.8	81	1000.7	2.2	5.9	2.8	5	-	-	-
4	11.4	17.1	5.1	2.3	8.6	67	1007.5	10.0	3.1	3.8	6	-	-	-
5	13.7	20.2	5.0	0.9	8.9	59	1010.5	10.8	1.9	2.0	3	-	-	-
6	15.7	21.2	8.4	6.7	10.9	63	1006.3	11.2	2.8	2.3	5	-	-	-
7	19.0	25.2	10.2	6.7	12.5	64	1002.5	12.9	1.1	2.3	6	-	-	-
8	15.7	23.2	10.3	7.4	12.1	66	1004.6	13.8	1.3	4.5	7	-	-	-
9	11.7	19.2	5.9	4.3	7.9	59	1009.5	14.7	0.8	4.9	9	-	-	-
10	11.7	18.1	1.8	-0.8	8.0	62	1007.9	12.2	3.1	1.9	6	-	-	-
11	13.0	17.9	6.6	3.3	11.0	75	1005.6	1.4	5.8	2.1	4	-	-	-
12	15.4	21.3	7.3	3.5	10.4	63	1004.9	12.4	3.3	3.9	5	-	-	-
13	14.5	19.6	11.6	10.6	13.7	83	999.3	0.2	7.0	5.4	5	9.3	-	-
14	15.7	19.3	11.6	11.0	12.8	74	1001.1	6.9	7.1	4.1	7	-	-	-
15	13.2	19.1	9.7	8.2	12.5	84	995.0	1.2	6.0	4.0	6	5.7	-	-
16	10.2	13.5	8.9	7.6	11.0	83	996.6	1.4	6.5	5.4	7	9.3	-	-
17	14.3	20.5	9.0	7.6	10.8	63	994.8	10.2	7.6	5.5	8	3.1	-	-
18	16.3	21.3	10.7	9.0	10.6	59	996.7	12.2	6.1	3.6	6	-	-	-
19	18.1	26.2	10.6	9.0	13.2	62	996.1	11.9	4.1	3.1	6	-	-	-
20	18.3	22.7	15.4	13.1	16.0	77	996.4	0.9	6.3	2.9	7	6.7	-	-
21	15.6	19.5	14.8	14.0	12.7	69	1007.0	11.0	4.3	3.6	8	-	-	-
22	16.8	22.2	10.2	6.9	11.6	63	1007.5	12.8	2.3	2.3	5	-	-	-
23	15.8	22.3	9.6	5.3	11.5	66	1007.3	12.8	2.3	2.5	4	-	-	-
24	18.0	24.4	12.1	10.3	13.9	67	1009.1	12.6	2.1	2.3	3	-	-	-
25	19.7	25.7	11.9	8.8	13.9	64	1011.7	11.8	1.1	1.8	3	-	-	-
26	20.6	25.4	17.4	9.5	12.8	55	1013.5	14.2	0.1	2.4	3	-	-	-
27	22.8	30.1	14.0	11.1	14.9	53	1011.6	13.2	1.1	1.5	2	-	-	-
28	24.2	31.1	17.3	13.5	16.9	59	1007.8	13.2	1.0	2.9	4	-	-	-
29	23.4	27.4	13.2	11.2	13.4	62	1005.8	13.2	0.8	3.3	5	-	-	-
30	23.0	27.9	11.2	8.2	11.3	51	1009.1	15.9	0.0	2.9	4	-	-	-

S I E D L C E

DNI	T	Max	Min	T_g	e	U	P	S	N	v	v_{max}	R_d	s_a	s_g
	TEMPERATURA POWIETRZA				PRĘŻNOŚĆ PARY WODNEJ	WILGOTNOŚĆ WZGLĘDNA	CIŚNIENIE ATMOSFERYCZNE	USŁONECZNIENIE	ZACHMURZENIE	WIATR		OPAD	ŚNIEG	
1	9.1	13.7	7.1	6.8	10.0	87	992.5	·	7.6	4.0	6	1.3	-	-
2	10.7	13.9	7.9	7.6	10.6	83	992.5	·	7.1	2.5	5	-	-	-
3	9.6	12.7	3.2	2.2	9.4	86	996.1	·	6.4	2.4	4	-	-	-
4	9.4	14.3	5.1	3.0	8.3	73	1001.8	·	6.6	3.4	6	-	-	-
5	12.1	18.7	4.9	2.4	8.9	66	1005.7	·	3.5	2.5	6	-	-	-
6	13.9	20.0	7.5	4.8	10.5	62	1001.9	·	5.1	3.3	5	-	-	-
7	16.9	25.2	7.8	5.1	11.7	63	997.0	·	4.4	3.4	6	-	-	-
8	16.9	21.9	6.9	6.8	11.2	68	999.2	·	2.8	3.0	5	-	-	-
9	10.6	16.8	4.7	2.8	7.0	55	1002.2	·	1.0	3.3	5	-	-	-
10	10.8	17.2	1.6	-0.1	7.3	61	1002.2	·	3.3	2.9	5	-	-	-
11	10.5	16.6	2.9	0.6	9.6	75	1001.0	·	6.4	2.8	5	1.2	-	-
12	12.7	17.9	3.7	7.8	11.9	82	999.6	·	6.1	2.8	5	5.9	-	-
13	12.4	15.6	9.9	8.9	13.4	92	995.7	·	7.8	1.4	3	12.1	-	-
14	12.6	16.7	8.1	7.3	12.3	86	996.9	·	7.8	3.0	5	0.0	-	-
15	13.2	20.2	9.1	3.1	12.6	85	990.2	·	6.4	4.0	7	10.4	-	-
16	13.1	19.1	8.1	7.8	10.9	83	980.3	·	7.3	5.0	7	3.1	-	-
17	12.6	17.8	8.8	7.9	11.4	80	987.2	·	6.5	6.4	9	2.7	-	-
18	13.4	20.2	7.8	5.7	10.7	72	992.1	·	4.9	2.6	5	-	-	-
19	17.7	23.7	9.1	6.3	13.1	64	993.7	·	4.4	2.5	5	0.0	-	-
20	19.3	25.2	14.5	10.5	15.1	71	994.1	·	7.0	3.9	7	0.0	-	-
21	17.1	21.6	14.9	13.4	13.8	72	998.7	·	4.8	5.0	9	-	-	-
22	15.3	21.6	5.0	4.9	11.9	73	1003.4	·	3.9	2.6	6	-	-	-
23	15.0	21.3	6.7	4.3	11.2	69	1002.9	·	3.1	1.4	2	-	-	-
24	15.9	22.2	7.7	4.9	11.0	65	1005.4	·	2.0	1.0	2	-	-	-
25	15.6	27.6	6.6	4.9	11.1	63	1008.7	·	1.4	1.1	3	-	-	-
26	18.9	26.2	7.0	5.3	11.6	60	1010.8	·	1.0	1.0	2	-	-	-
27	20.4	28.1	9.1	7.3	13.5	41	1009.7	·	1.6	1.5	4	-	-	-
28	21.0	30.3	14.6	11.7	15.4	60	1002.5	·	2.4	3.3	5	-	-	-
29	17.3	26.8	17.7	11.0	13.1	62	1007.2	·	2.9	3.0	5	-	-	-
30	15.3	23.4	6.1	2.7	9.3	55	1004.4	·	0.4	2.4	3	-	-	-

W A R S Z A W A - O K Ę C I E

DNI	T	Max	Min	T_g	e	U	P	S	N	v	v_{max}	R_d	s_a	s_g
	TEMPERATURA POWIETRZA				PRĘŻNOŚĆ PARY WODNEJ	WILGOTNOŚĆ WZGLĘDNA	CIŚNIENIE ATMOSFERYCZNE	USŁONECZNIENIE	ZACHMURZENIE	WIATR		OPAD	ŚNIEG	
1	7.6	13.2	6.9	7.4	9.9	93	992.2	-	7.4	5.0	7	2.4	-	-
2	10.4	14.6	7.4	7.3	10.3	83	997.5	-	6.5	3.4	4	0.0	-	-
3	7.5	12.7	5.9	3.4	9.9	84	1001.7	-	6.4	3.4	4	-	-	-
4	10.5	15.4	4.5	4.2	8.2	65	1007.9	-	5.6	5.1	7	-	-	-
5	12.9	19.0	3.9	1.3	9.0	61	1011.4	-	3.5	3.4	5	-	-	-
6	15.1	20.4	9.6	6.7	10.3	62	1007.4	-	4.1	4.0	6	-	-	-
7	17.8	25.0	8.7	4.4	11.8	60	1009.4	-	1.9	5.1	8	-	-	-
8	15.6	22.7	7.4	5.7	10.6	62	1005.1	-	2.0	5.3	8	-	-	-
9	11.8	18.0	5.3	5.2	6.7	52	1009.5	-	1.0	5.6	7	-	-	-
10	11.2	16.3	3.1	2.3	7.3	59	1008.3	-	4.1	3.8	5	-	-	-
11	11.3	18.5	3.5	2.8	9.0	76	1006.7	-	6.0	2.9	4	3.3	-	-
12	14.0	20.0	8.4	7.6	11.9	76	1005.3	-	5.3	3.4	6	3.9	-	-
13	13.3	18.7	9.3	7.9	13.0	84	1000.5	-	7.3	3.4	5	5.2	-	-
14	12.6	13.0	8.1	8.0	13.0	89	1001.7	-	6.8	4.5	6	0.0	-	-
15	16.1	21.2	10.8	8.9	12.9	82	996.1	-	7.3	3.8	8	10.2	-	-
16	13.4	17.8	7.8	7.3	10.9	87	996.3	-	7.0	6.5	9	6.2	-	-
17	13.1	17.7	8.3	9.2	11.1	75	994.2	-	9.5	4.1	8	2.6	-	-
18	14.5	21.0	7.3	6.0	11.3	70	997.7	-	4.6	4.4	7	0.0	-	-
19	18.3	24.0	10.5	8.4	17.1	59	998.3	-	2.5	3.8	8	-	-	-
20	19.1	24.6	15.5	15.2	14.7	67	998.6	-	6.0	4.8	8	-	-	-
21	17.0	20.7	13.7	12.0	12.8	67	1004.1	-	3.6	3.1	8	-	-	-
22	16.1	22.4	7.3	5.4	11.2	64	1008.9	-	3.1	3.8	8	-	-	-
23	16.2	22.5	8.0	7.0	11.8	67	1007.3	-	3.0	2.6	6	-	-	-
24	18.5	23.8	12.3	10.2	11.2	55	1010.8	-	2.6	3.6	5	-	-	-
25	19.0	25.1	9.0	6.9	11.1	53	1013.7	-	1.9	2.5	4	-	-	-
26	19.7	27.1	9.2	7.0	12.4	55	1015.7	-	0.9	1.9	3	-	-	-
27	21.7	29.0	11.9	9.7	14.1	55	1013.7	-	2.0	1.6	2	-	-	-
28	24.4	31.8	16.2	13.2	15.7	53	1007.9	-	3.1	4.4	7	-	-	-
29	21.2	28.4	13.8	12.9	11.9	50	1007.6	-	2.1	4.6	6	-	-	-
30	13.6	25.5	9.2	7.0	9.6	45	1010.1	-	0.3	3.9	6	-	-	-

TERESPOL

DNI	TEMPERATURA POWIETRZA				PREŻNOŚĆ PARY WODNEJ	WILGOTNOŚĆ WZGLĘDNA	CIŚNIENIE ATMOSFERYCZNE	USŁONECZNIENIE	ZACHMURZENIE	WIATR		OPAD	ŚNIEG	
	T	Max	Min	T_0	e	U	P	S	N	v	v_{max}	R_d	s_k	s_p
1	9.6	12.9	6.2	7.7	10.6	87	993.1	1.7	7.6	3.1	6	0.8	-	-
2	10.6	13.3	7.8	6.2	11.1	85	993.4	1.3	7.5	1.9	4	3.2	-	-
3	8.7	14.3	6.6	3.4	10.6	88	996.6	5.3	6.4	3.0	6	-	-	-
4	10.1	14.9	6.3	4.3	9.6	79	1002.1	5.7	5.6	3.9	6	-	-	-
5	12.2	18.8	5.1	4.1	9.4	69	1006.0	13.4	3.4	2.8	5	-	-	-
6	15.7	19.5	6.6	4.1	10.9	72	1002.8	11.5	4.6	2.5	5	-	-	-
7	15.6	24.4	6.8	4.3	12.1	67	998.6	13.4	1.9	3.5	7	-	-	-
8	15.9	21.6	8.4	5.3	11.8	70	999.2	11.3	3.4	3.9	6	-	-	-
9	10.9	16.9	5.6	3.7	8.5	67	1003.3	15.1	2.3	4.6	7	-	-	-
10	11.9	17.4	4.6	2.2	9.0	68	1002.3	14.3	3.1	3.8	5	-	-	-
11	11.4	15.8	6.0	4.4	9.9	76	1001.4	6.2	6.4	6.4	7	1.1	-	-
12	11.2	18.4	9.8	9.6	11.7	72	1000.3	7.1	6.4	2.9	6	3.6	-	-
13	12.6	16.3	7.9	7.1	12.8	88	996.6	0.3	7.6	2.3	4	14.9	-	-
14	12.7	17.0	10.0	10.0	12.6	87	995.8	5.7	6.3	3.8	5	-	-	-
15	13.4	20.4	9.6	6.3	13.4	88	992.0	2.0	6.6	3.5	6	12.8	-	-
16	10.7	14.4	8.2	9.3	10.8	86	991.6	2.3	7.6	5.0	7	0.7	-	-
17	11.2	17.6	9.2	8.7	11.8	79	996.8	7.5	6.4	6.6	9	0.2	-	-
18	14.1	20.1	8.0	6.1	11.0	75	998.7	7.4	5.0	2.6	5	2.2	-	-
19	16.1	23.4	8.6	4.2	13.0	73	994.6	9.2	4.6	2.4	4	-	-	-
20	19.0	25.2	13.0	11.5	15.6	73	995.4	6.6	5.5	3.8	6	-	-	-
21	17.6	21.9	14.2	12.3	14.1	72	999.6	7.2	4.3	4.4	8	-	-	-
22	15.1	20.5	7.4	5.0	11.8	70	1004.6	9.8	3.7	1.6	4	-	-	-
23	15.4	20.4	6.8	5.3	12.4	75	1003.8	13.9	2.4	1.9	4	-	-	-
24	16.4	22.2	9.2	8.3	11.9	67	1001.3	15.4	2.0	2.3	4	-	-	-
25	16.9	23.2	8.4	4.4	11.2	62	1009.9	14.6	1.8	3.1	2	-	-	-
26	18.7	25.9	8.8	6.0	12.8	64	1012.2	15.3	0.6	0.9	2	-	-	-
27	20.4	27.8	10.9	7.7	14.1	62	1010.1	14.8	1.0	1.1	3	-	-	-
28	22.6	29.7	13.4	10.0	16.3	64	1005.7	12.9	1.5	2.8	6	-	-	-
29	19.1	26.4	14.2	11.8	13.8	65	1002.6	14.7	3.9	6.0	6	-	-	-
30	15.9	22.4	9.0	3.6	10.9	64	1005.0	16.1	0.4	3.3	5	-	-	-

ZIELONA GÓRA

Czerwiec 1976

DNI	TEMPERATURA POWIETRZA				PREŻNOŚĆ PARY WODNEJ	WILGOTNOŚĆ WZGLĘDNA	CIŚNIENIE ATMOSFERYCZNE	USŁONECZNIENIE	ZACHMURZENIE	WIATR		OPAD	ŚNIEG	
	T	Max	Min	T_0	e	U	P	S	N	v	v_{max}	R_d	s_k	s_p
1	9.7	13.6	7.0	7.0	9.5	80	990.9	2.5	6.3	2.5	3	-	-	-
2	11.6	15.3	7.7	4.9	9.8	72	993.4	10.1	5.1	2.8	4	-	-	-
3	10.7	16.2	6.3	6.5	10.2	81	992.6	3.9	5.6	2.6	3	3.8	-	-
4	12.5	16.8	7.9	6.6	9.1	65	1000.2	6.0	6.6	1.9	3	-	-	-
5	15.1	20.1	9.8	7.1	9.4	55	1002.4	8.7	3.6	1.3	2	-	-	-
6	15.9	21.5	11.9	6.3	10.4	59	998.5	6.3	3.5	1.8	3	-	-	-
7	13.0	24.7	14.4	12.8	12.1	86	995.9	15.9	1.6	3.0	5	-	-	-
8	17.6	23.4	12.3	10.9	13.9	70	998.0	14.7	1.8	3.3	5	-	-	-
9	13.8	20.5	8.6	7.5	8.9	53	1001.2	16.6	0.8	3.0	4	-	-	-
10	13.3	19.2	7.2	5.8	7.2	47	999.7	12.2	2.3	2.6	3	0.3	-	-
11	13.5	19.8	11.6	9.0	9.9	94	997.9	4.9	6.0	2.5	6	-	-	-
12	15.5	19.8	10.2	6.2	10.7	82	996.4	5.9	5.9	2.3	4	0.8	-	-
13	15.6	19.0	11.6	11.3	13.8	78	993.1	3.2	6.6	2.5	4	3.5	-	-
14	15.1	21.6	10.6	9.9	11.4	64	994.9	9.1	5.6	3.0	5	-	-	-
15	14.9	21.3	9.4	9.7	12.1	79	998.5	1.1	7.0	4.1	6	5.2	-	-
16	9.9	13.5	7.8	7.4	11.2	92	992.6	0.9	6.4	5.0	7	5.0	-	-
17	14.0	21.3	7.4	6.7	11.4	76	998.1	10.4	5.6	3.4	6	3.1	-	-
18	17.1	27.6	10.7	9.4	11.3	62	998.6	11.6	4.6	3.0	5	-	-	-
19	23.0	29.2	14.6	10.5	13.3	58	997.8	11.6	5.6	2.6	4	0.2	-	-
20	17.2	23.2	13.5	12.7	15.0	78	998.1	-	7.9	3.1	7	5.1	-	-
21	16.1	20.1	12.7	11.9	11.7	66	996.0	13.5	4.3	2.8	4	-	-	-
22	18.0	22.2	13.5	9.9	10.5	51	999.9	14.5	2.3	1.9	5	-	-	-
23	17.9	22.9	13.1	11.1	12.6	62	1000.1	13.7	2.5	2.4	4	-	-	-
24	17.2	24.0	14.4	11.8	13.2	61	1001.4	9.1	4.9	1.9	3	-	-	-
25	22.6	27.0	17.5	12.1	12.3	45	1002.8	12.4	3.0	1.1	3	-	-	-
26	21.3	28.3	16.0	14.6	12.4	45	1004.1	12.4	0.1	1.6	2	-	-	-
27	24.8	30.3	17.3	11.7	12.5	41	1003.5	12.1	1.0	1.8	3	-	-	-
28	25.2	32.3	21.5	17.1	13.0	39	999.9	12.2	2.0	2.6	3	-	-	-
29	21.5	27.0	16.4	13.2	12.8	58	999.9	15.6	1.0	2.9	4	-	-	-
30	21.7	28.0	14.4	12.9	13.6	64	1000.5	15.9	0.4	2.5	3	-	-	-

LESZNO-STRZYŻEWICE

DNI	TEMPERATURA POWIETRZA				PREŻNOŚĆ PARY WODNEJ	WILGOTNOŚĆ WZGLĘDNA	CIŚNIENIE ATMOSFERYCZNE	USŁONECZNIENIE	ZACHMURZENIE	WIATR		OPAD	ŚNIEG	
	T	Max	Min	T_0	e	U	P	S	N	v	v_{max}	R_d	s_k	s_p
1	10.2	14.9	8.0	7.6	10.7	87	1002.2	4.0	6.6	3.0	5	0.2	-	-
2	11.5	16.7	6.4	5.7	11.1	83	999.9	5.1	6.5	3.3	6	0.0	-	-
3	10.8	15.5	6.1	4.9	10.8	84	1004.9	6.3	6.6	3.5	5	0.0	-	-
4	11.7	17.2	4.9	1.6	9.8	73	1011.6	9.7	7.0	3.5	5	-	-	-
5	13.2	20.5	3.0	0.2	10.2	78	1014.0	13.5	2.0	1.0	3	-	-	-
6	14.9	22.3	5.8	5.0	11.5	71	1008.9	12.0	3.1	2.1	5	-	-	-
7	16.9	25.7	6.9	3.8	12.8	70	1006.9	13.8	1.0	3.4	6	-	-	-
8	16.8	24.2	7.4	3.9	13.3	71	1009.1	13.3	1.5	4.1	6	-	-	-
9	19.3	28.2	7.6	5.1	9.0	61	1013.0	14.0	0.5	4.6	7	-	-	-
10	11.6	19.0	1.4	- 2.1	8.5	65	1011.4	13.6	1.6	2.0	4	0.0	-	-
11	12.6	20.1	4.9	1.9	10.9	75	1009.2	2.2	6.6	2.1	6	0.0	-	-
12	14.2	21.2	4.0	0.8	10.1	65	1009.6	9.7	5.0	2.6	4	0.2	-	-
13	13.4	20.6	11.5	6.8	14.1	80	1004.1	3.1	6.8	3.4	6	9.7	-	-
14	15.6	21.2	10.9	8.3	12.2	71	1006.2	7.5	5.4	3.4	6	-	-	-
15	13.2	20.5	9.0	5.9	12.8	85	999.6	0.7	7.6	4.0	8	7.5	-	-
16	10.8	14.2	8.9	7.1	11.2	86	992.8	1.2	6.5	7.1	10	2.8	-	-
17	14.9	21.7	8.7	7.5	11.2	78	1000.6	12.2	5.1	5.9	8	1.5	-	-
18	17.3	25.2	10.6	9.1	11.7	63	1001.5	13.0	4.5	3.9	8	-	-	-
19	18.9	26.7	8.6	6.3	14.0	67	999.1	11.6	5.9	2.5	5	0.0	-	-
20	18.3	29.1	14.1	12.8	13.7	75	999.5	0.1	7.9	2.5	4	4.2	-	-
21	16.8	21.8	14.2	13.6	13.2	71	1009.1	13.5	4.0	3.5	6	-	-	-
22	15.7	23.3	9.7	3.4	11.5	68	1011.4	14.7	1.3	2.4	5	-	-	-
23	15.6	22.5	6.8	4.8	13.6	78	1011.4	6.9	3.6	2.9	6	-	-	-
24	16.8	23.8	7.4	4.6	13.7	74	1012.8	11.9	3.4	2.8	6	-	-	-
25	13.1	27.1	6.3	5.4	14.4	69	1014.3	13.4	3.1	2.9	5	-	-	-
26	20.2	27.4	9.9	7.3	13.0	63	1015.8	13.3	0.1	2.0	4	-	-	-
27	21.3	29.7	9.8	6.7	15.0	68	1014.9	14.7	0.9	1.1	3	-	-	-
28	23.0	32.5	11.8	9.6	15.1	58	1011.0	12.8	1.3	2.9	5	-	-	-
29	19.9	27.1	12.2	9.8	12.8	59	1010.8	15.9	0.9	4.4	7	-	-	-
30	20.0	26.9	10.0	7.0	12.6	58	1012.2	15.9	0.8	2.1	4	-	-	-

KALISZ

DNI	TEMPERATURA POWIETRZA				PREŻNOŚĆ PARY WODNEJ	WILGOTNOŚĆ WZGLĘDNA	CIŚNIENIE ATMOSFERYCZNE	USŁONECZNIENIE	ZACHMURZENIE	WIATR		OPAD	ŚNIEG	
	T	Max	Min	T_0	e	U	P	S	N	v	v_{max}	R_d	s_k	s_p
1	9.6	13.4	6.0	4.0	9.7	81	995.0	3.2	5.6	3.0	5	0.4	-	-
2	12.1	17.1	6.4	2.6	10.3	75	993.6	7.3	5.8	2.0	3	-	-	-
3	9.6	14.2	7.2	7.1	10.3	87	997.0	-	7.0	2.3	4	0.0	-	-
4	11.5	18.8	5.1	4.1	9.1	62	1004.5	10.3	5.9	3.9	6	-	-	-
5	13.6	19.7	9.3	8.3	8.6	58	1007.2	11.4	3.3	0.8	2	-	-	-
6	15.9	21.2	6.5	3.6	11.2	64	1003.1	13.0	2.6	2.9	5	-	-	-
7	17.6	24.6	8.5	5.9	12.7	65	999.8	14.3	1.1	3.3	7	-	-	-
8	17.1	23.2	9.8	7.1	12.1	64	1001.7	14.0	1.5	3.1	5	-	-	-
9	12.4	20.6	6.6	5.0	7.7	55	1005.9	15.3	0.8	4.5	7	-	-	-
10	11.9	18.4	4.0	2.1	8.3	68	1004.3	14.4	2.5	1.8	3	-	-	-
11	13.2	19.0	6.2	2.1	10.6	71	1002.5	1.8	5.8	2.4	5	-	-	-
12	14.6	20.2	7.4	6.1	10.0	61	1002.3	11.1	4.6	3.6	6	0.8	-	-
13	15.8	20.0	11.0	10.3	14.0	82	997.2	1.9	6.8	3.9	8	1.8	-	-
14	14.7	19.4	10.3	9.1	12.0	73	998.9	7.3	4.4	4.8	6	-	-	-
15	15.5	21.1	9.5	7.9	12.4	82	998.7	2.1	6.5	4.5	7	9.3	-	-
16	13.2	12.6	8.2	7.5	10.9	88	994.6	0.7	6.9	6.4	8	2.8	-	-
17	16.3	20.7	9.1	8.3	10.7	69	992.7	11.4	6.0	5.3	8	-	-	-
18	16.6	21.9	10.4	8.4	10.3	57	994.4	14.6	3.9	5.6	10	-	-	-
19	19.0	25.3	11.9	9.0	12.9	61	993.0	11.5	3.6	7.0	5	-	-	-
20	18.9	23.0	14.4	11.0	16.0	74	992.4	0.0	6.6	2.8	6	0.0	-	-
21	17.1	20.5	14.4	12.0	12.9	67	1000.3	12.7	3.5	4.0	8	-	-	-
22	15.9	22.3	8.8	5.4	11.4	62	1004.5	14.2	2.1	3.0	5	-	-	-
23	17.4	22.5	11.2	5.0	12.8	66	1004.2	10.4	2.4	2.3	4	-	-	-
24	13.5	25.3	10.9	8.2	12.7	82	1005.6	11.6	2.3	1.4	2	-	-	-
25	20.4	24.3	12.1	7.1	13.0	57	1007.9	14.4	1.6	1.5	4	-	-	-
26	26.7	27.5	11.9	9.3	12.6	54	1003.8	15.4	0.1	1.8	2	-	-	-
27	22.7	29.8	12.4	8.9	13.5	56	1002.6	14.6	0.5	1.5	2	-	-	-
28	24.3	32.0	14.2	11.0	14.9	52	1004.1	12.0	1.1	2.8	5	-	-	-
29	21.2	28.4	14.0	12.5	12.7	56	1003.5	14.8	0.8	3.1	5	-	-	-
30	20.2	26.9	11.5	7.1	11.0	53	1005.5	15.2	0.6	1.8	3	-	-	-

Tablica II

ŁÓDŹ - LUBLINIEK

DNI	TEMPERATURA POWIETRZA				PRĘŻNOŚĆ PARY WODNEJ	WILGOTNOŚĆ WZGLĘDNA	CIŚNIENIE ATMOSFERYCZNE	USŁONECZNIENIE	ZACHMURZENIE	WIATR		OPAD	ŚNIEG	
	T	Max	Min	T_0	e	U	P	S	N	v	v_{max}	R_d	s_h	s_d
1	3.6	13.0	3.7	2.3	9.5	83	989.8	4.6	4.9	3.5	7	3.9	–	–
2	11.0	16.1	6.2	1.2	10.0	79	987.9	5.3	6.3	2.1	4	–	–	–
3	8.9	12.2	6.1	2.5	9.8	84	992.3	1.1	6.8	3.1	5	–	–	–
4	10.5	15.6	5.1	4.9	8.0	66	988.7	7.5	7.0	4.8	8	–	–	–
5	12.8	19.2	3.7	- 0.6	8.8	61	1002.3	14.3	1.9	2.6	6	–	–	–
6	14.9	21.3	6.4	1.5	10.2	63	998.6	12.9	2.4	2.9	6	–	–	–
7	17.4	24.9	8.0	2.5	11.6	61	995.0	13.8	0.9	3.8	6	–	–	–
8	15.3	23.2	7.8	1.4	10.6	60	996.5	13.6	1.8	5.3	8	–	–	–
9	11.7	19.9	6.1	2.8	7.3	55	1000.5	14.3	0.4	4.8	7	–	–	–
10	11.8	17.7	1.7	- 3.0	7.6	61	999.3	12.4	4.1	2.8	5	–	–	–
11	11.7	20.6	4.2	- 2.0	9.9	77	997.8	3.6	6.3	2.3	5	2.9	–	–
12	14.6	20.6	8.3	6.1	10.1	66	997.0	12.5	4.8	4.0	7	0.2	–	–
13	16.2	19.7	11.0	6.0	11.5	62	992.7	0.9	6.5	2.9	6	2.3	–	–
14	13.1	17.7	10.2	8.8	12.1	77	993.2	2.0	6.4	4.9	8	–	–	–
15	13.7	21.7	9.2	3.7	12.3	80	988.0	2.4	6.4	4.9	8	8.3	–	–
16	9.6	13.2	8.1	8.0	10.7	93	979.8	1.4	7.3	7.3	9	15.2	–	–
17	13.8	16.7	7.8	7.3	11.0	75	988.1	6.4	6.6	5.5	8	0.3	–	–
18	15.6	21.4	9.3	9.0	10.2	61	995.2	11.6	4.4	4.4	8	0.0	–	–
19	18.7	24.7	11.8	7.4	12.2	59	989.1	13.7	2.5	3.0	7	–	–	–
20	19.9	27.8	14.8	11.7	14.3	65	989.2	9.8	7.0	3.9	7	6.8	–	–
21	17.1	21.0	15.1	11.4	12.5	65	995.3	10.8	3.0	5.5	8	–	–	–
22	16.7	23.0	9.5	2.2	10.8	62	999.9	14.6	2.0	2.5	6	–	–	–
23	16.1	22.5	7.0	1.5	11.2	65	998.5	14.8	1.9	2.8	5	–	–	–
24	18.1	24.2	9.6	3.5	11.8	60	1001.6	13.7	3.4	1.3	3	–	–	–
25	19.3	25.1	10.3	3.9	11.3	54	1003.6	13.4	0.9	1.5	2	–	–	–
26	20.6	26.7	10.9	4.0	11.1	49	1005.8	13.7	0.4	2.1	3	–	–	–
27	22.1	28.6	14.7	8.2	13.1	52	1004.5	14.7	1.3	1.6	2	–	–	–
28	23.9	31.1	15.5	10.0	15.4	54	999.7	11.8	1.5	2.5	8	–	–	–
29	20.6	27.7	12.6	7.4	12.2	53	998.6	14.1	1.6	3.5	5	–	–	–
30	19.3	25.3	12.8	8.0	10.1	46	1001.0	14.3	0.0	3.9	5	–	–	–

WŁODAWA

Czerwiec 1976

DNI	TEMPERATURA POWIETRZA				PRĘŻNOŚĆ PARY WODNEJ	WILGOTNOŚĆ WZGLĘDNA	CIŚNIENIE ATMOSFERYCZNE	USŁONECZNIENIE	ZACHMURZENIE	WIATR		OPAD	ŚNIEG	
	T	Max	Min	T_0	e	U	P	S	N	v	v_{max}	R_d	s_h	s_d
1	8.3	12.4	5.2	3.3	9.7	89	989.3	0.7	8.6	2.3	6	0.3	–	–
2	11.3	15.4	5.8	3.9	10.6	85	989.1	2.5	7.0	1.8	3	0.2	–	–
3	11.3	16.1	6.2	4.6	10.8	82	991.5	5.0	6.0	2.2	5	–	–	–
4	10.3	15.9	5.8	4.6	9.5	77	994.7	5.8	6.4	2.8	5	–	–	–
5	14.7	17.7	4.6	3.1	8.6	65	1001.4	14.7	4.0	2.6	5	–	–	–
6	14.1	20.9	5.3	4.1	10.3	66	998.7	12.8	4.0	2.0	5	–	–	–
7	16.8	24.8	7.1	5.2	11.6	64	994.8	12.6	3.4	2.5	4	–	–	–
8	14.9	22.8	9.1	5.9	11.4	64	994.9	10.6	3.5	2.1	4	–	–	–
9	14.2	18.0	4.7	3.6	7.3	53	998.5	13.7	1.6	3.8	7	–	–	–
10	12.2	17.7	5.5	4.3	8.7	63	997.8	12.5	5.3	3.4	6	–	–	–
11	13.3	16.4	7.0	4.7	10.2	72	997.0	5.5	6.4	3.6	6	1.1	–	–
12	12.9	17.1	9.7	9.2	10.4	87	996.2	0.1	6.9	2.4	4	5.1	–	–
13	12.7	14.9	10.6	9.6	10.5	92	992.6	0.7	7.8	1.5	4	5.4	–	–
14	13.7	17.1	10.1	9.1	12.5	85	991.6	5.4	5.6	3.9	5	–	–	–
15	14.5	20.8	9.1	7.3	13.1	81	988.1	9.9	6.1	3.9	7	13.7	–	–
16	10.5	14.7	7.8	7.2	10.7	85	978.0	2.7	6.6	4.4	6	5.9	–	–
17	11.8	16.6	9.1	8.4	11.3	83	983.4	6.5	6.3	5.3	8	2.3	–	–
18	12.9	19.1	7.5	6.1	11.4	73	988.9	8.3	4.6	2.6	4	2.2	–	–
19	15.7	22.7	9.1	6.4	13.5	74	990.9	7.5	4.1	1.6	4	0.0	–	–
20	19.2	26.2	14.0	12.8	16.3	75	992.1	6.9	5.1	2.6	5	4.9	–	–
21	17.6	22.6	15.1	13.8	15.6	78	995.8	9.6	4.4	3.3	7	–	–	–
22	18.4	21.1	8.7	6.4	12.7	72	1000.4	11.0	2.6	1.9	4	–	–	–
23	15.5	21.2	9.7	6.8	12.2	72	999.1	13.8	1.3	1.8	3	–	–	–
24	16.6	22.4	8.9	6.1	11.4	64	1001.5	14.0	2.0	1.4	3	–	–	–
25	18.8	23.4	8.4	6.3	11.5	64	1004.6	13.4	2.1	0.8	1	–	–	–
26	19.1	25.9	9.9	6.7	12.9	62	1007.2	14.6	0.9	0.8	2	–	–	–
27	20.7	27.4	11.3	8.7	14.7	64	1005.7	13.3	1.3	0.6	1	–	–	–
28	22.6	30.1	14.0	12.7	16.9	65	999.7	14.2	2.5	2.0	6	–	–	–
29	19.3	25.4	13.6	12.6	17.9	84	997.8	13.2	3.1	2.9	5	–	–	–
30	15.5	23.2	8.7	6.2	11.2	63	1000.4	14.0	0.5	2.4	5	–	–	–

SULEJÓW

DNI	TEMPERATURA POWIETRZA				PRĘŻNOŚĆ PARY WODNEJ	WILGOTNOŚĆ WZGLĘDNA	CIŚNIENIE ATMOSFERYCZNE	USŁONECZNIENIE	ZACHMURZENIE	WIATR		OPAD	ŚNIEG	
	T	Max	Min	T_0	e	U	P	S	N	v	v_{max}	R_d	s_h	s_d
1	9.3	12.7	7.3	4.1	9.8	86	989.6	1.8	5.0	4.6	6	2.4	–	–
2	11.8	17.0	6.2	4.1	10.2	75	987.6	4.2	5.9	1.8	4	0.5	–	–
3	9.0	13.0	6.9	5.8	10.1	96	991.7	0.8	7.1	2.6	5	–	–	–
4	9.8	14.8	5.8	5.3	8.9	75	997.9	1.6	7.0	2.9	6	–	–	–
5	12.6	18.3	9.8	3.3	9.2	65	1001.7	12.4	3.5	2.5	6	–	–	–
6	14.3	21.1	6.6	4.3	10.3	68	998.1	13.1	2.3	2.4	4	–	–	–
7	15.8	24.2	7.1	4.9	12.1	66	994.6	14.4	1.5	3.1	6	–	–	–
8	16.1	22.1	7.5	5.7	11.4	64	995.7	13.2	1.8	2.5	6	–	–	–
9	11.7	19.4	6.3	4.7	7.8	55	998.6	13.4	1.0	4.9	8	–	–	–
10	10.3	16.8	1.7	- 0.5	7.8	65	998.6	11.5	3.6	2.1	4	–	–	–
11	11.6	19.8	3.9	0.8	10.3	78	997.3	4.3	6.1	2.5	6	2.8	–	–
12	14.1	20.3	9.2	8.4	10.7	75	996.4	10.5	5.5	4.0	7	0.5	–	–
13	14.3	20.3	10.2	7.6	13.3	81	992.2	1.1	7.6	4.3	8	1.3	–	–
14	13.6	16.3	10.5	9.9	12.2	79	993.0	0.0	8.1	5.1	8	–	–	–
15	14.3	23.4	9.8	8.4	12.6	90	987.9	2.8	6.5	5.1	9	9.0	–	–
16	9.8	17.2	8.4	8.1	10.8	93	979.0	0.4	7.3	5.6	9	5.1	–	–
17	12.1	17.1	8.2	7.5	11.4	81	986.7	5.2	6.8	5.5	9	1.5	–	–
18	15.2	20.9	9.2	8.0	10.7	66	989.2	14.6	4.8	5.4	9	–	–	–
19	19.0	25.2	11.4	9.3	12.7	68	988.1	13.9	5.1	3.5	8	–	–	–
20	20.4	25.5	16.7	15.2	14.7	62	989.4	8.5	7.6	5.1	10	–	–	–
21	18.0	22.2	16.4	15.0	15.9	88	995.1	5.2	6.4	4.3	6	–	–	–
22	15.9	23.1	6.6	4.2	11.1	65	999.8	12.1	2.6	2.0	4	–	–	–
23	16.0	22.7	6.6	4.9	10.7	63	998.8	14.3	2.0	2.4	5	–	–	–
24	17.2	24.3	7.6	5.2	12.0	65	1002.5	10.5	3.6	1.0	3	–	–	–
25	18.0	24.6	8.2	5.3	11.5	68	1003.2	13.4	1.8	1.1	4	–	–	–
26	19.8	26.1	8.3	5.0	11.2	55	1005.2	14.5	1.0	1.4	3	–	–	–
27	20.7	28.6	10.2	8.3	13.0	59	1004.1	13.9	1.3	0.8	2	–	–	–
28	21.0	31.2	13.6	12.6	14.7	56	999.3	9.1	3.4	3.1	6	–	–	–
29	22.6	27.1	13.8	11.8	13.6	56	998.1	14.4	1.6	2.5	9	–	–	–
30	18.4	25.0	9.9	6.1	10.2	52	1000.4	14.9	0.3	3.0	5	–	–	–

LUBLIN - RADAWIEC

DNI	TEMPERATURA POWIETRZA				PRĘŻNOŚĆ PARY WODNEJ	WILGOTNOŚĆ WZGLĘDNA	CIŚNIENIE ATMOSFERYCZNE	USŁONECZNIENIE	ZACHMURZENIE	WIATR		OPAD	ŚNIEG	
	T	Max	Min	T_0	e	U	P	S	N	v	v_{max}	R_d	s_h	s_d
1	8.6	12.6	5.8	4.6	9.6	87	992.4	2.2	5.9	2.8	5	0.0	–	–
2	10.9	15.5	5.5	2.8	9.5	76	991.6	3.6	5.9	1.9	3	–	–	–
3	11.1	15.4	7.5	6.2	10.8	85	994.8	–	7.6	3.0	5	–	–	–
4	8.9	14.0	5.3	4.6	9.5	84	989.8	1.9	7.3	6.1	5	–	–	–
5	12.8	16.8	9.1	1.0	9.8	70	994.5	11.7	4.6	2.9	6	–	–	–
6	13.7	20.0	5.4	1.8	10.4	68	991.5	12.4	3.6	2.4	4	–	–	–
7	16.3	23.6	7.5	3.4	12.0	65	987.9	14.6	3.8	3.3	6	–	–	–
8	15.1	21.9	9.2	6.2	11.8	70	995.0	12.3	2.8	5.4	6	–	–	–
9	13.6	17.3	9.1	7.4	7.7	62	998.6	15.2	2.0	4.3	8	–	–	–
10	13.2	16.2	2.6	1.1	7.6	65	998.9	12.8	4.6	3.0	9	–	–	–
11	11.2	16.7	5.1	1.7	9.6	74	990.4	5.2	6.3	3.1	6	3.8	–	–
12	12.0	17.5	8.7	7.5	12.3	84	989.2	2.3	7.0	2.8	6	0.8	–	–
13	12.7	15.4	9.3	7.4	12.5	84	986.6	–	7.6	3.0	6	13.0	–	–
14	11.9	14.3	7.9	6.7	12.5	93	985.1	2.4	6.1	4.3	7	8.1	–	–
15	14.6	21.3	10.1	8.8	13.3	81	981.2	6.3	6.9	4.1	7	12.9	–	–
16	15.1	13.2	8.2	7.3	10.1	83	971.3	3.2	7.4	5.4	7	2.6	–	–
17	11.7	16.3	8.0	7.4	11.0	81	975.1	2.1	6.8	6.1	8	0.4	–	–
18	11.1	16.0	7.6	6.3	11.8	80	982.1	8.7	5.3	3.6	8	0.6	–	–
19	15.4	22.9	9.0	5.2	13.7	73	983.6	7.8	4.0	1.6	3	0.0	–	–
20	18.8	24.4	12.9	9.5	16.3	75	984.5	5.9	5.9	2.3	9	3.1	–	–
21	17.3	21.6	15.0	12.3	14.7	75	988.9	10.0	4.4	3.4	7	0.0	–	–
22	15.4	20.9	8.1	5.1	11.9	69	997.3	11.7	2.8	2.0	4	–	–	–
23	15.2	20.7	8.9	6.4	11.7	73	992.8	11.7	3.5	2.0	3	–	–	–
24	15.3	22.0	7.9	4.1	11.6	65	994.4	15.3	2.9	1.6	3	–	–	–
25	17.1	22.4	6.9	4.4	10.7	57	997.4	15.3	1.9	1.8	4	–	–	–
26	13.9	24.9	10.7	7.2	13.7	68	999.8	14.6	1.0	2.4	3	–	–	–
27	23.3	26.6	10.6	7.6	14.3	65	998.6	14.2	1.6	0.5	2	–	–	–
28	22.1	28.9	13.0	10.9	15.9	65	993.2	14.0	2.8	2.5	5	–	–	–
29	19.9	25.5	13.6	11.6	15.9	65	990.9	12.7	4.4	2.8	5	–	–	–
30	15.2	22.4	6.8	6.5	11.3	63	993.7	14.0	0.8	2.6	4	–	–	–

Tablica II

LEGNICA

Dni	Temperatura powietrza: T	Max	Min	T_0	Prężność pary wodnej: e	Wilgotność względna: U	Ciśnienie atmosferyczne: P	Usłonecznienie: S	Zachmurzenie: N	Wiatr: v	v_{max}	Opad: R_d	Śnieg: s_L	s_g
1	13.7	14.6	8.1	7.9	11.1	87	999.1	9.0	7.0	3.5	6	–	–	–
2	11.1	14.5	4.6	3.6	11.1	65	995.5	1.9	7.9	1.6	3	0.0	–	–
3	13.1	15.0	6.0	7.9	11.3	85	1001.8	5.5	7.6	2.6	4	–	–	–
4	12.2	14.6	7.7	4.1	11.0	79	1007.7	5.7	6.9	2.9	5	–	–	–
5	13.8	19.9	4.5	2.8	11.1	75	1010.6	8.7	4.0	1.8	5	–	–	–
6	14.8	21.4	5.7	4.0	10.8	67	1006.7	5.3	3.5	2.0	5	–	–	–
7	13.1	24.2	9.6	6.8	12.6	82	1003.6	14.0	1.9	3.0	5	–	–	–
8	17.5	23.9	8.4	7.7	12.7	65	1005.6	10.7	1.9	2.5	4	–	–	–
9	15.7	23.0	9.5	8.1	8.3	55	1002.8	14.6	1.4	2.9	5	–	–	–
10	11.7	18.8	2.4	0.5	7.7	59	1007.7	13.2	2.1	1.5	3	0.0	–	–
11	13.7	20.7	5.3	4.2	10.2	67	1006.0	0.5	6.5	3.0	7	–	–	–
12	14.7	20.6	5.1	4.1	9.9	62	1006.4	5.5	5.8	2.6	5	1.8	–	–
13	15.2	21.8	9.9	7.2	14.1	75	1001.2	0.2	6.9	3.0	5	3.6	–	–
14	15.5	21.2	12.5	10.4	11.6	67	1002.1	5.5	5.0	2.6	4	–	–	–
15	15.2	22.2	9.6	6.9	12.9	77	998.8	1.6	7.1	4.3	8	17.1	–	–
16	11.2	13.5	9.7	5.8	11.6	88	992.6	0.8	6.8	7.1	9	3.6	–	–
17	14.7	21.0	9.0	8.1	12.5	82	998.5	7.7	5.6	6.5	12	7.5	–	–
18	17.2	22.0	11.7	10.6	13.0	68	999.0	13.5	4.0	4.6	7	–	–	–
19	13.9	24.0	10.0	7.7	14.8	85	996.0	10.2	2.8	2.0	5	0.0	–	–
20	19.3	24.6	14.1	12.9	14.8	68	998.3	0.3	7.1	3.4	9	–	–	–
21	17.8	22.8	13.6	12.3	13.1	65	1002.9	8.8	4.1	4.9	8	–	–	–
22	15.4	22.8	7.8	6.9	12.5	69	1008.0	10.8	2.5	2.5	5	–	–	–
23	17.3	23.8	8.9	7.4	13.4	70	1007.5	12.6	1.8	2.1	5	–	–	–
24	17.7	23.9	9.4	9.8	14.0	72	1009.2	6.3	3.6	1.5	2	–	–	–
25	18.9	26.2	8.4	7.5	14.4	75	1010.5	13.2	2.5	1.3	3	–	–	–
26	19.5	26.8	10.0	8.9	14.2	67	1012.0	14.0	0.0	1.4	3	–	–	–
27	23.7	28.3	9.8	8.4	14.6	65	1011.6	14.0	0.4	1.4	3	–	–	–
28	24.9	31.5	12.6	11.9	16.2	61	1007.7	9.9	1.6	1.5	3	–	–	–
29	21.6	28.2	16.6	14.4	14.0	57	1007.3	14.8	1.4	2.6	6	–	–	–
30	19.7	27.6	11.1	9.2	13.4	62	1008.4	15.0	0.1	1.4	3	–	–	–

WIELUŃ

Czerwiec 1976

Dni	Temperatura powietrza: T	Max	Min	T_0	Prężność pary wodnej: e	Wilgotność względna: U	Ciśnienie atmosferyczne: P	Usłonecznienie: S	Zachmurzenie: N	Wiatr: v	v_{max}	Opad: R_d	Śnieg: s_L	s_g
1	12.5	13.4	8.0	7.6	10.3	82	989.1	3.0	6.9	1.6	3	0.0	–	–
2	12.1	18.1	5.3	3.3	10.1	73	986.3	6.7	6.8	1.4	2	–	–	–
3	9.4	19.8	7.5	5.3	10.0	84	990.8	0.1	7.6	1.4	2	–	–	–
4	10.1	15.9	4.7	3.0	8.3	70	997.1	5.8	8.0	2.1	5	–	–	–
5	13.0	19.6	4.3	1.2	8.8	62	1000.8	12.3	4.1	1.3	2	–	–	–
6	15.8	21.6	8.3	4.6	10.5	61	997.3	11.8	2.4	1.0	2	–	–	–
7	18.4	25.4	9.9	6.8	12.1	59	994.0	14.4	1.0	1.6	3	–	–	–
8	17.4	23.6	9.5	6.0	11.8	61	995.5	12.9	2.0	2.4	4	–	–	–
9	17.6	20.4	7.0	5.4	7.6	54	996.0	13.4	1.4	2.6	4	–	–	–
10	11.3	18.9	2.4	- 0.2	8.5	65	999.0	13.9	3.6	1.1	2	–	–	–
11	13.8	18.6	7.1	3.7	10.0	64	996.7	2.2	5.9	1.1	2	–	–	–
12	14.7	20.6	6.8	4.6	10.7	65	996.4	12.4	4.2	2.3	5	2.3	–	–
13	15.6	21.5	12.1	9.5	14.1	80	993.7	1.8	7.9	1.6	3	4.5	–	–
14	14.3	18.1	10.3	8.2	12.2	76	992.9	3.4	6.1	2.3	4	–	–	–
15	14.8	23.2	10.3	9.3	12.7	77	987.4	4.8	6.3	2.3	4	11.5	–	–
16	10.1	12.7	8.4	8.0	11.1	90	978.9	0.8	7.3	3.6	6	2.3	–	–
17	13.3	20.0	9.3	8.2	11.6	77	986.6	6.2	6.8	2.6	4	0.7	–	–
18	16.7	22.4	10.4	9.5	11.0	61	988.5	13.4	3.9	2.5	5	–	–	–
19	19.3	26.1	11.4	8.6	13.3	61	987.5	12.3	3.5	1.4	3	–	–	–
20	20.1	25.0	15.9	14.0	15.1	65	987.9	1.8	7.5	2.6	5	–	–	–
21	19.9	22.6	15.6	13.9	13.8	69	994.2	9.3	4.1	1.9	4	–	–	–
22	17.4	23.9	10.4	7.1	11.4	63	995.5	13.7	1.9	1.8	3	–	–	–
23	17.4	23.8	9.5	6.3	12.0	63	998.0	12.8	2.1	1.4	3	–	–	–
24	19.6	25.5	10.3	7.2	12.7	64	999.4	13.1	2.3	1.4	3	–	–	–
25	19.3	26.5	10.7	7.8	13.5	59	1001.7	14.3	1.1	0.9	1	–	–	–
26	19.7	27.3	9.4	6.8	12.4	59	1003.8	15.0	0.6	1.5	3	–	–	–
27	22.0	29.1	11.8	9.0	14.0	56	1003.0	14.9	0.6	0.9	2	–	–	–
28	24.4	32.0	16.3	13.7	15.6	53	998.9	12.5	1.5	1.1	2	–	–	–
29	21.7	28.6	15.7	12.8	17.0	80	997.7	14.6	1.8	1.5	3	–	–	–
30	19.4	26.8	10.2	7.2	11.3	54	999.7	14.9	0.0	1.4	2	–	–	–

ZGORZELEC

Dni	Temperatura powietrza: T	Max	Min	T_0	Prężność pary wodnej: e	Wilgotność względna: U	Ciśnienie atmosferyczne: P	Usłonecznienie: S	Zachmurzenie: N	Wiatr: v	v_{max}	Opad: R_d	Śnieg: s_L	s_g
1	11.1	16.1	7.7	5.9	9.1	•	998.5	7.9	•	•	•	–	–	–
2	11.6	16.8	6.8	5.1	10.7	•	996.8	0.8	•	•	•	2.1	–	–
3	11.5	15.9	9.1	8.2	10.6	•	992.8	2.3	•	•	•	1.3	–	–
4	11.8	17.3	6.9	4.0	8.8	•	998.9	7.0	•	•	•	0.0	–	–
5	13.2	19.6	4.7	2.1	10.4	•	999.9	8.4	•	•	•	–	–	–
6	14.9	21.6	7.6	4.2	10.0	•	998.6	7.9	•	•	•	–	–	–
7	17.2	24.7	8.5	6.7	11.4	•	995.4	13.1	•	•	•	–	–	–
8	17.1	26.5	5.9	5.8	12.9	•	997.4	12.3	•	•	•	–	–	–
9	16.0	21.3	8.9	6.7	8.2	•	999.1	13.7	•	•	•	–	–	–
10	12.6	19.6	4.1	0.6	7.3	•	997.9	14.1	•	•	•	–	–	–
11	14.8	21.1	6.9	5.6	9.4	•	997.3	3.0	•	•	•	–	–	–
12	14.2	21.7	4.0	1.6	9.0	•	997.6	4.6	•	•	•	6.2	–	–
13	16.7	21.4	11.9	9.7	13.7	•	998.2	2.0	•	•	•	0.0	–	–
14	15.9	22.4	9.9	6.5	11.4	•	996.7	9.1	•	•	•	–	–	–
15	16.7	22.0	10.6	7.6	13.1	•	999.0	0.5	•	•	•	19.4	–	–
16	10.8	12.8	9.8	8.1	11.2	•	984.0	0.7	•	•	•	0.8	–	–
17	14.3	21.4	7.9	5.4	11.4	•	998.7	8.0	•	•	•	0.0	–	–
18	18.1	22.4	13.4	10.2	10.9	•	998.8	12.7	•	•	•	–	–	–
19	20.0	26.1	12.9	8.5	14.1	•	997.2	10.0	•	•	•	–	–	–
20	19.6	24.2	13.9	12.5	14.9	•	997.5	8.4	•	•	•	–	–	–
21	14.9	21.6	14.3	13.7	12.7	•	995.4	–	•	•	•	–	–	–
22	15.0	22.9	8.4	5.2	12.3	•	998.0	10.2	•	•	•	–	–	–
23	17.3	24.7	7.4	5.8	13.3	•	998.4	11.3	•	•	•	–	–	–
24	17.5	24.4	8.3	6.2	14.7	•	1000.1	9.8	•	•	•	–	–	–
25	19.4	27.1	9.5	7.7	14.0	•	1001.4	11.0	•	•	•	–	–	–
26	20.1	27.5	10.9	7.8	13.8	•	1002.7	13.5	•	•	•	–	–	–
27	21.0	28.9	10.4	7.2	14.4	•	1002.2	13.3	•	•	•	–	–	–
28	22.3	31.9	12.9	10.2	16.0	•	999.1	10.7	•	•	•	–	–	–
29	21.8	28.6	13.8	11.7	15.0	•	998.5	12.8	•	•	•	–	–	–
30	19.8	29.3	7.5	5.6	13.1	•	999.4	13.7	•	•	•	–	–	–

WROCŁAW-STRACHOWICE

Dni	Temperatura powietrza: T	Max	Min	T_0	Prężność pary wodnej: e	Wilgotność względna: U	Ciśnienie atmosferyczne: P	Usłonecznienie: S	Zachmurzenie: N	Wiatr: v	v_{max}	Opad: R_d	Śnieg: s_L	s_g
1	10.3	14.6	7.0	7.1	10.6	87	999.4	3.6	5.9	3.6	6	0.0	–	–
2	12.1	17.1	3.3	0.8	11.1	80	995.8	2.6	6.4	2.0	4	–	–	–
3	10.4	14.8	7.6	7.0	10.9	87	1001.3	2.6	7.4	3.1	6	5.0	–	–
4	11.9	17.9	7.4	3.8	9.2	68	1007.6	8.7	6.4	2.9	5	–	–	–
5	12.6	19.6	3.6	0.4	9.4	68	1010.9	12.0	2.8	0.9	2	–	–	–
6	14.8	22.1	4.8	0.5	11.2	69	1007.0	12.1	2.3	1.6	3	–	–	–
7	17.7	24.7	7.9	3.2	13.1	67	1002.2	14.0	0.4	2.8	5	–	–	–
8	17.8	24.1	7.7	2.4	12.8	66	1005.7	13.0	1.6	3.0	5	–	–	–
9	14.1	21.5	10.2	7.1	7.9	51	1009.0	15.8	0.9	2.9	5	–	–	–
10	12.2	19.2	2.3	- 2.5	7.7	57	1008.0	15.2	1.5	1.1	2	–	–	–
11	13.1	21.0	5.5	0.4	10.1	66	1006.3	1.0	6.6	2.8	7	–	–	–
12	14.5	21.1	5.6	0.0	10.6	64	1006.7	6.9	5.5	3.0	6	1.0	–	–
13	15.6	21.8	8.8	5.3	14.7	83	1001.7	0.7	6.5	3.8	8	8.9	–	–
14	14.8	19.8	10.9	9.8	12.2	76	1003.9	5.9	6.1	3.4	7	–	–	–
15	15.2	23.6	7.8	5.5	13.5	80	997.2	3.8	6.3	4.9	10	14.3	–	–
16	10.6	13.5	8.8	8.4	11.4	89	990.5	0.5	6.4	7.4	11	4.1	–	–
17	13.9	20.8	8.5	7.3	11.3	75	997.9	9.3	5.0	5.8	7	1.5	–	–
18	17.1	22.6	10.5	9.8	12.0	65	999.3	14.4	3.3	5.5	8	–	–	–
19	18.8	26.1	9.1	7.5	15.7	73	996.6	11.2	3.0	1.6	3	–	–	–
20	19.7	26.2	12.9	10.3	15.1	68	996.9	1.3	6.5	2.9	8	0.0	–	–
21	17.6	22.6	13.5	11.3	13.3	68	1004.2	9.9	3.3	4.8	8	–	–	–
22	16.5	23.6	7.2	3.7	11.7	65	1006.5	12.5	1.8	2.1	5	–	–	–
23	17.1	23.6	8.3	5.2	12.9	69	1007.9	12.1	1.4	1.6	5	–	–	–
24	17.2	23.8	8.3	4.4	12.9	70	1009.5	8.7	2.9	1.4	2	–	–	–
25	19.4	26.5	9.4	5.8	13.3	63	1010.9	11.8	2.3	1.1	2	–	–	–
26	20.0	26.9	9.8	6.5	12.3	57	1012.6	15.0	0.0	1.6	3	–	–	–
27	21.0	29.3	9.8	6.3	14.1	61	1011.9	13.5	0.4	0.8	2	–	–	–
28	23.5	31.7	12.8	9.8	16.2	61	1008.1	11.6	1.0	0.6	2	–	–	–
29	21.3	27.7	15.3	10.9	12.3	52	1007.4	15.1	0.9	2.4	5	–	–	–
30	19.7	27.9	9.3	5.6	10.8	52	1008.8	15.6	0.1	1.6	3	–	–	–

Tablica II

JELENIA GÓRA

DNI	TEMPERATURA POWIETRZA				PRĘŻNOŚĆ PARY WODNEJ	WILGOTNOŚĆ WZGLĘDNA	CIŚNIENIE ATMOSFERYCZNE	USŁONECZNIENIE	ZACHMURZENIE	WIATR		OPAD	ŚNIEG	
	T	Max	Min	T_g	e	U	P	S	N	v	v_{max}	R_d	s_h	s_g
1	13.1	14.5	7.1	7.0	10.4	85	973.2	6.5	5.0	4.0	8	-	-	-
2	9.5	14.7	2.3	0.4	10.7	95	970.0	-	6.5	1.5	4	3.8	-	-
3	10.3	15.1	7.3	7.5	11.0	89	975.0	5.5	6.5	2.6	4	-	-	-
4	13.8	14.1	6.1	6.0	9.2	74	981.1	7.1	7.0	2.5	5	-	-	-
5	10.4	17.7	1.0	- 1.0	8.8	73	984.2	8.7	2.5	1.9	3	-	-	-
6	12.9	21.0	1.5	- 0.4	9.6	71	980.8	12.3	1.4	1.5	3	-	-	-
7	14.8	23.5	3.9	2.1	11.8	73	978.5	11.9	1.1	1.4	4	-	-	-
8	15.6	23.9	5.0	2.2	12.7	73	980.0	11.8	2.9	1.8	4	-	-	-
9	13.3	21.0	9.7	6.0	9.8	84	981.9	14.5	1.4	2.5	4	-	-	-
10	10.4	18.6	1.3	- 2.7	8.1	87	990.7	14.3	1.9	1.5	4	-	-	-
11	11.5	19.5	2.4	- 0.2	10.2	77	980.1	1.4	5.6	2.3	8	-	-	-
12	12.5	19.7	2.1	- 0.9	10.5	75	980.5	6.4	5.4	1.8	4	4.5	-	-
13	16.2	20.6	7.4	5.4	14.3	88	978.2	1.5	7.0	3.0	6	1.4	-	-
14	16.3	21.5	12.1	8.3	12.1	76	977.4	7.6	6.4	3.0	7	-	-	-
15	13.0	21.5	4.8	2.5	12.7	85	972.1	3.1	6.9	3.5	9	19.9	-	-
16	9.5	11.7	6.2	6.0	11.1	93	966.5	0.4	7.6	6.8	11	6.6	-	-
17	12.4	19.8	6.0	7.0	11.4	81	973.3	7.0	6.0	4.5	8	1.9	-	-
18	15.8	21.6	6.9	7.7	11.8	68	974.1	13.7	3.5	2.5	6	-	-	-
19	18.0	25.5	8.0	5.5	13.0	66	971.2	10.2	4.3	3.1	7	-	-	-
20	19.0	25.0	11.7	9.3	14.3	67	971.6	4.4	6.4	4.5	8	0.0	-	-
21	16.2	22.8	13.4	10.4	13.9	75	977.9	7.7	6.4	4.4	8	-	-	-
22	14.6	22.1	4.1	2.5	12.1	76	982.1	12.3	0.9	1.8	4	-	-	-
23	15.7	23.6	6.3	3.6	13.0	75	981.6	10.7	2.6	2.3	4	-	-	-
24	16.2	22.8	7.5	4.9	14.2	79	983.2	9.5	3.1	1.3	3	-	-	-
25	17.2	25.9	4.9	3.6	14.4	76	984.4	13.4	1.5	1.1	4	-	-	-
26	19.1	25.9	7.6	5.2	17.7	70	985.8	13.9	0.3	1.3	3	-	-	-
27	18.5	27.3	7.1	4.4	17.4	84	985.6	13.9	0.4	2.5	4	-	-	-
28	21.0	30.3	6.7	7.1	14.6	64	982.5	13.5	2.8	1.1	2	-	-	-
29	23.1	28.3	12.9	11.2	17.2	68	981.3	12.7	3.0	2.3	4	-	-	-
30	15.2	26.7	6.6	4.3	12.8	85	992.6	13.6	0.4	1.5	2	-	-	-

KIELCE-SUKÓW

Czerwiec 1976

DNI	TEMPERATURA POWIETRZA				PRĘŻNOŚĆ PARY WODNEJ	WILGOTNOŚĆ WZGLĘDNA	CIŚNIENIE ATMOSFERYCZNE	USŁONECZNIENIE	ZACHMURZENIE	WIATR		OPAD	ŚNIEG	
	T	Max	Min	T_g	e	U	P	S	N	v	v_{max}	R_d	s_h	s_g
1	9.3	13.3	6.9	4.6	9.4	81	981.4	4.1	8.5	3.5	7	0.1	-	-
2	10.3	17.1	1.7	1.0	9.4	77	979.6	6.6	4.6	0.1	1	1.4	-	-
3	3.9	13.4	0.3	0.1	10.3	85	982.1	-	7.0	1.3	6	-	-	-
4	9.1	13.3	6.6	5.4	9.2	80	988.5	0.2	7.5	3.3	5	-	-	-
5	11.6	17.3	5.7	2.7	8.3	64	992.9	12.3	2.8	2.4	6	-	-	-
6	13.8	20.4	3.0	3.1	8.9	65	990.0	11.9	2.1	1.6	4	-	-	-
7	15.0	23.5	5.2	3.2	11.7	87	986.5	13.2	1.9	1.4	3	-	-	-
8	15.5	22.1	10.1	9.2	11.2	82	987.0	14.2	1.3	2.9	5	-	-	-
9	12.0	18.8	7.1	5.1	7.4	73	990.1	15.2	1.5	3.4	5	-	-	-
10	10.8	16.9	4.2	0.6	7.7	61	989.7	11.0	3.3	2.1	5	-	-	-
11	11.1	19.5	1.1	- 0.2	9.9	76	989.1	5.3	4.9	1.8	5	1.2	-	-
12	13.7	19.2	8.0	6.9	10.3	69	988.3	9.5	6.1	2.9	6	0.3	-	-
13	13.3	19.7	7.2	5.5	13.2	86	984.4	6.1	7.6	3.7	6	4.6	-	-
14	17.5	15.5	8.8	6.9	12.1	84	984.4	0.3	6.4	3.5	7	0.5	-	-
15	14.5	22.9	5.6	4.7	12.5	78	986.4	5.9	6.1	3.5	7	8.5	-	-
16	9.9	13.6	6.3	6.4	10.4	86	991.4	2.9	7.3	5.3	8	2.0	-	-
17	12.1	16.4	7.7	6.8	11.2	90	986.5	4.1	6.3	5.2	7	2.0	-	-
18	14.4	20.7	6.9	6.1	10.3	67	981.5	13.6	4.1	3.5	8	-	-	-
19	16.9	24.8	6.3	5.2	12.7	69	981.8	12.8	2.6	2.0	6	-	-	-
20	19.5	27.1	11.0	9.8	14.9	67	982.5	9.4	5.8	3.0	6	1.8	-	-
21	17.7	22.4	14.2	11.1	14.8	76	987.4	9.0	5.0	3.1	6	-	-	-
22	15.8	22.7	7.4	6.1	11.1	62	991.4	13.8	3.3	1.5	3	-	-	-
23	15.8	22.0	6.5	4.3	10.4	62	990.2	14.5	1.9	1.6	4	-	-	-
24	16.6	23.6	7.4	5.1	11.5	66	992.0	9.7	4.5	0.9	3	-	-	-
25	17.1	23.3	7.2	4.2	11.0	68	994.9	14.9	2.0	1.5	3	-	-	-
26	18.3	25.4	7.9	7.4	12.0	62	997.0	14.1	1.3	2.4	5	-	-	-
27	19.7	27.2	10.0	7.4	13.9	66	996.0	10.6	1.9	0.5	3	-	-	-
28	21.4	29.0	10.1	7.6	14.6	62	993.7	12.1	4.5	1.4	4	-	-	-
29	20.4	26.5	14.9	11.4	13.3	59	989.3	13.8	3.1	2.3	4	-	-	-
30	13.3	24.6	10.6	8.0	9.9	51	991.7	15.3	0.7	1.8	3	-	-	-

CZĘSTOCHOWA

DNI	TEMPERATURA POWIETRZA				PRĘŻNOŚĆ PARY WODNEJ	WILGOTNOŚĆ WZGLĘDNA	CIŚNIENIE ATMOSFERYCZNE	USŁONECZNIENIE	ZACHMURZENIE	WIATR		OPAD	ŚNIEG	
	T	Max	Min	T_g	e	U	P	S	N	v	v_{max}	R_d	s_h	s_g
1	3.6	12.4	7.6	7.0	10.1	85	978.6	1.7	6.4	2.8	6	0.5	-	-
2	10.6	17.1	5.0	2.6	10.6	86	975.7	4.3	6.6	2.1	5	9.2	-	-
3	9.0	11.0	7.5	7.2	10.2	89	979.4	-	7.4	2.9	4	-	-	-
4	9.1	13.5	6.3	5.0	8.6	76	985.7	1.4	6.6	2.5	5	-	-	-
5	12.5	18.0	5.9	7.3	8.2	61	989.9	12.0	3.8	2.1	4	-	-	-
6	14.5	20.1	6.7	2.7	9.7	62	986.8	10.0	1.9	1.8	3	-	-	-
7	17.4	23.5	10.0	5.6	17.0	83	983.5	14.6	0.0	1.9	4	-	-	-
8	15.7	21.5	10.0	5.1	12.2	66	984.6	9.4	2.1	3.6	6	-	-	-
9	12.2	19.6	7.7	5.9	7.9	57	987.6	15.6	0.6	4.6	6	-	-	-
10	11.0	17.0	3.8	0.3	7.8	61	987.2	14.5	2.8	2.4	3	-	-	-
11	13.5	18.3	5.6	1.6	9.7	65	985.0	3.8	5.1	2.3	3	-	-	-
12	14.3	19.2	8.7	8.1	10.7	69	985.8	10.7	4.3	3.4	5	0.0	-	-
13	14.3	20.6	10.9	8.4	14.0	85	981.6	0.6	7.6	3.1	6	4.5	-	-
14	13.2	17.0	10.0	8.5	11.7	79	982.1	2.3	6.0	4.3	9	-	-	-
15	14.1	22.8	8.4	5.9	12.1	99	977.4	4.3	5.5	3.9	8	13.3	-	-
16	9.2	11.8	8.3	8.0	10.3	88	969.2	1.6	7.4	5.5	8	3.9	-	-
17	11.6	17.4	6.0	7.6	11.0	81	976.3	4.0	6.1	4.8	6	0.1	-	-
18	15.6	20.7	10.2	8.4	10.3	61	978.7	13.9	1.9	4.9	9	-	-	-
19	13.7	24.4	11.3	9.4	12.2	59	978.0	9.3	3.4	2.0	3	-	-	-
20	13.8	23.2	15.7	14.0	15.3	67	978.4	-	5.5	3.4	8	0.2	-	-
21	18.0	22.4	16.0	13.5	14.8	72	984.0	6.8	5.4	3.5	5	-	-	-
22	17.4	22.2	11.9	8.8	11.7	61	988.1	15.3	1.4	2.4	4	-	-	-
23	17.3	22.3	11.0	10.4	12.3	66	987.2	13.7	2.1	2.8	6	-	-	-
24	13.4	24.0	10.0	6.8	12.7	83	988.7	12.4	2.1	2.4	6	-	-	-
25	13.7	24.6	13.2	8.6	11.4	92	991.1	15.5	1.6	2.3	4	-	-	-
26	13.7	25.0	13.0	7.0	12.0	95	993.2	14.4	1.0	2.3	4	-	-	-
27	21.4	27.1	13.6	9.8	13.6	57	992.3	13.8	1.3	1.6	3	-	-	-
28	21.0	30.0	15.6	13.2	16.0	59	988.8	8.0	2.0	2.1	3	-	-	-
29	21.2	27.2	15.4	14.0	13.5	57	986.8	12.7	1.6	3.4	5	-	-	-
30	13.7	24.5	13.0	11.3	11.1	93	989.2	15.8	0.0	2.1	4	-	-	-

ŚNIEŻKA

DNI	TEMPERATURA POWIETRZA				PRĘŻNOŚĆ PARY WODNEJ	WILGOTNOŚĆ WZGLĘDNA	CIŚNIENIE ATMOSFERYCZNE	USŁONECZNIENIE	ZACHMURZENIE	WIATR		OPAD	ŚNIEG	
	T	Max	Min	T_g	e	U	P	S	N	v	v_{max}	R_d	s_h	s_g
1	0.1	2.4	- 2.2	.	6.0	97	832.7	5.9	6.4	14.6	26	-	-	-
2	2.1	3.1	1.0	.	6.9	97	831.8	-	6.5	8.9	15	7.9	-	-
3	0.7	2.0	- 0.4	.	6.4	100	836.6	1.1	7.9	19.4	24	7.9	-	-
4	3.6	2.3	- 1.1	.	5.8	92	840.4	6.4	7.1	12.3	15	-	2	-
5	2.6	5.7	0.1	.	6.1	83	844.4	4.8	4.1	9.8	15	-	-	-
6	5.8	9.3	2.9	.	7.8	75	842.9	13.6	2.8	5.5	7	-	-	-
7	4.3	11.8	4.8	.	8.7	80	841.6	15.0	1.6	10.6	20	-	-	-
8	7.5	11.3	3.8	.	9.4	91	842.4	10.9	4.4	17.9	25	-	-	-
9	4.2	9.1	2.6	.	6.9	83	842.7	14.1	2.4	16.9	19	-	-	-
10	4.9	9.1	1.2	.	6.7	65	841.5	15.7	2.8	9.6	18	-	-	-
11	5.9	9.1	4.4	.	6.3	67	842.2	0.8	5.9	9.9	19	-	-	-
12	5.2	8.8	2.9	.	7.8	89	842.1	7.1	6.4	13.5	18	2.6	-	-
13	7.2	8.7	5.4	.	9.4	93	839.1	1.9	7.0	23.9	30	3.6	-	-
14	4.6	8.3	1.7	.	8.1	95	839.8	2.0	6.8	19.0	28	-	-	-
15	7.0	9.7	6.3	.	9.0	89	835.7	4.2	5.8	19.5	30	18.6	-	-
16	0.7	6.8	- 2.1	.	6.5	100	826.5	-	8.0	29.9	33	3.7	-	-
17	2.8	7.3	0.0	.	7.1	96	834.2	6.5	7.4	25.6	28	1.9	-	-
18	7.2	11.0	4.0	.	7.0	69	837.9	14.1	2.4	17.6	26	-	-	-
19	10.1	13.1	7.0	.	7.8	63	836.8	10.6	4.3	16.5	25	1.3	-	-
20	9.9	11.9	7.6	.	9.7	89	836.2	5.8	6.0	23.6	32	-	-	-
21	7.7	11.4	6.4	.	9.2	88	841.9	4.2	5.8	17.1	29	9.0	-	-
22	7.8	10.3	5.2	.	8.2	77	844.6	10.4	3.0	10.1	18	-	-	-
23	8.8	13.0	6.4	.	8.9	79	844.9	11.4	3.4	8.4	13	-	-	-
24	9.2	10.9	5.8	.	10.0	92	846.1	6.0	6.1	7.1	9	-	-	-
25	10.3	14.4	7.6	.	8.9	72	848.2	13.3	2.4	7.9	14	-	-	-
26	11.6	15.6	9.4	.	8.2	61	849.8	14.1	0.8	6.3	9	-	-	-
27	12.9	16.8	9.4	.	8.2	56	850.1	14.0	0.6	7.0	10	-	-	-
28	15.2	16.9	12.5	.	9.7	56	848.6	13.7	3.8	5.3	9	-	-	-
29	13.3	17.2	11.4	.	9.5	62	846.4	12.4	3.4	11.0	15	-	-	-
30	12.1	15.5	9.9	.	8.7	61	846.9	14.0	0.2	8.4	15	-	-	-

Tablica II

ZAMOŚĆ

DNI	TEMPERATURA POWIETRZA				PREŻNOŚĆ PARY WODNEJ	WILGOTNOŚĆ WZGLĘDNA	CIŚNIENIE ATMOSFERYCZNE	USŁONECZNIENIE	ZACHMURZENIE	WIATR		OPAD	ŚNIEG	
	T	Max	Min	T_g	e	U	P	S	N	v	v_{max}	R_d	s_h	s_g
1	9.5	12.0	7.0	5.9	10.3	88	985.6	3.4	6.1	2.4	6	-	-	-
2	11.4	16.8	5.3	3.5	10.0	76	984.9	7.4	5.3	1.5	3	-	-	-
3	11.8	17.0	5.0	4.4	11.1	81	985.8	9.2	4.1	2.6	5	0.0	-	-
4	10.6	14.6	8.7	6.7	10.4	82	991.5	0.1	7.6	3.5	6	-	-	-
5	10.9	17.1	4.0	2.0	9.0	72	997.0	11.4	3.4	1.9	3	-	-	-
6	13.4	20.3	3.4	1.8	10.5	71	994.4	11.4	1.9	1.8	4	-	-	-
7	15.9	23.2	4.9	3.4	12.4	71	991.0	13.6	3.5	1.3	2	-	-	-
8	16.0	21.0	8.3	5.4	12.0	68	990.5	12.3	3.3	1.2	4	-	-	-
9	11.4	18.1	5.1	3.0	7.9	60	993.7	14.5	2.1	3.4	6	-	-	-
10	11.3	17.1	4.9	2.7	8.5	65	993.4	11.3	4.5	2.9	6	-	-	-
11	12.4	17.5	6.5	3.2	10.1	72	993.2	6.5	6.0	2.9	6	5.3	-	-
12	12.7	16.7	8.7	7.8	12.5	86	990.2	5.7	6.3	2.9	8	8.3	-	-
13	13.8	16.4	9.2	7.1	12.6	85	988.9	0.1	7.6	1.9	4	12.1	-	-
14	13.2	17.0	9.5	9.4	12.6	84	987.5	6.5	5.8	3.6	6	0.8	-	-
15	15.2	21.6	9.9	8.4	13.3	78	984.8	7.6	6.4	3.9	7	24.2	-	-
16	11.4	14.9	9.0	8.7	10.6	80	979.2	6.9	7.0	5.6	7	4.4	-	-
17	11.2	14.4	8.2	8.2	11.5	87	981.3	4.2	6.8	5.9	8	4.4	-	-
18	12.9	19.3	6.2	7.1	12.1	82	985.5	8.2	4.9	3.4	6	1.7	-	-
19	17.1	23.4	8.4	6.2	12.7	67	987.3	9.2	3.1	2.3	4	-	-	-
20	19.6	26.4	14.6	13.3	14.8	65	985.7	7.2	6.3	3.5	7	1.2	-	-
21	18.8	23.7	16.9	15.4	15.2	66	981.9	7.7	4.6	2.9	5	-	-	-
22	15.6	21.3	7.3	5.4	11.7	69	979.3	12.4	2.9	1.9	3	-	-	-
23	15.6	21.0	8.4	6.9	12.5	78	976.5	11.6	3.5	1.9	4	-	-	-
24	15.0	22.4	6.6	5.0	12.2	72	976.9	13.9	0.9	1.5	3	-	-	-
25	15.6	21.9	7.2	5.5	12.5	73	1000.0	10.9	3.1	1.5	3	-	-	-
26	17.4	24.6	7.1	5.0	13.2	70	1002.5	14.2	0.9	1.3	3	-	-	-
27	19.3	26.1	8.9	7.1	14.1	69	1001.3	14.1	0.8	0.9	2	-	-	-
28	21.2	28.4	10.1	8.5	15.6	65	998.2	13.7	1.1	2.0	4	-	-	-
29	19.9	26.7	14.4	11.5	15.2	67	993.2	12.7	3.4	2.0	5	-	-	-
30	14.3	22.7	7.7	5.9	11.2	64	998.0	15.5	0.4	1.6	3	-	-	-

SANDOMIERZ

Czerwiec 1976

DNI	TEMPERATURA POWIETRZA				PREŻNOŚĆ PARY WODNEJ	WILGOTNOŚĆ WZGLĘDNA	CIŚNIENIE ATMOSFERYCZNE	USŁONECZNIENIE	ZACHMURZENIE	WIATR		OPAD	ŚNIEG	
	T	Max	Min	T_g	e	U	P	S	N	v	v_{max}	R_d	s_h	s_g
1	9.6	13.6	8.1	7.1	9.6	83	986.2	3.3	6.3	5.1	9	0.2	-	-
2	11.5	17.2	4.9	2.2	9.7	73	994.8	10.1	6.1	2.9	6	-	-	-
3	11.3	14.5	9.1	8.1	10.8	85	986.9	-	6.6	5.4	10	-	-	-
4	9.4	14.2	6.0	5.7	9.6	82	982.0	1.8	7.0	5.8	7	-	-	-
5	11.7	17.3	4.6	3.2	8.4	63	997.7	11.1	3.9	3.8	8	-	-	-
6	15.0	21.1	7.4	5.2	10.0	63	994.8	13.1	1.6	2.1	4	-	-	-
7	17.8	24.3	9.8	6.7	12.3	63	991.4	13.4	1.8	2.9	5	-	-	-
8	15.5	22.1	10.1	9.8	11.8	65	991.3	13.7	1.5	5.6	7	-	-	-
9	11.4	18.7	5.9	4.7	7.8	60	994.8	16.2	2.0	5.6	6	-	-	-
10	13.9	17.1	4.4	3.2	7.6	60	994.4	14.0	2.4	6.1	7	-	-	-
11	12.9	18.5	6.9	5.2	9.6	67	993.8	5.9	5.1	6.0	7	3.7	-	-
12	14.5	20.1	10.3	10.2	11.1	70	993.0	10.6	5.6	3.9	6	0.2	-	-
13	13.7	18.6	9.8	9.0	12.0	83	989.4	-	7.6	3.8	5	7.9	-	-
14	12.3	14.6	8.6	7.6	12.9	93	989.0	3.3	6.5	4.3	7	9.7	-	-
15	15.3	22.1	10.5	9.2	13.2	78	985.7	6.0	5.9	6.5	10	15.4	-	-
16	10.8	14.1	8.8	8.8	10.2	83	976.0	4.3	6.6	7.2	13	1.6	-	-
17	11.9	16.7	8.2	7.6	11.3	82	982.8	9.2	6.5	6.3	8	9.4	-	-
18	14.6	20.4	9.6	7.9	11.3	71	986.2	8.5	5.0	5.5	10	0.8	-	-
19	17.1	24.4	9.0	7.6	13.3	69	987.2	12.5	3.4	4.4	6	-	-	-
20	19.6	26.0	13.2	12.1	15.9	75	984.1	6.1	5.8	4.6	7	-	-	-
21	18.3	23.6	15.4	13.6	16.1	76	982.4	7.3	5.4	3.8	5	-	-	-
22	17.3	22.6	11.0	8.3	13.2	68	986.6	15.0	2.3	2.8	4	-	-	-
23	15.5	22.2	10.2	9.2	12.9	87	989.2	15.8	2.4	2.1	7	-	-	-
24	17.2	23.6	9.9	7.7	13.2	65	987.2	14.9	2.0	2.3	4	-	-	-
25	17.1	22.6	9.3	7.6	11.0	59	1000.1	15.8	1.5	4.0	7	-	-	-
26	19.1	25.0	10.0	8.1	13.2	61	1002.4	14.9	1.0	2.6	4	-	-	-
27	21.0	26.6	12.1	9.4	12.6	58	1001.2	13.9	1.3	1.5	3	-	-	-
28	22.7	29.2	14.4	10.2	15.7	57	998.3	14.6	1.9	3.6	5	-	-	-
29	20.7	25.5	15.9	15.6	14.7	62	994.0	13.4	2.9	4.6	8	-	-	-
30	17.6	23.6	9.9	8.6	11.9	59	998.7	16.6	0.9	3.6	6	-	-	-

OPOLE

DNI	TEMPERATURA POWIETRZA				PREŻNOŚĆ PARY WODNEJ	WILGOTNOŚĆ WZGLĘDNA	CIŚNIENIE ATMOSFERYCZNE	USŁONECZNIENIE	ZACHMURZENIE	WIATR		OPAD	ŚNIEG	
	T	Max	Min	T_g	e	U	P	S	N	v	v_{max}	R_d	s_h	s_g
1	9.9	13.4	7.7	7.7	10.5	87	993.0	1.6	6.1	3.4	5	0.3	-	-
2	11.2	16.9	5.0	4.3	11.7	89	987.2	2.5	5.4	0.9	3	2.5	-	-
3	10.4	13.6	9.0	8.8	10.6	86	991.9	-	7.0	3.9	7	0.8	-	-
4	10.2	15.4	5.1	4.6	9.2	77	1000.2	8.9	5.3	3.9	7	-	-	-
5	15.0	18.5	6.4	3.1	9.8	63	1003.8	11.9	2.9	1.9	4	-	-	-
6	16.8	20.9	6.0	3.3	11.8	72	1000.4	11.4	1.8	0.5	2	-	-	-
7	17.3	23.7	8.8	5.8	13.7	72	997.5	14.6	0.8	2.9	5	-	-	-
8	17.4	22.6	10.4	7.8	13.8	72	995.5	14.3	1.8	3.3	5	-	-	-
9	13.3	20.4	10.3	8.4	9.4	63	1001.6	11.7	1.1	3.9	5	-	-	-
10	11.7	18.2	4.0	1.3	8.3	62	1001.1	14.2	2.3	2.4	5	-	-	-
11	14.2	19.6	5.5	2.6	11.1	78	999.9	2.4	5.0	2.3	5	-	-	-
12	14.2	19.9	9.2	6.8	12.0	71	1000.1	10.7	3.5	3.4	5	-	-	-
13	15.8	20.4	11.9	10.1	13.4	86	995.4	1.1	6.5	3.3	6	4.6	-	-
14	14.6	17.9	12.0	9.8	13.3	81	996.1	2.8	5.5	2.3	4	-	-	-
15	16.1	24.4	9.2	8.6	12.8	78	991.2	6.0	5.0	3.5	5	15.6	-	-
16	10.8	12.5	9.8	9.8	11.2	87	984.0	0.8	6.6	5.3	8	0.5	-	-
17	12.5	18.2	8.7	8.4	12.0	84	991.3	9.3	6.1	5.1	7	6.8	-	-
18	17.1	21.8	11.8	9.5	13.2	65	992.9	11.1	1.8	4.4	9	0.0	-	-
19	20.1	26.9	11.1	10.2	14.2	64	991.1	10.8	4.1	2.6	5	-	-	-
20	20.3	24.9	16.7	13.3	17.7	75	991.4	0.9	5.9	2.9	5	-	-	-
21	18.4	22.8	17.0	14.4	16.9	80	987.5	5.7	5.1	2.9	5	-	-	-
22	17.4	22.3	16.1	6.9	17.2	89	1001.7	12.7	2.1	2.1	6	-	-	-
23	17.3	23.4	9.5	6.8	15.7	72	1001.0	13.2	2.1	1.5	4	-	-	-
24	16.7	23.8	12.9	10.2	14.6	71	1002.4	10.2	3.8	1.9	3	-	-	-
25	19.5	25.4	11.0	8.6	14.3	67	1004.4	13.3	1.3	1.3	3	-	-	-
26	20.0	26.4	12.0	8.1	11.7	62	1006.1	13.9	0.9	2.0	5	-	-	-
27	21.6	29.0	12.3	8.7	12.5	62	1005.5	13.4	0.8	0.6	3	-	-	-
28	23.4	29.9	14.4	11.5	17.1	65	1001.7	10.6	1.9	1.3	3	-	-	-
29	21.5	27.9	16.3	10.2	12.7	52	1000.4	11.5	1.5	2.8	5	-	-	-
30	28.0	34.5	12.5	8.6	17.8	57	1002.0	14.9	0.0	1.9	4	-	-	-

KŁODZKO

DNI	TEMPERATURA POWIETRZA				PREŻNOŚĆ PARY WODNEJ	WILGOTNOŚĆ WZGLĘDNA	CIŚNIENIE ATMOSFERYCZNE	USŁONECZNIENIE	ZACHMURZENIE	WIATR		OPAD	ŚNIEG	
	T	Max	Min	T_g	e	U	P	S	N	v	v_{max}	R_d	s_h	s_g
1	10.3	14.0	7.6	5.5	9.5	77	976.3	-	6.0	2.8	5	-	-	-
2	8.8	12.8	3.7	2.1	10.5	92	972.4	-	6.4	0.6	2	11.5	-	-
3	9.9	12.2	6.5	7.0	10.3	88	977.5	-	7.4	2.5	4	-	-	-
4	13.6	14.7	5.5	3.8	8.6	69	983.6	-	6.3	3.0	8	-	-	-
5	11.4	17.4	3.1	0.8	8.8	69	987.3	-	5.0	1.5	3	-	-	-
6	12.9	19.9	3.2	0.8	9.5	66	984.1	-	1.8	0.9	2	-	-	-
7	15.2	22.9	5.7	3.5	12.0	72	981.4	-	0.6	1.8	4	-	-	-
8	16.2	22.3	8.6	4.7	12.8	70	982.5	-	2.5	1.9	5	-	-	-
9	13.9	19.6	10.3	7.9	9.2	59	984.9	-	1.1	3.0	5	-	-	-
10	11.0	17.4	2.3	- 0.7	7.5	61	984.0	15.2	1.4	1.3	3	-	-	-
11	12.0	19.3	3.2	1.8	9.2	67	983.7	2.9	4.6	1.1	3	-	-	-
12	15.6	19.9	4.5	2.2	9.9	67	983.7	7.7	5.0	1.3	4	0.0	-	-
13	14.4	20.4	9.3	6.8	13.9	84	979.9	1.0	6.9	2.3	7	3.1	-	-
14	14.8	19.7	11.8	9.9	12.6	76	980.5	8.7	4.8	2.0	5	-	-	-
15	15.6	23.0	7.1	4.2	12.9	75	975.4	3.3	5.9	1.9	6	23.5	-	-
16	10.5	12.2	9.3	8.3	10.9	86	980.6	2.1	7.0	3.3	5	5.5	-	-
17	12.0	18.0	8.5	7.0	11.7	84	976.1	6.7	6.4	2.4	5	9.7	-	-
18	15.7	21.6	9.5	7.1	13.9	75	977.1	13.1	3.3	2.9	5	-	-	-
19	17.1	24.5	7.9	6.1	12.8	68	974.6	11.0	4.0	1.4	4	-	-	-
20	19.3	23.5	15.4	11.3	14.4	65	979.1	2.0	6.8	2.0	5	-	-	-
21	18.0	22.0	14.2	10.3	14.4	78	981.1	7.6	4.3	1.4	5	-	-	-
22	16.1	22.8	8.6	6.2	12.3	70	985.4	8.9	3.9	0.8	3	-	-	-
23	16.2	23.5	7.2	5.6	12.4	71	986.7	11.4	2.3	1.3	5	-	-	-
24	17.2	22.6	9.3	6.5	12.7	68	986.2	11.6	2.8	1.5	4	-	-	-
25	17.4	24.7	8.1	6.4	12.5	67	987.8	14.3	1.5	1.0	2	-	-	-
26	17.7	24.5	8.3	5.1	12.1	64	989.4	15.2	0.3	2.1	5	-	-	-
27	18.8	26.5	8.2	6.0	12.3	62	988.9	15.2	0.6	2.0	5	-	-	-
28	20.6	28.9	9.8	7.7	14.7	64	985.8	14.8	1.5	0.9	3	-	-	-
29	19.7	26.0	12.6	10.8	14.0	64	986.5	9.9	2.0	1.1	4	-	-	-
30	18.2	25.8	8.6	5.3	12.2	62	986.7	15.4	0.5	1.4	4	-	-	-

Tablica II

KATOWICE

Dzień	Temperatura powietrza				Prężność pary wodnej	Wilgotność względna	Ciśnienie atmosferyczne	Usłonecznienie	Zachmurzenie	Wiatr		Opad	Śnieg	
	T	Max	Min	T_0	e	U	P	S	N	v	v_{max}	R_d	s_k	s_g
1	9.7	12.6	7.4	6.7	10.1	86	979.8	2.3	7.3	2.5	4	0.0	–	–
2	11.0	15.4	5.7	4.1	12.7	89	976.6	1.9	6.1	2.0	4	2.7	–	–
3	10.2	12.4	9.0	8.5	10.2	83	979.7	–	7.9	2.1	4	–	–	–
4	9.9	13.5	7.5	7.3	9.0	75	986.4	4.0	6.8	2.0	4	–	–	–
5	11.7	17.8	5.4	3.9	8.6	65	980.6	10.3	4.0	1.1	3	–	–	–
6	13.7	20.7	9.6	1.9	9.4	64	987.5	11.5	1.5	0.9	3	–	–	–
7	17.1	24.1	8.5	4.9	11.7	69	984.1	13.0	0.9	0.9	3	–	–	–
8	16.1	22.7	12.7	10.0	11.6	58	985.1	13.2	1.8	2.5	5	–	–	–
9	15.8	20.5	10.3	9.6	8.2	53	987.7	13.2	1.5	2.5	4	–	–	–
10	11.5	17.5	4.3	1.4	7.4	57	987.3	11.0	2.6	1.6	3	–	–	–
11	13.4	18.6	3.9	1.9	8.8	60	987.0	4.2	5.0	1.4	3	0.0	–	–
12	14.7	19.1	8.2	6.7	10.0	61	986.9	11.9	3.1	3.3	6	–	–	–
13	15.6	21.1	9.9	8.4	13.1	74	983.3	2.6	7.5	3.6	7	1.1	–	–
14	16.0	21.9	12.5	11.4	10.8	65	983.6	4.7	5.5	2.8	5	–	–	–
15	15.4	22.6	8.4	8.9	11.8	71	979.0	6.6	8.0	5.4	9	24.7	–	–
16	10.8	15.9	9.1	8.3	10.0	79	971.0	3.7	7.1	8.5	8	4.6	–	–
17	10.9	17.1	6.2	7.7	10.5	81	970.3	5.9	5.9	4.0	6	4.7	–	–
18	15.9	22.0	8.7	6.5	10.0	60	980.5	12.1	2.9	4.5	9	–	–	–
19	18.8	25.1	11.4	7.5	11.0	53	979.4	10.8	3.8	4.0	5	–	–	–
20	20.3	26.0	16.0	13.3	14.1	60	979.0	7.4	5.1	5.0	9	0.2	–	–
21	19.6	22.5	16.5	14.9	14.3	65	985.1	8.7	5.2	2.8	5	–	–	–
22	17.7	23.0	9.1	6.4	11.2	55	989.0	13.3	2.6	1.6	3	–	–	–
23	16.9	23.0	8.4	6.1	11.1	61	987.8	9.1	2.4	1.3	3	–	–	–
24	15.3	24.3	9.5	6.7	11.6	59	989.1	11.5	2.9	1.0	2	–	–	–
25	15.5	24.6	10.3	7.4	11.5	58	991.7	14.2	1.6	1.4	3	–	–	–
26	18.4	24.9	8.6	6.0	11.6	56	993.6	14.0	1.1	2.8	7	–	–	–
27	20.5	26.6	10.9	6.9	12.6	55	992.6	14.5	0.8	1.9	5	–	–	–
28	22.2	28.7	11.3	8.9	13.9	55	989.4	11.6	3.4	1.3	3	–	–	–
29	21.8	24.8	16.9	13.4	13.0	52	987.2	12.5	2.5	1.6	3	–	–	–
30	19.2	25.7	9.8	7.1	9.9	49	989.1	15.1	0.1	1.6	4	–	–	–

RZESZÓW - JASIONKA

Czerwiec 1976

Dzień	Temperatura powietrza				Prężność pary wodnej	Wilgotność względna	Ciśnienie atmosferyczne	Usłonecznienie	Zachmurzenie	Wiatr		Opad	Śnieg	
	T	Max	Min	T_0	e	U	P	S	N	v	v_{max}	R_d	s_k	s_g
1	10.1	13.5	7.5	5.8	10.5	86	988.6	0.8	7.1	3.4	7	0.2	–	–
2	11.9	18.3	3.9	1.4	10.1	75	986.8	6.7	5.3	1.3	2	0.0	–	–
3	11.3	16.8	9.0	4.6	12.4	93	987.4	1.2	7.9	3.4	8	8.7	–	–
4	10.5	13.6	7.8	7.6	10.9	86	986.2	0.2	7.7	4.6	9	–	–	–
5	10.8	17.3	4.8	2.9	8.5	69	989.7	10.6	3.4	2.3	5	–	–	–
6	13.3	20.5	4.5	0.9	9.7	69	986.8	11.3	2.7	0.8	1	–	–	–
7	15.8	24.1	5.9	1.4	11.5	69	983.4	13.7	2.4	1.4	3	–	–	–
8	17.4	23.4	12.2	9.3	11.9	63	982.9	14.6	2.1	4.1	6	–	–	–
9	12.3	18.7	7.8	5.2	8.9	64	986.1	14.8	2.4	4.5	7	–	–	–
10	11.2	17.5	5.2	2.2	8.2	65	986.4	11.3	4.9	2.6	5	–	–	–
11	13.7	20.6	7.8	6.3	10.6	73	983.1	7.3	5.3	3.4	5	1.3	–	–
12	14.6	20.6	10.6	9.2	11.5	73	985.1	8.1	5.8	3.1	5	–	–	–
13	14.4	20.0	8.7	6.1	13.0	81	992.0	0.2	7.1	2.8	4	10.2	–	–
14	12.9	16.4	10.2	9.3	13.6	91	991.1	5.7	6.1	4.3	7	0.8	–	–
15	17.3	23.6	10.4	9.4	12.8	69	988.2	8.1	5.8	6.4	9	11.5	–	–
16	19.0	19.7	9.7	9.3	10.4	76	979.0	4.5	6.9	6.4	8	0.4	–	–
17	11.9	17.2	8.8	7.8	10.7	78	985.8	4.4	6.1	5.6	8	2.6	–	–
18	16.9	21.6	9.6	7.3	11.0	69	989.9	11.4	3.6	4.8	9	0.2	–	–
19	17.2	24.4	7.6	6.5	12.9	68	989.9	6.9	5.6	2.9	5	–	–	–
20	20.9	26.9	13.6	9.3	15.1	62	990.9	10.9	4.6	3.0	9	0.7	–	–
21	20.2	26.0	17.4	12.7	16.7	80	994.4	7.7	5.9	2.4	5	8.2	–	–
22	16.7	23.3	10.0	7.0	12.5	71	998.5	11.3	2.2	2.9	3	–	–	–
23	16.5	23.0	9.8	6.8	13.1	84	996.7	13.6	1.4	2.6	5	–	–	–
24	16.5	23.8	7.2	4.1	12.2	69	992.8	12.3	2.5	1.9	4	–	–	–
25	16.8	23.7	7.8	5.4	11.4	65	1001.5	12.0	2.6	1.4	4	–	–	–
26	13.2	25.1	7.8	5.3	13.4	69	1003.9	14.7	0.9	2.5	6	–	–	–
27	13.2	26.9	8.5	6.2	13.7	67	1002.9	14.0	1.0	3.9	7	–	–	–
28	13.7	28.6	6.8	7.6	12.8	69	998.9	13.6	1.5	1.3	4	–	–	–
29	23.9	26.9	16.5	13.1	17.6	74	995.5	11.3	2.6	2.6	5	–	–	–
30	17.3	25.1	8.2	5.0	11.1	62	998.1	14.7	1.3	1.5	5	–	–	–

RACIBÓRZ

Dzień	Temperatura powietrza				Prężność pary wodnej	Wilgotność względna	Ciśnienie atmosferyczne	Usłonecznienie	Zachmurzenie	Wiatr		Opad	Śnieg	
	T	Max	Min	T_0	e	U	P	S	N	v	v_{max}	R_d	s_k	s_g
1	11.0	14.6	8.5	8.2	11.1	85	991.5	0.9	7.1	2.8	5	0.0	–	–
2	11.1	14.2	7.2	3.9	11.6	87	987.8	–	7.3	1.9	5	7.5	–	–
3	11.2	13.2	9.8	9.7	11.0	84	991.4	–	7.6	1.6	2	0.0	–	–
4	10.1	14.0	8.0	8.0	9.4	79	998.5	0.1	6.6	2.0	5	–	–	–
5	11.8	17.8	4.6	1.4	9.7	78	1001.9	6.9	2.5	1.9	4	–	–	–
6	14.1	21.6	4.4	2.0	10.6	70	998.5	10.5	1.4	2.0	5	–	–	–
7	16.7	23.8	7.4	5.5	12.0	72	996.2	12.1	0.8	1.1	2	–	–	–
8	17.5	23.2	12.6	8.9	13.3	63	997.0	14.4	1.0	3.3	5	–	–	–
9	14.9	20.5	11.2	10.2	9.7	58	999.9	13.5	1.6	2.6	5	–	–	–
10	12.5	16.6	4.4	1.4	9.1	69	999.1	15.6	0.5	1.8	3	–	–	–
11	13.8	20.4	4.8	1.4	11.4	74	995.6	1.8	3.9	1.1	3	–	–	–
12	15.3	20.2	8.4	4.4	11.5	69	998.7	9.1	3.3	3.1	5	–	–	–
13	15.8	21.5	10.4	8.9	14.5	81	995.2	2.1	6.5	2.8	5	2.7	–	–
14	14.4	17.5	12.6	12.0	12.9	79	995.4	1.8	5.5	3.0	5	–	–	–
15	16.3	24.6	8.5	4.9	13.8	76	998.3	5.3	4.0	3.3	6	11.6	–	–
16	11.9	18.0	9.4	9.6	10.8	79	983.5	3.3	7.3	4.0	7	2.3	–	–
17	12.3	17.8	9.2	9.0	11.8	88	998.4	6.5	5.6	4.6	8	3.2	–	–
18	17.3	23.6	10.7	7.2	13.1	69	997.1	11.7	3.9	2.9	7	–	–	–
19	19.5	26.4	10.8	7.7	14.5	69	998.5	12.2	2.8	3.4	7	–	–	–
20	20.1	29.8	13.2	9.9	17.4	75	998.0	8.3	5.6	2.9	5	0.9	–	–
21	19.6	23.1	16.7	13.6	17.1	75	996.0	8.4	5.3	1.9	2	–	–	–
22	18.1	25.6	12.0	9.2	14.0	70	1000.3	12.0	1.6	1.6	4	–	–	–
23	17.7	24.6	9.6	6.5	14.0	72	999.1	10.9	2.3	1.9	2	–	–	–
24	19.3	24.5	12.0	8.5	14.8	69	1000.5	12.7	2.0	2.6	5	–	–	–
25	18.3	25.7	10.8	7.1	14.0	69	1002.3	9.8	0.9	1.3	3	–	–	–
26	19.7	26.2	9.1	5.2	13.1	62	1004.0	13.9	0.1	2.1	6	–	–	–
27	20.9	28.6	11.0	7.0	14.0	61	1003.7	13.4	0.5	0.9	2	–	–	–
28	21.4	29.2	12.0	8.0	16.2	67	1000.8	10.7	1.3	1.6	4	–	–	–
29	22.0	27.9	16.7	12.4	16.3	64	999.8	9.9	2.5	1.8	4	–	–	–
30	19.4	26.8	10.2	6.2	14.0	65	995.6	14.9	0.3	1.9	5	–	–	–

KRAKÓW - BALICE

Dzień	Temperatura powietrza				Prężność pary wodnej	Wilgotność względna	Ciśnienie atmosferyczne	Usłonecznienie	Zachmurzenie	Wiatr		Opad	Śnieg	
	T	Max	Min	T_0	e	U	P	S	N	v	v_{max}	R_d	s_k	s_g
1	10.1	12.4	7.4	7.0	10.0	81	986.0	1.9	7.0	1.9	4	0.3	–	–
2	11.0	16.1	4.6	3.1	10.5	81	983.0	2.5	6.1	0.9	4	0.6	–	–
3	10.0	13.8	9.3	8.9	11.0	90	985.5	–	8.0	1.6	4	7.6	–	–
4	10.1	12.9	7.4	6.5	9.7	88	992.0	0.3	7.8	1.6	3	–	–	–
5	11.5	17.3	4.9	2.1	8.9	68	996.8	9.1	4.1	0.3	2	–	–	–
6	13.2	20.5	3.4	1.3	9.7	67	993.1	13.2	1.5	0.9	2	–	–	–
7	16.4	23.8	6.8	4.6	12.0	67	990.1	12.9	0.8	1.0	2	–	–	–
8	18.1	23.4	13.3	9.3	11.7	55	990.7	13.1	1.5	3.1	7	–	–	–
9	13.5	20.2	10.5	10.2	8.4	56	993.1	14.2	1.9	2.4	3	–	–	–
10	11.7	17.3	5.2	2.1	8.1	66	992.8	12.2	3.0	0.6	2	–	–	–
11	13.3	19.6	4.2	1.1	9.6	66	992.5	6.4	4.3	1.8	4	0.0	–	–
12	14.6	19.5	9.3	8.9	9.9	62	992.6	10.7	4.8	2.5	4	–	–	–
13	15.3	21.2	8.2	6.3	13.0	79	989.2	2.9	6.4	3.3	7	4.9	–	–
14	14.1	18.9	10.6	8.2	11.8	74	989.2	1.8	6.8	4.3	8	–	–	–
15	15.3	22.7	6.0	3.7	12.5	76	985.1	4.6	5.1	3.4	7	15.1	–	–
16	11.4	17.3	9.5	9.5	10.4	73	976.7	5.7	6.8	6.5	9	1.5	–	–
17	11.4	16.7	8.5	7.5	10.8	81	984.3	4.8	6.8	4.9	6	3.6	–	–
18	15.1	21.8	8.8	6.4	10.9	59	986.5	11.2	4.1	3.8	7	–	–	–
19	17.8	25.6	8.2	6.0	12.1	54	986.9	11.5	2.8	2.0	7	–	–	–
20	19.5	27.3	11.9	8.9	14.7	68	986.6	7.8	4.3	1.5	5	7.5	–	–
21	18.9	24.4	13.1	11.4	15.3	71	990.6	6.7	5.6	1.6	4	–	–	–
22	18.3	23.3	12.5	10.2	12.0	59	994.2	13.6	3.1	0.8	2	–	–	–
23	14.4	22.5	8.3	6.3	12.8	67	993.4	7.8	3.1	0.8	2	–	–	–
24	18.5	23.8	11.4	8.9	12.9	63	994.7	13.8	3.6	0.9	2	–	–	–
25	18.2	23.8	11.8	8.4	12.1	60	997.2	14.3	2.0	1.1	2	–	–	–
26	18.8	24.8	9.2	5.7	12.7	63	999.0	14.1	0.9	1.8	4	–	–	–
27	19.6	24.4	10.9	7.5	13.4	62	998.2	13.0	0.4	2.0	5	–	–	–
28	21.1	29.4	10.7	7.6	14.5	62	994.9	13.2	2.0	0.6	2	–	–	–
29	21.7	27.3	16.7	14.9	18.5	86	992.3	9.7	7.6	1.5	3	–	–	–
30	19.9	25.9	10.2	5.6	12.5	61	994.3	13.1	0.3	1.1	4	–	–	–

Tablica 8

ŻARNÓW

DNI	TEMPERATURA POWIETRZA				PRĘŻNOŚĆ PARY WODNEJ	WILGOTNOŚĆ WZGLĘDNA	CIŚNIENIE ATMOSFERYCZNE	USŁONECZNIENIE	ZACHMURZENIE	WIATR		OPAD	ŚNIEG	
	T	Max	Min	T_0	e	U	P	S	N	v	v_{max}	R_d	s_h	s_g
1	9.8	12.8	7.0	7.4	9.9	93	978.1	2.2	8.4	2.7	7	2.4	–	–
2	12.1	17.9	4.6	2.2	10.2	74	985.7	6.9	4.8	0.4	2	0.9	–	–
3	10.5	14.8	9.0	7.9	11.4	92	987.4	–	8.0	2.1	4	3.9	–	–
4	10.0	12.2	7.3	7.3	10.2	86	994.4	–	7.8	1.8	2	–	–	–
5	10.7	17.1	3.5	3.1	8.8	72	998.1	9.3	3.1	0.1	4	–	–	–
6	13.5	20.7	4.1	1.8	10.1	68	996.2	14.7	1.4	0.2	2	–	–	–
7	16.2	23.2	7.0	4.0	12.4	72	992.6	14.8	0.8	0.6	2	–	–	–
8	17.1	22.9	11.3	7.3	12.2	65	992.6	14.9	1.0	1.6	3	–	–	–
9	13.0	19.1	9.2	7.1	9.4	57	995.8	13.6	2.8	2.6	4	–	–	–
10	10.5	17.3	3.1	3.6	8.1	66	995.8	10.7	3.0	0.8	2	–	–	–
11	13.1	20.6	5.2	0.5	10.2	73	995.4	6.7	4.1	1.1	3	3.2	–	–
12	14.5	20.6	8.2	5.2	11.0	69	994.9	4.7	6.6	1.5	3	0.3	–	–
13	15.2	20.8	9.6	5.2	12.6	76	991.3	3.1	6.9	1.8	5	9.8	–	–
14	13.6	15.7	11.4	10.8	12.9	88	992.1	1.4	7.8	2.2	4	–	–	–
15	14.0	23.9	6.4	4.5	13.4	76	987.5	5.7	5.4	2.9	5	12.7	–	–
16	11.7	16.7	9.3	9.4	10.8	80	978.8	1.1	7.3	4.8	8	2.7	–	–
17	11.5	17.8	8.1	7.4	11.4	84	985.9	4.2	5.9	3.4	5	9.5	–	–
18	16.3	21.6	8.6	5.7	11.6	68	988.6	12.6	3.8	3.5	8	–	–	–
19	18.9	25.7	9.5	6.7	13.0	68	989.8	7.6	3.9	1.3	5	–	–	–
20	21.2	27.6	15.4	10.7	14.2	57	989.8	5.1	4.8	1.6	3	1.1	–	–
21	19.4	25.7	15.6	11.9	15.5	69	990.6	7.5	4.8	1.6	4	–	–	–
22	17.7	23.3	11.5	10.5	11.9	61	997.5	12.5	2.0	1.3	2	–	–	–
23	17.2	23.6	9.5	6.0	11.6	63	996.1	14.4	1.9	1.3	2	–	–	–
24	17.2	23.9	8.4	4.4	12.0	65	998.0	13.9	1.9	1.0	3	–	–	–
25	17.8	24.0	10.4	7.1	11.1	58	1000.6	13.4	1.8	3.0	7	–	–	–
26	18.7	25.2	10.2	6.4	13.1	67	1002.5	13.4	2.9	1.6	6	–	–	–
27	19.7	27.2	10.2	6.4	13.5	62	1001.8	13.4	0.8	1.0	2	–	–	–
28	21.0	28.8	11.3	7.7	14.6	62	999.0	11.1	1.6	0.6	2	–	–	–
29	21.3	27.6	17.1	13.5	14.9	60	997.0	11.3	2.6	1.6	3	–	–	–
30	18.3	25.8	9.4	5.8	10.9	57	997.4	13.7	0.2	0.5	2	–	–	–

ALEKSANDROWICE

Czerwiec 1976

DNI	TEMPERATURA POWIETRZA				PRĘŻNOŚĆ PARY WODNEJ	WILGOTNOŚĆ WZGLĘDNA	CIŚNIENIE ATMOSFERYCZNE	USŁONECZNIENIE	ZACHMURZENIE	WIATR		OPAD	ŚNIEG	
	T	Max	Min	T_0	e	U	P	S	N	v	v_{max}	R_d	s_h	s_g
1	9.1	11.8	6.4	6.8	9.7	85	986.4	2.5	7.5	2.5	5	0.9	–	–
2	9.8	12.7	4.6	3.4	10.9	85	983.7	0.6	7.0	2.2	F	15.2	–	–
3	8.7	11.2	8.3	8.3	10.7	95	984.8	–	8.0	1.4	3	7.8	–	–
4	8.6	11.4	7.1	6.8	9.2	89	992.6	0.3	7.0	1.8	3	–	–	–
5	10.5	15.8	3.2	1.2	8.2	86	996.6	13.1	2.6	2.3	5	–	–	–
6	12.3	18.5	2.6	0.7	9.1	87	993.7	14.0	1.5	2.1	5	–	–	–
7	15.8	23.8	4.0	4.1	11.6	87	990.6	14.6	0.9	1.6	3	–	–	–
8	15.6	21.4	11.8	6.8	12.9	88	991.6	11.9	2.6	1.6	3	–	–	–
9	13.3	16.5	10.4	7.6	8.9	59	997.2	14.4	2.1	2.6	5	–	–	–
10	13.2	16.3	3.9	0.0	7.8	64	993.8	14.0	2.0	1.3	2	–	–	–
11	12.7	18.4	3.0	1.0	9.2	84	992.6	7.1	4.5	1.5	2	0.0	–	–
12	13.6	18.0	8.9	5.5	10.2	87	993.7	10.9	6.6	2.6	4	–	–	–
13	16.9	20.9	9.4	7.7	12.5	75	992.0	2.2	7.0	3.3	9	2.9	–	–
14	12.7	14.9	11.3	10.6	11.8	89	990.3	0.9	6.9	3.9	F	–	–	–
15	14.2	22.2	5.6	4.2	11.7	79	986.0	7.7	5.6	3.9	8	12.7	–	–
16	10.1	19.9	8.6	9.1	10.6	86	992.2	1.0	7.8	5.6	8	6.5	–	–
17	10.5	14.7	7.7	9.1	10.7	85	985.4	5.0	6.3	4.5	6	9.1	–	–
18	16.3	21.0	10.4	9.3	10.4	56	987.4	12.2	3.5	4.9	9	–	–	–
19	19.4	24.5	10.9	7.6	11.5	51	986.5	13.9	2.0	4.6	10	–	–	–
20	21.9	25.6	16.8	16.7	13.7	55	987.1	8.4	4.1	7.5	12	2.1	–	–
21	20.1	24.2	18.6	17.1	15.4	66	971.0	7.7	5.1	6.3	10	9.0	–	–
22	17.3	22.3	11.0	9.0	13.0	68	977.4	13.3	6.1	1.7	2	–	–	–
23	15.6	21.4	8.6	4.3	11.8	84	976.5	6.2	7.9	1.9	3	–	–	–
24	17.3	22.4	10.8	7.9	12.5	84	975.9	13.3	8.5	1.1	4	–	–	–
25	17.3	22.5	9.3	7.3	12.1	84	979.0	15.5	8.5	2.5	5	–	–	–
26	17.3	23.2	8.9	6.3	11.7	81	979.6	13.3	0.5	4.6	7	–	–	–
27	19.1	25.9	11.6	9.9	12.7	80	979.0	15.2	6.5	3.6	6	–	–	–
28	20.5	27.0	12.0	10.0	14.5	82	979.2	14.5	2.0	2.4	4	–	–	–
29	20.0	25.2	14.9	13.3	14.3	82	974.0	11.9	2.4	1.5	3	–	–	–
30	18.6	24.5	9.0	7.3	10.5	72	975.4	15.5	0.2	1.9	4	–	–	–

PRZEMYŚL

DNI	TEMPERATURA POWIETRZA				PRĘŻNOŚĆ PARY WODNEJ	WILGOTNOŚĆ WZGLĘDNA	CIŚNIENIE ATMOSFERYCZNE	USŁONECZNIENIE	ZACHMURZENIE	WIATR		OPAD	ŚNIEG	
	T	Max	Min	T_0	e	U	P	S	N	v	v_{max}	R_d	s_h	s_g
1	9.2	12.1	7.4	6.4	9.9	85	979.4	1.1	8.3	4.5	8	5.1	–	–
2	11.4	15.7	5.4	4.6	9.7	72	976.0	5.4	4.0	2.4	5	–	–	–
3	12.2	16.7	9.6	6.1	11.2	80	977.8	4.5	5.8	3.3	8	28.9	–	–
4	9.2	11.2	7.3	8.3	10.9	94	984.2	–	7.9	4.6	6	11.8	–	–
5	9.7	15.6	7.2	6.3	8.5	85	990.1	7.2	3.9	2.4	4	–	–	–
6	13.1	19.2	4.9	4.1	9.9	68	987.9	14.9	1.5	1.0	3	–	–	–
7	16.2	22.0	8.6	7.6	12.1	67	984.4	14.9	1.3	3.6	6	–	–	–
8	17.6	22.0	14.0	12.5	12.3	62	983.4	13.6	2.0	4.6	6	–	–	–
9	12.7	18.6	9.1	9.1	9.7	80	986.2	13.5	2.5	4.6	6	–	–	–
10	11.9	15.6	7.8	5.6	7.8	57	985.5	10.2	4.1	2.6	5	–	–	–
11	13.4	18.2	8.2	7.6	9.6	65	986.7	7.5	6.3	4.5	8	4.8	–	–
12	13.4	16.6	10.6	10.8	11.2	75	985.9	6.2	5.6	3.6	8	3.2	–	–
13	14.4	19.1	9.8	8.8	11.6	71	983.2	1.4	6.4	5.0	9	7.3	–	–
14	13.0	17.6	10.4	10.1	12.3	83	981.4	6.8	7.0	5.1	8	3.9	–	–
15	14.2	21.2	11.6	10.8	12.4	70	979.2	7.8	5.9	7.8	12	13.6	–	–
16	11.9	19.2	9.2	9.6	10.0	75	970.2	4.9	6.8	5.5	9	0.0	–	–
17	11.4	15.7	8.6	7.8	10.2	76	976.4	6.0	5.5	5.1	9	0.0	–	–
18	11.9	20.3	10.1	8.7	10.9	63	980.0	10.1	4.3	6.8	9	0.4	–	–
19	17.7	23.5	12.8	10.6	11.5	57	981.6	7.1	3.3	6.1	7	0.2	–	–
20	19.7	25.6	17.0	12.6	13.4	54	982.7	12.6	3.6	3.9	7	–	–	–
21	20.5	25.4	16.7	16.6	15.8	66	985.7	5.5	5.4	3.1	6	7.0	–	–
22	17.6	21.4	12.1	9.8	13.3	84	989.3	14.5	1.9	2.4	5	–	–	–
23	14.8	21.7	11.0	9.8	11.7	83	987.5	14.6	1.6	2.8	5	–	–	–
24	16.8	22.1	10.0	8.6	11.5	62	989.6	14.9	2.1	2.1	3	–	–	–
25	17.1	21.9	10.7	9.1	12.2	64	992.2	11.3	2.4	2.3	4	–	–	–
26	18.7	23.7	11.0	7.5	13.0	61	994.7	15.4	0.9	2.3	5	–	–	–
27	19.6	25.2	11.1	9.6	14.2	65	993.8	15.0	0.6	1.6	4	–	–	–
28	21.2	26.7	12.8	11.6	14.9	61	990.0	15.3	0.8	2.9	6	–	–	–
29	21.1	24.9	18.0	17.6	14.8	59	986.4	11.5	3.8	4.9	8	–	–	–
30	19.0	23.6	13.6	10.4	10.4	48	988.9	16.2	0.8	2.5	5	–	–	–

NOWY SĄCZ

DNI	TEMPERATURA POWIETRZA				PRĘŻNOŚĆ PARY WODNEJ	WILGOTNOŚĆ WZGLĘDNA	CIŚNIENIE ATMOSFERYCZNE	USŁONECZNIENIE	ZACHMURZENIE	WIATR		OPAD	ŚNIEG	
	T	Max	Min	T_0	e	U	P	S	N	v	v_{max}	R_d	s_h	s_g
1	9.9	13.1	7.0	6.3	10.1	83	978.4	2.0	7.1	1.3	6	0.9	–	–
2	11.7	16.2	6.1	3.4	10.6	92	975.7	4.6	6.5	2.5	9	9.9	–	–
3	10.2	13.4	9.1	8.7	11.6	95	976.9	–	8.0	1.8	4	5.2	–	–
4	9.6	12.0	8.0	7.3	10.6	89	984.1	–	7.0	1.6	5	–	–	–
5	11.0	16.9	5.3	2.4	9.3	74	989.2	11.5	4.0	3.4	2	–	–	–
6	12.6	20.1	4.4	1.7	10.7	76	986.6	11.2	2.6	2.3	1	–	–	–
7	15.3	21.0	5.6	3.5	12.5	75	983.1	13.8	0.8	1.6	5	–	–	–
8	17.0	22.3	10.2	6.1	13.3	71	983.0	13.7	2.5	1.6	4	–	–	–
9	13.9	20.3	11.3	9.5	9.5	61	985.5	13.8	3.3	1.9	4	–	–	–
10	10.8	16.7	8.4	8.3	9.1	73	985.8	13.0	3.6	1.3	4	–	–	–
11	12.5	19.9	3.8	0.8	10.3	73	985.8	8.5	4.8	0.3	2	0.2	–	–
12	14.6	19.4	9.5	6.5	11.2	71	983.9	10.8	4.8	1.3	3	0.0	–	–
13	14.8	21.4	7.5	5.4	13.5	81	982.1	2.9	6.4	1.5	6	5.6	–	–
14	13.3	17.5	11.1	8.7	12.2	90	981.5	0.1	7.5	2.8	4	–	–	–
15	14.7	24.1	8.5	8.3	13.0	71	978.3	9.3	5.4	1.9	6	6.8	–	–
16	11.6	20.2	9.8	8.8	10.7	82	980.6	2.7	7.5	3.6	8	2.7	–	–
17	11.5	16.0	8.6	6.8	10.8	80	976.7	4.2	6.4	3.3	5	0.7	–	–
18	14.0	21.1	9.7	5.5	10.3	65	979.5	12.1	3.9	2.8	7	0.1	–	–
19	17.6	26.1	7.8	5.2	12.2	64	979.4	10.5	3.9	1.4	5	–	–	–
20	23.4	27.8	11.3	7.1	15.2	66	980.3	10.0	4.8	1.1	4	–	–	–
21	18.1	25.0	13.2	8.9	17.7	86	984.2	2.5	7.5	2.4	2	9.8	–	–
22	17.8	23.4	13.4	11.0	14.0	73	987.6	11.0	3.9	3.3	2	–	–	–
23	16.8	22.7	9.7	7.0	12.5	69	986.5	11.8	3.0	2.3	2	–	–	–
24	17.9	25.2	11.6	7.9	13.3	67	987.8	13.2	3.6	2.6	3	–	–	–
25	17.1	23.3	10.0	7.0	12.2	67	990.6	13.3	2.1	2.8	3	–	–	–
26	17.8	25.1	8.3	4.9	12.4	67	992.5	13.4	0.2	1.9	5	–	–	–
27	19.1	26.7	9.9	6.5	13.4	66	991.5	13.9	0.9	2.9	3	–	–	–
28	20.9	28.3	10.4	6.8	15.2	69	990.7	13.4	2.0	0.3	1	–	–	–
29	20.0	27.1	13.6	11.3	15.6	71	985.7	6.8	3.4	1.0	3	–	–	–
30	18.1	25.2	9.4	5.5	12.7	66	987.5	14.0	0.3	3.5	2	–	–	–

LESKO

Czerwiec 1976

Dzień	TEMPERATURA POWIETRZA				PRĘŻNOŚĆ PARY WODNEJ	WILGOTNOŚĆ WZGLĘDNA	CIŚNIENIE ATMOSFERYCZNE	USŁONECZNIENIE	ZACHMURZENIE	WIATR		OPAD	ŚNIEG	
	T	Max	Min	T_g	e	U	P	S	N	v	v_{max}	R_d	h_s	s_g
1	7.8	11.8	4.5	3.5	9.5	93	968.7	-	6.6	2.3	4	6.6	-	-
2	10.4	16.5	4.2	3.2	9.5	78	967.0	-	5.6	3.1	6	-	-	-
3	11.8	16.5	6.1	3.6	10.7	83	966.4	2.6	4.1	2.5	5	14.3	-	-
4	8.4	10.2	7.5	6.8	10.6	98	972.2	-	8.9	3.6	9	8.8	-	-
5	9.5	15.2	5.6	2.9	8.9	78	979.1	6.9	5.3	1.9	3	-	-	-
6	11.2	19.4	1.8	0.7	9.7	76	976.9	11.2	1.5	2.4	6	-	-	-
7	14.3	22.4	4.5	3.4	11.6	78	973.5	12.7	1.3	2.1	6	-	-	-
8	15.4	21.9	8.2	7.2	11.6	69	972.8	12.2	1.8	3.6	7	-	-	-
9	12.6	18.4	10.2	9.4	9.0	82	975.2	-	3.4	4.1	7	-	-	-
10	9.5	15.1	3.2	1.8	7.9	79	975.7	10.1	4.7	1.9	4	-	-	-
11	12.3	18.5	6.6	5.6	10.0	73	976.0	9.2	5.9	2.3	5	0.7	-	-
12	12.7	18.3	8.6	7.9	11.1	78	975.9	6.1	5.6	2.5	5	0.0	-	-
13	13.2	19.6	9.6	4.5	11.6	78	972.9	6.8	5.9	3.9	9	4.6	-	-
14	12.8	17.2	10.7	9.7	12.4	88	971.2	3.3	7.4	4.0	8	4.0	-	-
15	13.9	21.0	10.0	8.5	12.8	73	969.2	7.8	6.1	4.4	9	12.2	-	-
16	10.9	18.8	8.6	8.4	10.1	73	968.0	2.5	7.1	6.0	9	1.9	-	-
17	10.6	14.9	7.9	7.2	10.0	80	966.7	3.7	7.0	5.5	8	1.2	-	-
18	14.2	19.2	9.6	7.3	10.4	65	970.0	10.3	4.9	5.1	9	2.2	-	-
19	16.2	23.0	6.3	4.7	12.5	78	971.5	8.8	1.9	5.3	9	-	-	-
20	20.0	24.6	12.9	9.5	14.1	61	972.4	9.8	3.0	6.3	10	-	-	-
21	20.6	26.2	16.5	10.2	16.0	67	975.2	5.9	4.5	3.6	7	29.6	-	-
22	14.6	21.5	13.2	13.3	14.3	78	976.2	0.0	4.8	1.0	4	-	-	-
23	15.0	21.4	7.7	7.2	11.9	79	976.0	12.4	2.3	2.9	5	-	-	-
24	15.0	23.8	6.6	5.9	11.5	70	973.5	12.0	1.6	2.5	4	-	-	-
25	16.7	22.8	7.5	6.5	12.1	71	971.2	10.8	2.6	3.9	3	-	-	-
26	16.8	24.2	7.5	6.3	13.0	71	969.4	13.6	1.4	2.0	4	-	-	-
27	18.3	26.4	8.9	7.2	14.0	70	992.8	13.7	1.3	2.0	5	-	-	-
28	14.5	27.3	10.0	8.5	14.2	89	979.4	13.2	0.8	1.5	4	-	-	-
29	18.7	25.5	11.7	10.5	14.9	71	976.0	8.3	2.1	2.0	5	-	-	-
30	16.9	25.4	9.1	7.6	12.0	67	977.9	14.2	0.9	2.8	6	-	-	-

ZAKOPANE

Dzień	TEMPERATURA POWIETRZA				PRĘŻNOŚĆ PARY WODNEJ	WILGOTNOŚĆ WZGLĘDNA	CIŚNIENIE ATMOSFERYCZNE	USŁONECZNIENIE	ZACHMURZENIE	WIATR		OPAD	ŚNIEG	
	T	Max	Min	T_g	e	U	P	S	N	v	v_{max}	R_d	h_s	s_g
1	5.3	7.8	3.4	3.3	7.7	87	914.3	0.2	7.1	1.6	3	6.2	-	-
2	7.2	10.2	3.1	0.0	8.6	86	911.6	-	7.1	0.9	2	8.7	-	-
3	6.4	8.7	5.8	5.4	9.2	96	912.5	-	8.0	1.5	3	31.9	-	-
4	5.5	8.2	4.3	4.3	8.4	93	919.3	-	7.9	2.6	2	3.5	-	-
5	7.6	11.0	4.6	3.4	7.2	72	924.0	5.3	6.5	1.3	4	-	-	-
6	3.3	15.8	1.4	- 2.5	7.4	65	922.1	11.8	3.1	2.3	5	-	-	-
7	13.7	19.3	4.2	- 0.6	9.6	67	919.6	13.8	2.0	1.5	4	-	-	-
8	14.8	18.5	11.1	5.5	10.4	64	920.2	11.1	4.3	2.0	5	-	-	-
9	13.9	15.6	7.7	5.1	7.7	63	921.2	12.5	3.1	1.3	3	-	-	-
10	7.8	13.2	1.3	- 3.7	6.7	65	921.1	11.1	2.4	1.4	4	-	-	-
11	10.1	15.8	2.9	- 1.7	8.2	69	921.6	8.2	4.1	1.0	3	0.5	-	-
12	11.6	15.6	7.7	2.5	8.3	63	921.7	10.9	4.9	1.8	3	0.0	-	-
13	13.2	18.4	8.5	2.9	10.9	75	919.3	3.5	7.6	2.4	5	14.3	-	-
14	9.4	12.8	9.0	8.1	9.7	82	918.3	-	6.9	2.1	4	0.0	-	-
15	13.5	20.2	4.3	0.9	9.3	63	915.6	9.0	5.0	2.5	5	19.8	-	-
16	3.2	18.3	5.5	4.8	8.9	83	916.8	2.2	7.8	3.0	7	10.5	-	-
17	6.9	11.0	5.1	4.8	8.5	85	913.6	1.8	6.9	2.6	3	3.7	-	-
18	11.9	17.7	5.6	1.8	9.0	67	917.0	9.4	3.3	2.5	5	-	-	-
19	15.6	21.4	8.0	4.3	9.0	55	917.1	12.0	2.4	2.6	4	-	-	-
20	17.0	23.7	10.0	5.3	11.2	62	918.2	9.4	4.3	2.0	4	2.6	-	-
21	15.4	22.0	10.2	4.0	12.7	70	921.6	5.3	5.0	2.0	5	0.4	-	-
22	16.9	20.8	9.9	5.4	11.9	75	923.8	7.5	3.9	1.8	4	-	-	-
23	14.1	15.6	9.5	5.1	10.2	65	923.1	10.7	3.5	1.1	4	-	-	-
24	14.3	19.2	9.6	7.0	10.2	84	924.3	11.2	4.0	1.1	3	-	-	-
25	14.1	19.8	7.9	3.8	10.3	86	926.5	12.9	2.9	1.3	3	-	-	-
26	14.3	21.0	6.0	0.7	10.2	65	926.3	12.1	1.3	2.3	5	-	-	-
27	15.0	24.0	7.4	2.4	10.6	62	926.2	14.1	1.1	2.0	5	-	-	-
28	17.6	24.5	8.0	3.4	11.6	62	925.9	13.8	1.9	1.1	3	-	-	-
29	18.0	23.3	13.4	8.3	13.9	69	923.5	6.9	5.1	1.1	3	-	-	-
30	15.7	21.7	8.3	7.4	10.5	63	924.3	14.1	0.5	1.3	3	-	-	-

KASPROWY WIERCH

Dzień	TEMPERATURA POWIETRZA				PRĘŻNOŚĆ PARY WODNEJ	WILGOTNOŚĆ WZGLĘDNA	CIŚNIENIE ATMOSFERYCZNE	USŁONECZNIENIE	ZACHMURZENIE	WIATR		OPAD	ŚNIEG	
	T	Max	Min	T_g	e	U	P	S	N	v	v_{max}	R_d	h_s	s_g
1	- 2.3	- 0.7	- 3.3	•	5.1	98	794.7	-	7.8	4.8	8	7.8	10	•
2	- 0.8	0.9	- 3.7	•	5.7	99	793.5	-	7.8	2.6	4	9.2	12	•
3	- 0.6	0.4	- 1.5	•	5.8	99	793.2	-	8.0	5.4	10	41.2	10	•
4	- 1.9	- 0.5	- 2.7	•	5.2	98	790.6	-	8.0	5.4	9	6.8	12	3.2
5	- 3.0	- 2.6	- 3.7	•	5.2	98	803.4	3.1	6.5	4.7	7	-	10	4.0
6	- 0.1	2.5	- 2.6	•	5.6	92	802.9	11.0	3.9	4.5	9	-	11	•
7	0.4	8.4	0.8	•	7.5	89	802.2	13.9	3.8	6.6	8	-	9	•
8	5.3	9.7	3.6	•	7.9	89	802.6	9.5	5.3	9.3	11	-	20	4.4
9	1.6	4.8	1.0	•	5.8	83	800.0	9.1	6.4	9.1	12	-	22	•
10	0.5	4.5	- 3.0	•	4.7	74	801.3	11.6	5.1	4.1	6	-	•	•
11	2.1	7.2	- 1.4	•	5.8	82	802.0	8.6	4.8	4.3	7	0.9	-	-
12	2.7	6.5	- 0.3	•	6.1	84	802.2	7.9	5.6	4.4	7	0.0	-	-
13	4.3	7.4	1.5	•	7.6	92	800.0	3.1	7.4	8.0	13	18.0	-	-
14	0.9	5.1	- 0.3	•	6.5	100	799.5	-	7.3	8.8	11	0.1	-	-
15	3.6	10.4	- 0.2	•	6.7	76	799.2	9.3	5.3	5.0	12	9.3	-	-
16	- 0.2	7.5	- 1.6	•	5.9	98	789.1	1.8	7.8	13.6	17	12.7	-	-
17	- 1.2	- 0.1	- 2.0	•	5.6	99	784.5	0.7	7.8	7.3	11	5.0	2	•
18	3.0	6.4	- 0.8	•	6.4	85	789.4	7.5	5.5	11.8	15	-	2	•
19	5.8	9.7	4.7	•	6.5	66	801.2	12.7	2.8	6.5	9	-	•	•
20	8.8	12.6	6.1	•	8.1	72	803.1	8.0	4.8	10.3	13	2.7	-	-
21	9.3	14.1	6.0	•	8.8	75	804.0	5.9	4.1	6.5	14	0.0	-	-
22	7.8	12.8	5.8	•	9.2	88	806.9	7.8	5.6	3.0	5	-	-	-
23	8.4	10.0	3.7	•	7.6	85	805.5	6.5	5.4	5.5	9	-	-	-
24	9.7	10.1	3.2	•	6.9	77	806.6	10.7	5.8	6.0	8	-	-	-
25	7.0	11.4	4.5	•	7.6	76	809.1	11.1	3.4	3.9	6	-	-	-
26	7.3	11.2	4.8	•	7.1	69	810.7	10.6	2.8	1.0	3	-	-	-
27	9.2	12.3	6.7	•	7.9	68	811.3	11.3	1.8	2.9	5	-	-	-
28	11.1	15.9	7.0	•	8.4	64	810.0	13.6	3.0	2.1	3	-	-	-
29	13.7	14.1	9.6	•	10.1	79	808.1	9.1	4.8	4.1	8	-	-	-
30	9.1	13.4	4.0	•	7.3	64	807.7	15.6	0.6	4.3	9	-	-	-

TABLICA III

WYNIKI MIESIĘCZNE SPOSTRZEŻEŃ STACJI METEOROLOGICZNYCH

МЕСЯЧНЫЕ РЕЗУЛЬТАТЫ НАБЛЮДЕНИЙ МЕТЕОРОЛОГИЧЕСКИХ СТАНЦИЙ

MONTHLY RESULTS OF OBSERVATIONS AT METEOROLOGICAL STATIONS

Nr	STACJA	TEMPERATURA POWIETRZA T											LICZBA DNI					
		1	7	13	19	Dies	$\overline{Max}$	$\overline{Min}$	Max abs.	Data	Min abs.	Data	Min $\leq -10°$	Min $< 0°$	Max $\leq -10°$	Max $< 0°$	Max $> 15°$	Max $> 25°$
2	Łeba	11.1	12.9	15.4	14.8	13.5	17.1	9.3	27.3	27	1.0	9	-	-	-	-	23	2
3	Hel	10.3	13.4	17.3	14.5	13.9	18.6	9.7	28.8	27	3.7	4	-	-	-	-	25	4
4	Ustka	12.0	13.4	15.4	14.9	13.8	17.1	10.7	25.9	27	4.0	10	-	-	-	-	21	2
5	Lębork	10.3	13.0	17.6	16.3	14.1	19.2	8.5	28.9	27	0.0	9	-	-	-	-	26	4
9	Gdańsk-Rębiechowo	9.9	13.0	16.9	15.2	13.6	18.8	8.6	28.4	27	1.5	4	-	-	-	-	25	4
14	Koszalin	11.6	13.5	17.1	15.8	14.3	18.7	9.9	29.3	27	3.0	10	-	-	-	-	26	3
15	Kołobrzeg	12.7	14.1	16.7	15.9	14.8	18.5	11.6	28.7	27	3.5	10	-	-	-	-	25	3
16	Elbląg	11.1	13.0	17.3	15.9	14.2	18.9	9.7	27.7	27	3.5	5	-	-	-	-	24	5
19	Suwałki	8.8	12.1	16.4	14.8	12.8	17.8	7.8	26.5	27	3.5	5 9	-	-	-	-	22	3
20	Kętrzyn	9.5	12.3	16.8	15.2	13.4	18.7	8.3	27.6	27	2.4	5	-	-	-	-	24	3
25	Świnoujście	13.2	14.9	18.5	17.4	15.8	20.2	11.9	28.4	27	4.8	2	-	-	-	-	2[illegible]	4
26	Mikołajki	10.6	12.8	17.2	15.7	13.9	18.7	9.4	27.7	27	4.5	9	-	-	-	-	24	3
27	Resko	10.6	13.5	18.8	17.7	15.0	20.6	9.0	30.7	27	2.4	2	-	-	-	-	27	5
28	Olsztyn-Dajtki	10.2	12.6	17.7	15.9	14.0	19.1	8.9	28.7	27	2.2	5	-	-	-	-	25	4
31	Szczecinek	11.1	13.3	18.3	17.3	14.9	20.3	9.5	29.8	27	2.2	10	-	-	-	-	28	5
33	Chojnice	10.3	12.9	18.2	16.6	14.4	20.1	8.7	29.5	27	2.5	10	-	-	-	-	28	6
42	Szczecin-Dąbie	12.6	14.4	20.4	18.7	16.4	21.9	10.8	31.0	27	4.7	2	-	-	-	-	29	7
47	Piła	10.4	13.9	19.7	19.1	15.6	22.1	8.3	32.0	27	0.3	10	-	-	-	-	28	8
51	Białystok	9.6	12.9	17.7	16.2	13.8	19.3	8.1	29.3	28	3.7	10	-	-	-	-	25	4
49	Bydgoszcz	11.4	13.8	19.9	19.1	15.9	22.0	8.6	31.8	27	0.3	10	-	-	-	-	28	6
50	Mława	9.9	12.7	18.3	16.7	14.2	19.9	8.2	30.1	28	3.3	5 9	-	-	-	-	27	4
52	Ostrołęka	10.0	13.2	19.3	16.8	14.7	20.7	8.5	31.1	28	2.5	8	-	-	-	-	26	6
54	Toruń	10.8	13.8	20.1	18.9	15.7	22.0	8.6	31.9	28	2.1	5	-	-	-	-	27	7
60	Gorzów Wlkp.	13.1	13.8	19.9	19.3	16.5	21.9	10.8	30.6	27	4.4	2	-	-	-	-	28	7
67	Płock-Radziwie	11.4	13.9	20.1	18.7	15.8	21.6	9.2	32.0	28	3.3	5	-	-	-	-	26	7
69	Poznań-Ławica	12.0	14.3	20.5	20.1	16.4	22.6	9.8	32.4	28	2.7	2	-	-	-	-	28	9
71	Słubice	11.1	14.6	21.1	20.2	16.4	23.2	8.6	31.9	28	1.5	2	-	-	-	-	29	8
77	Koło	12.0	13.6	19.6	18.8	15.8	21.5	9.7	31.1	28	1.8	10	-	-	-	-	27	7
78	Siedlce	9.6	13.4	18.5	16.8	14.3	20.2	7.9	30.3	28	1.8	10	-	-	-	-	25	6
79	Warszawa-Okęcie	11.0	13.7	19.5	17.6	15.2	21.1	8.8	31.8	28	3.1	10	-	-	-	-	26	6
84	Terespol	10.2	13.4	18.6	16.7	14.5	20.1	8.6	29.7	28	4.5	10	-	-	-	-	25	5
89	Zielona Góra	13.9	14.3	19.8	19.5	16.9	22.0	12.0	32.3	28	6.3	3	-	-	-	-	28	7
90	Leszno-Strzyżewice	10.2	14.0	20.6	19.5	15.7	22.3	8.1	32.5	28	1.4	10	-	-	-	-	28	8
93	Kalisz	12.1	14.0	19.7	19.2	16.0	21.7	9.5	32.0	28	4.0	10	-	-	-	-	27	8
94	Łódź-Lublinek	11.2	13.5	19.5	18.2	15.3	21.3	8.8	31.1	28	1.2	10	-	-	-	-	27	6
101	Włodawa	10.2	13.6	18.8	16.6	14.6	20.3	8.7	30.1	28	4.7	9	-	-	-	-	27	5
108	Sulejów	10.7	13.6	19.5	17.7	15.1	21.2	8.6	31.2	28	1.7	10	-	-	-	-	26	6
111	Lublin-Radawiec	10.3	13.0	18.2	16.2	14.2	19.6	8.2	28.9	28	2.6	10	-	-	-	-	25	3
112	Legnica	11.0	13.8	20.4	19.7	16.1	22.2	9.1	31.5	28	2.4	10	-	-	-	-	27	7
110	Wieluń	11.6	14.0	20.6	18.9	16.0	22.2	9.6	32.0	28	2.4	10	-	-	-	-	27	9
113	Zgorzelec	11.4	13.2	20.6	19.8	16.2	22.6	9.1	31.9	28	4.0	12	-	-	-	-	29	7
116	Wrocław-Strachowice	11.0	13.7	20.5	19.6	16.0	22.5	8.5	31.7	28	2.3	10	-	-	-	-	27	8
123	Jelenia Góra	9.0	11.9	19.5	18.6	14.5	21.5	6.6	30.3	28	1.0	5	-	-	-	-	27	7
127	Kielce-Suków	9.6	13.5	19.1	17.2	14.6	20.8	7.6	29.9	28	1.1	11	-	-	-	-	26	5
126	Częstochowa	12.0	13.3	19.4	17.7	15.4	20.7	10.0	30.0	28	3.8	10	-	-	-	-	25	4
132	Śnieżka	5.8	5.3	8.2	8.0	6.8	10.2	4.4	18.9	28	- 2.2	1	-	4	-	-	5	-
135	Zamość	10.2	13.7	19.0	16.7	14.6	20.2	8.1	28.4	28	3.4	6	-	-	-	-	27	3
134	Sandomierz	11.3	13.4	19.1	17.3	15.2	20.7	9.4	29.2	28	4.4	10	-	-	-	-	25	4
137	Opole	12.1	13.6	20.0	18.6	16.1	21.6	10.2	29.9	28	4.0	10	-	-	-	-	27	7
147	Kłodzko	10.4	11.7	19.3	18.2	14.8	21.0	8.0	28.9	28	2.3	10	-	-	-	-	26	4
161	Katowice	11.6	13.9	19.5	18.5	15.6	21.1	9.3	28.7	28	3.6	6	-	-	-	-	27	6
166	Rzeszów-Jasionka	10.5	13.5	19.9	17.7	15.2	21.6	8.9	28.6	28	3.9	2	-	-	-	-	28	7
167	Racibórz	11.6	13.5	20.5	19.2	16.1	21.9	9.8	29.2	28	4.4	6 13	-	-	-	-	26	8
169	Kraków-Balice	11.2	13.4	19.6	18.1	15.4	21.3	9.1	29.4	28	3.4	6	-	-	-	-	27	6
172	Tarnów	11.0	13.7	19.9	17.4	15.4	21.4	9.1	28.8	28	3.1	10	-	-	-	-	27	8
181	Aleksandrowice	11.3	13.5	18.4	17.0	14.8	19.9	9.1	27.8	28	2.5	6	-	-	-	-	24	4
182	Przemyśl	12.2	13.3	18.5	17.2	15.2	20.1	10.6	26.7	28	4.9	6	-	-	-	-	28	4
194	Nowy Sącz	10.7	11.5	19.5	18.5	15.1	21.3	8.9	28.3	28	3.4	10	-	-	-	-	27	8
200	Lesko	9.7	11.2	18.4	16.7	14.0	20.1	8.0	27.3	28	1.8	6	-	-	-	-	27	4
213	Zakopane	8.2	11.4	15.5	13.7	12.0	17.3	6.8	24.5	28	1.3	10	-	-	-	-	22	-
217	Kasprowy Wierch	2.6	2.7	5.8	4.6	4.0	7.5	1.6	15.9	28	- 3.7	2 5	-	14	-	4	1	-

Nr	STACJA	CIŚNIENIE ATMOSFERYCZNE P						PRĘŻNOŚĆ PARY WODNEJ e					WILGOTNOŚĆ WZGLĘDNA U							LICZBA DNI	
		P_m	Max	Data	Min	Data	$P_{o.m}$	1	7	13	19	Dies	1	7	13	19	Dies	Min	Data	mm (≥0,1)	z podz. 13 (≤50%)
2	Łeba	1016.1	1027.4	9	992.2	16	1016.5	11.9	12.7	12.4	12.5	12.3	69	94	70	73	77	35	10	1	8
3	Hel	1016.5	1027.5	26	991.8	16	1016.9	12.1	12.7	12.3	12.3	12.3	91	82	63	73	77	39	10	1	4
4	Ustka	1016.5	1026.7	9	993.0	16	1017.5	12.7	13.0	13.2	12.7	12.7	89	84	75	75	81	40	4	-	10
5	Lębork	1014.6	1025.4	9	990.4	16	1017.2	11.4	12.6	12.3	12.0	11.9	89	84	62	65	75	37	29	4	6
9	Gdańsk-Rębiechowo	1015.5	1011.6	26	976.1	16	1017.1	11.0	11.9	11.7	11.1	11.4	89	79	62	64	74	35	30	1	5
14	Koszalin	1014.5	1024.0	9	992.5	16	1018.4	12.0	12.7	12.6	12.8	12.5	87	81	65	71	76	35	9	1	8
15	Kołobrzeg	1017.5	1027.4	9	996.1	16	1018.2	12.7	13.1	13.2	13.0	12.9	84	80	69	72	76	39	6	1	6
16	Elbląg	1011.6	1023.9	26	987.0	16	1016.8	11.3	12.1	12.2	12.0	11.9	85	81	63	66	74	40	26	-	7
19	Suwałki	998.4	1007.1	26	971.3	16	1015.8	10.4	11.4	11.4	11.5	11.0	90	89	61	69	75	38	29	1	6
20	Kętrzyn	1003.2	1016.5	26	978.8	16	1016.5	11.1	12.2	12.0	12.0	11.8	92	85	64	69	77	39	8 29	2	5
25	Świnoujście	1018.2	1026.5	5 9	998.7	16	1018.8	13.7	13.9	14.1	14.6	13.9	85	81	67	73	77	35	19	1	4
26	Nikołajki	1009.6	1014.0	26	976.5	15	1016.4	11.4	11.8	11.6	11.9	11.6	88	79	60	67	74	35	29	3	4
27	Resko	1012.0	1021.2	26	980.5	16	1018.8	12.0	13.0	12.5	13.3	12.6	92	83	59	66	75	34	9	1	4
28	Olsztyn-Dajtki	1006.3	1012.7	26	976.2	16	1016.7	11.7	12.7	13.1	13.1	12.5	92	85	66	72	79	40	30	-	5
31	Szczecinek	1009.8	1010.9	26	978.7	16	1018.0	11.5	12.1	12.0	12.4	12.0	86	78	58	63	72	37	26	2	3
33	Chojnice	996.2	1007.1	26	973.6	16	1017.4	11.2	11.9	11.8	11.5	11.5	88	79	58	61	72	34	24 28*	7	5
42	Szczecin-Dąbie	1018.1	1026.6	26	998.8	16	1018.5	12.6	13.3	12.8	13.4	12.8	85	80	54	62	70	34	17	6	1
47	Piła	1009.3	1019.5	26	988.5	16	1018.1	11.2	11.8	11.0	11.0	11.2	88	73	50	56	66	20	28	13	3
51	Białystok	997.6	1011.6	26	976.6	16	1015.7	10.8	11.5	11.1	11.2	11.0	89	75	56	61	72	32	27	5	3
49	Bydgoszcz	1009.3	1020.1	26	987.6	16	1017.9	10.8	11.3	10.7	10.6	10.9	79	71	48	49	63	26	30	17	2
50	Mława	999.2	1012.0	26	976.5	15	1017.0	11.2	12.2	12.2	12.8	11.9	98	82	59	65	75	36	29 30	3	3
52	Ostrołęka	1005.1	1018.1	26	982.7	16	1016.7	11.2	12.0	11.7	11.7	11.6	89	78	54	62	71	31	30	11	5
54	Toruń	1009.1	1020.5	26	987.5	16	1017.6	11.0	12.0	11.3	11.0	11.3	84	75	50	51	66	27	28	15	3
60	Gorzów Wlkp.	1010.0	1019.0	26	992.2	16	1018.8	12.4	12.3	12.0	12.3	12.1	81	77	52	56	66	32	30	11	2
67	Płock-Radziwie	1008.6	1020.7	26	987.6	16	1016.6	11.2	12.0	11.6	11.5	11.5	83	75	51	55	66	33	9 12*	14	2
69	Poznań-Ławica	1007.7	1017.6	26	988.6	16	1018.7	11.3	11.4	10.5	10.9	11.0	90	76	45	48	62	19	30	16	1
71	Słubice	1015.9	1024.0	26	999.6	16	1018.8	11.8	13.0	12.9	13.1	12.5	88	76	53	56	69	32	18	9	2
77	Kozo	1003.5	1014.7	26	983.9	15	1017.6	11.5	12.4	11.8	11.8	11.8	83	78	53	56	67	25	27	8	2
78	Siedlce	999.0	1012.0	26	979.2	15	1016.9	10.9	11.6	11.3	11.8	11.3	91	75	54	53	72	25	30	11	4
79	Warszawa-Okęcie	1004.5	1016.9	26	984.6	16	1017.3	10.7	11.7	11.1	11.6	11.2	81	74	51	59	67	28	30	11	3
84	Terespol	999.8	1013.5	26	980.7	16	1016.2	11.5	12.1	11.9	12.3	11.9	92	79	57	65	74	35	25 26	5	2
89	Zielona Góra	996.3	1005.0	26	979.7	15	1019.2	11.7	11.4	11.5	11.7	11.6	72	71	51	54	61	22	30	9	2
90	Leszno-Strzyżewice	1007.5	1016.9	26	990.1	16	1018.6	11.4	12.5	12.3	13.1	12.2	91	77	54	58	71	33	28 29*	6	2
93	Kalisz	1000.6	1010.7	26	982.3	15	1017.8	11.5	12.1	11.2	11.7	11.5	89	75	51	54	66	28	29	10	2
94	Łódź-Lublinek	995.7	1006.9	26	977.1	16	1018.1	10.7	11.3	10.8	11.3	11.0	80	73	49	56	65	31	29	15	2
101	Włodawa	995.5	1008.2	26	977.3	16	1016.5	11.5	12.2	11.9	12.5	11.8	91	77	56	67	73	37	5	6	3
108	Sulejów	995.3	1006.2	26	977.6	16	1017.9	10.9	11.6	11.2	11.6	11.3	85	74	51	59	68	28	30	9	3
111	Lublin-Radawiec	988.5	1001.1	26	970.3	15	1017.0	10.9	11.9	12.2	13.8	11.7	86	79	59	70	75	35	25	2	4
112	Legnica	1004.2	1013.1	26	988.3	15	1019.2	11.6	12.6	12.6	13.3	12.4	88	80	54	59	70	31	29	9	3
110	Wieluń	994.6	1004.6	26	977.4	16	1018.1	11.0	11.8	11.6	12.2	11.6	80	73	49	57	66	25	29	10	2
113	Zgorzelec	995.5	1003.2	26 27	981.6	16	1019.3	11.4	12.2	12.2	12.3	12.0	.	80	50	54	.	29	30	10	1
116	Wrocław-Strachowice	1004.5	1013.7	26	988.7	15	1018.9	11.5	12.4	12.1	12.4	12.0	87	79	57	56	68	24	30	9	2
123	Jelenia Góra	978.5	986.4	26	964.7	16	1019.2	11.0	12.0	11.8	12.7	12.0	94	86	58	60	75	33	28	6	2
127	Kielce-Suków	987.0	997.8	26	970.3	16	1018.3	10.7	11.8	11.1	11.6	11.1	89	76	51	60	69	28	30	11	1
126	Częstochowa	994.1	994.2	26	987.7	15	1019.0	11.6	12.2	11.0	11.4	11.5	83	79	50	58	68	29	29	11	-
132	Śnieżka	861.1	850.7	27	823.7	15	.	7.6	7.3	8.4	8.3	7.9	83	82	78	78	80	32	11	1	14
135	Zamość	991.3	1003.3	26	974.3	15	1016.8	11.3	12.2	12.0	12.9	11.9	90	77	55	68	73	37	30	1	1
134	Sandomierz	991.9	1003.4	26	974.2	15	1017.9	11.4	12.2	11.7	12.5	11.8	84	78	53	64	70	34	30	4	3
137	Opole	997.8	1007.3	26	982.3	15	1019.0	12.5	13.3	12.6	13.1	12.6	88	84	55	62	72	26	29	3	2
147	Kłodsko	981.6	990.1	27	966.7	15	1019.2	11.2	11.5	10.1	10.8	11.6	88	82	56	58	71	32	27	5	4
161	Katowice	984.9	994.4	26	969.9	16	1018.6	11.0	11.4	10.7	11.0	10.9	80	72	48	53	64	22	30	13	-
166	Rzeszów-Jasionka	993.9	1004.9	26	977.4	16	1017.9	12.0	12.8	11.4	12.5	12.1	94	82	50	63	72	32	30	11	2
167	Racibórz	998.4	1004.9	27	981.5	16	1019.3	12.3	12.4	12.1	14.2	12.9	88	79	55	63	72	34	27	3	1
169	Kraków-Balice	990.6	999.9	26	974.8	15	1018.9	11.1	11.9	11.2	12.3	11.5	83	77	50	60	67	28	30	10	1
172	Tarnów	993.3	1003.4	26	977.4	15	1018.3	11.3	12.1	11.8	12.5	11.8	85	77	51	64	69	28	30	7	1
181	Aleksandrowice	971.5	980.1	26	956.6	15	1019.5	10.7	11.6	11.5	11.8	11.3	80	75	55	62	68	30	30	2	2
182	Przemyśl	984.8	995.6	26	969.1	16	1019.0	11.2	11.6	11.7	11.8	11.5	78	76	55	61	67	30	30	2	1
194	Nowy Sącz	963.6	993.1	26	967.5	16	1018.6	12.1	12.2	12.1	12.2	12.2	93	89	55	59	73	35	26	6	2
200	Lesko	974.1	984.0	27	958.6	15	1018.5	11.1	11.5	12.1	11.9	11.6	91	86	58	64	74	41	24 28	-	3
213	Zakopane	920.1	928.8	26 27	904.8	15	.	9.4	9.7	9.2	10.1	9.5	86	73	54	65	71	35	9 15	7	5
217	Kasprowy Wierch	802.4	811.7	27	787.5	15	.	6.7	6.3	6.9	7.3	6.8	90	85	75	86	84	33	10	1	11

Nr	STACJA	PRĘDKOŚĆ WIATRU v							LICZBA PRZYPADKÓW W PRZEDZIAŁACH								LICZBA DNI		ZACHMURZENIE N					LICZBA DNI	
		1	7	13	19	Dies	Max	Data	0	>0-2	>2-4	>4-7	>7-10	>10-15	>15-20	>20	≥10	>15	1	7	13	19	Dies	◔	◕
2	Łeba	4.3	4.5	6.5	5.2	5.1	12	15 20 21	6	56	57	61	50	10	-	-	14	-	4.2	4.0	4.6	4.0	4.2	10	6
3	Hel	2.7	3.3	4.0	4.3	3.6	10	15 16	10	81	69	60	20	-	-	-	2	-	4.1	3.7	4.2	3.6	3.9	8	5
4	Ustka	3.5	3.7	4.7	4.0	4.0	12	16	-	81	62	77	18	2	-	-	2	-	4.6	4.7	4.5	4.3	4.5	7	6
5	Lębork	1.1	2.3	3.7	2.4	2.3	7	6 7 21	46	90	67	37	-	-	-	-	-	-	4.2	4.2	4.5	3.6	4.1	10	7
9	Gdańsk-Rębiechowo	3.3	4.2	5.9	5.3	4.7	11	7 15	12	38	65	86	37	2	-	-	7	-	4.3	3.9	4.8	3.9	4.3	8	5
14	Koszalin	2.1	3.3	5.3	3.4	3.5	10	16 21	34	57	74	50	25	-	-	-	5	-	3.7	4.6	4.3	4.3	4.2	3	2
15	Kołobrzeg	2.4	3.0	4.0	3.0	3.1	12	16	14	102	64	54	5	1	-	-	1	-	4.1	5.1	4.6	4.5	4.6	6	1
16	Elbląg	2.0	2.8	5.0	4.1	3.5	11	9 16	30	67	62	69	16	2	-	-	3	-	4.8	4.4	4.8	4.3	4.4	5	6
19	Suwałki	3.1	4.3	5.9	3.8	4.2	13	7	19	54	61	76	26	4	-	-	6	-	3.9	5.1	6.3	4.6	4.9	3	6
20	Ketrzyn	3.5	5.1	6.0	5.3	5.0	9	8 15 18	-	16	98	91	35	-	-	-	-	-	3.9	4.7	5.1	3.9	4.5	6	5
25	Świnoujście	2.6	3.8	4.9	3.6	3.6	12	16	19	79	70	58	15	4	-	-	2	-	3.3	3.8	3.4	3.0	3.6	7	2
26	Mikołajki	2.2	2.6	3.3	3.0	2.7	10	8	27	93	78	40	2	-	-	-	1	-	4.2	4.7	5.5	4.0	4.7	4	3
27	Resko	1.0	2.1	3.5	2.5	2.3	8	16	45	98	71	24	2	-	-	-	-	-	3.2	4.5	4.9	3.9	4.2	7	3
28	Olsztyn-Dajtki	2.1	2.7	4.2	3.8	3.1	9	17	13	90	89	40	8	-	-	-	1	-	4.5	4.1	4.6	3.1	4.1	7	5
31	Szczecinek	1.5	2.8	5.1	4.0	3.2	9	7	28	81	56	70	7	-	-	-	-	-	3.4	4.0	5.0	4.3	4.2	8	4
33	Chojnice	2.6	3.7	4.8	3.8	3.6	8	7 16 20	7	71	79	79	4	-	-	-	-	-	3.8	4.0	4.9	4.9	4.3	7	6
42	Szczecin-Dąbie	2.1	3.2	4.6	3.2	3.1	9	16 20	18	71	100	47	4	-	-	-	2	-	2.9	4.3	4.6	3.7	3.7	9	3
47	Piła	2.1	3.3	5.6	4.5	4.0	10	7 17 22*	10	77	56	73	24	-	-	-	4	-	2.9	3.7	4.8	3.9	3.8	10	3
51	Białystok	2.0	2.5	4.5	3.0	3.0	10	17	21	89	86	35	9	-	-	-	1	-	4.2	4.9	5.2	4.1	4.6	4	4
49	Bydgoszcz	2.3	3.6	5.4	4.6	3.9	9	7 9 16*	11	70	71	62	26	-	-	-	3	-	3.4	4.2	4.9	3.9	4.1	7	4
50	Mława	2.7	3.9	6.3	4.3	4.3	12	7 17	4	75	62	56	40	3	-	-	9	-	4.2	4.5	5.3	4.4	4.6	6	6
52	Ostrołęka	1.0	1.8	2.6	1.9	1.8	6	4	17	162	52	9	-	-	-	-	-	-	2.9	4.3	5.0	3.5	4.0	9	7
54	Toruń	1.3	2.2	3.4	2.8	2.4	8	4	20	124	65	30	1	-	-	-	-	-	3.5	4.4	4.6	3.7	4.2	8	5
60	Gorzów Wlkp.	2.6	2.9	5.0	4.2	3.6	9	13 16 18	14	68	76	64	18	-	-	-	1	-	3.4	4.4	4.9	4.0	4.1	8	3
67	Prock-Radziwie	1.5	2.7	4.4	2.5	2.7	9	7 28	45	76	65	49	5	-	-	-	3	-	2.9	3.8	5.1	3.9	4.1	8	6
69	Poznań-Ławica	1.7	3.2	5.7	3.9	3.7	11	16	35	56	61	63	24	1	-	-	3	-	2.2	3.7	5.0	4.1	3.8	7	2
71	Słubice	1.1	1.8	3.3	1.9	2.0	8	16	55	96	60	28	1	-	-	-	1	-	2.7	3.6	4.6	3.7	3.6	10	3
77	Koło	2.1	2.8	4.4	3.2	3.1	9	9	25	67	94	50	4	-	-	-	-	-	2.3	3.0	4.3	3.1	3.3	10	1
78	Siedlce	1.8	3.2	4.3	2.1	2.9	9	17 21	20	100	65	50	5	-	-	-	-	-	3.3	4.6	5.4	4.3	4.4	6	5
79	Warszawa-Okęcie	3.4	4.0	5.6	4.0	4.1	9	16	2	52	90	83	13	-	-	-	3	-	3.2	4.3	4.8	3.9	4.1	7	4
84	Terespol	2.1	2.8	4.5	2.8	3.1	9	17	13	96	75	51	5	-	-	-	-	-	2.6	4.7	5.4	3.9	4.3	7	4
89	Zielona Góra	2.2	2.3	3.5	2.3	2.6	7	16 20	2	116	104	18	-	-	-	-	-	-	2.7	4.0	5.1	4.0	4.0	8	2
90	Leszno-Strzyżewice	1.8	2.9	4.6	2.9	3.1	10	16	26	73	82	50	9	-	-	-	2	-	3.1	3.7	4.3	3.7	3.9	11	3
93	Kalisz	2.4	2.8	4.4	2.7	3.0	10	18	14	103	66	50	7	-	-	-	1	-	2.5	3.3	4.3	3.2	3.5	9	1
94	Łódź-Lublinek	2.4	2.8	5.3	3.3	3.5	9	16	19	79	65	64	13	-	-	-	-	-	2.4	3.5	4.3	3.6	3.7	12	3
101	Włodawa	1.6	2.1	3.9	2.1	2.5	8	17	22	115	67	35	1	-	-	-	-	-	2.9	4.3	5.7	4.0	4.3	5	2
108	Sulejów	2.4	3.0	5.1	2.3	3.3	10	20	16	90	71	51	12	-	-	-	4	-	2.8	3.9	5.0	4.4	4.1	9	5
111	Lublin-Radawiec	2.1	3.0	4.5	1.9	3.0	8	17 18	14	101	72	49	4	-	-	-	-	-	2.9	4.4	5.9	4.8	4.6	5	5
112	Legnica	1.9	2.5	4.1	2.5	2.8	10	17	17	116	64	33	10	-	-	-	4	-	3.4	4.3	4.6	4.0	4.0	9	5
110	Wieluń	1.2	1.6	2.8	1.6	1.7	6	15 16	11	183	36	10	-	-	-	-	-	-	3.4	4.1	4.5	3.8	4.0	10	5
113	Zgorzelec	-	2.3	4.6	3.0	-	-	-	-	-	-	-	-	-	-	-	-	-	-	-	-	-	-	-	-
116	Wrocław-Strachowice	1.6	2.5	4.4	2.6	2.8	11	16	25	112	50	42	10	1	-	-	2	-	2.7	3.5	4.2	3.3	3.5	11	1
123	Jelenia Góra	1.5	1.3	4.6	2.6	2.6	11	16	40	105	54	28	12	1	-	-	1	-	3.0	3.8	4.4	3.6	3.8	9	3
127	Kielce-Suków	1.0	2.1	4.2	2.7	2.6	8	16 18	64	61	62	49	4	-	-	-	-	-	2.3	3.9	5.5	3.8	4.1	8	3
126	Częstochowa	1.9	2.6	4.2	2.9	3.0	9	14 18	-	116	78	40	6	-	-	-	-	-	3.0	3.4	4.5	3.2	3.6	10	3
132	Śnieżka	14.9	15.1	12.3	13.2	13.8	33	16	-	4	8	54	31	53	44	46	29	20	3.8	4.4	5.1	4.5	4.5	4	5
135	Zamość	1.7	2.0	3.9	2.2	2.5	8	17	27	109	68	35	1	-	-	-	-	-	2.9	3.4	5.2	4.5	4.2	6	3
134	Sandomierz	3.5	3.9	5.0	4.2	4.2	13	16	3	44	98	76	17	2	-	-	6	-	3.6	3.4	4.7	3.5	3.9	11	2
137	Opole	1.9	1.9	3.3	2.7	2.6	9	18	42	82	72	42	2	-	-	-	-	-	2.8	2.9	4.7	3.4	3.4	11	1
147	Kłodzko	0.7	1.2	3.0	1.9	1.7	8	4	74	92	55	18	1	-	-	-	-	-	2.6	3.3	4.9	3.6	3.6	11	2
161	Katowice	1.6	2.3	3.9	2.4	2.5	9	15 18 20	33	109	65	23	10	-	-	-	-	-	2.9	3.3	4.6	3.6	3.8	8	4
166	Rzeszów-Jasionka	1.8	2.2	4.5	2.8	2.9	9	18	44	76	62	50	8	-	-	-	-	-	3.5	3.8	5.1	3.7	4.1	5	4
167	Racibórz	1.1	1.8	3.7	2.8	2.2	8	17	35	122	53	29	1	-	-	-	-	-	2.9	3.2	3.6	2.9	3.4	12	4
169	Kraków-Balice	1.1	1.7	3.8	1.5	2.0	9	16	77	88	44	27	4	-	-	-	-	-	2.8	3.4	4.9	3.5	3.9	9	3
172	Tarnów	0.7	1.5	2.7	1.3	1.7	8	16 18	70	103	54	11	2	-	-	-	-	-	2.7	3.9	5.0	3.8	3.7	11	4
181	Aleksandrowice	2.5	2.5	3.5	2.1	2.9	12	20	20	113	60	32	14	1	-	-	3	-	3.2	3.4	4.5	4.0	3.9	9	6
182	Przemyśl	3.8	3.3	4.5	3.4	3.9	12	15	9	66	77	68	19	1	-	-	2	-	3.4	3.4	4.9	3.5	3.8	9	2
194	Nowy Sącz	0.4	0.5	2.5	0.9	1.3	8	16	139	44	43	13	1	-	-	-	-	-	3.8	4.1	5.2	4.2	4.2	5	5
200	Lesko	2.3	1.6	4.5	2.2	3.2	10	20	33	78	70	43	16	-	-	-	4	-	3.2	3.5	4.9	3.6	4.1	10	4
213	Zakopane	0.9	1.3	3.3	1.5	1.8	7	16	65	102	60	13	-	-	-	-	-	-	4.1	4.5	5.0	4.7	4.5	5	6
217	Kasprowy Wierch	7.7	6.2	4.9	6.0	5.8	14	21	17	22	60	69	42	30	-	-	11	-	4.3	5.1	6.8	5.4	5.1	2	8

Nr	STACJA	OPAD R_d						LICZBA DNI						LICZBA DNI												
		ΣR_d I dek.	ΣR_d II dek.	ΣR_d III dek.	$\Sigma R_{d,m}$	$R_{d,max}$	Data	0,0	>0,1	>1,0	>5,0	>10,0	>20,0	●	✳	▲	≡	=	⌙	⌓	V	∞	+	+	∞	R	⊠
2	Łeba	3.6	23.9	-	27.5	8.5	19	2	9	6	3	-	-	13	-	-	4	15	1	12	-	-	-	-	3	2	-
3	Hel	5.1	28.2	0.1	33.4	10.2	15	3	8	5	3	1	-	8	-	-	1	10	-	17	-	-	-	-	-	1	-
4	Ustka	0.1	19.0	0.1	19.2	7.3	20	1	10	5	1	-	-	12	-	-	4	28	-	15	-	-	-	-	1	1	-
5	Lębork	6.6	35.6	0.0	43.2	14.9	20	2	10	6	4	1	-	11	-	-	-	17	1	19	-	-	-	-	2	1	-
9	Gdańsk-Rębiechowo	3.2	25.7	0.0	28.9	10.7	15	-	7	4	3	1	-	7	-	-	1	12	-	17	-	-	-	-	-	1	-
14	Koszalin	0.1	20.3	1.5	21.9	8.2	20	2	8	6	2	-	-	11	-	-	2	21	-	21	-	-	-	-	4	1	-
15	Kołobrzeg	0.0	29.0	1.0	30.0	15.2	20	1	8	4	2	1	-	11	-	-	2	17	-	17	-	-	-	-	4	-	-
16	Elbląg	7.4	35.9	0.0	43.3	11.5	20	2	8	7	5	1	-	18	-	-	2	15	-	20	-	-	-	-	-	-	-
19	Suwałki	5.4	43.1	0.5	49.0	13.6	16	3	10	5	4	3	-	11	-	-	-	14	-	17	-	-	-	-	-	1	-
20	Kętrzyn	6.7	44.3	0.0	51.0	14.8	16	5	10	5	5	2	-	12	-	-	2	12	-	27	-	-	-	-	1	-	-
25	Świnoujście	0.0	19.5	0.0	19.5	8.5	15	2	4	3	2	-	-	7	-	-	-	16	-	9	-	-	-	-	6	1	-
26	Mikołajki	4.2	34.3	0.2	38.7	10.8	20	5	11	5	4	2	-	13	-	-	-	15	-	21	-	-	-	-	2	-	-
27	Resko	0.0	51.8	0.0	51.8	22.6	15	2	8	5	3	2	1	10	-	-	3	9	-	24	-	-	-	-	-	2	-
28	Olsztyn-Dajtki	5.0	37.5	0.0	42.5	10.8	20	6	7	5	5	2	-	13	-	-	1	16	-	24	-	-	-	-	2	-	-
31	Szczecinek	0.5	40.2	0.0	40.7	18.1	15	4	8	4	3	2	-	12	-	-	1	22	1	22	-	-	-	-	1	1	-
33	Chojnice	1.2	40.4	0.0	41.6	12.3	15	2	9	7	4	2	-	11	-	-	-	15	-	21	-	-	-	-	-	1	-
42	Szczecin-Dąbie	1.4	24.0	0.0	25.4	7.5	15	2	7	6	2	-	-	14	-	-	7	20	-	24	-	-	-	-	2	2	-
47	Piła	0.7	19.2	0.0	19.9	6.3	15	-	7	5	2	-	-	8	-	-	-	22	-	26	-	-	-	-	5	-	-
51	Białystok	3.1	29.8	0.0	32.9	14.4	15	2	9	7	2	1	-	14	-	-	1	15	-	21	-	-	-	-	-	-	-
49	Bydgoszcz	0.5	22.6	0.0	23.1	9.8	15	3	8	4	2	-	-	12	-	-	-	18	-	14	-	-	-	-	1	-	-
50	Mława	2.7	38.5	0.0	41.2	11.2	20	1	9	6	4	2	-	13	-	-	-	28	-	24	-	-	-	-	-	1	-
52	Ostrołęka	5.5	29.4	0.0	34.9	7.0	15	3	10	8	3	-	-	14	-	-	-	10	-	25	-	-	-	-	-	-	-
54	Toruń	1.5	36.2	0.0	37.7	14.8	16	2	9	6	2	2	-	9	-	-	-	20	-	26	-	-	-	-	1	2	-
60	Gorzów Wlkp.	0.0	28.0	0.0	28.0	9.0	15	1	7	5	3	-	-	9	-	-	-	23	-	13	-	-	-	-	11	1	-
67	Płock-Radziwie	3.2	30.6	0.0	33.8	10.5	15	1	9	6	2	1	-	10	-	-	-	12	-	16	-	-	-	-	-	2	-
69	Poznań-Ławica	0.5	13.3	0.0	13.8	6.3	15	3	7	4	1	-	-	10	-	-	1	19	-	12	-	-	-	-	9	-	-
71	Słubice	1.2	18.8	0.0	20.0	8.7	15	1	6	5	2	-	-	11	-	-	-	27	-	27	-	-	-	-	19	1	-
77	Koło	0.0	29.1	0.0	29.1	9.3	16	1	5	4	3	-	-	7	-	1	-	11	-	23	-	-	-	-	-	3	-
78	Siedlce	1.3	35.4	0.0	36.7	12.1	13	3	7	7	3	2	-	12	-	-	3	19	-	24	-	-	-	-	3	4	-
79	Warszawa-Okęcie	2.4	25.4	0.0	27.8	10.2	15	3	7	5	3	1	-	11	-	-	-	5	-	17	-	-	-	-	-	1	-
84	Terespol	1.0	32.5	0.0	33.5	14.9	13	-	9	4	2	2	-	10	-	-	1	15	-	25	-	-	-	-	-	1	-
89	Zielona Góra	0.8	23.9	0.0	24.7	6.1	20	1	8	5	3	-	-	10	-	-	1	12	-	9	-	-	-	-	2	1	-
90	Leszno-Strzyżewice	0.2	21.9	0.0	22.1	7.5	15	5	7	5	2	-	-	10	-	-	-	20	1	25	-	-	-	-	9	2	-
93	Kalisz	0.4	13.7	0.0	14.1	8.3	15	2	5	3	1	-	-	8	-	1	-	23	-	22	-	-	-	-	7	-	-
94	Łódź-Lublinek	3.9	29.2	0.0	33.1	15.2	16	2	7	5	2	1	-	8	-	-	-	18	-	19	-	-	-	-	1	3	-
101	Włodawa	1.1	37.7	0.0	38.8	15.7	15	1	10	7	3	1	-	12	-	-	-	13	-	22	-	-	-	-	-	4	-
108	Sulejów	0.4	21.3	0.0	21.7	9.0	15	-	7	5	2	-	-	7	-	-	1	18	-	19	-	-	-	-	3	2	-
111	Lublin-Radawiec	0.0	37.3	0.0	37.3	13.0	13	3	9	5	2	2	-	12	-	-	-	14	-	26	-	-	-	-	1	3	-
112	Legnica	0.0	32.9	0.0	32.9	17.1	15	3	5	5	2	1	-	8	-	-	1	19	-	25	-	-	-	-	6	1	-
110	Wieluń	0.0	19.3	0.0	19.3	11.5	15	1	5	3	1	1	-	5	-	-	-	16	-	25	-	-	-	-	5	1	-
113	Zgorzelec	3.4	26.4	0.0	29.8	19.4	15	3	5	4	2	1	-	*	*	*	*	*	*	*	*	*	*	*	*	*	-
116	Wrocław-Strachowice	0.0	29.8	0.0	29.8	14.3	15	3	5	5	2	1	-	9	-	-	1	19	-	27	-	-	-	-	1	3	-
123	Jelenia Góra	3.8	34.1	0.0	37.9	19.9	15	1	6	6	2	1	-	8	-	-	3	21	-	26	-	-	-	-	3	2	-
127	Kielce-Suków	1.5	21.2	0.0	22.7	8.5	15	-	10	7	1	-	-	10	-	-	2	16	-	28	-	-	-	-	3	2	-
126	Częstochowa	8.7	21.8	0.0	30.5	13.3	15	1	7	4	2	1	-	7	-	-	-	8	-	-	-	-	-	-	-	-	-
132	Śnieżka	15.4	31.1	0.0	46.5	18.6	18	1	8	8	3	1	-	9	3	1	14	11	-	-	3	-	-	-	-	2	1
135	Zamość	0.0	54.3	0.0	54.3	24.2	15	2	8	7	3	2	1	10	-	-	1	21	-	25	-	-	-	-	1	3	-
134	Sandomierz	0.2	39.5	0.0	39.7	15.4	15	1	8	5	3	1	-	8	-	-	-	12	-	19	-	-	-	-	1	3	-
137	Opole	2.8	24.5	0.0	27.3	15.6	15	2	6	4	2	1	-	8	-	-	2	20	-	27	-	-	-	-	4	2	-
147	Kłodzko	11.5	41.9	0.0	53.4	23.5	15	1	5	5	4	2	1	8	-	-	1	15	-	25	-	-	-	-	6	1	-
161	Katowice	2.7	35.3	0.0	38.0	24.7	15	2	6	5	1	1	1	9	-	-	1	19	-	21	-	-	-	-	2	2	-
166	Rzeszów-Jasionka	8.9	27.7	8.2	44.8	11.5	15	1	11	6	4	2	-	12	-	-	-	21	-	25	-	-	-	-	1	9	-
167	Racibórz	7.5	20.7	0.0	28.2	11.6	15	2	6	5	2	1	-	8	-	-	-	9	-	24	-	-	-	-	-	2	-
169	Kraków-Balice	8.5	32.5	0.0	41.0	15.1	15	1	8	6	3	1	-	9	-	-	-	17	-	24	-	-	-	-	3	3	-
172	Tarnów	6.3	36.3	0.0	42.6	12.7	15	1	9	7	3	1	-	10	-	-	2	21	-	23	-	-	-	-	3	1	-
181	Aleksandrowice	23.9	28.3	0.8	52.2	15.2	2	2	8	7	4	2	-	11	-	-	-	16	-	24	-	-	-	-	4	1	-
182	Przemyśl	42.8	27.6	7.0	77.4	25.9	3	2	11	7	6	3	1	12	-	-	-	9	-	14	-	-	-	-	1	2	-
194	Nowy Sącz	13.0	15.9	9.6	38.5	9.6	21	2	9	6	4	-	-	12	-	-	1	17	-	26	-	-	-	-	-	2	-
200	Lesko	29.8	24.8	23.6	78.2	23.6	21	1	11	9	5	3	1	12	-	-	5	20	-	19	-	-	-	-	-	3	-
213	Zakopane	48.3	30.6	0.4	99.3	31.9	3	2	11	9	5	4	1	13	-	-	1	11	2	23	-	-	-	-	-	3	-
217	Kasprowy Wierch	82.0	48.3	0.0	130.3	61.2	3	2	11	9	8	3	1	9	6	1	21	-	4	3	6	-	-	1	-	-	11

Blank page retained for pagination

TABLICA IV

WYNIKI MIESIĘCZNE SPOSTRZEŻEŃ POSTERUNKÓW METEOROLOGICZNYCH I OPADOWYCH

МЕСЯЧНЫЕ РЕЗУЛЬТАТЫ НАБЛЮДЕНИЙ МЕТЕОРОЛОГИЧЕСКИХ И ОСАДКОМЕРНЫХ ПОСТОВ

MONTHLY RESULTS OF OBSERVATIONS AT METEOROLOGICAL AND RAINFALL POSTS

Nr	POSTERUNEK	TEMPERATURA POWIETRZA T							OPAD R_d						LICZBA DNI						LICZBA DNI						
		Dias	Max	Min	Max abs.	Data	Min abs.	Data	ΣR_d I dek.	ΣR_d II dek.	ΣR_d III dek.	$\Sigma R_{d,m}$	$R_{d,max}$	Data	0,0	0,1 - 1,0	1,0 - 5,0	5,0 - 10,0	10,0 - 20,0	20,0	●	✳	▲	≡	≈	≋	≋
1	Rozewie	13.2	16.3	9.7	25.7	27	3.6	4	3.5	22.3	0.6	26.4	7.5	10	–	9	4	3	–	–	9	–	–	4	–	–	2	–
6	Gdynia	14.6	18.6	11.6	28.0	28	7.0	9	2.2	20.7	0.1	23.0	6.4	20	1	8	6	1	–	–	8	–	–	–	–	–	1	–
7	Słupsk	14.0	18.4	9.2	29.0	27	2.0	10	0.0	27.8	–	27.8	12.7	20	1	8	6	1	2	–	8	–	–	2	–	–	1	–
8	Darłowo	13.7	16.5	11.0	25.8	25 27	4.2	10	0.0	19.6	0.6	20.2	6.8	20	1	6	4	2	–	–	6	–	–	–	–	–	–	–
10	Czarna Dąbrówka	13.8	18.7	8.8	29.0	27	0.7	10	3.0	32.2	–	35.2	11.8	20	3	7	7	3	2	–	7	–	–	–	–	–	2	–
11	Swibno	14.3	18.2	10.2	28.0	25	6.4	5	5.9	27.9	–	33.8	12.0	20	–	7	6	3	1	–	7	–	–	–	–	–	–	–
12	Tolkmicko	14.8	17.9	11.1	28.9	26	4.2	5	7.6	41.4	2.1	51.1	14.9	15	–	10	7	4	1	–	10	–	–	1	–	–	–	–
13	Gołdap	13.0	18.0	7.6	26.8	27	1.1	5	3.6	43.4	1.0	48.0	11.6	15	1	9	8	4	2	–	9	–	–	2	–	–	–	–
17	Kościerzyna	14.0	18.6	8.9	28.7	27	2.0	10	2.7	29.7	–	32.4	12.0	20	1	10	7	2	1	–	10	–	–	–	–	–	1	–
18	Lidzbark Warmiński	13.4	18.3	8.7	26.9	27	2.9	10	5.4	50.6	2.7	58.7	17.1	15	1	11	7	5	3	–	11	–	–	2	–	–	1	–
21	Giżycko	13.4	18.1	8.9	27.3	27	4.3	5 9	4.8	46.2	–	50.2	15.2	20	1	5	5	4	2	–	5	–	–	–	–	–	–	–
22	Olecko	13.8	17.8	8.8	26.7	27	2.6	9	2.5	54.1	0.2	56.8	16.8	16	1	7	5	4	3	–	7	–	–	1	–	–	–	–
23	Dziwnów	15.6	19.4	13.8	28.7	27	8.2	10	0.0	24.1	0.0	24.1	10.3	15	3	5	3	3	1	–	5	–	–	1	–	–	1	–
24	Radosławowo	14.4	19.9	8.8	30.5	27	2.7	5	5.1	18.9	–	24.0	5.7	20	2	9	8	2	–	–	9	–	–	–	–	–	–	–
29	Połczyn-Zdrój	15.1	20.2	9.5	28.9	25 27	2.2	10	0.4	49.1	0.5	50.0	28.0	15	1	9	4	3	2	1	9	–	–	2	–	–	1	–
30	Prabuty	14.6	19.6	9.4	29.8	27	3.0	5	7.5	35.8	–	43.3	14.0	20	1	10	7	4	1	–	10	–	–	3	–	–	–	–
32	Śliwice	15.1	21.0	8.2	31.4	27	0.6	9	2.1	40.7	–	42.8	12.0	15	1	9	7	4	1	–	9	–	–	–	–	–	–	–
34	Ostróda	14.2	19.1	9.1	29.2	27	4.1	5	6.7	39.9	–	46.6	13.0	20	1	8	7	4	2	–	8	–	–	–	–	–	1	–
35	Trzebież	15.8	20.2	10.9	28.5	27	4.7	2	–	23.7	–	23.7	7.8	20	–	5	4	3	–	–	5	–	–	–	–	–	–	–
36	Biebrza	13.6	18.7	6.8	28.3	27	1.4	10	5.9	28.4	–	34.3	8.3	16	2	8	5	5	–	–	8	–	–	–	–	–	–	–
37	Różanystok	13.6	18.6	8.2	27.1	27	2.3	9	1.3	32.0	0.1	33.4	11.2	15	1	9	5	3	1	–	9	–	–	–	–	–	–	–
38	Szczytno	13.8	18.8	8.3	28.0	27	3.4	9 11	5.7	28.1	–	33.8	12.4	13	–	8	6	2	1	–	8	–	–	–	–	–	–	–
39	Szczuczyn	14.6	19.9	8.5	30.1	27	3.6	8	7.4	30.3	0.1	37.8	7.5	17	1	12	8	5	–	–	12	–	–	1	–	–	1	–
40	Wierzchowo	14.5	20.1	6.8	29.0	25	1.6	10	1.7	34.9	0.1	36.7	17.3	15	1	9	5	4	1	–	9	–	–	–	–	–	1	–
41	Grudziądz	15.7	21.6	9.5	31.6	27	2.2	5	8.9	23.4	–	32.3	8.9	1	–	8	6	3	–	–	8	–	–	–	–	–	–	–
43	Zawodzie	14.4	19.6	7.6	28.9	28	2.9	9	4.8	35.2	–	40.0	10.8	20	3	8	5	4	1	–	8	–	–	–	–	–	–	–
44	Lipki	15.9	21.3	10.1	30.6	27	3.0	2	12.2	28.5	–	40.7	12.2	3	2	7	5	4	2	–	7	–	1	1	–	–	2	–
45	Grzegórzki	14.1	19.3	8.6	28.6	27 28	2.8	9	3.6	28.5	–	32.1	6.0	15	–	9	8	2	–	–	9	–	1	1	–	–	–	–
46	Kończewice	15.0	20.8	9.0	30.9	27 28	3.2	5	5.2	21.0	–	26.2	6.0	16	–	8	7	3	–	–	8	–	–	–	–	–	–	–
48	Przelewice	16.1	21.5	10.4	30.8	27	4.1	2	4.8	24.3	–	29.1	8.4	15	2	7	5	3	–	–	7	–	–	–	–	–	2	–
53	Rypin	15.0	20.6	8.4	30.3	23	1.1	10	5.7	24.7	–	30.4	9.2	16	–	8	6	3	–	–	8	–	–	–	–	–	–	–
55	Przasnysz	14.6	20.1	8.5	30.0	23	3.2	9	2.0	30.0	–	32.0	9.3	15	–	9	6	2	–	–	9	–	–	–	–	–	–	–
56	Trzcińsko-Zdrój	15.9	21.9	8.9	31.3	29	1.7	2	0.6	12.6	2.7	15.9	7.6	15	–	7	4	1	–	–	7	–	–	2	–	–	1	–
57	Krzyż	16.0	22.8	7.7	32.9	27	– 1.0	10	0.5	19.5	0.0	20.0	9.4	15	4	6	5	1	–	–	6	–	–	–	–	–	3	–
58	Szepietowo	13.8	19.4	8.1	28.9	28	3.5	10	1.9	37.8	–	39.7	12.2	15	–	8	7	3	2	–	8	–	–	1	–	–	1	–
59	Bielsk Podlaski	13.8	18.8	7.9	28.7	23	2.9	10	1.9	29.2	–	31.1	10.5	15	3	9	6	2	2	–	9	–	–	2	–	–	2	–
61	Pułtusk	14.6	20.3	8.5	31.0	29	2.9	10	3.0	29.3	0.2	32.5	10.5	13	2	10	5	2	1	–	10	–	–	–	–	–	3	–
62	Białowieża	14.2	19.5	7.5	28.7	23	2.1	3	0.7	49.0	–	49.7	19.9	15	–	9	5	4	2	–	9	–	–	–	–	–	2	–
63	Poświętne	15.2	20.6	8.7	31.0	29	2.1	10	2.5	36.8	–	39.3	9.1	13	1	9	7	3	–	–	9	–	–	–	–	–	1	–
64	Szamotuły-Zaborówka	15.7	21.9	8.7	31.5	27 28	1.6	10	0.1	19.3	–	19.4	9.6	15	–	7	4	1	–	–	7	–	–	–	–	–	–	–
65	Przebędowo	15.7	22.0	8.5	31.7	29	1.1	10	0.8	18.4	0.7	19.9	8.4	15	2	9	5	1	–	–	9	–	–	–	–	–	–	–
66	Gorzyń	16.6	22.2	10.3	32.8	29	2.7	10	0.1	29.7	–	29.8	9.8	15	–	8	6	3	–	–	8	–	–	–	–	–	4	–
68	Sulęcin	16.6	22.1	8.7	31.0	27 28	1.0	2	6.9	29.4	–	36.3	13.2	15	–	8	7	3	1	–	8	–	–	–	–	–	2	–
70	Legionowo	15.5	21.1	9.7	32.0	28	4.3	5 10	1.5	36.4	–	37.9	10.5	13	–	8	8	3	2	–	8	–	–	–	–	–	3	–
72	Paproć	16.4	22.2	8.7	31.1	29	1.6	2	0.3	24.9	–	25.2	11.3	15	–	8	4	2	1	–	8	–	–	–	–	–	–	–
73	Ostrowy	15.0	21.2	8.4	31.4	23	1.5	6	0.8	35.0	–	35.8	10.1	13	–	7	4	3	1	–	7	–	–	–	–	–	2	–
74	Warszawa-Bielany	15.9	20.9	10.4	30.7	28	5.1	10	3.7	32.9	–	36.5	13.4	15	1	9	7	2	1	–	9	–	–	–	–	–	2	–
75	Warszawa, Obser. Astr.	16.1	20.9	10.6	31.0	28	5.6	10	4.3	29.0	–	33.3	13.2	15	1	9	6	3	1	–	9	–	–	–	–	–	2	–
76	Sinołęka	14.8	20.1	8.7	30.1	29	3.4	10	1.9	38.3	–	40.2	17.3	12	–	7	7	3	2	–	7	–	–	–	–	–	–	–
80	Brwinów	15.4	21.4	8.8	31.4	29	3.2	10	2.5	23.8	–	26.3	11.5	15	–	8	5	2	1	–	8	–	–	–	–	–	2	–
81	Wielichowo	16.3	22.3	8.1	31.3	29	0.4	10	0.0	19.8	–	19.8	8.7	15	1	6	4	2	–	–	6	–	–	–	–	–	–	–
82	Świdwin	15.2	21.6	7.8	32.1	29	2.3	11	3.0	36.4	–	39.4	11.6	15	2	9	6	3	2	–	9	–	1	–	–	–	2	–
83	Topola Błonie	15.1	20.7	8.2	30.5	29	1.3	10	–	34.1	–	34.1	15.3	13	1	4	3	3	2	–	4	–	–	–	–	–	2	–
85	Biała Podlaska	14.3	19.6	8.0	29.4	23	3.0	10	0.7	36.4	–	37.1	14.6	15	–	8	7	3	1	–	8	–	–	–	–	–	1	–
86	Trzebiechów	16.9	23.1	9.4	33.1	29	2.4	10	0.9	30.0	–	30.9	8.5	15	1	7	5	3	–	–	7	–	–	–	–	–	–	–
87	Skierniewice	15.6	21.0	9.5	31.0	29	3.3	10	0.3	21.2	–	21.5	7.3	13	2	7	5	2	–	–	7	–	1	–	–	–	2	–
88	Witaszyce	16.3	21.7	9.5	31.1	29	2.9	10	–	16.8	–	16.8	8.2	15	–	5	4	1	–	–	5	–	–	–	–	–	1	–
91	Radzyń Podlaski	14.8	20.1	7.7	30.0	23	2.9	10	2.0	45.4	–	47.4	21.1	15	–	8	7	2	2	1	8	–	–	2	–	–	–	–
92	Puczniew	15.8	21.4	8.3	31.6	29	1.9	10	–	29.3	–	29.3	13.6	16	–	5	4	2	2	–	5	–	–	–	–	–	2	–
95	Smolice	16.1	22.1	9.2	32.3	29	2.2	10	1.4	17.1	–	18.5	12.4	15	–	6	4	1	1	–	6	–	–	–	–	–	–	–

Nr	POSTERUNEK	TEMPERATURA POWIETRZA T							OPAD R_d						LICZBA DNI						LICZBA DNI							
		Dzie	Max	Min	Max abs.	Data	Min abs.	Data	ΣR_d I dek.	ΣR_d II dek.	ΣR_d III dek.	$\Sigma R_{d\,m}$	$R_{d\,max}$	Data	0.0	0.1	1.0	5.0	10.0	20.0	●	✳	▲	≡	≺	⌒	≷	⊠
96	Żary	16.3	22.7	9.0	33.1	28	4.5	5 12	0.2	17.2	-	17.4	9.4	15	2	8	5	1	-	-	8	-	-	-	-	-	2	-
97	Nowe Miasto	15.6	21.4	9.1	31.7	28	3.3	10	1.2	23.8	-	25.0	9.1	19	-	8	5	2	-	-	8	-	-	-	-	-	1	-
98	Sobieszyn	14.6	20.0	8.4	29.5	24	3.4	10	2.1	44.1	-	46.2	15.0	15	1	9	7	2	2	-	9	-	-	-	-	-	1	-
99	Szprotawa	16.5	22.7	9.4	31.9	28	4.4	10	4.8	28.0	-	32.8	11.3	15	-	8	6	2	1	-	8	-	-	-	-	-	1	-
100	Siekraiz	16.1	21.8	8.3	31.7	23	1.0	10	1.6	22.2	-	23.8	10.0	15	1	6	4	3	1	-	6	-	-	-	-	-	2	-
102	Wińsko	16.6	21.9	10.1	32.2	23	4.9	10	2.6	18.0	-	20.6	6.5	14	1	7	4	2	-	-	7	-	-	-	-	-	-	-
103	Grabownica	14.6	20.4	8.1	27.5	25	1.5	6	32.7	29.8	4.0	66.5	28.2	3	-	11	9	3	2	1	11	-	-	-	-	-	3	-
104	Nowa Wieś	14.6	20.3	8.4	29.8	25	2.8	10	0.3	39.7	-	40.0	11.6	15	-	8	7	2	1	-	8	-	-	-	-	-	-	-
105	Radom	15.3	21.0	9.6	30.6	23	3.2	10	0.2	42.7	-	42.9	13.9	13	-	8	7	3	2	-	8	-	-	-	-	-	-	-
106	Puławy	15.5	20.7	9.8	30.1	28	5.4	10	-	37.0	-	37.0	12.7	13	-	9	7	2	2	-	9	-	-	-	-	-	2	-
107	Opoczno	15.1	21.2	8.3	30.3	23	1.9	11	-	28.5	-	28.5	8.6	15	-	6	5	3	-	-	6	-	-	-	-	-	-	-
108	Bolesławiec	16.8	22.1	10.1	31.0	23	5.7	2 10	1.7	23.8	-	25.5	17.8	15	-	8	4	1	1	-	8	-	-	-	-	-	-	-
114	Opole Lubelskie	15.0	20.9	8.3	30.5	25	2.4	10	0.3	30.8	-	31.1	14.1	15	2	7	5	2	2	-	7	-	-	-	-	-	-	-
115	Chełm	14.9	20.1	9.5	28.7	25	4.9	5	-	46.5	-	46.5	17.9	15	-	8	8	3	1	-	8	-	1	-	-	-	-	-
117	Namysłów	15.9	21.8	9.0	30.7	28	2.4	10	0.1	24.9	-	25.0	12.0	15	-	7	3	2	1	-	7	-	1	-	-	-	1	-
118	Leśkowice Oławskie	16.2	22.2	8.9	31.4	23	1.7	10	0.2	18.2	-	18.4	10.9	15	-	7	4	1	1	-	7	-	-	-	-	-	1	-
119	Krasnystaw	14.6	20.2	8.1	28.7	23	3.5	5 10	-	44.0	-	44.0	20.2	15	-	8	6	2	1	1	8	-	-	-	-	-	2	-
120	Silnicska	15.2	21.6	7.2	30.8	28	0.7	10	0.0	29.0	-	29.0	15.1	15	1	6	4	2	2	-	6	-	-	-	-	-	1	-
121	Bogatynia	15.9	21.8	8.0	30.3	28	1.5	10	2.2	23.6	-	25.8	18.5	15	-	6	5	1	1	-	6	-	-	-	-	-	-	-
122	Świeradów-Zdrój	14.5	19.3	8.6	27.7	28	3.7	5 10	10.8	44.0	0.0	54.8	29.5	15	1	8	6	3	2	1	8	-	-	-	-	-	1	-
124	Stare Olesno	15.4	21.0	8.2	30.5	24	0.5	10	0.2	32.1	-	32.3	14.9	15	1	6	3	2	2	-	6	-	-	-	-	-	-	-
125	Szklarska Poręba	13.7	19.0	7.0	27.5	24	0.5	10	11.0	31.1	9.1	42.2	17.2	15	-	7	5	3	2	-	7	-	-	-	-	-	1	-
126	Szczawno-Zdrój	15.0	19.7	7.7	28.2	24	0.1	10	7.5	28.9	-	36.4	12.2	12	-	7	6	3	1	-	7	-	-	-	-	-	1	-
129	Karpacz	13.5	17.8	9.2	25.6	23	3.7	4 10	15.2	32.9	-	48.1	21.1	15	-	8	5	3	1	1	8	-	1	3	-	-	2	-
130	Dobrogoszcz	15.9	21.9	8.9	30.6	23	2.1	10	1.5	13.1	-	14.6	9.7	15	-	7	4	1	-	-	7	-	-	-	-	-	-	-
137	Nerbkowice	15.0	20.4	8.8	28.5	23	4.9	6	-	47.5	-	47.5	20.3	15	-	8	6	3	2	1	8	-	-	-	-	-	1	-
153	Zdanów	15.6	20.6	10.0	29.5	24	5.4	2 5 10	0.5	35.6	-	36.1	14.5	15	-	9	7	1	1	-	9	-	-	-	-	-	-	-
156	Grodków	15.9	21.8	9.3	30.7	23	4.1	10	0.1	23.4	-	23.5	12.8	15	1	6	3	2	1	-	6	-	-	-	-	-	1	-
158	Ostrożowice	15.4	20.7	9.0	29.0	23	2.2	10	5.4	22.6	-	28.0	12.0	15	-	6	4	3	1	-	6	-	-	-	-	-	-	-
159	Szczekociny	15.0	20.7	7.8	29.1	23	1.5	11	0.2	45.1	-	45.3	18.5	15	-	7	4	3	2	-	7	-	-	-	-	-	2	-
160	Skroniów	15.0	20.9	8.6	30.1	23	2.9	10	8.2	25.3	-	33.5	12.7	15	-	6	5	3	1	-	6	-	-	-	-	-	-	-
161	Stary Zów-Podmalenieć	15.3	21.2	7.9	30.1	23	2.6	2	-	29.4	-	29.4	14.5	15	-	7	4	2	2	-	7	-	-	-	-	-	-	-
162	Bikopol	14.6	20.0	7.4	28.2	23	1.7	6	-	53.8	-	53.8	17.8	15	-	6	6	5	2	-	6	-	-	-	-	-	-	-
163	Chrzelów	15.6	21.2	9.7	28.8	23	5.0	6	0.7	28.3	-	29.0	10.0	15	3	8	5	2	1	-	8	-	-	-	-	-	2	-
164	Korfantów	16.9	21.5	9.8	29.8	23	4.3	10	7.8	38.5	-	46.3	21.9	15	1	6	5	4	1	1	6	-	-	-	-	-	-	-
165	Otmuchów	15.8	21.7	8.7	29.6	23	2.8	10	15.0	31.6	-	46.6	19.8	14	2	6	4	3	2	-	6	-	-	-	-	-	-	-
166	Tomaszów Lubelski	14.8	20.0	8.7	28.1	23	3.1	6	2.3	50.0	0.1	52.4	24.0	15	-	10	7	3	1	1	10	-	-	-	-	-	1	-
168	Świerzlaniec	15.6	20.7	8.8	28.5	23	3.1	11	1.7	25.7	0.0	27.4	14.8	15	3	5	4	2	1	-	5	-	-	-	-	-	1	-
169	Duszniki-Zdrój	13.7	18.9	6.7	27.9	28	0.0	10	19.5	31.6	-	51.1	20.9	15	-	7	4	3	2	1	7	-	1	-	-	-	-	-
170	Ząbkowice	15.7	21.3	9.3	29.8	29	3.3	11	-	26.1	-	26.1	17.1	15	1	5	3	2	1	-	5	-	-	-	-	-	2	-
171	Miechów	15.1	21.0	8.1	29.0	28	2.4	2	4.9	36.2	-	41.1	17.9	15	2	6	5	3	1	-	6	-	1	-	-	-	3	-
172	Tarnogród	15.2	20.6	9.4	28.5	24	4.2	6	3.2	58.9	-	62.1	21.1	15	1	9	8	3	2	1	9	-	-	-	-	-	-	-
173	Iadek-Zdrój	14.4	20.4	7.9	29.1	23	1.9	10	26.5	44.2	-	70.7	26.5	2	-	6	5	4	2	2	6	-	-	1	-	-	2	-
174	Chorzelów	15.5	21.3	8.9	29.2	23	4.3	5	0.5	46.3	-	46.8	17.3	15	-	10	6	3	2	-	10	-	-	-	-	-	-	-
175	Prudnik	15.5	21.4	9.1	29.4	28	2.6	10	10.6	28.6	-	39.2	20.0	15	-	7	5	3	1	1	7	-	-	-	-	-	-	-
176	Siela	15.3	21.4	8.4	29.2	25	2.8	7	2.2	35.8	-	38.0	23.5	15	2	8	5	2	1	1	8	-	-	-	-	-	4	-
177	Olewin	14.8	20.0	7.1	27.6	23	0.5	11	0.9	32.6	-	33.5	24.7	15	2	6	4	1	1	1	6	-	1	1	-	-	1	-
178	Borusowa	16.0	21.7	9.1	28.7	23	3.9	2	3.1	36.6	-	39.7	20.0	15	2	7	6	2	1	1	7	-	-	-	-	-	2	-
179	Zakrzów	15.6	21.5	9.6	28.9	23	4.0	5	8.9	25.0	-	33.9	11.0	15	-	7	5	3	1	-	7	-	-	-	-	-	-	-
180	Leżajsk	15.8	21.1	10.2	28.7	25	5.2	6	0.8	51.1	6.9	58.8	20.0	13	1	11	6	4	2	1	11	-	-	-	-	-	4	-
182	Kolbuszowa	15.6	21.2	8.8	29.2	23	2.9	2 6	22.4	42.2	-	64.6	21.4	3	-	10	8	3	3	1	10	-	-	-	-	-	3	-
183	Głuchcze	16.0	20.8	10.0	28.0	28	4.2	10	8.0	14.2	-	22.2	9.3	15	-	5	4	2	-	-	5	-	-	-	-	-	-	-
184	Lubaczów	15.1	21.0	8.4	28.2	23	2.1	6	15.1	49.1	0.8	65.0	21.3	15	-	12	9	4	2	1	12	-	-	-	-	-	-	-
185	Rybnik	16.5	21.2	10.3	28.8	28	4.0	6	5.9	33.1	-	39.0	14.4	15	1	6	6	3	1	-	6	-	-	-	-	-	2	-
186	Bierun Stary	15.9	21.4	9.4	29.5	29	3.0	11	2.9	24.7	-	27.6	17.5	15	-	9	5	1	1	-	9	-	-	-	-	-	1	-
188	Kraków, Obser. Astr.	16.3	22.2	10.2	30.2	28	5.2	6	6.2	33.4	-	39.6	17.4	15	1	7	6	2	1	-	7	-	1	-	-	-	3	-
189	Dębica	15.3	21.2	10.3	28.5	28	4.5	5	17.1	29.0	2.4	48.5	16.4	3	5	8	7	3	3	-	8	-	-	-	-	-	4	-
190	Ożańsk	15.2	20.4	10.1	27.9	29	5.5	6	12.8	45.5	2.2	60.5	20.6	15	-	8	8	4	2	1	8	-	-	-	-	-	-	-
191	Pszczyna	15.7	20.8	9.8	28.0	23	3.9	10	5.0	29.4	-	34.4	19.0	15	2	6	5	2	1	-	6	-	-	-	-	-	-	-
192	Bochnia	15.5	21.6	8.9	29.1	28	2.8	10	6.5	23.8	-	30.3	10.0	15	1	7	5	4	1	-	7	-	1	-	-	-	2	-

Nr	POSTERUNEK	TEMPERATURA POWIETRZA T							OPAD R_d						LICZBA DNI											LICZBA DNI							
		Dies	$\overline{Max}$	$\overline{Min}$	Max abs.	Data	Min abs.	Data	$\sum R_d$ I dek.	$\sum R_d$ II dek.	$\sum R_d$ III dek.	$\sum R_{d,m}$	$R_{d\ max}$	Data	0.0	0.1 - 1.0	1.0 - 5.0	5.0 - 10.0	10.0 - 20.0	20.0	●	✳	▲	≡	V	∞	R	▨
176	Jastrzębie-Zdrój	16.4	21.6	9.6	29.1	23	4.1	6	9.5	27.4	–	36.9	15.2	15	1	6	5	2	1	–	6	–	–	–	–	–	1	–
177	Wadowice	15.2	21.4	9.3	28.9	29	3.2	10	17.9	23.0	0.3	41.2	16.1	15	1	9	7	3	2	–	9	–	1	–	–	–	–	–
178	Zarnowa	15.0	21.4	8.9	29.5	23	3.0	5	4.8	24.7	2.3	31.8	11.4	15	2	11	9	1	1	–	11	–	–	–	–	–	3	–
179	Dyndy	14.5	20.4	8.1	27.4	29	2.2	6	26.7	35.1	0.8	62.6	20.7	3	–	10	9	3	3	1	10	–	–	4	–	–	–	–
180	Wieliczka	16.0	21.3	10.6	29.2	23	4.2	10	13.4	27.6	–	41.0	15.2	15	–	9	5	3	1	–	9	–	–	–	–	–	2	–
183	Ciężkowice	15.0	21.2	8.3	28.0	23	2.1	10	12.9	18.3	6.1	37.3	9.8	15	3	9	5	4	–	–	9	–	–	3	–	–	1	–
184	Cieszyn	15.4	20.3	9.5	27.3	23	3.3	6	23.9	42.3	–	66.2	20.0	2	–	8	6	5	3	1	8	–	–	–	–	–	3	–
185	Lakóc Podhalański	14.1	20.3	6.8	27.6	23	0.8	6	35.0	27.8	0.3	63.1	20.4	15	–	10	8	3	3	1	10	–	–	–	–	–	1	–
186	Biecz	14.6	21.0	8.0	28.0	29	2.4	10	7.2	17.0	1.2	25.4	9.7	15	1	9	6	2	–	–	9	–	–	–	–	–	1	–
187	Żywiec-Sporysz	14.8	21.4	7.9	29.5	29	1.9	6	35.4	40.9	–	76.3	14.2	3	2	7	6	6	3	–	7	–	–	–	–	–	1	–
188	Limanowa	14.4	20.3	7.6	26.9	29	1.3	10	15.7	23.7	6.6	46.0	13.3	15	–	9	8	3	2	–	9	–	–	2	–	–	1	–
189	Krosno	14.5	20.7	7.7	27.6	23	0.6	6	7.4	23.1	0.8	31.3	10.4	15	–	10	6	3	1	–	10	–	–	–	–	–	–	–
190	Bircza	14.5	20.2	7.8	27.4	23	1.6	6	53.8	39.1	1.0	93.1	37.4	3	–	12	13	4	4	1	12	–	–	–	–	–	2	–
191	Wieża	14.4	20.3	7.2	27.7	23	1.4	6	17.8	74.5	0.7	93.0	22.7	14	–	9	7	6	4	2	6	–	1	1	–	–	3	–
192	Zawoja	12.8	17.7	6.8	24.8	29	0.5	10	41.7	58.0	–	99.7	24.9	3	–	8	7	6	4	3	8	–	–	5	–	–	1	–
193	Ratka	13.5	19.9	7.0	27.2	29	1.4	11	24.6	39.2	0.3	64.1	17.5	16	–	8	5	4	4	–	8	–	–	1	–	–	1	–
195	Ptaszkowa	14.3	19.9	8.9	25.5	20	2.8	10	14.8	17.5	7.0	39.3	13.0	15	3	8	6	3	2	–	8	–	–	1	–	–	2	–
196	Kamienica	14.0	20.3	6.4	27.6	23	0.8	11	20.0	29.7	0.1	49.8	16.0	15	4	8	5	5	1	–	8	–	–	–	–	–	2	–
197	Sanok	14.4	20.1	7.8	27.5	29	2.1	6	39.7	30.8	2.0	72.5	25.0	3	–	10	9	5	3	1	10	–	–	–	–	–	–	–
198	Iwonicz-Zdrój	14.4	19.7	9.2	26.8	29	3.5	6	38.6	26.8	3.9	69.3	31.6	3	1	10	8	3	2	1	10	–	–	2	–	–	1	–
199	Stańcowa	12.4	17.6	6.2	25.2	29	0.6	6	15.5	36.7	–	52.2	13.5	15	1	7	7	4	3	–	7	–	–	–	–	–	3	–
201	Czarny Dunajec	12.6	18.1	6.8	25.3	23	1.1	10	25.5	35.6	0.0	61.1	14.1	15	1	9	7	6	3	–	6	–	–	–	–	–	1	–
202	Brzegi Dolne	13.3	19.6	6.8	27.4	29	0.3	6	35.8	26.4	28.0	90.2	28.5	21	–	11	10	5	3	2	11	–	1	2	–	–	1	–
203	Szczawnica	13.0	19.8	5.7	29.5	29	– 0.7	10	36.7	26.5	–	63.2	25.1	3	–	10	7	4	3	1	10	–	–	1	–	–	–	–
204	Wysowa	13.1	19.3	6.2	26.9	23	– 0.3	10	23.4	31.3	0.8	55.5	20.8	3	1	11	5	4	2	1	11	–	–	–	–	–	1	–
205	Barwinek	13.0	19.6	5.6	26.5	23	– 1.0	6	31.3	23.6	6.0	60.9	27.6	3	2	11	9	4	2	1	11	–	–	1	–	–	1	–
206	Krynica	12.8	19.4	6.7	26.1	23	1.2	10	36.2	23.8	0.2	59.4	33.8	3	–	11	5	4	2	1	11	–	–	1	–	–	1	–
207	Bukowina	12.2	16.4	8.3	23.8	28	3.0	1	44.6	38.6	0.1	83.3	25.9	3	–	11	9	7	2	1	11	–	–	–	–	–	–	–
208	Muszyna	13.2	20.4	6.5	27.9	29	1.0	10	11.1	26.4	0.5	38.0	13.6	15	2	9	6	4	1	–	9	–	–	–	–	–	–	–
209	Witów	12.1	17.2	5.8	24.5	29	0.0	10	47.8	45.9	1.1	94.8	26.6	3	–	12	11	5	5	1	12	–	–	–	–	–	–	–
210	Komańcza	13.1	19.1	5.4	25.8	28	– 0.6	6	33.0	27.4	9.8	72.2	28.1	3	–	10	9	4	2	1	10	–	–	–	–	–	–	–
211	Baligród	13.5	19.4	6.9	26.7	29	– 0.4	6	31.1	37.5	5.7	74.3	18.1	15	–	10	9	6	3	–	10	–	–	–	–	–	–	–
212	Gubałówka	11.6	15.7	8.7	22.8	23	2.3	1	53.2	53.7	0.0	106.9	33.4	3	3	10	9	5	5	2	10	1	–	–	–	–	3	–
214	Łysa Polana	10.8	16.1	5.2	22.6	23	– 1.4	10	67.6	39.2	2.5	109.3	45.0	3	1	11	10	7	2	1	11	1	–	–	–	–	–	–
215	Smolnik	12.8	18.9	5.7	26.6	29	0.0	6 10	40.0	22.6	4.0	66.6	27.3	3	–	9	8	4	2	1	9	–	–	2	–	–	–	–
216	Mała Gąsienicowa	7.4	11.1	3.6	17.9	29	– 2.2	10	90.0	57.9	2.4	150.3	69.1	3	1	12	10	7	3	2	10	5	–	5	–	–	1	6

TABLICA V

WYNIKI MIESIĘCZNE POMIARÓW TEMPERATURY MINIMALNEJ PRZY POWIERZCHNI GRUNTU ORAZ TEMPERATURY GRUNTU

МЕСЯЧНЫЕ РЕЗУЛЬТАТЫ ИЗМЕРЕНИЙ МИНИМАЛЬНОЙ ТЕМПЕРАТУРЫ У ПОВЕРХНОСТИ ПОЧВЫ И ТЕМПЕРАТУРЫ ПОЧВЫ

MONTHLY RESULTS OF GROUND SURFACE MINIMUM AIR TEMPERATURE AND SOIL TEMPERATURE MEASUREMENTS

Nr	STACJA – POSTERUNEK	TEMPERATURA MINIMALNA PRZY POWIERZCHNI GRUNTU T_g			TEMPERATURA GRUNTU NA GŁĘBOKOŚCIACH													
					5 cm						10 cm			20 cm			50 cm	
		Min	Min abs.	Date	7	13	21	Dies	Max	Min	Dies	Max	Min	Dies	Max	Min	Dies	Max	Min
4	Ustka	9.1	0.2	9 10	15.2	23.1	21.4	19.9	32.2	10.0	19.4	30.2	10.0	18.2	26.9	10.5	16.4	21.4	11.5
5	Lębork	6.2	- 3.0	9	12.7	19.4	18.4	16.8	27.9	9.2	15.8	24.8	9.2	14.8	21.2	10.1	12.5	15.6	10.3
14	Koszalin	8.2	- 0.1	10	14.6	21.3	19.7	18.5	31.7	9.2	17.8	28.7	9.1	16.4	25.4	9.8	14.5	19.5	10.4
19	Suwałki	5.9	0.0	5	13.0	19.9	17.4	16.8	29.1	8.8	16.1	25.8	9.4	15.0	23.6	9.6	13.4	18.1	10.1
20	Kętrzyn	6.0	- 0.5	5	12.9	19.1	17.0	16.3	28.2	9.1	15.7	25.1	9.1	14.7	22.7	9.8	13.3	18.0	10.5
24	Radostowo	6.0	0.2	5	14.4	20.6	18.9	18.0	29.2	9.9	16.9	25.9	10.0	15.4	23.0	10.3	13.4	17.5	10.8
25	Świnoujście	10.6	1.9	2	16.1	23.3	21.5	20.3	30.4	10.2	19.9	28.5	10.4	18.6	26.6	10.6	16.5	21.4	11.8
27	Resko	6.9	- 0.6	10	13.7	19.7	20.3	17.9	27.9	7.4	17.5	26.9	7.6	16.5	24.2	9.3	15.0	19.5	10.7
28	Olsztyn-Dajtki	6.6	0.5	5	14.4	23.4	19.8	19.2	33.8	9.1	18.5	30.1	9.6	17.4	27.7	9.8	15.5	21.4	11.7
30	Prabuty	6.9	0.5	5	14.2	21.6	18.2	18.0	29.9	9.1	16.8	27.0	8.4	15.6	24.2	8.1	13.7	19.0	10.3
31	Szczecinek	7.1	- 2.2	10	14.8	23.4	21.6	19.9	33.1	8.5	19.0	30.3	8.4	17.1	26.6	9.0	15.3	20.7	10.4
32	Śliwice	6.7	- 1.0	10	15.3	23.8	20.3	19.8	33.7	9.3	18.7	30.4	9.2	17.4	27.5	9.3	15.1	20.9	10.5
36	Elbląg	3.5	- 3.5	10	12.9	17.5	17.1	15.8	24.4	9.0	14.7	22.5	10.2	13.0	17.5	10.6	10.6	13.1	9.0
42	Szczecin-Dąbie	8.4	1.4	2	15.7	24.7	22.0	20.8	33.8	10.0	19.7	29.7	9.8	18.6	28.1	10.1	16.6	21.9	11.8
47	Piła	6.2	- 2.1	10	15.0	24.7	22.4	20.7	34.8	7.4	19.6	31.2	7.6	18.1	28.1	9.7	16.2	22.1	10.6
49	Bydgoszcz	7.4	- 0.8	10	14.7	23.8	21.5	20.0	34.0	8.5	18.9	29.1	8.6	17.9	26.1	9.3	16.0	21.4	10.8
50	Mława	6.9	1.4	5	14.3	22.1	18.6	18.3	31.7	8.4	17.7	29.1	8.7	16.2	26.4	9.7	14.4	19.9	10.5
51	Białystok	6.0	1.1	9	13.6	20.3	17.6	17.2	29.4	9.1	16.2	25.9	9.9	15.2	23.4	9.6	13.3	18.0	10.9
52	Ostrołęka	6.6	0.5	10	14.2	22.8	19.1	18.7	31.8	9.8	17.7	28.0	10.1	16.8	25.1	10.7	15.0	19.8	11.6
57	Krzyż	4.9	- 3.4	10	15.3	24.5	21.5	20.4	33.6	9.0	19.1	29.4	8.3	17.6	26.4	9.9	15.3	20.2	10.4
60	Gorzów Wlkp.	9.8	0.8	10	14.7	22.4	21.0	19.4	31.8	9.8	18.5	28.0	9.3	17.1	24.8	10.2	15.3	19.9	11.4
62	Białowieża	4.5	- 1.2	10	13.3	20.5	17.0	16.9	30.2	9.2	15.8	25.9	8.7	14.3	22.2	9.1	12.8	17.1	10.9
63	Poświętne	6.5	- 0.1	5	15.2	22.8	18.5	19.0	33.6	9.2	18.1	30.1	9.8	16.8	26.4	10.2	14.8	20.4	11.2
65	Przebędowo	6.5	- 0.9	10	15.3	24.7	21.0	20.3	34.6	8.9	19.1	29.4	8.6	17.7	27.3	9.8	15.9	21.3	10.6
67	Płock-Radziwie	7.1	1.3	5	15.6	23.2	20.8	19.9	31.8	9.4	19.2	29.1	9.6	18.1	26.3	10.7	16.3	21.4	11.9
71	Słubice	6.1	- 0.9	10	15.8	24.0	23.6	21.1	31.5	10.1	20.1	29.7	10.0	19.6	26.8	11.1	17.6	21.2	12.3
72	Puprość	6.9	- 1.2	2	14.6	22.5	21.4	19.5	28.4	8.8	18.4	27.7	8.9	17.1	24.7	9.9	16.6	18.4	11.0
74	Warszawa-Bielany	8.2	3.0	5	15.4	23.4	20.9	19.9	33.0	9.5	18.9	29.4	9.9	18.0	28.2	10.5	15.8	21.6	11.8
77	Koło	7.4	- 0.8	10	14.6	22.6	20.9	19.4	28.8	8.9	18.6	27.8	8.0	17.4	25.4	9.4	15.9	20.9	11.6
78	Siedlce	6.1	- 0.1	10	14.3	21.1	18.4	17.9	30.2	8.4	17.2	26.9	8.3	16.1	24.7	9.5	13.7	18.6	10.1
80	Brwinów	5.8	- 0.4	5	14.9	23.2	20.3	19.5	33.2	9.2	18.2	29.3	9.5	16.5	25.4	10.3	14.9	19.8	11.1
89	Zielona Góra	9.9	4.9	2	16.1	24.7	22.5	21.1	33.7	9.5	20.4	31.9	9.3	19.5	30.1	9.7	17.5	22.9	11.6
90	Leszno-Strzyżewice	5.6	- 2.1	10	15.5	24.4	23.2	21.0	33.7	10.4	20.1	29.6	10.3	18.4	26.2	11.2	16.3	20.9	12.1
93	Kalisz	8.9	0.3	5	14.6	22.0	21.4	19.3	29.7	9.0	18.6	28.5	8.8	17.2	25.7	9.6	14.9	19.5	10.6
95	Smolice	7.5	0.5	10	15.2	24.4	21.9	20.5	33.3	9.9	19.8	30.7	9.7	18.3	27.0	10.8	16.2	21.4	11.7
101	Włodawa	7.0	3.1	5	14.1	21.2	18.5	17.9	29.5	10.3	17.4	25.7	9.8	16.3	24.1	10.3	14.5	19.1	11.7
105	Radom	5.2	- 2.7	10	14.7	22.7	19.5	19.0	33.4	8.4	17.8	27.4	9.1	16.3	25.2	10.0	14.4	19.3	10.5
106	Puławy	7.7	2.4	11	15.0	22.8	19.8	19.2	33.3	8.6	18.5	29.8	9.1	17.1	26.5	10.2	15.3	21.2	11.2
108	Sulejów	6.8	- 0.5	10	14.9	22.1	19.0	18.4	31.8	8.6	17.3	27.0	9.0	16.4	25.3	10.0	14.4	19.7	10.7
110	Wieluń	7.2	- 0.2	10	14.8	24.3	21.7	20.3	32.6	9.0	19.6	29.2	9.9	18.5	27.5	11.1	16.4	21.6	12.5
112	Legnica	7.8	0.5	10	14.8	21.9	21.2	19.3	31.0	10.0	18.7	29.1	10.0	17.8	27.1	11.0	16.3	21.9	12.3
113	Zgorzelec	6.8	0.6	10	14.6	23.5	21.5	19.9	31.8	10.0	19.0	29.7	10.1	17.8	26.3	11.1	16.2	21.2	12.0
118	Łuskowice Oławskie	6.2	- 1.5	10	15.2	24.6	20.9	20.2	34.3	10.4	19.3	30.0	10.2	17.5	26.1	10.8	15.6	20.8	12.1
123	Jelenia Góra	6.6	- 2.7	10	12.8	19.9	20.3	17.3	27.7	8.4	17.0	26.9	8.7	15.8	23.3	10.5	14.2	18.5	11.0
126	Częstochowa	7.5	0.3	10	15.5	24.3	21.1	20.3	34.2	8.5	19.4	30.6	9.0	18.1	28.5	10.1	16.0	22.0	11.7
127	Kielce-Suków	5.5	- 0.2	11	14.6	22.3	18.6	18.5	30.7	9.1	17.5	26.9	8.4	16.4	24.9	8.6	14.6	19.9	10.3
133	Zdanów	*	*	* * *	*	*	*	*	*	*	*	*	*	*	*	*	*	*	*
135	Zamość	6.5	1.8	6	14.2	22.6	19.4	18.7	32.0	10.3	17.9	28.4	9.9	16.5	25.3	10.5	14.7	19.5	11.7
137	Opole	8.0	1.3	10	14.0	22.6	20.0	18.9	30.3	9.7	18.1	26.9	9.6	16.7	24.3	10.6	14.5	18.6	11.8
147	Kłodzko	5.7	- 0.7	10	13.1	20.3	18.7	17.4	27.0	9.2	16.7	25.7	8.9	15.6	22.3	10.2	13.7	17.7	10.7
148	Świerklaniec	6.5	- 0.1	10	14.3	22.2	18.8	18.4	30.2	9.4	17.5	26.8	9.3	16.4	24.7	9.8	14.6	18.8	11.4
166	Rzeszów-Jasionka	6.6	1.4	2	14.4	22.3	19.4	18.7	30.2	10.0	17.8	27.0	9.5	16.4	23.8	10.5	14.8	19.4	11.9
174	Paszczyna	8.1	2.3	10	14.5	21.8	18.7	18.3	30.3	10.3	17.8	27.5	10.3	16.7	24.5	10.8	15.3	19.4	12.0
177	Wadowice	7.2	1.7	5 10	15.3	24.7	21.0	20.3	33.9	9.6	19.5	30.0	9.3	18.0	26.7	10.1	15.4	20.1	11.4
182	Przemyśl	9.3	4.1	6	13.3	19.6	18.6	17.2	27.3	8.7	16.6	25.8	8.6	15.4	22.4	10.2	13.9	18.2	11.1
200	Lesko	6.6	0.7	6	12.4	21.6	19.5	17.8	30.4	7.5	16.7	27.1	8.5	15.5	23.3	10.1	11.6	16.0	9.2
213	Zakopane	3.2	- 3.7	10	10.8	21.5	16.6	16.3	32.2	6.4	14.0	23.2	6.7	13.0	20.1	8.0	11.5	15.3	8.4

TABLICA VI

WARTOŚCI GODZINNE USŁONECZNIENIA (MIESIĘCZNE)

ЧАСОВЫЕ (МЕСЯЧНЫЕ) СУММЫ СОЛНЕЧНОГО СИЯНИЯ

HOURLY (MONTHLY) SUNSHINE DURATION VALUES

Nr	STACJA – POSTERUNEK	USŁONECZNIENIE S_m																	
		3–4	4–5	5–6	6–7	7–8	8–9	9–10	10–11	11–12	12–13	13–14	14–15	15–16	16–17	17–18	18–19	19–20	20–21	Σ
3	Hel	–	4.8	13.7	15.9	18.6	19.6	18.6	19.7	20.3	21.2	23.5	22.1	24.2	23.2	21.4	19.6	7.3	–	293.7
4	Ustka	0.5	8.3	13.8	15.1	16.2	16.4	18.6	17.3	18.0	19.4	22.4	22.6	20.4	19.9	18.4	14.3	5.7	–	267.3
5	Lębork	–	6.0	15.7	15.5	17.2	18.1	18.4	18.4	19.3	19.5	21.3	21.3	20.7	18.0	20.0	18.6	13.7	2.0	283.7
6	Gdynia	2.8	13.0	15.5	18.9	18.9	17.6	18.1	18.0	15.8	15.8	16.1	17.5	20.1	19.7	20.4	18.7	14.1	1.7	282.7
11	Świbno	–	5.8	13.2	17.6	19.0	19.7	19.6	19.0	19.4	19.5	21.6	22.4	23.7	23.9	21.1	15.7	0.2	–	281.4
14	Koszalin	4.9	16.1	16.5	16.7	17.0	17.0	14.9	15.6	16.1	17.0	19.2	19.3	19.4	20.4	17.4	15.7	14.6	3.7	281.5
15	Kołobrzeg	1.2	11.4	13.2	15.1	16.9	17.2	18.7	19.1	19.6	21.7	23.3	25.4	23.6	20.6	18.1	16.7	15.6	1.4	298.8
19	Suwałki	2.1	11.1	14.7	16.0	16.4	16.5	17.9	19.4	18.0	18.3	19.7	19.9	19.8	18.5	17.5	18.5	10.9	–	274.2
23	Dziwnów	4.5	13.1	14.4	15.3	15.7	17.0	17.7	18.7	19.6	23.2	22.7	22.4	21.2	19.9	19.3	20.2	14.1	0.7	299.7
25	Świnoujście	•	•	•	•	•	•	•	•	•	•	•	•	•	•	•	•	•	•	•
26	Mikołajki	0.0	6.7	14.1	16.5	16.6	16.8	17.2	17.6	17.8	17.9	19.4	19.0	19.2	19.3	17.1	19.2	16.1	3.5	274.0
27	Resko	–	1.8	13.5	15.9	17.5	17.6	18.0	19.1	20.7	21.2	22.7	23.3	22.5	21.2	21.1	19.6	3.4	–	279.1
30	Prabuty	0.6	9.3	17.4	18.2	18.2	19.3	18.6	20.1	19.3	19.2	19.8	18.9	20.4	23.6	23.4	21.1	17.1	0.1	303.6
31	Szczecinek	–	7.5	14.6	16.5	17.8	19.5	19.0	19.8	21.4	22.5	20.8	20.6	22.8	21.8	19.5	18.3	8.3	–	290.7
33	Chojnice	–	12.0	18.0	18.6	19.2	20.6	20.4	21.3	20.8	21.5	21.6	22.5	22.5	21.8	20.4	16.1	13.2	2.1	312.6
36	Biebrza	–	–	4.2	13.2	14.6	15.7	17.5	19.9	19.3	18.1	18.2	17.4	17.1	16.3	13.9	14.8	7.2	–	227.4
42	Szczecin-Dąbie	–	9.3	15.2	16.5	17.3	18.1	19.4	18.4	20.5	21.9	20.7	21.1	20.5	19.5	18.2	16.1	7.3	–	279.5
49	Bydgoszcz	1.9	11.4	18.8	19.3	20.7	20.8	20.6	20.5	19.4	19.1	19.3	20.9	21.4	20.4	21.1	21.0	15.4	1.6	312.8
51	Białystok	0.7	10.5	13.4	13.8	14.9	13.8	15.4	17.2	17.8	16.1	18.2	18.0	15.6	17.9	16.4	16.7	10.7	0.0	248.1
52	Ostrołęka	0.0	8.1	12.7	14.4	17.2	18.8	18.5	18.9	18.9	17.6	19.0	19.8	19.0	18.2	17.7	17.3	4.0	–	260.1
54	Toruń	3.8	10.8	16.0	17.9	19.5	19.7	19.9	19.9	20.6	21.4	21.2	20.0	20.1	21.7	22.1	21.0	15.5	0.8	308.9
60	Gorzów Wlkp.	1.0	11.4	15.9	17.7	19.2	19.5	20.2	18.8	19.7	19.4	21.3	22.0	19.5	22.3	19.8	19.2	14.1	0.9	301.9
62	Białowieża	0.4	11.4	13.1	13.9	16.2	15.4	14.2	16.4	16.4	17.4	16.6	16.7	17.3	17.9	17.1	16.5	11.4	0.4	248.7
63	Poświętne	–	2.2	13.4	16.5	19.2	18.9	18.1	17.7	18.1	16.4	15.9	17.9	18.0	18.3	17.4	19.1	14.7	1.4	265.2
69	Poznań-Ławica	3.8	12.2	17.6	17.9	20.2	21.1	22.3	22.2	22.5	22.2	20.6	20.7	20.4	21.3	19.5	17.8	9.8	0.1	309.2
74	Warszawa-Bielany	3.4	7.3	15.1	17.2	17.8	19.4	21.4	20.3	19.6	20.2	19.3	19.2	19.0	17.7	17.6	15.9	6.5	–	273.9
76	Sinołęka	0.1	7.3	14.4	16.6	18.0	18.1	19.2	20.5	19.5	18.5	17.6	17.6	19.1	19.2	17.5	16.9	10.7	1.1	271.9
80	Brwinów	–	5.2	11.7	15.6	17.4	20.2	21.7	20.4	19.7	21.3	19.3	19.8	20.3	18.7	19.2	12.7	8.3	0.3	271.8
84	Terespol	0.1	5.6	13.7	15.5	16.7	17.4	18.3	18.4	20.4	20.8	21.0	20.2	20.6	21.7	21.3	17.6	12.6	0.2	282.1
90	Leszno-Strzyżewice	3.2	12.3	19.1	18.5	19.0	20.7	21.1	20.6	20.6	21.6	22.0	22.3	21.5	21.7	22.0	21.3	10.3	–	314.8
93	Kalisz	3.4	11.2	20.1	22.9	22.2	21.4	21.7	20.6	20.5	21.7	21.4	20.7	19.8	19.7	19.7	15.3	1.6	–	300.9
94	Żółć-Lublinek	4.6	10.5	18.3	22.3	21.9	21.1	18.5	19.4	17.9	18.2	18.1	19.7	19.7	19.7	20.5	18.5	15.7	1.8	301.4
101	Włodawa	0.2	9.4	15.8	18.5	18.8	20.0	20.3	20.2	22.4	20.6	19.8	18.7	19.6	16.9	17.7	14.4	8.7	–	282.0
106	Puławy	–	7.3	14.8	16.2	18.0	18.4	18.5	19.3	18.9	19.0	17.5	17.9	17.4	18.2	19.2	15.7	8.3	–	262.9
110	Wieluń	–	6.3	11.8	21.1	21.6	21.3	21.2	21.7	21.2	19.3	20.3	20.8	19.3	19.4	20.3	17.5	10.2	–	292.5
113	Zgorzelec	–	0.1	9.5	17.3	17.5	18.8	19.2	19.5	21.0	18.5	17.9	18.9	21.5	19.7	19.4	12.3	0.0	–	251.1
118	Leszkowice Oławskie	–	2.4	12.3	18.7	19.6	20.5	20.0	18.2	18.6	18.1	18.3	19.2	18.0	19.5	18.8	14.8	4.4	–	261.4
123	Jelenia Góra	–	2.1	15.-	19.3	19.1	18.2	20.5	19.8	20.4	19.7	20.9	19.5	17.9	20.5	22.3	13.5	0.2	–	269.5
128	Szczawno-Zdrój	–	2.0	15.3	19.4	19.7	18.1	17.3	15.4	13.3	15.1	16.5	17.1	17.0	21.1	18.9	16.8	6.4	–	249.4
131	Werbkowice	–	10.3	17.4	21.4	22.2	22.7	21.2	19.8	19.2	18.8	19.8	19.1	16.1	16.2	18.8	17.3	6.0	–	285.5
132	Śnieżka	0.7	8.7	13.9	16.6	17.0	17.7	17.2	19.7	18.9	20.6	19.5	19.3	19.5	18.0	18.4	14.8	9.5	0.0	270.0
133	Zdanów	–	0.1	3.7	10.1	21.2	19.3	19.1	20.8	18.5	17.6	19.2	18.8	18.7	18.9	17.9	16.5	8.9	–	249.3
137	Opole	–	2.1	10.1	17.4	18.4	20.9	20.5	20.6	20.5	18.7	18.3	19.1	21.6	20.8	19.4	15.3	2.7	–	266.4
153	Lądek-Zdrój	–	–	–	–	18.5	18.8	20.0	19.3	21.3	18.8	19.8	18.9	19.2	17.9	18.5	11.2	–	–	232.2
161	Katowice	–	3.3	14.1	19.8	21.7	21.9	20.2	20.6	21.2	19.6	19.0	18.4	16.2	18.1	18.5	18.4	5.4	–	276.4
166	Rzeszów-Jasionka	–	2.7	15.1	18.6	19.5	21.9	20.7	21.9	20.7	20.9	20.5	20.3	19.7	18.2	17.5	14.2	7.5	–	279.9
167	Racibórz	–	1.3	10.1	15.9	18.5	18.6	18.0	17.8	17.0	18.7	19.0	17.2	17.7	17.0	16.6	16.1	5.6	–	244.1
169	Kraków-Balice	–	4.1	14.0	19.7	20.7	23.5	21.5	21.2	20.4	19.7	19.1	17.3	17.4	16.8	17.2	14.4	4.2	–	271.2
172	Tarnów	•	•	•	•	•	•	•	•	•	•	•	•	•	•	•	•	•	•	•
181	Aleksandrowice	–	5.5	16.3	19.6	21.9	22.0	22.1	22.6	21.1	19.2	21.3	18.2	17.3	16.2	16.8	15.7	10.2	0.1	286.1
182	Przemyśl	3.4	8.8	18.7	20.3	20.3	21.1	21.4	19.8	18.9	16.7	18.7	18.7	19.2	18.8	20.6	17.8	11.6	0.4	292.2
184	Cieszyn	–	2.5	12.3	20.4	22.1	21.8	21.5	21.2	20.3	19.2	19.9	18.6	18.5	17.7	15.7	13.4	3.8	–	269.9
193	Rabka	–	2.1	11.8	17.1	21.0	20.1	20.2	19.2	18.2	17.7	18.4	17.7	17.0	15.4	15.3	16.0	4.7	–	251.9
194	Nowy Sącz	–	1.4	14.2	17.9	20.0	21.7	21.6	20.6	20.8	21.2	20.8	20.9	18.9	18.3	17.9	13.5	0.3	–	270.0
198	Iwonicz-Zdrój	–	1.1	13.7	18.8	19.7	21.1	21.1	21.0	17.7	18.0	17.9	17.4	19.6	18.4	17.0	0.4	–	–	242.9
200	Lesko	•	•	•	•	•	•	•	•	•	•	•	•	•	•	•	•	•	•	•
213	Zakopane	–	–	10.1	15.0	18.0	19.5	19.3	18.8	19.3	20.5	19.7	19.4	16.2	15.0	14.0	12.0	3.4	–	240.2
217	Kasprowy Wierch	–	6.5	10.0	11.8	13.7	15.7	17.0	17.1	16.3	16.9	16.0	16.6	14.6	12.1	11.1	11.3	6.7	–	213.4

TABLICA VII

KALENDARZ TYPÓW CYRKULACJI I TYPÓW POGODY

КАЛЕНДАРЬ ТИПОВ ЦИРКУЛЯЦИИ И ТИПОВ ПОГОДЫ

THE CALENDAR OF CIRCULATION AND WEATHER TYPES

DZIEŃ	TYP CYRKULACJI	TYP POGODY
1	N_C	1 2 $(1_0 2_3)$
2		
3	N_A	1 1 $(1_0 1)$
4		
5		
6	O_A	2 1
7		
8	NE_A	1 1 $(1_0 1_2)$
9		
10		
11		
12	W_O	1 3 $(1_0 3_2)$
13		
14		
15	X	
16	NE_C	
17		
18	W_C	
19		2 1 $(2_3 1)$
20		
21	NW_A	1 1 $(1_2 1)$
22		
23	O_A	2 1 $(2_3 1)$
24		
25		
26		
27		3 1
28	N_A	
29		
30		2 1

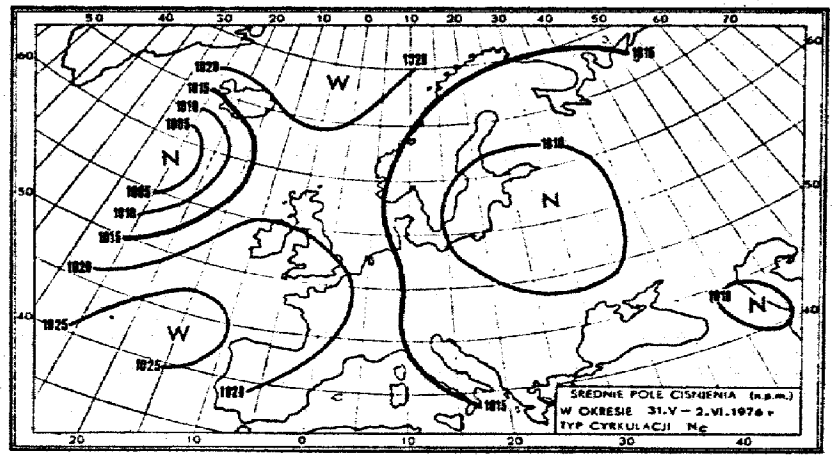

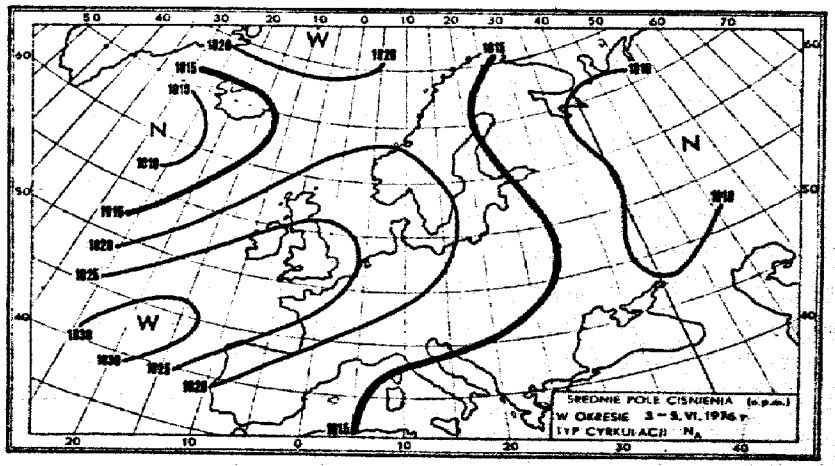

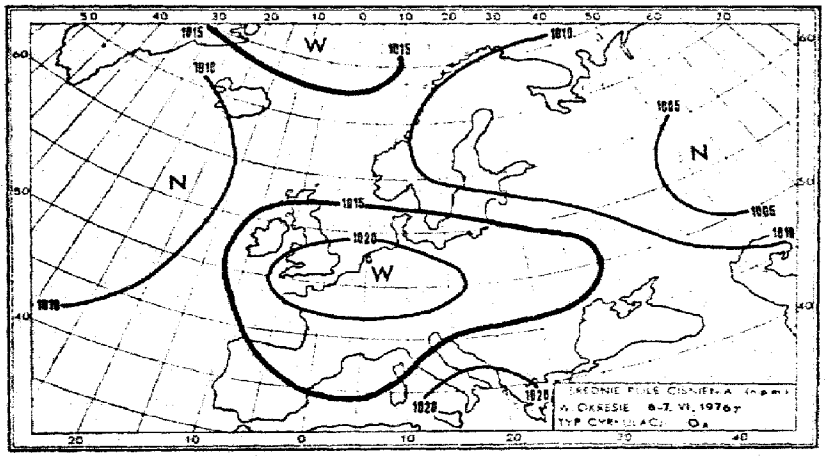
SREDNIE POLE CISNIENIA (n.p.m.)
W OKRESIE 6-7. VI. 1976 r
TYP CYRKULACJI O_A

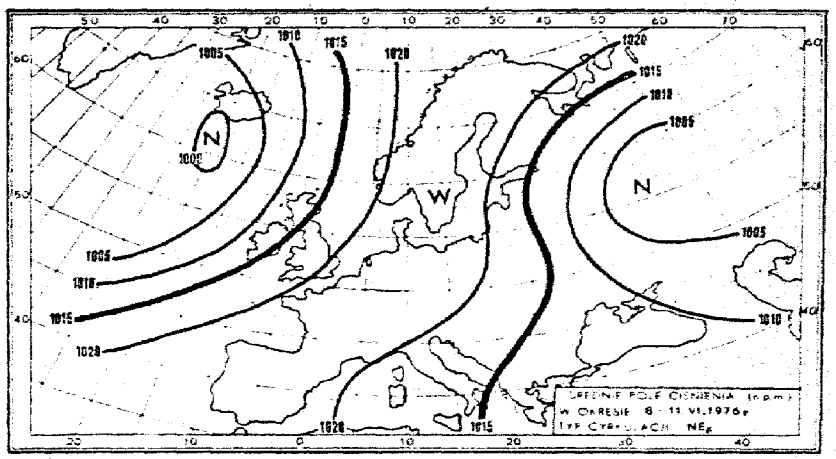
SREDNIE POLE CISNIENIA (n.p.m.)
W OKRESIE 8-11. VI. 1976 r
TYP CYRKULACJI NE_F

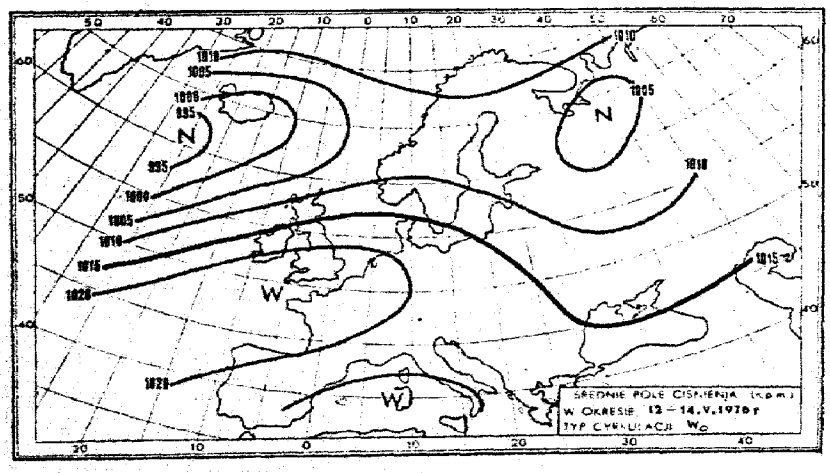
SREDNIE POLE CISNIENIA (n.p.m.)
W OKRESIE 12-14. V. 1976 r
TYP CYRKULACJI W_O

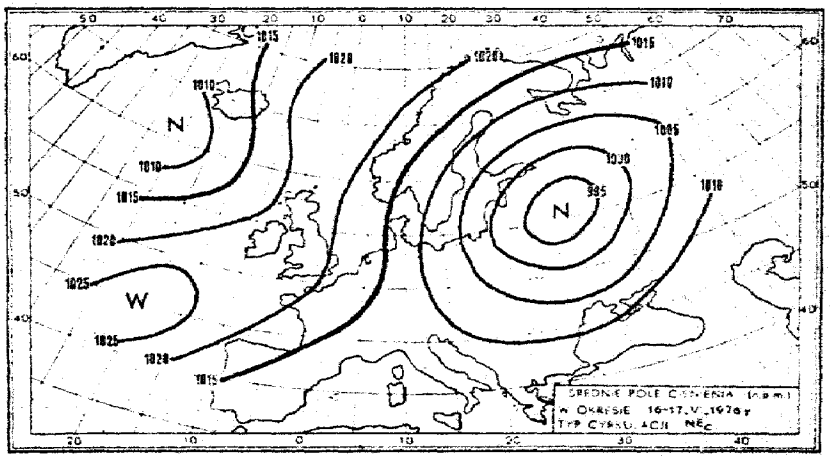
SREDNIE POLE CISNIENIA (n.p.m.)
W OKRESIE 16-17. VI. 1976 r
TYP CYRKULACJI NE_C

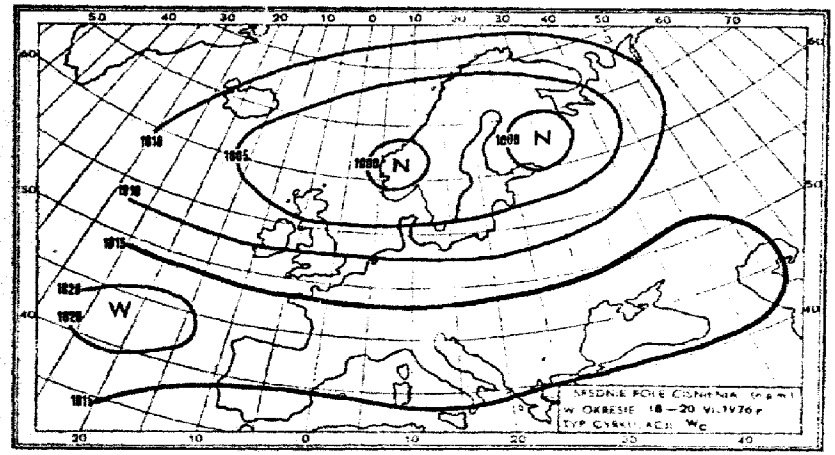
ŚREDNIE POLE CIŚNIENIA (n.p.m.)
W OKRESIE 18—20 VI.1976 r
TYP CYRKULACJI Wc

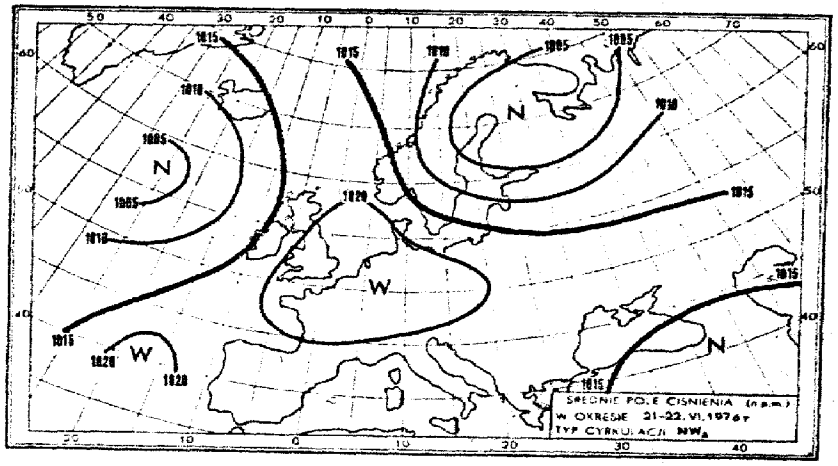
ŚREDNIE POLE CIŚNIENIA (n.p.m.)
W OKRESIE 21-22.VI.1976 r
TYP CYRKULACJI NWa

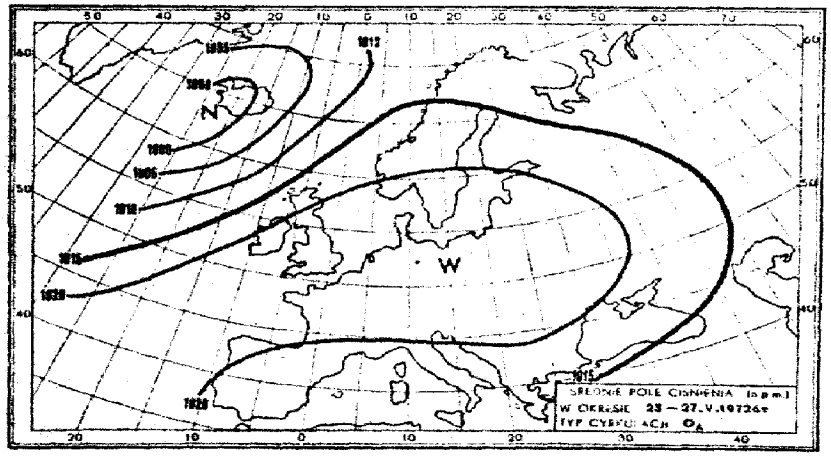
ŚREDNIE POLE CIŚNIENIA (n.p.m.)
W OKRESIE 23—27.V.1976 r
TYP CYRKULACJI Oa

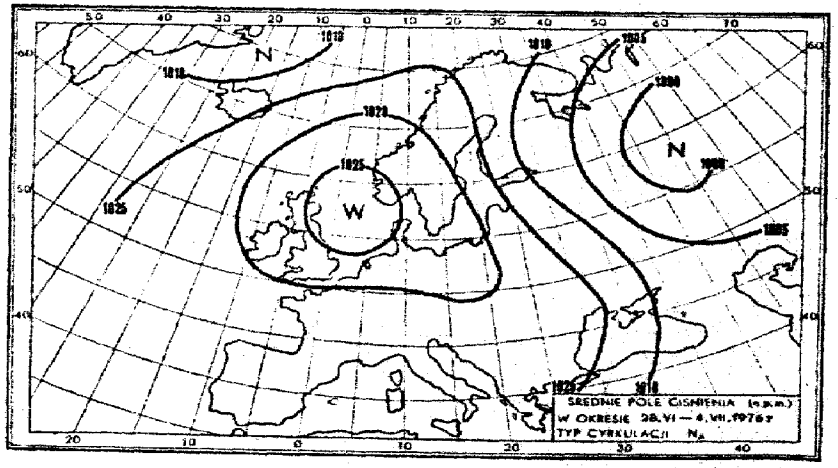
ŚREDNIE POLE CIŚNIENIA (n.p.m.)
W OKRESIE 28.VI—4.VII.1976 r
TYP CYRKULACJI Na