INSTYTUT METEOROLOGII i GOSPODARKI WODNEJ

ROCZNIK METEOROLOGICZNY

1976

WRZESIEŃ

LIBRARY
DEC 12 2001
National Oceanic &
Atmospheric Administration
U.S. Dept. of Commerce

TOM XI – ZESZYT 9

МЕТЕОРОЛОГИЧЕСКИЙ ЕЖЕГОДНИК СЕНТЯБРЬ – 1976

METEOROLOGICAL YEARBOOK SEPTEMBER – 1976

QC
989
.P7
R63
1976
wrzes.

WARSZAWA 1980

National Oceanic and Atmospheric Administration

Climate Database Modernization Program

ERRATA NOTICE

One or more conditions of the original document may affect the quality of the image, such as:

Discolored pages
Faded or light ink
Binding intrudes into the text

This document has been imaged through the NOAA Climate Database Modernization Program. To view the original document, please contact the NOAA Central Library in Silver Spring, MD at (301) 713-2607 x124 or www.reference@nodc.noaa.gov.

LASON
Imaging Subcontractor
12200 Kiln Court
Beltsville, MD 20704-1387
March 28, 2002

PRZEDMOWA

Zeszyt niniejszy został opracowany w Ośrodku Gromadzenia i Rozpowszechniania Danych IMGW pod kierunkiem mgr Zofii Jackowskiej. Część opisowa, obejmująca objaśnienia, spis stacji oraz mapę rozmieszczenia stacji i posterunków uwzględnionych w Roczniku, jest dołączona jako oddzielny suplement do zeszytu 1.

ПРЕДИСЛОВИЕ

Настоящий выпуск разработан Центром сбора и распространения данных ИМВХ под руководством Зофии Яцковской. Описательную часть, охватывающую пояснения, список станций и карту размещения станций и постов, публикуемых в ежегоднике, прилагается как отдельное дополнение к выпуску 1.

PREFACE

This fascicle was prepared in the Center of Data Collection and Dissemination in the Institute for Meteorology and Water Economy. Mrs. Zofia Jackowska, M. Sc., had charge of its edition. The descriptive part, comprising of explanatory remarks as well as the list and the map of stations and posts the data from which are published in the Yearbook, is attached as a separate supplement to fascicle 1.

Doc. dr inż. MARIA CETNAROWICZ
Zastępca Dyrektora

Prof. dr hab. inż. ZDZISŁAW KACZMAREK
Dyrektor
Instytutu Meteorologii i Gospodarki Wodnej

TABLICA I

SPOSTRZEŻENIA CODZIENNE STACJI METEOROLOGICZNYCH
WARTOŚCI TERMINOWE

ЕЖЕДНЕВНЫЕ НАБЛЮДЕНИЯ МЕТЕОРОЛОГИЧЕСКИХ СТАНЦИЙ
СРОЧНЫЕ ЗНАЧЕНИЯ

EVERYDAY OBSERVATIONS AT METEOROLOGICAL STATIONS
VALUES FROM OBSERVATION TIMES

Godz. 01

DNI	TEMPERATURA POWIETRZA T	TEMPERATURA PUNKTU ROSY T_d	PRĘŻNOŚĆ PARY WODNEJ e	WILGOTNOŚĆ WZGLĘDNA U	CIŚNIENIE ATMOSFERYCZNE P_o	ZACHMURZENIE N	N_h	h	WIATR dd	v	WIDZIALNOŚĆ V	POGODA ww	W	OPAD R
1	15.7	13.4	15.4	86	1005.7	2	0	9	23	2	5	10	1	-
2	10.9	9.0	11.5	88	1001.0	0	0	9	20	3	6	10	0	-
3	13.0	11.4	13.5	95	999.3	8	6	3	30	7	6	61	5	6.3
4	10.4	8.9	11.1	89	1006.0	7	7	4	29	8	6	80	1	0.0
5	12.6	6.7	9.8	69	1015.1	5	5	5	06	3	7	01	1	-
6	8.6	4.6	8.5	85	1022.5	6	0	9	18	2	6	10	1	-
7	16.2	14.1	16.1	87	1021.9	5	0	9	28	7	6	10	1	-
8	15.6	12.5	14.5	80	1017.4	6	2	5	27	7	7	02	2	-
9	10.3	8.8	11.3	91	1014.1	3	0	9	17	2	6	10	1	-
10	16.6	12.2	14.2	76	996.9	7	7	9	14	5	6	10	6	0.0
11	10.9	6.7	9.8	75	1006.2	6	3	5	21	3	7	03	2	-
12	10.3	6.4	11.0	88	1014.1	6	0	9	15	2	6	10	1	-
13	14.3	9.3	11.7	72	1014.8	0	0	9	17	4	7	02	1	-
14	12.9	11.1	13.2	89	1009.8	4	0	9	15	2	6	10	0	-
15	11.7	10.5	12.7	92	1009.5	8	4	3	18	2	6	61	6	4.5
16	14.1	11.8	13.8	85	1010.3	8	8	9	06	4	6	10	1	-
17	12.2	10.1	12.4	89	1007.0	8	8	4	12	3	6	10	5	0.8
18	14.2	13.0	15.0	93	1017.4	8	6	3	33	3	6	60	6	1.6
19	13.7	11.8	13.8	89	1025.3	8	8	4	07	5	6	10	2	-
20	13.9	10.6	12.8	81	1026.3	7	7	5	08	1	7	02	2	-
21	11.8	8.9	11.4	82	1028.0	3	3	9	09	2	7	01	1	-
22	9.0	7.3	10.2	89	1029.2	0	0	9	10	2	6	10	0	-
23	6.5	5.6	9.1	94	1027.8	1	0	9	11	3	6	10	0	-
24	6.9	5.9	9.3	93	1030.5	0	0	9	13	3	6	10	0	-
25	12.2	10.4	12.6	89	1012.6	8	8	4	12	2	6	10	6	0.1
26	7.7	6.5	9.7	92	1019.2	6	6	5	15	2	6	10	1	-
27	5.0	4.3	8.3	95	1019.4	0	0	9	17	2	6	10	0	-
28	11.0	10.4	12.8	95	1006.9	7	7	9	15	4	5	10	2	-
29	12.4	11.5	13.6	94	1012.2	6	6	9	14	2	4	10	2	-
30	10.2	7.3	10.2	83	1019.9	8	8	3	09	5	5	10	6	0.0

Godz. 07

DNI	TEMPERATURA POWIETRZA T	TEMPERATURA PUNKTU ROSY T_d	PRĘŻNOŚĆ PARY WODNEJ e	WILGOTNOŚĆ WZGLĘDNA U	CIŚNIENIE ATMOSFERYCZNE P_o	ZACHMURZENIE N	N_h	h	WIATR dd	v	WIDZIALNOŚĆ V	POGODA ww	W	OPAD R
1	13.7	12.0	14.0	90	1004.7	2	2	[illegible]	20	4	6	10	0	-
2	13.8	9.9	12.2	77	999.9	7	7	9	19	3	7	01	1	-
3	11.9	9.9	12.2	86	1000.5	7	7	4	25	6	6	80	5	9.7
4	10.3	9.3	11.7	93	1006.6	7	7	4	23	6	6	81	1	3.4
5	12.8	1.9	7.0	48	1017.7	1	1	5	03	2	7	01	1	-
6	8.0	5.9	9.3	86	1022.8	1	0	9	18	2	7	01	1	-
7	15.8	13.1	15.1	84	1020.6	7	7	5	27	8	7	02	1	-
8	14.6	10.0	12.3	74	1016.9	4	2	5	27	6	7	01	8	0.0
9	12.5	10.0	12.3	84	1009.8	6	4	9	16	3	6	10	1	-
10	15.2	13.5	15.5	90	998.8	7	7	9	19	4	6	10	6	0.2
11	10.7	8.8	11.3	88	1010.6	1	1	5	19	3	7	01	1	-
12	10.3	8.6	11.2	89	1014.7	5	0	9	16	2	6	10	2	-
13	13.7	9.5	11.9	76	1013.5	4	4	9	15	2	7	03	0	-
14	14.0	11.5	13.6	83	1007.6	1	1	6	18	3	6	10	0	-
15	10.4	8.8	11.3	89	1010.5	1	1	9	19	3	6	10	6	0.2
16	14.0	12.6	14.6	92	1005.9	8	6	3	05	7	5	63	2	6.2
17	11.8	10.0	12.3	89	1011.6	8	8	1	15	3	6	53	5	0.6
18	13.5	12.7	14.7	94	1018.9	8	8	3	12	1	3	46	6	0.0
19	13.5	10.7	12.9	83	1025.8	8	8	4	07	4	6	10	2	-
20	12.6	10.9	13.0	89	1026.0	2	2	9	09	3	6	10	1	-
21	9.4	8.1	10.8	92	1028.1	6	4	9	09	2	6	10	1	-
22	9.5	6.4	9.6	81	1029.0	7	0	9	12	3	6	10	1	-
23	5.6	3.6	7.9	87	1026.0	3	0	9	13	3	6	10	0	-
24	7.5	4.6	8.5	82	1017.9	6	0	9	13	3	6	10	1	-
25	13.0	6.4	11.0	73	1013.9	4	4	5	01	2	7	01	1	-
26	7.2	5.8	9.2	91	1019.5	7	1	5	18	2	6	10	1	-
27	5.5	3.6	7.9	87	1017.5	5	0	9	16	2	6	10	1	-
28	11.1	10.5	12.5	95	1009.4	8	8	9	18	2	4	10	2	-
29	12.4	11.8	13.8	95	1012.7	8	8	4	09	2	4	10	2	-
30	9.2	5.8	9.2	79	1022.0	7	7	5	10	6	6	10	2	-

Godz. 13

1	16.6	7.5	10.4	54	1005.1	7	7	5	26	5	8	03	1	-
2	13.6	11.5	13.6	87	1001.2	8	8	4	31	2	5	01	6	0.0
3	13.4	8.6	11.2	73	1005.8	7	7	4	33	7	6	00	2	3.0
4	13.4	7.4	10.3	67	1009.2	6	6	4	30	6	7	05	2	5.9
5	16.0	1.5	6.8	39	1020.4	1	1	6	01	3	8	02	0	-
6	16.4	11.5	13.6	73	1022.9	6	5	5	24	5	8	03	1	-
7	16.7	12.9	14.9	79	1021.2	7	2	5	27	8	7	02	8	0.1
8	15.5	8.5	11.1	63	1017.6	7	2	5	27	6	7	02	1	-
9	20.3	10.7	12.9	54	1004.2	7	5	9	18	4	6	05	2	-
10	14.1	9.2	11.6	71	1000.8	8	2	4	20	4	6	21	6	0.8
11	17.0	8.0	10.7	55	1012.4	4	1	5	18	2	7	01	1	-
12	20.3	8.4	11.0	46	1014.3	5	2	5	21	4	7	03	1	-
13	23.7	11.3	13.4	46	1011.3	2	1	9	17	3	7	03	0	-
14	16.8	14.2	16.2	85	1009.1	8	8	9	27	4	6	10	1	-
15	17.6	11.0	13.1	65	1011.8	4	4	5	21	2	7	01	1	-
16	13.9	12.7	14.7	93	1001.6	8	6	2	03	9	8	61	6	15.8
17	13.5	10.7	12.9	83	1015.1	8	8	4	30	2	6	10	5	0.1
18	17.1	14.2	16.2	83	1021.1	3	3	5	09	3	6	10	4	-
19	14.5	5.9	9.3	56	1026.2	5	5	5	06	5	8	03	1	-
20	18.3	10.6	12.8	61	1026.7	1	1	4	04	4	7	02	0	-
21	15.8	10.9	13.0	72	1028.7	5	2	9	06	3	7	01	1	-
22	16.7	3.6	7.9	42	1028.9	5	0	9	11	4	7	02	1	-
23	17.2	0.6	6.4	32	1024.1	4	0	9	13	3	7	02	0	-
24	15.8	6.5	9.7	54	1015.7	6	5	9	06	3	7	03	2	-
25	16.0	9.7	12.0	66	1016.5	4	4	5	33	3	7	03	0	-
26	13.1	6.8	9.9	66	1019.7	3	2	5	24	4	7	01	1	-
27	13.5	7.0	10.0	64	1014.1	7	7	9	17	6	7	02	2	-
28	15.9	14.1	16.1	89	1010.4	6	2	9	34	1	4	10	2	-
29	12.9	11.6	13.7	93	1014.7	8	8	4	06	6	4	10	2	-
30	12.0	0.0	6.1	44	1024.0	5	0	9	12	6	7	02	1	-

Godz. 19

1	14.7	8.6	11.2	67	1002.9	2	1	5	20	2	7	02	1	-
2	13.0	12.2	14.2	94	1000.6	8	6	3	24	1	5	63	6	1.1
3	11.2	6.1	9.4	71	1008.5	2	1	5	21	2	7	02	8	0.6
4	13.1	5.0	8.7	59	1013.3	4	4	5	32	4	8	02	1	-
5	12.5	0.2	6.2	43	1021.6	1	1	6	34	2	8	02	0	-
6	15.7	12.2	14.2	80	1022.1	7	7	5	24	6	7	02	2	-
7	15.4	11.1	13.2	76	1019.7	5	1	5	25	5	7	01	1	-
8	13.1	9.2	11.6	77	1016.7	3	0	9	20	2	7	01	1	-
9	16.1	14.0	16.0	87	1000.6	8	6	3	15	3	6	61	2	0.2
10	12.1	8.8	11.3	81	1003.3	5	1	5	18	3	7	01	6	0.0
11	13.0	10.1	12.4	82	1013.1	3	2	9	16	3	7	01	1	-
12	16.4	10.1	12.4	67	1015.2	6	2	9	18	2	7	02	2	-
13	16.7	15.4	17.5	93	1010.4	1	0	9	10	1	6	10	0	-
14	12.3	10.7	12.9	90	1008.8	8	3	3	22	1	6	61	6	8.9
15	14.2	12.7	14.7	91	1011.5	6	0	9	06	3	6	10	1	-
16	13.4	11.9	13.9	91	1003.5	8	8	2	14	2	5	51	6	0.6
17	14.3	12.4	14.4	89	1016.3	8	8	4	34	2	6	10	2	-
18	13.8	11.9	13.9	89	1023.7	5	5	5	12	6	6	10	1	-
19	13.3	7.7	10.5	69	1026.3	7	7	5	05	7	7	03	2	-
20	12.6	8.4	11.0	75	1028.0	2	0	9	09	3	7	02	0	-
21	12.7	9.8	12.1	82	1028.5	1	0	9	08	4	7	02	1	-
22	10.9	5.6	9.1	73	1028.3	2	0	9	12	3	7	01	1	-
23	11.9	3.9	8.1	59	1021.8	1	0	9	10	4	7	02	0	-
24	12.8	6.4	9.6	65	1013.8	8	3	4	12	3	7	03	2	-
25	12.0	8.4	11.0	78	1018.1	6	6	5	01	5	7	02	8	0.1
26	9.6	7.4	10.3	85	1019.1	0	0	9	21	1	6	10	1	-
27	11.3	8.4	11.0	82	1011.6	8	8	9	17	4	6	10	2	-
28	14.3	13.8	15.7	97	1011.4	7	7	9	04	1	4	10	2	-
29	11.0	10.1	12.4	95	1017.4	8	6	3	09	5	5	61	2	0.8
30	6.5	0.4	6.3	65	1025.7	4	0	9	09	3	7	01	1	-

Godz. 01

DNI	TEMPERATURA POWIETRZA T	TEMPERATURA PUNKTU ROSY T_d	PREŻNOŚĆ PARY WODNEJ e	WILGOTNOŚĆ WZGLĘDNA U	CIŚNIENIE ATMOSFERYCZNE P_o	ZACHMURZENIE N	N_h	h	WIATR dd	v	WIDZIALNOŚĆ V	POGODA ww	W	OPAD R
1	15.4	14.6	16.6	95	1005.7	8	4	6	30	4	5	10	6	0.2
2	7.5	5.6	9.1	83	1003.2	0	0	9	25	3	7	02	0	–
3	13.9	13.4	15.3	97	998.6	8	4	1	24	2	5	21	2	0.2
4	7.0	5.3	8.9	89	1009.4	0	0	9	24	5	8	01	1	–
5	4.6	3.9	8.1	95	1015.5	1	1	4	33	2	7	03	8	0.1
6	3.2	2.7	7.4	97	1023.1	5	2	9	25	1	8	03	1	–
7	11.8	10.7	12.9	94	1021.4	3	0	9	25	6	7	01	1	–
8	12.4	9.7	12.0	84	1018.1	3	3	9	24	5	8	01	1	–
9	10.5	8.4	11.0	85	1015.7	8	3	4	16	2	8	03	1	–
10	16.6	8.4	11.0	55	999.9	4	4	9	18	8	8	01	6	0.0
11	9.1	7.1	10.1	88	1009.4	1	1	9	20	6	7	02	1	–
12	7.1	5.3	8.9	88	1015.2	5	3	9	00	0	7	03	1	–
13	9.3	7.7	10.5	95	1015.6	0	0	9	00	0	7	01	0	–
14	8.6	8.0	10.7	95	1010.8	5	5	3	00	0	5	10	1	–
15	10.8	9.8	12.1	93	1009.4	8	5	4	30	3	7	21	6	1.6
16	13.6	11.2	13.3	85	1010.2	7	7	6	06	5	7	03	1	–
17	10.4	9.5	11.9	94	1009.5	6	6	4	15	5	7	02	2	–
18	11.8	11.6	13.7	99	1017.1	7	5	7	34	2	4	28	4	–
19	13.4	11.4	13.5	88	1024.3	8	8	4	03	4	6	10	2	–
20	9.6	8.5	11.1	93	1026.2	5	5	6	24	1	8	02	1	–
21	8.8	6.8	9.9	87	1028.3	2	2	9	00	0	8	02	1	–
22	6.2	5.0	8.7	92	1029.6	0	0	9	00	0	7	02	0	–
23	3.1	2.3	7.2	95	1028.5	0	0	9	00	0	6	10	0	–
24	2.3	1.8	6.9	96	1021.7	0	0	9	00	0	7	28	0	–
25	9.3	7.5	10.4	89	1012.6	8	4	3	13	1	7	61	6	1.8
26	6.6	4.6	8.5	88	1018.8	4	4	5	36	4	7	01	1	–
27	6.6	5.5	9.0	92	1020.1	7	7	6	25	3	7	02	1	–
28	10.3	8.1	10.8	86	1010.9	6	2	4	23	2	6	10	2	–
29	11.6	11.2	13.3	95	1012.6	8	8	1	14	2	4	10	2	–
30	8.6	7.0	10.0	93	1020.0	8	8	3	09	5	6	10	5	0.1

Godz. 07

DNI	TEMPERATURA POWIETRZA T	TEMPERATURA PUNKTU ROSY T_d	PREŻNOŚĆ PARY WODNEJ e	WILGOTNOŚĆ WZGLĘDNA U	CIŚNIENIE ATMOSFERYCZNE P_o	ZACHMURZENIE N	N_h	h	WIATR dd	v	WIDZIALNOŚĆ V	POGODA ww	W	OPAD R
1	14.3	12.8	14.8	91	1005.1	1	0	9	27	4	6	10	1	–
2	11.5	8.9	11.4	84	1001.3	0	0	9	25	3	7	01	0	–
3	11.8	9.8	12.1	88	1000.0	6	6	4	27	8	8	03	6	0.2
4	9.1	6.8	9.9	86	1007.5	6	3	7	24	6	8	03	1	–
5	8.6	6.5	9.7	87	1017.9	5	5	6	35	2	8	02	1	–
6	4.8	3.6	7.9	91	1024.3	2	2	5	25	1	8	03	1	–
7	13.6	11.6	13.7	83	1020.1	6	3	4	27	7	7	01	1	–
8	12.1	11.1	13.2	94	1016.2	7	7	4	26	6	6	80	1	0.1
9	11.7	9.2	11.6	84	1012.0	8	8	9	15	3	7	01	2	–
10	16.6	9.5	11.9	63	1000.0	7	4	7	22	7	7	01	1	–
11	9.3	7.5	10.4	89	1011.4	5	3	9	25	4	7	01	1	–
12	7.2	6.6	9.7	96	1016.3	3	0	9	00	0	6	10	1	–
13	9.1	6.7	9.8	84	1015.2	0	0	9	00	0	7	02	0	–
14	9.2	8.6	11.2	95	1009.2	3	0	9	25	1	6	10	1	–
15	9.8	8.9	11.4	94	1010.8	1	0	9	25	3	7	01	1	–
16	11.7	11.1	13.2	95	1002.8	8	6	2	05	11	5	65	6	25.3
17	10.2	9.3	11.7	94	1012.4	7	5	5	00	0	6	10	2	–
18	11.9	11.7	13.8	99	1018.9	1	1	5	03	2	6	28	1	–
19	10.4	8.2	10.9	86	1025.4	7	7	4	07	5	7	02	2	–
20	6.2	6.2	9.5	100	1026.8	6	6	4	00	0	5	28	1	–
21	7.6	7.4	10.3	99	1028.5	5	5	9	01	1	7	02	1	–
22	3.1	2.3	7.2	95	1029.5	2	0	9	00	0	7	02	0	–
23	1.2	0.7	6.4	96	1027.2	3	0	9	00	0	6	10	0	–
24	1.4	1.1	6.6	98	1019.7	7	0	9	00	0	6	10	1	–
25	8.4	7.8	10.6	96	1013.4	5	5	5	34	3	7	03	6	0.8
26	5.1	4.4	8.4	95	1019.3	2	2	6	30	2	5	01	1	–
27	4.2	3.4	7.8	94	1018.9	5	1	9	25	1	7	03	1	–
28	10.5	9.4	11.8	93	1009.5	7	3	6	32	1	5	10	2	–
29	12.3	12.3	14.3	100	1012.0	8	8	0	08	2	2	42	4	–
30	6.8	4.1	8.2	83	1022.8	2	1	4	08	5	7	01	1	–

Godz. 13

DNI	TEMPERATURA POWIETRZA T	TEMPERATURA PUNKTU ROSY T_d	PREŻNOŚĆ PARY WODNEJ e	WILGOTNOŚĆ WZGLĘDNA U	CIŚNIENIE ATMOSFERYCZNE P_o	ZACHMURZENIE N	N_h	h	WIATR dd	v	WIDZIALNOŚĆ V	POGODA ww	W	OPAD R
1	19.4	9.7	12.0	53	1004.1	5	5	5	27	6	7	03	1	–
2	18.6	10.5	12.7	63	1000.7	7	7	6	25	4	7	02	1	–
3	13.1	10.6	12.8	85	1003.9	7	7	4	30	5	6	25	2	1.1
4	13.0	7.8	10.6	73	1008.9	7	7	6	27	8	7	80	2	0.3
5	12.9	3.2	7.7	52	1019.8	7	7	4	36	4	8	03	5	0.0
6	16.6	3.0	7.6	41	1023.5	4	3	6	27	4	8	02	0	–
7	17.0	9.7	12.0	62	1020.3	5	5	5	28	5	7	01	8	0.0
8	16.7	7.7	10.5	54	1016.6	6	4	6	30	8	8	02	8	0.0
9	18.6	10.4	12.6	59	1006.9	8	2	7	15	7	7	02	2	–
10	12.4	11.0	13.1	91	1002.6	8	5	4	26	6	6	61	2	0.0
11	15.2	7.5	10.4	63	1013.9	6	1	5	18	5	7	02	2	–
12	19.6	9.2	11.6	55	1015.2	2	2	6	19	7	7	03	0	–
13	22.4	10.4	12.6	47	1017.4	1	1	6	17	6	7	03	0	–
14	21.6	13.4	15.4	58	1008.1	5	5	9	33	5	7	03	1	–
15	17.9	9.3	11.7	57	1012.4	2	2	5	26	3	7	03	0	–
16	13.6	12.6	14.6	94	1002.6	8	9	3	13	7	6	10	6	18.6
17	16.5	11.2	13.3	71	1013.9	7	5	5	06	5	7	03	1	–
18	16.4	12.5	14.5	75	1021.3	0	0	9	06	5	7	01	1	–
19	12.3	6.4	9.6	67	1026.2	7	7	5	08	7	8	03	2	–
20	14.4	4.6	8.5	52	1027.2	1	0	9	07	6	8	02	1	–
21	14.3	7.0	10.0	61	1029.1	5	2	9	07	4	7	02	2	–
22	13.9	1.9	7.0	44	1029.7	2	0	9	09	5	7	02	0	–
23	15.0	1.2	6.7	39	1024.7	2	0	9	09	4	7	02	0	–
24	14.9	– 0.7	5.8	35	1017.2	7	7	9	11	3	7	03	2	–
25	12.2	9.4	11.8	82	1015.2	6	6	5	02	4	7	80	2	2.6
26	11.6	4.6	8.5	62	1020.2	7	7	6	31	4	8	02	1	–
27	11.8	4.3	8.3	63	1016.4	6	3	7	19	6	8	03	2	–
28	17.3	12.9	14.9	75	1010.2	7	4	6	13	2	6	10	2	–
29	10.8	10.4	12.6	97	1015.2	8	7	2	07	5	4	61	5	2.9
30	8.2	2.1	7.1	85	1025.0	4	2	9	09	7	8	03	0	–

Godz. 19

DNI	TEMPERATURA POWIETRZA T	TEMPERATURA PUNKTU ROSY T_d	PREŻNOŚĆ PARY WODNEJ e	WILGOTNOŚĆ WZGLĘDNA U	CIŚNIENIE ATMOSFERYCZNE P_o	ZACHMURZENIE N	N_h	h	WIATR dd	v	WIDZIALNOŚĆ V	POGODA ww	W	OPAD R
1	13.6	7.1	10.1	65	1004.0	2	1	6	28	5	7	01	1	–
2	14.8	13.8	15.8	93	1001.2	8	4	3	15	2	6	25	2	1.5
3	10.1	6.5	9.7	79	1008.7	6	4	6	29	5	8	01	8	0.8
4	10.8	5.1	8.6	67	1012.6	1	1	6	31	3	8	01	8	0.2
5	9.4	4.3	8.3	70	1021.4	2	1	6	33	1	8	01	1	–
6	12.9	9.2	11.6	78	1022.4	7	5	6	28	4	8	03	1	–
7	13.4	8.6	11.2	73	1019.6	1	1	5	27	6	8	02	1	–
8	11.2	8.6	11.2	84	1016.9	4	1	6	27	4	8	01	1	–
9	18.1	11.3	13.4	65	1003.3	8	4	7	16	5	7	03	2	–
10	11.2	8.4	11.0	84	1005.4	8	1	4	20	7	7	02	6	0.1
11	12.5	8.5	11.1	75	1014.7	5	2	6	16	3	7	03	1	–
12	15.8	10.0	12.3	68	1016.3	0	0	9	17	3	7	02	0	–
13	16.4	12.9	14.9	83	1011.2	2	0	9	07	3	7	02	1	–
14	14.9	12.2	14.2	84	1008.6	8	8	4	30	6	7	03	2	–
15	12.7	9.7	12.0	82	1012.3	5	0	9	12	1	7	02	1	–
16	12.4	10.4	12.6	89	1006.2	8	6	4	18	7	7	02	5	0.0
17	13.6	13.1	15.0	97	1015.3	7	4	5	36	4	5	10	6	0.3
18	13.6	12.2	14.2	92	1023.2	7	7	3	03	4	6	10	1	–
19	11.4	7.7	10.5	79	1025.6	4	4	5	07	3	8	02	1	–
20	12.0	8.6	11.2	81	1028.2	6	6	9	07	3	8	03	1	–
21	11.1	8.4	11.0	83	1028.8	2	0	9	06	2	7	01	1	–
22	8.9	5.8	9.2	81	1028.7	3	0	9	07	2	7	01	0	–
23	9.6	6.4	9.6	81	1023.0	2	0	9	07	3	7	02	0	–
24	11.4	7.3	10.2	75	1014.4	8	3	5	07	2	7	02	2	–
25	9.0	6.2	9.5	83	1016.5	4	4	5	01	5	7	01	8	0.2
26	7.6	5.9	9.3	93	1019.5	5	5	6	00	0	8	03	1	–
27	9.8	7.8	10.6	88	1013.5	6	5	9	20	4	7	02	2	–
28	13.1	12.5	14.5	95	1011.0	8	8	6	06	2	5	10	2	–
29	9.6	8.6	11.3	93	1017.8	8	7	3	07	5	5	10	6	1.0
30	6.7	– 1.9	5.3	56	1024.2	3	0	9	10	4	7	02	1	–

Godz. 01

DNI	TEMPERATURA POWIETRZA T	TEMPERATURA PUNKTU ROSY T_d	PREŻNOŚĆ PARY WODNEJ e	WILGOTNOŚĆ WZGLĘDNA U	CIŚNIENIE ATMOSFERYCZNE P_o	ZACHMURZENIE N	N_h	h	WIATR dd	v	WIDZIALNOŚĆ V	POGODA ww	W	OPAD R
1	16.4	12.7	14.7	79	1006.4	0	0	9	27	2	7	01	1	-
2	11.8	8.9	11.4	82	1001.6	6	6	5	18	3	7	03	1	-
3	13.0	8.8	11.3	76	1001.5	5	5	4	29	3	8	09	8	3.9
4	10.2	8.0	10.7	86	1009.3	2	2	9	21	3	8	02	1	-
5	13.4	5.3	8.9	58	1015.9	3	3	5	29	2	8	02	1	-
6	8.8	4.3	8.3	74	1022.4	6	2	5	18	2	7	01	1	-
7	15.8	12.8	14.8	82	1023.1	6	6	5	25	6	7	03	1	-
8	13.5	10.9	13.0	84	1019.0	5	4	4	23	4	7	03	1	-
9	11.6	10.4	12.8	92	1013.4	7	0	9	12	3	6	10	2	-
10	14.4	13.6	15.6	94	999.8	8	5	4	18	4	6	61	2	2.3
11	11.2	8.0	10.7	81	1006.5	6	6	9	19	3	7	01	1	-
12	11.5	8.9	11.4	84	1013.4	7	7	9	12	2	7	02	2	-
13	14.1	9.3	11.7	72	1014.1	4	4	9	14	1	7	01	1	-
14	14.2	11.1	12.2	81	1007.8	6	2	9	10	2	7	02	1	-
15	11.4	10.7	12.9	95	1009.7	7	3	5	22	4	6	10	8	1.2
16	14.6	13.6	15.6	93	1009.9	8	4	4	04	5	5	10	1	-
17	14.0	13.5	15.4	97	1006.6	7	7	4	23	2	6	10	6	2.1
18	14.0	11.6	13.7	85	1018.4	8	8	4	32	2	7	03	2	-
19	13.8	12.1	14.1	93	1025.0	8	8	4	04	6	6	10	2	-
20	12.1	8.0	10.7	75	1026.5	7	7	5	06	1	7	02	2	-
21	10.0	7.8	10.6	85	1027.8	6	6	5	06	1	7	02	1	-
22	9.2	8.5	11.1	95	1028.5	5	3	9	06	2	7	01	2	-
23	6.4	5.0	8.7	93	1027.0	0	0	9	12	1	7	02	0	-
24	7.0	3.0	7.6	75	1019.5	2	0	9	12	2	7	02	0	-
25	10.0	8.8	11.3	92	1012.8	8	3	3	01	3	6	21	6	3.2
26	7.2	6.5	9.7	95	1019.4	0	0	9	12	1	6	10	1	-
27	5.8	4.3	8.3	93	1018.6	0	0	9	17	2	7	02	0	-
28	12.2	10.6	12.8	93	1009.6	8	8	8	15	2	5	10	2	-
29	11.9	11.9	13.9	100	1012.0	9	9	.	03	1	1	47	4	-
30	9.8	9.2	11.6	95	1018.7	8	8	3	04	5	4	51	6	2.0

Godz. 07

DNI	TEMPERATURA POWIETRZA T	TEMPERATURA PUNKTU ROSY T_d	PREŻNOŚĆ PARY WODNEJ e	WILGOTNOŚĆ WZGLĘDNA U	CIŚNIENIE ATMOSFERYCZNE P_o	ZACHMURZENIE N	N_h	h	WIATR dd	v	WIDZIALNOŚĆ V	POGODA ww	W	OPAD R
1	14.0	11.1	13.2	82	1005.7	3	3	5	21	2	6	10	0	-
2	13.4	10.6	12.8	83	1000.5	8	5	5	19	3	7	25	2	0.0
3	10.1	9.0	11.5	93	1002.1	7	7	5	21	5	6	80	2	0.5
4	10.9	9.3	11.7	93	1007.8	6	6	5	21	6	7	25	1	3.2
5	13.4	5.0	8.7	57	1018.6	4	4	5	34	3	8	01	1	-
6	10.1	8.8	11.3	92	1025.2	7	6	5	18	1	7	03	1	-
7	15.1	11.8	13.8	81	1021.9	7	7	5	26	5	7	02	2	-
8	13.5	12.7	14.7	94	1017.9	7	7	5	23	4	6	80	2	0.5
9	11.2	9.8	12.1	91	1008.4	7	1	4	15	3	6	10	2	-
10	13.2	11.9	13.9	92	999.5	8	3	4	20	4	6	21	2	0.7
11	9.2	8.1	10.8	93	1010.8	4	0	9	18	3	6	10	1	-
12	8.9	8.2	10.9	94	1013.8	6	1	5	11	3	6	10	1	-
13	11.9	9.8	11.8	82	1013.0	9	0	5	11	3	7	03	0	-
14	15.4	13.3	15.3	87	1005.5	7	7	9	24	3	6	10	2	-
15	9.6	8.9	11.4	95	1010.3	6	3	5	14	3	6	10	2	-
16	12.3	10.5	12.7	89	1007.8	8	4	4	03	6	5	80	4	0.8
17	10.8	9.8	12.1	93	1011.6	7	7	4	18	4	6	10	8	0.5
18	14.7	13.7	15.7	93	1019.0	8	8	4	32	4	6	10	6	0.2
19	14.0	11.2	13.3	83	1025.6	8	3	4	04	5	6	10	2	-
20	11.7	9.7	12.0	89	1026.3	6	6	5	00	0	7	01	2	-
21	8.6	8.0	10.7	94	1027.9	5	3	9	09	1	7	03	1	-
22	7.2	6.5	9.7	95	1028.5	5	1	5	05	1	6	10	1	-
23	4.8	3.2	7.7	93	1025.4	5	0	9	13	2	7	03	1	-
24	7.1	4.4	8.4	83	1016.9	7	3	9	11	3	6	10	1	-
25	12.0	8.1	10.8	77	1014.7	2	2	5	05	3	7	02	1	-
26	6.3	5.6	9.1	95	1019.7	7	7	5	18	2	7	03	1	-
27	5.6	3.9	8.1	89	1015.7	7	7	9	12	3	7	03	1	-
28	11.4	11.4	13.5	100	1009.5	9	9	.	00	0	1	47	6	0.9
29	11.3	11.3	13.4	100	1012.3	9	9	.	04	2	2	47	4	-
30	9.4	7.3	10.2	86	1020.9	8	2	3	04	6	6	10	5	0.1

Godz. 13

DNI	TEMPERATURA POWIETRZA T	TEMPERATURA PUNKTU ROSY T_d	PREŻNOŚĆ PARY WODNEJ e	WILGOTNOŚĆ WZGLĘDNA U	CIŚNIENIE ATMOSFERYCZNE P_o	ZACHMURZENIE N	N_h	h	WIATR dd	v	WIDZIALNOŚĆ V	POGODA ww	W	OPAD R
1	16.4	6.5	9.7	52	1006.0	6	6	6	21	4	8	01	1	-
2	12.7	12.1	14.2	96	1001.7	8	4	4	08	1	6	25	8	1.8
3	15.0	10.1	12.4	72	1007.7	7	5	5	27	4	8	01	8	4.2
4	14.5	8.1	10.8	66	1010.7	7	7	5	30	5	8	25	1	0.9
5	15.2	2.6	7.4	43	1021.3	4	4	5	29	2	8	02	1	-
6	16.7	11.4	13.5	71	1024.0	5	3	5	26	5	8	01	1	-
7	17.6	12.4	14.4	72	1022.6	3	2	5	25	7	7	01	1	-
8	16.7	5.8	9.2	43	1018.7	6	3	5	26	3	8	01	8	0.1
9	21.1	9.7	12.0	48	1003.4	7	5	9	14	4	6	05	2	-
10	13.8	9.9	12.2	77	1001.0	8	3	4	19	5	6	10	2	-
11	16.8	8.1	10.8	56	1012.2	5	5	6	21	5	7	01	1	-
12	20.4	7.1	10.1	42	1013.7	5	0	9	18	4	7	03	1	-
13	21.1	12.8	14.8	59	1011.0	3	2	9	02	1	7	03	0	-
14	15.8	13.5	15.5	86	1010.4	8	6	5	22	1	6	80	2	0.4
15	16.8	11.8	13.8	72	1011.5	2	2	4	16	2	6	10	1	-
16	12.4	11.8	13.8	95	1005.7	8	6	3	04	10	5	81	8	16.7
17	13.1	8.2	10.9	71	1015.3	7	7	5	00	0	7	02	2	-
18	15.8	13.5	15.5	86	1021.6	7	7	9	02	2	6	10	2	-
19	14.4	9.0	11.5	73	1026.1	2	2	5	04	6	7	01	1	-
20	16.2	12.2	14.2	77	1026.4	5	4	5	04	3	7	02	1	-
21	16.0	9.0	11.5	64	1028.4	6	6	9	03	4	7	03	2	-
22	15.8	6.5	9.7	55	1028.3	2	0	9	04	5	8	02	1	-
23	15.8	8.0	10.7	60	1023.3	3	0	9	07	3	7	02	1	-
24	16.4	5.8	9.2	53	1015.0	7	7	9	09	3	7	02	2	-
25	14.4	8.2	10.9	67	1017.5	2	2	5	03	2	7	02	1	-
26	13.6	7.4	10.3	67	1019.7	2	2	6	01	1	7	02	1	-
27	10.8	8.4	11.0	85	1013.4	8	8	9	11	4	6	10	2	-
28	13.6	12.6	14.6	93	1010.6	8	8	3	32	1	3	46	4	-
29	13.6	13.4	15.4	99	1013.8	8	8	3	06	4	3	42	6	-
30	12.0	6.4	9.6	69	1022.5	4	2	9	05	6	8	01	1	-

Godz. 19

DNI	TEMPERATURA POWIETRZA T	TEMPERATURA PUNKTU ROSY T_d	PREŻNOŚĆ PARY WODNEJ e	WILGOTNOŚĆ WZGLĘDNA U	CIŚNIENIE ATMOSFERYCZNE P_o	ZACHMURZENIE N	N_h	h	WIATR dd	v	WIDZIALNOŚĆ V	POGODA ww	W	OPAD R
1	16.0	7.9	10.7	59	1003.3	1	1	6	22	1	8	01	1	-
2	12.4	11.8	13.9	95	1000.6	7	7	4	06	1	6	80	6	6.4
3	15.3	7.4	10.3	59	1005.5	3	2	5	27	6	8	01	8	0.1
4	13.9	4.1	8.2	52	1013.7	4	4	5	32	2	8	02	1	-
5	11.4	2.8	7.5	56	1021.9	3	2	9	00	0	8	03	0	-
6	16.1	11.5	13.6	74	1023.3	6	4	5	25	5	7	01	2	-
7	15.9	11.3	13.4	74	1020.7	7	7	9	23	5	7	03	1	-
8	13.4	11.2	13.3	86	1016.6	7	3	9	00	0	7	01	2	-
9	17.3	11.8	13.8	70	999.8	8	8	9	17	3	7	21	2	0.0
10	13.5	5.9	9.3	60	1003.1	7	7	4	18	6	7	02	2	-
11	14.7	9.5	11.9	71	1012.5	7	4	6	13	1	7	02	2	-
12	17.8	10.0	12.3	63	1014.7	7	0	9	11	2	7	01	1	-
13	17.2	14.6	16.6	85	1009.8	3	0	9	03	4	7	02	0	-
14	13.4	13.0	15.0	98	1009.4	8	6	5	14	2	6	80	8	4.6
15	14.6	13.1	15.1	91	1011.1	4	0	9	04	2	5	10	1	-
16	14.0	13.4	15.4	95	1003.4	8	6	3	04	8	6	21	8	10.3
17	13.0	8.1	10.8	72	1017.4	7	7	5	31	1	7	02	2	-
18	14.8	13.8	15.8	93	1023.2	7	7	4	03	6	6	10	2	-
19	12.4	6.7	9.8	65	1026.8	7	7	5	04	4	7	02	1	-
20	14.6	11.6	13.7	82	1026.3	2	0	9	03	4	7	02	1	-
21	13.9	11.8	13.8	86	1028.2	6	4	9	04	4	7	02	2	-
22	12.6	8.6	11.2	76	1026.9	3	0	9	07	4	7	01	1	-
23	11.0	6.1	9.4	72	1020.6	2	0	9	07	2	7	01	0	-
24	10.8	10.2	12.5	96	1013.3	8	6	3	04	4	4	65	2	4.9
25	11.6	8.6	11.2	82	1018.5	2	2	5	03	3	7	01	1	-
26	9.5	8.2	10.9	92	1019.0	1	0	9	08	1	7	01	0	-
27	13.2	11.4	13.5	89	1011.9	8	8	8	14	1	6	10	2	-
28	14.0	13.4	15.4	95	1011.3	8	8	3	04	3	3	44	4	-
29	11.2	10.8	13.0	97	1016.3	8	6	3	04	4	4	63	4	6.4
30	8.5	3.2	7.7	69	1023.8	6	0	9	07	4	8	03	1	-

Tablica 1

Godz. 01

DNI	Temperatura powietrza T	Temperatura punktu rosy T_d	Prężność pary wodnej e	Wilgotność względna U	Ciśnienie atmosferyczne P_o	Zachmurzenie N	N_h	h	Wiatr dd	v	Widzialność V	Pogoda ww	W	Opad R
1	13.0	11.0	13.1	87	1006.3	0	0	9	13	1	7	02	0	–
2	12.2	11.8	13.9	93	1003.1	6	6	5	00	0	3	46	2	–
3	9.3	8.9	11.4	97	1002.2	0	0	9	00	0	2	46	1	–
4	6.8	6.1	9.4	96	1010.5	0	0	9	21	1	6	10	1	–
5	5.2	4.5	8.4	95	1013.9	2	0	9	26	2	7	02	1	–
6	6.3	3.0	7.6	80	1020.8	1	0	9	34	4	7	02	0	–
7	5.2	4.1	8.2	93	1021.3	0	0	9	23	2	8	02	0	–
8	13.1	8.9	11.4	76	1017.6	8	8	4	24	6	7	02	2	–
9	6.9	5.9	9.3	93	1018.1	2	0	9	00	0	7	01	1	–
10	14.2	9.0	11.5	73	1007.9	3	2	9	18	5	7	01	1	–
11	12.8	9.8	12.1	82	1011.1	8	8	5	25	5	7	02	2	–
12	9.5	8.2	10.9	92	1018.0	2	2	6	05	2	7	01	1	–
13	8.8	7.4	10.3	91	1019.7	0	0	9	00	0	6	10	0	–
14	11.4	9.5	11.9	89	1013.7	0	0	9	06	1	7	02	0	–
15	16.4	15.3	17.4	94	1009.7	8	8	5	17	2	6	95	1	1.2
16	13.8	13.3	15.2	97	1011.0	8	8	4	05	3	6	60	1	1.8
17	12.1	11.1	13.2	94	1011.9	5	5	5	06	2	7	03	1	–
18	12.6	8.1	10.8	74	1017.6	0	0	9	04	4	7	02	1	–
19	7.6	6.2	9.5	91	1023.1	5	5	4	05	6	7	01	2	–
20	6.6	3.9	8.1	83	1026.1	0	0	9	02	3	7	02	1	–
21	5.9	3.4	7.8	85	1029.1	0	0	9	04	3	7	02	1	–
22	4.2	1.5	6.8	82	1025.9	0	0	9	03	1	7	02	0	–
23	3.0	0.6	6.4	85	1028.7	0	0	9	36	1	7	02	0	–
24	1.1	0.8	6.5	98	1022.9	0	0	9	01	1	3	46	0	–
25	7.0	4.6	8.5	85	1014.3	8	8	5	00	0	7	02	2	–
26	6.5	4.8	8.6	89	1015.0	6	6	5	34	5	7	02	1	–
27	7.9	6.5	9.7	91	1012.9	7	7	5	26	3	7	02	1	–
28	9.1	6.1	9.4	82	1013.9	8	8	5	16	1	7	02	6	0.0
29	9.6	8.5	11.1	93	1014.2	8	8	4	05	2	6	10	2	–
30	3.6	1.2	6.7	85	1021.0	5	5	4	04	4	7	02	2	–

Godz. 07

DNI	Temperatura powietrza T	Temperatura punktu rosy T_d	Prężność pary wodnej e	Wilgotność względna U	Ciśnienie atmosferyczne P_o	Zachmurzenie N	N_h	h	Wiatr dd	v	Widzialność V	Pogoda ww	W	Opad R
1	13.6	12.6	14.6	93	1005.6	7	7	9	20	2	6	13	1	–
2	14.8	14.3	16.3	97	1001.8	8	8	3	10	1	3	42	4	–
3	11.1	10.9	13.0	97	1001.3	7	7	3	19	4	4	28	4	–
4	7.6	7.6	10.4	99	1010.4	2	2	3	18	3	5	28	1	–
5	7.1	6.4	9.6	95	1015.9	3	0	9	35	4	7	03	0	–
6	8.2	4.4	8.4	77	1022.2	1	0	9	33	4	8	01	0	–
7	11.6	10.7	12.9	94	1019.3	8	8	4	26	6	7	02	1	–
8	11.7	9.7	12.0	89	1016.0	7	7	5	23	6	7	01	2	–
9	8.9	8.2	10.9	94	1016.7	7	7	6	00	0	7	03	1	–
10	12.2	8.4	11.0	77	1006.9	6	6	9	18	6	7	02	1	–
11	11.3	8.4	11.0	82	1014.9	8	8	5	19	2	7	02	2	–
12	11.6	10.5	12.7	94	1012.5	0	0	9	08	2	6	10	1	–
13	10.2	9.2	11.6	93	1018.9	0	0	9	00	0	5	10	0	–
14	12.6	11.6	13.7	93	1012.9	2	0	9	00	0	5	10	0	–
15	15.1	14.3	16.3	94	1011.7	7	6	6	19	3	6	10	9	0.1
16	13.6	12.8	14.8	93	1007.7	8	6	3	09	3	6	61	2	1.3
17	12.8	11.3	13.4	91	1013.0	7	7	5	05	2	6	60	2	0.2
18	11.1	10.4	12.5	95	1019.2	7	7	3	01	7	6	10	1	–
19	7.4	3.4	7.8	75	1023.6	8	8	4	05	5	7	02	1	–
20	5.6	2.6	7.4	81	1026.8	1	0	9	03	5	7	02	0	–
21	5.3	3.0	7.6	86	1029.2	1	0	9	04	2	7	02	0	–
22	2.5	0.6	6.4	87	1030.2	2	0	9	36	1	7	02	0	–
23	3.6	2.8	7.5	94	1027.6	3	0	9	02	1	7	03	0	–
24	– 0.9	– 1.5	5.5	95	1021.5	0	0	9	00	0	1	44	4	–
25	7.1	5.0	8.7	86	1012.1	8	8	5	00	0	6	60	2	0.0
26	4.4	2.8	7.5	93	1017.0	8	8	5	33	5	7	02	2	–
27	3.6	3.1	7.6	97	1019.8	1	1	5	24	1	6	10	1	–
28	9.4	7.4	10.3	83	1010.7	8	8	4	24	2	6	10	2	–
29	7.6	6.4	9.6	92	1015.6	8	8	4	07	5	6	10	2	–
30	– 0.2	– 3.0	4.9	82	1024.4	0	0	9	04	5	7	02	1	–

Godz. 13

DNI	T	T_d	e	U	P_o	N	N_h	h	dd	v	V	ww	W	R
1	21.3	14.8	16.8	65	1004.2	6	6	5	20	6	7	03	1	–
2	17.0	14.2	16.2	84	1001.4	8	7	2	26	4	6	61	4	0.2
3	14.6	8.8	11.3	68	1002.3	7	7	4	27	8	8	02	6	0.3
4	15.0	5.5	9.0	53	1009.6	7	7	5	24	9	8	03	1	–
5	13.4	3.4	7.8	51	1017.5	7	6	5	02	6	8	03	1	–
6	15.1	4.3	8.3	48	1022.2	5	5	5	32	5	8	03	1	–
7	17.7	10.5	12.7	63	1018.2	7	6	5	26	8	8	03	2	–
8	15.2	9.8	12.1	69	1015.4	7	7	4	24	7	7	21	2	0.0
9	18.1	9.9	12.2	59	1012.2	7	0	9	14	7	7	05	2	–
10	19.6	8.6	11.2	53	1005.7	7	0	9	16	10	7	02	2	–
11	14.6	8.2	10.9	66	1016.5	6	5	9	15	3	7	01	6	0.0
12	22.2	10.9	13.0	48	1017.5	3	1	6	15	4	7	05	0	–
13	22.4	10.9	13.0	48	1015.5	2	1	5	13	7	7	02	1	–
14	24.5	13.7	15.7	51	1011.0	4	0	9	19	3	7	05	0	–
15	17.6	11.8	13.8	68	1013.0	7	4	5	00	0	7	05	2	–
16	18.3	14.0	16.0	75	1008.4	7	7	4	14	5	8	01	6	0.0
17	20.6	10.5	12.7	51	1013.6	7	5	5	12	5	7	02	6	0.0
18	18.4	12.1	14.1	66	1019.8	1	1	4	36	7	6	05	1	–
19	12.3	7.3	10.2	72	1024.2	7	7	4	06	7	8	01	1	–
20	15.6	3.4	7.8	44	1026.2	3	1	9	06	7	8	03	0	–
21	15.6	0.4	6.3	35	1028.2	2	0	9	02	3	8	02	0	–
22	14.8	– 0.5	5.9	35	1029.6	2	0	9	07	4	8	02	0	–
23	12.1	6.1	9.4	67	1025.9	4	0	9	06	3	8	02	0	–
24	14.9	3.6	7.9	46	1017.8	5	0	9	27	1	7	05	4	–
25	12.1	3.8	8.0	57	1012.4	7	6	5	00	0	7	03	6	0.0
26	9.4	1.2	6.7	57	1018.0	8	8	5	32	4	7	03	2	–
27	13.4	4.8	8.6	56	1012.6	7	7	6	22	7	8	03	1	–
28	12.6	9.8	12.1	82	1011.4	8	8	5	20	1	6	10	2	–
29	9.7	6.5	9.7	81	1016.6	8	8	4	09	5	6	10	2	–
30	8.3	– 5.4	4.1	38	1025.8	1	0	9	07	8	8	02	0	–

Godz. 19

DNI	T	T_d	e	U	P_o	N	N_h	h	dd	v	V	ww	W	R
1	15.7	15.0	17.0	95	1003.7	6	6	5	00	0	6	10	8	0.2
2	13.4	12.6	14.6	94	1001.8	8	8	3	23	1	6	21	6	6.6
3	12.0	8.4	11.0	78	1005.9	7	7	6	26	8	8	01	2	–
4	11.2	9.0	11.5	86	1011.5	7	7	6	23	5	7	25	2	0.0
5	10.2	3.6	7.9	63	1018.8	4	2	5	35	2	8	01	1	–
6	10.2	5.0	8.7	73	1022.0	2	0	9	30	2	8	02	1	–
7	14.1	10.0	12.3	77	1018.2	7	7	5	26	6	7	02	8	0.0
8	11.0	6.5	9.7	74	1016.4	5	2	9	27	3	7	02	8	0.2
9	15.5	9.3	11.7	67	1009.2	5	3	6	15	3	7	01	2	–
10	17.5	9.8	12.1	61	1006.5	7	7	6	17	5	7	03	1	–
11	12.4	10.1	12.4	86	1017.2	6	4	5	00	0	7	02	2	–
12	16.8	10.9	13.0	67	1015.2	4	0	5	15	2	7	02	0	–
13	15.9	9.4	11.8	65	1014.2	1	0	9	14	1	7	02	0	–
14	18.6	13.8	15.8	73	1009.9	5	0	9	16	2	7	02	1	–
15	14.0	11.2	13.3	83	1012.8	4	0	9	05	3	7	01	1	–
16	14.7	10.0	12.3	73	1010.3	5	2	6	11	1	7	01	2	–
17	15.4	10.4	12.6	72	1015.3	5	3	5	04	2	7	02	2	–
18	12.2	10.1	12.4	87	1021.6	7	7	4	03	5	7	03	1	–
19	9.2	6.5	9.7	83	1025.4	7	7	6	05	2	7	02	2	–
20	11.6	3.9	8.1	59	1027.2	7	7	9	03	2	8	03	1	–
21	9.2	0.4	6.3	54	1028.8	1	0	9	07	3	7	02	0	–
22	8.6	0.2	6.2	54	1029.0	0	0	9	03	1	8	01	0	–
23	6.4	3.9	8.1	84	1023.7	2	0	9	04	1	7	01	1	–
24	8.8	4.4	8.4	74	1016.1	6	3	9	04	2	7	01	2	–
25	9.3	6.5	9.7	83	1013.2	6	6	5	33	6	7	01	2	–
26	7.8	5.1	8.8	84	1017.5	4	2	5	27	5	7	01	1	–
27	8.3	3.4	7.8	72	1016.7	3	0	9	15	2	8	01	1	–
28	11.8	9.0	11.5	83	1012.6	8	8	4	03	4	6	10	2	–
29	7.5	5.1	8.8	84	1018.3	8	8	4	08	5	6	10	2	–
30	1.1	– 6.3	3.8	58	1028.1	0	0	9	05	3	8	01	0	–

Godz. 01

DNI	TEMPERATURA POWIETRZA T	TEMPERATURA PUNKTU ROSY T_d	PRĘŻNOŚĆ PARY WODNEJ e	WILGOTNOŚĆ WZGLĘDNA U	CIŚNIENIE ATMOSFERYCZNE P_o	ZACHMURZENIE N	N_h	h	WIATR dd	v	WIDZIALNOŚĆ V	POGODA ww	W	OPAD R
1	14.3	13.8	15.7	97	1005.5	0	0	9	00	0	6	10	0	-
2	12.2	11.6	13.7	96	1003.3	7	7	5	36	1	6	10	1	-
3	13.6	11.8	13.8	87	1000.6	4	4	6	20	3	6	10	1	-
4	6.6	6.2	9.3	95	1011.1	0	0	9	25	2	7	02	8	0.5
5	7.2	6.6	9.7	96	1014.7	4	4	5	27	1	7	02	8	0.0
6	4.2	3.2	7.7	93	1022.5	0	0	9	00	0	8	02	0	-
7	10.4	8.2	10.9	87	1021.5	6	6	5	26	3	8	03	1	-
8	11.4	9.5	11.9	89	1019.0	0	0	9	24	5	8	01	1	-
9	10.5	9.4	11.8	93	1016.6	8	8	5	15	1	7	03	1	-
10	16.1	7.7	10.5	57	1004.1	0	0	9	18	5	7	01	1	-
11	9.5	7.5	10.4	88	1010.8	4	4	9	21	3	7	01	8	0.1
12	10.0	8.5	11.1	93	1016.3	3	3	9	00	0	7	03	1	-
13	9.6	8.2	10.9	92	1017.9	0	0	9	18	1	6	10	0	-
14	11.6	9.5	11.9	88	1011.6	1	0	5	00	0	7	03	0	-
15	15.0	13.6	15.6	92	1008.8	8	8	5	23	1	7	03	8	0.0
16	12.4	11.8	13.9	96	1008.0	8	8	4	03	4	6	80	1	9.6
17	9.0	8.1	10.8	94	1011.1	0	0	9	00	0	4	10	1	-
18	11.4	9.8	12.1	93	1016.1	0	0	9	36	1	6	10	0	-
19	9.6	8.8	11.3	94	1023.3	8	8	5	06	4	6	10	1	-
20	7.1	6.7	9.8	97	1025.5	0	0	9	01	1	6	10	0	-
21	9.5	6.8	9.9	84	1027.8	8	8	5	05	2	7	03	1	-
22	6.6	3.0	7.6	78	1028.7	0	0	9	04	1	7	02	0	-
23	2.5	1.5	6.8	92	1028.2	0	0	9	00	0	7	02	0	-
24	3.9	3.0	7.6	94	1021.8	0	0	9	00	0	7	11	0	-
25	8.6	8.0	10.7	96	1012.4	8	8	4	06	1	6	81	8	6.6
26	5.8	3.8	8.0	88	1017.5	4	4	5	33	4	7	03	0	-
27	7.9	3.9	8.1	76	1019.9	6	6	5	22	3	8	02	1	-
28	10.2	8.0	10.7	85	1012.1	8	8	5	18	1	7	02	2	-
29	12.4	12.4	14.4	103	1012.7	9	9	0	09	1	1	45	4	-
30	7.9	6.1	9.4	88	1019.1	8	8	3	04	3	6	10	2	-

Godz. 07

DNI	TEMPERATURA POWIETRZA T	TEMPERATURA PUNKTU ROSY T_d	PRĘŻNOŚĆ PARY WODNEJ e	WILGOTNOŚĆ WZGLĘDNA U	CIŚNIENIE ATMOSFERYCZNE P_o	ZACHMURZENIE N	N_h	h	WIATR dd	v	WIDZIALNOŚĆ V	POGODA ww	W	OPAD R
1	16.3	16.0	18.1	99	1004.8	9	9	-	27	1	2	47	8	0.0
2	11.2	11.0	13.1	99	1002.2	7	4	5	00	0	5	10	1	-
3	11.9	11.2	13.3	95	1000.9	8	8	4	26	4	6	21	1	1.3
4	8.3	7.1	10.1	93	1005.9	1	0	9	21	5	7	02	0	-
5	8.6	8.2	10.9	97	1016.6	6	6	5	36	1	7	03	1	-
6	5.8	4.8	8.6	93	1023.6	0	0	9	00	0	8	02	0	-
7	12.4	10.7	12.9	92	1020.9	6	6	5	25	3	6	10	1	-
8	11.5	9.7	12.0	89	1017.5	4	3	5	27	3	6	10	1	-
9	11.6	9.5	11.9	86	1014.1	5	3	5	12	2	7	01	2	-
10	14.3	8.2	10.9	67	1003.7	7	7	9	17	6	7	03	1	-
11	10.1	7.7	10.5	84	1014.0	7	7	9	18	2	7	02	1	-
12	9.1	8.4	11.0	95	1016.4	0	0	9	12	1	5	10	4	-
13	10.4	8.8	11.3	89	1016.7	2	0	9	18	1	5	10	0	-
14	12.4	10.6	12.8	89	1010.7	1	0	9	12	1	5	10	0	-
15	12.3	11.3	13.4	94	1012.1	5	2	4	27	2	7	01	8	0.3
16	15.2	14.1	16.1	93	1002.6	8	8	4	12	5	6	10	8	10.2
17	10.2	9.6	12.0	96	1011.4	5	5	9	36	1	5	10	4	-
18	10.5	9.0	11.5	91	1018.1	1	0	9	36	2	6	10	0	-
19	7.6	5.9	9.3	95	1024.2	6	6	4	01	3	7	03	2	-
20	5.9	5.7	9.1	98	1026.2	0	0	9	01	1	4	28	0	-
21	8.6	5.5	9.0	83	1027.9	3	3	9	08	2	7	01	1	-
22	4.1	2.6	7.5	91	1029.2	1	0	9	03	1	6	10	0	-
23	1.2	0.9	6.5	95	1027.4	0	0	9	00	0	3	42	0	-
24	2.1	2.1	7.1	103	1020.1	0	0	9	00	0	1	46	0	-
25	8.0	6.7	9.8	91	1011.8	8	4	3	07	4	6	21	2	6.8
26	6.5	4.3	8.3	86	1018.4	6	6	5	01	1	7	03	1	-
27	4.5	3.8	8.0	94	1020.0	1	1	5	00	0	6	10	1	-
28	10.2	10.2	12.4	103	1010.2	8	8	4	18	2	5	81	2	3.3
29	12.2	12.2	14.2	103	1013.5	9	9	-	07	1	2	45	4	-
30	4.6	3.0	7.6	93	1022.3	6	5	3	06	3	6	10	1	-

Godz. 13

1	19.1	15.8	18.0	81	1004.5	7	7	4	27	2	6	10	8	4.4
2	17.5	11.9	13.9	69	1001.9	8	8	9	30	1	7	01	2	-
3	15.7	7.4	10.3	58	1003.4	5	5	5	27	6	8	01	2	-
4	14.7	9.4	11.8	73	1009.8	7	7	5	24	6	8	03	1	-
5	13.3	5.3	8.9	59	1018.4	7	7	-	33	3	8	03	1	-
6	16.9	4.1	8.2	43	1023.3	2	2	6	27	2	8	02	0	-
7	15.6	11.3	13.4	75	1020.3	7	7	4	27	3	7	02	2	-
8	15.7	12.2	14.2	80	1017.2	5	5	5	31	4	7	01	8	0.0
9	20.7	10.1	12.4	55	1008.7	7	1	9	18	3	7	02	2	-
10	20.9	9.2	11.6	47	1002.9	4	2	6	20	5	7	03	1	-
11	16.6	7.3	10.2	53	1015.1	5	2	6	16	4	7	01	2	-
12	20.7	11.5	13.6	56	1016.0	6	1	6	12	2	6	05	1	-
13	22.6	10.6	12.8	46	1013.4	1	0	9	22	3	7	05	0	-
14	25.2	13.1	15.1	47	1008.6	1	0	9	18	5	7	02	0	-
15	16.6	10.0	12.3	65	1013.2	3	3	5	27	1	8	01	1	-
16	14.4	10.4	12.6	77	1006.2	7	7	4	15	7	7	02	2	-
17	16.8	14.4	16.4	86	1012.9	7	4	5	06	2	6	10	8	0.1
18	19.5	12.9	14.9	66	1019.5	0	0	9	06	4	7	02	0	-
19	10.4	4.6	8.5	67	1024.4	7	7	5	05	6	8	02	2	-
20	15.4	3.9	8.1	47	1026.0	3	3	9	09	5	8	03	0	-
21	16.5	5.5	9.0	48	1027.6	4	0	9	03	2	8	03	0	-
22	15.4	0.6	6.4	36	1028.4	0	0	9	09	3	8	01	0	-
23	16.5	1.9	7.0	37	1024.3	1	0	9	06	2	7	02	4	-
24	16.0	7.5	10.4	57	1017.0	4	0	9	17	2	7	02	4	-
25	12.6	7.5	10.4	71	1012.4	5	3	5	01	3	7	02	1	-
26	10.0	5.6	9.1	74	1019.6	7	4	5	22	3	8	03	8	0.0
27	13.2	3.9	8.1	54	1017.6	4	2	9	21	3	8	03	0	-
28	13.5	13.1	14.9	97	1011.0	7	7	3	24	1	3	44	8	0.4
29	11.8	10.6	12.8	92	1014.7	8	7	2	08	4	4	61	4	0.0
30	9.1	1.9	7.0	65	1024.3	2	2	5	09	7	8	02	1	-

Godz. 19

1	16.8	14.6	16.6	87	1002.4	5	5	9	22	1	7	01	2	-
2	16.0	11.5	13.6	75	1001.2	5	5	5	21	1	7	03	2	-
3	10.8	9.9	12.2	95	1002.4	5	5	5	27	2	8	01	8	0.2
4	10.7	8.1	10.8	83	1012.3	7	7	5	26	2	7	80	2	0.4
5	10.0	6.4	9.6	79	1020.2	1	1	5	33	3	8	01	8	0.3
6	10.1	4.1	8.2	67	1022.5	5	1	6	21	1	8	03	1	-
7	15.0	9.7	12.0	73	1019.9	6	6	5	27	2	8	02	8	0.0
8	13.4	11.0	13.1	85	1017.0	4	4	5	33	2	7	01	8	0.0
9	19.1	11.0	13.1	59	1006.1	7	7	9	17	3	7	02	2	-
10	14.2	7.4	10.3	63	1007.4	7	7	5	23	3	7	02	1	-
11	12.7	8.0	10.7	73	1016.0	1	1	9	18	2	7	01	1	-
12	15.6	11.3	13.4	75	1017.5	1	1	9	21	2	7	01	1	-
13	19.4	12.2	14.2	63	1011.6	2	0	9	12	2	7	01	1	-
14	21.6	13.4	15.4	60	1006.6	3	2	5	18	2	7	03	0	-
15	12.9	9.3	11.7	79	1012.1	2	1	9	00	0	7	03	0	-
16	13.0	10.1	12.4	82	1009.1	6	4	9	16	2	7	03	1	-
17	14.4	12.9	14.9	91	1013.8	1	1	5	00	0	7	01	9	2.6
18	14.9	12.0	14.0	83	1021.0	0	0	9	36	2	7	02	0	-
19	10.4	8.0	10.7	84	1024.7	3	3	6	03	2	8	03	1	-
20	11.6	7.4	10.3	76	1027.0	1	0	9	03	2	8	01	1	-
21	10.4	5.5	9.0	72	1028.0	2	0	9	01	2	8	01	1	-
22	9.3	3.0	7.6	64	1028.3	0	0	9	05	1	7	02	0	-
23	10.6	4.3	8.3	65	1022.3	0	0	9	03	2	7	01	0	-
24	11.8	4.4	8.4	63	1014.3	6	3	9	09	2	7	03	1	-
25	8.5	7.8	10.6	94	1015.5	4	3	5	33	3	7	01	8	1.3
26	7.8	6.2	9.5	93	1019.5	2	2	5	27	2	8	01	1	-
27	9.6	7.1	10.1	84	1015.0	5	5	5	16	3	7	25	1	0.1
28	13.6	13.0	15.0	95	1011.7	8	8	4	00	0	3	44	4	-
29	9.6	8.2	10.9	92	1016.9	8	8	3	05	3	4	10	6	2.0
30	5.6	- 1.4	5.5	63	1026.4	0	0	9	09	2	8	01	0	-

Godz. 01

DNI	TEMPERATURA POWIETRZA T	TEMPERATURA PUNKTU ROSY T_d	PRĘŻNOŚĆ PARY WODNEJ e	WILGOTNOŚĆ WZGLĘDNA U	CIŚNIENIE ATMOSFERYCZNE P_o	ZACHMURZENIE N	N_h	h	WIATR dd	v	WIDZIALNOŚĆ V	POGODA ww	W	OPAD R
1	15.6	14.9	16.9	95	1006.1	8	8	3	29	2	6	10	2	-
2	9.2	7.4	10.3	89	1003.4	0	0	9	22	2	7	02	1	-
3	12.6	12.0	14.1	96	999.9	8	6	4	25	6	5	61	8	1.4
4	5.8	5.3	8.9	97	1010.8	0	0	9	12	1	7	02	1	-
5	5.1	4.4	8.4	95	1015.8	0	0	9	00	0	7	02	1	-
6	5.0	3.5	8.0	91	1022.2	0	0	9	29	2	8	01	0	-
7	11.5	10.0	12.3	91	1022.1	0	0	9	24	5	7	02	1	-
8	10.1	9.4	11.5	95	1019.2	0	0	9	22	3	7	01	1	-
9	10.8	9.3	11.7	91	1015.0	8	0	9	11	2	7	02	2	-
10	16.2	8.8	11.3	62	999.4	7	7	9	12	5	7	03	1	-
11	9.7	7.3	10.2	84	1008.7	8	8	5	16	4	7	03	1	-
12	10.3	8.8	11.3	91	1014.5	8	8	4	10	2	7	03	1	-
13	11.8	8.4	11.0	89	1016.1	5	0	9	11	2	7	01	1	-
14	13.1	10.3	12.5	83	1010.6	0	0	9	10	1	7	02	0	-
15	9.5	9.1	11.6	97	1010.2	7	7	4	21	2	6	10	8	4.7
16	12.1	10.5	12.7	93	1009.0	8	8	4	36	2	7	02	1	-
17	10.9	10.3	12.5	95	1009.2	8	8	3	16	5	7	02	5	0.0
18	12.8	12.4	14.4	98	1016.2	8	8	3	31	4	5	10	8	0.0
19	11.9	11.2	13.3	95	1023.6	0	0	9	33	2	7	01	1	-
20	8.6	7.0	10.0	93	1025.7	8	8	4	36	2	7	02	2	-
21	9.9	7.3	10.2	84	1027.4	7	7	9	03	2	7	02	1	-
22	7.9	6.1	9.4	88	1028.4	0	0	9	04	1	7	02	0	-
23	5.6	3.4	7.8	85	1027.2	0	0	9	05	3	7	02	0	-
24	6.2	4.3	8.3	87	1020.7	0	0	9	05	2	7	02	0	-
25	8.4	8.4	11.0	103	1011.1	8	7	3	03	3	6	63	8	28.0
26	5.0	4.3	9.3	95	1019.0	0	0	9	35	1	7	02	1	-
27	4.4	3.4	7.8	93	1020.2	0	0	9	17	1	7	02	0	-
28	9.8	8.9	11.4	94	1010.8	8	8	4	14	2	7	02	2	-
29	13.8	13.8	15.8	100	1011.5	9	9	*	06	1	1	45	9	0.2
30	8.5	7.9	10.6	96	1010.3	8	8	3	05	3	5	10	5	0.0

Godz. 07

DNI	TEMPERATURA POWIETRZA T	TEMPERATURA PUNKTU ROSY T_d	PRĘŻNOŚĆ PARY WODNEJ e	WILGOTNOŚĆ WZGLĘDNA U	CIŚNIENIE ATMOSFERYCZNE P_o	ZACHMURZENIE N	N_h	h	WIATR dd	v	WIDZIALNOŚĆ V	POGODA ww	W	OPAD R
1	14.0	13.2	15.2	94	1005.6	0	0	9	25	2	6	10	8	0.2
2	10.2	9.3	11.7	94	1001.5	0	0	9	18	3	7	02	0	-
3	9.6	9.0	11.5	95	1002.2	6	6	5	24	5	7	03	6	0.3
4	8.5	7.8	10.6	94	1009.2	6	4	4	22	4	7	03	1	-
5	5.5	5.3	8.9	93	1017.8	6	1	9	25	2	7	03	1	-
6	4.4	3.4	7.8	93	1024.2	1	1	9	19	1	8	01	1	-
7	11.8	10.6	12.8	92	1022.2	7	7	5	24	6	6	10	1	-
8	11.5	9.9	12.2	93	1018.0	2	2	6	22	4	7	01	1	-
9	10.4	8.9	11.4	91	1010.6	8	8	9	10	4	5	10	2	-
10	14.6	10.1	12.4	75	1000.5	8	4	5	16	2	7	01	8	0.0
11	8.5	7.1	10.1	91	1012.1	7	5	9	13	2	6	10	2	-
12	9.4	8.2	10.9	93	1015.5	0	0	9	12	2	6	10	1	-
13	11.0	8.9	11.4	86	1014.4	0	0	9	11	2	6	10	1	-
14	11.3	10.3	12.5	94	1009.2	2	0	9	14	1	6	10	0	-
15	8.9	8.7	11.2	99	1011.9	8	8	3	21	3	5	10	2	-
16	10.9	10.5	12.7	97	1002.0	8	7	2	34	6	6	63	8	21.0
17	10.6	10.0	12.3	96	1011.9	8	8	3	29	2	7	02	2	-
18	11.9	11.7	13.8	99	1017.8	6	3	3	35	3	4	10	1	-
19	11.8	10.0	12.3	89	1024.4	8	8	8	02	5	7	02	1	-
20	8.0	7.4	10.3	96	1026.2	0	0	9	02	1	6	10	1	-
21	8.6	6.5	9.7	87	1027.6	7	7	9	04	3	7	02	2	-
22	6.5	3.8	8.0	84	1028.8	8	0	9	05	2	7	02	1	-
23	3.9	2.1	7.1	83	1025.9	4	0	9	05	2	7	03	0	-
24	5.6	2.3	7.2	79	1017.9	8	0	9	07	2	7	03	1	-
25	7.5	6.8	9.9	95	1012.8	1	1	9	36	2	7	01	6	4.4
26	4.6	4.1	8.2	97	1020.1	7	7	5	31	1	6	10	1	-
27	4.8	3.9	8.1	95	1018.2	8	2	9	10	2	7	03	1	-
28	11.0	11.0	13.1	100	1010.1	9	9	*	23	1	1	47	9	11.1
29	13.2	13.2	15.2	100	1011.9	9	9	*	08	2	0	45	4	-
30	6.8	5.5	9.0	91	1020.4	7	3	3	06	3	6	10	2	-

Godz. 13

1	20.3	12.6	14.8	63	1004.2	4	4	6	23	5	7	03	1	-
2	18.2	10.0	12.3	59	1000.9	8	8	5	23	5	7	02	1	-
3	12.2	10.1	12.4	87	1005.4	8	8	4	27	6	7	25	2	0.4
4	14.7	7.0	10.0	63	1009.9	7	7	4	25	7	7	03	2	-
5	15.4	3.8	8.0	46	1019.1	3	3	6	26	3	8	02	1	-
6	16.3	7.3	10.2	56	1023.1	6	6	5	27	4	7	02	1	-
7	14.9	11.8	13.8	80	1022.1	7	6	4	25	6	7	25	2	0.0
8	14.4	11.2	13.3	81	1018.2	8	8	4	25	7	7	03	8	0.0
9	19.3	10.9	13.0	58	1005.9	8	2	4	16	5	6	05	2	-
10	11.7	9.9	12.2	89	1002.8	8	*	5	19	4	6	10	8	0.2
11	14.8	8.8	11.3	67	1013.2	7	5	5	17	4	7	02	2	-
12	19.2	9.2	11.6	51	1014.9	6	1	6	16	4	7	01	1	-
13	22.3	12.4	14.4	53	1011.5	1	1	5	12	4	7	03	0	-
14	20.0	11.9	13.9	60	1008.7	7	3	6	29	3	7	03	1	-
15	16.3	10.5	12.7	68	1011.9	6	4	5	18	2	7	03	1	-
16	12.7	12.3	14.3	95	1001.3	8	*	4	18	5	6	25	6	8.9
17	13.1	11.1	13.2	87	1014.0	8	8	5	29	3	7	01	8	0.0
18	20.7	12.6	14.6	61	1019.7	0	0	9	02	3	7	01	1	-
19	13.6	6.7	9.8	62	1024.3	6	6	5	03	5	7	02	2	-
20	17.2	9.7	12.0	61	1025.6	2	1	6	05	3	7	02	0	-
21	16.6	7.0	10.0	53	1027.4	6	6	9	06	3	7	03	2	-
22	16.6	3.4	7.8	41	1027.6	6	0	9	08	2	8	02	2	-
23	16.4	1.0	6.6	35	1023.1	4	0	9	11	3	7	01	1	-
24	16.8	7.5	10.4	54	1015.2	8	0	9	10	4	7	02	2	-
25	14.7	8.8	11.3	68	1015.2	5	5	6	36	3	7	01	8	0.0
26	12.3	6.4	9.6	67	1019.9	6	6	5	23	2	7	03	2	-
27	9.3	7.3	10.2	88	1016.0	8	8	5	11	3	6	80	2	0.4
28	15.6	14.1	16.1	91	1010.4	7	1	3	23	2	6	10	4	-
29	13.0	12.5	14.4	96	1012.4	8	6	2	06	2	4	28	6	0.4
30	10.5	3.6	7.9	62	1022.7	4	0	9	08	4	7	01	1	-

Godz. 19

1	14.7	8.3	11.3	69	1002.7	5	5	5	27	2	7	01	1	-
2	14.9	12.0	14.0	83	1000.3	8	8	4	07	1	6	10	8	0.0
3	9.5	7.3	10.2	85	1009.8	1	1	5	26	1	7	02	6	0.2
4	9.6	8.2	10.9	92	1012.3	7	7	4	24	2	7	25	1	0.8
5	11.5	5.9	9.3	69	1021.4	4	4	5	36	1	8	03	1	-
6	13.9	8.6	11.2	73	1023.1	8	8	5	26	3	7	01	2	-
7	13.1	9.8	12.1	83	1020.9	1	1	9	24	4	7	01	8	0.0
8	13.6	9.9	12.2	79	1016.7	8	8	5	22	2	7	03	2	-
9	17.4	12.0	14.0	71	1002.0	8	8	5	14	2	7	25	2	0.1
10	10.5	8.4	11.0	86	1005.8	8	8	5	16	6	7	03	8	0.4
11	12.3	8.0	10.7	75	1013.6	2	1	5	11	2	7	01	1	-
12	15.2	9.2	11.6	67	1016.5	3	1	9	14	3	7	02	1	-
13	17.4	11.8	13.8	69	1010.7	2	0	9	15	1	7	01	0	-
14	13.0	12.5	14.4	95	1008.6	8	8	4	33	3	6	80	2	0.8
15	13.2	10.7	12.9	85	1011.1	5	0	9	07	1	6	10	2	-
16	11.3	10.9	13.0	98	1005.4	8	8	4	17	5	7	02	2	-
17	12.7	11.5	13.6	93	1014.9	8	8	5	33	4	7	02	2	-
18	15.1	11.5	13.6	80	1022.0	2	0	9	02	3	7	03	0	-
19	11.0	5.9	9.3	71	1025.2	8	8	5	02	3	7	02	2	-
20	12.2	7.4	10.3	73	1026.6	6	6	9	03	3	8	03	1	-
21	12.0	8.0	10.7	76	1028.0	1	1	9	04	2	7	01	1	-
22	10.1	4.6	8.5	69	1027.5	4	0	9	05	2	7	01	1	-
23	10.2	3.2	7.7	62	1021.5	1	0	9	03	2	7	01	0	-
24	13.4	6.4	9.6	62	1012.1	8	8	6	06	3	7	02	2	-
25	10.0	5.8	11.3	92	1017.5	6	6	5	35	2	7	25	1	0.1
26	8.9	6.7	9.8	85	1019.6	2	2	5	17	2	7	01	1	-
27	10.0	7.8	10.6	87	1013.3	7	7	5	11	2	7	01	8	0.1
28	15.1	14.3	16.3	94	1010.3	8	8	5	00	0	8	10	2	-
29	13.7	10.7	12.9	100	1010.0	9	9	*	04	3	2	51	4	0.1
30	6.3	3.9	8.1	86	1024.8	0	0	9	07	2	7	01	1	-

Godz. 01

DNI	TEMPERATURA POWIETRZA T	TEMPERATURA PUNKTU ROSY T_d	PREŻNOŚĆ PARY WODNEJ e	WILGOTNOŚĆ WZGLĘDNA U	CIŚNIENIE ATMOSFERYCZNE P_o	ZACHMURZENIE N	N_h	h	WIATR dd	v	WIDZIALNOŚĆ V	POGODA ww	W	OPAD R
1	15.2	13.0	15.0	87	1007.1	0	0	9	31	2	6	10	1	-
2	13.7	10.3	12.5	85	1001.9	5	5	4	24	3	9	02	1	-
3	9.4	9.0	11.5	97	1003.2	4	4	3	27	3	6	10	6	0.3
4	9.4	7.8	10.6	93	1011.2	0	0	9	26	4	8	02	0	-
5	7.3	5.0	8.7	85	1017.1	3	3	9	27	2	8	03	1	-
6	8.5	6.5	9.7	87	1023.6	7	0	9	25	1	7	02	1	-
7	11.5	9.9	12.2	93	1025.2	0	0	9	26	4	8	02	1	-
8	13.2	9.3	11.7	77	1020.6	7	4	7	27	3	7	01	2	-
9	14.0	9.3	11.7	73	1012.0	6	6	9	18	4	7	02	2	-
10	15.2	14.6	16.6	95	996.7	8	6	2	23	3	5	61	6	5.8
11	11.2	8.6	11.2	84	1007.7	1	0	9	26	5	7	02	1	-
12	12.0	8.4	11.0	78	1012.2	2	0	9	18	5	7	01	1	-
13	14.3	11.2	13.3	81	1013.6	7	7	9	12	2	8	02	1	-
14	14.7	11.5	13.6	83	1007.6	6	4	9	18	3	7	01	1	-
15	11.0	9.5	11.9	91	1009.9	1	0	9	24	5	7	03	6	2.2
16	12.2	11.0	13.1	93	1008.9	8	8	3	07	1	6	10	1	-
17	10.2	8.8	11.3	91	1009.8	4	4	6	27	3	7	01	6	0.0
18	11.7	10.0	12.3	93	1018.5	7	2	5	34	2	6	10	2	-
19	14.4	13.6	15.6	94	1024.0	8	8	3	06	2	5	50	2	0.0
20	10.8	7.0	10.0	77	1026.0	7	4	5	09	1	7	01	2	-
21	8.3	8.1	10.8	99	1026.4	9	9	.	01	1	2	47	0	-
22	11.2	9.5	11.9	93	1027.4	4	4	9	10	2	6	10	1	-
23	7.4	5.0	8.7	85	1025.5	0	0	9	12	2	8	02	0	-
24	8.4	3.6	9.1	83	1018.1	0	0	9	12	3	7	02	0	-
25	10.7	9.4	11.8	92	1012.1	5	5	5	03	3	6	10	5	5.4
26	7.2	6.5	9.7	95	1018.7	0	0	9	08	3	6	10	0	-
27	7.4	5.3	8.9	87	1017.3	0	0	9	09	2	7	02	0	-
28	13.2	12.2	14.2	94	1008.7	8	8	5	12	1	6	10	1	-
29	15.1	14.5	16.5	96	1011.6	8	8	2	08	1	4	10	4	-
30	12.7	11.9	13.9	94	1016.5	8	6	3	10	4	6	61	6	4.6

Godz. 07

DNI	TEMPERATURA POWIETRZA T	TEMPERATURA PUNKTU ROSY T_d	PREŻNOŚĆ PARY WODNEJ e	WILGOTNOŚĆ WZGLĘDNA U	CIŚNIENIE ATMOSFERYCZNE P_o	ZACHMURZENIE N	N_h	h	WIATR dd	v	WIDZIALNOŚĆ V	POGODA ww	W	OPAD R
1	13.0	9.3	11.7	78	1007.1	5	1	6	30	3	6	10	1	-
2	13.8	10.3	12.5	85	1000.9	7	4	5	25	5	6	10	1	-
3	8.9	8.5	11.1	97	1004.6	5	2	3	26	6	6	10	1	-
4	10.6	9.2	11.6	91	1010.2	7	1	4	27	6	8	01	1	-
5	7.4	5.0	8.7	85	1019.4	4	4	5	27	2	8	01	1	-
6	9.2	8.6	11.2	96	1023.8	3	0	9	24	3	7	03	1	-
7	12.1	10.6	12.8	91	1024.2	7	7	5	27	4	6	10	1	-
8	12.7	10.4	12.6	86	1019.8	7	7	5	27	4	7	02	2	-
9	12.4	9.7	12.0	83	1007.3	7	7	9	13	1	6	10	1	-
10	12.4	10.6	12.8	89	999.7	8	3	4	25	5	6	10	6	1.4
11	11.1	8.8	11.3	85	1011.2	7	5	5	23	4	7	03	1	-
12	9.7	8.2	10.9	93	1012.9	6	6	9	13	2	6	10	1	-
13	11.4	8.6	11.2	86	1011.9	3	1	9	12	3	7	02	1	-
14	14.8	11.0	13.1	73	1009.3	7	7	7	26	2	8	02	2	-
15	9.3	9.1	11.6	99	1010.4	9	9	.	24	3	2	47	0	-
16	11.7	11.1	13.2	95	1008.1	8	5	3	12	1	5	63	6	4.9
17	9.4	8.2	10.9	93	1012.3	7	7	5	24	5	6	10	1	-
18	12.0	11.0	13.1	94	1019.3	8	2	4	35	2	8	10	6	1.6
19	12.8	10.7	12.9	87	1025.4	8	6	4	07	2	6	10	5	0.0
20	9.8	8.1	10.8	89	1025.9	7	7	6	00	0	8	02	2	-
21	9.4	8.8	11.3	95	1026.8	7	7	5	07	2	6	10	4	-
22	10.2	8.8	11.3	91	1027.4	4	4	9	08	2	6	10	1	-
23	5.5	3.6	8.0	89	1023.9	1	0	9	09	3	7	11	0	-
24	7.6	5.3	8.9	85	1015.8	7	0	9	12	3	6	10	1	-
25	8.0	7.3	10.2	94	1015.0	1	1	6	35	2	7	11	1	-
26	4.1	3.9	8.0	98	1019.6	9	9	.	08	1	2	43	4	-
27	8.2	6.8	9.9	91	1014.3	8	5	4	14	3	7	60	1	0.0
28	12.5	12.3	14.3	99	1009.2	9	9	.	22	1	2	47	9	3.8
29	14.6	14.3	16.2	98	1011.0	9	9	.	08	1	3	43	6	5.4
30	10.8	9.8	12.1	93	1019.0	8	5	3	10	4	6	60	6	1.5

Godz. 13

DNI	TEMPERATURA POWIETRZA T	TEMPERATURA PUNKTU ROSY T_d	PREŻNOŚĆ PARY WODNEJ e	WILGOTNOŚĆ WZGLĘDNA U	CIŚNIENIE ATMOSFERYCZNE P_o	ZACHMURZENIE N	N_h	h	WIATR dd	v	WIDZIALNOŚĆ V	POGODA ww	W	OPAD R
1	18.7	8.0	10.7	55	1005.9	7	7	5	30	3	8	03	1	-
2	15.6	12.3	14.3	85	1001.2	8	5	4	28	1	5	10	6	0.0
3	13.5	7.6	10.6	69	1009.3	5	4	5	34	2	8	01	8	0.9
4	15.0	7.3	10.2	59	1012.2	5	5	5	30	6	8	01	8	0.0
5	16.8	6.2	9.5	55	1021.2	6	5	6	03	3	8	01	1	-
6	18.3	10.6	12.8	61	1025.1	6	6	4	30	4	8	03	1	-
7	16.8	10.6	12.8	66	1023.9	7	7	5	31	3	7	02	2	-
8	17.4	10.5	12.7	64	1018.6	7	7	5	24	2	8	02	1	-
9	20.2	10.7	12.9	54	1002.4	7	2	9	22	7	6	05	2	-
10	14.4	7.5	10.4	63	1001.0	7	4	5	24	5	7	01	2	-
11	17.1	7.4	10.3	53	1011.6	4	4	5	22	6	8	02	1	-
12	20.6	10.0	12.3	55	1013.2	4	2	9	21	7	8	03	1	-
13	22.8	12.1	14.1	53	1010.1	4	0	9	18	2	7	01	0	-
14	16.3	10.6	12.8	69	1010.0	8	4	7	26	2	7	60	2	0.0
15	17.4	12.0	14.0	71	1010.8	4	4	5	15	2	6	10	4	-
16	12.5	11.5	13.6	94	1007.5	8	5	3	01	4	6	61	5	6.5
17	13.2	8.2	10.9	71	1015.0	7	7	5	26	3	8	02	2	-
18	16.8	13.8	15.8	83	1021.3	7	7	4	02	3	6	10	2	-
19	14.5	12.0	14.0	85	1025.4	8	4	5	04	3	6	10	2	-
20	16.2	8.8	11.3	61	1026.2	3	3	5	07	1	8	02	1	-
21	17.0	9.3	11.7	63	1027.0	7	7	9	09	2	8	03	1	-
22	18.6	6.2	9.5	44	1026.9	1	0	9	10	3	7	02	0	-
23	17.7	6.4	9.6	47	1022.2	2	0	9	16	4	7	02	0	-
24	15.9	10.7	12.9	71	1013.7	7	2	9	10	2	6	10	2	-
25	17.0	8.8	11.3	55	1017.0	3	3	5	03	3	8	02	0	-
26	15.5	8.0	10.7	61	1019.1	2	2	5	14	5	8	03	4	-
27	16.4	10.9	13.0	73	1012.7	2	1	9	21	1	6	10	6	0.0
28	17.6	15.8	18.0	93	1009.5	8	6	4	19	2	4	28	6	0.1
29	15.8	13.7	15.7	87	1012.7	8	7	3	05	2	4	10	4	-
30	10.6	8.5	11.1	87	1021.4	8	5	3	10	5	6	10	6	0.0

Godz. 19

DNI	TEMPERATURA POWIETRZA T	TEMPERATURA PUNKTU ROSY T_d	PREŻNOŚĆ PARY WODNEJ e	WILGOTNOŚĆ WZGLĘDNA U	CIŚNIENIE ATMOSFERYCZNE P_o	ZACHMURZENIE N	N_h	h	WIATR dd	v	WIDZIALNOŚĆ V	POGODA ww	W	OPAD R
1	15.7	10.3	12.5	70	1003.5	2	1	9	27	2	8	01	1	-
2	11.5	10.5	12.7	95	1001.0	8	6	3	33	4	6	61	5	4.4
3	13.4	7.8	10.6	70	1011.0	2	2	6	24	1	8	01	8	0.1
4	13.0	8.1	10.8	72	1014.7	5	5	5	36	1	8	01	1	-
5	12.3	7.5	10.4	73	1022.0	1	1	6	02	2	8	01	1	-
6	26.0	10.1	12.4	67	1024.6	6	4	5	29	1	8	01	2	-
7	16.0	10.9	13.0	71	1022.0	7	5	6	27	3	8	01	2	-
8	14.1	10.6	12.8	80	1016.0	7	4	5	07	1	7	03	2	-
9	16.4	11.9	13.9	75	999.4	7	4	6	22	4	6	10	6	0.0
10	13.6	6.4	9.6	61	1003.3	6	6	5	25	7	8	01	2	-
11	14.6	8.5	11.1	67	1011.2	6	6	5	19	4	8	02	1	-
12	18.0	11.2	13.3	65	1012.8	6	5	9	18	1	8	01	1	-
13	19.3	12.4	14.4	65	1008.3	2	1	9	13	3	7	02	2	-
14	12.4	10.6	12.8	89	1010.0	8	3	4	26	5	6	61	6	1.1
15	14.0	12.1	14.1	89	1009.8	2	0	9	09	1	7	02	1	-
16	12.1	10.6	12.8	91	1007.7	8	6	2	35	4	7	60	6	1.2
17	12.2	8.1	10.8	75	1017.1	7	7	6	36	1	7	02	2	-
18	14.8	13.1	15.1	93	1023.0	8	5	4	01	2	6	10	2	-
19	12.0	9.0	11.5	82	1025.3	6	4	5	04	4	7	02	2	-
20	13.0	11.2	13.3	89	1026.4	1	0	9	00	0	6	10	1	-
21	14.2	10.7	12.9	83	1027.2	8	3	6	00	0	7	01	2	-
22	13.2	7.7	10.5	69	1025.7	1	0	9	11	2	7	02	0	-
23	12.5	7.5	10.4	71	1019.1	3	0	9	12	2	7	02	0	-
24	12.8	12.2	14.3	96	1011.7	8	6	3	01	3	5	63	6	4.8
25	12.0	9.0	11.5	82	1017.6	3	0	9	07	2	8	01	5	-
26	10.7	7.3	10.2	80	1018.2	1	0	9	18	2	8	01	0	-
27	14.5	13.0	15.0	91	1010.8	2	2	9	13	1	5	10	1	-
28	16.5	15.8	17.9	95	1010.2	9	9	.	07	2	2	47	6	0.1
29	15.2	13.9	15.9	92	1014.0	8	8	2	07	2	4	10	2	-
30	9.7	6.8	9.9	82	1022.2	6	6	9	13	5	7	01	2	-

Godz. 01

DNI	TEMPERATURA POWIETRZA T	TEMPERATURA PUNKTU ROSY T_d	PRĘŻNOŚĆ PARY WODNEJ e	WILGOTNOŚĆ WZGLĘDNA U	CIŚNIENIE ATMOSFERYCZNE P_o	ZACHMURZENIE N	N_h	h	WIATR dd	v	WIDZIALNOŚĆ V	POGODA ww	W	OPAD R
1	14.2	10.7	12.9	83	1006.7	0	0	9	18	3	7	02	0	-
2	13.8	13.6	15.6	99	1002.5	3	3	9	00	0	3	46	1	-
3	10.5	9.9	12.2	96	1002.1	0	0	9	25	2	9	11	1	-
4	8.4	7.8	10.6	96	1010.5	3	3	5	27	2	7	11	1	-
5	7.2	6.6	9.7	96	1013.6	7	7	9	26	1	7	03	2	-
6	7.1	3.8	8.0	79	1019.2	2	0	9	33	4	7	01	1	-
7	4.2	3.7	8.0	97	1021.7	2	2	7	27	1	7	03	0	-
8	9.8	9.2	11.6	95	1019.1	0	0	9	27	3	7	02	1	-
9	10.7	9.7	12.0	93	1017.7	8	8	6	00	0	6	10	1	-
10	11.5	8.8	11.3	83	1008.7	1	0	9	14	5	7	01	1	-
11	13.7	9.4	11.8	75	1011.7	8	8	5	26	4	7	03	2	-
12	13.5	12.0	14.0	91	1016.7	7	4	6	12	2	5	10	1	-
13	8.4	8.0	10.7	97	1019.9	0	0	9	00	0	4	11	0	-
14	14.5	13.0	15.0	91	1013.3	0	0	9	16	3	7	01	0	-
15	17.1	15.8	18.0	93	1010.0	7	6	6	15	1	7	29	5	2.2
16	15.2	13.5	15.5	93	1008.0	8	8	4	11	6	7	02	1	-
17	13.6	11.6	13.7	88	1010.5	8	8	6	09	1	7	25	1	0.0
18	14.0	9.0	11.5	71	1014.9	7	7	6	06	2	7	03	1	-
19	9.6	9.0	11.5	96	1021.0	8	8	3	02	5	7	02	1	-
20	6.8	6.1	9.4	95	1024.6	0	0	9	05	4	7	02	0	-
21	9.6	3.1	8.8	73	1026.9	8	8	9	06	3	6	05	2	-
22	2.9	0.6	6.4	85	1028.4	0	0	9	03	2	7	02	0	-
23	-0.1	-1.0	5.7	94	1028.0	0	0	9	00	0	6	10	0	-
24	1.8	1.5	6.8	98	1021.9	0	0	9	07	1	3	46	0	-
25	8.4	5.1	8.3	83	1012.6	8	8	4	09	2	7	01	8	0.0
26	5.0	5.3	8.9	95	1014.0	0	0	9	29	3	6	11	1	-
27	7.7	5.6	9.1	87	1019.0	8	8	6	27	2	7	02	1	-
28	8.8	6.5	9.7	85	1013.9	8	8	4	16	2	7	02	3	0.0
29	12.1	12.1	14.1	100	1012.6	9	9	.	09	3	1	45	5	0.0
30	5.6	3.9	8.1	89	1018.4	8	8	3	09	6	6	10	6	1.1

Godz. 07

DNI	TEMPERATURA POWIETRZA T	TEMPERATURA PUNKTU ROSY T_d	PRĘŻNOŚĆ PARY WODNEJ e	WILGOTNOŚĆ WZGLĘDNA U	CIŚNIENIE ATMOSFERYCZNE P_o	ZACHMURZENIE N	N_h	h	WIATR dd	v	WIDZIALNOŚĆ V	POGODA ww	W	OPAD R
1	13.6	11.9	13.9	90	1006.1	1	0	9	16	2	7	02	0	-
2	15.2	14.6	16.6	96	1001.1	8	8	2	00	0	4	26	6	0.0
3	10.6	10.4	12.6	99	1001.7	8	4	2	16	2	4	25	4	-
4	7.3	6.6	9.8	96	1011.4	6	6	2	22	1	3	44	1	-
5	8.7	7.0	10.0	89	1014.9	7	7	9	35	2	7	03	2	-
6	7.5	3.6	7.9	77	1021.3	7	0	9	32	3	7	02	1	-
7	9.8	9.2	11.6	95	1020.0	8	8	4	27	1	7	25	1	0.3
8	10.8	9.5	11.9	92	1018.1	2	1	9	24	3	7	01	1	-
9	9.8	8.5	11.1	92	1016.5	8	8	7	00	0	6	10	1	-
10	10.8	7.3	10.2	83	1007.9	8	0	9	14	6	7	01	1	-
11	11.2	9.3	11.7	89	1015.0	8	8	5	00	0	7	02	2	-
12	12.7	11.3	13.4	92	1017.4	0	0	9	00	0	5	10	1	-
13	10.2	9.6	12.0	95	1018.9	4	0	9	14	1	6	10	4	-
14	14.3	12.9	14.9	92	1012.3	1	0	9	14	3	6	10	0	-
15	14.8	13.4	15.4	92	1012.5	8	8	4	15	3	6	10	8	0.0
16	14.8	13.8	15.8	93	1006.9	7	7	4	13	5	7	03	8	0.8
17	14.0	12.1	14.1	89	1011.2	7	4	9	10	4	7	02	8	3.6
18	12.4	8.8	11.3	79	1016.1	1	0	9	03	3	7	02	1	-
19	6.6	3.9	8.1	83	1022.1	0	0	9	03	2	7	02	1	-
20	5.0	3.2	7.7	88	1025.2	6	6	5	03	3	7	03	1	-
21	6.2	3.4	7.8	82	1027.5	7	7	9	04	1	7	03	2	-
22	2.6	0.6	6.4	87	1029.0	1	0	9	04	2	7	02	0	-
23	0.8	-0.7	5.8	89	1028.8	2	0	9	00	0	6	10	0	-
24	0.3	0.3	6.2	103	1020.5	9	9	.	06	1	1	47	4	-
25	7.3	7.4	10.3	97	1009.0	8	5	3	09	5	5	63	9	12.5
26	5.6	4.3	8.3	92	1016.1	8	6	4	31	3	6	10	1	-
27	7.8	4.9	8.6	81	1020.0	7	5	7	27	2	7	02	2	-
28	10.0	8.9	11.4	93	1011.2	8	2	6	21	1	5	63	2	0.0
29	10.4	10.2	12.4	99	1013.5	8	8	2	06	5	3	42	5	0.1
30	4.2	1.5	6.8	82	1021.4	2	2	4	04	5	9	10	1	-

Godz. 13

DNI	T	T_d	e	U	P_o	N	N_h	h	dd	v	V	ww	W	R
1	22.3	15.3	17.4	64	1004.7	7	4	5	23	4	6	03	1	-
2	14.4	14.0	16.0	98	1001.3	8	6	2	27	6	4	63	6	9.2
3	13.9	10.7	12.9	81	1004.6	7	7	4	24	6	8	01	6	0.8
4	16.7	5.3	8.9	47	1011.0	3	3	6	23	6	8	01	4	-
5	13.6	6.8	9.9	64	1016.2	8	5	5	26	5	7	03	2	-
6	14.5	3.9	8.1	49	1021.4	6	5	6	34	5	8	03	1	-
7	16.1	10.7	12.9	70	1019.5	7	7	5	27	6	7	01	1	-
8	16.0	8.8	11.3	63	1016.9	7	7	6	27	4	7	01	1	-
9	20.7	9.9	12.2	53	1011.9	5	1	6	15	7	7	03	1	-
10	20.2	9.0	11.5	49	1006.7	7	0	9	15	5	7	02	1	-
11	13.8	9.7	12.0	76	1016.6	8	3	7	04	1	6	10	2	-
12	21.6	10.7	12.9	49	1017.3	2	2	5	14	5	7	03	0	-
13	22.5	11.4	13.5	49	1015.2	1	0	9	14	7	7	01	1	-
14	24.2	14.0	16.0	53	1010.9	2	1	6	15	3	7	03	0	-
15	17.0	13.2	15.2	79	1013.5	8	4	5	00	0	6	10	2	-
16	19.9	12.9	14.9	64	1008.4	7	5	5	19	5	7	01	2	-
17	20.7	12.4	14.4	59	1011.8	6	4	6	09	5	7	03	2	-
18	20.6	10.9	13.0	53	1017.1	1	1	6	03	5	8	03	0	-
19	8.9	8.4	9.6	83	1023.4	8	8	4	03	5	7	02	1	-
20	14.5	5.9	9.3	56	1024.8	8	8	9	03	4	8	03	1	-
21	16.1	4.8	8.6	46	1026.9	1	0	9	07	5	8	02	1	-
22	15.3	-1.4	5.5	32	1027.5	1	0	9	10	4	8	02	0	-
23	16.6	1.5	6.8	35	1023.9	2	0	9	13	2	8	03	0	-
24	15.8	8.6	6.4	35	1017.4	7	0	9	00	0	8	03	4	-
25	8.3	7.4	10.3	94	1010.6	8	2	3	03	4	6	61	6	7.0
26	8.4	1.5	6.8	62	1017.8	5	3	6	32	5	8	03	2	-
27	13.6	5.0	8.7	56	1019.4	6	3	6	18	4	7	03	2	-
28	12.5	11.6	13.7	94	1011.3	8	8	2	23	3	4	10	6	4.7
29	10.4	8.5	11.1	88	1014.7	8	8	2	04	4	5	10	4	-
30	9.3	0.0	6.1	53	1023.9	2	1	7	06	7	8	02	0	-

Godz. 19

DNI	T	T_d	e	U	P_o	N	N_h	h	dd	v	V	ww	W	R
1	17.0	15.4	17.5	91	1003.4	8	8	9	00	0	5	11	8	0.0
2	13.9	13.3	15.3	95	1002.0	8	8	9	27	1	5	21	2	2.8
3	12.6	6.4	9.6	66	1006.5	7	7	6	27	4	7	03	2	-
4	12.6	7.7	10.5	73	1012.1	7	7	8	24	2	7	02	1	-
5	11.2	4.1	8.2	62	1017.8	8	2	7	32	2	7	01	2	-
6	9.0	4.1	8.2	67	1021.6	1	0	9	27	1	7	01	1	-
7	14.3	10.6	12.8	79	1018.9	8	8	7	27	2	7	02	6	0.0
8	12.0	9.0	11.5	82	1017.1	4	2	7	23	2	6	10	1	-
9	14.8	9.5	11.9	75	1009.6	7	3	9	16	2	7	03	2	-
10	16.5	9.7	12.0	64	1007.5	7	5	7	15	3	7	03	2	-
11	9.9	6.8	11.3	93	1016.7	6	4	9	12	1	5	10	2	-
12	13.5	12.7	14.7	94	1018.6	2	0	9	18	1	7	01	1	-
13	14.2	12.5	14.5	93	1013.9	1	0	9	14	2	7	02	0	-
14	18.1	15.6	17.7	85	1010.0	6	0	9	15	2	7	03	1	-
15	15.2	13.5	15.5	93	1011.2	8	8	4	15	2	7	03	2	-
16	13.6	12.8	14.8	94	1009.8	7	3	9	23	1	6	11	2	-
17	14.7	9.8	12.1	72	1013.3	2	0	9	06	3	7	01	1	-
18	15.2	10.6	12.8	74	1019.0	0	0	9	04	3	7	01	0	-
19	9.5	7.8	10.6	89	1023.3	0	0	9	03	3	7	01	1	-
20	12.5	6.1	9.4	65	1026.0	8	8	9	06	3	6	05	2	-
21	6.0	4.3	8.3	89	1027.9	0	0	9	06	1	7	01	0	-
22	4.4	3.0	7.6	91	1028.0	1	0	9	04	2	6	10	0	-
23	5.9	4.1	8.2	89	1022.6	0	0	9	06	1	6	10	0	-
24	6.2	5.5	9.0	95	1015.4	0	0	9	07	1	6	10	1	-
25	8.5	6.2	9.5	85	1012.1	7	7	7	28	3	6	10	6	0.1
26	6.4	3.9	8.1	84	1018.5	3	3	7	25	2	7	03	1	-
27	5.8	5.1	8.6	95	1017.1	0	0	9	15	1	7	01	1	-
28	12.9	12.1	14.1	96	1011.6	8	8	2	00	0	4	10	2	-
29	8.2	7.1	10.1	93	1016.0	8	4	3	08	5	5	61	5	2.9
30	2.0	-1.2	5.6	73	1027.2	1	0	9	05	3	6	10	0	-

Godz. 01

DNI	TEMPERATURA POWIETRZA T	TEMPERATURA PUNKTU ROSY T_d	PREŻNOŚĆ PARY WODNEJ e	WILGOTNOŚĆ WZGLĘDNA U	CIŚNIENIE ATMOSFERYCZNE P_0	ZACHMURZENIE N	N_h	h	WIATR dd	v	WIDZIALNOŚĆ V	POGODA ww	W	OPAD R
1	15.0	12.8	14.8	87	1006.5	0	0	9	17	1	7	02	1	-
2	13.0	12.4	14.4	95	1003.1	0	0	9	00	0	6	10	1	-
3	11.8	11.4	13.5	97	1002.3	8	8	4	20	1	6	10	1	-
4	8.6	8.0	10.7	94	1012.0	0	0	9	24	1	7	01	1	-
5	8.8	7.7	10.5	93	1014.6	3	0	9	27	1	7	01	1	-
6	3.2	2.1	7.1	92	1021.3	0	0	9	34	1	7	01	1	-
7	6.4	3.9	8.1	86	1022.4	1	1	6	24	1	8	01	1	-
8	10.7	9.4	11.8	92	1020.9	5	5	4	27	2	7	03	1	-
9	11.8	9.7	12.0	85	1017.6	5	5	6	00	0	7	01	2	-
10	13.2	9.0	11.5	75	1007.1	0	0	9	15	3	7	02	1	-
11	11.9	9.2	11.6	83	1012.5	7	7	5	25	2	7	01	2	-
12	10.3	9.0	11.7	93	1016.1	0	0	9	04	1	7	01	1	-
13	9.6	8.8	11.3	96	1019.3	2	0	9	17	1	7	02	0	-
14	13.0	11.2	13.3	89	1012.3	3	0	9	14	1	7	02	0	-
15	16.8	14.2	16.2	85	1009.7	8	8	5	21	1	7	03	9	0.6
16	15.3	14.0	16.0	92	1006.1	8	8	6	07	3	7	02	8	1.1
17	12.7	11.5	13.6	93	1010.3	6	6	5	04	1	7	02	1	-
18	13.2	9.3	11.7	77	1014.7	7	7	6	03	1	7	03	1	-
19	11.9	9.4	11.8	84	1021.7	8	8	5	03	3	7	02	1	-
20	7.4	6.7	9.8	95	1024.8	0	0	9	03	2	6	10	0	-
21	11.6	5.0	8.7	64	1027.1	7	7	9	09	1	7	01	1	-
22	4.9	1.5	6.8	78	1028.4	0	0	9	03	1	7	02	0	-
23	1.8	0.6	6.4	92	1028.2	0	0	9	02	1	7	02	0	-
24	1.8	0.6	6.4	92	1021.8	0	0	9	00	0	5	10	0	-
25	9.0	7.4	10.3	93	1011.8	8	8	5	09	1	6	91	6	6.0
26	3.1	3.8	8.0	91	1016.3	3	3	5	32	2	7	03	1	-
27	7.1	4.8	8.6	85	1020.8	6	6	5	26	1	7	01	2	-
28	9.0	6.2	9.5	83	1013.4	0	0	9	17	1	7	02	1	-
29	13.1	12.5	14.5	96	1012.6	8	8	4	00	0	5	61	5	0.3
30	7.4	6.1	9.4	91	1018.6	8	8	5	06	3	7	02	6	1.5

Godz. 07

DNI	TEMPERATURA POWIETRZA T	TEMPERATURA PUNKTU ROSY T_d	PREŻNOŚĆ PARY WODNEJ e	WILGOTNOŚĆ WZGLĘDNA U	CIŚNIENIE ATMOSFERYCZNE P_0	ZACHMURZENIE N	N_h	h	WIATR dd	v	WIDZIALNOŚĆ V	POGODA ww	W	OPAD R
1	14.8	14.2	16.2	95	1005.8	8	8	3	18	1	2	46	1	-
2	11.6	11.0	13.1	95	1002.1	7	7	5	00	0	3	42	1	-
3	12.6	12.2	14.2	93	1001.8	8	8	4	21	1	5	10	8	0.2
4	8.1	7.1	10.1	94	1012.1	0	0	9	22	3	8	02	0	-
5	5.7	5.0	8.7	95	1016.4	4	0	9	31	1	7	03	0	-
6	4.9	3.6	7.9	91	1023.3	1	0	9	35	1	7	03	0	-
7	11.5	10.0	12.3	89	1021.5	1	0	9	27	2	7	01	1	-
8	12.7	10.6	12.8	87	1019.6	5	5	5	25	4	7	02	1	-
9	10.1	8.0	10.7	87	1015.5	4	2	9	13	1	6	10	1	-
10	12.1	8.0	10.7	75	1006.4	6	0	9	14	2	7	01	1	-
11	11.2	9.9	12.2	92	1015.3	8	3	4	19	1	6	61	2	0.2
12	10.4	9.8	12.1	95	1017.6	0	0	9	00	0	4	10	1	-
13	10.3	9.4	11.8	95	1019.1	6	0	9	14	1	5	10	1	-
14	13.0	12.4	14.4	95	1011.8	3	0	9	15	1	6	10	0	-
15	14.2	12.5	14.5	93	1012.5	7	7	5	21	2	7	01	2	-
16	15.4	14.3	16.3	93	1004.7	7	7	4	16	3	7	02	8	3.0
17	12.2	11.3	13.4	94	1010.9	7	2	9	03	1	6	10	2	-
18	12.1	8.8	11.3	81	1016.8	2	0	9	02	2	7	02	1	-
19	8.7	5.3	8.9	79	1023.2	6	6	4	06	4	8	03	6	0.0
20	5.6	4.8	8.6	95	1025.7	1	0	9	02	2	7	02	0	-
21	8.2	4.6	8.5	79	1027.7	1	1	9	03	1	7	01	1	-
22	2.4	- 0.5	5.9	82	1029.0	0	0	9	01	1	7	02	0	-
23	1.2	0.0	6.1	91	1027.3	1	0	9	01	1	7	02	0	-
24	0.4	- 0.2	6.0	96	1020.4	0	0	9	00	0	2	44	4	-
25	8.6	8.0	10.7	94	1009.4	8	6	3	06	3	5	61	8	12.9
26	5.2	4.1	8.2	93	1018.1	5	5	6	33	1	7	02	1	-
27	4.2	3.2	7.7	93	1020.8	3	3	6	24	1	7	01	1	-
28	10.2	8.9	11.4	92	1011.6	8	8	5	23	1	5	80	6	0.3
29	12.5	11.9	14.0	93	1012.5	9	9	[illegible]	06	2	2	47	6	0.3
30	5.7	3.8	8.0	87	1021.5	8	8	5	07	4	7	02	2	-

Godz. 13

1	19.0	15.6	17.7	83	1005.3	8	8	4	26	1	6	10	4	-
2	15.4	14.3	16.3	93	1002.5	8	4	4	28	1	6	21	4	1.6
3	16.4	9.4	10.8	58	1004.8	6	6	5	25	5	7	02	6	1.4
4	16.8	5.5	9.0	47	1011.2	7	7	6	24	6	8	03	1	-
5	14.8	3.4	7.8	45	1017.4	7	5	6	01	4	7	03	1	-
6	16.7	5.0	8.7	46	1023.5	6	6	6	24	3	8	02	1	-
7	17.3	10.6	12.8	65	1020.9	8	8	5	27	2	7	03	1	-
8	17.7	8.0	10.7	52	1017.9	7	7	5	25	4	7	02	1	-
9	21.4	8.5	11.1	44	1011.1	7	0	5	17	4	7	02	1	-
10	22.0	8.4	11.0	42	1005.2	6	0	9	17	3	7	01	2	-
11	16.4	9.5	11.9	64	1016.4	7	7	9	16	2	7	01	6	0.2
12	23.9	10.1	12.4	44	1016.7	6	1	6	17	4	7	03	1	-
13	23.9	11.6	13.7	46	1014.3	1	0	9	16	2	7	03	1	-
14	26.0	13.5	15.5	45	1010.2	2	2	6	18	4	7	03	0	-
15	16.2	11.4	13.5	65	1013.5	6	5	5	31	2	7	01	2	-
16	15.8	11.4	13.5	62	1007.9	7	6	5	20	4	7	03	2	-
17	19.0	14.0	16.0	73	1011.6	6	6	6	05	2	7	01	6	0.0
18	22.6	9.7	12.0	44	1017.5	1	0	9	04	3	7	02	0	-
19	12.8	6.4	8.4	57	1023.2	0	0	9	01	2	7	01	1	-
20	13.7	5.1	8.8	49	1025.1	7	0	9	04	3	7	01	1	-
21	16.6	2.1	7.1	38	1027.3	3	2	9	09	2	7	02	0	-
22	15.6	0.0	6.1	34	1028.1	0	0	9	10	2	7	02	0	-
23	16.4	- 1.4	5.5	29	1024.3	1	0	9	00	0	7	02	0	-
24	16.7	- 0.7	5.8	31	1017.2	8	0	9	12	1	7	02	4	-
25	11.6	7.7	10.5	76	1012.3	7	5	4	03	4	7	03	6	3.2
26	11.6	3.9	6.1	59	1019.2	7	6	5	30	2	7	03	2	-
27	13.4	3.2	7.7	59	1018.7	6	1	9	21	1	7	03	1	-
28	14.2	13.2	15.2	93	1011.2	8	8	5	24	1	6	10	9	4.9
29	11.4	10.4	12.6	96	1014.7	8	8	3	07	2	3	42	5	0.0
30	10.2	2.3	7.2	55	1023.7	3	3	5	09	3	7	02	1	-

Godz. 19

1	17.6	14.6	16.6	82	1003.9	7	7	5	18	1	6	10	2	-
2	14.0	12.6	14.6	92	1002.5	8	0	9	19	1	7	01	6	0.5
3	13.2	8.2	10.9	71	1008.0	6	6	5	27	2	7	02	2	-
4	13.4	7.8	10.6	79	1012.7	7	7	6	25	2	8	02	2	-
5	10.9	4.1	8.2	62	1015.5	7	3	6	34	1	7	03	2	-
6	10.1	6.8	9.9	83	1022.6	1	1	6	29	1	8	01	1	-
7	15.6	9.9	12.2	69	1020.1	6	6	6	27	2	7	01	2	-
8	14.6	10.4	12.6	75	1017.4	6	6	9	25	1	7	01	2	-
9	17.8	9.8	12.1	65	1008.4	7	5	9	17	2	7	02	2	-
10	16.2	11.1	13.2	71	1007.8	8	8	5	27	2	7	03	2	-
11	13.1	9.8	12.1	83	1016.2	7	7	9	14	1	7	03	2	-
12	15.0	11.3	13.4	73	1018.4	4	0	9	19	1	7	01	1	-
13	18.4	11.6	13.7	66	1012.7	3	0	9	14	1	7	03	0	-
14	20.5	14.5	16.5	69	1008.6	4	0	9	15	2	7	01	1	-
15	16.1	12.1	14.1	77	1011.4	6	3	6	08	1	7	03	1	-
16	15.2	11.9	13.9	81	1009.5	7	5	9	00	0	7	03	2	-
17	17.5	10.9	13.0	65	1013.0	0	0	9	09	2	7	01	1	-
18	16.0	12.0	14.0	77	1019.6	0	0	9	03	2	7	02	0	-
19	10.4	7.1	10.1	83	1024.3	1	1	9	09	2	6	10	0	-
20	13.5	7.8	10.6	69	1026.1	7	0	9	36	1	7	01	2	-
21	11.6	3.9	8.1	59	1027.5	4	0	9	05	1	7	02	0	-
22	9.4	4.3	8.3	73	1027.9	0	0	9	03	1	7	02	0	-
23	8.0	3.9	8.1	74	1022.4	0	0	9	00	0	7	01	0	-
24	12.6	4.4	8.4	57	1014.5	8	8	7	16	1	7	03	2	-
25	9.0	6.7	9.8	85	1014.1	7	7	5	22	2	7	03	1	-
26	7.8	5.8	9.2	87	1015.6	5	5	5	26	1	7	01	2	-
27	10.6	5.9	9.2	72	1015.5	8	8	5	15	1	7	03	2	-
28	13.6	12.8	14.8	93	1011.6	8	8	5	01	1	6	10	2	-
29	9.4	8.6	11.3	93	1015.7	8	7	3	05	2	4	61	4	3.2
30	5.8	- 0.5	5.9	63	1026.1	1	0	9	06	2	7	02	0	-

Godz. 01

DNI	TEMPERATURA POWIETRZA T	TEMPERATURA PUNKTU ROSY T_d	PRĘŻNOŚĆ PARY WODNEJ e	WILGOTNOŚĆ WZGLĘDNA U	CIŚNIENIE ATMOSFERYCZNE P_o	ZACHMURZENIE N	N_h	h	WIATR dd	v	WIDZIALNOŚĆ V	POGODA ww	W	OPAD R
1	17.3	16.5	18.8	95	1005.7	8	7	3	32	1	5	61	9	16.8
2	11.7	10.9	13.0	94	1003.2	0	0	9	25	1	7	01	1	-
3	14.8	12.5	14.5	86	1000.8	8	8	6	23	2	7	02	2	-
4	6.4	5.6	9.1	95	1011.8	0	0	9	26	1	6	10	0	-
5	5.3	5.1	8.6	98	1015.7	0	0	9	29	1	7	01	1	-
6	4.5	4.0	8.1	97	1023.4	5	6	6	28	1	7	03	1	-
7	11.7	9.5	11.9	86	1023.3	4	4	6	28	2	7	01	1	-
8	12.4	9.9	12.2	84	1020.7	7	7	6	25	2	7	02	1	-
9	9.6	9.0	11.5	96	1016.0	8	0	9	11	1	6	10	2	-
10	16.3	9.4	11.8	64	1002.1	7	7	7	18	2	7	01	2	-
11	8.4	7.3	10.2	93	1010.9	2	2	9	18	1	7	01	6	0.2
12	9.5	8.2	10.9	92	1014.7	0	0	9	09	2	7	02	1	-
13	10.0	8.9	11.4	93	1016.8	4	0	9	09	2	6	10	1	-
14	10.2	8.2	10.9	85	1010.5	0	0	9	12	1	6	10	0	-
15	11.6	11.0	13.1	96	1011.1	8	8	3	27	2	6	10	9	2.4
16	12.3	11.7	13.8	95	1005.1	8	7	4	02	4	6	63	2	1.6
17	10.2	9.3	11.7	94	1010.4	5	2	9	27	1	6	10	1	-
18	13.2	13.2	15.2	100	1015.3	8	8	5	01	3	6	10	8	3.2
19	14.0	13.0	15.0	93	1022.2	6	6	3	36	2	6	10	1	-
20	6.0	4.8	6.6	92	1025.5	1	1	9	01	2	7	03	1	-
21	11.1	7.8	10.6	81	1026.6	7	7	6	02	2	7	03	2	-
22	7.4	5.3	8.9	87	1028.1	0	0	9	03	1	7	02	1	-
23	5.3	1.7	6.9	77	1027.0	0	0	9	04	1	7	02	0	-
24	3.0	1.0	6.6	87	1020.2	0	0	9	07	1	7	00	0	-
25	9.6	9.0	11.5	95	1010.0	8	7	3	04	2	6	65	2	6.1
26	6.4	6.0	9.3	97	1018.6	0	0	9	34	1	7	02	1	-
27	2.0	1.5	6.8	95	1020.7	0	0	9	00	0	6	10	1	-
28	10.4	9.3	11.7	93	1011.6	7	7	5	12	1	6	10	2	-
29	14.5	14.3	16.3	99	1011.9	8	7	2	07	2	3	61	4	2.6
30	10.0	8.5	11.1	93	1017.8	8	8	3	06	3	6	10	2	-

Godz. 07

DNI	TEMPERATURA POWIETRZA T	TEMPERATURA PUNKTU ROSY T_d	PRĘŻNOŚĆ PARY WODNEJ e	WILGOTNOŚĆ WZGLĘDNA U	CIŚNIENIE ATMOSFERYCZNE P_o	ZACHMURZENIE N	N_h	h	WIATR dd	v	WIDZIALNOŚĆ V	POGODA ww	W	OPAD R
1	16.3	15.8	17.9	97	1005.5	8	8	3	00	0	3	66	6	0.6
2	12.6	10.5	12.7	87	1002.3	7	7	6	26	1	6	10	1	-
3	10.8	9.3	11.7	91	1003.5	7	7	2	28	3	6	10	5	1.5
4	8.4	7.3	10.2	93	1011.3	2	0	9	26	3	6	10	0	-
5	6.1	5.9	9.3	98	1017.8	4	1	5	33	1	5	10	0	-
6	5.8	5.3	8.9	97	1024.7	1	1	5	25	1	5	10	1	-
7	12.2	10.4	12.6	89	1022.7	7	7	7	27	2	7	02	1	-
8	12.1	9.4	11.8	83	1019.4	7	7	6	26	2	7	02	1	-
9	11.6	9.5	11.9	86	1011.8	6	6	5	10	2	5	10	2	-
10	15.3	11.3	13.4	73	1002.2	8	8	9	15	3	6	10	2	-
11	9.8	7.8	10.6	88	1013.6	8	8	9	19	1	6	10	1	-
12	9.6	8.9	11.4	95	1016.4	0	0	9	13	1	6	10	0	-
13	11.2	9.5	11.9	90	1014.8	3	0	9	12	2	6	10	0	-
14	12.7	11.5	13.6	93	1009.7	6	0	9	16	1	6	10	1	-
15	9.4	9.0	11.5	97	1012.7	8	8	3	24	2	3	46	1	-
16	14.1	13.6	15.5	97	999.3	8	7	3	14	2	6	10	6	23.1
17	10.6	10.0	12.3	94	1011.6	8	8	5	35	1	6	10	6	0.1
18	11.8	11.2	13.3	95	1017.0	7	7	5	26	1	6	10	1	-
19	10.4	6.9	11.4	91	1025.5	7	7	3	01	3	6	10	2	-
20	8.5	7.4	10.3	94	1026.0	2	0	9	02	2	6	10	1	-
21	10.4	7.8	10.6	84	1026.9	8	3	6	03	1	7	01	2	-
22	5.2	3.4	7.8	89	1029.4	3	0	9	03	1	6	10	0	-
23	3.3	0.6	6.4	83	1026.0	1	0	9	06	1	6	10	0	-
24	4.8	2.1	7.1	83	1019.3	3	2	9	10	1	6	10	1	-
25	8.6	8.4	11.0	99	1011.0	6	2	3	03	4	6	21	6	12.0
26	4.1	3.9	8.0	98	1019.9	7	7	5	31	1	6	10	1	-
27	4.1	3.2	7.7	94	1019.2	6	2	9	11	2	6	10	1	-
28	12.2	11.6	13.9	98	1009.7	8	7	4	17	1	3	46	9	7.3
29	13.1	12.9	14.9	99	1012.2	8	8	2	06	3	2	46	6	0.0
30	8.2	6.2	9.5	87	1020.4	7	7	3	05	4	6	10	2	-

Godz. 13

DNI	T	T_d	e	U	P_o	N	N_h	h	dd	v	V	ww	W	R
1	18.7	14.0	16.0	75	1005.5	7	7	5	25	2	6	10	4	-
2	19.4	11.3	13.4	63	1001.9	7	7	5	26	2	7	03	2	-
3	13.9	7.8	10.6	67	1006.1	7	7	5	26	5	7	02	2	-
4	15.5	7.4	10.3	58	1011.4	7	5	5	29	5	7	01	1	-
5	19.5	5.3	8.9	51	1018.7	5	3	[illegible]	36	2	8	01	1	-
6	16.5	6.7	9.0	52	1024.3	5	5	5	26	2	7	02	1	-
7	17.3	10.6	12.8	65	1022.3	7	7	5	30	4	7	02	1	-
8	17.9	10.1	12.4	61	1018.7	7	7	6	28	3	7	02	2	-
9	21.9	11.4	13.5	51	1007.1	8	0	9	20	3	6	05	2	-
10	15.3	9.2	11.6	67	1004.0	7	7	5	24	3	6	05	2	-
11	17.3	8.2	10.9	54	1014.4	7	1	6	19	3	7	01	2	-
12	20.5	11.8	13.8	57	1016.4	7	1	7	18	5	6	05	1	-
13	24.5	11.8	13.8	45	1011.8	1	0	9	18	2	7	01	0	-
14	24.7	14.4	16.4	53	1008.4	5	5	9	19	1	6	05	1	-
15	15.5	9.9	12.2	69	1012.8	7	1	6	06	1	6	10	4	-
16	13.3	10.6	12.8	84	1005.2	8	7	3	20	5	6	10	2	-
17	15.7	12.6	14.6	81	1012.2	6	9	5	34	3	6	10	6	0.9
18	21.3	13.3	15.3	63	1018.4	2	1	5	02	3	7	02	1	-
19	12.0	5.0	9.2	65	1024.4	7	7	4	04	4	7	02	2	-
20	16.8	7.8	10.6	55	1025.4	3	1	6	04	3	7	03	0	-
21	17.0	7.5	10.4	54	1026.7	7	7	9	**06**	**2**	7	03	1	-
22	16.9	2.6	7.4	39	1027.7	3	0	9	**05**	**2**	7	02	1	-
23	17.5	2.5	7.5	33	1023.3	5	0	9	**11**	**2**	7	03	1	-
24	17.3	9.4	11.8	63	1015.3	4	0	9	**10**	**2**	6	05	1	-
25	15.5	7.4	10.3	59	1014.3	2	1	5	**01**	**5**	8	01	1	-
26	11.4	2.6	7.9	59	1020.5	6	6	5	**36**	**2**	7	01	2	-
27	11.3	5.9	9.3	69	1016.7	7	7	9	**10**	**4**	7	02	2	-
28	17.3	15.2	17.3	88	1010.5	8	8	5	**26**	**1**	6	10	4	-
29	13.9	13.3	15.3	95	1013.0	8	7	2	**09**	**2**	5	63	4	1.6
30	7.7	4.8	8.6	82	1022.3	8	8	4	**06**	**3**	6	10	2	-

Godz. 19

DNI	T	T_d	e	U	P_o	N	N_h	h	dd	v	V	ww	W	R
1	17.5	13.7	15.7	73	1003.5	4	0	9	29	1	7	01	1	-
2	17.1	11.9	13.9	71	1001.0	7	2	6	18	1	6	10	2	-
3	11.2	9.5	11.9	95	1010.0	4	1	5	30	2	7	01	8	0.6
4	11.5	9.4	11.8	88	1012.3	7	7	5	30	1	7	25	1	1.4
5	12.1	7.8	10.6	75	1020.7	6	6	6	25	1	7	01	2	-
6	13.9	9.2	11.6	72	1023.2	5	3	5	26	1	7	01	2	-
7	15.0	10.6	12.8	75	1021.9	7	7	9	29	2	7	03	2	-
8	15.3	11.8	13.8	80	1017.3	7	7	5	08	1	6	10	2	-
9	20.4	10.6	12.8	55	1004.1	7	7	7	17	4	7	05	8	0.0
10	11.2	9.3	11.7	89	1009.0	8	7	4	19	2	6	61	2	0.3
11	14.1	8.9	11.4	73	1014.9	8	8	9	14	2	7	01	2	-
12	14.5	10.6	12.8	75	1017.6	3	0	9	00	0	6	10	1	-
13	17.3	13.1	15.1	77	1010.6	2	0	9	00	0	6	10	1	-
14	16.3	15.1	17.1	93	1008.2	8	8	5	27	1	6	95	2	2.6
15	13.8	11.8	13.8	87	1010.4	7	5	9	02	3	6	10	2	-
16	12.4	11.6	12.8	89	1005.1	5	2	5	18	2	6	10	2	-
17	14.9	13.4	15.4	91	1012.9	8	6	5	36	2	6	61	2	0.9
18	16.4	14.6	16.6	90	1020.5	0	0	9	36	3	6	10	0	-
19	10.6	6.8	9.9	77	1024.9	6	6	5	05	1	7	01	2	-
20	14.0	9.0	11.5	71	1026.4	7	7	9	02	2	7	03	1	-
21	13.3	8.8	11.3	74	1026.8	5	2	9	03	1	7	01	1	-
22	9.0	5.3	8.9	78	1027.2	1	0	9	02	2	7	01	0	-
23	9.6	5.5	9.0	75	1021.6	4	0	9	04	1	7	01	1	-
24	13.7	10.0	12.3	78	1012.2	7	7	9	08	1	6	10	1	-
25	10.2	8.1	10.8	87	1016.8	1	1	6	32	1	7	01	1	-
26	9.6	7.0	10.0	84	1020.2	6	6	5	13	1	7	01	2	-
27	11.2	7.8	10.6	83	1017.9	9	9	5	13	2	7	02	2	-
28	15.3	14.5	16.5	94	1010.5	8	7	2	00	0	3	61	6	1.3
29	12.4	11.5	13.6	94	1015.0	8	8	2	07	2	5	10	6	1.0
30	8.1	4.6	8.5	73	1024.7	5	5	5	07	2	7	01	2	-

Godz. 01

DNI	TEMPERATURA POWIETRZA T	TEMPERATURA PUNKTU ROSY T_d	PRĘŻNOŚĆ PARY WODNEJ e	WILGOTNOŚĆ WZGLĘDNA U	CIŚNIENIE ATMOSFERYCZNE P_o	ZACHMURZENIE N	N_h	h	WIATR dd	v	WIDZIALNOŚĆ V	POGODA ww	W	OPAD R
1	15.5	14.8	16.8	95	1007.3	0	0	9	25	1	6	10	8	0.1
2	12.1	10.9	13.0	92	1003.6	0	0	9	00	0	7	01	1	-
3	10.2	9.6	12.0	96	1004.5	7	7	4	30	6	6	10	5	0.6
4	7.5	6.8	9.9	96	1012.8	0	0	9	24	5	6	10	1	-
5	8.4	5.8	9.2	84	1016.9	1	1	9	34	2	7	02	1	-
6	9.2	6.2	9.5	82	1023.4	3	0	9	34	2	7	03	1	-
7	12.2	11.0	13.1	93	1026.1	0	0	9	29	3	6	10	1	-
8	12.4	10.4	12.6	87	1022.0	0	0	9	26	3	7	01	1	-
9	12.6	10.1	12.4	85	1019.7	7	3	9	17	3	6	10	2	-
10	17.1	13.1	15.1	78	999.0	7	7	9	24	7	7	01	6	0.0
11	11.6	8.2	10.9	83	1009.1	7	7	5	26	4	7	03	2	-
12	9.2	8.1	10.8	93	1013.3	0	0	9	15	2	7	01	1	-
13	12.5	9.2	11.6	83	1014.6	1	1	9	12	2	7	02	0	-
14	15.3	12.6	14.6	84	1008.8	0	0	9	20	2	7	02	1	-
15	8.7	6.7	11.2	100	1011.7	7	7	9	20	1	3	42	8	0.4
16	11.6	10.5	12.7	96	1008.6	8	0	9	03	4	6	10	2	-
17	10.1	9.4	11.8	95	1010.2	7	2	4	31	4	6	10	5	0.0
18	10.8	10.1	12.4	95	1017.4	8	4	4	36	3	6	61	2	1.9
19	12.5	12.3	14.3	99	1022.5	8	8	9	02	5	5	10	1	-
20	10.2	8.9	11.4	92	1025.9	8	8	5	36	2	6	10	2	
21	10.7	9.8	12.1	95	1026.1	8	8	9	00	0	6	10	1	-
22	10.4	8.9	11.4	91	1027.0	7	7	9	06	2	6	10	2	-
23	7.8	3.9	8.1	77	1025.4	0	0	9	10	5	7	02	0	-
24	8.9	7.0	10.0	87	1018.4	0	0	9	09	3	6	10	0	-
25	11.7	11.3	13.4	98	1011.0	8	8	3	36	5	5	10	6	2.2
26	6.4	6.0	9.3	97	1018.7	0	0	9	07	2	6	10	0	-
27	6.1	5.1	8.8	93	1018.1	0	0	9	12	3	8	02	0	-
28	13.2	11.9	13.9	92	1010.3	8	8	5	19	2	6	10	1	-
29	15.2	15.2	17.3	100	1011.6	9	9	-	05	1	2	43	6	0.3
30	13.0	12.6	14.6	98	1015.7	8	8	5	11	5	5	61	6	1.8

Godz. 07

DNI	TEMPERATURA POWIETRZA T	TEMPERATURA PUNKTU ROSY T_d	PRĘŻNOŚĆ PARY WODNEJ e	WILGOTNOŚĆ WZGLĘDNA U	CIŚNIENIE ATMOSFERYCZNE P_o	ZACHMURZENIE N	N_h	h	WIATR dd	v	WIDZIALNOŚĆ V	POGODA ww	W	OPAD R
1	12.8	12.2	12.8	96	1007.4	0	0	9	34	4	6	10	0	-
2	11.1	9.4	11.8	93	1002.4	7	0	9	23	2	6	10	1	-
3	9.2	8.6	11.2	95	1004.0	7	7	4	27	3	6	10	2	-
4	8.2	7.8	10.6	97	1012.4	7	2	5	26	6	6	10	1	-
5	6.6	4.1	8.2	83	1016.8	1	1	5	33	4	7	02	0	-
6	7.9	6.5	9.7	91	1025.1	2	2	9	22	1	6	10	1	-
7	11.5	11.3	13.4	97	1025.3	7	7	5	24	2	6	10	1	-
8	10.0	9.2	11.6	94	1021.3	6	0	9	26	2	6	10	1	-
9	11.3	9.3	11.7	87	1008.7	7	0	9	17	3	5	10	1	-
10	12.5	12.1	14.1	98	1001.4	8	5	4	26	1	6	61	6	0.8
11	10.2	8.8	11.3	91	1012.5	7	3	5	22	1	6	10	2	-
12	7.2	7.2	10.2	100	1014.4	9	9	-	15	2	2	47	1	-
13	10.4	8.9	11.4	91	1012.4	2	0	9	10	2	6	10	0	-
14	16.2	11.1	13.2	71	1005.8	7	7	9	30	3	6	10	1	-
15	7.6	7.6	10.4	99	1011.5	0	0	9	19	2	4	10	4	-
16	11.0	10.8	13.0	99	1007.7	8	6	2	36	3	6	61	6	5.0
17	8.8	7.3	10.2	93	1013.3	8	8	4	29	4	7	02	2	-
18	11.3	10.7	12.9	96	1018.3	8	8	8	36	5	6	21	6	5.6
19	11.9	11.1	13.2	94	1024.6	8	8	3	02	2	5	10	2	-
20	9.6	7.7	10.5	89	1026.0	5	5	5	03	1	7	01	2	-
21	10.0	9.3	11.7	95	1026.4	8	8	9	06	1	6	10	2	-
22	8.1	7.1	10.1	94	1027.0	2	2	9	07	2	6	10	1	-
23	5.4	3.6	7.9	89	1023.9	2	0	9	09	3	6	10	0	-
24	7.3	6.5	9.7	95	1016.5	7	7	5	10	3	6	10	1	-
25	8.4	7.8	10.6	96	1014.5	0	0	9	36	4	6	10	1	-
26	4.8	4.8	8.6	100	1015.6	0	0	9	12	2	3	46	0	-
27	7.2	6.8	9.9	97	1015.9	8	3	5	14	2	6	21	1	2.2
28	15.2	14.1	16.1	93	1009.8	8	8	8	27	3	6	10	6	0.2
29	14.6	14.6	16.6	100	1011.1	9	9	-	02	1	2	63	4	4.0
30	10.4	10.0	12.3	97	1012.1	8	8	5	10	7	4	61	6	3.3

Godz. 13

1	19.4	10.5	12.7	57	1006.6	4	4	5	34	6	7	02	0	-
2	18.6	11.6	13.7	64	1001.8	8	8	9	27	4	6	05	2	-
3	11.8	9.3	11.7	84	1009.8	7	7	4	33	6	7	25	2	0.8
4	15.6	8.5	11.1	63	1012.4	7	7	5	27	5	8	03	2	-
5	15.6	4.6	8.5	48	1021.0	6	5	6	35	5	8	02	8	0.0
6	17.8	8.1	10.8	53	1025.8	7	4	6	30	5	8	03	1	-
7	17.4	10.1	12.4	63	1024.7	7	5	5	30	6	7	03	1	-
8	19.1	9.3	11.7	53	1019.6	6	5	5	30	4	7	03	2	-
9	21.3	12.3	14.3	57	1005.3	7	3	5	21	5	6	05	2	-
10	13.6	9.5	11.9	76	1003.5	8	3	4	24	5	7	02	6	0.0
11	16.8	8.5	11.1	58	1012.3	6	5	5	20	4	7	02	1	-
12	21.1	8.6	11.2	45	1014.3	5	1	9	14	4	7	03	4	-
13	23.0	12.3	14.3	51	1011.1	6	0	9	17	2	7	03	1	-
14	13.4	13.2	15.2	99	1011.1	8	8	8	21	2	6	21	8	5.9
15	17.7	11.4	13.5	66	1010.8	3	2	5	12	3	6	03	0	-
16	12.3	10.5	12.7	89	1007.4	8	8	3	34	5	6	10	6	0.7
17	12.6	8.0	10.7	72	1015.0	7	6	5	33	2	8	03	2	-
18	17.0	13.4	15.4	83	1020.8	6	4	5	03	4	6	10	2	-
19	13.7	10.9	13.0	83	1024.8	8	8	4	06	4	6	10	2	-
20	15.2	8.5	11.1	64	1026.0	6	6	5	09	2	8	03	1	-
21	13.8	8.8	11.3	71	1027.1	8	8	9	09	3	6	10	2	-
22	17.7	7.4	10.3	51	1026.8	1	0	9	11	4	7	01	0	-
23	17.7	7.0	10.0	49	1021.7	0	0	9	17	4	6	05	0	-
24	17.5	10.6	12.8	64	1014.2	4	2	5	14	2	6	10	1	-
25	15.5	7.1	10.1	57	1016.9	3	3	5	03	4	6	05	1	-
26	14.4	6.5	9.7	55	1015.8	3	3	5	14	4	8	02	4	-
27	16.3	12.1	14.1	76	1014.5	2	2	9	18	3	6	10	1	-
28	16.8	16.0	18.2	95	1010.5	8	8	8	26	2	5	10	6	0.7
29	16.6	15.3	17.4	93	1011.9	8	5	5	06	3	5	10	6	7.0
30	9.2	8.5	11.1	95	1020.5	8	8	4	09	5	5	10	6	0.1

Godz. 19

1	17.1	11.2	13.3	63	1004.3	5	3	9	36	1	8	01	1	-
2	14.2	13.6	15.6	95	1001.3	8	4	3	24	1	5	61	2	1.0
3	12.3	8.5	11.1	77	1012.0	5	4	6	31	3	8	03	1	-
4	13.1	7.3	10.2	69	1014.5	5	5	5	01	3	8	03	5	0.1
5	13.9	5.0	8.7	55	1021.9	3	3	6	35	2	8	03	1	-
6	15.4	10.6	12.8	73	1025.4	6	4	5	33	5	7	01	8	0.0
7	16.2	9.9	12.2	67	1022.0	7	7	9	28	3	7	02	2	-
8	16.4	10.6	12.8	68	1016.7	8	8	9	21	1	7	02	2	-
9	17.6	12.3	14.3	71	1001.0	7	5	5	04	1	6	05	6	0.0
10	19.1	6.7	9.8	65	1005.9	8	3	5	23	5	7	02	2	-
11	14.1	8.6	11.2	69	1011.9	7	4	9	15	3	7	01	2	-
12	19.5	9.7	12.0	52	1014.5	2	2	9	14	2	8	01	1	-
13	20.5	11.5	13.6	56	1009.3	5	3	9	15	2	7	01	2	-
14	11.4	11.2	13.3	99	1010.7	8	8	5	27	2	6	80	6	3.2
15	14.7	10.9	13.0	79	1009.6	8	1	6	09	3	6	10	1	-
16	11.6	11.0	13.1	95	1007.9	8	8	3	30	4	6	51	6	0.0
17	11.8	8.9	11.4	82	1016.5	7	7	5	35	4	7	03	2	-
18	14.9	13.7	15.7	93	1022.3	8	2	5	36	7	6	10	2	-
19	12.7	11.1	13.2	90	1024.6	7	7	5	36	3	5	10	2	-
20	13.0	9.4	11.8	79	1026.3	1	1	9	12	1	7	01	1	-
21	12.0	10.1	12.4	89	1027.1	7	3	5	06	3	6	10	6	0.0
22	13.0	7.4	10.3	69	1025.8	1	0	9	10	4	7	02	0	-
23	13.4	7.6	10.6	70	1019.3	3	0	9	11	4	6	05	0	-
24	14.2	11.9	13.9	85	1011.4	8	8	5	12	1	6	61	1	0.3
25	11.8	6.8	9.9	71	1017.6	2	2	9	03	3	6	10	0	-
26	10.6	5.9	9.3	72	1018.8	3	0	9	12	4	7	01	1	-
27	14.4	12.4	14.4	88	1012.4	2	0	9	16	1	6	10	1	-
28	16.6	16.4	18.7	99	1010.0	8	8	8	28	1	3	46	6	0.2
29	14.4	14.0	16.0	93	1013.8	8	8	4	11	4	5	61	2	1.1
30	8.4	7.3	10.2	93	1022.1	8	8	4	13	5	8	10	6	1.4

Godz. 01

DNI	TEMPERATURA POWIETRZA T	TEMPERATURA PUNKTU ROSY T_d	PRĘŻNOŚĆ PARY WODNEJ e	WILGOTNOŚĆ WZGLĘDNA U	CIŚNIENIE ATMOSFERYCZNE P_o	ZACHMURZENIE N	N_h	h	WIATR dd	v	WIDZIALNOŚĆ V	POGODA ww	W	OPAD R
1	15.8	15.2	17.3	96	1007.2	8	6	4	22	2	5	61	6	7.7
2	14.1	12.2	14.2	89	1003.8	5	5	9	00	0	6	10	2	-
3	11.9	9.7	12.0	99	1003.4	8	8	4	28	8	6	60	6	0.0
4	7.2	6.1	9.4	92	1013.3	0	0	9	22	1	7	02	0	-
5	6.2	5.0	8.7	92	1017.1	0	0	9	30	1	7	02	0	-
6	7.3	4.6	8.5	83	1024.1	0	0	9	28	1	7	01	1	-
7	12.2	10.4	12.6	89	1025.8	3	3	7	25	3	7	01	1	-
8	13.6	9.0	11.5	73	1022.4	7	7	9	23	3	7	02	2	-
9	13.7	9.5	11.9	76	1015.0	2	0	9	13	2	5	10	1	-
10	17.2	9.0	11.5	59	1011.1	5	5	9	18	5	6	05	1	-
11	9.9	6.8	9.9	81	1010.9	5	5	9	20	3	7	01	1	-
12	10.2	8.9	11.4	92	1014.2	3	3	9	12	1	5	10	1	-
13	10.3	7.8	10.6	84	1015.6	0	0	9	06	1	6	10	0	-
14	14.5	12.2	14.2	85	1009.9	2	0	9	16	1	7	01	0	-
15	9.9	9.5	11.9	97	1012.4	8	8	2	25	3	3	46	6	0.0
16	12.0	11.0	13.1	94	1007.0	8	8	4	30	5	5	63	2	1.5
17	10.0	9.4	11.8	96	1010.6	3	3	9	25	3	6	10	1	-
18	11.4	11.0	13.1	98	1015.4	8	8	4	33	7	5	10	6	6.6
19	13.5	12.9	14.9	95	1022.6	8	8	2	04	4	5	10	1	-
20	9.8	7.0	10.0	83	1025.1	6	6	8	05	2	7	01	2	-
21	11.2	9.5	11.9	93	1026.3	7	7	4	03	1	6	10	6	0.0
22	9.3	8.0	10.7	92	1026.9	0	0	9	04	2	6	10	1	-
23	6.6	3.4	7.8	83	1025.9	0	0	9	08	2	6	10	0	-
24	10.5	6.2	9.5	74	1018.9	0	0	9	10	3	7	02	0	-
25	12.6	12.0	14.1	95	1009.9	8	4	3	32	3	5	61	6	3.7
26	5.8	5.0	8.7	95	1018.8	0	0	9	00	0	6	10	0	-
27	7.4	3.8	8.0	73	1019.7	0	0	9	12	3	7	02	0	-
28	12.6	11.5	13.6	94	1011.4	8	8	9	15	1	5	10	1	-
29	14.8	14.8	16.8	103	1011.4	8	8	2	00	0	2	42	6	0.9
30	11.9	11.2	13.3	95	1015.8	8	8	4	05	6	6	10	6	0.1

Godz. 07

DNI	TEMPERATURA POWIETRZA T	TEMPERATURA PUNKTU ROSY T_d	PRĘŻNOŚĆ PARY WODNEJ e	WILGOTNOŚĆ WZGLĘDNA U	CIŚNIENIE ATMOSFERYCZNE P_o	ZACHMURZENIE N	N_h	h	WIATR dd	v	WIDZIALNOŚĆ V	POGODA ww	W	OPAD R
1	16.2	16.2	18.4	103	1006.8	7	7	3	29	1	3	42	6	0.3
2	13.2	12.2	14.2	94	1002.0	3	2	9	00	0	6	11	1	-
3	10.2	8.1	10.8	87	1005.9	7	7	4	26	8	6	10	5	0.0
4	7.5	6.5	9.7	94	1012.9	2	1	7	22	4	7	03	0	-
5	6.6	5.6	9.1	94	1019.0	1	0	9	30	2	7	02	0	-
6	6.9	3.4	7.8	79	1025.4	6	6	9	24	1	7	03	1	-
7	11.8	10.7	12.9	94	1025.2	7	7	7	28	4	6	10	1	-
8	12.1	8.2	10.9	77	1021.5	3	3	9	24	5	7	01	1	-
9	11.9	9.2	11.6	83	1011.0	7	0	9	15	2	6	10	1	-
10	14.6	10.4	12.6	75	1001.6	7	7	9	00	0	6	10	2	-
11	10.1	7.7	10.5	84	1012.6	7	7	9	19	1	7	01	2	-
12	8.4	8.4	11.0	100	1015.6	8	8	3	13	2	2	46	1	-
13	10.5	8.8	11.3	89	1013.6	2	0	9	00	0	5	10	0	-
14	12.8	11.0	13.1	89	1010.2	2	1	9	20	2	6	10	0	-
15	8.3	8.3	11.0	100	1012.9	7	7	2	19	1	2	42	4	-
16	11.6	11.0	13.1	95	1004.6	8	5	2	28	6	5	61	6	10.7
17	10.2	9.5	11.9	95	1012.6	6	6	6	22	3	6	10	4	-
18	13.1	12.3	14.3	94	1016.7	7	7	4	01	5	5	10	2	-
19	12.7	10.7	12.9	89	1023.5	8	8	4	03	5	6	10	2	-
20	5.9	5.1	8.8	95	1025.9	2	2	9	00	0	5	10	1	-
21	10.3	8.8	11.3	91	1026.3	7	7	5	05	3	6	10	2	-
22	7.4	6.1	9.4	91	1027.4	2	0	9	06	2	6	10	0	-
23	5.7	3.2	7.7	85	1024.4	2	0	9	08	3	6	10	0	-
24	7.9	7.0	10.0	94	1017.0	2	0	9	09	1	5	10	0	-
25	9.9	8.8	11.3	93	1012.5	8	8	5	34	7	6	10	6	0.7
26	4.3	3.6	7.9	95	1020.1	1	1	9	05	1	6	28	0	-
27	7.1	4.6	8.5	85	1017.5	7	7	4	12	3	5	60	1	0.0
28	13.9	12.5	14.5	92	1010.5	8	8	9	21	2	5	10	6	0.3
29	14.5	14.8	16.8	103	1011.4	8	6	2	00	0	2	44	4	0.0
30	9.6	8.8	11.3	94	1018.3	8	8	3	05	2	5	10	2	-

Godz. 13

1	18.4	13.3	15.3	73	1006.6	5	3	5	30	4	6	10	4	-
2	20.4	10.1	12.4	52	1002.2	4	3	6	24	5	7	05	0	-
3	13.5	6.2	10.9	73	1009.0	7	7	5	28	8	7	01	1	-
4	13.6	10.1	12.4	79	1013.3	7	7	8	27	6	8	25	1	0.1
5	15.5	5.3	8.9	51	1020.4	5	4	6	23	5	8	01	1	-
6	16.0	7.8	10.6	58	1025.6	5	5	5	29	6	7	01	1	-
7	16.5	9.2	11.6	61	1024.7	7	7	7	27	8	7	02	2	-
8	18.3	8.1	10.8	52	1019.8	6	5	6	26	5	7	02	1	-
9	21.8	12.2	14.2	54	1006.4	6	0	9	18	6	6	05	2	-
10	13.6	9.9	12.2	78	1004.9	8	3	6	20	4	7	60	2	0.0
11	16.0	8.5	11.1	61	1013.7	6	5	5	17	4	7	05	2	-
12	19.6	9.7	12.0	52	1015.6	6	0	9	09	2	6	05	4	-
13	22.2	12.0	14.0	52	1011.9	3	0	9	18	3	6	05	0	-
14	18.7	11.3	13.4	62	1010.0	7	7	9	29	6	7	03	1	-
15	16.6	9.8	12.1	64	1012.3	5	0	9	12	3	6	05	4	-
16	12.7	10.4	12.6	85	1006.6	8	4	5	25	5	6	10	6	0.1
17	11.8	8.1	10.8	78	1014.5	7	7	5	32	7	7	60	2	0.0
18	17.8	13.5	15.3	77	1019.3	7	4	5	36	5	6	10	2	-
19	13.1	8.5	11.1	74	1023.9	5	5	9	02	5	7	03	2	-
20	12.6	8.8	11.3	78	1026.3	7	7	4	06	1	6	10	1	-
21	13.4	10.1	12.4	83	1027.1	8	8	9	07	3	7	01	6	0.0
22	16.7	6.4	9.6	51	1026.9	2	0	9	06	5	7	01	0	-
23	17.3	5.8	9.2	47	1022.5	2	0	9	12	5	7	02	0	-
24	17.6	10.3	12.5	62	1014.2	7	4	5	14	4	6	03	1	-
25	14.6	7.1	10.1	61	1015.9	5	5	6	26	5	7	01	1	-
26	13.5	5.1	8.8	58	1020.4	4	4	5	59	2	7	03	1	-
27	11.8	8.1	10.6	78	1015.3	5	5	9	13	2	6	10	6	0.7
28	16.2	15.6	17.7	96	1011.2	8	7	2	22	2	4	60	2	1.5
29	15.6	14.7	16.7	94	1011.8	8	8	4	06	4	6	10	8	19.0
30	9.4	7.8	10.6	93	1021.2	7	7	4	07	7	5	10	2	-

Godz. 19

1	16.6	14.7	16.7	89	1004.7	6	5	9	32	2	7	03	2	-
2	18.0	11.9	13.9	67	1001.3	8	8	9	26	5	6	05	1	-
3	12.5	9.4	11.8	82	1011.7	4	2	5	25	3	7	01	8	2.0
4	11.9	9.0	11.5	82	1014.2	3	2	7	24	1	7	01	8	0.1
5	12.3	7.3	10.2	72	1021.7	5	1	6	33	2	8	01	1	-
6	14.7	9.8	12.1	72	1024.8	7	6	5	27	3	7	03	2	-
7	15.5	9.3	11.7	67	1023.4	7	7	9	25	4	7	02	2	-
8	14.7	11.1	13.2	79	1017.8	3	3	9	00	0	6	10	1	-
9	20.5	11.5	13.4	55	1002.3	7	3	6	14	5	6	05	2	-
10	11.5	8.1	10.8	85	1007.6	6	6	9	18	6	7	01	6	0.1
11	14.0	8.5	11.1	69	1013.3	1	0	9	13	3	6	05	1	-
12	17.5	10.4	12.6	64	1016.3	2	1	9	11	1	6	05	1	-
13	19.1	13.4	15.4	70	1010.7	2	1	9	12	1	6	05	1	-
14	17.9	12.1	14.1	94	1010.0	8	4	4	26	5	6	60	6	2.4
15	14.1	9.8	12.1	76	1009.9	6	6	9	06	3	6	10	2	-
16	11.7	10.0	12.3	90	1008.2	5	2	6	22	2	6	10	2	-
17	12.0	8.5	11.1	79	1015.1	8	6	6	33	6	7	21	2	0.0
18	14.5	12.6	14.6	89	1021.0	2	1	9	32	4	6	10	1	-
19	10.7	6.7	9.8	75	1025.1	7	7	7	03	1	7	02	1	-
20	11.5	9.9	12.2	90	1026.0	8	8	9	28	1	6	10	2	-
21	12.5	10.0	12.3	84	1027.2	7	7	9	02	1	6	10	6	0.0
22	10.8	5.6	9.1	73	1024.4	2	0	9	07	1	7	02	0	-
23	12.4	6.4	11.0	75	1020.4	2	0	9	07	3	6	10	0	-
24	14.4	11.6	13.7	83	1011.7	8	3	4	00	0	6	10	2	-
25	10.9	7.4	10.3	85	1017.7	2	1	5	01	1	6	10	1	-
26	9.4	5.5	9.0	75	1020.0	2	2	9	09	2	7	03	0	-
27	13.9	11.1	13.2	83	1013.2	2	0	9	12	1	5	10	1	-
28	15.9	15.6	17.7	98	1011.0	8	2	2	00	0	7	42	6	0.8
29	14.1	13.3	15.3	94	1014.2	8	8	4	04	3	5	10	2	-
30	8.4	6.1	9.4	84	1023.2	8	8	4	09	6	5	10	2	-

Godz. 01

DNI	TEMPERATURA POWIETRZA T	TEMPERATURA PUNKTU ROSY T_d	PRĘŻNOŚĆ PARY WODNEJ e	WILGOTNOŚĆ WZGLĘDNA U	CIŚNIENIE ATMOSFERYCZNE P_o	ZACHMURZENIE N	N_h	h	WIATR dd	v	WIDZIALNOŚĆ V	POGODA ww	W	OPAD R
1	15.9	14.0	16.0	88	1007.0	7	7	6	25	2	6	10	1	–
2	13.1	12.3	14.3	94	1002.1	6	3	6	30	2	6	10	1	–
3	11.7	10.9	13.0	94	1002.6	4	4	9	19	2	6	10	0	–
4	8.1	7.0	10.0	92	1012.9	1	0	9	27	3	8	01	1	–
5	8.2	6.7	9.8	93	1014.5	2	2	9	30	2	8	01	1	–
6	5.3	3.6	7.9	88	1021.6	2	1	9	32	3	9	02	1	–
7	8.0	5.8	9.2	85	1023.3	6	6	7	27	3	7	03	1	–
8	13.3	8.9	11.4	75	1021.5	7	7	7	26	3	7	02	2	–
9	9.8	7.5	10.4	85	1018.0	7	7	8	18	1	7	03	1	–
10	12.8	8.0	10.7	72	1007.4	6	1	9	15	3	7	03	1	–
11	11.9	7.5	10.4	75	1012.9	7	7	7	25	3	7	02	2	–
12	8.9	8.2	10.9	94	1015.3	6	6	7	27	1	7	03	1	–
13	10.5	9.0	11.5	91	1016.8	1	0	9	14	2	7	01	0	–
14	13.0	11.4	13.5	93	1012.5	3	0	9	12	3	7	03	0	–
15	16.6	14.8	16.8	93	1011.6	7	7	5	25	4	6	10	9	1.9
16	15.8	15.1	17.1	95	1003.7	8	7	4	09	6	6	61	9	12.4
17	13.8	11.8	13.8	87	1009.5	6	3	6	09	1	7	03	2	–
18	14.0	8.8	11.3	73	1013.0	2	0	9	05	5	7	02	1	–
19	12.6	11.2	13.3	92	1019.8	4	4	3	03	6	6	10	0	–
20	9.8	7.7	10.5	87	1023.9	6	6	6	02	3	7	01	1	–
21	11.8	8.0	10.7	77	1025.7	8	8	7	06	3	7	02	6	0.0
22	7.1	2.5	7.3	73	1027.0	0	0	9	06	3	8	02	1	–
23	6.7	– 0.2	6.0	61	1026.4	0	0	9	09	3	7	02	0	–
24	3.8	1.7	6.9	86	1021.1	0	0	9	06	1	7	02	0	–
25	12.9	9.7	12.0	81	1010.6	7	3	6	18	3	6	10	2	–
26	5.3	4.4	8.4	95	1017.2	0	0	9	32	3	7	01	1	–
27	0.8	0.5	6.3	93	1021.7	0	0	9	29	2	7	25	0	–
28	8.1	6.5	9.7	93	1013.9	0	0	9	17	2	7	02	1	–
29	14.9	14.6	16.6	98	1011.8	8	7	2	09	3	5	28	9	6.6
30	9.4	8.5	11.1	96	1016.4	8	7	2	06	5	6	61	6	4.7

Godz. 07

DNI	TEMPERATURA POWIETRZA T	TEMPERATURA PUNKTU ROSY T_d	PRĘŻNOŚĆ PARY WODNEJ e	WILGOTNOŚĆ WZGLĘDNA U	CIŚNIENIE ATMOSFERYCZNE P_o	ZACHMURZENIE N	N_h	h	WIATR dd	v	WIDZIALNOŚĆ V	POGODA ww	W	OPAD R
1	16.1	15.1	17.1	94	1006.2	8	6	3	27	1	5	10	2	–
2	13.9	12.6	14.4	91	1002.3	8	8	7	33	3	6	61	2	1.1
3	12.5	11.5	13.6	96	1003.6	8	7	2	28	7	7	61	1	0.0
4	9.5	7.3	10.2	85	1012.3	1	1	9	24	3	8	01	0	–
5	9.3	7.7	10.5	90	1016.0	7	4	9	35	4	8	02	1	–
6	6.3	4.4	8.4	87	1023.5	2	0	9	32	4	8	02	0	–
7	11.7	9.9	12.2	89	1022.0	3	1	4	29	4	7	03	6	0.0
8	13.8	8.8	11.3	71	1020.4	5	5	9	27	5	7	01	2	–
9	11.1	8.5	11.1	84	1015.3	3	1	9	16	3	6	10	1	–
10	11.9	7.4	10.3	74	1006.5	5	0	9	16	4	7	02	1	–
11	11.6	8.4	11.0	81	1015.6	8	8	7	26	1	7	21	2	0.0
12	9.2	8.8	11.3	97	1017.0	2	0	9	00	0	5	28	1	–
13	11.4	9.9	12.2	91	1017.1	6	0	9	13	3	6	10	1	–
14	14.5	12.5	14.5	88	1012.2	2	0	9	17	2	6	10	0	–
15	13.1	10.6	12.8	85	1013.2	7	7	4	28	1	7	03	2	–
16	15.0	13.1	15.1	89	1004.9	6	6	4	19	5	6	10	6	0.3
17	13.0	11.8	13.8	93	1009.7	4	2	9	06	2	6	10	1	–
18	13.4	8.6	11.2	73	1014.6	5	4	9	05	5	8	03	1	–
19	10.2	8.2	10.9	88	1021.3	8	7	3	04	6	6	10	1	–
20	8.0	6.2	9.5	83	1024.7	3	2	9	05	3	7	03	1	–
21	10.5	6.2	9.5	74	1026.2	7	2	7	06	4	7	02	2	–
22	8.2	1.2	6.7	70	1027.6	3	0	9	05	2	8	02	0	–
23	5.5	1.7	6.9	75	1025.9	2	0	9	09	1	8	02	0	–
24	4.5	2.3	7.2	85	1019.8	3	1	9	10	2	7	02	0	–
25	11.2	10.6	12.8	96	1007.6	8	7	2	22	1	6	61	6	4.2
26	3.2	2.4	7.3	95	1019.1	6	6	6	29	2	7	03	1	–
27	1.0	0.2	6.2	94	1021.6	4	0	9	14	2	7	03	0	–
28	11.7	10.0	12.3	90	1013.1	7	7	9	16	3	5	10	1	–
29	13.7	13.2	15.1	97	1011.9	8	8	1	07	3	4	10	6	0.8
30	7.0	6.1	9.4	94	1019.5	8	7	2	06	6	6	10	6	0.3

Godz. 13

DNI	TEMPERATURA POWIETRZA T	TEMPERATURA PUNKTU ROSY T_d	PRĘŻNOŚĆ PARY WODNEJ e	WILGOTNOŚĆ WZGLĘDNA U	CIŚNIENIE ATMOSFERYCZNE P_o	ZACHMURZENIE N	N_h	h	WIATR dd	v	WIDZIALNOŚĆ V	POGODA ww	W	OPAD R
1	19.7	15.1	17.2	75	1005.5	7	7	5	25	4	6	10	2	–
2	14.8	12.5	14.5	86	1003.5	8	5	4	28	3	7	61	6	1.2
3	16.2	8.1	10.8	58	1006.9	6	3	6	27	7	8	01	6	0.1
4	18.4	5.9	9.3	44	1012.4	4	3	7	26	8	8	02	1	–
5	15.6	4.6	8.5	43	1017.2	7	5	6	03	6	8	03	2	–
6	16.8	2.1	7.1	37	1023.9	8	4	7	34	5	8	01	1	–
7	18.4	9.5	11.9	56	1022.3	6	3	8	27	7	7	01	1	–
8	18.0	7.8	10.6	52	1019.0	6	6	8	27	8	7	03	2	–
9	22.2	6.1	9.4	35	1010.9	7	1	6	21	8	8	02	1	–
10	23.8	5.6	9.1	31	1004.8	5	2	8	21	8	8	03	2	–
11	13.9	9.4	11.8	74	1016.4	7	7	9	12	3	7	02	6	0.1
12	20.8	11.6	13.7	55	1017.3	5	3	8	18	4	7	03	1	–
13	24.7	11.0	13.1	42	1013.9	1	0	9	17	6	8	02	1	–
14	26.6	13.7	15.7	45	1010.1	1	0	9	19	6	8	02	0	–
15	18.5	10.1	12.4	59	1013.1	4	2	6	06	2	7	03	1	–
16	18.0	11.9	13.9	67	1008.2	6	4	6	21	7	8	03	2	–
17	20.3	13.0	15.0	63	1009.6	6	6	5	09	4	7	03	1	–
18	22.2	9.6	11.8	44	1015.8	2	1	7	06	7	8	03	1	–
19	13.0	4.8	8.6	53	1022.2	2	2	7	03	6	8	01	5	0.0
20	12.6	5.1	8.8	60	1024.6	8	2	7	04	4	7	60	1	0.0
21	17.3	4.1	8.2	42	1025.9	5	0	9	09	4	8	02	2	–
22	17.0	1.7	6.9	35	1026.7	1	0	9	09	4	8	02	0	–
23	16.6	– 0.2	6.0	31	1024.2	1	0	9	10	3	8	02	0	–
24	17.8	5.5	11.9	59	1016.6	6	1	6	15	2	7	03	1	–
25	9.4	7.1	10.1	85	1011.6	8	7	4	01	8	7	02	6	0.6
26	10.0	4.6	8.5	69	1020.2	7	7	8	22	4	8	03	2	–
27	12.7	4.4	8.4	59	1019.1	7	6	9	17	4	8	03	1	–
28	17.4	13.6	15.6	79	1011.7	8	7	6	25	5	6	61	2	0.2
29	14.7	13.3	15.3	92	1010.7	8	8	3	06	4	6	10	6	0.3
30	7.6	5.3	8.9	85	1022.5	8	7	4	07	6	7	02	2	–

Godz. 19

DNI	TEMPERATURA POWIETRZA T	TEMPERATURA PUNKTU ROSY T_d	PRĘŻNOŚĆ PARY WODNEJ e	WILGOTNOŚĆ WZGLĘDNA U	CIŚNIENIE ATMOSFERYCZNE P_o	ZACHMURZENIE N	N_h	h	WIATR dd	v	WIDZIALNOŚĆ V	POGODA ww	W	OPAD R
1	16.5	14.7	16.7	93	1004.1	6	4	9	32	3	6	10	1	–
2	14.9	13.4	15.4	91	1003.0	4	2	9	25	2	7	01	6	0.5
3	13.7	7.4	10.3	66	1009.5	6	2	7	28	6	8	01	2	–
4	14.1	7.4	10.3	64	1013.6	7	4	7	26	3	8	02	1	–
5	12.4	2.6	7.4	51	1019.2	6	4	7	34	4	9	01	2	–
6	12.0	2.3	7.2	51	1023.6	2	0	9	29	2	8	01	1	–
7	14.8	9.0	11.5	63	1021.6	7	7	7	26	3	7	03	2	–
8	14.1	7.7	10.5	65	1018.6	3	1	9	24	2	8	02	1	–
9	18.1	9.2	11.6	56	1008.3	6	2	7	14	3	7	03	2	–
10	14.7	7.0	10.0	59	1009.0	8	8	7	28	6	8	02	2	–
11	12.6	9.8	12.1	82	1015.3	6	1	9	09	2	7	01	2	–
12	16.6	9.3	11.7	62	1012.6	3	0	9	21	1	7	01	1	–
13	20.4	12.9	14.9	63	1012.4	4	0	9	15	3	8	03	0	–
14	22.2	14.1	16.1	61	1008.2	4	2	9	14	4	7	03	1	–
15	16.8	14.8	16.8	88	1010.0	8	7	5	03	3	7	91	6	0.4
16	15.3	11.5	13.6	79	1009.0	5	1	9	18	1	7	01	2	–
17	17.8	13.5	15.5	77	1010.9	7	7	7	04	4	7	02	8	3.7
18	18.6	10.1	12.4	58	1016.2	3	2	9	04	6	8	03	0	–
19	10.5	6.5	9.7	76	1023.6	1	1	9	07	4	8	02	0	–
20	10.9	8.1	10.8	83	1025.7	8	8	9	32	3	7	01	6	0.0
21	14.1	5.1	8.8	55	1026.0	5	2	8	05	4	8	01	2	–
22	12.4	1.2	6.7	47	1028.5	1	0	9	06	4	7	01	0	–
23	11.1	1.7	6.9	52	1021.9	1	0	9	13	1	7	01	0	–
24	14.0	9.9	12.2	77	1013.9	5	1	9	12	3	6	10	2	–
25	7.5	5.1	8.8	85	1015.1	8	3	7	29	3	7	03	6	0.0
26	5.6	4.1	8.2	93	1020.6	1	1	7	30	2	8	01	1	–
27	10.8	7.5	10.4	81	1016.3	7	6	7	19	3	7	02	6	0.1
28	15.0	14.8	16.9	99	1011.8	8	7	2	24	2	5	21	6	3.5
29	11.8	11.2	13.3	95	1014.0	8	7	2	08	5	5	63	6	4.2
30	8.2	4.3	8.3	73	1024.3	8	7	5	08	5	7	02	2	–

Godz. 01

DNI	TEMPERATURA POWIETRZA	TEMPERATURA PUNKTU ROSY	PREŻNOŚĆ PARY WODNEJ	WILGOTNOŚĆ WZGLĘDNA	CIŚNIENIE ATMOSFERYCZNE	ZACHMURZENIE			WIATR		WIDZIALNOŚĆ	POGODA		OPAD
	T	T_d	e	U	P_o	N	N_h	h	dd	v	V	ww	W	R
1	14.0	12.0	14.0	87	1007.9	0	0	9	15	2	7	02	0	-
2	14.1	12.9	14.9	93	1003.2	4	4	5	14	1	7	01	8	0.0
3	10.0	9.4	11.8	96	1003.6	0	0	9	00	0	6	10	1	-
4	10.2	8.2	10.9	88	1011.3	5	5	5	21	2	7	02	1	-
5	10.0	8.1	10.8	88	1013.8	8	8	9	27	1	7	02	2	-
6	7.6	4.3	8.3	79	1017.8	8	0	9	32	5	7	02	2	-
7	4.9	3.4	7.8	90	1022.7	0	0	9	26	1	7	02	0	-
8	12.5	10.5	12.7	88	1020.2	8	8	5	24	2	7	02	2	-
9	6.9	6.2	9.5	95	1018.9	0	0	9	17	1	6	10	0	-
10	10.9	8.4	11.0	84	1010.8	0	0	9	16	2	7	02	1	-
11	12.0	9.9	12.2	87	1012.4	6	0	9	16	2	7	01	2	-
12	12.8	11.0	13.1	89	1016.8	0	0	9	12	2	7	01	1	-
13	10.6	9.5	11.9	93	1020.1	0	0	9	13	2	6	10	1	-
14	15.3	13.3	15.3	89	1013.9	0	0	9	13	2	7	02	0	-
15	17.3	15.2	17.3	88	1011.0	7	7	5	17	2	7	03	1	-
16	15.3	13.2	15.2	87	1007.3	8	8	5	10	5	7	25	2	0.1
17	14.7	12.4	14.4	86	1009.7	8	8	5	09	2	7	02	2	-
18	13.1	9.8	12.1	83	1013.0	1	1	5	05	4	7	01	1	-
19	10.6	9.2	11.6	91	1019.4	8	8	5	03	3	7	03	1	-
20	9.4	7.4	10.3	88	1022.4	1	1	5	03	4	6	10	1	-
21	10.4	7.8	10.6	84	1024.7	6	6	5	04	3	7	01	8	0.2
22	4.2	1.9	7.0	86	1027.0	0	0	9	04	2	7	02	0	-
23	1.5	0.4	6.3	92	1027.4	0	0	9	34	1	7	02	0	-
24	0.8	0.3	6.2	95	1021.8	0	0	9	00	0	6	10	0	-
25	9.1	6.7	9.8	84	1013.2	8	8	5	09	1	7	80	1	0.0
26	7.3	5.6	9.1	89	1013.8	0	0	9	27	2	7	02	1	-
27	5.9	4.4	8.4	93	1020.2	6	6	5	24	1	7	02	1	-
28	9.6	7.4	10.3	85	1015.2	3	3	5	16	1	7	01	8	0.0
29	13.2	12.0	14.0	93	1011.6	8	6	4	14	3	6	63	6	7.8
30	7.2	6.2	9.5	94	1015.9	8	5	4	05	5	6	61	6	9.5

Godz. 07

DNI	TEMPERATURA POWIETRZA	TEMPERATURA PUNKTU ROSY	PREŻNOŚĆ PARY WODNEJ	WILGOTNOŚĆ WZGLĘDNA	CIŚNIENIE ATMOSFERYCZNE	ZACHMURZENIE			WIATR		WIDZIALNOŚĆ	POGODA		OPAD
	T	T_d	e	U	P_o	N	N_h	h	dd	v	V	ww	W	R
1	14.4	12.7	14.7	93	1007.2	3	3	9	15	2	6	10	1	-
2	15.3	14.3	16.3	93	1001.6	8	8	5	15	1	6	10	1	-
3	13.4	10.0	12.3	97	1002.5	8	8	4	17	2	2	44	4	-
4	9.1	8.4	11.0	95	1013.5	8	8	5	25	2	6	10	1	-
5	10.0	9.4	11.8	96	1013.7	8	5	4	32	1	5	61	6	2.1
6	7.6	4.3	8.3	79	1017.6	8	0	9	33	5	7	02	2	-
7	8.0	6.4	9.6	90	1021.3	7	7	5	24	2	7	02	1	-
8	12.1	9.8	12.1	82	1019.4	7	7	5	23	2	6	10	2	-
9	8.2	7.7	10.5	94	1017.3	7	7	5	15	2	5	10	1	-
10	12.6	8.6	11.2	75	1009.8	1	0	9	18	2	7	02	0	-
11	10.0	9.4	11.8	96	1015.3	8	0	9	23	1	6	10	2	-
12	12.0	11.0	13.1	94	1017.7	0	0	9	08	1	6	10	0	-
13	12.4	10.6	12.8	89	1018.9	0	0	9	13	2	6	10	1	-
14	16.1	13.8	15.8	86	1012.8	0	0	9	15	3	7	02	0	-
15	16.2	14.9	16.9	93	1012.4	7	7	5	21	2	7	03	2	-
16	15.5	14.0	16.0	91	1007.7	5	3	9	14	4	6	10	8	0.7
17	13.2	11.9	13.9	92	1010.2	6	5	5	08	5	7	01	8	0.8
18	13.4	9.5	11.9	77	1013.7	7	7	5	04	5	7	02	1	-
19	7.6	5.6	9.1	87	1020.5	8	8	5	03	4	7	02	2	-
20	8.2	4.4	8.4	77	1023.1	8	8	5	02	3	7	02	1	-
21	9.2	6.5	9.7	83	1024.7	6	5	5	04	3	7	02	2	-
22	4.5	1.9	7.0	86	1026.0	0	0	9	05	3	7	02	0	-
23	1.7	0.9	6.5	94	1026.6	2	0	9	34	1	7	02	0	-
24	0.6	0.3	6.0	95	1020.3	4	0	9	05	1	6	10	0	-
25	9.4	9.0	11.5	97	1015.1	8	8	5	29	5	6	95	9	12.2
26	6.5	4.6	8.5	88	1015.9	7	7	5	30	5	7	02	1	-
27	6.1	5.1	8.6	93	1020.8	7	7	5	24	1	6	10	2	-
28	10.6	8.5	11.1	93	1012.3	8	3	5	18	2	7	02	1	-
29	12.4	11.4	13.5	96	1012.4	8	8	4	07	3	5	10	5	2.4
30	6.2	5.0	8.7	92	1018.6	8	5	4	05	5	6	10	6	1.0

Godz. 13

1	23.2	14.0	16.0	57	1005.4	7	7	6	20	1	8	03	1	-
2	17.7	13.8	15.8	79	1001.7	7	7	5	25	4	6	10	2	0.2
3	15.3	10.6	12.8	74	1008.7	7	7	5	25	6	7	01	4	-
4	17.3	5.0	8.7	43	1012.8	7	4	6	23	3	8	03	1	-
5	12.8	8.8	11.3	77	1014.7	8	3	5	36	5	7	01	6	0.0
6	15.3	3.6	7.9	45	1020.4	6	5	6	32	7	8	02	2	-
7	17.5	10.1	12.4	62	1020.2	7	7	5	28	6	8	02	1	-
8	17.6	9.5	11.9	59	1018.0	7	7	5	27	5	7	02	2	-
9	22.3	7.7	10.5	39	1013.0	3	0	9	18	5	7	01	1	-
10	21.5	7.6	10.6	42	1007.8	8	0	9	17	5	7	02	1	-
11	17.3	11.4	13.5	68	1016.1	7	7	5	09	1	7	02	2	-
12	22.5	9.3	11.7	43	1017.9	2	2	7	18	7	8	02	1	-
13	23.6	12.0	14.0	48	1016.0	1	0	9	16	5	8	02	1	-
14	25.3	14.6	16.6	52	1011.4	2	1	6	13	2	8	01	0	-
15	19.2	16.5	18.8	85	1012.6	8	4	5	24	1	7	01	8	0.0
16	20.9	13.1	15.1	62	1008.5	6	5	6	16	4	8	02	1	-
17	20.9	12.6	14.6	59	1010.2	5	4	6	12	6	8	01	2	-
18	21.9	9.8	12.1	47	1014.5	2	2	6	06	8	8	03	1	-
19	9.1	6.7	9.8	84	1021.9	8	8	5	04	5	7	02	2	-
20	12.6	6.2	9.5	65	1023.5	8	8	9	06	3	7	02	2	-
21	15.7	5.1	8.8	49	1025.8	1	1	5	04	6	8	02	1	-
22	16.5	3.8	8.0	42	1026.3	1	0	9	08	3	8	02	0	-
23	16.9	3.2	7.7	43	1023.7	0	0	9	02	1	8	01	0	-
24	17.5	2.5	7.3	37	1016.8	6	0	9	15	2	8	02	1	-
25	8.9	8.3	10.9	96	1007.8	8	8	4	35	4	6	25	9	9.0
26	8.4	1.9	7.0	64	1018.0	8	8	5	30	6	7	01	2	-
27	13.3	4.3	8.3	55	1020.4	8	3	5	18	4	8	03	1	-
28	15.3	12.4	14.4	83	1011.6	7	7	5	21	3	6	10	8	6.8
29	10.8	9.9	12.2	95	1013.9	8	8	4	08	4	5	28	4	-
30	7.8	4.4	8.4	82	1022.8	8	3	5	04	5	7	02	2	-

Godz. 19

1	16.3	15.7	17.5	96	1004.3	8	8	5	21	1	7	29	8	1.7
2	13.8	11.6	13.5	85	1002.4	5	5	5	24	2	7	02	2	-
3	12.0	9.0	10.7	75	1002.9	6	0	9	21	2	7	02	1	-
4	13.7	7.3	10.2	65	1013.3	7	1	6	19	3	7	02	2	-
5	11.3	7.8	10.6	77	1015.7	7	7	5	32	5	7	02	2	-
6	11.2	5.9	9.2	69	1021.6	2	1	6	28	2	7	02	1	-
7	14.6	11.2	13.3	79	1019.9	7	7	5	22	3	7	02	2	-
8	13.4	9.5	11.9	77	1018.0	2	0	9	24	2	7	02	1	-
9	15.9	6.5	11.1	62	1011.3	6	0	9	15	2	7	02	1	-
10	17.3	9.9	12.2	62	1004.0	8	0	9	16	2	7	02	2	-
11	16.9	13.5	15.5	83	1016.3	8	8	5	09	2	7	03	2	-
12	14.4	10.6	12.8	78	1019.6	7	7	5	13	1	7	02	1	-
13	10.1	14.7	16.7	75	1014.4	0	0	9	12	3	7	02	0	-
14	19.3	15.2	17.2	77	1011.2	1	0	9	14	2	7	01	0	-
15	15.7	14.6	16.6	93	1010.4	7	7	5	06	4	7	02	2	-
16	17.7	12.9	14.9	74	1009.4	7	7	5	12	2	7	03	2	-
17	16.9	9.7	12.0	63	1011.5	8	0	9	07	4	7	02	2	-
18	16.7	11.4	13.5	71	1026.6	0	0	9	01	4	7	02	0	-
19	9.2	7.7	10.5	93	1022.2	6	6	5	35	2	7	02	2	-
20	11.2	9.6	12.1	91	1024.6	8	5	5	09	1	7	25	2	0.5
21	10.6	4.1	8.2	64	1026.3	0	0	9	04	3	7	02	0	-
22	8.8	2.8	7.5	65	1027.1	0	0	9	05	1	7	01	0	-
23	7.1	2.4	7.8	75	1023.2	0	0	9	00	0	7	01	0	-
24	12.2	5.9	9.3	65	1015.0	8	8	5	08	1	7	01	0	-
25	8.9	6.3	10.9	96	1012.6	7	0	9	25	2	7	01	2	-
26	5.5	2.6	7.4	82	1018.9	3	3	5	25	2	7	02	1	-
27	10.6	6.9	9.9	77	1018.0	8	8	5	14	1	7	03	2	-
28	14.0	13.8	15.8	93	1011.6	8	6	4	17	1	6	63	8	5.3
29	10.0	8.9	11.4	93	1015.0	8	6	4	07	4	6	61	2	0.0
30	5.1	2.6	7.4	85	1025.5	2	0	9	04	3	7	01	1	-

Godz. 01

DNI	TEMPERATURA POWIETRZA T	TEMPERATURA PUNKTU ROSY T_d	PRĘŻNOŚĆ PARY WODNEJ e	WILGOTNOŚĆ WZGLĘDNA U	CIŚNIENIE ATMOSFERYCZNE P_o	ZACHMURZENIE N	N_h	h	WIATR dd	v	WIDZIALNOŚĆ V	POGODA ww	W	OPAD R
1	15.2	13.7	15.7	91	1007.7	0	0	9	32	1	6	10	4	-
2	15.1	9.7	12.0	69	1004.2	7	7	9	31	3	7	02	2	-
3	9.6	8.2	10.8	93	1005.5	8	7	4	29	4	6	10	6	0.2
4	11.4	5.9	9.3	69	1014.1	0	0	9	25	3	8	02	8	0.0
5	8.8	5.8	9.2	82	1017.6	4	4	9	35	1	8	01	1	-
6	9.9	4.3	8.3	67	1024.5	6	6	9	32	3	8	02	1	-
7	12.3	10.0	12.3	86	1027.1	5	5	9	27	4	7	01	1	-
8	19.4	8.1	10.8	69	1023.2	7	7	9	23	2	7	02	2	-
9	12.7	9.2	11.6	79	1014.3	7	1	9	13	3	6	10	2	-
10	17.7	10.1	12.4	61	1001.3	8	8	9	22	6	7	03	2	-
11	10.2	5.9	9.3	74	1011.2	3	3	9	23	2	7	01	1	-
12	8.8	8.2	10.9	96	1012.8	0	0	9	13	2	5	10	0	-
13	13.1	9.4	11.8	78	1014.6	1	0	9	12	2	7	02	0	-
14	17.9	14.2	16.2	78	1010.4	1	1	9	25	6	7	02	1	-
15	8.3	8.3	11.0	103	1012.0	9	9	.	19	2	2	43	4	-
16	11.9	10.6	12.8	92	1007.8	8	8	8	04	3	6	61	2	0.2
17	9.8	9.2	11.6	96	1011.5	5	5	6	31	1	7	02	1	-
18	9.7	9.5	11.9	99	1017.8	8	7	4	34	5	5	63	6	2.8
19	12.1	12.1	14.1	103	1023.1	9	9	.	30	3	3	45	4	-
20	8.5	7.0	10.0	93	1025.8	8	8	5	32	1	7	03	6	0.0
21	10.5	9.0	11.5	91	1026.5	8	8	9	01	2	6	10	1	-
22	10.2	9.3	11.7	94	1026.9	0	0	9	07	2	6	10	6	0.0
23	9.6	4.3	8.3	73	1024.5	0	0	9	14	3	7	02	0	-
24	10.3	9.7	12.0	95	1018.3	0	0	9	12	2	6	10	0	-
25	11.8	11.8	13.8	103	1011.1	9	9	.	30	2	3	43	6	6.1
26	8.7	6.2	9.5	83	1018.8	0	0	9	07	4	7	02	0	-
27	7.5	5.6	9.1	88	1017.8	0	0	9	12	4	7	02	0	-
28	15.5	12.4	14.4	81	1011.8	8	0	9	20	3	6	10	2	-
29	14.8	14.8	16.8	103	1012.4	9	9	.	21	1	2	47	1	-
30	13.0	13.0	15.0	103	1015.4	8	8	3	12	2	4	51	6	0.0

Godz. 07

DNI	TEMPERATURA POWIETRZA T	TEMPERATURA PUNKTU ROSY T_d	PRĘŻNOŚĆ PARY WODNEJ e	WILGOTNOŚĆ WZGLĘDNA U	CIŚNIENIE ATMOSFERYCZNE P_o	ZACHMURZENIE N	N_h	h	WIATR dd	v	WIDZIALNOŚĆ V	POGODA ww	W	OPAD R
1	14.0	13.8	15.8	99	1007.4	9	9	.	33	2	2	47	0	-
2	13.8	9.0	11.5	72	1003.8	0	0	9	23	1	6	10	1	-
3	8.9	8.0	10.7	94	1007.6	7	7	4	22	4	6	10	2	-
4	8.2	6.7	9.8	93	1014.5	7	1	4	24	4	7	03	1	-
5	7.7	3.9	8.1	77	1019.7	3	3	7	32	3	8	01	1	-
6	8.9	5.8	9.2	81	1026.1	7	7	9	29	2	7	03	1	-
7	12.2	10.7	12.9	91	1026.9	7	7	6	25	2	6	10	1	-
8	12.3	7.5	10.4	73	1022.3	2	2	9	22	2	6	10	1	-
9	12.2	8.9	11.4	81	1010.6	8	1	9	18	3	6	10	1	-
10	11.2	8.0	10.7	81	1003.0	8	1	4	23	3	8	01	8	0.0
11	9.6	7.4	10.3	85	1013.4	7	7	9	20	1	7	01	1	-
12	7.6	7.4	10.3	99	1019.0	7	0	9	14	2	4	10	1	-
13	11.2	9.3	11.7	89	1013.3	3	0	9	16	1	6	10	0	-
14	15.1	9.8	12.1	73	1011.1	7	7	9	20	3	7	03	1	-
15	7.8	7.4	10.3	97	1012.7	1	0	9	18	2	6	10	4	-
16	10.6	10.4	12.6	99	1007.5	7	7	9	22	1	5	21	6	1.0
17	9.2	8.5	11.1	95	1013.4	7	2	4	35	2	7	03	1	-
18	10.2	10.2	12.4	103	1018.5	9	9	.	34	5	2	47	6	12.6
19	11.2	11.2	13.3	103	1024.1	9	9	.	36	2	1	51	4	0.1
20	8.7	7.1	10.1	93	1026.2	6	3	6	31	2	6	10	2	-
21	9.7	9.3	11.7	97	1026.1	8	8	9	03	2	5	10	6	0.2
22	8.5	7.5	10.4	94	1026.9	2	2	9	02	1	6	10	0	-
23	7.4	5.6	9.1	83	1023.7	1	0	9	07	2	6	10	0	-
24	10.0	8.9	11.4	93	1018.5	6	0	9	14	1	5	10	1	-
25	9.2	8.5	11.1	95	1014.4	8	8	4	34	4	7	01	4	-
26	7.4	6.7	9.8	95	1015.7	0	0	9	14	3	6	10	0	-
27	7.0	6.2	9.5	95	1016.7	8	8	5	15	2	5	21	1	0.2
28	14.6	12.4	14.4	87	1011.1	8	8	9	21	2	6	10	2	-
29	15.0	15.0	17.0	103	1011.5	9	9	.	15	1	1	45	6	0.2
30	10.4	10.2	12.4	99	1017.6	8	6	3	06	3	4	61	5	3.5

Godz. 13

DNI	TEMPERATURA POWIETRZA T	TEMPERATURA PUNKTU ROSY T_d	PRĘŻNOŚĆ PARY WODNEJ e	WILGOTNOŚĆ WZGLĘDNA U	CIŚNIENIE ATMOSFERYCZNE P_o	ZACHMURZENIE N	N_h	h	WIATR dd	v	WIDZIALNOŚĆ V	POGODA ww	W	OPAD R
1	18.4	12.7	14.7	69	1007.0	7	4	5	24	1	7	03	4	-
2	19.6	9.2	11.6	53	1002.3	7	3	6	21	2	7	01	1	-
3	13.6	7.4	10.3	67	1010.7	7	6	5	31	4	8	01	2	-
4	13.8	9.0	11.5	72	1014.0	7	5	5	27	5	8	03	2	-
5	13.6	5.0	8.7	56	1020.9	7	6	6	33	4	9	01	1	-
6	16.9	6.7	9.8	51	1026.3	8	5	6	31	3	8	02	1	-
7	16.5	8.0	10.7	57	1025.8	7	7	6	30	4	8	01	2	-
8	17.4	10.1	12.4	63	1020.2	7	5	5	26	3	6	05	1	-
9	22.2	10.1	12.4	47	1007.5	7	1	7	22	5	7	03	2	-
10	12.8	7.4	10.3	73	1005.8	8	6	5	23	4	8	21	2	0.0
11	15.1	7.0	10.0	59	1013.0	4	6	5	11	3	8	03	2	-
12	20.7	7.0	10.0	41	1014.7	6	0	9	17	2	8	01	2	-
13	22.5	12.2	14.2	52	1011.4	7	0	9	17	2	7	02	1	-
14	12.7	11.3	13.4	92	1011.3	8	1	4	34	3	7	03	6	0.0
15	17.2	10.3	12.5	64	1011.2	7	1	5	12	3	8	03	1	-
16	14.7	10.0	12.3	74	1007.9	4	3	6	31	3	8	01	1	-
17	13.4	9.5	11.9	77	1014.8	8	2	5	32	4	8	01	2	-
18	11.6	11.6	13.6	103	1020.8	9	9	.	33	3	1	43	5	0.1
19	12.4	10.4	12.6	88	1024.6	8	8	5	01	1	6	10	5	0.0
20	13.3	7.1	10.1	66	1025.9	3	3	6	02	2	7	03	1	-
21	12.4	9.9	12.2	84	1026.4	7	1	4	06	2	6	10	8	0.1
22	17.2	7.1	10.1	52	1025.9	1	0	9	08	3	8	01	0	-
23	17.4	10.7	12.9	65	1021.4	2	2	5	15	3	7	03	0	-
24	17.0	10.5	12.7	66	1013.9	7	5	5	24	2	6	05	2	-
25	18.4	6.4	9.6	61	1018.8	5	2	5	01	2	8	03	1	-
26	13.8	7.3	10.2	65	1019.5	2	2	5	07	3	8	02	4	-
27	18.0	10.6	12.8	62	1014.2	1	0	9	18	3	7	01	6	0.0
28	15.5	15.3	17.4	99	1011.8	8	7	3	22	2	4	21	8	4.8
29	16.4	15.9	18.0	97	1012.2	8	8	4	29	2	6	10	6	0.1
30	9.4	8.8	11.3	96	1020.1	8	7	4	09	3	5	10	6	0.2

Godz. 19

DNI	TEMPERATURA POWIETRZA T	TEMPERATURA PUNKTU ROSY T_d	PRĘŻNOŚĆ PARY WODNEJ e	WILGOTNOŚĆ WZGLĘDNA U	CIŚNIENIE ATMOSFERYCZNE P_o	ZACHMURZENIE N	N_h	h	WIATR dd	v	WIDZIALNOŚĆ V	POGODA ww	W	OPAD R
1	16.7	14.7	16.7	88	1004.7	7	3	7	20	2	6	10	2	-
2	13.7	12.9	14.9	94	1002.5	8	6	6	24	2	6	21	8	0.1
3	13.4	7.1	10.1	66	1013.1	7	5	5	30	4	8	80	2	0.0
4	12.1	8.5	11.1	79	1015.0	4	2	6	28	1	8	01	8	0.0
5	12.2	3.2	7.7	54	1022.6	3	1	6	31	1	8	02	1	-
6	14.8	9.9	12.2	72	1026.3	7	5	7	31	2	8	03	8	0.1
7	15.4	8.1	10.8	62	1024.4	7	1	7	28	1	7	03	2	-
8	16.0	9.0	11.2	64	1017.4	8	0	9	07	1	6	05	2	-
9	19.7	10.5	12.7	55	1001.7	6	1	7	17	4	7	01	2	-
10	12.8	4.4	8.4	57	1007.9	8	7	6	23	4	8	01	2	-
11	13.0	8.1	10.8	72	1012.6	3	2	9	12	2	7	01	1	-
12	18.6	8.4	11.0	55	1015.5	2	1	9	12	2	8	01	1	-
13	21.1	14.3	16.3	65	1009.4	5	1	9	11	4	7	03	1	-
14	11.3	10.9	13.0	98	1011.9	8	7	4	26	3	5	25	6	1.0
15	16.4	10.1	12.4	76	1009.6	8	3	9	08	2	8	03	2	-
16	11.2	9.8	12.1	91	1009.4	2	2	6	33	1	8	02	3	-
17	11.5	7.5	10.4	77	1016.5	7	7	9	34	3	7	61	2	0.0
18	12.6	12.4	14.4	99	1022.2	8	8	2	32	3	4	28	4	-
19	9.9	8.6	11.2	92	1025.4	8	8	5	10	2	7	60	2	0.1
20	11.2	9.2	11.6	87	1026.9	2	2	6	08	2	8	02	0	-
21	12.0	10.0	12.3	88	1026.8	7	2	6	04	1	6	10	2	-
22	13.2	6.8	9.9	65	1025.5	1	0	9	05	3	7	02	0	-
23	14.2	10.5	12.7	79	1019.2	4	1	9	12	2	7	03	0	-
24	14.5	10.9	13.0	79	1011.7	7	2	5	18	3	6	10	2	-
25	12.7	5.8	9.2	62	1017.6	4	0	9	00	0	8	02	1	-
26	10.4	6.5	9.9	79	1019.1	1	0	9	12	3	7	01	0	-
27	16.3	11.8	13.8	74	1019.0	7	0	9	19	3	7	02	1	-
28	16.6	16.3	18.5	98	1011.2	8	9	6	18	1	4	21	8	0.1
29	14.4	14.4	16.4	103	1013.8	8	7	4	07	2	5	60	2	0.0
30	8.2	7.8	10.6	97	1021.7	8	8	3	12	3	4	10	2	-

Godz. 01

DNI	TEMPERATURA POWIETRZA T	TEMPERATURA PUNKTU ROSY T_d	PREŻNOŚĆ PARY WODNEJ e	WILGOTNOŚĆ WZGLĘDNA U	CIŚNIENIE ATMOSFERYCZNE P_o	ZACHMURZENIE N	N_h	h	WIATR dd	v	WIDZIALNOŚĆ V	POGODA ww	W	OPAD R
1	15.3	15.1	17.2	99	1006.8	9	9	-	00	0	3	47	5	2.0
2	14.9	14.6	16.6	98	1003.4	8	8	7	00	0	5	10	5	0.0
3	10.8	9.8	12.1	93	1004.5	8	7	4	27	4	7	80	2	0.7
4	6.2	5.8	9.2	97	1013.5	0	0	9	22	1	7	01	1	-
5	5.0	4.8	8.6	95	1016.3	2	1	6	32	2	6	10	0	-
6	3.4	3.2	7.7	98	1023.8	7	7	7	26	1	8	03	1	-
7	11.7	10.5	12.7	92	1026.0	7	7	9	26	3	7	03	2	-
8	11.1	9.4	11.8	90	1022.1	7	7	8	22	2	7	02	2	-
9	10.4	9.3	11.7	93	1014.4	3	0	9	12	2	8	10	1	-
10	16.5	9.4	11.6	63	1011.5	1	1	9	18	4	6	05	1	-
11	9.6	8.1	10.8	90	1011.2	7	7	9	18	3	7	02	1	-
12	8.3	7.9	10.6	97	1012.3	1	1	9	11	2	5	10	0	-
13	10.9	9.3	11.7	90	1014.9	5	0	9	10	3	6	10	1	-
14	11.5	10.9	13.1	96	1009.7	8	0	9	18	2	6	10	1	-
15	7.6	7.6	10.4	100	1012.6	9	9	-	12	1	1	47	1	-
16	11.9	11.3	13.4	96	1006.5	8	8	5	36	3	6	53	2	2.6
17	6.7	6.7	9.8	100	1010.7	4	4	9	24	2	2	45	1	-
18	10.4	10.0	12.3	97	1018.2	8	5	3	32	6	6	51	5	9.9
19	11.5	11.1	13.2	97	1021.9	0	0	9	34	3	6	10	1	-
20	8.6	7.3	10.2	91	1024.9	8	8	5	24	1	7	02	2	-
21	10.6	9.9	12.2	95	1025.5	8	8	6	01	2	6	10	5	0.0
22	7.6	7.6	10.4	100	1026.3	0	0	9	35	1	6	10	1	-
23	6.8	4.6	8.5	87	1024.6	0	0	9	06	2	8	10	0	-
24	8.7	8.1	10.8	95	1018.2	0	0	9	10	3	6	10	0	-
25	11.6	11.2	13.3	98	1009.7	8	8	5	26	2	5	21	5	5.5
26	4.9	4.7	8.5	98	1018.6	0	0	9	01	2	6	10	1	-
27	5.6	4.6	8.5	93	1018.7	0	0	9	10	2	5	10	0	-
28	12.8	11.4	13.5	92	1011.6	8	7	6	19	2	6	10	1	-
29	14.2	14.2	16.2	100	1011.6	9	9	-	20	1	2	45	5	0.0
30	13.0	12.5	14.4	96	1015.0	8	8	2	04	5	5	50	5	0.2

Godz. 07

DNI	TEMPERATURA POWIETRZA T	TEMPERATURA PUNKTU ROSY T_d	PREŻNOŚĆ PARY WODNEJ e	WILGOTNOŚĆ WZGLĘDNA U	CIŚNIENIE ATMOSFERYCZNE P_o	ZACHMURZENIE N	N_h	h	WIATR dd	v	WIDZIALNOŚĆ V	POGODA ww	W	OPAD R
1	14.1	14.1	16.1	100	1006.4	9	9	-	29	1	2	48	4	-
2	12.3	11.6	13.7	95	1003.2	8	0	9	21	2	6	10	2	-
3	10.6	6.8	11.3	88	1006.9	7	7	3	27	3	7	03	3	0.1
4	7.8	7.2	10.1	95	1014.0	1	1	8	25	3	6	10	0	-
5	7.3	6.4	9.6	94	1018.7	1	1	9	34	4	6	10	0	-
6	6.2	5.5	9.0	95	1025.7	1	1	8	24	1	8	01	1	-
7	11.3	10.9	13.0	98	1026.0	8	8	5	25	2	5	10	1	-
8	10.3	9.0	11.5	92	1021.9	8	5	6	23	2	6	10	2	-
9	12.3	10.3	12.5	87	1010.8	8	5	6	19	2	6	10	1	-
10	14.8	11.9	13.9	83	1001.6	8	1	6	28	5	5	51	1	0.2
11	10.0	8.5	11.1	90	1013.4	8	8	9	17	1	6	10	2	-
12	8.0	8.0	10.7	100	1014.8	8	0	9	12	2	6	20	4	-
13	10.3	9.7	12.0	95	1012.9	1	0	9	10	2	5	10	1	-
14	11.6	11.0	13.1	94	1010.2	6	4	7	21	2	6	10	1	-
15	5.4	5.4	9.0	100	1012.8	0	0	9	17	1	8	28	4	-
16	11.1	10.5	12.7	96	1005.9	8	4	4	27	3	5	10	5	2.5
17	8.9	6.5	11.1	97	1012.6	8	2	9	30	2	6	10	4	-
18	11.3	11.1	13.2	99	1016.9	8	8	1	32	4	4	51	5	3.2
19	13.1	12.3	14.3	94	1022.7	8	8	5	23	2	6	10	1	-
20	5.4	5.4	9.0	100	1025.4	0	0	9	03	1	1	65	1	-
21	10.3	10.1	12.4	99	1025.3	7	3	6	36	2	5	10	5	3.5
22	6.7	6.7	9.6	100	1026.7	1	1	9	02	1	5	10	0	-
23	4.7	4.5	8.4	98	1025.6	1	0	9	05	2	6	10	0	-
24	7.4	7.2	10.1	97	1014.2	7	0	9	10	1	4	10	4	-
25	10.2	9.5	11.9	95	1012.7	8	6	2	31	5	5	10	2	-
26	2.6	2.6	7.4	100	1020.0	0	0	9	03	1	4	28	4	-
27	7.6	5.9	9.3	97	1016.6	8	8	9	11	3	5	50	1	0.0
28	13.0	12.0	14.0	94	1010.9	8	8	7	19	2	6	10	2	-
29	14.9	14.9	16.9	100	1011.9	9	9	-	21	1	1	45	5	0.4
30	10.9	10.0	12.3	95	1017.1	8	8	2	05	6	5	10	5	0.0

Godz. 13

DNI	TEMPERATURA POWIETRZA T	TEMPERATURA PUNKTU ROSY T_d	PREŻNOŚĆ PARY WODNEJ e	WILGOTNOŚĆ WZGLĘDNA U	CIŚNIENIE ATMOSFERYCZNE P_o	ZACHMURZENIE N	N_h	h	WIATR dd	v	WIDZIALNOŚĆ V	POGODA ww	W	OPAD R
1	18.9	16.0	18.2	83	1006.2	7	5	3	32	3	6	10	4	-
2	20.7	11.3	13.4	55	1002.4	8	2	6	24	3	6	05	1	-
3	14.0	8.5	11.1	69	1009.5	7	7	6	25	6	8	02	2	-
4	14.7	9.4	11.8	73	1013.4	7	7	7	27	4	8	03	3	0.0
5	14.9	5.3	8.9	53	1019.9	4	34	6	34	4	9	02	0	-
6	16.7	9.4	11.8	62	1025.8	4	4	6	29	3	8	02	0	-
7	17.6	10.4	12.6	63	1024.9	7	7	6	27	6	7	05	2	-
8	18.1	12.6	14.6	73	1020.1	8	2	7	26	2	7	01	2	-
9	22.7	11.8	13.8	53	1006.7	6	2	9	17	7	6	05	2	-
10	15.2	8.4	10.0	73	1005.7	8	2	5	24	5	8	50	2	0.3
11	17.1	9.7	12.0	61	1013.1	4	4	6	13	3	7	05	1	-
12	21.3	7.5	10.4	41	1015.0	7	0	6	21	3	7	05	2	-
13	24.1	11.2	13.3	44	1011.0	4	0	4	21	2	7	01	1	-
14	15.7	12.4	14.4	85	1010.2	8	8	8	30	3	7	51	2	0.0
15	17.9	10.4	12.6	61	1010.6	8	1	7	11	4	7	02	1	-
16	15.0	9.5	11.9	69	1007.1	6	4	6	29	4	8	03	1	-
17	11.9	9.4	11.8	84	1014.1	8	3	5	32	5	8	51	2	0.0
18	17.4	14.4	16.4	82	1018.9	5	5	4	33	4	6	10	5	0.0
19	13.0	10.5	12.7	85	1023.2	8	8	5	36	5	6	10	2	-
20	12.8	9.0	11.5	78	1025.7	7	7	6	02	3	6	10	4	-
21	13.2	10.7	12.9	85	1025.7	8	3	4	04	3	6	10	5	0.2
22	17.7	7.1	10.1	53	1025.5	1	0	9	07	5	6	05	0	-
23	17.8	10.6	12.8	63	1021.5	1	1	6	11	4	6	05	0	-
24	17.8	11.5	13.6	67	1013.7	8	0	9	17	4	6	05	2	-
25	14.7	9.4	11.8	73	1015.7	5	4	6	36	5	7	02	1	-
26	14.2	6.2	9.5	58	1020.0	4	4	5	09	3	7	01	1	-
27	15.8	10.4	12.6	73	1014.6	1	1	9	15	2	6	10	5	0.1
28	16.4	15.8	17.9	96	1011.3	8	7	5	22	1	5	80	9	7.6
29	19.0	17.0	19.4	88	1011.0	8	8	4	28	2	6	80	5	0.1
30	10.0	8.8	11.3	92	1019.9	8	7	5	06	6	6	10	2	-

Godz. 19

DNI	TEMPERATURA POWIETRZA T	TEMPERATURA PUNKTU ROSY T_d	PREŻNOŚĆ PARY WODNEJ e	WILGOTNOŚĆ WZGLĘDNA U	CIŚNIENIE ATMOSFERYCZNE P_o	ZACHMURZENIE N	N_h	h	WIATR dd	v	WIDZIALNOŚĆ V	POGODA ww	W	OPAD R
1	16.7	15.4	17.5	93	1004.2	8	8	7	18	1	5	50	2	0.2
2	17.1	12.5	14.3	73	1001.4	8	8	6	22	2	6	10	1	-
3	11.1	7.8	10.6	81	1011.9	6	1	8	23	2	8	02	3	0.0
4	11.4	9.0	11.5	85	1014.4	3	2	6	25	1	8	03	3	0.0
5	10.4	6.5	9.9	73	1021.8	3	3	7	28	2	8	01	1	-
6	15.3	10.0	12.3	71	1025.3	8	3	6	27	3	8	02	1	-
7	12.7	9.2	11.6	79	1023.9	8	1	6	19	2	8	02	2	-
8	15.3	12.2	14.2	81	1017.3	8	0	9	09	1	5	10	2	-
9	19.4	11.5	13.6	61	1002.6	2	2	9	15	3	6	05	1	-
10	10.9	9.3	11.7	93	1008.3	8	1	6	16	4	7	02	5	0.5
11	12.5	9.2	11.6	81	1013.0	1	1	9	14	2	6	10	1	-
12	16.8	10.0	12.3	65	1015.6	3	1	9	10	3	7	05	1	-
13	19.8	13.9	15.9	69	1009.7	6	1	9	11	2	7	02	1	-
14	12.5	11.4	13.5	94	1010.6	8	3	4	29	3	6	21	5	2.2
15	14.5	10.7	12.9	73	1008.6	8	7	9	03	3	7	03	2	-
16	19.7	9.3	11.7	91	1008.4	6	1	7	36	1	7	01	2	-
17	11.1	9.3	11.7	89	1015.0	8	3	5	32	5	7	51	5	1.6
18	14.2	13.6	15.6	95	1020.8	6	6	7	23	1	5	10	3	0.0
19	8.9	6.1	9.4	83	1025.1	7	7	6	06	2	7	03	1	-
20	10.1	9.0	11.5	93	1025.9	8	0	9	31	2	5	10	2	-
21	12.7	10.6	12.8	87	1026.4	8	8	4	04	3	6	10	3	0.1
22	10.6	6.1	9.4	73	1025.5	1	0	9	04	3	6	10	0	-
23	13.4	10.4	12.6	83	1014.3	2	0	9	07	2	6	10	0	-
24	14.0	11.1	13.2	82	1011.2	8	0	9	13	1	6	10	2	-
25	8.8	7.4	10.3	91	1017.4	7	7	9	27	1	6	10	1	-
26	9.6	6.7	9.8	22	1019.2	2	0	9	05	2	7	02	0	-
27	13.0	11.4	13.5	93	1012.8	1	1	9	11	1	5	10	1	-
28	16.5	16.3	18.6	99	1010.6	5	5	5	13	2	4	50	5	0.1
29	14.8	14.2	16.2	95	1017.6	8	6	3	03	4	5	50	3	0.0
30	8.8	7.4	10.3	91	1021.8	8	8	5	06	7	6	10	2	-

Godz. 01

DNI	TEMPERATURA POWIETRZA T	TEMPERATURA PUNKTU ROSY T_d	PRĘŻNOŚĆ PARY WODNEJ e	WILGOTNOŚĆ WZGLĘDNA U	CIŚNIENIE ATMOSFERYCZNE P_o	ZACHMURZENIE N	N_h	h	WIATR dd	v	WIDZIALNOŚĆ V	POGODA ww	W	OPAD R
1	15.8	15.5	17.6	98	1006.6	8	8	3	26	1	5	10	6	1.2
2	16.2	13.9	15.9	86	1002.8	8	8	4	31	1	6	10	2	-
3	15.0	13.1	15.1	89	1002.2	8	8	4	26	6	6	10	2	-
4	6.7	6.0	9.4	96	1013.2	0	0	9	21	1	7	02	1	-
5	8.8	7.7	10.5	93	1015.1	3	2	9	31	1	6	10	8	0.0
6	7.1	4.8	8.6	85	1022.5	0	0	9	32	2	7	01	1	-
7	12.0	10.4	12.6	93	1025.5	7	7	2	30	3	7	02	1	-
8	12.6	9.8	12.1	82	1022.3	8	8	5	25	2	7	03	2	-
9	10.1	6.8	11.3	92	1015.3	7	0	9	12	1	5	10	1	-
10	16.9	9.2	11.6	63	1003.2	7	7	5	18	5	7	02	1	-
11	9.5	8.9	11.4	96	1011.4	8	8	9	19	3	6	10	8	0.0
12	7.9	7.7	10.5	99	1013.6	0	0	9	14	1	6	10	1	-
13	11.1	9.4	11.8	93	1015.4	1	0	9	12	3	6	10	0	-
14	13.4	12.2	14.2	93	1010.3	2	1	9	18	3	7	03	1	-
15	9.9	9.5	11.9	97	1012.8	6	0	9	26	2	6	10	1	-
16	11.5	11.3	13.4	99	1002.8	8	8	5	29	4	6	81	6	32.2
17	12.0	10.6	12.8	91	1009.5	8	8	4	34	2	6	10	8	0.0
18	12.4	12.0	14.0	93	1012.6	8	9	2	33	3	5	10	6	2.5
19	12.4	12.0	14.0	98	1020.4	0	0	9	01	2	6	10	0	-
20	5.7	5.0	8.7	95	1024.6	6	6	5	34	1	7	03	1	-
21	10.9	10.3	12.5	95	1025.4	7	7	4	00	0	6	10	6	0.0
22	9.7	8.0	10.7	89	1025.6	0	0	9	02	2	6	10	1	-
23	7.1	5.5	9.0	89	1024.8	0	0	9	04	2	6	10	0	-
24	8.0	7.6	10.4	97	1018.3	0	0	9	09	2	6	10	0	-
25	11.6	11.4	13.5	99	1008.7	8	6	3	25	1	6	61	2	1.2
26	7.3	6.4	9.6	94	1017.5	0	0	9	32	2	6	10	0	-
27	3.8	3.6	7.9	95	1019.9	0	0	9	12	1	6	10	0	-
28	10.3	10.1	12.4	99	1012.1	7	7	5	17	4	6	10	1	-
29	15.0	14.8	16.9	99	1011.0	9	9	.	00	0	1	45	8	4.2
30	11.7	11.1	13.2	96	1014.8	8	8	4	05	3	6	10	8	0.0

Godz. 07

DNI	TEMPERATURA POWIETRZA T	TEMPERATURA PUNKTU ROSY T_d	PRĘŻNOŚĆ PARY WODNEJ e	WILGOTNOŚĆ WZGLĘDNA U	CIŚNIENIE ATMOSFERYCZNE P_o	ZACHMURZENIE N	N_h	h	WIATR dd	v	WIDZIALNOŚĆ V	POGODA ww	W	OPAD R
1	15.8	15.5	17.6	98	1005.7	8	8	1	20	1	3	44	2	-
2	14.5	14.2	16.1	98	1002.3	8	8	4	20	1	5	25	8	2.4
3	10.6	8.8	11.3	88	1005.8	5	2	4	22	4	6	10	6	0.2
4	8.1	6.7	9.8	91	1012.8	0	0	9	26	5	7	02	0	-
5	6.4	6.0	9.3	97	1017.1	5	2	4	23	1	6	10	1	-
6	6.9	5.8	9.2	92	1024.8	3	3	4	00	0	6	10	1	-
7	11.5	11.1	13.2	97	1025.1	6	6	4	29	3	6	10	1	-
8	12.5	10.0	12.3	84	1021.5	7	7	5	25	3	6	10	2	-
9	11.1	9.4	11.8	93	1011.9	2	2	5	19	4	6	10	1	-
10	15.0	10.1	12.4	72	1002.2	7	3	5	18	5	7	01	2	-
11	9.7	9.3	11.7	97	1013.6	8	8	5	16	1	8	10	2	-
12	6.3	6.1	9.4	98	1015.4	0	0	9	00	0	2	42	0	-
13	11.7	9.5	11.9	85	1013.5	1	0	9	14	1	8	10	1	-
14	13.6	11.9	13.9	93	1010.2	5	0	9	22	2	6	10	1	-
15	8.5	8.5	11.1	100	1012.9	5	5	3	13	1	3	42	1	-
16	11.8	11.2	13.3	96	1002.8	8	8	5	24	6	6	10	8	2.7
17	10.6	10.0	12.3	95	1010.6	8	8	4	33	2	6	61	2	0.0
18	11.6	11.0	13.1	95	1015.0	7	7	4	36	2	6	10	2	-
19	12.4	10.7	12.9	93	1021.3	8	8	4	01	4	6	10	1	-
20	6.7	6.5	9.7	99	1024.5	6	6	5	00	0	7	02	1	-
21	10.3	9.4	11.8	95	1025.3	8	8	4	07	1	6	10	8	0.2
22	7.2	5.6	9.1	89	1026.1	1	0	9	04	2	6	10	0	-
23	5.1	4.9	8.6	99	1024.1	2	0	9	07	2	6	10	0	-
24	5.7	5.7	9.2	100	1017.0	0	0	9	00	0	2	46	0	-
25	10.2	9.5	11.9	95	1009.9	8	8	3	34	6	5	50	6	3.9
26	6.2	6.2	9.5	100	1015.5	9	9	.	00	0	1	45	1	-
27	5.1	4.4	8.4	95	1018.1	7	6	6	14	3	6	10	1	-
28	12.0	10.4	12.6	93	1011.1	7	7	5	20	4	6	10	2	-
29	14.9	14.9	16.9	100	1010.8	9	9	.	00	0	0	47	8	1.0
30	9.4	8.8	11.3	95	1014.9	8	8	4	07	4	6	10	2	-

Godz. 13

1	20.4	12.8	15.8	66	1004.5	6	6	5	00	0	6	05	4	-
2	19.8	10.9	13.0	56	1002.4	3	2	5	27	4	7	01	1	-
3	15.4	5.9	9.3	53	1008.6	6	4	5	28	7	7	01	1	-
4	16.2	7.0	10.0	55	1012.5	6	6	5	24	5	8	03	1	-
5	14.2	6.1	9.4	55	1017.9	7	7	5	36	3	7	03	2	-
6	16.3	5.3	8.9	48	1024.5	7	7	6	29	4	8	02	1	-
7	16.7	9.7	12.0	64	1024.3	8	8	5	27	4	7	03	2	-
8	18.0	10.3	12.5	60	1019.7	6	6	5	30	5	6	05	2	-
9	22.0	12.4	14.4	54	1007.6	5	5	5	18	7	6	05	1	-
10	11.9	10.5	12.7	91	1004.0	8	8	4	24	2	6	10	2	-
11	13.4	8.6	11.2	73	1014.0	8	8	5	14	5	6	10	2	-
12	20.4	10.4	12.6	52	1015.6	6	0	9	19	3	6	05	4	-
13	24.2	13.6	15.6	51	1011.2	5	0	9	19	4	6	05	1	-
14	23.7	13.1	15.1	52	1008.2	0	0	9	18	2	6	05	1	-
15	16.4	10.6	12.8	69	1011.0	7	1	4	07	3	6	05	4	-
16	15.1	12.0	14.0	82	1006.6	7	7	5	31	4	7	02	2	-
17	11.4	10.8	13.0	96	1011.3	8	8	4	34	4	6	61	6	2.7
18	19.7	12.9	14.9	64	1016.4	7	2	9	01	3	6	05	1	-
19	12.2	7.3	10.2	72	1022.3	7	7	4	04	3	7	03	2	-
20	13.8	10.6	12.8	81	1024.5	7	7	5	32	1	7	02	2	-
21	14.1	10.0	12.3	77	1025.2	6	6	5	07	4	6	10	2	-
22	14.8	5.0	8.7	46	1025.6	1	0	9	06	3	7	05	0	-
23	17.4	9.3	11.7	59	1021.7	0	0	9	11	3	6	05	0	-
24	17.8	10.4	12.6	62	1013.9	4	0	9	16	4	6	05	4	-
25	12.5	7.8	10.6	73	1013.8	6	6	5	03	3	6	10	5	0.0
26	12.9	5.3	8.9	59	1020.0	6	6	5	00	0	7	02	4	-
27	14.4	9.4	11.8	72	1015.4	7	7	5	16	4	6	10	6	0.0
28	15.7	15.2	17.2	97	1011.6	8	6	4	22	1	6	61	6	3.1
29	17.3	16.5	18.8	95	1010.6	7	7	4	27	2	6	10	4	-
30	8.7	8.1	10.8	96	1019.7	8	8	4	04	5	5	10	2	-

Godz. 19

1	18.3	15.1	17.1	81	1003.5	7	7	5	00	0	6	10	2	-
2	17.2	12.4	14.4	73	1001.5	8	8	5	20	2	6	10	1	-
3	12.5	7.5	10.4	71	1011.2	7	2	5	28	3	7	02	2	-
4	12.6	9.3	11.7	83	1013.8	7	7	5	24	2	7	02	8	0.0
5	13.0	5.6	9.1	61	1020.0	7	7	5	00	0	7	02	2	-
6	13.0	7.7	10.5	73	1024.4	4	4	6	27	2	7	03	1	-
7	14.8	8.5	11.1	65	1023.0	7	7	5	27	2	7	02	2	-
8	15.6	12.3	14.3	83	1017.3	7	7	5	15	2	6	10	2	-
9	19.2	9.4	11.8	53	1005.3	5	5	5	20	7	6	05	1	-
10	9.9	8.2	10.9	89	1009.5	8	8	4	19	3	7	80	5	0.1
11	12.8	10.5	12.7	86	1013.8	7	7	4	00	0	6	10	1	-
12	16.0	9.0	11.5	64	1016.1	3	0	9	15	1	6	05	1	-
13	19.6	13.4	15.4	67	1010.2	6	6	5	15	2	6	05	2	-
14	16.2	15.2	17.3	94	1008.3	7	7	4	23	2	6	25	9	14.9
15	14.8	10.6	12.8	76	1007.9	8	8	5	04	2	6	60	2	0.0
16	14.2	11.1	13.2	81	1007.8	7	7	5	36	1	7	02	2	-
17	11.0	10.4	12.6	96	1011.3	8	8	4	34	5	6	25	6	3.5
18	16.1	12.4	14.4	79	1018.4	1	0	9	33	2	6	10	8	0.1
19	9.6	5.6	9.1	76	1023.9	6	6	4	04	3	7	01	2	-
20	13.0	11.6	13.7	92	1025.1	8	8	4	06	2	6	21	2	0.0
21	12.6	9.9	12.2	83	1025.6	5	5	5	02	1	6	10	2	-
22	11.3	6.4	9.6	73	1025.4	0	0	9	06	2	6	10	0	-
23	12.6	8.4	11.0	75	1019.6	0	0	9	09	3	6	10	0	-
24	13.4	11.0	13.1	85	1011.4	8	8	5	17	2	6	10	1	-
25	11.6	7.4	10.3	75	1016.4	0	0	9	32	1	6	25	1	0.0
26	8.6	5.5	9.0	80	1019.7	1	0	9	09	1	7	01	1	-
27	12.5	11.0	13.1	93	1013.5	0	0	9	16	2	6	10	1	-
28	16.2	15.7	17.8	97	1010.3	8	8	4	19	1	6	60	2	0.2
29	14.0	13.5	15.4	97	1012.3	8	8	4	05	3	6	10	9	16.4
30	7.7	6.8	9.9	94	1021.8	8	8	4	07	8	5	10	2	-

Godz. 01

DNI	TEMPERATURA POWIETRZA T	TEMPERATURA PUNKTU ROSY T_d	PRĘŻNOŚĆ PARY WODNEJ e	WILGOTNOŚĆ WZGLĘDNA U	CIŚNIENIE ATMOSFERYCZNE P_o	ZACHMURZENIE N	N_h	h	WIATR dd	v	WIDZIALNOŚĆ V	POGODA ww	W	OPAD R
1	15.2	14.7	16.7	97	1007.1	9	9	-	00	0	1	45	8	0.3
2	15.5	15.0	17.0	97	1003.5	8	6	3	34	1	6	63	8	14.1
3	14.3	12.8	14.8	91	1002.8	7	7	4	19	1	6	10	1	-
4	7.2	6.6	9.7	96	1013.7	0	0	9	22	1	7	01	1	-
5	9.3	8.6	11.2	95	1014.7	8	8	4	32	2	7	03	1	-
6	7.9	5.9	9.3	87	1022.9	4	4	6	30	1	7	01	1	-
7	11.3	8.4	11.0	82	1024.7	8	8	5	27	3	7	02	1	-
8	11.9	9.0	11.5	82	1022.9	7	7	5	28	2	6	10	1	-
9	10.6	9.3	11.7	92	1017.8	8	0	9	11	2	6	10	2	-
10	13.3	8.0	10.7	71	1005.7	0	0	9	18	7	6	10	1	-
11	10.5	8.4	11.0	86	1013.2	8	8	9	20	3	7	60	6	0.0
12	9.9	9.3	11.7	96	1014.7	0	0	9	11	2	5	10	1	-
13	10.4	9.5	11.9	94	1018.0	1	0	9	10	1	7	02	0	-
14	15.1	12.0	14.0	81	1011.8	2	0	9	14	2	7	02	0	-
15	12.9	11.6	13.7	93	1012.4	8	8	4	27	2	7	02	8	0.2
16	14.4	13.4	15.4	93	1002.6	8	8	4	05	7	5	81	6	7.8
17	13.0	12.4	14.4	95	1008.9	8	8	4	00	0	6	60	5	0.3
18	13.4	12.4	14.4	94	1012.4	4	2	9	02	4	6	10	6	5.4
19	12.6	11.1	13.2	92	1020.4	0	0	9	02	4	7	02	0	-
20	5.0	4.3	8.3	95	1024.7	6	6	5	33	1	7	03	1	-
21	10.1	9.0	11.5	93	1025.4	8	8	5	33	1	6	10	6	0.3
22	11.5	6.7	9.8	72	1026.2	3	3	9	08	3	7	02	1	-
23	8.3	3.2	7.7	77	1026.0	0	0	9	09	2	6	10	0	-
24	7.8	5.1	8.8	84	1020.6	0	0	9	11	2	7	02	0	-
25	11.9	9.4	11.8	84	1010.1	8	8	6	19	4	6	10	2	-
26	5.6	4.1	8.2	95	1017.6	0	0	9	31	3	6	10	1	-
27	5.5	4.8	8.6	95	1021.2	0	0	9	00	0	7	02	1	-
28	10.0	9.2	11.6	94	1014.1	0	0	9	15	3	6	10	1	-
29	14.8	14.5	16.5	98	1011.6	8	6	2	21	1	5	60	6	3.2
30	10.9	10.3	12.5	96	1014.8	8	8	3	07	4	5	51	2	0.2

Godz. 07

DNI	TEMPERATURA POWIETRZA T	TEMPERATURA PUNKTU ROSY T_d	PRĘŻNOŚĆ PARY WODNEJ e	WILGOTNOŚĆ WZGLĘDNA U	CIŚNIENIE ATMOSFERYCZNE P_o	ZACHMURZENIE N	N_h	h	WIATR dd	v	WIDZIALNOŚĆ V	POGODA ww	W	OPAD R
1	15.7	15.2	17.2	97	1006.3	8	8	2	00	0	4	10	8	1.9
2	13.7	13.2	15.1	97	1003.3	8	6	3	00	0	4	63	6	10.8
3	10.1	9.0	11.5	93	1005.5	8	6	4	27	2	7	21	2	0.6
4	7.3	6.6	9.8	96	1013.4	3	1	9	22	3	6	10	0	-
5	7.5	6.8	9.9	95	1016.4	7	0	9	34	3	6	10	1	-
6	5.5	5.0	8.7	97	1025.1	2	2	5	32	1	7	02	0	-
7	11.1	9.9	12.2	92	1024.7	2	0	9	29	3	6	10	1	-
8	12.1	8.8	11.3	81	1021.7	7	2	5	22	1	6	10	2	-
9	12.3	5.6	11.2	79	1014.1	2	0	9	18	3	5	10	1	-
10	13.1	6.7	9.8	65	1004.9	6	4	5	15	5	7	03	1	-
11	10.3	9.3	11.7	93	1015.3	8	8	9	14	2	6	60	2	0.1
12	8.1	8.1	10.8	100	1017.2	5	0	9	00	0	2	45	4	-
13	10.9	9.0	11.5	88	1015.5	4	0	9	10	2	6	10	0	-
14	14.1	12.6	14.6	91	1011.5	5	0	9	12	1	6	10	1	-
15	10.1	9.0	11.5	93	1013.6	8	8	3	29	1	6	10	2	-
16	12.1	10.5	12.7	90	1004.4	6	6	4	22	10	7	03	6	0.1
17	12.2	10.1	12.4	88	1009.5	7	7	4	35	3	6	10	5	0.1
18	12.7	9.7	12.0	82	1014.5	5	2	9	05	5	7	01	1	-
19	11.1	9.9	12.2	92	1021.8	8	3	2	02	5	6	10	1	-
20	7.1	6.4	9.6	96	1024.5	6	2	4	35	1	5	10	2	-
21	10.6	8.8	11.3	85	1025.3	8	2	5	07	2	6	10	8	0.4
22	7.7	5.1	8.8	84	1026.6	1	0	9	07	1	6	10	0	-
23	6.5	3.6	7.9	81	1025.5	2	0	9	10	2	6	10	0	-
24	6.7	5.5	9.0	92	1019.2	6	3	6	11	1	6	10	1	-
25	11.1	10.7	12.9	97	1008.1	8	6	2	27	3	5	50	5	1.6
26	2.9	2.6	7.4	93	1020.1	0	0	9	00	0	1	46	6	-
27	3.9	2.8	7.5	93	1020.6	6	1	9	12	2	7	03	1	-
28	12.4	9.3	11.7	82	1012.3	7	4	5	20	2	5	10	1	-
29	14.3	14.1	16.1	99	1011.7	9	9	-	00	0	1	51	4	1.4
30	8.8	8.1	10.8	95	1017.7	8	8	2	04	4	5	10	5	0.1

Godz. 13

1	20.0	15.9	18.1	77	1006.0	4	3	5	35	2	6	10	6	0.3
2	16.0	13.3	15.3	84	1003.4	7	7	4	16	1	6	10	6	7.4
3	15.2	7.5	10.4	65	1007.9	6	5	5	26	7	8	02	2	-
4	16.2	6.2	9.5	52	1013.4	3	3	6	24	6	8	02	0	-
5	14.0	3.9	8.1	46	1017.8	6	3	6	02	6	8	02	2	-
6	15.7	4.1	8.2	46	1024.7	4	4	6	32	4	8	02	1	-
7	15.7	10.7	12.9	72	1024.4	6	6	4	27	6	7	03	1	-
8	17.7	9.0	11.5	57	1020.4	5	5	5	26	8	7	01	1	-
9	21.5	10.1	12.4	49	1010.4	7	0	9	13	9	6	05	1	-
10	18.5	8.4	11.0	51	1005.2	8	2	6	25	6	7	01	1	-
11	12.3	8.0	10.7	75	1015.8	8	5	5	14	2	7	21	5	0.0
12	18.9	9.9	12.2	56	1017.2	5	4	5	19	6	7	03	6	-
13	24.7	11.0	13.1	42	1012.7	3	0	9	19	10	7	02	0	-
14	25.1	13.8	15.8	49	1009.8	1	1	6	17	5	7	03	1	-
15	17.7	8.6	11.2	55	1011.9	3	1	6	03	2	7	01	1	-
16	15.3	10.3	12.5	72	1007.7	7	3	5	20	4	8	01	2	-
17	15.1	12.4	14.4	84	1010.3	8	4	4	34	4	6	61	2	0.0
18	19.9	11.2	13.5	57	1016.3	6	6	4	03	5	7	02	1	-
19	10.7	5.9	9.3	72	1022.4	7	7	5	02	4	7	02	2	-
20	14.5	7.7	10.5	64	1024.5	6	1	5	03	3	7	03	1	-
21	15.1	8.9	11.4	66	1024.0	6	1	5	08	3	7	02	5	0.0
22	15.8	5.9	9.3	52	1026.6	1	0	9	07	3	7	02	0	-
23	17.0	4.4	8.4	43	1025.1	0	0	9	06	3	7	02	0	-
24	16.0	9.3	11.7	56	1016.0	8	2	6	19	3	7	03	2	-
25	10.3	8.1	10.8	86	1013.4	7	7	4	33	5	7	03	6	0.6
26	11.4	2.8	7.5	56	1020.7	6	6	6	01	2	8	03	4	-
27	11.7	6.4	9.6	73	1018.0	8	2	6	13	4	7	61	2	0.0
28	15.6	14.3	16.3	92	1012.8	7	4	4	24	4	5	61	2	0.5
29	15.6	15.1	17.1	97	1011.9	8	7	2	00	0	5	60	4	4.2
30	7.9	7.1	10.1	94	1021.2	8	8	3	07	7	6	10	2	-

Godz. 19

1	18.3	14.1	16.1	77	1004.1	8	3	5	09	2	7	01	1	-
2	15.5	12.0	14.0	80	1002.6	1	0	9	21	1	6	10	1	-
3	12.2	8.0	10.7	75	1010.6	6	4	5	27	3	7	01	2	-
4	13.6	8.1	10.8	71	1013.9	7	7	7	25	2	8	01	1	-
5	11.7	6.4	9.6	75	1020.6	7	7	6	33	2	8	02	2	-
6	12.3	7.3	10.2	72	1024.4	3	2	6	26	1	7	01	1	-
7	13.7	7.5	10.4	67	1023.4	4	4	6	27	4	7	01	1	-
8	14.6	9.3	11.7	73	1019.0	6	3	5	25	1	6	10	2	-
9	15.9	9.8	12.1	67	1007.4	6	4	9	16	4	6	10	2	-
10	11.5	8.5	11.1	82	1009.9	8	8	6	24	2	7	02	2	-
11	13.3	10.6	12.8	84	1014.2	7	7	5	12	3	6	10	1	-
12	16.7	10.0	12.3	65	1017.4	1	0	9	16	1	7	01	1	-
13	19.7	11.9	13.9	61	1012.1	4	0	9	18	1	7	01	1	-
14	22.8	11.4	13.5	48	1008.2	6	4	6	22	6	7	03	1	-
15	14.9	11.8	13.8	80	1008.1	8	3	3	04	7	6	60	1	0.2
16	14.5	10.7	12.9	78	1008.2	7	7	6	11	1	7	03	2	-
17	14.8	14.0	16.0	94	1011.1	8	3	3	35	4	6	61	6	7.2
18	16.5	9.8	12.1	65	1018.5	1	0	9	02	3	7	02	1	-
19	7.7	4.8	8.6	82	1022.8	2	0	9	35	2	7	01	1	-
20	10.9	7.8	10.6	82	1025.7	8	1	5	08	1	6	10	6	0.7
21	13.3	8.0	10.7	71	1025.9	8	5	7	03	2	7	01	2	-
22	12.0	5.9	9.3	67	1026.2	0	0	9	04	2	6	10	0	-
23	12.7	5.3	8.9	60	1021.2	1	0	9	09	1	7	01	0	-
24	13.8	9.0	11.5	73	1013.5	7	1	5	16	3	6	10	2	-
25	7.9	6.2	9.5	90	1016.3	3	2	6	27	2	7	03	1	-
26	9.9	6.2	9.5	78	1020.7	8	8	6	00	0	7	03	2	-
27	12.6	9.0	11.5	79	1015.2	7	7	5	13	4	6	10	6	0.0
28	15.1	13.9	15.9	93	1011.4	8	4	5	21	1	5	21	5	0.4
29	14.1	13.1	15.1	93	1011.9	8	8	4	09	4	6	25	9	5.1
30	7.3	5.5	9.0	83	1023.5	8	8	3	07	4	6	10	2	-

Godz. 01

DNI	TEMPERATURA POWIETRZA T	TEMPERATURA PUNKTU ROSY T_d	PRĘŻNOŚĆ PARY WODNEJ e	WILGOTNOŚĆ WZGLĘDNA U	CIŚNIENIE ATMOSFERYCZNE P_o	ZACHMURZENIE N	N_h	h	WIATR dd	v	WIDZIALNOŚĆ V	POGODA ww	W	OPAD R
1	14.0	11.6	13.7	85	1008.3	0	0	9	20	1	7	01	0	-
2	14.3	13.3	15.3	93	1002.8	6	8	5	18	3	7	31	1	-
3	9.6	9.2	11.6	97	1004.0	0	0	9	21	1	6	10	1	-
4	10.7	7.8	10.6	85	1012.3	8	8	5	27	3	7	02	2	-
5	9.7	8.4	11.0	92	1014.1	8	4	4	21	2	6	60	2	0.5
6	6.6	3.6	7.9	81	1019.1	7	3	9	34	5	7	01	2	-
7	5.6	3.9	8.1	89	1023.7	0	0	9	26	4	8	02	0	-
8	11.5	8.9	11.4	84	1022.3	8	8	5	27	4	7	02	2	-
9	9.8	7.7	10.5	87	1019.2	7	7	5	18	2	7	02	1	-
10	11.6	7.4	10.3	75	1009.6	0	0	9	17	2	7	02	0	-
11	8.9	7.4	10.3	90	1012.6	6	0	9	26	2	7	02	2	-
12	12.2	10.1	12.4	88	1015.7	5	5	9	14	2	7	01	1	-
13	10.1	8.3	11.3	92	1019.6	1	0	9	15	1	7	03	0	-
14	15.7	13.0	15.0	84	1013.5	5	0	9	17	2	7	03	1	-
15	17.1	13.9	15.9	81	1012.2	6	6	4	22	4	7	01	9	0.3
16	15.2	14.1	16.1	93	1005.2	7	7	5	14	2	6	10	9	1.2
17	11.0	9.8	12.1	97	1004.2	6	0	9	00	0	7	03	1	-
18	11.6	8.6	11.2	82	1010.5	3	0	9	06	2	7	01	1	-
19	11.1	9.3	11.7	89	1017.1	5	5	5	03	4	7	03	1	-
20	8.0	6.7	9.8	91	1022.4	8	8	4	35	3	6	10	1	-
21	9.0	8.6	11.2	97	1024.6	8	8	4	02	1	6	10	8	0.0
22	5.7	3.2	7.7	85	1025.6	0	0	9	06	2	7	02	0	-
23	6.1	3.0	7.6	81	1026.0	0	0	9	05	2	6	10	0	-
24	5.1	2.8	7.5	86	1021.2	0	0	9	14	1	7	02	0	-
25	10.0	9.4	11.8	96	1012.5	0	0	9	21	1	6	10	1	-
26	5.6	4.1	8.2	90	1015.6	5	5	4	28	4	7	25	1	0.2
27	2.0	1.8	6.9	98	1021.7	0	0	9	00	0	7	02	0	-
28	9.1	6.8	9.9	86	1015.8	0	0	9	20	2	7	01	1	-
29	13.0	12.0	14.0	94	1011.8	8	8	4	21	2	6	10	6	0.2
30	9.6	8.5	11.1	93	1014.1	8	6	3	06	4	5	61	5	2.6

Godz. 07

DNI	TEMPERATURA POWIETRZA T	TEMPERATURA PUNKTU ROSY T_d	PRĘŻNOŚĆ PARY WODNEJ e	WILGOTNOŚĆ WZGLĘDNA U	CIŚNIENIE ATMOSFERYCZNE P_o	ZACHMURZENIE N	N_h	h	WIATR dd	v	WIDZIALNOŚĆ V	POGODA ww	W	OPAD R
1	14.5	12.3	14.3	87	1007.1	7	7	9	15	1	6	10	1	-
2	14.6	14.1	16.1	97	1001.6	8	8	4	22	2	5	25	3	2.2
3	11.0	10.6	12.6	97	1004.3	6	6	5	21	1	3	42	4	-
4	8.9	7.8	10.6	93	1013.8	7	0	9	27	1	6	10	1	-
5	9.8	8.9	11.4	94	1013.5	8	5	4	33	3	6	61	6	4.1
6	5.8	3.6	7.9	86	1021.6	6	0	9	32	4	8	02	2	-
7	8.2	6.4	9.6	88	1022.5	8	8	5	26	3	7	03	1	-
8	11.5	8.9	11.4	84	1021.1	8	8	5	24	4	7	02	2	-
9	10.8	9.5	11.9	92	1017.5	4	3	5	16	1	6	10	1	-
10	12.7	7.5	10.4	70	1008.4	4	0	9	15	2	8	03	0	-
11	9.6	8.9	11.4	95	1015.3	7	7	9	00	0	6	10	2	-
12	12.0	9.0	11.5	82	1017.2	0	0	9	16	3	7	02	1	-
13	11.0	9.2	11.6	88	1017.9	3	0	9	14	1	6	10	0	-
14	16.1	13.4	15.4	84	1012.7	3	0	9	14	1	7	02	1	-
15	15.2	14.4	16.4	94	1012.9	8	8	4	17	1	6	21	2	0.1
16	15.0	11.9	13.9	81	1007.5	2	8	9	20	3	7	02	1	-
17	12.5	11.1	13.2	91	1008.3	7	7	9	08	3	5	10	1	-
18	11.2	9.0	11.5	86	1011.9	7	5	5	03	2	7	03	1	-
19	8.8	7.4	10.3	91	1019.1	8	8	4	02	5	6	10	2	-
20	8.2	6.4	9.6	88	1022.0	8	8	4	36	3	6	10	2	-
21	8.8	8.1	10.8	95	1024.9	7	5	5	03	1	7	03	2	-
22	4.3	1.9	7.0	85	1026.6	3	3	9	04	3	7	03	0	-
23	6.6	3.9	8.1	84	1025.4	6	0	9	09	1	6	10	1	-
24	6.4	5.6	9.1	95	1019.3	3	0	9	15	1	8	10	0	-
25	10.7	9.7	12.0	93	1008.0	8	8	5	20	3	6	80	1	2.3
26	6.4	3.4	7.8	93	1017.7	8	8	3	32	4	6	10	1	-
27	0.3	- 0.5	5.9	94	1022.7	0	0	9	00	0	1	46	4	-
28	10.2	7.5	10.4	84	1014.0	7	7	6	23	4	7	02	1	-
29	12.9	12.3	14.3	96	1011.9	8	6	2	18	3	4	61	5	0.8
30	6.7	5.8	9.2	94	1017.4	8	7	3	05	6	6	60	6	2.1

Godz. 13

DNI	TEMPERATURA POWIETRZA T	TEMPERATURA PUNKTU ROSY T_d	PRĘŻNOŚĆ PARY WODNEJ e	WILGOTNOŚĆ WZGLĘDNA U	CIŚNIENIE ATMOSFERYCZNE P_o	ZACHMURZENIE N	N_h	h	WIATR dd	v	WIDZIALNOŚĆ V	POGODA ww	W	OPAD R
1	23.1	14.1	16.1	57	1005.4	6	6	5	19	3	7	03	1	-
2	16.5	14.7	16.7	90	1001.9	8	8	4	31	4	6	10	8	0.3
3	14.1	9.4	11.8	73	1007.7	7	6	4	28	6	8	01	4	-
4	15.5	4.4	8.4	48	1013.9	7	1	6	26	3	8	02	2	-
5	11.6	9.5	11.9	88	1014.9	8	4	3	36	3	6	80	6	1.2
6	13.1	2.3	7.2	48	1022.1	6	4	5	36	7	8	03	2	-
7	16.8	9.0	11.5	60	1022.3	7	7	5	31	5	8	02	8	0.0
8	17.7	8.5	11.1	54	1019.7	7	7	5	25	5	7	03	2	-
9	20.7	8.6	11.2	46	1017.9	5	0	9	20	5	7	03	1	-
10	21.6	9.5	11.9	47	1006.6	7	0	9	18	7	8	02	1	-
11	19.1	11.0	13.1	59	1014.5	7	0	9	00	0	7	05	2	-
12	20.7	9.3	11.7	48	1017.7	4	4	6	20	2	8	02	0	-
13	24.7	14.0	16.0	52	1014.6	3	0	9	21	4	7	02	0	-
14	23.8	13.7	15.7	48	1011.2	5	0	9	20	4	8	01	1	-
15	19.5	15.4	17.5	77	1011.1	7	5	5	11	2	6	10	8	0.9
16	19.5	13.3	15.3	67	1007.9	7	4	5	20	2	8	01	1	-
17	17.5	15.0	17.0	85	1005.2	8	8	5	12	2	6	25	2	1.7
18	21.2	8.0	10.7	43	1012.5	5	2	6	08	7	8	03	2	-
19	11.6	6.5	9.7	71	1020.0	6	6	4	03	3	7	03	2	-
20	8.6	7.4	10.3	93	1023.3	7	7	4	03	4	6	10	8	1.0
21	13.7	6.5	9.7	62	1024.7	6	5	9	05	3	8	01	2	-
22	15.9	3.0	7.6	43	1025.6	2	1	9	07	5	8	02	0	-
23	16.0	1.0	6.6	36	1023.1	1	0	9	11	1	7	02	1	-
24	17.5	8.8	11.3	56	1016.4	4	3	6	24	2	7	03	0	-
25	11.6	11.0	13.1	96	1007.9	8	8	2	27	4	5	20	8	4.9
26	9.2	1.0	6.6	56	1018.9	6	6	5	32	7	8	01	2	-
27	13.1	4.6	8.5	56	1019.7	6	1	5	19	5	8	03	4	-
28	17.1	12.3	14.3	73	1012.2	7	3	5	22	4	6	60	2	0.0
29	14.9	14.2	16.1	98	1011.8	8	8	3	00	0	3	61	4	5.8
30	4.6	5.9	9.3	96	1020.3	8	8	3	05	6	5	10	6	0.1

Godz. 19

DNI	TEMPERATURA POWIETRZA T	TEMPERATURA PUNKTU ROSY T_d	PRĘŻNOŚĆ PARY WODNEJ e	WILGOTNOŚĆ WZGLĘDNA U	CIŚNIENIE ATMOSFERYCZNE P_o	ZACHMURZENIE N	N_h	h	WIATR dd	v	WIDZIALNOŚĆ V	POGODA ww	W	OPAD R
1	17.6	13.9	15.9	78	1004.1	4	3	6	19	2	7	01	8	3.9
2	13.9	12.0	14.0	92	1003.5	7	7	4	25	1	6	10	2	-
3	12.2	7.4	10.3	73	1010.0	6	3	5	26	4	7	03	1	-
4	12.4	8.1	10.8	75	1014.2	7	1	5	19	2	7	03	2	-
5	10.2	5.1	8.8	71	1017.1	7	7	9	35	5	8	01	8	0.2
6	9.6	4.6	8.5	72	1023.3	4	2	6	29	2	8	01	1	-
7	13.5	9.8	12.1	78	1021.8	6	6	5	25	4	7	01	2	-
8	14.1	9.2	11.6	71	1018.9	4	4	6	24	2	7	02	1	-
9	16.1	10.3	12.5	68	1011.1	3	2	5	17	3	7	03	1	-
10	17.2	9.7	12.0	61	1008.2	7	3	5	17	4	7	03	2	-
11	16.7	10.3	12.5	66	1014.8	6	6	5	13	2	7	03	2	-
12	14.9	10.0	12.3	72	1019.0	1	0	9	16	1	7	01	1	-
13	19.4	13.2	15.2	67	1013.2	5	0	9	15	2	7	03	1	-
14	19.6	13.6	15.6	68	1010.6	3	1	9	20	3	7	02	1	-
15	15.7	14.2	16.2	91	1008.6	8	8	5	05	2	6	95	2	0.5
16	15.0	11.6	13.7	80	1008.7	8	8	5	15	1	7	02	2	-
17	13.5	12.7	14.7	94	1009.4	8	8	4	02	2	7	25	9	2.3
18	16.2	7.5	10.4	56	1015.1	0	0	9	05	5	7	02	1	-
19	8.2	6.8	9.9	91	1022.0	8	8	4	04	3	6	10	8	0.0
20	8.2	7.8	10.6	97	1024.9	8	5	3	06	1	7	25	2	0.1
21	10.4	6.5	9.7	77	1025.0	2	1	9	04	2	7	02	1	-
22	8.8	4.8	8.6	75	1026.0	0	0	9	00	0	7	01	0	-
23	10.5	3.0	7.6	60	1021.8	0	0	9	05	2	7	02	0	-
24	12.9	10.1	12.4	84	1014.8	6	6	9	22	1	6	10	1	-
25	7.3	5.9	9.3	91	1014.3	3	3	4	35	5	6	20	8	0.6
26	4.1	2.3	7.2	88	1020.4	0	0	9	29	2	8	01	1	-
27	9.6	6.2	9.5	80	1017.6	6	6	5	17	4	7	01	8	0.0
28	14.9	14.4	16.4	97	1011.9	8	8	4	21	1	5	61	8	6.6
29	12.4	11.8	13.9	96	1012.5	8	8	2	04	3	3	51	6	1.9
30	6.9	4.8	8.6	86	1023.1	8	8	4	08	6	6	10	2	-

Godz. 01

DNI	TEMPERATURA POWIETRZA T	TEMPERATURA PUNKTU ROSY T_d	PRĘŻNOŚĆ PARY WODNEJ e	WILGOTNOŚĆ WZGLĘDNA U	CIŚNIENIE ATMOSFERYCZNE P_o	ZACHMURZENIE N	N_h	h	WIATR dd	v	WIDZIALNOŚĆ V	POGODA ww	W	OPAD R
1	15.2	15.2	17.3	100	1007.7	8	7	5	CC	0	4	10	4	-
2	14.5	14.3	16.3	99	1004.2	8	6	2	30	1	4	21	5	7.4
3	11.5	10.6	12.8	94	1005.1	8	4	2	30	7	7	51	2	0.2
4	6.9	6.2	9.2	96	1014.7	0	0	9	25	1	7	01	1	-
5	9.8	9.2	11.6	95	1016.0	7	7	9	22	3	7	02	1	-
6	5.2	4.7	8.6	97	1024.2	1	1	5	30	2	8	02	1	-
7	12.4	10.6	12.8	89	1026.6	8	7	7	28	3	8	00	1	-
8	12.8	9.8	12.1	82	1024.2	7	7	8	27	3	7	01	2	-
9	10.3	8.8	11.3	91	1015.7	7	0	5	14	2	7	03	1	-
10	17.0	9.8	12.1	63	1003.0	6	2	7	18	4	8	02	1	-
11	9.6	8.2	10.9	92	1012.5	6	6	9	18	1	8	02	2	-
12	6.5	6.5	9.7	100	1014.2	0	0	5	13	2	3	42	1	-
13	10.0	9.3	11.7	95	1015.1	4	3	9	12	3	7	03	0	-
14	12.1	10.9	13.0	92	1010.5	1	0	9	CC	0	7	01	0	-
15	6.8	6.6	9.7	99	1013.9	0	0	9	27	1	3	45	1	-
16	12.1	11.9	14.0	99	1005.7	8	5	2	31	2	5	51	5	19.4
17	11.9	10.0	12.3	89	1010.1	8	5	7	36	1	7	02	5	0.0
18	9.7	9.5	11.9	99	1015.2	8	7	2	32	6	6	21	5	9.1
19	12.5	12.3	14.3	100	1021.8	8	8	0	30	2	4	10	5	0.0
20	8.0	5.9	9.3	86	1025.4	7	7	6	CC	0	7	02	1	-
21	10.6	9.5	11.9	93	1025.6	8	4	5	34	1	5	10	5	0.0
22	9.1	8.7	11.2	97	1025.9	4	4	9	CC	0	5	10	1	-
23	5.5	5.3	8.9	98	1024.5	0	0	9	CC	0	5	10	0	-
24	8.0	8.0	10.7	100	1018.6	0	0	5	14	2	3	45	0	-
25	12.5	11.5	13.6	94	1010.3	8	3	5	27	2	5	51	1	0.0
26	4.9	4.7	8.5	98	1018.7	0	0	9	CC	0	3	41	0	-
27	5.3	4.4	8.4	95	1018.3	0	0	9	12	3	7	02	0	-
28	10.8	10.2	12.5	96	1013.2	3	1	9	13	2	5	10	1	-
29	15.4	15.1	17.1	98	1012.1	8	7	5	26	1	5	10	5	3.5
30	14.9	14.9	16.9	100	1014.2	8	8	0	36	3	3	45	5	2.4

Godz. 07

DNI	TEMPERATURA POWIETRZA T	TEMPERATURA PUNKTU ROSY T_d	PRĘŻNOŚĆ PARY WODNEJ e	WILGOTNOŚĆ WZGLĘDNA U	CIŚNIENIE ATMOSFERYCZNE P_o	ZACHMURZENIE N	N_h	h	WIATR dd	v	WIDZIALNOŚĆ V	POGODA ww	W	OPAD R
1	14.4	14.4	16.4	100	1006.6	6	5	9	CC	0	4	10	6	-
2	13.5	12.9	14.9	95	1003.6	6	4	6	27	2	5	10	5	1.1
3	10.4	8.8	11.3	89	1007.8	6	7	4	09	3	7	03	5	0.3
4	8.6	7.7	10.5	93	1014.8	1	0	9	09	4	7	01	0	-
5	8.3	7.1	10.1	93	1018.4	7	7	9	30	3	8	02	1	-
6	6.4	6.2	9.5	98	1026.2	4	2	7	30	3	8	03	0	-
7	12.2	11.2	13.2	94	1023.2	7	7	7	30	3	7	03	2	-
8	10.9	8.8	11.3	87	1022.1	6	6	9	24	2	6	10	1	-
9	12.2	10.1	12.4	88	1018.4	2	0	9	19	3	7	02	1	-
10	15.2	10.1	12.4	71	1002.6	5	2	7	21	3	8	01	2	-
11	9.6	9.2	11.6	97	1014.2	7	7	9	17	1	7	02	2	-
12	7.1	6.9	9.9	99	1015.8	5	0	5	12	1	4	28	4	-
13	10.8	9.5	11.9	92	1013.4	3	1	9	11	2	6	10	1	-
14	11.6	10.4	12.6	92	1011.3	4	1	9	20	1	8	03	0	-
15	6.6	6.6	9.7	100	1013.5	6	6	0	13	1	2	42	4	-
16	11.5	10.9	13.1	95	1006.7	6	6	6	26	1	4	10	5	0.0
17	10.0	9.4	11.8	96	1012.0	8	8	0	33	4	6	10	5	0.0
18	10.3	10.3	12.5	100	1016.5	8	8	1	31	5	4	51	6	1.8
19	12.8	12.8	14.8	100	1022.8	8	8	2	34	2	3	51	4	0.2
20	3.5	3.5	7.8	100	1026.0	2	1	4	CC	0	6	11	1	-
21	10.4	10.2	12.4	99	1025.6	8	8	2	CC	0	4	50	2	0.0
22	5.4	5.4	9.0	100	1026.3	1	1	9	31	1	3	42	4	-
23	4.8	4.6	8.5	98	1023.9	1	1	9	11	1	6	11	4	-
24	7.0	6.8	9.9	98	1018.0	3	1	9	13	2	4	10	4	-
25	11.8	9.3	11.7	84	1012.2	7	7	5	30	5	7	03	5	1.1
26	5.6	5.8	8.5	100	1020.1	0	0	9	CC	0	2	42	4	-
27	6.3	5.6	9.1	95	1017.3	7	4	6	11	3	4	10	1	-
28	12.3	11.9	14.0	98	1011.6	7	7	6	20	2	5	25	1	3.5
29	14.6	14.4	16.4	99	1011.9	8	2	3	24	1	4	10	5	5.2
30	11.6	11.4	13.5	97	1016.4	8	7	1	26	4	5	20	6	0.0

Godz. 13

1	18.9	16.3	18.5	85	1006.0	8	8	4	CS	1	5	10	2	-
2	19.0	10.5	12.7	58	1003.8	6	3	7	24	1	8	03	1	-
3	15.9	8.5	11.1	62	1010.3	7	2	6	28	3	8	03	1	-
4	17.5	6.8	9.9	53	1014.1	4	4	6	30	6	8	03	0	-
5	14.3	3.4	7.6	48	1020.1	5	4	7	35	5	5	03	1	-
6	14.6	9.7	12.0	71	1026.7	6	6	6	31	3	8	03	1	-
7	17.5	10.6	12.8	64	1026.1	7	2	6	29	6	8	03	2	-
8	19.9	10.5	12.7	55	1020.5	6	2	6	27	4	7	03	1	-
9	28.9	11.6	13.8	36	1008.5	5	2	5	18	7	7	02	1	-
10	11.9	11.1	13.2	94	1007.2	8	1	5	31	1	6	50	2	2.5
11	14.7	9.8	12.1	72	1013.8	5	1	5	13	5	7	01	2	-
12	20.8	10.7	12.9	52	1015.8	1	0	5	18	2	8	02	1	-
13	25.1	13.8	15.8	49	1011.3	5	0	5	18	4	8	03	1	-
14	21.0	12.7	14.7	59	1009.3	5	1	7	30	1	6	01	1	-
15	14.5	10.5	12.7	77	1011.3	8	1	4	12	2	7	03	4	-
16	15.8	9.7	12.0	67	1007.4	6	2	6	32	1	8	01	1	-
17	10.3	9.7	12.0	95	1012.8	8	4	3	32	4	6	53	2	3.0
18	12.9	12.5	14.5	98	1019.0	8	7	2	31	5	5	10	5	0.1
19	13.7	11.6	13.7	87	1022.7	8	8	4	34	3	4	10	5	0.0
20	12.9	7.3	10.2	69	1025.6	7	7	6	02	1	7	03	1	-
21	12.2	9.5	11.9	83	1025.7	8	8	4	CC	0	6	10	5	0.0
22	16.8	5.1	8.8	46	1025.7	1	0	9	09	4	7	02	6	-
23	16.5	10.9	13.0	69	1021.5	1	1	5	12	4	6	05	0	-
24	16.9	9.9	12.2	64	1014.5	5	1	6	18	5	7	03	1	-
25	12.3	8.2	10.9	76	1016.2	7	7	5	25	6	8	03	9	0.0
26	11.5	9.4	11.8	84	1020.5	2	2	3	11	3	6	10	4	-
27	18.1	11.1	13.2	64	1015.0	2	2	9	17	5	7	01	1	-
28	17.2	15.2	17.2	88	1012.0	8	6	7	23	1	6	21	2	0.3
29	19.8	16.8	19.1	82	1011.5	7	2	5	30	3	7	01	2	-
30	11.6	9.8	12.1	89	1016.1	8	6	3	07	5	6	10	2	-

Godz. 19

1	16.4	15.8	17.9	96	1004.5	8	8	7	32	1	4	51	2	0.2
2	15.9	12.6	14.8	82	1002.6	6	6	9	24	1	5	10	1	-
3	11.9	8.5	11.1	80	1012.0	7	1	7	28	1	8	03	2	-
4	12.0	9.9	12.2	87	1015.1	4	6	7	28	2	7	01	3	0.0
5	11.4	7.0	10.0	74	1021.9	7	7	9	30	2	9	03	2	-
6	12.1	8.9	11.4	76	1026.0	3	3	8	27	3	8	02	3	0.0
7	14.5	10.7	12.9	79	1024.5	7	6	7	CC	0	7	03	2	-
8	15.6	12.9	14.9	84	1017.6	5	0	5	15	2	5	10	2	-
9	17.0	10.6	12.8	67	1004.7	7	4	5	17	4	7	01	5	0.0
10	10.2	6.9	11.4	92	1009.7	8	8	9	19	2	7	23	5	1.3
11	12.5	10.5	12.7	89	1013.3	6	3	7	12	3	5	10	1	-
12	16.5	10.9	13.0	69	1015.9	2	0	9	11	2	8	02	0	-
13	18.5	12.8	14.8	69	1010.7	3	1	9	18	4	8	01	1	-
14	12.9	11.5	13.6	92	1011.0	8	7	4	25	3	8	01	8	3.8
15	15.0	11.4	13.5	79	1008.2	8	6	6	CC	0	7	51	2	0.0
16	14.2	11.0	13.1	81	1008.0	7	7	6	CC	0	7	50	2	0.3
17	13.3	9.9	12.2	97	1014.8	8	6	2	32	4	6	55	5	15.0
18	11.8	11.8	13.8	100	1021.1	8	8	0	30	6	4	10	2	-
19	10.2	6.5	9.7	78	1024.6	7	7	5	09	2	7	02	2	-
20	11.0	9.8	12.1	92	1025.7	7	1	5	33	1	6	10	1	-
21	12.0	11.2	13.3	94	1026.2	8	6	5	CC	0	6	10	5	0.0
22	11.2	8.6	11.2	84	1025.1	0	0	9	08	0	7	01	0	-
23	12.5	11.1	13.2	91	1019.5	0	0	5	13	1	4	10	0	-
24	13.3	10.5	12.7	83	1012.1	7	6	9	22	2	6	10	2	-
25	9.0	7.7	10.5	91	1017.5	4	0	9	27	1	7	02	1	-
26	8.6	8.8	9.9	89	1015.8	1	0	5	14	1	7	02	0	-
27	12.4	11.2	13.3	93	1014.2	6	0	5	16	2	5	10	1	-
28	16.7	15.9	18.1	95	1011.0	8	8	5	21	2	6	51	1	0.6
29	16.0	15.4	17.5	96	1012.8	8	3	4	27	2	5	10	6	0.1
30	9.9	8.6	11.2	92	1021.3	8	8	2	09	6	5	31	2	0.0

Godz. 01

DNI	TEMPERATURA POWIETRZA T	TEMPERATURA PUNKTU ROSY T_d	PRĘŻNOŚĆ PARY WODNEJ e	WILGOTNOŚĆ WZGLĘDNA U	CIŚNIENIE ATMOSFERYCZNE P_o	ZACHMURZENIE N	N_h	h	WIATR dd	v	WIDZIALNOŚĆ V	POGODA ww	W	OPAD R
1	13.7	13.3	15.3	98	1008.6	8	8	4	00	0	5	10	2	-
2	12.5	12.0	14.3	99	1005.7	8	7	4	00	0	5	61	6	0.8
3	9.3	8.7	11.2	96	1006.8	8	7	5	26	5	5	25	2	3.8
4	7.8	2.5	7.3	98	1016.3	0	0	9	12	3	5	10	1	-
5	9.2	8.1	10.8	93	1016.7	6	6	5	28	4	6	10	8	0.0
6	3.4	3.2	7.7	98	1025.4	8	7	6	00	0	9	03	1	-
7	12.0	10.0	12.3	89	1027.3	7	7	6	31	3	7	02	6	0.0
8	8.3	7.7	10.5	95	1024.9	6	6	9	00	0	5	10	2	-
9	5.1	4.9	8.6	98	1017.1	7	0	9	00	0	6	11	2	-
10	15.9	9.8	12.1	67	1002.6	7	2	5	24	6	6	05	2	-
11	9.0	6.2	9.5	83	1012.2	7	1	5	23	2	7	01	2	-
12	5.3	5.1	8.8	98	1013.7	0	0	9	00	0	7	11	0	-
13	11.4	8.9	11.4	84	1014.1	5	0	9	11	2	7	02	1	-
14	13.9	11.8	13.8	86	1011.9	3	1	6	32	2	8	03	0	-
15	4.6	4.6	8.5	100	1014.4	9	9	.	00	0	3	45	1	-
16	9.7	9.7	12.0	100	1007.9	8	8	4	19	1	5	21	6	14.9
17	7.4	7.0	10.0	97	1011.4	6	6	5	00	0	3	45	1	-
18	8.5	7.5	10.4	94	1017.6	8	2	4	25	4	5	63	6	4.5
19	9.8	9.6	12.0	99	1023.3	8	8	1	29	2	4	51	8	2.9
20	5.8	4.8	8.6	93	1025.5	7	7	4	00	0	5	10	5	0.0
21	8.0	7.6	10.4	97	1025.7	7	7	5	11	1	5	10	2	-
22	9.9	8.8	11.3	93	1025.4	8	8	4	11	2	5	10	6	0.0
23	6.0	5.5	9.1	97	1023.7	3	3	6	00	0	6	10	1	-
24	7.8	6.7	9.8	92	1018.0	0	0	9	00	0	5	10	0	-
25	13.7	11.8	13.8	88	1010.9	8	8	5	28	8	6	60	1	0.0
26	1.2	1.2	6.7	103	1019.9	0	0	9	00	0	2	45	4	-
27	2.3	2.1	7.1	98	1018.3	3	3	9	12	2	5	10	0	-
28	10.8	9.8	12.1	93	1013.7	0	0	9	00	0	5	10	0	-
29	14.4	13.4	15.4	93	1012.3	8	8	5	00	0	6	10	2	-
30	13.5	13.0	14.9	97	1014.7	6	6	5	24	3	5	10	8	0.9

Godz. 07

DNI	TEMPERATURA POWIETRZA T	TEMPERATURA PUNKTU ROSY T_d	PRĘŻNOŚĆ PARY WODNEJ e	WILGOTNOŚĆ WZGLĘDNA U	CIŚNIENIE ATMOSFERYCZNE P_o	ZACHMURZENIE N	N_h	h	WIATR dd	v	WIDZIALNOŚĆ V	POGODA ww	W	OPAD R
1	13.6	13.2	15.2	93	1007.7	6	3	4	00	0	3	42	2	-
2	11.6	11.2	13.3	93	1004.8	8	7	4	05	1	5	10	6	0.7
3	9.2	8.2	10.9	94	1009.0	7	5	5	29	4	6	10	2	-
4	3.6	3.1	7.6	97	1016.8	7	7	9	00	0	6	28	4	-
5	7.9	7.2	10.2	95	1019.0	7	7	6	00	0	5	10	1	-
6	3.5	3.3	7.7	98	1027.4	6	3	6	03	1	8	03	1	-
7	12.1	10.9	13.0	92	1027.5	8	8	5	26	1	5	10	2	-
8	4.7	4.5	8.4	98	1024.2	2	2	9	00	0	4	10	1	-
9	7.9	7.5	10.4	97	1019.1	6	3	5	17	3	7	03	1	-
10	13.5	10.1	12.4	83	1002.9	7	5	5	36	2	7	02	2	-
11	8.4	7.3	10.2	93	1014.3	7	2	6	15	2	7	02	2	-
12	3.7	3.5	7.8	93	1016.1	6	0	9	14	1	9	03	1	-
13	8.6	7.5	10.4	94	1013.9	5	0	9	00	0	7	02	1	-
14	11.5	10.3	12.5	92	1012.1	7	7	9	34	2	9	01	1	-
15	2.6	2.3	7.2	98	1014.3	0	0	9	00	0	4	28	6	-
16	10.3	10.1	12.4	99	1006.1	8	7	5	07	1	5	28	2	-
17	9.1	8.4	11.0	95	1012.0	8	7	5	30	2	5	10	4	-
18	8.7	8.5	11.1	99	1018.4	8	7	3	26	2	5	63	6	9.2
19	10.1	9.9	12.2	99	1023.2	8	8	1	29	3	4	51	5	0.8
20	4.6	4.1	8.2	97	1025.9	3	3	5	15	1	6	10	1	-
21	8.6	8.4	11.0	99	1025.2	8	8	5	14	1	5	10	2	-
22	6.5	6.3	9.5	99	1026.0	9	9	.	15	2	1	47	4	-
23	4.8	4.3	8.3	97	1022.7	0	0	9	00	0	7	02	0	-
24	3.5	3.3	7.7	98	1017.3	3	0	9	00	0	4	10	0	-
25	11.1	9.4	11.8	93	1013.4	8	8	5	31	3	5	10	6	0.0
26	- 0.3	- 0.3	6.0	103	1020.7	9	9	.	14	1	2	47	4	-
27	8.1	7.1	10.1	94	1016.3	7	5	6	12	1	7	02	1	-
28	12.6	11.2	13.3	92	1012.7	7	3	5	00	0	7	01	1	-
29	13.5	13.3	15.3	99	1012.2	9	9	.	12	2	2	47	8	3.6
30	12.4	12.0	14.0	98	1015.6	8	8	3	00	0	4	10	8	1.1

Godz. 13

1	16.9	14.5	16.5	86	1006.8	8	6	5	31	2	5	60	4	0.0
2	18.2	11.1	13.2	64	1004.0	7	7	5	23	5	6	05	1	-
3	12.9	7.0	10.0	68	1011.2	7	6	5	30	5	7	02	2	-
4	13.9	6.2	9.5	63	1014.7	7	7	6	29	6	9	03	1	-
5	12.5	3.6	7.9	54	1020.4	6	6	6	34	3	8	03	1	-
6	13.9	7.0	10.0	63	1026.6	6	6	6	29	6	7	03	6	0.0
7	15.8	11.2	13.3	74	1026.4	7	7	5	27	4	7	01	2	-
8	19.1	9.2	11.6	52	1019.5	7	7	6	30	2	6	05	1	-
9	20.6	11.1	13.2	54	1007.3	7	1	6	17	5	6	05	2	-
10	10.0	8.2	10.9	89	1009.6	8	2	4	13	1	7	60	5	0.4
11	14.8	7.0	10.0	53	1012.4	5	5	6	19	2	8	01	1	-
12	21.7	9.5	11.9	46	1014.2	5	0	9	14	3	9	03	1	-
13	23.9	11.0	13.1	44	1010.6	6	2	6	14	1	9	02	1	-
14	13.2	11.4	13.5	89	1011.2	8	7	5	32	1	5	80	6	1.0
15	15.8	9.0	11.5	64	1009.9	7	1	6	07	3	9	03	1	-
16	15.1	7.5	10.4	63	1007.7	7	3	5	32	2	8	03	2	-
17	11.3	7.5	10.4	78	1014.4	8	6	4	28	4	6	10	6	0.0
18	9.3	9.1	11.6	99	1021.1	8	7	1	28	3	5	51	6	2.7
19	12.1	11.9	14.0	99	1023.0	8	7	2	29	2	5	23	5	0.7
20	11.3	5.9	9.3	69	1025.2	6	5	6	00	0	7	01	1	-
21	10.5	8.4	11.0	86	1025.1	8	8	4	11	3	5	21	6	0.2
22	15.5	5.1	8.8	53	1024.7	1	1	6	06	4	8	02	4	-
23	17.5	10.9	13.0	65	1018.9	3	3	5	07	3	7	03	0	-
24	17.7	9.7	12.0	59	1013.6	5	0	9	04	2	7	03	1	-
25	11.4	7.3	10.2	75	1016.5	7	6	5	33	1	7	03	6	0.0
26	16.3	6.7	9.6	53	1017.5	1	1	6	08	3	8	02	4	-
27	20.0	11.3	13.4	57	1015.7	3	1	6	12	3	7	01	1	-
28	16.7	14.0	16.0	93	1012.2	4	1	5	12	1	7	01	8	1.5
29	17.5	15.2	17.2	86	1012.6	7	5	5	31	3	6	10	5	0.5
30	11.3	10.5	12.7	95	1017.7	8	7	2	06	4	5	10	2	-

Godz. 19

1	14.0	13.0	15.0	93	1006.2	8	8	4	12	1	5	61	6	0.2
2	15.6	10.1	12.4	73	1003.5	7	7	5	22	3	6	10	2	-
3	10.8	7.5	10.4	81	1013.4	6	2	6	00	0	7	01	2	-
4	11.6	9.0	11.5	84	1015.3	8	7	5	27	2	7	80	6	0.0
5	9.9	6.5	9.7	80	1022.3	6	6	6	32	1	9	01	2	-
6	12.3	9.4	11.8	82	1026.6	6	4	6	33	1	7	01	2	-
7	13.9	9.4	11.8	74	1024.5	8	7	5	28	1	6	10	2	-
8	13.3	10.3	12.5	83	1017.5	7	0	9	00	0	7	01	2	-
9	16.6	10.4	12.6	59	1003.8	5	1	6	13	5	6	05	2	-
10	10.8	5.1	8.8	67	1009.3	7	3	5	22	4	8	02	6	0.2
11	12.3	7.3	10.2	72	1012.3	3	3	5	07	5	7	01	1	-
12	14.7	10.0	12.3	74	1015.9	5	0	9	16	1	8	03	1	-
13	17.2	12.8	14.8	75	1010.5	3	2	9	14	4	9	01	1	-
14	10.2	8.9	11.4	92	1013.1	8	7	5	27	1	5	10	8	2.0
15	12.5	9.7	12.0	82	1008.5	8	6	6	06	1	7	61	2	0.5
16	11.2	9.0	11.5	86	1008.8	5	3	5	00	0	7	03	2	-
17	10.1	8.8	11.3	92	1015.9	8	3	4	28	2	5	61	8	3.2
18	9.5	9.3	11.7	99	1022.8	8	8	1	24	2	4	50	5	0.7
19	10.4	10.0	12.3	97	1022.9	8	8	2	30	2	4	51	6	0.2
20	9.6	7.7	10.5	88	1025.7	5	6	5	00	0	6	10	2	-
21	10.1	8.8	11.3	92	1025.6	8	8	4	05	2	5	60	2	0.0
22	10.4	7.8	10.6	84	1024.5	4	4	6	05	1	6	10	0	-
23	11.5	9.4	11.8	88	1018.6	2	2	5	16	1	6	10	1	-
24	11.7	10.3	12.5	91	1012.5	5	2	9	10	1	7	01	1	-
25	6.9	5.9	9.3	93	1018.0	2	1	5	00	0	7	01	1	-
26	9.8	7.5	10.4	85	1018.0	1	0	9	17	1	7	02	0	-
27	14.3	12.0	14.0	85	1014.0	2	2	9	36	1	7	01	1	-
28	15.7	14.6	16.6	93	1011.6	7	4	5	34	1	7	25	1	0.1
29	14.6	14.3	16.2	95	1013.6	8	7	4	00	0	4	80	2	2.8
30	9.5	9.1	11.6	97	1019.2	8	7	1	10	4	5	60	6	0.0

Godz. 01

DNI	TEMPERATURA POWIETRZA T	TEMPERATURA PUNKTU ROSY T_d	PRĘŻNOŚĆ PARY WODNEJ e	WILGOTNOŚĆ WZGLĘDNA U	CIŚNIENIE ATMOSFERYCZNE P_o	ZACHMURZENIE N	N_h	h	WIATR dd	v	WIDZIALNOŚĆ V	POGODA ww	W	OPAD R
1	14.3	14.3	16.3	100	1008.7	9	9	-	00	0	3	47	9	2.9
2	13.9	13.4	15.3	97	1003.8	8	8	4	21	1	6	10	9	2.7
3	9.0	9.0	11.5	100	1005.5	9	9	-	00	0	1	47	5	-
4	10.2	8.0	10.7	86	1014.2	8	8	9	00	0	7	02	2	-
5	9.8	8.6	11.3	93	1014.4	8	8	5	08	1	6	50	2	0.0
6	8.0	5.1	8.8	82	1021.5	5	5	6	35	4	7	02	2	-
7	6.3	5.1	8.6	92	1025.7	7	7	7	12	1	7	03	1	-
8	9.7	9.0	11.5	95	1024.3	7	7	6	00	0	6	10	1	-
9	6.8	6.1	9.4	95	1019.9	0	0	9	08	1	6	10	0	-
10	9.3	7.1	10.1	85	1009.2	9	0	9	10	2	6	10	1	-
11	10.9	8.8	11.3	85	1013.9	8	8	5	32	1	7	02	2	-
12	9.6	9.0	11.5	95	1015.8	5	5	6	00	0	7	03	1	-
13	8.6	8.0	10.7	94	1019.7	4	0	9	08	2	6	10	0	-
14	12.3	11.3	13.4	94	1014.0	1	0	9	08	1	7	03	0	-
15	15.6	15.1	17.1	97	1012.6	8	3	4	24	3	6	61	9	6.9
16	13.8	13.3	15.2	97	1005.1	8	8	4	18	5	6	10	9	9.6
17	12.0	11.4	13.5	95	1009.3	9	2	9	00	0	7	03	1	-
18	12.6	11.5	13.6	94	1011.6	8	8	4	07	2	6	10	6	0.6
19	12.0	10.1	12.4	89	1016.7	0	0	9	04	5	7	02	0	-
20	8.9	7.4	10.3	93	1023.0	8	8	4	36	3	6	10	2	-
21	8.6	6.0	10.7	95	1025.1	8	8	4	05	2	6	10	8	0.5
22	5.8	4.6	8.5	92	1026.1	0	0	9	03	2	7	02	0	-
23	4.5	4.0	8.1	97	1026.3	0	0	9	00	0	7	02	0	-
24	4.2	3.7	8.0	97	1021.4	0	0	9	07	1	7	02	0	-
25	9.0	8.4	11.0	96	1013.3	0	0	9	00	0	6	10	4	-
26	3.2	3.2	7.7	100	1018.3	0	0	9	00	0	3	46	1	-
27	3.8	3.1	7.6	95	1022.5	0	0	9	00	0	7	02	0	-
28	8.1	7.5	10.3	95	1016.7	0	0	9	00	0	5	10	1	-
29	13.6	13.0	15.0	95	1013.3	3	3	4	00	0	4	25	1	0.1
30	13.2	12.7	14.6	96	1013.6	8	8	4	06	4	6	60	8	2.0

Godz. 07

DNI	TEMPERATURA POWIETRZA T	TEMPERATURA PUNKTU ROSY T_d	PRĘŻNOŚĆ PARY WODNEJ e	WILGOTNOŚĆ WZGLĘDNA U	CIŚNIENIE ATMOSFERYCZNE P_o	ZACHMURZENIE N	N_h	h	WIATR dd	v	WIDZIALNOŚĆ V	POGODA ww	W	OPAD R
1	15.7	15.2	17.2	97	1007.4	7	7	4	00	0	6	10	4	-
2	15.0	14.5	16.5	97	1002.5	8	8	2	23	1	4	10	4	0.1
3	11.6	11.4	13.5	99	1006.4	8	8	4	30	5	6	10	4	-
4	6.8	6.6	9.7	99	1015.6	7	1	9	00	0	3	42	1	-
5	9.3	8.2	10.9	93	1015.3	8	5	6	03	1	7	03	2	0.6
6	7.0	5.0	8.7	86	1024.1	3	0	9	02	2	8	03	1	-
7	10.6	9.5	11.9	93	1025.2	7	7	5	30	3	7	21	2	0.0
8	11.3	9.9	12.2	91	1023.1	7	7	5	00	0	5	10	2	-
9	10.3	8.2	10.9	87	1017.5	1	0	9	13	1	6	10	1	-
10	12.1	8.6	11.2	79	1007.9	6	0	9	12	1	7	03	1	-
11	10.8	8.9	11.4	88	1015.7	8	8	5	00	0	7	02	2	-
12	8.8	6.4	11.0	97	1018.1	1	0	9	00	0	5	10	1	-
13	10.5	9.4	11.8	93	1017.8	3	0	9	00	0	6	10	0	-
14	12.3	11.4	13.5	94	1013.4	2	0	9	00	0	7	03	0	-
15	12.9	12.1	14.1	94	1013.7	8	8	4	00	0	6	10	6	0.2
16	13.1	12.3	14.3	94	1007.8	2	2	4	20	4	6	10	1	-
17	12.6	12.0	14.0	95	1008.3	7	5	4	03	3	7	25	1	0.1
18	11.3	9.4	11.8	89	1012.9	7	3	9	04	5	7	03	1	-
19	9.6	8.8	11.3	96	1020.3	8	8	4	03	7	6	10	1	-
20	8.1	7.5	10.3	95	1023.3	8	8	4	36	2	5	10	2	-
21	9.2	8.6	11.2	96	1025.2	8	8	4	00	0	5	21	2	0.2
22	6.2	5.0	8.7	92	1026.3	1	0	9	02	1	7	02	0	-
23	6.6	5.6	9.1	94	1025.2	1	0	9	00	0	7	01	0	-
24	4.8	4.6	8.5	98	1020.2	4	0	9	00	0	6	10	0	-
25	10.8	10.6	12.8	99	1009.2	8	6	3	25	4	4	61	8	3.3
26	5.1	4.4	8.4	89	1019.8	4	1	4	02	2	7	03	4	-
27	1.9	1.6	6.9	98	1022.9	7	0	9	07	1	8	03	1	-
28	9.0	6.4	11.0	95	1014.9	7	7	7	16	1	5	10	1	-
29	12.6	12.2	14.2	98	1013.3	8	8	4	00	0	4	25	4	2.2
30	9.0	8.2	10.9	95	1016.7	8	8	4	07	5	6	10	6	0.1

Godz. 13

1	20.5	14.9	16.9	73	1005.9	7	7	5	22	2	7	03	2	-
2	14.2	12.0	14.0	87	1004.5	8	8	4	35	2	7	01	8	0.8
3	12.8	8.6	11.2	76	1009.9	7	7	4	28	5	8	02	2	-
4	14.7	7.3	10.2	61	1014.6	7	3	5	24	3	8	03	4	-
5	14.1	6.5	9.7	63	1016.0	7	3	5	36	6	8	01	2	-
6	13.7	3.8	8.0	53	1024.6	7	7	4	01	5	8	01	1	-
7	16.2	9.8	12.1	66	1024.5	7	7	5	31	6	8	03	2	-
8	18.4	7.8	10.6	53	1021.2	6	6	6	28	6	8	03	1	-
9	22.6	9.7	12.0	44	1012.4	7	1	5	21	7	7	03	1	-
10	23.3	9.0	11.5	41	1005.8	5	1	6	17	7	8	03	2	-
11	17.0	10.6	12.8	67	1016.4	7	7	5	09	3	7	03	6	0.0
12	21.4	9.0	11.5	46	1017.3	2	1	5	19	3	7	03	0	-
13	23.1	12.6	14.6	52	1014.7	6	0	9	16	3	8	02	1	-
14	26.5	13.4	15.4	44	1010.8	2	0	9	22	7	8	03	0	-
15	17.6	14.6	16.6	82	1011.2	7	7	4	07	3	6	10	2	-
16	18.1	11.8	13.8	66	1008.5	7	1	5	19	3	8	03	1	-
17	15.1	13.4	15.4	93	1008.7	8	6	4	04	2	6	60	8	0.3
18	17.2	11.8	13.8	71	1014.2	6	1	6	03	5	8	02	2	-
19	16.1	8.2	10.9	63	1021.6	8	8	4	05	4	6	10	2	-
20	9.9	9.3	11.7	95	1023.8	8	5	4	03	2	6	21	2	0.9
21	13.7	6.0	10.7	69	1024.9	7	7	5	09	5	7	02	2	-
22	14.4	6.2	9.5	59	1026.0	7	7	9	09	5	8	03	1	-
23	16.6	3.6	7.9	42	1023.2	1	0	9	09	5	8	02	0	-
24	17.1	9.9	12.2	63	1017.1	6	1	6	00	0	6	05	1	-
25	9.4	8.6	11.3	95	1011.8	8	8	4	30	10	5	80	6	0.5
26	10.9	1.7	6.9	53	1020.3	6	6	5	33	4	8	02	1	-
27	13.9	4.1	8.2	52	1019.5	6	5	9	16	4	8	03	2	-
28	18.2	13.3	15.3	73	1013.4	7	7	9	25	3	6	10	1	-
29	16.2	15.1	17.1	94	1012.7	8	8	4	27	3	4	21	6	3.5
30	7.6	7.0	10.0	96	1019.9	8	8	3	05	8	6	10	2	-

Godz. 19

1	18.0	15.5	17.6	85	1004.2	8	5	5	00	0	6	10	2	-
2	13.3	12.8	14.7	96	1004.5	0	0	9	32	1	6	10	1	-
3	12.1	9.4	11.8	83	1011.9	8	8	5	25	2	7	03	2	-
4	12.4	9.3	11.7	82	1014.4	7	7	9	00	0	7	02	2	-
5	11.8	5.5	9.0	65	1015.2	7	7	7	35	4	8	01	2	-
6	9.9	4.4	8.4	69	1025.1	4	4	5	34	1	8	01	1	-
7	14.2	10.1	12.4	77	1023.9	7	7	9	27	3	7	03	2	-
8	13.5	9.2	11.6	75	1020.3	2	0	9	00	0	7	01	1	-
9	16.5	9.7	12.0	64	1016.3	6	0	9	18	5	7	01	2	-
10	13.5	10.0	12.3	79	1010.6	8	8	6	31	4	7	02	1	-
11	15.3	10.5	12.7	73	1014.9	8	8	5	20	2	7	03	2	-
12	14.9	7.5	10.4	61	1019.0	1	0	9	00	0	7	02	0	-
13	19.0	14.2	16.2	74	1013.3	2	0	9	00	0	7	01	1	-
14	23.4	13.1	15.1	53	1010.2	7	7	5	25	6	7	25	1	0.0
15	13.4	12.6	14.6	94	1007.4	8	8	4	08	4	7	95	6	6.4
16	15.2	12.7	14.7	85	1008.6	7	3	5	20	2	7	03	2	-
17	13.9	13.3	15.3	95	1009.5	8	8	4	07	3	6	21	2	1.7
18	15.1	9.7	12.0	69	1016.7	2	0	9	03	4	7	01	1	-
19	10.1	8.2	10.9	88	1022.3	7	7	5	35	3	7	03	1	-
20	8.6	8.0	10.7	96	1025.4	7	7	4	06	3	6	10	2	-
21	10.0	7.8	10.6	85	1025.8	2	1	9	00	0	7	03	1	-
22	9.7	6.8	9.9	82	1026.1	3	3	9	08	1	8	01	1	-
23	10.2	6.8	9.9	83	1021.7	0	0	9	08	2	7	02	0	-
24	12.8	9.0	11.5	75	1015.0	7	0	9	00	0	7	02	2	-
25	7.1	5.9	9.3	92	1016.4	0	0	9	33	1	6	10	8	0.1
26	8.8	4.8	8.6	75	1021.2	2	2	6	05	1	7	01	1	-
27	11.8	7.4	10.3	75	1017.5	6	6	9	17	3	7	01	2	-
28	15.7	13.2	15.8	83	1012.5	0	0	9	00	0	5	10	1	-
29	14.9	14.4	16.4	97	1012.8	8	8	4	27	1	5	10	6	0.2
30	6.7	6.0	9.4	96	1022.5	8	8	4	07	7	5	10	2	-

Godz. 01

Dni	Temperatura powietrza T	Temperatura punktu rosy T_d	Prężność pary wodnej e	Wilgotność względna U	Ciśnienie atmosferyczne P_o	Zachmurzenie N	N_h	h	Wiatr dd	v	Widzialność V	Pogoda ww	W	Opad R
1	7.2	7.2	10.2	100	.	9	9	.	34	5	0	47	4	-
2	5.8	5.8	9.2	100	.	9	9	.	36	11	0	45	8	0.7
3	3.7	3.7	8.0	100	.	9	9	.	25	13	0	47	8	2.8
4	1.3	- 0.2	6.0	93	.	0	0	9	34	12	9	01	1	-
5	0.7	0.7	6.4	100	.	9	9	.	32	15	0	45	8	1.6
6	0.2	- 0.7	5.8	93	.	7	7	2	34	16	8	02	1	-
7	3.6	3.6	7.9	100	.	9	9	.	34	17	0	45	4	-
8	4.4	1.9	7.0	83	.	7	7	7	32	18	7	02	2	-
9	6.0	3.6	7.9	85	.	6	0	9	22	21	8	03	1	-
10	5.2	5.2	8.8	100	.	9	9	.	20	28	0	45	2	-
11	0.3	0.3	6.2	100	.	9	9	.	27	7	0	45	4	-
12	2.1	2.1	7.1	100	.	3	3	.	22	11	8	41	4	0.1
13	6.3	6.3	9.5	100	.	7	6	.	20	23	9	41	4	-
14	9.8	9.2	11.6	95	.	4	0	9	22	11	9	01	1	-
15	3.8	0.4	6.3	78	.	2	0	9	29	6	9	03	1	-
16	2.7	2.7	7.4	100	.	7	5	.	36	11	8	41	6	16.0
17	2.8	1.9	7.0	94	.	7	7	7	36	9	8	01	1	-
18	0.4	0.4	6.3	100	.	9	9	.	34	29	0	61	4	5.6
19	4.8	4.8	8.6	100	.	9	9	.	36	11	0	51	8	5.7
20	0.1	0.1	6.2	100	.	9	9	.	36	23	0	51	6	3.6
21	2.4	2.4	7.3	100	.	9	9	.	09	9	0	80	4	0.2
22	3.5	3.5	7.8	100	.	7	7	.	09	8	8	41	6	0.1
23	4.6	- 0.5	5.9	68	.	0	0	9	14	12	9	01	4	-
24	3.0	3.0	7.6	100	.	9	9	.	20	18	0	45	4	-
25	5.9	5.9	9.3	100	.	9	9	.	27	23	0	60	4	0.7
26	1.2	- 3.0	4.9	73	.	0	0	9	04	8	9	02	0	-
27	7.8	5.9	9.3	85	.	7	6	7	22	6	9	03	1	-
28	9.9	9.5	11.9	97	.	2	2	.	25	17	8	01	1	-
29	9.5	6.4	9.6	82	.	7	7	4	27	16	7	60	4	0.2
30	6.4	6.4	9.6	100	.	9	9	.	36	12	0	45	8	1.0

Godz. 07

Dni	Temperatura powietrza T	Temperatura punktu rosy T_d	Prężność pary wodnej e	Wilgotność względna U	Ciśnienie atmosferyczne P_o	Zachmurzenie N	N_h	h	Wiatr dd	v	Widzialność V	Pogoda ww	W	Opad R
1	6.1	6.1	9.4	100	.	8	7	.	36	7	7	41	6	0.3
2	4.9	4.7	8.5	98	.	8	7	.	29	10	6	41	4	0.1
3	0.5	0.5	6.3	100	.	9	9	.	32	11	0	45	4	0.3
4	0.4	0.1	6.2	98	.	7	6	.	34	12	9	41	1	-
5	- 0.5	- 0.5	5.9	100	.	9	9	.	32	17	0	49	4	0.1
6	- 0.1	- 0.1	6.1	100	.	9	9	.	34	12	0	49	8	0.0
7	3.3	3.3	7.7	100	.	9	9	.	34	19	0	45	4	0.3
8	3.8	3.6	7.9	98	.	6	4	.	32	13	8	41	2	-
9	5.5	5.5	9.0	100	.	9	9	.	22	19	0	45	1	-
10	5.0	5.0	8.7	100	.	9	9	.	22	20	0	45	4	0.2
11	0.6	0.6	6.4	100	.	9	9	.	22	3	0	45	4	-
12	0.5	- 3.0	4.9	53	.	6	1	7	20	7	9	03	1	-
13	11.7	0.4	6.3	45	.	3	0	9	20	21	9	03	1	-
14	7.7	7.7	10.5	100	.	8	7	.	20	8	7	60	1	0.0
15	5.2	- 2.4	5.1	58	.	2	0	9	18	2	9	02	0	-
16	1.3	1.3	6.7	100	.	7	7	3	34	11	8	28	2	0.1
17	2.0	2.0	7.1	100	.	9	9	.	36	10	0	51	4	0.6
18	1.6	1.6	6.9	100	.	9	9	.	34	18	0	63	4	12.4
19	4.3	4.3	8.3	100	.	9	9	.	36	14	0	51	6	2.4
20	2.0	- 2.2	5.2	74	.	0	0	9	09	11	9	02	5	0.0
21	1.7	1.7	6.9	100	.	9	9	.	02	14	0	51	8	0.9
22	4.1	- 0.2	6.0	72	.	1	1	7	09	11	8	01	1	-
23	5.2	2.3	7.2	81	.	1	0	9	18	7	9	02	0	-
24	3.7	2.8	7.5	94	.	6	0	9	20	11	8	02	4	0.2
25	2.6	2.6	7.4	100	.	9	9	.	32	23	0	60	4	1.1
26	3.2	- 6.3	3.8	53	.	3	0	9	02	3	9	03	0	-
27	6.0	3.4	7.8	83	.	7	5	2	22	13	8	01	2	-
28	10.5	8.2	10.9	85	.	7	7	7	25	17	8	01	2	-
29	7.6	7.4	10.3	99	.	7	6	.	27	14	8	41	8	1.9
30	6.3	6.3	9.5	100	.	9	9	.	36	4	0	80	4	0.8

Godz. 13

1	6.4	6.0	9.3	97	.	8	7	.	36	6	7	41	6	0.3
2	5.4	4.9	8.7	97	.	7	6	.	22	12	6	10	8	0.0
3	1.2	0.7	6.4	96	.	7	6	.	32	14	7	02	4	-
4	2.8	0.0	6.1	83	.	7	7	2	32	9	9	02	2	-
5	0.0	- 0.8	5.7	94	.	5	5	2	34	17	9	28	4	-
6	1.9	1.9	7.0	100	.	7	7	2	34	11	8	01	8	0.0
7	4.6	4.4	8.3	98	.	6	5	.	29	13	7	41	4	-
8	7.3	3.9	8.1	83	.	7	4	2	25	7	8	01	1	-
9	8.8	6.4	9.6	84	.	7	4	.	22	26	7	03	4	-
10	0.9	0.9	6.5	100	.	9	9	.	22	13	0	51	4	0.6
11	1.8	1.8	7.0	100	.	8	7	.	22	7	8	41	4	-
12	9.9	3.4	7.8	64	.	4	0	9	22	3	9	03	1	-
13	11.1	4.3	8.3	63	.	6	1	8	20	13	9	03	1	-
14	7.9	7.9	10.6	100	.	9	9	.	18	8	0	61	4	2.2
15	7.9	2.1	7.1	67	.	7	1	3	11	3	9	02	1	-
16	3.4	3.4	7.8	100	.	9	9	.	34	3	0	47	2	-
17	1.6	1.6	6.9	100	.	9	9	.	36	12	0	45	5	0.4
18	2.4	2.4	7.3	100	.	9	9	.	36	12	0	51	6	6.8
19	4.4	4.4	8.4	100	.	9	9	.	36	13	0	51	4	0.4
20	4.8	4.3	8.3	97	.	7	7	.	14	1	7	41	1	-
21	2.7	2.7	7.4	100	.	9	9	.	02	7	0	45	6	1.8
22	5.6	- 4.4	4.4	48	.	2	1	1	09	8	9	01	0	-
23	7.7	4.4	8.4	83	.	4	4	3	20	3	8	03	0	-
24	7.2	4.6	8.5	86	.	5	1	.	22	3	8	03	2	-
25	1.8	1.8	7.0	100	.	9	9	.	34	13	0	45	6	0.5
26	6.3	1.0	6.6	70	.	1	0	9	20	2	9	02	0	-
27	10.3	7.0	10.0	80	.	6	1	2	25	12	8	03	2	-
28	10.6	9.4	11.8	93	.	6	2	.	22	18	9	41	8	0.1
29	8.4	8.4	11.0	100	.	7	6	.	27	10	7	41	4	0.2
30	6.5	6.5	9.7	100	.	9	9	.	34	4	0	51	8	0.5

Godz. 19

1	5.4	5.4	9.0	100	.	9	9	.	36	10	0	80	6	8.5
2	5.6	5.6	9.1	100	.	9	9	.	25	25	0	45	8	0.3
3	1.2	0.0	6.1	92	.	7	1	.	34	14	7	01	2	-
4	1.8	1.8	7.0	100	.	9	9	.	32	10	0	80	4	0.0
5	0.2	- 0.4	5.9	96	.	6	5	6	34	16	8	01	1	-
6	3.3	3.3	7.7	100	.	9	9	.	34	18	0	45	2	-
7	4.6	3.9	8.1	95	.	7	4	7	27	16	6	10	2	-
8	6.5	3.6	7.9	82	.	7	0	9	22	9	7	02	2	-
9	7.3	6.6	9.8	95	.	7	6	0	22	28	6	10	8	0.1
10	0.3	0.3	6.2	100	.	9	9	.	22	20	0	45	7	1.2
11	2.3	2.3	7.2	100	.	8	7	.	20	9	8	41	4	-
12	7.3	4.4	8.4	83	.	5	0	9	20	9	9	03	1	-
13	9.7	6.4	11.0	91	.	5	1	8	20	15	9	02	1	-
14	3.7	3.7	8.0	100	.	7	6	.	27	6	8	41	6	1.9
15	4.7	4.7	8.5	100	.	9	9	.	07	7	0	47	8	0.0
16	2.8	2.5	7.3	98	.	7	4	.	34	3	8	41	4	-
17	1.4	1.4	6.8	100	.	9	9	.	36	25	0	61	8	4.6
18	4.2	4.2	8.2	100	.	9	9	.	36	11	0	51	6	2.2
19	3.2	3.2	7.7	100	.	9	9	.	36	15	0	61	5	2.0
20	3.5	1.0	6.6	84	.	7	1	8	07	2	8	03	1	-
21	3.9	3.9	8.1	100	.	7	1	1	14	6	8	60	4	0.2
22	3.7	3.7	8.0	100	.	9	9	.	09	7	0	45	1	-
23	4.5	4.5	8.4	100	.	9	9	.	20	11	0	45	1	-
24	6.2	2.5	7.3	77	.	6	5	7	25	9	8	02	2	-
25	- 0.4	- 0.4	5.9	100	.	2	1	.	34	15	8	01	4	-
26	5.0	- 9.4	3.0	34	.	1	0	9	22	4	9	01	0	-
27	9.7	9.3	11.7	97	.	6	3	.	27	17	7	01	2	-
28	9.6	9.6	12.0	100	.	9	9	.	22	18	0	45	2	-
29	7.9	7.9	10.6	100	.	9	9	.	34	7	0	80	4	2.6
30	4.4	4.2	8.2	98	.	6	5	.	09	6	7	41	5	0.2

Godz. 01

DNI	TEMPERATURA POWIETRZA T	TEMPERATURA PUNKTU ROSY T_d	PRĘŻNOŚĆ PARY WODNEJ e	WILGOTNOŚĆ WZGLĘDNA U	CIŚNIENIE ATMOSFERYCZNE P_o	ZACHMURZENIE N	N_h	h	WIATR dd	v	WIDZIALNOŚĆ V	POGODA ww	W	OPAD R
1	16.1	11.9	13.9	76	1008.3	2	0	9	22	1	7	02	0	-
2	14.8	13.1	15.1	93	1002.3	0	0	9	00	0	7	03	9	-
3	10.1	9.9	12.2	99	1004.4	0	0	9	25	1	5	10	1	-
4	11.9	9.9	12.2	88	1012.7	8	8	5	26	2	6	10	2	-
5	9.9	9.3	11.7	96	1013.4	8	5	4	00	0	6	60	6	1.1
6	8.1	5.3	8.9	63	1017.0	8	8	9	32	5	7	01	8	0.2
7	5.7	5.2	8.9	97	1021.5	0	0	9	30	2	7	01	1	-
8	11.5	9.7	12.0	89	1022.1	7	7	5	24	4	7	03	1	-
9	7.9	7.2	10.2	95	1020.0	5	5	5	00	0	7	03	1	-
10	11.5	6.4	9.6	71	1011.2	3	0	9	17	2	7	03	0	-
11	11.3	8.9	11.4	85	1012.6	3	0	9	15	1	7	02	0	-
12	12.4	11.2	13.3	93	1016.2	1	1	9	13	1	7	01	1	-
13	9.3	8.7	11.2	96	1020.0	0	0	9	09	1	7	02	0	-
14	15.8	13.9	15.9	89	1014.7	0	0	9	14	2	7	02	0	-
15	18.4	14.6	16.6	79	1012.4	6	6	5	23	1	7	17	1	-
16	14.9	13.5	15.5	92	1008.5	8	8	5	11	3	7	80	1	0.1
17	9.9	9.3	11.7	96	1009.3	3	0	9	00	0	6	10	1	-
18	11.4	10.4	12.6	94	1009.7	6	6	4	07	2	6	10	2	-
19	10.8	9.3	11.7	91	1016.0	5	5	4	03	6	7	03	1	-
20	9.3	8.9	11.4	97	1020.0	8	8	4	36	2	6	61	2	0.0
21	8.9	8.3	10.9	95	1023.7	8	8	3	00	0	6	10	5	0.2
22	4.6	4.4	8.3	98	1025.2	0	0	9	00	0	6	10	0	-
23	3.1	3.1	7.6	100	1025.8	0	0	9	00	0	3	46	0	-
24	2.6	2.3	7.2	98	1021.4	0	0	9	00	0	3	46	0	-
25	11.0	9.9	12.2	93	1013.2	9	9	5	22	1	6	10	0	-
26	5.9	5.2	8.8	95	1015.2	6	6	4	27	3	6	10	1	-
27	- 0.3	- 1.2	5.6	94	1021.9	0	0	9	00	0	6	10	0	-
28	10.3	8.2	10.9	87	1016.3	0	0	9	21	3	7	01	1	-
29	13.6	11.9	13.9	93	1012.4	0	0	9	23	3	7	01	1	-
30	11.6	11.2	13.3	98	1012.9	8	6	3	07	4	6	60	5	0.7

Godz. 07

DNI	TEMPERATURA POWIETRZA T	TEMPERATURA PUNKTU ROSY T_d	PRĘŻNOŚĆ PARY WODNEJ e	WILGOTNOŚĆ WZGLĘDNA U	CIŚNIENIE ATMOSFERYCZNE P_o	ZACHMURZENIE N	N_h	h	WIATR dd	v	WIDZIALNOŚĆ V	POGODA ww	W	OPAD R
1	15.3	13.3	15.3	82	1007.4	6	6	6	00	0	7	02	1	-
2	15.5	14.0	16.0	91	1002.3	8	8	4	24	1	7	03	1	-
3	12.4	11.8	13.8	95	1004.8	2	0	9	25	2	4	28	1	-
4	10.9	9.8	12.1	93	1014.1	7	7	5	28	2	6	10	9	0.2
5	9.9	9.3	11.7	96	1012.6	8	5	4	36	1	6	63	6	2.0
6	6.9	4.3	8.3	83	1019.7	7	7	9	31	5	8	02	1	-
7	8.4	7.1	10.1	91	1022.0	7	7	5	27	1	6	10	1	-
8	11.7	10.0	12.3	90	1021.5	7	7	5	26	1	6	10	2	-
9	11.9	10.0	12.3	89	1018.0	6	4	5	18	1	6	10	1	-
10	13.1	7.1	10.1	67	1010.2	3	0	9	16	4	7	02	0	-
11	10.7	9.0	11.5	93	1015.2	8	0	9	00	0	6	10	1	-
12	12.1	10.1	12.4	88	1017.9	1	1	9	05	1	6	10	0	-
13	11.3	10.3	12.5	94	1018.8	1	0	9	09	1	7	03	5	-
14	16.9	13.9	15.9	83	1012.6	2	1	9	14	1	7	03	1	-
15	15.2	14.7	16.7	97	1013.4	8	8	4	24	2	7	17	9	0.6
16	15.1	13.2	15.2	89	1008.1	2	0	9	18	2	7	02	8	0.1
17	12.4	11.2	13.3	93	1008.3	7	5	5	05	2	7	03	1	-
18	11.6	9.5	11.9	85	1010.4	8	0	9	36	4	7	01	2	-
19	8.4	7.3	10.2	93	1018.3	8	8	3	35	4	6	10	1	-
20	9.5	8.8	11.3	95	1020.3	8	6	3	02	3	6	10	8	0.1
21	8.6	7.7	10.5	94	1024.0	7	7	5	04	1	7	02	2	-
22	7.4	6.1	9.4	91	1025.3	5	4	5	00	0	6	10	1	-
23	1.8	1.8	7.0	100	1025.5	0	0	9	00	0	2	42	4	-
24	2.4	2.1	7.1	98	1020.5	0	0	9	00	0	5	10	4	-
25	11.7	9.9	12.2	89	1009.0	6	6	5	22	4	6	10	1	-
26	5.5	4.3	8.3	92	1016.4	7	7	4	22	5	7	03	1	-
27	- 0.3	- 0.9	5.7	96	1022.9	2	1	9	00	0	6	10	0	-
28	11.5	7.8	10.6	73	1014.6	5	2	6	21	5	7	01	1	-
29	13.8	13.3	15.2	97	1012.2	8	8	9	27	1	7	60	1	0.0
30	8.6	6.4	11.0	99	1016.1	8	8	3	04	5	6	20	6	0.9

Godz. 13

1	23.9	14.1	16.1	55	1005.2	5	5	5	22	4	8	03	1	-
2	20.1	16.4	18.6	79	1001.4	7	7	4	23	3	7	02	8	0.0
3	16.3	12.8	14.8	80	1007.0	7	7	5	27	4	7	03	1	-
4	14.8	8.5	11.1	65	1014.0	8	8	4	29	2	7	80	2	0.0
5	11.2	9.5	11.9	93	1013.5	8	5	4	32	4	6	61	5	1.9
6	13.1	3.0	7.6	50	1020.8	8	4	4	32	7	8	03	2	-
7	16.0	9.5	11.9	65	1021.9	7	6	5	27	4	7	03	2	-
8	17.4	7.8	10.6	54	1019.6	7	7	5	27	4	8	03	1	-
9	21.2	8.5	11.1	44	1014.2	1	1	6	23	3	8	02	1	-
10	21.1	7.1	10.1	43	1008.7	5	0	9	16	6	8	01	1	-
11	22.3	10.3	12.5	47	1014.6	5	3	6	16	2	8	03	2	-
12	21.5	11.5	13.6	53	1017.7	4	4	5	21	3	8	01	1	-
13	25.1	13.8	15.8	49	1015.6	6	2	6	19	4	8	03	1	-
14	25.5	13.7	15.7	48	1011.8	2	0	9	20	4	8	02	0	-
15	15.9	15.0	17.0	94	1012.5	8	8	5	22	1	7	95	9	2.0
16	21.1	12.4	14.4	58	1008.0	7	4	5	17	4	8	03	1	-
17	16.4	13.8	15.8	84	1007.9	7	7	5	09	5	7	25	2	0.2
18	19.7	9.8	12.1	52	1011.1	5	3	5	03	7	8	03	2	-
19	8.6	6.8	9.9	89	1019.3	8	8	4	36	4	7	02	2	-
20	8.8	8.2	10.9	96	1021.9	8	8	3	05	2	7	02	6	2.7
21	13.8	6.8	9.9	63	1023.8	3	1	6	08	4	8	01	1	-
22	12.8	6.5	9.7	66	1025.8	8	8	5	05	3	7	03	2	-
23	16.8	4.8	8.6	44	1022.6	1	0	9	09	1	8	02	4	-
24	16.9	8.0	10.7	53	1016.7	4	4	5	00	0	8	03	0	-
25	12.0	11.6	13.7	93	1007.8	7	7	4	27	4	6	25	2	2.7
26	8.0	2.3	7.2	86	1018.0	6	6	5	32	3	8	01	5	0.0
27	13.5	4.3	8.3	54	1020.0	3	1	6	12	3	8	01	0	-
28	19.9	11.6	13.7	59	1012.5	6	6	9	22	5	7	05	1	-
29	14.6	14.1	16.1	97	1011.8	8	8	4	27	1	5	61	6	8.2
30	6.8	6.6	9.7	99	1019.5	8	8	3	02	3	4	10	2	-

Godz. 19

1	18.1	15.8	17.9	86	1004.6	7	7	4	00	0	7	17	8	0.0
2	14.7	12.8	14.8	89	1003.3	8	8	4	31	2	7	02	9	2.7
3	13.0	9.9	12.2	82	1010.4	7	7	5	27	3	7	03	2	-
4	11.2	9.2	11.6	87	1014.6	8	3	5	25	1	7	60	8	0.2
5	10.0	9.4	11.8	96	1015.3	8	8	3	32	3	7	80	5	0.9
6	11.0	3.9	8.1	62	1022.0	6	6	5	29	2	8	02	2	-
7	13.6	9.0	11.5	73	1021.6	6	6	5	27	3	7	01	8	0.1
8	12.9	8.1	10.8	72	1019.4	3	2	5	22	2	7	01	1	-
9	13.2	8.4	11.0	73	1013.1	3	0	9	11	1	8	01	1	-
10	14.2	9.0	11.5	73	1010.6	1	0	9	14	1	7	01	1	-
11	15.6	12.1	14.1	80	1015.6	8	8	5	12	1	8	03	2	-
12	14.2	11.2	13.3	82	1019.4	0	0	9	16	1	7	01	1	-
13	19.7	12.9	14.9	65	1014.8	2	2	9	16	1	8	03	1	-
14	17.7	13.8	15.8	78	1011.8	2	0	9	12	2	7	03	0	-
15	18.0	15.1	17.1	82	1008.1	6	6	5	11	5	7	02	9	3.9
16	14.9	13.0	15.0	89	1008.9	7	7	5	12	1	7	03	2	-
17	14.2	13.7	15.6	97	1009.2	8	8	4	12	1	6	10	9	8.5
18	15.7	9.8	12.1	67	1013.7	0	0	9	03	3	7	01	8	0.1
19	8.9	7.5	10.4	91	1020.9	8	8	4	36	3	6	10	8	0.3
20	8.4	8.2	10.9	99	1024.1	8	8	3	36	1	5	51	6	0.4
21	10.2	7.5	10.4	86	1024.3	0	0	9	03	2	7	01	0	-
22	8.4	7.5	10.4	94	1026.1	0	0	9	00	0	6	10	1	-
23	9.5	8.9	11.4	95	1021.5	0	0	9	00	0	7	02	0	-
24	10.7	9.8	12.1	95	1015.4	0	0	9	00	0	6	10	1	-
25	8.2	8.0	10.7	99	1012.3	8	8	4	33	5	6	10	9	2.4
26	5.1	2.5	7.3	83	1019.9	0	0	9	28	2	7	01	1	-
27	9.2	8.1	10.8	93	1019.5	7	7	5	09	1	7	02	1	-
28	15.7	13.0	15.0	84	1012.5	8	8	5	22	3	7	02	8	0.0
29	14.6	14.1	16.1	97	1011.7	8	8	4	24	1	5	21	6	2.9
30	6.3	5.6	9.1	95	1022.5	8	8	3	07	7	6	51	5	0.2

Godz. 01

Dni	Temperatura powietrza T	Temperatura punktu rosy T_d	Prężność pary wodnej e	Wilgotność względna U	Ciśnienie atmosferyczne P_o	Zachmurzenie N	N_h	h	Wiatr dd	v	Widzialność V	Pogoda ww	W	Opad R
1	16.1	15.8	17.9	93	1008.8	8	8	5	00	0	4	10	2	–
2	15.0	14.8	16.9	99	1004.0	8	8	5	30	4	4	80	8	22.0
3	14.6	11.9	13.9	83	1004.7	7	7	5	18	1	6	10	1	–
4	8.9	7.1	10.1	89	1015.3	0	0	9	25	2	6	10	1	–
5	9.7	9.1	11.6	96	1013.7	7	7	5	31	2	7	03	2	–
6	8.9	6.4	9.6	83	1023.0	2	2	5	28	3	7	01	1	–
7	12.6	10.9	13.0	89	1026.8	7	7	5	28	4	7	02	2	–
8	13.7	10.1	12.3	79	1024.5	7	7	5	23	3	5	10	2	–
9	11.5	8.8	11.3	83	1017.0	2	0	9	18	3	6	10	0	–
10	15.8	7.8	10.6	59	1004.8	6	6	5	18	4	7	03	2	–
11	10.4	9.8	12.1	96	1012.6	8	8	5	20	3	6	60	5	0.6
12	9.9	9.5	11.9	97	1014.6	0	0	9	18	3	3	44	4	–
13	11.3	10.0	12.3	92	1017.0	4	0	9	13	1	6	10	0	–
14	16.5	13.2	15.2	81	1011.4	4	0	9	17	4	7	01	1	–
15	10.2	10.0	12.3	99	1013.9	0	0	9	00	0	6	10	1	–
16	12.9	12.7	14.7	99	1005.3	8	5	3	27	5	6	65	5	14.0
17	12.4	12.2	14.2	99	1005.6	8	8	4	35	2	5	61	8	1.5
18	9.7	9.5	11.9	97	1013.5	8	6	1	30	5	6	61	5	3.2
19	12.5	12.1	14.1	98	1020.8	7	7	4	32	5	4	10	4	–
20	7.7	7.1	10.0	95	1025.2	7	7	5	23	2	7	03	1	–
21	9.6	8.5	11.1	93	1025.7	8	8	4	03	2	7	03	6	0.8
22	8.3	8.1	10.8	99	1024.2	0	0	9	01	1	3	46	8	0.0
23	6.6	5.6	9.1	94	1025.1	0	0	9	10	2	7	02	1	–
24	8.6	8.4	11.0	99	1019.8	0	0	9	14	2	3	46	0	–
25	12.1	10.1	12.4	88	1010.8	7	7	5	19	4	6	10	1	–
26	4.8	4.1	8.2	95	1018.8	0	0	9	29	1	6	10	0	–
27	4.6	3.9	8.1	95	1020.8	0	0	9	13	3	7	02	0	–
28	12.2	10.4	12.6	89	1015.0	0	0	9	17	4	5	10	0	–
29	13.9	13.4	15.3	97	1012.1	3	3	5	17	2	5	10	1	–
30	15.4	14.9	16.9	97	1014.0	8	8	4	26	2	5	10	8	0.3

Godz. 07

Dni	Temperatura powietrza T	Temperatura punktu rosy T_d	Prężność pary wodnej e	Wilgotność względna U	Ciśnienie atmosferyczne P_o	Zachmurzenie N	N_h	h	Wiatr dd	v	Widzialność V	Pogoda ww	W	Opad R
1	15.2	15.2	17.3	103	1007.5	8	8	5	00	0	3	44	4	–
2	14.0	13.6	15.6	93	1004.2	8	8	5	24	1	5	25	2	2.4
3	10.2	6.8	11.3	91	1009.8	7	7	5	27	3	6	10	8	0.5
4	7.7	6.8	9.9	94	1015.7	6	3	6	19	2	6	10	1	–
5	8.1	7.5	10.3	96	1017.6	6	4	5	22	2	6	10	1	–
6	7.9	5.1	8.8	82	1025.6	7	7	5	27	5	7	03	1	–
7	12.3	11.1	13.2	93	1027.5	7	7	5	27	3	7	02	2	–
8	12.6	8.6	11.2	77	1023.5	6	4	5	22	2	6	10	2	–
9	13.8	9.0	11.5	73	1014.3	0	0	9	18	8	7	01	0	–
10	14.5	10.3	12.5	75	1004.2	4	0	9	18	5	7	01	1	–
11	9.6	9.0	11.5	95	1015.0	8	4	5	13	1	5	10	6	0.2
12	9.2	9.2	11.6	103	1016.0	4	0	9	00	0	2	44	4	–
13	17.6	10.1	12.4	85	1014.9	3	0	9	15	3	6	10	0	–
14	13.7	12.5	14.5	93	1012.4	5	0	9	20	2	6	10	1	–
15	8.5	8.5	11.1	103	1014.0	9	9	.	00	0	1	47	0	–
16	11.7	11.1	13.2	95	1007.3	6	6	5	27	3	6	10	6	0.4
17	11.3	10.7	12.9	96	1010.4	8	6	4	33	4	7	61	8	9.5
18	10.7	10.7	12.9	103	1017.1	8	6	1	31	5	2	44	6	0.4
19	11.5	11.3	13.4	99	1021.8	8	8	4	34	3	3	46	2	–
20	7.7	6.4	9.6	91	1025.3	7	7	5	33	2	7	02	2	–
21	9.5	8.6	11.2	94	1025.6	8	8	5	34	2	6	10	2	–
22	6.3	6.1	9.4	98	1026.4	0	0	9	00	0	5	28	4	–
23	6.2	5.5	9.0	95	1024.3	1	0	9	15	1	6	10	0	–
24	8.3	8.1	10.8	99	1018.4	2	0	9	16	2	4	10	4	–
25	12.0	11.2	13.3	94	1012.0	7	7	5	29	5	5	10	8	1.9
26	3.6	3.6	7.9	103	1020.6	9	9	.	00	0	2	43	0	–
27	5.0	4.3	8.3	95	1015.4	3	3	5	15	2	6	10	1	–
28	13.1	11.5	13.6	93	1013.0	5	3	5	18	3	6	10	1	–
29	14.1	13.9	15.9	99	1012.6	8	8	4	00	0	5	51	8	1.4
30	11.5	11.1	13.2	97	1016.2	8	8	4	04	5	6	10	5	0.0

Godz. 13

Dni	Temperatura powietrza T	Temperatura punktu rosy T_d	Prężność pary wodnej e	Wilgotność względna U	Ciśnienie atmosferyczne P_o	Zachmurzenie N	N_h	h	Wiatr dd	v	Widzialność V	Pogoda ww	W	Opad R
1	19.1	16.0	18.2	82	1006.3	7	7	5	24	2	6	10	8	0.0
2	15.4	9.9	12.2	73	1004.7	5	5	5	21	1	7	01	8	0.6
3	15.3	8.6	11.2	65	1010.9	6	3	5	31	4	7	01	2	–
4	15.5	9.2	11.6	66	1014.8	4	4	5	27	5	7	01	1	–
5	13.5	4.8	8.6	54	1019.3	6	4	5	01	5	8	02	2	–
6	16.3	5.9	9.3	57	1026.5	4	4	5	31	5	7	02	1	–
7	17.4	10.3	12.6	63	1026.3	7	7	5	30	2	7	02	2	–
8	20.4	8.9	11.4	48	1021.1	3	2	6	28	5	7	03	1	–
9	21.9	9.4	11.8	45	1011.8	6	1	9	16	8	7	01	1	–
10	13.7	12.0	14.0	93	1007.3	8	3	4	27	4	7	61	1	0.0
11	11.9	9.9	12.2	83	1015.0	8	4	5	09	2	7	03	5	0.0
12	20.2	9.3	11.7	53	1016.7	0	0	9	00	0	7	01	4	–
13	24.5	12.2	14.2	46	1012.3	2	0	9	14	3	8	02	0	–
14	25.5	16.0	18.2	55	1008.7	4	4	6	18	4	8	03	1	–
15	14.3	10.9	13.0	83	1011.7	7	5	5	06	2	7	03	4	–
16	15.8	10.4	12.6	73	1008.0	7	7	5	00	0	7	03	2	–
17	10.1	9.9	12.2	99	1012.5	8	6	2	33	6	6	63	5	14.2
18	13.7	13.2	15.1	97	1017.6	8	5	3	30	4	6	10	4	–
19	12.1	10.1	12.4	83	1022.5	8	8	4	02	4	7	03	5	0.0
20	12.5	8.2	10.9	75	1025.4	8	3	5	36	2	7	01	2	–
21	11.7	9.4	11.8	85	1025.6	8	8	4	00	0	7	03	2	–
22	15.3	6.7	9.8	57	1025.7	6	6	5	12	2	7	03	1	–
23	15.5	11.4	13.5	77	1022.0	0	0	9	21	2	6	10	0	–
24	18.7	12.6	14.6	67	1015.5	4	1	5	18	6	7	02	0	–
25	11.4	9.3	11.7	85	1015.5	7	7	4	30	2	7	03	5	0.0
26	12.0	6.4	11.0	78	1020.9	3	3	5	17	1	7	03	4	–
27	17.3	10.7	12.9	65	1016.5	5	2	9	15	5	7	01	2	–
28	18.7	14.9	16.9	78	1013.3	6	2	5	18	3	6	10	8	0.0
29	19.0	16.1	18.3	83	1012.2	6	3	9	26	1	6	10	6	0.3
30	10.7	9.4	11.8	92	1019.0	8	8	4	04	5	7	02	2	–

Godz. 19

Dni	Temperatura powietrza T	Temperatura punktu rosy T_d	Prężność pary wodnej e	Wilgotność względna U	Ciśnienie atmosferyczne P_o	Zachmurzenie N	N_h	h	Wiatr dd	v	Widzialność V	Pogoda ww	W	Opad R
1	16.1	15.6	17.7	97	1004.5	8	8	5	04	1	5	80	2	0.8
2	16.3	13.5	15.5	85	1004.1	4	2	5	20	2	6	10	8	2.1
3	13.1	7.7	10.5	73	1012.7	6	6	5	27	3	7	01	2	–
4	13.5	8.4	11.0	71	1014.8	6	6	5	33	2	7	03	1	–
5	11.7	5.6	9.1	65	1021.4	7	7	5	30	3	7	02	2	–
6	13.3	10.0	12.3	83	1026.4	6	4	5	24	2	7	02	1	–
7	15.3	11.0	13.1	76	1024.9	7	7	5	00	0	7	02	8	0.0
8	16.3	10.6	12.8	69	1018.7	1	0	9	15	1	6	10	0	–
9	18.1	9.5	11.9	57	1007.5	6	3	5	13	9	7	03	1	–
10	10.0	8.6	11.3	92	1011.5	8	8	5	18	2	6	60	6	2.6
11	11.9	11.1	13.2	94	1014.2	0	0	9	14	1	3	46	1	–
12	17.3	11.2	13.3	67	1016.7	3	0	9	14	2	6	10	0	–
13	19.5	12.1	14.1	62	1011.7	6	0	9	15	3	8	01	1	–
14	14.9	14.6	16.6	93	1010.0	7	7	5	28	1	6	25	1	0.8
15	13.3	12.8	14.7	96	1007.6	8	4	4	36	1	6	61	5	0.8
16	12.4	11.5	13.6	94	1008.5	8	8	5	01	2	6	21	8	0.1
17	9.9	9.3	11.7	96	1012.7	8	6	1	31	5	6	63	6	20.1
18	12.7	12.5	14.5	99	1019.5	8	8	4	30	8	3	46	5	0.0
19	9.5	7.0	10.0	84	1024.4	6	6	5	01	3	7	02	2	–
20	12.3	10.9	13.0	91	1025.6	8	8	5	31	1	6	61	2	0.0
21	11.3	10.0	12.3	92	1026.5	8	8	5	32	1	6	10	2	–
22	12.6	8.4	11.0	75	1025.5	5	5	5	11	1	7	02	1	–
23	12.9	11.1	13.2	89	1020.4	0	0	9	15	2	4	10	0	–
24	13.5	13.3	12.5	81	1012.6	5	0	9	16	2	6	10	1	–
25	9.4	8.5	11.1	94	1017.9	2	0	9	28	2	6	10	1	–
26	9.0	7.0	10.0	87	1020.5	0	0	9	10	2	7	02	0	–
27	13.3	10.6	12.8	84	1015.4	4	2	9	18	3	6	10	1	–
28	14.9	13.4	15.4	91	1012.1	5	3	5	18	3	6	10	1	–
29	16.2	15.4	17.5	95	1013.1	8	8	4	29	3	5	80	2	1.9
30	9.3	7.7	10.5	93	1021.1	8	8	4	06	3	7	02	2	–

Godz. 01

DNI	TEMPERATURA POWIETRZA T	TEMPERATURA PUNKTU ROSY T_d	PRĘŻNOŚĆ PARY WODNEJ e	WILGOTNOŚĆ WZGLĘDNA U	CIŚNIENIE ATMOSFERYCZNE P_o	ZACHMURZENIE N	N_h	h	WIATR dd	v	WIDZIALNOŚĆ V	POGODA ww	W	OPAD R
1	15.0	14.4	16.4	96	1008.6	8	8	5	25	2	5	10	8	2.0
2	14.7	14.2	16.2	97	1003.6	7	7	5	23	1	6	10	2	-
3	12.0	11.0	13.1	94	1005.7	5	5	6	23	3	6	10	1	-
4	8.8	8.1	10.8	95	1014.8	0	0	9	21	1	6	10	1	-
5	11.2	8.9	11.4	85	1014.4	8	8	5	00	0	6	10	2	-
6	10.1	6.5	9.7	79	1022.5	8	8	5	29	1	7	02	2	-
7	10.0	7.8	10.6	87	1026.8	7	7	6	25	3	7	02	2	-
8	11.8	10.6	12.8	92	1024.9	7	7	6	24	2	7	02	2	-
9	10.3	8.2	10.9	87	1018.6	2	0	9	21	3	7	01	1	-
10	9.4	7.0	10.0	84	1007.7	2	2	6	18	2	7	01	1	-
11	9.6	9.0	11.5	96	1014.6	8	8	3	21	3	6	10	6	0.7
12	11.2	11.0	13.1	99	1015.2	9	9	.	00	0	2	63	6	-
13	9.8	8.9	11.4	94	1018.2	1	0	9	11	1	7	01	1	-
14	15.1	12.0	14.0	81	1012.5	2	0	9	19	3	7	02	1	-
15	11.2	9.9	12.2	92	1013.9	5	5	9	18	1	7	02	2	-
16	12.9	12.1	14.1	94	1005.3	8	8	3	24	3	5	21	9	5.7
17	12.8	12.2	14.2	95	1008.8	8	8	4	00	0	5	61	2	0.4
18	12.1	11.5	13.6	95	1010.6	8	6	2	33	3	5	61	6	9.7
19	12.6	9.5	11.9	82	1018.5	7	7	6	36	2	7	03	1	-
20	8.4	6.2	9.5	86	1024.9	8	8	5	35	1	7	02	1	-
21	8.6	8.0	10.7	96	1025.0	8	8	2	03	1	5	10	6	0.7
22	8.0	7.4	10.3	95	1025.2	0	0	9	04	1	4	10	1	-
23	6.2	5.5	9.0	95	1024.8	0	0	9	00	0	4	10	0	-
24	6.6	6.6	9.7	100	1020.3	0	0	9	00	0	2	46	0	-
25	9.8	8.1	10.8	89	1012.6	0	0	9	22	3	7	02	0	-
26	4.0	3.8	8.0	98	1015.0	9	9	.	22	1	1	43	4	-
27	3.0	2.5	7.3	95	1021.3	0	0	9	00	0	7	02	0	-
28	11.6	9.5	11.9	85	1016.2	0	0	9	22	5	7	02	1	-
29	14.6	13.4	15.4	92	1012.7	8	8	6	24	2	6	10	1	-
30	14.7	13.9	15.9	94	1013.4	8	8	4	27	2	5	61	1	1.2

Godz. 07

DNI	TEMPERATURA POWIETRZA T	TEMPERATURA PUNKTU ROSY T_d	PRĘŻNOŚĆ PARY WODNEJ e	WILGOTNOŚĆ WZGLĘDNA U	CIŚNIENIE ATMOSFERYCZNE P_o	ZACHMURZENIE N	N_h	h	WIATR dd	v	WIDZIALNOŚĆ V	POGODA ww	W	OPAD R
1	15.1	14.6	16.6	97	1007.5	8	8	3	00	0	4	10	2	-
2	13.5	11.5	13.6	88	1003.9	8	4	3	34	3	6	51	2	0.0
3	11.2	9.0	11.5	86	1007.9	8	8	2	30	4	7	01	2	-
4	6.2	5.8	9.2	97	1015.1	6	4	9	21	1	4	10	1	-
5	9.4	8.5	11.1	94	1015.9	7	7	5	36	5	6	10	6	1.7
6	6.7	5.8	9.2	94	1025.6	2	1	9	27	1	6	10	1	-
7	10.6	10.2	12.4	97	1026.8	7	7	4	29	3	4	10	6	2.3
8	11.0	9.8	12.1	92	1024.1	4	2	6	26	2	6	10	1	-
9	12.4	8.8	11.3	79	1015.9	3	1	9	21	2	7	01	1	-
10	8.6	7.0	10.0	93	1005.9	5	2	9	14	1	7	01	1	-
11	9.4	9.0	11.5	97	1015.4	8	6	2	00	0	6	61	6	0.7
12	8.9	8.9	11.4	100	1017.8	8	8	3	14	1	2	42	4	-
13	13.3	9.8	12.1	79	1015.4	2	0	9	14	1	7	02	0	-
14	15.1	13.2	15.2	89	1012.8	5	0	9	23	2	7	03	1	-
15	13.7	9.4	11.8	92	1013.2	7	7	6	02	1	5	10	1	-
16	12.3	11.4	13.9	94	1006.7	7	7	5	26	3	5	10	6	0.1
17	12.6	11.8	13.8	94	1008.3	8	6	3	03	3	4	61	2	3.0
18	12.4	11.4	13.5	94	1013.0	8	8	3	04	2	6	10	6	0.3
19	10.3	9.7	12.0	95	1020.1	7	7	2	36	2	4	28	1	-
20	7.6	5.0	8.7	84	1024.7	8	8	4	04	2	7	02	2	-
21	8.7	8.0	10.7	94	1024.8	8	8	2	08	2	5	20	2	0.0
22	5.0	4.5	8.4	97	1025.4	1	1	9	02	1	4	10	0	-
23	6.8	6.1	9.4	95	1023.9	8	8	4	09	2	4	10	1	-
24	6.0	6.0	9.4	100	1019.5	9	9	.	00	0	2	45	4	-
25	12.4	11.0	13.1	91	1011.1	8	4	3	30	5	5	10	6	2.9
26	3.4	3.4	7.8	100	1020.6	9	9	.	00	0	2	43	4	-
27	3.3	2.8	7.5	97	1021.0	3	0	9	14	1	6	10	0	-
28	12.0	9.9	12.2	87	1014.6	5	3	5	24	3	6	10	1	-
29	14.1	13.6	15.5	97	1012.7	8	8	6	00	0	4	21	1	0.3
30	12.2	11.3	13.4	94	1015.1	8	8	3	04	3	5	10	6	0.7

Godz. 13

1	17.7	14.8	16.8	83	1005.9	7	7	5	09	1	5	10	6	0.0
2	16.3	13.6	15.6	84	1005.3	7	7	4	24	2	6	10	5	0.1
3	12.2	9.7	12.0	84	1011.3	7	7	4	27	2	6	10	6	0.6
4	14.0	7.8	10.6	66	1014.7	7	7	9	26	3	7	02	2	-
5	13.2	6.5	9.7	64	1017.3	6	6	5	35	2	8	01	2	-
6	14.2	6.8	9.9	61	1026.0	6	4	6	32	4	8	02	1	-
7	19.7	11.2	13.3	75	1026.6	8	6	5	31	3	7	01	2	-
8	18.5	9.3	11.7	54	1021.2	3	3	6	27	4	7	03	1	-
9	21.1	11.3	13.4	53	1012.9	3	0	9	20	7	8	01	1	-
10	19.6	11.5	13.6	63	1005.6	5	4	6	27	5	8	01	1	-
11	14.5	11.5	13.6	82	1014.6	7	7	4	14	1	6	10	6	0.3
12	19.9	11.4	13.5	53	1017.1	3	3	6	22	4	7	01	4	-
13	25.3	16.4	18.6	57	1012.5	2	0	9	22	5	8	01	0	-
14	26.7	12.7	14.7	42	1008.9	3	2	7	18	8	8	03	1	-
15	15.9	11.6	13.7	76	1011.1	8	6	4	06	3	6	61	2	0.0
16	16.0	12.0	14.0	77	1007.6	7	1	4	15	1	7	01	2	-
17	11.4	10.5	12.7	95	1008.5	8	6	2	36	4	5	63	6	14.1
18	16.1	11.9	13.9	76	1015.0	7	7	5	03	2	6	10	2	-
19	11.6	8.9	11.4	83	1021.3	7	7	3	01	3	6	10	2	-
20	10.0	8.5	11.1	93	1024.0	8	6	3	34	2	5	61	2	0.1
21	10.8	8.4	11.0	85	1025.0	8	8	3	06	2	7	03	2	-
22	13.3	5.1	8.8	58	1025.0	7	3	7	07	4	7	01	1	-
23	15.1	6.9	11.4	66	1022.0	1	1	5	12	3	7	01	1	-
24	17.1	9.4	11.8	63	1016.2	5	5	6	23	3	8	03	4	-
25	10.5	7.6	10.6	83	1014.2	8	8	4	30	6	7	03	8	0.0
26	11.2	7.7	10.5	79	1020.2	6	6	4	09	2	7	03	4	-
27	15.1	7.5	10.4	63	1018.3	7	7	6	20	3	7	03	1	-
28	18.6	13.4	15.4	72	1013.0	7	7	6	25	6	7	03	1	-
29	18.3	16.0	18.2	86	1012.1	6	4	5	23	2	6	10	6	3.7
30	10.2	8.5	11.4	92	1018.1	8	8	3	06	4	6	10	2	-

Godz. 19

1	15.9	15.0	17.0	96	1004.6	8	8	6	27	2	6	21	2	1.0
2	14.8	13.4	15.4	92	1004.8	2	2	9	21	1	6	10	1	-
3	11.4	9.9	12.2	91	1012.2	8	8	4	23	3	6	10	6	0.0
4	11.9	9.4	11.8	84	1014.3	7	7	6	24	1	7	02	2	-
5	12.3	5.9	9.3	65	1020.6	7	7	5	33	3	7	03	8	0.0
6	12.9	8.8	11.3	76	1026.4	6	6	7	29	3	7	03	2	-
7	13.4	11.0	13.1	85	1025.5	7	7	6	24	2	7	02	2	-
8	15.2	11.6	13.7	80	1018.9	5	3	6	19	1	7	03	1	-
9	14.8	9.9	12.2	72	1009.7	4	0	9	18	4	7	01	1	-
10	9.8	9.2	11.6	95	1012.2	8	8	3	33	2	6	61	5	1.6
11	13.3	12.3	14.3	94	1014.0	5	5	5	00	0	4	10	8	0.2
12	16.9	13.1	15.1	79	1017.4	0	0	9	00	0	7	02	0	-
13	18.5	12.2	14.2	66	1012.7	5	0	9	20	2	8	02	1	-
14	21.3	12.0	14.0	55	1008.8	7	2	6	18	4	8	01	1	-
15	15.1	13.9	15.9	93	1007.0	8	8	4	09	2	5	95	6	7.0
16	14.0	12.8	14.8	93	1008.5	8	7	5	00	0	6	21	2	1.1
17	10.4	9.8	12.1	95	1009.7	8	6	2	32	6	5	61	6	8.3
18	13.5	13.0	15.0	85	1017.7	6	5	5	33	2	6	10	8	0.0
19	9.3	6.8	9.9	84	1023.2	3	3	5	00	0	7	01	1	-
20	9.4	8.8	11.3	96	1024.5	8	6	2	04	1	5	61	6	3.4
21	11.4	9.5	11.9	89	1025.4	8	5	4	02	1	5	21	2	0.0
22	9.8	7.5	10.4	85	1025.4	2	2	9	00	0	7	02	1	-
23	11.6	9.8	12.1	89	1021.1	0	0	9	11	1	6	10	0	-
24	11.8	8.6	11.2	82	1014.7	4	2	6	20	2	8	01	1	-
25	10.0	7.1	10.1	83	1016.9	7	7	6	00	0	5	10	2	-
26	6.2	4.8	8.6	93	1020.7	0	0	9	00	0	6	10	1	-
27	13.1	9.5	11.9	79	1016.9	4	2	9	22	3	7	03	1	-
28	17.1	13.7	15.7	85	1012.4	3	3	9	24	5	6	10	8	0.0
29	15.1	14.3	16.3	94	1013.2	2	2	9	22	1	6	10	8	0.3
30	8.3	7.5	10.4	94	1020.3	8	8	2	07	6	5	51	5	0.0

Godz. 01

DNI	TEMPERATURA POWIETRZA T	TEMPERATURA PUNKTU ROSY T_d	PREŻNOŚĆ PARY WODNEJ e	WILGOTNOŚĆ WZGLĘDNA U	CIŚNIENIE ATMOSFERYCZNE P_o	ZACHMURZENIE N	N_h	h	WIATR dd	v	WIDZIALNOŚĆ V	POGODA ww	W	OPAD R
1	11.4	10.5	12.7	95	1009.4	0	0	9	18	1	7	01	0	-
2	15.9	15.9	18.1	100	1004.5	8	8	7	00	0	7	02	5	0.0
3	9.2	9.2	11.6	100	1006.1	0	0	9	00	0	6	10	1	-
4	11.2	11.2	13.3	100	1014.5	8	8	3	28	3	5	60	8	0.3
5	9.4	9.4	11.8	100	1014.4	8	5	5	28	3	6	61	6	2.5
6	8.1	5.0	8.7	81	1019.9	8	3	9	31	5	7	01	6	0.0
7	8.0	5.9	9.3	86	1025.2	2	2	7	26	3	8	01	1	-
8	12.0	11.4	13.5	96	1024.3	6	6	6	00	0	7	02	2	-
9	9.2	8.6	11.2	96	1020.6	6	2	6	00	0	5	10	2	-
10	14.1	8.0	10.7	67	1010.6	2	1	9	18	3	7	02	0	-
11	10.5	9.7	12.0	95	1013.6	2	0	9	25	2	6	10	0	-
12	12.5	11.3	13.4	93	1016.4	7	5	5	19	4	7	60	2	0.0
13	7.2	7.2	10.2	100	1020.5	2	0	9	00	0	6	11	0	-
14	16.9	14.1	16.1	84	1014.3	6	0	9	14	2	7	02	1	-
15	16.9	16.6	18.8	98	1013.0	5	5	5	00	0	7	17	8	0.5
16	14.9	13.7	15.7	93	1006.5	2	2	9	19	2	7	01	9	2.1
17	11.1	10.4	12.6	95	1009.2	3	3	9	00	0	7	01	1	-
18	12.7	12.7	14.7	100	1009.7	8	6	1	00	0	6	21	6	5.4
19	12.3	11.4	13.5	94	1015.5	0	0	9	01	5	7	02	0	-
20	8.3	8.3	11.0	100	1021.4	8	6	2	33	4	5	60	6	0.4
21	8.8	8.4	11.0	97	1024.4	8	8	3	03	2	5	10	5	0.1
22	6.8	6.8	9.9	100	1024.7	0	0	9	00	0	8	02	0	-
23	6.9	6.7	9.8	99	1025.8	0	0	9	07	2	6	10	1	-
24	4.9	4.9	8.7	100	1021.3	9	9	-	00	0	1	47	0	-
25	12.1	11.1	13.2	94	1014.3	3	0	9	19	4	5	10	1	-
26	4.7	4.5	8.6	95	1017.5	0	0	9	24	2	5	10	5	0.3
27	2.7	2.4	7.3	98	1022.5	3	3	6	00	0	7	02	1	-
28	11.6	8.6	11.2	82	1017.3	0	0	9	21	4	7	02	1	-
29	14.7	13.5	15.5	93	1013.3	0	0	9	22	2	7	02	1	-
30	13.5	13.5	15.5	100	1013.3	8	8	1	00	0	3	46	2	-

Godz. 07

DNI	TEMPERATURA POWIETRZA T	TEMPERATURA PUNKTU ROSY T_d	PREŻNOŚĆ PARY WODNEJ e	WILGOTNOŚĆ WZGLĘDNA U	CIŚNIENIE ATMOSFERYCZNE P_o	ZACHMURZENIE N	N_h	h	WIATR dd	v	WIDZIALNOŚĆ V	POGODA ww	W	OPAD R
1	14.5	13.7	15.7	96	1008.2	6	6	7	00	0	6	10	1	-
2	15.9	15.7	17.9	99	1003.2	6	3	6	18	2	6	10	2	-
3	13.0	11.2	13.3	89	1006.0	0	0	9	24	1	5	10	1	-
4	10.9	10.3	12.5	96	1015.0	8	5	6	26	1	5	10	6	0.2
5	9.4	9.4	11.8	100	1014.2	8	5	5	34	2	6	61	5	4.9
6	6.9	5.0	8.7	88	1022.1	6	0	9	31	5	7	02	2	-
7	10.2	9.6	12.0	96	1024.7	7	7	7	27	4	6	10	1	-
8	11.9	11.5	13.6	97	1022.9	7	7	6	22	3	6	10	2	-
9	12.4	9.9	12.2	84	1018.8	4	0	9	18	2	6	10	1	-
10	15.4	8.5	11.1	64	1009.0	6	2	9	18	3	8	02	1	-
11	10.0	9.6	12.0	97	1016.2	7	3	7	00	0	6	10	1	-
12	10.7	10.3	12.5	97	1018.6	1	0	9	00	0	8	03	6	0.0
13	9.6	9.2	11.6	97	1018.6	1	0	9	10	2	5	28	0	-
14	13.8	13.3	15.2	97	1014.0	6	0	9	00	0	7	01	2	-
15	14.7	14.3	16.3	98	1012.5	7	3	6	10	3	7	29	8	3.4
16	15.2	13.0	15.0	87	1008.8	4	0	9	18	3	7	01	1	-
17	12.2	12.2	14.2	100	1007.7	8	1	7	09	1	6	10	9	0.8
18	11.7	11.1	13.2	96	1010.6	8	2	5	03	3	6	60	6	1.1
19	10.3	8.2	10.9	87	1018.1	7	7	4	01	5	6	10	1	-
20	8.8	8.8	11.3	100	1021.4	8	8	2	35	3	4	51	6	0.9
21	9.0	9.0	11.5	100	1024.7	8	8	2	05	3	6	10	5	0.4
22	8.3	7.9	10.6	97	1025.2	8	6	6	00	0	6	60	1	0.1
23	5.6	5.6	9.1	100	1025.2	8	8	2	00	0	2	44	4	-
24	4.1	4.1	8.2	100	1020.3	0	0	9	00	0	3	42	4	-
25	12.6	12.2	14.2	98	1010.3	8	3	5	22	3	6	62	1	0.2
26	6.6	5.6	9.1	94	1018.3	4	4	5	31	3	6	10	1	-
27	0.9	0.3	6.2	100	1023.5	3	0	9	00	0	5	10	4	-
28	12.5	8.6	11.2	78	1016.0	3	3	9	21	5	7	01	1	-
29	14.2	13.8	15.8	98	1013.2	7	4	7	28	2	6	10	1	-
30	11.6	11.2	13.3	98	1015.1	8	6	2	05	4	6	61	8	3.0

Godz. 13

1	20.1	14.8	16.8	71	1007.0	7	7	7	21	4	7	03	1	-
2	19.3	14.6	16.6	74	1003.0	7	7	5	27	5	6	10	2	-
3	16.7	11.1	13.2	69	1009.2	8	5	5	30	7	7	03	1	-
4	12.3	11.7	13.8	96	1015.5	8	5	4	29	4	6	61	8	0.8
5	11.6	10.5	12.7	94	1014.8	8	5	4	34	6	6	61	6	1.3
6	14.5	2.6	7.4	45	1023.1	6	6	6	33	7	8	01	2	-
7	17.1	11.0	13.1	67	1024.3	7	7	5	28	4	7	02	6	0.1
8	17.0	6.0	10.7	55	1021.9	7	7	5	30	4	7	01	2	-
9	21.1	7.3	10.2	41	1014.8	0	0	9	21	7	7	02	1	-
10	21.5	8.9	11.4	44	1008.2	5	1	7	20	7	8	02	2	-
11	22.7	9.3	11.7	43	1014.2	4	2	7	20	6	7	03	1	-
12	20.7	11.5	13.6	55	1019.0	3	3	6	22	5	8	01	1	-
13	24.9	13.1	15.1	48	1015.8	6	0	9	21	7	8	07	1	-
14	26.3	14.3	16.3	43	1012.1	2	0	9	24	5	7	02	1	-
15	20.7	16.1	18.3	75	1010.7	6	6	6	07	5	7	01	1	-
16	20.1	11.9	13.9	59	1008.9	6	2	6	21	6	8	02	1	-
17	14.1	13.9	15.9	99	1007.9	7	7	4	11	2	6	10	9	7.6
18	18.8	13.4	15.4	71	1011.5	6	6	4	03	6	7	03	6	0.0
19	10.0	9.6	12.0	97	1019.9	8	6	4	01	4	6	60	2	0.1
20	10.2	10.2	12.4	100	1021.8	8	8	3	02	3	6	51	5	0.4
21	12.9	8.5	11.1	74	1024.3	6	6	5	10	4	7	01	6	0.0
22	12.6	8.4	11.0	75	1025.6	7	7	5	09	3	7	02	6	0.0
23	16.3	9.4	11.8	64	1022.8	2	2	7	10	2	7	02	4	-
24	18.0	12.0	14.0	67	1017.6	5	5	5	24	2	7	02	4	-
25	13.9	10.6	12.8	81	1010.5	8	8	4	27	5	6	25	5	2.4
26	11.1	2.5	7.3	55	1020.1	5	5	6	34	7	8	02	1	-
27	15.5	4.8	8.6	49	1020.2	3	1	9	20	2	8	01	1	-
28	19.4	10.7	12.9	57	1014.2	5	5	9	22	6	7	02	1	-
29	16.5	16.3	18.6	99	1012.5	8	5	5	26	2	6	60	2	0.5
30	9.7	9.1	11.6	95	1018.7	8	8	3	07	5	6	20	6	0.9

Godz. 19

1	18.7	14.2	16.2	76	1005.2	7	4	7	17	2	7	02	2	-
2	13.4	12.8	14.8	95	1005.0	7	4	7	32	1	7	03	8	0.2
3	12.7	10.4	12.6	86	1012.2	8	5	5	25	3	6	50	2	0.0
4	10.8	10.8	13.0	100	1015.3	8	5	5	00	0	6	61	6	3.0
5	10.5	9.9	12.2	95	1017.5	7	4	6	28	2	7	61	8	2.0
6	11.6	4.1	8.2	59	1024.4	7	7	7	29	3	8	03	2	-
7	14.4	11.3	13.4	81	1023.7	7	7	7	26	3	7	02	2	-
8	12.7	10.0	12.3	83	1020.8	7	0	9	23	1	6	10	1	-
9	16.4	7.3	10.2	55	1012.5	2	0	9	18	4	7	02	0	-
10	15.6	10.9	13.0	73	1010.3	2	1	9	14	2	7	01	1	-
11	17.2	9.7	12.0	61	1015.1	7	5	6	00	0	7	02	1	-
12	15.5	10.9	13.0	74	1019.5	0	0	9	18	2	7	01	0	-
13	21.0	14.7	16.7	67	1014.7	2	0	9	19	3	7	02	1	-
14	22.9	15.2	17.3	62	1011.3	5	5	7	18	3	7	03	1	-
15	18.4	17.9	20.5	97	1006.7	8	3	5	07	2	6	10	9	0.8
16	14.5	11.4	13.5	81	1009.4	6	3	7	00	0	7	03	2	-
17	14.2	13.8	15.8	99	1008.0	8	6	2	00	0	4	53	5	1.8
18	15.2	9.2	11.6	67	1013.8	3	3	7	02	5	8	01	1	-
19	8.6	6.6	11.2	100	1021.6	8	5	4	04	4	6	60	8	0.4
20	9.8	9.2	11.6	95	1024.1	8	8	3	04	3	6	10	5	0.0
21	9.2	7.8	10.6	92	1024.8	2	2	7	04	2	8	01	1	-
22	10.6	9.2	11.6	93	1025.7	8	8	6	08	2	6	10	2	-
23	9.9	9.5	11.9	97	1021.6	0	0	9	00	0	6	10	0	-
24	13.3	12.0	14.0	92	1016.1	6	6	9	22	2	5	10	1	-
25	9.1	8.5	11.1	96	1014.6	8	8	3	31	7	5	51	8	1.0
26	8.4	4.3	8.3	75	1021.4	7	7	7	33	1	8	02	1	-
27	11.6	8.6	11.2	82	1018.5	5	5	9	18	2	6	10	1	-
28	15.3	13.2	15.2	87	1013.5	3	3	6	22	2	6	10	1	-
29	15.3	15.1	17.2	99	1012.7	7	7	2	00	0	4	10	6	0.9
30	7.7	7.1	10.0	95	1021.3	8	8	3	06	6	6	10	2	-

Godz. 01

DNI	TEMPERATURA POWIETRZA T	TEMPERATURA PUNKTU ROSY T_d	PREŻNOŚĆ PARY WODNEJ e	WILGOTNOŚĆ WZGLĘDNA U	CIŚNIENIE ATMOSFERYCZNE P_o	ZACHMURZENIE N	N_h	h	WIATR dd	v	WIDZIALNOŚĆ V	POGODA ww	W	OPAD R
1	15.2	13.2	15.2	83	1009.3	5	3	6	21	1	6	10	1	-
2	14.0	13.4	15.4	95	1004.5	6	6	2	00	0	4	28	9	-
3	10.4	9.8	12.1	95	1007.0	0	0	9	00	0	3	44	0	-
4	10.8	9.3	11.7	91	1015.4	8	8	4	19	1	5	10	2	-
5	10.5	9.9	12.2	95	1015.4	8	8	3	24	1	4	61	6	3.0
6	10.3	5.3	8.9	72	1022.3	8	8	7	32	4	8	03	2	-
7	9.5	7.5	10.4	85	1026.2	7	7	8	19	1	7	02	1	-
8	11.4	9.5	11.9	89	1024.8	7	4	6	00	0	6	10	2	-
9	7.9	7.1	10.1	94	1020.0	0	0	9	00	0	5	10	0	-
10	9.0	7.0	10.0	87	1009.4	3	0	9	00	0	7	02	0	-
11	10.4	9.5	11.9	94	1015.0	8	8	7	00	0	5	10	6	0.0
12	9.9	9.7	12.0	99	1016.5	9	9	.	99	1	1	45	4	-
13	9.0	7.0	10.0	87	1019.8	2	0	9	00	0	7	03	0	-
14	13.4	11.6	13.7	83	1014.1	6	0	9	01	1	7	03	1	-
15	16.0	14.1	16.1	89	1013.9	7	7	4	31	2	6	17	8	8.1
16	13.8	13.3	15.2	97	1006.1	6	6	9	00	0	5	10	9	6.1
17	13.2	12.2	14.2	94	1009.5	8	4	6	00	0	5	10	5	0.1
18	10.4	10.0	12.2	97	1011.2	8	5	2	18	1	5	21	6	8.0
19	13.5	9.4	11.8	75	1018.5	0	0	9	36	5	8	02	1	-
20	8.6	6.2	9.5	85	1023.2	8	8	5	36	3	7	02	6	0.0
21	9.7	8.1	10.8	96	1024.7	2	8	2	05	1	5	10	5	0.2
22	7.6	7.0	10.0	95	1024.8	0	0	9	00	0	3	42	1	-
23	8.3	7.5	10.4	94	1024.7	0	0	9	04	2	6	10	1	-
24	6.0	6.0	9.4	100	1021.0	9	9	.	00	0	1	45	4	-
25	8.2	7.5	10.4	94	1014.2	0	0	9	00	0	5	10	1	-
26	3.6	2.1	7.1	91	1019.8	0	0	9	00	0	5	10	1	-
27	2.4	1.9	7.0	95	1022.2	0	0	9	00	0	6	10	0	-
28	8.2	7.5	10.4	94	1017.7	0	0	9	00	0	6	10	0	-
29	11.6	11.0	13.1	95	1014.7	0	0	9	24	1	1	46	1	-
30	14.4	14.0	16.0	93	1014.4	8	8	3	00	0	3	46	6	0.0

Godz. 07

DNI	TEMPERATURA POWIETRZA T	TEMPERATURA PUNKTU ROSY T_d	PREŻNOŚĆ PARY WODNEJ e	WILGOTNOŚĆ WZGLĘDNA U	CIŚNIENIE ATMOSFERYCZNE P_o	ZACHMURZENIE N	N_h	h	WIATR dd	v	WIDZIALNOŚĆ V	POGODA ww	W	OPAD R
1	15.0	14.0	16.0	93	1008.2	8	8	2	00	0	4	10	1	-
2	14.6	14.1	16.1	97	1003.6	8	8	3	24	5	5	10	6	-
3	14.0	11.6	13.7	85	1007.3	7	7	5	29	5	6	10	6	-
4	8.6	6.0	10.7	94	1016.5	7	7	5	25	1	5	10	1	-
5	10.0	8.5	11.1	93	1016.1	8	6	5	36	3	7	61	5	1.8
6	8.2	5.5	9.0	83	1024.5	1	0	9	20	1	7	01	1	-
7	10.5	9.7	12.0	95	1026.5	7	7	8	21	1	5	21	2	0.0
8	11.2	10.4	12.6	95	1023.9	5	3	6	00	0	6	10	2	-
9	6.8	6.1	9.4	95	1012.0	3	0	9	00	0	6	10	1	-
10	10.0	6.4	9.6	79	1007.4	6	2	9	06	1	7	02	1	-
11	11.0	9.6	12.1	92	1016.0	8	8	5	00	0	5	10	2	-
12	7.7	7.7	10.5	100	1017.0	9	9	.	00	0	1	45	4	-
13	10.0	8.1	10.8	88	1017.9	2	0	9	00	0	6	10	0	-
14	12.4	11.0	13.1	91	1014.1	2	0	9	00	0	7	01	1	-
15	12.6	11.2	13.3	92	1014.3	7	4	6	05	3	5	10	9	-
16	12.4	11.6	13.9	95	1008.3	7	7	5	00	0	5	10	1	-
17	13.2	12.2	14.2	94	1008.8	8	5	3	00	0	5	51	2	1.8
18	11.6	11.2	13.3	93	1012.1	8	6	2	00	0	5	10	6	0.2
19	10.6	9.3	11.7	91	1020.2	7	7	4	04	2	6	10	1	-
20	8.7	6.5	9.7	85	1022.5	8	8	4	32	2	6	10	2	-
21	9.0	8.2	10.9	95	1024.3	8	8	2	05	1	6	10	5	0.1
22	5.5	5.0	8.7	97	1025.4	3	3	9	00	0	6	10	4	-
23	8.7	8.0	10.7	96	1023.8	8	3	4	06	3	5	10	1	-
24	6.8	6.6	9.7	99	1019.8	9	9	.	00	0	1	45	4	-
25	12.2	11.3	13.4	96	1011.7	8	7	4	24	5	5	61	2	2.0
26	6.0	5.3	8.9	95	1020.3	8	8	3	00	0	4	28	4	-
27	1.4	1.4	6.8	100	1022.0	5	0	9	00	0	5	10	1	-
28	7.0	6.2	9.8	95	1016.3	3	1	9	00	0	4	20	4	-
29	12.5	12.1	14.1	98	1014.1	7	4	4	24	1	7	60	4	0.0
30	13.0	12.4	14.4	95	1015.4	8	8	2	03	5	5	61	4	1.3

Godz. 13

DNI	TEMPERATURA POWIETRZA T	TEMPERATURA PUNKTU ROSY T_d	PREŻNOŚĆ PARY WODNEJ e	WILGOTNOŚĆ WZGLĘDNA U	CIŚNIENIE ATMOSFERYCZNE P_o	ZACHMURZENIE N	N_h	h	WIATR dd	v	WIDZIALNOŚĆ V	POGODA ww	W	OPAD R
1	21.2	14.9	16.9	67	1005.7	7	2	5	06	2	5	10	2	-
2	16.2	12.2	14.2	77	1006.3	8	3	5	29	2	7	02	2	-
3	11.4	9.8	12.1	93	1011.9	8	6	3	21	2	6	21	2	0.0
4	14.3	8.5	11.1	69	1015.9	7	3	6	24	1	6	10	2	-
5	13.5	6.5	9.7	62	1017.5	7	7	5	36	7	8	03	6	0.7
6	13.3	4.6	8.5	55	1025.4	6	5	5	30	5	8	01	1	-
7	16.6	11.1	13.2	73	1025.8	7	5	4	26	5	6	10	2	-
8	19.0	8.4	11.0	50	1021.6	3	2	6	22	3	6	05	1	-
9	22.4	8.5	11.1	41	1013.1	3	0	9	21	1	8	02	0	-
10	22.6	5.9	9.3	33	1006.0	2	1	7	12	8	8	01	1	-
11	16.2	10.6	12.8	73	1014.8	6	3	6	08	2	5	10	2	-
12	20.0	10.5	12.7	54	1017.9	1	0	9	06	1	7	02	4	-
13	25.6	15.5	17.6	54	1012.7	2	0	9	18	3	8	01	1	-
14	27.0	15.4	17.5	49	1010.9	2	1	7	24	1	8	03	0	-
15	15.5	13.6	15.6	89	1011.7	8	8	3	04	2	5	60	2	0.0
16	18.4	11.4	13.5	65	1008.1	7	4	9	08	1	6	05	2	-
17	13.6	12.6	14.6	93	1006.5	8	8	2	36	4	6	50	6	4.8
18	17.5	12.3	14.3	72	1014.2	7	7	6	36	5	7	02	6	0.0
19	11.5	9.4	11.8	86	1021.5	8	8	4	36	3	6	21	2	0.0
20	10.1	9.0	11.5	93	1023.4	8	8	2	35	3	6	61	5	1.7
21	11.0	8.9	11.4	86	1024.9	8	8	4	04	4	6	10	2	-
22	12.2	7.4	10.3	73	1025.2	7	7	9	06	4	7	01	1	-
23	13.6	10.1	12.4	79	1022.7	5	5	5	12	4	6	10	2	-
24	18.4	11.3	13.4	66	1017.2	2	0	9	09	2	7	02	4	-
25	12.2	8.1	10.8	76	1014.1	7	7	4	29	7	6	10	6	0.3
26	11.6	7.0	10.0	73	1020.8	6	6	5	17	1	7	02	2	-
27	15.4	8.0	11.3	65	1018.9	7	7	9	09	1	6	10	1	-
28	20.6	13.9	15.9	65	1013.7	7	7	9	24	1	6	10	1	-
29	16.4	16.1	18.2	98	1013.5	8	8	3	23	1	5	28	6	6.4
30	9.8	9.2	11.6	92	1018.8	8	8	1	05	5	5	51	6	0.2

Godz. 19

DNI	TEMPERATURA POWIETRZA T	TEMPERATURA PUNKTU ROSY T_d	PREŻNOŚĆ PARY WODNEJ e	WILGOTNOŚĆ WZGLĘDNA U	CIŚNIENIE ATMOSFERYCZNE P_o	ZACHMURZENIE N	N_h	h	WIATR dd	v	WIDZIALNOŚĆ V	POGODA ww	W	OPAD R
1	16.4	15.5	17.6	94	1005.5	8	6	4	35	1	5	17	8	4.7
2	15.0	12.7	14.7	86	1005.7	1	1	9	00	0	5	10	1	-
3	11.4	9.8	12.1	93	1013.9	8	8	3	24	2	5	10	6	0.0
4	12.8	9.9	12.2	82	1015.2	8	5	5	00	0	6	10	2	-
5	11.4	4.6	8.5	63	1020.4	5	3	7	31	5	8	01	2	-
6	12.6	5.5	9.0	66	1025.7	6	6	8	26	1	8	01	2	-
7	14.0	10.7	12.9	82	1025.2	7	5	6	24	2	6	10	2	-
8	14.6	10.7	12.9	78	1020.0	3	2	9	00	0	6	10	1	-
9	15.6	6.5	9.7	55	1011.0	3	0	9	23	1	8	02	0	-
10	14.7	10.3	12.5	75	1010.9	8	6	3	31	4	6	10	1	-
11	13.2	11.6	13.7	91	1015.2	6	4	6	00	0	6	10	9	1.3
12	15.2	11.9	13.9	81	1018.6	0	0	9	00	0	7	02	0	-
13	19.0	13.1	15.1	69	1014.2	5	0	9	21	1	8	01	1	-
14	20.6	14.2	16.2	67	1011.7	7	7	4	24	5	7	25	1	0.2
15	15.2	14.6	16.6	96	1007.2	8	8	4	24	2	4	61	9	15.7
16	15.6	13.3	15.3	86	1008.8	8	6	6	00	0	7	60	2	0.0
17	12.7	12.1	14.1	95	1009.5	8	7	2	20	2	5	21	5	3.5
18	16.4	12.0	14.0	75	1016.5	6	6	9	35	5	8	03	2	-
19	10.6	7.8	10.6	83	1022.7	8	8	5	36	4	6	10	2	-
20	9.9	9.3	11.7	96	1024.6	8	8	2	36	1	5	53	6	5.3
21	11.2	9.8	12.1	91	1025.3	8	5	5	00	0	5	10	6	0.0
22	12.3	9.7	12.0	83	1025.0	7	3	6	00	0	5	10	1	-
23	11.2	9.3	11.7	89	1021.0	0	0	9	06	2	5	10	1	-
24	13.8	9.7	12.0	75	1015.1	1	1	9	00	0	6	10	1	-
25	10.2	7.1	10.1	82	1017.9	8	8	6	27	2	7	02	2	-
26	7.7	6.1	9.4	93	1021.1	3	2	6	00	0	6	10	1	-
27	12.0	9.3	11.7	83	1015.2	0	0	9	00	0	6	10	1	-
28	15.6	13.9	15.9	93	1013.5	8	3	9	00	0	5	10	6	0.0
29	15.0	14.7	16.7	95	1013.9	0	0	9	00	0	3	46	1	-
30	8.1	7.7	10.5	97	1021.2	8	8	1	05	4	5	51	5	0.7

Godz. 01

DNI	TEMPERATURA POWIETRZA T	TEMPERATURA PUNKTU ROSY T_d	PREŻNOŚĆ PARY WODNEJ e	WILGOTNOŚĆ WZGLĘDNA U	CIŚNIENIE ATMOSFERYCZNE P_o	ZACHMURZENIE N	N_h	h	WIATR dd	v	WIDZIALNOŚĆ V	POGODA ww	W	OPAD R
1	15.8	14.3	16.3	91	1008.0	8	8	5	CC	0	7	02	2	–
2	14.8	14.5	16.5	98	1004.2	8	8	5	CC	0	6	10	8	1.9
3	9.3	9.2	11.6	99	1006.9	0	0	9	CC	0	5	10	1	–
4	11.1	10.3	12.5	95	1014.6	8	8	5	CC	0	6	10	2	–
5	8.9	8.5	11.1	97	1014.5	8	6	4	CC	0	5	61	6	4.1
6	9.7	6.1	9.4	77	1021.5	8	8	5	CC	0	7	03	2	–
7	10.0	7.1	10.1	83	1026.6	7	7	5	CC	0	6	10	2	–
8	11.9	10.5	12.5	93	1025.4	7	7	5	CC	0	7	01	2	–
9	7.8	7.8	10.6	100	1021.6	0	0	9	CC	0	5	10	0	–
10	15.8	8.6	11.2	62	1009.1	6	0	9	22	3	7	03	1	–
11	11.6	9.5	11.9	88	1013.9	8	8	5	CC	0	7	02	1	–
12	10.4	9.8	12.1	95	1016.7	0	0	9	CC	0	7	02	8	0.5
13	10.4	9.5	11.9	94	1020.5	1	0	9	CC	0	7	02	0	–
14	18.5	13.0	15.0	71	1013.3	5	0	9	20	2	7	02	1	–
15	15.0	14.7	16.7	98	1012.6	8	8	5	CC	0	6	CC	9	9.6
16	12.4	11.4	13.5	94	1006.7	3	0	9	CC	0	6	10	9	6.0
17	12.7	11.9	13.9	94	1008.5	8	8	5	CC	0	6	10	2	–
18	11.1	10.0	12.3	93	1010.0	8	4	4	CC	0	5	61	6	5.7
19	12.3	8.9	11.4	85	1016.9	7	7	5	24	3	7	02	2	–
20	8.5	7.9	10.6	96	1022.1	8	6	4	CC	0	6	61	6	1.6
21	8.8	8.4	11.0	97	1024.2	8	8	4	CC	0	5	51	5	0.5
22	8.3	8.1	10.8	99	1024.8	8	8	4	CC	0	3	44	2	–
23	9.8	8.5	11.1	92	1024.8	8	8	5	CC	0	6	10	2	–
24	9.1	8.9	11.4	99	1020.8	9	9	.	CC	0	1	47	1	–
25	9.4	8.8	11.3	95	1014.3	0	0	9	CC	0	6	10	0	–
26	6.4	5.5	9.1	95	1018.4	0	0	9	CC	0	6	10	8	0.2
27	2.8	2.5	7.3	98	1023.2	0	0	9	CC	0	5	10	0	–
28	10.0	8.2	10.9	89	1016.1	0	0	9	CC	0	6	10	0	–
29	14.8	13.3	15.3	91	1014.3	0	0	9	CC	0	6	10	1	–
30	13.8	13.3	15.2	97	1013.9	8	8	5	CC	0	6	10	2	–

Godz. 07

DNI	TEMPERATURA POWIETRZA T	TEMPERATURA PUNKTU ROSY T_d	PREŻNOŚĆ PARY WODNEJ e	WILGOTNOŚĆ WZGLĘDNA U	CIŚNIENIE ATMOSFERYCZNE P_o	ZACHMURZENIE N	N_h	h	WIATR dd	v	WIDZIALNOŚĆ V	POGODA ww	W	OPAD R
1	12.9	12.5	14.5	98	1008.4	5	3	5	CC	0	6	10	1	–
2	14.4	13.9	15.8	97	1003.4	4	4	5	CC	0	7	01	1	–
3	11.6	9.5	11.9	86	1006.9	7	7	5	CC	0	4	10	4	–
4	10.4	10.0	12.3	97	1015.4	8	8	5	CC	0	6	10	8	0.2
5	9.2	9.0	11.5	99	1014.6	8	6	4	CC	0	5	61	6	6.4
6	9.1	6.4	9.6	83	1022.2	5	3	5	CC	0	8	01	2	–
7	10.7	9.0	11.5	93	1026.3	8	8	5	CC	0	6	10	2	–
8	10.9	10.5	12.7	97	1024.4	7	7	5	CC	0	6	10	2	–
9	7.3	7.3	10.2	100	1018.9	4	1	5	CC	0	6	10	0	–
10	15.4	9.0	11.5	66	1007.3	6	0	9	18	5	8	02	1	–
11	10.8	9.3	11.7	91	1014.9	4	3	5	CC	0	6	10	2	–
12	9.2	8.8	11.3	97	1018.7	3	0	9	CC	0	7	02	0	–
13	7.0	6.9	9.9	98	1018.5	5	0	9	CC	0	6	10	1	–
14	14.6	12.1	14.1	85	1012.7	4	2	9	CC	0	9	01	1	–
15	14.8	14.2	16.2	96	1012.5	7	7	5	CC	0	6	10	8	3.2
16	9.7	8.8	11.3	94	1008.6	6	2	5	CC	0	9	03	1	–
17	11.9	11.3	13.4	96	1007.6	8	8	4	CC	0	5	63	6	4.2
18	11.4	11.0	13.1	98	1010.8	8	6	4	CC	0	6	63	6	2.6
19	11.3	8.9	11.4	85	1018.6	8	8	5	36	2	6	10	1	–
20	8.1	7.9	10.6	99	1022.5	8	8	4	CC	0	5	61	5	1.5
21	8.4	8.0	10.7	97	1024.6	8	8	4	CC	0	5	51	5	0.4
22	9.0	8.6	11.2	97	1024.5	8	8	5	CC	0	5	10	4	–
23	9.9	9.0	11.5	94	1023.8	8	8	5	CC	0	6	10	2	–
24	7.6	7.4	10.3	99	1020.4	9	9	.	CC	0	1	45	4	–
25	9.8	9.2	11.6	96	1011.8	8	8	5	CC	0	6	80	1	0.9
26	5.4	5.1	8.8	98	1019.8	7	7	5	CC	0	6	10	1	–
27	1.6	1.3	6.7	98	1022.0	9	9	.	CC	0	1	47	4	–
28	10.3	8.6	11.2	89	1016.7	1	1	9	CC	0	6	10	0	–
29	12.6	12.1	14.1	96	1012.6	7	7	5	CC	0	6	10	1	–
30	13.6	13.0	15.0	95	1012.8	8	8	4	CC	0	5	63	8	8.3

Godz. 13

1	22.6	15.0	17.0	62	1005.1	7	7	5	22	3	7	03	9	0.2
2	14.6	12.4	14.4	87	1005.1	8	8	5	CC	0	7	03	8	2.4
3	12.8	9.8	12.1	82	1010.6	8	8	5	33	4	6	10	1	–
4	11.8	9.7	12.0	86	1015.6	8	8	4	CC	0	6	51	5	2.6
5	10.5	8.8	11.3	89	1016.1	8	8	5	32	2	6	61	6	1.0
6	14.9	6.4	9.6	56	1024.8	5	5	5	02	3	8	01	2	–
7	15.6	10.6	12.8	72	1026.2	7	3	5	32	5	6	10	2	–
8	17.6	10.7	12.9	64	1022.6	5	5	5	27	2	7	01	2	–
9	21.7	8.4	11.0	43	1013.5	1	0	9	21	5	8	02	0	–
10	21.6	10.4	12.6	49	1006.5	6	2	6	18	8	8	02	1	–
11	21.0	11.4	13.5	54	1012.9	8	3	5	22	1	7	01	2	–
12	21.5	9.7	12.0	46	1017.0	2	2	5	18	4	7	02	0	–
13	25.1	13.9	15.9	53	1013.6	4	0	9	22	5	8	02	1	–
14	28.3	14.6	16.6	43	1010.3	4	1	6	18	3	8	03	0	–
15	17.9	16.9	19.2	93	1009.2	7	7	5	36	2	6	29	8	4.2
16	19.3	10.6	12.8	57	1007.5	7	7	5	18	4	8	03	2	–
17	13.9	12.0	14.0	89	1007.4	8	8	5	CC	0	6	80	6	6.1
18	14.2	12.5	14.5	93	1013.1	8	8	5	35	3	6	10	6	2.1
19	11.1	9.3	11.7	89	1020.1	8	8	5	02	2	6	10	2	–
20	8.6	8.0	10.7	96	1023.4	8	8	4	CC	0	6	51	6	3.5
21	9.6	8.8	11.3	94	1024.8	8	8	5	CC	0	6	10	5	0.2
22	10.9	8.8	11.3	87	1025.0	8	8	5	04	1	6	10	2	–
23	14.1	10.4	12.7	79	1022.6	2	2	5	CC	0	6	10	1	–
24	19.0	9.2	11.6	53	1016.6	2	2	6	16	1	7	02	4	–
25	13.9	8.5	11.1	73	1012.3	8	8	5	32	5	6	10	8	0.8
26	11.2	6.5	9.7	74	1020.5	7	7	5	35	4	7	02	2	–
27	17.3	7.3	10.2	52	1018.8	2	2	9	CC	0	7	03	4	–
28	20.7	14.5	16.5	69	1013.5	7	7	5	32	1	7	02	1	–
29	17.9	15.9	18.1	88	1012.5	6	5	5	CC	0	5	10	8	2.9
30	18.7	18.1	12.4	95	1017.1	8	6	4	02	4	5	63	6	7.2

Godz. 19

1	17.3	15.5	17.6	93	1004.9	8	8	5	CC	0	6	80	2	0.2
2	15.0	12.3	14.3	84	1005.1	5	0	9	CC	0	6	10	1	–
3	11.7	9.7	12.0	88	1013.0	8	8	5	CC	0	6	10	8	0.0
4	11.0	10.1	12.4	95	1014.9	8	5	4	CC	0	6	61	6	1.9
5	10.2	7.3	10.2	83	1018.7	7	7	5	32	1	6	21	6	2.3
6	10.7	6.7	9.8	76	1025.8	6	6	5	27	2	7	01	2	–
7	14.2	10.4	12.6	73	1024.8	7	7	5	32	2	7	02	2	–
8	14.6	12.0	14.0	85	1020.6	4	2	5	CC	0	6	10	1	–
9	17.1	8.9	11.4	59	1011.6	1	0	9	22	5	8	02	0	–
10	18.3	8.2	10.9	53	1009.0	6	3	5	CC	0	7	03	1	–
11	17.6	11.2	13.3	65	1014.0	7	7	5	CC	0	7	02	2	–
12	17.7	10.9	13.0	65	1018.3	1	0	9	22	2	7	01	0	–
13	21.2	13.1	15.1	63	1013.6	3	0	9	21	3	7	02	0	–
14	21.7	14.0	16.0	61	1010.7	5	3	5	CC	0	7	03	1	–
15	14.8	12.9	14.9	89	1006.9	8	8	5	CC	0	6	17	8	2.8
16	16.5	10.9	13.0	69	1008.0	8	8	5	CC	0	7	02	2	–
17	13.7	11.6	13.7	93	1008.2	8	8	4	CC	0	6	61	8	2.7
18	15.6	11.3	13.4	76	1014.3	7	7	5	36	2	6	10	2	–
19	9.8	8.8	11.3	93	1021.9	8	6	4	03	1	6	61	6	3.6
20	9.2	8.8	11.3	97	1024.3	8	8	4	CC	0	5	51	5	1.3
21	9.9	9.0	11.5	94	1025.2	8	8	4	CC	0	6	20	2	0.0
22	10.7	9.8	12.1	95	1025.3	8	8	5	CC	0	6	10	2	–
23	12.8	11.2	13.3	93	1021.1	5	5	5	CC	0	6	10	1	–
24	13.8	11.9	13.9	89	1015.7	4	3	5	CC	0	6	10	1	–
25	8.9	8.0	10.7	94	1016.5	8	8	4	27	3	6	80	2	0.3
26	7.9	6.7	9.8	92	1021.0	0	0	9	CC	0	7	01	1	–
27	13.6	8.9	11.4	73	1018.0	0	0	9	CC	0	6	10	1	–
28	16.0	13.7	15.7	86	1013.5	4	2	5	CC	0	6	10	1	–
29	16.4	15.3	17.4	94	1013.4	8	8	5	CC	0	6	10	8	0.0
30	8.6	8.4	11.0	99	1020.4	8	8	4	09	3	5	51	6	2.4

Godz. 01

DNI	TEMPERATURA POWIETRZA T	TEMPERATURA PUNKTU ROSY T_d	PRĘŻNOŚĆ PARY WODNEJ e	WILGOTNOŚĆ WZGLĘDNA U	CIŚNIENIE ATMOSFERYCZNE P_o	ZACHMURZENIE N	N_h	h	WIATR dd	v	WIDZIALNOŚĆ V	POGODA ww	W	OPAD R
1	10.1	8.5	11.1	93	.	0	0	9	00	0	8	02	1	-
2	10.7	10.1	12.4	96	.	7	7	5	00	0	7	01	6	0.0
3	7.0	6.2	9.5	95	.	0	0	9	00	0	6	10	8	-
4	6.7	6.2	9.5	97	.	8	8	4	00	0	5	10	6	0.3
5	5.1	4.6	8.5	96	.	8	5	4	00	0	6	61	6	5.5
6	5.2	4.3	8.3	94	.	8	4	5	00	0	7	02	2	-
7	6.0	3.9	8.1	87	.	7	7	6	22	1	7	02	2	-
8	8.5	6.8	9.9	90	.	8	8	5	21	1	7	03	2	-
9	4.4	3.8	8.0	95	.	0	0	9	00	0	8	01	1	-
10	12.5	1.2	6.7	47	.	2	1	6	16	2	8	02	0	-
11	10.0	8.4	11.0	93	.	8	5	5	27	2	6	10	2	-
12	7.8	4.4	8.4	79	.	0	0	9	06	1	8	01	1	-
13	5.7	5.1	8.8	95	.	3	0	9	00	0	8	02	0	-
14	17.9	5.6	9.1	44	.	5	3	6	02	4	8	02	1	-
15	13.8	11.3	13.4	97	.	7	2	6	00	0	6	10	9	13.3
16	8.4	8.0	10.7	97	.	3	3	6	04	1	6	10	9	2.0
17	8.8	7.8	10.6	94	.	8	8	5	00	0	6	80	2	0.1
18	7.0	6.4	9.6	96	.	8	8	4	22	1	6	63	6	10.8
19	9.4	9.0	11.5	97	.	8	3	4	12	1	6	10	2	-
20	6.0	5.8	9.2	98	.	8	8	3	05	1	4	55	6	2.7
21	6.1	5.7	9.1	97	.	8	8	2	00	0	6	20	6	1.0
22	6.6	5.9	9.3	96	.	8	8	3	00	0	5	10	6	0.2
23	7.5	6.8	9.9	94	.	8	8	2	00	0	5	10	2	-
24	5.4	4.0	8.5	94	.	0	0	9	00	0	7	02	1	-
25	4.5	3.6	7.9	94	.	0	0	9	00	0	7	02	0	-
26	3.6	3.0	7.6	95	.	6	6	4	00	0	7	01	5	0.1
27	-0.8	-1.4	5.5	96	.	0	0	9	00	0	8	02	0	-
28	5.7	4.8	8.6	94	.	0	0	9	00	0	6	10	0	-
29	8.7	8.0	10.7	95	.	0	0	9	00	0	7	02	1	-
30	11.5	11.0	13.1	96	.	7	7	6	00	0	7	61	1	0.2

Godz. 07

DNI	TEMPERATURA POWIETRZA T	TEMPERATURA PUNKTU ROSY T_d	PRĘŻNOŚĆ PARY WODNEJ e	WILGOTNOŚĆ WZGLĘDNA U	CIŚNIENIE ATMOSFERYCZNE P_o	ZACHMURZENIE N	N_h	h	WIATR dd	v	WIDZIALNOŚĆ V	POGODA ww	W	OPAD R
1	11.4	10.3	12.5	93	.	8	8	5	00	0	8	80	1	0.0
2	9.5	9.1	11.6	97	.	8	8	4	00	0	7	80	1	0.2
3	11.0	8.1	10.8	83	.	6	1	6	01	2	8	01	1	-
4	6.6	6.1	9.4	96	.	8	8	5	00	0	5	61	2	0.5
5	5.2	4.6	8.5	95	.	8	5	4	00	0	6	61	6	8.2
6	5.3	3.2	7.7	87	.	5	5	4	24	1	7	01	6	0.3
7	7.2	5.8	9.2	90	.	8	8	5	22	1	7	60	2	0.0
8	8.8	6.7	9.8	87	.	8	8	6	22	1	7	25	2	0.0
9	5.1	4.4	8.4	96	.	6	0	9	00	0	7	01	1	-
10	14.0	3.4	7.8	50	.	5	2	6	14	7	9	02	1	-
11	9.2	8.4	11.0	93	.	7	6	5	00	0	5	10	2	-
12	6.3	4.3	8.3	87	.	2	1	6	00	0	8	02	0	-
13	13.6	7.4	10.3	65	.	6	1	5	24	1	9	02	1	-
14	10.7	9.5	11.9	93	.	3	0	9	00	0	9	01	1	-
15	10.4	10.0	12.3	97	.	1	1	6	00	0	7	01	1	-
16	8.2	7.7	10.5	97	.	7	7	3	00	0	5	10	1	-
17	9.2	8.6	11.2	96	.	8	8	2	04	1	4	81	5	6.8
18	7.5	7.0	10.0	97	.	8	4	4	21	1	6	61	6	7.5
19	8.0	7.6	10.4	97	.	8	8	3	00	0	5	10	1	-
20	5.5	5.0	8.7	97	.	9	9	.	00	0	3	61	5	3.5
21	6.4	6.0	9.3	97	.	9	9	.	00	0	3	51	4	0.2
22	6.7	5.3	8.9	91	.	8	5	4	02	1	7	61	6	0.2
23	6.0	5.5	9.1	97	.	9	9	.	00	0	5	47	2	-
24	4.2	3.6	7.9	96	.	0	0	9	00	0	8	02	0	-
25	7.6	6.4	9.6	92	.	8	8	5	00	0	7	80	1	0.4
26	1.5	-0.5	5.9	87	.	1	1	7	00	0	9	03	1	-
27	-0.8	-2.2	5.2	90	.	4	0	9	16	1	9	01	1	-
28	6.1	5.5	9.0	96	.	7	2	9	00	0	7	03	1	-
29	10.5	9.2	11.6	92	.	8	3	7	00	0	8	03	1	-
30	11.7	11.2	13.3	97	.	8	4	3	00	0	4	63	6	6.7

Godz. 13

1	17.0	12.6	14.6	75	.	7	7	6	34	1	7	03	9	0.2
2	11.3	9.8	12.2	91	.	8	8	4	30	2	6	21	8	0.3
3	11.7	9.8	12.1	89	.	8	8	4	04	3	6	10	1	-
4	7.1	5.6	9.1	93	.	8	4	4	00	0	6	61	6	5.4
5	6.0	5.1	8.8	94	.	8	5	3	34	1	6	61	6	3.4
6	8.4	1.2	6.7	61	.	7	7	6	35	4	8	02	2	-
7	9.8	7.7	10.5	86	.	8	8	4	24	1	6	25	6	1.4
8	15.0	5.1	8.8	52	.	7	7	6	27	3	8	02	2	-
9	17.8	6.1	9.4	46	.	1	1	7	18	5	8	02	1	-
10	16.5	4.4	8.4	44	.	6	1	6	15	7	8	02	2	-
11	18.8	6.1	9.4	49	.	7	4	5	30	2	8	02	2	-
12	17.5	8.6	11.2	56	.	1	1	7	04	2	9	02	0	-
13	22.2	8.4	11.0	41	.	1	1	6	22	4	9	01	1	-
14	22.2	10.5	12.7	48	.	3	2	6	21	6	8	03	0	-
15	13.0	11.9	13.9	94	.	7	7	4	00	0	6	95	1	7.5
16	15.2	5.9	9.3	54	.	7	3	7	16	5	8	02	2	-
17	10.7	9.9	12.2	96	.	8	4	3	04	1	5	61	8	5.3
18	9.1	8.9	11.4	99	.	9	9	.	03	2	2	61	4	12.0
19	8.6	6.7	9.8	87	.	8	8	4	36	2	6	10	2	-
20	5.7	5.2	8.9	97	.	9	9	.	00	0	3	61	4	4.0
21	8.0	7.3	10.2	94	.	8	8	2	00	0	6	60	5	1.0
22	10.0	7.1	10.1	82	.	7	7	5	05	1	7	02	6	0.0
23	13.2	9.4	11.8	78	.	7	7	4	18	1	7	03	4	-
24	13.7	9.2	11.6	74	.	5	5	6	02	1	8	02	1	-
25	10.5	7.1	10.1	83	.	7	7	5	29	3	7	02	8	0.2
26	10.1	2.1	7.1	58	.	2	2	6	04	1	8	01	0	-
27	15.3	6.6	9.9	58	.	7	7	7	07	2	9	03	1	-
28	18.6	12.3	14.3	67	.	6	6	7	36	1	8	03	2	-
29	16.8	13.2	15.2	83	.	6	2	6	22	1	7	03	6	1.2
30	11.7	11.3	13.4	98	.	8	6	3	05	2	5	65	6	14.8

Godz. 19

1	13.2	12.0	14.0	93	.	8	4	4	00	0	7	60	8	1.8
2	9.8	8.4	11.0	92	.	1	1	5	21	1	6	10	1	-
3	7.3	6.8	9.7	95	.	8	8	3	00	0	5	61	8	6.5
4	5.2	3.4	7.8	88	.	8	3	4	16	1	6	63	6	2.2
5	5.5	5.0	8.7	96	.	8	5	4	00	0	7	21	6	1.0
6	6.7	4.4	8.4	85	.	7	7	6	00	0	8	02	8	0.0
7	9.0	7.1	10.1	88	.	8	8	5	24	1	7	03	8	0.1
8	9.3	6.7	9.8	84	.	3	1	6	16	1	8	01	1	-
9	13.0	2.1	7.1	48	.	1	1	6	18	5	9	02	0	-
10	14.4	5.1	8.8	54	.	6	4	6	16	3	8	02	1	-
11	11.0	8.4	11.0	84	.	6	4	6	30	1	8	02	8	0.4
12	11.2	9.0	11.5	86	.	0	0	9	00	0	8	01	0	-
13	18.2	9.9	12.2	53	.	5	1	6	20	5	9	02	1	-
14	15.3	11.0	13.1	76	.	8	8	6	28	5	7	95	1	0.0
15	11.4	11.0	13.1	97	.	8	5	3	03	1	4	95	9	14.4
16	11.3	7.1	10.1	75	.	8	5	5	00	0	8	80	8	0.2
17	8.0	7.4	10.3	95	.	8	6	4	25	2	6	61	6	17.7
18	10.6	10.0	12.3	96	.	8	8	4	00	0	5	10	6	0.9
19	7.3	6.5	9.7	95	.	8	8	3	00	0	5	61	2	2.6
20	5.8	5.3	8.9	97	.	9	9	.	00	0	3	61	5	2.1
21	6.6	6.4	9.6	98	.	9	9	.	07	2	3	61	5	0.5
22	7.6	7.1	10.1	94	.	8	8	3	01	1	5	10	2	-
23	8.9	7.7	10.5	92	.	7	7	5	00	0	7	03	2	-
24	7.3	5.8	9.2	93	.	0	0	9	00	0	8	01	1	-
25	6.2	4.6	8.5	93	.	8	8	4	32	3	6	21	2	0.2
26	4.0	2.8	7.5	92	.	0	0	9	16	1	8	02	0	-
27	8.3	6.8	9.9	91	.	0	0	9	18	1	8	01	1	-
28	12.3	11.4	13.5	95	.	5	3	7	17	1	8	02	2	-
29	12.8	10.9	13.0	88	.	6	6	6	00	0	6	10	1	-
30	7.0	6.8	9.9	98	.	9	9	.	06	2	3	63	6	7.7

Godz. 01

DNI	TEMPERATURA POWIETRZA T	TEMPERATURA PUNKTU ROSY T_d	PRĘŻNOŚĆ PARY WODNEJ e	WILGOTNOŚĆ WZGLĘDNA U	CIŚNIENIE ATMOSFERYCZNE P_o	ZACHMURZENIE N	N_h	h	WIATR dd	v	WIDZIALNOŚĆ V	POGODA ww	W	OPAD R
1	5.9	5.1	8.8	94	-	2	1	2	20	5	7	13	1	-
2	4.9	4.9	8.7	100	-	9	9	-	22	6	0	47	8	0.8
3	4.0	0.6	6.4	79	-	0	0	0	22	6	7	02	1	-
4	-1.4	-1.6	5.4	99	-	9	9	-	02	5	1	45	5	0.7
5	-1.4	-1.6	5.4	99	-	9	9	-	04	8	0	77	4	2.3
6	-2.4	-2.7	5.0	98	-	9	9	-	34	5	0	49	7	2.4
7	-1.6	-1.8	5.3	98	-	9	9	-	32	7	0	49	4	-
8	1.2	1.2	6.7	100	-	8	8	-	34	5	6	41	4	-
9	2.1	0.0	6.1	87	-	0	0	9	18	8	8	02	1	-
10	2.0	-1.9	5.3	75	-	2	2	-	20	15	8	02	0	-
11	4.1	4.1	8.2	100	-	9	9	-	18	13	1	47	8	0.0
12	2.1	-0.5	5.9	83	-	1	1	4	16	15	8	01	1	-
13	8.9	-7.4	3.5	31	-	2	0	9	18	10	9	02	0	-
14	6.9	6.9	9.9	100	-	9	9	-	18	15	0	45	1	-
15	6.5	6.1	9.4	97	-	7	7	2	20	8	8	02	9	26.1
16	3.1	3.1	7.6	100	-	9	9	-	18	15	0	45	9	1.4
17	2.7	2.7	7.4	100	-	9	9	-	09	1	0	61	4	0.3
18	1.4	1.4	6.8	100	-	9	9	-	02	4	0	61	4	9.5
19	2.7	2.7	7.4	100	-	9	9	-	02	15	0	45	8	2.4
20	-0.1	-0.1	6.1	100	-	9	9	-	04	11	0	56	7	3.1
21	-0.6	-0.7	5.8	99	-	9	9	-	02	4	0	45	5	1.2
22	0.8	0.8	6.5	100	-	9	9	-	04	9	0	45	5	0.4
23	2.9	2.6	7.4	98	-	0	0	9	18	1	8	02	1	-
24	1.9	1.9	7.0	100	-	3	3	-	18	3	8	02	1	-
25	0.9	0.9	6.5	100	-	7	7	-	20	12	7	41	4	-
26	-4.2	-5.1	4.2	94	-	0	0	9	36	5	8	01	5	0.5
27	2.7	-16.4	1.7	23	-	0	0	9	00	0	9	02	0	-
28	7.8	4.6	8.5	87	-	1	0	9	24	7	8	02	0	-
29	9.8	3.9	8.1	67	-	4	2	9	20	9	9	03	1	-
30	6.1	5.9	9.3	98	-	6	6	-	28	1	8	25	1	0.2

Godz. 07

DNI	TEMPERATURA POWIETRZA T	TEMPERATURA PUNKTU ROSY T_d	PRĘŻNOŚĆ PARY WODNEJ e	WILGOTNOŚĆ WZGLĘDNA U	CIŚNIENIE ATMOSFERYCZNE P_o	ZACHMURZENIE N	N_h	h	WIATR dd	v	WIDZIALNOŚĆ V	POGODA ww	W	OPAD R
1	6.4	6.4	9.6	100	-	9	9	-	18	4	1	80	4	1.8
2	4.5	4.5	8.4	100	-	9	9	-	18	2	1	61	4	0.5
3	5.3	1.7	6.9	77	-	6	3	-	22	11	8	03	1	-
4	2.5	2.5	7.3	100	-	9	9	-	22	9	0	53	5	1.1
5	-1.7	-1.9	5.3	98	-	9	9	-	36	9	0	73	4	6.8
6	-2.6	-2.9	4.9	98	-	9	9	-	36	9	0	49	3	-
7	-0.2	-0.2	6.0	100	-	9	9	-	27	4	0	60	4	0.0
8	1.2	0.7	6.4	95	-	7	7	-	29	8	7	03	4	-
9	1.1	0.6	6.4	95	-	4	2	-	18	11	8	61	0	-
10	3.0	2.1	7.1	93	-	5	3	0	16	23	8	03	1	-
11	3.7	3.2	7.7	97	-	7	7	0	16	7	8	03	4	-
12	2.0	2.0	7.1	100	-	7	7	-	20	13	8	61	1	-
13	5.9	5.9	9.3	100	-	9	9	-	18	15	0	47	0	-
14	9.4	5.1	8.8	75	-	2	1	9	16	11	9	01	4	-
15	7.2	5.3	8.9	88	-	2	1	-	20	6	8	01	8	1.5
16	2.1	2.1	7.1	100	-	7	7	-	21	13	7	41	4	-
17	2.0	2.0	7.1	100	-	9	9	-	02	6	0	61	4	6.0
18	1.4	1.4	6.8	100	-	9	9	-	36	4	0	61	4	10.6
19	1.1	1.1	6.6	100	-	9	9	-	09	13	0	47	4	-
20	0.0	0.0	6.1	100	-	9	9	-	02	11	0	68	5	5.4
21	-0.1	-0.1	6.1	100	-	8	3	-	02	2	8	41	4	-
22	2.3	2.3	7.2	100	-	9	9	-	07	6	0	45	6	1.2
23	3.0	1.7	6.9	93	-	2	2	8	00	0	8	02	1	-
24	2.4	0.2	6.2	85	-	1	0	9	18	3	9	02	0	-
25	3.8	3.2	7.7	95	-	7	7	-	27	12	8	41	4	-
26	-2.5	-3.4	4.7	93	-	0	0	9	30	3	9	02	0	-
27	5.4	-25.0	0.8	13	-	5	0	9	34	3	9	03	1	-
28	8.5	4.6	8.5	77	-	7	1	4	21	10	8	03	1	-
29	10.0	2.5	7.3	59	-	7	2	3	00	0	8	03	1	-
30	6.1	6.1	9.4	100	-	9	9	-	00	0	0	51	8	2.3

Godz. 13

1	7.0	6.8	9.9	98	-	7	7	-	00	0	7	41	8	0.3
2	4.6	4.6	8.5	100	-	9	9	-	36	3	0	80	6	2.3
3	5.3	4.8	8.6	95	-	7	7	-	21	4	8	41	1	-
4	2.2	2.2	7.2	100	-	9	9	-	20	2	0	45	7	6.1
5	-1.6	-2.0	5.3	98	-	9	9	-	02	9	0	77	4	9.4
6	-2.4	-2.7	5.0	98	-	9	9	-	36	5	0	49	4	-
7	0.9	0.9	6.5	100	-	9	9	-	01	8	0	58	8	3.7
8	2.7	0.4	6.3	85	-	6	6	3	28	5	7	02	2	-
9	5.5	4.8	8.5	94	-	2	1	-	19	11	8	02	0	-
10	5.5	1.9	7.0	73	-	7	4	2	17	11	8	03	2	-
11	5.8	2.6	7.4	80	-	7	7	2	18	5	7	03	2	-
12	8.1	4.4	8.4	77	-	2	1	-	20	5	8	02	1	-
13	10.0	6.1	9.4	74	-	1	1	4	16	17	8	01	4	-
14	10.3	8.0	10.7	85	-	7	6	3	18	13	9	03	1	-
15	4.5	4.5	8.4	100	-	8	8	-	18	8	5	95	1	4.8
16	3.7	3.7	8.0	100	-	7	5	0	19	9	8	02	4	-
17	3.7	3.7	8.0	100	-	9	9	-	36	2	0	51	6	1.6
18	2.8	2.8	7.5	100	-	9	9	-	33	5	0	53	4	19.9
19	0.9	0.9	6.5	100	-	9	9	-	04	9	0	45	4	-
20	-0.1	-0.1	6.1	100	-	9	9	-	01	6	0	53	7	6.4
21	2.7	2.7	7.4	100	-	9	9	-	02	7	0	47	6	1.0
22	4.5	4.5	8.4	100	-	6	4	-	12	1	9	01	4	-
23	4.5	4.0	8.1	97	-	7	7	-	00	0	7	41	1	-
24	4.1	2.3	7.2	87	-	7	7	-	25	5	8	02	1	-
25	1.4	1.4	6.8	100	-	9	9	-	31	12	0	45	8	0.4
26	1.1	1.1	6.6	100	-	6	6	-	36	2	8	41	1	-
27	6.3	-2.2	5.2	55	-	7	6	5	20	5	9	03	1	-
28	9.6	7.8	10.6	85	-	7	1	-	19	8	8	02	2	-
29	8.5	8.1	10.8	97	-	7	7	-	29	3	8	41	6	1.2
30	5.2	5.2	8.9	100	-	9	9	-	03	5	0	81	5	15.8

Godz. 19

1	5.2	5.2	8.8	100	-	9	9	-	19	6	1	43	9	1.7
2	3.2	3.2	7.7	100	-	7	6	-	28	6	7	41	3	1.3
3	1.0	1.0	6.6	100	-	9	9	-	05	2	0	51	8	3.4
4	-1.8	-2.0	5.3	98	-	9	9	-	02	6	1	77	6	4.5
5	-2.0	-2.3	5.2	93	-	9	9	-	36	9	0	77	4	9.4
6	-2.1	-2.4	5.1	93	-	9	9	-	32	8	0	49	8	0.6
7	1.3	1.3	6.7	100	-	9	9	-	34	6	0	47	6	0.3
8	2.5	2.2	7.2	98	-	2	1	-	18	6	8	01	1	-
9	2.2	1.9	7.0	93	-	2	2	-	19	15	8	41	0	-
10	4.1	3.2	7.7	94	-	7	6	0	18	12	8	03	1	-
11	3.4	2.9	7.5	97	-	7	7	-	16	11	7	41	8	3.2
12	9.5	-6.7	3.7	31	-	2	0	9	18	7	9	02	0	-
13	7.7	7.3	10.2	97	-	6	6	-	18	15	8	41	1	-
14	9.1	7.3	10.2	89	-	8	8	-	20	13	7	95	2	0.5
15	4.7	4.7	8.5	100	-	8	8	-	17	8	7	95	4	14.6
16	2.4	2.4	7.3	100	-	7	7	-	20	6	8	41	6	3.0
17	2.1	2.1	7.1	100	-	9	9	-	02	4	0	63	5	14.8
18	3.9	3.9	8.1	100	-	9	9	-	03	15	0	45	8	6.6
19	0.2	0.2	6.2	100	-	9	9	-	02	9	0	68	4	4.2
20	-0.4	-0.4	5.9	100	-	9	9	-	04	5	0	56	4	1.5
21	0.6	0.6	6.4	100	-	9	9	-	04	4	0	53	4	0.7
22	2.9	2.6	7.4	93	-	6	6	9	14	3	9	01	4	-
23	2.6	2.3	7.2	95	-	7	7	-	00	0	8	01	8	1.2
24	1.5	1.5	6.8	100	-	6	5	-	20	10	8	41	2	-
25	-0.5	-0.5	5.9	100	-	9	9	-	33	8	0	56	8	0.4
26	0.8	-11.2	2.6	41	-	0	0	9	33	6	9	02	1	-
27	8.4	3.8	8.0	72	-	3	1	5	24	8	8	01	1	-
28	10.5	3.9	8.1	64	-	6	5	9	29	11	9	02	2	-
29	6.3	5.8	9.5	97	-	6	6	-	27	4	7	02	2	-
30	2.6	2.6	7.4	100	-	9	9	-	05	7	0	45	8	10.1

TABLICA II

SPOSTRZEŻENIA CODZIENNE STACJI METEOROLOGICZNYCH
WARTOŚCI DOBOWE

ЕЖЕДНЕВНЫЕ НАБЛЮДЕНИЯ МЕТЕОРОЛОГИЧЕСКИХ СТАНЦИЙ
СУТОЧНЫЕ ЗНАЧЕНИЯ

EVERYDAY OBSERVATIONS AT METEOROLOGICAL STATIONS
DAILY VALUES

Tablica II — LEBA

DNI	TEMPERATURA POWIETRZA T	Max	Min	T_g	PRĘŻNOŚĆ PARY WODNEJ e	WILGOTNOŚĆ WZGLĘDNA U	CIŚNIENIE ATMOSFERYCZNE P	USŁONECZNIENIE S	ZACHMURZENIE N	WIATR v	v_{max}	OPAD R_d	ŚNIEG h_s	h_g
1	14.5	17.7	11.6	8.9	13.1	79	1003.2	.	3.5	6.0	10	–	–	–
2	12.7	16.7	8.2	1.8	12.9	87	999.7	.	5.5	7.9	5	30.5	–	–
3	11.9	13.9	9.8	6.8	12.1	87	1002.5	.	6.4	4.5	6	27.6	–	–
4	11.2	13.9	6.8	2.8	10.7	81	1008.1	.	5.4	5.8	13	5.4	–	–
5	9.9	15.3	4.2	0.5	8.7	74	1018.2	.	4.3	2.0	3	0.1	–	–
6	11.7	17.6	3.3	– 1.3	10.9	78	1021.4	.	4.3	5.0	5	9.0	–	–
7	15.7	17.8	13.4	11.8	14.5	82	1018.7	.	5.8	8.0	10	8.9	–	–
8	14.1	16.1	13.0	11.1	12.2	76	1015.5	.	6.0	7.4	11	–	–	–
9	14.9	20.6	7.8	2.6	13.6	81	1005.8	.	7.3	3.9	6	2.9	–	–
10	13.6	17.0	11.9	10.8	13.5	87	999.6	.	7.3	6.4	8	2.9	–	–
11	12.7	16.9	9.7	7.6	11.9	81	1010.3	.	4.9	4.3	7	–	–	–
12	13.8	20.3	6.0	1.8	12.5	60	1013.7	.	4.6	2.5	5	–	–	–
13	16.5	24.3	11.0	4.1	14.0	76	1011.3	.	2.8	2.3	4	–	–	–
14	14.2	19.0	11.4	4.9	14.2	87	1007.6	.	4.4	2.5	5	15.9	–	–
15	13.5	17.5	10.0	8.1	12.7	89	1009.8	.	3.4	3.5	5	8.9	–	–
16	13.6	14.9	12.0	9.9	14.4	93	1004.4	.	7.8	7.3	13	16.4	–	–
17	13.7	15.2	11.2	9.9	14.1	90	1012.2	.	7.9	3.6	6	0.1	–	–
18	14.6	17.8	12.7	12.5	15.4	93	1020.0	.	5.0	4.2	5	–	–	–
19	13.1	14.3	12.3	11.3	11.6	77	1025.2	.	6.3	5.5	7	–	–	–
20	12.1	16.8	7.5	3.3	11.4	85	1026.2	.	1.8	3.5	7	–	–	–
21	11.9	16.4	6.5	1.3	11.7	85	1027.7	.	3.1	3.9	7	–	–	–
22	9.7	15.5	2.5	– 1.3	9.4	80	1028.1	.	2.0	4.0	8	–	–	–
23	9.5	16.9	0.9	– 2.7	8.9	78	1023.6	.	2.9	2.3	4	–	–	–
24	10.5	16.2	4.9	– 2.2	10.6	85	1015.9	.	5.6	2.0	4	–	–	–
25	12.2	15.0	10.7	8.6	11.2	78	1014.7	.	4.9	4.0	6	0.0	–	–
26	9.0	13.9	5.4	0.9	10.0	88	1018.3	.	3.5	2.5	5	–	–	–
27	8.8	14.5	2.2	– 4.5	9.4	83	1014.4	.	5.1	2.8	5	–	–	–
28	12.7	17.4	0.6	7.1	13.5	91	1005.4	.	7.0	1.6	2	–	–	–
29	11.1	12.9	8.6	6.2	12.1	91	1014.3	.	7.8	5.3	9	0.0	–	–
30	8.2	10.8	5.5	3.7	8.0	73	1023.1	.	3.8	6.5	8	–	–	–

HEL — Wrzesień 1976

DNI	TEMPERATURA POWIETRZA T	Max	Min	T_g	PRĘŻNOŚĆ PARY WODNEJ e	WILGOTNOŚĆ WZGLĘDNA U	CIŚNIENIE ATMOSFERYCZNE P	USŁONECZNIENIE S	ZACHMURZENIE N	WIATR v	v_{max}	OPAD R_d	ŚNIEG h_s	h_g
1	17.1	21.1	15.6	13.8	14.8	76	1003.9	9.1	4.6	3.6	4	–	–	–
2	15.8	20.1	13.5	9.1	14.6	82	1000.9	4.2	4.9	2.4	4	2.6	–	–
3	13.6	15.9	12.1	11.7	13.4	86	1002.6	2.9	6.1	6.3	9	5.9	–	–
4	12.7	15.9	11.2	6.6	10.9	75	1008.9	4.3	5.1	6.5	9	3.4	–	–
5	13.5	15.5	6.5	3.4	9.5	76	1018.5	4.7	4.4	2.0	3	0.2	–	–
6	13.5	18.1	4.8	2.3	11.0	72	1022.2	8.9	3.8	2.8	7	–	–	–
7	15.1	18.9	14.3	12.7	14.7	83	1019.1	2.4	4.5	4.5	8	0.7	–	–
8	14.9	17.4	13.3	12.4	13.1	78	1016.1	6.7	5.6	6.3	8	–	–	–
9	15.9	19.8	10.5	7.4	14.8	82	1008.1	0.8	7.6	4.3	6	0.0	–	–
10	15.2	17.7	12.1	11.6	13.7	80	1002.0	–	7.0	7.8	9	0.9	–	–
11	13.5	17.4	10.8	8.6	13.2	86	1012.4	5.4	3.6	4.6	7	–	–	–
12	15.2	20.9	10.2	4.5	14.7	85	1015.7	6.5	2.6	3.0	4	–	–	–
13	15.7	20.1	12.3	7.8	15.7	89	1013.1	5.4	1.9	2.4	3	–	–	–
14	15.7	22.8	10.4	7.1	15.6	88	1008.6	7.6	3.3	2.5	6	2.7	–	–
15	13.9	17.9	11.9	9.8	13.5	85	1011.2	7.9	3.9	3.6	5	17.5	–	–
16	14.2	15.9	10.0	7.7	14.5	90	1005.7	0.4	7.8	8.9	10	9.0	–	–
17	13.8	16.8	10.8	7.2	14.4	92	1013.1	3.1	6.5	2.5	6	0.5	–	–
18	14.5	17.7	11.5	7.7	15.5	91	1020.5	6.5	5.4	2.5	5	–	–	–
19	13.8	14.9	10.8	10.2	11.3	76	1025.5	4.9	5.8	5.3	7	–	–	–
20	13.7	16.8	9.7	5.8	11.8	76	1026.9	10.0	1.8	3.5	5	–	–	–
21	13.6	16.6	11.3	6.7	11.7	76	1028.4	8.0	3.1	4.1	5	–	–	–
22	13.6	15.6	9.0	3.9	10.0	69	1026.9	8.0	1.1	3.3	5	–	–	–
23	11.7	15.8	6.4	1.9	10.5	78	1024.8	9.9	1.5	2.5	6	–	–	–
24	10.5	15.0	3.4	1.1	10.9	84	1017.1	2.8	5.1	2.0	5	–	–	–
25	12.4	15.4	10.2	7.5	11.2	77	1014.5	4.4	6.3	4.0	5	1.2	–	–
26	10.5	13.6	7.1	5.2	9.6	76	1018.8	2.1	5.5	2.8	4	–	–	–
27	11.7	14.7	7.0	4.9	10.5	77	1016.1	3.3	5.9	4.1	7	–	–	–
28	13.7	16.3	11.5	9.6	14.5	92	1010.4	0.1	8.0	1.4	3	–	–	–
29	12.0	13.6	10.7	10.7	12.9	91	1015.3	–	8.0	6.0	5	0.1	–	–
30	9.5	11.0	7.7	5.0	7.2	84	1024.4	8.2	3.0	3.1	10	–	–	–

USTKA

Dni	Temperatura powietrza: T	Max	Min	T_g	Prężność pary wodnej: e	Wilgotność względna: U	Ciśnienie atmosferyczne: P	Usłonecznienie: S	Zachmurzenie: N	Wiatr: v	v_{max}	Opad: R_d	Śnieg: s_k	s_g
1	14.9	18.3	12.3	10.2	12.1	73	1003.4	5.3	3.3	3.8	6	–	–	–
2	12.9	15.1	10.4	8.6	13.1	88	999.6	–	6.6	2.6	4	17.1	–	–
3	12.6	14.8	11.0	9.1	11.2	77	1003.1	3.4	6.9	4.6	7	7.0	–	–
4	11.9	15.0	9.1	7.7	10.9	79	1008.6	4.9	5.0	5.4	9	5.9	–	–
5	12.3	16.4	7.0	4.3	7.8	56	1018.1	11.0	2.0	2.3	3	–	–	–
6	12.5	16.5	5.4	3.8	11.8	81	1021.6	7.8	4.1	4.1	7	–	–	–
7	15.2	17.5	14.2	14.3	14.6	79	1019.6	5.0	4.9	7.4	8	0.1	–	–
8	14.4	16.1	13.1	10.6	12.4	76	1016.0	7.3	5.3	5.6	8	–	–	–
9	15.5	21.0	10.3	8.5	13.2	76	1005.1	1.0	6.6	2.9	4	0.4	–	–
10	14.3	17.3	12.1	11.0	12.8	78	999.4	–	7.0	4.0	6	0.5	–	–
11	13.2	18.2	10.0	7.8	11.3	75	1010.1	5.0	4.5	2.9	5	–	–	–
12	14.9	20.7	9.0	6.7	11.5	71	1013.7	7.5	5.1	2.5	4	–	–	–
13	17.0	24.4	11.7	9.9	13.9	73	1011.1	10.4	1.4	2.1	4	–	–	–
14	14.0	18.1	12.9	10.0	14.0	88	1007.8	3.0	5.9	2.8	5	13.6	–	–
15	13.2	18.0	9.6	8.5	13.0	86	1010.0	8.2	4.4	2.8	4	6.2	–	–
16	13.6	15.3	12.8	11.7	14.1	69	1004.1	–	6.0	5.5	9	17.8	–	–
17	13.1	14.5	11.8	11.5	13.3	89	1012.1	–	8.0	2.6	4	1.7	–	–
18	14.5	17.4	13.5	13.1	14.8	90	1019.8	6.8	6.3	3.5	6	–	–	–
19	13.7	14.9	13.0	12.8	11.3	72	1025.0	4.0	7.0	4.8	7	–	–	–
20	14.2	18.4	11.7	8.9	12.2	76	1025.8	10.3	3.8	2.8	4	–	–	–
21	12.5	16.8	9.4	4.4	11.7	81	1027.4	5.6	3.0	3.3	6	–	–	–
22	11.6	16.8	7.7	5.1	9.4	71	1027.7	16.0	3.0	2.9	4	–	–	–
23	10.8	17.7	5.7	3.5	8.0	67	1023.5	10.0	1.9	2.9	4	–	–	–
24	11.1	17.0	6.2	4.6	9.9	76	1015.5	9.4	5.3	2.9	3	0.1	–	–
25	13.0	16.3	11.2	8.7	11.7	78	1014.7	9.1	4.8	2.8	3	0.1	–	–
26	9.5	13.3	6.2	4.1	9.8	83	1018.4	7.0	3.4	2.3	4	–	–	–
27	9.3	13.6	5.9	1.4	9.5	81	1014.0	1.8	5.1	3.6	6	–	–	–
28	13.3	16.6	10.6	9.1	14.4	94	1009.4	1.7	7.0	1.8	4	–	–	–
29	11.9	14.3	11.0	7.2	13.0	93	1013.7	–	7.8	3.9	6	0.8	–	–
30	9.1	12.0	6.5	5.5	7.8	88	1023.4	8.8	5.0	4.6	6	–	–	–

LĘBORK

Wrzesień 1976

Dni	Temperatura powietrza: T	Max	Min	T_g	Prężność pary wodnej: e	Wilgotność względna: U	Ciśnienie atmosferyczne: P	Usłonecznienie: S	Zachmurzenie: N	Wiatr: v	v_{max}	Opad: R_d	Śnieg: s_k	s_g
1	14.4	18.3	10.7	6.9	12.8	80	1001.8	4.9	2.8	2.5	6	–	–	–
2	12.5	17.8	8.2	2.2	13.4	86	999.1	3.1	5.3	1.0	3	4.7	–	–
3	11.9	13.9	10.3	10.0	12.4	88	1001.1	2.7	5.9	2.5	4	8.8	–	–
4	10.7	15.7	7.2	3.4	10.6	83	1006.8	7.0	4.0	2.6	5	2.9	–	–
5	8.7	15.3	2.9	– 0.1	9.1	89	1016.7	4.2	4.3	0.9	1	0.1	–	–
6	10.7	18.1	1.6	– 1.2	10.3	80	1020.0	7.9	4.0	2.3	4	0.1	–	–
7	14.4	17.6	11.0	9.4	13.2	82	1017.6	2.4	6.3	3.3	4	1.8	–	–
8	13.2	16.1	12.3	8.6	12.3	81	1014.3	3.4	5.6	2.9	5	4	–	–
9	15.3	21.2	7.4	3.7	13.0	76	1004.5	1.4	7.3	1.6	3	1.8	–	–
10	14.7	18.0	12.2	10.7	13.1	79	998.6	–	7.3	3.5	5	2.1	–	–
11	13.8	18.5	10.2	8.4	11.1	71	1009.1	7.9	3.1	2.1	4	–	–	–
12	14.3	21.2	8.5	3.9	11.7	75	1012.6	8.2	3.5	1.5	5	–	–	–
13	16.9	24.4	8.3	4.1	13.1	71	1009.9	5.8	1.6	1.1	3	–	–	–
14	14.1	20.4	8.0	5.4	14.0	88	1006.3	4.0	4.3	1.5	3	12.1	–	–
15	13.4	18.6	9.3	6.2	13.1	86	1008.5	6.9	3.8	1.5	3	7.7	–	–
16	12.9	15.3	9.8	7.4	13.9	93	1002.6	–	7.9	2.6	5	13.2	–	–
17	13.7	16.5	11.5	9.3	13.8	89	1010.6	1.2	7.5	1.8	4	2.2	–	–
18	15.7	20.6	12.6	12.5	15.1	86	1018.1	7.8	5.4	1.5	3	–	–	–
19	12.3	14.2	11.2	10.3	11.4	80	1023.2	2.1	6.3	2.6	5	–	–	–
20	11.2	16.9	5.9	3.2	10.2	79	1024.4	8.7	2.4	0.9	3	–	–	–
21	10.6	17.0	5.5	2.9	10.3	82	1026.0	8.5	2.1	0.5	2	–	–	–
22	8.4	16.2	1.9	– 0.1	8.4	80	1026.5	8.6	1.8	0.9	3	–	–	–
23	9.4	17.3	0.1	– 2.0	8.0	77	1022.1	8.9	1.5	0.9	3	–	–	–
24	9.4	16.6	1.6	– 2.4	6.7	77	1014.3	2.0	5.1	0.9	2	0.2	–	–
25	9.9	15.2	4.3	0.4	10.3	85	1012.9	6.1	5.3	1.3	4	0.1	–	–
26	7.4	14.7	1.6	– 1.9	8.7	86	1016.9	4.4	2.6	0.6	2	–	–	–
27	8.4	14.6	1.0	– 3.5	9.8	80	1013.1	2.7	5.1	1.1	3	0.1	–	–
28	13.4	18.7	5.6	2.5	12.5	88	1007.7	1.7	7.0	0.1	1	–	–	–
29	11.2	14.1	9.0	5.4	12.6	96	1012.4	–	8.0	1.4	3	2.6	–	–
30	8.9	10.7	5.4	1.2	9.9	93	1021.2	8.2	3.5	2.3	6	–	–	–

GDAŃSK-RĘBIECHOWO

Dni	Temperatura powietrza: T	Max	Min	T_g	Prężność pary wodnej: e	Wilgotność względna: U	Ciśnienie atmosferyczne: P	Usłonecznienie: S	Zachmurzenie: N	Wiatr: v	v_{max}	Opad: R_d	Śnieg: s_k	s_g
1	15.6	20.8	12.0	8.8	13.1	75	998.2	.	4.4	4.5	6	–	–	–
2	18.6	21.0	6.8	4.4	12.7	62	995.0	.	4.1	3.0	5	1.9	–	–
3	11.6	14.8	10.1	9.8	11.8	86	994.9	.	5.9	3.9	10	1.9	–	–
4	9.9	15.8	6.5	4.5	9.6	80	999.2	.	3.4	3.6	8	0.6	–	–
5	8.8	14.0	3.0	1.4	8.2	75	1003.2	.	3.8	2.3	4	0.0	–	–
6	10.4	18.2	1.6	– 1.3	9.2	75	1006.1	.	4.6	3.1	5	–	–	–
7	13.8	17.9	11.4	10.5	12.6	81	1007.6	.	6.4	5.6	10	0.1	–	–
8	12.8	17.3	11.1	10.3	11.4	79	1006.2	.	5.3	5.6	8	0.0	–	–
9	15.5	21.0	8.8	5.3	12.2	70	992.1	.	8.0	5.0	7	0.0	–	–
10	13.9	18.3	11.1	11.0	11.7	75	995.9	.	5.5	5.3	8	0.1	–	–
11	12.5	16.7	8.2	7.3	10.6	77	995.9	.	4.9	4.5	6	–	–	–
12	13.0	20.7	6.4	2.3	10.9	76	999.2	.	2.1	3.9	7	–	–	–
13	14.6	23.4	6.6	4.3	11.8	73	997.9	.	1.6	2.3	6	–	–	–
14	14.3	24.0	6.0	5.0	12.9	81	992.0	.	4.8	3.1	6	1.5	–	–
15	13.0	18.4	9.2	8.4	11.8	81	994.9	.	4.0	2.9	5	25.3	–	–
16	12.7	14.4	9.5	5.8	13.6	92	999.0	.	7.0	3.4	11	15.6	–	–
17	12.6	16.9	9.7	9.4	12.9	81	996.7	.	7.0	3.5	5	3.3	–	–
18	13.6	17.7	9.1	7.2	14.2	81	1000.9	.	5.1	3.6	5	–	–	–
19	11.6	13.7	9.8	10.3	10.9	89	1002.6	.	5.0	4.5	7	–	–	–
20	11.0	15.2	5.0	4.0	10.2	79	1010.2	.	3.3	2.5	5	–	–	–
21	10.6	14.0	5.5	3.8	10.1	80	1011.8	.	3.4	2.4	5	–	–	–
22	9.0	14.2	2.4	1.0	8.1	74	1012.7	.	3.6	2.4	5	–	–	–
23	7.9	15.2	0.2	– 1.7	7.6	75	1008.0	.	3.5	1.9	4	–	–	–
24	8.4	16.1	0.6	– 0.9	8.5	79	1000.7	.	5.4	1.5	4	2.6	–	–
25	9.6	14.1	6.9	5.2	10.5	89	998.1	.	5.9	3.1	5	2.8	–	–
26	7.9	13.6	3.6	1.0	8.6	82	1002.5	.	4.4	2.5	4	–	–	–
27	8.5	12.4	2.6	0.1	8.9	81	999.7	.	5.6	3.1	7	–	–	–
28	12.9	18.8	9.5	8.3	13.2	88	992.9	.	7.1	1.0	3	–	–	–
29	11.0	13.7	9.8	10.0	12.7	97	990.4	.	8.0	3.4	5	4.0	–	–
30	7.4	9.6	6.7	5.6	7.3	73	1007.0	.	4.1	3.4	7	–	–	–

KOSZALIN

Dni	Temperatura powietrza: T	Max	Min	T_g	Prężność pary wodnej: e	Wilgotność względna: U	Ciśnienie atmosferyczne: P	Usłonecznienie: S	Zachmurzenie: N	Wiatr: v	v_{max}	Opad: R_d	Śnieg: s_k	s_g
1	14.6	18.3	10.4	9.6	12.3	75	1001.3	4.6	3.0	2.4	5	–	–	–
2	12.5	15.2	10.[illegible]	8.3	12.0	93	997.1	–	6.4	1.9	3	7.7	–	–
3	11.8	15.6	9.[illegible]	8.2	11.8	85	1001.4	5.0	4.9	3.9	7	5.6	–	–
4	10.4	15.5	7.1	6.4	10.8	75	1006.8	5.4	5.3	3.9	7	12.3	–	–
5	10.2	15.3	5.9	3.7	9.0	75	1015.8	12.0	3.0	1.5	4	–	–	–
6	11.5	17.3	4.3	2.9	11.4	83	1019.6	4.8	3.0	2.5	6	2.3	–	–
7	14.3	17.7	11.6	9.7	13.8	85	1019.1	5.7	5.4	4.1	7	0.5	–	–
8	13.6	16.8	11.3	10.2	12.5	81	1014.1	2.5	6.4	3.5	6	0.3	–	–
9	15.5	20.9	10.9	7.7	13.5	73	1002.1	1.0	8.0	3.3	7	1.3	–	–
10	14.5	17.1	12.6	11.4	12.0	75	996.9	–	7.3	5.3	8	3.4	–	–
11	13.1	17.6	8.7	7.3	11.2	75	1007.4	4.5	4.9	3.5	5	–	–	–
12	14.9	21.3	8.2	7.4	11.4	70	1010.5	6.6	6.0	2.4	5	–	–	–
13	17.4	23.7	11.3	9.7	12.7	65	1009.1	10.8	2.5	1.5	4	–	–	–
14	14.3	18.0	12.3	9.6	14.1	87	1005.3	2.1	6.6	1.9	4	12.8	–	–
15	12.5	18.3	8.4	7.6	12.7	88	1007.0	6.4	5.3	2.5	4	3.4	–	–
16	12.6	14.5	10.8	8.1	13.9	93	1001.6	–	8.0	3.5	13	21.1	–	–
17	12.4	13.7	10.2	10.5	12.8	89	1009.4	–	7.9	2.5	5	3.4	–	–
18	14.6	17.7	12.2	12.2	14.5	93	1016.8	4.6	6.0	2.6	4	–	–	–
19	12.9	15.4	11.6	11.5	12.0	81	1022.0	4.8	6.6	3.0	4	–	–	–
20	13.5	19.5	10.3	8.0	12.0	78	1022.7	9.8	3.4	1.4	3	–	–	–
21	12.0	17.5	7.3	4.5	11.8	82	1024.2	2.7	5.3	1.1	3	–	–	–
22	11.5	17.9	5.7	2.1	9.4	71	1024.4	10.1	3.1	1.8	3	–	–	–
23	10.9	17.7	3.4	0.4	7.7	69	1020.0	10.9	4.1	1.9	3	–	–	–
24	11.6	17.1	7.5	2.0	9.3	69	1012.3	3.9	6.4	2.5	3	9.1	–	–
25	10.5	14.2	6.5	3.3	11.1	88	1012.2	9.2	3.0	1.5	5	–	–	–
26	8.7	16.1	3.4	1.3	9.5	85	1012.7	7.3	2.5	1.1	2	–	–	–
27	9.1	13.0	4.4	2.5	9.6	82	1011.2	0.0	5.8	3.1	5	0.8	–	–
28	13.0	15.6	9.5	9.0	14.2	99	1006.5	–	7.3	1.8	3	–	–	–
29	11.9	15.0	10.2	9.4	13.2	98	1010.2	–	8.0	2.3	5	12.2	–	–
30	9.9	13.6	7.9	6.0	9.2	76	1012.4	9.4	6.6	2.6	5	–	–	–

Tablica II   Wrzesień 1976

KOŁOBRZEG

DNI	TEMPERATURA POWIETRZA T	Max	Min	T_g	PRĘŻNOŚĆ PARY WODNEJ e	WILGOTNOŚĆ WZGLĘDNA U	CIŚNIENIE ATMOSFERYCZNE P	USŁONECZNIENIE S	ZACHMURZENIE N	WIATR v	v_{max}	OPAD R_d	ŚNIEG h_s	s_g
1	15.3	18.1	12.5	11.2	11.7	68	1004.4	4.7	3.4	2.5	4	0.0	-	-
2	12.6	16.0	11.5	10.2	13.2	93	1000.4	-	7.5	2.4	5	12.8	-	-
3	13.3	17.4	9.9	9.2	11.1	74	1005.1	5.1	4.9	4.1	6	7.5	-	-
4	12.5	16.1	9.7	6.1	10.2	71	1010.1	6.4	5.5	3.9	7	0.9	-	-
5	13.0	15.5	9.4	7.2	8.8	54	1019.1	9.5	3.5	1.9	3	-	-	-
6	13.5	17.6	7.8	5.6	12.0	78	1022.6	5.3	5.5	3.5	5	-	-	-
7	15.8	18.3	12.4	12.2	14.0	78	1021.2	6.2	5.3	3.4	7	0.5	-	-
8	14.2	17.0	12.9	11.1	12.5	73	1017.1	2.7	6.5	2.5	4	0.1	-	-
9	15.5	21.3	10.3	9.2	12.7	74	1004.5	2.2	5.9	3.3	5	0.0	-	-
10	13.6	17.3	12.9	12.4	12.4	79	999.9	0.5	7.1	4.3	6	-	-	-
11	13.2	18.0	8.5	7.5	13.2	75	1010.3	6.2	4.8	2.8	5	-	-	-
12	15.1	21.3	8.6	7.7	11.5	70	1013.3	6.1	5.8	2.5	4	-	-	-
13	15.8	23.5	10.9	9.3	13.3	70	1010.8	10.0	3.0	2.4	4	-	-	-
14	14.6	17.4	13.2	11.7	14.4	87	1008.3	0.8	7.1	2.6	4	6.2	-	-
15	12.8	18.1	9.0	7.7	13.3	93	1010.1	4.5	5.4	2.5	4	0.8	-	-
16	13.5	15.1	12.0	11.5	14.4	92	1005.7	-	8.0	5.3	12	29.6	-	-
17	12.8	14.7	10.5	10.6	13.2	82	1012.3	0.6	7.0	2.0	5	0.2	-	-
18	14.8	16.0	13.0	12.7	15.2	90	1020.3	0.1	7.4	3.6	5	-	-	-
19	13.6	14.9	12.3	12.1	13.1	76	1025.2	4.0	6.4	5.0	7	-	-	-
20	13.5	16.6	11.4	10.6	13.3	79	1025.9	8.4	4.3	1.7	4	-	-	-
21	12.3	16.6	8.3	6.3	11.7	83	1027.4	2.8	5.3	2.5	4	-	-	-
22	11.5	16.1	6.9	4.2	10.3	77	1027.2	9.5	3.6	3.0	5	-	-	-
23	10.2	17.4	4.2	1.4	8.7	72	1022.5	9.4	2.6	2.2	4	-	-	-
24	10.8	16.7	6.4	4.5	10.0	79	1019.0	0.9	6.1	3.4	5	5.1	-	-
25	12.1	14.7	9.8	7.0	11.1	79	1015.7	9.4	3.3	2.1	3	-	-	-
26	9.4	15.9	4.7	3.2	9.9	85	1018.7	6.6	1.9	1.5	3	-	-	-
27	9.4	14.0	4.1	2.8	10.5	87	1017.6	0.5	5.5	2.1	4	0.9	-	-
28	13.1	16.5	11.4	9.8	14.5	96	1008.7	-	8.0	1.0	3	-	-	-
29	12.0	14.0	11.1	9.3	13.9	98	1012.2	-	5.0	3.4	5	10.5	-	-
30	9.8	12.3	8.4	7.2	9.4	78	1021.2	5.3	6.0	4.3	6	-	-	-

ELBLĄG

DNI	TEMPERATURA POWIETRZA T	Max	Min	T_g	PRĘŻNOŚĆ PARY WODNEJ e	WILGOTNOŚĆ WZGLĘDNA U	CIŚNIENIE ATMOSFERYCZNE P	USŁONECZNIENIE S	ZACHMURZENIE N	WIATR v	v_{max}	OPAD R_d	ŚNIEG h_s	s_g
1	16.5	20.9	15.1	14.7	16.5	83	999.2	2.8	6.5	2.3	4	-	-	-
2	15.1	20.6	10.2	7.7	14.1	84	999.2	6.8	6.8	2.0	5	0.9	-	-
3	12.8	15.9	11.5	11.6	13.3	94	998.0	1.2	6.1	4.3	7	3.4	-	-
4	13.4	14.6	7.3	4.8	10.9	85	1004.9	5.2	5.1	3.1	6	2.1	-	-
5	9.1	14.1	5.9	3.2	10.1	89	1013.2	4.2	4.8	1.9	4	2.6	-	-
6	11.7	18.1	3.5	1.5	9.8	73	1017.7	9.9	4.6	1.3	4	-	-	-
7	14.1	19.3	10.8	7.5	12.6	79	1015.1	5.0	4.8	3.4	4	-	-	-
8	13.1	17.4	11.7	9.9	12.1	81	1011.9	2.9	5.9	3.0	5	-	-	-
9	16.1	20.7	8.4	6.2	12.9	72	1004.1	0.4	7.3	3.3	5	-	-	-
10	14.9	18.9	11.3	11.1	12.6	74	999.4	-	7.5	4.5	5	1.0	-	-
11	12.3	17.7	7.9	7.0	13.3	83	1008.0	2.9	5.4	3.0	5	-	-	-
12	14.8	21.6	11.3	9.2	13.2	83	1011.0	8.2	4.5	2.3	4	-	-	-
13	17.0	22.9	11.0	6.8	13.0	73	1005.5	5.5	3.0	3.5	7	-	-	-
14	17.2	25.6	12.2	8.3	15.2	73	1002.6	9.0	4.5	3.6	4	6.4	-	-
15	13.9	16.1	11.1	10.7	13.3	94	1004.7	8.3	5.3	2.3	5	22.5	-	-
16	13.5	16.2	11.9	10.6	13.5	86	1000.4	0.3	6.2	3.0	13	0.0	-	-
17	13.2	16.7	9.3	6.7	14.0	92	1007.6	0.5	5.1	2.5	9	1.1	-	-
18	16.2	20.9	13.3	12.3	13.4	74	1014.2	9.0	2.0	4.5	7	-	-	-
19	10.3	14.9	7.4	6.7	10.2	82	1019.5	4.6	5.1	3.5	8	-	-	-
20	11.4	16.6	7.1	7.9	9.9	77	1021.7	7.7	3.0	2.9	4	-	-	-
21	12.7	17.6	8.4	5.4	9.8	85	1022.0	8.4	5.1	2.9	5	-	-	-
22	11.4	16.2	4.2	0.9	7.7	87	1023.7	9.4	2.1	3.5	5	-	-	-
23	11.1	16.9	3.1	-0.7	9.1	77	1019.6	9.4	2.5	1.8	5	-	-	-
24	11.1	17.1	2.0	-0.9	9.1	71	1012.1	2.9	5.1	1.9	5	4.0	-	-
25	13.5	14.4	8.1	7.8	10.7	85	1008.9	6.7	6.5	4.3	5	2.6	-	-
26	9.0	11.2	6.4	3.7	9.5	93	1019.7	0.7	6.0	2.1	5	-	-	-
27	9.3	13.4	3.5	-0.1	9.5	82	1011.7	5.1	5.8	2.9	6	0.1	-	-
28	12.9	15.9	10.3	9.3	13.9	93	1005.5	0.5	7.5	1.4	3	-	-	-
29	11.5	14.4	10.0	8.9	12.3	90	1005.6	-	7.9	4.3	9	-	-	-
30	7.1	10.6	5.1	4.6	6.6	87	1010.5	9.5	4.5	5.5	8	-	-	-

SUWAŁKI

DNI	TEMPERATURA POWIETRZA T	Max	Min	T_g	PRĘŻNOŚĆ PARY WODNEJ e	WILGOTNOŚĆ WZGLĘDNA U	CIŚNIENIE ATMOSFERYCZNE P	USŁONECZNIENIE S	ZACHMURZENIE N	WIATR v	v_{max}	OPAD R_d	ŚNIEG h_s	s_g
1	16.2	22.3	11.2	7.2	15.3	83	993.0	2.0	4.6	2.9	7	0.2	-	-
2	14.4	18.5	11.8	9.6	15.2	93	990.1	-	7.3	1.5	4	5.8	-	-
3	11.7	17.1	8.5	6.8	11.6	86	991.2	3.4	6.4	5.0	9	0.2	-	-
4	10.6	16.8	5.7	3.1	9.8	79	992.2	6.3	3.4	4.3	9	0.0	-	-
5	9.0	13.7	3.6	-0.2	8.3	74	994.3	8.6	3.9	4.1	6	-	-	-
6	10.0	15.6	4.3	0.6	8.1	69	999.1	9.1	2.0	4.3	9	-	-	-
7	12.4	18.3	4.4	0.1	11.9	82	996.6	2.0	5.9	5.9	9	0.0	-	-
8	13.0	16.2	10.5	9.6	11.4	77	994.1	4.0	6.8	5.3	10	0.2	-	-
9	13.1	19.7	4.3	1.0	11.0	75	991.0	1.5	5.9	3.5	9	-	-	-
10	16.0	21.1	11.4	9.3	11.7	66	985.1	6.4	5.4	5.1	10	-	-	-
11	12.5	17.5	10.5	9.1	11.4	79	992.2	0.9	7.1	2.1	5	0.0	-	-
12	15.6	23.2	9.5	6.0	12.6	74	995.9	8.0	2.5	2.5	4	-	-	-
13	15.0	23.0	6.9	3.7	11.9	73	994.5	9.3	1.5	2.9	8	-	-	-
14	17.3	25.0	10.0	6.5	14.7	76	995.5	9.0	2.3	2.5	6	1.3	-	-
15	15.8	18.6	14.0	12.5	14.8	82	989.8	1.8	6.8	2.5	4	5.1	-	-
16	15.5	19.6	12.5	10.5	14.6	84	987.1	1.9	6.8	3.5	9	0.2	-	-
17	18.6	21.2	11.4	9.9	12.8	74	991.6	3.7	5.9	3.1	5	0.0	-	-
18	13.3	19.0	9.5	7.7	12.4	81	997.5	6.9	3.3	5.9	8	-	-	-
19	9.4	13.3	5.8	3.6	9.4	83	1001.5	4.4	5.5	4.4	7	-	-	-
20	9.9	16.6	3.1	0.3	7.9	67	1004.1	9.0	2.1	4.1	7	-	-	-
21	9.1	15.9	2.4	-2.5	6.8	63	1005.9	9.9	0.9	2.9	5	-	-	-
22	7.9	15.6	-1.0	-4.9	6.2	62	1006.5	10.2	1.0	2.0	4	-	-	-
23	6.3	12.4	-0.4	-3.2	7.8	82	1003.1	9.3	2.0	1.5	3	-	-	-
24	6.9	15.3	-2.3	-3.3	7.2	75	996.2	6.3	3.6	0.5	2	0.0	-	-
25	6.8	13.3	6.0	1.6	8.8	78	990.4	1.7	5.9	2.4	6	0.2	-	-
26	7.1	9.7	4.4	7.7	8.1	81	994.3	1.0	6.9	3.1	9	-	-	-
27	8.9	14.4	3.0	-1.9	8.6	77	995.5	5.6	4.9	3.4	7	0.0	-	-
28	10.7	13.7	8.2	5.1	10.9	65	995.7	-	8.0	2.1	4	-	-	-
29	8.3	11.8	7.5	7.1	9.5	56	993.9	-	8.0	4.1	7	-	-	-
30	3.5	8.9	-0.5	-2.1	4.9	65	1002.1	10.0	1.4	3.0	8	-	-	-

KĘTRZYN

DNI	TEMPERATURA POWIETRZA T	Max	Min	T_g	PRĘŻNOŚĆ PARY WODNEJ e	WILGOTNOŚĆ WZGLĘDNA U	CIŚNIENIE ATMOSFERYCZNE P	USŁONECZNIENIE S	ZACHMURZENIE N	WIATR v	v_{max}	OPAD R_d	ŚNIEG h_s	s_g
1	15.7	20.0	12.7	10.3	16.4	92	991.5	-	4.9	3.5	5	2.3	-	-
2	14.2	17.6	10.3	8.8	12.9	81	999.2	-	5.5	3.3	5	0.4	-	-
3	12.7	17.6	11.4	9.6	12.1	76	998.1	6.4	5.8	5.9	9	0.4	-	-
4	10.7	16.9	5.7	3.5	10.2	61	997.2	5.6	3.4	5.3	12	0.8	-	-
5	8.6	15.2	3.1	0.7	8.5	77	1004.7	6.2	3.0	3.3	5	-	-	-
6	9.9	17.0	2.1	-1.6	7.8	86	1009.4	10.5	2.9	3.5	6	-	-	-
7	13.5	17.4	7.2	3.8	12.3	82	1006.5	1.6	5.5	5.6	8	0.0	-	-
8	13.3	17.4	11.3	10.6	11.9	78	1002.9	2.7	4.8	5.6	9	0.0	-	-
9	14.9	20.5	7.4	3.6	12.0	73	998.4	1.3	6.0	5.9	12	-	-	-
10	16.6	22.8	12.8	12.5	11.7	63	992.2	4.1	5.0	4.7	12	0.2	-	-
11	12.4	17.1	3.4	6.8	11.9	84	1001.5	1.7	5.9	3.4	7	0.2	-	-
12	15.7	22.6	9.2	7.7	13.2	76	1004.1	5.8	1.8	4.4	5	-	-	-
13	15.4	23.6	9.7	7.4	13.2	74	1002.2	10.0	1.5	3.5	8	-	-	-
14	18.9	25.5	11.6	9.5	15.7	74	996.9	10.4	2.0	5.5	9	-	-	-
15	15.1	20.2	12.3	11.9	14.0	82	998.5	4.6	4.6	4.5	6	8.5	-	-
16	14.9	19.7	12.3	10.2	14.3	85	994.5	3.6	5.5	5.5	9	0.2	-	-
17	15.1	21.7	6.4	6.9	13.8	82	999.7	4.9	4.5	4.4	7	6.6	-	-
18	13.9	19.8	9.4	8.2	12.9	82	1000.4	9.5	1.8	4.8	7	-	-	-
19	9.9	14.2	6.0	5.6	10.2	84	1011.1	4.0	4.5	4.3	7	-	-	-
20	9.6	16.9	0.4	-0.4	8.3	73	1012.5	7.6	1.5	3.1	7	-	-	-
21	10.1	18.0	2.5	-0.5	8.0	69	1015.2	5.2	1.1	3.0	7	-	-	-
22	8.3	16.0	0.5	-3.3	7.1	69	1015.7	10.1	0.3	1.8	5	-	-	-
23	8.5	16.2	-0.5	-3.5	8.3	78	1017.1	10.5	1.1	1.5	7	-	-	-
24	9.6	16.4	3.4	-0.1	8.6	75	1004.9	4.6	3.8	2.5	3	3.0	-	-
25	9.6	13.9	7.0	7.5	9.7	82	1000.0	3.8	3.5	3.3	5	-	-	-
26	7.8	11.1	4.6	3.3	7.5	81	1004.8	2.5	5.9	3.5	5	-	-	-
27	10.7	15.4	8.1	7.7	9.2	72	1004.5	5.3	6.5	4.1	7	0.3	-	-
28	12.4	16.4	9.9	9.3	12.7	89	998.1	-	8.0	1.9	4	0.2	-	-
29	10.5	13.2	9.8	9.0	10.8	88	1002.5	-	7.8	3.5	6	-	-	-
30	6.0	10.5	3.6	3.0	5.9	65	1011.7	9.9	2.0	5.1	7	-	-	-

Tablica II

Wrzesień 1970

ŚWINOUJŚCIE

DNI	TEMPERATURA POWIETRZA T	Max	Min	T_g	PRĘŻNOŚĆ PARY WODNEJ e	WILGOTNOŚĆ WZGLĘDNA U	CIŚNIENIE ATMOSFERYCZNE P	USŁONECZNIENIE S	ZACHMURZENIE N	WIATR v	v_{max}	OPAD R_d	ŚNIEG s_h	s_g
1	14.9	18.4	10.9	9.8	12.6	76	1005.6	.	2.6	2.1	4	3.6	–	–
2	12.5	16.3	10.9	10.6	13.6	94	1001.7	.	7.4	3.3	5	17.8	–	–
3	12.1	17.4	8.0	7.4	11.2	84	1006.7	.	3.5	4.5	13	3.4	–	–
4	12.6	15.6	9.8	7.6	10.9	76	1011.5	.	3.9	5.5	9	3.8	–	–
5	12.7	16.1	9.2	7.6	10.7	75	1013.7	.	3.5	2.5	4	–	–	–
6	13.6	18.3	5.6	7.6	14.0	83	1022.5	.	2.8	3.5	6	–	–	–
7	14.6	18.2	12.0	11.0	14.1	85	1022.5	.	5.1	3.1	4	3.3	–	–
8	14.2	17.0	12.7	12.1	13.8	86	1015.0	.	6.5	1.9	3	3.4	–	–
9	15.8	21.3	12.1	9.1	13.8	77	1004.1	.	6.5	2.5	4	13.7	–	–
10	15.3	17.2	11.8	11.6	12.9	84	995.7	.	7.4	4.3	5	–	–	–
11	14.0	19.0	9.6	7.8	13.2	84	1010.1	.	2.6	2.4	4	–	–	–
12	13.6	21.4	10.3	8.1	14.4	67	1012.5	.	4.6	2.3	5	–	–	–
13	17.7	24.0	12.8	12.0	16.6	64	1010.9	.	3.6	2.3	4	–	–	–
14	15.3	17.7	12.7	11.6	15.9	92	1008.8	.	7.2	2.1	4	4.3	–	–
15	17.7	17.5	10.7	9.2	14.5	85	1010.2	.	5.0	3.0	4	2.5	–	–
16	11.9	15.4	12.0	11.0	14.9	95	1009.0	.	7.3	9.5	16	13.8	–	–
17	11.4	13.6	9.5	9.6	12.7	94	1013.6	.	7.5	2.3	5	–	–	–
18	14.0	15.1	11.7	11.1	15.5	97	1020.9	.	7.8	5.3	7	–	–	–
19	11.9	15.0	12.2	12.6	14.7	96	1025.8	.	7.6	7.5	9	–	–	–
20	11.7	15.2	9.8	6.6	12.9	87	1026.0	.	3.6	2.5	6	–	–	–
21	13.6	16.6	9.2	9.6	14.2	92	1026.9	.	5.1	4.9	7	–	–	–
22	13.0	15.7	9.6	7.2	14.4	96	1025.8	.	3.4	4.4	10	–	–	–
23	12.6	18.5	7.2	4.0	12.2	84	1022.5	.	2.0	3.5	8	–	–	–
24	12.5	15.2	10.3	8.1	12.6	87	1015.5	.	5.0	4.5	9	14.3	–	–
25	13.0	14.8	11.8	10.1	11.5	77	1016.4	.	2.6	4.1	7	–	–	–
26	11.1	16.6	6.8	2.6	10.5	81	1018.8	.	1.8	1.4	4	–	–	–
27	12.3	16.4	8.4	6.1	12.1	84	1013.6	.	4.1	2.5	5	3.6	–	–
28	14.9	16.2	11.5	9.6	15.8	100	1010.1	.	6.2	1.4	4	3.2	–	–
29	11.6	14.4	12.1	10.9	15.1	98	1012.2	.	8.0	5.4	11	7.1	–	–
30	11.3	13.2	10.3	9.0	10.6	81	1020.3	.	6.3	7.9	12	–	–	–

MIKOŁAJKI

DNI	TEMPERATURA POWIETRZA T	Max	Min	T_g	PRĘŻNOŚĆ PARY WODNEJ e	WILGOTNOŚĆ WZGLĘDNA U	CIŚNIENIE ATMOSFERYCZNE P	USŁONECZNIENIE S	ZACHMURZENIE N	WIATR v	v_{max}	OPAD R_d	ŚNIEG s_h	s_g
1	15.6	21.3	14.8	12.4	17.2	91	989.1	0.2	6.4	1.4	2	0.7	–	–
2	14.6	17.0	12.6	12.0	14.5	87	986.7	–	6.5	3.9	2	0.0	–	–
3	12.8	16.9	11.6	11.2	12.2	83	987.9	5.2	4.9	3.3	6	0.9	–	–
4	11.5	17.0	7.0	7.3	10.5	79	995.1	6.8	3.9	3.7	6	0.2	–	–
5	10.5	14.6	6.1	6.5	8.7	71	1001.6	8.7	3.5	2.5	4	–	–	–
6	11.4	17.0	5.9	6.1	8.4	64	1006.5	10.2	3.4	1.5	2	–	–	–
7	13.9	17.3	9.6	4.1	12.4	79	1004.2	3.2	5.9	3.3	5	–	–	–
8	13.6	17.2	9.6	6.1	12.0	79	1001.5	5.5	5.5	2.9	6	0.0	–	–
9	15.4	20.7	10.5	5.5	17.2	71	994.2	1.5	5.0	2.5	5	–	–	–
10	16.2	21.7	12.8	11.4	11.7	65	990.7	4.7	5.9	5.1	8	0.6	–	–
11	12.7	16.3	9.8	8.8	11.7	60	999.7	1.5	7.4	2.1	4	0.0	–	–
12	15.5	22.2	10.1	6.2	13.7	77	1001.5	7.0	2.9	1.3	4	–	–	–
13	16.4	23.2	10.6	6.9	13.7	75	999.5	8.9	2.4	2.3	4	–	–	–
14	18.9	25.5	12.5	8.9	15.9	75	994.6	6.9	2.5	3.2	5	0.1	–	–
15	15.2	19.7	13.4	9.4	14.7	83	996.0	1.7	6.0	1.3	2	3.5	–	–
16	15.2	19.4	12.2	9.1	15.0	87	992.0	4.0	6.4	3.9	3	0.3	–	–
17	16.0	21.1	11.0	8.6	13.5	78	997.0	4.0	4.5	2.0	3	3.1	–	–
18	14.6	20.4	10.2	7.1	12.9	70	1001.3	5.5	2.1	1.9	4	–	–	–
19	10.3	14.7	7.6	5.5	9.7	77	1002.0	4.7	5.8	2.1	4	–	–	–
20	10.5	17.1	4.6	1.9	8.8	72	1010.9	7.3	2.5	1.4	3	–	–	–
21	10.2	17.0	4.4	1.2	8.4	71	1012.3	5.6	1.0	1.1	3	–	–	–
22	9.2	15.6	3.1	-0.7	7.1	64	1012.7	5.8	1.0	1.1	4	–	–	–
23	9.4	17.0	2.5	-3.4	8.1	71	1005.4	9.8	1.5	3.9	2	–	–	–
24	10.1	15.5	2.8	5.6	9.2	77	1002.4	5.8	6.3	1.1	2	6.2	–	–
25	9.6	13.1	8.[illegible]	6.2	9.9	85	997.1	3.4	6.1	2.6	4	1.2	–	–
26	8.2	10.8	4.6	7.2	8.3	76	1002.2	4.3	6.8	2.6	4	–	–	–
27	11.1	15.0	8.4	6.5	9.1	79	1002.2	4.1	6.5	1.9	4	0.9	–	–
28	11.9	14.4	9.1	8.3	13.2	93	995.8	–	8.0	0.9	2	0.8	–	–
29	10.1	13.6	8.9	8.1	11.4	91	995.7	–	8.0	1.9	3	1.1	–	–
30	5.4	10.0	4.3	0.7	6.4	60	1002.1	7.6	3.4	2.5	–	–	–	–

RESKO

DNI	TEMPERATURA POWIETRZA T	Max	Min	T_g	PRĘŻNOŚĆ PARY WODNEJ e	WILGOTNOŚĆ WZGLĘDNA U	CIŚNIENIE ATMOSFERYCZNE P	USŁONECZNIENIE S	ZACHMURZENIE N	WIATR v	v_{max}	OPAD R_d	ŚNIEG s_h	s_g
1	14.6	18.9	11.2	9.6	12.1	74	999.1	4.7	3.0	2.1	5	–	–	–
2	12.9	15.1	9.1	5.8	12.2	89	994.2	–	7.0	1.3	2	7.5	–	–
3	12.0	17.4	7.7	6.8	10.6	78	1000.0	6.2	4.9	3.1	6	2.5	–	–
4	11.0	16.3	8.4	6.3	10.1	78	1005.3	5.3	3.5	2.4	4	3.3	–	–
5	9.5	16.3	2.9	0.5	8.1	73	1013.5	9.8	2.5	1.4	5	–	–	–
6	12.4	18.6	4.5	2.9	11.5	80	1017.7	7.1	5.0	2.0	4	–	–	–
7	14.0	17.2	10.4	9.4	12.9	81	1016.6	0.9	5.4	2.2	4	–	–	–
8	14.3	17.7	12.2	10.7	12.4	78	1012.0	2.0	7.4	2.4	4	0.3	–	–
9	15.4	20.9	10.3	7.9	12.8	74	998.9	1.4	7.4	2.4	4	4.6	–	–
10	13.3	16.6	12.1	11.8	12.2	80	994.7	0.5	7.3	3.5	7	–	–	–
11	12.9	17.5	9.0	6.2	11.0	75	1004.7	6.0	5.3	2.3	3	–	–	–
12	14.0	21.6	7.3	4.4	11.5	71	1007.5	4.2	4.5	1.9	4	–	–	–
13	17.4	24.9	9.4	7.0	13.5	66	1005.0	9.7	2.5	1.4	2	–	–	–
14	14.1	18.9	12.9	10.3	13.0	86	1002.9	–	6.4	1.3	2	7.0	–	–
15	11.9	17.9	7.7	5.8	12.3	100	1004.9	5.0	5.4	1.1	3	5.4	–	–
16	11.5	13.0	9.9	8.6	13.2	97	1000.2	–	7.9	3.5	4	16.5	–	–
17	11.7	14.3	9.1	9.1	11.6	87	1007.5	2.1	7.5	1.9	5	3.3	–	–
18	14.3	18.0	10.2	9.0	14.8	91	1014.4	1.2	7.5	2.0	4	–	–	–
19	13.3	18.0	11.1	10.4	12.9	85	1019.2	3.4	6.5	1.8	3	–	–	–
20	12.6	18.0	6.5	5.1	11.9	82	1019.5	7.1	3.1	2.9	2	–	–	–
21	12.2	19.3	6.7	4.9	11.1	83	1021.2	2.4	5.0	1.0	3	–	–	–
22	11.8	19.3	5.6	3.2	9.5	72	1021.1	6.7	2.0	1.0	2	–	–	–
23	9.9	16.4	2.1	-1.1	8.5	74	1016.5	6.5	2.5	1.8	3	–	–	–
24	11.0	17.7	5.7	2.9	10.7	82	1008.6	0.6	5.9	1.5	3	8.4	–	–
25	10.6	16.3	[illegible]	3.3	10.0	85	1009.7	6.2	2.4	1.4	4	–	–	–
26	9.4	15.6	0.9	-0.7	8.6	83	1013.1	8.6	3.5	1.3	3	–	–	–
27	10.0	15.5	4.1	1.0	10.8	84	1008.0	0.7	6.4	2.0	4	5.2	–	–
28	14.1	16.1	12.7	12.2	15.6	97	1003.9	–	7.9	2.5	2	3.5	–	–
29	13.6	15.4	12.2	12.4	15.3	99	1005.9	–	8.0	1.3	3	27.7	–	–
30	10.2	13.5	9.2	6.7	10.9	83	1014.0	4.2	5.9	3.0	5	–	–	–

OLSZTYN-DAJTKI

DNI	TEMPERATURA POWIETRZA T	Max	Min	T_g	PRĘŻNOŚĆ PARY WODNEJ e	WILGOTNOŚĆ WZGLĘDNA U	CIŚNIENIE ATMOSFERYCZNE P	USŁONECZNIENIE S	ZACHMURZENIE N	WIATR v	v_{max}	OPAD R_d	ŚNIEG s_h	s_g
1	16.7	20.3	13.5	10.8	16.7	91	988.4	.	6.8	1.1	2	4.4	–	–
2	14.3	19.5	9.4	7.8	15.1	92	985.8	.	5.1	1.1	3	1.3	–	–
3	12.8	16.5	10.6	10.0	12.2	83	987.7	.	5.8	3.3	6	3.7	–	–
4	10.1	15.6	5.5	4.0	10.5	85	994.4	.	3.9	3.5	5	3.4	–	–
5	9.4	13.4	4.5	3.2	9.6	82	1001.8	.	3.8	2.1	3	3.8	–	–
6	9.0	17.7	1.0	-1.7	8.0	70	1006.2	.	1.6	1.5	4	–	–	–
7	13.5	17.1	8.1	5.8	12.5	81	1004.1	.	5.9	2.3	5	0.0	–	–
8	13.2	17.4	10.2	7.8	12.9	83	1001.0	.	5.0	3.1	5	0.0	–	–
9	15.8	21.0	9.2	6.9	12.1	70	994.4	.	6.5	2.5	5	–	–	–
10	15.7	21.2	13.8	12.8	11.3	64	998.7	.	5.9	3.9	9	3.1	–	–
11	12.3	17.2	8.2	7.1	10.5	75	997.8	.	5.0	2.5	4	–	–	–
12	14.1	22.3	6.7	3.5	12.2	73	1000.2	.	2.4	1.3	4	–	–	–
13	15.9	23.9	6.6	6.4	12.4	72	998.7	.	0.8	1.6	3	–	–	–
14	18.1	26.3	8.7	4.9	14.4	72	993.1	.	1.1	2.2	5	0.3	–	–
15	14.3	21.6	11.8	11.2	13.1	81	999.4	.	5.3	1.5	3	19.8	–	–
16	13.8	16.3	11.1	7.9	13.5	86	990.3	.	5.9	1.5	7	–	–	–
17	12.9	16.6	8.0	5.6	13.7	92	995.2	.	3.9	1.1	2	2.7	–	–
18	14.1	20.2	5.2	6.2	12.9	81	1002.8	.	1.1	2.4	5	–	–	–
19	9.7	14.9	7.3	7.2	9.7	81	1007.5	.	5.0	3.5	5	–	–	–
20	13.3	16.4	4.4	1.3	9.2	75	1009.6	.	1.1	2.1	5	–	–	–
21	11.3	16.7	7.1	5.0	9.0	69	1011.2	.	3.6	2.1	4	–	–	–
22	9.1	16.0	1.1	-2.4	7.2	66	1011.8	.	0.3	1.7	4	–	–	–
23	8.6	17.4	-0.1	-2.9	7.4	71	1008.7	.	0.6	3.7	2	–	–	–
24	9.1	16.4	0.4	-3.0	8.4	79	1001.0	.	3.0	1.1	2	13.4	–	–
25	9.0	13.7	7.7	7.5	10.4	89	992.8	.	5.3	2.9	4	1.3	–	–
26	7.8	10.7	4.7	2.5	8.7	83	1002.2	.	9.3	2.3	4	0.0	–	–
27	9.2	13.0	2.5	-0.4	8.7	75	1001.1	.	4.6	2.1	3	3.4	–	–
28	12.1	14.2	9.0	8.0	13.6	95	996.8	.	7.6	0.9	2	0.4	–	–
29	11.2	13.6	9.3	9.5	12.8	95	998.7	.	8.0	2.3	4	2.0	–	–
30	6.5	9.9	3.9	2.9	7.1	73	1006.6	.	3.9	3.5	7	–	–	–

Tablica II

SZCZECINEK

DNI	TEMPERATURA POWIETRZA T	Max	Min	T_g	PREŻNOŚĆ PARY WODNEJ e	WILGOTNOŚĆ WZGLĘDNA U	CIŚNIENIE ATMOSFERYCZNE P	USŁONECZNIENIE S	ZACHMURZENIE N	WIATR v	v_{max}	OPAD R_d	ŚNIEG s_k	s_g
1	15.6	19.4	12.3	10.3	13.5	77	988.3	6.8	4.5	1.9	4	-	-	-
2	14.4	18.1	10.7	4.7	13.2	81	984.2	1.2	3.9	1.4	3	3.8	-	-
3	10.4	15.2	9.1	7.4	11.5	91	988.7	2.7	5.1	3.5	6	2.2	-	-
4	10.0	16.0	7.4	5.3	10.6	87	994.1	3.9	4.3	2.9	5	0.3	-	-
5	9.5	16.7	3.3	- 0.4	8.3	73	1002.0	9.8	2.9	1.5	4	-	-	-
6	11.3	17.7	1.7	- 2.2	10.0	75	1006.3	7.4	4.1	2.0	6	-	-	-
7	13.7	16.5	10.8	8.9	17.8	95	1005.2	1.6	6.3	3.1	5	0.1	-	-
8	13.5	17.1	11.3	9.4	12.5	80	1001.0	1.9	5.4	3.3	6	0.0	-	-
9	15.5	20.1	10.2	6.4	12.9	74	989.6	-	7.0	3.4	7	2.0	-	-
10	13.6	18.7	10.4	11.2	12.2	79	985.1	-	7.8	4.4	7	2.2	-	-
11	18.2	17.2	10.6	9.4	11.3	74	994.7	7.0	5.9	3.3	5	-	-	-
12	13.4	20.4	5.5	1.8	11.3	76	998.0	1.7	2.9	1.8	3	-	-	-
13	14.5	23.7	5.4	1.1	11.9	73	995.2	10.6	1.5	0.9	3	-	-	-
14	13.1	19.5	8.9	5.1	13.3	88	992.3	3.0	5.3	1.3	3	7.2	-	-
15	11.8	17.6	8.4	7.7	12.1	89	994.1	4.7	5.1	1.3	4	7.3	-	-
16	11.4	12.7	9.5	6.5	13.2	98	987.7	-	8.0	2.3	5	8.9	-	-
17	11.0	11.5	9.9	9.6	12.4	94	986.1	-	7.9	2.3	3	0.1	-	-
18	14.4	21.7	11.1	9.3	14.3	88	1002.8	4.3	5.5	1.5	3	-	-	-
19	12.3	15.1	9.4	8.0	11.3	79	1007.8	3.9	7.0	3.0	5	-	-	-
20	11.9	18.3	8.8	5.7	11.1	80	1008.8	8.7	3.4	0.9	2	-	-	-
21	11.4	17.5	6.9	3.5	10.3	78	1010.1	2.6	4.1	1.4	3	-	-	-
22	9.8	17.3	3.9	- 1.2	8.1	70	1010.4	9.0	3.4	1.2	4	-	-	-
23	8.5	17.1	0.7	- 3.8	6.9	68	1006.3	8.8	1.0	1.1	2	-	-	-
24	10.1	17.6	2.3	- 1.9	6.5	80	998.4	3.0	5.9	1.5	9	30.3	-	-
25	10.0	15.6	6.5	4.4	10.6	87	998.1	6.5	2.8	3.0	5	-	-	-
26	7.9	14.2	1.6	- 1.6	8.5	82	1002.3	5.9	2.8	0.5	1	-	-	-
27	8.4	12.2	3.3	- 0.2	9.5	85	998.3	0.6	5.3	2.3	3	10.3	-	-
28	14.2	18.3	9.5	6.4	15.5	95	993.3	0.7	7.6	0.8	2	1.8	-	-
29	12.8	15.6	11.4	8.6	14.5	98	996.4	-	8.0	1.3	3	3.7	-	-
30	8.3	12.5	6.4	3.3	9.0	82	1004.4	4.0	5.4	3.1	5	-	-	-

CHOJNICE

Wrzesień 1975

DNI	TEMPERATURA POWIETRZA T	Max	Min	T_g	PREŻNOŚĆ PARY WODNEJ e	WILGOTNOŚĆ WZGLĘDNA U	CIŚNIENIE ATMOSFERYCZNE P	USŁONECZNIENIE S	ZACHMURZENIE N	WIATR v	v_{max}	OPAD R_d	ŚNIEG s_k	s_g
1	15.7	20.9	12.4	10.5	13.7	77	997.9	8.5	4.3	2.8	5	-	-	-
2	13.6	19.4	6.9	3.8	12.4	81	996.4	4.5	4.4	3.0	5	1.7	-	-
3	11.0	14.9	8.9	5.4	11.8	88	997.8	3.7	5.9	3.3	9	3.6	-	-
4	9.4	16.8	4.6	3.3	10.0	86	999.7	2.5	4.8	1.4	3	2.8	-	-
5	9.6	15.9	3.7	- 1.3	8.6	74	997.4	8.6	3.3	1.5	3	-	-	-
6	10.8	18.6	1.9	- 2.1	9.6	74	1001.8	8.8	3.8	2.8	5	-	-	-
7	12.9	17.0	9.9	8.9	12.5	84	1002.8	2.2	5.0	3.1	8	-	-	-
8	12.4	15.9	8.9	7.4	12.1	94	996.4	1.6	5.3	3.9	7	1.3	-	-
9	15.1	20.4	9.3	6.5	12.5	74	992.4	0.7	7.9	3.5	8	3.1	-	-
10	12.8	18.2	10.3	9.9	11.7	81	991.7	-	7.3	4.4	8	3.5	-	-
11	11.7	16.4	8.0	5.9	10.8	73	991.0	3.4	5.3	3.4	7	-	-	-
12	11.9	20.5	8.8	5.9	11.9	76	994.7	9.9	4.8	2.8	4	-	-	-
13	16.3	23.3	9.6	5.5	12.8	75	991.6	5.8	1.8	2.4	4	-	-	-
14	14.6	21.1	10.9	5.4	13.7	84	988.2	2.0	4.8	2.9	5	5.5	-	-
15	12.2	18.0	8.2	7.1	12.2	87	990.2	4.8	5.8	1.9	3	21.2	-	-
16	11.8	13.8	10.4	6.4	12.3	96	993.1	-	9.0	4.5	6	8.9	-	-
17	11.9	14.6	10.3	10.2	12.9	93	991.6	-	8.0	3.4	5	0.5	-	-
18	15.6	21.4	11.5	11.4	13.9	94	988.3	6.3	4.4	3.0	4	-	-	-
19	11.6	15.1	9.8	9.4	12.7	98	1003.1	4.7	5.1	2.4	5	-	-	-
20	11.9	17.4	7.3	4.1	10.5	77	1004.7	9.8	3.3	2.2	3	-	-	-
21	11.9	18.1	7.9	5.9	10.2	75	1006.0	4.6	4.8	2.6	4	-	-	-
22	10.3	16.8	4.6	3.0	8.3	69	1006.3	9.0	3.9	1.8	3	-	-	-
23	9.6	17.5	2.3	- 1.2	7.5	65	1002.5	9.8	2.5	2.4	3	-	-	-
24	13.5	17.2	4.4	1.1	9.2	76	994.6	4.0	6.0	2.9	5	32.4	-	-
25	12.1	15.3	7.3	6.4	10.8	88	993.3	7.4	4.9	3.0	6	3.1	-	-
26	7.7	13.5	2.4	- 1.1	8.9	85	993.1	3.2	3.5	1.4	2	-	-	-
27	7.8	10.9	3.5	- 0.7	9.5	89	994.6	1.3	5.8	2.5	4	11.6	-	-
28	13.2	17.8	9.2	7.7	14.6	95	989.4	1.5	7.8	1.5	2	3.2	-	-
29	12.4	15.1	10.4	10.7	14.3	99	992.4	-	8.0	2.3	2	3.5	-	-
30	7.7	11.6	5.8	5.4	8.7	93	1000.3	4.3	5.0	3.1	4	-	-	-

SZCZECIN-DĄBIE

DNI	TEMPERATURA POWIETRZA T	Max	Min	T_g	PREŻNOŚĆ PARY WODNEJ e	WILGOTNOŚĆ WZGLĘDNA U	CIŚNIENIE ATMOSFERYCZNE P	USŁONECZNIENIE S	ZACHMURZENIE N	WIATR v	v_{max}	OPAD R_d	ŚNIEG s_k	s_g
1	15.1	19.8	11.6	9.1	12.3	73	1005.2	3.6	3.0	2.5	4	-	-	-
2	13.3	15.8	10.2	6.3	13.1	86	1001.0	-	7.3	3.3	5	4.7	-	-
3	11.7	17.0	8.2	7.1	11.0	82	1007.1	4.4	4.0	3.5	6	1.0	-	-
4	11.8	17.1	8.9	6.6	10.9	79	1012.0	3.8	4.4	4.3	5	0.0	-	-
5	12.4	17.7	5.5	3.1	9.5	73	1019.8	10.3	3.0	2.3	3	-	-	-
6	13.3	18.8	7.8	3.8	11.7	77	1024.0	6.8	4.9	3.0	5	-	-	-
7	16.4	18.2	11.1	9.6	12.8	79	1019.2	0.3	6.1	4.0	5	-	-	-
8	14.8	16.7	12.3	11.7	12.9	77	1018.0	2.5	6.9	2.4	4	-	-	-
9	15.9	20.5	12.0	9.5	12.9	72	1003.9	0.6	5.9	4.3	7	7.2	-	-
10	13.9	16.5	12.3	11.8	12.1	76	1000.3	0.8	7.0	5.1	9	-	-	-
11	13.8	17.7	10.2	8.5	10.9	71	1010.3	6.4	5.0	4.5	5	-	-	-
12	15.3	23.0	8.5	6.5	11.7	73	1012.8	6.6	4.8	3.8	7	-	-	-
13	17.6	24.6	10.1	4.3	13.0	67	1010.1	10.4	3.0	2.6	5	-	-	-
14	14.9	19.3	12.4	12.2	13.2	78	1008.8	0.2	7.1	2.5	5	3.3	-	-
15	12.6	18.2	9.0	7.5	12.7	87	1009.8	3.7	4.4	2.4	5	4.9	-	-
16	12.2	14.2	11.6	9.4	13.1	93	1007.6	-	7.8	2.8	4	7.7	-	-
17	11.4	13.9	9.1	7.7	11.1	85	1013.8	0.4	6.6	2.9	5	1.6	-	-
18	13.9	17.8	11.0	9.0	14.1	89	1020.6	0.3	7.8	2.4	3	0.0	-	-
19	13.1	15.3	12.0	10.8	13.1	86	1024.8	0.7	7.4	2.8	4	-	-	-
20	12.7	17.7	9.1	7.1	11.2	77	1025.7	5.8	4.1	0.8	2	-	-	-
21	12.5	17.3	7.5	6.1	11.8	83	1026.5	1.9	6.6	1.4	2	-	-	-
22	13.6	19.7	9.4	7.1	10.7	72	1026.3	9.6	2.1	2.4	3	-	-	-
23	10.9	18.7	2.9	- 0.4	9.0	71	1021.9	9.7	1.3	2.8	4	-	-	-
24	11.6	16.1	7.6	5.6	11.6	84	1014.0	1.3	5.6	2.3	4	10.2	-	-
25	12.0	17.7	7.1	3.6	11.2	81	1015.6	8.6	2.4	2.4	3	-	-	-
26	9.8	16.4	2.6	2.1	9.5	80	1015.4	8.9	2.8	3.1	5	9.0	-	-
27	12.2	18.4	7.0	4.5	12.0	84	1012.9	1.8	4.9	2.4	3	3.8	-	-
28	15.3	18.7	11.7	10.8	16.4	95	1009.2	-	7.8	1.3	2	5.5	-	-
29	15.1	16.5	14.6	14.4	16.0	98	1012.2	-	8.0	1.8	4	6.1	-	-
30	10.6	15.2	9.7	5.8	11.3	88	1019.8	-	7.5	4.5	5	0.0	-	-

PIŁA

DNI	TEMPERATURA POWIETRZA T	Max	Min	T_g	PREŻNOŚĆ PARY WODNEJ e	WILGOTNOŚĆ WZGLĘDNA U	CIŚNIENIE ATMOSFERYCZNE P	USŁONECZNIENIE S	ZACHMURZENIE N	WIATR v	v_{max}	OPAD R_d	ŚNIEG s_k	s_g
1	15.5	20.2	14.1	13.3	14.8	85	996.7	7.4	5.1	1.8	4	-	-	-
2	14.5	20.2	7.0	6.2	13.3	82	992.7	5.7	5.4	1.5	5	0.4	-	-
3	11.1	15.8	3.8	7.5	11.0	84	997.6	5.1	5.4	4.0	7	0.5	-	-
4	13.0	15.6	4.9	2.8	10.2	84	1003.1	3.9	3.9	1.9	5	2.2	-	-
5	8.2	12.5	- 0.3	- 1.4	7.7	75	1010.3	7.9	2.5	0.8	2	-	-	-
6	10.8	18.9	0.3	- 0.6	9.6	75	1015.0	5.7	5.5	1.4	3	-	-	-
7	13.8	18.1	9.3	8.3	12.5	81	1014.3	2.4	5.5	2.5	5	-	-	-
8	14.3	19.5	10.2	9.3	12.4	78	1009.8	4.7	6.5	1.9	7	-	-	-
9	15.4	22.6	6.6	5.2	12.9	76	999.0	0.9	6.3	1.1	4	8.2	-	-
10	13.6	20.0	10.7	10.4	13.3	86	994.1	-	7.0	3.3	5	3.4	-	-
11	12.4	17.4	7.2	4.3	11.1	78	1003.8	5.0	5.0	1.6	3	-	-	-
12	13.4	21.0	5.5	3.8	11.2	76	1006.1	5.3	3.6	0.8	2	-	-	-
13	14.6	23.9	6.3	2.8	12.3	77	1003.3	10.6	1.6	0.6	2	-	-	-
14	12.8	19.3	8.2	5.8	12.8	83	1000.5	1.5	5.1	1.3	4	3.5	-	-
15	12.1	16.1	8.3	7.3	12.0	87	1002.3	4.8	5.9	1.5	3	10.0	-	-
16	11.7	13.2	10.4	7.1	13.3	96	996.6	-	8.0	2.9	4	1.9	-	-
17	11.5	13.5	10.1	10.1	11.9	88	1004.4	0.2	7.8	2.3	4	0.1	-	-
18	15.7	27.1	11.9	11.8	14.1	81	1010.0	5.2	5.1	2.4	4	-	-	-
19	12.6	16.2	10.6	9.3	11.2	77	1015.4	2.5	6.9	3.0	5	-	-	-
20	12.4	17.8	7.2	5.4	11.1	78	1016.8	8.3	3.8	0.9	1	0.2	-	-
21	11.9	16.0	8.6	7.8	11.2	81	1018.0	0.8	6.0	1.1	3	-	-	-
22	11.1	18.1	5.3	3.9	8.7	70	1018.1	5.5	3.8	1.5	3	-	-	-
23	9.5	17.7	1.6	- 0.8	7.8	70	1014.3	9.6	0.9	1.6	3	-	-	-
24	11.2	17.8	3.8	1.9	11.3	84	1002.0	3.9	4.3	1.3	2	5.4	-	-
25	11.4	16.2	7.9	7.5	10.6	80	1005.7	7.6	4.5	3.1	5	-	-	-
26	6.9	14.4	0.6	- 0.7	7.9	82	1010.8	7.0	2.1	1.1	2	-	-	-
27	8.0	12.6	0.5	- 1.4	9.4	87	1006.6	-	5.9	1.5	3	0.4	-	-
28	14.4	17.6	8.6	6.9	16.0	97	1001.5	-	7.9	0.3	2	15.5	-	-
29	13.6	18.9	13.1	12.3	15.5	98	1003.9	-	8.0	1.1	2	13.5	-	-
30	8.5	13.6	7.2	6.3	10.1	91	1012.0	-	6.5	3.4	6	-	-	-

BIAŁYSTOK

DNI	TEMPERATURA POWIETRZA T	Max	Min	T_g	PRĘŻNOŚĆ PARY WODNEJ e	WILGOTNOŚĆ WZGLĘDNA U	CIŚNIENIE ATMOSFERYCZNE P	USŁONECZNIENIE S	ZACHMURZENIE N	WIATR v	v_{max}	OPAD R_d	ŚNIEG s_k	s_g
1	15.7	22.6	9.9	7.2	15.9	84	987.2	3.1	3.5	2.3	4	0.0	-	-
2	13.4	17.5	12.5	10.5	15.4	97	983.9	-	5.8	1.4	5	12.0	-	-
3	11.9	16.2	7.2	4.8	11.7	85	986.2	2.7	7.0	3.4	8	0.8	-	-
4	11.7	17.5	5.4	2.5	10.1	75	993.3	7.1	5.0	2.5	6	-	-	-
5	10.7	14.1	6.9	5.2	9.4	75	997.5	3.8	7.3	3.1	5	-	-	-
6	9.8	16.0	4.7	3.9	8.1	69	1002.6	10.2	5.4	3.3	5	0.3	-	-
7	11.8	17.3	3.4	0.7	11.2	82	1001.5	3.1	5.9	2.4	6	9.0	-	-
8	12.5	16.5	8.7	7.2	11.6	82	995.4	2.5	4.3	3.3	7	-	-	-
9	14.4	21.2	8.3	6.6	11.5	73	995.3	4.5	6.1	2.9	7	-	-	-
10	15.9	21.3	10.0	7.8	11.5	67	995.8	7.3	6.6	3.5	9	-	-	-
11	12.3	17.0	9.6	7.7	11.9	94	997.2	-	7.5	1.5	4	-	-	-
12	15.2	22.4	9.2	5.6	17.1	79	999.7	9.7	2.0	2.5	6	-	-	-
13	15.9	23.5	6.9	3.6	17.1	73	998.3	9.7	1.9	3.0	7	-	-	-
14	18.4	24.6	12.5	8.9	17.5	77	995.6	5.5	1.9	2.9	3	2.2	-	-
15	16.3	19.4	14.7	12.6	16.0	89	993.7	0.0	7.1	1.8	3	3.5	-	-
16	15.2	20.3	15.6	11.2	15.2	83	990.5	2.5	7.0	4.0	6	3.6	-	-
17	15.4	21.7	12.2	10.3	15.1	72	994.0	7.2	6.4	3.5	9	-	-	-
18	15.3	21.2	10.5	8.1	12.2	71	999.1	7.6	2.5	4.3	7	-	-	-
19	9.8	15.2	5.4	3.9	9.6	86	1004.1	4.8	3.8	4.3	6	-	-	-
20	10.3	14.9	3.2	1.6	8.9	73	1006.6	2.5	5.3	3.5	7	-	-	-
21	9.5	16.4	5.3	2.8	7.5	70	1008.6	8.2	3.3	2.9	5	-	-	-
22	7.0	15.8	0.7	- 3.6	6.3	70	1009.2	10.4	0.6	2.2	5	-	-	-
23	7.3	17.5	- 1.8	- 5.3	6.7	72	1006.2	9.9	0.9	0.8	2	-	-	-
24	7.5	16.1	- 0.3	- 2.1	7.4	77	999.6	6.1	4.1	0.7	1	12.5	-	-
25	9.2	18.3	5.7	2.7	9.9	51	992.9	0.1	7.3	3.4	5	7.1	-	-
26	6.9	10.4	5.0	3.6	8.1	82	988.3	3.0	5.4	3.3	5	-	-	-
27	9.5	14.0	5.6	3.7	8.8	78	1000.2	3.5	6.1	2.8	4	0.0	-	-
28	11.2	13.6	5.5	2.1	12.6	94	993.7	-	7.9	1.5	5	4.5	-	-
29	9.8	12.9	8.2	7.7	11.5	95	996.1	-	8.0	4.4	5	2.0	-	-
30	5.2	9.8	1.7	- 1.3	6.4	73	1004.4	9.2	3.3	5.5	7	-	-	-

BYDGOSZCZ

Wrzesień 1976

DNI	TEMPERATURA POWIETRZA T	Max	Min	T_g	PRĘŻNOŚĆ PARY WODNEJ e	WILGOTNOŚĆ WZGLĘDNA U	CIŚNIENIE ATMOSFERYCZNE P	USŁONECZNIENIE S	ZACHMURZENIE N	WIATR v	v_{max}	OPAD R_d	ŚNIEG s_k	s_g
1	15.7	20.6	15.3	15.2	15.7	83	996.9	2.8	5.8	2.5	5	-	-	-
2	15.1	20.1	9.4	8.4	17.9	77	993.5	3.5	5.9	2.9	6	1.8	-	-
3	11.3	17.1	9.6	8.9	11.0	80	997.6	4.5	6.1	5.5	9	0.0	-	-
4	10.5	16.1	5.2	3.8	10.2	82	1003.5	6.0	3.0	4.0	8	0.2	-	-
5	9.6	17.1	1.8	0.4	8.3	74	1010.3	4.3	2.5	2.0	6	-	-	-
6	10.9	16.9	0.4	0.1	9.1	72	1015.3	7.7	4.8	2.1	5	-	-	-
7	13.6	17.7	10.4	5.2	12.2	79	1014.3	1.1	5.9	3.1	7	-	-	-
8	14.3	19.1	10.3	10.0	11.9	74	1010.3	3.5	6.0	3.1	8	-	-	-
9	16.1	22.9	8.0	6.2	12.4	71	999.9	1.4	6.5	2.5	6	0.0	-	-
10	14.1	20.1	10.7	10.6	12.4	78	995.3	-	6.8	3.8	8	0.9	-	-
11	12.5	17.7	7.8	7.3	10.7	75	1004.7	3.0	5.4	2.8	5	-	-	-
12	13.0	20.4	4.4	3.2	11.4	78	1007.5	7.1	2.4	1.5	5	-	-	-
13	14.9	24.1	7.0	4.4	12.6	77	1004.5	9.3	2.0	1.5	5	-	-	-
14	15.0	22.6	9.8	6.4	13.8	82	1000.9	4.5	4.6	2.6	5	3.4	-	-
15	12.8	17.8	7.8	7.1	11.8	92	1003.3	4.5	5.9	2.5	4	30.2	-	-
16	12.2	14.2	11.2	11.2	13.2	93	996.1	-	7.5	5.1	7	0.9	-	-
17	12.4	15.7	7.8	7.1	12.9	89	1004.3	-	7.1	2.9	5	2.2	-	-
18	15.6	21.2	11.1	10.9	14.6	78	1010.3	6.3	4.5	5.0	6	-	-	-
19	12.0	17.1	10.0	11.7	10.9	77	1015.5	0.7	6.5	4.4	7	-	-	-
20	12.1	17.3	5.6	5.7	10.2	74	1017.2	9.3	4.0	2.4	5	0.0	-	-
21	13.1	17.6	9.5	9.1	10.9	73	1016.3	1.1	6.0	2.4	4	-	-	-
22	10.9	17.1	5.3	7.0	8.6	69	1019.0	5.4	2.8	2.3	5	-	-	-
23	9.4	17.6	2.1	- 2.2	8.0	71	1015.3	8.7	2.3	2.3	5	-	-	-
24	11.0	18.4	3.3	0.4	11.0	82	1007.1	3.1	4.5	1.9	3	17.4	-	-
25	10.9	15.6	8.7	7.1	10.9	84	1000.4	6.8	5.0	4.0	7	1.8	-	-
26	7.7	13.0	1.1	0.2	8.5	83	1011.8	4.0	3.1	1.3	2	-	-	-
27	7.5	12.0	0.8	- 0.6	9.0	26	1008.1	0.2	5.3	2.4	4	5.6	-	-
28	13.9	17.3	8.0	6.9	15.9	97	1007.1	-	7.5	1.6	5	5.8	-	-
29	13.7	15.2	12.7	12.5	15.2	97	1004.7	-	8.0	2.8	5	3.5	-	-
30	8.7	13.4	7.8	5.2	9.6	85	1013.1	-	7.0	4.4	6	-	-	-

MŁAWA

DNI	TEMPERATURA POWIETRZA T	Max	Min	T_g	PRĘŻNOŚĆ PARY WODNEJ e	WILGOTNOŚĆ WZGLĘDNA U	CIŚNIENIE ATMOSFERYCZNE P	USŁONECZNIENIE S	ZACHMURZENIE N	WIATR v	v_{max}	OPAD R_d	ŚNIEG s_k	s_g
1	16.4	20.7	14.2	13.0	16.7	90	987.3	-	7.1	2.5	4	-	-	-
2	13.6	19.6	5.7	8.0	12.9	84	984.6	2.1	5.5	1.5	4	0.2	-	-
3	12.2	17.4	10.3	9.9	12.0	85	987.4	4.0	7.4	4.7	13	1.5	-	-
4	10.3	16.6	3.8	2.6	10.2	85	993.1	5.7	3.5	4.9	9	-	-	-
5	9.3	14.9	4.2	2.4	9.1	85	999.8	4.0	3.9	4.3	7	0.0	-	-
6	10.1	17.6	2.5	- 0.6	8.2	69	1005.1	11.2	2.5	2.3	4	-	-	-
7	12.1	19.1	5.4	3.8	11.6	83	1003.7	2.0	5.8	4.1	7	-	-	-
8	13.6	19.4	8.2	6.0	12.2	80	1000.5	1.6	5.8	4.2	8	-	-	-
9	15.2	21.8	8.1	6.0	12.1	72	998.3	3.6	5.6	3.5	6	-	-	-
10	15.3	22.1	12.6	12.0	11.7	69	995.2	2.6	6.4	4.0	8	0.2	-	-
11	11.5	15.9	8.4	7.1	11.3	84	996.8	0.5	5.4	3.0	5	0.0	-	-
12	13.9	21.6	5.3	4.4	12.5	80	998.9	6.6	2.0	1.6	4	-	-	-
13	15.6	25.1	8.2	5.8	12.9	71	996.8	8.5	2.3	2.5	5	-	-	-
14	19.0	26.5	11.0	9.0	15.6	75	992.1	9.2	4.1	4.1	7	-	-	-
15	15.1	22.3	11.4	11.5	15.2	83	994.0	4.4	6.4	4.3	9	17.7	-	-
16	13.9	16.2	12.1	10.9	14.4	91	988.5	0.7	6.6	5.4	8	-	-	-
17	14.6	18.9	9.6	7.9	14.7	88	993.7	2.0	6.1	3.6	5	0.0	-	-
18	16.3	27.2	11.9	10.8	13.2	74	1000.0	8.9	2.9	5.6	8	-	-	-
19	9.7	16.3	8.5	6.1	10.0	83	1005.7	2.5	4.9	4.3	7	-	-	-
20	11.2	16.6	6.1	4.9	10.1	78	1007.4	5.9	4.4	3.8	7	-	-	-
21	12.5	17.7	9.3	9.1	10.0	89	1009.0	3.9	5.5	3.9	7	-	-	-
22	10.1	16.4	4.4	3.6	8.9	59	1009.6	5.7	1.0	3.5	8	-	-	-
23	9.5	17.7	3.3	0.5	6.4	57	1006.4	6.5	1.8	2.3	3	-	-	-
24	10.3	17.6	1.5	0.2	7.0	59	998.9	5.0	4.9	2.6	5	10.3	-	-
25	9.4	13.6	7.6	7.5	9.7	93	994.4	4.1	5.6	5.9	8	0.2	-	-
26	6.7	10.3	3.5	0.5	8.5	87	1001.2	0.1	4.5	2.6	5	0.3	-	-
27	7.1	13.0	- 0.5	- 1.5	8.0	83	1000.1	5.9	4.0	2.3	7	7.2	-	-
28	12.3	15.0	8.7	6.7	13.7	96	993.5	-	7.6	2.5	4	1.9	-	-
29	11.1	13.8	9.3	9.3	13.0	98	996.2	-	8.0	4.3	7	5.1	-	-
30	5.6	10.4	5.0	4.3	7.5	81	1004.2	4.2	5.8	5.5	8	-	-	-

OSTROŁĘKA

DNI	TEMPERATURA POWIETRZA T	Max	Min	T_g	PRĘŻNOŚĆ PARY WODNEJ e	WILGOTNOŚĆ WZGLĘDNA U	CIŚNIENIE ATMOSFERYCZNE P	USŁONECZNIENIE S	ZACHMURZENIE N	WIATR v	v_{max}	OPAD R_d	ŚNIEG s_k	s_g
1	15.7	21.5	13.8	11.1	16.6	87	993.8	-	6.9	1.1	2	-	-	-
2	13.4	17.6	10.4	8.6	14.4	93	991.1	-	5.8	1.0	2	1.8	-	-
3	12.9	17.6	10.3	7.7	12.8	82	993.3	4.1	6.1	2.4	5	1.4	-	-
4	12.1	18.0	5.5	3.7	10.1	75	1000.5	6.8	3.9	2.9	6	-	-	-
5	9.9	16.4	4.2	2.7	8.8	74	1005.6	6.7	4.5	1.9	4	-	-	-
6	9.5	18.0	1.1	- 1.3	8.3	74	1011.0	6.6	3.6	1.6	4	-	-	-
7	11.3	17.7	6.0	3.1	11.7	77	1009.4	1.9	4.8	1.5	2	-	-	-
8	14.2	18.8	9.8	7.6	12.1	76	1007.0	8.7	6.4	2.5	4	-	-	-
9	15.4	22.3	7.9	5.6	11.4	68	1000.9	5.7	4.4	2.0	4	-	-	-
10	16.3	23.7	10.7	8.8	11.6	64	995.3	6.4	5.6	3.3	3	0.2	-	-
11	12.8	16.6	10.9	9.6	11.9	81	1003.9	1.4	7.5	1.6	3	0.2	-	-
12	15.0	23.5	7.7	5.0	12.7	77	1005.8	7.6	2.3	1.5	4	-	-	-
13	16.3	24.5	7.0	3.9	12.6	72	1004.1	8.4	2.4	1.5	3	-	-	-
14	13.9	27.3	10.8	7.5	15.6	74	999.1	9.0	3.3	1.9	4	0.6	-	-
15	16.1	20.5	13.7	12.7	14.4	80	1000.2	5.2	6.5	1.4	2	4.1	-	-
16	16.2	19.2	14.8	12.2	14.8	91	995.8	5.3	6.5	2.4	3	-	-	-
17	15.5	21.6	10.3	8.0	13.9	80	1000.1	2.2	5.0	1.9	5	0.0	-	-
18	16.2	22.7	11.0	9.0	12.4	70	1006.1	9.1	3.1	2.3	4	0.0	-	-
19	10.9	16.0	8.2	6.4	9.8	76	1011.4	5.1	4.1	2.8	4	-	-	-
20	11.9	17.1	4.5	2.2	9.2	73	1013.7	3.1	4.4	1.9	3	-	-	-
21	12.1	17.5	7.4	5.5	8.1	60	1015.6	7.9	3.5	1.5	3	-	-	-
22	8.6	16.6	0.9	- 1.2	6.6	64	1016.8	9.8	0.1	1.4	2	-	-	-
23	7.7	17.4	- 1.0	- 3.9	6.4	67	1013.2	9.2	0.4	0.4	1	-	-	-
24	9.1	17.3	- 0.8	- 2.3	6.9	65	1006.0	6.5	4.4	0.5	1	18.9	-	-
25	9.1	12.8	7.4	5.7	9.9	86	1000.4	3.0	5.0	2.3	4	3.2	-	-
26	7.7	12.0	2.4	- 0.3	8.3	80	1006.3	4.3	5.1	1.5	2	-	-	-
27	9.5	14.5	3.7	2.7	8.5	73	1007.0	6.9	3.8	1.4	3	0.3	-	-
28	12.0	14.5	6.4	5.6	13.1	92	1000.3	-	7.0	1.0	1	5.5	-	-
29	11.2	13.8	9.4	8.2	12.6	96	1003.0	-	8.0	1.5	2	4.2	-	-
30	7.0	10.6	5.4	3.8	7.3	72	1011.2	6.4	4.1	2.5	4	-	-	-

TORUŃ

DNI	TEMPERATURA POWIETRZA T	Max	Min	T_g	PREŻNOŚĆ PARY WODNEJ e	WILGOTNOŚĆ WZGLĘDNA U	CIŚNIENIE ATMOSFERYCZNE P	USŁONECZNIENIE S	ZACHMURZENIE N	WIATR v	v_{max}	OPAD R_d	ŚNIEG s_h	s_g
1	17.2	21.1	16.0	15.7	16.8	86	995.7	3.2	5.8	1.1	2	–	–	–
2	15.5	20.8	10.8	10.3	13.3	77	993.7	3.5	6.3	1.4	2	1.5	–	–
3	13.2	17.1	10.4	10.8	12.0	85	997.3	4.8	7.5	2.5	5	0.6	–	–
4	10.4	16.2	5.9	4.1	10.6	85	1003.7	7.7	1.1	2.6	6	1.4	–	–
5	18.0	16.7	3.0	1.7	9.7	77	1010.1	8.2	3.9	1.5	3	–	–	–
6	10.8	16.3	3.2	1.7	9.5	76	1015.2	9.2	4.3	1.3	2	–	–	–
7	13.9	17.8	10.0	9.1	17.4	79	1014.0	2.9	4.9	2.9	5	–	–	–
8	14.4	18.9	10.5	9.0	16.4	77	1010.3	4.2	6.6	1.9	3	–	–	–
9	16.7	23.6	8.5	7.7	12.5	66	1000.8	4.1	7.3	2.3	4	0.0	–	–
10	14.4	20.4	11.2	11.3	11.7	72	996.2	0.4	7.3	2.5	3	0.5	–	–
11	12.8	18.2	8.0	6.3	10.8	75	1005.2	4.5	6.6	1.9	3	–	–	–
12	14.0	21.5	7.1	5.3	12.1	78	1007.9	5.2	3.1	1.5	5	–	–	–
13	16.1	23.1	8.0	5.8	13.0	74	1004.7	8.0	2.1	1.6	5	–	–	–
14	16.5	24.8	8.3	7.6	14.7	80	1000.5	6.5	4.1	1.6	3	5.3	–	–
15	12.8	17.4	6.4	7.0	12.7	87	1003.2	4.1	7.5	2.0	3	24.7	–	–
16	12.7	14.3	12.1	11.5	13.4	91	996.3	–	7.1	3.1	5	0.1	–	–
17	13.1	17.0	9.4	8.6	13.9	92	1003.7	0.8	7.3	2.1	4	4.1	–	–
18	15.7	21.8	11.2	10.4	14.9	85	1009.9	7.0	3.9	2.3	3	–	–	–
19	10.5	16.4	8.6	9.6	10.6	82	1015.3	0.1	6.3	2.6	5	–	–	–
20	11.9	17.4	5.4	3.8	10.2	75	1017.2	9.9	4.8	1.9	3	–	–	–
21	13.2	18.3	10.2	10.2	10.7	72	1018.2	4.0	5.4	1.9	3	–	–	–
22	10.1	17.5	4.7	3.4	8.0	69	1019.1	10.6	1.4	1.5	2	–	–	–
23	9.4	18.1	1.1	– 1.2	7.6	68	1015.3	10.8	2.1	1.4	2	–	–	–
24	10.7	17.6	2.6	0.6	9.8	75	1007.2	6.0	3.5	1.5	2	18.1	–	–
25	10.7	15.8	8.5	8.9	11.0	87	1005.0	6.5	5.3	2.6	5	–	–	–
26	7.6	12.4	2.3	0.7	8.6	83	1011.3	1.4	6.0	1.1	2	–	–	–
27	7.7	12.1	0.5	– 1.3	8.9	84	1008.5	0.9	5.3	2.3	4	7.3	–	–
28	14.1	17.5	9.5	7.7	15.3	94	1002.3	0.1	7.8	0.8	1	3.9	–	–
29	13.3	15.3	12.4	12.7	14.7	96	1004.9	–	8.0	2.3	3	2.6	–	–
30	8.2	12.4	7.1	7.0	9.1	83	1013.3	1.9	6.6	3.1	4	–	–	–

GORZÓW WIELKOPOLSKI

Wrzesień 1976

DNI	TEMPERATURA POWIETRZA T	Max	Min	T_g	PREŻNOŚĆ PARY WODNEJ e	WILGOTNOŚĆ WZGLĘDNA U	CIŚNIENIE ATMOSFERYCZNE P	USŁONECZNIENIE S	ZACHMURZENIE N	WIATR v	v_{max}	OPAD R_d	ŚNIEG s_h	s_g
1	16.3	20.3	12.3	10.4	13.9	76	997.6	9.2	3.1	2.9	6	–	–	–
2	14.2	20.6	9.2	7.7	13.3	83	993.6	2.7	5.8	3.0	6	1.6	–	–
3	10.7	15.0	8.0	7.3	11.4	89	999.7	3.7	5.8	4.4	7	0.8	–	–
4	11.1	16.2	5.8	4.4	10.3	80	1004.4	6.2	4.3	4.6	7	0.1	–	–
5	11.3	17.5	5.4	4.1	8.8	69	1011.1	9.5	2.9	3.4	6	0.0	–	–
6	12.6	19.3	4.9	2.7	11.2	77	1016.2	6.6	4.5	3.0	5	0.0	–	–
7	14.3	14.0	10.1	8.8	12.5	79	1015.7	1.1	6.1	3.5	6	–	–	–
8	14.5	19.4	8.1	7.4	13.0	74	1010.7	5.4	5.3	2.9	5	–	–	–
9	16.1	22.0	9.9	18.0	13.4	74	997.6	–	6.5	3.0	5	0.8	–	–
10	13.9	16.0	12.0	11.9	12.5	78	994.4	0.2	7.6	5.4	9	0.0	–	–
11	13.3	18.3	9.3	8.4	11.2	75	1002.9	5.5	5.8	3.4	5	–	–	–
12	15.0	23.5	6.9	5.1	11.5	72	1005.4	9.0	4.0	3.0	5	–	–	–
13	17.3	25.3	8.7	6.0	13.0	68	1002.7	9.2	3.4	2.3	5	–	–	–
14	13.9	20.5	11.2	11.2	14.1	89	1001.6	–	5.9	2.0	3	9.5	–	–
15	12.5	18.7	6.5	5.1	12.1	85	1001.9	7.7	4.4	2.3	3	5.0	–	–
16	11.7	14.7	10.5	9.9	12.8	94	999.1	–	7.9	4.0	5	0.7	–	–
17	10.9	13.9	9.2	8.3	11.0	94	1005.3	1.5	7.3	3.8	6	7.5	–	–
18	13.7	18.8	10.2	10.2	14.5	92	1011.2	1.0	6.8	4.5	7	–	–	–
19	12.5	14.5	11.3	10.4	13.2	99	1013.6	–	7.8	3.0	5	–	–	–
20	12.1	16.0	9.3	8.3	11.1	79	1017.0	6.2	3.4	1.4	2	–	–	–
21	11.7	15.0	9.3	6.6	11.9	87	1017.7	–	7.6	1.9	3	0.0	–	–
22	12.4	18.9	7.1	6.3	10.1	73	1017.5	10.8	1.8	3.3	6	–	–	–
23	11.4	18.5	4.5	2.4	9.3	70	1013.2	9.9	0.8	4.0	5	–	–	–
24	12.3	17.6	6.7	5.9	11.9	83	1006.6	3.6	4.4	2.1	4	2.5	–	–
25	12.0	16.7	7.9	7.1	10.8	79	1006.6	9.7	3.1	4.0	6	–	–	–
26	9.0	15.5	3.8	2.4	9.3	83	1010.3	6.9	2.0	3.0	4	2.2	–	–
27	11.7	18.8	5.4	4.3	12.1	88	1005.8	4.1	5.4	2.6	6	3.2	–	–
28	15.6	17.5	12.3	11.9	17.1	96	1001.5	–	8.0	1.8	3	3.2	–	–
29	15.2	16.8	14.1	14.2	16.7	97	1003.6	–	8.0	2.5	4	13.2	–	–
30	9.8	14.6	8.2	8.1	11.6	95	1010.6	–	8.0	5.8	7	1.5	–	–

PŁOCK-RADZIWIE

DNI	TEMPERATURA POWIETRZA T	Max	Min	T_g	PREŻNOŚĆ PARY WODNEJ e	WILGOTNOŚĆ WZGLĘDNA U	CIŚNIENIE ATMOSFERYCZNE P	USŁONECZNIENIE S	ZACHMURZENIE N	WIATR v	v_{max}	OPAD R_d	ŚNIEG s_h	s_g
1	17.4	21.1	16.2	14.7	17.9	91	996.5	.	7.0	0.6	2	1.6	–	–
2	15.4	19.5	13.3	12.6	14.7	85	993.9	.	6.3	0.8	2	1.5	–	–
3	13.5	17.7	11.7	10.9	11.9	78	997.2	.	6.1	2.9	6	0.0	–	–
4	11.5	18.0	5.0	1.5	10.0	77	1003.7	.	3.0	2.0	7	–	–	–
5	11.2	16.4	5.9	3.7	8.1	65	1008.6	.	3.4	1.1	3	–	–	–
6	11.4	18.1	3.3	1.7	8.3	66	1014.7	.	2.6	1.5	3	–	–	–
7	14.0	19.2	8.5	5.4	11.8	75	1013.8	.	6.1	2.9	5	–	–	–
8	15.0	20.1	12.4	9.8	10.7	65	1010.3	.	5.1	1.9	4	–	–	–
9	16.0	23.4	8.8	6.7	11.7	65	1001.8	.	6.1	2.6	5	–	–	–
10	15.4	21.7	12.4	11.0	11.2	66	997.4	.	6.3	2.3	5	0.2	–	–
11	12.7	15.6	10.0	8.9	11.3	78	1005.5	.	7.0	1.8	5	0.2	–	–
12	13.8	22.8	5.0	4.5	11.3	76	1007.8	.	1.8	0.6	2	–	–	–
13	15.6	26.4	8.6	6.2	12.8	72	1005.0	.	2.1	1.9	5	–	–	–
14	19.4	27.7	11.6	8.6	14.9	70	1000.7	.	3.8	2.3	5	0.3	–	–
15	15.0	23.6	11.1	10.1	12.6	75	1002.5	.	6.5	1.8	3	14.7	–	–
16	14.2	16.5	13.1	11.0	14.1	87	996.9	.	5.3	2.3	5	0.4	–	–
17	15.5	20.8	11.1	10.0	15.0	83	1001.9	.	6.4	1.5	4	0.0	–	–
18	17.3	23.6	12.1	10.0	12.8	67	1008.0	.	1.8	2.4	5	–	–	–
19	19.6	18.7	6.3	5.8	9.9	78	1013.9	.	5.0	1.4	3	–	–	–
20	10.9	17.5	3.5	1.9	9.3	74	1016.0	.	4.3	0.3	1	0.0	–	–
21	13.9	18.5	11.3	9.0	10.1	65	1017.2	.	4.8	1.1	3	–	–	–
22	11.4	19.4	2.9	0.2	7.3	58	1017.9	.	1.0	0.9	3	–	–	–
23	9.8	16.3	0.7	– 1.8	7.6	72	1014.8	.	1.0	0.5	2	–	–	–
24	11.2	16.9	2.6	0.4	10.1	77	1007.3	.	4.8	0.5	1	7.4	–	–
25	11.6	15.0	9.2	9.4	11.1	82	1003.3	.	6.3	1.6	4	0.7	–	–
26	8.4	13.1	3.0	0.3	8.8	81	1010.7	.	3.3	1.5	4	–	–	–
27	7.8	12.7	0.8	0.4	8.7	83	1009.1	.	4.7	1.3	4	0.6	–	–
28	13.3	16.4	8.1	6.2	14.7	94	1002.3	.	6.5	0.8	2	11.8	–	–
29	13.1	15.5	11.9	12.2	14.7	96	1004.0	.	8.0	0.6	2	2.9	–	–
30	8.5	11.9	6.9	7.2	9.5	86	1012.3	.	6.6	2.3	3	–	–	–

POZNAŃ-ŁAWICA

DNI	TEMPERATURA POWIETRZA T	Max	Min	T_g	PREŻNOŚĆ PARY WODNEJ e	WILGOTNOŚĆ WZGLĘDNA U	CIŚNIENIE ATMOSFERYCZNE P	USŁONECZNIENIE S	ZACHMURZENIE N	WIATR v	v_{max}	OPAD R_d	ŚNIEG s_h	s_g
1	16.8	20.1	15.3	15.1	16.5	87	995.2	2.9	6.5	2.1	4	–	–	–
2	16.7	21.0	12.6	10.7	13.7	75	991.6	7.6	5.1	2.6	5	0.3	–	–
3	13.9	16.0	10.1	9.7	10.4	74	996.9	4.3	5.4	3.9	8	2.0	–	–
4	10.0	16.1	6.4	4.6	10.5	85	1002.5	3.6	3.6	3.0	7	0.2	–	–
5	10.5	14.5	4.1	1.6	8.9	73	1008.6	9.8	2.6	2.9	5	–	–	–
6	11.8	15.0	4.3	1.4	10.1	73	1013.9	5.0	3.9	3.3	6	–	–	–
7	14.1	16.3	10.2	8.6	12.2	77	1013.6	1.5	5.5	4.9	8	–	–	–
8	11.8	16.7	10.6	9.2	11.1	73	1008.9	3.6	5.6	3.1	6	–	–	–
9	17.3	23.6	10.7	8.7	12.5	65	996.5	3.7	5.0	3.8	6	–	–	–
10	13.5*	20.5	11.3	10.3	11.5	75	993.6	–	7.0	4.0	6	0.1	–	–
11	12.6	17.0	9.3	7.2	10.6	74	1001.9	1.5	4.9	2.5	4	–	–	–
12	14.1	21.0	7.8	4.7	11.6	75	1004.4	8.4	3.4	1.5	2	–	–	–
13	16.3	24.3	8.2	5.4	13.0	71	1001.4	10.5	2.0	1.4	3	–	–	–
14	14.4	20.2	12.7	8.4	13.6	84	999.7	2.0	5.0	3.3	5	2.4	–	–
15	12.8	18.1	8.3	8.0	11.9	82	1001.5	5.6	6.1	2.5	4	12.3	–	–
16	11.9	14.1	11.1	10.3	12.7	91	995.7	0.3	6.6	3.0	7	0.1	–	–
17	11.5	13.3	7.0	5.1	11.5	88	1002.3	–	6.1	4.8	7	6.5	–	–
18	14.5	20.3	10.6	10.1	14.4	88	1007.5	2.2	5.3	4.6	7	–	–	–
19	12.3	14.9	10.4	9.9	11.8	82	1012.8	2.8	7.1	3.6	5	–	–	–
20	13.4	14.7	4.9	2.2	10.9	86	1014.6	2.8	5.5	1.5	3	0.0	–	–
21	11.8	14.7	10.1	8.4	11.3	87	1015.5	0.1	6.5	2.0	4	0.0	–	–
22	11.2	17.4	6.2	4.7	9.5	74	1015.4	9.3	1.4	2.8	5	–	–	–
23	11.1	17.6	4.4	2.1	9.1	70	1013.6	9.1	1.1	3.1	5	–	–	–
24	12.9	18.6	7.1	5.1	11.7	79	1003.8	5.5	4.8	1.8	4	4.4	–	–
25	11.9	16.0	9.6	7.0	11.1	81	1003.3	7.1	4.6	3.9	7	–	–	–
26	8.9	14.3	2.0	0.4	8.7	79	1008.6	8.2	1.6	1.8	3	0.0	–	–
27	10.4	15.7	6.6	3.8	10.5	82	1004.6	1.2	3.8	2.1	3	1.0	–	–
28	14.3	16.3	11.9	8.8	16.1	95	1000.0	–	8.0	1.3	3	3.2	–	–
29	14.7	16.0	14.1	13.2	16.3	97	1001.5	–	8.0	2.0	5	19.1	–	–
30	9.5	14.1	8.1	8.1	10.8	90	1008.9	–	7.9	6.6	5	–	–	–

SŁUBICE

DNI	TEMPERATURA POWIETRZA				PRĘŻNOŚĆ PARY WODNEJ	WILGOTNOŚĆ WZGLĘDNA	CIŚNIENIE ATMOSFERYCZNE	USŁONECZNIENIE	ZACHMURZENIE	WIATR		OPAD	ŚNIEG	
	T	Max	Min	T_g	e	U	P	S	N	v	v_{max}	R_d	s_n	s_g
1	15.9	22.0	9.1	6.3	12.2	76	1003.1	.	2.5	3.5	2	–	–	–
2	14.0	20.7	9.2	4.6	12.5	89	999.6	.	5.4	2.5	4	9.8	–	–
3	11.7	17.1	8.9	6.6	11.2	93	1000.2	.	4.0	2.9	5	1.4	–	–
4	11.5	17.1	7.4	5.5	6.5	75	1010.9	.	3.5	2.9	5	0.0	–	–
5	11.1	17.9	2.2	– 2.7	8.4	88	1017.4	.	4.3	1.5	5	–	–	–
6	12.7	19.5	4.1	0.2	11.1	77	1022.8	.	5.0	2.0	3	–	–	–
7	15.1	18.4	11.5	10.1	12.2	73	1025.7	.	5.0	3.0	5	–	–	–
8	15.1	20.0	10.7	9.6	11.7	68	1026.2	.	5.4	2.0	3	–	–	–
9	15.8	21.4	7.5	3.7	12.2	74	1022.4	.	7.8	1.1	2	1.5	–	–
10	15.9	19.7	11.9	11.3	12.0	76	1017.8	.	7.5	3.2	5	–	–	–
11	15.3	18.5	9.8	6.7	11.1	74	1009.7	.	6.5	1.8	3	–	–	–
12	15.3	24.6	6.3	2.2	11.5	70	1010.4	.	3.5	1.3	3	–	–	–
13	14.5	26.9	5.3	1.7	12.9	72	1007.4	.	2.5	0.3	2	–	–	–
14	14.6	21.5	11.6	11.5	11.4	80	1007.5	.	5.4	1.5	3	4.3	–	–
15	12.7	20.0	7.2	4.7	11.9	93	1007.1	.	4.1	1.5	3	0.1	–	–
16	12.2	15.5	10.0	8.9	12.6	93	1003.5	.	7.4	1.4	4	0.0	–	–
17	11.9	16.3	6.9	3.1	10.8	79	1011.5	.	7.4	1.8	4	5.2	–	–
18	12.3	14.4	10.3	10.0	12.1	92	1017.1	.	8.0	2.3	4	1.5	–	–
19	13.2	14.9	12.5	12.4	13.3	97	1021.6	.	7.9	1.3	3	–	–	–
20	11.5	17.1	8.0	7.0	11.0	93	1022.9	.	6.4	0.4	1	–	–	–
21	11.1	15.5	6.6	3.8	11.7	89	1022.5	.	7.9	1.0	2	–	–	–
22	11.6	19.9	5.7	4.2	10.5	80	1022.5	.	2.9	1.5	4	–	–	–
23	10.6	19.8	2.1	– 0.9	10.4	82	1018.5	.	1.1	1.1	3	–	–	–
24	13.1	18.7	6.7	3.7	12.2	86	1010.8	.	7.3	0.6	1	3.8	–	–
25	11.4	17.2	8.4	5.2	11.0	83	1012.6	.	4.9	2.1	4	–	–	–
26	8.9	17.3	– 0.1	– 2.6	8.8	79	1015.5	.	1.3	1.3	3	2.9	–	–
27	14.7	22.7	8.3	4.8	13.1	79	1010.4	.	5.0	1.1	2	0.0	–	–
28	15.9	19.0	15.4	14.3	17.3	91	1007.2	.	8.0	1.4	3	2.3	–	–
29	15.2	19.0	14.0	12.3	17.5	93	1005.2	.	8.0	1.7	3	4.5	–	–
30	11.6	15.6	9.7	9.9	12.9	96	1015.8	.	5.0	2.3	4	0.8	–	–

KOŁO

Wrzesień 1976

DNI	TEMPERATURA POWIETRZA				PRĘŻNOŚĆ PARY WODNEJ	WILGOTNOŚĆ WZGLĘDNA	CIŚNIENIE ATMOSFERYCZNE	USŁONECZNIENIE	ZACHMURZENIE	WIATR		OPAD	ŚNIEG	
	T	Max	Min	T_g	e	U	P	S	N	v	v_{max}	R_d	s_n	s_g
1	17.8	22.2	15.5	14.7	14.8	56	991.4	2.2	7.1	2.1	6	6.0	–	–
2	15.0	20.7	12.5	11.3	14.2	80	995.8	1.4	7.0	1.5	7	1.0	–	–
3	13.0	17.3	10.0	9.6	12.4	86	992.7	3.9	5.6	1.5	7	0.0	–	–
4	11.4	16.5	5.2	3.0	10.3	79	993.7	5.5	3.3	2.5	4	–	–	–
5	10.8	16.5	3.7	2.2	8.9	72	1003.7	6.0	4.5	2.9	4	–	–	–
6	10.7	18.4	2.3	1.2	9.2	74	1009.7	9.2	3.0	2.3	5	–	–	–
7	13.8	17.1	9.6	6.3	12.1	78	1009.3	0.8	5.9	3.1	6	–	–	–
8	15.3	19.1	12.7	11.4	11.1	65	1005.7	5.2	5.9	3.5	5	–	–	–
9	16.6	23.2	9.0	7.7	12.1	68	999.7	6.0	3.3	3.5	9	–	–	–
10	14.0	19.6	11.6	11.1	11.6	74	991.7	0.7	7.1	4.5	7	0.0	–	–
11	12.0	15.0	9.0	8.0	11.8	85	995.5	1.0	5.4	2.5	4	–	–	–
12	13.9	21.1	5.8	4.0	11.7	77	1001.2	7.8	1.1	3.9	5	–	–	–
13	17.2	26.2	9.2	8.4	13.4	71	999.0	7.7	2.1	3.6	6	–	–	–
14	17.8	25.1	11.5	8.8	14.8	70	997.2	9.0	2.9	3.5	5	1.1	–	–
15	14.3	18.8	9.5	9.0	12.9	81	996.0	7.2	5.3	3.1	4	20.0	–	–
16	13.7	16.2	12.0	11.8	14.1	91	990.9	1.0	5.9	3.5	7	0.0	–	–
17	13.1	15.0	11.0	10.4	14.3	95	996.4	–	7.5	4.1	5	13.1	–	–
18	16.1	22.1	12.0	10.8	14.6	83	1002.1	5.1	2.5	3.5	5	–	–	–
19	18.5	16.8	8.4	6.0	15.2	85	1008.5	0.3	5.4	2.3	5	–	–	–
20	10.2	16.6	3.8	2.3	11.2	89	1010.5	5.4	3.9	1.4	4	3.4	–	–
21	12.6	15.7	10.5	9.6	12.3	86	1011.6	0.2	6.0	2.1	5	0.0	–	–
22	11.4	17.1	5.4	2.8	8.2	63	1011.9	9.3	1.0	3.3	5	–	–	–
23	11.0	18.3	4.0	1.1	6.3	73	1008.9	9.2	0.9	3.3	5	–	–	–
24	12.3	18.9	6.0	4.3	11.8	85	1001.3	3.9	3.9	2.9	4	3.0	–	–
25	11.3	14.8	9.3	9.1	11.7	83	997.8	4.0	5.1	4.5	9	–	–	–
26	8.7	13.4	3.4	1.8	9.9	81	1005.1	5.3	4.1	1.4	2	–	–	–
27	5.8	13.4	3.2	1.1	10.4	91	1002.7	0.2	4.5	3.3	4	0.5	–	–
28	14.1	16.3	10.2	8.7	12.2	97	997.1	0.0	7.8	1.9	3	16.4	–	–
29	14.2	15.7	13.0	12.6	12.9	93	997.5	–	7.9	2.5	5	9.4	–	–
30	8.4	13.1	6.6	5.6	10.2	93	1005.6	–	7.3	6.0	7	–	–	–

SIEDLCE

DNI	TEMPERATURA POWIETRZA				PRĘŻNOŚĆ PARY WODNEJ	WILGOTNOŚĆ WZGLĘDNA	CIŚNIENIE ATMOSFERYCZNE	USŁONECZNIENIE	ZACHMURZENIE	WIATR		OPAD	ŚNIEG	
	T	Max	Min	T_g	e	U	P	S	N	v	v_{max}	R_d	s_n	s_g
1	17.7	23.4	11.0	9.8	16.1	80	986.5	.	5.1	1.1	5	9.7	–	–
2	14.3	19.0	12.6	11.8	14.7	92	985.0	.	8.5	1.3	4	31.7	–	–
3	12.5	16.2	10.3	8.1	12.1	86	989.3	.	5.0	2.4	5	0.0	–	–
4	12.4	18.0	6.1	4.0	10.9	78	995.4	.	4.5	2.5	6	–	–	–
5	10.9	14.7	7.6	7.9	9.7	76	998.2	.	5.9	2.4	4	–	–	–
6	9.5	16.5	2.8	1.3	8.0	71	1003.9	.	3.9	2.5	8	0.0	–	–
7	12.6	17.6	5.4	3.2	11.8	81	1003.7	.	7.3	2.9	5	–	–	–
8	13.7	18.7	11.9	9.2	11.7	76	1001.5	.	4.9	3.1	7	–	–	–
9	14.9	21.9	8.1	5.4	11.0	73	996.4	.	5.9	2.6	5	–	–	–
10	13.6	22.4	9.6	8.0	11.7	68	990.8	.	4.3	4.3	5	–	–	–
11	12.7	18.7	10.7	9.7	12.2	94	997.8	.	7.5	0.6	2	0.0	–	–
12	15.4	21.9	9.9	6.6	13.5	80	999.8	.	3.4	1.1	4	–	–	–
13	16.8	25.3	6.2	6.1	13.8	74	998.4	.	2.4	2.0	4	–	–	–
14	19.6	25.8	12.0	10.2	16.5	74	994.4	.	3.0	2.4	9	12.6	–	–
15	15.3	20.7	14.2	14.0	16.8	89	994.3	.	7.1	1.5	5	0.5	–	–
16	16.4	21.2	14.6	13.7	15.0	91	990.2	.	5.9	4.7	9	–	–	–
17	15.4	22.0	11.0	8.3	14.2	82	993.2	.	5.5	2.4	4	–	–	–
18	18.7	22.4	10.9	9.2	17.0	70	997.9	.	2.5	3.3	5	–	–	–
19	9.0	15.6	8.7	8.6	10.2	85	1003.4	.	5.8	1.9	7	3.2	–	–
20	9.5	13.3	5.6	4.6	10.0	84	1006.0	.	5.6	1.1	2	3.3	–	–
21	11.7	17.7	8.4	7.0	9.6	71	1007.9	.	6.5	1.9	4	–	–	–
22	8.8	13.4	1.8	– 0.1	9.3	66	1008.6	.	1.0	0.8	2	–	–	–
23	7.7	18.0	– 0.7	– 2.3	6.8	72	1005.5	.	0.8	0.5	1	–	–	–
24	9.2	17.5	– 1.3	– 2.1	9.2	75	999.7	.	4.5	0.5	2	5.9	–	–
25	9.3	12.4	5.6	4.5	11.1	94	995.5	.	6.5	1.3	4	0.5	–	–
26	6.8	16.6	7.0	2.3	7.8	81	1000.0	.	3.5	2.6	8	–	–	–
27	3.2	13.3	1.0	– 1.5	8.4	97	1001.5	.	4.5	1.9	5	–	–	–
28	13.0	17.6	8.8	7.6	14.1	93	995.0	.	5.5	2.5	4	17.7	–	–
29	17.3	14.7	10.1	10.2	14.1	88	995.7	.	8.0	2.9	3	12.2	–	–
30	6.7	10.3	5.7	2.1	7.8	89	1003.0	.	6.0	2.5	4	–	–	–

WARSZAWA - OKĘCIE

DNI	TEMPERATURA POWIETRZA				PRĘŻNOŚĆ PARY WODNEJ	WILGOTNOŚĆ WZGLĘDNA	CIŚNIENIE ATMOSFERYCZNE	USŁONECZNIENIE	ZACHMURZENIE	WIATR		OPAD	ŚNIEG	
	T	Max	Min	T_g	e	U	P	S	N	v	v_{max}	R_d	s_n	s_g
1	17.1	21.6	14.3	13.2	16.6	86	992.9	.	6.5	2.6	6	1.1	–	–
2	14.2	16.7	11.6	10.9	14.4	89	990.4	.	5.1	2.5	5	1.7	–	–
3	13.3	17.9	10.9	10.2	11.6	77	993.6	.	5.5	3.5	9	0.1	–	–
4	12.6	19.0	2.7	0.4	9.7	70	1000.4	.	3.4	3.3	8	–	–	–
5	11.6	17.2	6.3	5.1	8.9	67	1004.2	.	5.0	4.6	5	–	–	–
6	10.6	16.2	1.5	1.4	7.5	63	1010.4	.	3.3	4.1	6	0.0	–	–
7	13.9	19.1	6.4	5.4	11.3	73	1009.2	.	5.1	4.5	7	–	–	–
8	14.7	19.6	12.5	11.4	10.8	66	1006.9	.	5.3	4.3	5	–	–	–
9	16.2	23.4	7.9	6.4	10.9	63	999.8	.	5.4	4.5	8	–	–	–
10	15.6	24.3	8.2	6.9	10.3	61	994.6	.	6.1	3.1	8	0.0	–	–
11	17.5	14.8	11.1	10.0	11.4	78	1002.4	.	5.8	2.5	4	0.1	–	–
12	14.2	22.8	5.6	4.7	11.7	75	1004.5	.	2.9	1.9	4	–	–	–
13	17.3	27.0	7.3	5.9	13.0	70	1002.4	.	2.9	3.5	6	–	–	–
14	19.3	27.4	10.8	9.4	15.0	70	999.1	.	3.9	4.0	5	1.9	–	–
15	15.9	22.2	11.8	11.7	14.7	82	998.2	.	6.6	3.6	9	13.1	–	–
16	16.1	19.2	12.5	13.0	14.6	80	994.3	.	6.1	4.4	5	–	–	–
17	16.1	21.7	10.0	8.3	14.3	79	997.3	.	5.4	3.4	7	3.7	–	–
18	17.3	22.8	12.2	12.0	11.8	62	1003.2	.	2.9	5.9	7	–	–	–
19	11.4	18.6	7.8	6.4	10.2	75	1009.1	.	3.5	5.3	7	0.0	–	–
20	10.7	12.2	6.5	5.3	9.7	76	1011.8	.	5.9	3.5	5	0.8	–	–
21	13.5	17.7	10.2	9.8	9.2	61	1013.1	.	3.4	3.3	5	–	–	–
22	13.9	18.1	4.4	1.7	6.9	55	1013.4	.	0.9	3.6	5	–	–	–
23	10.2	17.7	2.0	0.4	6.4	55	1011.4	.	0.9	2.0	3	–	–	–
24	10.9	10.9	9.7	– 0.3	9.7	74	1004.3	.	4.1	2.3	3	4.2	–	–
25	10.3	14.1	7.5	5.9	10.8	86	998.7	.	5.1	4.4	8	0.6	–	–
26	5.2	11.5	1.6	0.4	8.1	85	1006.4	.	3.3	2.9	5	–	–	–
27	7.2	12.6	– 0.6	– 2.6	8.4	83	1008.1	.	4.3	2.6	4	0.1	–	–
28	13.4	17.9	7.0	5.7	14.1	90	995.3	.	5.5	2.4	3	11.1	–	–
29	13.3	15.3	11.6	12.1	14.8	96	1000.2	.	7.9	4.0	6	9.5	–	–
30	7.6	11.8	6.5	7.2	9.1	87	1008.7	.	7.5	5.9	7	–	–	–

TERESPOL

DNI	TEMPERATURA POWIETRZA T	Max	Min	T_g	PRĘŻNOŚĆ PARY WODNEJ e	WILGOTNOŚĆ WZGLĘDNA U	CIŚNIENIE ATMOSFERYCZNE P	USŁONECZNIENIE S	ZACHMURZENIE N	WIATR v	v_{max}	OPAD R_d	ŚNIEG s_h	s_g
1	17.6	23.9	12.0	9.3	14.1	71	999.6	6.6	4.4	1.9	3	1.7	-	-
2	15.2	19.0	13.4	10.8	15.2	83	995.9	0.4	5.5	2.1	4	0.2	-	-
3	12.5	16.5	8.6	6.6	11.9	82	993.4	2.8	5.1	2.9	5	-	-	-
4	13.7	18.1	5.2	5.9	10.4	74	995.4	6.3	6.0	2.4	4	2.1	-	-
5	10.8	13.7	9.4	8.6	10.8	84	998.2	-	7.9	2.5	7	3.2	-	-
6	13.4	15.9	5.1	4.1	8.2	65	1003.5	6.1	5.5	4.3	8	-	-	-
7	11.5	17.9	3.5	3.4	11.1	71	1004.3	2.1	3.3	2.2	6	-	-	-
8	13.6	19.8	9.4	7.3	11.9	77	1002.4	4.6	3.3	2.4	7	-	-	-
9	13.6	22.7	5.0	2.8	10.9	72	998.2	5.2	3.3	2.5	8	-	-	-
10	15.0	22.9	9.2	7.3	11.1	64	993.0	7.4	4.5	4.9	9	-	-	-
11	14.4	20.0	6.5	4.0	13.1	80	998.2	1.7	7.2	1.8	2	-	-	-
12	15.8	23.0	9.5	6.1	12.6	74	1001.7	2.8	1.3	2.5	7	-	-	-
13	17.0	25.7	9.2	4.3	14.0	75	1000.5	6.2	1.9	3.0	5	-	-	-
14	19.5	26.2	12.8	10.2	14.0	74	995.5	8.5	0.5	2.9	4	-	-	-
15	16.8	19.6	15.1	12.4	17.5	91	993.2	0.2	7.3	2.3	4	3.8	-	-
16	17.7	22.0	14.0	13.2	15.4	77	992.2	7.7	5.4	3.9	5	1.7	-	-
17	16.7	22.1	13.2	12.8	13.9	75	994.3	4.4	5.1	4.5	7	-	-	-
18	16.3	27.2	12.0	10.5	12.3	68	995.5	7.9	2.4	5.5	8	-	-	-
19	9.1	16.7	6.5	7.1	10.2	83	1004.3	-	5.5	4.0	5	-	-	-
20	10.8	14.6	7.0	5.7	9.9	77	1006.7	-	6.5	2.4	5	3.7	-	-
21	11.3	16.7	6.2	5.7	9.1	70	1006.7	5.7	3.3	3.5	6	-	-	-
22	8.8	17.2	1.2	-2.3	7.3	67	1010.0	10.2	0.5	2.0	3	-	-	-
23	7.6	17.3	-1.0	-4.6	7.0	73	1007.5	9.3	0.5	1.0	3	-	-	-
24	8.9	16.0	-1.8	-4.7	7.7	71	1001.1	7.6	4.0	1.0	2	12.3	-	-
25	8.6	12.2	7.4	4.5	10.4	93	993.7	-	7.1	2.5	6	7.2	-	-
26	6.7	9.0	5.2	2.4	8.0	82	1000.2	3.0	4.5	4.0	6	-	-	-
27	9.5	14.0	4.0	0.5	9.0	73	1002.9	6.3	6.4	2.1	4	3.0	-	-
28	12.2	15.6	5.0	6.6	13.3	93	996.2	-	5.5	1.5	3	22.3	-	-
29	11.2	14.0	10.0	9.9	12.6	95	995.8	-	8.0	3.5	5	13.5	-	-
30	6.3	10.0	4.5	1.4	8.3	85	1004.4	-	5.0	4.5	6	-	-	-

ZIELONA GÓRA

DNI	TEMPERATURA POWIETRZA T	Max	Min	T_g	PRĘŻNOŚĆ PARY WODNEJ e	WILGOTNOŚĆ WZGLĘDNA U	CIŚNIENIE ATMOSFERYCZNE P	USŁONECZNIENIE S	ZACHMURZENIE N	WIATR v	v_{max}	OPAD R_d	ŚNIEG s_h	s_g
1	15.9	19.7	12.7	11.9	15.3	86	993.5	1.7	5.5	1.6	2	-	-	-
2	15.3	21.7	11.1	8.9	13.3	77	[illegible]	5.6	4.5	2.5	4	0.3	-	-
3	11.3	15.0	8.6	8.4	10.4	79	[illegible]	6.1	5.1	3.7	3	0.3	-	-
4	11.5	14.2	6.5	5.7	10.4	77	991.4	3.7	4.7	2.9	3	0.5	-	-
5	11.1	15.5	6.5	5.4	8.3	64	997.1	5.7	4.5	2.4	4	-	-	-
6	12.9	17.8	7.7	5.9	10.2	73	1002.6	5.7	4.5	2.3	3	0.1	-	-
7	14.3	17.6	10.8	4.7	11.7	74	1002.6	3.0	5.2	2.3	4	-	-	-
8	14.9	19.1	11.7	10.8	11.2	67	997.2	2.2	3.1	2.2	3	-	-	-
9	15.9	22.7	10.5	9.1	12.2	65	994.5	2.0	3.5	3.5	5	0.3	-	-
10	13.4	19.0	11.1	10.9	10.5	67	992.2	0.1	7.0	4.2	5	0.5	-	-
11	11.8	14.2	5.6	6.9	10.1	74	995.6	3.4	5.1	1.0	3	-	-	-
12	14.6	22.7	7.4	6.6	10.9	63	991.3	5.3	3.1	2.3	3	-	-	-
13	17.6	25.3	10.0	8.4	13.5	63	995.0	10.4	3.3	2.0	4	-	-	-
14	13.6	21.1	15.7	11.0	12.2	[illegible]	992.7	-	6.1	3.2	5	1.0	-	-
15	12.4	18.7	5.8	4.6	11.9	[illegible]	989.1	6.2	5.0	2.5	3	1.2	-	-
16	11.6	14.9	10.2	6.2	12.4	90	995.7	2.5	5.7	1.9	3	-	-	-
17	11.0	13.9	8.7	7.5	11.9	97	991.2	1.5	7.3	2.9	3	15.4	-	-
18	11.3	12.7	9.5	9.3	13.3	100	998.5	-	8.0	3.2	5	0.2	-	-
19	11.1	12.6	9.7	5.6	12.5	94	1001.0	-	7.9	2.1	6	0.1	-	-
20	11.0	14.8	7.7	7.0	10.4	60	1002.6	7.9	4.8	1.3	3	0.2	-	-
21	11.2	18.1	9.6	7.6	12.0	91	1007.9	-	7.6	1.0	2	0.1	-	-
22	12.7	17.5	5.2	6.9	10.7	73	1002.6	5.2	0.9	2.4	3	-	-	-
23	12.4	18.1	6.8	5.4	11.0	76	992.5	5.1	1.3	2.5	4	-	-	-
24	17.9	17.9	8.7	7.6	12.4	85	991.5	3.7	6.0	1.9	3	6.1	-	-
25	11.9	14.2	9.1	6.3	10.5	77	992.3	6.4	5.1	2.3	4	-	-	-
26	10.1	14.7	6.8	5.4	9.9	81	995.9	7.7	0.5	3.3	4	0.2	-	-
27	12.7	20.4	6.2	6.4	11.7	80	991.8	5.7	5.3	2.3	4	0.0	-	-
28	15.6	17.3	14.0	13.4	16.7	92	988.6	-	7.9	1.3	3	5.1	-	-
29	15.3	17.2	14.4	12.9	17.1	99	989.7	-	8.0	1.5	2	7.5	-	-
30	9.9	14.4	8.0	8.3	12.0	95	995.6	-	8.0	3.1	4	0.2	-	-

LESZNO-STRZYŻEWICE

DNI	TEMPERATURA POWIETRZA T	Max	Min	T_g	PRĘŻNOŚĆ PARY WODNEJ e	WILGOTNOŚĆ WZGLĘDNA U	CIŚNIENIE ATMOSFERYCZNE P	USŁONECZNIENIE S	ZACHMURZENIE N	WIATR v	v_{max}	OPAD R_d	ŚNIEG s_h	s_g
1	15.2	19.3	13.7	13.6	17.0	93	994.6	0.4	7.0	1.4	3	0.2	-	-
2	15.6	22.0	11.3	9.2	14.4	75	991.6	6.3	6.5	2.1	4	0.8	-	-
3	11.6	17.1	9.6	6.3	11.2	93	997.6	3.6	7.0	3.9	6	0.0	-	-
4	10.2	16.8	4.8	1.6	10.7	86	1002.7	5.3	3.1	2.8	4	0.0	-	-
5	9.4	16.2	3.5	-0.1	9.0	79	1006.4	7.4	2.8	3.0	5	-	-	-
6	11.4	18.6	2.7	-0.2	10.6	79	1014.0	7.9	4.5	2.4	5	-	-	-
7	13.7	16.5	8.5	5.3	12.5	81	1013.9	4.3	6.4	3.5	4	-	-	-
8	14.2	18.9	8.5	6.9	13.0	81	1009.0	1.1	7.9	1.4	2	-	-	-
9	16.6	24.0	7.2	3.9	13.0	71	996.8	5.8	4.9	3.9	7	0.2	-	-
10	13.2	19.4	10.8	9.7	11.7	79	993.9	-	7.0	4.0	5	0.8	-	-
11	17.4	17.8	8.8	7.3	11.3	80	1001.7	5.4	5.3	2.0	3	-	-	-
12	14.3	22.7	6.6	4.4	11.3	74	1003.8	9.7	4.4	2.5	4	-	-	-
13	16.6	25.3	8.2	4.1	13.4	74	1000.6	9.5	4.2	1.9	3	-	-	-
14	13.0	19.8	9.4	5.8	13.3	69	999.2	1.5	5.9	2.6	3	2.2	-	-
15	12.2	18.3	4.2	2.9	11.6	53	999.7	5.2	6.0	2.6	4	5.1	-	-
16	12.0	16.3	10.6	6.6	12.4	88	996.0	5.5	4.0	3.0	5	-	-	-
17	10.0	12.2	5.2	2.7	11.4	93	1002.1	-	7.1	5.1	7	14.7	-	-
18	13.7	19.2	9.8	9.3	14.6	93	1007.2	1.9	5.3	4.1	4	3.0	-	-
19	11.8	14.2	6.3	6.8	12.5	90	1012.2	-	5.5	3.9	3	-	-	-
20	9.8	13.9	4.3	0.7	10.6	88	1014.1	3.0	8.0	1.5	3	0.5	-	-
21	11.7	14.4	9.4	7.3	12.4	91	1014.5	-	6.9	2.3	3	3.3	-	-
22	11.4	17.9	5.1	2.5	10.2	76	1014.6	5.6	0.5	2.4	5	-	-	-
23	11.4	18.3	3.3	0.5	10.7	80	1010.5	5.0	0.8	2.5	4	-	-	-
24	12.6	18.8	6.9	4.0	12.2	84	1003.2	6.1	5.9	2.5	5	8.5	-	-
25	11.1	13.0	8.5	5.8	11.4	86	1003.2	6.2	5.5	3.4	6	-	-	-
26	8.3	14.8	1.7	-0.4	9.1	64	1008.2	9.5	1.0	2.1	3	0.0	-	-
27	11.1	19.0	5.3	1.9	11.4	85	1004.0	4.7	2.9	2.1	3	0.1	-	-
28	15.1	18.4	11.3	7.4	14.4	95	1000.2	0.2	8.0	1.5	2	6.1	-	-
29	15.8	19.1	13.6	12.5	17.3	96	1000.9	0.2	8.0	2.3	5	3.3	-	-
30	10.3	14.8	8.7	8.5	11.7	53	1007.7	-	8.0	5.5	7	3.3	-	-

KALISZ

DNI	TEMPERATURA POWIETRZA T	Max	Min	T_g	PRĘŻNOŚĆ PARY WODNEJ e	WILGOTNOŚĆ WZGLĘDNA U	CIŚNIENIE ATMOSFERYCZNE P	USŁONECZNIENIE S	ZACHMURZENIE N	WIATR v	v_{max}	OPAD R_d	ŚNIEG s_h	s_g
1	17.6	22.4	15.7	15.5	17.3	87	987.9	3.2	7.5	0.8	2	2.4	-	-
2	15.7	20.7	13.5	12.5	14.8	79	985.3	5.8	5.3	2.4	5	0.2	-	-
3	12.6	17.2	9.8	9.6	11.3	78	990.4	5.5	5.6	4.8	7	-	-	-
4	11.2	17.0	5.5	4.5	10.5	80	995.9	6.0	3.0	3.4	7	0.0	-	-
5	10.7	15.3	6.1	5.2	9.3	75	1000.5	4.6	4.8	1.9	6	-	-	-
6	11.4	17.6	3.6	0.1	9.3	72	1005.7	6.0	3.3	1.9	4	-	-	-
7	13.8	18.9	9.6	9.1	12.2	79	1007.0	1.7	6.4	2.9	5	-	-	-
8	14.7	18.5	11.7	10.0	12.7	76	1002.5	0.7	6.5	2.9	5	-	-	-
9	15.1	20.8	6.0	5.3	12.7	69	997.1	6.9	3.8	5.1	7	-	-	-
10	13.6	19.2	9.9	9.8	12.5	81	998.4	-	7.5	2.9	5	0.1	-	-
11	11.5	15.7	8.9	8.1	11.6	86	995.9	1.8	6.5	2.4	5	-	-	-
12	18.1	21.3	5.0	3.0	10.7	76	979.1	5.3	3.0	1.3	3	-	-	-
13	17.2	25.7	9.3	5.5	14.1	74	995.1	7.0	3.3	2.9	5	-	-	-
14	16.7	24.5	11.1	9.7	14.9	80	992.3	5.4	4.0	1.6	3	14.9	-	-
15	12.9	17.4	7.4	5.1	17.4	84	993.2	3.2	5.0	2.0	3	34.9	-	-
16	13.2	17.4	10.5	10.4	13.1	87	988.5	1.4	7.4	3.4	6	0.0	-	-
17	11.2	14.2	10.5	10.3	12.7	95	993.5	-	5.0	3.4	5	8.5	-	-
18	15.4	21.0	10.2	10.0	14.3	84	998.9	4.2	5.0	2.5	4	0.1	-	-
19	10.9	16.1	7.7	9.0	11.3	86	1004.8	0.7	5.5	2.9	4	-	-	-
20	10.2	15.5	5.3	2.1	11.4	91	1007.1	1.5	7.1	1.1	3	0.2	-	-
21	11.7	15.2	10.0	9.0	12.0	88	1007.7	1.4	6.3	1.4	4	-	-	-
22	11.5	17.0	6.2	5.1	9.5	72	1007.9	5.2	0.5	2.3	3	-	-	-
23	11.2	18.7	4.8	2.1	10.3	78	1004.7	9.1	0.5	2.8	4	-	-	-
24	11.8	16.8	5.3	2.1	11.7	85	997.3	6.4	3.6	1.7	4	5.1	-	-
25	11.3	14.3	9.2	5.1	11.4	85	995.3	4.6	5.0	3.1	6	0.0	-	-
26	8.4	13.6	5.9	2.6	9.3	85	1001.8	3.8	3.9	1.0	2	-	-	-
27	9.4	16.9	2.8	0.7	10.5	88	998.7	2.4	2.8	2.6	4	0.0	-	-
28	14.1	17.2	9.7	9.1	15.5	95	994.0	-	7.6	2.3	4	5.5	-	-
29	15.1	16.0	14.0	13.3	16.5	98	994.3	-	7.9	1.3	3	16.4	-	-
30	9.1	14.0	7.6	2.1	11.0	95	1001.4	-	8.0	5.0	8	-	-	-

ŁÓDŹ - LUBLINEK

DNI	TEMPERATURA POWIETRZA T	Max	Min	T_g	PRĘŻNOŚĆ PARY WODNEJ e	WILGOTNOŚĆ WZGLĘDNA U	CIŚNIENIE ATMOSFERYCZNE P	USŁONECZNIENIE S	ZACHMURZENIE N	WIATR v	v_{max}	OPAD R_d	ŚNIEG h_s	z_g
1	17.4	21.2	14.7	11.7	17.1	87	997.8	2.3	7.3	1.3	3	21.2	-	-
2	15.2	19.2	13.0	12.5	14.7	86	991.0	0.7	6.1	1.5	5	3.0	-	-
3	12.7	16.4	9.8	9.5	11.5	79	995.0	6.1	5.0	3.3	9	-	-	-
4	11.1	17.1	5.2	3.2	10.1	73	991.2	8.0	3.4	2.9	6	-	-	-
5	11.0	16.1	6.3	5.2	9.6	75	997.7	4.1	5.7	3.1	5	-	-	-
6	10.8	15.8	3.2	- 1.0	9.1	74	1001.6	8.3	3.6	1.9	4	-	-	-
7	13.3	17.3	10.1	9.5	11.8	77	1001.6	2.9	3.9	4.4	9	-	-	-
8	13.2	18.6	11.4	10.3	11.5	72	999.2	0.2	5.4	3.3	8	-	-	-
9	15.6	21.6	9.2	7.0	11.7	65	994.4	7.4	5.1	5.1	9	-	-	-
10	13.9	20.4	11.0	9.8	10.6	68	994.7	7.0	5.9	4.3	8	0.1	-	-
11	12.0	15.4	9.0	9.0	11.7	86	992.2	7.1	7.3	2.5	5	0.0	-	-
12	13.6	20.9	5.4	3.5	11.0	77	994.0	6.2	2.3	2.0	6	-	-	-
13	17.1	25.7	9.0	6.6	13.0	73	991.9	5.2	2.5	3.9	10	-	-	-
14	16.3	26.6	12.7	9.5	13.1	70	993.6	5.9	4.5	3.1	6	0.2	-	-
15	14.2	22.3	9.8	9.8	12.8	79	998.9	3.8	7.0	2.9	7	5.1	-	-
16	14.9	16.1	11.5	10.3	13.2	84	994.0	0.1	7.1	4.9	12	3.4	-	-
17	13.6	19.7	11.2	10.6	14.2	91	997.5	-	7.9	2.5	4	12.5	-	-
18	13.8	21.6	11.4	9.8	12.8	72	993.7	6.9	3.5	4.4	8	-	-	-
19	10.0	16.5	7.5	6.8	10.5	85	999.5	-	5.0	3.5	5	-	-	-
20	9.7	15.2	4.9	1.5	10.2	86	1002.0	2.3	6.5	1.8	5	1.4	-	-
21	12.8	15.0	9.7	9.0	11.1	73	1000.0	0.9	7.0	2.0	3	3.0	-	-
22	12.0	16.3	6.0	2.0	8.8	64	1003.6	9.4	3.9	2.8	6	-	-	-
23	11.4	17.6	4.4	0.5	8.4	64	1000.8	10.0	0.5	2.0	5	-	-	-
24	12.3	16.6	8.1	2.8	10.7	75	994.0	3.7	5.5	2.8	3	1.6	-	-
25	10.2	13.8	7.5	3.7	10.8	87	996.3	1.7	5.9	3.9	5	3.5	-	-
26	7.9	12.5	2.2	1.5	8.2	79	997.1	4.4	4.1	1.1	3	-	-	-
27	9.2	15.1	3.0	0.2	8.4	82	995.5	0.3	4.3	2.9	5	3.0	-	-
28	13.9	18.9	9.5	3.2	14.4	90	990.1	-	5.5	2.5	4	5.5	-	-
29	14.7	16.8	14.0	13.2	16.2	95	989.7	-	8.0	1.1	4	3.6	-	-
30	9.5	14.1	6.9	7.0	10.9	93	997.0	-	8.0	4.9	7	-	-	-

WŁODAWA

Wrzesień 1976

DNI	TEMPERATURA POWIETRZA T	Max	Min	T_g	PRĘŻNOŚĆ PARY WODNEJ e	WILGOTNOŚĆ WZGLĘDNA U	CIŚNIENIE ATMOSFERYCZNE P	USŁONECZNIENIE S	ZACHMURZENIE N	WIATR v	v_{max}	OPAD R_d	ŚNIEG h_s	z_g
1	13.2	24.7	11.4	8.2	16.5	79	975.5	6.5	3.9	2.6	5	3.5	-	-
2	16.0	20.2	14.4	11.5	15.7	87	991.7	0.7	7.3	3.3	5	-	-	-
3	12.3	17.5	9.2	7.6	12.3	57	990.4	2.9	3.4	3.5	7	-	-	-
4	13.5	17.7	8.2	7.6	10.9	75	992.5	5.2	7.3	2.5	3	2.2	-	-
5	10.9	15.1	9.8	9.7	11.2	86	993.5	-	7.9	3.0	5	3.0	-	-
6	10.3	18.9	5.8	5.0	8.5	68	993.7	6.9	5.9	5.3	7	-	-	-
7	11.8	19.1	2.5	1.1	10.9	80	1000.4	2.0	3.5	5.3	9	-	-	-
8	13.9	18.8	11.3	11.1	12.1	77	993.5	1.7	6.3	5.3	7	-	-	-
9	15.3	22.8	8.4	5.8	11.8	75	994.4	7.6	4.4	5.0	7	-	-	-
10	15.3	23.2	9.5	8.6	11.6	65	989.0	8.5	4.9	5.5	9	-	-	-
11	15.2	23.2	7.4	4.8	13.8	81	994.2	5.7	5.8	1.5	3	-	-	-
12	16.3	23.3	9.1	7.0	13.1	74	997.4	8.3	3.5	2.1	3	-	-	-
13	17.5	25.9	9.6	7.1	14.9	77	996.2	9.3	3.4	2.9	5	-	-	-
14	19.7	27.0	13.6	11.4	16.1	72	992.0	10.0	2.9	3.9	5	0.1	-	-
15	16.8	19.8	15.0	13.5	17.3	59	990.7	-	7.1	1.9	4	3.2	-	-
16	17.6	22.7	14.0	12.6	16.9	85	987.8	7.4	7.0	3.4	5	-	-	-
17	16.7	21.4	13.3	12.3	14.4	77	989.0	2.9	5.9	3.1	5	-	-	-
18	15.6	22.0	10.3	9.4	11.7	69	992.6	8.2	1.6	3.3	9	-	-	-
19	8.7	16.3	7.3	6.8	10.2	90	998.7	-	7.5	3.8	7	0.1	-	-
20	9.1	10.4	7.4	6.0	10.7	92	1001.7	-	8.0	2.5	4	2.1	-	-
21	11.2	17.1	7.2	6.6	9.4	73	1003.8	6.1	3.1	2.9	4	-	-	-
22	9.3	17.4	1.4	0.1	7.7	70	1004.5	9.4	0.5	2.0	4	-	-	-
23	8.2	17.3	- 0.7	- 2.9	6.7	67	1002.7	8.8	0.5	1.3	2	-	-	-
24	9.7	19.4	- 0.6	- 3.4	8.8	75	996.3	7.6	3.5	1.5	3	1.1	-	-
25	8.9	12.9	7.7	6.2	11.1	97	989.0	0.1	5.5	3.4	5	9.7	-	-
26	6.2	8.4	3.5	1.3	7.9	94	995.6	2.0	5.3	5.0	7	-	-	-
27	9.8	14.4	1.4	0.8	8.8	79	998.7	7.8	6.5	3.0	4	0.0	-	-
28	13.5	18.2	6.6	7.5	13.3	87	992.1	-	7.4	3.8	6	20.5	-	-
29	12.3	15.1	10.9	10.5	14.2	99	991.5	-	8.0	1.3	3	24.4	-	-
30	6.4	10.5	6.1	5.1	8.9	92	998.7	-	7.0	3.4	5	-	-	-

SULEJÓW

DNI	TEMPERATURA POWIETRZA T	Max	Min	T_g	PRĘŻNOŚĆ PARY WODNEJ e	WILGOTNOŚĆ WZGLĘDNA U	CIŚNIENIE ATMOSFERYCZNE P	USŁONECZNIENIE S	ZACHMURZENIE N	WIATR v	v_{max}	OPAD R_d	ŚNIEG h_s	z_g
1	17.8	21.8	15.2	13.0	17.0	85	993.3	0.3	7.4	2.3	3	21.6	-	-
2	14.8	18.5	12.8	13.0	15.4	91	990.9	0.7	6.5	1.8	3	4.7	-	-
3	12.5	15.6	10.5	11.0	11.7	81	993.1	4.5	6.6	3.5	8	-	-	-
4	11.5	17.1	5.0	4.2	10.4	78	991.0	6.6	3.1	3.3	6	-	-	-
5	11.4	15.3	8.6	8.3	9.8	74	994.2	5.3	6.9	3.6	7	-	-	-
6	11.0	16.3	4.3	2.1	9.8	76	1000.9	5.1	6.5	2.6	4	-	-	-
7	13.2	16.9	8.4	8.3	12.3	82	1001.2	4.4	5.5	1.3	7	-	-	-
8	14.1	18.5	10.1	8.6	11.8	75	998.1	2.7	5.5	3.6	5	-	-	-
9	15.2	21.6	9.4	6.8	11.0	66	999.7	6.6	5.5	3.0	12	-	-	-
10	18.7	21.6	9.2	6.0	11.5	75	994.8	5.2	5.9	3.5	9	0.2	-	-
11	11.5	16.4	10.0	10.2	12.7	93	991.9	0.5	7.1	2.0	6	1.7	-	-
12	13.5	20.9	6.3	5.9	11.4	81	994.3	8.2	3.8	1.9	4	-	-	-
13	15.8	26.0	8.3	5.7	13.6	74	991.9	6.2	4.5	3.1	5	-	-	-
14	19.0	26.7	11.4	10.0	15.9	75	988.2	8.0	4.3	2.5	5	0.4	-	-
15	14.1	23.4	10.0	9.2	14.5	90	988.3	3.4	7.3	2.1	4	11.0	-	-
16	14.2	16.9	12.2	12.3	14.7	98	984.3	1.7	7.5	3.3	3	2.5	-	-
17	13.2	15.6	11.5	11.3	14.7	97	987.1	-	7.5	4.0	4	17.6	-	-
18	14.7	20.4	11.0	10.3	13.4	81	992.5	3.7	1.5	3.3	5	-	-	-
19	10.7	15.4	7.5	6.6	11.1	89	998.6	-	4.5	3.3	6	0.8	-	-
20	9.6	11.8	9.0	4.9	10.6	98	1001.2	0.0	7.5	2.1	4	2.8	-	-
21	11.5	15.3	9.0	9.4	11.5	85	1002.2	2.1	5.5	2.3	5	0.0	-	-
22	9.5	16.4	4.0	1.6	9.4	82	1002.8	7.6	1.5	2.3	4	-	-	-
23	10.3	17.7	2.7	0.5	8.8	75	1000.1	4.0	0.5	1.5	4	-	-	-
24	10.9	16.8	3.0	1.5	10.7	83	995.8	4.7	5.0	1.5	4	3.5	-	-
25	9.8	15.6	6.8	4.7	11.2	92	999.4	0.5	7.0	4.4	9	0.5	-	-
26	8.2	12.4	3.7	1.6	8.9	83	996.6	6.9	3.8	2.0	3	-	-	-
27	9.6	14.5	1.2	- 0.3	9.1	82	995.5	2.7	3.5	2.5	6	-	-	-
28	11.8	18.3	9.0	7.1	15.0	95	990.1	1.8	6.9	2.1	3	8.0	-	-
29	14.6	16.6	13.7	12.6	16.4	99	989.5	-	7.0	1.6	3	14.4	-	-
30	8.6	15.8	7.4	7.8	10.6	94	996.7	-	8.0	3.4	7	-	-	-

LUBLIN - RADAWIEC

DNI	TEMPERATURA POWIETRZA T	Max	Min	T_g	PRĘŻNOŚĆ PARY WODNEJ e	WILGOTNOŚĆ WZGLĘDNA U	CIŚNIENIE ATMOSFERYCZNE P	USŁONECZNIENIE S	ZACHMURZENIE N	WIATR v	v_{max}	OPAD R_d	ŚNIEG h_s	z_g
1	17.4	24.2	12.0	8.3	15.6	79	976.0	4.6	4.9	1.4	5	6.1	-	-
2	14.3	17.6	13.3	11.6	14.9	92	974.5	-	7.0	1.9	4	0.3	-	-
3	12.0	15.6	7.7	5.6	11.5	83	978.5	5.5	4.8	3.1	5	-	-	-
4	12.0	16.7	6.7	2.7	10.1	74	984.9	3.8	6.9	2.0	3	4.6	-	-
5	10.1	12.7	8.7	8.1	10.5	85	986.0	-	7.5	3.1	6	1.4	-	-
6	9.1	15.0	4.9	2.3	7.8	70	992.6	8.0	5.3	5.0	7	-	-	-
7	11.3	17.3	2.7	0.9	10.6	79	993.7	2.8	5.5	4.1	6	0.8	-	-
8	13.7	18.4	10.4	8.5	11.4	73	991.8	3.5	8.3	3.3	5	-	-	-
9	14.8	21.7	6.9	5.0	11.3	70	986.1	7.7	4.1	3.0	5	-	-	-
10	15.5	22.5	7.4	3.6	11.2	65	990.2	9.6	5.1	4.1	8	-	-	-
11	13.8	22.2	6.8	2.7	11.7	75	986.1	4.4	5.6	1.8	3	-	-	-
12	15.2	22.3	6.4	5.3	13.1	72	989.1	5.3	2.0	2.1	3	-	-	-
13	16.9	25.6	7.1	3.0	13.8	74	987.7	4.1	2.5	2.1	4	-	-	-
14	20.0	26.8	13.0	8.6	15.6	69	984.0	10.0	4.3	2.3	3	0.4	-	-
15	16.6	26.6	13.5	10.0	16.5	68	982.7	1.1	7.9	2.1	4	2.5	-	-
16	16.1	20.2	13.0	10.7	14.6	89	979.8	7.2	5.0	2.1	4	-	-	-
17	14.5	19.2	10.4	7.5	13.9	87	980.5	-	5.9	2.1	4	4.0	-	-
18	15.1	21.8	9.0	6.4	11.1	67	984.7	7.2	3.5	4.4	9	-	-	-
19	9.2	16.2	7.7	7.1	10.0	86	990.9	1.4	5.1	4.1	5	0.0	-	-
20	3.3	9.3	6.5	5.2	10.2	93	997.9	-	7.9	2.8	4	1.1	-	-
21	10.7	15.2	7.8	7.6	10.1	73	995.6	3.5	5.0	1.3	3	-	-	-
22	9.1	16.6	2.7	1.2	7.8	70	996.6	9.2	1.3	2.4	5	-	-	-
23	10.0	17.2	2.4	- 2.2	7.2	63	994.6	9.8	1.5	1.4	2	-	-	-
24	11.1	19.6	3.3	- 1.0	10.2	79	993.5	6.5	3.4	1.3	2	2.3	-	-
25	9.4	13.9	7.7	4.7	11.2	94	991.9	-	3.5	3.5	5	5.7	-	-
26	5.7	9.6	3.2	- 0.2	7.4	81	995.1	4.8	4.5	4.1	7	-	-	-
27	7.2	14.3	- 2.2	- 3.2	7.9	80	996.8	7.4	4.0	2.1	5	8.0	-	-
28	13.1	16.5	8.2	6.2	13.1	86	994.7	2.4	5.5	3.3	4	7.4	-	-
29	13.2	14.5	12.1	11.6	14.7	97	988.3	-	8.0	2.3	4	12.4	-	-
30	7.2	12.4	6.2	5.8	9.4	92	990.3	-	8.0	4.3	5	0.1	-	-

LEGNICA

Dni	Temperatura powietrza: T	Max	Min	T_p	Prężność pary wodnej: e	Wilgotność względna: U	Ciśnienie atmosferyczne: P	Usłonecznienie: S	Zachmurzenie: N	Wiatr: v	v_{max}	Opad: R_d	Śnieg: s_k	s_p
1	15.5	20.1	15.0	13.7	16.7	89	991.2	0.7	7.5	1.9	4	3.2	-	-
2	15.7	20.7	13.9	12.9	15.7	73	988.6	4.0	7.1	2.4	4	3.2	-	-
3	12.8	16.8	10.1	9.7	10.5	73	995.0	3.5	5.8	4.5	8	-	-	-
4	12.4	17.4	8.4	5.5	10.7	75	999.7	6.7	6.5	4.4	7	3.0	-	-
5	11.5	16.1	9.3	8.9	9.0	88	1004.9	6.4	5.0	3.3	6	-	-	-
6	12.5	18.1	6.6	4.7	10.1	79	1011.1	6.4	5.8	3.4	4	3.0	-	-
7	15.3	19.5	11.6	10.4	12.1	72	1011.2	3.0	7.1	4.4	7	-	-	-
8	15.4	21.9	9.4	6.4	12.3	72	1005.6	6.0	7.1	2.1	5	-	-	-
9	17.4	24.1	10.1	5.9	13.0	67	993.7	5.0	5.5	3.5	8	-	-	-
10	15.7	20.2	11.2	10.8	11.8	76	991.0	-	9.0	4.8	10	3.5	-	-
11	12.7	17.1	9.6	8.9	11.7	89	997.9	5.2	6.5	2.4	4	-	-	-
12	14.4	23.6	5.6	2.9	11.4	72	1000.0	10.0	3.8	1.5	3	-	-	-
13	13.1	25.9	5.8	6.4	13.9	89	996.8	9.0	4.5	2.3	9	-	-	-
14	14.2	21.2	11.8	9.4	13.2	82	996.2	0.2	5.0	2.4	4	1.6	-	-
15	11.7	16.8	4.3	2.5	11.9	86	996.0	7.3	5.5	2.1	5	9.6	-	-
16	11.1	16.8	10.8	9.9	12.8	85	992.7	3.6	6.9	2.3	4	-	-	-
17	13.8	14.1	9.0	7.9	11.8	91	993.8	-	8.0	3.6	6	27.5	-	-
18	11.3	12.0	9.7	9.5	12.8	97	1000.4	-	8.0	1.3	5	1.2	-	-
19	11.7	13.7	11.5	11.5	13.1	94	1002.6	-	7.9	3.3	6	3.0	-	-
20	13.2	14.4	5.3	3.3	10.9	88	1010.5	3.7	5.3	1.5	3	-	-	-
21	11.6	13.0	10.3	9.3	12.6	94	1010.8	-	8.0	2.3	2	3.3	-	-
22	11.1	17.5	6.3	5.4	11.0	85	1010.5	6.4	3.0	2.8	2	-	-	-
23	13.7	16.8	4.4	3.4	11.3	87	1006.3	8.0	0.9	1.4	4	-	-	-
24	12.2	18.6	5.6	3.6	11.4	81	999.4	6.2	5.5	1.9	3	4.1	-	-
25	11.4	14.6	9.9	7.3	11.5	85	999.9	2.6	5.8	2.8	4	-	-	-
26	7.9	14.5	1.9	0.5	9.6	89	1004.0	9.3	0.4	2.5	5	-	-	-
27	12.7	21.6	5.6	3.5	17.1	82	1000.1	6.0	6.5	2.3	5	1.7	-	-
28	15.3	20.6	13.6	12.4	16.8	89	996.8	1.0	6.0	1.3	4	7.6	-	-
29	15.8	19.0	15.1	15.7	17.7	93	997.5	0.3	7.8	1.3	5	3.9	-	-
30	11.7	17.2	10.3	10.6	13.5	96	1002.8	-	8.0	4.1	6	2.9	-	-

BIELUŃ

Styczeń 1976

Dni	Temperatura powietrza: T	Max	Min	T_p	Prężność pary wodnej: e	Wilgotność względna: U	Ciśnienie atmosferyczne: P	Usłonecznienie: S	Zachmurzenie: N	Wiatr: v	v_{max}	Opad: R_d	Śnieg: s_k	s_p
1	17.4	20.9	15.5	14.6	17.8	90	992.3	0.2	7.5	3.9	2	29.5	-	-
2	15.1	20.4	13.7	12.5	15.1	83	979.7	4.8	7.0	1.5	3	3.6	-	-
3	12.5	16.1	9.8	9.4	11.2	78	994.8	4.4	6.5	2.3	5	-	-	-
4	11.7	17.4	6.5	4.4	10.2	76	990.2	7.2	3.9	1.5	5	-	-	-
5	11.3	16.2	6.9	6.0	8.7	74	993.9	6.2	7.1	2.3	4	-	-	-
6	13.8	17.4	4.0	2.0	9.2	73	1000.5	7.6	6.0	1.3	4	-	-	-
7	13.7	17.1	9.7	7.4	12.3	80	1001.0	1.9	6.8	1.5	3	-	-	-
8	14.5	19.5	11.2	10.7	12.2	75	997.0	9.7	7.3	1.1	2	-	-	-
9	15.1	21.8	10.2	8.6	11.7	65	997.4	6.9	5.3	3.5	5	-	-	-
10	14.5	19.7	10.4	8.0	11.7	79	993.1	3.5	5.6	2.3	6	3.6	-	-
11	11.1	14.1	9.2	8.8	12.0	91	990.1	-	6.4	1.5	3	3.0	-	-
12	13.5	21.4	5.7	4.0	12.5	81	992.3	9.5	2.4	1.5	3	-	-	-
13	17.1	25.0	9.7	8.3	14.0	73	989.9	9.0	3.0	1.5	3	-	-	-
14	17.8	25.7	12.2	9.4	15.6	79	986.7	5.2	4.5	2.1	5	3.3	-	-
15	12.9	18.0	9.7	7.4	12.9	87	986.9	3.7	6.5	1.9	7	24.5	-	-
16	13.7	16.8	10.7	10.5	13.8	83	982.8	3.1	7.3	1.4	2	1.6	-	-
17	11.6	14.3	10.8	11.0	13.2	97	988.4	-	8.0	1.9	3	13.2	-	-
18	14.2	19.3	10.6	9.2	14.3	89	991.7	1.3	6.0	1.5	2	-	-	-
19	13.9	14.3	9.8	8.8	13.5	88	997.6	0.6	5.4	1.5	3	3.1	-	-
20	9.8	14.7	5.2	3.8	10.5	87	1000.5	1.7	5.3	1.5	3	3.4	-	-
21	11.9	14.1	9.1	8.9	13.6	89	1001.4	-	6.5	1.1	2	-	-	-
22	11.5	17.1	3.8	1.5	9.5	78	1001.6	9.8	6.8	1.4	3	-	-	-
23	11.9	18.3	3.7	2.0	10.0	78	998.7	9.9	1.0	1.5	4	-	-	-
24	12.4	18.4	6.2	3.9	11.4	80	992.2	7.5	5.4	2.1	3	2.9	-	-
25	11.4	15.1	7.8	4.5	11.1	88	989.1	1.6	5.3	2.5	5	3.1	-	-
26	7.8	12.9	4.8	1.6	8.5	83	995.4	4.4	4.0	1.1	2	-	-	-
27	13.0	16.8	3.3	2.0	10.2	81	997.2	1.6	3.1	2.9	5	-	-	-
28	14.9	17.9	11.5	9.9	15.0	88	998.9	1.2	7.0	1.3	3	5.3	-	-
29	15.5	18.4	13.7	11.9	16.7	95	988.4	0.0	7.9	1.5	2	6.3	-	-
30	9.6	16.5	7.6	8.4	11.3	94	994.2	-	8.0	3.3	5	-	-	-

ZGORZELEC

Dni	Temperatura powietrza: T	Max	Min	T_p	Prężność pary wodnej: e	Wilgotność względna: U	Ciśnienie atmosferyczne: P	Usłonecznienie: S	Zachmurzenie: N	Wiatr: v	v_{max}	Opad: R_d	Śnieg: s_k	s_p
1	15.9	18.5	16.0	13.4	16.3	•	993.2	-	•	•	•	3.0	-	-
2	15.2	19.9	13.1	11.2	15.9	•	990.4	1.9	•	•	•	1.5	-	-
3	11.4	16.1	9.1	7.4	10.8	•	986.4	1.7	•	•	•	3.5	-	-
4	11.1	15.3	7.0	4.6	11.0	•	991.3	4.4	•	•	•	3.2	-	-
5	13.9	15.9	5.7	3.4	8.9	•	996.4	8.7	•	•	•	-	-	-
6	12.4	17.6	6.3	4.3	10.7	•	1002.5	3.8	•	•	•	3.2	-	-
7	14.6	19.3	12.1	10.8	12.8	•	1002.6	3.6	•	•	•	-	-	-
8	15.5	20.9	8.1	7.0	11.9	•	996.6	4.1	•	•	•	-	-	-
9	17.4	23.1	11.9	7.2	12.5	•	984.3	5.7	•	•	•	3.3	-	-
10	15.6	20.3	11.9	11.2	11.2	•	982.0	-	•	•	•	3.3	-	-
11	11.7	15.9	9.4	7.1	10.3	•	988.4	2.3	•	•	•	-	-	-
12	19.5	22.5	4.1	1.6	11.2	•	990.5	6.3	•	•	•	-	-	-
13	15.4	25.6	5.6	3.5	13.3	•	987.9	7.1	•	•	•	3.1	-	-
14	12.6	23.0	10.9	10.4	12.8	•	987.8	-	•	•	•	11.5	-	-
15	12.4	17.9	7.7	4.5	11.7	•	986.6	5.1	•	•	•	-	-	-
16	12.3	17.2	10.0	8.5	12.1	•	983.9	3.2	•	•	•	-	-	-
17	11.2	14.3	7.4	5.7	11.4	•	990.1	0.2	•	•	•	4.8	-	-
18	13.1	12.3	9.5	8.9	11.9	•	998.8	-	•	•	•	13.5	-	-
19	11.3	12.5	10.3	9.8	13.2	•	1000.1	-	•	•	•	3.5	-	-
20	9.7	13.5	7.3	5.2	10.0	•	1001.3	1.5	•	•	•	-	-	-
21	9.9	12.3	7.3	5.5	11.6	•	1001.4	-	•	•	•	3.5	-	-
22	12.0	15.1	7.7	5.7	11.0	•	1000.8	7.6	•	•	•	-	-	-
23	11.9	18.2	3.7	1.6	11.3	•	996.5	6.2	•	•	•	-	-	-
24	11.7	16.1	5.0	3.1	12.0	•	990.9	3.5	•	•	•	3.1	-	-
25	12.2	15.1	9.4	9.7	12.1	•	990.8	2.3	•	•	•	-	-	-
26	9.6	18.0	1.2	- 1.5	9.7	•	994.1	8.7	•	•	•	-	-	-
27	13.6	19.9	7.2	5.2	11.9	•	991.1	3.2	•	•	•	1.3	-	-
28	15.7	19.9	12.9	11.8	16.1	•	988.3	0.1	•	•	•	5.3	-	-
29	15.8	18.9	13.9	12.2	17.3	•	988.9	-	•	•	•	4.2	-	-
30	12.2	16.4	10.6	10.6	14.1	•	992.9	-	•	•	•	3.5	-	-

WROCŁAW-STRACHOWICE

Dni	Temperatura powietrza: T	Max	Min	T_p	Prężność pary wodnej: e	Wilgotność względna: U	Ciśnienie atmosferyczne: P	Usłonecznienie: S	Zachmurzenie: N	Wiatr: v	v_{max}	Opad: R_d	Śnieg: s_k	s_p
1	15.0	19.4	12.7	10.3	17.3	95	991.8	-	6.5	3.3	2	8.7	-	-
2	15.2	19.9	13.8	12.4	14.8	82	989.2	4.6	5.4	1.4	2	3.5	-	-
3	12.2	16.3	8.5	7.6	11.2	80	995.2	2.5	5.3	4.4	7	-	-	-
4	11.2	18.0	4.9	1.5	10.5	81	1000.2	6.5	2.8	3.3	6	3.0	-	-
5	11.1	16.2	7.0	3.4	9.6	76	1004.9	6.5	5.9	3.4	6	-	-	-
6	11.2	17.3	4.4	1.4	10.7	82	1011.2	7.1	6.5	3.3	6	3.0	-	-
7	13.5	19.3	10.5	9.8	13.0	81	1011.5	2.3	7.6	3.4	5	-	-	-
8	15.0	20.9	9.2	5.8	13.4	74	1006.3	5.3	5.8	2.1	4	-	-	-
9	15.1	22.9	8.0	5.7	12.5	73	999.1	6.9	6.9	4.3	7	3.0	-	-
10	13.6	18.4	9.7	10.1	12.2	80	991.9	-	7.5	3.1	5	3.8	-	-
11	11.6	15.9	7.5	4.8	11.6	86	998.9	5.5	4.9	2.5	5	-	-	-
12	13.4	22.2	4.2	2.0	11.6	79	1003.0	10.6	2.1	1.9	3	-	-	-
13	15.9	25.9	7.4	5.8	13.9	74	997.5	8.5	4.3	3.1	5	-	-	-
14	14.1	21.0	9.4	6.8	13.2	84	996.4	4.3	4.0	1.9	5	3.8	-	-
15	11.1	16.4	3.4	2.3	11.7	89	996.6	2.4	5.6	1.5	4	19.4	-	-
16	13.7	16.9	9.7	9.1	13.0	84	992.8	3.8	6.0	1.6	6	3.0	-	-
17	13.5	14.2	9.5	10.0	12.0	95	998.3	-	8.0	2.5	7	28.9	-	-
18	11.3	13.4	9.1	9.4	13.2	93	1003.7	-	8.0	5.9	7	3.3	-	-
19	11.9	14.2	9.0	10.3	12.9	91	1008.4	-	7.5	2.6	4	3.0	-	-
20	9.4	14.3	2.8	0.4	9.9	84	1010.8	4.2	3.1	3.9	2	3.0	-	-
21	11.3	12.7	9.6	10.1	12.5	93	1011.0	-	8.0	3.3	1	3.0	-	-
22	11.1	17.4	4.7	3.4	10.1	80	1010.5	9.1	1.5	1.5	4	-	-	-
23	13.9	17.7	2.9	0.9	11.1	87	1007.2	8.5	0.4	2.0	5	-	-	-
24	12.0	18.4	5.6	1.3	11.6	84	1000.6	6.9	5.6	2.8	6	1.1	-	-
25	11.3	14.6	8.2	4.9	11.8	87	1000.0	1.3	5.8	3.6	7	3.0	-	-
26	7.1	13.7	0.1	- 0.6	9.3	92	1004.5	5.3	1.1	1.5	4	-	-	-
27	13.9	19.5	3.7	0.9	11.5	86	1001.2	3.5	3.9	2.3	4	3.5	-	-
28	17.0	20.9	8.9	7.6	14.0	93	997.6	1.5	6.5	1.6	2	6.4	-	-
29	15.6	20.2	14.1	14.0	17.5	93	991.0	0.3	7.8	1.3	5	3.5	-	-
30	11.6	16.3	9.5	10.0	12.9	94	1003.6	-	8.0	4.6	6	3.0	-	-

JELENIA GÓRA

Dni	Temperatura powietrza: T	Max	Min	T_g	Prężność pary wodnej: e	Wilgotność względna: U	Ciśnienie atmosferyczne: P	Usłonecznienie: S	Zachmurzenie: N	Wiatr: v	v_{max}	Opad: R_d	Śnieg: s_h	s_g
1	14.7	17.8	12.7	12.0	15.4	92	986.9	-	7.5	1.7	3	1.7	-	-
2	14.5	19.3	10.7	10.3	13.3	82	984.3	2.6	7.0	2.3	5	3.9	-	-
3	13.1	15.9	8.5	8.0	10.2	85	989.8	1.4	5.5	3.6	5	-	-	-
4	9.8	15.2	0.7	- 0.4	9.4	83	974.4	5.6	3.1	3.3	6	0.0	-	-
5	9.4	13.6	6.4	4.7	9.1	79	978.7	5.2	5.6	2.1	4	-	-	-
6	9.8	15.7	2.1	0.1	9.8	85	984.5	3.5	5.5	2.3	5	0.0	-	-
7	15.7	18.2	10.5	9.3	12.6	81	985.2	2.1	7.5	2.4	4	-	-	-
8	12.2	20.5	3.0	0.8	11.1	81	979.7	7.5	5.8	3.5	2	-	-	-
9	11.7	21.5	3.0	1.3	11.3	74	969.0	2.5	6.4	4.1	9	-	-	-
10	12.3	18.9	9.7	8.8	10.8	75	985.7	-	7.4	3.0	5	0.6	-	-
11	11.1	16.7	7.5	6.5	10.2	78	971.9	3.6	5.9	2.4	5	-	-	-
12	12.9	22.6	1.9	0.1	10.7	74	974.1	10.1	3.1	1.5	4	-	-	-
13	15.4	24.9	5.7	3.4	13.2	73	971.6	8.2	3.9	1.9	4	-	-	-
14	11.7	19.3	10.0	8.2	12.4	90	971.3	-	6.0	1.1	2	3.3	-	-
15	9.7	16.7	1.1	0.2	10.4	86	976.3	6.2	6.5	0.9	3	14.9	-	-
16	11.6	15.8	9.4	8.4	11.5	86	957.5	1.2	5.8	1.1	2	-	-	-
17	9.8	12.1	7.0	4.9	10.8	91	972.9	-	7.8	2.1	6	15.9	-	-
18	9.1	10.3	8.3	8.3	11.3	99	978.8	-	8.5	2.4	4	7.1	-	-
19	13.2	12.6	8.2	9.3	12.2	97	982.1	-	8.0	2.4	4	3.9	-	-
20	9.4	13.0	4.2	2.8	9.6	87	983.7	2.1	6.0	3.9	2	-	-	-
21	9.4	11.4	7.5	6.5	11.0	93	982.7	-	7.9	1.3	3	3.2	-	-
22	13.5	16.1	5.9	4.4	10.3	83	983.5	8.0	3.8	1.4	4	-	-	-
23	11.9	18.3	4.2	1.6	10.9	83	979.3	8.2	1.8	1.9	4	-	-	-
24	11.9	18.0	2.7	0.7	10.8	83	973.8	7.2	3.5	2.9	2	3.0	-	-
25	13.0	14.2	6.6	3.0	10.7	87	974.1	1.8	5.9	2.5	3	3.0	-	-
26	7.3	16.8	- 0.5	- 0.6	8.8	86	977.2	9.3	1.5	1.5	4	-	-	-
27	12.1	22.0	2.0	0.4	11.5	82	974.3	4.9	4.3	1.5	3	-	-	-
28	14.6	20.1	9.8	7.5	15.3	91	972.0	1.4	6.9	3.9	2	5.2	-	-
29	15.2	18.2	12.9	12.0	16.2	94	972.5	-	7.9	1.5	3	5.3	-	-
30	11.9	15.3	9.3	9.1	12.9	96	976.1	-	7.5	2.8	4	3.0	-	-

KIELCE-SUKÓW

Wrzesień 1976

Dni	Temperatura powietrza: T	Max	Min	T_g	Prężność pary wodnej: e	Wilgotność względna: U	Ciśnienie atmosferyczne: P	Usłonecznienie: S	Zachmurzenie: N	Wiatr: v	v_{max}	Opad: R_d	Śnieg: s_h	s_g
1	17.1	21.4	14.2	13.0	16.7	87	975.6	2.8	7.5	3.3	2	2.8	-	-
2	13.9	18.0	13.1	11.0	14.6	92	973.0	0.2	5.8	1.5	5	3.5	-	-
3	11.4	14.6	8.4	6.7	11.6	86	977.5	0.3	7.5	2.9	6	-	-	-
4	11.2	15.8	4.6	2.6	10.5	81	983.2	0.5	6.5	1.3	3	3.6	-	-
5	11.3	14.2	9.3	8.5	9.9	76	985.0	0.3	7.6	3.1	6	-	-	-
6	9.8	15.5	5.1	2.1	8.4	71	992.2	6.2	4.0	1.3	5	3.3	-	-
7	12.5	17.1	5.7	2.2	11.7	81	992.1	3.5	6.4	3.3	5	-	-	-
8	13.3	19.6	9.6	8.1	11.2	76	990.4	3.9	4.5	2.3	6	-	-	-
9	13.6	23.0	6.4	3.5	10.9	69	983.1	4.1	4.0	3.5	7	-	-	-
10	14.8	24.1	8.1	2.2	11.1	69	977.4	7.5	5.8	3.6	7	-	-	-
11	13.7	19.5	10.7	10.0	12.2	73	982.8	0.6	5.9	1.3	3	3.3	-	-
12	14.0	22.1	6.5	3.9	11.3	74	986.4	10.0	1.6	1.4	3	-	-	-
13	15.5	26.2	7.2	3.7	12.3	73	984.8	9.6	3.0	1.3	6	-	-	-
14	17.1	27.6	10.2	6.6	15.1	72	981.4	8.5	3.3	3.4	7	7.1	-	-
15	15.8	23.5	12.7	12.0	15.6	92	979.5	0.3	7.9	3.1	5	15.3	-	-
16	15.5	18.5	11.7	10.0	14.4	85	976.9	2.3	6.5	3.3	5	3.1	-	-
17	13.5	15.6	10.8	9.1	14.5	93	977.8	-	7.0	2.1	2	2.5	-	-
18	14.6	20.0	10.8	8.5	12.5	78	979.9	3.8	4.5	3.1	5	-	-	-
19	13.3	15.1	9.6	9.5	11.2	89	979.1	0.2	5.6	4.5	9	-	-	-
20	9.8	14.2	7.9	7.0	10.6	93	992.0	-	7.8	2.6	5	1.5	-	-
21	13.3	14.5	8.1	6.1	10.7	86	992.4	1.1	5.8	1.8	5	-	-	-
22	9.4	14.0	4.3	1.7	8.8	77	994.0	3.3	3.1	2.5	5	-	-	-
23	9.8	17.5	3.1	1.0	8.6	75	991.8	5.5	0.3	1.6	5	-	-	-
24	13.5	18.5	2.1	0.6	10.5	83	986.2	6.8	3.5	2.5	1	3.3	-	-
25	9.0	12.8	7.3	4.0	10.8	93	981.2	-	5.3	4.4	13	3.6	-	-
26	7.7	12.2	3.2	0.7	8.2	79	988.0	7.5	4.0	2.1	4	-	-	-
27	3.0	14.6	- 0.6	- 1.8	8.2	78	988.1	3.6	4.1	1.9	4	-	-	-
28	13.5	20.0	7.5	4.4	13.4	87	982.9	2.4	4.3	1.1	3	2.3	-	-
29	11.2	16.6	10.5	8.7	12.4	97	981.8	-	7.4	3.3	5	5.8	-	-
30	9.7	14.9	6.7	6.6	10.6	93	984.8	-	8.0	3.5	3	-	-	-

CZĘSTOCHOWA

Dni	Temperatura powietrza: T	Max	Min	T_g	Prężność pary wodnej: e	Wilgotność względna: U	Ciśnienie atmosferyczne: P	Usłonecznienie: S	Zachmurzenie: N	Wiatr: v	v_{max}	Opad: R_d	Śnieg: s_h	s_g
1	15.9	20.2	14.9	13.6	16.3	85	972.4	0.2	7.5	2.0	3	15.1	-	-
2	14.6	18.5	11.7	11.7	14.8	93	969.8	1.8	7.5	2.1	3	3.7	-	-
3	12.0	14.7	9.5	10.0	11.1	80	974.4	1.3	7.5	3.4	7	-	-	-
4	11.0	15.7	5.5	4.1	10.1	79	979.7	-	5.1	1.6	3	-	-	-
5	13.8	14.2	8.0	7.8	9.1	72	982.7	4.6	5.5	3.5	5	-	-	-
6	11.7	15.4	6.8	1.1	9.1	73	989.9	7.8	5.3	2.3	6	-	-	-
7	13.0	16.6	8.8	7.0	12.5	84	990.7	2.3	7.1	2.3	5	-	-	-
8	14.5	19.6	10.3	8.4	11.3	71	987.0	4.4	5.1	2.3	4	-	-	-
9	13.1	22.1	9.0	8.1	10.6	65	978.5	5.9	2.4	3.3	5	-	-	-
10	12.4	19.8	8.0	7.0	10.8	77	973.3	4.8	5.1	4.5	8	3.3	-	-
11	11.3	15.3	8.8	8.4	12.0	90	979.8	0.0	5.4	1.5	2	3.9	-	-
12	14.0	20.6	8.0	6.8	13.3	89	992.4	7.6	3.1	1.9	3	-	-	-
13	17.7	25.2	11.0	7.8	12.8	67	986.4	6.7	1.6	2.9	5	-	-	-
14	13.2	27.1	13.2	13.3	15.0	92	976.9	8.7	3.5	2.9	6	3.3	-	-
15	14.5	21.3	9.0	9.1	14.5	91	976.4	2.0	7.5	2.1	3	9.7	-	-
16	13.6	16.3	11.2	10.2	13.9	89	972.8	1.4	7.5	1.8	3	6.5	-	-
17	11.8	14.3	11.0	9.5	13.1	95	975.2	-	8.0	1.6	8	13.0	-	-
18	13.6	16.8	10.5	9.9	13.7	88	980.4	0.2	5.3	2.5	4	-	-	-
19	11.3	14.5	9.3	8.4	11.4	91	989.4	1.5	5.9	2.7	5	3.3	-	-
20	9.3	11.7	6.0	4.6	10.4	95	989.3	-	7.3	3.5	4	3.2	-	-
21	9.9	12.6	8.0	7.4	11.5	95	990.0	-	7.0	2.6	3	3.1	-	-
22	13.3	15.4	9.0	3.7	9.2	76	990.4	6.8	2.1	2.5	3	-	-	-
23	11.4	17.6	5.8	4.1	10.7	81	988.0	5.3	0.3	2.6	3	-	-	-
24	11.7	17.6	5.0	5.1	11.4	84	979.2	5.0	2.8	2.3	4	2.2	-	-
25	9.8	12.1	8.0	5.3	11.6	95	978.4	0.2	5.3	3.6	7	3.3	-	-
26	7.8	12.1	4.0	1.7	8.4	81	984.9	5.5	2.8	1.3	3	-	-	-
27	13.1	16.4	3.2	1.7	10.5	84	983.5	3.1	2.5	2.3	4	-	-	-
28	15.1	18.9	11.9	10.7	15.0	87	979.0	1.5	4.9	2.5	4	3.9	-	-
29	15.5	17.0	13.6	11.8	14.7	96	978.5	0.5	7.3	1.6	3	6.5	-	-
30	9.9	15.5	7.5	7.5	11.6	97	983.7	-	8.0	3.9	5	3.3	-	-

ŚNIEŻKA

Dni	Temperatura powietrza: T	Max	Min	T_g	Prężność pary wodnej: e	Wilgotność względna: U	Ciśnienie atmosferyczne: P	Usłonecznienie: S	Zachmurzenie: N	Wiatr: v	v_{max}	Opad: R_d	Śnieg: s_h	s_g
1	5.2	8.3	5.4	-	9.4	99	831.5	-	7.8	7.5	16	9.5	-	-
2	5.5	6.1	4.9	-	9.0	99	836.5	2.4	7.8	13.3	25	3.4	-	-
3	1.2	6.2	- 0.1	-	8.5	97	831.1	0.9	5.5	11.1	17	-	-	-
4	1.6	3.2	0.4	-	8.3	91	835.3	4.2	5.3	10.9	15	1.7	-	-
5	3.1	1.8	- 1.1	-	9.8	95	838.1	3.5	6.4	17.1	29	3.3	-	-
6	1.6	3.4	- 0.3	-	8.8	99	844.4	2.3	7.5	14.5	18	3.3	-	-
7	4.2	5.4	3.2	-	7.8	96	845.9	1.4	7.0	15.9	19	-	-	-
8	5.7	8.2	3.8	-	7.6	83	842.1	8.1	8.5	11.9	19	-	-	-
9	5.5	10.2	5.0	-	9.0	93	838.8	1.7	6.8	25.3	32	3.3	-	-
10	2.6	7.3	- 0.1	-	7.4	100	828.7	-	8.0	15.3	23	1.8	-	-
11	1.5	2.4	0.1	-	6.8	100	833.5	1.1	7.8	7.3	22	3.1	-	-
12	5.7	11.3	2.1	-	7.3	76	837.6	10.3	3.5	9.3	22	-	-	-
13	10.1	13.0	5.9	-	6.0	74	836.9	7.6	4.3	17.3	23	3.3	-	-
14	7.1	11.2	3.7	-	9.6	96	834.6	-	6.1	3.5	14	4.1	-	-
15	5.3	8.1	2.7	-	6.7	76	833.2	7.1	5.4	9.9	7	16.1	-	-
16	2.7	4.7	1.2	-	7.3	98	830.2	0.3	6.9	5.9	13	3.5	-	-
17	1.8	3.0	1.4	-	6.9	99	832.1	-	7.8	15.3	25	23.3	-	-
18	2.5	4.2	0.3	-	7.3	100	838.6	-	8.0	15.3	28	17.1	-	-
19	3.9	5.2	3.1	-	8.1	105	842.1	-	8.0	14.1	19	6.3	-	-
20	3.2	7.1	- 0.2	-	8.6	85	842.7	7.1	5.9	7.9	23	1.1	-	-
21	2.7	4.0	1.2	-	7.4	100	843.3	-	7.5	3.4	15	2.1	-	-
22	4.3	6.0	2.6	-	6.2	82	844.2	10.2	3.1	8.3	11	-	-	-
23	5.2	8.2	3.4	-	7.9	89	841.2	6.6	3.5	3.1	15	3.2	-	-
24	4.9	8.2	2.7	-	7.7	89	836.9	8.3	6.5	11.0	23	1.8	-	-
25	2.1	6.2	- 0.8	-	6.9	96	834.8	0.2	5.5	17.3	24	3.5	-	-
26	4.0	7.0	- 0.5	-	5.3	66	838.6	10.0	1.1	3.3	8	-	-	-
27	3.4	11.1	3.0	-	9.7	87	838.5	4.0	3.9	12.9	19	-	-	-
28	13.3	13.6	9.1	-	11.3	96	836.7	2.5	5.8	17.3	17	2.2	-	-
29	3.2	9.9	7.2	-	10.6	98	836.6	-	7.5	11.4	15	4.5	-	-
30	1.6	8.0	4.4	-	9.1	103	838.0	-	7.3	7.1	19	3.7	-	-

ZAMOŚĆ

DNI	TEMPERATURA POWIETRZA T	Max	Min	T_g	PRĘŻNOŚĆ PARY WODNEJ e	WILGOTNOŚĆ WZGLĘDNA U	CIŚNIENIE ATMOSFERYCZNE P	USŁONECZNIENIE S	ZACHMURZENIE N	WIATR v	v_{max}	OPAD R_d	ŚNIEG h_s	s_g
1	13.2	24.8	12.1	8.6	15.7	76	991.2	5.2	3.5	1.5	4	0.0	-	-
2	16.4	21.5	14.2	11.5	16.3	87	977.6	2.5	5.5	1.3	3	2.7	-	-
3	13.3	17.7	8.9	6.8	17.0	88	981.7	2.5	4.5	3.5	4	0.2	-	-
4	12.3	15.7	10.0	10.0	11.9	85	988.2	1.2	7.8	1.4	2	3.1	-	-
5	10.1	11.5	8.7	8.8	11.6	93	988.0	-	8.0	2.4	4	3.0	-	-
6	9.6	13.5	6.0	5.6	8.2	70	994.4	0.1	5.8	4.1	7	-	-	-
7	11.1	16.9	1.4	- 1.1	10.8	82	996.7	1.9	6.3	2.5	4	0.1	-	-
8	13.6	18.1	10.9	9.5	11.4	76	995.0	1.4	5.3	2.5	4	-	-	-
9	14.2	21.7	7.6	4.6	11.0	72	990.7	9.5	3.5	2.3	8	-	-	-
10	15.6	22.9	8.3	6.0	10.4	61	994.9	9.6	3.0	3.3	5	-	-	-
11	15.5	23.0	7.7	5.6	12.6	75	995.4	7.7	3.8	1.5	3	-	-	-
12	15.1	22.7	7.8	4.3	13.2	79	992.7	8.4	1.3	2.3	5	-	-	-
13	17.0	26.3	6.1	2.7	13.7	73	991.7	9.8	1.0	2.1	4	-	-	-
14	19.6	27.4	12.7	10.4	15.8	72	987.8	9.9	2.3	2.4	4	0.6	-	-
15	16.7	20.0	14.2	12.5	16.8	88	986.0	-	7.0	1.9	5	5.1	-	-
16	16.7	21.6	12.4	9.7	15.0	81	993.1	5.6	5.8	2.3	5	-	-	-
17	13.3	19.7	9.2	7.4	14.0	92	993.3	1.7	6.3	2.5	5	6.7	-	-
18	14.8	20.4	10.1	8.9	12.4	75	986.2	5.9	4.5	4.0	7	0.1	-	-
19	9.0	13.7	7.8	8.1	10.4	91	992.9	-	7.5	4.3	5	0.1	-	-
20	9.1	9.7	8.1	8.2	11.2	96	995.8	-	9.0	2.4	4	3.3	-	-
21	10.4	15.1	8.0	5.0	10.4	74	995.0	4.5	4.3	1.5	4	-	-	-
22	8.6	13.7	3.2	1.8	9.4	86	999.5	0.6	2.8	1.3	3	-	-	-
23	9.3	17.7	0.7	- 0.6	8.7	82	997.4	6.3	0.4	2.5	1	-	-	-
24	9.7	18.0	- 0.1	- 1.1	9.7	81	992.0	6.3	1.3	2.3	2	-	-	-
25	10.3	13.1	8.2	6.0	12.0	96	984.9	-	5.4	3.3	7	5.1	-	-
26	5.9	9.0	4.8	1.6	7.8	85	991.6	1.3	5.1	2.7	5	0.0	-	-
27	6.9	14.9	- 2.5	- 3.6	7.7	78	994.4	8.7	2.8	1.3	3	-	-	-
28	14.6	20.2	8.1	5.9	12.8	73	987.4	3.5	6.5	1.1	6	0.0	-	-
29	18.9	15.8	12.1	10.7	15.2	93	984.8	-	6.8	1.5	3	12.7	-	-
30	8.0	14.7	6.1	6.0	10.4	97	992.2	-	8.0	4.4	7	0.3	-	-

SANDOMIERZ

Wrzesień 1976

DNI	TEMPERATURA POWIETRZA T	Max	Min	T_g	PRĘŻNOŚĆ PARY WODNEJ e	WILGOTNOŚĆ WZGLĘDNA U	CIŚNIENIE ATMOSFERYCZNE P	USŁONECZNIENIE S	ZACHMURZENIE N	WIATR v	v_{max}	OPAD R_d	ŚNIEG h_s	s_g
1	17.0	22.9	12.4	10.8	15.9	82	981.1	6.2	4.5	3.3	5	4.2	-	-
2	16.8	19.4	12.7	11.6	15.4	95	978.2	0.4	5.9	3.2	5	0.0	-	-
3	12.2	15.1	9.5	9.3	12.5	88	982.3	0.1	5.5	4.3	5	-	-	-
4	11.7	15.1	7.9	8.0	11.2	82	988.5	0.9	5.6	2.5	4	4.5	-	-
5	10.4	12.8	9.3	9.1	10.8	86	990.2	-	7.6	4.9	5	2.4	-	-
6	9.3	15.5	4.9	3.7	7.9	83	996.4	7.8	5.5	5.5	7	-	-	-
7	12.8	18.0	6.1	4.2	11.3	77	997.0	3.0	6.9	4.5	6	-	-	-
8	13.9	19.5	9.6	8.6	11.4	74	995.6	2.1	5.5	3.5	5	-	-	-
9	14.5	22.1	7.7	6.7	11.2	71	999.3	10.2	2.1	3.5	9	-	-	-
10	15.1	21.6	9.4	8.1	11.5	69	993.8	7.1	3.8	3.5	10	-	-	-
11	14.6	21.1	8.3	5.7	11.7	72	988.9	2.7	4.5	3.0	6	-	-	-
12	15.5	21.2	9.5	8.2	12.9	75	992.1	11.3	2.1	3.3	4	-	-	-
13	17.2	25.5	9.0	7.2	14.5	77	990.7	10.5	2.9	4.1	7	-	-	-
14	19.9	26.8	13.3	11.0	16.4	72	977.0	9.7	4.0	4.3	6	5.6	-	-
15	19.7	22.1	13.5	13.6	17.0	95	993.3	1.3	7.5	2.5	4	13.9	-	-
16	15.2	19.1	12.0	11.1	15.0	88	982.5	1.2	4.8	3.3	4	5.0	-	-
17	15.9	16.1	11.2	9.8	14.6	95	983.0	1.1	7.1	3.6	5	13.1	-	-
18	14.3	20.1	10.1	9.6	12.4	79	987.1	3.6	4.9	3.0	6	-	-	-
19	9.8	14.3	5.3	6.1	10.7	85	992.7	-	5.8	5.5	8	8.7	-	-
20	8.7	10.3	7.7	7.8	10.5	94	996.7	-	8.0	4.3	6	4.8	-	-
21	10.8	14.6	6.2	6.3	10.8	84	990.5	3.1	5.1	2.3	5	-	-	-
22	10.0	15.1	4.8	3.7	9.1	76	999.4	2.8	5.0	3.0	6	-	-	-
23	10.9	17.5	4.3	2.9	9.4	74	997.3	10.5	1.0	2.0	3	-	-	-
24	10.6	17.1	5.4	3.2	11.2	88	991.6	7.9	1.5	2.5	4	3.0	-	-
25	9.8	13.6	8.7	8.1	11.4	94	986.0	-	3.8	5.5	8	1.7	-	-
26	7.6	10.8	5.0	3.9	8.2	79	992.8	8.7	4.0	5.5	10	-	-	-
27	9.1	14.9	0.5	- 1.2	6.6	75	993.8	7.3	3.9	3.1	5	-	-	-
28	13.2	19.5	6.3	7.2	13.0	85	980.4	1.0	5.1	3.7	8	0.5	-	-
29	13.7	15.5	10.9	10.0	15.6	94	986.8	-	7.9	5.3	5	9.1	-	-
30	8.6	15.0	6.5	6.9	10.9	97	992.2	-	6.0	4.5	6	0.0	-	-

OPOLE

DNI	TEMPERATURA POWIETRZA T	Max	Min	T_g	PRĘŻNOŚĆ PARY WODNEJ e	WILGOTNOŚĆ WZGLĘDNA U	CIŚNIENIE ATMOSFERYCZNE P	USŁONECZNIENIE S	ZACHMURZENIE N	WIATR v	v_{max}	OPAD R_d	ŚNIEG h_s	s_g
1	16.7	19.2	15.0	13.6	17.7	93	985.6	-	7.8	0.9	2	25.2	-	-
2	15.2	18.9	13.5	13.0	15.3	89	993.3	0.7	5.8	2.5	5	3.2	-	-
3	12.9	16.9	9.9	9.7	11.9	78	993.6	4.6	5.3	4.0	7	-	-	-
4	11.6	17.8	5.9	7.5	10.6	79	993.7	7.4	4.4	1.0	6	-	-	-
5	11.0	15.6	7.1	6.2	9.7	76	997.4	5.4	6.0	3.4	5	-	-	-
6	11.5	15.5	6.3	5.2	10.3	76	1004.0	5.1	4.4	1.6	5	-	-	-
7	14.7	17.9	11.7	10.3	13.2	80	1004.8	2.3	6.9	2.3	5	0.0	-	-
8	15.6	20.5	11.6	8.7	13.2	70	1000.3	7.1	3.3	2.5	5	-	-	-
9	16.8	22.7	11.2	8.4	11.7	63	990.8	7.4	4.1	6.0	7	-	-	-
10	13.2	18.5	10.0	9.2	12.0	81	986.2	3.8	5.9	4.6	9	3.4	-	-
11	10.9	13.7	9.4	8.4	12.2	93	993.1	0.4	5.5	1.3	4	0.0	-	-
12	14.6	21.5	7.4	3.6	12.4	78	995.0	6.4	2.0	1.5	3	-	-	-
13	17.7	25.5	10.2	7.2	13.6	70	992.5	8.2	3.9	3.3	8	-	-	-
14	17.6	26.5	13.0	10.3	15.4	79	989.5	6.2	4.4	2.5	4	0.9	-	-
15	11.5	15.3	7.0	4.3	12.9	95	989.9	-	8.9	3.9	2	15.2	-	-
16	13.1	16.0	11.7	11.2	13.5	90	986.5	0.7	7.4	2.0	5	11.1	-	-
17	10.9	12.5	9.5	9.2	12.7	97	990.6	-	8.0	4.3	8	32.9	-	-
18	12.0	14.3	9.7	9.2	13.2	98	995.3	-	8.0	1.7	3	0.0	-	-
19	11.2	18.3	9.5	8.6	12.1	91	1000.5	0.2	5.1	3.5	7	0.0	-	-
20	10.8	13.4	6.7	5.1	10.5	87	1002.8	-	7.4	1.3	2	0.8	-	-
21	10.5	12.3	9.0	9.1	13.7	92	1004.1	-	7.5	1.5	3	0.0	-	-
22	10.9	16.2	5.4	3.6	10.2	80	1004.1	5.5	1.9	1.1	3	-	-	-
23	10.8	17.1	5.0	2.7	11.4	85	1001.0	8.4	0.3	1.9	3	-	-	-
24	10.7	18.9	6.9	4.3	12.5	86	994.9	5.8	2.3	3.3	5	1.7	-	-
25	11.0	13.5	9.4	7.8	12.0	91	993.0	0.2	5.5	3.4	6	0.0	-	-
26	7.3	13.8	1.0	- 0.2	8.9	82	998.5	4.9	2.8	1.1	3	-	-	-
27	10.6	17.4	3.3	1.0	10.6	83	996.0	3.6	2.9	3.8	5	-	-	-
28	13.5	20.4	11.6	4.3	14.8	85	992.1	2.1	3.5	3.1	4	1.4	-	-
29	16.3	19.7	13.3	10.4	16.8	93	991.8	1.1	5.3	1.9	3	2.5	-	-
30	11.3	16.2	9.1	9.4	12.7	94	996.6	-	8.0	3.3	5	0.6	-	-

KŁODZKO

DNI	TEMPERATURA POWIETRZA T	Max	Min	T_g	PRĘŻNOŚĆ PARY WODNEJ e	WILGOTNOŚĆ WZGLĘDNA U	CIŚNIENIE ATMOSFERYCZNE P	USŁONECZNIENIE S	ZACHMURZENIE N	WIATR v	v_{max}	OPAD R_d	ŚNIEG h_s	s_g
1	14.4	16.3	12.7	12.4	15.7	96	964.7	-	8.0	0.1	1	9.2	-	-
2	14.4	16.5	12.0	11.9	17.8	88	972.9	2.9	7.4	2.3	5	0.1	-	-
3	11.6	15.4	9.7	9.5	10.4	77	967.6	1.1	7.1	1.4	3	0.0	-	-
4	9.7	15.7	2.5	1.9	9.5	80	972.7	5.4	4.8	0.6	2	-	-	-
5	10.4	13.4	8.5	6.8	8.8	71	976.7	4.7	6.3	3.0	8	-	-	-
6	9.8	14.7	3.8	2.3	9.6	79	983.4	5.3	5.0	1.0	4	-	-	-
7	13.9	17.7	9.6	8.6	12.5	84	984.1	2.4	7.0	1.0	5	-	-	-
8	13.8	19.9	9.1	7.6	12.3	80	979.1	8.6	6.1	1.0	4	-	-	-
9	15.4	21.7	8.0	5.6	11.9	70	969.3	0.8	4.4	9.1	16	-	-	-
10	11.6	17.8	6.6	8.0	11.0	81	964.9	0.1	5.5	7.0	16	0.4	-	-
11	11.0	16.1	8.1	7.2	10.6	82	970.9	4.6	5.0	1.1	4	-	-	-
12	12.9	20.9	5.2	3.7	11.8	81	973.5	10.4	2.5	3.1	8	-	-	-
13	17.3	23.1	9.4	5.6	13.6	70	970.9	8.6	4.1	5.4	12	-	-	-
14	14.6	21.5	10.1	8.6	14.0	84	969.1	2.5	4.9	1.1	4	10.2	-	-
15	9.2	14.1	4.7	3.3	11.1	94	968.6	1.2	6.5	1.1	3	13.2	-	-
16	11.4	14.4	9.3	7.9	12.5	94	967.2	2.2	7.5	0.4	2	10.7	-	-
17	9.8	11.2	9.1	8.8	11.4	94	970.0	-	8.0	2.4	5	24.5	-	-
18	10.8	13.2	8.1	7.6	11.9	92	975.5	0.0	7.9	2.9	5	0.9	-	-
19	11.3	13.3	9.4	9.2	12.4	92	979.0	-	7.5	2.6	4	0.3	-	-
20	8.4	11.1	4.3	2.8	9.6	87	982.1	0.9	7.5	0.8	4	0.1	-	-
21	9.3	9.9	8.5	8.1	11.1	95	982.3	-	8.0	1.1	3	0.4	-	-
22	10.6	14.5	8.5	7.0	11.7	87	982.1	5.8	4.3	2.3	5	-	-	-
23	9.4	15.4	2.7	2.2	10.6	89	979.0	6.8	1.3	1.0	2	-	-	-
24	12.3	16.3	6.4	3.6	11.5	83	973.3	5.9	4.0	3.5	6	-	-	-
25	10.7	13.5	8.6	3.6	10.9	82	972.3	0.2	5.6	2.8	5	-	-	-
26	6.4	15.1	1.5	1.0	8.2	92	976.8	6.0	4.4	3.4	7	-	-	-
27	10.2	15.7	2.6	1.3	10.8	80	974.9	2.9	4.8	5.4	9	-	-	-
28	13.4	18.5	8.4	7.0	13.3	87	971.5	4.0	8.3	5.1	9	0.8	-	-
29	14.7	18.6	12.2	10.6	15.3	92	971.0	0.9	6.8	3.5	3	7.3	-	-
30	11.2	15.9	8.9	8.9	13.4	100	976.6	-	8.0	1.3	4	0.3	-	-

K A T O W I C E

DNI	TEMPERATURA POWIETRZA T	Max	Min	T_g	PRĘŻNOŚĆ PARY WODNEJ e	WILGOTNOŚĆ WZGLĘDNA U	CIŚNIENIE ATMOSFERYCZNE P	USŁONECZNIENIE S	ZACHMURZENIE N	WIATR v	v_{max}	OPAD R_d	ŚNIEG h_s	s_g
1	15.1	19.7	14.3	13.4	16.6	91	973.1	0.3	7.9	1.3	2	1.0	-	-
2	14.8	18.5	12.9	12.4	14.9	88	971.7	-	5.3	2.5	5	0.1	-	-
3	11.4	14.8	9.5	9.1	12.3	91	975.8	-	7.4	3.0	4	0.6	-	-
4	10.6	14.6	5.0	2.9	10.6	83	980.7	-	5.3	1.1	3	1.7	-	-
5	11.5	13.8	8.9	5.5	10.2	76	983.5	1.3	7.1	2.5	5	0.0	-	-
6	10.9	14.8	3.7	1.3	9.9	76	991.0	5.3	5.3	2.3	4	2.3	-	-
7	12.4	16.4	9.4	6.9	12.4	88	992.2	1.3	7.5	2.0	5	-	-	-
8	14.6	20.0	10.1	8.4	12.5	77	987.9	7.8	4.6	2.5	4	-	-	-
9	14.8	21.6	9.4	6.8	11.9	72	979.9	10.5	2.8	3.9	7	-	-	-
10	12.4	21.8	6.9	3.7	11.5	81	974.5	5.0	5.8	3.5	11	3.0	-	-
11	11.8	15.1	9.1	8.9	12.8	93	980.7	0.2	7.0	0.8	3	0.5	-	-
12	14.4	21.6	3.5	7.9	13.4	83	985.4	8.7	4.4	1.1	4	-	-	-
13	17.2	25.8	8.8	5.4	13.9	72	981.0	6.6	2.5	2.4	5	-	-	-
14	19.7	27.3	11.9	8.9	14.9	68	978.0	8.6	4.9	4.0	8	-	-	-
15	13.5	21.3	9.5	6.9	13.6	88	976.9	0.1	6.6	1.9	3	12.8	-	-
16	13.6	16.6	11.4	10.4	14.2	91	973.9	-	7.5	1.5	3	4.5	-	-
17	11.8	14.0	10.4	10.4	13.2	95	975.3	-	8.0	3.3	6	32.4	-	-
18	14.1	16.4	10.1	9.9	13.7	85	980.9	0.4	6.3	2.0	5	0.0	-	-
19	10.9	15.5	9.3	7.9	11.5	87	984.8	-	5.6	1.9	5	-	-	-
20	9.5	12.7	6.9	5.9	10.3	89	989.9	-	8.0	1.8	3	4.2	-	-
21	10.0	11.8	8.3	8.0	11.1	91	990.5	-	7.4	1.5	2	0.0	-	-
22	9.5	13.9	4.0	1.9	9.6	82	990.6	1.4	2.5	1.5	4	-	-	-
23	10.3	16.5	5.0	0.4	10.7	86	988.2	5.9	1.9	1.3	3	-	-	-
24	11.1	18.3	5.6	3.0	10.8	83	983.1	4.7	3.5	2.1	6	2.9	-	-
25	10.5	13.4	9.1	7.1	10.9	86	979.9	0.1	5.6	3.8	7	0.0	-	-
26	8.5	12.6	2.1	0.9	8.8	91	985.4	2.2	6.5	0.5	2	-	-	-
27	9.7	16.9	0.7	- 2.2	9.5	79	984.6	4.4	2.6	2.3	6	-	-	-
28	15.5	20.1	10.5	8.9	14.1	80	980.4	3.2	3.3	4.9	7	0.3	-	-
29	15.7	19.4	13.1	11.1	16.4	92	979.3	0.4	6.6	1.3	2	5.9	-	-
30	13.9	16.0	8.3	7.9	12.5	94	983.0	-	8.0	3.6	6	0.0	-	-

R Z E S Z Ó W - J A S I O N K A

Wrzesień 1975

DNI	TEMPERATURA POWIETRZA T	Max	Min	T_g	PRĘŻNOŚĆ PARY WODNEJ e	WILGOTNOŚĆ WZGLĘDNA U	CIŚNIENIE ATMOSFERYCZNE P	USŁONECZNIENIE S	ZACHMURZENIE N	WIATR v	v_{max}	OPAD R_d	ŚNIEG h_s	s_g
1	16.7	23.2	10.1	7.3	15.7	83	983.5	2.2	4.9	1.9	4	0.0	-	-
2	16.0	20.9	13.2	11.8	16.1	89	980.3	2.5	6.9	2.1	6	0.2	-	-
3	13.0	15.1	8.8	5.8	12.6	85	984.9	2.0	5.5	3.4	7	0.5	-	-
4	11.9	13.7	10.3	10.0	12.9	96	990.3	-	7.9	1.4	4	11.2	-	-
5	10.1	12.0	8.6	2.9	11.8	96	991.0	-	7.9	3.8	6	3.3	-	-
6	10.3	15.3	6.3	5.0	9.2	87	998.2	5.8	6.5	5.1	7	-	-	-
7	12.4	18.5	6.8	5.7	12.3	86	1000.2	1.8	6.4	3.4	5	0.1	-	-
8	15.7	19.2	11.0	9.8	12.3	69	998.0	3.0	6.4	2.4	5	-	-	-
9	14.8	21.4	6.8	3.9	10.9	68	991.1	10.4	2.3	3.5	7	-	-	-
10	15.3	21.7	11.8	6.0	11.6	64	985.9	10.3	3.3	3.8	7	-	-	-
11	15.4	25.1	7.2	6.3	12.1	73	991.0	5.5	5.1	1.9	6	0.0	-	-
12	16.7	21.4	6.0	3.0	12.8	79	994.4	9.0	2.3	2.6	5	-	-	-
13	15.9	25.7	5.7	3.4	13.7	74	993.0	9.4	3.0	3.3	7	-	-	-
14	20.8	27.2	12.8	9.2	16.3	69	989.3	9.2	5.0	3.1	5	4.2	-	-
15	17.2	23.0	14.2	11.7	18.4	94	986.8	3.7	6.3	2.8	6	2.9	-	-
16	16.0	20.9	12.6	9.2	14.3	80	984.8	6.0	4.0	2.6	6	0.8	-	-
17	13.2	16.3	9.6	8.3	14.9	98	984.3	-	7.3	1.3	4	15.9	-	-
18	14.9	20.3	11.6	11.3	13.7	82	987.7	3.5	4.1	4.3	7	0.0	-	-
19	13.1	15.4	8.3	7.6	11.8	86	994.7	-	6.7	4.1	6	1.8	-	-
20	9.8	10.5	8.2	8.0	11.6	99	997.8	-	8.0	3.5	4	3.9	-	-
21	10.2	14.6	6.6	6.8	11.3	91	999.8	1.3	5.8	2.5	4	0.1	-	-
22	10.0	13.2	6.8	4.7	10.8	89	1000.6	-	6.6	1.8	4	0.0	-	-
23	9.9	16.5	4.7	2.5	10.8	90	998.9	7.4	1.5	1.0	2	-	-	-
24	10.8	18.8	2.5	7.1	11.6	89	994.0	6.2	5.4	1.6	3	0.2	-	-
25	11.5	14.7	9.2	9.2	12.8	94	988.4	0.1	6.5	4.9	8	3.7	-	-
26	8.2	12.0	4.3	2.8	8.4	79	994.6	9.2	4.8	3.8	7	-	-	-
27	8.4	16.8	- 2.2	- 2.7	8.2	77	996.2	8.3	3.3	1.5	3	-	-	-
28	15.1	20.3	11.6	9.8	13.1	76	991.0	3.1	4.9	4.0	6	-	-	-
29	15.3	18.1	12.6	8.8	16.8	97	989.0	-	5.5	1.6	4	4.4	-	-
30	10.3	15.6	7.6	7.9	12.5	98	993.2	-	8.0	4.3	6	1.0	-	-

R A C I B Ó R Z

DNI	TEMPERATURA POWIETRZA T	Max	Min	T_g	PRĘŻNOŚĆ PARY WODNEJ e	WILGOTNOŚĆ WZGLĘDNA U	CIŚNIENIE ATMOSFERYCZNE P	USŁONECZNIENIE S	ZACHMURZENIE N	WIATR v	v_{max}	OPAD R_d	ŚNIEG h_s	s_g
1	16.3	20.2	13.7	10.7	17.0	92	984.1	0.6	7.3	1.0	2	11.1	-	-
2	15.9	18.4	13.7	13.1	15.0	85	982.2	0.6	7.4	2.5	4	0.5	-	-
3	12.6	16.1	10.2	10.1	13.1	90	987.0	-	7.9	2.3	5	3.2	-	-
4	11.1	16.1	5.4	2.4	10.8	83	992.2	-	5.8	1.3	4	-	-	-
5	11.9	15.9	9.4	8.9	10.2	75	994.9	6.4	7.0	3.5	7	-	-	-
6	12.5	15.8	7.4	3.7	10.3	74	1002.6	6.5	6.1	2.3	5	-	-	-
7	14.0	18.3	9.7	7.2	13.0	82	1000.7	1.5	7.5	1.8	3	-	-	-
8	15.4	21.0	11.4	9.7	17.1	72	999.4	5.0	5.1	1.5	2	-	-	-
9	15.5	22.0	8.2	3.4	12.1	71	990.7	9.7	1.9	3.5	8	-	-	-
10	15.4	18.3	10.3	5.4	12.0	79	985.3	3.0	6.6	3.4	7	4.6	-	-
11	10.9	13.3	9.2	9.2	12.3	95	991.7	-	7.4	1.0	2	0.6	-	-
12	11.9	21.8	8.2	5.1	12.8	82	993.7	10.2	2.3	2.0	6	-	-	-
13	15.8	24.9	8.8	4.4	13.6	74	991.9	8.0	2.8	2.3	7	-	-	-
14	18.5	27.5	12.2	8.1	14.5	71	989.0	6.1	3.4	3.8	6	-	-	-
15	12.3	21.3	8.4	4.1	12.9	90	988.4	-	8.4	1.1	2	5.7	-	-
16	13.4	15.1	12.2	12.2	14.2	92	985.0	-	7.9	1.1	2	7.5	-	-
17	11.1	13.8	9.2	9.2	12.7	95	987.5	-	8.0	3.9	7	28.5	-	-
18	11.2	12.9	9.2	9.1	12.8	95	992.8	-	8.0	7.1	14	0.0	-	-
19	11.7	13.2	10.8	9.9	12.5	91	998.0	0.1	6.5	2.6	4	0.0	-	-
20	9.4	11.9	6.5	3.0	10.4	88	1001.3	-	6.6	1.6	3	0.7	-	-
21	10.2	11.7	9.2	9.0	11.7	94	1001.7	-	8.0	1.3	3	9.1	-	-
22	10.3	15.0	6.1	5.2	10.5	85	1001.7	1.1	4.0	1.5	2	-	-	-
23	10.4	16.9	5.2	2.9	11.4	90	999.3	2.9	3.5	1.4	3	-	-	-
24	12.3	18.3	7.2	4.4	11.4	81	994.0	6.8	3.4	3.4	5	2.0	-	-
25	11.6	14.8	10.4	9.7	11.9	87	991.5	1.6	5.5	2.9	5	0.0	-	-
26	7.4	16.2	3.6	0.4	9.2	90	996.9	4.1	3.9	0.6	1	-	-	-
27	13.0	16.4	2.6	- 0.2	10.4	84	995.5	2.3	3.6	2.6	4	-	-	-
28	15.5	19.6	10.2	7.4	14.8	84	991.7	2.8	5.4	3.1	5	0.5	-	-
29	16.9	21.9	14.5	13.1	17.3	90	990.6	2.2	6.5	1.1	2	11.9	-	-
30	12.6	17.4	9.9	9.5	14.0	94	993.9	-	8.0	2.4	4	0.1	-	-

K R A K Ó W - B A L I C E

DNI	TEMPERATURA POWIETRZA T	Max	Min	T_g	PRĘŻNOŚĆ PARY WODNEJ e	WILGOTNOŚĆ WZGLĘDNA U	CIŚNIENIE ATMOSFERYCZNE P	USŁONECZNIENIE S	ZACHMURZENIE N	WIATR v	v_{max}	OPAD R_d	ŚNIEG h_s	s_g
1	17.0	22.4	13.5	11.6	16.5	85	979.1	1.4	6.9	0.8	2	4.7	-	-
2	14.6	17.8	13.2	11.5	14.7	89	977.1	0.2	5.5	2.0	5	-	-	-
3	11.3	15.0	8.9	7.0	12.0	89	982.0	-	6.3	2.0	5	0.0	-	-
4	11.4	15.1	7.3	4.9	11.4	85	987.2	-	6.6	1.0	2	4.8	-	-
5	11.4	13.9	9.9	9.2	10.3	77	989.2	-	7.4	4.0	7	0.7	-	-
6	11.1	14.7	6.9	5.0	8.8	68	995.9	6.2	5.9	2.5	5	0.0	-	-
7	12.7	17.1	8.5	5.8	12.3	84	997.3	0.6	7.0	2.4	5	-	-	-
8	14.1	20.7	10.4	8.9	11.9	71	993.9	6.2	3.9	1.3	4	-	-	-
9	13.8	22.3	5.2	3.2	10.2	69	986.5	9.7	2.0	0.5	1	-	-	-
10	14.2	23.4	6.0	3.3	10.6	69	980.7	6.1	5.4	3.5	8	0.0	-	-
11	12.4	17.4	10.4	10.4	12.6	87	986.9	0.6	7.1	1.0	2	1.3	-	-
12	13.8	21.8	7.4	7.6	12.6	82	989.8	7.9	3.3	0.6	1	-	-	-
13	15.4	27.1	6.6	4.6	13.1	71	987.8	9.0	2.4	1.9	6	-	-	-
14	18.9	27.4	10.2	8.0	15.3	72	984.7	7.9	4.0	1.5	5	8.3	-	-
15	14.7	20.6	12.2	11.3	15.3	92	983.1	0.6	7.0	1.8	3	21.8	-	-
16	15.1	18.6	11.5	9.3	14.5	86	980.1	1.1	6.4	0.8	3	1.9	-	-
17	13.1	15.6	12.5	11.4	14.3	95	980.9	-	8.0	2.0	5	16.3	-	-
18	14.1	17.9	10.7	10.1	13.2	83	986.1	0.9	6.4	2.5	5	0.0	-	-
19	11.4	17.3	10.4	8.2	11.1	82	992.3	-	5.9	3.1	5	0.0	-	-
20	9.3	11.1	8.4	8.3	10.6	90	994.7	-	8.0	2.4	4	7.3	-	-
21	10.1	12.4	8.5	8.5	11.4	92	995.9	-	7.9	1.1	4	0.0	-	-
22	9.2	14.3	4.4	3.1	10.2	87	996.7	1.4	4.4	0.8	4	-	-	-
23	10.3	14.7	7.9	5.9	11.3	90	994.1	4.3	5.8	2.8	4	-	-	-
24	11.4	18.7	5.6	5.5	11.3	85	989.4	5.2	4.4	0.3	2	2.0	-	-
25	10.3	14.6	7.2	5.4	10.9	87	986.1	0.5	5.9	3.1	7	0.3	-	-
26	7.2	12.4	3.0	1.3	8.9	88	991.6	1.6	4.6	0.3	1	-	-	-
27	8.4	17.1	0.6	- 0.9	9.3	84	991.0	4.7	2.3	0.3	2	-	-	-
28	13.8	21.1	5.2	4.7	13.5	89	986.7	3.1	3.4	0.6	2	0.0	-	-
29	14.3	18.4	11.5	9.6	15.8	96	985.7	0.2	5.5	0.6	1	7.7	-	-
30	13.8	15.2	8.1	8.2	12.7	96	989.2	-	8.0	3.9	7	1.2	-	-

TARNÓW

DNI	TEMPERATURA POWIETRZA T	Max	Min	T_g	PRĘŻNOŚĆ PARY WODNEJ e	WILGOTNOŚĆ WZGLĘDNA U	CIŚNIENIE ATMOSFERYCZNE P	USŁONECZNIENIE S	ZACHMURZENIE N	WIATR v	v_{max}	OPAD R_d	ŚNIEG s_k	s_g
1	18.2	23.6	14.2	11.4	15.8	77	981.7	3.6	6.5	1.3	4	2.2	-	-
2	15.7	19.9	14.9	13.1	15.2	85	979.5	2.2	5.5	0.6	2	-	-	-
3	12.6	17.1	10.6	6.5	12.4	85	984.4	2.0	8.0	1.0	3	0.2	-	-
4	11.7	14.6	9.6	7.4	11.9	87	989.3	-	7.9	0.6	1	10.0	-	-
5	10.5	12.3	8.4	8.7	11.2	89	990.9	-	7.6	0.3	2	3.0	-	-
6	11.8	15.8	6.8	4.9	9.0	73	989.9	8.0	5.0	1.5	3	-	-	-
7	12.6	16.8	7.5	4.4	12.1	82	1000.1	0.4	7.1	1.3	3	0.1	-	-
8	16.6	20.0	10.0	8.5	17.0	74	997.0	1.4	3.9	0.9	3	-	-	-
9	16.2	22.4	9.4	5.4	13.1	69	989.9	11.6	0.0	2.5	5	-	-	-
10	17.3	23.2	13.3	7.0	11.5	60	983.7	7.5	3.6	2.4	4	-	-	-
11	15.8	21.1	7.3	5.0	12.0	72	989.5	2.3	4.1	1.3	3	-	-	-
12	16.4	22.7	10.0	4.7	12.4	67	992.7	11.6	0.5	1.0	2	-	-	-
13	19.9	26.9	9.3	5.7	14.7	67	991.0	9.4	1.6	1.4	3	-	-	-
14	21.1	25.8	13.5	9.2	16.2	67	997.7	8.7	3.1	1.3	2	6.0	-	-
15	15.7	22.9	13.2	13.4	17.0	96	985.3	0.1	7.1	1.1	3	43.8	-	-
16	11.3	20.2	10.4	7.8	14.2	83	982.1	2.6	4.6	3.7	2	-	-	-
17	13.8	16.3	11.7	9.3	15.6	95	983.2	-	8.0	1.1	3	16.4	-	-
18	14.2	19.1	10.3	11.2	13.6	85	987.7	1.4	7.0	2.6	5	0.0	-	-
19	10.4	16.2	8.4	5.5	11.5	91	984.6	-	5.0	2.3	5	1.1	-	-
20	9.1	10.2	7.9	8.2	11.2	96	997.3	-	8.0	1.4	3	8.7	-	-
21	9.9	12.6	8.0	8.1	11.4	93	999.1	-	5.9	1.1	2	0.0	-	-
22	9.5	13.3	6.0	5.0	10.7	91	999.7	-	7.0	0.5	2	-	-	-
23	10.2	16.8	5.0	3.1	11.1	90	997.7	5.5	1.6	1.3	2	-	-	-
24	11.8	18.6	5.6	3.4	12.0	87	992.4	6.0	3.5	1.0	2	1.7	-	-
25	11.3	15.6	9.5	8.4	11.5	85	987.9	0.2	5.9	2.5	5	1.4	-	-
26	8.2	12.8	4.3	1.2	8.9	84	994.4	5.5	5.1	1.1	2	-	-	-
27	9.9	18.0	2.0	- 0.8	9.0	74	994.4	7.0	1.3	1.5	3	-	-	-
28	15.4	20.3	11.4	6.5	13.4	75	979.6	3.2	2.9	1.5	4	0.0	-	-
29	14.5	17.1	12.5	8.4	15.5	94	985.3	-	5.9	1.5	1	5.6	-	-
30	10.5	15.6	7.6	7.5	12.5	97	992.1	-	8.0	2.3	4	1.6	-	-

ALEKSANDROWICE

Wrzesień 1976

DNI	TEMPERATURA POWIETRZA T	Max	Min	T_g	PRĘŻNOŚĆ PARY WODNEJ e	WILGOTNOŚĆ WZGLĘDNA U	CIŚNIENIE ATMOSFERYCZNE P	USŁONECZNIENIE S	ZACHMURZENIE N	WIATR v	v_{max}	OPAD R_d	ŚNIEG s_k	s_g
1	14.4	18.3	11.7	10.2	14.8	93	959.6	0.0	6.4	2.9	7	5.4	-	-
2	14.1	17.5	12.0	9.7	14.2	89	[illegible]	0.8	5.1	2.5	6	1.4	-	-
3	11.1	15.1	8.0	8.2	11.8	87	962.4	-	7.3	2.6	6	2.5	-	-
4	13.3	17.8	9.4	4.9	12.4	91	967.7	0.1	6.3	1.1	3	8.2	-	-
5	9.9	12.0	8.8	6.3	12.1	89	969.5	0.1	7.5	2.5	6	2.1	-	-
6	10.4	14.1	7.0	5.2	9.0	72	977.4	6.4	5.9	3.0	4	2.2	-	-
7	12.7	16.0	10.3	10.1	11.8	82	978.0	2.1	7.4	2.1	3	-	-	-
8	15.2	19.4	12.1	10.8	11.5	69	974.2	7.6	5.0	3.9	13	-	-	-
9	16.8	20.8	13.8	11.7	12.3	56	965.7	10.9	2.3	3.1	12	-	-	-
10	15.3	21.1	9.9	11.4	10.8	62	960.4	7.0	5.8	3.2	11	5.5	-	-
11	10.6	13.5	9.2	9.2	12.2	95	966.6	-	7.3	3.8	2	3.1	-	-
12	14.9	21.3	7.0	7.4	11.9	77	969.7	11.0	2.1	1.5	3	-	-	-
13	13.6	24.6	10.5	6.8	13.8	85	967.4	9.3	2.5	5.3	13	-	-	-
14	20.3	25.6	15.2	12.4	15.1	85	964.8	9.1	5.0	3.5	13	-	-	-
15	13.6	20.4	11.9	12.4	14.4	93	963.0	-	8.0	1.6	3	12.0	-	-
16	13.5	16.5	10.3	8.3	13.7	89	965.2	-	6.5	1.3	4	11.2	-	-
17	10.4	15.5	8.5	9.1	12.4	97	961.9	-	8.0	3.9	5	59.5	-	-
18	11.1	15.5	8.4	8.8	12.0	95	967.1	-	8.0	3.0	5	1.9	-	-
19	10.3	13.2	9.7	9.9	12.0	95	972.7	-	7.4	1.3	4	3.1	-	-
20	7.7	9.7	6.7	7.5	10.0	95	975.[illegible]	-	8.0	1.5	4	4.1	-	-
21	8.8	10.0	7.3	8.6	11.0	97	976.1	-	8.0	1.3	4	-	-	-
22	9.7	14.3	4.7	3.0	10.7	89	976.1	3.2	5.6	2.5	5	-	-	-
23	12.5	15.5	5.9	3.3	11.5	90	976.1	4.7	3.9	3.5	2	-	-	-
24	12.4	18.0	5.9	4.0	10.7	75	969.4	8.7	3.5	3.1	13	3.8	-	-
25	11.2	15.3	9.2	8.5	11.0	89	966.2	-	6.5	3.1	13	3.1	-	-
26	6.1	11.1	2.0	0.0	8.5	90	971.4	3.5	1.9	1.5	5	-	-	-
27	11.1	17.5	2.9	0.0	9.9	75	970.3	6.1	3.4	2.3	4	-	-	-
28	17.8	21.4	12.7	10.0	14.1	69	966.0	4.0	4.1	4.3	7	3.2	-	-
29	15.9	19.5	12.1	9.9	14.7	87	969.9	2.3	7.1	2.4	6	7.5	-	-
30	11.2	16.4	7.9	8.4	12.0	96	968.4	-	8.0	3.3	6	1.2	-	-

PRZEMYŚL

DNI	TEMPERATURA POWIETRZA T	Max	Min	T_g	PRĘŻNOŚĆ PARY WODNEJ e	WILGOTNOŚĆ WZGLĘDNA U	CIŚNIENIE ATMOSFERYCZNE P	USŁONECZNIENIE S	ZACHMURZENIE N	WIATR v	v_{max}	OPAD R_d	ŚNIEG s_k	s_g
1	18.5	24.1	15.2	13.0	15.9	75	974.9	4.5	5.1	2.9	7	6.4	-	-
2	15.2	21.3	13.4	12.8	15.9	92	971.4	4.0	5.4	2.1	5	4.4	-	-
3	14.0	20.1	11.2	10.6	13.2	84	975.7	4.1	6.5	3.5	5	0.0	-	-
4	11.3	13.3	9.7	10.6	12.1	93	981.4	-	7.9	1.3	4	16.6	-	-
5	9.5	10.5	8.8	8.4	11.4	95	981.0	-	8.0	3.3	7	13.9	-	-
6	10.2	12.6	6.8	6.6	8.5	73	988.2	-	7.0	6.0	7	-	-	-
7	11.4	16.1	6.6	5.3	11.7	85	990.9	2.5	5.4	3.6	8	-	-	-
8	13.9	17.9	10.6	10.6	12.4	79	989.5	2.1	5.0	3.3	5	-	-	-
9	15.5	20.3	11.5	10.4	13.0	69	982.9	11.1	1.0	4.6	7	-	-	-
10	15.9	21.5	11.7	8.1	11.4	64	978.3	10.0	2.3	4.4	9	-	-	-
11	16.2	21.7	9.4	7.2	12.3	68	997.4	6.6	4.3	2.0	4	0.0	-	-
12	15.8	21.5	11.3	7.2	12.0	74	985.8	5.7	3.5	1.9	8	-	-	-
13	18.2	25.1	10.8	7.6	14.1	69	984.9	9.1	1.4	3.1	7	-	-	-
14	21.2	27.1	15.1	12.1	15.6	63	981.3	9.1	2.9	3.4	7	0.2	-	-
15	17.1	21.6	15.0	14.6	17.5	90	978.2	0.2	5.8	2.3	4	14.4	-	-
16	17.2	21.7	13.6	11.8	14.1	73	976.2	2.4	4.5	2.8	5	-	-	-
17	13.4	16.4	11.3	10.2	14.6	95	975.4	-	6.8	1.5	3	21.4	-	-
18	13.9	17.7	11.0	11.6	13.6	86	977.8	0.1	7.3	5.4	8	2.8	-	-
19	9.0	15.2	7.4	8.1	10.8	94	984.2	-	8.0	5.1	9	9.2	-	-
20	9.2	10.6	7.4	8.1	11.4	97	987.9	-	8.0	3.9	5	1.4	-	-
21	9.9	12.9	7.6	5.4	10.9	89	990.2	0.3	7.1	2.3	3	0.2	-	-
22	9.3	16.8	8.2	7.8	11.8	94	991.5	-	8.0	1.4	3	0.3	-	-
23	11.1	15.2	7.2	6.5	11.2	86	989.[illegible]	4.9	2.4	1.0	3	-	-	-
24	11.4	18.1	4.6	4.4	11.2	94	984.9	6.5	2.5	2.4	5	-	-	-
25	11.2	13.6	8.5	9.2	11.7	89	979.2	-	9.1	4.0	7	3.1	-	-
26	7.6	10.2	5.5	5.0	8.1	79	985.2	7.2	4.4	4.6	7	-	-	-
27	9.0	15.4	0.2	- 0.6	8.3	73	987.5	9.9	1.8	2.9	6	-	-	-
28	16.0	20.9	10.4	9.4	12.6	69	982.3	4.8	2.8	6.9	9	-	-	-
29	15.8	18.9	15.0	14.9	16.1	84	987.1	0.2	5.0	3.5	9	2.0	-	-
30	10.3	15.4	6.5	7.6	17.3	97	983.7	-	7.9	5.2	5	8.9	-	-

NOWY SĄCZ

DNI	TEMPERATURA POWIETRZA T	Max	Min	T_g	PRĘŻNOŚĆ PARY WODNEJ e	WILGOTNOŚĆ WZGLĘDNA U	CIŚNIENIE ATMOSFERYCZNE P	USŁONECZNIENIE S	ZACHMURZENIE N	WIATR v	v_{max}	OPAD R_d	ŚNIEG s_k	s_g
1	17.3	23.1	12.5	9.5	16.5	88	972.2	4.3	5.1	0.8	3	2.3	-	-
2	14.8	17.7	13.9	11.6	15.1	95	970.0	-	5.9	0.1	1	2.4	-	-
3	11.8	16.5	8.4	5.4	12.2	83	974.7	1.8	5.8	0.9	4	6.2	-	-
4	11.0	12.3	10.3	10.1	12.0	92	979.8	-	8.0	0.0	3	15.0	-	-
5	9.8	11.5	8.7	9.0	10.9	90	980.8	-	7.8	0.8	2	3.3	-	-
6	11.1	15.2	8.9	7.6	9.7	74	988.6	6.5	5.3	1.4	3	-	-	-
7	12.8	16.9	9.6	6.6	12.1	82	990.9	0.3	7.4	1.5	5	-	-	-
8	13.9	17.9	10.7	9.9	12.9	83	987.6	3.6	5.4	0.3	2	-	-	-
9	14.4	22.0	8.1	7.0	10.7	70	980.5	5.8	1.0	3.1	7	-	-	-
10	17.7	22.1	15.3	8.7	11.9	60	978.[illegible]	8.1	6.4	4.4	8	-	-	-
11	15.1	21.3	10.2	7.8	12.6	75	979.2	3.3	7.5	0.6	2	0.5	-	-
12	15.1	22.3	7.7	3.2	12.5	76	982.9	9.4	1.0	1.5	5	-	-	-
13	17.5	26.2	6.2	3.0	13.7	73	981.3	9.1	3.5	2.5	6	-	-	-
14	20.5	26.6	14.0	9.0	14.0	69	978.1	7.7	4.9	1.4	4	12.8	-	-
15	13.3	21.7	14.4	12.9	16.3	93	979.3	3.2	5.5	0.4	2	13.0	-	-
16	14.7	19.7	9.4	6.4	13.2	80	973.2	2.3	5.5	0.9	6	6.2	-	-
17	12.9	16.6	11.4	9.9	13.7	95	973.1	-	9.0	0.0	0	17.1	-	-
18	13.2	15.9	10.8	11.1	13.1	87	977.5	0.3	7.5	2.6	5	2.1	-	-
19	10.9	15.6	9.6	7.3	11.6	89	984.1	-	7.9	1.5	3	5.7	-	-
20	8.6	9.8	7.5	8.1	10.8	97	987.2	-	8.0	3.0	0	5.7	-	-
21	9.3	10.3	8.1	8.9	11.1	95	988.0	-	8.0	0.8	0	1.0	-	-
22	9.9	11.5	7.9	6.7	11.3	93	989.1	-	8.0	0.1	1	-	-	-
23	11.4	15.4	5.3	4.3	11.6	89	987.3	3.8	5.5	0.3	2	-	-	-
24	12.4	19.3	7.4	6.1	12.2	87	982.[illegible]	5.5	4.5	0.3	1	3.9	-	-
25	10.4	13.0	8.5	5.9	11.0	87	978.6	0.1	6.8	2.6	7	1.2	-	-
26	7.6	12.6	4.4	1.1	9.2	90	984.3	5.7	3.1	0.5	4	-	-	-
27	9.3	16.9	1.0	- 0.5	9.5	81	984.8	6.2	2.3	0.5	0	-	-	-
28	15.4	21.9	9.9	7.1	14.2	81	980.3	4.7	3.9	0.5	2	-	-	-
29	15.4	18.4	12.2	9.9	16.1	92	978.7	1.4	5.5	0.0	3	11.2	-	-
30	11.2	16.5	8.4	8.8	12.9	96	981.4	-	8.0	1.4	4	9.9	-	-

Tablica II

L E S K O

DNI	TEMPERATURA POWIETRZA				PRĘŻNOŚĆ PARY WODNEJ	WILGOTNOŚĆ WZGLĘDNA	CIŚNIENIE ATMOSFERYCZNE	USŁONECZNIENIE	ZACHMURZENIE	WIATR		OPAD	ŚNIEG	
	T	Max	Min	T_g	e	U	P	S	N	v	v_{max}	R_d	s_h	s_g
1	17.1	22.3	13.3	11.7	15.6	81	964.2	1.7	3.5	3.5	8	3.6	-	-
2	14.6	20.8	12.7	9.4	15.4	93	960.8	2.8	5.3	2.5	6	15.5	-	-
3	12.2	21.2	8.5	8.3	12.4	79	965.4	3.9	7.1	2.0	5	4.0	-	-
4	10.6	12.4	10.0	10.2	12.0	96	970.2	-	8.0	1.9	3	15.2	-	-
5	8.7	10.7	2.1	8.2	11.0	98	969.9	-	8.0	1.7	4	9.2	-	-
6	9.1	12.6	5.7	5.1	8.4	74	977.6	1.1	7.6	3.5	8	-	-	-
7	10.5	15.0	4.7	9.1	11.0	87	980.6	0.5	5.9	1.5	3	0.6	-	-
8	13.0	17.7	9.2	7.1	12.2	82	976.5	1.3	4.9	2.1	5	0.0	-	-
9	13.8	20.2	7.4	4.9	11.1	73	973.2	7.9	1.9	2.3	6	-	-	-
10	15.7	20.0	11.9	8.7	11.0	61	967.2	4.3	3.5	3.2	8	-	-	-
11	15.0	22.6	7.4	5.8	11.6	70	971.5	6.6	3.9	2.1	5	3.7	-	-
12	14.3	20.6	8.0	6.4	12.9	81	974.8	6.3	2.8	3.1	5	-	-	-
13	18.5	24.7	9.6	7.2	14.6	73	974.0	5.4	2.4	4.0	9	-	-	-
14	21.0	26.8	18.4	16.0	16.1	66	970.5	9.8	3.3	5.8	9	4.4	-	-
15	16.7	22.6	13.7	13.2	16.8	88	966.0	4.8	5.4	1.5	3	2.9	-	-
16	15.8	19.5	13.6	11.4	14.2	80	965.4	3.4	5.6	3.3	8	1.3	-	-
17	12.1	18.8	8.9	8.3	13.7	97	964.1	-	5.4	1.8	2	13.5	-	-
18	12.4	15.0	10.3	10.2	13.5	94	966.7	-	7.3	3.5	8	19.4	-	-
19	3.8	14.4	7.2	7.2	10.5	95	973.3	-	7.9	4.3	7	7.1	-	-
20	3.7	10.5	7.2	7.1	11.1	99	976.5	-	8.0	2.0	3	2.0	-	-
21	9.0	10.8	7.7	7.8	10.8	94	978.8	-	8.0	1.4	2	0.3	-	-
22	9.2	10.7	7.5	7.1	10.7	92	979.7	-	8.0	1.5	3	0.0	-	-
23	10.8	17.4	6.0	4.7	11.2	89	979.1	5.2	3.6	1.3	2	-	-	-
24	11.2	18.3	4.7	3.2	11.2	85	974.1	7.9	2.5	2.3	8	0.0	-	-
25	11.2	13.1	9.4	8.4	11.7	88	968.9	-	7.0	7.1	9	3.7	-	-
26	7.3	11.0	3.0	2.9	8.7	86	974.2	5.3	5.9	3.0	9	-	-	-
27	8.5	16.4	- 0.7	- 0.2	8.6	77	976.4	6.9	1.9	4.0	10	-	-	-
28	15.1	18.5	10.9	9.7	12.7	73	972.2	4.5	2.8	9.3	10	-	-	-
29	14.8	20.4	15.4	14.0	16.4	85	969.2	0.4	5.4	1.5	3	8.6	-	-
30	11.5	15.9	8.0	7.8	13.2	95	971.9	-	8.0	2.9	5	25.4	-	-

Z A K O P A N E

Wrzesień 1976

DNI	TEMPERATURA POWIETRZA				PRĘŻNOŚĆ PARY WODNEJ	WILGOTNOŚĆ WZGLĘDNA	CIŚNIENIE ATMOSFERYCZNE	USŁONECZNIENIE	ZACHMURZENIE	WIATR		OPAD	ŚNIEG	
	T	Max	Min	T_g	e	U	P	S	N	v	v_{max}	R_d	s_h	s_g
1	13.0	17.8	8.4	4.0	13.1	83	909.6	1.4	6.3	0.3	1	2.2	-	-
2	10.3	13.2	7.9	4.7	11.6	93	907.4	-	5.4	0.5	2	0.3	-	-
3	9.5	16.4	4.0	2.6	10.3	82	911.1	3.2	5.6	1.3	6	7.3	-	-
4	8.5	7.8	5.0	4.8	9.1	93	915.3	-	8.0	0.3	1	21.3	-	-
5	5.5	6.5	5.0	4.9	8.6	96	917.0	-	8.0	0.5	2	4.7	-	-
6	5.4	9.5	4.8	3.9	7.8	82	924.3	2.5	7.0	1.3	4	0.0	-	-
7	8.3	11.4	5.9	4.0	9.4	87	926.7	0.2	7.6	1.0	2	1.5	-	-
8	13.5	15.7	8.0	6.0	9.7	72	923.9	4.8	6.3	1.5	4	-	-	-
9	10.8	18.0	3.0	- 1.2	8.0	65	917.1	9.8	1.3	2.6	5	-	-	-
10	14.1	17.9	10.4	3.8	8.2	52	910.6	5.9	4.8	4.4	7	-	-	-
11	11.8	17.6	8.8	6.9	10.8	79	915.2	2.2	6.5	1.1	2	0.4	-	-
12	11.9	16.3	5.0	0.6	10.0	77	919.2	9.3	1.1	1.0	2	-	-	-
13	15.1	23.0	4.5	0.4	10.6	65	918.3	9.1	3.1	2.9	5	-	-	-
14	15.4	23.4	9.5	5.0	12.5	70	915.9	9.0	5.0	2.9	6	13.3	-	-
15	11.7	15.3	10.2	5.8	13.2	96	912.2	-	8.3	0.4	1	23.9	-	-
16	10.7	15.3	6.4	3.0	10.3	82	909.9	0.2	5.6	1.1	5	7.1	-	-
17	9.2	11.3	8.0	7.7	11.2	96	909.7	-	8.0	0.3	2	41.3	-	-
18	8.9	10.9	6.9	7.0	11.1	97	914.1	-	8.0	0.5	2	12.9	-	-
19	8.0	10.6	6.5	2.4	10.1	94	919.6	-	7.4	0.3	2	5.8	-	-
20	5.7	7.3	5.2	5.3	8.9	97	922.0	-	8.0	0.3	1	7.3	-	-
21	6.9	8.2	5.8	5.8	9.6	96	923.1	-	8.0	0.6	2	1.9	-	-
22	7.8	10.8	6.0	6.3	9.6	92	923.6	0.1	7.9	1.0	3	0.0	-	-
23	8.9	13.2	6.0	5.3	10.3	91	922.5	2.0	6.4	0.9	1	-	-	-
24	8.1	14.0	3.7	- 0.6	9.1	85	916.8	6.8	1.5	0.4	1	0.4	-	-
25	7.4	13.0	4.5	1.4	9.3	90	914.9	0.1	6.8	1.9	4	0.8	-	-
26	4.9	11.0	0.1	- 2.8	7.1	83	919.1	7.9	1.5	0.6	2	-	-	-
27	5.4	15.4	- 2.0	- 6.8	7.6	79	920.1	6.8	2.3	0.6	2	-	-	-
28	11.3	19.0	4.7	1.2	11.6	86	917.7	4.2	4.0	0.4	1	-	-	-
29	12.3	17.7	8.0	4.1	12.7	89	914.0	1.0	5.4	0.6	3	8.1	-	-
30	10.5	12.8	7.0	7.5	11.9	95	914.3	-	7.9	1.4	3	22.5	-	-

K A S P R O W Y W I E R C H

DNI	TEMPERATURA POWIETRZA				PRĘŻNOŚĆ PARY WODNEJ	WILGOTNOŚĆ WZGLĘDNA	CIŚNIENIE ATMOSFERYCZNE	USŁONECZNIENIE	ZACHMURZENIE	WIATR		OPAD	ŚNIEG	
	T	Max	Min	T_g	e	U	P	S	N	v	v_{max}	R_d	s_h	s_g
1	6.0	7.7	5.2	.	5.3	89	794.2	0.4	6.4	4.6	7	3.3	-	-
2	4.1	5.5	3.2	.	6.1	100	791.4	-	7.8	4.5	5	3.5	-	-
3	3.5	6.1	1.0	.	7.3	92	794.2	1.0	5.8	3.3	11	3.2	-	-
4	0.2	3.6	- 2.7	.	6.2	99	796.2	-	8.0	4.3	8	13.7	-	-
5	- 1.7	- 1.2	- 2.3	.	5.3	98	796.4	-	8.0	3.5	9	21.2	9	.
6	- 2.4	- 1.8	- 2.7	.	5.0	98	802.9	0.0	8.0	3.1	9	0.6	15	.
7	0.3	1.6	- 2.2	.	6.2	100	806.7	0.1	7.9	1.5	12	4.0	15	.
8	2.3	5.2	0.3	.	6.6	94	805.4	2.0	5.5	5.1	8	-	9	.
9	2.8	6.0	0.9	.	6.5	92	799.9	9.7	1.8	11.9	15	-	3	.
10	3.9	7.2	1.0	.	6.7	82	794.1	0.2	5.1	14.9	23	0.0	-	-
11	4.0	7.3	3.3	.	7.7	95	798.1	1.3	7.3	3.5	14	3.3	-	-
12	5.9	9.5	1.8	.	6.5	73	802.1	9.2	3.0	3.9	15	-	-	-
13	7.6	11.1	4.6	.	8.8	87	802.4	4.6	4.1	13.3	17	-	-	-
14	5.9	12.2	4.7	.	9.8	87	800.5	7.5	3.0	12.9	15	25.1	-	-
15	4.0	9.1	3.7	.	9.1	93	798.3	1.3	5.3	7.1	9	29.8	-	-
16	2.8	5.3	2.1	.	7.4	93	793.4	0.4	6.5	9.0	15	9.3	-	-
17	2.6	3.8	2.0	.	7.4	100	792.5	-	8.0	2.1	5	36.5	-	-
18	2.5	4.2	0.8	.	7.3	100	795.5	-	8.0	7.5	15	23.2	-	-
19	1.0	4.2	0.2	.	6.8	100	800.0	-	8.0	10.5	15	12.7	-	-
20	- 0.1	0.8	- 0.6	.	6.1	100	801.8	-	8.0	7.4	11	9.1	-	-
21	0.8	3.6	- 0.6	.	6.5	100	803.1	-	8.0	3.3	7	3.3	-	-
22	2.8	5.8	0.0	.	7.4	99	804.1	3.0	5.1	3.0	9	-	-	-
23	3.1	4.9	1.9	.	7.2	94	804.8	0.8	5.0	1.0	4	1.2	-	-
24	2.7	4.9	1.5	.	6.8	91	800.8	6.4	4.4	5.4	11	-	-	-
25	1.1	4.4	- 0.6	.	6.6	97	798.5	-	7.8	10.3	15	1.3	-	-
26	- 0.9	2.5	- 4.2	.	4.7	82	799.2	7.2	1.9	3.0	6	-	-	-
27	6.3	9.9	0.0	.	4.5	45	802.4	7.5	3.0	3.5	8	-	-	-
28	9.1	11.3	7.5	.	5.9	77	802.2	5.2	4.5	9.5	11	-	-	-
29	1.4	10.5	6.3	.	5.9	82	800.5	0.6	4.0	4.5	9	3.7	-	-
30	4.9	6.7	2.4	.	5.7	100	799.5	-	7.5	5.3	7	25.9	-	-

TABLICA III

WYNIKI MIESIĘCZNE SPOSTRZEŻEŃ STACJI METEOROLOGICZNYCH

МЕСЯЧНЫЕ РЕЗУЛЬТАТЫ НАБЛЮДЕНИЙ МЕТЕОРОЛОГИЧЕСКИХ СТАНЦИЙ

MONTHLY RESULTS OF OBSERVATIONS AT METEOROLOGICAL STATIONS

Nr	STACJA	TEMPERATURA POWIETRZA T											LICZBA DNI					
		1	7	13	19	Dies	$\overline{Max}$	$\overline{Min}$	Max abs.	Data	Min abs.	Data	Max <-10°	Min <0°	Max <-10°	Max >0°	Max >15°	Max >25°
2	Łeba	13.6	10.4	15.5	13.5	12.4	16.5	8.4	24.3	13	9.9	23	-	-	-	-	22	-
3	Hel	12.4	12.0	16.1	13.1	13.5	17.0	10.2	22.8	14	3.6	24	-	-	-	-	24	-
4	Ustka	11.6	11.5	15.9	13.0	13.0	16.8	9.9	24.4	13	3.9	27	-	-	-	-	22	-
5	Lębork	9.5	9.4	16.2	12.4	12.0	17.1	7.3	24.4	13	0.1	23	-	-	-	-	24	-
9	Gdańsk-Rębiechowo	9.3	9.0	15.3	11.9	11.6	16.7	6.9	24.0	14	0.2	23	-	-	-	-	19	-
14	Koszelin	13.7	13.2	15.5	12.8	12.5	16.9	8.8	23.9	13	3.4	23 25	-	-	-	-	24	-
15	Kołobrzeg	11.6	10.9	15.5	13.6	13.0	16.8	9.8	23.5	13	4.1	27	-	-	-	-	24	-
16	Elbląg	11.2	10.3	16.3	12.4	12.7	17.3	9.6	25.6	14	2.3	24	-	-	-	-	22	1
19	Suwałki	8.7	8.7	15.9	11.7	11.5	16.9	6.5	25.0	14	- 2.3	24	-	4	-	-	21	-
20	Kętrzyn	9.5	9.1	16.3	12.8	12.2	17.7	7.4	26.5	14	- 0.5	23	-	1	-	-	25	1
25	Świnoujście	12.2	11.8	15.7	14.1	13.5	16.9	10.4	24.0	13	5.8	26	-	-	-	-	25	-
26	Mikołajki	13.5	13.0	16.3	12.9	12.6	17.4	8.6	23.5	14	2.5	23	-	-	-	-	22	1
27	Resko	13.3	9.6	16.1	13.2	12.5	17.5	8.1	24.9	13	3.9	26	-	-	-	-	27	-
28	Olsztyn-Dajtki	9.6	9.3	16.1	13.6	12.0	17.3	7.1	26.3	14	- 0.1	23	-	1	-	-	22	1
31	Szczecinek	9.8	9.4	15.3	12.6	11.9	17.0	7.6	23.7	13	3.7	23	-	-	-	-	25	-
33	Chojnice	9.7	9.2	15.6	12.3	11.8	17.1	7.6	23.3	13	1.9	6	-	-	-	-	24	-
42	Szczecin-Dąbie	11.4	10.5	16.5	13.9	12.9	17.9	8.4	24.6	13	2.5	26	-	-	-	-	28	-
47	Piła	9.7	9.1	15.8	13.0	12.1	17.7	7.2	23.9	13	- 0.3	5	-	1	-	-	25	-
51	Białystok	9.6	9.2	16.0	11.3	11.8	17.2	7.0	24.6	14	- 1.3	23	-	2	-	-	22	-
49	Bydgoszcz	13.2	9.3	16.1	13.6	12.4	17.9	7.4	24.1	13	0.8	27	-	-	-	-	26	-
50	Mława	9.3	9.3	16.4	13.7	12.1	17.9	7.4	26.5	14	- 0.5	27	-	1	-	-	24	2
52	Ostrołęka	9.8	9.2	17.1	13.3	12.5	18.3	7.4	27.3	14	- 1.0	23	-	2	-	-	24	1
54	Toruń	9.8	9.8	16.6	13.4	12.6	18.0	7.8	25.1	13	0.5	27	-	-	-	-	26	1
60	Gorzów Wlkp.	11.1	9.9	16.3	14.1	13.0	18.1	8.6	25.3	13	3.3	26	-	-	-	-	24	1
67	Płock-Radziwie	10.6	10.2	17.3	13.9	13.2	18.9	8.3	27.7	14	0.7	23	-	-	-	-	26	2
69	Poznań-Ławica	11.1	10.2	15.8	13.6	12.8	17.7	8.9	24.3	13	2.0	25	-	-	-	-	23	-
71	Szubice	13.5	10.0	17.4	13.7	13.2	19.0	8.3	26.9	13	- 0.1	25	-	1	-	-	28	1
77	Koło	11.0	9.7	16.4	14.0	13.0	18.0	8.6	26.3	13	2.3	6	-	-	-	-	24	2
78	Siedlce	9.6	9.9	16.6	12.8	12.5	18.2	7.8	25.8	14	- 1.3	24	-	2	-	-	23	2
79	Warszawa-Okęcie	13.5	10.3	17.2	13.9	13.1	18.7	7.7	27.4	14	- 0.6	27	-	1	-	-	24	2
84	Terespol	10.0	10.0	16.8	13.0	12.6	18.2	7.9	26.2	14	- 1.3	24	-	2	-	-	23	2
89	Zielona Góra	11.6	10.3	15.6	13.8	12.9	17.3	9.3	25.3	13	6.2	27	-	-	-	-	19	1
90	Leszno-Strzyżewice	9.9	9.7	16.5	13.1	12.6	18.0	7.7	25.3	13	1.2	26	-	-	-	-	23	1
93	Kalisz	13.7	10.0	16.3	13.7	12.8	18.1	8.5	25.7	13	2.5	27	-	-	-	-	26	1
94	Łódź-Lublinek	11.0	10.1	16.2	13.6	12.9	18.0	8.5	26.6	14	2.2	26	-	-	-	-	27	2
101	Włodawa	13.3	9.9	17.0	13.4	12.8	18.5	8.1	27.0	14	- 3.7	23	-	2	-	-	24	2
108	Sulejów	13.3	9.8	16.1	13.2	12.5	17.8	8.2	26.7	14	1.2	27	-	-	-	-	23	2
111	Lublin-Radawiec	13.0	10.0	16.5	12.7	12.4	17.9	7.6	26.8	14	- 2.2	27	-	1	-	-	22	2
112	Legnica	11.0	10.5	16.4	14.1	13.1	18.1	9.2	25.9	13	1.9	26	-	-	-	-	23	1
110	Wieluń	13.7	10.2	16.2	13.1	12.7	17.8	8.8	26.2	14	3.3	27	-	-	-	-	23	1
113	Zgorzelec	10.7	10.3	15.9	13.7	12.7	17.7	8.6	25.4	13	1.2	26	-	-	-	-	25	1
116	Wrocław-Strachowice	13.4	9.7	16.2	13.1	12.6	17.8	7.6	25.9	13	0.1	26	-	-	-	-	23	1
123	Jelenia Góra	8.8	8.2	15.2	12.1	11.4	17.0	6.4	24.9	13	- 0.5	26	-	1	-	-	23	-
127	Kielce-Suków	9.6	9.9	16.2	13.1	12.4	18.1	7.8	27.6	14	- 0.6	27	-	1	-	-	21	2
126	Częstochowa	10.6	9.8	15.4	13.3	12.5	17.2	8.6	27.1	14	3.2	27	-	-	-	-	22	2
132	Śnieżka	4.2	4.1	5.4	4.5	4.5	7.0	2.5	13.0	13	- 1.1	5	-	7	-	-	-	-
135	Zamość	10.1	10.4	16.5	12.6	12.6	18.1	7.7	27.6	14	- 2.3	27	-	2	-	-	22	2
134	Sandomierz	10.6	10.2	16.0	13.3	12.7	17.7	8.5	26.8	14	0.5	27	-	-	-	-	22	2
137	Opole	11.2	10.4	15.9	13.3	12.8	17.3	9.0	26.5	14	1.0	26	-	-	-	-	22	2
147	Kłodzko	9.8	9.5	14.6	12.2	11.6	16.1	7.6	23.1	13	1.5	26	-	-	-	-	19	-
161	Katowice	10.5	10.0	15.7	13.0	12.4	17.3	8.4	27.3	14	0.7	27	-	-	-	-	20	2
166	Rzeszów-Jasionka	10.0	10.7	16.9	13.5	13.1	18.3	8.5	27.2	14	- 2.2	27	-	1	-	-	23	2
167	Racibórz	10.9	10.8	15.8	13.6	12.8	17.5	9.2	27.5	14	2.6	27	-	-	-	-	21	1
169	Kraków-Balice	10.2	10.0	16.2	13.4	12.6	17.5	8.4	27.4	14	0.6	27	-	-	-	-	21	2
172	Tarnów	11.1	11.4	16.9	13.2	13.4	18.4	9.3	28.8	14	2.0	27	-	-	-	-	24	2
181	Aleksandrowice	11.4	10.9	14.8	12.5	12.5	16.6	9.0	25.6	14	2.0	26	-	-	-	-	19	1
162	Przemyśl	11.5	11.3	16.1	13.5	13.3	17.6	9.7	27.1	14	0.2	27	-	-	-	-	22	2
194	Nowy Sącz	11.0	10.3	16.3	13.9	13.0	17.8	9.4	28.6	14	1.0	27	-	-	-	-	23	2
200	Lesko	11.0	10.6	15.7	12.8	12.6	17.3	9.0	26.8	14	- 0.2	27	-	1	-	-	19	1
213	Zakopane	7.6	7.8	13.0	9.5	9.6	14.2	6.0	23.4	14	- 2.8	27	-	1	-	-	14	-
217	Kasprowy Wierch	2.7	3.1	4.2	3.1	3.3	5.7	1.4	12.2	14	- 4.2	26	-	8	-	2	-	-

Nr	STACJA	CIŚNIENIE ATMOSFERYCZNE P						PRĘŻNOŚĆ PARY WODNEJ e					WILGOTNOŚĆ WZGLĘDNA U							LICZBA DNI	
		P_m	M_{ax}	Data	Min	Data	$P_{o,m}$	1	7	13	19	Dies	1	7	13	19	Dies	Min	Data	min < 40%	z godz. 13 > 80%
2	Łeba	1014.1	1028.7	22	996.0	10	1015.5	11.0	11.6	12.5	12.2	12.0	91	90	77	82	83	42	23	-	9
3	Hel	1015.1	1029.9	22	997.4	3	1015.4	12.8	12.5	12.9	12.5	12.7	88	88	70	82	81	48	6	-	8
4	Ustka	1014.3	1028.5	22	995.8	10	1015.0	12.0	11.5	11.7	11.9	11.8	87	85	68	78	79	32	23	2	7
5	Lębork	1012.6	1027.3	22	994.9	10	1015.3	11.1	11.0	11.9	11.9	11.5	91	92	65	82	82	39	24	1	5
9	Gdańsk-Rębiechowo	998.8	1012.9	22	982.1	3	1015.5	10.8	10.5	10.9	11.3	10.9	90	91	63	80	80	35	24	2	5
14	Koszalin	1011.3	1025.1	22	992.6	10	1015.4	11.5	11.5	12.0	12.1	11.8	88	91	69	81	81	34	23	1	7
15	Kołobrzeg	1014.4	1028.1	22	996.1	10	1015.1	11.9	11.7	12.0	12.3	11.9	86	89	59	79	80	42	5 12	-	7
16	Elbląg	1010.2	1024.3	22	992.9	3	1015.4	11.5	11.2	11.3	11.8	11.5	86	88	64	81	79	40	6	-	5
19	Suwałki	993.6	1007.5	22	979.1	3	1016.3	10.2	10.5	10.8	11.5	10.5	88	90	59	75	77	35	21 22	3	3
20	Kętrzyn	1002.7	1016.3	22	987.0	3	1016.0	11.0	10.9	11.1	11.3	11.1	91	92	59	75	78	37	20	4	3
25	Świnoujście	1014.8	1027.5	22	996.3	10	1015.4	13.3	13.1	13.5	14.0	13.5	93	94	77	87	87	52	26	-	12
26	Mikołajki	1000.1	1013.5	22	984.5	3	1015.9	11.2	11.3	11.3	11.5	11.3	87	90	60	76	77	38	22	2	3
27	Resko	1008.8	1022.0	22	990.7	10	1015.6	11.5	11.2	11.9	12.0	11.7	92	92	65	81	82	39	13	1	5
28	Olsztyn-Dajtki	999.2	1012.4	22	983.7	3	1015.7	10.9	11.0	11.4	11.4	11.1	90	92	63	77	79	36	22	2	4
31	Szczecinek	998.0	1011.2	22	981.3	10	1015.4	10.9	11.1	11.7	11.8	11.4	90	92	68	80	80	35	23	1	7
33	Chojnice	993.8	1007.1	22	978.7	10	1015.1	11.1	10.9	11.7	11.5	11.3	91	92	67	80	82	35	23	1	8
42	Szczecin-Dąbie	1014.5	1027.2	21 22	996.3	10	1014.9	12.0	11.5	12.3	12.5	12.1	88	90	66	79	80	42	12	-	6
47	Piła	1006.2	1018.8	22	990.2	10	1015.1	11.7	11.2	12.0	11.9	11.6	92	95	67	78	82	36	22	1	8
51	Białystok	997.4	1010.0	22	982.2	2	1015.7	11.0	10.8	11.2	11.3	11.1	90	90	62	83	79	32	22	4	6
49	Bydgoszcz	1006.9	1019.8	22	990.7	16	1015.6	11.4	11.0	11.9	11.9	11.5	90	92	65	76	80	31	5	1	5
50	Mława	997.7	1010.5	22	982.9	3	1015.7	10.8	10.9	11.4	11.5	11.2	90	91	61	77	79	31	23	3	2
52	Ostrołęka	1004.3	1017.0	22	989.7	3	1015.9	11.0	10.9	10.9	11.5	11.1	88	91	56	74	76	29	23	4	3
54	Toruń	1006.9	1019.8	22	991.0	16	1015.4	11.3	11.3	11.3	12.5	11.7	91	92	63	80	80	37	20	2	5
60	Gorzów Wlkp.	1006.5	1018.4	22	990.4	9 10	1015.4	12.1	11.5	12.4	12.5	12.1	91	94	68	78	82	42	22	-	7
67	Płock-Radziwie	1006.5	1019.0	22	992.6	3	1014.6	11.5	11.4	11.2	11.8	11.4	89	90	57	74	76	32	22	7	4
69	Poznań-Ławica	1004.5	1016.2	22	990.3	10	1015.6	11.8	11.5	12.1	12.4	11.9	88	91	63	79	80	44	9 13	-	4
71	Słubice	1012.3	1024.2	21	995.2	9	1015.3	11.7	11.5	12.3	12.5	12.1	91	92	63	80	81	37	8	1	5
77	Koło	1000.9	1012.5	22	986.6	16	1015.1	12.3	11.5	11.9	12.5	12.1	92	94	64	79	81	41	22	-	6
78	Siedlce	997.9	1009.1	22	984.0	2	1015.9	11.4	11.4	11.5	11.9	11.6	91	91	62	79	80	35	23	2	5
79	Warszawa-Okęcie	1002.9	1014.7	22	989.5	3	1015.7	11.2	11.3	11.1	11.5	11.2	86	87	58	72	74	30	23	6	4
84	Terespol	999.0	1010.7	22	985.4	2	1015.6	11.2	11.3	11.5	11.9	11.5	89	90	61	78	79	37	24	3	5
89	Zielona Góra	992.7	1003.7	6	978.4	9	1015.9	11.8	11.4	12.0	12.2	11.8	86	90	69	77	80	39	12	1	7
90	Leszno-Strzyżewice	1004.2	1015.9	22	990.3	10	1015.3	11.7	11.5	12.3	12.7	12.3	94	95	69	80	84	41	12	-	8
93	Kalisz	997.6	1008.0	22	984.5	2	1014.9	12.1	11.7	12.5	12.5	12.2	93	94	68	79	82	46	12 22	-	7
94	Łódź-Lublinek	993.2	1004.3	22	980.0	2	1015.6	12.0	11.8	11.3	11.8	11.7	90	90	64	75	79	42	13	-	6
101	Włodawa	994.4	1005.2	22	981.0	2	1015.5	11.6	11.4	12.1	12.1	11.9	91	91	64	78	80	35	23	2	6
108	Sulejów	992.8	1003.4	22	980.1	2	1015.5	12.0	11.6	12.5	12.6	12.2	94	94	70	82	84	42	9	-	9
111	Lublin-Radawiec	986.7	997.0	22	973.5	2	1015.4	11.1	11.2	11.9	11.7	11.4	89	89	64	79	79	36	23	1	7
112	Legnica	1000.7	1012.4	7	986.9	10	1015.5	12.0	11.5	12.7	13.0	12.3	90	90	69	81	82	40	12	-	8
110	Wieluń	991.6	1002.2	22	979.4	2	1015.3	11.8	11.6	12.7	12.8	12.2	90	92	69	84	83	47	9	-	8
113	Zgorzelec	991.8	1003.8	6 7	978.6	9	1014.0	12.0	11.5	12.0	12.7	12.2	•	92	67	81	•	40	5	-	9
116	Wrocław-Strachowice	1001.2	1012.8	7	988.4	2 10	1015.8	12.0	11.5	12.8	13.0	12.4	94	95	70	86	85	44	5	-	10
123	Jelenia Góra	975.0	986.4	7	967.5	10	1016.0	10.9	10.5	11.9	12.3	11.5	94	96	70	85	85	44	13	-	9
127	Kielce-Suków	984.6	994.5	22	971.7	2	1016.1	11.5	11.5	12.1	12.2	11.7	94	94	67	80	82	40	9 13	-	8
126	Częstochowa	981.2	991.5	7	968.5	2	1016.4	12.3	11.5	11.3	12.3	12.0	94	95	69	81	84	35	9	2	10
132	Śnieżka	837.0	846.7	7	827.1	10	•	7.9	7.3	8.0	8.2	7.8	94	95	89	94	92	34	26	1	21
135	Zamość	989.7	1000.1	22	976.5	2	1015.3	11.5	11.7	12.3	12.5	12.0	92	91	67	85	82	40	10	-	8
134	Sandomierz	980.9	1000.0	22	977.5	2	1016.0	11.8	11.7	12.5	12.2	12.1	90	93	69	79	82	42	6	-	10
137	Opole	994.8	1006.2	7	982.7	2	1016.1	12.4	11.9	12.9	12.9	12.5	92	92	72	84	85	41	9	-	10
147	Kłodzko	973.6	985.3	7	961.7	10	1016.1	11.4	11.1	12.2	11.9	11.7	92	92	74	84	86	41	9	-	8
161	Katowice	982.1	993.6	7	969.6	2	1016.0	11.9	11.5	12.3	12.3	12.3	92	93	72	85	85	42	14	-	11
166	Rzeszów-Jasionka	991.8	1001.4	22	979.6	2	1016.0	12.3	12.3	13.0	13.0	12.7	94	94	69	84	85	41	9	-	8
167	Racibórz	993.3	1004.8	7	981.9	2	1016.4	12.1	11.9	13.1	13.2	12.5	91	91	74	84	85	40	14	-	12
169	Kraków-Balice	988.0	998.4	7	975.7	2	1016.5	11.6	11.7	12.3	12.8	12.2	92	93	70	83	84	32	10	2	8
172	Tarnów	990.8	1001.0	7	978.1	2	1015.8	11.9	12.2	13.2	12.7	12.5	89	90	71	81	82	40	9	-	11
181	Aleksandrowice	968.3	980.0	7	956.4	2	1015.5	11.6	11.8	12.5	12.3	12.0	85	90	75	83	83	46	9	-	15
182	Przemyśl	982.8	992.4	22	970.7	2	1016.2	12.3	12.0	13.1	12.6	12.5	87	89	72	81	82	46	14	-	11
194	Nowy Sącz	980.9	991.5	7	968.8	2	1016.0	12.2	11.9	13.1	12.9	12.6	92	94	72	82	85	43	9 14	-	13
200	Lesko	971.8	981.2	7	960.0	2	1016.3	12.0	11.8	13.1	12.5	12.4	90	91	75	85	85	46	11	-	13
213	Zakopane	917.1	927.3	7	906.2	2	•	9.5	9.7	10.3	10.3	10.1	91	91	74	87	85	41	13	-	13
217	Kasprowy Wierch	799.2	807.4	7	790.7	2	•	6.7	7.0	7.3	7.0	7.1	90	91	93	92	92	10	27	2	25

Nr	STACJA	PRĘDKOŚĆ WIATRU v							LICZBA PRZYPADKÓW W PRZEDZIAŁACH								LICZBA DNI		ZACHMURZENIE N					LICZBA DNI	
		1	7	13	19	Dies	Max	Data	0	>0-2	>2-4	>4-7	>7-10	>10-15	>15-20	>20	>10	>15	1	7	13	19	Dies	◔	◕
2	Łeba	3.4	3.9	5.1	4.0	4.2	12	16	2	71	65	55	27	3	-	-	5	1	4.8	5.0	5.4	5.1	5.0	2	6
3	Hel	3.9	4.1	4.4	4.5	4.2	10	16 30	6	65	71	66	32	-	-	-	3	-	4.2	4.6	5.2	4.9	4.7	4	5
4	Ustka	3.4	3.4	4.2	3.1	3.5	9	16	-	77	94	50	9	-	-	-	-	-	5.0	5.2	5.5	4.9	5.0	3	6
5	Lębork	1.2	1.4	2.9	1.1	1.6	6	1 30	82	84	68	11	-	-	-	-	-	-	4.3	4.9	5.1	4.9	4.7	3	6
9	Gdańsk-Rębiechowo	2.7	2.9	5.3	3.6	3.8	11	16	76	49	68	82	14	1	-	-	4	-	4.5	4.5	5.2	4.9	4.7	3	5
14	Koszalin	3.2	2.5	3.7	1.6	2.6	10	16	33	83	88	33	3	-	-	-	1	-	5.1	5.1	5.6	5.9	5.5	-	6
15	Kołobrzeg	2.7	3.1	3.6	3.2	3.0	10	16	9	98	84	45	4	-	-	-	1	-	5.4	6.3	5.4	5.5	5.5	1	8
16	Elbląg	2.9	2.8	4.4	3.4	3.3	13	16	21	85	91	55	3	2	-	-	1	-	4.6	5.2	5.7	5.2	5.2	1	4
19	Suwałki	2.3	2.9	5.1	2.9	3.5	10	10	23	73	63	63	13	-	-	-	2	-	3.8	4.8	5.6	4.9	4.6	6	4
20	Kętrzyn	3.6	3.9	6.0	4.1	4.5	12	4 9 10	14	29	77	91	25	4	-	-	4	-	3.1	4.4	4.8	4.4	4.2	9	2
25	Świnoujście	3.1	4.0	4.3	4.5	3.8	14	16	19	72	80	41	20	3	-	-	7	1	4.2	5.9	5.3	4.9	5.1	2	8
26	Mikołajki	1.7	2.0	3.5	1.5	2.2	9	16	21	143	53	21	2	-	-	-	-	-	3.9	5.5	5.1	4.9	4.8	3	3
27	Resko	1.3	1.5	2.7	1.5	1.9	7	10	26	152	50	12	-	-	-	-	-	-	4.7	6.0	6.0	5.4	5.3	1	9
28	Olsztyn-Dajtki	1.7	1.9	3.6	1.9	2.4	9	10	27	113	73	25	2	-	-	-	1	-	3.7	4.3	4.7	3.8	4.1	7	2
31	Szczecinek	1.8	1.9	3.0	1.6	2.1	7	9 10	33	120	63	24	-	-	-	-	-	-	4.1	5.8	5.3	5.5	5.1	2	7
33	Chojnice	2.4	2.7	3.9	2.4	3.0	8	3 4 7	4	109	84	39	4	-	-	-	-	-	4.3	5.2	6.0	5.2	5.2	1	6
42	Szczecin-Dąbie	2.7	2.8	3.4	2.4	2.9	9	10	6	101	93	38	2	-	-	-	1	-	4.4	6.3	5.7	5.1	5.3	1	9
47	Piła	1.4	1.5	3.0	1.3	1.8	7	3 8	35	145	47	13	-	-	-	-	-	-	4.7	5.9	5.7	5.4	5.2	3	8
51	Białystok	2.4	2.3	4.7	2.0	3.0	9	10 17	24	88	70	53	5	-	-	-	-	-	4.2	5.4	5.5	4.4	4.8	5	7
49	Bydgoszcz	2.1	2.4	4.6	2.3	3.0	9	3	21	92	70	51	5	-	-	-	-	-	4.5	5.7	6.1	5.9	5.2	1	5
50	Mława	3.0	3.7	5.3	3.3	3.8	13	3	10	62	83	69	15	1	-	-	1	-	3.1	5.8	5.8	4.9	4.8	3	3
52	Ostrołęka	1.3	1.6	2.6	1.3	1.8	6	4	17	170	49	4	-	-	-	-	-	-	3.7	4.4	5.5	4.8	4.6	2	3
54	Toruń	1.6	1.8	2.9	1.5	2.0	6	4	9	170	53	8	-	-	-	-	-	-	4.3	5.7	5.9	5.6	5.3	1	7
60	Gorzów Wlkp.	1.0	2.7	3.9	2.9	3.2	9	10	6	82	98	53	1	-	-	-	-	-	4.2	5.5	5.8	5.8	5.3	3	8
67	Płock-Radziwie	1.1	1.3	2.7	1.1	1.5	7	4	77	108	41	14	-	-	-	-	-	-	4.1	5.4	5.7	5.0	4.9	4	3
69	Poznań-Ławica	2.6	2.7	4.6	2.5	3.1	8	3 7 30	19	89	69	57	6	-	-	-	-	-	4.3	5.3	5.9	5.1	5.0	4	5
71	Słubice	1.3	1.3	2.6	1.0	1.7	6	3 10	49	130	55	6	-	-	-	-	-	-	4.7	5.6	6.0	5.7	5.5	2	11
77	Koło	2.5	3.0	4.6	2.5	3.2	9	9 25	11	86	94	45	4	-	-	-	1	-	4.0	5.0	5.4	5.3	4.9	3	7
78	Siedlce	1.2	2.0	3.6	1.1	2.9	9	14	52	100	62	24	2	-	-	-	-	-	3.9	5.4	5.0	4.6	4.8	3	4
79	Warszawa-Okęcie	2.9	3.1	5.2	3.2	3.8	9	3 15	4	58	102	58	8	-	-	-	1	-	4.2	5.2	5.4	5.0	4.9	2	2
84	Terespol	2.2	2.7	4.4	2.2	3.0	8	6 10 18	9	105	73	49	4	-	-	-	-	-	3.7	5.9	5.7	5.1	5.0	5	5
89	Zielona Góra	2.7	2.3	2.9	2.2	2.5	6	9 10 14	2	124	104	10	-	-	-	-	-	-	4.7	5.8	6.1	5.8	5.4	3	8
90	Leszno-Strzyżewice	2.2	2.3	3.8	2.4	2.8	8	19	6	120	77	36	1	-	-	-	-	-	4.9	3.6	5.9	5.9	5.4	3	8
93	Kalisz	2.1	2.3	3.4	2.2	2.6	8	30	22	107	78	32	1	-	-	-	-	-	4.7	5.5	5.9	5.5	5.2	2	8
94	Łódź-Lublinek	2.3	2.5	4.5	2.5	3.0	10	13 16	16	101	69	40	12	-	-	-	2	-	4.6	5.6	5.6	5.5	5.4	2	8
101	Włodawa	2.5	2.6	4.7	2.7	3.3	9	18	7	93	83	52	5	-	-	-	-	-	5.3	5.5	5.8	5.2	5.8	3	10
108	Sulejów	2.2	2.6	4.2	2.4	2.9	12	9	7	114	80	33	5	1	-	-	2	-	5.0	6.3	6.3	5.6	5.7	2	8
111	Lublin-Radawiec	2.3	2.3	3.8	2.6	2.8	9	18	12	106	85	35	2	-	-	-	-	-	4.2	3.9	6.1	5.0	5.2	3	6
112	Legnica	2.5	2.0	3.9	2.6	2.8	10	10	18	99	85	32	5	-	-	-	3	-	5.6	6.4	6.1	6.5	6.0	2	11
110	Wieluń	1.3	1.5	2.8	1.5	1.8	6	10	7	178	46	9	-	-	-	-	-	-	4.7	6.0	6.0	6.1	5.6	2	9
113	Zgorzelec	*	2.3	4.2	2.7	*	*	*	*	*	*	*	*	*	*	*	*	*	*	*	*	*	*	*	*
116	Wrocław-Strachowice	1.9	2.1	3.5	2.1	2.6	7	3 9 17*	27	108	61	46	-	-	-	-	-	-	5.0	5.3	5.7	5.9	5.4	3	8
123	Jelenia Góra	1.7	1.2	2.9	1.6	1.9	9	9	56	111	56	15	2	-	-	-	-	-	5.6	6.3	6.2	5.9	5.9	2	10
127	Kielce-Suków	1.4	1.6	4.4	2.1	2.3	10	25	58	74	62	41	5	-	-	-	1	-	4.5	5.7	6.4	5.0	5.3	2	8
126	Częstochowa	2.1	2.2	3.6	2.2	2.6	9	25	3	117	98	22	3	-	-	-	-	-	4.5	6.0	6.1	5.8	5.3	2	11
132	Śnieżka	14.1	12.1	9.4	12.3	12.1	32	9	-	10	22	34	33	70	51	20	29	22	6.2	6.4	6.5	6.8	6.2	1	12
135	Zamość	1.7	2.0	3.5	1.9	2.4	7	6 18 25*	37	99	77	27	-	-	-	-	-	-	3.5	5.4	5.9	4.8	4.8	4	6
134	Sandomierz	3.5	3.5	5.2	3.4	4.0	10	10 24	3	44	110	71	12	-	-	-	4	-	3.9	5.7	6.0	5.3	5.2	2	6
137	Opole	2.8	2.5	3.2	2.5	2.8	9	9 10	18	104	75	35	3	-	-	-	-	-	4.5	5.9	5.6	5.5	5.1	3	7
147	Kłodzko	1.2	1.7	3.8	2.5	2.4	16	9 10	91	64	41	27	12	3	2	-	4	2	5.3	6.1	6.2	6.2	5.8	1	11
161	Katowice	1.7	1.9	3.4	1.9	2.3	11	10	25	110	68	25	1	1	-	-	2	-	5.0	6.4	6.1	5.3	5.5	1	10
166	Rzeszów-Jasionka	1.8	2.1	4.7	2.2	2.9	8	25	42	64	76	56	1	-	-	-	-	-	4.0	5.7	5.9	5.7	5.5	1	5
167	Racibórz	2.1	2.1	3.0	1.9	2.2	14	18	23	141	53	20	2	1	-	-	2	-	4.8	6.5	6.1	6.1	5.8	1	11
169	Kraków-Balice	0.8	1.3	3.1	1.5	1.7	8	10	82	92	38	27	1	-	-	-	-	-	4.6	6.4	6.0	5.4	5.5	1	8
172	Tarnów	0.8	1.1	2.4	1.3	1.4	5	9 18 19*	65	129	40	8	-	-	-	-	-	-	4.3	5.8	5.7	5.3	5.2	5	9
181	Aleksandrowice	3.3	2.0	3.0	2.7	2.9	12	9	31	105	59	25	17	3	-	-	7	-	4.5	5.2	6.0	6.2	5.9	1	12
182	Przemyśl	3.3	2.5	4.8	3.2	3.5	9	10 19 28*	14	84	66	64	12	-	-	-	2	-	3.9	5.5	5.8	5.0	5.1	3	9
194	Nowy Sącz	0.3	0.2	2.4	0.8	1.0	8	10	162	35	26	16	1	-	-	-	-	-	5.2	6.5	6.2	5.9	5.8	2	11
200	Lesko	2.6	2.6	4.4	2.6	3.2	10	77 28	27	104	44	40	25	-	-	-	3	-	4.5	5.5	6.2	5.9	5.8	2	11
213	Zakopane	0.5	0.6	2.1	1.2	1.1	7	10	114	91	22	13	-	-	-	-	-	-	4.8	6.3	6.3	5.8	5.7	4	11
217	Kasprowy Wierch	7.7	7.4	6.3	7.7	7.1	23	10	14	22	32	84	55	49	2	2	17	4	5.2	6.3	6.8	6.5	6.1	2	13

Nr	STACJA	OPAD R_d						LICZBA DNI						LICZBA DNI													
		ΣR_d I dek.	ΣR_d II dek.	ΣR_d III dek.	$\Sigma R_{d,m}$	$R_{d,max}$	Data	0,0	>0,1	>1,0	>5,0	>10,0	>20,0	●	✳	▲	≡	=	⌣	⌒	V	∞	+	+	∞	R	⊠
2	Łeba	70.3	36.3	0.0	106.6	30.5	2	3	11	7	5	4	2	14	-	-	4	15	4	23	-	-	-	-	-	2	-
3	Hel	11.7	29.7	1.3	42.7	17.5	13	1	12	6	3	1	-	14	-	-	-	15	-	22	-	-	-	-	-	-	-
4	Ustka	31.3	39.3	1.0	71.6	17.9	16	-	13	7	5	3	-	15	-	-	1	29	-	29	-	-	-	-	1	-	-
5	Lębork	22.5	35.4	3.0	60.7	13.2	16	-	16	11	4	2	-	16	-	-	5	24	2	25	-	-	-	-	-	-	-
9	Gdańsk-Rębiechowo	4.6	45.8	9.4	59.8	25.0	15	2	12	8	2	2	1	14	-	-	5	19	-	19	-	-	-	-	1	-	-
14	Koszalin	27.8	35.7	21.1	84.6	21.1	16	2	13	9	7	4	1	15	-	-	3	26	-	24	-	-	-	-	5	1	-
15	Kołobrzeg	24.6	36.8	19.5	81.9	29.6	16	1	13	7	5	3	1	13	-	-	2	21	-	22	-	-	-	-	1	-	-
16	Elbląg	11.0	30.0	6.5	47.5	22.5	15	1	11	9	2	1	1	14	-	-	-	13	-	19	-	-	-	-	-	1	-
19	Suwałki	7.5	4.6	0.0	12.1	6.8	2	7	7	3	1	-	-	13	-	-	6	10	5	3	-	-	-	-	8	2	-
20	Kętrzyn	4.1	15.5	3.5	23.1	8.5	15	2	12	4	2	-	-	14	-	-	6	22	1	21	-	-	-	-	1	2	-
25	Świnoujście	33.7	17.7	25.0	76.4	17.8	2	2	12	9	5	6	-	14	-	-	3	19	-	8	-	-	-	-	1	2	-
26	Mikołajki	2.4	12.7	12.2	27.3	9.5	15	4	12	5	2	-	-	14	-	-	4	13	2	20	-	-	-	-	4	2	-
27	Resko	14.9	29.5	41.8	86.2	27.7	29	1	12	9	7	2	1	15	-	-	7	16	1	19	-	-	-	-	-	1	-
28	Olsztyn-Dajtki	7.2	22.8	20.5	50.5	19.8	15	3	14	8	2	2	-	17	-	-	8	23	-	19	-	-	-	-	2	1	-
31	Szczecinek	10.6	23.5	51.3	85.4	20.5	24	1	14	11	6	2	1	16	-	-	5	30	4	22	-	-	-	-	2	2	-
33	Chojnice	3.8	35.4	44.8	84.0	32.4	24	2	13	6	5	3	2	15	-	-	3	22	-	23	-	-	-	-	3	1	-
42	Szczecin-Dąbie	12.9	17.4	25.7	56.1	10.2	24	4	11	11	5	1	-	14	-	-	6	24	-	18	-	-	-	-	1	1	-
47	Piła	6.7	15.7	34.8	57.2	19.5	28	-	14	8	4	3	-	17	-	-	6	30	-	25	-	-	-	-	4	1	-
51	Białystok	13.1	6.6	26.4	46.1	12.5	24	3	10	7	3	2	-	13	-	-	9	22	-	25	-	-	-	-	2	2	-
49	Bydgoszcz	2.9	36.7	34.2	73.8	30.2	15	3	12	9	4	2	1	12	-	-	7	25	-	21	-	-	-	-	11	1	-
50	Mława	1.9	17.7	25.0	44.6	17.7	15	3	12	6	4	2	-	11	-	-	9	27	1	21	-	-	-	-	5	2	-
52	Ostrołęka	3.4	4.9	32.1	40.4	18.9	24	2	11	7	2	1	-	12	-	-	4	16	3	20	-	-	-	-	-	3	-
54	Toruń	4.0	33.9	31.9	69.8	24.7	15	1	12	9	4	2	1	13	-	-	4	28	-	26	-	-	-	-	7	2	-
60	Gorzów Wlkp.	3.3	22.7	24.8	50.8	13.2	29	4	14	9	5	1	-	17	-	-	5	27	-	21	-	-	-	-	6	-	-
67	Płock-Radziwie	3.3	15.6	28.9	47.8	14.7	15	3	12	6	4	2	-	14	-	-	3	21	-	21	-	-	-	-	-	1	-
69	Poznań-Ławica	2.3	21.4	27.7	51.4	19.1	29	4	11	8	3	2	-	15	-	-	6	27	-	23	-	-	-	-	9	-	-
71	Słubice	3.6	11.1	14.3	29.0	5.2	17	2	12	9	3	-	-	14	-	-	3	32	2	22	-	-	-	-	13	-	-
77	Koło	1.0	39.6	30.1	70.7	20.0	15	5	9	7	4	3	1	15	-	-	6	29	-	15	-	-	-	-	6	1	-
78	Siedlce	41.4	12.9	37.3	91.6	21.7	2	5	8	5	6	4	1	15	-	-	5	28	4	24	-	-	-	-	6	3	-
79	Warszawa-Okęcie	2.9	18.8	25.5	47.2	19.1	15	4	12	8	3	2	-	15	-	-	3	19	2	21	-	-	-	-	-	2	-
84	Terespol	4.0	2.3	54.1	60.4	22.7	20	2	10	6	4	3	1	13	-	-	2	20	3	17	-	-	-	-	-	2	-
89	Zielona Góra	3.4	18.1	12.3	33.8	17.4	17	5	14	6	3	1	-	17	-	-	11	26	-	19	-	-	-	-	4	-	-
90	Leszno-Strzyżewice	2.0	22.5	14.3	38.8	14.7	17	5	13	5	4	1	-	17	-	-	11	26	-	25	-	-	-	-	11	1	-
93	Kalisz	2.7	58.6	30.0	91.3	34.9	15	4	11	7	6	3	1	15	-	-	7	30	-	26	-	-	-	-	13	2	-
94	Łódź-Lublinek	33.3	22.7	17.3	73.3	25.2	1	3	12	8	6	2	1	15	-	-	4	30	-	22	-	-	-	-	4	1	-
101	Włodawa	2.2	6.3	54.7	63.0	24.4	29	3	9	7	3	2	2	13	-	-	2	16	2	17	-	-	-	-	-	2	-
108	Sulejów	26.5	36.2	26.2	88.9	21.6	1	2	13	10	5	4	1	15	-	-	3	22	-	23	-	-	-	-	6	1	-
111	Lublin-Radawiec	12.4	8.1	28.1	48.6	12.4	29	3	13	10	4	1	-	15	-	-	4	25	2	27	-	-	-	-	3	3	-
112	Legnica	0.9	38.8	17.5	57.2	27.5	17	3	13	8	3	1	1	17	-	-	7	26	-	20	-	-	-	-	3	-	-
110	Wieluń	29.7	40.2	14.6	84.5	28.5	1	1	13	7	5	3	2	14	-	-	7	30	-	25	-	-	-	-	3	-	-
113	Zgorzelec	1.7	27.5	11.6	40.8	11.5	14	6	12	7	3	2	-	.	.	.	.	.	.	.	.	.	.	.	.	.	-
116	Wrocław-Strachowice	18.0	49.4	11.5	73.9	28.9	17	9	11	7	4	2	1	20	-	-	13	20	-	21	-	-	-	-	2	-	-
123	Jelenia Góra	6.1	42.8	16.7	59.6	16.9	17	5	11	8	5	2	-	16	-	-	10	27	-	22	-	-	-	-	5	-	-
127	Kielce-Suków	4.2	27.4	12.0	43.6	16.0	15	2	12	8	3	1	-	15	-	-	8	27	-	19	-	-	-	-	3	3	-
126	Częstochowa	17.1	32.4	8.0	57.5	16.1	1	2	14	7	3	2	-	16	-	-	7	27	-	9	-	-	-	-	1	2	-
132	Śnieżka	17.1	68.1	12.1	97.3	23.0	17	2	21	14	5	3	1	18	2	1	29	4	1	4	2	-	-	-	-	-	-
135	Zamość	9.3	18.9	18.1	46.3	12.7	29	3	14	8	4	1	-	16	-	-	4	24	2	23	-	-	-	-	2	5	-
134	Sandomierz	11.2	51.1	14.3	76.6	16.1	17	2	13	11	5	2	-	12	-	-	6	27	1	21	-	-	-	-	-	3	-
137	Opole	31.8	65.8	5.8	103.4	27.9	17	7	11	9	4	4	2	18	-	-	11	29	-	20	-	-	-	-	2	-	-
147	Kłodzko	10.3	65.9	9.4	85.6	24.5	17	1	14	6	5	4	1	14	-	-	10	24	-	19	-	-	-	-	6	1	-
161	Katowice	8.7	54.4	9.1	72.2	22.4	17	5	14	10	3	2	1	17	-	-	7	22	1	23	-	-	-	-	1	1	-
166	Rzeszów-Jasionka	15.3	26.5	9.4	51.2	15.9	17	4	15	9	2	2	-	19	-	-	6	27	-	24	-	-	-	-	2	3	-
167	Racibórz	16.4	43.2	14.6	74.2	20.5	17	3	14	7	5	3	1	16	-	-	3	17	-	14	-	-	-	-	-	1	-
169	Kraków-Balice	13.2	57.1	11.2	78.5	21.2	15	7	13	11	5	2	1	19	-	-	13	20	1	22	-	-	-	-	2	4	-
172	Tarnów	15.5	76.0	11.3	102.8	43.8	15	3	14	12	6	3	1	16	-	-	7	26	-	17	-	-	-	-	4	2	-
181	Aleksandrowice	26.9	99.2	9.7	135.8	69.8	17	1	17	13	7	3	1	18	-	-	9	24	1	15	-	-	-	-	-	2	-
182	Przemyśl	41.3	50.0	14.5	105.8	21.4	17	2	15	12	7	4	1	17	-	-	4	25	-	8	-	-	-	-	-	3	-
194	Nowy Sącz	29.2	62.1	23.5	106.8	17.1	17	-	15	14	8	5	-	16	-	-	6	23	-	11	-	-	-	-	-	2	-
200	Lesko	49.4	48.3	30.0	127.7	29.4	30	3	18	14	7	5	1	13	-	-	5	23	-	15	-	-	-	-	-	4	-
213	Zakopane	37.3	115.0	33.4	185.7	41.3	17	2	15	15	11	5	4	21	-	-	5	23	3	13	-	-	-	-	-	2	-
217	Kasprowy Wierch	57.6	149.6	35.4	241.6	36.5	17	1	20	19	11	3	5	23	5	2	27	-	2	1	6	4	-	2	-	3	5

Blank page retained for pagination

TABLICA IV

WYNIKI MIESIĘCZNE SPOSTRZEŻEŃ POSTERUNKÓW METEOROLOGICZNYCH I OPADOWYCH

МЕСЯЧНЫЕ РЕЗУЛЬТАТЫ НАБЛЮДЕНИЙ МЕТЕОРОЛОГИЧЕСКИХ И ОСАДКОМЕРНЫХ ПОСТОВ

MONTHLY RESULTS OF OBSERVATIONS AT METEOROLOGICAL AND RAINFALL POSTS

Nr	POSTERUNEK	TEMPERATURA POWIETRZA T: Dies	$\overline{Max}$	$\overline{Min}$	Max abs.	Data	Min abs.	Data	OPAD R_d: ΣR_d I dek.	ΣR_d II dek.	ΣR_d III dek.	$\Sigma R_{d,m}$	$R_{d,max}$	Data	LICZBA DNI: 0.0	≥ 0.1	≥ 1.0	≥ 5.0	≥ 10.0	≥ 20.0	LICZBA DNI: ●	✳	▲	≡	V	∾	ꓘ	⊠
1	Rozewie	12.7	16.1	10.0	22.3	14	5.5	27	22.7	23.4	-	46.1	7.3	15	-	10	9	4	-	-	10	-	-	-	-	-	-	-
6	Gdynia	13.6	15.8	10.7	22.7	14	6.3	23	11.4	25.9	0.7	38.0	15.7	15	1	11	6	3	1	-	11	-	-	-	-	-	-	-
7	Słupsk	11.9	16.5	8.3	24.0	13	2.3	27	28.5	34.7	1.7	64.9	15.2	14	-	12	11	5	2	-	12	-	-	16	-	-	-	-
8	Darłowo	12.8	16.4	9.6	22.7	13	2.6	27	35.6	32.2	4.6	76.4	13.2	14	-	11	8	5	4	-	11	-	-	2	-	-	-	-
10	Czarna Dąbrówka	11.5	16.5	7.7	23.5	13	1.2	26	14.9	34.0	4.8	53.7	11.4	16	3	12	11	3	2	-	12	-	-	2	-	-	1	-
11	Świbno	12.8	17.1	9.0	25.4	14	3.1	23	12.2	31.6	6.4	50.2	25.5	15	2	12	10	2	1	1	12	-	-	2	-	-	-	-
12	Tolkmicko	13.2	17.5	9.1	25.8	14	3.7	22	15.5	31.4	2.8	49.7	24.0	15	-	11	8	3	1	1	11	-	-	1	-	-	1	-
13	Gołdap	11.1	16.9	6.1	25.5	14	-2.0	22	4.4	9.2	-	13.6	5.3	14	-	8	5	1	-	-	8	-	-	2	-	-	-	-
17	Kościerzyna	11.3	16.1	7.6	22.7	13	0.8	27	8.0	34.3	11.0	53.3	14.0	15	4	10	9	4	2	-	10	-	-	1	-	-	-	-
18	Lidzbark Warmiński	11.4	17.4	7.2	26.4	14	0.4	23 24	6.6	14.3	3.1	24.0	13.1	15	1	9	6	1	1	-	9	-	-	2	-	-	1	-
21	Giżycko	12.2	17.2	8.2	25.0	14	1.9	27	3.5	6.4	4.2	14.1	6.2	17	1	9	3	1	-	-	9	-	-	-	-	-	-	-
22	Olecko	11.7	17.1	7.4	25.2	14	-0.4	24	3.5	3.4	2.0	8.9	2.4	2	-	8	4	-	-	-	8	-	-	3	-	-	1	-
23	Dziwnów	13.5	17.3	10.8	22.9	13	5.8	23	19.3	25.7	33.0	78.0	19.5	29	2	11	11	4	4	-	11	-	-	3	-	-	-	-
24	Radostowo	12.0	17.6	7.1	25.5	14	-0.7	24	4.1	25.0	17.1	46.2	19.5	15	2	12	7	2	2	-	12	-	-	3	-	-	-	-
29	Połczyn-Zdrój	12.5	16.9	7.6	24.1	13	-0.1	23	2.7	24.8	40.5	68.0	21.1	29	1	10	8	5	3	1	10	-	-	13	-	-	1	-
30	Prabuty	12.5	17.4	8.1	25.6	14	1.4	24	2.1	33.4	32.5	73.1	23.5	15	-	12	4	4	2	2	12	-	-	4	-	-	-	-
32	Śliwice	11.7	17.6	6.4	24.3	14	-1.1	27	2.5	27.2	40.6	70.3	25.0	24	1	12	6	3	3	2	12	-	-	2	-	-	2	-
34	Ostróda	12.2	17.3	7.8	25.8	14	0.2	23	3.2	31.5	18.4	53.1	26.7	15	-	9	5	2	2	1	9	-	-	5	-	-	-	-
35	Trzebież	13.0	16.6	9.8	23.0	13	4.2	26	31.3	21.2	25.5	78.2	11.5	27	-	14	13	7	4	-	14	-	-	4	-	-	1	-
36	Biebrza	11.2	17.4	6.3	25.2	14	-2.5	23	6.4	6.1	8.9	23.4	7.4	2	-	9	5	2	-	-	9	-	-	1	-	-	1	-
37	Różanystok	11.5	17.3	7.0	24.6	14	-2.4	24	19.3	3.0	5.6	27.9	15.9	2	1	10	4	1	1	-	10	-	-	4	-	-	1	-
38	Szczytno	.	.	.	.	.	.	.	.	.	.	.	.	.	.	.	.	.	.	.	.	.	.	.	.	.	.	.
39	Szczuczyn	11.8	18.5	6.6	25.8	15	-2.2	23	4.1	8.5	15.3	27.9	9.7	24	-	10	3	1	-	-	10	-	-	6	-	-	1	-
40	Wierzchowo	11.8	17.1	8.0	24.4	13	0.6	26	11.5	27.8	39.5	79.2	16.5	14	-	11	9	7	4	-	11	-	-	2	-	-	1	-
41	Grudziądz	12.3	18.1	7.1	25.1	13	-0.8	23	1.0	35.5	28.8	65.3	28.0	15	1	11	5	4	2	1	11	-	-	7	-	-	1	-
43	Zawodzie	11.9	17.7	6.4	26.1	14	-2.5	23	1.6	6.3	28.5	35.4	19.6	24	2	9	5	2	1	-	9	-	-	8	-	-	-	-
44	Lipki	12.9	17.9	8.9	25.1	13	2.3	26	12.7	25.2	33.1	71.0	13.1	29	1	13	9	8	3	-	13	-	-	2	-	-	-	-
45	Grzegórzki	11.7	17.3	7.2	26.0	14	0.5	24	1.5	15.9	17.4	34.8	11.7	15	1	9	4	2	2	-	9	-	-	4	-	-	-	-
46	Kończewice	12.2	17.3	8.5	24.7	13	3.2	26	3.0	45.7	37.3	86.0	34.4	15	-	12	9	6	3	1	12	-	-	3	-	-	2	-
48	Przelewice	12.6	17.6	8.3	25.2	13	2.9	27	5.2	16.9	37.3	59.3	12.7	14	-	16	11	5	2	-	16	-	-	1	-	-	-	-
53	Rypin	12.3	16.7	7.4	26.9	14	-0.2	6 23	1.5	29.0	44.1	74.6	20.5	27	-	9	8	6	3	1	9	-	-	3	-	-	2	-
55	Przasnysz	12.0	18.0	6.9	26.8	14	-0.9	24	1.5	7.7	20.4	29.6	9.9	24	-	8	4	2	-	-	8	-	-	2	1	-	1	-
56	Trzcińsko-Zdrój	12.3	17.9	7.9	25.9	13	0.7	26	7.9	10.3	30.5	48.7	13.6	29	-	12	10	3	1	-	12	-	-	4	-	-	1	-
57	Krzyż	12.0	18.3	6.4	25.1	13	-1.0	23	3.2	21.3	20.4	44.9	10.0	15	4	13	8	4	1	-	13	-	-	5	-	-	-	-
58	Szepietowo	11.7	17.7	6.7	25.1	14	-1.2	22	15.7	3.1	25.8	44.6	15.2	2	1	10	6	4	1	-	10	-	-	11	-	-	2	-
59	Bielsk Podlaski	12.2	17.5	7.5	25.1	14	-2.3	23	2.2	1.2	36.7	40.1	15.0	24	-	7	5	4	1	-	7	-	-	2	-	-	-	-
61	Pułtusk	12.3	18.7	7.5	26.4	14	-0.5	27	1.6	10.1	31.7	43.4	12.0	24	4	10	5	4	3	-	10	-	-	4	-	-	2	-
62	Białowieża	11.7	17.?	7.0	25.9	14	-2.8	22	3.0	0.9	34.6	38.4	10.2	24	1	8	5	4	1	-	8	-	-	5	-	-	1	-
63	Poświętne	12.4	16.4	7.7	27.1	14	-0.6	27	6.7	20.8	44.7	72.2	20.8	15	-	10	7	5	5	1	10	-	-	1	-	-	2	-
64	Szamotuły-Baborówka	12.2	17.6	8.1	23.5	9 13	2.2	26	0.7	22.4	19.3	42.4	10.2	15	1	10	5	4	1	-	10	-	-	3	-	-	-	-
65	Przebędowo	12.3	17.6	8.4	23.8	13	2.2	5 26	1.5	27.5	21.5	50.5	16.0	15	1	10	7	4	1	-	10	-	-	8	-	-	-	-
66	Gorzyń	12.6	18.1	8.?	25.4	13	2.6	26	1.0	25.5	42.4	68.9	25.6	29	1	13	7	5	2	1	13	-	-	6	-	-	-	-
68	Sulęcin	12.5	18.5	7.8	25.5	13	0.0	5 6	6.3	19.5	24.9	50.7	9.6	22	1	11	9	5	-	-	11	-	-	8	-	-	-	-
70	Legionowo	12.7	18.5	8.4	27.9	14	-0.6	27	3.8	17.1	34.6	55.5	17.5	29	3	11	7	5	2	-	11	-	-	5	-	-	4	-
72	Paproć	12.5	18.0	7.9	25.1	13	-0.1	6	0.8	25.3	13.6	39.7	15.6	15	3	9	6	3	1	-	9	-	-	-	-	-	-	-
73	Ostrowy	12.3	18.9	8.7	27.4	13	2.5	27	24.2	40.4	46.7	111.3	20.9	29	-	11	8	5	5	3	11	-	-	1	-	-	1	-
74	Warszawa-Bielany	13.3	18.6	8.8	27.5	14	1.2	27	3.7	15.2	43.2	65.1	25.5	27	4	8	7	5	3	1	8	-	-	3	-	-	2	-
75	Warszawa, Obser. Astr.	13.3	15.4	8.9	27.2	14	0.8	27	2.6	13.4	32.1	48.1	15.5	29	3	9	7	3	2	-	9	-	-	2	-	-	1	-
76	Sinołęka	12.2	17.8	7.7	25.6	14	-1.0	23	11.3	8.5	36.3	56.1	21.4	27	-	9	8	3	3	1	5	-	-	4	-	-	-	-
80	Brwinów	12.8	19.0	8.1	27.5	14	-0.5	27	3.0	17.9	32.6	53.5	16.5	15	3	10	5	4	2	-	10	-	-	-	-	-	3	-
81	Wielichowo	12.5	18.0	7.5	25.5	13	-0.2	5	0.6	24.5	8.6	33.8	11.9	18	3	10	6	3	1	-	10	-	-	6	-	-	-	-
82	Świder	12.4	18.9	7.4	28.2	14	-1.7	27	6.9	20.6	27.7	55.2	14.5	15	4	12	8	2	3	-	12	-	-	5	-	-	2	-
83	Topola Błonia	12.8	17.7	8.3	26.0	13	1.4	6 26	3.5	37.8	27.8	69.1	20.2	17	1	11	9	4	4	1	11	-	-	5	-	-	1	-
85	Biała Podlaska	12.5	15.4	7.4	26.4	14	-3.4	24	1.4	1.8	48.3	51.5	17.2	29	2	6	6	3	3	-	6	-	-	-	-	-	1	-
86	Trzebiechów	13.0	19.8	8.6	26.7	13	2.9	26	0.3	17.3	6.1	23.7	13.5	17	4	8	5	1	1	-	8	-	-	5	-	-	-	1
87	Skierniewice	12.6	18.0	8.7	27.3	14	1.4	27	7.6	46.3	21.7	75.4	24.0	17	3	12	8	4	2	2	12	-	-	6	-	-	2	-
88	Witaszyce	12.8	17.9	8.6	25.6	13	3.5	27	2.0	54.4	8.1	64.5	33.2	15	4	8	5	2	2	1	8	-	-	8	-	-	-	-
91	Radzyń Podlaski	12.4	18.7	7.3	27.3	14	-2.2	24	19.5	0.9	56.7	77.1	24.7	28	-	9	6	5	3	1	9	-	-	3	-	-	1	-
92	Puczniew	12.8	17.7	8.5	25.5	14	1.5	27	52.1	21.9	11.6	85.6	48.6	1	1	11	8	4	2	1	11	-	-	11	-	-	-	-
95	Smolice	12.3	17.9	8.3	24.6	13	2.5	26	0.4	34.0	20.8	55.2	17.5	15	-	9	5	4	2	-	9	-	-	7	-	-	-	-

Nr	POSTERUNEK	TEMPERATURA POWIETRZA T							OPAD R_d						LICZBA DNI						LICZBA DNI							
		Dies	$\overline{Max}$	$\overline{Min}$	Max abs.	Data	Min abs.	Data	ΣR_d I dek.	ΣR_d II dek.	ΣR_d III dek.	$\Sigma R_{d,m}$	$R_{d,max}$	Data	0.0	> 0.1	> 1.0	> 5.0	> 10.0	> 20.0	●	✳	▲	≡	V	∞	⌇	⊠
96	Żary	12.5	16.3	8.3	27.0	13	2.5	26	2.0	22.2	3.1	27.3	13.4	14	2	15	4	2	1	-	15	-	-	1	-	-	-	-
97	Nowe Miasto	12.8	18.4	8.3	27.5	14	0.3	27	4.7	45.4	23.5	73.5	26.3	15	1	13	8	4	3	1	13	-	-	8	-	-	2	-
98	Sobieszyn	12.7	16.3	8.6	26.5	14	0.3	24	22.6	5.9	54.9	83.4	24.5	29	2	9	8	4	3	2	9	-	-	6	-	-	2	-
99	Szprotawa	12.5	18.1	8.2	26.6	13	1.4	26	1.4	16.6	9.7	27.7	13.9	17	1	10	7	1	1	-	10	-	-	3	-	-	-	-
100	Sieradz	12.6	18.0	8.3	26.1	14	1.8	27	15.8	31.5	12.9	60.2	15.5	15	3	11	9	3	3	-	11	-	-	3	-	-	-	-
102	Wińsko	12.7	17.6	8.6	24.9	13	4.2	27	2.4	26.2	22.8	51.4	19.2	17	2	10	7	3	2	-	10	-	-	2	-	-	-	-
103	Grabownica	12.2	18.0	7.5	24.9	13	0.6	26	11.6	65.4	18.9	95.9	25.4	17	-	11	9	5	3	2	11	-	-	6	-	-	-	-
104	Nowa Wieś	12.6	18.5	7.8	27.5	14	- 0.6	27	4.3	3.7	42.9	50.9	23.4	29	-	8	5	2	2	1	8	-	-	-	-	-	-	-
105	Radom	12.6	18.2	8.9	27.9	14	2.7	27	20.7	57.4	36.2	114.3	29.5	17	-	12	10	6	4	2	12	-	-	4	-	-	-	-
106	Puławy	13.1	18.3	9.1	26.8	14	0.9	27	17.8	56.8	30.8	105.4	44.3	15	3	12	7	5	4	1	12	-	-	3	-	-	3	-
107	Opoczno	12.4	17.9	8.6	26.8	14	1.0	27	18.4	52.3	34.4	105.1	29.5	15	-	15	8	5	5	1	15	-	-	6	-	-	1	-
109	Bolesławiec	12.8	17.7	9.2	26.5	13	2.7	26	2.1	25.9	14.5	42.5	17.8	17	1	14	8	2	1	-	14	-	-	6	-	-	-	-
114	Opole Lubelskie	12.8	18.4	8.4	27.6	14	- 1.0	27	7.9	50.0	25.6	84.5	24.9	15	1	13	10	4	3	2	13	-	-	1	-	-	1	-
115	Chełm	12.9	18.3	8.9	26.5	14	0.9	27	4.6	13.6	28.6	46.8	10.4	29	4	12	9	5	2	-	13	-	-	5	-	-	-	-
117	Mszyszłów	12.4	17.6	8.2	24.9	13 14	0.5	26	41.5	47.4	7.9	96.8	39.7	1	1	11	6	3	3	3	11	-	-	9	-	-	1	-
118	Laskowice Oławskie	12.5	17.6	8.3	26.5	13	1.6	26	12.2	46.4	6.6	65.2	25.5	17	4	16	7	3	2	1	14	-	-	8	-	-	-	-
119	Krasnystaw	12.7	18.6	8.2	27.1	14	- 1.2	27	3.1	9.7	35.4	38.2	18.3	29	3	10	8	1	1	-	10	-	-	1	-	-	2	-
120	Silniczka	12.0	17.8	6.7	27.0	14	- 1.6	27	16.0	32.7	7.5	56.2	10.2	15	-	12	10	5	1	-	12	-	-	3	-	-	1	-
121	Bogatynia	12.6	17.4	9.0	24.2	13	- 0.2	26	3.0	30.6	11.0	44.5	13.3	18	2	10	7	3	2	-	10	-	-	3	-	-	1	-
122	Świeradów-Zdrój	10.9	14.8	7.7	22.1	13	3.2	26	17.5	45.7	15.1	78.3	19.5	17	5	17	10	6	2	-	17	-	-	3	-	-	1	-
124	Stare Olesno	12.2	16.9	8.2	25.7	14	1.1	26	27.2	45.6	12.8	88.1	29.8	17	-	15	9	4	3	2	15	-	-	5	-	-	1	-
125	Szklarska Poręba	10.4	14.9	6.6	22.9	13	0.0	26	23.4	32.2	13.1	68.7	13.8	1	-	15	12	7	2	-	15	-	-	2	-	-	1	-
128	Szczawno-Zdrój	11.6	15.7	7.6	22.7	13	1.6	26	9.2	32.5	8.1	49.8	15.2	17	2	15	10	3	2	-	15	-	-	2	-	-	-	-
129	Karpacz	10.1	13.7	7.5	20.8	13	2.9	26	17.9	57.7	12.7	88.3	22.8	17	1	15	12	6	4	1	15	-	-	10	-	-	1	-
130	Dobrogoszcz	12.4	17.3	8.5	25.7	13	2.6	26	22.6	82.4	7.5	112.5	34.0	17	1	13	8	4	4	3	13	-	-	2	-	-	-	-
131	Werbkowice	12.6	18.2	8.4	26.4	14	- 0.3	27	48.2	25.1	23.0	95.3	25.1	2	-	15	10	5	4	1	15	-	-	2	-	-	4	-
133	Zdanów	12.4	17.8	8.3	27.3	14	2.0	27	10.6	50.8	12.2	83.6	36.5	15	-	16	9	5	2	1	16	-	-	4	-	-	1	-
136	Grodków	12.2	17.5	8.1	25.2	13	1.5	26	7.9	52.1	10.8	70.8	27.3	17	-	11	9	5	2	1	11	-	-	1	-	-	-	-
138	Ostroszowice	11.9	16.2	8.4	24.8	13	2.2	26	14.6	50.0	10.4	75.0	21.9	15	1	12	8	4	3	1	13	-	-	1	-	-	-	-
139	Szczekociny	11.9	17.5	7.4	27.5	14	- 1.0	27	16.2	34.1	5.0	57.3	14.7	1	-	13	10	4	2	-	13	-	-	4	-	-	3	-
140	Skroniów	12.5	17.4	8.4	27.4	14	1.7	27	15.9	52.6	5.1	73.5	24.4	15	1	13	11	5	2	1	13	-	-	6	-	-	3	-
141	Staszów-Podmaleniec	12.6	16.3	7.8	28.4	14	- 0.3	27	6.5	52.9	9.6	69.4	37.0	15	3	11	8	5	1	1	11	-	-	10	-	-	2	-
142	Biżgoraj	12.4	16.0	7.1	26.6	14	- 2.3	27	7.9	32.6	21.3	61.8	22.5	17	-	11	10	3	2	1	11	-	-	4	-	-	-	-
143	Chmielów	12.8	18.3	8.7	28.2	14	- 0.2	27	13.0	35.7	22.6	71.3	12.5	15	1	13	12	5	1	-	13	-	-	3	-	-	3	-
144	Korfantów	12.4	17.1	8.4	26.2	13	3.0	27	58.1	77.1	6.3	141.5	53.0	1	1	12	8	5	3	2	13	-	-	3	-	-	-	-
145	Otmuchów	12.3	17.2	8.4	25.6	13	1.9	26	10.5	52.6	10.0	73.1	28.3	17	2	14	7	5	2	1	14	-	-	5	-	-	-	-
146	Tomaszów Lubelski	12.4	17.8	7.3	26.8	14	- 2.2	27	18.6	39.0	11.2	68.8	26.3	15	-	13	11	4	1	1	13	-	-	5	-	-	-	-
148	Świerklaniec	12.4	17.3	8.1	27.2	14	- 0.6	27	9.3	30.6	5.0	44.9	12.7	17	3	13	9	3	2	-	13	-	-	5	-	-	1	-
149	Duszniki-Zdrój	10.4	14.8	6.7	22.5	13	- 0.5	26	17.1	37.7	10.8	65.6	14.5	17	-	14	10	5	3	-	14	-	-	4	-	-	-	-
150	Ząbkowice	12.5	17.5	8.5	28.2	14	1.6	26	6.4	40.7	4.1	51.2	17.5	17	3	16	10	3	2	-	16	-	-	5	-	-	3	-
151	Miechów	12.2	17.4	7.8	27.2	14	- 0.2	27	20.7	50.9	6.1	77.7	17.5	1	1	14	9	5	3	-	14	-	-	3	-	-	3	-
152	Tarnogród	12.8	18.0	8.0	27.5	14	- 0.9	27	15.2	38.2	12.3	65.7	25.0	17	2	10	7	6	1	1	10	-	-	-	-	-	-	-
153	Lądek-Zdrój	11.2	15.5	7.4	22.1	13	0.7	26	17.0	77.1	10.0	104.1	38.1	17	1	16	11	5	4	1	16	-	-	2	-	-	-	-
154	Chorzelów	13.2	18.5	9.0	26.6	14	0.7	27	14.4	69.3	8.1	91.8	51.5	15	-	14	9	6	1	1	14	-	-	1	-	-	1	-
155	Prudnik	12.1	17.1	8.3	26.0	13	2.4	26	24.1	75.8	10.2	110.1	49.0	17	-	17	11	5	4	2	17	-	-	1	-	-	-	-
156	Sielec	12.2	18.3	7.7	28.7	14	- 1.1	27	16.0	53.2	5.9	75.1	29.5	15	4	13	9	5	2	1	13	-	1	7	-	-	4	-
157	Olewin	11.7	16.6	7.5	26.5	14	- 0.1	27	18.0	35.8	7.5	61.3	18.3	17	2	16	10	3	3	-	16	-	-	10	-	-	3	-
158	Borusowa	12.9	18.6	8.2	28.6	14	- 0.6	27	14.5	67.9	8.9	91.7	51.5	15	3	9	9	4	1	1	9	-	1	3	-	-	2	-
159	Zakrzów	12.6	17.3	8.6	26.8	14	1.1	27	31.0	44.8	6.0	81.8	33.6	17	-	13	8	3	2	2	13	-	-	8	-	-	-	-
160	Leżajsk	13.2	18.3	9.3	27.3	14	- 0.6	27	11.3	30.5	10.4	52.2	15.1	17	1	12	9	4	1	-	12	-	-	5	-	-	3	-
162	Kolbuszowa	13.2	18.2	8.8	27.5	14	- 0.5	27	12.1	31.0	13.1	56.2	14.5	17	-	16	10	4	3	-	16	-	-	-	-	-	1	-
163	Głubczyce	12.4	16.4	8.7	25.4	14	2.4	27	7.9	53.3	11.2	72.4	34.6	17	-	15	11	5	1	1	15	-	-	6	-	-	-	-
164	Lubaczów	12.6	18.1	8.3	27.6	14	- 1.4	27	37.9	39.0	14.8	91.7	22.5	17	4	15	9	6	4	1	15	-	-	2	-	-	1	-
165	Rybnik	13.0	17.2	9.2	27.3	14	1.9	27	28.8	71.9	8.3	109.0	37.3	17	-	15	7	5	3	3	15	-	-	6	-	-	1	-
168	Bieruń Stary	12.6	17.6	8.7	28.4	14	1.2	27	9.2	47.1	11.7	68.0	19.6	17	2	14	10	3	2	-	14	-	-	7	-	-	1	-
170	Kraków, Obser. Astr.	13.0	18.7	9.2	29.6	14	0.7	27	7.2	54.4	8.1	69.7	16.5	15	6	13	10	5	2	-	13	-	-	6	-	-	3	-
171	Dębica	13.4	18.1	10.3	28.0	14	2.0	27	14.0	41.5	5.5	51.0	13.2	15	4	11	8	4	3	-	11	-	-	-	-	-	2	-
173	Ożańsk	13.4	18.2	9.6	27.8	14	2.5	27	21.2	32.1	10.4	63.7	13.0	17	1	14	10	4	3	-	14	-	-	-	-	-	-	-
174	Pszczyna	12.4	17.5	8.7	27.2	14	0.2	27	21.2	65.3	16.9	103.4	34.3	17	-	16	13	5	3	1	16	-	-	7	-	-	1	-
175	Bochnia	12.6	18.2	8.4	29.3	14	- 0.9	27	10.7	66.3	7.7	84.7	27.0	15	1	14	9	6	4	1	14	-	-	2	-	-	3	-

Nr	POSTERUNEK	TEMPERATURA POWIETRZA T							OPAD R_d						LICZBA DNI						LICZBA DNI							
		Dies	$\overline{Max}$	$\overline{Min}$	Max abs.	Date	Min abs.	Date	ΣR_d I dek.	ΣR_d II dek.	ΣR_d III dek.	$\Sigma R_{d,m}$	$R_{d,max}$	Date	0,0	> 0,1	> 1,0	> 5,0	> 10,0	> 20,0	●	✳	▲	≡	V	∞	⚠	⊠
176	Jastrzębie-Zdrój	12.7	17.5	6.7	27.5	14	0.5	27	17.2	50.4	9.3	76.9	34.6	17	1	15	13	5	2	1	15	-	-	14	-	-	1	-
177	Wadowice	12.4	17.7	8.8	28.7	14	1.6	27	24.8	54.6	14.4	93.8	27.0	17	3	16	10	6	4	1	16	-	-	8	-	-	2	-
178	Żarnowa	13.2	17.6	9.7	26.2	14	0.4	27	26.5	43.7	8.1	78.1	27.3	17	2	16	12	4	2	1	16	-	-	3	-	-	2	-
179	Dynów	12.6	17.7	8.8	26.8	14	0.9	27	22.7	41.2	10.2	74.1	23.2	17	-	15	12	5	2	1	15	-	1	10	-	-	-	-
180	Wieliczka	13.9	18.3	9.4	28.7	14	0.0	27	23.7	65.4	13.2	104.3	25.0	15	3	14	12	7	5	1	14	-	-	16	-	-	4	-
183	Ciężkowice	12.7	17.9	9.0	28.7	14	- 0.7	27	18.5	47.7	15.6	82.8	14.8	14	4	13	12	6	4	-	13	-	-	15	-	-	2	-
184	Cieszyn	12.6	16.8	9.4	26.9	14	2.7	26	22.3	101.4	9.6	135.3	81.0	17	3	15	12	6	2	1	15	-	-	7	-	-	2	-
185	Lanków Podhalański	11.6	17.0	7.6	26.9	14	- 0.7	27	51.8	76.1	14.7	141.8	39.5	17	-	19	13	7	5	2	19	-	-	2	-	-	3	-
186	Biecz	12.6	17.5	9.0	27.9	14	- 1.0	27	19.5	53.4	15.6	88.5	20.0	15	1	16	14	6	4	1	16	-	-	1	-	-	1	-
187	Żywiec-Sporysz	12.1	17.6	8.2	27.5	14	- 0.5	27	18.1	91.0	13.4	122.3	40.6	17	2	20	15	7	2	2	20	-	-	6	-	-	4	-
188	Limanowa	11.5	17.0	8.3	27.4	14	0.3	27	18.0	45.9	21.2	86.1	15.5	17	-	16	13	8	3	-	16	-	-	3	-	-	2	-
189	Krosno	12.9	17.2	9.0	25.9	14	- 1.6	27	27.6	38.0	14.3	79.9	19.3	4	-	17	14	4	2	-	17	-	-	1	-	-	1	-
190	Bircza	12.8	17.4	8.7	26.3	14	- 1.1	27	65.6	78.0	19.9	163.5	39.0	17	-	20	15	10	6	2	18	-	-	-	-	-	2	-
191	Wisła	11.7	16.4	8.3	25.7	14	0.1	27	29.8	73.7	16.3	119.8	44.9	17	-	20	14	7	3	1	20	-	-	17	-	-	1	-
192	Zawoja	11.5	15.1	7.4	23.6	14	0.0	27	17.9	113.3	32.2	163.4	65.9	17	-	20	16	7	5	2	20	-	-	13	-	-	3	-
193	Rabka	11.2	16.3	7.8	25.6	14	- 0.4	27	23.0	108.5	21.0	152.5	30.3	15	-	17	15	9	6	2	17	-	-	7	-	-	3	-
195	Ptaszkowa	12.3	15.7	8.8	26.3	14	0.0	27	23.5	69.3	27.1	118.9	14.1	17	2	16	12	9	6	-	16	-	-	3	-	-	2	-
196	Kamienica	11.3	16.7	7.2	27.6	14	- 2.2	27	15.2	65.3	25.6	110.1	19.9	15	1	17	12	6	5	-	17	-	-	9	-	-	2	-
197	Sanok	13.0	17.1	9.0	25.6	14	0.7	27	37.8	49.6	16.4	103.8	22.0	17	-	14	14	7	3	1	14	-	-	-	-	-	-	-
198	Iwonicz-Zdrój	12.4	15.9	9.4	24.2	14	0.6	27	43.7	45.7	24.5	113.9	28.5	4	-	17	15	8	5	1	17	-	-	13	-	-	3	-
199	Stańcowa	10.4	14.6	6.7	23.0	14	- 3.0	27	21.2	69.8	18.6	109.6	26.7	17	-	20	15	7	2	2	20	-	-	4	-	-	3	-
201	Czarny Dunajec	10.1	15.3	6.5	25.3	14	- 1.4	27	21.9	91.9	17.5	131.3	28.5	15	2	19	15	5	5	3	19	-	-	11	-	-	2	-
202	Brzegi Dolne	11.5	16.4	7.3	25.3	14	- 1.4	27	48.2	83.3	30.8	162.3	27.9	17	-	20	13	11	6	3	20	-	-	6	-	-	2	-
203	Szczawnica	10.6	15.9	6.6	26.1	14	1.6	26	34.7	76.4	23.3	134.4	28.3	17	-	20	14	11	5	1	20	-	-	3	-	-	1	-
204	Wysowa	10.9	14.8	8.0	24.9	14	- 1.7	27	53.0	64.3	21.4	138.7	19.8	4	-	20	17	13	6	-	20	-	-	6	-	-	3	-
205	Barwinek	11.4	14.8	7.9	23.0	14 15	- 3.0	27	46.2	51.7	25.3	123.2	25.2	4	-	18	15	7	5	1	18	-	1	8	-	-	2	-
206	Krynica	10.8	15.8	7.7	25.1	14	- 0.5	27	48.3	66.7	21.1	136.1	19.9	17	-	19	18	12	4	-	19	-	-	9	-	-	1	-
207	Bukowina	9.6	13.6	6.6	22.8	13	1.5	27	40.0	82.0	27.6	149.6	33.2	17	2	18	15	10	6	1	18	-	-	4	-	-	3	-
208	Muszyna	11.4	16.6	8.1	25.9	14	- 0.1	27	36.5	54.7	18.4	109.6	17.8	4	3	17	13	9	4	-	17	-	-	6	-	-	3	-
209	Witów	9.3	14.3	5.6	24.1	13	- 1.8	27	32.8	123.3	25.5	181.6	35.6	17	-	19	14	10	6	3	19	-	-	7	-	-	2	-
210	Komańcza	11.8	15.9	8.0	23.7	13 14	- 3.6	27	54.2	44.5	28.3	127.0	23.0	5	-	18	15	8	5	2	18	-	-	6	-	-	-	-
211	Baligród	12.3	16.2	8.5	24.7	14	- 1.0	27	62.5	40.6	24.6	128.1	27.0	5	-	17	16	7	4	3	17	-	-	-	-	-	2	-
212	Gubałówka	9.4	13.1	6.7	22.9	14	1.4	26	35.5	105.8	29.9	172.2	35.0	17	3	19	15	11	5	3	19	-	-	6	-	-	2	-
214	Łysa Polana	8.4	13.3	4.8	23.5	14	- 1.9	27	35.2	130.7	34.5	200.4	40.0	17	2	20	17	11	7	4	20	-	-	1	-	-	2	-
215	Szolnik	-	15.1	7.6	23.7	15	- 4.3	27	64.5	45.1	21.1	130.7	25.3	5	-	16	14	9	5	1	16	-	-	2	-	-	2	-
216	Hala Gąsienicowa	6.6	9.5	3.7	16.9	14	- 2.5	26	49.1	171.4	36.4	256.9	50.5	17	1	22	18	11	9	6	20	3	2	15	-	-	2	3

TABLICA V

WYNIKI MIESIĘCZNE POMIARÓW TEMPERATURY MINIMALNEJ PRZY POWIERZCHNI GRUNTU ORAZ TEMPERATURY GRUNTU

МЕСЯЧНЫЕ РЕЗУЛЬТАТЫ ИЗМЕРЕНИЙ МИНИМАЛЬНОЙ ТЕМПЕРАТУРЫ У ПОВЕРХНОСТИ ПОЧВЫ И ТЕМПЕРАТУРЫ ПОЧВЫ

MONTHLY RESULTS OF GROUND SURFACE MINIMUM AIR TEMPERATURE AND SOIL TEMPERATURE MEASUREMENTS

Nr	STACJA – POSTERUNEK	TEMPERATURA MINIMALNA PRZY POWIERZCHNI GRUNTU T_g			TEMPERATURA GRUNTU NA GŁĘBOKOŚCIACH														
					5 cm						10 cm			20 cm			50 cm		
		Min	Min abs.	Data	7	13	21	Dies	Max	Min	Dies	Max	Min	Dies	Max	Min	Dies	Max	Min
4	Ustka	8.1	1.4	27	11.7	17.1	14.0	14.3	22.4	7.3	14.3	19.5	8.3	14.3	19.4	10.4	14.7	19.0	12.5
5	Lębork	4.4	- 8.5	27	9.9	15.9	14.2	13.3	20.4	4.8	13.2	18.4	6.3	13.2	17.6	9.9	13.4	15.7	11.8
14	Koszalin	7.0	0.4	23	10.9	16.0	13.9	13.6	21.2	6.1	13.7	19.5	7.6	13.5	19.0	9.8	13.9	17.9	11.5
19	Suwałki	3.9	- 4.9	22	9.8	18.0	13.7	13.8	24.2	3.5	13.9	21.0	5.1	14.0	19.4	8.9	14.4	17.7	11.5
20	Kętrzyn	5.6	- 3.5	23	10.8	16.3	14.2	13.8	21.3	3.5	13.8	19.7	7.0	13.7	18.9	9.4	14.5	17.8	11.2
24	Radostowo	5.3	- 2.2	24	11.0	16.5	14.2	13.9	22.0	6.3	13.9	20.1	7.7	13.6	18.6	9.8	14.0	16.7	11.7
25	Świnoujście	9.1	2.6	26	12.2	17.5	15.1	14.9	22.4	7.5	15.0	20.2	8.8	15.0	19.6	11.0	15.2	19.4	13.2
27	Resko	6.4	- 1.1	23	11.5	15.6	15.4	14.2	21.8	7.1	14.2	20.5	8.6	14.1	19.6	10.2	14.7	18.4	12.4
28	Olsztyn-Dajtki	5.1	- 3.0	24	10.2	18.7	14.1	14.3	26.2	5.0	14.3	21.9	6.6	14.1	20.7	8.4	14.5	19.0	11.4
30	Prabuty	5.7	- 1.2	24	10.0	17.0	13.9	13.6	24.0	4.2	13.2	20.4	5.2	12.9	18.3	7.1	13.4	17.3	10.4
31	Szczecinek	4.7	- 3.8	23	10.0	16.4	14.1	13.5	23.2	4.5	13.5	20.7	6.3	13.4	19.6	8.7	12.7	17.8	11.0
32	Śliwice	4.8	- 2.7	6	10.1	17.6	13.8	13.8	25.7	3.7	13.7	22.1	4.5	13.7	20.9	6.9	14.0	18.0	10.7
36	Biebrza	2.7	- 7.6	23	11.3	13.7	14.2	13.1	18.8	7.0	13.1	18.3	8.7	13.6	16.5	11.3	13.5	14.9	12.0
42	Szczecin-Dąbie	7.6	- 0.4	23	12.1	17.8	15.6	15.2	23.7	8.7	14.9	21.9	9.7	15.3	20.9	11.6	15.8	19.9	14.0
47	Piła	5.8	- 1.4	5 27	10.5	17.6	14.9	14.3	22.3	5.7	14.3	20.6	6.8	14.3	19.9	9.2	14.7	18.6	12.0
49	Bydgoszcz	6.3	- 2.2	23	10.3	16.5	14.1	13.6	20.5	4.3	13.7	19.7	5.5	13.7	18.7	8.3	13.9	17.8	11.0
50	Iława	6.0	- 1.5	27	10.7	17.5	14.2	14.1	24.2	4.4	14.0	21.1	5.7	14.0	19.8	8.0	14.2	18.5	10.8
51	Białystok	4.7	- 5.3	23	10.4	16.5	13.5	13.5	22.8	4.3	13.5	20.6	6.2	13.6	19.3	8.7	13.6	17.4	10.4
52	Ostrołęka	5.2	- 3.9	23	10.8	15.8	12.9	13.5	20.2	5.3	13.5	19.5	6.5	13.5	19.2	8.3	14.1	18.0	10.8
57	Krzyż	5.1	- 2.8	5	10.6	17.0	14.2	13.9	22.3	5.3	13.9	19.9	7.3	13.7	18.6	9.5	13.7	17.2	11.4
60	Gorzów Wlkp.	7.5	2.4	23 26	11.4	17.2	15.1	14.6	24.1	7.3	14.7	21.9	8.5	14.7	20.6	11.2	15.0	18.3	12.9
62	Białowieża	4.1	- 5.2	23	11.1	16.8	14.3	14.0	21.8	4.9	13.9	19.3	7.6	13.9	18.7	9.5	13.7	16.4	10.8
63	Poświętne	5.8	- 2.8	27	10.5	17.9	14.0	14.1	24.5	2.8	14.2	21.8	4.2	14.2	19.8	6.4	14.1	18.4	10.3
65	Przebędowo	6.7	0.1	5	10.9	17.7	13.5	14.0	24.2	5.7	14.3	23.6	7.5	14.0	19.2	9.4	14.2	17.8	11.8
67	Płock-Radziwie	5.6	- 1.8	23	11.5	18.4	15.5	15.1	24.2	5.5	15.2	22.8	6.5	15.3	20.3	9.4	15.6	19.6	12.1
71	Słubice	5.3	- 2.7	26	11.6	18.4	15.9	15.3	24.2	5.3	15.1	22.3	7.4	15.3	20.8	10.7	14.9	18.1	13.4
72	Paproć	5.5	- 3.2	6	11.0	15.6	14.4	13.7	20.5	7.3	13.7	19.4	8.1	13.6	16.5	9.7	13.7	16.2	11.9
74	Warszawa-Bielany	6.5	- 2.3	23	12.1	18.7	16.0	15.6	25.3	4.3	15.7	22.4	5.6	15.7	21.9	7.2	16.1	20.1	12.3
77	Koło	7.2	1.1	23 27	11.5	17.2	15.2	14.6	23.1	5.3	14.5	23.3	7.3	14.6	20.2	9.6	15.0	18.8	12.2
78	Siedlce	6.2	- 2.3	23	11.1	15.9	13.9	13.6	22.0	4.9	13.5	23.7	5.7	13.7	19.9	7.9	13.7	17.4	10.8
80	Brwinów	5.5	- 3.1	27	11.8	18.0	15.1	15.0	25.0	4.5	14.8	21.3	5.3	14.6	20.0	7.7	14.9	18.5	11.3
89	Zielona Góra	8.2	5.4	5 23 26	11.2	17.3	14.7	14.5	23.5	7.4	14.5	21.5	8.2	14.4	20.5	9.9	14.8	18.6	12.5
90	Leszno-Strzyżewice	5.3	- 0.4	26	11.0	17.9	15.1	14.7	22.8	5.9	14.7	23.6	7.9	14.7	20.4	10.7	14.8	17.3	12.8
93	Kalisz	7.3	- 0.7	27	11.4	16.5	14.6	14.2	22.2	5.2	14.1	23.5	7.0	14.0	19.1	9.6	14.4	17.4	12.0
95	Smolice	6.9	0.8	6	10.8	17.3	14.1	14.1	22.9	7.1	14.1	21.1	7.5	14.4	19.2	9.7	14.3	17.6	11.8
101	Włodawa	6.5	- 3.4	24	12.0	17.4	15.0	14.8	23.4	5.3	14.8	21.0	6.2	14.8	19.8	8.1	14.6	17.5	11.1
105	Radom	7.1	- 1.6	27	11.1	17.5	13.6	14.1	25.8	4.7	14.1	22.2	5.9	14.0	20.8	7.8	14.1	17.9	11.1
106	Puławy	7.5	- 0.4	27	11.5	17.5	14.4	14.5	25.0	5.5	14.7	23.3	6.4	14.7	21.5	8.1	15.0	19.4	11.4
108	Sulejów	7.2	- 0.3	27	10.9	16.6	13.9	13.8	23.0	4.8	13.7	20.5	6.4	13.9	20.1	8.5	14.1	17.8	11.2
110	Wieluń	7.3	1.5	22	11.3	17.0	14.4	14.2	23.3	7.1	14.3	23.4	7.1	14.2	19.4	8.7	14.4	17.8	11.4
112	Legnica	7.7	0.5	26	11.2	16.6	14.4	14.1	22.3	5.9	14.0	19.5	7.4	14.1	18.4	9.8	14.5	17.2	12.3
113	Zgorzelec	6.9	- 1.5	26	11.1	15.6	14.3	13.7	19.7	5.5	13.7	19.0	7.1	13.7	18.4	9.5	14.1	18.0	12.0
118	Laskowice Oławskie	6.5	0.5	26	11.0	17.7	14.1	14.3	23.2	5.8	14.2	21.5	6.7	14.0	18.7	8.9	14.2	17.1	11.5
123	Jelenia Góra	5.0	- 0.6	26	10.4	13.7	13.8	12.6	18.1	5.8	12.7	17.3	8.5	12.7	16.1	10.2	13.2	15.6	11.7
126	Częstochowa	7.3	1.1	6	11.2	16.8	14.2	14.1	23.0	5.1	14.0	22.2	6.0	14.1	20.5	7.1	14.6	18.6	11.8
127	Kielce-Suków	5.7	- 1.8	27	10.4	17.5	13.8	13.9	24.9	3.7	13.9	21.7	5.0	13.9	20.0	7.6	13.9	18.1	10.4
133	Zdanów	•	•	• • •	•	•	•	•	•	•	•	•	•	•	•	•	•	•	•
135	Zamość	6.1	- 3.6	27	10.9	17.3	14.3	14.2	25.1	2.4	14.1	23.6	3.9	13.9	20.2	6.4	14.2	18.2	10.0
137	Opole	7.3	- 0.2	26	11.0	17.0	14.4	14.1	23.4	5.8	14.0	19.5	7.3	13.9	17.5	10.0	14.0	16.5	11.6
147	Kłodzko	8.4	1.0	26	10.2	14.9	13.2	12.8	19.7	5.1	12.7	17.1	8.3	12.6	15.8	9.6	12.7	15.1	11.0
148	Świerklaniec	6.6	- 2.0	27	10.8	15.7	13.4	13.3	22.5	4.5	13.2	20.3	5.5	13.3	18.5	7.8	13.7	17.0	10.8
166	Rzeszów-Jasionka	6.9	- 2.7	27	11.5	17.2	14.8	14.4	25.7	4.5	14.4	22.0	6.3	14.3	19.8	9.4	14.6	17.4	12.0
174	Puszczyna	7.5	- 1.1	27	11.4	15.4	14.0	13.6	22.1	5.1	13.5	19.9	6.1	13.6	18.2	8.6	14.0	17.0	11.4
177	Wadowice	7.1	- 3.6	27	10.8	16.3	13.5	13.5	24.0	3.7	13.5	23.5	4.9	13.2	18.4	6.9	12.9	16.0	10.0
182	Przemyśl	8.9	- 3.6	27	11.7	15.4	14.2	13.8	22.0	5.7	13.8	23.6	6.6	13.9	19.3	9.7	14.1	17.4	11.6
200	Lesko	7.8	- 0.2	27	11.3	16.7	14.0	14.0	25.7	3.9	13.9	21.7	5.9	13.8	19.3	9.5	13.9	16.8	11.8
213	Zakopane	3.5	- 6.8	27	7.8	13.8	10.8	10.8	20.9	2.2	10.5	15.3	5.4	10.4	14.4	7.8	10.5	13.1	8.9

TABLICA VI

WARTOŚCI GODZINNE USŁONECZNIENIA (MIESIĘCZNE)

ЧАСОВЫЕ (МЕСЯЧНЫЕ) СУММЫ СОЛНЕЧНОГО СИЯНИЯ

HOURLY (MONTHLY) SUNSHINE DURATION VALUES

Nr	STACJA – POSTERUNEK	USŁONECZNIENIE S_m																		
		3–4	4–5	5–6	6–7	7–8	8–9	9–10	10–11	11–12	12–13	13–14	14–15	15–16	16–17	17–18	18–19	19–20	20–21	Σ
3	Hel	-	-	-	0.6	11.1	17.7	20.4	18.5	17.4	17.5	15.7	15.2	13.9	8.3	1.4	-	-	-	158.7
4	Ustka	-	-	-	4.4	11.8	14.6	12.7	15.1	15.9	17.0	15.5	15.1	15.9	12.5	3.6	0.1	-	-	158.3
5	Lębork	-	-	-	0.7	6.8	16.2	17.5	18.1	15.4	17.0	15.9	13.6	11.5	8.0	1.8	-	-	-	143.5
6	Gdynia	-	-	0.0	4.2	13.3	18.4	20.3	19.8	18.4	15.5	15.0	13.1	11.2	10.0	2.9	-	-	-	164.1
11	Świbno	-	-	-	3.9	12.4	18.5	19.5	20.0	18.5	15.0	14.4	13.8	12.2	8.5	2.1	0.3	-	-	160.1
14	Koszalin	-	-	1.5	7.4	12.5	10.4	12.2	14.7	15.7	15.3	14.4	12.1	11.5	11.9	4.2	0.3	-	-	145.1
15	Kołobrzeg	-	-	-	1.8	5.4	8.1	11.8	14.3	13.5	15.7	15.7	15.4	12.2	9.9	3.8	-	-	-	127.7
16	Suwałki	-	-	-	1.3	10.6	16.4	16.7	17.5	15.8	17.8	15.5	14.3	13.5	11.5	1.9	0.1	-	-	154.0
22	Dziwnów	-	-	0.5	4.9	10.2	10.0	12.0	12.5	13.6	13.7	14.3	14.6	14.1	11.4	3.7	0.2	-	-	135.7
25	Świnoujście	*	*	*	*	*	*	*	*	*	*	*	*	*	*	*	*	*	*	*
26	Mikołajki	-	-	-	2.0	10.2	14.6	17.0	17.0	17.6	18.3	17.5	17.1	16.4	10.7	2.0	-	-	-	161.2
27	Resko	-	-	-	-	2.1	9.0	13.7	13.0	15.0	14.3	15.5	13.4	13.6	8.7	1.4	-	-	-	130.4
30	Prabuty	-	-	-	1.7	11.5	15.4	17.9	19.4	18.8	18.3	14.7	14.3	13.8	10.6	0.9	-	-	-	157.9
31	Szczecinek	-	-	-	0.9	5.5	12.2	11.8	13.1	13.3	15.0	15.0	15.3	11.4	8.1	1.5	-	-	-	126.2
33	Chojnice	-	-	-	1.7	8.9	12.9	15.0	15.1	15.3	17.7	13.3	13.5	13.4	7.7	2.5	0.4	-	-	141.6
36	Biebrza	-	-	-	-	5.0	14.2	16.0	18.3	17.5	17.9	15.0	15.3	15.2	8.3	1.8	-	-	-	146.3
42	Szczecin-Dąbie	-	-	-	1.3	5.6	12.1	12.6	12.2	12.7	12.3	11.8	9.7	9.4	7.8	2.2	-	-	-	109.7
45	Bydgoszcz	-	-	-	2.0	9.5	13.0	15.3	14.3	12.3	12.2	10.5	10.5	9.4	6.9	0.8	0.4	-	-	117.4
51	Biały Bór	-	-	-	1.8	10.8	14.7	17.2	18.8	17.0	15.3	15.5	14.4	12.4	9.1	1.5	-	-	-	148.6
52	Ostrołęka	-	-	-	0.9	9.8	14.8	15.9	17.9	18.0	17.1	19.5	17.2	14.3	7.9	1.1	-	-	-	154.1
54	Toruń	-	-	-	2.4	8.9	13.5	15.3	15.5	15.7	14.1	13.8	13.5	14.0	8.5	2.8	0.4	-	-	139.6
60	Gorzów Wlkp.	-	-	0.2	3.4	9.8	13.8	13.0	13.2	15.0	14.1	12.5	11.2	10.5	8.6	2.9	-	-	-	129.2
62	Białowieża	-	-	-	1.7	8.5	13.1	16.5	18.8	17.8	15.5	15.1	13.9	13.5	11.2	1.4	-	-	-	148.1
63	Poświętne	-	-	-	1.5	9.5	12.1	14.8	15.1	15.2	14.5	13.8	13.3	13.0	6.5	0.5	-	-	-	132.4
69	Poznań-Ławica	-	-	-	2.1	6.8	10.6	13.2	14.1	14.3	13.0	14.7	12.1	11.1	6.9	1.6	-	-	-	120.5
74	Warszawa-Bielany	-	-	-	2.5	9.5	14.1	16.3	14.4	17.5	17.4	14.2	12.6	12.5	5.8	0.4	-	-	-	137.3
76	Sinołęka	-	-	-	1.2	8.6	16.7	17.8	17.7	17.2	15.5	15.9	15.0	11.9	9.1	1.0	-	-	-	147.6
80	Siwinów	-	-	-	3.1	8.7	11.8	13.7	14.7	14.5	14.4	13.9	11.4	10.3	6.0	1.4	-	-	-	123.9
84	Terespol	-	-	-	0.1	5.3	10.9	14.2	15.7	17.5	15.8	15.3	14.9	14.1	8.7	0.7	-	-	-	134.3
90	Leszno-Strzyżewice	-	-	-	3.8	8.6	13.0	13.3	17.9	15.3	14.5	14.3	12.7	10.8	7.7	1.5	-	-	-	133.4
93	Kalisz	-	-	-	1.3	7.6	12.0	13.0	13.4	15.4	13.3	11.4	11.8	8.5	2.6	0.0	-	-	-	114.3
94	Łódź-Lublinek	-	-	-	1.2	8.0	12.2	14.1	14.2	15.2	13.5	13.1	11.0	10.4	6.8	0.9	-	-	-	120.7
101	Włodawa	-	-	-	1.3	8.5	12.3	15.7	15.5	18.1	15.2	14.6	13.1	12.6	8.0	0.8	-	-	-	125.8
106	Puławy	-	-	-	0.8	9.1	11.8	15.0	15.5	15.5	17.4	17.3	14.5	12.1	9.4	3.2	-	-	-	142.8
110	Włocławek	-	-	-	0.2	8.1	13.1	14.2	14.5	15.0	12.9	11.3	11.2	9.3	5.7	0.4	-	-	-	116.5
113	Zgorzelec	-	-	-	0.6	3.1	7.9	11.9	13.8	11.2	11.0	10.7	7.9	6.9	5.2	0.3	-	-	-	90.5
115	Laskowice Oławskie	-	-	-	0.2	6.2	10.2	13.3	13.1	11.7	13.0	9.5	8.8	9.7	4.4	0.9	-	-	-	101.1
123	Jelenia Góra	-	-	-	0.3	5.1	10.9	12.6	13.3	12.7	11.8	12.0	11.1	8.0	5.0	0.8	-	-	-	102.6
128	Szczawno-Zdrój	-	-	-	3.0	10.1	11.8	12.4	10.3	10.9	10.7	10.9	9.7	9.3	5.5	1.5	-	-	-	106.3
131	Werbkowice	-	-	-	2.4	8.8	13.3	14.9	14.2	14.2	12.7	11.1	10.5	7.2	5.8	0.8	-	-	-	125.2
132	Śnieżka	-	-	-	3.6	7.7	11.0	10.8	12.3	9.7	10.1	11.1	10.5	7.1	5.3	0.8	-	-	-	100.0
133	Zdanów	-	-	-	-	5.4	9.4	11.4	14.4	15.4	12.8	12.3	10.2	9.8	4.1	0.6	-	-	-	105.8
137	Opole	-	-	-	-	3.3	11.1	11.3	12.7	11.8	13.3	11.8	11.5	9.5	3.0	0.4	-	-	-	100.5
153	Lądek-Zdrój	-	-	-	-	3.5	10.0	12.4	11.8	11.1	9.7	13.8	11.3	7.2	3.4	-	-	-	-	93.2
161	Katowice	-	-	-	0.7	5.4	7.6	9.6	10.7	10.2	9.1	8.5	7.6	8.0	2.6	0.4	-	-	-	69.4
166	Rzeszów-Jasionka	-	-	-	0.5	6.4	11.2	15.1	14.3	14.8	14.1	13.2	11.2	11.4	7.4	0.7	-	-	-	120.3
167	Racibórz	-	-	-	1.4	4.7	7.9	7.6	7.2	9.3	9.3	10.9	9.4	8.0	4.1	1.6	0.1	-	-	81.5
169	Kraków-Balice	-	-	-	0.8	4.0	6.4	9.7	9.7	10.9	9.1	8.5	9.3	7.8	2.7	-	-	-	-	79.0
172	Tarnów	*	*	*	*	*	*	*	*	*	*	*	*	*	*	*	*	*	*	*
181	Aleksandrowice	-	-	-	1.7	7.8	8.1	8.4	8.9	10.1	10.3	10.5	11.8	10.5	6.5	2.2	-	-	-	96.9
182	Przemyśl	-	-	-	3.8	8.1	11.9	12.4	13.5	12.2	11.9	12.3	9.7	9.9	7.9	1.0	-	-	-	114.7
184	Cieszyn	-	-	-	0.4	5.8	7.6	8.0	9.5	10.2	9.8	10.1	10.8	8.8	4.4	0.4	-	-	-	85.8
193	Rabka	-	-	-	0.6	6.4	9.1	10.0	8.7	11.3	10.3	9.7	8.3	8.1	3.7	0.9	-	-	-	87.3
194	Nowy Sącz	-	-	-	0.1	5.5	9.7	11.9	11.7	10.1	12.1	13.1	9.6	8.9	4.5	0.1	-	-	-	97.3
198	Iwonicz-Zdrój	-	-	-	2.0	8.2	11.3	11.7	11.5	9.5	9.4	8.9	5.1	0.7	-	-	-	-	-	78.4
200	Lesko	-	-	-	2.6	8.9	11.4	13.7	12.3	10.9	10.3	8.9	7.5	5.7	2.4	0.4	-	-	-	95.0
213	Zakopane	-	-	-	0.1	5.4	9.3	10.8	11.0	11.9	9.0	8.8	7.2	7.6	4.8	0.6	-	-	-	86.5
217	Kasprowy Wierch	-	-	-	0.2	4.4	7.3	8.5	7.8	8.5	8.5	7.3	7.1	5.4	2.8	0.6	-	-	-	68.4

TABLICA VII

KALENDARZ TYPÓW CYRKULACJI I TYPÓW POGODY

КАЛЕНДАРЬ ТИПОВ ЦИРКУЛЯЦИИ И ТИПОВ ПОГОДЫ

THE CALENDAR OF CIRCULATION AND WEATHER TYPES

DZIEŃ	TYP CYRKULACJI	TYP POGODY
1	NW_C	3 1 (3 I_2)
2		1 2 ($I_2 2_4$)
3		
4		
5	NW_A	1 1 ($I_0 1$)
6		
7		2 1 ($2_4 1$)
8		
9	S_C	3 1 ($3_2 1$)
10		
11		2 1 ($2_1 1_2$)
12		
13		3 3 ($3\ 3_2$)
14		
15		
16	E_C	
17		
18		
19	E_A	1 1 ($I_2 2_4$)
20		
21		
22		
23		
24	N_O	13 ($I_2 3_2$)
25		
26		1 1 ($I_0 I_2$)
27	X	
28	E_C	3 3 ($3_2 3_4$)
29		
30	SE_A	11
31		

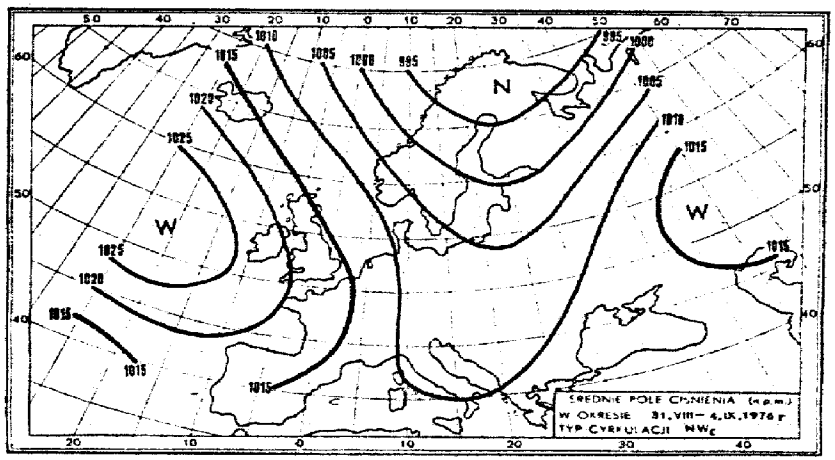

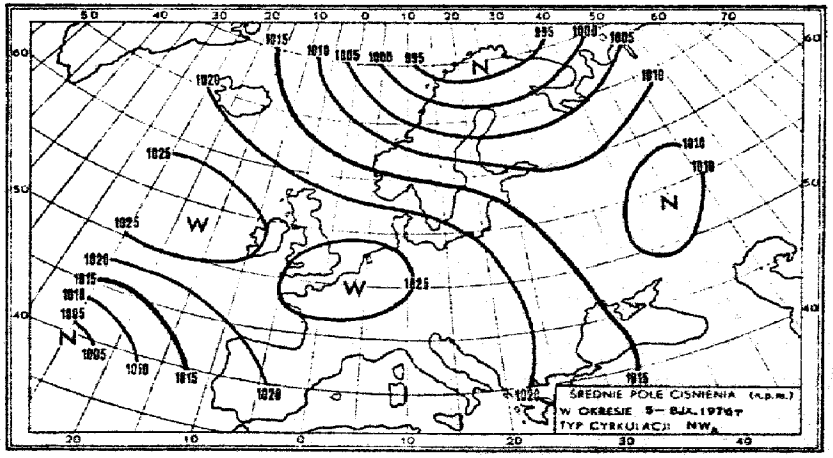

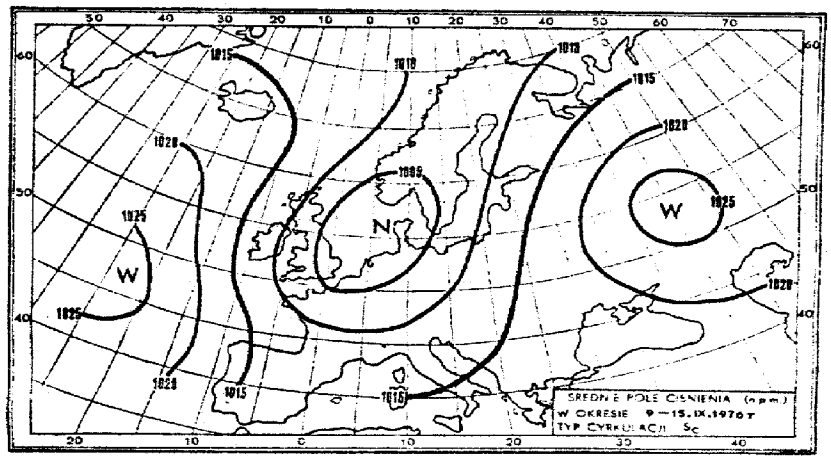
ŚREDNIE POLE CIŚNIENIA (hPa)
W OKRESIE 9 – 15.IX.1976 r
TYP CYRKULACJI Sc

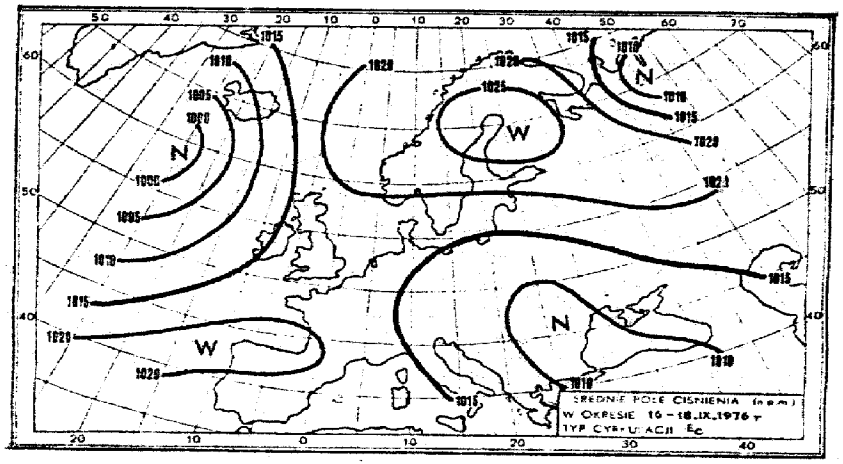
ŚREDNIE POLE CIŚNIENIA (hPa)
W OKRESIE 16 – 18.IX.1976 r
TYP CYRKULACJI Ec

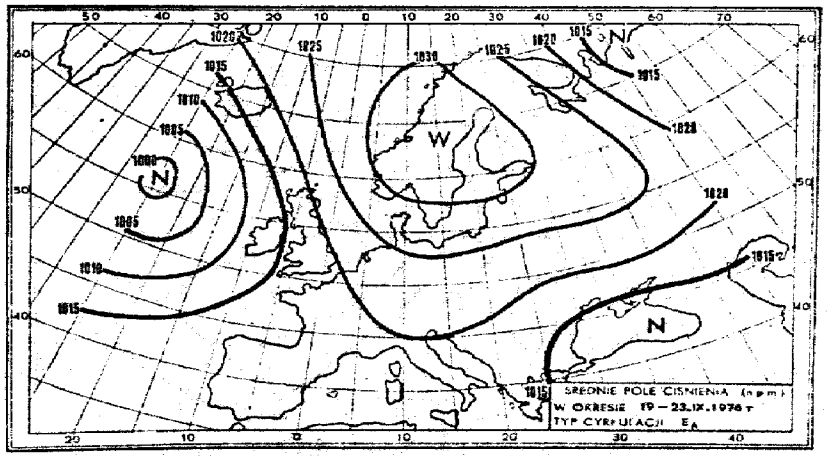
ŚREDNIE POLE CIŚNIENIA (hPa)
W OKRESIE 19 – 23.IX.1976 r
TYP CYRKULACJI EA

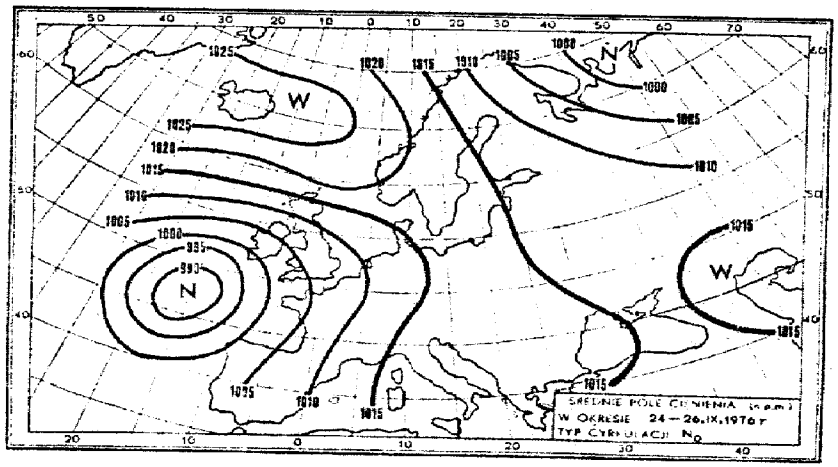
ŚREDNIE POLE CIŚNIENIA (hPa)
W OKRESIE 24 – 26.IX.1976 r
TYP CYRKULACJI NO

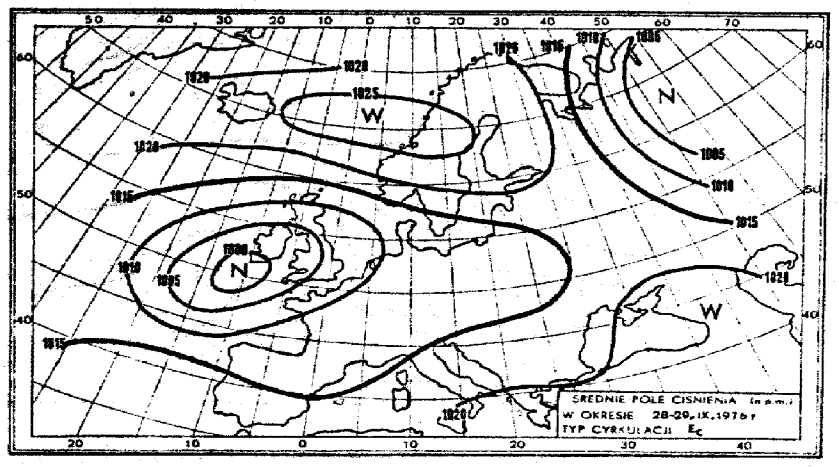
ŚREDNIE POLE CIŚNIENIA (n.p.m.)
W OKRESIE 28-29.IX.1976 r
TYP CYRKULACJI Ec

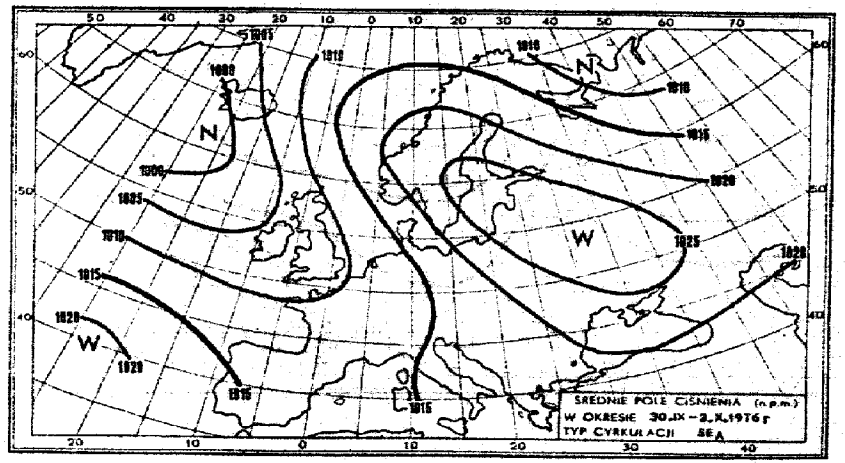
ŚREDNIE POLE CIŚNIENIA (n.p.m.)
W OKRESIE 30.IX-2.X.1976 r
TYP CYRKULACJI SEA