INSTYTUT METEOROLOGII i GOSPODARKI WODNEJ

ROCZNIK METEOROLOGICZNY

1976

SIERPIEŃ

LIBRARY
DEC 12 2001
National Oceanic & Atmospheric Administration
U.S. Dept. of Commerce

TOM XI – ZESZYT 8

МЕТЕОРОЛОГИЧЕСКИЙ ЕЖЕГОДНИК АВГУСТ – 1976

METEOROLOGICAL YEARBOOK AUGUST – 1976

QC
989
.P7
R63
1976
Sierp.

WARSZAWA 1979

National Oceanic and Atmospheric Administration

Climate Database Modernization Program

ERRATA NOTICE

One or more conditions of the original document may affect the quality of the image, such as:

Discolored pages
Faded or light ink
Binding intrudes into the text

This document has been imaged through the NOAA Climate Database Modernization Program. To view the original document, please contact the NOAA Central Library in Silver Spring, MD at (301) 713-2607 x124 or www.reference@nodc.noaa.gov.

LASON
Imaging Subcontractor
12200 Kiln Court
Beltsville, MD 20704-1387
March 28, 2002

PRZEDMOWA

Zeszyt niniejszy został opracowany w Ośrodku Gromadzenia i Rozpowszechniania Danych IMGW pod kierunkiem mgr Zofii Jackowskiej. Część opisowa, obejmująca objaśnienia, spis stacji oraz mapę rozmieszczenia stacji i posterunków uwzględnionych w Roczniku, jest dołączona jako oddzielny suplement do zeszytu 1.

ПРЕДИСЛОВИЕ

Настоящий выпуск разработан Центром сбора и распространения данных ИМВХ под руководством Зофии Яцковской. Описательную часть, охватывающую пояснения, список станций и карту размещения станций и постов, публикуемых в ежегоднике, прилагается как отдельное дополнение к выпуску 1.

PREFACE

This fascicle was prepared in the Center of Data Collection and Dissemination in the Institute for Meteorology and Water Economy. Mrs. Zofia Jackowska, M. Sc., had charge of its edition. The descriptive part, comprising of explanatory remarks as well as the list and the map of stations and posts the data from which are published in the Yearbook, is attached as a separate supplement to fascicle 1.

Doc. dr inż. MARIA CETNAROWICZ
Zastępca Dyrektora

Prof. dr hab. inż. ZDZISŁAW KACZMAREK
Dyrektor
Instytutu Meteorologii i Gospodarki Wodnej

TABLICA I

SPOSTRZEŻENIA CODZIENNE STACJI METEOROLOGICZNYCH
WARTOŚCI TERMINOWE

ЕЖЕДНЕВНЫЕ НАБЛЮДЕНИЯ МЕТЕОРОЛОГИЧЕСКИХ СТАНЦИЙ
СРОЧНЫЕ ЗНАЧЕНИЯ

EVERYDAY OBSERVATIONS AT METEOROLOGICAL STATIONS
VALUES FROM OBSERVATION TIMES

Godz. 01

DNI	TEMPERATURA POWIETRZA	TEMPERATURA PUNKTU ROSY	PREZNOŚĆ PARY WODNEJ	WILGOTNOŚĆ WZGLĘDNA	CIŚNIENIE ATMOSFERYCZNE	ZACHMURZENIE			WIATR		WIDZIALNOŚĆ	POGODA		OPAD
	T	T_d	e	U	P_o	N	N_h	h	dd	v	V	ww	W	R
1	12.3	9.2	11.6	82	1007.6	0	0	9	15	1	7	02	0	-
2	11.6	8.6	11.2	87	1013.8	5	5	5	24	4	6	10	0	0.2
3	12.6	11.2	13.2	97	1013.6	8	3	5	18	3	6	10	2	-
4	11.1	9.7	12.6	91	1010.4	2	2	5	21	2	6	10	0	1.3
5	10.3	8.8	11.3	91	1012.8	4	4	5	18	4	6	10	0	2.0
6	13.3	11.5	13.6	84	1018.3	6	1	5	15	2	6	10	1	-
7	13.1	11.8	13.8	92	1016.1	4	4	5	19	3	6	10	1	-
8	12.6	11.1	13.1	85	1022.5	1	1	5	36	1	7	01	1	-
9	11.6	10.5	12.7	94	1026.1	0	0	9	18	2	6	10	0	-
10	16.9	13.5	15.5	80	1025.1	7	9	9	15	1	7	02	1	-
11	13.5	12.5	14.5	93	1022.9	0	0	9	16	1	6	10	0	-
12	16.8	15.5	17.6	93	1020.4	6	6	9	07	1	6	10	2	-
13	14.0	12.3	14.3	90	1020.0	7	7	5	15	2	7	02	1	-
14	15.4	12.3	14.3	81	1021.8	6	6	5	18	1	7	01	1	-
15	11.6	10.5	12.7	94	1021.5	0	0	9	17	2	6	10	1	-
16	11.2	10.1	12.4	93	1020.5	2	2	5	15	2	6	10	1	-
17	17.0	15.4	17.5	91	1016.7	2	2	5	24	3	5	10	0	-
18	14.6	13.1	15.1	91	1018.8	9	5	9	26	1	6	10	1	-
19	17.1	15.7	17.8	92	1021.3	6	6	5	06	2	6	10	1	-
20	16.4	14.6	16.6	90	1020.7	0	0	9	33	2	6	10	1	-
21	15.3	9.4	11.8	69	1021.0	7	7	4	07	3	7	03	1	-
22	12.8	10.1	12.4	84	1027.1	0	0	9	07	2	7	02	1	-
23	12.3	11.1	13.2	93	1025.5	0	0	9	18	2	6	10	0	-
24	11.5	10.9	13.0	95	1020.7	2	2	9	18	1	6	10	0	-
25	12.0	10.6	12.8	91	1021.2	0	0	9	18	2	6	10	0	-
26	12.5	7.5	10.4	72	1017.8	0	0	9	15	4	7	02	0	-
27	13.7	12.5	14.5	93	1012.4	5	5	5	18	1	6	29	8	0.0
28	16.3	14.5	16.5	90	1010.8	7	0	9	12	2	6	10	1	-
29	17.3	13.1	15.1	77	1025.6	3	0	9	15	3	6	10	1	-
30	17.6	12.4	14.4	72	1018.6	0	0	9	12	3	7	02	0	-
31	18.6	10.4	12.6	57	1005.3	2	0	9	15	3	7	02	1	-

Godz. 07

DNI	TEMPERATURA POWIETRZA	TEMPERATURA PUNKTU ROSY	PREZNOŚĆ PARY WODNEJ	WILGOTNOŚĆ WZGLĘDNA	CIŚNIENIE ATMOSFERYCZNE	ZACHMURZENIE			WIATR		WIDZIALNOŚĆ	POGODA		OPAD
	T	T_d	e	U	P_o	N	N_h	h	dd	v	V	ww	W	R
1	12.3	9.8	12.1	94	1005.2	7	5	5	18	3	7	03	1	-
2	13.1	9.5	11.9	79	1014.7	3	3	5	25	6	5	01	8	0.6
3	13.0	11.4	13.5	90	1012.3	7	7	4	20	3	6	81	2	5.4
4	13.1	10.5	12.7	84	1010.0	6	6	5	22	2	7	25	1	0.2
5	13.7	8.2	10.9	69	1014.6	7	7	5	26	7	7	03	1	-
6	14.0	12.3	14.3	90	1012.1	7	7	5	19	2	7	21	2	-
7	15.1	13.8	15.8	92	1016.5	5	4	5	09	2	6	10	1	-
8	16.8	13.0	15.0	79	1014.0	3	1	5	03	3	7	01	1	-
9	13.7	12.5	14.5	93	1026.6	1	0	9	18	2	6	10	4	-
10	14.8	12.8	14.8	88	1024.6	1	1	5	16	1	6	10	1	-
11	16.8	14.4	16.4	86	1022.0	7	7	5	03	3	7	03	1	-
12	17.6	14.6	16.6	82	1019.5	5	1	5	03	2	7	03	1	-
13	17.4	13.4	15.4	78	1020.3	5	2	5	12	2	7	01	2	-
14	16.7	13.9	15.9	84	1021.6	5	5	5	05	4	7	02	2	-
15	17.3	10.5	12.7	69	1021.7	6	0	9	12	1	6	10	1	-
16	12.7	11.5	13.6	93	1019.4	7	7	5	21	1	5	10	1	-
17	17.4	15.2	17.3	86	1016.1	3	3	5	05	4	6	10	1	-
18	14.7	13.5	15.5	93	1015.2	3	2	9	10	1	6	10	1	-
19	17.7	15.8	18.0	89	1021.9	7	7	5	03	3	6	10	2	-
20	13.4	12.6	14.6	96	1018.5	7	7	5	18	3	5	10	1	-
21	15.4	10.1	12.4	71	1022.9	3	2	5	04	7	8	03	1	-
22	14.6	9.4	11.6	72	1021.5	3	2	5	06	3	7	01	1	-
23	9.5	7.5	10.4	88	1024.2	1	0	9	17	3	7	03	0	-
24	13.5	13.0	14.9	97	1020.9	9	9	-	19	2	2	63	4	-
25	13.4	10.1	12.4	82	1021.6	0	0	9	18	2	7	02	0	-
26	15.4	9.4	11.8	68	1018.6	7	7	9	19	4	7	03	1	-
27	14.3	13.8	15.7	97	1013.4	8	8	3	16	1	3	66	1	-
28	16.2	14.1	16.1	87	1022.4	8	0	9	07	4	5	10	1	-
29	16.7	11.4	13.5	71	1022.3	4	0	9	14	3	6	10	0	-
30	16.3	11.2	13.3	72	1015.8	0	0	9	14	3	7	02	0	-
31	17.1	14.2	16.2	83	1004.5	7	4	5	22	1	6	10	1	-

Godz. 13

1	15.9	8.9	11.4	63	1012.0	6	3	4	27	4	7	03	5	4.4
2	16.0	7.3	10.2	56	1015.7	1	1	5	31	7	8	01	1	-
3	16.3	14.5	16.5	90	1011.9	6	6	4	21	4	7	29	2	3.9
4	14.1	8.5	11.1	69	1011.7	7	7	5	24	5	7	02	1	4.3
5	15.7	9.9	12.2	68	1017.5	3	3	5	28	4	7	01	8	0.2
6	16.5	14.1	16.1	86	1018.1	7	7	4	27	5	7	82	5	0.3
7	17.6	13.3	15.3	76	1016.2	8	3	5	08	5	7	03	2	-
8	19.7	12.3	14.3	63	1025.0	2	1	5	02	1	7	32	1	-
9	20.4	14.6	16.6	69	1026.3	3	1	5	32	2	7	33	0	-
10	19.3	14.0	16.0	71	1024.2	2	1	5	01	3	8	02	0	-
11	20.2	16.1	18.3	77	1021.3	1	1	5	05	3	7	02	1	-
12	19.2	15.6	17.7	79	1019.7	6	1	5	08	3	7	01	1	-
13	19.4	14.7	16.7	74	1020.9	3	2	5	06	6	7	01	1	-
14	20.5	14.3	16.3	67	1022.1	3	3	5	01	3	7	03	1	-
15	19.0	13.5	15.5	70	1021.3	3	1	5	36	5	7	01	1	-
16	19.6	15.7	17.8	78	1018.9	3	3	5	01	4	7	02	9	2.6
17	19.5	15.8	17.9	79	1016.8	5	3	5	02	4	7	01	1	-
18	20.4	14.8	16.8	67	1020.6	5	2	5	36	3	7	01	8	0.5
19	20.0	14.5	16.5	70	1022.1	2	1	5	35	5	7	01	1	-
20	19.1	17.4	19.9	99	1017.2	7	7	9	27	3	6	10	2	-
21	17.6	9.5	11.9	59	1025.8	7	2	5	08	6	8	03	1	-
22	16.8	9.3	11.7	61	1021.6	1	1	4	05	4	8	01	1	-
23	18.1	13.4	15.4	74	1018.4	2	1	5	26	5	7	02	0	-
24	19.2	15.8	17.9	80	1021.3	7	0	9	27	4	7	02	4	-
25	20.6	14.6	16.6	69	1022.2	0	0	9	20	5	6	05	0	-
26	18.9	12.8	14.8	68	1013.1	7	7	9	25	3	6	05	2	-
27	18.4	14.6	16.6	79	1015.2	5	3	5	36	2	6	10	4	-
28	21.4	17.0	19.4	77	1024.0	5	0	9	09	2	6	05	1	-
29	28.2	7.7	10.5	27	1023.4	2	0	9	17	3	6	05	0	-
30	28.8	8.4	11.0	28	1012.2	1	1	5	17	5	7	03	0	-
31	19.8	16.9	19.3	83	1006.0	8	8	4	24	6	5	10	2	-

Godz. 19

1	14.9	7.0	10.0	53	1013.6	4	3	5	26	6	8	33	1	-
2	13.5	9.8	12.1	78	1015.6	7	7	5	19	4	7	03	8	0.8
3	15.6	13.6	15.6	88	1010.7	7	7	4	25	5	6	81	1	0.5
4	14.4	9.5	12.1	74	1011.8	6	6	5	21	3	7	03	8	1.2
5	15.7	11.8	13.8	73	1016.2	6	3	5	27	5	7	01	1	-
6	16.3	12.1	14.1	76	1017.4	7	2	5	27	6	7	03	8	0.1
7	16.5	13.2	15.2	81	1021.1	7	3	5	36	5	7	03	1	-
8	18.5	13.4	15.4	73	1022.2	1	0	9	21	1	7	02	0	-
9	18.6	13.6	15.7	64	1020.2	2	2	9	01	2	8	03	0	-
10	17.6	13.5	15.5	77	1022.9	0	0	5	03	4	7	01	0	-
11	18.0	14.7	16.7	80	1020.4	5	1	5	05	3	7	03	1	-
12	16.6	13.0	15.0	79	1015.6	1	1	6	06	6	7	02	1	-
13	16.8	13.9	15.9	80	1021.1	2	1	5	08	6	7	03	0	-
14	17.3	13.9	15.9	80	1021.3	3	3	5	04	2	7	01	1	-
15	17.2	13.2	15.2	73	1020.0	6	4	5	01	3	7	03	1	-
16	17.6	15.6	17.7	84	1018.6	4	3	5	36	3	7	03	1	-
17	17.5	15.3	17.4	87	1016.7	7	1	5	09	2	6	10	1	-
18	17.8	16.6	18.9	93	1012.5	3	1	5	01	3	6	10	1	-
19	17.6	15.2	17.3	86	1021.0	6	1	5	01	4	8	02	1	-
20	16.4	9.3	12.1	65	1019.2	3	2	5	03	5	7	01	1	-
21	14.8	8.9	11.3	63	1026.0	7	2	5	05	7	7	02	2	-
22	14.1	8.6	11.2	69	1025.0	0	0	9	08	5	8	02	0	-
23	16.4	14.6	16.6	95	1020.9	7	0	9	25	3	6	10	0	-
24	17.5	14.3	16.2	81	1021.1	3	0	5	23	2	7	03	0	-
25	19.2	8.1	10.8	49	1019.9	2	0	5	24	3	5	05	0	-
26	16.5	13.4	15.4	82	1015.4	6	5	5	25	6	7	01	2	-
27	16.8	13.0	15.0	79	1013.0	3	3	9	04	3	6	10	1	-
28	22.2	14.8	16.8	63	1024.3	3	0	9	10	2	6	05	1	-
29	23.0	17.1	19.1	80	1016.5	0	0	5	12	3	6	05	0	-
30	24.0	16.7	18.9	74	1007.9	7	6	5	16	2	5	05	1	-
31	18.3	16.8	19.1	91	1005.8	7	2	8	24	2	5	10	4	-

Godz. 01

DNI	TEMPERATURA POWIETRZA T	TEMPERATURA PUNKTU ROSY T_d	PREŻNOŚĆ PARY WODNEJ e	WILGOTNOŚĆ WZGLĘDNA U	CIŚNIENIE ATMOSFERYCZNE P_o	ZACHMURZENIE N	N_h	h	WIATR dd	v	WIDZIALNOŚĆ V	POGODA ww	W	OPAD R
1	9.5	8.9	11.4	96	1008.8	2	2	5	25	3	7	02	0	-
2	8.3	7.0	10.0	91	1014.6	5	2	5	27	3	7	03	1	-
3	11.0	9.8	12.1	92	1015.0	5	5	4	19	3	7	03	1	-
4	10.3	9.4	11.8	95	1010.8	2	2	3	25	3	7	02	1	-
5	8.6	7.4	10.3	93	1012.6	2	2	9	25	5	8	01	1	-
6	8.9	8.3	10.9	95	1016.7	3	0	9	25	2	8	02	0	-
7	11.4	11.0	13.1	98	1016.7	7	4	4	25	2	7	02	2	-
8	11.4	11.0	13.1	98	1021.5	8	3	4	36	3	7	03	2	-
9	9.1	8.5	11.1	96	1026.1	0	0	9	31	1	5	10	0	-
10	10.6	10.1	12.4	95	1025.5	7	3	5	32	2	7	02	1	-
11	11.3	10.9	13.0	98	1022.0	5	3	4	35	2	7	01	1	-
12	12.1	11.5	13.6	95	1020.2	6	3	6	31	2	6	10	1	-
13	12.1	11.1	13.2	94	1019.8	4	4	5	34	2	7	01	1	-
14	11.3	10.5	12.7	95	1021.5	3	3	5	35	1	7	02	1	-
15	8.8	8.4	11.0	97	1021.7	0	0	9	33	2	5	10	1	-
16	12.4	12.0	14.0	99	1019.9	7	3	6	31	3	5	10	1	-
17	13.5	13.1	15.1	98	1018.0	1	1	3	35	2	5	10	1	-
18	12.4	12.0	14.0	99	1018.7	2	2	4	31	2	5	10	0	-
19	12.5	12.1	14.1	98	1021.1	1	1	9	35	3	6	10	1	-
20	14.0	13.6	15.6	98	1020.2	4	4	4	31	2	7	03	1	-
21	14.3	7.0	10.0	61	1019.4	6	3	4	04	7	7	02	1	-
22	12.5	8.0	10.7	75	1020.6	3	3	5	12	2	8	01	1	-
23	5.3	4.6	8.5	95	1025.8	2	2	5	35	1	7	32	0	-
24	11.5	10.9	13.1	96	1020.2	3	0	9	31	3	7	02	0	-
25	11.5	0.9	11.4	84	1021.4	0	0	9	27	2	7	02	0	-
26	10.8	8.2	10.9	83	1018.5	0	0	9	26	3	7	02	0	-
27	11.8	10.7	12.9	94	1013.1	7	7	9	24	3	6	10	1	-
28	15.3	13.8	15.8	91	1010.9	5	2	5	07	3	6	18	6	0.0
29	11.2	10.4	12.6	95	1011.5	0	0	9	00	0	7	02	0	-
30	13.3	10.6	12.9	84	1010.4	4	0	9	17	1	7	02	1	-
31	16.4	8.5	11.1	59	1007.8	0	0	5	21	2	7	01	0	-

Godz. 07

DNI	TEMPERATURA POWIETRZA T	TEMPERATURA PUNKTU ROSY T_d	PREŻNOŚĆ PARY WODNEJ e	WILGOTNOŚĆ WZGLĘDNA U	CIŚNIENIE ATMOSFERYCZNE P_o	ZACHMURZENIE N	N_h	h	WIATR dd	v	WIDZIALNOŚĆ V	POGODA ww	W	OPAD R
1	12.5	9.9	12.2	84	1009.5	7	2	6	28	2	8	03	1	-
2	13.2	7.7	10.5	69	1014.7	2	2	6	27	5	8	03	1	-
3	12.5	11.0	13.1	90	1013.3	8	6	3	25	4	6	10	2	-
4	13.1	9.2	11.6	77	1010.4	1	1	5	27	6	8	03	0	-
5	10.2	8.9	11.4	92	1014.6	2	2	9	25	2	8	03	0	-
6	12.2	11.6	13.7	96	1018.2	7	1	6	26	3	7	01	1	-
7	12.9	12.1	14.1	94	1016.4	6	3	4	35	2	7	03	2	-
8	14.0	13.5	15.4	97	1023.5	7	4	3	36	3	7	03	1	-
9	12.2	12.2	14.2	100	1026.7	2	0	9	30	2	8	28	4	0.2
10	14.5	14.0	15.9	97	1025.0	5	1	4	00	0	7	03	4	-
11	14.8	14.5	16.5	98	1021.5	7	7	3	35	2	6	10	4	-
12	14.6	13.2	15.1	91	1019.6	7	2	5	01	1	8	01	2	-
13	15.2	13.2	15.2	88	1020.0	6	1	5	07	2	6	10	6	0.2
14	14.8	12.9	14.9	89	1021.0	2	2	4	32	2	7	03	1	-
15	13.8	13.2	15.2	95	1021.2	1	0	5	34	2	6	10	4	-
16	13.6	12.2	15.2	99	1018.7	7	6	4	31	5	6	91	9	12.2
17	14.6	14.3	16.2	98	1017.8	7	7	2	32	2	5	10	4	-
18	14.8	14.5	16.5	97	1015.4	7	5	4	32	2	6	17	8	0.3
19	14.0	14.5	16.5	91	1020.7	6	6	4	35	4	7	02	1	-
20	13.8	13.4	15.4	98	1016.5	6	1	4	25	3	7	01	4	-
21	14.0	9.0	11.5	71	1022.2	7	5	4	05	6	8	03	2	-
22	12.4	8.8	11.3	79	1027.6	4	3	5	05	2	8	01	1	-
23	9.6	3.5	11.1	93	1024.6	3	1	5	00	0	8	02	0	-
24	13.1	12.3	14.3	94	1020.5	4	4	9	26	1	7	02	4	-
25	13.6	11.5	13.6	87	1021.4	0	0	9	28	3	7	02	0	-
26	14.0	9.0	11.5	71	1018.8	6	1	9	25	3	8	03	1	-
27	11.9	11.2	13.3	95	1018.7	3	3	9	00	0	6	10	1	-
28	12.2	12.2	14.2	100	1023.0	0	0	9	00	0	0	46	1	-
29	12.2	11.2	13.3	94	1026.9	1	1	9	00	0	7	02	0	-
30	14.6	11.4	13.5	81	1018.2	3	0	9	15	1	7	01	1	-
31	16.6	12.2	14.2	76	1005.5	4	1	5	24	4	6	10	0	-

Godz. 13

1	16.0	7.5	10.4	57	1011.1	7	4	6	29	5	8	03	2	-
2	17.1	5.6	9.1	46	1015.4	6	3	5	27	8	8	01	1	-
3	16.2	11.5	13.6	73	1012.6	7	5	5	25	6	7	25	2	0.0
4	12.5	10.4	12.8	87	1011.4	7	3	5	28	5	8	26	1	0.4
5	15.1	9.7	12.0	69	1016.3	7	6	6	32	6	8	03	1	-
6	17.6	10.7	12.9	65	1017.9	7	4	5	27	5	8	03	2	-
7	16.9	12.1	14.1	73	1018.3	8	5	5	03	5	7	03	5	1.2
8	18.5	10.1	12.4	59	1024.6	4	2	5	03	4	8	01	1	-
9	20.4	9.7	12.0	51	1025.7	2	2	5	03	4	8	01	0	-
10	20.0	13.2	15.2	65	1023.8	3	3	6	06	5	8	01	1	-
11	20.2	10.6	12.8	54	1020.5	4	1	5	04	6	8	01	1	-
12	18.0	13.1	15.1	73	1019.2	4	4	5	06	6	8	01	1	-
13	18.6	12.5	14.5	67	1020.7	5	4	5	06	5	7	01	2	-
14	18.2	9.5	11.9	57	1021.2	5	5	5	01	5	8	02	1	-
15	20.3	11.9	13.9	59	1020.5	6	5	5	01	5	8	01	1	-
16	19.8	13.3	15.3	66	1017.9	5	5	5	06	4	8	01	9	0.1
17	19.3	13.3	15.3	68	1017.6	6	6	5	05	4	8	02	2	-
18	18.9	14.3	16.3	75	1019.0	6	6	5	01	5	8	02	9	0.0
19	19.4	14.5	16.5	73	1020.5	7	5	5	04	6	8	02	2	-
20	17.8	14.3	16.3	79	1016.5	8	3	5	30	4	8	61	2	0.0
21	15.9	5.6	9.1	51	1024.6	5	3	6	06	7	8	01	2	-
22	15.8	8.6	11.2	62	1027.2	5	5	5	09	4	8	02	1	-
23	19.7	8.4	11.0	48	1021.7	1	1	9	32	1	8	01	0	-
24	23.8	11.8	13.8	46	1019.6	2	2	6	31	6	8	03	1	-
25	23.6	8.0	10.7	36	1021.5	0	0	9	32	6	8	02	0	-
26	22.0	8.9	11.4	43	1018.2	7	7	9	27	4	8	02	2	-
27	19.0	12.4	14.4	69	1019.4	5	5	6	33	4	7	02	8	0.0
28	21.3	14.6	16.6	65	1025.1	0	0	9	07	3	6	05	4	-
29	25.1	9.4	11.8	37	1025.0	1	1	7	13	4	7	03	0	-
30	26.2	8.9	11.1	32	1014.1	0	0	9	16	7	8	01	0	-
31	19.6	15.2	17.3	76	1005.8	6	8	7	23	4	6	10	1	-

Godz. 19

1	12.4	10.0	12.3	86	1012.3	6	6	6	26	2	8	03	2	-
2	14.9	8.4	11.0	69	1015.9	5	5	6	27	5	8	01	8	0.2
3	16.7	11.9	13.9	73	1011.0	7	4	5	25	3	8	03	2	-
4	13.8	7.8	10.6	68	1012.4	5	2	5	31	4	8	01	2	-
5	14.3	9.2	11.6	71	1017.7	2	1	6	32	4	8	01	1	-
6	14.4	13.1	15.1	92	1017.6	7	3	4	29	3	7	25	2	0.1
7	14.7	12.8	14.8	89	1020.3	7	2	5	02	5	7	03	2	-
8	15.6	8.8	11.3	64	1024.4	2	0	9	01	3	8	02	0	-
9	17.4	9.0	11.5	58	1024.2	4	4	9	02	5	8	01	0	-
10	16.0	13.0	15.0	83	1023.3	2	2	4	04	2	8	02	0	-
11	16.4	13.1	15.1	80	1020.6	2	2	9	02	4	8	03	0	-
12	15.0	11.2	13.3	78	1019.9	2	2	5	06	3	8	02	0	-
13	15.6	11.6	13.7	78	1020.2	7	7	5	02	4	7	03	1	-
14	15.3	11.9	13.6	79	1021.1	7	1	5	05	3	7	02	2	-
15	15.1	12.6	14.6	85	1020.1	6	1	9	61	2	7	01	2	-
16	16.0	14.3	16.3	90	1017.8	6	3	4	01	2	7	01	1	-
17	16.1	14.0	16.0	87	1018.2	3	2	5	01	2	7	01	1	-
18	16.4	14.1	16.1	87	1019.3	7	5	4	01	5	7	01	2	-
19	16.6	14.0	16.0	85	1020.2	6	6	5	26	6	7	01	1	-
20	13.9	10.7	12.9	81	1018.2	7	7	4	05	7	7	01	9	2.9
21	13.6	7.5	10.4	69	1022.5	6	4	5	04	5	8	02	2	-
22	12.7	8.0	10.7	73	1025.9	1	1	5	03	3	8	01	1	-
23	16.8	10.6	12.8	66	1020.2	3	0	9	31	1	8	02	0	-
24	18.3	11.9	13.9	64	1020.6	1	0	9	32	3	8	01	0	-
25	19.4	10.1	12.4	55	1020.2	0	0	9	31	1	7	02	0	-
26	16.4	10.9	13.0	70	1012.3	7	4	6	29	6	7	02	2	-
27	16.0	11.6	13.7	66	1017.7	7	5	6	11	3	7	01	1	-
28	19.2	15.1	17.1	78	1025.4	0	0	9	08	3	7	02	0	-
29	18.8	13.1	15.1	69	1021.6	5	0	9	08	4	7	03	1	-
30	21.6	9.5	11.9	47	1005.9	2	0	9	18	2	7	01	0	-
31	17.8	16.4	18.7	92	1006.0	8	4	6	31	1	5	61	2	0.2

Godz. 01

DNI	TEMPERATURA POWIETRZA T	TEMPERATURA PUNKTU ROSY T_d	PREŻNOŚĆ PARY WODNEJ e	WILGOTNOŚĆ WZGLĘDNA U	CIŚNIENIE ATMOSFERYCZNE P_o	ZACHMURZENIE N	N_h	h	WIATR dd	v	WIDZIALNOŚĆ V	POGODA ww	W	OPAD R
1	13.2	7.4	10.3	68	1006.6	1	1	6	22	5	8	02	1	-
2	12.6	9.3	11.7	81	1015.6	8	8	5	25	4	6	80	2	1.1
3	12.7	12.3	14.3	98	1014.3	7	3	4	19	3	6	10	8	0.0
4	15.0	10.1	12.4	72	1011.5	2	2	4	28	2	8	02	0	-
5	14.4	9.3	11.7	71	1012.8	6	4	5	32	3	8	01	2	-
6	13.6	10.9	13.0	83	1019.4	6	6	4	19	1	7	03	1	-
7	16.0	13.0	15.0	82	1016.7	2	2	9	36	2	7	01	1	-
8	15.8	13.9	15.9	88	1022.8	5	3	4	02	1	7	01	1	-
9	11.7	10.9	13.0	94	1026.3	0	0	9	00	0	7	02	0	-
10	16.0	13.0	15.0	82	1025.4	7	7	9	10	1	7	02	1	-
11	14.8	14.3	16.3	97	1023.0	0	0	9	06	2	8	02	0	-
12	16.4	14.6	16.6	90	1020.4	7	7	9	05	2	7	02	1	-
13	13.4	11.6	13.7	89	1020.0	2	0	9	05	2	7	01	0	-
14	13.6	11.8	13.6	87	1021.8	2	1	9	07	3	7	01	1	-
15	14.3	12.6	14.8	91	1021.4	4	4	5	04	1	7	01	1	-
16	13.6	13.1	15.0	97	1020.8	4	4	5	12	1	7	03	0	-
17	16.2	15.4	17.5	95	1019.3	7	7	5	00	0	6	10	1	-
18	14.2	13.4	15.4	94	1019.4	0	0	9	00	0	6	10	1	-
19	16.8	16.2	18.4	96	1021.7	0	0	9	02	1	7	02	1	-
20	15.6	14.5	16.5	93	1021.0	2	0	9	30	1	7	02	0	-
21	15.2	9.5	11.9	68	1021.5	1	1	5	02	8	8	03	1	-
22	11.4	7.4	10.3	77	1027.4	4	0	9	04	3	8	01	1	-
23	8.4	7.7	10.5	96	1025.3	0	0	9	11	1	7	02	0	-
24	12.4	11.8	13.9	96	1021.1	0	0	9	22	1	4	10	0	-
25	12.2	6.8	11.3	80	1021.9	0	0	9	21	1	6	10	0	-
26	14.8	6.8	9.9	58	1016.3	0	0	9	18	3	6	05	0	-
27	14.2	13.0	15.0	93	1012.6	7	4	4	22	2	5	10	1	-
28	13.4	12.9	14.8	96	1019.7	2	0	9	12	1	4	10	0	-
29	16.2	11.8	13.8	75	1024.5	2	0	9	12	1	6	10	0	-
30	16.6	10.0	12.3	65	1017.1	0	0	9	11	4	8	05	0	-
31	18.8	12.3	14.3	66	1005.2	5	0	9	28	1	6	05	2	-

Godz. 07

DNI	TEMPERATURA POWIETRZA T	TEMPERATURA PUNKTU ROSY T_d	PREŻNOŚĆ PARY WODNEJ e	WILGOTNOŚĆ WZGLĘDNA U	CIŚNIENIE ATMOSFERYCZNE P_o	ZACHMURZENIE N	N_h	h	WIATR dd	v	WIDZIALNOŚĆ V	POGODA ww	W	OPAD R
1	13.5	9.5	11.9	77	1010.0	6	4	6	21	2	7	01	1	-
2	10.1	9.3	11.7	94	1016.0	7	7	5	20	2	6	81	2	14.2
3	13.0	12.6	14.6	98	1013.7	7	7	4	21	2	4	80	2	3.6
4	12.1	9.4	11.8	83	1011.5	7	7	4	20	3	6	80	1	0.1
5	11.8	9.8	12.1	88	1015.8	7	4	5	22	4	8	02	2	-
6	13.1	13.1	15.1	88	1018.8	8	5	4	22	1	7	01	2	-
7	13.7	14.0	16.0	90	1016.9	7	5	4	36	4	7	02	1	-
8	14.2	13.4	15.4	83	1024.2	5	4	5	01	2	8	03	1	-
9	13.6	11.6	13.7	88	1026.6	1	0	9	00	0	6	10	3	-
10	16.0	12.3	14.3	79	1024.9	7	7	9	14	1	7	02	2	-
11	14.5	13.7	15.7	94	1022.2	5	5	5	00	0	7	01	1	-
12	15.6	14.5	16.5	95	1019.7	7	7	5	05	2	7	03	2	-
13	14.7	12.5	14.5	87	1020.4	3	2	9	05	1	8	03	0	-
14	14.6	12.3	14.3	86	1021.8	3	2	5	00	0	7	01	1	-
15	13.9	11.9	13.9	88	1021.2	2	0	9	07	1	6	10	3	-
16	12.4	11.8	13.9	96	1020.3	4	3	5	18	1	6	10	3	-
17	17.1	15.2	17.3	89	1019.0	6	4	5	05	2	7	03	2	1.5
18	15.1	14.5	16.5	96	1019.6	1	0	9	00	0	4	10	4	-
19	17.0	15.4	17.5	91	1022.2	7	5	5	04	3	6	20	1	0.7
20	14.2	13.7	15.6	97	1014.0	7	7	5	22	2	6	10	1	-
21	15.5	7.0	10.0	56	1023.2	2	1	9	04	5	8	01	1	-
22	13.4	10.1	12.4	82	1017.6	5	2	6	06	3	8	03	1	-
23	9.6	7.7	10.5	88	1024.5	2	0	9	18	1	7	03	0	-
24	13.8	13.2	15.2	95	1021.2	3	2	5	22	1	5	10	0	-
25	12.5	7.5	10.4	72	1022.4	0	0	9	21	3	7	01	0	-
26	14.5	8.4	11.0	67	1015.4	7	0	9	20	2	6	05	1	-
27	12.3	12.1	14.1	99	1013.2	8	8	5	19	1	2	66	2	-
28	15.2	14.6	16.6	96	1021.3	2	0	9	04	2	6	10	1	-
29	15.2	10.5	12.7	73	1024.4	2	0	9	05	2	6	10	0	-
30	15.8	10.6	12.8	71	1014.4	0	0	9	11	5	6	10	0	-
31	17.8	16.0	18.2	89	1005.2	8	8	4	22	2	5	10	1	-

Godz. 13

1	16.7	6.7	9.8	52	1012.6	5	4	6	25	5	8	01	2	-
2	15.0	8.8	11.3	66	1016.0	7	4	5	24	5	8	01	5	4.6
3	18.8	13.4	15.4	71	1012.1	4	3	5	26	7	7	09	5	2.5
4	16.2	8.1	10.8	58	1012.3	5	3	5	27	7	8	02	5	0.4
5	17.6	11.9	13.4	66	1017.9	6	4	5	30	5	8	01	8	0.5
6	16.3	13.2	15.2	81	1019.1	8	5	4	27	3	7	25	2	1.2
7	18.0	13.4	15.4	75	1019.7	6	1	5	04	4	7	01	1	-
8	18.2	13.5	15.5	74	1015.4	7	3	5	36	1	8	03	1	-
9	19.2	13.7	15.7	71	1016.2	2	1	6	32	2	8	02	3	-
10	20.2	16.5	18.8	79	1024.3	1	1	9	01	2	8	01	1	-
11	19.8	19.7	17.8	77	1021.8	3	2	5	36	4	7	02	1	-
12	19.1	13.9	15.9	72	1015.4	6	2	6	05	5	8	01	8	0.1
13	18.8	13.3	15.3	70	1020.9	7	4	6	04	4	8	03	1	-
14	19.3	13.5	15.5	69	1022.4	1	1	5	03	4	8	01	1	-
15	18.6	14.6	16.6	78	1021.2	2	1	5	09	4	7	01	1	-
16	18.4	15.2	17.2	81	1020.8	7	7	5	31	1	7	03	1	-
17	19.6	14.8	16.8	80	1019.3	5	3	5	03	3	7	02	2	-
18	20.3	14.6	16.9	79	1021.2	4	3	9	30	3	7	01	1	-
19	19.4	14.5	16.5	73	1022.8	7	3	5	02	4	7	03	8	0.0
20	20.4	16.5	18.8	78	1017.5	7	7	9	28	2	7	02	2	-
21	17.8	8.8	11.3	55	1025.4	5	2	6	04	7	8	03	1	-
22	17.6	10.7	12.9	65	1027.4	4	2	6	02	4	8	03	1	-
23	18.9	12.3	14.3	65	1025.2	1	1	6	27	4	8	01	0	-
24	20.4	13.2	17.3	72	1022.0	4	0	9	26	1	8	01	0	-
25	23.6	8.0	8.7	30	1022.7	0	0	9	27	3	6	05	0	-
26	18.2	15.1	17.1	82	1014.4	7	2	6	24	4	6	10	2	-
27	17.4	13.8	15.8	80	1015.2	7	5	6	04	1	7	29	4	-
28	24.7	13.3	15.3	49	1022.4	5	0	9	05	5	6	05	1	-
29	28.0	8.2	10.9	29	1022.3	3	0	9	12	3	6	05	0	-
30	28.2	6.8	9.9	26	1018.9	4	0	9	14	5	6	85	0	-
31	20.2	16.7	19.0	80	1006.8	6	2	5	25	4	6	10	1	-

Godz. 19

1	15.9	4.8	8.6	47	1014.0	5	5	5	24	5	8	03	1	-
2	14.4	11.3	13.4	81	1015.6	7	7	4	17	3	6	10	2	-
3	16.9	11.3	13.4	69	1011.7	3	3	5	27	5	7	01	8	0.0
4	14.8	7.8	10.6	63	1017.9	7	3	5	28	8	8	01	1	-
5	16.2	11.8	13.8	75	1016.9	6	2	5	28	4	8	03	2	-
6	16.6	14.0	16.0	85	1017.9	6	2	6	25	3	7	03	8	0.0
7	16.3	13.6	15.6	84	1021.6	5	4	4	01	4	7	03	2	-
8	17.2	13.6	15.6	80	1015.4	2	0	9	01	1	8	01	1	-
9	16.1	13.4	15.4	76	1015.1	3	0	9	08	3	8	02	0	-
10	17.6	14.4	16.4	81	1022.8	2	0	9	03	4	8	02	0	-
11	18.2	14.5	16.5	79	1020.3	0	0	9	04	5	7	01	0	-
12	16.9	12.7	14.7	77	1015.1	1	0	9	05	5	8	01	1	-
13	16.6	12.2	14.2	76	1020.9	5	2	6	04	6	8	01	2	-
14	16.7	13.1	15.1	80	1021.9	2	2	5	03	2	7	03	0	-
15	16.4	14.0	16.0	85	1020.4	3	1	9	04	4	7	03	0	-
16	17.0	15.6	17.7	92	1015.1	3	3	5	36	2	8	02	8	1.3
17	17.4	15.9	18.1	92	1015.2	5	3	5	03	2	7	01	2	-
18	18.5	15.7	17.8	84	1021.1	5	0	9	35	1	7	02	1	-
19	17.3	13.7	15.7	80	1021.4	3	2	5	36	4	8	03	1	-
20	16.6	13.1	15.1	80	1018.9	6	6	9	03	8	8	01	2	-
21	15.2	9.5	11.9	68	1025.9	7	2	6	04	8	8	01	2	-
22	13.9	10.6	12.8	81	1027.8	0	0	9	04	3	8	02	0	-
23	16.8	15.1	17.1	90	1021.4	2	0	9	25	2	7	02	0	-
24	18.0	14.3	16.3	78	1021.6	2	0	9	28	1	7	02	0	-
25	19.8	8.4	11.0	48	1020.5	0	0	9	22	1	7	05	0	-
26	17.7	14.9	16.5	81	1013.2	7	7	9	27	4	6	10	2	-
27	17.0	15.2	17.3	90	1016.8	3	2	9	04	3	6	10	1	-
28	18.9	16.1	18.3	84	1022.9	3	0	5	07	1	6	10	1	-
29	22.8	8.9	11.4	41	1018.5	0	0	9	11	2	6	05	0	-
30	25.2	10.3	12.5	39	1004.8	7	2	6	15	3	6	05	1	-
31	17.8	16.4	18.7	92	1006.6	5	2	4	27	3	5	10	1	-

Godz. 01

DNI	TEMPERATURA POWIETRZA	TEMPERATURA PUNKTU ROSY	PREŻNOŚĆ PARY WODNEJ	WILGOTNOŚĆ WZGLĘDNA	CIŚNIENIE ATMOSFERYCZNE	ZACHMURZENIE			WIATR		WIDZIALNOŚĆ	POGODA		OPAD
	T	T_d	e	U	P_o	N	N_h	h	dd	v	V	ww	W	R
1	13.0	12.2	14.2	96	1005.9	8	8	4	17	1	6	10	1	-
2	11.3	10.7	12.9	96	1012.8	8	8	4	28	4	6	81	2	1.9
3	7.1	6.1	9.4	94	1018.6	0	0	9	00	0	7	02	8	0.0
4	9.6	9.0	11.5	96	1017.2	0	0	9	21	2	7	02	1	-
5	8.9	8.0	10.7	94	1013.6	7	7	6	26	1	7	03	8	0.4
6	7.5	7.1	10.1	97	1016.8	0	0	9	29	2	7	01	8	1.1
7	8.8	7.8	10.6	94	1017.9	6	6	9	29	1	7	03	2	-
8	11.5	9.2	11.6	85	1015.1	0	0	9	01	5	7	02	1	-
9	11.6	10.4	12.6	92	1023.0	3	0	9	33	3	7	02	0	-
10	12.8	11.6	13.7	93	1023.4	0	0	9	33	2	8	02	0	-
11	13.1	11.2	13.3	88	1021.1	7	7	6	33	1	7	02	2	-
12	13.1	11.8	13.8	92	1018.2	7	7	5	03	3	7	02	1	-
13	10.4	9.3	11.7	93	1019.9	5	2	5	05	2	7	01	6	0.0
14	7.2	6.8	9.9	97	1020.8	8	0	5	00	0	6	10	1	-
15	13.3	12.1	14.1	93	1015.7	7	7	5	34	1	7	02	8	0.4
16	12.4	11.4	13.5	94	1018.1	6	6	9	34	2	7	02	1	-
17	11.1	10.5	12.7	96	1017.3	7	7	6	29	1	6	10	8	0.1
18	10.5	9.9	12.2	96	1016.8	0	0	9	32	1	4	10	1	-
19	11.6	10.7	12.9	94	1018.7	0	0	9	36	3	7	02	1	-
20	13.2	11.4	13.5	89	1017.1	0	0	9	32	1	7	02	0	-
21	11.1	10.0	12.3	93	1016.2	0	0	9	36	5	7	02	6	1.0
22	8.1	5.8	9.2	84	1025.5	0	0	9	35	3	7	02	0	-
23	7.4	6.1	9.4	91	1023.8	0	0	9	32	2	7	01	0	-
24	12.1	11.1	13.2	94	1018.5	3	3	4	30	5	7	01	1	-
25	10.6	7.8	10.6	83	1020.7	0	0	9	30	2	7	02	0	-
26	8.7	7.6	10.6	94	1019.8	8	0	9	24	2	7	02	0	-
27	14.9	10.3	12.5	74	1013.2	8	8	5	00	0	7	02	1	-
28	11.4	9.0	11.5	85	1023.4	2	0	9	04	1	7	01	0	-
29	12.0	10.6	12.8	91	1027.3	0	0	9	35	2	7	02	0	-
30	12.5	10.3	12.5	86	1022.2	0	0	9	03	2	7	02	0	-
31	14.6	10.6	12.8	77	1012.7	0	0	9	14	2	7	02	0	-

Godz. 07

DNI	TEMPERATURA POWIETRZA	TEMPERATURA PUNKTU ROSY	PREŻNOŚĆ PARY WODNEJ	WILGOTNOŚĆ WZGLĘDNA	CIŚNIENIE ATMOSFERYCZNE	ZACHMURZENIE			WIATR		WIDZIALNOŚĆ	POGODA		OPAD
	T	T_d	e	U	P_o	N	N_h	h	dd	v	V	ww	W	R
1	12.8	12.2	14.2	96	1010.0	8	8	5	23	1	5	85	2	0.9
2	10.3	9.7	12.0	96	1013.8	7	6	5	28	3	7	24	8	2.6
3	11.1	9.9	12.2	92	1035.7	7	7	5	22	4	7	03	1	-
4	13.0	10.4	12.6	84	1011.0	7	6	4	23	3	7	01	8	0.0
5	12.2	10.0	12.3	84	1014.7	7	6	6	00	0	8	00	2	-
6	12.1	10.1	12.4	89	1018.8	2	2	9	24	1	7	02	0	-
7	11.8	11.2	13.3	96	1016.6	8	8	4	00	0	5	80	2	0.2
8	14.9	11.8	13.8	80	1020.9	1	0	9	35	2	8	03	0	-
9	15.4	11.4	13.8	73	1023.3	3	0	9	35	5	8	01	1	-
10	16.2	11.3	13.4	72	1023.0	0	0	9	36	1	7	02	0	-
11	14.8	12.5	14.8	86	1019.0	7	7	6	36	5	7	03	2	-
12	13.1	11.8	13.8	92	1018.6	8	8	5	01	3	6	10	1	-
13	11.8	11.2	13.3	96	1020.1	7	7	9	01	2	5	10	1	-
14	11.9	10.3	12.5	90	1020.6	2	1	5	00	0	7	01	0	-
15	13.6	12.6	14.6	93	1019.2	7	7	6	33	3	7	02	2	-
16	13.1	12.5	14.5	96	1017.8	8	8	6	27	1	6	10	2	-
17	13.7	13.1	15.1	95	1016.9	7	7	5	34	1	5	10	2	-
18	12.4	11.8	13.9	96	1017.3	9	9	e	02	1	1	45	4	-
19	13.4	12.2	14.2	93	1018.7	5	5	2	36	2	6	10	1	-
20	13.8	13.0	15.0	94	1015.6	4	0	9	24	3	6	10	8	-
21	9.8	6.2	9.5	79	1019.2	0	0	9	02	8	8	01	0	-
22	9.0	7.7	10.5	91	1026.3	6	0	5	36	3	9	00	1	-
23	11.5	8.4	11.0	81	1022.4	1	0	9	33	2	9	01	0	-
24	11.7	10.9	13.0	94	1018.9	8	8	3	27	4	4	10	1	-
25	13.6	11.9	13.9	90	1020.8	3	1	5	24	2	6	10	3	-
26	11.0	8.4	11.0	84	1017.3	9	0	9	24	2	7	03	1	-
27	13.3	11.8	13.8	91	1014.8	8	8	5	10	3	6	17	8	0.2
28	14.4	11.4	13.5	82	1025.3	2	0	9	08	2	6	10	0	-
29	16.0	14.9	16.9	94	1026.8	0	0	9	32	1	5	10	0	-
30	15.3	13.6	15.8	91	1020.3	3	3	9	00	0	7	03	0	-
31	15.1	11.0	13.1	76	1010.5	0	0	9	15	1	8	10	0	-

Godz. 13

1	16.1	11.6	13.7	75	1010.5	8	8	5	09	1	6	80	2	0.1
2	16.0	6.8	9.9	54	1014.2	7	7	6	29	9	8	02	2	-
3	17.7	10.4	12.6	62	1014.0	5	5	9	18	5	7	01	2	-
4	18.1	5.6	9.1	43	1010.5	5	3	5	24	5	8	02	2	-
5	12.9	9.9	12.2	82	1018.3	8	8	5	02	2	7	80	2	1.0
6	18.9	5.6	9.1	42	1017.6	6	6	5	18	1	8	02	1	-
7	17.1	9.2	11.6	59	1016.3	6	6	5	12	1	8	02	8	2.2
8	20.4	9.3	11.7	49	1021.0	6	5	5	34	7	8	02	1	-
9	20.7	9.2	11.6	48	1022.8	5	5	5	01	5	8	02	1	-
10	21.8	11.3	13.4	51	1021.7	6	6	6	35	6	8	03	1	-
11	18.8	8.6	11.2	51	1018.7	8	5	5	03	6	8	25	1	0.0
12	17.1	9.8	12.1	62	1018.3	7	7	5	36	6	7	02	2	-
13	15.5	10.5	12.7	72	1020.1	8	8	5	05	4	6	10	2	-
14	16.6	11.1	13.2	70	1020.4	7	7	5	05	3	7	03	1	-
15	16.5	13.7	15.7	84	1018.5	7	7	5	34	5	5	29	5	0.6
16	16.3	12.8	14.8	80	1016.9	7	7	6	18	1	7	17	8	0.8
17	17.8	11.8	13.8	67	1016.3	7	7	5	36	1	7	80	2	0.0
18	18.2	12.9	14.9	71	1018.4	7	7	5	36	3	7	03	4	-
19	19.4	12.8	14.8	66	1018.5	5	5	5	01	3	7	02	1	-
20	17.8	11.8	13.8	67	1014.3	8	6	5	28	5	7	02	1	-
21	15.1	4.4	8.4	49	1020.6	4	4	5	08	9	8	03	0	-
22	15.2	5.8	9.2	53	1025.1	7	5	5	02	7	8	02	2	-
23	16.6	8.5	11.1	59	1020.3	5	5	5	27	6	8	01	1	-
24	20.0	9.0	11.5	50	1018.6	6	4	5	28	5	7	03	1	-
25	24.7	8.2	10.9	36	1020.2	0	0	9	28	7	8	02	0	-
26	23.4	8.1	10.8	37	1014.5	2	0	9	24	7	7	03	1	-
27	23.2	11.6	13.7	48	1018.8	1	0	9	12	6	7	02	9	-
28	25.5	9.5	11.9	37	1025.5	2	2	6	14	1	8	02	0	-
29	25.6	10.3	12.5	39	1025.0	6	5	6	08	0	7	05	1	-
30	24.5	12.0	14.0	45	1017.6	4	4	6	12	3	8	03	8	-
31	25.8	10.1	12.4	38	1007.7	0	0	9	22	8	7	05	8	-

Godz. 19

1	13.8	13.0	15.0	94	1011.2	8	8	5	00	0	7	25	8	2.3
2	13.4	7.8	10.6	70	1015.6	5	3	5	27	4	8	03	1	-
3	15.3	10.3	12.5	72	1013.1	7	7	5	14	3	7	03	8	0.0
4	13.9	9.7	12.0	75	1011.5	8	6	6	25	2	8	03	2	-
5	14.3	9.3	11.7	72	1016.9	7	5	6	33	1	8	03	8	0.2
6	14.7	9.8	12.1	72	1017.6	7	7	6	05	0	8	03	2	-
7	14.3	9.7	12.0	74	1017.2	6	4	6	35	2	8	01	2	-
8	17.5	10.6	12.8	64	1021.7	3	1	6	33	4	8	01	1	-
9	18.2	10.7	12.9	62	1022.4	2	2	6	30	4	8	01	1	-
10	18.1	12.1	14.1	68	1020.9	8	8	8	33	5	8	02	2	-
11	15.3	10.0	12.3	71	1016.4	4	2	5	03	3	8	01	8	0.0
12	15.3	10.6	12.6	74	1016.6	7	6	5	03	2	7	02	2	-
13	14.2	9.5	11.9	74	1019.9	5	2	6	00	0	7	31	2	-
14	15.0	11.6	13.7	80	1019.7	7	7	6	35	3	8	01	2	-
15	15.6	13.9	15.9	90	1017.5	7	4	5	00	0	7	29	8	0.6
16	13.6	12.6	14.6	93	1016.7	7	7	6	00	0	6	80	9	9.9
17	15.5	12.4	14.4	82	1016.2	5	4	5	31	1	7	01	8	0.6
18	16.4	12.4	14.4	77	1016.1	6	6	6	35	3	7	01	8	0.0
19	16.2	12.3	14.3	68	1017.3	4	2	5	32	2	8	01	1	-
20	13.8	12.6	14.6	93	1014.0	8	6	3	36	5	8	10	8	3.7
21	11.8	3.6	7.9	57	1022.0	3	1	9	36	5	8	01	1	-
22	12.2	6.4	9.6	68	1023.9	3	3	6	02	2	8	02	1	-
23	12.8	9.8	12.1	82	1018.7	3	2	5	27	2	8	01	1	-
24	17.0	10.0	12.3	64	1019.4	0	0	9	31	3	7	02	1	-
25	17.6	9.5	11.9	59	1015.8	0	0	9	29	3	8	02	0	-
26	19.2	10.7	12.9	53	1012.7	6	6	5	18	2	7	03	2	-
27	17.0	12.8	14.8	77	1015.1	4	0	9	05	2	7	01	1	-
28	20.1	10.5	12.7	54	1025.7	0	0	9	01	1	8	02	0	-
29	20.6	11.7	13.7	57	1022.6	2	0	9	36	2	7	01	1	-
30	20.2	12.0	14.0	59	1013.9	1	0	9	14	2	7	01	1	-
31	19.7	9.9	12.2	53	1007.0	2	2	6	13	3	7	02	0	-

Godz. 01

DNI	TEMPERATURA POWIETRZA	TEMPERATURA PUNKTU ROSY	PREŻNOŚĆ PARY WODNEJ	WILGOTNOŚĆ WZGLĘDNA	CIŚNIENIE ATMOSFERYCZNE	ZACHMURZENIE			WIATR		WIDZIALNOŚĆ	POGODA		OPAD
	T	T_d	e	U	P_o	N	N_h	h	dd	v	V	ww	W	R
1	13.3	9.5	11.9	78	1009.1	8	8	5	25	2	7	03	1	-
2	10.6	10.0	12.3	96	1015.0	8	8	4	24	2	7	01	8	4.4
3	11.8	10.1	12.4	90	1016.5	8	8	5	24	2	7	02	1	-
4	12.6	12.0	14.0	93	1011.9	2	2	5	25	1	7	03	8	0.2
5	10.3	8.4	11.0	88	1013.9	2	2	5	25	2	7	01	1	-
6	10.2	9.3	11.7	94	1015.2	4	4	5	21	1	7	02	8	-
7	12.4	11.8	13.9	96	1017.3	6	4	5	00	0	7	01	8	7.0
8	10.2	9.8	12.1	97	1015.9	1	1	5	35	3	7	02	8	-
9	11.0	10.4	12.6	96	1024.9	1	0	9	33	1	7	03	0	-
10	12.7	11.5	13.6	93	1024.5	7	7	5	26	1	8	02	1	-
11	12.9	11.9	13.9	94	1021.7	5	5	6	32	2	7	01	1	-
12	14.0	11.1	13.2	82	1018.6	7	7	5	33	2	7	25	1	0.1
13	12.2	11.5	13.6	95	1015.2	7	7	6	00	0	7	02	1	-
14	11.8	10.7	12.9	94	1020.6	0	0	9	36	1	7	01	1	-
15	12.6	12.4	14.4	99	1020.2	5	5	6	33	1	7	02	1	-
16	12.1	11.5	13.6	96	1015.1	8	0	9	26	1	5	10	1	-
17	13.2	13.2	15.2	100	1017.5	9	9	.	00	0	2	47	0	-
18	11.4	11.2	13.3	99	1017.7	0	0	5	00	0	4	10	1	-
19	13.6	13.1	15.0	97	1019.5	8	8	5	36	4	6	10	1	-
20	13.8	13.4	15.4	98	1018.7	8	8	5	30	1	5	10	1	-
21	10.6	8.9	11.4	89	1017.4	0	0	5	01	3	7	01	1	-
22	7.1	5.8	9.2	91	1022.7	0	0	5	35	3	8	02	0	-
23	6.4	5.7	9.2	95	1024.8	0	0	5	00	0	7	02	0	-
24	9.1	8.7	11.2	97	1019.7	1	0	5	30	1	7	01	0	-
25	12.6	12.6	14.6	100	1021.4	9	9	.	00	0	2	45	3	-
26	10.6	9.3	11.7	92	1019.0	0	0	5	21	2	7	02	0	-
27	12.8	10.1	12.4	84	1013.3	8	8	6	33	1	7	02	2	-
28	14.5	13.5	15.5	91	1020.8	0	0	9	06	3	7	02	1	-
29	12.5	10.7	12.9	89	1027.3	0	0	9	00	0	7	02	0	-
30	13.8	13.3	15.2	97	1021.6	0	0	9	10	1	7	02	0	-
31	16.3	9.2	11.6	63	1010.1	0	0	9	18	9	7	02	0	-

Godz. 07

DNI	TEMPERATURA POWIETRZA	TEMPERATURA PUNKTU ROSY	PREŻNOŚĆ PARY WODNEJ	WILGOTNOŚĆ WZGLĘDNA	CIŚNIENIE ATMOSFERYCZNE	ZACHMURZENIE			WIATR		WIDZIALNOŚĆ	POGODA		OPAD
	T	T_d	e	U	P_o	N	N_h	h	dd	v	V	ww	W	R
1	13.9	10.3	12.5	83	1009.9	7	1	5	06	0	7	03	1	-
2	11.1	8.5	11.1	84	1015.1	1	1	5	30	3	8	03	1	-
3	12.7	11.1	13.2	90	1019.0	4	3	5	21	2	6	10	1	-
4	13.4	11.6	13.7	89	1011.4	5	5	4	21	1	7	03	1	-
5	11.7	9.2	11.6	84	1019.1	2	1	5	20	2	8	03	0	-
6	12.7	10.7	12.9	88	1018.9	1	1	5	25	1	7	01	0	-
7	13.1	12.5	14.5	95	1016.2	7	7	4	36	1	6	10	2	-
8	13.1	11.8	13.8	92	1021.7	1	1	5	34	2	7	01	0	-
9	14.1	13.3	15.3	94	1025.1	6	6	5	33	2	8	03	1	-
10	13.8	13.4	15.4	98	1023.9	8	8	3	34	2	4	28	2	-
11	14.5	14.5	16.5	100	1020.2	9	9	.	01	2	1	45	1	-
12	12.6	11.8	13.8	94	1018.9	6	4	5	36	1	7	03	1	-
13	13.2	12.0	14.0	93	1016.0	1	0	9	08	0	6	10	1	-
14	13.3	12.9	14.9	98	1020.5	1	0	9	08	0	4	28	1	-
15	13.7	13.5	15.5	99	1020.2	7	7	5	00	0	6	10	2	-
16	13.6	13.2	15.2	98	1018.4	5	3	7	31	1	5	10	4	-
17	13.4	13.4	15.4	100	1017.3	8	8	3	30	1	3	46	8	8.2
18	13.6	13.4	15.4	99	1017.6	8	8	4	00	0	3	44	4	-
19	12.9	12.9	14.9	100	1016.9	8	8	2	33	2	4	28	4	-
20	14.7	14.1	16.1	96	1017.4	9	1	4	36	3	6	10	4	-
21	9.9	7.3	10.2	84	1020.2	0	0	5	01	4	8	02	0	-
22	8.6	7.0	10.0	90	1026.7	4	0	5	36	2	8	03	0	-
23	9.4	8.1	10.8	92	1023.9	1	1	4	00	0	7	02	0	-
24	12.2	12.0	14.0	99	1020.3	5	5	5	33	2	5	10	4	-
25	13.6	13.4	15.4	99	1021.7	0	0	9	00	0	6	10	4	-
26	13.6	9.9	12.2	78	1016.9	1	0	5	24	2	7	02	0	-
27	12.7	11.6	13.7	94	1014.0	7	5	6	00	0	6	11	5	0.1
28	14.4	12.6	14.4	88	1023.4	2	0	5	05	2	6	10	0	-
29	14.4	12.2	14.2	87	1026.9	0	0	5	12	1	6	10	0	-
30	15.4	11.3	13.4	77	1026.1	0	0	5	12	1	6	10	0	-
31	15.5	10.7	12.9	73	1025.0	1	1	5	18	2	7	01	0	-

Godz. 13

1	15.1	7.5	10.4	60	1010.7	8	8	5	32	4	8	03	2	-
2	15.9	7.4	10.3	57	1015.5	5	5	5	24	3	8	03	1	-
3	18.6	13.2	15.2	71	1013.1	6	5	5	20	3	7	02	1	-
4	16.7	8.4	11.0	58	1011.0	6	6	6	25	3	8	01	1	-
5	17.3	7.7	10.5	54	1015.9	5	5	6	24	2	8	02	1	-
6	16.4	10.6	12.8	68	1012.3	7	7	5	17	1	8	25	1	0.6
7	14.6	10.1	12.4	75	1016.9	7	7	4	01	3	7	07	8	1.2
8	17.5	12.2	14.2	71	1022.8	6	6	5	35	4	8	25	1	0.1
9	20.7	9.7	12.0	49	1024.0	3	3	6	34	5	8	02	1	-
10	20.8	11.6	13.7	56	1022.4	5	5	6	36	1	8	03	1	-
11	19.9	10.5	12.7	55	1017.7	6	6	6	25	5	8	03	4	-
12	18.8	12.7	14.7	68	1017.9	7	4	5	03	3	8	01	2	-
13	18.1	11.9	13.6	66	1014.7	7	2	6	03	4	7	01	1	-
14	18.9	12.6	14.6	67	1020.3	5	5	5	36	4	7	25	1	0.0
15	17.6	14.0	16.0	79	1018.6	7	7	5	34	4	7	95	2	0.0
16	19.6	13.2	15.2	67	1016.8	6	6	5	32	1	7	25	2	3.1
17	18.9	13.7	15.7	72	1016.4	6	6	5	35	3	7	01	4	-
18	16.6	14.7	16.7	89	1017.9	7	7	4	00	0	7	25	4	2.4
19	19.7	13.5	15.5	68	1018.8	6	6	5	05	3	7	03	2	-
20	17.8	12.5	14.5	71	1015.7	8	6	5	32	5	7	50	1	0.0
21	14.9	5.9	9.3	55	1021.6	4	4	5	04	5	8	03	0	-
22	15.7	7.6	10.3	58	1022.7	3	3	6	06	3	8	01	1	-
23	16.7	10.7	12.9	67	1021.7	5	4	5	31	1	8	01	1	-
24	21.4	10.9	13.0	51	1019.4	3	3	6	31	4	8	03	1	-
25	23.1	4.1	8.2	30	1021.3	0	0	9	29	3	8	02	0	-
26	25.8	10.6	12.8	33	1013.6	5	1	7	19	3	8	03	1	-
27	18.1	12.2	14.8	71	1016.2	7	2	5	11	2	7	01	5	0.0
28	25.2	11.0	13.1	42	1024.8	0	0	9	12	5	7	02	0	-
29	25.7	13.7	15.7	48	1025.0	1	1	6	06	1	7	02	0	-
30	26.1	14.9	16.9	50	1019.5	2	2	6	19	2	7	03	0	-
31	25.8	12.9	14.9	45	1006.4	1	1	7	21	7	7	03	0	-

Godz. 19

1	12.6	10.9	13.0	89	1012.9	8	8	5	33	2	7	80	2	0.4
2	14.4	9.3	11.7	71	1014.1	3	3	5	19	2	8	01	8	0.0
3	14.8	13.6	15.6	93	1012.6	7	7	5	20	1	7	25	2	2.8
4	13.6	8.4	11.0	70	1012.4	4	4	5	27	1	8	81	8	0.0
5	14.6	9.7	12.0	72	1017.8	4	4	6	33	3	8	01	1	-
6	14.2	13.0	15.0	93	1017.8	7	7	5	24	1	8	25	2	5.5
7	13.4	11.6	13.7	89	1018.3	4	3	5	33	4	8	01	8	0.0
8	16.2	12.2	14.2	77	1023.5	2	1	6	33	4	8	01	8	0.0
9	16.7	10.7	12.9	67	1023.9	1	1	5	32	5	8	01	9	-
10	18.6	13.2	15.2	71	1021.8	2	2	5	01	3	8	01	1	-
11	17.4	10.5	12.7	64	1018.2	2	1	6	03	3	8	01	1	-
12	14.7	13.0	15.0	90	1016.5	6	4	5	09	1	7	01	8	0.2
13	16.6	13.3	15.4	71	1015.8	3	1	5	08	2	7	01	1	-
14	15.2	12.7	14.7	85	1020.2	6	6	5	36	2	7	25	1	0.1
15	16.4	13.1	15.1	80	1018.4	5	1	5	31	2	7	01	9	0.1
16	15.7	13.0	15.0	86	1017.2	3	1	5	31	1	7	01	8	0.0
17	14.9	12.6	14.6	86	1017.0	5	4	5	36	2	7	25	2	0.0
18	16.5	13.2	15.2	81	1018.0	4	4	5	35	2	7	01	8	0.4
19	14.7	13.5	15.5	93	1018.2	2	2	5	32	2	7	01	9	8.2
20	14.4	12.7	14.7	90	1015.6	5	5	5	35	3	8	03	8	9.2
21	12.8	6.1	9.4	63	1022.3	2	1	5	02	4	8	01	0	-
22	13.6	7.4	10.3	67	1024.4	1	1	6	02	2	8	02	0	-
23	15.8	10.0	12.3	68	1026.0	1	0	9	00	0	8	03	1	-
24	18.2	12.4	14.4	69	1019.7	0	0	9	33	5	8	02	0	-
25	18.4	11.3	13.4	64	1020.3	0	0	9	00	0	8	02	0	-
26	17.4	9.0	11.5	58	1017.1	7	3	6	33	3	7	01	1	-
27	15.9	13.4	15.4	86	1017.8	7	5	5	02	4	7	01	1	-
28	20.8	11.9	13.9	57	1022.3	0	0	9	10	1	7	02	0	-
29	22.1	11.0	13.1	49	1021.8	2	0	9	09	1	7	01	0	-
30	22.0	8.9	11.4	43	1017.1	0	0	9	12	1	7	02	0	-
31	20.3	13.2	15.2	63	1005.6	2	2	9	21	1	7	03	0	-

Godz. 01

DNI	TEMPERATURA POWIETRZA	TEMPERATURA PUNKTU ROSY	PREZNOSC PARY WODNEJ	WILGOTNOSC WZGLEDNA	CISNIENIE ATMOSFERYCZNE	ZACHMURZENIE			WIATR		WIDZIALNOSC	POGODA		OPAD
	T	T_d	e	U	P_o	N	N_h	h	dd	v	V	ww	W	R
1	9.1	8.2	10.9	94	1005.3	6	0	9	24	1	7	02	1	-
2	7.3	6.4	9.6	94	1015.7	0	0	9	24	3	7	02	1	-
3	9.9	9.5	11.9	97	1015.4	6	6	4	19	2	6	10	1	-
4	10.7	10.5	12.7	99	1012.0	0	0	9	24	3	7	01	1	-
5	9.3	8.4	11.0	94	1014.2	0	0	9	22	1	7	25	1	0.3
6	9.2	8.6	11.2	95	1015.6	6	6	5	21	1	7	01	1	-
7	11.3	11.1	13.4	100	1017.2	8	8	8	00	0	5	10	8	0.0
8	10.9	10.5	12.7	97	1021.8	3	0	9	33	2	7	01	1	-
9	10.8	8.6	11.2	86	1026.2	0	0	9	00	0	7	02	0	-
10	11.3	8.9	11.4	85	1025.1	3	3	5	00	0	7	03	0	-
11	12.2	11.5	13.6	95	1027.4	0	0	9	00	0	6	10	8	-
12	12.7	11.9	13.9	94	1025.0	6	6	5	35	1	7	03	1	-
13	11.8	10.7	12.9	94	1019.4	7	7	6	00	0	7	03	2	-
14	11.5	10.9	13.0	95	1021.1	7	7	5	00	0	7	03	1	-
15	12.0	11.0	13.1	94	1021.1	1	0	9	35	1	7	01	1	-
16	11.6	11.0	13.1	96	1020.0	0	0	9	32	1	6	10	8	0.8
17	13.6	13.6	15.6	100	1018.1	9	9	-	00	0	5	43	1	-
18	13.8	13.8	15.8	100	1019.0	9	9	-	33	3	5	45	8	1.6
19	12.7	12.3	14.3	98	1020.7	0	0	9	34	2	6	10	1	-
20	13.2	13.0	15.0	99	1020.2	9	9	-	34	2	3	47	1	-
21	9.4	7.8	10.6	90	1019.3	5	5	4	34	4	7	03	8	0.6
22	7.9	6.7	9.8	92	1026.5	0	0	9	34	1	7	02	1	-
23	8.0	6.8	9.9	93	1025.3	0	0	9	00	0	7	02	0	-
24	11.5	10.6	12.8	94	1020.6	0	0	9	29	2	7	02	0	-
25	12.5	10.4	12.6	87	1021.9	0	0	9	30	2	7	02	0	-
26	12.0	9.0	11.5	82	1019.1	0	0	9	21	2	7	02	0	-
27	13.4	12.4	14.4	94	1013.3	8	8	4	15	2	7	02	8	0.3
28	14.0	12.1	14.1	89	1020.5	8	8	4	03	1	6	10	8	0.0
29	16.5	10.9	13.0	69	1025.7	0	0	9	08	3	7	02	0	-
30	16.4	11.1	13.2	71	1019.0	0	0	9	09	3	7	02	0	-
31	15.9	10.1	12.4	68	1007.3	0	0	9	14	2	7	02	0	-

Godz. 07

DNI	TEMPERATURA POWIETRZA	TEMPERATURA PUNKTU ROSY	PREZNOSC PARY WODNEJ	WILGOTNOSC WZGLEDNA	CISNIENIE ATMOSFERYCZNE	ZACHMURZENIE			WIATR		WIDZIALNOSC	POGODA		OPAD
	T	T_d	e	U	P_o	N	N_h	h	dd	v	V	ww	W	R
1	10.6	9.5	11.9	93	1010.2	8	6	6	28	1	7	03	1	-
2	10.4	8.5	11.1	88	1016.0	2	1	5	25	2	7	02	1	-
3	11.2	10.4	12.6	95	1014.2	8	8	2	21	4	5	10	1	-
4	10.1	9.7	12.0	97	1011.8	1	1	5	25	4	7	02	0	-
5	10.8	8.9	11.4	88	1015.5	1	1	9	25	2	7	01	1	-
6	12.0	11.3	13.4	95	1018.8	7	7	9	23	1	7	03	1	-
7	12.7	12.5	14.5	99	1016.1	8	8	2	31	1	5	10	4	-
8	12.3	12.1	14.1	99	1023.4	8	8	5	35	1	4	28	4	-
9	13.2	11.2	13.3	88	1026.4	8	0	9	34	1	7	01	0	-
10	14.2	11.9	13.9	85	1024.6	7	7	9	00	0	7	02	1	-
11	13.1	12.5	14.5	96	1021.5	6	6	5	36	2	6	10	4	-
12	13.6	13.0	15.0	95	1019.1	6	6	8	33	1	6	10	1	-
13	13.2	12.8	14.8	93	1019.9	3	3	9	00	0	7	01	1	-
14	13.3	12.3	14.3	94	1021.1	2	2	9	34	1	6	10	1	-
15	11.8	11.6	13.7	99	1021.1	0	0	9	00	0	6	10	0	-
16	11.2	11.2	13.3	100	1019.7	9	9	-	31	1	1	45	4	-
17	14.2	13.7	15.6	97	1016.0	6	6	4	32	1	6	10	4	-
18	14.2	13.8	15.8	98	1016.6	8	8	3	32	2	5	10	4	-
19	13.7	13.7	15.7	100	1021.1	9	9	-	34	2	3	43	8	-
20	13.0	13.0	15.0	100	1019.2	9	9	-	30	3	2	45	2	-
21	12.3	9.7	12.0	83	1021.3	2	1	5	02	3	7	03	1	-
22	10.2	8.0	10.7	36	1027.3	6	1	5	36	1	7	01	1	-
23	9.1	8.4	11.0	95	1024.7	2	0	9	35	1	6	10	0	-
24	12.3	11.4	13.5	94	1021.2	5	5	9	00	0	6	10	1	-
25	12.4	10.1	12.4	86	1022.2	0	0	9	25	1	7	02	0	-
26	13.9	10.6	12.8	81	1016.0	4	0	9	21	2	7	03	0	-
27	12.3	11.9	14.0	98	1013.7	3	3	9	00	0	5	10	1	-
28	13.8	12.3	14.3	91	1021.9	8	0	9	03	3	6	10	9	0.0
29	15.4	9.8	12.1	69	1025.9	0	0	9	00	2	6	10	0	-
30	15.9	12.8	14.8	81	1016.5	0	0	9	08	3	7	02	0	-
31	16.1	14.5	16.5	90	1006.0	8	8	5	18	3	6	80	1	0.3

Godz. 13

1	15.2	6.8	9.9	57	1011.7	8	8	6	26	3	8	82	8	0.9
2	17.3	6.7	9.8	49	1015.6	5	5	5	22	6	7	02	1	-
3	17.2	12.0	14.0	71	1012.5	7	5	5	22	5	7	03	8	0.0
4	14.2	8.1	10.8	67	1011.8	7	6	9	26	4	7	03	1	-
5	14.7	8.4	11.0	66	1017.1	6	6	5	26	3	7	02	8	0.0
6	14.1	12.9	14.9	93	1016.1	8	8	5	22	2	7	25	2	0.4
7	17.0	13.2	15.2	79	1017.7	8	5	5	34	1	7	25	2	2.2
8	19.8	11.1	13.2	57	1021.3	6	5	4	31	3	7	01	2	-
9	20.5	5.9	9.3	38	1024.8	4	4	6	00	0	8	02	0	-
10	21.1	10.9	13.0	52	1022.6	4	4	5	29	1	7	01	1	-
11	19.6	14.7	16.7	73	1019.8	7	5	6	34	1	7	03	1	-
12	16.2	13.4	15.4	83	1018.7	7	3	5	01	2	7	25	2	0.1
13	19.5	11.2	13.3	59	1019.3	6	5	6	05	1	7	03	1	-
14	20.3	10.7	12.9	56	1020.1	6	6	5	31	2	7	02	1	-
15	19.6	12.2	14.2	63	1019.3	6	5	7	34	1	7	03	1	-
16	17.6	13.5	15.5	77	1017.8	7	5	4	33	1	7	01	4	-
17	18.6	14.1	16.1	75	1017.4	7	7	4	34	3	6	81	2	0.5
18	18.4	14.6	16.6	79	1019.4	7	7	5	35	3	7	02	8	0.1
19	19.4	15.8	18.0	79	1019.7	6	3	5	34	4	7	25	4	0.2
20	19.6	13.2	15.2	67	1016.4	7	5	7	28	3	7	03	4	-
21	18.6	9.9	9.3	49	1023.1	4	4	5	02	7	7	02	1	-
22	16.0	8.1	10.8	59	1026.1	5	5	5	04	2	8	02	1	-
23	18.4	8.6	11.2	54	1023.9	1	0	9	00	0	7	01	0	-
24	23.8	9.0	11.3	39	1019.4	5	5	6	27	1	8	03	1	-
25	23.8	8.9	11.4	39	1021.5	0	0	9	28	2	7	02	0	-
26	24.0	8.2	10.9	37	1012.7	8	2	9	25	5	7	02	1	-
27	16.8	13.3	15.3	88	1015.1	7	6	5	00	8	6	25	1	0.0
28	25.2	12.4	14.4	46	1023.2	2	0	9	10	5	6	05	1	-
29	25.9	12.8	14.9	42	1023.1	1	1	6	15	3	7	02	0	-
30	26.2	11.0	13.1	39	1012.6	1	1	6	14	6	7	03	0	-
31	19.7	16.1	18.3	88	1006.0	8	8	3	23	3	6	10	8	0.2

Godz. 19

1	13.0	12.0	14.0	94	1014.2	5	5	5	24	1	7	01	8	0.7
2	11.3	10.6	12.3	92	1016.8	8	8	4	22	4	6	10	2	-
3	12.8	12.6	14.6	99	1012.1	6	2	5	19	3	7	01	9	8.0
4	12.1	8.2	10.9	77	1013.0	6	1	5	24	3	7	01	8	0.0
5	13.5	10.1	12.4	80	1018.0	4	1	5	24	3	7	01	8	1.1
6	14.1	13.1	15.1	93	1017.7	5	5	5	25	2	7	01	8	4.9
7	16.0	10.3	12.5	68	1019.5	6	2	4	02	2	7	01	8	0.0
8	17.7	10.6	12.8	64	1024.0	4	4	5	05	1	7	01	1	-
9	19.0	8.4	11.0	50	1024.0	3	2	6	36	1	8	01	0	-
10	19.7	12.5	14.5	63	1021.4	3	3	5	26	1	7	01	1	-
11	18.0	9.0	11.5	55	1018.8	0	0	9	02	3	7	02	1	-
12	16.1	12.1	14.1	77	1018.3	6	6	9	05	2	7	01	2	-
13	15.9	12.8	14.8	81	1020.0	4	4	5	00	0	7	01	8	0.0
14	17.7	10.6	12.8	64	1020.1	6	3	5	26	4	7	03	1	-
15	15.4	15.1	17.1	98	1019.4	8	8	4	02	2	6	80	9	12.1
16	14.9	14.1	16.1	94	1017.8	7	7	9	31	1	7	01	8	1.1
17	16.7	14.8	16.8	89	1017.7	6	6	5	00	0	7	03	9	2.2
18	17.1	13.7	15.7	80	1019.1	6	2	5	01	1	7	01	9	4.8
19	17.2	13.6	15.6	80	1019.3	2	2	5	34	3	7	01	8	0.0
20	15.0	14.4	16.4	94	1017.1	8	8	5	36	3	6	81	9	14.3
21	13.1	6.7	9.2	65	1024.5	6	3	5	02	3	7	03	1	-
22	15.1	10.4	12.6	73	1024.6	0	0	9	04	1	7	01	1	-
23	17.4	11.5	13.6	68	1020.2	3	0	9	30	2	7	02	0	-
24	19.2	11.9	13.9	63	1020.6	2	2	6	31	3	7	01	1	-
25	20.9	10.6	12.8	51	1020.3	0	0	9	32	2	7	02	0	-
26	16.4	8.8	11.3	60	1012.8	8	5	6	28	4	7	03	2	-
27	16.8	13.1	15.1	83	1017.3	8	8	5	12	2	6	80	2	0.0
28	21.2	11.4	13.5	53	1024.0	0	0	9	09	2	7	02	0	-
29	21.7	11.0	13.1	50	1019.9	0	0	9	09	2	7	02	0	-
30	21.6	14.1	16.1	62	1008.9	2	0	9	12	4	7	02	0	-
31	16.1	16.1	18.3	88	1009.5	8	8	4	00	0	5	10	6	0.0

Godz. 01

DNI	TEMPERATURA POWIETRZA T	TEMPERATURA PUNKTU ROSY T_d	PRĘŻNOŚĆ PARY WODNEJ e	WILGOTNOŚĆ WZGLĘDNA U	CIŚNIENIE ATMOSFERYCZNE P_o	ZACHMURZENIE N	N_h	h	WIATR dd	v	WIDZIALNOŚĆ V	POGODA ww	W	OPAD R
1	11.0	7.8	10.6	81	1009.4	0	0	9	27	2	8	02	1	–
2	11.8	7.4	10.3	75	1017.0	4	4	6	26	4	8	01	1	–
3	12.4	11.4	13.5	94	1014.9	2	2	4	25	4	6	10	1	–
4	11.6	8.2	10.9	80	1013.3	2	2	7	33	2	8	03	1	–
5	11.0	8.4	11.0	84	1015.2	3	3	9	28	3	8	02	1	–
6	12.6	9.8	12.1	82	1020.3	5	5	9	25	2	8	02	2	–
7	13.4	12.4	14.4	94	1018.0	6	6	4	27	3	6	10	2	–
8	12.2	11.5	13.6	95	1023.1	1	0	9	36	1	5	10	1	–
9	10.4	9.3	11.7	93	1025.9	0	0	9	00	0	8	02	0	–
10	13.6	10.3	12.5	81	1024.8	3	3	7	09	1	8	03	0	–
11	12.3	11.1	13.2	93	1022.4	1	1	4	09	1	7	03	0	–
12	14.2	12.2	14.2	88	1020.0	1	1	9	07	2	8	01	0	–
13	13.9	12.0	14.0	89	1018.8	7	7	9	08	1	7	03	1	–
14	14.4	12.5	14.5	89	1020.6	1	1	9	06	2	8	02	0	–
15	11.6	10.5	12.7	94	1021.6	0	0	9	00	0	7	02	0	–
16	13.2	12.6	14.6	95	1020.4	3	0	9	08	3	7	11	0	–
17	14.4	13.6	15.8	95	1019.4	6	6	4	08	1	6	10	1	–
18	14.6	14.3	16.2	98	1019.9	1	0	9	30	1	3	46	1	–
19	14.9	13.7	15.7	93	1021.6	0	0	9	02	1	7	02	1	–
20	13.0	12.0	14.0	94	1021.3	0	0	9	00	0	8	02	0	–
21	12.8	10.4	12.6	85	1021.1	0	0	9	06	5	8	02	1	–
22	8.8	6.5	9.7	86	1024.8	0	0	9	07	1	8	01	1	–
23	7.4	5.0	8.7	85	1025.1	0	0	9	11	1	8	02	0	–
24	11.4	11.0	13.1	98	1021.5	0	0	9	36	2	3	44	0	–
25	9.8	7.5	10.4	85	1021.9	0	0	9	30	1	8	02	0	–
26	12.4	12.0	14.0	98	1016.7	0	0	9	36	1	7	02	0	–
27	13.6	12.6	14.6	93	1013.6	9	9	9	25	4	5	10	1	–
28	12.0	11.6	13.7	98	1018.4	8	8	3	14	4	5	10	1	–
29	17.8	11.1	13.2	68	1023.1	0	0	9	15	5	8	02	1	–
30	16.4	10.9	13.0	70	1015.5	0	0	9	14	6	7	02	0	–
31	19.0	14.2	16.2	74	1006.3	4	4	5	24	3	7	02	1	–

Godz. 07

DNI	TEMPERATURA POWIETRZA T	TEMPERATURA PUNKTU ROSY T_d	PRĘŻNOŚĆ PARY WODNEJ e	WILGOTNOŚĆ WZGLĘDNA U	CIŚNIENIE ATMOSFERYCZNE P_o	ZACHMURZENIE N	N_h	h	WIATR dd	v	WIDZIALNOŚĆ V	POGODA ww	W	OPAD R
1	12.1	8.8	11.3	81	1011.4	8	2	5	27	2	8	01	1	–
2	11.0	8.2	10.9	83	1011.4	3	3	9	25	4	8	03	0	–
3	13.8	13.2	15.2	95	1013.9	7	7	4	24	5	6	21	1	0.0
4	12.0	6.6	11.2	81	1013.9	2	2	9	27	5	8	01	0	–
5	11.7	9.2	11.6	84	1011.2	1	1	5	28	3	8	03	0	–
6	13.5	11.1	13.2	85	1020.1	7	7	9	27	4	8	03	1	–
7	13.6	11.9	13.9	90	1018.3	5	1	4	32	2	7	03	2	–
8	12.2	12.2	14.2	100	1024.3	9	9	.	26	2	1	47	4	–
9	13.4	11.9	13.9	91	1026.8	0	0	9	07	1	7	02	0	–
10	13.7	10.5	12.7	81	1024.6	2	1	5	08	1	7	03	0	–
11	14.6	12.7	14.7	89	1021.7	1	1	9	08	2	7	01	4	–
12	13.8	12.4	14.4	92	1019.4	3	3	5	09	1	8	02	0	–
13	13.6	11.6	13.7	88	1019.3	5	5	9	12	2	7	01	1	–
14	13.0	12.4	14.4	95	1021.9	3	3	5	08	1	4	10	0	–
15	12.9	12.7	14.7	99	1021.5	0	0	9	12	1	3	44	4	–
16	12.4	12.4	14.4	100	1020.4	9	9	.	09	1	1	45	4	–
17	14.0	13.6	15.6	98	1019.3	9	9	.	27	2	8	47	4	–
18	14.2	13.4	15.4	96	1019.7	1	0	6	24	2	5	10	4	–
19	15.5	14.6	16.6	94	1022.3	7	7	3	08	2	6	10	1	–
20	13.2	12.6	14.6	95	1020.2	6	3	4	26	2	5	10	1	–
21	14.0	10.1	12.4	78	1022.5	7	7	6	06	4	8	02	1	–
22	10.3	8.6	11.2	89	1027.2	7	5	9	08	1	8	03	1	–
23	10.0	8.5	11.1	90	1024.6	0	0	9	11	1	8	01	0	–
24	11.2	10.5	12.7	95	1021.9	1	0	9	27	3	4	28	4	–
25	12.0	10.4	12.6	90	1022.0	0	0	9	29	1	7	02	4	–
26	14.0	9.0	11.5	64	1015.9	6	0	9	25	4	7	03	1	–
27	13.0	12.2	14.2	94	1013.2	9	9	.	26	2	3	45	2	–
28	11.8	11.6	13.7	99	1020.1	9	2	9	07	2	3	42	2	–
29	15.4	10.9	13.0	75	1023.8	1	0	9	12	5	7	02	0	–
30	15.8	11.2	13.3	74	1017.7	1	0	9	13	5	8	01	0	–
31	17.6	13.9	15.9	78	1006.2	6	6	5	27	3	6	10	1	–

Godz. 13

1	16.6	10.9	13.0	68	1013.4	5	4	5	03	4	8	01	2	–
2	11.7	10.9	13.0	94	1016.9	8	5	4	24	5	6	50	6	0.7
3	18.7	12.6	14.6	67	1012.9	7	5	4	27	6	7	02	8	0.0
4	14.6	9.4	11.8	71	1013.9	6	6	5	27	3	8	25	1	0.0
5	17.2	9.5	11.9	60	1016.7	6	4	5	30	3	8	02	8	0.0
6	17.2	13.6	15.6	80	1016.9	7	4	4	28	3	7	03	6	0.4
7	15.8	12.5	14.5	87	1019.3	6	4	4	03	5	8	01	2	–
8	21.8	13.5	15.5	60	1024.8	6	6	6	36	1	8	03	4	–
9	21.9	10.7	12.9	48	1025.2	3	3	6	06	2	8	02	0	–
10	23.4	13.9	15.9	56	1023.7	5	4	5	02	3	8	03	1	–
11	23.6	13.5	15.5	54	1020.3	2	2	5	03	3	8	02	0	–
12	21.4	12.8	14.8	58	1018.6	6	2	5	04	1	8	01	1	–
13	22.8	12.1	14.1	50	1019.4	3	3	6	05	2	8	02	1	–
14	21.8	12.4	14.4	55	1021.8	5	5	5	04	2	7	02	1	–
15	21.8	12.7	14.7	56	1020.2	8	3	5	06	3	7	02	4	–
16	21.4	12.8	14.8	58	1019.7	5	5	5	05	2	7	01	4	–
17	20.6	16.4	18.6	76	1019.2	7	3	4	02	5	7	01	9	2.9
18	20.2	14.3	16.3	79	1020.8	6	6	4	02	2	7	29	8	0.3
19	19.4	15.7	17.8	79	1022.4	6	4	4	35	2	7	25	2	5.4
20	23.4	15.8	17.9	62	1018.0	7	7	9	02	3	7	02	2	–
21	20.6	8.2	10.9	45	1023.7	4	2	5	06	5	8	03	1	–
22	17.5	7.3	10.2	51	1026.3	6	6	6	09	2	8	02	1	–
23	21.4	9.0	11.5	45	1022.8	0	0	9	03	1	8	01	0	–
24	24.8	13.7	15.7	50	1022.0	4	3	6	05	2	8	03	0	–
25	27.6	10.1	12.4	34	1021.7	0	0	9	27	2	8	02	0	–
26	23.4	7.8	10.6	37	1014.8	7	1	9	27	3	7	03	2	–
27	18.2	11.4	13.5	65	1014.7	6	6	5	06	1	7	17	4	–
28	24.8	14.5	16.5	59	1021.1	7	0	9	14	6	7	03	4	–
29	28.4	10.7	12.9	34	1020.5	3	0	9	15	7	3	02	0	–
30	28.0	11.6	13.7	36	1005.0	4	0	9	18	9	7	02	1	–
31	24.0	15.3	17.4	58	1006.4	5	4	5	27	3	7	03	1	–

Godz. 19

1	16.8	5.5	9.0	47	1019.1	5	4	6	33	5	8	01	1	–
2	15.0	11.9	13.9	82	1019.8	6	3	5	25	3	6	10	5	1.4
3	16.7	12.7	14.7	78	1019.3	7	4	4	34	1	8	02	9	1.3
4	16.4	7.3	10.2	55	1019.9	7	3	5	30	3	8	01	2	0.8
5	16.4	11.3	13.4	72	1019.6	6	2	5	03	1	8	01	2	–
6	16.2	14.9	16.9	93	1018.8	7	4	4	26	2	7	25	2	3.5
7	17.2	12.2	14.2	72	1020.9	6	1	4	09	4	8	01	2	–
8	19.5	12.6	14.6	64	1024.6	4	1	6	07	1	8	01	1	–
9	20.0	13.2	15.2	64	1022.9	1	0	9	02	3	8	01	0	–
10	20.6	12.4	14.4	60	1021.6	2	1	6	02	3	8	01	1	–
11	20.2	14.1	16.1	68	1018.9	3	1	5	03	4	8	01	0	–
12	19.0	12.9	14.9	68	1017.2	6	3	5	04	3	8	01	2	–
13	19.2	11.5	13.6	61	1019.3	3	2	6	06	3	8	01	0	–
14	17.8	11.8	13.8	69	1020.9	0	0	9	03	4	8	02	1	–
15	18.9	13.6	15.6	75	1019.1	8	0	9	03	4	7	01	1	–
16	18.4	13.7	15.7	74	1018.8	3	1	6	07	3	7	03	1	–
17	18.2	15.1	17.1	82	1019.2	6	2	4	01	5	7	03	9	–
18	19.0	12.1	14.1	64	1020.7	9	0	9	03	4	8	03	1	–
19	17.6	11.3	13.4	66	1021.2	3	1	5	03	4	8	03	1	–
20	19.0	15.8	17.7	80	1016.8	7	7	9	04	5	7	01	2	–
21	16.2	8.2	10.9	59	1024.6	7	1	6	06	4	8	01	1	–
22	16.2	9.9	12.2	67	1024.4	0	0	9	05	2	8	01	1	–
23	18.0	11.2	13.3	69	1021.0	1	0	9	02	3	8	01	0	–
24	20.3	13.7	15.7	66	1021.2	3	0	9	02	2	8	02	0	–
25	21.2	14.9	16.9	67	1020.2	0	0	9	03	1	8	02	0	–
26	16.7	12.5	14.5	77	1013.9	7	3	5	31	3	7	01	6	0.2
27	16.0	12.1	14.1	78	1015.7	2	1	6	00	0	7	01	9	0.2
28	21.9	14.0	16.0	61	1021.4	5	0	9	12	3	7	01	2	–
29	22.2	9.7	12.0	45	1016.9	2	0	9	15	4	7	02	0	–
30	24.6	13.1	15.1	49	1005.7	6	3	5	18	6	7	01	2	–
31	19.8	14.1	16.1	69	1006.1	4	1	6	33	1	7	01	1	–

Godz. 01

DNI	TEMPERATURA POWIETRZA T	TEMPERATURA PUNKTU ROSY T_d	PREŻNOŚĆ PARY WODNEJ e	WILGOTNOŚĆ WZGLĘDNA U	CIŚNIENIE ATMOSFERYCZNE P_o	ZACHMURZENIE N	N_h	h	WIATR dd	v	WIDZIALNOŚĆ V	POGODA ww	W	OPAD R
1	14.6	14.1	16.1	97	1010.5	8	8	4	18	2	6	80	1	0.6
2	11.1	10.7	12.6	97	1013.0	8	8	4	29	4	5	81	6	3.1
3	8.8	8.2	10.9	96	1017.2	7	7	4	00	0	7	03	1	-
4	11.8	11.2	13.3	96	1012.4	6	6	6	20	3	6	10	9	-
5	7.2	6.8	9.9	97	1013.1	1	0	9	27	2	7	11	1	-
6	6.3	6.1	9.4	98	1016.3	5	5	4	28	1	7	03	1	-
7	9.3	8.6	11.2	95	1017.1	7	4	6	00	0	6	11	8	0.0
8	11.0	9.2	11.6	88	1017.7	3	2	6	34	2	7	01	1	-
9	12.4	11.8	13.9	96	1012.6	8	8	9	00	0	7	11	1	-
10	12.6	11.4	13.5	93	1012.7	1	1	9	32	2	7	02	1	-
11	12.0	11.4	13.5	96	1010.1	9	9	9	04	1	7	11	2	-
12	9.0	8.6	11.2	97	1017.2	2	1	9	00	0	5	11	1	-
13	8.4	8.0	10.7	97	1018.6	0	0	9	02	1	6	11	0	-
14	11.6	11.0	13.1	96	1019.5	3	3	9	32	2	7	01	1	-
15	14.0	13.0	15.0	93	1016.6	7	7	5	00	0	7	01	2	-
16	12.2	11.6	13.7	95	1017.5	8	8	9	28	1	5	10	1	-
17	11.8	11.4	13.5	97	1016.9	5	5	6	00	0	4	10	8	0.9
18	10.4	10.0	12.3	97	1018.7	0	0	9	00	0	2	46	0	-
19	12.6	11.5	13.6	94	1017.4	3	3	6	31	2	5	10	8	-
20	10.4	9.8	12.1	96	1018.4	2	2	9	00	0	5	11	1	-
21	12.2	10.4	12.6	89	1013.9	8	6	3	03	7	6	61	6	2.2
22	8.4	7.8	9.1	83	1023.2	3	3	6	00	0	7	03	1	-
23	4.5	3.8	8.0	95	1023.7	0	0	9	30	1	6	11	1	-
24	8.0	7.6	10.4	97	1015.0	0	0	9	27	2	7	02	0	-
25	7.6	7.6	10.4	100	1020.3	0	0	9	27	1	6	11	0	-
26	8.3	7.9	10.6	97	1020.1	0	0	9	00	0	7	11	0	-
27	13.5	9.4	11.8	76	1014.0	0	0	9	16	3	6	10	0	-
28	11.8	10.4	12.6	96	1022.0	0	0	9	06	1	7	02	0	-
29	10.8	9.8	12.1	99	1027.4	0	0	9	00	0	6	11	0	-
30	10.2	9.8	12.1	97	1021.4	0	0	9	00	0	5	11	1	-
31	12.7	10.6	12.8	87	1012.4	4	4	7	16	1	6	10	0	-

Godz. 07

DNI	TEMPERATURA POWIETRZA T	TEMPERATURA PUNKTU ROSY T_d	PREŻNOŚĆ PARY WODNEJ e	WILGOTNOŚĆ WZGLĘDNA U	CIŚNIENIE ATMOSFERYCZNE P_o	ZACHMURZENIE N	N_h	h	WIATR dd	v	WIDZIALNOŚĆ V	POGODA ww	W	OPAD R
1	14.8	14.3	16.2	97	1009.8	8	8	6	30	2	6	50	8	0.7
2	11.2	10.6	12.6	96	1014.4	7	4	2	28	5	7	03	8	4.7
3	10.7	9.8	12.1	95	1016.4	7	7	6	00	0	6	10	2	-
4	13.1	12.3	14.3	94	1011.6	8	8	3	23	2	5	10	2	-
5	11.3	9.4	11.8	89	1014.9	6	5	6	20	1	7	01	1	-
6	12.5	8.9	11.4	79	1018.9	1	0	5	00	0	7	02	1	-
7	12.2	10.4	12.6	89	1016.0	7	4	6	25	1	6	50	2	0.0
8	13.4	11.0	13.1	85	1019.7	2	1	9	02	2	7	02	0	-
9	10.8	10.2	12.5	96	1022.9	5	2	6	32	1	5	28	1	-
10	14.5	12.2	14.2	86	1022.5	0	0	5	33	2	6	10	1	-
11	15.0	11.6	13.7	80	1018.1	6	6	5	29	1	7	02	2	-
12	11.6	11.0	13.1	95	1017.7	7	7	2	04	2	4	10	4	-
13	12.7	11.9	13.5	94	1018.9	7	7	5	06	2	6	10	1	-
14	13.8	10.3	12.5	80	1019.5	7	0	9	36	2	7	03	1	-
15	13.6	13.1	15.0	97	1018.5	6	6	2	00	0	6	21	2	0.1
16	12.8	12.4	14.4	98	1017.3	8	6	1	27	2	3	42	2	-
17	11.6	11.2	13.3	98	1017.1	5	5	6	00	0	2	46	4	-
18	10.4	10.0	12.3	97	1018.9	9	9	.	00	0	2	45	4	-
19	13.5	12.5	14.5	93	1015.0	7	3	7	33	1	4	10	1	-
20	12.4	11.8	13.9	95	1015.3	0	0	5	30	3	3	42	1	-
21	10.4	8.5	11.1	85	1016.4	6	3	4	02	8	7	33	6	0.4
22	8.4	5.6	9.1	83	1014.9	6	1	9	04	4	7	03	1	-
23	9.4	7.7	10.5	89	1022.4	2	1	9	25	1	6	10	0	-
24	10.0	9.4	11.8	96	1019.2	8	8	3	28	2	7	03	1	-
25	12.3	10.3	12.9	87	1021.3	0	0	9	36	1	5	10	0	-
26	13.4	9.0	11.5	75	1016.2	0	0	9	18	2	7	02	0	-
27	15.4	10.7	12.9	74	1014.9	7	5	6	16	3	6	10	1	-
28	14.8	11.6	13.7	81	1024.6	0	0	9	09	2	7	02	0	-
29	14.2	12.2	14.2	83	1026.9	0	0	9	00	0	6	10	0	-
30	14.0	13.5	15.4	97	1019.8	6	6	9	00	0	6	10	1	-
31	15.5	11.5	13.6	78	1010.4	9	0	9	15	3	6	10	0	-

Godz. 13

1	14.8	14.5	16.5	98	1005.7	8	6	3	00	0	5	61	6	7.3
2	16.3	8.4	11.0	59	1015.0	5	5	7	28	4	8	01	1	-
3	17.2	11.1	13.2	67	1014.7	6	6	5	26	3	7	01	2	-
4	16.3	11.8	13.8	74	1011.3	7	7	5	24	3	7	50	2	0.0
5	15.9	8.0	10.7	59	1015.9	7	5	6	24	1	8	03	8	0.8
6	18.6	8.6	11.2	52	1018.2	5	4	6	21	3	8	01	1	-
7	18.8	10.5	12.7	61	1015.6	7	4	6	00	0	7	03	8	0.8
8	19.9	7.5	10.4	45	1020.2	6	5	6	32	4	7	02	1	-
9	19.5	10.5	12.7	56	1022.0	6	4	7	32	2	8	01	1	-
10	21.4	11.6	13.7	54	1020.8	6	6	6	30	2	8	03	1	-
11	18.8	10.3	12.5	57	1016.0	3	3	6	02	6	7	01	2	2.8
12	14.5	12.2	14.2	86	1017.8	8	6	5	06	3	7	80	2	0.1
13	17.1	11.9	13.9	71	1018.6	7	7	8	05	2	7	03	2	-
14	17.4	11.0	13.1	66	1019.2	7	6	5	36	2	7	80	1	0.0
15	17.0	13.9	15.9	82	1017.0	8	8	5	34	6	6	95	2	2.1
16	14.4	14.0	16.0	98	1017.2	7	7	8	24	5	7	95	4	3.1
17	19.4	11.8	13.8	61	1016.1	5	4	6	27	1	7	03	4	-
18	18.4	14.4	16.4	78	1016.7	5	5	5	33	3	7	01	4	-
19	18.2	15.3	17.4	83	1017.1	7	6	6	33	2	7	17	8	1.0
20	19.6	12.2	14.2	69	1013.3	7	5	6	32	5	7	03	4	-
21	14.6	5.8	9.2	56	1018.8	7	3	5	01	9	8	02	2	-
22	16.2	8.5	9.0	49	1024.0	4	3	6	08	3	8	02	1	-
23	17.0	8.0	10.7	55	1020.3	5	4	6	30	4	7	01	1	-
24	18.0	11.2	13.3	65	1019.0	8	1	5	27	1	7	01	2	-
25	22.9	9.7	12.0	43	1010.9	0	0	9	33	1	7	02	0	-
26	24.2	9.7	12.0	40	1015.8	3	1	6	24	4	8	03	0	-
27	25.8	11.2	13.3	43	1013.5	2	2	7	14	5	7	03	2	-
28	25.3	12.1	14.1	48	1009.1	5	5	6	12	3	7	03	1	-
29	25.9	10.5	12.7	38	1024.7	4	3	7	00	0	7	02	0	-
30	25.7	12.4	14.4	48	1017.1	2	2	6	15	2	8	03	0	-
31	25.3	11.1	13.2	41	1007.8	1	1	6	18	7	7	02	0	-

Godz. 19

1	14.4	13.9	15.8	97	1009.9	8	6	2	31	2	6	21	6	12.7
2	13.8	8.8	11.3	71	1016.3	4	3	7	29	1	8	01	1	-
3	13.8	11.6	13.7	86	1014.0	7	7	7	18	1	7	17	8	1.5
4	14.4	12.5	14.5	89	1011.7	6	5	7	18	1	7	01	5	0.0
5	13.8	9.9	12.2	77	1016.2	5	2	7	27	1	7	01	2	-
6	15.1	11.0	13.1	76	1017.3	7	2	6	28	1	7	01	1	-
7	13.6	11.9	13.9	90	1016.4	5	2	6	26	1	7	01	8	3.1
8	16.0	10.3	12.5	60	1020.6	3	2	7	32	2	7	01	1	-
9	17.1	11.6	13.7	70	1021.8	3	2	7	30	2	8	02	1	-
10	19.0	12.6	14.6	66	1019.8	8	2	6	32	2	8	01	2	-
11	15.2	11.1	13.2	76	1016.2	6	6	6	04	2	7	01	1	-
12	14.8	11.4	13.5	80	1017.6	5	1	6	02	2	6	10	8	0.0
13	14.4	12.5	14.5	89	1019.1	7	7	6	06	1	7	02	8	0.0
14	16.1	10.7	12.9	70	1018.5	7	3	6	36	1	7	01	8	0.0
15	14.8	12.3	14.2	85	1017.3	5	4	6	00	0	7	03	9	2.2
16	13.8	13.3	15.2	97	1016.6	8	5	6	33	1	4	11	9	2.0
17	15.8	12.8	14.8	82	1016.0	3	2	6	00	0	7	01	1	-
18	16.1	13.0	15.0	81	1016.9	2	1	6	36	1	6	10	1	-
19	17.1	14.2	16.2	83	1016.4	2	2	6	03	2	7	29	2	-
20	14.0	13.4	15.4	95	1012.7	8	1	5	33	1	6	61	8	1.0
21	13.3	5.0	8.7	57	1020.3	2	1	7	36	2	8	02	1	-
22	12.9	8.8	9.9	87	1023.2	5	4	5	28	2	7	01	1	-
23	11.4	9.9	12.2	91	1015.2	2	0	5	26	2	7	01	1	-
24	15.0	11.8	13.8	93	1019.3	1	0	9	00	0	6	10	1	-
25	17.2	13.2	15.2	78	1015.9	0	0	9	22	1	7	01	0	-
26	17.3	10.6	12.8	65	1013.8	3	1	5	17	3	7	01	1	-
27	16.4	12.4	14.4	77	1016.3	2	0	5	10	3	7	01	1	-
28	15.3	13.4	15.4	89	1025.8	1	0	5	00	0	6	11	1	-
29	16.6	16.1	18.3	97	1021.8	8	0	5	00	0	7	01	1	-
30	16.6	14.6	16.6	83	1014.6	0	0	9	11	1	6	10	0	-
31	15.8	14.7	16.7	94	1007.2	2	1	5	18	2	6	10	8	-

Godz. 01

DNI	TEMPERATURA POWIETRZA T	TEMPERATURA PUNKTU ROSY T_d	PRĘŻNOŚĆ PARY WODNEJ e	WILGOTNOŚĆ WZGLĘDNA U	CIŚNIENIE ATMOSFERYCZNE P_o	ZACHMURZENIE N	N_h	h	WIATR dd	v	WIDZIALNOŚĆ V	POGODA ww	W	OPAD R
1	14.8	13.4	15.4	92	1009.7	8	8	5	00	0	6	10	9	2.2
2	11.1	10.7	12.9	97	1014.9	7	7	4	31	1	7	21	8	4.8
3	12.2	9.5	11.9	83	1017.7	8	8	5	21	3	7	02	1	–
4	12.6	12.0	14.1	96	1013.6	5	5	5	25	4	7	05	1	–
5	11.0	8.9	11.4	86	1014.0	8	8	5	23	1	7	02	1	–
6	8.6	7.7	10.5	94	1019.4	0	0	9	27	1	7	02	0	–
7	13.0	11.0	13.1	87	1017.5	8	8	5	24	1	7	80	2	0.1
8	9.5	8.9	11.4	96	1019.1	0	0	9	33	1	7	02	1	–
9	10.6	9.5	11.9	93	1022.9	0	0	9	31	1	7	02	0	–
10	10.6	9.5	11.9	93	1024.1	0	0	9	31	1	7	02	0	–
11	15.0	12.1	14.1	83	1020.6	8	8	9	35	1	7	02	1	–
12	11.1	9.9	12.2	92	1017.8	4	4	6	00	0	7	33	0	–
13	10.1	9.5	11.9	96	1019.1	0	0	9	00	0	4	10	0	–
14	11.9	10.5	12.7	91	1020.1	0	0	9	00	0	7	01	1	–
15	13.6	11.9	13.9	90	1019.6	7	7	5	31	1	7	02	2	–
16	11.2	10.6	12.8	95	1018.5	7	7	6	00	0	7	23	1	–
17	11.0	10.4	12.6	95	1017.4	0	0	9	35	1	6	10	1	–
18	10.5	9.7	12.0	95	1017.4	0	0	9	00	0	6	10	0	–
19	11.8	11.2	13.3	95	1018.5	0	0	9	34	1	6	10	1	–
20	12.9	11.9	13.9	94	1017.6	0	0	5	33	1	7	02	0	–
21	12.7	11.3	13.4	92	1014.9	7	7	5	36	3	7	25	2	0.4
22	8.0	6.4	9.6	90	1024.5	1	1	9	36	1	7	01	1	–
23	5.9	4.4	8.4	90	1024.6	0	0	5	00	0	8	02	0	–
24	7.8	6.8	9.9	94	1019.9	0	0	9	21	1	7	02	0	–
25	9.4	8.5	11.1	94	1021.1	0	0	9	00	0	6	10	0	–
26	8.4	6.1	9.4	84	1020.3	0	0	9	18	1	7	02	0	–
27	15.8	12.7	14.7	81	1012.8	8	8	5	36	1	7	25	1	0.9
28	14.4	10.7	12.9	79	1020.8	0	0	9	10	1	7	02	1	–
29	12.0	10.6	12.8	91	1027.4	0	0	9	03	1	7	02	0	–
30	12.4	11.4	13.5	94	1023.3	0	0	9	00	0	7	02	0	–
31	12.9	10.9	13.0	87	1011.8	0	0	9	14	1	7	02	0	–

Godz. 07

DNI	TEMPERATURA POWIETRZA T	TEMPERATURA PUNKTU ROSY T_d	PRĘŻNOŚĆ PARY WODNEJ e	WILGOTNOŚĆ WZGLĘDNA U	CIŚNIENIE ATMOSFERYCZNE P_o	ZACHMURZENIE N	N_h	h	WIATR dd	v	WIDZIALNOŚĆ V	POGODA ww	W	OPAD R
1	15.6	15.1	17.1	97	1009.8	8	8	4	00	0	3	42	6	0.7
2	11.4	10.5	12.7	95	1015.7	0	0	9	27	1	7	02	1	–
3	13.0	10.5	12.7	85	1016.1	7	7	5	23	3	7	02	?	–
4	14.8	12.9	14.9	89	1012.1	7	7	5	26	3	6	10	1	–
5	11.6	8.6	11.2	82	1015.6	2	1	9	24	1	7	01	1	–
6	10.9	9.7	12.0	92	1015.7	0	0	9	25	1	7	02	0	–
7	13.5	12.7	14.7	94	1016.1	8	8	5	00	0	6	10	8	0.6
8	13.4	11.6	13.7	89	1021.0	0	0	9	02	2	8	01	1	–
9	12.4	11.8	13.9	96	1024.4	8	8	9	29	1	6	10	1	–
10	11.2	10.8	13.0	97	1023.9	9	9	•	30	1	2	65	C	–
11	15.4	14.8	16.8	96	1015.5	7	7	9	35	1	7	02	6	0.3
12	13.5	12.0	14.0	91	1018.0	7	7	6	02	1	6	10	1	–
13	10.4	10.0	12.3	97	1015.8	7	7	6	00	0	6	10	4	–
14	12.8	12.2	14.2	95	1020.6	7	7	5	00	0	6	18	4	–
15	13.9	12.7	14.7	93	1019.5	8	8	5	33	1	7	25	2	0.0
16	13.9	13.5	15.5	98	1018.4	8	8	4	33	1	3	46	2	–
17	10.7	10.5	12.7	99	1017.8	9	9	•	00	0	1	45	4	–
18	12.2	11.8	13.9	98	1017.8	8	8	3	25	2	2	42	1	–
19	12.6	12.2	14.2	98	1016.9	8	8	4	35	1	5	10	1	–
20	14.9	14.1	16.1	94	1016.8	8	8	3	32	2	6	10	4	–
21	11.7	9.9	12.2	89	1017.9	4	4	5	02	3	7	03	1	–
22	9.9	6.5	9.7	80	1025.9	5	0	5	03	1	8	01	1	–
23	7.8	7.2	10.1	96	1024.0	1	0	9	36	1	8	02	0	–
24	10.4	9.6	12.1	96	1020.0	7	7	5	00	0	5	10	1	–
25	10.8	9.9	12.2	95	1022.0	0	0	5	00	0	6	10	0	–
26	12.6	8.1	10.8	76	1018.2	0	0	5	21	2	7	02	0	–
27	14.5	13.9	15.9	93	1014.4	5	3	5	21	1	6	10	9	1.7
28	14.3	11.1	13.2	81	1023.7	0	0	5	66	2	7	01	0	–
29	12.6	11.4	13.5	93	1021.3	0	0	5	05	0	6	10	0	–
30	13.3	11.8	13.8	91	1019.5	0	0	5	12	1	6	10	0	–
31	14.2	11.4	13.5	83	1005.8	0	0	5	15	1	7	02	0	–

Godz. 13

1	16.6	15.0	17.0	91	1010.0	8	8	4	07	1	6	50	4	0.3
2	10.0	7.8	10.6	92	1019.8	5	5	5	27	4	7	03	1	–
3	10.7	10.4	12.6	99	1014.2	7	7	5	23	5	7	03	1	–
4	14.9	10.5	12.7	67	1012.2	7	5	5	28	2	7	03	2	–
5	17.2	9.0	11.5	59	1015.9	7	7	5	34	2	8	01	1	–
6	18.2	10.0	12.3	59	1010.6	6	6	5	33	1	8	02	1	–
7	18.6	12.9	14.9	69	1010.6	7	7	5	35	2	7	02	2	–
8	20.8	9.8	12.1	49	1021.6	4	4	6	01	2	8	02	0	–
9	20.9	12.4	14.4	58	1022.3	6	6	5	32	2	8	01	1	–
10	22.7	12.2	14.2	52	1021.8	3	3	6	25	2	7	03	4	–
11	21.5	11.8	13.8	54	1016.6	5	5	5	02	4	7	01	2	–
12	16.2	14.3	16.3	88	1017.8	7	7	5	12	1	7	17	8	3.3
13	15.9	14.1	16.1	89	1019.7	7	7	5	25	1	7	25	1	2.4
14	20.0	11.1	13.2	57	1019.9	7	6	5	34	3	7	02	1	–
15	20.6	12.7	14.7	61	1017.9	3	3	5	33	2	7	03	6	0.0
16	19.8	13.3	15.3	65	1017.1	4	3	7	25	1	7	02	4	–
17	19.2	13.3	15.3	69	1016.7	5	5	5	35	1	7	03	4	–
18	19.6	14.7	16.7	73	1017.4	7	2	5	35	1	7	01	4	–
19	21.9	15.1	17.1	65	1017.7	4	2	5	26	2	7	01	1	–
20	20.5	11.5	13.6	56	1014.7	7	1	5	33	3	7	01	2	–
21	17.4	6.2	9.5	48	1019.8	1	1	6	04	6	8	02	0	–
22	17.3	5.5	8.4	45	1024.6	2	1	8	02	2	8	01	1	–
23	18.8	8.9	11.4	52	1021.8	4	3	6	33	1	R	01	1	–
24	22.5	12.2	14.2	52	1015.5	F	3	6	34	1	7	03	1	–
25	24.8	11.9	13.9	44	1020.9	2	2	8	29	1	8	05	0	–
26	25.9	7.0	10.6	31	1014.7	5	4	7	24	4	7	03	1	–
27	24.5	13.9	15.9	52	1015.3	4	0	5	12	2	6	09	1	–
28	26.3	11.5	13.8	41	1024.8	0	0	9	15	3	7	02	0	–
29	26.2	8.5	11.1	32	1025.2	1	1	7	15	1	7	02	0	–
30	27.1	13.8	15.8	44	1016.5	2	2	7	14	1	7	05	0	–
31	27.2	12.1	14.1	39	1007.2	1	1	6	21	2	7	03	0	–

Godz. 19

1	11.6	11.0	13.1	95	1012.4	8	8	5	31	2	7	51	8	9.8
2	15.0	9.3	11.7	63	1017.0	4	4	6	22	2	7	02	1	–
3	14.6	12.9	14.9	90	1013.7	7	7	6	23	4	7	03	8	8.6
4	15.2	6.8	9.9	57	1012.4	2	1	5	28	1	7	01	1	–
5	15.0	10.4	12.6	74	1017.4	4	4	6	29	1	7	01	8	1.5
6	16.5	11.2	13.3	71	1017.9	7	7	8	33	1	8	25	2	0.0
7	19.8	12.1	14.1	90	1017.4	8	8	5	32	1	7	01	9	0.5
8	17.9	11.5	13.6	66	1022.4	3	0	5	33	2	8	01	0	–
9	18.4	11.6	13.7	66	1022.9	1	0	9	35	1	8	01	1	–
10	20.3	12.8	14.8	63	1020.4	6	6	6	34	1	7	02	1	–
11	17.5	9.9	12.2	81	1017.0	1	1	6	01	1	7	01	1	–
12	14.4	12.7	14.7	90	1016.2	3	3	6	00	0	7	01	9	2.6
13	16.0	12.9	14.9	81	1019.6	7	7	6	02	1	7	02	2	–
14	17.0	12.5	14.5	79	1019.7	6	5	5	34	1	7	01	8	0.3
15	14.4	13.1	15.1	92	1018.4	3	2	5	00	0	7	03	9	0.7
16	16.9	13.7	15.7	81	1016.7	6	6	6	32	1	7	01	1	–
17	15.6	13.9	15.9	90	1016.7	2	1	5	00	0	7	01	9	0.5
18	16.1	13.6	15.6	85	1017.7	7	1	5	00	0	7	03	1	–
19	18.2	13.1	15.1	72	1017.2	4	3	5	00	1	7	01	1	–
20	15.4	14.1	16.1	92	1014.3	7	3	3	32	1	6	10	6	1.7
21	13.4	5.6	9.1	60	1021.9	0	0	5	02	2	8	01	0	–
22	19.4	7.6	10.3	67	1022.8	0	0	5	05	1	8	02	0	–
23	16.9	10.0	12.3	75	1020.2	1	1	6	00	0	8	01	1	–
24	17.1	13.5	15.5	80	1016.8	0	0	5	00	0	7	02	1	–
25	18.6	6.5	9.7	45	1020.4	0	0	5	31	1	8	02	0	–
26	21.0	9.9	12.2	49	1012.7	4	4	6	28	1	7	03	1	–
27	20.0	13.9	15.9	60	1017.1	6	2	5	13	2	6	05	2	–
28	20.5	14.7	16.7	69	1025.4	0	0	5	00	0	7	02	0	–
29	20.1	14.2	16.2	69	1023.9	3	0	5	14	1	7	02	0	–
30	20.4	13.5	15.5	63	1015.3	0	0	5	14	1	7	02	0	–
31	21.3	12.3	14.3	57	1005.8	2	2	6	15	1	7	01	0	–

Godz. 01

DNI	TEMPERATURA POWIETRZA T	TEMPERATURA PUNKTU ROSY T_d	PREŻNOŚĆ PARY WODNEJ e	WILGOTNOŚĆ WZGLĘDNA U	CIŚNIENIE ATMOSFERYCZNE P_o	ZACHMURZENIE N	N_h	h	WIATR dd	v	WIDZIALNOŚĆ V	POGODA ww	W	OPAD R
1	13.2	10.6	12.8	84	1009.4	4	4	5	25	1	7	21	1	0.1
2	8.0	7.6	10.4	97	1016.5	0	0	9	27	1	7	02	6	0.6
3	11.5	10.0	12.3	91	1016.6	8	8	6	25	1	6	10	6	0.1
4	13.2	12.6	14.6	95	1012.5	7	7	5	26	1	7	01	2	-
5	9.9	8.6	11.2	92	1014.8	8	8	5	26	2	7	03	1	-
6	9.2	8.5	11.1	95	1020.4	0	0	9	27	1	7	01	1	-
7	13.4	13.0	15.0	98	1017.6	5	5	5	30	1	6	10	8	1.3
8	11.8	11.4	13.5	97	1020.5	1	1	9	33	9	7	02	1	-
9	10.4	8.9	11.4	91	1026.0	0	0	9	36	1	7	02	0	-
10	9.6	8.1	10.8	90	1025.3	0	0	9	00	0	7	02	0	-
11	13.3	12.5	14.5	94	1022.0	0	0	9	02	2	7	02	1	-
12	12.6	11.5	13.6	94	1019.0	0	0	9	36	1	7	02	0	-
13	11.8	11.2	13.3	96	1019.0	7	7	6	04	1	6	10	8	1.2
14	13.0	11.8	13.8	93	1020.6	1	0	9	01	1	7	01	8	0.3
15	12.2	10.4	12.6	89	1020.9	3	3	6	01	1	7	01	1	-
16	11.7	10.9	13.0	94	1019.6	0	0	9	34	1	7	02	1	-
17	14.9	13.3	15.3	93	1017.9	7	7	4	35	1	7	02	1	-
18	12.5	11.9	13.9	95	1018.3	0	0	9	34	1	7	02	0	-
19	14.0	13.4	15.4	95	1019.4	0	0	9	01	1	6	10	1	-
20	13.3	12.8	14.7	96	1019.3	0	0	9	32	1	6	10	1	-
21	10.4	8.8	11.3	89	1017.6	6	6	5	35	2	7	03	9	0.5
22	8.4	6.8	9.9	90	1025.4	2	2	6	36	2	7	05	0	-
23	7.8	6.8	9.9	94	1025.4	0	0	9	36	1	7	02	0	-
24	9.9	7.7	10.5	87	1020.5	0	0	9	29	1	7	02	0	-
25	12.7	11.1	13.2	90	1021.6	1	1	5	35	1	7	03	0	-
26	10.1	8.2	10.9	88	1019.6	0	0	9	25	1	7	02	0	-
27	14.9	9.5	11.9	70	1013.9	8	8	5	31	1	6	61	2	0.0
28	13.6	11.9	13.9	90	1019.2	3	3	6	01	1	6	10	1	-
29	12.4	8.8	11.2	79	1026.7	0	0	9	07	1	7	02	0	-
30	14.6	10.0	12.3	74	1019.3	0	0	9	08	2	7	02	0	-
31	17.7	10.4	12.6	62	1008.6	0	0	9	15	3	7	02	0	-

Godz. 07

DNI	TEMPERATURA POWIETRZA T	TEMPERATURA PUNKTU ROSY T_d	PREŻNOŚĆ PARY WODNEJ e	WILGOTNOŚĆ WZGLĘDNA U	CIŚNIENIE ATMOSFERYCZNE P_o	ZACHMURZENIE N	N_h	h	WIATR dd	v	WIDZIALNOŚĆ V	POGODA ww	W	OPAD R
1	12.4	11.4	13.5	94	1010.1	7	7	9	00	0	6	10	1	-
2	10.8	8.8	11.3	87	1017.3	1	1	9	31	2	7	03	0	-
3	13.2	10.6	12.8	84	1015.2	7	7	8	24	2	6	10	2	-
4	13.0	10.5	12.7	85	1012.3	5	1	5	28	2	6	10	2	-
5	11.4	8.9	11.4	84	1016.2	2	1	6	29	2	7	01	1	-
6	12.0	10.1	12.4	89	1019.6	4	1	6	25	1	6	10	1	-
7	13.4	13.0	15.0	98	1016.6	8	6	4	32	1	5	10	2	-
8	13.3	12.8	14.7	96	1022.5	6	8	5	36	4	6	10	1	-
9	11.6	11.4	13.5	99	1026.0	8	8	2	02	2	5	10	1	-
10	15.7	11.6	13.7	77	1024.3	3	2	6	36	1	7	01	1	-
11	15.2	13.8	15.3	89	1020.8	5	5	5	02	2	6	10	1	-
12	14.6	13.6	15.6	93	1018.6	7	7	9	01	1	6	10	1	-
13	13.4	12.8	14.8	95	1019.8	7	7	6	08	1	6	10	2	-
14	12.6	11.8	13.8	94	1020.4	3	1	6	07	1	6	10	4	-
15	12.4	11.8	13.9	96	1020.6	8	8	9	02	2	5	10	1	-
16	12.6	12.4	14.4	99	1019.5	4	2	9	35	1	6	10	0	-
17	13.9	13.1	15.1	94	1016.0	6	6	4	31	2	6	10	2	-
18	12.7	12.5	14.5	99	1018.6	9	9	-	31	1	3	43	0	-
19	15.0	14.4	16.4	96	1020.1	8	8	4	35	2	5	10	1	-
20	14.2	13.7	15.6	97	1018.7	7	7	3	31	1	6	10	1	-
21	11.2	9.0	11.5	86	1019.9	7	7	5	02	4	8	03	1	-
22	10.4	6.8	9.9	79	1026.3	5	0	9	03	2	7	01	1	-
23	10.0	8.1	10.8	89	1024.6	2	1	9	00	0	7	03	0	-
24	10.8	10.2	12.5	96	1021.6	8	8	3	00	0	5	10	1	-
25	13.8	12.4	14.4	92	1022.4	0	0	9	28	1	6	10	0	-
26	14.8	10.9	13.0	77	1017.4	0	0	9	24	1	6	10	0	-
27	13.0	11.4	13.5	93	1014.1	8	6	5	00	0	5	10	6	0.4
28	12.8	11.4	13.5	92	1021.9	6	0	9	06	1	6	10	1	-
29	15.5	10.3	12.5	71	1026.3	1	1	9	05	2	6	10	0	-
30	16.7	11.1	13.2	69	1017.0	0	0	9	10	3	7	02	0	-
31	17.6	12.6	14.6	73	1007.0	4	3	6	20	1	7	03	0	-

Godz. 13

1	13.6	12.8	14.8	94	1012.0	7	7	4	29	2	6	10	6	3.2
2	16.3	7.7	10.5	50	1016.7	5	5	6	27	4	8	01	1	-
3	16.9	13.2	15.2	69	1013.7	7	7	5	24	4	6	80	2	2.6
4	16.7	6.4	9.6	51	1012.3	5	5	6	28	3	8	02	1	-
5	17.5	6.7	9.8	49	1017.2	6	6	6	31	4	8	02	1	-
6	19.0	11.2	13.3	61	1019.8	7	4	5	28	3	7	02	1	-
7	18.5	11.5	13.6	66	1017.0	7	7	5	01	2	7	03	6	2.7
8	18.3	12.2	14.2	67	1023.2	7	4	5	32	4	8	01	2	-
9	21.5	11.8	13.8	54	1024.9	5	4	8	33	2	8	03	1	-
10	21.6	11.6	13.7	53	1022.7	4	4	6	01	2	8	02	1	-
11	21.6	12.8	14.8	58	1018.9	7	4	6	35	1	7	03	1	-
12	20.4	11.8	13.8	58	1017.9	6	4	6	01	3	7	03	2	-
13	20.4	11.0	13.1	55	1019.4	6	5	6	11	1	7	03	2	-
14	21.5	10.7	12.9	50	1020.0	4	4	6	34	1	7	01	1	-
15	21.8	10.5	12.7	48	1019.2	7	3	6	29	2	7	03	2	-
16	21.2	12.3	14.3	57	1017.7	6	4	6	11	1	7	01	1	-
17	20.7	13.4	15.4	63	1016.9	6	6	5	32	2	7	03	1	-
18	18.1	15.0	17.0	81	1018.5	7	7	5	34	2	7	25	4	0.0
19	16.8	15.4	17.5	93	1019.8	7	7	5	32	2	7	17	8	6.3
20	20.1	12.7	14.7	63	1016.6	8	1	5	28	1	7	02	2	-
21	17.0	4.6	8.5	44	1021.9	3	3	6	03	5	8	01	1	-
22	17.7	5.3	8.9	43	1025.8	5	5	6	05	4	8	02	2	-
23	18.5	7.4	10.3	49	1022.4	6	1	6	27	2	8	03	1	-
24	23.8	10.6	12.8	44	1020.4	2	1	6	23	1	8	03	1	-
25	25.2	8.6	11.2	35	1021.9	3	0	9	36	2	7	03	0	-
26	26.0	7.7	10.5	31	1013.8	7	1	7	26	3	7	03	1	-
27	18.5	12.2	14.2	66	1016.0	8	5	5	24	1	6	61	2	0.2
28	26.8	11.4	13.5	39	1025.5	3	3	7	15	3	7	03	1	-
29	26.9	10.0	12.3	35	1023.9	2	2	7	09	4	7	01	0	-
30	27.9	11.0	13.1	35	1013.6	2	2	7	13	3	7	03	0	-
31	24.3	15.2	17.3	57	1006.4	7	7	5	26	4	6	05	1	-

Godz. 19

1	12.1	11.3	13.4	94	1014.8	8	6	4	28	2	6	61	2	0.6
2	12.6	11.4	13.5	92	1017.8	8	8	8	27	1	6	60	1	0.2
3	15.3	12.2	14.2	81	1015.1	7	7	5	23	1	7	01	8	2.0
4	14.7	8.6	11.2	67	1013.2	8	8	6	29	1	7	01	2	-
5	15.7	9.3	11.7	66	1012.4	6	5	5	28	1	7	01	2	-
6	14.6	14.1	16.1	97	1018.6	7	7	5	27	1	7	25	2	2.1
7	15.8	12.8	14.8	82	1019.1	7	3	6	35	3	7	03	9	7.0
8	17.7	12.6	14.6	72	1023.9	2	1	6	34	1	8	01	1	-
9	20.3	11.1	13.2	55	1024.1	1	0	9	02	1	7	01	1	-
10	20.7	13.4	15.4	63	1021.3	4	1	6	02	2	8	02	1	-
11	19.3	11.0	13.1	59	1017.8	1	1	6	35	2	8	01	1	-
12	15.3	13.4	15.4	89	1018.5	7	6	6	01	2	6	80	2	0.3
13	17.5	13.4	15.4	77	1019.3	5	2	5	35	2	7	03	2	-
14	18.9	13.5	15.5	71	1019.9	7	4	6	02	3	7	03	1	-
15	17.9	12.1	14.1	68	1018.9	7	7	6	06	1	8	03	8	0.0
16	18.3	12.2	14.2	67	1017.2	5	1	6	00	0	7	02	2	-
17	18.5	13.2	15.2	72	1017.1	4	1	6	36	2	7	01	1	-
18	17.4	14.4	16.4	82	1018.3	7	4	5	35	1	7	01	8	0.6
19	17.6	15.4	17.5	87	1018.5	7	2	5	35	3	7	25	9	2.0
20	15.7	14.2	16.2	91	1015.6	8	4	4	36	2	6	95	6	2.9
21	14.7	7.4	10.3	62	1023.1	3	2	6	02	5	7	01	0	-
22	15.4	7.8	10.6	61	1024.2	1	1	6	01	2	8	01	1	-
23	17.5	11.8	13.1	65	1020.6	1	0	9	00	0	8	02	1	-
24	22.2	14.3	16.3	62	1019.7	1	1	6	33	1	7	01	1	-
25	20.3	11.9	13.9	59	1020.4	1	0	9	24	1	7	03	0	-
26	21.7	8.6	11.2	43	1012.4	7	3	6	31	2	7	01	2	-
27	17.1	12.7	14.7	76	1017.5	5	2	5	34	1	6	10	6	0.0
28	21.6	10.0	12.3	47	1024.2	1	1	6	09	2	7	02	0	-
29	22.7	10.5	12.7	45	1020.3	0	0	9	08	2	7	02	0	-
30	22.2	6.4	11.0	41	1009.9	1	1	7	13	2	7	03	0	-
31	18.0	17.9	20.4	99	1005.8	8	8	5	00	0	4	95	2	18.6

Godz. 01

Dni	Temperatura powietrza T	Temperatura punktu rosy T_d	Prężność pary wodnej e	Wilgotność względna U	Ciśnienie atmosferyczne P_o	Zachmurzenie N	N_h	h	Wiatr dd	v	Widzialność V	Pogoda ww	W	Opad R
1	11.3	9.4	11.8	89	1009.9	8	8	9	27	1	6	10	1	–
2	11.2	6.4	9.6	73	1017.7	0	0	9	26	2	7	02	1	–
3	10.8	9.8	12.1	93	1017.2	0	0	9	24	2	7	02	1	–
4	12.0	12.0	14.1	96	1014.4	0	0	9	27	1	6	10	1	–
5	10.8	8.8	11.3	87	1015.9	7	7	5	29	3	7	02	8	0.2
6	12.5	9.8	12.1	83	1021.1	6	6	9	31	2	7	03	1	–
7	14.1	12.6	14.6	91	1018.9	7	7	4	29	3	6	10	8	0.0
8	12.2	11.8	13.9	95	1022.4	1	1	5	36	4	7	01	1	–
9	11.8	9.3	11.7	86	1025.6	0	0	9	03	4	7	02	1	–
10	12.9	9.9	12.2	82	1024.7	0	0	9	06	2	8	02	0	–
11	13.6	11.9	13.9	90	1021.8	0	0	9	04	3	7	02	0	–
12	15.1	10.5	12.7	74	1019.6	2	2	6	09	2	7	01	1	–
13	13.2	11.0	13.1	86	1018.5	0	0	9	05	2	7	02	1	–
14	11.8	10.7	12.9	94	1020.6	3	3	9	05	2	7	03	1	–
15	12.6	10.9	13.0	89	1021.1	1	1	9	03	4	7	02	0	–
16	12.9	11.0	13.1	88	1019.8	2	2	8	03	3	7	03	0	–
17	13.6	13.2	15.2	95	1019.2	0	0	9	36	3	7	01	0	–
18	14.0	13.8	15.8	93	1019.7	7	7	1	02	4	5	10	1	–
19	13.4	12.8	14.8	95	1021.1	0	0	9	36	4	6	10	1	–
20	12.9	11.6	13.7	93	1020.9	0	0	9	01	4	7	02	1	–
21	13.2	9.3	11.7	77	1019.7	0	0	9	06	7	7	01	1	–
22	7.8	5.0	8.7	82	1026.0	0	0	9	04	5	7	02	1	–
23	8.5	6.2	9.5	85	1024.9	0	0	9	04	5	7	02	0	–
24	13.0	11.0	13.1	87	1021.5	0	0	9	01	2	7	02	0	–
25	14.2	10.4	12.6	78	1022.1	0	0	9	00	0	7	02	0	–
26	15.2	10.4	12.6	72	1019.9	0	0	9	24	2	6	10	0	–
27	13.8	11.4	13.5	85	1014.0	8	4	6	24	2	6	10	2	–
28	12.1	11.5	13.6	96	1018.9	8	8	4	07	2	5	10	2	–
29	15.4	10.6	12.8	73	1023.6	0	0	9	12	3	6	05	1	–
30	16.0	10.4	12.6	69	1016.4	0	0	9	14	4	6	05	0	–
31	20.6	15.9	18.1	75	1007.1	8	8	9	27	4	6	10	2	–

Godz. 07

Dni	Temperatura powietrza T	Temperatura punktu rosy T_d	Prężność pary wodnej e	Wilgotność względna U	Ciśnienie atmosferyczne P_o	Zachmurzenie N	N_h	h	Wiatr dd	v	Widzialność V	Pogoda ww	W	Opad R
1	10.8	8.9	11.4	88	1012.4	8	8	8	31	4	6	61	8	0.2
2	9.7	7.7	10.5	88	1016.6	1	1	9	25	2	7	01	1	–
3	13.0	12.5	14.4	96	1016.0	8	4	3	24	2	5	61	1	0.6
4	11.0	8.9	11.4	86	1014.7	1	1	5	33	6	7	03	1	–
5	11.1	9.0	11.5	87	1017.2	5	5	5	31	4	7	03	1	–
6	11.6	9.0	11.5	84	1021.0	7	2	5	24	2	6	10	1	–
7	12.8	11.4	13.5	92	1017.8	3	1	4	33	4	6	10	1	–
8	12.0	12.0	14.0	100	1024.7	7	7	4	04	2	5	28	1	–
9	13.1	11.2	13.3	88	1025.9	1	1	9	18	2	7	02	0	–
10	14.7	10.3	12.5	75	1024.3	2	2	9	11	1	7	02	0	–
11	14.2	12.2	14.2	88	1021.4	3	2	9	06	2	7	02	0	–
12	13.7	11.5	13.4	86	1015.7	5	5	5	01	2	7	03	8	0.0
13	13.4	11.5	13.6	87	1016.2	7	7	9	05	3	7	01	1	–
14	12.7	11.5	13.6	93	1020.7	6	2	9	05	1	6	10	1	–
15	13.1	11.9	13.9	93	1021.2	4	1	4	04	3	6	10	1	–
16	13.4	11.6	13.5	88	1020.0	1	1	9	04	3	7	01	0	–
17	13.4	13.4	15.4	100	1019.4	9	9	•	01	1	3	45	4	–
18	12.9	12.9	14.9	100	1020.2	9	9	•	32	1	1	47	4	–
19	13.6	13.6	15.6	100	1021.9	9	9	•	36	2	3	45	4	–
20	12.4	12.4	14.4	100	1020.7	9	9	•	00	0	3	47	1	–
21	11.8	8.4	11.0	80	1021.0	1	1	4	02	5	7	01	1	–
22	10.4	7.8	10.6	84	1026.4	6	0	9	07	3	8	01	1	–
23	10.7	7.4	10.3	81	1024.6	0	0	9	00	0	7	02	0	–
24	11.4	10.4	12.6	94	1022.4	0	0	9	00	0	7	02	0	–
25	12.4	9.9	12.2	84	1022.6	0	0	9	24	1	7	01	0	–
26	13.0	10.1	12.4	82	1018.1	1	0	9	23	2	6	10	0	–
27	13.2	13.2	15.2	100	1014.4	9	9	•	21	1	2	43	4	–
28	13.4	12.2	14.2	93	1019.8	7	6	4	10	4	6	10	2	–
29	15.0	9.9	12.2	71	1023.3	1	0	9	12	4	6	10	0	–
30	15.2	11.4	13.5	79	1019.9	1	0	9	12	3	6	10	0	–
31	17.9	16.0	18.2	93	1007.1	6	3	5	26	2	5	61	2	0.0

Godz. 13

1	13.2	9.3	11.7	77	1014.3	7	7	4	30	1	7	25	6	4.2
2	13.2	9.3	11.7	77	1018.3	8	8	5	25	3	7	21	1	0.1
3	18.6	11.9	13.9	65	1014.9	7	7	5	27	6	7	03	8	0.1
4	15.8	4.6	8.9	47	1014.6	7	4	6	29	8	8	01	1	–
5	17.5	6.7	9.8	49	1018.6	6	6	5	33	3	8	01	2	–
6	17.4	11.8	13.8	69	1020.6	7	7	6	28	5	7	02	2	–
7	17.1	12.6	14.6	75	1018.7	7	7	4	36	5	7	25	1	0.7
8	20.1	12.4	14.4	61	1024.7	6	5	6	01	3	8	02	2	–
9	21.8	10.7	12.9	49	1025.3	3	3	8	17	3	8	02	0	–
10	23.2	9.2	11.6	41	1022.8	3	3	7	06	2	8	01	0	–
11	22.2	12.2	14.2	53	1020.0	5	5	6	06	4	7	02	1	–
12	19.8	10.9	13.0	56	1018.6	6	3	8	13	1	8	01	2	–
13	18.6	10.7	12.9	61	1019.3	7	7	5	11	6	7	03	1	–
14	21.2	10.7	12.9	51	1021.0	5	5	6	04	2	7	01	1	–
15	20.2	9.9	12.2	51	1020.2	6	6	5	00	0	7	03	1	–
16	20.4	8.8	11.3	47	1019.2	4	4	6	32	1	8	02	0	–
17	19.6	14.5	16.5	73	1018.7	7	7	5	36	5	7	02	8	0.2
18	23.3	11.1	13.2	46	1019.6	4	4	6	03	5	7	03	4	–
19	21.3	12.9	14.9	59	1021.6	3	4	5	05	5	7	03	4	–
20	20.5	15.7	17.8	76	1018.4	7	7	9	24	3	7	01	4	–
21	18.3	5.8	9.2	44	1022.6	5	4	6	04	7	8	01	1	–
22	18.0	5.6	9.1	46	1020.1	5	5	6	05	5	8	02	1	–
23	20.9	9.4	11.8	49	1022.6	1	0	9	00	0	8	02	0	–
24	24.4	9.9	12.2	40	1021.8	3	3	6	36	1	8	03	0	–
25	26.2	7.7	10.5	31	1022.2	1	1	7	36	3	7	05	0	–
26	23.6	7.1	10.1	35	1015.2	7	7	9	34	5	8	05	1	–
27	19.8	12.2	14.2	62	1015.0	5	5	5	17	3	6	05	4	–
28	23.2	14.4	16.4	58	1021.1	8	8	9	14	4	6	05	2	–
29	27.0	10.5	12.7	36	1020.6	0	0	9	17	6	6	06	0	–
30	26.8	13.2	15.2	43	1009.7	5	0	9	18	8	7	01	1	–
31	20.4	15.6	17.7	74	1007.5	8	3	4	33	2	6	10	6	0.0

Godz. 19

1	15.6	8.0	10.7	60	1015.2	6	6	5	31	2	8	03	8	2.2
2	14.3	9.5	11.9	73	1017.8	8	8	5	25	3	7	02	2	–
3	15.4	14.3	16.3	93	1014.5	6	5	9	25	2	6	10	9	1.6
4	15.0	6.8	9.9	57	1014.9	7	7	5	30	4	8	03	8	0.0
5	17.3	8.6	11.3	57	1019.6	6	3	6	29	2	8	01	2	–
6	15.6	14.1	16.1	91	1019.8	7	7	5	29	3	7	01	8	1.4
7	16.8	13.3	15.3	80	1020.1	6	3	5	02	5	7	01	8	1.3
8	18.5	13.0	15.0	71	1024.3	5	1	7	12	1	8	01	2	–
9	20.3	10.0	12.3	51	1024.3	2	1	9	12	2	8	01	0	–
10	21.6	10.9	13.0	50	1021.5	3	2	7	07	2	8	01	1	–
11	23.0	11.9	13.9	49	1019.4	6	6	6	07	6	7	25	1	0.0
12	18.7	11.5	13.6	63	1018.0	5	2	7	09	1	8	01	2	–
13	17.2	12.8	14.8	76	1019.4	6	7	4	03	1	7	01	8	0.5
14	20.9	10.9	13.0	52	1020.1	1	1	6	03	3	7	02	1	–
15	19.9	10.1	12.4	53	1018.8	2	1	9	03	3	7	01	1	–
16	19.2	12.1	14.1	64	1018.1	3	2	6	02	5	8	03	0	–
17	18.3	13.4	15.4	73	1018.8	6	5	5	35	2	7	02	8	0.2
18	18.0	15.3	17.4	84	1019.9	6	1	5	33	3	7	01	9	2.3
19	19.9	12.4	14.4	65	1020.4	5	3	5	02	5	7	01	8	0.0
20	21.1	11.3	13.4	53	1019.9	7	7	5	01	4	7	03	2	–
21	16.5	4.8	8.6	45	1023.2	7	4	9	06	5	8	01	1	–
22	16.6	6.1	9.4	50	1024.3	1	1	6	12	2	8	02	1	–
23	21.0	7.0	10.0	40	1020.8	2	0	9	01	2	8	03	0	–
24	23.8	9.0	11.5	39	1020.8	3	1	8	36	1	8	01	0	–
25	24.6	8.4	11.0	36	1018.4	0	0	9	27	2	6	05	0	–
26	17.2	9.5	11.9	60	1014.3	8	8	9	36	5	6	05	2	–
27	16.2	13.9	15.9	86	1016.1	8	8	5	17	3	6	10	2	–
28	22.0	11.8	13.8	52	1021.3	6	1	9	13	4	6	05	2	–
29	24.0	9.8	12.1	41	1019.5	2	0	9	14	4	6	05	0	–
30	24.2	14.0	16.0	53	1007.3	7	7	9	15	3	6	05	2	–
31	18.9	17.8	20.4	93	1006.6	8	6	4	20	1	5	10	2	–

Godz. 01

DNI	TEMPERATURA POWIETRZA	TEMPERATURA PUNKTU ROSY	PREŻNOŚĆ PARY WODNEJ	WILGOTNOŚĆ WZGLĘDNA	CIŚNIENIE ATMOSFERYCZNE	ZACHMURZENIE			WIATR		WIDZIALNOŚĆ	POGODA		OPAD
	T	T_d	e	U	P_o	N	N_h	h	dd	v	V	ww	W	R
1	11.9	11.3	13.4	96	1010.1	0	0	9	20	1	6	10	8	0.6
2	8.8	6.9	9.9	88	1018.2	1	1	9	28	2	7	02	1	–
3	11.4	8.6	11.2	83	1017.8	3	3	9	20	2	7	01	1	–
4	12.5	11.9	14.0	96	1014.5	5	5	4	24	3	6	10	9	0.8
5	10.9	8.9	11.4	87	1016.3	3	3	9	24	1	7	01	1	–
6	10.0	8.6	11.2	91	1021.5	0	0	9	23	1	6	10	1	–
7	14.1	13.6	15.5	97	1016.1	8	5	4	23	2	6	61	6	2.6
8	11.0	10.4	12.6	96	1022.1	4	0	9	35	3	7	03	9	0.4
9	12.1	11.1	13.3	94	1016.1	0	0	9	00	0	6	10	1	–
10	12.7	10.7	12.9	88	1025.1	0	0	9	01	2	7	01	0	–
11	13.4	11.2	13.3	86	1022.0	0	0	9	04	2	7	02	0	–
12	13.2	11.2	13.3	87	1019.3	3	3	9	05	3	7	03	1	–
13	13.5	11.3	13.4	86	1018.6	3	3	9	00	0	7	02	1	–
14	14.0	12.1	14.1	89	1020.4	7	7	9	04	1	7	03	2	–
15	12.6	11.0	13.1	90	1020.5	3	0	9	04	1	7	01	0	–
16	13.4	11.6	13.7	89	1019.7	3	3	9	05	2	7	03	0	–
17	12.4	11.0	13.1	91	1018.4	1	1	9	35	2	7	02	9	–
18	12.3	11.7	13.8	96	1019.4	3	3	9	35	2	5	10	0	–
19	13.9	13.1	15.1	94	1020.2	1	1	9	35	2	7	01	9	1.0
20	12.8	12.2	14.3	96	1020.1	0	0	5	05	1	6	10	0	–
21	12.3	9.4	11.8	82	1018.7	1	1	5	02	3	7	01	9	0.1
22	9.1	7.5	10.4	90	1025.4	0	0	5	05	3	7	02	0	–
23	9.4	7.0	10.0	84	1024.9	0	0	5	00	0	7	02	0	–
24	10.2	7.5	10.4	84	1021.8	0	0	5	00	0	7	02	0	–
25	13.4	9.7	12.0	78	1022.2	0	0	5	00	0	7	02	0	–
26	14.9	9.7	12.0	70	1020.3	0	0	9	21	1	6	05	0	–
27	14.2	10.4	12.6	78	1013.9	8	5	6	00	0	7	60	2	0.0
28	14.2	13.4	15.4	94	1019.6	8	4	5	01	3	5	17	8	1.8
29	17.4	9.8	12.1	61	1024.7	0	0	9	12	3	6	05	0	–
30	18.2	10.9	13.0	63	1017.6	0	0	5	10	4	8	02	0	–
31	18.5	14.3	16.3	77	1008.5	5	5	7	20	2	6	10	1	–

Godz. 07

DNI	TEMPERATURA POWIETRZA	TEMPERATURA PUNKTU ROSY	PREŻNOŚĆ PARY WODNEJ	WILGOTNOŚĆ WZGLĘDNA	CIŚNIENIE ATMOSFERYCZNE	ZACHMURZENIE			WIATR		WIDZIALNOŚĆ	POGODA		OPAD
	T	T_d	e	U	P_o	N	N_h	h	dd	v	V	ww	W	R
1	11.6	10.6	12.8	94	1011.6	8	3	7	35	1	7	21	1	0.8
2	10.7	7.8	10.6	82	1019.4	2	2	5	26	6	7	01	0	–
3	13.1	11.0	13.2	87	1016.1	5	5	5	22	4	6	12	1	–
4	12.3	11.0	13.1	92	1014.5	6	6	6	27	4	6	10	2	–
5	10.6	9.0	11.5	90	1017.2	2	2	4	24	4	7	03	6	0.2
6	12.1	10.0	12.3	87	1021.3	7	7	9	21	2	7	02	1	–
7	13.1	12.4	14.4	95	1017.6	7	4	4	29	4	5	10	6	0.7
8	11.4	11.2	13.3	98	1024.0	5	5	2	34	3	4	28	1	–
9	13.7	11.8	13.9	89	1026.4	1	0	5	04	1	6	10	0	–
10	13.1	10.9	13.0	86	1024.7	6	6	7	00	0	6	10	1	–
11	14.4	12.7	14.7	90	1021.3	2	1	5	02	1	7	01	0	–
12	14.1	12.6	14.6	91	1019.4	3	1	5	05	3	6	10	0	–
13	14.1	12.9	14.9	93	1019.5	7	7	5	06	1	6	60	1	0.3
14	14.0	12.6	14.6	92	1021.1	4	1	5	03	2	6	10	1	–
15	12.9	11.3	13.4	90	1020.7	1	0	5	05	1	6	10	0	–
16	14.8	13.1	15.1	90	1019.5	0	0	9	00	0	5	10	1	–
17	12.7	12.7	14.7	100	1019.0	5	3	.	28	1	2	45	0	–
18	13.2	13.2	15.2	100	1019.9	8	8	2	26	1	2	42	4	–
19	14.1	13.1	15.1	93	1022.8	8	8	3	02	3	4	10	1	–
20	11.9	11.9	13.9	100	1020.2	8	8	3	35	2	3	42	4	–
21	12.1	8.8	11.3	81	1019.9	2	2	6	26	5	8	02	0	–
22	9.9	7.7	10.5	85	1026.6	3	1	5	05	3	7	32	0	–
23	9.9	9.3	11.7	96	1024.9	1	0	5	00	0	7	03	0	–
24	11.9	9.0	11.5	82	1022.2	1	0	5	20	0	7	02	0	–
25	12.9	11.1	13.2	89	1023.2	0	0	9	00	0	6	10	0	–
26	13.7	10.4	12.6	81	1018.4	0	0	9	21	2	6	10	0	–
27	13.0	11.1	13.2	88	1014.1	7	7	7	00	0	6	10	6	0.0
28	15.0	13.0	15.0	88	1020.5	5	0	5	07	5	5	10	9	–
29	16.1	9.8	12.1	67	1024.4	1	0	9	10	3	7	01	0	–
30	16.2	11.1	13.2	71	1015.2	0	0	9	10	5	7	01	0	–
31	17.9	15.6	17.7	85	1007.1	8	8	9	21	1	5	10	2	–

Godz. 13

1	13.4	9.1	11.6	75	1014.1	8	2	5	29	6	8	03	5	0.7
2	13.4	7.2	10.1	58	1019.5	7	7	6	27	8	7	03	1	–
3	17.1	12.4	14.4	74	1017.1	7	7	5	28	6	6	25	6	0.9
4	16.1	6.3	9.6	52	1015.2	7	6	6	28	8	2	01	2	–
5	15.1	11.8	13.1	78	1018.8	5	5	5	27	7	7	25	1	1.4
6	19.0	9.0	11.5	52	1020.5	6	4	6	28	6	8	02	2	–
7	17.1	14.2	16.1	83	1018.1	6	5	5	31	5	7	01	8	0.1
8	18.2	10.9	13.0	62	1024.7	5	3	5	36	2	7	01	2	–
9	20.9	11.3	13.4	54	1025.5	4	4	6	99	3	8	01	1	–
10	22.2	11.1	13.2	49	1023.1	5	4	7	06	3	8	03	1	–
11	21.8	12.7	14.7	56	1019.7	3	3	6	02	3	7	02	0	–
12	19.7	11.0	13.1	57	1018.5	6	3	6	02	2	7	03	1	–
13	20.4	11.0	13.1	55	1019.6	5	4	6	06	1	7	03	6	0.0
14	21.2	12.3	14.3	57	1020.3	5	5	5	09	3	7	02	1	–
15	20.2	12.6	14.6	62	1019.7	7	7	5	05	3	7	03	1	–
16	22.4	12.1	14.1	52	1018.4	5	5	5	32	4	7	02	1	–
17	18.6	13.7	15.7	74	1018.4	6	6	6	99	1	7	01	4	–
18	18.2	12.6	14.6	69	1019.5	7	7	5	32	5	7	17	8	0.0
19	19.6	15.1	17.1	75	1020.8	7	5	5	33	4	6	25	2	0.0
20	18.4	13.7	15.7	74	1018.8	7	1	5	28	3	7	01	4	–
21	17.2	3.9	8.1	42	1021.9	4	4	6	03	7	8	22	1	–
22	16.3	6.4	9.6	52	1026.1	5	5	5	05	3	8	01	1	–
23	18.3	8.4	11.0	51	1023.1	2	1	6	99	1	7	01	0	–
24	23.4	11.0	13.1	46	1021.8	2	1	7	29	2	7	03	0	–
25	24.6	7.0	10.0	32	1022.8	1	1	7	33	3	8	02	0	–
26	26.2	7.7	10.5	31	1014.8	6	3	9	25	7	7	05	1	–
27	15.4	12.5	14.5	83	1016.6	8	8	4	27	2	5	18	2	–
28	24.7	14.0	16.0	52	1022.0	4	0	5	11	5	6	05	1	–
29	26.7	8.5	11.1	32	1022.2	1	0	5	15	4	8	02	0	–
30	27.0	9.4	11.8	33	1011.0	3	2	7	15	6	7	05	0	–
31	18.1	17.0	19.4	93	1007.7	8	3	5	26	2	6	60	2	0.0

Godz. 19

1	14.2	10.0	12.3	76	1016.0	6	3	5	26	3	8	03	6	0.0
2	17.8	8.1	10.8	60	1016.0	8	8	9	25	4	7	02	5	0.0
3	13.5	12.2	14.2	92	1014.7	7	7	5	28	5	6	95	8	15.6
4	14.4	10.4	12.6	77	1014.7	6	4	5	22	2	7	03	9	0.3
5	15.2	8.3	11.0	63	1020.0	5	2	5	30	3	8	01	5	0.0
6	16.7	12.6	14.6	77	1020.1	8	5	6	27	5	7	03	2	–
7	15.5	14.5	16.5	94	1019.2	7	3	4	31	4	6	17	5	5.0
8	15.6	14.9	17.0	96	1024.7	6	7	2	99	1	7	25	2	2.3
9	19.8	11.5	13.6	60	1024.1	2	1	5	06	2	8	01	0	–
10	20.6	13.5	15.5	63	1021.7	2	1	7	03	1	8	01	1	–
11	20.3	14.5	16.5	69	1018.1	6	1	7	03	3	7	01	8	0.0
12	18.5	12.8	14.8	69	1017.8	6	1	5	99	1	7	01	8	0.1
13	17.8	12.8	14.8	73	1015.3	6	6	5	03	1	7	01	8	0.0
14	19.5	10.7	12.9	57	1015.7	2	1	7	02	1	7	01	1	–
15	20.0	12.0	14.0	61	1018.5	3	3	5	00	0	7	01	1	–
16	19.6	11.3	13.4	59	1017.4	3	1	7	34	2	7	02	1	–
17	15.5	13.8	15.8	90	1017.8	4	1	5	32	2	6	10	9	10.5
18	16.4	13.3	15.3	81	1019.1	7	5	5	34	1	6	17	8	0.6
19	16.8	14.0	16.0	84	1019.5	3	2	5	32	3	6	10	9	–
20	17.9	15.2	17.3	84	1015.4	8	6	5	29	2	6	17	8	4.0
21	14.6	4.4	8.4	50	1022.9	2	1	7	02	4	8	01	1	–
22	15.4	7.3	10.2	58	1024.3	0	0	9	05	1	7	01	1	–
23	17.9	10.4	12.6	61	1021.2	1	0	5	00	0	7	02	0	–
24	21.4	12.6	14.6	57	1020.8	3	2	6	23	1	7	01	1	–
25	22.0	12.2	14.2	54	1020.9	2	0	9	00	0	7	01	0	–
26	20.5	7.3	10.2	42	1013.4	6	3	5	35	5	7	05	2	–
27	15.1	13.9	15.9	93	1017.1	8	8	9	99	1	4	21	8	1.2
28	21.1	12.4	14.4	58	1022.7	2	0	9	10	3	6	05	0	–
29	24.2	8.2	10.9	36	1018.6	1	0	5	10	4	8	03	0	–
30	23.3	12.1	14.1	49	1008.9	3	2	5	14	2	6	35	0	–
31	17.0	16.5	18.8	97	1007.3	8	6	4	25	2	4	61	6	6.7

Godz. 01

DNI	TEMPERATURA POWIETRZA	TEMPERATURA PUNKTU ROSY	PREŻNOŚĆ PARY WODNEJ	WILGOTNOŚĆ WZGLĘDNA	CIŚNIENIE ATMOSFERYCZNE	ZACHMURZENIE			WIATR		WIDZIALNOŚĆ	POGODA		OPAD
	T	T_d	e	U	P_o	N	N_h	h	dd	v	V	ww	W	R
1	14.4	13.9	15.8	97	1009.3	6	5	7	10	1	7	01	9	0.8
2	11.1	10.3	12.5	95	1016.3	8	8	2	29	4	8	22	6	0.5
3	12.2	9.5	11.9	88	1018.5	7	7	7	22	2	8	03	6	0.0
4	12.5	11.6	13.7	94	1012.5	7	5	7	26	3	7	02	7	-
5	10.8	7.8	10.4	82	1015.0	4	5	5	25	2	8	01	1	-
6	7.9	7.0	10.0	94	1020.0	0	0	5	29	3	7	02	5	-
7	13.6	12.1	14.1	91	1017.9	7	6	7	00	0	7	21	2	0.4
8	10.3	9.7	12.0	96	1018.7	6	1	5	36	3	8	35	9	0.7
9	12.5	10.7	12.9	89	1024.2	1	0	5	35	4	7	00	0	-
10	14.3	11.2	13.3	83	1025.9	2	3	5	03	3	8	01	1	-
11	13.4	11.9	13.9	91	1020.5	7	4	7	25	2	7	23	1	-
12	12.8	10.4	12.6	86	1017.4	2	2	5	04	3	7	01	1	-
13	12.0	11.2	13.3	94	1018.7	6	6	5	00	0	7	01	6	0.1
14	14.5	12.5	14.5	88	1019.8	7	7	7	00	0	7	02	2	-
15	12.0	10.6	12.8	91	1020.0	6	6	5	31	1	7	03	1	-
16	10.5	10.3	12.5	93	1015.4	5	3	5	25	2	7	02	1	-
17	11.5	10.9	13.1	95	1017.5	1	1	5	26	1	7	01	1	-
18	11.0	10.6	12.9	97	1017.0	0	0	5	32	3	7	01	3	-
19	14.4	13.2	15.2	93	1017.7	6	6	5	33	2	8	02	1	-
20	13.4	12.2	14.2	93	1017.4	1	0	5	36	1	7	01	1	-
21	13.2	10.1	12.4	82	1014.1	8	5	4	01	5	8	02	6	0.1
22	10.4	9.1	11.8	89	1023.3	1	1	7	04	5	8	02	1	-
23	6.6	5.1	9.8	91	1024.0	0	0	5	06	1	8	02	0	-
24	8.0	6.7	10.8	91	1020.5	0	0	5	27	1	7	02	1	-
25	11.6	9.3	11.7	85	1020.9	0	0	5	29	1	7	02	0	-
26	11.1	9.7	12.0	91	1020.2	0	0	5	26	1	7	02	0	-
27	13.9	8.6	11.2	78	1013.7	0	0	5	20	2	7	02	1	-
28	16.0	12.7	14.7	80	1019.7	6	3	5	12	2	7	01	1	-
29	15.6	9.7	12.0	67	1024.7	0	0	5	10	2	7	02	0	-
30	14.0	10.1	12.4	78	1020.8	0	0	5	12	2	8	02	0	-
31	13.9	9.2	11.6	72	1011.6	0	0	5	15	3	8	02	0	-

Godz. 07

DNI	TEMPERATURA POWIETRZA	TEMPERATURA PUNKTU ROSY	PREŻNOŚĆ PARY WODNEJ	WILGOTNOŚĆ WZGLĘDNA	CIŚNIENIE ATMOSFERYCZNE	ZACHMURZENIE			WIATR		WIDZIALNOŚĆ	POGODA		OPAD
	T	T_d	e	U	P_o	N	N_h	h	dd	v	V	ww	W	R
1	15.2	14.7	16.7	97	1009.6	8	4	7	12	3	5	21	2	0.7
2	11.4	9.2	11.7	86	1017.4	0	0	5	27	5	8	22	1	-
3	13.9	9.2	11.6	72	1016.8	7	7	5	23	3	7	22	2	-
4	13.5	11.1	13.2	85	1013.1	8	7	4	26	4	7	22	2	-
5	12.0	9.5	11.9	84	1016.3	4	4	5	30	4	7	23	1	-
6	11.7	10.7	12.5	91	1020.5	2	1	5	29	3	7	03	0	-
7	13.2	12.7	14.6	96	1016.4	8	7	2	28	1	6	21	6	3.4
8	10.7	10.5	12.7	98	1020.8	6	2	1	32	3	5	23	1	-
9	12.4	12.0	14.0	93	1024.6	7	7	2	31	3	5	10	1	-
10	14.6	12.4	14.4	87	1023.7	1	0	5	00	0	7	02	0	-
11	15.1	13.2	15.2	89	1019.3	7	1	7	35	2	7	03	2	-
12	15.4	11.4	13.5	78	1017.9	3	2	5	05	1	7	21	1	-
13	14.4	11.4	13.5	82	1019.3	2	1	5	06	2	7	22	1	-
14	15.0	13.0	15.0	88	1020.2	7	4	7	08	3	7	02	2	-
15	13.1	11.8	13.8	93	1019.4	7	6	7	30	2	6	10	2	-
16	11.3	11.3	13.4	100	1019.0	7	7	6	28	2	2	46	1	-
17	14.6	13.2	15.2	92	1017.1	4	1	5	31	2	7	03	0	-
16	13.5	11.5	13.6	83	1017.4	1	1	4	32	1	7	03	4	-
19	15.0	13.1	15.1	89	1016.6	1	1	5	02	3	7	22	1	-
20	13.6	13.4	15.4	99	1016.7	8	7	1	32	4	5	28	1	-
21	12.5	9.2	11.6	81	1016.4	5	7	6	04	5	8	01	2	-
22	10.6	5.9	9.9	72	1024.3	5	5	5	04	5	8	03	1	-
23	11.3	7.1	10.1	75	1023.6	2	2	5	05	0	8	01	0	-
24	12.2	8.4	11.0	77	1020.2	2	0	5	26	4	7	22	1	-
25	13.1	11.1	13.2	87	1021.9	1	0	5	28	1	5	10	0	-
26	13.5	8.8	11.3	73	1019.1	0	0	5	00	0	7	22	0	-
27	13.0	9.7	12.0	80	1014.2	5	2	5	33	2	5	10	1	-
28	14.8	11.4	13.5	80	1012.7	3	1	5	10	3	7	22	1	-
29	16.0	9.9	12.7	67	1026.7	0	0	5	09	2	7	22	0	-
30	15.9	11.4	13.5	75	1019.1	0	0	5	12	3	7	02	0	-
31	13.6	11.4	13.5	86	1010.0	0	0	5	14	2	7	02	0	-

Godz. 13

1	17.0	13.8	15.8	81	1009.3	8	7	4	19	2	7	31	6	0.4
2	17.7	8.0	10.7	42	1017.7	6	8	6	28	6	8	03	1	-
3	18.7	11.3	13.4	62	1015.3	6	5	7	46	5	8	03	2	-
4	15.2	13.3	15.3	89	1013.2	7	7	4	26	4	7	33	8	1.6
5	17.4	8.1	10.8	55	1017.3	6	5	6	26	6	8	03	1	-
6	18.3	6.8	10.7	41	1015.4	6	5	6	28	4	8	02	1	-
7	14.4	12.9	14.9	91	1016.4	8	7	3	36	2	6	50	2	2.0
8	20.8	10.7	12.9	52	1021.5	5	4	6	02	5	8	03	1	-
9	21.4	11.9	13.9	54	1023.7	4	3	6	03	4	8	03	1	-
10	20.5	12.3	14.3	60	1021.5	4	4	6	32	3	8	01	1	-
11	20.4	12.2	14.2	59	1016.8	4	3	6	34	5	8	01	1	-
12	16.3	13.2	15.2	81	1017.4	7	7	5	32	4	8	25	1	0.0
13	19.1	12.2	14.2	65	1015.0	8	6	6	05	4	8	03	1	-
14	20.4	10.4	12.6	52	1015.5	4	4	6	10	2	7	02	1	-
15	18.4	14.2	16.2	77	1015.6	4	3	5	33	4	8	21	6	0.5
16	19.7	11.5	13.7	60	1018.2	3	2	5	30	3	7	23	4	-
17	19.6	13.8	15.8	69	1016.8	6	5	6	33	2	8	02	1	-
18	19.8	11.5	13.6	60	1017.5	3	3	6	36	4	7	02	1	-
19	20.6	13.1	15.1	62	1016.0	5	4	5	02	3	7	02	1	-
20	19.9	14.0	16.0	69	1015.4	7	6	5	30	4	8	03	2	-
21	17.4	2.3	7.2	36	1018.5	3	1	7	06	10	8	01	1	-
22	17.6	3.9	8.1	40	1024.2	4	2	7	05	5	8	01	1	-
23	18.0	5.9	9.3	45	1022.0	6	5	7	99	1	8	02	1	-
24	20.6	10.5	12.7	51	1020.6	5	2	7	36	4	8	03	1	-
25	25.1	9.4	11.8	37	1021.7	3	2	7	30	3	8	03	0	-
26	26.6	7.4	10.3	29	1015.9	3	3	6	25	5	8	03	0	-
27	25.0	12.6	14.6	46	1014.7	6	5	7	13	3	7	03	1	-
28	26.9	9.4	11.8	34	1024.2	2	2	7	12	6	8	03	0	-
29	27.2	10.0	12.3	34	1024.6	3	3	7	99	4	8	03	0	-
30	26.7	9.6	11.5	33	1018.4	2	2	7	18	6	8	03	0	-
31	26.6	11.1	13.2	33	1007.5	3	3	7	22	4	7	33	0	-

Godz. 19

1	12.0	11.0	13.1	94	1013.4	7	7	4	30	5	7	03	2	9.4
2	15.2	7.8	10.6	63	1018.3	8	7	7	26	4	8	03	1	-
3	15.5	13.0	15.0	85	1014.5	7	1	6	24	3	8	03	9	7.2
4	14.8	7.8	10.6	63	1017.7	3	2	5	25	4	8	01	8	0.0
5	15.0	9.0	11.5	69	1016.4	3	2	7	32	3	8	03	1	-
6	16.4	9.9	12.2	66	1016.7	6	2	7	27	3	8	01	2	-
7	15.6	11.9	13.9	79	1016.7	6	3	5	18	1	8	03	6	0.5
8	17.3	12.1	14.1	72	1022.3	4	2	7	34	4	8	31	1	-
9	17.2	13.6	15.6	85	1023.1	2	2	7	28	2	8	01	1	-
10	17.4	12.0	14.0	71	1020.8	1	0	5	31	2	8	01	0	-
11	17.7	15.0	17.0	84	1016.4	4	2	7	36	2	8	01	8	2.1
12	15.5	12.7	14.7	80	1017.6	7	6	5	12	2	8	25	2	7.6
13	17.0	11.4	13.5	69	1015.3	8	4	7	05	3	8	01	8	0.0
14	17.5	11.2	13.3	65	1015.1	6	3	6	03	5	8	02	9	-
15	14.0	12.8	14.8	93	1018.6	7	4	7	11	3	8	25	9	0.6
16	16.3	13.3	15.3	82	1017.4	5	2	7	26	3	7	25	1	0.2
17	17.1	14.5	16.5	85	1015.7	3	1	7	36	2	8	01	9	0.0
18	17.0	12.4	14.4	74	1017.4	4	2	7	36	3	8	02	1	-
19	18.5	13.0	15.0	71	1017.1	6	4	6	32	3	8	02	1	-
20	15.7	13.2	15.2	85	1014.6	8	3	6	01	5	8	61	2	0.0
21	14.8	5.8	9.2	65	1020.8	6	3	6	01	5	8	01	1	-
22	14.4	5.6	9.1	65	1017.0	1	1	5	02	3	8	02	0	-
23	16.0	7.5	10.4	57	1020.4	7	6	7	31	2	8	03	1	-
24	18.6	10.1	12.4	61	1020.3	7	1	7	25	2	8	02	1	-
25	21.4	11.0	13.1	51	1020.8	1	1	7	28	2	7	01	0	-
26	21.2	10.3	12.5	49	1013.6	6	3	7	20	1	7	01	1	-
27	21.4	13.2	15.2	60	1015.3	4	1	7	16	2	6	05	1	-
28	20.4	9.2	11.6	49	1024.9	0	0	5	09	3	8	02	0	-
29	21.4	11.9	13.9	56	1021.6	0	0	5	11	2	8	01	0	-
30	21.9	10.3	12.5	47	1012.7	0	0	5	14	3	8	02	0	-
31	20.6	13.5	15.5	65	1006.5	5	5	6	27	2	7	03	1	-

Godz. 01

DNI	TEMPERATURA POWIETRZA T	TEMPERATURA PUNKTU ROSY T_d	PREŻNOŚĆ PARY WODNEJ e	WILGOTNOŚĆ WZGLĘDNA U	CIŚNIENIE ATMOSFERYCZNE P_o	ZACHMURZENIE N	N_s	h	WIATR dd	v	WIDZIALNOŚĆ V	POGODA ww	W	OPAD R
1	16.3	13.0	15.0	80	1005.5	7	3	5	16	3	6	10	1	–
2	11.2	10.5	12.7	95	1013.1	8	8	4	29	6	5	80	2	2.2
3	9.2	7.7	10.5	90	1018.6	0	0	9	24	2	7	02	0	–
4	10.8	9.3	11.7	91	1014.3	0	0	9	15	2	7	01	8	0.5
5	10.6	9.9	12.2	95	1014.4	7	7	5	22	2	7	03	2	–
6	9.8	8.2	10.9	91	1018.9	8	8	9	25	1	7	02	2	–
7	7.6	6.4	9.6	92	1017.9	0	0	9	25	1	7	02	1	–
8	11.8	10.4	12.8	91	1017.3	7	7	5	28	2	7	02	2	–
9	13.2	11.6	13.7	91	1022.2	5	5	5	31	3	7	03	1	–
10	9.8	8.8	11.2	93	1023.1	1	1	9	28	2	7	02	0	–
11	14.9	13.7	15.7	93	1015.6	8	8	9	00	0	7	02	2	–
12	9.8	9.4	11.8	97	1014.3	0	0	9	35	3	7	02	1	–
13	9.4	8.2	10.9	93	1017.7	9	0	9	00	0	6	10	1	–
14	11.8	11.2	13.3	95	1019.0	7	7	5	30	2	7	02	2	–
15	10.4	10.0	12.3	97	1019.1	8	8	5	30	1	7	03	1	–
16	10.6	9.3	11.7	92	1018.2	0	0	9	25	2	6	10	1	–
17	9.8	9.4	11.8	97	1017.5	0	0	9	20	1	5	10	1	–
18	10.8	10.2	12.5	96	1015.9	8	0	9	31	1	6	10	0	–
19	12.4	11.0	13.1	91	1017.0	0	0	9	00	0	7	01	9	0.8
20	11.4	10.7	12.9	95	1018.0	0	0	9	25	1	6	10	8	0.2
21	13.4	13.1	15.0	97	1012.9	8	8	5	29	2	6	80	2	3.7
22	8.4	6.4	9.6	87	1018.4	0	0	9	36	3	7	02	1	–
23	9.5	8.4	11.0	93	1022.9	6	6	5	28	1	7	01	1	–
24	8.6	8.0	10.7	96	1020.2	0	0	9	22	2	7	02	1	–
25	8.0	7.4	10.3	96	1020.7	8	0	9	00	0	6	10	0	–
26	10.2	9.8	12.1	97	1020.3	0.	0	9	00	0	7	02	0	–
27	12.6	10.9	13.0	89	1015.3	0	0	9	16	2	7	02	0	–
28	12.9	11.0	13.1	88	1020.9	0	0	9	10	2	7	02	1	–
29	11.6	10.1	12.4	91	1026.9	0	0	9	00	0	7	02	0	–
30	10.6	10.0	12.3	96	1021.6	0	0	9	02	1	7	02	1	–
31	12.6	11.2	13.3	92	1013.3	0	0	9	12	1	7	02	0	–

Godz. 07

DNI	TEMPERATURA POWIETRZA T	TEMPERATURA PUNKTU ROSY T_d	PREŻNOŚĆ PARY WODNEJ e	WILGOTNOŚĆ WZGLĘDNA U	CIŚNIENIE ATMOSFERYCZNE P_o	ZACHMURZENIE N	N_s	h	WIATR dd	v	WIDZIALNOŚĆ V	POGODA ww	W	OPAD R
1	16.0	14.3	16.3	90	1009.6	8	8	9	00	0	6	10	8	2.3
2	12.0	9.9	12.2	87	1015.6	3	1	4	27	5	7	03	8	2.6
3	10.2	9.3	11.7	94	1017.6	8	8	5	20	1	7	25	1	0.2
4	12.4	11.8	13.9	96	1013.1	8	8	4	20	1	6	10	8	0.2
5	10.8	8.4	11.0	85	1019.9	7	7	5	25	3	7	03	1	–
6	11.4	9.5	11.9	89	1019.8	9	0	9	25	2	7	02	1	–
7	11.8	10.4	12.6	91	1016.5	8	2	9	00	0	6	10	1	–
8	12.9	11.3	13.4	90	1016.1	7	7	5	33	2	7	01	2	–
9	14.0	12.1	14.1	89	1022.8	4	4	5	30	3	7	02	1	–
10	12.9	11.5	13.8	92	1022.9	9	9	9	29	1	7	01	1	–
11	15.2	13.5	15.5	93	1017.9	6	6	5	28	1	7	02	2	–
12	11.6	10.7	12.9	94	1017.0	6	6	5	32	1	7	03	1	–
13	11.2	10.4	12.6	95	1018.8	7	7	5	34	1	5	10	4	–
14	13.1	11.5	13.6	93	1018.9	7	7	6	34	4	6	10	2	–
15	13.8	13.0	15.0	94	1018.9	6	6	5	28	1	6	10	2	–
16	12.0	11.4	13.5	96	1017.8	7	7	5	14	2	5	10	1	–
17	13.1	11.9	13.9	93	1017.2	7	7	5	25	1	6	10	4	–
18	13.1	12.7	14.7	98	1016.0	8	8	5	33	1	6	10	4	–
19	13.8	13.3	15.2	97	1017.2	5	5	5	00	0	5	10	1	–
20	13.8	13.2	15.2	95	1014.9	7	7	5	27	2	6	10	1	–
21	9.6	8.9	11.4	95	1013.1	8	8	5	02	7	7	25	8	2.9
22	9.4	6.7	9.8	84	1023.6	7	7	5	01	3	7	02	1	–
23	9.8	7.8	10.6	88	1023.1	0	0	9	31	1	7	02	1	–
24	11.1	9.0	11.5	87	1019.8	7	0	9	24	2	7	03	1	–
25	12.0	11.4	13.5	96	1021.4	0	0	9	00	0	6	10	0	–
26	13.2	11.2	13.3	87	1019.2	0	0	9	19	1	6	10	0	–
27	14.0	11.6	13.7	85	1019.2	8	8	9	16	3	6	10	0	–
28	14.6	12.4	14.4	87	1024.2	0	0	9	10	1	6	10	0	–
29	14.0	12.3	14.3	90	1027.3	0	0	9	33	1	6	10	0	–
30	14.6	12.9	14.9	90	1020.0	0	0	9	09	1	6	10	1	–
31	14.4	12.7	14.7	90	1011.1	0	0	9	16	2	6	10	0	–

Godz. 13

1	17.7	16.4	18.7	93	1005.3	8	8	5	24	2	6	80	2	1.7
2	18.7	7.5	10.4	48	1016.8	6	6	6	26	4	8	01	1	–
3	17.9	10.1	12.4	61	1013.8	7	7	5	24	3	7	03	9	0.2
4	16.7	12.9	14.9	79	1012.4	7	7	5	23	2	7	02	2	–
5	16.7	9.9	12.2	64	1016.4	6	6	5	25	2	8	01	1	–
6	18.5	9.0	11.6	54	1018.3	7	7	6	20	1	8	01	1	–
7	18.3	11.5	13.6	65	1015.4	8	8	5	26	4	8	03	2	–
8	19.3	11.0	13.1	59	1016.9	7	7	6	26	5	6	03	2	–
9	21.5	10.1	12.4	48	1020.9	5	5	6	30	5	8	01	1	–
10	22.3	10.5	12.7	48	1020.8	4	4	6	32	4	8	01	1	–
11	15.7	13.8	15.8	88	1017.8	7	7	5	28	2	8	25	2	2.2
12	13.4	13.4	15.4	89	1016.5	8	8	5	33	2	7	25	1	4.7
13	16.5	12.5	14.5	78	1018.2	7	7	5	01	3	7	03	2	–
14	18.6	12.7	14.7	69	1018.4	7	7	5	31	1	8	02	1	–
15	16.1	13.6	15.6	85	1017.8	7	7	5	24	2	7	17	8	0.4
16	18.6	14.3	16.3	76	1017.1	6	6	5	24	1	8	03	9	6.5
17	20.9	13.5	15.5	62	1016.1	5	5	5	25	2	8	01	1	–
18	21.1	12.6	14.6	59	1015.4	6	6	5	01	3	8	01	1	–
19	18.9	15.0	17.0	78	1016.4	7	7	5	02	4	8	17	1	–
20	17.7	14.5	16.5	81	1017.7	7	7	5	25	3	7	17	2	–
21	12.8	9.3	11.7	79	1018.9	8	5	4	01	7	8	02	8	1.6
22	15.8	5.9	9.3	52	1022.9	7	3	6	01	6	8	01	2	–
23	17.1	7.0	10.0	52	1020.9	5	4	6	23	2	8	01	1	–
24	19.3	11.0	13.1	59	1015.2	8	4	6	23	2	8	03	2	–
25	22.8	11.2	13.3	48	1021.3	1	1	6	24	2	8	01	0	–
26	25.1	10.7	12.9	41	1016.6	1	1	7	21	3	8	02	0	–
27	24.9	11.0	13.1	42	1016.1	2	1	6	14	3	8	01	0	–
28	24.8	10.7	12.9	42	1024.9	2	2	7	09	4	8	03	9	–
29	25.1	10.0	12.3	39	1024.9	2	2	7	35	1	8	03	0	–
30	25.7	9.9	12.2	37	1017.1	1	1	7	19	1	8	01	0	–
31	25.8	10.0	12.3	37	1009.5	2	2	7	17	2	8	03	1	–

Godz. 19

1	14.4	13.9	15.8	97	1010.0	8	8	5	26	2	7	31	9	1.8
2	15.3	7.4	10.3	59	1017.1	1	1	6	24	2	7	01	1	–
3	15.7	12.4	14.4	80	1014.4	7	7	5	18	1	7	03	2	–
4	13.8	12.3	14.3	91	1013.2	7	7	5	23	2	7	03	9	1.5
5	15.5	8.5	11.1	65	1017.1	6	1	5	25	2	7	03	2	–
6	17.1	11.9	13.9	71	1017.5	6	6	5	00	0	8	02	2	–
7	14.6	12.6	14.6	88	1017.7	7	7	5	26	2	7	02	8	0.5
8	17.5	11.2	13.3	66	1020.2	4	4	6	31	5	8	03	8	0.1
9	17.3	9.9	12.2	62	1021.7	1	1	6	30	5	8	02	1	–
10	18.3	12.0	14.0	66	1019.7	8	3	6	30	3	8	01	1	–
11	14.8	12.5	14.5	85	1018.4	4	4	5	25	2	7	01	9	3.6
12	15.2	11.9	13.9	92	1017.0	8	1	5	32	3	7	01	8	6.1
13	15.1	12.4	14.4	86	1018.4	7	7	5	36	3	7	02	8	0.5
14	15.2	12.1	14.1	81	1018.5	2	2	5	32	2	7	02	1	–
15	14.4	12.7	14.7	90	1017.4	6	4	5	26	2	7	01	9	–
16	16.3	14.2	16.2	85	1016.6	6	6	5	00	0	7	01	9	1.7
17	17.7	13.4	15.4	77	1015.7	2	2	5	30	1	8	01	1	–
18	17.1	13.5	15.5	80	1016.0	8	8	5	18	2	7	17	1	–
19	16.1	14.3	16.3	89	1015.8	6	6	5	32	1	7	91	9	10.8
20	15.5	14.0	16.0	91	1011.8	6	4	5	24	2	7	22	9	1.2
21	12.8	7.7	10.5	70	1018.9	6	6	5	35	4	8	03	2	–
22	12.2	7.3	10.2	72	1022.7	3	3	5	35	2	7	03	1	–
23	14.8	9.0	11.5	68	1015.7	7	7	5	25	2	7	02	2	–
24	15.1	12.0	14.0	81	1015.6	3	1	5	26	2	7	01	1	–
25	17.7	14.5	16.5	81	1020.5	1	1	6	24	1	7	01	0	–
26	19.1	11.2	13.3	60	1014.6	2	0	5	16	2	7	01	0	–
27	18.6	11.4	13.5	62	1017.4	0	0	9	10	3	8	01	0	–
28	18.3	13.0	15.0	72	1015.3	0	0	9	04	1	7	02	0	–
29	18.4	14.6	16.6	79	1022.1	6	0	5	02	1	7	02	1	–
30	20.5	13.2	15.2	69	1013.7	0	0	9	12	2	7	01	0	–
31	18.7	12.2	14.2	66	1007.9	0	0	9	15	1	7	01	1	–

Godz. 01

DNI	TEMPERATURA POWIETRZA	TEMPERATURA PUNKTU ROSY	PREŻNOŚĆ PARY WODNEJ	WILGOTNOŚĆ WZGLĘDNA	CIŚNIENIE ATMOSFERYCZNE	ZACHMURZENIE			WIATR		WIDZIALNOŚĆ	POGODA		OPAD
	T	T_d	e	U	P_o	N	N_h	h	dd	v	V	ww	W	R
1	11.9	10.5	12.7	91	1010.5	0	0	9	30	2	6	10	8	0.0
2	10.5	7.7	10.5	83	1019.5	0	0	9	32	3	8	01	1	-
3	12.4	9.7	12.0	83	1017.9	7	1	6	22	2	7	03	2	-
4	12.6	12.2	14.2	98	1014.9	8	4	5	25	3	6	10	8	0.7
5	11.3	8.5	11.1	84	1017.4	2	1	5	30	3	8	02	1	-
6	12.9	9.2	11.6	78	1022.0	1	1	9	30	2	8	01	1	-
7	14.2	12.7	14.7	91	1019.9	5	4	9	27	3	6	10	6	0.1
8	11.9	11.5	13.6	97	1022.4	1	1	9	35	3	7	02	1	-
9	14.8	11.6	13.7	80	1025.8	0	0	9	06	1	8	02	1	-
10	16.6	7.8	10.6	56	1024.4	1	0	9	09	1	8	02	0	-
11	17.2	9.7	12.0	61	1021.7	0	0	9	11	1	8	02	0	-
12	16.0	10.1	12.4	68	1019.2	7	7	9	05	2	8	02	1	-
13	16.0	9.0	11.5	64	1018.4	7	7	9	06	3	7	02	1	-
14	14.4	10.7	12.9	79	1019.9	1	1	9	05	2	8	01	0	-
15	13.4	11.2	13.3	86	1020.6	0	0	9	36	2	7	02	1	-
16	16.6	9.8	12.1	64	1019.3	1	1	9	04	2	7	01	0	-
17	14.1	11.1	13.2	82	1018.8	0	0	9	36	2	8	02	0	-
18	13.1	12.7	14.7	98	1015.9	2	2	9	34	2	6	10	1	-
19	13.2	11.2	14.2	94	1021.0	2	2	9	35	2	7	02	8	0.0
20	13.3	12.1	14.1	99	1020.5	0	0	9	36	3	8	02	9	0.9
21	14.7	10.9	13.0	78	1018.5	8	8	5	04	5	8	03	2	-
22	9.5	5.8	9.2	77	1025.3	0	0	9	04	2	8	02	0	-
23	11.6	5.3	8.9	65	1024.7	0	0	9	05	2	8	02	0	-
24	15.6	5.9	9.3	53	1021.7	0	0	9	21	1	8	02	0	-
25	18.2	7.8	10.6	51	1022.6	0	0	9	32	2	8	02	0	-
26	17.8	8.8	11.3	55	1020.7	0	0	9	23	2	7	02	0	-
27	14.6	10.6	12.8	77	1014.9	7	5	9	32	2	7	01	9	-
28	12.9	12.5	14.5	98	1018.7	3	3	9	07	1	5	10	1	-
29	17.8	12.5	14.5	71	1023.4	0	0	9	13	5	7	02	0	-
30	17.5	13.5	15.5	78	1015.9	0	0	9	11	4	7	02	0	-
31	19.3	14.6	16.6	74	1008.6	8	8	6	26	2	7	02	2	-

Godz. 07

DNI	TEMPERATURA POWIETRZA	TEMPERATURA PUNKTU ROSY	PREŻNOŚĆ PARY WODNEJ	WILGOTNOŚĆ WZGLĘDNA	CIŚNIENIE ATMOSFERYCZNE	ZACHMURZENIE			WIATR		WIDZIALNOŚĆ	POGODA		OPAD
	T	T_d	e	U	P_o	N	N_h	h	dd	v	V	ww	W	R
1	9.7	9.5	11.9	99	1017.1	8	7	3	33	2	6	61	1	1.0
2	10.7	7.8	10.6	83	1020.2	1	1	9	27	2	8	02	0	-
3	12.6	12.2	14.2	93	1017.1	8	7	4	30	2	5	80	6	0.5
4	11.1	9.7	12.0	91	1015.7	5	1	4	33	3	6	10	8	0.0
5	10.7	9.4	11.9	92	1018.7	4	3	5	28	3	8	83	8	0.0
6	13.2	10.1	12.4	82	1021.8	7	5	9	29	2	8	03	1	-
7	13.6	11.9	13.9	90	1018.7	5	1	6	30	4	6	10	1	-
8	10.5	10.5	12.7	100	1024.5	9	9	-	01	2	1	47	0	-
9	14.2	11.6	13.7	81	1026.0	1	1	7	11	2	7	03	0	-
10	14.9	9.4	11.8	61	1024.0	0	0	9	11	2	7	01	0	-
11	16.7	11.0	13.1	68	1020.9	7	6	9	00	0	7	03	1	-
12	14.8	11.4	13.9	84	1019.1	7	7	9	03	2	7	02	2	-
13	14.0	11.2	13.2	83	1019.1	7	7	9	08	1	7	02	2	-
14	13.8	11.4	13.5	85	1020.9	6	0	9	06	2	8	10	1	-
15	11.1	10.5	12.7	96	1021.1	2	2	9	02	2	6	10	0	0.1
16	13.9	11.0	13.1	82	1019.4	0	0	9	34	2	6	10	0	-
17	12.0	12.0	14.0	100	1019.6	9	9	-	33	2	1	47	0	-
18	12.8	12.8	14.8	100	1020.7	9	9	-	34	2	1	45	4	-
19	13.2	13.2	15.2	100	1021.9	9	9	-	36	2	1	45	4	-
20	12.3	12.3	14.3	100	1020.6	9	9	-	00	0	3	45	1	-
21	10.6	8.2	10.9	85	1020.3	5	5	6	01	4	8	01	1	-
22	9.1	6.8	9.9	85	1026.4	5	0	9	06	3	8	03	1	-
23	12.1	7.5	10.4	74	1024.5	0	0	9	00	0	7	02	0	-
24	14.7	7.4	10.3	62	1022.6	1	0	9	30	2	8	02	0	-
25	16.0	8.6	11.2	54	1023.0	2	1	9	31	2	7	01	0	-
26	16.7	10.0	12.3	65	1019.0	0	0	9	21	2	6	05	0	-
27	11.8	11.6	13.7	99	1015.1	9	9	-	32	1	2	47	8	0.2
28	13.2	12.7	14.6	96	1019.3	8	1	9	10	4	5	10	6	0.0
29	14.6	11.2	13.3	80	1023.0	1	0	9	14	3	6	10	0	-
30	17.2	13.6	15.6	80	1013.1	4	4	9	11	4	6	10	8	-
31	16.3	15.5	17.6	95	1008.5	8	5	6	27	2	5	51	2	1.3

Godz. 13

1	11.6	10.1	12.4	91	1015.4	7	6	5	31	1	7	01	8	3.9
2	15.0	8.8	11.3	66	1019.5	7	1	6	24	3	8	03	1	-
3	17.3	12.1	14.1	72	1016.5	7	5	5	26	5	6	80	2	0.1
4	16.2	8.1	10.8	58	1015.9	7	6	6	26	5	8	03	1	-
5	14.4	9.4	11.8	72	1019.8	7	6	5	31	3	8	03	1	-
6	15.5	11.8	13.8	79	1021.8	8	7	5	29	3	9	03	2	-
7	17.3	12.1	14.1	72	1018.8	7	5	5	34	3	8	29	1	0.0
8	17.2	11.1	13.2	67	1025.0	4	3	5	35	2	9	03	4	-
9	19.6	10.1	12.4	54	1024.7	4	4	6	07	3	9	01	1	-
10	22.5	7.1	10.1	47	1022.6	4	4	7	13	2	9	02	0	-
11	23.1	10.9	13.0	45	1019.1	4	3	6	03	2	8	02	1	-
12	21.3	9.4	11.8	47	1017.9	7	4	6	06	2	8	85	2	-
13	21.2	10.0	12.3	49	1018.5	7	3	6	17	2	8	03	1	-
14	20.4	11.0	13.1	55	1020.1	7	6	6	05	5	8	03	1	-
15	20.4	10.9	13.0	54	1019.2	4	4	6	18	4	7	03	0	-
16	21.7	9.5	11.9	46	1018.3	5	5	6	03	2	8	01	1	-
17	17.6	13.2	15.2	76	1019.1	6	5	5	04	1	7	81	4	-
18	19.9	12.7	14.7	68	1019.7	6	5	5	04	2	7	80	4	0.0
19	19.2	12.3	14.3	65	1021.6	6	5	5	35	3	8	02	4	-
20	19.5	12.6	14.6	64	1018.9	7	4	9	02	2	8	03	4	-
21	17.1	6.4	9.6	49	1021.8	3	2	6	05	3	9	01	1	-
22	16.4	4.3	8.3	45	1015.5	9	4	6	06	3	8	02	2	-
23	19.0	5.6	9.1	41	1022.6	1	1	7	08	1	8	02	0	-
24	23.4	8.4	11.0	38	1022.1	1	1	7	06	1	9	02	0	-
25	25.6	8.5	11.1	34	1022.8	2	2	8	01	2	8	02	0	-
26	25.4	11.3	13.4	42	1015.5	7	1	7	28	3	7	03	1	-
27	15.2	13.0	15.0	87	1016.3	8	4	5	00	0	5	10	4	-
28	23.8	14.2	16.2	55	1020.6	7	7	9	12	5	7	03	2	-
29	26.2	14.8	16.8	50	1020.8	1	0	9	15	7	7	02	0	-
30	24.0	17.4	19.8	59	1010.3	5	0	9	11	7	7	03	1	-
31	16.8	16.0	18.2	95	1008.6	8	6	3	22	1	4	53	4	14.5

Godz. 19

1	15.0	9.0	11.5	67	1016.7	4	2	5	27	2	8	01	9	4.1
2	14.1	8.0	10.7	66	1019.0	8	6	9	24	3	8	81	8	0.0
3	19.4	12.6	14.6	96	1015.8	7	5	5	29	4	6	95	8	6.9
4	14.3	8.2	10.9	67	1015.9	7	2	6	27	3	8	81	8	0.8
5	16.0	9.7	12.0	66	1020.8	7	1	6	30	2	8	01	1	-
6	15.4	13.1	15.1	86	1020.9	7	7	9	27	3	7	01	2	-
7	14.3	13.1	15.1	98	1020.2	7	3	5	34	3	8	01	9	5.2
8	17.6	11.0	13.1	66	1024.5	7	3	7	36	2	9	01	1	-
9	19.6	9.9	12.2	54	1023.7	1	1	7	07	2	8	01	0	-
10	20.6	9.0	11.5	48	1021.3	1	1	7	07	1	8	01	0	-
11	21.7	10.6	12.8	49	1017.8	1	1	7	09	2	8	02	0	-
12	18.2	12.1	14.1	67	1017.7	7	1	7	05	1	8	01	2	-
13	17.6	9.3	11.7	58	1019.0	4	1	7	06	2	8	01	1	-
14	16.7	12.7	14.7	78	1020.4	6	5	5	19	2	7	01	8	14.5
15	18.9	10.9	13.0	60	1018.4	1	1	7	08	2	8	02	0	-
16	20.2	7.1	10.1	42	1017.6	2	1	7	36	1	8	02	1	-
17	17.1	12.9	14.9	77	1018.5	6	1	5	33	2	7	01	9	0.1
18	16.8	13.0	15.0	79	1020.1	7	3	5	01	2	7	91	1	0.2
19	16.9	15.2	17.2	90	1020.2	7	7	5	36	1	7	99	2	0.7
20	20.2	13.5	15.5	66	1016.3	8	3	5	30	2	8	25	2	0.8
21	15.1	4.8	8.8	58	1023.3	2	1	7	05	2	9	01	0	-
22	14.6	5.6	9.1	55	1024.4	1	1	7	10	1	8	01	1	-
23	18.1	7.1	10.1	49	1021.2	1	0	5	07	1	8	02	0	-
24	22.1	6.4	9.6	36	1021.6	2	0	9	12	1	9	01	0	-
25	23.3	8.2	10.9	39	1021.3	1	1	9	12	1	7	01	0	-
26	22.2	11.5	13.6	51	1013.6	8	3	9	33	3	7	03	2	-
27	15.6	13.6	15.6	87	1016.7	8	8	9	13	2	6	10	2	-
28	22.2	13.9	15.9	60	1021.2	3	0	9	12	2	7	01	1	-
29	23.2	15.2	17.2	68	1017.1	2	0	9	12	4	7	03	3	-
30	23.3	12.7	14.7	51	1008.3	7	7	9	20	3	7	01	2	-
31	16.6	16.6	18.9	100	1007.6	9	9	-	15	1	2	47	6	7.8

Godz. 01

DNI	TEMPERATURA POWIETRZA T	TEMPERATURA PUNKTU ROSY T_d	PREŻNOŚĆ PARY WODNEJ e	WILGOTNOŚĆ WZGLĘDNA U	CIŚNIENIE ATMOSFERYCZNE P_o	ZACHMURZENIE N	N_h	h	WIATR dd	v	WIDZIALNOŚĆ V	POGODA ww	W	OPAD R
1	11.3	10.9	13.0	98	1009.8	8	8	6	21	1	7	03	8	0.0
2	6.3	5.8	9.3	97	1018.8	0	0	9	23	1	7	51	8	0.6
3	12.1	8.8	11.2	81	1017.8	7	7	7	21	1	7	00	2	–
4	12.5	12.1	14.1	98	1014.3	8	8	9	27	2	6	61	9	3.2
5	9.7	8.6	11.2	93	1016.3	5	5	7	26	2	7	03	1	–
6	7.6	7.0	10.0	96	1021.5	0	0	9	22	1	7	01	1	–
7	13.3	12.8	14.7	95	1019.1	7	7	7	09	0	7	01	5	2.7
8	10.6	10.4	12.6	98	1021.3	4	1	9	33	3	6	10	8	0.0
9	9.8	9.4	11.8	97	1025.5	0	0	9	05	1	7	02	1	–
10	9.6	9.0	11.5	96	1024.3	1	0	9	02	1	6	03	0	–
11	9.7	9.3	11.7	97	1021.2	0	0	9	01	1	7	02	0	–
12	10.8	9.9	12.2	95	1018.5	2	2	5	36	3	8	02	1	–
13	9.8	9.2	11.6	96	1013.1	2	2	5	34	1	7	03	1	–
14	23.3	12.3	14.2	94	1010.4	7	7	7	36	2	7	03	4	0.0
15	9.6	9.2	11.6	97	1020.0	2	0	5	29	1	6	10	1	–
16	12.7	12.1	14.1	93	1019.0	7	7	7	02	1	7	02	1	–
17	10.7	10.1	12.4	96	1017.9	0	0	9	35	2	7	02	1	–
18	10.3	10.1	12.4	98	1019.1	3	0	9	33	2	6	10	0	–
19	13.0	12.8	14.8	99	1019.7	8	0	9	33	2	7	02	8	0.2
20	10.9	10.5	12.7	97	1019.7	1	1	9	01	1	6	10	1	–
21	14.1	12.2	14.2	89	1017.3	8	7	5	03	9	8	80	9	0.9
22	6.3	5.6	9.1	95	1024.5	0	0	9	02	3	8	02	1	–
23	5.5	4.8	8.6	95	1024.2	0	0	9	01	2	8	02	0	–
24	4.9	4.2	8.2	95	1021.6	0	0	9	00	0	7	02	0	–
25	10.4	8.9	11.4	91	1022.0	0	0	9	36	1	7	02	0	–
26	9.8	9.2	11.6	96	1020.5	0	0	9	15	1	7	02	0	–
27	13.9	9.7	12.0	77	1018.7	8	8	9	31	3	7	02	2	–
28	13.9	12.7	14.7	93	1018.1	7	7	6	03	3	6	10	9	14.0
29	14.3	10.3	12.5	77	1023.7	0	0	9	05	3	6	10	0	–
30	16.1	11.2	13.3	72	1016.5	2	2	9	11	2	6	10	0	–
31	17.2	14.3	16.3	83	1008.5	4	0	5	15	8	6	10	0	–

Godz. 07

DNI	TEMPERATURA POWIETRZA T	TEMPERATURA PUNKTU ROSY T_d	PREŻNOŚĆ PARY WODNEJ e	WILGOTNOŚĆ WZGLĘDNA U	CIŚNIENIE ATMOSFERYCZNE P_o	ZACHMURZENIE N	N_h	h	WIATR dd	v	WIDZIALNOŚĆ V	POGODA ww	W	OPAD R
1	12.1	11.4	13.5	95	1010.3	8	8	6	01	4	6	80	2	1.4
2	10.5	8.4	11.0	87	1019.7	1	1	9	24	3	8	02	0	–
3	13.4	12.4	14.4	94	1016.5	8	1	5	28	1	6	61	2	0.2
4	12.9	11.9	13.9	94	1014.4	7	2	6	30	4	6	10	5	3.6
5	11.8	10.1	12.4	90	1017.8	7	7	5	27	4	8	81	8	0.3
6	11.1	10.3	12.5	95	1013.4	6	6	7	21	1	7	02	1	–
7	14.3	13.3	15.3	93	1017.7	6	6	7	26	3	6	10	2	–
8	12.8	12.2	14.3	96	1023.5	1	1	4	35	3	7	03	1	–
9	14.0	12.5	14.5	91	1025.6	1	0	9	05	2	7	02	0	–
10	14.8	11.6	13.7	81	1023.8	0	0	9	10	1	7	01	0	–
11	14.3	13.1	15.3	93	1020.5	1	0	9	00	0	6	10	0	–
12	14.7	12.8	14.8	84	1018.4	1	1	7	06	1	7	02	0	–
13	13.2	11.6	13.7	91	1018.7	7	7	7	05	1	7	03	1	–
14	14.7	12.7	14.7	88	1019.9	6	5	7	03	3	7	03	2	–
15	11.2	11.0	13.1	99	1020.2	7	0	9	34	1	5	28	4	–
16	12.8	12.4	14.4	98	1018.9	1	0	9	01	1	6	10	1	–
17	13.8	13.3	15.2	97	1018.2	1	1	3	34	3	6	10	0	–
18	12.6	12.6	14.6	100	1019.7	9	9	-	35	3	2	45	0	–
19	13.4	13.2	15.2	99	1020.8	8	8	1	36	5	4	33	1	0.1
20	12.7	12.5	14.5	99	1019.8	8	8	2	35	2	5	28	4	–
21	12.0	9.7	12.0	85	1018.8	3	3	6	01	4	8	01	1	–
22	9.0	8.2	10.9	95	1025.4	6	2	9	03	5	6	10	1	–
23	9.2	8.1	10.8	93	1023.9	1	0	9	04	2	7	03	0	–
24	9.1	7.5	10.4	90	1022.2	1	0	9	00	0	6	10	0	–
25	12.3	11.1	13.2	93	1022.7	1	0	9	04	1	7	02	0	–
26	12.3	10.9	13.0	91	1019.0	8	8	9	24	1	6	10	0	–
27	12.8	11.6	13.7	93	1014.4	8	5	7	16	1	6	80	8	0.0
28	14.6	12.9	14.9	90	1019.5	4	3	9	58	3	5	10	1	–
29	13.9	10.0	12.3	78	1023.4	0	0	9	10	3	6	10	0	–
30	15.5	10.9	13.0	74	1018.2	0	0	9	11	3	6	10	0	–
31	16.8	16.2	18.4	96	1007.5	8	3	6	00	0	9	61	1	0.0

Godz. 13

1	11.2	9.5	11.9	90	1014.6	8	1	3	30	5	7	61	8	1.8
2	15.2	8.4	11.0	64	1015.3	8	1	6	25	3	6	01	1	–
3	16.3	13.6	15.6	84	1015.9	6	6	5	26	3	7	25	6	0.8
4	17.3	7.0	10.0	51	1015.0	6	3	6	28	6	8	01	2	–
5	13.8	9.7	12.0	76	1015.1	6	5	6	29	2	8	25	9	1.8
6	19.4	11.0	13.1	58	1020.3	7	3	6	28	7	8	02	2	–
7	18.3	12.2	14.2	67	1017.7	6	4	6	30	6	8	03	1	–
8	19.1	12.5	14.5	65	1023.9	5	3	8	36	4	8	33	1	–
9	21.8	11.0	13.1	50	1024.6	2	2	7	08	2	9	02	0	–
10	22.4	10.6	12.8	48	1022.3	3	3	7	06	3	8	02	0	–
11	22.2	13.5	15.5	58	1016.6	3	3	6	36	2	8	02	0	–
12	20.3	10.3	12.5	52	1017.6	5	3	7	06	3	8	03	1	–
13	21.4	12.6	14.6	57	1016.6	5	2	6	01	3	8	02	2	–
14	20.6	13.5	15.3	63	1019.8	4	5	6	06	3	8	19	1	–
15	21.9	14.9	16.9	64	1018.8	6	5	6	12	3	8	02	1	–
16	19.8	13.9	15.9	69	1018.1	6	3	6	08	2	7	25	1	0.1
17	18.7	14.4	16.4	76	1018.4	5	5	6	30	3	8	61	1	–
18	20.4	14.6	16.6	69	1019.3	3	3	5	32	4	7	53	5	0.0
19	19.1	13.9	15.9	72	1020.3	3	2	5	01	4	7	01	5	0.0
20	19.4	13.0	15.0	66	1018.3	6	2	6	36	5	8	01	2	–
21	18.2	8.1	10.8	52	1020.8	3	3	6	08	8	9	01	1	–
22	17.7	5.0	8.7	43	1024.9	6	4	7	09	5	8	01	2	–
23	19.1	7.1	10.1	46	1022.1	2	1	7	31	2	8	02	0	–
24	23.6	9.5	11.9	41	1021.4	1	1	7	36	4	9	02	0	–
25	25.3	11.4	13.5	42	1022.3	2	2	7	01	3	8	02	0	–
26	27.2	9.0	11.5	32	1014.7	7	1	8	22	5	6	05	1	–
27	14.4	14.2	16.2	99	1015.7	8	6	2	00	0	4	63	8	3.2
28	24.5	13.9	15.9	52	1020.9	8	0	9	06	4	6	05	1	–
29	26.4	13.1	15.1	44	1021.2	0	0	9	12	4	6	05	0	–
30	26.1	12.0	14.0	41	1018.0	2	2	8	15	8	7	05	1	–
31	17.7	16.8	19.1	94	1007.8	8	4	5	27	3	5	61	6	0.7

Godz. 19

1	11.1	10.3	12.5	95	1016.5	7	6	5	19	1	8	29	6	3.8
2	16.1	7.4	10.3	56	1016.5	7	7	7	24	3	8	03	2	–
3	14.2	12.7	14.7	91	1015.3	8	8	5	27	7	6	95	2	1.8
4	15.0	8.1	10.8	63	1015.2	7	2	6	27	3	8	01	8	0.0
5	16.3	11.2	13.3	72	1020.0	6	2	6	28	2	8	01	8	0.1
6	16.3	12.3	14.3	77	1020.2	7	7	7	27	2	8	01	1	–
7	15.1	13.6	15.6	91	1019.2	8	1	6	33	3	8	25	2	3.6
8	17.4	13.4	15.4	78	1023.9	6	1	6	35	1	8	01	1	–
9	18.6	10.7	12.9	60	1023.5	1	0	9	03	3	8	01	0	–
10	20.1	11.6	13.7	58	1021.0	1	1	7	04	2	8	02	0	–
11	19.5	12.9	14.9	66	1017.0	4	1	7	01	3	8	03	0	–
12	17.2	11.5	13.6	69	1017.2	5	2	6	02	3	8	31	1	–
13	17.3	12.7	14.7	74	1018.5	6	5	6	02	3	8	01	1	–
14	19.3	13.1	15.1	67	1019.5	6	1	7	12	1	7	01	8	0.0
15	18.7	12.0	14.0	65	1018.2	3	1	6	05	3	8	01	1	–
16	18.7	15.4	17.5	81	1017.2	5	3	6	34	2	8	01	8	0.5
17	15.7	12.6	14.6	82	1017.5	3	1	7	29	1	8	02	1	–
18	17.0	13.9	15.9	82	1018.9	6	2	6	30	2	8	25	1	0.8
19	15.3	13.0	15.0	86	1019.0	5	2	6	29	3	8	01	9	0.0
20	18.7	14.0	16.0	75	1015.3	7	5	6	18	1	7	17	2	–
21	13.9	5.9	9.3	59	1022.2	1	1	7	02	3	8	02	0	–
22	13.9	7.0	10.0	63	1023.7	1	0	9	02	2	8	01	1	–
23	16.0	8.8	11.1	61	1020.9	1	0	9	01	1	8	02	0	–
24	19.7	10.5	12.7	55	1021.0	2	1	8	18	2	8	00	0	–
25	19.9	11.9	13.9	60	1020.9	1	1	8	13	1	8	02	0	–
26	19.6	11.2	13.3	58	1012.6	8	3	8	02	3	6	05	2	–
27	14.6	13.8	15.8	96	1018.6	7	7	6	03	3	5	21	6	0.8
28	21.2	13.1	15.1	60	1021.5	2	0	9	07	4	6	05	1	–
29	21.2	12.7	14.7	59	1017.5	1	0	9	08	2	6	05	0	–
30	21.9	13.1	15.1	60	1008.4	2	1	6	15	4	7	05	1	–
31	16.2	15.9	18.0	98	1007.4	8	2	3	25	1	5	61	6	6.3

Godz. 01

DNI	TEMPERATURA POWIETRZA	TEMPERATURA PUNKTU ROSY	PREŻNOŚĆ PARY WODNEJ	WILGOTNOŚĆ WZGLĘDNA	CIŚNIENIE ATMOSFERYCZNE	ZACHMURZENIE			WIATR		WIDZIALNOŚĆ	POGODA		OPAD
	T	T_d	e	U	P_o	N	N_h	h	dd	v	V	ww	W	R
1	14.0	11.9	13.9	86	1009.0	4	4	4	32	2	6	10	1	-
2	8.6	7.7	10.5	94	1017.7	8	8	5	26	3	7	02	1	-
3	12.8	9.8	12.1	82	1017.9	8	8	5	20	3	7	02	2	-
4	12.2	11.8	13.9	98	1013.7	0	0	9	26	5	6	10	8	1.7
5	11.2	9.3	11.7	93	1015.4	6	6	4	27	2	7	25	2	0.3
6	10.4	8.8	11.3	89	1020.8	0	0	9	27	2	7	01	1	-
7	13.5	13.0	14.9	97	1017.9	8	8	5	27	3	6	10	1	-
8	11.7	10.9	13.0	94	1019.7	0	0	9	33	4	7	02	1	-
9	12.4	11.2	13.3	93	1024.6	0	0	9	34	2	7	02	1	-
10	13.5	11.8	13.8	89	1023.9	1	0	9	06	1	7	02	0	-
11	14.1	10.5	12.7	79	1020.5	7	7	5	00	0	7	03	1	-
12	13.8	11.9	13.9	89	1017.0	2	2	9	03	3	7	02	1	-
13	12.0	12.5	14.4	96	1017.6	7	7	5	03	1	7	03	8	0.2
14	13.0	12.2	14.2	94	1019.0	3	0	5	07	1	7	02	1	-
15	13.6	12.8	14.8	94	1015.4	3	3	5	04	1	6	10	1	-
16	12.7	11.6	13.7	94	1016.7	7	7	6	03	1	7	03	1	-
17	13.6	12.4	14.4	93	1017.2	0	0	9	00	0	6	10	1	-
18	12.8	12.2	14.3	96	1017.7	0	0	9	36	2	7	02	0	-
19	13.8	13.8	15.2	97	1018.6	7	7	5	36	2	6	10	8	0.0
20	13.6	13.0	15.0	95	1018.2	0	0	9	34	1	6	10	1	-
21	12.9	10.9	13.0	87	1015.8	8	8	4	03	4	6	10	9	6.8
22	8.5	7.0	10.0	90	1023.4	0	0	9	36	3	7	02	0	-
23	9.1	7.4	10.2	89	1023.1	0	0	9	02	2	7	02	0	-
24	10.4	8.2	10.9	86	1020.9	0	0	9	00	0	7	02	0	-
25	15.1	11.1	13.2	77	1021.0	0	0	9	28	2	6	10	1	-
26	11.2	10.8	13.0	97	1020.4	0	0	9	22	2	7	02	0	-
27	15.2	10.1	12.4	71	1011.8	0	0	9	36	2	7	02	1	-
28	13.9	12.7	14.7	93	1018.1	6	0	9	36	2	6	10	1	-
29	14.6	10.1	12.4	75	1024.5	0	0	9	11	3	5	10	0	-
30	14.6	12.3	14.3	86	1017.6	0	0	9	09	4	7	02	0	-
31	17.4	14.2	16.2	81	1008.9	0	0	5	17	3	6	10	1	-

Godz. 07

DNI	TEMPERATURA POWIETRZA	TEMPERATURA PUNKTU ROSY	PREŻNOŚĆ PARY WODNEJ	WILGOTNOŚĆ WZGLĘDNA	CIŚNIENIE ATMOSFERYCZNE	ZACHMURZENIE			WIATR		WIDZIALNOŚĆ	POGODA		OPAD
	T	T_d	e	U	P_o	N	N_h	h	dd	v	V	ww	W	R
1	13.4	11.6	13.7	89	1009.4	8	8	5	00	0	6	10	1	-
2	10.8	8.2	10.9	83	1018.7	0	0	9	27	3	7	02	1	-
3	11.4	11.0	13.1	98	1016.4	8	8	5	22	2	6	25	2	4.6
4	12.6	12.0	14.1	95	1013.8	8	8	4	28	4	6	80	1	0.7
5	10.5	9.3	11.7	92	1016.9	4	3	5	27	3	6	10	1	-
6	11.2	9.0	11.5	86	1020.6	2	0	5	26	2	6	10	0	-
7	13.2	12.7	14.6	96	1017.0	6	6	5	27	2	6	10	8	5.7
8	12.2	12.0	14.0	99	1022.1	8	8	4	35	2	5	10	1	-
9	12.6	11.2	13.3	92	1025.2	2	0	9	04	1	6	10	0	-
10	14.5	10.9	13.0	79	1023.5	1	1	5	00	0	7	02	0	-
11	13.0	12.5	14.4	96	1019.6	5	5	5	35	1	7	02	1	-
12	14.2	12.0	14.0	87	1017.8	1	1	6	06	2	7	01	1	-
13	13.4	12.1	14.1	92	1018.5	7	7	6	07	1	6	10	2	-
14	13.7	13.2	15.1	97	1019.9	5	3	5	29	2	6	10	1	-
15	13.2	12.8	14.8	98	1019.6	5	5	5	00	0	6	10	1	-
16	13.7	12.5	14.5	93	1018.7	6	6	6	16	1	6	10	2	-
17	13.4	12.4	14.4	94	1017.0	1	1	5	33	2	6	10	1	-
18	12.2	12.0	14.0	99	1018.4	9	5	5	36	2	2	45	0	-
19	13.6	13.2	15.2	98	1018.9	8	8	5	02	3	6	10	2	-
20	13.7	13.5	15.5	99	1019.2	8	8	2	32	2	3	42	1	-
21	11.3	10.0	12.3	92	1016.5	7	7	4	36	4	7	03	1	-
22	8.5	7.6	10.6	94	1024.7	7	7	5	02	2	8	03	7	-
23	9.7	9.6	11.5	95	1023.2	0	0	5	00	0	7	02	0	-
24	12.3	8.6	11.2	78	1021.4	1	0	5	29	1	6	10	0	-
25	14.6	12.4	14.4	87	1021.8	3	3	6	00	0	6	10	0	-
26	12.8	11.0	13.1	89	1018.7	0	0	9	22	1	7	02	0	-
27	13.7	10.5	12.7	81	1013.5	7	7	5	30	2	6	10	1	-
28	13.2	11.9	13.9	92	1020.1	5	0	9	05	2	6	10	1	-
29	14.0	11.9	13.9	86	1024.2	1	0	9	10	3	6	10	0	-
30	15.0	13.1	15.1	89	1015.4	0	0	9	11	2	6	10	0	-
31	17.2	15.3	17.4	89	1007.2	7	7	5	15	3	6	10	2	-

Godz. 13

1	13.0	10.4	12.6	84	1012.4	8	8	4	34	4	7	02	8	0.6
2	17.8	7.5	10.4	51	1018.3	5	5	6	27	4	8	03	1	-
3	15.0	13.1	15.1	89	1015.6	7	7	4	24	3	6	25	2	4.8
4	16.5	8.6	11.2	60	1013.6	5	5	5	29	6	7	01	8	2.9
5	15.2	9.2	11.6	67	1016.0	7	7	5	30	1	7	02	1	-
6	17.5	10.3	12.5	63	1019.9	8	8	5	29	3	7	03	1	-
7	18.2	11.1	13.2	64	1016.1	7	7	5	32	7	7	03	2	-
8	18.6	12.5	14.5	70	1022.8	7	7	5	26	1	7	03	2	-
9	20.7	9.7	12.0	49	1024.1	3	2	6	34	3	8	01	0	-
10	21.6	9.4	11.8	46	1022.0	4	4	6	02	3	8	03	0	-
11	21.8	11.1	13.2	51	1017.5	4	4	6	34	2	7	03	1	-
12	20.2	11.1	13.2	56	1017.2	7	7	5	02	5	7	02	1	-
13	20.1	11.4	13.5	57	1016.2	3	3	6	08	1	7	03	1	-
14	17.7	12.4	14.4	71	1019.6	7	7	5	26	2	7	95	1	3.0
15	21.0	11.2	13.3	53	1017.9	5	5	5	03	2	6	05	2	-
16	21.5	9.9	12.2	47	1017.2	5	5	5	18	1	7	03	1	-
17	19.4	12.3	14.3	64	1016.9	5	5	5	32	3	7	02	1	-
18	18.3	12.0	14.0	66	1018.6	5	5	5	32	2	6	05	4	-
19	17.8	15.2	17.2	84	1018.8	7	7	5	01	2	8	25	2	0.0
20	18.2	12.7	14.7	71	1016.9	5	5	4	30	2	6	05	4	-
21	17.0	5.8	9.2	47	1018.8	4	4	6	02	7	8	01	1	-
22	16.0	7.1	10.1	55	1024.2	6	6	6	05	4	8	01	2	-
23	18.1	7.7	10.5	51	1021.7	2	2	6	25	4	8	01	0	-
24	22.2	9.2	11.6	44	1020.9	0	0	9	05	2	7	01	0	-
25	24.6	9.9	12.2	39	1021.7	2	2	7	34	5	7	02	0	-
26	26.2	10.4	12.6	37	1015.1	5	5	7	26	3	7	03	1	-
27	19.7	14.1	16.1	78	1014.7	8	8	4	32	2	6	10	2	-
28	26.4	11.9	13.9	41	1021.1	0	0	5	12	6	6	05	1	-
29	27.1	12.2	14.2	39	1021.3	1	0	5	14	6	7	05	0	-
30	27.3	14.0	16.0	44	1012.0	1	1	6	16	7	7	05	0	-
31	19.4	16.5	18.8	83	1006.8	8	8	4	23	5	6	10	2	-

Godz. 19

1	12.3	10.9	13.0	91	1015.7	7	7	9	25	2	7	03	8	1.2
2	15.2	9.5	11.2	64	1018.1	6	6	6	28	1	7	01	2	-
3	15.1	14.3	16.3	93	1014.8	7	7	4	21	2	6	29	8	3.0
4	14.8	8.5	11.1	66	1013.9	7	7	5	29	3	7	01	2	-
5	15.2	10.1	12.4	71	1019.2	5	5	5	30	4	7	01	1	-
6	16.5	11.0	13.1	70	1018.8	3	3	5	27	3	7	01	1	-
7	14.4	11.9	13.9	84	1018.2	8	4	5	35	4	7	01	9	7.7
8	16.5	12.8	14.8	80	1023.0	7	7	5	36	1	7	02	8	2.4
9	19.5	11.2	13.3	59	1023.0	3	0	9	04	2	8	01	0	-
10	19.6	11.2	13.2	53	1020.3	1	0	9	02	1	7	01	0	-
11	20.0	13.5	15.5	65	1015.8	7	1	6	03	2	7	03	1	-
12	16.2	11.3	13.4	72	1016.3	5	5	5	30	3	7	01	9	2.0
13	19.1	11.8	13.8	63	1017.6	5	3	6	03	1	7	01	1	-
14	17.0	13.4	15.4	80	1019.0	7	7	6	31	1	6	10	9	0.9
15	16.5	12.3	14.3	77	1017.9	6	2	8	26	1	7	01	2	-
16	18.2	13.8	15.8	76	1017.0	7	7	5	04	1	7	01	8	2.6
17	17.8	12.5	14.5	71	1016.2	2	1	6	36	2	7	01	1	-
18	16.0	13.9	15.9	87	1017.7	7	5	5	30	2	7	01	8	0.0
19	16.4	14.5	16.5	89	1017.7	6	3	5	32	1	8	10	9	7.2
20	17.8	14.1	16.1	78	1014.9	7	7	5	28	2	6	10	2	-
21	14.4	9.8	9.2	57	1021.6	2	2	6	04	4	7	01	0	-
22	14.9	7.0	10.0	58	1023.2	1	1	6	03	2	7	02	1	-
23	16.4	8.5	11.1	59	1020.3	1	0	9	36	2	7	01	0	-
24	20.2	12.6	14.6	62	1020.5	3	3	6	00	0	7	02	0	-
25	20.7	9.2	11.6	48	1020.7	0	0	9	01	1	7	02	0	-
26	21.8	11.6	13.7	55	1013.2	7	4	6	21	3	7	01	2	-
27	17.0	14.0	16.0	83	1016.8	8	5	5	01	3	8	10	2	-
28	21.4	12.6	14.6	57	1022.0	1	1	6	09	3	6	05	0	-
29	22.2	13.0	15.0	56	1018.6	0	0	5	12	3	7	05	0	-
30	22.7	13.0	15.0	55	1009.5	4	4	5	21	4	7	01	1	-
31	17.1	14.2	16.4	94	1006.4	8	8	5	00	0	6	10	6	0.0

Godz. 01

DNI	TEMPERATURA POWIETRZA T	TEMPERATURA PUNKTU ROSY T_d	PREŻNOŚĆ PARY WODNEJ e	WILGOTNOŚĆ WZGLĘDNA U	CIŚNIENIE ATMOSFERYCZNE P_o	ZACHMURZENIE N	N_h	h	WIATR dd	v	WIDZIALNOŚĆ V	POGODA ww	W	OPAD R
1	14.5	13.7	15.7	94	1009.2	8	8	4	30	3	6	23	9	7.5
2	9.7	8.8	11.3	94	1017.7	4	4	5	26	2	7	01	8	0.2
3	12.5	8.9	11.4	79	1016.2	8	8	5	21	4	7	02	6	0.0
4	12.6	10.4	12.6	86	1014.5	7	7	5	24	4	6	10	8	0.2
5	10.2	8.1	10.8	87	1016.2	7	7	6	24	1	7	03	2	-
6	8.8	8.2	10.9	96	1021.0	0	0	9	25	2	7	01	1	-
7	13.3	11.8	13.8	91	1018.9	8	8	4	25	2	7	03	2	-
8	12.3	11.1	13.2	93	1019.0	7	7	6	34	3	7	03	2	-
9	10.1	9.9	12.2	99	1025.6	6	6	2	00	0	4	10	1	-
10	13.7	10.4	12.6	81	1024.3	1	0	9	04	1	6	10	1	-
11	11.1	10.0	12.3	93	1021.5	0	0	9	00	0	6	10	0	-
12	12.7	11.1	13.2	90	1017.0	0	0	9	04	2	6	10	8	1.4
13	13.3	12.0	14.0	92	1018.6	9	9	6	00	0	7	01	1	-
14	13.5	11.5	13.6	88	1019.7	7	7	7	05	2	7	03	2	-
15	14.0	9.0	11.5	71	1020.1	1	1	9	00	0	7	01	8	0.0
16	10.3	9.7	12.0	95	1019.5	8	6	9	31	1	7	03	1	-
17	12.6	11.4	13.5	93	1018.3	0	0	9	00	0	6	10	1	-
18	10.7	10.1	12.4	96	1017.7	0	0	9	30	2	4	10	0	-
19	13.9	12.9	14.9	93	1018.5	7	7	5	00	0	6	10	2	-
20	11.7	11.1	13.2	95	1016.5	0	0	9	32	1	6	10	1	-
21	12.3	10.9	13.0	91	1015.2	8	6	4	36	4	6	10	8	8.3
22	10.2	6.1	9.4	75	1023.1	0	0	9	03	7	7	02	1	-
23	7.0	6.3	9.6	96	1024.5	0	0	9	00	0	7	02	0	-
24	8.1	7.4	10.3	94	1021.4	0	0	9	35	1	7	02	0	-
25	12.5	9.4	11.8	82	1021.9	0	0	9	00	0	7	02	0	-
26	11.5	9.4	11.8	86	1021.3	0	0	9	14	1	6	10	0	-
27	14.9	11.3	13.4	79	1018.9	1	1	6	15	1	7	01	1	-
28	15.7	11.8	13.8	78	1016.9	2	0	9	10	3	7	01	1	-
29	15.4	8.5	11.1	64	1026.2	0	0	9	14	2	7	02	0	-
30	15.7	10.7	12.9	72	1019.8	0	0	9	12	3	7	02	0	-
31	16.5	11.6	13.7	73	1011.3	1	1	9	14	3	7	02	0	-

Godz. 07

DNI	TEMPERATURA POWIETRZA T	TEMPERATURA PUNKTU ROSY T_d	PREŻNOŚĆ PARY WODNEJ e	WILGOTNOŚĆ WZGLĘDNA U	CIŚNIENIE ATMOSFERYCZNE P_o	ZACHMURZENIE N	N_h	h	WIATR dd	v	WIDZIALNOŚĆ V	POGODA ww	W	OPAD R
1	14.1	12.9	14.9	93	1009.3	7	7	9	36	1	6	10	4	-
2	9.7	7.7	10.5	88	1016.7	1	1	4	27	2	8	03	0	-
3	12.7	9.3	11.7	80	1017.2	8	8	5	23	3	7	03	2	-
4	12.3	11.7	13.8	96	1013.9	8	8	3	27	4	4	50	6	0.4
5	11.2	9.2	11.6	87	1017.2	1	1	6	28	2	7	02	1	-
6	10.1	9.5	11.9	96	1021.1	3	1	9	00	0	6	10	0	-
7	12.1	11.4	13.5	95	1017.3	8	6	3	28	3	6	21	8	16.1
8	11.3	10.5	12.7	95	1021.6	7	7	2	33	3	5	10	2	-
9	12.8	12.4	14.4	98	1025.9	9	0	9	00	0	6	10	1	-
10	12.7	11.5	13.6	93	1024.2	1	1	5	00	0	7	02	0	-
11	11.8	11.2	13.3	96	1020.2	5	1	5	32	2	6	10	1	-
12	11.7	11.1	13.2	95	1017.6	5	5	9	00	0	6	10	1	-
13	13.3	12.0	14.0	92	1019.4	6	2	6	02	3	6	10	1	-
14	15.8	11.3	13.4	75	1020.0	3	3	9	06	1	6	10	1	-
15	11.3	10.6	12.8	95	1020.0	5	5	9	00	0	6	10	1	-
16	13.1	11.5	13.6	90	1019.1	5	5	9	20	1	6	10	2	-
17	13.7	11.1	13.2	84	1017.7	7	2	6	00	0	6	10	0	-
18	12.2	12.0	14.0	99	1018.0	8	8	2	35	2	2	42	4	-
19	13.2	12.8	14.8	96	1016.7	8	8	2	35	1	4	28	2	-
20	13.3	13.1	15.1	99	1018.1	8	8	2	34	3	3	50	4	0.0
21	12.1	10.1	12.4	88	1016.5	8	8	4	03	6	7	02	2	-
22	10.0	9.9	9.3	75	1024.9	7	7	8	05	3	8	03	1	-
23	7.9	7.0	10.0	94	1024.3	0	0	9	00	0	7	02	0	-
24	10.0	7.5	10.4	86	1021.6	5	0	9	00	0	6	10	1	-
25	11.4	9.8	12.1	90	1022.6	1	1	9	00	0	6	10	0	-
26	12.1	8.5	11.1	78	1019.9	0	0	9	14	1	5	10	0	-
27	13.1	10.9	13.0	86	1014.2	2	1	9	00	0	6	10	0	-
28	15.0	11.3	13.4	78	1021.2	2	1	9	10	2	6	10	0	-
29	15.7	9.9	12.2	66	1026.1	2	0	9	11	1	7	03	0	-
30	15.2	10.6	12.8	74	1017.9	0	0	9	12	3	7	02	0	-
31	15.9	12.8	14.8	82	1009.3	2	2	9	14	2	6	10	0	-

Godz. 13

1	14.3	11.3	13.4	82	1010.8	8	6	4	34	7	7	03	2	-
2	17.1	9.8	9.2	47	1019.1	5	5	6	26	7	8	03	1	-
3	14.9	11.8	13.8	82	1016.7	7	7	5	27	6	7	03	8	0.3
4	15.0	10.9	13.0	76	1014.2	6	3	4	25	4	7	21	5	2.2
5	15.2	8.8	11.3	65	1017.9	7	7	4	25	4	7	50	1	0.0
6	15.3	10.0	12.3	71	1020.7	7	7	6	29	7	7	80	1	0.0
7	16.3	11.5	13.6	74	1016.8	7	7	5	35	1	7	25	2	0.1
8	19.7	11.4	13.5	59	1022.6	6	5	6	32	4	7	03	1	-
9	20.2	11.0	13.1	55	1024.6	5	4	6	35	4	8	03	1	-
10	20.8	10.3	12.5	51	1022.5	4	4	6	29	3	8	03	0	-
11	21.9	11.6	13.7	52	1017.6	3	4	6	01	6	8	03	1	-
12	19.5	11.1	13.2	62	1017.9	6	4	5	36	5	7	03	6	0.0
13	20.1	10.7	12.9	55	1016.8	6	6	6	10	2	7	03	1	-
14	20.7	9.5	11.9	48	1020.0	4	3	6	03	3	7	01	1	-
15	21.0	9.3	11.7	47	1019.0	4	2	6	35	1	7	01	1	-
16	20.2	11.0	13.1	55	1018.2	5	5	5	28	2	7	03	1	-
17	20.3	12.2	14.2	60	1016.8	4	3	6	33	3	7	01	1	-
18	18.0	12.4	14.4	69	1018.6	6	6	5	36	3	7	03	4	-
19	19.7	12.3	14.3	63	1018.3	5	4	6	10	3	7	01	2	-
20	17.4	13.1	15.1	76	1017.5	7	7	4	32	3	6	10	5	0.0
21	16.2	5.1	8.8	47	1018.5	6	6	6	02	9	8	03	2	-
22	16.3	5.0	8.7	47	1024.6	5	4	6	03	6	8	02	2	-
23	18.1	6.4	9.6	47	1022.3	3	2	6	29	1	8	01	0	-
24	20.9	8.9	11.4	46	1021.2	3	1	6	01	4	8	03	1	-
25	23.0	10.1	12.4	39	1022.1	3	3	7	36	2	8	03	0	-
26	25.9	7.3	10.2	30	1016.4	2	2	7	23	5	8	02	0	-
27	22.8	10.1	12.4	45	1014.5	3	3	9	34	2	6	05	0	-
28	25.8	10.0	12.3	37	1023.0	3	3	7	18	6	7	03	0	-
29	26.4	11.2	13.3	39	1023.5	3	3	7	11	3	7	03	0	-
30	26.9	7.0	10.0	28	1014.8	0	0	9	13	5	7	02	0	-
31	23.7	14.5	16.5	57	1007.2	6	2	6	19	8	6	05	1	-

Godz. 19

1	11.1	10.5	12.7	96	1014.5	8	5	4	31	4	8	25	2	1.8
2	14.1	7.4	10.3	64	1019.5	8	3	7	27	4	7	03	1	-
3	14.7	12.2	14.2	85	1015.5	8	8	4	23	6	6	80	2	0.8
4	14.4	9.0	11.5	70	1015.0	7	5	5	27	2	8	03	8	2.1
5	14.1	8.9	11.4	70	1018.6	3	3	5	27	2	8	03	8	1.9
6	14.6	12.3	14.3	86	1019.8	7	5	5	21	1	7	21	8	0.1
7	14.6	10.6	12.8	77	1017.0	6	6	5	34	3	7	29	8	2.5
8	15.3	14.0	16.0	92	1023.9	5	5	6	29	1	7	01	0	3.7
9	19.7	11.4	13.5	59	1023.5	4	4	6	03	3	8	03	1	-
10	18.7	10.1	12.4	57	1021.3	0	0	9	35	1	8	02	0	-
11	18.2	13.1	15.1	72	1016.4	6	4	6	34	2	8	03	8	0.4
12	16.6	10.4	12.6	66	1017.5	5	4	6	16	2	7	01	1	-
13	16.2	8.6	11.2	53	1018.7	6	1	7	05	2	8	01	1	-
14	18.0	12.4	14.4	69	1019.2	9	5	6	28	3	7	03	1	-
15	17.5	10.9	13.0	65	1018.5	6	6	5	36	2	7	02	1	-
16	17.7	11.9	13.9	68	1017.6	6	6	7	31	1	7	03	8	0.0
17	17.5	14.1	16.1	90	1016.5	4	2	6	25	2	7	03	8	0.9
18	17.1	13.9	15.9	91	1017.5	7	7	5	27	1	7	03	8	0.6
19	16.3	11.8	13.8	74	1017.7	5	1	5	36	2	8	01	2	-
20	17.4	11.8	13.8	69	1015.0	8	4	5	34	3	7	03	2	-
21	15.3	4.8	8.6	49	1020.4	4	2	6	03	7	8	01	1	-
22	14.3	5.6	9.1	56	1023.5	1	0	9	05	3	8	01	1	-
23	15.3	7.7	10.5	60	1020.7	1	0	9	35	1	8	01	0	-
24	18.1	11.5	13.6	66	1021.3	2	1	6	24	1	7	03	0	-
25	20.2	9.9	12.2	51	1021.2	0	0	9	33	2	6	05	0	-
26	19.9	11.0	13.1	56	1014.1	6	0	9	20	2	7	01	1	-
27	19.3	11.0	13.1	59	1016.0	5	1	9	01	3	7	01	1	-
28	21.8	8.8	11.3	44	1024.2	0	0	9	10	3	7	02	0	-
29	22.2	10.6	12.8	47	1020.4	0	0	9	11	2	7	02	0	-
30	22.0	10.4	12.6	47	1011.5	1	1	9	13	2	7	03	0	-
31	18.5	15.2	17.3	81	1007.1	7	5	5	26	4	6	10	2	-

Godz. 01

DNI	TEMPERATURA POWIETRZA	TEMPERATURA PUNKTU ROSY	PREŻNOŚĆ PARY WODNEJ	WILGOTNOŚĆ WZGLĘDNA	CIŚNIENIE ATMOSFERYCZNE	ZACHMURZENIE			WIATR		WIDZIALNOŚĆ	POGODA		OPAD
	T	T_d	e	U	P_o	N	N_h	h	dd	v	V	ww	W	R
1	15.0	13.0	15.0	89	1005.9	8	0	5	22	1	7	20	1	-
2	11.1	10.9	12.3	93	1015.0	7	7	4	30	4	6	80	8	0.9
3	10.2	7.8	10.6	84	1019.7	8	8	5	27	2	7	00	1	-
4	10.2	9.5	11.9	95	1018.4	0	0	5	24	2	6	10	1	-
5	8.0	6.8	9.9	93	1015.5	0	0	5	27	1	7	02	1	-
6	8.4	6.5	9.7	88	1020.1	3	0	5	21	3	7	01	1	-
7	10.0	8.5	11.1	93	1016.5	2	2	5	27	3	7	02	0	-
8	11.4	11.0	13.1	93	1017.3	8	8	4	34	1	6	80	8	1.9
9	11.1	9.9	12.2	92	1019.0	2	2	5	33	2	8	03	1	-
10	11.7	10.0	12.3	90	1023.4	5	5	5	32	2	7	01	1	-
11	11.9	9.8	12.1	86	1020.1	6	2	7	32	3	7	03	1	-
12	9.6	8.9	11.4	95	1016.0	0	0	5	36	2	7	02	1	-
13	12.2	11.0	13.1	93	1019.7	7	7	5	21	1	7	02	2	-
14	9.1	8.2	10.9	94	1019.3	4	4	5	34	1	7	03	1	-
15	8.7	7.5	10.4	93	1015.9	0	0	5	01	2	7	01	0	-
16	10.6	10.2	12.4	97	1015.6	7	7	5	34	1	7	83	1	-
17	11.0	10.4	12.6	96	1017.6	0	0	5	00	0	7	02	0	-
18	10.7	9.7	12.0	93	1016.3	1	1	5	34	2	7	08	9	-
19	10.2	9.3	11.7	94	1017.4	0	0	5	22	3	6	10	0	-
20	11.2	10.8	13.0	97	1016.5	0	0	5	34	2	6	10	1	-
21	13.2	12.7	14.6	96	1012.3	8	8	4	33	2	9	80	2	0.1
22	10.4	6.8	9.9	78	1020.3	6	6	5	01	4	7	02	9	0.0
23	6.2	4.4	8.4	89	1022.3	2	2	5	36	2	7	02	1	-
24	10.0	7.4	10.3	84	1020.8	8	8	6	00	0	7	02	1	-
25	10.5	8.4	11.0	87	1021.4	3	3	5	24	1	7	03	1	-
26	11.3	8.5	11.1	84	1020.9	0	0	5	00	0	7	02	0	-
27	12.4	9.2	11.6	81	1019.0	0	0	5	18	2	7	02	0	-
28	13.2	9.9	12.2	81	1020.1	0	0	5	06	1	7	01	1	-
29	14.6	9.9	12.2	73	1026.0	0	0	5	05	2	7	02	0	-
30	12.4	9.3	11.7	81	1021.4	0	0	5	14	1	7	02	0	-
31	13.0	10.5	12.7	85	1012.7	0	0	5	14	2	6	10	0	-

Godz. 07

DNI	TEMPERATURA POWIETRZA	TEMPERATURA PUNKTU ROSY	PREŻNOŚĆ PARY WODNEJ	WILGOTNOŚĆ WZGLĘDNA	CIŚNIENIE ATMOSFERYCZNE	ZACHMURZENIE			WIATR		WIDZIALNOŚĆ	POGODA		OPAD
	T	T_d	e	U	P_o	N	N_h	h	dd	v	V	ww	W	R
1	16.6	13.3	15.3	81	1009.1	8	8	5	20	1	8	10	1	-
2	10.7	9.4	11.8	92	1017.4	4	4	4	27	4	7	02	9	0.1
3	11.3	9.3	11.7	87	1016.3	8	4	5	20	1	7	25	2	0.0
4	13.4	11.6	13.7	89	1014.2	7	7	5	18	2	6	10	1	-
5	10.7	9.0	11.5	90	1016.5	5	1	4	27	3	7	03	1	-
6	11.2	8.9	11.4	85	1020.0	2	0	5	32	3	7	02	0	-
7	10.3	9.0	11.5	92	1017.0	8	4	5	22	3	7	83	1	-
8	13.1	11.3	13.4	89	1015.7	7	6	4	34	3	7	02	9	0.4
9	13.5	12.3	14.3	93	1017.5	6	2	5	33	2	8	01	1	-
10	15.1	12.6	14.6	85	1022.9	1	1	5	00	0	8	01	1	-
11	15.1	12.0	14.0	82	1018.0	6	2	5	32	3	7	02	2	-
12	12.8	11.2	13.3	90	1016.3	4	4	5	03	1	7	01	1	-
13	12.1	11.1	13.2	94	1018.6	8	3	5	00	0	6	25	2	0.0
14	12.9	12.3	14.3	93	1016.3	7	7	5	02	1	6	10	1	-
15	14.1	11.9	13.9	86	1015.1	4	4	5	29	1	7	02	1	-
16	13.7	12.0	14.0	90	1018.3	6	4	4	00	0	8	03	4	-
17	15.0	12.2	14.2	84	1017.2	1	1	5	29	1	5	10	4	-
18	12.6	12.2	14.2	98	1016.4	8	0	5	36	1	3	44	6	-
19	13.0	11.8	13.8	93	1017.6	2	2	5	00	0	8	10	0	-
20	12.6	12.6	14.6	100	1015.5	0	0	5	32	1	5	10	4	-
21	10.6	9.5	11.9	93	1012.6	8	8	5	01	5	7	80	8	1.0
22	9.0	6.1	9.4	82	1022.5	4	1	5	36	4	8	01	1	-
23	9.5	7.2	10.2	85	1023.0	6	6	5	04	1	7	02	1	-
24	13.3	7.7	10.5	69	1020.6	6	0	5	30	2	8	01	1	-
25	12.9	10.0	12.3	82	1021.7	0	0	5	00	0	7	02	0	-
26	12.9	10.5	12.7	85	1019.8	3	2	5	00	0	6	10	1	-
27	13.5	10.3	12.6	81	1018.5	0	0	5	16	2	6	10	0	-
28	14.1	10.9	13.0	81	1017.7	0	0	5	00	0	7	02	0	-
29	16.2	11.6	13.7	74	1016.4	0	0	5	00	0	8	10	0	-
30	15.5	10.7	12.9	73	1015.5	0	0	5	15	1	7	02	0	-
31	14.6	11.9	13.9	83	1016.9	1	1	5	15	2	6	10	0	-

Godz. 13

1	14.7	13.2	15.2	91	1009.9	8	8	2	28	1	5	81	8	6.8
2	17.7	7.5	10.4	52	1017.6	5	5	4	26	3	8	02	1	-
3	12.5	10.5	12.7	88	1017.0	8	8	4	32	5	6	80	2	1.1
4	14.4	12.5	14.5	89	1012.4	8	8	4	27	2	6	80	2	0.2
5	15.9	7.4	10.3	57	1014.9	6	3	5	32	3	8	01	1	-
6	17.0	10.9	13.0	67	1019.3	7	5	5	30	2	8	01	1	-
7	13.4	11.6	13.7	89	1016.4	8	8	4	32	2	6	25	8	2.1
8	20.1	11.6	13.7	58	1015.5	6	4	5	01	5	8	03	8	0.2
9	20.3	12.4	14.4	61	1022.5	7	5	5	34	5	8	03	2	-
10	18.8	12.5	14.5	67	1021.7	7	7	6	01	1	8	02	1	-
11	20.7	11.5	13.6	56	1014.9	4	3	6	36	3	8	01	8	0.0
12	18.7	9.9	12.4	56	1015.9	3	3	6	32	2	8	01	1	-
13	19.7	10.0	12.3	54	1017.8	6	6	5	36	4	8	03	1	-
14	18.1	9.7	12.0	58	1019.1	5	5	6	00	0	7	01	2	-
15	20.1	10.5	12.7	53	1017.5	5	5	6	31	4	7	05	1	-
16	20.1	9.8	12.1	51	1017.6	5	4	6	33	4	8	03	1	-
17	22.0	10.4	12.6	47	1016.8	5	5	6	00	0	8	03	1	-
18	19.0	12.1	14.1	64	1016.0	6	5	5	33	4	8	03	4	-
19	21.6	11.1	13.2	51	1015.9	3	3	6	01	2	8	02	1	-
20	19.6	14.3	16.3	72	1014.2	6	6	5	32	6	7	02	1	-
21	10.4	7.8	10.6	84	1016.2	8	8	3	02	6	9	25	8	0.9
22	14.5	4.8	8.6	52	1022.5	6	6	6	02	3	8	01	1	-
23	16.4	6.1	9.4	50	1021.3	6	6	6	36	1	8	01	1	-
24	19.7	9.8	12.1	52	1020.0	7	5	6	30	4	8	03	2	-
25	22.1	8.5	11.1	42	1021.4	2	2	7	27	1	7	03	0	-
26	23.3	9.3	11.7	41	1017.0	4	4	7	30	1	8	02	1	-
27	23.6	9.3	11.7	40	1014.7	7	7	6	13	1	7	05	1	-
28	24.2	8.5	11.1	37	1013.8	2	2	7	10	4	8	02	0	-
29	25.1	10.9	13.0	41	1014.5	4	4	7	10	3	8	03	0	-
30	25.6	11.4	13.5	41	1016.2	4	3	3	15	4	8	01	0	-
31	26.7	12.3	14.3	40	1008.1	5	5	7	17	4	8	02	1	-

Godz. 19

1	14.9	13.9	15.9	93	1010.4	8	8	4	27	4	5	80	8	5.0
2	13.2	7.7	10.5	69	1018.8	3	1	5	26	2	8	01	1	-
3	14.3	10.9	13.0	80	1015.4	3	1	5	26	1	6	10	9	0.2
4	13.1	11.3	13.4	89	1014.2	4	3	4	21	1	7	03	5	4.9
5	14.4	9.0	11.5	70	1017.9	6	2	5	32	2	8	02	2	-
6	14.6	9.3	11.7	70	1019.4	3	2	5	25	2	8	03	1	-
7	13.0	11.2	13.3	89	1019.9	7	4	5	02	1	7	02	2	-
8	15.1	12.0	14.0	82	1021.2	5	2	5	27	2	8	01	8	0.1
9	16.6	12.1	14.1	75	1022.4	5	3	5	36	1	8	02	8	0.0
10	17.7	12.9	14.9	74	1020.3	6	4	5	32	2	8	83	1	-
11	14.9	10.7	12.9	76	1018.2	7	7	5	36	2	8	02	8	0.0
12	14.6	11.4	13.5	80	1016.7	5	5	5	00	0	8	01	1	-
13	13.7	11.5	13.6	86	1015.4	6	2	5	36	2	8	81	8	0.0
14	16.0	10.3	12.5	68	1015.7	1	0	5	04	2	7	01	1	-
15	14.9	12.2	14.2	84	1017.9	3	1	6	00	0	7	03	9	0.0
16	16.5	12.5	14.5	78	1017.2	2	1	6	00	0	7	01	1	-
17	17.0	11.8	13.8	71	1016.0	6	6	5	12	1	7	17	1	-
18	15.5	11.8	13.8	79	1016.4	4	1	6	34	2	7	02	1	-
19	14.1	12.4	14.4	90	1014.5	5	1	5	34	2	6	10	9	1.2
20	14.7	13.7	15.7	93	1013.4	7	7	5	32	3	6	25	1	0.1
21	11.5	8.8	11.2	83	1016.5	7	4	4	01	4	8	80	2	0.4
22	9.9	5.6	9.1	74	1022.7	6	3	6	36	2	8	83	2	-
23	11.5	7.4	10.2	75	1020.6	1	0	9	30	1	7	01	1	-
24	13.5	9.2	11.6	79	1020.4	7	0	9	36	1	7	01	2	-
25	15.5	9.7	12.0	68	1021.2	3	1	6	00	0	7	02	0	-
26	18.5	9.7	12.0	56	1015.3	2	1	6	15	1	7	01	1	-
27	18.9	13.5	15.5	71	1016.7	2	1	6	00	0	7	01	1	-
28	19.9	10.3	12.5	54	1024.4	3	1	6	06	1	7	81	0	-
29	19.9	11.4	13.5	58	1021.6	1	0	9	13	1	7	01	0	-
30	19.1	10.4	12.6	57	1013.7	0	0	9	13	1	6	85	1	-
31	19.4	11.0	13.1	59	1007.6	3	2	5	14	2	7	03	1	-

Godz. 01

DNI	TEMPERATURA POWIETRZA	TEMPERATURA PUNKTU ROSY	PREŻNOŚĆ PARY WODNEJ	WILGOTNOŚĆ WZGLĘDNA	CIŚNIENIE ATMOSFERYCZNE	ZACHMURZENIE			WIATR		WIDZIALNOŚĆ	POGODA		OPAD
	T	T_d	e	U	P_o	N	N_h	h	dd	v	V	ww	W	R
1	13.8	12.4	14.4	92	1006.5	7	7	6	33	1	7	01	2	-
2	8.8	7.4	10.3	91	1010.7	0	0	9	27	5	9	01	1	-
3	12.1	9.2	11.6	82	1018.9	4	3	9	24	2	7	21	1	0.0
4	12.9	12.1	14.2	95	1015.6	8	5	6	28	4	7	25	6	5.6
5	10.2	8.1	10.8	87	1017.1	4	2	9	26	1	8	02	1	-
6	8.4	7.8	10.6	96	1022.5	6	0	9	24	1	6	10	0	-
7	13.7	13.1	15.1	95	1020.1	8	8	4	28	2	6	25	1	0.2
8	10.6	10.4	12.6	99	1021.6	4	2	6	30	2	7	03	1	-
9	10.0	9.8	12.1	99	1025.7	1	0	9	00	0	2	46	1	-
10	10.3	10.1	12.4	99	1024.6	0	0	9	00	0	6	11	0	-
11	10.8	9.9	12.2	95	1021.2	0	0	9	99	1	7	02	0	-
12	15.6	12.7	14.7	83	1017.6	4	4	9	26	1	7	01	1	-
13	13.0	12.7	14.2	94	1018.2	6	6	6	00	0	7	01	2	-
14	11.0	10.6	12.8	97	1019.5	5	5	9	27	1	6	10	1	-
15	11.2	11.0	13.1	99	1020.5	7	7	9	24	1	6	10	1	-
16	9.9	9.5	11.9	97	1019.4	0	0	9	24	1	7	02	0	-
17	11.8	11.6	13.7	99	1017.9	0	0	9	00	0	6	10	1	-
18	10.9	10.5	12.7	97	1019.1	1	1	9	28	2	6	10	0	-
19	13.1	12.5	14.5	96	1019.6	8	3	5	31	2	7	13	4	0.4
20	12.0	11.8	13.8	99	1019.7	3	1	7	28	1	7	03	1	-
21	13.4	13.0	15.0	98	1016.1	8	8	4	32	1	6	10	9	13.0
22	9.1	6.4	9.6	85	1023.8	0	0	9	36	1	8	02	0	-
23	6.3	6.1	9.6	98	1024.1	0	0	9	00	0	8	11	0	-
24	7.8	7.2	10.1	96	1022.1	0	0	6	28	1	8	02	0	-
25	11.2	10.4	12.6	95	1022.4	1	1	9	00	0	6	10	1	-
26	11.2	11.0	13.1	99	1021.4	0	0	9	26	1	7	02	0	-
27	13.4	10.7	12.9	84	1018.5	1	0	6	31	3	7	01	1	-
28	14.6	12.2	15.2	92	1018.0	8	8	4	02	1	5	21	2	0.0
29	11.2	9.2	11.6	87	1024.1	0	0	6	10	1	7	02	0	-
30	13.6	10.9	13.0	83	1017.0	0	0	9	13	1	6	10	0	-
31	15.3	13.0	15.0	86	1009.4	4	4	9	21	1	7	02	1	-

Godz. 07

DNI	TEMPERATURA POWIETRZA	TEMPERATURA PUNKTU ROSY	PREŻNOŚĆ PARY WODNEJ	WILGOTNOŚĆ WZGLĘDNA	CIŚNIENIE ATMOSFERYCZNE	ZACHMURZENIE			WIATR		WIDZIALNOŚĆ	POGODA		OPAD
	T	T_d	e	U	P_o	N	N_h	h	dd	v	V	ww	W	R
1	13.4	12.1	14.1	92	1010.0	8	7	4	32	2	7	03	2	-
2	11.9	8.9	11.1	79	1020.5	8	8	9	27	5	8	02	0	-
3	12.6	11.2	13.2	92	1017.7	8	6	5	24	3	6	53	8	0.4
4	13.5	12.3	14.2	99	1015.0	8	7	2	30	3	4	65	8	7.4
5	9.8	9.2	11.6	96	1018.9	7	7	5	28	2	8	75	1	3.1
6	12.5	10.4	12.6	87	1022.1	3	3	9	30	4	7	01	1	-
7	14.1	13.3	15.2	94	1018.4	7	2	5	28	3	5	10	6	0.5
8	11.2	11.0	13.1	99	1019.3	7	7	0	33	4	4	28	4	-
9	12.0	12.0	14.0	100	1025.7	0	0	9	00	0	6	10	4	-
10	14.4	12.9	14.9	91	1023.9	0	0	9	00	0	6	10	0	-
11	12.6	11.8	13.8	94	1020.6	2	0	9	26	1	7	03	0	-
12	13.3	12.1	14.1	93	1019.1	6	2	7	00	0	7	03	1	-
13	13.6	12.6	14.6	93	1018.6	6	6	9	00	0	6	10	2	-
14	13.6	13.0	15.0	95	1019.9	7	3	7	09	1	7	02	2	-
15	12.7	12.1	14.1	95	1020.6	6	1	9	25	1	7	03	1	-
16	11.9	11.5	13.6	97	1019.3	2	2	9	00	0	5	10	4	-
17	12.4	11.8	13.9	96	1018.5	0	0	9	25	3	5	10	0	-
18	12.3	12.3	14.3	100	1019.8	9	9	-	31	3	3	43	0	-
19	14.0	14.0	16.0	100	1020.1	8	8	1	33	2	5	10	9	0.3
20	12.9	12.9	14.9	100	1019.5	8	8	0	31	2	3	51	4	0.0
21	11.3	9.7	12.0	90	1017.8	7	7	4	35	3	8	01	8	0.2
22	9.1	6.8	9.9	85	1024.8	5	1	9	01	1	6	03	1	-
23	7.1	5.5	9.0	89	1024.0	0	0	9	27	1	8	02	0	-
24	10.0	8.8	11.2	92	1022.1	1	0	6	29	1	8	02	0	-
25	12.4	11.0	13.1	91	1023.0	3	1	6	26	1	6	10	0	-
26	12.2	11.3	13.4	94	1019.9	1	1	9	12	1	7	11	0	-
27	12.6	10.7	12.9	87	1015.0	7	2	5	30	2	6	10	2	-
28	13.8	12.5	14.4	96	1019.8	6	6	9	11	2	4	10	1	-
29	13.0	10.5	12.7	85	1018.8	0	0	9	12	3	6	10	0	-
30	14.5	12.0	14.0	85	1014.7	2	2	9	12	4	5	10	0	-
31	17.2	15.8	17.9	92	1008.1	8	6	5	30	1	5	61	1	0.0

Godz. 13

1	10.9	10.3	12.5	95	1015.0	8	6	7	32	6	6	53	8	2.5
2	19.1	7.5	10.4	47	1019.7	4	3	7	30	6	8	01	1	-
3	16.6	12.9	14.9	80	1017.0	8	8	6	25	5	7	25	6	0.7
4	14.7	10.0	12.3	73	1015.9	5	5	5	30	6	8	02	6	3.1
5	12.8	10.4	12.6	85	1019.6	6	3	5	32	5	8	30	2	0.8
6	17.4	10.7	12.9	65	1021.3	7	6	7	28	3	8	02	1	-
7	18.5	11.5	13.6	64	1017.4	6	5	6	32	5	8	02	8	0.7
8	19.5	11.1	13.2	58	1014.1	9	4	6	04	4	6	03	2	-
9	20.1	12.0	14.0	60	1014.4	4	4	6	04	2	6	01	0	-
10	22.4	10.9	13.0	48	1022.0	2	2	6	05	3	8	01	0	-
11	21.8	12.0	14.0	53	1018.3	5	2	7	03	4	8	01	1	-
12	18.6	12.7	14.7	68	1017.7	7	7	6	03	1	7	02	1	-
13	21.6	12.1	14.1	55	1015.1	4	2	7	10	2	8	02	1	-
14	21.1	12.0	14.0	56	1019.7	5	3	6	09	1	8	17	1	-
15	21.6	11.9	13.9	54	1018.5	5	3	6	04	3	8	03	2	-
16	21.9	11.6	13.7	52	1017.7	3	2	7	31	1	8	01	0	-
17	19.7	12.9	14.9	64	1017.9	6	5	6	35	3	8	25	1	0.0
18	16.8	13.8	15.8	83	1020.4	7	7	4	33	5	7	03	4	-
19	18.8	14.9	16.9	78	1020.3	4	4	5	33	4	7	03	5	0.0
20	18.6	13.1	15.1	70	1018.4	6	3	5	33	4	7	03	5	0.0
21	17.7	7.6	10.3	51	1019.2	4	4	6	03	6	8	03	8	0.0
22	16.9	6.7	9.8	51	1024.5	7	4	7	05	5	9	02	2	-
23	19.2	8.9	11.4	52	1022.2	2	2	7	35	2	8	01	0	-
24	22.2	12.4	14.4	54	1021.8	1	1	6	30	2	8	02	0	-
25	24.1	12.6	14.6	49	1022.6	1	1	7	36	1	8	02	0	-
26	25.5	11.1	13.2	40	1016.4	2	2	7	25	2	6	03	0	-
27	18.3	13.0	15.0	72	1015.6	7	3	6	03	3	7	01	1	-
28	24.4	12.7	14.7	48	1013.1	5	0	6	11	5	7	02	1	-
29	25.8	12.9	14.9	45	1021.3	0	0	9	12	6	7	02	0	-
30	25.4	13.1	15.1	47	1012.0	2	1	9	14	5	7	01	1	-
31	17.1	16.8	19.1	98	1006.2	8	4	2	24	1	4	65	6	9.6

Godz. 19

1	13.8	9.3	11.7	74	1017.3	6	6	5	25	3	8	03	6	1.5
2	16.3	11.9	13.9	75	1019.4	7	2	6	25	1	8	03	1	-
3	14.9	13.4	15.4	91	1016.3	8	8	7	21	2	7	80	8	0.3
4	15.1	8.6	11.2	65	1016.0	6	4	6	20	3	6	03	1	-
5	13.8	9.9	12.2	77	1020.7	3	1	6	28	2	8	02	1	-
6	15.9	11.9	13.9	77	1020.9	8	8	7	30	5	8	01	2	-
7	14.2	13.7	15.7	95	1019.3	8	3	6	31	4	8	03	5	4.7
8	17.1	14.1	16.1	82	1024.3	4	3	7	35	1	6	01	9	3.2
9	20.1	11.0	13.1	56	1023.2	1	0	6	06	1	8	01	0	-
10	20.8	11.4	13.5	55	1020.8	0	0	6	04	2	8	01	0	-
11	20.2	13.4	15.4	65	1016.8	1	1	6	36	1	8	03	1	-
12	16.7	11.0	13.1	68	1017.4	7	7	6	01	1	8	01	8	0.0
13	19.9	11.2	13.3	57	1017.8	2	2	6	06	1	8	01	1	-
14	14.6	11.6	13.7	82	1020.1	6	3	6	24	2	8	01	9	0.0
15	19.6	13.0	15.0	66	1017.7	4	1	6	05	2	8	02	9	-
16	19.7	12.5	14.5	63	1016.9	6	6	9	09	1	8	01	1	-
17	18.7	12.8	14.8	68	1017.2	1	1	6	35	2	8	02	1	-
18	16.4	12.7	14.7	79	1018.8	3	2	6	36	1	8	03	1	-
19	16.0	13.7	15.7	86	1019.2	5	1	7	30	1	8	02	8	0.8
20	17.5	14.8	16.8	84	1016.1	7	2	6	31	1	7	21	2	0.0
21	14.7	7.3	10.2	61	1021.4	4	3	7	01	3	8	02	1	-
22	14.8	7.1	10.1	60	1023.6	4	4	7	04	1	5	01	1	-
23	17.0	9.7	12.0	62	1020.7	1	1	9	35	1	8	03	0	-
24	19.9	11.8	13.8	60	1021.4	7	0	5	09	1	8	02	1	-
25	20.1	14.0	16.0	68	1021.3	0	0	6	34	1	8	02	0	-
26	18.8	16.2	18.4	85	1013.3	7	1	7	18	1	7	02	1	-
27	15.4	13.4	15.4	88	1016.2	6	3	9	32	3	6	10	2	-
28	19.7	13.3	15.3	67	1021.7	4	0	9	10	4	6	10	1	-
29	18.5	11.5	13.6	64	1013.7	0	0	9	12	4	6	05	0	-
30	18.4	12.9	14.9	73	1010.0	2	1	9	16	4	8	01	0	-
31	16.1	15.8	17.9	98	1007.9	7	3	5	30	1	5	21	6	5.1

Godz. 01

DNI	TEMPERATURA POWIETRZA	TEMPERATURA PUNKTU ROSY	PREŻNOŚĆ PARY WODNEJ	WILGOTNOŚĆ WZGLĘDNA	CIŚNIENIE ATMOSFERYCZNE	ZACHMURZENIE			WIATR		WIDZIALNOŚĆ	POGODA		OPAD
	T	T_d	e	U	P_o	N	N_h	h	dd	v	V	ww	W	R
1	11.7	11.1	13.2	95	1010.2	7	7	5	00	0	6	10	2	–
2	4.7	4.7	8.5	100	1021.2	0	0	9	12	1	6	10	8	0.0
3	12.9	7.5	10.4	70	1019.0	5	5	6	24	3	7	02	8	0.2
4	12.1	11.4	13.5	95	1016.0	8	7	5	16	2	5	80	8	2.6
5	9.9	7.7	10.5	87	1018.1	6	6	9	33	1	7	01	2	–
6	6.3	6.1	9.4	98	1023.4	5	5	5	01	1	6	10	1	–
7	12.3	11.3	13.4	94	1020.6	8	8	5	12	1	6	60	2	0.0
8	10.0	9.4	11.8	96	1022.1	7	7	5	00	0	6	10	8	0.9
9	8.6	8.0	10.7	96	1025.8	2	2	9	07	1	7	01	1	–
10	8.5	7.5	10.4	94	1024.2	0	0	9	00	0	5	10	0	–
11	9.3	8.6	11.2	95	1021.8	2	2	6	12	1	6	10	0	–
12	12.6	12.2	14.2	98	1018.4	6	6	6	00	0	9	02	1	–
13	10.9	10.0	12.3	95	1019.2	7	7	9	11	2	7	02	2	–
14	10.0	9.4	11.8	96	1019.8	7	7	9	00	0	6	10	1	–
15	10.0	9.6	12.0	97	1020.7	3	3	5	13	1	5	10	1	–
16	8.2	7.8	10.6	97	1020.0	0	0	9	12	1	5	10	0	–
17	9.3	9.1	11.6	99	1019.1	1	1	9	00	0	6	10	0	–
18	10.0	9.8	12.1	99	1019.9	5	5	9	00	0	9	10	1	–
19	12.1	11.9	14.0	99	1020.6	8	7	5	23	2	5	80	1	0.0
20	11.3	10.9	13.0	98	1020.5	7	3	5	00	0	6	10	8	0.7
21	14.5	14.0	15.9	97	1016.1	8	7	5	29	3	5	17	8	2.2
22	9.6	5.9	9.3	77	1023.7	2	2	9	02	3	7	01	1	–
23	2.4	2.1	7.1	98	1025.2	0	0	9	12	1	5	10	1	–
24	4.2	3.7	8.0	97	1023.2	0	0	9	13	1	5	10	0	–
25	6.4	6.2	9.9	98	1024.1	0	0	9	11	2	7	02	1	–
26	7.4	7.2	10.1	99	1022.9	0	0	9	00	0	5	10	0	–
27	10.9	10.8	12.3	95	1014.9	7	7	5	15	1	7	03	2	–
28	10.2	10.0	12.3	99	1018.1	7	6	5	04	1	6	10	6	0.0
29	13.2	11.9	13.9	92	1023.2	0	0	9	16	2	7	02	1	–
30	13.1	8.5	11.1	74	1018.0	0	0	9	15	2	6	10	0	–
31	15.4	15.1	17.1	98	1010.1	8	7	5	00	0	5	61	8	1.5

Godz. 07

DNI	TEMPERATURA POWIETRZA	TEMPERATURA PUNKTU ROSY	PREŻNOŚĆ PARY WODNEJ	WILGOTNOŚĆ WZGLĘDNA	CIŚNIENIE ATMOSFERYCZNE	ZACHMURZENIE			WIATR		WIDZIALNOŚĆ	POGODA		OPAD
	T	T_d	e	U	P_o	N	N_h	h	dd	v	V	ww	W	R
1	12.4	10.1	12.4	86	1010.9	8	7	5	30	3	6	10	2	–
2	8.7	7.5	10.4	93	1021.0	3	1	6	02	1	8	01	0	–
3	11.3	10.7	12.9	96	1018.1	8	3	3	07	1	5	63	8	3.0
4	11.1	10.9	13.0	99	1015.8	8	7	5	29	3	6	80	8	9.0
5	9.8	8.8	11.3	93	1019.0	8	7	5	27	3	6	25	6	4.5
6	8.9	7.8	10.6	93	1022.5	3	1	5	00	0	7	03	1	–
7	13.0	11.6	13.7	92	1019.0	8	7	5	32	2	5	21	2	0.2
8	12.1	11.5	13.6	96	1022.7	8	7	5	32	1	5	10	2	–
9	9.4	9.0	11.5	97	1025.9	0	0	9	00	0	4	28	4	–
10	9.7	9.1	11.6	96	1023.5	1	1	9	33	1	7	28	0	–
11	10.5	9.3	11.7	92	1021.0	0	0	9	00	0	8	02	0	–
12	14.0	12.6	14.6	92	1018.0	6	4	6	00	0	6	10	8	0.2
13	11.9	10.6	12.8	92	1018.5	6	6	9	14	1	7	01	2	–
14	10.8	10.1	12.4	95	1020.0	5	5	9	00	0	6	10	2	–
15	8.9	8.7	11.2	99	1021.0	9	9	.	16	1	3	43	4	–
16	8.7	8.5	11.1	99	1020.1	0	0	9	00	0	5	28	4	–
17	8.9	8.7	11.2	99	1019.5	3	3	9	10	1	5	28	4	–
18	12.7	12.1	14.2	96	1019.6	8	8	4	00	0	9	10	2	–
19	12.5	12.3	14.3	99	1020.3	8	7	1	29	2	4	51	8	3.4
20	13.0	12.8	14.8	99	1019.9	8	8	2	31	2	5	20	1	0.0
21	10.1	8.2	10.9	88	1018.3	6	6	5	35	3	6	10	9	1.0
22	6.5	5.8	9.2	95	1024.7	3	1	9	00	0	7	01	0	–
23	3.3	3.1	7.6	98	1025.0	0	0	9	00	0	5	28	4	0.0
24	5.3	4.6	8.5	95	1024.1	1	0	9	09	1	8	28	4	–
25	7.1	6.9	9.9	99	1024.4	3	3	6	00	0	8	02	0	–
26	7.7	7.3	10.2	97	1021.4	0	0	9	00	0	6	10	0	–
27	11.0	10.4	12.6	93	1015.6	7	6	6	15	1	6	25	2	0.0
28	12.3	11.6	13.7	95	1016.5	7	4	5	15	1	6	10	1	–
29	13.9	10.0	12.1	78	1022.2	1	0	9	05	3	7	02	0	–
30	18.7	10.6	12.8	60	1012.4	3	3	5	12	2	6	05	0	–
31	15.2	14.9	16.9	98	1006.1	8	7	5	10	1	5	61	6	1.1

Godz. 13

1	10.0	8.9	11.4	93	1016.0	8	6	4	28	3	7	21	6	5.8
2	15.9	5.9	9.3	51	1019.9	7	6	6	30	3	8	01	1	–
3	15.2	11.1	13.2	76	1017.5	7	5	5	27	1	7	01	6	5.1
4	14.9	9.9	12.3	75	1016.5	5	5	6	28	3	8	02	8	0.2
5	14.2	8.8	11.3	69	1019.4	7	6	5	30	4	8	01	8	0.8
6	17.5	9.0	11.5	57	1021.0	6	5	5	31	4	8	03	1	–
7	16.6	12.0	14.0	74	1018.6	6	4	5	27	4	7	01	8	0.5
8	17.3	11.4	13.5	68	1023.7	7	7	5	33	3	8	03	2	–
9	20.2	10.4	12.6	53	1023.0	3	3	6	06	4	8	03	0	–
10	21.3	12.7	14.7	58	1020.5	2	2	6	08	4	9	03	0	–
11	20.9	10.1	12.4	50	1018.1	6	5	6	02	2	9	03	1	–
12	19.7	9.9	12.2	53	1016.5	4	3	6	07	1	8	02	1	–
13	20.3	11.9	13.9	59	1017.2	5	5	6	06	3	8	03	1	–
14	17.7	14.0	16.0	78	1019.9	7	7	6	05	4	7	95	2	0.5
15	19.5	11.2	13.9	59	1018.5	4	2	9	09	3	7	01	8	0.5
16	20.9	11.4	13.6	55	1017.3	3	3	6	15	3	7	01	1	–
17	19.1	12.0	14.0	66	1017.6	6	6	6	29	4	7	03	1	–
18	18.8	11.9	13.9	66	1019.6	3	2	5	32	3	7	01	1	–
19	16.2	13.9	15.9	86	1020.8	6	6	4	36	4	6	10	6	0.1
20	16.9	13.9	15.9	83	1018.8	6	6	5	27	3	6	10	5	0.0
21	15.8	9.0	11.5	64	1019.3	7	6	5	01	4	7	25	2	0.6
22	14.3	8.6	9.1	56	1023.9	8	6	6	36	4	8	02	1	–
23	17.3	8.0	10.7	55	1021.7	1	1	6	11	4	9	01	0	–
24	20.5	10.1	12.4	51	1021.6	2	1	6	29	1	8	02	0	–
25	24.0	11.5	13.6	45	1022.2	4	3	6	04	3	8	03	0	–
26	24.6	10.9	13.0	42	1015.9	4	4	6	31	2	8	02	0	–
27	13.1	12.3	14.3	94	1014.0	8	8	7	02	1	7	02	6	2.8
28	22.7	13.6	15.6	57	1016.8	7	2	6	11	4	6	05	2	–
29	25.5	10.9	13.0	40	1019.2	2	2	7	14	8	7	03	0	–
30	23.7	13.3	15.3	52	1010.6	5	1	5	16	7	6	05	1	–
31	16.0	15.5	17.6	97	1008.9	8	4	3	29	2	9	63	6	11.0

Godz. 19

1	12.6	8.1	10.8	74	1017.4	2	1	5	26	2	8	01	8	0.4
2	14.4	8.1	10.8	66	1019.8	7	2	6	22	2	8	03	2	–
3	14.5	13.1	15.1	92	1016.3	7	6	5	10	1	6	29	2	0.1
4	14.0	7.5	10.4	65	1016.4	6	2	5	27	3	8	01	2	–
5	13.3	8.9	11.1	73	1020.7	6	5	5	28	1	8	02	2	–
6	14.6	10.7	12.9	78	1021.0	7	7	6	29	4	6	10	2	–
7	13.1	11.9	13.9	93	1020.2	8	7	5	28	3	6	80	2	1.5
8	16.0	10.9	13.0	71	1023.8	3	2	5	04	1	9	01	1	–
9	18.0	10.5	12.7	61	1022.7	2	1	6	04	1	8	02	1	–
10	19.9	11.9	13.8	62	1019.9	1	1	6	09	2	9	02	0	–
11	19.1	12.5	14.5	65	1017.0	3	2	6	04	1	9	01	1	–
12	17.3	10.1	12.4	63	1016.7	6	2	6	08	2	8	03	1	–
13	15.7	13.0	15.0	84	1017.9	3	2	6	15	1	8	03	2	0.2
14	14.2	11.9	13.9	85	1020.4	7	5	5	03	1	7	25	9	3.9
15	17.3	12.9	14.9	75	1017.9	4	2	5	09	2	7	02	8	3.8
16	18.0	12.7	14.7	71	1016.9	2	1	7	06	1	7	01	8	–
17	17.4	13.1	15.1	76	1017.6	2	2	6	01	1	8	02	8	0.0
18	14.0	12.5	14.5	91	1019.7	7	1	9	12	1	7	01	9	1.1
19	13.1	11.5	13.6	90	1020.6	7	6	5	29	3	7	80	2	0.9
20	17.1	14.7	16.7	86	1016.6	7	5	5	21	1	7	25	2	0.0
21	13.3	6.5	9.7	63	1021.4	3	3	6	01	1	9	01	1	–
22	12.3	5.9	9.3	65	1023.6	5	4	7	02	1	9	01	2	–
23	13.6	9.7	12.0	76	1020.6	2	2	9	08	2	9	02	0	–
24	16.2	10.4	12.6	69	1021.7	5	0	9	10	1	9	03	1	–
25	17.1	11.6	13.7	70	1021.8	1	1	7	09	1	8	02	0	–
26	18.1	12.1	14.1	68	1014.2	6	2	7	12	1	7	01	1	–
27	13.3	12.7	14.7	95	1016.2	8	8	5	03	1	7	02	6	0.8
28	18.9	12.8	14.8	68	1020.0	7	1	9	03	2	7	01	2	–
29	19.5	10.0	12.3	54	1016.4	2	1	9	06	1	7	02	0	–
30	20.3	14.7	16.7	70	1009.6	7	2	5	14	7	6	10	2	–
31	15.0	14.5	16.5	97	1008.6	8	7	8	60	0	5	10	6	4.3

Godz. 01

DNI	TEMPERATURA POWIETRZA	TEMPERATURA PUNKTU ROSY	PREŻNOŚĆ PARY WODNEJ	WILGOTNOŚĆ WZGLĘDNA	CIŚNIENIE ATMOSFERYCZNE	ZACHMURZENIE			WIATR		WIDZIALNOŚĆ	POGODA		OPAD
	T	T_d	e	U	P_o	N	N_h	h	dd	v	V	ww	W	R
1	14.1	13.6	15.5	97	1010.7	8	8	6	36	1	7	01	1	-
2	10.1	9.5	11.9	96	1018.4	6	6	5	30	4	6	10	8	0.2
3	10.0	9.6	12.0	97	1020.8	8	8	5	00	0	7	02	1	-
4	11.0	10.4	12.6	96	1016.4	7	7	5	21	1	6	10	8	0.3
5	7.0	6.6	9.7	97	1017.6	0	0	9	00	0	5	28	4	-
6	7.3	6.6	9.8	96	1021.7	0	0	9	00	0	7	02	0	-
7	12.2	11.6	13.7	96	1020.1	7	7	5	00	0	6	10	2	-
8	11.6	11.0	13.1	96	1016.7	8	8	5	00	0	6	80	6	1.3
9	11.0	10.4	12.6	96	1024.8	0	0	9	30	2	6	10	1	-
10	10.2	9.8	12.1	97	1024.5	8	0	9	00	0	7	03	2	-
11	11.9	9.9	12.2	88	1021.1	5	5	9	35	1	7	03	1	-
12	11.0	10.4	12.6	96	1017.5	0	0	9	00	0	7	02	1	-
13	10.3	9.7	12.0	95	1016.8	5	5	9	00	0	7	03	1	-
14	10.2	9.8	12.1	97	1020.4	6	6	9	00	0	7	01	1	-
15	8.2	8.2	10.5	100	1021.2	9	9	-	00	0	3	47	0	-
16	11.2	10.5	12.7	95	1019.7	8	8	5	00	0	6	10	1	-
17	8.0	7.6	10.4	97	1019.2	0	0	9	00	0	7	02	0	-
18	12.8	11.6	13.7	93	1017.7	0	0	9	02	3	7	01	1	-
19	10.5	9.9	12.2	96	1018.8	0	0	9	03	1	7	02	0	-
20	12.2	11.8	13.9	98	1018.2	6	6	9	00	0	6	10	1	-
21	13.2	12.7	14.6	96	1014.1	6	6	5	00	0	6	60	1	0.0
22	11.0	6.4	9.6	73	1021.4	3	0	9	06	6	7	01	6	0.0
23	6.0	5.3	8.9	95	1024.2	0	0	9	03	1	7	02	1	-
24	5.7	5.2	8.9	97	1022.6	0	0	9	06	1	7	02	0	-
25	8.5	7.9	10.6	96	1023.1	0	0	9	00	0	6	10	0	-
26	9.3	8.9	11.4	97	1022.3	0	0	9	00	0	6	10	0	-
27	9.8	9.4	11.8	97	1016.2	0	0	9	00	0	7	02	0	-
28	11.0	10.4	12.6	95	1020.0	0	0	9	30	2	6	10	0	-
29	13.2	9.7	12.0	79	1026.6	0	0	9	00	0	7	02	0	-
30	12.8	9.9	12.2	82	1021.3	0	0	9	00	0	7	02	0	-
31	11.2	9.0	11.5	86	1013.3	0	0	9	09	1	7	02	0	-

Godz. 07

DNI	TEMPERATURA POWIETRZA	TEMPERATURA PUNKTU ROSY	PREŻNOŚĆ PARY WODNEJ	WILGOTNOŚĆ WZGLĘDNA	CIŚNIENIE ATMOSFERYCZNE	ZACHMURZENIE			WIATR		WIDZIALNOŚĆ	POGODA		OPAD
	T	T_d	e	U	P_o	N	N_h	h	dd	v	V	ww	W	R
1	14.1	13.9	15.9	99	1010.1	8	8	4	12	1	5	60	8	9.7
2	10.1	8.2	10.9	88	1019.7	1	1	4	30	2	7	03	1	-
3	11.6	9.5	11.9	86	1019.2	7	7	9	00	0	6	10	2	-
4	12.7	12.1	14.1	95	1018.2	8	8	4	27	3	5	60	2	0.3
5	8.9	8.5	11.1	97	1018.2	7	7	5	21	1	7	01	1	-
6	10.8	9.8	12.1	93	1021.7	1	1	9	36	1	7	02	0	-
7	10.9	10.7	12.9	99	1016.0	8	8	4	00	0	5	61	2	2.9
8	12.0	10.7	12.9	92	1020.2	6	1	4	03	2	7	03	8	2.3
9	14.0	12.3	14.3	90	1024.9	5	0	9	33	2	7	03	1	-
10	13.5	12.0	14.0	91	1024.2	2	1	9	00	0	7	01	1	-
11	13.1	12.3	14.3	94	1019.7	7	2	5	33	1	7	03	2	-
12	12.1	11.5	13.6	96	1018.1	5	5	5	00	0	7	03	1	-
13	12.9	11.9	13.9	94	1019.2	7	7	9	00	0	7	01	2	-
14	13.1	12.3	14.3	94	1020.4	7	7	9	00	0	7	02	2	-
15	10.8	10.2	12.5	96	1020.4	6	6	9	00	0	6	10	4	-
16	12.7	12.1	14.2	96	1019.6	3	3	9	00	0	7	02	1	-
17	13.2	10.6	12.8	84	1018.3	1	1	9	00	0	7	02	0	-
18	14.1	10.9	13.0	81	1017.9	1	0	9	36	3	6	10	0	-
19	12.4	12.0	14.0	98	1019.1	1	1	5	32	1	6	10	1	-
20	13.8	13.0	15.0	94	1017.5	4	4	9	00	0	6	10	1	-
21	11.9	11.3	13.4	96	1013.7	8	7	3	04	6	6	61	8	5.3
22	10.2	7.5	10.4	84	1023.5	3	3	9	07	5	8	01	1	-
23	9.3	7.7	10.5	90	1024.0	1	1	9	00	0	8	02	0	-
24	7.9	7.7	10.5	99	1022.7	2	0	9	00	0	7	03	0	-
25	10.6	9.5	11.9	93	1023.3	1	1	5	00	0	6	10	1	-
26	11.3	10.6	12.8	95	1021.1	4	1	5	00	0	7	01	1	-
27	12.9	11.0	13.1	88	1016.1	4	1	5	00	0	6	10	1	-
28	14.9	12.4	14.4	85	1022.1	1	0	5	00	0	7	02	0	-
29	13.8	11.6	13.7	86	1027.0	0	0	9	00	0	7	02	0	-
30	16.8	11.1	13.2	69	1019.4	0	0	9	14	3	8	02	0	-
31	11.3	9.3	11.7	87	1011.8	0	0	9	07	1	7	02	0	-

Godz. 13

1	16.3	15.5	17.6	95	1010.2	8	6	3	21	2	6	61	6	3.8
2	16.0	8.1	10.8	59	1019.2	5	5	5	30	4	8	01	8	0.0
3	16.9	10.3	12.5	66	1017.6	5	1	5	27	7	7	01	2	-
4	13.3	12.0	14.0	92	1014.9	8	5	4	30	3	7	21	8	2.5
5	15.6	7.3	10.2	57	1018.1	6	5	5	30	3	8	01	8	0.1
6	17.2	9.7	12.0	61	1020.5	7	3	5	30	4	8	01	1	-
7	17.3	11.2	13.3	67	1018.4	6	4	5	03	2	8	01	8	2.6
8	18.8	12.1	14.1	65	1021.4	5	2	5	02	5	8	01	8	0.2
9	19.9	11.0	13.1	56	1023.5	6	5	5	35	5	8	03	1	-
10	22.4	11.5	13.6	50	1021.8	6	4	6	35	2	8	02	1	-
11	18.8	15.2	17.3	79	1017.2	7	7	5	06	2	8	29	6	0.2
12	18.6	10.1	12.4	58	1017.0	5	4	6	09	1	8	01	1	-
13	19.0	10.5	12.7	58	1018.5	6	6	5	07	1	8	25	2	0.1
14	18.4	11.2	13.3	63	1019.8	6	6	5	15	2	8	17	6	0.0
15	17.3	9.9	12.2	62	1019.0	7	7	5	05	4	8	29	1	-
16	20.9	11.3	13.4	54	1018.1	3	3	6	36	1	8	01	1	-
17	20.8	11.1	13.2	54	1016.7	6	6	6	05	2	8	03	1	-
18	16.5	13.5	15.5	83	1017.9	7	7	5	34	2	7	80	1	3.2
19	17.9	14.6	16.6	80	1017.7	7	7	4	19	3	8	95	1	1.9
20	17.6	14.4	16.4	81	1016.6	6	6	5	35	5	8	02	1	-
21	11.5	9.2	11.6	85	1017.3	8	4	4	04	4	7	60	8	3.2
22	15.4	6.5	9.7	56	1023.2	5	4	5	07	5	8	03	1	-
23	16.3	8.6	11.2	60	1022.1	5	5	5	36	1	8	03	1	-
24	20.2	11.1	13.2	56	1021.0	6	6	6	33	3	8	03	1	-
25	22.5	11.4	13.5	49	1021.6	2	2	6	33	1	8	02	0	-
26	23.9	8.6	11.2	38	1017.8	1	1	6	21	2	8	02	0	-
27	21.1	14.5	16.5	66	1015.9	7	7	5	22	2	7	01	1	-
28	23.7	8.4	11.0	37	1023.0	3	3	6	09	5	8	01	0	-
29	25.4	11.8	13.8	43	1023.9	2	2	6	16	3	8	02	0	-
30	25.2	9.2	11.6	36	1015.8	0	0	9	16	5	8	02	0	-
31	25.1	12.0	14.0	44	1008.2	1	1	6	24	3	8	02	0	-

Godz. 19

1	12.1	11.7	13.8	98	1014.3	8	8	4	32	5	5	80	6	2.4
2	14.5	7.0	10.0	61	1020.2	3	2	5	32	1	8	03	8	0.0
3	14.5	11.4	13.5	81	1017.2	5	2	5	27	3	7	01	2	-
4	12.2	11.6	13.7	96	1016.2	3	3	9	31	2	6	01	8	0.8
5	13.8	7.8	10.6	68	1019.7	3	1	5	34	2	8	01	8	0.0
6	14.7	11.8	13.8	82	1020.3	7	7	9	28	2	8	01	2	-
7	14.4	11.0	13.1	80	1017.3	6	6	9	34	1	8	01	2	-
8	14.6	13.1	15.1	91	1023.2	5	4	5	36	3	8	01	8	0.7
9	16.6	11.1	13.2	70	1023.7	5	2	9	03	2	8	01	2	-
10	19.3	12.5	14.5	65	1020.8	3	1	6	00	0	8	01	1	-
11	15.3	12.6	14.6	84	1015.8	5	3	5	04	2	8	01	9	2.9
12	16.0	10.9	13.0	71	1017.2	5	5	5	00	9	8	01	1	-
13	14.7	10.9	13.0	78	1019.4	5	2	5	06	1	8	01	8	0.0
14	15.3	13.2	15.2	87	1020.1	2	0	9	00	0	8	01	9	0.3
15	15.4	11.1	13.2	76	1018.8	5	2	5	28	3	7	01	8	0.0
16	17.8	12.3	14.3	78	1018.2	3	3	9	06	1	8	01	1	-
17	18.3	12.0	14.0	66	1016.4	6	6	5	05	3	8	03	1	-
18	17.1	12.3	14.3	73	1017.5	2	2	5	02	1	7	03	8	0.3
19	16.3	14.2	16.2	88	1017.4	7	5	5	33	2	7	29	8	9.9
20	15.5	12.8	14.8	84	1015.0	5	0	9	32	2	7	01	2	-
21	11.6	8.6	11.2	82	1019.7	7	7	9	06	7	8	01	6	0.1
22	13.0	6.4	9.6	64	1023.2	3	3	9	04	2	8	01	1	-
23	14.1	8.6	11.2	69	1021.2	3	0	9	06	1	8	01	1	-
24	15.8	10.0	12.3	68	1021.4	3	2	9	35	3	8	01	1	-
25	19.0	11.9	13.9	66	1021.7	3	1	6	00	0	8	03	0	-
26	18.2	11.2	13.3	66	1015.6	1	0	9	14	1	8	02	0	-
27	16.2	12.5	14.5	79	1016.7	2	2	9	14	1	7	01	1	-
28	18.0	9.8	12.1	59	1024.6	1	0	9	09	2	8	02	0	-
29	18.2	11.2	13.3	64	1021.5	0	0	9	17	4	8	02	0	-
30	18.4	7.5	10.4	49	1013.0	0	0	9	00	0	T	02	0	-
31	19.7	14.4	16.4	72	1007.9	8	8	5	29	1	6	10	1	-

Godz. 01

Dni	Temperatura powietrza	Temperatura punktu rosy	Prężność pary wodnej	Wilgotność względna	Ciśnienie atmosferyczne	Zachmurzenie			Wiatr		Widzialność	Pogoda		Opad
	T	T_d	e	U	P_o	N	N_h	h	dd	v	V	ww	W	R
1	6.9	6.9	9.9	100	.	9	9	.	22	14	0	45	8	0.7
2	1.4	1.4	6.8	100	.	9	9	.	34	19	0	45	1	0.1
3	3.3	3.3	7.7	100	.	9	9	.	27	30	0	47	1	–
4	5.5	5.5	9.0	100	.	9	9	.	25	11	0	47	2	–
5	1.9	1.9	7.0	100	.	9	9	.	34	20	0	45	6	0.1
6	2.5	2.5	7.3	100	.	8	7	.	34	7	8	41	4	–
7	5.3	5.3	8.9	100	.	9	9	.	32	10	0	45	8	0.0
8	4.5	4.5	8.4	100	.	9	9	.	34	7	0	45	8	5.5
9	5.1	3.9	8.1	92	.	3	3	7	04	10	8	01	4	–
10	6.7	6.3	9.5	97	.	1	1	3	09	7	8	02	0	–
11	7.9	5.3	8.9	83	.	5	5	7	09	12	8	03	1	–
12	7.2	7.2	10.2	100	.	9	9	.	36	7	8	45	1	–
13	6.2	2.0	7.6	80	.	7	7	7	04	5	8	02	2	–
14	7.2	5.0	8.7	86	.	3	2	7	13	2	8	01	1	–
15	6.5	3.7	8.1	84	.	0	0	9	02	2	9	01	8	0.3
16	7.4	1.9	7.8	68	.	3	3	7	07	1	8	01	1	–
17	7.4	5.8	9.2	89	.	2	2	7	36	5	8	02	0	–
18	8.0	6.0	9.4	100	.	9	9	.	36	14	8	45	6	0.1
19	6.1	6.1	9.4	100	.	9	9	.	34	13	0	45	4	–
20	6.3	6.3	9.5	100	.	9	9	.	34	14	0	45	8	9.6
21	6.0	6.0	9.4	100	.	9	9	.	34	20	0	50	9	2.1
22	6.7	6.7	9.4	100	.	9	9	.	02	19	0	47	4	–
23	6.7	6.4	9.3	98	.	1	1	2	09	17	9	03	1	–
24	6.1	4.4	8.4	86	.	0	0	9	36	17	9	02	0	–
25	8.6	5.1	8.8	80	.	0	0	9	11	5	9	02	0	–
26	10.3	5.1	8.8	70	.	0	0	9	07	1	9	02	0	–
27	10.0	6.2	9.5	77	.	0	0	9	27	14	8	02	1	–
28	8.5	6.4	9.6	87	.	0	0	9	18	13	8	01	4	–
29	9.7	6.8	9.9	83	.	0	0	9	18	25	8	02	1	–
30	9.7	7.1	10.1	85	.	0	0	9	18	34	8	02	0	–
31	9.0	9.0	11.5	100	.	8	8	7	29	5	8	02	8	2.4

Godz. 07

Dni	Temperatura powietrza	Temperatura punktu rosy	Prężność pary wodnej	Wilgotność względna	Ciśnienie atmosferyczne	Zachmurzenie			Wiatr		Widzialność	Pogoda		Opad
	T	T_d	e	U	P_o	N	N_h	h	dd	v	V	ww	W	R
1	5.3	5.3	8.9	100	.	9	9	.	22	8	0	45	4	0.1
2	1.6	0.8	6.5	94	.	8	3	.	34	18	8	03	4	–
3	3.6	3.6	7.9	100	.	9	9	.	29	24	0	80	6	2.9
4	3.7	3.7	8.0	100	.	9	9	.	34	17	0	80	4	5.4
5	0.2	0.2	6.2	100	.	9	9	.	34	24	0	83	6	2.4
6	3.5	3.5	7.6	100	.	7	7	.	34	11	8	41	8	0.0
7	4.5	4.5	8.4	100	.	9	9	.	34	20	0	45	8	0.4
8	4.6	4.6	8.5	100	.	9	9	.	34	15	0	45	4	0.1
9	5.2	4.7	8.6	97	.	2	2	.	11	7	9	41	1	–
10	7.1	5.9	9.3	92	.	1	1	7	11	7	8	02	0	–
11	6.7	4.4	8.4	86	.	2	0	9	36	5	9	03	1	–
12	6.4	6.4	9.6	100	.	9	9	.	34	7	0	45	8	1.3
13	6.6	2.8	7.5	77	.	7	7	7	36	4	9	02	2	–
14	6.9	6.1	9.4	94	.	6	2	2	36	5	8	03	1	–
15	5.9	5.2	8.8	95	.	9	5	7	02	9	8	01	1	–
16	6.4	4.4	8.4	87	.	0	0	9	36	9	9	02	0	–
17	5.7	5.5	9.0	98	.	5	5	7	34	7	8	28	1	–
18	5.9	5.9	9.3	100	.	9	9	.	36	17	0	45	6	0.3
19	6.3	6.3	9.5	100	.	9	9	.	34	13	0	45	8	2.4
20	6.4	6.4	9.6	100	.	9	9	.	34	12	0	45	4	0.4
21	1.5	1.5	6.8	100	.	9	9	.	34	21	0	45	8	5.1
22	0.9	0.9	6.5	100	.	7	7	.	36	27	8	41	4	–
23	2.1	0.4	6.3	88	.	0	0	9	07	22	9	02	0	–
24	6.1	0.3	5.7	61	.	1	0	2	07	11	9	02	0	–
25	8.5	5.6	9.1	82	.	4	3	4	36	5	9	03	0	–
26	10.3	5.8	9.2	74	.	1	0	9	07	1	9	02	0	–
27	8.7	6.1	9.4	84	.	7	6	7	27	5	8	50	1	0.0
28	7.8	7.0	10.0	95	.	7	7	7	20	19	7	03	1	–
29	8.9	8.2	10.9	94	.	3	0	9	18	27	7	02	0	–
30	8.8	6.7	9.8	87	.	6	5	3	18	34	8	03	1	–
31	8.7	8.7	11.2	100	.	9	9	.	22	4	0	61	4	5.5

Godz. 13

1	0.4	0.4	6.5	100	.	9	9	.	36	19	0	53	8	6.1
2	2.9	2.1	7.1	94	.	7	6	.	25	18	7	25	2	0.3
3	4.6	4.6	8.5	100	.	7	6	.	29	17	5	41	8	4.4
4	2.6	1.9	7.0	94	.	6	6	0	34	19	8	03	9	2.1
5	2.2	2.2	7.2	100	.	7	7	.	34	11	8	41	8	0.3
6	4.9	4.1	8.7	95	.	7	6	1	27	5	7	03	2	–
7	4.9	4.9	8.7	100	.	9	9	.	34	17	0	45	8	1.0
8	6.0	6.0	9.4	100	.	7	6	.	36	11	5	61	4	–
9	8.1	6.1	9.4	87	.	6	6	7	32	3	8	02	1	–
10	9.3	7.3	10.2	87	.	5	5	2	11	8	8	02	1	–
11	9.0	8.1	10.8	96	.	8	8	8	36	10	9	01	1	–
12	6.7	5.9	9.3	95	.	7	6	8	36	11	8	01	4	–
13	8.4	6.2	9.5	83	.	7	6	1	07	2	8	17	2	–
14	6.9	4.6	8.5	86	.	7	7	2	32	2	8	17	8	5.8
15	6.7	5.0	8.7	89	.	6	6	1	36	4	8	17	8	4.5
16	8.0	6.4	9.6	89	.	7	5	2	34	7	8	01	1	–
17	8.9	7.3	10.2	93	.	7	7	.	36	9	8	41	1	–
18	6.5	6.5	9.7	100	.	9	9	.	36	17	0	45	4	–
19	6.5	6.5	9.7	100	.	9	9	.	34	17	0	45	8	0.9
20	6.4	6.4	9.6	100	.	7	7	.	36	8	7	41	4	–
21	3.5	3.5	7.8	100	.	9	9	.	36	26	0	87	6	3.8
22	1.5	1.5	6.8	100	.	7	7	.	36	19	8	41	2	–
23	4.2	3.0	7.6	92	.	3	1	7	02	9	9	01	1	–
24	9.5	5.9	9.3	73	.	3	2	2	36	1	9	03	0	–
25	10.5	7.7	10.9	84	.	6	6	8	36	7	9	03	1	–
26	12.6	8.0	10.7	73	.	5	5	3	27	2	9	02	1	–
27	6.3	5.0	9.7	91	.	8	4	4	36	4	7	80	6	0.8
28	11.7	6.6	11.2	81	.	7	2	3	20	18	6	10	2	–
29	13.3	9.2	11.6	76	.	3	2	4	18	25	8	03	0	–
30	11.9	9.2	11.6	87	.	7	4	2	20	22	7	01	2	–
31	8.5	8.5	11.1	100	.	9	9	.	32	4	0	51	4	9.7

Godz. 19

1	1.7	1.4	6.8	98	.	6	3	.	34	18	9	41	8	0.4
2	3.2	2.7	7.4	97	.	6	3	.	32	18	7	21	2	0.0
3	5.7	5.7	9.2	100	.	7	7	.	29	29	8	41	8	0.3
4	2.9	2.1	7.1	94	.	6	2	2	29	19	7	01	8	0.0
5	2.7	2.7	7.4	100	.	9	9	.	34	17	0	47	8	0.0
6	5.0	5.0	8.7	100	.	9	9	.	34	12	0	80	4	0.0
7	4.9	4.9	8.7	100	.	9	9	.	34	18	0	80	4	4.3
8	5.8	5.8	9.2	100	.	9	9	.	36	12	0	47	2	–
9	7.4	6.2	9.5	92	.	2	1	3	09	7	8	01	1	–
10	8.2	6.8	9.9	91	.	1	1	7	09	9	8	01	1	–
11	8.6	7.1	10.1	91	.	4	3	3	36	12	8	01	1	–
12	8.3	5.6	9.1	95	.	7	4	1	36	8	8	03	8	0.0
13	7.4	6.2	9.5	92	.	3	2	7	16	2	8	01	9	5.7
14	6.5	6.5	9.7	100	.	9	9	.	36	8	0	80	6	0.0
15	7.7	7.0	10.0	94	.	7	6	2	36	5	8	01	9	–
16	8.3	7.1	10.1	92	.	2	2	4	36	5	7	01	1	–
17	7.2	7.2	10.2	100	.	9	9	.	36	16	0	47	1	–
18	6.1	6.1	9.4	100	.	9	9	.	32	10	0	45	8	4.7
19	5.1	5.1	8.8	100	.	9	9	.	34	13	0	80	4	0.2
20	7.5	7.5	10.4	100	.	9	9	.	34	13	0	50	4	0.0
21	2.0	2.0	7.1	100	.	9	9	.	36	18	0	47	8	1.3
22	1.3	0.6	6.5	96	.	4	3	3	02	21	9	01	1	–
23	6.7	8.2	8.2	83	.	2	0	5	36	11	9	01	0	–
24	8.6	5.9	9.2	84	.	3	0	5	36	6	9	01	0	–
25	10.4	7.4	10.3	82	.	2	2	4	36	2	8	02	1	–
26	11.2	7.3	10.2	77	.	6	1	4	27	5	7	01	2	–
27	7.1	7.1	10.1	100	.	8	6	7	18	4	7	41	6	1.7
28	10.6	7.1	10.1	78	.	7	1	7	18	18	7	02	2	–
29	11.4	8.0	10.7	80	.	4	3	4	18	24	8	03	0	–
30	10.4	10.4	12.6	100	.	9	9	.	22	18	0	80	4	0.1
31	8.3	8.3	11.0	100	.	9	9	.	34	4	0	45	6	3.0

Godz. 01

DNI	TEMPERATURA POWIETRZA	TEMPERATURA PUNKTU ROSY	PREŻNOŚĆ PARY WODNEJ	WILGOTNOŚĆ WZGLĘDNA	CIŚNIENIE ATMOSFERYCZNE	ZACHMURZENIE			WIATR		WIDZIALNOŚĆ	POGODA		OPAD
	T	T_d	e	U	P_o	N	N_h	h	dd	v	V	ww	W	R
1	17.1	11.9	13.9	71	1010.5	0	0	9	21	2	7	02	0	-
2	11.9	10.9	13.0	94	1014.5	8	8	4	32	4	6	61	8	0.2
3	7.7	6.4	9.6	91	1019.5	8	8	6	00	0	7	03	1	-
4	10.4	9.8	12.1	96	1016.2	0	0	9	24	2	7	02	1	-
5	9.6	9.4	11.8	99	1015.7	5	0	9	24	1	6	10	1	-
6	10.1	9.0	11.5	93	1019.2	8	8	9	25	1	7	02	2	-
7	8.9	8.0	10.7	96	1018.6	0	0	9	27	1	7	02	1	-
8	9.7	9.7	12.0	100	1016.8	7	7	9	00	0	2	46	8	0.4
9	10.9	10.3	12.5	96	1012.1	2	1	9	29	2	6	10	8	0.1
10	10.2	9.6	12.0	96	1023.5	2	1	9	24	1	7	02	0	-
11	12.6	11.8	13.8	94	1019.4	5	5	6	26	1	7	01	2	-
12	10.9	10.5	12.7	97	1015.2	7	7	4	29	1	6	10	1	-
13	7.8	7.2	10.1	96	1017.6	1	1	9	24	1	6	10	0	-
14	9.7	9.1	11.6	96	1018.7	7	7	6	00	0	6	10	1	-
15	9.0	8.8	11.3	99	1018.9	0	0	9	24	1	6	10	0	-
16	8.8	8.2	10.9	96	1018.7	1	1	9	06	0	5	10	0	-
17	9.3	8.9	11.4	97	1018.0	0	0	9	00	0	5	10	0	-
18	10.3	9.9	12.2	97	1015.8	1	0	9	00	0	6	10	0	-
19	10.4	10.0	12.3	96	1016.8	0	0	9	00	0	5	10	1	-
20	9.9	9.5	11.9	97	1015.9	0	0	9	00	0	6	10	1	-
21	12.4	12.2	14.2	99	1011.9	0	0	9	30	2	6	10	8	0.4
22	11.7	8.9	11.4	83	1019.2	7	7	5	05	3	7	02	2	-
23	5.0	4.5	8.4	97	1022.8	0	0	9	25	1	7	02	1	-
24	6.7	6.5	9.7	99	1021.1	4	4	6	00	0	7	03	0	-
25	8.0	7.6	10.4	97	1021.8	0	0	9	27	1	5	10	1	-
26	9.9	9.5	11.9	97	1020.9	8	0	9	00	0	6	10	0	-
27	10.8	8.8	11.3	87	1016.1	0	0	9	10	1	7	02	0	-
28	10.0	9.6	12.0	97	1020.5	0	0	9	00	0	6	10	1	-
29	9.9	9.5	11.9	97	1026.3	0	0	9	00	0	6	10	1	-
30	10.0	9.4	11.8	96	1021.2	0	0	9	00	0	6	10	0	-
31	11.8	10.4	12.6	91	1013.1	0	0	9	00	0	7	02	0	-

Godz. 07

DNI	TEMPERATURA POWIETRZA	TEMPERATURA PUNKTU ROSY	PREŻNOŚĆ PARY WODNEJ	WILGOTNOŚĆ WZGLĘDNA	CIŚNIENIE ATMOSFERYCZNE	ZACHMURZENIE			WIATR		WIDZIALNOŚĆ	POGODA		OPAD
	T	T_d	e	U	P_o	N	N_h	h	dd	v	V	ww	W	R
1	17.8	12.8	14.5	71	1009.6	1	1	5	12	1	6	10	1	-
2	11.1	8.6	11.2	94	1017.2	5	5	4	32	5	6	10	6	0.1
3	11.6	9.9	12.2	90	1018.4	8	8	5	23	2	7	01	8	0.0
4	12.4	11.5	13.6	94	1015.3	8	8	4	21	2	6	25	1	0.4
5	12.3	10.7	12.9	90	1016.5	8	4	9	00	0	7	05	4	-
6	12.3	9.4	11.8	82	1019.4	3	1	9	34	2	7	01	1	-
7	13.2	10.6	12.8	84	1017.0	4	3	9	27	1	7	03	8	-
8	11.9	11.9	13.9	100	1017.9	8	4	4	29	2	4	28	4	-
9	13.8	12.3	14.3	91	1022.6	7	2	5	32	1	6	01	1	-
10	14.7	11.7	13.9	85	1022.7	1	1	9	28	1	6	10	0	-
11	13.5	12.7	14.7	94	1017.9	7	7	4	00	6	7	03	7	-
12	11.1	10.7	12.9	97	1016.2	8	8	4	28	1	6	10	4	-
13	10.2	10.0	12.3	99	1018.6	8	8	3	33	1	1	44	1	-
14	12.0	11.6	13.7	98	1019.1	7	7	5	27	1	6	21	7	0.0
15	11.3	10.9	13.0	95	1019.2	2	1	9	00	0	6	28	4	-
16	12.6	12.0	14.1	96	1018.3	6	6	9	21	1	6	10	4	-
17	11.7	11.1	13.2	95	1017.4	0	0	9	00	0	6	10	4	-
18	13.1	12.5	14.5	95	1015.9	1	0	9	29	1	6	10	0	-
19	13.2	12.7	14.6	96	1017.1	4	4	9	00	0	6	10	4	-
20	11.8	11.8	13.8	100	1015.3	9	9	-	32	1	2	45	4	-
21	13.4	13.2	15.2	99	1011.1	8	8	6	36	2	5	80	1	0.2
22	10.4	8.2	10.9	87	1021.4	6	6	9	01	3	7	01	7	-
23	8.2	7.6	10.4	96	1022.4	0	0	9	00	0	6	10	0	-
24	11.1	9.3	11.7	89	1020.7	7	7	6	22	1	7	02	1	-
25	10.4	9.8	12.1	96	1022.4	1	1	5	00	0	6	10	0	-
26	12.1	11.1	13.2	94	1019.9	1	1	5	00	0	6	10	0	-
27	12.6	10.6	12.8	88	1018.1	2	1	9	00	0	6	10	0	-
28	12.3	10.3	12.5	88	1022.9	0	0	9	00	0	6	10	0	-
29	12.0	11.2	13.3	96	1026.6	0	0	9	00	0	6	10	0	-
30	11.9	11.2	13.3	95	1019.7	0	0	9	00	0	6	10	4	-
31	14.4	12.1	14.3	86	1011.7	0	0	9	12	1	6	10	0	-

Godz. 13

1	20.0	13.7	15.7	67	1009.2	8	8	4	23	3	7	02	1	-
2	17.6	7.4	10.3	51	1017.4	4	4	5	30	5	8	02	1	-
3	18.4	8.6	11.2	54	1016.6	7	4	5	24	4	7	03	6	0.0
4	16.5	12.3	14.3	77	1013.4	8	3	5	25	3	7	01	8	1.2
5	15.4	8.8	11.5	65	1016.9	7	7	5	33	2	7	02	8	0.0
6	19.4	10.4	12.6	56	1018.4	5	4	5	34	3	8	02	1	-
7	13.1	12.5	14.5	96	1016.1	8	8	4	27	2	6	80	1	5.0
8	12.6	11.2	13.2	92	1020.1	7	7	4	33	3	6	95	1	5.9
9	21.0	11.9	13.9	56	1021.4	6	4	5	29	4	8	05	7	-
10	20.4	11.6	13.7	57	1020.8	6	5	5	30	2	8	03	1	-
11	20.4	11.4	13.5	56	1014.9	2	1	5	35	3	8	01	1	-
12	17.5	11.9	13.9	71	1015.8	8	6	5	36	2	7	02	2	-
13	16.8	13.3	15.3	80	1017.4	7	7	4	20	2	8	17	8	0.6
14	16.2	13.5	15.5	84	1019.2	6	6	5	31	2	7	17	8	0.8
15	20.3	10.7	12.9	54	1017.6	5	3	5	27	3	8	03	1	-
16	18.7	13.2	15.2	70	1017.2	6	5	4	27	1	8	29	8	0.1
17	23.0	10.0	12.3	44	1015.9	2	1	6	21	1	8	01	0	-
18	21.0	11.5	13.6	55	1014.6	7	7	5	36	2	7	03	1	-
19	18.9	12.6	14.6	67	1015.7	7	7	4	01	3	8	17	8	0.0
20	18.2	14.3	16.3	79	1013.1	7	7	5	33	3	7	17	8	0.0
21	11.9	10.7	12.9	93	1014.3	8	8	4	04	5	7	02	8	2.1
22	16.2	8.8	11.3	62	1021.2	6	4	5	02	5	8	01	1	-
23	15.9	8.5	11.1	62	1021.1	3	3	5	00	0	8	02	0	-
24	19.2	9.7	12.0	54	1019.9	3	2	6	27	3	8	02	1	-
25	22.1	9.9	12.2	46	1021.0	2	2	6	36	1	8	03	0	-
26	23.8	10.5	12.7	48	1017.1	2	2	5	25	1	8	03	0	-
27	24.2	10.7	12.9	48	1015.1	2	2	6	18	3	8	03	0	-
28	24.1	10.1	12.4	42	1023.0	3	2	6	10	4	8	05	0	-
29	25.0	10.1	12.4	39	1023.9	1	1	7	14	2	8	02	0	-
30	25.5	10.4	12.6	39	1016.4	2	2	6	89	2	8	02	0	-
31	26.3	14.5	16.5	48	1008.7	1	1	6	22	2	8	01	0	-

Godz. 19

1	16.6	14.8	16.8	90	1010.0	7	3	4	24	1	6	10	8	0.2
2	14.3	6.7	9.8	60	1018.6	5	4	5	29	3	8	03	1	-
3	13.4	12.4	14.4	96	1015.9	5	4	4	15	1	6	10	9	0.8
4	13.3	12.0	14.0	92	1014.3	6	6	5	26	1	8	01	9	0.5
5	14.4	11.0	13.1	80	1017.2	8	1	5	60	0	8	01	2	-
6	16.2	10.4	12.6	68	1018.1	5	5	6	00	0	8	03	1	-
7	17.5	12.1	14.1	78	1015.5	7	7	4	00	0	5	80	8	10.3
8	13.1	12.5	14.5	96	1021.0	6	2	4	27	2	7	01	9	5.5
9	16.8	11.1	13.2	69	1021.7	3	3	5	32	1	8	02	1	-
10	17.7	13.1	15.1	75	1019.6	7	5	5	00	0	7	03	1	-
11	15.6	13.5	15.3	86	1014.6	7	7	5	34	1	7	07	9	3.0
12	15.4	11.9	13.9	80	1016.0	3	3	5	00	0	8	01	1	-
13	15.0	12.1	13.2	77	1018.0	4	1	5	17	1	8	29	8	0.1
14	15.6	12.9	14.9	84	1018.7	3	2	5	23	1	7	02	9	-
15	15.6	12.3	14.9	80	1017.8	2	1	9	27	1	7	01	9	1.1
16	17.6	14.3	16.3	81	1016.8	3	1	5	23	1	7	03	9	0.2
17	17.6	12.3	14.3	71	1015.3	4	1	9	01	1	7	01	1	-
18	16.1	14.7	16.7	91	1015.7	4	4	5	00	0	6	10	8	8.1
19	15.9	13.0	15.0	83	1015.1	6	2	5	32	1	7	01	9	0.0
20	14.8	12.8	14.8	88	1013.0	7	7	4	33	2	7	81	9	0.5
21	12.1	10.4	12.6	89	1017.3	8	8	4	04	2	7	02	8	1.1
22	11.7	8.5	11.1	82	1021.4	7	1	5	35	1	7	02	2	-
23	12.8	8.8	11.3	77	1020.4	1	1	5	00	0	7	01	0	-
24	15.6	10.4	12.6	71	1019.8	7	1	5	27	1	7	01	1	-
25	16.3	11.8	13.8	74	1020.9	2	1	5	13	1	7	03	0	-
26	16.3	11.9	13.9	75	1018.9	1	1	5	13	1	7	02	0	-
27	18.4	12.9	14.9	70	1018.8	5	4	5	14	1	7	02	1	-
28	17.9	13.6	15.6	77	1024.3	6	6	5	14	1	7	03	1	-
29	18.0	13.8	15.5	74	1021.7	0	0	9	09	1	8	02	0	-
30	17.7	12.9	14.9	74	1014.0	0	0	9	00	0	7	02	0	-
31	17.7	13.1	15.1	75	1008.1	3	2	5	60	0	7	01	1	-

Godz. 01

DNI	TEMPERATURA POWIETRZA	TEMPERATURA PUNKTU ROSY	PREŻNOŚĆ PARY WODNEJ	WILGOTNOŚĆ WZGLĘDNA	CIŚNIENIE ATMOSFERYCZNE	ZACHMURZENIE			WIATR		WIDZIALNOŚĆ	POGODA		OPAD
	T	T_d	e	U	P_o	N	N_h	h	dd	v	V	ww	W	R
1	14.7	14.2	16.2	97	1009.9	7	7	5	34	1	6	10	9	2.7
2	9.5	6.8	9.9	84	1019.9	0	0	0	28	3	7	02	1	–
3	12.6	9.0	11.5	79	1020.4	6	6	5	24	2	7	02	2	–
4	13.5	12.7	14.7	94	1016.3	8	8	4	16	1	6	25	2	0.3
5	12.4	9.0	11.5	80	1017.3	7	7	6	25	3	7	02	2	–
6	9.8	8.8	11.3	93	1022.1	0	0	0	25	2	6	10	0	–
7	13.3	12.0	14.0	92	1021.6	8	8	5	27	1	6	10	1	–
8	12.4	12.2	14.2	99	1020.3	7	7	5	32	3	7	02	8	0.8
9	11.1	10.0	12.3	93	1025.6	0	0	0	34	2	7	02	0	–
10	12.1	10.1	12.4	88	1024.4	0	0	0	00	0	7	02	1	–
11	13.9	10.7	12.9	81	1021.1	7	7	6	06	1	7	03	1	–
12	14.5	12.8	14.8	89	1017.4	5	3	6	31	2	7	03	1	–
13	12.5	11.1	13.2	91	1019.5	3	2	0	00	0	6	10	0	–
14	12.9	11.7	13.8	96	1019.8	0	0	0	00	0	7	02	0	–
15	13.4	11.9	13.9	91	1020.0	6	6	6	00	0	6	10	1	–
16	10.7	9.3	11.7	91	1019.7	0	0	0	00	0	6	10	1	–
17	13.1	11.5	13.6	90	1018.2	0	0	0	00	0	7	02	0	–
18	12.8	11.8	13.8	94	1018.7	0	0	0	28	2	7	02	0	–
19	13.2	12.4	14.4	94	1019.2	7	7	6	28	3	6	10	1	–
20	12.4	12.0	14.0	98	1019.4	0	0	0	25	2	6	10	1	–
21	13.1	10.9	14.9	99	1016.1	8	8	4	31	1	7	01	2	1.6
22	10.7	7.8	10.6	83	1022.7	8	8	4	35	4	7	02	5	0.0
23	9.5	7.5	10.4	88	1024.6	3	2	0	04	3	7	02	0	–
24	9.8	8.2	10.9	91	1021.9	0	0	0	00	0	7	02	1	–
25	13.0	10.4	12.8	84	1023.0	2	2	6	00	0	7	03	0	–
26	13.8	11.6	13.7	85	1021.4	0	0	0	22	2	6	10	0	–
27	14.8	11.4	13.5	80	1014.2	0	0	0	15	2	7	02	0	–
28	13.7	12.3	14.3	92	1016.4	0	0	0	00	0	5	10	1	–
29	14.7	9.5	11.9	71	1024.4	0	0	0	00	0	7	02	0	–
30	15.2	11.6	13.7	80	1018.3	0	0	0	12	2	7	02	0	–
31	17.8	13.2	15.2	75	1010.5	6	6	6	16	5	6	10	2	–

Godz. 07

DNI	TEMPERATURA POWIETRZA	TEMPERATURA PUNKTU ROSY	PREŻNOŚĆ PARY WODNEJ	WILGOTNOŚĆ WZGLĘDNA	CIŚNIENIE ATMOSFERYCZNE	ZACHMURZENIE			WIATR		WIDZIALNOŚĆ	POGODA		OPAD
	T	T_d	e	U	P_o	N	N_h	h	dd	v	V	ww	W	R
1	13.8	13.8	15.8	100	1009.7	9	9	–	00	0	3	47	2	–
2	12.0	7.4	10.2	74	1020.3	0	0	0	27	4	7	02	0	–
3	12.4	9.9	12.2	84	1019.0	8	8	4	26	3	7	81	2	1.4
4	12.5	12.3	14.3	99	1015.5	8	8	4	27	2	6	81	2	5.4
5	10.9	10.3	12.5	96	1018.1	7	7	5	30	4	7	25	2	0.1
6	11.5	8.5	11.1	82	1022.4	2	2	9	27	1	6	10	2	–
7	13.7	13.2	15.1	97	1018.7	8	8	4	27	2	5	10	8	2.4
8	11.4	11.2	13.2	99	1021.7	8	8	5	30	2	5	10	1	–
9	12.2	11.5	13.6	95	1026.0	0	0	0	00	0	5	28	0	–
10	13.0	12.5	14.4	96	1024.4	0	0	0	00	0	7	02	0	–
11	12.7	10.7	12.9	88	1020.7	5	2	6	00	0	7	01	1	–
12	12.9	12.3	14.3	96	1017.9	2	2	6	00	0	7	02	1	–
13	12.4	12.0	14.0	98	1019.2	2	2	5	04	1	4	10	1	–
14	12.7	12.1	14.2	96	1020.6	5	5	6	00	0	7	01	1	–
15	12.7	12.1	14.2	96	1020.4	2	2	6	27	1	6	10	1	–
16	9.4	8.8	11.3	96	1020.2	3	3	0	03	1	4	28	0	–
17	13.9	12.4	14.4	91	1018.3	0	0	0	00	0	6	10	0	–
18	11.8	11.8	13.8	100	1019.2	0	0	0	31	2	2	42	0	–
19	13.5	13.1	15.1	98	1019.5	8	8	5	34	2	4	27	9	2.9
20	12.5	12.5	14.5	100	1019.1	9	9	–	31	4	0	45	4	–
21	11.6	11.0	13.1	95	1016.4	7	7	5	36	6	7	02	9	1.6
22	9.3	7.1	10.1	86	1024.1	9	0	0	03	4	7	03	1	–
23	8.3	8.1	10.8	99	1024.4	0	0	0	00	0	7	02	0	–
24	8.3	8.1	10.8	99	1023.2	1	0	0	33	2	6	10	0	–
25	13.9	10.6	12.8	81	1023.0	2	0	0	00	0	6	10	1	–
26	12.6	11.0	13.1	90	1020.7	0	0	0	00	0	6	10	0	–
27	14.1	11.0	13.1	81	1015.4	4	4	6	24	1	6	10	1	–
28	11.6	11.4	13.5	99	1020.7	2	2	6	13	2	3	42	4	–
29	13.9	10.7	12.9	81	1024.2	0	0	0	00	0	7	02	0	–
30	15.5	12.4	14.4	82	1016.1	0	0	0	11	1	6	10	0	–
31	17.3	14.1	16.1	81	1008.9	7	7	6	18	3	7	33	1	–

Godz. 13

1	14.8	11.6	13.7	80	1012.8	8	8	4	28	5	7	80	4	0.6
2	16.2	7.1	10.1	56	1020.9	7	7	5	29	2	9	25	1	0.0
3	13.5	12.7	14.7	94	1018.6	8	6	3	27	1	6	10	8	2.0
4	15.3	9.4	11.8	69	1016.0	7	7	4	27	5	6	10	8	4.8
5	16.3	8.4	11.0	59	1016.1	8	8	5	30	3	8	01	8	0.0
6	19.5	9.7	12.0	52	1021.3	6	6	5	28	2	7	03	1	–
7	16.4	10.9	13.0	70	1017.3	7	7	4	08	9	6	95	2	0.9
8	17.5	12.9	14.9	75	1013.4	6	6	5	33	1	8	82	2	–
9	20.9	12.0	14.0	57	1024.1	4	4	5	36	1	8	02	0	–
10	23.0	9.2	11.6	41	1022.1	4	4	6	01	3	8	02	0	–
11	22.7	11.9	13.9	50	1017.7	5	5	5	03	6	8	03	1	–
12	20.7	10.1	12.4	50	1017.6	5	8	6	00	0	8	02	1	–
13	20.6	12.1	14.1	53	1016.0	4	3	6	05	4	7	03	1	–
14	18.7	13.3	15.3	71	1020.1	7	7	4	35	4	7	95	1	0.3
15	20.5	10.3	12.5	52	1019.2	6	6	5	00	0	7	02	1	–
16	22.3	8.8	11.3	42	1018.4	4	4	6	00	0	7	03	0	–
17	21.8	10.3	12.5	48	1017.1	3	3	6	34	4	8	02	0	–
18	16.2	14.4	16.4	89	1015.7	7	7	4	33	5	6	80	4	2.1
19	16.0	11.8	13.8	76	1016.8	5	5	4	32	5	6	10	8	0.3
20	17.4	14.5	16.5	83	1015.4	6	5	4	35	3	7	03	5	0.0
21	14.9	7.7	10.5	62	1018.4	7	7	5	03	6	8	03	8	1.5
22	17.3	5.9	9.2	47	1023.6	5	3	6	02	4	7	02	1	–
23	18.3	7.9	10.2	48	1021.9	4	3	6	05	3	8	02	3	–
24	21.0	10.3	12.5	50	1021.7	3	3	6	33	3	8	03	3	–
25	23.2	10.3	12.5	44	1022.5	5	5	6	00	0	7	03	1	–
26	25.6	10.3	12.5	39	1017.0	1	1	7	00	0	8	02	3	–
27	22.5	11.0	13.1	48	1014.8	5	2	6	15	2	7	03	1	–
28	24.9	12.1	14.1	45	1012.9	4	4	6	14	2	6	05	4	–
29	25.9	10.5	12.7	38	1022.1	3	3	7	12	5	6	05	0	–
30	24.9	11.8	13.8	43	1013.8	6	6	6	17	5	8	03	1	–
31	19.9	17.0	19.4	83	1008.7	8	8	4	00	0	6	10	6	0.2

Godz. 19

1	11.3	9.7	12.0	90	1017.6	6	2	4	29	4	8	01	8	2.0
2	15.3	9.4	11.8	69	1020.3	7	5	5	00	0	8	01	1	–
3	16.7	12.5	14.5	78	1017.0	7	7	5	25	2	6	10	8	0.0
4	15.1	8.6	11.2	65	1016.3	6	3	6	30	2	8	03	1	–
5	14.6	8.5	11.1	67	1020.5	3	3	6	30	3	8	02	8	0.2
6	17.1	10.1	12.4	66	1020.6	7	7	5	25	3	7	02	2	–
7	13.9	13.4	15.2	97	1018.3	6	3	5	28	3	7	01	9	5.0
8	16.6	12.6	14.6	78	1014.1	4	4	5	25	2	8	01	8	0.3
9	19.2	13.0	15.0	67	1023.5	5	0	0	04	3	8	02	1	–
10	18.8	12.1	14.1	65	1020.6	0	0	0	02	3	8	02	0	–
11	19.4	13.4	15.4	69	1016.6	4	4	6	28	3	8	01	1	–
12	17.4	12.4	14.4	73	1017.4	3	2	5	33	2	8	01	1	–
13	16.9	12.5	14.5	65	1018.4	4	4	6	08	2	8	01	0	–
14	17.2	12.0	14.0	71	1020.0	7	3	9	27	2	7	01	9	0.0
15	19.1	12.5	14.5	65	1018.3	5	1	5	01	1	7	01	1	–
16	19.0	12.9	14.9	69	1017.3	0	0	0	03	2	7	01	0	–
17	18.4	13.3	15.3	73	1017.2	2	2	6	34	2	7	01	8	–
18	16.7	13.2	15.2	80	1017.9	1	0	0	26	3	7	02	8	6.7
19	14.9	14.6	16.6	93	1018.8	6	2	5	33	3	7	01	9	0.4
20	17.5	13.9	15.9	78	1015.9	6	3	5	29	2	7	01	2	–
21	13.2	8.2	10.9	71	1020.5	6	6	5	36	4	8	02	2	–
22	13.3	6.2	9.5	62	1023.3	3	2	7	04	3	7	01	1	–
23	16.5	7.4	10.3	54	1021.4	5	0	6	35	2	8	02	1	–
24	18.6	9.2	11.6	54	1021.3	4	0	5	02	2	8	03	0	–
25	21.2	11.4	13.6	58	1021.6	2	2	7	36	1	7	01	1	–
26	21.1	7.8	10.6	42	1014.4	2	0	9	00	0	8	81	0	–
27	18.9	12.5	14.5	66	1015.2	6	2	6	04	2	7	01	2	–
28	20.9	8.9	11.4	46	1021.9	0	0	0	09	3	7	02	0	–
29	22.2	10.9	13.0	48	1018.8	2	2	6	11	3	7	03	0	–
30	21.1	12.2	14.2	57	1011.3	7	7	5	17	2	7	02	2	–
31	16.3	16.0	18.1	99	1007.8	7	7	5	27	3	6	29	9	1.3

Godz. 01

DNI	TEMPERATURA POWIETRZA	TEMPERATURA PUNKTU ROSY	PREZNOSC PARY WODNEJ	WILGOTNOSC WZGLEDNA	CISNIENIE ATMOSFERYCZNE	ZACHMURZENIE			WIATR		WIDZIALNOSC	POGODA		OPAD
	T	T_d	e	U	P_o	N	N_h	h	dd	v	V	ww	W	R
1	19.3	13.8	15.8	91	1009.8	8	8	4	20	4	7	60	9	11.6
2	8.1	7.5	10.3	96	1019.8	0	0	9	25	3	7	02	1	-
3	11.0	8.6	11.2	85	1020.9	7	7	6	22	3	7	02	1	-
4	13.1	11.1	13.2	87	1016.3	7	7	5	22	3	6	10	6	0.0
5	10.2	8.9	11.4	92	1017.9	7	7	5	25	2	6	10	1	-
6	6.8	6.1	9.4	96	1022.9	0	0	9	25	2	7	02	0	-
7	11.8	10.0	12.9	89	1021.0	7	7	6	26	3	6	10	2	-
8	12.5	11.6	13.7	94	1019.2	8	8	5	28	1	6	21	2	0.0
9	10.6	10.6	12.8	100	1025.4	C	0	9	20	1	2	46	R	1.9
10	10.6	9.9	12.2	95	1024.7	0	0	9	00	0	6	10	1	-
11	12.4	9.9	12.2	84	1020.7	0	0	9	02	1	6	10	0	-
12	12.4	11.2	13.3	93	1016.9	7	7	6	00	0	6	10	1	-
13	9.9	9.3	11.7	96	1018.4	1	0	9	00	0	7	02	1	-
14	10.5	9.7	12.0	95	1019.9	0	0	9	00	0	7	02	1	-
15	11.6	10.1	12.4	91	1020.3	7	4	6	00	0	5	10	1	-
16	9.4	8.6	11.3	96	1019.7	0	0	9	00	0	6	10	1	-
17	10.6	9.9	12.2	95	1017.7	0	0	9	00	0	6	10	1	-
18	10.4	9.8	12.1	95	1018.3	0	0	9	00	0	7	02	1	-
19	11.3	10.7	12.9	96	1019.0	0	0	9	29	1	5	10	1	-
20	12.8	11.6	13.8	94	1018.8	5	5	6	34	1	6	10	1	-
21	13.8	12.8	14.8	93	1014.3	8	8	5	32	3	6	61	1	0.0
22	10.2	7.8	10.6	84	1021.4	8	8	4	04	2	7	03	6	1.8
23	6.6	5.9	9.3	96	1023.5	0	0	9	00	0	7	01	1	-
24	7.6	7.0	10.0	96	1022.2	0	0	9	00	0	7	02	0	-
25	9.2	8.2	10.9	94	1023.1	2	2	5	00	0	6	10	1	-
26	10.8	9.5	11.9	92	1021.9	1	1	9	00	0	7	03	0	-
27	14.5	11.1	13.2	80	1014.2	8	8	6	22	4	7	03	0	-
28	12.4	11.4	13.5	94	1018.4	8	8	5	00	0	6	10	1	-
29	13.1	9.9	12.2	81	1025.2	0	0	9	10	1	7	02	0	-
30	14.2	10.7	12.9	80	1019.1	1	1	6	10	1	7	03	0	-
31	15.0	12.3	14.3	84	1012.3	8	8	6	17	1	7	02	1	-

Godz. 07

DNI	TEMPERATURA POWIETRZA	TEMPERATURA PUNKTU ROSY	PREZNOSC PARY WODNEJ	WILGOTNOSC WZGLEDNA	CISNIENIE ATMOSFERYCZNE	ZACHMURZENIE			WIATR		WIDZIALNOSC	POGODA		OPAD
	T	T_d	e	U	P_o	N	N_h	h	dd	v	V	ww	W	R
1	14.9	14.1	16.1	94	1009.3	8	8	5	18	2	6	10	6	0.3
2	10.2	7.3	10.2	83	1020.5	0	0	9	27	4	7	02	0	-
3	12.6	8.1	10.8	74	1019.2	6	2	6	21	4	7	01	2	-
4	13.0	11.8	13.8	93	1015.4	8	8	5	28	3	6	21	2	1.6
5	11.5	8.1	10.8	80	1018.2	6	2	9	31	3	7	01	1	-
6	10.2	8.5	11.1	89	1022.8	1	1	9	25	1	6	10	1	-
7	12.0	11.3	13.4	95	1019.4	8	8	2	27	3	4	61	2	3.3
8	12.5	10.5	12.7	88	1021.2	8	8	5	33	1	7	02	2	-
9	9.6	9.6	12.0	100	1025.9	0	0	9	19	1	2	42	4	-
10	12.9	11.3	13.4	93	1024.2	0	0	9	00	0	5	26	0	-
11	12.1	11.1	13.2	94	1019.2	5	4	9	00	0	6	10	1	-
12	14.6	11.4	13.5	81	1017.1	1	1	6	09	2	7	01	1	-
13	10.4	9.8	12.1	95	1019.1	2	2	9	00	0	4	10	0	-
14	11.6	10.5	12.7	94	1020.5	6	6	9	00	0	4	28	1	-
15	12.3	11.3	13.4	94	1020.1	6	4	6	26	1	4	10	2	-
16	10.5	9.9	12.2	96	1019.8	0	0	9	02	1	5	10	4	-
17	12.6	11.2	13.3	92	1017.6	0	0	9	00	0	5	10	0	-
18	12.4	11.4	13.5	94	1018.7	7	7	6	31	1	5	10	1	-
19	10.9	10.5	12.7	97	1019.0	8	8	3	24	2	3	46	6	0.0
20	12.4	12.2	14.2	99	1019.4	8	8	2	28	1	3	44	4	-
21	11.7	11.1	13.2	96	1014.6	8	8	2	36	2	4	51	6	9.7
22	10.3	7.3	10.2	82	1022.9	5	2	5	03	3	8	01	2	-
23	9.1	5.9	9.3	81	1023.2	1	1	9	04	1	6	10	0	-
24	8.1	7.4	10.2	94	1022.9	0	0	9	00	0	5	10	0	-
25	12.0	10.1	12.4	89	1023.2	0	0	9	00	0	6	10	1	-
26	12.7	11.5	13.6	93	1021.0	0	0	9	24	1	5	10	0	-
27	14.5	10.3	12.5	76	1014.6	6	1	6	21	3	7	01	1	-
28	14.0	12.0	14.0	87	1020.6	0	0	9	09	1	5	10	1	-
29	14.8	11.0	13.1	78	1024.9	0	0	9	09	1	7	02	0	-
30	14.6	10.4	12.6	76	1017.2	0	0	9	07	1	7	02	0	-
31	16.9	11.9	13.9	72	1009.8	5	2	6	13	2	7	03	1	-

Godz. 13

1	15.9	13.2	15.2	84	1010.6	8	8	4	30	6	6	10	6	0.1
2	16.5	8.7	9.8	52	1020.3	6	6	6	27	4	8	03	1	-
3	13.3	12.0	14.0	92	1019.2	7	7	6	22	3	7	61	8	0.8
4	14.1	11.1	13.2	82	1015.7	7	7	5	30	4	7	25	6	3.6
5	15.7	7.4	10.3	58	1016.4	6	5	5	34	3	8	03	1	-
6	17.6	8.8	11.3	56	1020.8	6	6	5	26	3	7	02	1	-
7	15.6	12.1	14.1	80	1017.5	7	7	5	29	4	7	03	8	4.8
8	17.3	10.4	12.6	64	1022.2	6	5	5	36	2	8	01	2	-
9	19.8	11.5	13.6	60	1023.6	5	5	5	03	2	8	02	4	-
10	22.3	9.5	11.9	44	1021.4	3	3	7	08	1	8	01	0	-
11	20.9	10.4	12.6	51	1016.6	5	3	6	04	2	8	01	1	-
12	19.3	8.8	11.3	51	1016.1	5	3	6	04	3	8	01	1	-
13	20.3	9.4	11.8	50	1017.7	5	4	6	05	1	8	03	1	-
14	20.3	10.0	12.3	51	1019.3	5	3	6	26	1	8	02	8	0.0
15	17.4	11.8	13.8	69	1018.8	7	7	5	27	2	6	17	1	-
16	21.5	9.4	11.8	47	1017.6	3	3	6	09	1	7	01	1	-
17	18.8	11.9	13.9	64	1017.0	7	7	5	15	3	7	17	1	-
18	18.1	12.0	14.0	67	1018.0	6	4	6	32	4	7	01	2	-
19	17.0	13.4	15.4	80	1018.3	8	8	4	02	2	7	17	6	0.0
20	15.5	13.0	15.0	85	1017.9	8	8	4	31	3	6	10	4	-
21	13.8	8.4	11.0	69	1017.3	7	7	5	04	7	8	01	5	0.1
22	15.9	6.4	9.6	58	1023.0	6	6	5	09	6	8	02	2	-
23	16.7	6.1	9.4	49	1021.7	4	4	5	03	2	8	02	1	-
24	20.0	8.0	10.7	46	1021.3	3	2	6	04	3	8	03	0	-
25	22.8	9.9	12.2	44	1022.0	3	3	6	04	2	7	03	0	-
26	24.3	12.2	14.2	46	1017.6	4	4	6	24	1	7	02	0	-
27	22.4	10.9	13.0	48	1014.5	5	5	6	12	2	7	03	1	-
28	24.6	8.9	11.4	37	1021.1	0	0	9	13	5	7	02	0	-
29	24.9	10.5	12.7	41	1022.5	0	0	9	10	4	8	02	0	-
30	25.4	11.0	13.1	41	1013.6	2	2	6	18	3	7	03	0	-
31	20.2	16.7	19.0	80	1006.9	7	7	6	20	3	7	60	2	0.0

Godz. 19

1	11.0	10.1	12.4	95	1016.3	8	8	3	30	5	6	10	5	0.2
2	14.3	8.0	10.7	65	1020.5	3	1	7	22	2	7	01	1	-
3	14.8	11.4	13.5	80	1017.6	6	4	6	24	2	7	03	6	0.0
4	13.8	9.9	12.2	77	1016.2	4	1	6	25	2	7	01	8	0.1
5	14.6	6.5	9.7	58	1019.8	3	2	6	33	2	8	01	1	-
6	15.9	8.8	11.3	63	1020.6	7	7	6	30	1	7	02	2	-
7	12.2	10.1	12.4	87	1018.2	8	8	5	30	1	7	29	8	0.9
8	14.0	11.9	13.9	86	1023.5	5	2	6	20	2	7	01	8	2.2
9	19.1	11.5	13.6	62	1023.3	6	0	9	02	1	8	01	1	-
10	20.5	10.3	12.5	52	1020.1	0	0	9	02	1	7	01	0	-
11	18.3	12.7	14.7	70	1016.0	6	4	7	00	0	7	02	1	-
12	16.7	11.1	13.2	69	1016.4	5	2	6	00	0	8	03	2	-
13	16.4	11.1	13.2	71	1018.3	4	3	6	00	0	8	01	9	0.4
14	16.4	10.1	12.4	67	1019.6	5	2	6	03	1	7	01	2	-
15	16.3	10.6	12.8	69	1019.4	5	1	6	12	1	7	01	9	-
16	18.1	11.5	13.6	66	1016.1	2	1	6	00	0	7	02	0	-
17	18.6	12.3	14.3	66	1016.4	5	5	6	36	3	7	03	9	-
18	17.3	13.1	15.1	77	1017.6	5	3	5	27	1	6	10	6	1.0
19	15.6	14.1	16.1	91	1017.7	7	3	5	34	1	6	25	9	7.1
20	14.6	12.3	14.3	86	1016.9	7	1	9	27	2	6	10	2	-
21	10.6	8.2	10.9	85	1020.3	8	4	4	05	4	7	61	8	1.8
22	14.4	5.3	8.9	55	1022.0	5	2	5	06	3	8	01	2	-
23	14.6	8.1	10.8	65	1020.6	4	0	9	00	0	8	01	1	-
24	13.0	9.8	12.1	59	1020.6	5	2	6	31	1	7	01	1	-
25	18.4	11.6	13.7	66	1021.3	2	2	6	00	0	7	03	0	-
26	19.7	11.4	13.5	59	1014.9	2	2	6	20	1	7	01	0	-
27	18.1	12.0	14.0	67	1015.4	5	0	9	13	1	7	01	1	-
28	19.5	11.4	13.5	60	1022.5	0	0	9	09	3	7	01	0	-
29	20.1	12.0	14.0	60	1019.3	2	2	9	09	2	8	03	0	-
30	19.5	12.4	14.4	63	1011.6	6	4	6	23	4	7	01	1	-
31	17.7	13.8	15.8	78	1007.7	6	4	6	21	2	7	03	8	0.0

Godz. 01

DNI	TEMPERATURA POWIETRZA	TEMPERATURA PUNKTU ROSY	PRĘŻNOŚĆ PARY WODNEJ	WILGOTNOŚĆ WZGLĘDNA	CIŚNIENIE ATMOSFERYCZNE	ZACHMURZENIE			WIATR		WIDZIALNOŚĆ	POGODA		OPAD
	T	T_d	e	U	P_o	N	N_h	h	dd	v	V	ww	W	R
1	18.9	12.9	14.8	68	1010.4	2	0	5	24	2	7	02	0	-
2	11.6	11.6	13.6	100	1016.7	8	5	2	25	5	6	51	6	1.9
3	8.4	8.0	10.7	97	1021.5	0	0	9	00	0	7	02	0	-
4	12.2	11.5	13.7	96	1017.2	8	6	5	22	2	7	60	1	0.0
5	10.6	10.2	12.4	97	1017.1	0	0	9	00	0	6	10	9	0.8
6	10.1	10.1	12.4	100	1020.7	4	4	6	28	3	7	01	1	-
7	8.6	7.7	10.5	94	1020.2	2	1	7	26	1	7	01	1	-
8	11.4	11.4	13.5	100	1017.5	8	8	5	28	2	7	02	9	0.0
9	10.2	10.2	12.4	100	1024.0	0	0	9	25	2	7	02	8	0.0
10	9.3	8.9	11.4	97	1024.5	3	0	9	24	1	6	10	1	-
11	9.2	8.8	11.3	97	1020.6	0	0	9	00	0	7	02	0	-
12	10.4	10.2	12.4	99	1016.0	0	0	9	34	3	7	01	9	0.0
13	8.8	8.6	11.2	99	1018.2	6	3	7	00	0	7	03	1	-
14	8.8	8.8	11.3	100	1019.9	1	1	9	00	0	6	10	4	-
15	10.2	10.0	12.2	99	1020.2	0	0	9	00	0	6	10	1	-
16	7.8	7.4	10.2	97	1015.4	0	0	9	00	0	7	02	0	-
17	9.6	9.0	11.5	96	1018.3	0	0	9	00	0	6	10	9	-
18	11.8	11.4	13.5	97	1018.5	0	0	9	36	3	7	02	1	-
19	10.8	10.8	13.0	100	1017.4	0	0	9	00	0	6	10	9	2.0
20	12.2	11.6	13.7	96	1016.8	0	0	9	28	2	6	10	8	0.0
21	12.7	12.5	14.5	99	1013.4	7	7	6	27	3	6	10	1	-
22	11.0	10.6	12.8	97	1015.4	7	7	2	01	2	6	10	2	-
23	5.9	5.5	9.0	97	1023.2	0	0	9	00	0	7	02	1	-
24	7.4	7.0	10.0	97	1021.8	0	0	9	00	0	7	02	0	-
25	10.3	9.7	12.0	96	1022.3	0	0	9	00	0	7	02	0	-
26	10.0	10.0	12.2	100	1021.2	0	0	5	00	0	6	10	0	-
27	9.2	9.0	11.5	99	1018.8	0	0	9	00	0	7	02	0	-
28	12.5	11.9	14.0	96	1015.9	0	0	9	00	0	6	10	1	-
29	10.0	9.4	11.8	96	1020.5	0	0	9	00	0	6	10	0	-
30	9.2	8.6	11.2	95	1022.0	0	0	9	00	0	7	02	0	-
31	9.3	8.7	11.2	96	1013.9	0	0	9	10	2	7	02	0	-

Godz. 07

DNI	TEMPERATURA POWIETRZA	TEMPERATURA PUNKTU ROSY	PRĘŻNOŚĆ PARY WODNEJ	WILGOTNOŚĆ WZGLĘDNA	CIŚNIENIE ATMOSFERYCZNE	ZACHMURZENIE			WIATR		WIDZIALNOŚĆ	POGODA		OPAD
	T	T_d	e	U	P_o	N	N_h	h	dd	v	V	ww	W	R
1	17.2	14.0	16.0	81	1010.5	8	4	7	26	2	7	02	1	-
2	10.9	10.3	12.5	95	1015.2	2	2	4	30	3	7	00	6	0.1
3	12.0	8.6	11.2	81	1020.0	2	1	7	22	3	7	01	1	-
4	13.6	11.6	13.7	88	1019.6	8	3	6	21	3	6	10	6	0.0
5	11.4	10.8	13.0	96	1017.6	6	1	6	24	2	5	10	1	-
6	9.3	8.7	11.2	96	1021.5	3	0	9	27	3	7	01	1	-
7	12.5	11.5	13.6	94	1018.0	6	6	6	00	0	6	10	1	-
8	12.5	12.1	14.1	98	1018.6	7	7	4	36	2	6	20	6	1.1
9	11.0	11.0	13.1	100	1024.7	8	8	1	27	3	4	28	1	-
10	12.2	11.8	13.9	93	1024.1	3	3	9	23	3	6	10	1	-
11	12.1	11.7	13.9	98	1019.0	6	2	7	27	2	6	10	1	-
12	10.7	10.7	12.9	100	1017.1	8	8	2	05	2	5	20	1	-
13	11.9	10.9	13.0	94	1018.9	7	4	7	00	0	6	10	2	-
14	10.1	10.1	12.4	100	1020.4	0	0	9	00	0	5	45	1	-
15	11.9	10.9	13.0	94	1020.3	2	2	9	23	2	6	10	0	-
16	11.6	11.6	13.6	100	1019.6	2	2	9	24	2	6	10	0	-
17	11.9	11.7	13.8	99	1018.0	0	0	9	00	0	6	10	0	-
18	12.2	12.4	14.4	98	1016.6	5	5	6	26	2	6	10	1	-
19	11.9	11.7	13.8	99	1018.2	7	7	2	28	2	6	10	1	-
20	11.9	11.9	13.9	100	1016.5	7	7	3	26	3	5	28	4	-
21	13.4	13.4	15.4	100	1012.3	8	8	2	29	2	5	21	2	9.1
22	11.2	9.8	12.1	91	1021.4	6	6	6	03	3	7	02	2	-
23	6.8	6.4	9.6	97	1023.5	1	1	9	00	0	7	02	0	-
24	9.7	8.0	10.7	83	1022.4	7	7	6	24	1	6	10	1	-
25	10.3	9.9	12.2	97	1023.4	1	1	7	00	0	5	10	0	-
26	12.4	11.8	13.9	96	1021.3	0	0	9	24	1	6	10	0	-
27	10.6	10.6	12.8	100	1016.6	1	1	6	00	0	5	10	0	-
28	11.6	11.6	13.8	100	1022.1	0	0	9	10	1	6	10	0	-
29	11.5	11.3	13.4	99	1022.8	0	0	9	00	0	6	10	4	-
30	11.3	10.5	12.7	95	1020.1	0	0	9	10	1	6	28	0	-
31	12.0	11.3	13.4	95	1012.1	0	0	9	00	0	6	10	0	-

Godz. 13

1	15.2	15.2	17.3	100	1010.7	8	6	5	21	3	6	61	6	4.2
2	17.9	6.1	9.4	46	1015.2	4	4	5	28	5	8	02	0	-
3	19.8	5.9	9.3	40	1017.2	4	4	6	25	3	7	03	1	-
4	15.7	14.0	16.0	90	1014.7	0	6	6	20	4	6	61	8	0.4
5	17.3	6.7	9.8	49	1017.4	7	7	4	32	4	7	02	1	-
6	18.9	8.5	11.1	51	1016.6	5	5	6	33	6	8	02	1	-
7	14.9	14.1	16.1	94	1016.8	8	8	3	25	3	6	60	8	1.0
8	16.5	12.0	14.0	75	1020.8	6	3	5	33	2	7	23	2	0.0
9	20.6	12.3	14.3	59	1022.0	6	6	6	35	3	8	03	1	-
10	23.6	9.5	11.9	43	1021.3	4	4	6	22	3	8	02	0	-
11	23.2	11.2	13.3	46	1015.0	6	6	5	36	3	8	03	8	0.0
12	17.5	9.7	12.0	60	1016.4	8	8	8	06	4	7	02	2	-
13	16.4	13.4	15.4	82	1016.5	6	6	5	25	3	7	25	2	4.8
14	15.8	14.9	16.9	94	1019.6	6	6	5	24	2	7	17	8	2.2
15	19.7	9.9	12.2	53	1018.2	7	7	6	24	3	7	29	1	-
16	21.7	11.0	13.1	50	1017.8	4	4	6	30	1	7	01	1	-
17	22.9	10.0	12.9	45	1016.0	4	4	6	11	2	7	02	1	-
18	22.0	10.6	12.8	48	1015.7	5	5	6	33	5	7	03	1	-
19	21.8	11.8	13.8	53	1016.2	4	4	6	34	5	7	01	1	-
20	16.9	14.3	16.3	85	1015.0	7	7	5	25	5	7	95	1	0.0
21	12.4	12.4	14.4	100	1014.6	8	8	2	02	6	7	51	6	1.8
22	15.5	7.1	10.1	57	1021.8	6	6	6	04	5	8	01	2	-
23	17.7	8.1	9.4	47	1021.5	4	4	7	02	3	8	01	1	-
24	19.3	7.0	10.0	45	1021.3	3	3	6	18	2	7	02	1	-
25	22.6	11.2	13.3	48	1022.1	4	4	7	25	2	7	03	0	-
26	23.8	9.5	11.9	41	1018.1	3	3	6	27	2	6	05	0	-
27	24.9	12.0	14.0	44	1015.7	1	1	6	20	2	7	03	0	-
28	23.9	10.7	12.9	44	1022.2	4	4	6	12	5	7	03	0	-
29	24.9	11.1	13.2	42	1024.3	1	1	7	07	4	8	01	0	-
30	25.8	6.4	9.6	28	1018.2	1	0	9	13	4	7	02	0	-
31	25.9	10.7	12.9	39	1005.2	4	4	6	23	4	7	02	0	-

Godz. 19

1	15.6	15.3	17.3	98	1011.9	8	5	4	30	6	6	25	6	1.6
2	16.4	6.1	9.4	50	1015.8	4	4	7	25	4	8	01	1	-
3	15.9	11.0	13.1	72	1017.5	8	6	7	25	2	7	03	1	-
4	14.7	12.7	14.7	88	1015.7	4	4	5	00	0	8	01	3	1.5
5	13.2	11.0	13.1	86	1018.5	5	5	7	27	1	7	03	3	0.0
6	15.8	9.9	12.2	67	1019.2	4	2	6	31	2	8	01	9	0.0
7	13.4	13.0	15.0	98	1017.0	6	6	5	25	4	7	95	6	0.3
8	14.1	13.6	15.5	97	1022.6	2	2	5	28	3	7	01	9	2.2
9	17.3	13.3	15.3	78	1022.9	7	1	7	27	3	8	01	8	0.8
10	18.4	12.1	14.1	68	1020.3	2	2	7	00	0	8	02	1	-
11	17.3	13.1	15.1	77	1015.4	8	6	5	03	4	6	95	2	0.0
12	16.6	10.4	12.6	65	1014.3	6	6	7	00	0	7	03	2	-
13	14.9	13.7	15.7	93	1018.4	3	3	6	00	0	7	01	9	1.1
14	16.2	12.2	14.2	77	1015.3	4	3	7	00	0	7	03	9	0.0
15	15.8	12.7	14.7	81	1018.0	3	2	7	00	0	7	01	9	0.1
16	18.0	13.6	15.6	76	1017.3	3	2	7	00	0	7	01	0	-
17	17.7	10.5	12.7	65	1015.2	5	3	6	36	3	7	01	1	-
18	14.4	12.8	15.8	95	1016.4	7	7	5	02	4	6	95	2	12.0
19	17.6	14.0	16.0	79	1016.0	7	7	5	29	3	7	80	1	0.0
20	15.6	15.1	17.1	96	1014.3	8	4	5	31	3	6	10	9	11.3
21	11.1	10.9	13.0	99	1017.6	8	8	2	02	3	6	21	5	3.1
22	13.5	7.0	10.0	64	1022.1	7	7	7	02	3	8	02	2	-
23	13.4	7.7	10.5	83	1020.8	4	3	7	01	1	7	01	1	-
24	16.8	10.9	13.0	67	1021.2	4	4	5	00	0	7	03	0	-
25	18.1	13.7	15.7	76	1021.6	1	1	5	25	1	7	01	0	-
26	18.1	11.3	13.4	65	1016.2	0	0	5	00	0	7	02	0	-
27	19.1	13.2	15.2	69	1016.5	7	4	7	00	0	7	05	1	-
28	18.6	9.8	12.1	56	1024.2	1	1	7	06	1	7	02	0	-
29	18.9	10.5	12.7	58	1021.9	0	0	5	11	2	7	02	0	-
30	20.1	8.9	11.4	49	1013.6	0	0	5	11	3	7	01	0	-
31	19.9	11.9	13.9	60	1008.6	1	0	5	18	2	7	03	0	-

Godz. 01

DNI	TEMPERATURA POWIETRZA	TEMPERATURA PUNKTU ROSY	PREŻNOŚĆ PARY WODNEJ	WILGOTNOŚĆ WZGLĘDNA	CIŚNIENIE ATMOSFERYCZNE	ZACHMURZENIE			WIATR		WIDZIALNOŚĆ	POGODA		OPAD
	T	T_d	e	U	P_o	N	N_h	h	dd	v	V	ww	W	R
1	16.0	13.7	15.7	86	1011.1	7	4	6	21	4	7	03	8	0.0
2	9.6	8.5	11.1	95	1019.9	3	3	6	25	3	6	10	1	–
3	10.2	8.5	11.1	89	1021.2	7	7	9	00	0	7	03	1	–
4	13.2	11.2	13.3	87	1017.7	7	3	6	00	0	6	10	1	–
5	9.5	9.9	11.4	96	1018.3	2	2	9	00	0	5	10	1	–
6	8.1	7.0	10.0	92	1022.2	0	0	9	00	0	7	02	1	–
7	11.8	9.9	11.4	82	1020.8	8	6	7	00	0	7	02	2	–
8	12.0	11.2	13.8	94	1019.2	8	8	2	26	1	5	10	8	5.8
9	9.8	9.2	11.6	95	1025.4	0	0	9	00	0	6	10	1	–
10	10.8	9.8	12.1	93	1024.5	5	0	9	00	0	7	02	1	–
11	11.3	9.9	12.2	91	1020.8	0	0	9	00	0	8	02	0	–
12	13.1	11.9	13.9	93	1017.6	7	7	9	00	0	7	03	8	1.4
13	13.0	11.6	13.7	92	1018.5	7	7	6	25	1	6	10	1	–
14	10.3	9.8	12.1	93	1020.0	0	0	9	00	0	7	02	1	–
15	10.8	9.9	12.2	93	1020.5	0	0	9	00	0	6	10	1	–
16	10.0	8.5	11.1	90	1020.0	0	0	9	00	0	8	02	1	–
17	11.1	9.4	11.8	90	1018.7	0	0	9	00	0	6	10	0	–
18	12.8	11.0	13.1	89	1018.1	0	0	9	00	0	7	01	1	–
19	11.3	10.6	12.8	94	1019.4	3	3	9	00	0	6	10	1	–
20	11.8	11.6	13.7	99	1018.7	3	3	6	00	0	4	10	1	–
21	13.8	12.8	14.8	93	1015.0	8	5	5	30	5	6	61	2	0.8
22	10.2	8.8	11.3	91	1021.1	8	8	5	01	1	7	01	6	2.0
23	7.0	5.0	8.7	86	1023.8	0	0	9	00	0	8	02	0	–
24	7.2	5.8	9.2	91	1022.1	0	0	9	00	0	7	02	0	–
25	10.1	8.2	10.9	88	1023.1	0	0	9	00	0	6	10	1	–
26	10.6	9.2	11.6	91	1022.3	0	0	9	00	0	6	10	0	–
27	12.1	10.9	13.0	92	1016.8	3	3	9	00	0	6	10	0	–
28	14.0	12.0	14.0	87	1019.0	3	3	9	02	1	5	10	1	–
29	12.3	9.8	12.1	84	1025.5	0	0	9	04	1	7	02	0	–
30	13.3	10.0	12.3	80	1019.9	0	0	9	02	1	7	02	0	–
31	13.2	11.0	13.1	86	1013.0	0	0	9	00	0	7	02	0	–

Godz. 07

DNI	TEMPERATURA POWIETRZA	TEMPERATURA PUNKTU ROSY	PREŻNOŚĆ PARY WODNEJ	WILGOTNOŚĆ WZGLĘDNA	CIŚNIENIE ATMOSFERYCZNE	ZACHMURZENIE			WIATR		WIDZIALNOŚĆ	POGODA		OPAD
	T	T_d	e	U	P_o	N	N_h	h	dd	v	V	ww	W	R
1	15.1	14.6	16.6	97	1010.3	8	8	5	09	0	5	63	9	15.4
2	10.2	8.0	10.7	86	1020.9	2	2	4	21	3	6	10	0	–
3	11.8	8.6	11.2	82	1020.0	7	5	6	00	0	7	03	2	–
4	12.3	11.6	13.7	94	1016.2	8	3	5	00	0	5	60	3	2.3
5	11.8	10.4	12.6	91	1016.6	5	3	5	23	1	5	10	1	–
6	10.3	9.0	11.5	92	1022.5	1	1	9	20	2	5	10	1	–
7	12.4	11.8	13.8	95	1019.2	8	8	5	24	1	5	60	2	0.2
8	12.8	11.0	13.1	89	1020.3	7	5	5	35	2	7	21	2	1.0
9	9.6	9.4	11.8	99	1025.4	9	9	.	19	1	1	45	4	–
10	12.2	10.4	12.6	89	1024.2	2	0	9	00	0	7	02	1	–
11	10.5	9.7	12.0	95	1020.1	6	2	7	22	1	6	10	1	–
12	14.5	11.8	13.8	83	1018.0	1	1	9	02	1	7	02	1	–
13	11.0	10.4	12.6	95	1019.6	3	3	9	00	0	3	42	1	–
14	10.6	10.2	12.4	97	1020.6	3	3	9	02	1	5	28	1	–
15	11.9	11.2	13.3	95	1020.7	7	7	9	21	1	5	10	4	–
16	10.8	9.8	12.1	93	1020.2	0	0	9	00	0	6	10	0	–
17	12.2	11.2	13.3	94	1018.7	0	0	9	03	1	6	10	0	–
18	12.8	11.4	13.5	92	1018.6	3	3	5	23	2	5	10	1	–
19	12.0	11.4	13.5	96	1019.6	8	8	5	21	1	4	60	4	0.0
20	13.2	12.2	14.2	94	1018.6	6	8	2	28	3	5	10	4	–
21	12.8	12.0	14.0	94	1014.4	8	8	3	35	2	6	63	6	8.7
22	11.7	8.0	10.7	78	1022.5	3	3	9	04	3	8	01	1	–
23	7.2	6.1	9.4	92	1023.7	0	0	9	00	0	8	02	0	–
24	7.7	6.7	9.8	92	1022.5	0	0	9	22	2	5	10	0	–
25	9.8	8.8	11.3	93	1023.5	6	6	6	23	1	6	10	1	–
26	11.6	10.1	12.4	91	1021.4	3	3	6	00	0	5	10	0	–
27	11.7	10.6	12.8	93	1016.7	6	6	9	00	0	6	10	1	–
28	12.4	11.4	13.5	94	1021.6	0	0	9	03	1	5	28	4	–
29	13.4	10.4	12.6	83	1025.5	0	0	9	06	1	6	10	0	–
30	13.3	10.3	12.5	83	1018.7	0	0	9	04	2	7	02	0	–
31	12.9	11.5	13.6	92	1011.7	1	1	9	00	0	6	10	0	–

Godz. 13

1	16.8	15.2	17.2	91	1011.1	8	8	5	26	3	6	21	6	4.1
2	16.7	6.7	9.8	52	1020.4	5	5	5	27	5	7	02	1	–
3	13.8	11.0	13.1	83	1019.9	8	5	6	25	4	7	60	2	0.2
4	13.2	11.4	13.5	79	1016.1	6	6	5	29	5	7	01	8	2.3
5	12.9	9.3	11.7	79	1019.4	7	6	5	07	2	6	17	8	1.1
6	18.2	10.3	12.5	60	1020.8	7	7	5	21	2	7	03	1	–
7	14.9	12.9	14.9	88	1018.4	6	4	5	22	3	6	10	8	6.9
8	18.4	10.5	12.7	60	1021.8	6	6	6	36	3	8	01	2	–
9	19.8	11.8	13.8	60	1023.8	6	6	5	24	2	7	03	4	–
10	22.0	11.0	13.1	49	1021.6	3	3	5	07	3	7	01	0	–
11	20.4	9.7	12.0	50	1017.5	6	5	6	01	2	7	02	2	–
12	17.6	11.3	13.4	66	1017.5	7	7	5	08	2	8	03	1	–
13	19.3	10.1	12.4	54	1018.5	6	6	5	30	2	8	02	9	1.3
14	17.8	12.8	14.8	73	1019.9	6	4	6	00	0	7	29	2	8.1
15	20.2	10.7	12.9	54	1018.9	6	6	5	32	3	7	17	1	–
16	21.6	9.5	11.9	47	1018.1	5	5	6	36	4	7	03	1	–
17	19.3	12.4	14.4	65	1017.4	6	4	5	99	1	7	01	8	0.2
18	20.2	13.0	15.0	68	1018.1	6	6	6	36	1	8	02	1	–
19	17.8	12.2	14.2	69	1018.7	6	6	5	29	4	7	03	8	6.5
20	16.2	13.2	15.2	82	1017.8	6	6	4	30	5	8	10	2	–
21	11.4	9.5	11.9	89	1017.8	8	6	4	01	8	7	61	6	3.2
22	15.2	6.9	9.7	57	1022.6	6	6	6	07	6	8	02	1	–
23	16.6	7.0	10.0	53	1022.0	5	5	6	06	3	8	02	1	–
24	20.0	8.4	11.0	47	1021.7	2	2	6	24	2	7	01	0	–
25	22.0	10.4	12.6	47	1022.1	1	1	6	24	2	7	01	1	–
26	23.4	9.6	12.1	43	1018.2	2	2	6	21	2	7	02	0	–
27	23.6	12.2	14.2	49	1015.6	1	1	9	11	2	7	02	1	–
28	24.7	9.5	11.9	38	1021.9	0	0	9	21	6	7	02	0	–
29	24.9	11.5	13.6	43	1022.7	0	0	9	09	6	8	02	0	–
30	25.6	9.8	12.1	37	1015.7	0	0	9	12	5	7	02	0	–
31	23.2	12.8	14.8	52	1009.0	5	2	7	24	3	7	03	1	–

Godz. 19

1	13.6	11.2	13.3	85	1016.1	8	8	4	31	5	6	10	5	4.0
2	15.3	8.6	11.2	65	1020.7	6	3	7	24	1	8	01	3	0.0
3	15.4	11.2	13.3	76	1018.5	6	4	6	23	3	7	01	6	0.0
4	13.8	12.1	14.1	90	1017.3	6	4	6	19	1	6	10	8	0.1
5	13.0	9.9	12.2	82	1020.4	3	3	5	25	2	7	25	9	0.1
6	14.8	10.1	12.4	74	1021.1	8	4	7	24	1	8	02	8	0.0
7	12.8	10.7	12.9	87	1018.5	7	5	5	24	1	7	02	9	3.8
8	15.2	12.3	14.3	83	1023.7	5	5	9	22	3	8	03	8	0.2
9	18.0	12.7	14.7	71	1023.4	5	1	7	00	0	8	02	1	–
10	20.0	12.8	14.8	63	1020.2	1	1	6	00	0	8	01	0	–
11	17.0	13.8	15.8	81	1016.7	6	3	6	02	1	7	01	8	2.3
12	17.0	13.0	15.0	78	1017.4	5	3	6	00	0	7	03	8	0.0
13	17.2	12.8	14.8	75	1018.7	3	3	7	01	1	7	01	1	–
14	15.7	13.4	15.4	86	1019.8	7	2	7	00	0	7	01	9	12.3
15	16.2	11.5	13.6	73	1018.9	5	1	9	00	0	8	03	9	–
16	18.4	12.1	14.1	66	1017.7	2	2	7	04	1	7	03	1	–
17	18.0	12.9	14.9	72	1016.8	6	4	7	00	0	7	02	2	–
18	16.0	12.1	14.1	78	1018.1	6	3	6	30	3	8	01	8	0.0
19	14.8	12.1	14.1	86	1018.2	3	2	9	00	0	7	01	8	0.7
20	15.7	12.6	14.6	82	1016.6	6	0	9	26	2	6	10	2	–
21	10.2	9.2	11.6	93	1020.4	8	5	4	36	1	7	61	6	5.8
22	12.4	6.7	9.8	68	1022.6	3	0	9	04	2	9	01	1	–
23	15.0	9.0	11.5	67	1020.9	3	0	9	00	0	8	01	1	–
24	17.8	12.5	14.5	71	1021.2	5	5	6	19	1	8	10	1	–
25	19.2	14.0	15.6	72	1021.5	0	0	9	00	0	8	10	0	–
26	19.5	13.9	15.9	70	1016.2	0	0	9	00	0	7	01	0	–
27	17.8	13.2	15.2	75	1016.6	1	0	9	02	1	7	01	0	–
28	17.6	11.3	13.4	66	1023.3	0	0	9	06	1	7	02	0	–
29	18.7	12.4	14.4	67	1020.2	0	0	9	05	2	8	02	0	–
30	20.2	12.5	14.5	62	1012.8	1	1	9	36	1	7	01	0	–
31	19.6	13.8	15.8	69	1008.6	7	5	6	24	1	6	05	2	–

Godz. 01

DNI	TEMPERATURA POWIETRZA T	TEMPERATURA PUNKTU ROSY T_d	PREŻNOŚĆ PARY WODNEJ e	WILGOTNOŚĆ WZGLĘDNA U	CIŚNIENIE ATMOSFERYCZNE P_o	ZACHMURZENIE N	N_h	h	WIATR dd	v	WIDZIALNOŚĆ V	POGODA ww	W	OPAD R
1	16.2	13.7	15.7	85	1010.6	5	5	5	00	0	7	03	1	–
2	10.8	8.1	11.3	87	1018.9	8	8	4	26	2	6	25	8	3.2
3	7.2	7.0	10.0	99	1022.8	0	0	0	00	0	7	02	1	–
4	11.1	10.3	12.5	95	1018.3	8	8	5	00	0	5	10	1	–
5	10.3	8.2	10.9	87	1017.9	0	0	0	00	0	7	01	1	–
6	8.8	8.2	10.9	96	1021.7	7	7	5	00	0	5	10	1	–
7	11.8	11.0	13.1	94	1020.9	8	8	5	00	0	5	25	2	0.3
8	12.4	10.4	12.6	87	1018.3	8	8	5	27	2	7	00	2	–
9	9.1	8.4	11.0	95	1025.7	0	0	0	00	0	5	10	8	3.4
10	11.3	10.9	13.0	98	1024.6	8	8	5	00	0	6	10	1	–
11	10.8	10.4	12.6	97	1020.0	0	0	0	00	0	7	02	0	–
12	14.4	12.9	14.6	91	1016.4	7	7	5	00	0	7	03	2	–
13	9.1	9.2	10.9	94	1015.2	0	0	0	00	0	5	10	1	–
14	10.0	9.8	12.1	99	1020.2	0	0	0	00	0	6	10	1	–
15	9.6	9.4	11.8	99	1021.2	0	0	0	00	0	2	46	1	–
16	11.3	10.8	12.7	95	1020.0	7	7	5	00	0	6	10	1	–
17	10.2	10.0	12.3	99	1019.0	0	0	0	00	0	5	10	0	–
18	12.3	11.9	14.0	99	1017.1	0	0	0	00	0	5	10	1	–
19	12.6	12.0	14.1	96	1018.2	8	8	5	00	0	6	28	1	2.7
20	11.8	11.2	13.3	95	1017.9	7	7	5	00	0	5	10	1	–
21	13.1	12.1	14.1	94	1014.1	6	6	5	00	0	7	02	2	–
22	9.8	9.8	12.1	100	1020.1	8	8	5	00	0	5	51	5	1.7
23	7.8	7.2	10.1	96	1023.1	0	0	0	00	0	7	02	1	–
24	6.8	6.1	9.4	96	1021.9	0	0	0	00	0	6	10	0	–
25	9.7	9.5	11.9	99	1023.4	0	0	0	00	0	6	10	0	–
26	10.3	9.7	12.2	97	1023.1	0	0	0	00	0	7	00	0	–
27	11.2	10.5	12.7	95	1017.1	0	0	0	00	0	7	02	0	–
28	11.1	9.9	12.2	92	1021.4	0	0	0	00	0	6	10	1	–
29	10.3	9.9	12.2	97	1027.0	0	0	0	00	0	6	10	0	–
30	11.3	10.5	12.7	95	1021.0	0	0	0	00	0	7	02	0	–
31	12.0	10.0	12.3	88	1013.5	0	0	0	00	0	7	02	0	–

Godz. 07

DNI	TEMPERATURA POWIETRZA T	TEMPERATURA PUNKTU ROSY T_d	PREŻNOŚĆ PARY WODNEJ e	WILGOTNOŚĆ WZGLĘDNA U	CIŚNIENIE ATMOSFERYCZNE P_o	ZACHMURZENIE N	N_h	h	WIATR dd	v	WIDZIALNOŚĆ V	POGODA ww	W	OPAD R
1	15.3	15.0	17.0	98	1009.3	7	7	5	00	0	6	10	8	3.0
2	11.4	9.6	10.7	79	1020.3	3	2	5	26	2	7	01	1	–
3	9.6	8.5	11.1	93	1021.0	5	3	5	00	0	7	03	1	–
4	12.8	10.9	13.6	88	1016.2	6	5	5	00	0	6	10	2	–
5	10.0	8.8	11.2	92	1018.3	5	2	5	00	0	7	01	1	–
6	9.9	9.3	11.7	96	1022.0	6	6	5	00	0	5	10	1	–
7	10.9	10.5	12.7	97	1019.1	7	7	5	00	0	5	10	2	–
8	11.8	11.4	13.5	97	1019.5	8	8	5	36	1	6	61	8	2.0
9	8.3	8.1	10.8	99	1026.2	6	6	5	00	0	2	63	1	–
10	10.4	10.0	12.3	97	1024.5	6	6	5	00	0	5	10	0	–
11	10.1	9.9	12.2	99	1020.1	0	0	5	00	0	6	10	0	–
12	13.3	12.0	14.0	92	1017.2	3	3	5	00	0	7	01	1	–
13	8.0	8.0	10.7	100	1020.1	0	0	0	00	0	3	42	0	–
14	9.6	9.4	11.8	99	1021.2	8	8	5	00	0	2	66	1	–
15	10.0	9.7	12.0	97	1021.5	7	7	5	00	0	5	10	4	–
16	9.7	9.1	11.6	96	1020.6	0	0	5	00	0	5	10	1	–
17	9.4	9.2	11.6	99	1018.9	0	0	5	00	0	5	10	0	–
18	12.1	11.7	13.8	98	1018.0	8	8	5	00	0	6	10	1	–
19	11.1	10.7	12.9	97	1018.7	7	7	4	00	0	3	42	1	–
20	12.3	11.6	13.7	95	1017.7	8	8	5	00	0	5	10	2	–
21	12.8	12.2	14.2	95	1012.7	8	8	5	00	0	6	90	2	3.6
22	9.8	8.9	11.4	94	1021.7	7	7	5	64	2	6	10	5	0.2
23	6.1	5.9	9.3	98	1022.9	4	3	5	00	0	9	01	1	–
24	6.0	5.8	9.1	97	1023.5	0	0	5	00	0	6	10	0	–
25	8.2	8.2	10.9	100	1024.6	0	0	5	00	0	3	46	0	–
26	9.2	9.0	11.5	99	1022.1	8	8	5	00	0	6	10	0	–
27	12.4	11.4	13.5	94	1016.9	8	8	5	00	0	6	10	1	–
28	9.9	9.3	11.7	95	1022.6	0	0	5	00	0	3	42	4	–
29	9.3	9.1	11.6	99	1027.7	0	0	5	00	0	6	10	0	–
30	9.7	9.5	11.9	99	1019.8	0	0	5	00	0	7	02	0	–
31	10.0	9.3	11.7	95	1012.3	0	0	5	00	0	5	10	0	–

Godz. 13

DNI	TEMPERATURA POWIETRZA T	TEMPERATURA PUNKTU ROSY T_d	PREŻNOŚĆ PARY WODNEJ e	WILGOTNOŚĆ WZGLĘDNA U	CIŚNIENIE ATMOSFERYCZNE P_o	ZACHMURZENIE N	N_h	h	WIATR dd	v	WIDZIALNOŚĆ V	POGODA ww	W	OPAD R
1	16.8	15.7	17.8	93	1010.3	5	5	4	00	0	6	61	8	12.9
2	18.2	8.9	11.4	54	1019.7	5	5	5	32	2	8	03	1	–
3	18.2	11.4	17.5	65	1018.2	8	8	5	22	3	6	02	8	0.0
4	17.0	12.4	14.4	74	1014.5	7	7	5	00	0	8	02	9	1.4
5	13.8	10.1	12.4	79	1018.9	7	7	7	03	5	7	25	2	2.2
6	16.4	9.8	12.1	65	1020.8	7	7	5	32	2	7	03	1	–
7	13.5	12.0	14.0	91	1018.1	8	8	4	00	0	5	28	8	4.4
8	15.2	13.0	15.0	87	1019.9	7	7	4	32	2	7	25	6	2.7
9	21.3	12.0	14.0	55	1022.3	5	5	5	00	0	8	02	4	–
10	22.8	13.8	15.0	54	1021.2	3	3	6	32	1	8	01	0	–
11	21.2	12.9	14.9	60	1016.2	6	3	5	36	2	7	02	1	–
12	17.6	11.5	13.6	67	1016.4	6	6	5	00	0	7	01	1	–
13	19.6	11.5	13.6	60	1017.9	6	6	5	36	3	8	03	4	–
14	20.1	12.5	14.5	62	1019.2	5	3	5	36	1	8	01	4	–
15	21.1	11.9	13.9	56	1018.0	3	3	5	00	0	8	01	1	–
16	22.2	10.9	13.0	48	1017.4	5	5	5	00	0	7	03	1	–
17	22.8	11.0	13.1	47	1015.3	6	3	5	32	4	7	01	1	–
18	20.4	12.7	14.7	62	1014.5	5	5	5	32	2	7	01	2	–
19	20.2	13.0	15.0	63	1016.9	5	5	5	32	5	7	02	4	–
20	19.6	14.3	16.2	73	1015.4	6	6	5	36	3	7	02	2	–
21	11.2	10.6	12.8	95	1015.9	8	6	4	32	2	8	61	8	12.4
22	13.9	10.7	12.9	81	1022.1	7	7	5	04	2	7	03	2	–
23	16.8	8.1	10.8	56	1021.1	3	3	5	04	3	9	01	0	–
24	19.1	10.6	12.8	58	1021.3	5	2	5	36	3	7	02	1	–
25	21.8	12.7	14.7	56	1022.3	3	3	6	00	0	7	03	4	–
26	23.4	11.6	13.7	47	1017.9	3	3	5	04	1	7	02	0	–
27	23.6	12.2	14.2	49	1014.7	2	2	5	00	0	7	01	8	0.0
28	25.2	13.5	15.5	48	1011.5	3	3	5	05	3	7	02	4	–
29	26.1	12.5	14.5	42	1022.6	2	2	5	09	2	7	02	0	–
30	25.9	11.1	13.2	41	1014.7	1	1	6	16	2	8	02	0	–
31	26.3	13.1	15.1	44	1007.5	4	4	6	22	3	8	02	0	–

Godz. 19

DNI	TEMPERATURA POWIETRZA T	TEMPERATURA PUNKTU ROSY T_d	PREŻNOŚĆ PARY WODNEJ e	WILGOTNOŚĆ WZGLĘDNA U	CIŚNIENIE ATMOSFERYCZNE P_o	ZACHMURZENIE N	N_h	h	WIATR dd	v	WIDZIALNOŚĆ V	POGODA ww	W	OPAD R
1	13.9	12.9	14.9	93	1014.6	8	8	4	30	4	6	80	5	0.8
2	15.4	6.8	9.9	57	1020.8	5	4	5	00	0	7	02	2	–
3	14.2	12.5	14.5	90	1018.3	6	3	5	00	0	6	10	8	1.8
4	17.6	10.5	12.7	81	1017.0	7	7	5	27	3	7	02	5	0.5
5	13.1	9.2	10.9	72	1019.1	4	2	5	00	0	7	02	8	0.4
6	15.6	9.9	11.7	65	1020.1	6	4	6	00	0	7	01	2	–
7	14.2	9.2	11.6	71	1017.9	8	2	6	00	0	8	02	8	0.7
8	13.4	11.4	13.5	93	1014.8	7	7	5	00	0	8	80	9	1.8
9	16.1	12.6	14.6	79	1022.3	6	3	5	00	0	7	01	2	–
10	20.2	12.9	14.3	61	1020.2	3	3	6	00	0	8	03	3	–
11	17.7	11.9	13.9	68	1015.6	7	5	5	00	0	8	01	1	–
12	16.8	12.2	14.2	74	1016.7	5	3	5	00	0	7	01	2	–
13	17.2	9.6	12.7	62	1017.8	5	3	5	00	0	7	01	2	–
14	15.2	13.7	15.7	91	1010.0	7	3	5	00	0	7	03	7	1.5
15	17.7	11.3	13.5	66	1015.2	6	4	5	36	3	7	02	1	–
16	17.3	11.6	13.7	69	1017.6	4	2	5	00	0	7	01	1	–
17	18.0	12.5	14.5	79	1015.3	5	3	5	04	2	7	01	2	–
18	15.8	12.8	14.8	92	1017.7	8	1	5	00	0	5	10	8	2.3
19	16.2	12.7	14.7	80	1017.2	2	1	5	00	0	7	01	4	–
20	14.8	13.0	15.0	90	1015.5	7	7	5	00	0	7	03	8	0.6
21	9.9	9.7	12.0	99	1018.4	8	8	3	36	3	5	51	6	2.8
22	13.2	7.1	10.1	67	1022.4	5	2	5	04	2	8	01	1	–
23	14.5	9.2	11.6	78	1021.0	2	1	5	00	0	8	01	1	–
24	16.0	11.9	13.4	79	1021.6	2	0	5	00	0	7	02	1	–
25	18.2	14.9	16.9	79	1021.4	0	0	5	00	0	7	02	0	–
26	19.9	13.2	15.2	65	1019.9	2	1	6	00	0	7	03	0	–
27	20.5	12.0	15.0	62	1016.5	6	4	5	00	0	7	02	0	–
28	19.7	9.8	12.1	52	1023.3	0	0	5	00	0	7	02	0	–
29	21.5	11.0	13.1	52	1020.0	0	0	5	18	2	8	02	0	–
30	21.7	11.2	13.2	51	1012.8	1	1	5	00	0	7	01	0	–
31	20.7	13.8	15.8	64	1008.3	6	4	5	00	0	7	01	1	–

Godz. 01

DNI	TEMPERATURA POWIETRZA	TEMPERATURA PUNKTU ROSY	PREŻNOŚĆ PARY WODNEJ	WILGOTNOŚĆ WZGLĘDNA	CIŚNIENIE ATMOSFERYCZNE	ZACHMURZENIE			WIATR		WIDZIALNOŚĆ	POGODA		OPAD
	T	T_d	e	U	P_o	N	N_h	h	dd	v	V	ww	W	R
1	14.5	11.9	13.9	84	.	7	7	5	12	1	7	95	1	0.6
2	7.0	5.8	9.0	90	.	7	8	4	24	1	6	21	8	4.8
3	5.3	3.4	7.8	83	.	0	0	5	19	1	8	02	1	-
4	8.5	6.7	9.8	83	.	0	0	5	24	1	8	02	1	-
5	6.9	6.1	9.4	94	.	7	7	5	00	0	7	01	1	-
6	6.9	5.6	9.1	92	.	6	6	5	00	0	7	01	8	0.0
7	9.2	6.1	9.4	82	.	7	2	3	00	0	7	01	2	-
8	8.5	7.3	10.2	92	.	8	8	5	00	0	8	02	6	0.0
9	6.7	5.9	9.3	95	.	5	5	5	00	0	8	01	8	0.1
10	7.3	5.9	9.2	91	.	4	0	9	00	0	8	01	1	-
11	8.8	7.5	10.4	92	.	1	1	4	00	0	8	03	1	-
12	10.5	9.5	11.9	94	.	7	7	6	00	0	8	02	6	0.9
13	6.0	5.0	8.7	93	.	2	1	5	00	0	8	03	1	-
14	7.0	6.9	9.3	93	.	0	0	5	00	0	8	01	1	-
15	6.5	5.8	9.2	95	.	0	0	5	17	1	8	02	1	-
16	6.4	5.9	9.3	96	.	0	0	5	00	0	8	02	1	-
17	8.3	7.3	10.2	94	.	0	0	5	00	0	8	01	1	-
18	9.8	8.4	11.0	92	.	4	4	5	00	0	7	01	1	-
19	10.9	10.1	12.4	96	.	8	8	5	21	1	6	81	2	7.1
20	9.0	8.2	10.9	95	.	7	7	4	00	0	7	02	1	-
21	9.8	9.3	11.7	97	.	8	8	4	00	0	5	10	2	-
22	6.6	4.4	8.4	86	.	8	8	3	00	0	4	61	6	1.4
23	4.3	3.4	7.8	94	.	0	0	9	00	0	7	01	1	-
24	3.7	2.0	7.6	95	.	0	0	5	00	0	8	02	1	-
25	7.6	6.1	9.4	91	.	5	5	6	00	0	7	02	1	-
26	7.9	6.5	9.7	91	.	0	0	5	00	0	7	02	0	-
27	10.3	8.5	11.1	89	.	0	0	4	19	1	7	02	1	-
28	8.1	6.7	9.8	91	.	0	0	5	00	0	7	02	1	-
29	8.1	7.4	10.3	94	.	0	0	4	00	0	7	02	0	-
30	8.9	7.1	10.1	88	.	0	0	5	29	1	8	02	0	-
31	10.3	7.1	10.1	81	.	0	0	5	00	0	8	02	0	-

Godz. 07

DNI	TEMPERATURA POWIETRZA	TEMPERATURA PUNKTU ROSY	PREŻNOŚĆ PARY WODNEJ	WILGOTNOŚĆ WZGLĘDNA	CIŚNIENIE ATMOSFERYCZNE	ZACHMURZENIE			WIATR		WIDZIALNOŚĆ	POGODA		OPAD
	T	T_d	e	U	P_o	N	N_h	h	dd	v	V	ww	W	R
1	14.0	11.5	13.6	85	.	8	8	5	00	0	6	81	9	6.3
2	8.0	4.8	8.6	81	.	6	4	5	21	8	7	02	2	-
3	9.2	4.6	8.5	74	.	5	5	9	00	0	8	01	1	-
4	9.0	8.2	10.9	95	.	8	5	6	00	0	7	21	1	0.5
5	8.9	6.8	9.9	87	.	7	7	5	00	0	8	02	2	-
6	8.1	5.6	9.1	85	.	7	7	5	00	0	7	03	7	-
7	10.4	6.7	9.8	78	.	8	8	5	03	1	7	02	2	-
8	8.7	7.7	10.5	94	.	8	8	4	30	1	6	25	5	4.5
9	9.5	7.7	10.6	89	.	1	1	7	31	1	8	03	1	-
10	9.5	7.5	10.4	88	.	5	1	7	00	0	8	03	1	-
11	11.3	8.5	11.1	83	.	3	3	9	00	0	8	03	0	-
12	11.0	9.4	11.6	91	.	7	7	4	00	0	6	10	8	1.2
13	9.2	5.0	8.7	75	.	2	1	7	00	0	8	03	0	-
14	10.0	8.0	10.7	86	.	4	1	7	00	0	8	03	0	-
15	8.6	7.1	10.1	91	.	7	7	9	00	0	8	02	1	-
16	9.6	7.8	10.6	92	.	0	0	9	00	0	8	02	0	-
17	11.1	7.8	10.6	81	.	0	0	9	00	0	8	02	0	-
18	11.3	9.5	11.9	90	.	7	7	4	05	1	6	10	8	0.0
19	11.4	9.9	12.2	91	.	7	7	4	35	2	5	10	6	0.5
20	10.4	9.0	11.2	92	.	8	8	5	00	0	6	10	2	-
21	9.5	9.1	11.6	97	.	8	6	4	00	0	6	61	8	1.2
22	7.5	6.2	9.5	92	.	8	8	3	05	2	4	10	6	0.5
23	4.8	3.4	7.8	91	.	6	4	9	00	0	8	03	1	-
24	6.3	4.6	8.5	88	.	0	0	9	00	0	8	02	0	-
25	9.5	7.0	10.0	85	.	2	2	7	00	0	8	03	1	-
26	10.1	7.5	10.4	85	.	1	1	7	00	0	8	03	0	-
27	9.7	7.7	10.5	88	.	2	1	6	00	0	8	02	0	-
28	9.6	8.0	10.7	90	.	1	1	7	00	0	8	02	0	-
29	10.3	7.5	10.4	84	.	0	0	9	00	0	8	02	0	-
30	10.7	6.5	9.7	75	.	0	0	9	05	1	8	02	0	-
31	13.6	8.4	11.0	70	.	2	1	6	21	8	8	02	0	-

Godz. 13

1	15.8	8.2	10.9	61	.	6	6	6	32	1	8	80	6	9.9
2	12.1	5.1	8.8	61	.	7	7	5	30	2	8	02	2	-
3	14.3	6.7	9.8	60	.	8	8	6	30	4	8	80	2	0.0
4	15.3	9.2	11.6	67	.	7	7	5	27	5	8	03	8	2.1
5	10.6	5.8	9.0	70	.	5	4	5	14	1	8	60	8	0.3
6	13.0	7.3	10.2	68	.	7	7	5	22	2	8	02	2	-
7	12.1	10.6	12.8	91	.	8	8	5	27	2	7	80	6	1.2
8	11.3	8.9	11.4	85	.	7	7	4	32	2	6	29	8	7.4
9	17.6	9.2	11.6	57	.	3	3	6	02	3	9	03	0	-
10	18.0	8.2	10.9	53	.	4	4	6	03	2	9	03	1	-
11	17.1	8.4	11.0	56	.	5	3	6	27	2	8	02	1	-
12	13.9	7.3	10.2	64	.	7	7	5	05	2	8	01	2	-
13	15.8	5.8	9.2	51	.	4	4	7	09	1	9	05	0	-
14	15.9	7.1	10.1	56	.	6	5	6	13	1	9	01	1	-
15	15.3	6.7	9.8	57	.	6	3	6	18	3	8	29	1	-
16	15.5	8.8	11.3	64	.	7	7	6	28	1	7	80	1	0.0
17	17.6	9.9	12.2	60	.	4	4	6	06	3	7	01	1	-
18	13.8	9.8	12.1	76	.	7	7	5	15	1	7	25	1	0.0
19	13.7	10.1	12.4	79	.	7	7	5	04	1	7	02	8	0.2
20	14.0	10.1	12.4	78	.	6	6	4	30	1	7	01	8	0.9
21	8.9	8.1	10.8	96	.	8	6	4	34	4	5	61	6	14.6
22	9.2	6.7	9.8	84	.	8	8	4	08	2	7	02	6	0.4
23	13.6	5.3	8.9	57	.	2	2	6	01	3	9	03	1	-
24	15.6	7.0	10.0	57	.	5	1	6	09	1	8	01	1	-
25	18.3	6.5	9.7	46	.	2	2	6	06	3	8	02	0	-
26	18.9	7.3	10.2	47	.	4	4	6	06	1	9	03	0	-
27	19.1	10.1	12.4	55	.	6	6	7	06	1	8	02	1	-
28	19.1	7.5	10.4	47	.	8	8	7	02	2	8	03	1	-
29	21.1	8.1	10.8	44	.	3	3	7	32	1	9	02	0	-
30	22.0	6.8	9.9	37	.	1	1	6	27	2	9	02	0	-
31	19.0	8.4	11.2	52	.	7	4	6	18	4	8	02	1	-

Godz. 19

1	9.8	9.3	11.7	96	.	8	8	3	27	2	6	80	8	9.4
2	10.0	5.0	8.7	72	.	7	7	6	22	1	8	01	8	0.1
3	11.6	7.1	10.1	73	.	6	4	5	27	1	8	02	8	0.1
4	9.7	8.6	11.1	93	.	8	8	5	00	0	7	02	8	6.3
5	9.2	5.8	9.2	79	.	7	7	5	00	0	7	80	6	0.2
6	11.3	6.7	9.8	74	.	8	8	5	32	1	7	03	2	-
7	9.3	7.4	10.3	89	.	6	6	6	27	1	9	01	8	5.5
8	10.9	8.0	10.7	83	.	6	3	4	00	0	7	01	8	1.7
9	13.8	10.0	12.3	78	.	8	1	6	00	0	6	01	1	-
10	15.7	10.5	12.7	71	.	7	5	6	00	0	8	01	1	-
11	14.1	8.9	11.4	70	.	7	6	6	34	1	8	01	2	-
12	11.9	9.3	11.7	84	.	7	4	5	00	0	8	01	1	-
13	13.0	8.4	11.0	73	.	4	2	6	16	1	8	01	1	-
14	12.8	8.1	10.8	72	.	7	7	5	00	0	8	01	8	0.0
15	10.7	9.5	11.9	93	.	7	4	7	00	0	8	29	8	1.8
16	13.5	9.2	11.6	75	.	6	6	6	00	0	8	02	8	0.4
17	12.5	10.9	13.0	90	.	7	7	6	00	0	7	01	9	2.5
18	12.8	9.7	12.0	82	.	7	7	5	00	0	7	02	8	0.0
19	12.1	9.8	12.1	85	.	7	5	5	00	0	7	33	1	-
20	11.7	10.6	12.8	93	.	8	8	4	00	0	6	25	2	2.7
21	7.2	6.7	9.8	97	.	8	8	4	05	1	5	61	6	2.9
22	8.7	4.6	8.5	75	.	8	8	5	05	2	8	03	2	-
23	10.1	6.1	9.4	76	.	5	3	6	04	2	9	03	1	-
24	12.9	8.0	10.7	71	.	7	4	6	00	0	8	03	2	-
25	13.6	8.8	11.3	71	.	2	2	6	00	0	8	03	0	-
26	14.7	11.0	12.1	78	.	3	3	4	22	1	8	02	1	-
27	14.4	10.4	12.4	77	.	6	6	6	21	1	8	01	2	-
28	14.0	10.5	12.7	80	.	2	1	7	14	1	8	01	1	-
29	14.2	10.3	12.8	78	.	2	2	7	00	0	9	01	1	-
30	14.6	9.3	11.9	71	.	1	1	7	00	0	8	02	3	-
31	15.4	11.5	12.6	78	.	7	7	6	00	0	8	53	2	-

Godz. 01

Dnia	Temperatura powietrza T	Temperatura punktu rosy T_d	Prężność pary wodnej e	Wilgotność względna U	Ciśnienie atmosferyczne P_o	Zachmurzenie N	N_h	h	Wiatr dd	v	Widzialność V	Pogoda ww	W	Opad R
1	-7.5	-7.5	10.4	100	.	9	9	.	18	12	0	45	8	1.6
2	- 0.2	- 0.2	6.0	100	.	9	9	.	33	8	0	45	5	8.1
3	0.0	- 0.7	5.8	96	.	2	2	3	33	4	7	20	4	-
4	2.7	1.2	6.7	90	.	2	2	.	27	5	7	21	1	-
5	0.1	- 1.7	5.4	88	.	6	5	5	00	0	9	33	8	0.1
6	- 0.6	- 0.6	5.8	100	.	9	9	.	36	6	0	45	5	0.3
7	1.1	1.1	6.6	100	.	8	8	.	34	2	7	41	4	-
8	1.3	1.3	6.7	100	.	9	9	.	33	6	1	45	4	-
9	2.0	2.0	7.1	100	.	9	9	.	36	4	0	45	4	-
10	4.7	2.6	7.4	87	.	7	0	5	18	2	8	03	1	-
11	5.7	2.5	7.3	80	.	0	0	5	00	0	8	01	1	-
12	3.4	3.4	7.8	100	.	9	9	.	01	7	0	45	8	2.4
13	2.5	- 0.2	6.0	82	.	0	0	5	36	2	8	02	1	-
14	3.5	2.8	7.4	93	.	1	0	5	05	3	8	02	4	-
15	3.1	0.6	6.4	84	.	2	0	5	01	2	8	02	1	-
16	4.4	0.8	6.5	78	.	0	0	5	19	2	9	22	9	-
17	5.4	1.7	6.9	77	.	0	0	5	00	0	8	01	1	-
18	4.7	4.7	8.5	100	.	9	9	.	02	8	0	45	4	-
19	3.4	3.4	7.8	100	.	9	9	.	02	2	0	81	4	1.3
20	3.5	3.5	7.8	100	.	9	9	.	02	5	0	45	8	0.9
21	3.3	3.3	7.7	100	.	9	9	.	00	0	0	45	8	8.0
22	0.4	0.4	6.3	100	.	9	9	.	04	5	0	45	6	3.4
23	- 1.0	- 1.7	5.4	95	.	0	0	5	01	4	9	28	4	-
24	2.3	- 6.0	3.9	53	.	0	0	5	04	3	8	02	0	-
25	3.7	3.7	8.0	100	.	9	9	.	04	3	0	47	1	-
26	4.1	3.4	7.8	95	.	0	0	5	00	0	8	02	1	-
27	6.2	3.9	8.1	85	.	0	0	5	27	2	8	02	0	-
28	6.6	3.2	7.7	79	.	0	0	5	00	0	8	02	1	-
29	7.1	2.8	7.5	75	.	0	0	5	18	4	8	02	0	-
30	6.9	2.3	7.2	74	.	0	0	5	17	7	9	02	0	-
31	6.2	4.6	8.5	90	.	0	0	5	16	9	7	02	3	-

Godz. 07

Dnia	Temperatura powietrza T	Temperatura punktu rosy T_d	Prężność pary wodnej e	Wilgotność względna U	Ciśnienie atmosferyczne P_o	Zachmurzenie N	N_h	h	Wiatr dd	v	Widzialność V	Pogoda ww	W	Opad R
1	6.0	6.0	9.4	100	.	9	9	.	22	8	0	80	4	18.1
2	- 0.8	- 0.9	5.7	99	.	9	9	.	32	5	0	49	4	-
3	1.4	- 1.7	5.4	80	.	6	6	5	32	5	8	02	1	-
4	2.6	2.6	7.4	100	.	8	8	.	18	11	7	50	1	0.9
5	0.0	0.0	6.1	100	.	6	6	.	00	0	7	02	1	-
6	- 0.3	- 0.3	6.0	100	.	9	9	.	02	6	0	45	4	-
7	1.3	1.3	6.7	100	.	9	9	.	22	4	0	45	4	-
8	1.3	1.3	6.7	100	.	9	9	.	36	9	0	65	8	7.7
9	3.4	3.4	7.8	100	.	6	6	.	04	3	9	41	4	-
10	4.4	2.8	7.5	89	.	4	1	5	00	0	8	03	1	-
11	5.0	3.4	7.8	89	.	6	6	4	36	4	7	34	1	-
12	3.1	3.1	7.6	100	.	9	9	.	02	6	0	45	8	2.2
13	2.7	0.4	6.2	85	.	2	1	5	36	5	8	03	0	-
14	3.9	2.5	7.3	90	.	4	1	5	09	2	8	33	4	-
15	4.3	3.4	7.8	94	.	5	5	5	00	0	9	02	1	-
16	4.7	2.6	7.4	87	.	1	1	2	00	0	8	03	0	-
17	5.0	3.9	8.1	92	.	2	1	4	04	3	8	23	2	-
18	3.5	3.5	7.8	100	.	9	9	.	01	4	0	45	8	1.1
19	3.3	3.3	7.7	100	.	9	9	.	01	5	0	46	8	2.2
20	3.5	3.5	7.8	100	.	9	9	.	36	6	0	45	4	-
21	2.4	2.4	7.3	100	.	9	9	.	00	0	1	49	8	0.2
22	0.9	0.9	6.5	100	.	9	9	.	04	9	0	51	4	0.7
23	0.4	- 5.7	4.0	64	.	5	4	9	02	3	9	33	1	-
24	2.8	- 2.2	5.2	69	.	0	0	9	04	3	9	22	0	-
25	3.8	3.6	7.9	98	.	6	6	.	04	2	7	41	4	-
26	3.4	3.0	7.6	86	.	1	1	3	05	3	8	33	0	-
27	6.1	3.8	8.0	85	.	1	1	3	14	3	7	22	0	-
28	6.2	3.8	8.0	84	.	1	1	3	05	5	7	03	0	-
29	7.6	0.4	6.3	60	.	0	0	9	14	4	7	22	1	-
30	6.1	3.0	7.6	80	.	1	1	3	18	10	8	22	0	-
31	6.8	5.3	8.9	93	.	3	3	.	14	10	7	02	0	-

Godz. 13

Dnia	Temperatura powietrza T	Temperatura punktu rosy T_d	Prężność pary wodnej e	Wilgotność względna U	Ciśnienie atmosferyczne P_o	Zachmurzenie N	N_h	h	Wiatr dd	v	Widzialność V	Pogoda ww	W	Opad R
1	5.9	5.5	9.0	97	.	7	6	.	02	2	8	25	4	9.3
2	1.4	1.1	6.6	98	.	7	7	.	36	2	8	20	4	-
3	3.1	2.6	7.4	95	.	7	7	.	20	2	8	50	2	0.1
4	3.4	3.4	7.8	100	.	7	7	.	23	9	8	41	8	1.5
5	1.0	1.0	6.6	100	.	9	9	.	36	4	0	85	4	1.9
6	1.1	1.1	6.6	100	.	9	9	.	01	6	8	50	4	0.0
7	2.7	2.7	7.4	100	.	9	9	.	36	2	0	80	4	2.5
8	2.2	2.2	7.2	100	.	9	9	.	36	10	0	86	4	21.6
9	5.8	5.8	9.2	100	.	7	7	.	00	0	8	41	1	-
10	8.3	4.1	8.2	75	.	6	6	4	36	2	8	02	1	-
11	8.4	4.8	8.6	78	.	7	7	.	34	6	7	02	2	-
12	3.7	3.7	8.0	100	.	7	7	.	02	2	7	41	4	-
13	5.5	4.1	8.2	91	.	7	7	.	02	2	8	27	1	0.1
14	5.6	5.1	8.8	97	.	7	7	.	02	2	8	91	4	0.0
15	3.9	2.3	7.2	90	.	7	5	.	18	2	8	95	2	13.3
16	6.4	6.0	9.3	97	.	7	7	.	22	2	7	02	1	-
17	4.8	3.9	9.3	95	.	7	7	.	06	4	7	02	1	-
18	4.0	4.0	8.1	100	.	9	9	.	02	4	0	81	4	1.1
19	4.8	4.8	8.6	100	.	9	9	.	36	3	0	45	4	-
20	4.6	4.6	8.5	100	.	9	9	.	04	3	0	45	8	1.2
21	1.7	1.7	6.9	100	.	9	9	.	01	13	0	81	7	22.5
22	0.4	0.4	6.3	100	.	9	9	.	09	7	0	51	4	1.4
23	4.3	2.5	7.3	87	.	6	6	3	04	2	8	01	4	-
24	7.0	3.8	8.0	79	.	5	2	2	07	5	8	01	1	-
25	10.0	4.3	8.3	67	.	5	5	5	05	2	8	01	1	-
26	10.5	5.1	8.8	69	.	6	6	4	00	0	8	02	1	-
27	7.9	1.7	6.9	66	.	7	7	4	21	7	8	03	1	-
28	10.3	4.8	8.6	69	.	7	7	4	00	8	7	03	1	-
29	12.8	4.4	8.4	61	.	4	4	4	15	4	8	02	0	-
30	10.6	3.0	7.6	59	.	2	2	4	14	6	8	03	0	-
31	6.7	5.0	8.7	89	.	7	7	.	20	7	7	25	1	0.0

Godz. 19

Dnia	Temperatura powietrza T	Temperatura punktu rosy T_d	Prężność pary wodnej e	Wilgotność względna U	Ciśnienie atmosferyczne P_o	Zachmurzenie N	N_h	h	Wiatr dd	v	Widzialność V	Pogoda ww	W	Opad R
1	3.0	3.0	7.6	100	.	9	9	.	36	5	0	80	4	5.0
2	0.6	0.6	6.4	100	.	9	9	.	00	0	0	47	8	0.5
3	2.1	1.6	6.8	96	.	7	6	.	27	7	7	01	8	0.8
4	1.9	1.9	7.0	100	.	9	9	.	27	4	0	47	8	1.6
5	0.2	0.2	6.2	100	.	9	9	.	36	7	0	85	4	1.4
6	1.7	1.7	6.9	100	.	9	9	.	35	8	0	45	8	0.0
7	1.2	1.2	6.7	100	.	7	6	.	05	6	5	01	8	3.8
8	2.3	2.2	7.2	100	.	9	9	.	36	11	0	45	8	9.3
9	5.0	5.0	8.7	100	.	8	4	.	00	0	8	41	2	-
10	6.3	4.6	8.5	83	.	7	7	4	36	2	8	02	2	-
11	5.0	5.0	8.7	100	.	9	9	.	36	8	0	45	2	-
12	3.4	3.2	7.7	98	.	7	7	.	00	0	8	28	2	-
13	4.1	4.1	8.2	100	.	8	8	.	00	0	5	41	8	3.2
14	4.1	3.0	7.6	92	.	7	5	.	01	1	8	01	8	0.1
15	4.4	1.9	7.0	83	.	7	5	4	00	0	8	17	8	4.3
16	5.5	2.1	7.1	78	.	5	3	4	00	0	8	01	9	1.9
17	4.8	4.8	8.6	100	.	9	9	.	02	4	8	47	9	4.7
18	4.0	4.0	8.1	100	.	9	9	.	36	3	0	47	8	3.1
19	4.6	4.6	8.5	100	.	9	9	.	36	5	0	45	4	-
20	3.9	3.9	8.1	100	.	9	9	.	02	5	8	50	4	4.6
21	0.0	0.0	6.1	100	.	9	9	.	04	10	0	58	8	13.5
22	- 0.2	- 0.2	6.0	100	.	9	9	.	01	12	0	45	5	9.0
23	2.9	2.1	7.1	98	.	2	0	5	04	2	8	01	1	-
24	4.6	3.9	8.1	95	.	8	8	.	04	2	7	01	2	-
25	6.7	4.3	8.3	85	.	6	6	4	01	2	8	03	1	-
26	7.8	3.6	7.9	75	.	3	2	3	20	2	8	01	1	-
27	7.3	3.6	7.9	78	.	6	5	3	22	2	7	01	8	0.0
28	8.2	2.1	7.1	66	.	1	1	4	04	2	7	01	1	-
29	8.7	3.8	8.0	70	.	1	1	5	18	5	8	02	1	-
30	7.2	3.0	7.6	75	.	1	1	4	22	7	8	01	0	-
31	6.7	5.6	9.1	93	.	7	6	4	20	5	7	02	4	-

TABLICA II

SPOSTRZEŻENIA CODZIENNE STACJI METEOROLOGICZNYCH
WARTOŚCI DOBOWE

ЕЖЕДНЕВНЫЕ НАБЛЮДЕНИЯ МЕТЕОРОЛОГИЧЕСКИХ СТАНЦИЙ
СУТОЧНЫЕ ЗНАЧЕНИЯ

EVERYDAY OBSERVATIONS AT METEOROLOGICAL STATIONS
DAILY VALUES

Tablica II — LEBA — HEL — Sierpień 1976

DNI	TEMPERATURA POWIETRZA				PREŻNOŚĆ PARY WODNEJ	WILGOTNOŚĆ WZGLĘDNA	CIŚNIENIE ATMOSFERYCZNE	USŁONECZNIENIE	ZACHMURZENIE	WIATR		OPAD	ŚNIEG	
	T	Max	Min	T_g	e	U	P	S	N	v	v_{max}	R_d	h_s	s_g
1	15.6	16.7	9.1	7.9	12.0	84	1007.8	.	5.8	4.5	7	0.1	–	–
2	15.8	17.3	10.8	7.6	13.2	84	1013.6	.	4.1	6.0	8	1.3	–	–
3	14.6	18.5	8.5	6.2	13.9	93	1010.9	.	6.3	5.0	7	5.8	–	–
4	13.2	16.1	10.7	9.5	13.8	89	1009.8	.	5.4	5.4	7	4.7	–	–
5	13.5	16.9	9.1	7.1	13.5	89	1014.8	.	5.9	4.3	6	–	–	–
6	14.7	17.5	11.1	8.7	14.4	87	1016.7	.	6.4	4.1	6	1.5	–	–
7	14.9	17.9	9.7	7.1	14.5	86	1017.7	.	5.8	3.4	5	–	–	–
8	16.2	18.9	15.0	12.0	14.4	79	1023.3	.	4.5	7.4	6	–	–	–
9	14.8	20.1	9.2	5.5	14.3	86	1025.0	.	3.4	1.6	4	–	–	–
10	18.3	19.0	10.3	5.2	13.4	89	1023.7	.	2.8	2.1	5	–	–	–
11	16.0	20.1	8.9	5.7	15.9	87	1020.4	.	4.3	3.6	6	–	–	–
12	16.0	18.6	15.0	12.3	15.5	86	1018.9	.	4.6	4.3	8	1.4	–	–
13	16.3	19.0	11.3	5.9	15.0	81	1019.6	.	4.4	4.4	8	–	–	–
14	15.0	19.0	9.5	4.8	14.1	89	1020.7	.	2.9	2.1	5	–	–	–
15	13.6	18.9	6.2	1.6	13.4	86	1020.1	.	3.1	2.0	5	2.8	–	–
16	16.3	19.7	8.4	3.7	17.0	91	1018.8	.	4.6	3.3	5	0.0	–	–
17	17.6	19.8	15.6	10.6	17.5	87	1017.4	.	4.5	3.1	5	–	–	–
18	17.4	20.1	12.6	9.1	17.3	87	1018.7	.	5.1	5.0	4	0.2	–	–
19	17.8	20.0	16.4	14.0	17.6	87	1020.4	.	4.9	3.8	6	0.0	–	–
20	15.6	20.5	9.0	5.6	15.2	85	1017.6	.	5.4	5.4	10	0.0	–	–
21	15.2	18.1	13.9	11.0	13.2	85	1023.0	.	5.0	7.4	11	–	–	–
22	13.8	17.3	11.8	8.5	11.6	74	1025.8	.	1.4	3.4	7	–	–	–
23	13.0	19.6	4.0	- 0.9	13.4	88	1021.6	.	1.5	3.3	6	0.1	–	–
24	15.1	20.8	7.7	4.8	15.2	88	1019.7	.	2.8	3.0	6	–	–	–
25	16.7	22.7	9.8	3.7	15.0	80	1019.8	.	0.3	3.8	6	–	–	–
26	15.7	20.4	10.2	7.7	14.6	82	1012.9	.	5.4	4.8	8	1.5	–	–
27	16.8	19.9	10.5	6.7	15.6	91	1014.3	.	5.8	3.0	5	1.2	–	–
28	18.8	26.4	11.7	7.2	17.4	82	1022.3	.	0.8	2.6	4	–	–	–
29	19.9	27.6	13.6	5.2	14.8	65	1023.7	.	1.3	2.3	5	–	–	–
30	20.6	28.1	12.9	8.1	14.2	61	1012.9	.	2.5	4.3	8	–	–	–
31	18.1	20.8	15.1	12.7	17.4	84	1004.4	.	4.6	4.9	7	–	–	–

DNI	TEMPERATURA POWIETRZA				PREŻNOŚĆ PARY WODNEJ	WILGOTNOŚĆ WZGLĘDNA	CIŚNIENIE ATMOSFERYCZNE	USŁONECZNIENIE	ZACHMURZENIE	WIATR		OPAD	ŚNIEG	
	T	Max	Min	T_g	e	U	P	S	N	v	v_{max}	R_d	h_s	s_g
1	15.4	18.3	13.7	10.7	12.9	74	1018.6	0.2	5.6	3.1	5	1.6	–	–
2	14.6	19.1	12.8	10.6	12.7	72	1014.4	7.8	6.5	5.8	9	2.6	–	–
3	13.0	17.9	12.0	9.9	13.4	91	1012.1	3.5	6.6	2.4	4	20.0	–	–
4	14.6	17.2	13.4	11.2	12.5	75	1010.6	4.2	3.2	6.0	8	–	–	–
5	15.1	18.2	11.6	7.8	12.8	75	1013.4	11.8	2.6	2.6	4	0.0	–	–
6	13.0	19.5	13.3	11.2	15.6	92	1017.2	3.5	6.9	1.5	3	11.5	–	–
7	15.5	18.6	11.0	8.7	15.3	87	1017.9	3.5	6.8	2.3	5	–	–	–
8	16.9	21.0	14.9	12.4	14.7	75	1018.5	10.4	4.9	3.8	5	–	–	–
9	14.5	22.2	10.9	7.4	14.4	79	1025.3	11.3	2.4	2.9	5	–	–	–
10	16.6	20.6	12.0	9.7	15.8	85	1023.7	11.4	4.1	2.3	5	–	–	–
11	17.5	21.2	12.9	10.7	16.8	85	1026.7	7.9	5.0	3.3	5	–	–	–
12	17.7	20.3	15.5	13.3	16.0	79	1019.1	9.2	5.5	3.8	6	–	–	–
13	17.1	19.7	15.1	11.7	15.2	78	1020.4	8.8	5.6	3.0	5	–	–	–
14	15.6	19.9	11.1	8.2	14.5	85	1020.9	10.0	4.1	1.3	2	–	–	–
15	16.3	20.8	10.4	7.7	16.0	87	1020.2	9.3	3.4	2.9	5	43.8	–	–
16	17.3	20.9	13.4	8.1	17.6	90	1017.9	6.8	5.3	2.3	4	1.8	–	–
17	16.9	21.0	13.2	10.7	16.6	87	1017.5	10.3	3.8	2.1	4	1.0	–	–
18	17.5	21.3	14.0	11.3	17.3	87	1018.5	6.8	4.9	3.1	7	–	–	–
19	18.1	21.3	14.2	11.7	17.6	85	1020.1	10.3	4.3	3.1	6	–	–	–
20	16.0	18.6	12.4	9.3	15.3	85	1017.6	0.7	5.6	4.9	9	0.9	–	–
21	15.8	18.2	14.2	12.1	16.9	61	1023.2	10.6	4.5	7.6	10	–	–	–
22	14.2	18.5	12.1	8.3	11.4	71	1026.2	11.5	3.1	3.3	5	–	–	–
23	15.4	20.8	8.0	6.3	13.7	80	1021.9	11.8	2.0	1.6	3	–	–	–
24	17.5	23.9	12.9	8.6	16.2	82	1019.8	11.3	2.0	2.3	4	–	–	–
25	18.5	24.2	14.8	9.5	16.7	80	1020.2	12.0	0.0	1.9	4	–	–	–
26	17.6	21.4	12.3	8.6	14.0	75	1013.6	0.8	5.4	2.8	4	8.0	–	–
27	17.4	20.2	14.5	10.7	16.1	91	1015.3	5.8	5.8	1.8	3	2.0	–	–
28	18.7	24.0	15.9	12.4	16.6	87	1023.8	10.5	1.0	2.6	3	–	–	–
29	18.7	24.4	12.0	8.5	17.4	83	1024.3	9.9	1.4	1.8	4	–	–	–
30	19.1	24.7	13.2	9.1	17.7	81	1014.5	10.0	0.9	3.0	5	–	–	–
31	18.0	20.2	16.2	12.3	18.3	89	1005.5	0.5	4.9	3.4	6	8.7	–	–

Tablica II

U S T K A

Sierpień 1976

DNI	TEMPERATURA POWIETRZA				PREŻNOŚĆ PARY WODNEJ	WILGOTNOŚĆ WZGLĘDNA	CIŚNIENIE ATMOSFERYCZNE	USŁONECZNIENIE	ZACHMURZENIE	WIATR		OPAD	ŚNIEG	
	T	Max	Min	T_g	e	U	P	S	N	v	v_{max}	R_d	h_s	s_g
1	15.6	16.7	9.8	9.2	11.3	73	1010.1	6.3	4.9	5.6	6	5.2	–	–
2	15.2	16.7	10.5	8.6	11.9	79	1014.0	9.7	9.5	4.6	7	6.2	–	–
3	14.4	18.2	12.2	11.2	14.3	87	1010.9	2.9	6.3	3.6	5	5.9	–	–
4	15.2	19.7	10.7	9.5	11.9	79	1010.3	3.4	5.1	4.0	7	7.5	–	–
5	13.9	16.6	8.8	7.6	12.3	77	1015.1	7.4	4.8	4.8	7	0.2	–	–
6	14.7	17.4	11.2	10.6	14.6	87	1016.9	2.2	6.9	3.6	6	0.4	–	–
7	15.7	18.1	11.5	10.3	14.8	93	1017.6	10.0	5.6	5.4	5	–	–	–
8	17.2	20.2	15.5	13.1	14.8	77	1028.5	12.6	2.6	1.6	3	–	–	–
9	16.5	21.6	9.1	8.7	14.6	79	1025.0	13.5	2.1	2.0	3	–	–	–
10	17.1	20.0	12.9	11.3	15.7	81	1023.1	11.6	2.6	2.4	4	–	–	–
11	17.1	20.8	11.4	9.7	16.3	86	1020.5	11.2	3.6	2.5	4	–	–	–
12	17.1	19.6	14.8	10.6	16.4	84	1018.8	9.5	4.9	3.0	6	–	–	–
13	16.9	19.7	14.6	11.4	15.6	91	1019.7	10.8	4.9	3.8	6	–	–	–
14	14.9	21.0	12.7	9.2	15.1	79	1020.8	12.7	3.6	2.0	4	–	–	–
15	15.2	19.4	8.8	6.7	14.1	82	1020.1	11.3	3.9	2.5	3	–	–	–
16	15.4	19.9	9.0	7.1	15.7	89	1018.2	6.9	4.4	2.1	6	2.6	–	–
17	16.0	21.1	16.4	14.1	17.6	86	1017.6	9.1	3.6	2.9	4	–	–	–
18	16.8	21.1	11.2	10.1	16.6	87	1015.0	6.8	5.1	1.9	3	0.5	–	–
19	18.0	20.6	16.9	14.9	17.3	84	1870.6	8.2	4.9	3.4	5	–	–	–
20	14.3	20.3	12.4	9.6	15.3	83	1017.9	1.8	4.5	4.3	8	–	–	–
21	15.7	17.9	14.2	12.6	11.4	64	1023.8	10.6	4.4	6.4	8	–	–	–
22	14.2	17.2	12.6	4.9	11.7	78	1025.5	13.4	1.3	2.8	4	–	–	–
23	14.1	18.7	6.1	4.2	13.8	88	1021.6	13.8	0.5	2.0	5	–	–	–
24	15.6	19.6	10.5	9.2	15.7	89	1020.0	11.6	3.3	3.0	6	–	–	–
25	16.7	22.1	18.2	6.9	13.1	71	1020.1	13.3	0.9	3.8	6	–	–	–
26	15.6	19.4	9.8	9.1	13.6	75	1013.2	1.7	5.8	4.0	6	0.0	–	–
27	16.1	19.7	12.4	11.2	15.5	85	1014.0	4.8	5.1	2.1	4	–	–	–
28	19.2	25.7	14.7	12.2	17.1	78	1022.3	10.5	3.8	2.4	4	–	–	–
29	21.6	28.6	13.8	10.4	13.0	55	1022.1	12.7	1.6	3.0	5	–	–	–
30	22.0	28.9	16.3	13.3	12.8	52	1011.5	9.7	2.1	3.6	6	–	–	–
31	18.3	24.0	15.8	14.1	17.2	81	1004.4	2.6	6.0	3.0	6	–	–	–

L Ę B O R K

DNI	TEMPERATURA POWIETRZA				PREŻNOŚĆ PARY WODNEJ	WILGOTNOŚĆ WZGLĘDNA	CIŚNIENIE ATMOSFERYCZNE	USŁONECZNIENIE	ZACHMURZENIE	WIATR		OPAD	ŚNIEG	
	T	Max	Min	T_g	e	U	P	S	N	v	v_{max}	R_d	h_s	s_g
1	12.5	17.7	8.2	3.3	11.6	80	1008.4	1.6	5.4	1.8	3	7.4	–	–
2	12.8	17.6	8.4	3.4	11.6	79	1012.3	9.3	4.4	2.4	7	3.2	–	–
3	14.7	18.3	10.1	5.1	14.3	86	1009.6	3.6	6.6	1.9	4	3.2	–	–
4	12.2	15.3	9.4	5.4	12.2	86	1008.6	2.4	4.3	2.5	9	5.1	–	–
5	12.5	17.3	8.0	4.1	12.0	83	1013.3	7.3	4.5	1.0	3	3.6	–	–
6	13.4	17.6	8.8	4.4	13.8	90	1015.2	1.4	6.0	1.1	3	9.5	–	–
7	15.1	19.2	12.0	8.4	14.2	84	1015.9	7.8	6.9	0.9	3	–	–	–
8	15.1	21.0	9.4	7.0	12.1	74	1021.6	9.8	4.3	1.3	4	–	–	–
9	15.1	22.4	8.9	2.6	12.3	75	1023.3	9.9	4.3	0.6	2	–	–	–
10	15.6	22.0	9.0	5.4	13.8	80	1021.4	10.5	2.8	0.5	1	–	–	–
11	15.9	22.7	8.9	5.9	13.8	79	1018.6	10.2	4.3	0.8	3	0.0	–	–
12	14.7	19.7	9.4	5.9	14.3	86	1017.0	5.4	5.4	1.0	3	4.2	–	–
13	15.1	20.9	9.2	6.7	13.4	80	1017.9	9.4	5.9	1.3	3	–	–	–
14	15.3	20.6	9.8	6.4	13.7	81	1018.7	11.6	4.5	1.4	3	–	–	–
15	14.8	20.7	7.7	5.4	13.5	85	1018.2	8.4	4.9	0.5	1	1.2	–	–
16	13.4	19.5	6.9	4.8	14.4	93	1016.3	4.7	6.5	0.4	1	35.1	–	–
17	15.5	21.0	10.5	7.9	15.1	86	1015.6	8.1	5.4	0.8	3	2.5	–	–
18	16.4	21.2	10.8	8.8	15.8	85	1016.8	7.7	5.5	1.3	4	–	–	–
19	16.4	21.5	11.6	9.6	15.2	83	1018.5	8.1	5.3	0.9	5	–	–	–
20	14.7	21.4	9.4	8.1	14.5	86	1015.9	8.4	6.5	2.0	5	–	–	–
21	13.7	17.6	8.5	4.6	10.4	68	1021.3	9.9	4.1	2.4	5	–	–	–
22	12.5	18.4	6.2	3.9	10.6	76	1024.1	10.8	3.8	0.9	5	–	–	–
23	12.7	21.5	1.8	- 0.8	11.7	80	1019.9	12.8	0.9	0.9	2	–	–	–
24	15.8	23.8	8.4	4.7	14.7	83	1018.2	12.0	3.3	1.6	4	–	–	–
25	16.1	24.3	6.8	2.1	13.8	74	1016.4	12.4	0.0	1.8	5	–	–	–
26	14.7	20.8	8.5	3.4	13.8	79	1011.7	0.7	4.5	1.3	3	–	–	–
27	15.5	21.3	10.0	3.4	14.9	85	1012.7	2.4	6.0	0.9	2	0.4	–	–
28	19.0	26.5	11.6	8.2	16.3	78	1020.9	10.5	0.6	1.6	3	–	–	–
29	19.6	27.5	9.5	5.4	15.6	64	1021.3	11.4	2.0	0.8	2	–	–	–
30	21.3	27.7	14.3	9.5	15.0	54	1011.2	10.0	1.8	1.6	4	–	–	–
31	18.5	22.5	16.7	11.5	16.1	76	1002.9	0.8	6.5	5.3	2	–	–	–

G D A Ń S K – R Ę B I E C H O W O

DNI	TEMPERATURA POWIETRZA				PREŻNOŚĆ PARY WODNEJ	WILGOTNOŚĆ WZGLĘDNA	CIŚNIENIE ATMOSFERYCZNE	USŁONECZNIENIE	ZACHMURZENIE	WIATR		OPAD	ŚNIEG	
	T	Max	Min	T_g	e	U	P	S	N	v	v_{max}	R_d	h_s	s_g
1	12.3	16.6	8.4	6.8	11.1	79	994.5	.	5.6	3.3	6	–	–	–
2	13.2	17.7	7.0	5.7	10.7	72	996.6	.	5.3	4.8	8	0.2	–	–
3	14.5	19.4	9.7	8.2	13.5	82	996.1	.	6.6	4.1	6	0.0	–	–
4	12.8	16.9	9.0	7.7	11.2	81	994.8	.	9.8	4.5	7	0.6	–	–
5	12.2	16.9	7.0	3.6	11.0	79	999.3	.	3.9	3.3	6	–	–	–
6	13.4	19.2	8.3	6.7	13.2	87	1001.4	.	6.0	3.5	5	0.1	–	–
7	15.8	17.4	10.8	9.0	13.8	88	1001.6	.	6.9	3.4	6	1.2	–	–
8	14.5	19.9	11.1	10.1	12.9	78	1007.4	.	4.3	3.8	6	0.2	–	–
9	15.3	21.6	7.1	6.3	11.9	72	1009.2	.	3.1	3.0	5	–	–	–
10	15.0	20.8	8.7	7.4	14.1	84	1007.6	.	4.1	2.4	5	–	–	–
11	15.4	21.0	9.8	8.6	13.9	81	1004.6	.	3.6	3.8	6	–	–	–
12	15.2	20.2	11.4	10.1	14.2	83	1003.1	.	5.4	3.1	6	0.2	–	–
13	15.2	19.0	10.6	10.4	13.6	80	1004.0	.	5.3	3.1	5	–	–	–
14	14.9	19.2	11.0	9.6	13.5	80	1004.7	.	4.5	2.8	5	–	–	–
15	14.4	20.6	7.5	6.3	13.5	85	1004.2	.	2.9	2.9	5	12.2	–	–
16	16.6	20.0	11.0	9.3	15.4	88	1002.8	.	5.5	3.4	5	0.1	–	–
17	15.7	19.8	12.5	11.4	13.4	87	1001.3	.	4.3	3.0	5	0.3	–	–
18	15.0	19.9	12.1	11.2	15.9	89	1002.3	.	5.6	3.5	5	0.0	–	–
19	16.1	20.5	11.9	10.5	15.7	87	1004.2	.	4.5	4.5	6	–	–	–
20	14.8	18.8	10.5	10.2	14.3	85	1001.8	.	6.8	4.3	7	2.3	–	–
21	14.4	16.2	12.7	11.3	10.3	83	1006.6	.	5.5	4.3	7	–	–	–
22	12.5	17.2	9.1	7.5	10.7	75	1005.9	.	5.6	2.6	5	–	–	–
23	13.2	21.9	4.4	2.8	11.1	75	1005.5	.	2.1	1.9	4	–	–	–
24	16.8	24.8	8.5	5.8	13.1	72	1003.9	.	2.5	3.6	6	–	–	–
25	17.2	24.8	9.0	5.4	11.6	63	1004.6	.	0.0	3.1	6	–	–	–
26	15.9	22.7	10.0	6.3	11.2	65	998.1	.	4.9	3.8	5	–	–	–
27	15.6	20.6	9.4	7.8	13.6	78	999.0	.	8.5	2.5	9	8.0	–	–
28	17.8	24.1	10.8	10.4	15.8	80	1007.6	.	1.0	2.4	3	–	–	–
29	17.4	26.1	8.6	8.2	13.0	70	1008.8	.	1.6	2.1	4	–	–	–
30	19.4	28.5	9.8	7.8	11.6	57	998.6	.	2.1	3.6	7	–	–	–
31	17.5	21.8	14.5	11.2	15.6	78	989.9	.	5.5	3.1	5	0.4	–	–

K O S Z A L I N

DNI	TEMPERATURA POWIETRZA				PREŻNOŚĆ PARY WODNEJ	WILGOTNOŚĆ WZGLĘDNA	CIŚNIENIE ATMOSFERYCZNE	USŁONECZNIENIE	ZACHMURZENIE	WIATR		OPAD	ŚNIEG	
	T	Max	Min	T_g	e	U	P	S	N	v	v_{max}	R_d	h_s	s_g
1	12.8	16.9	7.3	5.9	10.8	74	1007.9	7.4	4.6	3.6	8	9.4	–	–
2	12.6	16.5	9.3	7.9	12.2	84	1012.0	3.2	6.8	3.9	6	1.2	–	–
3	14.0	16.2	11.0	10.1	14.4	90	1008.9	2.8	5.8	3.0	5	7.9	–	–
4	11.9	16.4	8.4	7.5	11.4	84	1008.4	4.8	5.2	3.8	7	9.1	–	–
5	12.8	17.2	8.0	6.9	12.5	85	1013.8	8.2	5.8	2.9	6	0.0	–	–
6	14.1	17.7	10.0	9.2	14.4	90	1014.8	1.0	6.3	2.1	6	2.7	–	–
7	15.0	18.5	11.3	8.9	14.6	86	1015.0	4.7	6.2	2.8	6	0.0	–	–
8	15.1	19.5	9.9	7.0	13.6	81	1020.7	12.1	3.6	1.0	3	–	–	–
9	15.7	20.6	8.8	6.9	13.5	77	1022.3	14.7	2.3	1.4	4	–	–	–
10	17.0	20.9	14.0	11.2	15.1	79	1020.6	11.3	4.0	1.9	5	–	–	–
11	16.3	21.2	9.5	7.4	15.7	85	1017.8	11.6	3.1	2.3	7	–	–	–
12	16.3	20.1	13.4	11.4	16.8	80	1016.0	7.4	5.0	2.0	4	–	–	–
13	15.3	20.7	8.2	5.9	14.1	82	1016.8	6.4	4.4	1.8	4	–	–	–
14	14.8	19.9	8.9	6.3	14.2	85	1018.1	12.4	3.0	2.3	7	–	–	–
15	14.3	19.7	8.1	6.3	13.8	86	1017.4	10.7	2.0	1.5	5	–	–	–
16	14.1	19.3	7.3	5.3	14.7	91	1016.8	5.3	4.0	1.8	5	9.4	–	–
17	14.2	19.9	11.4	8.8	16.4	90	1015.9	2.7	4.2	1.9	5	–	–	–
18	16.2	20.2	10.5	8.9	16.6	90	1016.6	7.6	3.6	2.0	6	3.8	–	–
19	15.9	19.9	11.5	10.0	15.9	89	1018.2	7.9	3.2	2.4	6	–	–	–
20	14.6	21.2	9.7	7.5	15.0	90	1015.4	0.6	4.6	1.6	5	2.1	–	–
21	13.8	18.5	8.5	4.7	10.6	69	1020.3	8.7	4.5	3.9	9	–	–	–
22	11.9	18.1	6.5	3.5	11.3	78	1023.1	11.2	3.0	1.8	4	–	–	–
23	13.1	19.4	5.0	2.1	12.7	86	1019.7	13.7	0.9	1.0	3	–	–	–
24	15.7	21.8	9.1	8.2	14.9	85	1017.8	12.7	1.8	2.1	6	–	–	–
25	15.8	24.4	8.7	6.7	11.9	65	1018.0	13.4	0.1	1.4	3	–	–	–
26	15.4	20.6	10.9	7.9	13.3	76	1011.8	0.8	5.8	2.1	4	–	–	–
27	13.7	16.9	12.3	9.6	15.6	88	1011.0	2.1	5.9	0.2	1	0.1	–	–
28	20.1	26.8	13.0	11.9	16.2	67	1018.6	3.7	5.4	0.3	1	–	–	–
29	21.9	27.8	15.6	13.7	12.7	50	1019.0	12.7	1.0	2.0	6	–	–	–
30	21.6	27.8	15.6	14.1	13.6	52	1008.7	8.3	2.8	4.8	7	–	–	–
31	18.0	23.9	15.2	13.9	16.6	81	1002.2	2.3	6.5	2.9	5	–	–	–

Tablica II

KOŁOBRZEG

DNI	TEMPERATURA POWIETRZA				PREŻNOŚĆ PARY WODNEJ	WILGOTNOŚĆ WZGLĘDNA	CIŚNIENIE ATMOSFERYCZNE	USŁONECZNIENIE	ZACHMURZENIE	WIATR		OPAD	ŚNIEG	
	T	Max	Min	T_g	e	U	P	S	N	v	v_{max}	R_d	s_h	s_g
1	14.7	17.6	10.3	8.9	10.3	62	1011.0	9.1	5.1	3.9	5	15.3	–	–
2	13.3	16.6	9.9	8.9	12.2	82	1014.1	3.7	7.0	3.6	7	8.4	–	–
3	14.5	19.6	11.7	10.7	14.3	83	1011.8	7.1	4.0	4.0	7	2.5	–	–
4	14.5	17.2	10.6	10.3	11.4	69	1011.5	8.4	5.6	4.7	8	0.4	–	–
5	14.8	17.7	10.6	8.9	12.8	76	1016.3	7.3	6.4	3.8	5	3.5	–	–
6	13.3	18.4	13.8	11.3	15.0	86	1018.0	3.8	6.8	2.5	4	1.2	–	–
7	15.4	18.6	12.1	11.1	15.5	83	1018.4	7.6	5.4	3.1	4	–	–	–
8	15.7	19.5	15.1	12.7	15.4	82	1024.0	12.7	4.3	1.1	2	–	–	–
9	11.9	20.1	9.7	6.4	14.4	80	1025.7	14.2	1.9	1.3	3	–	–	–
10	17.4	20.6	15.1	11.5	15.4	78	1023.0	16.1	4.0	1.9	4	–	–	–
11	17.1	21.1	11.9	9.1	16.7	86	1020.9	13.6	2.4	2.9	5	–	–	–
12	17.9	20.2	14.9	11.9	15.5	85	1018.6	8.4	5.0	3.3	5	0.1	–	–
13	15.8	19.9	10.7	8.2	14.5	81	1019.9	9.9	4.7	2.8	6	–	–	–
14	15.0	19.6	11.1	8.6	14.8	82	1021.5	12.9	2.1	2.0	4	–	–	–
15	14.7	19.3	11.7	8.8	15.2	85	1020.4	12.7	3.1	2.5	5	–	–	–
16	15.6	19.7	9.9	7.3	15.7	82	1019.3	11.7	3.6	1.0	2	2.8	–	–
17	17.5	20.2	15.1	13.1	17.6	88	1018.7	11.5	3.1	1.5	3	–	–	–
18	17.1	21.3	11.7	10.2	17.5	85	1016.9	12.8	3.4	1.0	3	0.7	–	–
19	17.5	20.1	14.4	11.7	17.0	86	1021.4	9.9	4.3	2.3	4	0.0	–	–
20	15.5	20.5	12.0	10.0	16.0	89	1018.8	1.3	5.3	4.1	9	–	–	–
21	15.8	18.1	14.4	13.7	11.5	64	1023.7	11.3	4.8	6.4	9	–	–	–
22	13.8	17.9	9.5	5.8	11.9	76	1026.2	13.4	2.4	2.9	5	–	–	–
23	11.8	19.3	6.1	3.4	12.3	84	1022.6	13.6	1.3	1.9	4	–	–	–
24	15.2	21.0	11.4	9.9	15.4	84	1020.9	13.4	2.1	1.4	3	–	–	–
25	17.3	24.2	10.9	7.7	10.5	56	1021.0	13.3	0.0	2.0	3	–	–	–
26	16.6	20.1	13.1	10.7	14.2	75	1014.3	6.2	4.8	3.1	5	–	–	–
27	15.7	18.8	12.0	11.6	15.6	89	1014.2	6.7	5.5	1.9	3	–	–	–
28	13.0	26.4	12.6	10.1	16.2	81	1021.4	8.7	5.9	2.1	5	–	–	–
29	21.1	29.0	13.3	11.7	11.9	52	1021.2	12.1	1.9	2.4	4	–	–	–
30	21.5	28.6	14.0	12.4	12.2	51	1018.9	9.7	3.1	4.4	6	–	–	–
31	13.5	25.2	17.2	16.1	17.6	83	1005.4	4.4	5.9	2.6	4	–	–	–

ELBLĄG

Sierpień 1976

DNI	TEMPERATURA POWIETRZA				PREŻNOŚĆ PARY WODNEJ	WILGOTNOŚĆ WZGLĘDNA	CIŚNIENIE ATMOSFERYCZNE	USŁONECZNIENIE	ZACHMURZENIE	WIATR		OPAD	ŚNIEG	
	T	Max	Min	T_g	e	U	P	S	N	v	v_{max}	R_d	s_h	s_g
1	12.8	16.8	8.4	5.5	12.4	85	1005.8	0.0	6.9	1.0	3	2.8	–	–
2	13.0	17.7	7.6	4.8	10.9	75	1010.0	7.5	5.5	2.3	5	0.3	–	–
3	14.9	20.8	10.2	8.2	13.4	80	1007.8	8.3	5.4	2.8	4	–	–	–
4	13.3	16.1	10.8	5.9	11.7	78	1006.3	9.4	4.5	3.5	6	3.4	–	–
5	12.6	18.9	6.4	3.3	11.1	78	1010.6	10.0	4.6	1.5	5	2.4	–	–
6	13.2	18.4	7.3	3.9	13.3	89	1023.0	1.5	6.1	1.4	3	2.4	–	–
7	14.1	17.8	11.3	10.3	14.3	90	1012.4	1.5	6.3	2.1	7	3.0	–	–
8	14.9	19.1	11.6	8.3	14.5	87	1017.9	7.0	4.4	3.8	6	4.3	–	–
9	14.7	20.7	8.1	6.3	13.6	83	1019.8	12.5	1.8	2.6	7	–	–	–
10	15.3	20.8	10.5	8.2	14.6	86	1018.2	11.3	3.6	2.5	6	–	–	–
11	16.8	21.4	11.9	9.2	14.9	80	1014.9	9.6	4.9	3.5	8	0.0	–	–
12	16.9	20.6	12.8	8.1	14.9	78	1015.5	6.2	5.1	3.4	6	–	–	–
13	16.9	20.8	14.3	13.8	14.1	74	1014.7	7.6	5.9	3.0	4	–	–	–
14	15.9	20.3	9.3	6.3	14.6	83	1015.5	9.9	5.0	2.1	6	–	–	–
15	15.6	20.9	9.8	6.4	14.8	85	1014.6	8.1	4.9	2.9	5	37.4	–	–
16	16.4	20.5	13.7	11.6	16.4	88	1012.7	8.4	6.4	0.9	0	17.7	–	–
17	16.1	20.3	13.3	12.8	16.2	89	1012.2	8.0	5.4	0.8	4	10.5	–	–
18	15.8	20.4	12.3	10.2	15.9	89	1012.9	7.7	4.3	2.0	6	1.6	–	–
19	17.1	20.6	13.0	10.8	16.9	88	1014.5	12.3	4.1	3.3	7	–	–	–
20	15.6	18.7	13.0	10.2	15.2	87	1012.1	2.3	4.9	3.6	9	7.0	–	–
21	15.6	17.5	10.6	9.3	10.8	69	1016.8	12.2	2.9	6.8	9	–	–	–
22	12.6	17.6	8.4	5.2	10.4	73	1020.7	12.3	1.9	3.9	7	–	–	–
23	12.9	21.0	5.7	3.4	11.5	81	1017.0	12.2	2.5	1.9	2	–	–	–
24	14.9	23.2	8.0	7.2	14.8	89	1014.9	8.9	1.5	2.3	5	–	–	–
25	16.7	23.5	11.1	9.8	14.2	77	1015.6	12.7	2.0	1.6	4	–	–	–
26	16.4	25.5	9.8	6.3	13.5	74	1009.3	8.4	3.0	2.0	4	0.0	–	–
27	16.1	28.2	10.1	8.3	14.7	81	1010.2	1.9	5.9	1.9	7	0.4	–	–
28	20.6	26.3	15.0	11.1	17.6	86	1018.3	9.7	2.6	3.8	7	–	–	–
29	20.3	27.1	12.3	8.9	14.1	62	1015.3	12.3	2.6	2.4	5	–	–	–
30	21.7	26.8	16.6	12.4	17.6	90	1010.1	12.6	1.5	4.3	6	–	–	–
31	18.9	22.7	16.2	10.0	16.2	77	1001.4	0.5	4.6	2.1	3	8.0	–	–

SUWAŁKI

DNI	TEMPERATURA POWIETRZA				PREŻNOŚĆ PARY WODNEJ	WILGOTNOŚĆ WZGLĘDNA	CIŚNIENIE ATMOSFERYCZNE	USŁONECZNIENIE	ZACHMURZENIE	WIATR		OPAD	ŚNIEG	
	T	Max	Min	T_g	e	U	P	S	N	v	v_{max}	R_d	s_h	s_g
1	15.7	16.8	10.2	8.7	14.0	89	988.2	–	7.8	1.8	3	6.9	–	–
2	12.7	18.0	9.9	8.7	11.7	78	992.0	2.7	6.0	4.8	9	0.0	–	–
3	13.0	18.9	5.8	3.1	11.7	79	992.3	7.9	5.4	3.6	7	0.0	–	–
4	14.0	18.6	9.8	8.1	11.7	75	989.2	5.0	5.6	3.6	9	0.4	–	–
5	12.4	16.9	8.4	6.2	11.6	82	993.3	4.3	7.0	1.0	3	2.3	–	–
6	13.3	19.9	6.8	3.3	11.0	75	995.7	9.8	4.3	1.9	6	0.2	–	–
7	13.0	18.6	8.6	6.1	12.0	82	994.8	7.9	6.1	0.9	2	2.2	–	–
8	16.0	21.8	10.2	7.3	12.6	71	992.7	14.3	2.9	2.0	7	–	–	–
9	16.3	22.4	11.6	9.6	12.4	69	1000.7	13.3	3.3	4.0	5	–	–	–
10	17.2	22.3	10.5	8.1	13.2	70	1000.0	9.0	3.9	3.9	6	–	–	–
11	15.7	19.7	12.6	10.7	12.8	72	996.8	7.6	6.0	4.3	6	8.8	–	–
12	14.3	17.8	11.5	9.8	13.1	81	996.2	2.4	6.6	3.3	6	0.0	–	–
13	12.9	16.5	8.0	4.6	12.4	84	997.4	0.7	5.9	1.8	4	–	–	–
14	13.1	19.7	5.2	2.6	12.9	82	997.9	4.4	5.3	1.9	5	0.4	–	–
15	15.1	19.6	12.8	11.7	14.7	87	996.3	3.1	8.4	3.0	8	0.8	–	–
16	13.7	18.4	11.8	8.9	14.3	91	995.0	0.9	7.1	1.1	3	10.8	–	–
17	14.2	18.2	10.2	9.1	14.2	88	994.6	4.0	8.0	1.0	2	0.6	–	–
18	14.5	20.2	10.5	7.7	13.9	85	995.5	4.7	5.3	1.8	3	0.0	–	–
19	15.9	21.5	10.6	7.6	13.9	79	996.0	11.6	2.9	2.6	4	–	–	–
20	14.1	18.4	11.2	8.2	14.1	87	993.1	3.5	4.4	4.0	8	4.7	–	–
21	11.8	16.3	7.7	4.6	9.4	70	997.6	13.3	1.9	4.1	9	–	–	–
22	11.1	16.3	5.4	2.1	9.4	73	1002.4	12.4	4.5	4.1	7	–	–	–
23	12.5	18.8	6.4	2.1	11.0	77	998.5	12.8	5.1	4.0	8	–	–	–
24	15.5	21.8	10.1	7.6	12.3	73	996.7	10.8	4.3	4.1	6	–	–	–
25	16.3	24.4	8.0	4.6	11.2	67	998.2	13.3	0.6	3.4	7	–	–	–
26	18.4	25.0	7.4	3.1	11.4	65	993.5	9.9	4.6	3.9	7	8.2	–	–
27	17.2	24.3	12.7	10.0	12.5	71	994.5	8.8	5.9	2.0	6	–	–	–
28	18.2	25.6	10.2	6.5	12.4	63	1003.1	11.6	1.1	1.9	4	–	–	–
29	18.9	25.7	11.8	6.9	12.5	67	1003.0	10.8	2.1	1.3	2	–	–	–
30	18.5	25.9	11.4	8.1	13.7	68	996.0	9.4	2.6	2.8	5	–	–	–
31	19.1	26.9	10.8	8.6	12.5	60	987.8	11.9	0.3	4.6	11	–	–	–

KĘTRZYN

DNI	TEMPERATURA POWIETRZA				PREŻNOŚĆ PARY WODNEJ	WILGOTNOŚĆ WZGLĘDNA	CIŚNIENIE ATMOSFERYCZNE	USŁONECZNIENIE	ZACHMURZENIE	WIATR		OPAD	ŚNIEG	
	T	Max	Min	T_g	e	U	P	S	N	v	v_{max}	R_d	s_h	s_g
1	13.5	18.5	11.5	8.9	12.6	84	997.6	–	7.3	3.9	8	4.2	–	–
2	12.9	18.2	9.2	8.3	11.2	77	1001.6	11.2	4.6	5.9	8	0.9	–	–
3	14.6	18.8	7.9	5.9	12.5	88	1000.8	5.0	4.1	5.3	9	1.2	–	–
4	13.9	19.3	11.1	9.9	11.6	74	998.2	7.2	5.4	4.9	7	6.2	–	–
5	13.7	19.1	8.5	5.2	11.2	74	1007.5	9.8	4.6	3.6	6	0.3	–	–
6	13.8	19.4	8.7	5.3	12.7	82	1005.2	7.0	4.3	4.4	9	1.4	–	–
7	14.4	18.7	11.6	11.2	14.2	87	1004.1	5.1	5.8	3.1	4	4.8	–	–
8	14.6	20.6	8.3	4.1	13.0	80	1009.8	12.3	2.4	4.1	6	–	–	–
9	15.4	22.4	9.4	9.2	13.7	80	1011.0	11.9	2.8	4.0	6	0.8	–	–
10	16.4	22.3	9.9	7.9	14.4	79	1009.9	6.0	6.0	3.8	6	0.8	–	–
11	16.4	19.9	13.3	13.3	14.3	79	1006.4	8.6	5.0	5.3	9	0.1	–	–
12	14.4	19.1	11.2	10.6	15.0	98	1005.6	1.9	5.0	8.5	6	2.7	–	–
13	13.0	19.4	6.6	6.2	13.4	89	1007.1	2.3	4.3	2.6	4	0.2	–	–
14	15.4	21.4	9.5	6.9	13.7	80	1007.3	7.5	4.8	3.0	5	0.7	–	–
15	15.2	20.7	12.4	12.1	15.0	88	1006.0	3.1	5.3	3.6	6	0.4	–	–
16	14.3	20.5	11.2	9.9	15.2	93	1004.6	2.7	5.3	2.8	4	8.0	–	–
17	14.7	20.3	11.2	9.0	15.1	90	1004.0	4.9	5.1	2.8	4	–	–	–
18	15.3	21.8	10.5	8.2	14.6	85	1004.8	8.1	4.8	3.1	5	–	–	–
19	16.1	21.7	10.5	8.7	15.0	86	1005.5	10.5	4.0	4.3	6	0.0	–	–
20	15.4	19.5	13.8	14.4	15.9	91	1003.2	2.3	7.0	5.0	7	6.0	–	–
21	12.2	16.8	8.4	7.5	10.3	76	1005.1	14.0	2.9	6.6	8	–	–	–
22	11.9	17.2	4.4	1.8	9.8	78	1012.4	10.4	3.1	3.8	7	–	–	–
23	12.0	19.4	5.1	2.6	11.2	81	1008.8	10.6	2.1	3.5	5	–	–	–
24	14.4	22.6	8.4	5.0	12.8	77	1006.6	10.1	3.6	3.8	5	0.0	–	–
25	16.5	24.1	9.7	6.4	12.1	69	1007.7	13.7	0.0	4.4	8	–	–	–
26	17.7	25.6	10.5	6.4	13.0	69	1002.0	7.5	3.5	4.8	8	0.3	–	–
27	15.6	28.5	11.9	10.5	15.2	87	1002.9	–	6.4	4.1	5	1.9	–	–
28	19.0	27.0	10.7	8.3	14.1	68	1011.9	11.7	0.8	4.9	7	–	–	–
29	18.5	26.5	10.5	7.4	14.3	71	1012.5	10.4	1.6	2.9	4	–	–	–
30	19.3	28.9	12.5	9.0	14.5	70	1004.0	12.9	1.5	5.5	8	–	–	–
31	19.5	26.5	12.0	10.6	15.3	70	994.8	8.9	1.6	5.5	8	–	–	–

Tablica II

ŚWINOUJŚCIE

Dni	Temperatura powietrza T	Max	Min	T_g	Prężność pary wodnej e	Wilgotność względna U	Ciśnienie atmosferyczne P	Usłonecznienie S	Zachmurzenie N	Wiatr v	v_{max}	Opad R_g	Śnieg s_h	s_g
1	14.2	18.5	10.6	9.8	10.1	64	1012.1	.	4.5	4.3	6	0.0	–	–
2	12.8	16.9	9.0	8.1	12.5	84	1016.1	.	5.6	3.1	5	1.2	–	–
3	15.3	18.7	12.8	12.1	13.5	79	1013.1	.	3.9	3.9	7	8.9	–	–
4	13.7	16.4	8.7	7.8	10.8	72	1013.1	.	4.1	5.1	7	0.6	–	–
5	14.6	17.7	9.3	6.6	12.1	74	1017.2	.	5.1	4.5	7	0.2	–	–
6	15.3	19.1	13.2	13.1	14.4	83	1019.0	.	6.3	3.0	4	0.0	–	–
7	15.7	17.8	12.0	10.6	13.0	84	1019.5	.	3.9	5.6	7	–	–	–
8	17.2	21.2	12.4	10.6	15.9	82	1024.0	.	3.5	1.9	3	–	–	–
9	16.4	20.0	10.6	8.1	15.4	85	1025.3	.	1.1	2.1	5	–	–	–
10	16.6	21.2	10.6	8.9	14.3	83	1023.7	.	2.3	2.4	6	–	–	–
11	17.8	20.3	13.4	11.0	17.6	86	1021.4	.	2.4	4.9	7	–	–	–
12	18.1	20.4	17.1	15.6	17.1	83	1019.2	.	3.4	6.6	10	–	–	–
13	17.5	19.7	15.5	13.9	15.8	80	1019.8	.	2.0	7.9	10	–	–	–
14	17.4	19.7	13.8	11.6	15.5	79	1021.6	.	2.9	4.5	8	–	–	–
15	17.0	19.6	12.3	10.6	15.9	83	1021.0	.	2.8	4.6	7	–	–	–
16	16.8	19.5	11.8	9.6	14.3	85	1020.0	.	3.1	3.1	5	–	–	–
17	15.2	17.8	13.2	12.1	13.1	87	1019.7	.	3.9	5.3	8	–	–	–
18	18.8	21.2	15.4	13.2	16.3	76	1020.5	.	2.3	4.0	6	–	–	–
19	18.4	20.4	16.8	14.6	18.2	86	1022.1	.	4.1	3.8	6	0.8	–	–
20	17.5	22.2	13.2	12.2	17.1	85	1019.4	.	4.6	8.3	14	–	–	–
21	16.5	18.4	15.6	14.6	12.3	66	1023.9	.	3.8	10.3	13	–	–	–
22	15.1	16.0	12.0	9.8	12.9	72	1026.1	.	2.1	4.5	8	–	–	–
23	14.5	19.6	7.0	4.4	11.9	84	1023.3	.	0.5	1.8	4	–	–	–
24	16.4	21.2	11.0	8.6	15.3	83	1021.7	.	1.0	2.3	3	–	–	–
25	18.6	25.7	11.8	10.0	14.7	70	1021.4	.	0.0	1.5	3	–	–	–
26	17.2	21.0	15.4	12.6	14.1	72	1015.7	.	3.9	2.9	5	5.6	–	–
27	16.6	18.2	13.8	13.1	16.1	85	1014.9	.	4.9	4.8	8	–	–	–
28	18.0	25.6	12.4	12.0	17.3	85	1020.7	.	3.8	3.5	6	–	–	–
29	22.5	28.9	16.7	15.6	15.8	52	1020.4	.	0.4	3.3	5	–	–	–
30	22.2	28.2	16.8	15.2	16.9	64	1018.6	.	2.3	3.6	5	–	–	–
31	18.8	24.9	16.7	16.1	18.7	87	1006.3	.	9.3	5.2	7	0.0	–	–

MIKOŁAJKI

Sierpień 1976

Dni	Temperatura powietrza T	Max	Min	T_g	Prężność pary wodnej e	Wilgotność względna U	Ciśnienie atmosferyczne P	Usłonecznienie S	Zachmurzenie N	Wiatr v	v_{max}	Opad R_g	Śnieg s_h	s_g
1	14.1	19.8	11.1	10.8	12.9	81	995.2	–	7.6	1.9	6	5.2	–	–
2	15.9	17.3	10.0	9.6	11.5	76	999.5	2.7	5.4	2.8	5	–	–	–
3	14.6	19.4	10.9	8.3	13.3	81	998.6	4.8	6.0	1.9	3	0.0	–	–
4	14.5	18.4	12.4	11.5	12.6	78	998.0	2.0	9.5	1.8	4	–	–	–
5	15.3	17.6	9.5	7.1	11.4	76	1000.1	4.2	4.9	0.8	1	–	–	–
6	14.5	18.8	9.7	6.8	12.4	77	1002.8	6.6	4.9	1.1	3	1.2	–	–
7	13.8	17.5	12.3	11.7	14.1	90	1001.5	1.6	7.9	0.6	1	6.8	–	–
8	14.7	20.7	10.8	9.7	13.5	78	1006.9	13.9	3.4	2.0	5	–	–	–
9	16.3	21.6	10.7	12.3	14.2	79	1005.1	11.7	4.5	2.6	7	–	–	–
10	16.4	22.4	11.8	10.6	14.5	80	1007.1	6.9	5.3	1.8	2	–	–	–
11	16.6	20.4	13.8	13.5	14.8	79	1003.5	9.3	5.9	2.4	4	0.0	–	–
12	16.4	18.5	11.7	10.3	14.7	89	1002.8	1.4	9.5	1.4	4	1.7	–	–
13	14.2	18.2	10.0	7.7	13.6	85	1004.3	–	4.9	1.1	3	0.0	–	–
14	15.4	20.5	10.7	8.5	14.7	85	1004.5	5.4	5.8	1.5	4	1.0	–	–
15	15.4	19.9	13.7	12.5	15.2	87	1003.4	2.3	7.0	1.0	2	6.0	–	–
16	14.8	20.0	12.9	12.1	15.0	90	1001.9	3.0	6.8	1.3	4	18.5	–	–
17	15.2	20.5	11.8	9.9	14.9	87	1001.5	7.0	6.0	1.0	3	–	–	–
18	15.7	20.5	11.7	10.6	14.5	84	1002.0	9.2	4.9	1.4	4	0.8	–	–
19	16.4	21.4	11.3	11.2	15.1	82	1003.0	10.0	3.4	2.4	4	0.0	–	–
20	15.8	19.3	14.5	14.9	15.5	87	1000.3	2.1	7.5	3.5	5	1.7	–	–
21	12.4	16.4	9.0	8.4	9.8	70	1004.9	12.9	3.8	3.0	5	–	–	–
22	12.1	17.1	7.0	5.9	9.9	72	1009.3	12.3	3.1	1.5	3	–	–	–
23	13.3	18.0	8.7	7.7	11.7	78	1006.2	8.5	3.1	1.9	2	–	–	–
24	15.8	22.0	10.1	8.3	13.1	75	1003.9	10.9	2.8	1.5	3	–	–	–
25	17.2	23.9	11.0	7.4	12.5	68	1005.3	13.5	0.6	0.8	2	–	–	–
26	18.7	25.6	11.8	8.0	12.3	60	999.7	9.7	3.6	1.9	4	0.1	–	–
27	17.0	22.7	13.9	11.7	15.0	79	1000.5	4.6	6.9	0.4	1	1.5	–	–
28	19.0	25.4	13.1	11.5	13.9	66	1009.3	12.6	2.1	2.3	4	–	–	–
29	19.1	26.0	12.8	9.1	14.9	71	1009.8	11.6	1.3	0.1	1	–	–	–
30	19.2	26.0	12.8	10.0	14.9	70	1001.7	11.5	1.5	1.1	3	–	–	–
31	19.5	26.3	12.3	10.7	14.3	66	992.6	8.7	3.6	1.6	3	–	–	–

RESKO

Dni	Temperatura powietrza T	Max	Min	T_g	Prężność pary wodnej e	Wilgotność względna U	Ciśnienie atmosferyczne P	Usłonecznienie S	Zachmurzenie N	Wiatr v	v_{max}	Opad R_g	Śnieg s_h	s_g
1	12.6	17.2	7.1	3.8	10.6	76	1006.0	5.6	4.9	2.8	5	0.3	–	–
2	12.1	16.4	7.8	6.2	11.6	82	1010.1	5.5	5.1	5.0	4	–	–	–
3	14.2	19.2	10.7	9.2	14.3	88	1007.0	5.0	5.4	2.8	5	2.3	–	–
4	12.2	17.1	8.6	6.3	11.3	80	1006.7	9.7	4.9	3.5	7	8.9	–	–
5	13.1	18.0	8.8	8.6	12.2	82	1011.2	7.5	6.4	2.0	4	1.9	–	–
6	14.5	18.7	10.7	8.2	14.6	89	1012.8	2.9	6.4	2.0	4	1.2	–	–
7	14.5	19.7	10.5	8.4	14.3	87	1012.9	4.0	6.4	1.9	3	2.8	–	–
8	14.6	21.3	7.3	6.7	12.6	79	1016.9	7.7	4.8	2.6	2	–	–	–
9	15.6	22.8	5.5	4.1	11.7	71	1015.3	12.6	1.5	6.9	2	–	–	–
10	16.0	23.7	7.8	5.8	13.2	76	1017.5	7.4	3.4	1.1	3	–	–	–
11	17.0	24.1	9.1	7.3	14.7	78	1014.8	11.0	2.9	1.6	4	–	–	–
12	16.9	22.5	11.3	8.8	14.4	76	1013.0	7.3	4.8	1.1	2	–	–	–
13	15.8	21.1	9.9	7.8	13.6	79	1013.5	6.3	3.4	1.1	2	–	–	–
14	15.7	22.5	9.1	6.5	13.4	78	1015.3	11.4	2.8	1.5	4	–	–	–
15	14.5	23.5	7.0	5.4	12.4	78	1014.5	10.2	3.6	0.6	2	–	–	–
16	16.4	21.5	7.7	5.2	13.8	84	1013.4	7.2	4.4	1.4	5	–	–	–
17	15.9	21.6	10.5	8.2	15.2	86	1012.8	6.7	6.4	1.0	4	0.5	–	–
18	16.6	23.0	10.5	9.6	15.1	82	1014.1	8.2	5.5	1.9	5	0.8	–	–
19	16.4	21.9	11.7	8.4	15.3	84	1013.7	8.1	5.1	1.9	5	0.0	–	–
20	15.8	23.6	8.0	6.3	14.4	81	1012.9	2.4	5.5	1.9	5	–	–	–
21	14.3	20.4	7.3	4.1	10.3	67	1017.5	12.0	3.6	2.5	5	–	–	–
22	12.3	17.7	3.9	1.5	9.9	73	1020.1	7.6	3.4	1.5	3	–	–	–
23	13.3	22.2	2.4	0.3	11.4	77	1016.9	13.1	0.8	0.8	3	–	–	–
24	16.3	25.7	6.6	5.2	11.8	69	1015.5	11.2	3.5	1.3	4	–	–	–
25	16.5	27.5	5.0	3.6	10.9	65	1015.5	11.2	0.5	0.1	1	–	–	–
26	15.0	22.6	9.1	6.2	12.8	76	1009.3	2.5	4.9	1.3	4	–	–	–
27	15.1	21.1	11.2	10.1	13.2	89	1008.5	2.5	5.1	0.6	2	8.4	–	–
28	18.1	26.8	10.1	7.7	14.2	73	1015.9	4.8	3.5	1.6	4	–	–	–
29	20.5	28.5	13.0	9.3	12.5	56	1015.5	11.6	0.5	3.0	5	–	–	–
30	21.4	28.7	14.5	11.6	12.9	53	1009.2	8.5	2.5	4.1	7	–	–	–
31	18.6	24.2	16.5	13.3	14.9	79	1000.1	2.1	5.3	1.4	2	0.0	–	–

OLSZTYN-DAJTKI

Dni	Temperatura powietrza T	Max	Min	T_g	Prężność pary wodnej e	Wilgotność względna U	Ciśnienie atmosferyczne P	Usłonecznienie S	Zachmurzenie N	Wiatr v	v_{max}	Opad R_g	Śnieg s_h	s_g
1	13.1	18.6	10.3	8.0	12.1	81	994.8	.	7.3	1.8	4	6.8	–	–
2	12.8	17.9	8.1	6.7	11.3	78	995.1	.	9.3	3.5	5	0.8	–	–
3	14.4	19.5	10.2	7.6	13.7	84	997.6	.	5.6	2.3	3	3.1	–	–
4	14.1	19.5	11.5	10.0	12.4	78	995.4	.	4.9	2.1	4	0.0	–	–
5	13.1	16.3	9.7	4.4	11.0	75	999.5	.	8.3	1.6	3	–	–	–
6	13.0	17.6	7.3	4.4	13.0	87	1007.0	.	5.3	0.9	2	13.1	–	–
7	13.4	17.4	12.1	11.5	13.9	90	1000.8	.	5.6	2.0	4	2.1	–	–
8	14.3	19.7	8.7	7.3	13.5	84	1003.8	.	2.5	3.4	4	0.1	–	–
9	15.6	21.2	10.8	8.4	13.4	78	1006.0	.	2.5	3.3	5	–	–	–
10	16.3	22.3	11.3	9.0	14.8	81	1006.6	.	9.3	2.0	4	–	–	–
11	16.4	20.9	11.9	10.5	14.0	77	1003.0	.	5.1	3.1	5	0.1	–	–
12	14.6	19.0	10.6	9.3	14.2	86	1002.2	.	6.3	1.6	3	0.2	–	–
13	15.0	19.2	10.8	9.6	13.4	80	1003.4	.	4.1	2.0	5	–	–	–
14	15.0	20.7	9.2	6.0	13.9	83	1004.0	.	3.0	2.0	4	0.1	–	–
15	14.9	19.5	11.7	9.3	14.2	90	1003.1	.	5.6	1.8	4	0.1	–	–
16	14.9	20.0	11.4	9.1	14.9	89	1001.5	.	4.5	1.4	3	3.3	–	–
17	15.0	20.1	10.8	8.7	14.0	89	1000.8	.	6.0	1.9	3	0.6	–	–
18	14.6	19.3	11.0	8.8	15.1	91	1001.6	.	9.1	1.0	2	2.8	–	–
19	13.4	21.1	11.5	9.5	15.4	90	1002.9	.	5.5	2.8	4	8.2	–	–
20	14.9	19.2	12.7	10.8	14.9	89	1000.5	.	6.4	3.0	5	9.2	–	–
21	12.1	16.5	8.6	7.6	10.0	73	1004.5	.	1.9	4.0	6	–	–	–
22	11.5	17.4	5.2	2.6	9.9	75	1008.9	.	1.9	2.8	5	–	–	–
23	12.2	18.6	3.9	2.1	11.1	79	1005.7	.	1.9	0.9	3	–	–	–
24	14.0	22.8	8.0	5.9	13.8	79	1003.6	.	1.5	2.5	4	–	–	–
25	16.9	29.5	9.9	7.8	12.8	72	1004.9	.	1.4	1.4	3	–	–	–
26	17.6	26.1	9.3	5.4	12.0	64	998.7	.	3.5	2.3	4	0.1	–	–
27	15.4	19.3	10.8	8.3	14.3	82	999.5	.	8.9	1.9	4	0.8	–	–
28	16.7	25.7	12.3	8.5	14.1	69	1007.8	.	3.5	2.1	5	–	–	–
29	14.2	26.0	9.7	6.6	13.8	86	1008.6	.	8.6	0.9	2	–	–	–
30	19.6	27.0	9.8	6.6	13.2	62	1000.3	.	0.5	1.8	5	–	–	–
31	19.7	26.6	14.3	12.5	14.4	63	991.3	.	1.3	3.5	7	0.0	–	–

Tablica II

SZCZECINEK

CHOJNICE

Sierpień 1976

DNI	TEMPERATURA POWIETRZA				PREŻNOŚĆ PARY WODNEJ	WILGOTNOŚĆ WZGLĘDNA	CIŚNIENIE ATMOSFERYCZNE	USŁONIĘCZNIENIE	ZACHMURZENIE	WIATR		OPAD	ŚNIEG	
	T	Max	Min	T_g	e	U	P	S	N	v	v_{max}	R_d	s_h	s_g
1	12.9	17.0	9.8	5.8	11.0	75	996.0	2.0	8.5	2.1	5	0.0	–	–
2	11.0	16.6	7.8	4.8	11.1	89	999.2	7.1	8.5	3.1	6	–	–	–
3	11.0	16.6	11.2	10.0	12.9	87	996.2	2.5	7.1	2.5	4	6.5	–	–
4	11.8	16.7	8.4	6.7	11.5	89	996.5	6.6	6.1	3.1	6	9.5	–	–
5	13.3	16.4	7.8	6.3	11.6	82	999.8	6.6	4.3	2.0	3	1.2	–	–
6	11.4	16.8	10.0	7.4	14.0	93	1001.8	0.8	8.0	1.4	2	3.8	–	–
7	11.9	14.5	10.6	9.3	14.1	84	1001.1	7.8	6.0	2.8	5	0.3	–	–
8	13.0	20.7	9.1	6.5	13.2	80	1004.6	10.0	3.9	1.8	3	–	–	–
9	13.7	22.6	6.0	2.7	11.8	69	1008.7	13.6	2.4	0.8	2	–	–	–
10	15.1	23.2	9.5	5.9	13.8	77	1006.5	8.7	4.1	1.1	4	–	–	–
11	15.8	22.4	9.1	4.8	14.6	82	1003.7	10.2	3.6	1.4	3	0.3	–	–
12	15.1	21.3	11.8	8.4	13.6	75	1001.6	5.9	8.3	1.1	3	–	–	–
13	15.4	20.7	11.2	8.3	13.9	80	1002.8	6.0	5.6	1.3	2	–	–	–
14	13.6	21.8	9.2	6.7	12.6	77	1004.0	11.9	3.9	1.5	4	–	–	–
15	14.1	22.3	6.6	4.6	12.9	78	1003.4	10.9	4.6	1.2	4	–	–	–
16	16.5	20.5	8.0	6.2	14.2	86	1002.0	4.7	8.5	1.6	4	0.3	–	–
17	15.1	21.6	11.6	7.3	15.6	87	1001.5	6.7	6.1	2.0	6	1.2	–	–
18	15.4	22.6	12.6	9.9	15.5	84	1002.6	4.8	5.8	3.5	7	1.9	–	–
19	15.5	22.6	10.8	7.5	15.0	81	1003.9	8.9	3.6	2.6	7	–	–	–
20	15.0	21.9	11.6	6.9	15.2	84	1001.5	1.6	6.8	2.4	5	0.1	–	–
21	12.7	18.1	6.7	1.2	9.7	69	1005.9	11.7	3.1	4.2	7	–	–	–
22	12.7	18.9	6.5	0.2	10.2	73	1008.6	10.1	4.0	1.5	2	–	–	–
23	13.1	22.3	3.0	1.4	11.2	77	1005.5	12.0	1.3	1.4	4	–	–	–
24	17.3	25.6	9.1	3.7	13.3	72	1004.2	12.0	1.8	2.0	6	–	–	–
25	14.6	26.1	6.2	1.1	11.6	67	1004.6	12.3	0.1	0.8	2	–	–	–
26	17.0	23.9	8.8	3.8	17.1	85	998.2	4.6	5.8	1.6	3	9.0	–	–
27	15.8	21.1	12.4	11.5	14.7	83	998.0	4.7	6.6	1.0	2	1.1	–	–
28	13.9	26.6	12.7	11.1	15.0	72	1005.6	8.6	3.6	1.1	3	–	–	–
29	13.1	27.3	8.6	5.3	12.6	61	1005.9	12.1	0.5	1.0	6	–	–	–
30	23.4	27.0	13.1	8.3	17.3	54	996.0	11.2	2.2	3.1	7	–	–	–
31	19.2	22.9	16.0	13.6	16.9	81	999.5	–	6.9	1.6	4	1.1	–	–

DNI	TEMPERATURA POWIETRZA				PREŻNOŚĆ PARY WODNEJ	WILGOTNOŚĆ WZGLĘDNA	CIŚNIENIE ATMOSFERYCZNE	USŁONIĘCZNIENIE	ZACHMURZENIE	WIATR		OPAD	ŚNIEG	
	T	Max	Min	T_g	e	U	P	S	N	v	v_{max}	R_d	s_h	s_g
1	11.6	16.6	8.2	4.6	11.2	84	999.6	2.1	5.6	1.9	7	3.7	–	–
2	11.3	18.2	6.6	3.8	10.9	82	999.7	6.8	5.1	4.0	6	–	–	–
3	12.7	18.7	8.2	7.0	13.6	93	998.2	1.5	7.6	2.5	5	8.2	–	–
4	11.4	16.9	8.1	7.2	11.2	84	999.1	7.1	6.6	3.6	6	0.3	–	–
5	11.6	16.7	8.9	8.3	11.1	83	998.9	6.8	4.0	2.0	4	1.1	–	–
6	12.5	16.7	7.8	5.2	12.2	91	997.2	2.5	6.1	1.8	7	5.2	–	–
7	14.4	16.8	10.6	7.5	13.8	86	998.7	5.3	8.0	1.1	2	2.2	–	–
8	15.1	21.6	10.5	9.4	13.0	78	1002.3	6.6	5.4	1.6	3	–	–	–
9	15.8	22.5	8.7	4.5	10.9	65	1004.1	12.1	3.6	0.3	1	–	–	–
10	15.8	22.9	10.3	7.0	13.5	72	1002.1	6.9	4.7	0.5	1	–	–	–
11	15.8	22.3	10.2	8.3	13.8	78	999.3	7.8	2.6	1.6	3	–	–	–
12	15.2	20.3	10.5	8.9	14.4	84	997.7	2.0	6.5	1.4	2	2.1	–	–
13	15.2	21.1	11.4	10.1	13.4	79	998.6	5.7	5.3	0.9	2	0.0	–	–
14	15.9	21.8	10.4	8.2	13.0	75	998.4	11.7	4.9	1.5	4	–	–	–
15	14.6	21.9	8.9	5.5	14.7	89	999.0	9.3	4.0	0.8	2	12.1	–	–
16	14.1	19.4	9.6	8.4	14.5	91	997.6	7.9	6.5	1.1	3	1.1	–	–
17	15.6	20.5	12.7	10.8	15.8	93	996.5	6.6	6.9	1.3	3	4.3	–	–
18	15.7	17.3	11.5	9.3	15.9	89	995.0	4.7	6.0	2.0	3	6.9	–	–
19	13.8	21.7	11.4	10.2	15.4	85	999.1	8.9	3.5	2.8	4	0.2	–	–
20	15.4	20.4	12.2	9.7	15.3	83	997.0	1.2	7.1	2.9	4	14.9	–	–
21	12.6	17.3	8.6	7.6	10.2	72	1001.0	12.5	3.6	4.4	7	–	–	–
22	13.5	17.8	7.1	4.8	11.1	78	1004.5	9.7	3.1	1.6	3	–	–	–
23	13.4	21.8	5.7	1.9	11.4	77	1001.2	13.7	1.3	1.0	3	–	–	–
24	17.2	25.2	10.2	6.2	12.9	70	998.5	12.7	1.9	1.9	3	–	–	–
25	17.5	25.0	8.7	4.4	12.3	65	1000.3	13.6	0.0	1.9	3	–	–	–
26	15.8	24.8	10.6	5.4	12.1	86	998.8	5.5	5.5	2.9	5	8.3	–	–
27	15.3	24.3	10.5	6.8	14.6	85	998.2	3.1	6.9	1.4	3	0.0	–	–
28	14.0	26.1	12.5	11.0	14.9	88	1001.8	12.2	3.8	2.4	5	–	–	–
29	20.0	26.7	12.5	6.4	17.0	57	1002.3	12.6	0.4	2.4	3	–	–	–
30	23.2	26.6	14.1	11.7	19.7	69	998.9	12.9	0.5	4.1	6	0.3	–	–
31	17.3	21.6	13.9	11.5	16.7	86	995.5	–	6.9	2.0	5	0.5	–	–

SZCZECIN-DĄBIE

PIŁA

DNI	TEMPERATURA POWIETRZA				PREŻNOŚĆ PARY WODNEJ	WILGOTNOŚĆ WZGLĘDNA	CIŚNIENIE ATMOSFERYCZNE	USŁONIĘCZNIENIE	ZACHMURZENIE	WIATR		OPAD	ŚNIEG	
	T	Max	Min	T_g	e	U	P	S	N	v	v_{max}	R_d	s_h	s_g
1	14.4	18.8	10.4	6.1	10.5	66	1012.4	4.8	5.0	2.8	5	–	–	–
2	12.3	16.9	8.7	7.0	12.3	86	1016.3	9.6	5.9	3.8	5	2.1	–	–
3	15.2	19.4	11.8	11.4	13.7	80	1015.1	2.9	9.9	3.8	6	1.3	–	–
4	13.5	19.3	9.0	7.2	10.8	71	1013.5	6.0	4.0	3.8	6	0.0	–	–
5	14.4	19.8	9.2	7.6	11.6	75	1017.5	6.9	4.1	2.4	5	0.0	–	–
6	15.0	17.4	11.5	10.2	14.4	85	1019.3	0.6	6.5	2.9	4	3.9	–	–
7	13.8	20.6	11.1	9.8	14.3	91	1019.0	9.8	5.1	3.5	5	–	–	–
8	15.3	22.4	8.7	6.9	14.8	79	1024.1	10.0	4.6	1.5	3	–	–	–
9	16.6	24.2	6.9	4.5	13.4	75	1024.9	14.0	1.3	1.4	3	–	–	–
10	17.5	24.7	8.0	5.9	14.0	72	1022.9	10.8	3.0	1.8	3	–	–	–
11	18.1	24.3	10.9	7.3	15.2	75	1020.3	12.8	1.8	2.6	5	–	–	–
12	17.2	23.8	12.1	9.8	14.6	76	1018.9	2.7	4.0	2.0	4	–	–	–
13	16.8	28.7	12.7	10.2	14.1	75	1018.9	11.9	4.0	2.5	5	–	–	–
14	18.7	22.7	8.5	6.8	14.1	76	1020.9	10.7	1.8	2.6	5	–	–	–
15	18.4	29.8	5.8	5.6	14.1	78	1020.2	10.5	1.9	1.8	4	–	–	–
16	16.4	22.6	6.9	5.6	15.1	82	1019.2	9.6	3.9	2.5	5	–	–	–
17	17.1	22.3	10.6	9.2	16.7	86	1018.9	7.6	6.4	2.9	5	2.9	–	–
18	17.8	23.2	12.9	10.7	15.7	80	1019.9	9.0	2.6	3.0	6	0.3	–	–
19	17.0	22.2	11.2	8.1	15.8	86	1021.6	8.2	4.3	2.6	5	5.4	–	–
20	17.4	25.0	9.5	7.6	16.0	81	1018.7	3.1	4.1	2.8	5	–	–	–
21	15.6	21.1	12.6	9.6	11.4	65	1023.0	10.6	4.0	4.6	6	–	–	–
22	13.6	20.0	7.0	3.5	10.8	71	1025.7	9.3	3.1	1.0	3	–	–	–
23	14.3	22.6	4.9	1.7	11.5	72	1022.7	13.6	0.5	1.6	3	–	–	–
24	17.6	25.8	8.8	5.2	13.9	73	1021.3	11.7	1.6	2.1	3	–	–	–
25	17.9	28.3	7.6	5.1	13.4	69	1020.3	12.4	0.0	1.4	2	–	–	–
26	16.7	23.4	11.1	6.7	13.0	71	1015.1	4.2	4.6	2.8	4	0.2	–	–
27	15.6	20.2	12.6	10.6	14.2	81	1014.2	8.0	4.8	1.5	4	0.2	–	–
28	17.8	25.7	10.1	8.1	15.0	77	1020.4	3.2	5.5	3.9	6	–	–	–
29	21.2	29.5	14.2	10.1	12.9	56	1020.0	12.1	1.1	5.3	7	–	–	–
30	21.6	28.4	13.4	12.0	14.2	57	1009.8	2.1	3.4	6.0	9	–	–	–
31	19.6	24.9	17.1	16.6	17.1	75	1006.0	9.9	4.8	2.3	3	–	–	–

DNI	TEMPERATURA POWIETRZA				PREŻNOŚĆ PARY WODNEJ	WILGOTNOŚĆ WZGLĘDNA	CIŚNIENIE ATMOSFERYCZNE	USŁONIĘCZNIENIE	ZACHMURZENIE	WIATR		OPAD	ŚNIEG	
	T	Max	Min	T_g	e	U	P	S	N	v	v_{max}	R_d	s_h	s_g
1	12.1	16.6	6.7	4.8	11.0	79	1003.5	2.6	5.8	1.6	4	0.3	–	–
2	11.4	17.3	5.6	3.9	10.7	81	1008.2	6.9	5.9	1.9	3	0.3	–	–
3	14.6	17.8	10.4	9.2	14.2	91	1005.3	2.5	7.5	1.8	3	19.2	–	–
4	12.8	16.5	9.6	8.8	10.8	74	1004.4	7.6	5.1	3.5	7	0.0	–	–
5	12.4	17.4	7.1	6.3	11.2	79	1008.5	7.5	5.4	1.4	3	1.7	–	–
6	13.2	18.9	8.6	6.7	13.4	82	1010.6	1.1	7.1	1.8	3	1.4	–	–
7	15.0	19.5	11.8	10.9	13.8	82	1009.3	4.6	5.1	2.5	5	6.9	–	–
8	15.2	21.3	9.7	7.8	13.2	79	1015.6	7.0	4.6	1.1	3	–	–	–
9	15.2	22.5	7.4	5.5	11.6	71	1016.3	11.8	2.0	1.0	2	–	–	–
10	16.2	23.3	7.9	6.4	12.2	69	1014.6	8.8	3.3	1.0	2	–	–	–
11	16.8	23.6	10.8	8.1	13.5	73	1011.5	10.1	1.8	2.0	3	8.4	–	–
12	16.0	21.7	10.3	6.2	13.1	94	1009.9	2.9	4.6	1.6	3	–	–	–
13	16.1	21.3	11.8	9.4	13.9	77	1010.6	6.2	4.9	1.5	3	–	–	–
14	16.5	22.1	10.3	8.3	12.7	71	1011.8	13.0	3.0	2.4	3	–	–	–
15	16.7	22.7	10.0	8.0	12.8	70	1011.2	11.9	3.3	2.0	7	–	–	–
16	15.1	22.7	10.2	8.8	13.6	76	1010.1	8.4	4.5	2.1	5	–	–	–
17	16.3	22.4	10.7	8.8	14.3	80	1009.3	5.6	4.3	1.5	3	–	–	–
18	16.5	21.2	11.4	8.6	15.3	83	1010.5	6.5	5.2	2.1	3	4.1	–	–
19	16.4	22.5	12.3	11.3	15.7	86	1011.9	8.1	4.9	2.6	5	2.9	–	–
20	16.6	22.8	11.9	11.0	15.4	84	1009.5	4.8	4.9	2.5	5	0.3	–	–
21	13.9	18.7	9.2	8.0	9.8	64	1013.2	13.3	2.1	5.3	8	–	–	–
22	12.5	18.7	6.5	5.3	9.3	71	1014.9	12.6	2.5	2.6	5	–	–	–
23	13.1	21.9	4.5	1.1	10.5	74	1014.0	13.0	0.8	1.1	2	–	–	–
24	16.9	26.3	5.3	2.8	11.9	66	1011.5	12.3	1.1	1.4	3	–	–	–
25	17.1	27.1	5.3	2.9	10.9	62	1012.9	12.3	0.3	0.9	2	–	–	–
26	16.7	26.1	7.1	5.8	10.6	61	1009.8	7.0	4.8	2.6	5	–	–	–
27	14.2	18.4	8.7	6.5	14.0	87	1008.9	3.0	5.8	0.8	1	2.4	–	–
28	19.0	26.6	13.1	11.8	14.6	70	1013.2	9.6	3.5	2.8	5	–	–	–
29	20.6	27.6	10.2	7.1	12.8	54	1013.7	12.9	0.4	3.1	7	–	–	–
30	20.9	28.2	13.6	7.3	13.5	58	1009.9	10.8	0.8	4.3	10	0.0	–	–
31	17.7	22.3	16.4	13.1	16.3	90	997.8	–	7.0	1.3	2	6.2	–	–

BIAŁYSTOK

Dni	Temperatura powietrza T	Max	Min	T_g	Prężność pary wodnej e	Wilgotność względna U	Ciśnienie atmosferyczne P	Usłonecznienie S	Zachmurzenie N	Wiatr v	v_{max}	Opad R_d	Śnieg h_s	s_g
1	14.8	19.2	12.5	8.3	15.8	97	991.9	–	7.9	1.3	3	27.8	–	–
2	15.1	18.3	9.8	7.5	11.7	79	996.8	8.3	5.6	3.4	6	–	–	–
3	13.3	18.7	7.4	4.7	12.6	88	997.0	4.8	6.1	1.0	3	1.5	–	–
4	13.5	16.9	11.4	11.1	12.5	88	993.8	0.9	6.4	2.4	3	0.0	–	–
5	12.0	18.5	6.9	3.9	11.1	81	997.2	4.9	5.4	1.4	3	0.0	–	–
6	13.5	19.9	5.5	3.7	11.3	75	999.9	11.4	4.8	1.0	3	0.0	–	–
7	12.9	18.4	8.2	7.6	12.5	84	999.2	0.1	6.9	1.1	4	3.1	–	–
8	15.5	21.1	9.1	6.3	12.0	72	1001.9	11.1	3.5	2.6	4	–	–	–
9	15.8	21.7	9.0	8.2	12.9	74	1004.3	9.1	3.4	2.3	5	–	–	–
10	17.1	22.3	11.0	8.5	14.0	74	1003.2	8.4	4.8	2.1	3	–	–	–
11	15.0	19.4	12.0	9.2	13.5	81	999.4	5.2	4.9	2.4	5	2.8	–	–
12	12.9	17.4	7.1	4.4	12.7	85	999.2	4.9	6.5	2.0	4	0.1	–	–
13	13.9	16.8	7.5	5.8	12.3	84	1000.4	4.3	5.9	1.9	4	0.0	–	–
14	14.6	18.6	9.5	5.9	12.9	79	1001.0	6.6	6.1	1.3	2	0.1	–	–
15	14.5	19.0	12.4	10.0	14.9	92	999.7	2.5	7.1	1.5	6	4.3	–	–
16	13.7	17.3	9.9	8.9	14.8	95	998.2	0.9	7.5	1.5	3	6.0	–	–
17	14.6	20.3	9.6	9.3	13.9	85	998.7	7.2	4.4	0.6	3	–	–	–
18	13.9	20.0	7.9	6.6	13.9	87	999.7	8.1	3.1	1.1	3	–	–	–
19	15.5	20.9	10.1	8.5	15.1	86	999.0	5.6	4.8	1.5	3	1.0	–	–
20	14.5	20.3	10.0	8.5	14.0	88	996.1	3.7	5.5	2.3	5	3.6	–	–
21	12.4	16.4	10.1	8.8	9.9	70	999.6	7.8	4.6	6.1	9	–	–	–
22	11.3	18.7	5.6	1.7	9.1	71	1000.5	11.4	4.0	2.6	5	–	–	–
23	13.9	17.9	3.1	1.4	10.2	80	1002.8	10.3	2.8	2.3	5	–	–	–
24	12.3	20.3	6.7	3.2	12.1	86	1000.4	9.4	4.0	1.5	2	–	–	–
25	14.3	24.1	6.2	3.7	12.2	75	1002.3	12.7	0.1	1.5	3	–	–	–
26	15.2	24.8	5.4	2.3	11.6	67	998.4	11.7	1.5	2.0	4	–	–	–
27	17.8	25.1	11.0	9.3	13.2	67	998.2	9.9	3.4	3.3	5	–	–	–
28	16.8	25.4	10.6	6.0	13.7	75	1000.6	13.1	1.0	1.6	3	–	–	–
29	17.4	26.2	8.2	5.7	13.9	76	1000.7	10.3	2.6	0.0	0	–	–	–
30	17.5	25.7	9.9	8.3	14.3	76	998.5	9.6	2.3	1.0	2	–	–	–
31	17.8	26.1	10.2	7.9	13.7	71	991.2	10.9	1.3	3.0	7	–	–	–

BYDGOSZCZ

Sierpień 1976

Dni	Temperatura powietrza T	Max	Min	T_g	Prężność pary wodnej e	Wilgotność względna U	Ciśnienie atmosferyczne P	Usłonecznienie S	Zachmurzenie N	Wiatr v	v_{max}	Opad R_d	Śnieg h_s	s_g
1	14.9	17.6	7.9	5.8	12.1	87	1002.5	0.1	5.4	1.5	4	1.7	–	–
2	11.6	18.3	4.9	1.9	10.7	85	1006.7	6.9	4.0	3.8	5	0.9	–	–
3	14.7	19.8	10.3	9.9	13.8	82	1005.8	3.0	7.9	3.4	6	0.6	–	–
4	13.9	18.1	9.7	9.2	10.5	69	1004.8	8.1	5.6	4.4	8	0.1	–	–
5	13.5	19.0	7.0	6.5	10.6	71	1008.6	9.0	5.4	3.3	5	0.0	–	–
6	13.7	18.2	6.7	6.3	13.0	83	1010.9	3.0	5.8	3.3	5	2.7	–	–
7	11.8	18.5	11.5	10.3	14.5	97	1009.2	1.4	5.8	3.0	4	2.3	–	–
8	13.4	19.7	10.3	8.5	13.7	80	1014.9	4.1	4.4	2.6	4	2.1	–	–
9	14.3	23.7	8.4	4.8	10.9	63	1016.7	12.6	1.6	1.1	2	–	–	–
10	15.5	23.3	6.9	5.0	12.4	70	1014.9	7.9	3.0	1.3	4	–	–	–
11	17.4	23.1	12.8	7.7	13.9	72	1011.5	9.8	2.6	2.4	4	3.0	–	–
12	15.7	22.1	12.3	9.3	14.2	77	1010.1	2.1	5.6	1.9	5	–	–	–
13	15.8	21.5	12.1	8.0	13.9	71	1011.0	4.6	6.1	1.8	3	–	–	–
14	15.9	23.1	10.2	6.8	12.9	69	1012.0	9.1	4.0	1.4	3	–	–	–
15	16.4	23.1	9.8	7.5	14.1	77	1011.6	8.0	4.0	1.9	3	1.0	–	–
16	15.5	22.7	8.8	7.2	13.8	75	1010.2	8.0	4.1	1.3	4	0.7	–	–
17	15.3	21.8	12.2	12.1	14.4	79	1009.2	4.7	6.1	2.0	4	0.3	–	–
18	15.0	21.7	12.1	9.0	15.6	89	1010.5	3.8	5.8	2.5	4	12.5	–	–
19	15.2	20.0	13.0	11.7	14.6	90	1011.7	0.0	4.9	1.6	2	1.3	–	–
20	13.7	20.5	12.0	10.2	15.1	95	1009.6	3.2	6.1	3.0	4	19.0	–	–
21	11.6	18.6	8.9	7.9	10.1	68	1013.0	12.7	2.0	4.5	7	–	–	–
22	13.4	18.6	5.0	3.6	10.1	69	1017.0	13.2	2.5	2.0	4	–	–	–
23	13.1	21.1	4.3	2.4	10.4	73	1014.2	13.3	1.6	1.1	2	–	–	–
24	17.1	25.9	6.7	4.9	12.6	69	1012.3	10.7	1.9	1.3	3	–	–	–
25	17.7	26.0	8.2	6.5	11.4	62	1011.2	12.5	0.4	1.4	3	–	–	–
26	19.2	26.9	9.2	4.5	10.8	56	1007.1	6.4	3.8	3.6	8	0.3	–	–
27	15.1	20.0	9.8	7.9	14.2	83	1007.0	0.6	6.1	1.1	3	0.2	–	–
28	13.2	27.7	11.9	10.6	13.8	66	1014.0	8.7	2.3	2.4	5	–	–	–
29	13.7	28.0	9.2	7.3	12.4	59	1015.0	11.4	1.1	2.1	3	–	–	–
30	23.1	27.8	10.5	6.7	12.1	56	1005.8	12.3	0.6	3.6	7	–	–	–
31	13.5	23.5	14.6	13.6	17.7	83	998.4	2.3	4.9	1.8	3	-22.7	–	–

MŁAWA

Dni	Temperatura powietrza T	Max	Min	T_g	Prężność pary wodnej e	Wilgotność względna U	Ciśnienie atmosferyczne P	Usłonecznienie S	Zachmurzenie N	Wiatr v	v_{max}	Opad R_d	Śnieg h_s	s_g
1	11.3	19.1	10.5	10.5	13.6	89	993.7	–	7.4	2.9	5	3.7	–	–
2	12.9	18.9	7.0	6.2	11.7	81	998.9	10.2	5.2	5.4	9	–	–	–
3	11.8	19.6	10.4	8.7	14.2	91	996.8	2.2	6.8	4.4	6	2.0	–	–
4	13.9	18.6	11.7	10.9	12.7	81	994.7	5.8	6.8	5.0	9	–	–	–
5	12.4	17.8	9.3	4.0	11.2	80	992.6	6.8	4.2	1.9	3	–	–	–
6	13.6	19.9	5.6	4.0	12.6	82	1000.9	6.6	4.5	3.1	7	3.3	–	–
7	14.4	19.0	11.4	10.0	14.1	87	998.9	2.3	6.1	2.8	6	9.2	–	–
8	15.1	21.4	8.6	7.9	14.1	83	1003.9	6.9	3.0	3.9	6	2.0	–	–
9	15.4	22.6	9.2	7.5	12.5	79	1006.4	9.4	3.0	3.8	6	–	–	–
10	15.6	22.9	8.2	6.4	14.2	81	1005.0	8.5	3.9	2.4	5	–	–	–
11	15.7	23.0	12.4	10.7	15.0	80	1000.9	7.9	5.1	4.5	8	3.0	–	–
12	16.9	21.9	10.3	8.9	16.4	87	1000.2	5.7	6.0	2.4	4	1.9	–	–
13	15.1	20.2	9.5	8.1	13.8	82	1001.6	7.2	4.4	2.1	4	–	–	–
14	15.5	21.2	11.3	9.5	13.7	83	1002.4	4.7	6.3	1.4	2	7.1	–	–
15	14.2	20.9	11.0	9.4	14.6	91	1001.6	2.1	6.3	1.8	3	9.9	–	–
16	15.4	20.7	10.8	9.2	14.3	84	1000.1	6.7	5.8	3.0	7	–	–	–
17	13.0	19.7	11.4	10.0	14.9	93	999.3	3.8	5.5	2.9	5	0.9	–	–
18	14.5	19.5	9.8	9.2	14.7	90	1000.1	2.3	4.5	3.1	6	3.1	–	–
19	13.4	19.9	11.0	10.8	15.3	88	1000.4	0.3	5.4	4.8	8	1.6	–	–
20	14.6	20.7	13.1	12.1	14.0	86	998.6	3.3	5.4	5.1	8	0.2	–	–
21	12.7	17.1	9.4	8.5	10.1	71	1002.0	13.0	2.9	6.1	8	–	–	–
22	12.4	18.5	7.4	6.2	9.5	68	1006.9	12.9	3.0	4.6	8	–	–	–
23	12.6	18.9	5.8	2.5	10.9	77	1004.3	10.9	2.8	2.1	5	–	–	–
24	15.6	23.1	6.5	4.7	12.9	75	1002.4	11.7	3.4	3.5	5	–	–	–
25	17.3	25.0	7.9	6.5	13.1	71	1003.6	12.2	0.5	2.1	6	–	–	–
26	19.0	26.2	9.1	6.6	12.3	63	998.1	9.7	3.4	3.1	6	0.0	–	–
27	15.6	22.6	12.9	10.7	14.7	77	997.5	2.8	5.3	3.9	6	9.0	–	–
28	13.7	26.4	11.5	10.9	13.9	67	1006.1	9.3	1.0	3.6	6	–	–	–
29	10.3	26.8	11.7	8.8	13.4	63	1006.9	11.9	0.8	2.4	5	–	–	–
30	19.4	27.1	11.9	10.3	13.0	61	998.6	11.5	0.5	4.0	8	–	–	–
31	19.2	26.9	12.2	10.5	15.6	72	990.1	7.0	3.4	3.4	7	–	–	–

OSTROŁĘKA

Dni	Temperatura powietrza T	Max	Min	T_g	Prężność pary wodnej e	Wilgotność względna U	Ciśnienie atmosferyczne P	Usłonecznienie S	Zachmurzenie N	Wiatr v	v_{max}	Opad R_d	Śnieg h_s	s_g
1	14.5	19.7	11.6	11.1	15.6	94	999.2	–	8.0	3.8	2	14.9	–	–
2	14.2	18.8	9.1	8.3	11.6	75	1004.5	11.6	4.6	2.4	4	–	–	–
3	14.3	19.2	11.4	10.3	13.3	82	1003.8	2.2	6.9	3.6	5	8.6	–	–
4	14.8	18.8	12.1	10.5	12.8	77	1000.9	5.5	6.0	2.5	4	–	–	–
5	13.0	18.3	7.6	6.6	11.5	77	1004.3	6.2	4.9	1.3	2	1.5	–	–
6	13.9	20.6	6.7	5.4	12.1	77	1007.2	8.6	4.1	2.8	1	0.7	–	–
7	14.1	19.2	11.9	10.5	14.1	88	1005.2	0.5	6.6	1.1	2	0.5	–	–
8	13.6	22.3	8.3	6.8	12.8	75	1009.8	13.0	2.4	1.8	3	–	–	–
9	15.9	22.3	9.6	7.4	13.5	77	1012.0	7.2	3.1	1.9	3	–	–	–
10	15.5	23.6	8.4	6.5	13.7	75	1010.8	8.5	3.8	1.1	2	0.3	–	–
11	17.3	22.2	13.0	11.0	14.0	72	1004.8	7.9	5.3	1.9	4	–	–	–
12	13.8	20.2	9.3	7.3	14.2	90	1006.5	1.9	6.8	3.5	5	3.9	–	–
13	13.5	18.9	7.7	7.4	13.8	93	1008.0	1.7	6.4	2.5	4	3.4	–	–
14	15.7	21.4	9.0	7.6	13.9	79	1008.5	9.3	6.5	1.0	3	0.5	–	–
15	15.3	22.2	12.6	10.3	14.7	85	1007.3	2.8	8.5	3.6	2	0.7	–	–
16	15.4	20.7	10.6	8.7	14.8	85	1006.1	3.0	5.5	3.8	1	–	–	–
17	13.8	19.4	8.7	8.4	14.2	93	1002.5	2.4	4.8	3.4	1	0.3	–	–
18	14.7	20.4	9.1	7.3	14.6	87	1004.1	2.5	4.6	3.6	2	–	–	–
19	15.2	22.7	10.6	7.8	14.7	81	1004.5	7.5	5.3	3.4	2	–	–	–
20	15.8	22.1	12.3	9.5	15.6	88	1004.2	2.4	8.2	1.9	3	2.1	–	–
21	13.5	17.9	10.2	9.1	10.5	70	1007.6	12.1	2.9	3.4	6	–	–	–
22	11.9	18.2	5.7	3.6	9.2	69	1012.9	12.1	2.5	1.4	3	–	–	–
23	12.2	19.9	3.8	2.1	10.5	76	1010.5	9.0	2.1	3.6	1	–	–	–
24	14.6	22.6	5.8	3.9	12.8	79	1008.2	10.0	3.4	2.8	2	–	–	–
25	15.2	26.4	6.7	4.5	11.6	68	1009.2	11.6	3.5	3.5	1	–	–	–
26	17.6	27.1	7.4	5.8	11.2	59	1004.6	12.2	2.0	1.9	4	2.6	–	–
27	13.9	25.3	13.4	12.3	14.9	70	1004.8	7.5	5.8	1.8	3	–	–	–
28	13.0	26.6	11.2	9.8	14.1	68	1012.7	12.1	0.4	1.4	3	–	–	–
29	15.4	27.1	9.1	6.9	13.3	69	1013.5	11.6	0.8	3.8	1	–	–	–
30	13.7	27.6	10.1	7.5	14.2	70	1009.6	11.5	0.4	2.9	2	–	–	–
31	13.0	27.6	10.8	7.2	13.9	67	997.0	11.7	0.5	1.4	2	–	–	–

Tablica II

TORUŃ

DNI	TEMPERATURA POWIETRZA				PRĘŻNOŚĆ PARY WODNEJ	WILGOTNOŚĆ WZGLĘDNA	CIŚNIENIE ATMOSFERYCZNE	USŁONECZNIENIE	ZACHMURZENIE	WIATR		OPAD	ŚNIEG	
	T	Max	Min	T_g	e	U	P	S	N	v	v_{max}	R_d	s_h	s_g
1	12.5	18.3	8.3	7.1	12.8	89	1009.6	-	5.4	1.5	4	3.4	-	-
2	12.5	19.0	6.9	5.9	11.2	79	1008.5	9.6	4.4	2.3	4	0.3	-	-
3	14.8	19.4	9.5	10.3	13.7	82	1005.9	2.7	6.9	2.4	4	4.6	-	-
4	14.1	17.7	11.1	10.9	11.8	75	1004.4	7.5	5.5	2.0	4	-	-	-
5	13.9	19.3	8.3	7.4	10.6	73	1008.5	7.4	3.1	1.9	4	-	-	-
6	14.0	19.7	7.3	5.6	13.0	83	1010.8	4.5	5.1	1.4	3	3.4	-	-
7	14.3	19.6	12.1	11.7	14.5	89	1009.2	3.2	6.6	1.4	3	9.7	-	-
8	15.5	21.6	11.0	10.6	14.1	81	1014.4	6.7	4.5	2.3	4	-	-	-
9	15.8	22.9	7.1	6.2	12.6	75	1016.7	11.7	2.6	1.6	2	-	-	-
10	16.7	23.0	7.5	6.7	13.5	72	1014.8	11.6	3.9	1.3	2	-	-	-
11	17.3	23.7	11.6	10.8	14.2	75	1011.3	11.7	3.0	2.3	7	-	-	-
12	16.3	22.7	12.0	11.2	14.4	80	1010.0	1.9	5.6	1.5	3	1.5	-	-
13	16.0	21.4	11.2	10.3	14.1	79	1011.1	3.7	5.8	1.3	2	0.2	-	-
14	16.6	23.0	9.5	8.7	13.6	75	1011.8	9.4	3.9	1.8	3	-	-	-
15	16.1	22.7	9.4	8.8	13.7	77	1011.6	5.1	5.5	1.4	2	0.0	-	-
16	16.2	22.1	9.0	6.2	13.7	77	1010.1	7.4	8.9	0.8	1	-	-	-
17	16.9	22.2	12.3	12.2	15.0	79	1009.2	6.4	5.3	1.5	2	-	-	-
18	15.3	20.4	11.2	9.9	13.4	89	1010.1	1.4	8.0	1.5	3	9.6	-	-
19	15.9	20.1	13.1	12.7	14.6	92	1011.3	3.1	5.5	2.1	3	8.3	-	-
20	15.9	20.7	12.4	11.2	15.3	86	1009.2	2.1	5.0	1.4	3	3.4	-	-
21	13.4	18.2	9.8	9.1	10.4	73	1012.8	12.5	3.6	6.4	7	-	-	-
22	13.0	19.2	6.9	5.8	9.9	69	1016.8	12.6	3.1	2.5	4	-	-	-
23	12.9	20.3	4.3	2.7	10.6	74	1014.3	13.4	1.9	1.3	3	-	-	-
24	15.9	25.7	7.7	5.4	13.2	72	1012.2	8.6	1.9	1.8	1	-	-	-
25	17.8	27.1	8.3	6.9	17.3	66	1013.2	13.4	1.0	1.4	2	-	-	-
26	18.5	27.5	8.0	6.4	11.7	59	1007.0	7.9	4.1	2.1	4	0.4	-	-
27	15.6	21.7	11.4	10.3	13.9	76	1007.1	2.1	7.3	1.3	2	0.2	-	-
28	19.1	27.5	11.2	10.6	13.1	64	1014.4	10.2	2.9	2.1	4	-	-	-
29	19.7	28.9	9.9	8.6	12.3	57	1015.4	12.6	0.8	2.3	4	-	-	-
30	20.7	28.3	11.8	9.1	12.3	54	1006.0	12.4	0.3	3.0	6	-	-	-
31	19.6	25.2	15.2	13.4	16.9	75	998.2	6.2	4.5	2.3	4	36.0	-	-

GORZÓW WIELKOPOLSKI

Sierpień 1976

DNI	TEMPERATURA POWIETRZA				PRĘŻNOŚĆ PARY WODNEJ	WILGOTNOŚĆ WZGLĘDNA	CIŚNIENIE ATMOSFERYCZNE	USŁONECZNIENIE	ZACHMURZENIE	WIATR		OPAD	ŚNIEG	
	T	Max	Min	T_g	e	U	P	S	N	v	v_{max}	R_d	s_h	s_g
1	13.0	17.5	10.5	8.2	12.2	75	1004.5	3.8	9.5	2.6	6	6.4	-	-
2	12.1	16.8	7.0	5.4	11.0	75	1009.2	9.5	9.3	2.8	5	0.7	-	-
3	14.2	19.4	10.2	8.5	14.0	87	1006.6	2.7	6.3	2.9	6	1.7	-	-
4	13.8	17.5	10.2	9.4	13.4	87	1005.9	5.1	5.6	3.0	8	3.2	-	-
5	14.1	18.4	8.9	7.6	11.0	70	1009.2	8.2	5.3	2.1	4	-	-	-
6	14.4	18.1	9.7	7.5	13.7	83	1011.7	1.9	5.4	2.6	5	1.4	-	-
7	14.9	18.2	11.9	10.0	14.4	85	1010.3	4.5	8.1	2.9	5	2.0	-	-
8	15.9	21.3	11.2	10.4	14.0	79	1015.3	7.3	5.0	2.8	4	-	-	-
9	16.8	23.3	9.0	7.4	13.6	68	1016.4	14.4	1.5	2.6	4	-	-	-
10	17.9	24.4	10.4	8.4	12.6	63	1014.4	11.7	2.4	1.9	4	-	-	-
11	18.5	24.8	11.2	10.2	14.2	73	1011.5	13.9	3.5	3.5	6	0.0	-	-
12	15.8	23.0	12.7	10.3	13.8	72	1010.1	3.8	5.1	1.4	2	-	-	-
13	13.7	22.1	12.5	10.3	12.8	78	1010.4	5.1	4.9	2.4	4	0.5	-	-
14	16.8	22.7	10.4	8.9	12.9	71	1011.9	11.4	3.3	2.6	4	-	-	-
15	14.5	22.6	10.7	9.6	12.8	71	1011.5	11.9	3.1	2.9	5	-	-	-
16	17.0	22.6	11.0	9.8	13.0	70	1010.5	14.2	2.8	3.3	5	-	-	-
17	16.3	21.0	12.4	11.9	15.5	85	1010.2	8.4	4.4	3.5	8	0.4	-	-
18	16.1	23.8	12.6	9.1	15.2	85	1011.4	5.9	5.9	3.0	5	3.2	-	-
19	16.2	22.0	11.8	11.3	15.0	85	1012.5	7.2	5.3	3.6	5	0.0	-	-
20	16.9	24.0	11.4	10.8	14.6	79	1010.1	2.9	5.0	3.5	7	-	-	-
21	14.9	21.1	9.6	8.2	10.1	62	1013.2	11.9	3.1	5.8	8	-	-	-
22	13.4	19.8	6.1	4.9	9.4	64	1014.6	13.8	2.5	3.4	5	-	-	-
23	13.2	22.6	6.7	2.9	10.5	68	1014.1	13.7	0.5	1.4	4	-	-	-
24	13.6	26.2	10.0	9.5	13.5	83	1013.0	13.2	1.3	1.5	3	-	-	-
25	19.8	27.5	11.7	8.9	11.8	56	1013.0	13.3	0.5	1.6	3	-	-	-
26	17.8	26.0	11.6	9.9	13.0	62	1007.6	6.2	4.9	3.0	5	-	-	-
27	15.6	20.5	12.2	9.4	14.4	83	1006.4	3.4	7.3	2.4	3	-	-	-
28	18.4	24.5	11.9	10.4	14.6	72	1011.5	1.9	5.5	4.0	5	-	-	-
29	20.5	28.0	13.5	10.9	17.7	85	1012.1	12.5	0.5	4.3	6	-	-	-
30	21.1	27.6	13.6	11.9	14.7	61	1012.5	9.3	4.1	4.8	8	0.0	-	-
31	19.1	24.2	17.1	16.5	18.2	89	998.6	-	7.3	2.4	4	9.1	-	-

PŁOCK-RADZIWIE

DNI	TEMPERATURA POWIETRZA				PRĘŻNOŚĆ PARY WODNEJ	WILGOTNOŚĆ WZGLĘDNA	CIŚNIENIE ATMOSFERYCZNE	USŁONECZNIENIE	ZACHMURZENIE	WIATR		OPAD	ŚNIEG	
	T	Max	Min	T_g	e	U	P	S	N	v	v_{max}	R_d	s_h	s_g
1	13.9	21.1	11.8	12.1	13.9	86	1002.7	-	7.5	2.3	6	4.1	-	-
2	13.3	18.9	7.9	6.5	11.4	77	1008.4	-	4.6	2.9	5	0.0	-	-
3	14.1	19.5	12.1	11.5	13.9	93	1006.4	-	7.0	1.8	6	3.8	-	-
4	14.9	19.2	12.7	11.7	12.7	77	1004.3	-	5.5	2.1	6	0.1	-	-
5	13.6	18.8	8.8	6.7	11.4	75	1008.1	-	5.0	1.3	4	0.0	-	-
6	14.8	21.7	7.9	5.2	12.4	75	1010.4	-	5.1	1.9	5	7.0	-	-
7	15.2	20.0	13.2	12.2	13.7	83	1009.1	-	6.1	1.4	3	0.8	-	-
8	15.1	21.6	10.7	8.8	13.4	75	1012.9	-	2.9	1.5	2	0.9	-	-
9	15.6	23.2	9.2	7.4	13.0	71	1015.5	-	3.1	1.9	6	-	-	-
10	15.5	23.1	8.2	7.9	12.1	69	1013.9	-	2.3	2.4	1	-	-	-
11	17.8	22.7	12.3	10.4	13.5	68	1009.6	-	3.5	1.2	3	0.6	-	-
12	15.6	21.7	11.1	9.4	14.0	80	1009.0	-	5.9	1.3	3	0.3	-	-
13	15.1	22.4	8.8	7.2	13.2	75	1010.4	-	5.1	2.4	2	0.0	-	-
14	17.2	23.3	10.3	7.9	13.4	71	1011.1	-	5.5	2.9	2	0.1	-	-
15	13.9	21.6	9.2	7.4	13.1	79	1010.6	-	5.1	2.5	2	0.1	-	-
16	15.0	23.1	9.1	6.9	13.7	78	1009.2	-	4.0	2.9	2	-	-	-
17	15.7	22.3	10.3	7.6	15.1	86	1008.3	-	4.8	1.2	3	9.0	-	-
18	15.3	21.7	11.6	9.8	15.4	89	1009.1	-	5.4	1.9	3	9.5	-	-
19	14.9	22.4	12.4	11.1	15.4	81	1009.7	-	5.5	2.9	5	0.8	-	-
20	16.9	22.7	13.3	13.2	15.9	84	1007.9	-	5.4	3.3	5	2.3	-	-
21	14.3	18.8	11.3	10.5	11.0	69	1010.4	-	2.8	5.5	7	-	-	-
22	14.1	19.5	8.2	7.1	9.9	64	1015.4	-	3.4	2.3	4	-	-	-
23	12.9	20.4	4.8	2.2	10.4	73	1013.4	-	2.9	3.4	1	-	-	-
24	15.9	24.5	6.2	3.2	12.3	71	1011.5	-	1.8	3.8	2	-	-	-
25	17.6	26.8	9.2	6.4	12.2	67	1012.8	-	0.5	2.9	2	-	-	-
26	18.7	27.6	8.5	5.6	11.5	60	1007.2	-	2.5	1.8	5	-	-	-
27	18.4	25.4	13.0	9.2	15.0	69	1006.0	-	6.3	1.3	5	0.3	-	-
28	18.3	27.2	11.5	8.1	17.5	62	1013.9	-	0.6	0.8	3	-	-	-
29	19.2	27.7	10.9	7.1	13.4	55	1015.1	-	0.8	0.8	3	-	-	-
30	19.9	28.3	11.1	8.1	12.2	59	1006.3	-	0.3	2.0	5	-	-	-
31	19.4	26.4	11.1	10.2	15.5	70	999.0	-	5.6	2.0	3	2.7	-	-

POZNAŃ-ŁAWICA

DNI	TEMPERATURA POWIETRZA				PRĘŻNOŚĆ PARY WODNEJ	WILGOTNOŚĆ WZGLĘDNA	CIŚNIENIE ATMOSFERYCZNE	USŁONECZNIENIE	ZACHMURZENIE	WIATR		OPAD	ŚNIEG	
	T	Max	Min	T_g	e	U	P	S	N	v	v_{max}	R_d	s_h	s_g
1	12.3	15.3	9.8	8.6	12.2	86	1002.2	0.4	5.9	2.9	6	0.7	-	-
2	12.8	16.9	6.9	4.2	10.5	72	1007.5	5.7	5.0	4.0	8	0.0	-	-
3	14.9	18.1	10.4	7.9	13.7	86	1006.8	2.2	7.9	4.0	6	17.3	-	-
4	13.7	16.8	11.5	11.3	12.1	78	1007.6	4.2	6.0	4.1	8	0.5	-	-
5	13.1	18.3	9.3	8.1	11.4	77	1007.2	6.9	4.1	4.0	7	1.4	-	-
6	14.8	20.2	8.2	5.4	12.7	77	1009.5	4.7	5.9	3.8	6	3.3	-	-
7	15.4	19.4	12.5	11.2	15.0	92	1007.6	2.1	6.8	3.6	5	9.5	-	-
8	14.4	20.7	8.9	7.3	13.6	85	1012.9	6.2	4.5	2.1	3	2.3	-	-
9	15.5	22.7	9.2	6.8	13.2	73	1014.2	12.9	1.8	1.6	4	-	-	-
10	17.1	22.6	10.7	7.2	13.6	72	1012.6	10.6	2.6	1.4	3	-	-	-
11	17.5	23.3	12.3	9.1	14.6	76	1009.1	11.0	2.3	2.5	4	6.0	-	-
12	16.2	21.9	10.8	8.1	14.1	77	1007.7	5.9	4.5	2.1	4	0.4	-	-
13	16.3	22.0	12.2	9.6	14.5	79	1008.4	6.3	5.4	1.5	4	3.0	-	-
14	16.4	22.1	11.2	9.8	14.0	75	1009.4	11.7	3.9	2.0	4	-	-	-
15	16.6	22.5	10.9	8.3	13.7	74	1008.8	8.6	3.3	1.4	4	-	-	-
16	17.5	22.6	12.2	9.6	13.9	72	1007.8	12.4	3.5	1.9	5	-	-	-
17	14.6	20.9	11.1	9.2	15.0	90	1007.4	2.1	4.4	1.8	3	10.5	-	-
18	13.3	20.4	11.6	9.2	14.9	86	1008.9	3.6	6.4	2.9	5	1.6	-	-
19	15.9	20.8	12.5	11.3	15.6	86	1009.4	3.5	4.1	2.8	4	0.0	-	-
20	15.6	20.5	10.4	9.1	15.2	86	1007.9	1.9	5.8	3.1	5	4.1	-	-
21	13.8	18.6	9.7	8.7	9.8	64	1010.1	12.4	2.9	5.1	7	-	-	-
22	13.7	17.8	7.5	4.7	9.9	69	1014.3	12.1	2.3	3.1	6	-	-	-
23	12.8	20.8	5.8	3.1	11.0	72	1012.1	12.2	1.0	0.9	3	-	-	-
24	17.1	25.6	7.5	5.6	12.5	67	1010.8	11.2	1.8	1.0	3	-	-	-
25	19.5	26.2	10.6	8.5	12.0	61	1011.3	12.6	0.8	0.6	3	-	-	-
26	13.9	27.2	11.7	8.7	11.9	58	1005.4	8.3	3.5	3.4	7	0.0	-	-
27	18.3	20.5	11.8	9.0	14.2	87	1004.2	-	7.4	3.8	9	3.0	-	-
28	18.5	26.6	13.7	12.7	14.5	87	1010.4	8.5	4.1	4.8	5	-	-	-
29	21.1	27.8	11.9	8.7	11.5	49	1011.2	11.5	0.6	3.4	5	-	-	-
30	21.5	27.8	15.2	13.0	13.3	54	1002.0	10.8	0.8	4.1	6	-	-	-
31	17.9	28.9	16.7	16.6	18.7	89	996.7	-	7.5	2.1	4	14.7	-	-

Tablica II

SŁUBICE

KOŁO

Sierpień 1975

DNI	TEMPERATURA POWIETRZA				PRĘŻNOŚĆ PARY WODNEJ	WILGOTNOŚĆ WZGLĘDNA	CIŚNIENIE ATMOSFERYCZNE	USŁONECZNIENIE	ZACHMURZENIE	WIATR		OPAD	ŚNIEG	
	T	Max	Min	T_0	e	U	P	S	N	v	v_{max}	R_d	s_h	s_g
1	15.9	18.7	9.1	6.2	11.2	75	1010.6	.	5.1	2.3	5	2.5	–	–
2	15.1	18.0	7.6	6.4	11.0	73	1015.4	.	5.3	2.4	4	0.9	–	–
3	15.1	16.3	12.1	10.1	10.6	67	1012.3	.	6.6	2.4	5	12.5	–	–
4	14.2	17.6	10.5	9.7	11.5	72	1012.4	.	5.0	2.4	5	–	–	–
5	16.6	19.3	10.1	9.3	13.1	68	1015.9	.	5.6	2.4	4	–	–	–
6	15.1	18.6	8.9	6.0	13.8	80	1016.2	.	6.5	2.3	4	–	–	–
7	15.4	21.4	13.2	12.3	14.2	77	1016.7	.	6.0	3.0	5	–	–	–
8	13.1	22.5	8.9	4.3	13.8	82	1021.3	.	5.4	0.9	2	–	–	–
9	17.3	23.8	6.0	2.9	12.7	76	1022.6	.	2.4	0.9	2	–	–	–
10	13.7	26.0	5.7	2.7	12.4	70	1019.6	.	2.4	1.0	3	–	–	–
11	17.3	25.9	7.2	4.6	13.9	73	1017.0	.	1.4	1.5	3	–	–	–
12	14.9	22.7	11.5	9.3	14.4	77	1015.2	.	6.4	0.5	2	–	–	–
13	15.9	24.6	10.0	6.9	13.5	76	1015.6	.	5.9	0.9	4	–	–	–
14	15.0	24.2	6.9	4.2	13.9	76	1017.7	.	2.5	1.4	4	–	–	–
15	15.9	23.7	6.2	2.5	12.9	74	1017.1	.	2.9	1.6	4	–	–	–
16	15.0	24.4	8.7	4.7	12.4	72	1015.5	.	2.1	1.6	4	–	–	–
17	15.9	21.9	7.9	5.0	14.6	86	1016.4	.	5.2	1.9	5	1.2	–	–
18	15.9	24.3	12.4	7.6	15.7	88	1016.0	.	5.6	1.8	6	5.2	–	–
19	13.7	21.8	9.4	5.8	13.1	85	1015.8	.	5.4	1.7	5	5.0	–	–
20	15.6	24.2	7.7	5.5	14.8	80	1016.2	.	5.9	1.5	4	–	–	–
21	16.5	20.9	8.2	8.9	11.3	73	1019.1	.	3.5	3.4	6	–	–	–
22	12.6	20.5	4.3	– 0.2	9.7	80	1022.4	.	2.9	1.9	4	–	–	–
23	13.4	22.8	1.9	– 0.8	10.1	73	1019.7	.	0.4	0.5	2	–	–	–
24	13.6	26.6	4.5	1.8	11.9	72	1010.5	.	1.0	0.6	1	–	–	–
25	17.6	28.1	7.1	3.6	11.7	65	1016.9	.	0.6	0.5	1	–	–	–
26	19.2	26.8	10.1	6.6	11.5	55	1013.4	.	3.9	2.6	4	–	–	–
27	15.0	20.2	13.2	12.0	14.5	81	1012.0	.	5.6	1.4	3	–	–	–
28	18.1	26.6	9.8	7.2	14.5	73	1016.7	.	2.4	1.5	4	–	–	–
29	21.1	29.0	13.7	6.7	13.0	59	1016.5	.	1.9	2.1	7	–	–	–
30	21.7	28.7	16.6	6.2	14.6	58	1007.0	.	5.1	1.9	3	0.2	–	–
31	19.0	25.2	16.7	16.5	16.9	77	1004.3	.	6.6	0.8	2	–	–	–

DNI	TEMPERATURA POWIETRZA				PRĘŻNOŚĆ PARY WODNEJ	WILGOTNOŚĆ WZGLĘDNA	CIŚNIENIE ATMOSFERYCZNE	USŁONECZNIENIE	ZACHMURZENIE	WIATR		OPAD	ŚNIEG	
	T	Max	Min	T_0	e	U	P	S	N	v	v_{max}	R_d	s_h	s_g
1	12.7	16.2	11.7	10.3	12.3	93	987.7	–	7.6	2.8	6	3.2	–	–
2	12.7	18.0	7.8	5.4	10.7	75	1007.2	6.2	4.0	1.5	5	0.0	–	–
3	14.9	18.4	12.1	10.3	13.6	79	1001.4	2.9	6.5	2.9	4	4.6	–	–
4	14.3	16.5	12.1	11.6	12.0	74	998.4	5.1	6.3	3.8	6	–	–	–
5	12.6	17.9	9.2	7.3	11.9	81	1002.1	7.2	5.0	2.0	4	4.1	–	–
6	14.5	18.5	8.6	6.3	13.4	83	1005.4	3.3	5.3	2.0	6	7.6	–	–
7	14.1	18.3	12.6	12.5	14.7	92	1003.1	2.0	6.8	2.6	8	2.6	–	–
8	15.2	20.5	11.0	10.0	14.5	85	1004.0	7.7	4.8	2.9	6	3.0	–	–
9	15.2	21.6	9.1	8.1	13.4	74	1010.5	13.4	1.8	2.3	5	–	–	–
10	15.9	22.3	9.2	8.6	13.7	73	1008.5	10.9	2.1	1.6	4	–	–	–
11	18.3	23.2	12.6	10.3	17.1	75	1004.5	10.4	3.1	2.6	7	0.3	–	–
12	15.6	20.9	11.2	10.3	14.8	85	1005.6	3.0	5.3	2.6	7	1.2	–	–
13	15.8	22.1	12.2	11.8	14.4	79	1004.7	8.6	5.0	2.3	6	0.5	–	–
14	15.9	22.3	12.0	9.2	15.7	81	1005.7	9.1	4.3	1.9	5	0.3	–	–
15	15.1	22.0	11.6	10.8	15.6	87	1005.1	4.9	6.0	2.0	4	1.0	–	–
16	17.6	21.9	12.5	10.3	17.7	79	1004.6	9.6	4.1	1.1	3	0.0	–	–
17	15.1	22.2	11.8	9.6	15.0	83	1003.1	6.5	3.9	1.5	4	–	–	–
18	15.5	20.9	10.7	9.2	15.9	91	1003.9	2.7	5.6	2.1	4	0.3	–	–
19	15.7	21.3	12.5	10.8	15.9	93	1004.7	2.5	5.4	2.8	5	4.0	–	–
20	15.2	20.9	13.2	10.3	15.6	86	1002.9	2.3	6.1	2.9	4	13.0	–	–
21	13.6	17.9	10.2	9.1	11.1	73	1004.9	12.6	2.9	5.1	7	–	–	–
22	12.9	18.1	7.7	6.3	10.2	73	1005.9	10.7	2.5	3.1	5	–	–	–
23	14.1	20.1	6.9	4.6	11.2	73	1008.1	12.7	1.1	1.0	3	–	–	–
24	15.3	23.6	8.8	7.0	13.0	74	1006.5	12.2	1.4	1.6	4	–	–	–
25	18.6	25.4	10.9	7.8	13.7	69	1007.4	12.9	0.8	1.5	4	–	–	–
26	19.1	26.6	11.2	7.8	13.0	61	1002.2	5.2	2.4	2.3	6	–	–	–
27	15.9	22.9	13.7	10.4	14.8	79	1000.7	6.8	4.1	2.5	6	–	–	–
28	19.6	27.0	12.4	11.8	13.9	67	1007.4	10.8	2.0	2.4	5	–	–	–
29	20.1	28.4	11.2	9.2	14.2	65	1008.9	11.4	0.9	4.3	6	–	–	–
30	20.6	28.1	11.4	10.8	13.7	63	1009.5	11.5	0.9	4.9	7	–	–	–
31	19.4	22.7	15.5	10.7	16.0	93	993.7	–	5.8	3.6	5	0.3	–	–

SIEDLCE

DNI	TEMPERATURA POWIETRZA				PRĘŻNOŚĆ PARY WODNEJ	WILGOTNOŚĆ WZGLĘDNA	CIŚNIENIE ATMOSFERYCZNE	USŁONECZNIENIE	ZACHMURZENIE	WIATR		OPAD	ŚNIEG	
	T	Max	Min	T_0	e	U	P	S	N	v	v_{max}	R_d	s_h	s_g
1	15.8	20.7	14.7	14.2	16.2	95	993.8	.	7.9	1.6	5	25.7	–	–
2	15.1	18.2	9.1	8.3	13.4	78	999.8	.	3.6	3.8	7	0.0	–	–
3	14.2	19.9	9.5	7.7	13.0	81	998.5	.	6.8	3.1	6	0.0	–	–
4	15.6	17.2	12.0	11.2	14.0	92	995.9	.	6.6	2.9	6	2.9	–	–
5	12.4	18.2	7.6	6.3	11.2	79	998.6	.	4.9	2.0	5	1.2	–	–
6	13.6	20.2	6.4	5.0	11.7	77	1001.6	.	3.0	1.5	3	0.2	–	–
7	13.2	17.1	9.8	8.1	13.8	90	999.8	.	6.9	1.1	2	2.9	–	–
8	15.7	21.7	11.3	11.1	13.5	78	1002.2	.	5.4	1.8	4	–	–	–
9	15.0	22.1	8.6	7.1	13.6	82	1005.2	.	5.0	1.5	4	–	–	–
10	15.9	22.5	8.2	7.1	13.2	76	1004.2	.	5.8	1.5	3	–	–	–
11	15.3	21.9	11.1	9.7	15.0	87	999.9	.	5.4	1.1	7	3.6	–	–
12	14.2	19.5	10.0	8.2	13.5	84	999.5	.	4.6	1.5	5	2.0	–	–
13	13.7	19.7	6.6	6.2	13.1	85	1001.6	.	6.2	1.4	4	2.1	–	–
14	15.4	21.2	12.1	10.8	13.9	82	1001.6	.	6.0	0.9	1	2.1	–	–
15	16.4	20.7	11.0	9.7	15.0	91	1000.9	.	6.5	1.4	4	1.5	–	–
16	14.7	20.5	9.9	7.7	14.4	87	1000.1	.	4.1	1.9	5	–	–	–
17	15.5	21.2	10.4	9.1	14.6	86	999.1	.	5.0	1.9	4	0.1	–	–
18	14.3	20.7	8.6	8.5	14.2	88	999.2	.	2.9	0.8	2	–	–	–
19	14.8	21.5	10.0	8.5	14.7	88	999.6	.	4.1	1.0	3	2.0	–	–
20	15.0	20.1	8.8	7.8	14.6	92	997.6	.	5.8	1.4	4	4.7	–	–
21	12.2	15.6	10.1	10.5	11.1	78	999.2	.	5.6	4.3	7	0.2	–	–
22	11.2	17.8	5.2	3.0	9.5	74	1005.0	.	2.6	1.3	3	–	–	–
23	12.0	18.2	4.4	3.1	10.2	75	1007.6	.	4.0	0.8	2	–	–	–
24	14.1	21.2	6.9	5.0	12.0	76	1007.2	.	4.4	0.5	3	–	–	–
25	15.9	24.6	6.2	4.9	12.2	72	1008.3	.	0.4	0.3	1	–	–	–
26	17.8	26.8	7.1	5.6	11.9	68	999.8	.	1.4	1.1	3	–	–	–
27	19.7	26.6	11.1	8.7	13.6	65	998.4	.	3.0	1.8	4	–	–	–
28	18.8	25.8	11.9	8.7	13.6	67	1004.1	.	0.4	1.0	3	–	–	–
29	17.3	26.7	7.8	6.4	13.0	71	1007.0	.	1.3	0.4	1	–	–	–
30	17.9	27.1	8.9	7.2	14.0	72	999.8	.	0.6	0.4	2	–	–	–
31	18.6	27.1	10.2	7.1	14.2	69	992.2	.	0.4	1.4	4	–	–	–

WARSZAWA-OKĘCIE

DNI	TEMPERATURA POWIETRZA				PRĘŻNOŚĆ PARY WODNEJ	WILGOTNOŚĆ WZGLĘDNA	CIŚNIENIE ATMOSFERYCZNE	USŁONECZNIENIE	ZACHMURZENIE	WIATR		OPAD	ŚNIEG	
	T	Max	Min	T_0	e	U	P	S	N	v	v_{max}	R_d	s_h	s_g
1	14.5	21.8	11.2	12.4	15.4	93	998.0	.	7.5	3.1	6	10.3	–	–
2	16.1	18.9	9.3	9.4	11.3	72	1004.7	.	5.1	5.3	8	0.0	–	–
3	16.6	19.4	11.8	11.9	13.1	79	1003.2	.	6.8	3.4	5	7.2	–	–
4	13.7	17.6	12.2	11.8	13.1	86	1000.1	.	6.9	2.6	4	1.6	–	–
5	14.4	18.5	7.6	5.9	10.9	73	1004.2	.	3.5	3.5	6	–	–	–
6	13.8	20.6	6.7	4.4	11.5	75	1006.7	.	4.0	3.1	4	3.6	–	–
7	13.9	16.4	11.4	11.9	14.2	90	1004.6	.	7.1	1.6	3	3.2	–	–
8	13.2	21.6	9.1	8.4	13.1	79	1006.3	.	4.1	3.5	5	–	–	–
9	13.7	22.3	9.1	8.5	14.2	91	1013.2	.	3.9	3.3	4	–	–	–
10	15.5	21.5	9.2	8.4	13.5	74	1009.6	.	2.3	2.4	4	–	–	–
11	15.5	21.9	11.9	11.3	14.7	79	1005.3	.	5.3	2.1	6	2.1	–	–
12	15.7	22.2	9.4	7.9	13.5	81	1004.3	.	5.3	2.9	6	7.7	–	–
13	15.8	20.5	9.5	7.9	13.9	77	1004.7	.	4.6	2.5	4	0.0	–	–
14	15.5	21.8	8.8	10.4	13.6	74	1007.0	.	5.6	2.0	5	–	–	–
15	14.7	21.3	10.0	9.9	14.3	86	1006.4	.	5.9	2.6	4	1.1	–	–
16	14.3	21.5	8.2	7.4	14.0	86	1005.5	.	4.3	2.6	3	3.2	–	–
17	15.3	21.2	8.7	7.6	14.9	85	1004.3	.	4.1	1.9	3	0.0	–	–
18	15.2	21.0	8.7	6.4	13.7	81	1004.7	.	3.1	3.0	5	–	–	–
19	17.0	22.5	12.1	10.1	15.1	85	1003.1	.	3.9	3.1	4	–	–	–
20	13.5	21.2	10.1	9.7	15.0	86	1003.1	.	6.1	3.8	7	0.1	–	–
21	13.9	19.0	12.1	12.7	6.9	63	1005.0	.	5.8	7.5	10	–	–	–
22	13.3	18.5	7.8	9.4	6.8	63	1010.9	.	3.0	6.3	6	–	–	–
23	12.9	19.5	4.0	4.1	9.5	67	1008.4	.	3.1	1.5	3	–	–	–
24	13.0	22.6	6.2	2.9	11.6	69	1007.6	.	3.0	2.8	6	–	–	–
25	17.9	26.0	7.8	7.7	12.1	63	1008.7	.	1.3	1.8	3	–	–	–
26	18.5	27.4	5.0	4.9	11.2	58	1004.2	.	1.0	2.5	5	–	–	–
27	13.8	26.0	9.3	9.3	13.4	63	1002.6	.	4.1	2.4	5	–	–	–
28	19.7	27.1	12.1	9.4	12.7	59	1010.7	.	1.9	3.1	6	–	–	–
29	20.0	27.7	8.9	7.7	12.7	58	1011.9	.	0.6	2.4	4	–	–	–
30	19.7	27.6	12.3	8.4	12.4	57	1004.0	.	0.5	3.5	6	–	–	–
31	13.1	27.6	8.0	8.3	13.7	65	996.0	.	2.1	2.2	4	–	–	–

Tablica 8

Sierpień 1976

TERESPOL

DNI	TEMPERATURA POWIETRZA T	Max	Min	T_g	PRĘŻNOŚĆ PARY WODNEJ e	WILGOTNOŚĆ WZGLĘDNA U	CIŚNIENIE ATMOSFERYCZNE P	USŁONECZNIENIE S	ZACHMURZENIE N	WIATR v	v_{max}	OPAD R_d	ŚNIEG h_s	h_g
1	15.1	23.1	13.5	11.2	16.4	90	993.5	1.7	7.0	1.5	3	8.3	-	-
2	14.1	19.2	10.2	10.2	11.1	72	999.4	11.4	4.4	4.0	6	0.2	-	-
3	13.2	18.4	7.3	5.3	12.3	82	999.5	1.6	6.5	1.9	3	0.9	-	-
4	11.0	17.3	9.8	8.9	13.5	90	996.8	0.2	6.8	2.5	4	1.5	-	-
5	11.3	17.7	8.0	6.6	11.6	77	999.7	9.2	5.5	2.5	4	-	-	-
6	13.8	19.6	6.0	9.9	11.6	76	1002.0	8.5	4.3	1.0	2	-	-	-
7	13.5	19.4	6.2	4.3	12.6	82	999.8	5.7	5.4	1.5	4	0.5	-	-
8	13.7	22.0	11.0	8.6	13.4	76	1002.5	8.9	6.4	3.1	5	0.1	-	-
9	15.7	22.4	11.8	8.3	13.0	72	1005.4	12.6	3.1	4.0	7	-	-	-
10	15.5	23.4	9.0	5.3	13.1	73	1004.9	9.9	4.3	2.4	4	-	-	-
11	15.2	19.8	12.4	9.1	14.7	85	1000.6	5.4	5.9	1.8	3	5.8	-	-
12	12.8	19.4	7.6	5.1	13.1	87	1000.2	2.5	4.8	2.0	3	10.8	-	-
13	13.5	19.1	7.4	5.3	13.4	87	1001.5	1.5	5.4	1.8	3	0.5	-	-
14	15.0	19.9	11.6	10.3	13.7	81	1002.2	7.3	5.1	2.4	4	-	-	-
15	13.9	17.3	10.1	10.2	14.1	89	1001.7	1.0	6.2	1.5	3	0.4	-	-
16	14.4	19.9	8.3	6.9	14.5	88	1000.9	4.9	4.8	0.9	2	8.2	-	-
17	15.6	21.7	8.5	6.3	14.4	82	1000.2	9.6	2.9	1.5	2	-	-	-
18	15.8	21.9	8.7	8.2	14.4	81	999.6	8.2	3.9	2.1	4	0.8	-	-
19	15.6	22.0	10.2	8.9	15.2	87	1000.3	9.0	4.1	1.8	4	11.0	-	-
20	14.6	21.1	9.8	7.7	15.0	90	997.3	3.4	5.1	2.4	5	7.8	-	-
21	11.9	15.7	9.6	8.6	11.7	84	999.1	1.4	7.6	5.3	7	1.6	-	-
22	11.6	16.9	6.4	5.1	9.6	73	1004.0	10.6	5.1	3.6	6	-	-	-
23	13.0	16.1	6.0	2.8	10.7	76	1004.7	7.6	4.8	1.6	3	-	-	-
24	14.0	20.0	8.0	5.1	12.4	79	1002.2	9.5	4.9	1.8	2	-	-	-
25	15.5	24.2	6.2	4.1	13.1	77	1004.6	12.2	0.5	0.6	2	-	-	-
26	17.2	25.9	8.0	5.3	12.7	69	1001.1	11.8	0.9	1.6	3	-	-	-
27	13.0	24.8	10.5	7.3	13.5	67	1000.2	11.3	1.3	2.8	4	-	-	-
28	18.1	25.2	10.4	9.9	14.0	71	1007.8	11.6	0.5	2.0	4	-	-	-
29	17.5	26.2	9.4	6.7	14.2	75	1008.5	10.3	2.5	0.4	1	-	-	-
30	13.3	26.2	9.3	7.5	13.5	69	1001.3	11.5	1.1	1.1	2	-	-	-
31	15.4	26.6	15.0	7.3	13.6	69	993.6	5.3	1.4	1.9	4	-	-	-

ZIELONA GÓRA

DNI	TEMPERATURA POWIETRZA T	Max	Min	T_g	PRĘŻNOŚĆ PARY WODNEJ e	WILGOTNOŚĆ WZGLĘDNA U	CIŚNIENIE ATMOSFERYCZNE P	USŁONECZNIENIE S	ZACHMURZENIE N	WIATR v	v_{max}	OPAD R_d	ŚNIEG h_s	h_g
1	11.8	15.9	9.1	5.6	12.1	80	991.0	2.9	5.3	2.4	4	8.0	-	-
2	12.8	16.9	8.6	7.2	10.7	73	996.2	4.7	4.6	2.9	3	0.5	-	-
3	14.3	19.0	12.2	12.2	13.9	86	993.4	3.6	6.6	3.6	7	7.7	-	-
4	13.6	16.6	11.6	10.9	11.9	77	992.8	6.6	6.6	3.6	5	0.0	-	-
5	13.5	17.8	9.6	6.7	11.7	77	996.1	8.2	4.9	2.9	2	-	-	-
6	14.4	17.4	11.4	9.1	13.5	82	999.3	3.1	5.0	2.4	3	0.1	-	-
7	14.8	18.7	12.9	12.4	14.5	87	998.4	6.1	5.8	2.9	4	5.2	-	-
8	14.7	20.6	10.1	10.5	13.1	81	1001.1	6.5	4.0	1.9	3	-	-	-
9	17.4	22.2	12.5	10.2	12.7	65	1002.0	12.7	1.6	2.0	3	-	-	-
10	15.8	23.3	13.2	11.4	11.2	54	1000.1	12.5	1.6	1.8	2	-	-	-
11	19.6	24.1	14.5	11.8	12.8	57	997.0	10.8	3.1	2.0	5	-	-	-
12	17.3	21.8	12.4	11.7	12.8	66	995.6	3.5	6.8	1.9	3	-	-	-
13	17.3	22.8	13.0	12.5	12.4	64	996.0	6.2	5.9	2.0	3	-	-	-
14	15.4	22.2	11.8	10.9	13.8	75	997.2	8.8	4.0	2.4	5	14.6	-	-
15	15.7	21.9	10.4	10.2	12.8	72	998.2	10.1	1.5	1.8	2	-	-	-
16	17.8	22.6	12.3	10.1	12.4	63	995.9	12.7	1.5	1.8	3	-	-	-
17	15.0	20.2	11.0	11.4	14.6	86	996.1	3.9	4.8	1.9	2	3.1	-	-
18	15.4	22.3	12.0	12.4	14.8	86	997.3	5.0	5.9	2.1	2	0.2	-	-
19	15.8	21.2	12.5	12.0	14.9	84	998.1	5.7	5.8	2.6	5	1.6	-	-
20	15.4	21.8	11.5	11.2	14.9	81	996.0	5.2	6.4	2.3	4	0.3	-	-
21	14.2	25.2	9.6	7.9	10.0	63	998.3	11.9	3.4	3.3	7	-	-	-
22	12.9	17.8	6.9	5.9	9.2	64	1001.9	12.5	2.6	2.6	4	-	-	-
23	15.6	20.6	9.9	6.7	9.6	56	999.9	13.3	0.8	1.4	2	-	-	-
24	17.2	24.6	11.9	6.8	10.4	48	999.2	13.1	0.9	1.4	2	-	-	-
25	21.7	26.4	17.0	10.3	10.9	43	999.7	12.7	1.0	1.5	2	-	-	-
26	23.8	27.5	14.7	11.1	13.1	55	994.2	8.6	4.0	2.6	4	0.2	-	-
27	14.2	22.2	11.4	11.9	14.4	89	997.0	1.2	7.8	1.5	2	0.0	-	-
28	15.5	25.2	12.1	10.9	15.4	75	997.4	2.7	6.0	3.6	5	-	-	-
29	23.8	27.0	14.4	13.3	15.7	65	997.9	11.3	0.8	4.6	7	-	-	-
30	21.1	27.7	15.0	14.1	16.0	65	999.0	7.9	4.3	4.0	7	1.3	-	-
31	15.8	22.3	16.1	15.9	17.8	93	995.6	-	8.0	1.6	2	21.8	-	-

LESZNO-STRZYŻEWICE

DNI	TEMPERATURA POWIETRZA T	Max	Min	T_g	PRĘŻNOŚĆ PARY WODNEJ e	WILGOTNOŚĆ WZGLĘDNA U	CIŚNIENIE ATMOSFERYCZNE P	USŁONECZNIENIE S	ZACHMURZENIE N	WIATR v	v_{max}	OPAD R_d	ŚNIEG h_s	h_g
1	11.5	17.6	10.6	8.1	12.4	93	1002.2	0.8	6.8	2.6	5	6.2	-	-
2	12.6	18.3	5.1	1.9	10.5	74	1007.8	5.6	4.1	2.8	5	0.2	-	-
3	14.2	19.6	11.8	8.7	14.1	87	1005.0	1.8	6.8	2.9	7	5.4	-	-
4	14.3	18.8	10.9	6.4	12.0	76	1002.8	3.7	7.1	3.6	6	0.3	-	-
5	12.7	17.4	8.8	7.0	12.1	83	1007.3	3.9	5.5	2.4	4	1.9	-	-
6	14.2	20.8	7.1	4.4	12.9	81	1009.6	4.1	5.9	2.6	7	2.7	-	-
7	13.1	19.5	12.7	11.4	14.8	87	1007.4	4.1	6.1	3.5	6	3.6	-	-
8	13.6	20.7	7.6	4.9	13.8	84	1012.3	9.2	3.8	2.9	5	-	-	-
9	13.6	22.8	7.4	5.0	12.7	75	1013.7	12.7	1.0	1.8	3	-	-	-
10	15.5	23.4	8.1	5.4	12.6	71	1011.6	12.3	1.1	1.8	3	-	-	-
11	15.8	23.1	7.8	5.3	14.5	77	1008.1	11.8	2.4	2.3	5	-	-	-
12	15.8	21.3	10.2	7.3	13.4	77	1006.8	8.5	3.0	2.4	4	-	-	-
13	15.5	22.7	8.5	6.8	14.0	78	1007.5	2.8	5.4	2.1	3	0.0	-	-
14	17.0	22.2	12.6	10.5	14.5	76	1008.7	7.0	4.3	2.0	3	0.0	-	-
15	15.1	22.5	6.8	5.2	13.7	82	1008.2	7.6	4.6	2.0	4	-	-	-
16	15.1	22.7	7.8	5.3	14.6	82	1007.2	7.4	3.2	1.3	2	0.6	-	-
17	14.4	21.1	8.7	5.4	14.2	87	1007.1	8.3	3.0	2.5	4	-	-	-
18	14.9	21.1	9.4	5.7	14.8	88	1008.2	4.7	3.1	3.3	3	1.1	-	-
19	14.9	20.3	12.0	10.2	14.9	89	1008.9	1.3	5.9	3.3	5	0.0	-	-
20	14.4	20.8	8.3	6.2	14.5	84	1007.0	4.2	5.6	2.5	3	0.9	-	-
21	11.7	18.7	9.2	7.5	11.1	72	1009.1	13.6	3.0	5.3	9	-	-	-
22	11.5	18.4	4.9	1.6	9.4	73	1013.3	10.7	2.9	3.5	5	-	-	-
23	12.4	20.1	3.1	0.1	9.9	73	1011.4	12.6	1.3	1.6	3	-	-	-
24	14.8	25.1	3.2	1.1	10.2	69	1010.5	12.3	0.9	1.4	4	-	-	-
25	17.1	26.6	7.8	5.0	12.9	69	1010.9	12.4	0.9	1.5	3	-	-	-
26	18.0	28.1	7.3	4.3	12.2	63	1005.3	8.3	4.0	2.5	5	0.0	-	-
27	14.0	19.6	12.2	10.7	14.6	91	1004.4	-	7.9	2.1	4	18.0	-	-
28	13.8	26.2	13.3	11.9	14.9	71	1009.4	8.3	5.6	3.3	4	-	-	-
29	19.9	27.3	12.3	8.0	15.5	62	1010.1	11.5	0.4	3.3	5	-	-	-
30	23.1	26.3	13.1	10.6	14.2	62	1001.1	5.2	1.5	4.0	8	0.0	-	-
31	15.8	21.3	16.1	14.9	17.9	94	996.8	-	7.5	1.5	3	9.0	-	-

KALISZ

DNI	TEMPERATURA POWIETRZA T	Max	Min	T_g	PRĘŻNOŚĆ PARY WODNEJ e	WILGOTNOŚĆ WZGLĘDNA U	CIŚNIENIE ATMOSFERYCZNE P	USŁONECZNIENIE S	ZACHMURZENIE N	WIATR v	v_{max}	OPAD R_d	ŚNIEG h_s	h_g
1	12.4	18.1	11.7	11.4	13.0	90	994.8	-	6.4	2.4	4	1.8	-	-
2	13.1	16.2	7.3	6.1	10.6	72	1000.9	7.5	4.0	3.4	5	4.6	-	-
3	13.9	17.6	10.9	10.5	13.9	88	998.8	1.0	7.5	2.9	5	9.7	-	-
4	13.7	17.6	11.7	11.0	13.6	81	996.7	4.6	6.0	3.8	6	3.2	-	-
5	13.0	17.2	8.9	7.5	11.7	79	1000.3	8.0	5.5	2.9	5	-	-	-
6	14.2	19.2	8.1	6.5	12.3	77	1002.6	4.3	4.5	2.1	3	6.7	-	-
7	14.6	18.6	12.3	11.8	14.2	87	1000.1	3.6	7.0	3.1	7	7.7	-	-
8	14.5	20.6	10.9	10.0	14.1	86	1004.9	4.9	5.5	2.5	4	2.4	-	-
9	15.4	21.8	10.3	8.1	12.9	72	1007.0	13.4	2.0	1.9	3	-	-	-
10	17.5	23.0	11.7	7.9	12.7	66	1005.1	12.4	1.8	1.4	3	-	-	-
11	17.4	23.2	11.2	8.0	14.1	73	1001.0	8.6	4.4	2.0	4	-	-	-
12	15.7	21.2	11.2	9.6	14.0	80	1000.0	6.4	4.3	3.3	6	2.2	-	-
13	15.8	22.3	12.3	11.0	13.9	75	1001.0	8.2	5.0	1.3	2	-	-	-
14	15.4	21.7	11.7	9.6	14.5	86	1002.3	6.0	4.6	1.9	3	3.9	-	-
15	15.2	22.2	11.3	9.5	14.6	81	1001.6	5.5	5.4	1.3	4	-	-	-
16	15.7	22.6	12.4	9.5	14.5	78	1000.8	4.9	5.5	0.6	1	2.6	-	-
17	15.0	21.2	11.3	8.6	14.7	82	999.8	7.1	3.0	1.8	3	-	-	-
18	15.0	20.7	11.2	10.5	14.8	87	1000.9	4.3	5.0	2.0	3	0.0	-	-
19	15.1	20.0	12.7	12.1	15.9	93	1001.5	1.9	6.4	2.3	4	7.2	-	-
20	13.6	20.0	12.8	12.1	15.3	87	999.7	2.5	6.0	2.0	4	6.8	-	-
21	13.7	17.8	10.2	9.4	10.9	71	1001.3	10.0	4.6	5.0	7	-	-	-
22	12.3	17.6	6.4	5.1	10.1	72	1006.3	8.7	3.1	2.9	4	-	-	-
23	11.6	19.7	6.4	2.6	10.9	73	1004.5	12.0	1.1	1.8	4	-	-	-
24	15.4	23.4	6.8	4.7	12.2	68	1003.7	12.5	1.0	1.4	4	-	-	-
25	13.7	25.3	11.4	8.7	13.0	64	1004.2	12.2	1.1	1.4	3	-	-	-
26	13.5	26.7	9.2	7.1	13.6	48	999.1	8.9	3.0	2.8	5	-	-	-
27	15.3	21.0	12.3	11.0	14.4	79	997.3	4.4	5.5	2.4	4	-	-	-
28	19.1	27.6	11.7	10.2	14.4	49	1003.7	10.1	2.3	3.1	6	-	-	-
29	13.8	27.8	12.4	8.8	15.9	63	1004.7	11.1	0.4	3.8	6	-	-	-
30	23.5	27.9	12.3	10.5	15.3	47	996.2	9.5	2.6	4.3	7	-	-	-
31	17.6	22.7	15.6	13.8	17.8	88	990.2	-	6.6	2.4	3	1.2	-	-

ŁÓDŹ - LUBLINEK

DNI	TEMPERATURA POWIETRZA T	Max	Min	T_g	PRĘŻNOŚĆ PARY WODNEJ e	WILGOTNOŚĆ WZGLĘDNA U	CIŚNIENIE ATMOSFERYCZNE P	USŁONECZNIENIE S	ZACHMURZENIE N	WIATR v	v_{max}	OPAD R_d	ŚNIEG s_h	s_g
1	13.5	22.3	11.0	10.7	14.0	53	999.2	-	7.4	2.8	7	2.5	-	-
2	12.7	18.0	6.4	3.8	10.4	73	991.3	10.8	4.4	3.8	7	0.3	-	-
3	13.7	16.0	11.1	9.4	13.8	82	994.4	1.2	7.3	4.5	6	1.7	-	-
4	13.4	17.2	11.3	10.4	13.3	80	992.2	3.8	7.0	3.1	4	4.3	-	-
5	12.6	16.7	8.2	5.9	11.1	77	995.3	9.8	4.6	2.1	4	1.9	-	-
6	12.5	18.6	6.5	3.4	12.2	85	997.9	4.7	4.8	2.1	7	15.2	-	-
7	14.2	16.7	11.7	11.2	13.5	86	994.5	1.3	7.0	2.4	3	2.5	-	-
8	14.6	21.2	10.6	10.6	13.8	85	999.7	6.3	5.6	2.6	5	3.7	-	-
9	15.8	21.7	8.2	6.9	13.3	77	1002.3	13.2	2.1	2.0	4	-	-	-
10	16.4	21.9	9.1	7.0	12.6	73	1000.5	13.5	1.6	1.1	3	-	-	-
11	16.1	22.7	8.5	5.8	13.7	77	996.3	7.0	4.5	2.6	6	1.8	-	-
12	15.0	19.9	9.4	6.7	13.2	78	995.3	4.8	4.4	2.3	5	0.0	-	-
13	16.3	21.8	10.7	7.9	12.8	72	996.5	8.2	5.4	1.9	3	-	-	-
14	17.0	21.7	12.0	9.5	13.0	69	997.5	9.3	4.4	2.3	3	0.0	-	-
15	13.7	21.7	8.6	5.4	12.7	73	997.0	6.1	4.1	1.1	4	-	-	-
16	15.5	21.3	9.5	6.2	13.3	77	996.3	5.6	5.1	1.1	2	0.3	-	-
17	15.8	21.7	10.2	6.0	14.2	82	995.1	6.7	3.4	1.5	4	0.9	-	-
18	14.5	19.0	8.9	6.4	14.3	87	995.6	5.5	4.9	2.1	4	3.6	-	-
19	13.8	22.0	12.3	11.3	14.5	82	996.1	4.3	5.9	2.3	6	0.0	-	-
20	14.9	19.2	10.8	8.3	14.6	86	994.7	0.4	6.8	2.3	3	9.3	-	-
21	13.8	17.4	11.1	11.0	10.4	80	995.7	8.9	5.4	4.9	9	-	-	-
22	12.4	17.4	7.2	5.0	9.1	65	1001.4	10.2	2.6	4.3	7	-	-	-
23	13.5	19.3	4.9	0.6	9.9	72	1000.0	12.7	1.4	3.8	2	-	-	-
24	14.7	21.9	6.1	1.6	11.6	72	995.9	12.8	2.3	1.6	4	-	-	-
25	17.4	25.4	8.3	3.4	12.3	65	999.6	12.5	0.6	1.1	3	-	-	-
26	17.9	26.6	9.2	3.7	11.6	62	995.2	11.2	2.1	2.4	5	-	-	-
27	17.8	23.9	11.7	9.6	12.9	65	992.2	8.3	4.0	1.6	3	-	-	-
28	19.8	26.6	12.4	8.3	12.5	57	1000.2	12.2	1.6	3.6	6	-	-	-
29	20.1	27.3	13.1	11.1	13.0	56	1001.5	12.3	0.9	2.3	4	-	-	-
30	20.2	27.3	13.3	11.5	12.4	56	993.4	13.0	0.1	3.8	7	-	-	-
31	13.6	25.0	13.1	11.3	15.9	75	996.6	3.3	4.5	4.0	8	2.2	-	-

WŁODAWA

DNI	TEMPERATURA POWIETRZA T	Max	Min	T_g	PRĘŻNOŚĆ PARY WODNEJ e	WILGOTNOŚĆ WZGLĘDNA U	CIŚNIENIE ATMOSFERYCZNE P	USŁONECZNIENIE S	ZACHMURZENIE N	WIATR v	v_{max}	OPAD R_d	ŚNIEG s_h	s_g
1	15.8	22.7	13.4	10.9	16.8	85	999.1	2.8	6.1	2.9	5	7.0	-	-
2	13.4	19.4	10.3	10.3	11.4	75	997.4	10.9	5.1	6.0	9	-	-	-
3	12.9	18.6	7.6	5.8	12.3	84	995.9	2.8	6.9	2.6	5	3.5	-	-
4	12.9	17.4	9.0	8.1	13.7	92	992.8	1.2	5.8	3.1	5	4.7	-	-
5	12.6	18.2	7.1	5.4	11.7	81	995.3	6.4	5.5	2.5	4	3.0	-	-
6	11.9	20.5	8.9	6.1	12.2	79	997.7	9.3	5.9	2.4	4	-	-	-
7	13.0	18.2	7.2	5.4	13.1	85	995.5	2.7	5.8	2.4	5	0.4	-	-
8	15.5	21.0	10.8	9.7	13.4	78	997.9	7.6	5.9	2.8	5	3.9	-	-
9	15.3	22.6	11.9	10.2	12.8	71	1001.0	9.7	5.6	4.4	7	-	-	-
10	15.5	23.5	10.3	8.1	13.2	72	1000.4	8.3	5.1	3.6	6	0.3	-	-
11	15.1	20.9	12.8	11.6	14.7	87	995.8	9.8	6.0	2.9	8	0.5	-	-
12	13.2	17.9	7.9	6.5	13.0	86	995.4	6.0	4.6	2.6	4	0.3	-	-
13	13.7	20.5	8.3	6.2	13.5	87	997.0	4.6	5.4	1.6	2	0.1	-	-
14	15.2	20.7	10.9	9.1	13.4	79	997.9	5.8	5.2	2.1	4	0.7	-	-
15	13.6	19.7	9.0	6.0	13.4	87	997.3	3.7	4.5	2.5	7	1.1	-	-
16	15.2	21.8	10.2	7.2	13.7	81	996.6	7.3	5.6	1.8	4	3.3	-	-
17	15.9	22.2	9.0	6.8	17.6	78	995.8	6.7	2.9	1.0	2	3.3	-	-
18	15.3	22.2	9.7	7.8	14.5	85	995.0	4.7	3.3	1.9	4	3.3	-	-
19	14.9	22.8	9.4	7.3	15.0	89	995.6	3.9	4.0	1.8	3	12.2	-	-
20	14.4	21.0	9.7	8.5	14.5	89	993.0	5.0	4.0	2.5	4	13.6	-	-
21	12.1	14.8	10.1	10.1	12.4	88	997.8	-	7.9	3.1	4	1.8	-	-
22	13.1	17.1	7.4	6.1	9.6	73	1000.7	10.5	5.4	3.0	6	-	-	-
23	12.4	17.7	6.9	4.3	10.9	73	1001.3	5.2	6.8	1.6	3	-	-	-
24	15.0	20.5	10.3	9.0	12.5	75	998.0	10.1	6.1	2.9	6	-	-	-
25	15.8	23.7	7.8	5.7	12.2	72	1000.3	10.6	0.6	0.9	2	-	-	-
26	17.6	25.5	7.8	7.8	12.1	70	997.0	11.7	1.4	1.9	4	-	-	-
27	13.1	25.2	10.6	7.6	13.7	69	995.9	11.9	1.6	2.5	5	-	-	-
28	13.6	25.6	9.9	6.6	14.0	69	1002.7	12.6	0.5	1.8	2	-	-	-
29	15.8	26.6	10.5	7.2	13.5	69	1003.7	12.0	0.9	1.3	2	-	-	-
30	15.9	26.2	11.0	7.1	14.2	69	996.7	10.7	0.9	1.0	2	-	-	-
31	13.6	27.0	11.3	9.1	13.5	65	999.8	12.1	1.6	2.5	6	-	-	-

SULEJÓW

DNI	TEMPERATURA POWIETRZA T	Max	Min	T_g	PRĘŻNOŚĆ PARY WODNEJ e	WILGOTNOŚĆ WZGLĘDNA U	CIŚNIENIE ATMOSFERYCZNE P	USŁONECZNIENIE S	ZACHMURZENIE N	WIATR v	v_{max}	OPAD R_d	ŚNIEG s_h	s_g
1	14.3	19.1	12.2	12.5	15.2	93	998.8	-	7.8	2.8	6	0.0	-	-
2	13.2	18.1	7.3	6.3	10.5	72	996.0	10.6	4.0	4.4	8	0.0	-	-
3	13.8	16.7	10.9	9.8	13.3	86	994.3	1.3	6.0	3.9	6	1.1	-	-
4	13.2	16.4	11.6	11.0	13.6	90	991.9	2.5	6.5	3.4	5	7.2	-	-
5	12.7	17.5	9.6	8.3	11.2	78	993.8	9.6	4.4	3.0	5	1.2	-	-
6	13.0	18.1	6.4	4.5	12.0	82	997.8	5.3	4.3	2.0	4	8.2	-	-
7	14.0	17.7	11.3	10.4	13.7	86	994.4	2.7	6.9	2.9	4	0.5	-	-
8	14.9	20.7	11.2	11.1	14.0	84	998.8	6.1	5.4	2.8	5	5.5	-	-
9	13.2	21.3	7.7	6.6	13.8	79	1001.5	10.6	4.3	2.0	4	-	-	-
10	14.0	22.8	8.5	6.4	13.0	75	999.8	13.2	2.0	1.6	3	-	-	-
11	15.5	22.7	8.3	6.4	14.0	81	998.5	5.4	4.1	1.6	6	1.0	-	-
12	14.4	19.6	8.4	6.6	13.0	81	994.7	6.4	4.5	2.0	4	-	-	-
13	15.0	20.9	11.6	9.8	14.0	77	996.0	6.7	6.0	1.5	3	-	-	-
14	15.7	21.8	10.3	8.6	12.8	75	996.9	10.8	5.6	1.3	3	-	-	-
15	14.6	21.2	8.2	6.0	12.1	81	996.8	2.7	4.5	1.4	4	3.5	-	-
16	14.6	21.2	8.2	7.1	13.6	84	995.9	3.1	5.3	3.9	3	3.2	-	-
17	14.9	22.8	9.1	7.1	13.6	82	994.5	3.7	2.5	1.3	4	-	-	-
18	14.5	21.3	8.5	6.9	13.2	82	995.1	7.3	3.3	2.6	5	-	-	-
19	15.2	20.3	11.7	9.1	15.2	89	995.5	1.7	6.6	1.8	3	15.9	-	-
20	14.1	18.7	9.9	9.1	14.8	93	993.9	0.3	6.6	2.1	4	5.5	-	-
21	14.3	15.8	11.9	12.2	11.9	76	994.6	2.7	6.2	5.3	7	-	-	-
22	11.6	17.2	5.5	3.6	9.2	69	1000.5	9.6	3.1	3.0	7	-	-	-
23	11.4	19.3	3.2	1.6	9.8	75	999.7	10.7	1.9	0.6	2	-	-	-
24	13.9	22.1	4.4	2.1	11.0	73	998.3	11.4	3.5	2.3	3	-	-	-
25	15.9	25.1	9.0	6.7	12.6	67	999.0	10.7	2.3	1.5	3	-	-	-
26	16.9	25.2	8.0	4.6	12.2	68	994.9	10.7	1.9	1.8	3	-	-	-
27	17.6	24.3	11.4	9.7	12.8	73	992.5	7.8	3.5	1.9	3	-	-	-
28	18.3	26.4	10.1	6.4	12.1	63	999.7	9.5	1.4	1.9	5	-	-	-
29	18.4	27.3	9.4	5.9	12.6	63	1001.5	12.1	1.0	2.1	4	-	-	-
30	19.1	26.8	11.7	7.0	12.0	59	993.0	11.8	0.1	2.4	5	-	-	-
31	17.9	25.5	11.2	9.6	15.0	76	996.4	6.7	4.0	2.9	5	3.0	-	-

LUBLIN - RADAWIEC

DNI	TEMPERATURA POWIETRZA T	Max	Min	T_g	PRĘŻNOŚĆ PARY WODNEJ e	WILGOTNOŚĆ WZGLĘDNA U	CIŚNIENIE ATMOSFERYCZNE P	USŁONECZNIENIE S	ZACHMURZENIE N	WIATR v	v_{max}	OPAD R_d	ŚNIEG s_h	s_g
1	14.6	22.4	12.4	10.5	14.5	93	991.9	-	6.4	1.9	6	12.6	-	-
2	13.2	18.5	6.9	7.8	10.8	73	992.9	9.5	5.0	3.6	5	0.5	-	-
3	12.6	18.6	8.0	5.9	12.2	83	992.5	4.4	6.8	1.9	5	1.3	-	-
4	12.5	15.5	9.5	6.7	12.3	91	985.7	1.4	5.6	2.0	3	5.1	-	-
5	12.2	18.2	6.7	5.0	10.4	75	998.1	7.7	5.1	2.6	4	-	-	-
6	12.8	18.9	6.5	2.8	11.1	76	990.6	10.1	4.0	2.3	3	-	-	-
7	11.5	15.1	7.2	4.9	12.5	91	992.1	0.3	6.8	1.4	3	4.4	-	-
8	14.6	20.3	10.9	10.2	13.5	83	991.0	6.0	6.6	2.4	5	0.3	-	-
9	13.3	20.8	6.4	7.0	13.0	77	994.3	10.3	5.5	2.8	5	3.9	-	-
10	15.1	22.3	10.6	6.9	13.7	76	993.4	7.4	4.6	1.3	2	-	-	-
11	13.3	21.7	11.6	8.7	13.5	78	998.4	7.2	5.4	2.6	3	0.0	-	-
12	13.6	19.3	6.5	4.2	12.4	83	987.9	10.2	4.0	1.6	4	0.0	-	-
13	14.3	20.7	9.6	7.5	12.5	81	995.6	6.5	5.6	1.4	6	0.0	-	-
14	14.4	20.4	6.9	5.3	12.4	78	990.5	6.7	4.6	1.5	2	-	-	-
15	14.1	20.5	7.7	3.3	12.7	83	990.0	8.1	3.8	1.4	4	0.0	-	-
16	15.0	21.6	10.0	6.8	13.2	80	989.5	12.3	4.5	1.3	4	-	-	-
17	15.1	22.5	9.6	4.8	13.1	74	988.2	8.9	2.8	0.5	2	-	-	-
18	14.7	21.9	8.6	6.3	13.4	82	987.9	7.9	3.8	2.5	4	-	-	-
19	14.5	22.7	8.7	6.2	13.5	83	989.3	8.4	3.5	2.4	4	1.2	-	-
20	14.8	20.4	8.4	6.7	14.7	85	986.2	10.6	3.4	2.9	6	1.2	-	-
21	11.4	14.8	9.3	9.4	11.9	87	996.5	-	7.9	4.3	6	1.3	-	-
22	11.3	15.8	6.5	5.9	9.2	70	993.2	10.6	5.8	2.9	4	-	-	-
23	11.2	17.7	5.0	0.6	9.4	75	992.5	9.9	3.6	1.1	2	-	-	-
24	14.5	21.1	7.3	4.1	11.0	63	991.5	11.4	6.1	2.0	4	-	-	-
25	15.6	23.7	8.8	3.6	11.5	68	992.9	11.6	1.4	3.8	2	-	-	-
26	17.1	25.1	10.4	4.9	11.9	64	989.6	11.0	2.4	0.9	2	-	-	-
27	17.5	24.7	10.2	4.3	12.9	67	987.7	9.8	2.3	1.8	3	-	-	-
28	13.4	25.6	11.0	7.1	12.5	62	994.8	11.3	0.9	1.5	4	-	-	-
29	13.6	25.9	10.4	6.2	12.9	63	996.1	10.7	1.0	1.8	3	-	-	-
30	13.5	26.2	10.6	9.3	12.7	63	989.0	11.3	0.6	1.0	4	-	-	-
31	13.6	26.9	10.2	6.2	12.7	65	991.3	11.3	2.0	2.4	4	-	-	-

Tablica II

LEGNICA

Sierpień 1976

DNI	TEMPERATURA POWIETRZA				PREŻNOŚĆ PARY WODNEJ	WILGOTNOŚĆ WZGLĘDNA	CIŚNIENIE ATMOSFERYCZNE	USŁONECZNIENIE	ZACHMURZENIE	WIATR		OPAD	ŚNIEG	
	T	Max	Min	T_g	e	U	P	S	N	v	v_{max}	R_d	s_k	s_g
1	13.6	17.7	10.7	10.9	12.3	95	998.9	2.8	6.1	2.9	5	3.4	–	–
2	13.9	19.2	7.7	8.9	10.5	68	1004.9	6.7	4.0	3.6	6	0.5	–	–
3	14.8	15.4	12.1	10.2	14.4	85	1002.2	1.0	7.3	2.6	7	14.4	–	–
4	14.4	18.8	12.7	11.7	13.0	79	1000.9	3.7	6.5	4.1	6	2.4	–	–
5	14.3	17.3	10.4	9.7	12.5	82	1004.5	5.0	5.6	3.9	5	1.1	–	–
6	13.5	20.5	9.9	7.5	13.6	78	1006.6	6.3	5.6	3.3	5	0.2	–	–
7	15.2	20.5	14.1	13.4	14.8	81	1004.2	3.7	7.1	3.8	6	0.2	–	–
8	15.4	20.5	10.4	9.7	14.4	89	1008.9	4.5	6.4	1.9	4	–	–	–
9	15.0	22.5	8.3	8.0	13.2	75	1009.7	12.5	1.6	1.6	3	–	–	–
10	15.8	23.6	8.6	7.2	12.7	73	1007.7	13.4	0.9	1.5	5	–	–	–
11	17.0	23.8	8.9	7.3	13.2	71	1004.4	10.3	2.9	1.4	3	–	–	–
12	17.8	21.8	12.9	11.3	13.7	72	1002.9	6.9	5.5	1.0	2	–	–	–
13	15.6	22.5	10.7	9.4	13.2	73	1003.5	6.8	4.5	1.6	5	–	–	–
14	16.0	22.5	11.8	10.2	14.1	79	1004.8	4.7	5.9	1.8	4	3.4	–	–
15	16.1	23.3	9.6	8.3	13.0	74	1004.5	9.7	3.9	1.1	2	–	–	–
16	15.9	22.5	8.7	6.9	12.8	76	1003.5	5.9	3.0	1.0	2	–	–	–
17	15.9	22.0	10.2	7.6	14.0	79	1003.4	11.6	3.1	2.3	3	5.8	–	–
18	15.0	22.4	11.9	10.4	14.2	89	1004.0	5.2	5.5	2.7	5	–	–	–
19	14.7	20.5	14.1	13.2	14.7	84	1005.5	2.3	7.4	2.8	4	0.5	–	–
20	15.6	21.5	12.4	10.4	14.7	84	1003.7	4.6	6.9	2.3	4	9.8	–	–
21	14.1	19.6	10.9	10.0	11.5	72	1004.8	9.7	5.0	4.3	7	–	–	–
22	12.0	17.7	6.0	5.0	9.9	73	1009.4	10.3	3.8	2.1	5	–	–	–
23	12.4	20.3	3.4	2.2	10.0	71	1007.8	13.5	1.1	1.6	3	–	–	–
24	13.2	24.0	5.9	5.0	10.0	68	1007.1	12.6	1.8	1.6	3	–	–	–
25	17.4	25.8	7.9	6.7	12.3	66	1007.6	11.7	1.9	1.9	3	–	–	–
26	19.0	27.5	9.1	7.4	12.4	61	1002.2	9.4	2.6	1.6	5	2.4	–	–
27	16.0	21.7	12.5	11.9	14.0	88	1000.9	–	8.0	1.8	3	13.8	–	–
28	17.0	24.8	11.2	10.7	13.4	82	1005.3	7.9	6.6	2.8	6	–	–	–
29	17.8	26.4	9.8	8.1	14.2	72	1004.6	11.9	2.6	2.5	6	–	–	–
30	18.8	26.4	11.4	9.4	14.8	71	997.1	8.3	3.9	4.1	6	0.0	–	–
31	17.2	22.3	16.8	16.5	18.0	92	995.6	–	8.0	1.5	4	6.6	–	–

WIELUŃ

DNI	TEMPERATURA POWIETRZA				PREŻNOŚĆ PARY WODNEJ	WILGOTNOŚĆ WZGLĘDNA	CIŚNIENIE ATMOSFERYCZNE	USŁONECZNIENIE	ZACHMURZENIE	WIATR		OPAD	ŚNIEG	
	T	Max	Min	T_g	e	U	P	S	N	v	v_{max}	R_d	s_k	s_g
1	13.5	21.3	11.3	10.9	13.7	90	998.4	–	6.0	1.5	3	0.9	–	–
2	13.2	19.0	7.6	6.3	10.8	75	995.3	9.1	4.3	2.1	5	–	–	–
3	13.5	16.6	11.2	9.6	13.4	85	997.3	0.7	6.6	1.6	5	8.1	–	–
4	13.8	17.3	12.1	10.9	12.7	82	991.3	2.4	6.8	1.6	2	8.2	–	–
5	12.1	16.2	8.8	7.4	11.8	84	994.4	5.7	6.5	1.4	2	1.4	–	–
6	13.8	20.5	8.1	5.9	12.3	79	996.5	5.9	3.8	1.6	4	5.9	–	–
7	14.4	19.3	11.2	8.9	14.2	88	994.1	2.3	7.4	1.8	3	2.3	–	–
8	14.9	20.7	11.2	11.0	13.8	82	998.2	8.5	4.9	1.9	3	–	–	–
9	13.8	22.5	9.2	7.1	13.2	76	1000.4	12.3	2.9	1.1	2	–	–	–
10	15.6	23.5	9.5	7.3	13.0	72	999.0	12.2	2.0	1.0	3	–	–	–
11	15.4	23.1	9.3	6.9	14.1	76	994.9	5.6	6.0	1.6	3	–	–	–
12	15.1	20.6	10.0	6.8	13.7	81	993.8	7.0	3.4	1.5	3	2.1	–	–
13	15.3	21.9	9.2	7.4	13.7	80	994.9	8.0	5.2	1.1	2	–	–	–
14	15.1	21.5	9.8	8.2	13.9	82	996.2	4.4	6.0	1.0	2	0.0	–	–
15	15.0	21.5	9.8	7.6	14.0	83	995.5	7.9	3.6	1.3	2	2.0	–	–
16	15.8	23.0	10.0	8.8	13.9	78	994.6	9.6	4.3	0.6	1	–	–	–
17	15.8	23.4	11.2	8.8	14.5	78	993.7	12.1	2.4	1.3	3	–	–	–
18	14.8	20.6	10.8	9.0	14.7	88	994.6	5.6	4.2	1.1	2	9.5	–	–
19	14.8	19.4	12.6	10.5	15.4	92	995.0	0.8	6.0	1.6	3	2.0	–	–
20	15.2	19.7	11.8	9.2	15.1	83	993.4	2.3	6.4	1.5	3	2.9	–	–
21	13.3	17.4	11.5	11.3	13.4	96	994.2	4.8	5.9	3.1	6	0.3	–	–
22	11.6	18.1	5.1	2.8	9.4	71	999.6	11.4	4.0	2.1	4	–	–	–
23	12.6	20.2	4.6	2.2	10.0	72	998.4	11.7	1.4	1.3	2	–	–	–
24	13.2	23.3	6.7	3.7	11.2	68	997.8	11.3	2.4	1.6	3	–	–	–
25	17.7	25.7	10.9	7.5	12.0	66	998.3	11.6	1.0	1.4	3	–	–	–
26	13.7	26.5	9.6	6.3	12.0	69	998.9	10.6	1.8	1.1	2	–	–	–
27	17.5	23.6	12.6	10.0	12.9	66	999.2	6.8	7.6	1.5	2	–	–	–
28	13.4	26.5	9.5	7.3	13.0	66	997.6	10.1	3.1	1.8	4	–	–	–
29	13.8	27.3	9.7	6.3	12.6	61	998.9	11.8	0.5	2.3	6	–	–	–
30	20.2	27.2	12.3	10.9	13.0	58	996.9	9.0	2.6	2.0	3	–	–	–
31	17.7	21.1	12.4	9.3	16.4	81	995.0	0.2	8.6	1.5	3	5.3	–	–

ZGORZELEC

DNI	TEMPERATURA POWIETRZA				PREŻNOŚĆ PARY WODNEJ	WILGOTNOŚĆ WZGLĘDNA	CIŚNIENIE ATMOSFERYCZNE	USŁONECZNIENIE	ZACHMURZENIE	WIATR		OPAD	ŚNIEG	
	T	Max	Min	T_g	e	U	P	S	N	v	v_{max}	R_d	s_k	s_g
1	12.9	16.9	9.4	9.6	11.6	*	998.8	4.5	*	*	*	2.1	–	–
2	13.1	17.6	7.4	4.6	10.0	*	996.2	3.0	*	*	*	4.0	–	–
3	14.4	19.1	11.4	8.7	13.3	*	993.9	–	*	*	*	21.7	–	–
4	13.8	18.1	11.5	11.2	10.6	*	992.4	4.9	*	*	*	1.0	–	–
5	12.9	16.6	9.8	7.4	10.7	*	995.6	2.1	*	*	*	0.0	–	–
6	14.1	18.1	9.4	7.4	12.6	*	998.3	6.4	*	*	*	0.0	–	–
7	13.4	20.2	13.4	12.5	13.3	*	998.2	2.9	*	*	*	0.2	–	–
8	14.1	19.9	9.4	7.2	12.5	*	1000.0	6.2	*	*	*	0.0	–	–
9	15.7	22.5	9.4	7.2	12.6	*	1000.3	10.5	*	*	*	–	–	–
10	13.2	23.4	11.9	9.2	12.9	*	998.1	11.8	*	*	*	–	–	–
11	13.2	26.2	9.4	7.0	13.1	*	995.2	0.6	*	*	*	0.0	–	–
12	14.5	21.9	10.9	9.2	14.3	*	994.0	4.4	*	*	*	–	–	–
13	17.2	23.4	9.7	7.9	13.8	*	994.2	9.4	*	*	*	–	–	–
14	15.8	23.1	12.4	9.7	14.6	*	996.1	4.6	*	*	*	0.0	–	–
15	15.6	22.9	10.9	10.0	13.5	*	995.5	8.0	*	*	*	–	–	–
16	15.3	24.1	7.4	5.2	12.1	*	994.6	6.8	*	*	*	–	–	–
17	14.5	22.6	5.8	3.3	12.8	*	995.2	9.4	*	*	*	5.5	–	–
18	14.3	22.7	7.4	6.1	14.3	*	996.2	3.3	*	*	*	4.9	–	–
19	14.9	21.1	12.4	10.7	14.7	*	996.5	2.1	*	*	*	9.9	–	–
20	14.6	22.4	11.9	10.4	14.9	*	995.2	5.1	*	*	*	–	–	–
21	14.7	19.9	11.4	10.0	11.3	*	996.0	10.5	*	*	*	–	–	–
22	11.5	18.2	4.1	0.9	9.0	*	1000.1	10.1	*	*	*	–	–	–
23	12.1	21.6	1.5	0.9	9.7	*	998.5	12.9	*	*	*	–	–	–
24	14.7	24.4	5.5	1.9	10.3	*	995.2	12.2	*	*	*	–	–	–
25	17.3	26.1	8.7	5.9	11.8	*	993.7	10.1	*	*	*	–	–	–
26	19.9	27.9	11.5	8.8	12.1	*	992.7	8.8	*	*	*	0.0	–	–
27	16.1	22.7	11.4	10.7	14.0	*	991.7	–	*	*	*	3.2	–	–
28	17.9	25.9	10.4	7.5	13.8	*	994.9	1.8	*	*	*	–	–	–
29	21.0	27.9	12.1	7.9	13.9	*	995.5	11.5	*	*	*	–	–	–
30	21.1	26.4	15.4	13.3	14.4	*	997.5	6.0	*	*	*	17.2	–	–
31	15.5	22.7	16.1	15.6	18.2	*	995.1	–	*	*	*	15.9	–	–

WROCŁAW – STRACHOWICE

DNI	TEMPERATURA POWIETRZA				PREŻNOŚĆ PARY WODNEJ	WILGOTNOŚĆ WZGLĘDNA	CIŚNIENIE ATMOSFERYCZNE	USŁONECZNIENIE	ZACHMURZENIE	WIATR		OPAD	ŚNIEG	
	T	Max	Min	T_g	e	U	P	S	N	v	v_{max}	R_d	s_k	s_g
1	12.7	17.8	10.5	9.8	12.9	88	998.9	2.0	6.5	3.0	6	4.2	–	–
2	13.8	19.2	7.0	3.8	11.2	75	1004.2	8.8	3.6	3.8	6	0.4	–	–
3	14.1	18.4	11.0	10.1	12.9	86	1002.7	–	7.1	3.4	5	14.3	–	–
4	14.8	18.6	11.8	11.3	12.7	81	1003.2	4.6	6.9	4.1	6	6.2	–	–
5	11.9	16.5	9.5	7.8	11.9	87	1004.8	5.6	5.3	2.9	5	0.6	–	–
6	13.8	21.3	7.0	4.1	12.5	80	1007.0	7.2	4.9	3.3	8	0.7	–	–
7	15.5	20.1	12.6	11.7	14.6	86	1004.2	3.8	6.5	3.8	5	9.4	–	–
8	14.4	20.6	9.9	7.9	14.0	89	1002.1	6.9	5.4	2.8	5	3.6	–	–
9	15.6	22.2	7.0	5.8	13.1	77	1010.2	12.6	1.1	3.0	3	–	–	–
10	15.9	23.5	8.1	5.4	13.0	71	1008.2	12.5	0.5	1.9	2	–	–	–
11	17.0	23.8	8.4	5.3	13.9	75	1004.6	12.4	2.3	1.9	4	–	–	–
12	15.0	21.2	10.7	7.9	14.2	79	1003.2	2.3	5.9	1.4	4	0.0	–	–
13	15.7	22.4	10.7	9.3	14.3	78	1004.0	8.1	4.1	0.9	2	–	–	–
14	13.5	22.5	10.6	7.8	15.9	81	1005.3	7.1	5.0	1.1	3	0.9	–	–
15	15.9	22.8	9.5	6.4	13.9	80	1004.9	7.9	4.3	1.6	3	–	–	–
16	15.9	22.8	7.2	5.7	13.4	77	1004.0	9.5	1.9	0.8	2	–	–	–
17	15.7	21.8	9.3	6.3	14.1	81	1002.6	11.5	1.9	2.4	4	0.0	–	–
18	14.2	20.9	10.1	8.7	14.2	89	1003.0	3.9	9.9	2.4	9	0.7	–	–
19	17.2	20.2	11.5	7.9	15.6	91	1005.4	2.7	6.1	2.6	4	3.0	–	–
20	19.4	21.0	10.9	7.6	17.2	88	1003.8	4.2	5.8	2.4	4	13.2	–	–
21	14.1	18.3	10.8	9.6	11.5	75	1004.6	7.2	5.0	3.6	6	8.0	–	–
22	12.0	17.3	7.1	5.9	9.7	72	1009.9	11.0	3.6	2.3	5	–	–	–
23	12.4	19.8	3.6	0.4	10.4	75	1008.0	13.3	0.6	1.0	2	–	–	–
24	15.1	23.5	5.5	1.9	12.3	75	1007.5	12.5	1.5	1.4	2	–	–	–
25	15.7	25.7	8.7	6.0	13.7	76	1007.9	10.8	1.4	1.1	2	–	–	–
26	17.5	26.0	7.9	5.1	14.0	76	1002.5	9.3	2.4	1.5	2	–	–	–
27	15.1	19.4	10.5	9.3	14.1	82	1001.0	1.5	7.6	2.5	5	2.0	–	–
28	13.0	25.5	9.9	6.8	14.4	73	1006.2	6.6	6.5	2.8	5	–	–	–
29	17.9	26.3	8.8	5.9	13.1	67	1006.9	10.9	0.4	3.6	6	–	–	–
30	18.1	25.5	10.1	8.2	14.2	71	998.6	8.3	2.4	4.5	9	0.0	–	–
31	15.2	18.5	13.5	10.2	17.5	95	994.1	–	7.4	6.9	1	14.7	–	–

JELENIA GÓRA

Dni	Temperatura powietrza T	Max	Min	T_g	Prężność pary wodnej e	Wilgotność względna U	Ciśnienie atmosferyczne P	Usłonecznienie S	Zachmurzenie N	Wiatr v	v_{max}	Opad R_d	Śnieg s_k	s_g
1	11.0	16.2	9.1	9.0	11.7	89	973.4	2.1	6.1	2.9	7	6.2	–	–
2	11.1	17.4	2.6	1.2	9.7	76	979.1	7.4	4.8	2.6	5	3.2	–	–
3	11.5	17.4	10.9	10.8	13.2	85	976.7	0.0	7.3	1.8	3	15.0	–	–
4	13.1	17.1	10.8	10.6	11.6	79	975.6	4.5	6.9	2.9	5	4.7	–	–
5	11.6	16.7	9.1	7.8	11.0	82	972.4	4.8	6.4	2.6	5	0.8	–	–
6	12.2	18.8	4.9	3.9	11.4	81	980.8	5.5	5.5	2.3	4	0.2	–	–
7	13.9	17.9	12.1	11.0	13.6	87	978.7	0.7	7.4	2.1	5	2.7	–	–
8	13.8	19.1	9.4	7.5	12.8	82	982.3	7.2	6.4	1.6	4	–	–	–
9	14.0	21.0	6.0	4.5	11.6	76	983.3	9.9	1.9	1.8	4	–	–	–
10	14.6	21.9	5.6	3.9	12.2	78	981.1	11.3	1.3	1.9	4	–	–	–
11	15.2	22.5	6.7	4.5	12.5	75	978.6	10.0	3.4	1.4	5	0.2	–	–
12	13.6	21.0	9.2	8.7	12.9	75	977.0	7.8	5.1	1.3	5	–	–	–
13	14.6	21.2	9.7	8.8	13.0	80	977.4	6.8	4.9	1.4	3	0.2	–	–
14	13.9	20.5	9.9	8.1	13.5	85	979.1	3.8	6.1	1.1	4	4.0	–	–
15	14.0	20.6	7.7	7.5	12.9	82	978.6	6.7	4.4	1.3	3	4.0	–	–
16	14.2	22.0	5.8	4.6	12.9	81	977.8	10.5	1.8	1.1	3	–	–	–
17	13.8	21.0	6.5	5.2	12.9	84	977.7	10.4	2.9	1.6	3	0.0	–	–
18	13.8	20.1	8.2	6.8	13.9	88	979.0	6.2	6.1	1.5	5	4.7	–	–
19	13.8	18.4	10.4	8.9	14.6	93	979.7	2.9	7.1	2.3	5	1.7	–	–
20	14.7	20.2	10.6	9.4	14.8	89	978.0	4.1	7.1	1.6	4	3.2	–	–
21	12.9	17.3	9.8	9.6	11.4	77	978.4	7.3	6.0	3.1	7	0.5	–	–
22	13.3	15.3	3.4	1.5	9.2	76	982.6	8.1	3.9	2.3	4	0.0	–	–
23	9.8	18.6	0.3	-0.1	9.4	79	981.3	12.2	0.8	1.9	4	–	–	–
24	12.2	22.5	1.7	0.7	10.6	77	981.4	12.9	1.4	0.9	2	–	–	–
25	14.3	24.1	4.0	2.0	11.7	76	982.1	11.3	1.4	1.0	3	–	–	–
26	15.3	25.5	4.7	3.4	12.3	75	977.3	10.3	3.0	0.8	2	0.0	–	–
27	12.0	18.4	9.8	8.7	13.5	55	975.0	–	7.5	1.3	3	3.3	–	–
28	15.7	23.0	9.1	7.4	14.0	76	978.8	1.5	6.1	3.1	7	–	–	–
29	13.1	26.0	9.4	4.9	12.7	65	979.6	12.0	1.0	3.8	8	–	–	–
30	13.3	25.1	12.3	7.9	14.4	65	971.9	8.9	4.4	4.8	8	2.6	–	–
31	13.5	20.7	14.4	13.7	17.2	58	969.0	–	8.0	0.8	2	15.3	–	–

KIELCE-SUKÓW

Dni	Temperatura powietrza T	Max	Min	T_g	Prężność pary wodnej e	Wilgotność względna U	Ciśnienie atmosferyczne P	Usłonecznienie S	Zachmurzenie N	Wiatr v	v_{max}	Opad R_d	Śnieg s_k	s_g
1	13.9	22.7	12.1	11.0	15.5	97	980.6	–	7.0	2.9	6	5.4	–	–
2	12.7	16.0	7.5	5.9	10.5	76	982.0	10.8	4.3	2.6	4	0.0	–	–
3	13.4	17.9	9.2	7.1	12.3	81	986.8	3.8	6.1	2.8	7	3.6	–	–
4	12.5	16.2	10.4	8.1	13.5	93	984.1	0.7	6.9	2.0	5	3.3	–	–
5	11.5	17.1	6.5	5.0	10.4	79	986.8	8.2	3.4	1.6	5	3.1	–	–
6	12.6	18.3	4.2	2.7	11.8	81	989.4	7.1	4.5	1.6	4	2.9	–	–
7	13.3	17.7	9.8	7.6	13.2	87	986.3	2.7	7.0	1.5	5	5.2	–	–
8	13.9	20.0	11.0	10.6	13.5	86	989.9	4.8	5.8	2.8	5	0.9	–	–
9	13.5	21.4	9.6	6.7	13.3	73	992.9	12.1	4.5	2.4	5	–	–	–
10	15.0	22.6	7.3	5.9	13.3	75	991.4	8.9	4.1	3.6	2	–	–	–
11	14.9	21.4	10.3	8.7	14.3	84	986.9	5.8	5.9	1.9	3	3.1	–	–
12	14.0	20.2	9.1	8.4	12.5	80	986.1	6.3	3.5	1.0	3	–	–	–
13	14.3	20.8	8.7	7.2	13.1	82	987.6	5.2	6.0	0.8	2	0.1	–	–
14	13.9	19.4	9.3	7.6	13.6	86	990.8	5.1	5.0	0.8	2	0.3	–	–
15	13.3	20.4	6.9	5.9	12.7	84	988.3	2.4	6.5	1.4	4	0.0	–	–
16	15.2	22.4	9.2	7.0	13.2	79	987.6	5.7	4.3	1.0	3	–	–	–
17	13.6	22.2	6.6	5.0	12.5	73	986.2	5.8	3.8	1.4	3	–	–	–
18	13.1	19.9	10.0	6.0	13.8	82	986.4	7.9	2.4	1.8	3	3.5	–	–
19	14.6	19.4	8.9	4.6	14.6	88	986.8	4.4	4.3	1.9	4	11.8	–	–
20	14.8	18.6	10.6	8.6	15.0	90	985.3	9.4	4.8	2.4	6	5.3	–	–
21	11.8	15.5	10.2	9.9	12.3	89	985.1	–	7.6	4.8	7	3.3	–	–
22	12.1	15.8	6.4	6.0	9.6	70	991.3	10.5	3.8	3.8	6	–	–	–
23	11.4	18.3	3.9	2.1	10.1	77	990.9	10.0	2.6	0.5	1	–	–	–
24	13.0	21.6	4.4	3.0	11.1	77	990.3	10.8	3.0	1.8	4	–	–	–
25	13.3	23.8	6.9	5.5	12.4	75	991.1	12.6	1.6	1.0	4	–	–	–
26	15.2	24.9	7.2	6.0	11.6	67	987.6	12.0	1.3	0.8	2	–	–	–
27	15.7	23.9	9.3	7.1	13.6	78	985.1	7.4	2.9	1.3	2	–	–	–
28	17.4	25.0	8.9	7.1	12.6	66	991.7	11.8	1.1	2.5	5	–	–	–
29	17.9	25.9	8.6	7.1	13.4	68	993.2	12.4	0.5	1.9	4	–	–	–
30	15.2	25.7	9.4	6.6	11.7	60	995.9	12.4	0.0	2.6	5	–	–	–
31	17.5	25.9	8.0	5.5	14.0	73	979.1	9.6	2.8	1.5	3	2.9	–	–

CZĘSTOCHOWA

Dni	Temperatura powietrza T	Max	Min	T_g	Prężność pary wodnej e	Wilgotność względna U	Ciśnienie atmosferyczne P	Usłonecznienie S	Zachmurzenie N	Wiatr v	v_{max}	Opad R_d	Śnieg s_k	s_g
1	15.5	18.7	10.6	10.6	14.4	92	977.6	–	7.5	3.3	7	0.3	–	–
2	12.5	17.6	6.9	4.4	10.3	73	995.0	9.3	4.0	2.5	5	–	–	–
3	12.5	15.7	10.0	8.5	12.9	[illegible]	983.6	0.7	7.3	2.4	4	6.9	–	–
4	12.9	15.8	11.5	11.0	12.4	86	980.9	3.1	7.1	2.1	4	5.8	–	–
5	11.8	16.1	8.1	7.0	11.0	81	983.8	9.3	5.0	3.0	7	3.0	–	–
6	12.9	18.3	6.9	5.3	11.9	81	986.4	6.9	3.0	2.3	6	3.5	–	–
7	13.2	18.2	10.2	8.3	13.3	88	987.4	2.7	7.3	2.3	4	8.0	–	–
8	14.4	19.6	11.2	10.4	13.4	83	987.1	7.4	6.0	3.1	5	–	–	–
9	15.7	20.8	10.4	7.0	12.6	73	990.1	12.0	3.4	1.6	3	–	–	–
10	17.1	22.2	10.6	7.5	12.6	68	988.1	13.8	1.5	1.3	2	–	–	–
11	15.0	20.3	11.0	6.8	14.1	79	984.0	8.3	3.8	1.9	4	0.2	–	–
12	13.0	19.2	10.6	9.4	13.4	80	983.0	7.9	3.1	2.0	4	–	–	–
13	13.4	20.3	10.4	7.3	12.7	75	984.2	5.5	4.4	1.6	2	–	–	–
14	15.1	20.2	10.2	8.2	13.8	85	985.5	2.5	5.9	1.4	2	3.5	–	–
15	15.0	20.8	10.0	7.5	13.9	83	984.9	7.2	3.3	1.3	2	8.4	–	–
16	15.7	21.7	9.4	7.2	12.9	73	984.5	8.5	2.8	1.0	1	–	–	–
17	15.5	21.4	11.7	8.0	13.5	74	983.0	9.8	3.1	1.5	3	–	–	–
18	13.2	19.9	10.9	8.0	14.3	85	983.8	7.2	3.5	2.4	4	–	–	–
19	14.2	16.3	11.7	10.0	15.2	95	984.1	–	5.6	1.9	3	5.0	–	–
20	13.0	17.4	11.6	10.0	15.0	95	982.0	0.3	5.5	1.9	3	5.8	–	–
21	12.8	15.7	10.9	11.0	12.2	82	982.6	1.1	7.5	4.4	9	0.1	–	–
22	12.1	16.2	6.4	4.6	9.4	68	988.4	11.3	3.6	3.4	7	–	–	–
23	12.8	18.2	5.9	3.6	9.9	69	987.6	12.0	1.1	1.6	2	–	–	–
24	14.8	21.6	6.4	3.9	11.1	69	987.0	12.2	1.6	1.3	2	–	–	–
25	17.7	24.5	10.1	7.1	12.4	64	987.8	11.5	2.4	2.1	4	–	–	–
26	13.5	25.2	11.0	6.1	12.8	64	984.0	12.0	0.5	1.5	3	–	–	–
27	17.6	23.4	12.0	10.4	14.0	69	981.0	6.5	3.8	1.4	2	–	–	–
28	19.0	25.0	13.1	9.0	13.7	66	997.0	11.2	1.5	2.5	6	–	–	–
29	20.3	26.6	14.0	11.0	14.6	64	988.7	11.7	0.1	3.1	5	–	–	–
30	20.2	26.1	14.0	10.0	13.1	53	981.2	10.2	1.4	2.3	4	–	–	–
31	17.4	21.4	13.6	10.6	16.0	[illegible]	973.4	2.5	5.9	2.4	6	0.1	–	–

ŚNIEŻKA

Dni	Temperatura powietrza T	Max	Min	T_g	Prężność pary wodnej e	Wilgotność względna U	Ciśnienie atmosferyczne P	Usłonecznienie S	Zachmurzenie N	Wiatr v	v_{max}	Opad R_d	Śnieg s_k	s_g
1	3.2	8.4	0.4	•	7.8	100	834.9	0.9	7.8	15.4	20	6.6	–	–
2	2.6	4.3	0.4	•	6.9	95	839.9	4.7	6.3	20.3	30	3.2	–	–
3	4.5	6.0	2.9	•	8.4	100	838.8	0.4	7.6	20.5	30	10.1	–	–
4	3.3	6.0	1.6	•	7.5	97	837.1	4.5	7.3	16.8	21	4.5	–	–
5	1.9	3.3	0.2	•	7.0	99	839.0	2.6	7.6	16.5	24	3.3	–	–
6	4.3	6.2	2.2	•	8.1	99	842.5	0.8	7.5	8.8	13	0.4	–	–
7	4.9	5.9	4.1	•	8.7	100	840.3	0.7	7.9	15.9	20	10.9	–	–
8	5.1	6.3	4.0	•	8.8	100	843.9	1.7	7.6	12.4	19	–	–	–
9	5.6	9.1	4.6	•	9.0	92	845.8	6.1	3.4	6.0	10	–	–	–
10	8.0	11.7	6.3	•	9.5	89	844.7	10.4	2.8	8.4	12	–	–	–
11	8.1	10.7	6.5	•	9.4	87	842.1	12.3	4.3	9.9	13	1.3	–	–
12	5.7	8.6	5.7	•	9.5	97	840.3	1.8	7.4	7.5	11	3.0	–	–
13	7.1	9.1	5.6	•	8.7	85	841.0	2.7	5.8	3.0	5	5.7	–	–
14	7.1	9.0	6.3	•	9.1	90	842.2	2.9	6.0	3.9	5	7.1	–	–
15	7.0	9.3	5.0	•	8.9	89	841.8	7.4	4.6	4.0	7	4.5	–	–
16	7.7	10.4	6.2	•	8.7	83	841.3	10.5	2.9	5.0	9	–	–	–
17	7.2	9.8	5.6	•	9.5	94	840.7	7.9	5.5	9.3	16	3.4	–	–
18	5.2	7.3	5.4	•	9.5	100	841.2	0.9	7.9	14.9	18	8.1	–	–
19	5.0	6.9	5.1	•	9.3	100	841.5	–	8.0	13.0	17	2.1	–	–
20	5.8	8.1	5.1	•	9.9	100	840.6	1.6	7.8	11.6	14	7.2	–	–
21	3.0	8.0	1.4	•	7.6	100	838.7	1.0	7.9	21.0	26	5.1	–	–
22	1.1	2.3	0.3	•	6.5	99	842.0	5.7	6.1	20.6	27	–	–	–
23	3.7	7.0	0.6	•	6.5	82	842.3	12.6	1.8	14.0	22	–	–	–
24	7.7	10.4	4.8	•	7.6	72	844.0	13.5	1.5	7.8	17	–	–	–
25	9.8	12.5	8.0	•	9.7	60	845.9	11.5	2.9	4.9	7	–	–	–
26	11.3	15.2	9.5	•	9.9	74	842.5	9.9	2.4	3.1	7	0.3	–	–
27	7.9	11.4	6.0	•	9.6	90	838.4	–	6.6	6.5	14	2.3	–	–
28	3.9	12.8	7.0	•	10.3	85	842.6	3.6	6.8	18.6	23	–	–	–
29	10.9	14.4	8.2	•	10.8	83	843.7	12.8	2.4	25.9	29	–	–	–
30	9.8	11.5	8.0	•	11.1	92	836.6	0.9	5.8	26.0	34	8.0	–	–
31	8.6	10.4	7.9	•	11.2	100	834.0	–	8.0	3.8	7	13.0	–	–

ZAMOŚĆ

DNI	TEMPERATURA POWIETRZA T	Max	Min	T_g	PRĘŻNOŚĆ PARY WODNEJ e	WILGOTNOŚĆ WZGLĘDNA U	CIŚNIENIE ATMOSFERYCZNE P	USŁONECZNIENIE S	ZACHMURZENIE N	WIATR v	v_{max}	OPAD R_d	ŚNIEG s_s	s_g
1	17.1	22.4	12.6	10.0	15.1	78	984.9	2.5	5.3	2.8	5	0.5	–	–
2	13.7	18.7	10.7	10.6	11.0	72	991.7	5.6	4.6	3.9	5	0.0	–	–
3	13.3	19.2	6.5	4.2	12.1	81	991.8	1.4	7.4	1.9	4	1.2	–	–
4	13.0	17.1	9.9	8.9	13.6	91	989.2	0.3	6.4	1.9	3	1.7	–	–
5	12.7	17.4	5.8	2.8	11.8	82	991.3	4.3	6.3	1.0	2	0.0	–	–
6	14.0	19.9	8.3	7.1	11.8	75	992.2	10.5	4.3	1.6	3	–	–	–
7	11.9	17.4	6.7	3.0	12.9	92	991.1	2.9	5.1	0.9	2	15.7	–	–
8	12.4	20.1	7.9	7.8	13.8	96	993.7	2.9	7.0	1.6	3	11.5	–	–
9	15.6	21.4	9.7	9.0	13.4	78	996.7	5.8	4.5	2.3	4	–	–	–
10	15.7	21.8	7.7	6.0	13.3	76	996.0	5.8	4.3	1.4	3	–	–	–
11	13.4	21.8	11.9	11.2	14.6	85	991.1	5.9	5.1	1.5	3	3.0	–	–
12	13.7	18.1	9.1	7.4	13.2	86	990.5	4.6	5.5	1.5	4	–	–	–
13	13.0	19.4	7.4	6.5	12.7	85	992.3	3.9	4.9	1.3	2	0.7	–	–
14	13.8	19.5	8.7	7.3	13.4	86	992.4	5.8	5.3	1.1	2	0.8	–	–
15	13.9	20.9	6.0	4.9	12.9	83	992.9	10.3	2.6	1.1	3	1.1	–	–
16	14.4	20.8	7.9	6.5	13.8	84	992.3	7.8	3.6	0.9	2	0.3	–	–
17	15.6	23.6	5.7	5.1	13.6	75	991.2	11.7	1.4	0.5	2	–	–	–
18	15.0	21.1	8.2	6.4	14.1	84	990.2	6.4	3.1	0.8	2	0.1	–	–
19	14.9	21.7	8.7	7.3	14.1	84	990.7	8.4	3.5	1.3	3	0.0	–	–
20	15.0	21.3	8.9	7.4	14.5	90	988.7	4.2	3.8	1.4	3	1.1	–	–
21	12.3	14.9	11.2	10.4	13.5	95	988.5	–	7.0	2.5	5	3.2	–	–
22	12.3	16.2	9.4	9.3	11.0	78	995.2	8.8	6.5	3.0	5	–	–	–
23	13.5	17.6	2.7	0.7	10.1	81	995.7	9.2	1.8	0.9	3	–	–	–
24	13.6	20.3	6.3	4.1	11.7	77	994.8	9.4	4.4	1.4	3	–	–	–
25	14.7	22.4	5.3	4.1	12.2	76	996.0	10.1	1.0	0.5	1	–	–	–
26	13.6	24.2	6.4	4.2	12.9	76	992.9	9.0	1.0	0.3	1	–	–	–
27	15.8	25.4	6.6	4.7	12.8	71	991.0	11.3	1.8	1.0	3	–	–	–
28	15.6	25.1	8.1	5.5	13.4	75	997.6	10.6	2.0	1.6	5	–	–	–
29	15.7	25.7	7.4	5.4	13.4	75	999.0	10.7	0.3	0.5	2	–	–	–
30	15.7	25.8	7.0	5.2	12.8	72	992.1	11.3	0.4	0.8	2	–	–	–
31	13.2	26.8	9.4	7.0	14.0	71	985.1	9.7	1.6	0.9	2	–	–	–

SANDOMIERZ

DNI	TEMPERATURA POWIETRZA T	Max	Min	T_g	PRĘŻNOŚĆ PARY WODNEJ e	WILGOTNOŚĆ WZGLĘDNA U	CIŚNIENIE ATMOSFERYCZNE P	USŁONECZNIENIE S	ZACHMURZENIE N	WIATR v	v_{max}	OPAD R_d	ŚNIEG s_s	s_g
1	14.9	23.1	13.8	12.3	15.8	94	985.3	–	5.8	2.4	7	15.5	–	–
2	13.3	18.3	9.0	8.1	11.1	74	992.7	8.4	3.9	5.1	8	–	–	–
3	14.1	19.6	10.1	7.6	12.6	80	991.9	4.7	5.6	4.3	9	0.0	–	–
4	12.6	17.1	9.9	10.1	13.5	93	989.3	0.9	5.4	3.3	5	5.8	–	–
5	13.0	18.2	8.6	7.1	11.5	79	991.7	6.4	4.8	2.6	5	0.8	–	–
6	13.7	19.6	7.4	6.6	11.5	74	994.1	11.1	2.6	3.5	5	–	–	–
7	12.5	15.0	10.1	8.1	12.5	93	991.3	1.1	6.9	2.1	4	20.9	–	–
8	14.4	20.3	11.1	11.3	14.0	87	994.4	2.5	6.3	3.3	4	1.3	–	–
9	15.6	21.1	10.6	9.6	13.6	79	997.7	11.6	4.1	4.1	6	–	–	–
10	17.4	22.1	12.3	10.6	14.3	73	998.5	9.9	2.6	2.0	4	–	–	–
11	15.4	22.6	12.2	11.0	14.9	85	991.7	5.7	4.3	3.4	5	13.7	–	–
12	14.1	18.7	9.4	8.1	13.5	84	990.8	7.2	4.3	2.1	3	0.3	–	–
13	14.8	20.3	10.2	9.6	13.5	81	992.5	6.5	4.9	1.9	4	0.0	–	–
14	14.9	20.1	10.3	10.2	13.4	81	992.6	5.2	5.4	3.0	5	–	–	–
15	14.6	21.1	9.7	8.8	13.5	82	993.1	5.0	4.4	2.1	4	1.3	–	–
16	15.9	21.2	10.5	10.2	13.7	78	992.5	7.9	2.8	1.8	3	–	–	–
17	15.8	22.9	10.4	8.5	13.6	74	991.2	11.0	1.8	2.1	4	–	–	–
18	15.7	21.5	10.0	10.2	14.7	83	991.0	11.9	1.6	2.9	6	–	–	–
19	15.6	21.6	10.4	9.6	14.7	84	991.3	6.1	3.4	3.4	4	0.7	–	–
20	15.7	20.6	10.8	10.1	15.1	85	989.4	12.0	2.5	3.0	8	0.6	–	–
21	11.5	15.5	10.1	10.2	12.6	93	995.4	–	7.9	5.8	10	1.5	–	–
22	12.2	16.6	8.3	8.6	10.1	72	995.5	9.7	5.9	4.3	6	–	–	–
23	12.0	18.1	5.8	4.7	9.5	70	993.5	10.5	2.1	3.0	5	–	–	–
24	15.1	21.1	7.9	5.7	11.4	68	995.4	11.2	2.5	1.8	3	–	–	–
25	17.3	23.6	10.7	9.1	12.2	63	996.1	11.9	2.0	2.1	4	–	–	–
26	17.5	24.6	10.2	7.1	12.3	64	992.7	12.7	0.8	1.6	3	–	–	–
27	17.8	25.1	10.5	7.6	13.8	72	990.7	7.2	3.0	2.3	3	–	–	–
28	19.1	25.0	13.2	10.6	12.9	60	997.2	12.3	1.8	2.5	5	–	–	–
29	19.1	25.5	10.7	8.8	13.0	61	998.8	11.3	0.3	2.6	3	–	–	–
30	18.7	25.3	11.0	8.1	12.2	60	991.4	12.3	0.1	4.4	6	–	–	–
31	19.2	26.0	10.6	7.6	13.4	66	984.6	11.2	0.9	3.6	5	–	–	–

OPOLE

DNI	TEMPERATURA POWIETRZA T	Max	Min	T_g	PRĘŻNOŚĆ PARY WODNEJ e	WILGOTNOŚĆ WZGLĘDNA U	CIŚNIENIE ATMOSFERYCZNE P	USŁONECZNIENIE S	ZACHMURZENIE N	WIATR v	v_{max}	OPAD R_d	ŚNIEG s_s	s_g
1	13.2	20.7	10.8	10.9	14.1	92	991.8	–	6.6	2.8	5	2.0	–	–
2	13.6	18.2	6.4	7.8	10.4	69	995.0	5.6	3.6	2.3	4	1.4	–	–
3	13.5	16.3	11.5	10.4	13.1	84	997.0	0.6	7.4	2.1	2	8.7	–	–
4	14.1	17.5	12.0	11.8	12.6	80	994.9	3.9	6.8	2.5	5	4.9	–	–
5	13.1	16.8	10.5	9.8	11.3	76	997.8	5.0	4.4	3.3	4	0.2	–	–
6	14.7	19.8	7.7	5.4	12.0	74	1000.3	7.0	4.6	1.9	3	2.4	–	–
7	14.3	17.6	13.0	11.0	14.3	89	997.8	3.5	7.1	3.5	9	5.7	–	–
8	15.6	19.8	11.0	10.4	14.0	85	1001.5	5.7	5.4	2.6	5	0.3	–	–
9	15.8	22.5	8.7	6.8	12.9	76	1003.2	11.9	2.1	1.1	3	–	–	–
10	17.1	23.6	9.4	7.2	13.2	71	1001.5	12.8	1.4	1.1	3	–	–	–
11	17.2	23.0	10.4	7.8	13.9	72	997.7	7.5	5.0	2.1	6	–	–	–
12	15.5	21.3	11.6	8.8	13.5	73	996.4	8.7	3.5	1.5	3	–	–	–
13	15.1	21.8	6.6	7.2	13.4	75	997.5	11.1	3.1	1.4	4	–	–	–
14	15.9	20.9	10.0	8.2	14.3	81	998.5	7.2	5.1	1.5	4	0.3	–	–
15	15.4	21.5	10.8	8.3	13.6	75	998.5	7.5	4.8	1.0	5	–	–	–
16	15.7	22.7	7.4	5.9	12.9	75	997.5	11.3	1.8	3.6	2	–	–	–
17	17.0	22.5	10.0	8.1	13.9	75	996.7	10.1	1.5	1.9	4	–	–	–
18	14.6	18.0	11.2	10.2	14.8	90	997.7	3.0	2.9	2.6	5	12.7	–	–
19	14.6	19.9	12.8	11.4	15.1	92	998.0	3.0	6.1	3.6	5	0.7	–	–
20	13.1	19.5	11.6	11.0	15.1	89	996.7	2.8	5.2	3.0	4	3.2	–	–
21	13.2	17.5	11.5	11.0	12.1	81	996.8	1.9	7.0	4.6	6	1.5	–	–
22	11.1	18.2	7.7	6.2	9.6	66	1002.0	12.0	4.8	4.0	6	–	–	–
23	13.2	19.8	4.4	2.3	10.1	69	1001.4	12.0	2.2	1.0	3	–	–	–
24	14.9	22.4	5.9	3.1	11.1	69	1000.9	11.3	2.0	1.5	3	–	–	–
25	14.1	24.9	10.9	6.0	13.3	67	1001.5	11.5	3.0	1.1	4	–	–	–
26	15.7	26.7	9.3	6.1	12.3	62	996.9	10.8	0.6	1.3	3	–	–	–
27	17.6	24.3	13.0	10.2	13.4	69	994.0	6.9	4.0	1.5	2	–	–	–
28	13.1	26.5	10.3	7.8	13.5	70	999.5	8.2	1.3	1.5	3	–	–	–
29	13.6	26.9	12.4	8.8	13.0	59	1001.0	9.6	0.8	1.8	5	–	–	–
30	19.7	26.4	12.7	9.7	13.9	63	993.5	6.3	3.5	2.8	5	–	–	–
31	17.9	21.3	16.0	14.6	17.5	86	988.0	–	7.0	2.5	5	1.5	–	–

KŁODZKO

DNI	TEMPERATURA POWIETRZA T	Max	Min	T_g	PRĘŻNOŚĆ PARY WODNEJ e	WILGOTNOŚĆ WZGLĘDNA U	CIŚNIENIE ATMOSFERYCZNE P	USŁONECZNIENIE S	ZACHMURZENIE N	WIATR v	v_{max}	OPAD R_d	ŚNIEG s_s	s_g
1	11.7	19.6	10.6	9.4	17.5	53	975.9	1.6	6.0	1.4	3	1.4	–	–
2	11.8	18.4	4.0	2.5	10.1	75	982.8	8.5	3.9	1.0	3	0.3	–	–
3	13.1	16.9	9.5	6.7	17.5	82	979.0	0.9	6.6	1.4	5	9.6	–	–
4	12.7	16.6	10.9	10.1	11.7	81	973.8	1.8	7.0	5.9	4	4.1	–	–
5	11.1	15.4	6.1	7.7	10.7	83	977.2	5.2	6.0	1.1	3	0.4	–	–
6	12.6	18.6	5.5	4.7	11.2	78	979.6	5.9	5.1	0.5	2	0.6	–	–
7	13.4	18.4	10.5	9.0	12.9	85	977.1	2.2	7.3	1.8	6	2.1	–	–
8	13.8	18.8	9.7	8.5	12.3	79	980.9	5.8	5.0	1.0	5	–	–	–
9	14.3	21.0	6.2	5.6	12.3	78	982.1	11.6	2.1	0.9	4	–	–	–
10	15.5	22.4	7.0	6.0	12.7	75	980.0	11.6	1.4	1.9	5	–	–	–
11	15.4	21.9	8.1	6.7	12.4	73	976.5	11.7	2.8	1.8	5	–	–	–
12	15.0	19.0	10.8	9.6	12.5	81	975.2	4.3	6.4	1.5	5	–	–	–
13	14.8	21.1	9.5	9.4	13.2	81	976.0	3.4	5.3	0.5	2	–	–	–
14	13.4	20.4	6.3	6.3	12.5	84	977.7	5.0	4.9	1.0	5	11.8	–	–
15	13.8	20.4	8.0	7.2	12.9	83	977.3	6.9	5.4	0.3	1	–	–	–
16	14.3	21.6	6.1	5.8	12.3	79	976.1	11.2	2.0	1.9	5	–	–	–
17	14.6	21.0	7.6	6.7	13.0	80	975.7	10.8	1.9	1.5	5	–	–	–
18	14.3	19.3	9.2	8.1	13.3	82	976.9	8.1	5.3	1.8	5	3.3	–	–
19	13.5	17.6	10.6	9.0	14.1	92	977.5	2.6	6.5	1.1	2	3.7	–	–
20	14.4	19.4	9.3	8.4	13.5	85	976.0	8.0	5.8	1.4	4	13.4	–	–
21	12.5	16.2	9.6	10.1	12.3	65	975.9	3.7	6.4	4.6	8	0.5	–	–
22	11.1	15.6	6.8	5.7	9.6	73	980.7	11.2	4.8	2.9	7	–	–	–
23	10.6	17.6	2.2	0.7	9.7	73	979.9	12.6	1.4	1.6	5	–	–	–
24	12.8	20.7	3.2	1.9	10.8	76	980.1	11.8	2.0	0.6	3	–	–	–
25	14.8	23.4	6.4	5.7	11.9	74	980.8	5.7	1.5	0.9	3	–	–	–
26	15.5	24.9	6.5	5.5	11.6	71	976.7	11.7	1.8	1.1	5	–	–	–
27	14.9	20.5	10.4	9.1	12.8	76	973.1	7.9	6.3	2.0	6	3.0	–	–
28	15.6	25.2	9.2	6.5	13.1	74	978.2	4.8	3.8	1.8	7	–	–	–
29	15.7	27.6	7.2	5.7	13.4	59	979.2	11.0	1.1	2.5	10	–	–	–
30	17.3	24.7	8.5	6.7	12.1	55	971.3	9.3	3.3	5.4	13	2.6	–	–
31	15.9	19.4	14.0	13.1	16.6	52	967.1	–	7.1	0.6	2	4.5	–	–

Tablica II

KATOWICE

Sierpień 1976

DNI	TEMPERATURA POWIETRZA				PREŻNOŚĆ PARY WODNEJ	WILGOTNOŚĆ WZGLĘDNA	CIŚNIENIE ATMOSFERYCZNE	USŁONECZNIENIE	ZACHMURZENIE	WIATR		OPAD	ŚNIEG	
	T	Max	Min	T_o	e	U	P	S	N	v	v_{max}	R_d	s_h	s_g
1	11.0	21.7	11.0	10.9	14.4	93	978.6	-	8.0	3.6	6	0.3	-	-
2	17.9	17.7	6.7	5.4	10.3	76	976.3	9.8	5.6	3.6	7	-	-	-
3	11.1	16.3	9.8	9.1	12.4	82	977.0	0.5	6.6	2.1	4	2.4	-	-
4	11.1	16.5	12.2	11.3	12.9	85	982.2	0.0	6.9	2.9	4	3.7	-	-
5	12.5	16.9	9.2	7.4	10.5	74	984.9	9.3	4.9	2.3	4	-	-	-
6	11.1	18.3	4.7	4.5	10.9	74	987.5	5.1	4.8	1.6	3	3.3	-	-
7	11.2	18.5	11.4	10.4	12.9	86	984.7	2.2	7.4	2.8	4	5.7	-	-
8	11.4	19.4	10.2	9.4	12.5	85	982.0	4.3	6.8	1.9	5	4.1	-	-
9	11.9	21.3	7.2	6.7	12.9	79	980.7	6.8	3.4	0.8	2	-	-	-
10	15.7	23.1	8.3	6.6	12.5	70	978.6	11.5	0.6	0.6	2	-	-	-
11	11.9	21.8	9.2	7.1	13.3	75	974.3	5.9	4.4	0.8	2	-	-	-
12	13.4	20.4	11.5	9.1	12.5	74	983.2	6.7	4.8	0.9	3	-	-	-
13	14.5	20.9	7.2	5.5	12.0	76	974.7	6.2	3.3	0.6	2	0.4	-	-
14	11.9	20.9	7.6	6.3	12.4	76	976.0	6.1	4.6	0.8	2	0.0	-	-
15	14.6	19.4	9.5	7.9	12.8	79	985.5	2.6	5.4	0.9	2	-	-	-
16	13.1	22.0	6.5	5.7	12.2	76	984.5	9.8	1.5	0.6	2	-	-	-
17	13.6	21.4	8.3	6.9	12.7	74	983.6	5.9	2.1	1.0	3	-	-	-
18	14.1	19.5	7.9	6.6	13.8	86	984.5	2.4	4.0	1.5	4	1.0	-	-
19	11.4	19.0	9.5	8.4	14.1	91	984.2	1.1	5.5	1.4	2	7.1	-	-
20	13.7	17.1	11.1	9.3	14.2	91	984.0	0.2	6.4	1.5	3	9.7	-	-
21	12.5	14.6	10.6	9.3	12.1	84	982.5	0.4	7.6	4.3	8	3.2	-	-
22	12.7	16.6	9.7	8.9	9.7	68	978.2	10.2	6.2	2.8	6	-	-	-
23	13.0	18.0	3.8	1.6	9.6	71	988.0	11.7	2.1	1.0	2	-	-	-
24	14.0	22.1	5.0	3.5	13.1	73	987.8	10.2	1.6	1.3	4	-	-	-
25	15.5	23.9	8.1	6.2	12.1	68	988.6	10.7	2.6	0.8	2	-	-	-
26	17.5	24.6	9.4	7.4	14.0	72	984.9	10.6	2.3	1.1	2	-	-	-
27	17.6	24.0	11.6	9.9	13.4	68	981.7	7.5	4.0	2.0	4	-	-	-
28	17.9	24.8	10.9	7.9	13.2	68	987.6	11.7	1.1	2.6	6	-	-	-
29	18.7	25.4	11.0	8.0	13.2	64	989.2	11.2	0.4	2.9	6	-	-	-
30	18.8	25.8	11.5	7.7	13.3	64	992.0	10.5	2.5	2.5	5	-	-	-
31	17.5	21.6	12.9	10.2	15.8	79	976.3	2.1	6.4	2.2	2	2.0	-	-

RZESZÓW - JASIONKA

DNI	TEMPERATURA POWIETRZA				PREŻNOŚĆ PARY WODNEJ	WILGOTNOŚĆ WZGLĘDNA	CIŚNIENIE ATMOSFERYCZNE	USŁONECZNIENIE	ZACHMURZENIE	WIATR		OPAD	ŚNIEG	
	T	Max	Min	T_o	e	U	P	S	N	v	v_{max}	R_d	s_h	s_g
1	15.8	22.3	13.7	11.4	16.5	93	987.2	0.1	6.9	2.8	6	7.9	-	-
2	13.9	18.3	9.8	9.3	10.9	72	984.9	8.7	4.4	6.5	8	-	-	-
3	14.3	20.6	7.8	5.7	11.2	72	984.6	4.5	4.8	2.1	5	0.0	-	-
4	14.2	19.2	11.4	8.7	14.2	89	981.7	1.0	7.1	2.5	4	2.7	-	-
5	12.7	18.3	7.0	4.9	12.1	84	983.7	4.0	4.5	2.1	4	0.0	-	-
6	13.7	20.0	7.1	6.3	11.4	76	985.9	8.9	4.1	2.9	5	0.0	-	-
7	12.6	17.3	7.5	5.0	12.2	91	983.5	2.8	5.8	2.3	4	2.4	-	-
8	11.3	19.6	10.8	9.9	14.0	92	981.2	5.0	6.5	2.3	4	6.2	-	-
9	14.9	21.3	9.8	8.9	14.0	84	979.5	6.6	5.8	2.5	4	0.8	-	-
10	15.5	23.7	7.5	6.3	12.7	76	978.3	9.2	3.1	0.6	3	-	-	-
11	15.3	23.8	8.5	6.4	13.5	80	983.3	6.6	5.1	1.4	4	0.0	-	-
12	13.4	18.7	9.5	7.1	12.8	89	982.7	3.3	5.2	1.8	4	-	-	-
13	13.2	16.1	8.0	6.7	13.4	89	984.7	2.4	5.1	0.6	3	5.9	-	-
14	13.3	19.0	7.2	5.0	13.4	89	985.4	6.9	5.9	1.1	4	2.7	-	-
15	14.4	21.4	6.4	4.7	12.9	81	985.1	8.1	2.3	1.0	3	0.7	-	-
16	14.9	23.0	5.9	2.7	12.5	77	984.5	10.6	2.4	0.9	3	-	-	-
17	15.9	23.5	6.5	4.8	12.6	74	982.6	9.7	2.6	1.5	3	-	-	-
18	15.4	23.4	9.6	7.6	14.4	84	982.7	2.5	3.8	2.1	5	14.0	-	-
19	12.4	22.4	9.3	7.6	14.4	84	983.1	6.8	3.3	2.4	5	0.4	-	-
20	14.8	21.0	10.9	10.4	15.4	91	981.4	4.0	3.8	3.3	6	11.4	-	-
21	12.5	15.6	11.0	10.8	14.4	89	980.5	-	7.9	4.0	6	4.9	-	-
22	12.6	16.6	10.4	10.3	13.1	77	977.0	2.4	5.9	3.5	6	-	-	-
23	11.2	19.0	2.4	0.5	9.6	76	987.6	10.3	3.0	1.1	4	-	-	-
24	13.8	21.0	4.9	3.5	11.1	74	987.3	9.3	3.6	1.3	4	-	-	-
25	15.1	23.6	6.2	4.8	12.6	77	988.3	10.4	1.9	0.4	2	-	-	-
26	15.1	24.9	8.3	4.9	12.7	75	985.1	11.0	0.4	0.6	2	-	-	-
27	15.5	26.0	6.8	4.5	12.5	76	982.7	9.1	2.1	0.9	3	-	-	-
28	15.7	25.1	8.1	6.8	13.1	74	988.8	10.7	0.8	1.8	5	-	-	-
29	15.7	25.6	6.8	5.2	13.0	73	1000.6	11.6	0.3	1.4	4	-	-	-
30	15.8	26.4	6.5	3.7	11.5	67	998.6	11.2	0.1	2.0	4	-	-	-
31	17.5	26.6	7.6	5.0	12.5	68	996.9	11.6	1.1	2.0	4	-	-	-

RACIBÓRZ

DNI	TEMPERATURA POWIETRZA				PREŻNOŚĆ PARY WODNEJ	WILGOTNOŚĆ WZGLĘDNA	CIŚNIENIE ATMOSFERYCZNE	USŁONECZNIENIE	ZACHMURZENIE	WIATR		OPAD	ŚNIEG	
	T	Max	Min	T_o	e	U	P	S	N	v	v_{max}	R_d	s_h	s_g
1	13.7	17.2	11.0	11.9	14.2	90	990.1	0.1	6.6	3.0	6	1.6	-	-
2	13.6	16.5	8.1	2.9	10.8	76	987.8	6.9	4.4	1.3	2	3.2	-	-
3	13.5	18.3	7.8	7.3	12.7	83	986.5	0.8	6.6	2.6	4	4.3	-	-
4	15.5	17.6	13.0	8.3	13.9	85	984.0	2.3	7.1	2.1	4	1.9	-	-
5	13.1	16.8	10.5	9.7	12.1	81	986.0	5.7	6.2	2.1	5	0.0	-	-
6	11.9	20.9	6.7	3.9	11.9	76	988.9	7.7	3.5	1.1	4	1.6	-	-
7	13.9	16.7	12.3	10.7	14.5	91	984.5	2.1	7.9	1.4	2	11.5	-	-
8	14.7	20.7	12.0	11.7	14.1	85	988.7	4.8	6.5	3.1	5	-	-	-
9	15.1	22.4	8.9	7.1	13.9	85	1001.9	9.5	0.4	0.9	2	-	-	-
10	17.5	24.2	8.7	6.4	13.8	74	999.6	10.2	0.4	0.9	2	-	-	-
11	14.8	23.5	10.0	7.2	14.0	75	995.9	6.7	2.8	1.6	3	0.4	-	-
12	15.5	21.7	12.3	10.1	14.1	77	994.7	7.7	4.6	1.0	3	-	-	-
13	13.1	22.4	9.3	6.4	13.9	78	993.9	7.9	2.5	1.0	3	-	-	-
14	13.9	21.4	10.2	7.7	13.5	85	997.2	6.7	4.5	1.6	4	-	-	-
15	15.5	22.3	9.0	6.4	13.1	76	997.0	5.3	3.9	0.8	3	-	-	-
16	13.3	23.8	8.6	5.8	13.2	74	995.7	9.5	2.1	0.9	2	-	-	-
17	13.7	23.4	9.9	8.9	13.8	73	994.9	11.8	1.1	1.0	3	-	-	-
18	17.6	21.2	11.3	8.0	14.4	82	995.8	6.7	4.9	2.4	5	-	-	-
19	13.5	17.2	11.8	7.4	14.2	92	998.1	0.3	6.4	2.1	4	4.9	-	-
20	14.8	18.0	12.2	9.7	15.1	90	995.2	1.4	6.0	2.0	4	1.2	-	-
21	11.3	16.4	12.8	10.9	13.0	85	994.3	0.5	7.9	1.8	3	0.2	-	-
22	11.2	18.0	10.4	10.0	10.6	72	989.4	6.5	4.5	2.3	5	-	-	-
23	12.9	19.5	3.5	0.4	10.2	76	990.3	10.0	0.9	1.2	4	-	-	-
24	11.6	22.2	6.4	1.4	11.8	78	995.2	9.0	0.9	1.4	3	-	-	-
25	11.5	25.1	6.4	5.0	13.6	75	999.6	8.2	2.9	1.0	2	-	-	-
26	17.2	25.6	9.8	8.0	14.4	76	995.8	10.0	2.3	1.3	4	-	-	-
27	15.6	25.2	13.1	9.3	13.1	72	992.2	6.8	2.0	1.8	4	-	-	-
28	17.8	26.3	9.8	8.4	14.1	73	989.3	7.6	1.5	1.4	3	-	-	-
29	14.8	27.4	10.2	6.9	14.3	70	989.8	9.1	0.8	1.4	3	-	-	-
30	18.6	25.1	9.7	5.8	13.6	68	992.3	4.9	4.0	2.0	4	0.2	-	-
31	13.1	22.0	15.8	14.5	16.7	81	997.0	0.2	8.9	2.4	4	0.2	-	-

KRAKÓW - BALICE

DNI	TEMPERATURA POWIETRZA				PREŻNOŚĆ PARY WODNEJ	WILGOTNOŚĆ WZGLĘDNA	CIŚNIENIE ATMOSFERYCZNE	USŁONECZNIENIE	ZACHMURZENIE	WIATR		OPAD	ŚNIEG	
	T	Max	Min	T_o	e	U	P	S	N	v	v_{max}	R_d	s_h	s_g
1	15.0	22.9	13.5	12.4	15.5	91	994.6	-	7.9	3.0	5	8.1	-	-
2	12.5	18.4	7.3	5.9	10.7	75	992.1	7.8	3.6	2.8	7	0.0	-	-
3	13.2	16.8	9.4	7.1	12.2	81	991.1	2.6	6.8	2.1	5	2.5	-	-
4	13.4	16.3	11.2	9.0	13.1	85	988.4	0.6	6.9	1.6	3	2.4	-	-
5	11.8	15.5	9.4	6.6	11.8	86	990.7	3.3	4.5	1.1	3	1.2	-	-
6	11.2	18.7	7.4	6.0	11.5	77	993.0	5.3	4.8	1.4	2	2.2	-	-
7	12.7	15.9	11.5	10.0	13.3	90	990.6	1.4	7.1	2.0	4	17.5	-	-
8	14.3	19.1	11.4	10.5	13.5	83	993.3	2.7	6.5	1.9	3	0.2	-	-
9	11.7	22.0	8.1	5.7	13.1	80	996.0	7.0	3.5	1.0	2	-	-	-
10	15.4	23.1	6.2	6.2	12.9	72	994.2	12.1	2.1	1.0	3	-	-	-
11	14.8	22.6	9.4	7.1	13.6	82	992.3	9.5	5.0	1.3	3	3.7	-	-
12	15.9	19.2	11.4	9.2	13.9	80	990.5	6.4	5.1	0.4	2	0.0	-	-
13	13.4	21.2	9.4	7.8	13.4	78	992.6	7.8	4.4	1.1	3	1.3	-	-
14	14.8	20.9	8.0	6.0	13.5	85	991.8	5.2	4.4	0.5	2	22.4	-	-
15	14.9	21.7	9.4	8.0	12.9	78	991.6	6.8	4.1	1.0	3	-	-	-
16	15.3	22.9	7.5	6.0	12.5	74	990.7	11.4	1.3	1.9	4	-	-	-
17	13.5	22.5	9.0	7.4	13.7	78	990.5	8.4	2.9	0.8	2	3.2	-	-
18	15.4	20.7	10.5	9.1	14.0	81	990.1	5.0	3.6	1.1	3	0.0	-	-
19	13.5	18.4	9.1	7.8	13.8	90	990.6	1.3	4.3	1.0	4	7.2	-	-
20	14.5	17.3	11.4	10.2	14.6	99	989.4	1.2	6.3	2.2	5	9.5	-	-
21	11.9	15.7	10.2	9.7	12.9	92	989.6	-	7.9	4.1	8	10.7	-	-
22	12.5	17.1	9.8	9.5	10.2	73	992.7	8.2	4.6	3.4	7	-	-	-
23	11.6	17.4	4.4	2.1	9.9	76	993.7	10.9	1.8	1.0	3	-	-	-
24	11.7	17.1	5.4	3.4	11.6	79	992.4	10.9	1.5	1.1	3	-	-	-
25	13.4	22.7	7.3	5.6	12.5	74	994.2	10.0	0.9	1.3	3	-	-	-
26	15.4	24.9	8.9	7.0	13.0	73	991.0	10.3	0.8	0.9	3	-	-	-
27	15.7	23.5	9.1	7.2	13.5	76	988.4	8.4	2.0	1.1	4	-	-	-
28	17.2	24.7	9.7	7.8	13.2	71	992.7	10.8	0.5	2.4	6	-	-	-
29	17.7	27.3	10.4	7.6	12.3	68	995.0	11.6	0.0	2.8	8	-	-	-
30	19.1	24.0	9.9	6.8	13.0	66	996.4	11.3	0.1	1.9	5	-	-	-
31	17.8	24.7	10.2	7.7	14.1	72	992.9	7.1	3.6	1.5	4	-	-	-

TARNÓW

DNI	TEMPERATURA POWIETRZA T	Max	Min	T_g	PRĘŻNOŚĆ PARY WODNEJ e	WILGOTNOŚĆ WZGLĘDNA U	CIŚNIENIE ATMOSFERYCZNE P	USŁONECZNIENIE S	ZACHMURZENIE N	WIATR v	v_{max}	OPAD R_d	ŚNIEG s_h	s_d
1	15.1	23.6	13.2	11.0	15.7	91	986.5	0.2	6.9	1.3	2	15.1	-	-
2	13.1	15.8	8.7	8.0	10.9	74	984.7	7.4	5.1	1.7	2	0.5	-	-
3	14.0	20.0	6.0	5.8	12.2	77	987.6	2.2	6.8	1.3	2	0.0	-	-
4	16.1	17.7	11.5	8.1	13.6	85	980.5	0.7	6.0	1.1	4	16.8	-	-
5	12.9	17.4	9.7	6.0	11.5	77	982.2	9.1	3.0	0.9	2	0.3	-	-
6	13.3	20.1	6.6	2.6	11.2	75	985.5	9.5	3.9	1.4	3	0.5	-	-
7	13.3	17.6	10.4	9.3	17.5	87	982.8	1.2	6.9	1.5	3	15.0	-	-
8	13.4	14.7	11.1	11.0	12.9	90	985.8	3.2	6.3	1.0	4	23.4	-	-
9	16.9	21.3	9.2	6.5	14.1	84	988.9	7.6	2.5	0.6	2	-	-	-
10	16.4	23.4	8.9	6.7	13.7	72	987.3	12.3	1.6	0.4	1	-	-	-
11	15.2	23.1	9.4	7.3	14.0	82	982.8	6.0	4.5	0.5	1	1.0	-	-
12	16.7	19.9	8.6	6.3	11.1	80	983.0	5.2	3.5	0.4	2	-	-	-
13	14.6	21.1	8.5	5.6	17.8	79	983.2	6.3	3.5	0.4	1	-	-	-
14	14.1	20.4	8.0	5.6	12.6	80	984.7	6.6	3.8	0.5	2	0.0	-	-
15	15.0	22.7	7.5	5.5	13.2	80	984.2	8.6	1.8	0.5	2	-	-	-
16	15.8	23.1	8.2	5.1	12.8	74	983.6	11.1	0.5	0.7	1	-	-	-
17	16.5	23.4	8.8	5.4	17.1	73	981.5	9.3	2.8	0.6	2	-	-	-
18	16.5	22.4	11.7	10.5	14.7	77	982.2	5.7	6.1	1.5	2	-	-	-
19	15.2	22.2	9.5	5.7	14.5	85	982.6	6.3	2.6	1.4	5	13.6	-	-
20	14.9	19.1	10.6	7.5	14.9	83	981.2	1.8	6.1	1.3	2	6.3	-	-
21	11.4	16.7	9.5	9.9	13.3	98	980.4	-	7.9	2.5	6	22.6	-	-
22	12.1	17.2	9.3	8.4	10.7	77	986.7	5.7	5.4	2.3	4	-	-	-
23	11.3	18.3	2.6	1.0	9.8	76	988.6	11.5	0.8	0.5	2	-	-	-
24	13.6	20.6	5.9	2.9	11.9	73	986.5	10.3	1.5	0.7	1	-	-	-
25	13.4	23.4	7.6	5.2	13.2	78	987.3	7.8	1.5	0.1	1	-	-	-
26	16.3	24.2	8.4	5.5	13.2	74	983.9	11.3	0.5	0.1	1	-	-	-
27	17.3	24.7	8.4	6.5	13.5	71	981.2	5.1	1.8	0.8	2	-	-	-
28	17.9	25.1	9.3	7.0	12.7	65	987.4	12.7	0.4	1.5	3	-	-	-
29	19.1	25.4	6.7	6.4	13.2	66	988.5	12.6	0.1	1.8	4	-	-	-
30	15.6	25.4	12.1	10.4	12.5	61	981.3	12.7	0.0	2.1	4	-	-	-
31	13.4	26.4	11.2	7.5	14.1	64	985.1	9.4	2.0	1.5	3	-	-	-

ALEKSANDROWICE

DNI	TEMPERATURA POWIETRZA T	Max	Min	T_g	PRĘŻNOŚĆ PARY WODNEJ e	WILGOTNOŚĆ WZGLĘDNA U	CIŚNIENIE ATMOSFERYCZNE P	USŁONECZNIENIE S	ZACHMURZENIE N	WIATR v	v_{max}	OPAD R_d	ŚNIEG s_h	s_d
1	11.0	21.9	9.7	10.4	14.4	95	965.8	-	7.9	2.0	6	15.0	-	-
2	11.9	17.1	8.5	7.4	9.9	72	972.0	7.5	5.4	2.5	3	-	-	-
3	11.3	16.0	9.6	7.0	11.4	75	971.4	1.2	6.9	3.1	4	2.5	-	-
4	13.2	15.0	12.0	11.1	13.7	83	967.7	0.8	6.9	4.3	6	12.8	-	-
5	11.7	15.0	9.4	7.9	10.8	79	971.4	3.3	5.8	1.9	4	0.7	-	-
6	13.2	18.0	7.2	5.6	11.3	76	974.0	4.9	4.6	2.9	4	0.5	-	-
7	12.8	15.7	11.4	9.5	12.0	88	971.5	1.1	7.5	3.0	4	10.8	-	-
8	11.6	16.3	10.0	9.2	13.0	95	974.5	2.9	6.8	1.8	3	3.6	-	-
9	11.8	20.6	6.7	5.0	12.5	81	976.7	12.4	2.1	1.6	3	-	-	-
10	15.1	22.1	9.0	7.3	17.7	72	974.0	12.9	1.6	1.9	3	-	-	-
11	15.2	21.9	8.9	7.1	17.0	77	970.9	9.6	3.9	1.5	3	1.1	-	-
12	14.6	19.0	11.4	9.4	17.1	83	969.6	6.2	5.0	1.4	2	3.2	-	-
13	14.2	20.5	7.7	5.7	12.4	72	970.9	11.8	1.8	1.1	2	-	-	-
14	13.6	20.0	7.7	6.2	12.0	79	972.2	10.4	4.0	1.6	4	-	-	-
15	13.3	21.0	7.2	6.4	12.0	80	971.9	8.8	3.5	1.4	4	-	-	-
16	15.1	21.7	7.8	6.0	11.9	72	973.0	13.1	0.8	2.0	3	-	-	-
17	15.1	21.2	6.7	6.6	13.1	77	970.0	9.7	3.3	1.0	2	-	-	-
18	14.0	18.4	11.9	10.2	13.9	87	971.0	2.2	6.0	1.9	3	2.6	-	-
19	14.0	18.7	10.5	8.9	13.7	87	971.3	0.4	5.8	2.0	3	0.5	-	-
20	12.9	15.4	11.0	10.8	14.1	95	972.1	-	7.5	1.9	3	12.7	-	-
21	10.9	13.2	9.2	8.9	12.3	94	968.8	-	8.0	2.9	6	13.4	-	-
22	11.2	15.7	8.9	8.9	10.3	78	972.5	5.3	4.8	3.3	5	-	-	-
23	13.8	16.5	3.4	1.2	9.2	73	974.1	13.2	1.5	2.6	4	-	-	-
24	12.6	19.5	4.9	3.0	10.8	76	974.3	12.4	1.9	2.0	4	-	-	-
25	14.8	22.3	7.2	5.3	12.1	74	975.1	10.2	1.4	1.5	4	-	-	-
26	15.2	23.7	9.5	7.5	12.5	71	971.6	10.8	1.6	2.2	3	-	-	-
27	17.1	23.9	11.3	8.7	11.5	61	969.4	11.3	1.8	3.5	6	-	-	-
28	17.8	23.6	11.7	9.0	13.2	66	973.5	11.2	2.0	3.9	7	-	-	-
29	13.9	25.0	14.5	11.9	13.4	62	975.3	10.4	1.5	3.1	5	-	-	-
30	13.1	25.4	12.5	9.9	13.1	53	968.2	11.5	1.5	3.1	5	-	-	-
31	17.0	21.6	11.9	10.0	14.9	77	942.7	0.8	6.4	2.6	5	3.4	-	-

PRZEMYŚL

DNI	TEMPERATURA POWIETRZA T	Max	Min	T_g	PRĘŻNOŚĆ PARY WODNEJ e	WILGOTNOŚĆ WZGLĘDNA U	CIŚNIENIE ATMOSFERYCZNE P	USŁONECZNIENIE S	ZACHMURZENIE N	WIATR v	v_{max}	OPAD R_d	ŚNIEG s_h	s_d
1	15.7	22.7	14.8	12.2	15.0	80	978.7	2.9	5.4	2.5	6	5.9	-	-
2	13.4	17.6	10.3	10.5	10.7	72	985.6	6.9	4.9	4.2	7	0.0	-	-
3	11.4	20.2	9.2	8.4	11.0	74	985.6	3.3	5.7	4.1	6	1.0	-	-
4	14.5	19.6	11.5	10.6	12.9	80	982.5	3.2	6.4	4.6	9	0.0	-	-
5	13.5	17.4	10.2	9.4	11.6	76	984.2	2.8	6.6	3.3	5	1.0	-	-
6	13.9	16.7	10.2	10.0	11.1	72	986.5	4.3	5.4	2.5	5	-	-	-
7	12.9	16.2	9.2	8.8	12.4	81	984.4	6.6	3.6	4.0	6	1.3	-	-
8	13.7	18.7	11.0	10.6	12.6	81	986.7	4.6	6.3	2.4	6	-	-	-
9	15.5	20.9	10.4	10.1	12.8	75	980.1	7.7	4.1	4.9	8	-	-	-
10	15.5	22.4	11.0	10.3	12.2	66	985.1	12.3	2.9	2.4	4	-	-	-
11	15.0	21.4	10.6	9.1	13.4	80	984.1	4.4	5.1	2.8	4	8.5	-	-
12	13.4	17.4	11.0	11.2	12.9	82	983.6	2.2	5.8	2.4	4	-	-	-
13	13.1	15.2	9.1	8.2	13.2	83	985.3	3.8	4.7	1.0	4	2.9	-	-
14	18.0	19.4	8.8	8.6	12.5	92	976.2	6.5	4.6	2.4	4	0.0	-	-
15	15.5	21.8	9.4	9.1	12.7	74	985.4	9.3	2.6	2.0	4	-	-	-
16	15.9	22.1	9.8	9.1	13.1	74	985.7	10.2	2.9	2.3	4	0.2	-	-
17	16.7	22.7	10.0	9.1	13.4	73	983.7	9.4	3.1	1.4	4	-	-	-
18	15.3	19.7	10.4	9.4	13.8	80	983.2	2.4	4.4	2.3	4	-	-	-
19	15.8	21.2	10.6	10.6	13.2	79	982.6	7.3	2.9	2.0	3	-	-	-
20	14.6	20.9	10.2	10.1	14.3	87	981.8	3.9	5.7	3.9	5	5.4	-	-
21	13.6	17.4	11.2	11.6	14.0	93	980.8	0.2	6.6	3.8	5	0.0	-	-
22	12.1	14.9	10.0	10.2	10.6	76	987.3	-	6.1	3.6	8	-	-	-
23	12.4	17.5	8.0	3.8	9.3	65	986.2	11.9	2.6	2.0	6	-	-	-
24	13.6	19.5	8.0	7.6	10.1	67	988.3	8.3	4.0	2.1	3	-	-	-
25	15.6	22.2	10.0	9.6	11.7	67	989.3	12.3	1.1	2.3	5	-	-	-
26	17.6	23.9	10.4	10.2	12.1	62	984.2	11.6	1.6	2.0	4	0.0	-	-
27	17.5	24.2	10.0	9.1	12.4	64	984.0	7.0	3.1	1.9	3	-	-	-
28	17.2	24.2	10.4	8.6	11.7	69	989.7	11.7	0.6	2.5	6	-	-	-
29	13.0	24.2	10.9	9.6	13.4	68	991.8	17.1	0.3	2.1	5	-	-	-
30	17.4	25.8	9.6	8.0	12.6	67	984.3	12.7	0.1	2.1	6	-	-	-
31	13.3	26.0	9.6	8.6	13.5	67	979.5	9.9	2.1	2.6	7	-	-	-

NOWY SĄCZ

DNI	TEMPERATURA POWIETRZA T	Max	Min	T_g	PRĘŻNOŚĆ PARY WODNEJ e	WILGOTNOŚĆ WZGLĘDNA U	CIŚNIENIE ATMOSFERYCZNE P	USŁONECZNIENIE S	ZACHMURZENIE N	WIATR v	v_{max}	OPAD R_d	ŚNIEG s_h	s_d
1	15.4	23.9	14.4	13.2	16.3	93	977.1	0.1	7.4	0.9	4	15.9	-	-
2	13.5	18.9	10.0	9.2	10.8	71	975.0	7.4	5.4	1.1	2	-	-	-
3	12.5	16.5	6.0	4.1	12.1	65	976.6	2.7	5.4	0.5	3	1.8	-	-
4	11.5	17.1	10.9	8.9	13.0	83	971.3	1.5	7.0	0.4	3	1.9	-	-
5	11.7	15.4	9.2	6.9	11.4	84	972.4	4.5	4.6	1.1	5	2.5	-	-
6	13.1	18.6	7.2	5.0	11.7	79	975.9	8.2	6.0	0.8	2	3.3	-	-
7	12.7	15.6	10.1	8.8	12.4	85	973.4	1.4	7.4	0.1	1	7.1	-	-
8	13.0	15.9	11.3	11.4	13.7	91	975.7	2.2	6.6	0.9	2	7.9	-	-
9	14.6	21.9	7.4	6.3	13.6	83	979.2	5.3	5.1	0.3	2	-	-	-
10	16.4	23.8	6.5	7.5	13.5	76	977.5	11.6	2.6	0.3	1	-	-	-
11	15.4	21.8	8.6	6.3	13.5	80	972.9	8.3	3.9	0.6	2	-	-	-
12	15.1	19.9	13.1	13.0	12.8	81	971.9	7.7	5.1	0.5	2	-	-	-
13	11.8	21.2	7.4	5.2	12.3	80	977.6	7.9	2.8	0.5	3	-	-	-
14	14.0	20.6	8.2	6.0	12.3	85	974.5	6.2	3.9	0.5	3	1.5	-	-
15	15.0	22.5	9.0	7.3	17.8	79	974.5	8.5	4.9	0.4	3	-	-	-
16	15.4	22.0	8.6	5.7	17.8	75	973.8	9.5	3.5	0.0	3	-	-	-
17	15.7	23.6	8.6	5.4	13.2	75	972.1	10.3	2.9	1.4	4	-	-	-
18	15.0	20.7	10.7	7.9	14.3	85	972.8	5.8	5.0	1.1	4	5.0	-	-
19	15.1	21.2	10.7	8.6	14.2	84	972.6	5.9	5.3	1.5	5	-	-	-
20	14.7	19.9	10.8	9.1	14.9	89	971.6	4.5	7.1	0.4	3	4.2	-	-
21	11.3	14.0	9.7	9.3	13.0	97	[illegible]	-	7.6	1.8	4	17.2	-	-
22	11.7	16.1	9.5	9.9	11.6	85	976.1	3.1	7.0	1.5	2	-	-	-
23	11.4	18.0	5.2	2.3	10.3	79	976.7	10.6	2.5	0.4	3	-	-	-
24	13.6	20.3	5.2	2.3	11.7	81	976.9	10.2	2.0	0.4	2	-	-	-
25	15.0	23.3	6.2	5.0	13.0	82	977.0	10.9	1.0	0.0	0	-	-	-
26	16.0	24.2	7.4	5.0	13.4	77	976.4	11.0	1.3	0.1	1	-	-	-
27	16.4	23.9	10.9	7.8	14.4	79	971.8	3.5	4.6	0.0	0	0.3	-	-
28	16.6	25.2	9.0	5.4	13.4	74	977.6	9.1	1.1	0.6	3	-	-	-
29	16.9	26.2	8.0	5.3	17.6	75	979.1	11.5	0.8	1.0	4	-	-	-
30	17.7	26.3	8.7	4.8	12.9	69	971.7	11.4	0.4	0.8	2	-	-	-
31	17.6	26.4	9.2	5.8	14.2	73	975.7	6.0	3.1	1.7	4	-	-	-

Tablica II

L E S K O

Sierpień 1976

DNI	TEMPERATURA POWIETRZA				PRĘŻNOŚĆ PARY WODNEJ	WILGOTNOŚĆ WZGLĘDNA	CIŚNIENIE ATMOSFERYCZNE	USŁONECZNIENIE	ZACHMURZENIE	WIATR		OPAD	ŚNIEG	
	T	Max	Min	T_g	e	U	P	S	N	v	v_{max}	R_d	s_h	s_g
1	16.2	20.4	14.3	10.7	14.0	77	967.9	-	6.1	2.1	7	8.8	-	-
2	12.0	15.6	9.5	9.4	10.8	79	975.0	4.1	6.0	2.5	4	-	-	-
3	11.9	20.4	4.9	4.1	11.0	82	975.1	6.3	4.3	2.8	6	1.0	-	-
4	13.3	16.5	9.6	8.5	13.4	89	972.4	3.8	6.6	2.8	7	2.5	-	-
5	12.1	16.4	9.6	8.0	11.6	84	973.6	-	7.5	1.1	3	0.1	-	-
6	12.6	18.3	9.1	8.7	10.9	76	975.9	5.3	5.0	1.9	4	-	-	-
7	11.1	17.0	4.7	3.9	11.7	88	973.8	3.1	4.8	1.9	4	3.7	-	-
8	13.0	17.8	9.9	9.3	12.8	84	975.8	3.8	6.4	0.9	3	0.8	-	-
9	13.5	20.3	8.1	6.3	12.8	83	976.7	4.6	6.4	0.9	3	0.1	-	-
10	14.2	22.0	6.6	5.3	11.9	77	978.6	10.4	2.0	2.1	6	-	-	-
11	12.3	20.6	7.8	6.2	12.8	90	973.4	3.9	4.8	2.4	4	6.3	-	-
12	13.7	18.5	11.2	10.2	13.4	86	972.3	2.4	6.5	2.1	4	-	-	-
13	12.9	20.3	7.8	7.0	12.2	84	974.0	6.0	5.4	2.9	5	0.6	-	-
14	12.5	19.8	6.5	6.0	12.2	85	975.7	8.4	3.4	1.5	2	-	-	-
15	13.7	21.4	6.3	5.5	11.8	79	975.2	6.9	2.4	1.1	4	-	-	-
16	14.4	22.3	7.7	6.8	13.1	81	974.7	7.9	3.0	2.8	6	0.0	-	-
17	15.3	22.6	7.5	6.3	13.1	78	972.6	6.0	2.0	1.0	2	-	-	-
18	14.8	19.9	8.0	6.5	12.6	86	972.2	1.6	4.8	1.9	6	0.9	-	-
19	14.0	21.1	10.0	8.7	14.2	90	972.9	4.6	4.4	2.5	6	1.9	-	-
20	13.6	19.6	9.9	8.3	14.2	92	971.3	1.5	6.3	1.9	4	8.5	-	-
21	12.9	15.6	11.5	11.2	14.2	96	969.7	0.2	7.9	1.9	5	1.5	-	-
22	11.2	14.2	10.2	9.7	10.9	83	973.9	0.1	6.6	1.0	4	0.1	-	-
23	10.7	17.7	4.0	2.6	9.5	77	976.5	6.8	2.5	3.1	6	-	-	-
24	11.1	19.3	3.5	2.4	10.2	79	977.4	6.9	3.5	2.6	5	-	-	-
25	13.3	22.4	6.2	5.0	11.2	76	976.4	8.2	1.5	1.1	4	-	-	-
26	11.8	23.9	7.4	6.2	11.8	74	975.4	8.6	1.8	1.0	4	-	-	-
27	16.0	24.2	8.5	6.8	13.0	74	973.2	4.7	2.5	0.5	2	-	-	-
28	16.1	24.4	8.1	6.2	12.9	74	972.8	6.9	1.4	2.6	6	-	-	-
29	16.2	24.7	7.6	6.3	12.3	71	972.8	9.8	0.2	1.4	2	-	-	-
30	16.4	27.0	8.0	6.1	11.8	68	973.8	11.3	0.8	1.5	3	-	-	-
31	17.3	25.8	8.8	6.6	14.1	74	968.0	7.0	1.9	1.4	2	-	-	-

Z A K O P A N E

DNI	TEMPERATURA POWIETRZA				PRĘŻNOŚĆ PARY WODNEJ	WILGOTNOŚĆ WZGLĘDNA	CIŚNIENIE ATMOSFERYCZNE	USŁONECZNIENIE	ZACHMURZENIE	WIATR		OPAD	ŚNIEG	
	T	Max	Min	T_g	e	U	P	S	N	v	v_{max}	R_d	s_h	s_g
1	12.7	18.5	9.3	9.7	12.2	84	914.1	0.8	7.5	1.0	7	24.1	-	-
2	9.8	13.2	6.0	5.8	9.8	79	921.0	4.7	6.3	0.8	2	0.1	-	-
3	10.1	15.7	4.4	1.4	9.5	77	920.7	2.6	4.9	1.3	4	0.5	-	-
4	10.0	15.7	7.0	4.1	10.8	89	917.8	2.1	5.8	1.1	5	6.4	-	-
5	9.5	12.1	8.4	4.2	9.4	85	919.5	0.5	7.4	0.4	1	0.5	-	-
6	9.9	13.8	6.9	4.3	9.4	78	922.1	3.2	7.0	0.6	2	-	-	-
7	10.1	12.8	8.2	5.2	10.4	83	919.9	0.2	7.1	1.0	2	11.2	-	-
8	9.5	11.7	8.0	7.9	10.0	91	922.1	1.3	7.3	0.8	3	9.2	-	-
9	11.7	17.9	5.1	1.3	10.7	80	925.3	8.4	2.9	1.0	3	-	-	-
10	12.9	19.2	6.5	2.4	10.7	74	924.1	8.2	4.6	0.8	2	-	-	-
11	14.0	18.4	7.5	3.8	10.9	74	919.9	10.0	4.6	0.9	2	2.0	-	-
12	11.6	15.4	9.2	5.7	10.9	91	918.4	4.9	6.1	0.8	2	-	-	-
13	11.1	16.6	4.4	0.4	9.7	75	919.7	8.2	2.5	0.9	3	-	-	-
14	11.3	16.6	6.0	1.6	10.2	78	920.9	6.9	3.6	2.4	2	0.0	-	-
15	10.7	17.0	5.3	0.6	10.2	81	921.0	4.8	4.1	1.0	3	1.8	-	-
16	11.5	17.4	5.4	1.0	10.3	77	920.2	8.8	3.5	0.5	2	5.4	-	-
17	12.7	18.8	6.3	1.9	11.4	80	919.8	8.9	3.2	1.0	3	2.5	-	-
18	12.2	15.5	9.3	5.8	11.6	83	919.2	4.9	6.6	0.8	2	7.6	-	-
19	12.1	14.9	10.0	9.7	12.0	85	919.4	3.0	5.9	0.6	2	0.2	-	-
20	11.1	14.5	8.4	4.9	12.0	91	918.6	1.2	7.5	0.4	1	0.2	-	-
21	9.6	11.8	7.0	7.4	10.6	95	916.5	-	7.9	1.1	4	19.4	-	-
22	7.8	10.6	6.2	3.4	9.2	97	921.2	0.6	6.8	1.1	2	0.4	-	-
23	3.5	11.6	2.0	- 0.3	7.5	98	921.6	10.2	2.1	1.0	3	-	-	-
24	10.0	16.5	2.7	- 1.4	9.0	75	922.7	10.6	2.6	2.6	2	-	-	-
25	12.4	19.0	5.9	1.8	9.8	72	924.1	10.8	2.3	0.8	3	-	-	-
26	13.5	20.5	6.6	3.3	10.6	72	921.5	10.3	2.1	0.8	2	-	-	-
27	13.4	19.4	7.0	4.0	11.4	76	918.9	6.4	3.0	0.8	1	-	-	-
28	11.5	20.9	7.0	7.9	10.9	74	923.7	8.3	1.8	1.0	3	-	-	-
29	14.2	22.4	7.0	3.3	10.7	71	925.2	9.1	1.9	0.3	1	-	-	-
30	14.8	23.0	7.9	7.3	10.3	65	918.7	9.8	0.8	1.0	2	-	-	-
31	14.7	20.3	8.9	4.8	11.8	72	913.2	5.3	3.9	1.6	4	3.8	-	-

K A S P R O W Y W I E R C H

DNI	TEMPERATURA POWIETRZA				PRĘŻNOŚĆ PARY WODNEJ	WILGOTNOŚĆ WZGLĘDNA	CIŚNIENIE ATMOSFERYCZNE	USŁONECZNIENIE	ZACHMURZENIE	WIATR		OPAD	ŚNIEG	
	T	Max	Min	T_g	e	U	P	S	N	v	v_{max}	R_d	s_h	s_g
1	4.8	8.1	2.9	-	6.6	100	797.1	0.7	7.9	7.0	14	22.4	-	-
2	3.2	3.9	- 1.2	-	6.1	99	801.7	1.1	6.9	3.9	8	0.5	-	-
3	1.7	4.0	- 0.5	-	6.6	94	802.8	1.7	5.8	4.4	9	1.3	-	-
4	2.5	4.3	1.8	-	7.1	96	800.8	0.5	6.5	7.1	11	3.2	-	-
5	0.2	2.0	- 0.6	-	6.1	98	799.9	0.3	7.4	3.3	9	3.6	-	-
6	0.7	3.0	- 0.7	-	6.4	100	802.6	0.7	8.0	6.1	8	0.0	-	-
7	1.8	3.3	0.6	-	7.0	100	801.4	-	7.9	3.5	6	14.8	-	-
8	1.7	2.6	0.4	-	6.9	100	802.5	-	8.0	9.3	14	24.9	-	-
9	4.1	6.7	1.4	-	6.2	100	807.1	4.6	6.4	1.8	8	-	-	-
10	5.1	9.2	3.9	-	6.4	89	806.4	6.5	5.6	1.6	2	-	-	-
11	5.7	9.2	4.1	-	8.2	91	802.7	6.2	5.2	4.9	9	4.9	-	-
12	3.4	5.7	2.5	-	7.7	98	800.2	1.7	6.6	3.8	7	-	-	-
13	3.9	7.1	2.1	-	7.4	91	801.6	5.3	4.3	1.4	3	3.3	-	-
14	4.1	7.3	2.7	-	7.6	93	803.3	4.5	3.5	1.5	3	0.1	-	-
15	4.2	6.1	2.2	-	7.3	89	803.2	2.5	4.6	0.8	2	17.6	-	-
16	5.3	7.3	3.5	-	7.7	87	802.7	4.4	4.0	1.3	4	1.9	-	-
17	5.7	8.4	4.2	-	8.3	91	801.9	4.9	4.8	4.0	8	7.8	-	-
18	4.2	5.4	3.4	-	8.2	100	801.8	1.1	7.8	6.9	8	7.7	-	-
19	4.1	6.4	2.8	-	8.2	100	801.8	0.6	8.0	4.0	6	0.9	-	-
20	3.9	5.3	2.9	-	8.0	100	800.6	0.1	8.0	4.8	7	6.0	-	-
21	1.6	3.9	0.0	-	6.9	100	797.7	-	7.9	6.1	19	40.1	-	-
22	0.2	1.4	- 0.2	-	6.2	100	801.4	-	8.0	8.9	12	1.6	-	-
23	1.7	3.5	- 2.1	-	7.9	89	802.6	9.0	3.4	2.5	4	-	-	-
24	4.4	7.9	1.6	-	8.2	72	804.5	10.4	2.2	3.1	6	-	-	-
25	6.1	10.2	2.7	-	7.8	84	806.6	10.4	4.4	1.9	8	-	-	-
26	7.2	10.8	4.1	-	7.9	79	804.5	10.8	2.4	1.9	3	-	-	-
27	7.4	10.2	5.4	-	7.8	77	802.6	8.4	3.0	3.3	7	0.0	-	-
28	7.8	11.6	5.7	-	8.0	75	807.2	7.0	2.3	1.9	5	-	-	-
29	8.8	12.8	6.7	-	7.5	67	808.9	10.1	2.3	3.8	5	-	-	-
30	7.7	11.9	4.9	-	7.6	73	802.9	12.2	0.9	7.9	11	-	-	-
31	6.9	8.6	5.8	-	9.0	92	797.9	4.2	4.4	8.3	12	1.8	-	-

TABLICA III

WYNIKI MIESIĘCZNE SPOSTRZEŻEŃ STACJI METEOROLOGICZNYCH

МЕСЯЧНЫЕ РЕЗУЛЬТАТЫ НАБЛЮДЕНИЙ МЕТЕОРОЛОГИЧЕСКИХ СТАНЦИЙ

MONTHLY RESULTS OF OBSERVATIONS AT METEOROLOGICAL STATIONS

Nr	STACJA	TEMPERATURA POWIETRZA T											LICZBA DNI					
		1	7	13	19	Dies	Max	Min	Max abs.	Data	Min abs.	Data	Min <−10°	Min <0°	Max <−10°	Max 0°	Max >15°	Max >25°
2	Łeba	12.9	14.6	18.8	16.5	15.7	19.9	10.9	28.1	30	4.3	28	-	-	-	-	31	3
3	Hel	14.3	15.6	19.7	16.5	16.6	20.6	12.0	24.7	30	8.3	28	-	-	-	-	31	-
4	Ustka	14.1	14.6	19.2	17.3	16.9	20.2	12.1	28.9	30	6.1	23	-	-	-	-	31	2
5	Lębork	11.2	12.5	19.8	17.1	15.9	21.0	9.2	27.7	30	1.8	27	-	-	-	-	31	3
9	Gdańsk-Rębiechowo	11.4	13.5	19.3	16.1	15.1	20.4	9.7	28.5	30	4.4	23	-	-	-	-	31	2
14	Koszalin	12.3	13.0	19.7	17.1	15.5	20.4	10.2	27.8	29 30	5.0	23	-	-	-	-	31	3
15	Kołobrzeg	14.3	14.3	19.5	17.4	16.4	20.5	12.2	29.0	29	6.1	23	-	-	-	-	31	4
16	Elbląg	12.3	13.7	19.8	16.5	15.7	20.9	10.9	27.1	29	5.7	23	-	-	-	-	31	4
19	Suwałki	11.0	13.0	19.1	16.0	14.9	20.5	9.8	26.3	31	5.2	14	-	-	-	-	31	4
20	Kętrzyn	11.6	12.7	19.4	16.4	15.1	21.1	10.0	27.0	28	4.4	22	-	-	-	-	31	5
25	Świnoujście	14.7	15.4	19.3	18.2	16.9	20.7	13.1	28.9	29	7.5	23	-	-	-	-	31	4
26	Mikołajki	12.8	13.4	19.5	16.5	15.6	20.7	11.4	26.3	31	7.0	22	-	-	-	-	31	5
27	Resko	10.8	12.0	20.6	17.7	15.9	22.2	9.0	29.7	30	2.4	23	-	-	-	-	31	5
28	Olsztyn-Dajtki	11.9	13.0	19.3	16.2	15.1	20.7	10.0	27.0	30	3.9	23	-	-	-	-	31	5
31	Szczecinek	11.8	12.6	19.9	17.4	15.4	21.4	9.6	27.2	29	3.0	22	-	-	-	-	31	5
33	Chojnice	11.7	12.7	19.2	16.6	15.1	21.0	9.9	26.7	29	5.3	23	-	-	-	-	31	4
42	Szczecin-Dąbie	12.8	13.3	21.2	18.3	16.4	22.8	10.2	29.5	29	4.9	23	-	-	-	-	31	5
47	Piła	11.6	12.5	20.2	17.9	15.6	21.8	9.5	28.2	30	4.5	22	-	-	-	-	31	6
51	Białystok	10.4	12.6	19.1	15.2	14.5	20.5	9.8	26.2	29	3.1	23	-	-	-	-	31	5
49	Bydgoszcz	12.2	12.9	20.4	17.9	15.9	21.9	9.4	28.0	29	4.3	23	-	-	-	-	31	6
50	Mława	11.6	13.0	20.0	16.5	15.7	21.5	9.8	27.1	30	5.3	5 23	-	-	-	-	31	5
52	Ostrołęka	11.4	12.6	20.7	16.8	15.4	21.9	9.5	27.6	30 31	2.8	23	-	-	-	-	31	7
54	Toruń	12.0	13.2	20.6	17.7	15.9	22.2	9.9	28.9	29	4.3	23	-	-	-	-	31	7
60	Gorzów Wlkp.	13.0	13.8	20.4	19.1	16.5	22.4	10.9	28.0	29	6.1	22	-	-	-	-	31	6
67	Płock-Radziwie	12.2	13.4	21.1	17.7	16.2	22.7	10.2	28.4	30	4.8	23	-	-	-	-	31	7
69	Poznań-Ławica	12.9	13.1	19.8	17.9	15.9	21.6	10.8	27.8	29 30	5.8	23	-	-	-	-	31	6
71	Szubice	12.0	12.4	21.1	18.3	16.1	22.1	8.9	29.0	29	1.9	23	-	-	-	-	31	9
77	Koło	13.1	13.3	20.0	17.4	16.1	21.6	11.1	28.4	29	6.9	23	-	-	-	-	31	5
78	Siedlce	10.9	12.6	19.5	14.3	14.9	21.3	9.2	27.1	30 31	4.5	23	-	-	-	-	31	6
79	Warszawa-Okęcie	12.2	13.4	20.4	17.3	15.8	21.9	9.4	27.7	29	4.3	22	-	-	-	-	31	7
84	Terespol	11.0	12.6	19.5	16.2	15.0	21.1	9.1	26.6	31	6.3	6 23	-	-	-	-	31	5
89	Zielona Góra	14.4	13.3	19.5	18.1	16.4	21.6	12.0	27.5	26	6.9	22	-	-	-	-	31	3
90	Leszno-Strzyżewice	11.0	12.9	20.0	17.3	15.7	21.7	9.2	28.1	26	2.1	23	-	-	-	-	31	6
93	Kalisz	12.8	12.9	19.8	17.5	15.8	21.4	10.9	27.9	30	6.4	22 23	-	-	-	-	31	5
94	Łódź-Lublinek	12.3	12.5	19.8	17.2	15.5	21.3	9.9	27.3	29 30	4.9	23	-	-	-	-	31	5
101	Włodawa	11.4	12.7	19.6	16.2	15.1	21.4	9.6	27.0	31	6.9	23	-	-	-	-	30	6
108	Sulejów	11.1	12.1	19.4	16.6	15.0	21.1	9.8	27.3	29	3.3	23	-	-	-	-	31	6
111	Lublin-Radawiec	11.0	13.0	19.2	15.4	14.7	21.0	9.0	26.9	31	5.0	23	-	-	-	-	30	5
112	Legnica	12.2	12.6	19.7	17.6	15.7	21.9	10.3	27.5	26	3.4	23	-	-	-	-	31	4
110	Wieluń	11.8	12.6	20.1	16.7	15.4	21.6	10.0	27.3	29	4.6	23	-	-	-	-	31	5
113	Zgorzelec	12.2	12.1	20.0	17.9	15.7	22.1	9.9	27.9	26 29	1.5	23	-	-	-	-	31	5
116	Wrocław-Strachowice	11.5	12.5	19.7	17.3	15.2	21.4	9.3	26.3	29	3.6	23	-	-	-	-	31	5
123	Jelenia Góra	9.9	10.6	18.4	15.8	13.9	20.3	7.8	26.0	29	0.3	23	-	-	-	-	31	3
127	Kielce-Suków	10.4	12.2	19.0	15.8	14.4	20.7	8.5	25.9	29 31	3.9	23	-	-	-	-	31	3
126	Częstochowa	12.4	12.4	18.9	16.6	15.2	19.9	10.3	26.1	30	5.9	23	-	-	-	-	30	2
132	Śnieżka	6.1	5.6	6.9	6.7	6.4	8.5	4.7	15.2	26	0.2	9	-	-	-	-	1	-
135	Zamość	10.1	12.3	19.2	15.5	14.4	20.9	9.0	26.8	31	2.7	23	-	-	-	-	30	5
134	Sandomierz	12.2	12.5	19.2	16.4	15.3	21.0	10.2	26.0	21	5.8	22	-	-	-	-	30	4
137	Opole	12.8	12.4	19.6	17.4	15.7	21.3	10.4	26.9	29	4.4	23	-	-	-	-	31	4
147	Kłodzko	10.5	10.2	18.5	16.2	13.9	20.1	7.1	27.6	29	2.2	23	-	-	-	-	31	2
161	Katowice	11.2	12.2	19.0	14.4	14.8	20.4	9.2	25.8	30	3.8	23	-	-	-	-	30	2
166	Rzeszów-Jasionka	10.3	11.6	19.8	16.7	14.6	21.5	8.2	26.6	31	2.4	23	-	-	-	-	31	5
167	Racibórz	11.8	12.2	20.0	17.6	15.4	21.3	10.0	27.4	29	3.8	23	-	-	-	-	31	6
169	Kraków-Balice	11.3	11.7	19.0	16.3	14.7	20.6	9.3	26.0	30	4.4	22	-	-	-	-	31	2
172	Tarnów	11.4	12.6	19.6	15.9	15.0	21.4	9.1	26.4	31	3.0	23	-	-	-	-	31	4
181	Aleksandrowice	11.3	12.6	18.1	14.5	14.2	19.5	9.4	25.4	30	2.4	23	-	-	-	-	22	1
182	Przemyśl	11.9	12.1	19.6	16.1	15.0	20.7	10.2	26.0	31	6.0	23	-	-	-	-	30	1
194	Nowy Sącz	10.8	10.3	19.7	16.6	14.5	20.9	9.0	26.4	31	5.2	23 24	-	-	-	-	30	4
200	Lesko	9.7	10.1	18.6	15.1	13.6	20.4	6.1	27.0	30	3.3	24	-	-	-	-	30	2
213	Zakopane	8.1	9.7	15.4	12.1	11.4	16.6	6.7	23.0	30	2.0	23	-	-	-	-	21	-
217	Kasprowy Wierch	3.3	3.4	5.5	4.1	4.1	6.7	2.2	12.8	29	- 2.1	23	-	6	-	-	-	-

Nr	STACJA	CIŚNIENIE ATMOSFERYCZNE P						PRĘŻNOŚĆ PARY WODNEJ e					WILGOTNOŚĆ WZGLĘDNA U							LICZBA DNI	
		P_m	Max	Data	Min	Data	$P_{o,m}$	1	7	13	19	Dnia	1	7	13	19	Dnia	Min	Data	min <40%	o godz. 13 >80%
2	Łeba	1017.9	1026.8	22	1003.5	31	1018.3	13.6	14.7	15.9	15.3	14.9	91	88	74	81	83	36	30	1	11
3	Hel	1018.4	1027.4	22	1004.8	31	1018.7	14.8	16.0	15.6	15.6	15.4	90	89	68	82	82	43	9	-	4
4	Ustka	1018.0	1026.8	22	1003.5	31	1019.0	13.9	14.2	13.4	14.8	14.5	85	84	70	75	79	27	29	2	4
5	Lębork	1016.3	1025.1	22	1002.1	31	1019.0	12.4	13.3	14.2	14.2	13.5	93	92	62	73	80	32	30	2	2
9	Gdańsk-Rębiechowo	1002.4	1010.9	22	989.2	31	1019.0	12.3	13.9	13.2	13.7	13.1	91	90	61	75	78	26	30	4	1
14	Koszalin	1015.5	1024.1	22	1001.4	31	1019.6	13.0	13.5	14.6	14.6	13.9	91	90	65	76	80	30	29 30	2	4
15	Kołobrzeg	1018.6	1027.4	22	1004.3	31	1019.3	13.8	14.1	15.0	15.0	14.4	84	86	67	76	78	22	29	3	3
16	Elbląg	1013.3	1021.9	22	1000.2	31	1018.5	12.9	14.1	14.1	14.6	13.9	90	90	62	78	80	33	30	2	1
19	Suwałki	996.0	1004.8	29	985.1	31	1018.2	12.0	13.3	12.2	12.9	12.5	91	89	56	71	76	36	25 28	6	2
20	Kętrzyn	1005.4	1014.5	29	992.0	31	1018.6	13.0	13.6	13.6	13.9	13.5	94	92	62	75	80	38	26	1	3
25	Świnoujście	1019.1	1027.1	22	1005.7	31	1019.7	14.3	14.9	16.0	15.8	15.1	85	85	72	76	79	36	29	1	7
26	Mikołajki	1002.7	1011.7	29	990.6	31	1019.4	13.5	14.0	13.1	13.7	13.6	91	90	59	73	78	36	26	3	1
27	Resko	1012.9	1021.2	22	999.7	31	1019.7	11.9	13.0	13.5	14.0	13.1	91	92	57	70	77	30	25 29	5	3
28	Olsztyn-Dajtki	1002.1	1010.7	29	989.7	31	1018.9	12.9	13.8	13.3	13.6	13.4	92	91	51	74	79	30	25 30	4	1
31	Szczecinek	1001.9	1010.0	22	989.0	31	1019.2	12.6	13.4	13.5	13.6	13.2	90	91	50	69	77	23	25 •	4	1
33	Chojnice	997.6	1005.6	22	984.9	31	1018.6	12.6	13.5	13.4	13.9	13.2	91	92	61	75	79	36	9	5	2
42	Szczecin-Dąbie	1018.6	1027.0	22	1005.2	30	1019.1	13.1	13.5	14.3	14.4	13.8	88	88	58	68	75	32	29	5	1
47	Piła	1010.1	1018.1	22	997.4	31	1018.9	12.5	13.0	12.8	13.1	12.9	90	90	55	65	75	27	25	8	3
51	Białystok	999.6	1008.8	29	988.3	31	1017.7	12.1	13.0	13.1	14.0	12.9	94	89	51	81	80	38	29	1	2
49	Bydgoszcz	1010.4	1018.1	22	997.7	31	1019.0	12.7	13.2	12.6	13.3	12.9	89	88	54	66	74	28	26	6	2
50	Mława	1000.6	1009.1	29	988.1	31	1018.4	12.8	13.7	13.5	14.1	13.5	93	91	59	76	79	36	30	4	1
52	Ostrołęka	1006.7	1015.6	29	994.7	31	1018.3	12.3	13.4	13.7	13.8	13.3	91	92	57	72	78	31	26	4	3
54	Toruń	1010.3	1018.1	29	997.5	31	1018.7	12.6	13.5	13.1	14.1	13.2	90	89	55	71	75	31	26	5	3
60	Gorzów Wlkp.	1010.4	1018.0	22	997.9	31	1019.2	12.9	13.2	12.9	13.4	13.1	86	89	55	62	72	31	25	6	-
67	Płock-Radziwie	1009.6	1017.5	29	997.6	31	1017.6	12.8	13.5	12.6	13.4	13.0	89	88	52	67	74	24	26	5	-
69	Poznań-Ławica	1008.2	1015.5	22	996.2	31	1019.3	12.9	13.4	13.2	14.0	13.3	86	89	58	69	75	26	29	6	3
71	Słubice	1016.1	1024.0	22	1003.4	31	1019.1	12.4	13.2	13.4	13.8	13.1	88	91	54	64	74	29	26	7	-
77	Koło	1004.3	1011.7	9	992.6	31	1018.3	14.0	14.3	13.3	14.5	13.9	93	93	58	74	78	30	30	5	4
78	Siedlce	1000.4	1009.1	29	990.1	31	1018.2	12.5	13.4	13.8	14.5	13.2	95	91	60	79	80	31	26	4	5
79	Warszawa-Okęcie	1005.6	1013.9	29	993.9	31	1018.3	12.9	13.2	13.0	13.4	12.9	87	85	56	69	74	29	26	7	4
84	Terespol	1001.2	1010.6	29	991.8	31	1017.7	12.2	13.4	13.6	14.0	13.2	93	91	62	77	79	25	26	4	5
89	Zielona Góra	996.4	1003.0	22	984.9	31	1019.4	12.6	13.0	13.1	13.2	13.0	78	85	59	65	72	31	25	4	3
90	Leszno-Strzyżewice	1007.8	1014.6	9	996.4	31	1018.8	12.2	13.6	13.9	14.0	13.3	93	92	61	71	78	30	26	4	4
93	Kalisz	1001.0	1007.8	9	989.5	31	1018.2	13.3	13.6	13.2	14.0	13.5	89	91	58	70	77	37	26	4	4
94	Łódź-Lublinek	996.4	1003.7	29	985.2	31	1018.5	12.4	12.8	12.4	13.0	12.7	87	88	55	67	74	28	30	5	2
101	Włodawa	996.8	1005.5	29	987.6	31	1017.7	12.6	13.4	13.4	13.8	13.2	93	91	60	76	79	33	26	2	3
108	Sulejów	995.9	1003.1	29	984.9	31	1018.5	12.3	13.1	12.9	13.5	12.9	93	92	58	72	78	28	30	5	4
111	Lublin-Radawiec	989.5	997.8	29	979.8	31	1018.0	11.7	13.0	12.6	13.1	12.4	89	87	58	75	76	37	28	2	5
112	Legnica	1004.2	1010.9	9	993.0	31	1019.2	12.8	13.2	13.6	13.9	13.3	90	90	61	69	76	33	26	3	4
110	Wieluń	995.0	1001.5	9	983.7	31	1018.6	12.4	13.0	13.6	13.7	13.1	89	89	60	72	77	32	30	4	6
113	Zgorzelec	995.3	1001.3	8	984.4	31	1019.3	12.0	12.6	12.3	12.9	12.7	•	89	55	64	•	29	26	8	2
116	Wrocław-Strachowice	1004.6	1011.0	9	993.6	31	1019.1	12.9	13.5	13.8	14.2	13.5	93	93	62	73	80	38	26 29	2	4
123	Jelenia Góra	978.4	984.2	9	968.4	31	1019.2	11.7	12.1	13.2	13.4	12.5	94	94	53	75	81	39	29	1	5
127	Kielce-Suków	987.7	995.2	29	977.2	31	1019.0	11.9	13.0	13.3	13.8	12.7	94	91	62	74	79	29	26	3	5
126	Częstochowa	984.4	990.7	9	973.6	31	1019.4	13.0	13.2	12.6	13.0	13.0	90	91	60	70	77	35	30	2	4
132	Śnieżka	841.0	846.4	25	832.8	1	-	6.6	8.5	9.1	9.1	8.9	90	93	91	92	92	33	23	1	27
135	Zamość	992.3	1001.0	29	983.7	31	1017.7	11.7	13.1	13.3	14.1	13.0	95	92	61	80	81	39	29 30	2	4
134	Sandomierz	992.6	1001.0	29	982.8	31	1018.6	12.5	13.0	13.2	13.6	13.1	88	90	61	73	77	34	30	4	5
137	Opole	997.9	1004.4	9	988.8	31	1019.1	13.1	13.3	13.1	13.5	13.2	88	92	59	69	76	33	26	3	4
147	Kłodzko	977.3	983.2	2	966.4	31	1019.2	11.8	11.9	12.6	12.8	12.3	93	95	60	70	79	33	26	2	4
161	Katowice	985.1	991.3	9 29	974.8	31	1018.9	12.3	12.6	12.7	13.0	12.6	91	89	59	70	76	37	28	2	4
166	Rzeszów-Jasionka	994.5	1002.4	29	985.1	31	1018.6	12.1	13.1	12.9	13.9	12.9	97	96	58	75	81	28	30	5	7
167	Racibórz	996.4	1002.7	9	986.0	31	1019.3	12.7	13.1	14.0	14.4	13.6	91	92	60	72	79	42	29	-	4
169	Kraków-Balice	991.0	997.0	29	981.1	31	1019.3	12.2	12.6	13.0	13.9	12.9	90	91	61	75	79	37	30	2	5
172	Tarnów	993.6	1000.9	29	983.1	31	1018.6	12.2	13.0	13.4	13.5	13.0	90	89	60	75	78	36	10	2	4
181	Aleksandrowice	971.5	977.6	9	961.6	31	1018.6	11.6	12.5	13.0	12.6	12.4	87	86	64	76	78	39	27	1	7
182	Przemyśl	985.3	993.4	29	976.5	31	1018.6	12.2	12.4	12.5	12.7	12.5	87	88	59	70	75	36	30	1	3
194	Nowy Sącz	983.9	991.8	29	974.2	31	1019.0	12.3	12.1	13.9	13.5	13.1	95	96	62	72	81	39	30	1	5
200	Lesko	974.5	982.4	29	966.2	31	1018.9	11.5	11.7	12.7	13.1	12.4	95	94	60	77	81	33	30	1	2
213	Zakopane	920.3	926.9	29	912.0	31	•	9.9	10.4	10.7	11.3	10.5	91	86	52	80	79	37	29 30	2	4
217	Kasprowy Wierch	802.5	810.1	29	795.7	1	-	7.0	7.1	8.0	7.6	7.4	90	91	89	93	91	46	24	-	22

Nr	STACJA	PRĘDKOŚĆ WIATRU v								ZACHMURZENIE N						
									LICZBA PRZYPADKÓW W PRZYDZIAŁACH							LICZBA DNI						LICZBA DNI	
		1	7	13	19	Dies	Max	Data	0	>0-2	>2-4	>4-7	>7-10	>10-15	>15-20	>20	≥10	>15	1	7	13	19	Dies	◔	◕
2	Łeba	3.0	3.3	3.0	3.7	3.7	11	21	10	61	92	78	11	1	–	–	2	–	2.4	4.7	4.6	4.2	4.0	5	–
3	Hel	2.8	2.6	3.6	2.8	3.0	10	21	9	113	78	59	10	–	–	–	2	–	3.2	4.1	4.1	4.7	4.0	6	–
4	Ustka	2.3	2.8	4.0	3.7	3.2	8	20 21	1	101	96	47	8	–	–	–	–	–	3.2	4.9	3.9	3.9	4.0	4	–
5	Lębork	0.4	0.7	2.4	1.3	1.2	7	2	172	98	43	4	–	–	–	–	–	–	2.2	4.8	5.1	3.9	4.2	5	–
9	Gdańsk-Rębiechowo	2.4	2.4	4.9	3.5	3.4	8	2	10	83	21	72	2	–	–	–	–	–	3.4	4.5	4.8	4.5	4.3	3	–
14	Koszalin	1.1	1.3	4.3	2.1	2.2	9	21	73	77	60	34	4	–	–	–	–	–	2.5	4.6	4.9	4.0	4.1	4	–
15	Kołobrzeg	2.0	1.9	3.6	3.5	2.8	9	20 21	18	106	80	34	5	–	–	–	–	–	3.0	4.7	4.6	3.7	4.0	4	1
16	Elbląg	1.6	1.2	4.2	3.0	2.6	9	20 21	62	77	55	50	4	–	–	–	1	–	3.5	4.0	5.1	4.4	4.3	5	–
19	Suwałki	2.0	2.2	4.5	2.3	2.9	11	21	28	98	64	48	9	1	–	–	1	–	2.7	4.8	5.5	4.6	4.5	5	3
20	Kętrzyn	3.0	3.5	5.6	4.2	4.1	9	3 6 11	–	43	114	76	15	–	–	–	–	–	3.4	4.5	4.8	4.0	4.0	5	2
25	Świnoujście	3.2	3.4	4.6	5.0	4.1	14	20	18	52	81	78	19	5	–	–	4	–	1.6	3.0	4.2	3.2	3.1	6	–
26	Mikołajki	1.2	1.4	2.5	1.2	1.6	7	9	45	150	46	7	–	–	–	–	–	–	2.9	5.1	5.5	4.8	4.7	9	4
27	Resko	0.7	0.9	2.9	1.7	1.7	7	4 30	64	121	50	12	–	–	–	–	–	–	1.7	4.3	5.4	3.9	4.1	4	–
28	Olsztyn-Dajtki	1.5	1.4	3.2	2.1	2.1	7	21	81	125	75	17	–	–	–	–	–	–	3.6	3.8	5.0	3.4	3.8	9	1
31	Szczecinek	1.2	1.1	3.0	2.3	1.9	7	18 19 21*	40	144	43	21	–	–	–	–	–	–	3.1	4.9	5.2	4.0	4.2	4	1
33	Chojnice	1.5	1.6	2.7	2.1	2.0	7	21	96	133	65	14	–	–	–	–	–	–	2.7	4.6	5.5	4.5	4.2	6	2
42	Szczecin-Dąbie	2.2	2.5	3.3	3.0	2.7	9	20	7	116	82	38	2	–	–	–	1	–	2.9	4.1	5.2	4.0	3.6	8	–
47	Piła	1.2	1.4	3.4	1.8	2.0	10	20	31	148	46	20	3	–	–	–	2	–	3.1	4.9	5.6	4.2	3.9	7	3
51	Białystok	1.3	1.8	3.0	1.3	1.9	9	21	52	124	52	17	3	–	–	–	–	–	3.2	4.8	5.6	4.4	4.4	4	3
49	Bydgoszcz	1.5	2.0	3.4	2.3	2.3	8	2 4 26	21	132	72	19	4	–	–	–	–	–	2.1	4.0	5.4	4.5	4.0	7	1
50	Mława	2.2	3.0	5.1	3.0	3.4	9	2 4	14	84	92	55	12	–	–	–	–	–	2.6	5.2	5.2	4.5	4.2	4	1
52	Ostrołęka	0.9	1.1	2.1	1.0	1.3	6	21	54	161	28	5	–	–	–	–	–	–	2.3	4.7	4.2	3.6	3.9	6	1
54	Toruń	1.3	1.5	2.5	1.6	1.8	7	11 21	21	177	44	6	–	–	–	–	–	–	2.2	5.1	5.5	4.6	4.3	5	1
60	Gorzów Wlkp.	2.9	2.3	3.7	2.9	3.0	8	4 17 21*	9	95	104	34	6	–	–	–	–	–	1.9	4.3	5.4	5.0	4.2	5	2
67	Płock-Radziwie	0.9	1.2	2.5	1.2	1.6	7	21	74	119	34	21	–	–	–	–	1	–	2.0	4.6	5.3	4.3	4.1	5	2
69	Poznań-Ławica	1.7	2.2	4.1	2.2	2.6	8	2 4	34	91	80	41	2	–	–	–	1	–	2.3	4.2	5.2	4.3	4.0	6	2
71	Słubice	0.7	0.6	3.3	1.5	1.7	7	29	70	109	55	14	–	–	–	–	–	–	2.3	4.7	5.7	4.6	4.3	5	1
77	Koło	2.5	2.3	3.5	2.2	2.7	8	2	18	115	82	32	1	–	–	–	–	–	2.3	4.5	5.5	4.1	3.9	7	1
78	Siedlce	0.9	1.3	2.6	1.5	1.5	7	2 21	59	127	45	8	–	–	–	–	–	–	2.1	4.0	5.1	4.4	4.1	6	1
79	Warszawa-Okęcie	2.1	2.6	4.2	2.9	3.1	10	21	6	91	112	34	5	–	–	–	3	–	3.4	3.9	4.8	4.3	4.1	5	2
84	Terespol	1.6	1.7	2.8	2.0	2.1	7	9 21	90	142	58	18	–	–	–	–	–	–	2.6	4.3	5.4	4.4	4.3	6	2
89	Zielona Góra	2.3	2.1	2.7	2.0	2.4	7	2 29 30	4	162	76	16	–	–	–	–	–	–	2.3	4.8	5.5	4.8	4.3	8	2
90	Leszno-Strzyżewice	1.9	2.3	2.8	2.5	2.6	9	21	12	113	93	25	4	–	–	–	–	–	3.3	4.0	4.9	4.6	4.1	7	3
93	Kalisz	2.1	1.8	3.4	2.1	2.4	7	7 21 30	18	128	81	21	–	–	–	–	–	–	2.3	4.5	4.9	4.8	4.2	6	2
94	Łódź-Lublinek	1.8	1.6	4.2	2.5	2.5	9	21	40	96	79	29	5	–	–	–	–	–	2.2	4.2	4.9	4.5	4.1	6	4
101	Włodawa	2.0	2.2	3.8	1.7	2.4	9	2	13	140	70	22	3	–	–	–	–	–	2.5	4.3	5.9	4.6	4.4	7	3
108	Sulejów	1.5	1.7	3.6	1.9	2.3	8	2	26	127	71	24	1	–	–	–	1	–	2.5	4.5	5.7	4.6	4.2	6	1
111	Lublin-Radawiec	1.8	1.6	2.9	1.5	1.9	6	1 20 21	25	143	57	13	–	–	–	–	–	–	2.8	3.9	5.6	4.2	4.2	5	1
112	Legnica	1.6	2.0	3.8	2.2	2.4	7	2 21	25	123	69	31	–	–	–	–	1	–	3.7	4.7	5.4	4.9	4.6	6	5
110	Wieluń	1.0	1.4	2.1	1.3	1.5	6	21	12	201	29	5	–	–	–	–	–	–	3.2	4.6	4.9	4.3	4.2	5	2
113	Zgorzelec	.	2.1	4.0	2.5	.	.	.	.	.	.	.	.	.	.	.	.	.	.	.	.	.	.	.	.
116	Wrocław-Strachowice	1.3	1.9	3.7	2.0	2.3	9	20	20	135	62	29	2	–	–	–	–	–	3.2	4.5	4.7	4.4	4.0	8	3
123	Jelenia Góra	1.1	1.2	3.5	1.7	1.9	8	29 30	52	118	56	19	2	–	–	–	–	–	4.1	4.7	5.2	4.9	4.7	7	6
127	Kielce-Suków	0.8	1.0	3.0	1.9	1.8	7	3 21	75	98	47	28	–	–	–	–	–	–	3.0	3.8	5.2	4.0	4.1	5	3
126	Częstochowa	1.5	1.7	3.0	1.9	2.1	9	21	7	170	54	15	2	–	–	–	–	–	2.7	4.0	5.1	4.5	3.9	7	5
132	Śnieżka	12.2	13.3	11.4	12.1	12.1	34	20	2	19	24	43	25	47	57	21	25	18	4.7	5.6	6.5	5.9	5.7	2	13
135	Zamość	0.8	1.0	2.6	0.9	1.4	5	1 2 21*	70	134	36	8	–	–	–	–	–	–	2.4	4.2	5.0	4.6	3.9	9	3
134	Sandomierz	3.2	2.8	3.5	2.7	3.1	10	21	13	79	114	35	7	–	–	–	5	–	2.5	3.1	4.4	4.2	3.6	8	1
137	Opole	1.5	1.5	3.0	2.3	2.1	9	7	52	95	78	22	1	–	–	–	–	–	3.2	3.6	5.3	4.2	4.0	7	4
147	Kłodzko	0.3	0.5	3.7	0.9	1.6	13	20	119	67	32	25	2	2	–	–	2	–	2.5	4.7	5.2	4.5	4.4	8	3
161	Katowice	1.2	1.5	3.0	1.6	1.8	8	21	50	124	60	13	1	–	–	–	–	–	3.1	3.6	5.2	4.7	4.2	5	3
166	Rzeszów-Jasionka	1.1	1.5	3.5	1.9	2.0	6	1 6 20*	77	78	68	25	–	–	–	–	–	–	1.8	4.0	4.9	4.5	3.8	6	2
167	Racibórz	0.8	1.3	2.7	1.7	1.6	6	1	45	157	40	5	–	–	–	–	–	–	3.3	4.2	4.7	4.4	3.9	8	3
169	Kraków-Balice	0.6	1.1	3.2	1.1	1.6	8	21	85	98	45	18	2	–	–	–	–	–	2.9	4.0	4.9	4.3	3.8	8	3
172	Tarnów	0.3	0.5	2.0	0.9	1.0	6	21	102	119	35	2	–	–	–	–	–	–	2.0	3.6	5.0	3.6	3.4	12	1
181	Aleksandrowice	2.4	1.9	2.4	2.2	2.3	7	28	17	126	26	19	–	–	–	–	–	–	3.2	4.5	4.6	4.4	4.2	11	4
182	Przemyśl	3.1	2.4	3.0	2.5	2.8	9	4	7	112	94	32	3	–	–	–	1	–	2.1	3.9	5.3	3.9	3.9	5	–
194	Nowy Sącz	0.1	0.2	1.8	0.6	0.7	5	5 19	177	46	23	2	–	–	–	–	–	–	2.9	4.0	5.1	4.5	4.3	6	6
200	Lesko	1.2	1.3	3.3	0.8	1.9	7	1 4	64	119	46	19	–	–	–	–	–	–	2.5	4.9	5.6	2.8	4.2	8	2
213	Zakopane	0.3	0.4	2.1	0.5	0.9	7	1	118	114	14	2	–	–	–	–	–	–	3.3	4.5	5.7	5.9	4.6	3	7
217	Kasprowy Wierch	3.9	4.3	3.9	4.2	4.1	14	1 8	35	57	59	58	25	12	–	–	7	–	4.0	5.2	6.0	6.4	5.5	1	10

Nr	STACJA	OPAD Rd						LICZBA DNI						LICZBA DNI																
		ΣR_d I dek.	ΣR_d II dek.	ΣR_d III dek.	$\Sigma R_{d,m}$	$R_{d,max}$	Data	0,0	≥0,1	≥1,0	≥5,0	≥10,0	≥20,0	●	✳	▲	≡	=	⌴	⌓	V	∞	+	┼	∞	R	⊠
2	Łeba	13.4	4.5	2.8	20.7	5.8	3	3	11	8	1	-	-	14	-	-	11	15	-	14	-	-	-	-	-	4	-
3	Hel	35.7	46.7	0.7	83.1	43.8	15	3	9	4	3	3	2	9	-	-	-	10	-	26	-	-	-	-	-	1	3	-
4	Ustka	25.4	3.1	0.0	28.5	7.5	4	1	8	5	4	-	-	9	-	-	4	28	-	22	-	-	-	-	-	5	2	-
5	Lębork	26.0	43.0	0.4	69.4	25.1	16	1	11	8	4	1	1	11	-	-	12	25	-	27	-	-	-	-	-	5	2	-
9	Gdańsk-Rębiechowo	2.1	15.1	0.4	17.6	12.2	15	3	11	3	1	1	-	11	-	-	8	20	-	29	-	-	-	-	-	1	2	-
14	Koszalin	26.3	9.5	0.1	35.9	9.4	16	3	8	6	4	-	-	14	-	-	13	24	-	28	-	-	-	-	-	7	5	-
15	Kołobrzeg	28.4	3.6	0.0	32.0	15.3	1	1	9	5	2	1	-	10	-	-	2	19	-	23	-	-	-	-	-	6	1	-
16	Elbląg	12.8	74.3	8.4	95.5	27.4	15	3	13	10	5	3	1	15	-	-	7	23	-	24	-	-	-	-	-	-	9	-
19	Suwałki	12.0	17.3	0.2	29.5	10.8	16	5	11	5	2	1	-	15	-	-	1	20	-	19	-	-	-	-	-	3	3	-
20	Kętrzyn	11.8	11.9	2.2	25.9	5.0	20	6	14	7	1	-	-	18	-	-	15	24	-	22	-	-	-	-	-	-	5	-
25	Świnoujście	10.9	0.8	5.6	17.3	8.9	3	3	6	3	2	-	-	9	-	-	-	12	-	16	-	-	-	-	-	2	2	-
26	Mikołajki	13.2	23.9	1.7	38.8	13.5	16	5	10	9	4	1	-	14	-	-	9	24	-	25	-	-	-	-	-	3	3	-
27	Resko	17.4	1.3	0.4	19.1	8.9	4	2	9	5	1	-	-	11	-	-	13	19	-	25	-	-	-	-	-	-	5	-
28	Olsztyn-Dajtki	25.2	24.0	0.1	49.3	13.1	6	5	14	8	4	1	-	17	-	-	10	24	-	27	-	-	-	-	-	1	2	-
31	Szczecinek	17.0	2.2	2.2	21.5	6.5	3	5	9	8	2	-	-	15	-	-	9	24	-	23	-	-	-	-	-	1	4	-
33	Chojnice	17.6	37.6	1.1	56.3	14.9	20	2	16	9	4	2	-	18	-	-	8	22	-	26	-	-	-	-	-	1	6	-
42	Szczecin-Dąbie	7.3	8.6	0.4	16.3	5.4	19	2	8	5	1	-	-	10	-	-	11	21	-	21	-	-	-	-	-	1	4	-
47	Piła	29.2	11.7	8.6	49.5	19.2	3	2	12	8	4	1	-	14	-	-	4	30	-	29	-	-	-	-	-	6	5	-
51	Białystok	32.4	17.9	0.0	50.3	27.8	1	4	10	8	2	1	1	16	-	-	6	28	-	27	-	-	-	-	-	2	4	-
49	Bydgoszcz	10.2	34.8	23.2	68.2	22.7	31	2	16	9	3	3	1	18	-	-	7	28	-	21	-	-	-	-	-	4	5	-
50	Mława	9.2	24.7	0.0	33.9	9.9	15	3	12	8	2	-	-	14	-	-	6	30	-	17	-	-	-	-	-	5	4	-
52	Ostrołęka	26.5	11.9	2.6	41.0	14.9	1	-	12	7	3	1	-	14	-	-	8	20	-	25	-	-	-	-	-	1	5	-
54	Toruń	21.4	14.1	36.6	72.1	36.0	31	1	13	8	3	1	1	14	-	1	2	27	-	25	-	-	-	-	-	3	4	-
60	Gorzów Wlkp.	12.4	3.2	0.1	15.7	6.4	1	3	10	5	1	-	-	13	-	-	6	19	-	14	-	-	-	-	-	6	2	-
67	Płock-Radziwie	16.7	6.6	2.7	26.0	7.0	6	7	12	6	1	-	-	19	-	-	1	18	-	17	1	-	-	-	-	1	5	-
69	Poznań-Ławica	31.0	16.6	17.7	65.3	17.3	3	5	13	10	4	3	-	18	-	-	4	27	-	25	-	-	-	-	-	6	8	-
71	Słubice	16.0	11.4	0.2	27.6	12.5	3	-	7	5	3	1	-	8	-	-	8	31	-	28	-	-	-	-	-	16	4	-
77	Koło	25.4	19.8	0.0	45.2	13.0	20	5	12	10	2	1	-	16	-	-	3	24	-	15	-	-	-	-	-	4	6	-
78	Siedlce	32.7	14.6	0.0	47.3	25.7	1	5	11	9	1	1	1	16	-	-	11	25	-	26	-	-	-	-	-	5	5	-
79	Warszawa-Okęcie	24.1	11.2	0.0	37.3	10.3	1	3	10	8	3	1	-	13	-	-	4	15	-	25	-	-	-	-	-	2	4	-
84	Terespol	11.5	45.3	1.6	58.4	11.0	19	-	15	8	6	2	-	15	-	-	3	22	-	23	-	-	-	-	-	6	6	-
89	Zielona Góra	21.5	16.5	23.3	61.3	21.3	31	3	12	7	5	2	1	15	-	1	7	18	-	7	-	-	-	-	-	2	6	-
90	Leszno-Strzyżewice	21.3	2.6	27.0	50.9	18.0	27	5	12	5	4	1	-	14	-	-	4	22	-	29	-	-	-	-	-	4	7	-
93	Kalisz	36.1	22.7	1.2	60.0	9.7	3	1	13	10	5	-	-	12	-	-	2	25	-	24	-	-	-	-	-	7	6	-
94	Łódź-Lublinek	32.4	11.6	2.2	46.2	16.2	6	5	12	10	2	1	-	16	-	-	5	26	-	21	-	-	-	-	-	3	2	-
101	Włodawa	20.1	26.2	1.8	48.1	12.2	19	2	16	7	4	2	-	18	-	-	4	19	-	24	-	-	-	-	-	-	6	-
108	Sulejów	24.1	27.1	0.0	51.2	16.9	19	3	11	9	5	1	-	14	-	1	4	25	-	21	-	-	-	-	-	3	4	-
111	Lublin-Radawiec	23.9	2.4	1.3	27.6	12.8	1	6	8	7	2	1	-	13	-	-	4	24	-	27	-	-	-	-	-	4	3	-
112	Legnica	22.0	11.6	25.0	58.6	14.4	3	2	13	8	4	2	-	13	-	1	4	22	-	22	-	-	-	-	-	2	7	-
110	Wieluń	22.6	[illegible]	5.3	46.6	9.5	18	2	12	11	5	-	-	15	-	-	4	24	-	28	-	-	-	-	-	1	6	-
113	Zgorzelec	29.0	12.0	36.2	77.2	21.7	3	5	12	9	4	3	1	*	*	*	*	*	*	*	*	*	*	*	*	*	*	-
116	Wrocław-Strachowice	35.1	13.9	14.7	63.7	14.7	31	7	11	7	5	3	-	17	-	-	6	27	-	27	-	-	-	-	-	2	4	-
123	Jelenia Góra	34.6	18.0	21.8	74.4	16.8	3	3	18	13	3	2	-	19	-	-	7	31	-	23	-	-	-	-	-	3	4	-
127	Kielce-Suków	20.4	24.1	6.2	50.7	11.8	19	2	15	10	4	1	-	16	-	-	4	26	-	25	-	-	-	-	-	1	5	-
126	Częstochowa	27.3	22.9	0.2	50.4	8.4	15	-	13	9	6	-	-	12	-	-	4	28	-	15	-	-	-	-	-	2	3	-
132	Śnieżka	36.1	36.4	28.6	101.1	13.0	31	2	19	16	10	3	-	19	5	3	24	2	1	4	-	-	-	-	-	-	4	-
135	Zamość	30.6	7.1	3.2	40.9	15.7	7	3	13	8	2	2	-	16	-	1	11	29	-	27	-	1	-	-	1	10	-
134	Sandomierz	44.3	16.6	1.6	62.5	20.9	7	2	11	7	4	3	1	11	-	-	2	27	-	26	-	-	-	-	-	-	5	-
137	Opole	25.6	16.9	3.0	46.5	12.7	18	-	14	10	3	1	-	13	-	-	6	25	-	26	-	-	-	-	-	2	4	-
147	Kłodzko	18.5	32.2	7.1	57.8	13.4	20	2	13	10	3	2	-	13	-	1	8	23	-	26	-	-	-	-	-	8	4	-
161	Katowice	19.5	18.2	5.2	42.9	9.7	20	1	12	10	3	-	-	12	-	-	7	28	-	28	-	-	-	-	-	6	5	-
166	Rzeszów-Jasionka	19.1	33.6	4.9	57.6	14.0	18	5	11	9	5	2	-	17	-	-	7	30	-	22	-	-	-	-	-	2	8	-
167	Racibórz	20.9	6.5	0.6	28.0	11.3	7	1	12	7	1	1	-	12	-	-	2	13	-	24	-	-	-	-	-	2	2	-
169	Kraków-Balice	32.1	42.3	10.7	85.1	20.4	14	3	14	11	6	3	1	17	-	1	8	28	-	27	-	-	-	-	-	7	6	-
172	Tarnów	69.6	18.9	22.6	111.1	23.4	8	2	11	8	6	6	2	13	-	-	2	29	-	25	-	-	-	-	-	8	5	-
181	Aleksandrowice	46.7	17.2	16.8	80.7	16.3	1	1	13	10	5	5	-	14	-	-	2	19	-	26	-	-	-	-	-	1	4	-
182	Przemyśl	9.2	18.0	0.0	27.2	8.5	11	5	8	7	3	-	-	18	-	-	3	23	-	19	-	-	-	-	-	-	5	-
194	Nowy Sącz	38.5	10.7	17.2	66.4	17.2	21	1	11	10	5	2	-	13	-	-	7	31	-	26	-	-	-	-	-	-	2	-
200	Lesko	16.7	16.7	1.6	35.0	8.6	1	3	12	8	3	-	-	18	-	-	8	29	-	23	-	-	-	-	-	-	3	-
213	Zakopane	54.1	19.3	19.8	93.2	24.1	1	2	16	10	6	3	1	18	-	-	-	12	1	20	-	-	-	-	-	-	3	-
217	Kasprowy Wierch	70.4	50.2	43.3	163.9	40.1	21	2	19	16	8	5	3	21	8	7	25	-	-	10	2	-	-	-	-	-	4	-

Blank page retained for pagination

TABLICA IV

WYNIKI MIESIĘCZNE SPOSTRZEŻEŃ POSTERUNKÓW METEOROLOGICZNYCH I OPADOWYCH

МЕСЯЧНЫЕ РЕЗУЛЬТАТЫ НАБЛЮДЕНИЙ МЕТЕОРОЛОГИЧЕСКИХ И ОСАДКОМЕРНЫХ ПОСТОВ

MONTHLY RESULTS OF OBSERVATIONS AT METEOROLOGICAL AND RAINFALL POSTS

Nr	POSTERUNEK	TEMPERATURA POWIETRZA T							OPAD R_d						LICZBA DNI						LICZBA DNI							
		Dies	Max	Min	Max abs.	Data	Min abs.	Data	ΣR_d I dek.	ΣR_d II dek.	ΣR_d III dek.	$\Sigma R_{d,m}$	$R_{d,max}$	Data	0.0	0.1 - 1.0	1.0 - 5.0	5.0 - 10.0	10.0 - 20.0	> 20.0	●	✳	▲	☰	V	∞	≷	⊠
1	Rozewie	16.0	19.5	12.7	25.6	29	7.2	23	17.4	0.7	1.2	19.3	10.3	5	2	8	3	1	1	-	8	-	-	8	-	-	1	-
6	Gdynia	16.8	19.6	14.2	25.5	30	10.4	5 23	10.5	20.6	1.2	32.3	10.9	15	2	10	5	2	1	-	10	-	-	-	-	-	2	-
7	Słupsk	15.4	20.6	10.1	25.1	30	4.0	23	18.9	12.4	5.2	36.5	12.2	15	-	9	7	3	1	-	9	-	-	12	-	-	1	-
8	Darłowo	16.0	19.3	12.1	26.5	30	4.5	23	33.8	0.6	2.4	56.8	30.4	2	1	8	7	3	2	1	8	-	-	1	-	-	-	-
10	Czarna Dąbrówka	14.7	20.7	9.5	27.2	29 30	2.4	23	6.6	15.7	6.1	28.6	11.3	16	4	8	3	1	1	-	8	-	1	9	-	-	3	-
11	Świbno	16.4	20.2	12.6	26.7	30	7.3	5	7.9	38.0	2.7	48.6	27.9	18	-	12	8	3	1	1	12	-	1	-	-	-	2	-
12	Tolkmicko	16.7	20.4	12.3	27.8	28	4.9	23	48.0	17.8	5.7	71.5	20.0	8	-	16	13	5	1	1	16	-	-	-	-	-	5	-
13	Gołdap	14.4	20.6	9.2	25.7	29	3.6	22	18.6	16.9	3.9	39.4	7.9	15	-	13	9	4	-	-	13	-	-	10	-	-	-	-
17	Kościerzyna	15.0	19.9	10.1	26.0	29 30	4.3	23	5.9	30.8	1.5	41.2	11.8	20	2	12	6	3	1	-	12	-	1	-	-	-	5	-
18	Lidzbark Warmiński	14.5	20.7	9.6	26.4	30	4.4	22 23	16.5	38.0	7.3	61.8	11.2	14	2	12	9	7	2	-	12	-	-	9	-	-	6	-
21	Giżycko	15.2	20.2	11.2	26.0	30	7.3	22	24.3	6.2	2.5	33.0	7.3	6	-	10	8	3	-	-	10	-	-	-	-	-	-	-
22	Olecko	14.8	20.2	9.9	26.0	31	5.7	22	8.8	39.8	0.1	48.7	17.1	20	-	11	6	3	2	-	11	-	-	3	-	-	-	-
23	Dziwnów	17.2	20.3	14.2	25.3	29	9.1	23	27.7	0.7	0.3	28.7	18.0	4	2	8	4	1	1	-	8	-	-	-	-	-	2	-
24	Radostowo	15.5	21.9	9.2	28.2	30	3.1	23	6.4	16.8	7.7	30.9	7.7	31	2	13	9	1	-	-	13	-	-	-	-	-	5	-
29	Połczyn-Zdrój	15.3	21.4	9.1	27.8	29	2.9	23	16.5	3.2	3.2	27.9	9.0	6	1	9	8	1	-	-	9	-	-	9	-	-	1	-
30	Prabuty	15.6	21.7	10.7	27.3	29	4.9	23	11.4	46.5	24.1	82.0	23.8	31	-	16	10	5	3	1	16	-	1	12	-	-	3	-
32	Śliwice	15.4	21.7	9.2	27.9	30	3.0	23	29.8	24.4	0.8	55.0	12.5	3	-	14	8	5	2	-	14	-	1	-	-	-	6	-
34	Ostróda	15.4	21.0	10.6	27.0	29	5.2	23	8.2	24.0	5.2	37.4	9.8	20	-	12	7	2	-	-	12	-	-	2	-	-	3	-
35	Trzebież	16.3	20.5	11.4	27.5	29 30	6.2	23	8.1	11.3	5.1	25.5	11.6	17	1	9	6	2	1	-	9	-	-	-	-	-	-	-
36	Biebrza	14.4	20.6	8.7	26.8	29	4.7	23	10.5	29.3	1.1	40.9	10.4	20	-	12	10	3	1	-	12	-	-	-	-	-	-	-
37	Różanystok	14.8	20.4	9.8	26.0	29	3.6	22	29.9	26.1	-	56.0	29.7	1	4	10	7	3	1	1	10	-	-	7	-	-	3	-
38	Szczytno	14.9	20.6	10.4	25.9	29	6.8	25	23.2	19.9	15.2	58.3	16.4	8	2	12	10	4	2	-	12	-	1	3	-	-	1	-
39	Szczuczyn	15.2	21.7	9.4	28.8	29	5.9	24	13.9	97.5	1.1	112.5	60.4	16	1	11	9	5	2	2	11	-	2	7	-	-	5	-
40	Wierzchowo	15.1	21.7	9.2	27.4	30	2.5	23	8.1	3.1	11.0	22.2	11.0	31	4	9	5	1	1	-	9	-	-	2	-	-	1	-
41	Grudziądz	15.5	22.4	9.6	28.6	30	3.9	22	17.6	18.6	50.6	85.8	50.6	31	1	12	10	3	1	1	12	-	-	5	-	-	3	-
43	Jawodzie	14.9	21.2	8.8	27.5	29	2.7	23	17.7	15.2	-	32.9	10.8	6	-	11	8	1	1	-	11	-	-	4	-	-	-	-
44	Lipki	16.1	22.3	9.8	28.7	29	4.4	23	17.3	10.9	0.7	28.9	7.8	3	1	10	9	2	-	-	10	-	-	5	-	-	5	-
45	Grzegórzki	15.0	20.8	10.1	26.8	29 30	4.4	22	9.4	22.9	0.6	32.3	6.7	15	-	13	7	3	-	-	13	-	1	2	-	-	1	-
46	Kończewice	15.2	21.4	10.2	27.1	29	5.6	23	11.4	26.8	23.5	61.7	23.4	31	-	13	6	4	2	1	13	-	-	5	-	-	5	-
48	Przelewice	16.2	22.4	9.9	28.4	29	4.3	23	11.2	4.5	0.2	15.9	4.5	7	1	9	5	-	-	-	9	-	-	5	-	-	-	-
53	Rypin	15.5	22.2	9.8	27.8	25 29 30	4.2	23	13.4	12.2	0.9	26.5	5.8	1	-	13	8	2	-	-	13	-	-	7	-	-	2	-
55	Przasnysz	15.4	21.9	9.7	27.6	30	5.3	23	11.8	33.7	0.7	46.2	17.3	16	-	14	9	3	1	-	14	-	-	-	-	-	1	-
56	Trzcińsko-Zdrój	15.6	22.6	8.3	28.9	29	2.2	22	2.6	3.0	-	5.6	2.2	17	-	5	2	-	-	-	5	-	-	5	-	-	2	-
57	Krzyż	15.8	22.9	8.1	28.6	29 30	1.4	22	17.4	10.5	6.0	33.9	6.5	3	3	10	9	3	-	-	10	-	-	1	-	-	5	-
58	Szepietowo	14.4	20.8	8.5	27.1	29	5.0	22 25	33.5	26.4	-	59.9	22.9	1	-	10	5	5	2	1	10	-	-	6	-	-	-	-
59	Bielsk Podlaski	14.5	20.4	9.0	24.1	30 31	3.4	23	46.1	40.5	-	86.6	35.0	1	-	11	10	3	3	1	11	-	-	2	-	-	4	-
61	Puktusk	15.4	22.0	9.7	27.5	29	4.9	23	8.9	30.8	0.5	40.2	13.3	17	-	14	10	2	1	-	14	-	-	4	-	-	4	-
62	Białowieża	14.3	20.8	8.5	26.7	29	2.7	23	16.9	42.0	2.0	60.9	32.5	20	2	11	7	2	2	1	11	-	-	1	-	-	6	-
63	Poświętne	15.7	22.7	9.5	27.8	29	3.5	23	8.7	13.8	0.0	22.5	5.9	17	1	10	8	1	-	-	10	-	-	3	-	-	5	-
64	Szamotuły-Baborówka	15.2	21.2	9.6	27.9	29	4.3	23	21.2	26.9	21.8	69.9	15.5	15	-	13	7	6	4	-	13	-	1	1	-	-	4	-
65	Przebędowo	15.5	21.6	10.1	27.6	30	5.6	23	28.6	30.9	13.7	73.2	22.2	3	1	12	7	4	3	2	12	-	1	6	-	-	3	-
66	Gorzyń	15.9	21.9	10.7	27.6	25 30	5.0	23	61.3	11.5	5.5	78.3	23.3	3	-	14	12	4	2	2	14	-	-	9	-	-	5	-
68	Sulęcin	16.1	22.2	9.4	28.5	30	2.6	23	18.2	16.2	0.6	35.6	9.3	17	-	9	7	4	-	-	9	-	-	6	-	-	1	-
70	Legionowo	15.8	22.0	10.8	27.9	30 31	6.5	23	16.2	19.4	-	35.6	7.6	5	-	13	10	2	-	-	13	-	-	4	-	-	2	-
72	Paproć	15.6	21.9	9.4	27.5	25	3.7	23	26.8	12.9	10.4	50.1	10.6	3	1	10	9	4	2	-	10	-	-	2	-	-	2	-
73	Ostrowy	15.2	21.8	10.2	28.6	30	4.0	23	25.4	13.1	0.6	39.1	7.7	6	-	10	6	5	-	-	10	-	-	4	-	-	1	-
74	Warszawa-Bielany	16.4	22.0	11.4	28.2	29	7.0	22	25.1	5.4	-	30.5	9.3	7	1	12	6	2	-	-	12	-	-	3	-	-	4	-
75	Warszawa, Obser. Astr.	16.6	22.8	11.4	27.7	31	7.4	23	14.4	10.4	-	24.8	5.3	11	2	8	7	1	-	-	8	-	-	-	-	-	1	-
76	Sinożęka	15.0	20.8	9.8	26.6	29	5.9	22 23	36.2	15.2	-	53.4	26.2	1	-	11	7	3	1	1	11	-	-	1	-	-	-	-
80	Brwinów	15.6	22.1	9.9	27.9	29	3.6	23	17.3	16.8	-	34.1	8.7	17	-	14	10	1	-	-	14	-	-	3	-	-	4	-
81	Wielichowo	15.6	21.7	9.5	27.5	26	3.6	24	27.5	21.1	11.7	56.3	10.3	18	1	15	12	5	1	-	15	-	1	5	-	-	4	-
82	Świder	16.4	22.5	9.4	28.5	30	2.8	23	37.5	10.2	-	47.7	19.1	1	5	11	8	3	1	-	11	-	-	1	-	-	5	-
83	Topola Błonie	15.4	21.6	9.8	27.6	30	5.6	23	22.4	23.9	-	46.3	14.6	20	1	10	7	3	1	-	10	-	-	2	-	-	3	-
85	Biała Podlaska	14.8	21.1	9.1	27.0	30	5.4	22	40.8	17.3	0.1	58.2	28.1	1	-	12	11	3	1	1	12	-	-	-	-	-	4	-
86	Trzebiechów	15.2	22.8	10.0	28.6	29	3.4	22	14.7	15.9	14.9	45.5	12.9	31	1	12	7	4	2	-	12	-	-	4	-	-	1	-
87	Skierniewice	15.5	21.4	10.4	27.5	30	5.5	22	21.5	20.5	0.4	42.4	16.3	6	4	9	7	2	2	-	9	-	-	4	-	-	3	-
88	Witaszyce	15.7	21.6	10.6	27.4	30	5.9	23	13.0	46.8	0.0	59.8	30.0	20	2	7	5	5	2	1	7	-	-	8	-	-	2	-
91	Radzyń Podlaski	15.1	21.6	8.6	27.4	29	4.3	23	42.3	23.1	-	65.4	26.7	1	-	12	9	3	2	1	12	-	-	2	-	-	2	-
92	Puczniew	15.6	21.1	9.6	27.3	30	3.5	23	26.0	27.8	0.8	55.4	14.6	20	-	13	8	4	2	-	13	-	-	2	-	-	2	-
95	Smolice	15.4	21.5	10.1	27.6	29 30	4.7	22	21.8	18.3	19.0	59.1	18.8	31	-	13	9	4	2	-	13	-	-	3	-	-	2	-

Nr	POSTERUNEK	TEMPERATURA POWIETRZA T: Dies	$\overline{Max}$	$\overline{Min}$	Max abs.	Data	Min abs.	Data	OPAD R_d: ΣR_d I dek.	ΣR_d II dek.	ΣR_d III dek.	$\Sigma R_{d,m}$	$R_{d,max}$	Data	LICZBA DNI: 0.0	≥0.1	≥1.0	≥5.0	≥10.0	≥20.0	LICZBA DNI: ●	✱	▲	≡	∨	∽	⊼	⊠
96	Żary	15.7	22.3	10.0	28.2	29	3.5	23	13.0	8.4	13.9	35.3	9.9	30	2	14	7	3	-	-	14	-	-	5	-	-	4	-
97	Nowe Miasto	15.5	21.6	10.0	28.1	31	5.2	22	33.8	18.5	-	52.3	12.4	7	-	12	10	4	2	-	12	-	-	2	-	-	1	-
98	Sobieszyn	15.2	21.5	9.9	27.2	31	5.8	6	30.3	12.5	-	42.8	16.7	1	1	9	7	2	1	-	9	-	-	-	-	-	1	-
99	Szprotawa	15.7	22.1	9.9	27.5	29	2.8	23	10.4	10.8	15.8	37.0	10.2	31	-	14	7	3	1	-	14	-	-	5	-	-	6	-
100	Sieradz	15.4	21.3	9.3	28.0	29 30	3.6	23	31.2	24.7	4.0	59.9	11.5	20	1	15	10	5	2	-	15	-	2	2	-	-	5	-
102	Wińsko	15.7	21.4	10.7	26.9	26	6.8	22	13.6	6.9	16.4	36.9	8.3	27	2	10	9	4	-	-	10	-	-	1	-	-	4	-
103	Grabownica	14.8	21.2	8.5	27.1	29 30	1.5	23	21.2	18.7	9.5	49.4	11.2	20	-	13	10	3	2	-	13	-	-	2	-	-	3	-
104	Nowa Wieś	14.8	21.2	5.3	26.9	31	4.3	23	27.1	17.9	0.3	45.3	12.2	20	-	11	8	4	1	-	11	-	-	1	-	-	-	-
105	Radom	15.2	21.6	10.2	27.1	31	4.7	23	42.2	25.5	-	68.7	20.7	1	-	8	8	5	2	1	8	-	-	3	-	-	-	-
106	Puławy	15.5	21.4	10.4	27.1	31	4.9	23	27.0	14.6	0.2	41.8	15.3	1	4	12	5	4	1	-	12	-	-	2	-	-	6	-
107	Opoczno	14.8	21.3	9.2	26.9	30	2.8	23	27.5	15.3	-	42.8	7.7	6	1	13	12	3	-	-	13	-	1	3	-	-	1	-
109	Bolesławiec	15.5	21.4	10.8	27.0	29	4.1	23	20.4	41.5	25.4	87.3	22.8	14	3	15	10	6	4	1	15	-	-	5	-	-	1	-
114	Opole Lubelskie	15.0	21.5	9.1	27.2	29 31	3.4	23	40.4	10.4	0.9	51.7	13.6	4	-	10	6	5	2	-	10	-	-	3	-	-	-	-
115	Chełm	15.5	21.3	10.4	26.8	31	7.8	23	11.0	14.6	0.5	26.1	8.4	20	1	11	8	1	-	-	11	-	-	16	-	-	-	-
117	Namysłów	15.0	21.4	9.3	26.5	28	4.0	23	21.9	15.5	3.6	41.0	11.0	7	2	9	9	4	1	-	9	-	-	4	-	-	3	-
118	Laskowice Oławskie	15.3	21.4	9.3	27.6	28	3.9	23 24	21.9	13.2	6.0	41.1	10.4	3	2	13	10	4	1	-	13	-	-	6	-	-	5	-
119	Krasnystaw	14.4	21.2	8.7	26.6	30 31	3.7	25	9.6	18.0	0.7	28.5	6.1	7	1	13	7	2	-	-	13	-	-	4	-	-	4	-
120	Silniczka	14.3	20.7	7.4	26.0	30	1.5	23	18.8	34.7	0.0	53.5	14.4	20	1	14	10	3	2	-	14	-	-	3	-	-	3	-
121	Bogatynia	14.8	21.5	9.1	26.5	29	1.7	23	14.8	45.6	53.4	113.8	25.2	31	-	14	10	7	3	3	14	-	-	3	-	-	2	-
122	Świeradów-Zdrój	13.2	17.8	9.2	23.4	29	3.9	23	41.7	35.5	39.3	116.5	25.9	31	2	16	13	8	4	2	16	-	-	2	-	-	5	-
124	Stare Olesno	15.0	20.9	8.7	27.6	29	2.0	23	39.7	4.1	39.9	83.7	39.9	31	1	11	6	5	2	1	11	-	-	4	-	-	2	-
125	Szklarska Poręba	12.3	17.8	7.6	22.7	29	0.7	23	29.2	20.7	37.7	87.6	16.8	31	-	17	13	7	3	-	17	-	-	-	-	-	2	-
128	Szczawno-Zdrój	14.0	19.5	8.8	24.7	25 29	2.4	23	24.3	29.0	18.4	71.7	13.2	3	-	15	13	5	3	-	15	-	1	1	-	-	3	-
129	Karpacz	12.4	15.3	9.6	21.5	29	5.1	22	36.2	28.7	23.8	88.7	10.8	31	2	17	16	7	3	-	17	-	1	13	-	-	3	-
130	Dobrogoszcz	15.1	21.0	9.2	25.9	29	3.6	23	27.6	35.5	23.5	86.6	23.5	31	-	14	13	6	2	1	14	-	-	1	-	-	1	-
131	Werbkowice	14.5	20.9	8.8	25.9	31	4.9	28	28.1	14.7	1.2	44.0	9.9	11	4	12	9	3	-	-	12	-	-	5	-	-	2	-
133	Zdanów	15.2	20.9	10.7	26.1	29	7.1	23	52.2	9.8	1.5	63.5	18.9	7	-	9	8	3	3	-	9	-	-	1	-	-	1	-
136	Grodków	15.1	21.2	9.5	26.4	29	4.8	24	20.2	25.3	18.0	63.5	23.6	20	2	11	9	3	2	1	11	-	-	1	-	-	4	-
138	Ostroszowice	14.1	19.7	9.6	25.0	29	4.2	23	21.1	37.7	27.0	75.8	25.2	31	1	15	13	3	3	1	15	-	-	-	-	-	3	-
139	Szczekociny	14.1	20.5	7.9	25.7	30	2.0	23	15.2	24.9	3.8	43.9	9.0	20	-	12	11	2	-	-	12	-	1	5	-	-	6	-
140	Skroniów	14.5	21.2	9.2	26.5	31	5.0	23	10.2	21.8	4.3	36.3	9.9	20	-	12	6	2	-	-	12	-	-	4	-	-	1	-
141	Staszów-Podmaleniec	14.7	21.4	8.7	26.2	30 31	4.7	24	35.3	12.7	0.0	48.0	19.3	1	2	11	8	3	1	-	11	-	-	-	-	-	1	-
142	Biłgoraj	14.1	21.0	7.4	26.6	29	2.7	23	29.1	5.0	-	34.1	9.9	8	-	9	7	3	-	-	9	-	-	5	-	-	-	-
143	Chmielów	15.3	21.6	10.1	27.2	31	6.2	23	20.7	9.3	2.5	32.5	9.8	1	5	9	6	3	-	-	9	-	1	3	-	-	3	-
144	Korfantów	15.4	21.2	10.2	26.2	26	5.7	23	33.2	35.9	2.2	74.3	15.3	20	1	15	13	4	4	-	15	-	-	1	-	-	-	-
145	Otmuchów	14.9	21.1	9.4	26.2	26	3.5	23	29.9	21.8	14.4	65.1	13.9	31	1	15	12	4	3	-	15	-	-	1	-	-	6	-
146	Tomaszów Lubelski	14.1	20.6	6.1	26.3	31	3.6	23	20.2	30.3	1.1	51.6	9.3	11	-	15	13	4	-	-	15	-	-	1	-	-	3	-
148	Świerklaniec	14.6	20.7	8.9	26.5	29	3.2	23	28.2	15.4	3.6	47.4	11.1	20	2	15	12	3	1	-	15	-	-	2	-	-	5	-
149	Duszniki-Zdrój	12.9	18.4	7.6	24.8	29	1.0	23	25.0	26.9	12.3	64.2	14.9	20	-	16	11	5	2	-	16	-	-	-	-	-	3	-
150	Ząbkowice	14.7	20.[illegible]	9.5	26.4	30	5.2	24	32.6	26.4	3.8	62.8	17.3	7	1	11	9	5	2	-	11	-	-	3	-	-	3	-
151	Miechów	14.3	20.[illegible]	8.[illegible]	25.9	30	3.9	24	22.8	33.8	11.2	67.8	12.0	11	1	15	11	5	3	-	15	-	-	2	-	-	5	-
152	Tarnogród	14.5	20.7	9.1	25.6	31	3.7	23	27.5	14.1	1.3	42.9	11.5	7	2	9	9	3	1	-	9	-	-	2	-	-	2	-
153	Lądek-Zdrój	13.2	19.4	6.1	25.5	29	2.5	23	34.5	52.5	15.1	102.1	19.0	20	-	15	11	11	5	-	15	-	-	1	-	-	5	-
154	Chorzelów	15.1	21.9	9.2	27.4	30	4.7	23	24.1	12.8	4.0	40.9	7.6	8	1	11	9	3	-	-	11	-	-	1	-	-	-	-
155	Prudnik	14.7	21.0	9.5	25.8	26	3.8	23	24.3	29.9	4.1	58.3	16.8	20	-	18	11	4	1	-	18	-	-	-	-	-	3	-
156	Sielec	14.2	21.2	8.5	25.9	30	4.8	23	25.1	31.7	13.4	73.2	17.4	1	2	15	11	7	2	-	15	-	-	-	-	-	3	-
157	Olewin	13.9	19.6	7.4	24.8	30	1.5	23	27.2	52.5	6.9	86.6	16.4	19	1	15	14	7	4	-	15	-	2	5	-	-	2	-
158	Borusowa	15.0	21.6	8.6	26.7	31	4.4	23	51.2	16.1	15.7	83.0	26.2	8	3	12	9	5	3	1	12	-	-	1	-	-	8	-
159	Zakrzów	15.0	21.5	9.7	26.8	29	4.2	23	28.0	13.3	0.8	42.1	13.6	7	-	13	8	3	1	-	13	-	-	3	-	-	1	-
160	Leżajsk	15.0	21.3	9.9	26.3	30	5.5	23	16.0	22.8	0.9	39.7	6.6	1	2	11	9	3	-	-	11	-	-	8	-	-	6	-
162	Kolbuszowa	14.9	21.3	8.6	26.6	31	3.9	23	22.5	21.2	6.3	50.0	10.7	1	1	12	10	4	1	-	12	-	-	-	-	-	4	-
163	Głubczyce	15.0	20.5	10.2	25.3	28 29	5.2	23	30.7	18.5	5.3	54.5	16.4	7	-	11	9	4	2	-	11	-	-	2	-	-	3	-
164	Lubaczów	13.9	21.4	7.7	26.2	31	2.6	23	15.8	33.0	3.2	52.0	21.5	13	3	14	11	2	1	1	14	-	1	4	-	-	1	-
165	Rybnik	15.8	20.7	10.5	26.4	29 30	5.0	23	33.5	11.0	3.6	48.1	20.1	7	1	12	10	3	1	1	12	-	-	4	-	-	3	-
168	Bieruń Stary	14.7	20.6	9.0	26.5	30	3.4	24	15.3	28.6	5.2	49.1	13.6	19	-	15	9	3	1	-	15	-	-	6	-	-	2	-
170	Kraków, Obser. Astr.	15.1	21.9	10.1	28.0	30	4.9	23	20.6	22.7	10.7	54.0	10.8	19	2	16	11	5	2	-	16	-	-	-	-	-	9	-
171	Dębica	15.0	21.2	10.6	26.3	30	5.0	23	32.7	9.8	14.5	57.0	14.5	21	6	9	8	5	2	-	9	-	-	-	-	-	5	-
173	Ożańsk	15.0	21.2	9.9	27.4	31	5.4	23	17.7	10.5	0.0	28.2	10.0	4	2	11	8	1	1	-	11	-	-	2	-	-	-	-
174	Pszczyna	14.6	20.4	9.5	26.5	30	4.8	23	28.0	28.5	8.0	64.5	15.1	19	-	18	12	4	2	-	18	-	-	2	-	-	4	-
175	Bochnia	14.4	20.9	8.8	26.4	31	3.1	23	35.6	18.7	18.3	72.6	15.3	21	-	13	8	6	3	-	13	-	-	-	-	-	6	-

Nr	POSTERUNEK	TEMPERATURA POWIETRZA T							OPAD R_d						LICZBA DNI						LICZBA DNI						
															LICZBA DNI												
		Dies	$\overline{Max}$	$\overline{Min}$	Max obs.	Data	Min obs.	Data	ΣR_d I dek.	ΣR_d II dek.	ΣR_d III dek.	$\Sigma R_{d,m}$	$R_{d,max}$	Data	0.0	0.1 - 1.0	1.1 - 5.0	5.1 - 10.0	10.1 - 20.0	20.0	●	≠	▲	≡	≈	≋	≣
176	Jastrzębie-Zdrój	15.3	21.1	9.5	27.[illegible]	30	4.5	23	27.2	9.9	6.4	83.6	11.5	7	1	13	9	4	1	-	13	-	-	6	-	-	3	-
177	Wadowice	14.2	20.7	9.3	26.0	30	3.9	23	34.0	17.7	9.7	61.4	15.6	20	1	9	8	5	2	-	9	-	-	1	-	-	1	-
178	Zarnowa	14.3	21.0	9.0	26.2	30	4.1	23	40.3	14.1	1.4	55.8	15.4	7	2	12	9	4	2	-	12	-	2	6	-	-	3	-
179	Dynów	13.6	21.0	7.9	26.3	30	3.5	23	11.4	13.5	0.5	25.3	5.4	1	-	9	9	1	-	-	9	-	-	13	-	-	1	-
180	Wieliczka	14.3	23.9	10.3	28.5	30	4.1	23	30.1	24.0	16.1	70.2	18.0	20	2	14	10	4	3	-	14	-	-	1	-	-	9	-
183	Ciężkowice	14.1	20.9	8.4	26.9	29	3.9	23	61.5	15.4	18.5	95.4	19.7	1	1	12	8	6	6	-	12	-	-	5	-	-	1	-
184	Cieszyn	14.6	20.2	9.7	26.1	29	3.7	23	42.9	20.7	9.9	73.5	16.3	7	1	14	12	5	2	-	14	-	-	2	-	-	4	-
185	Maków Podhalański	13.1	19.8	7.5	26.1	30	2.1	23	59.8	14.1	14.0	80.9	21.1	1	-	14	11	6	3	1	14	-	-	2	-	-	1	-
186	Biecz	13.5	20.7	8.2	26.1	30	4.2	25	27.5	23.0	17.0	72.5	19.0	20	-	13	9	5	2	-	13	-	1	-	-	-	2	-
187	Żywiec-Sporysz	13.7	21.2	6.0	27.5	29	2.8	23	59.2	23.1	14.7	91.0	19.7	1	-	15	12	6	4	-	15	-	-	5	-	-	5	-
188	Limanowa	13.2	19.7	7.6	25.5	30	2.3	25	44.7	18.9	22.6	86.2	22.6	21	1	11	10	6	4	2	11	-	-	1	-	-	2	-
189	Kroscno	14.1	20.7	8.0	26.2	30	3.2	25	24.7	4.7	1.2	30.6	10.2	1	-	14	7	3	1	-	14	-	-	2	-	-	-	-
190	Bircza	13.4	20.2	7.4	25.1	30	3.4	23	9.1	39.3	9.2	57.6	17.5	13	-	18	10	4	2	-	17	-	-	2	-	-	5	-
191	Wisła	13.0	19.5	7.6	25.6	29	2.2	23	78.6	6.7	8.9	94.4	33.6	1	-	12	10	5	3	1	12	-	-	5	-	-	1	-
192	Zawoja	11.5	17.3	7.1	23.1	29 30	2.0	23	52.0	25.9	25.1	103.0	25.1	21	1	13	12	7	5	1	13	-	-	8	-	-	1	-
193	Rabka	12.3	19.1	7.0	25.6	30	1.2	23	42.9	10.0	17.2	70.1	17.2	21	2	11	9	5	2	-	11	-	-	11	-	-	1	-
195	Ptaszkowa	13.7	18.2	8.9	23.9	31	4.1	23	42.6	18.8	24.4	85.8	24.4	21	2	12	10	5	3	2	12	-	-	-	-	-	-	-
196	Kamienica	12.5	19.9	6.9	25.2	30	1.5	24	36.7	14.0	16.1	68.8	20.4	1	4	12	9	5	2	1	12	-	-	4	-	-	4	-
197	Sanok	15.7	22.0	8.1	28.3	30 31	2.9	23	10.9	15.8	1.6	28.3	13.4	20	-	7	6	2	1	-	7	-	-	1	-	-	-	-
198	Iwonicz-Zdrój	13.9	19.5	9.5	24.4	30	4.3	23	21.7	9.6	8.1	38.4	8.3	1	1	11	9	4	-	-	11	-	-	5	-	-	5	-
199	Stańcowa	11.3	17.1	.	22.5	30	.	.	32.4	11.5	5.1	49.0	14.6	1	-	13	10	3	1	-	13	-	-	1	-	-	3	-
201	Czarny Dunajec	11.9	17.7	6.4	22.8	29 30	1.1	24	49.7	3.4	14.7	67.8	23.3	3	1	14	7	4	3	1	14	-	-	12	-	-	-	-
202	Brzegi Dolne	11.7	19.5	6.0	24.5	30	1.3	24	12.7	47.0	3.7	63.4	13.9	20	-	18	11	5	2	-	18	-	-	12	-	-	2	-
203	Szczawnica	12.7	19.4	7.0	24.6	30	1.7	24	39.2	17.3	12.1	68.7	21.1	1	2	11	8	6	4	1	11	-	-	3	-	-	3	-
204	Wysowa	12.4	19.1	6.4	24.0	29	1.5	22	27.8	12.0	5.9	45.7	13.1	1	-	12	9	5	1	-	12	-	-	-	-	-	-	-
205	Barwinek	11.7	19.3	5.8	24.5	28	1.5	23	57.2	6.5	5.4	69.1	20.0	4	1	10	8	4	3	1	10	-	-	11	-	-	1	-
206	Krynica	11.8	18.9	7.0	24.6	29	2.0	24	25.3	13.8	4.6	43.7	15.0	1	1	12	8	2	1	-	12	-	-	8	-	-	-	-
207	Bukowina	11.7	18.9	8.5	21.1	29 30	4.4	23	11.6	5.1	14.5	61.2	20.1	1	2	14	7	4	2	1	14	-	-	-	-	-	2	-
208	Muszyna	12.4	19.7	7.4	25.7	29	2.8	24	24.4	8.0	1.1	31.5	9.0	1	2	13	9	2	-	-	13	-	-	14	-	-	2	-
209	Witów	11.1	16.9	6.2	22.1	30	2.1	23 24	47.3	14.4	19.2	80.9	28.0	1	-	16	9	4	2	1	16	-	-	-	-	-	-	-
210	Komańcza	11.9	18.4	5.7	24.1	30	0.8	24	15.7	7.9	0.4	24.0	4.4	4	1	9	7	-	-	-	9	-	-	4	-	-	-	-
211	Baligród	12.6	19.4	6.8	24.2	30	1.8	23	14.9	17.8	2.8	37.5	8.2	5	1	12	8	2	-	-	12	-	-	1	-	-	-	-
212	Gubałówka	11.4	15.2	8.6	21.1	29 30	4.0	23	57.9	10.7	21.6	90.2	29.2	1	4	14	10	5	3	2	14	-	-	2	-	-	2	-
214	Łysa Polana	10.0	15.5	5.6	21.6	29	1.0	24	74.2	9.6	24.0	107.8	35.6	1	3	16	10	6	3	2	16	-	-	1	-	-	-	-
215	Smolnik	-	18.3	5.2	23.7	30	0.0	24	16.3	10.4	0.8	27.5	7.5	1	-	10	7	2	-	-	10	-	-	3	-	-	-	-
216	Hala Gąsienicowa	7.4	10.7	4.1	16.9	29	- 0.7	23	78.5	88.8	46.2	163.5	45.7	21	2	16	14	9	5	3	16	1	4	11	-	-	1	-

TABLICA V

WYNIKI MIESIĘCZNE POMIARÓW TEMPERATURY MINIMALNEJ PRZY POWIERZCHNI GRUNTU ORAZ TEMPERATURY GRUNTU

МЕСЯЧНЫЕ РЕЗУЛЬТАТЫ ИЗМЕРЕНИЙ МИНИМАЛЬНОЙ ТЕМПЕРАТУРЫ У ПОВЕРХНОСТИ ПОЧВЫ И ТЕМПЕРАТУРЫ ПОЧВЫ

MONTHLY RESULTS OF GROUND SURFACE MINIMUM AIR TEMPERATURE AND SOIL TEMPERATURE MEASUREMENTS

Nr	STACJA – POSTERUNEK	TEMPERATURA MINIMALNA PRZY POWIERZCHNI GRUNTU T_g			TEMPERATURA GRUNTU NA GŁĘBOKOŚCIACH													
					5 cm						10 cm			20 cm			50 cm		
		Min	Min obs.	Data	7	13	21	Dies	Max	Min	Dies	Max	Min	Dies	Max	Min	Dies	Max	Min
4	Ustka	10.1	4.2	23	15.9	20.5	21.1	20.2	27.2	12.0	19.7	25.4	13.0	19.2	23.6	14.2	18.4	19.8	16.0
5	Lębork	5.7	- 0.3	23	12.6	20.1	19.0	17.2	24.7	8.2	16.6	22.3	9.6	16.0	19.3	13.2	24.9	15.7	14.0
14	Koszalin	5.2	2.1	23	14.3	21.5	19.5	18.4	25.7	11.3	18.1	23.1	12.2	17.4	21.5	13.5	16.7	18.1	15.1
19	Suwałki	6.9	2.1	22 23	14.0	22.0	18.4	18.1	26.4	10.7	17.9	24.0	10.4	17.3	21.7	12.2	16.6	18.0	15.0
20	Kętrzyn	5.2	1.8	22	14.5	21.3	18.7	18.2	25.3	10.2	17.7	22.0	10.8	17.4	20.9	13.0	17.0	17.9	15.7
24	Radostowo	7.0	1.2	23	14.8	21.2	19.1	18.4	24.6	10.6	17.8	22.2	11.5	17.0	20.0	13.7	16.3	17.2	15.0
25	Świnoujście	11.5	4.4	23	15.9	23.5	21.6	20.3	26.7	11.3	20.0	24.3	12.8	19.5	23.0	14.6	18.8	18.6	20.0
27	Resko	6.9	0.3	23	14.3	21.2	21.4	19.0	24.7	11.0	18.6	24.2	12.7	17.9	21.6	14.5	17.4	18.5	15.9
28	Olsztyn-Dajtki	7.9	2.1	22	14.4	23.9	19.0	19.1	29.8	10.2	18.9	25.3	10.7	18.3	23.5	12.1	17.5	19.1	15.5
30	Prabuty	8.1	2.3	23	13.9	22.2	18.4	18.2	27.0	10.2	17.4	23.3	9.3	16.6	20.7	10.7	16.1	17.3	13.7
31	Szczecinek	5.1	- 1.4	23	14.7	23.3	21.1	19.5	27.9	10.9	19.0	23.7	11.9	17.9	22.5	13.3	16.8	18.4	14.7
32	Śliwice	7.2	3.0	23	14.2	22.7	18.5	18.5	28.4	10.6	17.9	23.9	10.3	17.3	22.3	11.7	16.4	18.1	14.7
36	Biebrza	5.6	0.2	23	14.6	17.8	18.4	16.9	26.6	11.2	16.5	19.6	12.3	16.3	17.8	14.6	15.0	15.9	14.2
42	Szczecin-Dąbie	7.9	1.7	23	15.6	24.5	22.3	20.8	28.6	12.3	20.1	26.1	13.0	19.9	25.1	14.6	19.0	20.4	17.0
47	Piła	7.5	1.1	23	14.1	23.9	20.6	19.6	28.3	10.8	19.1	25.7	11.7	18.6	23.7	14.3	17.9	19.7	15.9
49	Bydgoszcz	7.6	2.4	23	13.5	21.8	19.1	18.1	25.2	9.5	17.8	22.5	10.4	17.2	20.8	12.9	16.6	17.8	15.2
50	Mława	8.3	2.5	23	14.5	22.5	18.6	18.5	27.3	11.4	18.1	24.1	11.4	17.7	22.3	13.1	16.8	18.3	15.3
51	Białystok	6.6	1.4	23	13.9	21.4	18.4	17.9	26.0	11.0	17.4	22.4	11.0	16.9	21.1	13.0	16.0	17.6	14.8
52	Ostrołęka	7.7	2.1	22	14.5	23.1	19.2	18.9	26.4	11.3	18.5	23.1	12.4	18.0	21.8	14.3	17.4	18.4	15.6
57	Krzyż	6.1	0.4	23	14.1	23.5	20.1	19.2	29.7	10.7	18.6	24.0	11.7	17.8	22.2	13.2	16.7	18.2	14.8
60	Gorzów Wlkp.	9.2	2.9	23	14.4	23.0	20.7	19.4	28.0	10.9	18.9	24.8	11.5	18.0	22.0	13.6	17.4	18.7	15.5
62	Białowieża	5.7	0.7	23	13.7	20.6	18.0	17.4	24.4	10.1	16.8	21.4	10.3	16.3	19.4	10.3	15.6	17.9	13.9
63	Poświętne	7.2	1.2	23	14.6	23.2	18.9	18.9	27.9	11.0	18.6	24.7	11.3	17.9	22.4	13.0	16.9	19.3	15.6
65	Przebędowo	8.1	3.8	23	14.4	23.6	18.3	18.7	29.9	12.0	18.1	25.6	11.2	17.6	22.2	13.0	16.9	18.6	15.2
67	Płock-Radziwie	5.3	2.2	23	14.9	24.0	20.3	19.7	27.5	11.5	19.6	25.0	12.4	18.9	22.9	15.0	18.4	20.4	17.2
71	Słubice	6.0	- 0.8	23	14.6	22.6	21.1	19.4	25.2	11.4	19.0	25.2	12.3	18.3	22.7	14.1	17.4	18.7	15.6
72	Paproć	7.4	2.4	23	13.9	20.9	19.6	18.1	25.1	10.8	17.9	23.2	11.7	17.1	21.1	13.1	16.0	17.0	14.8
74	Warszawa-Bielany	9.2	2.2	23	15.4	23.7	20.8	20.0	27.7	12.6	19.6	25.2	13.1	19.2	24.3	14.2	18.3	20.6	16.9
77	Koło	9.3	4.6	23	14.4	22.7	19.8	19.0	28.0	10.1	18.6	24.8	11.1	18.0	22.4	13.0	17.2	18.9	15.4
78	Siedlce	7.8	3.0	22	14.4	21.0	18.7	18.0	24.8	10.6	17.6	22.1	11.0	17.2	21.1	12.7	16.1	18.1	14.8
80	Brwinów	7.3	0.6	23	14.9	23.7	19.7	19.4	27.2	12.2	18.7	24.7	12.6	17.9	21.9	14.2	17.2	18.8	15.5
89	Zielona Góra	10.5	5.5	22	14.8	22.8	20.0	19.2	28.7	11.4	19.1	26.0	11.4	18.7	24.3	12.7	15.0	20.3	15.5
90	Leszno-Strzyżewice	6.7	0.1	23	14.2	23.0	20.6	19.3	28.1	10.8	18.8	24.9	11.6	18.2	22.5	13.9	17.4	18.5	16.2
93	Kalisz	9.1	2.6	23	13.7	20.6	18.4	17.6	23.8	9.5	17.3	22.2	10.2	16.7	20.4	12.1	16.2	17.8	14.7
95	Smolice	8.5	2.5	23	13.9	22.2	18.7	18.3	27.9	10.1	18.0	25.1	10.2	17.7	21.6	13.2	16.9	18.4	15.4
101	Włodawa	7.7	4.3	23	14.2	21.3	18.1	17.9	24.7	11.0	17.5	22.1	11.1	17.1	20.6	12.5	16.2	17.6	14.5
105	Radom	6.4	- 0.2	23	14.6	22.3	17.[illegible]	18.3	27.8	10.6	18.0	23.7	10.1	17.3	21.2	11.6	16.5	19.1	14.5
106	Puławy	8.4	2.7	23	14.9	22.1	18.9	19.5	27.6	9.8	18.4	25.1	10.4	18.0	22.9	12.3	17.4	20.0	15.0
108	Sulejów	7.5	1.4	23	13.5	21.4	18.1	17.7	25.8	9.1	17.3	22.2	9.6	17.1	21.3	11.5	16.5	18.8	14.5
110	Wieluń	7.9	2.2	23	13.7	21.5	18.9	18.0	26.3	9.3	17.9	22.8	10.5	17.5	21.8	12.3	16.9	19.0	15.0
112	Legnica	9.1	2.2	23	14.1	20.3	18.8	17.7	24.2	9.7	17.5	22.3	10.4	17.4	21.4	12.9	17.1	18.5	15.4
113	Zgorzelec	7.9	- 0.9	23	14.2	21.0	20.1	18.4	25.6	9.6	18.2	23.8	11.1	17.8	21.9	14.1	17.4	19.0	15.4
118	Łaskowice Oławskie	7.0	0.5	23	13.6	23.0	18.5	18.4	28.6	9.8	18.0	23.5	10.3	17.2	20.9	12.5	16.5	17.6	15.2
123	Jelenia Góra	6.5	- 0.1	23	12.4	17.5	18.0	16.0	21.8	7.7	15.6	20.1	9.6	15.5	18.6	12.3	15.4	16.7	14.4
126	Częstochowa	8.1	3.6	23	14.0	22.1	18.8	18.3	27.0	8.9	18.0	24.1	10.1	17.7	22.3	11.9	17.2	19.4	15.2
127	Kielce-Suków	6.7	2.1	23	13.8	22.6	17.8	18.1	29.9	10.1	17.7	25.5	9.5	17.2	22.2	11.4	16.5	19.2	14.0
133	Zdanów	-	-	-	-	-	-	-	-	-	-	-	-	-	-	-	-	-	-
135	Zamość	6.5	0.7	23	13.8	22.8	19.3	18.6	27.4	10.3	18.3	24.0	10.6	17.5	22.0	12.6	16.8	19.4	15.0
137	Opole	8.6	2.3	23	13.3	22.1	19.2	18.2	26.5	10.1	17.9	24.0	11.1	17.2	21.8	11.9	16.2	17.4	15.0
147	Kłodzko	7.1	0.7	23	11.9	18.5	17.3	15.9	21.7	7.5	15.6	20.1	8.9	15.0	17.7	11.8	14.2	16.0	12.9
148	Świerklaniec	7.5	1.6	23	13.3	19.9	17.4	16.9	24.3	10.0	16.4	22.2	9.6	16.1	20.4	11.4	15.8	17.5	14.3
166	Rzeszów-Jasionka	6.3	0.5	23	13.6	21.7	18.7	18.0	26.2	9.4	17.6	22.1	10.1	17.0	20.3	12.7	16.8	19.7	15.2
174	Peczyna	7.9	2.3	23	13.6	21.0	17.3	17.3	25.0	10.3	17.1	22.6	10.1	16.6	20.2	11.8	16.2	18.2	14.6
177	Wadowice	7.4	2.1	23	13.0	22.0	16.1	17.7	29.1	7.9	17.5	24.3	9.1	16.6	21.3	11.1	15.4	18.4	13.6
182	Przemyśl	9.4	3.8	23	14.1	20.5	19.0	17.9	23.5	10.3	17.6	22.5	10.9	17.1	19.8	13.5	16.6	18.8	15.1
200	Lesko	6.9	2.4	24	12.8	21.4	16.5	17.6	25.5	8.5	17.1	23.2	9.9	16.4	20.5	12.1	15.6	17.7	14.7
213	Zakopane	3.7	- 1.4	24	9.6	18.4	14.9	14.3	22.7	5.3	13.5	17.7	8.4	13.9	15.2	10.4	12.6	14.2	11.4

TABLICA VI

WARTOŚCI GODZINNE USŁONECZNIENIA (MIESIĘCZNE)

ЧАСОВЫЕ (МЕСЯЧНЫЕ) СУММЫ СОЛНЕЧНОГО СИЯНИЯ

HOURLY (MONTHLY) SUNSHINE DURATION VALUES

Nr	STACJA – POSTERUNEK	USŁONECZNIENIE S_m																	
		3–4	4–5	5–6	6–7	7–8	8–9	9–10	10–11	11–12	12–13	13–14	14–15	15–16	16–17	17–18	18–19	19–20	20–21	Σ
3	Hel	–	0.2	3.0	9.6	20.1	21.0	22.0	22.1	21.6	21.4	21.6	21.7	23.0	22.9	13.2	2.8	–	–	246.2
4	Ustka	–	0.4	9.2	15.1	17.9	17.6	18.1	17.4	19.9	24.1	23.6	26.9	23.9	24.5	19.9	10.1	0.5	–	271.1
5	Lębork	–	–	2.5	7.5	13.9	17.4	17.4	17.1	19.1	17.7	20.3	22.7	22.3	21.1	18.5	11.1	0.7	–	225.3
6	Gdynia	–	0.8	8.5	14.5	18.9	19.9	19.0	19.6	18.9	21.3	21.4	23.3	19.7	17.5	12.2	4.4	0.4	–	237.3
11	Świbno	–	–	7.9	17.2	20.1	23.4	23.5	22.9	22.2	22.0	21.4	21.3	21.8	21.1	16.5	6.3	0.1	–	267.7
14	Koszalin	–	1.9	9.0	13.9	19.1	17.3	16.9	16.6	16.7	17.3	17.1	17.5	16.9	17.6	17.6	17.9	3.4	–	234.5
15	Kołobrzeg	–	–	8.1	16.3	17.0	19.5	22.3	24.7	25.8	24.1	24.0	22.7	24.6	25.9	23.8	16.1	1.5	–	296.5
19	Suwałki	–	1.0	9.0	14.5	17.9	20.0	21.0	20.3	21.1	21.3	18.2	16.3	16.7	17.5	15.9	7.8	0.6	–	239.8
23	Dziwnów	–	4.8	15.0	17.3	19.5	20.3	22.4	22.7	23.2	24.9	25.0	25.6	25.8	25.1	21.5	15.9	1.5	–	310.7
25	Świnoujście	.	.	.	.	.	.	.	.	.	.	.	.	.	.	.	.	.	.	.
26	Mikołajki	–	–	4.6	12.5	16.3	18.5	20.0	19.5	21.4	19.8	20.0	18.3	16.5	15.7	14.9	10.3	2.2	–	230.5
27	Resko	–	0.1	4.4	10.2	16.6	18.1	18.5	18.5	20.1	19.8	19.2	19.1	18.9	21.1	19.2	11.0	0.4	–	235.8
30	Prabuty	–	0.6	5.8	12.1	17.7	19.3	19.2	17.9	18.7	18.3	18.3	15.0	17.5	16.9	18.2	13.2	0.9	–	229.6
31	Szczecinek	–	0.2	6.4	14.7	17.8	19.9	19.0	18.5	19.9	20.3	19.9	18.7	19.2	19.6	15.7	8.0	–	–	238.8
33	Chojnice	–	0.1	8.5	16.2	17.8	18.3	19.7	17.9	17.9	16.9	17.1	15.6	15.6	15.5	14.5	11.7	0.9	–	226.2
36	Elbrza	–	–	0.2	3.7	15.0	18.1	21.0	21.4	19.8	19.1	19.6	19.5	19.1	15.3	14.1	3.7	0.0	–	209.7
42	Szczecin-Dąbie	–	0.6	8.9	14.6	17.8	20.6	21.2	21.0	18.4	18.7	19.5	20.4	20.8	19.9	15.5	11.3	0.3	–	249.6
49	Bydgoszcz	–	0.6	6.8	18.4	21.2	23.1	20.6	21.0	19.0	15.4	14.4	13.7	13.7	11.7	11.4	7.9	0.7	–	221.6
51	Białystok	–	0.1	4.8	13.1	18.9	20.2	20.3	20.5	19.8	19.1	17.6	18.2	17.5	17.7	13.7	6.3	0.2	–	223.0
52	Ostrołęka	–	0.0	4.0	12.7	15.0	17.2	19.9	20.4	20.6	21.2	20.2	16.3	17.9	17.0	13.2	5.1	–	–	222.7
54	Toruń	–	0.5	7.6	13.6	17.0	19.3	19.3	19.8	20.5	18.5	18.0	15.7	16.8	16.0	15.5	8.1	0.9	–	227.1
60	Gorzów Wlkp.	–	1.0	11.4	16.3	20.3	20.1	18.6	19.2	20.1	19.2	17.3	19.1	17.6	14.0	15.2	9.9	1.2	–	240.5
62	Białowieża	–	–	5.1	15.7	20.4	20.5	21.9	19.8	17.6	17.1	17.0	15.5	16.1	16.3	14.5	9.7	0.4	–	227.3
63	Poświętne	–	–	2.5	12.2	16.2	19.7	20.2	21.9	21.0	22.1	20.1	18.1	17.1	10.0	14.1	7.2	0.8	–	231.2
69	Poznań-Ławica	–	0.0	5.9	15.1	16.9	19.1	19.4	19.6	19.4	19.3	18.8	18.9	17.1	14.5	12.6	6.0	0.0	–	222.5
74	Warszawa-Bielany	–	–	7.5	15.5	16.6	20.2	20.4	22.6	22.9	23.7	20.7	19.8	18.1	17.3	15.4	5.6	–	–	246.3
76	Sinołęka	–	–	3.2	14.2	19.2	20.7	21.9	21.1	20.2	20.0	18.9	18.2	15.7	18.8	16.0	7.9	1.0	–	237.0
80	Brwinów	–	–	3.8	11.7	15.9	19.0	21.5	23.3	21.8	22.5	22.2	18.5	18.2	20.9	14.9	9.1	0.3	–	243.6
84	Terespol	–	–	0.9	8.2	17.2	21.7	23.9	22.0	18.7	19.0	18.1	18.9	17.6	18.4	14.9	5.8	–	–	225.3
90	Leszno-Strzyżewice	–	–	6.7	16.9	18.0	18.9	19.9	18.6	18.1	18.3	15.3	15.5	17.4	16.3	12.6	6.0	0.1	–	219.1
93	Kalisz	–	–	7.3	12.9	17.1	18.6	18.7	21.1	23.0	21.2	19.0	17.9	14.4	12.0	9.0	2.2	–	–	214.4
94	Łódź-Lublinek	–	0.2	6.4	15.1	16.2	18.1	20.4	22.1	20.9	20.3	19.5	18.5	17.6	17.9	16.5	11.4	0.8	–	241.9
101	Włodawa	–	0.3	6.5	14.1	18.6	22.4	22.3	22.0	19.3	16.2	16.2	15.5	16.5	15.7	13.6	4.3	0.1	–	223.6
106	Puławy	–	–	3.0	12.9	17.9	17.1	20.0	19.5	19.5	16.5	19.5	21.5	18.8	19.4	19.7	9.4	0.4	–	237.1
110	Wieluń	–	–	–	8.0	15.7	18.4	21.7	20.6	19.0	19.7	20.6	20.4	17.1	18.8	16.7	8.8	0.2	–	225.7
113	Zgorzelec	–	–	2.4	10.7	17.3	17.1	18.2	17.9	17.7	17.8	18.3	15.1	16.9	15.6	11.5	3.4	–	–	199.9
118	Laskowice Oławskie	–	0.1	4.9	12.1	13.4	17.0	18.8	17.9	17.9	17.6	14.9	19.4	17.5	17.2	14.1	7.2	–	–	210.0
123	Jelenia Góra	–	–	2.3	14.2	17.5	17.4	18.3	17.8	17.2	18.5	16.8	16.0	17.3	16.1	14.2	5.4	–	–	209.2
128	Szczawno-Zdrój	–	–	5.4	16.4	17.9	19.0	17.8	15.0	14.2	15.9	16.6	17.1	18.3	16.5	14.9	8.5	0.3	–	213.8
131	Werbkowice	–	–	4.8	15.2	16.3	19.8	23.9	19.1	19.4	16.0	16.0	13.6	13.6	14.5	11.9	3.8	0.6	–	208.5
132	Śnieżka	–	0.1	8.0	10.6	12.2	11.0	11.4	12.9	11.6	11.8	11.7	9.9	13.1	12.7	10.7	5.5	0.1	–	153.3
133	Zdanów	–	–	–	6.4	18.9	19.6	20.0	20.6	19.0	21.6	19.8	18.0	19.1	18.5	13.7	3.7	–	–	218.9
137	Opole	–	–	1.7	9.0	16.5	18.3	20.2	20.9	22.0	23.7	20.6	23.0	19.7	16.5	11.9	2.7	–	–	226.7
153	Lądek-Zdrój	–	–	–	0.7	14.4	17.0	18.8	20.3	18.9	17.6	19.8	20.9	16.6	14.0	7.9	1.0	–	–	187.2
161	Katowice	–	–	1.0	11.4	18.4	19.2	18.0	20.1	18.5	16.2	15.9	15.8	14.9	13.2	11.3	2.4	–	–	195.3
166	Rzeszów-Jasionka	–	–	0.1	6.6	16.1	22.6	24.1	22.8	20.2	19.6	17.0	16.6	16.9	15.6	13.5	4.2	–	–	216.2
167	Racibórz	–	–	1.6	7.8	14.2	17.7	19.3	21.1	19.8	20.5	21.4	20.0	16.5	10.1	4.8	1.3	–	–	196.4
169	Kraków-Balice	–	–	1.9	11.4	17.9	20.2	21.6	18.8	16.3	17.2	17.6	19.1	15.0	15.3	5.0	0.0	–	–	197.3
172	Tarnów	–	0.2	5.9	16.0	18.6	19.7	19.6	18.8	16.3	14.8	13.0	15.3	16.9	15.9	16.7	10.7	1.6	–	220.0
181	Aleksandrowice	–	–	2.9	12.9	16.3	18.5	19.1	19.9	20.1	19.0	20.2	18.5	18.3	15.3	15.5	5.8	0.0	–	222.3
182	Przemyśl	–	0.9	7.5	15.9	15.7	19.0	22.3	22.1	17.5	15.1	13.4	12.8	14.7	17.2	11.6	5.9	0.1	–	212.7
184	Cieszyn	–	–	1.3	8.9	15.5	18.3	18.8	19.1	19.0	16.1	16.9	14.9	15.5	13.9	11.9	1.6	–	–	192.0
193	Rabka	–	–	0.3	10.2	17.1	18.7	17.4	17.0	16.4	16.3	14.3	16.2	14.0	14.5	9.4	1.6	–	–	183.4
194	Nowy Sącz	–	–	0.5	11.1	16.8	19.6	21.5	22.4	21.1	21.7	20.2	18.7	18.0	14.5	10.4	0.3	–	–	217.1
198	Iwonicz-Zdrój	–	–	1.5	10.3	15.5	17.9	18.1	21.6	20.2	15.8	17.9	16.2	15.1	7.2	3.4	–	–	–	184.7
200	Lesko	–	–	2.3	10.1	14.5	17.4	20.1	20.1	18.3	14.7	13.0	11.5	6.7	7.9	5.1	1.1	–	–	158.0
213	Zakopane	–	–	–	6.2	17.3	19.5	19.8	20.1	17.3	16.2	15.3	13.3	12.0	11.1	6.7	0.2	–	–	175.0
217	Kasprowy Wierch	–	0.1	7.8	15.4	15.3	13.8	11.8	10.4	10.8	8.3	9.5	7.7	7.9	6.5	4.4	0.2	–	–	129.9

TABLICA VII

KALENDARZ TYPÓW CYRKULACJI I TYPÓW POGODY

КАЛЕНДАРЬ ТИПОВ ЦИРКУЛЯЦИИ И ТИПОВ ПОГОДЫ

THE CALENDAR OF CIRCULATION AND WEATHER TYPES

DZIEŃ	TYP CYRKULACJI	TYP POGODY
1	NW_C	1 3 ($1_0 3_2$)
2	NW_A	
3		
4		
5		
6		
7	NE_A	1 1 ($1_2 1$)
8		
9		
10		
11		1 3 ($1_2 3_2$)
12		
13	E_A	1 1 ($1_2 1_2$)
14		
15		
16		
17	NE_A	
18		
19		
20		
21		
22		1 1 ($1_0 1$)
23		
24	O_A	3 1 ($3 1_2$)
25		
26	X	
27	E_A	
28		
29	S_A	
30		
31	NW_C	

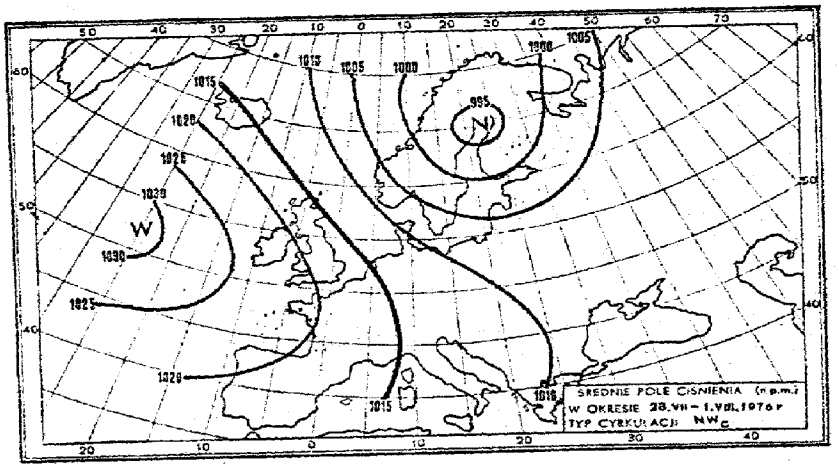

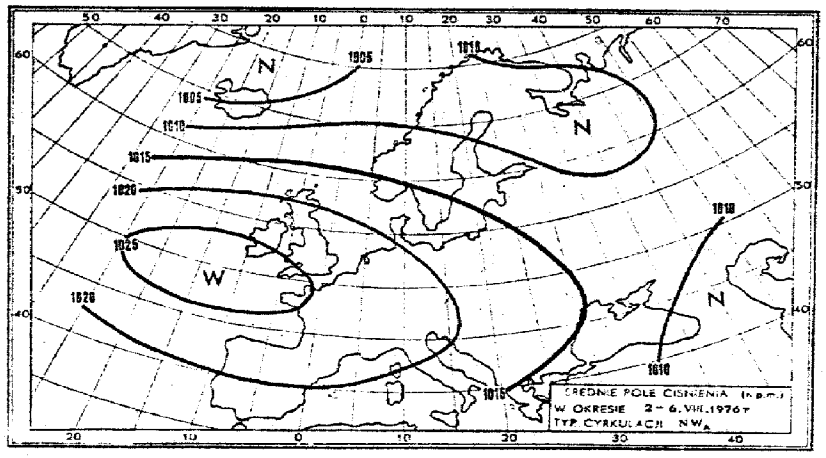
ŚREDNIE POLE CIŚNIENIA (n.p.m.)
W OKRESIE 2 – 6.VIII.1976 r.
TYP CYRKULACJI NWA

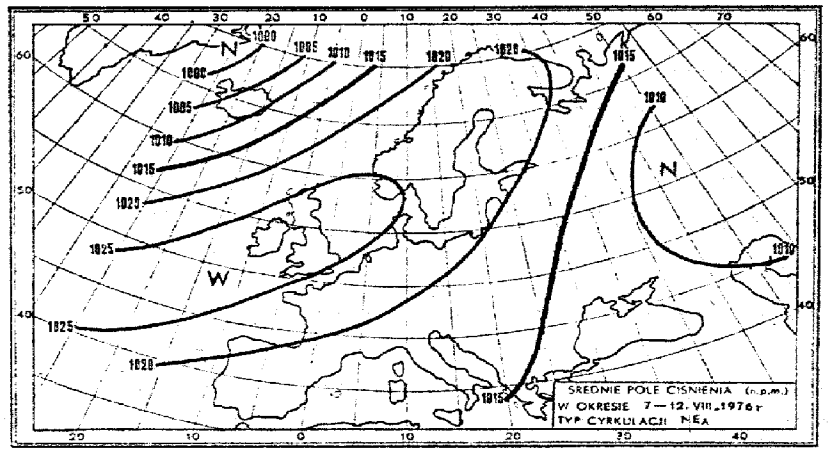
ŚREDNIE POLE CIŚNIENIA (n.p.m.)
W OKRESIE 7 – 12. VIII. 1976 r.
TYP CYRKULACJI NEA

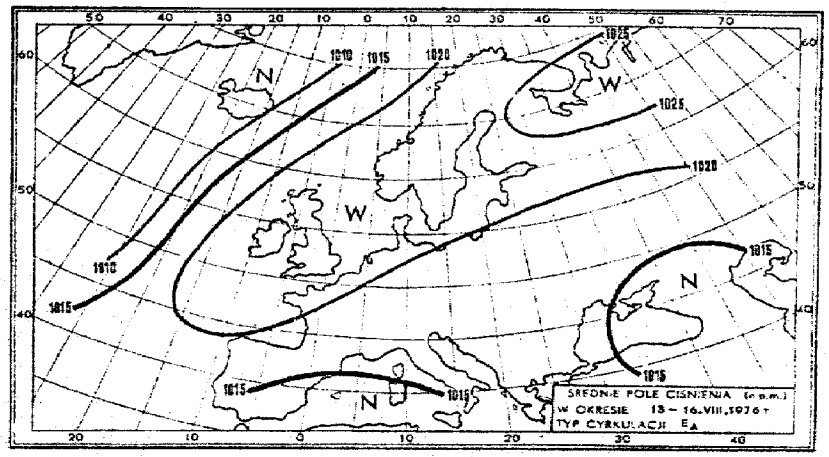
ŚREDNIE POLE CIŚNIENIA (n.p.m.)
W OKRESIE 13 – 16.VIII.1976 r.
TYP CYRKULACJI EA

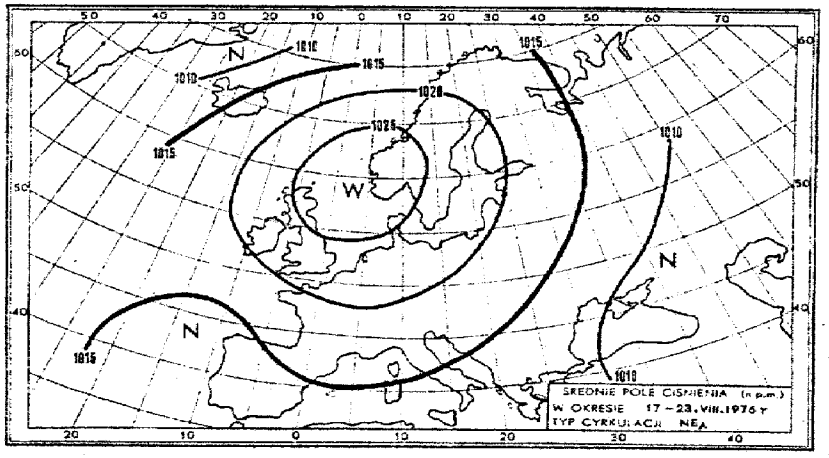
ŚREDNIE POLE CIŚNIENIA (n.p.m.)
W OKRESIE 17 – 23.VIII.1976 r.
TYP CYRKULACJI NEA

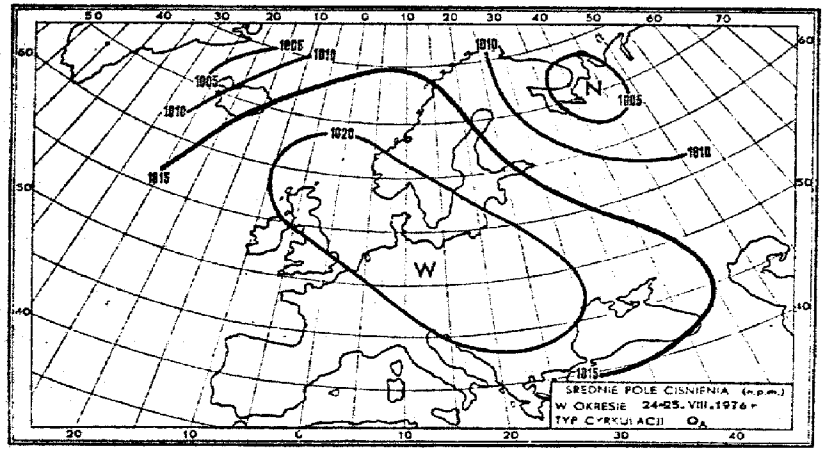
ŚREDNIE POLE CIŚNIENIA (n.p.m.)
W OKRESIE 24-25. VIII. 1976 r
TYP CYRKULACJI O_A

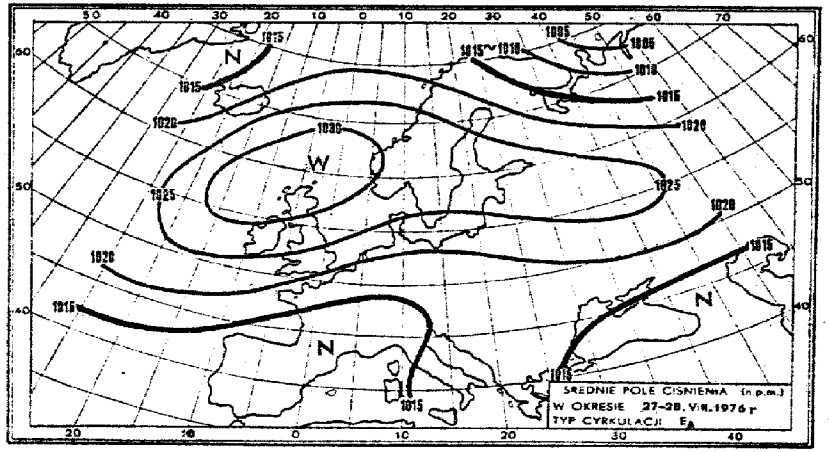
ŚREDNIE POLE CIŚNIENIA (n.p.m.)
W OKRESIE 27-28. VIII. 1976 r
TYP CYRKULACJI E_A

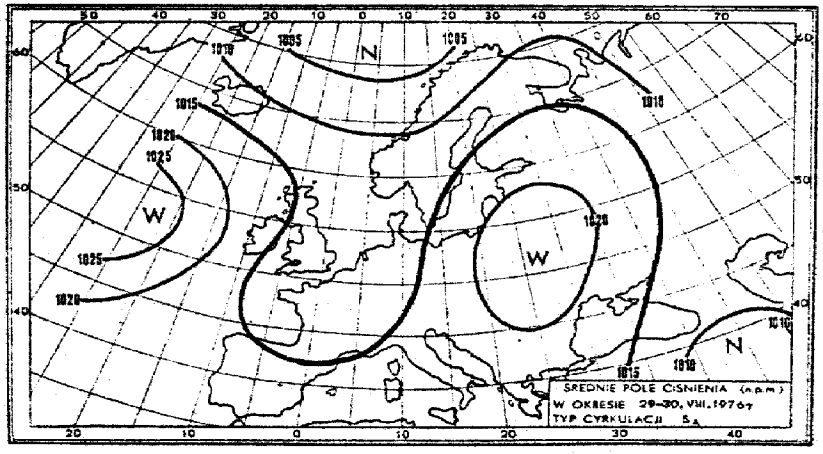
ŚREDNIE POLE CIŚNIENIA (n.p.m.)
W OKRESIE 29-30. VIII. 1976 r
TYP CYRKULACJI S_A

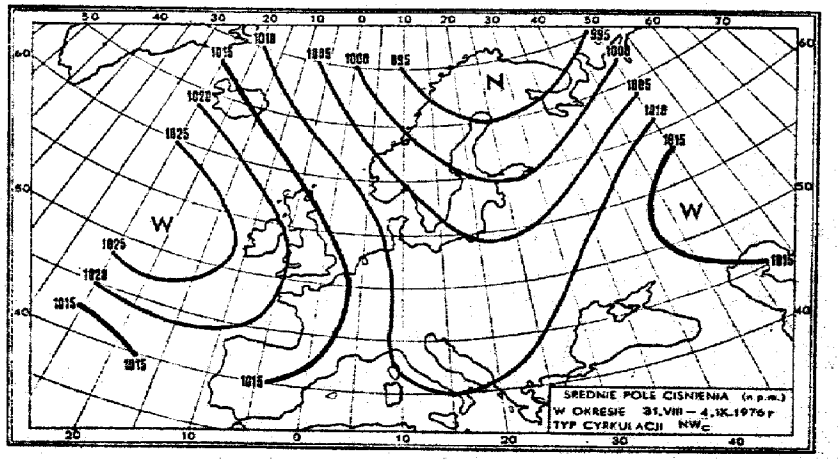
ŚREDNIE POLE CIŚNIENIA (n.p.m.)
W OKRESIE 31. VIII – 4. IX. 1976 r
TYP CYRKULACJI NW_C