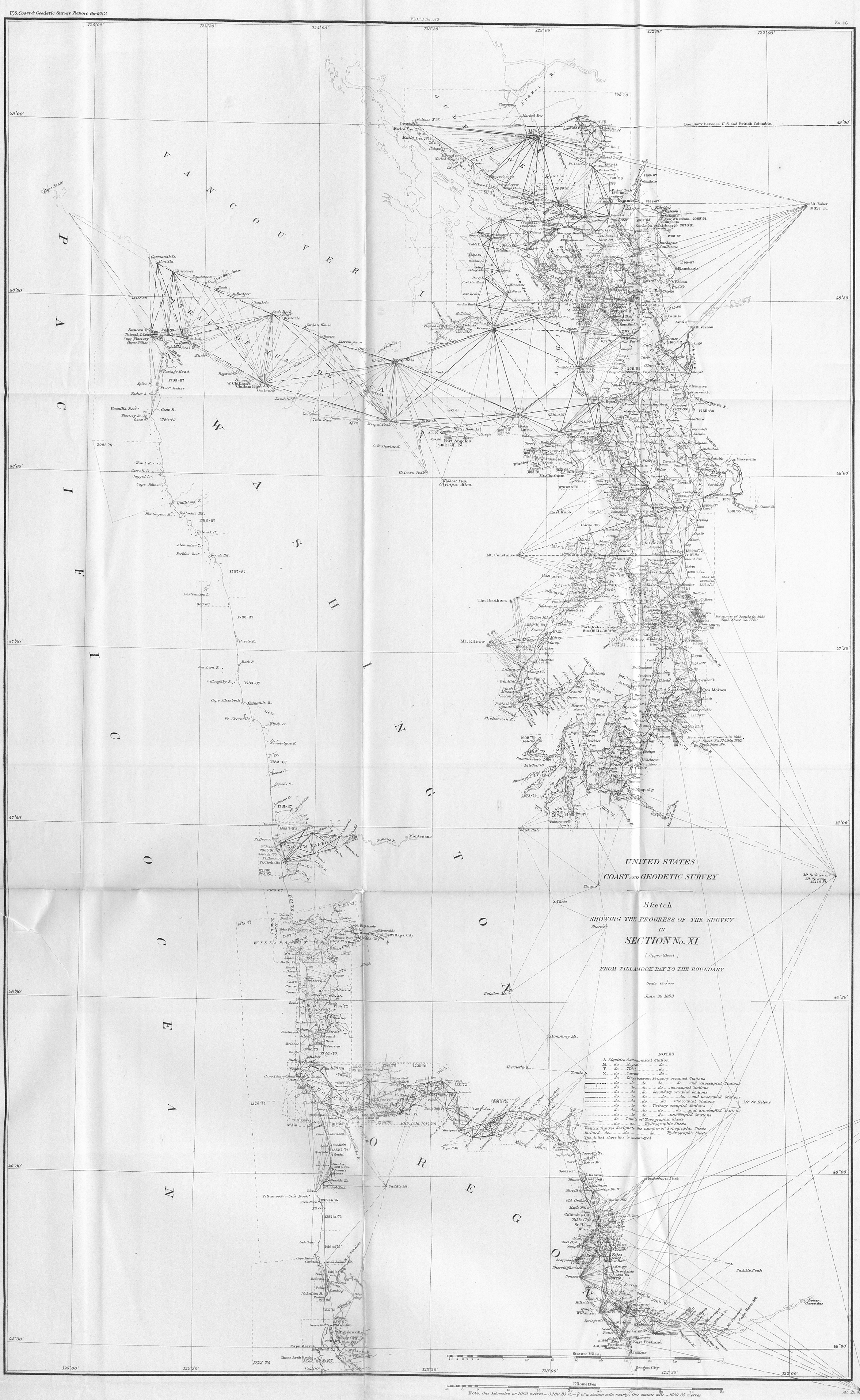
UNITED STATES
COAST AND GEODETIC SURVEY
Sketch
SHOWING THE PROGRESS OF THE SURVEY
IN
SECTION No. XI
(Upper Sheet)
FROM TILLAMOOK BAY TO THE BOUNDARY
Scale 600/000
June 30 1893
NOTES
A. Signifies Astronomical Station
M. do. Magnetic do.
T. do. Tidal do.
X. do. Current do.
do. Lines between Primary occupied Stations
do. do. do. do. do. and unoccupied Stations
do. do. do. do. unoccupied Stations
do. do. do. Secondary occupied Stations
do. do. do. do. do. and unoccupied Stations
do. do. do. do. unoccupied Stations
do. do. do. Tertiary occupied Stations
do. do. do. do. do. and unoccupied Stations
do. do. do. do. unoccupied Stations
do. Limits of Topographic Sheets
do. do. Hydrographic Sheets
Vertical figures designate the number of Topographic Sheets
Inclined do. do. do. Hydrographic Sheets
The dotted shore line is unsurveyed
Boundary between U.S. and British Columbia
VANCOUVER ISLAND
STRAIT OF JUAN DE FUCA
GULF OF GEORGIA
PUGET SOUND
GREY'S HARBOR
WILLAPA BAY
COLUMBIA RIVER
Mt. Baker 10827 ft.
Mt. Rainier or Mt. Tacoma 14440 ft.
Mt. St. Helens
Statute Miles
Kilometres
Note. One kilometre or 1000 metres = 3280.83 ft. = 5/8 of a statute mile nearly. One statute mile = 1609.35 metres

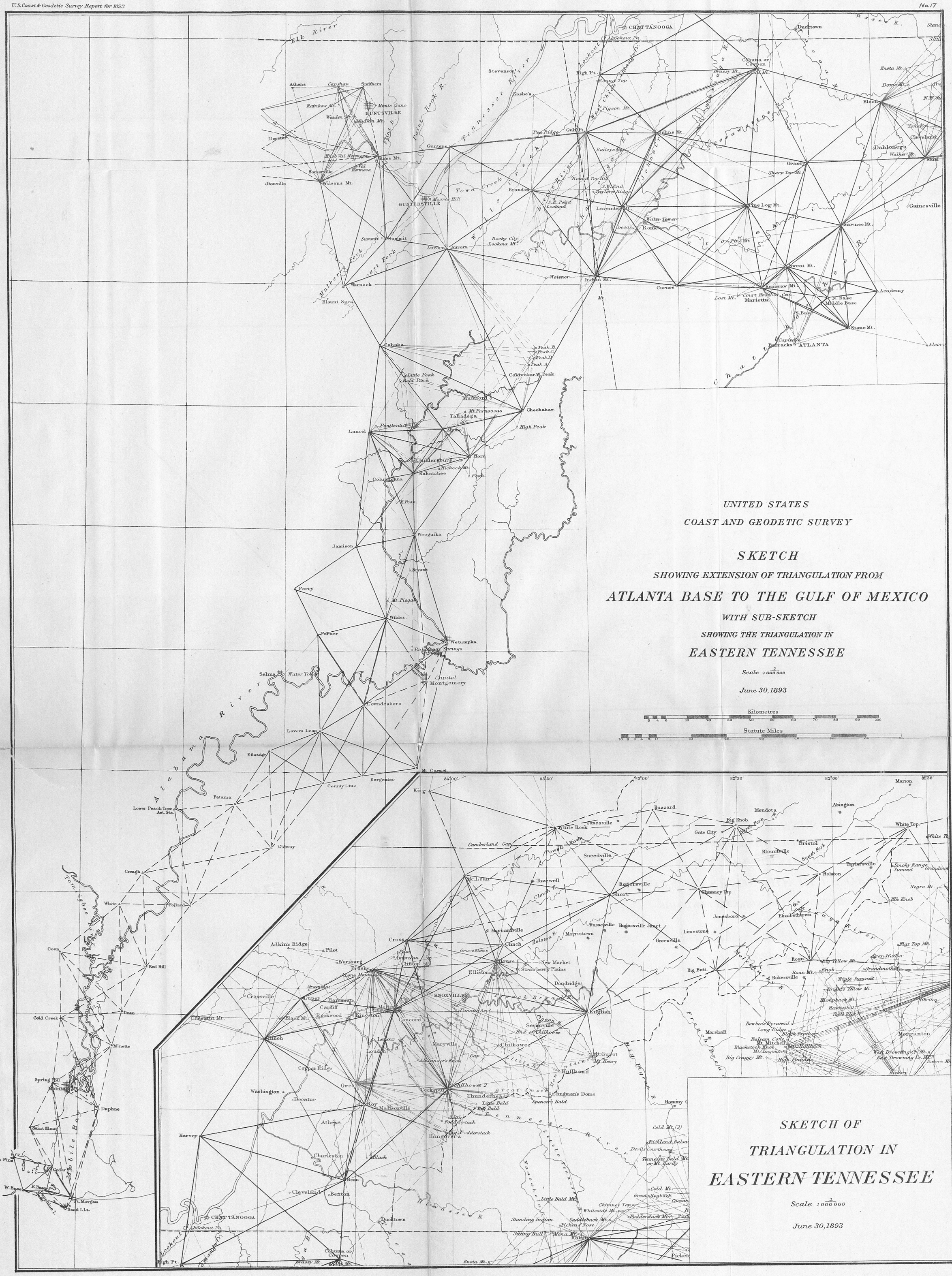
UNITED STATES
COAST AND GEODETIC SURVEY
SKETCH
SHOWING EXTENSION OF TRIANGULATION FROM
ATLANTA BASE TO THE GULF OF MEXICO
WITH SUB-SKETCH
SHOWING THE TRIANGULATION IN
EASTERN TENNESSEE
Scale 1/1000000
June 30, 1893
Kilometres
Statute Miles
SKETCH OF
TRIANGULATION IN
EASTERN TENNESSEE
Scale 1/1000000
June 30, 1893
CHATTANOOGA
HUNTSVILLE
GUNTERSVILLE
KNOXVILLE
ATLANTA
Rome
Marietta
Montgomery
Mobile Bay
Alabama River
Tennessee River
Cumberland Gap
Lookout Mt.

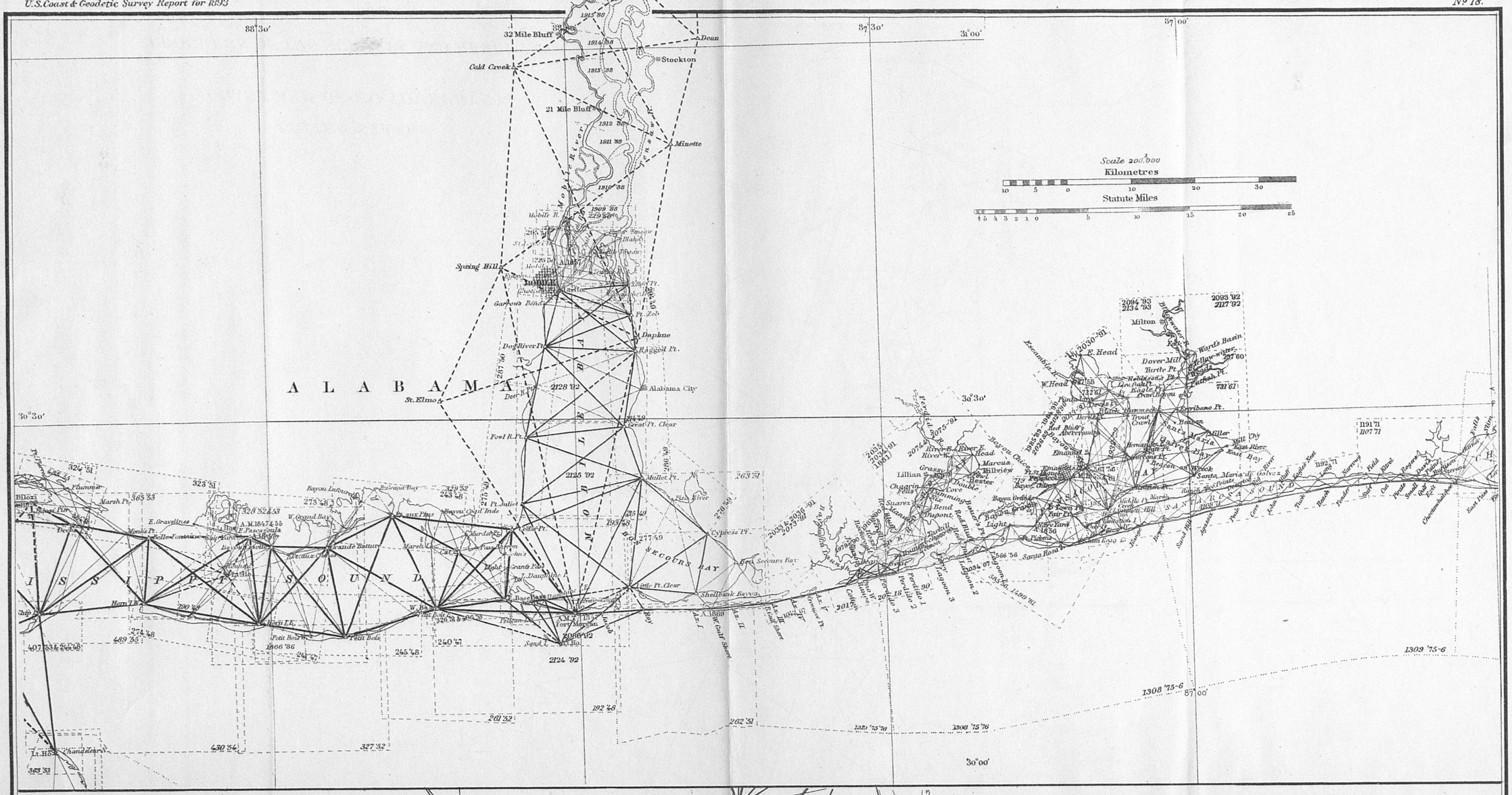

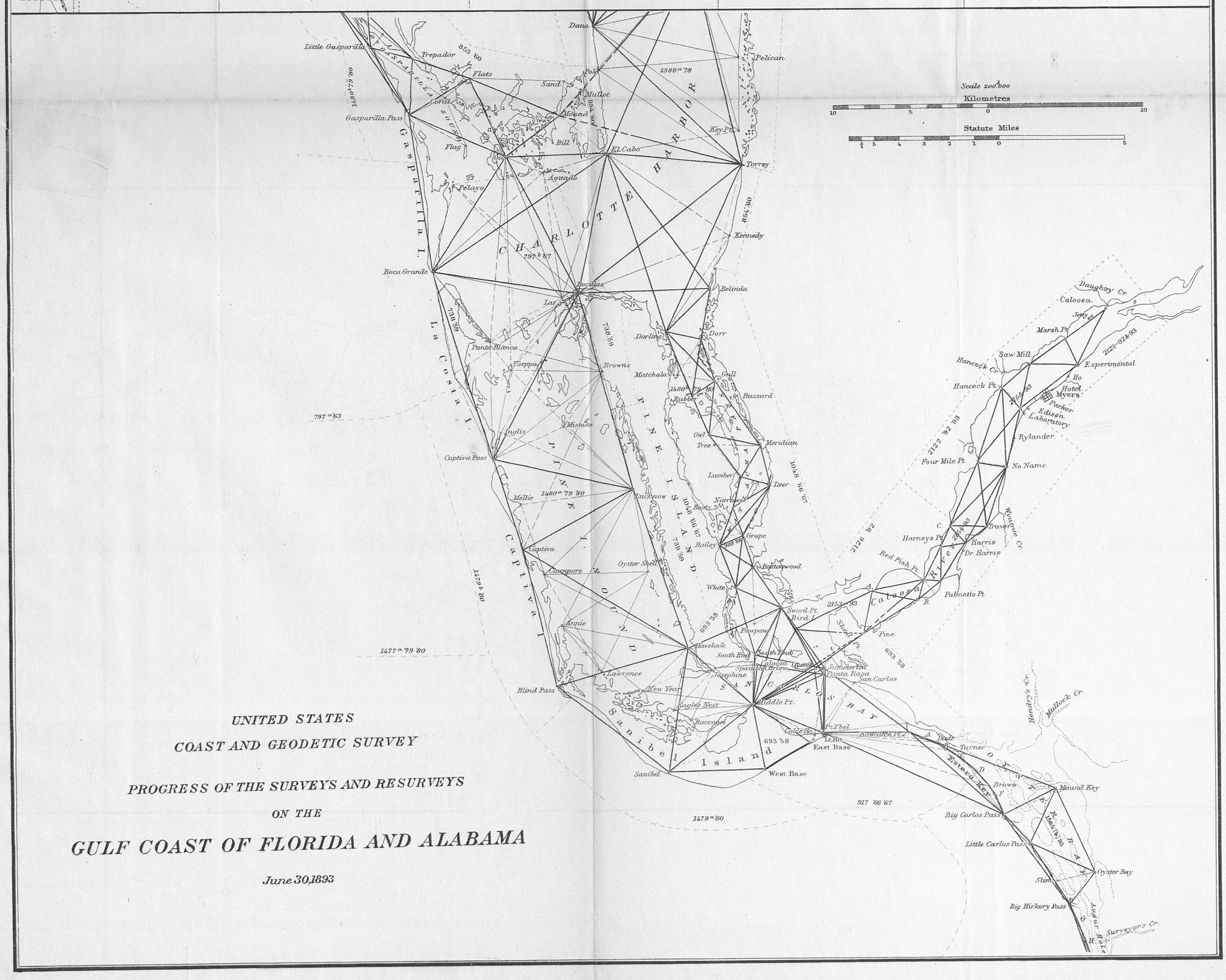

UNITED STATES
COAST AND GEODETIC SURVEY

PROGRESS OF THE SURVEYS AND RESURVEYS
ON THE

GULF COAST OF FLORIDA AND ALABAMA

June 30, 1893

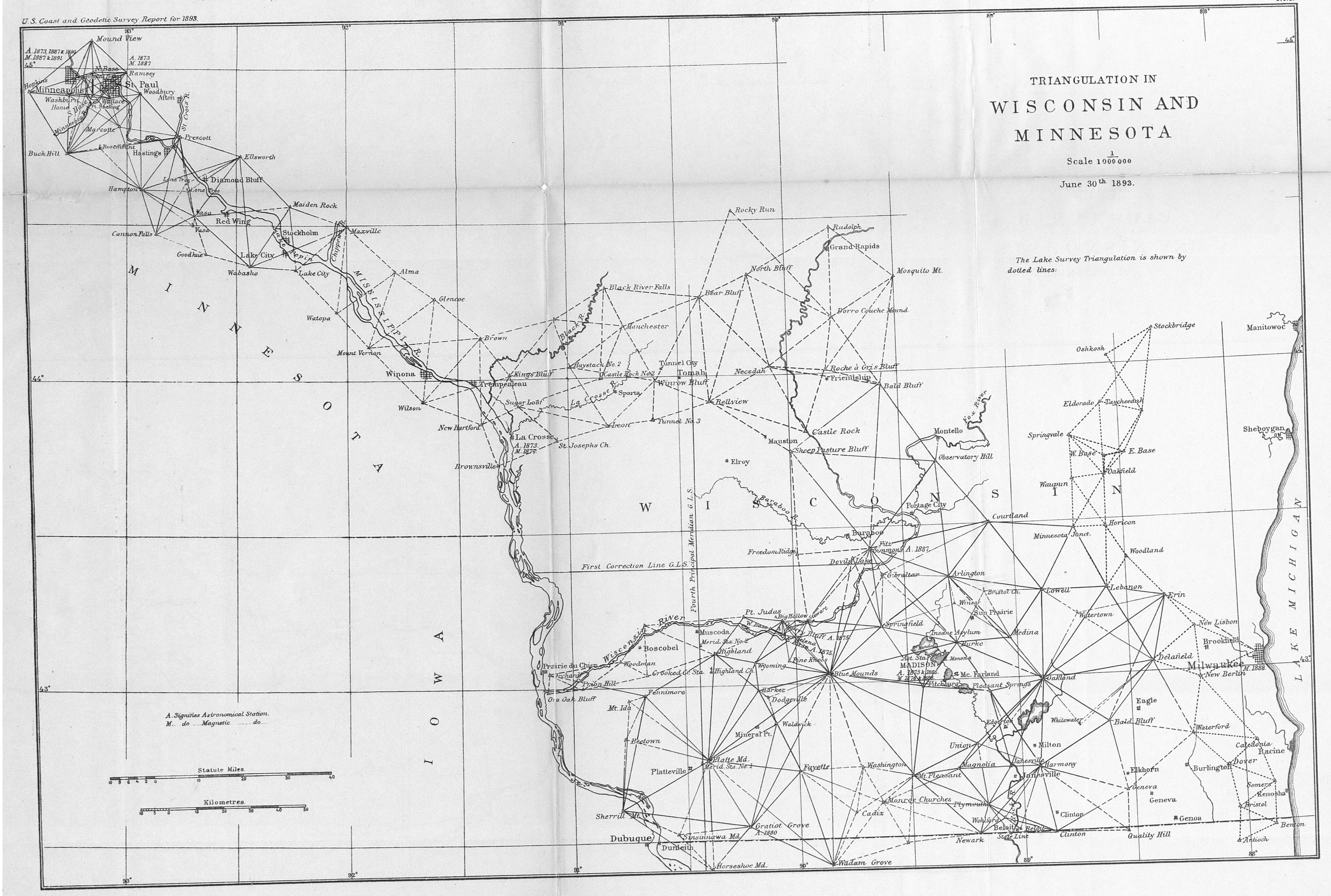
TRIANGULATION IN
WISCONSIN AND
MINNESOTA
Scale 1/1000000
June 30th 1893.
The Lake Survey Triangulation is shown by dotted lines.
A. Signifies Astronomical Station.
M. do Magnetic do
Statute Miles.
Kilometres.
MINNESOTA
WISCONSIN
IOWA
LAKE MICHIGAN
Mound View
Minneapolis
St. Paul
Ramsey
Hopkins
Woodbury
Afton
Prescott
Hastings
Buck Hill
Ellsworth
Diamond Bluff
Hampton
Maiden Rock
Vasa
Red Wing
Cannon Falls
Stockholm
Maxville
Goodhue
Lake City
Wabasha
Alma
Glencoe
Watopa
Mount Vernon
Winona
Brown
Trempealeau
Wilson
New Hartford
La Crosse
Brownsville
Kings Bluff
Haystack No. 2
Castle Rock No. 2
Tunnel City
Tomah
Winnow Bluff
Sparta
Sugar Loaf
Arcola
Tunnel No. 3
Rellview
Black River Falls
Manchester
Bear Bluff
Rocky Run
North Bluff
Rudolph
Grand Rapids
Mosquito Mt.
Porro Couche Mound
Necedah
Roche à Gris Bluff
Friendship
Bald Bluff
Castle Rock
Mauston
Sheep Pasture Bluff
Elroy
Montello
Observatory Hill
Portage City
Baraboo
Fitz Summons A. 1887
Freedom Ridge
Devils Lake
Gibraltar
Arlington
Courtland
Minnesota Junct.
Horicon
Woodland
Lowell
Lebanon
Erin
Bristol Ch.
Winsor
Sun Prairie
Watertown
New Lisbon
Brookfield
Milwaukee
New Berlin
Delafield
Oakland
Pt. Judas
Big Hollow
Muscoda
Merid. Sta. No. 2
Highland
Boscobel
Prairie du Chien
Orchard
Prairie Hill
Oak Bluff
Woodman
Crooked Cr. Sta.
Highland Ch.
Wyoming
Pine Knobs
Blue Mounds
Springfield
Insane Asylum
Medina
Burke
Ast. Sta.
MADISON
A. 1875 & 1885.
M. 1876 & 1886.
Monona
Mc. Farland
Fitchburg
Pleasant Springs
Fennimore
Mt. Ida
Harker
Dodgeville
Waldwick
Mineral Pt.
Beetown
Platte Md.
Merid. Sta. No. 1
Platteville
Fayette
Washington
Mt. Pleasant
Monroe Churches
Cadix
Plymouth
Wohlford
Beloit
State Line
Newark
Clinton
Janesville
Harmony
Magnolia
Union
Milton
Whitewater
Edgerton
Eagle
Bald Bluff
Elkhorn
Geneva
Genoa
Quality Hill
Waterford
Caledonia
Racine
Burlington
Dover
Somers
Kenosha
Bristol
Benton
Antioch
Sherrill Mt.
Dubuque
Durleith
Sinsinawa Md.
Gratiot Grove
A. 1880
Horseshoe Md.
Wadam Grove
Stockbridge
Oshkosh
Manitowoc
Sheboygan
Eldorado
Taycheedah
Springvale
W. Base
E. Base
Oakfield
Waupun
Fox River
Black R.
Chippewa R.
Wisconsin River
Fourth Principal Meridian G.L.S.
First Correction Line G.L.S.
Baraboo R.
Lake Pepin
Mississippi R.
Cosse R.
Lake Tres
Stone Tree
Sugar Loaf
Wallace
Shelling
Marcotte
Rosemount
Washburn
Hone
Minnehaha
St. Croix R.
A. 1873, 1887 & 1890
M. 1887 & 1891
A. 1873
M. 1887
A. 1873
M. 1877
St. Josephs Ch.
Base
45°
44°
43°
93°
92°
91°
90°
89°
88°
46°