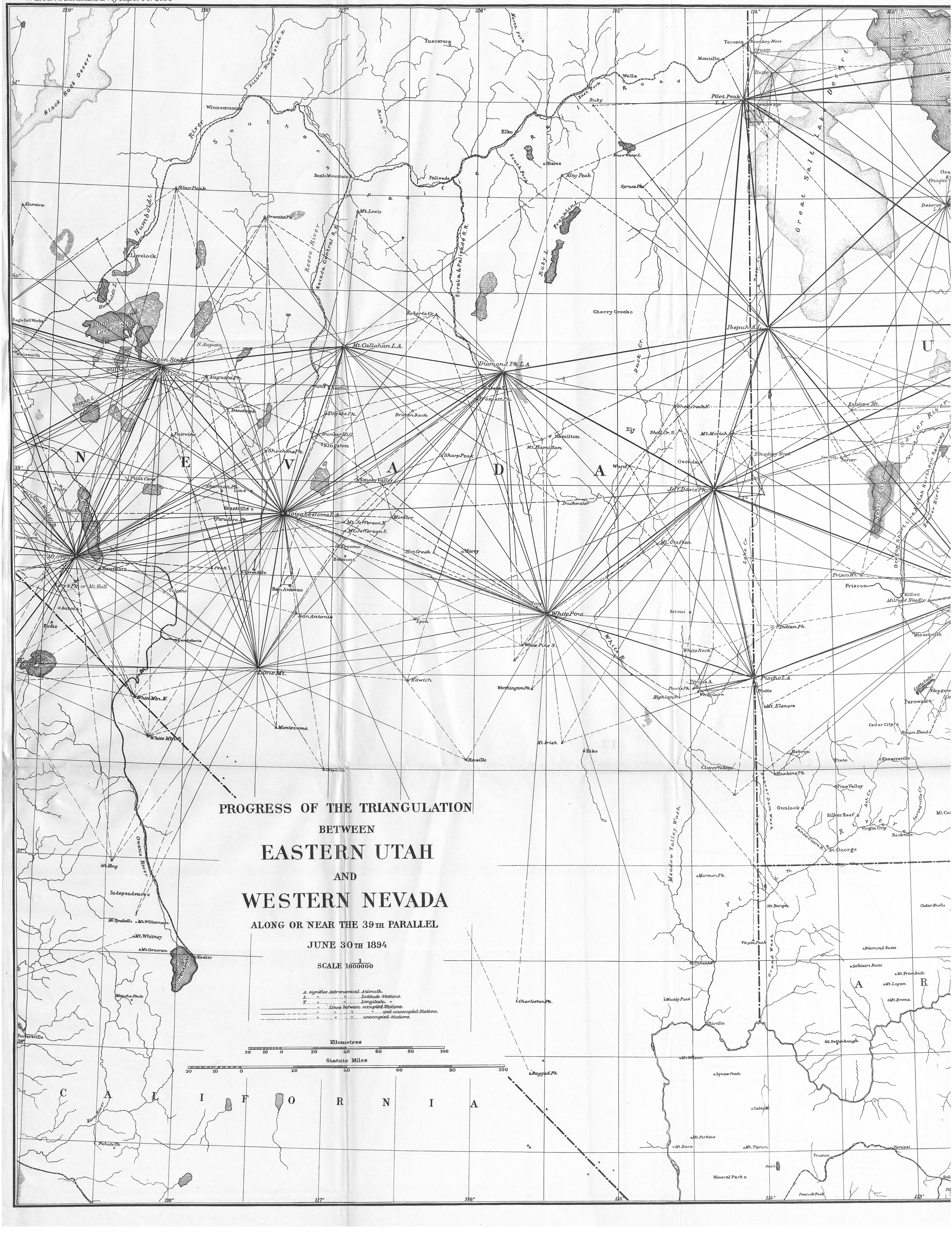
PROGRESS OF THE TRIANGULATION
BETWEEN
EASTERN UTAH
AND
WESTERN NEVADA
ALONG OR NEAR THE 39TH PARALLEL
JUNE 30TH 1894
SCALE 1/1000000
A. signifies Astronomical Azimuth.
L. " " Latitude Stations.
T. " " Longitude. "
Lines between occupied Stations.
" " " " and unoccupied Stations.
" " " unoccupied Stations.
Kilometres
20 10 0 20 40 60 80 100
Statute Miles
20 10 0 20 40 60 80 100
N E V A D A
U
C A L I F O R N I A
A R
119° 118° 117° 116° 115° 114° 113°
41° 40° 39° 38° 37° 36°
Black Rock Desert
Winnemucca
Humboldt River
Little Humboldt R.
Southern Pacific Rail Road
Tuscarora
Battle Mountain
Rock Cr.
Palisade
Elko
North Fork
South Fork
East Fork
Wells
Montello
Tecoma
Boundary Mont.
Grassy
Butte
Pilot Peak L.A.
Willow Spr.
Ruby
Snow Water L.
oBlaine
King Peak
Spruce Pks.
Franklin L.
Ruby L.
Great Salt Lake Desert
Deep Cr.
Star Peak
Kumiva
Granite Pk.
Mt. Lewis
Lovelock
Reese River
Nevada Central R.R.
Eureka & Palisade R.R.
Humboldt L.
Humboldt and Carson Sink
Eagle Salt Works
Wadsworth
Roberts Cr.
Mt. Callahan L.A.
N. Augusta
Carson Sink L.A.
Stillwater
Carson Table
Mt. Lincoln
Augusta Pk.
Austin T.
Carson L.
Desatoya
Toiyabe Pk.
Broken Back
Bunker Hill
Kingston
Fairview
Shoshone Pk.
Sharp Peak
Smoky Valley
Pilot Cone
Piute
Sherman Pk.
Ione
East Walker R.
Wassack
Grantville
Toiyabe Dome L.A.
Monitor
Mt. Jefferson N.
Mt. Jefferson S.
Paradise Pk.
Pine Grove
Mt. Grant
Toqema
Belmont
Hot Creek
Morey
Hawthorn
Peak
Cloverdale
Cory's Pk. or Mt. Hull
Volcano
San Antonio
Aurora
Bodie
Lyon
Candelaria
Lake Mono
Lone Mt.
Kawich
White Mtn. N.
Montezuma
White Mtn. S.
Reveille
Grapevine
Diamond Pk. L.A.
Eureka T.
Prospect Pk.
Cherry Creeko
Duck Cr.
Ibepuh A.L.
Shell Creek N.
Antelope Mt.
Ely
Shell Cr. S.
Mt. Moriah
Hamilton
Mt. Hamilton
Boundary Mont.
Osceola
Sawtoot
Sevier
Ward
Jeff. Davis Pk.
T.V.
Duckwater
Sevier River
Oregon Short Line & Utah Northern Railway
Sevier Lake
Beaver River
Mt. Grafton
Lake Cr.
Frisco Mt.
Frisco
Milford
Milford Needle
Troy
White Pine
Bristol
Indian Pk.
White Pine S.
White R.
Minersville
White Rock
Worthington Pk.
Pioche A.
Pioche Pk.
Pioche L.A.
Butte
Highland
White Cairn
Mt. Elenore
Little Salt L.
Paragonah
Parowan
Cedar City
Brian Head
Mt. Irish
Hiko
Hebron
Pinto
Kanarraville
Clover Valley
Hawkins Pk.
Beaver Dam Wash
Pine Valley
Gunlock
Silver Reef
Ash Cr.
Springville Cr.
Virgin City
Rockville
Santa Clara R.
St. George
Virgin River
Meadow Valley Wash
Mormon Pk.
Mt. Bangs
Cedar Knolls
Virgin Peak
Grand Wash
Diamond Butte
St. Thomas
Solitaire Butte
Mt. Trumbull
Mt. Logan
Mt. Emma
Charleston Pk.
Muddy Peak
Rioville
Mt. Dellenbaugh
Mt. Wilson
Ragged Pk.
Squaw Peak
Table Mt.
Mt. Perkins
Mt. Davis
Mt. Tipton
Truxton
Yavapai
Red L.
Mineral Park
Peacock Peak
Mt. King
Owens River
Independence
Mt. Tyndall
Mt. Williamson
Mt. Whitney
Mt. Corcoran
Keeler
Owens Lake
Mancha Peak
Portersville
Kern River
Pahute Pk.
Gunnison I.
Strong's Knob
Onaqui
Deseret L.A.

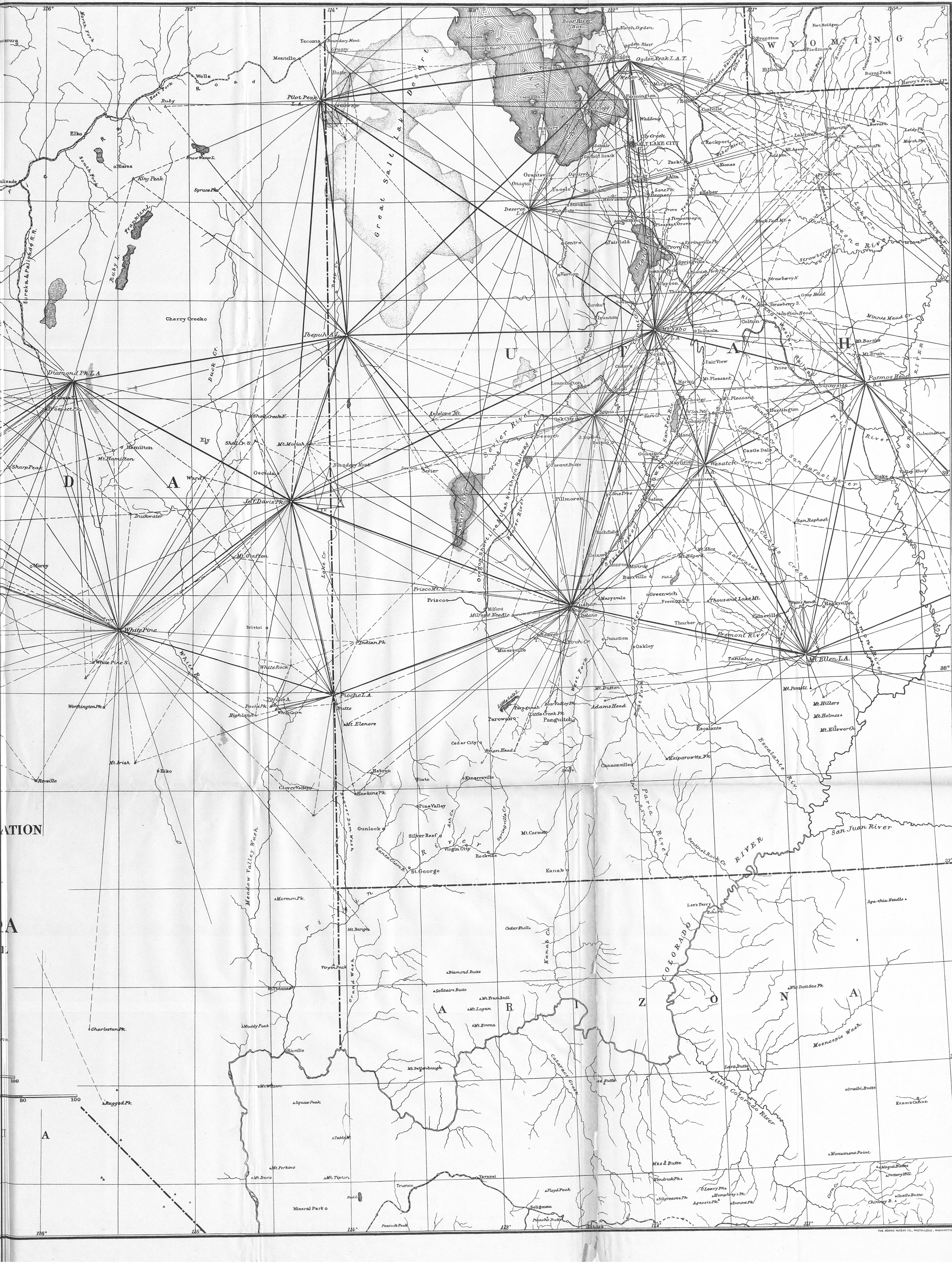

THE NORRIS PETERS CO., PHOTO-LITHO., WASHINGTON, D. C.

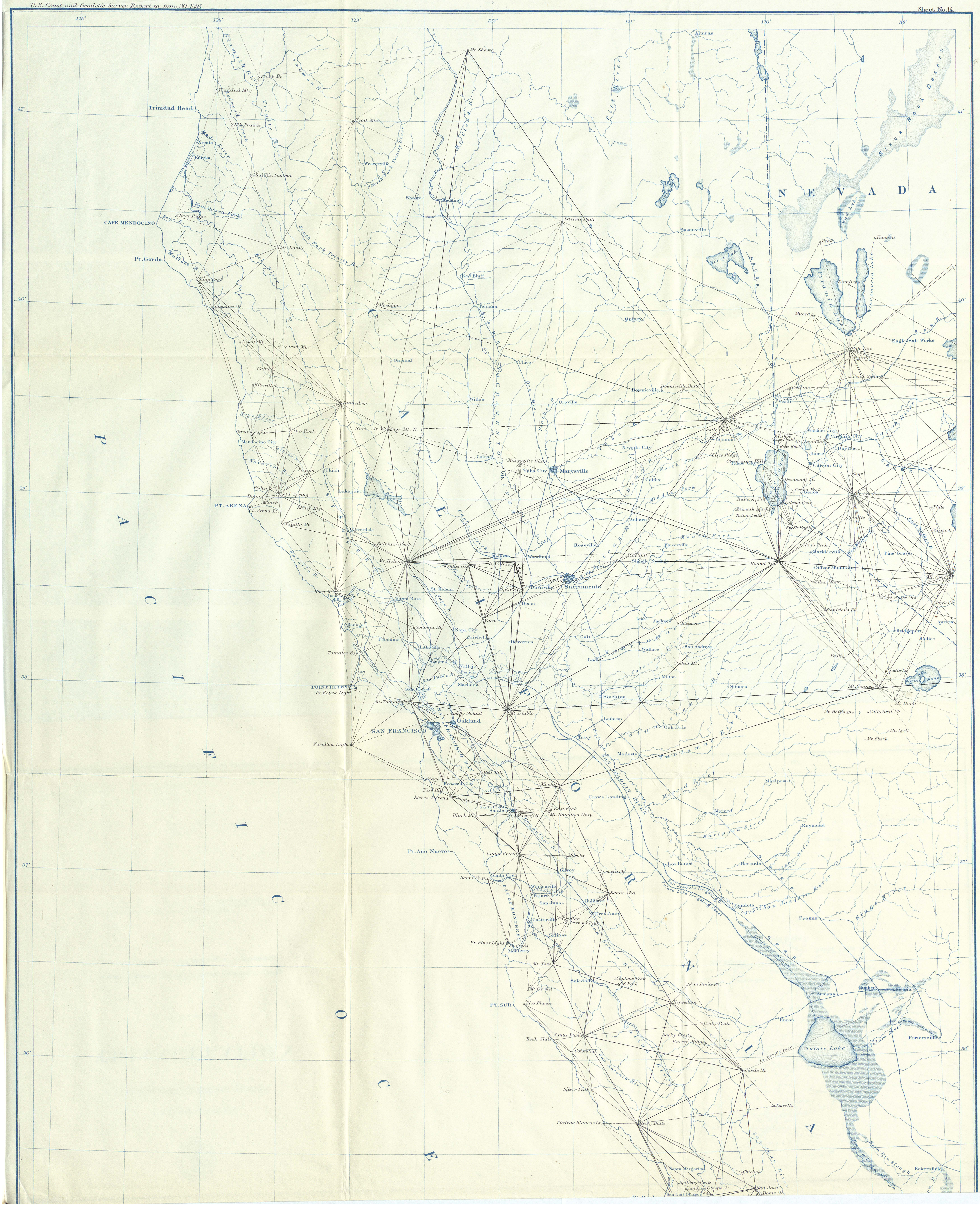
125°
124°
123°
122°
121°
120°
119°
41°
40°
39°
38°
37°
36°
P A C I F I C O C E
C A L I F O R N I A
N E V A D A
Trinidad Head
CAPE MENDOCINO
Pt. Gorda
PT. ARENA
POINT REYES
Pt. Reyes Light
Farallon Light
SAN FRANCISCO
Oakland
SAN FRANCISCO BAY
Pt. Año Nuevo
PT. SUR
Pt. Pinos Light
BAY OF MONTEREY
Monterey
Mt. Shasta
Kiwet Mt.
Trinidad Mt.
Elk Prairie
Arcata
Eureka
Mad Riv. Summit
Scott Mt.
Weaverville
Shasta
Redding
Bear Ridge
Mt. Lassic
King Peak
Chemise Mt.
Mt. Linn
Red Bluff
Tehama
Ussal Mt.
Iron Mt.
Oriental
Cahto
Kibesillah
Sanhedrin
Willow
Great Caspar
Two Rock
Snow Mt. W.
Snow Mt. E.
Mendocino City
Paxton
Ukiah
Colusa
Fisher
Dunn
Clark
Cold Spring
Pt. Arena Lt.
Lakeport
Sanel Mt.
Walalla Mt.
Cloverdale
Sulphur Peak
Mt. Helena
Ross Mt.
Duncan Mills
Santa Rosa
St. Helena
Sonoma Mt.
Bodega
Petaluma
Lakeville
Tomales Bay
Sonoma Ldg.
Vallejo
Benicia
Martinez
San Rafael
Mt. Tamalpais
Rocky Mound
Mt. Diablo
Red Hill
Ridge
Redwood City
Pise Hill
Sierra Morena
Santa Clara
San Jose
Black Mt.
Loma Prieta
Santa Cruz
Lassens Butte
Susanville
Alturas
Honey Lake
Quincy
Chico
Downieville
Downieville Butte
Oroville
Lola
Castle Pk.
Summit
Nevada City
Cisco Ridge
Marysville Butte
Yuba City
Marysville
Colfax
Auburn
Roseville
Placerville
Madison
Woodland
N. W. Base
YOLO BASE
S. E. Base
Davisville
Capitol
Sacramento
Pine Hill
Shingle Springs
Monticello
Dixon
Vaca
Napa City
Fairfield
Denverton
Round Top
Ione
Jackson
Galt
Wallace
San Andreas
Lodi
Bear Mt.
Milton
Stockton
Sonora
Lathrop
Oak Dale
Tracy
Modesto
Mocho
Crows Landing
East Peak
Mt. Hamilton Obsy.
Masters H.
Murphy
Gilroy
Pacheco Pk.
Watsonville
Pajaro
San Juan
Hollister
Santa Aña
Tres Pinos
Castroville
Gavilan
Fremont Peak
Salinas
Mt. Toro
Soledad
Chalone Peak
S. E. Peak
Mt. Carmel
Pico Blanco
San Benito Pk.
Hepsedam
Center Peak
Rocky Crest
Barren Ridge
Rock Slide
Santa Lucia
Cone Peak
Castle Mt.
Silver Peak
Estrella
Piedras Blancas Lt.
Rocky Butte
Santa Margarita
Chiches
Hollister Peak
San Luis Obispo 2
San Luis Obispo
San Jose
Dome Mt.
Merced
Mariposa
Raymond
Los Banos
Berenda
Mendota
Fresno
Huron
Armona
Goshen
Visalia
Tulare Lake
Portersville
Bakersfield
to Mt. Whitney
Mucca
Peak
Kumiva
Kumivua
Pyramid Lake
Winnemucca Lake
Black Rock Desert
Mud Lake
Eagle Salt Works
Pah Rah
Virginia
Pond Summit
Peavine
Verdi
Washoe City
Virginia City
Washoe (Rose Peak)
Mt. Davidson
Rose Knob
Dayton
House
Observatory Hill
Tahoe City
Carson City
Sage
Deadman Pt.
Genoa Peak
Genoa
Rubicon Pt.
Folsom Peak
Azimuth Mark
Tallac Peak
Mt. Como
Saddle
Freel Peak
Cary's Peak
Markleeville
Piute
Wassuck
Pine Grove
Silver Mountain
Silver Mts.
Mt. Grant
Sweet Water Mts.
Cory's Pk.
Stanislaus Pk.
Aurora
Bridgeport
Bodie
Castle Pk.
Lake Mono
Mt. Conness
Mt. Dana
Mt. Hoffman
Cathedral Pk.
Mt. Lyell
Mt. Clark
Klamath Riv.
Salmon R.
Redwood Creek
Trinity River
Mad River
North Fork Trinity River
Mc Cloud R.
Van Dusen Fork
Bear R.
South Fork Trinity R.
Eel River
Mattole R.
Pitt River
Eagle L.
N. & C. R. R.
S. P. R. R.
SACRAMENTO RIVER
Feather R.
Ore. Div.
Yuba River
Bear River
North Fork
Middle Fork
South Fork
American R.
Noyo River
Albion R.
Navarro R.
Clear Lake
Cache Creek
Putah Cr.
Napa R.
Russian R.
Walalla R.
S. F. & N. P. R. R.
San Pablo B.
Cosumnes Riv.
Mokelumne R.
Calaveras River
Stanislaus River
Tuolumne River
Merced River
SAN JOAQUIN RIVER
Mariposa River
Fresno River
San Joaquin River
San Joaquin Irrigating C.
Tulare Lake Irrigating Canal
Kings River
Kings Riv. Slough
Tulare River
Kern Riv. Slough
Buena Vista Slough
Carson River
C. & C. R. R.
East Walker R.
West Walker R.
Guadalupe R.
Pajaro R.
San Benito Riv.
Salinas River
San Antonio Riv.
San Juan River
Lake Tahoe

UNITED STATES
COAST AND GEODETIC SURVEY
TRIANGULATION
Scale 1/1000000
Kilometres
Statute Miles
NOTE
Signifies lines between occupied Stations
and unoccupied Stations
unoccupied Stations
PACIFIC OCEAN
CALIFORNIA
PT. ARENA
Pt. Arena Lt.
Cahto
Kibesillah
Sanhedrin
Snow Mt. W.
Snow Mt. E.
Great Caspar
Two Rock
Mendocino City
Noyo River
Albion R.
Navarro R.
Paxton
Ukiah
Fisher
Dunn
Clark
Cold Spring
Sanel Mt.
Walalla Mt.
Walalla R.
Lakeport
Clear L.
Cloverdale
Sulphur Peak
Mt. Helena
S. F. & N. P. R. R.
Ross Mt.
Duncans Mills
Russian R.
Santa Rosa
Bodega
Sonoma Mt.
Petaluma
Tomales Bay
Lakeville
Sonoma Ldg.
Vallejo
Benicia
San Pablo B.
Martinez
POINT REYES
Pt. Reyes Light
San Rafael
Mt. Tamalpais
Rocky Mound
Oakland
SAN FRANCISCO
SAN FRANCISCO BAY
Farallon Light
Red Hill
Ridge
Redwood City
Pise Hill
Sierra Morena
Santa Clara
San Jose
Black Mt.
Masters H.
Pt. Año Nuevo
Loma Prieta
Santa Cruz
BAY OF MONTEREY
Watsonville
Pajaro
San Juan
Castroville
Gavilan
Fremont Peak
Salinas
Pt. Pinos Light
Pt. Pinos
Monterey
Mt. Toro
Mt. Carmel
PT. SUR
Pico Blanco
Soledad
Chalone Peak
S.E. Peak
San Benito Pk.
Hepsedam
Center Peak
Santa Lucia
Rock Slide
Cone Peak
Rocky Crest
Barren Ridge
Castle Mt.
to Mt. Whitney
Silver Peak
San Antonio Riv.
Salinas River
San Benito Riv.
Estrella
Piedras Blancas Lt.
Rocky Butte
San Juan River
Santa Margarita
Chiches
Hollister Peak
San Luis Obispo 2
San Luis Obispo
San Jose
Dome Mt.
Pt. Buchon
San Luis
Saddle Peak
Santa Maria River
Mt. Robelas
Guayama
Pt. Sal
Lospe
Tepusquet
Sisquoc River
S. P. C. R. R.
Saca Peak
Santa Cruz
San Rafael Mt.
Pt. Arguello
Arguello
Santa Ynez River
Santa Ynez
Gaviota
PT. CONCEPTION
Santa Barbara
SANTA BARBARA CHANNEL
Santa Clara
San Buenaventura
Conejo
Pt. Hueneme
Laguna
Richardson Rock
Wilsons Rock
Castle Rock
New San Miguel
San Miguel I.
Farrel
Santa Rosa I.
Santa Cruz W.
Santa Cruz E.
Santa Cruz I.
Anacapa
Santa Barbara I.
Begg Rock.
San Nicolas
San Nicolas I.
Willow
Colusa
Madison
Monticello
N.W. Base
YOLO BASE
S.E. Base
St. Helena
Napa R.
Napa City
Fairfield
Vaca
Dixon
Davisville
Denverton
Woodland
Capitol
Sacramento
SACRAMENTO RIVER
Oroville
Feather R.
Marysville Butte
Yuba City
Marysville
Yuba River
Downieville
Downieville Butte
Nevada City
Colfax
Auburn
Roseville
Placerville
Pine Hill
Shingle Springs
American R.
Cosumnes River
Galt
Lodi
Ione
Jackson
Wallace
San Andreas
Bear Mt.
Calaveras River
Mokelumne R.
Milton
Stockton
Lathrop
Tracy
Mt. Diablo
Mocho
East Peak
Mt. Hamilton Obsy.
Crows Landing
Modesto
Oak Dale
Stanislaus River
Tuolumne River
Sonora
SAN JOAQUIN RIVER
Merced River
Merced
Mariposa
Mariposa River
Raymond
Berenda
Fresno River
Los Banos
Pacheco Pk.
Murphy
Gilroy
Hollister
Tres Pinos
Santa Aña
San Joaquin Irrigating C.
Tulare Lake Irrigating Canal
Mendota
San Joaquin River
Fresno
Kings River
Kings Riv. Slough
S. P. R. R.
Armona
Goshen
Visalia
Huron
Tulare Lake
Tulare River
Portersville
Kern Riv. Slough
Buena Vista Slough
Bakersfield
Kern R.
Buena Vista L.
Kern L.
Yola
Castle Pk.
Summit
Cisco Ridge
Observatory Hill
Tahoe City
Lake Tahoe
Verdi
Peavine
Pond Summit
Washoe (Rose Peak)
Rose Knob
Mt. Davidson
Washoe City
Virginia City
Dayton
House
Carson City
Carson River
C. & C. R. R.
Sage
Deadman Pt.
Genoa Peak
Genoa
Rubicon Pt.
Folsom Peak
Azimuth Mark
Tallac Peak
Freel Peak
Mt. Como
Paute
Saddle
East Walker R.
Wassuck
Cary's Peak
Markleeville
West Walker R.
Round Top
Pine Grove
Silver Mountain
Silver Mts.
Mt. Grant
Sweet Water Mts.
Cory's Pk.
Stanislaus Pk.
Aurora
Bridgeport
Bodie
Peak
Castle Pk.
Lake Mono
Mt. Conness
Mt. Dana
Mt. Hoffman
Cathedral Pk.
Mt. Lyell
Mt. Clark
39°
38°
37°
36°
35°
34°
33°
124°
123°
122°
121°
120°
THE NORRIS PETERS CO., LITHO., WASHINGTON, D. C.

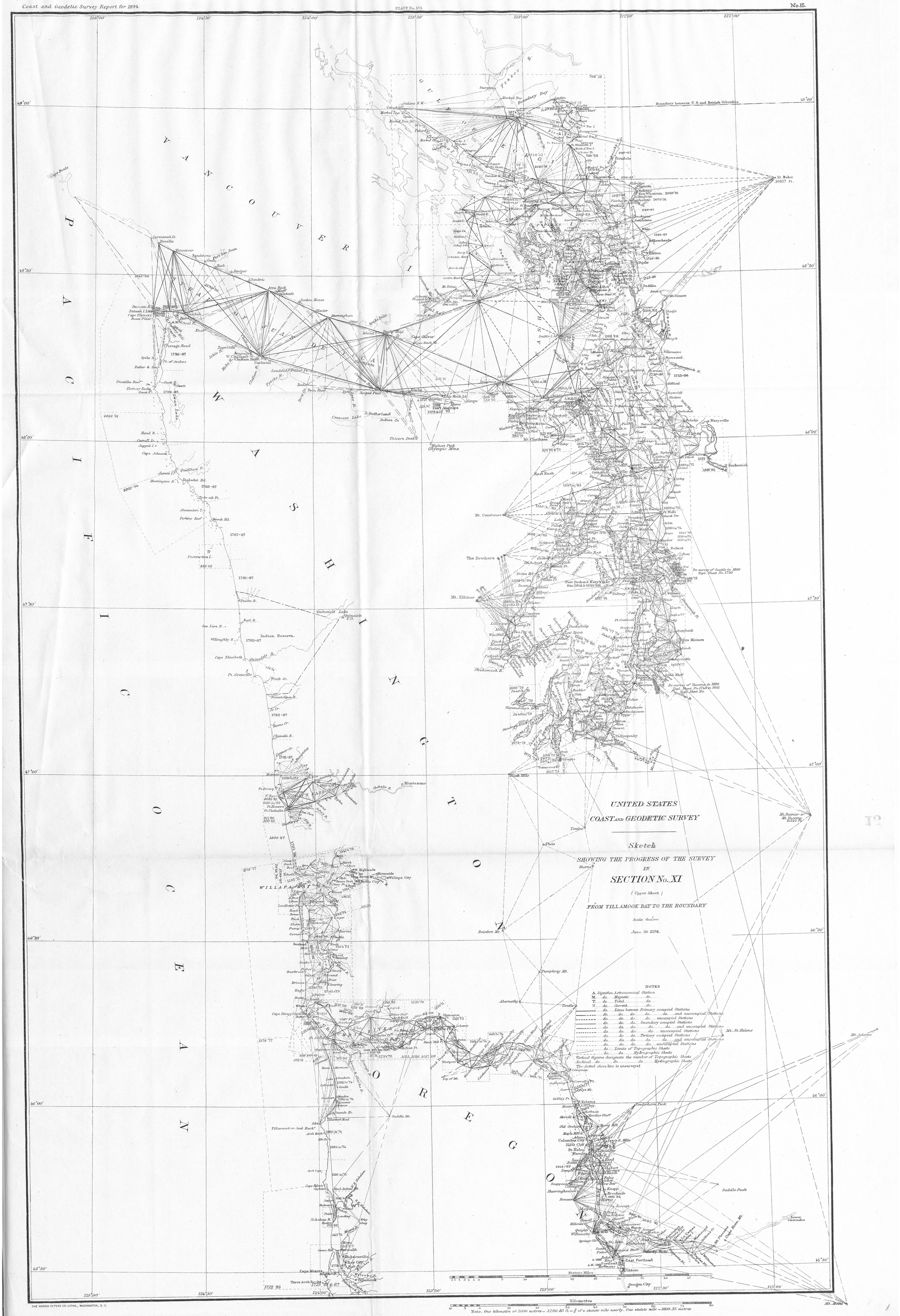

THE NORRIS PETERS CO. LITHO., WASHINGTON, D. C.

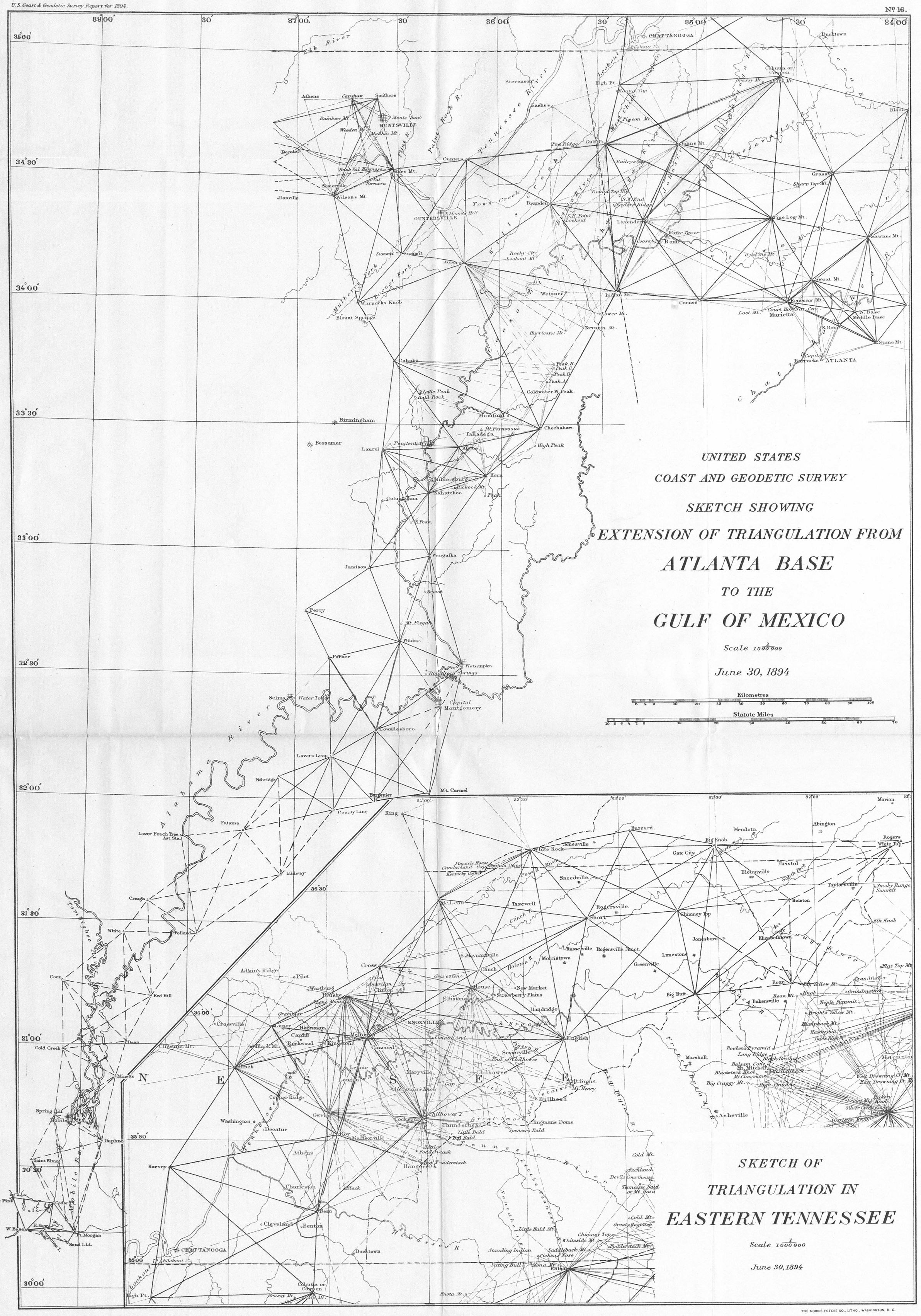

THE NORRIS PETERS CO., LITHO., WASHINGTON, D. C.

17

UNITED STATES
COAST AND GEODETIC SURVEY

PROGRESS OF THE SURVEYS AND RESURVEYS
ON THE
GULF COAST OF FLORIDA AND ALABAMA

Scale $\frac{1}{600\,000}$

June 30, 1894

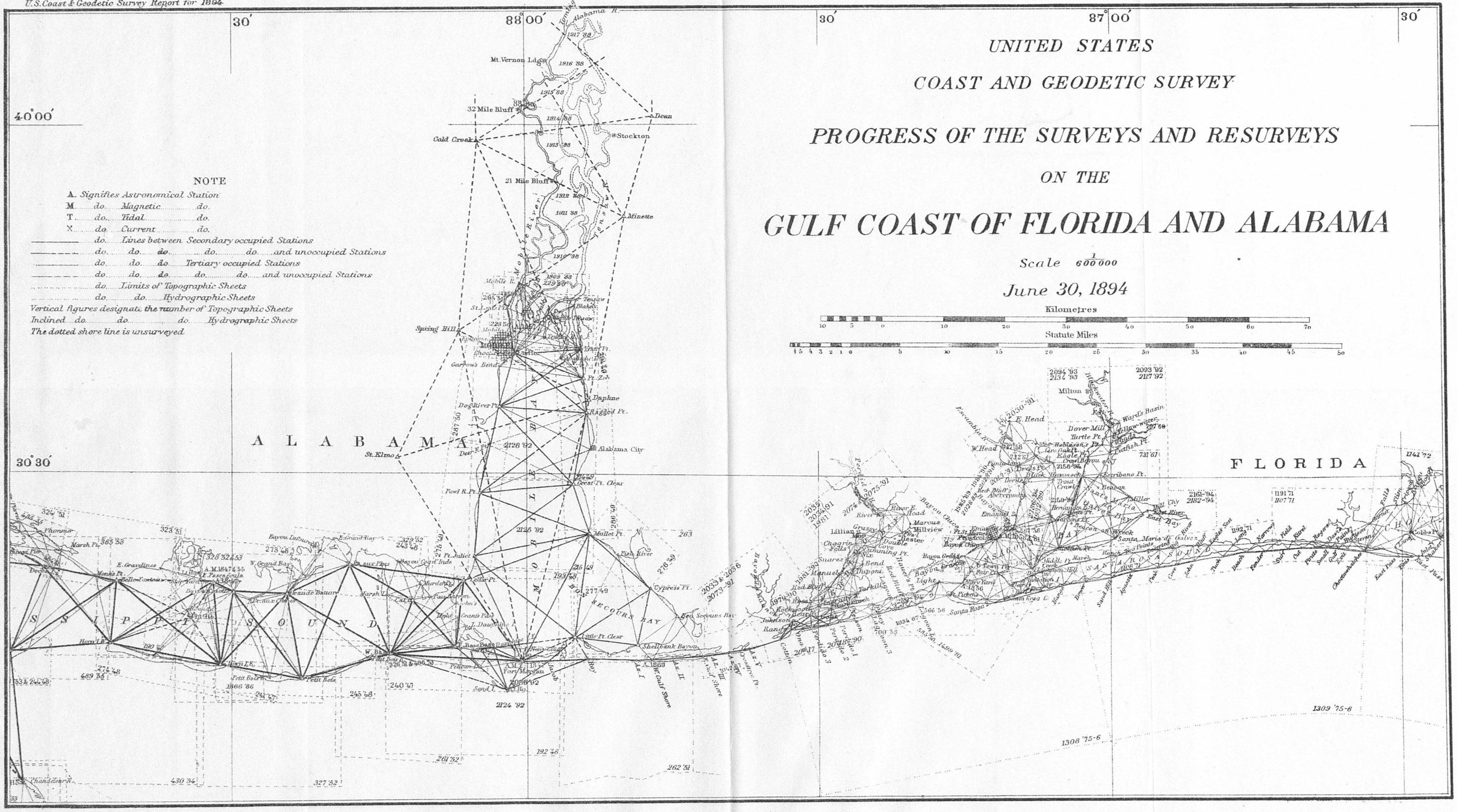

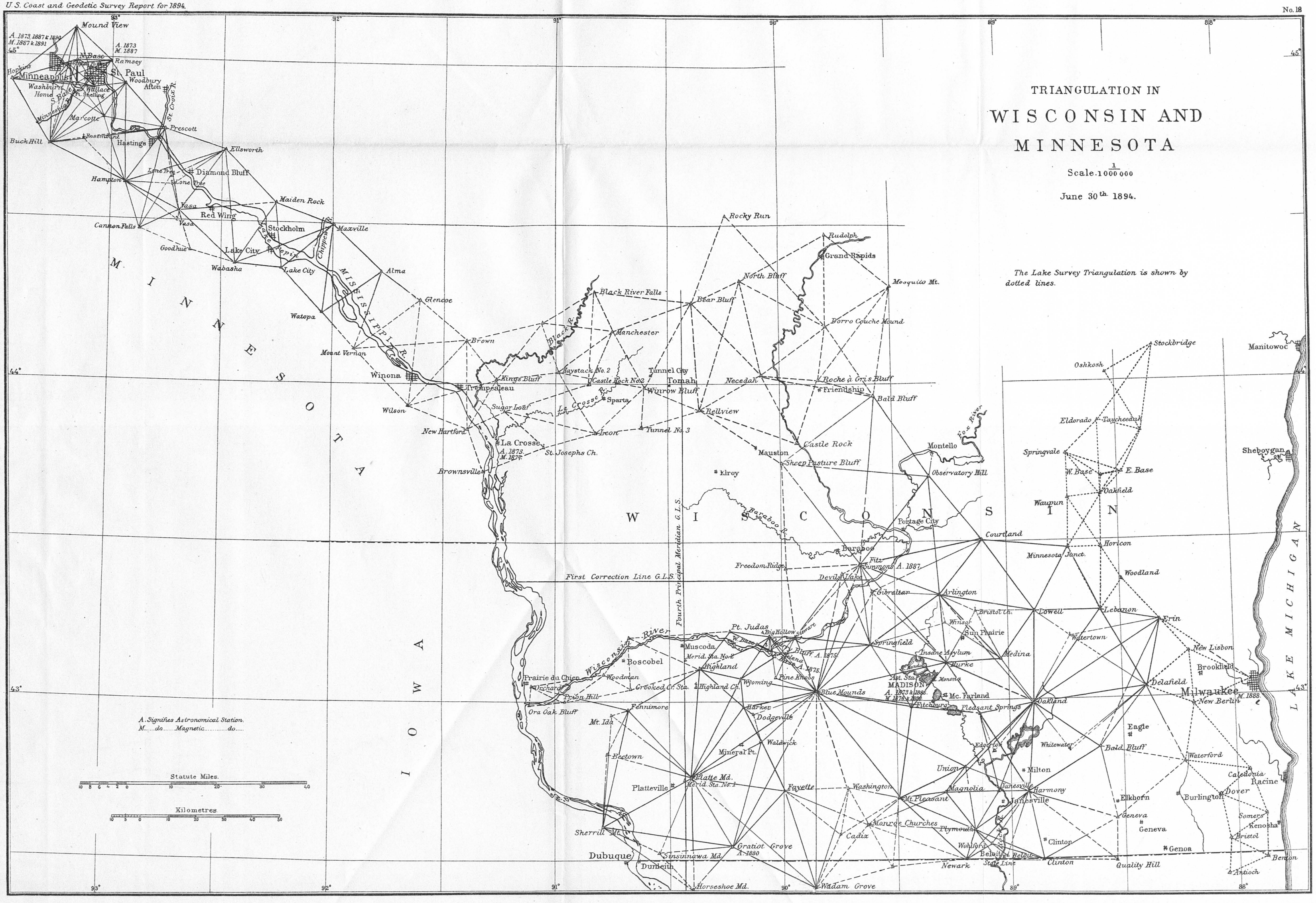
TRIANGULATION IN
WISCONSIN AND
MINNESOTA
Scale. 1/1000000
June 30th. 1894.
The Lake Survey Triangulation is shown by dotted lines.
A. Signifies Astronomical Station.
M.....do.....Magnetic.....do.....
Statute Miles.
Kilometres.
MINNESOTA
WISCONSIN
IOWA
LAKE MICHIGAN
Mound View
Minneapolis
St. Paul
Ramsey
Woodbury
Afton
Prescott
Hastings
Buck Hill
Ellsworth
Diamond Bluff
Hampton
Maiden Rock
Red Wing
Stockholm
Maxville
Cannon Falls
Goodhue
Lake City
Wabasha
Alma
Watopa
Glencoe
Mount Vernon
Winona
Wilson
Trempealeau
Brown
Kings Bluff
Sugar Loaf
New Hartford
La Crosse
Brownsville
St. Josephs Ch.
Leon
Sparta
Tunnel No. 3
Tunnel City
Tomah
Winrow Bluff
Bellview
Black River Falls
Manchester
Bear Bluff
Rocky Run
North Bluff
Rudolph
Grand Rapids
Mosquito Mt.
Dorro Couche Mound
Necedah
Roche à Gris Bluff
Friendship
Bald Bluff
Castle Rock
Mauston
Sheep Pasture Bluff
Montello
Observatory Hill
Elroy
Portage City
Baraboo
Courtland
Fitz Simmons A. 1887
Freedom Ridge
Devils Lake
Gibraltar
Arlington
Lowell
Lebanon
Erin
Minnesota Junct.
Horicon
Woodland
Stockbridge
Oshkosh
Manitowoc
Sheboygan
Eldorado
Taycheedah
Springvale
W. Base
E. Base
Oakfield
Waupun
Bristol Ch.
Sun Prairie
Watertown
New Lisbon
Brookfield
Delafield
Milwaukee
New Berlin
Medina
Springfield
Insane Asylum
Burke
Monona
MADISON
Mc. Farland
Fitchburg
Pleasant Springs
Oakland
Eagle
Bald Bluff
Whitewater
Waterford
Caledonia
Racine
Dover
Burlington
Elkhorn
Geneva
Somers
Kenosha
Bristol
Genoa
Benton
Antioch
Quality Hill
Clinton
Beloit
Newark
Wohlford
Plymouth
Monroe Churches
Cadix
Mt. Pleasant
Magnolia
Janesville
Harmony
Milton
Union
Edgerton
Washington
Fayette
Platteville
Platte Md.
Merid. Sta. No. 1
Beetown
Mineral Pt.
Waldwick
Dodgeville
Harker
Blue Mounds
Pine Knobs
Wyoming
Highland
Highland Ch.
Crooked Cr. Sta.
Woodman
Prairie du Chien
Orchard
Prion Hill
Ora Oak Bluff
Fennimore
Mt. Ida
Boscobel
Muscoda
Merid. Sta. No. 2
Pt. Judas
Big Hollow
Stewart
Wisconsin River
Sherrill Mt.
Dubuque
Dunleith
Sinsinnawa Md.
Horseshoe Md.
Gratiot Grove
A. 1880
Wadam Grove
Fourth Principal Meridian G.L.S.
First Correction Line G.L.S.
Fox River
Baraboo R.
Black R.
La Crosse R.
Chippewa R.
St. Croix R.
Lake Pepin
MISSISSIPPI R.
Minnesota R.
Hopkins
Washburn
Home
Wallace
Ft. Snelling
Marcotte
Rosemount
Lone Tree
Vasa
Goodhue
Wabasha
Lake City
Cannon Falls
Alma
Glencoe
Brown
Kings Bluff
Sugar Loaf
Black River Falls
Haystack No. 2
Castle Rock No. 2
Sparta
Tunnel No. 3
Winrow Bluff
Bellview
Rocky Run
Rudolph
Grand Rapids
Mosquito Mt.
Dorro Couche Mound
Bear Bluff
Bristol Ch.
Sun Prairie
Watertown
Medina
Burke
Oakland
Whitewater
Eldorado
Taycheedah
Springvale
Oshkosh
Manitowoc
Sheboygan
Stockbridge
Waupun
Oakfield
Lebanon
Erin
Lowell
Arlington
Gibraltar
Devils Lake
Fitz Simmons A. 1887
Freedom Ridge
Baraboo
Portage City
Mauston
Sheep Pasture Bluff
Montello
Elroy
Brownsville
Winona
Wilson
Trempealeau
Mount Vernon
Watopa
Hampton
Diamond Bluff
Lone Tree
Vasa
Red Wing
Stockholm
Maxville
Lake City
Lake Pepin
Chippewa R.
Wabasha
Lake City
Cannon Falls
Hastings
Prescott
Rosemount
Buck Hill
Minneapolis
St. Paul
Ramsey
Woodbury
Afton
Hopkins
Wallace
Ft. Snelling
Marcotte
Minnesota R.
Mound View
A. 1873, 1887 & 1890
M. 1887 & 1891
A. 1873
M. 1887
45°
44°
43°
93°
92°
91°
90°
89°
88°

19

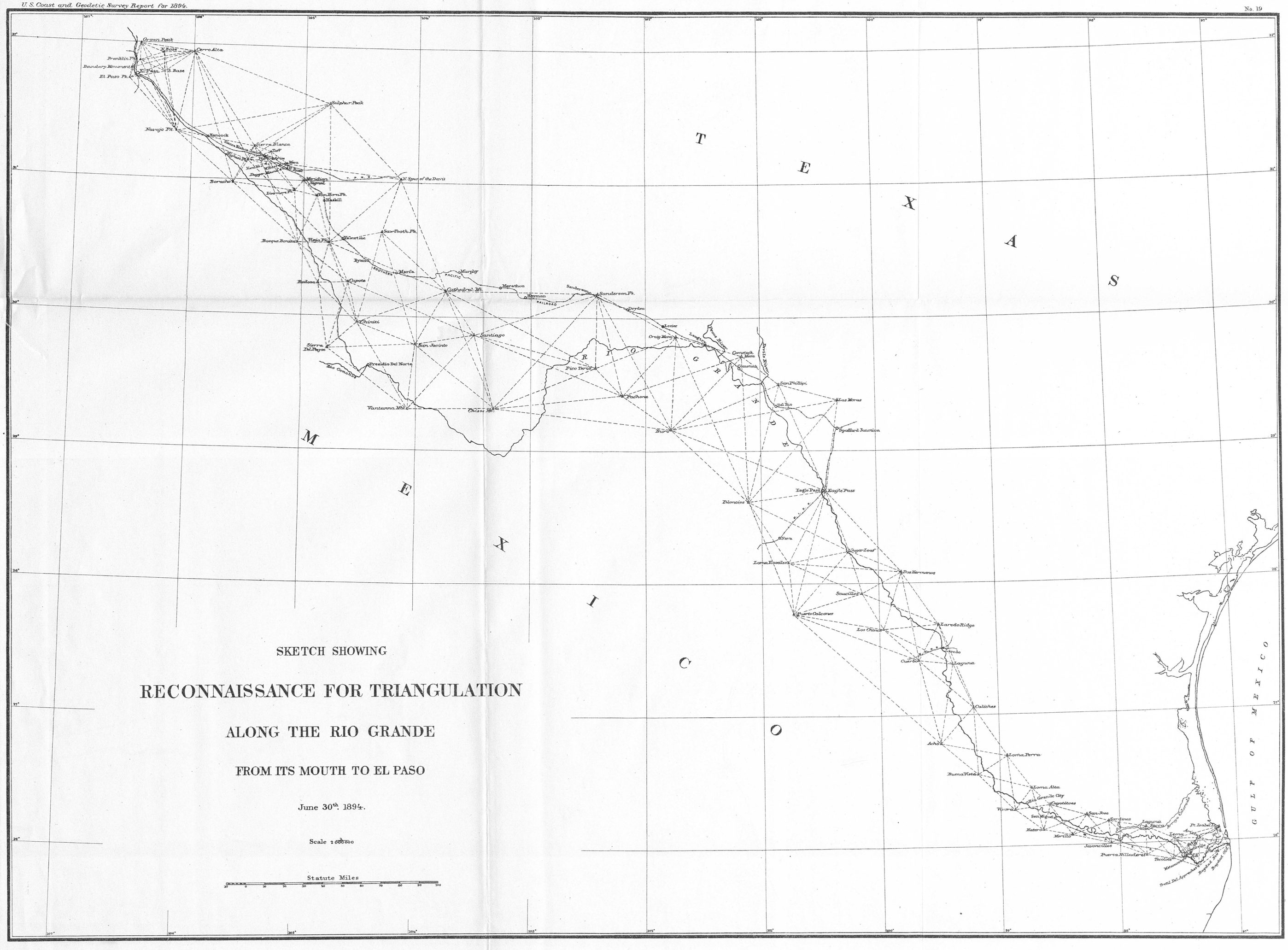
SKETCH SHOWING
RECONNAISSANCE FOR TRIANGULATION
ALONG THE RIO GRANDE
FROM ITS MOUTH TO EL PASO
June 30th. 1894.
Scale 1/2000000
Statute Miles
TEXAS
MEXICO
RIO GRANDE
GULF OF MEXICO
Organ Peak
Cerro Alta
Franklin Pk.
Boundary Monument
El Paso
El Paso Pk.
Sulphur Peak
Navajo Pk.
Hancock
Sierra Blanca
Boracho
Meridian Signal
N. Spur of the Davis
Haskill
Bosque Bonita
Valentine
Saw-Tooth Pk.
Ryan
Marfa
Murphy
Cathedral Mt.
Marathon
Hayman
Sanderson
Sanderson Pk.
Dryden
Radosa
Capote
Chiniti
Santiago
San Jacinto
Sierra Del Payos
Presidio Del Norte
Rio Conchos
Vantanna Mts.
Chisos Mt.
Pico Terio
Pachone
Buro
Loxier
Craig Mesa
Comstock Mesa
Comstock
San Phillipi
Del Rio
Las Moras
Spofford Junction
Eagle Pass
Polonios
Sugar Loaf
Loma Rosales
Dos Hermanos
Saucillos
Puerto Calcones
Los Chinos
Laredo Ridge
Laguna
Caliches
Acho
Loma Perra
Buena Vista
Loma Alta
Rio Grande City
Vivora
San Jose
Sardinas
Laguna Secca
Hatero
Morillo
Javoncillos
Puerta Hilladeras
Tecolote
Pt. Isabel
Trotil Del Approches
Bagdad New
Bagdad Old

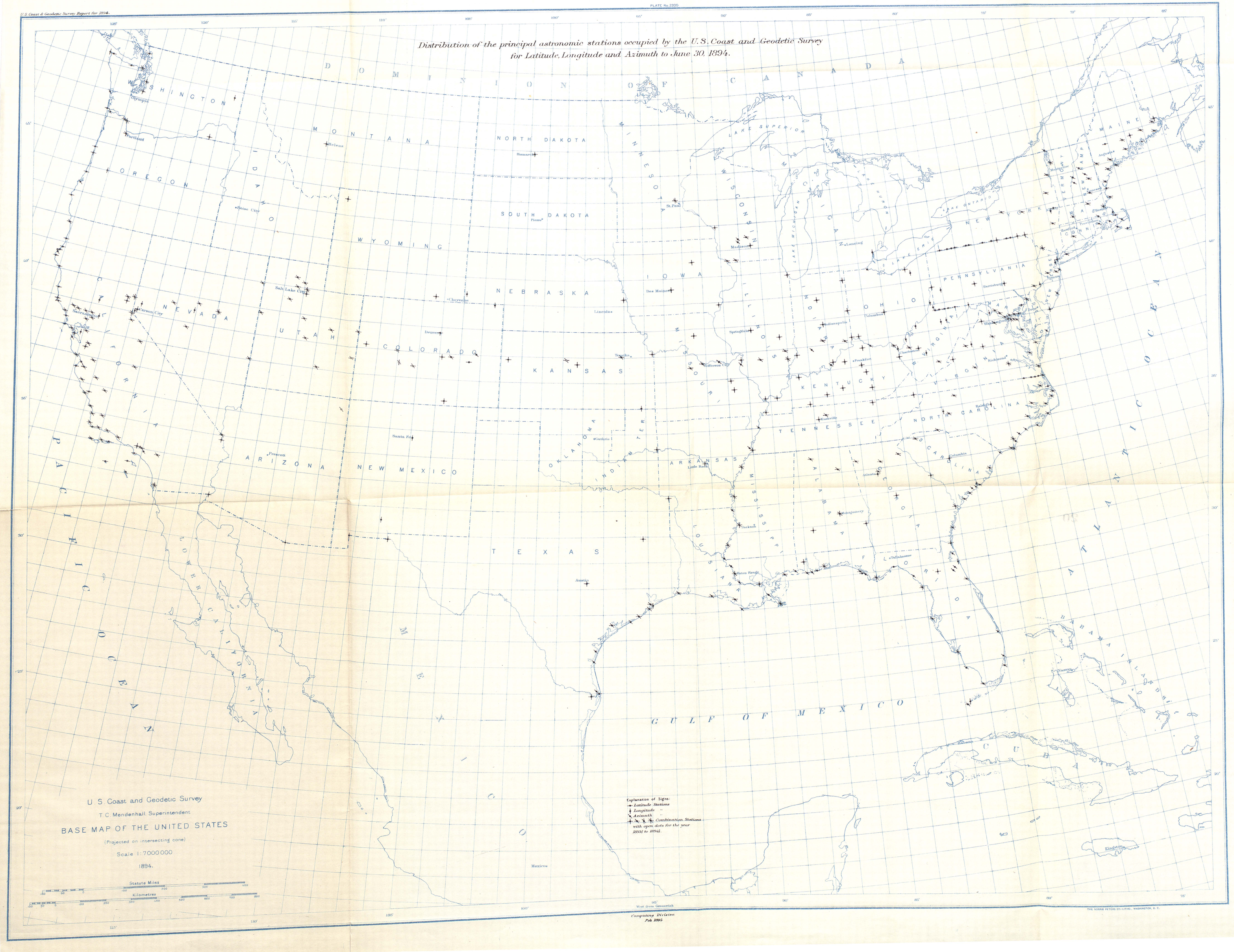
Distribution of the principal astronomic stations occupied by the U.S. Coast and Geodetic Survey for Latitude, Longitude and Azimuth to June 30, 1894.
DOMINION OF CANADA
WASHINGTON
OREGON
IDAHO
MONTANA
WYOMING
NORTH DAKOTA
SOUTH DAKOTA
NEBRASKA
COLORADO
KANSAS
NEVADA
UTAH
CALIFORNIA
ARIZONA
NEW MEXICO
OKLAHOMA
INDIAN TERR.
TEXAS
MINNESOTA
IOWA
MISSOURI
ARKANSAS
LOUISIANA
WISCONSIN
ILLINOIS
MICHIGAN
INDIANA
OHIO
KENTUCKY
TENNESSEE
MISSISSIPPI
ALABAMA
GEORGIA
FLORIDA
SOUTH CAROLINA
NORTH CAROLINA
VIRGINIA
WEST VIRGINIA
PENNSYLVANIA
NEW YORK
VERMONT
NEW HAMPSHIRE
MAINE
LAKE SUPERIOR
LAKE MICHIGAN
LAKE HURON
LAKE ONTARIO
LAKE ERIE
GULF OF MEXICO
CUBA
BAHAMA ISLANDS
Olympia
Portland
Helena
Boise City
Bismarck
St. Paul
Pierre
Salt Lake City
Sacramento
Carson City
Cheyenne
Denver
Lincoln
Des Moines
Madison
Lansing
Springfield
Jefferson City
Topeka
Indianapolis
Columbus
Frankfort
Charleston
Richmond
Raleigh
Nashville
Atlanta
Montgomery
Tallahassee
Jackson
Baton Rouge
Little Rock
Austin
Santa Fe
Prescott
Harrisburg
Augusta
Boston
Hartford
Trenton
Dover
Annapolis
Washington
Havana
Kingston
Mexico
U. S. Coast and Geodetic Survey
T. C. Mendenhall, Superintendent
BASE MAP OF THE UNITED STATES
(Projected on intersecting cone)
Scale 1:7000000
1894.
Statute Miles
Kilometres
Explanation of Signs:
Latitude Stations
Longitude "
Azimuth "
Combination Stations with open dots for the year 1893 to 1894.
West from Greenwich
Computing Division
Feb. 1895
THE BORNE PETERS CO. LITHO. WASHINGTON, D. C.