H
VK
983
.N37a
1982

United States Coast Pilot 6

Lakes Ontario, Erie, Huron, Michigan, and Superior and St. Lawrence River

April 1982

BEARINGS ARE TRUE AND DISTANCES ARE EXPRESSED IN STATUTE MILES

Corrected through:
Local Notices to Mariners issued by Coast Guard District Commanders, January 19, 1982.

Weekly Notice to Mariners published by Defense Mapping Agency Hydrographic/Topographic Center, No. 2, January 9, 1982.

Canadian Notices to Mariners, No. 52, December 25, 1981.

Next edition about April 1983.

CENTRAL
LIBRARY
JUN 1 1 1982
N.O.A.A.
U. S. Dept. of Commerce

U.S. DEPARTMENT OF COMMERCE
Malcolm Baldrige, Secretary

National Oceanic and Atmospheric Administration
John V. Byrne, Administrator

National Ocean Survey
H. R. Lippold, Jr., Director

Washington, D.C.: 1982
For sale by the National Ocean Survey and its sales agents.

82 01274

National Oceanic and Atmospheric Administration

Climate Database Modernization Program

ERRATA NOTICE

One or more conditions of the original document may affect the quality of the image, such as:

Discolored pages
Faded or light ink
Binding intrudes into the text

This document has been imaged through the NOAA Climate Database Modernization Program. To view the original document, please contact the NOAA Central Library in Silver Spring, MD at (301) 713-2607 x124 or www.reference@nodc.noaa.gov.

LASON
Imaging Subcontractor
12200 Kiln Court
Beltsville, MD 20704-1387
March 28, 2002

LIMITS OF UNITED STATES COAST PILOTS

Atlantic Coast

1 Eastport to Cape Cod
2 Cape Cod to Sandy Hook
3 Sandy Hook to Cape Henry
4 Cape Henry to Key West
5 Gulf of Mexico, Puerto Rico, and Virgin Islands

Pacific Coast

7 California, Oregon, Washington, and Hawaii
8 Alaska - - Dixon Entrance to Cape Spencer
9 Alaska - - Cape Spencer to Beaufort Sea

Great Lakes

6 The Lakes and their Connecting Waterways

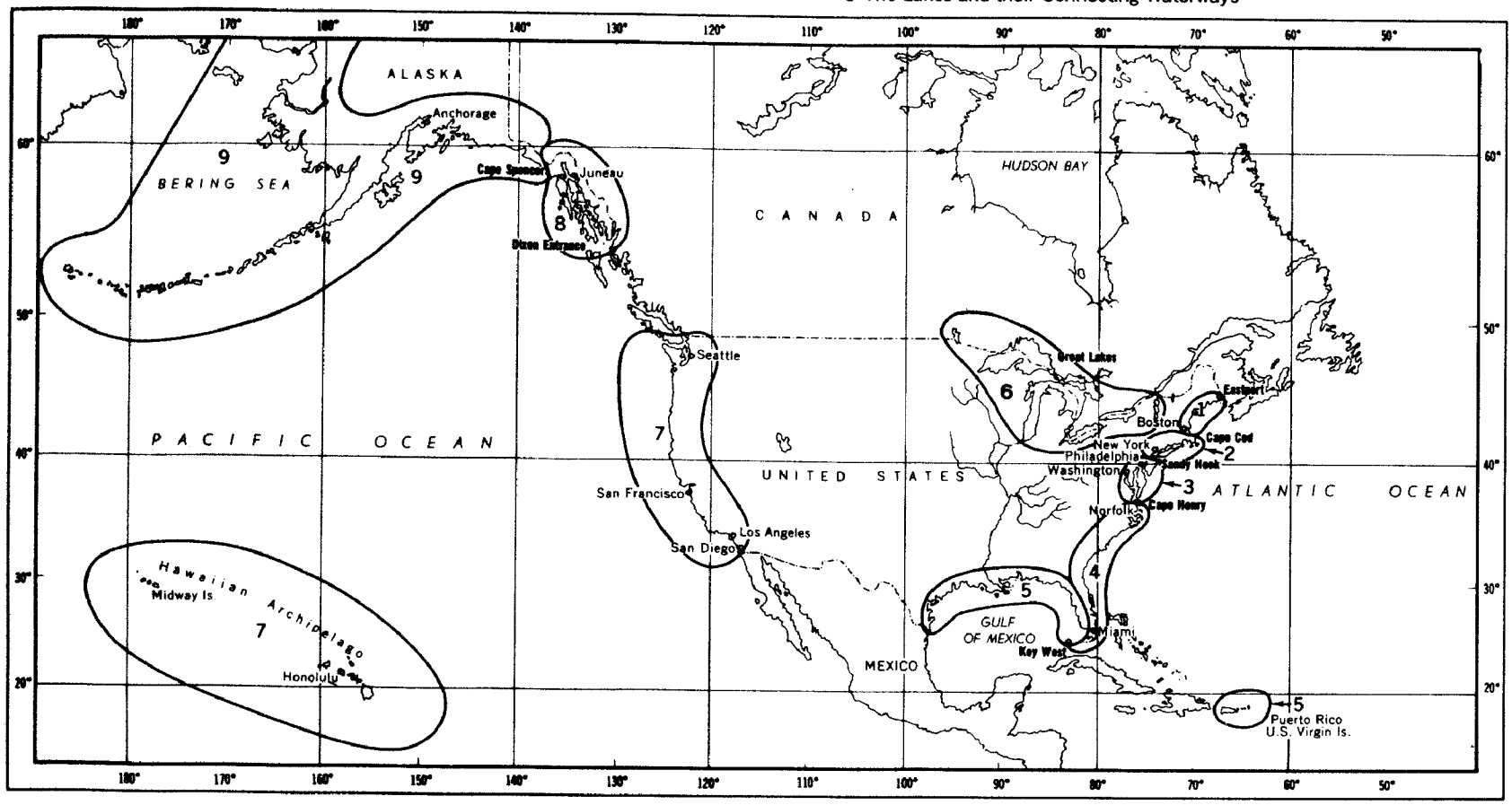

Preface

United States Coast Pilots are published by the National Ocean Survey pursuant to the Act of 6 August 1947 (33 U.S.C. 833a and b), and to the Act of 2 July 1958 (PL 85-480; 72 Stat. 279).

Coast Pilots supplement the navigational information shown on the nautical charts and are based upon field inspections conducted by the National Ocean Survey, information published in Notices to Mariners, and reports from NOAA survey vessels, other Government agencies, State and local governments, Canadian Ministry of Transport, maritime and pilotage associations, port authorities, mariners, and others.

This volume of Coast Pilot 6, Great Lakes, Lakes Ontario, Erie, Huron, Michigan, and Superior and St. Lawrence River, cancels the 1981 edition.

Caution: The Coast Pilot is corrected through the dates of Notices to Mariners shown on the title page and should not be used without reference to the Notices to Mariners issued subsequent to those dates.

Mariners and others are urged to report promptly to the National Ocean Survey errors, omissions, or any conditions found to differ from or to be additional to those published in the Coast Pilot or shown on the charts in order that they may be fully investigated and proper corrections made. A Coast Pilot Report form is included in the back of this book and a Marine Information Report form is published in the Weekly Notice to Mariners for your convenience. These reports and/or suggestions for increasing the usefulness of the Coast Pilot should be sent to Director, National Ocean Survey, Attention OA/C324, Rockville, MD 20852.

The information published in this book has been computerized and printed by an automatic photocomposition process.

Contents

	Page
Preface	III
Chapter 1. General Information	1
Chapter 2. Navigation Regulations	25
Chapter 3. The Great Lakes	94
Chapter 4. St. Lawrence River above St. Regis	103
Chapter 5. Lake Ontario	114
Chapter 6. Lake Erie	146
Chapter 7. Detroit River	198
Chapter 8. Lake St. Clair	210
Chapter 9. St. Clair River	214
Chapter 10. Lake Huron	221
Chapter 11. Lake Michigan	262
Chapter 12. St. Marys River	363
Chapter 13. Lake Superior	371
Chapter 14. Hudson River, New York Canals, and Lake Champlain	410
Appendix	416
Tables	(Follow Appendix)
Climatological	T-1
Distance Tables	T-16
Conversion, Compass Points to Degrees	T-25
Azimuths of Ranges on the Great Lakes	T-26
Conversion, Nautical to Statute Miles and Feet to Meters	T-27
National Weather Service Coastal Warning Displays	T-28
Index	(Follows Tables)
Coast Pilot Report Form	(Follows Index)

1. GENERAL INFORMATION

UNITED STATES COAST PILOTS.–The National Ocean Survey Coast Pilots are a series of nine nautical books that cover a wide variety of information important to navigators of U.S. coastal and intracoastal waters, and the waters of the Great Lakes. Most of this book information cannot be shown graphically on the standard nautical charts and is not readily available elsewhere. Coast Pilot subjects include navigation regulations, outstanding landmarks, channel and anchorage peculiarities, dangers, weather, ice, freshets, routes, pilotage, and port facilities.

Caution.–The Coast Pilot is corrected through the dates of Notices to Mariners shown on the title page and should not be used without reference to the Notices to Mariners issued subsequent to those dates. Changes to the Coast Pilot that affect the safety of navigation and are reported to NOS in the interim period between new editions are published in the Local and Weekly Notices to Mariners.

Bearings.–These are true and are expressed in degrees from 000° (north) to 359°, measured clockwise. General bearings are expressed by initial letters of the points of the compass (e.g., N, NNE, NE, etc.). Adjective and adverb endings, except in chapter 2, Navigation Regulations, have been discarded. Wherever precise bearings are intended degrees are used. Light-sector bearings are toward the light.

Bridges and **Cables.**–Vertical clearances of bridges and overhead cables are in feet above Low Water Datum unless otherwise stated; clearances of drawbridges are for the closed position, although the open clearances are also given for vertical-lift bridges. Clearances given in the Coast Pilots are those approved for nautical charting, and are supplied by the U.S. Coast Guard (bridges) and U.S. Army Corps of Engineers (cables); they may be as-built (verified by actual inspection after completion of structures) or authorized (design values specified in permit issued prior to construction). No differentiation is made in the Coast Pilots between as-built and authorized clearances. (See charts for horizontal clearances of bridges, as these are given in the Coast Pilots only when they are less than 50 feet.) Submarine cables are rarely mentioned.

Cable ferries.–Cable ferries are guided by cables fastened to shore and sometimes propelled by a cable rig attached to the shore. Generally, the cables are suspended during crossings and dropped to the bottom when the ferries dock. Where specific operating procedures are known they are mentioned in the text. Since operating procedures vary, mariners are advised to exercise extreme caution and seek local knowledge. **DO NOT ATTEMPT TO PASS A MOVING CABLE FERRY.**

Courses.–These are true and are given in degrees clockwise from 000° (north) to 359°. The courses given are the courses to be made good.

Currents.–Stated current velocities are the averages at strength. Velocities are in knots, which are nautical miles per hour, or in statute miles per hour. Directions are the true directions to which the currents set.

Depths.–Depths are in feet or fathoms, below **Chart Datum** of the chart unless otherwise stated. (See Chart Datum this chapter for further detail.) The **controlling depth** of a channel is the least depth within the limits of the channel; it restricts the safe use of the channel to drafts of less than that depth. The **centerline controlling depth** of a channel applies only to the channel centerline; lesser depths may exist in the remainder of the channel. The **midchannel controlling depth** of a channel is the controlling depth of only the middle half of the channel. **Federal project depth** is the design dredging depth of a channel constructed by the Corps of Engineers, U.S. Army; the project depth may or may not be the goal of maintenance dredging after completion of the channel, and, for this reason, project depth must not be confused with controlling depth. **Depths alongside wharves** usually have been reported by owners and/or operators of the waterfront facilities, and have not been verified by Government surveys; since these depths may be subject to change, local authorities should be consulted for the latest controlling depths.

In general, the Coast Pilots give the project depths for deep-draft ship channels maintained by the Corps of Engineers. The latest controlling depths are usually shown on the charts and published in the Notices to Mariners. For other channels, the latest controlling depths available at the time of publication are given. **In all cases, however, mariners are advised to consult with pilots, port and local authorities, and Federal and State authorities for the latest channel controlling depths.**

Under-keel clearances.–It is becoming increasingly evident that economic pressures are causing mariners to navigate through waters of barely adequate depth, with under-keel clearances being finely assessed from the charted depths, predicted water levels, and depths recorded by echo sounders.

It cannot be too strongly emphasized that even charts based on modern surveys may not show all submerged obstructions or the shoalest depths, and actual water levels may be appreciably lower than those predicted.

In many ships an appreciable correction must be applied to shoal soundings recorded by echo sounders due to the horizontal distance between the transducers. This separation correction, which is the amount by which recorded depths therefore

exceed true depths, increases with decreasing depths to a maximum equal to half the distance apart of the transducers; at this maximum the transducers are aground. Ships whose transducers are more than 6 feet apart should construct a table of true and recorded depths using the Traverse Tables. (Refer to discussion of echo soundings elsewhere in chapter 1.)

Other appreciable corrections, which must be applied by many ships, are for settlement and squat. These corrections depend on the depth of water below the keel, the hull form, and speed of the ship.

Settlement causes the water level around the ship to be lower than would otherwise be the case. It will always cause echo soundings to be less than they would otherwise be. Settlement is appreciable when the depth is less than seven times the draft of the ship, and increases as the depth decreases and the speed increases.

Squat denotes a change in trim of a ship underway, relative to her trim when stopped. It usually causes the stern of a vessel to sit deeper in the water. However, it is reported that in the case of mammoth ships squat causes the bow to sit deeper. Depending on the location of the echo sounding transducers, this may cause the recorded depth to be greater or less than it ought to be.

Distances.–These are in statute miles unless otherwise stated. A statute mile is 5,280 feet, 1,760 yards, or about 0.87 nautical mile.

Heights.–These are in feet above the chart datum used for that purpose on the charts, usually Low Water Datum.

Light and fog signal characteristics.–These are not described, and light sectors and visible ranges are normally not defined. (See United States and Canadian Coast Guard Light Lists.)

Obstructions.–Wrecks and other obstructions are mentioned only if of a relatively permanent nature and in or near normal traffic routes.

Potable Water Intakes are shown on NOS charts of the Great Lakes and connecting waters with the symbol PWI. Potable water intakes are not generally mentioned in the Coast Pilot. (See Potable Water Intakes, chapter 3, and **21 CFR 1250.93**, chapter 2.)

Radio aids to navigation.–These are seldom described. (See United States and Canadian Coast Guard Light Lists and Defense Mapping Agency Hydrographic/Topographic Center and Canadian Coast Guard Radio Navigational Aids publications.)

Ranges.–These are not fully described. **"A 339° Range"** means that the rear structure bears 339° from the front structure. (See United States and Canadian Coast Guard Light Lists.)

Reported information.–Information received by NOS from various sources concerning depths, dangers, currents, facilities, and other subjects, which has not been verified by Government surveys or inspections, is often included in Coast Pilots; such **unverified information** is qualified as "reported", and should be regarded with caution.

Time.–Unless otherwise stated, all times are given in local standard time in the 24-hour system. (Noon is 1200, 2:00 p.m. is 1400, and midnight is 0000.)

Winds.–Directions are the true directions from which the winds blow. Unless otherwise indicated, speeds are given in statute miles per hour.

NOTICES TO MARINERS

Notices to Mariners are published by Federal agencies to advise operators of vessels of marine information affecting the safety of navigation. The notices include changes in aids to navigation, depths in channels, bridge and overhead cable clearances, reported dangers, and other useful marine information. They should be used routinely for updating the latest editions of nautical charts and related publications.

Local Notice to Mariners is issued by each Coast Guard District Commander for the waters under his jurisdiction. (See appendix for Coast Guard districts covered by this volume.) These notices are usually published weekly and may be obtained without cost by making application to the appropriate District Commander.

Notice to Mariners, published weekly by the Defense Mapping Agency Hydrographic/Topographic Center, is prepared jointly with NOS and the Coast Guard. These notices contain selected items from the Local Notices to Mariners and other reported marine information required by deep-draft vessels operating in both **foreign** and **domestic** waters. Special items, covering a variety of subjects and generally not discussed in the Coast Pilot or shown on nautical charts, are published annually in Notice to Mariners No. 1. These items are important to the mariner and should be read for future reference. The weekly notices may be obtained by operators of deep-draft vessels, without cost, by making application to Defense Mapping Agency Office of Distribution Services. (See appendix for address.)

Notices and reports of **improved channel depths** are also published by district offices of the Corps of Engineers, U.S. Army. (See appendix for districts covered by this volume.) Although information from these notices/reports affecting NOS charts and related publications is usually published in the Notices to Mariners, the local district engineer office should be consulted where depth information is critical.

Marine Broadcast Notices to Mariners are made by the Coast Guard through Coast Guard, Navy, and some commercial radio stations to report deficiencies and important changes in aids to navigation. (See Radio Warnings and Weather, this chapter.)

Vessels operating within the limits of the Coast Guard districts can obtain information affecting NOS charts and related publications from the Local Notices to Mariners. Small craft using the Intracoastal Waterway and other waterways and small harbors within the United States that are not

normally used by deep-draft vessels will require the Local Notices to Mariners to keep charts and related publications up-to-date. Information for deep-draft vessels can be obtained from the Notice to Mariners published by the Defense Mapping Agency Hydrographic/Topographic Center.

Notices to Mariners may be consulted at Coast Guard district offices, NOS field offices, Defense Mapping Agency Hydrographic/Topographic Center offices and depots, most local marine facilities, and sales agents handling charts and related publications.

U.S. GOVERNMENT AGENCIES PROVIDING MARITIME SERVICES

National Ocean Survey (NOS), National Oceanic and Atmospheric Administration (NOAA), Department of Commerce.–The National Ocean Survey provides charts and related publications for the safe navigation of marine and air commerce, and provides basic data for engineering and scientific purposes and for other commercial and industrial needs. The principal facilities of NOS are located in Rockville, Md. (headquarters); in Norfolk, Va. (Atlantic Marine Center); and in Seattle, Wash. (Pacific Marine Center). NOAA ships are based at the marine centers. These offices maintain files of charts and other publications which are available for the use of the mariners, who are invited to avail themselves of the facilities afforded. (See appendix for addresses.)

Sales agents for Charts, Coast Pilots, Tide Tables, Tidal Current Tables, Tidal Current Diagrams, Tidal Current Charts, Hydrographs of Lake Levels, and Great Lakes Water Levels of the National Ocean Survey are located in many U.S. ports and in some foreign ports. A list of authorized sales agents and chart catalogs may be had free upon request from National Ocean Survey, Distribution Division (OA/C44). (See appendix for address.)

Nautical charts are published primarily for the use of the mariner, but serve the public interest in many other ways. They are compiled principally from NOS basic field surveys, supplemented by data from other Government organizations.

Coast Guard, Department of Transportation.–The Coast Guard has among its duties the enforcement of the laws of the United States on the high seas and in coastal and inland waters of the U.S. and its possessions; enforcement of navigation and neutrality laws and regulations; establishment and enforcement of navigational regulations upon the Inland Waters of the United States, including the establishment of a demarcation line separating the high seas from waters upon which U.S. navigation rules apply; administration of the Oil Pollution Act of 1961, as amended; establishment and administration of vessel anchorages; approval of bridge locations and clearances over navigable waters; administration of the alteration of obstructive bridges; regulation of drawbridge operations; inspection of vessels of the Merchant Marine; admeasurement of vessels; documentation of vessels; preparation and publication of merchant vessel registers; registration of stack insignia; port security; issuance of Merchant Marine licenses and documents; search and rescue operations; investigation of marine casualties and accidents, and suspension and revocation proceedings; destruction of derelicts; operation of aids to navigation; publication of Light Lists and Local Notices to Mariners; and operation of ice-breaking facilities.

The Coast Guard, with the cooperation of coast radio stations of many nations, operates the **Automated Mutual-assistance Vessel Rescue System (AMVER).** It is an international maritime mutual assistance program which provides important aid to the development and coordination of search and rescue (SAR) efforts in many offshore areas of the world. Merchant ships of all nations making offshore passages are encouraged to voluntarily send movement (sailing) reports and periodic position reports to the AMVER Center at Coast Guard New York via selected radio stations. Information from these reports is entered into an electronic computer which generates and maintains dead reckoning positions for the vessels. Characteristics of vessels which are valuable for determining SAR capability are also entered into the computer from available sources of information.

Information concerning the predicted location and SAR characteristics of each vessel known to be within the area of interest is made available upon request to recognized SAR agencies of any nation or vessels needing assistance. Predicted locations are only disclosed for reasons related to marine safety.

Messages sent within the AMVER System are at no cost to the ship or owner. Benefits to shipping include: (1) improved chances of aid in emergencies, (2) reduced number of calls for assistance to vessels not favorably located, and (3) reduced time lost for vessels responding to calls for assistance. An AMVER participant is under no greater obligation to render assistance during an emergency than a vessel who is not participating.

All AMVER messages should be addressed to **Coast Guard New York** regardless of the station to which the message is delivered, except those sent to Canadian stations which should be addressed to **AMVER Halifax** or **AMVER Vancouver** to avoid incurring charges to the vessel for these messages.

Instructions guiding participation in the AMVER System are available in the following languages: Chinese, Danish, Dutch, English, French, German, Greek, Italian, Japanese, Korean, Norwegian, Portuguese, Polish, Russian, Spanish, and Swedish. They are available from: Commander, Atlantic Area, U.S. Coast Guard, Governors Island, N.Y. 10004; Commander, Pacific Area, U.S. Coast Guard, 630 Sansome Street, San Francisco, Calif. 94126; and at U.S. Coast Guard District Offices, Marine Safety Offices, Marine Inspection Offices, and Captain of the Port Offices in major U.S. ports. Requests for instructions should state the language desired if other than English.

For AMVER participants bound for U.S. ports there is an additional benefit. AMVER participation via messages which include the necessary information is considered to meet the requirements of 33 CFR 161. (See **33 CFR 161.1**, chapter 2, for rules and regulations.)

Search and Rescue Operation procedures are contained in the Inter-Governmental Maritime Consultative Organization (IMCO) SAR Manual (MERSAR). U.S. flag vessels may obtain a copy of MERSAR from local Coast Guard Marine Safety Offices and Marine Inspection Offices or by writing to U.S. Coast Guard (G-OSR), Washington, D.C. 20593. Other flag vessels may purchase MERSAR directly from IMCO.

The Coast Guard conducts and/or coordinates **search and rescue** operations for surface vessels and aircraft that are in distress or overdue. (See Distress Signals and Communication Procedures this chapter.)

Light Lists, published by the Coast Guard, describe aids to navigation, consisting of lights, fog signals, buoys, lightships, daybeacons, and electronic aids, in United States (including Puerto Rico and U.S. Virgin Islands) and contiguous Canadian waters. Light Lists are for sale by the Superintendent of Documents, Government Printing Office, Washington, D.C. 20402, and by sales agents in the principal seaports. Mariners should refer to these publications for detailed information regarding the characteristics and visibility of lights, and the descriptions of light structures, lightships, buoys, fog signals, and electronic aids.

Documentation (issuance of certificates of registry, enrollments, and licenses), admeasurements of vessels, and administration of the various navigation laws pertaining thereto are functions of the Coast Guard. Yacht commissions are also issued, and certain undocumented vessels required to be numbered by the Federal Boat Safety Act of 1971 are numbered either by the Coast Guard or by a State having an approved numbering system (the latter is most common). Owners of vessels may obtain the necessary information from any Coast Guard District Commander, Marine Safety Office, or Marine Inspection Office. Coast Guard District Offices, Coast Guard Stations, Marine Safety Offices, Captain of the Port Offices, Marine Inspection Offices, and Documentation Offices are listed in the appendix. (Note: A Marine Safety Office performs the same functions as those of a Captain of the Port, a Marine Inspection Office, and a Documentation Office, although these functions may not be all at the same address. When a function is at a different address than the Marine Safety Office, it will be listed separately in the appendix.)

Defense Mapping Agency Hydrographic/Topographic Center (DMAHTC), Department of Defense.–The Defense Mapping Agency Hydrographic/Topographic Center provides hydrographic, navigational, topographic, and geodetic data, charts, maps, and related products and services to the Armed Forces, other Federal agencies, the Merchant Marine and mariners in general. Publications include Sailing Directions (pilots), Light Lists, Distances Between Ports, Radio Navigational Aids, International Code of Signals, American Practical Navigator (Bowditch), and the Notice to Mariners published weekly. Sales of all DMAHTC products are handled by the Defense Mapping Agency Office of Distribution Services. (See appendix for address.)

Corps of Engineers, Department of the Army.–The Corps of Engineers has charge of the improvement of the rivers and harbors of the United States and of miscellaneous other civil works which include the administration of certain Federal laws enacted for the protection and preservation of navigable waters of the United States; the establishment of regulations for the use, administration, and navigation of navigable waters; the establishment of harbor lines; the removal of sunken vessels obstructing or endangering navigation; and the granting of permits for structures or operations in navigable waters, and for discharges and deposits of dredged and fill materials in these waters.

Information concerning the various ports, improvements, channel depths, navigable water, and the condition of the Intracoastal Waterways in the areas under their jurisdiction may be obtained direct from the District Engineer Offices. (See appendix for addresses.)

Restricted areas in most places are defined and regulations governing them are established by the Corps of Engineers. The regulations are enforced by the authority designated in the regulations, and the areas are shown on the large-scale charts of NOS. Copies of the regulations may be obtained at the District offices of the Corps of Engineers. The regulations are also included in the appropriate Coast Pilots.

Fishtraps.–The Corps of Engineers has general supervision of location, construction, and manner of maintenance of all traps, weirs, pounds, or other fishing structures in the navigable waters of the United States. Where State and/or local controls are sufficient to regulate these structures, including that they do not interfere with navigation, the Corps of Engineers leaves such regulation to the State or local authority. See 33 CFR 206 (not carried in this Pilot) for applicable Federal regulations. Construction permits issued by the Engineers specify the lights and signals required for the safety of navigation.

Fish havens, artificial reefs constructed to attract fish, can be established in U.S. coastal waters only as authorized by a Corps of Engineers permit; the permit specifies the location, extent, and depth over these "underwater junk piles".

National Weather Service (NWS), National Oceanic and Atmospheric Administration (NOAA), Department of Commerce.–The National Weather Service provides marine weather forecasts and warnings for the U.S. coastal waters, the Great Lakes, offshore waters, and high seas areas. Sched-

uled marine forecasts are issued four times daily from more than 20 **National Weather Service Forecast Offices (WSFO's)** around the country, operating 24 hours a day. Marine services are also provided by over 50 **National Weather Service Offices** with local areas of responsibility. (See appendix for Weather Service Forecast Offices and Weather Service Offices for the area covered by this Coast Pilot.)

Typically, the forecasts contain information on wind speed and direction, wave heights, visibility, weather, and a general synopsis of weather patterns affecting the region. The forecasts are supplemented with special marine warnings and statements, radar summaries, marine observations, small-craft advisories, gale warnings, storm warnings and various categories of tropical cyclone warnings e.g., tropical depression, tropical storm and hurricane warnings. Specialized products such as coastal flood, seiche, and tsunami warnings, heavy surf advisories, low water statements, ice forecasts and outlooks, and lakeshore warnings and statements, are issued as necessary.

The principal means of disseminating marine weather services and products in the coastal areas is **NOAA Weather Radio.** This network of more than 350 stations nationwide is operated by the NWS and provides continuous broadcasts of weather information for the general public. (See Radio Navigation Warnings and Weather, this chapter.)

Marine weather warnings are displayed to small-craft operators and others within sight of the shore by the flags, pennants, and lights of the **Coastal Warning Display** program. This means of receiving marine warnings is the least efficient because of the limited visual range of the display and problems in hoisting and lowering the display promptly. The Coastal Warning Display program is being de-emphasized as small-boat operators and coastal residents are urged to rely instead on low cost, portable NOAA Weather Radio receivers.

NWS marine weather products are also disseminated to marine users through the broadcast facilities of the Coast Guard, Navy, National Bureau of Standards, National Marine Fisheries Service, certain Sea Grant Universities, and commercial marine radio stations. Details on these broadcasts including times, frequencies, and broadcast content are listed in the joint NWS/Navy publication Worldwide Marine Weather Broadcasts. For marine weather services in the coastal areas, the NWS publishes a series of Marine Weather Services Charts showing locations of NOAA Weather Radio stations, Coastal Warning Display sites, telephone numbers of recorded weather messages and NWS offices, and other useful marine weather information.

Ships of all nations share equally in the effort to report weather observations. These reports enable meteorologists to create a detailed picture of wind, wave, and weather patterns over the open waters that no other data source can provide and upon which marine forecasts are based. The effectiveness and reliability of these forecasts and warnings plus other services to the marine community are strongly linked to the observations received from mariners. There is an especially urgent need for ship observations in the coastal waters, and the NWS asks that these be made and transmitted whenever possible. Many storms originate and intensify in coastal areas. There may be a great difference in both wind direction and speed between the open sea, the offshore waters, and on the coast itself.

Information on how ships, commercial fishermen, offshore industries, and others in the coastal zone may participate in the marine observation program is available from **National Weather Service Port Meteorological Officers (PMO's).** Port Meteorological Officers are located in major U.S. port cities and the Republic of Panama, where they visit ships in port to assist masters and mates with the weather observation program, provide instruction on the interpretation of weather charts, calibrate barometers and other meteorological instruments, and discuss marine weather communications and marine weather requirements affecting the ships' operations. (See appendix for addresses of Port Meteorological Officers in or near the area covered by this Coast Pilot.)

Environmental Data and Information Service (EDIS), National Oceanic and Atmospheric Administration (NOAA), Department of Commerce.–Among its functions, EDIS archives, processes, and disseminates the non-realtime meteorological and oceanographic data collected by Government agencies and private institutions. Marine weather observations are collected from ships at sea on a voluntary basis. About one million observations are received annually at EDIS's National Climatic Center. They come from vessels representing every maritime nation. These observations, along with land data, are returned to the mariners in the form of climatological summaries and atlases for coastal and ocean areas. They are available in such NOAA publications as the **U.S. Coast Pilots, Mariners Weather Log,** and **Local Climatological Data, Annual Summary.** They also appear in the Defense Mapping Agency Hydrographic/Topographic Center's **Pilot Charts and Sailing Directions Planning Guides.**

Environmental Protection Agency (EPA).–The U.S. Environmental Protection Agency provides coordinated governmental action to assure the protection of the environment by abating and controlling pollution on a systematic basis. The ocean dumping permit program of the Environmental Protection Agency provides that, except when authorized by permit, the dumping of any material into the ocean is prohibited by the "Marine Protection, Research and Sanctuaries Act of 1972, Public Law 92-532," as amended (33 USC 1401 et seq.).

Permits for the dumping of dredged material into waters of the United States, including the territorial sea, and into ocean waters are issued by the Corps of Engineers. Permits for the dumping of fill

material into waters of the United States, including the territorial sea, are also issued by the Corps of Engineers. Permits for the dumping of other material in the territorial sea and ocean waters are issued by the Environmental Protection Agency.

Corps of Engineers regulations relating to the above are contained in 33 CFR 323-324; Environmental Protection Agency regulations are in 40 CFR 220-229. (See Dump Sites this chapter.)

Persons or organizations who want to file for an application for an ocean dumping permit should write the Environmental Protection Agency Regional Office for the region in which the port of departure is located. (See appendix for addresses of regional offices and States in the EPA coastal regions.)

The letter should contain the name and address of the applicant; name and address of person or firm; the name and usual location of the conveyance to be used in the transportation and dumping of the material involved; a physical description where appropriate; and the quantity to be dumped and proposed dumping site.

Everyone who writes EPA will be sent information about a final application for a permit as soon as possible. This final application is expected to include questions about the description of the process or activity giving rise to the production of the dumping material; information on past activities of applicant or others with respect to the disposal of the type of material involved; and a description about available alternative means of disposal of the material with explanations about why an alternative is thought by the applicant to be inappropriate.

Federal Communications Commission.–The Federal Communications Commission controls non-Government radio communications in the United States, Guam, Puerto Rico, and the Virgin Islands. Commission inspectors have authority to board ships to determine whether their radio stations comply with international treaties, Federal Laws, and Commission regulations. The commission has field offices in the principal U.S. ports. (See appendix for addresses.) Information concerning ship radio regulations and service documents may be obtained from the Federal Communications Commission, Washington, D.C. 20554, or from any of the field offices.

Customs Service, Department of the Treasury.–The U.S. Customs Service administers certain laws relating to: entry and clearance of vessels and permits for certain vessel movements between points in the United States; prohibitions against coastwise transportation of passengers and merchandise; salvage, dredging and towing by foreign vessels; certain activities of vessels in the fishing trade; regular and special tonnage taxes on vessels; the landing and delivery of foreign merchandise (including unlading, appraisement, lighterage, drayage, warehousing, and shipment in bond); collection of customs duties, including duty on imported pleasure boats and yachts and 50% duty on foreign repairs to American vessels engaged in trade; customs treatment of sea and ship's stores while in port and the baggage of crewmen and passengers; illegally imported merchandise; and remission of penalties or forfeiture if customs or navigation laws have been violated. The Customs Service also cooperates with many other Federal agencies in the enforcement of statutes they are responsible for. Customs districts and ports of entry, including customs stations, are listed in the appendix.

The Customs Service may issue, without charge, a **cruising license,** valid for a period of up to 6 months and for designated U.S. waters, to a yacht of a foreign country which has a reciprocal agreement with the United States. A foreign yacht holding a cruising license may cruise in the designated U.S. waters and arrive at and depart from U.S. ports without entering or clearing at the customhouse, filing manifests, or obtaining or delivering permits to proceed, provided it does not engage in trade or violate the laws of the United States or visit a vessel not yet inspected by a Customs Agent and does, within 24 hours of arrival at each port or place in the United States, report the fact of arrival to the nearest customhouse. Countries which have reciprocal agreements granting these privileges to United States yachts are Argentina, Australia, Bahama Islands, Bermuda, Canada, Federal Republic of Germany, Great Britain, Greece, Honduras, Jamaica, Liberia, the Netherlands, and New Zealand. Further information concerning cruising licenses may be obtained from the headquarters port for the customs district in which the license is desired. U.S. yacht owners planning cruises to foreign ports may contact the nearest customs district headquarters as to customs requirements.

Immigration and Naturalization Service, Department of Justice.–The Immigration and Naturalization Service administers the laws relating to admission, exclusion, and deportation of aliens, the registration and fingerprinting of aliens, and the naturalization of aliens lawfully resident in the United States.

The designated ports of entry for aliens are divided into three classes. Class A is for all aliens. Class B is only for aliens who at the time of applying for admission are lawfully in possession of valid resident aliens' border-crossing identification cards or valid nonresident aliens' border-crossing identification cards or are admissible without documents under the documentary waivers contained in 8 CFR 212.1(a). Class C is only for aliens who are arriving in the United States as crewmen as that term is defined in Section 101(a) (10) of the Immigration and Nationality Act. (The term "crewman" means a person serving in any capacity on board a vessel or aircraft.) No person may enter the United States until he has been inspected by an immigration officer. A list of the offices covered by this Coast Pilot is given in the appendix.

Animal and Plant Health Inspection Service, Department of Agriculture.–The Agricultural Quaran-

tine Inspection Program and Animal Health Programs of this organization are responsible for protecting the Nation's animal population, food and fiber crops, and forests from invasion by foreign pests. They administer agricultural quarantine and restrictive orders issued under authority provided in various acts of Congress. The regulations prohibit or restrict the importation or interstate movements of live animals, meats, animal products, plants, plant products, soil, injurious insects, and associated items that may introduce or spread plant pests and animal diseases which may be new to or not widely distributed within the United States or its territories. Inspectors examine imports at ports of entry as well as the vessel, its stores, and crew or passenger baggage.

The Service also provides an inspection and certification service for exporters to assist them in meeting the quarantine requirements of foreign countries. (See appendix for a list of ports where agricultural inspectors are located and inspections conducted.)

Public Health Service, Department of Health and Human Services.–The Public Health Service administers hospitalization and outpatient treatment to legal beneficiaries of the Government, administers foreign quarantine procedures at U.S. ports of entry, and conducts medical examinations of aliens. (See appendix for addresses of Public Health Service facilities.)

All vessels arriving in the United States are subject to public health inspection. Only the following vessels are subject to **routine boarding** for quarantine inspection upon arrival: (a) vessels which have been in a smallpox-infected country in the 15 days prior to arrival; (b) vessels which have been in a plague-infected country within 60 days prior to arrival; (c) vessels which have had on board during the 15 days preceeding arrival any of the following signs of **illness:**

1. Temperature of 100°F (38°C) or greater which was accompanied or followed by any one or all of the following: rash, jaundice, glandular swelling; or
2. Diarrhea severe enough to interfere with work or normal activity.
3. Death, regardless of the foregoing criteria.

Masters of vessels having illness aboard compatible with the above criteria must provide radio notification of the illness through their agent to the quarantine station at the intended U.S. port of arrival.

Vessels arriving at ports under control of the United States are subject to **sanitary inspection** to determine whether measures should be applied to prevent the introduction, transmission, or spread of communicable disease.

Specific public health laws, regulations, policies, and procedures may be obtained by contacting U.S. Quarantine Stations, U.S. Consulates, or the Chief, Quarantine Branch, Bureau of Epidemiology, Center for Disease Control, Atlanta, Ga, 30333.

Eligible American seamen are entitled to medical, surgical, and dental treatment or hospitalization provided through the U.S. Public Health Service. Such care is available only at U.S. Public Health Service hospitals and outpatient clinics except that Directors of Public Health Service (PHS) facilities may authorize care outside of a PHS facility if (a) it is a life-threatening medical emergency or (b) the seaman is a patient at a PHS facility. (See appendix for list of Public Health Service hospitals and outpatient clinics.) An American seaman is one employed on board in the care, preservation, or navigation of any registered, enrolled, or licensed vessel of the United States, or in the service, on board, of those so engaged. (See 42 CFR 32.6-32.111, not carried in this Coast Pilot, for eligibility requirements.)

Food and Drug Administration (FDA), Public Health Service, Department of Health and Human Services.–Under the provisions of the Control of Communicable Diseases Regulations (21 CFR 1240) and Interstate Conveyance Sanitation Regulations (21 CFR 1250), vessel companies operating in interstate traffic shall obtain potable water for drinking and culinary purposes only at watering points found acceptable to the Food and Drug Administration. Water supplies used in watering point operations must also be inspected to determine compliance with applicable Interstate Quarantine Regulations (42 CFR 72). These regulations are based on authority contained in the Public Health Service Act (PL 78-410). Penalties for violation of any regulation prescribed under authority of the Act are provided for under Section 368 (42 USC 271) of the Act.

FDA publishes a list of **Acceptable Vessel Watering Points** as of January 1 each year. This list is available from most FDA offices or from Interstate Travel Sanitation Branch, FDA, HFF-324, 200 C Street SW., Washington, D.C. 20240. Since the acceptability of watering points may have changed since January 1, their current status must be obtained by contacting any FDA office. (See appendix for addresses.)

Foreign-Trade Zones, Foreign-Trade Zones Board.–U.S. foreign-trade zones are enclosed areas considered outside the Customs territory of the United States. They are the U.S. version of what are known internationally as free trade zones and are located in or near U.S. Customs ports of entry. Operated as public utilities by qualified corporations, zones function under Customs supervision. Authority for establishing these facilities is granted by the Foreign-Trade Zones Board, a Federal interagency body chaired by the Secretary of Commerce, within whose Department the Board's executive secretariat is situated.

Foreign and domestic merchandise may be moved into zones for operations not otherwise prohibited by law involving storage, exhibition, assembly, manufacture, or other processing. The usual formal Customs entry procedure and payment of duties is not required on the foreign merchandise

unless and until it enters Customs territory for domestic consumption, in which case the importer has a choice of paying duties either on the original foreign materials or the finished product. Quota restrictions do not normally apply to foreign goods in zones. Domestic goods moved into a zone for export are considered exported upon entering the zone for purposes of excise tax rebates and drawback. (See appendix for addresses of Foreign-Trade Zones covered by this Coast Pilot.)

DISTRESS SIGNALS AND COMMUNICATION PROCEDURES

Coast Guard search and rescue operations.–The Coast Guard conducts and/or coordinates search and rescue operations for surface vessels or aircraft that are in distress or overdue. Search and Rescue vessels and aircraft have special markings, including a wide slash of red-orange and a small slash of blue on the forward portion of the hull or fuselage. Other parts of aircraft, normally painted white, may have other areas painted red to facilitate observation. The cooperation of vessel operators with Coast Guard helicopters, fixed-wing aircraft, and vessels may mean the difference between life and death for some seaman or aviator; such cooperation is greatly facilitated by the prior knowledge on the part of vessel operators of the operational requirements of Coast Guard equipment and personnel, of the international distress signals and procedures, and of good seamanship.

International distress signals.–(1) A signal made by radiotelegraphy or by any other signaling method consisting of the group "SOS" in Morse Code.

(2) A signal sent by radiotelephony consisting of the spoken word "MAYDAY."

(3) The International Flag Code Signal of NC.

(4) A signal consisting of a square flag having above or below it a ball or anything resembling a ball.

(5) Flames on the craft (as from a burning oil barrel, etc.).

(6) A rocket parachute flare or hand flare showing a red light.

(7) Rockets or shells, throwing red stars fired one at a time at short intervals.

(8) Orange smoke, as emitted from a distress flare.

(9) Slowly and repeatedly raising and lowering arms outstretched to each side.

(10) A gun or other explosive signal fired at intervals of about 1 minute.

(11) A continuous sounding of any fog-signal apparatus.

(12) The radiotelegraph alarm signal.

(13) The radiotelephone alarm signal.

(14) Signals transmitted by emergency position-indicating radiobeacons.

(15) A piece of orange-colored canvas with either a black square and circle or other appropriate symbol (for identification from the air).

(16) A dye marker.

Radio distress procedures.–Distress calls in the Great Lakes are made on channel 16 (156.80 MHz) VHF-FM (MAYDAY) for radiotelephony. For less serious situations than warrant the distress procedure, the urgency signal PAN (PAHN, spoken three times) or the safety signal SECURITY (SAY-CURITAY, spoken three times) are used as appropriate. For complete information on emergency radio procedures, see Pubs. 117A, 117B, or 47 CFR 83. **(See appendix for a list of Coast Guard Stations which guard 156.80 MHz.)** Complete information on distress guards can be obtained from Coast Guard District Commanders.

Distress calls indicate a vessel or aircraft is threatened by grave and imminent danger and requests immediate assistance. They have absolute priority over all other transmissions. All stations which hear a distress call must immediately cease any transmission capable of interfering with the distress traffic and shall continue to listen on the frequency used for the emission of the distress call. This call shall not be addressed to a particular station, and acknowledgement of receipt shall not be given before the distress message which follows it is sent.

Radiotelephone distress communications include the following actions:

(1) The **radiotelephone alarm signal** (if available): The signal consists of two audio tones, of different pitch, transmitted alternately; its purpose is to attract the attention of persons on radio watch or to actuate automatic alarm devices. It may only be used to announce that a distress call or message is about to follow.

(2) The **distress call,** consisting of:

the distress signal MAYDAY (spoken three times);

the words THIS IS (spoken once);

the call sign or name of the vessel in distress (spoken three times).

(3) The **distress message** follows immediately and consists of:

the distress signal MAYDAY;

the call sign and name of the vessel in distress;

particulars of its position (latitude and longitude, or true bearing and distance from a known geographical position);

the nature of the distress;

the kind of assistance desired;

the number of persons aboard and the condition of any injured;

present seaworthiness of vessel;

description of the vessel (length; type; cabin; masts; power; color of hull, superstructure, trim; etc.);

any other information which might facilitate the rescue, such as display of a surface-to-air identification signal or a radar reflector;

your listening frequency and schedule;

THIS IS (call sign and name of vessel in distress). OVER.

(4) Acknowledgement of receipt of a distress message: If a distress message is received from a vessel which is definitely in your vicinity, immediately acknowledge receipt. If it is not in your vicinity,

allow a short interval of time to elapse before acknowledging, in order to permit vessels nearer to the vessel in distress to acknowledge receipt without interference. However, in areas where reliable communications with one or more shore stations are practicable, all vessels may defer this acknowledgement for a short interval so that a shore station may acknowledge receipt first. The acknowledgement of receipt of a distress is given as follows:

the call sign or name of the vessel sending the distress (spoken three times);

the words THIS IS;

the call sign or name of acknowledging vessel (spoken three times);

The words RECEIVED MAYDAY.

After the above acknowledgement, allow a momentary interval of listening to ensure that you will not interfere with another vessel better situated to render immediate assistance; if not, with the authority of the person in charge of the vessel, transmit:

the word MAYDAY:

the call sign and name of distressed vessel;

the words THIS IS;

the call sign and name of your vessel;

your position (latitude and longitude, or true bearing and distance from a known geographical position);

the speed you are proceeding towards, and the approximate time it will take to reach, the distressed vessel. OVER

(5) **Further distress messages and other communications:** Distress communications consist of all messages relating to the immediate assistance required by the distressed vessel. Each distress communication shall be preceded by the signal MAYDAY. The vessel in distress or the station in control of distress communications may **impose silence** on any station which interferes. The procedure is: the words SEELONCE MAYDAY (Seelonce is French for silence). Silence also may be imposed by nearby mobile stations other than the vessel in distress or the station in control of distress communications. The mobile station which believes that silence is essential may request silence by the following procedure: the word SEELONCE, followed by the word DISTRESS, and its **own** call sign.

(6) **Transmission of the distress procedure by a vessel or shore station not itself in distress:** A vessel or a shore station which learns that a vessel is in distress shall transmit a distress message in any of the following cases:

(a) **When the vessel in distress is not itself able to transmit the distress message.**

(b) When a vessel or a shore station considers that further help is necessary.

(c) When, although not in a position to render assistance, it has heard a distress message that has not been acknowledged.

In these cases, the transmission shall consist of:

the radiotelephone alarm signal (if available);

the words MAYDAY RELAY (spoken three times);

the words THIS IS;

the call sign and name of vessel (or shore station), spoken three times.

When a vessel transmits a distress under these conditions, it shall take all necessary steps to contact the Coast Guard or a shore station which can notify the Coast Guard.

(7) **Termination of distress:** When distress traffic has ceased, or when silence is no longer necessary on the frequency used for the distress traffic, the station in control shall transmit on that frequency a message to all stations as follows:

the distress signal MAYDAY;

the call TO ALL STATIONS, spoken three times;

the words THIS IS;

the call sign and name of the station sending the message;

the time;

the name and call sign of the vessel in distress;

the words SEELONCE FEENEE (French for silence finished).

DISTRESS ASSISTANCE AND COORDINATION PROCEDURES

Surface ship procedures for assisting distressed surface vessels.

(1) The following immediate action should be taken by each ship on receipt of a distress message:

(a) Acknowledge receipt and, if appropriate, transmit the distress message;

(b) Immediately try to take D/F bearings during the transmission of the distress message and maintain a D/F watch on 500 kHz and/or 2182 kHz;

(c) Communicate the following information to the ship in distress:

(i) identity;

(ii) position;

(iii) speed and estimated time of arrival (ETA);

(iv) when available, true bearing of the ship in distress.

(d) Maintain a continuous listening watch on the frequency used for the distress. This will normally be VHF-FM channel 16 (156.80 MHz).

(e) Operate radar continuously;

(f) If in the vicinity of the distress, post extra lookouts.

(2) The following action should be taken when proceeding to the area of distress:

(a) Plot the position, course, speed, and ETA of other assisting ships;

(b) Know the communication equipment with which other ships are fitted. This information may be obtained from the International Telecommunication Union's List of Ship Stations;

(c) Attempt to construct an accurate "picture" of the circumstances attending the casualty. The important information needed is included under Distress Signals and Communication Procedures, this chapter. Should the ship in distress fail to

transmit this information, a ship proceeding to assist should request what information is needed.

(3) The following on-board preparation while proceeding to the distress area should be considered:

(a) A rope (guest warp) running from bow to quarter at the waterline on each side and secured by lizards to the ship's side to assist boats and rafts to secure alongside;

(b) A derrick rigged ready for hoisting on each side of the ship with a platform cargo sling, or rope net, secured to the runner to assist the speedy recovery of exhausted or injured survivors in the water;

(c) Heaving lines, ladders, and scramble net placed ready for use along both sides of the ship on the lowest open deck and possibly crew members suitably equipped to enter the water and assist survivors;

(d) A ship's liferaft made ready for possible use as a boarding station;

(e) Preparations to receive survivors who require medical assistance including the provision of stretchers;

(f) When own lifeboat is to be launched, any means to provide communications between it and the parent ship will prove to be of very great help;

(g) A line throwing appliance with a light line and a heavy rope, ready to be used for making connection either with the ship in distress or with survival craft.

Aircraft procedures for directing surface craft to scene of distress incident.–The following procedures performed in sequence by an aircraft mean that the aircraft is directing a surface craft toward the scene of a distress incident,

(a) Circling the surface craft at least once.

(b) Crossing the projected course of the surface craft close ahead at low altitude, rocking the wings, opening and closing the throttle, or changing the propeller pitch.

(c) Heading in the direction in which the surface craft is to be directed. The surface craft should acknowledge the signal by changing course and following the aircraft. If, for any reason, it is impossible to follow, the surface craft should hoist the international code flag NOVEMBER, or use any other signaling means available to indicate this.

The following procedures performed by an aircraft mean that the assistance of the surface craft is no longer required:

(a) Crossing the wake of the surface craft close astern at a low altitude, rocking the wings, opening and closing the throttle or changing the propeller pitch.

Since modern jet-engined aircraft cannot make the characteristic sound associated with opening and closing the throttle, or changing propeller pitch, ships should be alert to respond to the signals without the sounds, when jets or turboprop aircraft are involved.

Surface ship procedures for assisting aircraft in distress.–1. When an aircraft transmits a distress message by radio, the first transmission is generally made on the designated air/ground en route frequency in use at the time between the aircraft and aeronautical station. The aircraft may change to another frequency, possibly another en route frequency or the aeronautical emergency frequencies of 121.50 MHz or 243 MHz. In an emergency, it may use any other available frequency to establish contact with any land, mobile, or direction-finding station.

2. There is liaison between Coast Radio Stations aeronautical units, and land-based search and rescue organizations. Merchant ships will ordinarily be informed of aircraft casualties at sea by broadcast messages from Coast Radio Stations, made on the international distress frequency of 156.80 MHz (VHF-FM channel 16). Ships may, however, become aware of the casualty by receiving a message from the aircraft in distress or a SAR aircraft.

3. For the purpose of emergency communications with aircraft, special attention is called to the possibility of conducting direct communications on 2182 kHz, if both ship and aircraft are so equipped.

4. An aircraft in distress will use any means at its disposal to attract attention, make known its position, and obtain help, including some of the signals prescribed by the International Regulations for Preventing Collisions at Sea or the Rules of the Road, Great Lakes.

5. Aircraft usually sink quickly (i.e., within a few minutes). Every endeavor will be made to give ships an accurate position of an aircraft which desires to ditch. When given such a position, a ship should at once consult any other ships in the vicinity on the best procedure to be adopted. The ship going to the rescue should answer the station sending the broadcast and give her identity, position, and intended action.

6. If a ship should receive a distress message direct from an aircraft, she should act as indicated in the immediately preceding paragraph and also relay the message to the nearest Coast Radio Station. Moreover, a ship which has received a distress message direct from an aircraft and is going to the rescue should take a bearing on the transmission and inform the Coast Radio Station and other ships in the vicinity of the call sign of the distressed aircraft and the time at which the distress message was received, followed by the bearing and time at which the signal ceased.

7. When an aircraft decides to ditch in the vicinity of a ship, the ship should:

(a) Transmit homing bearings to the aircraft, or (if so required) transmit signals enabling the aircraft to take its own bearings.

(b) By day, make black smoke.

(c) By night, direct a searchlight vertically and turn on all deck lights. Care must be taken not to direct a searchlight toward the aircraft, which might dazzle the pilot.

8. Ditching an aircraft is difficult and dangerous. A ship which knows that an aircraft intends to ditch should be prepared to give the pilot the following information:

(a) Wind direction and force.

(b) Direction, height, and length of primary and secondary swell systems.

(c) Other pertinent weather information.

The pilot of an aircraft will choose his own ditching heading. If this is known by the ship, she should set course parallel to the ditching heading. Otherwise the ship should set course parallel to the main swell system and into the wind component, if any.

9. A land plane may break up immediately on striking the water, and liferafts may be damaged. The ship, should, therefore, have a lifeboat ready for launching, and if possible, boarding nets should be lowered from the ship and heaving lines made ready in the ship and the lifeboat. Survivors of the aircraft may have bright colored lifejackets and location aids.

10. The method of recovering survivors must be left to the judgment of the master of the ship carrying out the rescue operation.

11. It should be borne in mind that military aircraft are often fitted with ejection seat mechanisms. Normally, their aircrew will use their ejection seats, rather than ditch. Should such an aircraft ditch, rather than the aircrew bail out, and it becomes necessary to remove them from their ejection seats while still in the aircraft, care should be taken to avoid triggering off the seat mechanisms. The activating handles are invariably indicated by red and or black/yellow coloring.

12. A survivor from an aircraft casualty who is recovered may be able to give information which will assist in the rescue of other survivors. Masters are therefore asked to put the following questions to survivors and to communicate the answers to a Coast Radio Station. They should also give the position of the rescuing ship and the time when the survivors were recovered.

(a) What was the time and date of the casualty?

(b) Did you bail out or was the aircraft ditched?

(c) If you bailed out, at what altitude?

(d) How many others did you see leave the aircraft by parachute?

(e) How many ditched with the aircraft?

(f) How many did you see leave the aircraft after ditching?

(g) How many survivors did you see in the water?

(h) What flotation gear had they?

(i) What was the total number of persons aboard the aircraft prior to the accident?

(j) What caused the emergency?

Helicopter evacuation of personnel.–Helicopter evacuation, usually performed by the Coast Guard, is a hazardous operation to the patient and to the flight crew, and should only be attempted in event of very serious illness or injury. Provide the doctor on shore with all the information you can concerning the patient, including age, current condition, pulse, blood pressure, respiration rate, and any known medical history, so that an intelligent evaluation can be made concerning the need for evacuation. Most rescue helicopters can proceed less than 150 miles offshore (a few new helicopters can travel 250 to 300 miles out to sea), dependent on weather conditions and other variables. If an evacuation is necessary, the vessel must be prepared to proceed within range of the helicopter, and should be familiar with the preparations which are necessary prior to and after its arrival.

When requesting helicopter assistance:

(1) Give the accurate position, time, speed, course, weather conditions, sea conditions, wind direction and velocity, type of vessel, and voice and CW frequency for your ship.

(2) If not already provided, give complete medical information including whether or not the patient is ambulatory.

(3) If you are beyond helicopter range, advise your diversion intentions so that a rendezvous point may be selected.

(4) If there are changes to any items reported earlier, advise the rescue agency immediately. Should the patient die before the arrival of the helicopter, be sure to advise those assisting you.

Preparations prior to the arrival of the helicopter:

(1) Provide continuous radio guard on VHF-FM channel 16 (156.80 MHz).

(2) Select and clear the most suitable hoist area, preferably aft on the vessel with a minimum of 50 feet radius of clear deck. This must include the securing of loose gear, awnings, and antenna wires. Trice up running rigging and booms. If hoist is aft, lower the flag staff.

(3) If the hoist is to take place at night, light the pickup areas as well as possible. Be sure you do not shine any lights on the helicopter, so that the pilot is not blinded. If there are any obstructions in the vicinity, put a light on them so the pilot will be aware of their positions.

(4) Point searchlights vertically to aid the flight crew in locating the ship and turn them off when the helicopter is on the scene.

(5) Be sure to advise the helicopter of the location of the pickup area on the ship before the helicopter arrives, so that the pilot may make his approach to aft, amidships, or forward, as required.

(6) There will be a high noise level under the helicopter, so voice communications on deck are almost impossible. Arrange a set of hand signals among the crew who will assist.

Hoist operations:

(1) If possible, have the patient moved to a position as close to the hoist area as his condition will permit-**time is important.**

(2) Normally, if a litter (stretcher) is required, it will be necessary to move the patient to the special litter which will be lowered by the helicopter. Be prepared to do this as quickly as possible. Be sure the patient is strapped in, face up, and with a life jacket on (if his condition will permit).

(3) Be sure that the patient is tagged to indicate what medication, if any, was administered to him and when it was administered.

(4) Have patient's medical record and necessary papers in an envelope or package ready for transfer with the patient.

(5) Again, if the patient's condition permits, be sure he is wearing a life jacket.

(6) Change the vessel's course to permit the ship to ride as easily as possible with the wind on the bow, preferably on the port bow. Try to choose a course to keep the stack gases clear of the hoist area. Once established, maintain course and speed.

(7) Reduce speed to ease ship's motion, but maintain steerageway.

(8) If you do not have radio contact with the helicopter, when you are in all respects ready for the hoist, signal the helicopter in with a "come on" with your hand, or at night by flashlight signals.

(9) **Allow basket or stretcher to touch deck prior to handling to avoid static shock.**

(10) If a trail line is dropped by the helicopter, guide the basket or stretcher to the deck with the line; keep the line free at all times. This line will not cause shock.

(11) Place the patient in basket, sitting with his hands clear of the sides, or in the litter, as described above. Signal the helicopter hoist operator when ready for the hoist. Patient should signal by a nodding of the head if he is able. Deck personnel give thumbs up.

(12) If it is necessary to take the litter away from the hoist point, unhook the hoist cable and keep it free for the helicopter to haul in. **Do not secure cable or tail line to the vessel or attempt to move stretcher without unhooking.**

(13) When patient is strapped into the stretcher, signal the helicopter to lower the cable, attach cable to stretcher sling (bridle), then signal the hoist operator when the patient is ready to hoist. Steady the stretcher so it will not swing or turn.

(14) If a trail line is attached to the basket or stretcher, use it to steady the patient as he is hoisted. Keep your feet clear of the line, and keep the line from becoming entangled.

Coast Guard droppable, floatable pumps.–The Coast Guard often provides vessels in distress with emergency pumps by either making parachute drops, by lowering on helicopter hoist, or by delivering by vessel. The most commonly used type of pump comes complete in a sealed aluminum drum about half the size of a 50-gallon oil drum. One single lever on top opens it up. Don't be smoking as there may be gas fumes inside the can. The pump will draw about 90 gallons per minute. There should be a waterproof flashlight on top of the pump for night use. Operating instructions are provided inside the pump container.

Preparations for being towed by Coast Guard:

(1) Clear the forecastle area as well as you can.

(2) If a line-throwing gun is used, keep everyone out of the way until line clears the boat. The Coast Guard vessel will blow a police whistle or otherwise warn you before firing.

(3) Have material ready for chafing gear.

Radar reflectors on small craft.–Operators of disabled wooden or fiberglass craft and persons adrift in rubber rafts or boats that are, or may consider themselves to be, the object of a search, should hoist on a halyard or otherwise place aloft as high as possible any irregularly shaped metallic object that would assist their detection by radar. The more irregular the shape, the better will be the radar reflective quality. Coast Guard cutters and aircraft are radar equipped and thus are able to continue searching in darkness and during other periods of low visibility. To assist in identification during periods of low visibility, shine spotlights straight up, being careful not to blind the crew when aircraft are involved. It is advisable for coastal fishing boats, yachts, and other small craft to have efficient radar reflectors permanently installed aboard the vessel.

Filing Cruising schedules.–Small-craft operators should prepare a cruising plan before starting on extended trips and leave it ashore with a yacht club, marina, friend, or relative. It is advisable to use a checking-in procedure by telephone for each point specified in the cruising plan. Such a trip schedule is vital for determining if a boat is overdue and will assist materially in locating a missing craft in the event search and rescue operations become necessary.

RADIO NAVIGATION WARNINGS AND WEATHER

Marine radio warnings and weather forecasts are disseminated by many sources and through several types of transmissions. Only voice radiotelephone broadcasts are described in the Coast Pilots. Radiotelegraph (CW), radioteletype, radiofacsimile, and CW broadcasts of navigational warnings and other advisories are not described, since these transmissions are normally copied only by professional radio operators. (For complete information on radio warnings and weather, see Pubs. 117A, 117B, and the Department of Commerce publication, Worldwide Marine Weather Broadcasts.)

Frequency units.–Hertz (Hz), a unit equal to one cycle per second, has been generally adopted for radio frequencies; accordingly, frequencies formerly given in the Coast Pilots in kilocycles (kc) and megacycles (mc) are now stated in **kilohertz (kHz)** and **Megahertz (MHz),** respectively.

Coast Guard radio stations.–Urgent, safety, and scheduled marine information broadcasts are made by Coast Guard radio stations. In general, these broadcasts provide information vital to vessels operating in the approaches and coastal waters of the United States including the Great Lakes, Puerto Rico, and U.S. Virgin Islands.

Scheduled radiotelephone broadcasts include routine weather, small-craft advisories, storm warnings, navigation information, and other advisories and are made on a prepublished schedule of intervals of 3 hours. After the preliminary announcement on VHF-FM channel 16 (156.80 MHz) the station advises shifting to working frequency VHF-FM channel 22A (157.10 MHz). (See the appendix for a list of the stations and their broadcast frequencies and times for the area covered by this Coast Pilot.)

Urgent and safety radiotelephone broadcasts include important Notice to Mariners items, storm warnings, and other vital marine information. U.S. Coast Guard stations which make scheduled broadcasts issue **safety broadcasts** upon receipt and on the next scheduled broadcast. Stations which do not make scheduled broadcasts issue safety broadcasts upon receipt and at intervals of 3 hours for 24 hours. Safety broadcasts are preceded by the safety signal SECURITY (SAY-CURITAY, spoken three times). After the preliminary signal on VHF-FM channel 16 (156.80 MHz), the station may announce shifting to working frequency VHF-FM channel 22A (157.10 MHz). U.S. Coast Guard stations which make scheduled broadcasts issue **urgent broadcasts** upon receipt and on schedule until canceled. Stations which do not make scheduled broadcasts issue urgent broadcasts upon receipt and at intervals of 3 hours until canceled. Urgent broadcasts are preceded by the urgent signal PAN (PAHN, spoken three times). Both the urgent signal and message may be transmitted on VHF-FM channel 16 (156.80 MHz).

National Weather Service forecasts and warnings are issued at least every 6 hours, more frequently if necessary, by National Weather Service Forecast Offices. (See appendix for addresses.)

Lake Weather Broadcasts (LAWEB) are plain language broadcasts giving current weather for all the Great Lakes and the St. Lawrence River above St. Regis. The broadcasts are prepared and issued by NWS Forecast Office, Cleveland, Ohio. LAWEBs are broadcast by Lorain Electronics, Inc.'s radio station at Lorain, Ohio, and 14 transmitter sites around the lakes and by U.S. Steel's radio station at Rogers City, Mich., and 3 transmitter sites around the lakes. (See appendix for stations and broadcast schedules.)

Marine Forecasts (MAFOR) are coded weather forecasts which are preceded by a plain language description of the current weather map. These are issued by NWS Forecast Offices as follows: WSFO Buffalo for Lake Ontario and the St. Lawrence River above St. Regis; WSFO Cleveland for Lake Erie; WSFO Anne Arbor for Lake Huron; and WSFO Chicago for Lake Michigan and Lake Superior. MAFORs are broadcast by Lorain Electronics, Inc.'s radio station at Lorain, Ohio, and 12 transmitter sites around the lakes and by U.S. Steel's radio station at Rogers City, Mich., and 3 transmitter sites around the lakes. (See appendix for stations and broadcast schedules.)

NOAA Weather Radio provides continuous broadcasts of the latest weather information directly from NWS offices. The broadcasts are tailored to the weather information needs of people within the receiving area. In addition to general weather information, specialized weather information for marine interests is provided by stations along the sea coasts and the Great Lakes. During severe weather, NWS forecasters can interrupt the regular broadcasts and substitute special warning messages. The forecasters can also activate specially designed warning receivers. These receivers either sound an alarm alerting the listener to the forthcoming broadcast or, when operated in a muted mode, automatically turn on so that the warning message is heard.

NOAA Weather Radio taped messages are repeated every 4 to 6 minutes and are routinely revised every 1 to 3 hours, or more frequently if necessary. Most of the stations operate 24 hours daily. The broadcasts are made on three VHF-FM frequencies, 162.40, 162.475, or 162.55 MHz. The 162.475 MHz frequency is only used in special cases where needed to avoid channel interference. A number of manufacturers offer special weather radios to operate on these frequencies, with or without emergency warning alarm, and many AM/FM radios on the market now offer the "weather band" as an added feature. The broadcasts can usually be heard as far as 40 miles from the antenna site, sometimes more. The effective range depends on many factors, including the height of the broadcast antenna, terrain, quality of the receiver, and the type of receiving antenna. As a general rule, listeners close to or perhaps beyond the 40 mile range should have a good quality receiver system to get reliable reception. (See the appendix for a list of these stations in the area covered by this Coast Pilot.)

Marine Weather Services Charts (MSC), published by the National Weather Service, list stations, frequencies, and schedules of broadcasts of Great Lakes weather forecasts and warnings. Chart MSC-11 covers Lakes Superior and Michigan, and chart MSC-12 covers Lakes Huron, Erie, and Ontario. The charts are available from National Ocean Survey, Distribution Division (OA/C44). (See appendix for address.)

Commercial radiotelephone coast stations.–Broadcasts of coastal weather and warnings are made by some commercial radiotelephone coast stations (marine operators) on the normal transmitting frequencies of the stations. Vessels with suitable receivers and desiring this service may determine the frequencies and schedules of these broadcasts from their local stations, from the publication Worldwide Marine Weather Broadcasts, or from the series of Marine Weather Services Charts published by NWS.

Local broadcast-band radio stations.–Many local radio stations in the standard AM and FM broadcast band give local marine weather forecasts from NWS on a regular schedule. These stations are listed on the series of Marine Weather Services Charts published by NWS.

Reports from ships.–The master of every U.S. ship equipped with radio transmitting apparatus, on meeting with a tropical cyclone, dangerous ice, subfreezing air temperatures with gale force winds causing severe ice accretion on superstructures, derelict, or any other direct danger to navigation, is required to cause to be transmitted a report of these dangers to ships in the vicinity and to the appropriate Government agencies.

Many Great Lakes vessels are equipped to take and report weather observations. These are used by

NWS to prepare forecasts and are incorporated into LAWEBs. In addition to vessels, these reports are also received from automated weather stations, Coast Guard stations, and other shore facilities.

During the West Indies hurricane season, June 1 to November 30, ships in the Gulf of Mexico, Caribbean Sea area, southern North Atlantic Ocean, and the Pacific waters west of Central America and Mexico are urged to cooperate with NWS in furnishing these special reports in order that warning to shipping and coastal areas may be issued.

Time Signals.-The U.S. system of broadcasting time signals begins at 55 minutes 0 second of some hour and continues for 5 minutes. Signals are transmitted on every second of this period except the 29th of each minute, the 51st of the first minute, the 52d of the second minute, the 53d of the third minute, the 54th of the fourth minute, the last 4 seconds of the first 4 minutes, and the last 9 seconds of the last minute. The hour signal is a 1.3-second dash, which is much longer than the others.

In all cases the beginning of the dashes indicates the beginnings of the seconds, and the ends of the dashes are without significance. The number of dashes sounded in the group at the end of any minute indicates the number of minutes of the signal yet to be sent. In case of signal failure or error, the signal is repeated 1 hour later.

Time corrections (DUT1=UT1-UTC) will be transmitted in standard Morse Code (15 wpm) during each minute between seconds 56 and 59. The code will give the letter "A" for add and one digit to designate a positive DUT1 and the letter "S" with a digit to designate a negative correction.

WWV-WWVH BROADCASTS.-The **National Bureau of Standards** broadcasts time signals continuously, day and night, from its radio stations **WWV**, near Fort Collins, Colo. (40°40′49″N., 105°02′27″W.), on radio frequencies of 2.5, 5, 10, 15, and 20 MHz and **WWVH**, Kauai, Hawaii (21°59′26″N., 159°46′00″W.), on radio frequencies of 2.5, 5, 10, and 15 MHz. Services include standard time signals and time intervals, time corrections, standard radio frequencies, standard audio frequencies, standard musical pitch, a slow time code, geophysical alerts (WWV only), storm warnings, and Omega Navigation System status reports.

Special Publication 432 describes in detail the standard frequency and time service of the National Bureau of Standards. Single copies may be obtained upon request from the National Bureau of Standards, Boulder, Colo. 80302. Quantities may be obtained from the Superintendent of Documents, U.S. Government Printing Office, Washington, D.C. 20402.

Canadian time signals are broadcast by radio station CHU, Ottawa, Ont. (45°17′47″N., 75°45′22″W.), continuously on radio frequencies of 3330, 7335, and 14670 kHz. A tone pulse denotes each second. Omission of the 29th pulse identifies the half minute, and the 51st to 59th pulses are omitted to allow for a voice announcement of the minute. The zero pulse of each minute is 0.5 second long, except that the hour is identified by a 1-second pulse followed by 12 seconds of silence.

NAUTICAL CHARTS

Reporting chart deficiencies.-Users are requested to report all significant observed discrepancies in and desirable additions to NOS nautical charts, including depth information in privately maintained channels and basins; obstructions, wrecks, and other dangers; new landmarks or the nonexistence or relocation of charted ones; uncharted fixed private aids to navigation; and deletions or additions of small-craft facilities. All such reports should be sent to The Director (OA/C322) National Ocean Survey, Rockville, Md. 20852.

Chart symbols and abbreviations.-The standard symbols and abbreviations approved for use on all regular nautical charts published by the Defense Mapping Agency Hydrographic/Topographic Center and NOS are contained in **Chart No. 1,** United States of America **Nautical Chart Symbols and Abbreviations.** This publication is available from the Defense Mapping Agency Office of Distribution Services and NOS, and their sales agents.

On certain foreign charts reproduced by the United States, and on foreign charts generally, the symbols and abbreviations used may differ from U.S. approved standards. It is, therefore, recommended that navigators who acquire and use foreign charts and reproductions procure the symbol sheet or Chart No. 1 produced by the same foreign agency. The publication **Symbols and Abbreviations Used on Canadian Nautical Charts** is available from the Canadian Hydrographic Chart Distribution Office. (See appendix for address.)

The mariner is warned that the buoyage systems, shapes, and colors used by other countries often have a different significance than the U.S. system.

Chart datum.-The water levels of the individual Great Lakes and their connecting waters are constantly changing. In any one year, the difference between the highest and lowest levels may amount to as much as 3 feet or more. To facilitate charting of depths and vertical heights, it has become necessary to adopt a standard or fixed reference level for each lake in the Great Lakes system. In 1955, representatives of the U.S. Lake Survey (now part of the National Ocean Survey) and the Canadian Hydrographic Service agreed to one vertical reference for all water levels and bench marks in the Great Lakes-St. Lawrence River system known as **International Great Lakes Datum (1955)** or IGLD (1955). **Pointe-au-Pere (Father Point),** Quebec, 48°31′09″N., 68°28′25″W., was chosen as the reference zero because: it is the location of the Great Lakes-St. Lawrence River system sea outlet; the mean water level approximates mean sea level in the immediate area; and the tide gage has a long period of reliable records. In turn, a fixed reference level based on IGLD (1955) was chosen for each individual lake. These reference levels are called **Low Water Datum** (LWD) and are the chart datum for the particular lake or river. The values of Low

Water Datum were chosen so that during the navigation season the actual water levels in each lake would be above the datum most of the time. Depths, clearances under bridges and overhead cables, and heights of terrestial objects in the Great Lakes are all measured from chart datum, Low Water Datum for the particular body of water. Note that this is different from coastal waters, where depths and heights are measured from separate datums based upon tidal fluctuations.

The official definitions of the vertical datums on the Great Lakes are: International Great Lakes Datum (1955) or IGLD (1955)-Mean water level at Pointe-au-Pere, Quebec, on the Gulf of St. Lawrence over the period 1941-1956, from which dynamic elevations throughout the Great Lakes region are measured. The term is often used to mean the entire system of dynamic elevations rather than just the referenced water level.

Low Water Datum (LWD)-The dynamic elevation for each of the Great Lakes and Lake St. Clair and the corresponding sloping surfaces of the St. Marys, St. Clair, Detroit, Niagara, and St. Lawrence Rivers to which are referred the depths shown on the navigation charts and the authorized depth for navigation improvement projects. Elevations of these planes are referred to IGLD (1955) and are Lake Superior 600.0 feet, Lakes Michigan and Huron 576.8 feet, Lakes St. Clair 571.7 feet, Lake Erie 568.6 feet, and Lake Ontario 242.8 feet.

Accuracy of a nautical chart.-The value of a nautical chart depends upon the accuracy of the surveys on which it is based. The chart reflects what was found by field surveys and what has been reported to NOS headquarters. The chart represents general conditions at the time of surveys or reports and does not necessarily portray present conditions. Significant changes may have taken place since the date of the last survey or report.

Each sounding represents an actual measure of depth and location at the time the survey was made, and each bottom characteristic represents a sampling of the surface layer of the lake bottom at the time of sampling. Areas where sand and mud prevail, especially the entrances and approaches to bays and rivers exposed to strong currents and heavy seas, are subject to continual change.

In regions where rocks and boulders abound, it is always possible that surveys may have failed to find every obstruction. Thus, when navigating such waters, customary routes and channels should be followed and areas avoided where irregular and sudden changes in depth indicate conditions associated with pinnacle rocks or boulders.

Information charted as "reported" should be treated with caution in navigating the area, because the actual conditions have not been verified by Government surveys.

The **date of a chart** is of vital importance to the navigator. When charted information becomes obsolete, further use of the chart for navigation may be dangerous. Announcements of new editions of nautical charts are usually published in notices to mariners. A quarterly list of the latest editions is distributed to sales agents; free copies may be obtained from the sales agents or by writing to Distribution Division (OA/C44), National Ocean Survey. (See appendix for address.)

U.S. Nautical Chart Numbering System.-This chart numbering system, adopted by the National Ocean Survey and the Defense Mapping Agency Hydrographic/Topographic Center, provides for a uniform method of identifying charts published by both agencies. For charts published by NOS, a cross reference list of new and old chart numbers (Nautical Chart Number Conversion Table) can be obtained, without charge, from National Ocean Survey, Distribution Division (OA/C44), 6501 Lafeyette Avenue, Riverdale, Md. 20737, or from any of its authorized sales agents. The Coast Pilot reflects only the new chart numbers. Use the new numbers when ordering charts. Nautical charts published by the Canadian Hydrographic Service are identified in this Coast Pilot by an asterisk preceding the chart number.

Corrections to charts.-It is essential for navigators to keep charts corrected through information published in the notices to mariners, especially since the NOS no longer hand-corrects charts prior to distribution.

Caution in using small-scale charts.-Dangers to navigation cannot be shown with the same amount of detail on small-scale charts as on those of larger scale. Therefore, the largest scale chart of an area should always be used.

The **scales of nautical charts** range from 1:2,500 to about 1:5,000,000. Graphic scales are generally shown on charts with scales of 1:80,000 or larger, and numerical scales are given on smaller scale charts. NOS charts are classified according to scale as follows:

Sailing charts, scales 1:600,000 and smaller, are for use in fixing the mariner's position as he approaches the coast from the open ocean, or for sailing between distant coastwise ports. On such charts the shoreline and topography are generalized and only offshore soundings, and the principal lights, outer buoys, and landmarks visible at considerable distances are shown.

General charts, scales 1:150,000 to 1:600,000, are for coastwise navigation outside of outlying reefs and shoals.

Coast charts, scales 1:50,000 to 1:150,000, are for inshore navigation leading to bays and harbors of considerable width and for navigating large inland waterways.

Harbor charts, scales larger than 1:50,000, are for harbors, anchorage areas, and the smaller waterways.

Several categories of special charts are published for the waters of the Great Lakes. **Small-craft charts** contain information of interest to small-craft operators and fold into convenient panels. **Recreational-craft charts** are a series of large-scale charts of certain harbors and confined localities published in book form. **Canoe charts** provide coverage of the Minnesota-Ontario Border Lakes for small shallow-

draft vessels. Most of the canoe charts do not show hydrography.

Blue tint in water areas.–A blue tint is shown in water areas on many charts to accentuate shoals and other areas considered dangerous for navigation when using that particular chart. Since the danger curve varies with the intended purpose of a chart, a careful inspection should be made to determine the contour depth of the blue tint areas.

Caution on bridge and cable clearances.–For bascule bridges whose spans do not open to a full vertical position, unlimited overhead clearance is not available for the entire charted horizontal clearance when the bridge is open, due to the inclination of the drawspans over the channel.

The charted clearances of overhead cables are for the lowest wires at Low Water Datum unless otherwise stated. **Vessels with masts, stacks, booms, or antennas should allow sufficient clearance under power cables to avoid arcing.**

Submarine cables and pipelines cross many waterways used by both large and small vessels. Numerous water intakes extend from the lakeshores. The intake cribs at the outer ends of these pipelines may extend several feet above the lake bottom. In some Canadian waters there are extensive networks of submerged pipelines carrying natural gas. The wellheads extend several feet above the lake bottom. Submerged structures in inshore waters are generally buried below the lakebed or riverbed, while offshore structures may lie on the lakebed. Warning signs are often posted to warn mariners of the existence of submarine cables and pipelines.

The installation of submarine cables or pipelines in U.S. waters or the continental shelf of the United States is under the jurisdiction of one or more Federal agencies, depending on the nature of the installation. They are shown on the charts when the necessary information is reported to NOS and they have been recommended for charting by the cognizant agency. The chart symbols for submarine cable and pipeline areas are usually shown for inshore areas, whereas, chart sumbols for submarine cable and pipeline routes may be shown for offshore areas. Submarine cables and pipelines are not usually described in the Coast Pilots.

In view of the serious consequences resulting from damage to submarine cables and pipelines, vessel operators should take special care when anchoring, fishing, or engaging in underwater operations near areas where these cables or pipelines may exist or have been reported to exist.

Certain cables carry high voltage, while many pipelines carry natural gas under high pressure or petroleum products. Electrocution, fire, or explosion with injury, loss of life, or a serious pollution incident could occur if they are broached.

Vessels fouling a submarine cable or pipeline should attempt to clear without undue strain. Anchors or gear that cannot be cleared should be slipped, but no attempt should be made to cut a cable or pipeline.

Artificial obstructions to navigation.–Disposal areas are designated by the Corps of Engineers for depositing dredged material where existing depths indicate that the intent is not to cause sufficient shoaling to create a danger to surface navigation. The areas are charted without blue tint, and soundings and depth curves are retained.

Dump Sites are areas established by Federal regulation (40 CFR 220-229) in which dumping of dredged and fill material and other nonbuoyant objects is allowed with the issuance of a permit. Dumping of dredged and fill material is supervised by the Corps of Engineers and all other dumping by the Environmental Protection Agency (EPA). (See Corps of Engineers and Environmental Protection Agency, this chapter, and appendix for office addresses.)

Dumping Grounds are also areas that were established by Federal regulation (33 CFR 205). However, these regulations have been revoked and the use of the areas discontinued. These areas will continue to be shown on nautical charts until such time as they are no longer considered to be a danger to navigation.

Dump Sites and Dumping Grounds are rarely mentioned in the Coast Pilot, but are shown on nautical charts. **Mariners are advised to exercise extreme caution in and in the vicinity of all dumping areas.**

Spoil areas are for the purpose of depositing dredged material, usually near and parallel to dredged channels; they are usually a hazard to navigation. Spoil areas are usually charted from survey drawings from Corps of Engineers after-dredging surveys, though they may originate from private or other Government agency surveys. Spoil areas are tinted blue on the charts and labeled, and all soundings and depth curves are omitted. Navigators of even the smallest craft should avoid crossing spoil areas.

Fish havens are established by private interests, usually sport fishermen, to simulate natural reefs and wrecks that attract fish. The reefs are constructed by dumping assorted junk, ranging from old trolley cars and barges to scrap building material, in areas which may be of very small extent or may stretch a considerable distance along a depth curve; old automobile bodies are a commonly used material. The Corps of Engineers must issue a permit, specifying the location and depth over the reef, before such a reef may be built. However, the reefbuilders' adherence to permit specifications can be checked only with a wire drag. Fish havens are outlined and labeled on the charts and show the minimum authorized depth when known. Fish havens are tinted blue if they have a minimum authorized depth of 11 fathoms or less or if the minimum authorized depth is unknown and they are in depths greater than 11 fathoms but still considered a danger to navigaton. Navigators should be cautious about passing over fish havens or anchoring in their vicinity.

Fishtrap areas are areas established by the Corps of Engineers, or State or local authority, in which traps may be built and maintained according to established regulations. The applicable Federal

regulations are in 33 CFR 206. (They are not carried in this Pilot.) The fish stakes which may exist in these areas are obstructions to navigation and may be dangerous. The limits of fishtrap areas and a cautionary note are usually charted. Navigators should avoid these areas.

Local magnetic disturbances.–If measured values of magnetic variation differ from the expected (charted) values by several degrees, a magnetic disturbance note will be printed on the chart. The note will indicate the location and magnitude of the disturbance, but the indicated magnitude should not be considered as the largest possible value that may be encountered. Large disturbances are more frequently detected in the shallow waters near land masses than in deep water. Generally, the effect of a local magnetic disturbance diminishes rapidly with distance, but in some locations there are multiple sources of disturbances and the effects may be distributed for many miles.

Compass roses on charts.–Each compass rose shows the date, magnetic variation, and the annual change in variation. Prior to the new edition of a nautical chart, the compass roses are reviewed. Corrections for annual change and other revisions may be made as a result of newer and more accurate information. On some general and sailing charts, the magnetic variation is shown by isogonic lines in addition to the compass roses.

The **Polyconic projection** is used on most U.S. nautical charts of the Great Lakes. On this projection, parallels of latitude appear as nonconcentric circles, and meridians appear as curved lines converging toward the pole and concave to the central meridian. The scale is correct along any parallel and along the central meridian of the projection. Along other meridians the scale increases with increased difference of longitude from the central meridian.

The **Mercator projection** used on some nautical charts of the Great Lakes has straight-line meridians and parallels that intersect at right angles. On any particular chart the distances between meridians are equal throughout, but distances between parallels increase progressively from the Equator toward the poles, so that a straight line between any two points is a rhumb line. This unique property of the Mercator projection is one of the main reasons why it is preferred by the mariner.

Echo soundings.–Ships' echo sounders may indicate small variations from charted soundings; this may be due to the fact that various corrections (instrument corrections, settlement and squat, draft, and velocity corrections) are made to echo soundings in surveying which are not normally made in ordinary navigation, or to observational errors in reading the echo sounder. Instrument errors vary between different equipment and must be determined by calibration aboard ship. Most types of echo sounders are factory calibrated for a velocity of sound in water of 800 fathoms per second, but the actual velocity may differ from the calibrated velocity by as much as 5 percent, depending upon the temperature and salinity of the waters in which the vessel is operating; the highest velocities are found in warm, highly saline water, and the lowest in icy freshwater. Velocity corrections for these variations are determined and applied to echo soundings during hydrographic surveys. All echo soundings must be corrected for the vessel's draft, unless the draft correction has been set on the echo sounder.

Observational errors include misinterpreting false echos from schools of fish, seaweed, etc., but the most serious error which commonly occurs is where the depth is greater than the scale range of the instrument; a 400-fathom scale indicates 15 fathoms when the depth is 415 fathoms. Caution in navigation should be exercised when wide variations from charted depths are observed.

AIDS TO NAVIGATION

Aids to navigation in United States waters of the Great Lakes and their connecting waters, except for the St. Lawrence River, are maintained by the U.S. Coast Guard. Local jurisdiction for the region is assigned to the Commander, Ninth Coast Guard District. The Lake Champlain region and the Hudson River are under the jurisdiction of the Commander, Third Coast Guard District. (See appendix for addresses.)

Reporting of defects in aids to navigation.–Promptly notify the nearest Coast Guard District Commander if an aid to navigation is observed to be missing, sunk, capsized, out of position, damaged, extinguished, or showing improper characteristics.

Radio messages should be prefixed "Coast Guard" and transmitted directly to any U.S. Government shore radio station for relay to the Coast Guard District Commander. Merchant ships may send messages relating to defects noted in aids to navigation through commercial facilities only when they are unable to contact a U.S. Government shore radio station. Charges for these messages will be accepted "collect" by the Coast Guard.

It is unlawful to establish or maintain any aid similar to those maintained by the U.S. Coast Guard without first obtaining permission from the Coast Guard District Commander. In the Great Lakes, applications should be submitted through the Cleveland District Office. The licensed officer in command of a vessel which collides with any aid must report the fact promptly to the nearest Marine Safety Office or Marine Inspection Office, U.S. Coast Guard.

Lights.–The range of visibility of lights as given in the Light Lists and as shown on the charts is the **Nominal range,** which is the maximum distance at which a light may be seen in clear weather (meteorological visibility of 11.5 statute miles) expressed in statute miles. The Light Lists give the Nominal ranges for all Coast Guard lighted aids except range and directional lights. **Luminous range** is the maximum distance at which a light may be seen under the existing visibility conditions. By use of the diagram in the Light Lists, Luminous range

may be determined from the known Nominal range, and the existing visibility conditions. Both the Nominal and Luminous ranges do not take into account elevation, observer's height of eye, or the curvature of the earth. **Geographic range** is a function of only the curvature of the earth and is determined solely from the heights above sea level of the light and the observer's eye; therefore, to determine the actual geographic range for a height of eye, the Geographic range must be corrected by a distance corresponding to the height difference, the distance correction being determined from a table of "distances of visibility for various heights above sea level." (See Light List or Coast Pilot table following appendix.) The maximum distances at which lights can be seen may at times be increased by abnormal atmospheric refraction and may be greatly decreased by unfavorable weather conditions, such as fog, rain, haze, or smoke. All except the most powerful lights are easily obscured by such conditions. In some conditions of the atmosphere white lights may have a reddish hue. During weather conditions which tend to reduce visibility, colored lights are more quickly lost to sight than are white lights. Navigational lights should be used with caution because of the following conditions that may exist:

A light may be extinguished and the fact not reported to the Coast Guard for correction, or a light may be located in an isolated area where it will take time to correct.

In regions where ice conditions prevail, the lantern panes of unattended lights may become covered with ice or snow, which will greatly reduce the visibility and may also cause colored lights to appear white.

Brilliant shore lights used for advertising and other purposes, particularly those in densely populated areas, make it difficult to identify a navigational light.

At short distances flashing lights may show a faint continuous light between flashes.

The distance of an observer from a light cannot be estimated by its apparent intensity. The characteristics of lights in an area should always be checked in order that powerful lights visible in the distance will not be mistaken for nearby lights showing similar characteristics at low intensity such as those on lighted buoys.

The apparent characteristic of a complex light may change with the distance of the observer, due to color and intensity variations among the different lights of the group. The characteristic as charted and shown in the Light List may not be recognized until nearer the light.

Motion of a vessel in a heavy sea may cause a light to alternately appear and disappear, and thus give a false characteristic.

Where lights have different colored sectors, be guided by the correct bearing of the light; do not rely on being able to accurately observe the point at which the color changes. On either side of the line of demarcation of colored sectors there is always a small arc of uncertain color.

On some bearings from the light, the range of visibility of the light may be reduced by obstructions. In such cases, the obstructed arc might differ with height of eye and distance. When a light is cut off by adjoining land and the arc of visibility is given, the bearing on which the light disappears may vary with the distance of the vessel from which observed and with the height of eye. When the light is cut off by a sloping hill or point of land, the light may be seen over a wider arc by a ship far off than by one close to.

Arcs of circles drawn on charts around a light are not intended to give information as to the distance at which it can be seen, but solely to indicate, in the case of lights which do not show equally in all directions, the bearings between which the variation of visibility of obscuration of the light occurs.

Lights of equal candlepower but of different colors may be seen at different distances. This fact should be considered not only in predicting the distance at which a light can be seen, but also in identifying it.

Lights should not be passed close aboard, because in many cases riprap mounds are maintained to protect the structure against ice damage and scouring action.

Many prominent towers, tanks, smokestacks, buildings, and other similar structures, charted as landmarks, display flashing and/or fixed red aircraft obstruction lights. Lights shown from landmarks are charted only when they have distinctive characteristics to enable the mariner to positively identify the location of the charted structure.

Bridge lights and clearance gages.–The Coast Guard regulates marine obstruction lights and clearance gages on bridges across navigable waters. Where installed, clearance gages are generally vertical numerical scales, reading from top to bottom, and show the actual vertical clearance between the existing water level and the lowest point of the bridge over the channel; the gages are normally on the right-hand pier or abutment of the bridge, on both the upstream and downstream sides.

Bridge lights are fixed red or green, and are privately maintained; they are generally not charted or described in the text of the Coast Pilots. All bridge piers (and their protective fenders) and abutments which are in or adjacent to a navigation channel are marked on all channel sides by red lights. On each channel span of a fixed bridge, there is a range of two green lights marking the center of the channel and a red light marking both edges of the channel, except that when the margins of the channel are confined by bridge piers, the red lights on the span are omitted, since the pier lights then mark the channel edges; for multiplespan fixed bridges, the main channel span may also be marked by three white lights in a vertical line above the green range lights.

On all types of drawbridges, one or more red lights are shown from the drawspan (higher than the pier lights) when the span is closed; when the span is open, the higher red lights are obscured and

one or two green lights are shown from the drawspan, higher than the pier lights. The number and location of the red and green lights depend upon the type of drawbridge.

Bridges and their lighting, construction, maintenance, and operations are set forth in 33 CFR 114-118. Aircraft obstruction lights, prescribed by the Federal Aviation Administration, may operate at certain bridges. Drawbridge operation regulations are published in chapter 2 of the Coast Pilots.

Fog signals.–Caution should be exercised in the use of sound fog signals for navigation purposes. They should be considered solely as warning devices.

Sound travels through the air in a variable manner, even without the effects of wind; therefore, the hearing of fog signals cannot be implicitly relied upon.

Experience indicates that distances must not be judged only by the intensity of the sound; that occasionally there may be areas close to a fog signal in which it is not heard; and that fog may exist not far from a station, yet not be seen from it, so the signal may not be operating. It is not always possible to start a fog signal immediately when fog is observed.

Avoidance of collision with lightships, ocean station vessels, offshore light stations, and large navigational buoys (LNB).–Courses should invariably be set to pass these aids with sufficient clearance to avoid the possibility of collision from any cause. Errors of observation, current and wind effects, other vessels in the vicinity, and defects in steering gear may be, and have been, the cause of actual collisions, or imminent danger thereof, needlessly jeopardizing the safety of these facilities and their crews, and of all navigation dependent on these important aids to navigation.

Experience shows that lightships and offshore light stations cannot be safely used as leading marks to be passed close aboard, but should always be left broad off the course, whenever sea room permits. When approaching lightships, ocean station vessels, fixed offshore light structures, and large navigational buoys (LNB) on radio bearings, the risk of collision will be avoided by ensuring that radio bearing does not remain constant.

It should be borne in mind that most lightships and large buoys are anchored to a very long scope of chain and, as a result, the radius of their swinging circle is considerable. The charted position is the location of the anchor. Furthermore, under certain conditions of wind and current, they are subject to sudden and unexpected sheers which are certain to hazard a vessel attempting to pass close aboard.

During extremely heavy weather and due to their exposed locations, lightships may be carried off station without the knowledge and despite the best efforts of their crews. The mariner should, therefore, not implicitly rely on a lightship maintaining its precisely charted position during and immediately following severe storms. A lightship known to be off station will secure her light, fog signal, and radiobeacon and fly the International Code signal "LO" signifying "I am not in my correct position."

Watch (station) buoys are sometimes moored near lightships and important buoys to mark the approximate station should these important aids be carried away or temporarily removed. The lightship watch buoy also gives the crew an indication of dragging.

Since these uncharted buoys are always unlighted and, in some cases, moored as much as a mile from the lightship or buoy, the danger of a closely passing vessel colliding with them is always present, particularly during darkness or periods of reduced visibility.

Buoys.–The aids to navigation depicted on charts comprise a system consisting of fixed and floating aids with varying degrees of reliability. Therefore, prudent mariners will not rely solely on any single aid to navigation, particularly a floating aid.

The approximate position of a buoy is represented by the dot or circle associated with the buoy symbol. The approximate position is used because of practical limitations in positioning and maintaining buoys and their sinkers in precise geographical locations. These limitations include, but are not limited to, inherent imprecisions in position fixing methods, prevailing atmospheric and lake conditions, the slope of and the material making up the lakebed, the fact that buoys are moored to sinkers by varying lengths of chain, and the fact that buoy body and/or sinker positions are not under continuous surveillance, but are normally checked only during periodic maintenance visits which often occur more than a year apart. The position of the buoy body can be expected to shift inside and outside of the charting symbol due to the forces of nature. The mariner is also cautioned that buoys are liable to be carried away, shifted, capsized, sunk, etc. Lighted buoys may be extinguished or sound signals may not function as a result of ice, running ice or other natural causes, collisions, or other accidents.

For the foregoing reasons, a prudent mariner must not rely completely upon the charted position or operation of floating aids to navigation, but will also utilize bearings from fixed objects and aids to navigation on shore. Further, a vessel attempting to pass close aboard always risks collision with a yawing buoy or with the obstruction the buoy marks.

Buoys may not always properly mark shoals or other obstructions due to shifting of the shoals or of the buoys. Buoys marking wrecks or other obstructions are usually placed on the lakeward or channelward side and not directly over a wreck. Since buoys may be located some distance from a wreck they are intended to mark, and since sunken wrecks are not always static, extreme caution should be exercised when operating in the vicinity of such buoys.

Caution, channel markers.–Lights, daybeacons, and buoys along dredged channels do not always mark the bottom edges. Due to local conditions, aids may be located inside or outside the channel limits shown by dashed lines on a chart. The Light

List tabulates the offset distances for these aids in many instances.

Aids may be moved, discontinued, or replaced by other types to facilitate dredging operations. Mariners should exercise caution when navigating areas where dredges with auxiliary equipment are working.

Temporary changes in aids are not included on the charts.

Radiobeacons.–A map showing the locations and operating details of marine radiobeacons is given in each Light List. This publication describes the procedure to follow in using radiobeacons to calibrate radio direction finders as well as listing special radio direction finder calibration stations.

A vessel steering a course for a radiobeacon should observe the same precautions as when steering for a light or any other mark. If the radiobeacon is aboard a lightship, particular care should be exercised to avoid the possibility of collision, and sole reliance should never be placed on sighting the lightship or hearing its fog signal. If there are no dependable means by which the vessel's position may be fixed and the course changed well before reaching the lightship, a course should be selected that will ensure passing the lightship at a distance, rather than close aboard, and repeated bearings of the radiobeacon should show an increasing change in the same direction.

Radio bearings.–No exact data can be given as to the accuracy to be expected in radio bearings taken by a ship, since the accuracy depends to a large extent upon the skill of the ship's operator, the condition of the ship's equipment, and the accuracy of the ship's calibration curve. Mariners are urged to obtain this information for themselves by taking frequent radio bearings when their ship's position is accurately known and recording the results.

Radio bearings obtained at twilight or at night, and bearings which are almost parallel to the shore, should be accepted with reservations, due to "night effect" and to the distortion of radio waves which travel over land. Bearings of aircraft ranges and standard broadcast stations should be used with particular caution due to coastal refraction and lack of calibration of their frequencies.

Conversion of radio bearings to Mercator bearings.–Radio directional bearings are the bearings of the great circles passing through the radio stations and the ship, and, unless in the plane of the Equator or a meridian, would be represented on a Mercator chart as curved lines. Obviously it is impracticable for a navigator to plot such lines on a Mercator chart, so it is necessary to apply a correction to a radio bearing to convert it into a Mercator bearing, that is the bearing of a straight line on a Mercator chart laid off from the sending station and passing through the receiving station.

A table of corrections for the conversion of a radio bearing into a Mercator bearing follows the appendix. It is sufficiently accurate for practical purposes for distances up to 1,000 miles.

The only data required are the latitudes and longitudes of the radiobeacons and of the ship by dead reckoning. The latter is scaled from the chart, and the former is either scaled from the chart or taken from the Light List.

The table is entered with the differences of longitude in degrees between the ship and station (the nearest tabulated value being used), and opposite the middle latitude between the ship and station, the correction to be applied is read.

The sign of the correction (bearings read clockwise from the north) will be as follows: In N latitude, the minus sign is used when the ship is E of the radiobeacon and the plus sign used when the ship is W of the radiobeacon. In S latitude, the plus sign is used when the ship is E of the radiobeacon, and the minus sign is used when the ship is W of the radiobeacon.

To facilitate plotting, 180 degrees should be added to or subtracted from the corrected bearing, and the result plotted from the radiobeacon.

Should the position by dead reckoning differ greatly from the true position of the ship as determined by plotting the corrected bearings, retrial should be made, using the new value as the position of the ship.

Radio bearings from other vessels.–Any vessel with a radio direction finder can take a bearing on a vessel equipped with a radio transmitter. These bearings, however, should be used only as a check, as comparatively large errors may be introduced by local conditions surrounding the radio direction finder unless known and accounted for. Although any radio station, for which an accurate position is definitely known, may serve as a radiobeacon for vessels equipped with a radio direction finder, extreme caution must be exercised in their use. Stations established especially for maritime services are more reliable.

Radar transponder beacons (Racons) are low-powered radio transceivers that operate in the marine radar X-band frequencies. When activated by a vessel's radar signal, Racons provide a distinctive visible display on the vessel's radarscope from which the range and bearing to the beacon may be determined. (See Light List and DMAHTC Pub. 117A for details.)

Loran.–A list of stations and descriptive details of the Loran System are given in the Light Lists. Instructions, tables, and charts of the Loran System are published by the Defense Mapping Agency Hydrographic/Topographic Center. NOS shows loran lines on the small scale chart of each of the Great Lakes.

Exact data cannot be given as to the accuracy to be expected in loran positions since the accuracy depends to a large extent on the skill of the operator, the condition and type of receiving equipment, and the area of operation. The accuracy of a Loran fix is determined by the accuracy of the individual lines of positions used to establish the fix and by their angle of intersection.

Loran position determinations on or near the baseline extensions are subject to geometric errors exceeding 2 nautical miles per microsecond and, therefore, should be avoided whenever possible.

Loran is a long-range aid to navigation and should not normally be used in inshore waters. The use of skywaves is not recommended with 250 miles of either station.

Caution must be used in matching loran signals to ensure that the groundwave signal of the master station is not unknowingly matched with a skywave signal of a secondary station, or vice versa; or that a one-hop skywave from one station is not matched with a two-hop skywave signal from the other.

Omega.–Omega is a continuous radionavigation system which provides hyperbolic lines of position through phase comparisons of very low frequency (10-14 kHz range) continuous wave signals transmitted on a common frequency on a time shared basis. With eight transmitting stations located throughout the world, Omega provides worldwide, all weather navigation coverage. Six stations make Omega available in nearly all parts of the globe, with the two other stations providing redundancy and coverage during off-air time for maintenance.

Users are cautioned that the Omega system is in an implementation stage. System changes and station off-air periods are promulgated by Notice to Mariners and radio navigational warning messages. Current information on the status of individual Omega transmitting stations is broadcast on station WWV, 16 minutes after the hour, and on station WWVH, 47 minutes after the hour. Current status reports are available by telephone (202-245-0298).

At the present time the worldwide accuracy and reliability of this system cannot be precisely determined. Therefore positioning information derived from Omega should not be totally relied upon without reference to other positioning methods.

Uniform State Waterway Marking System.–Many bodies of water used by boatmen are located entirely within the boundaries of a State. The Uniform State Waterway Marking System (USWMS) has been developed to indicate to the small-boat operator hazards, obstructions, restricted or controlled areas, and to provide directions. Although intended primarily for waters within the State boundaries, USWMS is suited for use in all water areas, since it supplements and is generally compatible with the Coast Guard lateral system of aids to navigation. The Coast Guard is gradually using more aids bearing the USWMS geometric shapes described below.

Two categories of waterway markers are used. Regulatory markers, buoys, and signs use distinctive standard shape marks to show regulatory information. The signs are white with black letters and have a wide orange border. They signify speed zones, restricted areas, danger areas, and directions to various places. Aids to navigation on State waters use red and black buoys to mark channel limits. Red and black buoys are generally used in pairs. The boat should pass between the red buoy and its companion black buoy. If the buoys are not placed in pairs, the distinctive color of the buoy indicates the direction of dangerous water from the buoy. White buoys with red tops should be passed to the S or W, indicating that danger lies to the N or E of the buoy. White buoys with black tops should be passed to the N or E. Danger lies to the S or W. Vertical red and white striped buoys indicate a boat should not pass between the buoy and the nearest shore. Danger lies inshore of the buoy.

SPECIAL SIGNALS FOR CERTAIN VESSELS

Special signals for surveying vessels.–National Ocean Survey vessels while engaged in hydrographic surveying are required by Navigation Rules, International-Inland, Rule 27, to exhibit:

(b)(i) three all-round lights in a vertical line where they can best be seen. The highest and lowest of these lights shall be red and the middle light shall be white;

(ii) three shapes in a vertical line where they can best be seen. The highest and lowest of these shapes shall be balls and the middle one a diamond;

(iii) when making way through the water, masthead lights, sidelights and a sternlight, in addition to the lights prescribed in subparagraph (b)(i); and

(iv) when at anchor, in addition to the lights or shapes prescribed in subparagraphs (b)(i) and (ii) the light, lights or shapes prescribed in Rule 30, Anchored Vessels and Vessels Aground.

The color of the above shapes is black.

The **wire drags** used by the NOS in sweeping for dangers to navigation may be crossed by vessels without danger of fouling at any point except between the towing launches and the large buoys near them, where the towline approaches the surface of the water. Vessels passing over the drag are requested to change course so as to cross it approximately at right angles, as a diagonal course may cause the propeller to foul the supporting buoys and attached wires. No attempt should be made to pass between the drag launches while the wire is being set out or taken in, unless it would endanger a vessel to do otherwise, because the bottom wire is slack and the floats at each 100-foot section may lift it nearly to the surface; at this time the launches usually are headed directly toward or away from each other and the operation may be clearly seen.

Warning signals for Coast Guard vessels while handling or servicing aids to navigation are the same as those prescribed for surveying vessels. (See Special Signals for Surveying Vessels, this chapter.)

NAVIGATION RESTRICTIONS AND REQUIREMENTS

Oil Pollution.–The Oil Pollution Act, 1961, as amended, provides for prohibited zones throughout the world within which the discharge of oil or any oily mixture is unlawful. The prohibited zones for the United States, Puerto Rico, the U.S. Virgin Islands, and adjacent foreign territory include sea areas within 50 miles from the nearest land and the following sea areas extending more than 50 miles from the nearest land: North-West Atlantic Zone, comprising the sea areas within a line drawn from

38°47'N., 73°43'W., to 39°58'N., 68°34'W., thence to 42°05'N., 64°37'W., thence along the E coast of Canada at a distance of 100 miles from the nearest land. Canadian Western Zone (Pacific Ocean), extending for a distance of 100 miles from the nearest land along the W coast of Canada.

The law applies (with the exceptions stated below) to any seagoing vessel of any type whatsoever of American registry or nationality, including floating craft towed by another vessel making a sea voyage; this includes a **"tanker,"** defined as a type of ship in which the greater part of the cargo space is constructed or adapted for the carriage of liquid cargoes in bulk and which is not, for the time being, carrying a cargo other than oil in that part of its cargo space. The excepted categories of vessels are: tankers of under 150 gross tons, and other ships of under 500 gross tons; ships for the time being engaged in the whaling industry when actually employed on whaling operations; ships for the time being navigating the Great Lakes of North America and their connecting and tributary waters as far E as the lower exit of St. Lambert Lock at Montreal in the Province of Quebec, Canada; naval ships and ships for the time being used as naval auxiliaries.

Foreign vessels to which the International Convention for the Prevention of the Pollution of the Sea by Oil (1954, as amended) applies, while in the territorial waters of the United States, may be boarded, examined, and required to produce records as provided in Section 11 of the Oil Pollution Act of 1961, as amended. (For a complete discussion of the Oil Pollution Regulations, see 33 CFR 151.)

The Federal Water Pollution Control Act, as amended, prohibits the discharge of a harmful quantity of oil or a hazardous substance into or upon the United States navigable waters or adjoining shorelines, the waters of the contiguous zone or beyond the contiguous zone to the limits of the fisheries conservation zone established in 1976 or the limits of the Outer Continental Shelf. Discharges that do occur must be reported to the Coast Guard (National Response Center) by the most rapid available means. To assist in swift reporting of spills, a nationwide, 24-hour, toll-free telephone number has been established (1-800-424-8802). If the spiller or any other industry organization, or State or local government, does not clean up the spill, the Federal Government may. The spiller will be liable for the cleanup costs. A harmful discharge of oil has been defined as one which causes a film or sheen upon or discoloration of the surface of the water, violates applicable State water quality standards, or causes a sludge or emulsion to be deposited beneath the surface of the water. (For regulations pertaining to this Act, see 33 CFR 153.)

Other requirements for the protection of navigable waters.–U.S. laws prohibit discharge from any vessel or shore establishment of any refuse matter, other than that flowing from streets and sewers in a liquid state, into any navigable water unless the vessel is equipped with a Coast Guard certified flow-through marine sanitation device. It is not lawful to tie up or anchor vessels or to float lografts in navigable channels in such manner as to obstruct normal navigation. When a vessel or raft is wrecked and sunk in a navigable channel it is the duty of the owner to immediately mark it with a buoy or beacon during the day and a light at night until the sunken craft is removed or abandoned.

Obligation of deck officers.–Licensed deck officers are required to acquaint themselves with the latest information published in Notice to Mariners regarding aids to navigation.

Improper use of searchlights prohibited.–No person shall flash or cause to be flashed the rays of a searchlight or other blinding light onto the bridge or into the pilothouse of any vessel underway. The International Code Signal "PG2" may be made by a vessel inconvenienced by the glare of a searchlight in order to apprise the offending vessel of the fact.

Unnecessary whistling prohibited.–The unnecessary sounding of the vessel's whistle is prohibited within any harbor limits of the United States.

Use ofRadar.–Naviation Rules, International-Inland, Rule 7, states, in part, that every vessel shall use all available means appropriate to the prevailing circumstances and conditions to determine if risk of collision exists. If there is any doubt, such risk shall be deemed to exist. Proper use shall be made of radar equipment if fitted and operational, including long-range scanning to obtain early warning of risk of collision and radar plotting or equivalent systematic observation of detected objects.

This rule places an additional responsibility on vessels which are equipped and manned to use radar to do so while underway during periods of reduced visibility without in any way relieving commanding officers of the responsibility of carrying out normal precautionary measures.

Navigation Rules, International-Inland, Rules 6, 7, 8, and 19 apply to the use of radar.

Danger signal.–Navigation Rules, International-Inland, Rule 34(d), states that when vessels in sight of one another are approaching each other and from any cause either vessel fails to understand the intentions or actions of the other, or is in doubt whether sufficient action is being taken by the other to avoid collision, the vessel in doubt shall immediately indicate such doubt by giving at least five short and rapid blasts on the whistle. Such signal may be supplemented by a light signal of at least five short and rapid flashes.

Narrow channels.–Navigation Rules, International-Inland, Rule 9(b) states: A vessel of less than 65.6 feet (20 meters) in length or a sailing vessel shall not impede the passage of a vessel that can safely navigate only within a narrow channel or fairway.

Control of shipping in time of emergency or war.–In time of war or national emergency, merchant vessels of the United States and those foreign flag vessels, which are considered under effective U.S. control, will be subject to control by agencies of

the U.S. Government. The allocation and employment of such vessels, and of domestic port facilities, equipment, and services will be performed by appropriate agencies of the War Transport Administration. The movement, routing, and diversion of merchant ships at sea will be controlled by appropriate naval commanders. The movement of merchant ships within domestic ports and dispersal anchorages will be coordinated by the U.S. Coast Guard. The commencement of naval control will be signalled by a general emergency message. (See Pubs. 117A or 117B for emergency procedures and communication instructions.)

U.S. Flag Merchant Vessel Locator Filing System (USMER).–Pursuant to the Merchant Marine Act of 1936 and effective November 1, 1975, all U.S. flag merchant vessels of 1,000 gross registered tons or over engaged in foreign commerce departing U.S. ports are required to submit movement reports in accordance with the USMER system. The purpose of USMER is to keep national agencies and certain military authorities informed concerning arrivals, departures, and at-sea locations of U.S. flag merchant vessels throughout the world. Ships operating under control of the Military Sealift Command (MSC) are not required to submit USMER reports.

Complete USMER information is contained in a pamphlet prepared and distributed by the Maritime Administration, Department of Commerce. Copies of these pamphlets and additional information can be obtained from the Maritime Administration's regional offices in New York, New Orleans, San Francisco or its Office of Ship Operations, Division of Ship Management, in Washington, D. C. The USMER system is also published in Pubs. 117A and B, published by the Defense Mapping Agency Hydrographic/Topographic Center (DMAHTC).

U.S. Fishery Conservation Zone.–The United States exercises exclusive fishery management authority over all species of fish, except tuna, within the fishery conservation zone, whose seaward boundary is 200 miles from the baseline from which the U.S. territorial sea is measured; all anadromous species which spawn in the United States throughout their migratory range beyond the fishery conservation zone, except within a foreign country's equivalent fishery zone as recognized by the United States; all U.S. Continental Shelf fishery resources beyond the fishery conservation zone. Such resources include American lobster and species of coral, crab, abalone, conch, clam, and sponge, among others.

No foreign vessel may fish, aid, or assist vessels at sea in the performance of any activity relating to fishing including, but not limited to, preparation, supply, storage, refrigeration, transportation, or processing, within the fishery conservation zone, or fish for anadromous species of the United States or Continental Shelf fishery resources without a permit issued in accordance with U.S. law. These permits may only be issued to vessels from countries recognizing the exclusive fishery management authority of the United States in an international agreement. The owners or operators of foreign vessels desiring to engage in fishing off U.S. coastal waters should ascertain their eligibility from their own flag state authorities. Failure to obtain a permit prior to fishing, or failure to comply with the conditions and restrictions established in the permit may subject both vessel and its owners or operators to administrative, civil, and criminal penalties. (Further details concerning foreign fishing are given in 50 CFR 611.)

Reports of foreign fishing activity within the fishery conservation zone should be made to the U.S. Coast Guard. Immediate reports are particularly desired, but later reports by any means also have value. Reports should include the activity observed, the position, and as much identifying information (name, number, homeport, type, flag, color, size, shape, etc.) about the foreign vessel as possible, and the reporting party's name and address or telephone number.

Bridge-to-Bridge Radiotelephone Communication.–Voice radio bridge-to-bridge communication between vessels is an effective aid in the prevention of collisions where there is restricted maneuvering room and/or visibility. VHF-FM radio is used for this purpose due to its essentially line-of-sight characteristic and relative freedom from static. As VHF-FM has increasingly come into use for short-range communications in U.S. harbors and other high-traffic waters, so has the number of ships equipped with this gear increased.

The Vessel Bridge-to-Bridge Radiotelephone Regulations, effective January 1, 1973, require vessels subject to the Act while navigating to be equipped with at least one single channel transceiver capable of transmitting and receiving on VHF-FM channel 13 (156.65 MHz), the Bridge-to-Bridge Radiotelephone frequency. Vessels with multichannel equipment are required to have an additional receiver so as to be able to guard VHF-FM channel 13 (156.65 MHz), the Bridge-to-Bridge Radiotelephone frequency, in addition to VHF-FM channel 16 (156.80 MHz), the National Distress, Safety, and Calling frequency required by Federal Communications Commission regulations. (See **33 CFR 26.01 through 26.10,** chapter 2, for Vessel Bridge-to-Bridge Radiotelephone Regulations.)

Vessels operating on the Great Lakes and certain connecting and tributary waters are subject to the provisions of the Great Lakes Radio Agreement between the United States and Canada. (See **47 CFR 83.536 through 83.550,** chapter 2, for regulations.)

Mariners are reminded that the use of bridge-to-bridge voice communications in no way alters the obligation to comply with the provisions of the RULES OF THE ROAD.

CANADIAN GOVERNMENT AGENCIES PROVIDING MARITIME SERVICES

Canadian Coast Guard, Ministry of Transport, is

charged with the responsibility for the safe navigation of vessels in Canadian waters. The Coast Guard maintains aids to navigation, operates maritime radio stations, operates weather and survey vessels, conducts marine research and icebreaking operations, lays and repairs submarine cables, and performs many of the same duties as its U.S. counterpart.

The Canadian Coast Guard carries out duties as the marine element of the Canadian Armed Forces search and rescue organization. In Canadian waters of the Great Lakes, search and rescue activities are controlled by a Rescue Coordination Center at Trenton, Ont. The center is alerted by Canadian Coast Guard radio stations or search and rescue units immediately upon receipt of a distress signal.

The Canadian Coast Guard publishes annually the Canadian Lists of Lights, Buoys, and Fog Signals. Radio Aids to Marine Navigation (issued March 1, June 1, and September 1 of each year), Notice to Mariners, Radio Broadcast Notice to Mariners, and Notices to Shipping are also issued by the Canadian Coast Guard.

Lists of Lights, Buoys, and Fog Signals and Radio Aids to Marine Navigation are available from Canadian Government Publishing Centre or Canadian Hydrographic Chart Distribution Office. Notices to Mariners are available from Director, Aids and Waterways, Canadian Coast Guard. Notices to Shipping are broadcast from Canadian Coast Guard radio stations; those in effect for an extended time are published in the form of a circular available from the Canadian Coast Guard Traffic Centre. (See appendix for addresses.)

Canadian Hydrographic Service, Department of Fisheries and Oceans, publishes nautical charts and other related marine publications, Canadian Sailing Directions (including Great Lakes, Volumes I and II, and Gulf and River St. Lawrence), Small Craft Guides, and the Catalogs of Nautical Charts and Related Publications. These publications are available from the Canadian Hydrographic Chart Distribution Office and all but the latter are available from the Canadian Government Publishing Centre. (See appendix for addresses.)

The Canadian Hydrographic Service, in conjunction with other components of the Department of Fisheries and Oceans and the Department of the Environment, provides data for several periodic bulletins containing water level information, including the Water Levels-Daily Means, and the Monthly Water Level Bulletin, Great Lakes and Montreal Harbour. These publications are available from Canadian Hydrographic Chart Distribution Office and Canadian Government Publishing Centre. (See appendix for addresses.)

Atmospheric Environment Service, Department of the Environment, issues forecasts and severe weather warnings for Lakes Ontario, Erie, Huron, and Superior, and for Georgian Bay. These forecasts are broadcast in code from Canadian Coast Guard marine radio stations, and in plain language by many Canadian commercial radio stations. Coast Guard broadcast schedules and contents are contained in the publication Radio Aids to Marine Navigation (Atlantic and Great Lakes) available from the Canadian Hydrographic Chart Distribution Office and the Canadian Government Publishing Centre. (See appendix for addresses.) Numerous Canadian vessels including year-round research vessels, lighthouse stations, and automatic reporting stations take weather observations and provide reports during the shipping season. These reports are broadcast over the same radio channels as the weather forecasts.

Canadian Customs.–Foreign pleasure craft may enter Canada temporarily on condition that they are exported at the end of the visit or boating season. Craft remaining in Canada beyond the end of the visit or season are subject to duty and taxes.

The owner or operator of a craft arriving from a foreign port or place is to report immediately to the nearest Canadian Customs unit. Only the owner or operator is permitted to go ashore to make the report; all passengers and goods must remain on board until the formalities have been completed.

At vessel reporting stations where a customs inspector is on duty during the boating season, the vessel is cleared and a permit is issued. At other stations, a telephone reporting system is used. The owner or operator telephones the nearest customs office. After routine questioning, the inspector may issue a verbal clearance, or if inspection is necessary, the inspector will proceed to the vessel. These reporting stations display a sign indicating the telephone numbers. The telephone calls are recorded to provide proof of the vessel report. The hours of service vary from location to location as well as seasonally. A service charge is made for service requested outside the normal working hours. Transportation charges for the inspector may be assessed.

A nonresident may be permitted to keep his/her craft in Canada during the off season to have legitimate repairs or maintenance done by a bona fide marina or service depot. The owner must provide a copy of the work order or a written statement from the individual or firm making the repairs.

Additional information on Canadian Customs regulations may be obtained at the nearest Customs office. (See appendix for a list of Canadian Customs regional offices and addresses.)

Canadian Code of Navigating Practices and Procedures.–A code of Navigating Practices and Procedures, issued by the Ministry of Transport, establishes a set of nonregulatory standards for the conduct of ships in Canadian waters and fishing zones. Copies of the Code are available from the Canadian Hydrographic Chart Distribution Office. (See appendix for address.)

2. NAVIGATION REGULATIONS

This chapter contains Government regulations of the United States and Canada that are of most importance in the areas covered by Coast Pilot 6. The U.S. regulations are from the **Code of Federal Regulations (CFR),** principally from Title 33, and extracts from Titles 21, 36, 40, 46, and 47. Selected Canadian regulations are included at the end of this chapter.

Note.–These regulations can only be amended by the enforcing agency or other authority cited in the regulations. Accordingly, requests for changes to these regulations should be directed to the appropriate agency for action. In those regulations where the enforcing agency is not cited or is unclear, recommendations for changes should be directed to the following Federal agencies for action: Food and Drug Administration (21 CFR 1250); U.S. Coast Guard (33 CFR 26, 92, 110, 117, 128, 160, 161, 162, 164, and 165; 46 CFR 401); U.S. Army Corps of Engineers (33 CFR 204 and 207); Saint Lawrence Seaway Development Corporation (33 CFR 401); National Park Service (36 CFR 1, 2, and 7); Environmental Protection Agency (40 CFR 140); Federal Communications Commission (47 CFR 83).

Title 21–Food and Drugs

Part 1250–Interstate Conveyance Sanitation

§1250.93 Discharge of Wastes. Vessels operating on freshwater lakes or rivers shall not discharge sewage, or ballast or bilge water, within such areas adjacent to domestic water intakes as are designated by the Surgeon General.

Title 33–Navigation and Navigable Waters

Part 26–Vessel Bridge-to-Bridge Radiotelephone Regulations

§26.01 Purpose.

(a) The purpose of this part is to implement the provisions of the Vessel Bridge-to-Bridge Radiotelephone Act. This part–

(1) Requires the use of the vessel bridge-to-bridge radiotelephone;

(2) Provides the Coast Guard's interpretation of the meaning of important terms in the Act;

(3) Prescribes the procedures for applying for an exemption from the Act and the regulations issued under the Act and a listing of exemptions.

(b) Nothing in this part relieves any person from the obligation of complying with the rules of the road and the applicable pilot rules.

§26.02 Definitions.

For the purpose of this part and interpreting the Act–

"Secretary" means the Secretary of the Department in which the Coast Guard is operating;

"Act" means the "Vessel Bridge-to-Bridge Radiotelephone Act", 33 U.S.C. section 1201-1208;

"Length" is measured from end to end over the deck excluding sheer;

"Power-driven vessel" means any vessel propelled by machinery; and

"Towing vessel" means any commercial vessel engaged in towing another vessel astern, alongside, or by pushing ahead.

§26.03 Radiotelephone required.

(a) Unless an exemption is granted under §26.09 and except as provided in paragraph (a)(4) of this section, section 4 of the Act provides that–

(1) Every power-driven vessel of 300 gross tons and upward while navigating;

(2) Every vessel of 100 gross tons and upward carrying one or more passengers for hire while navigating;

(3) Every towing vessel of 26 feet or over in length while navigating; and

(4) Every dredge and floating plant engaged in or near a channel or fairway in operations likely to restrict or affect navigation of other vessels: Provided, That an unmanned or intermittently manned floating plant under the control of a dredge need not be required to have separate radiotelephone capability; Shall have a radiotelephone capable of operation from its navigational bridge, or in the case of a dredge, from its main control station, and capable of transmitting and receiving on the frequency or frequencies within the 156-162 Mega-Hertz band using the classes of emissions designated by the Federal Communications Commission, after consultation with other cognizant agencies, for the exchange of navigational information.

(b) The radiotelephone required by paragraph (a) of this section shall be carried on board the described vessels, dredges, and floating plants upon the navigable waters of the United States inside the lines established pursuant to section 2 of the Act of February 19, 1895 (28 Stat. 672), as amended.

§26.04 Use of the designated frequency.

(a) No person may use the frequency designated by the Federal Communications Commission under section 8 of the Act, 33 U.S.C.A. section 1207(a), to transmit any information other than information necessary for the safe navigation of vessels or necessary tests.

(b) Each person who is required to maintain a listening watch under section 5 of the Act shall, when necessary, transmit and confirm, on the designated frequency, the intentions of his vessel and any other information necessary for the safe navigation of vessels.

(c) Nothing in these regulations may be construed as prohibiting the use of the designated frequency to communicate with shore stations to ob-

tain or furnish information necessary for the safe navigation of vessels.

Note.–The Federal Communications Commission has designated the frequency 156.65 MHz for the use of bridge-to-bridge radiotelephone stations.

§26.05 Use of radiotelephone.

Section 5 of the Act states–

(a) the radiotelephone required by this Act is for the exclusive use of the master or person in charge of the vessel, or the person designated by the master or person in charge of the vessel, or the person designated by the master or person in charge to pilot or direct the movement of the vessel, who shall maintain a listening watch on the designated frequency. Nothing contained herein shall be interpreted as precluding the use of portable radiotelephone equipment to satisfy the requirements of this Act.

§26.06 Maintenance of radiotelephone; failure of radiotelephone.

Section 6 of the Act states–

(a) Whenever radiotelephone capability is required by this Act, a vessel's radiotelephone equipment shall be maintained in effective operating condition. If the radiotelephone equipment carried aboard a vessel ceases to operate, the master shall exercise due diligence to restore it or cause it to be restored to effective operating condition at the earliest practicable time. The failure of a vessel's radiotelephone equipment shall not, in itself, constitute a violation of this Act, nor shall it obligate the master of any vessel to moor or anchor his vessel; however, the loss of radiotelephone capability shall be given consideration in the navigation of the vessel.

§26.07 English language.

No person may use the services of, and no person may serve as a person required to maintain a listening watch under section 5 of the Act, U.S.C. 1204 unless he can speak the English language.

§26.08 Exemption procedures.

(a) Any person may petition for an exemption from any provision of the Act or this part;

(b) Each petition must be submitted in writing to U.S. Coast Guard (G-W), 2100 Second Street SW., Washington, DC 20593, and must state–

(1) The provisions of the Act or this part from which an exemption is requested; and

(2) The reasons why marine navigation will not be adversely affected if the exemption is granted and if the exemption relates to a local communication system how that system would fully comply with the intent of the concept of the Act but would not conform in detail if the exemption is granted.

§26.09 List of exemptions.

(a) All vessels navigating on those waters governed by the navigation rules for Great Lakes and their connecting and tributary waters (33 U.S.C. 241 et seq.) are exempt from the requirements of the Vessel Bridge-to-Bridge Radiotelephone Act and this part until May 6, 1975.

(b) Each vessel navigating on the waters under the navigation rules for the Great Lakes and their connecting and tributary waters (33 U.S.C. 241 et seq.) and to which the Vessel Bridge-to-Bridge Radiotelephone Act (33 U.S.C. 1201-1208) applies is exempt from the requirements in 33 U.S.C. 1203, 1204, and 1205 and the regulations under §§26.03, 26.04, 26.05, 26.06, and 26.07. Each of these vessels and each person to whom 33 U.S.C. 1208(a) applies must comply with Articles VII, X, XI, XII, XIII, XV, and XVI and Technical Regulations 1-7 of "The Agreement Between the United States of America and Canada for Promotion of Safety on the Great Lakes by Means of Radio, 1973."

§26.10 Penalties.

Section 9 of the Act states–

(a) Whoever, being the master or person in charge of a vessel subject to the Act, fails to enforce or comply with the Act or the regulations hereunder; or whoever, being designated by the master or person in charge of a vessel subject to the Act to pilot or direct the movement of a vessel fails to enforce or comply with the Act or the regulations hereunder-is liable to a civil penalty of not more than $500 to be assessed by the Secretary.

(b) Every vessel navigated in violation of the Act or the regulations hereunder is liable to a civil penalty of not more than $500 to be assessed by the Secretary, for which the vessel may be proceeded against in any District Court of the United States having jurisdiction.

(c) Any penalty assessed under this section may be remitted or mitigated by the Secretary, upon such terms as he may deem proper.

Part 92–Anchorage and Navigation Regulations; St. Mary's River, Michigan

§92.01 General instructions.

The regulations in this part control vessel traffic in the United States waters of the St. Marys River between Point Iroquois and Point De Tour, except the waters of the St. Marys Falls Canal. The regulations in this part shall not be considered to cover all of the obligations imposed by the law upon vessels and their operators, and shall not be construed as relieving the owners or persons operating vessels from any penalties which might be incurred in the violation of any of the general laws relating to shipping on the Great Lakes and tributary waters, or a violation of regulations issued pursuant to such laws.

§92.03 Captain of the Port.

The Coast Guard officer to whom is assigned the duty of enforcing the rules and regulations in this part is designated "Captain of the Port." His office is at Sault Ste. Marie, Mich.

§92.05 St. Marys River patrol.

The St. Marys River patrol comprises all of the personnel and equipment of the Coast Guard employed by the captain of the port in the enforcement of the rules and regulations in this part.

§92.07 District engineer.

The officer of the United States Army Engineers in charge of the district is authorized to declare any channel closed when by reason of low water, obstruction, or obscurity in the channel or other

cause, he deems such action necessary for the safety of shipping; and under contrary circumstances, or for the expediting of vessel passage, to declare any channel open. He or his local representative decides the proper disposition of dredging and wrecking outfits legally engaged in improving or clearing a channel, and the allowable maximum speed and draft of vessels in channels which are impaired temporarily. His decisions with respect to the foregoing are duly communicated to the captain of the port. The movements of vessels in the St. Marys Falls Canal are under the direction of the district engineer or his local representative.

§92.13 Routing of traffic in channels.

The routing of traffic through the several dredged channels is contingent upon the physical conditions in them: and the vessel masters should be prepared upon notice from the patrol, or through published notification, to follow such alternate route as may be prescribed, or to proceed with caution. Under normal conditions traffic passes up the Middle Neebish Channel, and down the West Neebish Channel; but it may be necessary in emergency to pass two-way traffic in either of those channels. It may also become necessary to close either or both channels for a short time owing to obscurity of navigation marks, in which case vessels should be prepared to anchor and wait a clearing away of obscurity.

§92.19 Temporary closure of West Neebish Channel.

(a) In the event the West Neebish Channel is temporarily closed to navigation (due to dredging, grounding of vessels, or other reasons), the resulting two-way navigation will pass through the Middle Neebish, Munuscong, and Sailors Encampment Channels.

(b) In these channels between Lake Munuscong and Lake Nicolet, the westerly 300-foot portion of these channels provides a 27-foot depth and the easterly 200-foot portion provides a 21-foot depth. When vessel drafts permit, upbound vessels shall use the easterly (21-foot depth) portion of these channels. All downbound vessels shall use the westerly (27-foot depth) portion of these channels.

(c) (Reserved)

(d) A downbound vessel when abeam of Nine Mile Point may make a "Securite Call" to inform all traffic that she is now entering the two-way traffic channels.

§92.21 Sound signals used by patrol.

(a) Two short blasts and one long blast of whistle or horn indicate that the signalling unit desires to speak a passing vessel, and the signaled vessel will check speed and await orders. Vessels should use this signal to speak a lookout station or passing patrol boat.

(b) Three long blasts of whistle or horn indicate that the vessel signaled is moving at too high a rate of speed. This signal may be used by dredging and wrecking plants working in channels.

§92.23 Definitions.

(a) The word "vessel," as used in this part, shall be held to include all types of floating craft and equipment. Where special provisions apply only to rafts, dredges, etc., the type will be specified by its class designation.

(b) Speed limits established in this part are expressed in terms of statute miles per hour over the ground.

§92.25 Obedience to instructions.

All persons in charge of or operating vessels in the St. Marys River are required to yield prompt and implicit obedience to the directions of the captain of the port and the officers and men of the St. Marys River patrol, acting under his instructions, in connection with the enforcement of the rules and regulations in this part.

§92.26 Reporting procedures for vessels transiting the St. Mary's River.

(a) Every upbound vessel, when abeam of De Tour Reef Light shall notify the Coast Guard Control Office, St. Mary's River Patrol (Radiotelephone call: "Soo Control"), of her time of passage at De Tour Reef Light and her draft.

(b) Similarly, every downbound vessel when abeam of Parisienne Island (Ile Parisienne), shall notify the Coast Guard Control Office, St. Mary's River Patrol (Radiotelephone call: "Soo Control"), of her time of passage at Parisienne Island and her draft. Such vessel when making the turn from the Birch Point Range on to the Brush Point Range shall make a second call to "Soo Control" reporting her position. Such vessel when turning on to the Point Aux Pins Channel Range at Brush Point (old Coast Guard Lookout Station No. 6) shall make a third call to "Soo Control" reporting her position.

§92.27 Anchorage grounds.

The authorized anchorage grounds are those areas outside of the dredged channels, and clear of the steering courses in other portions of the St. Mary's River, between Point Iroquois and Point De Tour. Vessels shall be anchored so as not to swing into channel limits or across steering courses.

§92.29 Emergency anchoring.

A vessel may be permitted in an emergency, due to breakdown of machinery or other accident or obscruity of navigation marks, to anchor in a dredged channel; but the vessel shall be anchored as near the edge of the channel as possible, and shall get under way and proceed as soon as the emergency ceases, unless otherwise directed.

§92.31 Forbidden anchorage.

It is forbidden to anchor a vessel at any time in the area to the southward of the Point Aux Pins Range, lying between Brush Point and the waterworks intake crib off Big Point; also within a quarter mile of the said intake crib in any direction.

§92.33 Dredging and wrecking plants in channels.

Duly authorized dredging and wrecking plants, when engaged in improving or clearing a channel, will be permitted to anchor or moor in the channel under such conditions as may be prescribed by the district engineer or his local representative.

§92.35 Shifting anchorage when directed.

The captain of the port, or the St. Marys river

patrol acting under his instructions, is empowered to cause any anchored vessel to shift anchorage when and as directed, whenever in the judgment of the enforcing officer such action is deemed necessary for the safety of vessels, the safe or expeditious passage of shipping, or the preservation or effective operation of Government installations. In enforcing this section the officer will have due regard for the hazards of navigation and vessel handling which may exist at the time, and under such circumstances will permit a reasonable delay in compliance by the vessel directed to move.

§92.37 Order of departure from anchorage.

(a) Whenever vessels collect in any part of the river or on anchorage grounds, by reason of temporary closure of channel or impediment to navigation, the order of getting under way and proceeding by the vessels so collected shall be the order in which they arrived at the place of assembly unless otherwise directed by a unit of the patrol. The patrol is authorized to advance any vessel in the order of procedure to expedite the movement of mails, passengers, or cargo of a perishable nature, or to facilitate passage of vessels through any channel when partially obstructed by ice or by other causes, or to facilitate passage through the locks as indicated to the patrol by the officer in charge of the St. Marys River Canal.

(b) When by reason of ice or other special conditions, it is obvious that low power vessels, vessels of particular construction, tows or rafts, cannot maintain their order of proceeding and constitute a hazard to other vessels capable of proceeding, the Captain of the Port may declare emergency conditions existing and temporarily refuse such vessel permission to enter or proceed in the river.

§92.39 Visual signals for dredges and wrecking plants

Dredges and wrecking plants while engaged in working on the St. Marys River shall display the visual signals prescribed for them by the Department of the Army.

§92.41 Visual signals on vessel aground in channel.

A vessel aground in a dredged channel shall carry from sunset to sunrise in addition to the white light or lights prescribed for a vessel at anchor, two red lights hoisted vertically not less than 3 feet apart, in such position and height as to be readily visible to vessels bound up and down the channel.

§92.43 Sound signal for vessel aground in the channel.

A vessel aground in a channel shall sound several short and rapid blasts of her whistle, not less than five, upon the approach of another vessel bound up or down the channel. If the approaching vessel cannot pass with safety, she shall stop and make proper dispositions to avoid fouling the grounded vessel, and shall upon the approach of another vessel coming up astern sound the same signal. Should additional vessels approach from that same direction, it shall be the duty of the last vessel in line to sound this signal. In times of low visibility, the signal described herein shall be in addition to the prescribed fog signal.

§92.45 Special sound signal for Middle Neebish Channel.

when two-way traffic is prescribed for Middle Neebish Channel, a downbound vessel when abreast of Coyle Point shall sound a blast of her whistle of at least 8 seconds' duration, and an upbound vessel when abreast of Everens Point shall sound the same signal.

§92.47 Temporary closure of channel.

When any channel is closed or under limited traffic conditions, no vessel shall proceed except in accordance with the provisions of §92.37, without specific orders from the patrol.

§92.49 Speed limits for vessels of 50 gross tons or over.

(a) The speed limits in paragraphs (b), (c), (d), and (e) of this section are in statute miles per hour over the ground. The speed limits may not be exceeded by any upbound or downbound vessel of 50 gross tons or over.

(b) De Tour Reef Light to Point Aux Frenes Passing Range South Front Light: The speed limit between–

(1) De Tour Reef Light and Sweets Point Light is 17 miles per hour; and

(2) Round Island Light and Point Aux Frenes Passing Range South Front Light is 14 miles per hour.

(c) Munuscong Channel Lighted Buoy 8 to Lake Nicolet Light 80: The speed limit between–

(1) Munuscong Channel Buoy 8 and Munuscong Channel Buoy 14 is 12 miles per hour;

(2) Munuscong Channel Buoy 14 and Sailors Encampment Channel Buoy 26 is 9 miles per hour;

(3) Sailors Encampment Channel Buoy 26 and Lake Nicolet Lighted Buoy 62 is 10 miles per hour; and

(4) Lake Nicolet Lighted Buoy 62 and Lake Nicolet Light 80 is 12 miles per hour.

(d) Lake Nicolet Light 80 and West Neebish Channel Light 10: The speed limit between Lake Nicolet Light 80 and West Neebish Channel Light 10 is 10 miles per hour;

(e) Lake Nicolet Light 80 to Point Aux Pins Main Light: The speed limit between–

(1) Lake Nicolet Light 80 and Six-Mile Point Range Rear Light is 10 miles per hour;

(2) Six-Mile Point Range Rear Light and the lower limit of the St. Marys Falls Canal is 8 miles per hour for upbound vessels and 10 miles per hour for downbound vessels; and

(3) The upper limit of the St. Marys Falls Canal and Point Aux Pins Main Light is 12 miles per hour.

(f) The Commander, Ninth Coast Guard District may establish, raise, lower, or otherwise amend speed limit regulations on the St. Marys River. In exercising this authority the District Commander considers all interests affected by the speed of vessels in the river, including the protection of the property of riparian owners. The regulations issued by the Commander, Ninth Coast Guard District

are published in the Federal Register and in the Notice to Mariners.

§92.55 Speed limit approaching St. Marys Falls Canal.

Vessels approaching the St. Marys Falls Canal shall at all times reduce speed to the extent of being under full control with ability to maneuver in accordance with the instructions of the officers in charge of the St. Marys Falls Canal before entering the canal.

§92.57 Pipe Island passages.

Vessels of 500 gross tons or over shall leave Pipe Island Shoal and Pipe Island on the port hand in passing them, except that an upbound vessel which will stop at one of the De Tour Coal Wharves above Watson Reefs may pass to the westward of the shoal and island.

§92.59 Directional Neebish Channels.

When both the Middle Neebish Channel and the West Neebish Channel are available to traffic, vessels of 100 gross tons or over shall pass upbound through Middle Neebish Channel and downbound through West Neebish Channel. Vessels over the prescribed tonnage making regular local stops in either of those channels may run counter to the general traffic direction only on written permit issued by the captain of the port, for such term and under such conditions of renewal or revocation as he may prescribe. A vessel thus running counter to the general traffic shall keep off the channel range when an approaching vessel is on or entering that range.

§92.61 Passing and approach in channels.

(a) In a channel where the speed is restricted to 12 miles an hour or less, no vessel of 500 gross tons or over shall approach nearer than one-quarter of a mile to a vessel bound in the same direction, nor pass such a vessel except between Little Rapids Cut Lighted Buoy No. 105 and the St. Marys Falls Canal, and for upbound vessels, only between Vidal Shoal and Big Point or except as provided in paragraph (b) of this section and §92.63.

(b) In order to facilitate passing in Lake Nicolet, upbound vessels may, after passing Lake Nicolet Lighted Buoy No. 68 off Shingle Bay, approach not nearer than 500 feet to a vessel bound in the same direction.

§92.63 Vessel passing towing tug going in same direction.

A vessel at normal speed coming up on a tug towing a dredge or scow bound in the same direction as the overtaking vessel in a restricted channel may pass such tow, after the prescribed exchange of signals. Under such circumstances the tug shall not increase speed during the passing, and shall haul with its tow to the proper side of the channel to allow passing room.

§92.65 Vessels going in the same direction; when passing prohibited.

No vessel shall pass or attempt to pass another vessel bound in the same direction, when such passing would bring more than two vessels abreast in any of the passages between Lake Munuscong Junction Lighted Bell Buoy in Upper Lake Munuscong and Big Point in the upper St. Marys River, except that such passing is permitted between Little Rapids Cut Lighted Buoy No. 105 and the St. Marys Falls Canal.

§92.67 Towing vessels; hauling clear of ranges; tow lines.

(a) Towing vessels engaged in shortening or lengthening tows or dropping or making up tows, mooring or unmooring or anchoring or hoisting anchor, loading or discharging stores or cargo from boats alongside, or awaiting supply boats, shall haul clear of the ranges and permit unobstructed passage to other vessels.

(b) On the connecting waters of the Great Lakes between Point Iroquois, upper St. Marys River and Frying Pan Island, lower St. Marys River, the length of tow lines shall not exceed by more than 50 feet, the length of the scow, barge, vessel, or other craft being towed: Provided, That no scow, barge, vessel, or other craft shall be required to have a tow line less than 250 feet. The length of the tow line shall be measured from the stern of one vessel to the bow of the following vessel.

§92.69 Dropping of towed vessels.

Towed vessels shall not be dropped in any of the usual steering courses, but shall be hauled clear of the course before being left by the towing vessel.

§92.71 Speed through dredged channels.

The minimum speed at which any vessel or tow will be permitted to make regular passage through any dredged channel shall be 5 miles an hour over the ground; and any craft which cannot make this speed shall not enter any of the channels until the patrol has been communicated with, and directions received as to further procedure.

§92.73 Navigation of dredged channels by sail.

Vessels of 10 gross tons or over shall not navigate any dredged channel under sail power; and such vessel capable of propulsion by both machinery and sail shall not carry sail in any of the dredged channels.

§92.75 Obstruction of traffic; retarding other vessels.

No vessel shall maneuver so as to affect adversely the relative position of another vessel when entering any of the cuts, nor attempt to obstruct traffic, nor unnecessarily retard a following vessel, nor increase speed after having signalled permission to an overtaking vessel to pass.

§92.77 Rafts in channels.

No raft shall enter any of the dredged channels between Everens Point and the improved channel above Round Island without first having communicated with the patrol and obtained permission and directions as to route and procedure. So long as rafts are in any portion of the passages between the points named they shall be under the control of the patrol, and shall obey all instructions as to time and manner of movement or stoppage. They shall use the Lake George Channel when it will serve their passage toward destination.

§92.79 Reporting obstruction of channels.

Any person having knowledge of an obstruction in the channel, or the loss of an anchor, or the

grounding of a vessel in or out of the channel, or the striking of any obstruction, or any other hazard or danger to navigation, at any point in the St. Marys River between Point De Tour and Point Iroquois, shall report the same without delay to the Captain of the Port and also the Corps of Engineers' Control Tower, St. Marys Falls Canal.

§92.81 Government vessels.

Vessels when signalled to do so shall give way to boats of the St. Marys River patrol, and to United States vessels on duty in connection with the maintenance of channels, and accord the right of way to such boats and vessels.

§92.83 Small craft.

(a) Motorboats as defined by section 1 of an act of Congress approved April 25, 1940 (54 Stat. 163; 46 U.S.C. 526), shall be considered amenable to the provisions of §§92.25 to 92.31, inclusive, 92.35, 92.79, and 92.81.

(b) Sail vessels under 10 gross tons shall be considered amenable to the provisions of §§92.25 to 92.31, inclusive and 92.35.

Part 110–Anchorage Regulations

§110.1 General.

(a) The areas described in Sub-part A of this part are designated as special anchorage areas pursuant to the authority contained in an act amending laws for preventing collisions of vessels approved April 22, 1940 (54 Stat. 150); Article 11 of section 1 of the act of June 7, 1897, as amended (30 Stat. 98; 33 U.S.C. 180), Rule 9 of section 1 of the act of February 8, 1895, as amended (28 Stat. 647; 33 U.S.C. 258), and Rule Numbered 13 of section 4233 of the Revised Statutes as amended (33 U.S.C. 322). Vessels not more than 65 feet in length, when at anchor in any special anchorage area, shall not be required to carry or exhibit the white anchor lights required by the Navigation Rules.

(b) The anchorage grounds for vessels described in Subpart B of this part are established, and the rules and regulations in relation thereto adopted, pursuant to the authority contained in section 7 of the act of March 4, 1915, as amended (38 Stat. 1053; 33 U.S.C. 471).

(c) All bearings in the part are referred to true meridian.

Subpart A–Special Anchorage Areas

§110.8 Lake Champlain, N.Y. and Vt.

(a) Ticonderoga, N.Y. An area shoreward of a line bearing 312° from Ticonderoga Light to the southeast corner of the New York State Boat Launching Ramp.

(b) Essex, N.Y. A small cove at the westerly side of Lake Champlain, shoreward of a line connecting the offshore ends of two promontories located at Essex.

(c) Shelburne, Vt. An area shoreward of a line bearing 142° from the eastern point of Collymer Pt. to Allen Hill.

(c-1) Shelburne Bay. Beginning at a point on the shoreline at latitude 44°25′53.0″N., longitude 73°14′47.3″W.; thence north to a point at latitude 44°26′04.8″N., longitude 73°14′46.6″W.; thence northwesterly to a point on the shoreline at latitude 44°26′06.9″N., longitude 73°14′50.2″W.; thence along the shoreline to the point of beginning.

(c-2) Shelburne Bay Allen Hill to La Platte River. That portion of the waters of Shelburne Bay west of the line from a point at Allen Hill at latitude 44°24′35″N., longitude 73°14′14″W.; to a point near the mouth of the La Platte River at latitude 44°24′03″N., longitude 73°14′05″W.

Note.–The anchoring of vessels and placement of temporary moorings in the anchorage area described in paragraph (c-2) of this section are administered by the Harbormaster appointed by the Town of Shelburne, Vermont.

(d) Mallets Bay, Vt. The southwesterly portion of Mallets Bay, south of Coates Island and west of a line bearing 170° from the most easterly point of Coates Island to the mainland.

(e) Mallets Bay, Vt. An area in the northwesterly portion of Mallets Bay, south of a line extending from the northeasterly end of Mallets Head to the northeasterly end of Marble Island, and west of a line extending from the northeasterly end of Marble Island to the northeasterly side of Cave Island, and southerly to the point on the lower east side of Mallets Head.

(f) St. Albans Bay, Vt. An area in the northerly portion of St. Albans Bay westward of the State Pier at St. Albans Bay State Park, northeasterly of a line bearing 296°30′ from the southwesterly corner of the State Pier, and southeasterly of a line parallel to and 500 feet west of the west side of the State Pier.

§110.77a Duluth-Superior Harbor, Duluth, Minn.

The area adjacent to Park Point in Duluth-Superior Harbor within the following boundaries: beginning at latitude 46°45′19.3″N., longitude 92°04′43″W.; thence to latitude 46°45′11.7″N., longitude 92°05′01″W.; thence to latitude 46°44′21.2″N., longitude 92°04′15.7″W.; thence to latitude 46°44′29.4″N., longitude 92°03′57.5″ W.; thence to the point of beginning.

§110.78 Sturgeon Bay, Sturgeon Bay, Wis.

(a) Area 1. Beginning at a point bearing 126°, 3,000 feet from the fixed green Sturgeon Bay Canal Leading Light mounted on the highway bridge; thence 120°, 1,200 feet, this line being parallel to and 150 feet from the channel edge; thence 222°, 500 feet; thence 300°, 1,200 feet; thence 042°, 500 feet to the point of beginning.

(b) Area 2. Beginning at a point 160 feet from the shoreline and on the east line of 15th Avenue extended; thence south 530 feet to a point 100 feet from the northern edge of the channel; thence southeasterly 2,350 feet along a line parallel to the northern edge of the channel to a point on the east line of 18th Avenue extended, using that portion of 18th Avenue that runs in a true north-south direction perpendicular to Utah Street; thence north 530 feet along this line of 18th Avenue extended to a point approximately 400 feet from the shoreline; thence northwesterly 2,350 feet along a line paral-

lel to the northern edge of the channel to the point of beginning.

§110.79 Port Washington Harbor, Port Washington, Wis.

The area in the northerly end of the outer basin of Port Washington Harbor, commencing at the shoreward face of the north breakwater, 1,076.4 feet northwest of the lakeward end; thence on a bearing 277°42′27″, 1,220 feet more or less to the shoreline; thence north and northeast approximately 970 feet to the intersection with the shore end of the north breakwater; thence lakeward approximately 1,100 feet along the shoreward face of the north breakwater to the point of beginning.

Note.–This area is principally for use by yachts and other recreational craft. The anchoring of vessels and the placing of temporary moorings is under the jurisdiction, and at the discretion, of the Port Washington Harbor Commission.

§110.79a Neenah Harbor, Neenah, Wis.

The area of Neenah Harbor south of the main shipping channel within the following boundary: A line beginning at a point bearing 117.5°, 1,050 feet from the point where the southeasterly side of the First Street/Oak Street Bridge crosses the south shoreline of the river; thence 254°, 162 feet; thence 146°, 462 feet; 164°, 138 feet; 123°, 367 feet; 068°, 400 feet; 044°, 400 feet; thence 320°, 107 feet; thence 283°, 1,054 feet to the point of beginning.

Note.–An ordinance of the city of Neenah, Wis., requires approval of the Neenah Police Department for the location and type of individual moorings placed in this special anchorage area.

§110.80 Milwaukee Harbor, Milwaukee, Wis.

(a) McKinley Park. The water area east of McKinley Park enclosed by a line beginning at McKinley Park Jetty Light; thence 090° 500 feet to a point on the breakwater; thence northerly and northwesterly following the breakwater, piers, jetty and natural shoreline to the point of beginning.

(b) South Shore Park. The water area northeast of South Shore Park enclosed by a line beginning at the northeast corner of the jetty at latitude 43°00′07.5″N., longitude 87°53′08″W.; thence to latitude 43°00′05″N., longitude 87°53′01″W.; thence to latitude 42°59′55″N., longitude 87°52′53″W.; thence to latitude 42°59′40″N., longitude 87°52′33.5″W.; thence to a point of the shoreline at latitude 42°59′34″N., longitude 87°52′43.5″W.; thence following the shoreline to the point of beginning.

(c) Bay View Park. The water area east of Bay View Park enclosed by a line beginning on the shoreline at latitude 42°59′28.5″N., longitude 87°52′35″W.; thence to latitude 42°59′35.5″N., longitude 87°52′27″W.; thence to latitude 42°59′08″N., longitude 87°51′37″W.; thence to a point on the shoreline at latitude 42°58′59″N., longitude 87°51′46″W.; thence following the shoreline to the point of beginning.

Note.–An ordinance of the City of Milwaukee, Wisconsin requires the approval of the Milwaukee Harbor Master for the location and type of moorings placed in these special anchorage areas.

§110.80a Lake Macatawa, Mich.

An area located on the south side of Lake Macatawa near the entrance to Lake Michigan, shoreward (south) of a line commencing offshore of Macatawa Park at a point 960 feet S 156° E from the light on the south pier at the entrance to the Lake, and extending 1,550 feet N 82° E toward the northwest corner of the Macatawa Bay Yacht Club pier.

§110.80b Marquette Harbor, Marquette, Mich.

The area within Marquette Harbor beginning at latitude 46°32′38″N., longitude 87°22′46″W.; thence to latitude 46°32′37″N., longitude 87°22′54″W.; thence to latitude 46°32′33″N., longitude 87°22′54″W.; thence to latitude 46°32′33″N., longitude 87°22′46″W.; thence to point of origin.

Note.–An ordinance of the City of Marquette authorizes the Harbormaster to direct the location and length of time any watercraft may anchor in this area.

§110.81 Muskegon Lake, Michigan.

(a) Muskegon Lake West. The waters of the southwest side of Muskegon Lake enclosed by a line beginning at latitude 43°13′24″N., longitude 86°19′18.5″W.; thence 145°T to latitude 43°13′07.5″N., longitude 86°19′02.5″W.; thence 230°T to latitude 43°13′04″N., longitude 86°19′08.5″W.; thence along the shoreline to the point of origin.

(b) Muskegon Lake East. The waters of the southeast side of Muskegon Lake enclosed by a line beginning at latitude 43°14′04″N., longitude 86°15′47″W.; thence 277°T to latitude 43°14′06.5″N., longitude 86°16′27″W.; thence 205°T to the shore; thence along the shoreline to the point of origin.

Note.–Administration of the Special Anchorage Area is exercised by the City of Muskegon pursuant to local ordinances.

§110.82 Charlevoix Harbor, Mich.

The waters on the north side of Round Lake northward of a line beginning at a point approximately 200 feet south of the north shore bearing 60°, 280 feet, from the northeast east corner of the Charlevoix Municipal Wharf, and bearing thence 92°, 400 feet, thence 129°, 1,160 feet, and thence 110° to the westerly end of the southwest side of Park Island.

§110.83 Chicago Harbor, Ill.

(a) Grant Park North. Beginning at a point 2,700 feet south of the south face of the Naval Armory Dock and 100 feet east of the Grant Park bulkhead along the west side of the harbor, said bulkhead at that point being approximately on the harbor line approved by the Department of the Army on August 3, 1940; thence north along a straight line parallel to said harbor line and to the overall alinement of said Grant Park bulkhead between its north and south ends, 1,460 feet to a point that is 100 feet east of said harbor line and 150 feet east of the Grant Park bulkhead; thence east at a right angle, 150 feet; thence north at a right angle, parallel to the first described line, passing 100 feet east of the Chicago Yacht Club dock, 693 feet; thence

east at a right angle, 75 feet; thence north parallel to and 375 feet east of aforesaid Grant Park bulkhead, 390 feet; thence east at a right angle, 385 feet; thence north at a right angle 97 feet to a point 760 feet east of said Grant Park bulkhead (or 710 feet east of said harbor line) and 60 feet south of a line drawn east at a right angle thereto, from the north end of said Grant Park bulkhead at the south face of said Naval Armory Dock; thence east perpendicular to said Grant Park bulkhead, 840 feet; thence southerly 2,415 feet to a point 1,500 feet east of said harbor line and about 1,505 feet east of said Grant Park bulkhead; thence southwesterly 740 feet to a point 700 feet due east, in a direction perpendicular to the west line hereof, from the point of beginning; and thence west to the point of beginning.

(b) Grant Park South. Beginning at a point 3,000 feet south of the south face of the Naval Armory Dock and 100 feet east of the Grant Park bulkhead along the west side of the harbor, said bulkhead at that point being approximately on the harbor line approved by the Department of the Army on August 3, 1940; thence east, perpendicular to the overall alinement of the Grant Park bulkhead and perpendicular to said harbor line, 700 feet; thence southeasterly 697 feet to a point 1,460 feet east of said Grant Park bulkhead and 225 feet south of an extension of the first described line; thence south perpendicular to the first described line, 225 feet; thence southwesterly 2,235 feet along a line generally 150 feet northwesterly from and parallel to the northwesterly face of the narrow section of the U.S. Inner Breakwater; thence northwesterly 190 feet to a point 150 feet east of said Grant Park bulkhead (or 100 feet east of the aforesaid harbor line) and 5,140 feet south of the south face of the Naval Armory Dock; and thence north 2,140 feet to the point of beginning

Note.–The Chicago Park District controls the location and type of any moorings placed in the special anchorage areas in this section.

§110.83a Cedar Point, Sandusky, Ohio.

The water area enclosed by the break wall beginning at latitude 41°28′13″N., longitude 82°40′39″ W.; thence along the break wall to latitude 41°28′21″N., longitude 82°40′53″W.; thence along a straight line southwesterly to latitude 41°28′20″N., longitude 82°40′55″W.; thence along the break wall to latitude 41°28′33″N., longitude 82°40′58″W.; thence along the shoreline to the point of beginning.

§110.84 Black Rock Channel opposite foot of Porter Avenue, Buffalo, New York.

An area extending northwesterly between Black Rock Channel and Bird Island Pier opposite the foot of Porter Avenue, bounded as follows: Beginning at Triangulation Marker "N-5" on Bird Island Pier; thence southeasterly along the pier a distance of approximately 745 feet; thence 60°52′ true, approximately 300 feet to a point 50 feet westerly of the westerly limit of Black Rock Channel; thence northwesterly along an arc of a circle parallel to and 50 feet westerly of the westerly limit of the channel to a point approximately 360 feet southerly of Bird Island Pier Light No. 17; thence 276°20′ true, approximately 135 feet to Bird Island Pier; thence southwesterly and southerly along the pier a distance of approximately 1,355 feet to the point of beginning.

§110.84a Put-In-Bay, Ohio.

The area in Put-In-Bay, Ohio commencing at a point 283° true 450 feet from Put-In-Bay Dock Light; thence 008°, 850 feet; thence 254°, 900 feet; thence 193°, 400 feet; thence 126°, 420 feet; thence 085°, 500 feet to the point of origin. The area is further divided into two areas. Area I lies east of and Area II lies west of the line commencing at the southwest corner adjacent to Put-In-Bay Buoy 4 running 013° to the mid-point of the northern boundary.

Note.–Area I is for boats anchoring using their own anchoring gear excluding mooring buoys; Area II is for boats using their own anchoring gear and boats moored to authorized mooring buoys. Authorization for placement of mooring buoys in Area II is required from the District Engineer, U.S. Army Corps of Engineers, Box 1027, Detroit, Michigan.

§110.84b Buffalo, N.Y.

The area within the Port of Buffalo known as Port of Buffalo Small Boat Harbor commencing at a point on shore at latitude 42°51′05″N., longitude 78°51′55″W.; thence 240° to riprap dike thence following the dike to the shoreline; thence along the shoreline to the point of origin.

§110.85 Niagara River, Youngstown, N.Y.

(a) Area 1. Beginning at a point at the intersection of the south line of Swain Street extended with the east shoreline of the Niagara River at latitude 43°14′33″N., longitude 79°03′7.5″W.; thence westerly to a point at latitude 43°14′33″N., longitude 79°03′15″W.; thence northerly to a point at latitude 43°14′54.5″N., longitude 79°03′14″W.; thence southeasterly to a point at latitude 43°14′52.3″N., longitude 79°03′09″W.; thence southerly to a point at latitude 43°14′51.4″N., longitude 79°03′09″W.; thence easterly to a point at latitude 43°14′51.5″N., longitude 79°03′6.5″W.; thence along the shoreline to the point of beginning.

(b) Area 2. Beginning at a point at latitude 43°14′53.2″N., longitude 79°03′08″W.; thence northwesterly to a point at latitude 43°14′56″N., longitude 79°03′14″W.; thence northerly to a point at latitude 43°15′07″N., longitude 79°03′13″W.; thence northwesterly to a point at latitude 43°15′9.5″N., longitude 79°03′13.5″W.; thence southeasterly to a point at latitude 43°15′7.5″N., longitude 79°03′08″W.; thence southerly to the point of beginning.

(c) Area 3. Beginning at a point at latitude 43°15′7.9″N., longitude 79°03′03″W.; thence westerly to a point at latitude 43°15′7.9″N., longitude 79°03′04″W.; thence northwesterly to a point at latitude 43°15′11.8″N., longitude 79°03′14″W.; thence northerly to a point at latitude 43°15′14″N., longitude 79°03′14″W.; thence northwesterly to a

point at latitude 43°15′22″N., longitude 79°03′21.5″W.; thence northeasterly to a point at latitude 43°15′25.5″N., longitude 79°03′13″W.; thence along the shoreline to the point of beginning.

§110.86 Sodus Bay, New York.

The water area in Sodus Bay, New York, south of Sand Point beginning at a point on the shoreline at latitude 43°16′07″N., longitude 76°58′47″W.; thence southwesterly to latitude 43°15′55″N., longitude 76°59′00″W.; thence easterly to latitude 43°15′52″N., longitude 76°58′34″W.; thence northerly to a point on the shoreline at latitude 43°15′58″N., longitude 76°58′34″W.; thence along the natural shoreline and structures to the point of beginning.

Note.–An ordinance of Wayne County, New York, requires the permission of the Wayne County Sheriff before any vessel is moored or anchored in this special anchorage area.

§110.87 Henderson Harbor, New York.

(a) Area A. The area in the southern portion of Henderson Harbor west of the Henderson Harbor Yacht Club bounded by a line beginning at the point of land, approximately 150 feet west of the Graham Creek Range Rear Light; thence 180°, 50 feet; thence 275°, 810 feet; thence 000°, 1,500 feet; thence 090°, 700 feet; thence 177°, 1,250 feet to the point of land approximately 160 feet west of the Graham Creek Range Forward Light; thence along the shoreline to the point of beginning.

(b) Area B. The area in the southern portion of Henderson Harbor north of Graham Creek Entrance Light bounded by a line beginning at a point 000°, 1000 feet from Graham Creek Entrance Light; thence 357°, 1,200 feet; thence 090°, 400 feet; thence 172°, 1,200 feet; 090°, 500 feet; thence 177°, 1,200 feet; thence 270°, 500 feet to the point of beginning.

Note.–Permission must be obtained from the Town of Henderson Harbormaster before any vessel is moored or anchored in this special anchorage area.

Subpart B–Anchorage Grounds

§110.205 Chicago Harbor, Ill.

(a) The anchorage grounds–(1) Anchorage A, exterior breakwater. Southwest of a line parallel with and 150 feet southwestward of the exterior breakwater; west of a line parallel with and 150 feet west of the south extension of the exterior breakwater; northeast of a line parallel with and 1,500 feet southwestward of the exterior breakwater; and east of a line parallel with the south extension of the exterior breakwater and 500 feet eastward of the east face of the filtration plant.

(2) Anchorage B, south arm. West of a line parallel with and 150 feet west of the south arm of the exterior breakwater; north of a line perpendicular to the south arm at its south end; east of a line parallel with the south arm, about 2,200 feet therefrom and on line with the east face of the Municipal Pier; and south of a line perpendicular to the south arm 700 feet from its north end.

(3) Anchorage C, shore arm. South of a line parallel with and 150 feet southward of the shore arm of the exterior breakwater; west of a line parallel with the south extension of the exterior breakwater, 100 feet westward of the east end of the shore arm; northwest of a line perpendicular to the Lake Shore Drive revetment and 300 feet northwest of the northwest corner of the filtration plant; and east of a line parallel with and 600 feet lakeward of the Lake Shore Drive revetment.

(4) (Reserved)

(5) (Reserved)

(6) Anchorage F, Filtration Plant Slip. South of the south face of the filtration plant; west of the east face of the filtration plant; north of a line 80 feet south of the south face of the filtration plant; and east of a line 1,400 feet west of the east face of the filtration plant.

(b) The rules and regulations. (1) Except in cases of emergency, no vessel may be anchored in Chicago Harbor outside of the anchorage grounds in paragraph (a) of this section or the special anchorage areas prescribed in §110.83.

(2) Anchors must not be placed outside the anchorage areas, nor shall any vessel be so anchored that any portion of the hull or rigging shall at any time extend outside the boundaries of the anchorage area.

(3) Any vessel anchoring under circumstances of great emergency outside of the anchorage areas must be placed near the edge of the channel and in such position as not to interfere with the free navigation of the channel nor obstruct the approach to any pier nor impede the movement of any boat, and shall move away immediately after the emergency ceases, or upon notification by the Captain of the Port.

(4) The maneuvering of a vessel by means of a dragged anchor, except within an established anchorage ground or in stress of weather or to avoid collision, is prohibited. Unnecessary maneuvering in any of the anchorage grounds is prohibited.

(5) The directions of the Captain of the Port assigning vessels to parts of the anchorage grounds suitable to their draft, requiring vessels to anchor bow and stern, requiring shifting the anchorage of any vessel within any anchorage ground for the common convenience, or for otherwise enforcing this section, shall be promptly executed by owners, masters, and persons in charge of vessels.

(6) Nothing in this section shall be construed as relieving the owner or person in charge of any vessel from the penalties of the law for obstructing navigation or for obstructing or interfering with range lights, or for not complying with the navigation laws in regard to lights, fog signals, or for otherwise violating law.

(7) No vessel may use anchorages A, B, and F except commercial vessels operated for profit. No person may place floats or buoys for marking moorings or anchors in place in anchorages A and B. No person may place fixed mooring piles or stakes in anchorages A and B. (Mooring facilities

are available along the south side of the filtration plant in anchorage F.)

(8) No commercial vessels operated for profit that measure 50 gross tons or more may anchor in anchorage C. Temporary floats or buoys for marking moorings or anchors in place may be used in anchorage C. No person may place a fixed mooring pile or stake in anchorage C.

§110.207 Cleveland Harbor, Ohio.

(a) The anchorage grounds–(1) West anchorage. The northwesterly portion of the West Basin between the northwest limits of the West Basin and a line parallel to and 1,050 feet distant from the West Breakwater; and from the southwest limits of the West Basin to a line perpendicular to the West Breakwater, 2,050 feet southwesterly along the West Breakwater from Cleveland West Breakwater Light.

(2) East anchorage. The southeasterly portion of the East Basin between the mainland and a line parallel to and 1,250 feet distant from the East Breakwater; from opposite Cleveland East Entrance Light to a due north line passing through the flashing white light on the Allied Oil Company dock.

Note.–The westerly limit of the anchorage area is no longer marked by the Allied Oil Company dock light. The line defined lies approximately on meridian 81°40′34″.

(3) Explosives anchorage. In Lake Erie, northwest of Cleveland Harbor East Breakwater, and including a rectangular area marked by four white spar buoys at the following true bearings and distances from Cleveland East Pierhead Light: 38°30′, 2,050 feet; 68°, 2,050 feet; 57°, 7,050 feet; and 49°, 7,050 feet.

(b) The regulations. (1) The west and east anchorages are general anchorages.

(2) Use of the explosives anchorage shall be subject to the supervision of the Captain of the Port.

§110.208 Buffalo Harbor, N.Y.

(a) The anchorage grounds–(1) Explosives Anchorage A. Inside the south section of the main breakwater 700 feet wide starting at a point 500 feet southerly from the south end of the north section and extending approximately 153° true 3,000 feet parallel to the line of the south section of the main breakwater.

Part 117–Drawbridge Operation Regulations

§117.1 General

(a) The operation of drawbridges, in the absence of specific regulations in this part, shall be as required by section 5 of the act of August 18, 1894, as amended (28 Stat. 362; 33 U.S.C. 499). It shall be the duty of persons owning, operating, and tending drawbridges built across navigable waters of the United States, to open, or cause to be opened, the draws of such bridges under such rules and regulations as in the opinion of the Commandant the public interests require. Insofar as criminal liability on the part of the bridge owner is concerned, the Commandant is of the opinion that, in the absence of Federal regulations, there is no Federal authority requiring the opening of any drawbridge to which the General Bridge Act of March 23, 1906, does not apply. With reference to the civil liability of the bridge owner, however, it has been held that the duty to take proper care of a bridge includes the duty to make proper provision for the passage of vessels through the draw. In constructing a bridge with a draw, and in undertaking to open and manage the draw so as to allow vessels to pass, the owner has recognized the right of vessels to pass through without any appeal to the national authority to protect that right. Having thus recognized the rights of commerce, and undertaken to provide accommodations for the passage of vessels, the owner is bound that the custodians of the bridge shall use ordinary diligence to avoid accidents to vessels going through the draw at customary hours, and in the customary manner, as one of the incidents of the care, management, and control of the bridge itself. The owner is responsible, therefore, for the want of ordinary care and diligence in his servants, and for the consequent damage.

(b) The Attorney General has held (Jan. 28, 1899; 22 Opin. 314) that the first part of section 5 of the 1894 act is merely declaratory of the legal duty of the owners or operators which attaches to the maintenance and operation of a drawbridge across navigable waters. "It is the duty of all persons operating such drawbridges to open or cause them to be opened in a reasonable manner and at a reasonable time, consistent with the uses for which drawbridges are constructed, for the passage of vessels. The repair of such draws and of the bridges with which they are connected is also necessary for their maintenance. It is reasonable that a sufficient time should be allowed for such repairs and if they cannot be prosecuted without closing the bridge for a number of successive days, such closing cannot be considered an unreasonable interference with navigation." "It is entirely competent for the Secretary of the Army to make rules and regulations governing this subject, but in the absence of such rules and regulations the law is as I have above stated it." (The Commandant prescribes these rules and regulations.)

(c) Notwithstanding any general or special regulation heretofore or hereafter prescribed, drawbridges across navigable waters of the United States will not be opened to navigation for certain periods determined by the proper civil defense authorities to be in the interest of public safety during a major disaster or civil defense emergency indicated by a civil defense condition of "Air Raid Warning" (attack by enemy aircraft probable, imminent, or taking place).

(d) (Reserved)

(e) The Commandant may require the owner or operator to install and operate one or more radiotelephone stations of appropriate characteristics on a drawbridge upon finding that for navigation or safety it is essential that a means other than sound or visual signals be available to request openings of the draw.

(1) The Commandant's determination is based on such factors as location and navigational clearance of the particular bridge, character and volume of marine traffic, configuration of the navigational channel, restrictions in channel approaches, currents in the approaches to or through the drawbridge, obstructions and conditions limiting visibility, and similar conditions affecting navigation or safety through or in the vicinity of the drawbridge.

(2) Each station shall be subject to the rules and regulations of the Federal Communications Commission or the Director of Telecommunications Management as applicable governing the assignment of operating frequencies, licensing, and operation of radiotelephone stations.

(3) When the Commandant proposes that a radiotelephone station, or stations, be installed and operated on a specific drawbridge, he gives written notice of the proposed requirement to the bridge owner (or operator as appropriate) who shall have 30 days in which to submit comments or objections to the proposal. If the Commandant determines that such installation is necessary, the bridge owner (or operator) shall have a reasonable time, but normally not more than 6 months, in which to effect installation and commence operation.

(4) The provisions of this section are not intended to restrict the voluntary installation and operation of radiotelephone stations on drawbridges.

§117.1a Temporary departures from regulations in this part.

(a) Temporary closures of drawbridges. Notwithstanding any general or special regulation in this part, heretofore or hereafter prescribed, a specific drawbridge across navigable waters of the United States need not be open to navigation for specified periods of time when such a bridge may be undergoing repairs or maintenance work or when the public interest, health, or safety so requires.

(b) Delegation to District Commanders. The Commandant further delegates pursuant to 49 CFR 1.4(g) to District Commanders authority to place in effect the provisions of paragraph (a) of this section with respect to drawbridges in their respective Coast Guard Districts for periods of time determined to be necessary but in no event to exceed 60 consecutive calendar days. For a specific drawbridge the District Commander having jurisdiction may suspend any drawbridge operation regulations applicable thereto and if necessary establish other operational requirements without prior notice and public procedures thereon for such actions. Where practicable, notice of the District Commander's actions taken pursuant to this section shall be disseminated in Notices to Mariners, or otherwise, for the information of all concerned.

(c) Closure for repairs or maintenance. (1) When a draw must be closed for scheduled repairs or maintenance work, approval of the District Commander should be obtained at least 10 days prior to the date of the intended closure by the owners of or the agency controlling the drawbridge. The request for approval of the proposed closure shall include a brief description of the nature of the work to be performed and the times and dates of such closure. The granting of the approval will depend upon the necessity for the closure, the reasonableness of the time(s) and date(s) requested, and the overall effect on navigation.

(2) When a draw is closed for repairs in case of emergency or damage to the structure or for vital maintenance that may not be delayed, the owners of or the agency controlling the drawbridge shall immediately inform the District Commander concerned of the closure, the reasons for the closure, and the expected completion date of the emergency repairs. Normally, the extension of any period of emergency closure to include the accomplishment of routine maintenance or for other nonemergent purposes will not be authorized.

(d) Closure for public interest, health, and safety. In situations where the public interest, health, or safety so requires, including the holding of public functions or events such as street parades and marine regattas, the District Commander may authorize the temporary closure of a drawbridge. A request for approval of a temporary closure of a drawbridge for a street parade or marine regatta or otherwise should include a brief description of the proposed event or reason why closure of the drawbridge is desired, and the time and date of such closure. The closure of a drawbridge for public interest, health, or safety will depend upon the necessity for the closure, the reasonableness of the time and date (if requested), and the overall effect on navigation.

(e) Closure of draw for emergency vehicles. When a drawtender is informed by a reliable source that an emergency vehicle is due to cross the draw, he shall take all reasonable measures necessary to have the draw closed at the time the emergency vehicle arrives at the bridge.

§117.1b Signals.

(a) Sound signals. Sound signals shall be the primary signals to be used if weather conditions will permit sound signals to be heard by the drawtender and by the vessel operator. A prolonged blast shall be of four to six seconds duration and a short blast shall be of approximately one second duration. These signals may be made by a whistle, or horn, by shouting through a megaphone, or by other similar devices producing sound that can be clearly heard. If a drawbridge does not have sound signals individually specified in this Part, the following signals shall be used:

(1) Signal to request opening of draw. One prolonged blast followed by one short blast.

(2) Acknowledging signal by the drawtender.

(i) When the draw will be opened immediately. One prolonged blast followed by one short blast, sounded not more than 30 seconds after the opening signal.

(ii) When the draw cannot be opened promptly or is open and must be closed promptly. Five short blasts, sounded in rapid succession not more than 30 seconds after the opening signal, repeated at

regular intervals until acknowledged by a signal which has the same meaning from the vessel. As soon as the draw can be opened the drawtender shall sound the opening signal and open the draw for any vessel waiting to pass.

(b) Visual signals. These signals shall be used if weather, noise, or other conditions may prevent sound signals from being heard or if sound producing devices are not properly functioning. Sound signals may be used in conjunction with visual signals. If a drawbridge does not have visual signals individually specified in this Part, the following shall be used:

(1) Signal to request opening of draw. A white flag of sufficient size to be readily visible for a distance of one-half mile by day or a white or green light of sufficient intensity to be readily visible for a distance of one-half mile by night, raised and lowered vertically in full sight of the drawtender, repeated until acknowledged by the drawtender (mechanical devices or other objects using fixed or flashing lights which produce essentially the same signal, are permitted).

(2) Acknowledging signal by the drawtender.

(i) When the draw will open promptly. Same as signal to request opening, displayed not more than 30 seconds after the opening signal.

(ii) When the draw cannot open promptly or is open and must be closed promptly. A red flag of sufficient size to be readily visible for a distance of one-half mile by day or a red light of sufficient intensity to be readily visible by night, swung back and forth horizontally in full sight of the vessel not more than 30 seconds after the opening signal is observed, and repeated until acknowledged by the vessel with a signal which carries the same meaning (mechanical devices or other objects using fixed or flashing lights which produce essentially the same signal, are acceptable). As soon as the draw can open, the drawtender shall give the opening signal and open the draw for any vessels waiting to pass.

(c) Draw will not open. When the signal from the bridge indicates that the draw will not open, the vessel shall not attempt to pass the closed draw until an opening signal is received from the bridge. However, if there is sufficient room, the vessel may advance into the fender system until the draw opens.

(d) Radiotelephones. When the request for draw opening and the answering acknowledgement is given by radiotelephone, sound or visual signals need not be used. Both vessel and bridge must continue to monitor the selected channel until the vessel has cleared the draw. If radiotelephone contact cannot be maintained, sound or visual signals shall be used.

(e) Contiguous drawbridges. When a vessel wishes to pass two or more drawbridges close together, the opening signal shall be given for the first bridge. After acknowledgement from the first bridge that it will open promptly, the opening signal shall be given for the second bridge and so on until all bridges that the vessel desires to pass have been given the opening signal and have acknowledged that they will open promptly.

(f) Vessels approaching a drawbridge. When two or more vessels are approaching the same drawbridge at nearly the same time from the same or opposite directions with the draw open or closed, each of these vessels shall signal independently for the opening of the draw, and the drawtender shall reply in turn to the signal of each vessel.

(g) When a vessel approaches a drawbridge in the open position, the vessel shall sound the opening signal. If no response is received, the vessel may proceed through the draw.

§117.185 Hudson River, N.Y.; bridges at Albany and Troy.

(a) Except as provided in paragraph (h) of this section, the draws of each of the bridges shall be opened promptly when the prescribed signal for the opening of the draw is received from an approaching vessel which cannot pass under the closed draw.

(b) The draw of any bridge shall not be required to remain open for the passage of vessels for a period longer, consecutively, than 15 minutes. Upon being closed it may remain closed for a time sufficient to allow delayed land traffic to pass, but in no case for a period longer, consecutively, than 10 minutes if a vessel desires to pass, unless at the expiration of such period a train in motion having passed the derailing point is approaching the draw, which train shall be permitted to pass before opening of the draw: Provided, That no train shall be stopped on the bridge between the derailing points except in a case of great emergency, after which the draw shall be opened promptly for any vessel desiring to pass: Provided further, That these limitations shall not apply to any vessel of more than 500 tons burden, to any tug with a tow on a hawser, to single tows which require longer than 15 minutes to pass through the draw, or to vessels downbound during a freshet whose height exceeds an elevation determined upon by the District Commander.

(c) The length of time that a draw has been opened shall be computed from the time that the drawspan begins to move in opening, and the length of time that a draw has been closed shall be computed from the time that the drawspan ceases to move in closing.

(d) Vessels with tows shall not so approach a bridge as to attempt to pass the draw in succession without interval. They shall arrange their approach so as to cause no delay in closing the draw promptly for the relief of land traffic.

(e) The draw of a bridge shall not be required to be opened for the passage of vessels habitually using the river which have stacks, jack staffs, or flagstaffs exceeding 21 feet in height above the water line and which are otherwise capable of clearing the bridge when closed. If such vessels wish to pass the bridge the stacks, jack staffs, or flagstaffs must be so erected that they may be lowered to permit the passage under the bridge. Any

tug or vessel passing the draw of a bridge as often as once a day for 10 consecutive days of any month shall be regarded as using the river habitually within the meaning of this paragraph. A failure to comply with such requirement by any tug or vessel after one warning by the owner of or agency controlling any of the bridges shall be sufficient cause for a refusal to open the draw for the accommodation of such tug or vessel until such later time as may be convenient to the owner of or agency controlling the bridge.

(f) Vessels which are owned or controlled by the United States or by the police or fire departments of any of the neighboring cities or villages shall be passed without delay through the draws of any of the bridges on identification of such vessels.

(g) (Reserved)

(h) The general regulations contained in paragraphs (a) to (g), inclusive, of this section shall apply to all bridges except as modified by special regulations contained in this paragraph.

(1) (Reserved)

(2) (Reserved)

(3) ConRail Bridge. The draw need not be opened for the passage of vessels during the period from December 16 to March 31, unless notice has been given 24 hours in advance of the time a vessel may be expected to pass through.

(4) (Reserved)

(5) (Reserved)

(6) Troy-Green Island Bridge. The draw need not be opened for the passage of vessels during the period from December 16 to March 31 of each year. From April 1 to December 15, inclusive, of each year, openings will be made for the passage of vessels except during the hours of 7:00 a.m. to 9:00 a.m. and 4:00 p.m. to 6:00 p.m.: Provided, that the draw need not be opened between 6:00 p.m. and 7:00 a.m. unless notice has been given before 4:30 p.m. of the time a vessel may be expected to pass through.

(7) 112th Street Bridge. The draw need not be opened for the passage of vessels during the period that the Federal Lock at Troy in inoperative: Provided, That provision is made for emergency operation of the bridge with the least possible delay upon receipt of oral or written notice. During the balance of the year, the bridge shall be opened for the passage of vessels except during the hours of 7:00 a.m. to 9:00 a.m. and 4:00 p.m. to 6:00 p.m.: Provided, That the draw need not be opened between 6:00 p.m. and 7:00 a.m. unless notice has been given before 4:30 p.m. of the time a vessel may be expected to pass through.

Note.–The time specified in all cases is eastern daylight saving or eastern standard time, whichever is in force.

§117.190 Navigable waters in the State of New York and their tributaries; bridges where constant attendance of draw tenders is not required.

(a) The owners of or agencies controlling the bridges listed in paragraph (f) of this section will not be required to keep draw tenders in constant attendance.

(b) Whenever a vessel unable to pass under a closed bridge desires to pass through the draw, advance notice, as specified, of the time the opening is required shall be given to the authorized representative of the owner of or agency controlling the bridge.

(c) Upon receipt of such advance notice, the authorized representative of the owner of or agency controlling the bridge, in compliance therewith, shall arrange for the prompt opening of the draw at the time specified in the notice for the passage of the vessel.

(d) The owners of or agencies controlling the bridges shall keep conspicuously posted on both the upstream and downstream sides thereof, in such manner that it can easily be read at any time, a copy of the regulations in this section together with a notice stating exactly how the representative specified in paragraph (b) of this section may be reached.

(e) The operating machinery of the draws shall be maintained in a serviceable condition, and the draws shall be opened and closed at intervals frequent enough to make certain that the machinery is in proper order for satisfactory operation.

(f) The bridges to which this section applies, and the regulations applicable in each case, are as follows:

(1) The draws of the following bridges need not open for the passage of vessels and the provisions of paragraphs (b) through (e) of this section shall not apply to these bridges.

Note.–(i) through (vii) apply to waters not covered by this Pilot.

(viii) Hudson River; State of New York highway (Troy-Menands) bridge between Albany and Rensselaer Counties.

(2) Wappinger Creek; Conrail railroad bridge at New Hamburg. The draw shall open on signal from May 15 through October 15 if at least 8 hours notice is given and from October 16 through May 14 if at least 24 hours notice is given.

(3) (Reserved)

(4) (Reserved)

(5) Tonawanda Creek; Penn Central Railroad Company bridge between Tonawanda and North Tonawanda. From December 16 through March 31, the draw shall open on signal if at least 12 hours notice is given. From April 1 through December 15, the draw shall open on signal and shall be left in the fully open position whenever a drawtender is not in attendance.

(6) Tonawanda Inner Harbor (Little River); Penn Central Railroad Company bridge between Island Street, North Tonawanda, and Tonawanda Island. The draw shall open on signal if at least 24 hours notice is given.

§117.191 Navigable waters in the State of Vermont and their tributaries; bridges where constant attendance of draw tenders is not required.

(a) Lake Champlain; Vermont Department of Highways bridge across entrance to Missisquoi Bay, between Alburg Tongue and Hog Island, at

East Alburg. The draw shall open on signal if at least 24 hours notice is given.

(b) Lake Champlain; Missisquoi Bay, Central Vermont railroad bridge, mile 105.6:

(1) The draw shall open on signal from 7 a.m. to 11 p.m., from June 15 through September 15.

(2) The draw shall open on signal at all other times if at least 24 hours notice is given.

(3) Public vessels of the United States and Vermont Fish and Game Department vessels shall be passed through the draw as soon as possible at any time.

(c) Lake Champlain; Vermont Department of Highways bridge between Sandy Point, Grand Isle (South Hero Island) and Knights Point, North Hero Island.

(1) From May 15 through October 15, the draw shall open on signal from 7 a.m. to 9 p.m.

(2) From May 15 through October 15, the draw shall open on signal from 9 p.m. to 7 a.m. if at least four hours notice is given.

(3) From October 16 through May 14, the draw shall open on signal if at least 24 hours notice is given.

(4) During periods of advance notice requirements, the draw shall open as soon as possible for public vessels of the United States.

(d) The owners of or agencies controlling these bridges shall keep a copy of the regulations in this section pertaining to each bridge, and a notice stating how the advance notices required by this section, are to be given. This notice shall be conspicuously posted on both the upstream and downstream sides of the bridge.

§117.604 Illinois River-Automated Burlington Northern Railroad Bridge at Beardstown, Ill.

(a) The liftspan of the railroad bridge, mile 88.8, at Beardstown, Ill, will normally be maintained in the open position, providing a minimum vertical clearance of 68.4 feet above normal pool.

(1) When a vessel is approaching, and the liftspan is in the open position, contact shall be established by radiotelephone with the remote operator to assure that the liftspan will remain open until passage has been completed.

(2) When a vessel is approaching, and the liftspan is in the closed position, contact shall be established by radiotelephone with the remote operator. If the liftspan CANNOT be opened promptly, alternate flashing red lights shall then be displayed. If the liftspan SHALL open promptly, flashing amber lights shall be displayed.

(3) When a train approaches the bridge and the liftspan is in the open position, alternate flashing red lights on top of the drawspan shall commence flashing and a horn shall sound four short blasts. The remote operator shall scan the river on radar to determine whether any vessels are approaching the bridge. The remote operator shall also broadcast his intentions to lower the liftspan. If a vessel or vessels are approaching the bridge within 1 mile, as determined by radar scanning, response to radio broadcast, or electronic detector, the flashing red lights shall be changed to flashing amber and the liftspan remain in the fully open position until such vessel or vessels have cleared the bridge. If no vessels are approaching the bridge or are beneath the liftspan, the alternate flashing red lights shall continue to flash and the liftspan shall be lowered and locked in place.

(4) After the train has cleared the bridge, the draw shall be raised to its full height and locked in place; the red flashing lights will stop and drawspan lights changed from red to green indicating the navigation channel is clear for the passage of vessels.

(b) The owner of or agency controlling this bridge shall keep the provisions of this regulation conspicuously posted on both the upstream and downstream sides of the bridge.

§117.605 Illinois Waterway, Ill.; bridges (highway and railroad) at Pekin, Peoria, and Joliet, Ill.

(a) The following special regulations are prescribed to govern the operation of the following bridges across the Illinois Waterway:

Mile	*Bridge*	*Vertical clearance closed*	
		Above high water	*Above present low water*
152.9	Margaret Street Highway, Pekin, Ill.	9.3	28.4
162.2	Illinois Terminal Railroad,* Peoria, Ill.	[1] 16.1	[1] 34.2
162.2	Toledo, Peoria and Western Railroad, Peoria, Ill.	-0.7	17.4
162.3	Lower Highway Bridge, Peoria, Ill.	[1] 13.7	[1] 31.8
287.3	McDonough Street Highway, Joliet, Ill.	16.5	16.5
287.6	Chicago, Rock Island & Pacific Railway, Joliet, Ill.	9.4	9.5
287.9	Jefferson Street Highway, Joliet, Ill.	16.4	16.6

[1]For 80-foot width of channel.
*Bridge removed.

(b) (Reserved)

(c) Supplemental regulations. (1) Except on Sundays the owner of or agency controlling the highway bridges in Joliet, Ill., listed below will not be required to open the draws between the hours of 7:30 a.m. and 8:00 a.m. and between the hours of 4:30 p.m. and 5:30 p.m.:

McDonough Street, Mile 287.3.
Jefferson Street, Mile 287.9.
Cass Street, Mile 288.1.
Jackson Street, Mile 288.4.
Ruby Street, Mile 288.7.

Note.–The regulations in paragraph (c) of this

section will also be subject to review by the Commandant with a view of determining whether they should be modified in any respect from actual experience gained.

§117.640a Duluth-Superior Harbor, Minnesota, and Wisconsin; bridges (highway and railroad).

(a) The regulations in this section shall govern the opening of the draws in the Duluth Ship Canal, Northern Pacific Railway, Grassy Point and Arrowhead bridges from March 16 to December 31.

(b) The owners of or agencies controlling the bridges shall provide necessary tenders and the proper mechanical appliances for the safe, prompt and efficient opening of the draws for the passage of vessels. The tender's house shall be high enough to clear trains, buses, trucks, or other vehicles, and allow the tender to see readily the channels in all directions.

(c) Signals–(1) Call signals. Call signals for opening of bridges are:

Duluth Ship Canal Bridge: 1 long, 1 short, 1 long, 1 short.

Northern Pacific Railway Bridge:

Minnesota Draw: 1 long, 2 short.

Wisconsin Draw: 2 long, 2 short.

Grassy Point Bridge: 2 short, 1 long.

Arrowhead Bridge (Twin Ports): 3 long.

(2) Acknowledging signals by bridgetenders. (i) Each of the bridges listed in paragraph (c)(1) of this section must be provided with a signal of sufficient strength of sound to be heard distinctly three-fourths of a mile in any condition of weather.

(ii) Upon receiving a signal for opening the draw the tender shall at once answer with a return signal, which shall be the same as the signal for opening, to indicate that the vessel signal has been heard. The tender shall take note of the vessel's position and speed, and open the bridge in time to allow the vessel to pass through. (See, however, paragraph (c)(2)(iii) of this section.)

(iii) In case the bridge, other than the Duluth Ship Canal Bridge (see paragraph (c)(2)(iv) of this section), is not ready to open at the time of receiving a signal or very soon thereafter for any cause, as for instance when a train is passing over or in case the bridge should be so disabled that it cannot be opened at all, the tender will answer the vessel with five short blasts given in quick succession, as a signal to check down and stop. As soon as the bridge is ready to open, he will give the return signal stated in paragraph (c)(2)(ii) of this section.

(iv) In case the Duluth Ship Canal bridge is disabled, the bridge authorities must give incoming and outgoing vessels timely and dependable notice, by tug service if necessary, so that they will not attempt to enter the canal. At all other times the bridge tender must lift the bridge promptly on receiving signal to do so. In case of a sudden breakdown during the lifting operation, five short blasts shall be given as a danger signal.

(v) Vessels must be given precedence over highway or railway traffic. When a signal is given by a vessel to open the bridge, a railroad train or any vehicle that may be approaching to cross the bridge must be required to wait for the vessel to pass: Provided, however, That except at the Duluth Ship Canal bridge, vessels of 100 gross tons or under may be held for a short period in case a first-class passenger train carrying United States mails is ready to cross the bridge.

§117.641 Great Lakes tributaries; bridges where constant attendance of draw tenders is not required.

(a) The owners of or agencies controlling certain bridges will not be required to keep draw tenders in constant attendance. The bridges to which this section applies are listed, and the special regulations applicable in each case are set forth in paragraph (f) of this section.

(b) Whenever a vessel, unable to pass under a closed bridge, desires to pass through the draw, advance notice, as specified, of the time when the opening is required shall be given by telephone or other means to the authorized representative of the owner of or agency controlling the bridge.

(c) Upon receipt of such notice, the authorized representative of the owner of or agency controlling the bridge, in compliance therewith, shall arrange for the prompt opening of the draw at the time specified in the notice for the passage of the vessel.

(d) The owners of or agencies controlling the bridges shall, if no draw tender is in attendance, keep conspicuously posted on both the upstream and downstream sides of the bridges, in a manner that it can be easily read at any time, a copy of the regulations in this section together with a notice stating exactly how the representative specified in paragraph (b) of this section may be reached.

(e) The operating machinery of the draws shall be maintained in a serviceable condition and the draw opened and closed at least once about the midpoint of the period specified in paragraph (f) of this section for each bridge to assure that the machinery is in proper order for satisfactory operation: Provided, That the operation of a drawspan for the passage of a vessel shall be deemed to constitute such test operation.

(f) The bridges to which this section applies, and the special regulations applicable in each case, are as follows:

(1) Duluth-Superior Harbor, Minn. and Wis.; all drawbridges. During the winter months from January 1 to March 15, at least 24 hours' advance notice required except for the Duluth and Superior Bridge Company Interstate Railroad and Highway Toll Swing Bridge. The Duluth and Superior Bridge Company Interstate Railroad and Highway Toll Bridge will remain in an open position at all times, except for the passage of trains. When this bridge is locked in a open position, a continuous amber light will be visible.

Note.–The Duluth and Superior Bridge Company Interstate Railroad Bridge was removed in 1974.

(1-a) Duluth Missabe and Iron Range Railway bridge (Transfer Bridge). The draw of the bridge need not be opened for the passage of vessels, and paragraphs (a) through (e) of this section shall not

apply to this bridge. The draw span shall be restored to an operating condition by and at the expense of the owner should changes in navigation on the river so require.

(2) Ontonagon Harbor, Mich.: Michigan State Highway Department bridge at Ontonagon. From March 16 through December 15 from 7 a.m. to 11 p.m. the draw shall open on signal and from 11 p.m. to 7 a.m. the draw shall open on signal if at least 1 hour's notice has been given. From December 16 through March 15 the draw shall open on signal if at least 24 hours' notice has been given. The opening signal is one long blast followed by one short blast.

(3) (Reserved)

(4) (Reserved)

(4-a) Manistee River at Manistee, Mich.; All drawbridges across Manistee River from its mouth at Lake Michigan upstream to Manistee Lake. During the winter months from January 1 to April 1, at least 24 hours' advance notice required.

(5) (Reserved)

(5-a) Detroit River (Trenton Channel), Mich.; The Wayne County highway bridge between Trenton and Grosse Ile. During the winter months from December 15 to March 15, at least 5 hours' advance notice required.

(6) Calumet River, Chicago, Ill.: The New York Central Railroad Company bridges, Mile 1.34, and the Pennsylvania Railroad Company bridges, Mile 1.36. During the winter months from December 15 to March 15, at least 2 hours' advance notice required on Saturday and Sunday and from 3:00 p.m. to 7:00 a.m. Monday through Friday.

§117.641a Waterways located in the Ninth Coast Guard District; seasonal operation of drawbridges.

(a) Drawtenders need not be in constant attendance at drawbridges across streams or waterways located within the boundaries of the Ninth Coast Guard District during the winter season when general navigation is curtailed.

(b) Any bridge where a drawtender is not in constant attendance for the reason stated in paragraph (a) of this section, shall be opened on 12 hours advance notice.

(c) The bridges affected and the periods of time when this section is to be in effect shall be determined by the Commander, Ninth Coast Guard District and shall be published in Notice to Mariners and other appropriate media.

§117.642 Keweenaw Waterway, Mich.; Michigan State Highway Department bridge between Houghton and Hancock.

(a) The owner of or agency controlling this bridge shall provide the appliances and personnel necessary for the safe, prompt, and efficient operation of the draw. The bridge shall be provided with a whistle or siren capable of being heard distinctly three-fourths mile away in any condition of weather, and an electric light signal, on the top of and near the center of the swing span, which will give flashes of the same duration and at the same time as the audible signals.

(b) Vessels approaching the bridge shall reduce their speed sufficiently to enable them to come to a stop before arrival at the bridge should the draw fail to open.

(c) (Reserved)

(d) The draw shall be opened promptly on signal for the passage of vessels of 30 net registered tons and upward except as provided in paragraph (f) of this section. The draw shall be opened as soon as convenient for the passage of vessels of less than 30 tons, but no such vessel shall be delayed for more than 10 minutes except as provided in paragraph (f) of this section.

(e) The owner of or agency controlling the drawbridge will not be required to keep a draw tender in constant attendance during the winter months from January 1 to March 15.

(f) Whenever a vessel, unable to pass under the closed bridge, desires to pass through the draw during the winter months from January 1 to March 15, at least 24 hours' advance notice of the time when the opening is required shall be given by telephone or other means to the authorized representative of the owner of or agency controlling the bridge.

(g) Upon receipt of such notice, the authorized representative of the owner of or agency controlling the bridge, in compliance therewith, shall arrange for the prompt opening of the draw at the time specified in the notice for the passage of the vessel.

(h) The owner of or agency controlling the bridge shall, if no draw tender is in attendance as above provided, keep conspicuously posted on both the upstream and downstream sides of the bridge, in a manner that it can be easily read at any time, a copy of the regulations of this section together with a notice stating exactly how the representative specified in pargraph (f) of this section may be reached.

(i) The operating machinery of the draw shall be maintained in a serviceable condition and the draw opened and closed at least once on or about March 15 to assure that the machinery is in proper order for satisfactory operation: Provided, that the operation of the draw-span for the passage of a vessel shall be deemed to constitute such test operation.

§117.643 Fox River and Portage Canal, Wis.

(a) Main Street, Walnut Street, and Mason Street bridges, Fox River, Green Bay. (1) The draws shall open on signal except that Monday through Saturday, except legal holidays, from 7 a.m. to 8 a.m. from 12 noon to 1 p.m., and from 4 p.m. to 5 p.m., the draws need not open. However, the draws shall open immediately, at any time, for public vessels of the United States, vessels with a cargo capacity of 300 short tons or over engaged in commercial transportation, and tugs or fireboats responding to emergency calls.

(2) Except as provided in paragraph (a)(1) of this section, the draws shall be opened promptly upon signals, given by blasts of a horn, steam whistle, or other approved signalling device, as follows: For Main Street bridge, two short blasts followed by one long blast; for Walnut Street bridge, one

long blast followed by two short blasts; for Mason Street bridge, one long blast followed by one short blast and one long blast.

(3) In case the draw cannot be opened immediately when the signals are given, a red flag or ball by day, or a red light by night, shall be conspicuously displayed.

(b) Bridge (highway) at De Pere, Wis. (1) The owner of or agency controlling the bridge will not be required to keep draw tenders in constant attendance or maintain a signal device at this bridge.

(2) For the purpose of this paragraph the bridgetender and the acting clerk of the City of De Pere, Wisconsin, are designated as authorized representatives of the owner.

(3) The draw shall open promptly on signal from 8 a.m. to 6 p.m. during the regular navigation season.

(4) At all other times during the regular navigation season, whenever a vessel unable to pass under the closed bridge desires to pass through the draw, at least 2 hours' advance notice of the time the opening is required shall be given to the authorized representative of the owner of or agency controlling the bridge. Upon receipt of such advance notice, the representative shall arrange for the prompt opening of the draw at the time specified in the notice for the passage of the vessel.

(5) The owner of or agency controlling such bridge shall provide arrangements whereby the representative specified in paragraph (b)(2) of this section can be reached readily by telephone or otherwise at any time, and shall keep conspicuously posted on both the upstream and downstream sides of the bridge, in such a manner that it can be read easily at any time, a copy of these regulations together with a notice stating exactly how he may be reached.

(c) Bridges at or between Berlin and Portage, Wis.

(1) The owners of or agencies controlling the bridges will not be required to open the draw span for the passage of vessels.

(2) The owners of or agencies controlling the bridges shall keep a legible copy of this section posted conspicuously on both the upstream and downstream sides of the bridges.

(d) Highway bridges at Oshkosh, Wisconsin.

(1) The owners of or agencies controlling the bridges shall provide the necessary draw tenders and properly maintain operating machinery to insure the safe opening of the draws.

(2) (Reserved)

(3) The draws shall be opened on signal between the hours of 8 a.m. and 12 midnight except that on Monday through Friday from 11:45 a.m. to 12:15 p.m., 12:45 p.m. to 1:15 p.m., and 3 p.m. to 5 p.m. the draw need not open for the passage of vessels other than public vessels of the United States. However, the draws shall open promptly on signal from 8 a.m. to 12 midnight on Memorial Day, 4th of July, and Labor Day.

Note.–During the times when the "draw need not open" the draw may open if vehicular traffic permits.

(4) From 12 midnight to 8 a.m., the draws shall open for the passage of the vessels if at least 2 hours' notice is given via radiotelephone to the Main Street draw tender or the Winnebago County Sheriff's Department.

§117.644 East River, Wis.; Monroe Street Bridge, Green Bay, Wis.

(a) The draw need not be opened for the passage of vessels.

(b) The owners of or agency controlling the bridge shall keep a legible copy of this section conspicuously posted on the downstream side of the bridge.

§117.644a Ogden-First Street Bridge, Menominee River, Wis.

(a) The draw shall open on signal:

(1) From May 1 through October 31 from 7 a.m. to 11 p.m.

(2) From May 1 through October 31 from 11 p.m. to 7 a.m., if at least 2 hours' notice is given.

(3) From November 1 through April 30 if at least 12 hours' notice is given.

(b) (Reserved)

(c) The draw need not open for the passage of vessels carrying appurtenances unessential to navigation which extend above the normal superstructure. Upon request, the District Commander will cause an inspection to be made of the superstructure and appurtenances of any vessel habitually frequenting this waterway.

(d) The owner of or agency controlling this bridge shall conspicuously post the provisions of this regulation both upstream and downstream in such a manner that it may be easily read at any time from an approaching vessel. The posted provisions shall state exactly how the authorized representative may be reached at any time.

§117.645 Sturgeon Bay, Wis.; bridges.

(a) The owners of or agencies controlling the highway drawbridge over Sturgeon Bay shall provide the necessary tenders and the proper mechanical appliances for the safe, efficient openings of the draw.

(b) (Reserved)

(c) Draw Operation Requirements: (1) The draw of the railroad bridge shall be maintained in the fully open position.

(2) The draw of the highway bridge shall open as follows:

(i) From March 15 through May 14 and from September 16 through December 31–on signal.

(ii) From May 15 through September 15, from 6:00 p.m. to 6:30 a.m.–on signal.

(iii) From May 15 through September 15, from 6:30 a.m. to 6:00 p.m.–on the hour and half-hour provided vessels are waiting to pass. However, public vessels of the United States and commercial vessels shall be passed through the draw on signal during this period.

(iv) From January 1 through March 14–on signal if at least 12 hours' notice is given.

(d) Clearance gauges, of a type approved by the

Commandant, shall be installed on the upstream and downstream sides of the drawbridge by and at the expense of the owner of or agency controlling the bridge and such gauges shall be kept in good repair and legible condition.

§117.650 Manitowoc River, Wis.; bridges.

(a) Bridges at Eighth and Tenth Streets, Manitowoc, Wis. (1) The draws of the above-named bridges shall be immediately opened for the passage of vessels at all times during the day or night except between the hours of 6:50 a.m., and 7:00 a.m., 7:50 a.m. and 8:00 a.m., 11:55 a.m. and 12:10 p.m., and 12:45 p.m. and 1:00 p.m., upon a signal of three short blasts of the vessel's signaling device for the Eighth Street Bridge, and upon a signal of two short and one long blasts, similarly given for the Tenth Street Bridge: Provided, That the exception as to hours stated in this subparagraph shall not apply on Saturdays, Sundays, and legal holidays, consisting of New Year's Day, Memorial Day, Independence Day, Labor Day, Thanksgiving Day, and Christmas Day, or on the Monday following such holidays when they occur on a Sunday.

(2) In case street traffic shall have been delayed by reason of the draws of either of the above-named bridges having been continuously open for 10 minutes or more for the passage of vessels, the draws of said bridges may be closed, but shall be again opened for the passage of any vessel as soon as practicable: Provided, That in such case the opening of either of the above-named bridges for the passage of any vessel shall not be delayed more than 5 minutes after the proper signal is given.

(3) When signal is given by a car ferry or other large vessel to pass either of the two bridges, the remaining bridge shall also be promptly opened so that such vessel shall not be held between the two bridges.

(4) In case either draw cannot be immediately opened when the signals are given, a red flag or ball by day or a red light at night shall be conspicuously displayed on the bridge in full view of the vessel.

(b) Minneapolis, St. Paul, and Sault Ste. Marie Railway Co. bridge at Manitowoc, Wis. (1) The owners or operators of the drawbridge shall provide the same with the necessary tender and the proper mechanical appliances for the safe, prompt, and efficient opening of the draw for the passage of vessels.

(2) The draw of the bridge shall be immediately opened on proper signal for the passage of approaching vessels.

(3) The signal for the opening of the draw, upon the approach of a vessel from either direction, shall be two short and one long blasts of the vessel's signaling device sounded within reasonable hearing distance of the bridge.

(4) The signal from the bridge to indicate that the vessel's signal has been received, but not to indicate passage, shall be three loud and distinct strokes of a bell or three distinct blasts of a whistle.

(5) If for any reason the draw cannot be operated, two red lights mounted 30 inches between centers, horizontally, in an elevated position above the bridge and showing both upstream and downstream, shall be flashed alternately, or if the lights cannot be flashed, a conspicuous red flag by day and a red light by night shall be waved from the bridge upon receipt of the signal from the vessel so that it can be seen clearly by the master of the vessel.

(6) A red ball by day and a red light by night shall be kept in a conspicuous elevated position above the top of the control house while the bridge is closed and each shall be lowered into a box out of sight from all directions when the opening of the bridge is begun.

§117.652 Sheboygan River, Wis.; Eighth Street Bridge at Sheboygan, Wis.

(a) From May 1 through October 30, from 6 a.m. to 10 p.m., the draw shall open on signal except that:

(1) From 6 a.m. to 8 a.m., 9 a.m. to 12 noon, 1 p.m. to 4 p.m., and 6 p.m. to 7 p.m., the draw need open to navigation only on the hour, quarter-hour, half-hour, and three-quarters hours.

(2) From 8 a.m. to 9 a.m., 12 noon to 1 p.m. and 4 p.m. to 6 p.m. the draw need open to navigation only on the hour and half-hour.

(3) Public vessels, vessels in distress, and state or local government vessels used for public safety shall be passed through the draw of this bridge as soon as possible at any time even though the closed periods may be in effect. The signal from these vessels is four blasts of whistle, horn, or by shouting.

(b) At all other times the draws shall open on signal if at least 2 hours' notice is given.

(c) (Reserved)

(d) The owner of or agency controlling the bridge shall conspicuously post notices containing the substance of these regulations, both upstream and downstream, on the bridge or elsewhere, in such a manner that they can be easily read at all times from an approaching vessel.

§117.555 Milwaukee, Menomonee, and Kinnickinnic Rivers, and South Menomonee and Burnham Canals, Milwaukee, Wisconsin; bridges.

(a) The draws of the Chicago and North Western bridges across the Kinnickinnic River, mile 1.0, and Milwaukee River, mile 0.3, and the Chicago, Milwaukee, St. Paul and Pacific bridge across the Menomonee River, mile 0.1, shall open on signal at all times.

(b) The draws of the North Broadway Street, North Water Street, and Michigan Street bridges across the Milwaukee River, mile 0.5, 0.6, and mile 1.13, respectively; the North Plankinton Avenue bridge across the Menomonee River, mile 0.1, and the Kinnickinnic Avenue bridge across the Kinnickinnic River, mile 1.45, shall open on signal, except that from 7:30 a.m. to 8:30 a.m. and 4:30 p.m. to 5:30 p.m., Monday through Saturday, except holidays, the draws need not open.

(c) The draws of the Chicago, Milwaukee, St. Paul, and Pacific Railroad bridge and the Chicago

& North Western Railway bridge across the Kinnickinnic River, mile 1.5 and mile 1.52, respectively; and the draw of the Chicago, Milwaukee, St. Paul and Pacific Railroad bridge across the Burnham Canal, mile 0.8, shall open on signal if at least two hours notice is given.

(d) The draws of the bridges across the Milwaukee River need not open from 7:30 a.m. to 8:30 a.m. and 4:30 p.m. to 5:30 p.m., and need not open at all other times unless at least 2 hours notice is given.

(e) All other drawbridges across the Kinnickinnic, and Menomonee Rivers, and the Menomonee and Burnham Canals shall open on signal. However, from 7:30 a.m. to 8:30 a.m., and 4:30 p.m. to 5:30 p.m., Monday through Saturday, except holidays, the draws need not open, and from 11 p.m. to 7 a.m., the draws shall open on signal if at least two hours notice is given.

(f) Signals. (1) The opening signal for all drawbridges except those listed below is one long blast followed by one short blast.

(i) The opening signal for the Chicago and North Western drawbridges across the Kinnickinnic River, mile 1.0, and the Milwaukee River, mile 0.3, is two long blasts.

(ii) The opening signal for the Broadway Street drawbridge, mile 0.5, is three long blasts followed by one short blast.

(iii) The opening signal for the Water Street drawbridge, mile 0.6, is three long blasts followed by two short blasts.

(iv) The opening signal for the Chicago, Milwaukee and St. Paul and Pacific Railroad drawbridge across the Menomonee River, mile 0.1, is two long blasts followed by two short blasts.

(2) The acknowledging signal when the draw will open is the same as the opening signal.

(3) The acknowledging signal when the draw will not open or is open and must be closed is four short blasts.

(g) The owners of or agencies controlling the bridges, other than those required to open on signal at all times, shall keep conspicuously posted on both the upstream and downstream sides of the bridge, where it may be read at any time, a copy of the regulations in this section as they pertain to each bridge, together with information stating exactly to whom advance notice shall be given when an opening is required.

(h) Public vessels of the United States, state or local government vessels used for public safety, vessels in distress and vessels having a license to carry 50 or more passengers when proceeding to or from the regular landing places on their regular trips, shall be passed through the draws of bridges in this section as quickly as possible even though regulated periods are in effect.

§117.660 Root River, Racine, Wisconsin, Main Street and State Street bridges.

(a) The draws shall open on signal, except as follows:

(1) Main Street Bridge.

(i) From April 1 through December 1 from 6 a.m. to 6 p.m. the draw need open only on signal every 20 minutes (on the hour, 20 minutes after the hour, and 20 minutes before the hour). The draw shall remain open long enough during these periods of time to allow all awaiting vessels to safely pass.

(ii) From December 2 through March 31 the draw shall open on signal if at least two hours notice is given.

(2) State Street Bridge. From October 16 through April 30 the draw shall open on signal if at least two hours notice is given.

(b) Signals:

(1) Main Street bridge–The opening signal is one long blast followed by one short blast of a whistle, horn, siren, or by shouting.

(2) State Street bridge–The opening signal is three short blasts of a whistle, horn, siren, or by shouting.

(3) The acknowledging signal from the drawtender when the draw will open promptly is the same as the opening signal or a white flag or ball by day and a white light by night, conspicuously displayed. The acknowledging signal from the drawtender when the draw cannot open promptly or is open and must close is four or more short blasts, or a red flag by day or a red light at night, conspicuously displayed.

(c) The owners of or agencies controlling these bridges shall provide the necessary drawtenders and the proper mechanical appliances for the safe, prompt and efficient opening of the draw.

(d) The draws shall open as soon as possible for public vessels of the United States, state or local government vessels engaged in public safety or law enforcement activities, commercial vessels and vessels in distress even through the closed periods as specified in paragraphs (a) (1) and (2) of this section are in effect.

(e) The owner of or agency controlling these bridges shall keep a copy of these regulations conspicuously posted both upstream and downstream, either on the bridges or elsewhere in such a manner that it can be easily read from an approaching vessel at all times, with instructions stating exactly how notice is to be given to the authorized representative of the bridge owner to effect an opening during the periods of closure specified in paragraphs (a) (1) and (2) of this section.

§117.663 The Chicago River and its tributaries.

(a) The draws of each of the bridges in this section shall open promptly on signal except as provided in paragraph (e) of this section.

(b) The owners of or agencies controlling each bridge shall provide the necessary drawtenders and the proper operating machinery, maintained in serviceable condition, for the safe opening of the draw.

(c) The owners or agencies controlling each bridge shall conspicuously post and maintain notices both upstream and downstream of each bridge in such a manner that they can easily be read from an approaching vessel. The notices shall contain the special operational regulations applicable to each bridge. When applicable, information as to

whom notice should be given when passage through the draw is desired and how such persons may be reached shall be included.

(d) Signals. (1) Call signals for opening of drawbridges or passing through an open draw shall be three short blasts of a whistle, horn, or siren, or by shouting for all bridges except the Chicago and Northwestern Railroad bridge near West Kinzie Street and the Chicago, Milwaukee, St. Paul and the Pacific Railroad bridge near West North Avenue for which the signal shall be four short blasts, and the Lake Street bridge when approaching from the north for which the signal shall be five short blasts.

(2) Acknowledging signals to be given by drawtender:

(i) When the draw will be opened immediately. None.

(ii) When the draw cannot open immediately or is open and must be closed immediately. A red flag by day or a red light by night waved until the draw can be opened.

(3) When two or more vessels are approaching a drawbridge at the same time from opposite directions with the draw open or closed, each vessel shall signal independently for the opening of the draw, and the drawtender shall reply to the signal of each vessel if the draw cannot open or is open and must be closed.

(e) Bridges not opening promptly on signal.

(1) Monday through Friday, from 7:30 a.m. to 10 a.m. and 4 p.m. to 6:30 p.m., the draws of the bridges across the Chicago River, South Branch from its junction with the Chicago River south to and including West Roosevelt Road and North Branch at West Kinzie Street and at the Northwest Expressway Feeder bridge need not open for the passage of vessels.

(2) Monday through Friday, from 7 a.m. to 8 a.m. and 5 p.m. to 6 p.m., the draws of the bridges across the North Branch of the Chicago River at Grand Avenue and all bridges north of the Northwest Expressway Feeder bridge to and including North Halsted Street and across the South Branch of the Chicago River south of West Roosevelt Road to and including South Halsted Street need not open for the passage of vessels.

(3) Monday through Friday, from 7 a.m. to 8 a.m. and 5:30 p.m. to 6:30 p.m., the draws of the bridges across the North Branch of the Chicago River north of North Halsted Street and the South Branch of the Chicago River south of South Halsted Street need not open for the passage of vessels.

(4) From January 1 through March 31, the highway bridges across the Chicago River, the North Branch of the Chicago River, North Branch Canal and the South Branch of the Chicago River shall open on signal if at least 12 hours' notice is given. However, the Randolph Street, Cermak Road, Throop Street, and Loomis Street bridges across the South Branch of the Chicago River, the North Halsted Street bridge across the North Branch Canal, and the West Kinzie Street bridge across the North Branch of the Chicago River shall open on signal at all times other than those times provided in paragraphs (e) (1), (2) and (3) of this section.

(5) Constant attendance is not required at the following City of Chicago bridges:

(i) Chicago River, South Branch
Washington Street
Madison Street
Monroe Street
Adams Street
Jackson Boulevard
Van Buren Street
Congress Street (Eisenhower Expressway)
Harrison Street
Roosevelt Road
Eighteenth Street
Canal Street
South Halsted Street
(ii) West Fork of the South Branch
South Ashland Avenue
South Damen Avenue
(iii) Chicago River, North Branch
Grand Avenue
Chicago Avenue
North Halsted Street
Ogden Avenue
Division Street
(iv) North Branch Canal
Ogden Avenue
Division Street

Roving drawtenders shall open these bridges not more than 30 minutes after notification to the Port Director's Office or an authorized representative.

(6) (Reserved)

(7) The draw of the Chicago, Milwaukee, St. Paul & Pacific Railroad bridge need not open for the passage of vessels. However, the draw shall be returned to an operable condition within six months after notification from the Commandant, U.S. Coast Guard, to take such action.

(8) The draws of bridges that have a vertical clearance of less than 17 feet above Low Water Datum for Lake Michigan shall open at any time to permit the passage of tugs and tugboats.

(f) The draws of any of the bridges listed in this section shall be opened as soon as possible for the passage of emergency vessels of the City of Chicago or public vessels of the United States notwithstanding any exceptions set forth elsewhere in this section.

(g) The draw of the Lake Shore Drive bridge across Ogden Slip need not open for the passage of vessels. The operating machinery need not be maintained.

(h) The draws of the North Avenue, Cortland Street, Webster Avenue, North Ashland Avenue, Chicago and Northwestern Railroad, North Damen Avenue, and Belmont Avenue bridges across the North Branch of the Chicago River need not open for the passage of vessels. However, the draws shall be returned to an operable condition within 6 months after notification from the Commandant to take such action.

§117.670 Calumet River, Ill. and Ind.; bridges.

(a) The owners of or agencies controlling drawbridges across the Calumet River between Lake Michigan and the north side of 130th Street, Chicago, Illinois, shall provide the appliances and the personnel necessary for the prompt, safe and efficient operation of the draws for the passage of vessels.

(b) The drawbridges shall be opened promptly when the signal hereinafter prescribed is received from an approaching vessel or other watercraft which cannot pass under the closed draws excepting in the case of a railroad bridge, when an approaching train is so close that it cannot be stopped safely before reaching the bridge.

(c) Trains shall not, except in emergencies or under compelling circumstances, be stopped on, nor shall switching be permitted on, a drawbridge or within a bridge block home signal limits, nor shall any vehicle, person or persons assemble, walk, stand, or otherwise interfere with the operation of the draw or be authorized to do so, so as to prevent or delay a required opening, nor shall water craft be navigated so as to hinder or delay the operation of or passage of other vessels through the draw, but all passage over or through a drawbridge shall be prompt in order to prevent delay to either land or water traffic.

(d) Signals:

(1) Call signals for opening of drawbridge or passing through an open draw–(i) Sound signals. Three short blasts of a whistle, horn or siren, sounded within reasonable hearing distance of the bridge, repeated if necessary, and in time to give due notice to the draw tender. or

(ii) Visual signals. A white flag by day or a white light by night, swung in vertical circles at arm's length in full sight of the bridge and facing the draw. This signal shall be used in conjunction with sound signals when conditions are such that sound signals may not be heard and at other times if considered desirable.

(2) Acknowledging signals to be given by operator of the drawbridge–(i) Sound signals. None required.

(ii) Visual signals–(a) When draw cannot be opened promptly or when draw is opened and is to be closed for any reason. (1) Two red lights (see Note 1 at the end of this section) flashed alternately; or

(2) A red flag by day or a red light by night, swung in vertical circles at arm's length in full sight of the vessel.

(b) When draw can be opened promptly. (1) Two amber lights (see Note 1 at the end of this section) flashed alternately; or

(2) A white flag by day or a white light by night, swung in vertical circles at arm's length in full sight of the vessel.

(c) When draw is open for passage. (1) Two green lights (see Note 1 at the end of this section) flashed alternately; or

(2) A green flag by day or a green light by night, swung in vertical circles at arm's length in full sight of the vessel.

(e) No vessel shall attempt to navigate the draw of a bridge until the green light or green flag signals prescribed in paragraph (d)(2)(ii)(c) of this section are displayed.

(f) When vessels are approaching a bridge from the same direction, each vessel shall give the call signal for opening of the draw.

(g) Special provisions for opening the five railroad bridges located at Mile 1.31 to 1.36 from the east end of the North Pier: Upon receipt of a call signal for opening of the draws, all bridges which do not have a train in the bridge block home signal limits shall be raised immediately. However, this provision will not apply if it is known that one of the bridges is inoperable because of equipment breakdown.

Note 1.–The two red, amber and green light units will be arranged in horizontal planes approximately 48″ apart; flashed for about 2 seconds duration; provided with candlepower sufficient to be readily visible at least ½ mile; placed on the upstream and downstream sides of each bridge, except at the five railroad bridges, where one unit will be placed on the upstream (lakeward) side of the B. & O. Railroad Bridge and the other on the downstream side of the southernmost ConRail (Pennsylvania Railroad) Bridge: and located so as to be readily visible to approaching navigation as will be determined by the District Commander.

Note 2.–The above signals are in addition to the bridge lights required by law to be displayed on all bridges across navigable waters of the United States.

§117.676 Indiana Harbor Canal, Ind.; drawbridges.

(a) The owners of or agencies controlling drawbridges across Indiana Harbor Canal and the Lake George Branch of Indiana Harbor Canal to and including the Indianapolis Boulevard bridge, shall provide the appliances and the personnel necessary for the prompt, safe, and efficient operation of the draws for the passage of vessels.

(b) The draw shall be opened promptly when the signal hereinafter prescribed for the opening of the draw is received from an approaching vessel or other watercraft which cannot pass under the closed draw, excepting when an approaching train is so close to a drawbridge that it cannot be stopped safely before reaching the bridge.

(c) Trains and vehicles shall not be stopped on a drawbridge or within a bridge block interlocking system, nor shall any person or persons assemble, walk, stand, or otherwise interfere with the operation of the draw or be permitted to do so, so as to prevent or delay a required opening, nor shall water craft be navigated so as to hinder or delay the operation of or passage of other vessels through the draw, but all passage over or through a drawbridge shall be prompt in order to prevent delay to either land or water traffic.

(d) (Reserved)

(e) No vessel shall attempt to navigate the draw

of a bridge when audible or visual signals indicate the bridge cannot be opened or if the draw is open it must be closed immediately.

(f) When vessels are approaching a bridge from the same direction, each vessel shall give the call signal for the opening of the draw, and such vessels shall be navigated in accordance with the applicable pilot rules.

(g) Special rules for the Elgin, Joliet and Eastern Railway Company bridge, Baltimore and Ohio Railroad Company bridge, both New York Central Railroad Company bridges, and Indiana Harbor Belt Railroad Company bridge:

(1) An amber light shall be located on the lakeward and landward bridges, and readily visible to approaching vessels, and shall be synchronized with a sound signal system so as to light as each signal blast is sounded.

(2) Upon receipt of call signal for opening of the draws, all bridges which do not have a train in the signal block shall be raised immediately.

§117.680 Trail Creek, Ind.; The Michigan Central Railroad Company bridge, Michigan City.

(a) The draw shall be opened promptly on signal for the passage of vessels between 6:30 a.m. and 2:30 p.m. daily, except Sundays, from February 16 to December 14, inclusive, of each year.

(b) From December 15 to February 15, inclusive, on all Sundays, and between 2:30 p.m. and 6:30 a.m. on all other days, the owner of or agency controlling the bridge need not keep a draw tender in constant attendance.

(c) Whenever a vessel, unable to pass under the closed bridge, desires to pass through the draw during one of the periods specified in paragraph (b) of this section and a draw tender is not in attendance, the Chief Dispatcher, The Michigan Central Railroad Company, Chicago, Illinois, shall be so notified by telephone (collect). The Chief Dispatcher shall then make arrangements for the draw to be opened within 20 minutes after notification or at such other time as may be specified in the notice.

(d) The owner of or agency controlling the bridge shall keep conspicuously posted on both the upstream and downstream sides thereof, in such manner that it can easily be read at any time, a copy of the regulations in this section together with a notice stating exactly how the Chief Dispatcher may be reached by telephone.

§117.681 St. Joseph River, Michigan; Blossomland (US-33) and Bicentennial (BL-94) Bridges between St. Joseph and Benton Harbor, Michigan.

(a) The draws shall open on signal from March 1 through May 14 and October 1 through December 15, and from 8 p.m. to 7 a.m. from May 15 through September 30.

(b) From 7 a.m. to 8 p.m. from May 15 through September 30:

(1) The draws of the Blossomland bridge need open only from 3 minutes before to 3 minutes after the hour and half-hour.

(2) The draws of the Bicentennial bridge need open only from 3 minutes before to 3 minutes after the quarter and three-quarter hour.

(c) From December 16 through the last day of February both draws shall open on signal if at least 12 hours notice is given.

(d) Public vessels of the United States, state and local government vessels used for public safety, commercial vessels, and vessels in distress, shall be passed through either draw as soon as possible even though closed periods are in effect.

(e) The owner of or agency controlling these bridges shall keep a copy of these regulations conspicuously posted both upstream and downstream, either on the bridges or elsewhere in such a manner that it can be easily read from an approaching vessel at all times, with instructions stating exactly how notice is to be given to the authorized representative of the bridge owner.

§117.685 Grand River and the channel at mouth of Spring Lake, Mich.; bridges.

(a) Grand Trunk Western Railroad bridge, mile 2.8.

(1) The draw shall open on signal from March 16 through December 14.

(2) The draw shall open on signal from December 15 through March 15 if at least 24 hours notice is given.

(3) The opening signal is one blast of a whistle, horn, or by shouting.

(b) U.S. Highway 31 bridge, mile 2.9.

(1) From March 16 through May 14, and from October 15 through December 14, the draw shall open on signal.

(2) From May 15 through October 14, the draw shall open on signal from 9:03 p.m. until 6:03 a.m. From 6:03 a.m. until 9:03 p.m., the draw shall open on signal from three minutes before to three minutes after the quarter hour and to three minutes after the hour and half hour.

(3) From December 15 through March 15, the draw shall open on signal if at least 24 hours notice is given.

(4) Commercial vessels, public vessels of the United States, vessels in distress, and state or local government vessels used for public safety shall be passed through the draw as soon as possible at any time even though the closed periods may be in effect.

(5) The owner of or agency controlling this bridge shall keep a copy of these regulations conspicuously posted both upstream and downstream, either on the bridge or elsewhere in such a manner that it can easily be read from an approaching vessel at all times, with a notice stating exactly how notice is to be given to the authorized representative of the bridge owner to effect an opening.

(6) The opening signal for this bridge is one long blast followed by one short blast of a whistle, horn, or by shouting.

(c) Railroad drawbridge across the mouth of Spring Lake.

(1) The draws shall open on signal from March 16 through December 14. From December 15

through March 15 the draws shall open on signal if at least 24 hours notice is given.

(2) The opening signal is two blasts of a whistle, horn, or by shouting.

§117.690 Pine River, Charlevoix, Mich.: drawbridges.

(a) Responsibility for operation. The owners of or agencies controlling the drawbridges described in this section shall provide the necessary tenders and the proper mechanical appliances for the safe, efficient opening of the draws.

(b) Delays prohibited. Trains, vehicles, or pedestrians shall not stop or be stopped on these drawbridges for the purpose of delaying its opening, nor shall vessels be handled so as to hinder or delay the operation of the draw, but all passages over or through these drawbridges shall be prompt to prevent delay to either land or water traffic.

(c) (Reserved)

(d) Bridge Street Highway Bridge (US-31). (1) The draw need not be opened between 6 a.m. and 6 p.m. except from 3 minutes before to 3 minutes after the hour and half hour and except for the passage of public vessels of the United States or vessels employed for police and/or fire protection or vessels in distress. Upon being opened, this bridge shall remain open long enough to allow waiting vessels to pass.

(2) Clearance gauges as prescribed by the Commandant shall be installed on both the upstream and downstream sides.

(3) The owner of or agency controlling this drawbridge shall keep conspicuously posted on both the upstream and downstream sides, in such a manner that it may be easily read at any time, a copy of the special regulations governing the operation of this bridge.

(4) The bridge will be opened at any time for vessels seeking refuge from storms.

(e) Chesapeake and Ohio Railroad Bridge. The draw shall be opened at any time on signal except when a train is on the bridge or is approaching so closely that it is unable to stop.

§117.692 Crooked River, Mich.; village of Alanson bridge in Alanson, Mich.

(a) The owner of or agency controlling this bridge shall provide the appliances and personnel necessary for the safe, prompt, and efficient operation of the draw during the period May 16 to October 31, inclusive, or leave the bridge in an open position when unattended.

(b) Whenever a vessel, unable to pass under the closed bridge, desires to pass through the draw during the period November 1 to May 15, inclusive, at least eight hours' advance notice of the time the opening is required shall be given to the authorized representative of the owner of or agency controlling the bridge.

(c) Upon receipt of such advance notice, the authorized representative of the owner of or agency controlling the bridge, in compliance therewith, shall arrange for the prompt opening of the draw at the time specified in the notice for the passage of the vessel.

(d) The owner of or agency controlling the bridge shall keep conspicuously posted on both the upstream and downstream sides thereof, in such manner that it can easily be read at any time, a copy of the regulations in this section together with a notice stating exactly how the representative specified in paragraph (b) of this section may be reached.

(e) (Reserved)

(f) The operating machinery of the draw shall be maintained in a serviceable condition, and the draw shall be opened and closed at intervals frequent enough to make certain that the machinery is in proper order for satisfactory operation.

§117.695 St. Marys Falls Canal, Mich.; International Bridge.

(a) The bascule and vertical lift spans of this bridge shall be maintained in the open position during the navigation season, except when a train is approaching and crossing this bridge.

(b)-(d) (Reserved)

(e) Bridge operators shall not give precedence to railway traffic and shall not close the bridge against an upbound vessel after lock gates are open and vessel proceeding toward the bridge, nor against a downbound vessel, 1,200 feet or less west of the bridge, unless said vessel is moored at either canal pier awaiting its turn to take position at lock approaches.

§117.696 Cheboygan River, Cheboygan, Mich.; U.S. 23 bridge.

(a) The draw shall open on signal except that: (1) From May 16 through September 15, Monday through Friday, from 7:18 a.m. to 6:12 p.m., and from 11:18 a.m. to 5:12 p.m., on Saturday, the draw need open only from three minutes before to three minutes after the quarter hour and the three-quarter hour.

(2) From December 15 through March 15, the draw need open only if at least 24 hours notice is given to the City of Cheboygan Police Department.

(b) The draw shall open on signal at any time for public vessels of the United States, state or local government vessels engaged in public safety or law enforcement activities, commercial vessels, or vessels in distress. The opening signal from these vessels is four blasts of a whistle or horn, or by shouting.

(c)-(d) (Reserved)

(e) The owner of or agency controlling this bridge shall keep a copy of the regulations in this section together with information stating how notice is to be given to the authorized representative of the bridge owner posted both upstream and downstream, either on the bridge or elsewhere in such manner that it can easily be read from an approaching vessel at all times.

§117.697 Thunder Bay River, Mich.; city of Alpena bridge at Second Avenue.

(a) The owner of or agency controlling the bridge will not be required to keep draw tenders in constant attendance.

(b) For opening of the draw, at least 3-hours' advance notice is required.

(c) Advance notice shall be given to the Dispatcher, Police Department, city of Alpena, Michigan, telephone (517) 354–4147. Notice shall include the name of the vessel, its location at the time notice is given, if inbound, the destination and expected time of arrival, and if outbound, the point and expected time of departure. The actual opening in each case will be accomplished only after exchange of the prescribed signals.

(d) (Reserved)

(e) The owner of or agency controlling the bridge shall keep a copy of this section conspicuously posted on both sides of the bridge in such manner that it can be read easily at any time.

(f) The operating machinery of the draw shall be maintained in a serviceable condition, and the draw shall be opened and closed at intervals frequent enough to make certain that the machinery is in proper order for satisfactory operation.

§117.700 Saginaw River, Mich.; bridges.

(a) The owner of or agencies controlling each bridge shall provide the necessary drawtenders and the proper mechanical appliances for the safe, prompt opening of the draw for the passage of vessels.

(b) From March 16 through December 15 the draw of railroad bridges shall open as soon after receiving an opening signal as possible, however, passage of a vessel shall not be delayed for more than 15 minutes.

(c)-(d) (Reserved)

(e) Public vessels of the United States, vessels in distress, and state or local government vessels used for public safety shall be passed through the draw of these bridges as soon as possible at any time, even though closed periods be in effect. Four short blasts is the opening signal from these vessels.

(f) Trains and vehicles shall not be stopped on a bridge for the purpose of delaying its opening, nor shall vessels be handled so as to hinder or delay the operation of the draw. All passages across or through a bridge shall be prompt to prevent unnecessary delay to either land or water traffic.

(g) The draw need not open to provide additional clearance for appurtenances unessential for navigation of the vessel, or for appurtenances essential for navigation but which may be altered by hinging, telescoping, collapsing, or otherwise, so as to require no greater clearance than the highest fixed and essentially unalterable point of the vessel.

(h) Bay City highway and railroad bridges:

(1) From December 16 through March 15 the draws of the highway bridges shall open on signal if at least 12 hours' notice has been given to the dispatcher, police department, Bay City.

Note.–In 1981, the dispatcher's telephone number was 517-895-5222.

(2) From March 16 through December 15 the draws of the Belinda Street, Third Street, Veterans Memorial and Lafayette Street Bridges shall open on signal, except that:

(i) From 6:30 a.m. to 8:30 a.m. and 3:30 p.m. to 5:30 p.m., Monday through Friday, except legal holidays observed in the locality, the draws need not open for the passage of vessels of less than 50 gross tons.

(ii) From 7:30 a.m. to 8:30 a.m. and 4:30 p.m. to 5:30 p.m., Monday through Friday, except legal holidays observed in the locality, the draws need not open for passage of downbound vessels of over 50 gross tons.

(iii) From 8 a.m. to 8 p.m. on Saturdays, Sundays, and legal holidays observed in the locality, the draws of the Lafayette Street and Belinda Street Bridges need not open for the passage of recreational vessels except for 3 minutes before to 3 minutes after the hour and half-hour.

(iv) From 8 a.m. to 8 p.m. on Saturdays, Sundays, and legal holidays observed in the locality, the draw of the Veteran's Memorial Bridge need not open for the passage of recreational vessels except for 3 minutes before to 3 minutes after the quarter hour and the three-quarter hour.

(3) The draws of the Detroit and Mackinac, and the Penn Central Railroad bridges shall open on signal from March 16 through December 15.

(i) The draws shall open on signal from December 16 through March 15 if at least 12 hours' notice has been given.

(i) I–75 highway bridge at Zilwaukee;

(1) The draw shall open on signal from December 16 through March 15 if at least 12 hours notice has been given.

(2) The draw shall open on signal from March 16 through December 15. However, vessels should schedule passages through the draw during other than peak vehicular traffic periods as determined by the Michigan State Highway Department.

(j) Bridges at Saginaw;

(1) Sixth Avenue: The draw shall open on signal from 7 a.m. to 11 p.m. from April 1 through November 15. At all other times the draw shall open on signal if at least 3 hours notice has been given.

(2) The draws of all bridges above the Sixth Avenue Bridge shall open on signal if at least 3 hours notice has been given.

(3) Advanced notice as required by this paragraph shall be given to the bridge operations officer, police department, Saginaw.

Note.–In 1981, the bridge operations officer's number was 517-776-1200.

§117.702 Black River, Port Huron, Mich.; bridges.

(a) The draws of the Military Street, and Seventh Street bridges shall open as follows:

(1) From May 1 through October 31–(i) From Monday through Saturday, except holidays, from 9 a.m. to 5:30 p.m., the draw need open only on the hour and half-hour; and

(ii) From 5:30 p.m. to 9 a.m., and on Sundays and holidays, the draw shall open on signal.

(2) During the months of April and November–(i) From 8 a.m. to 4 p.m., the draws shall open on signal; and

(ii) From 4 p.m. to 8 a.m., the draws shall open on signal if at least three hours notice is given.

(3) From December 1, through March 31, the draws shall open on signal if at least twenty-four hours notice is given.

(b) The draw of the Tenth Street bridge shall open as follows:

(1) From May 1 through October 31–(i) From 8 a.m. to 11 p.m., the draw shall open on signal; and

(ii) From 11 p.m. to 8 a.m., the draw shall open on signal if at least one hour notice is given.

(2) During the months of April and November, the draw shall open on signal if at least three hours notice is given.

(3) From December 1 through March 31, the draw shall open on signal if at least twenty-four hours notice is given.

(c) (Reserved)

(d) The owners of or agencies controlling each bridge shall provide the necessary draw tenders and the proper mechanical appliances for the safe, prompt opening of the draw for the passage of vessels.

(e) Advance notice for the opening of the draws may be given to the dispatcher of the City of Port Huron Police Department.

(f) Public vessels of the United States, state or local government vessels used for public safety, and vessels in distress, shall be passed through the draws of these bridges as soon as possible at any time.

(g) The owner of or agency controlling each bridge shall keep a copy of the regulations in this section, together with a notice stating exactly how the dispatcher may be reached, conspicuously posted both upstream and downstream, either on the bridge or elsewhere in such a manner that it can easily be read from an approaching vessel at all times.

§117.703 Pine River, Mich.; Michigan State Highway bridge at St. Clair.

(a) The owners of or agencies controlling the bridge shall provide the necessary tenders and the proper mechanical appliances for the safe, prompt opening of the draw for the passage of vessels.

(b) The draw of the bridge shall be opened promptly on the hour and half hour for any vessels awaiting passage, except that between the hours of 2 a.m. and 8 a.m., from April 1 through November 30, the bridge will be opened upon request to the designated representative of the owner. During the winter months from December 1 through March 31 at least 24 hours' advance notice is required.

(c) (Reserved)

(d) The bridge shall not be required to open for pleasure craft which frequent this waterway and carry appurtenances unessential to navigation which extend above normal superstructure. The Commander, 9th Coast Guard District, may inspect such craft with a view to determining the applicability of this provision.

(e) Vehicles shall not be stopped on the bridge for the purpose of delaying its opening, nor shall watercraft be operated so as to hinder or delay the operation of the draw. All passages over or through the bridge shall be prompt to prevent undue delay to either land or water traffic.

(f) The owners of or agencies controlling the bridge shall keep a copy of these regulations conspicuously posted on both the upstream and downstream sides of the bridge, in such a manner that it may be easily read at any time. This will include directions for contacting the bridge tender or other authorized representatives of the owner.

(g) Vessels in distress and vessels owned or employed by agencies of the Federal, State, or local government in law enforcement or public safety activities shall be afforded the most expeditious passage through the draw as permitted by the provisions of paragraph (b) of this section.

§117.705 Rouge River, Mich., Short-Cut Canal and Rouge River between Short-Cut Canal and Maples Road; bridges.

(a) The regulations in this section shall govern the operation of all drawbridges across Short-Cut Canal and Rouge River between Short-Cut Canal and Maples Road.

(b) The owners of or agencies controlling the bridges shall provide the necessary tenders and the proper mechanical appliances for the safe, prompt, and efficient opening of the draws for the passage of vessels.

(c) Except as otherwise provided in paragraph (g) of this section, the draw of each bridge shall, upon verbal request or upon receiving the prescribed call signal (1) be opened immediately for the passage of a vessel of 20 tons and upward: Provided, That the opening of the draw of a railroad bridge may be delayed not to exceed 7 minutes after receipt of signal to permit the passage thereover of a mail or passenger train which is ready to cross at the time of the vessel signal and (2) be opened as soon as possible for the passage of a vessel or other watercraft of less than 20 tons: Provided, That no such vessel or other watercraft shall be delayed for a longer period than 15 minutes.

(d) (Reserved)

(e) Trains and vehicles shall not be stopped on a bridge for the purpose of delaying its opening, nor shall watercraft be handled so as to hinder or delay the operation of the draw, but all passage over or through a bridge shall be prompt to prevent delay to either land or water traffic.

(f) The general regulations contained in paragraphs (a) to (e), inclusive, of this section shall apply to all bridges except as modified by the special regulations contained in paragraph (g) of this section, prescribed where local conditions require to govern the operation of certain bridges. The special regulations shall not apply to vessels owned or controlled by the United States Government or to vessels employed by the City of Detroit or other municipalities for police and fire protection or to a vessel in distress. All such United States and municipal vessels and vessels in distress, shall be passed through the draws of all bridges at any hour day or night.

(g) Jefferson Avenue and Fort Street highway

bridges: From March 15 through December 15 the draws of these bridges need not be opened from 7:30 a.m. to 8:30 a.m., 4 p.m. to 4:40 p.m., and 5 p.m. to 6 p.m., except on Saturdays, Sundays, and legal holidays observed in the locality. However any vessel proceeding either upstream or downstream which has passed one of these bridges shall be afforded continuous passage through the other.

§117.705a Portage River, Ohio; The New York Central Railroad Company bridge at Port Clinton, Mile 1.51.

(a) The owners of or agencies controlling the bridge shall provide the necessary tenders and the proper mechanical appliances for the safe, prompt, and efficient opening of the draw for the passage of vessels.

(b) The draw of the bridge shall, upon receiving from a vessel the prescribed call signal, be opened immediately for the passage of the vessel: Provided, That the opening of the draw may be delayed not to exceed 7 minutes after receipt of signal to permit the passage thereover of a mail or passenger train which is ready to cross at the time of the vessel's signal: Provided, That no such vessel or other watercraft shall be delayed for a longer period than 15 minutes.

(c) (Reserved)

(d) Trains and vehicles shall not be stopped on the bridge for the purpose of delaying the opening, nor shall watercraft be handled so as to hinder or delay the operation of the draw, but all passage over or through the bridge shall be prompt to prevent delay to either land or water traffic.

(e) The bridge shall not be required to open for pleasure craft carrying appurtenances unessential to navigation which extend above the normal superstructure. Upon request, the District Commander will cause an inspection to be made of the superstructures and appurtences of any such craft habitually frequenting the waterway.

(f) From May 1 through December 1 the draw shall open on signal. From December 2 through April 30 the draw shall open on signal if at least 24 hours' notice has been given.

(g) Clearance gages as prescribed by the Commandant shall be installed on the upstream and downstream sides of the bridge.

(h) The owner of or agency controlling this bridge shall post notice containing the provisions of these regulations both upstream and downstream of the drawbridge, on the bridge, or elsewhere in such a manner that they can easily be read at all times from an approaching vessel. The notice shall state how the authorized representative may be reached.

§117.705b Portage River, Ohio; Monroe Street Bridge. Port Clinton, Ohio.

(a) The owners of or agencies controlling the bridge shall provide the necessary tenders and the proper mechanical appliances for the safe, prompt, and efficient opening of the draw for the passage of vessels.

(b) (1) From May 1 through May 14 and from November 1 through December 1, the draw shall open on signal.

(2) From May 15 through October 31 the draw shall open on signal from 12 midnight to 6 a.m. From 6 a.m. to 12 midnight the draw shall open on signal from three minutes before to three minutes after the hour and half hour.

(3) From December 2 through April 30 the draw shall open on signal if at least 24 hours notice is given.

(4) The draw shall open as soon as possible for public vessels of the United States, state or local government vessels used for public safety, vessels in distress, commercial vessels, or vessels seeking shelter from rough weather, even though the closed periods are in effect.

(c) (Reserved)

(d) Vehicles shall not be stopped on the bridge for the purpose of delaying the opening, nor shall watercraft be handled so as to hinder or delay the operation of the draw, but all passages over or through the bridge shall be prompt to prevent delay to either land or water traffic.

(e) The bridge shall not be required to open for pleasure craft carrying appurtenances unessential to navigation which extends above the normal superstructure. Upon request, the District Commander will cause an inspection to be made of the superstructures and appurtenances of any craft habitually frequenting the waterway.

(f) Clearance gages as prescribed by the Commandant shall be installed on the upstream and downstream sides of the bridge.

(g) The owner of or agency controlling this bridge shall post notice containing the provisions of these regulations both upstream and downstream of the drawbridge, on the bridge, or elsewhere in such a manner that they can easily be read at all times from an approaching vessel. The notice shall state how the authorized representative may be reached.

§117.706 Sandusky Bay, Ohio.

(a) Penn Central Railroad Co. bridge between Baybridge and Danbury. (1) This bridge shall be opened promptly on signal from April 1 through October 31 and from 8 a.m. to 4 p.m. from November 1 through November 30. A 24-hour advance notice is required at all other times. This notice shall be given to the Chief Dispatcher, Central Union Terminal, Toledo, Ohio.

(2)-(4) (Reserved)

(5) Trains shall not be stopped on or near the bridge for the purpose of delaying its opening, nor shall watercraft be navigated so as to hinder or delay the operation of the draw, but all passage over or through the bridge shall be prompt to prevent delay to either rail or water traffic.

(6) The owner of or agency controlling the bridge shall keep conspicuously posted on both the east and west sides thereof, in such manner that they can be easily read from approaching vessels, signs showing the call and acknowledging signals prescribed in paragraphs (a)(2) and (3) of this section.

(b) Ohio Department of Highways bridge between Martin Point and Danbury. (1) The owner of or agency controlling this bridge shall provide the necessary drawtender and the proper mechanical appliances for the safe, prompt opening of the draw for the passage of vessels except when ice prevents navigation.

(2) (REserved)

(3) The draw shall open on signal from 7 a.m. to 11 p.m. From 11 p.m. to 7 a.m. the draw need not open, except when at least two hours notice is given.

(4) Advance notification should be given to the Sandusky Post, State Highway Patrol.

(5) Public vessels of the United States, vessels in distress, and state or local government vessels used for public safety shall be passed through the draw of this bridge as soon as possible at any time even though the close periods may be in effect.

(6) The owner or agency controlling the bridge shall keep a copy of the regulations in this section, together with a notice stating exactly how the Sandusky Post, State Highway Patrol, may be reached, conspicuously posted both upstream and downstream, either on the bridge or elsewhere in such a manner that it can be easily read from an approaching vessel at all times.

(c) The New York Central Railroad Company Bridge across East Cove at foot of Washington Street, Sandusky.

(1) The draw shall be in full open position at all times from March 16 to December 31, inclusive, except that it may be closed five minutes in advance of the time a train is expected to cross the bridge. The cycle of the draw from open position through closed position to open position shall not exceed 20 minutes.

(2) Five minutes in advance of the start of closing, the draw tender shall signal boat operators that the draw is to be closed by hoisting a four-foot by six-foot white pennant on a staff located at the northerly end of the bridge, clearly visible from Sandusky Bay and East Cove, and by sounding five short blasts of a whistle, horn, or megaphone or by ringing a bell continuously for five seconds.

(3) A train shall not be stopped on the bridge for the purpose of delaying its opening, nor shall watercraft be navigated so as to hinder or delay the operation of the draw, but all passage over or through the bridge shall be prompt to prevent delay to either rail or water traffic.

(4) From January 1 to March 15, inclusive, whenever a vessel unable to pass under the closed bridge desires to pass through the draw, at least 24 hours' advance notice of the time the opening is required shall be given to the authorized representative of the owner of or agency controlling the bridge.

(5) Upon receipt of such advance notice, the authorized representative shall arrange for the prompt opening of the draw at the time specified in the notice for the passage of the vessel.

(6) The owner of or agency controlling the bridge shall keep conspicuously posted on both sides thereof, in such manner that it can be easily read at any time, a copy of the regulations in this paragraph together with a notice stating exactly how the representative specified in paragraph (c)(4) of this section may be reached.

§117.706a Ashtabula River, Ashtabula, Ohio; bridges.

(a) Ashtabula County Commissioners Fifth Street bridge. (1) The owner of or agency controlling the bridge shall keep a drawtender in constant attendance.

(2) The bridge shall be opened promptly upon signal for the passage of commercial and emergency vessels.

(3) The bridge shall be opened promptly on the hour and half hour for all other floating craft that may desire passage through the draw.

(b) The New York Central Railroad bridge. (1) The owner of or agency controlling the bridge shall keep a drawtender in constant attendance except as follows: between the hours of 11 p.m. and 7 a.m., from 1 April to 1 December and the entire period from 1 December to 1 April.

(2) The bridge shall be opened promptly upon signal for the passage of all vessels during the period when a drawtender is in attendance.

(3) (Reserved)

(4) Whenever a vessel is unable to pass under the closed draw and desires to pass through the draw during the periods of closure specified in paragraph (b)(1) of this section, at least 24 hours' advance notice of the time the opening is required shall be given to the authorized representative of the owner of or agency controlling the bridge.

(5) Upon receipt of such advance notice, the authorized representative shall arrange for the prompt opening of the draw as specified in the notice for the passage of the vessel.

(6) The owner of or agency controlling the bridge shall keep conspicuously posted on both the upstream and downstream sides thereof, in such manner that it can be easily read at any time, a copy of the regulations in this paragraph together with a notice stating exactly how the representative specified in paragraph (b)(4) of this section may be reached.

§117.707 Buffalo Harbor, N.Y.; city of Buffalo bridges across Buffalo River.

(a) The draw of the Michigan Avenue bridge across the Buffalo River need not open for the passage of vessels from 7:30 a.m. to 9 a.m. and 4 p.m. to 5:45 p.m.

(b) The draw of the Ohio Street bridge across the Buffalo River need not open for the passage of vessels from 7:30 a.m. to 9 a.m. and 4 p.m. to 5:45 p.m.

(c) The South Park Avenue bridge across Buffalo River will not be required to open for the passage of vessels from 7:00 to 8:30 a.m. and 4:30 to 6:00 p.m.

(d) The closed periods prescribed in this section shall not be effective on Sundays and on New Year's Day, Memorial Day, Fourth of July, Labor Day, Thanksgiving Day, and Christmas Day or

days observed in lieu of any of these under State law.

(e) The draws of these bridges shall be opened promptly on signal for the passage of any vessel at all times during the day or night except as otherwise provided in this section.

§117.707a Niagara River; City of Buffalo Ferry Street Bridge across Black Rock Channel.

The clear headroom under the bridge at low water datum is 17.3 feet for a width of 86 feet from the pivot pier, thence decreasing to 12.3 feet at the left (westerly) abutment.

(a) All vessels and boats which cannot pass under the bridge shall, on approaching the bridge, reduce speed sufficiently to enable them to come to a dead stop without touching the bridge in case the movable span cannot be lifted. If the wind is dangerously strong, passage shall not be attempted by large vessels without the aid of a tug or tugs.

(b) Vessels and boats bound north shall have the right-of-way and priority for passage through the bridge over those bound south.

§117.708 Niagara River; Canadian National Railway bridge (International Bridge) between Buffalo, N.Y., and Fort Erie, Ontario, Canada.

The draw need not open for the passage of vessels. However, the draw shall be returned to operable condition within six months after notification from the Commandant, U.S. Coast Guard, to take such action.

§117.709 Genesee River, Rochester, N.Y., Stutson Street and Penn Central Railroad bridges.

(a) The owners of or agencies controlling these drawbridges shall provide the necessary tenders and the proper mechanical appliances for the safe, efficient openings of the draws.

(b) The draw of the Penn Central Railroad bridge shall open on signal from April 1 through December 15. From December 16 through March 31 the draws shall open on signal if at least 12 hours notice is given.

(c) The draw of the Stutson Street bridge need not open for the passage of vessels from April 1 through December 15 from 7 a.m. to 9 a.m. and 4 p.m. to 6 p.m., Monday through Friday, except Federal holidays. However, during these periods, the draw shall open on signal for public vessels of the United States, vessels in distress and vessels seeking shelter from rough weather. At all other times from April 1 through December 15, including Federal holidays, the draw shall open on signal. From December 16 through March 31 the draw shall open on signal if at least 12 hours notice is given.

(d) (Reserved)

(e) Clearance gauges, of a type approved by the Commandant, shall be installed on the upstream and downstream sides of each drawbridge by and at the expense of the owner of or agency controlling the bridge and such gauges shall be kept in good repair and legible condition.

Part 128–Regulated Navigation Areas

Subpart A–General

§128.01 Purpose of part.

The purpose of this part is to–

(a) List Regulated Navigation Areas;

(b) Prescribe regulations applicable to Regulated Navigation Areas; and

(c) Prescribe the procedures for establishing Regulated Navigation Areas.

§128.05 Definitions.

As used in this part:

(a) "Captain of the Port" means the Commandant, District Commander, or the Captain of the Port, as defined in 33 CFR 6.01-3, or his designated representative.

(b) "Regulated Navigation Area" means the water area within a defined boundary for which regulations have been established under this part.

(c) "Person" includes an individual, firm, corporation, association, partnership, and governmental entity.

§128.07 Vessel operation in a regulated navigation area.

(a) The master of a vessel in a regulated navigation area shall operate the vessel in accordance with the regulations in subpart B of this part.

(b) No person may cause or authorize the operation of a vessel in a regulated navigation area contrary to the regulations in this part.

§128.10 Establishment procedures.

(a) Any person may request that a Regulated Navigation Area be established. Such request must include–

(1) The name of the person submitting the request;

(2) The location;

(3) The date, time, and duration;

(4) A description of activities planned for the Regulated Navigation Area; and

(5) The reason for the Regulated Navigation Area.

(b) The request must be submitted to the Captain of the Port having jurisdiction over the location.

Subpart B–Regulated Navigation Areas

§128.901 Great Lakes Winter Navigation.

(a) Lake Huron. The following are Regulated Navigation Areas:

(1) The waters of Lake Huron known as South Channel between Bois Blanc Island and Cheboygan, Mich.; bounded by a line north from Cheboygan Crib Light (LL-1340) at latitude 45°39.8'N., longitude 84°27.6'W.; to Bois Blanc Island at latitude 45°43.7'N., longitude 84°27.6'W., and a line north from the mainland at latitude 45°43.0'N., longitude 84°35.5'W.; to the western tangent of Bois Blanc Island at latitude 45°48.7'N., longitude 84°35.5'W.

(2) The waters of Lake Huron between Mackinac Island and St. Ignace, Mich. bounded by a line east from St. Ignace Ferry Light (LL-1387) at latitude 45°52.2'N., longitude 84°43.0'W.; to Mackinac Island at latitude 45°52.2'N., longitude 84°39.0'W.; and a line east from the mainland at latitude 45°53.2'N., longitude 84°43.5'W.; to the northern

tangent of Mackinac Island at latitude 45°53.2'N., longitude 84°38.8'W.

(b) Lake Michigan. The following is a Regulated Navigation Area. The waters of Lake Michigan known as Grays Reef Passage bounded by a line from Grays Reef Light (LL-2006) at latitude 45°46.0'N., longitude 85°09.2'W.; to White Shoals Light (LL-2003) at latitude 45°50.5'N., longitude 85°08.1'W.; to a point at latitude 45°49.2'N., longitude 85°04.8'W.; thence to a point at latitude 45°45.7'N., longitude 85°08.7'W.; thence to the point of beginning.

(c) The regulations. The Captain of the Port, Sault Ste. Marie, will close and open these regulated navigation areas as ice conditions dictate. Under normal seasonal conditions only one closing each winter and one opening each spring are anticipated. Prior to the closing or opening of these regulated navigation areas, the Captain of the Port must give interested parties, including both shipping interests and island residents, not less than 72 hours notice of the action. No vessel may navigate in a regulated navigation area which has been closed by the Captain of the Port. Under emergency conditions, the Captain of the Port may authorize specific vessels to navigate in a closed regulated navigation area.

Part 160–Ports and Waterways Safety

Subpart A–General

§160.1 Purpose.

(a) Part 160 contains regulations implementing the Ports and Waterways Safety Act (33 U.S.C. 1221) and related statutes.

§160.3 Definitions.

(a) For the purpose of this part:

(1) "Captain of the Port" means the Coast Guard officer commanding a Captain of the Port zone described in the 33 CFR 3, or that person's authorized representative.

(2) "Commandant" means the Commandant of the Coast Guard or that person's authorized representative.

(3) "District Commander" means the Coast Guard officer commanding a Coast Guard District described in 33 CFR 3, or that person's authorized representative.

(4) "Person" means an individual, firm, corporation, association, partnership, or governmental entity.

(5) "State" includes each of the several States of the United States, the District of Columbia, the Commonwealth of Puerto Rico, the Canal Zone, Guam, American Samoa, the United States Virgin Islands, the Trust Territories of the Pacific Islands, the Commonwealth of the Northern Marianas Islands, and any other commonwealth, territory, or possession of the United States.

(6) "United States," when used in geographical context, means all the States thereof.

(7) "Vessel" means every description of watercraft or other artificial contrivance used, or capable of being used, as a means of transportation on water.

Subpart B–Orders and Directions of the Captain of the Port and District Commander

§160.101 Applicability

(a) This subpart applies to any–

(1) Vessel on the navigable waters of the United States, except as provided in paragraphs (b) and (c) of this section;

(2) Bridge or other structure on or in the navigable waters of the United States; and

(3) Land structure or shore area immediately adjacent to the navigable waters of the United States.

(b) This subpart does not apply to any vessel on the Saint Lawrence Seaway or Panama Canal.

(c) Except pursuant to international treaty, convention, or agreement, to which the United States is a party, this subpart does not apply to any foreign vessel that is not destined for, or departing from, a port or place subject to the jurisdiction of the United States and that is in–

(1) Innocent passage through the territorial sea of the United States; or

(2) Transit through the navigable waters of the United States which form a part of an international strait.

§160.106 Waterfront safety.

(a) To prevent damage to, or destruction of, any bridge or other structure on or in the the navigable waters of the United States, or any land structure or shore area immediately adjacent to those waters, and to protect the navigable waters and the resources therein from harm resulting from vessel or structure damage, destruction, or loss, each District Commander or Captain of the Port may–

(1) Direct the handling, loading, unloading, storage, stowage, and movement (including the emergency removal, control, and disposition) of explosives or other dangerous articles and substances, including oil or hazardous material as those terms are defined in Section 4417a of the Revised Statutes, as amended, (48 U.S.C. 391a) on any structure on or in the navigable waters of the United States, or any land structure or shore area immediately adjacent to those waters; and

(2) Conduct examinations to assure compliance with the safety equipment requirements for structures.

§160.111 Vessel operating requirements.

(a) Each District Commander or Captain of the Port may direct any vessel to operate or anchor in the manner directed if–

(1) There is reasonable cause to believe the vessel is not in compliance with any regulation, law or treaty;

(2) The vessel does not satisfy the conditions for port entry specified in section 9 of the PWSA (33 U.S.C. 1228); or

(3) It is determined that such directive is justified in the interest of safety by reason of weather, visibility, sea conditions, port congestion, other hazardous circumstances or the condition of such vessel.

(b) Each District Commander or Captain of the Port may control vessel traffic in an area which is determined to be hazardous or under conditions of

reduced visibility, adverse weather, vessel congestion, or other hazardous circumstances by issuing orders–

(1) Specifying times of vessel entry, movement, or departure to, from, within, or through ports, harbors, or other waters;

(2) Establishing vessel traffic routing schemes;

(3) Establishing vessel size, speed, draft limitations, and operating conditions; and

(4) Restricting vessel operation, in a hazardous area or under hazardous conditions, to vessels which have particular operating characteristics or capabilities which are considered necessary for safe operation under the circumstances

§160.116 Denial of entry.

(a) Any person directly affected by an action taken under this part may request reconsideration by the Coast Guard official who is responsible for that action.

(b) Each District Commander or Captain of the Port, subject to recognized principles of international law, may deny entry into the navigable waters of the United States or to any port or place under the jurisdiction of the United States to any vessel not in compliance with provisions of the Ports and Waterways Safety Act (33 U.S.C. 1221–32) or the regulations issued thereunder.

§160.121 Compliance with directions and orders.

(a) Each person who has notice of the terms of an order or direction issued under §§160.106, 160.111, or 160.116 shall comply with that order.

§160.126 Withholding of clearance.

(a) Each District Commander or Captain of the Port may request the Secretary of the Treasury, or the authorized representative thereof, to withhold or revoke the clearance required by 46 U.S.C. 91 of any vessel, the owner or operator of which is subject to any penalties under 33 U.S.C. 1232.

§160.131 Appeals.

(a) Any person directly affected by an action taken under this part may request reconsideration by the Coast Guard official who is responsible for that action.

(b) Any person not satisfied with a ruling made under the procedure contained in paragraph (a) of this section may appeal that ruling in writing, except as allowed under paragraph (e) of this section, to the Coast Guard District Commander of the district in which the action was taken. The appeal may contain supporting documentation and evidence that the appellant wishes to have considered. If requested, the District Commander may stay the effect of the action being appealed while the ruling is being reviewed. The District Commander issues a ruling after reviewing the appeal submitted under this paragraph.

(c) Any person not satisfied with a ruling made under the procedure contained in paragraph (b) of this section may appeal that ruling in writing, except as allowed under paragraph (e) of this section, to the Chief, Office of Marine Environment and Systems, U.S. Coast Guard, Washington, D.C. 20593. The appeal may contain supporting documentation and evidence that the appellant wishes to have considered. If requested, the Chief, Office of Marine Environment and Systems, may stay the effect of the action being appealed while the ruling is being reviewed. The Chief, Marine Environment and Systems, issues a ruling after reviewing the appeal submitted under this paragraph.

(d) Any decision made by the Chief, Office of Marine Environment and Systems, under the procedure contained in paragraph (c) of this section is final agency action.

(e) If the delay in presenting a written appeal would have a significant adverse impact on the appellant, the appeal under paragraph (b) or (c) of this section may initially be presented orally. If an initial presentation of the appeal is made orally, the appellant must submit the appeal in writing within five days of the oral presentation to the Coast Guard official to whom the oral presentation was made containing, at a minimum, the basis for the appeal and a summary of the material presented orally.

Part 161–Vessel Traffic Management

Subpart A–Notifications of arrivals, departures, hazardous conditions, and certain dangerous cargoes

§161.1 Applicability and exceptions to applicability.

(a) This subpart prescribes notification requirements for U.S. and foreign vessels bound for or departing from ports or places in the United States.

(b) This subpart does not apply to boats under the Federal Boat Safety Act of 1971 (46 U.S.C. 1451, et seq.) and, except §161.15, does not apply to passenger and supply vessels when they are employed in the exploration for or in the exploitation of oil, gas, or mineral resources on the continental shelf.

(c) Sections 161.7 and 161.9 do not apply to the following:

(1) Each vessel of less than 1,600 gross tons.

(2) Each vessel operating exclusively within a Captain of the Port zone.

(3) Each vessel operating upon a route that is described in a schedule that is submitted to the Captain of the Port for each port or place of destination listed in the schedule at least 24 hours in advance of the first date and time of arrival listed on the schedule and contains–

(i) Name, country of registry, and call sign or official number of the vessel;

(ii) Each port or place of destination; and

(iii) Dates and times of arrivals and departures at those ports or places.

(4) Each vessel arriving at a port or place under force majeure.

(5) Each vessel entering a port of call in the United States in compliance with the Automated Mutual Assistance Vessel Rescue System (AMVER).

(6) Each vessel entering a port of call in the United States in compliance with the U.S. Flag Merchant Vessel Locator Filing System (USMER).

(7) Each barge.

(8) Each public vessel.

(9) United States or Canadian flag vessels, except tank vessels or vessels carrying certain dangerous cargo, which operate solely on the Great lakes.

(d) Sections 161.7, 161.11, and 161.13 apply to each vessel upon the waters of the Mississippi River between its mouth and mile 235, Lower Mississippi River, above Head of Passes. Sections 161.7, 161.11, and 161.13 do not apply to each vessel upon the waters of the Mississippi River between its source and mile 235, above Head of Passes, and all the tributaries emptying thereinto and their tributaries, and that part of the Atchafalaya River above its junction with the Plaquemine-Morgan City alternate waterway, and the Red River of the North.

§161.3 Definitions.

As used in this subpart:

"Agent" means any person, partnership, firm, company or corporation engaged by the owner or charterer of a vessel to act in their behalf in matters concerning the vessel.

"Carried in bulk" means a commodity that is loaded or carried on board a vessel without containers or labels and received and handled without mark or count.

"Certain dangerous cargo" includes any of the following:

(a) Class A explosives, as defined in 46 CFR 146.20–7 and 49 CFR 173.53.

(b) Oxidizing materials or blasting agents for which a permit is required under 49 CFR 176.415.

(c) Large quantity radioactive material, as defined in 49 CFR 173.389(b), or Fissile Class III shipments of fissile radioactive material, as defined in 49 CFR 173.389 (a)(3).

(d) Each cargo under Table 1 of 46 CFR Part 153 when carried in bulk.

(e) Any of the following when carried in bulk:

Acetaldehyde
Ammonia, anhydrous
Butadiene
Butane
Butene
Butylene Oxide
Chlorine
Ethane
Ethylene
Ethylene Oxide
Methane
Methyl Acetylene, Propadiene Mixture, Stabilized
Methyl Bromide
Methyl Chloride
Phosphorous, elemental
Propane
Propylene
Sulfur Dioxide
Vinyl Chloride.

"Great Lakes" means Lakes Superior, Michigan, Huron, Erie, and Ontario, their connecting and tributary waters, the Saint Lawrence River as far east as Saint Regis, and adjacent port areas.

"Hazardous condition" means any condition that could adversely affect the safety of any vessel, bridge, structure, or shore area or the environmental quality of any port, harbor, or navigable water of the United States. This condition could include but is not limited to, fire, explosion, grounding, leakage, damage, illness of a person on board, or a manning shortage.

"Port or place of departure" means any port or place in which a vessel is anchored or moored.

"Port or place of destination" means any port or place to which a vessel is bound to anchor or moor.

"Public vessel" means a vessel owned by and being used in the public service of the United States. This definition does not include a vessel owned by the United States and engaged in a trade or commercial service or a vessel under contract or charter to the United States.

"Vessel" includes every description of watercraft or other artificial contrivance used, or capable of being used, as a means of transportation on water.

§161.5 Waivers.

The Captain of the Port may waive, within that Captain of the Port's designated zone, any of the requirements of this subpart for any vessel or class of vessels upon finding that the vessel, route, area of operations, conditions of the voyage, or other circumstances are such that application of this subpart is unnecessary or impractical for purposes of safety, environmental protection, or national security.

§161.7 Notice of arrival: vessels bound for ports or places in the United States.

(a) The owner, master, agent or person in charge of a vessel on a voyage of 24 hours or more shall report under paragraph (c) of this section at least 24 hours before entering the port or place of destination.

(b) The owner, master, agent, or person in charge of a vessel on a voyage of less than 24 hours shall report under paragraph (c) of this section before departing the port or place of departure.

(c) The Captain of the Port of the port or place of destination in the United States must be notified of–

(1) The name and country of registry of the vessel;

(2) The name of the port or place of departure;

(3) The name of the port or place of destination; and

(4) The estimated time of arrival at the port or place.

If the estimated time of arrival changes by more than six hours from the latest reported time, the Captain of the Port must be notified of the correction as soon as the change is known.

§161.9 Notice of arrival: vessels bound from the high seas for ports or places on the Great Lakes.

In addition to complying with the requirements of §161.7, the owner, master, agent, or person in charge of a vessel bound from the high seas for any port or place of destination on the Great Lakes shall notify the Commander, Ninth Coast Guard

District, at least 24 hours before arriving at the Snell Locks, Massena, New York of–

(a) The name and country of registry of the vessel; and

(b) The estimated time of arrival at the Snell Locks, Massena, New York.

§161.11 Notice of arrival: vessels carrying certain dangerous cargo.

(a) The owner, master, agent or person in charge of a vessel, except a barge, bound for a port or place in the United States carrying a certain dangerous cargo shall notify the Captain of the Port of the of the port or place of destination at least 24 hours before entering that port or place of–

(1) The name and country of registry of the vessel;

(2) The location of the vessel at the time of the report;

(3) The name of each certain dangerous cargo carrier;

(4) The amount of each certain dangerous cargo carried;

(5) The stowage location of each certain dangerous cargo;

(6) The operational condition of the equipment under 33 CFR 164.35;

(7) The name of the port or place of destination; and

(8) The estimated time of arrival at that port or place. If the estimated time of arrival changes by more than six hours from the latest reported time, the Captain of the Port must be notified of the correction as soon as the change is known.

(b) The owner, master, agent, or person in charge of a barge bound for a port or place in the United States carrying a certain dangerous cargo shall report the information required in paragraph (a)(1) through (a)(8) of this section to the Captain of the Port of the port or place of destination at least 4 hours before entering that port or place.

§161.13 Notice of departure: vessels carrying certain dangerous cargo.

(a) The owner, master, agent, or person in charge of a vessel, except a barge, departing from a port or place in the United States for any other port or place and carrying a certain dangerous cargo shall notify the Captain of the Port of the port or place of departure at least 24 hours before departing, unless this notification was made within 2 hours after the vessel's arrival of–

(1) The name and country of the registry of the vessel;

(2) The name of each certain dangerous cargo carried;

(3) The amount of each certain dangerous cargo carried;

(4) The stowage location of each certain dangerous cargo carried;

(5) The operational condition of the equipment under 33 CFR 164.35;

(6) The name of the port or place of departure; and

(7) The estimated time of departure from the port or place.

If the estimated time of departure changes by more than six hours from the latest reported time, the Captain of the Port must be notified of the correction as soon as the change is known.

(b) The owner, master, agent, or person in charge of a barge departing from a port or place in the United States for any other port or place and carrying a certain dangerous cargo shall report the information required in paragraph (a)(1) through (a)(7) of this section to the Captain of the Port of the port or place of departure at least 4 hours before departing unless this report was made within 2 hours after the barge's arrival.

§161.15 Notice of hazardous conditions.

Whenever there is a hazardous condition on board a vessel, the owner, master, agent, or person in charge shall immediately notify the Captain of the Port of the port or place of destination and the Captain of the Port of the port or place in which the vessel is located of the hazardous condition.

Part 162–Inland Waterways Navigation Regulations

§162.110 Duluth-Superior Harbor, Minnesota and Wisconsin.

(a) No vessel greater than 100 feet in length may exceed 8 miles per hour in Duluth-Superior Harbor.

(b) In the Duluth Ship Canal:

(1) No vessel may meet or overtake another vessel if each vessel is greater than 150 feet in length (including tug and tow combinations).

(2) An inbound vessel has the right of way over an outbound vessel.

§162.115 Keweenaw Waterway, Michigan.

(a) No vessel greater than 40 feet in length may exceed 8 miles per hour between Lily Pond and Pilgrim Point.

(b) No vessel may use either the Portage River harbor of refuge or the Lily Pond harbor of refuge longer than 24 hours unless given permission to do so by the Captain of the Port.

§162.120 Harbors on Lake Michigan.

(a) No vessel greater than 40 feet in length may exceed 8 miles per hour in the harbors of Michigan City, Indiana; St. Joseph, South Haven, Saugatuck, Holland (Lake Macatawa), Grand Haven, Muskegon, White Lake, Pentwater, Ludington, Manistee, Portage Lake (Manistee County), Frankfort, Charlevoix, and Petoskey, Michigan.

(b) No vessel greater than 40 feet in length may exceed 4 miles per hour in the harbors of Menominee, Michigan and Wisconsin; Algoma, Kewaunee, Two Rivers, Manitowoc, Sheboygan, Port Washington, Milwaukee, Racine, Kenosha and Green Bay, Wisconsin; and Waukegan, Illinois.

§162.125 Sturgeon Bay and the Sturgeon Bay Ship Canal, Wisconsin.

(a) In the Sturgeon Bay Ship Canal:

(1) No vessel may exceed 5 miles per hour.

(2) No vessel greater than 150 feet in length (including tug and tow combinations) may come about.

(3) No vessel 65 feet or greater in length (including tug and tow combinations) may either:

(i) Enter or pass through the canal two or more abreast; or

(ii) Overtake another vessel.

(4) No vessel may anchor or moor unless given permission to do so by the Captain of the Port.

(5) Each vessel must keep to the center, except when meeting or overtaking another vessel.

(b) In Sturgeon Bay and the Sturgeon Bay Ship Canal:

(1) Each laden vessel under tow must be towed with at least two towlines. Each towline must be shortened to the extent necessary to provide maximum control of the tow.

(2) Each unladen vessel may be towed with one towline.

(3) No towline may exceed 100 feet in length.

(4) No vessel may tow another vessel alongside.

(5) No vessel may tow a raft greater than 50 feet in width.

Note.–The Corps of Engineers also has regulations dealing with these areas in 33 CFR 207.

§162.135 Connecting waters of the Great Lakes from Lake Huron to Lake Erie; use, administration and navigation.

(a) General–(1) Application and supervision. The regulations in this section shall apply to such of those waters as are within the United States. These waters are under the general supervision of the District Commander, Ninth Coast Guard District.

(2) Local arrangements. The District Commander may make local arrangements with authorized Canadian officials in the interest of safety of operations, to facilitate movement of traffic, to avoid disputes as to jurisdiction and to take necessary action and render assistance in emergencies.

(3) Patrol vessels. The anchorage and movement of all vessels shall be under the direction and subject to the orders of officers in charge of patrol vessels. The following sound signals shall be used by patrol vessels as required:

(i) Three long blasts of a whistle or horn, which signal may also be used by dredges, drill scows, derrick scows, sweep scows, and other floating plant engaged in the maintenance and improvement or investigation of channels, to indicate that the vessel to which it is given is moving at too high a rate of speed; such vessel shall immediately slacken its speed.

(ii) Four long blasts of a whistle or horn, to indicate that the vessel to which the signal is given must stop until further orders are received from the patrol vessel.

(iii) One long blast, followed by four short blasts, of a whistle or horn, to indicate that the vessel to which the signal is given may proceed on its course. (Radiotelephone may be used in lieu of sound signals.)

(4) Other obligations. The regulations in this section shall not be considered to cover all the obligations imposed by law upon vessels and their operators, and shall not be construed as relieving the owners or operators of vessels from any penalties which may be incurred in the violation of the laws, relating to navigation on the Great Lakes and their connecting waters or the regulations issued pursuant to such laws.

(5) Definitions. As used in this section, the terms:

(i) "St. Clair River" shall apply to the connecting waters of the Great Lakes from the lakeward limits of the improved navigation channels at the foot of Lake Huron to the St. Clair Flats Canal Light 2 at the upper end of Lake St. Clair.

(ii) "Lake St. Clair" shall apply to the channels lying westerly from the International Boundary from the St. Clair Flats Canal Light 2 to Windmill Point Light at the head of the Detroit River.

(iii) "Upper Detroit River" shall apply to that portion of the Detroit River extending from Windmill Point Light to Fighting Island North Light.

(iv) "Lower Detroit River" shall apply to that portion of the river between Fighting Island North Light and the lakeward limits of the improved navigational channels at the head of Lake Erie.

(v) "Patrol Vessel" means a vessel operated by the United States Coast Guard, the Canadian Coast Guard, the Royal Canadian Mounted Police or a harbor master.

(b) Length of towlines. On the connecting waters of the Great Lakes between the Lake Huron Lightship and the southerly limits of the improved channels of the Detroit River, terminating in Lake Erie, the length of towlines shall not exceed by more than 50 feet the length of the scow, barge, vessel, or other craft being towed: Provided, That no scow, barge, vessel or other craft shall be required to have a towline less than 250 feet. The length of the towline shall be measured from the stern of one vessel to the bow of the following vessel.

(c) Routes–(1) St. Clair River in vicinity of Port Huron and Sarnia. Vessels in transit shall pass to right of the black and white vertical striped buoy, situated just above the mouth of the Black River and known as Port Huron Traffic Lighted Buoy. Downbound vessels shall navigate the west or American Channel below Sarnia Elevator Light. Upbound vessels shall navigate the Canadian Channel east of the Port Huron Traffic Lighted Buoy.

Note.–Channels east of Stagg Island, east of the St. Clair Middle Ground and the South East Bend Channel below the St. Clair Cut-Off are no longer maintained.

(2) Lower Detroit River south of Livingstone Channel Upper Entrance Light. Downbound vessels shall navigate the Livingstone Channel (west of Bois Blanc Island) except that downbound passenger vessels may use the Amherstburg Channel (east of Bois Blanc Island) and except as hereinafter provided. All downbound vessels shall enter Lake Erie through the East Outer Channel east of Detroit River Light except those whose draft permits may enter Lake Erie through the West Outer Channel west of Detroit River Light. Upbound vessels shall enter from Lake Erie by way of the East Outer Channel east of Detroit River Light and shall use the Amherstburg Channel, except that

under certain conditions during the winter navigation season two-way traffic will be allowed in Livingstone Channel and in the West Outer Channel west of Detroit River Light. The conditions for use of these downbound channels, including the opening and closing dates for two-way traffic, will be established each year by the District Commander.

(3) Vessels exempted. The regulations in this paragraph do not apply to public vessels of the United States, craft employed upon river and harbor improvement work, and vessels under 100 gross tons or vessels making local stops along these routes.

(d) Speed. Commercial vessels (including tug and barge combinations) 65 feet, or greater, in length shall not exceed the following speeds measured in statute miles per hour over the bottom:

(1) In the St. Clair River:

(i) Between Fort Gratiot Light and Stag Island Upper Junction Lighted Buoy, 9 m.p.h. for upbound vessels and 12 m.p.h. for downbound vessels.

(ii) Between Stag Island Upper Junction Lighted Buoy and Harsens Island Rear Range Light, 12 m.p.h. for both upbound and downbound vessels.

(iii) Between Harsens Island Rear Range Light and St. Clair Cut-Off Channel Lt2, F1R, 10 m.p.h. for both upbound and downbound vessels.

(2) In the Detroit River:

(i) Between the black turn buoy (lat. 42°22.0'N., long. 82°54.0'W.-Lake St. Clair), and Fighting Island South Light, 12 m.p.h. for upbound vessels and 14 m.p.h. for downbound vessels.

(ii) Between Fighting Island South Light and Detroit River Light 12 m.p.h. for both upbound and downbound vessels.

(3) [Reserved]

(4) In the St. Clair River when the stage of Lake Huron exceeds two (2) feet above International Great Lakes Datum, the District Commander may, if he deems it necessary to protect life and property, including floating plant or shore installations, reduce the allowable maximum speed in all or any part of the river. Temporary speed limits so prescribed shall become effective through publication in a Notice to Mariners and may be modified or likewise rescinded by the District Commander as changing water stages permit or make necessary.

(e) Passing. (1) In the St. Clair River and the Lower Detroit River, any vessel overtaking a tug with a tow moving in the same direction may pass such tow after an exchange of signals indicating on which side the vessel desires to pass, and the pilot of the tug shall haul with the tow to the proper side of the channel to provide passing room.

(2) In the St. Clair River, no vessel of 500 gross tons or over shall pass or attempt to pass another vessel of 500 gross tons or over moving in the same direction within the following limits: (i) Downbound. From the first buoy above Fort Gratiot Light to Port Huron Traffic Lighted Buoy; and from Walpole Island Upper Light to the St. Clair Flats Canal Light 2.

(ii) Upbound. From the St. Clair Flats Canal Light 2 to Walpole Island Upper Light; and from Port Huron Traffic Lighted Buoy to the first buoy above Fort Gratiot Light.

(3) In the Lower Detroit River between Fighting Island South Light and Bar Point Pier Light 29D, no vessel shall pass or attempt to pass another vessel or vessels moving in either the same or opposite direction when more than two vessels would be abreast.

(4) There shall be a time interval of not less than five (5) minutes between any two vessels entering or navigating the Livingstone Channel between the Upper Entrance Light and Bar Point Pier Light 29D except that tugs without tows and vessels under 100 gross tons are exempted from this rule. This requirement shall not apply under emergency conditions such as might exist when the vessel ahead is proceeding below the speed limits due to engine breakdown or other difficulties, provided the vessel ahead assents to the passing, the overtaking vessel remains within the speed limits, and the passing may be safely undertaken.

(f) Obstruction of traffic. (1) No person shall willfully or carelessly obstruct the free navigation of any of the waterways to which the regulations in this section apply, or delay any vessel having the right to use the waterway.

(2) No vessel shall anchor within the limits of any of the improved channels nor west of the International Boundary Line in the area of the Detroit River between the upstream limits of the Windsor Harbor Anchorage Area north of Fighting Island and the aerial cable across the Detroit River at Fort Wayne except in distress or under stress of weather. Any vessel forced to anchor in this forbidden area shall leave the area as soon as possible.

(3) No vessel of 500 gross tons or over shall anchor in the Detroit River between Belle Isle and Fighting Island so as to have any part of the vessel extended riverward more than 300 feet from shore nor in such position as will interfere with easy movement to and from any dock except in distress or under stress of weather. Vessels unable to comply with this subparagraph and paragraph (f)(2) of this section shall request anchorage instructions from the U.S. Coast Guard, Belle Isle Lifeboat Station or the Windsor Harbor Master.

(4) Motorboats (as defined by the Motorboat Act of April 25, 1940), sailboats, rowboats, and other small crafts shall not anchor or drift in the regular ship channels except under stress of weather or in case of breakdown. Such craft shall be so operated that they shall not interfere with the safe passage of a vessel which can navigate only inside such channels.

(5) Whenever vessels collect in any of the channels by reasons of fog, smoke, ice, or other obstruction, their anchorage and movement shall be under the direction and control of an officer of the United States Coast Guard or patrol vessel, except as provided in paragraph (f)(6) of this section. Regular scheduled vessels, carrying passengers or mail

may be advanced in order, and any vessel not ready to move when directed to do so many lose its position. The masters of all vessels shall comply promptly with the orders of the patrol vessels.

(6) When, as determined by the District Commander or his authorized representative, there is a stoppage of, interference with or danger to navigation by reasons of the sinking or grounding or unnecessary delay in any channel of any vessel, boat, water craft or raft or other obstruction, he may stop all vessels and direct their anchorage, clear the channel, designate the order in which all vessels shall proceed after the channel is open, and shall do all things deemed necessary to safeguard and expedite the passage of vessels.

(g) Vessels aground or not under command. (1) A vessel over sixty-five feet in length aground or disabled in or near the channel, in addition to displaying the lights or day signals required by Rule 30, of the Rules of the Road-Great Lakes, upon the approach of another vessel bound up or down the channel, shall sound the danger signal of several short and rapid blasts of the whistle, not less than five. If the approaching vessel cannot pass with safety, it shall stop at a safe distance from, and make proper dispositions to avoid fouling the grounded or disabled vessel, and upon the approach of another vessel coming up astern shall repeat the danger signal. Each additional vessel approaching from the same direction shall be similarly warned, in turn, by the vessel preceding. Each vessel shall keep a safe distance from the vessel ahead until the channel has been cleared, and shall pass a grounded or disabled vessel at reduced speed and with caution.

(2) Any vessel passing a stranded or disabled vessel shall report the location and nature of the casualty to the U.S. Coast Guard.

§162.140 Rouge River and Short Cut Canal, Mich.; use, administration and navigation.

(a) The following regulations govern the use, administration, and navigation of Rouge River and Short Cut Canal upstream to and including the turning basin upstream of the Dix Avenue Bridge.

(b) Unless otherwise specified, the term "vessel" as used in the regulations in this section shall mean all vessels of 100 or more gross tons and, regardless of tonnage, all tugs with tows.

(c) No vessel shall exceed a speed of 4 miles per hour while navigating in Rouge River or Short Cut Canal.

(d) Vessels are forbidden to enter, or move in, the channel two or more abreast.

(e) No vessel shall pass, or attempt to pass, another vessel moving in the same direction.

(f) All vessels equipped with radiotelephone shall thereby broadcast the following security calls:

(1) Within 20 to 30 minutes before entering Rouge River or Short Cut Canal.

(2) Within 20 to 30 minutes before departing any mooring or docking in Rouge River or Short Cut Canal.

(3) Immediately upon leaving Rouge River or Short Cut Canal.

(4) Each 30 minutes when a vessel or any part thereof is lying in the channel for loading, unloading, or other purposes and is in position to obstruct other traffic.

(g) Every vessel, boat, raft, or other floating property which is not underway or anchored in Rouge River shall be securely moored to or made fast to the shore or wharf to avoid its drifting or sliding into the channel or otherwise obstructing navigation.

§162.145 Monroe Harbor, Michigan.

(a) In the lake channel, no vessel greater than 40 feet in length may exceed 10 miles per hour.

(b) In the river channel:

(1) No vessel greater than 40 feet in length may exceed 6 miles per hour.

(2) No vessel may use a towline exceeding 200 feet in length.

§162.150 Maumee Bay and River, Ohio.

(a) In Maumee Bay (lakeward of Maumee River Lighted Buoy 49 (L/L No. 770)), no vessel greater than 100 feet in length may exceed 12 miles per hour.

(b) In Maumee River (inward of Maumee River Lighted Buoy 49 (L/L No. 770)):

(1) No vessel greater than 40 feet in length may exceed 6 miles per hour.

(2) No vessel greater than 100 feet in length (including tug and tow combinations) may overtake another vessel.

§162.155 Sandusky and Huron Harbors, Ohio.

(a) In Sandusky Harbor, no vessel greater than 40 feet in length may exceed 10 miles per hour.

(b) In Huron Harbor, no vessel greater than 40 feet in length may exceed 6 miles per hour, except in the outer harbor where no vessel greater than 40 feet in length may exceed 10 miles per hour.

Note.–The Corps of Engineers also has regulations dealing with these areas in 33 CFR 207.

§162.160 Vermilion, Lorain, Cleveland, Fairport, Ashtabula, and Conneaut Harbors, Ohio.

(a) In Vermilion Harbor, no vessel may exceed 6 miles per hour.

(b) In Lorain, Cleveland, Fairport, Ashtabula, and Conneaut Harbors, no vessel may exceed 6 miles per hour, except in the outer harbors, where no vessel may exceed 10 miles per hour.

Note.–The Corps of Engineers also has regulations dealing with these areas in 33 CFR 207.

§162.165 Buffalo and Rochester Harbors, New York.

In Buffalo and Rochester Harbors, no vessel may exceed 6 miles per hour, except in the outer harbors where no vessel may exceed 10 miles per hour.

Note.–The Corps of Engineers also has regulations dealing with these areas in 33 CFR 207.

§162.175 Black Rock Canal and Lock at Buffalo, New York.

In the Black Rock Canal and Lock, no vessel may exceed 6 miles per hour.

Note.–The Corps of Engineers also has regulations dealing with these areas in 33 CFR 207.

Part 164–Navigation Safety Regulations (in part). For a complete description of this part see 33 CFR 164.

§164.01 Applicability.

(a) This part (except for §164.38 and §164.39) applies to each self-propelled vessel of 1600 or more gross tons (except foreign vessels described in §164.02) when it is operating in the navigable waters of the United States except the St. Lawrence Seaway.

§164.02 Applicability exception for foreign vessels. (See 33 CFR 164.)

§164.11 Navigation underway: General.

The owner, master, or person in charge of each vessel underway shall ensure that:

(a) The wheelhouse is constantly manned by persons who–

(1) Direct and control the movement of the vessel; and

(2) Fix the vessel's position;

(b) Each person performing a duty described in paragraph (a) of this section is competent to perform that duty;

(c) The position of the vessel at each fix is plotted on a chart of the area and the person directing the movement of the vessel is informed of the vessel's position;

(d) Electronic and other navigational equipment, external fixed aids to navigation, geographic reference points, and hydrographic contours are used when fixing the vessel's position;

(e) Buoys alone are not used to fix the vessel's position;

Note.–Buoys are aids to navigation placed in approximate positions to alert the mariner to hazards to navigation or to indicate the orientation of a channel. Buoys may not maintain an exact position because strong or varying currents, heavy seas, ice, and collisions with vessels can move or sink them or set them adrift. Although buoys may corroborate a position fixed by other means, buoys cannot be used to fix a position: however, if no other aids are available, buoys alone may be used to establish an estimated position.

(f) The danger of each closing visual or each closing radar contact is evaluated and the person directing the movement of the vessel knows the evaluation;

(g) Rudder orders are executed as given;

(h) Engine speed and direction orders are executed as given;

(i) Magnetic variation and deviation and gyrocompass errors are known and correctly applied by the person directing the movement of the vessel;

(j) A person whom he has determined is competent to steer the vessel is in the wheelhouse at all times (See also 46 U.S.C. 672, which requires an able seaman at the wheel on U.S. vessels of 100 gross tons or more in narrow or crowded waters or during low visibility.);

(k) If a pilot other than a member of the vessel's crew is employed, the pilot is informed of the draft, maneuvering characteristics, and peculiarities of the vessel and of any abnormal circumstances on the vessel that may affect its safe navigation.

(1) Current velocity and direction for the area to be transited are known by the person directing the movement of the vessel;

(m) Predicted set and drift are known by the person directing movement of the vessel;

(n) Tidal state for the area to be transited is known by the person directing movement of the vessel;

(o) The vessel's anchors are ready for letting go;

(p) The person directing the movement of the vessel sets the vessel's speed with consideration for–

(1) The prevailing visibility and weather conditions;

(2) The proximity of the vessel to fixed shore and marine structures;

(3) The tendency of the vessel underway to squat and suffer impairment of maneuverability when there is small underkeel clearance;

(4) The comparative proportions of the vessel and the channel;

(5) The density of marine traffic;

(6) The damage that might be caused by the vessel's wake;

(7) The strength and direction of the current; and

(8) Any local vessel speed limit;

(q) The tests required by §164.25 are made and recorded in the vessel's log; and

(r) The equipment required by this part is maintained in operable condition.

§164.15 Navigation underway: Confined or congested waters.

In the confined or congested waters described in §164.16, the master or person in charge of each vessel underway shall ensure that–

(a) Propulsion machinery can respond immediately through its full operating range;

(b) The engine room, including the main engine control station even if it is not in the engine room, is manned to operate the propulsion machinery as required by paragraph (a) of this section;

(c) Persons are available to rapidly anchor the vessel in an emergency; and

(d) The automatic pilot device is not in use.

§164.16 List of confined or congested waters. (Reserved)

§164.19 Requirements for vessels at anchor.

The master or person in charge of each vessel that is anchored shall ensure that–

(a) A proper anchor watch is maintained;

(b) Procedures are followed to detect a dragging anchor; and

(c) Whenever weather, tide, or current conditions are likely to cause the vessel's anchor to drag, action is taken to ensure the safety of the vessel, structures, and other vessels, such as being ready to veer chain, let go a second anchor, or get underway using the vessel's own propulsion or tug assistance.

§164.25 Tests before entering or getting underway.

(a) Except as provided in paragraphs (b) and (c) of this section no person may cause a vessel to enter into or get underway on the navigable waters of the United States unless no more than 12 hours before entering or getting underway, the following equipment has been tested:

(1) Primary and secondary steering gear.

(2) All internal vessel control communications and vessel control alarms.

(3) Standby or emergency generator, for as long as necessary to show proper functioning, including steady state temperature and pressure readings.

(4) Storage batteries for emergency lighting and power systems in vessel control and propulsion machinery spaces.

(5) Main propulsion machinery, ahead and astern.

(b) Vessels navigating on the Great Lakes and their connecting and tributary waters, having once completed the test requirements of this sub-part, are considered to remain in compliance until arriving at the next port of call on the Great Lakes.

(c) Vessels entering the Great Lakes from the St. Lawrence Seaway are considered to be in compliance with this sub-part if the required tests are conducted preparatory to or during the passage of the St. Lawrence Seaway or within one hour of passing Wolfe Island.

§164.30 Charts, publications, and equipment: General.

No person may operate or cause the operation of a vessel unless the vessel has the charts, publications, and equipment as required by §§164.33 through 164.41 of this part.

§164.33 Charts and publications.

(a) Each vessel must have the following:

(1) Except as provided by paragraph (b) of this section, charts of the area to be transited published by the National Ocean Survey, U.S. Army Corps of Engineers, or a river authority that–

(i) Are of a large enough scale and have enough detail to enable safe navigation of the area; and

(ii) Are the most recently published and available for the area and currently corrected.

(2) Except as provided by paragraph (b) of this section, the most recent, available, and currently corrected copy of, or applicable extract from, each of the following publications, if it includes the area to be transited:

(i) U.S. Coast Pilot.

(ii) Coast Guard Light List.

(iii) Notices to Mariners published by Defense Mapping Agency Hydrographic/Topographic Center and Local Coast Guard Notice to Mariners.

(iv) Tide Tables published by the National Ocean Survey.

(v) Tidal Current Tables published by the National Ocean Survey, or river current publication issued by the U.S. Army, Corps of Engineers, or a river authority.

(b) A vessel may have a chart or publication published by a foreign government instead of a chart or a publication required by this section if the chart or publication contains similar information to the U.S. Government publication or chart. A vessel bound from a foreign port to a port in the United States may have the latest charts and publications that were available at previous ports of call.

§164.35 Equipment: All vessels.

Each vessel must have the following:

(a) A marine radar system for surface navigation.

(b) An illuminated magnetic steering compass, mounted in a binnacle, that can be read at the vessel's main steering stand.

(c) A current magnetic compass deviation table or graph or compass comparison record for the steering compass, in the wheelhouse.

(d) A gyrocompass.

(e) An illuminated repeater for the gyrocompass required by paragraph (d) of this section that is at the main steering stand, unles that gyrocompass is illuminated and is at the main steering stand.

(f) An illuminated rudder angle indicator in the wheelhouse.

(g) The following maneuvering information prominently displayed on a fact sheet in the wheelhouse:

(1) For full and half speed, a turning circle diagram to port and starboard that shows the time and the distance of advance and transfer required to alter the course 90 degrees with maximum rudder angle and constant power settings.

(2) The time and distance to stop the vessel from full and half speed while maintaining approximately the initial heading with minimum application of rudder.

(3) For each vessel with a fixed propeller, a table of shaft revolutions per minute for a representative range of speeds.

(4) For each vessel with a controllable pitch propeller, a table of control settings for a representative range of speeds.

(5) For each vessel that is fitted with an auxiliary device to assist in maneuvering, such as a bow thruster, a table of vessel speeds at which the auxiliary device is effective in maneuvering the vessel.

(6) The maneuvering information for the normal load and normal ballast condition for–

(i) Calm weather-wind 10 knots or less, calm sea;

(ii) No current;

(iii) Deep water conditions-water depth twice the vessel's draft or greater; and

(iv) Clean hull.

(7) At the bottom of the fact sheet, the following statement:

Warning.

The response of the (name of the vessel) may be different from that listed above if any of the following conditions, upon which the maneuvering information is based, are varied:

(1) Calm weather-wind 10 knots or less, calm sea;

(2) No current;

(3) Water depth twice the vessel's draft or greater;

(4) Clean hull; and

(5) Intermediate drafts or unusual trim.

(h) An echo depth sounding device.

(i) A device that can continuously record the depth readings of the vessel's echo depth sounding device, except when operating on the Great Lakes and their connecting and tributary waters.

(j) Equipment on the bridge for plotting relative motion.

§164.37 Equipment: Vessels of 10,000 gross tons or more.

(a) Each vessel of 10,000 gross tons or more must have, in addition to the radar system under §164.35(a), a second marine radar system that operates independently of the first.

Note.–Independent operation means two completely separate systems, from separate branch power supply circuits or distribution panels to antennas, so that failure of any component of one system will not render the other system inoperative.

(b) On each tanker of 10,000 gross tons or more that is subject to Section 5 of the Port and Tanker Safety Act of 1978 (46 U.S.C. 391a), the dual radar system required by this part must have a short range capability and a long range capability and each radar must have true north features consisting of a display that is stabilized in azimuth.

§164.38 Automatic radar plotting aids (ARPA). (See 33 CFR 164.)

§164.39 Steering gear: Tank vessels. (See 33 CFR 164.)

§164.41 Electronic Position Fixing Devices.

(a) This section applies to vessels calling at ports in the continental U.S. including Alaska south of Cape Prince of Wales, except those vessels owned or bareboat chartered and operated by the United States, by a state or its political subdivision, or by a foreign nation, and not engaged in commerce.

(b) Each vessel must have one of the following devices installed:

(1) A Loran-C receiver meeting paragraph (c) of this section.

(2) A continual update, satellite-based hybrid navigation receiver meeting paragraph (d) of this section.

(3) A system that is found by the Commandant to meet the intent of the statements of availability, coverage, and accuracy for the U.S. Coastal Confluence Zone (CCZ) contained in the U.S. "Department of Transportation (DOT) National Plan for Navigation" (Report No. DOT-TST-78-4, dated November 1977). A person desiring a finding by the Commandant under this subparagraph must submit a written request describing the device to: Commandant (G-WLE/73), U.S. Coast Guard, Washington, D.C. 20950. After reviewing the request, the Commandant may require additional information to establish whether or not the device meets the intent of the "DOT National Plan for Navigation."

Note.–The "DOT National Plan for Navigation" is available from the National Technical Information Service, Springfield, Va. 22161. Government Accession No. AD-A-052269.

(c) Each Loran-C receiver installed after May 31, 1979, must meet the following:

(1) Be a Type I or II receiver as defined in Section 1.2(e), meeting Part 2 (Minimum Performance Standards) of the Radio Technical Commission for Marine Services (RTCM) Paper 12-78/DO-100 dated December 20, 1977, and entitled "Minimum Performance Standards (MPS) Marine Loran-C Receiving Equipment." The standards referred to in this subparagraph are intended to be incorporated by reference as they exist on December 20, 1977, and notice of any change in these standards will be published in the **Federal Register.** This incorporation by reference was approved by the Director of the Federal Register on May 25, 1979, and is available for inspection at the Office of the Federal Register Library, Room 8401, 1100 L St. NW. Washington, D.C. 20408. The RTCM paper is available from the Radio Technical Commission for Marine Services, P.O. Box 19087, Washington, D.C. 20036 ((202) 296-6610).

(2) After June 1, 1982, except as allowed by paragraph (c)(3) of this section, have a permanently affixed label containing–

(i) The name and address of the manufacturer; and

(ii) The following statement:

This receiver was designed and manufactured to comply with Part 2 (Minimum Performance Standards) of the RTCM MPS for Marine Loran-C Receiving Equipment.

(3) Each Loran-C receiver installed before June 1, 1982, that meets paragraph (c)(1) of this section must meet paragraph (c)(2) of this section on June 1, 1985.

(d) Each hybrid satellite system must have–

(1) Automatic acquisition of satellite signals after initial operator settings have been entered;

(2) Position updates derived from satellite information obtained during each usable satellite pass; and

(3) A continual tracking integrated complementary system that provides automatically, in between satellite passes, position updates at intervals of one minute or less.

(e) Each satellite navigation receiver installed before June 1, 1982, that meets paragraphs (d)(1) and (2), of this section must meet paragraph (d)(3) of this section on June 1, 1985.

§164.51 Deviations from rules: Emergency.

Except for the requirements of §164.53(b), in an emergency, any person may deviate from any rule in this part to the extent necessary to avoid endangering persons, property, or the environment.

§164.53 Deviations from rules and reporting: Nonoperating equipment.

(a) If during a voyage any equipment required by this part stops operating properly, the person directing the movement of the vessel may complete the voyage subject to the requirements in 33 CFR 160.

(b) If the vessel's radar, radio navigation receivers, gyrocompass, echo depth sounding device, or primary steering gear stops operating properly, the

person directing the movement of the vessel must report or cause to be reported that it is not operating properly to the nearest Captain of the Port, District Commander, or, if participating in a Vessel Traffic Service, to the Vessel Traffic Center, as soon as possible.

§164.55 Deviations from rules: Continuing operation or period of time.

The Captain of the Port, upon written application, may authorize a deviation from any rule in this part if he determines that the deviation does not impair the safe navigation of the vessel under anticipated conditions and will not result in a violation of the rules for preventing collisions at sea. The authorization may be issued for vessels operating in the waters under the jurisdiction of the Captain of the Port for any continuing operation or period of time the Captain of the Port specifies.

§164.61 Marine casualty reporting and record retention.

When a vessel is involved in a marine casualty as defined in 46 CFR 4.03-1, the master or person in charge of the vessel shall–

(a) Ensure compliance with 46 CFR 4.05, "Notice of Marine Casualty and Voyage Records," and

(b) Ensure that the voyage records required by 46 CFR 4.05-15 are retained for–

(1) 30 days after the casualty if the vessel remains in the navigable waters of the United States; or

(2) 30 days after the return of the vessel to a United States port if the vessel departs the navigable waters of the United States within 30 days after the marine casualty.

Part 165–Safety Zones

Subpart A–General

§165.01 Purpose.

The purpose of this part is to set forth the procedures for the establishment of safety zones for protection of vessels, structures, and water and shore areas, to set forth regulations applicable to the zones, and to publish specific safety zones when they have continuing application.

§165.05 Definitions.

For the purpose of this Part: "Safety zone" means a designated water area, shore and water area, or shore area to which, for safety or environmental purposes, access is limited to persons, vehicles, vessels, or objects authorized by the Captain of the Port. It may be stationary and described by fixed limits or it may be described as a zone around a vessel in motion.

"Vehicle" means every type of conveyance capable of being used as a means of transportatin on land.

§165.10 Delegation.

The Commandant delegates to the Captain of the Port and the District Commander authority to establish safety zones. The establishment of a safety zone may be based on a request under the procedures in §165.15 or may be undertaken on the initiative of the Captain of the Port or the District Commander.

§165.15 Application procedures.

(a) Any person may request that the Captain of the Port or the District Commander establish a safety zone. Except as provided in paragraph (b) of this section, the request must be in writing. Each request must include the following:

(1) The name of the person submitting the request.

(2) The location and boundaries of the safety zone.

(3) The date, time, and duration of the safety zone.

(4) Description of activities within the safety zone.

(5) The reason for the request.

(b) If for good cause the request for the safety zone is made less than 5 working days before the zone is requested to be established, the request may be made orally, but it must be followed by a written request within 24 hours after the oral request.

NOTE: The procedures used by the Captain of the Port to notify persons of the establishment of a safety zone vary depending on circumstances and emergency conditions.

Notification of the establishment of a safety zone may be by marine broadcasts, local notice to mariners, local news media, distribution in leaflet form, on-scene oral notice or publication in the FEDERAL REGISTER. Notification normally contains the physical boundaries of the zone, the reasons for the safety zone, estimated duration of the zone, and the method of obtaining authorization to enter the safety zone.

Notification of the termination of a safety zone is usually made in the same form as the notification of the establishment of a zone.

§165.20 General regulations.

Unless otherwise provided in this part,

(a) No person may enter a safety zone unless authorized by the Captain of the Port or the District Commander;

(b) No person may bring or cause to be brought into a safety zone any vehicle, vessel, or object unless authorized by the Captain of the Port or the District Commander;

(c) No person may remain in a safety zone or allow any vehicle, vessel, or object to remain in a safety zone unless authorized by the Captain of the Port or the District Commander; and

(d) Each person in a safety zone who has notice of a lawful order or direction shall obey the order or direction of the Captain of the Port, District Commander, or his authorized representative issued to carry out the purposes of this part.

§165.25 Appeals.

(a) Any person directly affected by the establishment of a safety zone or an order or direction issued under this part may request reconsideration of the establishment, order, or direction by the official who established the safety zone or issued the order or direction and may appeal through the Captain of the Port to the District Commander and then to the Commandant, whose decision shall be final.

(b) Requests for reconsideration and appeals may be written or oral, but if oral must be followed by no less than a written outline of the key points made. The Coast Guard official to whom the request or appeal is made will provide a written decision if requested.

(c) While any request or appeal is pending, the safety zone, order, or direction remains in effect.

Subpart B–List of Safety Zones

§165.902 Niagara River at Niagara Falls, New York.

(a) The following is a Safety Zone-The United States waters of the Niagara River from the crests of the American and Horseshoe Falls, Niagara Falls, New York to a line drawn across the Niagara River from the downstream side of the mouth of Gill Creek to the upstream end of the breakwater at the mouth of the Welland River.

Part 204–Danger Zone Regulations

§204.175 Lake Michigan; small-arms range adjacent to United States Naval Training Center, Great Lakes, Ill.

(a) The danger zone. An area bounded on the north by latitude 42°20′30″; on the east by longitude 87°47′30″; on the south by latitude 42°18′45″; and on the west by the shoreline.

(b) The regulations. (1) When firing affecting the danger zone is in progress, the enforcing agency will post guards at such locations that the waters in the danger zone may be observed and arrange signals whereby these guards may stop the firing should any person or vessel be seen in the waters of the danger zone. When firing is in progress, the enforcing agency will cause red flags to be displayed on shore near the rifle butts, which may be readily discernible to a person in a vessel within the danger zone.

(2) The enforcing agency is hereby authorized to use such agencies as shall be necessary to prohibit vessels from entering the area until such time as shall be convenient.

(3) If such flags are displayed it will indicate that firing is in progress, and that the waters in the danger zone are subject to impact by rounds missing or richocheting off the impact berm and should not be entered until the flags are lowered.

(4) Wherever possible, the enforcing agency will warn the public of the contemplated times of firing and the areas involved two days in advance of the scheduled date, through the public press and the United States Coast Guard. The danger zone may, however, be closed without advance notice.

(5) (Revoked)

(6) The regulations in this section shall be enforced by the Commander, United States Naval Training Center, Great Lakes, Illinois, and such agencies as he may designate.

§204.180 Waters of Lake Michigan south of Northerly Island at entrance to Burnham Park Yacht Harbor, Chicago, Illinois; danger zone adjacent to airport on Northerly Island.

(a) Danger Zone–(1) Zone A. Beginning at a point 250 feet west of the center line of the runway at the south end of the air strip on Northerly Island; thence 183°, 500 feet; thence 90°, 600 feet; and thence northerly to a point 250 feet east of the center line of the runway at the south end of said air strip. During the navigation season, the southeast and southwest corners of Zone A will be marked with spar buoys colored and lettered as prescribed by the United States Coast Guard.

(2) Zone B. Beginning at the southwest corner of Zone A; thence 183°, 500 feet; thence 90°, 700 feet; thence northerly to the southeast corner of Zone A; and thence 270° to the point of beginning. During the navigation season, the southeast and southwest corners of Zone B will be marked with spar buoys colored and lettered as prescribed by the United States Coast Guard.

(b) Regulations. (1) During daylight hours (from one-half hour before sunrise to one-half hour after sunset), and when the airport on Northerly Island is in operation, no vessel or other watercraft any part of which extends more than 15 feet above the water surface shall enter or remain in Zone A, and no vessel or other watercraft any part of which extends 30 feet or more above the water surface shall enter or remain in Zone B.

(2) When the airport is in operation a red ball, at least three feet in diameter, shall be continuously displayed at the northeast and northwest corners of Zone A. These balls shall not be displayed when the airport is not in operation.

§204.187 Lake Erie, west end, north of Erie Ordnance Depot, Lacarne, Ohio.

(a) The danger zone: Consists of the waters of Lake Erie within:

(1) Danger Area I. The sector of a circle with a radius of 6,500 yards centered at latitude 41°32′30″N., longitude 83°01′00″W., and intersecting the southwest boundary of Area II at latitude 41°35′00″N., longitude 83°03′22″W., and the southeast boundary of Area II at latitude 41°34′20″N., longitude 82°57′10″W.

(2) Danger Area II (Includes Area I). The area bounded as follows: Beginning at latitude 41°32′30″N., longitude 83°01′00″W.; thence to latitude 41°35′00″N., longitude 83°03′22″W.; thence to latitude 41°36′00″N., longitude 83°03′24″W.; thence to latitude 41°41′30″N., longitude 83°07′30″W.; thence to latitude 41°41′30″N., longitude 83°00′00″W.; thence to latitude 41°35′40″N., longitude 82°54′50″W.; and thence to the point of beginning.

(b) Types of firing:

(1) Danger Area I. Small arms impact area.

(2) Danger Area II. Ground-based artillery, antiaircraft artillery and automatic weapons impact area.

(c) Authorized dates and hours of firing:

(1) Danger Area I. 6 a.m. to 6 p.m., e.s.t./e.d.t., daily; actual firing dates and hours within the authorized period to be announced in advance in special firing notices.

(2) Danger Area II. 8 a.m. to 5 p.m., e.s.t./e.d.t., daily except on Saturdays, Sundays, and holidays;

actual firing dates and hours scheduled within authorized period to be announced in advance in special firing notices.

(d) Restrictions:

(1) No vessel shall enter or remain in a danger area during a scheduled firing period announced in a special firing notice unless specific permission is granted in each instance by a representative of the enforcing officer.

(2) The danger areas within the danger zone shall be open to the public for navigation, fishing and other public use when firing and/or bombing is not scheduled.

(e) Enforcing agencies: The regulations in this section shall be enforced for the respective danger areas by the following commanders and such agencies as each may designate for his assigned areas. He will be responsible for providing the prescribed control, signals, and special firing notices.

(1) Danger Area I. Adjutant General, State of Ohio.

(2) Danger Area II. Adjutant General, State of Ohio.

(f) Control and signals:

(1) Danger Area I: When firing into Area I, red flags will be flown from the safety tower at Camp Perry, and from flag poles in the butts of the ranges being used.

(2) Danger Area II: During all types of firing into Area II, red flags will be displayed, one from the safety tower at Camp Perry and one from the safety tower at the Proof Facility at the Erie Industrial Park (Erie Proof Front). During firing into Area II, patrol boats will police and maintain surveillance of the area, and will be in constant radio communication with the shore station controlling the firing.

(3) (Reserved)

(4) The appropriate enforcing officer has authority to suspend any scheduled firing for reasonable periods during regattas and immediately after fishing nets are destroyed or dislocated by severe storms.

(5) The special firing notices which will include schedules of use will be published by the enforcing officer indicated in paragraph (e) of this section, in sufficient time to permit circularization to interested parties and posting on the bulletin boards of post offices in surrounding localities. Special notices will also be furnished the District Engineer, Corps of Engineers, Detroit, Mich.; the Commander, Ninth Coast Guard District, Cleveland, Ohio; the Regional Manager, Federal Aviation Administration, Chicago, Ill.; and each of the enforcing agencies listed in paragraph (e) of this section. Users of the waterway shall familiarize themselves with the current special firing notices. If in doubt, inquiry should be made to the enforcing officer indicated in paragraph (e) of this section.

(6) Agencies desiring to use the areas shall present their requirements to the respective enforcing officer who is responsible for, and is granted authority to, coordinate the firing and established priorities, for the using agencies.

(g) Fishing permits: Fishermen desiring to set fixed nets within the danger zone are required in every instance to have written permits. Permits for placing nets within Areas I and II may be obtained by written application to the Adjutant General, State of Ohio. Applicants for permits must state the location at which they desire to set fixed nets and the period of time which they desire the permit to cover.

(h) Injurious chemicals: No phosphorus or other poisonous chemicals injurious to wild fowl or fish will be discharged into the waters of the areas.

(i) The regulations in this section shall be reviewed annually by the Department of the Army to determine whether further limitations of the danger zone shall be considered.

Part 207–Navigation Regulations

§207.50 Hudson River Lock at Troy, N.Y.; navigation.

(a) Authority of lockmaster. The lockmaster shall be charged with the immediate control and management of the lock, and of the area set aside as the lock area, including the lock approach channels. He shall see that all laws, rules and regulations for the use of the lock and lock area are duly complied with, to which end he is authorized to give all necessary orders and directions in accordance therewith, both to employees of the Government and to any and every person within the limits of the lock or lock area, whether navigating the lock or not. No one shall cause any movement of any vessel, boat, or other floating thing in the lock or approaches except by or under the direction of the lockmaster or his assistants.

(b) Signals.–Steamboats or tows desiring lockage in either direction shall give notice to the locktenders, when not more than three-fourths mile from the lock, by one long blast (of 10 seconds' duration), followed by one short blast (of three seconds' duration), of a whistle or horn. When the lock is ready for entrance a green light will be shown from the river wall. An amber light will indicate that the lock is being made ready for entrance. A red light will indicate that the approaching vessel must wait. Whenever local conditions make it advisable, the visual signals will be supplemented by sound signals as follows:

(1) One long blast of a horn to indicate that the vessel must wait.

(2) One short blast of a horn to indicate that the lock is being made ready for entrance.

(3) Two short blasts of a horn to indicate permission to enter the lock.

(4) Four short and rapid blasts to attract attention, indicate caution, and signal danger.

(c) Draft of boats. Deep-draft boats must clear the miter sills by at least 3 inches. Boats drawing too much water will not be allowed to lighter cargo in the entrances.

(d) Precedence at the lock. The vessel arriving first at the lock shall be first to lock through; but precedence shall be given to vessels belonging to the United States and to commercial vessels in the

order named. Arrival posts or markers may be established ashore above or below the lock. Vessels arriving at or opposite such posts or markers will be considered as having arrived at the lock within the meaning of this paragraph. If the traffic is crowded in both directions, up and down lockages will usually be made alternately, but the locktender may permit two or more lockages to be made at one time in the same direction when this will not cause unreasonable delay. In case two or more boats or tows are to enter for the same lockage, they shall enter as directed by the locktender. No boat shall run ahead of another while in the lock. The boat that enters first shall leave first.

(e) Lockage of pleasure boats. The lockage of pleasure boats, house boats or like craft shall be expedited by locking them through with commercial craft (other than barges carrying gasoline or highly hazardous materials) in order to utilize the capacity of the lock to its maximum. Lockage of pleasure craft may be made with commercial craft carrying petroleum products other than gasoline, provided a clear distance of at least 100 feet between such vessels can be maintained in the lock. If, after the arrival of such craft, no separate or combined lockage can be accomplished within a reasonable time, not to exceed the time required for three other lockages, then separate lockage shall be made.

(f) Stations while waiting. Boats waiting their turn to enter the lock must lie at a sufficient distance from the lock and in such a position as to leave sufficient room for the passage of boats leaving the lock.

(g) Unnecessary delay. (1) Boats must not cause delay in entering or leaving the lock. Masters and pilots will be held to a strict accountability in this matter, and those with tows must provide enough men to move barges promptly. Boats failing to enter the lock with reasonable promptness after being signaled will lose their turn.

(2) Tugboats arriving with their tows in a condition which will delay locking shall lose their turn if so ordered by the lock tender. Leaking boats may be excluded until put in shape to be passed through safely.

(h) Mooring. Boats in the lock or waiting in the entrance shall be moored where directed by the lock tender, by bow, stern, and spring lines, to the snubbing posts or line hooks. Tying boats to the lock ladders is strictly prohibited.

(i) Protection of lock gates. Boats will not be permitted to enter or leave the lock until the lock gates are at rest in the gate recesses and the lock tender has directed the boat to start.

(j) Damage to walls, etc. All craft passing through the lock must be free from projections or sharp corners which might scar the walls or injure other parts. Steamboats must be provided with suitable fenders, etc. One man shall be kept at the head of every tow till it has cleared the lock and guide walls, and shall use the fender to prevent scarring the walls.

(k) Handling machinery. None but employees of the United States will be allowed to move any valve, gate, or other machinery belonging to the lock.

(l) Refuse in lock. Throwing ashes, refuse, or other obstruction in the entrances or in the lock, or on the walls thereof, and passing coal from flats or barges to a steam boat while in the lock is prohibited.

(m) Commercial statistics. Masters or clerks of boats shall furnish in writing to lock tenders such statistics of passengers and cargoes as may be required.

(n) Trespass on United States property. Trespass on United States property, or willful injury to the banks, masonry, fences, trees, houses, machinery, or other property of the United States at or near the lock is strictly prohibited.

(o) Penalties.–In addition to the penalties prescribed by law, boats which fail to comply with the regulations in this section will thereafter be refused lockage until assurances have been received, satisfactory to the District Engineer, Corps of Engineers, New York, N.Y., that the regulations will be complied with.

§207.300 Ohio River, Mississippi River above Cairo, Ill.; and their tributaries; use, administration, and navigation.

(a) Authority of lockmasters. The lockmaster shall be charged with the immediate control and management of the lock, and of the area set aside as the lock area, including the lock approach channels. He shall see that all laws, rules and regulations for the use of the lock and lock area are duly complied with, to which end he is authorized to give all necessary orders and directions in accordance therewith, both to employees of the Government and to any and every person within the limits of the lock or lock area, whether navigating the lock or not. No one shall cause any movement of any vessel, boat, or other floating thing in the lock or approaches except by or under the direction of the lockmaster or his assistants. In the event of an emergency, the lockmaster may depart from these regulations as he deems necessary. The lockmasters shall also be charged with the control and management of Federally constructed mooring facilities.

(b) Safety rules for vessels using navigation locks. The following safety rules are hereby prescribed for vessels in the locking process, including the act of approaching or departing a lock:

(1) Tows with flammable or hazardous cargo barges, loaded or empty. (i) Stripping barges or transferring cargo is prohibited.

(ii) All hatches on barges used to transport flammable or hazardous materials shall be closed and latched, except those barges carrying a gas-free certificate.

(iii) Spark-proof protective rubbing fenders ("possums") shall be used.

(2) All vessels. (i) Leaking vessels may be excluded from locks until they have been repaired to the satisfaction of the lockmaster.

(ii) Smoking, open flames, and chipping or other

spark-producing activities are prohibited on deck during the locking cycle.

(iii) Painting will not be permitted in the lock chamber during the locking cycle.

(iv) Tow speeds shall be reduced to a rate of travel such that the tow can be stopped by checking should mechanical difficulties develop. Pilots should check with the individual lockmasters concerning prevailing conditions. It is also recommended that pilots check their ability to reverse their engines prior to beginning an approach. Engines shall not be turned off in the lock until the tow has stopped and been made fast.

(v) U.S. Coast Guard regulations require all vessels to have on board life saving devices for prevention of drowning. All crew members of vessels required to carry work vests (life jackets) shall wear them during a lockage, except those persons in an area enclosed with a handrail or other device which would reasonably preclude the possibility of falling overboard. All deckhands handling lines during locking procedure shall wear a life jacket. Vessels not required by Coast Guard regulations to have work vests aboard shall have at least the prescribed life saving devices, located for ready access and use if needed. The lockmaster may refuse lockage to any vessel which fails to conform to the above.

(c) Reporting of navigation incidents. In furtherance of increased safety on waterways the following safety rules are hereby prescribed for all navigation interests:

(1) Any incident resulting in uncontrolled barges shall immediately be reported to the nearest lock. The report shall include information as to the number of loose barges, their cargo, and the time and location where they broke loose. The lockmaster or locks shall be kept informed of the progress being made in bringing the barges under control so that he can initiate whatever actions may be warranted.

(2) Whenever barges are temporarily moored at other than commercial terminals or established fleeting areas, and their breaking away could endanger a lock, the nearest lock shall be so notified, preferably the downstream lock.

(3) Sunken or sinking barges shall be reported to the nearest lock both downstream and upstream of the location in order that other traffic passing those points may be advised of the hazards.

(4) In the event of an oil spill, notify the nearest lock downstream, specifying the time and location of the incident, type of oil, amount of spill, and what recovery or controlling measures are being employed.

(5) Any other activity on the waterways that could conceivably endanger navigation or a navigation structure shall be reported to the nearest lock.

(6) Whenever it is necessary to report an incident involving uncontrolled, sunken or sinking barges, the cargo in the barges shall be accurately identified.

(d) Precedence at locks. (1) The vessel arriving first at a lock shall normally be first to lock through, but precedence shall be given to vessels belonging to the United States. Licensed commercial passenger vessels operating on a published schedule or regularly operating in the "for hire" trade shall have precedence over cargo tows and like craft. Commercial cargo tows shall have precedence over recreational craft, except as described in paragraph (f) of this section.

(2) Arrival posts or markers may be established ashore above and/or below the locks. Vessels arriving at or opposite such posts or markers will be considered as having arrived at the locks within the meaning of this paragraph. Precedence may be established visually or by radio communication. The lockmaster may prescribe such departure from the normal order of precedence as in his judgment is warranted to achieve best lock utilization.

(e) Unnecessary delay at locks. Masters and pilots must use every precaution to prevent unnecessary delay in entering or leaving locks. Vessels failing to enter locks with reasonable promptness when signalled to do so shall lose their turn. Rearranging or switching of barges in the locks or in approaches is prohibited unless approved or directed by the lockmaster. This is not meant to curtail "jackknifing" or set-overs where normally practiced.

(f) Lockage of recreational craft. In order to fully utilize the capacity of the lock, the lockage of recreational craft shall be expedited by locking them through with commercial craft, provided that both parties agree to joint use of the chamber. When recreational craft are locked simultaneously with commercial tows, the lockmaster will direct, whenever practicable, that the recreational craft enter the lock and depart while the tow is secured in the lock. Recreational craft will not be locked through with vessels carrying volatile cargoes or other substances likely to emit toxic or explosive vapors. If the lockage of recreation craft cannot be accomplished within the time required for three other lockages, a separate lockage of recreational craft shall be made. Recreational craft operators are advised that many locks have a pull chain located at each end of the lock which signals the lockmaster that lockage is desired. Furthermore, many Mississippi River locks utilize a strobe light at the lock to signal recreational type vessels that the lock is ready for entry. Such lights are used exclusively to signal recreational craft.

(g) Simultaneous lockage of tows with dangerous cargoes. Simultaneous lockage of other tows with tows carrying dangerous cargoes or containing flammable vapors normally will only be permitted when there is agreement between the lockmaster and both vessel masters that the simultaneous lockage can be executed safely. He shall make a separate decision each time such action seems safe and appropriate, provided:

(1) The first vessel or tow in and the last vessel or tow out are secured before the other enters or leaves.

(2) Any vessel or tow carrying dangerous cargoes is not leaking.

(3) All masters involved have agreed to the joint use of the lock chamber.

(h) Stations while awaiting a lockage. Vessels awaiting their turn to lock shall remain sufficiently clear of the structure to allow unobstructed departure for the vessel leaving the lock. However, to the extent practicable under the prevailing conditions, vessels and tows shall position themselves so as to minimize approach time when signaled to do so.

(i) Stations while awaiting access through navigable pass. When navigable dams are up or are in the process of being raised or lowered, vessels desiring to use the pass shall wait outside the limits of the approach points unless authorized otherwise by the lockmaster.

(j) Signals. Signals from vessels shall ordinarily be by whistle; signals from locks to vessels shall be by whistle, another sound device, or visual means. When a whistle is used, long blasts of the whistle shall not exceed 10 seconds and short blasts of the whistle shall not exceed 3 seconds. Where a lock is not provided with a sound or visual signal installation, the lockmaster will indicate by voice or by the wave of a hand when the vessel may enter or leave the lock. Vessels must approach the locks with caution and shall not enter nor leave the lock until signaled to do so by the lockmaster. The following lockage signals are prescribed:

(1) Sound signals by means of a whistle. These signals apply at either a single lock or twin locks.

(i) Vessels desiring lockage shall on approaching a lock give the following signals at a distance of not more than one mile from the lock;

(a) If a single lockage only is required: One long blast of the whistle followed by one short blast.

(b) If a double lockage is required: One long blast of the whistle followed by two short blasts.

(ii) When the lock is ready for entrance, the lock will give the following signals:

(a) One long blast of the whistle indicates permission to enter the lock chamber in the case of a single lock or to enter the landward chamber in the case of twin locks.

(b) Two long blasts of the whistle indicates permission to enter the riverward chamber in the case of twin locks.

(iii) Permission to leave the locks will be indicated by the following signals given by the lock:

(a) One short blast of the whistle indicates permission to leave the lock chamber in the case of a single lock or to leave the landward chamber in the case of twin locks.

(b) Two short blasts of the whistle indicates permission to leave the riverward chamber in the case of twin locks.

(iv) Four or more short blasts of the lock whistle delivered in rapid succession will be used as a means of attracting attention, to indicate caution, and to signal danger. This signal will be used to attract the attention of the captain and crews of vessels using or approaching the lock or navigating in its vicinity and to indicate that something unusual involving danger or requiring special caution is happening or is about to take place. When this signal is given by the lock, the captains and crews of vessels in the vicinity shall immediately become on the alert to determine the reason for the signal and shall take the necessary steps to cope with the situation.

(2) Lock signal lights. At locks where density of traffic or other local conditions make it advisable, the sound signals from the lock will be supplemented by signal lights. Flashing lights (showing a one-second flash followed by a two-second eclipse) will be located on or near each end of the land wall to control use of a single lock or of the landward lock of double locks. In addition, at double locks, interrupted flashing lights (showing a one-second flash, a one-second eclipse and a one-second flash, followed by a three-second eclipse) will be located on or near each end of the intermediate wall to control use of the riverward lock. Navigation will be governed as follows:

(i) Red light. Lock cannot be made ready immediately. Vessel shall stand clear.

(ii) Amber light. Lock is being made ready. Vessel may approach but under full control.

(iii) Green light. Lock is ready for entrance.

(iv) Green and Amber. Lock is ready for entrance but gates cannot be recessed completely. Vessel may enter under full control and with extreme caution.

(3) Radio Communications. VHF-FM radios, operating in the FCC authorized Maritime Band, have been installed at all operational locks (except those on the Kentucky River and Lock 3, Green River). Radio contact may be made by any vessel desiring passage. Commercial tows are especially requested to make contact at least one half hour before arrival in order that the pilot may be informed of current river and traffic conditions that may affect the safe passage of his tow.

(4) All locks monitor 156.8 MHz (Ch. 16) and 156.65 MHz (Ch. 13) and can work 156.65 MHz (Ch. 13) and 156.7 MHz (Ch. 14) Ch. 16 is the authorized call, reply and distress frequency, and locks are not permitted to work on this frequency except in an emergency involving the risk of immediate loss of life or property. Vessels may call and work Ch. 13, without switching but are cautioned that vessel to lock traffic must not interrupt or delay Bridge to Bridge traffic which has priority at all times.

(k) Rafts. Rafts to be locked through shall be moored in such manner as not to obstruct the entrance of the lock, and if to be locked in sections, shall be brought to the lock as directed by the lockmaster. After passing the lock the sections shall be reassembled at such distance beyond the lock as not to interfere with other vessels.

(l) Entrance to and Exit from Locks. In case two or more boats or tows are to enter for the same lockage, their order of entry shall be determined by the lockmaster. Except as directed by the lockmaster, no boat shall pass another in the lock.

In no case will boats be permitted to enter or leave the locks until directed to do so by the lockmaster. The sides of all craft passing through any lock shall be free from projections of any kind which might injure the lock walls. All vessels shall be provided with suitable fenders, and shall be used to protect the lock and guide walls until it has cleared the lock and guide walls.

(m) Mooring. (1) At locks. (i) All vessels when in the locks shall be moored as directed by the lockmaster. Vessels shall be moored with bow and stern lines leading in opposite directions to prevent the vessel from "running" in the lock. All vessels will have one additional line available on the head of the tow for emergency use. The pilothouse shall be attended by qualified personnel during the entire locking procedure. When the vessel is securely moored, the pilot shall not cause movement of the propellers except in emergency or unless directed by the lockmaster. Tying to lock ladders is strictly prohibited.

(ii) Mooring of unattended or nonpropelled vessels or small craft at the upper or lower channel approaches will not be permitted within 1200 feet of the lock.

(2) Outside of locks. (i) No vessel or other craft shall regularly or permanently moor in any reach of a navigation channel. The approximate centerline of such channels are marked as the sailing line on Corps of Engineers' navigation charts. Nor shall any floating craft, except in an emergency, moor in any narrow or hazardous section of the waterway. Furthermore, all vessels or other craft are prohibited from regularly or permanently mooring in any section of navigable waterways which are congested with commercial facilities or traffic unless it is moored at facilities approved by the Secretary of the Army or his authorized representative. The limits of the congested areas shall be marked on Corps of Engineers' navigation charts. However, the District Engineer may authorize in writing exceptions to any of the above if, in his judgment, such mooring would not adversely affect navigation and anchorage.

(ii) No vessel or other craft shall be moored to railroad tracks, to riverbanks in the vicinity of railroad tracks when such mooring threatens the safety of equipment using such tracks, to telephone poles or power poles, or to bridges or similar structures used by the public.

(iii) Except in case of great emergency, no vessel or craft shall anchor over revetted banks of the river, and no floating plant other than launches and similar small craft shall land against banks protected by revetment except at regular commercial landings. In all cases, every precaution to avoid damage to the revetment works shall be exercised. The construction of log rafts along mattressed or paved banks or the tying up and landing of log rafts against such banks shall be performed in such a manner as to cause no damage to the mattress work or bank paving. Generally, mattress work extends out into the river 600 feet from the low water line.

(iv) Any vessel utilizing a federally constructed mooring facility (e.g., cells, buoys, anchor rings) at the points designated on the current issue of the Corps' navigation charts shall advise the lockmaster at the nearest lock from that point by the most expeditious means.

(n) Draft of vessels. No vessel shall attempt to enter a lock unless its draft is at least three inches less than the least depth of water over the guard sills, or over the gate sills if there be no guard sills. Information concerning controlling depth over sills can be obtained from the lockmaster at each lock or by inquiry at the office of the district engineer of the district in which the lock is located.

(o) Handling machinery. No one but employees of the United States shall move any lock machinery except as directed by the lockmaster. Tampering or meddling with the machinery or other parts of the lock is strictly forbidden.

(p) Refuse in locks. Placing or discharging refuse of any description into the lock, on lock walls or esplanade, canal or canal bank is prohibited.

(q) Damage to locks or other work. To avoid damage to plant and structures connected with the construction or repair of locks and dams, vessels passing structures in the process of construction or repair shall reduce their speed and navigate with special caution while in the vicinity of such work. The restrictions and admonitions contained in these regulations shall not affect the liability of the owners and operators of floating craft for any damage to locks or other structures caused by the operation of such craft.

(r) Trespass of lock property. Trespass on locks or dams or other United States property pertaining to the locks or dams is strictly prohibited except in those areas specifically permitted. Parties committing any injury to the locks or dams or to any part thereof will be responsible therefor. Any person committing a willful injury to any United States property will be prosecuted. No fishing will be permitted from lock walls, guide walls, or guard walls of any lock or from any dam, except in areas designated and posted by the responsible District Engineer as fishing areas. Personnel from commercial and recreational craft will be allowed on the lock structure for legitimate business reasons; e.g., crew changes, emergency phone calls, etc.

(s) Restricted areas at locks and dams. All waters immediately above and below each dam, as posted by the respective District Engineers, are hereby designated as restricted areas. No vessel or other floating craft shall enter any such restricted area at any time. The limits of the restricted areas at each dam will be determined by the responsible District Engineer and marked by signs and/or flashing red lights installed in conspicuous and appropriate places.

(t) Statistical information. (1) Masters of vessels shall furnish to the lockmaster such statistics of passengers or cargo as may be requested.

(2) The owners or masters of vessels sunk in the navigable waters of the United States shall provide the appropriate District Engineer with a copy of

the sunken vessel report furnished to the U.S. Coast Guard Marine Inspection Office in accordance with Code of Federal Regulations, Title 33, Subpart 64.10-1.

(u) Operations during high water and floods in designated vulnerable areas. Vessels operating on these waters during periods when river stages exceed the level of "ordinary high water," as designated on Corps of Engineers' navigation charts, shall exercise reasonable care to minimize the effects of their bow waves and propeller washes on river banks; submerged or partially submerged structures or habitations; terrestrial growth such as trees and bushes; and man-made amenities that may be present. Vessels shall operate carefully when passing close to levees and other flood protection works, and shall observe minimum distances from banks which may be prescribed from time to time in Notices to Navigation Interests. Pilots should exercise particular care not to direct propeller wash at river banks, levees, revetments, structures or other appurtenances subject to damage from wave action.

(v) Navigation lights for use at all locks and dams except on the Kentucky River and Lock 3, Green River. (1) At locks at all fixed dams and at locks at all movable dams when the dams are up so that there is no navigable pass through the dam, the following navigation lights will be displayed during hours of darkness:

(i) Three green lights visible through an arc of 360° arranged in a vertical line on the upstream end of the river (guard) wall unless the intermediate wall extends farther upstream. In the latter case, the lights will be placed on the upstream end of the intermediate wall.

(ii) Two green lights visible through an arc of 360° arranged in a vertical line on the downstream end of the river (guard) wall unless the intermediate wall extends farther downstream. In the latter case, the lights will be placed on the downstream end of the intermediate wall.

(iii) A single red light, visible through an arc of 360° on each end (upstream and downstream) of the land (guide) wall.

(2) At movable dams when the dam has been lowered or partly lowered so that there is an unobstructed navigable pass through the dam, the navigation lights indicated in the following paragraphs will be displayed during hours of darkness until lock walls and weir piers are awash.

(i) Three red lights visible through an arc of 360° arranged in a vertical line on the upstream end of the river (guard) wall.

(ii) Two red lights visible through an arc of 360° arranged in a vertical line on the downstream end of the river (guard) wall.

(iii) A single red light visible through an arc of 360° on each end (upstream and downstream) of the land (guide) wall.

(3) After lock walls and weir piers are awash they will be marked as prescribed in paragraph (x) of this section.

(4) If one or more bear traps or weirs are open or partially open, and may cause a set in current conditions at the upper approach to the locks, this fact will be indicated by displaying a white circular disk 5 feet in diameter, on or near the light support on the upstream end of the land (guide) wall during the hours of daylight, and will be indicated during hours of darkness by displaying a white (amber) light vertically under and 5 feet below the red light on the upstream end of the land (guide) wall.

(5) At Locks No. 1 and 2, Green River, when the locks are not in operation because of high river stages, a single red light visible through an arc of 360° will be displayed on each end (upstream and downstream) of the lock river (guard) will at which time the lights referred to above will not be visible.

(w) Navigation lights for use at locks and dams on the Kentucky River and Lock 3, Green River. A single red light visible through an arc of 360° shall be displayed during hours of darkness at each end of the river wall or extending guard structures until these structures are awash.

(x) Buoys at movable dams. (1) Whenever the river (guard) wall of the lock and any portion of the dam are awash, and until covered by a depth of water equal to the project depth, the limits of the navigable pass through the dam will be marked by buoys located at the upstream and downstream ends of the river (guard) wall, and by a single buoy over the end or ends of the portion or portions of the dam adjacent to the navigable pass over which project depth is not available. A red nun-type buoy will be used for such structures located on the left-hand side (facing downstream) of the river and a black can-type buoy for such structures located on the right-hand side. Buoys will be lighted, if practicable.

(2) Where powerhouses or other substantial structures projecting considerably above the level of the lock wall are located on the river (guard) wall, a single red light located on top of one of these structures may be used instead of river wall buoys prescribed above until these structures are awash, after which they will be marked by a buoy of appropriate type and color (red nun or black can buoy) until covered by a depth of water equal to the project depth. Buoys will be lighted, if practicable.

(y) Vessels to carry regulations. A copy of these regulations shall be kept at all times on board each vessel regularly engaged in navigating the rivers to which these regulations apply. Copies may be obtained from any lock office or District Engineer's office on request. Masters of such vessels are encouraged to have on board copies of the current edition of appropriate navigation charts.

Notes

1. Muskingum River Lock & Dam 1 has been removed. Ohio River slackwater provides navigable channel for recreational craft to Lock 2 near Devola, Ohio. Muskingum River Locks 2 thru 11 inclusive have been transferred to the State of Ohio and are operated during the recreational boating

season by the Ohio Department of Natural Resources. Inquiries regarding Muskingum River channel conditions and lock availability should be directed to the aforementioned Department.

2. Little Kanawha River Lock and Dam 1 has been removed, thus permitting recreational craft to navigate up to Lock 2 near Slate, W. Va. Operation of Locks 2 thru 5 on the Little Kanawha River has been discontinued.

3. Big Sandy River: Lock 1 has been removed, thus permitting recreational craft to navigate to Lock 2, near Buchanan, Ky. Operation of Lock 2 and Lock 3 near Fort Gay, W. Va. has been discontinued. Operation of Lock and Dam 1 on Levisa Fork near Gallup, Ky., and Lock and Dam 1 on Tug Fork near Chapman, Ky. has been discontinued.

4. Operation of the following Green River Locks has been discontinued: Lock 4 near Woodbury, Ky., Lock 5 near Glenmore, Ky., and Lock 6 near Brownsville, Ky.

5. Operation of Barren River Lock and Dam No. 1 near Richardsville, Ky. has been discontinued.

6. Operation of Rough River Lock and Dam No. 1 near Hartford, Ky. has been discontinued.

7. Operation of Osage River Lock and Dam 1 near Osage City, Mo., has been discontinued.

8. Operation of the 34 locks in the Illinois and Mississippi (Hennepin) Canal, including the feeder section, has been discontinued.

9. Operation of the Illinois and Michigan Canal has been discontinued.

§207.390 The Great Lakes; waterborne commerce statistics.

(a) Owners, agents, masters, and clerks of vessels and other craft plying the Great Lakes and individuals and corporations engaging in transporting their goods upon the Great Lakes, shall hereafter furnish statements relative to vessels, passengers, freight, and tonnage in the manner and at such times as prescribed in this section.

(1) Vessels operated on the Great Lakes are classified according to the nature of their operations, and movements of those in each class will be reported upon on forms furnished by the Corps of Engineers, Department of the Army, as follows:

(i) Class 1. Vessels operating as contract or private carriers, or combinations of these, except those engaged in fishing, sand and gravel dredging, railroad car ferrying, general and automobile ferrying, and common carrier package freighting and/or passenger carrying, shall be reported, upon or shortly after their arrival at any port or locality, whether carrying cargoes or moving light or in ballast. Each movement will be numbered beginning with No. 1 in each calendar year.

(a) Traffic Form 1 (post card) will be used when a vessel of Class 1 moves from one port or locality to another port or locality, and carries but one commodity, or is light or ballasted.

(b) Traffic Form 2 (sheet form) will be used when a vessel of Class 1 loads a unit or mixed cargo at several ports or localities, and discharges the same at one or more ports or localities. Reports must be made so that the movement of each commodity between ports can be traced. These reports will be mailed in the envelopes provided therefor.

(ii) Class 2. This includes vessels operating as common carriers in regularly established freight and/or passenger traffic between specified ports. Reports will be made on Traffic Form 3, monthly or at other periods, as per arrangements made with the U.S. District Engineer office in whose district the operating headquarters of the transportation line making such report is located.

(iii) Class 3. This includes vessels engaged in fishing on the Great Lakes or tributary waters, the dredging and the movement of sand and gravel, railroad car ferrying, and general and automobile ferrying. Reports on the movements and business done by this class of carrier will be made as required by the several District Engineer offices on the Great Lakes.

(b) In case any owner or operator of a vessel or vessels has not been contacted with respect to reporting his activities, any one of the Engineer offices listed below should be notified:

Buffalo, N.Y.
Detroit, Mich.
St. Paul, Minn.
Chicago, Ill.

or The Division Engineer, U.S. Army Engineer Division, North Central, 536 South Clark Street, Chicago 5, Illinois.

§207.400 Duluth-Superior Harbor, Minn., and Wis.; use, administration, and navigation, and bridge regulations.

(a) (1)-(2) (Reserved)

(3) Rafts. Before a raft may be towed through any of the entrances, channels, or basins of the Duluth-Superior Harbor application shall be made to the District Engineer of the Engineer Department in charge of the locality for specific permission and instructions.

§207.410 Keweenaw Waterway, Mich; use, administration, and navigation.

(a) and (b) (Reserved)

(c) Rafts. Passage into or through the waterway or "bag" or "sack" rafts or of loose logs is prohibited. Rafts shall not exceed 100 feet in width or 800 feet in length and shall, in all cases, be handled by sufficient tug power to guide the raft so as to give one-half of the channel to passing vessels.

§207.420 Chicago River, Ill.; Sanitary District controlling works, and the use, administration, and navigation of the lock at the mouth of river, Chicago Harbor.

(a) Controlling works. The controlling works shall be so operated that the water level in the Chicago River will be maintained at a level lower than that of the lake, except in times of excessive storm run-off into the river or when the level of the lake is below minus 2 feet, Chicago City Datum.

(1) The elevation to be maintained in the Chicago River at the west end of the lock will be determined from time to time by the U.S. District En-

gineer, Chicago, Illinois. It shall at no time be higher than minus 0.5 foot, Chicago City Datum, and at no time lower than minus 2.0 feet, Chicago City Datum, except as noted in the preceding paragraph.

(b) Lock-(1) Operation. The lock shall be operated by the Metropolitan Sanitary District of Chicago under the general supervision of the U.S. District Engineer, Chicago, Illinois. The lock gates shall be kept in the closed position at all times except for the passage of navigation.

(2) Description of lock.

Clear length-600 feet.

Clear width-80 feet.

Depth over sills-24.4 feet (Note 1).

Note 1.-This depth is below Chicago City Datum which is the zero of the gages mounted on the lock. The clear depth below Low Water Datum for Lake Michigan, which is the plane of reference for National Ocean Survey charts, is 23.0 feet.

The east end of the northeast guide wall shall be marked by an intermittent red light, and by a traffic light showing a fixed red or fixed green light. The west end of the northwest gate block shall be marked by a traffic light showing a fixed red or fixed green light. The east end of the southeast guide wall and the west end of the southwest guide wall shall be marked by an intermittent white light.

(3) Authority of lockmasters. The lockmaster shall be charged with the immediate control and management of the lock, and of the area set aside as the lock area, including the lock approach channels. He shall see that all laws, rules and regulations for the use of the lock and lock area are duly complied with, to which end he is authorized to give all necessary orders and directions in accordance therewith, both to employees of the Government and to any and every person within the limits of the lock or lock area, whether navigating the lock or not. No one shall cause any movement of any vessel, boat, or other floating thing in the lock or approaches except by or under the direction of the lockmaster or his assistants.

(4) Signals. (i) Signals from vessels for lockage shall be by whistle, horn or by idling or standing near the ends of the lock guide walls. Signals from the lockmaster shall be by the traffic light and horn and/or by voice with or without electrical amplification. In case of emergency, the lockmaster may signal the vessel by wave of hand or lantern, and the signals thus given shall have the same weight as though given by visual or sound devices at the lock. Vessels must approach the lock with caution and shall not enter or leave the lock until signaled to do so by the lockmaster. The following lockage signals and duration of sound signals are prescribed. A long blast shall be of 4 second duration; a short blast shall be of 1 second duration.

(a) Vessel signals. Inbound vessels at a distance of not more than 4,000 feet from the lock and outbound vessels immediately after crossing under the Lake Shore Drive bridge shall signal for lockage by 2 long and 2 short blasts of a whistle or horn.

(b) Lock signals. (1) When the lock is ready for entrance, the traffic light will show green, and vessels under 500 gross tons shall come ahead under caution and enter the lock; vessels of 500 gross tons or more shall come to a stop along the guide wall, as prescribed in paragraph 5. Should the traffic light be out of order or be invisible due to thick weather, vessels shall upon 1 long blast of the lock horn approach and moor to the south guide wall or continue into the lock if so directed by the lockmaster.

(2) When the lock is not ready for entrance, the traffic light will show red, and vessels shall not pass beyond the end of the south guide wall: Provided, however, That vessels may approach and moor to said wall if authorized by 1 long blast of the lock horn.

(3) Permission to leave the lock shall be indicated by 1 short blast of the lock horn.

(4) Caution or danger will be indicated by 4 or more flashes of the red traffic light or 4 or more short blasts of the lock horn delivered in rapid succession.

(ii) When in the lock, vessels shall not blow whistle signals for tugs, bridges, landings, etc., without the lockmaster's permission.

(iii) The master and chief engineer of each vessel of 500 gross tons or more shall be on duty at their respective stations when passing through the lock.

(5) Stop before entering. All vessels or tows of 500 gross tons or more shall come to a full stop at the point indicated by the sign reading "Stop" on the south guide wall and shall not proceed into the lock until so directed by the lockmaster.

(6) Maximum draft. Vessels drawing within 6 inches of the depth over the sills shall not be permitted lockage except under special permission from the lockmaster.

(7) Precedence at locks. The vessel arriving first at a lock shall be first to lock through; but precedence shall be given to vessels belonging to the United States and to commercial vessels in the order named. Arrival posts or markers may be established ashore above or below the locks. Vessels arriving at or opposite such posts or markers will be considered as having arrived at the locks within the meaning of this paragraph.

(8) Lockage of pleasure boats. The lockage of pleasure boats, house boats or like craft shall be expedited by locking them through with commercial craft (other than barges carrying petroleum products or highly hazardous materials) in order to utilize the capacity of the lock to its maximum. If, after the arrival of such craft, no separate or combined lockage can be accomplished within a reasonable time, not to exceed the time required for three other lockages, then separate lockage shall be made.

(9) Speed of approach and departure. Vessels of 500 gross tons or more when approaching the lock shall navigate at a speed not exceeding 2 miles per hour, and when leaving the lock shall navigate at a

speed not exceeding 6 miles per hour. While entering or leaving the lock, the propellers of vessels of 500 gross tons or more shall be operated at slow speed so as not to undermine or injure the concrete paving on the bottom of the lock chamber. Tugs assisting vessels in lockage, and Coast Guard and fire vessels, may navigate at a higher speed when authorized by the lockmaster. Vessels of less than 500 gross tons shall operate at reasonable speed.

(10) Mooring. (i) Vessels shall be moored in the lock or along its approach walls in such a manner as may be directed by the lockmaster. Tying to lock ladders, lamp standards, or railings is strictly prohibited. Commercial vessels and tows of 500 gross tons or more shall, in general, have at least one line out when entering the lock and shall be moored in the lock with two bow and two stern lines, which shall lead forward and aft at each end of the vessel or tow. When the gates are closed, commercial vessels shall not be permitted to work their wheels. Said vessels shall have at least two seamen ashore to handle the mooring lines while they are in the lock.

(ii) Mooring lines shall not be cast off until after the lock gates have been opened fully into their recesses, and the signal given to leave the lock. The lines leading aft shall be released first. The lines leading forward shall not be released until the vessel has started to move forward, so as to prevent the vessel from drifting back into the lock gates.

(11) (Revoked)

(12) Unnecessary delay at lock. Masters and pilots must use every precaution to prevent unnecessary delay in entering or leaving the lock. Vessels failing to enter lock with reasonable promptness, when signaled to do so, shall lose their turn. Vessels arriving at the lock with their tows in such shape so as to impede lockage, shall lose their turn.

(13) Depositing refuse prohibited. The depositing of ashes or refuse matter of any kind in the lock; the passing of coal from barges or flats while in the lock; and the emission of dense smoke from any vessel while passing through the lock, is forbidden.

(14) Vessels denied lockage. The lockmaster may deny the privilege of passage through the lock to any vessel with sharp or rough projecting surfaces of any kind, or overhanging rigging, or any vessel which is badly leaking or in a sinking condition.

(15) Fenders. All barges and oil tankers must be provided with suitable nonmetallic fenders so as to eliminate damage to the lock or approach walls and reduce fire hazard. Said fenders shall be used as may be directed by the lockmaster.

(16) Operating machinery. Lock employees only shall be permitted to operate the lock gates, valves, signals or other appliances. Tampering or meddling with machinery or other parts of the lock is strictly forbidden.

(17) Commercial statistics. Upon each passage through the lock the master or member of the crew of each vessel shall furnish the lockmaster such statistical information as may be required.

(18) Vessels to carry regulations. A copy of the regulations in this section shall be kept at all times on board each vessel regularly engaged in navigating this lock. Copies may be obtained without charge from the lockmaster.

(19) Failure to comply with regulations. Any vessel failing to comply with this section or any orders given in pursuance thereof, may in the discretion of the lockmaster be denied the privilege of passage through or other use of the lock or appurtenant structures.

§207.425 Calumet River, Ill.; Thomas J. O'Brien Lock and Controlling Works and the use, administration, and navigation of the lock.

(a) Controlling Works. (1) The controlling works shall be so operated that the water level at the downstream end of the lock will be maintained at a level lower than that of Lake Michigan, except in times of excessive storm runoff into the Illinois Waterway, or when the lake level is below minus 2 feet, Chicago City Datum.

(2) The elevation to be maintained at the downstream end of the lock shall at no time be higher than minus 0.5 feet, Chicago City Datum, and at no time lower than minus 2.0 feet, Chicago City Datum, except as noted in paragraph (a)(1) of this section.

(b) Lock–(1) Operation. The Thomas J. O'Brien Lock and Dam is part of the Illinois Waterway which is a tributary of the Mississippi River. All rules and regulations defined in 207.300, Ohio River, Mississippi River above Cairo, Ill., and their tributaries; use, administration, and navigation shall apply.

§207.440 St. Marys Falls Canal and Locks, Mich.; use, administration, and navigation.

(a) The use, administration, and navigation of the canal and canal grounds shall be under the direction of the District Engineer, Engineer Department at Large, in charge of the locality, and his authorized agents. The term "canal" shall include all of the natural waters of the St. Marys River on the United States side of the International Boundary and all of the canalized waterway and the locks therein between the western or upstream limit, which is a north and south line tangent to the west end of the Northwest Pier, and the eastern or downstream limit, which is a north and south line tangent to the northeast corner of the old Fort Brady Reservation, the distance between limits being 1.9 miles. The term "canal grounds" shall include all of the United States part and other lands, piers, buildings, water level regulation works, hydroelectric power plant, and other appurtenances acquired or constructed for the channel improvement and use of the waterway.

Note.–Rules and regulations governing the movements of vessels and rafts in St. Marys River from Point Iroquois, on Lake Superior, to Point Detour, on Lake Huron, prescribed by the United States Coast Guard pursuant to 33 U.S.C. 475, are contained in 33 CFR 92.

(b) Masters of all registered vessels approaching and desiring to use the locks shall, upon arriving at Sailors Encampment, Little Rapids Cut, and Brush Point, report the name of the vessel and its draft to the Coast Guard Lookout Stations at those points.

Note.–The Coast Guard lookout stations have been disestablished; instead call Soo Control.

(c) Upon approaching the canal, vessel masters shall request lock dispatch by radiotelephone to the Corps of Engineers Chief Lockmaster at St. Mary's Falls Canal dispatch tower (Radio Call WUD-31). Every upbound vessel shall call when abeam of Bayfield Rock Pile Dike which is approximately one and one-eighth miles downstream from East Center Pier end. Every downbound vessel shall call when approximately one-half mile downstream from Big Point.

(d) When in the locks, vessels shall not blow whistle signals for tugs, supply vessels, or persons unless authorized to do so by the District Engineer or his authorized agents.

(e) On all vessels of 400 gross tons or over navigating the canal under their own power, there shall be on duty the following ship's officers: In the pilot house, on the bridge, or in the immediate vicinity thereof, the master, one mate, and one wheelsman; in the engine room, the chief engineer, one assistant engineer, and one oiler or other member of the crew familiar with the operation of the engine. During transit of the locks, all vessels of 400 gross tons or over equipped with power operated mooring deck winches shall have, in addition to the winch operators, mates or signalmen at the forward and after ends of the vessel to direct operations from points providing maximum vision of both the winch operators and canal linesmen.

(f) Within the limits of the canal, vessels approaching the locks shall not navigate at a speed greater than 2½ miles per hour, and vessels leaving the locks shall not navigate at a speed greater than 6 miles per hour. Tugs assisting vessels in passing the locks may be authorized by the District Engineer or his authorized agents to navigate at a higher speed when considered necessary to expedite canal operations.

(g) For passage through the canal, vessels or boats owned or operated by the United States Government may be given precedence over all others.

(h) All registered vessels will be passed through the locks in the order of their arrival at the canal, unless otherwise directed by the District Engineer or his authorized agents. When a vessel that has stopped on its own business is ready to proceed, it is not entitled to precedence over other vessels already dispatched even though it may have preceded such vessels in arriving at any coast Guard Lookout Station. Unregistered craft must have a special permit for separate lockage.

(i) Unless otherwise directed, all vessels or boats approaching the locks shall stop at the points indicated by signs placed on the canal piers until ordered by the District Engineer or his authorized agents to proceed into the lock.

(j) Vessels and boats shall not proceed to enter or leave a lock until the lock gates are fully in their recesses and the lockmaster has given directions for starting.

(k) Upon each passage through the canal, the master or clerk of the vessel or craft shall report to the canal office, upon the prescribed form, a statement of passengers, freight, and registered tonnage, and such other statistical information as may be required by the blank forms provided for the purpose.

(l) No business, trading, or loading or landing of freight, baggage, or passengers will be allowed on or over the canal piers or lock walls, or over the other piers within the limits of the canal grounds, except by prior authority of the District Engineer or his authorized agents.

(m) No person shall throw material of any kind into the canal, or litter the grounds with any refuse.

(n) The releasing of vessel steam, water, or waste from side discharge openings upon the piers or lock walls, the cleaning of boiler flues in the locks or canal, or the emission of dense smoke from the stack of any vessel while passing through the locks, is forbidden.

(o) No person shall enter or navigate the canal with a boat or other craft which, when entering or while navigating the canal, shall have an iron or irons projecting from it or a rough surface or surfaces on it which would be liable to damage the lock walls or canal piers.

(p) No person shall cause or permit any vessel or boat of which he is in charge or on which he is employed to in any way obstruct the canal or delay in passing through it, except upon prior authority of the District Engineer or his authorized agents.

(q) No person shall enter upon any part of the canal grounds except as permitted, either generally or in specific instances, by the District Engineer or his authorized agents. No person shall willfully or carelessly injure, tamper with, or damage the canal or any of the Government buildings, works or structures, trees or shrubbery, or other public property pertaining to the canal or canal grounds.

(r) All barges or other vessels navigating within the canal and not operated under their own power, whether approaching or leaving the locks, are required to be assisted by one or more tugs of sufficient power to insure full control at all times.

(s) Smoking and open flames are prohibited on the canal grounds within 50 feet of any tanker transiting the canal and locks, and on board the tanker transiting the locks except in such places as may be designated in the ship's regulations.

(t) All oil tankers, barges, and other vessels which are used for transporting inflammable liquids, either with or without cargo, shall, if not equipped with fixed timber fenders, be prevented from contacting any unfendered pier, lock wall, or other structure by an adequate number of suitable fenders of timber, rubber, or rope placed between the vessel and such unfendered structure.

(u) The locks will be opened and closed to navigation each year as provided in paragraph (u)(1) and (2) of this section except as may be authorized by the Division Engineer. Consideration will be given to change in these dates in an emergency involving disaster to a vessel or other extraordinary circumstances. However, if requested by the using interests on or before November 1, the closing date may be extended to meet reasonable demands of commerce to the extent that weather and ice conditions permit.

(1) Opening date. At least one lock will be placed in operation for the passage of vessels on April 1. Thereafter, additional locks will be placed in operation as traffic density demands.

(2) Closing date. The locks will be maintained in operation only for the passage of downbound vessels departing from a Lake Superior Port before midnight of December 14, and of upbound vessels passing Detour before midnight of December 15. Vessel owners are requested to report in advance to the Engineer in charge at Sault Ste. Marie, the name of vessel and time of departure from a Lake Superior Port on December 14, before midnight, and of vessels passing Detour on December 15 before midnight, which may necessitate the continued operation of a lock to permit passage of vessel.

(v) The maximum overall dimensions of vessels that will be permitted to transit MacArthur Lock are 730 feet in length and 75 feet in width, except as provided in paragraph (v)(1) of this section. Further, any vessel of greater length than 600 feet must be equipped with deck winches adequate to safely control the vessel in the lock under all conditions including that of power failure.

(1) Whenever the Poe Lock is out of service for a period exceeding 24 hours the District Engineer may allow vessels greater than 730 feet in length, but not exceeding 767 feet in length to navigate the MacArthur Lock. Masters of vessels exceeding 730 feet in length shall be required to adhere to special handling procedures as prescribed by the District Engineer.

(w) The maximum overall dimensions of vessels that will be permitted to transit the New Poe Lock without special restrictions are 100 feet in width, including fendering, and 1,000 feet in length, including steering poles or other projections. Vessels having overall widths of over 100 feet and not over 105 feet including fendering, and overall lengths of not more than 1,100 feet, including projections, will be permitted to transit the New Poe Lock at such times as determined by the District Engineer or his authorized representative that they will not unduly delay the transit of vessels of lesser dimensions or endanger the lock structure because of wind, ice, or other adverse conditions. These vessels also will be subject to such special handling requirements as may be found necessary by the Area Engineer at time of transit. Vessels over 1,000 feet in length will be required to be equipped with six mooring cables and winches ready for use to assist in safe transit of the lock.

(x) Masters or other persons refusing to comply with the regulations in this section or any orders given in pursuance thereof, or using profane, indecent, or abusive language, may, in the discretion of the District Engineer or his authorized agents, be denied the privileges of the locks and canal grounds.

§207.441 St. Marys Falls Canal and Locks, Mich.; security.

(a) Purpose and scope of the regulations. The regulations in this section are prescribed as protective measures. They supplement the general regulations contained in §207.440 the provisions of which shall remain in full force and effect except as modified by this section.

(b) Restrictions on transit of vessels. The following classes of vessels will not be permitted to transit the United States locks or enter any of the United States approach canals:

(1) (Reserved)

(2) (Reserved)

(3) (Reserved)

(4) All oil tankers having draft and beam permitting transit through the Canadian lock; those having too great a draft or beam to transit the Canadian lock may continue to use the United States locks. Tankers using the United States locks will not be transited through the MacArthur Lock unless their drafts make it necessary. All tanker transits shall be in single lockages. While in the lock area, smoking by personnel aboard tankers is prohibited in any part of the vessel regardless of locations.

(5) All vessels carrying explosives.

(c) Personnel restrictions. Masters of vessels are responsible for the conduct of crew and passengers while transiting St. Marys Falls Canal and Locks and for strict compliance with the regulations. The following procedures are established for the control of persons embarking or debarking from vessels while transiting the locks:

(1) The master or mate and not more than three deckhands will be permitted to go ashore from transiting vessels and then only for normal operations and business incident to the transit. A maximum of four men will be permitted ashore at any one time from any one ship.

(2) Personnel–(i) Embarking. Personnel, including technicians, repairmen, and company officials will be permitted to embark at the locks if they are in possession of a letter addressed to the Area Engineer, St. Marys Falls Canal, Sault Ste. Marie, Michigan, from the vessel's master, the operators of the vessel, or the Lake Carriers' Association, requesting that the individual named therein be permitted to embark on a particular vessel. United States vessel personnel must also be in possession of a specially validated seaman's document issued by the United States Coast Guard. Their papers will be presented to the civilian guard on duty at the main gate on Portage Avenue who will arrange escort from the gate to the vessel. Luggage will be subject to inspection.

(ii) Debarking. The vessel master will furnish

prior notification to the Chief Lockmaster at St. Marys Falls Canal Tower (Radio Call WUD-31) that he has vessel personnel, technicians, repairmen or company officials aboard for whom he requests authority to debark. If authority to debark is granted such personnel will be furnished a letter by the vessel master, addressed to the Area Engineer, St. Marys Falls Canal, Sault Ste. Marie, Michigan, giving the name and position of the individual concerned. Personnel will not debark until they have been properly identified by a licensed officer of the vessel and the letter furnished to the escort provided from the civilian guard detail who will escort personnel to the gate. In the event a person debarking for medical attention is a litter case, notification will be given sufficiently in advance to permit the Chief Lockmaster to route the vessel to the MacArthur Lock in order that the long carry over the lock gates may be avoided. The Area Engineer will make the necessary arrangements for clearance of ambulances and medical personnel into the lock area.

(3) No passengers or guest passengers will be permitted to embark or debark at St. Marys Falls Canal except in emergency when medical attention is required.

(4) Letters cited in paragraph (c)(2) of this section are valid only for a single passage through the lock area. In the event frequent access to the area is required a request for extended access with reasons therefor will be submitted to the Area Engineer, St. Marys Falls Canal, Sault Ste. Marie, Michigan, who may arrange for the necessary clearance.

(5) Emergency needs to embark or debark which develop with insufficient time to follow the procedure outlined in this paragraph will be approved or disapproved by the Area Engineer, St. Marys Falls Canal, Sault Ste. Marie, Michigan, according to the circumstances of the individual case, and requests therefor should be promptly directed to him.

§207.460 Fox River, Wis.

(a) Use, administration, and navigation of the locks and canals–(1) Navigation. The Fox River and Wolf River navigation seasons will commence and close as determined by the District Engineer, Corps of Engineers, in charge of the locality, depending on conditions and the need for lockage service. Public notices will be issued announcing the opening and closing dates at least 10 days in advance of such dates.

(2) Authority of lockmaster. The movement of all boats, vessels, tows, rafts and floating things, both powered and nonpowered, in the canals and locks, approaches to the canals, and at or near the dams, shall be subject to the direction of the lockmaster or his duly authorized representatives in charge at the locks.

(3) Signals. All boats approaching the locks shall signal for lockage by four distinct whistles of short duration. Locks will not be opened on such audible signal during the period when advance notice is required if the services of the lock tender are required elsewhere to meet prior requests for lockages.

(4) Mooring in locks. All craft being locked shall be secured to the mooring posts on the lock walls. Large craft shall use one head line and at least one spring line. Lines shall remain fastened until the signal is given by the lock tender for the craft to leave the lock.

(5) Delays in canals. No boat, barge, raft or other floating craft shall tie up or in any way obstruct the canals or approaches, or delay entering or leaving the locks, except by permission from proper authority. Boats wishing to tie up for some hours or days in the canals must notify the Project Engineer directly or through a lock tender, and proper orders on the case will be given. Boats so using the canals must be securely moored in the places assigned, and if not removed promptly on due notice, will be removed, as directed by the Project Engineer at the owner's expense. Boats desiring to tie up in the canals for the purpose of unloading cargoes over the canal banks must, in each case, obtain permission in advance from the District Engineer. Request for such permission shall be submitted through the Project Engineer.

(6) Provisions for lockage service. (i) Commercial vessels, barges, rafts and tows engaged in commerce will be provided lockages during the same period as provided for pleasure boats (see paragraph (a)(6)(iv) of this section).

(ii) Pleasure boats, powered and nonpowered, houseboats and similar craft will be provided with not more than one lockage each way through the same lock in a 24-hour period.

(iii) All small vessels or craft, such as skiffs, sculls, sailing boats, etc., shall be passed through locks in groups of not less than six at one lockage, or may be granted separate lockage if the traffic load at the time permits.

(iv) All craft will be given lockage at De Pere and Menasha Locks between 8 a.m. and 12 midnight daily during the recreational boating season as established by the District Engineer. At all intermediate locks above De Pere and below Menasha, lockages without prior notice will be provided between the hours of 10 a.m. and 6 p.m. daily. In addition, lockages will be provided during certain other hours at the intermediate locks provided prior requests are made to the Corps of Engineers, Fox River Project Office.

Note 1. a. Requests may be made either in writing, by telephone or in person to the U.S. Army, Corps of Engineers, Fox River Project Office, 1008 Augustine Street, Kaukauna, Wisc. 54130, telephone: 414-766-3531.

b. Regular business hours of the Fox River Project Office are from 7:30 a.m. to 4 p.m., Monday through Friday.

c. During the period from the Saturday before Memorial Day to the Sunday after Labor Day, the Menasha and De Pere Locks will be operational between 11 a.m. and 1 p.m. on Saturdays, Sundays and holidays to receive requests for additional lockages at the intermediate locks.

Normal and Additional Lockage Times

Lock location	*Normal lockage times without prior request*	*Additional lockage times with prior request (Note 1)*	*Notes*
Menasha	8 a.m. to 12 midnight	None	None.
Appleton	10 a.m. to 6 p.m.	8 to 10 a.m., 6 p.m. to 12 midnight	2, 3, and 4.
Cedars	do	6 p.m. to 12 midnight	3 and 4.
Little Chute	do	do	Do.
Combined	do	do	Do.
Kaukauna	do	do	Do.
Rapide Croche	do	8 to 10 a.m., 6 p.m. to 12 midnight	2, 3, and 4.
Little Kaukauna	do	do	2, 3, 4, 5, and 6.
DePere	8 a.m. to 12 midnight	None	None.

d. Requests will include name, address, business and home telephone numbers as well as name and registration number of the boat and the approximate time of lockage requirements at each of the locks involved.

e. Only one request need be given for groups of boats.

f. If, for any reason, a requested lockage will not be made or must be delayed unreasonably, prompt advice must be given to the Fox River Project Office, or, if after office hours (See "b" and "c" above), to the Lockmaster at either Menasha or DePere Locks.

Note 2. For lockages between 8 a.m. and 10 a.m. at all the intermediate locks:

a. Requests for lockages during these hours must be received in the Fox River Project Office no later than 1 p.m. on the day before lockage is required.

b. Requests for lockages on Sundays and Mondays must be received no later than 1 p.m. on preceding Fridays except as noted in c below.

c. During period covered by Note 1c, above, requests will be received no later than 1 p.m. on the day before lockage is required.

Note 3. For lockages between 6 p.m. and 12 midnight-at all intermediate locks:

a. Requests for lockages during this period must be received in the Fox River Project Office no later than 1 p.m. on the day lockage is required.

b. Requests for lockages on Saturdays and Sundays must be received no later than 1 p.m. on preceding Fridays except as noted in c below.

c. During the period covered by Note 1c above, requests will be received no later than 1 p.m. on the day lockage is required.

Note 4. In order for a boat to complete a trip between the Intermediate Locks after 6 p.m. locking service will be made available without prior request provided the boat is in the intermediate lock system before 6 p.m.

Note 5. In order for a boat to complete a trip, northbound lockage service at the Little Kaukauna Locks will be made available between 6 p.m. to 12 midnight, without the prior request described in Note 3 above, provided notice of requirement is given to the lockmaster at this lock prior to 6 p.m.

Note 6. For lockages between 6 p.m. and 11 p.m. at Little Kaukauna Lock:

Lockages will be granted north and southbound at Little Kaukauna Lock without prior request from 6 p.m. to 11 p.m. on Friday, Saturday, Sunday, and holidays from the weekend before Memorial Day through the weekend after Labor Day.

(7) Injury to locks or fixtures. Vessel operators shall use great care not to strike any part of the locks or sluice walls, or any gate or appurtenance thereto, or machinery for operating the gates, or the walls protecting the banks of the canals. All boats using the canals shall be free from projecting irons or rough surfaces that would be liable to damage the locks or any part of the canals, and they must be provided with fenders to be used in guarding the lock walls, etc., from injury. Boats will not be permitted to enter or leave the locks until the lock gates are fully in the gate recesses, and the lock tender has directed the boat to proceed. No vessel shall be raced or crowded alongside another vessel, or be moved at such speed as will cause excessive swells or wash. Speed shall be kept at a minimum consistent with safe navigation.

(8) Handling gates. No one, unless authorized by the lock tender, shall open or close any gate, or valve, or in any way interfere with the employees in the discharge of their duties. The lock tender may call for assistance from the master of any boat using the lock should such aid be needed.

(9) Draft of boats. No boat shall enter a canal or lock whose actual draft exceeds the least depth of water in the channel of the canal as given by the Project Engineer.

(10) Right-of-way. Boats going downstream shall have the right-of-way over boats going upstream. Ordinarily, the boats or tows arriving first at any of the locks shall have precedence in passage except that those vessels which have given advance notice, when such notice is required, shall have precedence over other vessels when such notifying vessel is ready for passage. In all cases boats and barges belonging to the United States, or employed upon public works, shall have precedence over all others, and commercial passenger boats shall have precedence over tows. All boats not taking advantage of the first lawful opportunity to pass shall lose their turn. When lockage has started on tows requiring multiple lockages, all units of the tow will be locked ahead of other vessels traveling in the same direction. In the case

of tows requiring two lockages, any craft awaiting lockage in the opposite direction will have priority over the second lockage of the tow.

(11) Boats and rafts without power. No boat or raft without power except small boats controlled by sails or oars shall be brought through the canal unless accompanied by a power operated boat.

(12) Dumping of refuse in waterway. No refuse or other material shall be thrown or dumped from vessels into the natural river, improved channels, canals and locks or placed on any bank of the river or berm of the canals so that it is liable to be thrown or washed into the waterway. (Section 13 of the River and Harbor Act of March 3, 1899 (30 Stat. 1152; 33 U.S.C. 407) prohibits the depositing of any refuse matter in any navigable water or along the banks thereof where the same shall be liable to be washed into such navigable water.)

(13) Drawing off water. No water shall be drawn by any party or parties from any portion of the Fox River canals, or of the Fox River, including its lakes, improved channels, and unimproved channels, to such extent as to lower the water surface below the crest of that dam next below the place where such draft of water is affected.

(14) Obstructing navigation. Anyone who shall willfully or through carelessness in any way obstruct the free navigation of the waterway, or by violation of any of the laws or regulations governing the waterway and those using it, delay or inconvenience any boat having the right to use the waterway, shall be responsible for all damages and delays, and for all expenses for removing the obstructions. (Section 20 of the River and Harbor Act of March 3, 1899 (30 Stat. 1154; 33 U.S.C. 415), authorizes the immediate removal or destruction of any sunken vessel, craft, or similar obstruction, which impedes or endangers navigation.)

(15) Commercial statistics. (i) As required by section 11 of the River and Harbor Act of September 22, 1922 (42 Stat. 1043; 33 U.S.C. 555), owners, agents, masters, or clerks of vessels plying the waterway shall submit a report on such activities for statistical purposes which shall contain the following information:

Name of vessel.

Name and address of owner or operator.

Type of vessel-steam, motor, sail, barge, or other type.

Number of passengers.

Net registered tonnage-if not registered, approximate net tonnage.

Maximum draft at time of passage.

Cargo-by commodities, expressed in tons, or other units by which such commodities are customarily measured, giving origin and destination.

(ii) The report shall be mailed promptly to the District Engineer, Chicago District, Corps of Engineers, Attn: Construction-Operations Division-Statistics, 219 South Dearborn Street, Chicago, Ill. 60604, on forms furnished free of charge by that office. On written request, persons or corporations making frequent use of the waterway may be granted permission to submit monthly statements in lieu of reports by trips.

(16) Trespass on United States property. Trespass on waterway property or injury to the banks, locks, dams, canals, piers, fences, trees, buildings, or any other property of the United States pertaining to the waterway is strictly prohibited. No business, trading or landing of freight or baggage will be allowed on or over Government property, unless a permit or lease approved by the Secretary of the Army has been secured.

(17) Neenah dam outlet works. (i) During periods of high water, when determined to be necessary by the District Engineer, U.S. Army Engineer District, Chicago, to reduce the threat of flooding, it shall be the duty of the person owning, operating, or controlling the dam across the Neenah Channel of the Fox River at Neenah, Wis., acting as agent of the United States, to open or close, or cause to be opened or closed, pursuant to paragraph (a) (17)(ii) of this section, the outlet works of said dam to regulate the passage of water through said outlet works.

(ii) The outlet works of said dam shall be opened when and to the extent directed by the District Engineer or his authorized field representatives, and said outlet works shall thereafter be closed when and to the extent directed by the said District Engineer or his authorized field representative.

(b) Use of the United States drydock on Fox River at Kaukauna, Wis. (1) The drydock being a part of the Fox River improvement, its use will be governed by the general regulations for the use, administration, and navigation of that river, so far as they may be applicable.

(2) The drydock at Kaukauna, when not required for repairs or construction by the United States, may be used by private parties or corporations under certain restrictions and under the supervision and direction of the United States District Engineer in charge of the locality or his authorized agent.

(3) The drydock will be loaned to private parties only when no private drydock is available at the time and for the purpose desired. Applicants will be required to establish over their signature the fact that due effort has been made to secure the use of a private drydock and none can be had.

(4) Private parties desiring to use the Kaukauna drydock will give notice to the United States Assistant Engineer in local charge at Appleton, Wis., as long in advance as practicable, stating when use of the dock is wanted, nature of repairs required, and the dimensions and character of boat. No boat will enter the dock until the permission of the United States District Engineer or the Assistant Engineer above referred to has been obtained.

(5) All private parties or corporations using the Kaukauna drydock will furnish all material and labor, including blocking, when necessary, required for prompt execution of their work, and will also furnish all labor for properly operating, under the immediate personal supervision of an authorized

canal employee, gates, and sluices of the drydock. No gate or sluice of the drydock will be operated, or in any way meddled with, except by permission of and under the personal supervision of such authorized canal employee.

(6) No boat will be allowed to occupy the Kaukauna drydock for a longer period than 2 days when other boats are waiting to use the dock, except in cases when, in the opinion of the United States District Engineer or his authorized agent, circumstances necessitate and justify a longer use than 2 days. The United States District Engineer or his authorized agent is authorized to remove from the drydock any boat using or occupying such dock without his authority, and the expense of such removal will be paid by the party or parties owning such boat.

(7) The wages of all mechanics and laborers, due from private parties for repairs carried on in the Kaukauna drydock, must be paid before the boat leaves the dock.

(8) Repair shop, timber shed, tools, etc., owned by the Government at and near the drydock shall not be used by parties allowed to occupy the drydock.

(9) Lumber and all material needed by parties allowed to use the drydock may be deposited in the drydock yards at such places as may be directed, but only for such time as repairs are being made, and residue must be entirely removed when the boat leaves the dock; general storage will not be permitted.

(10) All refuse and old material taken from boats under repairs must be removed or disposed of, as may be directed, by the owner of the boat or his employees without expense to the Government, and before the boat leaves the dock, and to the satisfaction of the agent in charge of the dock.

(11) The Government charges for the authorized and necessary use and occupancy of the Kaukauna drydock by private boats shall be, until further orders, as follows:

(i) Docking charges (including lay time for the calendar day on which vessel is docked): Tugs, motor boats, and dredges, 75 cents per linear foot; $25 minimum charge. Barges, dump scows, and derrick boats, 65 cents per linear foot; $20 minimum charge.

(ii) Lay-day charges (excluding Sundays and national holidays, unless repairs are made on such Sundays and holidays): For all vessels, 20 cents per linear foot per calendar day or part thereof; $7 per calendar day or part thereof, minimum charge.

(12) The charges for all use or occupancy of the Kaukauna drydock by a boat or private parties, after repairs on such boat have, in the opinion of the United States District Engineer or authorized agent, been so far completed as to permit safe removal from the dock, or after such removal has been ordered by the United States District Engineer or his authorized agent, shall be $50 per day or part of a day, in addition to any penalties incurred for violation of any of the regulations prescribed by law for the government of the dock and those using it.

(13) The dock will be considered in use by a boat from the time the dock is placed at its disposal until the boat is out of the dock.

(14) The length of all vessels shall be the overall length measured on the main deck from stem to stern.

(15) The charges for the use of the drydock shall be paid within 10 days from date of bill, which will be submitted to the owner by the District Engineer as promptly as possible after the vessel leaves the dock. If charges are not so paid, the vessel shall be liable to the amount of the charges and the cost of collection in the manner prescribed by law, and the owner of the vessel shall be denied the use of the drydock until all charges and the cost of collection have been paid to the United States.

(16) This section supersedes the regulations for the use of this drydock approved April 10, 1906, which regulations are hereby revoked.

§207.470 Sturgeon Bay and Lake Michigan Ship Canal, Wis., use and navigation.

(a) Authority of canal officers. The movement of all boats and floating things in the canal and in the approaches thereto shall be under the direction of the superintendent or his authorized assistants, and their orders and instructions must be obeyed.

(b) Signals. On entering the canal at either entrance, steamers or tugs must blow their whistles for 1 minute in order to warn craft approaching from opposite direction and give them time to guard against collisions, by tying up if necessary. All steamers approaching others going in the opposite direction shall slacken speed so as to pass in safety. Compliance is required with rule V of the rules and regulations for government of pilots, adopted by the United States Coast Guard.

Rule V. Whenever a steamer is nearing a short bend or curve in the channel where, from the height of the banks or other cause, a steamer approaching from the opposite direction cannot be seen for a distance of half a mile, the pilot of such steamer, when he shall have arrived within half a mile of such curve or bend, shall give a signal by one long blast of the steam whistle, which signal shall be answered by a similar blast by the pilot of any approaching steamer that may be within hearing. Should such signal be so answered by a steamer upon the farther side of such bend, then the usual signals for the meeting and passing shall immediately be given and answered; but if the first alarm signal of such pilot be not answered, he is to consider the channel clear and govern himself accordingly.

(c) Speed. The rate of speed while passing through the canal shall not exceed 5 miles per hour.

(d) Keeping in the center. The center must be kept all the way through, except in passing other craft. In case of grounding, the rapid or strong working of boat's engines is strictly forbidden.

(e)-(g) (Reserved)

(h) Rafts. (1) The passage of bag or sack rafts, or of loose logs, into or through the canal is prohibited.

(2) Rafts shall be made up with logs parallel to each other, in the direction of raft lengths, secured and held closely together by frequent cross-sticks, chains, or cables.

(3) Rafts shall not be of greater dimensions, either way, than 50 feet wide by 600 feet long, and if longer than 300 feet shall be handled by two tugs.

(4) No raft shall pass through the canal, unless by special permission of the superintendent or his authorized assistants, who will direct a time for passing that will least interfere with other navigation.

(5) Masters of tugs and other persons in charge of rafts are required to avoid damaging the canal revetments, and displacing buoys, spars, or the pedestal of any range light aiding navigation through the canal. They shall keep careful watch when passing aids to navigation, and should any be accidentally displaced, shall report the fact at the earliest possible moment to the superintendent or his authorized assistants.

(i) through (1) (Reserved)

(m) Refuse in canal. No person shall roll or throw any stones, ashes, cinders, or other material into the canal or the approaches thereto, or place any such material on any bank or berm of the canal so that it is liable to be thrown or roll in.

(n) (Reserved)

(o) Commercial statistics. The masters or clerks of all vessels using the canal (except in the case of vessels merely entering to seek a harbor of refuge from storms and not bound through) shall furnish in writing to the superintendent a detailed statement of passengers and cargo carried.

§207.475 Lake Michigan; naval restricted area, United States Naval Training Center, Great Lakes, Ill.

(a) The area. An area extending in a north and south direction from the Great Lakes, Illinois, south breakwater to an east-west line projecting eastward from the shore termination of the north fence of the United States Naval Training Center, Great Lakes, Illinois, and extending into Lake Michigan for a distance of one mile from the shoreline.

(b) The regulations. No vessel of any kind, except those engaged in naval operations, shall enter, navigate, anchor, or moor in the restricted area without first obtaining permission to do so from the Commander, United States Naval Training Center, Great Lakes, Illinois, or his authorized representative.

§207.476 The Inland Route-lock in Crooked River, Alanson, Mich., use, administration, and navigation.

(a) General. The use, administration, and navigation of the lock shall be under the direction and supervision of the District Engineer, U.S. Army Engineer District, Detroit, Mich., and his authorized agents.

(b) Authority of lockmaster. The lockmaster shall be charged with the immediate control and management of the lock, and of the area set aside as the lock area, including the lock approach channels. He shall see that all laws, rules, and regulations for the use of the lock and lock area are duly complied with, to which end he is authorized to give all necessary orders and directions in accordance therewith, both to the employees of the Government and to any and every person within the limits of the lock area, whether navigating the lock or not. No one shall cause any movement of any boat, craft or other floating object in the lock or approaches except by or under the direction of the lockmaster or his assistants.

(c) Schedule of seasonal operation. (1) April 15 through May 31-6 a.m., e.s.t., to 10 p.m., e.s.t., daily.

(2) June 1 through August 31-6 a.m., e.s.t., to 11 p.m., e.s.t., daily.

(3) September 1 through November 15-6 a.m., e.s.t., to 10 p.m., e.s.t., daily.

(d) Maximum allowable dimensions of craft. (1) Overall length-60 feet.

(2) Overall width-16 feet.

(3) Height above water-15 feet when upper pool is at low water datum.

(4) Draft-6 feet when lower pool is at low water datum.

(e) Signals. (1) Craft desiring lockage in either direction shall give notice to the lock tenders, when not farther than 200 yards from the lock, by one long blast (of 10 seconds duration) followed by one short blast (of 3 seconds duration) of whistle, horn, or siren.

(2) Craft not equipped with whistle, horn, or siren may signal for lockage by use of the signal provided for this purpose located near the extreme end of the guide wall to the starboard side of the craft, both upbound and downbound.

(f) The procedures for transit of lock. (1) Stand clear of the lock while the red signal light shows.

(2) When the green signal light shows and the lock horn sounds three blasts, approach and enter the lock.

(3) Full control of the craft must be maintained while entering the lock.

(4) After entrance to the lock is complete, the craft shall be securely moored to the cleats and bitts situated on the lock wall.

(5) While moored in the lock, the operator of the craft shall maintain constant attention to the mooring lines, to provide slack or retain tautness as needed.

(6) The craft shall remain securely moored until the exit lock gate is fully open and the lock horn sounds one blast.

(7) When the exit lock gate is fully open and the lock horn has sounded one blast, the craft shall immediately leave the lock under full control of its operator.

(g) Deviation from schedule and procedure. The District Engineer may authorize the temporary opening of both upper and lower lock gates to permit unobstructed passage for special purposes.

A public notice will be issued advising interested parties of such deviation prior to the effective date thereof.

(h) Precedence at lock. The craft arriving first at the lock shall be first to lock through; but precedence will be given to craft belonging to the United States or to other local government entities, such as State, county, or municipality. Arrival posts may be established above and below the lock. Craft arriving at or opposite such posts or markers will be considered as having arrived at the locks within the meaning of this paragraph.

§207.480 Lake Huron, Mich.; Harbor of refuge, Harbor Beach, use and navigation.

(a) All boats, barges, and vessels entering the harbor will be required to take such positions as may be assigned them by the officer in charge, who will direct their movements, either from the breakwater or from the Government tug on the harbor.

(b) In the absence of any directions as to position, boats, barges, and vessels entering the harbor will observe the following rule: The first steam vessel, or the first steam vessel with consort in tow, on entering the harbor for shelter, will proceed to the upper end of the breakwater. All steam vessels, and all steam vessels with consorts in tow, entering later, will place themselves in a compact position close to those preceding them. Sailing craft will so locate themselves that they will not lie in the way of other vessels entering the harbor. All vessels of every description will in no way place themselves so as to interfere with the work of reconstruction of piers, or repairs, that may be in progress at the time.

(c) The use of chains in making fast to the breakwater will not be permitted. Lines must be attached to the snubbing posts only, and outboard anchors taken in.

(d) Steam craft with barges or vessels in tow will, if practicable, at once place them compactly alongside the breakwater, either taking in the towlines entirely or passing them on the breakwater so as not to interfere in any way with the landing or departure of boats or vessels between them. If impracticable to place them alongside the breakwater, they will each drop anchor and at once take in all towlines extending from one to the other.

(e) Passenger boats will, in general, have the preference as to location and attention by the officer in charge. Rafts will give way to all documented craft.

(f) All classes of boats, barges, vessels, or other floating property making fast to the breakwater must at once place such fenders between themselves and the breakwater as may be thought necessary by the officer in charge to prevent chafing or other damage.

(g) The unloading of wood, coal, ballast, stone, or freight of any class upon the breakwater is expressly prohibited, except in certain cases allowed by special permission from the officer in charge.

(h) Each and every piece of floating property made fast to the breakwater, or anchored in the harbor, must keep outboard from sunset to sunrise a conspicuous white light, and must have upon it and in immediate charge of it a watchman during the entire time such floating property is in the harbor. All colored lights must be at once taken in, or covered, on dropping anchor or making fast to the breakwater.

§207.490 Cheboygan River, Mich.

(a) Logging. The following regulations are prescribed for the Cheboygan River, a navigable waterway of the United States, whereon the floating of loose timber and logs and sack rafts (so-called) of timber and logs is the principal method of navigation:

(1) Steamboats and sailing craft shall have the right to navigate the Cheyboygan River at all times.

(2) Loose timber and logs shall be formed into rafts on the right or east half of the river and within the first thousand feet north of the bridge. Such rafts must be at all times guyed with lines at intervals not exceeding 125 feet and of such length as to keep the sides of the boom practically parallel and within 80 feet of each other.

(3) All loose logs floated from the upper stream for the purpose of forming rafts shall pass through the east channel of the swing bridge, the west channel being kept clear at all times.

(4) Rafts shall be so guyed to the easterly shore of the river that the westerly edge of the raft shall not pass the axis of the river.

(5) The trip boom above the bridge for the purpose of guiding logs through the eastern channel shall be kept open at all times, except when free logs are running for the formation of a raft or for some similar purpose. When the trip boom is closed the Cheboygan Boom Co. shall keep a man at said boom so as to open same readily and promptly for all vessels or boats desiring to pass.

(6) Vessels shall not at any time lie in the stream for purposes of loading, or for any other purpose, but must, when not in transit to or from the harbor, lie against some wharf or the bank.

(b) Floating of logs in Inland Route and connecting waters between Cheboygan and Conway, Mich. (1) All logs in streams shall be kept in motion except when being boomed for storage.

(2) In booming logs for storage the owners of the logs shall keep a well-defined channel open for navigation.

(3) All booms shall be tied securely at both ends to prevent the swinging of the booms with a change of the wind.

§207.560 Sandusky Harbor, Ohio; use, administration, and navigation.

(a) through (c) [Reserved]

(d) No vessel shall moor or anchor to any structure of the United States without the consent of the District Engineer, U.S. Army, in charge of the locality, or his authorized agent.

(e) No vessel shall moor or anchor in or along any improved channel or basin in such manner as to interfere with improvement or maintenance

operations therein. Whenever in the opinion of the District Engineer any vessel is so moored or anchored, the owner thereof shall cause said vessel to be moved upon notification from and within the time specified by said District Engineer.

§207.565 Vermilion Harbor, Ohio; use, administration, and navigation.

(a) and (b) [Reserved]

(c) No vessel or other craft shall moor or anchor to any structure of the United States without the consent of the District Engineer, Corps of Engineers.

(d) No vessel or other craft shall moor or anchor in or along any improved channel or basin in such a manner as to interfere with the improvement or maintenance operations therein. Whenever in the opinion of the District Engineer any vessel or craft is so moored or anchored, the owner thereof shall cause such vessel or craft to be moved upon notification from, and within the time specified by, the District Engineer.

§207.570 Harbors of Huron, Lorain, Cleveland, Fairport, Ashtabula, Conneaut, Ohio; use, administration, and navigation.

(a) and (b) [Reserved]

(c) No vessel shall moor or anchor to any structure of the United States without the consent of the District Engineer, U.S. Army, in charge of the locality, or his authorized agent.

(d) No vessel shall moor or anchor in or along any improved channel or basin in such manner as to interfere with improvement or maintenance operations therein. Whenever in the opinion of the District Engineer any vessel is so moored or anchored, the owner thereof shall cause said vessel to be moved upon notification from and within the time specified by said District Engineer.

§207.580 Buffalo Harbor, N.Y.; use, administration, and navigation.

(a) and (b) [Reserved]

(c) No vessel shall moor or anchor to any structure of the United States without the consent of the District Engineer, U.S. Army, in charge of the locality, or his authorized agent.

(d) No vessel shall moor or anchor in or along any improved channel or basin in such manner as to interfere with improvement or maintenance operations therein. Whenever in the opinion of the District Engineer any vessel is so moored or anchored, the owner thereof shall cause said vessel to be moved upon notification from and within the time specified by said District Engineer.

§207.590 Black Rock Canal and Lock at Buffalo, N.Y.; use, administration and navigation.

(a) The term "canal" when used in this section will mean all of the Black Rock Waterway, including Black Rock Lock, and all of the lands, piers, buildings, and other appurtenances acquired by letters patent from the State of New York, or constructed for the use of the waterway; the southerly limit thereof being at the southerly end of Bird Island Pier, and the northerly limit being at the downstream end of the guide pier, Black Rock Lock, a length of 3.7 miles.

(b) The canal and all of its appurtenances and the use, administration and navigation thereof shall be in charge of the District Engineer, U.S. Army Engineer District, in charge of the locality, or his authorized agents.

(c) The movement of all vessels, boats, or other floating things in the canal shall be under the direction of the authorized agents of the District Engineer in charge, and their orders and instructions must be obeyed.

(d) For passage through the canal, vessels or boats belonging to the U.S. Government shall have precedence over all others.

(e) All registered vessels or boats must pass through the canal in order of their arrival at the canal limits, unless otherwise directed in accordance with this section.

(f) [Reserved]

(g) No vessel shall pass or approach within ¼-mile of a vessel bound in the same direction in the Black Rock Canal south of the Ferry Street Bridge. Tugs without tows, tugs towing a single barge under 150 feet in length, and single vessels under 150 feet in length are exempt from this paragraph.

(h) No vessel or boat shall anchor in or moor along the canal except at localities specially designated by the District Engineer or his agent; and no business, trading, or landing of freight or baggage, except such articles as may be readily carried in the hand, will be allowed on or over the canal lands or structures, without the permission of the District Engineer or his agent.

(i) No person or operator of a vessel in the Black Rock Canal, lock or approaching channels shall throw or discharge or permit to be thrown or discharged any solid material of any kind or any petroleum product of any kind into the canal, lock or appurtenant waters.

(j) All vessels and tows shall be navigated with care so as not to strike or disturb the channel buoys or channel markers. If a buoy or other channel marker is accidentally struck, damaged or displaced, the fact shall be reported immediately to the Black Rock Lock, foot of Bridge Street, Buffalo, N.Y., telephone 876-5454.

(k) Ferry Street Bridge: The clear headroom under the bridge at low water datum is 17.3 feet for a width of 86 feet from the pivot pier, thence decreasing to 12.3 feet at the left (westerly) abutment.

(1) All vessels and boats which cannot pass under the bridge shall, on approaching the bridge, reduce speed sufficiently to enable them to come to a dead stop, without touching the bridge, in case the movable span cannot be lifted. If the wind is dangerously strong, passage of the bridge shall not be attempted by large vessels without the aid of a tug or tugs.

(2) Vessels and boats bound north shall have the right-of-way and priority for passage through the bridge over those bound south.

(3) All vessels and boats desiring passage

through the bridge shall signal therefor by one long and two short whistle blasts.

(4) Upon receiving the opening signal, the bridge operator shall answer by giving the same signal on the bridge whistle and he shall then proceed at once to lift the bridge.

(5) In case the bridge cannot be lifted, for any cause, the bridge operator shall answer a vessel signal by giving five short whistle blasts; and the vessel shall then be stopped until the bridge is ready to be lifted, when the bridge operator shall give the whistle signal for passage and the vessel may proceed.

(6) In case the bridge is disabled so that it cannot be lifted for one-half hour or more pending repairs, red flags will be displayed on the bridge in daytime and two red lantern lights, one above the other, at night; and when such signals are displayed no vessel or boat shall signal for or attempt passage through the bridge.

(l) Radio Control of vessel movement in Black Rock Canal: (1) The movement of vessels in the Black Rock Canal will be controlled by radio communication between the Black Rock Lock and the vessels desiring to use the canal. Vessels will not be permitted to meet or pass in the channel of restricted width between the southerly end of Bird Island (approximately 3,500 feet northerly along the canal from the North Breakwater South End Light) and the International Railway Bridge near the southerly entrance to the Black Rock Lock. Vessels less than 150 feet in length and tugs towing a single barge under 150 feet in length are not to be included in this special condition. In addition to the control of vessel movements in the restricted section of the canal, radio communications will also be utilized to facilitate the passage of vessels through the entire canal and the Black Rock Lock.

(2) Radio communication will be the only means of control of vessel traffic in the canal in order to prevent a meeting or passing of vessels in the restricted area, and therefore it is mandatory that all vessels over 150 feet in length and tugs towing a barge or barges over 150 feet in combined length of tow be equipped with radio communication equipment operating on designated frequencies. Any vessel lacking such equipment will not be permitted to enter the canal unless arrangements are made with the Black Rock Lock by land telephone to 876-5454 or marine ship-to-shore facilities immediately before entering the canal.

(3) The Black Rock Lock radio communications equipment operates on VHF(FM) frequencies as follows: VHF-156.8 MHz-Channel 16-Safety and Calling, VHF-156.7 MHz-Channel 14-Working; VHF-156.6 MHz-Channel 12-Working. A listening watch is maintained on VHF Channel 16.

(4) In order that positive control may be maintained it is mandatory that the following procedures be followed in communicating by radio with the Black Rock Lock:

(i) Vessels desiring to enter the Black Rock Canal from either the Buffalo Outer Harbor or the Buffalo River shall call the Black Rock Lock on VHF Channel 16 or by land telephone approximately 15 minutes before the estimated time of arrival at Buffalo Harbor Traffic Lighted Bell Buoy 1 located at latitude N. 42°50.1′ and longitude W. 78°55.4′. Information to be furnished the Black Rock Lock Operator should include the name of the vessel, position, destination, length, draft (forward and aft), and the type of cargo. A second call shall be made to the lock when the vessel is abreast of the Buffalo Harbor Light on the southerly end of the detached West Breakwater. Information furnished the vessel by the Lock Operator will assure the vessel operator of the proper time to enter the Black Rock Canal with a view to safety and minimum delay.

(ii) Vessels desiring to enter the Black Rock Canal from either the Buffalo Outer Harbor or the Buffalo River shall call the Black Rock Lock on VHF Channel 16 or by land telephone to 876-5454 immediately before departing a dock and again when abreast of the North Breakwater South End Light on the southerly end of the North Breakwater.

(iii) In any radio communication from a vessel to the Black Rock Lock, the VHF (FM) frequencies will be used.

(iv) When an initial radio contact has been made with the Black Rock Lock the vessel entering the canal shall maintain a standby watch at the radio until the passage through the canal and lock is completed.

(v) Failure to comply with the foregoing procedures could result in considerable delay to a vessel and possibly in a collision between vessels in the restricted section of the canal.

(m) Black Rock Lock: All vessels and boats desiring to use the lock shall signal by two long and two short whistle blasts.

(1) Northbound vessels and boats shall not be brought to within less than 300 feet of the upper lock gates, nor shall southbound vessels be brought to within less than 200 feet of the lower lock gates, until the lock is made ready and the lockmaster in charge signals the vessel to enter the lock.

(2) Vessels and boats shall not moor to the approach walls of the lock at either end, for any other purpose than waiting for lockage, except by direction or permission of the lockmaster.

(3) Commercial vessels will receive preference in passage through the locks. Small vessels such as row, sail, and motor boats, bent on pleasure only, will be passed through the lock in company with commercial vessels when small vessels can be safely accommodated or in the absence of commercial vessels may be passed through the lock individually or together in one lockage on the hour if northbound, and on the half hour if southbound. However, commercial vessels will receive preference which could delay the passage of pleasure craft. Pleasure craft will not be permitted to pass through the lock with vessels carrying inflammable cargo. Vessels and other large boats when in the lock shall fasten one head line and one spring line to the snubbing posts on the lock walls, and the

lines shall not be cast off until the signal is given by the lockmaster for the boats to leave the lock.

(4) Vessels and boats will be passed through the lock in order of their arrival except that the lockmaster may order a small vessel to lock through in company with another vessel, irrespective of the former's order of arrival.

(5) All vessels and boats shall be maneuvered with great care so as not to strike any part of the lock walls, or any gate or appurtenance thereto, or machinery for operating the gates, or the walls protecting the lock approaches.

(6) Vessels and boats shall not enter or leave until the lock gates are fully in their recesses, and the lockmaster has given direction for starting.

(7) Upon each passage through the lock, masters or clerks of all vessels and boats (except small motor boats and pleasure craft) shall report to the lock office a statement of passengers, freight, and such other statistical information as may be required by the blank forms which are issued to them for the purpose.

(8) Trespass on lock property is strictly prohibited. However, in that portion of the Black Rock Canal lying between the International Railway Bridge and the northerly end of the westerly lower guide pier, the following conditions shall apply to the embarking or disembarking of crew members or passengers of a vessel transiting the lock:

(i) Only the master or mate and two or three linesmen will be permitted to go ashore from transiting vessels and then only for normal operations and business incident to the transit. A maximum of only four (4) men will be permitted to go ashore from any one ship.

(ii) No crew members will be permitted to board a ship at the locks unless previously requested in writing by the master or owners, and approved by canal authorities.

(iii) No crew member may leave a ship while it is in transit in the lock or canal unless certified in advance as an emergency by the vessel master and approved by canal authorities.

(iv) No guest passengers will be permitted to either board or disembark at the canal or locks.

(9) Schedule of Seasonal Operation:

(i) March 23 through June 14–6 a.m. to 11 p.m., daily.

(ii) June 15 through September 6–24 hours, daily.

(iii) September 7 through November 30–6 a.m. to 11 p.m., daily.

(iv) December 1 through March 22–8 a.m. to 4:30 p.m., daily. During the navigation season the hours may be extended by the district engineer, depending on conditions and the need for lockage service. Public notices will be issued announcing the opening and closing dates at least 10 days in advance of such dates.

(10) Non-Operational Hours Lockings. In addition to the above schedule of operating hours, commercial vessels may be locked through during non-operational hours with prior arrangements made through the U.S. Army Engineer District Buffalo. Requests for non-operational hours lockings shall be made at least 24 hours in advance by calling (716) 876-5454, extension 2284 or by radio as described in paragraph (1) of this section, Monday through Friday, 9 a.m. to 4 p.m., except holidays. Requests shall include the approximate time of arrival and the name and call letters of the vessel or, if the vessel is not equipped to receive radio messages, a telephone number at which messages may be received for the vessel. If a requested lockage must be delayed, prompt notification shall be given by telephone or radio.

§207.600 Rochester (Charlotte) Harbor, N.Y.; use, administration, and navigation.

(a) and (b) [Reserved]

(c) No vessel shall moor or anchor to any structure of the United States without the consent of the District Engineer, U.S. Army, in charge of the locality, or his authorized agent.

(d) No vessel shall moor or anchor in or along any improved channel or basin in such manner as to interfere with improvement or maintenance operations therein. Whenever in the opinion of the District Engineer any vessel is so moored or anchored, the owner thereof shall cause said vessel to be moved upon notification from and within the time specified by said District Engineer.

§207.610 St. Lawrence River, Cape Vincent Harbor, N.Y.; use, administration, and navigation of the harbor and United States breakwater.

(a) through (c) [Reserved]

(d) Vessels shall observe the following rule in mooring to the breakwater: The first self-propelled vessel stopping at the harbor for shelter will proceed to the upstream end of the breakwater and moor along either side of it. All similar vessels entering later will place themselves in a compact position close to those preceding them. Passenger vessels will, in general, have preference as to location of moorage. Sailing craft will so locate themselves that they will not lie in the way of other vessels entering the harbor. All vessels of every description will place themselves so as not to interfere with any work of reconstruction or repair that may be in progress at the time.

(e) The use of chains in making fast to the breakwater is prohibited. Lines must be attached to the snubbing posts only, and outboard anchors taken in.

(f) Vessels with other craft in tow will, if practicable, at once, moor them compactly along the breakwater, either taking in the towlines or placing the slack in them upon the breakwater in such a manner as not to interfere with other vessels. If necessary to moor alongside of other vessels moored to the breakwater, the towlines shall be taken in or disposed of in such a manner as not to interfere with the departure of vessels moored between them and the breakwater.

(g) Vessels of every description mooring to the breakwater, must place suitable fenders between themselves and the breakwater to protect the timber walings on the breakwater from damage.

(h) The unloading of freight of any class upon

the breakwater is expressly prohibited, except in accordance with special permission from the said District Engineer or his representative.

(i) Each and every vessel made fast to the breakwater, or anchored in the harbor without a line made fast to the shore or shore dock, must have at least one experienced person upon it during the entire time said vessel is thus moored in the harbor.

Part 401–Seaway Regulations and Rules

Note.–Regulations of this Part (33 CFR 401) are not contained in this Coast Pilot but are contained in the Seaway Handbook, issued jointly by and available from The Saint Lawrence Seaway Development Corporation and The St. Lawrence Seaway Authority. (See St. Lawrence Seaway, chapter 3, and appendix for addresses.)

Title 36–Parks, Forests, and Public Property

Part 1–Miscellaneous Provisions

§1.1 Applicability and scope.

(a) The regulations contained in Parts 1 through 6 of this chapter shall apply to all persons entering, using, visiting, or who are otherwise within the boundaries of any federally owned or controlled areas administered by the National Park Service, except: (1) Areas administered by the National Park Service in the District of Columbia and its environs to which Part 50 is specifically applicable, and (2) national cemeteries to which Part 12 is specifically applicable. The special regulations in Part 7 of this chapter also apply to all persons entering, using or visiting the areas for which they are adopted. The regulations contained in Parts 1 through 7 of this chapter are hereby made and prescribed for the proper use, management, government and protection of, and maintenance of good order in the areas to which they apply.

§1.3 Penalties.

(a) and (b) not carried in this Coast Pilot.

(c) Any person convicted of violating any provision of the regulations contained in Parts 1 through 7 of this chapter, or as the same may be amended or supplemented within any park area established pursuant to the Act of August 21, 1935 (49 Stat. 666), shall be punished by a fine of not more than $500 and shall be adjudged to pay all costs of the proceedings. (16 U.S.C. 462)

Part 2–Public Use and Recreation

§2.2 Aircraft.

(a) The operation or use of aircraft on lands or waters other than at the landing areas designated in special regulations is prohibited. Where a water surface is designated as a landing area, the operation or use of aircraft on the water within 500 feet of bathing beaches, boat docks, floats, piers, ramps, or within 1 mile of water control structures, except as otherwise provided by special regulations, is prohibited.

(b) Except in extreme emergencies involving the safety of human life or threat of serious property loss, the air delivery of any person or thing by parachute, helicopter, or other means without prior written permission of the Superintendent is prohibited.

(c) The provisions of this section shall not be applicable to aircraft engaged on official business of the Federal Government, or used in emergency rescue in accordance with the directions of the Superintendent, or forced to land due to circumstances beyond the control of the operator.

Part 7–Special Regulations Relating to Parks and Monuments

§7.38 Isle Royale National Park.

(a) Aircraft, designated landing areas.

(1) The portion of Tobin Harbor located in the NE¼ of sec. 4, T. 66 N., R. 33 W.; the SE¼ of sec. 33, T. 67 N., R. 33 W.; and the SW¼ of sec. 34, T. 67 N., R. 33 W.

(2) The portion of Rock Harbor located in the SE¼ of sec. 13, the N½ of sec. 24, T. 66 N., R. 34 W., and the W½ of sec. 18, T. 66 N., R. 33 W.

(3) The portion of Washington Harbor located in the N½ of sec. 32, all of sec. 29, SE¼ of sec. 30, and the E½ of sec. 31, T. 64 N., R. 38 W.

(b) Underwater diving. No person shall undertake diving in the waters of Isle Royale National Park with the aid of underwater breathing apparatus without first registering with the Superintendent.

(c) Mammals. Dogs, cats, and other mammals may not be brought into or possessed in the park area, except for guide dogs accompanying the blind.

Title 40–Protection of Environment

Part 140–Marine Sanitation Device Standard Standards of Performance

Initial standards and regulations promulgated under section 13 of the Act preempt any statute or regulation of a State or political subdivision with respect to the design, manufacture, or installation or use of any marine sanitation device on any vessel subject to section 13. However, such preemption does not take place until the effective date of the initial standards and regulations, including the regulations to be promulgated by the Secretary of Transportation. In accordance with section 13, this regulation becomes effective for new vessels 2 years after promulgation of the regulations by the Secretary of Transportation and for existing vessels 5 years after such promulgation.

It should be noted that, in accordance with section 13 of the Act, these standards apply only to navigable waters of the United States. Many inland lakes and rivers do not connect with bodies of water used in interstate commerce and hence are not part of the navigable waters of the United States. Consequently, they are not covered by these regulations.

§140.1 Definitions.

For the purpose of these standards the following definitions shall apply:

(a) "Sewage" means human body wastes and the

wastes from toilets and other receptacles intended to receive or retain body wastes;

(b) "Discharge" includes, but is not limited to, any spilling, leaking, pumping, pouring, emitting, emptying, or dumping;

(c) "Marine sanitation device" includes any equipment for installation on board a vessel and which is designed to receive, retain, treat, or discharge sewage, and any process to treat such sewage;

(d) "Vessel" includes every description of watercraft or other artificial contrivance used, or capable of being used, as a means of transportation on the navigable waters of the United States;

(e) "New vessels" refers to any vessel on which construction was initiated on or after January 30, 1975;

(f) "Existing vessel" refers to any vessel on which construction was initiated before January 30, 1975;

(g) "Fecal coliform bacteria" are those organisms associated with the intestine of warm blooded animals that are commonly used to indicate the presence of fecal material and the potential presence of organisms capable of causing human disease.

§140.2 Scope of standard.

The standard adopted herein applies only to vessels on which a marine sanitation device has been installed. The standard does not require the installation of a marine sanitation device on any vessel that is not so equipped. The standard applies to vessels owned and operated by the United States unless the Secretary of Defense finds that compliance would not be in the interest of national security.

§140.3 Standard.

(a)(1) In freshwater lakes, freshwater reserviors or other freshwater impoundments whose inlets or outlets are such as to prevent the ingress or egress by vessel traffic subject to this regulation, or in rivers not capable of navigation by interstate vessel traffic subject to this regulations, marine sanitation devices certified by the U.S. Coast Guard (see 33 CFR Part 159, published in 40 FR 4622, January 30, 1975), installed on all vessels shall be designed and operated to prevent the overboard discharge of sewage, treated or untreated, or of any waste derived from sewage. This shall not be construed to prohibit the carriage of Coast Guard-certified flow-through treatment devices which have been secured so as to prevent such discharges.

(2) In all other waters, Coast-Guard-certified marine sanitation devices installed on all vessels shall be designed and operated to either retain, dispose of, or discharge sewage. If the device has a discharge, subject to paragraph (d) of this section, the effluent shall not have a fecal coliform bacterial count of greater than 1,000 per 100 milliliters nor visible floating solids. Waters where a Coast Guard-certified marine sanitation device permitting discharge is allowed include coastal waters and estuaries, the Great Lakes and inter-connected waterways, freshwater lakes, and impoundments accessible through locks, and other flowing waters that are navigable interstate by vessels subject to this regulation.

(b) This standard shall become effective on January 30, 1977 for new vessels and on January 30, 1980 for existing vessels (or, in the case of vessels owned and operated by the Department of Defense, two years and five years, for new and existing vessels, respectively, after promulgation of implementing regulations by the Secretary of Defense under section 312(d) of the Act).

(c) Any vessel which is equipped as of the date of promulgation of this regulation with a Coast Guard-certified flow-through marine sanitation device meeting the requirements of paragraph (a)(2) of this section, shall not be required to comply with the provisions designed to prevent the overboard discharge of sewage, treated or untreated, in paragraph (a)(1) of this section, for the operable life of that device.

(d) After January 30, 1980, subject to paragraphs (e) and (f) of this section, marine sanitation devices on all vessels on waters that are not subject to a prohibition of the overboard discharge of sewage, treated or untreated, as specified in paragraph (a)(1) of this section, shall be designed and operated to either retain, dispose of, or discharge sewage, and shall be certified by the U.S. Coast Guard. If the device has a discharge, the effluent shall not have a fecal coliform bacterial count of greater than 200 per 100 milliliters, nor suspended solids greater than 150 mg/1.

(e) Any existing vessel on waters not subject to a prohibition of the overboard discharge of sewage in paragraph (a)(1) of this section, and which is equipped with a certified device on or before January 30, 1978, shall not be required to comply with paragraph (d) of this section, for the operable life of that device.

(f) Any new vessel on waters not subject to the prohibition of the overboard discharge of sewage in paragraph (a)(1) of this section, and on which construction is initiated before January 31, 1980, which is equipped with a marine sanitation device before January 31, 1980, certified under paragraph (a)(2) of this section, shall not be required to comply with paragraph (d) of this section, for the operable life of that device.

(g) The degrees of treatment described in paragraphs (a) and (d) of this section are "appropriate standards" for purposes of Coast Guard and Department of Defense certification pursuant to section 312(g)(2) of the Act.

(h) This section is not to be construed to accelerate the effective date of the standards and regulations promulgated under section 312 as such date affects the sales regulations for marine sanitation devices specified in section 312(g)(1): January 30, 1977, and January 30, 1980, for new and existing vessels, respectively.

§140.4 Complete prohibition.

(a) A State may completely prohibit the discharge from all vessels of any sewage, whether treated or not, into some or all of the waters within

such State by making a written application to the Administrator, Environmental Protection Agency, and by receiving the Administrator's affirmative determination pursuant to section 312(f)(3) of the Act. Upon receipt of an application under section 312(f)(3) of the Act, the Administrator will determine within 90 days whether adequate facilities for the safe and sanitary removal and treatment of sewage from all vessels using such waters are reasonably available. Applications made by States pursuant to section 312(f)(3) of the Act shall include: (1) A certification that the protection and enhancement of the waters described in the petition require greater environmental protection than the applicable Federal standard; (2) a map showing the location of commercial and recreational pump-out facilities; (3) a description of the location of pump-out facilities within waters designated for no discharge; (4) the general schedule of operating hours of the pump-out facilities; (5) the draught requirements on vessels that may be excluded because of insufficient water depth adjacent to the facility; (6) information indicating that treatment of wastes from such pump-out facilities is in conformance with Federal law; and (7) information on vessel population and vessel usage of the subject waters.

(b) A State may make a written application to the Administrator, Environmental Protection Agency, under section 312(f)(4) of the Act, for the issuance of a regulation completely prohibiting discharge from a vessel of any sewage, whether treated or not, into particular waters of the United States or specified portions thereof, which waters are located within the boundaries of such State. Such application shall specify with particularity the waters, or portions thereof, for which a complete prohibition is desired. The application shall include identification of water recreational areas, drinking water intakes, aquatic sanctuaries, identifiable fish-spawning and nursery areas, and areas of intensive boating activities. If, on the basis of the State's application and any other information available to him, the Administrator is unable to make a finding that the waters listed in the application require a complete prohibition of any discharge in the waters or portions thereof covered by the application, he shall state the reasons why he cannot make such a finding, and shall deny the application. If the Administrator makes a finding that the waters listed in the application require a complete prohibition of any discharge in all or any part of the waters or portions thereof covered by the State's application, he shall publish notice of such findings together with a notice of proposed rule making, and then shall proceed in accordance with 5 U.S.C. 553. If the Administrator's finding is that applicable water quality standards require a complete prohibition covering a more restricted or more expanded area than that applied for by the State, he shall state the reasons why his finding differs in scope from that requested in the State's application.

(1) For the following waters the discharge from a vessel of any sewage (whether treated or not) is completely prohibited:

Boundary Waters Canoe Area, formerly designated as the Superior, Little Indian Sioux, and Caribou Roadless Areas, in the Superior National Forest, Minnesota, as described in 16 U.S.C. 577-577d1.

§140.5 Analytical procedures.

In determining the composition and quality of effluent discharged from marine sanitation devices the procedures contained in 40 CFR Part 136, "Guidelines Establishing Test Procedures for the Analysis of Pollutants," or subsequent revisions or amendments thereto, shall be employed.

Title 46–Shipping

Part 401–Great Lakes Pilotage Regulations (in part)

Subpart A–General

§401.110 Definitions.

(a) The following terms where used in this part shall have the following meanings:

(1) "Act" means the Great Lakes Pilotage Act of 1960, as amended (Public Law 86-555, 74 Stat. 259-262; 46 U.S.C. 216-216i).

(2) "Commandant" means Commandant, U.S. Coast Guard, Department of Transportation, Washington, D.C. 20593.

(3) through (8) not carried in this Coast Pilot.

(9) "Director" means Director, Great Lakes Pilotage Staff, on the staff of the Commander, Ninth Coast Guard District (dgp), Federal Office Building, 1240 East Ninth Street, Cleveland, Ohio 44199.

(10) Rate computation definitions:

(i) "Length" means the distance between the forward and after extremities of the ship.

(ii) "Breadth" means the maximum breadth to the outside of the shell plating of the ship.

(iii) "Depth" means the vertical distance at amidships from the top of the keel plate to the uppermost continuous deck, fore and aft, and which extends to the sides of the ship. The continuity of a deck shall not be considered to be affected by the existence of tonnage openings, engine spaces, or a step in the deck.

(11) "Person" includes an individual, registered pilot, partnership, corporation, association, voluntary association, authorized pool, or public or private organization, other than an agency.

(12) through (15) not carried in this Coast Pilot.

§401.120 Federal Reservation of Pilotage REgulations.

No state, municipal, or other local authority shall require the use of pilots or regulate any aspect of pilotage in any of the waters specified in the Act. Only those persons registered as United States Registered Pilots or Canadian Registered Pilots as defined in this subpart may render pilotage services on any vessel subject to the Act and the Memorandum of Arrangements, Great Lakes Pilotage.

Subpart E–Penalties; Operations Without Registered Pilots

§401.500 Penalties for Violations.

Any person who violates any provision of this part shall be liable to the United States in a civil

penalty not exceeding $500 for each violation. Such penalty may be remitted or mitigated, upon application therefor, by the Commandant upon such terms as he, in his discretion, shall think proper.

§401.510 Operation without Registered Pilots.

(a) A vessel may be navigated in the U.S. waters of the Great Lakes without a United States or Canadian Registered Pilot when the vessel or its cargo is in distress or jeopardy.

(b) A vessel may be navigated in the U.S. waters of the Great Lakes without a United States or Canadian Registered Pilot when the Director, with the concurrence of the Commander, 9th Coast Guard District, notifies the master that a United States or Canadian Registered Pilot is not available.

(1) Notification to the master that a pilot is not available will be made by the Director through the appropriate pilotage pool, either orally or in writing as the circumstances admit, and shall not be deemed given until the notice is actually delivered to the vessel by the pilotage pool.

(2) The determination that a pilot is not available will be made on an individual basis and only when a vessel has given proper notice of its pilotage service requirements to the pilotage pool having dispatching jurisdiction at the time. The vessel has no obligation or responsibility with respect to such notification other than properly informing the pilotage pool of its pilotage requirements. However, the failure or delay by the pool in processing a pilotage service request, or refusal or delay by the Coast Guard in notifying the vessel that a pilot is not available, does not constitute constructive notice that a pilot is not available, and the vessel is not relieved by such failure or delay from compliance with the Great Lakes Pilotage Act of 1960.

(3) Upon receipt of proper notice of a vessel's pilotage requirements, the pilotage pool shall then determine from the tour de role the availability of a pilot to render the service required. If no pilot is reasonably expected to be available for service within 6 hours of the time the pilotage services are required by the vessel, the pilotage pool shall promptly inform the Director through the U.S. Coast Guard communications system in the manner as may be prescribed from time to time by the Commandant. The Director shall be informed of:

(1) Name and flag of the vessel:

(ii) Route of vessel for which a pilot is not available;

(iii) Time elapsing before a pilot is reasonably expected to become available;

(iv) Whether vessel has an "other officer" on board;

(v) Familiarity of master with route to be transited by the vessel;

(vi) Draft of vessel; and

(vii) Any circumstance of traffic or weather, or condition of the vessel or its cargo which would adversely affect the safety of the vessel in transiting without a pilot.

(4) When a pilot is expected to become available within 6 hours of the time his services are required, the vessel shall be informed that a pilot is available and approximate time he will report on duty. However, should any unusual circumstance or condition exist which may justify notification that a pilot is not available in less than 6 hours, the pilotage pool shall inform the Director as in paragraph (b)(3) of this section, along with the circumstances involved. Every reasonable effort is to be made to prevent delay to the vessel consistent with the intent and purpose of the Great Lakes Pilotage Act of 1960.

(5) Any vessel which requires the services of a pilot and is navigated without a pilot or proceeds prior to receipt of a message that a pilot is not available pursuant to paragraph (b)(1) of this section shall be reported as in violation of section 7 of the Great Lakes Pilotage Act of 1960 by the pilotage pool to the local Coast Guard unit having jurisdiction. If the message is received after the vessel proceeds, such message shall not be delivered without concurrence of the Coast Guard officer to whom the violation was reported.

(6) U.S. pilotage pools informing the Director that a pilot is not available for a vessel shall also obtain notice that pilot is not available from the appropriate Canadian Supervisor of Pilots for those portions of the route which are in Canadian waters in the manner prescribed by them. The notice for Canadian District No. 1 waters shall be obtained from the Supervisor of Pilots, Department of Transport, Cornwall, Ontario, and the notice for Canadian District No. 2 waters shall be obtained from the Supervisor of Pilots, Department of Transport, Port Weller, Ontario. Authority to issue notice for Canadian waters of District No. 3 has been granted to the Director by the Department of Transport, Ottawa, and separate notice from Canada for this District is not required until such time as separate Canadian pilotage dispatch facilities may be established.

(7) Notice that a pilot is not available shall not be delivered to any vessel unless the message contains the concurrence of the Commander, 9th Coast Guard District, and notice for Canadian waters of Districts No. 1 and No. 2, if required, has been obtained from the appropriate Canadian authority.

(8) In the event of an emergency or any other compelling circumstance, the Director may issue, without the specific request for service as provided under paragraph (b)(2) of this section, individual or general notification that a pilot or pilots are not available. Pilotage pools shall advise the Director of any condition or circumstance coming to their attention which may warrant such a determination.

Title 47–Telecommunication

Part 83–Stations on Shipboard in the Maritime Services

Subpart U–RadioTelephone Installations Provided for Compliance With the Great Lakes Radio Agreement

§83.536 Applicability to vessels.

The Agreement Between the United States of America and Canada for Promotion of Safety on

the Great Lakes by Means of Radio, 1973, applies to vessels of all countries when navigated on the Great Lakes. The Great Lakes Agreement defines the Great Lakes as "all waters of Lakes Ontario, Erie, Huron (including Georgian Bay), Michigan, Superior, their connecting and tributary waters and the River St. Lawrence as far east as the lower exit of the St. Lambert Lock at Montreal in the Province of Quebec, Canada," but shall not include such of the connecting and tributary waters as may be specified in the Technical Regulations." The Technical Regulations do not include any connecting and tributary waters except the St. Mary's River, the St. Clair River, Lake St. Clair, the Detroit River and the Welland Canal. A vessel to which the Great Lakes Agreement applies and which falls into the specific categories by paragraph (a), (b) or (c) of this section and not excepted by paragraph (d) or (e) of this section shall comply with this subpart while navigated on the Great Lakes.

(a) Every vessel 20 meters (65 feet) or over in length (measured from end to end over the deck, exclusive of sheer).

(b) Every vessel engaged in towing another vessel or floating object, except:

(1) where the maximum length of the towing vessel, measured from end to end over the deck exclusive of sheer, is less than twenty-six (26) feet and the length or breadth of the tow, exclusive of the towing line, is less than 20 meters (65 feet);

(2) where the vessel towed complies with this subpart;

(3) where the towing vessel and tow are located within a booming ground (an area in which logs are confined); or

(4) where the tow has been undertaken in an emergency and neither the towing vessel nor the tow can comply with this part.

(c) Any vessel carrying more than six passengers for hire.

(d) The requirements of the Great Lakes Agreement shall not apply to:

(1) ships of war and troop ships;

(2) vessels owned and operated by any national government and not engaged in trade.

(e) The Commission may, if it considers that the conditions of the voyage or voyages affecting safety (including but not necessarily limited to the regularity, frequency and nature of the voyages, or other circumstances) are such as to render full application of the Great Lakes Agreement unreasonable or unnecessary, may exempt partially, conditionally or completely any individual vessel for one or more voyages or for any period of time not exceeding one year.

§83.537 Survey and certification.

Each vessel of the United States subject to the Great Lakes Agreement shall have a periodic survey of the required radiotelephone installation not less than once every twelve months; however, a one month extension of a certificate issued by the Commission may be granted by Commission inspection personnel in order to allow for more flexibility in their inspection workload. This survey shall be made while the vessel is in active service or within not more than one month before the date on which it is placed in service. A Great Lakes Agreement Radiotelephony Certificate will be issued to vessels found, as a result of the periodic survey, to be in compliance with the Agreement. Such certificate shall be prominently posted at the principal operating position of the required radiotelephone installation.

§83.539 Radiotelephone installation.

(a) Each vessel of the United States of less than 38 meters (124 feet) registered length while subject to the requirements of the Great Lakes Radio Agreement shall be fitted with a radiotelephone in effective operating condition meeting the provisions of this subpart in addition to the provisions of such other rules in this part, governing ship stations using telephony, as are applicable.

(b) Each vessel of the United States of 38 meters (124 feet) or more while subject to the requirements of the Great Lakes Radio Agreement shall be fitted with a minimum of two VHF radiotelephone installations in effective operating condition meeting the provisions of this subpart in addition to the provisions of such other rules in this part, governing ship stations using telephony, as are applicable. The second VHF installation shall be electrically separate from the first VHF installation; however, both may be connected to the main source of energy provided one installation can be operated from a separate source of energy located as high as practicable on the vessel.

(c) The term "radiotelephone installation", for the purpose of the Great Lakes Agreement, means a ship radio station (including the source of power necessary to energize the apparatus) capable of transmitting and receiving F3 emission as follows:

(1) Each VHF radiotelephone installation.

(i) Channel 16–156.8 MHz–Distress, Safety and Calling.

(ii) Channel 6–156.3 MHz–Primary intership.

(2) The radiotelephone station shall have additional frequencies as follows:

(i) Those ship movement frequencies appropriate to the vessel's area of operation: Channel 11–156.55 MHz, Channel 12–156.60 MHz, Channel 13–156.65 MHz or Channel 14–156.7 MHz.

(ii) Such other frequencies as required for the vessel's service.

(iii) One channel for receiving marine navigational warnings for the area of operation.

(3) Nothing contained in this paragraph shall be construed to require or prohibit the availability of other frequencies for use by the same "radiotelephone installation" for communication authorized by this part on other frequencies.

(d) Every radiotelephone station shall include one or more transmitters, one or more receivers, one or more sources of electrical energy; and associated antennas and control equipment. The radiotelephone station, exclusive of the antennas and source of electrical energy, shall be located as high as practicable on the vessel, preferably on the

bridge, and suitably protected from the harmful effects of water, temperature, electrical and mechanical noise.

§83.541 Principal operating position.

(a) The principal operating position of the radiotelephone installation shall be on the bridge, convenient to the conning position.

(b) Where the radiotelephone station is located elsewhere than on the bridge, provision shall be made for operational control of the equipment at that location and at the bridge operating position. However, provision shall be made to take immediate and complete control of the equipment at the bridge operating position.

§83.542 Radiotelephone transmitter.

(a) The transmitter shall be capable of effective transmission of F3 emission on the required frequencies, and such other frequencies as are required for their service.

(b) The transmitter shall be of a type which has been demonstrated in the process of type acceptance as being capable of delivering a carrier power of at least 10 watts, but not more than 25 watts, on each of the frequencies 156.8 MHz and 156.3 MHz into 50 ohms effective resistance, when operated with its applied primary supply voltage. The transmitter shall be capable of readily reducing the carrier power to one watt or less.

(c) When an individual demonstration of the capability of the transmitter is deemed necessary in the judgment of the Commission, measurements of primary supply voltage and transmitter output power shall be made with the equipment drawing energy from the ship's main source of energy, as follows:

(1) The primary supply voltage measured at the power input terminals to the transmitter terminated in a matching artificial load, shall be measured at the end of 10 minutes of continuous, uninterrupted operation of the transmitter at its full power output.

(2) The primary supply voltage, measured in accordance with the procedures of this paragraph, shall be not less than 11.5 volts.

(3) The transmitter at full output power measured in accordance with the procedure of this paragraph shall not be less than 10 watts.

§83.543 Radiotelephone receiver.

(a) The receiver used for maintaining the listening watch required by §83.206 shall be capable of effective reception of F3 emission on the required frequencies.

(b) The receiver shall have a sensitivity of at least two microvolts across 50 ohm or equivalent input terminals, for a 20 decibel signal-to-noise ratio.

§83.544 Main source of energy.

(a) A main source of energy of sufficient capacity to energize the radiotelephone installation properly and immediately shall be available at all times while the vessel is subject to the requirements of the Great Lakes Radio Agreement.

(b) Means shall be provided for adequately charging any storage batteries used as a main source of energy, or any part thereof. There shall be provided a device which during charging of the batteries, will give a continuous indication of the rate and polarity of the charging current.

§83.545 Auxiliary source of energy.

(a) Each passenger vessel of more than 100 gross tons and each cargo vessel of more than 300 gross tons shall be provided with an auxiliary source of energy independent of the vessel's normal electrical system and capable of properly energizing the radiotelephone installation and illuminating the operating controls at the principal operating position prescribed in §83.547, for at least two continuous hours under normal operating conditions. When meeting this two hour requirement, such auxiliary source of energy shall be located on the bridge level or at least one deck above the vessel's main deck.

(b) In lieu of the independent source of energy specified in paragraph (a) of this section, the vessel may be provided with an auxiliary radiotelephone installation having a power source independent of the vessel's normal electrical system. Any such installation must comply with §§83.539, 83.541, 83.542, 83.543, 83.547 and 83.548, as well as the general technical standards contained in this part. Additionally, the power supply for any such auxiliary radiotelephone shall be regarded as an "auxiliary source of energy" for the purposes of paragraphs (c), (d) and (e) of this section.

(c) Means shall be provided for adequately charging any storage batteries used as an auxiliary source of energy, or any part thereof, for the required radiotelephone installation. There shall be provided a device which, during charging of the batteries, will give a continuous indication of the rate and polarity of the charging current.

(d) Use of the auxiliary source of energy, when required by paragraph (a) of this section, shall be available within one minute after the need for its use.

(e) The station licensee, when directed by the Commission, shall prove by demonstration as prescribed in paragraphs (e) (1), (2), (3) and (4) of this section or by such other means as may be deemed necessary, that the auxiliary source of energy is capable of meeting the requirements of paragraph (a) of this section as follows:

(1) When the auxiliary source of energy consists of or includes a storage battery, proof of the ability of such battery to operate continuously and effectively over the required period of time is authorized to be established by a discharge test over the required period of time, when supplying power at the voltage required for normal and effective operation to an electric load as prescribed by paragraph (e)(3) of this section.

(2) When the auxiliary source of energy consists of or includes an enginedriven generator, proof of the adequacy of the engine fuel supply to operate the unit continuously and effectively over the required period of time may be established by using as a basis the fuel consumption during a continuous period of one hour when supplying power, at the

voltage required for normal and effective operation, to an electrical load as prescribed by paragraph (3)(e) of this section.

(3) For the purposes of determining the electrical load to be supplied, the following formula shall be used:

(i) One-half the current consumption of the radiotelephone while transmitting at its rated power output, less one-half the current consumption while not transmitting; plus

(ii) Current consumption of the required receiver; plus

(iii) Current consumption of the source of illumination provided for the operating controls prescribed by §83.547; plus

(iv) The sum of the current consumption of all other loads to which the auxiliary source of energy may supply power in time of emergency or distress.

(4) At the conclusion of the test specified in paragraphs (e)(1) and (2) of this section, no part of the auxiliary source of energy shall have excessive temperature rise, nor shall the specific gravity or voltage of any storage battery be below the 90 percent discharge point as determined from information (such as voltage curves or specific gravity tables) supplied by the manufacturer of the type of battery involved.

§83.546 Antenna system.

The antenna provided shall be effective, vertically polarized and located as high as practicable on the masts or superstructure of the vessel. The transmission line shall be effective and, to the extent practicable, shall impose a minimum loss.

§83.547 Illumination of operating controls.

(a) The radiotelephone shall have dial lights which clearly illuminate the operating controls at the principal operating position.

(b) In lieu of paragraph (a) of this section, a light from an electric source of energy may be provided and permanently arranged to illuminate the operating controls of the radiotelephone at the principal operating position. If an auxiliary source of energy is required to be provided on board the vessel, arrangements shall be provided to permit the use of such source of energy for such illumination within one minute after the need arises for its use.

§83.548 Trial of radiotelephone installation.

At least once during each calendar day in which a vessel of the United States is navigated while subject to the Great Lakes Radio Agreement, a test communication on 156.8 MHz to demonstrate that the radiotelephone installation is in proper operating condition shall be made by a licensed operator as required in §83.157, unless the normal daily use of the equipment demonstrates that this installation is in proper operating condition. Should the equipment be found at any time by a person other than the master not to be in operating condition, the master shall be promptly notified. A record shall be made in the radio station log showing the operating condition of the equipment as determined either by daily normal communication or the daily test communication referred to in this section, and showing that, if an improper operating condition was found, the master was properly notified thereof.

Canadian Regulations.

Canadian Charts and Publications Regulations.– His Excellency the Governor General in Council, on the recommendation of the Minister of Transport, pursuant to section 400 of the Canada Shipping Act and section 739 of the Canada Shipping Act, as enacted by section 2 of an Act to Amend the Canada Shipping Act Chapter 27 of the Statutes of Canada, 1970-1971, is pleased hereby [Canada Gazette, Part II, Vol. 106, No. 15, dated 28 July, 1972] to make the annexed Regulations requiring ships to have on board, maintain and use appropriate charts, tide tables, lists of lights and other nautical publications, effective October 1st, 1972, as amended:

Short Title.

1. These Regulations may be cited as the **Charts and Publications Regulations.**

Interpretation.

2. In these Regulations **"chart"** means a nautical chart; **"Information Bulletin"**, in respect of an area to be navigated by a ship, means the chart catalogue for that area published by the Canadian Hydrographic Service; **"national authority"** means the government of a country; **"ship"** includes every description of vessel used in navigation and not propelled by oars.

Part 1–Ships in Canadian Waters and Fishing Zones

Application.

3.(1) Subject to subsection (2), this Part applies to all self-propelled ships, other than ships of war, in

(a) Canadian waters south of the sixtieth parallel of north latitude;

(b) Canadian waters north of the sixtieth parallel of north latitude that are not within a shipping safety control zone prescribed pursuant to the Arctic Waters Pollution Prevention Act; and

(c) a fishing zone of Canada prescribed pursuant to the Territorial Sea and Fishing Zones Act.

(2) This Part does not apply to a ship that is of less than 100 tons, gross tonnage, if the person in charge of the navigation of that ship

(a) is informed of the location and character of charted

(i) shipping routes,

(ii) lights, buoys and marks, and

(iii) navigational hazards, and

(b) has a general knowledge of the prevailing navigational conditions in the area in which the ship is to be navigated.

Carriage of Charts and Publications.

4.(1) Every ship shall have on board, in respect of each area to be navigated by the ship, at least the latest editions of such charts and the most recent issues of such publications as are necessary for the ship to comply with sections 5 to 7.

(2) When making a voyage described in column

I of an item of the schedule, every ship shall, in addition to the charts required by subsection (1), have on board

(a) the latest editions of the Canadian Hydrographic Service charts described in column II of that item; or

(b) the latest editions of the charts published by any national authority that

(i) cover the same area as,

(ii) are at least as complete, accurate, intelligible and up-to-date as, and

(iii) are at a scale that is at least 75 percent of the scale of the latest editions of the charts described in column II of that item.

Use of Charts.

5.(1) Subject to subsection (2), every ship shall, in respect of the immediate area in which the ship is located, make proper navigational use of a chart that

(a) is published by a national authority;

(b) covers that immediate area; and

(c) provides a representation of the area covered by the chart that is

(i) as complete, accurate, intelligible and up-to-date as, and

(ii) at a scale that is at least 75 per cent of the scale of the largest scale chart described in the most recent issue of the Information Bulletin that is a chart of that immediate area.

(2) Where a ship is located

(a) more than five nautical miles from any charted feature or charted depth of water that represents a potential hazard to the ship, or

(b) within the area covered by a chart described in the most recent issue of the Information Bulletin as a chart

(i) primarily intended for the use of pleasure craft, or

(ii) primarily of an anchorage, a river or a harbour that is not entered by the ship, paragraph (1)(c) shall be deemed to refer to the second-largest scale chart of that immediate area as described in the most recent issue of the Information Bulletin, if that second-largest scale chart is at a scale of not less than 1:400,000 (5.486 nautical miles to the inch or 2.160 nautical miles to the centimeter).

Use of Other Publications.

6.(1) Subject to subsections (2) and (3), every ship shall, in respect of each area to be navigated by the ship, make proper navigational use of

(a) the following Canadian Government publications:

(i) tide and current tables;

(ii) sailing directions;

(iii) Lists of Lights, Buoys and Fog Signals;

(iv) where the ship is fitted with radio equipment, Radio Aids to Marine Navigation;

(v) Code of Navigation Practices and Procedures; and

(vi) where the ship is making a voyage during which ice may be encountered, Ice Navigation in Canadian Waters;

(b) the Information Bulletin; and

(c) the annual edition of Canadian Notices to Mariners.

(2) A publication of any national authority may be substituted for any Canadian Government publication described in paragraph (1)(a), if the publication is, in respect of information that may affect the safe navigation of the ship in the area being navigated, as complete, accurate, intelligible and up-to-date as the Canadian Government publication.

(3) No ship need use the List of Lights, Buoys and Fog Signals if the information contained in that publication that may affect the safe navigation of the ship is described on the charts used by the ship.

Maintenance.

7. Every ship shall ensure that any chart or publication required by this Part to be on board the ship is, before being used in the navigation of the ship, corrected up-to-date from information that may affect the safe navigation of the ship and that is contained in a notice to mariners or a radio navigation warning.

Exception.

8. Notwithstanding the provisions of this Part, a ship shall be deemed not to have contravened this Part if, before the ship navigated an area for which a chart or publication is required and after the ship was informed that it would be navigating that area, it was not possible for the ship

(a) to obtain the required chart or publication at any harbour at which the ship called;

(b) to obtain safely and legally the required chart or publication at any harbour that the ship passed at such a distance that it would not have been unreasonable for the ship to obtain the chart or publication at that harbour; or

(c) to receive a radio navigation warning containing information that may have affected the safe navigation of the ship in that area.

Part II–Canadian Ships in Waters Other Than Canadian Waters or Fishing Zones

Application.

9.(1) Subject to subsection (2), this Part applies to all self-propelled Canadian ships, other than ships of war, in waters other than

(a) Canadian waters;

(b) a shipping safety control zone prescribed pursuant to the Arctic Waters Pollution Prevention Act; and

(c) a fishing zone of Canada prescribed pursuant to the Territorial Sea and Fishing Zones Act.

(2) This Part does not apply to a ship that is of less than 100 tons, gross tonnage, if the person in charge of the navigation of that ship

(a) is informed of the location and character of charted

(i) shipping routes,

(ii) lights, buoys and marks, and

(iii) navigational hazards, and

(b) has a general knowledge of the prevailing navigational conditions in the area in which the ship is to be navigated.

Conflict of Laws.

10. In the event of any inconsistency between this Part and the laws of a country other than Canada that are applicable to a Canadian ship within its territorial waters or fishing zones, the laws of that country prevail to the extent of the inconsistency.

Responsibility of Owner and Master.

11. The owner and master of every ship to which this Part applies shall ensure that the ship complies with the requirements of this Part.

Carriage of Charts and Publications.

12. Every ship shall have on board, in respect of each area to be navigated by the ship, at least the latest editions of such charts and the most recent issues of such publications as are necessary for the ship to comply with sections 13 to 16.

Use of Charts.

13.(1) Subject to subsection (2), every ship shall, in respect of the immediate area in which the ship is located, make proper navigational use of a chart that

(a) is published by a national authority;

(b) covers that immediate area; and

(c) provides a representation of the area covered by the chart that is

(i) as complete, accurate, intelligible and up-to-date as, and

(ii) at a scale that is at least 75 per cent of the scale of the largest scale chart described in the chart catalogue specified in section 15 that is a chart of that immediate area.

(2) where a ship is located,

(a) more than five nautical miles from any charted feature or charted depth of water that represents a potential hazard to the ship, or

(b) within the area covered by a chart described in the chart catalogue specified in section 15 as a chart

(i) primarily intended for the use of pleasure craft, or

(ii) primarily of an anchorage, a river or a harbour that is not entered by the ship, paragraph (1)(c) shall be deemed to refer to the second largest scale chart of that immediate area as described in the chart catalogue specified in section 15, if that second largest scale chart is at a scale of not less than 1:400,000 (5.486 nautical miles to the inch or 2.160 nautical miles to the centimetre).

Use of Other Publications.

14.(1) Subject to subsections (2) and (3), every ship shall, in respect to each area to be navigated by the ship, make proper navigational use of

(a) the following publications described in the chart catalogue specified in section 15:

(i) tide and current tables;

(ii) sailing directions;

(iii) list of lights; and

(iv) where the ship is fitted with radio equipment, list of radio aids to marine navigation;

(b) the following Canadian Government publications:

(i) the annual edition of Notices to Mariners;

(ii) Code of Navigation Practices and Procedures; and

(iii) where the ship is making a voyage during which ice may be encountered, Ice Navigation in Canadian Waters; and

(c) the chart catalogue specified in section 15.

(2) A publication of any national authority may be substituted for any publication described in paragraph (1)(a) and subparagraphs (1)(b)(ii) and (iii) if the publication is, in respect of information that may affect the safe navigation of the ship in the area to be navigated; as complete, accurate, intelligible and up-to-date as the publication for which it is to be substituted.

(3) No ship need use the list of lights if the information contained in that publication that may affect the safe navigation of the ship is described on the charts used by the ship.

Chart Catalogue.

15. The most recent issue of the chart catalogue published by the Government of Great Britain, the United States or Canada, whichever one provides the most complete, accurate, intelligible and up-to-date navigational coverage for the territorial sea, fishing zone or region of the high sea that is to be navigated, shall be the chart catalogue used for the selection of charts and publications required by this Part.

Maintenance.

16. Every ship shall ensure that any chart or publication required by this Part to be on board the ship is, before being used in the navigation of the ship, corrected up-to-date from information that may affect the safe navigation of the ship and that is contained in a notice to mariners or a radio navigation warning.

Exception.

17. Notwithstanding the provisions of this Part, the owner or master of a ship shall be deemed not to have contravened this Part if, before the ship navigated an area for which a chart or publication is required and after the ship was informed that it would be navigating that area, it was not possible for the ship

(a) to obtain the required chart or publication at any harbour at which the ship called;

(b) to obtain safely and legally the required chart or publication at any harbour that the ship passed at such a distance that it would not have been unreasonable for the ship to obtain the chart or publication at that harbour; or

(c) to receive a radio navigation warning containing information that may have affected the safe navigation of the ship in that area.

3. THE GREAT LAKES

The Great Lakes system includes Lakes Ontario, Erie, Huron, Michigan, and Superior, their connecting waters, and the St. Lawrence River. The system, including the St. Lawrence River above Iroquois Dam, has a total shoreline of about 11,000 miles, a total water surface area of about 95,000 square miles, and a total drainage basin of almost 300,000 square miles. With the opening of the St. Lawrence Seaway, the system provides access by oceangoing deep-draft vessels to the great industrial and agricultural heartland of the North American continent. From the Strait of Belle Isle at the mouth of the Gulf of St. Lawrence, the distance via the St. Lawrence River to Duluth, Minn., at the head of Lake Superior is about 2,340 miles and to Chicago, Ill., near the S end of Lake Michigan is about 2,250 miles. About 1,000 miles of each of these distances is below Montreal, the head of deep-draft ocean navigation on the St. Lawrence River.

Small craft and barge traffic may also reach the Great Lakes via two shallow-draft routes; from the Gulf of Mexico via the Mississippi River and the Illinois Waterway to Lake Michigan at Chicago, Ill., a distance of about 1,530 miles, and from New York Harbor via the Hudson River and the New York State Barge Canal System to Lake Ontario at Oswego, N.Y., a distance of 340 miles, or to the Niagara River at Tonawanda, N.Y., a distance of 496 miles.

The following table shows the controlling dimensions for these three routes and for other canals within the Great Lakes system.

The following limiting dimensions (in feet) are for each of the three routes described above and for canal navigation in the Great Lakes system:

***St. Lawrence River**–depth, 26; width, 76; length, 730; vertical clearance, 117.

Mississippi River-Illinois Waterway–depth, 9; width, 80; length, 600; vertical clearance, 17.

N.Y. State Canals-Hudson River to Oswego–depth, 13; width, 43.5; length, 300; vertical clearance, 20.

Hudson River to Whitehall, and from Three Rivers to Ithaca, Montour Falls, and Tonawanda–depth, 12; width, 43.5; length, 300; vertical clearance, 15.5.

Riviere Richelieu-Lake Champlain to St. Lawrence River–depth, 6½; width, 23.2; length, 111.4; vertical clearance, 29.

***Welland Canal**–depth, 26; width, 76; length, 730; vertical clearance, 117.

St. Marys Falls Canal (Soo Locks)–(See Limiting Dimensions of Through Channel, chapter 12, St. Marys River.)

*Minimum limiting measurements for transit of the entire Seaway by pleasure craft are a deadweight of 1 ton or 20 feet in overall length. These control factors are based on requirements for passage through the South Shore Canal, Beauharnois Canal, and the Welland Canal.

The **St. Lawrence Seaway** includes the waters of the St. Lawrence River above Montreal, Lake Ontario, the Welland Canal, and Lake Erie as far W as Long Point. The canals and locks of the Seaway overcome the rapids and water level differences in the St. Lawrence River between the ocean and Lake Ontario and between Lake Ontario and Lake Erie and enable deep-draft oceangoing vessels to proceed from the Atlantic Ocean to Lake Superior, the farthest inland major lake. The development, operation, and maintenance of the Seaway are under the joint control of The **Saint Lawrence Seaway Development Corporation,** a corporate agency of the United States, and The **St. Lawrence Seaway Authority of Canada**. The Corporation headquarters is in Washington, D.C., and the operational field headquarters is in Massena, N.Y. The Authority headquarters is in Ottawa, Ont., with field offices in Cornwall, St. Lambert, and St. Catharines. (See appendix for addresses.)

The Corporation and the Authority jointly publish the **Seaway Handbook,** which contains regulations issued by the respective governments and other information relating to operational requirements of vessels transiting the Seaway. The Handbook also contains a schedule of Seaway tolls. The regulations contained in the Handbook are also codified in 33 CFR 401. A copy of the regulations is required to be kept on board every vessel transiting the Seaway. (See **33 CFR 401**, chapter 2.)

The Corporation and the Authority each issue **Seaway Notices,** which contain information on changes in aids to navigation and other information relating to safety of navigation in the Seaway. The information contained in the notices is also broadcast by Seaway radio stations. The Seaway Notices are available at appropriate locks and canals and at the offices of the Seaway entities.

Aids to navigation in U.S. waters of the Seaway between St. Regis and the head of the St. Lawrence River are operated and maintained by The Saint Lawrence Seaway Development Corporation and are described in the U.S. Coast Guard Light List. Buoys off station, lights extinguished or malfunctioning, and other defective conditions should be reported promptly, by radio or other means, to the nearest Coast Guard unit or to Massena traffic control center via "Seaway Eisenhower" or "Seaway Clayton."

Vessel Traffic Management.–The Canadian Coast

Guard operates a **voluntary** Vessel Traffic Management system (VTM) in Canadian waters from Long Point in Lake Erie through the Detroit and St.Clair Rivers to False Detour Channel in Lake Huron. The system is designed to enhance the safe and expeditious movement of marine traffic by encouraging the monitoring of a common radio frequency by vessels within each sector of the system. The system provides users with information on traffic situations pertaining to no meeting zones, as well as information to pilots, the St. Lawrence Seaway Authority, the public, vessel owners, and shipping agents.

The system is divided into three traffic sectors, each with a specific operating frequency: **Sector 1,** VHF-FM channel 12 (156.60 MHz), the Canadian waters of Lake Erie from Long Point Light to Bar Point and the Detroit River; **Sector 2,** VHF-FM channel 11 (156.55 MHz), the waters N of Lake St. Clair Light through the St. Clair River to latitude 43°10′N. in Lake Huron; **Sector 3,** VHF-FM channel 11 (156.55 MHz), the Canadian waters of Lake Huron from latitude 43°10′N. to False Detour Channel.

The VTM system is administered by a VTM Center at Sarnia, Ont. at the head of the St. Clair River. The center is equipped with VHF transmitting and receiving facilities both locally and from remote sites. Participating vessels should report their name and ETA at the next calling-in point to the VTM Center and will receive all reported information on vessel traffic in their area. (For complete information on the VTM system, including calling-in points and message content, refer to the Annual Edition of Canadian Notices to Mariners.)

Mariners are cautioned that since this is a voluntary system not all vessels in the areas covered by it may be participating. The system is in no way an attempt by the Canadian Coast Guard to regulate the navigation or maneuvering of vessels from a shore station. The VTM system does not override the responsibility of the master for the safe navigation of his vessel in accordance with the Rules of the Road.

A **Vessel Traffic Management Contingency Plan (VTM)** for the Detroit and St. Clair Rivers has been agreed upon by the United States Coast Guard and the Canadian Ministry of Transport. The purpose of the system is to enhance the safety of navigation in the rivers during periods of exceptionally hazardous navigation conditions and to protect the navigable waters of the rivers from environmental harm. These objectives are accomplished by establishing criteria for allowing vessels to transit the system, by managing vessel entries and transits of the system, and by establishing no passing zones as required. The system is implemented only in cases of emergency, upon agreement of the Commander, U.S. Coast Guard Ninth District, and the Director, Central Region, Canadian Ministry of Transport. The implementation will be promulgated through Broadcast Notice to Mariners.

This VTM system applies to all vessels 65 feet or over in length, all commercial vessels 26 feet or over in lenght when engaged in towing another vessel astern, alongside, or by pushing ahead, and each dredge or floating plant operating in the VTM area. Vessels in Sector 1 of the system, the Detroit River and Lake St. Clair S of Lake St. Clair Light, shall communicate with Detroit Vessel Traffic Center on VHF-FM channel 12 (156.60 MHz). Vessels in Sector 2, Lake St. Clair N of Lake St. Clair Light and St. Clair River, shall communicate with Sarnia Vessel Traffic Center on VHF-FM channel 11 (156.55 MHz). The secondary communications frequency for both sectors is VHF-FM channel 16 (156.80 MHz). Complete information on the system, including calling-in points and message content, is contained in the pamphlet Agreement on Vessel Traffic Management Contingency Plan for the Detroit and St. Clair Rivers, available from the U.S. Coast Guard Marine Safety Office in Detroit, Mich. (See appendix for address.)

Vessel Traffic Management.–(See **33 CFR 161,** Subpart A, chapter 2, for regulations requiring notifications of arrivals, departures, hazardous conditions, and certain dangerous cargoes to the Captain of the Port.)

Dump Sites and **Dumping Grounds.**–These areas are rarely mentioned in the Coast Pilot, but are shown on the nautical charts. (See Dump Sites and Dumping Grounds, chapter 1, and charts for limits.)

Potable Water Intakes.–Vessels operating on freshwater lakes or rivers including the Great Lakes and connecting waters shall not discharge sewage, ballast, or bilge water, within the restricted areas adjacent to potable water intakes as are designated by the Surgeon General of the United States. (See **21 CFR 1250.93,** chapter 2.)

Note.–This regulation, originally published under Title 42, Public Health, by the U.S. Public Health Service, is published in Title 21, Food and Drugs; cognizant agency, Food and Drug Administration.

The current list of restricted vessel waste discharge areas adjacent to potable (domestic) water intakes is contained in the Federal Register of September 16, 1960 (25 F.R. 8925). The areas were described and located by both geographical coordinates and by NOS Chart Numbers.

Except as otherwise specifically indicated in the above list, in each case the restricted area includes the water within a circle having a radius of 3 miles with the domestic water intake as its center, in no event, however, extending beyond the International boundary line with Canada.

This restriction applies to all vessels which are underway, moored, or anchored within the restricted areas subject to the following provisions:

1. Vessels moored at docks shall not discharge sewage, ballast or bilge water overboard if dock facilities for the disposal of such waste are available.

2. Vessels required to anchor within a restricted

area under an emergency condition for the safety of the vessel are exempted.

3. Vessels which provide sewage or waste treatment approved by the . . . (Commissioner of Food and Drugs), are exempted from that portion of the restriction applicable to sewage.

The list of intakes and the extent of the restricted areas may be revised from time to time.

Danger zones have been established within the area of this Coast Pilot. (See **33 CFR 204,** chapter 2, for limits and regulations.)

Drawbridges.–Within the area of this Coast Pilot, special regulations, which have been prescribed for a number of specific bridges, are found in **33 CFR 117.185 to 117.191 and 117.605 to 117.709,** chapter 2. These special regulations allow certain drawbridges to be unattended during specified times and dates. Such bridges may not be required to open at all or may open only during specified periods, and normally a specified minimum advance notice must be given to the authorized representative of the bridge owner to have the bridge opened; the exact procedure for contacting this representative must generally be posted on signs at the bridge. Additional information of a very general nature and which applies to all drawbridges is given in **33 CFR 117.1 and 117.1a,** chapter 2. General drawbridge opening signals are given in **33 CFR 117.1b,** chapter 2.

Fluctuations of water level.–The water levels of the Great Lakes are subject to three types of fluctuation: seasonal, long range, and short period. Seasonal or annual fluctuations cover a period of about 1 year, long range fluctuations a few or many years, and short period fluctuations from several minutes to a few days. Seasonal and long range fluctuations generally affect an entire lake, while short period fluctuations are local in scope.

The seasonal fluctuations are the most regular, with the highest levels usually occurring in summer and the lowest in winter. These fluctuations are caused by a number of factors that affect lake levels, including rain and snowfall, evaporation, ground water levels, and runoff from the land. From year to year, the magnitude of the fluctuation between the high and the low and the months in which these occur may vary considerably in an individual lake. Lake Superior is generally last to reach its seasonal low and seasonal high, in March and September, respectively. Lakes Michigan and Huron usually reach their low in February and their high in July. Lake Erie usually reaches its low in February and its high in June. Lake Ontario usually reaches its low in January and its high in June. The amount of fluctuation between the seasonal high and low is generally least in Lake Superior and most in Lake Ontario.

Long range fluctuations of the lake levels are caused by long term variations of the same factors which affect seasonal fluctuations. Precipitation is the most important of these factors. Long periods of above or below normal rain and snowfall are usually followed by higher or lower lake levels, but this effect may be increased or decreased by combination with the other factors that affect lake level. Another cause of long range fluctuations is the uplifting of the earth's crust in the Great Lakes region. When the outlet of the lake is rising in relation to the lake shores, the water level rises with respect to the land. This effect is occurring in all the lakes, except for parts of the NE shores of Lake Superior and Lake Huron.

Short period fluctuations occur in amounts varying from a few inches to several feet and for periods varying from a few minutes to a day, depending on the locality where they occur. These fluctuations are caused by winds, by sudden barometric pressure changes, and by oscillations called seiches, which may be caused by one or both of the other two. Sustained winds drive forward a greater volume of surface water than can be carried off by the subsurface return currents, thus raising the water level on the lee shore and lowering it on the windward shore. This effect is more pronounced in bays and at the extremities of the lakes, where the impelled water is concentrated in a small space by converging shores, especially if coupled with a gradually sloping inshore bottom which even further reduces the flow of the lower return currents. Closely spaced high and low barometric pressure centers moving across a lake cause a temporary tilting of the water surface. The amount of this tilting is dependent on the pressure gradient and the speed of the moving centers. **Seiche** (pronounced saych) is an oscillation that occurs when winds and/or barometric pressure differences causing a fluctuation have diminished. The lake surface is in a tilted condition, and a surge of water takes place from the high area to the low. An imbalance in the opposite direction occurs and causes a return surge. This effect continues, with each successive surge diminished by friction until the seiching action ceases.

Lunar tides are known to exist on the Great Lakes, particularly on those lakes with an E and W axis. However, the effects of these tides are so small as to be inconsequential when compared to the effects of other short period fluctuations. (See the appendix for a list of water level publications published by NOS and the Corps of Engineers.)

Weather.–Climatological tables for coastal localities covered in this volume follow the appendix. Listed in the appendix are National Weather Service offices and radio stations which transmit weather information.

Storm warning display locations are listed on the NOS charts and shown on the Marine Weather Services Charts published by the National Weather Service. The Marine Weather Services Charts, which contain additional important information, are available from National Ocean Survey, Distribution Division (OA/C44). (See appendix for address.)

This section presents an overall, seasonal picture of the weather that can be expected on the Great Lakes. Detailed local weather is discussed in the appropriate chapters.

Weather can make navigating the Great Lakes a pleasure, a challenge, or a terror. Each season has its own weather problems, each waterway its own peculiarities.

Winter navigation is severely restricted by ice and storms. Ice coverage and thickness vary from lake to lake and season to season. Seaway shipping is usually at a standstill from mid-December through early April. Great Lakes shipping extends into the winter but depends upon local conditions. The ice threat is compounded by fierce winter storms which bring a variety of wind, wave, and weather problems on an average of every 4 days. A combination of strong winds, rough seas, and cold temperatures can result in superstructure icing, in which sea spray and sometimes precipitation can freeze to a ship's superstructure. This adds tremendous weight and creates dangerous instability.

Spring storms can generate gales and rough seas, but with the approach of summer they become less frequent and severe. Fog is the principal navigational headache. Relatively warm water pumped over still cold lake waters creates an advection fog that plagues the mariner into the summer. In late spring, thunderstorms become an occasional problem.

While fog can hinder navigation and an occasional low-pressure system can bring a spell of bad weather, this is usually the most troublefree time. The principal threat is the thunderstorm. While they can occur in any month, they are most likely from May through October. They can spring up quickly and generate strong winds and rough seas.

Autumn is dangerous. Clear, crisp days are often interrupted by rapidly intensifying low-pressure systems whose gale-force winds can whip tumultuous seas. Energy is supplied by the still warm waters, and contrasting air masses can spawn storms right over the Great Lakes Basin. Occasionally, an errant tropical cyclone makes its way into the region. Fog can be a local, generally nearshore, problem on calm, clear nights. It usually lifts shortly after sunrise.

Extratropical Cyclones.–The Great Lakes lie in the midst of a climatological battlefield, where northern polar air often struggles for control with air from the Tropics. During spring and autumn, the zone separating these two armies lies over the Lakes region. The contrast between the two triggers the formation of a number of low-pressure systems, often intense, often fast moving. The Lakes provide moisture and, in the fall, heat to fuel these winter-type storms. They also aid storms that migrate from other regions.

The more destructive storms usually come from the SW or W. Lows spawned in the Pacific southwest, Arizona-New Mexico, and the central Rocky Mountain and Great Plains States account for nearly half of the storms that enter the Great Lakes Basin from October through May. Another source is western Canada, which spawns the **"Alberta Lows."** At a peak in October, these storms arrive from the W and NW. They are relatively weak and rarely generate gales; however, occasionally one has been known to kick up 60-knot winds after intensifying over friendly waters.

When a ship is S of an eastward-moving storm center, the approach of the low is heralded by a falling barometer, a SE to S wind, lowering clouds, and drizzle, rain, or snow. Precipitation diminishes and the wind veers as the warm front nears. In the warm sector, temperatures rise, skies brighten, and the air is humid with haze or fog. The passage of the cold front is marked by a bank of convective clouds to the W, a sharp veering of the wind to the W or NW, and sometimes sudden squalls with showers or thunderstorms. Behind the cold front, pressure rises, temperatures fall, visibility increases, and cloud cover decreases.

When a ship is N of the storm center, changes in the weather are less rapid and less distinctive than when sailing S of the center. Winds ahead of the low gradually back from the E through N to NW. The weather conditions also vary, gradually shifting from those found in advance of the warm front to those behind the cold front.

Thunderstorms.–While they can develop in any month, thunderstorms are most likely from May through October. They can occur in squall lines or a single cell. They can stir a breeze or kick up gusts of 100 knots. They can spring up rapidly or be tracked for several days. They can bring a gentle shower or harbor a tornado or waterspout. They can create serious problems for the Great Lakes mariner. The number of days with thunderstorms can vary from year to year, but on the average they can be expected on 5 to 10 days per month during the summer. The Lakes themselves can influence this frequency. Cool water and a strong lake breeze both inhibit summertime convective activity over water. For example, Lake Michigan suppresses thunderstorm activity during the summer, but increases it slightly in autumn. Along the shore, activity is most likely in the afternoon and evening, while over open waters it is more likely at night.

Fog.–Fog can form in any season, but it is most likely in spring and early summer, particularly over open waters. Along the shore, fog is also common in autumn. Occasionally, steam fog will develop during the winter. The densest and most widespread fog is the advection type, where relatively warm air flows over cooler water. These conditions exist in spring and summer. Fog is particularly tenacious over the NW portions of the lakes, where the cold water is continually brought to the surface by upwelling. This fog is often persistent. It may lift somewhat during the day, but unless broken up by a good wind, will lower again during the night. Radiation fog is formed by the air in contact with a rapidly cooling land surface, such as occurs on clear, calm autumn nights. This fog forms onshore and may drift out over the lakes during the early morning. It is usually not as dense nor persistent as advection fog and should lift by noon. Steam fog or arctic sea smoke occurs when frigid arctic air moves across the lakes and picks

up enough moisture to become saturated. This fog may vary from 5 to 5,000 feet in depth, although it is seldom very dense.

Ice.–Ice begins to form slowly, usually in early November, in the shallows, coves, and inlets. Gradually it spreads and thickens, building out from the shore and breaking off. Since during most winters the period of freezing temperatures is not long enough to cause a lakewide solid ice sheet to form, most lakes are besieged by "pack ice," which, in its broadest sense, is any ice that is not fast ice. This pack ice is then susceptible to the whims of winds, waves, and currents. This can cause rapid changes in a real coverage, which make predictions of thickness, extent, and distribution difficult.

The ice that builds out from the shore ranges from a few inches to several feet in thickness. Much of it breaks off to form floes and fields. Strong persistent winds cause windrows and pressure ridges to form. Some of these may extend 10 to 20 feet above the water and 30 to 35 feet below, anchoring themselves to the lake bottom. Pack slush ice, which is pack ice that is well broken up, is particularly harzardous to shipping. It is difficult to combat as it quickly closes in around a vessel, preventing movement in any direction. It can damage propellers and steering gear, clog condenser intakes, and exert tremendous pressure on the hull.

Ice is often strong enough to halt navigation through the St. Lawrence Seaway by mid-December. The Seaway usually reopens by mid-April. Inter-and intra-lake shipping usually continues well into January with the help of icebreakers. A few channels remain open all season. Ice cover peaks in late February or early March. Soon the decay begins. By April, shipping is in full swing; however, some drift ice remains into May.

Cargo Care.–High humidities and temperature extremes that can be encountered when navigating the Great Lakes may cause sweat damage to cargo. This problem is most likely when cargoes are loaded in warm summer air or can occur anytime temperatures fluctuate rapidly.

When free air has a higher dewpoint than the temperature of the surface with which it comes in contact, the air is often cooled sufficiently below its dewpoint to release moisture. When this happens, condensation will occur aboard ship either on relatively cool cargo or on the ship's structure within the hold, where it drips onto the cargo. If cargo is stowed in a cool climate and the vessel sails into warmer waters, ventilation of the hold with outside air can lead to sweat damage of any moisture-sensitive cargo. Unless the cargo generates internal heat, then, as a rule, external ventilation should be shut off. When a vessel is loaded in a warm weather region and moves into a cooler region, vulnerable cargo should be ventilated.

In general, whenever accurate readings show the outside air has a dewpoint below the dewpoint of the air surrounding the vulnerable cargo, such outside air is capable of removing moisture and ventilation may be started. However, if the outside dewpoint is higher than the dewpoint around the cargo, ventilation will increase moisture and result in sweating. This generally does not take into account the possibility of necessary venting for gases or fumes.

Optical Phenomena.–The two basic types of optical phenomena are those associated with electromagnetic displays and those associated with the refraction or diffraction of light. The **aurora** and **Saint Elmo's fire** are electromagnetic displays. Halos, coronas, parhelia, sun pillars, and related effects are optical phenomena associated with the refraction and diffraction of light through suspended cloud particles; mirages, looming, and twilight phenomena such as the "**green flash**" are optical phenomena associated with the refraction of light through air of varying density. Occasionally, sunlight is refracted simultaneously by cloud suspensions and by dense layers of air producing complex symmetric patterns of light around the sun.

A **mirage** is caused by refraction of light rays in a layer of air having rapidly increasing or decreasing density near the surface. A marked decrease in the density of the air with increasing altitude is the cause of such phenomena known as looming, towering, and superior mirages. Looming is said to occur when objects appear to rise above their true elevation. Objects below the horizon may actually be brought into view. Towering has the effect of elongating visible objects in the vertical direction. A superior mirage is so named because of the appearance of an image above the actual object. Ships have been seen with an inverted image above and an upright image floating above that.

Such mirages, especially with looming and towering, are fairly common in the area, with frequency increasing toward the higher latitudes. They are most common in summer when the necessary temperature conditions are most likely. Another type, the inferior mirage, occurs principally over heated land surfaces such as deserts, but may be observed occasionally in shallow coastal waters, where objects are sometimes distorted beyond recognition. In contrast to the superior mirage, the condition necessary for the inferior mirage is an increasing air density with height. Atmospheric zones of varying densities and thicknesses may combine the effects of the various types of mirages to form a complicated mirage system known as **Fata Morgana.**

The green flash is caused by refractive separation of the sun's rays into its spectral components. This may occur at sunrise or sunset when only a small rim of the sun is visible. When refractive conditions are suitable, red, orange, and yellow waves of sunlight are not refracted sufficiently to reach the eye, whereas green waves are. The visual result is a green flash in the surrounding sky.

The refraction of light by ice crystals may result in many varieties of halos and arcs. Because red light is refracted the least, the inner ring of the halo is always red with the other colors of the spectrum following outward. Halos with radii of 22° and 46° have been observed with the refraction

angle within the ice spicules determining which type may occur.

Solar and lunar coronas consist of a series of rainbow-colored rings around the sun or moon. Such coronas resemble halos but differ in having a reverse sequence of the spectrum colors, red being the color of the outer ring, and in having smaller and variable radii. This reversed sequence of the spectrum occurs because coronas result from diffraction of light whereas the halo is a refraction phenomenon. The radius varies inversely as the size of the water droplets. Another type of diffraction phenomenon is the **Brocken bow** (also known as **glory**), which consists of colored rings around shadows projected against fog or cloud droplets.

Ice blink, land blink, and water and land skies are reflection phenomena observed on the underside of cloud surfaces. Ice blink is a white or yellowish-white glare on the clouds above accumulations of ice. Land blink is a yellowish glare observed on the underside of clouds over snow-covered land. Over open water and bared land, the underside of the cloud cover when observed to be relatively dark is known as water sky and land sky. The pattern formed by these reflections on the lower side of the cloud surfaces is known as "sky map."

Auroral displays are prevalent throughout the year, but are observed most frequently in the winter. Records show that the periods of maximum auroral activity coincide in general with the periods of maximum sunspot activity.

The cloudlike, luminous glow is the most common of the auroral forms. The arc generally has a faint, nebulous, whitish appearance and is the most persistent of the auroras. Ray auroras are more spectacular but less persistent phenomena. They are usually characterized by colored streaks of light that vary in color and intensity, depending on altitude. Green is the most commonly observed hue, although red and violet may occur in the same display. The **aurora borealis** (northern lights) may be observed on occasion.

Saint Elmo's fire is observed more rarely than the aurora and may occur anywhere in the troposphere. It occurs when static electricity collects in sufficiently large charges around the tips of pointed objects to ionize the air in its vicinity and leak off in faintly luminescent discharges. Saint Elmo's fire is observed occasionally on ship masts and on airplane wings in the vicinity of severe storms. It is described either as a weird, greenish glow or as thousands of tiny, airlike electrical sparks flickering along the sharp edges of discharging surfaces.

Winter Navigation.–Ice normally begins to form in various parts of the Great Lakes during December and forms a hazard to navigation by the end of the month. Before the St. Lawrence Seaway closes in late December, most lake vessels lay up for the winter and oceangoing vessels transit the Seaway to the Atlantic. Historically, weather and ice conditions have necessitated the suspension of shipping in the lakes from about mid-December until early April.

The River and Harbor Act of 1970 authorized a Federally funded Winter Navigation Program for the Great Lakes and the St. Lawrence Seaway. The program, part study and part demonstration, is designed to determine the feasibility of an extended navigation season. The demonstration program includes ship voyages extending beyond the normal navigation season, observation and surveillance of ice conditions and ice forces, environmental and ecological investigations, collection of technical data relating to improved vessel design, ice control facilities and aids to navigation, physical model studies, and coordination of the collection and dissemination of weather and ice information to vessels.

Overall planning, programming, budgeting, and approval for execution and reporting of program activities is provided by the Winter Navigation Board, comprised of senior field representatives of several Federal agencies and interested maritime organizations including the Corps of Engineers, U.S. Coast Guard, Saint Lawrence Seaway Development Corporation, Maritime Administration, Federal Power Commision, Department of the Interior, Great Lakes Basin Commission, Great Lakes Commission, National Oceanic and Atmospheric Administration, and the Environmental Protection Agency.

During the ice season, U.S. Coast Guard icebreakers, sometimes working in conjunction with Canadian Coast Guard icebreakers, conduct operations to maintain a broken track along the main vessel routes through the lakes, St. Marys River, and the Detroit-St. Clair River system and to assist vessels in transit as necessary. Floating aids to navigation, except those designated in the Coast Guard Light List as winter markers, are withdrawn from service immediately prior to the formation of ice on the lakes.

An **Ice Navigation Center** is operated by the U.S. Coast Guard from the Ninth Coast Guard District Office, Cleveland, each year from about December 1 until ice is no longer a hindrance to a commercial navigation on the Great Lakes. The primary function of the center is the collection of Great Lakes ice information from all available sources and the dissemination of this information to merchant vessels, other Coast Guard units, and other users. The center also keeps abreast of movements of merchant vessels and Coast Guard icebreakers, schedules Coast Guard ice reconnaissance, and validates and transmits information from remote sensing devices to Coast Guard shore stations for broadcast to merchant vessels.

The Ice Navigation Center disseminates information in several forms. Ice Summaries, issued two or three times per week, are mailed to vessel agents and teletyped to Coast Guard shore stations. Ice Forecasts and Ice Outlooks, issued by the National Weather Service, are relayed by the center for scheduled broadcasts made by various Coast Guard units. Ice Charts, showing ice coverage and thickness, are available for inspection at Coast Guard

Group Offices in Detroit, Milwaukee, Duluth, and Buffalo for their local areas and may be obtained at the Sault Ste. Marie locks for the entire Great Lakes. Facsimiles of these charts are broadcast by Lorain Electronics. Wind and Temperature Forecast Charts are broadcast by Lorain Electronics following their Lake Weather Broadcasts (LAWEBs) and are also broadcast as facsimiles.

A large fixed-wing Coast Guard aircraft equipped with Side-Looking Airborne Radar (SLAR) obtains real-time microwave images of Great Lakes ice on a regular basis. These images are transmitted via satellite and landline to the Ice Navigation Center where they are annotated with additional data such as thickness and type. After annotation, facsimiles of the combined images are broadcast to vessels from commercial marine radio stations.

The Coast Guard operates a VHF-FM radiotelephone vessel traffic reporting system on Lakes Superior, Michigan, Huron, Erie, and the St. Marys River. The system is designed to provide vessel traffic information, aid in the efficient deployment of icebreaking services, and obtain ice information from transiting vessels. Vessels are requested to contact the appropriate Coast Guard Task Group prior to or upon departure from port, upon arrival at their destination, and at specified calling-in points between.

Complete information on the Ice Navigation Center and the vessel reporting system, including information broadcast schedules, icebreaking operations, general ice conditions, vessel report calling-in points, and message content, is contained in the joint United States and Canadian Coast Guard publication Guide to Great Lakes Ice Navigation.

The Canadian Coast Guard also operates a vessel traffic reporting system designed to provide traffic information to meet the requirements of the St. Lawrence Seaway Authority and the Vessel Traffic Management Center at Sarnia, Ont. Traffic information so obtained during the ice season is forwarded to Ice Toronto, the Canadian Coast Guard ice operations office in Toronto, Ont. This office provides current ice information, routing advice, information on aids to navigation, icebreaker support when available and considered necessary, and coordinates the formation of convoys when conditions dictate. Complete information on Ice Toronto and its services are contained in the Guide to Great Lakes Ice Navigation.

Routes.–The Lakes Carriers' Association and the Dominion Marine Association have prescribed, for vessels enrolled in the associations, separation routes for upbound and downbound vessels on the Great Lakes and connecting waterways. These routes are shown on the Great Lakes charts published by the National Ocean Survey and are described in this Coast Pilot at the beginning of each affected chapter.

Pilotage.–By International agreement between the United States and Canada, the waters of the Great Lakes and the St. Lawrence River have been divided into designated and undesignated waters for pilotage purposes. In designated waters, registered vessels of the United States and foreign vessels are required to have in their service a United States or Canadian registered pilot. In undesignated waters, registered vessels of the United States and foreign vessels are required to have in their service a United States or Canadian registered pilot or other officer qualified for Great Lakes undesignated waters.

The designated waters of the Great Lakes are divided into three districts as follows:

District 1, all waters of the St. Lawrence River between the International boundary at St. Regis, Que., and a line at the head of the river running from Carruthers Point Light, Kingston, Ont., on a bearing of about 127° true through Wolfe Island South Side Light extended to the New York shore;

District 2, all waters of Lake Erie W of a line on a bearing of about 026° true from Sandusky Harbor Pierhead Light at Cedar Point, Ohio, to Southeast Shoal Light; the waters contained within the area of a circle of 1 mile radius E of Sandusky Harbor Pierhead Light; the Detroit River; Lake St. Clair; the St. Clair River and the N approaches thereto S of latitude 43°05′30″N.; the Welland Canal which includes waters of the canal in the S approach within an arc drawn 1 mile to the S of the outer light on the W breakwater at Port Colborne, and in the N approach within an arc drawn 1 mile to the N of the W breakwater light at Port Weller; and

District 3, all waters of the St. Marys River, Sault Ste. Marie locks, and approaches thereto between latitude 45°59′N. at the S approach and longitude 84°33′W. at the N approach.

Undesignated waters are all waters of the Great Lakes other than designated waters. For purposes of pilotage, Great Lakes means Lakes Superior, Michigan, Huron, Erie, and Ontario, their connecting and tributary waters and the St. Lawrence River above St. Regis, and adjacent port areas.

Oceangoing vessels entering the St. Lawrence River from sea make arrangements for pilotage service in advance through ships' agents. For vessels already on the Great Lakes that require pilotage service, the nearest pilot dispatch office is notified 12 hours ahead with a follow-up confirmation 4 hours in advance.

The various regions of the Great Lakes are served by several associations of United States and Canadian registered pilots. The associations and their service areas are as follows: Laurentian Pilotage Authority, St. Lawrence River below the lower entrance to St. Lambert Lock at Montreal; Great Lakes Pilotage Authority, Ltd., Cornwall, and St. Lawrence Seaway Pilots Association, St. Lawrence River above the lower entrance to St. Lambert Lock at Montreal; Great Lakes Pilotage Authority, Ltd., St. Catharines, Lake Ontario, Welland Canal, and Lake Erie; Lakes Pilots Association, Lake Erie, Detroit River, and St. Clair River; Upper Great Lakes Pilots, Inc., Lake Huron, Lake Michigan, St. Marys River, and Lake Superior.

(See appendix for dispatch office addresses and telephone numbers.)

Pilot exchange points are at St. Lambert Lock at Montreal; at Beauharnois Lock; at Snell Lock; off Cape Vincent, N.Y., at the head of the St. Lawrence River; 1 to 2 miles N of Port Weller; 1 to 2 miles S of Port Colborne; just below the Ambassador Bridge in the Detroit River; off Port Huron at the head of St. Clair River in about 43°05′30″N., 82°24′42″W.; at De Tour, Mich., at the mouth of St. Marys River; and at the head of St. Marys River about 3.5 miles SE of Point Iroquois.

Towage.-Tugs are available at most of the major ports; they can usually be obtained for the smaller ports on advance notice if none are available locally. Arrangements for tugs should be made in advance through the ships' agents or the pilots. See the text for the ports concerned as to the availability of tugs.

Vessel Arrival Inspections.-Quarantine, customs, immigration, and agricultural quarantine officials are stationed in most major U.S. ports. (See appendix for addresses.) Vessels subject to such inspections generally make arrangements in advance through ships' agents. Unless otherwise directed, officials usually board vessels at their berths.

Harbormasters are appointed for some of the principal ports. They have charge of enforcing harbor regulations, and in some instances are in charge of the anchorage and berthing of vessels.

Small-craft regulations, State of Michigan.-The Marine Safety Act, Act No. 303, Public Acts of 1967, Michigan Compiled Laws states, in part:

A person operating or propelling a vessel upon the waters of this State shall operate it in a careful and prudent manner and at such a rate of speed so as not to endanger unreasonably the life or property of any person. A person shall not operate any vessel at a rate of speed greater than will permit him, in the exercise of reasonable care, to bring the vessel to a stop within the assured clear distance ahead. A person shall not operate a vessel in a manner so as to interfere unreasonably with the lawful use by others of any waters.

Persons operating vessels on the waters of this State shall maintain a distance of 100 feet from any dock, raft, buoyed or occupied bathing area, or vessel moored or at anchor, except when the vessel is proceeding at a slow-no wake speed or when water skiers are being picked up or dropped off, if such operation is otherwise conducted with due regard to the safety of persons and property and in accordance with the laws of this State.

For purposes of this act, "Slow-no wake speed" means a very slow speed whereby the wake or wash created by the vessel would be minimal.

Additional information and free copies of Act 303 are available from the State of Michigan, Department of Natural Resources, Marine Safety Section, Stevens T. Mason Building, Lansing, Mich. 48926; telephone, 517-373-1650.

In addition to the Marine Safety Act, the Law Enforcement Division of the Michigan Department of Natural Resources, in cooperation with local units of government, has established Special Local Watercraft Controls. These controls have been established in the interest of safety and to resolve conflicts of interest involving waterway usage. Speed limits contained in these regulations are described in the text. Copies of the controls are available from the Law Enforcement Division, Department of Natual Resources, Box 30028, Lansing, Mich. 48909.

Small-craft harbors of refuge, State of Michigan.-The Michigan State Waterways Commission, in conjunction with local municipalities, has constructed a series of small-craft harbors of refuge along the Michigan shorelines. The harbors are usually no more than 20 miles apart except on Lake Superior where they may be as much as 40 miles apart. The harbors, most of which are manned during the summer and equipped with VHF-FM channel 16 (156.80 MHz), provide dockage and usually some services. These facilities are discussed in the text under **Small-craft facilities.**

Standard time.-The areas covered by this Coast Pilot are in two time zones. **Eastern standard time** (e.s.t.) is observed by the State of Michigan (except as noted below), the areas E of it, and the lakeshore areas of the Canadian Province of Ontario. Eastern standard time is 5 hours slow of Greenwich mean time (G.m.t.). Example: when it is 1000 at Greenwich it is 0500 at Detroit, Mich.

Central standard time (c.s.t.) is observed in the lakeshore areas of Indiana and the areas W to the International boundary at Pigeon River, Minnesota. This includes the Michigan communities S of Deer Creek on Green Bay and W of longitude 89°50.7′W., which is about midway between Silver City and Black River Harbor, on Lake Superior. Central standard time is 6 hours slow of Greenwich mean time (G.m.t.). Example: when it is 1000 at Greenwich it is 0400 at Chicago, Ill.

Daylight saving time.-Throughout the area of this Coast Pilot, clocks are advanced 1 hour on the last Sunday in April and are set back to standard time on the last Sunday in October.

Legal public holidays.-The following are legal public holidays in the U.S. areas covered by this Coast Pilot: New Year's Day, January 1; Washington's Birthday, third Monday in February; Memorial Day, last Monday in May; Independence Day, July 4; Labor Day, first Monday in September; Columbus Day, second Monday in October; Veterans Day, November 11; Thanksgiving Day, fourth Thursday in November; and Christmas Day, December 25. The national holidays are observed by employees of the Federal Government and the District of Columbia, and may not be observed by all the States in every case.

Other holidays observed in the area of this Coast Pilot are: Martin Luther King Day, January 15 in Illinois, third Sunday in January in New York, and third Monday in January in Ohio; Lincoln's Birthday, February 12, Illinois, Indiana, Michigan, New

York, Pennsylvania, and Vermont; Washington-Lincoln Day, third Monday in February, Ohio and Wisconsin; Town Meeting Day, first Tuesday in March, Vermont; Good Friday, Indiana and Wisconsin; Verrazano Day, April 7, New York; Minnesota Day, May 11, Minnesota; Flag Day, June 14 in Pennsylvania and second Sunday in June in New York; Bennington Battle Day, August 16, Vermont; Senior Citizens Day, fourth Sunday in September, Indiana; Francis Willard Day, September 28, Minnesota; Leif Ericson Day, October 9, Minnesota; General Pulaski Memorial Day, October 11, Indiana; and General Election Day, first Tuesday after the first Monday in November, Illinois, Indiana, New York, Pennsylvania, and Wisconsin.

Holidays observed in the Canadian areas covered by this Coast Pilot are: New Years Day, January 1; Good Friday; Easter Monday; Victoria Day, Monday preceding May 25; Dominion Day, July 1; Civic Holiday, first Monday in August; Labor Day, first Monday in September; Thanksgiving Day, second Monday in October; Remembrance Day, November 11; Christmas Day, December 25; and Boxing Day, December 26.

4. ST. LAWRENCE RIVER ABOVE ST. REGIS

The **St. Lawrence River,** 744 miles long, is one of the principal rivers of North America and provides access for oceangoing vessels to the Great Lakes and the great industrial and agricultural heartland of the continent. The river flows NE from its head in Lake Ontario, first along the United States-Canadian border, thence through the S part of Quebec Province past the cities of Montreal and Quebec before emptying into the Gulf of St. Lawrence. In its upper part, the river is wide and is filled with the Thousand Islands. Below Cornwall, Ont., the river widens into Lake St. Francis, thence into Lake St. Louis, thence descends through Lachine Rapids to Montreal. Lake St. Peter, another widened section, is between Sorel and Trois Rivieres. Below the city of Quebec, the river is a tidal estuary which gradually increases to a width of 90 miles at the mouth.

This chapter describes the upper part of the river, from St. Regis, Que., upstream to Lake Ontario. No attempt has been made to mention all of the islands, shoals, winding channels, and irregularities of the mainland shores which characterize the river for most of its length. Mariners are referred to the charts for delineation of the intricate details of topography and hydrography.

That part of the St. Lawrence River from Montreal upstream to Lake Ontario is part of the St. Lawrence Seaway and is under the navigational control of the Saint Lawrence Seaway Development Corporation, a corporate agency of the United States, and the St. Lawrence Seaway Authority of Canada. These agencies issue joint regulations covering vessels and persons using the Seaway. The regulations are codified in **33 CFR 401** and are also contained in the Seaway Handbook, published jointly by the agencies. A copy of the regulations is required to be kept on board every vessel transiting the Seaway. A schedule of the Seaway tolls is contained in the handbook. (See St. Lawrence Seaway, chapter 3, and **33 CFR 401,** chapter 2.)

Vessel traffic control.–The Seaway portion of the St. Lawrence River is divided into four traffic control sectors, with vessel movements in each sector controlled by a traffic controller. The objective of the system is to provide safe and efficient scheduling of vessel traffic, efficient search and rescue coverage, information regarding pilot requirements to the pilot dispatch centers, marine weather broadcasts, and information on vessel location to all interested parties.

The traffic control sectors in the St. Lawrence River are as follows: Sector 1, from Montreal to about midlength of Lake St. Francis; Sector 2, from midlength of Lake St. Francis to a point 5 miles below Morrisburg, Ont.; Sector 3, from 5 miles below Morrisburg to Whaleback Shoal, about 3 miles above Brockville Narrows; and Sector 4, from Whaleback Shoal to midlake in Lake Ontario.

St. Lambert traffic control center controls traffic in Sector 1 through "Seaway Beauharnois," VHF-FM channel 14 (156.70 MHz), and in Sector 3 through "Seaway Iroquois," VHF-FM channel 11 (156.55 MHz). Massena traffic control center controls traffic in Sector 2 through "Seaway Eisenhower," VHF-FM channel 12 (156.60 MHz), and in the St. Lawrence River portion of Sector 4 through "Seaway Clayton," VHF-FM channel 13 (156.65 MHz). Complete information on the traffic control sectors and their respective calling-in points is contained in the Seaway Handbook.

Channels.–The main vessel course through the river has been improved by dredging, and canals and locks have been constructed to bypass the rapids and to overcome the water level difference between the ocean and Lake Ontario. The controlling depth in the channels of the St. Lawrence Seaway through the river is 27 feet.

The maximum permissible draft in the Seaway is 26 feet. The loading, draft, and speed of a vessel in transit shall be controlled by the vessel master according to the vessel's individual characteristics and its tendency to list or squat, so as not to strike bottom. The draft shall not in any case exceed the maximum permissible draft, which will be strictly enforced. Where a vessel's draft is in excess of the maximum permissible draft, the vessel will be delayed and the overdraft corrected before transit. The maximum permissible draft in any channel is subject to change should conditions so warrant. (For current information on permissible drafts through the St. Lawrence Seaway, consult the Seaway Notices.)

The maximum overall length and extreme breadth authorized in the Seaway locks is 730 feet and 76 feet, respectively. The maximum height authorized in the Seaway is 116½ feet above the water. (For complete information on vessel dimension restrictions, refer to the Seaway Handbook, and for supplemental information, to the Seaway Notices.)

Speed restrictions.–The St. Lawrence Seaway waters of the St. Lawrence River are a controlled speed area. The speed limits in U.S. waters are in accordance with **33 CFR 401.** (See chapter 2.)

The maximum speeds for vessels in excess of 40 feet in length are in effect in the following areas unless otherwise indicated through Seaway Notices:

Upper Entrance South Shore Canal to Lake St. Louis (Buoy A13), 12 mph (10.4 knots);

Lake St. Louis (Buoy A13) to Lower Entrance Beauharnois Lock, 18 mph (15.5 knots);

Upper Entrance Beauharnois Lock (Buoy 5B) to

Structures across the St. Lawrence River

**Miles above Quebec Bridge*

***Clear width in feet proceeding upstream*

No.	Location and Name	Kind	Miles*	Clear width in feet of draw or span openings**			Clear height in feet above water datum		Remarks
				Right	Left	Center	Low	High	
1	Quebec Bridge	Highway & Railroad	0.0	.....	.....	760	.....	150	Fixed.
2	Overhead cables	Power	0.1	.....	.....	.....	.....	158	
3	Pierre Laporte Bridge	Highway	0.1	.....	.....	.....	.....	150	Fixed.
4	Overhead cables	Power	0.3	.....	.....	.....	.....	170	
5	Overhead cables	Power	73.7	.....	.....	.....	.....	160	
6	Laviolette Bridge	Highway	74.5	.....	.....	.....	.....	150	Fixed.
7	Overhead cables	Power	109.0	.....	.....	.....	166	.....	
8	Overhead cables	Power	142.1	.....	.....	.....	165	.....	
9	Overhead cable	Power	147.6	.....	.....	.....	165	.....	
10	Jacques Cartier Bridge	Highway	152.0	.....	.....	200	120	.....	Fixed.
11	Overhead cables	Power	153.7	.....	.....	.....	210	.....	
12	Victoria Bridge	Highway & Railroad	153.8	.....	.....	80	120	.....	Vertical lift.
	Lambert Lock	.....	153.9	.....	.....	.....	.....	.....	
13	Victoria Diversion bridge	Highway & Railroad	154.0	.....	.....	80	120	.....	Vertical lift.
14	Champlain Bridge	Highway	155.8	.....	.....	300	120	.....	Fixed.
	Cote St. Catherine Lock	.....	162.2	.....	.....	.....	.....	.....	
15	Cote St. Catherine Bridge	Highway	162.3	.....	.....	80	.....	.....	Rolling lift.
16	Overhead cables	.....	165.0	.....	.....	.....	120	.....	
17	Overhead cables	.....	165.2	.....	.....	.....	120	.....	
18	Overhead cables	.....	165.3	.....	.....	.....	120	.....	
19	Honore Mercier Bridge	Highway	166.9	.....	.....	250	120	.....	Fixed.
20	Overhead cable	Power	167.0	.....	.....	.....	120	.....	
21	Canadian Pacific Ry. bridge	Railroad	167.1	.....	.....	250	120	.....	Vertical lift.
	Beauharnois Lock	.....	182.2	.....	.....	.....	.....	.....	
22	Overhead cables	Power	182.3	.....	.....	.....	120	.....	
23	Overhead cable	Power	182.6	.....	.....	.....	120	.....	
24	Overhead cable	Power	182.7	.....	.....	.....	120	.....	
	Melocheville Lock	.....	183.2	.....	.....	.....	.....	.....	
25	ConRail bridge	Railroad	183.3	.....	.....	80	.....	.....	Swing.
26	St. Louis Bridge	Highway & Railroad	189.5	.....	.....	175	120	.....	Vertical lift. Clearance down 14 feet.
27	Valleyfield Bridge	Highway & Railroad	195.1	.....	.....	180	120	.....	Vertical lift. Clearance down 10 feet.
28	Seaway International Bridge	Highway	231.7	.....	.....	600	122	.....	Fixed.
	Bertrand H. Snell Lock	.....	233.5	.....	.....	.....	.....	.....	
29	Overhead cables	Power	234.6	.....	.....	.....	140	.....	
	Dwight D. Eisenhower Lock	.....	237.1	.....	.....	.....	.....	.....	
30	Iroquois Lock Bridge	Highway	262.3	.....	.....	.....	.....	.....	Rolling lift.
	Iroquois Lock	.....	262.4	.....	.....	.....	.....	.....	
31	Ogdensburg-Prescott Bridge	Highway	272.3	.....	.....	1,150	129	.....	Suspension.
32	Thousand Islands Bridge	Highway	311.9	.....	.....	800	152	.....	Suspension.

Lake St. Francis (Buoy D3), 10 mph (8.6 knots) upbound and 12 mph (10.4 knots) downbound;

Lake St. Francis (Buoy D3) to Lake St. Francis (Buoy D49) 18 mph (15.5 knots);

Lake St. Francis (Buoy D49) to Snell Lock, 10 mph (8.6 knots) upbound, and 12 mph (10.4 knots) downbound;

Eisenhower Lock to Richards Point (Light 55), 13 mph (11.3 knots);

Richards Point (Light 55) to Morrisburg (Buoy 84), 15 mph (13 knots);

Morrisburg (Buoy 84) to Ogden Island (Buoy 99), 13 mph (11.3 knots);

Ogden Island (Buoy 99) to Blind Bay (0.5 mile east of Buoy 162), 15 mph (13 knots);

Blind Bay (0.5 mile east of Buoy 162) to Deer Island (Light 186), 13 mph (11.3 knots);

Deer Island (Light 186) to Bartlett Point (Light 227 , 10 mph (8.6 knots) upbound and 12 mph (10.4 knots) downbound;

Bartlett Point (Light 227) to Tibbetts Point, 15 mph (13 knots);

Junction of Canadian Middle Channel and Main Channel abreast of Ironsides Island to open waters between Wolfe and Howe Islands through the said Middle Channel, 11 mph (9.6 knots);

Port Robinson to Ramey's Bend through the Welland By-Pass, 9 mph (7.7 knots);

All other canals, 7 mph (6.1 knots).

Fluctuations of water level.–The water levels of the various reaches of the St. Lawrence River are fairly constant. Some variations from normal may occur at the power dams. A wind blowing constantly from one direction may cause a short-term fluctuation of up to about 2 feet above or below normal.

When water levels at the Kingston, Ont., or Ogdensburg, N.Y., gages fall below Low Water Datum, the traffic control stations broadcast low water warnings. These broadcasts are made every two hours until the levels return above Low Water Datum.

Currents.–The current velocities in the St. Lawrence River are varied depending on the reach or channel. From Montreal to Ogdensburg, N.Y., the maximum velocity in the navigation channels is generally about 2.3 knots, except in the area of Pollys Gut just below Snell Lock. The current sets through Pollys Gut and into the channel at a rate of 3 to 6 knots. At the Seaway International Bridge, just E, the current is 3 to 4 knots. From Lake Ontario to Ogdensburg, the fall of the river is only 1 foot and the current velocity in many channels is less than 0.6 knot.

Weather.–The deep, narrow St. Lawrence River Valley can channel, deflect, intensify, or reduce the prevailing winds. As might be expected from the orientation of the valley, winds blow frequently from SW and NE, particularly strong winds. Extremes, usually from these directions, have been clocked at 40 to 60 knots. Strong northeasterlies are often generated by lows that pass to the S or those that traverse the Great Lakes region when a high lingers in the Gulf of St. Lawrence. Downriver winds, from the SW to W, prevail in the wake of these storms. An intense storm along the Atlantic coast will usually generate N to NW winds along the upper St. Lawrence River, which is somewhat sheltered by the hills to the N. Gales are most likely from November through April. Summer windspeeds usually average less than 9 knots; speeds of 17 knots or more occur less than 10 percent of the time. Occasional strong winds are usually associated with thunderstorm gusts. Summer winds rarely blow up river. Southwesterlies and westerlies prevail.

Fog, precipitation, haze, and smoke all can reduce visibilities. Fog is the most common and usually the most restrictive. Along this portion of the St. Lawrence River, fog (visibilities less than 1,100 yards) occurs on about 25 days each year, mainly from fall through spring. It often forms on cool, calm, clear nights onshore and drifts out over the water. It usually burns off by noon. Sometimes in spring, warm air moving over the cold river will create a dense, persistent fog. However, this is more common over the wider lower St. Lawrence River. Smoke from brushfires in September and October can reduce visibilities. Visibility may also be briefly restricted below 2 miles by rain or snow.

Ice.–Before the closing of the St. Lawrence Seaway and after its spring opening, some typical river ice may be encountered. Shore-fast ice begins to form in December, and its main outlines are established by early January. The formation spreads upstream from St. Regis. Drift ice is sometimes found in the shipping channels toward the end of the navigation season and the beginning of the new one. The ice begins to melt, usually in early March, near the entrance to Lake Ontario. There is a gradual clearing of shipping lanes and the whole area is normally free of ice by the end of April.

Pilotage.–The waters of the St. Lawrence River described in this chapter are Great Lakes designated waters. All registered vessels of the United States and foreign vessels are required to have in their service a United States or Canadian registered pilot. Registered pilots for the reach from St. Regis to Lake Ontario are supplied by the Great Lakes Pilotage Authority, Ltd., Cornwall, and the St. Lawrence Seaway Pilots Association. (See appendix for addresses.) Pilot exchange points are at Snell Lock and off Cape Vincent, N.Y. (See Pilotage, chapter 3, and **46 CFR 401,** chapter 2.)

Chart 14761.–The **International boundary** between the United States and Canada extends from E and intersects the St. Lawrence River at **St. Regis, Que.,** opposite the lower end of Cornwall Island, about 116 miles below the head of the river at Lake Ontario.

Chart datum.–Depths below Snell Lock are referred to the sloping surface of the river when the gage at Summerstown, Ont., 6.5 miles below Cornwall Island, reads 151.4 feet and the gage at Pollys Gut, just below Snell Lock, reads 152.8 feet. These elevations are above mean water level at Pointe-au-Pere (Father Point), Que., on International Great Lakes Datum (1955).

The main vessel route in this section of the river extends from Lac Saint-Francois on the N side of Ile Saint-Regis and thence between the W end of

Ile Saint-Regis and the E end of **Cornwall Island.** Here the vessel route enters United States waters for the first time and in the remainder of the river follows deep water without regard to the International boundary.

The vessel route extends along the S side of Cornwall Island to Snell Lock at the E end of Wiley-Dondero Canal.

Currents.–Just below Snell Lock, a current of 3 to 6 knots sets out of Pollys Gut. At the Seaway International Bridge, this current is 3 to 4 knots.

Cornwall, Ont., a city on the N side of the river N of Cornwall Island, is a **Canadian customs port of entry.** A field office of the St. Lawrence Seaway Authority is in Cornwall. (See appendix for address.) A dredged channel, marked by buoys, branches from the main vessel route at the lower end of Cornwall Island and extends W for about 3 miles to the midpoint of the city waterfront. The channel has a project depth of 29 feet.

Wharf.–Valley Terminals and Stevedore, Inc. receives petroleum products, liquid chemicals, and general cargo at a 575-foot wharf on the N side at the W end of the channel. The wharf has a reported depth of 27 feet alongside and a deck height of 6 feet. Cranes to 150 tons, 25,000 square feet covered storage, and 50,000 square feet open storage are available.

Tugs are available with sufficient notice, but are not normally required for berthing. Water, fuel oil, provisions, and engine and above-the-waterline hull repairs are available at Cornwall.

The **Cornwall Canal** was permanently closed to navigation in 1968.

Raquette River flows into the S side of the St. Lawrence River near lower end of Cornwall Island. The river has depths of 12 feet at the mouth, but shoals rapidly to 2 feet and has several small islands and a submerged crib within 0.7 mile of the mouth.

Grass River flows into the S side of the St. Lawrence River just below the E end of Wiley-Dondero Canal. The river is navigable for about 6.5 miles to the junction with Massena Canal, but is obstructed by numerous boulders near the junction. The three bridges that cross the river below the junction have a least clearance of 39 feet.

Wiley-Dondero Canal, cut in part through the U.S. mainland, extends from just W of the mouth of Grass River W for about 10 miles past the **Long Sault Islands** to the vicinity of the **Croil Islands.** The canal, with its two locks, serves to raise vessels from the level of Lac Saint-Francois to that of Lake St. Lawrence. **Bertrand H. Snell Lock,** at the E end of the canal, has a normal lift of 45 to 49 feet. **Dwight D. Eisenhower Lock,** 3.5 miles W of Snell Lock, has a normal lift of 38 to 42 feet.

A **speed limit** of 7 mph is enforced in the canal between Eisenhower and Snell Locks.

Currents.–Crosscurrents with velocities to 2 knots have been reported in the Wiley-Dondero Canal. These currents set NE along the lower end of the Long Sault Islands and ESE at the upper end of the islands.

Standby areas for small craft awaiting transit through the locks are on the S side of the canal just W of Snell Lock and just E of Eisenhower Lock. The areas are each marked by a buoy. Mooring cells for deep-draft vessels awaiting transit are on the S side of the canal 0.9 mile W of Snell Lock, 1.1 miles E of Eisenhower Lock, and 1.6 miles W of Eisenhower Lock. Each set of mooring cells is marked at each end by a light, and all but the latter have a catwalk.

Lake St. Lawrence is contained by Eisenhower Lock and by two dams. **Moses-Saunders Power Dam,** 3 miles NE of the lock, extends from the E end of **Barnhart Island** across the International boundary to the Canadian mainland. **Long Sault Spillway Dam** connects the mainland N of Eisenhower Lock to the W end of Barnhart Island. The dam has thirty 50-foot wide vertical gates. All vessels are cautioned not to approach either dam within 1,000 feet.

Chart datum.–Depths between Eisenhower Lock and Iroquois Lock are referred to the sloping surface of the river when the gage above Eisenhower Lock reads 237.5 feet and the gage below Iroquois Lock reads 239.7 feet. These elevations are above mean water level at Pointe-au-Pere (Father Point), Que., on International Great Lakes Datum (1955).

A marina in a basin on the NW side of Barnhart Island provides gasoline, diesel fuel by truck, ice, sewage pump-out, some marine supplies, and a launching ramp. In 1977, depths of 4 to 8 feet were reported alongside. A marina on the Canadian shore 2.4 miles NW has a mobile lift and marine railways that can handle craft to 50 tons or 55 feet long for hull and engine repairs.

Massena Canal, a former power canal, extends SE from the St. Lawrence River near the upper end of the Long Sault Islands for 2.8 miles to the junction with Grass River. The canal is closed to navigation by a dam at either end. **Massena, N.Y.,** at the junction of Massena Canal and Grass River, is the site of the field headquarters of the Saint Lawrence Seaway Development Corporation. (See appendix for address.)

Massena is a **customs port of entry.**

Quarantine, customs, immigration, and agricultural quarantine.–(See chapter 3, Vessel Arrival Inspections, and appendix for addresses.)

Quarantine is enforced in accordance with the regulations of the U.S. Public Health Service. (See Public Health Service, chapter 1.)

Wharf.–Metropolitan Petroleum Co., Inc. receives petroleum products at a wharf on the S side of Wiley-Dondero Canal in 44°57′57″N., 74°55′05″W. The wharf has 650 feet of berthing space with dolphins and a depth of 30 feet alongside in 1977.

Chart 14762.–Coming out of Wiley-Dondero Canal on the S side of Croil Islands, the vessel route turns SW on the S side of **Cat Island** and **Cat Island Shoal,** thence N of **Wilson Hill Island,** S of **Weaver Shoal,** N of **Bradford Island, Crysler Shoal,** and **Goose Neck Island Shoals,** between **Doran**

Shoal on the E and **Broder Island** on the W, and N of **Murphy Islands** and **Murphy Shoal** to the vicinity of Morrisburg, Ont.

About 1.5 miles SSW of Crysler Shoal, a channel marked by private lighted buoys leads S to a marina. The marina provides gasoline, diesel fuel by truck, water, ice, electricity, sewage pump-out, some marine supplies, and a launching ramp. A 10-ton lift is available for hull and engine repairs. In 1977, depths of 4 to 8 feet were reported alongside the berths.

Anchorage.–A designated anchorage is on the N side of the vessel route opposite Wilson Hill Island, between Weaver Shoal and Cat Island Shoal. The NW limit of the anchorage is marked by lighted buoys. Mariners are cautioned against anchoring near a wreck, covered 47 feet, near the W end of the anchorage.

Morrisburg, Ont., is a town on the N side of the St. Lawrence River, 17 miles above Eisenhower Lock. Church spires in town and a silver water tank on the N side of the town are prominent from the river. An L-shaped Government wharf at the town has a depth of about 9 feet alongside.

Anchorage.–A designated anchorage marked by buoys is off the harborfront at Morrisburg.

From Morrisburg, the vessel route continues SW between **Canada Island** and **Clark Island Shoal,** thence follows close to the Canadian shoreline around the N side of **Ogden Island** and continues SW for about 4 miles to Iroquois Lock.

Currents.–The river currents in the reach from Morrisburg to Iroquois are reported to often reach a velocity of 2 knots. The current sets N immediately E of Canada Island. An E set into Little River may be felt at the upper end of Ogden Island.

Waddington, N.Y., is a village on the S side of **Little River,** the channel of the St Lawrence River S of Ogden Island. The village wharf had a reported depth of 27 feet alongside in 1977.

Chart 14763.–Iroquois, Ont., is a village on the NW side of the river about 7 miles above Morrisburg and 13 miles below Ogdensburg. **Iroquois Dam,** just above the village, extends from **Rockway Point** on the United States shore to **Harkness Island** on the Canadian side. The 2,700-foot-long dam is a buttressed gravity structure with 32 openings, each with a vertical-lift gate. **Iroquois Lock,** with a lift of 0.5 to 6 feet, is between the W side of Harkness Island and Iroquois Island and provides a passage around the dam.

Small pleasure craft may, at their own risk, pass through the portals of Iroquois Dam when the gates are fully open. A minimum overhead clearance of 8½ feet is provided through sluice No. 28 for downbound passage and through sluice No. 30 for upbound passage. The piers of sluice No. 28 are painted with the standard red and black channel markings on the upstream side of the dam, and the piers of sluice No. 30 are marked similarly on the downstream side of the dam.

Caution.–Although the dam is usually operated in a fully open position, some or all of the gates may be closed or partially closed without prior notice. The Seaway Authority advises that small craft passing through the dam sluices are outside of the Authority's jurisdiction and that it is not responsible for any damage resulting from the use of these facilities.

Chart datum.–Depths above Iroquois Dam are referred to the sloping surface of the river when the gage above Iroquois Lock reads 239.9 feet and Lake Ontario is at Low Water Datum, elevation 242.8 feet. These elevations are above mean water level at Pointe-au-Pere (Father Point), Que., on International Great Lakes Datum (1955).

The upbound channel coming out of Iroquois Lock is marked by a **205°48′** leading light on **Sparrowhawk Point.** The vessel route leads S of **Toussaint Island,** thence N of **Galop Island, Chimney Island,** and **Chimney Point** to Ogdensburg, N.Y. **Old Galop Canal,** now closed to navigation, follows the Canadian shore from just below Iroquois Lock upstream for about 7 miles. **North Channel,** the upper entrance to Old Galop Canal, is N of Chimney Island, between **Drummond Island** and **Spencer Island.**

Currents.–River currents between Iroquois and Ogdensburg are generally about 2 knots. The current has a N set at the upper end of Galop Island and an E set just below Ogdensburg-Prescott Bridge. The current increases to 3 knots and has an E set off **Cardinal, Ont.,** 4.5 miles above the Iroquois Lock.

Two small marinas on the U.S. shore behind Galop Island provide gasoline, diesel fuel, water, ice, electricity, some marine supplies, launching ramps, and repairs to trailerable craft.

Ice booms.–An ice boom extends from the SW end of Galop Island across the navigational channel to the S end of **Lame Squaw Island** during the non-navigation season. The 400-foot section across the channel is marked by lights. The connected logs that form the boom are anchored to the river bottom through a series of anchors and cables that extend about 500 feet upstream. The ice boom may be opened when required for movement of vessels. Other ice booms with similar anchorages, but not across the navigation channel, are on the W side of Chimney Point and between the U.S. mainland and Galop Island.

Ogdensburg-Prescott Bridge, a suspension span with a clearance of 129 feet across the ship channel, crosses the St. Lawrence River 10 miles above the Iroquois Lock.

In December 1980, a ship's anchor was reported about 0.5 mile above the Ogdensburg-Prescott Bridge in about 44°43′48″N., 75°28′03″W.

Wharf.–Lower Lakes Terminal of the Canadian National Harbours Board is on the NW side of the river W of Chimney Point. The terminal has a 5½-million-bushel grain elevator. Grain, salt, fertilizer, and liquid calcium chloride are received at a 1,294-foot wharf on the S side of the N terminal slip. Grain is shipped from a 927-foot wharf on the N side of the S terminal slip. In 1977, the wharves

had reported depths of 27 feet alongside. Pilots and tugs are available for berthing at the terminal. Four hours' notice is required for a pilot.

A marina just N of Lower Lakes Terminal provides gasoline, water, ice, sewage pump-out, and a launching ramp.

Chart 14764.-Ogdensburg, N.Y., is a town and harbor on the SE side of the St. Lawrence River about 42 miles above Snell Lock and 62 miles below Lake Ontario. The harborfront is separated from the main river channel by an extensive shoal bank. The **Oswegatchie River** enters the St. Lawrence River near the upper end of the harbor.

Channels.-Entering from the St. Lawrence River, the upper entrance to the harbor is through a dredged channel leading to the mouth of the Oswegatchie River, thence upstream to the Lake Street highway bridge. The harbor's lower entrance is through the turning basin at the E end of the harbor and thence through the city-front channel to the mouth of the Oswegatchie River. The channel limits are marked by lighted and unlighted buoys.

In 1977, the controlling depths were 19 feet at midchannel through the upper entrance channel, thence 18 feet (19 feet at midchannel) in city-front channel, thence 19 feet in the turning basin except for depths of 18 feet in the S part. In 1963, the controlling depth was 14 feet in the Oswegatchie River to the highway bridge. Above the bridge depths are less than 4 feet for 0.3 mile to the dam.

Caution.-Ruins of a ferry pier extend from shore on the W side of the upper entrance channel. A private lighted buoy marks the outer end of the ruins.

Bridges.-Dual fixed highway bridges with a minimum clearance of 19 feet are just above the mouth of Oswegatchie River.

Ogdensburg is a **customs port of entry.**

Quarantine, customs, immigration, and agricultural quarantine.-(See chapter 3, Vessel Arrival Inspections, and appendix for addresses.)

Quarantine is enforced in accordance with the regulations of the U.S. Public Health Service. (See Public Health Service, chapter 1.)

Wharves.-Ogdensburg has several deep-draft facilities along the dredged harborfront and close SW of the city. The alongside depths given for the facilities described are reported depths. All the facilities described have highway connections.

Ogdensburg Bridge and Port Authority Marine Terminal: (44°42′32″N., 75°29′11″W.); 600-foot face; 27 feet alongside; deck height, about 12 feet; 52,000 square feet covered storage; 8 acres open storage; 20-ton crane; water and electrical shore-power connections; pipelines extend to storage tanks; receipt and shipment of general and bulk cargo; receipt of petroleum products; owned and operated by Ogdensburg Bridge and Port Authority.

Augsbury Corporation Terminal: 0.4 mile SW of Ogdensburg Bridge and Port Authority Marine Terminal; 1,510 feet of berthing space; 14 to 15 feet alongside; deck height, about 7 feet; pipelines extend to storage tanks; water and electrical shore-power connections; receipt of petroleum products, coal, and salt; owned and operated by Augsbury Corp.

Gulf Oil Ogdensburg Terminal: (44°41′18″N., 75°30′48″W.); 400 feet of berthing space with dolphins; 20 feet alongside; deck height, about 7 feet; pipelines extend to storage tanks; receipt of petroleum products; owned and operated by Gulf Oil Co. U.S.

Texaco Ogdensburg Terminal: 0.2 mile SW of Gulf Oil Ogdensburg Terminal; 400 feet of berthing space with dolphins; 16 feet alongside; deck height, about 6 feet; pipelines extend to storage tanks; receipt of petroleum products; owned by Texaco Inc. and operated by Texaco Inc. and Exxon Co. U.S.A.

Madden Dock: 0.65 mile SW of Texaco Ogdensburg Terminal; 450-foot face; 25 feet alongside; deck height, about 7 feet; pipelines extend to storage tanks; receipt of petroleum products; owned by Augsbury Corp. and operated by Agway Corp.

Supplies.-Diesel oil, water, provisions, and some marine supplies are available at Ogdensburg.

Small-craft facilities.-The 300-foot city dock had a reported depth of 17 feet alongside in 1977. Use of the dock is limited to pleasure craft. Several marinas at Ogdensburg provide transient berths, gasoline, water, ice, electricity, some marine supplies, and launching ramps.

Ice boom.-An ice boom extends from shore just above Ogdensburg across the river to Prescott, Ont., during the non-navigation season. A 400-foot section across the navigation channel is marked by lights. The connected logs that form the boom are anchored to the river bottom by a series of anchors and cables that extend about 500 feet upstream. The ice boom may be opened when required for movement of vessels.

Prescott, Ont., a town on the NW side of the river opposite Ogdensburg, is a **Canadian customs port of entry.** A Canadian Coast Guard Base is on a wharf near the middle of the town's waterfront. Municipal wharves at the town provide berthing for pleasure craft, and a launching ramp is available.

Caution.-The testing of various aids to navigation may be heard and/or seen at the Prescott Canadian Coast Guard Base. Mariners should exercise caution in the vicinity so as not to confuse the test aids with the standard channel aids.

A wreck, covered 4 feet, is 600 feet from shore 0.7 mile SW of Prescott Canadian Coast Guard Base.

Anchorage.-A designated anchorage just above Ogdensburg and Prescott has depths of 7 to 10 fathoms, clay and shingle bottom. A cable area crosses the river between the two cities at the lower end of the anchorage.

Above Ogdensburg the river is deep and wide for about 10.5 miles to the **Three Sisters Islands,** and the vessel route follows a general midriver course. **Catamaran Shoal,** covered 12 feet, is

marked on the N side by a buoy about 8 miles above Ogdensburg. At the Three Sisters Islands, the vessel route extends between **McNair Island** and **North McNair Shoal.** The shoal has a least depth of 14 feet and is marked on the S side by a buoy.

Charts 14764, 14770.-Morristown, N.Y., is a village and small-craft harbor on a small inlet on the SE side of the river opposite the Three Sisters Islands.

Channels.-A dredged channel leads from the St. Lawrence River into the inlet to 250 feet below the highway bridge that crosses it. In 1964, the controlling depth was 7 feet.

Small-craft facilities.-A public dock and launching ramp are on the E side of the inlet. In 1977, a depth of 10 feet was reported alongside the dock. Two marinas at Morristown provide transient berths, gasoline, diesel fuel by truck, water, ice, electricity, sewage pump-out, some marine supplies, and a launching ramp. A 5-ton mobile lift is available for hull and gasoline engine repairs.

Brockville, Ont., is a city and harbor on the NW side of the river about 11 miles above Prescott and just W of the Three Sisters Islands. Brockville is a **Canadian customs port of entry.**

Blockhouse Island, attached to the shore at Brockville, protects a small-craft basin. A 467-foot Government wharf with a depth of 12 feet alongside extends W from the island. A marina in the basin provides gasoline, diesel fuel, water, ice, electricity, sewage pump-out, and a launching ramp. A 25-ton hoist is available for hull and engine repairs.

The stretch of river from Brockville upstream to Lake Ontario is thickly strewn with large and small islands known as the **Thousand Islands.** No attempt is made here to mention each island and shoal in the group. The nautical charts are the best guide and are a necessity for navigating any portion of this stretch.

Charts 14764, 14765, 14770.-Brockville Narrows is a partially dredged reach about 3 miles long that extends upstream from just above Brockville. The channel leads close to the Canadian shore through a group of islands that fill the river from bank to bank. The channel that parallels Brockville Narrows close to the New York shore is not suitable for deep-draft vessels. Numerous shoal spots of less than 2 feet are between the New York shore and the main channel.

Charts 14765, 14770, 14771.-Coming out of Brockville Narrows, the vessel route extends SW between **Cole Ferry Shoal** and **Cole Shoal.** This reach is marked at the lower end by a **036°55'** lighted range. At **Whaleback Shoal,** about 3 miles above Brockville Narrows, the vessel route turns SSW for 2.5 miles on the E side of **Bay State Shoal** and **Crossover Island.** This reach is marked by a **014°** lighted range and by Chippewa Point Directional Light at the lower and upper end, respectively.

Anchorage.-A designated anchorage marked by buoys is on the W side of the vessel route abreast the turn at Whaleback Shoal.

A natural deepwater channel marked by buoys leads SW from the turn at Whaleback Shoal and roughly follows the Canadian shore N of **Grenadier Island.**

Oak Point, N.Y., is a small summer resort on the SE side of the river 2.4 miles above the upper end of Brockville Narrows. Boats drawing not more than 6 feet can land here, but caution is advised to avoid the shoals and small islands in the landing approach.

Blind Bay is a small inlet just E of Chippewa Point Directional Light. A sign marks the E side of the entrance. Several overhead cables with a reported least clearance of 28 feet cross the entrance channel. In 1977, a reported depth of 4 feet could be carried along the N shore to a marina in the NE corner. Some marine supplies and gasoline engine repairs are available.

Charts 14765, 14771.-From Blind Bay, the vessel route follows a series of short reaches across the mouth of Chippewa Bay and passes NW of **Superior Shoal,** SE of **Jorstadt Island,** NW of **Haskell Shoal,** thence SE of Grenadier Island on the SE sides of **Empire Shoal** and **Sister Island Shoal,** NW of **Third Brother Island,** and SE of **Lone Brother Island.**

Chippewa Bay, on the SE side of the river, is enclosed by **Chippewa Point, Cedar Island,** and **Oak Island.** The bay is filled with numerous small islands, rocks, and shoals; local knowledge is advised. **Chippewa Bay, N.Y.,** a village on the E side of the bay, can be reached by boats drawing 4 feet. **Schermerhorns Landing,** 2.5 miles SW, has a marina with gasoline, water, ice, electricity, some marine supplies, and a launching ramp. A 5-ton forklift can haul 21-foot boats for hull and gasoline engine repairs.

Charts 14765, 14772.-From Lone Brother Island, the vessel route continues SW, between **Ironsides Shoal** on the NW and **Ironsides Island** and **Inner Ironsides Shoal** on the SE, thence SE of **Whiskey Island Shoal** off the mouth of Goose Bay.

Goose Bay is on the SE side of the St. Lawrence River, SE of Whiskey Island Shoal and the upper end of Grenadier Island. The bay is very shallow and has a mud bottom with numerous rocks.

Charts 14766, 14767, 14772, 14773, 14774, *1419, *1420, *1421.-Canadian Middle Channel branches W from the main vessel course at Ironsides Island and leads through the Thousand Islands on the Canadian side of the International boundary, thence between Wolfe Island and Howe Island and into Lake Ontario in the vicinity of Kingston, Ont. The channel, marked by numerous lights and buoys, has a controlling depth of 14 feet.

Speed limit.-A speed limit of 11 mph has been established for all vessels greater than 40 feet long when transiting Canadian Middle Channel or the

adjacent waters, unless otherwise indicated through Seaway Notices.

Above Ironsides Island, Canadian Middle Channel leads past the SW end of Grenadier Island, thence through **Raft Narrows** along the mainland. The main channel through the narrows is crossed by a fixed highway bridge with a clearance of 120 feet. Above the narrows, the channel divides around Wood Island, along the N side upbound and the S side downbound. Thence the channel leads between **Wallace Island** and **Ash Island,** SW past **The Navy Islands,** and through the S part of **The Lake Fleet Islands** to a point N of **The Punts,** thence S of **Leek Island** and into the deep wide water between Wolfe and Howe Islands.

Charts 14766, 14772.-Rockport, Ont., a small village on the N side of the river at the E end of Raft Narrows, is a **Canadian customs vessel reporting station.** An L-shaped customs wharf at the village had reported depths of 23 feet along the outer face in 1977. A Government wharf used by pleasure craft had 20 feet reported alongside in 1977. Marinas at the village provide gasoline, water, sewage pump-out, and normal small-craft services. A 50-ton marine railway is close NE of the village.

Ivy Lea, Ont., is a small resort village about 1.4 miles W of the bridge across Raft Narrows. An L-shaped Government wharf at the village has a 116-foot outer face with about 2 feet at the W end and 8 feet at the E end. Several marinas at the village provide gasoline, launching ramps, and other small-craft services.

Charts 14767, 14774.-Gananoque, Ont., is a town at the mouth of **Gananoque River,** about 12 miles W of Rockport and 18 miles E of Kingston. A chimney close SW of the river mouth is prominent. A swing bridge with a clearance of about 14 feet crosses the river mouth. A 580-foot Government wharf with depths of 8 to 12 feet alongside extends SW along shore from the river mouth. A **Canadian customs vessel reporting station** is on the wharf. A 240-foot Government wharf 0.3 mile W of the river mouth has depths of 6 feet along all but the inner 50 feet. Marinas at Gananoque provide gasoline, diesel fuel, water, ice, electricity, sewage pump-out, marine supplies, and launching ramps. A 25-ton hoist is available for hull and engine repairs.

Charts 14768, 14802, *1459.-Kingston Harbour, serving the city of **Kingston, Ont.,** is on the N side of the head of the St. Lawrence River at the mouth of **Cataraqui River.**

Prominent features.-The most prominent object at Kingston is the dome and illuminated clock face of city hall. Other prominent objects are the tower of St. Marys Cathedral, the 159-foot dome of St. Georges Cathedral, several other church spires, and a large white stack close to shore W of the river mouth.

Channels.-Kingston Harbour is divided into lower and inner sections by a causeway that crosses the river 0.7 mile above the mouth. The main entrance to the lower harbor leads W of Carruthers Shoal in the river mouth. The channel is marked by lighted and unlighted buoys and a directional light. In 1977, the reported controlling depth was 16 feet. From the lower harbor a channel with a reported controlling depth of 16 feet in 1977 leads N through the causeway to the inner harbor. In 1977, the reported controlling depth in the dredged inner harbor basin was 19 feet. **Anglin Bay,** on the W side of the inner harbor had depths of 7 to 13 feet in 1976.

Dangers.-Penitentiary Shoal, with a least depth of 11 feet, is marked on the N side by a lighted buoy 2 miles WSW of the river mouth. In June 1981, a 34-foot spot was reported about 0.5 mile W of Penitentiary Shoal in about 44°12′33″N., 76°31′20″W. **Myles Shoal,** with a least depth of 9 feet, is marked on the N side by a lighted buoy 1 mile SSW of the river mouth. **Carruthers Shoal,** an extensive bank with depths of 7 feet, is near the middle of the river mouth, parallel to the W shore. A lighted buoy marks the SW end of the shoal.

Bridge.-LaSalle Causeway crosses Cataraqui River about 0.7 mile above the mouth. The bascule span across the main navigation channel has a clearance of 3 feet. The opening signal for the bridge is three long and one short blasts. The fixed spans at the E and W ends of the causeway have clearances of 20 feet and 6 feet, respectively.

Caution.-Strong W or SW winds can raise the water level in Kingston Harbour, and strong E or NE winds can lower the level.

Local magnetic disturbance.-Differences of as much as about 37° from normal variation have been observed near Kingston Harbour. Extreme caution should be exercised in thick weather by mariners approaching or leaving Kingston Harbour by magnetic compass.

Towage.-Tugs are available from McAllister Towing and Salvage Co. for assisting vessels in the harbor.

Kingston is a **Canadian customs port of entry.**

Harbor regulations.-A **speed limit** of 7 knots is enforced in Kingston Harbour. The **harbormaster** office is at the head of the Government wharf on the W side of the lower harbor.

Wharves.-A 600-foot Government wharf is on the N side of the causeway immediately E of the main opening. Anglin Coal Wharf, on the S side of Anglin Bay, has a depth of 13 feet alongside. An oiling dock on the N side of the bay has 7 to 13 feet alongside. The customs wharf is 1,000 feet S of the W end of the causeway. A 350-foot Government wharf with depths of 8 to 11 feet along the N face and 7 feet along the S face is 650 feet S of the customs wharf.

Supplies.-Deck supplies, provisions, water, bunker oil, and diesel fuels are available.

Repairs.-Canadian Dredge and Dock Co., on the W side of Anglin Bay, has a graving dock 210 feet long, 48 feet wide, and with 11 feet over the sill. All types of repairs are made. Several machine and welding shops in the area also make repairs.

Small-craft facilities.-A marina close N of the W

end of the causeway provides gasoline, diesel fuel, water, electricity, and sewage pump-out. A 35-ton lift is available for hull and engine repairs. A municipal small-craft basin is on the W side of the lower harbor just S of the Government wharf.

Ferry.-A passenger and automobile ferry operates from the W side of the lower harbor to Wolfe Island. The ferry docks on Wolfe Island at the village of Wolfe Island during the high-water season from about May to August and at Dawson Point (44°12.9'N., 76°25.6'W.) during the winter and low-water season.

Charts *1512, *1513.-The **Rideau Waterway** connects the Ottawa River at **Ottawa, Ont.**, with the head of the St. Lawrence River at Kingston. From Ottawa, the 123.5-mile-long waterway follows the **Rideau River** upstream to its source in the **Rideau Lakes.** Upper Rideau Lake, 80 miles above Ottawa, is the summit of the waterway. The 273-foot ascent to this lake is accomplished by 31 locks with lifts of 2 to 26 feet. At Newboro Lake, about 85 miles above Ottawa, the waterway begins its descent through several lakes before emptying into Lake Ontario through the Cataraqui River at Kingston. This 164-foot descent is accomplished by 14 locks with lifts of about 8 to 19 feet. The official draft on the waterway is 5 feet, but the waterway may normally be navigated in all sections by vessels drawing 5½ feet, except during the dry seasons. Vessels using the waterway are limited to 100 feet in length and 28 feet in beam. Somewhat larger vessels can be accommodated depending on hull configuration. Application should be made to the Canal Superintendent. Because of the rounded bottoms of some of the locks, barges, scows, and other craft with square flat bottoms are limited to a draft of 4 feet, unless they are somewhat narrower than 28 feet. The minimum vertical clearance under fixed bridges across the canal is 22 feet.

Tay Canal branches from the waterway about 65 miles above Ottawa and connects with the Tay River to Perth, Ont., a distance of 6 miles. Two locks in the canal raise vessels a total of 25 feet. The minimum vertical clearance in Tay Canal is 6 feet.

Canal regulations.-Rideau Waterway is under the jurisdiction of the Department of Indian Affairs and Northern Development. Vessels navigating the waterway are subject to the regulations contained in the publication Canal Regulations and shall carry a copy on board.

Regulations and other canal-related information may be obtained from Rideau Canal Office, 12 Maple Avenue N., Smith's Falls, Ont. K7A 1Z5. A **speed limit** of 6 mph is enforced in all waterway channels less than 150 feet wide. In addition, speed limits established for certain sections of the waterway are posted on signs along the shore or on white buoys along the channel edge. Permits are required for passage through the Rideau Waterway locks. Information on the tolls with respect to vessel permits is contained in Navigation Canals, available from Parks Canada. (See appendix for address.)

For a complete description of the Rideau Waterway, refer to Canadian Sailing Directions, Great Lakes, Volume 1, published by the Canadian Hydrographic Service and sold by the Hydrographic Chart Distribution Office. (See appendix for addresses.)

Charts 14766, 14772.-From Whiskey Island Shoal, the main vessel route leads SW between the **Summerland Group** on the NW and the **Excelsior Group** on the SE. **Deer Island,** close SW of the Summerland Group, is marked on the SE side by a light.

Above Deer Island, the vessel route passes the lower end of Wellesley Island and leads SE of the **Manhattan Group, Frontenac Shoal,** and **Pullman Shoal** and NW of **Sunken Rock Island, Sunken Rock Shoal,** and **Cherry Island.**

Westminster Park, N.Y., is a summer resort at the lower end of Wellesley Island. The wharves at the village are in ruins and submerged.

Alexandria Bay, N.Y., is a summer resort village on the SE side of the river opposite the lower end of Wellesley Island. Wharves at the village are easily approached from the river. **Broadway Shoal,** in the approach to the village, has a depth of 13 feet and is marked by a buoy.

Alexandria Bay is a **customs port of entry.**

Quarantine, customs, immigration, and agricultural quarantine.-(See chapter 3, Vessel Arrival Inspections, and appendix for addresses.)

Quarantine is enforced in accordance with the regulations of the U.S. Public Health Service. (See Public Health Service, chapter 1.)

Alexandria Bay Coast Guard Station is on the SE side of Wellesley Island about 1,000 feet W of Cherry Island.

Small-craft facilities.-Small bays at either end of the village have anchorage for boats drawing 6 to 11 feet. The 460-foot village dock, about 0.25 mile NE of Cherry Island, had a reported depth of 7 feet alongside in 1977. Marinas at Alexandria Bay provide gasoline, diesel fuel, water, ice, electricity, sewage pump-out, marine supplies, and launching ramps. Mobile lifts to 60 tons and a 15-ton marine railway that can handle 80-foot craft are available for hull, engine, and electronic repairs. Machine shops can repair shafts up to 3 inch diameter.

Charts 14766, 14772, 14773.-American Narrows (Upper Narrows) separates **Wellesley Island** from the U.S. mainland for about 6 miles from Cherry Island SW to the upper end of Wellesley Island. The channel through the narrows is generally deep, has a least width of 450 feet, and is well marked by lights and buoys. The channel is bordered throughout its length by small islands and shoals.

The lower entrance to the narrows is marked by a **219°** leading light at the village of Point Vivian, about 1 mile SW of Cherry Island.

In 1977, it was reported that the river current

often reaches 2 knots in the entrance to the narrows from about 0.3 to 0.8 mile above Cherry Island and thence 1.5 to 2 knots SW to Swan Bay.

Swan Bay and **Brown Bay** are shallow inlets about 2.5 miles above Cherry Island on the SE and NW sides of the narrows, respectively. During the summer, gasoline is available at a small marina on the NE side of Swan Bay. In 1977, the reported depths were 3 feet in the approach and 6 feet alongside.

Thousand Islands Bridge, a suspension span with a clearance of 152 feet, crosses the narrows just W of Swan Bay.

Niagara Shoal, covered 3 feet and marked on the N side by a lighted buoy, is on the SE side of the narrows 1.5 miles above the bridge. Coming out of the narrows at the upper end of Wellesley Island, the vessel route passes SE of **Granite State Shoals,** marked by a light, and NW of **Rock Island Reef,** marked by a lighted buoy.

Fineview, N.Y., is a small settlement on Wellesley Island just below Granite State Shoals. A dock at the settlement is suitable for skiffs only because of many rocks off the end. In 1977, the reported depths were less than 2 feet alongside.

Thousand Island Park, N.Y., is a private summer resort at the upper end of Wellesley Island. In 1977, the resort dock had a reported depth of 10 feet alongside, but the dock approach from the river channel is narrow and obstructed by numerous rocks.

Fishers Landing, N.Y., is a settlement 0.8 mile SE of Fineview on the W side of **Mullet Creek Bay.** Several marinas provide transient berths, gasoline, water, ice, electricity, some marine supplies, and launching ramps. Forklifts to 4 tons can haul out 22-foot craft for hull and gasoline engine repairs. In 1977, depths of 10 to 15 feet were reported available at the berths.

Charts 14766, 14773, 14774.–Above American Narrows, the vessel course is through a wide area of generally deep water. The route passes NW of **Little Round Island** and **North Colborne Island,** marked by a light, thence SE of **Chapman Shoal,** marked by a light, and thence between **Washington Island** to SE and **Calumet Island** to NW.

A marina on the E side of **Spicer Bay,** about 1.2 miles E of Little Round Island, provides gasoline, water, ice, electricity, some marine supplies, and a launching ramp. A 12-ton fixed lift can handle 36-foot craft for hull and engine repairs. In 1977, the reported controlling depths were 4 feet in the approach and 5 feet alongside the berths.

Clayton, N.Y., is on the SE side of the St. Lawrence River about 20 miles below Lake Ontario. **Grindstone Island** is in midriver NW of Clayton, and Washington Island is close to shore NE of the village.

A causeway connects Washington Island to Clayton. The fixed span near the island end of the causeway has two 33-foot openings, each with a clearance of 6 feet.

Clayton is a **customs port of entry.**

Quarantine, customs, immigration, and agricultural quarantine.–(See chapter 3, Vessel Arrival Inspections, and appendix for addresses.)

Quarantine is enforced in accordance with the regulations of the U.S. Public Health Service. (See Public Health Service, chapter 1.)

Small-craft facilities.–The deep water of the river extends to within a short distance of the wharves at Clayton, at which there are depths up to 24 feet. The city dock had reported depths of 4 to 20 feet alongside in 1977. The dock has a 2 hour mooring limit. The municipal dock, marked at the outer end by a private light, is at the foot of Mary Street. In 1977, depths of 4 to 20 feet were reported alongside. Submerged ruins are on the S side at the inner end of the dock. Water and electricity are available.

Several marinas at Clayton and on Calumet Island provide gasoline, diesel fuel, water, ice, electricity, sewage pump-out, marine supplies, and launching ramps. Lifts to 30 tons and a 50-ton marine railway that can handle 65-foot craft are available for hull, engine, and electronic repairs. Mast-stepping service is available at Calumet Island.

Charts 14766, 14767, 14774.–Above Clayton and Calumet Island, the vessel course passes SE of **Calumet Shoal,** marked by a light, and thence N of **Bartlett Point.** A light is close off the point. A 16-foot spot is marked by a buoy about 0.5 mile WNW of Bartlett Point.

Charts 14802, 14767, 14774.–About 3 miles above Bartlett Point, the International boundary passes between the W end of Grindstone Island and the E end of Wolfe Island and thence follows close to the S shore of Wolfe Island into Lake Ontario.

Between the upper end of Grindstone Island and **Hickory Island,** an unmarked channel of natural deep water leads from the main vessel route N to connect with Canadian Middle Channel. The channel is bordered closely by islands, rocks, and shoals.

Wolfe Island Cut, leads close to the E end of Wolfe Island, between it and Hickory Island, to connect the main vessel route and Canadian Middle Channel. The channel, marked by lighted buoys, was dredged to 23 feet in 1966. Buoys mark several cribs close W of the channel. **Wolfe Island Light** (44°14.3'N., 76°11.1'W.), 37 feet above the water, is shown from a white tower on **Quebec Head,** the E point of Wolfe Island.

Charts 14802, 14767, 14768.–**Wolfe Island** is a large irregularly shaped island that extends from the broad entrance of the St. Lawrence River at Lake Ontario downriver for about 18 miles. The island is about 6 miles wide at the head of the river; downstream it diminishes in width and is indented by numerous bays.

Charts 14802, 14767.–From Bartlett Point, the vessel course continues SW for about 6 miles, pass-

ing SE of the lower end of Wolfe Island and NW of the light that marks **Linda Island.** A shoal with a least depth of 11 feet is marked at the N end by a buoy 0.9 mile W of Linda Island. Near this shoal the course turns W, parallel to the Wolfe Island shore, and is marked at the W end by a directional light on **Bayfield Island** with a **261°30′-264°30′** white sector.

A marina on the E side of **Millen Bay,** 2.8 miles SW of Linda Island, provides transient berths, gasoline, water, electricity, some marine supplies, a launching ramp, and minor repairs. In 1977, the reported controlling depths were 5 feet in the approach and 2 to 10 feet at the berths.

Charts 14802, 14767, 14768.–The vessel course turns S between **Carleton Island** on the E and **Carpenter Point** on the W and is marked at the lower end by a **013°20′** lighted range on **Irvine Point. Hinckley Flats Shoal,** on the W side of this reach, is marked on the E side by two lighted buoys. **Feather Bed Shoal,** on the E side of the channel, is marked by a lighted buoy.

Cape Vincent, N.Y., is a village and small-craft harbor on the S side of the St. Lawrence River about 3 miles below Lake Ontario.

Channels.–A dredged channel leads along the city front on the St. Lawrence River. The channel is protected by a 1,380-foot-long breakwater which parallels the shore. The ends of the breakwater are marked by lights. The Federal project depth is 16 feet in the W part of the channel and 20 feet in the E part.

Caution.–In 1977, it was reported that the downstream 600 feet of the breakwater had deteriorated and become submerged. The mooring posts on each side of the breakwater, used for layover from weather, may only be used with adequate fenders because of metal bars exposed by the deterioration.

Cape Vincent is a **customs port of entry.**

Quarantine, customs, immigration, and agricultural quarantine.–(See chapter 3, Vessel Arrival Inspections, and appendix for addresses.)

Quarantine is enforced in accordance with the regulations of the U.S. Public Health Service. (See Public Health Service, chapter 1.)

Harbor regulations.–(See **33 CFR 207.610,** chapter 2, for harbor regulations.)

Small-craft facilities.–Deep water can be carried to the docks in the harbor, and vessels up to 10-foot draft can be accommodated. Marinas in the harbor provide transient berths, gasoline, diesel fuel, water, ice, electricity, sewage pump-out, some marine supplies, and a launching ramp. Mobile lifts to 16 tons are available for hull, engine, and electronic repairs.

Ferry.–Automobile and passenger ferries operate seasonally from Cape Vincent to Point Alexandria on Wolfe Island.

Charts 14802, 14768.–Point Alexandria (44°08.2′N., 76°21.3′W.) is at the outer end of **Hornes Point,** a jutting peninsula at the SE end of Wolfe Island opposite Cape Vincent. A light is on the ferry pier at Point Alexandria.

A light marks the Wolfe Island shore about 1.8 miles WSW of Point Alexandria. A buoy 0.6 mile SE of the light marks the outer edge of an 18-foot shoal. **Bear Point** (44°05.7′N., 76°26.6′W.), at the head of the St. Lawrence River, is the southernmost point of Wolfe Island. A buoy 0.6 mile SSW of the point marks the outer edge of a shoal with depths of 9 feet. **Big Sandy Bay** and **Reeds Bay,** on the SW side of Wolfe Island, are separated by **Long Point.** A shoal extends 1.3 miles WSW from Long Point and is marked near the outer end by a buoy. **Horseshoe Island** is off **Staley Point** at the NW end of Wolfe Island.

Above Cape Vincent, the vessel course extends SW for about 4 miles to the waters of Lake Ontario. **Tibbetts Point Light** (44°06.0′N., 76°22.2′W.), 69 feet above the water, is shown from a white conical tower on the New York shore at the head of the St. Lawrence River. A radiobeacon is at the light. **Tibbetts Point Traffic Lighted Buoy** is about 1.8 miles W of the light.

5. LAKE ONTARIO

Depths and vertical clearances under overhead cables and bridges given in this chapter are referred to Low Water Datum, which for Lake Ontario is an elevation 242.8 feet above mean water level at Pointe-au-Pere (Father Point), Quebec, on International Great Lakes Datum (1955). (See Chart Datum, chapter 1.)

Dimensions, etc.

Length, steamer track, Burlington Bay Light to head of St. Lawrence River (Tibbetts Point); 180 miles.

Length, steamer track, Port Dalhousie to head of St. Lawrence River (Tibbetts Point); 160 miles.

Length (right line), W end of Burlington Bay to Sackets Harbor; 193 miles.

Breadth (right line), about longitude 77°35′W.; 53 miles.

Depth, maximum recorded by NOS; 802 feet.

Water surface of lake (including Niagara River and St. Lawrence River above Iroquois Dam); 3,560 square miles (U.S.), 3,990 square miles (Canada).

Entire drainage basin (including Niagara River and St. Lawrence River above Iroquois Dam); 18,760 square miles (U.S.), 16,090 square miles (Canada).

General description.–Lake Ontario is the smallest and easternmost of the Great Lakes. The lake is comparatively deep; the greatest depth is 802 feet, and the average depth is 283 feet, much in excess of the greatest depth of Lake Erie. Lake Ontario is fed chiefly by the waters of Lake Erie by way of the Niagara River. The lake drains at its NE end into the St. Lawrence River. Welland Canal bypasses the falls and rapids of the Niagara River and provides a navigable connection between Lake Ontario and the upper lakes.

The great depth of the lake limits fluctuations of water level caused by winds and renders them comparatively small. The lake is generally free of outlying shoals and obstructions. The only significant shoals dangerous to navigation are those in the NE end of the lake in the approach to the St. Lawrence River and those of Niagara Bar off the mouth of the Niagara River. The latter shoal is in the course of vessels plying between the Welland Canal and ports at the E end of the lake.

The waters of Lake Ontario and the Welland Canal are part of the St. Lawrence Seaway and are under the navigational control of the Saint Lawrence Seaway Development Corporation, a corporate agency of the United States, and the Saint Lawrence Seaway Authority of Canada. These agencies issue joint regulations covering vessels and persons using the Seaway. The regulations are codified in 33 CFR 401, and are also contained in the Seaway Handbook, published jointly by the agencies. A copy of the regulations is required to be kept on board every vessel transiting the Seaway. A schedule of the Seaway tolls is contained in the handbook. (See St. Lawrence Seaway, chapter 3, and **33 CFR 401,** chapter 2.)

Vessels bound for Lake Ontario from the St. Lawrence River below Montreal are limited by the size of the locks in the river, and vessels bound from Lake Ontario to the upper lakes are limited by the size of the locks in the Welland Canal. The maximum authorized dimensions for vessels navigating the St. Lawrence Seaway locks are 730 feet overall length, 76 feet extreme breadth, and 26 feet draft. (For complete information on vessel dimension restrictions, refer to the Seaway Handbook, and for supplemental information, to the Seaway Notices.)

Vessel traffic control.–Lake Ontario and the Welland Canal are divided into three traffic control sectors, with vessel movements in each sector controlled by a traffic controller. The objective of the system is to provide safe and efficient scheduling of vessel traffic, efficient search and rescue coverage, information regarding pilot requirements to the pilot dispatch centers, marine weather broadcasts, and information on vessel location to all interested parties.

The traffic control sectors are as follows: Sector 4, from Whaleback Shoal in the St. Lawrence River to midlake in Lake Ontario; Sector 5, the W half of Lake Ontario; Sector 6, Welland Canal and its approaches.

Massena traffic control center controls traffic in the Lake Ontario portion of Sector 4 through "Seaway Sodus," VHF-FM channel 13 (156.65 MHz). St. Catharines traffic control center controls traffic in Sector 5 through "Seaway Newcastle," VHF-FM channel 11 (156.55 MHz), and in Sector 6 through "Seaway Welland," VHF-FM channel 14 (156.70 MHz). Complete information on the traffic control sectors and their respective calling-in points is contained in the Seaway Handbook.

Fluctuations of water level.–The normal elevation of the lake surface varies irregularly from year to year. During the course of each year, the surface is subject to a consistent seasonal rise and fall, the lowest stages prevailing during the winter and the highest during the summer. In addition to the normal seasonal fluctuations, oscillations of irregular amount and duration are also produced by storms. Winds and barometric pressure changes that accompany squalls can produce fluctuations that last from a few minutes to a few hours. At other times, strong winds of sustained speed and direction can produce fluctuations that last a few hours or a day.

These winds drive forward a greater volume of surface water than can be carried off by the lower return currents, thus raising the water level on the lee shore and lowering it on the windward shore. This effect is more pronounced in bays and at the extremities of the lake, where the impelled water is concentrated in a small space by converging shores, especially if coupled with a gradually sloping inshore bottom which even further reduces the flow of the lower return currents.

Lake Ontario has less of a seiche problem than some of the other lakes. These irregular oscillations of the water surface are less pronounced in range because of the lake's smaller area and deep water along with a general symmetrical shape. There is also a lesser number of high-and low-pressure centers that pass directly over the lake.

Weather.–Navigation-season winds are strongest in autumn. Gales are most likely from October through December and blow out of the SW through NW. This is particularly true at the E end of the lake, where a funneling effect may occur with W and SW winds, which prevail throughout most of the year. As these winds encounter land, on either side of the lake, near the Thousand Islands, they are accelerated. A moderate blow in midlake often becomes a dangerous gale in this restricted area. Another local problem area is Mexico Bay, N of Oswego. This was once known as "the graveyard of Lake Ontario" because ships foundered there in NW through NE winds. In spring, northeasterlies and easterlies occasionally reach gale force throughout the lake. May through August is often the most troublefree time; windspeeds of 16 knots or less are encountered 80 percent or more of the time. The strongest sustained measured wind on the lake was west-north-westerly at 50 knots. This short period record (17 years) occurred in November. Since extremes along the shore range from 50 to 65 knots, it could be expected that an extreme on the lake could reach 90 knots. The prevailing SW and W winds are most persistent in winter and summer. Winds with northerly components are also common in winter as are those with southerly components in summer. Autumn and spring winds are more variable.

While visibilities are restricted by rain, snow, haze, and smoke, fog is the most frequent and troublesome cause. On Lake Ontario, prolonged periods of rain and foggy weather are common when frontal systems moving into New York become stationary. In the spring, advection fog reduces visibilities to below 0.5 mile up to 10 percent of the time. It is usually worst during the morning hours. Along the shore, radiation fog is common in autumn under calm, clear nighttime skies. This fog sometimes drifts out over the water; it usually burns off by noon. Visibilities of 2.5 miles or less occur on about 10 to 13 days per month from October through March along the shore.

While rough seas can be encountered in any season, they are most often a problem during fall and winter. From October through February, wave heights of 5 feet or more can be expected 10 to near 20 percent of the time and 10 feet or more up to 2 percent of the time. Extreme wave heights of 17 to 19 feet have been encountered. Since strong winds over a long fetch of water are conducive to creating rough seas, strong winds out of the E and W quadrants over Lake Ontario are often danger signals. Sea conditions are best from May through July when waves of less than 1 foot occur 50 percent or more of the time.

Thunderstorms can occur at any time, but are mostly a summertime problem. Along the shore, they are recorded on 20 to 30 days annually; about 75 percent or more brew up from May through September. They are most likely during the late afternoon. Over the open lake, thunderstorms are most likely during August when they occur about 2 percent of the time. Summertime thunderstorms are mostly nocturnal creatures over the lake; they are most frequent between sunset and sunrise.

Ice.–The main part of Lake Ontario usually remains open throughout the winter, with only a few patches of thin ice and slush during cold spells. Its small area and great depth give Lake Ontario a large heat storage capacity. In addition, the land portion of the basin contributes more runoff to its lake than any of the other lakes. These factors retard the growth of ice in fall and aid its rapid decay in spring. During a normal winter, early ice cover appears toward the end of January and early decay begins in mid-March. During severe winters, extensive slush develops for brief periods, but the significant ice is confined to the E end of the lake. E of Prince Edward Point, ice formation begins in early January. The area from Kingston to Prince Edward Point and Oswego is usually covered 70 to 90 percent with thin and medium lake ice by the end of the month. This thckness increases during February and reaches the thick category by early March, but the extent is unchanged except for drifting patches of slush along the Canadian shore. By this time, fast ice about 20 to 25 inches thick usually extends in a N arc from Prince Edward Point to Stony Point. Decay generally develops in early March, and by the third week most of the pack has melted in place rather than drifting down the river. (See Winter Navigation, chapter 3.)

Local magnetic disturbances.–Differences from normal variation of from about 006°W to 007°E have been observed at numerous locations throughout Lake Ontario. Differences of up to 37° have been observed in the approach to Kingston, Ont., on the N side of the head of the St. Lawrence River. The locations of these anomalies are shown on NOS chart 14500.

Routes.–The Lake Carriers' Association and the Dominion Marine Association have prescribed, for vessels enrolled in the associations, the following separation of routes for upbound and downbound traffic in Lake Ontario.

Downbound vessels from Port Weller to Cape Vincent from a position 0.5 mile off Port Weller breakwaters, shall lay a course 048½° for 8.5 miles to pass not more than 1.5 miles off Niagara Bar Buoy; thence 074° for 103 miles to a position not

less than 7 miles off Point Petre; thence 069° for 27 miles to a position 3.5 miles off Main Duck Island Light; thence 039° for 12.2 miles to East Charity Shoal Traffic Lighted Buoy.

Downbound vessels from Toronto, Port Credit, Clarkson to Cape Vincent, from a position not less than 2.5 miles off Gilbraltar Point, shall lay a course 085° for 113.7 miles to a position not less than 7 miles off Point Petre; thence recommended downbound courses to East Charity Shoal Traffic Lighted Buoy.

Downbound vessels from Port Weller to Toronto, W entrance, from a position 0.5 mile off Port Weller breakwaters, shall lay a course 314° for 4 miles; thence 342° for 23.7 miles to Toronto West Entrance Lighted Bell Buoy 15.

Downbound vessels from Port Weller to Hamilton, from a position 0.5 mile off Port Weller breakwaters, shall lay a course 314° for 4 miles; thence 273° for 25 miles to Burlington Canal Entrance Lighted Bell Buoy MH.

Upbound vessels from Cape Vincent to Port Weller, from East Charity Shoal Traffic Lighted Buoy, shall lay a course 240° for 14.5 miles to a position 0.5 mile off Psyche Shoal Lighted Bell Buoy 12; thence 249° for 22.5 miles to a position not more than 3 miles off Point Petre; thence 254° for 102 miles to a position not less than 5.5 miles off Niagara Bar Lighted Buoy; thence 211½° for 11.25 miles to a position 0.5 mile off Port Weller breakwaters.

Upbound vessels from Cape Vincent to Toronto, Port Credit, and Clarkson, from a position not more than 3 miles off Point Petre, shall lay a course 263° for 113.25 miles to a position not more than 1.5 miles off Gibraltar Point; thence to destination.

Upbound vessels from Toronto W entrance, to Port Weller, from the Toronto West Entrance Lighted Bell Buoy 15, shall lay a course 158° for 27.25 miles to a position 0.5 mile off Port Weller breakwaters.

Upbound vessels from Hamilton to Port Weller, from a position 0.5 mile off Burlington piers, shall lay a course 098° for 28.7 miles to a position 0.5 mile off Port Weller breakwaters.

It is understood that masters may exercise discretion in departing from these courses when ice and weather conditions are such as to warrant it. The recommended courses are shown on chart 14800, Lake Ontario.

Caution.–A special use airspace is in midlake in U.S. waters bounded by the following coordinates: 43°37'N., 76°45'W.; 43°24'N., 76°45'W.; 43°24'N., 78°00'W.; and 43°37'N., 78°00'W. The area may be used for military purposes from the surface to an altitude of 50,000 feet. The using agency is the Commander, 21st Air Div., Hancock Field, Syracuse, N.Y. Consult Local Notice to Marines for additional information and firing schedules.

Pilotage.–The waters of Lake Ontario are Great Lakes undesignated waters; registered vessels of the United States and foreign vessels are required to have in their service a United States or Canadian registered pilot or other officer qualified for Great lakes undesignated waters. The Welland Canal and its approaches are Great Lakes designated waters; registered vessels of the United States and foreign vessels are required to have in their service a United States or Canadian registered pilot. Registered pilots for Lake Ontario and Welland Canal are supplied by the Great Lakes Pilotage Authority, Ltd., St. Catharines. (See appendix for address.) Pilot exchange points are off Cape Vincent, N.Y., 1 to 2 miles N of Port Weller, and at the S end of Welland Canal 1 to 2 miles S of Port Colborne. (See Pilotage, chapter 3, and **46 CFR 401**, chapter 2.)

Principal ports.–The principal ports on Lake Ontario are at Oswego and Rochester, N.Y., and at Hamilton and Toronto, Ont. These harbors have been improved by dredging by the United States and Canadian governments, respectively, and provide access for vessels up to 26-foot draft. At Cape Vincent, N.Y., a harbor protected by a breakwater provides refuge for vessels who find that storm conditions render it unsafe to venture into the open lake from the head of St. Lawrence River. The largest drydock on Lake Ontario is at Port Weller in the Welland Canal.

Chart 14802.–The shoreline SE for about 11 miles from Tibbetts Point to Point Peninsula is irregular, with numerous bays and outlying islands and shoals.

Tibbetts Point, 3 miles SW of Cape Vincent, N.Y., is on the S side of the main ship channel leading from the St. Lawrence River to Lake Ontario. **Tibbetts Point Light** (44°06.0'N., 76°24.4'W.), 69 feet above the water, is shown from a 59-foot white conical tower on the point; a radiobeacon is at the light. Reefs extend off about 1,000 feet around the point, and a rock ledge, with a least depth of 18 feet near its outer end, extends about 1 mile SW from the point. A lighted buoy marks the SW end of the ledge.

Wilson Point is about 1 mile SE of Tibbetts Point and is separated from it by **Fuller Bay,** which extends inshore about 0.5 mile. A rocky spit, with 11 feet near its outer end and shoaler water inside, extends about 0.6 mile SW from Wilson Point. **Wilson Bay,** a rectangular indentation about 1 mile long and 0.5 mile wide, opens between Wilson Point on the N and **Dablon Point** on the S. The bay has depths of 10 to 20 feet, but the deep water at the entrance narrows between the spit extending from Wilson Point and a shallow bank extending 0.9 mile W from Dablon Point. This bank has a depth of 11 feet at the outer end and a 4-foot spot 0.65 mile W of Dablon Point.

Mud Bay, a narrow, shallow inlet about 1.4 miles long, is E of Dablon Point with **Baird Point** on its S side.

Grenadier Island, 2.3 miles long and 1.4 miles in maximum width, is 0.8 mile SW of Baird Point. **Fox Island,** E of Grenadier Island, is irregularly shaped, about 0.8 mile across at its S end and quite narrow at its N end. Between Fox Island and

Grenadier Island is a shallow passage about 0.6 mile wide, with depths of 6 to 8 feet. An expanse of shallow water with mud bottom separates both islands from the shore. The shallow water extends off the SW side of the islands as much as 1.2 miles and extends SE to Point Peninsula.

Allan Otty Shoal, about 4.7 miles SW of Tibbetts Point Light, is a narrow ridge about 0.5 mile long E and W, with rocks covered 10 feet along the N edge. A lighted buoy marks the SE side of the shoal.

Charity Shoal, East Charity Shoal, and **South Charity Shoal,** 5 to 6 miles W of Grenadier Island, form a group of outlying rock obstructions in the approach to the S channel of the St. Lawrence River.

Charity Shoal, the northernmost, is a narrow rocky ledge about 0.7 mile long and 0.25 mile wide, with a least depth of 2 feet near its center. A buoy marks the W side of the shoal.

East Charity Shoal, SE of Charity Shoal, has a least depth of 10 feet and is marked by a light. The passage between Charity and East Charity Shoals is rendered unsafe by South Charity Shoal, a narrow ridge about 0.9 mile SW of East Charity Shoal Light, having a least depth of 11 feet. The SW extremity of South Charity Shoal is marked by a lighted buoy. About 3.7 miles SSW of South Charity Shoal, a detached 25-foot shoal is marked by a lighted buoy. An unmarked shoal with a least depth of 23 feet is about 5.5 miles SW of South Charity Shoal.

East Charity Shoal Traffic Lighted Buoy is about 1.5 miles SE of East Charity Shoal Light. Vessels bound from and to the S channel of the St. Lawrence River should pass close on this buoy and well to the E and S of East Charity Shoal Light.

Charts 14802, 14811.–Point Peninsula (44°00'N., 76°15'W.), an almost detached body of land about 6 miles long and 3 miles wide, is joined to the mainland on its NW side by a narrow neck. Shoaling extends as much as 1.2 miles off the W side and around the S end. A lighted buoy 1 mile S of the SW end of the peninsula marks the S side of the shoaling. Between the SE side of the peninsula and **Pillar Point** on the mainland opposite, a deep channel extends NE to Chaumont and Guffin Bays. The channel has general depths greater than 30 feet except for a shoal with depths of 22 to 28 feet which generally parallels the SE end of the peninsula.

Between Point Peninsula and Stony Point, 8 miles S, a group of large deep bays, including Chaumont Bay, Guffin Bay, Black River Bay, and Henderson Bay, open to the N and E.

Chaumont Bay, about 20 miles by deep water from Tibbetts Point, is separated from Lake Ontario by Point Peninsula and the adjoining mainland point. It is a large and well-protected area with depths of 18 to 30 feet of water to within 0.4 mile of shore, except for shoals in the SW end and shoals extending about 1.5 miles SE from Three Mile Point on the N side of the bay. The bay provides good anchorage, mud bottom.

Three Mile Bay, N.Y., is a village at the N end of **Three Mile Bay,** a small bay on the N side of Chaumont Bay. In 1977, the reported controlling depth through the bay to the village was 3 feet, thence 2 feet to and in the marina. Gasoline, ice, marine supplies, a launching ramp, and limited repairs are available.

At the NE end of Chaumont Bay, **Independence Point** extends from the mainland to form two arms, the NE end of Chaumont Bay on the NW side of the point and **Sawmill Bay** on the SE side. **Johnson Shoal,** with a least depth of 2 feet, extends SW for about 1.4 miles from Independence Point and is marked on the SE side by a lighted buoy.

Chaumont, N.Y., a village at the NE end of Chaumont Bay, can be approached on the NW side of Independence Point or through Sawmill Bay on the SE side of the point. The Sawmill Bay approach is marked by a light on the SE side of Independence Point, and deep water in the harbor is marked by buoys and a daybeacon.

The **Chaumont River** flows through the village and into Chaumont Bay on the NW side of Independence Point. A fixed highway bridge at the mouth of the river has a clearance of 20 feet, and an overhead telephone cable on the N side of the bridge has a clearance of 22 feet. The pier remains of a railroad bridge 0.1 mile NE provide a horizontal clearance of 50 feet. An overhead cable of unknown clearance crosses the river at the pier remains.

Small-craft facilities.–Several marinas provide limited transient berths, gasoline, water, ice, electricity, sewage pump-out, marine supplies, launching ramps, a 25-ton marine railway, mobile lifts to 25 tons, a mast-stepping crane, and hull and engine repairs. In 1977, the reported controlling depths were 5 to 10 feet to the Sawmill Bay facilities with 5 to 8 feet alongside, and 5 feet to the facilities above the highway bridge crossing Chaumont River.

Chaumont has several stone quarries.

Guffin Bay is E of Chaumont Bay and is separated from it by **Point Salubrious** and Cherry Island. The bay has good water except for about 0.5 mile of its head, where **Guffin Creek** enters. The deep portion affords good anchorage in 22 to 36 feet with mud bottom.

Cherry Island, on the W side of Guffin Bay, is marked by a light on the SW end. The passage between the NE end of Cherry Island and Point Salubrious is about 0.5 mile wide with depths of 15 to 19 feet except for a detached 11-foot shoal about 650 feet off Point Salubrious.

Black River Bay, opening about 6 miles E of the SW end of Point Peninsula, is entered between **Everleigh Point** on the N side and **Horse Island** on the S side. The bay is about 1 mile wide and extends NE for about 5.5 miles. The water is deep through the bay and close to the shores except for a very shallow expanse filling the upper 1.5 miles. **Black River** enters at the head of the bay. A depth

of about 3 feet can be carried through the shallows and between the submerged ruins of breakwaters at the mouth of the river upstream to the village of Dexter, about 1 mile above the mouth.

Sackets Harbor, N.Y., is on the SE side of Black River Bay, about 22 miles by water from Tibbetts Point. The harbor, about 7 acres in extent, is protected on the N side by **Navy Point.** Lights on the N side of Horse Island and on Navy Point mark the approach to the harbor. In 1976, the controlling depth in the entrance E of Navy Point was 9 feet. In 1977, the harbor basin had a reported controlling depth of 9 feet except for shoaling to 2 feet in the W end. Good anchorage is available with sand, mud, gravel, and rock bottom, taking care to avoid anchoring over the submarine cable in the SE part of the basin.

A seasonal Coast Guard station is on the S side of the basin.

Augsbury Oil Corp. Sackets Harbor Terminal, on the S side of Black River Bay between Sackets Harbor and Horse Island, has an offshore mooring crib with 400 feet of berthing space and a deck height of about 8 feet. In 1977, depths of 22 feet were reported alongside. The terminal receives petroleum products.

Several marinas at Sackets Harbor provide gasoline, diesel fuel, water, ice, electricity, sewage pump-out, marine supplies, launching ramps, mobile lifts to 8 tons, and hull and minor engine repairs. In 1977, depths of 3 to 15 feet were reported alongside the facilities.

Henderson Bay, SW of Black River Bay on the E side of Stony Point, is a broad indentation separated from Lake Ontario by a line of shoals and small islands extending from Stony Point NE to Horse Island. The bay is about 7 miles long and 2 miles wide. Once inside, the bay is clear with depths of 20 to 40 feet close to the shore except at the E end. Shoals extend 0.7 mile SW from Horse Island and continue S to **Campbell Point** where a shoal with a least depth of 2 feet extends about 1 mile W. The bay provides good anchorage, mainly sand and mud bottom.

Bass Island, 1.5 miles SW of Horse Island, and **Gull Island,** 0.9 mile SSW of Bass Island, are on a very small bank that extends 0.2 mile NE from Bass Island and 0.5 mile SW from Gull Island. The deep channel between the shoals off Horse and Bass Islands, about 0.7 mile wide, is the NE entrance to Henderson Bay.

A party submerged projection of land extends about 2 miles NE from Stony Point and terminates in **Six Town Point. Lime Barrel Shoal,** with a least depth of 1 foot, is the NE end of shallow water that extends 1.2 miles NE from Six Town Point. A lighted buoy on the W side of the shoal marks a small-craft passage with depths of 11 to 14 feet between Lime Barrel Shoal and Six Town Point. A deepwater passage between Lime Barrel Shoal and Gull Island has depths of 23 to 33 feet.

Henderson Harbor is a small summer resort on the NE side of **Henderson Harbor,** a small inlet at the S end of Henderson Bay. In May 1977, the reported controlling depth to marinas in the S end of the harbor was 4 feet with 2 to 10 feet reported alongside the berths. The marinas provide transient berths, gasoline, diesel fuel, water, electricity, ice, sewage pump-out, marine supplies, launching ramps, mobile lifts to 15 tons, a 45-foot marine railway, and hull, engine, and electronic repairs.

Special anchorages are in Henderson Harbor. (See **33 CFR 110.1 and 110.87,** chapter 2, for limits and regulations.)

Whites Bay, with good depths, and **Snow Shoe Bay,** small and shallow, are indentations in the W shore of Henderson Bay NW of Henderson Harbor. A privately maintained channel connecting Snow Shoe Bay with Lake Ontario has depths of about 3 feet through a cut in the narrow peninsula on the NE side of Stony Point. A bridge across the channel has a 30-foot fixed span with a clearance of 12 feet.

Chart 14802.–Stony Point (43°52.8′N., 76°15.6′W.) is a bold headland extending W from Henderson Bay with deep water close-to. **Stony Point Light** (43°50.3′N., 76°17.9′W.), 30 feet above the water, is shown from a white skeleton tower with a triangular red daymark on the W end of the point.

Stony Island is about 2.2 miles NW of Stony Point. The channel between the mainland and the island is broad and deep and is occasionally used by tows bound to and from the St. Lawrence River. A rocky ledge with least depths of 2 feet extends about 2.3 miles SW from Stony Island. **Calf Island** is on the W part of the ledge, and the SW end of the ledge is marked by a buoy. A detached rock ledge with a least depth of 13 feet is about 1 mile S of the buoy. A shoal with a least depth of 14 feet extends 0.4 mile off the NE end of Stony Island and is marked on the E side by a lighted buoy. **Dutch John Bay** is a small bight of deep water on the W side of Stony Island. From the head of the bay, a narrow strip of water extends SW almost through the length of the island.

Little Galloo Island, about halfway between the SW ends of Stony and Galloo Islands, is on a bank 1 mile long and 0.5 mile wide, with broad and deep channels to either side. A detached 24-foot spot is in the channel SW of the island.

Galloo Island is 2.4 miles W of Stony Island. **Gill Harbor,** on the NE side of Galloo Island, provides shelter for small craft. The harbor is enclosed by a gravel spit across which a channel has been dredged. In 1961, the controlling depth was 7 feet in the entrance channel.

North Pond, near the N end of the island, has a depth of 3 feet. The entrance is through a narrow channel along a crib pier at the E end of the pond. In 1976, the controlling depth was 2 feet in the entrance.

Shoals extend about 0.6 mile off the NE and SW ends of the island.

Galloo Island Light (43°53.3′N., 76°26.7′W.), 58 feet above the water, is shown from a gray conical tower at the SW end of the island.

Galloo Shoal, about 1.3 miles W of Galloo Island Light, has a least depth of 3 feet, and is marked off its W side by a lighted buoy. Vessels bound to and from the St. Lawrence River should pass W of the buoy, although there is a deep passage about 0.8 mile wide between the shoal and Galloo Island.

An unmarked snag, covered 16 feet, is 0.4 mile NE of Galloo Shoal, and an unmarked wreck is 1 mile NE of the shoal.

Charts 14802, 14803.–From Stony Point the coast trends generally S for about 22 miles, and thence W for about 7 miles to Nine Mile Point. **Mexico Bay** is the broad, open formation in the bend E of Nine Mile Point.

The shoreline, for about 4 miles SE of Stony Point, is a series of irregular indentations with a rocky bank extending as much as 0.9 mile offshore. About 4.5 miles SE of Stony Point, **Drowned Island,** covered 1 foot, is on a bank that extends 1 mile offshore.

Chart 14803.–The lakeshore S of Drowned Island is relatively straight for about 17 miles with deep water about 1 mile off. In this stretch, several shallow ponds, fed by numerous creeks, are practically cut off from the lake by narrow ridges of shore.

North Pond, about 13 miles S of Stony Point, is separated from the lake by a long, narrow neck of land. The narrow, continually shifting entrance channel, privately marked, had a reported controlling depth of 3 feet in 1977. Local knowledge is advised. The pond, about 3.5 miles long and 2 miles wide, has depths of 6 to 13 feet with shoaling to lesser depths along the shore and on the N, E, and S sides. Several marinas on the pond provide berths, gasoline, ice, marine supplies, sewage pumpout, launching ramps, a 3-ton mobile hoist, and engine and hull repairs. In 1977, depths of 2 to 4 feet were reported alongside the berths.

Sandy Pond is a village at the S end of the pond.

Selkirk, at the mouth of the **Salmon River,** is about 20 miles S of Stony Point. The Salmon River has depths of 3 to 6 feet, but a shifting sandbar at the entrance limits drafts to about 2 feet.

Little Salmon River enters the SE side of Mexico Bay. The town of

Texas is 1 mile above the mouth.

In Mexico Bay, from Selkirk to **Nine Mile Point** (43°31.5′N., 76°22.0′W.), the bottom is rock, and deep water is within 1 mile of the shore. The headland W of Nine Mile Point is relatively deep-to, and SW to Oswego shallow water extends no more than 1 mile offshore.

The James A. FitzPatrick Nuclear Power Plant and the Niagara Power Corp. Nine Mile Point Nuclear Station are on the headland W of Nine Mile Point.

Charts 14803, 14813, 14786.–Oswego Harbor, at the mouth of the **Oswego River,** is on the S shore of Lake Ontario about 15 miles from its E end and about 45 miles S of Tibbetts Point at the head of the St. Lawrence River. The harbor serves the city of **Oswego, N.Y.,** and is the terminus of the Oswego Canal of the **New York State Barge Canal System.** The harbor comprises an outer breakwater harbor of refuge and an inner terminal harbor in the Oswego River. Because most of the very severe storms are from the W and NW, with a fetch the entire length of the lake, the outer harbor is an important harbor of refuge for vessels in this part of the lake.

An unmarked **dumping ground** with a least reported depth 35 feet is about 1.5 miles NNW of the entrance of Oswego Harbor.

Prominent features.–A lighted stack at the powerplant 1 mile W of the river mouth is prominent in the harbor approach.

Channels.–A dredged approach channel leads E from the lake S of a detached breakwater and between converging breakwaters into the outer harbor of refuge. From the outer harbor, the inner harbor extends up the Oswego River for 0.5 mile along the Oswego piers. Another channel, protected by an extension of the W breakwater, extends SW from the outer harbor along the shore to a turning basin. The breakwaters are marked by lights, and the channels by lighted and unlighted buoys.

In May 1981, the controlling depths were 27 feet at midchannel in the approach channel, thence 24 feet in the channel through the outer harbor, thence 20 feet in the river channel to the head of the project at Seneca Street.

The outer harbor W of the entrance channel had depths of 19 to 21 feet except for shoaling to 2 feet along the W breakwater. The outer harbor E of the entrance channel had depths of 19 to 21 feet except for shoaling to 15 feet along the SE edge; the SE portion of the harbor is not being maintained. The channel to the turning basin had a controlling depth of 20 feet at midchannel with 15 to 21 feet in the basin except for shoaling to 8 feet along the NW edge and 13 feet along the SE edge; the S portion of the channel was not being maintained.

A dangerous 3-foot spot is off the E face of the Port of Oswego Authority Grain Wharf at the W side of the mouth of the river in about 43°27′53″N., 76°30′53″W. Caution is advised.

Mooring vessels to the breakwaters, and anchoring in the outer harbor where it will interfere with navigation, are prohibited.

The **Oswego Canal** of the New York State Barge Canal System enters Oswego Harbor through a dredged canal on the E side of the Oswego River above the Bridge Street bridge. This bridge has a clearance of 26 feet above normal pool level, New York State Barge Canal System datum. (For information on the Oswego Canal, see chapter 14, Hudson River, New York Canals, and Lake Champlain.)

Dangers.–It is reported that during flood river conditions currents in the river attain velocities up to 5 mph.

Storm warning signals are displayed. (See chart.)

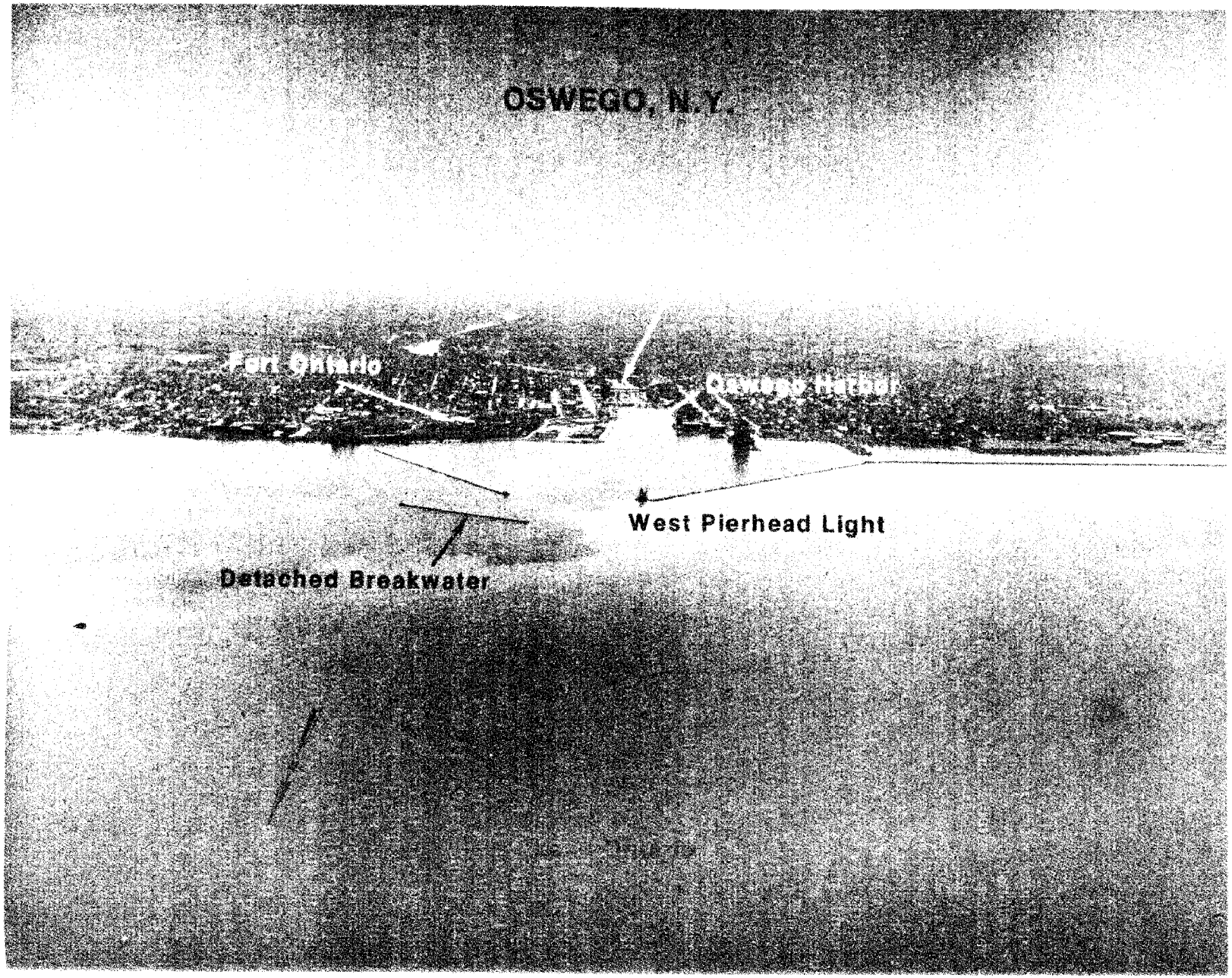
OSWEGO, N.Y.
Fort Ontario
Oswego Harbor
West Pierhead Light
Detached Breakwater

Oswego is a **customs port of entry.**

Quarantine, customs, immigration, and agricultural quarantine.–(See chapter 3, Vessel Arrival Inspections, and appendix for addresses.)

Quarantine is enforced in accordance with the regulations of the U.S. Public Health Service. (See Public Health Service, chapter 1.)

Oswego has a hospital.

The Coast Guard maintains a **vessel documentation office** at Oswego. (See appendix for address.) Oswego Coast Guard Station is on the S side of the outer basin 0.2 mile W of the mouth of Oswego River.

Wharves.–Oswego has deep-draft facilities in the outer harbor and in the Oswego River. All wharves have highway connections. The alongside depths for the facilities described are reported depths; for information on the latest depths, contact the operator.

Port of Oswego Authority Grain Wharf (43°27′56″N., 76°31′00″W.): S shore of the outer harbor 500 feet W of the river; 1,000-foot pier; 22 to 23 feet alongside the E face, 15 to 21 feet alongside the W face; deck height, 9 feet; 28,000 square feet covered storage; 1-million-bushel grain elevator; receipt of petroleum products, potash, and grain; owned by Port of Oswego Authority and operated by Metropolitan Petroleum Company, Inc. and Port of Oswego Authority.

Port of Oswego Authority East Side Wharf (43°27′50″N., 76°30′43″W.): E side of Oswego River just inside the mouth; 1,700-foot wharf; 25 feet alongside; deck height, 9 feet; 100,000 square feet covered storage, 36,000 square feet covered bulk cargo storage, 9.2 acres open storage; cranes to 200 tons; three bucket loaders; rail connections; water and electrical connections; receipt of aluminum ingots and potash, receipt and shipment of general cargo; owned and operated by Port of Oswego Authority.

Huron Cement Wharf (43°27′41″N., 76°30′46″W.): W side of river 1,500 feet above the mouth; 340-foot marginal wharf, 500 feet usable using adjacent property; 25 feet alongside; deck height, 5 feet; pipelines extend to cement silos, 22,390-ton capacity; freshwater connections; receipt of cement; owned and operated by National Gypsum Company, Cement Division.

New York State Barge Canal Oswego Terminal (43°27′28″N., 76°30′34″W.): E side of river immediately N of the Bridge Street bridge; 594-foot face; 7 to 14 feet alongside; deck height, 8 feet; used by vessels awaiting barge canal lockage; owned by New York State Department of Transportation.

Niagara Mohawk Power Corporation Fuel Wharf (43°27′37″N., 76°31′52″W.): at the SW end of the outer harbor; 400-foot face, 560 feet usable; 10 to 21 feet alongside; deck height, 8 feet; pipelines extend to four tanks; receipt of petroleum products; owned and operated by Niagara Mohawk Power Corporation.

Supplies.–Some marine supplies and provisions are available at Oswego. Tank trucks deliver diesel oil to most wharves.

Small-craft facilities.–A marina on the E side of the river 0.3 mile above the mouth provides transient berths, gasoline, diesel fuel, electricity, water, ice, sewage pump-out, marine supplies, a 20-ton hoist, and hull and engine repairs. In 1977, depths of 10 feet were reported alongside the berths. Launching ramps are also available in the W part of the outer harbor.

Communications.–Oswego is served by rail and bus.

Chart 14803.–From Oswego, the bold shoreline runs SW for about 7 miles to **West Ninemile Point** (43°24.8′N., 76°37.8′W.). About 3 miles NE of this point is **Ford Shoals,** a group of boulders and stony mounds just below the water surface. The shoals extend about 0.7 mile offshore and are marked on the NW side by a lighted buoy.

From West Ninemile Point SW for 6 miles to Little Sodus Bay, the shore is hilly, and shallow water extends from 0.5 to 1 mile offshore. **Sabin Point,** on the E side of the entrance to Little Sodus Bay, separates the bay from **The Pond.** A channel from Lake Ontario into The Pond leads under a fixed bridge. The Pond, however, is virtually closed to navigation, because it is close to a bathing beach and the bridge.

Little Sodus Bay, 13 miles SW of Oswego, extends 2 miles S from the shore of the lake. Its shores are bold, except in the bights.

An unmarked **dumping ground** with a least reported depth of 35 feet is about 2.5 miles NNE of the bay entrance.

Channels.–The bay is entered from Lake Ontario through a dredged channel between parallel piers. The inner end of the E pier extends laterally E to enclose the bay. In May 1978, the controlling depth was 7½ feet in the E half of the entrance channel, with the W half shoaled to 4 feet. The outer ends of the piers are marked by lights.

Anchorages.–The bay has good anchorage in 24 to 36 feet, clay bottom.

Dangers.–With W winds, a strong current runs across the outer end of the entrance piers. Avoid being set E of the pierheads where the bottom is hardpan with no holding ground.

In July 1981, shoaling to 5 feet was reported on the W side of the bay in the vicinity of **Grass Island** in about 43°20′18″N., 76°42′36″W. The shoal is reported to be shifting E.

Small-craft facilities.–A pier, with reported depths to 12 feet alongside, at the NE end of the bay at Fair Haven Beach State Park provides sewage pump-out, marine supplies, and a launching ramp. Marinas in the S end of the bay provide transient berths, gasoline, water, ice, electricity, launching ramps, mobile lifts to 12 tons, a mast-stepping crane, and emergency shaft and propellor repairs. In 1977, depths of 4 to 10 feet were reported alongside the berths.

Charts 14803, 14804.–From Little Sodus Bay, the

shore trends SW for about 14 miles to Sodus Bay. The shore is hilly, and a rock bank extends a maximum of about 1 mile offshore.

Blind Sodus Bay, just W of Little Sodus Bay, is separated from Lake Ontario by a narrow strip of land. The bay has a maximum depth of about 21 feet.

Port Bay is about halfway between Little Sodus and Sodus Bays. A privately maintained and marked channel enters the bay from Lake Ontario and is protected on the W by a short pier and fill. In August 1976, the controlling depth in the channel was 2 feet. The entrance is extremely difficult to make in rough weather. Good water is available inside the bay. Transient berths, gasoline, water, electricity, and a launching ramp are available in the bay.

Chart 14804.-East Bay, about 4 miles E of Sodus Bay at the mouth of **Mudge Creek,** is small and shallow and closed to lakeward.

Charts 14804, 14814.-Sodus Bay, also known as **Great Sodus Bay,** is 27 miles SW of Oswego. The shores of the bay are bold, and the depths are from 18 to 48 feet, generally to within 0.2 to 0.4 mile of the shore. The SE arm of the bay has depths of 9 to 15 feet to within 0.1 mile of the shore.

Sand Point, a low sandspit, extends about 0.6 mile ESE from the NW side of the bay just inside the entrance. The small bight on the N side of Sand Point has depths of 1 to 4 feet, but the water at the extremity of the point deepens rapidly to 30 feet and more.

Newark Island, Eagle Island, and **LeRoy Island** are in the shallow NE part of the bay. The first two are deep-to on the W or bay side.

Sodus Outer Light (43°16.6'N., 76°58.5'W.), 51 feet above the water, is shown from a square white pyramidal tower on the N end of the W entrance pier. A radiobeacon is at the light.

An unmarked **dumping ground** with a least reported depth of 35 feet is about 2 miles NE of the entrance to Sodus Bay.

Channels.-A dredged channel extends from deep water in Lake Ontario between parallel piers to the bay. The inner end of the E pier extends laterally eastward to **Charles Point** to enclose the bay. The outer ends of the piers are marked by lights, and the entrance channel is marked by buoys and a light. In April-May 1980, the midchannel controlling depth was 10 feet from deep water in the lake.

Anchorages.-The bay is the most capacious and secure anchorage along the New York shore. The holding ground is good with a mud bottom. A special anchorage is on the S side of Sand Point. (See **33 CFR 110.1 and 110.86,** chapter 2, for limits and regulations.)

Dangers.-Along the shoreline within Sodus Bay are numerous obstructions, including submerged cribs, dock ruins, submerged piles, and several wrecks, which hamper small-craft navigation.

Sodus Point is a **customs port of entry.**

Sodus Point Coast Guard Station, seasonal, is on the W side of the entrance channel.

Small-craft facilities.-Marinas and boatyards at the village of **Sodus Point, N.Y.,** on the W side of Sodus Bay, provide transient berths, gasoline, diesel fuel, water, ice, electricity, sewage pump-out, marine supplies, launching ramps, a mast-stepping crane, mobile lifts to 50 tons, and hull, engine, and electronic repairs. In 1977, depths of 4 to 20 feet were reported alongside the berths.

Chart 14804.-The shoreline from Sodus Bay trends generally WNW for 10.5 miles to Pultneyville. The E part of this stretch is marked by hills; for about 3 miles W from Sodus Bay, shoals extend offshore about 0.7 mile. Elsewhere, deep water is less than 0.4 mile offshore. A marina at **Fairbanks Point,** about 2 miles E of Pultneyville, provides gasoline, water, ice, electricity, a launching ramp, and hull and engine repairs.

Pultneyville, N.Y., is a recreational small-craft harbor on **Salmon Creek.** The entrance to the creek is sheltered by a point of land on the W, but is exposed to the N and E.

The entrance channel between two submerged jetties is marked by private lighted buoys and ranges. In 1977, the controlling depth was reported to be 5 feet in the entrance, with 3 to 5 feet available in the cove at the mouth of the creek. A marina in the cove provides gasoline, water, electricity, sewage pump-out, launching ramps, fixed lifts to 2 tons, and emergency repairs. In 1977, depths of 1½ to 5 feet were reported at the berths.

The shore from Pultneyville continues W for 6.5 miles to **Smoky Point,** thence W for about 6 miles to **Ninemile Point,** and thence SW for 5.5 miles to Irondequoit Bay. Deep water along this stretch is about 0.5 mile offshore.

Irondequoit Bay is about midway between the mouth of the Niagara River and the head of the St. Lawrence River, and about 3.5 miles E of the Genesee River entrance. The bay is irregularly shaped with hilly shores, and extends inland about 4 miles. It is separated from Lake Ontario by a long, low, narrow sandbar. Shallow water is on both the lake and bay sides of the sandbar. On the bay side, it extends S for about 0.6 mile.

The natural channel connecting with the lake cuts through the bar at the NW corner of the bay. During the summer, this channel is narrow and not more than 1 to 4 feet deep, but during the spring it widens sometimes to 100 feet and deepens to as much as 12 to 15 feet.

Two fixed bridges cross the channel between the lake and the bay. The railroad bridge has a clearance of 8 feet, and the highway bridge has a clearance of 6 feet. A fixed highway bridge with a clearance of 44 feet crosses the bay 1.6 miles S of the entrance channel.

Charts 14804, 14815.-From Irondequoit Bay WNW for 3.8 miles to the mouth of the Genesee River, deep water is about 0.5 mile offshore. A


SODUS BAY, N.Y.
Newark Island
Charles Point
Sand Point
Sodus Point
East Pier Light 1
Sodus Outer Light
Lake Ontario

buoy marks a rock covered ½ foot close inshore about 0.7 mile SE of the Genesee River entrance.

Rochester Harbor, at the mouth of the **Genesee River,** is 56 miles W of Oswego Harbor and about 7 miles N of the main business district of the city of **Rochester, N.Y.** The river is navigable for about 5.5 miles above the mouth. The first of a group of dams is about 7 miles upstream from Lake Ontario. There is no navigable connection between the lower portion of the Genesee River and the New York State Barge Canal, which connects with the river about 11 miles upstream from the lake. The surface elevation of the river falls more than 260 feet between the Rochester Terminal of the New York State Barge Canal System and the head of navigation of the lower portion of the river below the dams.

An unmarked **dumping ground** with a least reported depth of 35 feet is about 1.8 miles NE of the mouth of the Genesee River.

Prominent features.-The lighted stacks at the powerplant 1.6 miles WNW of the river mouth, the stacks at the sewage treatment plant 1.9 miles SE of the river mouth, and the tall apartment building 1.1 miles SW of the river mouth are the most prominent objects from offshore.

Rochester Harbor Light (43°15.8'N., 77°36.0'W.), 59 feet above the water, is shown from a red skeleton tower with a red enclosed top on the outer end of the W pier. A fog signal is at the light.

Channels.-The river is entered from Lake Ontario through a dredged channel that leads between two piers, thence upstream for 2.6 miles above the mouth. There are two turning basins, one just inside the mouth and the other 2 miles above the mouth on the W side of the channel. The outer ends of the entrance piers are marked by lights, and buoys mark the limits of the upper turning basin.

In May-August 1980, the controlling depth was 18 feet in the approach channel, thence 18 feet at midchannel between the piers to the lower turning basin with shoaling to 5½ feet at the E edge of the basin, thence 15 feet at midchannel to the upper turning basin, thence 11 feet at midchannel to the upstream limit of the Federal project. The upper turning basin has shoaling to bare at the N limit and is no longer being maintained.

Mooring is allowed on the lakeside of the piers only.

Anchorages.-(See **33 CFR 162.185 and 207.600,** chapter 2, for regulations.)

Dangers.-It is reported that NE winds sometimes create waves as high as 6 feet which reflect through the entrance channel between the piers, making navigation into the harbor difficult. River currents sometimes compound this problem. A dangerous sunken wreck is 0.8 mile ENE of Rochester Harbor Light.

Bridges.-Two bridges cross the dredged section of the Genesee River. The ConRail bridge 0.9 mile above the pierheads has a swing span with a clearance of 10 feet. The Stutson Street bridge 0.4 mile upstream has a bascule span with a clearance of 24 feet. (See **33 CFR 117.1b and 117.709,** chapter 2, for drawbridge regulations and opening signals.) Overhead power cables crossing the river 2.8 miles above the pierheads have a clearance of 141 feet. Above the limit of the Federal project, Ridge Road bridge, 5.5 miles above the pierheads, has a fixed span with a clearance of 160 feet. The Driving Park Avenue bridge, 6.4 miles above the pierheads, has fixed span with unknown clearance.

Weather.-(See page T-1 for **Rochester climatological table.**)

Rochester is a **customs port of entry.**

Quarantine, customs, immigration, and agricultural quarantine.-(See chapter 3, Vessel Arrival Inspections, and appendix for addresses.)

Quarantine is enforced in accordance with the regulations of the U.S. Public Health Service. (See Public Health Service, chapter 1.)

Rochester has several hospitals.

Rochester Coast Guard Station is on the E side of the river just inside the mouth.

A **speed limit** of 6 mph is enforced in Rochester Harbor. (See **33 CFR 162.165,** chapter 2, for regulations.)

Wharves.-Rochester has facilities on both sides of the river for about 3 miles above the mouth. The facilities described have freshwater connections. The alongside depths are reported depths; for information on the latest depths, contact the operator.

The City of Rochester Port of Rochester (43°15'20"N., 77°36'26"W.): marginal wharf on the NW side of the river about 0.3 mile inside the entrance; 1,275-foot face; 9 feet alongside; deck height, 9 feet; 100,000 square feet covered storage; 9 acres open storage; rail connections; owned by the city of Rochester and operated by Pittston Stevedoring and Warehouse Corp. In 1977, this facility had been inactive for 3 years.

Charlotte Docks (43°13'30"N., 77°37'00"W.): on the W side of the river about 2.9 miles above the river entrance; 137-foot T-head, 330 feet usable berthage with mooring posts; 13 feet alongside; deck height, 7 feet; 26,000-ton cement silo farm; electrical connections; owned and operated by Rochester Portland Cement Corp.

Supplies.-Some marine supplies, water, provisions, and diesel fuel can be obtained at Rochester.

Small-craft facilities.-Marinas at Rochester provide transient berths, gasoline, diesel fuel, water, ice, electricity, sewage pump-out, marine supplies, launching ramps, mobile lifts to 40 tons, and hull, engine, and electronic repairs. In 1977, depths of 2 to 12 feet were reported alongside the berths.

Communications.-Rochester is served by rail, air, and bus. Rochester-Monroe County Airport is about 10 miles SSW of the river entrance.

Charts 14804, 14805.-Anchorage with good protection from W winds is available between the mouth of the Genesee River and **Braddock Point** (43°19.4'N., 77°42.9'W.), about 7 miles NW. Adequate depths are found within 1 mile offshore. Numerous potable water intakes are within 2.5 miles


ROCHESTER, N.Y.
Railroad Swing Bridge
Rochester-Monroe County Port Authority
Coast Guard Station
Rochester Harbor Light
Genesee River
Lake Ontario

NW of the Genesee River; caution is advised. The shore is low and consists mostly of bars enclosing a series of shallow ponds or enlarged outlets of creeks.

Chart 14805.–Braddock Bay, just SE of Braddock Point, is separated from Lake Ontario by long necks of land extending from the SE and from the NW with an entrance between. The entrance is marked by lights, and the channel through the bay is marked by private lighted buoys. In 1977, the reported controlling depth across the entrance bar was 2 feet. Several marinas in the bay provide transient berths, gasoline, diesel fuel, water, ice, electricity, sewage pump-out, marine supplies, launching ramps, lifts to 14 tons, and hull, engine, and electronic repairs. In 1977, depths of 4 to 5 feet were reported alongside the berths.

Braddock Point Light (43°20.5'N., 77°45.7'W.), 55 feet above the water, is shown from a white skeleton tower with a red and white diamond-shaped daymark on **Bogus Point,** 2.7 miles NW of Braddock Point.

For 2 miles W of Braddock Point Light, a boulder bank with rocks just below the water surface near its outer edge extends about 0.8 mile from the shore. A dangerous wreck is about 1 mile offshore 1.9 miles NW of Braddock Point Light.

The shoreline W to **Devils Nose** (43°22.1'N., 77°58.6'W.), a small bold knob 11 miles W of Bogus Point, has deep water 0.5 mile off, except for 7-foot depths extending 0.5 mile off just E of Devils Nose. There are no outlying obstructions from Devils Nose to Point Breeze, 11 miles W, except for a rock ledge covered 8 feet about 0.6 mile offshore, 1.5 miles E of Point Breeze.

Point Breeze Harbor is at the mouth of **Oak Orchard Creek.** The village of **Point Breeze, N.Y.,** is on the E side of the harbor. The approach to the creek from Lake Ontario is through two dredged channels that lead around either end of a detached breakwater, join, and lead S between two jetties through the mouth of the creek to a harbor basin with its upper end about 0.2 mile above the mouth. Lights mark the detached breakwater and the jetties, and buoys mark the approach channels. In 1976–1979, the controlling depths were 5½ feet in the W approach channel and 5 feet in the E approach channel, thence 8 feet in the jettied channel with 8 feet in the basin except for shoaling at the S end.

Caution.–In May 1977, it was reported that several vessels have grounded on the detached breakwater when entering at night. Local knowledge is advised.

Twin fixed highway bridges with clearances of 54 feet, and a fixed highway bridge with a clearance of 8 feet, cross Oak Orchard Creek about 0.8 mile and 1.7 miles above the detached breakwater, respectively.

Several marinas at Point Breeze provide transient berths, gasoline diesel fuel, water, ice, electricity, sewage pump-out, marine supplies, launching ramps, mobile lifts to 25 tons, and hull, engine, and electronic repairs.

From Point Breeze 15 miles W to Thirtymile Point, shallow water with a rocky bottom extends from 0.3 to 0.6 mile offshore. From about 2.5 to 3.5 miles E of Thirtymile Point, depths of 6 to 8 feet are about 0.5 mile offshore.

Charts 14806, 14805.–Thirtymile Point Light (43°22.5'N., 78°29.3'W.), 72 feet above the water, is shown from a skeleton tower with a red and white diamond-shaped daymark on **Thirtymile Point.** A radio mast is 50 feet SW of the light.

Chart 14806.–From Thirtymile Point, the shoreline trends SW for about 12 miles to Olcott, thence about 6 miles to Wilson, and continues SW for about 12.3 miles to the mouth of the Niagara River. From Thirtymile Point to about 2.4 miles W of Olcott, deep water is within 0.3 mile of the shore, but from the latter point to near the mouth of Niagara River, the bank extends about 0.7 mile from shore.

Olcott, N.Y., is a village at the mouth of **Eighteenmile Creek.**

An unmarked **dumping ground** with a least reported depth of 35 feet is 1.5 miles N of the creek entrance.

The creek is entered from Lake Ontario through a dredged channel between two piers. The W pier is marked by a light. In May 1981, the controlling depth was 7½ feet in the dredged channel. The channel, however, is unstable because of mud deposits from Eighteenmile Creek and drifting sand from the W. A rock ledge with a least depth of 10 feet is across the entrance channel 500 feet lakeward of the piers.

An overhead telephone cable with a clearance of 56 feet and a fixed highway bridge with a clearance of 52 feet cross the creek about 0.2 mile and about 0.4 mile above the mouth, respectively.

Several marinas in the creek provide transient berths, gasoline, diesel fuel, water, ice, electricity, marine supplies, a lauching ramp, a 30-ton mobile lift, and hull, engine, and electronic repairs. In 1977, depths of 6 to 11 feet were reported alongside the berths.

In September 1981, a submerged rock was reported about 3.3 miles W of Olcott in about 43°19'56"N., 78°47'00"W.

Charts 14806, 14822.–Wilson Harbor is in the mouth of **East Branch Twelvemile Creek,** about 12 miles E of the mouth of the Niagara River. The widened mouth of the creek forms **Tuscarora Bay,** which is about 2 feet deep in its natural depth and provides good anchorage for shallow-draft vessels.

An unmarked **dumping ground** with a least reported depth of 35 feet is 1.3 miles N of the harbor entrance.

The entrance to the harbor from Lake Ontario is through a dredged channel that leads between parallel piers and thence upstream for 0.8 mile through Tuscarora Bay. The W pier is marked by a

light, and daybeacons mark the channel through Tuscarora Bay. In May 1981, the controlling depth was 5½ feet in the entrance channel, thence 4 feet in the channel through Tuscarora Bay.

Overhead cables with clearances of 65 and 75 feet cross the bay about 0.3 and 0.7 mile above the mouth, respectively.

Several marinas in Tuscarora Bay provide transient berths, gasoline, diesel fuel, water, ice, electricity, sewage pump-out, marine supplies, launching ramps, a 25-ton mobile hoist, and hull, engine, and electronic repairs. In 1977, depths of 4½ to 10 feet were reported alongside the berths.

Charts 14806, 14822, 14816.–Niagara River Below Niagara Falls.–The Niagara River flows from the NE end of Lake Erie and enters Lake Ontario about 36 miles from its W end. The Lake Ontario entrance to the river is between two land points occupied by **Fort Niagara, N.Y.,** on the E, and **Fort Mississauga, Ont.,** on the W. The **International boundary** between the United States and Canada generally follows a middle of the river course through the lower Niagara River.

The Niagara River, with its great volume of water and a current of about 2.5 mph, deposits considerable sediment in Lake Ontario and forms extensive shoals for a radius of about 3 miles off the mouth of the river. A bank with least depths of 5 feet extends about 0.8 mile off the E side of the entrance and is marked on its NW side by a lighted bell buoy. **Rumsey Shoal,** with depths of 17 feet, is an unmarked detached shoal about 1.5 miles N of Fort Niagara. **Niagara Bar** extends from shore about 2 miles W of the river mouth NE to a point about 3 miles N of the river mouth. The N part of the shoal has depths of 12 and 13 feet, but depths of 8 feet are found to about 1.5 miles offshore NW of the river mouth. The E extremity of Niagara Bar is marked by a gong buoy. Commercial sand and gravel dredging is conducted intermittently in the area, and the depths are subject to change. Vessels bound between the Welland Canal and points E of the Niagara River must avoid Niagara Bar by passing N of the lighted buoy about 3.7 miles N of Fort Niagara.

The entrance to the Niagara River is marked by lighted buoys, a **149°30′** lighted range, and lights at Fort Niagara and Fort Mississauga. **Fort Niagara Light** (43°15.7′N., 79°03.6′W.), 91 feet above the water, is shown from a gray octagonal tower, upper part yellow, from Fort Niagara on the E side of the river just inside the mouth.

At the prevailing stages during the navigation season, a depth of about 13 feet may be carried into the river by closely following the lighted range. An alternate approach is on course **187°**, passing the gong buoy at the E end of Niagara Bar close aboard to starboard and the lighted bell buoy marking the bank off Fort Niagara close aboard to port, and then swinging for the river when on the lighted range.

Once inside the river, an unobstructed channel with depths of 30 to 70 feet leads to Lewiston at the foot of the rapids below Niagara Falls, about 7 miles above the mouth.

Niagara Coast Guard Station is on the E side of the Niagara River entrance. **Storm warning signals are displayed.** (See chart.) In 1977, depths of 14 feet were reported alongside the Coast Guard wharf.

Niagara-on-the-Lake, Ont., is on the W side of the mouth of the river. A **Canadian customs reporting station** is at Niagara-on-the-Lake. (See Canadian Customs, chapter 1.) The customs wharf has depths of about 10 feet alongside.

A small-craft basin immediately S of the customs wharf provides gasoline, diesel fuel, sewage pump-out, a 25-ton marine railway, a 20-ton hoist, and hull and engine repairs. Depths of 2 to 12 feet are reported in the basin. Mariners are cautioned that strong winds tend to raise or lower the water level in the basin by as much as 2 feet.

Youngstown, N.Y., is on the E side of the river about 1 mile above the mouth.

A **special anchorage** is on the E side of the river at Youngstown. (See **33 CFR 110.1 and 110.85,** chapter 2, for limits and regulations.)

Youngstown is a **customs port of entry.**

Quarantine, customs, immigration, and agricultural quarantine.–(See chapter 3, Vessel Arrival Inspections, and appendix for addresses.)

Quarantine is enforced in accordance with the regulations of the U.S. Public Health Service. (See Public Health Service, chapter 1.)

Several marinas at Youngstown provide transient berthage, gasoline, diesel fuel, water, ice, electricity, sewage pump-out, marine supplies, a launching ramp, mobile lifts to 20 tons, and hull and engine repairs. In 1977, depths of 6 to 14 feet were reported alongside the berths. A seasonal passenger ferry operates between one of the marinas and Niagara-on-the-Lake.

A Canadian **anchorage area** is on the W side of the river about 2 miles above the mouth.

Lewiston, N.Y., on the E side of the river about 7 miles above the mouth, is the head of navigation on the lower Niagara River. In 1977, the village dock, reported to be in poor condition, had depths of 12 feet alongside.

Queenston, Ont. is on the W side of the river opposite Lewiston. Sand is received at a 300-foot wharf owned and operated by D. G. Bawtinheimer, Ltd. In 1977, depths of 12 feet were reported alongside.

The portion of the lower Niagara River upstream from Lewiston and Queenston to **American Falls** and **Horseshoe Falls** is considered not navigable because of a 4-mile section of heavy rapids. Several bridges and overhead cables cross this section of the river.

Charts 14806, 14822, *2063.–From the International boundary at the Niagara River, the Canadian shoreline extends W for 2.9 miles to **Four Mile Point,** thence SW for 11.5 miles past Port Weller and Port Dalhousie, and thence WNW for 25 miles to Hamilton Harbour at the W end of the lake. SW from Four Mile Point, deep water is about 0.7 mile

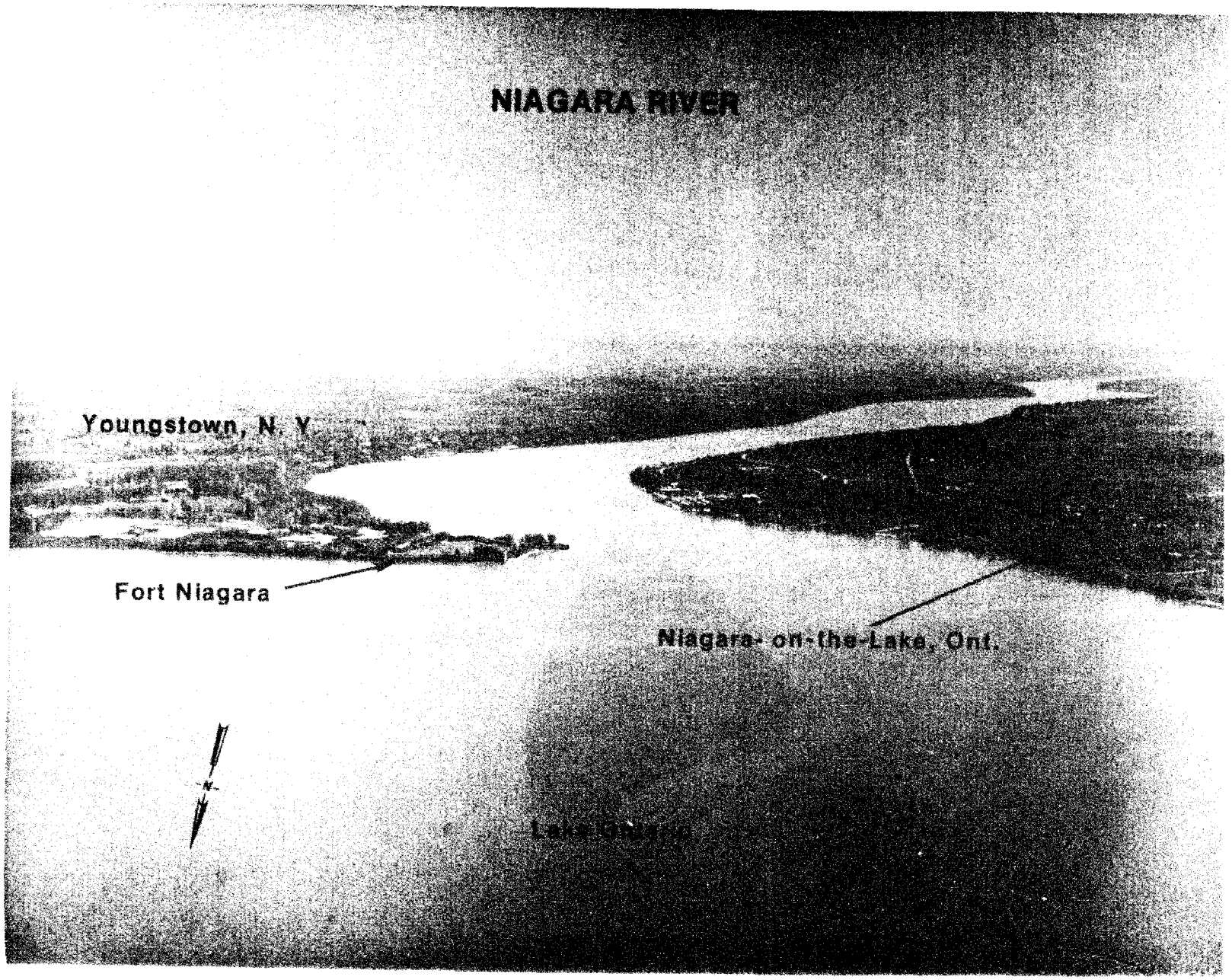
NIAGARA RIVER
Youngstown, N. Y.
Fort Niagara
Niagara-on-the-Lake, Ont.
N
Lake Ontario

offshore to the Port Weller entrance where the shoals extend 1.2 miles off. From Port Weller W to Hamilton Harbour, deep water is 0.5 to 1.5 miles offshore.

A **danger area** of the Niagara-on-the-Lake Small Arms Range extends about 1.1 miles offshore, about 2 miles W of the mouth of the Niagara River. The intermittent use of the area is announced by local Canadian Coast Guard Marine Radio Broadcast and may also be advertised in local newspapers. (For details, consult the Annual Edition of Canadian Notices to Mariners.)

Chart *2042.–Port Weller Harbour, Ont., 8 miles SW of the Niagara River mouth, is the Lake Ontario terminus of the Welland Canal. The St. Lawrence Seaway Authority of Canada administers the harbor.

Calling-in point.–Vessels approaching Port Weller from Lake Ontario shall contact "Seaway Welland" on VHF-FM channel 14 (156.70 MHz) upon arrival at the lighted buoy 2.5 miles N of Port Weller entrance channel and inform the traffic controller of their destination. After initial contact, vessels transiting the Welland Canal shall guard VHF-FM channel 14 (156.70 MHz). (See the Seaway Handbook for details.)

Port Weller Outer Light (43°14.7'N., 79°13.1'W.), 49 feet above the water, is shown from a red skeleton tower on a white building on the outer end of the W breakwater. A fog signal and a ship calibrating radiobeacon are at the light. (See Canadian Radio Aids to Marine Navigation for details.)

Channels.–The harbor is entered from Lake Ontario between parallel breakwaters that converge at the outer end to a 400-foot opening. Lights mark the ends of the breakwaters. The channel between the breakwaters has been dredged to 27 feet and is marked by buoys and a **180°** lighted range.

Anchorages.–A prohibited anchorage is in the approach to Port Weller Harbour and the Welland Canal. A triangular anchorage for vessels awaiting permission to transit the Welland Canal is about 1.5 miles W of Port Weller Harbour entrance and NW of Port Dalhousie. The anchorage has a gravel, clay, and mud bottom, and reported poor holding ground.

Wharves.–Port Weller Wharf 1: E side of harbor at inner end of breakwaters; 638 feet long; 27 feet alongside; receipt and shipment of general cargo.

Port Weller Wharf 2: W side of harbor at inner end of breakwaters; 1,288 feet long; 27 feet alongside; coal, sand, zircon ore, and bulk sugar are handled.

Small-craft facilities.–A marina protected by breakwaters is on the E side of the E breakwater near the inner end. The marina provides gasoline, and hull and engine repairs.

Welland Canal crosses the Niagara peninsula in a general N-S direction between Port Weller on Lake Ontario and Port Colborne on Lake Erie. The canal is under the jurisdiction of the St. Lawrence Seaway Authority of Canada. (See St. Lawrence Seaway, chapter 1.)

The canal is 27 miles long, and over this length, eight locks raise vessels a total of 327 feet from Lake Ontario to Lake Erie. The controlling depth in the canal is 27 feet with a maximum permissible draft of 26 feet.

Of the eight locks, the first seven are in the first 9 miles of the canal, from Thorold N. Lock 1 is 865 feet long and 80 feet wide. Locks 2 through 7 are each 859 feet long and 80 feet wide. Each of these locks has 30 feet over the sills. These seven locks, with lifts of 43.7 to 47.9 feet, serve to raise vessels from Lake Ontario to the level of Lake Erie. Locks 4, 5, and 6 are twin locks that overcome the steep rise at Thorold known as Niagara Escarpment. Lock 8 is a guard lock near the S end of the canal at Port Colborne. Due to the large expanse of shoal water in Lake Erie, changes in wind direction and force create water level changes as great as 11 feet at Port Colborne. Lock 8 serves to pass vessels from the canal to the prevailing water level of Lake Erie. Lock 8 is 1,380 feet long and 80 feet wide with 30 feet over the sill. Vessels not over 730 feet long and 76 feet in extreme breadth are allowed transit through the canal during the navigation season.

The canal is crossed by 12 bridges, 4 railway and 8 highway, and numerous overhead cables. The vertical lift bridges limit the overhead clearance through the canal to 120 feet. Two highway tunnels and a railway tunnel pass under the canal. The maximum permissible mast height for vessels transiting the canal is 116½ feet. Vessels with masts higher than 110 feet must furnish the Officer-in-Charge with authentic information before entering the canal.

Mileages in the Welland Canal are in statute miles zeroed at the outer end of the Port Weller Harbour breakwaters.

The city of **St. Catharines, Ont.,** fronts both sides of the canal and extends S from the Port Weller Harbour entrance for about 8 miles. St. Catharines is a **Canadian customs port of entry.**

On the E side of the canal at **Mile 2.1,** Port Weller Dry Docks Co. Ltd. operates a graving dock that handles vessels up to 730 feet long and 75 feet wide. It is the largest drydock on Lake Ontario. The channel leading to the drydock, dredged to 25 feet, is marked by dolphins.

The outflow from the pondage areas adjacent to Lock 2, **Mile 3.7,** and Lock 3, **Mile 6.3,** causes eddies and crosscurrents in the approach to these locks; caution is advised.

St. Catharines Wharf, on the W side of the canal at **Mile 5.2,** is 330 feet long with 25 feet reported alongside. Oil and general cargo are handled.

The Welland Canal Marine Post Office is at Lock 5 on the E side of the canal, **Mile 7.9.**

The town of **Thorold, Ont.,** is on the W side of the canal at **Mile 8.5. Thorold South, Ont.,** is on the E side of the canal, **Mile 10.**

Wharves.–There are several facilities at Thorold and Thorold South. Depths alongside are reported depths.

Facilities in the canal extending E at Mile 9.4:

Industrial Dock, Wharf 5: N side of canal; 500 feet long; 21 feet alongside; receipt of coal.

Industrial Dock, Wharf 6: N side of canal; 400 feet long, 1,125 feet of berthing space; 27 feet alongside; receipt of coal.

Ontario Paper Pulpwood Dock, Wharf 7: S side of canal; 740 feet long; 27 feet alongside; storage area for 90,000 cords of pulpwood; pulpwood and chemicals are handled.

Facilities on the E side of the Welland Canal:

Ontario Paper Dock, Wharf 8: Mile 9.8; 434 feet long; 24 feet alongside; storage area for 4,000 tons of newsprint.

Beaver Dock, Wharf 9: Mile 10.2; 1,000 feet long; 27 feet alongside; general cargo and fuel oil.

At **Mile 11.6,** mariners should exercise caution because of possible crosscurrents at the junction with the former Welland Canal channel.

At **Mile 15.3,** the **Welland River** crosses the canal flowing E toward the Niagara River. As the level of the river is 6 feet below the level of the canal, the river flows through a culvert underneath the canal.

Welland, Ont., is on the W side of the canal at **Mile 19.** Welland is a **Canadian customs port of entry.**

Welland Dock, Wharf 10, is on the NW side of a basin that opens on the canal at **Mile 19.4.** The dock is 730 feet long with 30 feet reported alongside.

Rameys Bend Dock, Wharf 12, on the E side of the canal at **Mile 23.7,** is 1,800 feet long with 27 feet reported alongside. Stone and sand are handled.

At **Mile 23.8,** two wharves are on the W side of the canal in a basin which was part of the former route of the Welland Canal. Robin Hood Dock, Wharf 13, on the N side of the basin, is 1,000 feet long with 26 feet reported alongside; grain and grain products are handled. Humberstone Dock, Wharf 14, on the S side of the basin, is 700 feet long with 26 feet reported alongside; stone is handled, and a storage area for 15,000 tons of stone is available. In the area of this basin is a moderate current from the former route of the canal; caution is advised.

Port Colborne, the Lake Erie entrance to the Welland Canal, and its facilities are described in chapter 6, Lake Erie.

Mariners navigating the Welland Canal are required to possess and be familiar with the contents of the following: (a) Seaway Handbook, (b) Canadian Hydrographic Chart *2042, Welland Canal, and (c) Notices to Shipping.

The Seaway Handbook can be obtained from Saint Lawrence Seaway Development Corporation, Massena, St. Lawrence Seaway Authority, Ottawa, and/or Canadian Publishing Centre, Supply and Services Canada, Hull, Quebec; the navigation chart from the Canadian Hydrographic Service, Department of Fisheries and the Environment, Ottawa; and the Notice to Shipping from the lockmaster at Lock 1 or Lock 8. (See appendix for addresses.)

Every vessel must be pre-cleared by its representative with the Authority before transiting the Seaway. Preclearance shall be arranged through the St. Lawrence Seaway Authority, Cornwall, Ont. (See appendix for address.) Pleasure craft of less than 350 tons do not require preclearance. No pleasure craft of less than 20 feet in overall length, or 1 ton in weight, is permitted to transit the canal. The publication "A Guide for Pleasure Craft" is recommended for pleasure craft using the locks of the Welland Canal and may be purchased from the Canadian Government Publishing Centre, Hull, Quebec. (See appendix for address.)

Welland Canal Regulations.–A-Vessels provided with radio transmissions: The Traffic Superintendent at Seaway Welland is in control of navigation throughout the Welland Canal, and dispatching of vessels will be subject to his instructions supplemented by instructions transmitted by lockmasters.

Whenever an approaching vessel arrives at CIP (Calling-In-Point) 15 or CIP 16, it must call Seaway Welland on VHF-FM channel 14 (156.7 MHz). It shall inform the traffic controller thereof of its destination. The traffic controller will then obtain the particulars required before transit is permitted and will give the necessary dispatch information to the vessel. The Traffic Controller is kept fully informed, by landline communication and closed circuit television of the position of all vessels as they pass bridges or leave the locks. Any vessel tied up at a wharf within canal boundaries must get clearance from the traffic controller before casting off.

Masters of vessels equipped with radiotelephone are to maintain the radiotelephone system available for receiving calls from Seaway Welland for the whole period from where the vessel comes within a range of 3 miles of the entrance of the canal until the vessel clears the canal.

The following channels have been assigned to this station for controlling movement of vessels in the Welland Canal and its approaches:

Seaway Welland (FM) (50 watts), Welland Canal radiotelephone located at the Vessel Traffic Control Centre at the Western Region Headquarters in St. Catharines near Lock 4, is licensed for controlling movement of vessels in the Welland Canal and its approaches on the following channels:

VHF-FM channel 14 (156.70 MHz)-For communication with ships.

VHF-FM channel 16 (156.80 MHz)-For calling and distress purposes only.

This station is continuously attended during the navigation season.

C-Fog conditions: Information regarding fog conditions between Thorold and Port Colborne may be obtained by calling Seaway Welland on the radiotelephone.

F-Velocity of current in canal: Due to the flow of water for power purposes, there is an average velocity of about 1 mile per hour between Lock 8 and the Hydro-Electric Power Commission intake north of Bridge 11. A crosscurrent towards the west exists 500 feet south of Bridge 11 and also at

the entrance to the former Third Welland Canal channel north of Bridge 11. Masters of vessels are accordingly warned to guard against being drawn over to the west at these locations.

G-Handling vessel lines in locking: When locking, vessels shall be moored at the west wall of Locks 1 and 8, at the east walls of Locks 2, 3, and 7, and at the center wall of Locks 4, 5, and 6.

H-Speed of vessels: The maximum speed of vessels in the Welland Canal is as follows:

For all vessels, 7 miles per hour over the bottom, except Port Weller Harbour from Lock 1 to outer piers and the Welland By-Pass Channel from Port Robinson (Bridge 12) to Rameys Bend, maximum speed 9 miles per hour (7.8 knots) over the bottom.

I-Passing moored vessels: The attention of masters of all vessels in the Welland Canal is called to Regulation 28 (3) of the Seaway Handbook, respecting the passing at slow speed any vessels moored to a wharf, pier, bank, etc. Regulation 28 (3) also applies to the harbors of Port Colborne, Port Weller, and Port Dalhousie. The observance of this Rule is vitally important when passing an oil tanker discharging or taking on cargo.

Charts *2063, *2070.-Port Dalhousie, Ont., a community of the city of St. Catharines, is about 3 miles SW of Port Weller Harbour. The community was once prominent as the Lake Ontario terminal port of the old Welland Canals.

The harbor at Port Dalhousie is entered from Lake Ontario through a channel that leads between parallel piers to an inner harbor basin. Lights, which form a **177°** range, are on both the outer and inner ends of the E pier. A private fog signal is at the front light. In 1974, it was reported that during storms the W pier covers; caution is advised. In 1971, the controlling depth in the entrance channel was 18 feet at midchannel with depths of 10 feet along the W pier and 12 feet along the E pier. The basin has depths of 10 to 15 feet except for a 6-foot shoal in the center.

Sluice gates are at the S end of the inner basin. Mariners are advised to guard against swift water when the gates open.

A marina in the basin provides gasoline, water, sewage pump-out, and a 7-ton marine railway.

Chart *2063.-Jordan Harbour, about 5.7 miles WSW of Port Dalhousie, is a shallow bay separated from Lake Ontario by a narrow sandbar. A narrow entrance channel through the bar is protected on the E by a small breakwater. A shifting sandbar at the entrance at times has less than 2 feet of water over it. The entrance channel has depths of 2 feet, and freshets are reported to deepen it to 6 feet at times. The bay has depths of about 3 feet. A highway bridge over the entrance channel has a clearance of 5 feet. A marina in the bay provides gasoline, a launching ramp, and engine repairs.

Grimsby, Ont., is at the mouth of **Forty Mile Creek,** 14.5 miles W of Port Dalhousie. A small-craft basin just E of the mouth of the creek has depths of 3 feet. A marina provides gasoline, diesel fuel, a 40-ton hoist, and hull and engine repairs.

A **danger area** of the Grimsby Small Arms Range, extending about 1.3 miles offshore, is 20 miles W of Port Weller at **Fifty Mile Point** (43°13.7'N., 79°37.7'W.). The intermittent use of the area is announced by local Canadian Coast Guard Marine Radio Broadcasts and may also be advertised in local newspapers. (For details, consult the Annual Edition of Canadian Notices to Mariners.)

Charts *2063, *2067.-Hamilton Harbour, formerly known as Burlington Bay, is a natural landlocked bay about 4.5 miles long and 3 miles wide at the extreme W end of Lake Ontario. The bay is separated from the lake by a narrow neck of sand through which **Burlington Canal** has been cut to provide access to the bay. The bridges crossing the canal and a blue sphere at the sewage treatment plant 3.5 miles SE of the canal are prominent from lakeward. The city of **Hamilton, Ont.,** is on the S side of Hamilton Harbour.

The Hamilton **harbormaster's** office operates a 24-hour communications center daily during the navigation season for emergency, safety, and operational requirements. Ships entering Hamilton Harbour may contact the harbormaster's office for information by radiotelephone on VHF-FM channel 16 (156.80 MHz), safety and calling, and 2003 kHz or VHF-FM channels 12 (156.60 MHz) or 14 (156.70 MHz), working; call sign, XJF-496.

Channels.-Hamilton Harbour is entered from Lake Ontario through Burlington Canal. The canal, about 1 mile long, is protected by two parallel piers where it cuts through the neck that separates the lake and bay. Lighted buoys mark the approaches to the canal, and lights mark the piers. A **233°30'** lighted range marks the lake approach, and a fog signal is on the S pier. A ship calibrating radiobeacon is on the outer end of the S pier. (See Canadian Radio Aids to Marine Navigation for details.) In 1973, the controlling depth in the canal was 29 feet.

Randle Reef, with a least depth of 6 feet, is in the S part of Hamilton Harbour just off the cargo wharves. The reef is about 0.4 mile long and marked by buoys.

Desjardins Canal connects the W end of Hamilton Harbour with **Dundas, Ont.** In 1973, the reported controlling depth in the canal was 4 feet. Five bridges with a least clearance of about 34 feet cross the canal. The canal is reported closed to power boats.

Anchorages.-A designated anchorage is on the N side of Hamilton Harbour. Anchorage is prohibited in the W part of the harbor where submerged pipelines cross between the N and S shores.

Bridges.-Burlington Canal is crossed by two bridges. The E bridge, Burlington Canal Bridge, a combined highway and railroad vertical lift, has a clearance of 10 feet down and 120 feet up. Signal lights on the bridge control vessel traffic, allowing passage under the bridge in only one direction at a

time. The W bridge, the Burlington Skyway, a fixed highway, has a clearance of 120 feet.

Burlington Canal Bridge Radiotelephone Station, call sign, XL146, is operated by the Department of Public Works for communication with radiotelephone-equipped vessels passing through the Burlington Canal Bridge, on frequencies 2182 kHz or VHF-FM channel 16 (156.80 MHz), safety and calling, and 2003 kHz or VHF-FM channels 12 (156.60 MHz) or 14 (156.70 MHz), working. Vessels approaching and desiring to pass through the bridge from Lake Ontario shall obtain a clearance by radiotelephone at not less than 4.5 miles from the bridge. Vessels on the harbor side of the bridge shall obtain a clearance by radiotelephone before leaving their dock. In both cases, vessels could be governed by the bridge traffic lights as soon as they approach within visual distance.

Towage.–Tugs are available in the harbor for docking or moving vessels.

Hamilton is a **Canadian customs port of entry.**

Harbor Regulations.–Copies of the Hamilton Harbour regulations may be obtained from the Port Director, Hamilton Harbour Commissioners, Hamilton, Ont.

Regulations Respecting Navigation in the Burlington Canal:

1. These Regulations may be cited as the Burlington Canal Regulations.

2. In these Regulations,

(a) "bridge" means the lift bridge over the canal; and

(b) "canal" means the Burlington Canal between Lake Ontario and Hamilton Harbour.

3. No vessel shall move in the canal at a speed greater than,

(a) If the vessel is not over two hundred and sixty feet in length, eight miles per hour; or

(b) If the vessel is over two hundred and sixty feet in length, the lowest speed at which the vessel can be navigated safely.

4.(1) No vessel shall, while moving within one half mile of the canal towards the canal, pass another vessel going in the same direction.

(2) Subsection (1) does not apply in respect to vessels less than fifty feet in length.

5. Where a vessel requires the bridge to be opened, a request shall be made to the bridgemaster by radiotelephone or, if such communication is not possible, the vessel shall sound three long blasts on the whistle or horn.

6.(1) No vessel fifty feet or more in length shall enter the canal, except in an emergency, until the signal light on the bridge shows green in the direction of the vessel.

(2) Where a vessel fifty feet or more in length enters the canal while the signal light does not show green in its direction, it shall moor at the N wall of the canal and shall not proceed until the signal light shows green in its direction.

7.(1) No vessel less than fifty feet in length shall move nearer than three hundred feet from the bridge unless the bridge is opened or until a flashing blue light is shown in its direction.

(2) Where a vessel less than fifty feet in length enters the canal while the bridge is not opened and while the flashing blue light is not shown in its direction, it shall wait at the side of the canal to its starboard.

8. No vessel shall be operated under sail in the canal.

9. Every person who violates any provision of these Regulations, or who is in charge of a vessel that is operated in contravention of these Regulations, is guilty of an offense and is liable on summary conviction to a fine not exceeding five hundred dollars.

Wharves.–Hamilton has numerous deep-draft facilities. All the terminals have highway connections and most have railway connections. General, container, and a variety of bulk cargoes are handled. A 75-ton floating crane is available. The alongside depths for the facilities described are reported depths.

Facilities owned and/or operated by the Hamilton Harbour Commissioners:

Centennial Dock, Pier 8: (43°16′38″N., 75°51′31″W.); 600-foot face W side, 1,600-foot face N side; 25 feet alongside; 800,000 square feet open storage, 200,000 square feet covered storage; general cargo.

Pier 10: (43°16′33″N., 79°51′08″W.); 1,304-foot face; 24 to 26 feet alongside; 800,000 square feet open storage, 200,000 square feet covered storage; general cargo.

Wellington Street Terminal: (43°16′24″N., 79°51′03″W.) 1,685-foot face; 22 to 23 feet alongside; general cargo.

Pier 11: (43°16′29″N., 79°50′50″W.: 1,000-foot face N side, 22 feet alongside; 1,813-foot face W side, 26 to 22 feet alongside; 1,300-foot face E side, 21 to 22 feet alongside; storage tanks; petroleum products and bulk cargoes; operated by Canadian Vegetable Oils.

Pier 12: (43°16′27″N., 79°50′37″W.); 450-foot face N side, 1,200-foot faces W and E sides; 20 feet alongside; 585,000 square feet open storage; bulk coal and chemicals; the use of bow thrusters is prohibited along the N and W faces; operated by Myers Coal.

Pier 13: (42°16′19″N., 79°50′32″W.); 220-foot face N side, 12 feet alongside; 550-foot face W side, 21 feet alongside; 550-foot face E side, 24 feet alongside; 180,000 square feet open storage; automobiles.

Pier 14: (43°16′23″N., 79°50′21″W.); 800-foot face N side, 1,200-foot face W side; 25 to 27 feet alongside; 1 million square feet open storage; bulk chemicals and dry cargo.

Pier 23: (43°16′00″N., 79°47′17″W.); 2,400-foot face; 25 feet alongside; 450,000 square feet open storage; bulk cargo, scrap, oil berth.

Private facilities:

International Harvester Pier 15: (43°16′18″N., 79°50′09″W.); 700-foot face; 17 feet alongside; 540,000 square feet open storage; machinery.

Steel Company of Canada Ore Dock No. 2, Pier 16: (43°16′38″N., 79°49′47″W.); 4,000-foot face; 25

to 27 feet alongside; traveling bridge unloaders, 750-ton-per-hour capacity; ore and coal.

Steel Company of Canada Ore Dock No. 3: (43°16′58″N., 79°49′11″W.); 1,400-foot face; 18 to 24 feet alongside; ore and coal.

Dominion Foundries and Steel Pier 21: (43°16′22″N., 79°47′57″W.); 4,000-foot face; 26 feet alongside; mobile cranes; ore and coal storage.

Canadian Centre for Inland Waters Wharf: E side of the harbor immediately N of Burlington Canal; 1,100 feet long; 21 to 27 feet alongside; mooring of survey and research vessels; small-craft moorings at N end of wharf. The Centre performs many functions including major studies dealing with the waters of the Great Lakes. A detached breakwater, marked at each end by a light, parallels and protects the wharf.

Supplies.–Diesel fuel, diesel oil, and bunker fuel are readily available. Water, provisions, and deck, cabin and engine stores are available.

Repairs.–Hamilton has no drydocks, but several local firms do machinery repairs and above-the-water hull work.

Small-craft facilities.–A dockyard operated by the harbor commissioners is in the SW part of the harbor. Gasoline, diesel oil, sewage pump-out, a 60-ton marine railway, and hull and engine repairs are available. A launching ramp is at the La Salle Park wharf on the N side of the harbor.

Communications.–Hamilton is connected by rail and trucklines with other major cities. Toronto International Airport is 30 miles NNE.

Charts *2063, *2070.–From Hamilton Harbour, the shoreline extends generally NE for 30 miles to Toronto Harbour. Along this stretch are harbors at Bronte, Oakville, Clarkson, and Port Credit. Deep water is from 0.5 to 1 mile offshore.

A Shell Oil Co. of Canada, Ltd. oil terminal is 1.3 miles SSW of Bronte. A 2,250-foot pier, marked at its outer end by a light, extends SE from shore. A berth at the outer end of the pier can handle vessels to 400 feet long. Depths of 25 feet are reported alongside the berth.

Bronte Harbour, about 7.5 miles NE of Hamilton Harbour, is a small-craft harbor inside the mouth of **Bronte Creek** at **Bronte, Ont.,** part of the town of Oakville. The harbor is formed by two breakwaters at the mouth of the creek. The outer end of the N breakwater is marked by a light with a private fog signal. The entrance channel follows close along the N breakwater. In 1977, the controlling depth was 7 feet.

A marina and boatyard on the W side of the inner harbor provides gasoline, diesel fuel, water, electricity, sewage pump-out, 2-ton cranes, and a 50-ton marine railway.

Oakville, Ont., about 3.5 miles NE of Bronte, is at the mouth of **Oakville Creek.** Two church steeples in the town are prominent.

The harbor is entered through a channel between two piers. A dredged basin enclosed by breakwaters is on the S side just inside the mouth of the creek. The N pier is marked at the outer end by a light with a private fog signal, and buoys mark the approach to the harbor. In 1980, the midchannel controlling depth was 7 feet through the harbor entrance to the second highway bridge. In 1980, the dredged basin had depths of 2 to 6 feet. Two fixed highway bridges with a minimum clearance of 32 feet cross the creek.

Oakville is a **Canadian customs port of entry.**

A yacht club on the SW side of the creek provides transient berths, gasoline, diesel fuel, and sewage pump-out.

The St. Lawrence Cement Co. Wharf is about 4.2 miles NE of Oakville, just SW of Clarkson. A causeway extends 1,200 feet SE from shore to a 1,100-foot berth with depths of 23 to 28 feet along the NE side. The wharf has two prominent silos with a combined capacity of 1,000 tons of cement. Powdered coal and limestone are received at the wharf.

Clarkson Harbour, Ont., is the site of the Gulf Oil Co., Ltd. dock, on the shore of the lake about 5 miles NE of Oakville. A lighted 259-foot stack 0.3 mile from shore at the refinery is prominent.

A 1,100-foot pier extends SE into the lake to a 740-foot dock, which extends SSE from the pier. A private **338°** lighted range on the dock marks the approach; a fog signal is at the front light. Private buoys mark shoals NW and SW of the dock. In 1972, the dock had depths of 23 feet along the NE side and 22 to 24 feet along the SW side.

Port Credit, Ont., is a community on both sides of the **Credit River,** about 8.5 miles NE of Oakville. Two water tanks and a 334-foot-high stack at the NE side of the community are prominent. Also prominent are oil tanks, a 310-foot-high stack, and a tower topped by an open flame close SW of Credit River entrance.

The harbor at Port Credit, on the N side of the river entrance, is formed and protected on the N and S sides by stone breakwaters and on the E side by a sunken ship breakwater. The harbor is entered from the SW through a 60-foot-wide opening between the outer end of the S breakwater and the sunken ship breakwater. Lights mark the outer end of the N breakwater, the inner and outer ends of the S breakwater, and the S end of the E breakwater. The approach to the harbor has depths of about 13 feet. In 1974, the controlling depth in the harbor entrance was 7 feet with deeper water inside.

A channel through the mouth of Credit River is marked by buoys. In 1975, the controlling depth was 7 feet; however, the channel is subject to extensive shoaling.

Marinas and boatyards are inside the river and in the harbor. Gasoline, diesel fuel, sewage pump-out, a 30-ton travel lift, a 25-ton marine railway, cranes to 8 tons, and hull and engine repairs are available.

About 0.3 mile S of the mouth of Credit River, Regent Refining (Canada) Ltd. has a dredged slip with depths of about 10 feet. From the N side of the slip, a submerged pipeline extends 0.4 mile SE to three offshore cribs that provide 500 feet of

berthing space. The berth, marked at each end by a private light, has depths of about 21 feet alongside.

The Lakeview Generating Station is about 2 miles NE of Port Credit. A pier, protected by a breakwater on the NE side, extends 1,800 feet into the lake. A 1,000-foot coal berth at the outer end has depths of 27 feet alongside. In 1960, the approach to the berth had a controlling depth of 26 feet. The approach is marked by private lighted buoys and lights on the pier.

Charts *2063, *2068, *2065.-Humber Bay is an open bight about 3 miles wide just W of Toronto Harbour. The **Humber River** discharges into the NW side of the bay about 3.5 miles W of the W entrance to Toronto Harbour. The river is navigable by small craft for about 2 miles above the mouth. At the entrance, the E side should be favored because of shoaling to 1 foot in the W half of the entrance. Three highway bridges and a railway bridge cross the river just above the mouth. The minimum clearance under the bridges is 13 feet, and overhead power cables on the N side of the railroad bridge have a minimum clearance of 75 feet.

Just SW of the mouth of the Humber River, an area for a proposed small-craft harbor is being filled; caution is advised.

From the mouth of the Humber River, a seawall parallels the shore of the bay about 200 to 300 feet off and extends E to the W entrance to Toronto Harbour. There are numerous entrances through the seawall, some lighted, and small craft can find good shelter between the seawall and the shore.

Two small-craft mooring basins, protected by breakwaters, are in the NE corner of Humber Bay, NW of Toronto Island. The entrances to the basins are marked by lights. The basins have depths of 4 to 9 feet.

Ontario Place, a recreational park, is in the NE part of Humber Bay on the NW side of the W entrance channel to Toronto Harbour. A marina, on the S side of Ontario Place, is protected by a breakwater marked by private lights.

Chart *2065.-Toronto Harbour, on the NW side of Lake Ontario about 35 miles from the W end of the lake, serves Ontario's capital city, **Toronto.** The harbor is the most important shipping center on Lake Ontario.

The inner harbor, about 2.5 square miles, is formed by a low-lying island about 4 miles long. **Toronto Island, Centre Island,** and **Wards Island** form the N, central, and E parts of the low-lying island.

On the S side of the inner harbor are many small islands with marinas and recreational areas.

On **Gilbraltar Point,** the SW part of Toronto Island, is a radiobeacon. A lighted buoy marks the extent of the shoal water S of the point. Five lighted red and white radio masts about 100 feet high extend in a line SSE from Gilbraltar Point for 0.3 mile.

The harbor is also protected by **Outer Harbour East Headland,** a spit of land that extends SSW about 3 miles from Coatsworth Cut (43°39.5'N., 79°18.8'W.) and serves as a breakwater. An aquatic park is under construction on the N side of the spit. A lighted buoy marks the outer limit of fill operations on the SE side of the headland.

Toronto Outer Harbour is an area under development on the N side of, and protected by, Outer Harbour East Headland.

The Toronto Harbour Commissioners operate a Harbour Communications Centre for emergency, safety, and operational requirements. Vessels entering the harbor should contact the Toronto harbormaster on VHF-FM channel 16 (156.80 MHz), safety and calling, and VHF-FM channels 12 (156.60 MHz) or 14 (156.70 MHz), working; call sign, XJF-495.

Prominent features.-Toronto has numerous prominent structures; the most conspicuous is the 1,805-foot CN Tower, the world's tallest freestanding structure. The tower is close to the waterfront in about 43°38.5'N., 79°23.2'W. Also prominent in the city are the Provincial Parliament buildings about 1.5 miles N of the waterfront, the Royal York Hotel, the Canadian Bank of Commerce, the Toronto Dominion Centre buildings, and the steeples of St. James and St. Michael's Cathedrals. The Bulova Tower, about 0.6 mile NW of Toronto Island, is prominent in the W approach to the harbor.

Toronto Harbour Aquatic Park Light (43°36.8'N., 79°20.6'W.), 52 feet above the water, is shown from a white hexagonal tower with the upper part red on the S end of Outer Harbour East Headland. A radar transponder beacon (RACON) is at the light. (See Racons, chapter 1, for additional information.)

Channels.-Toronto Harbour is entered through two dredged channels, one at either end of the harbor. **Main Harbour Channel,** the E entrance, extends N from the lake on the W side of Outer Harbour East Headland. It is marked by lighted buoys and a **002°30'** lighted range. SE of Wards Island, the channel divides, with the E branch leading NE through **Outer Harbour** to a basin at its upper end and the W branch turning NW into the inner harbor. The channels are marked by lighted and unlighted buoys. Main Harbour Channel and Outer Harbour have been dredged to 29 feet. **Western Gap,** the W entrance, extends NE from the lake on the N side of Toronto Island to the inner harbor. A **053°30'** lighted range marks the approach to the channel, and lighted buoys mark the channel. The channel has been dredged to a depth of 29 feet at the outer end and 27 feet at the inner end. In April 1979, the reported controlling depth was 22 feet.

The dredged part of the inner harbor has a depth of 27 feet. In April 1979, a depth of 23 feet was reported in the W part of the inner harbor in about 43°38'08"N., 79°23'35"W., and a depth of 26 feet was reported in the S part in about 43°38'11"N., 79°21'50"W. Two canals have been dredged from the inner harbor into the industrial park on the E

side of harbor. The southernmost, **Ship Channel,** extends NE for about 1.3 miles to a turning basin. In March 1981, the channel had a controlling depth of 20 feet. Depths of 24 feet were reported in the basin in April 1979. From the basin, **Leslie Street Slip** extends another 0.2 mile NE and has a depth of 24 feet. **Keating Channel** extends 0.6 mile NE from the NE corner of the inner harbor. The channel, an artificial outlet of the **Don River,** is subject to shoaling after freshets and has reported depths of 5 to 13 feet. Mariners should obtain the latest depth information from the Toronto harbormaster before entering Keating Channel.

Anchorages.–Three designated anchorages controlled by the harbormaster are on the S side of the inner harbor. The anchorages have depths of 19 to 31 feet.

Bridges.–A bascule bridge with a clearance of 11 feet crosses Ship Channel 0.3 mile above the entrance, and overhead power cables with a clearance of 130 feet cross the channel 1.1 miles above the entrance. One hour advance notice to the Harbour Communications Center is required for bridge openings. The opening signal for the bridge is one long, one short, and one long blast. A bascule bridge with a clearance of 10 feet crosses Keating Channel near the entrance. The opening signal for the bridge is two long and two short blasts. From both bridges, the opening signal is returned before opening. Two blasts are sounded before closing, and three blasts are sounded to indicate the bridge is not ready to open.

Ferries.–A passenger and vehicle ferry operates across Western Gap near the inner end. There is regular ferry service from a terminal on the N side of the inner harbor to Toronto Island, Centre Island, and Wards Island.

Towage.–Tugs are available in the harbor, but under ordinary conditions they are not necessary for handling ships.

Toronto is a **Canadian customs port of entry.**

Toronto Coast Guard Station is on the E side of Main Harbour Channel, NE of Wards Island.

Harbor regulations.–A **speed limit** of 6 mph is enforced in the harbor entrances. The **harbormaster** controls harbor movements of all vessels, except small craft. Vessels should check with the Toronto Harbour Communications Centre before entering or leaving the harbor. Copies of the Toronto Harbour regulations may be obtained from Secretary, Toronto Harbour Commissioners, Toronto, Ont.

Wharves.–Toronto has a large number of deep-draft facilities, and all types of cargo are handled. The wharves have highway and rail connections. A 300-ton fixed crane and a 50-ton floating crane are available. The alongside depths are reported depths. For latest information on depths alongside, contact the operator.

Facilities on the N side of the inner harbor:

Canada Malting, Berth 211: 400-foot face; 20 feet alongside; 354,000 square feet covered storage; 1¼-million-bushel grain elevators; malt and grain.

Harbour Brick, Berth 212: 300-foot face; 5 to 18 feet alongside; 78,000 square feet open storage; sand and gravel.

Maple Leaf Mills, Berth 223: 500-foot face; 25 feet alongside; animal and vegetable oils.

Maple Leaf Mills, Berth 231: 500-foot face; 25 feet alongside; 4-million-bushel grain elevators; grain and soya beans.

Maple Leaf Mills, Berth 232: 445-foot face; 26 feet alongside; 48,000 square feet covered storage; grain and soya beans.

Toronto Harbour Commission Marine Terminal, Berths 272, 273: 755-foot face; 27 feet alongside; 97,000 square feet covered storage, 100,000 square feet open storage; general cargo.

Canada & Dominion Sugar, Berths 274, 275: 800-foot face S side, 27 feet alongside; 500-foot face E side, 25 to 27 feet alongside; sugar silos and open and covered sugar storage; gantry cranes; sugar.

Queen Elizabeth Docks, Berths 281–283, 291–293: 500-foot face W side, 22 to 27 feet alongside, 2,145-foot face S side, 27 feet alongside; 450-foot face E side, 23 feet alongside; 182,000 square feet covered storage, 15 acres open storage; general cargo.

Gooderham and Worts Ltd., Berth 294: 300-foot face; 22 to 24 feet alongside; tank storage; molasses and glycol.

Victory Soya Mills Ltd., Berths 311, 312: 990-foot face; 22 feet alongside; over 1¾-million-bushel grain elevators; 268,000-gallon capacity tanks; grain.

Facilities in Keating Channel:

Canada Malting, Berth 312: 300-foot face; 18 feet alongside; 2½-million-bushel grain elevators; 34,000 square feet covered storage; malt and grain.

Canada Iron Foundries Ltd., Berths 313, 314: 900-foot face; 14 feet alongside; 16,000 square feet covered storage, 393,000 square feet open storage; scrap and finished metals.

Lake Ontario Cement, Berths 341, 342: 400-foot face; storage silos; cement and stone.

Facilities on the E side of the inner harbor:

E. L. Cousins Docks, Toronto Harbour Commission Terminal, Berths 351–358: 1,200-foot face N side, 23 feet alongside; 750-foot face W side, 26 feet alongside; 1,200-foot face S side, 25 to 26 feet alongside; 138,000 square feet covered storage, 20 acres open storage; 300-ton crane; petroleum products, molasses, and general cargo.

Canada Cement Lafarge Ltd., Berth 361: 500-foot face; 25 feet alongside; 19,000 square feet covered storage; cement.

Toronto Harbour Commission, Berths 362–364: 1,100 feet berthing space; 27 feet alongside; not in use.

Industrial Metals Ltd., Berths 365–368: 400-foot face W side, 1,500-foot face S side; 27 feet alongside; 28,000 square feet covered storage, 552,000 square feet open storage; mobile cranes; scrap metal.

Toronto Harbour Commission Marine Terminal, Berths 511–514: 1,500-foot face N side, 500-foot face W side; 26 feet alongside; 200,000 square feet covered storage, 40 acres open storage, 164,000 cubic feet cold storage; 35-ton container crane; 25-ton crane; paper, general, and containerized cargo.

Facilities on N side of Ship Channel:

Texaco Canada Ltd., Berths 412–414: 1,400-foot face; 26 feet alongside; storage tanks; gasoline, distillates, naphtha.

Darling & Co., Berth 415: 300-foot face; 26 feet alongside; storage tanks; tallow.

Toronto Harbour Commission, Berth 416: 600-foot face; 26 feet alongside; not in use.

Imperial Oil Ltd., Berths 421, 422: 750-foot face; 26 feet alongside; storage tanks; petroleum products.

Liquifuels Ltd., Berth 423: 250-foot face; 26 feet alongside; storage tanks; fuel oil.

Sun Oil Co. Ltd., Berth 424: 400-foot face; 26 feet alongside; storage tanks; petroleum products.

McAsphalt Industries, Berth 425: 500-foot face; 26 feet alongside; asphalt.

Toronto Harbour Commission, Berth 426: 500-foot face; 26 feet alongside; not in use.

Shell Oil Ltd., Berth 433: 500-foot face; 22 to 25 feet alongside; storage tanks; gasoline, lubricating oil, and distillates.

Harbour Master's Public Dock, Berth 434: 600-foot face; 25 feet alongside; 61,000 square feet open storage.

Toronto Harbour Commission, Berths 435–439: 2,000 feet of berthing space; 24 to 25 feet alongside; 52 acres open storage; crane; general cargo.

Toronto Harbour Commission, Berth 441: 1,100-foot face; 17 acres open storage; not in use.

Facilities on the S side of Ship Channel:

Hydro Electric Power Commission R. L. Hearn Generating Station, Berths 443–445, 451–453: 2,600-foot face; 25 feet alongside; 40 acres open storage; conveyor system; coal.

Independent Gasoline Stations, Berth 454: 200-foot face; 26 feet alongside; gasoline and lubricating oils.

Texaco Canada Ltd., Berth 455: 700-foot face; 26 feet alongside; storage tanks; petroleum products.

Neal Petroleum Co. Ltd., Berth 456: 450-foot face; 26 feet alongside; storage tanks; petroleum.

St. Lawrence Stevedoring, Berths 461, 462: 900-foot face; 26 feet alongside.

Iroquois Salt Products, Berth 463: 500-foot face; 25 feet alongside; salt.

Sifto Salt Division, Berth 464: 500-foot face; 25 feet alongside; salt.

Toronto Harbour Commission, Berth 465: 200-foot face; 23 to 25 feet alongside; 12 acres open storage; not in use.

Supplies.–The port has marine supplies and provisions of all kinds. Water is available at most wharves, and fuel oil and diesel oil are available at the fueling docks.

Repairs.–Several firms in the port do welding, and installation and repair of electrical equipment.

Small-craft facilities.–The S part of the inner harbor has several marinas.

Communications.–Toronto is the rail center for the Province of Ontario, and has excellent highway connections. Toronto International Airport is NW of the city.

Coatsworth Cut, the entrance to **Ashbridge Bay,** is about 3.5 miles NE of the entrance to Main Harbour Channel to Toronto Harbour. The cut is subject to silting. There are small-craft facilities on the E side of the bay, and the approach to these has been dredged to 5 feet.

Chart *2062.–From Toronto Harbour, the shore extends NE for about 17 miles to Frenchman Bay. Along this stretch, deep water is about 0.5 to 1 mile offshore. From about 3 miles to 12 miles NE of Toronto Harbour, the shore is a high sand and clay bank known as **Scarborough Bluffs.** The bluff reaches a height of 380 feet about 7 miles NE of Toronto Harbour. A prominent, lighted 1,200-foot TV tower is behind Scarborough Bluffs in about 43°47.0′N., 79°15.6′W. About 6 miles NE of Toronto Harbour, a small-craft basin is being constructed behind a landfill breakwater. Several stacks and a water tank at **Port Union,** about 13 miles NE of Toronto Harbour, are prominent along this stretch.

Frenchman Bay, about 17 miles NE of Toronto Harbour, is a well-sheltered bay separated from Lake Ontario by **Fairport Beach,** a narrow sandbar. Parallel breakwaters protect the entrance channel to the bay. It is reported that the breakwaters partially cover during high water stages. The entrance channel, subject to silting, had depths of about 1 foot in 1974. The approach to the bay is marked by a lighted buoy, and a light showing a **358° to 001°** white sector is on the E entrance point. Depths inside the bay range from 2 to 12 feet, but most of the bay has depths of 2 to 4 feet. Several marinas in the bay provide gasoline, diesel fuel, marine supplies, sewage pump-out, hoists, and hull and engine repairs.

Pickering Generating Station, a nuclear plant, is on **Moore Point** (43°48.6′N., 79°03.4′W.), E of Frenchman Bay. The buildings at the plant are prominent. A lighted 225-foot dome is close S of the power station, and a lighted 315-foot microwave tower is close N of the power station. A lighted buoy in about 43°48′18.7″N., 79°04′15.7″W. marks an underwater equipment installation S of the power station. Mariners should keep seaward of the buoy.

From Frenchman Bay, the shore trends ENE for 8.5 miles to Whitby Harbour, thence another 5.5 miles to Oshawa Harbour. Along this stretch, deep water is about 0.7 mile off.

Five lighted radio towers are prominent on **Richardson Point,** 4 miles E of Moore Point.

Charts *2062, *2070.–Whitby Harbour is about 26 miles NE of Toronto Harbour. The town of **Whitby, Ont.,** is about 1.5 miles N of the harbor. A prominent stack is at Ontario Hospital on the W side of the harbor.

The harbor is formed by a long breakwater closing the W part of the natural opening from the lake, and is entered through a channel between two piers extending into the lake at the E side. The approach to the harbor is marked by a **352°57′** lighted range on the E pier, and buoys mark the channel. In 1977, the approach channel had a con-

trolling depth of 18 feet. In March 1979, shoaling to 16 feet was reported along the E limit. The channel between the piers and the basin inside the breakwater have been dredged to 14 feet.

From the basin, a dredged channel leads to a marina basin at the N end of the harbor. In 1978, the controlling depth in the channel and basin was 6 feet except for shoaling along the edges.

The N side of the harbor has a drydock and repair plant. The repair wharf is 300 feet long with 13 feet alongside, and the drydock is 265 feet long and 50 feet wide. A 25-ton stiffleg crane is available at the facility.

A yacht club in the SW corner of the harbor has a privately dredged channel with a depth of 5 feet. Gasoline, diesel fuel, and sewage pump-out facilities are available.

Charts *2062, *2058, *2070.–Oshawa Harbour, serving the city of **Oshawa, Ont.,** is about 31 miles NE of Toronto Harbour. A water tank and stack at the General Motors plant 2.2 miles NW of the harbor are prominent.

Channels.–The harbor is entered from Lake Ontario through a channel between two breakwaters. The approach is marked by a **327°22′** lighted range on the W breakwater. A radiobeacon and fog signal are at the front light. Buoys mark the channel. In 1978, the entrance channel had a controlling depth of 27 feet, and it was reported that depths of 18 and 17 feet were being maintained in the NE and SW parts of the harbor basin, respectively. The entrance channel and basin are subject to shoaling, and local knowledge is advised for entering the harbor. In 1979, shoaling to 16 feet was reported in the SW part of the basin.

It is reported that during strong E winds there is a strong set in the entrance channel toward the W pier; caution is advised.

Oshawa is a **Canadian customs port of entry.**

Harbor regulations.–The harbor is under the administration of the Oshawa Harbour Commissioners. Copies of the harbor regulations may be obtained from the Secretary, Oshawa Harbour Commissioners, 36½ King Street, East, Oshawa, Ont.

Wharves.–The principal cargoes handled in the port are fuel oil, gasoline, road safety salt, sugar, and coal. The W pier, at the inner end of the W breakwater, has 500 feet of berthing space. The basin has 500 feet of berthing space along the S wharf, 1,125 feet along the W wharf, and 500 feet along the E wharf. The E wharf has 22,500 square feet of covered storage. In 1977, the E wharf had depths of 24 feet alongside, and the S and W wharves had depths of 17 feet alongside.

Supplies.–Water and diesel fuel are available.

Small-craft facilities.–A marina on the NW side of the harbor provides transient berths, gasoline, diesel fuel, sewage pump-out, a 20-ton travel lift, and hull and engine repairs.

Charts *2058, *2070.–For about 2 miles E of Oshawa Harbour, the shore is a low gravel beach which then changes to a clay bank 25 to 80 feet high for the next 3 miles E to **Raby Head. McLaughlin Bay** is a shallow pond 1.4 miles E of Oshawa Harbour. In 1972, the entrance had reported depths of 1 foot. A lighted microwave tower and a lighted radio tower N of McLaughlin Bay, and five lighted radio towers 1.2 miles E of McLaughlin Bay, are prominent. At prominent Raby Head, the clay bank reaches a height of 105 feet, and from there NE for 2.8 miles to Port Darlington, the shore is generally a low sandy beach. From Oshawa Harbour to Port Darlington, deep water is generally less than 1 mile offshore.

Port Darlington, about 8 miles E of Oshawa Harbour and 40 miles ENE of Toronto Harbour, serves the town of **Bowmanville, Ont.,** directly inland from the port. A 288-foot stack at the cement plant W of the harbor is prominent. The harbor consists of a small bay and a channel at the mouth of a small creek. Parallel piers protect the entrance channel. A light marks the outer end of the W pier, and a buoy is off the end of the E pier. In 1976, the entrance channel had a controlling depth of 5 feet. Inside the harbor, depths are 1 to 6 feet to a marina about 0.5 mile above the entrance. The marina provides gasoline, sewage pump-out, a 15-ton hoist, a 15-ton marine railway, and hull and engine repairs.

From Port Darlington E for 4.4 miles to Newcastle, the shore is a clay bank 10 to 40 feet high.

Newcastle, Ont., about 9.5 miles E of Oshawa Harbour and 45 miles ENE of Toronto Harbour, has a small-craft harbor at the mouth of **Graham Creek.** The town has two prominent church steeples. Two breakwaters protect the unmarked entrance channel. In 1975, the entrance channel had a controlling depth of 3 feet. A marina inside the entrance provides gasoline, diesel fuel, water, electricity, sewage pump-out, and hull and engine repairs.

From Newcastle ENE for 14.6 miles to Port Hope, the shore continues as a clay bank 20 to 100 feet high, generally close to the shoreline. Deep water is from 0.5 to 0.8 mile off. A 383-foot lighted microwave tower 8.8 miles ENE of Newcastle is prominent.

Port Hope, Ont., is a small-craft harbor 27 miles ENE of Oshawa Harbour and 58 miles ENE of Toronto Harbour. A stack at the Eldorado Nuclear Refinery on the W side of the harbor, a water tank and two church steeples in the town, and the buildings of Trinity College 1 mile NE of the harbor are prominent.

The harbor is entered from Lake Ontario through a channel between two piers to an outer basin enclosed on the E side by a breakwater. A center pier divides the outer basin into two arms. From the outer basin, the E harbor arm extends N to the mouth of **Ganaraska River.** The W arm extends NNW to an inner basin. A **320°21′** lighted range marks the approach to the harbor, and lights mark the outer ends of the piers.

In 1980, the controlling depth in the entrance channel was 5 feet; a depth of 8 feet could be

carried from the outer harbor into the E arm for about 0.2 mile with shoaling to 1 foot above this point; the channel leading to the inner basin had depths of 8 to 11 feet, with 3 to 7 feet available in the inner basin. The harbor is subject to silting.

Port Hope is a **Canadian customs port of entry.**

A marina in the E arm provides gasoline and sewage pump-out.

Peter Rock, about 3 miles E of Port Hope, is about 0.7 mile offshore and marked by a light. A rocky ledge, covered less than 6 feet, connects the rock with the shore. The passage between the light and the shore is not used. A lighted microwave tower 2.3 miles NW of the rock is prominent.

Cobourg, Ont., is 6.3 miles E of Port Hope and 65 miles ENE of Toronto Harbour. Oil tanks close W of the harbor are prominent from lakeward.

Channels.–Three piers form the harbor. The E and W piers extend from shore to form an outer harbor. The center pier extends SE from shore between the E and W piers and separates the outer and inner harbors. A dredged channel extends from the lake along the inner side of the E pier to facilities in the N part of the harbor. The harbor approach is marked by a **007°41′** lighted range, and the E and W piers are marked at the outer ends by lights. A radiobeacon is at the E pier light. In 1977, depths of 17 feet were being maintained in the harbor approach to a point 420 feet N of the S end of the E pier, thence 15 feet from this point providing an approach to the E and center piers. A bar forms almost annually at the harbor entrance, and the harbor basin is subject to shoaling. In November 1980, shoaling to 15 feet was reported about 175 feet E of the outer end of the W pier. In June 1981, a submerged rock berm, covered less than 3½ feet and marked at its outer end by a buoy, was reported to extend into the channel about 33 feet from Cobourg East Pierhead Light. Caution should be exercised in the area.

Cobourg is a **Canadian customs port of entry.**

Wharves.–Cobourg has several public docking facilities. The Government wharf along the N side of the inner harbor has depths of 10 to 14 feet alongside except for a 7-foot spot at about its midlength. On either side of the S end of the center pier is a 250-foot berth. These berths have been dredged to 12 feet and are used for the discharge of oil. The berth at the inner end of the E pier, 325 feet long, has depths of 14 feet alongside.

Supplies.–Fuel oil, diesel fuel, and general supplies are available at Cobourg. Minor repairs can be made.

Chart *2061.–Chemical plant silos on **Lucas Point** (44°57.5′N., 78°07.1′W.) are prominent.

From Cobourg, the shoreline extends ENE for about 22 miles to Presqu'ile Bay. A clay bank as much as 50 feet high skirts the shoreline for most of this stretch, and there is deep water from 0.5 to 1 mile offshore.

At **Ogden Point,** about 14.5 miles E of Cobourg, the T-head pier of a cement company extends SE into the lake. The 500-foot face has depths of 28 to 30 feet alongside. The pier, marked by a private light, is a shipping point for limestone.

Mulcaster Patch, 6.7 miles SW of Ogden Point, is an unmarked rocky ledge with a least depth of 36 feet.

Presqu'ile Peninsula, 8 miles E of Ogden Point, is a long peninsula extending SSE from shore to **Owen Point** and bending E to **Presqu'ile Point.** A chain of islands and shoal water extends 1.7 miles SW from Owen Point, terminating in **High Bluff Island,** marked on the SE side by a light. Shoals with a least depth of 7 feet extend 1.2 miles WNW from High Bluff Island. **Camel Shoal,** 1.2 miles SW of High Bluff Island, is an isolated rocky patch with a least depth of 13 feet. **Collier Shoal,** 3.2 miles W of High Bluff Island, is a rocky patch with a least depth of 16 feet.

Popham Bay, on the W side of Presqu'ile Peninsula N of High Bluff Island, has depths of 18 to 30 feet in the central part. Anchorage in the bay affords protection from N and SE winds, sand with rock bottom.

Chart *2031.–Presqu'ile Bay, a natural small-craft harbor at the W entrance to the Murray Canal, is protected on the W and S by Presqu'ile Peninsula.

Presqu'ile Point Light (43°59.9′N., 77°40.7′W.), 76 feet above the water, is shown from a white octagonal tower from Presqu'ile Point, the E end of Presqu'ile Peninsula.

Channels.–A narrow dredged channel leads NW into the bay between Presqu'ile Point and **Shoal Point.** The channel is marked by buoys and a **295°05′** lighted range. **Presqu'ile Middle Ground,** with a least depth of 5 feet, is on the NE side of the channel SE of Shoal Point. A shoal with depths of 1 foot extends S from Shoal Point to the channel edge. **Salt Reef,** which bares, is on the SW side of the entrance channel opposite Shoal Point and is marked by a light. In 1974, the channel had a controlling depth of 7 feet.

Caution.–Buoys in Presqu'ile Bay have been placed as in continuation from the Bay of Quinte through the Murray Canal to Lake Ontario. Therefore, when entering Presqu'ile Bay from Lake Ontario, red buoys must be left to port and black buoys to starboard.

Anchorage.–Mariners are cautioned that the holding ground in the bay is not always good. Protection is afforded from wave action, but the surrounding low-lying land does not give complete protection from winds.

Small-craft facilities.–A Government wharf with 2 to 3 feet alongside is on the SW side of the entrance channel W of Salt Reef. Gasoline and water are available. A marina in the NW part of the bay at the village of Brighton provides gasoline, diesel fuel, sewage pump-out, hoists, and hull and engine repairs. The privately maintained and marked channel to the marina has a reported controlling depth of 4 feet.

Murray Canal connects Presqu'ile Bay and the W end of the Bay of Quinte. It is 5 miles long from pierhead to pierhead, or about 7.5 miles including

the cuts through shoals beyond the pierheads. The canal is marked at either end by a light on the N pierhead. In 1975, the controlling depth through the canal was 9½ feet. The approach channels at either end have depths of 7 feet.

The canal is crossed by three swing bridges that have a minimum clearance of 8 feet. The navigable channel at each bridge is to the S of the swing.

A **speed limit** of 6 mph is enforced in the canal.

Charts 14800, *2061, *2060, *2064.-E from Presqu'ile Bay for 43 miles to the **Upper Gap** (44°07'N., 76°49'W.) entrance to the Bay of Quinte, the lakefront is the S side of **Prince Edward County,** an island separated from the mainland by Murray Canal and the Bay of Quinte.

Chart *2061.-Wellers Bay, about 3.5 miles E of Presqu'ile Bay, is separated from Lake Ontario and enclosed on its SW side by **Bald Head Beach,** a narrow strip of sandy beach. The partly tree-covered 20-foot dunes on Bald Head Beach are fairly prominent. Between Bald Head Beach and the mainland NW is a low island about 1 mile long. Wellers Bay is entered through channels on the N and S ends of this unnamed island. In 1972, it was reported that the N channel was completely closed by silting and the S channel was also badly silted. Comparatively deep water is inside Wellers Bay. Small-craft facilities are at the N end of the bay. A lighted 247-foot microwave tower about 1.7 miles NE of the bay is prominent.

There are several dangers in the approach to Presqu'ile Bay and Wellers Bay. **Gore Shoal,** 1.5 miles S of Presqu'ile Point, is rocky and has a least depth of 15 feet. **Quick Shoal,** 1.8 miles SE of Presqu'ile Point, is rocky and has a least depth of 15 feet. **Dobbs Bank,** about 3 miles SE of Presqu'ile Point, is fairly large in extent and has a rocky bottom with a least depth of 6 feet.

Caution.-A large area of submerged unexploded ordnance is NE of Dobbs Bank and in the SW part of Wellers Bay. Extreme caution is advised.

From the S entrance to Wellers Bay, the shoreline extends SE for about 8 miles to **Huyck Point.** Along this stretch, are several small points, three small bays separated from the lake by narrow sandbars, and irregular depths with shoals as much as 2 miles off; caution is advised.

There are several islands and shoals off Huyck Point. **Nicholson Island,** just SW of the point, is separated from it by a shallow passage about 0.8 mile wide. The channel has a greatest depth of 21 feet, but local knowledge is required. **Scotch Bonnet Island,** high and bare, is 1.2 miles SW of Nicholson Island and is marked by a light. **Scotch Bonnet Shoal,** 2.4 miles S of Scotch Bonnet Island, has a least depth of 13 feet. **McFaul Shoal,** 2 miles SSE of Huyck Point, is a pinnacle rock covered 18 feet. **Palen Bank,** 3.3 miles SSW of the point, is rocky with a least depth of 24 feet.

Charts 14800, *2060.-Wellington Bay is a large indentation between Huyck Point and **West Point (Owen Point),** 11 miles ESE. **Wellington, Ont.,** is a village on the N shore of the bay about 7 miles E of Huyck Point. A white water tank in the village is prominent. **West Lake** extends SE from Wellington and is separated from Wellington Bay by a narrow strip of land. A cut through the sandbar at the W end of West Lake leads to a wharf at Wellington. However, the channel dries and is navigable only by small boats at high water stages. Two narrow boulder ledges extend SW into Wellington Bay from the NE side of the bay. Ledges with depths of about 13 feet extend about 1 mile offshore.

Athol Bay opens between West Point and **Salmon Point (Wicked Point),** 3 miles SE. The bay affords anchorage in 36 to 42 feet, sand bottom, with fair protection in winds from N to SE. Salmon Point has a prominent, abandoned lighthouse. On the SE side of the point, a breakwater wharf with reported depths of 2 feet alongside provides protection for small craft.

Wicked Bank is an unmarked rocky ledge extending 2 miles SW from Salmon Point. Depths less than 6 feet extend out 0.75 mile, and depths less than 18 feet extend out 1.4 miles.

From Salmon Point, the shoreline E for 4.7 miles to **Point Petre** is a shallow indentation known as **Soup Harbour. Point Petre Light** (43°50.3'N., 77°09.2'W.), 62 feet above the water, is shown from a red and white horizontally banded circular tower on the point. A fog signal and radiobeacon are near the light.

From Point Petre, the shoreline trends NE for 16 miles to Long Point. Along this stretch are several points and small bays of no importance. Submerged rocks and boulders extend 0.8 mile off and deep water is 1 to 1.5 miles off.

Charts *2060, *2064.-Long Point, the SE extremity of Prince Edward County, forms the S side of Prince Edward Bay. **Point Traverse** and **Prince Edward Point** form the NE and E extremities of Long Point. Prince Edward Point is marked by a light.

Long Point Harbour is a small-craft and commercial fishing harbor at the E end of Long Point just N of Prince Edward Point. A channel leads to a Government wharf in the NE part of the harbor. In 1972, the controlling depth to the wharf was 2 feet, thence in 1979, 5½ to 7 feet alongside.

Prince Edward Bay is a large bight in the E side of Prince Edward County between Long Point and **Cressy Point,** 9 miles N. The entrance to the bay and the waters within are generally deep. The anchorage is good, and the bay is much used as a harbor of refuge, particularly in the fall. **Waupoos Island** is a partly wooded island surrounded by shallow water in the NW part of the bay. The passage W of the island has a least depth of 12 feet and leads to a Government breakwater-wharf at the settlement of **Waupoos** on the N shore of the bay behind the island. In 1972, the wharf had depths of 3 feet alongside. A ferry operates between this wharf and a similar facility on the NW side of Waupoos Island. **Green Islet,** 2 miles ENE

of Waupoos Island, is small and low. A submerged boulder-strewn ledge surrounds the islet and is marked on the SE side by a buoy.

Charts 14802, *2064.-False Ducks Islands comprise **Timber Island,** 1.2 miles NE of Long Point, and **False Ducks Island,** 2.5 miles E of Long Point. Timber Island has deep water close-to except at the SW end where shoals extend 0.4 mile SW and are marked by a buoy. False Ducks Island also has deep water close-to except on the SW side where **Gull Bar,** with depths of less than 6 feet and several rocks awash, extends 2 miles SW. A small islet, 8 feet high, is on the NW part of the bank. A lighted buoy marks the E side of the bank, and a buoy marks the SW extremity. **False Ducks Light** (43°56.9'N., 76°47.9'W.), 67 feet above the water, is shown from a red and white horizontally banded hexagonal tower on the E end of False Ducks Island. A fog signal is at the light. Between Long Point and False Ducks Islands, a winding buoyed channel with a least depth of 12 feet leads to Prince Edward Bay. Anchorage is between Timber Island and False Ducks Island in 36 to 54 feet.

Traverse Shoal, 1.5 miles SE of Long Point, is a detached shoal with a least depth of 10 feet. A lighted buoy is off the S end of the shoal. An isolated rock covered 28 feet is 1.8 miles E of Traverse Shoal.

William Shoal, 1.4 miles SE of False Ducks Island, is about 1.8 miles long NE and SW and has a least depth of 14 feet. A lighted buoy is at the SW end. **Harris Shoal,** 2 miles E of William Shoal, has a least depth of 19 feet and is unmarked. **Psyche Shoal,** 1.2 miles ESE of Harris Shoal has a least depth of 22 feet and is marked on the S side by a lighted bell buoy.

Main Duck Island, about 11 miles E of Long Point and 8 miles W of Galloo Island, is about 2 miles long and 0.8 mile wide. The island is deep-to on the N side, but shoals extend 1.8 miles SW and 1 mile S and SE from it. The SE and SW extremities of the shoal water are marked by lighted buoys. **Main Duck Island Light** (43°55.9'N., 76°38.3'W.), 74 feet above the water, is shown from a white hexagonal tower, upper portion red, on the W end of the island. A fog signal and radiobeacon are at the light. A rock covered 31 feet is 2.5 miles SW of the light. A cove on the N side of the island almost divides it in two. In 1979, the controlling depth was 5 feet in the channel leading to a wharf on the E side of the cove. The depth alongside the wharf is about 3 feet. Anchorage in 9 to 10 fathoms affording shelter from S winds may be found on the N side of the island.

Yorkshire Island is off the NE end of Main Duck Island. The passage between the islands is shoal. Together, Main Duck and Yorkshire Islands are known as **The Ducks.**

The main shipping routes to and from the St. Lawrence River lie between The Ducks and Galloo Shoal, 6 miles E. This passage has depths of 6 to 30 fathoms. The upbound shipping route lies between Main Duck Island and Psyche Shoal. When approaching this passage during low visibility, especially from the N, extreme caution is advised, because soundings give little or no indication of the outlying dangers.

Pigeon Island is a small island marked by a light 9.7 miles NNE of Main Duck Island and 3 miles NW of Charity Shoal. Shoals extend about 0.75 mile NE and SW of the island.

Charts *2064, *2069.-Bay of Quinte is a long, winding, narrow body of water between Prince Edward County on the S and the Canadian mainland on the N. The distance from the Upper Gap entrance to the city of Trenton near the head of the bay is about 50 miles. Also along the shores are the towns of Picton and Deseronto, and the city of Belleville. At the head of the bay, Murray Canal extends W to connect with Presqu'ile Bay. The Bay of Quinte and the Murray Canal completely separate Prince Edward County from the mainland.

Chart *2006.-The **Upper Gap** entrance to the Bay of Quinte is 2 miles wide between **Indian Point** (44°06.7'N., 76°50.7'W.), the NE extremity of Cressy Point, and **Pig Point,** the W extremity of Amherst Island. A shoal with a least depth of 15 feet is about 1.3 miles ENE of Indian Point. The deep-water channel through the gap is to the E of this shoal and is marked by lighted and unlighted buoys. Pig Point and Indian Point are marked by lights.

Adolphus Reach, between Cressy Point and the mainland, is the easternmost reach of the Bay of Quinte. The reach is deep with the shores steep-to and generally bold. From Indian Point it extends SW for 5.5 miles and is more than 1 mile wide to **Cole Point** on the N shore. A prominent silo is close W of Cole Point. From Cole Point, the reach narrows and bends W for about 5.5 miles to **Youngs Point** (44°02.9'N., 77°03.1'W.).

Prinyer Cove is a well-sheltered narrow bay with depths of 12 to 18 feet on the S side of Adolphus Reach. A cannery wharf on the SE side of the cove is in ruins. A marina SW of the cannery wharf provides gasoline and sewage pump-out. In 1975, depths of 5 feet were reported alongside the wharf.

Keith Shoal, with a least depth of 5 feet, extends 0.2 mile off the S shore of the reach 7 miles SW of Prinyer Cove and is marked by a lighted buoy. Between Keith Shoal and the shoal water extending S from **Lyons Island** opposite, the deep water of the reach is 0.6 mile wide. The shoals S of Lyons Island are unmarked.

Youngs Point, marked by a private light, is at the W end of the reach on the S side of a peninsula that separates Adolphus Reach from Carnachan Bay. A ferry operates between the point and the village of **Glenora, Ont.,** on the S shore opposite. The ferry wharf at Glenora is marked by a private light and has depths of about 4 feet alongside. A marina 0.5 mile W of the Glenora ferry wharf provides gasoline, sewage pump-out, and engine

repairs. Depths of 9 feet are reported alongside the wharf.

W of Youngs Point, the Bay of Quinte widens considerably, forming a body of water somewhat triangular in shape. The W end of Adolphus Reach is in the SE corner; the S end of Long Reach, the continuation of the bay, is at the apex; and Picton Bay extends S from the SW corner. Carnachan Bay, Bygotts Bay, and Mallory Bay open on the NE side of the triangle.

Carnachan Bay extends 1.8 miles NE and is clear except for shoaling to less than 6 feet at the upper end. **Glen Island** is a long narrow island off the mouth of the bay 0.7 mile NW of Youngs Point. A buoy marks the SW limit of the shoals that extend off the W end of Glen Island. **Bygotts Bay,** immediately N of Carnachan Bay, is smaller, but provides more shelter for small craft. **Mallory Bay,** NW of Bygotts Bay, has general depths of less than 12 feet; the middle of the entrance has a 3-foot shoal. A buoy marks the extent of the shoals off **Trumpour Point** between Bygotts Bay and Mallory Bay.

Picton Bay, entered about 3 miles W of Youngs Point, is the S extension of the Bay of Quinte. The bay, about 3 miles long, narrows from about 0.7 mile wide at the mouth to only 200 feet wide at the S end. The bay has general depths of over 20 feet in the central part with the shores generally deep-to and gradually shoaler depths toward the head of the bay. **Conger Shoal,** on the W side of the bay about 1.3 miles above the entrance, has a least depth of 16 feet and is marked on the E side by a lighted buoy. The shoal is off the entrance to **Hallowell Mills Cove.**

The W side of Picton Bay has two deep-draft facilities. The Lake Ontario Cement Company wharf is on the W side at the entrance. Twelve dolphins parallel to the shore provide 1,000 feet of berthing space with 22 feet alongside. The buildings, towers, tanks, and stack of the plant are prominent in approaching Picton Bay. The Marmoraton Mining Company wharf, 1 mile SW, has 250 feet of berthing space with 26 feet alongside. An ore-loading tower on the wharf is prominent.

Picton Harbour, at the head of the bay, serves the town of **Picton, Ont.** A buoyed, dredged channel leads through the shallow water at the head of the bay around **Chimney Point,** on the W side of the bay, and **Brick Kiln Point,** on the E side of the bay, to the facilities at Picton. Chimney Point is marked by a private light. The channel is subject to silting, and vessels drawing less than 10 feet may, with caution, transit the channel to the marina at the head of the harbor.

Picton is a **Canadian customs port of entry.**

A **speed limit** of 5 mph is enforced S of Chimney Point.

Several public and private small-craft facilities in Picton Harbour provide gasoline, diesel fuel, water, ice, electricity, and sewage pump-out. The marina at the head of the harbor has depths of about 9 feet alongside.

Close W of Mallory Bay, the Bay of Quinte becomes narrow again, and **Long Reach** extends N for about 6 miles to Green Point. A lighted midchannel buoy SW of Mallory Bay marks the entrance to Long Reach. The midchannel portion of the reach has depths of 21 to 46 feet.

Thompson Point, near the S entrance to Long Reach, is the N extremity of the peninsula that forms the N side of Mallory Bay. **Hay Bay,** entered between Thompson Point and Shermans Point, extends about 10 miles NE from the S end of Long Reach. The bay is about 0.3 to 1.5 miles wide. There is deep water inside the entrance, but from near **Ram Island,** 3.5 miles above the entrance, the upper part of the bay shoals to 7 feet and less, with weeds. A marina on the S side of the bay 1.5 miles above Ram Island provides transient berthage and gasoline.

Shermans Point, the N side of the entrance to Hay Bay, is marked by a light. A shoal with a least depth of 2 feet extends 0.5 mile S of the point and is marked on the SW side by a buoy.

A prominent 710-foot lighted transmitting tower is on the W side of Long Reach 2.5 miles above Shermans Point.

Hogsback Shoal, with a depth of 2 feet, is on the E side of Long Reach 2 miles N of Shermans Point. A buoy marks the W side of the shoal. Above Hogsback Shoal, a shoal bank with depths less than 18 feet extends out about 0.3 mile along the E side of the reach. **Carman Shoal,** near the N end of the bank, has a depth of 17 feet. **Catalaque Shoal,** with depths less than 12 feet, is off the W shore of the reach 3.4 miles above Shermans Point. A lighted buoy marks the E side of the shoal.

Green Point (44°09.8′N., 77°03.6′W.) is on the W side of the N entrance to Long Reach 4 miles above Shermans Point.

Above Green Point, the Bay of Quinte widens out into **Mohawk Bay.** The bay has depths of 14 to 17 feet in the central part with lesser depths in the NE and SW ends and along the shore. **Foresters Island** is in the W part of the bay NE of **Grassy Point.** The SW side of the island and the point are almost joined by a low sandy spit covered with rushes. The navigable channel through the Bay of Quinte is around the NE end of Foresters Island where the buoyed channel bends WSW into Telegraph Narrows.

The **Napanee River** empties into the NE side of Mohawk Bay. A buoyed, dredged channel leads from the mouth upstream for about 5.5 miles to a highway bridge at the town of **Napanee.** In 1980, the channel had a reported controlling depth of 5 feet. Local knowledge or a pilot is required. Outside the channel, the river is filled with weeds. An overhead power cable with a clearance of 57 feet crosses the river about 2.5 miles above the mouth. A Government wharf close W of the highway bridge has depths of 4 feet alongside.

The town of **Deseronto, Ont.,** is on the N shore of Mohawk Bay. A clock tower and a water tower in the town are prominent from the bay. The town wharf at Deseronto is reported to be in ruins. A marina protected by a breakwater is NE of the

town wharf. Gasoline, diesel fuel, water, ice, electricity, sewage pump-out, marine railways up to 200 tons, and hull, engine, and electrical repairs are available. The marina has reported depths of 8 feet alongside. The channel to the marina is between submerged cribs that are marked by buoys.

Chart *2069.–From Mohawk Bay, the Bay of Quinte extends WSW to Telegraph Narrows. A fixed highway bridge with a clearance of 90 feet crosses the bay 1.3 miles WSW of Foresters Island. **Telegraph Narrows** extends from the bridge W for about 2 miles to the N side of **Telegraph Island.** A well-marked dredged channel is entered about 0.8 mile above the bridge and leads to deeper water W of Telegraph Island. The controlling depth in the channel is about 11 feet. Telegraph Island, attached to the S shore of the bay by a shoal that bares, is marked on the N side by a light. In November 1978, an obstruction, covered about 11 feet, was reported in the W approach to Telegraph Narrows in about 44°09.4'N., 77°08.6'W.

Chart *2007.–From Telegraph Narrows, the bay has depths of about 16 to 20 feet and gradually widens for about 5 miles W to Big Bay. NW of Telegraph Island, **Sucker Creek** empties into the bay, and shoals off the mouth are marked on the SE side by a lighted buoy. **North Port Shoal,** with a least depth of 3 feet, is 3.7 miles WSW of Telegraph Island and marked on the N side by a lighted buoy. **Trident Point** (44°09.3'N., 77°12.8'W.), 1 mile NW of North Port Shoal, is the N entrance point to Big Bay. A detached 11-foot shoal S of the point is marked by a buoy, and a shoal bank with depths of 9 feet extending 0.8 mile SW from the point is marked by a lighted buoy.

W of Trident Point, the Bay of Quinte widens out to form **Big Bay.** The SE shore of Big Bay is formed by **Big Island.** Shoaling to 3 feet extends as much as 0.5 mile off the N shore of Big Island into Big Bay. A marina in a small basin on the N side of the island provides gasoline, diesel fuel by truck, sewage pump-out, marine supplies, a 15-ton marine railway, and hull and engine repairs. **Big Island Shoal,** with a least depth of 4 feet, is a detached shoal off the NW end of Big Island, 3.6 miles SW of Trident Point.

Muscote Bay extends S from Big Bay W of Big Island. It has depths of 6 to 10 feet in the central part, but shallows toward the shores with weed growth in the S part. **Hungry Bay,** with depths less than 12 feet, is the NE part of Big Bay. **Salmon Island** is off the mouth of the **Salmon River,** which empties NW of Hungry Bay. Shoaling to 4 feet extends 1.7 miles SW from Salmon Island and is marked on the S end by a buoy.

The village of **Point Anne, Ont.,** is on the NW entrance point to Big Bay. A slip at the village had a controlling depth of 14 feet in 1968. **Minnie Blakely Shoal,** with a depth of 3 feet, extends S from just W of the slip, and is marked off the S end by a lighted buoy. Shoals extending NE from **Horse Point,** the SE entrance point to Big Bay, are marked by a buoy.

W of Big Bay, the Bay of Quinte again narrows for a distance of about 1 mile, then widens into a bay about 3 miles long. The city of Belleville is at the NW end of this bay.

The narrows W of Big Bay is formed by **Massasauga Point** on the S side and **Ox Point** on the N side. **Rush Bar,** part of which dries, is just W of Massasauga Point and is marked on the N side by a lighted buoy. A small islet is 0.2 mile W of Ox Point with shoals between.

The bay W of Ox Point has depths of about 14 feet in the central part with shoals extending out from the N and S shores. **Snake Island,** 7 feet high, is 0.6 mile W of Ox Point and is surrounded by shallow water. A 4-foot-high rock is close NE of the island. Chemicals are discharged at an offshore wharf on the N side of the bay. The wharf has depths of 8 feet alongside. A crib that uncovers 1 foot is close SE of the wharf. The building, water tank, and stack at the chemical plant close N of the wharf are prominent.

Belleville Harbour, serving the city of **Belleville, Ont.,** is at the mouth of the **Moira River** about 11 miles from the head of the Bay of Quinte. It is the most important commercial and industrial port in the bay. A clock tower in the city and a tank farm just E of the harbor are prominent from the bay.

Channels.–A dredged channel marked by buoys leads from the bay to the deep-draft Government wharf on the E side of the river mouth. The channel has a controlling depth of about 13 feet.

A buoyed natural channel leads from W of the Government wharf through the mouth of the Moira River to a marina on the W side 0.4 mile above the mouth.

Caution.–An area of very shoal water extends off the W side of the mouth of the Moira River. Small craft without local knowledge approaching Belleville Harbour from the W are advised to use the buoyed channel.

Bridges.–A railway bridge crossing the Moira River 0.5 mile above the mouth marks the upstream limit of navigation on the river.

Towage.–One tug is available at Belleville.

Belleville is a **Canadian customs port of entry.**

Harbor regulations.–The harbor is administered by the Belleville Harbour Commission. Copies of the regulations are available from the Secretary-Treasurer, Belleville Harbour Commission, Belleville, Ont.

Wharves.–The L-shaped Government wharf extends 500 feet from the E side of the river mouth with a 170-foot outer face. Depths are 11 to 13 feet along the W side of the wharf where tankers discharge. The outer end of the wharf has a cargo shed.

Supplies.–Ships stores are available in the city. Tank trucks deliver diesel fuel.

Repairs.–Machine shops in the city make ordinary repairs.

Small-craft facilities.–A small-craft basin enclosed by breakwaters is on the E side of the Government

wharf. A light marks the W side of the entrance to the basin. In 1978, the W part of the basin had depths of 10 feet. Marinas in the basin on the E side of **Victoria Park** and on the W side of the river provide gasoline, diesel fuel, water, ice, sewage pump-out, a 20-ton marine railway, and hull and engine repairs.

Just W of the mouth of the Moira River, the swing span of the Bay Bridge crosses the Bay of Quinte between **Zwick Island** on the N shore and **Hennessy Point** on the S shore. The highway bridge has a clearance of 10 feet. The depth through the draws is about 14 feet. The north channel is the preferred passage.

Note: The period of operation of the Bay Bridge swing span is from about mid-May to early November. The schedule of hours of operation for pleasure boats and commercial vessels is normally promulgated each year in Canadian Notices to Mariners, well in advance of the start of the navigation season.

An overhead power cable at the bridge has an available clearance of 78 feet and a maximum safe clearance of 65 feet. Vessels requiring a clearance of more than 65 feet should request that the cable be deenergized; (telephone: 613-398-6126); requests should be made 48 hours in advance.

In May 1981, a bridge was under construction just E of the Bay Bridge.

Chart *2069.–From the Bay Bridge, the Bay of Quinte extends SW for 6 miles to Makatewis Island. This stretch has depths of 13 to 18 feet at midchannel except for a few offlying dangers. **Anderson Shoal,** with a depth of 4 feet, is marked on the N side by a buoy 2.3 miles SW of the Bay Bridge. Two unmarked shoals of 11 and 12 feet are off the S shore of the bay 1.4 and 1.8 miles SW of Anderson Shoal, respectively.

Makatewis Island is off the N shore of the bay 6 miles SW of the Bay Bridge. **Narrows Shoal,** with depths less than 12 feet, extends SW from the island almost completely across the bay to **Pine Point** on the S shore. **The Narrows** is the channel between Narrows Shoal and Pine Point. It is well marked and had a reported controlling depth of 12 feet in 1972.

Charts *2069, *2031.–From The Narrows to its head, the Bay of Quinte is generally shallow with several dangers. A small 8-foot shoal is 0.6 mile WSW of **Way Point** on the S side of the bay. About 1.8 miles SW of Way Point, **Indian Island Bank** is a narrow shoal lying E and W between **Onderdonk Point** and **Indian Island.** The grassy shoal has depths of 1 to 3 feet and is marked on the E end by a lighted buoy. A 7-foot spot is 0.4 mile NNW of Onderdonk Point. A channel with a least depth of about 7 feet leads along the S shore of the bay from The Narrows to the entrance to the Murray Canal, which connects with Presqu'ile Bay to the W.

On the N shore of the bay, a causeway connects **Baker Island** and **Meyers Point.** NE of Baker Island a buoyed channel with a depth of 5 feet leads to a rescue launch wharf on the E side of Meyers Point.

The town of **Trenton, Ont.,** is on the NW side near the head of the bay at the mouth of the **Trent River.** It is the E terminus of the Trent-Severn Waterway.

Channels.–A well-buoyed channel leads from The Narrows through the shallow water at the head of the Bay of Quinte to the mouth of the Trent River. In 1974, the controlling depth in the channel was 7 feet.

Bridges.–Four bridges cross the Trent River at Trenton. From the mouth of the river, the first and third are swing bridges with clearances of 8 and 10 feet, respectively. The second and fourth are fixed bridges with clearances of 25 and 43 feet, respectively. An overhead power cable across the S draw of the first bridge has a clearance of 37 feet.

Trenton is a **Canadian customs port of entry.**

Wharves.–Just S of the first bridge, on the W side of the river, a 219-foot Government wharf has depths of 3 to 4 feet alongside. The SE face of this wharf is 136 feet long with depths of 3 to 4 feet alongside. A 530-foot wharf on the E side of the river opposite the Government wharf has depths of 8 to 9 feet alongside. In 1972, this wharf was reported to be in ruins.

Small-craft facilities.–Gasoline, diesel fuel, water, ice, sewage pump-out, a launching ramp, and hull and engine repairs are available.

A **Rescue Coordination Center** is at the Canadian Forces base at Trenton. It is the headquarters of a coordinated network of agencies trained to search for and aid vessels in distress. The Canadian Coast Guard maintains a continuous watch at this center. Requests for assistance from vessels in Canadian waters should be directed to this center by telephone, 392-2811, extension 3870, or via the nearest Canadian Coast Guard radio station, or by other available means. In U.S. waters, search and rescue facilities and activities are provided and controlled by the U.S. Coast Guard.

Charts *2015, *2021–*2026, *2028, *2029.–The **Trent-Severn Waterway** connects Trenton on the Bay of Quinte with **Port Severn** on Georgian Bay by a series of well-marked navigable rivers, lakes, and canals about 240 miles long. From Trenton, the waterway ascends 598 feet through 33 locks to Balsam Lake, then descends 264 feet through 9 locks and a marine railway to Georgian Bay. It follows the Trent River, Rice Lake, the Otenabee River, and the Kawartha Lakes to Balsam Lake at the summit, and then descends through lakes, rivers, and canals including Lake Simcoe, Lake Couchiching, and the Severn River to Georgian Bay.

The controlling depth in the waterway is 7 feet from Trenton for 90 miles to Peterborough, thence 5 feet for 143 miles from Peterborough to Big Chute. At **Big Chute,** a power station and its dams block the waterway. Two marine railways serve to lift vessels 57 feet across a narrow neck of land to

the pool above the power station. The largest railway limits drafts to 6 feet and can handle 100-ton vessels up to 100 feet long and 24 feet wide. From Big Chute for the remaining 8 miles to Georgian Bay the controlling depth is 6 feet.

From Trenton to Big Chute, the locks have a useable width of 32.5 feet and a useable length of 110 feet for square-built scows and 127 feet for standard-built vessels not exceeding a 21-foot beam. From Big Chute to Georgian Bay, the locks have a useable width of 25 feet.

The minimum vertical clearance of bridges and cables over the waterway is 22 feet at normal pool levels. The least recorded clearance during high water stages is 15 feet.

Numerous branch channels diverge from the waterway through the lake section. The depths in these channels vary. The most important branch is the Scugog Branch which connects the S end of Sturgeon Lake, 148 miles from Trenton, with Port Perry, 35 miles S, via the Scugog River and Lake Scugog. The controlling depth in this branch is 4 feet. A lock in the Scugog River has a useable length of 120 feet and width of 33 feet with 6 feet over the sills. The minimum vertical clearance under bridges and cables in the river is 10 feet with a least recorded clearance during high water stages of 8 feet.

Regulations.–Canal regulations and other waterway-related information may be obtained from the Superintendent, Parks Canada, Ashburnham Drive, P.O. Box 567, Peterbourough, Ont. K9J 6Z6. Mariners are required to have a copy of the regulations on board at all times. A speed limit of 6 mph is enforced in all sections of the waterway less than 150 feet wide. Speed limits in other sections of the waterway are designated by signs attached to white buoys along the channel edge or to signposts along the shoreline.

For complete information on the Trent-Severn Waterway, consult the Trent-Severn Waterway Small-craft Guide, published by the Canadian Hydrographic Service.

Chart *2005.–North Channel is the E extension of the Bay of Quinte, E of Upper Gap between Amherst Island and the mainland. The channel is generally deep except for shoals along the shore and an extensive shoal area extending N and E from the E end of Amherst Island.

On the N shore opposite the W end of Amherst Island, the buildings and stack of the Canada Cement Lafarge plant are prominent. The plant has a 500-foot offshore loading berth.

The village of **Bath, Ont.,** with berths for transients, is on the N side of a small unnamed bay 1.7 miles NE of the cement plant. Shoals marked by a lighted buoy extend S from **Bath Point,** the E entrance point to the bay.

Millhaven Creek flows into the channel 1.7 miles NE of Bath Point. At the village of **Millhaven, Ont.,** on the W side of the mouth, a 98-foot Government wharf has depths of 9 feet alongside. A ferry operates between the wharf and the village of Stella on Amherst Island. The wharf is marked by a private light and fog signal.

About 1.7 miles NE of Millhaven Creek, Canadian Liquifuels Ltd. has a 650-foot wharf marked by a private light with depths of 36 feet off the outer end. The buildings and water tank at the plant are prominent.

NE of the fuel wharf, **Parrots Bay** opens on the W side of **Nicholsons Point.** A spit with a least depth of 16 feet makes out from the SE side of the bay. Nicholsons Point is marked by a light, and four lighted radio towers 1.2 miles NE of the point are prominent.

Collins Bay opens into North Channel about 3.2 miles NE of Nicholsons Point. The bay extends about 2 miles NNE to the village of **Collins Bay, Ont.,** and provides well-sheltered anchorage in 24 feet in the central part with shallower depths toward the head. The ruins of a wharf are on the W side near the entrance. Marinas at the head of the bay provide gasoline, hoists, and sewage pump-out; depths of 3½ to 6 feet are reported alongside.

Amherst Island is a large island in the NE part of Lake Ontario separated from the mainland by, and forming the S shore of, North Channel. From **Pig Point** at the W end of the island NE to Kerr Point, shallow water extends as much as 0.3 mile offshore. **Berdans Shoal,** 2.7 miles NE of Pig Point, has a least depth of 3 feet and is unmarked. **Kerr Point,** about midlength of the island, extends NE to enclose **Kerr Bay. Kerr Point Shoal,** which bares, is on the NW side of Kerr Point and is marked on the N side by a light. About 1 mile E of Kerr Point, **Stella Point** encloses **Stella Bay.** The village of **Stella, Ont.,** is at the head of the bay. The Stella Government wharf is on the W side of the point and has depths of 9 feet alongside. A ferry operates between the wharf and Millhaven on the mainland.

At the NE end of Amherst Island, **Sand Bay** is enclosed on the E side by **Amherst Bar.** This bar, which bares, extends N to the Brother Islands. The islands are near the N edge of an extensive shoal bank that extends 1.5 miles N and 2 miles E from the NE end of Amherst Island. The bank has depths as little as 2 feet and numerous submerged rocks. **Salmon Island,** 2 miles ESE of **Centre Brother Island,** is on the NE edge of the bank. A lighted buoy 0.8 mile SE of Salmon Island marks the SE extent of the shoal bank. The N extent is marked by buoys NNE and NW of Salmon Island and by lights on Centre Brother Island and the W Brother Island. Vessels are cautioned to not pass S or W of Salmon Island.

The SE shore of Amherst Island from its E end SW to **Emeric Point** (44°06.2′N., 76°42.2′W.) has no landing places, and shallow water extends as much as 0.7 mile offshore. There are several detached offlying dangers along this stretch. An unmarked 30-foot spot is 3 miles NE of Emeric Point, a shoal with a least depth of 24 feet and marked on its E side by a buoy is 2.5 miles E of the point; an unmarked 27-foot shoal is 2.2 miles SE of the point. **Big Bar Shoal,** with a least depth of 7 feet

and unmarked, is about 3 miles SSW of Emeric Point.

The S shore of Amherst Island from Emeric Point W to Pig Point is indented by several shallow bays, and shallow water extends about 1.5 miles offshore. **Long Point Bay** is on the W side of Emeric Point. **Nut Island,** 1 mile W of Emeric Point, is connected to Amherst Island by a drying bar and separates Long Point Bay and **Amherst Bay. Wemps Bay** is about 2 miles W of Amherst Bay. **Grape Island** is off the E entrance point to the bay. A lighted buoy, 2 miles S of Grape Island, marks the W end of a 25-foot shoal. **Bluff Point** is the W entrance point to Wemps Bay. Deep water is close to the shoreline between Bluff Point and Pig Point 0.8 mile NW.

From Collins Bay at the E end of North Channel eastward to the entrance to the St. Lawrence River, the mainland shoreline is a series of small bays. **Horsey Bay** has two indentations that provide little protection except from N winds. A buoy marks shoals extending 0.4 mile off **Everett Point,** on the E side of Horsey Bay.

Charts *2005, 14768.–Cataraqui Bay, with depths of 4 to 13 feet, is 1.7 miles E of Everett Point on the N side of the entrance to the St. Lawrence River. The bay is between **Carruthers Point** on the W and **Samson Point** on the E. A breakwater extends E from Carruthers Point across the mouth of the bay to protect facilities on the NE side of the bay. A lighted buoy off the E end of the breakwater marks the W side of a dredged channel that leads to the facilities. The channel has a controlling depth of about 22 feet and is marked by buoys. Small craft have good shelter in the bay in depths of 8 feet. It is reported that rock patches make the holding ground uncertain.

The Kingston Elevator Company wharf extends from the NE shore of Cataraqui Bay. The E side of the wharf is 642 feet long with a depth alongside of 21 feet in 1969. Two traveling marine towers unload vessels at a rate of 35,000 bushels per hour to a 2½-million-bushel elevator. In 1969, the W side of the wharf had depths of 18 to 19 feet alongside. To the E of the elevator wharf, a 17-foot channel has been dredged to the W side of the James Richardson wharf.

Portsmouth Harbour, a small cove 0.7 mile E of Samson Point, is protected by a breakwater extending from the Government wharf on the W side of the entrance. The end of the breakwater is marked by a light. The bay has general depths of 4 to 14 feet with a depth of 18 feet in the entrance. Depths of 9 feet are along the inner face of the Government wharf.

Penitentiary Shoal, 0.6 mile SSE of Portsmouth Harbour, has a least depth of 11 feet and is marked on the N side by a lighted buoy. In June 1981, an unmarked 33-foot spot was reported about 0.5 mile W of the shoal in about 44°12′33″N., 76°31′20″W.

Simcoe Island is in the entrance to the St. Lawrence River off the NW end of Wolfe Island S of Portsmouth Harbour. **Nine Mile Point Light** (44°09.1′N., 76°33.4′W.), 53 feet above the water, is shown from a white circular tower, red band at the top, from **Nine Mile Point** at the SW end of Simcoe Island. A fog signal is at the light. **Boat Channel** is a deep narrow passage between the SE side of Simcoe Island and Wolfe Island. At the head of the channel, a shallow bank with submerged rocks extends from the NE end of Simcoe Island to Wolfe Island. A **cable ferry** operates from the municipal wharf on the SE side of Simcoe Island across Boat Channel to Wolfe Island.

Lower Gap is the entrance to the St. Lawrence River between Simcoe Island and Amherst Island to the W. Extensive shoals in Lower Gap extend off the NW side of Simcoe Island. The NW limit of these shoals is marked by buoys. **Melville Shoal,** which partly bares, is 2 miles NW of Nine Mile Point. A **046°09′** lighted range marks the channel through Lower Gap on the NW side of Melville Shoal. **Middle Ground,** with a least depth of 13 feet, is 2 miles N of Nine Mile Point. **Snake Island** is a small island on the NW part of **Snake Island Bank,** which lies 1 mile NW of **Four Mile Point,** the NW extremity of Simcoe Island. Snake Island Bank has a least depth of 2 feet and is connected to the N end of Simcoe Island by a bank with depths of about 7 to 16 feet.

6. LAKE ERIE

Depths and vertical clearances under overhead cables and bridges given in this chapter are referred to Low Water Datum, which for Lake Erie is an elevation 568.6 feet above mean water level at Pointe-au-Pere (Father Point), Quebec, on International Great Lakes Datum (1955). (See Chart Datum, chapter 1.)

Dimensions, Etc.

Length, steamer track, Detroit River Lighthouse to Buffalo; 236 miles.

Length (right line), clear of Point Pelee and Long Point; 241 miles.

Breadth (right line), Ashtabula to Port Talbot; 57 miles.

Depth, maximum recorded by NOS; 210 feet.

Water surface of lake; 4,980 square miles (U.S.), 4,930 square miles (Canada).

Entire drainage basin; 22,980 square miles (U.S.), 9,650 square miles (Canada).

General description.–Lake Erie is the southeasternmost and fourth largest of the five Great Lakes. With a greatest depth of 210 feet, it is the shallowest of the lakes and the only one with a floor above sea level. The deepest part of the lake is generally at the E end, while the island region in the W part of the lake is the most shallow. The lake has an average depth of 62 feet. The lake is fed at the NW end by water from Lake Huron via St. Clair River, Lake St. Clair, and Detroit River. The only natural outlet of the lake is at the NE end through Niagara River. Welland Canal bypasses the falls and rapids of Niagara River and provides a navigable connection to Lake Ontario.

The waters of Lake Erie E of Long Point are part of the St. Lawrence Seaway and are under the navigational control of the Saint Lawrence Seaway Development Corporation, a corporate agency of the United States, and the St. Lawrence Seaway Authority of Canada. These agencies issue joint regulations covering vessels and persons using the Seaway. The regulations are codified in 33 CFR 401, and are also contained in the Seaway Handbook, published jointly by the agencies. A copy of the regulations is required to be kept on board every vessel transiting the Seaway. A schedule of the Seaway tolls is contained in the handbook. (See St. Lawrence Seaway, chapter 3, and **33 CFR 401**, chapter 2.)

Extensive waterborne commerce is carried out between the ports on the lake as well as to and from the other lakes. The bulk of commerce on the lake radiates from the mouth of Detroit River to the various ports on the lake, to the Niagara River, and to Welland Canal. Most of the vessel traffic proceeds from the Detroit River through the N part of the island region and Pelee Passage. This is the most important channel of the lake. Vessels plying between Lake Erie and Lake Ontario are restricted in size by the locks in the Welland Canal; the maximum vessel dimensions are 730 feet overall length, 76 feet extreme breadth, and 26 feet draft.

Vessel traffic control.–Lake Erie E of Long Point is Sector 7 of the St. Lawrence Seaway vessel traffic control system. The objective of the system is to provide safe and efficient scheduling of vessel traffic, efficient search and rescue coverage, information regarding pilot requirements to the pilot dispatch centers, marine weather broadcasts, and information on vessel location to all interested parties. St. Catharines traffic control center controls traffic in Sector 7 through "Seaway Long Point," VHF-FM channel 11 (156.55 MHz). Complete information on the traffic control sectors and their respective calling-in points is contained in the Seaway Handbook.

Fluctuations of water level.–The normal elevation of the lake surface varies irregularly from year to year. During the course of each year, the surface is subject to a consistent seasonal rise and fall, the lowest stages prevailing during the winter and the highest during the summer.

In addition to the normal seasonal fluctuations, oscillations of irregular amount and duration are also produced by storms. Winds and barometric pressure changes that accompany squalls can produce fluctuations that last from a few minutes to a few hours. At other times, strong winds of sustained speed and direction can produce fluctuations that last a few hours or a day. These winds drive forward a greater volume of surface water than can be carried off by the lower return currents, thus raising the water level on the lee shore and lowering it on the windward shore. This type of fluctuation has a very pronounced effect on Lake Erie, because it is the shallowest of the Great Lakes and affords the least opportunity for the impelled upper water to return through lower return currents beneath the depth disturbed by storms. As a result, the water level in the harbors, particularly those at the ends of the lake, fluctuates markedly under the influence of the winds; the amount of fluctuation depends on the direction, strength, and duration of the wind. Fluctuations as great as 10 feet and lasting as long as 12 hours have been observed. September through April is the most likely period, particularly November, December, and January. At the E end of the lake, W winds pile up water in Buffalo Harbor and increase the depth in Niagara River, while E winds drive the water out of Buffalo Harbor and decrease the flow and depths in Niaraga River. The winds produce exactly the opposite effect at the W end of the

lake; the greatest effects are at Sandusky, Toledo, and the mouth of Detroit River. Intermediate points are not subject to level changes as great as those at the ends of the lake. Along the S shore, fluctuations caused by winds are generally less than 1 foot above or below normal; extreme fluctuations of about 2 feet above or below normal may occur.

Weather.–Strong winds are mostly likely in autumn during the navigation season; November and December are the worst as gales blow 6 to 9 percent of the time. However, Lake Erie's maximum wind occurred in July, NNW at 87 knots. Reported by two vessels, these winds were triggered by an Independence Day (1969) squall line. Gales, however, are encountered less than 1 percent of the time from May through September. Summer winds blow mainly out of the S through W, particularly SW. These directions are also favored during other seasons along with northwesterlies and northeasterlies.

The shallowness and orientation of Lake Erie make it susceptible to SW and NE winds, which can quickly raise dangerous seas and, if persistent, create a dangerous surge problem at both ends of the lake. Rough seas are most frequent in autumn and in the E half of the lake. Waves of 10 feet or more can be expected up to 3 percent of the time in the E, while seas of 5 feet or more are encountered 30 percent of the time lakewide; extremes of 15 to 20 feet have been encountered.

Poor visibility is mainly a spring and autumn navigational problem. Over open waters, spring is the most prevalent fog season. Visibilities of less than 0.5 mile occur up to 5 percent of the time. Visibilities of 2 miles or less occur 5 to 10 percent of the time during most of the navigation season. The shoreline is susceptible to both autumn radiation fogs and early spring advection fogs. Fog is more frequent along the N shore.

Simcoe's visibilities drop to less than 0.5 mile on an average of 46 days annually compared to a range of 15 to 23 days along the S shore. At Simcoe this includes about 4 to 6 days of fog per month in autumn and early spring, about twice as many days as Buffalo, Erie, or Toledo.

Thunderstorms are responsible for some of the strongest winds on the lake. They are generally a problem from April through September, but can occur at any time. Over the open lake, they occur 1 to 3 percent of the time with a peak during the summer months. They are most likely between sunset and sunrise. Onshore they most often occur during the late afternoon, on 25 to 30 days annually. During June, July, and August, they blow on 5 to 10 days per month.

Ice.–The W end of Lake Erie is very shallow and freezes rapidly, the time of occurrence depending heavily on the temperatures. The ice attains an average thickness of 7 inches and an average maximum thickness of 11 inches. In Maumee Bay, the ice forms a solid sheet about 12 to 18 inches thick. The track through the channel to Toledo remains open except for a 3-foot thickness of brash ice, a slush ice under the refrozen surface. In South Passage, the ice reaches a thickness of about 18 inches because of slight rafting and ridging. During severe winters, thicknesses to 24 inches and windrows 5 feet high have been observed. By mid-March, the ice in the W end of the lake starts to clear because of the temperatures and the prevailing W winds. The ice in this area is field ice and covers over an opened track.

The central part of the lake remains open through January except for a few strips of thin ice. Growth is rapid in February, and high concentrations of thin ice develop by mid-month. By early March, medium-thickness lake ice predominates, with somewhat better conditions along the Canadian shore. Decay and clearing is rapid in mid-March, and the remaining pack is usually concentrated E of Long Point by the end of the month.

In the E part of the lake, ice begins to form in early to mid-January and may reach a thickness of 8 to 12 inches by the end of the month. The solid ice increases to 16 to 20 inches thick by the end of February. In Buffalo Harbor, an average thickness of 9 inches and an average maximum thickness of 18 inches can occur. In the lake, the prevailing W winds usually jam and pack the ice to form considerable windrows. Extremely hard pressure ridges 3 to 4 feet thick are not uncommon in February and March. As the ice on the rest of the lake begins to break up, the winds force it into the E end of the lake, and it completely blocks the approach to Buffalo Harbor. The soft deteriorating ice forms mush ice about 3 to 6 feet deep, interspersed with pressure ridges 4 to 6 feet deep. The mush ice has been reported as much as 20 feet deep in places. Rafted ice fields 15 to 20 feet above the water level have occurred during severe winters; under these conditions, ice can persist through late May. (See Winter Naviation, chapter 3.)

Fish netting areas.–In parts of Lake Erie that are intensively fished, gill nets, impounding nets, and trap nets may create a hazard to navigation. The areas most intensively fished and the principal type of nets employed are shown in an inset on NOS chart 14820. However, fishing gear may be encountered at any location in the lake.

Routes.–The Lake Carriers' Association and the Dominion Marine Association have prescribed, for vessels enrolled in the associations, the following separation of routes for upbound and downbound traffic in Lake Erie.

Downbound: Vessels leaving the Detroit River for ports E of Middle Ground Shoal shall continue on course 164° until 0.9 mile beyond East Outer Channel Lighted Buoy 1, thence 27 miles on 095½° for Pelee Passage Traffic Lighted Bell Buoy, thence 122° to pass S of Southeast Shoal Light.

Downbound vessels for Port Colborne or Buffalo from point of departure, Southeast Shoal, shall lay a course to a point not less than 9 miles off Long Point, thence to destination.

Upbound vessels from Port Colborne or Buffalo, bound to Southeast Shoal, lay a course to pass not more than 3 miles off Long Point, thence to Southeast Shoal.

Upbound vessels from Port Colborne or Buffalo to a point on the S shore of Lake Erie, E of Marblehead, lay a course to pass not over 5 miles off Presque Isle Light, thence to destination.

Upbound vessels for Detroit River, departing from a position 1 mile S of Southeast Shoal Light, shall steer 302° for 8.5 miles to a position 2 miles 329½° from Pelee Passage Light, thence 26 miles on 275½° for East Outer Channel Lighted Buoy 1.

For Toledo and Monroe, when 1 mile off Pelee Passage Light, steer 272° to pass about 1.5 miles off Middle Sister Island Light, thence to destination.

It is understood that masters may exercise discretion in departing from these courses when ice and weather conditions are such as to warrant it. The recommended courses are shown on chart 14820, Lake Erie.

Pilotage.–The following waters of Lake Erie are Great Lakes designated waters: in the approach to Welland Canal within an arc drawn 1 mile to S of the outer light on the W breakwater at Port Colborne (Port Colborne Outer Light); W of a line on a bearing of about 026° from Sandusky Harbor Pierhead Light to Southeast Shoal Light; and within a radius of 1 mile E of Sandusky Harbor Pierhead Light. Registered vessels of the United States and foreign vessels in these waters are required to have in their service a United States or Canadian registered pilot. The remaining waters of Lake Erie are Great Lakes undesignated waters; the above vessels are required to have in their service a United States or Canadian registered pilot or other officer qualified for Great Lakes undesignated waters. Registered pilots for the Welland Canal are supplied by Great Lakes Pilotage Authority, Ltd., St. Catharines, and for Lake Erie by Great Lakes Pilotage Authority, Ltd., St. Catharines, and Lakes Pilots Association. (See appendix for addresses.) Pilot exchange points are 1 to 2 miles S of Port Colborne and just below the Ambassador Bridge on the Detroit River. The pilot boat in the Detroit River, J. W. WESTCOTT II, has a black hull encircled by an orange band and a white cabin with the words "U.S. Mail" in black letters. (See Pilotage, chapter 3, and **46 CFR 401**, chapter 2.)

Principal ports.–The principal ports on Lake Erie are Buffalo, N.Y.; Erie, Pa.; and Conneaut, Ashtabula, Fairport Harbor, Cleveland, Lorain, Huron, Sandusky, and Toledo, Ohio. Companies at several of the ports make above-the-waterline repairs to deep-draft vessels. Lorain has two graving docks that can handle vessels up to 1,025 feet long.

Charts 14822, 14832, 14833.–Niagara River above Niagara Falls.–At its E end, Lake Erie becomes comparatively narrow and has its outlet in the Niagara River. From the head of the river, it is about 20 miles to the falls and rapids of **American Falls** and **Horseshoe Falls.** About 5 miles below the head, the river is divided into two channels by **Strawberry Island** and **Grand Island. Tonawanda Channel** and **Niagara River Channel,** the U.S. channels, lead to the E of these islands, and **Chippawa Channel,** the Canadian channel, leads to the W of these islands. At the lower end of Grand Island, the channels rejoin and lead for about 3.5 miles to the falls.

The **International boundary** between the United States and Canada follows a general middle of the river course in the upper Niagara River from the head of the river downstream to the head of Grand Island where the river forks around the island. The boundary then follows Chippawa Channel and is generally less than 1,000 feet off the W shore of Grand Island until Chippawa Channel and Niagara River Channel join at the NW end of Grand Island. The boundary again follows a general middle of the river course around the S side of **Goat Island** and over Niagara Falls.

Depths and vertical clearances under overhead cables and bridges in the upper Niagara River are referred to the sloping surface of the river when the water level elevations are 568.6 feet, Low Water Datum, on Lake Erie, 563.7 feet at the lower entrance to the Black Rock Canal (42°56.0'N., 78°54.5'W.), 563.0 feet at the Huntley Station Gage (42°58.2'N., 78°55.9'W.), 562.5 feet at the Tonawanda Island Gage (43°01.7'N., 78°53.2'W.), and 560.7 feet at the Niagara Intake Gage (43°04.7'N., 79°00.9'W.). All elevations are above mean water level at Pointe-au-Pere (Father Point), Quebec, on the International Great Lakes Datum (1955).

Fluctuations of Water Level.–Variations in Lake Erie levels above or below Low Water Datum are reflected in Niagara River levels. The amount of the variation ranges from the full Lake Erie variation at the head of the river and gradually diminishes downstream to the vicinity of Chippawa, Ont., just above Niagara Falls.

From Lake Erie, the fall of the Niagara River is about 10 feet to the head of the upper rapids near the junction with the Welland River. Just below the Welland River entrance, about 1.2 miles E of Goat Island, the Niagara waters begin their rapid descent to the level of Lake Ontario through the rapids above the falls, the great falls themselves, and the rapids below the falls. From the upper rapids, the fall of the river to Lake Ontario is about 316.5 feet.

Currents.–For about 1.7 miles, from its head to just above Peace Bridge, the river is wide, shallow, and rocky, and the current is from 2 to 3 mph. Just above the Peace Bridge, the river becomes a narrow gorge for about 2 miles to the foot of Squaw Island. In the upper part of this gorge, the river is shallow, and the currents are about 8 mph at low to mean river stages and 9 mph at high stages. In the lower part of the gorge, the river is deeper and somewhat wider. Currents just below the International Bridge have velocities of 4 mph at low to mean river stages and 4.75 to 5 mph at high stages. In Tonawanda and Chippawa Channels, the currents vary from 1 to 4 mph.

Channels.–Black Rock Canal is the recommended route from Lake Erie to facilities in the Niagara River below **Squaw Island.** The channel formerly dredged in the open river W of Bird Island and

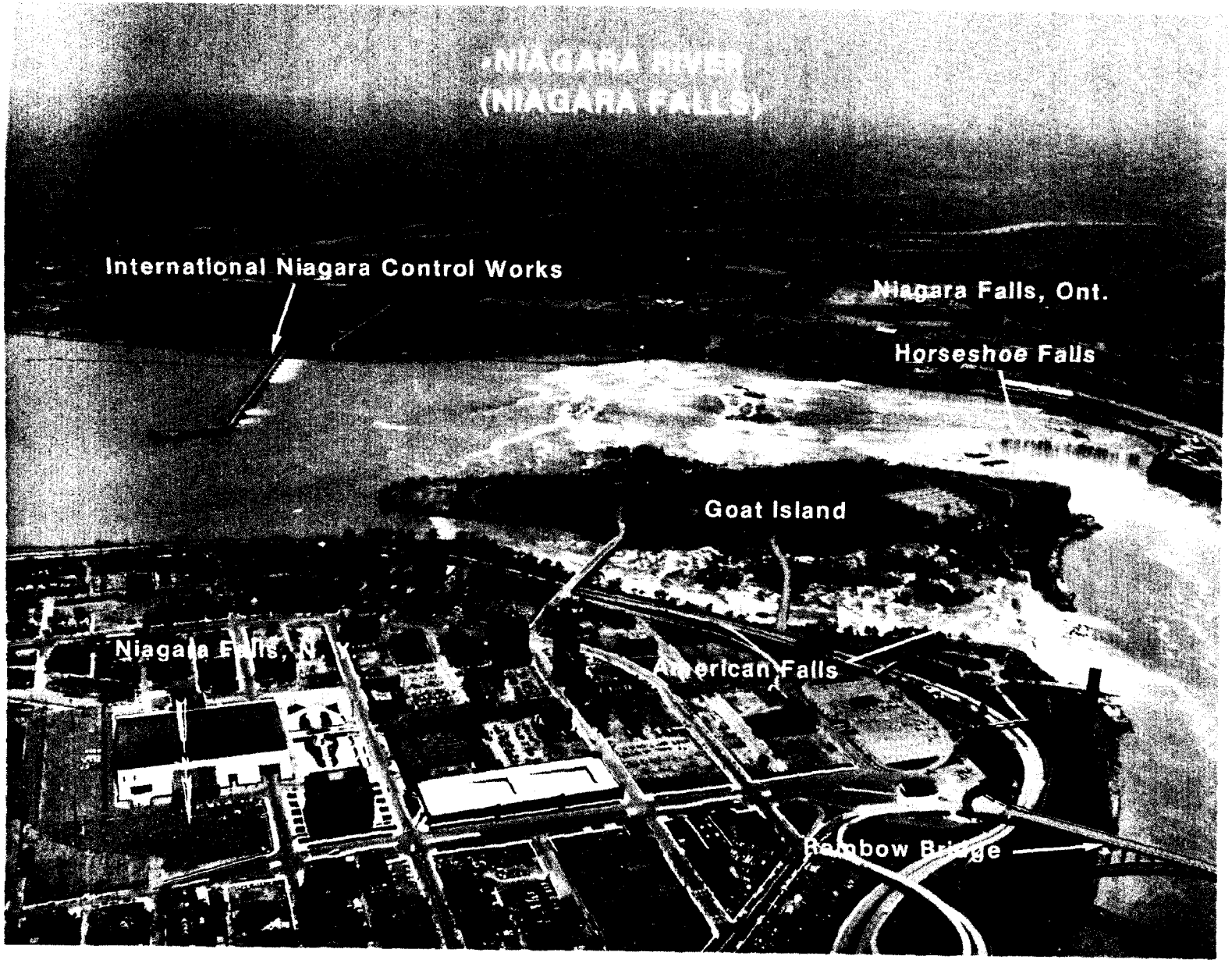
NIAGARA RIVER
(NIAGARA FALLS)
International Niagara Control Works
Niagara Falls, Ont.
Horseshoe Falls
Goat Island
Niagara Falls, N.Y.
American Falls
Rainbow Bridge

Squaw Island has shoaled to depths of 10 feet or less. The bottom in this reach is generally rocky, and the currents are strong and variable. Great care should be exercised in navigating this section of the river.

A floating timber ice boom is placed across the entrance to the head of the river during the winter. In any one year, construction of the boom will not begin earlier than November 1, with completion not earlier than the first Monday in December. Disassembly of the boom will be accomplished by May 15 in any year.

Black Rock Canal provides a safe passage for large vessels around the rapids and shoals in the head of the Niagara River.

The Lake Erie entrance to Black Rock Canal is through Buffalo Harbor North Entrance Channel and across the Outer Harbor Northern Channel to Black Rock Canal Entrance Channel. From its entrance, the canal leads northward along the Buffalo front, parallel with the river and separated from it by **Bird Island Pier** and Squaw Island. Bird Island Pier and Squaw Island retain the canal pool from the W, and, along with Black Rock Lock, serve to keep the canal level at the same elevation as the water surface of Lake Erie.

From Black Rock Lock at the lower end of Squaw Island, the dredged channel extends to a point about 0.7 mile below **Motor Island,** off the SE side of Grand Island, thence through the natural deep water of Tonawanda Channel. W of **Tonawanda Island,** the dredged channel continues to a turning basin on the N side of Tonawanda Island at North Tonawanda.

From Buffalo North Entrance Channel through Black Rock Canal and Lock to the upper end of Strawberry Island, the Federal project depth is 21 feet. (See Notice to Mariners and latest edition of charts for controlling depths.) In 1971-1974, 21 feet was available in Black Rock Canal from the upper end of Strawberry Island to the end of the dredged section below Motor Island, thence through the natural deep water section of Tonawanda Channel, and thence in the dredged section along the W side of Tonawanda Island to the turning basin except for lesser depths in the lower 100 feet of the basin.

From the downstream end of the turning basin at North Tonawanda, Niagara River Channel leads along the N side of Grand Island to a basin off the public dock at Niagara Falls, N.Y.

Black Rock Canal and the dredged channels leading to the turning basin N of Tonawanda Island are marked by lights, buoys, and lighted ranges.

Passing down the Niagara River from Lake Erie toward Niagara Falls is considered "proceeding from seaward." Buoyage in the river and the Black Rock Canal is based on this convention. Red buoys are on the right-hand side, looking downstream, and black on the left-hand side.

Black Rock Lock connects the canal with the river near the foot of Squaw Island. The lock has a usable length of 625 feet with a clear width of 68 feet and a depth of 21 feet over the sills. The lock has an average lift of 5.2 feet.

Radiotelephone watch on VHF-FM channels 12 (156.60 MHz) and 16 (156.80 MHz) is maintained at station WUD-21, Black Rock Lock. Radio-equipped vessels desiring passage through the lock are requested to contact the lockmaster well in advance of their arrival at the lock in order to eliminate unnecessary delays and facilitate the movement of vessels through the lock.

Effective in 1969, all vessels transiting the Black Rock Canal shall adhere to the following when entering or departing the Black Rock Lock. These controls, including the whistle signal of two long and two short blasts, are in addition to the regulations and information otherwise noted in this Coast Pilot.

1. Maintain only that speed which is necessary to provide sufficient control of the vessel and reasonable headway.

2. Refrain from using bow thruster either in the lock chamber or in the canal from the signal light on the upper E wall to the lower end of the E wall.

Vessels are requested to follow these procedures in order that damage to the operating gates may be prevented.

Lockage for pleasure craft is scheduled downbound on the hour, upbound on the half hours, commercial traffic permitting.

The following signals control the movement of vessels through Black Rock Lock:

For downbound (northbound) traffic, a signal light mounted on a standard on the E approach wall at the entrance to the lock chamber shows green to indicate a clear entrance into the lock chamber. When this signal is red, the downbound vessel will moor at the E approach wall until such time as clear entrance to the lock is indicated by the green light.

For upbound (southbound) traffic approaching the lock from the Niagara River channel, a signal light shows green to indicate a clear entrance to the lock chamber and red to indicate that the lock chamber is closed.

Bird Island is on the W side of the Black Rock Canal about 1.3 miles below the entrance. Piers that enclose the canal extend S from Bird Island and N to connect with Squaw Island. A **special anchorage** is on the N and S sides of Bird Island. (See **33 CFR 110.1 and 110.84,** chapter 2, for limits and regulations.)

Caution.–The canal generally has a slight current downstream. During rapidly rising or high water in Lake Erie, there is a strong crosscurrent at the S end of Bird Island Pier.

Bridges.–Three bridges cross Black Rock Canal. Peace Bridge, 2 miles below the S entrance, has a fixed span with a clearance of 100 feet. An overhead power cable 0.2 mile below the bridge has a clearance of 144 feet. Ferry Street Bridge, 2.6 miles below the entrance, has a bascule span with a clearance of 17 feet for 86 feet from the E abutment, thence decreasing to 12 feet at the W abut-

ment. (See **33 CFR 117.1b and 117.707a,** chapter 2, for drawbridge regulations and opening signals.) International Bridge, with a combined rail and highway swing span 3.8 miles below the entrance, has a clearance of 17 feet. The opening signal for the bridge is one long blast; the bridge answers with the same signal.

Regulations.–A **speed limit** of 6 mph is enforced in Black Rock Canal. (See **33 CFR 162.175 and 207.590,** chapter 2, for canal regulations.)

The canal has no docks or facilities for mooring large vessels. The Buffalo Yacht Club maintains a small small-craft basin on the canal adjacent to the Buffalo waterworks pumping station. Downstream from the yacht club basin, a berthing area about 12 feet deep has been dredged for the U.S. Naval and Marine Corps Reserve Training Center. Several small-craft facilities are on **Scajaquada Creek,** which enters the canal about 0.5 mile SE of the lock. Transient berths, gasoline, water, electricity, marine supplies, a launching ramp, a 4-ton mobile crane, and hull and gasoline engine repairs are available. In 1977, 4 feet was reported available in the approach and alongside the berths.

Peace Bridge crosses the open Niagara River about 1.5 miles from the head. The bridge has several fixed spans with center clearances of 56 to 91 feet. The normal vessel route is under the fourth span from the U.S. mainland, which has a clearance of 67 feet at the center. An intake crib marked by a light is just downstream of the third span from the U.S. mainland. Navigation through this span is difficult in the turbulent current.

An overhead power cable with a clearance of 126 feet crosses the river 0.2 mile downstream of Peace Bridge.

International Bridge crosses the river about 1.5 miles below Peace Bridge. This railroad bridge has fixed spans with clearances of 22 feet. A swing span at the E end of the bridge, close W of Squaw Island, does not open for the passage of vessels. (See **33 CFR 117.708,** chapter 2, for regulations.)

Fort Erie, Ont., is a community on the W side of the head of the Niagara River. An unused public dock is just downstream of the International Bridge. A **Canadian customs port of entry** is at the customs dock just downstream of the public dock. An eddy that tends to force small craft upstream has been reported in the approach to this dock; caution is advised.

Lower Black Rock Harbor is the name applied to the part of Buffalo which fronts on the Niagara River below Black Rock Lock. The harbor is about 0.75 mile long with the upper part between the lock and the mainland. Loaded vessels should use the Black Rock Canal to approach the harbor. Approaching from the open river, the current passing the guide pier below the Black Rock Lock creates a powerful eddy with water flowing upstream along the U.S. side for more than 0.5 mile below the lock. Caution is advised when entering the harbor or docking. The harbor has several marinas. Transient berths, gasoline, diesel fuel, water, ice, electricity, marine supplies, a launching ramp, mobile lifts to 30 tons, and hull, engine, and electronic repairs are available. In 1977, depths of 7 to 12 feet were reported alongside the berths.

Just below Black Rock Lock, **Strawberry Island** divides the Niagara River into Chippawa Channel and Tonawanda Channel, leading W and E, respectively, of Grand Island. **Chippawa Channel** extends from Strawberry Island for about 11 miles along the SW and W sides of Grand Island to **Navy Island** at the downstream end. The channel leads around either side of Navy Island and joins Niagara River Channel to flow to **Niagara Falls.** Chippawa Channel has a controlling depth of about 10 feet with shallower depths along the shores. Both sides of Navy Island have good channels but care must be taken to avoid the shoals that extend off the S and NW tips of the island.

Chippawa Channel has several small-craft facilities on both the Grand Island, United States, side of the channel and the mainland Ontario side. Beaver Island State Park Marina is at the S end of Grand Island. Transient berths, water, electricity, and sewage pump-out facilities are available. In 1977, depths of 6 feet were reported in the entrance with 8 feet alongside the berths. Big Six Mile Creek Marina is on the W side of Grand Island about 7.5 miles from the upper end of the channel. Transient berths, gasoline, water, electricity, sewage pump-out facilities, and a launching ramp are available. In 1977, depths of 8 feet were reported in the entrance with 6 to 10 feet alongside the berths.

The Niagara Parks Commission marina, on the Canadian side of Chippawa Channel opposite Beaver Island State Park, has gasoline, diesel fuel, and sewage pump-out facilities. Depths of 10 feet are reported alongside the marina wharf.

Tonawanda Channel extends from Strawberry Island for about 8.5 miles along the E side of Grand Island to **Tonawanda Island** and the adjoining cities of Tonawanda and North Tonawanda. The dredged and natural channel through this stretch was previously described.

South Grand Island Bridge, crossing the channel about 3.4 miles below Strawberry Island, has twin fixed highway spans with a clearance of 99 feet at the center of the central spans. Vessels requiring the full height should keep at least 90 feet from the face of the piers. Two overhead power cables with a minimum clearance of 115 feet cross the channel about 0.75 mile downstream of the bridge.

Wharves.–Several deep-draft facilities are in Tonawanda Channel on the E side of the river. (For a complete description of the port facilities, refer to Port Series No. 41, published and sold by the U.S. Army Corps of Engineers. See appendix for address.) The depths alongside are reported depths. (For latest depths, contact the operators.)

C. R. Huntley, Station Coal Wharf: (42°58′03″N., 78°55′47″W.); 753-foot face; 17 to 21 feet alongside; deck height, 10 feet; open storage for 450,000 tons of coal; rail connections; receipt of coal; owned and operated by Niagara Mohawk Power Corp.

Roblin Industries Wharf: (48°59′00″N.,

78°56'30"W.); 1,120-foot face; 1,410 feet with dolphins; 22 feet alongside; deck height, 8 feet; open storage for 20,000 tons of sand; tank storage for 162,000 barrels of asphalt; rail connections; receipt of sand and asphalt; owned by Roblin Industries and operated by various operators.

Newman Fuel Corp. Wharf: about 700 feet S of south Grand Island Bridge; 250 feet of berthing space with dolphins; 22 feet alongside; deck height, 12 feet; storage tank capacity of 774,000 barrels; receipt of petroleum products; owned and operated by R. B. Newman Fuel Corp.

Ashland Oil Wharf: about 0.3 mile NE of South Grand Island Bridge; 330 feet of berthing space with dolphins; 22 feet alongside; deck height, 7 feet; tank storage capacity of 974,000 barrels; receipt and shipment of petroleum products; owned and operated by Ashland Oil, Inc.

Several marinas on both sides of Tonawanda Channel between Strawberry Island and South Grand Island Bridge provide transient berths, gasoline, diesel fuel, water, ice, electricity, sewage pump-out, marine supplies, and launching ramps. Mobile lifts to 40 tons are available for hull, engine, and electronic repairs. In 1977, depths of 25 feet and less were reported alongside the berths.

Tonawanda Harbor, about 12 miles via Tonawanda Channel below the head of the Niagara River, is the W terminus of the New York State Barge Canal. The harbor comprises the river frontage of **Tonawanda, N.Y.,** and **North Tonawanda, N.Y.; Tonawanda Creek,** which separates the two cities, for about 1,400 feet to the Main-Webster Street Bridge; and all of the waterfront of Tonawanda Island, which lies in the river off the main shore.

The part of Tonawanda Harbor extending S from the North Tonawanda turning basin along the E side of Tonawanda Island has depths of about 15 feet with depths of 12 feet in Tonawanda Creek from the mouth to the highway bridge 0.2 mile about the mouth.

Bridges.-Two bridges cross Tonawanda Harbor from the S part of Tonawanda Island to the mainland. Frederick B. Durkee Memorial Bridge is a fixed highway span with a clearance of 14 feet at the center. A railroad swing bridge just S has a clearance of 10 feet. (See **33 CFR 117.1b and 117.190 (a) through (e) and (f)(6),** chapter 2, for drawbridge regulations and opening signals.)

Three bridges cross the lower part of Tonawanda Creek. A railroad swing bridge just above the mouth has a clearance of 9 feet. (See **33 CFR 117.1b and 117.190 (a) through (e) and (f)(5),** chapter 2, for drawbridge regulations and opening signals. The bridge is maintained in the open position. Fixed highway bridges 0.2 and 0.3 mile above the mouth have clearances of 24 and 15 feet, respectively.

A **speed limit** of 5 mph is enforced in the harbor and in Tonawanda and Ellicott Creeks within the Tonawanda and North Tonawanda city limits. The **harbormasters** of both communities enforce these laws and can be contacted through their respective police departments.

Several marinas in the harbor provide transient berths, gasoline, diesel fuel, water, ice, electricity, sewage pump-out, and marine supplies. Mobile lifts to 40 tons are available for hull, engine, and electronic repairs. In 1977, depths of 8 to 13 feet were reported alongside the berths.

The **New York State Barge Canal System** is entered through Tonawanda Creek. (The canal system is described in chapter 14.)

Niagara River Channel, a dredged channel, leads from the lower end of the turning basin at North Tonawanda along the N side of Grand Island to a basin off the public dock at Niagara Falls, N.Y. In 1970, the controlling depth in the channel was 11 feet. The channel is marked by buoys.

Cayuga Island, close to the N shore of Niagara River Channel about 5 miles below Tonawanda Island, is separated from the mainland by **Little River,** which outlets at either end of the island. **Cayuga Creek** flows into Little River at about midlength of the island. Little River and Cayuga Creek afford a well-protected harbor for small craft. A dredged channel leads from deep water in Niagara River through the lower entrance to Little River. In 1977, the reported controlling depth was 5 feet. The upper entrance to Little River, marked by a private **344°** range, had a reported controlling depth of 4 feet in 1980. Depths inside are about 4 to 7 feet. A fixed highway bridge with a clearance of 11 feet crosses Little River just W of the mouth of Cayuga Creek. An overhead cable with a clearance of 55 feet crosses the river about 0.35 mile W of the bridge, and a temporary bridge with a reported clearance of 5 feet is close E of the bridge. A fixed highway bridge crossing Cayuga Creek just above the mouth has a clearance of 9 feet.

A marina on the N side of the lower entrance to Little River provides gasoline, ice, a launching ramp, a 2-ton lift, and hull and engine repairs.

Buckhorn Island is at the NW end of Grand Island opposite Niagara Falls, N.Y. A two-section permanent flow control dike extends NW from the W end of Buckhorn Island closing off the former Buckhorn Channel. Lights mark the ends of the dikes.

An unmarked **dumping ground** is between the dredged portion of Niagara River Channel and the NE end of Buckhorn Island; caution is advised.

North Grand Island Bridge, a twin fixed highway bridge, crosses the river between Niagara Falls, N.Y., and Buckhorn Island. The vertical clearance is 46 feet through the central spans where Niagara River Channel passes. Two overhead power cables crossing the river about 0.5 and 0.7 mile below the bridge have clearances of 79 and 75 feet, respectively. Cable support towers in the river are marked by lights.

Niagara Falls, N.Y., is on the N shore of the Niagara River at the W end of Niagara River Channel. A public dock on the N side of the dredged basin at Niagara Falls provides 300 feet of berthing space with 4 feet reported alongside in 1977.


NIAGARA RIVER
International Bridge
Squaw Island
Fort Erie, Ont.
Buffalo, N. Y.
Peace Bridge
Black Rock Canal
Light 17
N
Head of Niagara River

Weather.-(See page T-2 for **Niagara Falls climatological table.**)

Niagara Falls is a **customs port of entry.**

SW of Niagara Falls, N.Y., Niagara River Channel and Chippawa Channel join, and the Niagara River, more than 1 mile wide at the junction, flows W for almost 3 miles to the falls. In this stretch above the falls, the river becomes quite shallow with numerous submerged rocks. The deeper water is generally close to the S shore W of Navy Island as far as Chippawa, Ont.

Chippawa, Ont., is on the S shore of the Niagara River about 1.8 miles above Niagara Falls, at the junction with the **Welland River.** At the junction of the two rivers are the intake structures of the Queenston plant of the Ontario Hydro-Electric Power Commission. Because of the intake structures, the flow of the Welland River has been reversed and is now from the Niagara River. Mariners are cautioned that the current in the Niagara River at the entrance to the Welland River is very strong. From the entrance, the power commission has dredged the Welland River to a depth of 30 feet for about 4 miles. Above this point, the controlling depth is about 6 feet.

The United States and Canadian Governments have designated the Niagara River for about 2 miles above the falls a safety zone. (See **33 CFR 165.902,** chapter 2, for limits and regulations in U.S. waters.)

Canadian Regulations Respecting Navigation on the Upper Niagara River.-1. These Regulations may be cited as the Upper Niagara River Regulations.

2. In these Regulations,

(a) "Upper Niagara River" means the Canadian Waters of the Niagara River between the crest of Horseshoe Falls at Niagara Falls, Ontario, and the Peace Bridge at Fort Erie, Ontario; and

(b) "vessel" means any ship or boat or any other description of vessel used or designed to be used in navigation.

3. No vessel shall navigate the Upper Niagara River downstream of a straight line joining the end of the breakwater at the mouth of the Welland River to the W side of the mouth of Gill Creek at Niagara Falls, New York, except for the purpose of saving life in an emergency.

4. The Minister of Transport may exempt any vessel from compliance with these Regulations.

5. (1) A person who violates the provisions of section 3, is guilty of an offence and liable on summary conviction to a fine not exceeding five hundred dollars.

(2) A person who

(a) operates any vessel contrary to the provisions of section 3;

(b) is a party to any act described in paragraph (a); or

(c) is the owner, charterer, hirer, master or person in charge of a vessel that is operated contrary to the provisions of section 3 shall be deemed to have violated those provisions unless, in any prosecution for such violation, he establishes that the act in respect of which the prosecution has been commenced took place without his consent and that he exercised all due diligence to prevent its commission.

Charts 14822, 14832, 14833.-Buffalo Harbor is at the E end of Lake Erie, where the lake converges to an open and comparatively shallow bay about 8 miles across N and S and is subject to great storms from the SW. The lake discharges into the Niagara River at the NE corner of this bay. The city of **Buffalo, N.Y.,** is along the E lakeshore and the E bank of the head of the Niagara River. **Buffalo River** meanders through the city from E to W and enters the lake near the head of the Niagara River.

Waterborne commerce at the port is in iron ore, limestone, iron and steel products, petroleum and coal products, grain, sand, tar, cement, salt, other minerals, and general and containerized cargo in the foreign and domestic trades.

Prominent features.-The stacks of Bethlehem Steel Corp. at Lackawanna near the S end of the harbor are the most conspicuous objects when approaching Buffalo Harbor. Also prominent are the Marine Midland Center and the City Hall tower in downtown Buffalo.

Buffalo Harbor Light (42°52.2'N., 78°54.2'W.), 71 feet above the water, is shown from a white tower on a concrete base on the S end of the detached breakwater on the N side of Buffalo Harbor North Entrance Channel. A radiobeacon and fog signal are at the light.

Channels.-A Federal project provides for an outer harbor formed by breakwaters parallel with the shore and an inner harbor comprising the Buffalo River and the Buffalo Ship Canal.

Buffalo Outer Harbor has entrances at the N and S ends. From deep water in Lake Erie, **Buffalo Harbor North Entrance Channel,** marked by lights on the ends of the breakwaters and buoys, extends NE into Outer Harbor and thence into two waterways, Black Rock Canal and Buffalo River. Federal project depth in the channel is 25 feet. There is a strong N current across this channel; navigators should guard against this by holding up toward the S. **Buffalo Harbor South Entrance Channel,** marked by lights on the ends of the breakwaters, extends SE from deep water in the lake to Outer Harbor and thence into two canals, Union Canal and Lackawanna Canal. Federal project depth in the channel is 30-29 feet. (See Notice to Mariners and latest edition of charts for controlling depths.)

Buffalo Outer Harbor provides a safe harbor of refuge and anchorage and is also used extensively by large lake vessels as a channel. Vessels seeking anchorage and small vessels passing along the breakwaters are cautioned against approaching them nearer than 100 feet in order to avoid striking the stone riprap. Federal project depths in Outer Harbor are 23 feet in Northern Channel, 27 feet in Middle Channel, 28 feet in Southern Channel, and 23 feet in the turning basin. The turning basin is marked by buoys. (See Notice to Mariners and latest edition of charts for controlling depths.)

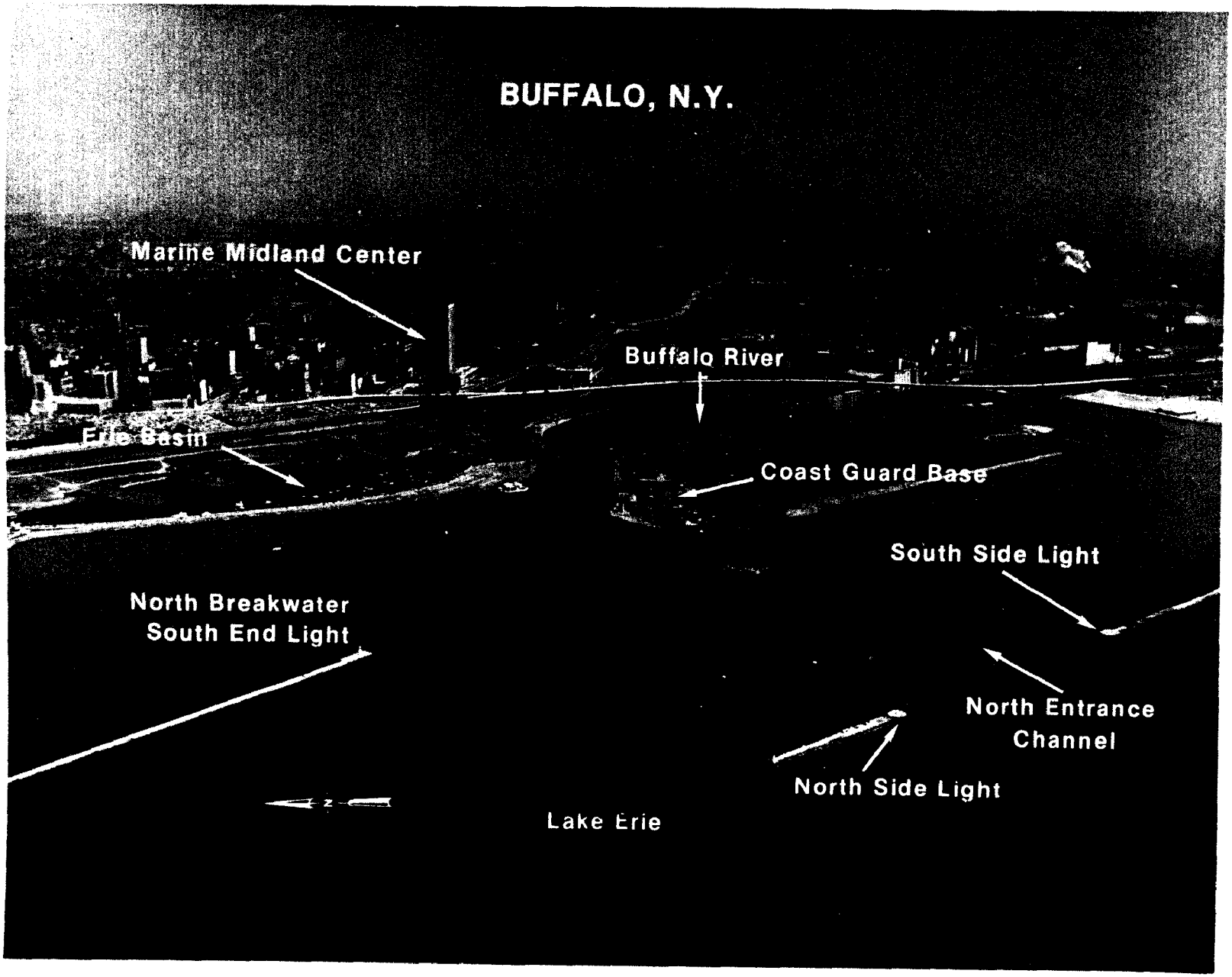
BUFFALO, N.Y.
Marine Midland Center
Buffalo River
Erie Basin
Coast Guard Base
South Side Light
North Breakwater
South End Light
North Entrance
Channel
North Side Light
Lake Erie

Lackawanna Canal, marked at the entrance by private lights, extends S for 0.75 mile from the S end of Outer Harbor. In 1973, the controlling depth was 25 feet with 24 feet along the dock on the W side and shoaling to 22 feet at the S end.

Union Canal, marked at the entrance by a private light and a buoy, extends E for about 0.8 mile from the S end of Outer Harbor. In 1973, the midchannel controlling depth was 20 feet.

Buffalo Inner Harbor comprises Buffalo River and Buffalo Ship Canal. The dredged section of **Buffalo River** extends SE and then generally E for about 5.8 miles from the N end of Outer Harbor to the ConRail railroad bridge. Federal project depth is 22 feet. However, the river is subject to extensive shoaling. The entrance to the river is marked by lights and buoys. (See Notice to Mariners and latest edition of charts for controlling depths.) Above the ConRail bridge, depths are 5 to 15 feet to the mouth of **Cazenovia Creek** and thence 1 to 6 feet to the Bailey Avenue Bridge. Submerged rocks immediately above Bailey Avenue Bridge render navigation for even small craft very hazardous.

From about 1,000 feet downstream of the junction of the Buffalo River and Buffalo Ship Canal upstream for about 1 mile, the river bottom is soft clay and mud overlying rock to a depth ranging from 1 to several feet. Vessels grounding in this portion of the river are seldom damaged by contact with the bottom. Above this point for about 1 mile, the channel is cut through solid rock.

Buffalo Ship Canal extends SE for about 1.4 miles from the inner end of Buffalo River Entrance Channel. The Federal project depth is 22 feet for about 1 mile. (See Notice to Mariners and latest edition of charts for controlling depths.)

Black Rock Canal Entrance Channel, marked by lights and buoys, extends N from the N end of Outer Harbor. Federal project depth is 21 feet. (See Notice to Mariners and latest edition of charts for controlling depths.) **Black Rock Canal** is the navigable channel of the upper Niagara River as far N as **Tonawanda** and is discussed more fully under Niagara River. The Lake Erie W terminus of the Erie branch of the **New York State Barge Canal System** is at Tonawanda.

Anchorages.–The Outer Harbor is all good anchorage ground, except that the bottom is very soft clay S of the middle gap of the breakwaters. There are about 22 large mooring rings on the breakwater adjoining the North Entrance Channel and 25 on the breakwater adjoining the South Entrance Channel. Vessels are permitted to moor to the breakwaters with manila or synthetic lines, but not with wire rope or chains. Vessels are requested not to anchor N of Berthing Area 11. Vessels not longer than 550 feet will be permitted to anchor in Berthing Areas 11 through 17. However, no anchorage will be permitted in Berthing Areas 11 through 24 until vessel traffic to the Niagara Frontier Transportation Authority pier at the foot of Michigan Avenue has ended for the navigation season, and then only by permission from the District Engineer, U.S. Army Corps of Engineers, Buffalo, N.Y. Anchorage will be permitted in berthing areas S of Berthing Area 24 with no restrictions as to length of vessel. The berthing areas are all marked by large orange numbers painted on the harbor face of the breakwaters.

Explosives anchorages are in Outer Harbor Middle Channel and on the S side of South Entrance Channel. (See **33 CFR 110.1 and 110.208,** chapter 2, for limits and regulations.)

A special anchorage is in the small-craft basin on the E side of Outer Harbor. (See **33 CFR 110.1 and 110.84b,** chapter 2, for limits and regulations.)

Dangers.–Numerous unmarked detached shoal spots with depths less than 30 feet are in the E end of Lake Erie, in the approaches to Buffalo Harbor and the Niagara River. **Waverly Shoal,** with a least depth of 10 feet, is 1.9 miles WSW of Buffalo Harbor Light. A buoy marks the S side of the shoalest part, and depths of 18 feet extend about 0.4 mile N and 0.9 mile S from the buoy.

Unmarked 20-foot shoals are 1.4 and 2.6 miles SW of Buffalo Harbor Light.

Local bridge regulations.–Sec. 305. Bridge Control and Traffic.

(2) Whenever, between 6:30 a.m. and 8 p.m., at movable bridges over any portion of the harbor, persons, teams, or vehicles have been delayed at said bridge 10 minutes by reason of any such bridge being open for a vessel to pass, it shall be the duty of the bridgetender or other persons in charge thereof to give said signals and immediately close said bridge and keep it closed 10 minutes for such persons, teams, or vehicles to pass, if so much time shall be required, when said bridge shall be opened again and kept open for a like period, if necessary, for vessels to pass, and so on, alternately, if necessary, during the hours aforesaid.

Sec. 307. Time to Remain Open.–Whenever any person having charge of any vessel shall wish to move the same past any bridge over any portion of the harbor, reasonable time shall be allowed for opening the same.

Sec. 308. Fire and Police Vehicles-Right of Way.–Whenever at any alarm of fire any fire engine, hose cart, or other fire apparatus shall approach any bridge over the harbor, for the purpose of crossing the same toward such fire, the bridgetender shall, if such bridge is open, close the same as soon as practicable and keep it closed until such fire apparatus shall have had an opportunity to pass over said bridge, notwithstanding vessels may be delayed thereby. All vehicles of the fire department and the police department and vessels operated by either of said departments, shall have the right of way across or through any such bridge over all other traffic.

Sec. 309. Vessel Signals.–It shall be unlawful for the owner, officer, or other person in charge of any vessel to attempt to pass any movable bridge across the harbor while a stop signal is being given or displayed.

The commissioner of public works shall provide and maintain signals at the public highway bridges over the harbor, as required by the U.S. Commis-

Structures across the Buffalo Waterways

**Miles above North Breakwater South End Light*

***Clear width in feet proceeding upstream*

No.	Location and Name	Kind	Miles*	Clear width in feet of draw or span openings**			Clear height in feet above water datum		Remarks
				Right	Left	Center	Low	High	
	Buffalo River								
	Junction with Buffalo Ship Canal	.....	0.97	.....	.....	.....	.....	.....	
1	Buffalo Skyway Bridge.....	Highway.....	1.00	.....	.....	215	100	.....	Fixed.
2	Michigan Ave. bridge	Highway.....	1.34	.....	.....	177	20	.....	Vertical lift. Clearance up 101 feet. Note 1.
3	Ohio St. bridge	Highway.....	2.10	.....	.....	251	18	.....	Vertical lift. Clearance up 105 feet. Note 1.
4	Overhead cable	Power.....	3.40	.....	.....	.....	133	.....	
5	ConRail bridge.....	Railroad.....	4.02	.....	.....	100	18	.....	Bascule.
6	Norfolk and Western Ry. bridge	Railroad.....	4.39	.....	.....	97	12	.....	Bascule.
7	Buffalo Creek RR bridge.....	Railroad.....	4.39	.....	.....	97	12	.....	Bascule.
8	ConRail bridge.....	Railroad.....	5.07	.....	.....	112	36	.....	Bascule.
9	South Park Ave. bridge.....	Highway.....	5.22	.....	.....	200	19	.....	Vertical lift. Clearance up 95 feet. Notes 1 and 2.
10	ConRail bridge.....	Railroad.....	5.79	.....	.....	104	25	.....	Bascule. Note 3.
	Junction with Cazenovia Creek	.....	6.09	.....	.....	.....	.....	.....	
11	Bailey Ave. bridge.....	Highway.....	6.24	.....	.....	91	17	.....	Bascule.
	Cazenovia Creek								
12	Overhead cable	Power.....	6.19	.....	.....	.....	.....	.....	Data not available.
13	Bailey Ave. bridge.....	Highway.....	6.22	.....	.....	.....	12	.....	Fixed.
	Buffalo Ship Canal								
14	Buffalo Skyway Bridge.....	Highway.....	1.10	.....	.....	193	100	.....	Fixed.
15	Michigan Ave. bridge	Highway.....	1.28	.....	.....	73	.....	.....	Bridge removed. Abutments remain.
	Union Canal								
16	Fuhrmann Blvd. bridge.....	Highway.....	0.68	.....	.....	80	9	.....	Bascule. Note 4.
17	Father Baker Memorial Bridge	Highway.....	0.70	.....	.....	200	105	.....	Fixed. Note 4.

See **33 CFR 117.1b**, chapter 2, for drawbridge opening signals.

Note 1.–See **33 CFR 117.707**, chapter 2, for drawbridge regulations.

Note 2.–Clear height when raised is 95 feet at left channel limit increasing to 100 feet 25 feet channelward of right channel limit and 100 feet at right channel limit. Clear height when closed is 19 feet at left channel limit and 20 feet at right channel limit with an increased height of 21 feet over a width of 140 feet 50 feet channelward of the left channel limit and extending within 10 feet of the right channel limit.

Note 3.–Not operated until channel above bridge is opened to traffic.

Note 4.–Mileage is above South Buffalo North Side Light.

sioner of Lighthouses, for the security of navigation.

The owner of any movable bridge over the harbor shall provide and maintain vessel signals, as required by the Commissioner of Lighthouses, or by ordinances of the city of Buffalo, for the security of navigation. During closed seasons of navigation, lights on bridges over the harbor and other structures in the harbor must be exhibited from sunset to sunrise at all times when vessels can enter port or are navigating in the vicinity.

Sec. 310. Railroad Bridges.-For all bascule or swing bridges over any portion of the harbor not carrying highway traffic, when any vessel shall signal for its opening, the bridgetender shall immediately open the bridge, unless a train be on the bridge or approaching it so closely as to be unable to stop, and in that case the bridge shall be kept closed long enough for the passage of one train and no more.

Sec. 312. Steamboat Whistles.-No person, firm, or corporation shall blow or cause to be blown the steam whistle of any vessel, for any purpose whatever, while lying at any wharf or dock in the city of Buffalo, or when approaching or leaving such wharf or dock, or when passing through any drawbridge over the harbor, or when running in the harbor, except when necessary as a signal of danger and in cases and under circumstances prescribed by the laws and regulations of the United States and by the ordinances of the city of Buffalo.

No captain or person in charge of a vessel in the Buffalo harbor shall permit any whistle upon such vessel to be blown except for the purpose of giving and answering signals; and no "four whistles" shall be answered by any vessel while lying at the dock.

Fluctuations of water level.-The water level of Lake Erie at Buffalo is frequently affected, usually for periods of less than 12 hours, by strong SW or NE winds. It is reported that these winds may raise or lower water levels by as much as 6 feet. The record fluctuations recorded are 10½ feet above and 4½ feet below Low Water Datum.

The records of the monthly mean stages at Buffalo show that the periods of lowest water during the navigation season are in the spring and fall, the latter being the busiest time of the year in the harbor, when the necessity for deep water is greatest.

Currents.-There is very little current in the outer harbor except during sudden fluctuations of water level, which may cause considerable current, especially in the entrance channels.

The currents in the river are reported to reach velocities of 3 to 5 mph, changing direction and velocity abreast Buffalo Ship Canal. Rapid fluctuations in Lake Erie produce quite strong currents in the river within 1 mile of the mouth, inflowing or outflowing as the case may be. Heavy rainfalls and spring freshets are attended by strong outflowing currents due to rapid rises of the river and the consequent discharge of flood water. These conditions cause difficulties to navigation and sometimes damage to vessels by tearing them from their moorings, but occur only two or three times each year and for only a few hours at a time. With heavy rainfalls, it is reported that currents in the river sometimes reach velocities of 6 to 10 knots.

Weather.-(See page T-3 for **Buffalo climatological table.**)

Ice.-Heavy ice forms in the river, usually in January. A narrow channel is kept open through the ice by tugs, but the ice remains in place because the E end of Lake Erie also freezes over, and the harbor entrance is usually blocked with ice from January to March or April. The ice usually goes out in the spring during a freshet in the river, and the combined effect of the then prevailing strong outflowing currents and the heavy moving ice is at times very great and may last for 2 or 3 days. During this time, the liability of damage to vessels is considerable.

Heavy ice forms in the Buffalo Ship Canal in winter, usually in January. A narrow channel is kept open through the ice by tugs, but the ice remains in place, the same as in the Buffalo River. The ice drifts out on the opening of the entrance channel in March or April, or melts in place, and its breaking up in the spring is not attended with the same liability to damage as in the case of the Buffalo River.

Towage.-Four tugs to 1,200 hp are available for docking, undocking, and shifting in Buffalo Harbor. Arrangements for tugs are made through the Great Lakes Towing Co. dispatcher by radiotelephone on VHF-FM channels 16 (156.80 MHz) and 10 (156.50 MHz), or by telephone, 216-621-4854. One hour's notice is required during working hours. The tugs generally do not work in dense fog or during strong E winds. City regulations require that all vessels which require the opening of one or more bridges while navigating in the Buffalo River must have the assistance of one or more tugs when approaching and passing these bridges. Vessels navigating stern first are required to have a tug on the stern and a tug on the bow.

Buffalo is a **customs port of entry.**

Quarantine, customs, immigration, and agricultural quarantine.-(See chapter 3, Vessel Arrival Inspections, and appendix for addresses.)

Quarantine is enforced in accordance with the regulations of the U.S. Public Health Service. (See Public Health Service, chapter 1.) A U.S. Public Health Service **outpatient clinic** is at Buffalo. (See appendix for address.)

Coast Guard.-A **Marine Safety Office** is in Buffalo. (See appendix for address.) Buffalo Coast Guard Base is on the S side of the entrance to the Buffalo River.

Harbor regulations.-A **speed limit** of 6 mph is enforced in Buffalo Harbor except in the Outer Harbor where the speed limit is 10 mph. (See **33 CFR 162.165 and 207.580**, chapter 2, for regulations.)

Local harbor regulations are established by the Corporation Counsel and enforced by the **harbormaster,** who may be reached at City Hall. Vessels shall not approach or pass any movable bridge at a

speed exceeding 3 mph. Copies of the regulations may be obtained from the Corporation Counsel, City Hall, Niagara Square, Buffalo, N.Y. 14202.

Wharves.–Buffalo has more than 60 piers and wharves in the Outer Harbor, the Buffalo River, and the Lackawanna, Union, and Buffalo Ship Canals. Only the deep-draft facilities are described. (For a complete description of the port facilities, refer to Port Series No. 41, published and sold by the U.S. Army Corps of Engineers. See appendix for address.) The alongside depths for the facilities decribed are reported depths. (For information on the latest depths, contact the operators.) All of the facilities have direct highway connections, and most have rail connections. Water is available at many of the piers and wharves. General cargo at the port is usually handled by ship's tackle.

Facilities in Lackawanna Canal:

Bethlehem Steel Corp., Steel Dock: W side of Lackawanna Canal; 3,900-foot face; 27 feet alongside; deck height, 7½ feet outer section, 12½ feet inner section; open storage for 20,000 tons of limestone; seven storage tanks, 362,000-barrel capacity; three 20-ton gantry cranes; receipt of limestone and fuel oil; shipment of steel mill products; owned and operated by Bethlehem Steel Corp.

Bethlehem Steel Corp., Ore Dock: E side of Lackawanna Canal; 3,975-foot face; 27 feet alongside; deck height, 12½ feet; four 17-ton hulett-type ore unloaders, unloading rate 650 tons per hour each; three traveling bridge cranes; four traveling hoppers which serve belt conveyor system; open storage for over 2 million tons iron ore, 250,000 tons limestone, 400,000 tons dolomite, and 1 million tons coal; receipt of iron ore, iron pellets, and limestone; owned and operated by Bethlehem Steel Corp.

Facilities in Union Canal:

Bethlehem Steel Corp., Union Canal Dock: S side of Union Canal W of highway bridge; 778 feet of berthing space; 20 feet alongside; deck height, 10½ feet; open storage for 400,000 tons of limestone or dolomite; receipt of limestone and dolomite; owned and operated by Bethlehem Steel Corp.

Hanna Furnace Corp., South Dock: S side of Union Canal E of highway bridge; 2,235-foot face; 21 feet alongside; deck height, 10 feet; three traveling bridge cranes, operating rate about 225 tons per hour each; 490,000 square feet open storage; receipt of iron ore and limestone, shipment of pig iron; owned by National Steel Corp. and operated by Hanna Furnace Corp.

Hanna Furnace Corp., North Dock: N side of Union Canal E of highway bridge; 1,635 feet of berthing space; 22 feet alongside; deck height, 12 feet; 270,000 feet of open storage; receipt of limestone and iron ore, shipment of pig iron; owned by National Steel Corp. and operated by Hanna Furnace Corp.

Independent Cement Co. Wharf: N side of Union Canal W of highway bridge; 634 feet of berthing space; 22 feet alongside; deck height, 8 feet; belt conveyor serves storage silos with 100,000-ton capacity; open storage for 30,000 tons of slag; receipt of cement; shipment of slag; owned and operated by St. Lawrence Cement Co., subsidiary of Independent Cement Co.

Facilities in the Outer Harbor:

Niagara Frontier Transportation Authority, Terminal A: (42°51′14″N., 78°52′19″W.); 650-foot face, 27 feet alongside; S side 1,000 feet long, 27 feet alongside; deck height, 12 feet; 55-ton gantry crane, and one 25-ton crawler crane; 83,000 square feet covered storage; 172 acres open storage; receipt and shipment of general cargo; owned by Niagara Frontier Transportation Authority and operated by Marine Intercontinental Terminals of Buffalo, Inc.

Niagara Frontier Transporation Authority, Terminal B: adjacent N of the face of Terminal A; 750-foot face; 23 to 27 feet alongside; deck height, 12 feet; 83,000 square feet covered storage; 1½ acres open storage; receipt and shipment of general cargo; owned by Niagara Frontier Transportation Authority and operated by Marine Intercontinental Terminals of Buffalo, Inc.

Niagara Frontier Transportation Authority, Seaway Pier No. 2: (42°52′05″N., 78°52′52″W.); 1,179-foot north side; 23 to 25 feet alongside; deck height, 12 feet; two bulk material storage sheds; receipt and shipment of bulk commodities including sand, potash, salt, gypsum rock, china clay, limestone, and tallow; owned by Niagara Frontier Transportation Authority and operated by Marine Materials Handling Co., Inc.

Niagara Frontier Transportation Authority, Seaway Pier No. 1: (42°52′09″N., 78°52′57″W.); 200-foot face, 27 feet alongside; S side 1,187 feet long, 24 feet alongside; N side 1,168 feet long, 24 feet alongside; deck height, 12 feet; belt conveyor serving vessel-loading spout; open storage for 50,000 tons of coke; shipment of coke; owned by Niagara Frontier Transportation Authority and operated by Mid-Continent Coal and Coke Co.

International Salt Co. Pier: (42°52′13″N., 78°53′00″W.); 800-foot face; 17 feet alongside; deck height, 8 feet; open storage for 65,000 tons of salt; receipt of salt; owned and operated by International Salt Co., Inc.

Facilities in Buffalo Ship Canal:

Sand Products Landing: W side of canal about 1 mile above the entrance; 1,000-foot face; 13 to 20 feet alongside; deck height, 8 feet; open storage for 50,000 tons of sand; storage silo; receipt of sand; owned by Consolidated Rail Corp. and operated by Sand Products Corp.

Pillsbury Mutual Wharf: E side of canal about 0.6 mile above the entrance; 1,520 feet of berthing space; 21 to 27 feet alongside; deck height, 8 feet; two traveling unloading towers, 10,000-bushel-per-hour capacity each; one loading tower, 11,000-bushel-per-hour capacity; receipt and shipment of grain; owned and operated by The Pillsbury Co.

General Mills Wharf: E side of canal about 0.2 mile above the entrance; 1,025-foot face plus 700 feet of rock-revetted natural bank; 22 feet alongside; deck height, 8 feet; two marine legs, 25,000-bushel-per-hour unloading rate each; 4-million-

bushel grain elevator; receipt of grain; owned and operated by General Mills, Inc.

Facilities in the Buffalo River:

Huron Cement Co. Upper Wharf: S side of river below Ohio Street Bridge; 475-foot face; 20 to 22 feet alongside; deck height, 10 feet; two unloading hoses extend to cement storage silos with 21,000-ton capacity; receipt of cement; owned and operated by Huron Cement Co., Division of National Gypsum Co.

Peavey Co. Wharf: S side of river 800 feet above Ohio Street Bridge; 578-foot face; 24 feet alongside; deck height, 8 feet; two unloading towers, 25,000-bushel-per-hour capacity; two loading spouts, 17,000-bushel-per-hour capacity; 3¼-million-bushel grain elevator; receipt and shipment of grain, shipment of bulk and bagged flour; owned and operated by Peavey Co.

Standard Elevator Wharf: N side of river above Ohio Street Bridge; 875-foot lower face, 19 to 22 feet alongside; 388-foot upper face, 16 to 20 feet alongside; deck height, 8 feet; two traveling unloading towers, 15,000-bushel-per-hour capacity; loading spout, 20,000-bushel-per-hour capacity; 5-million-bushel grain elevator; receipt and shipment of grain; owned by Standard Milling Co. and operated by Standard Elevator and Grain Division of Standard Milling Co.

Lake and Rail Elevator Wharf: S side of river about 1,000 feet above the Peavey Co. Wharf; 535 feet of berthing space E face, 20 to 24 feet alongside; deck height, 10 feet; two traveling unloading towers, 12,500-bushel-per-hour capacity each; loading spout, 35,000-bushel-per-hour capacity; 4½-million-bushel grain elevator; receipt of grain; owned and operated by International Multifoods Corp.

Williams Paving Co. Wharf: N side of river about 0.4 mile above Ohio Street Bridge; 750-foot face; 15 to 18 feet alongside; deck height, 8 feet; open storage for 12,000 tons of material; receipt of sand and limestone; owned and operated by Williams Paving Co., Division of Greater Buffalo Press, Inc.

Republic Steel Corp., Steel Loading Wharf: S side of river about 0.5 mile below South Park Avenue Bridge; 600-foot face; 20 feet alongside; deck height, 12 feet; two 10-ton gantry cranes; 200,000-gallon storage tanks for liquid coke by-products; ½ acre open storage; shipment of steel bars, billets, ingots, and liquid coke by-products; owned and operated by Republic Steel Corp., Buffalo District.

Republic Steel Corp., Ore and Limestone Dock: S side of river immediately above Steel Loading Wharf; 1,188-foot face; 21 feet alongside; deck height, 15 feet; two traveling bridge cranes, 400-ton-per-hour unloading rate; open storage for 600,000 tons of iron ore and limestone; receipt of iron ore and limestone; owned and operated by Republic Steel Corp., Buffalo District.

Republic Steel Corp., Oil Wharf: S side of river about 0.3 mile above South Park Avenue Bridge; 237-foot and 323-foot bulkheads separated by 237 feet of natural bank; 16 feet alongside; deck height, 8 feet; pipelines to oil storage tanks; receipt of fuel oil; owned and operated by Republic Steel Corp., Buffalo District.

Mobil Oil Corp., Buffalo Refinery Wharf: N side of river about 0.4 mile above South Park Avenue Bridge; 1,470-foot face; 15 to 22 feet alongside; deck height, 12 feet; pipelines to oil storage tanks; receipt and shipment of petroleum products, fueling of small vessels; owned and operated by Mobil Oil Corp.

Supplies.–Water, provisions, and marine supplies are available at Buffalo. Bunker fuel and diesel fuel are delivered to vessels at their berths by tank vessels. Arrangements should be made through ships' agents. Occasionally tank trucks supply vessels with bunker fuel.

Repairs.–There are no facilities for drydocking or hauling out large, deep-draft vessels. Two companies that have no waterfront facilities maintain shops and portable equipment for making above-the-waterline repairs and for installing equipment and machinery.

Small-craft facilities.–Erie Basin, close N of the mouth of the Buffalo River, is the site of the city's marina. Transient berths, gasoline, diesel fuel, water, ice, electricity, sewage pump-out facilities, marine supplies, a launching ramp, and minor engine repairs are available. In 1977, depths of 20 feet were reported in the entrance channel and alongside the berths, with 17 feet alongside the gasoline dock. The Buffalo **harbormaster** maintains an office in Erie Basin; telephone, 716–842–0452.

The Niagara Frontier Transportation Authority operates a small-craft basin on the E side of Buffalo Outer Harbor about 2.3 miles SE of the mouth of Buffalo River. Transient berths, gasoline, water, ice, electricity, marine supplies, a launching ramp, a 22-ton mobile lift, and hull, engine, and electronic repairs are available. In 1977, depths of 7 feet were reported in the entrance with 3 to 14 feet alongside the berths.

Measured course.–A measured mile, statute and nautical, is marked on the E face of the breakwater at the N end of the Outer Harbor.

Communications.–Buffalo has excellent rail and highway connections with major United States and Canadian cities. Greater Buffalo International Airport is 8 miles ENE of the city.

Chart 14822.–From **Stony Point** at the S end of Buffalo Harbor, the shoreline trends S for about 3.5 miles and is obstructed by shallow patches extending 1 mile offshore.

A diked disposal area on the W side of Stony Point begins at South Buffalo Pierhead Light and curves SW to a point on shore about 0.5 mile S. The N end of the dike is marked by a light.

S of the disposal area, a **dumping ground** extends about 0.5 mile from the shoreline for about 1 mile. A least depth of 6 feet was reported in 1977.

About 3.5 miles S of Stony Point, the shoreline turns SW and continues this trend, with some southerly recessions and slight irregularities, for about 210 miles to a point about 3 miles E of Huron, Ohio, the southernmost point on the lake.

The hydrography along this entire reach is generally of a uniform character, with no shoals, other than Seneca Shoal, at any great distance offshore, and the land varies from a low character to moderate bluffs of 60 to 120 feet high. The usual routes between ports are well out in deep water, and there are no natural obstacles which make navigation especially hazardous. From the bend S of Stony Point for the first stretch of 12 miles to Sturgeon Point, there are a number of submerged and exposed cribs as much as 0.6 mile offshore.

Seneca Shoal, about 4.4 miles SW of Stony Point, has a least depth of 12 feet and is marked on its NW edge by a lighted buoy.

Chart 14823.–Between **Sturgeon Point** (42°41.4'N., 79°02.9'W.) and **Silver Creek,** about 12 miles SW, the hydrography is less regular. W of **Big Sister Creek,** about 2 miles from Sturgeon Point, an unmarked boulder ledge with a least depth of 3 feet extends 2 miles offshore.

Cattaraugus Creek, about 9.5 miles SW of Sturgeon Point, is marked on its SW entrance point by a light. A straight, narrow, privately marked channel leads into the creek. In 1977, it was reported that the creek offers good protection from all but strong SW winds. It was also reported that the controlling depth varies from 2½ to 5 feet, depending on the shifting shoals. Local knowledge is advised. Several marinas in the creek provide transient berths, gasoline, water, electricity, marine supplies, and launching ramps. Mobile lifts to 6 tons are available for hull and minor engine repairs. In 1977, depths of 2 to 10 feet were reported alongside the berths.

Between Cattaraugus Creek and Silver Creek, a stony ledge extends 1.5 miles from shore. From Silver Creek, the shoreline trends generally SW for 10 miles to Dunkirk, and shoal water extends about 0.8 mile offshore.

Dunkirk Harbor, about 35 miles SW of Buffalo Harbor, is in an indentation of the shore between **Battery Point** on the E and **Point Gratiot** on the W. The harbor serves the town of **Dunkirk, N.Y.**

An unmarked **dumping ground** with a least reported depth of 35 feet is 1 mile NE of Point Gratiot.

Dunkirk Light (42°29.6'N., 79°21.6'W.), 82 feet above the water, is shown from a white square tower with an attached dwelling on Point Gratiot.

Channels.–The harbor is entered from Lake Erie through a dredged entrance channel NE of Point Gratiot. The channel leads SE between a pier on the W and a detached breakwater on the E to the harbor basin off the city dock. The pier and breakwater are marked on the outer ends by lights, and the channel limits are marked by buoys. In April-May 1980, the controlling depth was 8½ feet from deep water in the lake through the entrance channel to the city dock except for a shoal with least depths of 2½ to 7½ feet extending from the W channel limit to the channel centerline in the vicinity of Dunkirk Pierhead Light. E of the city dock, the channel had a controlling depth of 4 feet.

In 1980, two detached breakwaters were under construction extending E and W from the N end of the city dock. The ends of the breakwaters are marked by lights. In October-November 1980, the controlling depths in the channels behind the breakwaters were 5 feet in the E channel and 6 feet in the W channel except for shoaling to 3½ feet at the W end.

Anchorages.–Because of the rock bottom, anchorage in the harbor is poor. The shallow water does not permit mooring to the breakwater.

Dangers.–Vessels entering the harbor should hold to the E to avoid the shoals along the SW side of the channel. As there is no breakwater protection on the E side, the harbor is subject to severe wave action from E storms.

Small-craft facilities.–In 1977, the **harbormaster** reported that the Dunkirk Public Dock at the foot of Central Avenue was in an unsafe condition and was no longer being used by commercial vessels. Persons desiring to load or unload cargo at the dock should contact the harbormaster or the city engineer for additional information. The dock has water and electricity available for transient small craft. In 1977, depths of 5 to 8 feet were reported along the N end of the E face.

Small-craft facilities SW of the city dock provide gasoline, diesel fuel, water, sewage pump-out, marine supplies, and a launching ramp. Mobile lifts to 1½ tons are available for emergency hull and minor engine repairs.

Between Gratiot Point and **Van Buren Point** (42°27.2'N., 79°25.0'W.), 4.3 miles SW, a rocky bank with less than 20 feet of water extends 1 mile from shore. From Van Buren Point, the shoreline trends SW for about 12 miles to Barcelona Harbor. The shore is clear to within 0.7 mile except just W of Van Buren Point where depths to 19 feet extend 1.2 miles off.

Barcelona Harbor, just E of the mouth of **Chautaugua Creek,** is about 17 miles SW of Dunkirk. Although it is not protected from E winds or strong winds from any direction, it is sometimes used as a harbor of refuge by light-draft vessels. A large white building with a red roof is prominent on the W side of the harbor entrance.

Channels.–The harbor is entered from Lake Erie through a dredged entrance channel between two converging breakwaters to a harbor basin just inside. Lights mark the outer ends of the breakwaters. Two unmarked floating breakwaters are in the harbor about 430 and 390 feet inside the ends of the E and W breakwaters, respectively. The W breakwater extends about 140 feet into the channel. In July 1980, the controlling depths were 8 feet in the entrance channel except for shoaling to 6½ feet along the W limit, thence 3 to 8 feet in the basin.

Small-craft facilities.–An unmarked channel leads from the harbor basin SE to the city dock. In 1977, depths of 4 feet were reported in the channel and along the N 200 feet of the W face of the dock. A marina on the SW side of the harbor provides transient berths, gasoline, diesel fuel, water, ice, electricity, marine supplies, and a launching ramp.

Mobile lifts to 9 tons are available for hull and gasoline engine repairs. In 1977, depths of 4 feet were reported alongside the berths.

Charts 14823, 14824.–Erie Harbor is about 28 miles SW of Barcelona. The intermediate shore has no shoals beyond a distance of about 0.7 mile. The **State boundary** between New York and Pennsylvania is about 10 miles SW of Barcelona.

Charts 14824, 14835.–Presque Isle (42°10.4'N., 80°04.8'W.) is an irregularly shaped peninsula forming nearly landlocked Erie Harbor. The peninsula is connected to the mainland by a narrow neck at the W end and broadens as it curves around to the NE and E. The entrance to Erie Harbor is on the S side of the E end of the peninsula. Presque Isle State Park is on the peninsula. **Presque Isle Light** (42°09.9'N., 80°06.9'W.), 73 feet above the water, is shown from a white square tower with an attached red dwelling on the NW shore of the peninsula. Numerous shore protection structures extend lakeward from the lakeside of the peninsula. Small-craft operators are cautioned to keep 500 feet offshore in the vicinity of these structures.

Erie Harbor, about 78 miles SW of Buffalo, is in **Presque Isle Bay,** enclosed from the lake by Presque Isle. The bay opens to the E and is about 4.5 miles long and 1.5 miles wide. Erie Harbor, serving the city of **Erie, Pa.,** is in the SE part of the bay.

Principal commerce at the port is in limestone, sand, salt, petroleum products, coke, steel products, pig iron, other alloys, gravel, clay, and general cargo in the domestic trade.

Prominent features.–The stacks at the paper plant 1 mile SE of Erie Harbor Pierhead Light and the lighted stack 2.2 miles ESE of the light are prominent.

Erie Harbor Pierhead Light (42°09.4'N., 80°04.3'W.), 42 feet above the water, is shown from a black and white horizontally banded square tower on the outer end of the N entrance pier. A fog signal and radiobeacon are at the light.

Channels.–A Federal project provides for a dredged entrance channel leading SW from deep water in Lake Erie between two parallel piers to a harbor basin and three adjacent turning basins in Presque Isle Bay. The N pier is marked by a light at its outer end, and the S pier by two lights near its midlength which form a **235°** range. The channel limits are marked by lighted and unlighted buoys. Two lights near the inner end of the N pier form a **054°30'** range. The Federal project depths are 29 feet in the entrance channel, 28 feet in Harbor Basin, 27 feet in Approach Turning Basin, 21 feet in Erie Turning Basin, and 18 feet in Harbor Turning Basin. (See Notice to Mariners and latest edition of charts for controlling depths.) **Erie Harbor Directional Light** (42°08.4'N., 80°05.3'W.), shown from the outer end of the Continental Grain Co. pier on the S side of the basin, shows a green sector over the deeper water of Harbor Basin and Approach Turning Basin, and a red sector over the shallower water of Erie Turning Basin.

An approach channel marked by buoys leads SW from the harbor basin to a turning basin off the piers on the S side of the bay about 2.6 miles SW of Erie Harbor Pierhead Light. The channel and turning basin are not maintained.

Misery Bay is an indentation in the S side of Presque Isle N of Erie Harbor Entrance Channel. The bay has depths of 5 to 10 feet except for shoaling along the edges. A rock which bares is on the E side of the bay on the S side of the channel leading to **Horse Shoe Pond.**

Anchorages.–Good anchorage is in the center of Presque Isle Bay in depths of 12 to 22 feet, mud bottom. Local regulations prohibit vessels from anchoring in any channel or mooring to channel markers and buoys. Vessels over 100 feet long or over 50 tons are prohibited from anchoring within 500 feet of the city water intake or sewer pipelines. The city water intake extends NW across Presque Isle Bay and is marked by buoys.

Dangers.–An unmarked submerged pier, covered 1 to 2 feet, extends about 2,000 feet from shore 0.8 mile SSE of Erie Harbor Pierhead Light.

Weather.–(See page T-4 for **Erie climatological table.**)

Towage.–A 1,400-hp tug is available from Conneaut, Ohio, for docking, undocking, and shifting vessels. Arrangements for tug service are made through the Great Lakes Towing Co. dispatcher in Cleveland, telephone, 216–621–4854. One hour's notice is required during working hours. The tugs monitor VHF-FM channels 16 (156.80 MHz) and 6 (156.30 MHz).

Erie is a **customs port of entry.**

Quarantine, customs, immigration, and agricultural quarantine.–(See chapter 3, Vessel Arrival Inspections, and appendix for addresses.)

Quarantine is enforced in accordance with the regulations of the U.S. Public Health Service. (See Public Health Service, chapter 1.)

Coast Guard.–Erie Coast Guard Station is on the N side of the entrance channel.

Harbor Regulations are established by the Erie-Western Pennsylvania Port Authority and enforced by the **harbormaster,** who may be reached at the Municipal Building. A **speed limit** of 3 mph is enforced in the East and West Canal Basins and within 300 feet of the shoreline, and 5 mph elsewhere in the harbor. Copies of the regulations may be obtained from the Port Authority Office, 507 Municipal Building, Erie, Pa. 16501.

Wharves.–The piers and wharves of Erie Harbor are along the S side of Presque Isle Bay. Only the deep-draft facilities are described. (For a complete description of the port facilities, refer to Port Series No. 42, published and sold by the U.S. Army Corps of Engineers. See appendix for address.) The alongside depths for the facilities described are reported depths. (For information on the latest depths, contact the operator.) All the facilities described have highway and rail connections. Water

and electrical shore-power connections are available at some of the piers and wharves.

General cargo at the port is usually handled by ship's tackle; special handling equipment, if available, is mentioned in the description of the particular facility. Cranes to 300 tons are available at the Erie International Marine Terminal.

Erie International Marine Terminal, Berths No. 1, 2, and 3: S side of entrance channel at inner end of S pier; 1,450 feet of berthing space; 23 to 26 feet alongside; deck height, 8½ feet; 65,000 square feet covered storage; 22 acres open storage; 300-ton fixed crane; 125-, 140-, and 200-ton crawler cranes; receipt and shipment of general and containerized cargo, dry bulk commodities, vehicles, steel products, and lumber; owned by Port Authority, City of Erie and operated by Codan Corp.

Erie Dry Bulk Wharf: (42°08′25′N., 80°05′00″W.); 1,220-foot face; 24 to 22 feet alongside; deck height, 7½ feet; about 5.5 acres open storage; use of cranes from Erie Sand and Gravel Company Dock; receipt of salt, sand and coal; owned by Port Authority, City of Erie and operated by Erie Sand and Gravel Co.

Erie-Western Pennsylvania Port Authority Grain Terminal Wharf: (42°08′20″N., 80°05′12″W.); 1,000 feet of berthing space; 12 to 24 feet alongside; deck height, 5 feet; 2½-million-bushel grain elevator; two marine legs, unloading rate 20,000 bushels per hour; vessel-loading spout, rate 10,000 bushels per hour; owned by Erie-Western Pennsylvania Port Authority.

Erie Sand and Gravel Company Dock: (42°08′13″N., 80°05′38″W.); 305-foot N face, 19 to 21 feet alongside; 1,031-foot E face, 21 to 14 feet alongside; deck height, 6 feet; open storage for about 1 million tons of material; one crawler crane and an 8-ton mobile crane; receipt of sand and limestone; owned and operated by Erie Sand and Gravel Co.

Austin Dock No. 4: (42°07′47″N., 80°06′30″W.); 1,070-foot W face; 21 feet alongside; deck height, 10 feet; open storage for 100,000 tons each of limestone and salt and 30,000 tons of sand; three mobile front-end loaders; receipt of sand, limestone, salt, and pig iron; shipment of clay; owned by Perry Shipbuilding Corp. and operated by Lawrence Erie Stone Co., subsidiary of Austin Services, Inc.

Erie Builders Concrete Company dock: across slip W of Austin Dock No. 4; 1,060-foot W face; 20 to 16 feet alongside; deck height, 12 feet; 80,000 square feet open storage for about 50,000 tons of sand and limestone; two mobile front-end loaders; receipt of sand and crushed limestone; owned by Perry Shipbuilding Corp. and operated by Erie Builders Concrete Co.

Perry Shipbuilding Corp. Dock: across slip W of Erie Builders Concrete Company Dock; 1,000 feet of berthing space E side; 17 to 6 feet alongside; deck height, 10 feet; pipelines extend to tank storage with 198,000-barrel capacity; receipt of petroleum products; owned by Perry Shipbuilding Corp. and operated by United Oil Manufacturing Co. and Perry Shipbuilding Corp.

Supplies.–By special arrangement, local dealers make tank truck deliveries of bunker fuel to vessels at the berths. Diesel fuel, marine supplies, and provisions are available at Erie.

Repairs.–The port has no active drydock or major repair facilities for deep-draft vessels. The nearest such facilities are at Lorain, Ohio. A repair plant in the SW part of the harbor makes above-the-waterline repairs to vessels at their berths or at the inner end of the Erie Builders Concrete Company Dock. The company maintains a graving dock for construction in the SE part of the harbor, but occasionally uses it for repair. The dock is 1,250 feet long, 120 feet wide at the entrance, and has a depth of 21 feet over the sill. Mobile cranes to 125 tons and yard shops are available.

Small-craft facilities.–Numerous marinas and boatyards in **Canal Basin** on the S side of Erie Harbor provide transient berths, gasoline, diesel fuel, water, ice, electricity, sewage pump-out, and marine supplies. Mobile lifts to 30 tons, fixed lifts to 60 tons, and marine railways to 100 tons are available for hull, engine, and electronic repairs. In 1977, depths of 4½ to 12 feet were reported alongside the gasoline docks.

Presque Isle State Park Marina is in a dredged basin on the NW side of Presque Isle Bay. The entrance to the basin is marked by private lights and a **339°45′** lighted range. In 1977, the reported controlling depths were 9 feet on the centerline in the entrance, 8 feet in the basin except for an isolated 6-foot spot in the E part, and 8 feet alongside the berths. Transient berths, gasoline, water, ice, electricity, marine supplies, and a launching ramp are available. Mobile lifts to 10 tons are available for emergency propellor and minor repairs.

Communications.–Erie is connected by air, rail, and highway to other major United States and Canadian cities. Passenger ferries operate between the city of Erie and the SE side of Presque Isle.

Chart 14824.–From the neck of Presque Isle, the shoreline extends about 23 miles SW to Conneaut Harbor. The shore in this stretch has the appearance of low wooded hills with interspersed communities. Deep water is about 0.8 mile offshore.

The **State boundary** between Pennsylvania and Ohio is about 1.5 miles E of Conneaut.

Conneaut Harbor, serving **Conneaut, Ohio,** is about 107 miles SW of Buffalo and about 73 miles NE of Cleveland. It comprises an outer harbor sheltered by breakwaters and an inner harbor in the lower part of the **Conneaut River.**

A large unmarked **dumping ground** with a least depth of 41 feet in 1976 is 5 miles NW of the harbor entrance.

Prominent features.–Green water tanks 1.7 and 2.8 miles SSW of the harbor are prominent.

Conneaut Harbor West Breakwater Light (41°58.8′N., 80°33.4′W.), 80 feet above the water, is shown from a square white pyramidal tower with a

black band on the outer end of the W breakwater. A fog signal is at the light.

Channels.–The harbor is entered from natural deep water in Lake Erie between converging breakwaters to a dredged basin inside the breakwaters. A dredged channel leads from the SE corner of the basin upstream in Conneaut River for about 0.4 mile to the wharves on either side of the river. A dredged channel leads S from the SW part of the basin to the Municipal Pier about 0.4 mile SW of the mouth of the river. Lights mark the outer ends of the breakwaters and the piers at the river mouth. In August 1980, the controlling depths were 23 feet in the E part of the basin except for shoaling along the edges and 19 feet in the W part of the basin except for shoaling along the W limit, thence 24 feet (26 feet at midchannel) in the river channel.

A privately dredged turning basin in the river immediately above the limit of the dredged channel had a controlling depth of 20 feet in 1979 except for shoaling along the edges. A private slip extending S from the turning basin has a least depth of 17 feet near the S end.

Anchorages.–Vessels are reported to anchor W of the W breakwater in 28 to 38 feet, but the holding ground is poor in shale bottom.

Dangers.–Vessels approaching the harbor from the E are cautioned to not mistake the lights on the piers at the river mouth for the breakwater lights. Use of the gap in the W breakwater should be strictly avoided, because of a large shoal area in the outer harbor W of the municipal pier.

In December 1978, a large anchor was reported lost in the E part of the outer harbor in about 41°58′33.3″N., 80°33′03.8″W.

Bridges.–An overhead cable crossing the SE side of the privately dredged turning basin in the river has a clearance of 124 feet. An inoperative swing bridge with a clearance of 3 feet crosses the Conneaut River just above this cable. An overhead cable with a clearance of 122 feet crosses the entrance to the slip that extends S from the privately dredged turning basin.

Towage.–A 1,400-hp tug is available for docking, undocking, and shifting in Conneaut Harbor. Arrangements for tug service are made through the Great Lakes Towing Co. dispatcher in Cleveland via radiotelephone or telephone, 216–621–4854. One hour's notice is required during working hours. The tug monitors VHF-FM channels 16 (156.80 MHz) and 6 (156.30 MHz).

Ashtabula/Conneaut is a **customs port of entry.**

Quarantine, customs, immigration, and agricultural quarantine.–(See chapter 3, Vessel Arrival Inspections, and appendix for addresses.)

Quarantine is enforced in accordance with the regulations of the U.S. Public Health Service. (See Public Health Service, chapter 1.)

Harbor regulations.–A **speed limit** of 6 mph is enforced in the harbor except in the outer harbor where the speed limit is 10 mph. (See **33 CFR 162.160 and 207.570,** chapter 2, for regulations.)

Wharves.–The deep-draft facilities at Conneaut Harbor are in the inner harbor inside the mouth of the Conneaut River. (For a complete description of the port facilities, refer to Port Series No. 42, published and sold by the U.S. Army Corps of Engineers. See appendix for address.) The alongside depths for the facilities described are reported depths. (For information on the latest depths, contact the operator.) All the facilities described have rail connections and all but the Pittsburgh and Conneaut Dock Co., Dock No. 4, have highway connections. All the described facilities have water and electrical shore-power connections.

Pittsburgh and Conneaut Dock Co., Dock No. 1 Extension: (41°58′12″N., 80°32′58″W.); 1,974-foot face; 27 to 22 feet alongside; deck height, 8½ feet; open storage for 600,000 tons of limestone; three crawler cranes; two front-end loaders; receipt of limestone; owned by Bessemer and Lake Erie Railroad Co. and operated by United States Steel Corp., Eastern Limestone Operation.

Pittsburgh and Conneaut Dock Co., Dock No. 3: E side of slip S of the turning basin; 1,250-foot face; 27 to 28 feet alongside; deck height, 8½ feet; one fixed coal loading tower, capacity 7,000 tons per hour; one slewing coal loader, capacity 4,000 tons per hour; conveyor system for 3½-million-ton open storage area; shipment of coal; occasional bunkering of vessels; owned by Bessemer and Lake Erie Railroad Co. and operated by Pittsburgh and Conneaut Dock Co.

Pittsburgh and Conneaut Dock Co., Dock No. 4: E side of river opposite Dock No. 1 extension; 2,078 feet of berthing space; 27 to 28 feet alongside; deck height, 8½ feet; five 17-ton hulett-type ore unloaders, capacity 875 tons per hour each; open storage for 3½ million tons of ore; receipt of iron ore and limestone; owned and operated by Pittsburgh and Conneaut Dock Co.

Supplies.–Diesel oil by tank truck and some marine supplies and provisions are available at Conneaut.

Small-craft facilities.–A dredged channel extends S from the outer basin to the Municipal Pier 0.4 mile SW of the river mouth. In May 1979, the controlling depths were 3 feet at midchannel, with 3 feet along the N pier face, and thence in 1977, 2 to 7 feet reported along the W face. Gasoline, diesel fuel, and electricity are available.

The Conneaut Port Authority operates a small-craft basin NE of the Municipal Pier. The entrance to the basin is marked by private lights. In 1977, the reported controlling depth was 5 feet in the entrance with 3 to 18 feet alongside the berths. Transient berths, gasoline, diesel fuel, water, ice, electricity, marine supplies, and launching ramps are available.

Communications.–Conneaut has good highway and rail connections.

Charts 14824, 14825.–From Conneaut to Ashtabula, 13.5 miles SW, there is deep water about 0.8 mile offshore. The shore is a series of low wooded hills with interspersed communities.

Two wrecks, covered 35 feet, are 1.5 miles off-

shore about 3.9 miles ENE of the entrance to Ashtabula Harbor.

Charts 14825, 14836.-Ashtabula Harbor is about 119 miles SW of Buffalo and about 59 miles NE of Cleveland. It comprises an outer harbor, the navigable portion of the **Ashtabula River** for about 2 miles above the mouth, and two large slips opening directly into the lake under the protection of the breakwaters.

The major commodities handled at the port are limestone, iron and other ores, coal and other dry bulk commodities, pig iron, iron products, raw rubber, and general cargo in the domestic trade.

Two unmarked **dumping grounds,** with least reported depths of 35 feet, are 2.4 miles N and 2 miles NE of the harbor entrance.

Prominent features.-The lighted stacks 1.5 miles SE and 1.8 miles ESE of the harbor entrance are conspicuous. The silos on the W side of the river mouth are also prominent.

Ashtabula Harbor Light (41°55.1'N., 80°47.8'W.), 51 feet above the water, is shown from a white cylindrical tower on a white square house near the outer end of W breakwater. A fog signal and radiobeacon are at the light.

Channels.-The harbor is entered from Lake Erie through a dredged entrance channel between converging breakwaters that are marked at the outer ends by lights. Inside the breakwaters, the outer harbor divides into E and W channels with a central turning basin. The limits of the dredged areas in the outer harbor are marked by buoys. The W channel leads along the W breakwater and around the W end of an inner detached breakwater to the mouth of the ConRail Minnesota Slip and to the mouth of the Ashtabula River and thence upstream for about 2 miles; a turning basin is 0.3 mile below the head of the project. A light marks the W end of the inner detached breakwater. The E channel leads SE to a basin off the entrance to two large slips. A triangular turning basin is between the two outer channels on the N side of the inner detached breakwater.

In April 1980, the midchannel controlling depths were 27 feet from the breakwater entrance through the W channel to a point abreast the inner breakwater, thence 25 feet to the mouth of the river and 25 feet to the mouth of the ConRail Minnesota Slip except for shoaling at the E end, thence 24 feet for about 0.4 mile in the river channel, thence 12 feet to the Fifth Street bridge, thence 13 feet to the Ashtabula Yacht Club except for shoaling to less than 1 foot on the S side of the channel at the yacht club slip entrance, thence 7 feet to a point about 800 feet downstream of the ConRail bridge, thence 2 feet to the turning basin just below the limit of the Federal project with 1 foot at midchannel in the basin entrance and 1 to 7 feet in the basin, thence 1 foot to the upstream limit of the project. In April 1980, the midchannel controlling depth in the E channel was 28 feet, thence 26 feet in the basin except for shoaling along the edges. The triangular turning basin had a controlling depth of 21 feet except for shoaling to 20 feet along the S edge and 19 feet along the E edge.

Anchorages.-Deep-draft vessels normally anchor about 2 miles ENE or W of the breakwater entrance in 35 to 45 feet, sand and mud bottom.

Bridges.-An overhead conveyor with a clearance of 100 feet crosses the Ashtabula River 0.5 mile above the mouth. The Fifth Street bridge 0.15 mile upstream has a bascule span with a clearance of 11 feet. The ConRail bridge about 1.5 miles above the river mouth has a bascule span with a clearance of 11 feet. An overhead cable on the N side of the bridge has a clearance of 131 feet. (See **33 CFR 117.1b and 117.706a,** chapter 2, for drawbridge regulations and opening signals.)

Local bridge regulations.-

147.35 Bridges to be Lighted.

All bridges over the Ashtabula River in the City of Ashtabula shall be lighted in accordance with the regulations of the United States Coast Guard, and lights shall be visible on a dark night with clear atmosphere at least one (1) nautical mile or about 2,000 yards.

147.36 Vessels Passing through Bridges.

All vessels navigating the harbor when passing any bridge shall be moved as expeditiously as is consistent with a proper movement in the river, and shall not be anchored or fastened to interfere with the opening or closing of any bridge.

147.37 One Vessel Tow.

It shall be unlawful for any person to cause any vessel to tow more than one vessel at a time through any movable bridge in the harbor, providing that this shall not be construed as applying to scows or yachts.

147.41 Duty of Bridge Operators.

It shall be the duty of the bridge operator in all cases to report to his immediate superior and the Harbor Master any infraction of this article.

147.42 Penalty for Violation.

Any master, owner or person in possession, charge or control of any vessel, or any other person, firm or corporation who shall violate any of the provisions of this article shall be fined not less than fifty dollars ($50.00) nor more than five hundred dollars ($500.00).

Towage.-Two tugs to 1,400 hp are available at Ashtabula for docking, undocking, and shifting vessels. Arrangements for tug service are made through the Great Lakes Towing Co. dispatcher in Cleveland, telephone, 216-621-4854, or locally in Ashtabula, telephone, 216-998-1510. One hour's notice is required during working hours. The tugs monitor VHF-FM channels 16 (156.80 MHz) and 6 (156.30 MHz).

Ashtabula/Conneaut is a **customs port of entry.**

Quarantine, customs, immigration, and agricultural quarantine.-(See chapter 3, Vessel Arrival Inspections, and appendix for addresses.)

Quarantine is enforced in accordance with the regulations of the U.S. Public Health Service. (See Public Health Service, chapter 1.)

Coast Guard.-Ashtabula Coast Guard Station is

on the E side of the Ashtabula River about 0.5 mile above the mouth.

Harbor regulations.–A **speed limit** of 6 mph is enforced in the harbor except in the outer harbor where the speed limit is 10 mph. (see **33 CFR 162.160 and 207.570,** chapter 2, for regulations.)

Local harbor regulations are established by the City Council and enforced by the **harbormaster** who may be reached at the Port Authority Office. The harbormaster controls vessel movement and berthage in the harbor. Local regulations specify a **speed limit** of 6 mph in the harbor for vessels over 100 feet long. Copies of the regulations may be obtained from Port Authority Office, 529 Prospect Road, Ashtabula, Ohio 44004.

Wharves.–The wharves of Ashtabula Harbor are on the S side of the outer harbor and along both sides of the Ashtabula River. Only the deep-draft facilities are described. (For a complete description of the port facilities, refer to Port Series No. 42, published and sold by the U.S. Army Corps of Engineers. See appendix for address.) The alongside depths for the facilities described are reported depths. (For information on the latest depths, contact the operator.) All the facilities described have highway connections, and all except the R. W. Sidley Wharf have railway connections. Water and electrical shore-power connections are available at most of the facilities.

Facilities in the Ashtabula River:

Consolidated Rail Corp., Coal Dock No. 10: W side of the river inside the mouth; 2,800-foot face; 27 to 14 feet alongside; deck height, 7 feet; one traveling coal loader, capacity 8,000 tons per hour; open storage for 1½ million tons of coal; shipment of coal; owned by ConRail and operated by the Lower Lake Dock Co.

R. W. Sidley Wharf: E side of the river 0.6 mile above the mouth; about 350 feet of berthing space; 15 to 17 feet alongside; one crawler crane; one mobile front-end loader; open storage for 60,000 tons of limestone; receipt of limestone; owned and operated by R. W. Sidley, Inc.

Facilities in the outer harbor:

Consolidated Rail Corp., Dock No. 1 Extension: S side of outer harbor between river mouth and ConRail Minnesota Slip, and outer end of W side of ConRail Minnesota Slip; 1,030-foot N face, 25 to 17 feet alongside; 1,165-foot E face, 27 feet alongside; deck height, 7 feet; four hulett-type ore unloaders; open storage for 1 million tons of iron ore; receipt of iron ore; owned by ConRail and operated by Ashtabula and Buffalo Dock Co.

Consolidated Rail Corp., Dock No. 2 Extension: Outer end of E side of ConRail Minnesota Slip; 1,198-foot face; 27 feet alongside; deck height, 7 feet; one front-end loader; open storage for 1 million tons of iron ore; receipt of iron ore; owned by ConRail and operated by Ashtabula and Buffalo Dock Co.

Pinney Dock No. 1: W side of Slip No. 1, about 0.5 mile E of the river mouth; 2,000-foot face; 28 to 30 feet alongside; deck height, 8 feet; 10 mobile front-end loaders; open storage for about 2 million tons in rear of Docks 1, 2, and 3; receipt of sand, quartz, limestone, and manganese ore; owned and operated by Pinney Dock and Transport Co., Inc.

Pinney Dock Nos. 2 and 3: E side of Slip No. 1 and W side of Slip No. 2, about 0.6 mile E of the river mouth; Dock No. 2, 2,000-foot face, 28 to 30 feet alongside; Dock No. 3, 2,000-foot face, 27 feet alongside; deck height, 8 feet; use of mobile equipment from Dock No. 1; receipt of sand, quartz, limestone, and manganese ore; owned and operated by Pinney Dock and Transport Co., Inc.

Pinney Dock No. 4: E side of Slip No. 2: 2,000-foot face; 27 feet alongside; deck height, 7 feet; two 45-ton gantry cranes; use of mobile equipment from Dock No. 1; 131,000 square feet covered storage; about 5 acres open storage; receipt and shipment of general cargo, receipt of raw titanium ore, china clay, pig iron, newsprint, lumber, raw rubber, and scrap metal; owned and operated by Pinney Dock and Transport Co., Inc.

Supplies.–Diesel oil by tank truck and limited marine supplies and provisions are available at Ashtabula.

Repairs.–Three companies in Ashtabula make above-the-waterline repairs and install equipment and machinery for vessels at berth in the harbor.

Small-craft facilities.–Several marinas on the Ashtabula River provide transient berths, gasoline, diesel fuel, water, ice, electricity, sewage pump-out, marine supplies, and a launching ramp. Mobile lifts to 40 tons are available for hull, engine, and electronic repairs. In 1977, depths of 8 to 16 feet were reported alongside the berths.

Communications.–Ashtabula is served by ConRail and Norfolk and Western Railway, and has good highway connections.

Chart 14825.–From Ashtabula SW for 27 miles to Fairport, the shore continues as a series of low wooded hills and small communities. Deep water is about 1 mile offshore. A sunken wreck, covered 10 feet, is about 0.6 mile offshore about 15 miles SW of Ashtabula. A boulder, covered 15 feet, is about 3 miles ENE of the entrance to Fairport Harbor.

Charts 14825, 14837.–**Fairport Harbor** is about 29 miles NE of Cleveland Harbor. It comprises an outer harbor, and an inner harbor formed by the lower 1 mile of the **Grand River.**

An unmarked **dumping ground** with a least reported depth of 35 feet is 3.5 miles NNE of the harbor entrance.

Prominent features.–The stacks and tanks of a chemical plant 1.3 miles SE of the harbor entrance are very prominent from offshore.

Fairport Harbor West Breakwater Light (41°46.1′N., 81°16.9′W.), 56 feet above the water, is shown from a white square tower on the corner of a square building about 500 feet from the outer end of the W breakwater. A fog signal and radiobeacon are at the light.

Channels.–The harbor is entered from Lake Erie through a dredged channel from deep water in the lake between two converging breakwaters to an

outer harbor basin. From its inner end, the E breakwater turns E and parallels the shore for about 1 mile. Lights mark the outer ends of the breakwaters and the E end of the E breakwater. From the outer harbor basin, the mouth of the river is entered between parallel piers, marked at the outer ends by lights, and the channel extends upstream for 1.5 miles. There is a turning basin on the W side of the channel about 1 mile above the mouth.

In 1980-August 1981, the controlling depths were 23 feet from deep water in the lake through the entrance channel and outer basin to the mouth of the river except for shoaling to 12 feet along the W flared edge and to 15 feet along the edges of the channel through the outer basin, thence 22 feet (25 feet at midchannel) for 0.7 mile, thence 17 feet (18 feet at midchannel) to the upstream limit of the Federal project except for shoaling to 15 feet at the limit of the project. In August 1981, depths were 10 to 21 feet in the dredged part of the outer basin W of the channel and 9 to 21 feet E of the channel. The turning basin had a controlling depth of 15 feet.

Dangers.-A wreck, covered 30 feet, is about 0.6 mile NW of the breakwater entrance. A shoal that extends NW from the N end of the W breakwater tends to encroach the W side of the approach channel. Deep-draft vessels should avoid favoring the W channel limit when entering or leaving the harbor. At times a very strong current past the river mouth pierheads makes it difficult and dangerous for unaided vessels to enter the river channel.

A wreck, covered 6 feet, is in the outer harbor basin about 1,000 feet E of East Pier Light in about 41°45′41″N., 81°16′35″W.

Mariners are cautioned to avoid dragging anchor over the submerged pipeline just above the river mouth. The harbormaster reports that vessels sometimes scrape the pipeline during low water conditions.

The E end of the E breakwater may become submerged during certain weather conditions. It is marked by unlighted buoys.

Towage.-Two tugs to 1,400 hp are available from Ashtabula for docking, undocking, and shifting. Arrangements for tug service are made through the Great Lakes Towing Co. dispatcher in Cleveland, telephone, 216-621-4854. One hour's notice is required during working hours. The tugs monitor VHF-FM channels 16 (156.80 MHz) and 6 (156.30 MHz).

Fairport Harbor is a **customs station.**

Quarantine, customs, immigration, and agricultural quarantine.-(See chapter 3, Vessel Arrival Inspections, and appendix for addresses.)

Quarantine is enforced in accordance with the regulations of the U.S. Public Health Service. (See Public Health Service, chapter 1.)

Coast Guard.-Fairport Harbor Coast Guard Station is on the W side of the river just inside the mouth.

Harbor Regulations are enforced by the **harbormaster** who may be reached through the Chief of Police, 220 3rd Street, Fairport Harbor, Ohio 44077. **Speed limits** of 6 mph and 10 mph are enforced in Grand River and in the outer harbor, respectively. (See **33 CFR 162.160 and 207.570,** chapter 2, for regulations.) Copies of the local regulations may be obtained from Village Hall, 220 3rd Street, Fairport Harbor, Ohio 44077.

Wharves.-Fairport Harbor has numerous wharves and docks in Grand River. Only the deep-draft facilities are described. (For a complete description of the port facilities, refer to Port Series No. 42, published and sold by the U.S. Army Corps of Engineers. See appendix for address.) The alongside depths for the facilities described are reported depths. (For information on the latest depths, contact the operator.) All the facilities described have highway connections and many have railway connections. Some of the facilities have water available.

Union Sand and Supply Corp. Dock:E side of river 0.25 mile above pierheads; 1,119-foot face; 23 to 15 feet alongside; deck height, 10 feet; one front-end loader; open storage for 100,000 tons of material; receipt of sand and limestone; owned by Fairport Development Co., Inc., and operated by the Union Sand and Supply Corp.

Northeastern Road Improvement Co. Dock:E side of river above Union Sand and Supply Corp. Dock; 1,000-foot face; 23 to 15 feet alongside; deck height, 10 feet; one front-end loader; open storage for 200,000 tons of limestone; receipt of limestone; owned and operated by the Northeastern Road Improvement Co.

Standard Machine and Equipment Co. Wharf: E side of river 1.2 miles above pierheads; 1,300 feet of berthing space; 23 to 20 feet alongside; deck height, 8 feet; two front-end loaders; 18-ton traveling bridge crane; open storage for 600,000 tons of limestone; owned by The Ceico Co. and operated by Standard Machine and Equipment Co.

Painesville Grand River Dock Co. Dock: W side of the river 0.3 mile above the pierheads; 1,540 feet berthing space along natural bank; 22 to 18 feet alongside; deck height, 4 to 5 feet; one crawler crane and three front-end loaders; open storage for 100,000 tons of material; receipt of limestone and sand; owned by A. J. Ronyak, Inc., and R. W. Sidley, Inc., and operated by Painesville Grand River Dock Co.

Morton Salt Co. Fairport Plant Dock: W side of the river 0.5 mile above the pierheads; 600 feet of berthing space with dolphins; 24 to 20 feet alongside; deck height, 10 feet; one fixed, offshore loading tower, capacity 1,000 tons per hour; storage silos for 12,000 tons of salt; open storage for 250,000 tons of salt; shipment of bulk salt; owned and operated by Morton Salt Co.

Republic Steel Lime Co. Dock: W side of the river 0.75 mile above the pierheads; about 1,700 feet of berthing space along natural bank; 24 feet alongside; deck height, 3½ to 4 feet; two front-end loaders; storage silos for 17,000 tons of lime; open storage for 400,000 tons; receipt of limestone;

Structures across Grand River at Fairport

**Miles above West Pier Light*

***Clear width in feet proceeding upstream*

No.	Location and Name	Kind	Miles*	Clear width in feet of draw or span openings**			Clear height in feet above water datum		Remarks
				Right	Left	Center	Low	High	
1	Overhead cable	Power	0.87				120		
2	Baltimore & Ohio RR bridge	Railroad	1.72	52	56		18		Fixed.
3	Overhead cables	Power	2.05				15		Note 1.
4	Baltimore & Ohio RR bridge	Railroad	2.27			72	20		Fixed.
5	Overhead cable	Power	2.28				40		
6	High St. bridge	Highway	2.30	115	115		10		Fixed.
7	Overhead cable		2.31				23		
8	St. Clair St. bridge	Highway	2.77			90	15		Fixed.

Note 1.-Cables cross the river from the N bank to an island at midstream.

owned by Republic Steel Corp. and operated by Republic Steel Lime Co.

Osborne Concrete and Stone Co. Dock: On N and W sides of turning basin 1 mile above the pierheads; 400 feet of berthing space along natural bank on N side of basin, 19 to 18 feet alongside; 650 feet of berthing space along natural bank on W side of basin, 19 to 18 feet alongside; deck height, 4 feet; three front-end loaders and one mobile crane; open storage for 100,000 tons of material; receipt of limestone and sand; owned and operated by Osborne Concrete and Stone Co.

Supplies.-Bunker fuel is available by tank vessel from Cleveland. Limited marine supplies and provisions are available at Fairport Harbor.

Small-craft facilities.-Several marinas on the Grand River provide transient berths, gasoline, diesel fuel, water, ice, electricity, sewage pump-out, marine supplies, and launching ramps. Mobile lifts to 18 tons are available for hull, engine, and electronic repairs. In 1977, depths of 2 to 7 feet were reported alongside the berths.

Communications.-Fairport Harbor has good highway connections and is served by ConRail, Baltimore and Ohio, and Norfolk and Western railways.

Charts 14825, 14826.-From Fairport Harbor, the shoreline trends SW for about 29 miles to the main entrance to Cleveland Harbor. There is deep water about 1 mile offshore at Fairport Harbor, decreasing to 0.5 mile or less offshore at Cleveland. Several small-craft harbors and marinas are along this stretch of low wooded hills.

Chart 14825.-Mentor Harbor, about 4.5 miles SW of Fairport Harbor, comprises a group of privately developed small-craft channels and basins. The entrance to the harbor, protected by parallel breakwaters, is marked by private lights on the outer and inner ends of the E breakwater, a private light near the inner end of the W breakwater, and a private **142°** lighted range. It is reported that during the yachting season local interests usually maintain a depth of 11 feet through the entrance channel, close to the E breakwater. After strong NW to NE winds, sandbars are reported to form in the entrance channel. In 1979, depths of 4 feet were reported alongside the berths in the harbor. Transient berths, gasoline, diesel fuel, water, ice, electricity, sewage pump-out facilities, and marine supplies are available. Mobile lifts to 25 tons are available for hull, engine, and electronic repairs.

A wreck, covered 16 feet, is 1.5 miles WNW of the entrance to Mentor Harbor.

Chagrin River is about 10 miles SW of Fairport Harbor. The entrance channel is marked by private lights on the pier on the W side of the mouth. In 1976, the controlling depth in the river was 1 foot, except for shoaling to bare on the E side about 200 feet inside the entrance. Several marinas in the river provide transient berths, water, electricity, sewage pump-out, marine supplies, and launching ramps. Mobile lifts to 30 tons are available for hull, engine, and electronic repairs. In 1977, depths of 4 to 6 feet were reported alongside the berths.

The intake channel of a powerplant is just W of the mouth of Chagrin River. A private light marks

the outermost part of the breakwaters that protect the channel.

Chart 14826.-The Wildwood Yacht Club harbor is about 5.4 miles NE of Cleveland Harbor East Entrance Light, close NE of **Euclid Creek.** The entrance is marked by private lights on the ends of the E and W pierheads. In 1977, the reported controlling depths were 7 feet in the entrance, and 7 to 11 feet in the harbor.

The Northeast Yacht Club Basin is adjacent to the Cleveland sewage disposal plant, about 4 miles NE of Cleveland Harbor East Entrance Light. The entrance is marked by private lights on the E end of the N breakwater and the N end of the E breakwater. In 1977, the reported controlling depth was 6 feet in the entrance and in the basin.

About 3.1 miles SW of Euclid Creek, at the mouth of a stream known locally as **Dugway Brook,** are submerged pilings in 12 feet of water.

Charts 14826, 14839.-Cleveland Harbor, about 175 miles SW of Buffalo and 95 miles E of Toledo, consists of an outer harbor formed by breakwaters and an inner harbor made up of the **Cuyahoga River,** and the **Old River** which was the original outflow channel of the Cuyahoga River. The city of **Cleveland, Ohio,** is one of the major industrial centers on Lake Erie.

The major commodities handled at the port are iron, steel, and aluminum products; limestone, iron ore, sand, stone, salt, and other minerals; petroleum products and other liquid bulk cargo; and general and containerized cargo in the foreign trade.

Vessels calling at Cleveland Harbor may obtain information on river traffic by contacting the Great Lakes Towing Co. dispatcher on VHF-FM channels 16 (156.80 MHz) or 10 (159.50 MHz), or by radiotelephone through a land station, telephone, 621-5094.

An unmarked **dumping ground** with a least reported depth of 35 feet is about 9.3 miles N of the main entrance to Cleveland Harbor.

Prominent features.-The most prominent objects when approaching Cleveland Harbor are the Municipal Stadium 0.7 mile E of the mouth of the Cuyahoga River, the Federal Office Building and the Erieview Plaza Tower about 1.1 miles E of the mouth, the Terminal Tower 1 mile SE of the mouth, and the lighted "W" sign 3.3 miles W of the mouth on the lakefront.

Cleveland Waterworks Intake Crib Light (41°32.9'N., 81°45.0'W.), 55 feet above the water, is a private aid shown from a gray square house on a red cylindrical crib about 3.3 miles NW of the harbor entrance. A fog signal is at the light.

Cleveland Harbor East Entrance Light (41°32.6'N., 81°39.1'W.), 59 feet above the water, is shown from a white skeleton tower with an enclosed top at the NE end of the outer harbor breakwater.

Cleveland Harbor West Pierhead Light (41°30.5'N., 81°43.1'W.), 63 feet above the water, is shown from a white conical tower with attached building on the W side of the main entrance to Cleveland Harbor. A fog signal and radiobeacon are at the light.

Channels.-Cleveland outer harbor is formed by a series of breakwaters paralleling the shore for about 1 mile W and 4 miles E of the mouth of the Cuyahoga River. Lights mark the ends of each of the breakwaters. The main entrance from Lake Erie is through a dredged approach channel opposite the mouth of the river. The harbor may also be entered at the E end, and small craft may enter at the W end. The anchorage in the outer harbor has a mud and sand bottom. In the inner harbor, dredged channels lead upstream for about 5.6 miles in the Cuyahoga River and for about 1 mile in Old River, which branches W from Cuyahoga River 0.4 mile above the mouth. Lighted and unlighted buoys mark the limits of the dredged areas in the outer harbor. The piers at the mouth of the river are marked on the outer ends by lights.

The Federal project depths are 29 feet in the approach channel from deep water in the lake, thence 28 feet through the entrance channel to the mouth of the river and in West Basin, 28-27 feet in East Basin, and 25 feet in Airport Range. In the inner harbor, project depths are 27 feet in the Cuyahoga River from the mouth to the junction with Old River, thence 23 feet to the upstream limit of the project, and 27 feet in Old River. (See Notice to Mariners and latest edition of charts for controlling depths.)

A diked disposal area is in the outer harbor at the NE end of Burke Lakefront Airport.

About 1 mile E of the East Entrance Light, at Gordon Park, a breakwater extends about 1,000 feet NW from shore, then curves to SW for about 1,000 feet. The outer portion is mostly submerged and is marked along its outer side by private unlighted buoys. In April 1978, an 88-acre diked disposal area was under construction enclosing the breakwater and extending E. Orange and white buoys mark the construction area; lights mark the dike.

Anchorages.-Deep-draft vessels normally anchor about 2 miles SW or 3 miles E of Cleveland Waterworks Intake Crib Light in about 40 to 48 feet of water, clay and gravel bottom. The holding ground at these locations is reported to be good. Avoid anchoring over the potable water intake, the outer end of which is marked by a lighted buoy 0.7 mile W of Cleveland Waterworks Intake Crib Light. General anchorages are in the NW part of West Basin and S of the dredged channel in the E part of East Basin. An explosives anchorage is on the NW side of the E breakwater. (See **33 CFR 110.1 and 110.207,** chapter 2, for limits and regulations.) In 1977, it was reported that the East Basin general anchorage and the explosives anchorage had not been used for about 10 years. The West Basin anchorage has a sand and mud bottom and is used only occasionally. The harbormaster, who has control of the waters for all three anchorages, generally orders vessels to anchor outside the harbor. Ves-

sels are prohibited from anchoring within 2,000 feet W of the main entrance channel.

Dangers.–During flood stages of the Cuyahoga River, debris may be encountered in the river and in the outer harbor.

Caution.–A submerged cable extends NNW from shore to Cleveland Harbor East Entrance Light. Vessels are cautioned not to drag anchor over the cable.

Local bridge regulations.–Sec. 7.1511. A copy of the ordinances relating to the management of bridges and viaducts and the signals for opening and closing the same shall be posted up in the pilot house of every tug employed in navigating the Cuyahoga River or old river bed, and the harbormaster is hereby instructed to furnish, upon application, a printed copy of the same to the master of any such tug.

Sec. 7.1701. No more than one boat or craft for which the draw of any bridge has to be opened or swung shall pass through said draw at the same time.

Sec. 7.1706. The captain, bridgetenders, or other persons in charge of any of the drawbridges shall not close the same against vessels or boats seeking to pass through, until passengers and teams have been delayed fully 10 minutes by the said draws of the above-mentioned bridges being open.

Sec. 7.1708. The director of port control shall by rule designate the hours when it may be necessary to keep any city drawbridge closed for the accommodation of traffic.

Sec. 7.1713. No material of any kind shall be deposited under any of the viaducts, without a permit from the Director of Port Control; no material shall be deposited adjacent to viaduct that would injure the structure in case of fire; and no bills, posters, or advertisements of any kind shall be posted on any part of any viaduct.

Sec. 7.1714. Any person violating any of the provisions of this subdivision shall be fined not less than $5 nor more than $25, and shall also be liable to the city for all damage that may be done to the drawbridge by collision or otherwise.

Weather.–(See page T-5 for **Cleveland climatological table.**)

Towage.–A 1,200-hp tug is available at Cleveland for docking, undocking, and shifting of vessels. Arrangements for tug service are made through the Great Lakes Towing Co. dispatcher in Cleveland by radiotelephone on VHF-FM channels 16 (156.80 MHz) or 10 (156.50 MHz), or by telephone, 216–621–4854. One hour's notice is required during working hours. The tugs will sometimes not work in severe ice conditions. The tugs monitor VHF-FM channels 16 (156.80 MHz) and 6 (156.30 MHz). Vessels carrying 1,200 tons or more of gasoline, oil, explosives, or other dangerous material, and all vessels carrying 3,000 tons or more of cargo of any kind, must have the assistance of a tug or tugs while navigating the Cuyahoga River S of Superior Avenue.

Cleveland is a **customs port of entry.**

Quarantine, customs, immigration, and agricultural quarantine.–(See chapter 3, Vessel Arrival Inspections, and appendix for addresses.)

Quarantine is enforced in accordance with the regulations of the U.S. Public Health Service. (See Public Health Service, chapter 1.) A U.S. Public Health Service **outpatient clinic** is at Cleveland. (See appendix for address.)

Coast Guard.–A **Marine Safety Office** and the headquarters of the Ninth Coast Guard District are at Cleveland. (See appendix for addresses.) Cleveland Coast Guard Station is on the S side of the outer harbor just W of Burke Lakefront Airport.

Harbor Regulations.–Federal regulations specify a **speed limit** of 6 mph in the harbor except in the outer harbor where the speed limit is 10 mph. (See **33 CFR 162.160 and 207.570,** chapter 2, for regulations.) However, the city of Cleveland has adopted a lesser **speed limit** of 4 mph in the Cuyahoga River and Old River. During fog or when a blue light or flag is shown from any pier, wharf, bridge or other place where person or property may be endangered, a **speed limit** of 2 mph is enforced.

Local harbor regulations are established by the city of Cleveland and enforced by the **harbormaster** who can be contacted at Water Control Laboratory, New West Pier, Whiskey Island, c/o Water Control Laboratory, 1201 Lakeside Avenue, Cleveland, Ohio 44114. Copies of the regulations can be obtained from the Office of the City Clerk, Room 216, City Hall, 601 Lakeside Avenue, Cleveland, Ohio 44114.

Wharves.–There are extensive waterfront facilities in Cleveland outer harbor and along both banks of Cuyahoga River and Old River. Only the deep-draft facilities are described. (For a complete description of the port facilities, refer to Port Series No. 43, published and sold by the U.S. Army Corps of Engineers. See appendix for address.) The alongside depths for the facilities described are reported depths. (For information on the latest depths, contact the operator.) All the facilities described have highway connections, and many have railway, water, and electrical shore-power connections. Cargo in the port is generally handled by ships' tackle. Cranes to 230 tons and floating cranes to 30 tons are available. Many of the piers, wharves, and docks are available for winter mooring of vessels during the closed navigation season.

Facilities in East Basin:

Cleveland-Cuyahoga County Port Authority operates five wharves on the S side of East Basin that are owned by the city of Cleveland. The deck height at all these wharves is 10.4 feet. Four transit sheds provide 259,000 square feet of covered storage, and there is 14 acres of open storage. Cranes to 230 tons and forklifts to 31 tons are available.

Dock No. 32 E: (41°30′31″N., 81°41′54″W.); 712-foot face; 27 feet alongside; receipt and shipment of general and containerized cargo, receipt of aluminum pigs, handling of steel products.

Dock Nos. 32 N, 30, 28 N: immediately W of Dock No. 32 E; 1,608-foot face; 30 to 27 feet alongside; receipt and shipment of general and con-

Structures across Cuyahoga River

**Miles above West Pierhead Light*
***Clear width in feet proceeding upstream*

No.	Location and Name	Kind	Miles*	Clear width in feet of draw or span openings**			Clear height in feet above water datum		Remarks
				Right	Left	Center	Low	High	
	Main River								
1	ConRail bridge	Railroad	0.76	.....	.....	250	8	.....	Vertical lift. Clearance up 98 feet. Note 1.
	Junction with Old River	.....	0.86	.....	.....	.....	.....	.....	
2	Main Ave. Viaduct	Highway	1.01	.....	.....	218	92	.....	Fixed. Vertical clearance 97 feet for 165-foot center width.
3	Baltimore & Ohio RR bridge	Railroad	1.28	.....	.....	229	8	.....	Bascule.
4	Center St. bridge	Highway	1.39	.....	.....	113	17	.....	Swin .
5	Detroit-Superior Viaduct	Highway	1.42	.....	.....	113	98	.....	Fixed.
6	Union Terminal Viaduct	Railroad	1.89	.....	.....	200	98	.....	Fixed.
7	Columbus Rd. bridge	Highway	1.93	.....	.....	220	17	.....	Vertical lift. Clearance up 98 feet.
8	ConRail bridge	Railroad	2.24	.....	.....	200	8	.....	Vertical lift. Clearance up 97 feet.
9	ConRail bridge	Railroad	2.42	.....	.....	200	23	.....	Vertical lift. Clearance up 98 feet.
10	Carter Rd. bridge	Highway	2.43	.....	.....	201	22	.....	Vertical lift. Clearance up 97 feet.
11	Eagle Ave. bridge	Highway	2.80	.....	.....	187	15	.....	Vertical lift. Clearance up 97 feet.
12	Lorain-Carnegie Viaduct	Highway	3.14	.....	.....	178	96	.....	Fixed.
13	ConRail bridge	Railroad	3.19	.....	.....	134	20	.....	Bascule.
14	Norfolk & Western Ry. bridge	Railroad	3.34	.....	.....	200	64	.....	Vertical lift. Clearance up 97 feet.
15	Inner Belt Freeway bridge	Highway	3.42	.....	.....	230	93	.....	Fixed. Vertical clearance 97 feet for 199-foot center width.
16	W 3rd St. bridge	Highway	3.69	.....	.....	200	10	.....	Vertical lift. Clearance up 97 feet.
17	Overhead cable	Power	3.71	.....	.....	.....	124	.....	
18	ConRail bridge	Railroad	4.33	.....	.....	117	29	.....	Bascule.
19	Jefferson Ave. bridge	Highway	4.51	.....	.....	100	.....	.....	Superstructure removed.
20	Newburgh & South Shore Ry. bridge	Railroad	4.71	.....	.....	102	11	.....	Bascule.
21	Overhead cable	Power	4.72	.....	.....	.....	118	.....	
22	Baltimore & Ohio RR bridge	Railroad	4.75	.....	.....	102	10	.....	Bascule.
23	Overhead cable	Power	4.76	.....	.....	.....	118	.....	
	Junction with Turning Basin	.....	4.91	.....	.....	.....	.....	.....	
24	Overhead cable	Power	5.34	.....	.....	.....	122	.....	
25	Overhead conveyor	.....	5.35	.....	.....	210	99	.....	
26	Overhead pipeline	.....	5.39	.....	.....	210	99	.....	
27	River Terminal RR bridge	Railroad	5.42	.....	.....	129	15	.....	Bascule.
28	Clark Ave. Viaduct	Highway	5.43	.....	.....	184	98	.....	Fixed.
29	Norfolk & Western Ry bridge	Railroad	5.47	.....	.....	200	28	.....	Vertical lift. Clearance up 97 feet.
30	Overhead cable	Power	5.49	.....	.....	.....	122	.....	
31	Norfolk & Western Ry. bridge	Railroad	6.07	.....	.....	27	14	.....	Fixed.
32	Overhead cable	Telephone	6.08	.....	.....	.....	.....	.....	Data not available.
33	Newburgh & South Shore Ry. bridge	Railroad	6.09	.....	.....	59	14	.....	Fixed.
34	Overhead cable	.....	6.10	.....	.....	.....	118	.....	

Structures across Cuyahoga River (Continued)

No.	Location and Name	Kind	Miles*	Clear width in feet of draw or span openings**			Clear height in feet above water datum		Remarks
				Right	Left	Center	Low	High	
	Main River (cont.)								
	Old River								
	Junction with Main River....	.....	0.86	.....	.....	.....	.....	.....	
35	Baltimore & Ohio RR bridge	Railroad.....	0.89	.....	.....	170	6	.....	Bascule.
36	Willow Ave. bridge.....	Highway.....	1.02	.....	.....	150	12	.....	Vertical lift. Clearance up 98 feet.

See **33 CFR 117.1b**, chapter 2, for drawbridge opening signals.

Bridges over Cuyahoga River will be closed to river traffic as follows: Carter Road and Eagle Avenue bridges, 0730 to 0800, 0815 to 0845, 1615 to 1645, and 1700 to 1730, provided that when these two bridges are opened between 0800 and 0815 and between 1645 and 1700 the opening shall be so timed as to permit a moving vessel to pass through both draws; Columbus Road and West Third Street, 0730 to 0800 and 1700 to 1730. The above hours are not applicable to Sundays, legal holidays, and Saturday afternoons, nor at times of emergency when fire tugs request the opening of any draw, nor when there is a swift current in the river.

Note 1.–A radiotelephone at the bridge operates on VHF-FM channels 13 (156.65 MHz) and 16 (156.80 MHz); call sign, KUF 618.

tainerized cargo, receipt of aluminum pigs, handling of steel products.

Dock No. 28 W: adjacent to Dock No. 28 N; 710-foot face; 28 to 26 feet alongside; receipt and shipment of general and containerized cargo, receipt of aluminum pigs, handling of steel products and heavy-lift items.

Dock No. 26: across slip W from Dock No. 28 W; 698-foot E face, 297-foot N face, 681-foot W face; 25 to 26 feet alongside; receipt and shipment of general and containerized cargo.

Dock No. 24: across slip W from Dock No. 26; 672-foot E face, 519-foot N face, 642-foot W face; 27 feet alongside; receipt and shipment of general and containerized cargo and steel products; receipt of fluorspar, bauxite, and newsprint.

Facilities in West Basin:

ConRail Ore Dock No. 11: (41°29′47″N., 81°43′23″W.); 1,875 feet of berthing space with dolphins; 30 to 24 feet alongside; deck height, 9 feet; four hulett-type ore unloaders, capacity 800 tons per hour each; 36,000-ton storage trough; open storage for 1 million tons of ore; receipt of iron ore and iron ore pellets; owned by ConRail and operated by Ohio and Western Pennsylvania Dock Co.

Facilities in Cuyahoga River below the junction with Old River:

Cleveland-Cuyahoga Port Authority Dock No. 20: E side of Cuyahoga River inside the entrance; 775-foot face; 27 feet alongside; deck height, 8 feet; front-end loader; open storage for 240,000 tons of material; receipt or iron ore pellets; owned by Cleveland-Cuyahoga County Port Authority and operated by Lake Erie Asphalt Products, Inc.

Ontario Stone Corp., Dock No. 1: (41°29′56″N., 81°42′34″W.); 500 feet of usable berthing space; 25 feet alongside; deck height, 8 feet; four mobile front-end loaders; open storage for 140,000 tons of limestone; receipt of limestone; owned and operated by Ontario Stone Corp.

Facilities in Old River:

United States Steel Corp., Sycamore Slip Wharf: S side of the river mouth; 240-foot face; 18 to 20 feet alongside; deck height, 6 feet; open storage for 10,000 tons of limestone; receipt of limestone; owned by United States Steel Corp. and operated by various operators.

Huron Cement Cleveland Terminal Wharf: (41°29′50″N., 81°42′32″W.); 415-foot face; 24 feet alongside; deck height, 7.8 feet; silo storage for 36,000 tons of cement; receipt of bulk cement; owned and operated by Cement Division, National Gypsum Co.

Ontario Stone Corp., Dock No. 3: W side of Old River opposite Nypando Dock; 600-foot face; 25 feet alongside; deck height, 8 feet; four front-end loaders available; open storage for 200,000 tons of material; receipt of limestone, manganese ore, and iron ore pellets; owned and operated by Ontario Stone Corp.

Sand Products Corp., Dock No. 1: N side of Old River 1,500 feet above Ontario Stone Corp., Dock

No. 3; 1,000 feet of berthing space along natural bank; 20 to 25 feet alongside; one mobile front-end loader; silo storage for 1,000 tons of sand; receipt of sand; owned and operated by Sand Products Corp.

Ashland Petroleum Co. Wharf: E side of slip immediately W of Sand Products Corp., Dock No. 1; 195 feet of berthing space with dolphins; 20 feet alongside; deck height, 10 feet; tank storage for 382,000 barrels; receipt and shipment of petroleum products; owned and operated by Ashland Petroleum Co.

International Salt Co. Dock: W side of slip, opposite Ashland Petroleum Co. Wharf; 602-foot face; 18 to 24 feet alongside; deck height, 12 feet; fixed loading tower, capacity 3,300 tons per hour; storage tank, capacity 40,000 tons; shipment of graded dry bulk rock salt; owned and operated by International Salt Co.

Facilities in the Cuyahoga River above the junction with Old River:

Alpha Concrete Corp. Wharf: NE side of river opposite mouth of Old River; 300 feet of berthing space; 15 to 22 feet alongside; deck height, 6 feet; open storage for 5,000 tons of stone; receipt of stone; owned by Joseph Waters and operated by Alpha Concrete Corp.

Cereal Food Processors Dock: E side of river about 250 feet above Center Street bridge; 350-foot face; 22 to 18 feet alongside; deck height, 8 feet; grain unloading tower, capacity 8,000 bushels per hour; storage silos and bins for 500,000 bushels of grain; receipt of grain; owned and operated by Cereal Food Processors, Inc.

Cuyahoga Lime Co. Dock: E side of river about 700 feet above Cereal Food Processors Dock; 245-foot face; 20 to 25 feet alongside; deck height, 8 feet; one front-end loader; open storage for 80,000 tons of limestone; receipt of limestone; owned and operated by Cuyahoga Lime Co.

Medusa Cement Co., Cleveland Dock: W side of river 0.2 mile above Columbus Road bridge; 600-foot face; 20 to 23 feet alongside; deck height, 5 to 6 feet; silo storage for 8,000 tons of cement; receipt of bulk cement; owned and operated by Medusa Cement Co.

Alpert Bros. Leasing Co. Lower Dock: E side of river 0.2 mile above Columbus Road bridge; 895-foot face; 18 to 24 feet alongside; deck height, 10 feet; 35-ton mobile hoist; 3 acres open storage; receipt of sand and stone; owned by Alpert Bros. Leasing, Inc. and operated by Alpha Precast Corp.

Mid-Continent Coal and Coke Wharf: E side of river between Eagle Avenue bridge and Lorain Carnegie Viaduct; 1,000-foot face N end, 550-foot face S end; 8 feet alongside; deck heights, 6 to 9 feet; coke breeze loading tower at S end, capacity 400 tons per hour; open storage for 20,000 tons of coke breeze; shipment of coke breeze; owned by city of Cleveland and Mid-Continent Coal and Coke, and operated by Mid-Continent Coal and Coke.

Ford Motor Co. Dock: E side of river above Mid-Continent Coal and Coke Wharf; 630 feet of berthing space; 19 to 23 feet alongside; deck height, 8 to 10 feet; one front-end loader; open storage for 780,000 tons of limestone; receipt of limestone and iron ore pellets; owned and operated by Ford Motor Co.

Cleveland Builders Supply Co., Dock No. 2: N side of river immediately E of Inner Belt Freeway bridge; 1,680 feet of berthing space; 24 feet alongside; deck height, 6 to 8 feet; open storage for 185,000 tons of material; receipt of sand, limestone, and other bulk materials; owned and operated by Cleveland Builders Supply Co.

Cleveland Builders Supply Co., Dock No. 4: SE side of the river between Inner Belt Freeway bridge and W 3rd Street bridge; 763 feet of berthing space, 23 to 18 feet alongside, deck heights, 6 and 7 feet; open storage for 40,000 tons of material; receipt of bulk materials and fuel oils; owned and operated by Cleveland Builders Supply Co.

Cleveland Builders Supply Co., "F" Mill Dock: SE side of the river immediately below W 3rd Street bridge; 422-foot face; 10 to 22 feet alongside; deck height, 8 feet; receipt of sand; owned and operated by Cleveland Builders Supply Co.

Ontario Stone Corp., Dock No. 2: NW side of river immediately above W 3rd Street bridge; 565 feet of berthing space; 22 feet alongside; deck height, 8 feet; open storage for 100,000 tons of limestone; receipt of limestone; owned by United Garage and Service Corp. and operated by Ontario Stone Corp.

Clifton Concrete and Supply Co. Wharf: W side of the river immediately below ConRail bridge at Mile 4.3; 693-foot face; 23 to 18 feet alongside; deck height, 8 feet; open storage for 43,000 tons of stone and sand; receipt of stone and sand; owned by Mobil Oil Corp. and operated by Clifton Concrete and Supply Co.

Cleveland Builders Supply Co., Dock No. 1: W side of the river above the Jefferson Avenue bridge; 480-foot face; 20 to 19 feet alongside; deck height, 8 to 9 feet; one front-end loader; open storage for 70,000 tons of sand and stone; receipt of sand and stone; owned and operated by Cleveland Builders Supply Co.

Koppers Dock: W side of the river above Cleveland Builders Supply Co., Dock No. 1; 120 feet of berthing space with dolphins; 19 feet alongside; deck height, 5 feet; storage tanks, capacity 59,000 barrels; receipt of asphalt; owned and operated by Koppers Co., Inc.

C-I-L Chemicals Wharf: W side of the river immediately above Koppers Dock; 340 feet of berthing space; 10 to 20 feet alongside; deck height, 8 to 9 feet; storage tanks for 10,000 tons of sulfuric acid; receipt of sulfuric acid; owned and operated by C.I.L. Chemicals, Inc.

Marine Fueling Wharf: E side of river immediately below Baltimore and Ohio Railroad bridge; 535 feet of berthing space; 20 to 22 feet alongside; deck height, 10 feet to piling, 11½ feet to ground; tank storage for 108,000 barrels; receipt of petroleum products; owned and operated by Marine Fueling, Division of Reiss Oil Terminal Corp.

Republic Steel Corp., Cleveland District, West Side Dock: W side of the river between Baltimore and Ohio Railroad bridge and River Terminal RR bridge; 2,054 feet of berthing space; 10 to 23 feet alongside; deck height, 10.7 feet; two traveling bridge cranes; open storage for 35,000 tons of limestone and 750,000 tons of iron ore pellets; receipt of iron ore pellets and limestone; shipment of steel products; owned and operated by Republic Steel Corp., Cleveland District.

Republic Steel Corp., Cleveland District, Lower Dock, East Side: E side of the river below the Clark Avenue Viaduct; 2,566 feet of berthing space; 23 to 17 feet alongside; deck height, 10.7 feet; open storage for 74,000 tons of material; receipt of limestone and dolomite; shipment of steel products; owned and operated by Republic Steel Corp., Cleveland District.

Jones and Laughlin Steel Corp., Cleveland Works Wharf: NW side of the river above the Clark Avenue Viaduct; NE section, 1,780-foot face; SW section, 1,000-foot face; 23 to 19 feet alongside; deck height, 9½ feet; open storage for 1 million tons of material; storage tanks, capacity, 238,000 barrels; receipt of limestone, ferrous scrap, iron ore pellets, and fuel oil; shipment of steel products; owned and operated by Jones and Laughlin Steel Corp.

Republic Steel Corp., Cleveland District, Fuel Oil Dock: SE side of the river above the Clark Avenue Viaduct; 1,150-foot face; 20 feet alongside; deck heights, 12 feet and 8 to 12 feet; storage tank, capacity 285,000 barrels; receipt of fuel oils; owned and operated by Republic Steel Corp., Cleveland District.

Republic Steel Corp., Cleveland District, Upper Dock: adjacent above Republic Steel Corp., Cleveland District Dock; 1,250 feet of berthing space; 23 to 20 feet alongside; deck height, 10 feet; open storage for 674,000 tons of iron ore pellets; receipt of iron ore pellets; owned and operated by Republic Steel Corp., Cleveland District.

Supplies.–All types of marine supplies and provisions are available at Cleveland. Vessels normally receive bunker and diesel fuels at their berths from self-propelled vessels.

Repairs.–Two marine repair companies in the Cuyahoga River provide all types of above-the-waterline repairs to vessels in Cleveland Harbor. The Halvorsen Boiler and Engineering Company maintains portable equipment for making repairs to vessels at their berths and a machine shop capable of producing shafts 16 feet by 14 inches. G and W Industries, Inc. has a berth on the S side of the river above the Carter Road bridge with a 60-ton crane and floating cranes to 35 tons. They produce shafts up to 12 feet by 36 inches.

Small-craft facilities.–Several marinas on the lakefront provide transient berths, gasoline, diesel fuel, water, ice, electricity, launching ramps, and sewage pump-out. Hoists to 40 tons can handle 65-foot vessels for hull, engine, and electronic repairs. A boatyard at the upper end of Old River has a travellift and crane with capacities to 20 tons, and can make small-craft repairs of all kinds. Marine supplies and provisions are available in the city and at several marine supply companies on the Cuyahoga River.

Communications.–Cleveland is a major transportation terminus. The city is served by several rail lines and has excellent highway connections. Major international and domestic airlines serve Cleveland-Hopkins International Airport in the SW part of the city and Burke Lakefront Airport on the S side of the outer harbor.

Chart 14826.–W from Cleveland, the shore consists of 10-to 20-foot-high bluffs and sandy beaches, and the shoreline trends generally W to **Avon Point** (41°30.9′N., 82°00.8′W.), a broad rounding point projecting somewhat to N about 15 miles from the Cleveland entrance. From Avon Point to Lorain, about 10 miles SW, the bluffs are smaller. Between Cleveland and Lorain, deep water is no more than 1.2 miles offshore except just E of Lorain where detached shoal spots extend 3 miles into the lake. A wreck, covered 30 feet, is 4.3 miles NNE of Avon Point.

Rocky River Harbor is at the mouth of the **Rocky River,** about 6.5 miles W of Cleveland Harbor entrance, at the city of **Lakewood, Ohio.**

Two unmarked **dumping grounds** with least reported depths of 35 feet are 1.3 and 3.6 miles N of the mouth of Rocky River.

Channels.–The harbor is entered from Lake Erie through a dredged entrance channel on the SW side of a pier that extends lakeward from the E side of the mouth of Rocky River. Lights mark the outer and inner ends of the pier. The dredged channel extends upstream for 0.9 mile above the mouth. An anchorage basin is on the SW side of the channel just inside the mouth of the river. In August 1981, the controlling depth was 10 feet to the anchorage basin with 4½ to 10 feet in the basin, thence 6½ feet at midchannel to the upstream limit of the Federal project.

Bridges.–Three fixed bridges with a least clearance of 49 feet cross the navigable portion of Rocky River. The Clifton-Westlake highway bridge, the Norfolk and Western Railway bridge, and the Detroit Road highway bridge are 0.4, 0.5, and 0.7 mile above the mouth, respectively. Overhead power cables with a minimum clearance of 49 feet are just below the railroad bridge and just below the Detroit Road bridge.

Harbor regulations have been established by the city of Lakewood. The Department of Public Safety enforces a 6 mph **speed limit**. Copies of the regulations may be obtained from the Department of Public Safety.

Small-craft facilities.–Most of the facilities in the harbor are private. However, limited transient berths, gasoline, water, electricity, a launching ramp, and marine supplies are available. Hoists to 6 tons are available for hull and engine repairs.

About 2.2 miles WSW of Avon Point, a private light marks the outer end of the breakwaters protecting the intake channel of the Cleveland Electric

Illuminating Co. A wreck, covered 6 feet, is close N of the light.

Charts 14826, 14841.-Lorain Harbor, serving the city of **Lorain, Ohio,** is about 25 miles W of Cleveland Harbor. It comprises the lower 3 miles of the **Black River** and an outer harbor.

An unmarked **dumping ground** with a least reported depth of 35 feet is centered about 3.5 miles N of the harbor entrance.

Prominent features.-The coal docks on the W side of the mouth of Black River and the stacks of the powerplant 0.3 mile SW of the mouth are prominent.

Lorain Harbor Light (41°28.9'N., 82°11.7'W.), 60 feet above the water, is shown from a white tower on the W end of the detached breakwater on the N side of the entrance channel. A fog signal is at the light.

Channels.-The harbor is entered through a dredged entrance channel that leads ESE from the deep water in Lake Erie on the S side of a detached breakwater, and then leads SE between converging breakwaters to the mouth of Black River. The mouth of the river is entered between parallel piers, and the dredged channel leads upstream for about 2.8 miles. Turning basins are 1.6 miles above the mouth and at the head of the project. In the outer harbor, basins are on either side of the entrance channel. From the S side of the outer harbor W basin, an approach channel leads SE to the municipal pier 0.2 mile W of the mouth of the river. Lights mark the ends of the breakwaters and the piers at the river mouth. Buoys mark the E limit of the dredged basin in the outer harbor.

In March 1981, the midchannel controlling depths were 28 feet from deep water in the lake to the lakeward end of the converging breakwaters, thence 26 feet through the outer harbor channel into the mouth of the river and to the Norfolk and Western railway bridge, thence 24 feet to the upstream Federal project limit except for shoaling to 20 feet at the upper end, thence 8 to 21 feet in the lower turning basin and 9 to 21 feet in the upper turning basins. The basins in the outer harbor had depths of 23 feet except for shoaling along the edges.

A semicircular diked disposal area is on the NE side of the E breakwater. A floating breakwater extends about 600 feet at right angles from the SW side of the same breakwater.

Dangers.-Several detached shoals are in the approach to Lorain Harbor. A shoal with least depths of 22 feet extends 1.4 miles from shore within 2 miles E of the harbor entrance. Several shoal spots with depths of 24 to 28 feet are from 1.4 to 2.4 miles N of Lorain Harbor Light.

Bridges.-Erie Avenue bridge, about 0.6 mile above the mouth of Black River, has a bascule span with a clearance of 33 feet at the center. Norfolk and Western Railway bridge, 1.2 miles above the mouth, has a vertical lift span with clearances of 35 feet down and 123 feet up. The 21st Street bridge, 2 miles above the mouth, has a fixed span with a clearance of 97 feet. An overhead power cable on the E side of the bridge has a clearance of 120 feet. The opening signal for the movable bridges is one long and two short blasts. A long and a short whistle accompanied by a light signal from the bridgetender indicates that the bridge will open. Three whistle blasts indicate that the bridge cannot open immediately.

Towage.-Two 1,250-hp tugs are available at Lorain for docking, undocking, and shifting of vessels. Arrangements for tug service are made through the Great Lakes Towing Co. dispatcher in Cleveland by radiotelephone on VHF-FM channels 16 (156.80 MHz) and 10 (156.50 MHz), or by telephone, 216-621-4854. One hour's notice is required during working hours. The tugs monitor VHF-FM channels 16 (156.80 MHz) and 6 (156.30 MHz).

Lorain is a **customs station.**

Quarantine, customs, immigration, and agricultural quarantine.-(See chapter 3, Vessel Arrival Inspections, and appendix for addresses.)

Quarantine is enforced in accordance with the regulations of the U.S. Public Health Service. (See Public Health Service, chapter 1.)

Coast Guard.-Lorain Coast Guard Station is on the E side of the Black River just inside the mouth.

Harbor regulations.-A **speed limit** of 6 mph is enforced in the harbor except in the outer harbor where it is 10 mph. (See **33 CFR 162.160 and 207.570,** chapter 2, for regulations.)

Local harbor regulations are established by the Lorain Port Authority and enforced by the **harbormaster,** who can be reached at the Department of Public Service or through the Lorain Port Authority, City Hall, Lorain, Ohio 44052. Copies of the regulations can be obtained from the harbormaster or the Port Authority.

Wharves.-Lorain has piers and wharves in the SW part of the outer harbor and along both sides of the Black River. Only the deep-draft facilities are described. (For a complete description of the port facilities, refer to Port Series No. 42, published and sold by the U.S. Army Corps of Engineers. See appendix for address.) The alongside depths given for the facilities described are reported depths. (For the latest depths, contact the operator.) All the facilities described have highway connections. Many have railroad, water, and electrical shore-power connections. Special cargo handling equipment is described under the individual facilities. Special arrangements can be made with the American Ship Building Company for the use of their 80-ton shear-leg derrick. Many of the facilities are used for mooring vessels during the closed navigation season.

Republic Steel Corp. Lorain Pellet Terminal Mooring Basin: 0.1 mile W of Black River; NE face 1,090 feet berthing space; 20 to 23 feet alongside; SW face 1,095 feet berthing space; 25 feet alongside; deck height, 8 feet; mooring of vessels awaiting berth at Republic Steel Corp. Lorain Pellet Terminal Wharf; owned and operated by Republic Steel Corp.

Republic Steel Corp. Lorain Pellet Terminal Wharf: W side of the river 0.2 mile above the outer end of the W pier; 2,200 feet of berthing space; 27 feet alongside; deck height, 8 feet; open storage for 532,000 tons of ore; receipt and shipment of iron ore pellets; owned and operated by Republic Steel Corp.

Erie Sand and Gravel Co., Lorain Dock: W side of the river below the Norfolk and Western Railway bridge; 460 feet of berthing space; 21 to 27 feet alongside; deck height, 6½ to 8 feet; two front-end loaders and crawler crane; receipt of sand and stone; owned and operated by Erie Sand and Gravel Co.

United States Steel Corp., Lorain-Cuyahoga Works, Slag Dock: W side of the river 0.3 mile above the 21st Street bridge; 220 feet of berthing space with dolphins; 20 feet alongside; front-end loaders; open storage for 30,000 tons of material; receipt of miscellaneous dry bulk cargo and occasional shipment of crushed slag and coke breeze; owned and operated by United States Steel Corp.

United States Steel Corp., Lorain Works, Ore Dock: SW side of the river 0.6 mile above the 21st Street bridge; 2,490-foot face; 26 feet alongside; deck height, 10½ feet; three 20-ton hulett-type ore unloaders with rate of 650 tons per hour each feed conveyor system; open storage for 3 million tons of iron ore and 310,000 tons of limestone; receipt of iron ore and limestone; owned and operated by United States Steel Corp.

Griffith Blacktop Dock No. 1: NW side of the turning basin at the head of the Federal project and E side of the river just below the basin; 450-foot E face along natural bank, 27 feet alongside; 400-foot W face along natural bank, 27 feet alongside; deck height, 6 feet; open storage for 75,000 tons of material; receipt of crushed stone and sand; owned by United States Steel Corp. and Griffith Blacktop, Inc. and operated by Griffith Blacktop, Inc.

Gold Bond Building Products, Lorain Plant Wharf: E side of the river about 0.3 mile above the 21st Street bridge; 750 feet of berthing space with dolphins; 20 feet alongside; deck height, 7 feet; open storage for 120,000 of gypsum rock; receipt of gypsum rock; owned and operated by Gold Bond Building Products, Division of National Gypsum Co.

Allied Oil Co., Lorain Dock: N side of river just above 21st Street bridge; 450 feet of berthing space with shore moorings; 23 feet alongside; deck height, 12 feet; 500,000-barrel storage capacity; receipt of fuel oil; owned and operated by Allied Oil Co.

Griffith Blacktop Dock No. 2: N and E side of the river below the 21st Street bridge; 200 feet berthing space with platforms; 27 feet alongside; deck height, about 6 feet; 150-ton crawler crane; shipment of pig iron and steel products; receipt of sand; owned by Norfolk and Western Railway Co. and operated by Griffith Blacktop, Inc.

Adams Dock: E side of river 0.2 mile above the Norfolk and Western Railway bridge; 300 feet berthing space with dolphins; 27 feet alongside; deck height, 5 feet; covered storage for 10,000 tons of bulk material, open storage for 12,000 tons material; receipt of sand and crushed stone, occasional receipt of miscellaneous bulk materials; owned by Carl M. Adams and operated by North Ridge Trucking Co.

Terminal Ready-Mix Dock: N side of the river above the Norfolk and Western Railway bridge; 150-foot face; 500-foot natural bank; 10 to 25 feet alongside; deck height, 5 feet; open storage for 50,000 tons of sand and stone; receipt of sand and stone; owned by Sam Falbo and operated by Terminal Ready-Mix, Inc.

Supplies.–Bunker C oil is available by tank barge, and diesel oil is available by truck from local companies. Provisions and marine supplies are available on the N side of the Black River just E of the Erie Avenue bridge.

Repairs.–The American Ship Building Company operates two large graving docks and a marine repair plant for performing all types of above-and below-the-waterline repairs, conversions, and outfittings for large and small vessels. The plant is on the E side of the river about 0.8 mile above the mouth. The largest graving dock is 1,025 feet long and 125 feet wide, and has a depth over the sill and keel blocks of 23 feet.

Small-craft facilities.–Marinas in Lorain Harbor are in the outer harbor SW of the river mouth, on the NE side of the river just inside the mouth, and on the W side of the river about 1 mile above the mouth. Gasoline, diesel fuel, water, ice, sewage pump-out facilities, and some marine supplies are available. A 30-ton fixed lift can handle 50-foot boats for hull repairs at the marina 1 mile above the river mouth. Engine repairs are made at a boatyard on the NE side of the river 0.6 mile above the mouth. A 25-ton fixed lift is available.

Communications.–Lorain has highway connections and is served by three major rail lines, Con-Rail, Norfolk and Western, and Baltimore and Ohio. Lorain County Airport is S of the city.

Chart 14826.–From Lorain, the shoreline trends SW for about 4 miles to Beaver Creek, thence 6 miles W to Vermillion. Throughout this stretch, deep water is about 0.9 mile offshore.

Beaver Creek, about 4 miles SW of Lorain Harbor, has a small-craft harbor and summer resort at the mouth. In 1967, the channel through the mouth was about 50 feet wide with depths of 3 to 4 feet. A bar that forms across the entrance reportedly washes out during the spring and after some storms, and restricts the harbor to small craft with shallow drafts. The E side of the entrance is protected by a pier that is marked by a private light near its outer end. A private **124°** lighted range marks the entrance. The fixed bridges and cables that cross the creek about 0.3 mile above the mouth have a minimum clearance of 9 feet. Several other overhead cables with unknown clearances cross the creek and the marina slips upstream. This harbor is within the legal boundary of the city of

Lorain, and the local harbor regulations of Lorain apply.

A marina inside the mouth of the creek has transient berths, gasoline, diesel fuel by truck, water, electricity, and a 12-ton hoist. For craft that can navigate under the bridges, three marinas upstream additionally provide ice, marine supplies, launching ramps, and engine repairs.

Charts 14826, 14830.-Vermilion, about 34 miles W of Cleveland, has a harbor used mainly by fishing and recreational craft. The harbor comprises the lower 3,000 feet of the **Vermilion River,** and an approach channel from the lake. About 0.6 mile SE of the river entrance, a lighted tank with the name VERMILION on the side is prominent.

An unmarked **dumping ground** with a least reported depth of 32 feet is about 2.3 miles N of the entrance to Vermilion River.

Channels.-The approach to the river from Lake Erie is through two dredged channels that lead around either end of a detached breakwater, join, and lead S between two piers at the mouth of the river. The channel leads upstream for about 0.6 mile to the Liberty Avenue bridge. Buoys mark the entrance channel, and lights mark the ends and center of the breakwater and the ends of the piers.

In March-April 1981, the controlling depth was 7 feet in the W approach channel except for shoaling to 5 feet along the S limit and 9 feet in the E approach channel except for shoaling to 6½ feet along the S limit, thence 10 feet at midchannel in the pier channel to the junction with Superior Lagoon, thence 5½ feet to the Liberty Avenue bridge except for shoaling to 4 feet along the S limit.

Dangers.-Just S of the dumping ground, several fish net stakes are in about 32 feet of water. A 6-foot shoal, marked on the S side by a buoy, is about 0.4 mile W of the W approach channel.

Bridges.-The Liberty Avenue bridge, 0.7 mile above the pierheads, has a fixed span with a clearance of 12 feet. The ConRail bridge 0.1 mile upstream has a fixed span with a clearance of 21 feet. The Norfolk and Western Railway bridge, 1 mile above the pierheads, has a fixed span with a clearance of 14 feet. Several overhead cables with unknown clearances cross the river in the vicinity of these bridges.

Harbor Regulations.-A **speed limit** of 6 mph is enforced in the harbor. (See **33 CFR 162.160 and 207.565,** chapter 2, for regulations.)

Small-craft facilities.-The Kishman Fish Co. operates a 450-foot wharf on the W side of the river 0.4 mile above the entrance. There are depths of 9 to 15 feet reported alongside and a deck height of 5 feet.

Several marinas in the lower 1.2 miles of the river provide transient berths, gasoline, diesel fuel, water, ice, electricity, launching ramps, and marine supplies. Hoists to 20 tons are available at several boatyards in the river for hull and engine repairs.

Chart 14830.-From Vermilion, the shoreline extends SW for about 7.3 miles to the southernmost point of Lake Erie. Along this stretch, rocky shallows extend 1 mile offshore with deep water as much as 1.5 miles off. Thence NW for 3.4 miles to Huron Harbor, deep water is about 1 mile offshore except just E of Huron Harbor. An unmarked 13-foot spot is near the outer end of a shoal that extends 1.5 miles into the lake ENE of the Huron Harbor entrance channel.

Charts 14830, 14843.-Huron Harbor is about 44 miles W of Cleveland inside the mouth of the **Huron River** at the city of **Huron, Ohio.**

Grain, iron ore, and limestone are the principal commodities handled at the port.

An unmarked **dumping ground** with a least reported depth of 35 feet is 3 miles N of the entrance to Huron Harbor.

Prominent features.-The stacks of the Huron Lime Co. on the E side of the river mouth are prominent.

Huron Harbor Light (41°24.3'N., 82°32.6'W.), 80 feet above the water, is shown from a white square pyramidal tower on the W pierhead. A fog signal is at the light.

Channels.-The harbor is entered through a dredged channel that leads SW from deep water in Lake Erie between a pier and an adjacent disposal area on the NW side, and a breakwater on the SE side to the mouth of the Huron River. The channel leads into the river to a turning basin with its upper end about 0.4 mile above the mouth. Buoys mark the entrance channel, and lights mark the outer end of the pier and breakwater and each side of the river mouth. In March-April 1981, the controlling depth was 25 feet at midchannel through the entrance channel to the turning basin with 18 feet in the basin. Huron River is navigable by small craft for about 10 miles above the mouth.

A semicircular diked disposal area is on the W side of the W pier.

Dangers.-An extensive area of fish net stakes is off the entrance to Huron Harbor.

Towage.-Arrangements for tug service at Huron Harbor are made through the Great Lakes Towing Co. dispatcher in Cleveland by radiotelephone on VHF-FM channels 16 (156.80 MHz) and 10 (156.50 MHz), or by telephone, 216-621-4854. One hour's notice is required during working hours. The tugs monitor VHF-FM channels 16 (156.80 MHz) and 6 (156.30 MHz).

Huron is within the Sandusky **customs port of entry.**

Quarantine, customs, immigration, and agricultural quarantine.-(See chapter 3, Vessel Arrival Inspections, and appendix for addresses.)

Quarantine is enforced in accordance with the regulations of the U.S. Public Health Service. (See Public Health Service, chapter 1.)

Harbor Regulations.-A **speed limit** of 6 mph is enforced in the harbor except in the outer harbor where the speed limit is 10 mph. (See **33 CFR 162.155 and 207.570,** chapter 2, for regulations.)

Local harbor regulations are established by the

Structures across Huron River

**Miles above Huron Harbor Inner Light*

***Clear width in feet proceeding upstream*

No.	Location and Name	Kind	Miles*	Clear width in feet of draw or span openings**			Clear height in feet above water datum		Remarks
				Right	Left	Center	Low	High	
1	Overhead cables	Power	0.72	.....	.....	.....	70	.....	
2	Cleveland Rd. E. bridge	Highway	0.73	.....	.....	86	21	.....	Fixed.
3	Overhead cable	.....	0.73	.....	.....	.....	52	.....	
4	Overhead cable	Power	0.77	.....	.....	.....	50	.....	
5	ConRail bridge	Railroad	0.79	57	57	.....	19	.....	Fixed.
6	Overhead cable	Power	0.79	.....	.....	.....	50	.....	
7	Mason Rd. bridge	Highway	6.56	.....	.....	115	13	.....	Fixed.
8	Fries Landing bridge	Highway	7.70	.....	.....	149	.....	.....	Bridge removed. Abutments remain.
9	Norfolk & Western Ry. bridge	Railroad	7.90	102	99	.....	35	.....	Fixed.
10	Ohio Turnpike bridges	Highway	8.80	.....	.....	80	30	.....	Twin fixed.

city of Huron and enforced by local law enforcement officials. Copies of the regulations may be obtained from the City Manager, Municipal Building, Huron, Ohio 44839.

Wharves.–Huron Harbor has deep-draft facilities on the E side of the Huron River and in the two slips that extend SE just inside the mouth of the river. (For a complete description of the port facilities, refer to Port Series No. 42, published and sold by the U.S. Army Corps of Engineers. See appendix for address.) The alongside depths given for the facilities described are reported depths. (For the latest depths, contact the operator.) The facilities described have highway and rail connections. The Norfolk and Western Railway Co., Ore Dock has water connections. During the closed navigation season, vessels moor in Slip No. 1. Special arrangements can be made for electrical connections.

The Pillsbury Co., Grain Elevator Wharf: W side of Slip No. 2; 832-foot face; 27 feet alongside; deck height, 10½ feet at center and 6½ feet at ends; 1¾-million-bushel grain elevator; fixed tower equipped with a marine leg, and a loading spout, capacity 25,000 bushels per hour; shipment of grain; owned and operated by The Pillsbury Co.

Lake Erie Dock Co., Ore Dock: E side of Slip No. 2; 1,400-foot face; 27 to 26 feet alongside; deck height, 8 feet; two 17-ton hulett-type ore unloaders, capacity 1,700 tons per hour; open storage for 150,000 tons of ore; receipt of iron ore; owned by Norfolk and Western Railway Co. and operated by Lake Erie Dock Co.

Huron Lime Co., Stone Dock: E side of the river mouth and the outer E side of Slip No. 1; total of 1,100 feet of berthing space; 28 to 24 feet alongside channel face, 24 to 16 feet alongside curved section, 16 to 17 feet along E side of Slip No. 1; deck height, 8 feet; one front-end loader; open storage for 120,000 tons of limestone; silos for 1,800 tons of lime; receipt of limestone; owned by Norfolk and Western Railway Co. and operated by Huron Lime Co.

Supplies.–Marine supplies are available in the city. Diesel fuel and provisions are available by truck from Sandusky.

Small-craft facilities.–Numerous small-craft facilities are on the W side of the lower mile of the Huron River. Transient berths, gasoline, diesel fuel by truck, water, ice, electricity, sewage pump-out facilities, marine supplies, and launching ramps are available. Lifts to 20 tons are available for hull, engine, and electronic repairs.

Communications.–Huron has highway connections and is served by ConRail and Norfolk and Western Railway.

Chart 14830.–From Huron, the wooded shoreline trends NW for 9.7 miles to **Cedar Point** (41°29.5'N., 82°41.3'W.), the SE entrance point to Sandusky Bay. In this stretch, deep water is about 0.9 to 1.2 miles off except at Cedar Point where the shallow depths widen to 1.5 miles.

Charts 14830, 14844, 14842, 14845.–Sandusky Harbor, serving the city of **Sandusky, Ohio,** is in the SE part of Sandusky Bay about 50 miles W of Cleveland. The harbor is a major shipping point for coal. Sand, gypsum, and fish are also handled.

The harbor is an excellent natural harbor of refuge for small craft.

An unmarked **dumping ground** with a least reported depth of 30 feet is 2.7 miles N of Sandusky Harbor entrance channel.

Prominent features.–A large amusement park on Cedar Point, brightly lighted at night, is conspicuous. The most prominent object in the park is the 330-foot observation tower on the E side of Cedar Point, 0.9 mile from the N extremity. The Erie County Courthouse lighted clock tower in the city is also prominent.

Sandusky Harbor Pierhead Light (41°30.0′N., 82°40.5′W.), 66 feet above the water, is shown from a white skeleton tower with an enclosed top on the outer end of the jetty that extends NE from Cedar Point. A fog signal is at the light.

Channels.–The harbor is entered from Lake Erie through a dredged entrance channel that leads SW from deep water in the lake along the NW side of a jetty extending NE from Cedar Point. Inside Cedar Point, the channel turns SSW across Sandusky Bay. About midway across the bay, the channel divides with the deeper channel leading W then S along a deep-draft wharf to a turning basin at the SW corner of the harbor. The shallower channel continues SSW to a channel leading W along the Sandusky docks to the turning basin.

The dredged channels are marked by lighted and unlighted buoys and lighted ranges. The lighted clock tower of the Erie County Courthouse is prominent on the line of **017°** Inner Range which marks Upper and Lower Straight Channels. A radiobeacon is on the NW side of Cedar Point.

Federal project depths are 26 feet in Moseley Channel, 25 feet in the Upper Straight Channel and Upper Bay Channel, 24 feet in Lower Bay Channel and the turning basin, 22 feet in Dock Channel, and 21 feet in Lower Straight Channel. (See Notice to Mariners and latest edition of charts for controlling depths.)

It is the recommendation of the Lake Carriers' Association that, at the junction of the straight channel and the bay channel, the master of an outbound vessel should slow down if necessary to avoid meeting vessels at the intersection. This recommendation should not be construed as relieving the inbound vessel of the obligation to exercise due caution in approaching the intersection.

Anchorages.–A special anchorage is in a basin on the E side of Sandusky Bay about 1.3 miles SE of the entrance. (See **33 CFR 110.1 and 110.83a,** chapter 2, for limits and regulations.)

Dangers.–In 1977, it was reported that the jetty extending NE from Cedar Point is partially submerged during periodic high water conditions.

Caution.–A submarine cable crosses the inner end of Moseley Channel; vessels are cautioned not to drag anchor in this area.

Fluctuations of water level.–In addition to the fluctuations of level that affect Lake Erie somewhat uniformly, strong winds produce abnormal fluctuations in Sandusky Bay. In combination with prevailing high or low water, these abnormal fluctuations may reach a maximum effect of 6 feet above or 2½ feet below Low Water Datum.

Towage.–Arrangements for tug service at Sandusky Harbor are made through the Great Lakes Towing Co. dispatcher in Cleveland by radiotelephone on VHF-FM channels 16 (156.80 MHz) and 10 (156.50 MHz), or by telephone, 216–621–4854. One hour's notice is required during working hours. The tugs monitor VHF-FM channels 16 (156.80 MHz) and 6 (156.30 MHz).

Sandusky is a **customs port of entry.**

Quarantine, customs, immigration, and agricultural quarantine.–(See chapter 3, Vessel Arrival Inspections, and appendix for addresses.)

Quarantine is enforced in accordance with the regulations of the U.S. Public Health Service. (See Public Health Service, chapter 1.)

Coast Guard.–Search and rescue functions for Sandusky Harbor are handled by Marblehead Coast Guard Station, 4 miles NW of Cedar Point.

Harbor Regulations.–A **speed limit** of 10 mph is enforced in Sandusky Harbor. (See **33 CFR 162.155 and 207.560,** chapter 2, for regulations.)

Wharves.–Sandusky has numerous waterfront facilities along the S side of the harbor, but only a few deep-draft facilities. (For a complete description of the port facilities, refer to Port Series No. 42, published and sold by the U.S. Army Corps of Engineers. See appendix for address.) The alongside depths given are reported depths. (For latest depths, contact the operator.) Rail, highway, water, and electrical shore-power connections are available at the berths except at the Erie Sand and Gravel Co., Salt Dock where only highway connections are available.

Erie Sand and Gravel Co. Dock: (41°27′24″N., 82°43′15″W.); 188-foot face; 14 to 12 feet alongside; deck height, 6 feet; open storage for 30,000 tons of materials; crawler crane for unloading sand; deep-draft vessels discharge by boom from Dock Channel; receipt of sand, salt, and gypsum; owned and operated by Erie Sand and Gravel Co.

Erie Sand and Gravel Co., Salt Dock: 450 feet W of Erie Sand and Gravel Co. Dock; 150-foot face; 16 to 0 feet alongside; deck height, 3 feet; open storage for 160,000 tons of salt; deep-draft vessels discharge by boom from Dock Channel; receipt of salt; owned by Great Lakes Dock and Dredge Co. and operated by Erie Sand and Gravel Co.

Lower Lake Dock Co., Pier No. 3: (41°27′32″N., 82°43′55″W.); 3,495-foot E side; 25 feet alongside; deck height, 12 feet; open storage for 850,000 tons of coal; one fixed car dumper with chute for loading vessels; winter mooring; shipment of coal; owned by Norfolk and Western Railway Co. and operated by Lower Lake Dock Co.

Supplies.–Deep-draft vessels do not normally obtain provisions at Sandusky. Vessels are supplied with bunker coal at Lower Lake Dock Co., Pier No. 3.

Small-craft facilities.–Sandusky Harbor has several marinas, the largest on the W side of Cedar Point. In 1977, the reported controlling depth in the entrance and basin of this marina was 11 feet.

However, there are lesser depths in the approach to the marina. Gasoline, diesel fuel, water, ice, electricity, sewage pump-out facilities, marine supplies, and a launching ramp are available. A 100-ton hoist can handle 70-foot vessels for hull, engine, and electronic repairs. Other facilities are along the S side of Sandusky Harbor. A small-craft basin is behind the ConRail fill 0.75 mile ENE of the courthouse clock tower. A railroad bridge with a 35-foot bascule span and a vertical clearance of 6½ feet crosses the entrance to the basin. The bridge is normally in the open position. (See **33 CFR 117.706 (c)**, chapter 2, for drawbridge regulations and opening signals.)

Communications.–Sandusky has good highway connections and is served by three railroads; Baltimore and Ohio, Norfolk and Western, and ConRail. A small airport is SE of the city. Three ferry services connect Sandusky with Cedar Point; Kelleys Island; and Pelee Island, Kingsville, Ont., and Leamington, Ont.

Charts 14830, 14844, 14842.–Sandusky Bay extends W from its entrance between Cedar Point and Bay Point for about 15 miles to **Muddy Creek Bay**. **Sandusky River** flows into the S side of Muddy Creek Bay. Small craft can navigate through Sandusky Bay, Muddy Creek Bay, and upstream in the Sandusky River for about 15 miles to the Norfolk and Western Railway Bridge at the town of **Fremont, Ohio.** Depths of about 5 feet can be carried through Sandusky Bay, thence 2 to 4 feet through Muddy Creek Bay, and thence 2 to 19 feet in the river. The channels through the bays are indefinite and not marked. The entrances to Muddy Creek Bay and the Sandusky River are marked by uncharted buoys that are frequently moved to mark the best water. Small craft are cautioned to use the marked channel at the mouth of the river as submerged dikes extend from both sides of the river mouth.

From **Martin Point,** about midlength of the S shore of Sandusky Bay, three bridges cross to **Danbury, Ohio** on the N shore. The easternmost is the ConRail bridge. The main draw of the bridge is a bascule span with a clearance of 9 feet, and three fixed spans have a maximum clearance of 8½ feet. The bridge has been filled solid in various places, causing strong currents to flow through the openings; caution is advised. Caution is also advised because of piles that bare near the bridge. An overhead power cable W of the ConRail bridge has a clearance of 64 feet through the main navigation opening, which is marked by lights, and 34 feet through the other openings. The center bridge is the Ohio Route 269 highway bridge, a vertical lift span with clearances of 11 feet down and 66 feet up. The westernmost bridge is the Ohio Route 2 highway bridge, a fixed span with a clearance of 43 feet. (See **33 CFR 117.1b and 117.706 (a) and (b)**, chapter 2, for drawbridge regulations and opening signals.)

The Ohio Turnpike I-80 Bridge crossing the Sandusky River about 9 miles above the mouth has twin fixed spans with clearances of 40 feet. The Ohio Route 20 bridge about 13.5 miles above the mouth has a fixed span with a clearance of 53 feet. The Norfolk and Western Railway bridges that cross the river on either side of Bradys Island at the head of navigation at Fremont have fixed spans with clearances of 24 feet. Overhead cables crossing the navigable part of the river have a minimum clearance of 36 feet.

A submerged breakwater off the S shore of Sandusky Bay 3.6 miles SW of Martin Point is marked by private lighted buoys. A sunken wreck, covered ½ foot, is off the N shore of the bay 3.9 miles WNW of Martin Point.

Johnson Island, in the NE corner of Sandusky Bay W of Bay Point, is connected to the N shore of the bay by a causeway having five openings. Each opening has a horizontal clearance of 50 feet with the center opening having a vertical clearance of 29 feet and each of the others 8 feet.

From the Sandusky Harbor entrance channel N to Point Marblehead, there are several offlying shoal spots. **Bay Point Shoal,** with a least depth of 4 feet, is 1 mile E of Bay Point and is marked on the E side by a lighted buoy. A submerged rock is close to shore in about 41°31′13″N., 82°43′02″W. Shoal spots with depths of 22 to 24 feet are from 1.5 to 3 miles E of Point Marblehead and 1.7 to 2.7 miles N of Sandusky Pierhead Light.

An unmarked **dumping ground** with a least reported depth of 30 feet is 3 miles E of Point Marblehead. Between Point Marblehead and the dumping ground, S to the Sandusky Bay entrance, are numerous submerged fish net stakes.

Point Marblehead (41°32.2′N., 82°42.7′W.), marked by a light, is the E extremity of the peninsula that encloses the N side of Sandusky Bay.

About 1 mile WNW of Point Marblehead are the Marblehead Stone Docks, two piers owned and operated by Standard Slag Co., Marblehead Stone Division. The W pier extends 800 feet into the lake and has depths of 26 to 15 feet along the outer 500 feet of the W side with a deck height of 8 feet. A mobile shuttle loads limestone into vessels at a rate of 2,000 tons per hour. The E side of the W pier and the W side of the E pier are used for loading barges. A prominent overhead conveyor, lighted at night, extends from the piers inland to the quarry.

Marblehead Coast Guard Station is close W of Marblehead Stone Docks. A small sheltered basin at the station has depths of 8 feet decreasing to 6 feet at the edges.

Automobile and passenger ferry services to Kelleys Island are available from a dock just W of the Coast Guard station.

Catawba Island (41°35.0′N., 82°50.5′W.), W of Point Marblehead, juts N from the peninsula on the N side of Sandusky Bay and terminates in **Scott Point. Mouse Island,** useful as a radar target, is a small island on the shoal bank about 0.2 mile N of Scott Point. In the bight between Point Marblehead and Mouse Island, the depths are 18 feet about 1.3 miles off and shoal toward shore. The bottom is rock and boulder strewn. **Middle Harbor**

Shoal, with a least depth of 2 feet, is marked on the N side by a lighted buoy about 2.4 miles SE of Mouse Island. A shoal bank with depths of 9 feet is 1.8 miles SE of Mouse Island. Within the bight are the facilities at Lakeside, East Harbor, and West Harbor.

At **Lakeside, Ohio,** about 2.2 miles WNW of Point Marblehead, a dock extends offshore about 600 feet into depths of 10 feet. Several smaller docks to the W extend into lesser depths. Repairs are available for small craft.

Marblehead-Lakeside is a **customs station.**

East Harbor, 3.9 miles W of Point Marblehead, is a shallow bay with an entrance channel between two parallel piers marked on the outer ends by private lights. The N shore of the harbor is a State park and recreation area, and the waters in the harbor are a public fishing area and game refuge. Numerous small-craft facilities are on the S side of the bay and E of the entrance channel. In 1970, the controlling depth was 5 feet in the entrance channel and thence S and W to the facilities on the S side of the bay. The basin on the E side of the entrance had a controlling depth of 3 feet. Private buoys mark the channel through the harbor.

West Harbor is entered 2.5 miles NW of East Harbor through two privately maintained entrance channels. In 1977, the SE entrance channel had a reported controlling depth of 2 feet. The NW entrance channel, with a controlling depth of 5 feet in 1966, is protected by jetties marked on the outer ends by private lights. In 1976, an obstruction, covered 2 feet, was reported 50 feet NE of the S jetty light. Boats drawing up to 3 feet can be accommodated at docks in the harbor. Gasoline, diesel fuel, water, ice, electricity, sewage pump-out facilities, marine supplies, launching ramps, and a 20-ton hoist are available.

Just W of Scott Point is the mainland terminus of the automobile and passenger ferry line operating to the islands N of Catawba Island. A depth of about 11 feet is at the outer face of the dock. About 400 feet W of the ferry dock is a dock of the Port Clinton Fish Co., with depths of about 4 feet alongside. Catawba State Park is on the W side of Catawba Island. A light marks the outer end of the park pier.

Just SE of the State park pier, a pier marked at the outer end by a private light protects the SW side of the entrance to a small-craft basin. The entrance channel has depths of about 5 feet with 5 feet at the berths on the W side of the harbor and 3 feet at the berths on the E side. Gasoline, diesel fuel, water, ice, electricity, marine supplies, and hoists to 40 tons for hull, engine, and minor electronic repairs are available.

Charts 14830, 14844, 14842, 14846.–Between Catawba Island and **Locust Point** (41°36.2'N., 83°05.0'W.), a rounding projection 12 miles W, a broad open bight has depths less than 24 feet. The Portage River empties into the S side of the bight. A large shallow bank with depths less than 14 feet extends about 5.5 miles N and NE off Locust Point. A least depth of 2 feet, marked on the E side by a buoy, is about 4.7 miles NE of the point, and there are scattered patches of 3 to 10 feet elsewhere. **Niagara Reef,** a detached shoal with a least depth of 3 feet, is 6.8 miles NE of the point and is marked on the N side by a lighted buoy Strangers should not attempt passage S of Niagara Reef.

Port Clinton, Ohio, is at the mouth of the **Portage River,** about 29 miles SE of Toledo Harbor entrance. The river enters the lake at the S end of the bight immediately W of Catawba Island. This bight is quite shoal, the depths ranging from 6 feet off the end of the piers to 18 feet about 3.3 miles from shore.

Prominent features.–A yellow stack and a lighted relay tower in the city near the inner end of the entrance channel are prominent. The two form a rough range for approaching the harbor.

Port Clinton Light 2 (41°31.1'N., 82°56.2'W.), 26 feet above the water, is shown from a white skeleton tower with a small white house and a triangular red daymark on the outer end of the W pier.

Channels.–The harbor is entered through a dredged entrance channel leading from deep water in Lake Erie between two parallel piers upstream in Portage River for about 0.4 mile to the Monroe Street highway bridge. Lights mark the outer ends of the piers. In 1977, the controlling depth was 9 feet through the entrance channel up to the bridge except for shoaling to 2 feet along the S channel limit in the W 900 feet. The channel lakeward of the piers is subject to shoaling.

Bridges.–The Monroe Street highway bridge, 0.4 mile above the river mouth, has a bascule span with a clearance of 9 feet. An overhead cable 0.1 mile above the bridge has a clearance of 83 feet. The ConRail bridge 1.5 miles above the mouth has a roller-lift span with a clearance of 13 feet. (See **33 CFR 117.1b, 117.705a and 117.705b,** chapter 2, for drawbridge regulations and opening signals.) The State Route 2 bridge, 3 miles above the mouth, has a fixed span with a clearance of 30 feet.

Harbor regulations.–A **speed limit** of 4 mph is enforced in the harbor by the city of Port Clinton.

Wharves.–The S side of the Portage River has three commercial facilities. Parker Boat Line operates a ferry between Port Clinton and Put-In-Bay, Port Clinton Fisheries receives fish at a wharf W of the ferry dock, and the Port Clinton Lumber Co. receives sand at a wharf on the W side of the Monroe Street bridge.

Small-craft facilities.–Above the Monroe Street bridge, several marinas provide transient berths, gasoline, diesel fuel, water, ice, electricity, sewage pump-out, and marine supplies. Hoists to 45 tons and a 150-ton marine railway are available for hull, engine, and electronic repairs. A marina on the lakefront about 2 miles WNW of Port Clinton provides gasoline, diesel fuel, water, ice, electricity, sewage pump-out, and marine supplies. A 20-ton hoist is available for hull and engine repairs.

Charts 14830, 14846.–About 4 miles W of Port

Clinton, a **danger zone** for small arms and artillery firing extends 6.5 miles NE, 10 miles N, and 12 miles NW from **Camp Perry.** (See **33 CFR 204.187,** chapter 2, for limits and regulations.) A jetty extends from the shore at Camp Perry to a pier about 1,000 feet offshore.

Toussaint River is entered about 8 miles NW of Port Clinton on the E side of Locust Point. The entrance channel and river are marked by private lighted and unlighted buoys. A shoal is immediately N of the entrance channel. In July 1981, the reported controlling depth was 4½ feet from deep water in the lake through the entrance, and thence upstream to the marina about 1.6 miles above the mouth. Transient berths, gasoline, water, ice, sewage pump-out facilities, and launching ramps are available.

The cooling tower of the Davis-Besse Nuclear Power Station is prominent NW of the mouth of the Toussaint River.

Between Locust Point and **Cedar Point,** 15 miles NW, the 18-foot contour decreases from about 7 miles offshore at Locust Point to 2.5 miles at Reno Beach and then increases to 4.5 miles at Cedar Point. Several isolated 17-foot spots are beyond the 18-foot contour NE of Cedar Point.

Long Beach, a private harbor for small boats, is on the N side of Locust Point. A private **159°** lighted range marks the entrance to the basin.

Turtle Creek, about 2.5 miles W of Locust Point, has two marinas at its mouth. In 1977, the reported controlling depth in the mouth of the creek was 1 to 2 feet. Numerous submerged piles are in the mouth of the creek. Caution is advised. Transient berths, gasoline, water, ice, launching ramps, and a 60-ton hoist are available.

Ward Canal is entered about 6 miles WNW of Turtle Creek. Two jetties protect the entrance channel. A light marks the outer end of the E jetty. In May 1981, a sandbar was reported across the mouth of the canal. Caution is advised. Small-craft facilities are available in the canal.

Cooley Creek is entered 2.9 miles NW of Ward Canal. The breakwaters that protect the entrance channel are marked at the outer and inner ends by private lights. Facilities in the creek provide transient berths, gasoline, diesel fuel, water, ice, electricity, marine supplies, and launching ramps. Hoists to 75 tons are available for hull and engine repairs.

Charts 14830, 14846, 14847. Maumee Bay is a large shallow expanse forming the SW corner of Lake Erie. The bay has prevailing depths of less than 10 feet and is obstructed by several dumping grounds. A dredged channel leads from deep water in Lake Erie SW through the bay to the mouth of the Maumee River.

Toledo Harbor, serving the city of **Toledo, Ohio,** is at the W extremity of Lake Erie. The harbor includes the lower 7 miles of the **Maumee River** and a channel about 18 miles long through Maumee Bay from deep water in Lake Erie to the mouth of the river. The principal cargoes handled at the port are coal, iron ore, grain, petroleum products, and general cargo.

Prominent features.–The TV towers S to SW of Cedar Point and the stack of the Consumers Power Company 6.6 miles WNW of Toledo Harbor Light are conspicuous in the approach to the harbor.

Toledo Harbor Light (41°45.7′N., 83°19.7′W.), 72 feet above the water, is shown from a square brick buff-colored dwelling with an attached fog-signal house on the NW side of the entrance channel about 8.5 miles NE of the river mouth. A fog signal and radiobeacon are at the light.

Channels.–A dredged entrance channel, marked by buoys, lights, and a **237°44′** light range, leads SW for about 18 miles from deep water in Lake Erie through the shallow water of Maumee Bay to the mouth of Maumee River, thence upstream for about 7 miles. Maumee Mooring Basin is on the NW side of the channel at the mouth of the river, and turning basins are 2.7, 6.3, and 7 miles above the mouth.

The Federal project depths are 28 feet from deep water in the lake through the entrance channel to the mouth of the river and in Maumee Mooring Basin; thence 27 feet in the river channel to the upstream limit of the project with 20 feet in Riverside Turning Basin, 2.7 miles above the mouth; thence 27 feet in the turning basin 6.3 miles above the mouth; and thence 18 feet in the turning basin at the head of the project, 7 miles above the mouth. (See Notice to Mariners and latest edition of charts for controlling depths.)

No distinct bars form in the dredged channel, which is, however, subject to considerable fill along its sides each year. Depths in Maumee Bay outside of the improved channel are less than 10 feet, and navigation is possible for small boats only. In the lake, dredge operations have thrown up a ridge of earth along the edges of the channel. This ridge may rise as much as 3 feet above the natural lake bottom. In order to avoid the ridges, deep-draft vessels should pass **Maumee Bay Traffic Lighted Buoy** (41°50.1′N., 83°10.1′W.) close aboard and enter the entrance channel between the outermost lakeward buoys.

A diked disposal area is on the SE side of the entrance channel at the mouth of the Maumee River. The disposal area, about 242 acres, extends about 0.9 mile into the bay from the shore. A turning area, marked by lights, is on the NW side of the disposal area.

Upstream of the dredged channel in the Maumee River, the channels are irregular and of uncertain depths, with numerous shoals and rock bars. Boats with local knowledge drawing less than 5 feet can usually pass as far as **Perrysburg, Ohio,** about 7 miles above Toledo.

Local bridge regulations.–Section 22-4-1.

4. No bridge owners shall obstruct, or permit or cause to be obstructed the passage of any vessels by permitting trucks, automobiles, railroad cars, locomotives or other obstructions to remain upon or across their moveable bridge for longer than fifteen (15) minutes to the hindrance or inconven-

Structures across Maumee River at Toledo

**Miles above the mouth of the river*

***Clear width in feet proceeding upstream*

No.	Location and Name	Kind	Miles*	Clear width in feet of draw or span openings**			Clear height in feet above water datum		Remarks
				Right	Left	Center	Low	High	
1	Overhead cable	Power	0.92				154		
2	Overhead cable	Power	1.03				129		132 feet over channel.
3	Overhead cable	Power	1.06				146		
4	Toledo Terminal RR bridge	Railroad	1.07	145	143		22		Swing.
5	Norfolk & Western Ry. bridge	Railroad	1.80	136	145		20		Swing.
6	Overhead cable	Power	1.80				107		
7	Craig Memorial Bridge	Highway	3.30			200	38		Bascule. 44 feet at center.
8	ConRail bridge	Railroad	3.95	115	115		17		Swing.
9	Overhead cable	Power	4.06				140		
10	Cherry St. bridge	Highway	4.30			200	21		Bascule. 31 feet at center.
11	Anthony Wayne Bridge	Highway	5.16			747	104		Fixed. Note 1.
12	ConRail bridge	Railroad	5.76	115	115		17		Swing.
13	Overhead cable	Power	5.76				105		
14	Michael DiSalle Bridge	Highway	6.73	110	110		45		Fixed.
15	Toledo Terminal RR bridge	Railroad	11.38	110	110		53		Swing.
16	Overhead cable	Power	11.40				110		
17	Ohio Turnpike bridges	Highway	11.42	110	110		37		Twin fixed.
18	Perrysburg-Maumee Bridge.	Highway	14.72	100	100		29		

See **33 CFR 117.1b**, chapter 2, for drawbridge opening signals.

Note 1.–Bridge has a vertical clearance of 108 feet on the centerline, decreasing to 104 feet at the channel limits and 97 feet at the harbor lines.

ience of vessels signaling to pass through any such bridge. No bridge owner shall fail, at the end of each fifteen (15) minute period of obstruction of vessel passage, to cause such trucks, automobiles, railroad cars, locomotives or other obstructions to be removed for sufficient time to allow passage of all such vessels.

This section does not apply to obstruction of vessel passage caused by a continuously moving through train or by circumstances wholly beyond the control of the bridge owner, but applies to other obstructions, including without limitation, those caused by pavement or track maintenance, stopped trains or trains engaged in switching, loading, unloading or shift change.

Upon the filing of an affidavit or complaint for violation of this section, summons shall be issued to the bridge owner, which summons shall be served on the owner or the agent of the owner within the city of Toledo.

Section 22-4-2. Vessels Approaching Bridges. It shall be unlawful for any master or person in charge or in possession of any vessel navigating the harbor to approach any nearer to any of the bridges than to a point at a distance from such bridge within which such vessel can be stopped without colliding with such bridge unless he has received the approval signal of one long and one short blast.

Section 22-4-3. Bridges To Be Lighted. All bridges over the Maumee River in the city of Toledo shall be lighted in accordance with the regulations of the United States Coast Guard and lights shall be visible on a dark night with clear atmosphere at least one nautical mile or about 2,000 yards.

Section 22-4-4. Vessels Passing Through Bridges. All vessels navigating the harbor when passing any bridge shall be moved as expeditiously as is consistent with a proper movement in the river and shall not be anchored or fastened to interfere with the opening or closing of any bridge.

Section 22-4-5. One Vessel Tow. It shall be unlawful for any person to cause any vessel to tow more than one vessel at a time through any movable bridge in the harbor, providing that this shall not be construed as applying to scows or yachts.

Section 22-4-6. Passing on After Signal To Open. When any bridge operator shall be about to open the span of any bridge within the limits of the

city he shall give notice to land traffic of his intention to open such movable span by raising a flag, ringing a bell, or other signal or flashing a red light. After such notice is given, no person shall walk, ride or drive any vehicle upon such movable span while such bridge operator is opening or closing the same.

Section 22-4-9. Duty of Bridge Operators. It shall be the duty of the bridge operator in all cases to report to his immediate superior any infraction of this article.

Section 22-4-10. Penalty. Any master, owner or person in possession, charge or control of any vessel, any owner or operator responsible for operation of a moveable bridge or any other person, firm or corporation who shall violate any of the provisions of this article shall be deemed guilty of a misdemeanor of the fourth degree as set forth and provided for in Section 17-1-111 in the case of an individual and Section 17-1-113 as to organizations.

Fluctuations of water level.-In addition to the fluctuations that affect Lake Erie somewhat uniformly, sudden abnormal changes due to wind frequently occur at this port. The observed wind-produced fluctuations, in combination with prevailing high or low water, range between extremes of 8 feet above and 7 feet below Low Water Datum. NE winds can increase water levels as quickly as 2 feet in 1 hour. Ice jams near the mouth of Maumee River have raised the water in the river as high as 12 feet above Low Water Datum.

Mariners are cautioned that when water levels are above Low Water Datum, bridge clearances are correspondingly reduced. The Toledo-Lucas County Port Authority, telephone, 419-243-8251, will measure the height of masts upon request.

A National Ocean Survey water level gage house is near the W shoreline of the river adjacent to the Toledo Coast Guard Station. A submerged intake pipe extends about 300 feet riverward from the gage house. Mariners should avoid all movement of deep-draft vessels or the dragging of anchors in the vicinity of the water intake pipe.

Upon request, the Toledo Coast Guard Station will broadcast water level information in the following format:

"This is the U.S. Coast Guard Toledo Station. The National Ocean Survey water level gage at this station now reads plus/minus inches above/below Low Water Datum. This is the U.S. Coast Guard Toledo Station out."

Currents.-The current in the Maumee River is about 1 mph.

Weather.-(See page T-6 for **Toledo climatological table.**)

Towage.-Three tugs up to 1,400 hp are available for docking, undocking, and shifting in Toledo. Arrangements for tugs are made through the Great Lakes Towing Co. dispatcher by radiotelephone on VHF-FM channels 16 (156.80 MHz) and 10 (156.50 MHz), or by telephone, 216-621-4854 or 224-3581. Vessels proceeding upstream to the grain elevators near the head of the Federal project usually require the assistance of tugs, but vessels proceeding to the general cargo wharves below the bridges generally do not require assistance.

Toledo is a **customs port of entry.**

Quarantine, customs, immigration, and agricultural quarantine.-(See chapter 3, Vessel Arrival Inspections, and appendix for addresses.)

Quarantine is enforced in accordance with the regulations of the U.S. Public Health Service. (See Public Health Service, chapter 1.)

Coast Guard.-A Coast Guard **Marine Safety Office** is at Toledo. (See appendix for address.) Toledo Coast Guard Station is on the NW side of the mouth of the Maumee River.

Harbor regulations.-Speed in harbor. In Maumee Bay, lakeward of Maumee River Lighted Buoy 49, no vessel greater than 100 feet long shall exceed 12 mph. No person shall operate any vessel over 40 feet long in the harbor at a speed greater than 6 mph. Vessels greater than 100 feet long shall not overtake another vessel in the harbor. (See **33 CFR 162.150,** chapter 2, for speed limits and regulations.)

Copies of the harbor regulations may be obtained from City of Toledo, Division of Streets, Bridges and Harbor, 1189 West Central Avenue, Toledo, Ohio 43610.

Wharves.-Toledo has numerous facilities along both sides of the Maumee River. Only the deep-draft facilities are described. (For complete information on the port facilities, refer to Port Series No. 44, published and sold by the U.S. Army Corps of Engineers. See appendix for address.) The depths alongside for the facilities described are reported depths. (For the latest depths, contact the operator.) All the facilities described have highway connections, and most have railway connections. Water and electrical shore-power connections are available at many of the piers, wharves, and docks. General cargo at the port is generally handled by ships' tackle. Specialized equipment is described under the individual facility. Many of the harbor facilities are used for mooring of vessels during the closed navigation season.

Facilities on the E side of the river:

Lakefront Pellet Terminal Dock: (41°42'00"N., 83°26'54"W.); 2,105-foot face; 27 feet alongside; deck height, 10 feet; open storage for 923,000 tons of material; receipt of iron ore pellets; owned by Chesapeake and Ohio Railway, Baltimore and Ohio Railroad, and ConRail; operated by Toledo Ore Railroad Co.

Toledo Docks, Pier No. 3: (41°42'00"N., 83°27'06"W.); 1,202-foot E face; 1,054-foot W face; 27 feet alongside; deck height, 10 feet; four hulett-type ore unloaders; receipt of iron ore; owned by Chesapeake and Ohio Railway, Baltimore and Ohio Railroad, and ConRail; operated by Chessie System-Toledo Docks.

Toledo Docks, Ore and Coal Dock: (41°41'40"N., 83°27'34"W.); 1,760 feet of berthing space; 27 feet alongside; deck height, 12 feet; one traveling coal loading tower, rate 6,000 tons per hour; receipt of iron ore, shipment of coal and petroleum coke;

bunkering vessels; owned by Toledo-Lucas County Port Authority and operated by Chessie System-Toledo Docks.

Toledo Docks, Middle Pier: across slip W of Toledo Docks, Ore and Coal Dock; 1,398-foot E face; 1,993 feet of berthing space along W side; 27 feet alongside; deck height, 12 feet; one car dumper on each side of pier; shipment of coal and occasional shipment of coke, limestone, and ore; bunkering vessels; owned by Toledo-Lucas County Port Authority and operated by Chessie System-Toledo Docks.

Toledo Docks, West Pier: across slip W of Toledo Docks, Middle Pier; 1,123-foot E face; 27 feet alongside; deck height, 12 feet; one car dumper; shipment of coal and petroleum coke; bunkering vessels; owned by Toledo-Lucas County Port Authority and operated by Chessie System-Toledo Docks.

Toledo-Lucas County Port Authority Facility No. 1 Wharf: (41°41′14″N., 83°28′21″W.); 4,196-foot face; 27 feet alongside; deck height, 11 feet; 122,000 square feet covered storage; 90 acres open storage; tank storage for 8 million gallons; six traveling gantry cranes to 110 tons; receipt and shipment of general and containerized cargo and miscellaneous bulk materials; receipt of molasses and liquid fertilizer; owned by Toledo-Lucas County Port Authority and operated by Toledo-Lucas County Port Authority and Toledo Overseas Terminal, Inc.

Ashland Petroleum Co., Toledo Terminal Dock: 500 feet above Toledo Terminal Railroad bridge; 252 feet of berthing space with dolphins; 20 feet alongside; deck height, 6 feet; pipelines extend to tank storage, capacity 320,000 barrels; receipt and shipment of petroleum products, toluene, xylene, and solvents; owned by Texby, Inc. and operated by Ashland Petroleum Co.

Standard Oil, Marine Dock: 800 feet above Toledo Terminal Railroad bridge; 257-foot face; 21 feet alongside; deck height, 7½ feet; pipelines extend to tank storage, capacity over 1 million barrels; shipment and occasional receipt of petroleum products; owned by Norfolk and Western Railway Co. and operated by Standard Oil Co. of Ohio and Merce Boiler and Welding Co.

Gulf Oil Refining and Marketing Co., Toledo Refinery Wharf: about 0.3 mile below Norfolk and Western Railway bridge; 465-foot face; 27 feet alongside; deck height, 10 feet; pipelines extend to tank storage, capacity over 1½ million barrels; shipment of petroleum products and asphalt; receipt and shipment of decanted oil; bunkering vessels; owned by Gulf Oil Refining and Marketing Co. and operated by Gulf Oil Refining and Marketing Co. and Phillips Chemical Co.

Sun Petroleum Products Co. Maumee River Wharf: 100 feet below Craig Memorial Bridge; 918 feet of berthing space; 18 to 27 feet alongside; deck height, 12 feet; tank storage for about 2½ million barrels; shipment of fuel oil and benzene; owned and operated by Sun Petroleum Products Co.

City of Toledo, Division of Streets, Bridges, and Harbor Wharf: 0.3 mile above Cherry Street bridge; 1,044 feet of berthing space; 25 feet alongside; deck height, 10 feet; 40-ton derrick; 25-ton crane; 45,000 square feet of open storage; receipt of salt; owned and operated by city of Toledo.

Cargill, East Side Grain Elevator Dock: 0.5 mile above Anthony Wayne Bridge; 565-foot face; 27 feet alongside; deck height, 10 feet; five vessel-loading spouts, total loading rate 40,000 to 45,000 bushels per hour; 2-million-bushel grain elevator; shipment of grain; owned by Northwestern Mutual Life Insurance Co. and operated by Cargill, Inc.

Mid-States Terminals Wharf: 1 mile above Anthony Wayne Bridge; 1,790 feet of berthing space; 27 feet alongside; deck height, 10 feet; 10 vessel-loading spouts, total loading rate 55,000 bushels per hour; three independent vessel-loading spouts, combined rate 80,000 bushels per hour; 10 million-bushel grain elevator; shipment of grain; owned and operated by Mid-States Terminals, Inc.

Facilities on the W side of the river:

Apex Oil Co. Wharf: immediately above Norfolk and Western Railway bridge; 403-foot SW face; 20 feet alongside; deck height, 10 feet; tank storage for 216,000 barrels; receipt and shipment of petroleum products; owned and operated by Apex Oil Co.

Consolidated Dock: immediately below Craig Memorial Bridge; 1,640-foot face, permanently moored breasting vessel in center 440-foot section; 28 feet alongside breasting vessel, 16 to 21 feet along other sections; deck height, 12 feet; cranes to 100 tons; covered storage for 75,000 tons of material; open storage for 500,000 tons of material; receipt of miscellaneous bulk materials; owned by Wills Trucking, Inc., and operated by Consolidated Dock, Inc.

Toledo Harbor Warehousing Corp. Wharf: immediately above Craig Memorial Bridge; 750 feet of berthing space; 20 feet alongside; deck height, 10 feet; 25,000 square feet covered storage; receipt of newsprint; owned by ConRail and operated by Toledo Harbor Warehousing Corp.

Nicholson Industries Co., Plant No. 1 Wharf: 0.4 mile above Craig Memorial Bridge; 1,280-foot face; 12 feet alongside; deck height, 10 feet; open storage for 217,000 tons of material; receipt of sand, stone, and salt; owned by ConRail and operated by Nicholson Industries Co.

Huron Cement Toledo Terminal Wharf: immediately below Cherry Street bridge; 782 feet of berthing space; 18 to 22 feet alongside; deck height, 8 feet; receipt of bulk cement; owned and operated by Huron Cement, Division of National Gypsum Co.

The Andersons Grain Wharf: 0.7 mile above Anthony Wayne Bridge; 1,030-foot face; 27 feet alongside; deck height, 9 and 15 feet; six vessel-loading spouts, total loading rate 50,000 bushels per hour; 7-million-bushel grain elevator; shipment of grain, receipt of fertilizer materials; owned and operated by The Andersons.

Kuhlman Corp., Yard No. 1 Dock: 0.9 mile above Anthony Wayne Bridge; 265-foot face; 18 feet alongside; deck height, 6 feet; open storage for

100,000 tons of material; receipt of sand and gravel; owned and operated by Kuhlman Corp.

Cargill, Toledo Elevator Dock: immediately below Michael DiSalle Bridge; 590 feet of berthing space with dolphins; 30,000-bushel-per-hour vessel-loading spout; 4-million-bushel grain elevator; shipment of grain; owned and operated by Cargill, Inc.

Supplies.–All types of marine supplies and provisions are available at Toledo. Water can be obtained at most berths. Bunker fuel is available by barge at most berths, by pipeline at refinery landings, and by truck at some wharves.

Repairs.–All types of above-and below-the-waterline repairs to hulls, boilers, engine and deck machinery, and electronic equipment can be made in the harbor. The American Ship Building Co. has two drydocks on the E side of the river about 2.5 miles above the mouth. The largest has a length of 650 feet with widths of 100 feet at the top and 83 feet at the keel blocks. The depth over the sill is 14 feet. Hans Hansen Welding Co., on the W side of the river 2 miles above the mouth, has a 50-ton hoist that can handle 75-foot vessels. Merce Boiler and Welding Co. performs repairs to vessels at their berths.

Small-craft facilities.–Several marinas at Toledo provide transient berths, gasoline, diesel fuel, water, ice, electricity, sewage pump-out, marine supplies, and launching ramps. A 40-ton hoist is available for hull and engine repairs.

Communications.–Toledo is served by nine railroad lines and has good highway connections. Several airports are near the city.

Ottawa River empties into Lake Erie about 3.5 miles N of the mouth of the Maumee River. The river is used by small boats drawing 2 to 4 feet. In May 1980, a submerged obstruction was reported in the approach to the river in about 41°44.5′N., 83°27.3′W. The fixed highway bridge about 2 miles above the mouth has a clearance of 14 feet. Several marinas on the river provide gasoline, water, electricity, sewage pump-out, launching ramps, marine supplies, and hoists to 20 tons for hull and engine repairs. A **slow-no wake speed** is enforced on the river.

Shantee Creek and **Halfway Creek** empty into Lake Erie just N of the mouth of Ottawa River. A **slow-no wake speed** is enforced on both creeks.

Charts 14830, 14846.–From **North Cape,** on the N side of Maumee Bay, N to the mouth of the River Raisin, the shore is low and wooded. The 18-foot contour varies from 9 miles offshore at Toledo to 3 miles offshore at Monroe. The **State boundary** between Ohio and Michigan is about 2.5 miles N of the mouth of the Maumee River.

Toledo Beach is a small-craft harbor about 6.3 miles NW of Toledo Harbor Light. The entrance channel is marked by a private **290°** lighted range, and the ends of the breakwaters are marked by private lights. In 1977, depths of 6 feet were reported in the entrance channel. Facilities in the harbor provide transient berths, gasoline, diesel fuel, water, ice, electricity, sewage pump-out, some marine supplies, and a launching ramp. A 35-ton hoist can handle 60-foot vessels for hull and engine repairs.

Otter Creek, 1.3 miles N of Toledo Beach, has a small-craft harbor inside the mouth. The entrance channel to the creek is 25 to 30 feet wide between two short piers. Two private lights on the S pier form a **284°** range for approaching the creek. Depths in the approach and creek are 2 to 3 feet. Gasoline, water, ice, sewage pump-out facilities, some marine supplies, and a launching ramp are available. A hoist can handle 38-foot vessels for hull and engine repairs.

Bolles Harbor, Mich., is a small-craft harbor at the mouth of **La Plaisance Creek,** about 2.7 miles SW of the mouth of the River Raisin.

Channels.–A dredged entrance channel leads NW from Lake Erie through **La Plaisance Bay** to the mouth of La Plaisance Creek, thence upstream for about 0.8 mile. A jetty and spoil berm extend about 1,700 feet lakeward from the E side of the mouth. The entrance channel is marked by buoys, and the outer end of the jetty and the W side of the creek mouth are marked by lights. In 1978, the controlling depths were 5½ feet in the approach from the lake through the entrance channel, thence 6 feet in the creek for 0.4 mile except for shoaling along the edges, thence in 1978-April 1980, 2 feet to the head of the project.

In 1977, a diked disposal area enclosing the berm was under construction on the E side of the entrance channel.

A **slow-no wake speed** is enforced in La Plaisance Creek. Marinas in the creek provide transient berths, gasoline, diesel fuel, water, electricity, sewage pump-out, marine supplies, and launching ramps. A 20-ton hoist can handle 50-foot vessels for hull and engine repairs.

Monroe Harbor is within the mouth of the **River Raisin,** which flows into the W end of Lake Erie about 15 miles NNE of the mouth of the Maumee River. Two 816-foot lighted stacks are prominent near the mouth of the River Raisin.

Channels.–A dredged entrance channel leads from the deep water in Lake Erie to the mouth of the River Raisin, thence to a turning basin with its upper end 1.5 miles above the mouth. The entrance channel is marked by buoys and a **291°45′** lighted range. In 1979-July 1980, the controlling depth was 7 feet (16 feet on the centerline) in the entrance channel and upstream to the turning basin with 5 to 18 feet in the basin. The channels in this harbor are subject to extensive shoaling from waterborne silt and littoral drift from Lake Erie.

Bridges.–Two overhead power cables with a minimum clearance of 160 feet cross the River Raisin 0.75 mile above the mouth. The Detroit-Toledo Freeway bridge 2.1 miles above the mouth has a fixed span with a clearance of 23 feet.

Harbor regulations.–A **speed limit** of 10 mph is enforced in the entrance channel and 6 mph in the river channel. (See **33 CFR 162.145,** chapter 2, for regulations.)

Wharves.–Monroe Harbor has three deep-draft

facilities. The alongside depths for the facilities described are reported depths.

Monroe Power Plant Coal Dock: S side of the mouth of the river; 1,500-foot face; 21 feet alongside; deck height, 11 feet; open storage for 2 million tons of coal; receipt of coal; owned and operated by Detroit Edison.

Ford Motor Co. Unloading Site: N side of the river 1.3 miles above the mouth; 20 to 21 feet alongside; about 2 acres open storage; receipt of coal; owned and operated by Ford Motor Co.

Port of Monroe Authority Wharf: SE side of the turning basin; 1,400 feet of berthing space; 10 to 12 feet alongside; deck height, 6 to 8 feet; 44,000 square feet covered storage; 5 acres open storage; receipt of dry bulk cargoes; owned and operated by the Port of Monroe Authority.

From the mouth of the River Raisin, the shoreline trends N about 4 miles and then E about 2 miles to **Stony Point,** a narrow peninsula extending about 0.5 mile S into the lake. **Brest Bay** is the bight formed on the W side of the point. A wreck covered 17 feet is 1.9 miles SSE of Stony Point.

At **Sandy Creek,** about 2 miles N of Monroe Harbor, on the W side of Brest Bay, is a small-boat harbor. Sterling State Park is on the S side at the entrance to the creek. A private **303°30′** lighted range marks the entrance channel. In 1977, depths of 3 to 4 feet were reported in the entrance with 4 feet alongside the piers. Shoaling was reported on the S side of the entrance. In May 1981, severe shoaling was reported on the range line. Transient berths, gasoline, water, ice, and electricity are available.

Stony Creek empties into the N side of Brest Bay. Spoil banks that extend SE from the mouth of the creek protect the entrance channel to the creek. Piles mark the channel between the spoil banks. Submerged rocks are close S of the channel. In 1977, it was reported that a submerged pipeline, covered 1 foot, crosses the entrance to the creek, limiting the harbor to small craft. A marina inside the creek mouth provides gasoline, ice, some marine supplies, and a launching ramp. A 3-ton lift is available for hull and engine repairs.

On the E side of Stony Point, the 18-foot curve is about 0.6 mile offshore, increasing to 3.8 miles off at Swan Creek. From Swan Creek to **Pointe Mouillee,** on the W side of the mouth of the Detroit River, depths are generally less than 18 feet except for the dredged channels leading to the Detroit River.

The water intake channel of the Enrico Fermi Power Plant is 2 miles N of Stony Point. Private lights mark the dikes on either side of the channel. Two 403-foot cooling towers at the plant are prominent.

Swan Creek is about 3.2 miles N of Stony Point. A private **312¼°** lighted range on the N side of the creek entrance marks the approach to the creek. Inside the entrance, steel pipes mark the N limit of the channel. In 1977, a controlling depth of 2 feet was reported in the entrance channel. A **slow-no wake speed** is enforced in the creek. Transient berths, gasoline, water, ice, electricity, sewage pump-out facilities, limited marine supplies, a 10-ton lift, and hull and engine repairs are available.

Charts 14830, 14848, 14849.–Detroit River Light (42°00.1′N., 83°08.5′W.), 55 feet above the water, is shown from a white conical tower, upper part black, on a hexagonal pier in the entrance to the Detroit River E of Pointe Mouillee. A fog signal and radiobeacon are at the light.

In 1977, an irregularly shaped diked disposal area was under construction about 2.5 miles W of Detroit River Light. A dredged channel, marked by buoys, leads W from the light to the disposal area. In April-July 1980, the controlling depth was 8½ feet (14 feet at midchannel) from the entrance to Buoy 6. The project depth from Buoy 6 to the disposal area is 16 feet.

Charts 14820, 14830.–For about 25 miles W from a line between Point Marblehead on the S shore and Point Pelee on the N shore, Lake Erie is rendered foul by a group of islands and shoals. The main route for large vessels is through Pelee Passage in the N part of the area, but other passages of limited capacity are also available to the S. Submerged fish net stakes may be encountered throughout the W end of Lake Erie.

The **International boundary** between the United States and Canada extends through this area in a series of straight lines bearing from the E into the NW. It is well marked by buoys, painted with orange and white horizontally banded stripes and alphabetically lettered through "H", proceeding from E into the NW.

Charts 14830, 14844, 14842.–South Passage extends along the S shore of Lake Erie, bounded by Point Marblehead and Catawba Island on the S and Kelleys Island, South Bass Island, and Green Island on the N. Although it is obstructed by numerous shoals, a depth of 16 feet can be carried through the passage.

Kelleys Island is about 4 miles N of Point Marblehead with a deep channel 2.7 miles wide between. The island, about 3 miles long E and W and about 2 miles wide N and S, is bordered on the E side by a rocky bank that extends 0.7 mile off. A buoy marks the extent of the bank E of **Long Point,** the NE point of the island. The other shores of the island should not be approached closer than 0.25 mile except at the landings. W of Long Point, an open bay has depths of 18 feet to within 0.4 mile of the shore. A dangerous sunken wreck is 0.4 mile W of Long Point. Kellstone, Inc. has a dock on the W side of the island, and a ferry dock with service to Marblehead and Sandusky is on the SW side of the island. A small-craft basin is on the E side of the broad bight on the S side of the island. Jetties protect the entrance channel to the basin. In May 1980, shoaling to 4 feet was reported to extend 75 feet W from the outer end of the S jetty. The basin has a depth of about 8 feet. Gasoline, water, and ice are available.

W of **Carpenter Point,** the W point of Kelleys Island, several submerged rocks are covered less than 18 feet. A rock, covered 12 feet, is marked on the S side by a lighted buoy 0.6 mile WNW of Carpenter Point. A wreck, covered 17 feet, is 0.6 mile N of the point.

American Eagle Shoal, extending W from Carpenter Point, has a least depth of 10 feet about 1.7 miles W of the point. **South Shoal,** with depths of 15 to 18 feet, continues W from American Eagle Shoal. These shoals lie on the NE side of the vessel route through South Passage. Numerous submerged net stakes, covered 13 to 18 feet, are in or near the vessel route SE of South Shoal.

Scott Point Shoal, W of South Shoal on the SW side of the vessel route, is rocky and has a least depth of 11 feet at the NE end where it is marked by a lighted buoy. From the buoy, the shoal extends SW to within 0.6 mile of **Mouse Island. Mouse Island Reef,** with a least depth of 9 feet, is on the SW side of the vessel route, 1 mile WNW of Scott Point Shoal. **Starve Island Reef,** with a least depth of 7 feet, is on the NE side of the vessel route and is marked off its W side by a lighted buoy. **Starve Island,** 1 mile N of Starve Island Reef, is on a shoal bank off the SE side of South Bass Island. The shoal bank extends from South Bass Island to an 8-foot spot 0.5 mile SE of Starve Island. A deepwater passage about 0.4 mile wide is between the 8-foot spot and Starve Island Reef.

South Bass Island, about 3.5 miles long NE and SW, is 2.5 miles N of Mouse Island and 5 miles NW of Kelleys Island. Shoals extend 0.2 to 0.5 mile off the SE side of the island except at Starve Island, and the W side of the island is deep-to. **South Bass Island Light** (41°37.7'N., 82°50.5'W.), 74 feet above the water, is shown from a white skeleton tower with a red and white diamond-shaped daymark on the SW point of the island.

Put-In-Bay, a semicircular inlet on the N side of South Bass Island, is protected on the W side by **Peach Orchard Point.** A shoal with a least depth of 2 feet extends 0.25 mile NE from the point and is marked at the outer end by a lighted buoy. **Gibraltar Island** is a small bold islet in the W part of the bay on the E side of Peach Orchard Point. Shallow water is between the SW side of the island and the shore. A buoy marks a detached shoal with a least depth of 10 feet on the E side of the bay.

Perry's Victory and International Peace Memorial, commemorating his victory in the naval battle of 1813, is a conspicuous landmark on the E side of Put-In-Bay on the narrow constriction of South Bass Island. The 356-foot monument is a granite tower marked by two lights and surmounted by a glass-covered bronze bowl.

Put-In-Bay, Ohio, a harbor on the S side of the bay, is used principally for fruit shipments and excursion business.

Channels.–From natural depths of 14 feet in the bay, a dredged channel, marked by buoys, leads W along the piers on the S side of the bay. In 1975, the controlling depths were 14 feet in the E part of the channel and 8 feet in the W part.

Special anchorages are in the bay S of Gibraltar Island. (See **33 CFR 110.1 and 110.84a,** chapter 2, for limits and regulations.)

Small-craft facilities at Put-In-Bay provide gasoline, diesel fuel, water, electricity, sewage pumpout, and a 5-ton hoist.

Green Island, rocky and wooded, is 1 mile W of South Bass Island. A light marks the W end of the island. A shoal extends 0.3 mile off the E end.

Kelleys Island Shoal, with a least depth of 2 feet, is NE of Kelleys Island. A narrow channel with depths of 18 feet or more is between the NE end of Kelleys Island and the SW end of the shoal. The NE end of the shoal is about 2.5 miles from the island and is marked by a lighted buoy. A buoy marks the NW side of the shoal.

Gull Island Shoal, 2.4 miles N of Kelleys Island, is marked on the S side by a lighted buoy. The shoal extends 1.5 miles NE from the buoy. The SW part of the shoal has numerous bare rocks.

Middle Island is about 1.6 miles N of Gull Island Shoal. A visible wreck is on the SW side of the island. A deep passage about 0.5 mile wide is between the island and Gull Island Shoal.

Ballast Island is about 0.8 mile NE of the NE point of South Bass Island with shoal water between. A channel with a depth of about 8 feet and marked by buoys leads across the bank about 0.3 mile S of Ballast Island. The N side of Ballast Island is deep-to and is marked by a light.

Middle Bass Island is 0.5 mile N of the NE projection of South Bass Island, and the main body of the island extends N 1.5 miles. From the NE end of the island, a narrow peninsula extends 1.4 miles ENE. A shoal with bare rocks extends 0.75 mile from the end of the peninsula and is marked by a lighted buoy. **Sugar Island** is connected to the NW corner of Middle Bass Island by a rocky ledge covered 1 foot. A 10-foot spot is about 0.5 mile NE of Sugar Island. The E, S, and W sides of Middle Bass Island have deep water within 0.3 mile.

Rattlesnake Island, 1 mile W of Middle Bass Island, has clean shores except for a shoal extending 0.15 mile from the E end and a shoal and small islet extending 0.3 mile from the W end. A wreck, covered 23 feet, is 1.2 miles WNW of the island.

North Bass Island is about 1 mile N of Middle Bass Island. Shoals and rocks extend about 0.4 mile offshore around the island except on the W side where a broad bank with depths of 5 to 12 feet extends 1.2 miles off. A buoy marks the SW extremity of the bank. A lighted buoy marks the extent of shoals off the NE side of the island.

Charts 14830, 14844.–An extensive group of shallow rocky spots, covered 10 to 16 feet, is about 1 to 2.5 miles N of North Bass Island. A buoy and a lighted bell buoy mark the S and W extremities of the area, respectively. A dangerous sunken wreck is just SE of the shoals.

A group of small islands and bare rocks is on a shallow bank centered about 4 miles N of North Bass Island. **Hen Island,** 4.5 miles N of North Bass Island, is the largest and northernmost of the

group. Shallow water extends about 0.2 mile offshore around the island. About 1 mile S of Hen Island, a very shallow bank extends 2 miles E and W. The other islands of the group are on this bank. **Little Chicken Island** is a small outcropping 1.1 miles S of Hen Island. On the N part of the bank, 0.4 mile NNW of Little Chicken Island, is a 2-foot spot. Between this spot and Hen Island is a deep passage about 0.25 mile wide. **Chick Island,** 4 feet high, is about 1.2 miles SW of Hen Island. Bare rocks are off the NW and SE sides of the island. **Big Chicken Island,** 12 feet high, is about 1.6 miles SW of Hen Island; bare rocks are off the NW side of the island. A depth of 11 feet is available across the center of the bank between Big Chicken Island and Little Chicken Island.

Hen Island Shoal, with a least depth of 19 feet, is 1.3 miles N of Hen Island and is unmarked.

East Sister Island is 8.5 miles W of Sheridan Point on Pelee Island and 3.2 miles NW of Hen Island. Shoals extend off about 0.25 mile around the island. **East Sister Shoal,** with a least depth of 6 feet, is 0.8 mile NE of the island.

North Harbour Island, 0.7 mile N of East Sister Island, is on a shallow bank with depths to 8 feet extending 0.4 mile N and SE from the island.

Chart 14830.-North Harbour Island Reef, with a least depth of 3 feet and marked on the N side by a lighted buoy, is 1.6 miles N of North Harbour Island. In rough weather, vessels should not attempt passage between the island and the reef.

Middle Sister Island, the northwesternmost of the Lake Erie island group, is 7.6 miles WNW of East Sister Island. The island, about 0.3 mile long, is marked at the NE end by a light. Shoals extend about 0.4 mile off the S shore.

West Sister Island (41°44.4'N., 83°06.4'W.), the westernmost of the island group, is about 8.5 miles NNW of Locust Point on the S lakeshore. The shores of the island are deep-to except for a 1-foot shoal extending 0.4 mile off the SE side. A light marks the SW end of the island.

Charts 14830, *2183.-Pelee Passage is the main vessel route through the island group in the W end of Lake Erie. The passage is bounded on the SW side by Pelee Island and its contiguous shoals and on the N side by Point Pelee and its contiguous shoals. The controlling depth through the passage is about 30 feet. Lighted midchannel buoys mark the turns through the passage, and lights and buoys mark the bordering shoals.

Charts 14830, 14844.-Pelee Island, the largest island in Lake Erie, is about 8 miles N of Kelleys Island and about 8.5 miles SW of Point Pelee on the Canadian mainland. The island is about 3 miles wide with an extreme N-S length of 8.5 miles.

A rocky bank extends 0.5 to 1.5 miles off the E side of Pelee Island with an 8-foot spot 1.3 miles offshore SE of **Middle Point.** At **Mill Point,** the SE point of the island, a detached bank with a least depth of 10 feet extends 1.7 miles E.

South Bay is a broad indentation in the S shore of the island between Mill Point and Fish Point. A marina in the bay provides gasoline, water, and sewage pump-out. A seasonal **Canadian customs vessel reporting station** is in the bay.

Fish Point, the S extremity of the island, is a narrow point extending about 1 mile S from the main body of the island. A shoal with depths of 1 foot extends 0.5 mile S from the end of the point. From that point, a shallow bank with a least depth of 8 feet near the outer end extends 1.8 miles SE. A shallow bank extends about 3 miles E from the point. **Chickenolee Reef,** at the E extremity of the bank, has a least depth of 1 foot and is marked on the E side by a buoy.

West Dock, a 597-foot Government wharf at about midlength of the W side of Pelee Island, has a depth of about 14 feet alongside the outer end and is marked at the outer end by a light. **A Canadian customs vessel reporting station** is at the wharf. Ferries operate from the wharf to Sandusky, Kingsville, and Leamington.

The shoal bank off the W side of Pelee Island has depths of 14 to 20 feet, with its greatest extent of 3.8 miles just S of West Dock.

North Bay is a broad bight on the N side of Pelee Island between **Sheridan Point,** the NW point of the island, and Lighthouse Point, the NE point of the island. From the head of the bay, depths to 18 feet extend 0.7 mile N.

Charts *2181, 14844.-North Wharf is on the SE side of North Bay at the village of **Scudder, Ont.** The 830-foot wharf is protected by a detached breakwater marked on its NE end by a light. A breakwater extending from shore E of the wharf protects a small-craft basin on the E side of the wharf. A dredged approach channel leads E of the detached breakwater to the E side of the wharf. In 1976, the controlling depth was 16 feet. A ferry operates between the wharf and Leamington. Gasoline, diesel fuel, and a marine railway are available in the small-craft basin.

Charts 14830, *2183.-Lighthouse Point, at the NE end of Pelee Island, is marked by an abandoned lighthouse. From the point, a shoal bank extends about 3 miles E and 3.5 miles NE. At the NE end of the bank, **Middle Ground Shoal** borders Pelee Passage. The shoal has depths of 9 to 16 feet and is marked on the N side by a lighted buoy.

Pelee Passage Light (41°51.3'N., 82°34.9'W.), 74 feet above the water, is shown from a red and white circular tower on the N part of Middle Ground Shoal. A radar transponder beacon (Racon) is at the light. (See Racons, chapter 1, for additional information.) The light marks the W entrance to Pelee Passage.

A wreck, covered 25 feet, is 3.2 miles SE of Pelee Passage Light.

From **Point Pelee** on the N side of Pelee Passage, a sand and gravel shoal extends 2.5 miles S and is marked by a lighted bell buoy. East Shoal and Southeast Shoal continue to a point 6 miles

SSE of Point Pelee. **East Shoal,** with a least depth of 11 feet, is 3.5 miles SSE of the point. **Southeast Shoal,** with depths of 14 to 20 feet, is at the end of the shoal bank, 6 miles from Point Pelee. It is marked off the SW side by a lighted buoy.

Southeast Shoal Light (41°49.6'N., 82°27.8'W.), 70 feet above the water, is shown from a white square building with two black stripes near the S end of the shoal. A fog signal, radiobeacon, and radar transponder beacon (Racon) are at the light. (See Racons, chapter 1, for additional information.) The light marks the E entrance to Pelee Passage.

Wrecks, covered 27 and 17 feet, are 3 miles SW and 3.6 miles NE of Southeast Shoal Light, respectively.

Grubb Reef, on the N side of Pelee Passage 2.8 miles SW of Point Pelee, is an unmarked shoal with a least depth of 15 feet. A detached 18-foot spot, marked on the S side by a lighted buoy, is about 1 mile S of Grubb Reef. An unmarked shoal with a least depth of 25 feet is just NW of Grubb Reef, and a buoy marks the S side of a 28-foot shoal 4 miles W. Two wrecks, covered 21 feet, are about 7.5 and 8.5 miles NW of the reef.

Bar Point (42°02.7'N., 83°06.0'W.) is the rounding point of land forming the E side of the mouth of the Detroit River. From Bar Point, the N shore of Lake Erie trends SE for about 11 miles to **Littles Point.** For 6 miles ESE along the shore from Bar Point, the naturally shallow water at the mouth of the Detroit River extends a considerable distance offshore; thence to Colchester, just W of Littles Point, deep water is about 0.5 mile offshore. There are numerous submerged fish net stakes offshore along this stretch.

At **Colchester, Ont.,** 12 miles E of the Detroit River, a wharf extends 593 feet S from shore. From the outer end of the wharf, two breakwaters extend E to shore. An opening between the two affords access to a small-craft basin. The W side of the entrance is marked by a light. In 1972, the reported controlling depth was 4 feet in the basin. The outer end of the W side of the wharf has depths of 5 to 13 feet.

Grecian Shoal, with depths of 14 to 17 feet and a boulder bottom, is centered about 0.7 mile S of Colchester. A buoy marks the S side of the shoal.

Colchester Reef, with a least depth of 10 feet, is 3.7 miles SSE of Littles Point and is marked by a light. Two wrecks, covered 23 feet, are 1.1 miles N and 2.1 miles NE of the light. Another sunken wreck is 1.7 miles SW of the light.

Pigeon Bay is a broad open bight between Littles Point and Point Pelee, 22 miles E. Shallow water extends no more than 0.7 mile off along the shores of the bay. The towns of Kingsville and Leamington are on the N shore of the bay.

Cedar Beach, Ont., is a summer resort and small-craft harbor at the mouth of **Cedar Creek,** about 7.6 miles ENE of Littles Point. Cedar Beach has a seasonal **Canadian customs vessel reporting station.** The entrance channel to the harbor is between parallel breakwaters, each marked at the outer end by a light. In 1978, the controlling depth was 13 feet in the entrance channel with 9 feet in the basin inside the mouth of the creek. Mariners are cautioned that the depths are subject to continual change due to shifting sand. An overhead power cable with a clearance of 48 feet crosses the creek just inside the mouth. Transient berths, gasoline, water, ice, electricity, a 60-foot marine railway, and hull and engine repairs are available.

Chart *2181.–Kingsville, Ont., on the N shore of Pigeon Bay about 10 miles ENE of Little Point, is an important shipping point for fish and farm products, and the harbor affords the best shelter between the mouth of the Detroit River and Point Pelee.

The harbor consists of a small basin formed by two converging piers marked at the outer ends by lights. A private fog signal is at the light on the E pier, and a **308°10'** lighted range marks the entrance channel between the piers. In May 1980, the reported controlling depth in the entrance channel was 7 feet, but it is subject to shoaling.

Small-craft piers on the N side of the harbor have depths of about 8 feet alongside. Gasoline, diesel fuel, and minor engine repairs are available. A ferry operates between Kingsville and Pelee Island.

Leamington, Ont., is on the N shore of Pigeon Bay about 7 miles E of Kingsville and at the W base of Point Pelee. Ferries operate from Leamington to Kingsville, Pelee Island, and Sandusky. Leamington is a **Canadian customs port of entry.**

The harbor at Leamington is an open roadstead protected on the S by a detached breakwater. The breakwater is marked by a light on the E end and a lighted buoy off the W end. The 1,863-foot Government wharf N of the breakwater has depths of about 16 to 20 feet and 11 to 15 feet along the outer ends of the E and W sides, respectively. There are two warehouses at about midlength of the wharf, the southernmost marked by a light. The harbor is not maintained by dredging.

Diesel fuel, water, provisions, and minor engine repairs are available at Leamington.

Charts 14830, *2183.–Sturgeon Creek flows into Pigeon Bay about 2 miles SE of Leamington. The mouth of the creek is protected by two breakwaters marked on the outer ends by lights. In 1968, the controlling depth was 6 feet in the entrance channel, thence in 1972, 1 foot in the small-craft basin inside the mouth of the creek. Just inside the mouth are the abutments of a former bridge, an overhead power cable with a clearance of 50 feet, and a fixed highway bridge with a clearance of 18 feet. Gasoline, electricity, launching ramps, and engine repairs are available at several marinas in the harbor.

Several lighted radio towers E of the mouth of Sturgeon Creek are prominent.

Point Pelee (41°54.5'N., 82°30.6'W.), a peninsula about 34 miles E of the mouth of the Detroit River, projects about 10 miles S into Lake Erie and

terminates in a sharp point. Excellent anchorage is available to leeward of the peninsula, but the point has no landing piers or docks. There is deep water within 0.4 mile on both sides of the peninsula, but from the extremity, a very shallow sand and gravel shoal extends S about 2.5 miles and is marked off its outer end by a lighted bell buoy.

East Shoal, Southeast Shoal, and other detached shoals extend the shallow area to a point about 6 miles SSE from the end of Point Pelee. These shoals were previously described with Pelee Passage.

Charts 14820, *2100.-From Point Pelee, the shoreline trends NE to **Pointe aux Pins** (42°15.4'N., 81°51.3'W.), marked by a light. The shoal bank along this stretch extends to 1 mile off near Point Pelee, but elsewhere is close inshore. The land is from 30 to 80 feet high at the middle of the stretch. The distance between the extremity of Point Pelee and Pointe aux Pins is about 42 miles.

Chart *2181.-Wheatley, Ont., is about 12 miles N of Point Pelee at the mouth of **Muddy Creek.** The dredged entrance channel is protected on the E side by a breakwater and on the W side by a wall. A **342°05'** lighted range on the breakwater marks the approach to the harbor; a private fog signal is at the front light. Inside the creek, the channel leads upstream for about 0.3 mile. In 1974, the entrance and harbor channels were dredged to 8 feet, but mariners are cautioned that the harbor is subject to silting. In June 1981, shoaling to 6 feet was reported on the W side of the entrance channel, about 180 feet above the front range light. A mooring basin on the W side of the channel near the upper end had a controlling depth of 7 feet in 1972.

Omstead Fisheries Co., with its prominent white buildings, operates a 440-foot wharf on the E side of the harbor channel. The company has cold storage for 12 million pounds of frozen fish and farm produce. Gasoline, diesel fuel, and engine repairs are available in the harbor for small craft.

Chart *2100.-A danger area of the Cedar Springs Small Arms Range, extending 2.3 miles offshore, is 8.5 miles W of Pointe aux Pins. The intermittent use of the area is announced by local Canadian Coast Guard Marine Radio Broadcasts and may also be advertised in local newspapers. (For details, consult the Annual Edition of Canadian Notices to Mariners.)

Charts 14820, *2100, *2181.-Rondeau Harbour, entered about 3 miles W of Pointe aux Pins, is a shallow bay 6 miles long with a dredged basin at the S end. The harbor is a summer resort, fishing harbor, and important harbor of refuge. **Erieau, Ont.,** is a village on the W side of the dredged basin.

Channels.-The harbor is entered N through a channel between a pier on the E side and a pier and breakwater on the W side to the harbor basin. A light marks the outer end of the E pier, and a **012°40'** lighted range on the W breakwater marks the harbor approach. A fog signal is at the front light. A slip extends 1,800 feet W from the inner end of the W pier, and a small-craft basin for fishing vessels on the NW side of the harbor is protected by a breakwater. In 1980, the controlling depths were 11 feet in the entrance channel except for shoaling to 8 feet at the N corner of the E pier, thence 12 feet in the harbor except for shoaling along the edges, thence 10 feet in the entrance to the small-craft basin with depths of 7 to 9 feet in the basin. The entrance channel is subject to shoaling.

Caution.-SE winds raise the water level in the harbor considerably, and the level lowers rapidly when the wind shifts to SW. During these conditions, currents in the entrance channel may make navigation by small craft hazardous.

Small-craft facilities.-Marinas in Rondeau Harbour provide gasoline, diesel fuel, water, ice, electricity, sewage pump-out, and provisions. A 150-ton marine railway is available in the slip for hull and engine repairs.

Charts 14830, *2100.-From Pointe aux Pins, the shoreline runs N and then NE to Port Stanley, about 43 miles distant. E of Pointe aux Pins, there is good holding ground in mud, gravel, and clay, with some protection from W winds. The offshore bank between the point and Port Stanley varies in width from 0.5 to 1 mile. The shore for almost the entire stretch is a clay bluff generally about 100 feet high. **Patrick Point** and **Plum Point,** 14 and 10 miles SW of Port Stanley, respectively, are prominent.

Caution.-Numerous natural gas wellheads, many marked by buoys, are about 10 to 20 miles ESE of Pointe aux Pins. A submarine gas pipeline, marked by buoys, extends NW from the wellhead area to the shoreline N of Pointe aux Pins. Vessels should not anchor within 0.5 mile of the pipeline or within the area bounded by 42°10'N., 42°15'N., 81°29'W., and 81°41'W.

Chart *2181.-Port Stanley, Ont., is an important harbor of refuge at the mouth of **Kettle Creek,** about midlength of the N shore of Lake Erie. The harbor is a fishing point, summer resort, and receiving port for general cargo, grain, oil, scrap metal, and bulk coal from U.S. ports.

Channels.-The dredged entrance channel leads N from Lake Erie between converging breakwaters to an outer harbor basin, thence between parallel piers at the mouth of the creek to a basin with its upper end about 0.3 mile above the mouth. The entrance channel is marked by buoys, and the outer ends of the E breakwater and W pier are marked by lights. A **341°40'** lighted range on the W breakwater marks the harbor approach. A fog signal and a radiobeacon are at the front light.

In 1980-April 1981, the controlling depths were 20 feet through the inner harbor, thence 15 feet in the NE portion of the inner harbor; 18 feet was

available in the buoyed turning basin in the outer harbor. Caution should be exercised in approaching this harbor, because the dredged depths are difficult to maintain, especially SE of the outer end of the W breakwater.

Above the dredged channel, small craft can navigate for about 1 mile in depths of 3 to 8 feet.

Bridges.–A bascule highway bridge with a reported clearance of 9 feet crosses Kettle Creek about 0.4 mile above the mouth. A fixed railroad bridge just upstream has a clearance of 8 feet.

Caution.–S winds cause heavy surge within the harbor. Small craft are cautioned to seek shelter above the highway bridge. When proceeding through the bridge, craft should keep to midchannel as pilings and ruins are at the W and E abutments, respectively.

A **Canadian customs vessel reporting station** is at Port Stanley.

Wharves.–Deep-draft facilities are on either side of Kettle Creek. The 2,000-foot W pier has 9,000 square feet of covered storage and a 55,000-bushel grain elevator. The 1,100-foot E pier has coal storage and several fish-processing plants. Vessels drawing up to 19 feet discharge in the inner harbor.

Small-craft facilities.–Marinas above the highway bridge provide gasoline, diesel fuel, water, ice, and sewage pump-out. A 50-ton hoist is available for hull and engine repairs.

Charts 14820, *2100.–From Port Stanley, the shoreline trends E for 10.5 miles to Port Bruce and thence 10.5 miles E to Port Burwell. The bold shore decreases from 140 feet in height at Port Stanley to 110 feet at Port Bruce and thence to 80 feet at Port Burwell. A water tank about midway between Port Bruce and Port Burwell is prominent.

Caution.–Numerous gas wellheads and pipelines are in Canadian waters SE of Port Stanley. A submarine gas pipeline, marked by a lighted buoy in about 42°32′53″N., 80°58′13″W., extends NW from the wellhead area to Port Stanley. Vessels should not anchor within 0.5 mile of the pipeline or within the area bounded by the International boundary, 42°35′N., 80°28′W., and 81°05′W.

Port Bruce, Ont., is a small harbor at the mouth of **Catfish Creek,** halfway between Port Stanley and Port Burwell. The entrance channel to the harbor is between parallel piers at the mouth of the creek, with the outer end of the W pier marked by a light. In 1972, the controlling depths were 6 feet between the piers and 1 to 6 feet in the small basin inside the mouth of the creek. Submerged pilings are off the end of the E pier; caution is advised. SW winds cause considerable turbulence in the shallow approach to the harbor and make entering difficult. Gasoline and minor repairs are available at a marina in the creek.

Chart *2181.–Port Burwell, Ont., at the mouth of Big Otter Creek 21 miles E of Port Stanley and 40 miles W of Long Point, is an important fishing harbor and harbor of refuge for small craft. An abandoned lighthouse on the E side of the harbor is prominent.

Channels.–The approach to the harbor is protected by a breakwater that extends S from the W side of the creek mouth. A dredged channel on the E side of the breakwater leads between piers at the mouth of the creek upstream for about 0.6 mile. A **355°** lighted range on the E pier marks the harbor approach, a light marks the outer end of the breakwater, and a light with a fog signal marks the outer end of the W pier. In 1974, the entrance channel had a controlling depth of 10 feet. Inside the piers, the harbor is maintained to a depth of 8 feet, but is subject to silting.

Vessels are cautioned to enter the harbor on the range line only, as shoals exist on either side of the entrance channel. SW winds cause turbulence in the approach to the harbor.

Small-craft facilities.–Docking space is along both sides of the inner harbor, but no supplies or services are available. A small boatyard on the W side near the upper end of the dredged channel has a marine railway and makes repairs.

Charts 14820, *2100.–The shore is high and sandy from Port Burwell SE for 10 miles. Two conspicuous sand hills, the easternmost being 190 feet high, are about 10 miles ESE of Port Burwell. Thence the shoreline extends 10 miles E to the neck of Long Point.

Charts 14820, *2100, *2101, *2110.–Long Point (42°33′N., 80°05′W.) is a narrow peninsula about 20 miles long, connected to the mainland at its W end by a narrow neck. The peninsula is generally low and marshy with a few sand hills 20 to 60 feet high on the S side at the E end. The 18-foot contour is 0.5 to 1 mile off the S shore of the point.

Calling-in point.–A St. Lawrence Seaway traffic control calling-in point is 5 miles SSE of the E end of Long Point. Contact is on VHF-FM channel 11 (156.55 MHz); call, "Seaway Long Point." (Consult the Seaway Handbook for details.)

Long Point Light (42°32.9′N., 80°03.0′W.), 97 feet above the water, is shown from a white circular tower on the E end of the point. A fog signal and radiobeacon are at the light.

Long Point Bay is a broad open bay enclosed on the S by Long Point. Its mouth is about 17 miles wide between the E end of Long Point and the mainland N. Shallow water extends as much as 1.5 miles from the shores of the bay, but the central part has depths of 24 to 50 feet.

Caution.–An extensive network of submerged natural gas pipelines and well heads is in Long Point Bay and Inner Bay. The well heads extend as much as 5 feet above the natural bottom, and the pipelines are under pressure. Damage to these structures would create an immediate fire hazard. Vessels anchoring should exercise extreme caution to keep clear of these structures.

Bluff Point, on the N side of Long Point about 4.5 miles WNW of Long Point Light, juts into the

S side of Long Point Bay. **Bluff Bar** is a sandspit extending about 2.5 miles NW from the point. Buoys mark the extent of the shoals that extend off the NW end of the bar. Good anchorage in 18 to 20 feet, mud bottom, is on the S side of Bluff Bar, but caution is advised in the approach, because the depths shoal rapidly on three sides. From Bluff Bar around the head of Long Point Bay to Port Dover, orange spar buoys, about 1 to 3 miles offshore, mark the limits of a fishing area. Commercial fishing is prohibited between these buoys and the shore.

Inner Bay, a shallow recess on the N side of Long Point at the SW corner of Long Point Bay, is entered through a marked channel between **Turkey Point** on the NW and **Pottohawk Point** on the SE. In 1973, the controlling depth in the channel was 4 feet. Depths in the central part of Inner Bay are 5 to 10 feet with rapid shoaling toward shore. A marked obstruction, covered 1 foot, is in the N part of the bay in about 42°38′36″N., 80°23′30″W.

Port Rowan, Ont., is a village on the W side of Inner Bay, about 21 miles W of Long Point Light. A Government wharf, marked on the outer end by a light, extends about 1,000 feet into the bay, and a slip on its NE side is protected by a parallel breakwater. In 1966, the controlling depth in the buoyed channel leading to the wharf was 3 feet, thence in 1965, 6 feet in the slip. Two marinas provide gasoline, sewage pump-out, and a 4-ton hoist for engine repairs.

St. Williams, Ont., is a small village on the N side of Inner Bay about 3 miles NE of Port Rowan. Marinas at the village provide transient berths, gasoline, sewage pump-out, and a 12-ton hoist for hull and engine repairs.

From Turkey Point NE for about 12 miles to Port Dover, the W shore of Long Point Bay changes from low and marshy to a high sandy cliff.

Port Dover, Ont., on the N shore of Long Point Bay at the mouth of the **Lynn River,** is a base for fishing and recreational craft. A lighted 199-foot water tank 1.1 miles NW of the river mouth is prominent.

Channels.–The entrance channel leads NNE between two piers to a turning basin at the inner end of the piers. A light marks the outer end of the E pier, and a **021°25′** lighted range on the W pier marks the approach to the harbor. A fog signal and radiobeacon are at the front light. In 1968, the controlling depth was 9 feet in the entrance channel, thence in 1977, 8 feet in the turning basin. Above the turning basin, a depth of about 7 feet can be carried in the Lynn River to the yacht club at the junction with **Black Creek.** A fish tug basin on the SE side of the entrance channel is entered through a break in the E pier. In 1969, the controlling depth in the basin was 8 feet.

Dangers.–A submerged pier, covered 2 feet, extends about 700 feet into the lake just W of the W pier. A shoal with a least depth of 1 foot extends about 0.7 mile SE from the outer end of the E pier. A small islet, 1 foot high, is near the outer end of the shoal. An unmarked 7-foot spot is 1.2 miles SE of the E pier. A lighted buoy marks a 16-foot spot 1.7 miles SE of the E pier.

Bridges.–A bascule highway bridge with a reported clearance of 26 feet crosses Lynn River about 0.4 mile above the mouth.

A **Canadian customs vessel reporting station** is at Port Dover.

A **speed limit** of 4 mph is enforced in the harbor.

Small-craft facilities.–The Government wharf on the W side of the turning basin at the inner end of the W pier has depths of 8 to 10 feet alongside. During S winds, there is considerable swell along this wharf and berthing may be untenable. Marinas at Port Dover provide gasoline, diesel fuel, water, ice, sewage pump-out, and marine supplies. A 20-ton marine railway is available for hull and engine repairs.

From Port Dover E for about 32 miles to Port Maitland, the shoreline is a series of small points, and the shoal border is irregular.

Nanticoke Harbour is 7 miles E of Port Dover at the mouth of **Nanticoke Creek.** The entrance channel to the harbor is between two breakwaters. A light on the outer end of the S breakwater and a directional light with a private fog signal on the E side of the mouth of the creek mark the harbor approach. In 1975, the controlling depths were 2 feet in the entrance channel and 4 feet in the harbor basin, but the harbor is subject to silting. A marina in the harbor provides gasoline, water, and electricity.

A seasonal **Canadian customs vessel reporting station** is in the harbor.

Nanticoke Shoal, with a least depth of 6 feet, is the only detached shoal in Long Point Bay, 4 miles S of Nanticoke Creek and 13 miles N of Long Point Light. A lighted bell buoy marks the SE side of the shoal. A spoil area is N of the shoal and a submerged wellhead is close W of the lighted buoy.

Long Point Bay Light Buoy, 3 miles SW of Nanticoke Shoal, marks the approach to the Nanticoke Generating Station channel.

Nanticoke Generating Station is 1 mile E of Nanticoke Creek. Two 668-foot chimneys at the station and a 298-foot microwave tower 0.2 mile N are prominent. A dredged approach channel, marked by lighted buoys and a **043°15′** lighted range, leads from the W side of Nanticoke Shoal NE for about 4 miles, then turns NNW, marked by buoys and a **343°** lighted range, to a 1,000-foot berthing slip. In 1972, the controlling depth to the slip was 27 feet. Coal is discharged at the berth on the E side of the slip. In 1980, the reported depth alongside was 27 feet.

Caution.–Several submerged gas pipelines cross the entrance channel; mariners are cautioned not to drag anchor.

About 2 miles above the entrance to the channel, a dredged side channel, marked by lighted buoys and a private **342°30′** range, leads N to the ore unloading wharf at the Steel Company of Canada plant. The 3,600-foot-long wharf is marked by a private light at its outer end. In 1978, the side

channel had a reported controlling depth of 30 feet. In May 1981, shoaling to 29 feet was reported in the channel in about 42°46′11.6″N., 80°04″11.6″W. In November 1980, a submerged wellhead projecting about 6½ feet above the bottom was reported on the E side of the channel in about 42°46′01″N., 80°04′06.7″W.

At **Peacock Point** (42°47.5′N., 79°59.0′W.), 3 miles E of the Nanticoke Generating Station, a reef with 7 feet at its outer end extends about 3.5 miles SW, to within 2 miles of Nanticoke Shoal. **Sandusk Creek** is 1.8 miles NE of Peacock Point. In 1978, part of the channel leading into the creek was reported bare at chart datum. Stakes mark the navigable part of the channel. Gasoline, sewage pump-out facilities, a boat hoist, and hull and engine repairs are available at a marina in the creek.

Charts 14820, *2100, *2101.–From Peacock Point E for about 12.3 miles past **Hoover Point** and **Featherstone Point** to **Evans Point,** vessels other than small craft should keep 1.5 miles offshore because of the numerous submerged rocks and detached shoal spots. From **Blott Point** and **Low Point,** about 4 miles E of Evans Point, a group of shoals extends 4 miles SW. **Tecumseh Reef,** at the outer end of the group, has a least depth of 4 feet and is marked on the S side by a lighted buoy. At **Grant Point** (42°50.0′N., 79°38.3′W.), shoals extend 1.5 miles SSW.

Charts *2101, *2181.–Port Maitland, Ont. is a harbor at the mouth of **Grand River,** 34 miles W of the Niagara River. Grand River empties into the head of **Connor Bay,** the bight formed between Grant Point on the W and **Rock Point** on the E.

Channels.–A dredged channel leads NNE between parallel piers at the mouth of Grand River upstream for 0.9 mile. A light marks the outer end of the E pier, and a **020°45′** lighted range on the W pier marks the harbor approach. A fog signal is at the front light. In 1974, the approach channel was dredged to 21 feet. An 18-foot spot is off the end of the W pier. The channel between the piers and in the harbor is maintained to 22 feet, but is subject to silting. A rock, covered 15 feet, is on the W side of the entrance channel 800 feet NNE of the outer end of the W pier.

Above the dredged channel, Grand River is navigable to the dam at **Dunnville, Ont.,** about 5 miles above the mouth. A depth of 14 feet can be carried to within 1 mile of Dunnville, thence 6 feet to the dam, but local knowledge is needed to carry 10 feet beyond halfway to Dunnville. An unmarked 2-foot shoal is in midriver 3.5 miles above the mouth.

Caution.–S or SW winds cause water to surge into Grand River. With a wind shift to NW, a strong current flows out of the harbor and makes it difficult to enter.

Wharves.–The Canada Coal Co. operates berths on both sides of the slip about 0.8 mile above the mouth of the river. The berths on the NW and SE sides of the slip are 700 feet long. Depths are about 15 to 18 feet in the approach to the slip and 19 to 21 feet inside the slip.

Small-craft facilities.–A Government wharf is at Dunnville, where gasoline, water, provisions, and repairs are available.

Chart *2101.–Between Port Maitland and Port Colborne, about 17 miles E, the shore continues broken by points with irregular shoals extending from them. **Mohawk Island** is a small island about 3.3 miles SE of Port Maitland and about 1.2 miles off Rock Point. A 65-foot abandoned lighthouse on the island is prominent. Shoals and submerged rocks extend 0.2 mile N and 1 mile SE from the island. A lighted buoy is off the S end of the shoals. Mohawk Island is in the entrance to **Mohawk Bay,** a shallow bight enclosed by **Rock Point** on the W and **Mohawk Point** (42°45.6′N., 79°28.9′W.) on the E. A depth of 9 feet can be carried through Mohawk Bay by holding midway between Mohawk Island and the shore. **Moulton Bay** forms just E of Mohawk Point. Its W shore is shoal for about 0.5 mile off, and a very shallow reef extends 1 mile S from the small unnamed point 3.4 miles NE of Mohawk Point which forms the E side of Moulton Bay. Moulton Bay provides fairly good anchorage with protection from W winds, clay bottom with boulders and gravel in places. A shallow reef extends S from **Grabell Point,** 5.3 miles ENE of Mohawk Point. **Morgans Point,** 7 miles E of Mohawk Point, is conspicuous by its sand knolls. Vessels entering Moulton Bay or the bays on either side of Grabell Point are cautioned to follow the chart closely and avoid the shoals extending off the points.

Charts *2101, *2042.–Sugar Loaf Point, 3.7 miles E of Morgans Point, is a low rocky point forming the W side of **Gravelly Bay,** in which the outer harbor of Port Colborne has been constructed. An isolated 140-foot tree-covered knoll 0.5 mile NW of Sugar Loaf Point is prominent.

Charts *2101, 14822, *2042.–Port Colborne, Ont., about 17 miles W of the Niagara River, is the Lake Erie entrance to the **Welland Canal.** The port is also an important commercial harbor. The principal commodities handled are petroleum products, grain, iron ore, sand, gravel, stone, pig iron, and cement.

Calling-in point.–Vessels approaching Port Colborne from Lake Erie shall contact "Seaway Welland" on VHF-FM channel 14 (156.70 MHz) upon arrival at the lighted buoy 3 miles SW of Port Colborne entrance channel and inform the traffic controller of their destination. After initial contact, vessels transiting the Welland Canal shall guard VHF-FM channel 14 (156.70 MHz). (See the Seaway Handbook for details.)

Prominent features.–Two grain elevators on the W side of the harbor and numerous stacks on the E side are prominent from Lake Erie.

Port Colborne Inner Light (42°52.1′N., 79°15.2′W.), 50 feet above the water, is shown

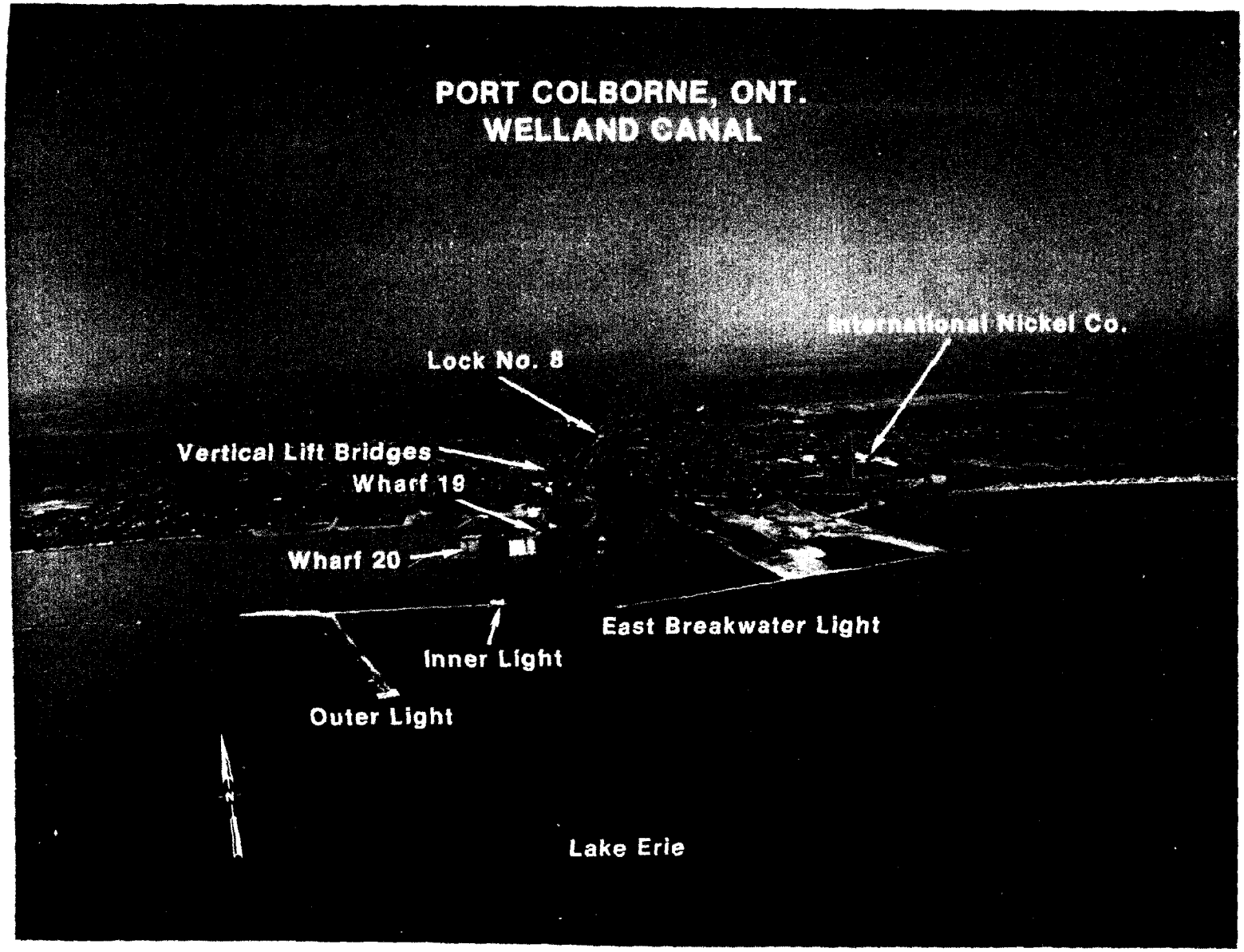
PORT COLBORNE, ONT.
WELLAND CANAL
International Nickel Co.
Lock No. 8
Vertical Lift Bridges
Wharf 19
Wharf 20
East Breakwater Light
Inner Light
Outer Light
N
Lake Erie

from a white square tower on the E end of the W breakwater. A fog signal and ship calibrating radiobeacon are at the light. (See Canadian Radio Aids to Marine Navigation for details.)

Channels.–The harbor is entered through a dredged channel that leads N between converging breakwaters to the harbor basin. **Port Colborne Lighted Bell Buoy E** (42°49.4'N., 79°17.0'W.) marks the approach to the harbor. A S extension of the W breakwater protects the W side of the entrance channel. Lights mark the ends of breakwaters and the extension. The E channel limit is marked by lighted and unlighted buoys. The dredged channel leads through the harbor basin to the head of the Welland Canal, and thence into the Welland Canal to Lock 8. The entrance channel and the channel through the harbor basin have been dredged to 30 feet. A 22-foot shoal is in the entrance channel off the end of the W breakwater extension, and depths less than 30 feet are along the channel edges on both sides. The controlling depth in the Welland Canal is 27 feet with a maximum permissible draft of 26 feet.

The harbor basin W of the main channel has been dredged to provide access to the wharves on the W side of the basin. The least depth is 15½ feet except for the W part, which has a least depth of 19 feet leading to the W side of the Government wharf and grain elevator. A detached breakwater parallels and protects the W side of the Government wharf. Buoys mark the W limit of the dredged area. W of the dredged basin, Gravelly Bay is generally shallow with obstructions near shore and along the N side of the W breakwater.

Anchorages.–A prohibited anchorage is in the approach to Port Colborne and the Welland Canal. The prescribed anchorage for vessels awaiting berth in Port Colborne or permission to transit the Welland Canal is centered 5 miles S of Port Colborne Inner Light, immediately SE of the prohibited anchorage.

Caution.–An unmarked **dumping ground** with unknown depths is just N of the prescribed anchorage.

Towage.–The use of tugs is not compulsory for docking. When necessary, tug service can be arranged from Buffalo.

Port Colborne is a **Canadian customs port of entry.**

A **speed limit** of 7 mph is enforced in Port Colborne harbor and the Welland Canal to Rameys Bend, about 1.2 miles N of Lock 8. (See Welland Canal Regulations, chapter 5.)

Wharves.–Port Colborne has several deep-draft facilities in the harbor basin and along both sides of the Welland Canal. Facilities below Lock 8 are described under Welland Canal in chapter 5. The alongside depths given for the facilities described are reported depths.

Maple Leaf Mills Wharf No. 19: W side of harbor basin; E side 900 feet long; 17 to 20 feet alongside; 2¼-million-bushel grain elevator.

National Harbours Board Wharf No. 20: across slip W of Maple Leaf Mills Wharf No. 19; 600-foot E side, 15 feet alongside; 900-foot W side, 19 feet alongside; 3-million-bushel grain elevator.

Fueling Berths, Wharf No. 18: W side of the entrance to Welland Canal; 1,650 feet of berthing space; 30 feet alongside; diesel fuel and coal bunkering of vessels.

Canadian Furnace Wharf No. 17: E side of the entrance to Welland Canal; 1,120 feet of berthing space; 30 feet alongside; storage for 250,000 tons of material; receipt of ore and limestone, shipment of pig iron and scrap.

Rochester and Pittsburg Coal Co. Wharf No. 16: immediately N of Canadian Furnace Wharf No. 17; 1,480 feet of berthing space; 30 feet alongside; storage for 30,000 tons of material; stone and diesel fuel are handled.

Port Colborne Wharf No. 15: W side of Welland Canal about 0.8 mile above the entrance; 850-foot face; 14 feet alongside; receipt of sand.

Supplies.–Water, bunker fuels, provisions, and ships stores are available at Port Colborne.

Repairs.–Several firms at Port Colborne make ship repairs. (For information on these firms, contact the St. Lawrence Seaway Authority. See appendix for address.)

Small-craft facilities.–Marinas in the NE part of Gravelly Bay provide gasoline, diesel fuel, water, ice, electricity, and sewage pump-out. A 25-ton hoist is available for hull and engine repairs.

Communications.–Port Colborne has good highway and rail connections.

Chart *2042.–The Welland Canal, from Lock 8 N to Lake Ontario, is described in chapter 5.

Charts 14822, 14832.–At **Cassaday Point,** 1.8 miles E of the entrance to Port Colborne, a shoal with numerous submerged rocks extends 1 mile S and is marked by a lighted buoy 2 miles S of the point.

No Anchorage Area.–Due to gas wells and pipelines on the lake floor S and SE of Port Colborne, a prohibited anchorage area has been established, bounded as follows: 42°51'30"N., 79°10'30"W.; 42°49'40"N., 79°10'30"W.; 42°39'30"N., 70°23'00"W.; 42°45'40"N., 79°07'00"W.; 42°49'15"N., 79°07'00"W.; 42°49'15"N., 79°09'00"W.; 42°51'30"N., 79°09'00"W.; thence to the point of beginning.

Between Cassaday Point and Point Abino, 6.5 miles E, shallow water extends from 0.5 to 1 mile offshore. **Point Abino** is the extremity of a peninsula that extends 2 miles S from the mainland. The point attains a height of about 100 feet near the S end, and shoals extend 0.5 mile off the point. **Point Abino Light** (42°50.1'N., 79°05.8'W.), 83 feet above the water, is shown from a white square tower at the S end of the point. A fog signal is at the light.

Abino Bay is the shallow sandy bight formed on the E side of Point Abino. Anchorage in the bay is good in all but E to S winds, sand bottom. Avoid anchoring near the water intake on the NE side of the bay. Several small-craft facilities are on the W side of the bay. A yacht club here has a basin

protected by a breakwater with the entrance marked by a private lighted range. Gasoline and a 12-ton marine railway for hull and engine repairs are available. A seasonal **Canadian customs vessel reporting station** is on the W side of the bay.

Crystal Beach, Ont., is a summer resort on the N side of Abino Bay. A wharf at the village is not maintained and is barricaded at the shore end.

From Crystal Beach to the head of the Niagara River, the shoreline is a series of small points and recessions. Shoals and submerged rocks extend about 0.6 to 1.5 miles offshore with the greatest extent being SE of **Windmill Point,** about 5 miles ENE of Point Abino. A private buoy marks a submerged rock 0.5 mile E of Windmill Point.

7. DETROIT RIVER

Depths and vertical clearances under overhead cables and bridges given in this chapter are referred to the sloping surface of the river corresponding to a Lake St. Clair stage of 571.7 feet and a Lake Erie stage of 568.6 feet above mean water level at Pointe-au-Pere (Father Point), Quebec, on International Great Lakes Datum (1955), which elevations are the planes of Low Water Datum for the two lakes. (See Chart Datum, chapter 1.)

General description.-Detroit River is about 32 miles long from Detroit River Light at its mouth in Lake Erie to Windmill Point Light at the head of the river at Lake St. Clair.

The lower part of the river is broad and is filled by many islands and shallow expanses. The river banks in this part are more flatly sloping than those in the upper river. The river bottom is generally earth and boulders, except for a section of bedrock and boulders about 6 miles N of the lower end of Bois Blanc Island. Extensive rock excavation and dredging have been necessary to provide channels for deep-draft vessels.

The upper 13 miles of the river is a single deep channel, except at its head where it is divided by Peach Island and Belle Isle. The river banks in this stretch are quite steep, and the bottom is earth.

Channels.-Two dredged channels lead from Lake Erie to the mouth of Detroit River. East Outer Channel, a two-way passage, extends NNW from the lake to Detroit River Light. West Outer Channel passes W of the light and provides a passage for vessels of moderate draft bound for Monroe or Toledo.

Above Detroit River Lght, lower Livingstone Channel is a two-way passage to the junction with Amherstburg Channel. From the junction, the two channels extend N to the junction with Ballards Reef Channel, Amherstburg Channel for upbound traffic and Livingstone Channel for downbound traffic. Ballards Reef and Fighting Island Channels lead from the upper junction of Amherstburg and Livingstone Channels to the N end of Fighting Island. From here, natural deep water can be carried to the upper end of Belle Isle, thence a dredged channel leads to Lake St. Clair.

The channels through the river are well marked by lights and buoys.

Anchorage.-Numerous submerged pipelines and cables are in Detroit River. Vessel masters are advised to exercise caution when coming to anchor in the river.

Fluctuations of water level.-Each year the normal seasonal fluctuations produce a difference of about 2 feet between the highest and lowest monthly mean levels in the river. However, strong E or W winds can raise or lower, respectively, the water levels in the W end of Lake Erie and in the lower Detroit River by as much as 6 feet within 8 hours. Atmospheric pressure changes may cause temporary water level fluctuations of 1 foot or more.

Currents.-The following current velocities are based on the averages of water flow through the entire cross section of the river, that is, from bank to bank and from the surface to the bottom during normal water flow conditions. Normal water flow conditions are encountered when there is no wind, Lake St. Clair is at a stage of 573.2 feet, and the lower Detroit River (Lake Erie) stage is 569.8 feet above mean water level at Pointe-au-Pere (Father Point), Quebec, on International Great Lakes Datum (1955), that is 1.5 feet and 1.2 feet above their respective Low Water Datums. The current encountered at midstream is usually about 1.5 times the average velocity. Greater velocities may be expected when the difference between the lake levels is greater, or when the lake stages are higher. When extreme conditions have existed, i.e., the lower Detroit River (Lake Erie) stage is higher than Lake St. Clair stage, the current flow has reversed. The following are approximate average velocities through the indicated reaches: Amherstburg Channel, 1.4 mph between lights 49D and 51D, 2.0 mph at light 75D; Livingstone Channel, 1.7 mph between Lights 13 and 19, 2.3 mph between Lights 21 and 25; 1.3 mph at the head of Grosse Isle; 1.6 mph at the Ambassador Bridge; Belle Isle, 1.2 mph at the foot, 1.4 mph at the head; and 1.3 mph at Windmill Point.

Weather.-Strong winds are most likely during fall and early spring. However, extremes often occur in squall lines or thunderstorms. Detroit has recorded a SW wind at 75 knots and an 83-knot wind from the NW; both occurred in June. At Windsor, the maximum sustained wind was 49 knots in March; an 81-knot gust was once recorded. Winds along the river blow mainly out of the SW and W, but others are common. In spring and summer, N through E winds are frequently encountered as are northwesterlies and southerlies in fall and winter.

Ice.-The lower part of the Detroit River, below Fighting Island, is generally shallow and has the same freezing characteristics as the W end of Lake Erie, forming an average thickness of 7 inches and an average maximum thickness of 11 inches. This ice generally starts to clear by mid-March because of the temperatures and the prevailing W winds. The upper part of the river is generally ice free except for shore ice and occasional drift ice. However, as a track is opened through Lake St. Clair, the broken ice will accumulate in the river above the natural ice cover in the lower part of the river. (See Winter Navigation, chapter 3.)

Navigation regulations.-(See **33 CFR 162.135,** chapter 2, for navigation regulations in Detroit River.)

Pilotage.-The waters of the Detroit River are Great Lakes designated waters; registered vessels of the United States and foreign vessels are required to have in their service a United States or Canadian registered pilot. Registered pilots for the Detroit River are supplied by Lakes Pilots Association. (See appendix for address.) Pilot exchange points are 1 to 2 miles S of Port Colborne in Lake Erie, just below the Ambassador Bridge in Detroit River, and off Port Huron at the head of St. Clair River in about 43°05'30"N., 82°24'42"W. The pilot boat in the Detroit River, J. W. WESTCOTT II, has a black hull encircled by an orange band and a white cabin with the words "U.S. Mail" in black letters. Three pilot boats are at Port Huron: HURON BELLE has an international orange hull with an aluminum cabin, and HURON MAID and HURON LADY each have an international orange hull with a white cabin. (See Pilotage, chapter 3, and **46 CFR 401,** chapter 2.)

Principal ports.-The principal ports on the Detroit River are at Trenton, Wyandotte, and Detroit, Mich., and Windsor, Ont. Deep-draft facilities have been developed throughout the length of the river.

Charts 14830, 14848, 14849, 14853, 14854.-The **Detroit River** flows S from Lake St. Clair and empties into the NW end of Lake Erie.

Detroit River Light (42°00.1'N., 83°08.5'W.), 55 feet above the water, is shown from a white conical tower, upper part black, on a hexagonal pier in 20 feet of water at the mouth of the Detroit River at the junction of East and West Outer Channels. A fog signal and a radiobeacon are at the light.

Channels.-East Outer Channel and **West Outer Channel,** dredged and well marked by buoys, lead northward through the shallows at the upper end of Lake Erie to the mouth of the Detroit River. Immediately N of Detroit River Light, the channels merge to form lower Livingstone Channel. In May-October 1980, East Outer Channel had a controlling depth of 25 feet for a midwidth of 700 feet. In July-August 1980, West Outer Channel had a controlling depth of 15 feet for a midwidth of 700 feet.

East Outer Channel is a two-way passage. West Outer Channel may be used by downbound vessels whose drafts permit. (See **33 CFR 162.135,** chapter 2, for regulations.)

From Detroit River Light, lower Livingstone Channel provides for two-way traffic to the lower junction of Amherstburg Channel and upper Livingstone Channel, 1.5 miles SW of Bar Point, the E entrance point to the river. In October 1980, the controlling depth was 27 feet for a midwidth of 900 feet.

An unmarked temporary **dumping ground** is in the approach to the Detroit River between East and West Outer Channels.

Low water warnings.-On the 5th and 20th of each month during the navigation season, the Corps of Engineers, Detroit District, publishes a bulletin of the predicted range of water levels. When the water level in the W end of Lake Erie falls 1 inch or more below the predicted lower level, U.S. Coast Guard, Group Detroit, broadcasts low water warnings on VHF-FM channel 12 (156. 60 MHz) on the odd hour plus 55 minutes.

Charts 14830, 14848, 14849, 14846.-Huron River empties into the NW end of Lake Erie through the marshes on the W side of the mouth of the Detroit River. Depths are about 2 feet over the bar, thence 5 to 10 feet in the lower part of the river. A fixed highway bridge with a clearance of 11 feet crosses the river about 1.8 miles above the mouth. An overhead power cable on the W side of the bridge has a clearance of 38 feet. A **slow-no wake speed** is enforced on the Huron River. A marina on the S side of the river below the highway bridge provides gasoline, water, electricity, sewage pump-out, a launching ramp, and a 6-ton crane.

Charts 14848, 14849, 14853.-In the lower part of the Detroit River, from SW of Bar Point N for about 7 miles, the dredged channel divides into upbound and downbound channels. The upbound channel E of Bois Blanc Island comprises Amherstburg Channel and the lower mile of Ballards Reef Channel. The downbound channel is Livingstone Channel, W of Bois Blanc Island.

Amherstburg Channel comprises three reaches. **Hackett Reach** extends about 3.7 miles NE from the junction with Livingstone Channel to the lower end of Bois Blanc Island, thence **Amherstburg Reach** extends about 1 mile to the upper end of Bois Blanc Island, and thence **Limekiln Crossing Reach** extends about 1.2 miles to the junction with Ballards Reef Channel.

The channel through each of the reaches is 600 feet wide. The W half of the channel is the deep-draft channel and is separated from the E or light-draft channel by lighted buoys. The Federal project depth in the W half of the channel is 28½ feet in Hackett Reach and 27½ feet in Amherstburg and Limekiln Crossing Reaches with 21 feet in the E half through the entire channel. The channel is maintained at the project depths except in the lower 2 miles of Hackett Reach where, in 1975-1978, the midchannel controlling depths were 22 feet in the W half and 19 feet in the E half.

The channel is well marked by lights and lighted and unlighted buoys. The deep-draft channel is marked by a lighted range in each reach.

Because of current effects, mariners are advised to exercise caution when turning from Hackett Reach into Amherstburg Reach.

Anchorage.-Care should be exercised when anchoring in Amherstburg Channel between its upper end and the S end of Bois Blanc Island. The current in this area may cause the anchor to drag and overturn rocks, which may then become obstructions. Dragging can probably be lessened or entirely avoided by paying out sufficient length of

chain before strain is brought to bear on the anchor.

Canadian regulations specify a **speed limit** of 8 knots for vessels of 15 gross tons and over in Amherstburg Channel.

The upper part of **Livingstone Channel,** passing E of the lower half of Grosse Ile and W of Bois Blanc Island, is about 6.7 miles long from its N entrance at Ballards Reef Channel to its S junction with Amherstburg Channel 1.5 miles SW of Bar Point. This section of Livingstone Channel is for downbound vessels except that traffic becomes two-way under certain winter conditions designated by the Commander, Ninth Coast Guard District. (See **33 CFR 162.135,** chapter 2, for regulations.) Most of the channel is revetted on both sides with rock excavated from the channel. Most of the revetment is low and wooded.

The channel is well marked with lights and buoys. **Ballards Reef Channel Light 81D** marks the W side of the downbound turn into the entrance to Livingstone Channel at its junction with Ballards Reef Channel. Because of the strong E set of the current at the junction of Livingstone and Ballards Reef Channels, mariners are advised to favor the W channel edge.

N from its junction with Amherstburg Channel to the lower end of the channel revetments, Livingstone Channel has a Federal project depth of 29 feet. In 1978-October 1980, the controlling depth in this section was 25 feet for a midwidth of 400 feet. Above the lower end of the channel revetments to the junction with Ballards Reef Channel, Livingstone Channel is maintained at its project depth of 27 feet.

Canadian regulations specify a **speed limit** of 10 knots in Livingstone Channel for vessels of 500 gross tons and over.

Various forms of submerged and exposed compensating dikes extend to the W from the W channel revetment, connecting with Stony Island in the N part and extending to within about 400 feet of Sugar Island at the midpoint of the channel.

Bois Blanc Island, popularly known as Bob-Lo Island, is in the lower part of the Detroit River, close to the Canadian mainland and separated from it by Amherstburg Channel. The island is a large amusement park with transient docking facilities on the E side. A marina on the W side of the island provides gasoline, water, ice, and electricity. Ferries connect the island with Amherstburg, Ont., Detroit, Mich., and Wyandotte, Mich.

Caution.–Numerous small craft have reported striking two submerged obstructions between the W side of Bois Blanc Island and the Livingstone Channel revetment; caution is advised.

Amherstburg, Ont., a town on the E side of the Detroit River opposite Bois Blanc Island, is a **Canadian customs vessel reporting station.** The Government wharf at Amherstburg is 250 feet long and has a large warehouse. The Ministry of Transport wharf close N is 291 feet long. The Amherst Fuel and Supply Limited wharf, 500 feet long, is used for coal. Amherstburg has several other small wharves; water is available. The area between Amherstburg Channel and the dock frontage has been dredged to 15 feet.

Except within the dredged deep-draft channels, a **speed limit** of 8 mph is enforced within 1,000 feet of the shore within the limits of Amherstburg, E of the International boundary from Lake Erie N to Fighting Island North Light.

Four radio masts N of Amherstburg in about 42°08.8′N., 83°05.5′W. are prominent. They are reported to be visible from Point Pelee in Lake Erie to Lake St. Clair.

The lower part of the Detroit River W of Livingstone Channel is open and generally shallow with several small islands. Natural channels with depths of about 13 feet and less, marked by buoys, provide access for small craft.

W of the upper end of Livingstone Channel, a small-craft channel marked by buoys leads from the open part of the lower Detroit River between **Sugar Island** and **Meso Island,** along the Grosse Ile shore, and thence W of **Stony Island.** In the narrow part of this channel between Stony Island and Grosse Ile, a line of submerged bridge abutments, with least depths of ½ foot, crosses the channel, and submerged cables follow the same path just to the S and N of the abutments. A buoy marks the W side of the westernmost abutment, and in 1977, the best water was inside the buoy within 150 to 200 feet of the Grosse Ile shore. The W abutment is about 280 feet from shore.

Sugar Island Cut, about 400 feet wide, is an opening between the E side of Sugar Island and a compensating revetment that extends W from the W revetted wall of Livingstone Channel.

Hole-in-the-Wall, W of the N end of Bois Blanc Island, is a 0.2-mile-wide gap in the revetted walls of Livingstone Channel that allows small craft to cross the main channel to the Canadian side of the Detroit River. A strong SW current flows through Hole-in-the-Wall; caution is advised.

Protective riprap extends out 30 feet from the base of the light marking the N end of the W revetment on the S side of Hole-in-the-Wall. The structure should not be passed close aboard, even by vessels of shallow draft.

Ballards Reef Channel is about 3.5 miles long from its lower end junction with Amherstburg Channel to its upper end junction with Fighting Island Channel. Upper Livingstone Channel joins Ballards Reef Channel about 1 mile above the latter's lower end. Below its junction with Livingstone Channel, Ballards Reef Channel is normally used for upbound traffic, and above the junction it is used for upbound and downbound traffic.

Ballards Reef Channel is well marked by lights, lighted and unlighted buoys, and by a lighted range at each end. The channel is maintained at its project depths of 27 feet below the junction with Livingstone Channel and 28 feet above the junction.

An auxilliary channel for light-draft vessels adjoins the E side of Ballards Reef Channel. It is marked by buoys and has depths of about 14 feet.

Fighting Island Channel extends from the upper end of Ballards Reef Channel, about 2 miles below the head of Grosse Ile, along the W side of Fighting Island to the natural deep water N of Fighting Island. The channel is maintained at the Federal project depth of 28 feet and is well marked by lights and buoys. **Mamajuda Island** and **Grassy Island,** each marked by a light, are close to the W side of the channel.

Anchorage.–A deep-draft anchorage, marked on the W side by buoys, is on the W side of the S end of Fighting Island Channel. The anchorage is used when conditions are unfavorable for proceeding through the confined deep channels leading S into Lake Erie. Vessels using this anchorage should be careful to avoid the long shoal extending 0.6 mile S from Mamajuda Island. A buoy marks the S end of the shoal.

A buoyed natural channel leads N from the NW part of the anchorage between the upper end of Gross Ile and **Mamajuda Island Shoal** and joins with Trenton Channel at Wyandotte, Mich. The controlling depth in the channel is about 21 feet.

Fighting Island, on the E side of Fighting Island Channel off the Ontario mainland, is about 4 miles long and about 0.5 mile wide. The entire island is either marsh or waste bed fill from various concerns that pump manufacturing residue to the island as waste. Low bluffs are on the W side of the island. A shoal, with a depth of 18 feet at its outer end marked by a lighted buoy, extends 0.5 mile N from the upper end of the island.

From about the midpoint of Ballards Reef Channel, a natural deep channel leads N between Fighting Island and the Canadian mainland. The channel is divided by **Turkey Island, Grassy Island,** and several shoals, but near the upper end, the channels rejoin before merging with the main channel of the Detroit River at the N end of Fighting Island. The channel, marked by some buoys, has a controlling depth of about 20 feet. **La Salle, Ont.,** on the E side of the channel at the N end, has several small-craft facilities.

Grosse Ile, about 8 miles long and 1.5 miles wide, is the largest island in the Detroit River. It extends along the W side of the dredged river channels from about the midpoint of upper Livingstone Channel N to about the midpoint of Fighting Island Channel opposite the city of Wyandotte, Mich. Trenton Channel separates the W side of the island from the mainland. The N end of the island, **Point Hennepin,** is a waste disposal site; the rest of the island consists mostly of residential communities and private facilities. The island has no public small-craft facilities.

Thorofare Canal, a large shallow drainage ditch about 3.5 miles long, crosses the body of Grosse Ile in a NE-SW direction. Several highway bridges and overhead cables cross this ditch. Passage should not be attempted without local knowledge.

A **slow-no wake speed** is enforced within 1,000 feet of shore of Grosse Ile, except in Trenton Channel and in the channel between the NE side of the island and Mamajuda Island Shoal. A **slow-no wake speed** is enforced in Thorofare Canal and in the canals between Grosse Ile and the small islands off its S end.

Charts 14848, 14854, 14853, 14849.–Ecorse Channel is a buoyed, natural deepwater channel that follows the curve of the Michigan shoreline from the junction of Fighting Island Channel and Trenton Channel SW for about 1.2 miles to its lower junction with Trenton Channel. Between the upper and lower junctions, Ecorse Channel is separated from Trenton Channel by **Mud Island** and the shoals that extend NE and SW from it. Ecorse Channel has a controlling depth of about 13 feet at its NE end, with deeper water in the lower part. **Escorse, Mich.,** is on the W side of the channel at the mouth of the **Ecorse River.**

A **slow-no wake speed** is enforced within 1,000 feet of shore in the waters of the Detroit River adjacent to the city of Ecorse.

Trenton Channel extends from the N end of Fighting Island Channel SW to the Michigan shore, thence S along the shore for about 6 miles to a turning basin at the upper end of the city of Trenton, thence 3 miles to another turning basin at the lower end of the city. The dredged channel, marked by buoys, is separated from the main part of the Detroit River by Grassy Island and Grosse Ile.

In 1971–1977, the controlling depths were 26 feet at midchannel from the junction with Fighting Island Channel to a point about 0.1 mile above Bridge Road bridge, thence in 1979, 20 feet at midchannel to the turning basin above Trenton with 19 to 27 feet in the basin, thence 19 feet at midchannel to the turning basin below Trenton with 21 feet in the basin.

From the lower end of the Trenton Channel lower turning basin, a depth of about 6 feet can be carried through the narrow, crooked natural channels between Grosse Ile and the mainland to the town of Gibraltar and the open river below Grosse Ile.

The Bridge Road highway bridge, a swing span with a clearance of 10 feet, crosses Trenton Channel 2.2 miles below Point Hennepin. The Grosse Ile Parkway bridge, crossing Trenton Channel just above the lower turning basin, has a swing span with a clearance of 18 feet. (See **33 CFR 117.1b,** chapter 2, for drawbridge opening signals.)

Wyandotte, Mich., fronts Trenton Channel for about 3 miles opposite Point Hennepin. The city is an important industrial center, and numerous stacks in the city are prominent from the river.

A **slow-no wake speed** is enforced within 1,000 feet of shore in the waters of the Detroit River adjacent to the city of Wyandotte.

Wharves.–Wyandotte has numerous facilities fronting on Trenton Channel. Only the deep-draft facilities are described. (For a complete description of the port facilities, refer to Port Series No. 45, published and sold by the U.S. Army Corps of Engineers. See appendix for address.) The along-

side depths given are reported depths. (For information on the latest depths, contact the operators.)

BASF Wyandotte Corp., North Plant Limestone Dock: two sections, 0.8 and 1.2 miles S of the mouth of Ecorse River; 1,950-foot N section, 690-foot S section; 20 feet alongside; deck height, 6 feet; open storage for a total of 513,000 tons of limestone; receipt of limestone; owned and operated by BASF Wyandotte Corp.

Detroit Edison Co., Wyandotte North Plant Wharf: between N and S sections of BASF Wyandotte Corp., North Plant Limestone Dock; 845-foot face; 20 feet alongside; deck height, 6 feet; open storage for 200,000 tons of coal; receipt of coal; owned by BASF Wyandotte Corp. and operated by Detroit Edison Co.

BASF Wyandotte Corp., Soda Ash Loading Dock: immediately S of S section of BASF Wyandotte Corp., North Plant Limestone Dock; 880-foot face; 20 feet alongside; deck height, 6 feet; storage tank, capacity 1,000 tons; shipment of soda ash and alkali products; owned and operated by BASF Wyandotte Corp.

City of Wyandotte, Power Plant Wharf: 0.5 mile N of Point Hennepin; 630 feet of berthing space; 26 feet alongside; deck height, 8 feet with 10½-foot face wall; open storage for 60,000 tons of coal; water and electrical shore-power connections; occasional receipt of coal; owned and operated by City of Wyandotte.

BASF Wyandotte Corp., South Plant Coal Dock: 0.8 mile SW of Point Hennepin; 830-foot face; 24 feet alongside; deck height, 7 feet; open storage for 85,000 tons of coal; receipt of coal; owned and operated by BASF Wyandotte Corp.

BASF Wyandotte Corp., South Plant Wharf: immediately S of South Plant Coal Dock; 600-foot N section; 740-foot S section; 22 feet alongside; deck height, 6 feet; liquid caustic storage tanks, capacity over 1½ million gallons; occasional shipment of liquid caustic; owned and operated by BASF Wyandotte Corp.

Wyandotte Cement Wharf: immediately S of BASF Wyandotte Corp., South Plant Wharf; 430-foot face; 23 feet alongside; deck height, 6 feet; open storage for 40,000 tons of material; covered storage for 40,000 tons of material; receipt of cement clinker; owned and operated by Wyandotte Cement, Inc.

Pennwalt Corp. Wharf: immediately S of Wyandotte Cement Wharf; 710-foot face; 16 to 18 feet alongside; deck height, 5 feet; open storage for 85,000 tons of coal; storage tanks for 300,000 gallons of fuel oil and 600,000 gallons of liquid caustic; electrical shore-power connections; receipt of fuel oil and coal, shipment of liquid caustic; owned by Pennwalt Corp. and operated by Pennwalt Corp. and Detroit Edison Co.

Ferry.–The Wyandotte terminal of the passenger ferry serving Bois Blanc Island is about 0.4 mile SW of Point Hennepin.

Small-craft facilities.–Several marinas in the N part of the city provide transient berths, gasoline, diesel fuel, water, ice, electricity, sewage pump-out, launching ramps, and marine supplies. Lifts to 45 tons are available for hull, engine, and radio equipment repairs.

Trenton, Mich., just S of Wyandotte, fronts Trenton Channel opposite Grosse Ile for about 4 miles. The stacks of the Detroit Edison Co., 0.5 mile SW of the Grosse Ile Parkway bridge, are prominent from the river, especially from the S.

Quarantine, customs, immigration, and agricultural quarantine.–(See chapter 3, Vessel Arrival Inspections, and appendix for addresses.)

Quarantine is enforced in accordance with the regulations of the U.S. Public Health Service. (See Public Health Service, chapter 1.)

A **slow-no wake speed** is enforced within 1,000 feet of shore within the limits of Trenton.

Wharves.–Trenton has three deep-draft facilities. (For a complete description of the port facilities, refer to Port Series No. 45, published and sold by the U.S. Army Corps of Engineers. See appendix for address.) The alongside depths given are reported depths. (For information on the latest depths, contact the operators.)

McLouth Steel Corp., Ore Dock: (43°09.6′N., 83°10.0′W.); 2,105-foot face; 28 feet alongside; deck height, 12 feet; open storage for over 1½ million tons of iron ore and iron ore pellets; receipt of iron ore, iron ore pellets, and limestone; owned and operated by McLouth Steel Corp.

Mobil Oil Corp. Wharf: (43°08.2′N., 83°10.5′W.); 131 feet of berthing space with dolphins; 20 feet alongside; deck height, 5 feet; loading platform, 9 feet; pipelines extend to storage tanks, capacity over 1¼ million barrels; occasional receipt and shipment of petroleum products; owned and operated by Mobil Oil Corp.

Detroit Edison Trenton Channel Plant Wharf: W side of Trenton Channel lower turning basin; 960-foot face; 19 to 23 feet alongside; deck height, 9 feet; open storage for 732,000 tons of coal; receipt of coal; owned and operated by Detroit Edison Co.

Small-craft facilities.–Two marinas at Trenton provide gasoline, diesel fuel, water, ice, electricity, marine supplies, and a 10-ton hoist.

Charts 14848, 14853, 14849.–Gibraltar, Mich. is a town on the Michigan mainland opposite the S end of Grosse Ile, about 2 miles below the Trenton Channel lower turning basin. A private **239°** lighted range marks the entrance channel to Gibraltar from the Detroit River. The range should be followed closely because of rocks along the S side of the channel. A **slow-no wake speed** is enforced within 500 feet of shore within the limits of Gibraltar. Marinas inside the entrance channel provide gasoline, water, ice, electricity, sewage pump-out, and marine supplies. Hoists to 30 tons are available for hull and engine repairs.

Above Fighting Island, for about 9 miles to Belle Isle, the Detroit River narrows into a single channel from 0.35 to 0.5 mile wide. In this stretch the river is generally clear, with depths of 29 to 43 feet

at midriver. Buoys mark the principal shoals that extend off the banks of the river.

The most prominent feature on the Detroit River is the Renaissance Center (42°19'44"N., 83°02'24"W.). The flashing light atop the building is reported to be visible for more than 20 miles.

Anchorage.–An anchorage designated by the Canadian Government is 1 mile above the N end of Fighting Island. The anchorage, 800 feet by 4,000 feet with depths of 31 to 36 feet, is marked by lighted buoys at the NE and SE corners.

A shoal, with rocks that bare, extends 400 feet off the W side of the river about 1.3 miles N of Fighting Island. Lighted buoys mark the outer edge of the shoal.

Wharves.–There are several deep-draft facilities along the W side of the river between the N end of Fighting Island and the mouth of the River Rouge, 2 miles upstream. The alongside depths are reported depths.

Nicholson Terminal and Dock Co. Pier: (42°15.6'N., 83°07.3'W.); 1,820 feet of berthing space N side, 25 to 28 feet alongside; 486-foot face, 35 feet alongside; 1,230 feet of berthing space S side, 8 to 16 feet alongside; deck height, 9 feet; 70,000 square feet covered storage; 30 acres open storage; cranes to 72 tons; receipt and shipment of general and containerized cargo, steel, coal, scrap metal, and tallow; owned and operated by Nicholson Terminal and Dock Co.

Ashland Oil Co. Dock: inner end of wharf across slip N of Nicholson Terminal and Dock Co. Pier; 250 feet of berthing space alongside permanently moored vessel; 20 feet alongside; wharf deck height, 15 feet; storage tanks, capacity 835,000 barrels; receipt and shipment of petroleum products; owned by Great Lakes Steel, Division of National Steel Corp. and operated by Ashland Oil Co.

Repairs.–Nicholson Terminal and Dock Co. operates a floating drydock at the inner end of their pier. The 2,500-ton drydock is 170 feet long with a width of 50 to 55 feet and a depth of 12 feet over the keel blocks. Portable equipment is available for making general repairs to vessels at berth anywhere in the harbor.

Charts 14848, 14853, 14854, 14849.–River Rouge discharges into the Detroit River at the S limit of the city of Detroit, about 3 miles above Fighting Island. Its natural course is generally about 150 feet wide in the lower river, below the junction with Short Cut Canal, and thence about 300 feet wide from the canal to the turning basin about 4 miles above the mouth. A Federal project has improved the river as far as the basin.

Short Cut Canal is a dredged cut about 0.5 mile long from the Detroit River 2 miles above Fighting Island to its junction with the natural channel of River Rouge. The canal avoids the large bend in the lower part of the natural river and shortens the distance to facilities upstream by more than 1 mile. Below their junction, Short Cut Canal and the lower part of the natural river, **Old Channel,** have created **Zug Island,** which is occupied by large industrial corporations.

In July 1980, the controlling depth was 19 feet at midchannel through Short Cut Canal to the West Jefferson Avenue bridge, thence 18 feet at midchannel to the Fort Street bridge, thence 17 feet at midchannel to the turning basin at the head of the project with 19 feet in the basin except for shoaling along the SE and W edges. In July 1980, the controlling depths were 21 feet through the natural mouth of the River Rouge to the overhead pipeline except for shoaling on the N side of the entrance, thence 15 feet at midchannel upstream to the junction with Short Cut Canal. The N side of the entrance to Short Cut Canal is marked by a lighted buoy. Rapid shoaling occurs in the canal and river because of the soft bottom. A number of cables, water mains, and tunnels cross under the canal and river; masters should exercise caution when dropping anchors.

Towage.–Two companies, Gaelic Tugboat Co. and Great Lakes Towing Co., operate nine tugs to 1,250 hp from River Rouge for use in the river and at Detroit, Wyandotte, and Trenton. The tugs monitor VHF-FM channel 16 (156.80 MHz) or may be reached by telephone, 313-841-7903 or 675-4115 for Gaelic Tugboat Co., and 313-841-4140 for Great Lakes Towing Co.

Regulations.–A **speed limit** of 4 mph is enforced in River Rouge and Short Cut Canal. (See **33 CFR 162.140,** chapter 2, for regulations.)

Wharves.–Both sides of River Rouge and Short Cut Canal are lined by industrial corporations and their deep-draft facilities. (For a complete description of facilities in the River Rouge, refer to Port Series No. 45, published and sold by the U.S. Army Corps of Engineers. See appendix for address.) The alongside depths given are reported depths. (For information on the latest depths, contact the operator.) Many of the facilities have railway, water, and electrical shore-power connections.

Facilities along the S side of Short Cut Canal and River Rouge:

Detroit Edison, River Rouge Plant Wharf: S side of Short Cut Canal entrance; 1,080 feet of berthing space with dolphins; 23 feet alongside; deck height, 9 feet; open storage for over 1 million tons of coal; pipeline to storage tanks, capacity 254,000 barrels; receipt of coal and fuel oil; owned and operated by Detroit Edison Co.

Texaco Dock: at the junction of Short Cut Canal and Old Channel; 460-foot face; 20 feet alongside; deck height, 7 feet; pipelines extend to tank storage, capacity over 1 million barrels; receipt and shipment of petroleum products, bunkering of vessels; owned by Texaco, Inc. and operated by Texaco, Inc. and Enterprise Oil Co.

Standard Oil Dock: about 0.2 mile above Texaco Dock; 1,000-foot face; 21 feet alongside; deck height, 7½ feet; pipelines extend to tank storage, capacity over 1½ million barrels; shipment of petroleum products; owned and operated by Standard Oil, Division of Amoco Oil Co.

Structures across River Rouge

**Miles above the mouth of the river*

***Clear width in feet proceeding upstream*

No.	Location and Name	Kind	Miles*	Clear width in feet of draw or span openings**			Clear height in feet above water datum		Remarks
				Right	Left	Center	Low	High	
	Short Cut Canal and River								
1	Overhead cable	Power	0.32	.....	.....	.....	191	.....	
2	Overhead cable	Power	0.37	.....	.....	.....	191	.....	
3	Overhead pipeline	Gas	0.39	.....	.....	.....	153	.....	
4	National Steel Corp. bridge	Railroad	0.40	.....	.....	125	6	.....	Bascule. Notes 1 and 2.
5	Overhead pipeline	Gas	0.41	.....	.....	240	123	.....	
6	Overhead cable	.....	0.45	.....	.....	.....	174	.....	
	Junction of Short Cut Canal and Old Channel	.....	0.53	.....	.....	.....	.....	.....	
7	West Jefferson Ave. bridge	Highway	1.10	.....	.....	125	9	.....	Bascule. Note 1.
8	ConRail bridge	Railroad	1.48	.....	.....	123	8	.....	Bascule. Notes 1 and 2.
9	Fisher Freeway I-75 bridge	Highway	1.85	.....	.....	230	100	.....	Fixed.
10	Norfolk & Western Ry. bridge	Railroad	1.87	.....	.....	125	8	.....	Bascule. Note 1.
11	Overhead pipeline	.....	1.90	.....	.....	300	103	.....	
12	Fort St. bridge	Highway	2.20	.....	.....	125	9	.....	Bascule. Note 1.
13	Dix Ave. bridge	Highway	2.73	.....	.....	125	8	.....	Bascule. Note 1.
14	Overhead cables	Power	2.75	.....	.....	.....	130	.....	
	Old Channel via the mouth								
15	Overhead pipeline	Gas	0.26	.....	.....	.....	153	.....	
16	Delray Connecting RR bridge	Railroad	0.30	.....	.....	120	7	.....	Bascule. Note 1.
17	Delray Connecting RR bridge	Railroad	0.34	.....	.....	120	7	.....	Bascule. Note 1.
18	Overhead cable	.....	0.77	.....	.....	.....	188	.....	
19	Delray Connecting RR bridge	Railroad	0.80	102	.....	.....	7	.....	Swing. Turntable on right side. Note 1.
20	Overhead cable	.....	0.82	.....	.....	.....	188	.....	
	Junction of Old Channel and Short Cut Canal	.....	1.55	.....	.....	.....	.....	.....	

Note 1.-See **33 CFR 117.1b and 117.705**, chapter 2, for drawbridge regulations and opening signals.
Note 2.-A radiotelephone at the bridge operates on VHF-FM channels 12 (156.60 MHz) and 16 (156.80 MHz); call sign, KUZ-371.

Marblehead Lime Co. Wharf: 800 feet below West Jefferson Avenue bridge; 532-foot face; 25 feet alongside; deck height, 4 feet; open storage for 300,000 tons of limestone; storage silos for 2,200 tons of lime; owned by United States Steel Corp. and operated by Marblehead Lime Co., Division of General Dynamics Corp.

United States Gypsum Co. Dock: 800 feet above West Jefferson Avenue bridge; 405-foot face plus 500 feet along natural bank; 21 feet alongside dock; deck height, 6 feet; open storage for 85,000 tons of gypsum; storage silos, capacity 90,000 tons; receipt of gypsum; owned and operated by United States Gypsum Co.

Detroit Bulk Dock: 400 feet below ConRail bridge; 509-foot face; 16 to 18 feet alongside; deck height, 4 feet; open storage for about 45,000 tons of material; loading tower, rate 750 tons per hour;

receipt of limestone, salt, and coke, shipment of coke; owned by Dale Osborne and operated by Detroit Bulk Dock, Inc.

Inland Lime and Stone Co., Rouge Dock: 700 feet above ConRail bridge; 654 feet of berthing space along natural bank; 18 to 20 feet alongside; bank height, 5 to 8 feet; open storage for 50,000 tons of limestone and 52,000 tons of salt; receipt of limestone and bulk salt; owned and operated by Inland Lime and Stone Co., Division of Inland Steel Co.

Shell Oil Co. Dock: 500 feet below Fisher Freeway bridge; 493-foot face; 19 feet alongside; deck height, 12 feet; pipelines extend to storage tanks, capacity 699,000 barrels; receipt and shipment of petroleum products; fueling vessels, 1 and 2 fuel oil; owned and operated by Shell Oil Co.

Marathon Oil Co., River Rouge Flux Terminal Pier: 500 feet below Fort Street bridge; offshore wharf, 410 feet of berthing space with dolphins; 26 feet alongside; deck height, 6 feet; pipelines extend to storage tanks, capacity 900,000 barrels; shipment of asphalt; owned and operated by Marathon Oil Co.

Marathon Oil Co., Fordson Island Terminal Wharf: NE side of Fordson Island 1,200 feet below Dix Avenue bridge; offshore wharf, 230 feet of berthing space with dolphins; 27 feet alongside; deck height, 5 feet; pipelines extend to storage tanks, capacity over 1¾ million barrels; shipment of fuel oils; owned and operated by Marathon Oil Co.

Detroit Lime Co. Wharf: 200 feet below Dix Avenue bridge; 300-foot face; 20 to 22 feet alongside; deck height, 9 feet; open storage for 350,000 tons of limestone; storage silos for 8,400 tons of lime; receipt of limestone; owned and operated by Detroit Lime Co., subsidiary of Edward Levy Co.

International Salt Co. Dock: S side of turning basin; 200-foot face; 22 feet alongside; deck height, 10 feet; covered storage for 5,500 tons of salt; salt loading tower, rate 1,000 tons per hour; shipment of bulk salt; owned and operated by International Salt Co.

Facilities on the N side of River Rouge above Short Cut Canal:

Detroit Marine Terminals, 1 Dock: 500 feet below West Jefferson Avenue bridge; 1,300-foot wharf, 27 feet alongside; 1,000 feet of natural bank, 21 feet alongside; deck height, 5 feet; 45,000 square feet covered storage; 45 acres open storage; cranes to 140 tons; receipt and shipment of general and containerized cargo, receipt of fluorspar and ferromanganese, shipment of scrap metal and coke; owned and operated by Detroit Marine Terminals Inc.

Peerless Detroit Plant Wharf: 900 feet below Fisher Freeway bridge; 600-foot face and 350 feet along natural bank; 21 feet alongside; deck height, 13 feet; 145,000 square feet covered storage for clinker; open storage for 200,000 tons of coal; storage silos for 69,000 tons of cement; receipt of limestone and coal; owned by the city of Detroit and operated by Peerless Division, American Cement Corp.

Koenig Fuel and Supply Co. Wharf: 600 feet above Fisher Freeway bridge; 792-foot face; 18 to 19 feet alongside; deck height, 4 feet; open storage for 125,000 tons of coal, 25,000 tons of limestone, and 5,000 tons of sand; receipt of limestone and coal; owned and operated by Koenig Fuel and Supply Co.

Ford Motor Co., Coal Tar Dock: N side of the turning basin; 1,300-foot face; 21 feet alongside; deck height, 6 feet; pipeline extends to tank storage, capacity over 2½ million gallons; shipment of coal tar; owned and operated by Ford Motor Co.

Ford Motor Co., East Dock: E side of the slip on the NW side of the turning basin; 2,614-foot face; 21 feet alongside; deck height, 6 feet; storage trough for 152,000 tons of material; open storage for 437,000 tons of coal, 308,000 tons of limestone, and 800,000 tons of iron ore and pellets; three bucket unloaders, combined unloading rate 2,200 tons per hour; receipt of iron ore, iron ore pellets, coal, and limestone; shipment of sinter breeze; owned and operated by Ford Motor Co.

Ford Motor Co., West Dock: W side of the slip on the NW side of the turning basin; 2,915-foot face; 21 feet alongside; deck height, 6 feet; open storage for 11,000 tons of limestone; receipt of limestone; owned and operated by Ford Motor Co.

Facilities on the mainland side of Old Channel:

Semet-Solvay, Old Rouge River Dock: N side of river at the mouth; 150 feet of berthing space along 630-foot face, W end of wharf in poor condition; 23 to 25 feet alongside; deck height, 6 feet; open storage for 220,000 tons of coal; receipt of coal; owned and operated by Semet-Solvay Division of Allied Chemical Corp.

Semet-Solvay Tar Products Plant, Coal Tar Dock: 1,800 feet above mouth of river; 75 feet of berthing space with dolphins; 22 feet alongside; deck height, 5 feet; pipeline to storage tanks, capacity over 3¼ million gallons; receipt and shipment of coal tar, shipment of creosote; owned and operated by Semet-Solvay Division of Allied Chemical Corp.

Semet-Solvay Tar Products Plant, Pitch Dock: 2,400 feet above mouth of river; 250 feet of berthing space with dolphins; 22 feet alongside; deck height, 8 feet; open storage for 18,000 tons of bulk pitch; shipment of bulk pitch; owned and operated by Semet-Solvay Division of Allied Chemical Corp.

J.M.T. Cement Co. Dock: 2,000 feet below the junction with Short Cut Canal; 1,300-foot face; 7 to 17 feet alongside; deck height, 5 feet; open storage for limestone; receipt of limestone; owned and operated by J.M.T. Cement Co., division of Edward Levy Co.

Facilities on Zug Island:

All the facilities on Zug Island are owned and operated by Great Lakes Steel, Division of National Steel Corp.

Great Lakes Steel, Ore Dock No. 1: N side of the island at the mouth of Old Channel; 1,287-foot face; 21 feet alongside; deck height, 8 feet; open storage for 860,000 tons of iron ore and pellets; receipt of iron ore and iron ore pellets.

Great Lakes Steel, Dock A: N side of the island 0.6 mile above the mouth of Old Channel; 1,000 feet of berthing space along natural bank; 17 feet alongside; bank height, 8 feet; open storage for 160,000 tons of coal; receipt of coal.

Great Lakes Steel, Dock B: NW side of the island 0.6 mile below junction with Short Cut Canal; 1,000 feet of berthing space along natural bank; 17 feet alongside; bank height, 8 feet; open storage for 260,000 tons of coal; receipt of coal.

Great Lakes Steel, Short Cut Canal Dock: S side of the island at the mouth of Short Cut Canal; 1,300 feet of berthing space along natural bank; 21 feet alongside; bank height, 8 feet; open storage for 90,000 tons of coal; receipt of coal.

Great Lakes Steel, Stone Dock: E side of the island on the Detroit River 1,000 feet N of the mouth of Short Cut Canal; 510-foot face; 27 feet alongside; deck height, 8 feet; open storage for 220,000 tons of limestone; receipt of limestone and iron ore pellets.

Great Lakes Steel, Ore Dock No. 3: E side of the island immediately N of the Stone Dock; 1,349-foot face; 27 feet alongside; deck height, 10 feet; open storage for 898,000 tons of iron ore and over 1 million tons of iron ore pellets; receipt of iron ore and iron ore pellets.

Great Lakes Steel, Coal Wharf No. 1: E side of the island immediately N of Ore Dock No. 3; 2,100-foot face; 25 to 27 feet alongside; deck height, 10 feet; open storage for 450,000 tons of coal; receipt of coal.

Supplies.–Bunker fuel is available at several facilities in the river, or by barge or truck. A supply company on the W side of Old Channel has supplies and provisions.

Charts 14848, 14853, 14849.–About 0.5 mile above the mouth of Old Channel, overhead power cables with a minimum clearance of 183 feet across the Detroit River between Detroit and Windsor, Ont.

The **Ambassador Bridge** crosses the Detroit River 2.2 miles above the mouth of Old Channel. The suspension span has a clearance of 156 feet for 100 feet at the center, decreasing to 133 feet at each side of the river.

A shoal, marked at its outer edge by a lighted buoy, extends off the Canadian side of the river for about 0.5 mile above the Ambassador Bridge.

Two tunnels cross under the Detroit River above the Ambassador Bridge. The ConRail Tunnel, 0.9 mile above the bridge, was covered by a depth of 31 feet at midchannel in 1959, with depths of 24 and 34 feet, 300 feet from the United States shoreline and 350 feet from the Canadian shoreline, respectively. The Detroit-Windsor Tunnel, a highway tunnel 2 miles above the bridge, was covered by a depth of 40 feet at midchannel in 1959, with depths of 24 and 36 feet, 500 feet from the United States shoreline and 350 feet from the Canadian shoreline, respectively. Vessels are cautioned not to anchor over or near these tunnels.

A shoal with a least depth of 15 feet extends off the U.S. shoreline between the two tunnels. Buoys mark the upper and lower ends of the shoal.

Belle Isle, about 3 miles long and 1 mile wide, is in midriver near the upper end of the Detroit River. **Fleming Channel,** the main river channel, follows between the S side of the island and the Canadian shore to the head of the river at Lake St. Clair. The lower part of the channel is through natural deep water, thence from about midlength of Belle Isle to Lake St. Clair the channel is dredged. The limits of the dredged channel are marked by lighted buoys. **Belle Isle Light** (42°20.6′N., 82°57.6′W.), 83 feet above the water, is shown from a red pile on the SE point of the island and marks the N side of Fleming Channel. In 1974-August 1980, the controlling depth was 27 feet for a least width of 800 feet, except for shoaling to 24 feet on the SE side of the channel in the vicinity of Peche Island Light.

William Livingstone Memorial Light (42°20.8′N., 82°56.6′W.), 58 feet above the water, shown from a white pyramidal monument on the E end of Belle Isle, is a **247°** leading light marking the entrance to the Detroit River from Lake St. Clair.

Generally, only local and pleasure craft use the channel on the N side of Belle Isle. The lower entrance is marked by a lighted buoy which marks a 6-foot shoal that extends 0.5 mile from the W end of Belle Isle. **Scott Middle Ground** is an extensive shoal area, with depths to 1 foot, between Belle Isle and the U.S. shore. Natural channels marked by buoys lead N and S of the shoal. The N channel has a controlling depth of about 18 feet. Above Scott Middle Ground, a 12-foot spot is marked on its N side by a buoy in midchannel N of Belle Isle. The upper entrance to the channel N of Belle Isle is through a dredged channel marked by buoys. In 1980, the controlling depth was 18 feet. A fixed highway bridge with a clearance of 32 feet crosses from Detroit to the lower end of Belle Isle.

Peche (Peach) Island is off the Canadian shore on the S side of the head of the Detroit River. Extensive shoals are off the W, N, and E sides of the island. **Peche Island Light** (42°20.9′N., 82°56.6′W.), 32 feet above the water, is shown from a skeleton tower with a small house on a concrete base with a triangular red daymark on the NW side of the shoal off the W end of the island. The light marks the SE side of Fleming Channel, but should not be passed close aboard because of protective riprap. A lighted buoy at the W extremity of the shoal marks the N side of the entrance to a buoyed natural deepwater channel that leads from Fleming Channel around the S side of Peche Island into Lake St. Clair. The depths in Lake St. Clair at the outer end of the channel are about 8 feet.

Windmill Point Light (42°21.5′N., 82°55.8′W.), 42 feet above the water, is shown from a white conical tower on a concrete base on the N side of the entrance to the Detroit River.

Windsor, Ont., is a major industrial city fronting the SE side of the Detroit River from Fighting Island NE to the head of the river. The major commodities handled are automobiles and automo-

tive components, drugs, chemicals, brewed and distilled products, and agricultural products.

Prominent features.–Prominent at Windsor are the white tank with the name "Ford" 0.7 mile SSE of the foot of Belle Isle, the Hiram Walker and Sons Ltd. grain elevator with the lighted "Canadian Club" sign SSW of the foot of Belle Isle, the TV mast 2.5 miles WSW of Belle Isle, and the stacks opposite the mouth of Old Channel of River Rouge.

Caution.–When a vessel is unloading at the Hiram Walker and Sons Ltd. wharf opposite the foot of Belle Isle, passing vessels should reduce speed to prevent wake damage to the grain elevator unloading equipment.

Windsor is a **Canadian customs port of entry.**

Harbor regulations.–The Windsor Harbour Commission administers the harbor and a **harbormaster** enforces the regulations. The following **speed limits** are enforced in the harbor: 10 mph for vessels 65 feet or more long; 10 mph for vessels less than 65 feet long between Belle Isle West End Lighted Buoy at the lower end of Belle Isle and Peach Island Lighted Buoy 4 at the lower end of Peach Island; 6 mph between Peach Island Lighted Buoy 4 and Peach Island Lighted Buoy off the SE end of Peach Island. Between Belle Isle West End Lighted Buoy and Peach Island Lighted Buoy 4, no vessel shall overtake another vessel of 65 feet or more long. Copies of the regulations are available from the Windsor Harbour Commission, 500 Riverside Drive West, Windsor, Ontario N9A 5K6.

Wharves.–Windsor has numerous deep-draft facilities fronting on the Detroit River. The depths alongside for the facilities described are reported depths. Most of the facilities described have highway and rail connections.

Canadian Rock Salt Co. Ltd. Wharf: (42°15′27″N., 83°06′31″W.); 420-foot face; 26 feet alongside; 3 acres open storage.

Morton Terminal Ltd. Wharf: (42°16′09″N., 83°05′52″W.); 2,400-foot face; 27 feet alongside; 92,000 square feet covered storage; 68 acres open storage.

J. Clark Keith-Hydro Electric Power Corp. Wharf: (42°16′48″N., 83°05′49″W.); 606-foot face; 22 feet alongside; open storage for 1 million tons of coal; receipt of coal.

Consolidation Coal Co. Wharf: 1,600 feet above J. Clark Keith-Hydro Electric Power Corp. Wharf; 660-foot face; 30 feet alongside; open storage for 24,000 tons of coal.

Canadian Salt Co. Ltd. Wharf: 1,350 feet above Consolidation Coal Co. Wharf; 185-foot face; 22 feet alongside; pipelines to tank storage.

Canada Steamship Lines Wharf: 1,000 feet above Canadian Salt Co. Ltd. Wharf; 150-foot face; 22 feet alongside; 60,000 square feet covered storage; 20,000 square feet open storage; receipt and shipment of general cargo.

Windsor Harbour Commission, Imperial Dock: 0.4 mile above Canada Steamship Lines Wharf; 560 feet of berthing space; 27 feet alongside; pipelines to storage tanks.

Windsor Harbour Commission, Confederation Dock: N side of slip immediately above Imperial Dock; 1,100-foot face; 25 feet alongside; 12 acres open storage; bulk sand and stone.

Adams Cartage Dock: (42°18′00″N., 83°04′51″W.); 850-foot face; 25 feet alongside; 22,000 square feet covered storage; open storage for 100,000 tons of steel.

Pyramid Aggregates Dock: 1,100 feet above Adams Cartage Dock; 450-foot face; 20 feet alongside; 6,000 square feet covered storage; 150,000 square feet open storage.

Premier Concrete Products and Lake Ontario Cement Co. Wharf: 1,000 feet above Pyramid Aggregates Dock; 1,000-foot face; 21 feet alongside; 9 acres open storage; building aggregates and bulk cement.

Canadian Pacific Railway Wharf: (42°19′01″N., 83°03′11″W.); 150-foot face; 25 feet alongside; railroad ferry terminal.

Dieppe Park Dock: 0.5 mile above Canadian Pacific Railway Wharf; 800-foot face; 22 feet alongside; docking visiting naval vessels.

Canadian National Railways Wharf: (42°19′18″N., 83°02′09″W.); 36 feet alongside; railroad ferry terminal.

Hiram Walker and Sons Ltd. Wharf: (42°19′36″N., 83°00′41″W.); 833-foot face; 25 feet alongside; grain silos for 1¼ million bushels.

Ford Motor Co. of Canada Ltd. Wharf: 1,800 feet above Hiram Walker and Sons Ltd. Wharf; 1,800-foot face; 25 feet alongside; 360,000 square feet open storage; receipt of fuel oil, pig iron, and sand.

Supplies.–Bunker coal is available at Consolidation Coal Co. Wharf, and bunker C and diesel fuel are available by truck or barrel from several companies. Water and all types of marine supplies and provisions are available in Windsor.

Repairs.–There are no drydocking facilities, but minor and major machinery, radio, and radar repairs can be made by several firms.

Communications.–Windsor has good rail and highway connections with major United States and Canadian cities. Windsor Airport links the city with other points in Canada.

Detroit, Mich., fronts the NW side of the Detroit River from the mouth of Old Channel of River Rouge NE to the head of the river. It is a major industrial city and the center of the U.S. automobile industry. The chief waterborne commerce is in coal, petroleum products, limestone, steel, iron ore and pellets, and general and containerized cargo.

Anchorage.–Anchorage in the Detroit River is restricted by Federal regulation. (See **33 CFR 162.135,** chapter 2, for regulations.) If weather conditions preclude passage through the river, vessels generally hold up or anchor in Lake Erie if northbound or in Lake Huron if southbound. Under stress of weather vessels occasionally anchor on the NW side of the river from 0.6 to 1.5 miles below Belle Isle.

Weather.–(See page T-7 for **Detroit climatological table.**)

Towage.–Tugs for use at Detroit are available from companies in River Rouge.

Detroit is a **customs port of entry.**

Quarantine, customs, immigration, and agricultural quarantine.–(See chapter 3, Vessel Arrival Inspections, and appendix for addresses.)

Quarantine is enforced in accordance with the regulations of the U.S. Public Health Service. (See Public Health Service, chapter 1.) A U.S. Public Health Service **outpatient clinic** is in Detroit. (See appendix for address.)

Coast Guard.–A Marine Safety Office is at Detroit. (See appendix for address.) Belle Isle Coast Guard Station is on the SE side of Belle Isle.

Wharves.–Detroit has numerous deep-draft facilities along the Detroit River. (For a complete description of the port facilities, refer to Port Series No. 45, published and sold by the U.S. Army Corps of Engineers. See appendix for address.) The alongside depths given are reported depths. (For information on the latest depths, contact the operators.) Most of the facilities described have rail and highway connections, and some have water and electrical shore-power connections.

Semet-Solvay, Detroit River Dock: W side of the Detroit River immediately above the mouth of Old Channel; 640-foot face, 1,130 feet with dolphins; 22 feet alongside; deck height, 6 feet; open storage for 220,000 tons of coal in conjunction with Semet-Solvay Old Rouge River Dock; receipt of coal; owned and operated by Semet-Solvay Division of Allied Chemical Corp.

Detroit Edison Co. Delray Plant Wharf: 2,000 feet above the mouth of Old Channel; 450-foot face; 24 feet alongside; deck height, 7½ feet; pipeline to storage tanks, capacity 250,000 barrels; receipt of fuel oil; owned and operated by Detroit Edison Co.

City of Detroit, Mistersky Power Station Wharf: 0.8 mile above Detroit Edison Co. Delray Plant Wharf; 1,049-foot face; 28 feet alongside; deck height, 6 feet; pipelines extend to tank storage, capacity 551,000 barrels; receipt of fuel oil and general and containerized cargo; owned by city of Detroit and operated by Public Lighting Department and Nicholson Terminal and Dock Co.

Nicholson Terminal and Dock Co., Summit Street Dock: W side of the river 0.9 mile below Ambassador Bridge; 480-foot face; 28 feet alongside; deck height, 6 feet; 200,000 square feet covered storage; 16 acres open storage; cranes to 200 tons; receipt and shipment of general and containerized cargo and steel; owned by city of Detroit and operated by Nicholson Terminal and Dock Co.

Detroit Marine Terminal No. 2 Wharf: 0.7 mile below Ambassador Bridge; 2,300 feet of berthing space; 27 feet alongside; deck height, 6 feet; 100,000 square feet covered storage; 25 acres open storage; cranes to 200 tons; receipt of general and containerized cargo and steel; owned and operated by Detroit Marine Terminals, Inc.

Detroit Free Press Wharf: 0.7 mile above Ambassador Bridge; 610-foot face; 23 feet alongside; deck height, 10½ feet; receipt of newsprint; owned by Detroit Free Press; under construction in 1977.

Federal Marine Terminals Wharf: N side of the river 1.4 miles below the foot of Belle Isle; 750-foot face; 26 feet alongside; deck height 10 feet; 46,000 square feet covered storage; 314,000 square feet open storage; cranes to 200 tons, receipt of steel, receipt and shipment of general and containerized cargo; owned by D.J. and T.J. McCarthy and operated by Federal Marine Terminals, Inc.

Huron Cement Wharf: immeditely above Federal Marine Terminals Wharf; 589-foot face; 22 to 25 feet alongside; deck height, 5 feet; open storage for 30,000 tons of stone and 15,000 tons of sand; pipelines extend to storage silos for 28,000 tons of cement; receipt of limestone and bulk cement; owned by Cement Division of National Gypsum Co. and operated by Cement Division of National Gypsum Co. and Koenig Fuel and Supply Co.

Container Marine Terminal: 1 mile below the foot of Belle Isle; 1,050-foot face, 571 feet usable; 27 feet alongside; deck height, 6 to 7 feet; 15 acres open storage; cranes to 200 tons; receipt and shipment of containerized cargo; owned by city of Detroit and operated by Container Marine and Wills Trucking, Divisions of Consolidated Docks, Inc.

Medusa Detroit Dock: immediately above Consolidated Docks, Inc. Wharf; 225-foot face; 28 feet alongside; deck height, 6 feet; vessels discharge into receiving hopper with conveyor to storage silos, capacity 2,900 tons, system operates at 1,500 tons per hour; receipt of bulk cement; owned and operated by Medusa Cement Co., division of Medusa Corp.

Penn Dixie Wharf: immediately above Medusa Detroit Dock; 173-foot face; 21 feet alongside; deck height, 7 feet; vessels discharge into receiving hopper with conveyor to storage silos, capacity 2,650 tons, system operates at 1,130 tons per hour; receipt of bulk cement; owned and operated by Penn Dixie Industries, Inc., Cement Division.

Detroit Edison, Conners Creek Coal Wharf: (42°21′17″N., 85°57′18″W.); 430-foot face; 23 feet alongside; deck height, 7½ feet; open storage for 420,000 tons of coal; pipeline extends to storage tank, capacity 125,000 barrels; receipt of fuel oil and coal; owned and operated by Detroit Edison Co.

Supplies.–Marine supplies and provisions of all types are available at Detroit. Water is available at many of the wharves. Number 1, 2, and 6 fuel oils are available, mostly by barge, but by truck at some locations and by pipeline at the Shell Oil Co. and Texaco docks in River Rouge.

Repairs.–Detroit has no facilities for drydocking deep-draft vessels, but medium-draft vessels may drydock at the Nicholson Terminal and Dock Co. Pier, 1.4 miles below the mouth of Short Cut Canal. Detroit Boat Basin, Inc., opposite the N side of Belle Isle, performs repairs to pleasure and occasionally small commercial craft. A 200-ton marine railway with 7 feet over the keel blocks, a 50-ton marine elevator, and machine, carpenter, welding, and paint shops are available. The largest vessel handled by the marine railway is 118 feet.

Small-craft facilities.–Detroit has several small-craft facilities, most of which are opposite the head of Belle Isle. Transient berths, gasoline, diesel fuel, water, ice, electricity, sewage pump-out facilities, and marine supplies are available. Hoists to 50 tons and marine railways to 200 tons are available for hull, engine, and electronic repairs.

Ferries.–Several ferries operate from landings between the Ambassador Bridge and Belle Isle. Two companies carry railroad cars back and forth across the river to Windsor, Ont. A passenger excursion ferry operates from Detroit to the amusement park on Bois Blanc Island in the lower part of the river.

The U.S. Postal Service operates a **Marine Post Office** at Detroit. A special mail boat delivers and receives mail from vessels passing through the river, usually meeting them at the Ambassador Bridge. Arrangements can be made with 1 hour advance notice by contacting agent "Westcott" on VHF-FM channels 10 (156.50 MHz) or 16 (156.80 MHz).

Communications.–Detroit has excellent rail and highway connections. The city has several airports.

8. LAKE ST. CLAIR

Depths and vertical clearances under overhead cables and bridges given in this chapter are referred to Low Water Datum, which for Lake St. Clair is an elevation of 571.7 feet above mean water level at Pointe-au-Pere (Father Point), Quebec, on International Great Lakes Datum (1955). (See Chart Datum, chapter 1.)

Dimensions, etc.

Length, steamer track, outlet of South Channel of St. Clair River to Windmill Point Lighthouse; 18.5 miles.

Length (right line), on about longitude 82°45'W.; 26 miles.

Breadth (right line), on about latitude 42°25'N.; 24 miles.

Water surface of lake (including Detroit River and St. Clair River); 198 square miles (U.S.), 292 square miles (Canada).

Entire drainage basin (including Detroit River and St. Clair River); 3,050 square miles (U.S.), 4,370 square miles (Canada).

General description.–**Lake St. Clair** is an expansive shallow basin, with low, marshy shores and a flatly sloping bottom. The lake has a greatest natural depth of 21 feet. St. Clair River flows from N and enters the N part of the lake through several channels of a wide delta area. The outflow of the lake is at the SW end through the Detroit River. The chief importance of the lake is the dredged deep-draft channel that leads across it to connect Detroit River and St. Clair River. No large commercial facilities or harbors are on the lake.

Fluctuations of water level.–The normal elevation of the lake surface varies irregularly from year to year. During the course of each year, the surface is subject to a consistent seasonal rise and fall, the lowest stages prevailing during the winter and the highest during the summer.

In addition to the normal seasonal fluctuations, oscillations of irregular amount and duration are also produced by storms. Sudden changes in wind or barometric pressure can cause fluctuations of 1 foot or more that may last several hours. At other times, strong winds of sustained speed and direction drive forward a greater volume of surface water than can be carried off by the lower return currents, thus raising the water level on the lee shore and lowering it on the windward shore. This effect is more pronounced in bays, where the impelled water is concentrated in a small space by converging shores, especially if coupled with a gradually sloping inshore bottom which even further reduces the flow of the lower return currents. This effect is very pronounced in Anchor Bay.

Weather.–Strong winds associated with squall lines or winter storms occasionally whip across Lake St. Clair causing a danger to shipping. One July, a line of thunderstorms generated a 61-knot, 1-minute windspeed recorded by a ship traversing the lake. Peak gusts at Selfridge Air National Guard Base have been clocked in the 60-knot range in spring and late fall, and in the 40-to 50-knot range at other times during the navigation season. Winds over the lake frequently blow out of the S through W, but numerous local effects come into play on this shallow body of water. At Selfridge, northerlies and northwesterlies are also frequent, particularly during the morning hours, while southeasterlies are common during spring and summer afternoons.

While haze, smoke, and pollution often drop visibilities below 7 miles, on 9 to 13 days per month, they seldom fall to less than 0.5 mile. Fog, the principal cause of very poor visibilities, is most likely in autumn and early spring. Visibilities of less than 0.5 mile occur on about 2 to 3 days per month during these periods.

Ice.–Ice forms early on this body of water, usually starting in the shallows of Anchor Bay, along the St. Clair shores, and in the E at Mitchell Bay. Because of prevailing winds and currents, the W side of the lake is the last to become covered and the first to clear. Navigation is usually extremely limited by early December. The broken track through the lake closes quickly, but little rafting or ridging occurs. The head of the Detroit River is relatively ice-free for the entire winter, except for minor ice jams. Heaviest ice cover usually occurs in late February or early March. Thawing is rapid and is aided by the winds and currents, which move drifting floes to the head of the Detroit River, where strong river currents move them downstream. The lake is usually open by early April.

Navigation regulations.–(See **33 CFR 162.135**, chapter 2, for navigation regulations in Lake St. Clair.)

Pilotage.–The waters of Lake St. Clair are Great Lakes designated waters; registered vessels of the United States and foreign vessels are required to have in their service a United States or Canadian registered pilot. Registered pilots for Lake St. Clair are supplied by Lakes Pilots Association. (See appendix for address.) Pilot exchange points are just below the Ambassador Bridge in Detroit River and off Port Huron at the head of St. Clair River in about 43°05'30"N., 82°24'42"W. The pilot boat in the Detroit River, J.W. WESTCOTT II, has a black hull encircled by an orange band and a white cabin with the words "U.S. Mail" in black letters. Three pilot boats are at Port Huron; HURON BELLE has an international orange hull with an

aluminum cabin, and HURON MAID and HURON LADY each have an international orange hull with a white cabin. (See Pilotage, chapter 3, and **46 CFR 401**, chapter 2.)

Charts 14850, 14853, 14851.–The main vessel route across Lake St. Clair is through the dredged channel that leads from the head of the Detroit River NE for about 16 miles to St. Clair Cutoff Channel at the mouth of the St. Clair River. The channel is well marked throughout its length by lighted and unlighted buoys, and at its lower end by a **227°43'** lighted range NE of Peach Island. The front range light is protected by riprap and should not be passed close aboard, even by vessels of shallow draft. **Lake St. Clair Light** (42°27.9'N., 82°45.3'W.), 52 feet above the water, is shown from a white square tower on a cylindrical base on the NW side of the channel at the slight turn near its midpoint.

In June-September 1980, the midchannel controlling depth was 26 feet in the Lake St. Clair ship channel. In April 1981, shoaling to an unknown extent was reported on the SE side of the channel in the vicinity of Lake St. Clair Buoy 4, Lake St. Clair Lighted Buoy 8, and Lake St. Clair Buoys 10 and 12, and on the NW side of the channel in the vicinity of Lake St. Clair Lighted Buoy 25. In December 1981, shoaling to an unknown extent was reported on the NW side of the channel in the vicinity of Lake St. Clair Lighted Buoy 29.

A **dumping ground**, well marked by buoys, is on the SE side of the dredged channel near its lower end. Although new dumping above a depth of 8 feet is prohibited, there are shoals considerably above that depth, and the dumping ground is considered unsafe for navigation.

The W, or Michigan shore of Lake St. Clair, has been extensively developed with homes, yacht clubs, and marinas. The communities of **Grosse Pointe Park, Grosse Pointe, Grosse Pointe Farms, Grosse Point Shores,** and St. Clair Shores, suburban to Detroit, are on the W lakeshore extending from Windmill Point at the head of Detroit River N for about 10 miles. Several piers, some marked by private lights, extend as much as 0.5 mile into the lake with depths of 6 to 10 feet alongside.

Milk River is a small river flowing into Lake St. Clair on the NW side of **Gaukler Point,** 7.5 miles N of Windmill Point. A fixed highway bridge with a clearance of 8 feet crosses the river just above the mouth. About 0.2 mile above the bridge, just below another bridge, is a series of taintor gates that control the water level upstream. The river below the gates has been developed for small-craft berthing.

A boulder ledge with depths of 2 feet extends 1.5 miles NNE from Gaukler Point. Buoys mark the E and W sides of the ledge, and a lighted buoy marks the N end.

St. Clair Shores, Mich., extends along the lakeshore from the Milk River N for 6.5 miles. **Miller Memorial Light** (82°52.8'N., 42°27.8'W.) is a prominent private aid shown from atop a high-rise apartment building, 0.3 mile N of the Milk River mouth. St. Clair Shores Coast Guard Station is 0.7 mile N of the light. A **slow-no wake speed** is enforced in the canals of St. Clair Shores and the adjacent waters of Lake St. Clair. The lakefront for about 1 mile N of Milk River has numerous large small-craft facilities. All types of marine services and supplies, including lifts to 40 tons, are available. The rest of the St. Clair Shores lakefront has private facilities with a few public parks and ramps.

Cutoff Canal empties into the lake 7.5 miles N of Gaukler Point. The canal extends about 2 miles NW to a weir just below the junction with the Clinton River at Mount Clemens. During flood conditions, the canal diverts a major part of the flow of Clinton River. The canal has depths of 9 feet just inside the mouth, thence 6 feet to just below the weir, thence 2 feet and 1 foot below and above the weir, respectively.

Point Huron (42°33.8'N., 82°47.1'W.) is the SE point of a projection of land that extends into Lake St. Clair NE of Cutoff Canal. **Black Creek,** on the N side of Point Huron, leads to an extensive area of privately dredged small-craft channels. The entrance to the creek is marked by private buoys and a private **297°15'** lighted range. In 1977, the reported controlling depth was 5 feet through the entrance. A **slow-no wake speed** is enforced in the creek and connecting canals. Marinas at **Metropolitan Beach** on the W side of the waterway provide transient berths, water, ice, electricity, and sewage pump-out.

Anchor Bay, fed by North Channel of the St. Clair River, is the shallow N arm of Lake St. Clair N of Point Huron. A depth of about 8 feet can be carried across the bank that separates the S end of the bay from the main body of the lake. The best water across the bank is on a general N-S line just E of Point Huron Lighted Buoy 1 (42°33.2'N., 82°44.9'W.). The central part of the bay has depths of about 10 feet with gradual shoaling toward the shores.

Clinton River is a narrow crooked stream discharging into the W side of Anchor Bay about 2 miles N of Point Huron. The city of **Mount Clemens, Mich.,** is about 7.3 miles above the mouth.

Channels.–A dredged channel leads from Anchor Bay between two breakwaters through the mouth of the river and upstream to Mount Clemens. The S breakwater encloses a harbor basin on the S side of the channel at the mouth of the river. The entrance is marked by lighted and unlighted buoys, lights on the outer ends of the breakwaters, and a light on the N side of the river mouth. In 1977–1979, the controlling depths were 7 feet through the mouth of the river to the Inner Light with 5 feet in the basin, thence in 1979, 5 feet for about 1.15 miles above Inner Light, and thence 3 feet to the head of the project.

The controlling depth in the river above Mount Clemens is 2 feet, and the river is navigable by small boats for a considerable distance above Mount Clemens.

Fluctuations of water level.–Winds cause day-to-day level changes of sometimes more than 1 foot.

Each year, spring freshets raise the water level at Mount Clemens from 6 to 9 feet above normal.

Caution.–The entrance channel should not be approached from the S because of an obstruction, covered 4 feet, 0.4 mile ESE of the S breakwater. Small craft are cautioned not to navigate between the dredged channel and the N breakwater, because of very shallow water.

Weather.–(See page T-8 for **Mount Clemens climatological table.**)

A **slow-no wake speed** is enforced on the Clinton River.

Small-craft facilities.–Numerous marinas on the Clinton River provide gasoline, diesel fuel, water, ice, electricity, sewage pump-out, marine supplies, and launching ramps. Hoists to 100 tons are available for hull and engine repairs.

Detroit Coast Guard Air Station is at Selfridge Air National Guard Base on the W side of Anchor Bay N of the Clinton River. Two basins for crash rescue craft are 2.4 and 3 miles NW of the Clinton River mouth. The SE basin is protected by a detached breakwater marked by three private lights, and the NW basin is marked by a private **261°** lighted range that operates when the crash boats are deployed.

The shore, N and NE of Selfridge Air National Guard Base, is indented by several small creeks and privately dredged canals developed for housing and small-craft facilities. A **slow-no wake speed** is enforced on these waterways.

Salt River flows into the NW side of Anchor Bay about 4 miles N of the Clinton River mouth. The entrance to the river is marked by private lights on either side of the mouth and a private **018°** lighted range. In 1977, the reported controlling depth was 3 feet through the entrance upstream for 2,000 feet. Several submerged concrete remains of former light structures are in the entrance channel; caution is advised. A **slow-no wake speed** is enforced in the Salt River. Marinas in the lower part of the river provide gasoline, water, ice, electricity, sewage pump-out, marine supplies, launching ramps, and a 40-ton hoist.

New Baltimore, Mich., is on the N side of Anchor Bay at the mouth of **Frog Creek** about 5.5 miles NNE of the Clinton River. A **slow-no wake speed** is enforced in Frog Creek and in the small-craft channels at New Baltimore E of the creek. Marinas at New Baltimore provide gasoline, diesel fuel, water, ice, electricity, sewage pump-out, marine supplies, and a launching ramp. A 15-ton lift is available for hull, engine, and electronic repairs.

Fair Haven, Mich., is a village on the NE shore of Anchor Bay at the mouth of **Swan Creek** about 4 miles E of New Baltimore. Several privately dredged canals lead to marinas off both sides of the lower part of the creek. The approach to the creek is marked by buoys, and the mouth of the creek is marked by private lights. In 1977, the reported controlling depth in Swan Creek was 4 feet. A **slow-no wake speed** is enforced in the creek and

Structures across Clinton River to Mount Clemens

**Miles above Clinton River Inner Light*

***Clear width in feet proceeding upstream*

No.	Location and Name	Kind	Miles*	Clear width in feet of draw or span openings**			Clear height in feet above water datum		Remarks
				Right	Left	Center	Low	High	
1	Overhead cable	Telephone	3.48				25		
2	Bridgeview Ave. bridge	Highway	3.50			50	21		Fixed.
3	Overhead cables	Power	3.52				30		
4	Overhead cables	Power & telephone	5.85				40		
5	Overhead cable		5.94						Data not available.
6	Edsel Ford Freeway I-94 bridge	Highway	5.95			55	28		Twin fixed.
7	Overhead cable	Power	6.58				46		
8	Market St. bridge	Highway	7.20			78	14		Fixed.
9	Cass Ave. bridge	Highway	7.32			64	20		Fixed.
10	Overhead cable	Power	7.45				58		
	Junction with Cutoff Canal		9.00						
11	S. Broadway bridge	Highway	9.30			74	15		Fixed.
12	Overhead cable		9.37						Data not available.
13	Gratiot Ave. bridge	Highway	9.38				14		Fixed. Head of navigation.

canals. The marinas provide transient berths, gasoline, water, ice, electricity, sewage pump-out, marine supplies, and a launching ramp. An 18-ton hoist is available for hull and engine repairs.

The E side of Anchor Bay, from Fair Haven S, is a wide shallow area receiving the outflow from North Channel and Middle Channel of the St. Clair River.

The St. Clair River flows into the NE side of Lake St. Clair through numerous channels. The delta region of the river, from North Channel SE to Chenal Ecarte, is described in chapter 9, St. Clair River.

Mitchell Bay is a shallow bight at the NE corner of Lake St. Clair between the mouth of Chenal Ecarte on the N and **Mitchell Point** (42°26.6′N., 82°26.0′W.) on the S. A dredged channel leads N across the mouth of Mitchell Bay to the mouth of Chenal Ecarte. The channel, marked by buoys and a directional light on **Martin Island** on the W side of the mouth of Chenal Ecarte, had a controlling depth of 2½ feet in 1973. A 325-foot Government wharf is at the village of **Mitchell Bay, Ont.,** on the E side of the bay. A marina N of the wharf provides gasoline and water. The preferred route to the wharf is from the E entrance to Chenal Ecarte, a cut 1.3 miles NE of Martin Island, through a buoyed channel leading S, thence ESE in a channel marked by a directional light showing a **105°–107°** white sector, thence NE through the entrance to the wharf. In 1973, the controlling depth in the channels was 1½ feet, however, all the channels in the bay are subject to considerable shoaling. Four piles that bare are off the outer end of the wharf. An artificial island, 7 feet high, is in the S part of Mitchell Bay.

Patricks Cove, at the S end of Mitchell Bay E of Mitchell Point, has two marinas that provide gasoline, water, and the usual small-craft facilities.

The E shore of Lake St. Clair, from Mitchell Point S to the Thames River, is flat and marshy.

Thames River empties into the SE corner of Lake St. Clair. A dredged channel, marked by buoys and a **147°** lighted range, leads through shallows in the lake to the river mouth. In 1973, the reported controlling depth was 3 feet, but the channel is subject to shoaling and the buoys are sometimes moved to mark the best water. In November 1980, an obstruction was reported in the channel in about 42°19′49″N., 82°27′25″W. A depth of about 5 feet can be carried from the mouth of the river upstream for about 18.5 miles to **Chatham, Ont.,** thence to **Louisville, Ont.,** 7 miles above Chatham. A **speed limit** of 5 mph is enforced between the mouth of the river and Chatham. A 185-foot Government wharf on the S side of the river mouth has depths of 14 feet along the outer face. The NW and SE faces have depths of 8½ and 13 feet, respectively, decreasing toward shore. A marina adjacent to the Government wharf provides gasoline, diesel fuel, water, ice, a launching ramp, and a 15-ton hoist. A **Canadian customs vessel reporting station** is at the marina. A bascule bridge with a reported clearance of 15 feet crosses the river about 8 miles above the mouth.

The S shore of the lake from the Thames River W to the Detroit River is generally flat and sandy with scattered boulders.

Stoney Point is a rounding projection 5 miles W of the Thames River. A church spire 1 mile SSE of the point is prominent.

Ruscom River flows into the S side of Lake St. Clair about 16 miles E of the head of the Detroit River. The approach channel to the river, marked by buoys that are moved periodically to mark the best water, has a depth of about 6½ feet. A directional light with a **185°30′ to 180°30′** white sector is on the E side of the river mouth. A submerged spoil bank extends N along the W side of the approach channel. A small-craft basin inside the mouth of the river has depths of about 5 feet. In 1978, severe shoaling was reported in the channels. A marina in the basin provides gasoline, water, and most small-craft facilities.

Belle River, Ont., is a village at the mouth of the **Belle River** about 11 miles E of the Detroit River. A green water tank in the village is prominent. The entrance to the river, between parallel revetment walls, had a controlling depth of 6½ feet in 1973. A light marks the outer end of the E wall. A dredged small-craft basin on the W side of the river mouth has a depth of about 6½ feet. A **Canadian customs vessel reporting station** is at the village. Two marinas in the Belle River provide gasoline, water, sewage pump-out, launching ramps, and most small-craft facilities.

Puce River, about 8 miles E of the Detroit River, is entered between parallel training walls marked on the outer ends by lights. The entrance channel is 40 feet wide with a depth of about 4½ feet. A marina inside the entrance provides gasoline, water, sewage pump-out, a launching ramp, and a 15-ton hoist.

Pike Creek is entered through a channel between two training walls about 4.5 miles E of the Detroit River. The outer end of the W wall and the E side of creek entrance are marked by lights, and the approach channel is marked by buoys. The entrance channel is 40 feet wide with a depth of about 5 feet. Marinas in the creek provide gasoline, water, a launching ramp, and most small-craft facilities.

A white water tank 1.1 miles SSE of the Pike Creek mouth is prominent.

9. ST. CLAIR RIVER

Depths and vertical clearances under overhead cables and bridges given in this chapter are referred to the sloping surface of the river corresponding to a Lake Huron stage of 576.8 feet and a Lake St. Clair stage of 571.7 feet above mean water level at Pointe-au-Pere (Father Point), Quebec, on International Great Lakes Datum (1955), which elevations are the planes of Low Water Datum for the two lakes. (See Chart Datum, chapter 1.)

General description.–**St. Clair River** is about 39 miles long from Lake St. Clair via St. Clair Cutoff Channel and South Channel to the head of the river at Lake Huron. The lower 11 miles of the river is a broad delta through which numerous channels flow into Lake St. Clair. South Channel and St. Clair Cutoff Channel form the main navigation route through the delta and connect with the dredged channel across Lake St. Clair. The upper river, above Chenal Ecarte, is generally a single deep channel, except where obstructed by Fawn Island and Stag Island. The banks of the river are clay and sand and usually quite steep.

Channels.–The channel through St. Clair River has been improved in places by dredging. The Federal project depth in the river is 27 feet.

Fluctuations of water level.–Each year the St. Clair River has a seasonal rise and fall of about 1 foot, generally in consonance with the seasonal variations of Lake Huron. High winds may cause rapid fluctuations of up to 2 feet above or below normal.

Currents.–The following current velocities are based on averages of water flow through the entire cross section of the river, that is from bank to bank and from the surface to the bottom during normal flow conditions. Normal water flow conditions are encountered when there is no wind, Lake Huron is at a stage of 577.5 feet, and Lake St. Clair is at a stage of 573.2 feet above mean water level at Pointe-au-Pere (Father Point), Quebec, on the International Great Lakes Datum (1955), that is 0.7 feet and 1.5 feet above their respective Low Water Datums. The current encountered at midstream is usually about 1.5 times the average velocity. Greater velocities may be expected when the difference between the lake levels is greater, or the lake stages are higher. The following are approximate average velocities through the indicated reaches: between Southeast Bend and Sans Souci, 1.3 mph; at Port Lambton, Ontario, 1.8 mph; at Marine City, Mighigan, 1.6 mph; at Harts Landing Light, 2.1 mph; at the head of Stag Island, 1.7 mph; at the Blue Water Bridge, 3.8 mph. The rapids section extends from about 1,000 feet above to 200 or 300 feet below the Blue Water Bridge. During periods of sustained high N to NE winds on Lake Huron, velocities in the upper St. Clair River are increased.

Ice.–The only need for icebreaking in the St. Clair River occurs when the ice bridge that forms across the S end of Lake Huron breaks and the broken mass of ice travels down the river to the lower end where it meets the natural ice cover and forms a massive ice jam. When this occurs, ice can clog the entire 27-foot depth of the channel and cause serious flooding. (See Winter Navigation, chapter 3.)

Navigation regulations.–The State of Michigan enforces the following speed limits for recreational craft within its jurisdictional boundaries from the mouth of Black River downsteam to the mouth of St. Clair River: slow-no wake for vessels less than 26 feet long within 200 feet of any shore, dock, or pierhead, and slow-no wake for vessels 26 feet or longer within 600 feet of any shore, dock, or pierhead. (See **33 CFR 162.135**, chapter 2, for Federal navigation regulations in St. Clair River.)

Pilotage.–The waters of St. Clair River are Great Lakes designated waters; registered vessels of the United States and foreign vessels are required to have in their service a United States or Canadian registered pilot. Registered pilots for St. Clair River are supplied by Lakes Pilots Association. (See appendix for address.) Pilot exchange points are just below the Ambassador Bridge in Detroit River and off Port Huron at the head of St. Clair River in about 43°05′30″N., 82°24′42″W. The pilot boat in Detroit River, J.W. WESTCOTT II, has a black hull encircled by an orange band and a white cabin with the words "U.S. Mail" in black letters. Three pilot boats are at Port Huron: HURON BELLE has an international orange hull with an aluminum cabin, and HURON MAID and HURON LADY each have an international orange hull with a white cabin. (See Pilotage, chapter 3, and **46 CFR 401**, chapter 2.)

Charts 14850, 14852, 14853.–**St. Clair River** flows S from Lake Huron and empties into the NE side of Lake St. Clair. The mouth of the river is an extensive delta providing numerous outlets into the lake.

Chenal Ecarte, the easternmost part of the delta, flows SE from its junction with St. Clair River at Baby Point (42°38.5′N., 82°30.2′W.) for about 18 miles to the NE part of Lake St. Clair. The entrance from the river is marked by buoys and a **138°20′** lighted range and thence the channel is marked by piles to a point 0.75 mile below the junction with Sydenham River. Chenal Ecarte is narrow and winding and should only be navigated by those with local knowledge. The controlling

depth in Chenal Ecarte is about 8 feet. A **speed limit** of 5 mph is enforced on Chenal Ecarte.

Route 40 highway bridge, a swing span with a clearance of 15 feet, crosses Chenal Ecarte 4 miles below the junction with St. Clair River. The bridge operates from March 15 to December 15 on Monday through Thursday from 0600 to 2300 and on Friday through Sunday from 0600 to 2400. During these periods, bridge openings are restricted to every hour on the hour. At other times, and during the rest of the year, arrangements can be made to have the bridge opened if 24 hours' notice is given to the Superintendent-in-Charge, Department of Indian Affairs and Northern Development, telephone 519-679-4040. (See appendix for address.)

Cable ferries.-Cable ferries cross Chenal Ecarte 1.3 miles above and 1.9 miles below the junction with Sydenham River. Caution should be exercised when navigating in the vicinity of these ferries; the cables may be above the water surface, or just below the surface between the ferry and the river banks. **DO NOT ATTEMPT TO PASS A MOVING CABLE FERRY.**

Sydenham River flows into Chenal Ecarte 9.3 miles below the junction with St. Clair River. A **speed limit** of 5 mph is enforced on the river. A Government wharf and warehouse are on the W side of the river about 1.3 miles above the mouth. The 134-foot wharf has a depth of about 19 feet alongside. A small turning basin is just above the wharf. The St. Clair Grain Elevator Wharf on the E side of the river opposite the Government wharf is about 400 feet long with a depth of 17 feet alongside. **Wallaceburg, Ont.,** is an industrial town about 2.5 miles above the mouth of Sydenham River. The Chesapeake and Ohio Railway bridge crossing the river at Wallaceburg has a swing span with unknown clearance. The Greenmelk Company slip about 0.5 mile below the bridge has a depth of about 18 feet. The Dominion Sugar Company Wharf on the E side of the river just above the slip is 400 feet long with depths of 13 to 15 feet alongside. A marina at Wallaceburg provides gasoline, water, ice, electricity, and engine repairs.

Johnston Channel branches S from Chenal Ecarte about 6 miles below the junction with St. Clair River and extends for 13 miles to depths of 1 to 2 feet in the marshy flats of Lake St. Clair. **St. Anne Island** is between Johnston Channel and lower Chenal Ecarte. **Walpole Island** lies W of Johnston Channel and upper Chenal Ecarte. Several dredged cuts flow S through Walpole Island. **Chematogan Channel** forms the W side of Walpole Island and separates it from **Squirrel Island. Bassett Channel** separates the W side of Squirrel Island from **Bassett Island.**

St. Clair Cutoff Channel, the main vessel route through the St. Clair River delta, extends ENE from the N end of Lake St. Clair ship channel for about 6 miles between **Seaway Island** and Bassett Island to its junction with South Channel at the SE end of Harsens Island. The channel is maintained by the Canadian Government and is well marked by lighted and unlighted buoys, lights, and a **064°15'** lighted range on Squirrel Island. A radar transponder beacon (Racon) is on the SE side of the channel at the lower entrance. (See Racons, chapter 1, for additional information.)

In 1977-August 1980, the controlling depth was 25 feet for a midwidth of 600 feet, except for shoaling of 7 to 20 feet along the S edge between Buoys 12 and 14 and to 23 feet in about 42°33'01"N., 82°35'36"W.

Vessels are directed not to meet in the St. Clair Cutoff Channel; vessel traffic is managed by the Canadian Coast Guard, Sarnia Vessel Traffic Center, on VHF-FM Channel 11 (156.55 MHz).

Downbound vessels entering St. Clair Cutoff Channel are cautioned to turn well before crossing Squirrel Island Range because of a shoal that extends from the N part of Bassett Island to the SE edge of the channel.

In 1978, rock dikes for containment facilities were under construction on the NW side of Cutoff Channel at the SW end of Seaway Island. Caution is advised in this area.

St. Clair Flats Canal extends from the N end of Lake St. Clair ship channel NE for about 1.7 miles along the SW end of Seaway Island to the junction with South Channel. The canal is marked by lighted and unlighted buoys, a light, and a **041°** lighted range. **South Channel** extends from the N end of St. Clair Flats Canal along the NW side of Seaway Island and bends E along the S shore of **Harsens Island** to the junction with St. Clair Cutoff Channel at **Southeast Bend.** This section of South Channel is well marked by lights.

St. Clair Flats Canal and South Channel below Southeast Bend have good available depths but have not been maintained for deep-draft navigation since completion of St. Clair Cutoff Channel. The U.S. side of South Channel has been extensively developed with summer cottages and small-craft landings. St. Clair Flats Coast Guard Station is on the W side of South Channel at the St. Clair Flats Canal Range front light.

Caution.-The earth dike along the SE edge of St. Clair Flats Canal S entrance is reported to be submerged during periodic high water conditions. It is reported that several small boats have struck the dike when it was submerged. Mariners are advised to use caution in this area.

From the junction with St. Clair Cutoff Channel, South Channel leads NNE for about 6.5 miles to the junction with North Channel. The channel is well marked by lighted and unlighted buoys, lights, and lighted ranges, and is maintained at the Federal project depth of 27 feet. In December 1981, shoaling to an unknown extent was reported in the vicinity of Buoy 16.

In July 1978, a sunken wreck was reported at the junction of South Channel with Bassett Channel in about 42°33.2'N., 82°35.2'W.

Currents.-Vessels transiting South Channel are advised to favor the E side of the channel N of Russell Island, because the current flows strongly from the main river channel into North Channel.

Russell Island is on the W side of South Channel

just below the junction with North Channel. A shallow bank extends about 0.5 mile NNE from the head of the island. A lighted buoy marks the NE side of the shoal.

North Channel, the northwesternmost part of the St. Clair River delta, branches W from the river just N of Russell Island, flows along the N side of Harsens Island and **Dickinson Island,** and empties into the E side of Anchor Bay. The outlet of the channel in the shallow water of Anchor Bay is well marked by buoys. Two irregularly shaped diked disposal areas front the channel on the N side of Dickinson Island.

Chenal A Bout Rond branches SW from North Channel at the W end of Dickinson Island and flows into Anchor Bay.

Middle Channel leads SW from North Channel between Harsens Island and Dickinson Island. The outlet in Lake St. Clair is marked by lighted and unlighted buoys. A 22-acre diked disposal area is on the W side of Harsens Island about 1.2 miles below the junction with North Channel.

Algonac, Mich., is a summer resort at the head of North Channel opposite Russell Island. Marinas at Algonac provide transient berths, gasoline, water, ice, electricity, marine supplies, and a launching ramp. A 20-ton hoist is available for hull and engine repairs. Ferries operate from Algonac to Harsens Island, Russell Island, and Walpole Island.

Algonac is a **customs station.**

Quarantine, customs, immigration, and agricultural quarantine.-(See chapter 3, Vessel Arrival Inspections, and appendix for addresses.)

Quarantine is enforced in accordance with the regulations of the U.S. Public Health Service. (See Public Health Service, chapter 1.)

A **slow-no wake speed** is enforced on the channels and canals at Algonac.

A ferry landing is on the NW side of Walpole Island opposite the upper end of Russell Island. Breakwaters protect the 105-foot wharf on the N and S sides. A light marks the W end of the detached N breakwater. A ferry operates from the wharf to Algonac. A **Canadian customs vessel reporting station** is at the wharf.

From the junction with North Channel, the dredged channel of the St. Clair River extends upstream for about 7 miles to a point about 1.3 miles above Fawn Island. The channel passes W of Fawn Island and is well marked by lighted buoys and lights. The channel is maintained at the Federal project depth of 27 feet.

Port Lambton, Ont., a village on the E side of the river about 1 mile above the junction with Chenal Ecarte, has a 125-foot Government wharf with a reported depth alongside of about 12 feet. A ferry operates from the wharf across the river to Roberts Landing. A marina is close S of the Government wharf. A **Canadian customs vessel reporting station** is at Port Lambton.

Roberts Landing, Mich., on the W side of the river 3 miles above Russell Island, is a **customs station.** A ferry operates across the river to Port Lambton.

About 1.7 miles above Port Lambton, a shoal with a least depth of 15 feet is in midriver along the E limit of the dredged channel. A lighted buoy off the S end of the shoal marks the limit of the dredged channel.

Fawn Island is off the Canadian side of the river about 3 miles above Port Lambton. Shoals with depths to 1 foot extend 0.4 mile SSW and NNE from the island. A buoy marks the S end of the shoals S of Fawn Island. A shoal with a least depth of 5 feet extends along the E limit of the dredged channel from about 0.3 to 1.3 miles N of Fawn Island with a deep channel between. An unmarked channel with a least depth of about 18 feet passes E of Fawn Island and the shoals. The channel is slightly winding and is not frequently used; the dredged channel W of Fawn Island is the preferred route.

Marine City, Mich., is on the W side of the river 7 miles above Russell Island. **Belle River** flows S through the town and empties into the St. Clair River NW of Fawn Island.

Channels.-In 1978, the controlling depths were 3½ feet (5 feet at midchannel) from the mouth of Belle River for about 0.5 mile to the Bridge Street bridge, thence 1 foot (5 feet on the centerline) for another 0.5 mile to the Broadway bridge. The channel is subject to shoaling.

Bridges.-Bridge Street bridge, about 0.5 mile above the mouth of Belle River, has a 28-foot fixed W span with a clearance of 13 feet. Broadway bridge, about 1.1 miles above the river mouth, has a fixed span with a clearance of 7 feet. Several overhead cables in the lower 2 miles of the river have a least clearance of 37 feet.

Marine City is a **customs station.**

Quarantine, customs, immigration, and agricultural quarantine.-(See chapter 3, Vessel Arrival Inspections, and appendix for addresses.)

Quarantine is enforced in accordance with the regulations of the U.S. Public Health Service. (See Public Health Service, chapter 1.)

Harbor regulations.-A **slow-no wake speed** is enforced on the Belle River. The Marine City Chief of Police acts as harbormaster and enforces the regulations of St. Clair County and the State of Michigan. Copies of the regulations may be obtained from the chief of police.

Wharf.-McLouth Yards, Inc. receives crushed limestone and coal at a wharf on the W side of the St. Clair River just below the mouth of Belle River. There is 1,200 feet of berthing space along the reinforced natural bank with a reported depth of 35 feet alongside and a deck height of 5 to 8 feet. The facility has 12 acres of open storage.

Small-craft facilities.-Marinas on the W side of the Belle River within 0.5 mile of the mouth provide gasoline, diesel fuel, water, ice, electricity, sewage pump-out, marine supplies, and a launching ramp. A 20-ton hoist can handle 42-foot vessels for hull, engine, and electronic repairs.

Ferry.-A ferry operates year round, depending on ice conditions, from Marine City, about 0.6 mile

NNE of the mouth of Belle River, across the St. Clair River to Sombra, Ont.

Sombra, Ont., is a small village on the E side of the St. Clair River opposite Marine City. A causeway connects the mainland and the 300-foot offshore Government wharf at Sombra. A ferry operates from the N side of the wharf to Marine City, and small-craft berths are available on the S side of the wharf. Sombra is a **Canadian customs vessel reporting station.**

From a point 1.3 miles above Fawn Island, the channel through the St. Clair River is a natural deepwater channel 0.2 to 0.4 mile wide upstream for 6.5 miles to the lower end of St. Clair Middle Ground. The channel is marked by lighted buoys and lights.

At **Stokes Point** (42°44.1'N., 82°28.7'W.), 1.5 miles above Sombra, a pier connects the mainland and an offshore wharf with a 120-foot face and depths of about 15 feet alongside. The wharf handles sand. A light marks the SW corner of the wharf.

Detroit Edison Co. has a powerplant with two wharves on the W side of the St. Clair River about 2 miles above Stokes Point. Several stacks at the plant are prominent, and private lights mark the upper and lower ends of the wharf area.

Wharf 1: 500 feet below Dock Upper Light; about 400 feet of berthing space; 16 feet reported alongside; deck height, about 8½ feet; storage tanks for over 11 million gallons of 2 and 6 fuel oil; receipt of fuel oil and bunkering vessels.

Wharf 2: adjacent N of Dock Lower Light; 1,069 feet of berthing space; 29 feet reported alongside; deck height, 8½ feet; open storage for over 2½ million tons of coal; two receiving hoppers, operating rates 2,400 and 10,000 tons per hour; receipt of coal and bunkering vessels.

Overhead power cables with clearances of 154 and 163 feet cross the river just above and 1.8 miles above the Detroit Edison Co. wharves, respectively.

Lambton Generating Station is on the E side of the river about 2 miles above the Detroit Edison Co. wharves. Coal is received at a 1,000-foot offshore wharf marked at each end by a private light. In 1977, depths of 28 feet were reported alongside.

St. Clair, Mich., is on the W side of the river about 7.5 miles above Marine City. **Pine River** is a stream 100 to 150 feet wide, emptying into the St. Clair River near the S limits of the city. The St. Clair Inn and Country Club 0.5 mile N of the mouth of Pine River is prominent.

In 1975, the controlling depths in Pine River were 10 feet through the mouth, thence 6 feet to a point 0.4 mile above the mouth, thence decreasing to 4 feet 1.3 miles above the mouth. The channel is subject to shoaling.

Bridges.–Riverside Avenue (State Route 29) bridge, just above the mouth of the Pine River has a 44-foot swing span with a clearance of 9 feet. (See **33 CFR 117.1b and 117.703,** chapter 2, for drawbridge regulations and opening signals.) In 1977, a bascule bridge with a clearance of 13 feet was under construction adjacent to the swing span; upon completion it will replace the existing bridge. A temporary bascule pedestrian bridge with a 30-foot span and a clearance of 9 feet has been placed adjacent to the swing bridge during construction of the new bridge. The Port Huron and Detroit Railroad bridge about 2 miles above the river mouth has a swing span with a clearance of 11 feet. Several overhead cables cross the river.

A **slow-no wake speed** is enforced on the Pine River.

Wharf.–Diamond Crystal Salt Co. receives salt and coal at a wharf on the W side of the St. Clair River just below the mouth of the Pine River. The wharf has 1,085 feet of berthing space with reported depths of 16 to 19 feet alongside and a deck height of 7½ feet. The wharf has 1.1 acres of open storage for 55,000 tons of coal and 7,500 tons of salt.

Small-craft facilities.–The city of St. Clair and the Michigan State Waterways Commission have jointly developed docking and launching facilities on the Pine River immediately upstream of the M-29 Highway Bridge. Gasoline, diesel fuel, water, ice, electricity, sewage pump-out facilities, and a launching ramp are available. In 1977, depths of 3 to 15 feet were reported available at the facility. Another facility on the W side of the river about 1.4 miles above the mouth provides gasoline, diesel fuel, water, ice, electricity, marine supplies, sewage pump-out, and a launching ramp. A 30-ton hoist is available for hull, engine, and electronic repairs.

St. Clair Middle Ground, a shoal with a least depth of 1 foot, is in midriver from just below the mouth of Pine River N for about 1.5 miles to opposite Mooretown, Ont. Lighted buoys mark the shoal at its upper and lower ends and on the W side.

From the lower end of St. Clair Middle Ground, the dredged channel of the St. Clair River leads W of the middle ground and upstream for about 12.5 miles to just above the mouth of the Black River, thence for about 1.5 miles through natural deep water to the head of the river at Lake Huron. This section of the river is marked by lighted and unlighted buoys and lights, and is maintained at the Federal project depth of 27 feet.

Downbound vessels should exercise caution when negotiating the westerly turn at the upper end of St. Clair Middle Ground to avoid striking these shoals. The channel to the E of the middle ground, formerly for upbound channel, had a controlling depth of 24 feet in 1961, but is not being maintained.

Courtright, Ont., is a village on the E side of the river opposite St. Clair. The wharves at the village, mostly in ruins, have depths of 15 to 20 feet alongside.

Mooretown, Ont., is on the E side of the river 1.5 miles above Courtright. The town wharf, marked by a light, has depths of 12 feet at the outer end.

Stag Island is off the Canadian side of the river about 3 miles above St. Clair Middle Ground. The main vessel channel is along the U.S. shore W of

Stag Island. Shoals extend about 0.8 mile S and 0.6 mile N from the island and are marked at the outer ends by lighted buoys. **Stag Island Shoal Light** is about midlength of the shoals off the S end of the island.

A small-craft facility on the W side of the St. Clair River opposite the foot of Stag Island provides gasoline, water, and electricity.

Measured course.–A **022°-202°** measured mile is on the W side of the river NW of Stag Island.

The Canadian channel E of Stag Island, formerly the upbound channel, had a controlling depth of 21 feet in 1950, but is no longer maintained. A **167°15'** lighted range marks the approach to Corunna, Ont., through the upper entrance to the channel and past the shoals off the mouth of **Talford Creek.**

Corunna, Ont., is a village on the Canadian channel E of Stag Island. A ferry operates from Corunna to the E side of Stag Island.

Wharf.–Shell Canada, Ltd. operates a 1,500-foot offshore wharf on the E side of St. Clair River N of the mouth of Talford Creek. Petroleum products are shipped and received, and bunkering is available.

Detroit Edison Marysville Power Plant wharves are on the W side of the river about 2 miles above Stag Island.

Wharf 1: (42°55'22"N., 82°27'37"W.); 340 feet of berthing space; 18 feet alongside; deck height, 9 feet; open storage for 167,000 tons of coal; receipt of coal.

Wharf 2: 500 feet above Wharf 1; 400 feet of berthing space; 22 feet alongside; deck height, 9 feet; open storage for 53,000 tons of coal; receipt of coal.

A buoy marks the S side of a 16-foot shoal on the E side of the St. Clair River oppsite Detroit Edison Marysville Power Plant Wharf 1.

An overhead power cable with a clearance of 177 feet crosses the St. Clair River 1.9 miles above Stag Island.

The upper part of the St. Clair River flows S between the cities of Port Huron, Mich., and Sarnia, Ont. The head of the river is entered from a dredged channel that leads through the shallow lower end of Lake Huron. A **180°20'** lighted range on the E side of the head of the river marks the approach to the river through this channel. A radar transponder beacon (RACON) is at the front light. (See the Canadian Light List for details.) **Fort Gratiot Light** (43°00.4'N., 82°25.3'W.), 82 feet above the water, is shown from a white conical tower on the W side of the river head. A radiobeacon is near the light. **Storm warning signals are displayed.** (See charts.)

Blue Water Bridge, a fixed highway bridge with a clearance of 155 feet at the center decreasing to 135 feet 300 feet from the center, crosses the river just below the head. The bridge is prominent in approaching the river.

Caution.–Currents in the upper part of the river are considerable, at times 5 mph or more above the Blue Water Bridge and 4 mph or more for 1 mile below the bridge. Upbound vessels will experience a W set between the Blue Water Bridge and Lake Huron Cut Lighted Buoys 1 and 2. Mariners should use the lowest possible safe speed in this reach to avoid damage to wharves and moored vessels.

A **207½°** lighted range on the W side of the river 0.5 mile below the Blue Water Bridge marks the channel through the head of the river to just below the bridge.

Bay Point is a long narrow point that extends S along the E side of the river about 1.4 miles below the head. A buoy marks submerged ruins off the S end of the point. A lighted buoy marks an 18-foot shoal off the W side of the inner end of the point.

A lighted buoy in midriver off the mouth of the Black River 0.8 mile below Bay Point marks the separation for upbound and downbound traffic.

The following navigation orders have been promulgated by the Commander, Ninth Coast Guard District, and apply to all commercial vessels, including tug and tow combinations, 65 feet or longer.

"Zone of no meeting, overtaking or coming about. There will be no meeting, no overtaking, and no coming about in a zone extending between Lake Huron Cut Lighted Buoy 1 and the Port Huron Traffic Lighted Buoy. Coordination of vessel movement to avoid meeting in this zone will be by vessel masters. Downbound vessels will make security calls at the Lake Huron Cut Lighted Buoy 1. Upbound vessels will make security calls when abeam St. Clair River Lighted Buoy 58, when abeam of the Polymer Corporation Limited Chimney 0.5 mile N of Dow Chemical of Canada Limited, and at Port Huron Traffic Lighted Buoy.

"Each security call will include vessel's name, position, direction of transit and ETA at either Lake Huron Cut Lighted Buoy 1 or the Port Huron Traffic Lighted Buoy as appropriate. Downbound vessels which have passed Lake Huron Cut Lighted Buoy 7 have the right of way through the zone over upbound vessels which have not yet entered the zone. Upbound vessels awaiting transit of downbound vessels will maintain position S of the Port Huron Traffic Buoy. Transiting vessels shall have the right of way over vessels which are moored within the zone. Vessels departing a mooring within the zone will subordinate their movements to that of through traffic. Vessels within this zone, whether underway or moored, desiring to reverse their direction of heading shall do so outside the zone. Note: At some future date, these regulations will be included in 33 CFR 162.135."

Anchorage.–Good anchorage, clay and gravel bottom, is abreast of Sarnia below the section of the rapids near the Blue Water Bridge. Good holding ground and some eddy will be found near the Canadian shore below the Canadian National Railways Wharf. Vessels should anchor as close to shore as possible to leave the midchannel clear for passing vessels.

A railroad tunnel crosses under the river about 1 mile below the mouth of the Black River. Two

ferries cross the river between Port Huron and Sarnia in the vicinity of the tunnel.

Port Huron, Mich., a city at the S end of Lake Huron, fronts the W side of the upper part of the St. Clair River. **Black River** flows SE through the city and empties into the St. Clair River 2.4 miles below its head.

Channels.–A dredged channel leads from the mouth of Black River upstream to about 0.4 mile above the Grand Trunk Western Railroad bridge. In 1979, the controlling depths were 7 feet (12 feet on centerline) from the mouth to the 10th Street bridge, except for shoaling to bare on the SW side of the mouth, thence 5 feet on centerline to the head of the project, thence in 1977-1979, 3 feet to the I-94 bridge, thence in 1978, 2½ to 5 feet to the Black River Canal. The channel is subject to shoaling. A light marks the N side of the mouth of the river.

Fluctuations of Water Level.–Each year spring freshets cause the level of the Black River to rise and fall from 4 to 6 feet. Day-to-day level changes due to wind can amount to several inches.

Port Huron is a **customs port of entry.**

Quarantine, customs, immigration, and agricultural quarantine.–(See chapter 3, Vessel Arrival Inspections, and appendix for addresses.)

Quarantine is enforced in accordance with the regulations of the U.S. Public Health Service. (See Public Health Service, chapter 1.)

Coast Guard.–Port Huron Coast Guard Station is on the W side of the head of the St. Clair River just S of Fort Gratiot Light. **Storm warning signals are displayed.** (See chart.)

Harbor Regulations.–A **slow-no wake speed** is enforced on the following sections of Black River: from the mouth upstream to the Grand Trunk Western Railroad bridge, from 600 feet below to 800 feet above the I-94 bridge, and from 1,000 feet below to 500 feet above the intersection with the Black River Canal.

Wharves.–Port Huron has four deep-draft facilities. The alongside depths given are reported depths.

Port Huron Terminal Co. Wharf: (42°57′32″N., 82°25′36″W.); 950-foot face; 25 to 29 feet alongside; deck height, 8 feet; 50,000 square feet covered storage; 100,000 square feet open storage; two 18-ton cranes; rail and water connections; receipt of general cargo, wood pulp, and beans; owned by city of Port Huron and operated by Port Huron Terminal Co.

Winkworth Transit Co. Wharf: (42°58′17″N., 82°25′12″W.); about 1,500 feet of berthing space; 27 feet alongside; deck height, 8 feet; 50,000 square feet open storage; cranes to 60 tons; rail connec-

Structures across Black River at Port Huron

**Miles above the mouth of the river*

***Clear width in feet proceeding upstream*

No.	Location and Name	Kind	Miles*	Clear width in feet of draw or span openings**			Clear height in feet above water datum		Remarks
				Right	Left	Center	Low	High	
1	Chesapeake & Ohio Ry. bridge	Railroad	0.09	.....	.....	100	6	.....	Bascule. Note 2.
2	Military St. bridge	Highway	0.33	.....	.....	65	10	.....	Bascule. Note 1.
3	7th St. bridge	Highway	0.50	.....	.....	83	12	.....	Bascule. Note 1.
4	10th St. bridge	Highway	0.94	.....	.....	90	18	.....	Bascule. Note 1.
5	Grand Trunk Western RR bridge	Railroad	1.56	.....	.....	80	13	.....	Bascule. Note 2.
6	Overhead cable	Power	1.76	.....	.....	.....	63	.....	
7	Overhead cable	Telephone	2.05	.....	.....	.....	40	.....	
8	I-94 bridge	Highway	2.30	.....	.....	117	20	.....	Fixed.
9	Overhead cable	Telephone	2.33	.....	.....	.....	40	.....	
10	Overhead cable	Power	2.50	.....	.....	.....	46	.....	
11	Overhead cable	Power	2.85	.....	.....	.....	64	.....	
	Junction with Black River Canal	.....	4.34	.....	.....	.....	.....	.....	
12	Overhead cable	Power	4.41	.....	.....	.....	41	.....	

Note 1.–See **33 CFR 117.1b and 117.702,** chapter 2, for drawbridge regulations and opening signals.

Note 2.–See **33 CFR 117.1b,** chapter 2, for drawbridge opening signals.

tions; receipt of crushed limestone and salt; owned and operated by Winkworth Transit Co.

Blue Water Concrete Co. Wharf: N side of mouth of Black River; about 600 feet of berthing space along natural bank; 22 feet alongside; deck height, 6 to 8 feet; open storage for 55,000 tons of stone; receipt of crushed stone; owned and operated by Blue Water Concrete Co.

Blue Water Aggregates Co. Wharf: W side 0.9 mile below the head of St. Clair River; 1,100 feet of berthing space along natural bank; 28 feet alongside; deck height, 6 to 8 feet; open storage for 300,000 tons of stone; rail connections; receipt of crushed stone; owned by city of Port Huron and operated by Blue Water Aggregates Co., Inc.

Small-craft facilities.–The city of Port Huron and the Michigan State Waterways Commission have jointly developed small-craft facilities on the E side of the Black River just below the Military Street Bridge, on the E side of the river below 7th Street bridge, on the E side of the river between 7th and 10th Street bridges, and on the W side of the river below the I-94 bridge. Gasoline, diesel fuel, water, ice, electricity, and sewage pump-out facilities are available. Other marinas in Black River additionally provide launching ramps and lifts to 60 tons for hull, engine, and electronic repairs.

Supplies.–Water and some marine supplies and provisions are available at Port Huron Terminal Co. Wharf. Bunker C and diesel fuel are available at oil company terminals at Sarnia.

Communications.–Port Huron has good highway and rail connections. St. Clair County Airport is 5 miles S of the city.

Sarnia, Ont., a city near the head of the St. Clair River on the E side opposite Port Huron, is a major petroleum refining and chemical producing center. The principal commodities handled at the port are petroleum products, rubber, chemicals, beans, sand, tobacco, grain, fertilizer, steel, lumber, coal, crushed stone, and cement.

A **Canadian customs vessel reporting station** is at Sarnia.

Wharves.–Sarnia has several deep-draft facilities along the E side of the St. Clair River. The alongside depths for the facilities described are reported depths. (For a more complete description of the port facilities, consult the Canadian Sailing Directions, Great Lakes.)

Sun Oil Co. Ltd. Wharf: (42°56′03″N., 82°26′50″W.); 300-foot face; 22 feet alongside; shipment of petroleum products.

Dow Chemical Co. Lower Wharf: (42°56′19″N., 82°26′34″W.); 600-foot face; 25 feet alongside; shipment of bulk liquids.

Dow Chemical Co. Upper Wharf: 1,200 feet above Dow Chemical Co. Lower Wharf; 300-foot face; 20 feet alongside; shipment of bulk liquids, receipt of coal.

Polymer Corp. Wharf: 0.5 mile above Dow Chemical Co. Upper Wharf; 600-foot face; 21 feet alongside; shipment of bulk liquids.

Imperial Oil Ltd. Wharves: (42°57′39″N., 82°25′00″W.); total of about 2,500 feet of berthing space; 19 to 25 feet alongside; receipt and shipment of petroleum products.

Dalton Fuels Ltd. Wharf: (42°58′42″N., 82°25′27″W.); 591 feet of berthing space; 21 feet alongside.

Reid Aggregates Ltd. Wharf: (42°58′56″N., 82°24′52″W.); 440-foot face.

Government Wharf: S side of slip NE of Reid Aggregates Ltd. Wharf; 1,040-foot face; 27 feet alongside; 35,000 square feet covered storage; water and electrical connections.

Sarnia Elevator Wharf: across slip N of Government Wharf; 900-foot face; 24 feet alongside; 47,000 square feet covered storage; 5¾-million-bushel grain elevator and annex; water connections.

Government North Slip East Side Wharf: (42°59′18″N., 82°25′04″W.); row of dolphins provides 1,700 feet of berthing space; 27 feet alongside; mooring of vessels for winter storage and repairs.

Canadian National Railways Wharf: (42°59′36″N., 82°25′20″W.); 1,100-foot face; 23 feet alongside; 75,000 square feet covered storage; water and electrical connections.

Supplies.–All types of marine supplies and fuels are available at Sarnia.

Small-craft facilities.–A marina that extends E from the inner end of the slip on the E side of Bay Point provides gasoline, diesel fuel, water, ice, electricity, sewage pump-out, a launching ramp, and 30-ton hoist.

Point Edward, Ont., is a village on the E side of the head of the St. Clair River. A yacht club basin at the N end of the village fronts Lake Huron on the E side of the head of the river. The entrance to the basin is protected by two breakwaters on the E side and one on the W side. Private lights mark the outer ends of the W breakwater and the inner E breakwater, and a private lighted range marks the basin approach. Gasoline, diesel fuel, water, ice, electricity, sewage pump-out facilities, and a mobile crane for hull and engine repairs are available.

10. LAKE HURON

Depths and vertical clearances under overhead cables and bridges given in this chapter are referred to Low Water Datum, which for Lake Huron is an elevation 576.8 feet above mean water level at Pointe-au-Pere (Father Point), Quebec, on International Great Lakes Datum (1955). (See Chart Datum, chapter 1.)

Dimensions, etc.

Length, steamer track, De Tour Passage to Fort Gratiot; 223 miles.

Length, steamer track, Straits of Mackinac to Fort Gratiot; 247 miles.

Length (right line), Drummond Island, at nearest point to entrance of False Detour, to Blue Point; 206 miles.

Breadth (right line), on about latitude 44°30′N.; 183 miles.

Depth, maximum recorded by NOS; 750 feet.

Water surface of lake (including St. Marys River below Brush Point, North Channel, and Georgian Bay); 9,100 square miles (U.S.), 13,900 square miles (Canada).

Entire drainage basin (including St. Marys River below Brush Point, North Channel, and Georgian Bay); 25,300 square miles (U.S.), 49,400 square miles (Canada).

General description.–**Lake Huron** is the second largest of the Great Lakes. Three large bays extend from the main body of the lake, Saginaw Bay on the W side and North Channel and Georgian Bay on the NE side. The lake receives the waters of Lake Michigan through the Straits of Mackinac and those of Lake Superior from the St. Marys River. The lake discharges at its S end into St. Clair River at Fort Gratiot. The lake is a connecting link in the Great Lakes chain. The depth of water in St. Marys River, St. Clair River, and Detroit River governs the draft of vessels navigating Lake Huron to and from Lakes Superior and Erie.

Fluctuations of water level.–The normal elevation of the lake surface varies irregularly from year to year. During the course of each year, the surface is subject to a consistent seasonal rise and fall, the lowest stages prevailing during the winter and the highest during the summer.

In addition to the normal seasonal fluctuations, oscillations of irregular amount and duration are also produced by storms. Winds and barometric pressure changes that accompany squalls can produce fluctuations that last from a few minutes to a few hours. At other times, strong winds of sustained speed and direction can produce fluctuations that last a few hours or a day. These winds drive forward a greater volume of surface water than can be carried off by the lower return currents, thus raising the water level on the lee shore and lowering it on the windward shore. This effect is more pronounced in bays and at the extremities of the lake, where the impelled water is concentrated in a small space by converging shores, especially if coupled with a gradually sloping inshore bottom which even further reduces the flow of the lower return currents. This condition is very pronounced at the mouth of Saginaw River.

Weather.–Gales are most frequent in autumn. By late summer there is a noticeable increase, lakewide, in the frequency of gales, and this increase continues until the end of the navigation season. During November and December, gales are blowing 5 to 10 percent of the time, while windspeeds of 28 knots or more may be encountered up to 23 percent of the time. These winds are mainly generated by winter storms; their frequency falls dramatically in spring. By June and July, gales are expected less than 1 percent of the time, while winds of 28 knots or more blow less than 3 percent of the time. However, squall lines and thunderstorms can produce violent short-period winds from spring through fall. For example, the strongest measured wind on Lake Huron's open waters occurred in August 1965 and was measured at 95 knots from WNW. Shoreline extremes range from 43 to 53 knots. Directions of these extremes are often out of the SW; but W, NW, and NE winds have set some of these records. Most of the records were set from late fall through late winter.

The shape of Lake Huron is such that strong winds from any quarter may generate rough seas somewhere on the lake. S through W winds are common in early autumn, while westerlies and southwesterlies prevail in late autumn. W through NW winds are often the strongest. Winds from a northerly quadrant can raise dangerous seas in the S, especially near the S outlet of the lake. In the central waters a long fetch of strong easterlies or northeasterlies can generate high seas along the Michigan shore, which run athwart the N-S traffic through the lake. Southerlies can be dangerous particularly near the converging N shore. If the fetch and duration are sufficient, waves of 10 feet or more can be generated in open waters by winds from any direction once they reach 20 knots or more. This occurs most often during October, November, and December, when waves of 10 feet or more can be expected 2 to 4 percent of the time in the NW and S parts of the lake and 4 to 7 percent in the wide central portion. Extreme waves of 20 to 22 feet have been encountered throughout the lake.

Dense fog plagues the mariner most often in spring and early summer over the open lake wa-

ters. From April into July visibilities drop below 0.5 mile up to 11 percent of the time. May and June are the worst times, and the cold, central waters are the most likely place. These fogs are usually the result of warm air moving across the still cold lake. They often come on winds with a southerly component; but NW, NE, and E winds also bring them. Fog is most prevalent and thickest during the morning hours. Rain, blowing snow and low clouds also reduce visibilities, particularly from late fall through early spring.

Thunderstorms are most frequent from April through October, with peak activity during June, July, and August. Over the open water during this peak season thunderstorms are encountered 2 percent of the time. They are most likely between midnight and sunrise. Onshore thunderstorms can be expected on 4 to 7 days per month in the summer months. They are most likely during the late afternoon.

Ice.–The central part of Lake Huron is mainly an open water area, but drifting patches of thin ice may be present from early February until mid-March. These patches drift S toward the St. Clair River. An ice bridge forms across the head of the river. Ice accumulates to a depth of 12 to 18 inches above the ice bridge; the bridge itself achieves a much greater thickness. The ice bridge is occasionally broken by high winds.

In North Channel, fast ice forms in mid-January and reaches a thickness of 25 to 30 inches by mid-March, then decays rapidly and clears by mid-April. In Georgian Bay, ice begins to form near the end of December, and fast ice is well established by early January. The cover spreads over the entire bay by the end of January, but although concentrations are high, the ice is moved around by the wind to form leads and dispersed ice areas. This ice usually reaches the thick category during the first half of March. Decay begins in mid-March; the ice melts within the bay, and the area is clear by mid-April. Rotting fast ice may be present in some areas until the end of April.

The Straits of Mackinac is subject to severe problem ice conditions. The area is very susceptible to wind action, and the ice cover is unpredictable. Ice forms early in the season in the Straits and attains an average thickness of 17 inches and an average maximum thickness of 25 inches. The solid ice thickness remains about the same throughout the season. The prevailing W winds cause considerable ridging and 4–to 6–foot windrows are common. Some ice ridges as much as 30 feet deep have been reported. The winds cause the broken track to be closed over by the ice field. The prevailing W winds cause the ice conditions at the Lake Michigan end of the Straits to be more difficult than those at the Lake Huron end. (See Winter Navigation, chapter 3.)

Routes.–The Lake Carriers' Association and the Dominion Marine Association have prescribed, for vessels enrolled in the associations, the following separation of routes for upbound and downbound traffic in Lake Huron:

Downbound vessels shall lay a course from De Tour Passage to pass not less than 15 miles NE from Middle Island Light, thence not less than 12 miles NE of Harbor Beach Light, and thence for the N entrance of Lake Huron Cut.

Downbound vessels from the Straits of Mackinac shall lay a course 070° for 6 miles from a point S of Poe Reef, then shall lay their course to join the regular downbound course from De Tour Passage at a point not less than 15 miles NE of Middle Island Light.

Downbound vessels from Calcite from a point abreast of Adams Point Lighted Buoy 1 shall lay a course about 100° to intersect the W limit of the general downbound course at a point about 15 miles NE of Middle Island Light.

Downbound vessels from Stoneport Harbor shall lay a course of about 098° to intersect the W limit of the general downbound course on Lake Huron at a point about 14 miles 071° from Middle Island Light.

Downbound vessels from Alpena shall head 159°, on Harbor Beach Light, to a point 12 miles above Pointe aux Barques Light, thence haul about SE to cross upbound traffic and reach the outside lane.

Downbound vessels from De Tour Passage to Cove Island from a position abreast of De Tour Light shall lay a course 137° for 12 miles, then 123° for 37 miles to a position 10 miles 213° from Great Duck Island Light, thence 102¾° for 61.25 miles to a position with Cove Island Lighted Bell Buoy abeam.

Downbound vessels from Cove Island to the N entrance of Lake Huron Cut from a position abreast of Cove Island Lighted Bell Buoy, shall lay a course 225° for 7 miles, thence 188¾° for 151 miles to the N entrance of Lake Huron Cut.

Upbound vessels on Lake Huron shall lay a course to pass not over 5 miles 067° off Harbor Beach Light and not over 7 miles 071° off Middle Island Light.

Upbound vessels on Lake Huron bound for Straits of Mackinac shall lay a course for Poe Reef Passage from a point not over 5 miles 050° from Presque Isle Light to abreast of Cordwood Point Lighted Buoy 1.

Eastbound vessels from Round Island Passage shall lay a course 090° to a point about 4.75 miles off Martin Reef; thence to a point 0.75 mile SE of De Tour Light.

Upbound vessels from the N entrance of Lake Huron Cut to Cove Island Lighted Bell Buoy, from a position abreast of the N entrance of Lake Huron Cut, shall lay a course 036½° for 15 miles, thence 007¾° for 143.5 miles to Cove Island Lighted Bell Buoy.

Upbound vessels from Cove Island to De Tour Passage, from a position abreast of O'Brien Patch Lighted Bell Buoy, shall lay a course 284° for 61.5 miles to a position 6 miles 194° from Great Duck Island Light, thence 300° for 48 miles to a position 3 miles 137° from De Tour Light, thence to De Tour Light.

It is understood that masters may exercise discretion in departing from these courses when ice and weather conditions are such as to warrant it. The recommended courses are shown on chart 14860, Lake Huron.

It is recommended that the following limit of anchorage be observed in Lake Huron off De Tour Light so that vessels may enter or leave De Tour Passage in time of congestion due to fog or other conditions: No vessel to anchor E of a bearing on De Tour Light of 340°, or closer than 0.75 mile to the light or N of the De Tour Martin Reef course.

Pilotage.–The waters of Lake Huron in the approach to St. Clair River S of 43°05′30″N. are Great Lakes designated waters; registered vessels of the United States and foreign vessels are required to have in their service a United States or Canadian registered pilot. The remaining waters of Lake Huron are Great Lakes undesignated waters; the above vessels are required to have in their service a United States or Canadian registered pilot or other officer qualified for Great Lakes undesignated waters. Registered pilots for St. Clair River are supplied by Lakes Pilots Association, and for Lake Huron by Upper Great Lakes Pilots, Inc. (See appendix for addresses.) Pilot exchange points are off Port Huron at the head of St. Clair River in about 43°05′30″N., 82°24′42″W. and at De Tour, Mich., at the entrance to St. Marys River. Three pilot boats are at Port Huron; HURON BELLE has an international orange hull with an aluminum cabin, and HURON MAID and HURON LADY each have an international orange hull with a white cabin. The pilot boat at De Tour, LINDA JEAN, has a green hull and a white cabin. (See Pilotage, chapter 3, and **46 CFR 401,** chapter 2.)

Principal ports.–The principal ports on Lake Huron are Bay City and Saginaw in the Saginaw River and Cheboygan. Private docks for deep-draft vessels are also at Alabaster, Port Gypsum, Alpena, Rockport, Stoneport, Calcite, and Port Dolomite.

Charts 14862, 14865.–The S end of Lake Huron in the approach to the head of the St. Clair River is obstructed by an extensive shoal area. A dredged channel, maintained at the Federal project depth of 30 feet, leads S for about 6 miles through the shoals to the head of the river. The channel is marked by lighted buoys and a **180°20′** lighted range at Point Edward, Ont.

Fort Gratiot Light (43°00.4′N., 82°25.3′W.), 82 feet above the water, is shown from a white conical tower on the W side of the head of St. Clair River. A radiobeacon is near the light. **Storm warning signals are displayed.** (See charts.) Port Huron Coast Guard Station is close S of the light.

Dredging spoils are adjacent to both sides of the dredged channel. On the E side of the channel, the spoil bank extends about 4 miles N from Point Edward and is about 1 mile wide with depths of 6 to 12 feet. A wreck, covered 15 feet, is E of the channel 3.4 miles NE of Fort Gratiot Light. On the W side of the channel, the spoil bank has depths of 9 to 15 feet for 4.5 miles N of Fort Gratiot Light, thence 16 to 24 feet for another 1.5 miles N.

Black River Canal, entered about 1.4 miles NNW of Fort Gratiot Light, extends SW for about 1.1 miles to its junction with the Black River.

From the head of the St. Clair River NNW for 19 miles to Lexington, the shore is low. In this stretch, the lake bottom is generally rocky with depths to 18 feet extending 1.3 miles offshore. A shoal with a least depth of 12 feet is 0.9 mile NE of the mouth of **Burtch Creek,** 7 miles S of Lexington. A 16-foot diameter potable water intake extends from shore 5.7 miles NNW of Fort Gratiot Light NE for 5 miles to a crib covered 40 feet. A wreck, covered 29 feet, is 10.7 miles NNE of Fort Gratiot Light.

Chart 14862.–Lexington, Mich., is an artificial harbor 19 miles NNW of the head of St. Clair River. An elevated silver water tank in Lexington is prominent from lakeward.

Channels.–A dredged entrance channel leads N from deep water in Lake Huron to a harbor basin formed by two breakwaters. The harbor entrance is marked by buoys and by lights on the outer ends of the breakwaters. In February 1980, the controlling depths were 7 feet in the entrance channel and 6 feet in the basin.

A wreck, covered 13 feet, is 0.6 mile ESE of the harbor entrance.

Small-craft facilities.–A marina developed by the Michigan State Waterways Commission is in the harbor basin. Transient berths, gasoline, diesel fuel, electricity, water, and sewage pump-out facilities are available.

The shore from Lexington N for 11 miles to Port Sanilac consists of low bluffs. The 18-foot contour is about 0.6 mile offshore, and there are numerous submerged rocks as much as 0.5 mile offshore in this stretch. The most dangerous is a group of rocks that uncover during low water conditions about 5 miles N of Lexington.

Port Sanilac, Mich., an artificial harbor used by pleasure craft, is on the W shore of Lake Huron about 30 miles N of the head of St. Clair River. An elevated blue tank just N of the harbor is prominent from lakeward.

Port Sanilac Light (43°25.8′N., 82°32.4′W.), 69 feet above the water, is shown from a white octagonal tower in the village, SW of the harbor basin.

Channels.–A dredged entrance channel extends N from deep water in Lake Huron on the W side of an extension of the N breakwater which protects the harbor entrance. The channel turns W between the N breakwater and a detached S breakwater into the harbor basin. The outer ends of the breakwaters are marked by lights. In 1979, the controlling depth was 9 feet in the entrance channel, thence 8½ feet in the N section of the anchorage basin except for shoaling to 4½ feet on the E edge and to 7 feet in the NW corner, thence 5½ feet in the S part of the anchorage basin.

Small-craft facilities.–Transient berths, gasoline, diesel fuel, water, electricity, sewage pump-out

facilities, and harbormaster services are available at the public dock on the W side of the harbor basin.

A marina just SW of the public dock provides gasoline, water, ice, electricity, marine supplies, a launching ramp, a 20-ton hoist, and hull, engine, and electronic repairs.

Storm warning signals are displayed at the inner end of the public dock. (See chart.)

From Port Sanilac the shore continues bluff and rocky for 29 miles N to Harbor Beach. The 18-foot contour is no more than 1 mile offshore, but numerous rocks, bare and submerged, present a hazard to small craft navigating this stretch. The most dangerous are a rock that bares about 0.3 mile offshore 1 mile N of Port Sanilac and a group of rocks, covered 3 to 6 feet, 0.5 mile offshore 11.5 miles N of Port Sanilac.

Forester, Mich., 5 miles N of Port Sanilac, can be identified by two church spires close to shore. There are no docks; shoals, rocks, and dock ruins render navigation hazardous. Landing should not be attempted without local knowledge.

Forestville, Mich., about 16 miles N of Port Sanilac, can be identified by the spire of a small white church. A rock jetty with a launching ramp on its N side extends about 200 feet from shore at the village. There is excellent holding ground SE of the jetty in 30 feet.

From Forestville N to Harbor Beach numerous submerged rocks extend as much as 0.7 mile offshore.

Harbor Beach, Mich., is an artificial harbor about 60 miles N of the head of the St. Clair River. It is an important harbor of refuge for large vessels on the W shore of Lake Huron. A 300-foot stack at the powerplant in the N part of the harbor is prominent.

Harbor Beach Light (43°50.7'N., 82°37.9'W.), 54 feet above the water, is shown from a white conical tower on the N side of the harbor entrance. A fog signal and radiobeacon are at the light.

Channels.–A dredged entrance channel leads W from deep water in Lake Huron between detached breakwaters to a dredged anchorage basin inside the N breakwater. Lights mark the ends of the breakwaters at the harbor entrance, and buoys mark the SW and NW limits of the basin. In October 1980, the controlling depth was 17 feet in the entrance channel, except for shoaling along the S and W edges, thence 12 feet in the basin decreasing to 8 feet along the NW and SE sides of the basin.

Small craft can enter the harbor through a gap in the N breakwater. In 1966, the controlling depth in the gap was 7 feet in the E half and 5 feet in the W half. Small craft with local knowledge can enter the harbor at the S end; a depth of about 3 feet can be carried, taking care to avoid shoals and a wreck covered 1 foot off the S end of the S breakwater.

Dangers.–Two wrecks in the harbor, covered 6 feet and 3 feet, are about 0.6 mile WNW and WSW of Harbor Beach Light, respectively.

Harbor Beach Coast Guard Station, seasonal, is at the outer end of a causeway and trestle extending E from shore about 0.7 mile WNW of Harbor Beach Light.

Harbor Regulations.–(See **33 CFR 207.480,** chapter 2, for harbor regulations.)

Wharves.–The Hercules, Inc. coal dock is opposite the main harbor entrance. The approach to the dock from the dredged basin is marked by private buoys. In 1977, the reported controlling depths were 9½ feet along the 165-foot SE face of the dock with 8 feet along the 230-foot N and S faces. There is storage for 30,000 tons of coal.

The Detroit Edison Co. Harbor Beach Power Plant Wharf is on the W side of the harbor just N of the Coast Guard Station. The wharf has 700 feet of berthing space with dolphins, and reported depths of 15 feet alongside. There is storage for 150,000 tons of coal.

No services, other than dockage along the breakwater, are available to large vessels in Harbor Beach.

Small-craft facilities.–An 850-foot public dock WSW of the harbor entrance is in reasonably good condition and has a launching ramp on its N side. A marina just S of the Coast Guard causeway provides gasoline, diesel fuel, water, electricity, marine supplies, a launching ramp, and outboard motor repairs. In 1977, the reported controlling depth was 4 feet in the approach channel with 2½ feet alongside the docks. There is a hospital in Harbor Beach.

From Harbor Beach NNW for 15 miles to Pointe aux Barques Light, the shore is low and wooded with bluffs from close up to 1 mile from shore. An extensive flat with rock ledges and detached bare and submerged rocks extends as much as 1.5 miles offshore. Off **Forest Bay,** from 2 to 3 miles N of Harbor Beach, several dangerous ledges with depths of 2 to 10 feet extend N and S, 1 to 1.5 miles offshore.

Port Hope, Mich., a small village about 7 miles N of Harbor Beach, has a dock in very poor condition and a small basin formed by breakwalls. The approach and the basin have less than 2 feet of water. A marina, with 1 foot reported alongside in 1977, is just S of the basin and provides water. Port Hope Chimney, a freestanding stone and brick stack on the beach, is a State monument. This stack and the spire in the village are prominent. Good holding ground is found E and N of Port Hope, in depths of 35 to 40 feet.

Pointe aux Barques Light (44°01.4'N., 82°47.6'W.), 93 feet above the water, is shown from a white conical tower with an attached dwelling on a point 15 miles NNW of Harbor Beach.

A dangerous reef, with rocks covered less than 6 feet near its outer edge, extends 2 miles E from Pointe aux Barques Light. A 5-foot spot is 1.2 miles NE of the light, and boulders, covered 13 to 15 feet, extend up to 2.5 miles N and NE from the light. A lighted buoy marks the extent of the reefs NE of the light.

Chart 14863.–From Pointe aux Barques Light to **Pointe aux Barques** (44°04.1'N., 82°57.9'W.), 9

miles NW, the shore continues low and wooded. Ledges and detached rocky spots render the stretch dangerous within 3 miles of shore. **Orion Rock,** covered 3 feet, is about 0.8 mile offshore 3 miles NW of Pointe aux Barques Light.

Grindstone City, Mich., a small settlement 5.5 miles NW of Pointe aux Barques Light, has a small-craft harbor formed by two jetties. An unmarked private dredged channel leads along the NW side of the SE jetty, thence angles W between projections on the inner sides of the jetties to a harbor basin. In 1977, the reported controlling depth was 4 feet in the approach, entrance channel, and basin. However, it was reported that sudden atmospheric pressure or wind changes may change the water level in the harbor by as much as 1 foot. The harbor should not be entered without local knowledge. Gasoline is available in the harbor.

At **Burnt Cabin Point,** 2 miles E of Pointe aux Barques, a rocky ledge extends off about 0.8 mile around the point. **Alaska Bay,** a small bight between Burnt Cabin Point and Pointe aux Barques, has good water to within about 0.4 mile of its head. **Port Austin Reef** is a dangerous reef extending 1.7 miles NW from Pointe aux Barques. **Port Austin Reef Light** is near the outer edge of the reef. The light should not be passed close aboard even by vessels of shallow draft because of riprap and other obstructions that extend out 900 feet from the base. A detached 11-foot shoal, marked on the N side by a buoy, is 0.9 mile NNW of the light. Vessels should not pass inside the buoy.

From Pointe aux Barques the shore extends SW to Port Austin with rocky flats extending about 0.5 mile offshore.

Port Austin, Mich., is a village and small-craft harbor at the mouth of **Bird Creek** about 2 miles SW of Pointe aux Barques on the shore of a shallow bay between that point and **Flat Rock Point** (44°02.7′N., 83°01.6′W.). A church spire just E of town and a radio mast on high ground 1.5 miles S of the harbor are prominent.

Channels.–A dredged entrance channel leads S from deep water in Lake Huron to a harbor basin protected by a detached breakwater on the W and NW sides. The outer end of the breakwater is marked by a light. In 1976, the controlling depth was 11 feet in the entrance channel with 8 feet in the basin except for shoaling to 7 feet or less in the S end.

The entrance should be approached from the N or NW to avoid the reef area NE of the harbor. A buoy 0.4 mile N of the breakwater light marks the NW extent of the reef. Buoys mark the E and SE limits of the dredged basin. The area around the shoreward end of the breakwater is extremely shoal with numerous rocks and gravel bars above and below the water surface. The harbor affords limited protection from all winds.

Bird Creek enters the harbor at the S end of the basin. The W side of the mouth of the creek is protected by a pier that extends about 450 feet N. The creek is entered by holding close to the pier, because of shoaling on the E side of the mouth. In 1979, the W side of the mouth was reported dredged to 4 feet. In 1977, it was reported that local interests had dredged the creek to 6 feet for about 0.2 mile above the mouth.

W of the creek mouth, the Michigan State Waterways Commission has dredged a basin and provided docking facilities for small craft. The basin has been dredged to 6 feet, mostly from solid rock, leaving a hazardous abrupt shoal border along its limits. The W and S limits of the basin are marked by private buoys.

Small-craft facilities.–Gasoline, water, electricity, and sewage pump-out facilities are available at the State pier in the harbor basin. Marinas in Bird Creek also provide diesel fuel, marine supplies, and launching ramps. A 15-ton hoist can handle 43-foot vessels for hull, engine, and electrical repairs.

Saginaw Bay, the largest indentation on the W side of Lake Huron, is 26 miles wide at its entrance between Pointe aux Barques to SE and **Au Sable Point** (44°20.0′N., 83°20.4′W.) to NW. The bay extends about 52 miles SW to its head at the mouth of the Saginaw River. At about its midpoint, the bay is constricted to a width of about 13 miles between Sand Point (43°54.8′N., 83°24.0′W.) to SE and Point Lookout (44°03.0′N., 83°34.8′W.) to NW.

The mouth of the bay is wide and open with good depths, but the deepwater channel leading to the upper part of the bay is restricted to a width of about 1.8 miles between a shoal that extends SE from Point Lookout and a very shallow bank that extends as much as 14 miles from the E shore of the bay. S of Point Lookout, the bay widens to as much as 22 miles. A deepwater channel up to 7 miles wide, with depths of 24 feet or more, extends to within 8 miles of the head of the bay. A dredged channel extends through the shallower water at the head of the bay to the mouth of the Saginaw River.

Fluctuations of water level.–The water level in Saginaw Bay is subject to sudden changes due to the wind. A NE gale driving water into the bay can raise the level at the mouth of Saginaw River 3 to 4 feet, sometimes in less than as many hours, while a SW wind sometimes lowers the level sufficiently to cause large vessels to ground in the channel.

Caution.–The course across the mouth of Saginaw Bay is dangerous in heavy weather. Tawas Bay, on the W side of the mouth, has good anchorage with protection from all but SW winds.

Numerous charted and uncharted fish net stakes and structures, some submerged, are in Saginaw Bay.

From Port Austin, the E shore of Saginaw Bay trends generally SW for 22 miles to **Sand Point.** From **Flat Rock Point,** 1.5 miles W of Port Austin, the shore consists of low bluffs for 3 miles SSW to the mouth of **Pinnebcg River,** thence 3 miles W to **Hat Point.** The bluffs become wooded from Hat Point W for about 8 miles to **Oak Point** (43°58.5′N., 83°15.7′W.). At Oak Point the shore turns SW for 2 miles to Caseville Harbor, thence

SW and W for 7 miles to the extremity of Sand Point.

Between Flat Rock Point and Oak Point, shoals extend as much as 5 miles N from the shoreline. **Flat Rock Point Reef,** with a least depth of 2 feet, is W of Flat Rock Point with its S end about 1.7 miles NW of the mouth of Pinnebog River and thence extending 1 mile N. **Hat Point Reef,** with a least depth of 2 feet near its outer end, extends 2 miles N from shore, just E of Hat Point. Detached 20-and 21-foot spots are 4 miles N and 5.2 miles NW of Hat Point, respectively. Midway between Hat Point and Oak Point, depths of 7 feet and 1 foot are 1.5 and 0.9 miles offshore, respectively. A detached 12-foot spot is 2 miles NW of Oak Point.

From Sand Point, a shoal bank extends about 13 miles NW. **Little Charity Island** and **Charity Island** are on the bank about 7 and 8 miles NW of Sand Point, respectively. Between the point and the islands, the bottom is generally sandy with scattered boulders. Depths of 7 feet are available across the shoal, but the prevailing depths are less. Charity Island, low and wooded, is marked at the NW end by an abandoned lighthouse. From the island, the shoal bank extends about 3½ miles W and 4 miles N. Numerous spots with depths of 13 to 20 feet are from 3 to 5 miles NE of the island. **Charity Island Shoal Lighted Bell Buoy 5,** about 5.5 miles NW of Charity Island, marks the NW extent of the shoal bank.

Entering Saginaw Bay, a course S from the lighted bell buoy leads 6.5 miles through deep water to abreast Gravelly Shoal Light, which marks the shoals off Point Lookout at the narrowest point of the deepwater channel into the bay. A 17-foot spot, marked on the W side by a lighted buoy, is 3.6 miles WNW of Charity Island and close E of the course between Charity Island Shoal Lighted Bell Buoy 5 and Gravelly Shoal Light.

Caseville Harbor, Mich., is at the mouth of the **Pigeon River,** about 18 miles SW of Pointe aux Barques and 6.5 miles ENE of Sand Point. A white spire in the town is prominent.

Channels.–A dredged entrance channel leads from deep water in Saginaw Bay to the mouth of Pigeon River and thence upstream for 0.3 mile. A breakwater extends bayward from the mouth of the river on the N side of the entrance channel. The outer end of the breakwater is marked by a light and the channel is marked by buoys and a private **113°30′** lighted range. In February-March 1980, the controlling depth was 3½ feet in the NE half of the channel.

A **slow-no wake speed** is enforced in the harbor.

Small-craft facilities.–A public dock, constructed by the Michigan State Waterways Commission, and a marina provide gasoline, diesel fuel, water, ice, electricity, sewage pump-out, marine supplies, launching ramps, and a boat hoist.

Sand Point (43°54.8′N., 83°24.0′W.) is a narrow point extending 4 miles W from about midpoint of the E shore of Saginaw Bay. Canals and approach channels have been privately dredged at the W end and along the S side of the point. Dockage for small craft is available in the canals, but the channels are subject to shoaling and caution is advised.

From Sand Point SW for 28 miles to the mouth of the Quanicassee River, the southernmost point of Saginaw Bay, the shore is generally low and marshy. The shore then trends NW for 10 miles to the mouth of the Saginaw River. Above Sand Point, the E side of the bay is a sandy flat extending 8 to 10 miles offshore within the 18-foot contour. The bottom is irregular, with depths less than 10 feet scattered over the entire area.

Wild Fowl Bay is enclosed by Sand Point on the N and by **North Island,** 2.3 miles SW of Sand Point, and **Wild Fowl Point** on the S. The bay has central depths of 6 feet or more, with much lesser depths toward shore.

On the SE side of Wild Fowl Bay, a channel locally known as Wallace Stone Cut leads to a marina basin. The entrance is marked by a private lighted range. In 1977, the entrance channel had a reported controlling depth of 5 feet with 4 to 10 feet in the basin. The marina provides gasoline, diesel fuel, water, ice, electricity, sewage pump-out, marine supplies, and a launching ramp. A 20-ton hoist can handle 38-foot boats for hull and engine repairs.

Bay Port Harbor, Mich., is on the S shore of Wild Fowl Bay just E of Wild Fowl Point and about 25 miles SW of Pointe aux Barques. Commercial fishermen use the harbor.

Channels.–A dredged entrance channel leads S from deep water in Wild Fowl Bay to join privately maintained channels. In March 1980, the controlling depth was 2½ feet in the entrance channel.

From Wild Fowl Point SW for 11.5 miles to **Fish Point** (43°43.1′N., 83°31.5′W.), a shoal bank with depths less than 6 feet extends about 3.5 miles offshore. This bank has numerous islands, the largest of which are **Heisterman Island,** 1 mile S of North Island, and **Middle Grounds Island** and **Maisou Island,** just S of Heisterman Island.

Sebewaing Harbor is at the mouth of the Sebewaing River, on the E shore of Saginaw Bay about 12 miles S of Sand Point. Two stacks on the N side of the river in the village of **Sebewaing, Mich.,** are prominent.

Channels.–A dredged entrance channel, marked by buoys, leads SE from deep water in Saginaw Bay through the mouth of the Sebewaing River and upstream to about 800 feet below the Chesapeake and Ohio Railroad bridge. Above this point a channel dredged for flood control purposes extends upstream for about another 1.3 miles to the junction of the Columbia and State Drains.

In February-August 1980, the controlling depth was less than 1 foot on the centerline in the entrance channel, thence in February 1980, shoaling to bare in the flood control project.

Bridge.–A fixed railroad bridge with a clearance of 12 feet crosses the river at the village.

A **slow-no wake speed** is enforced on the Sebewaing River and connecting channels and canals.

From Fish Point SW to the Quanicassee River,

depths less than 6 feet extend about 1 mile offshore. A marina about 8.5 miles SW of Sebewaing provides gasoline, diesel fuel, ice, electricity, sewage pump-out, and a launching ramp. A 20-ton hoist is available for minor engine repairs.

Quanicassee River, flowing into the SE corner of Saginaw Bay, is practically closed by the bars at its mouth. Depths less than 6 feet extend 2 miles off the mouth. W of the river mouth, the 6-foot contour extends 5 miles offshore and then narrows to about 1 mile off at the mouth of the Saginaw River.

Charts 14863, 14867.–The **Saginaw River** is formed by the confluence of the Tittabawassee and Shiawassee Rivers at **Green Point** (43°23.1'N., 83°58.2'W.) at the S limit of the city of Saginaw. The river flows N for 22 miles and empties into the head of Saginaw Bay. The lower 18 miles of the river form a commercial habor. Grain, chemicals, petroleum products, limestone, coal, sand, gravel, and cement are the major commodities handled at the ports of **Bay City, Mich.,** just above the river mouth, and **Saginaw, Mich.,** 19 miles above the river mouth. Other towns on the river are **Essexville, Mich.,** on the E side just above the mouth, and **Zilwaukee, Mich.,** and **Carrollton, Mich.,** on the W side just below Saginaw.

Prominent features.–Two 500-foot stacks at the powerplants on the E side of the river mouth and a TV mast at Essexville are prominent.

Channels.–A Federal project provides for a dredged entrance channel leading SW from the deep water in Saginaw Bay for about 13.5 miles to the mouth of the Saginaw River and thence upstream for about 20 miles to the ports of Bay City and Saginaw. The entrance and river channels are well marked by lighted and unlighted buoys. A **211°20'** lighted range marks the entrance channel, and a **160°** lighted range marks a reach in the lower part of the river.

The Federal project depths are 27 feet in the entrance channel to the mouth of the river, thence 26 feet through the mouth, thence 25 feet to the Grand Trunk Western Railroad bridge at Bay City, thence 22 feet to the Chesapeake and Ohio Railway bridge in Saginaw, thence 16½ feet to the Holland Avenue bridge in Saginaw. Five turning basins in the river have project depths as follows: 25 feet at Essexville, 22 feet in Bay City opposite the airport, 20 feet at Carrollton, 20 feet just below the Chesapeake and Ohio Railway bridge at Sixth Street in Saginaw, 15 feet between the Grand Trunk Western Railroad bridge and the Holland Avenue bridge at Carroll Street in Saginaw. (See Notice to Mariners and latest editions of charts for controlling depths.)

In December 1981, a submerged obstruction was reported on the W side of the channel between Saginaw Bay Channel Range Front Light and Saginaw Bay Channel Lighted Buoy 34; caution is advised.

Above the Holland Avenue bridge in Saginaw depths in the river vary from 7 to 15 feet for about 2.8 miles to Green Point.

In 1977, it was reported that the **Tittabawassee River** was navigable by small boats for only about 1.5 miles above Green Point. Above that point stumps, sunken logs, and snags severely obstruct the river.

The **Shiawassee River,** near Green Point, has an available depth of 5 to 6 feet, and the crooked channel across Shiawassee Flats is 15 or 16 feet deep in many places. In 1977, numerous submerged pilings were reported at the mouth of the river in the vicinity of Green Point. Above the flats, the Shiawassee River is very narrow and crooked, but is navigable for small boats to the junction with **Bad River,** and thence the Bad River to the village of St. Charles, 13 miles from Green Point. A highway bridge with a 19-foot fixed span and a clearance of 8½ feet crosses Shiawassee River about 6.7 miles above the mouth.

The **Cass River** and **Flint River,** tributaries of the Shiawassee, are navigable by rowboats to a limited extent, being greatly obstructed by sunken logs and snags.

An irregularly shaped diked disposal area is on the E side of the entrance channel to the Saginaw River about 1 mile NE of the mouth.

The former dredged approach to the Saginaw River leads N from the mouth to deep water in Saginaw Bay. The channel, with a least depth of about 13 feet, is unmarked and no longer maintained.

Fluctuations of water level.–Each year the normal variation in level between the highest and lowest mean monthly stages in the Saginaw River is about 3 feet. In addition, spring floods and excessive rains may cause an abnormal rise of as much as 14 feet in the river at Saginaw. Occasionally a considerable change takes place within a few hours, resulting from the raising or lowering of Saginaw Bay by violent NE or SW winds.

Towage.–The American Tug and Transportation Co. at Bay City maintains a 1,440-hp tug for docking, undocking, and shifting vessels on the Saginaw River. Vessels are usually met at the mouth of the river. The tug does not usually operate in fog or under adverse current and wind conditions. The working radio frequency of the tug is VHF-FM channel 6 (156.30 MHz).

Saginaw-Bay City is a **customs port of entry.**

Quarantine, customs, immigration, and agricultural quarantine.–(See chapter 3, Vessel Arrival Inspections, and appendix for addresses.)

Quarantine is enforced in accordance with the regulations of the U.S. Public Health Service. (See Public Health Service, chapter 1.)

Saginaw River Coast Guard Station is on the W side of the river about 1 mile above the mouth.

Wharves.–The Saginaw River has numerous facilities along both sides for 18 miles above the mouth. Only the deep-draft facilities are described. (For a complete description of the port facilities, refer to Port Series No. 45, published and sold by the U.S. Army Corps of Engineers. See appendix

Structures across the Saginaw River and Tributary

**Miles above Saginaw Bay Channel Range Front Light*

***Clear width in feet proceeding upstream*

No.	Location and Name	Kind	Miles*	Clear width in feet of draw or span openings**			Clear height in feet above water datum		Remarks
				Right	Left	Center	Low	High	
	Main Channel								
1	Overhead cable	Power	0.55	.....	.....	.....	181	.....	
2	Overhead cable	Power	0.93	.....	.....	.....	125	.....	
3	Detroit and Mackinac Ry. bridge	Railroad	3.10	96	94	.....	7	.....	Swing. Notes 1 and 2.
4	Independence Bridge	Highway	3.88	.....	.....	150	22	.....	Bascule. 30 feet at center. Note 1.
5	Grand Trunk Western RR bridge	Railroad	4.94	101	101	.....	8	.....	Swing. Notes 1 and 2.
7	Veterans Memorial Bridge	Highway	5.60	.....	.....	146	15	.....	Bascule. 23 feet at center. Note 1.
8	Overhead cable	Power	5.79	.....	.....	.....	135	.....	
	Junction with West Channel	.....	6.40	.....	.....	.....	.....	.....	
9	Lafayette St. bridge	Highway	6.78	.....	.....	150	20	.....	Bascule. Note 1.
10	Cass Ave. bridge	Highway	7.78	.....	.....	.....	.....	.....	Bridge removed. Piers remain.
11	Overhead cable	Power	10.02	.....	.....	.....	143	.....	
12	Overhead cable	Power	12.97	.....	.....	.....	142	.....	
13	Overhead cable	Power	14.40	.....	.....	.....	138	.....	
14	Overhead cable	Power	14.52	.....	.....	.....	136	.....	
15	Route I-75 bridge	Highway	14.64	.....	.....	150	30	.....	Bascule. Note 1.
16	Overhead cable	Power	14.77	.....	.....	.....	130	.....	
17	Sixth St. bridge	Highway	17.00	72	72	.....	12	.....	Swing. Note 1.
18	Chesapeake & Ohio Ry. bridge	Railroad	18.00	.....	.....	150	13	.....	Bascule. Note 1.
19	Overhead cable	Power	18.03	.....	.....	.....	124	.....	
20	Route I-675 bridge	Highway	18.38	.....	.....	138	34	.....	Fixed.
21	Johnson St. bridge	Highway	18.48	.....	.....	90	14	.....	Bascule. Note 1.
22	Genesee Ave. bridge	Highway	18.65	.....	.....	88	25	.....	Fixed.
23	Grand Trunk Western RR bridge	Railroad	19.16	70	70	.....	12	.....	Swing. Note 1.
24	Overhead cables	Power	19.65	.....	.....	.....	135	.....	
25	Holland Ave. bridge	Highway	19.67	.....	.....	113	20	.....	Fixed.
26	Court St. bridge	Highway	20.34	.....	.....	107	32	.....	Fixed.
27	Rust Ave. bridge	Highway	20.74	66	66	.....	18	.....	Fixed.
28	Overhead cables	Power	21.28	.....	.....	.....	52	.....	
29	Douglas G. Schenck Bridge	Highway	21.34	.....	.....	116	19	.....	Fixed.
30	Overhead cable	.....	22.28	.....	.....	.....	30	.....	
31	Overhead cable	Power	22.36	.....	.....	.....	56	.....	
	Tittabawassee River								
32	Overhead cable	Power	23.10	.....	.....	.....	30	.....	
33	Overhead cable	.....	23.14	.....	.....	.....	30	.....	
34	Consumers bridge	Highway	.....	.....	.....	58	25	.....	Fixed.
	West Channel								
35	Overhead cable	Power	6.72	.....	.....	.....	27	.....	
36	Lafayette St. bridge	Highway	6.84	.....	.....	71	18	.....	Fixed.
37	Overhead cable	Power	6.89	.....	.....	.....	28	.....	

Structures across the Saginaw River and Tributary (Continued)

No.	Location and Name	Kind	Miles*	Clear width in feet of draw or span openings**			Clear height in feet above water datum		Remarks
				Right	Left	Center	Low	High	
	West Channel (cont.)								
38	Overhead cable	Power	7.26	.....	.....	.....	32	.....	
39	Overhead cable	Power	7.89	.....	.....	.....	18	.....	
40	Cass Ave. bridge	Highway	7.90	.....	.....	.....	.....	.....	Bridge removed. Center pier remains.
41	Overhead cable	Power	7.91	.....	.....	.....	18	.....	

Note 1.-See **33 CFR 117.1b and 117.700**, chapter 2, for drawbridge regulations and opening signals.

Note 2.-The bridge will not have a tender on duty and will be left in an open position from 0300 to 1100 Tuesday through Friday and from 0300 Saturday to 1100 Monday except for one special closing usually between 1200 and 1600. A bridgetender will be on duty at all other times and proper whistle signals should be sounded to have the bridge opened for passage.

for address.) The alongside depths for the facilities described are reported depths. (For information on the latest depths, contact the operator.) All the facilities described have highway connections, and many have railway connections. Some of the facilities have water and electrical shore-power connections.

Facilities on the E side of the river at Essexville and Bay City:

Consumers Power Co. Dock: E side of river mouth; 2,664-foot face; 18 to 21 feet alongside; deck height, 7 feet; open storage for 1 million tons of coal; receipt of coal; owned and operated by Consumers Power Co.

Aetna Cement Corp. Wharf: 2 miles above the river mouth; 850 feet of berthing space; 20 feet alongside; deck height, 7 feet; open storage for 225,000 tons of limestone, 40,000 tons of coal, and 70,000 tons of cement clinker; silo storage for 75,000 tons of cement; receipt of coal, limestone, and cement clinker; owned and operated by Aetna Cement Corp.

Sand and Stone Dock: 0.5 mile above Aetna Cement Corp. Wharf; 1,454-foot face; 6 to 25 feet alongside; deck height, 4 feet; about 15 acres open storage for limestone and clay; receipt of limestone and clay; owned and operated by Sand and Stone, Inc.

Robert Gage Ready-Mix Co. Dock: 0.2 mile above Veterans Memorial Bridge; 560-foot face; 15 to 20 feet alongside; deck height, 6 feet; open storage for 35,000 tons of stone; receipt of stone; owned and operated by Robert Gage Ready-Mix Co.

American Hoist Dock: about 0.3 mile above Veterans Memorial Bridge; 170 feet of berthing space along dolphins; 10 feet alongside; bulkhead deck height, 5 feet; shipment of heavy machinery and components; owned and operated by Industrial Brownhoist, Division of American Hoist and Derrick Co.

Rock Products Co. Dock: about 0.6 mile above Veterans Memorial Bridge; 470-foot face; 12 to 15 feet alongside; deck height, 4 feet; open storage for 10,000 tons of stone; receipt of stone; owned and operated by Rock Products Co.

Midland Contracting Co. Dock: about 0.3 mile below Lafayette Street bridge; 970-foot face; 20 feet alongside; deck height, 4 feet; open storage for 75,000 tons of stone; receipt of stone; owned and operated by Midland Contracting Co.

City of Bay City, Service Dock: about 0.2 mile below Lafayette Street bridge; about 1,000-foot face; 10 to 15 feet alongside; deck height, 8 feet; open storage for 3,300 tons of salt; receipt of salt; owned and operated by City of Bay City.

Saginaw Valley Marine Terminal and Warehouse Co. Inc. Dock: about 1.1 miles above Lafayette Street bridge; 350 feet of berthing space with dolphins; 22 feet alongside; deck height, 5 feet; 167,000 square feet covered storage; 7 acres open storage; receipt and shipment of general cargo; owned and operated by Saginaw Valley Marine Terminal and Warehouse Co. Inc.

Facilities on the W side of the river at Bay City:

Standard Oil Lake Terminal: N side of the slip about 2 miles above the river mouth; 392 feet of berthing space with piles; 22 feet alongside; deck height, 5 feet; pipelines to storage tanks, capacity 675,000 barrels; owned and operated by Standard Oil, Division of Amoco Oil Co.

Dow Chemical No. 2 Dock: 0.6 mile above Standard Oil Lake Terminal slip; 990-foot face; 24 feet alongside; deck height, 8 feet; pipelines extend to Dow Chemical Refinery Wharf storage tanks; re-

ceipt of benzene and toluene; owned and operated by The Dow Chemical Co.

Dow Chemical Refinery Wharf: 0.25 mile above Dow Chemical No. 2 Dock; offshore wharf, 350 feet of berthing space with dolphins; 24 feet alongside; deck height, 6 feet; pipelines extend to tank storage, capacity over 2 million barrels; shipment of petroleum products and petrochemicals, receipt of benzene; owned and operated by The Dow Chemical Co.

Total Petroleum Terminals Wharf: 0.4 mile above Dow Chemical Refinery Wharf; offshore wharf, 120 feet of berthing space with dolphins; 23 feet alongside; deck height, 6 feet; pipelines extend to tank storage, capacity 230,000 barrels; receipt and shipment of petroleum products; owned and operated by Total Petroleum Inc.

International Terminals Wharf: 0.2 mile above Total Petroleum Terminals Wharf; offshore wharf, 235 feet of berthing space with dolphins; 20 feet alongside; deck height, 5 feet; pipelines extend to tank storage, capacity 251,000 barrels; receipt of chemicals and petrochemicals; owned and operated by International Terminals, Inc.

Wirt Stone Co. Dock: 0.4 mile above International Terminals Wharf; 1,500-foot face; 15 feet alongside; deck height, 3 to 6 feet; open storage for 260,000 tons of material; receipt of stone, coal, and salt; owned and operated by Wirt Transport Co.

Fletcher Marine Terminal Dock: about 0.5 mile above Wirt Stone Co. Dock; offshore wharf, 220 feet of berthing space with dolphins; 20 feet alongside; deck height, 7 feet; pipeline extends to storage tank, capacity over 1¼ million gallons; receipt of liquid fertilizer; owned and operated by Fletcher Oil Co., Inc.

Facilities on the E side of the river at Saginaw:

Saginaw Asphalt Paving Co., Buena Vista Dock: 0.25 mile above Route I-75 bridge; 1,050 feet of berthing space along dolphins; 20 feet alongside; deck height, 6 feet; 14 acres open storage; receipt of stone; owned and operated by Saginaw Asphalt Paving Co.

Wirt Saginaw Stone Dock: 0.5 mile above Route I-75 bridge; 1,200-foot face; 18 to 20 feet alongside; deck height, 4 feet; 28 acres open storage; receipt of stone, salt, and coal; owned by Alice Wirt and operated by Bay Dock Co., Inc.

Chevrolet-Saginaw Metal Castings Plants, River Dock: 0.5 mile below Sixth Street bridge; 565-foot face plus 1,500 feet of berthing space along natural bank; 20 feet alongside; deck height, 11 feet; open storage for 535,000 tons of material; cranes to 60 tons; receipt of sand and occasional pig iron; owned and operated by Chevrolet Motor Division, General Motors Corp.

Chevrolet-Saginaw Metal Castings Plants, Stone and Coal Dock: 0.3 mile below Sixth Street bridge; 1,500-foot face; 10 feet alongside; deck height, 10 feet; open storage for 50,000 tons of stone and coal; receipt of stone and coal; owned and operated by Chevrolet Motor Division, General Motors Corp.

City of Saginaw, Salt Dock: 0.25 mile above Sixth Street bridge; 360 feet of berthing space along dolphins; 22 feet alongside; deck height, 13 feet; 3.3 acres open storage; receipt of salt; owned and operated by city of Saginaw.

Saginaw Rock Products Co. Dock: 0.4 mile below Chesapeake and Ohio Railway bridge; 1,050 feet of berthing space; 20 to 22 feet alongside; deck height, 6 feet; open storage for 120,000 tons of material; receipt of stone; owned and operated by Saginaw Rock Products Co.

Facilities on the W side of the river at Zilwaukee, Carrollton, and Saginaw:

Andersen Sand and Gravel Co. Dock: 1.1 miles below the Route I-75 bridge; 1,100-foot face; 20 feet alongside; deck height, 7 feet; 10 acres open storage; receipt of stone, potash, and other bulk materials; owned and operated by Andersen Sand and Gravel Co.

Michigan Elevator Exchange Wharf: 1.1 miles above Route I-75 bridge; 556 feet of berthing space with dolphins; 17 feet alongside; deck height, 6 feet; grain elevator, capacity over 2 million bushels; grain gallery with three vessel-loading spouts, loading rate 40,000 bushels per hour; shipment of grain; owned and operated by Michigan Elevator Exchange Division of Farm Bureau Services, Inc.

Huron Cement, Sixth Avenue Dock: immediately below Sixth Street bridge; 545-foot face; 20 feet alongside; deck height, 10 feet; storage silos for 46,000 barrels of cement; receipt of bulk cement; owned and operated by Huron Cement Division of National Gypsum Co.

Wickes Agriculture Wharf: 600 feet above Sixth Street bridge; 598 feet of berthing space with dolphins; 21 feet alongside; deck height, 4 feet; grain elevator, capacity 2¼ million bushels; vessel-loading spout, rate 20,000 to 25,000 bushels per hour; shipment of grain; owned and operated by Wickes Agriculture, Division of Wickes Corp.

Saginaw Asphalt Paving Co., Carrollton Dock: 0.2 mile above Sixth Street bridge; 924 feet of berthing space; 20 feet alongside; deck heights, 6 and 11 feet; 10 acres open storage; receipt of stone; owned and operated by Saginaw Asphalt Paving Co.

Saginaw Core Sand Co. Dock: immediately below the Chesapeake and Ohio Railway bridge; 965-foot face; 18 feet alongside; deck height, 8 feet; open storage for 150,000 tons of stone; receipt of stone; owned by Saginaw Core Sand Co. and Carrollton Concrete Co. and operated by Saginaw Core Sand Co.

Supplies.–Marine supplies and provisions are available at firms in Bay City and Saginaw. Bunker C and diesel oil are available at the Dow Chemical Refinery Wharf in Bay City. Water is available at some wharves.

Repairs.–Above-the-waterline repairs, some engine repairs, and a 100-ton marine railway are available at a marine contractor at the S end of Middle Ground, about 8 miles above the river mouth in Bay City.

Small-craft facilities.–Marinas are on the W side of the river 1.6 miles above the mouth, on the E side opposite Middle Ground, and at Saginaw 1.5 miles below Green Point. Transient berths, gaso-

line, diesel fuel, water, ice, electricity, sewage pump-out facilities, marine supplies, and launching ramps are available. Hoists to 50 tons are available for hull and engine repairs.

Communications.-Bay City and Saginaw have good highway and rail freight connections. Passenger and freight service are available at the Tri-City Airport, 12 miles SW of the river mouth.

Chart 14863.-From the mouth of the Saginaw River the W shore of Saginaw Bay extends 3 miles NW, thence NNW about 7 miles to **Nayanquing Point,** thence N about 11 miles to the mouth of the **Saganing River,** thence NNE about 5 miles to **Wigwam Bay,** thence E about 9 miles to Point Au Gres, and thence N and E for about 8 miles to Point Lookout. The shoreline in this reach is generally low and marshy with numerous cottages. The 18-foot contour extends from 5 miles N of the Saginaw River mouth NW to 3 miles E of Nayanquing Point and thence NE to Point Lookout, passing 1 mile off Point Au Gres. The flat inside the 18-foot contour is sandy and stony and generally shelving, with depths of 12 feet or less within 1 mile of that contour and depths of less than 7 feet extending over 1 mile off most of the shoreline. Off the mouths of some of the rivers in this reach, very shallow bars project well out over the flat.

Charts 14863, 14867.-The **Kawkawlin River,** emptying into Saginaw Bay about 2 miles NW of the mouth of the Saginaw River, is practically closed by the bar at its mouth. In 1969, the approach channel to the river mouth, marked by buoys, had a controlling depth of 3 feet. The Detroit and Mackinac Railway bridge crossing the river 0.8 mile above the mouth has a 34-foot fixed span with a clearance of 11 feet. The fixed highway bridge 0.2 mile upstream has a reported clearance of 10 feet. A **slow-no wake speed** is enforced on the river. Gasoline is available on the river.

Chart 14863.-The **Pinconning River** is about 5.5 miles N of Nayanquing Point. Two water tanks in the village of **Pinconning, Mich.,** about 2.5 miles W of the mouth of the river, are prominent. A marina on the S side of the river mouth provides gasoline, ice, a launching ramp, and limited engine repairs. In 1977, the reported controlling depth was 2 feet in the approach with 8 feet alongside the marina docks.

Pinconning Bar, extending about 3 miles E from the mouth of the Pinconning River, and **Saganing Bar,** extending about 3.5 miles E from the mouth of the Saganing River, are very shallow banks with about 2 feet near their outer ends.

Off the **Rifle River,** about 3.5 miles W of Point Au Gres, **Rifle Bar,** a shoal area with 1 or 2 feet of water, extends SE about 3 miles, with the 18-foot contour about 0.5 mile farther out. The Rifle River is navigable by canoes for about 10 miles above the village of Omer, Mich.

Point Au Gres is on the W side of Saginaw Bay about 25 miles NNE of the mouth of Saginaw River. The bottom is quite shallow and rocky to 1 mile off around the point, with 30 feet close outside of this limit. A buoy marks a submerged obstruction just off the end of the point.

Close NW of Point Au Gres, a 30-foot-wide canal provides refuge for small craft. In 1977, the reported centerline controlling depth in the canal was 4 feet. The entrance to the canal is marked by private buoys. Gasoline and water are available in the canal.

Between Point Au Gres and Point Lookout, 6.5 miles NE, a shallow bight has depths less than 18 feet extending 2 miles from its head. **Au Gres River** empties into the head of the bight.

Point Lookout Harbor is a harbor of refuge at the mouth of the Au Gres River about 2 miles S of the city of **Au Gres, Mich.**

Channels.-A dredged entrance channel leads NW from deep water in Saginaw Bay between parallel piers to the mouth of the river and thence upstream for about 2 miles to U.S. Route 23 highway bridge. The approach channel is marked by buoys and the outer ends of the piers by lights. In April 1981, the midchannel controlling depth was 8 feet in the bay channel to opposite North Pier Light 4, thence in May 1980, the controlling depth was 9 feet between the piers, and for 1,700 feet beyond the piers, thence 2 feet to the Route 23 bridge.

Bridges.-Two overhead power cables with a minimum clearance of 59 feet cross the river 2.3 miles above the outer ends of the piers. The U.S. Route 23 highway bridge, about 0.5 mile upstream, has a fixed span with a horizontal clearance of 15 feet on either side of the center pier and a vertical clearance of 8 feet.

A **slow-no wake speed** is enforced on the Au Gres River.

Small-craft facilities.-A marina on the S side of the river mouth and a Michigan State Waterways Commission facility just below the Route 23 bridge provide transient berths, gasoline, diesel fuel, water, electricity, sewage pump-out, and a launching ramp. Minor repairs are available at the marina. In 1977, depths of 2 to 5 feet were reported alongside the marina berths.

At **Point Lookout** (44°03.0'N., 83°34.8'W.), also known as **Gravelly Point,** a shoal with depths of 5 to 18 feet extends SE for 3 miles. **Gravelly Shoal Light** (44°01.2'N., 83°32.3'W.), 75 feet above the water, is shown from a white square tower on a cylindrical base near the outer end of the shoal; a fog signal and radiobeacon are at the light. This shoal is important because it restricts the available deep water between it and the Charity Islands for vessels making the Saginaw River. Vessels should not pass between the light and the point. Protection from N and W winds with holding ground in 20 to 30 feet, mud bottom, is close S of Point Lookout, but fish net stakes obstruct this area.

From Point Lookout to **Tawas Point** (44°15.1'N., 83°27.4'W.), 15 miles NNE, the shoreline is bordered by shoals extending 0.5 to 1.2 miles off. A 2-foot shoal is 0.6 mile SE of **Whitestone Point,** 4.5 miles

N of Point Lookout. About 10 miles N of Point Lookout, shoals with depths of 4 to 7 feet extend 1 mile off. The shore in this reach is low from Point Lookout to Whitestone Point, thence bluff to Tawas City, and becomes low again to Tawas Point.

At **Alabaster, Mich.,** 9.5 miles N of Point Lookout, the United States Gypsum Co. operates an offshore wharf for loading crushed gypsum. A 6,800-foot aerial tramway connects the 310-foot wharf and the shore. The tramway cable, supported by eight towers, has a minimum clearance of 30 feet. The wharf has a deck height of 9 feet, and in 1977, had a reported depth of 23 feet alongside. The approach to the wharf is marked by a private **270°** lighted range on the outer end of the wharf and on a crib off the end of the wharf. The wharf is an open roadstead with protection from only W winds. Small craft should keep clear of the wharf because of the danger from falling rocks.

At **Port Gypsum,** 3.5 miles N of Alabaster, a 1,078-foot conveyor system connects the shore and a 650-by 80-foot offshore gypsum-loading wharf of the National Gypsum Co. The wharf has a deck height of 9 feet, and, in 1977, had reported depths of 22 feet alongside. There is open storage for 60,000 tons of gypsum. A privately dredged channel, marked by private buoys and a **293°30′** lighted range, leads from deep water in Saginaw Bay to a turning basin at the wharf. In 1977, the reported controlling depth was 20 feet in the channel and basin.

Tawas Bay is a bight about 4 miles wide, enclosed on the E by Tawas Point and on the N and W by the curving mainland. It is an excellent harbor, affording secure anchorage at its head in all but SW winds. The 18-foot contour is about 1.3 miles off the NW shore of the bay decreasing to 0.5 mile off the N shore. Inside this contour, the depths shoal gradually toward shore. On the E side of the bay, a sand flat with depths of 1 foot extends 0.4 mile SW and about 0.7 mile W from Tawas Point. At the NW limit of the flat, marked by a buoy, the depths increase rapidly to 20 feet or more. A lighted buoy off the SW limit of the flat marks the entrance to Tawas Bay.

Tawas Light (44°15.2′N., 83°26.9′W.), 70 feet above the water, is shown from a white conical tower with attached dwelling on Tawas Point; a fog signal is 0.6 mile SW of the light. The light has a **045°-135°** red sector which covers the sand flat on the W side of the point.

To anchor in Tawas Bay, vessels should round the lighted buoy SW of Tawas Point, and from a point about 800 feet W of the buoy, head **000°** until Tawas Light bears **112½°**; thence change course to about **060°**. Anchor about 1 mile **315°** from Tawas Light in about 22 feet of water, sand and clay bottom.

Tawas City, Mich., is on the NW side of Tawas Bay at the mouth of the **Tawas River.** Two water tanks in the city are prominent. In 1977, the reported controlling depth across the bar at the river mouth was 2 feet. A private **326°** lighted range marks the entrance to the river. A **slow-no wake speed** is enforced on the Tawas River. There are limited facilities for small craft in the lower part of the river. A marina at the mouth provides transient berths, gasoline, water, ice, electricity, some marine supplies, a launching ramp, and minor engine repairs.

East Tawas, Mich., is on the N shore of Tawas Bay about 2 miles NE of Tawas City. A water tank and a lighted radio mast in the town are prominent. The Michigan State Waterways Commission dock provides transient berths, gasoline, water, electricity, and sewage pump-out. The northeasternmost arm of the dock has reported depths of 12 feet alongside. The dock is protected by a breakwater extension that should not be approached closely because of stone riprap. The breakwater extension is marked at the NE end by a light. Two fish docks in fair condition are about 0.3 mile E of the State dock. In 1963, depths of 3 feet were available alongside.

East Tawas Coast Guard Station is on Tawas Point 0.7 mile NE of Tawas Light.

A marina on the W side of the inner end of Tawas Point provides transient berths, gasoline, water, ice, electricity, sewage pump-out, marine supplies, and a launching ramp. A 15-ton lift is available for hull and engine repairs. The entrance to the marina is marked by private daybeacons and a private **128°** lighted range. In 1977, the reported controlling depths were 5 feet in the entrance channel and basin. A yacht club basin marked by lights is just SW of the marina.

From Tawas Point to **Au Sable Point** (44°20.0′N., 83°20.4′W.), about 8 miles NE, shoals and submerged net stakes extend about 1.3 miles offshore. Shoals with depths to 14 feet extend off the same distance around Au Sable Point. A lighted buoy is 2.7 miles ESE of the point.

From Au Sable Point N for 5 miles to the mouth of Au Sable River, the shore is low with no prominent landmarks. Along this stretch, shoals with depths of 9 to 15 feet extend as much as 2.1 miles offshore.

Au Sable Harbor, also known as **Oscoda,** is a harbor of refuge used mainly by pleasure craft at the mouth of the **Au Sable River.** The towns of **Au Sable, Mich.,** and **Oscoda, Mich.,** front the W and E sides of the river, respectively. A black water tank and a silver water tank, 1.2 miles NW and 2.6 miles N of the river mouth, respectively, are prominent. Both tanks are lighted.

Channels.–A dredged entrance channel enters the river from Lake Huron between parallel piers and leads upstream for about 0.2 mile to the U.S. Route 23 highway bridge. The outer ends of the piers are marked by lights; a fog signal is at the S light. In July 1980, the controlling depth was 10 feet in the approach channel, thence 6 feet between the piers, thence 3 feet in the river to within 200 feet of the bridge, decreasing to 1 foot just below the bridge.

Depths of about 2 to 3 feet can be carried for about 1 mile above the dredged channel.

Currents.–There is normally only a slight current

Structures across Au Sable River

**Miles above North Pierhead Light*

***Clear width in feet proceeding upstream*

No.	Location and Name	Kind	Miles*	Clear width in feet of draw or span openings**			Clear height in feet above water datum		Remarks
				Right	Left	Center	Low	High	
1	Overhead cable	Power	0.40	.....	.....	.....	21	.....	
2	U.S. Route 23 bridge	Highway	0.42	.....	.....	81	23	.....	Fixed.
3	Overhead cable	Power	0.44	.....	.....	.....	44	.....	
4	Overhead cable	Television	0.58	.....	.....	.....	28	.....	
5	Overhead cable	.....	0.64	.....	.....	.....	24	.....	
6	Overhead cable	.....	1.06	.....	.....	.....	28	.....	
7	Overhead cable	Telephone	1.08	.....	.....	.....	28	.....	
8	Mill St. bridge	Highway	1.09	45	45	48	12	.....	Fixed. Center span is navigable.
9	Adams Ave. bridge	Highway	1.76	.....	.....	35	9	.....	Fixed.
10	Detroit and Mackinac Ry. bridge	Railroad	2.76	.....	.....	.....	.....	.....	Fixed. Data not available.
11	Wurtsmith bridge	Highway	6.46	.....	.....	33	13	.....	Fixed.

through Au Sable Harbor, but strong currents prevail in the harbor when the dam a short distance above the harbor is being used for power generation.

A **slow-no wake speed** is enforced on the Au Sable River.

Small-craft facilities.–Marinas above the Route 23 bridge provide transient berths, gasoline, diesel fuel, water, ice, electricity, sewage pump-out, marine supplies, and a launching ramp.

Charts 14863, 14864.–From the mouth of Au Sable River to Sturgeon Point, 21 miles N, shoals with depths less than 18 feet, and with numerous rocky patches of 12 to 16 feet near the outer limits, extend as much as 2.7 miles offshore. Deep-draft vessels should give this stretch a berth of 3 miles. The outermost danger is a boulder, covered 16 feet, 10.5 miles NNE of Au Sable River mouth. The shore in this reach is low for about 13 miles N of Au Sable to just N of the village of **Greenbush, Mich.,** where high bluffs begin a short distance back from shore and continue N past Sturgeon Point.

Oscoda Aero Light, maintained by the U.S. Air Force at Wurtsmith Air Force Base, is shown from a checkered water tank 3.4 miles NNW from the Au Sable River mouth.

Caution.–A special use airspace, bounded by the following coordinates, 45°17′00″N., 83°00′00″W.; 45°20′24″N., 82°31′18″W.; 44°31′00″N., 82°19′54″W.; 44°27′42″N., 82°47′08″W., is used periodically for air to air gunnery practice from the surface to an altitude of 45,000 feet from sunrise to sunset. The using agency is the Commander, Permanent Field Training Site Detachment, Phelps-Collins ANGB, Alpena, Mich., and the controlling agency is Minneapolis ARTC Center, Federal Aviation Administration.

Chart 14864.–Harrisville Harbor, about 17 miles N of the Au Sable River, serves the town of **Harrisville, Mich.,** and affords the only safe refuge for light-draft vessels between Au Sable and Alpena, Mich. The harbor provides adequate protection from all winds, but NE storms cause large swells in the harbor. A silver water tank on high ground about 0.7 mile W of the harbor is prominent.

Channels.–A dredged entrance channel leads SW from Lake Huron to a harbor basin formed by two detached breakwaters. The outer ends of the breakwaters are marked by lights. In July 1980, the controlling depth was 7 feet in the entrance channel except for shoaling to 5 feet on the W side, thence 4½ to 10 feet in the harbor basin except for shoaling to bare along the edges and in the SW corner. The S end of the harbor is not closed and is accessible by small craft with 2-foot draft.

Small-craft Facilities.–A public dock in the SW part of the harbor, operated by the Michigan State Waterways Commission and the city of Harrisville, provides transient berths, gasoline, diesel fuel, water, electricity, sewage pump-out, and harbormaster services. Minor engine repairs are available nearby.

About 0.5 mile N of Harrisville Harbor, Lake-

shore Terminal and Pipeline Co. operates an offshore terminal for receiving petroleum products. Vessels tie up to mooring buoys in about 40 feet of water 1.5 miles offshore. A submerged pipeline extends from the offshore facility to a 350,000-barrel storage tank facility on shore. A private **270°** lighted range on shore at the inner end of the pipeline marks the approach to the facility, and a private lighted buoy marks the outer end of the pipeline.

Sturgeon Point Light (44°42.7'N., 83°16.3'W.), 69 feet above the water, is shown from a white conical tower with attached dwelling on **Sturgeon Point,** 26 miles N of Au Sable Point and 3.8 miles N of Harrisville Harbor. A shoal with a depth of 8 feet near its outer end extends 1.5 miles NE from the point.

From Sturgeon Point, the shoreline trends N for 12 miles to South Point, the S entrance point to Thunder Bay. This stretch should be given a berth of 3 miles to avoid numerous submerged rocks inshore, and off-lying shoals with depths of 12 to 20 feet. The outermost shoal, 5 miles N of Sturgeon Point, extends 2.5 miles offshore. Off the mouth of **Black River,** 4.5 miles S of South Point, foul ground with submerged rocks and depths less than 8 feet extends 1.4 miles E and 2 miles NE, beyond **Black River Island.** Two sunken wrecks and a reported obstruction are about 2.5 miles E of the river mouth.

Thunder Bay is a large bight on the W side of Lake Huron; the mouth of the bay is 10 miles wide between **North Point** and **South Point.** The bay provides shelter in all but SE weather with good holding ground generally near the shores. The N shore from North Point to **Whitefish Point** provides a good lee in NE gales with good holding ground close to shore in depths of 25 to 30 feet, clay and sand bottom. Submerged net stakes and two wrecks obstruct this area.

The S part of Thunder Bay, from South Point WNW to **Devils River,** is filled with shoals and submerged rocks extending 2.5 miles offshore. **Scarecrow Island,** 2 miles N of South Point, is near the outer edge of the shoal area.

Ossineke, on the SW side of Thunder Bay, is just above the mouth of Devils River. The mouth of the river is partially protected by a breakwater. In September 1981, the controlling depth in the river was reported to be less than 4 feet; the river is subject to shoaling and should not be entered without local knowledge. A pier about 1,000 feet inside the mouth can provide fuel for small craft. From about 1 mile N of Devils River N to the vicinity of Sulfur Island, depths of 17 feet are within 0.5 mile of shore. A sandy flat with depths less than 12 feet connects the mainland and **Sulfur Island,** off the mouth of **Squaw Bay.** A rocky ledge with a depth of 1 foot near its outer end extends about 1 mile N from Sulfur Island to abreast **Partridge Point,** the N entrance point to Squaw Bay. Detached shoals with depths of 6 to 11 feet are 1 mile E and 1.5 miles SE of Sulfur Island. From Partridge Point N for 3.5 miles to the mouth of Thunder Bay River, numerous detached shoals extend 2 miles offshore. A 4-foot spot and an 8-foot spot are 1.5 and 2.5 miles NNE of Partridge Point, respectively. Numerous submerged net stakes are in deep water within 2 miles NE and E of Partridge Point.

A marina on the N side at the inner end of Partridge Point provides gasoline, diesel fuel, water, ice, electricity, sewage pump-out, and a launching ramp. A 50-ton mobile lift is available for hull and engine repairs. The entrance is protected by jetties. In September 1981, the reported controlling depth was 3½ feet across the bar at the entrance with 13 feet reported in the basin in 1979.

N of the marina, between Partridge Point and **Bare Point,** the bay is very shallow and foul.

Whitefish Bay is a shallow bight about 2 miles E of the mouth of Thunder Bay River. From Whitefish Point, on the E side of Whitefish Bay, SE for 5 miles to North Point, there is deep water within 1 mile of shore. However, this reach has numerous submerged net stakes and several obstructions. A wreck covered 20 feet and a 22-foot spot are 1.7 and 2.9 miles S of Whitefish Point, respectively. A lost anchor, with unknown depth over it, is about 1.9 miles SSW of the point. A shoal with a least depth of 5 feet near its outer end extends 1.5 miles SE from North Point. The outer end of the shoal is marked by a buoy. A lighted bell buoy 3 miles S of North Point marks the entrance to Thunder Bay.

Alpena Harbor, serving the city of **Alpena, Mich.,** is on the NW shore of Thunder Bay at the mouth of **Thunder Bay River.** Commerce at the port is mainly salt, coal, gasoline, and bulk cement. Prominent are stacks, tanks, and a spire in town, and stacks at the cement plant E of town.

Alpena Light (45°03.6'N., 83°25.4'W.), 44 feet above the water, is shown from a red skeleton tower, upper part enclosed, on a crib on the N side of the river mouth. A fog signal and radiobeacon are at the light. Because of protective riprap, the light should not be passed close aboard even by vessels of shallow draft.

Channels.–A dredged entrance channel, marked by lighted and unlighted buoys, leads NW from the deep water in Thunder Bay through the mouth of Thunder Bay River to a turning basin 0.7 mile above the mouth. The channel enters the river on the N side of a pier that extends from the S side of the mouth. In July 1980, the controlling depths were 19 feet at midchannel in the entrance channel to within 0.5 mile of Alpena Light, thence 14 feet (16 feet at midchannel) to the head of the project except for shoaling to 13 feet in the upper 200 feet and 13 to 15 feet in the basin.

From near the outer end of the dredged entrance channel, about 1.5 miles SE of the river mouth, a privately dredged channel extends 1.3 miles NNW to a basin at the Huron Cement Division, National Gypsum Co. The channel is marked by a private **344°** lighted range and by private buoys placed 50 feet outside the channel limits. In 1977, the channel and basin had a reported controlling depth of 23 feet.

About 0.6 mile SE of the river mouth, another privately dredged channel extends 0.6 mile N to

the W facility of Huron Cement Division, National Gypsum Co. The channel is marked by a private 358° lighted range. In 1977, the reported controlling depth in the channel was 17 feet.

Bridges.–The Second Avenue highway bridge crossing the river 0.4 mile above the mouth has a bascule span with a clearance of 12 feet. (See **33 CFR 117.1b and 117.697,** chapter 2, for drawbridge regulations and opening signals.) In 1978, the bridge was reported to be inoperable. An overhead cable 0.8 mile above the river mouth has a clearance of 29 feet. The Ninth Avenue fixed highway bridge 1 mile above the mouth has a clearance of 12 feet.

Fluctuations of water level.–The annual range of fluctuation in Thunder Bay River is about 3½ feet. Day-to-day variations caused by wind and barometric pressure changes may amount to more than 1 foot. Strong N or S winds will occasionally cause considerable change within a few hours.

Weather.–(See page T-9 for **Alpena climatological table.**)

Alpena is a **customs station.**

Quarantine, customs, immigration, and agricultural quarantine.–(See chapter 3, Vessel Arrival Inspections, and appendix for addresses.)

Quarantine is enforced in accordance with the regulations of the U.S. Public Health Service. (See Public Health Service, chapter 1.)

Harbor Regulations.–A **slow-no wake speed** is enforced in Alpena Harbor. The Chief of Police, who acts as **harbormaster,** enforces the harbor regulations. Copies of the regulations may be obtained from Chief of Police, City Hall, Alpena, Mich. 49707.

Wharves.–Alpena has three active deep-draft facilities. The W facility of the Huron Cement Division, National Gypsum Co. was inactive in 1977. The alongside depths for the facilities described are reported depths. (For information on the latest depths, contact the operators.)

Huron Cement Division, National Gypsum Co. Wharves: in basin 1 mile ENE of the mouth of Thunder Bay River; 1,000-foot wharf on E side of basin; two 500-foot wharves at N end of basin; 23 feet alongside; deck heights, 7 feet; open storage for 350,000 tons of coal; silo storage for 200,000 tons of cement; loading spouts at E wharf, maximum rate 6,000 tons per hour; receipt of coal, shipment of bulk cement; owned and operated by Huron Cement Division, National Gypsum Co.

Abitibi Corp. Wharf: N side of mouth of Thunder Bay River; vessels usually lay in channel and tie up to bollards along 300-foot face; 16 to 22 feet alongside; open storage for 40,000 tons of coal; receipt of coal; owned and operated by Abitibi Corp.

Alpena Oil Co. Wharf: S side of mouth of Thunder Bay River; about 700-foot face; 17 feet alongside; deck height, 3½ feet; open storage for 25,000 tons of salt; pipeline connection at dock; receipt of salt and gasoline; owned and operated by Alpena Oil Co.

Small-craft facilities.–A marina developed by the Michigan State Waterways Commission is in a basin formed by breakwalls 0.3 mile SW of the river mouth. Entrance to the basin, marked on the E side by a private light, is from the SW. In July 1979, the reported controlling depths were 4 feet in the entrance and 5 feet in the basin. Gasoline, diesel fuel, water, electricity, sewage pump-out facilities, marine supplies, and a launching ramp are available. A 25-ton hoist is available for hull and engine repairs.

Charts 14864, 14869.–From North Point, the broken shoreline, low and wooded, stretches generally NNW for 2.5 miles to Presque Isle. This stretch has numerous off-lying islands and detached shoals.

Thunder Bay Island, 3 miles ENE of North Point, is the outermost of a group of islands connected to shore by a shallow bank with numerous rocks, submerged and awash. **Thunder Bay Island Light** (45°02.2'N., 83°11.7'W.), 63 feet above the water, is shown from a white conical tower with attached dwelling on the SE shore of the island. A fog signal and radiobeacon are at the light. A shoal with depths of 2 feet extends 0.2 mile SE from the island. Deep-draft vessels should not pass inside Thunder Bay Island. The E side of the island is deep-to. A wreck, covered 43 feet, is 13.6 miles ESE of Thunder Bay Island Light.

Sugar Island, just W of Thunder Bay Island, is 2 miles NE of North Point. **Gull Island** is just N of Sugar Island. The passage between Sugar Island and North Point should only be used by small craft with local knowledge, because a rocky ledge makes out from the N side of the point almost to the island.

Between Sugar Island and Thunder Bay Island is a small area of shelter from NW, NE, and E winds with good holding ground in 6 to 10 feet. Entrance to this area is from S; it is unsafe to enter from N because of a shoal and small islet between the NW end of Thunder Bay Island and Gull Island. The holding ground S of Sugar Island and SW of Thunder Bay Island is not good, rock and stone bottom.

Misery Bay is a bight between the N side of North Point and **Potter Point** (45°05.6'N., 83°18.2'W.), 3 miles NNW. The bay is extremely shoal and filled with rocks and islands.

From Potter Point NNW for 7 miles to abreast Middle Island, the shoreline is irregular and shallow water extends generally less than 0.7 mile offshore. A boulder, covered 13 feet, is about 1 mile E of Potter Point. Submerged net stakes are 1 to 2 miles offshore.

A large boulder bank with least depths of 22 to 24 feet is from 3 to 7.7 miles NE of Potter Point. The shoal is in the path of through traffic and is a danger to deep-draft vessels, especially during heavy weather. A visible wreck is near the NE extremity of the bank. In 1970, a cargo boom was reported extending 3 feet above the water 300 feet SW of the wreck. A submerged wreck is about 100 feet E of the visible wreck. A lighted bell buoy 0.2 mile ESE of the wreck marks the NE extremity of the bank.

Middle Island is about 1.5 miles offshore about 6.5 miles N of Potter Point. **Middle Island Light** (45°11.6'N., 83°19.3'W.), 78 feet above the water, is shown from a white conical tower, orange bands in middle, with detached dwelling on the E side of the island. The island is surrounded on all but the NE side by flats with depths less than 6 feet that extend about 0.2 mile off. A 5-foot shoal is about midway between the island and the mainland, and there are other patches with depths 9 to 12 feet. Passage through this area is not recommended without local knowledge. A small ledge with rocks that uncover is 0.6 mile SE of Middle Island. A lighted buoy is off the E side of the ledge and marks the E extent of the shallows surrounding Middle Island.

There is anchorage SW of Middle Island with protection from S through W to NE winds in fair holding ground, clay and boulder bottom. NW of the island there is protection from SE winds in good holding ground, mud and sand bottom. When using these anchorages, give the island sufficient berth to avoid the surrounding flats.

Rockport, Mich., about 2.4 miles WNW of Middle Island, is a small private harbor used primarily by sport fishermen. A small point of land protects the harbor on the E. The submerged remains of a former sand and gravel breakwater extend 500 feet N from the point. The area is very shoal and should be avoided. In 1978, the pier and detached cribs of a former loading dock in the harbor were in ruins. A basin SE of the pier has a natural launching ramp.

False Presque Isle Harbor, 3 miles N of Rockport, is a secure harbor protected on the N by **False Presque Isle** (45°16.0'N., 83°24.0'W.), a nearly detached body of land that projects E from shore. The harbor provides protection from SW through N to NE winds with fair anchorage in depths of 20 to 30 feet. The S side of the harbor is bordered by shoals with depths of 7 to 10 feet that extend 1.2 miles offshore. An 18-foot shoal is 0.9 mile SE of False Presque Isle in the center of the harbor approach. A boulder, covered 15 feet, is 0.5 mile SE of the 18-foot shoal.

From False Presque Isle, the shoreline extends NW for about 6 miles to Presque Isle. Along this stretch deep water is within 0.4 mile of shore except in the shallow bight on the NW side of **South Albany Point** (45°19.1'N., 83°27.2'W.).

Stoneport, Mich., about 2 miles NW of False Presque Isle, is a private harbor operated by the Presque Isle Corp. for the shipment of limestone. An L-shaped breakwater extends from shore 1,000 feet NE, thence 1,200 feet SE. A 928-foot dock with a deck height of 12 feet is along the inner side of the SE arm of the breakwater. The facility has open storage for 60,000 tons of limestone, and a conveyor system can load vessels at 5,500 tons per hour. In 1978, the reported controlling depth alongside was 25 feet. **Stoneport Light** (45°17.8'N., 83°25.1'W.), 55 feet above the water, is a private aid shown from a white cylindrical structure on the outer end of the dock. Private buoys mark the SW limit of the deep water in the dock area. A buoy about 0.8 mile SE of Stoneport Light marks the harbor apprroach.

Presque Isle, about 25 miles NNW of North Point, is a peninsula almost completely detached from the mainland. **Presque Isle Light** (45°21.5'N., 83°29.5'W.), 123 feet above the water, is shown from a white conical tower with attached dwelling on the N end of Presque Isle. The light marks the turning point for vessels bound for the Straits of Mackinac. The tower of an abandoned lighthouse is on the S end of Presque Isle.

Presque Isle Harbor, entered between Presque Isle on the N and **North Albany Point** on the S, is a safe but limited harbor and anchorage for small craft. The entrance to the harbor is marked by a **274°** lighted range. A bar across the entrance limits the draft of vessels entering the harbor, but vessels can carry a depth of about 10 feet on the range line. Inside the bar, the harbor has central depths of 13 to 18 feet.

The range should be followed closely when entering the harbor. Shoals extend N off North Albany Point, and a shoal with depths of 5 feet at its outer end extends 0.6 mile E from the S end of Presque Isle. A buoy is off the SE side of the 5-foot shoal.

To anchor in Presque Isle Harbor, enter on the lighted range, and when the abandoned lighthouse on Presque Isle bears NNE, haul up a short distance N or S of the range line and anchor. In 1978, shoaling to 5 feet was reported on the range line about 1,200 feet E of the front light.

A marina on the N side of Presque Isle Harbor provides transient berths, gasoline, diesel fuel, water, ice, electricity, sewage pump-out, marine supplies, and a launching ramp. Diesel repairs are available nearby. In 1978, 7 feet was reported in the approach along the extended axis of the dock. A sand shoal with a depth of 3 feet is just W of the approach line in about 45°20'24"N., 83°29'10"W.

North Bay, the indentation formed on the W side of Presque Isle, provides anchorage with shelter from E and S winds, but the bottom is rock. Enter the bay on a course of **157½°** using Presque Isle Harbor Range Rear Light, which shows across North Bay, as a guide. The bay has central depths of about 20 feet. The E shore should be given a berth of 0.3 mile and the W shore 0.25 mile. A 14-foot shoal extends from the W shore to near the middle of the bay.

Charts 14864, 14880.–The trend of the shoreline from Presque Isle is WNW for 12 miles to **Adams Point** (45°24.9'N., 83°43.0'W.), thence W for 4.7 miles to Rogers City, and thence NW for 6.6 miles to Forty Mile Point (45°29.2'N., 83°54.8'W.).

Black Point, 2 miles W of Presque Isle, has deep water within 0.25 mile. About 2 miles ESE of Adams Point, a detached 17-foot shoal is 1.2 miles offshore. As foul ground extends from shore to within 0.4 mile of this shoal, coasting vessels should take care to pass outside the detached shoal. A lighted buoy in deep water 0.3 mile N of Adams

Point marks the approach to Calcite and Rogers City from E. From Adams Point to Forty Mile Point, deep water is generally within 0.5 mile of shore.

Calcite, Mich., 3.3 miles W of Adams Point, is a private harbor owned and operated by U.S. Steel Corp. for shipping limestone. The harbor is protected on the NW and N by a point and breakwater and to the SE by **Quarry Point.** The harbor affords no shelter from N to E winds except for small craft, which can enter the tug basin on an emergency only basis.

Calcite Light, a private 8-foot-diameter neon light at the inner end of the loading slip in Calcite, is prominent.

Channels.–A privately dredged entrance channel leads from deep water in Lake Huron SW for 0.3 mile. At the inner end of the channel, a loading slip extends SW and a dredged area along the dock face extends SE. A dredged tug basin protected by a breakwater arm is on the NW side of the entrance channel. The harbor approach is marked by a light on the outer end of the breakwater which protects the harbor; a fog signal is at the light. The channel is marked by two private lighted ranges. A **236°** range of red lights for incoming vessels marks an alinement along the S side of the channel. A range of green lights for outbound vessels leads **056°** at about midchannel. In 1978, the reported controlling depth was 25 feet in the entrance channel and loading slip. In 1972, the controlling depths were 25 and 14 feet in the S and N halves of the tug basin, respectively. The SE dock face had depths of 24 to 20 feet. Private lighted buoys mark the edge of shoal water SE of the entrance channel. Inbound vessels should keep N of these buoys.

Fluctuations of water level.–The harbor is subject to fluctuations of water level, and vessels drawing over 17 feet should obtain information from the harbor tugs before entering the harbor. Depth information and harbor blueprints can be obtained at the dock office on the S side of the loading slip. A water gage on the SW corner of the tug basin, lighted at night, shows the maximum depth to which vessels may be loaded and should be checked by vessel masters.

Towage.–Two tugs, LIMESTONE and DOLOMITE, are available in the harbor. Vessels turn around and are towed stern first for docking in the loading slip. The tugs monitor VHF-FM channel 16 (156.80 MHz) and should be contacted before entering the harbor. When the tugs are berthed, they may be contacted through radio station WLC, Rogers City.

Wharves.–The wharves on the N and S sides of the loading slip have lengths of 938 and 866 feet, respectively, with deck heights of 8 feet. There is open storage for over 200,000 tons of limestone. Conveyor systems can load vessels at 5,000 and 3,000 tons per hour at the N and S wharves, respectively.

Rogers City, Mich., is 4.6 miles W of Adams Point and 6.6 miles SE of Forty Mile Point. It is a center for the mining, processing, and transportation of limestone. The port is an open roadstead with no natural harbor, but two artificial basins provide protection for small craft. A silver water tank about 0.6 mile SW of the municipal basin is prominent.

An entrance channel marked by private buoys leads SW from deep water in Lake Huron to the municipal small-craft basin, which is formed by breakwaters and entered at the SE corner. The basin entrance is marked on either side by a private light. In 1972, the controlling depth in the basin was 4 feet. On the NW side of the municipal basin, commercial fishermen use a small basin formed by breakwaters. The entrance to the basin, from NE, has depths of 3 feet and is difficult in severe storms.

Rogers City is a **customs station.**

Gasoline, diesel fuel, water, electricity, sewage pump-out facilities, and a launching ramp are available in the municipal basin, which was developed by the Michigan State Waterways Commission.

Charts 14864, 14880, 14881.–Forty Mile Point is a rounding projection 6.6 miles NW of Rogers City and about 29 miles ESE of Cheboygan. **Forty Mile Point Light** (45°29.2′N., 83°54.8′W.), 66 feet above the water, is shown from a square white brick tower on a dwelling on the point.

Charts 14880, 14881.–The NW part of Lake Huron forms the approach to, and the E part of, the **Straits of Mackinac.** At its extreme NW end, the lake narrows abruptly to a width of 4 miles between **Old Mackinac Point** and **Point St. Ignace,** the narrowest part of the Straits of Mackinac. The NW end of the lake is obstructed by shoals, Reynolds Reef and Spectacle Reef near midlake and Martin Reef off the N shore, and by several islands, Bois Blanc Island the largest. The two main shipping channels through this area lead N and S of Bois Blanc Island.

From Forty Mile Point, the shoreline trends W for 6 miles to the E point of Hammond Bay. A 15-foot spot is 0.7 mile offshore 1.2 miles NW of Forty Mile Point Light. Along the rest of the stretch, deep water is within 0.5 mile of shore. At the E point of Hammond Bay a 10-foot shoal extends 0.5 mile NW.

Hammond Bay, an open bight 8.5 miles W of Forty Mile Point, provides shelter in winds from SE through S to NW. Shoals and numerous submerged net stakes extend 1 mile offshore around the bay. Fair anchorage is in the S part of the bay off the mouth of **Ocqueoc River.**

Rocky ledges extend as much as 0.8 mile offshore from Hammond Bay NW for 7 miles to **Ninemile Point,** thence 6 miles WNW to Cordwood Point.

Hammond Bay Harbor is a harbor of refuge about 3 miles NW of Hammond Bay and 4 miles SE of Ninemile Point. The harbor, formed by two detached breakwaters, is entered through a dredged entrance channel from the NW. The outer ends of the breakwaters are marked by lights. In May

1980, the controlling depth was 10 feet in the entrance channel except for shoaling to 2½ feet within 30 yards of the NW end of the E breakwater, thence 8 feet in the basin except for shoaling in the SW corner. A mooring area maintained by the State of Michigan on the SE side of the basin had a controlling depth of 6 feet in 1972-May 1980, except for shoaling in the SW corner.

Transient berths, gasoline, water, electricity, sewage pump-out facilities, a launching ramp, and harbor attendant services are available in the harbor basin. No other services are available because of the isolated location of the harbor.

At **Cordwood Point** (45°39.8'N., 84°20.0'W.), a lighted buoy marks the outer end of a reef with depths of 20 to 24 feet that extends 1.8 miles NE. During stormy weather with heavy seas, the reef is a danger to vessels transiting South Channel of the Straits of Mackinac.

The **Straits of Mackinac, South Channel** passes between the lower peninsula mainland shore and the S side of Bois Blanc Island. The E entrance is between Cordwood Point and Poe Reef, which is the SE extremity of a shoal area off the SE shore of Bois Blanc Island.

South Channel is a **regulated navigation area.** (See **33 CFR 128**, chapter 2, for limits and regulations.)

Between Cordwood Point and **Cheboygan Point,** 4.5 miles W, the shore is low except that a high bluff is within 1 mile of the shoreline in the E part of the reach. A lighted mast on the bluff, 1.2 miles SW of Cordwood Point, is prominent. The shoreline in this reach should be given a berth of 1 mile. A shoal with a depth of 13 feet at its outer end extends 0.8 mile NE from Cheyboygan Point.

Duncan Bay indents the shoreline between Cheboygan Point and the mouth of the Cheboygan River, 2 miles SW. Shoals extend 0.6 mile off around Cheboygan Point and on the E side of Duncan Bay, leaving a narrow navigable channel leading SE from South Channel into Duncan Bay. Pilings from former lumber docks project from shore into the W side of Duncan Bay.

Several shoals border the S side of South Channel in the approach to the Cheboygan River. **Fourteen Foot Shoal** is a hard gravel ledge with depths of 15 to 20 feet 0.9 mile NW of Cheboygan Point. **Fourteen Foot Shoal Light** (45°40.8'N., 84°26.1'W.), 51 feet above the water, is shown from a white conical tower on a square structure in the center of the shoal; a fog signal is at the light. Because of protective riprap, the light structure should not be passed close aboard even by shallow-draft vessels. A buoy is on the NW edge of the shoal. A shoal with a least depth of 19 feet at its outer end extends 1.7 miles N from Cheboygan Crib Light (45°39.8'N., 84°27.6'W.) and is marked by a buoy 1.9 miles NW of Cheboygan Point. The shoal has depths of 22 to 30 feet that extend 1.5 miles NW from the buoy and 1.5 miles offshore.

Aside from the above shoals, the shoreline is clear from the Cheboygan River NW for 15 miles to Mackinaw City, with deep water no more than 0.7 mile offshore.

Poe Reef, with a least depth of 8 feet, is a detached shoal on the N side of South Channel, 2.7 miles SE of Bois Blanc Island with shoals between. **Poe Reef Light** (45°41.7'N., 84°21.7'W.), 71 feet above the water, is shown from a white and black horizontally banded square tower on a concrete crib on Poe Reef. A fog signal and radiobeacon are at the light. Because of protective riprap, the light structure should not be passed close aboard even by shallow-draft vessels. A buoy marks the S side of Poe Reef.

Bois Blanc Island, forming the N side of South Channel, is a wooded island 11.5 miles long with a maximum width of 6 miles. Shoal water with depths of about 7 to 24 feet extends from the SE side of the island almost to Poe Reef. Shoals extend about 0.7 mile off the S side of the island. A 17-foot spot is 0.8 mile SSW of **Packard Point** (45°43.3'N., 84°25.2'W.). Shelter for small craft is behind a breakwater on the S side of the island midway between Packard Point and **Pointe aux Pins.** The outer end of the breakwater is marked by a private light. Electricity is reported available at the breakwater.

Zela Shoal, with depths of 6 feet near its outer end and rocks awash near its midpoint, extends about 2 miles WNW from **Zela Point,** on the SW side of Bois Blanc Island 3 miles NW of Pointe aux Pins. The outer end of the shoal is marked by a buoy. The remainder of the SW shore of Bois Blanc Island between Pointe aux Pins and **Lime Kiln Point** has deep water within 0.4 mile.

Because of the shoals off Cordwood Point and Cheboygan Point, the recommended course through South Channel is from a point 0.6 mile NNE of the lighted buoy marking the shoals off Cordwood Point **270°** to a point 2,200 feet S of Poe Reef Light, thence **281°** to the lighted midchannel buoy 1.9 miles SSE of Pointe aux Pins, leaving the buoy to port, thence **302°** to the turning point 0.5 mile E of the center of the main towers of Mackinac Bridge, with Old Mackinac Point abandoned lighthouse bearing **198°.**

Charts 14880, 14881, 14886.–Cheboygan Harbor, serving the city of **Cheboygan, Mich.,** is 2.5 miles SW of Cheboygan Point in the lower part of the **Cheboygan River.** The harbor is a base for commercial fishermen and pleasure craft. The principal commodities handled in the port are petroleum products and coal.

Prominent features.–Three tanks and a stack in Cheboygan are prominent.

Channels.–The harbor is entered through a dredged entrance channel extending SW from deep water in the Straits of Mackinac South Channel to the mouth of Cheboygan River and thence upstream for about 1.6 miles. The entrance channel is marked by lights and a **212°30'** lighted range. A turning basin is on the SE side of the channel just inside the mouth of the river. In May 1980, the controlling depths were 20 feet through the en-

trance channel to the turning basin except for shoaling to 15 feet along the edges and to 14 feet on the NW limit opposite the turning basin, thence 20 feet in the turning basin except for shoaling along the NE and SE edges, thence 16 feet from the turning basin to the State Street bridge except for shoaling along the NW edge, thence in 1974, 18 feet at the bridge decreasing to 4 feet at the locks at the head of the project. The channels are subject to shoaling.

Fluctuations of water level.–The annual fluctuation of the water level of the Cheboygan River is about 3 feet. Day-to-day level changes due to wind and barometric pressure sometimes are 1 foot or more. Occasionally a considerable oscillation may take place within 1 or 2 hours, amounting to 1½ feet or more.

Harbor Regulations.–The city of Chegoygan has established harbor regulations, which the **harbormaster** enforces. Copies of the regulations may be obtained from the City Manager. A **slow-no wake speed** is enforced. (See **33 CFR 207.490,** chapter 2, for navigation regulations.)

Wharves.–Cheboygan has four deep-draft facilities. The alongside depths given for these facilities are reported depths. (For information on the latest depths, contact the operators.)

Northwood Oil Co. Dock: W side of the river 0.65 mile above the mouth; 400-foot face; 21 feet alongside; deck height, 3 feet; pipelines extend to tank storage, capacity 33,500 barrels; receipt of gasoline and fuel oil; owned by G.E.F.S. Marine Terminal and operated by Northwood Oil Co.

G.E.F.S. Marine Terminal: W side of the river immediately above Northwood Oil Co. Dock; two 300-foot sections; 21 feet alongside; deck height, 3 feet; open storage for 40,000 tons of coal; receipt of coal; owned and operated by G.E.F.S. Marine Terminal.

Amoco Oil Co. Wharf: E side of the river 0.65 mile above the mouth; 290 feet of berthing space along dolphins; 21 feet alongside; deck height, 7½ feet; pipelines extend to tank storage, capacity 171,000 barrels; receipt of gasoline and fuel oil; owned and operated by Amoco Oil Co., Division of Standard Oil Co.

Aggregates Dock: E side of the river above Amoco Oil Co. Wharf; deep-draft vessels lay in dredged channel and discharge by boom; 160,000 square feet open storage; receipt of aggregates; operated by various concerns.

Small-craft facilities.–The city of Cheboygan and the Michigan State Waterways Commission provide berthing space for small craft on the W side of the river just above the State Street bridge. A marina is just upstream. Gasoline, diesel fuel, water, electricity, sewage pump-out, and marine supplies are available. A 40-ton fixed hoist is available for hull and engine repairs.

Ferry.–A U.S. Mail boat and ferry operates from the W side of Cheboygan River above the State Street bridge to the breakwater on the S side of Bois Blanc Island. The ferry operates from about April to December depending on ice conditions. The ferry carries passengers and cargo, and autos on a reservation only basis.

Lock.–At the upper end of the dredged channel, a lock connects Cheboygan Harbor and the Inland Route. The lock is 75 feet long and 18 feet wide with a lift of about 13½ feet. The depth over the lower miter sill is about 5 feet at Lake Huron stage of Low Water Datum, and the depth over the upper miter sill is about 6½ feet when the upper pool is level with the crest of the dam. The Michigan State Waterways Commission operates the lock and prescribes regulations and fees governing the use of the lock. The Waterways Commission maintains a small dock, about 50 feet long with a least depth of 5 feet alongside, immediately downstream of the lock entrance.

Boaters proceeding upstream to use the lock are cautioned to anticipate water discharged at right angles to the stream at the powerhouse adjacent to the Charmin Paper Company. This current commences just after a bend in the river channel to the SE and is sufficient to force a boat proceeding at reduced speed into the opposite bank.

Michigan State Waterways Commission Cheboygan River Navigation Lock Regulations.–1. When approaching the lock for passage, either upbound or downbound, boatmen shall signal the lock operator with one long and two short blasts of the vessel's horn, siren, or whistle.

2. Vessels shall not approach closer than 50 feet of the lock structure before signaling the lock operator and, upon signaling, shall maintain that distance until advised otherwise by the lock operator.

3. All tolls must be settled before passing the lock. The toll shall be assessed upon the length of the vessel as indicated on satisfactorily documented evidence produced by the vessel owner or captain.

4. All persons using or navigating the lock or canal will be held responsible for any damages they may cause to either, or to the works or structures at the entrance to the canal.

5. No boat, float, watercraft, vessel, or material of any kind will be allowed to be moored or to remain in the lock or canal, or to obstruct the entrance to either, without the permission of the Commission or for a longer time than may be allowed by it or its agents; and in case of any violation of this regulation, the Commission may, at its option, remove such obstruction and charge the owner with the expense of the removal and care thereof, which must be fully paid or settled before such boat, watercraft, or material shall be permitted to pass the lock.

Operation Schedule.–1. From April 15, to and including May 28, and from September 15, to and including October 31, the lock will be operated only between the hours of 9 a.m. and 5 p.m. on application at the Waterways Commission office located at 120 A Street, Cheboygan, Michigan; telephone, 616–627–9011.

2. From May 29, to and including June 14, and from the first Monday following Labor Day, to and including September 14, the lock will be operated only between the hours of 9 a.m. and 5 p.m.

on application to the Commission's agent at the lock.

3. From June 15, to and including the first Sunday following Labor Day, the lock will be operated only between the hours of 9 a.m. and 9 p.m. on application to the Commission's agent at the lock.

Rates of Toll.–The following rates of toll will be charged for each passage through the lock, either up or down:

1. For each recreational craft, $1.00.
2. For each commercial craft, $2.00.

Chart 14886.–Inland Route is a series of connecting waters, comprising the Cheboygan River, Mullett Lake, Indian River, Burt Lake, Crooked River, and Crooked Lake, in all, about 36 miles long. The waterway extends from Cheboygan to Conway, Mich., about 2 miles inland from the head of Little Traverse Bay in Lake Michigan. The waterway also includes Pickerel Lake, which is connected by a short channel to Crooked Lake.

The **Cheboygan River** is the outlet of Mullett Lake and other waters of the Inland Route, navigable by tugs, launches, and flat scows. A lock and dam separate the upper part of the river from the lower harbor. Above the lock, the Cheboygan River is generally wide and deep for 2.8 miles to its junction with the Black River. Above this junction, the river outside the channel is foul with stumps and snags for the remaining 2.5 miles to Mullett Lake. The channel above the junction is marked by daybeacons. In 1971, the controlling depth in the channel at the head of Cheboygan River to Mullett Lake was 2½ feet.

A **slow-no wake speed** is enforced on the Cheboygan River.

The **Black River** extends SE from its junction with Cheboygan River for about 10 miles to **Black Lake.** The river is wide and deep for its lower 2.5 miles. Above this point, the foul ground along shore widens, and even shallow draft boats must use care to traverse the remaining 2.8 miles to **Alverno Dam.** A marine railway, maintained by the Consumers Power Co., provides access to the pool above the dam. The waters above the pool are uncharted, and rapids in the river make navigation hazardous.

A **slow-no wake speed** is enforced on the Black River.

Mullett Lake, drained at its N end by the Cheboygan River, is about 10 miles long and 3 miles wide. The lake is generally deep, with depths over 100 feet in the S central part. The entrance to the Cheboygan River at the N end of the lake is marked by a buoy and a light. A detached 4-foot shoal marked by a buoy is 2 miles SSW of the Cheboygan River entrance. A 2-foot shoal extends 0.6 mile off the W shore of the lake at the S end. A small-craft basin protected by jetties is at Aloha State Park on the E side of the lake. The outer ends of the jetties are marked by private lights.

Indian River flows NE from Burt Lake and empties into the S end of Mullett Lake. The lower 2 miles of the river is about 0.7 mile wide, but is filled with marsh, stumps, and snags. The upper part of the river is narrow and curving. A narrow winding dredged channel, well marked by daybeacons, leads through the river. A lighted buoy marks the entrance from Mullett Lake. Parallel jetties protect the Burt Lake entrance; a light marks the outer end of the N jetty.

In Indian River, operation of vessels at high speed or towing water skis or similar contrivances is prohibited between daybeacons 25 and 40 and between daybeacons 57 and 63. A **slow-no wake speed** is enforced between daybeacons 40 and 57 and between daybeacon 63 and the head of the river.

Burt Lake is about 10 miles long N and S and has a maximum width near its center of 4 miles. It has depths up to 50 feet and no detached shoals. The mouth of the Crooked River, marked by a light, is near the center of its W side.

The **Crooked River** extends SW from Burt Lake for about 5 miles through marshy ground to the NE end of Crooked Lake. The channel through the lower part of the river is marked by daybeacons. **Alanson, Mich.,** is on the river about 0.7 mile below Crooked Lake. The Crooked Lake entrance to the river is marked by a light.

Crooked River Lock, 0.3 mile below Crooked Lake, is usable by vessels to 60 feet long and 16 feet wide. The vertical clearance through the lock is 15 feet when the upper pool is at Low Water Datum. The depth over the sill is 6 feet when the lower pool is at Low Water Datum. (See **33 CFR 207.476,** chapter 2, for lock regulations.)

Crooked Lake, roughly triangular, is 4 miles long and about 2 miles wide at its center. **Oden Island,** just E of the center, extends almost across the lake leaving a narrow channel along its N side. The channel through Crooked Lake is marked by buoys and daybeacons. The village of **Oden, Mich.,** is on the N shore of the lake, NW of Oden Island.

Overland Trailer Service.–Completing the inland route between Lake Huron and Lake Michigan, a portage service is available at the Windjammer Marina about 1 mile W of the village of Oden. Transportation in either direction can be arranged for trailerable craft to 25 feet long and less than 5,000 pounds gross weight between Crooked Lake and Little Traverse Bay on Lake Michigan, a distance of about 8 miles. An advance notice of 24 hours is requested. Information on fees and reservations may be obtained by telephone or by writing to: Windjammer Marina, Inc., Oden, Mich. 49764; telephone, 616–347–3918.

Conway, Mich., a small community at the W end of Crooked Lake, is the limit of navigation through the Inland Route. There is no navigable water for any type of small craft between Conway and Little Traverse Bay. **Pickerel Channel** leads from the SE side of Crooked Lake for about 0.5 mile to **Pickerel Lake.** The entrance to the channel is marked by a light.

Channels.–In 1976, the controlling depths in the Inland Route were 3 feet in Indian River between Mullett Lake and Burt Lake, 2 feet in Crooked

Structures across the Inland Route

**Miles above Lake Huron*

***Clear width in feet proceeding upstream*

No.	Location and Name	Kind	Miles*	Clear width in feet of draw or span openings**			Clear height in feet above water datum		Remarks
				Right	Left	Center	Low	High	
	Cheboygan River								
1	State St. (U.S. Route 23) bridge	Highway	0.92	.....	.....	60	9	.....	Bascule. Note 1.
2	Overhead cable	Power	1.39	.....	.....	.....	47	.....	
3	Overhead cable	Power	1.59	.....	.....	.....	44	.....	
	Cheboygan River Lock	.....	1.64	.....	.....	.....	.....	.....	
4	Overhead cables	.....	1.65	.....	.....	.....	38	.....	Across the lock.
5	Overhead cable	Power	1.74	.....	.....	.....	37	.....	
6	Overhead cables	.....	1.93	.....	.....	.....	40	.....	
7	Lincoln Ave. bridge	Highway	1.93	.....	.....	81	16	.....	Fixed. Being removed. New bridge under construction.
8	Overhead cable	.....	3.60	.....	.....	.....	.....	.....	Data not available.
9	Overhead cable	Power	3.64	.....	.....	.....	40	.....	
10	Route 33 bridge	Highway	5.25	.....	.....	58	16	.....	Fixed.
11	Overhead cable	.....	5.25	.....	.....	.....	20	.....	
12	Overhead cable	Power	5.26	.....	.....	.....	31	.....	
13	Overhead cable	Telephone	5.27	.....	.....	.....	25	.....	
14	Detroit and Mackinac Ry. bridge	Railroad	5.33	.....	.....	110	21	.....	Fixed.
15	Overhead cable	Power	6.11	.....	.....	.....	40	.....	
16	Overhead cables	.....	6.24	.....	.....	.....	.....	.....	Data not available.
17	Overhead cable	Power	6.71	.....	.....	.....	38	.....	
	Indian River								
18	Route I-75 bridge	Highway	19.67	.....	.....	53	15	.....	Fixed.
19	Overhead cable	.....	20.01	.....	.....	.....	40	.....	
20	ConRail bridge	Railroad	20.52	.....	.....	79	17	.....	Fixed.
21	Route 27 bridge	Highway	20.53	.....	.....	84	15	.....	Fixed.
	Crooked River								
22	Overhead cables	Power & Telephone	29.93	.....	.....	.....	41	.....	
23	Route 68 bridge	Highway	32.75	.....	.....	64	18	.....	Fixed.
24	Overhead cable	.....	32.77	.....	.....	.....	20	.....	
25	Alanson bridge	Highway	32.99	.....	.....	21	5	.....	Swing. Note 2.
	Crooked River Lock	.....	33.36	.....	.....	.....	.....	.....	

Note 1.–See **33 CFR 117.1b and 117.696,** chapter 2, for drawbridge regulations and opening signals.
Note 2.–See **33 CFR 117.1b and 117.692,** chapter 2, for drawbridge regulations and opening signals.

River from Burt Lake to Alanson, and ½ foot from Alanson to Crooked Lake. In 1972, the controlling depth in Pickerel Channel was 3 feet.

Navigation regulations.–(See **33 CFR 207.490,** chapter 2, for navigation regulations.)

60 **Small-craft facilities.**–There are marinas on the upper Cheboygan River, near the N end of Mullett Lake, on the Indian River, on Burt Lake, at Alanson, and near Oden on the N shore of Crooked

Lake. Most small-craft facilities are available at these marinas.

Charts 14880, 14881.-Mackinaw City, Mich., is a village and railroad terminus on **Old Mackinac Point,** the northernmost point of the lower peninsula of Michigan. A water tank, a radio tower, and the abandoned lighthouse on Old Mackinac Point are prominent.

Channels.-A harbor basin on the E side of Old Mackinac Point is enclosed by a railroad pier with a breakwater extending N from its outer end and by a combination breakwater and dock extending from shore on the N side of the railroad pier. A light on either side marks the entrance to the basin from N. A private fog signal is on the outer end of the railroad pier. In June 1980, the controlling depth in the entrance channel was 10 feet except for shoaling along the E edge.

Dangers.-The submerged ruins of piers are 1,200 feet N and 200 feet S of the railroad pier. Each of the ruins extends 600 feet from shore.

Wharves.-A railroad-car ferry operates from the S side of the railroad pier to St. Ignace. Passenger ferries operate to Mackinac Island from the State Dock and from a private dock, 800 and 2,700 feet S of the railroad pier, respectively.

Marathon Oil Co. receives gasoline and fuel oils in a slip on the N side of the State Dock. There is 175 feet of berthing space with depths of 24 feet reported alongside and a deck height of 16 feet. The wharf has tank storage for 110,000 barrels of products.

Small-craft facilities.-Transient berths, gasoline, diesel fuel, water, ice, electricity, sewage pump-out facilities, and a launching ramp are available in the harbor basin. A 12-ton hoist is available for hull and engine repairs.

The **Straits of Mackinac** connect Lake Huron and Lake Michigan. From the N side of Bois Blanc Island, the straits lead W through Round Island Passage between Round Island and Mackinac Island, thence between Old Mackinac Point on the lower peninsula and Point St. Ignace on the upper peninsula to Lake Michigan.

Spectacle Reef, with a least depth of 5 feet, is in the approach to the Straits of Mackinac, 10.5 miles E of Bois Blanc Island. **Spectacle Reef Light** (45°46.4'N., 84°08.2'W.), 86 feet above the water, is shown from a gray conical tower on a square concrete pier on the NW side of the shoal. A fog signal is at the light.

Raynolds Reef, with a least depth of 11 feet, is 6 miles E of Bois Blanc Island. A buoy marks each end of the reef, 1.5 miles long E and W.

From **Lafayette Point,** the NE point of Bois Blanc Island, the N shore of the island is generally deep-to for 7.5 miles to **Point Detachee. Lighthouse Point** juts about 2 miles N from midlength of this reach. A shoal with depths of about 12 to 17 feet extends 0.6 mile NW from the point. **Bois Blanc Light** (45°48.7'N., 84°25.3'W.), 42 feet above the water, is shown from a white skeleton tower with a small house on Lighthouse Point. From Point Detachee to the W end of Bois Blanc Island, the shoal border increases to a width of about 1 mile.

Round Island, small and hilly, is just off the NW end of Bois Blanc Island, separated from it by very shallow water with submerged rocks. Buoys on the S side of Round Island Passage mark shoal water extending N from Round Island. An abandoned lighthouse is on the NW tip of the island.

Round Island Passage, the dredged channel between Round Island and Mackinac Island, had a controlling depth of 28 feet in July 1978. The S edge of the channel is marked by two lighted buoys. The N side of the passage is marked by a lighted bell buoy off the SE end of Mackinac Island and by Round Island Passage Light. **Round Island Passage Light** (45°50.6'N., 84°36.9'W.), 71 feet above the water, is shown from a white skeleton tower on a red square house on a white base on the N side of the passage about 150 feet outside the channel limit. A fog signal and radiobeacon are at the light.

Mackinac Island, 0.6 mile NW of Round Island, is about 3 miles long and 1.8 miles wide. The island is very bold, and its shores are generally rocky and deep-to. A lighted bell buoy marks the extent of shoals off the SE corner of the island. A detached shoal with least depth of 16 feet is 1.4 miles off the E shore of the island, at about its midlength.

A **regulated navigation area** is between the W side of Mackinac Island and the mainland. (See **33 CFR 128,** chapter 2, for limits and regulations.)

Mackinac Island, Mich., is a resort village and small-craft harbor on the shores of the semicircular bay at the SE end of Mackinac Island. The bay opens toward the SE between **Biddle Point** on the W and **Mission Point** on the E. A water tank and hotel cupola NW of the harbor entrance and a church spire N of the harbor entrance are prominent. The harbor is partially protected by a breakwater extending S from Mission Point and by a detached breakwater extending SE from off Biddle Point. The outer ends of the breakwaters are marked by lights. While also protected by Mackinac Island and Round Island from N and S winds, respectively, the harbor is subjected to heavy seas through the Straits when the wind is E or W.

On the NW side of the harbor, Union Terminal Piers, Inc. operates a 700-foot passenger pier and a 400-foot coal pier, each marked at the outer end by a private light. In 1969, depths at the outer end of the piers were 13 and 11 feet, respectively.

Ferries.-Passenger ferries operate between Mackinac Island and Mackinaw City from May to October and between Mackinac Island and St. Ignace from April to December, ice conditions permitting.

Small-craft facilities.-Transient berths, gasoline, water, electricity, and sewage pump-out facilities are available at the Michigan State Waterways Commission pier on the N side of the harbor. In 1978, depths of 6 to 14 feet were reported alongside. Gasoline is available at the coal dock.

Majors Shoal, a dangerous rocky ledge with a least depth of 11 feet, is 2.4 miles WSW of Round

Island. The ledge, 0.7 mile long E and W, is marked by a buoy and a lighted buoy on the E and W ends, respectively. The ledge is on the S side of the vessel passage between Round Island Passage and Mackinac Bridge.

A wreck, covered 32 feet, is marked by a lighted buoy 2.1 miles S of Majors Shoal, close S of the vessel route through Straits of Mackinac South Channel.

Graham Point (45°51.0'N., 84°42.2'W.) is the SE extremity of Point St. Ignace on the N side of the Straits of Mackinac. In 1971, submerged dock ruins were reported 210 feet off the S shore of Graham Point. **South Graham Shoal,** with a least depth of 2 feet, and **North Graham Shoal,** with a least depth of 4 feet, are 1.5 miles S and 1 mile SE of the point, respectively. South Graham Shoal is marked on the S side by a buoy and North Graham Shoal is marked on the E side by a lighted bell buoy. Depths between the two shoals are 15 to 20 feet, and there is a channel with a least depth of 19 feet between the shoals and Graham Point. Currents in the vicinity of the Graham Shoals and the Straits of Mackinac are often strong and irregular.

Mackinac Bridge spans the Straits of Mackinac between Old Mackinac Point and Graham Point. The center suspension span of the bridge has a clearance of 148 feet at the center decreasing to 135 feet at each end. The main navigation channel through this span is marked by lighted and unlighted buoys. (The bridge is more fully described in chapter 11, Lake Michigan.)

St. Ignace, Mich., is a resort community and ferry terminal in **East Moran Bay** on the N side of Graham Point.

St. Ignace Coast Guard Station is on the E side of Graham Point. A U.S. Coast Guard **marine inspection office** and a **vessel documentation office** are at St. Ignace. (See appendix for address.)

Wharves.-On the E side of Graham Point, the State of Michigan has constructed two 460-foot docks. The slips on the N side of the S dock and on the S side of the N dock have been dredged to 22 feet and 27 feet, respectively. The slip on the outside of each dock has been dredged to 20 feet. In 1980, the docks were being used for the docking of Coast Guard vessels.

Ferries.-Several ferry companies operate from St. Ignace. The Mackinaw Transportation Co. dock (45°51'56"N., 84°43'00"W.) has railroad-car ferries to Mackinaw City. Several docks in East Moran Bay have passenger ferries to Mackinac Island.

Small-craft facilities.-At the State Dock, 850 feet N of the Mackinaw Transportation Co. dock, a small-craft basin developed by the Michigan State Waterways Commission and protected by a breakwater extension provides gasoline, water, electricity, sewage pump-out, and a launching ramp. The State Dock is marked at the outer end by a private light with a fog signal. The basin is marked by a private light on the outer end of the breakwater and by private buoys. In 1978, depths of 6 feet were reported alongside the berths.

Rabbit Back Peak is a bold headland jutting E about 4.5 miles N of Graham Point. Shoals with submerged rocks extend 0.5 mile SE from the point. The bight on the S side of the point has shoals to 0.8 mile offshore. The bay between Rabbit Back Peak and **Grosse Point** (45°58.5'N., 84°41.2'W.), 4 miles N, has shoals extending 1 mile offshore in the N part. Grosse Point should be given a berth of 0.5 mile.

St. Martin Bay, 7 miles N of Mackinac Island, is formed between Grosse Point on the W and **St. Martin Point** (45°58.1'N., 84°31.7'W.) on the E. St. Martin Island and Big St. Martin Island divide the mouth of the bay into three deep passages. The bay has depths of 24 feet to within 1 mile of shore except in the NW and NE corners where the sandy flats extend 1.5 miles offshore.

Big St. Martin Island, 2 miles E of Grosse Point, has deep water within 0.5 mile of its shores. **St. Martin Island,** 1.5 miles E of Big St. Martin Island, has deep water within 0.3 mile of shore except on the S side where shoals with small islets and rocks, awash and submerged, extend about 1 mile S.

A small islet is 0.6 mile S of St. Martin Point with shoals between and extending about 0.3 mile S and SE from the islet. **Search Bay** is between St. Martin Point and **Brulee Point,** about 3 miles E. The bay has deep water to within 1 mile of its head except for a 16-foot spot in the middle of the entrance.

Charts 14881, 14885.-Goose Island, 3.3 miles SE of Brulee Point, is 1.3 miles long NW and SE and 1,000 feet wide or less. The island is on a very shallow bank that extends about 0.5 mile offshore around the island. The bank is covered with numerous small islets and rocks, submerged and awash. **Goose Island Shoal,** with a least depth of 2 feet, is 3 miles SW of Goose Island. The shoal is marked on the SE side by a buoy and on the W side by a lighted buoy.

Charts 14880, 14881, 14885.-Les Cheneaux Islands are an extensive island group bordering the shore for about 15 miles E from Brulee Point. The islands and their neighboring shoals, as well as the numerous points jutting among them from the adjacent shoreline, have a characteristic trend from NW to SE. The many inlets and channels formed between the islands and points have considerable deep water, but are so obstructed by banks and detached shoals as to be navigable only by small craft.

Channels.-A small-craft channel, marked by lighted and unlighted buoys, leads from Brulee Point on the W generally between the N side of the islands and the mainland to the E entrance through **Scammons Harbor,** about 8 miles E of Brulee Point. The channel is dredged along the N sides of **Marquette Island** and **La Salle Island,** the largest islands in the group. Another dredged channel leads through **Middle Entrance** between Marquette Island and **Little La Salle Island.** In 1973-1977, the

controlling depth in the dredged channels was 7 feet, except for 6 feet in Middle Entrance channel.

Numerous private buoys and several private lights mark small-craft hazards, such as rocks and shoals, throughout the island group. Several private buoys also mark secondary channels used by local boatmen.

Hessel, Mich., is a town 3 miles NE of Brulee Point opposite the NW end of Marquette Island. A public docking facility developed by the Michigan State Waterways Commission behind a breakwater just S of the Post Office provides water, transient berths, gasoline, electricity, a sewage pump-out facility, and a launching ramp. A marina just E provides gasoline and marine supplies. A 12-ton hoist can handle 42-foot boats for hull, engine, and minor electric repairs.

Cedarville, Mich., is 3.3 miles E of Hessel, opposite the N end of La Salle Island. A marina 0.8 mile S of the town provides transient berths, water, electricity, sewage pump-out, and marine supplies. A 50-ton lift can handle 60-foot boats for hull and engine repairs.

Port Dolomite, Mich., on the NE side of the entrance to **McKay Bay** about 4 miles E of Cedarville, is a private dock of the U.S. Steel Corp., Cedarville Plant, Limestone Operations. A channel privately dredged to a depth of 27 feet leads from deep water NW to the L-shaped dock at the facility. A private **309°** lighted range on the dock marks the approach. Vessels berth along the SW face of the dock. In 1969, the controlling depth alongside the dock was 29 feet. A private lighted buoy just S of the dock marks the N end of a shoal with a least depth of 14 feet.

There are several dangers in the approach to Port Dolomite. **Crow Island,** 2 miles SE of Port Dolomite, is marked at the NW end by a private light. Shoals extend 0.1 mile N and 0.5 mile SE from the island. A shoal, marked off the SE side by a private lighted buoy, has a least depth of 10 feet 0.4 mile SW of Crow Island. **Surveyors Reef,** with several bare spots, is 1 mile SE of Crow Island. A private lighted buoy marks the NW end of the reef. **Tobin Reef,** with several bare spots, is marked at the NW end by a buoy 1.3 miles SE of Surveyors Reef. A 16-foot shoal is 0.6 mile W of Tobin Reef. **Pomeroy Reef,** with a least depth of 12 feet, is 0.9 mile S of Tobin Reef. A lighted gong buoy off the W end of the reef marks the turning point for vessels bound for Port Dolomite.

Charts 14880, 14881, 14882.–Martin Reef, with a least depth of 1 foot, is about 1.5 miles E of Pomeroy Reef. It is at the E end of Les Cheneaux Islands and is the outermost danger in this stretch, lying near the vessel route between De Tour Passage and the Straits of Mackinac. **Martin Reef Light** (45°54.8′N., 84°08.9′W.), 65 feet above the water, is shown from a white square tower on a concrete crib on the SE part of the reef. A fog signal is near the light. The light should not be passed close aboard even by shallow-draft vessels, because of protective riprap.

From **Beaver Tail Point** (45°58.0′N., 84°10.3′W.) E for 12.5 miles to Point De Tour, the shoreline continues irregular with numerous off-lying shoals and small islands, and should be given a berth of 1.3 miles. **Beaver Tail Reef,** with a least depth of 5 feet and submerged rocks, is 1 mile SE of Beaver Tail Point. **St. Vital Point** (45°56.9′N., 84°00.0′W.), about 8 miles E of Beaver Tail Point, forms the W side of **St. Vital Bay.** Shoals extend about 0.7 mile E from the tip of the point, and shoals extend about 1 mile SE from shore on the NE side of the bay. Between these two banks, there is deep water to within 0.5 mile of the head of the bay. A detached 15-foot shoal is 1.7 miles E of St. Vital Point.

Point De Tour (45°57.4′N., 83°54.8′W.) is on the W side of the entrance to De Tour Passage, the entrance to St. Marys River. (The passage is described in chapter 12, St. Marys River.) A shoal with a depth of 11 feet at its outer end extends 0.6 mile SW from the point. **De Tour Reef,** with a least depth of 15 feet, extends about 0.7 mile SE from the point. **De Tour Reef Light** (45°57.0′N., 83°54.2′W.), 74 feet above the water, is shown from a white square tower on a crib on the SE end of the reef. A fog signal and radiobeacon are at the light. The light marks the W side of the entrance to De Tour Passage.

Crab Island Shoal, with rocks nearly awash, is 0.3 mile S of **Crab Island,** which is connected to **Barbed Point** at the W end of Drummond Island. A lighted bell buoy at the W end of the shoal marks the E side of the channel through De Tour Passage.

Charts 14880, *2295, 14882.–Drummond Island, the easternmost part of the upper peninsula of Michigan, extends from De Tour Passage 20 miles E to False Detour Channel and has a maximum width of about 12 miles N and S. The S shore of the island fronts on Lake Huron, the NE shore on North Channel, and the NW shore is indented by Potagannissing Bay.

From Barbed Point N for 3 miles to **Black Rock Point** (46°00.6′N., 83°51.9′W.), the W shore of Drummond Island fronts De Tour Passage. Drummond Dolomite, Inc. operates a dock for the shipment of dolomite 1.3 miles N of Barbed Point. The 800-foot dock has a deck height of 10 feet and depths of 23 feet reported alongside. A conveyor system can load vessels at 4,000 tons per hour. When approaching or leaving the dock, avoid the shoals marked by buoys N and S of the dock.

Potagannissing Bay, a deep, wide passageway between the NW side of Drummond Island and St. Joseph Island, connects the W end of North Channel with the St. Marys River immediately N of De Tour Passage. However, the bay is obstructed by numerous islands and by many shoals which make up abruptly from deep water. A channel marked by lights and lighted and unlighted buoys leads through the NW part of the bay.

Potagannissing Bay indents the NW shore of Drummond Island between **Sims Point** (46°01.6′N.,

83°50.6'W.) and **Chippewa Point** (46°05.9'N., 83°43.2'W.). **Drummond, Mich.,** a town on the S side of the indentation 4.5 miles E of Sims Point, has a sawmill and limestone quarries. A marina at the town provides gasoline, diesel fuel, water, electricity, sewage pump-out, marine supplies, and a launching ramp. A 12-ton hoist can handle craft to 40 feet for hull and engine repairs.

The N shore of Drummond Island, from Chippewa Point to **Reynolds Point** 6.5 miles E, is deep-to. From Raynolds Point SE for 8.8 miles to Marble Head, the shore continues deep-to except in the vicinity of **Shoal Point** (46°03.5'N., 83°33.3'W.). **Humphrey Rock,** covered 9 feet, is 0.9 mile E, and **Lindsay Bank,** with a least depth of 11 feet, is 1.2 miles SE. A 21-foot spot is 1.1 miles NNE of Shoal Point. **Marble Head** (45°59.2'N., 83°28.4'W.), the highest point on Drummond Island, is on the W side of the entrance to False Detour Channel from North Channel. Two indentations on the NW side of Marble Head, **Glen Cove** and **Sitgreaves Bay,** provide protection from S and W winds with good anchorage in depths of 24 feet and more, mud and clay bottom.

From Marble Head SSW for 5.5 miles, the shore of Drummond Island fronting False Detour Channel is generally deep-to. The S shore of the island is broken, with numerous indentations and many off-lying shoals and islands. The largest bays, from W to E, are Whitney Bay, Island Harbor, Huron Bay, and Big Shoal Cove. These natural harbors have depths of 24 to 40 feet, but because of numerous obstructions, they should not be entered in foggy weather or without local knowledge.

Whitney Bay, on the E side of Barbed Point, is separated from the lake by several islands with deep channels between leading into the bay. Outside the islands in the approach to the bay, several shoals rise abruptly from deep water. The outermost is a rock, covered 7 feet, 0.9 mile S of **Bellevue Island** and marked on the SW side by a buoy. From the buoy a shoal bank extends 0.6 mile E. A 12-foot and a 14-foot spot are 0.5 and 0.8 mile NW of the buoy, respectively. A reef with rocks awash and a reef with rocks just below the surface are 0.4 mile S and SE of Bellevue Island, respectively.

A marina, about 1.2 miles N of Bellevue Island on the E side of Whitney Bay, had depths of 6 to 9 feet reported alongside in 1978. The marina provides gasoline, water, electricity, a launching ramp, a 4-ton fixed hoist, and hull and engine repairs.

Island Harbor, 3 miles SE of Barbed Point, is separated from Whitney Bay by **Point Anderson. Espanore Island,** 0.8 mile SE of Point Anderson, encloses Island Harbor on the SW. A 1-foot reef with scattered boulders is 0.8 mile NW of the SW end of Espanore Island with a 13-foot shoal between. A rocky ledge extends 0.7 mile S from the island, and a ledge with rocks awash that extends 0.4 mile E from the island narrows the entrance to Island Harbor to about 0.25 mile.

Huron Bay, 2.5 miles E of Island Harbor, has a deep entrance about 0.4 mile wide on the E side of **Gravel Island.** A ledge with rocks awash extends 0.7 mile S from the E side of the bay. A rocky ledge with depths of 1 to 4 feet extends 0.7 mile S from Gravel Island.

From Huron Bay E for 7 miles to Big Shoal Cove, the shore is bordered by shoals extending about 0.5 mile off. **Holdridge Shoal,** a detached shoal with a least depth of 5 feet, is 2 miles SE of Gravel Island.

Scammon Cove, just NW of Big Shoal Cove, is enclosed between **Meade Island** on the W and **Scammon Point** on the SE. **Horseshoe Reef,** awash, is 1.3 miles SW of Meade Island. A large shoal with a least depth of 8 feet is between Meade Island and Horseshoe Reef.

Big Shoal Cove, on the E side of Scammon Point, provides good anchorage in 24 to 30 feet, clay bottom. Detached 4-foot and 6-foot shoals, 0.4 mile SE and 0.65 mile ESE of Scammon Point, respectively, are dangerous obstructions in the entrance to the cove. A rocky ledge, with some rocks uncovered, extends 1.5 miles SSW from the E side of the cove entrance. **Big Shoal,** the outer end of the ledge, expands to a width of 1.2 miles. The SW end of the ledge is marked by a buoy.

From Big Shoal Cove E for 4 miles to False Detour Channel, the shore of Drummond Island should be given a berth of 1.5 miles.

The **International boundary** between the United States and Canada passes through False Detour Channel, around the N side of Drummond Island through North Channel, and around the S side of St. Joseph Island into the St. Marys River.

False Detour Channel, a deep wide passage, leads between the E end of Drummond Island and the W end of Cockburn Island from Lake Huron to North Channel. A rock, covered 9 feet, 0.7 mile SW of the SE point of Drummond Island should be avoided in approaching the passage.

Charts *2297, *2295.-Cockburn Island, just E of Drummond Island, lies between False Detour Channel on the W and Mississagi Strait on the E. The island is easily distinguished by 480-foot-high **McQuaigs Hill** near the center of the island.

The W side of Cockburn Island, fronting on False Detour Channel, is generally clear and deep-to except at the SW end of the island. **Wheeler Reef,** about 5 feet high, and an 18-foot spot 0.5 mile SSW of the reef, are the outermost dangers on the E side of the entrance to False Detour Channel. **Kitchener Island** is just NE of Wheeler Reef, with a 20-foot channel between. Shoals extend about 0.25 mile W and N from the island into False Detour Channel. Good anchorage in 18 to 30 feet with protection from all winds is on the NE side of Kitchener Island, between it and **Herschell Island.**

Monk Point, the NW point of Cockburn Island, is marked by a light. From Monk Point to **Thompson Point,** the northernmost point of the island, the shore is deep-to. **Pitman Bank,** with depths of about 16 feet, extends 1 mile E from Thompson Point.

Tolsma Bay, a broad bight SE of Thompson Point, provides anchorage in the SW part in depths of about 40 to 50 feet, sand and mud bottom.

Cockburn Island, Ont., also known as **Tolsmaville,** is a village with two Government wharves at the head of Tolsma Bay. The W wharf, marked on the outer end by a light, extends 510 feet N from shore with a depth of 18 feet at the outer end. The preferable berth is on the W side. When approaching this wharf, vessels should keep well out in deep water until the wharf is end on, then steer directly for it. N gales cause considerable sea at this wharf. About 500 feet E, a breakwater-wharf, marked on the outer end by a light, extends 536 feet NE from shore with depths of 17 feet along the outer end. A **169°** unlighted range marks the approach to the wharf. Vessels may berth along either side of the wharf, with the S side affording safe berthage in all winds.

Robinson Bay, 1.5 miles E of Tolsma Bay, is separated from it by **Ross Point.** The bay provides anchorage in 24 to 36 feet, sand bottom.

Channel Point (45°57.5'N., 83°16.1'W.), the NE point of Cockburn Island, is the W entrance point to Mississagi Strait from North Channel. From Channel Point S for 3.2 miles to **Cinder Point,** the E shore of the island is a high bluff with deep water close-to.

From Cinder Point SW for 6 miles to **Boom Point** (45°51.1'N., 83°21.4'W.), the southernmost point of the island, numerous off-lying shoals are along the W side of Mississagi Strait. A 16-foot spot is 0.7 mile S of Cinder Point, and a rock covered 16 feet is about 1 mile SSE of the point in about 45°53'47"N., 83°15'48"W. **Castilian Shoal,** almost awash, is 1.2 miles offshore, 3.7 miles ENE of Boom Point. A 25-foot shoal 0.7 mile NE of Castilian Shoal is marked on the E side by a buoy. **Magnetic Reefs** extend 2.4 miles SE from Boom Point. The most dangerous of these are **South Reef,** with a least depth of 5 feet, and **East Reef,** awash. **West Reef, Middle Reef,** and **North Reef** are inshore of these. A rock covered 23 feet is about 2.3 miles SSE of Boom Point in about 45°49'07"N., 83°20'37"W. Mariners should give Boom Point a berth of at least 3 miles.

From Boom Point NW for 4.4 miles to **Pulpwood Point,** shoals extend about 0.3 mile offshore. A shoal with depths 9 feet and less extends 0.4 miles S from Pulpwood Point. **McKay Rock,** covered 12 feet, is 0.8 mile SSW of the point.

Wagosh Bay opens S between Pulpwood Point and **Smith Point,** 2 miles W. **Wagosh Reef,** with a depth of 5 feet near the outer end, extends about 1 mile S from shore into the center of the bay. Shoals extend about 0.4 mile off the E and S sides of Smith Point. Excellent anchorage with protection from W winds is between Wagosh Reef and the shoals off the E side of Smith Point in 18 to 30 feet, sand and mud bottom.

Mississagi Strait is a deep wide passage leading between Cockburn Island and Manitoulin Island from Lake Huron to North Channel.

Charts 14860, *2200.-Manitoulin Island is about 80 miles long E and W and has a general width that increases from about 6 miles at its W end to about 30 miles near its E end, but large bays that indent the island constrict the width in places to less than 3 miles. The S shore of the island fronting Lake Huron extends from Mississagi Strait SE to the Owen Channel entrance to Georgian Bay, its E shore fronts on Georgian Bay, and its deeply indented N side forms the major part of the S shore of North Channel.

Chart *2297.-The rounding W end of Manitoulin Island, fronting on Mississagi Strait, is bold and deep-to. **Mississagi Strait Light** (45°53.6'N., 83°13.5'W.), 64 feet above the water, is shown from a square skeleton tower with a red and white rectangular daymark on the E side of the S entrance to the strait.

The S shore of Manitoulin Island is generally a series of small points with small bays between and bordered by a shoal bank and numerous detached shoals. The five Duck Islands and their surrounding shoals extend about 14 miles S offshore from near the W end of the island.

Carter Rock, awash, is on the N end of a detached reef at the E entrance to Mississagi Strait, 1.2 miles SW of **Lynn Point** (45°51.8'N., 83°10.2'W.) and 3.1 miles SSE of Mississagi Strait Light. **Purvis Bank,** awash, extends 1 mile SE from Lynn Point.

Greene Island Harbour, 3.5 miles E of Lynn Point, is an excellent harbor with protection from all winds and good anchorage in 24 to 36 feet close to the NE shore of **Greene Island,** which encloses the SW side of the bay. Reefs extend N from Greene Island to Manitoulin Island. A ledge with depths under 18 feet extends about 1 mile SE from the E point of Greene Island and narrows the entrance to Greene Island Harbour. **Labrador Reef,** with depths of about 5 feet, and **Jones Shoal,** with a least depth of 5 feet, are obstructions on the E side of the entrance to Greene Island Harbour about 1.7 and 2.2 miles SE of Greene Island, respectively. **Ainslie Shoal,** a rock covered 2 feet, is 0.5 mile S of **Girouard Point** (45°49.8'N., 83°00.5'W.), 4.7 miles E of Greene Island. A shoal with a least depth of 15 feet is 0.9 mile SW of Girouard Point.

Burnt Island Harbour, protected on the SE side by **Burnt Island,** 2.8 miles E of Girouard Point, affords good anchorage with protection from all but W winds in depths of 18 to 30 feet, mud bottom. **Stafford Rock,** covered 3 feet, is 1 mile SW of Burnt Island. An 18-foot spot is 0.5 mile SW of the rock.

Western Duck Island, 3 miles SSW of Burnt Island, is surrounded by submerged rocks and shoals to about 0.5 mile offshore, except on the N side where depths to 9 feet extend 1 mile offshore. **Western Duck Reef,** 1.5 miles NW of the island, has a least depth of 3 feet.

Inner Duck Island, 2.7 miles SSE of Burnt Island, is connected N to Manitoulin Island by a narrow shoal with submerged rocks covered less than 6 feet. **Thibault Shoal,** midway between the islands, is the shoalest part. A shoal with a depth of 15 feet at

the outer end extends 0.7 mile S from Inner Duck Island. **Macauley Spit,** with a depth of 8 feet at the outer end, extends 0.8 mile SE from the island.

Middle Duck Island, 3 miles S of Inner Duck Island, has shoals extending 0.8 mile N and S. The N shoal has a depth of 5 feet at the outer end. **Kipling Reef,** with rocks covered less than 6 feet, is at the outer end of a bank that extends 0.7 mile W from Middle Duck Island.

Great Duck Island is a thickly wooded island 1.3 miles SW of Middle Duck Island. **Great Duck Island Light** (45°38.5'N., 82°57.8'W.), 108 feet above the water, is shown from a white octagonal tower on the SW side of the island; a fog signal and a radiobeacon are at the light. A 400-foot radio tower is near the light. **Outer Duck Island** parallels the SE shore of Great Duck Island and is connected to it by a shoal with depths of 13 feet and less. **Bain Rock,** covered less than 6 feet, is near the middle of the shoal. The narrow channel between the islands provides anchorage for small craft with protection available from all winds. Protection from S winds is provided by a visible wreck off the fishing wharf on the SE side of Great Duck Island. Deep-draft vessels can find protection from W winds N of Outer Duck Island in depths of 18 to 60 feet, sand and clay bottom, but the swell can be heavy.

Local magnetic disturbance.–Differences from normal variation of up to 8° have been observed about 9 miles SSW of Great Duck Island.

Manitoba Reef, 3 feet high, is 0.5 mile off the N shore of Great Duck Island. **Horseshoe Bay,** on the W side of the island, is shallow and boulder-strewn, and usable only by small craft. Several shoals reach 2.2 miles S from Great Duck Island. **Mary Shoal,** 0.5 mile S, has a least depth of 7 feet. **Kitty Shoal,** 1.2 miles S of the island, has a least depth of 8 feet, and **Larry Rock,** just W, is covered 11 feet. **Jennie Graham Shoal,** with a least depth of 3 feet, is 2 miles S of the island. A shoal with submerged rocks and a depth of 11 feet at the outer end extends 1.4 miles S from Outer Duck Island.

Chart *2298.–Carroll Wood Bay, between **Walkhouse Point** (45°47.0'N., 82°52.1'W.) and **Goose Point** 2.5 miles E, is generally shallow and obstructed by several shoals. **Gaspesia Shoal,** with a least depth of 14 feet, and several spots with depths of 19 to 21 feet, are within 0.6 mile E to SSE of Walkhouse Point. **Seaman Reef,** with a least depth of 8 feet, is 1.2 miles NE of the point. **Morrell Reef,** with a least depth of 4 feet, is 0.7 mile W of Goose Point. Shoals and submerged rocks extend 0.7 mile SE from Goose Point.

The bays along the remainder of the S shore of Manitoulin Island form harbors of refuge for small craft in heavy weather from NW to NE. Strangers should exercise due caution when entering any of these bays because of many outlying dangers.

Hensley Bay, 1.3 miles E of Goose Point, affords anchorage in depths of 24 feet, sand and stone bottom. **Buller Reef,** a cluster of rocks awash, is on the W side of the bay entrance. A shoal with depths of 13 to 16 feet extends 0.9 mile S from the reef. At **Misery Point,** on the E side of the bay, shoals extend 0.8 mile SW. **Methuen Reef,** covered 4 feet, is at the outer end of the shoals.

Misery Bay, on the E side of Misery Point, has anchorage in the center in 12 feet, sand and mud bottom. **Taylor Reef,** with a least depth of 11 feet, extends about 1.6 miles S from the middle of the bay entrance. **Saunders Reef,** covered 4 feet, is 0.5 mile E of Taylor Reef.

From Misery Bay, the shore rounds E for 1.7 miles to **Frechette Point. Frechette Bank,** covered 4 feet, is 0.8 mile S of the point, with shoals and submerged rocks between. Detached 13-to 17-foot spots are about 0.5 mile S of the bank. **Frechette Bay,** on the E side of Frechette Point, is very shallow.

Murphy Point (45°46.7'N., 82°41.1'W.) separates the E side of Frechette Bay from Murphy Harbour. **Murphy Harbour** affords anchorage for small craft in depths of 9 feet on the NW side of the islet in the center of the harbor. Craft enter the harbor SE of the islet in depths of 6 feet.

From Murphy Harbour SE for 2.2 miles to **Gatacre Point,** the shore should be given a berth of 0.8 mile. **Shamrock Bank,** with a least depth of 4 feet, extends 1.1 miles SW from shore about 2 miles E of Gatacre Point. E for 2.3 miles to **Portage Point,** shoals extend 0.6 mile offshore. **Portage Bay,** on the E side of Portage Point, is unsuitable for anchorage, and its shores are foul. **Thistle Reef,** with a least depth of about 5 feet, extends about 1.5 miles S from the E side of Portage Bay.

Srigley Bay, 2 miles E of Thistle Reef, on the NW side of **Melville Point** (45°42.5'N., 82°28.9'W.), has excellent anchorage in depths of about 27 feet, sand bottom.

From Melville Point SE for 2.8 miles to **Dominion Point,** shoals extend 0.5 mile offshore. Detached 13-and 16-foot spots are 1.2 and 0.8 miles SW of Dominion Point, respectively. **Dominion Bay,** on the E side of Dominion Point, has good anchorage in 30 feet, sand bottom.

Between Dominion Point and **Mutchmore Point,** 5.7 miles SE, the shore is indented by several small bays. **Square Bay, Lougheed Bay, Lonely Bay,** and **Dean Bay** provide protection from N winds in depths of 12 to 18 feet. **Lougheed Reef,** with depths of 10 feet, extends 0.7 mile SW from **Lougheed Point. Milton Reef,** with a least depth of 4 feet, extends 0.8 mile SW from **Milton Point. Dean Spit,** with a depth of 10 feet at the outer end, extends 0.6 mile SW from the point on the W side of Dean Bay. Detached spots with depths of 4 to 11 feet extend SW through the center of Dean Bay.

From Mutchmore Point SE for 1.5 miles to **Simcoe Point,** shallow boulders and shoals extend to 0.7 mile from shore. **Simcoe Bank,** with a depth of 10 feet at the outer end, extends 0.7 mile S from Simcoe Point.

Providence Bay, between Simcoe Point on the W and **Providence Point** on the E, is the first important indentation E of the Duck Islands. **Providence Bay Light** (45°39.1'N., 82°16.5'W.), 47 feet above

the water, is shown from a skeleton tower with red and white horizontally striped daymarks on the E side of the entrance to the bay. A Government wharf, marked by a light on the E side of the bay, was in disrepair in 1976. In 1954, the buoyed approach channel to the wharf had a controlling depth of 16 feet. Water, ice, and a launching ramp are available. Fish piers on the E side of the wharf have depths of 6 feet alongside. Excellent anchorage is in the bay in depths of 12 to 24 feet, sand over clay bottom.

From Providence Point E for 2.7 miles to **Timber Bay,** shoals and rocks awash extend 0.7 mile offshore. **Everett Reefs** are a group of bare rocks about 0.5 mile offshore. **Timber Bay Shoal,** 3 feet high, is 0.8 mile SW of the E point of Timber Bay. A 7-foot spot is 0.6 mile offshore S of the point.

Between **Jenkins Point** (45°36.7'N., 82°11.8'W.) and **Rathbun Point** 1.7 miles E, reefs and rocky ledges render navigation within 1 mile of shore unsafe. **Buckeye Shoal,** with a rock awash at the E end, is 0.9 mile S of Jenkins Point. A 22-foot spot is 2.1 miles SSW of Jenkins Point. A shoal, with a depth of 10 feet at the outer end, extends 0.5 mile S of Rathbun Point.

Michael Bay, 4.5 miles E of Jenkins Point, is enclosed by **Hammond Point** on the N and **Michael Point** on the S. The bay, open to the W, has good anchorage in the S part in depths of 18 to 30 feet, clay bottom. **Chisholm Shoal,** covered 4 feet, is on the N side of the bay. A shoal with depths of 8 feet extends 0.8 mile W of Michael Point. **Advance Reef,** with depths less than 6 feet, is 1.5 miles W of Michael Point. Vessels entering Michael Bay should pass W and N of the reef.

Reefs that extend 1.2 miles from shore obstruct the bight on the SE side of Michael Point. **Genesta Bank,** with a least depth of about 5 feet, is 1.5 miles SE of Michael Point.

From **Walker Point,** 3.2 miles SE of Michael Point, E for 2.7 miles to the mouth of South Bay, reefs extend about 0.3 mile from shore. **Volunteer Spit,** 0.7 mile SE of Walker Point, has a least depth of 10 feet. **Red Dan Rock,** nearly awash, is 0.3 mile offshore 1.4 miles E of Walker Point.

Charts *2298, *2273.-South Bay, entered between Scotchie Reef on the W and **McGaw Point** on the E, extends about 15 miles NE into the SE shore of Manitoulin Island. **Scotchie Reef,** with depths of 1 to 8 feet, and **Inkster Rock,** covered 3 feet just SE, are marked on the SE side by a lighted buoy. Buoys mark the extent of shoals around McGaw Point. **Wallace Rock,** with a least depth of 11 feet, is on the E side of the approach to South Bay, 1 mile SSW of McGaw Point. A lighted bell buoy is SW of Wallace Rock on the entrance range line into South Bay.

The entrance to South Bay has a controlling depth of about 20 feet and is marked by lighted and unlighted buoys and a **024°50'** lighted range. A fog signal is at the front range light. When approaching the bay, the range should be brought into line not less than 2 miles from the entrance. A current sets out of South Bay except during strong onshore winds.

South Bay has depths of 24 feet or more, generally within 0.2 mile of shore except at the head. **Glycerine Rock,** covered 2 feet, is 0.7 mile off the SE shore of the bay 4.3 miles from the head. Good anchorage with protection from all winds is available in depths of 24 to 40 feet, mud bottom.

South Baymouth, Ont., is a small village on the NW side of the entrance to South Bay. A ferry operates from the village to Tobermory, Ont., on the SE side of the entrance to Georgian Bay. A small-craft basin SW of the ferry terminal has depths of 5 feet alongside the docks. Gasoline is available. An overhead power cable with a clearance of 25 feet crosses the basin.

Chart *2298.-Thomas Bay, 3.5 miles E of South Bay, has good anchorage with protection from all but S winds in depths of 18 to 40 feet, mud bottom. A ledge with depths less than 6 feet extends 0.4 mile S from **Thomas Point** on the W side of the bay entrance. **Todman Reef,** with a least depth of 4 feet, is in the middle of the bay entrance. **Mayflower Island,** a small island on the E side of the entrance, has a ledge with a least depth of 4 feet extending SW from it. **Grantham Shoal,** with a least depth of 5 feet, and **Vigilant Rock,** with a least depth of 7 feet, are 0.7 mile S and 1.1 miles SE of Mayflower Island, respectively.

The shore should be given a berth of 1.3 miles from Thomas Bay SE to **Hungerford Point,** the SE point of Manitoulin Island.

Charts 14860, *2286, *2252, *2297, *2295.-The N shore of Manitoulin Island, fronting on North Channel, is indented by large, deep bays, all affording good anchorage and protection, but most are exposed to N winds. The largest bays are Smith Bay, Manitowaning Bay, Sheguiandah Bay, West Bay, Mudge Bay, Gore Bay, Julia Bay, Bayfield Sound, Vidal Bay, and Meldrum Bay. A detailed description of the N shore is given in Canadian Sailing Directions, Great Lakes, Volume II, published by the Canadian Hydrographic Service and sold by the Hydrographic Chart Distribution Office. (See appendix for addresses.)

Charts *2286, *2245.-Smith Bay, at the NE end of Manitoulin Island, is enclosed on the E by **Cape Smith** (45°48.2'N., 81°35.2'W.). Several dangers are in the entrance to the bay. **Goldhunter Rock,** covered 1 foot, is 1.1 miles NW of Cape Smith. **Doyle Rock,** covered 18 feet, is in the center of the entrance, 2.2 miles WNW of the cape. **Frank Ledge,** on the N side of the entrance, has rocks covered about 2 feet. Good anchorage is near the head of the bay in depths of 25 feet, mud bottom, with protection from all but NE to E winds, but the bay is too open to provide comfortable anchorage for small craft. **Wekwemikong, Ont.,** at the head of the bay, has a Government wharf with the outer end submerged ruins. An obstruction off the end of the wharf is marked by buoys. Gasoline is available nearby, and diesel fuel is available by truck.

Manitowaning Bay, W of Smith Bay, is a clear deep bay extending 11 miles S into the shoreline. **Five Fathom Patch,** covered 26 feet near the middle of the bay mouth, is the only outlying danger. **Manitowaning, Ont.,** a village on the W side near the head of the bay, has a Government wharf. Gasoline is available nearby, and diesel fuel is available by truck. A light is in the village, just N of the wharf. Good anchorage is S of the wharf in depths of 18 to 30 feet, mud bottom.

Charts *2286, *2205.–Sheguiandah Bay opens on the W side of the mouth of Manitowaning Bay, with **Strawberry Island** enclosing it on the N. A **261°30′** lighted range at the head of the bay marks the entrance from E. Several dangers are in the approach to the bay on the S side of the rangeline. **Loon Island Reef,** the easternmost, is covered 2 feet and marked on the NE side by a buoy. **Loon Island,** low and wooded, is 1 mile W of the reef. **McGregor Bank,** is covered 4 feet, and **Boulton Reef** is covered 4 feet close S of the rangeline. **King William Island** is on a shallow bar that extends 0.7 mile N from shore about 2.5 miles from the head of the bay. **Leech Reef,** 0.7 mile W of King William Island, extends 0.7 mile N from shore.

Caution.–Vessels should keep S of the rangeline when within 0.3 mile of the front light to avoid shoals off **O'Meara Point.**

Sheguiandah, Ont., a village on the N side at the head of the bay, has a Government wharf with a depth of 7 feet alongside. Marinas at the village provide berths, gasoline, water, ice, electricity, marine hardware, launching ramps, and hull and engine repairs.

Strawberry Channel, the N entrance to Sheguiandah Bay, leads between Manitoulin Island and the W side of Strawberry Island. A depth of about 14 feet can be carried through the channel, but local knowledge is advised because it is unmarked and shoals border each side.

Charts *2286, *2205, *2294.–Little Current, 20 miles NW of Cape Smith, is a narrow constriction of North Channel between Manitoulin Island and the S side of **Goat Island.** The channel through Little Current, well marked by lighted and unlighted buoys, has a controlling depth of about 20 feet. The E approach to the channel is marked by a **259°05′** lighted range and thence a **319°** lighted range.

Caution.–With strong currents, the buoys in Little Current are sometimes towed under.

Bridge.–A highway swing bridge with a clearance of 18 feet crosses the channel. The opening signal for the bridge is one long and two short blasts of the whistle. The bridgetender will sound one long and one short blast when the bridge is open and clear for traffic, or five short blasts if the bridge cannot be opened immediately. Vessels shall pass to starboard of the center pier.

Currents.–There is almost always a current in Little Current channel, varying in rate according to wind and atmospheric pressure conditions. The current is strongest at the bridge, and the rates given below are for that location.

In the absence of wind and atmospheric pressure disturbances, the current normally fluctuates from 0 to 2 knots and may reverse its direction several times during a 24-hour period. A strong wind from the E or W causes a current flow in the direction of the wind roughly proportional to wind speed, a 4-knot current corresponding to a 27-knot wind, and a 7-knot current corresponding to a 42-knot wind.

To maintain steerageway it is advisable to negotiate the channel on an opposing current or at slack water. Sufficient power and considerable care are required, particularly at the bridge and in the sharply curved W entrance channel.

Caution.–The pier that supports the swing span when it is open does not lie parallel to the axis of the current, thus a master must allow for current about 15° on the bow.

Little Current, Ont., a town on the S side of Little Current, is a **Canadian customs port of entry.**

Wharves.–Canadian Pacific Railway loads iron ore pellets at a 1,570-foot wharf on the S side of Goat Island. The wharf has a reported controlling depth of 18 feet alongside. A ship-loader operates at 3,000 tons per hour. Water and electrical shore-power connections are available.

The 280-foot Government wharf on Manitoulin Island opposite the W end of Goat Island has depths of about 17 feet in the middle part.

Small-craft facilities.–Transient berths, gasoline, diesel fuel, water, ice, electricity, and sewage pump-out facilities are available at the Government wharf. A marina at Little Current has a 10-ton lift and marine railways to 70 tons for hull and engine repairs.

Charts *2286, *2252, *2257.–West Bay, just W of Little Current, is about 6 miles wide at the entrance between **Francis Point** on the W and **Wabos Island** on the E. **McRae Patch,** a group of detached spots with depths of 12 to 28 feet, is 1 mile NE of Francis Point. **James Foote Patch, Foster Bank,** and **Eleven Foot Rock** are a group of shoals 2 miles N of Wabos Island. They have a least depth of 1 foot and are marked on the S side by a lighted buoy. Except for these dangers, the bay is deep and clear for 8 miles to its head. Good anchorage is at the head of the bay in depths of 36 to 48 feet, mud bottom. A Government wharf at the head of the bay has depths of 14 feet alongside. **Sounding Cove,** on the E side of West Bay, has anchorage with protection from N gales in depths of 30 to 42 feet, mud bottom; vessels should not approach within 0.2 mile of the N shore of the cove.

Charts *2252, *2257.–Mudge Bay, just W of West Bay, is 2.6 miles wide at the entrance between **Trudeau (Gooseberry) Island** and **Maple Point** and extends about 3 miles S. **Little Island Bank,** with depths of 1 to 4 feet and a spot awash at the E end, extends 1 mile E from Maple Point. **McInnes Bank,**

0.8 mile NW of Trudeau Island, has a least depth of 9 feet and is marked at the N end by a buoy. **Sutherland Shoal,** 1 mile NW of McInnes Bank, has a least depth of 12 feet. Mudge Bay has good anchorage in depths of 36 to 48 feet, mud bottom. **Kagawong, Ont.,** at the head of the bay, has an L-shaped Government wharf that provides good protection on the SE side. The face of the wharf has depths of 17 feet alongside. A municipal wharf just E has depths of 6 feet alongside. A marina just W of the Government wharf provides gasoline, diesel fuel, water, ice, sewage pump-out, and engine repairs.

Clapperton Channel separates **Clapperton Island** and **Vankoughnet Island** from Manitoulin Island, and extends W from Francis Point to Maple Point. The W part of the channel is buoyed and has a controlling depth of about 9 feet, but depths of 5 to 6 feet are very close N and S of the channel.

Gore Bay, 7 miles W of Mudge Bay, is 1.3 miles wide at the entrance and narrows gradually for 1.7 miles to its head. **Gore Bay Light** (45°56.8′N., 82°28.8′W.), 46 feet above the water, is shown from a white square tower on **Janet Head** on the W side of the bay entrance. The bay has good anchorage in depths of 24 to 60 feet, mud bottom. **Gore Bay, Ont.,** is a village on the W side at the head of the bay. A **189°15′** lighted range at the head of the bay marks the approach to the village. **Town Point,** marked by a light, extends E from shore at the village and provides shelter for several wharves on its S side. Depths of 6 to 16 feet are available at the wharves. Gasoline, diesel fuel, water, electricity, sewage pump-out facilities, and a launching ramp are available. Gore Bay is a **Canadian customs vessel reporting station.**

Julia Bay is a deep, square indentation W of Gore Bay, between **Janet Head** and **Blackstock Point.** The bay extends 2.3 miles S and has depths to 120 feet within 0.2 mile of its head. It is unsuitable for anchorage because of its depth and exposure to N winds.

Charts *2252, *2258.–Bayfield Sound, entered about Gore Bay, is a large inlet enclosed on the N side by **Barrie Island,** which is connected by a causeway at its E end to Manitoulin Island. **Cape Robert** (45°59.8′N., 82°48.6′W.), on the W side of the entrance to the bay, is marked by a light. **Jubilee Shoal,** awash, and **Heron Patch,** with a least depth of 13 feet, are about 1.7 miles NW of Barrie Island in the entrance to the sound. **Gertrude Island, Fanny Island,** and **Henry Island** are on a very shallow bank W of Barrie Island in the entrance to the sound. **Henry Island Sandbank** extends S from Henry Island and connects with Manitoulin Island. A buoy 0.5 mile E of Fanny Island marks the E side of shoal bank and the W side of the deep water leading into the main part of the sound. Vessels may anchor about 0.7 mile E of the SE point of Henry Island in depths of about 36 feet, mud bottom, but this anchorage offers little shelter. A marina at the S end of **Campbell Bay** at the E end of the sound provides transient berths, gasoline, diesel fuel by truck, water, ice, electricity, and sewage pump-out. In 1976, depths of 7 to 10 feet were reported alongside the docks.

Cook Bay is a small inlet on the SW side of Bayfield Sound. The approach to the bay, marked by buoys, is between the W side of Henry Island Sandbank and the E side of **Henry Patch.** A Government wharf with depths of 8 feet at the outer end is on the SE side of the bay. **Battery Bluff Anchorage,** just E of the bay entrance, has depths of 16 feet with good holding ground.

Vidal Bay, 9 miles SW of Cape Robert, is a broad indentation enclosed on the N by **Vidal Island.** The entrance to the bay, E of Vidal Island, has a controlling depth of about 11 feet between the shoal borders, but greater depths can be carried with local knowledge. Excellent anchorage is in the SW part of the bay in depths of 25 feet, sand and clay bottom. Anchorage with protection from N winds is 0.3 mile S of the middle of Vidal Island in depths of 9 feet.

A very shallow reef extends 2.4 miles W from the W end of Vidal Island to Batture Island on the E side of the entrance to Meldrum Bay. There is no passage for vessels over the reef, but small craft transiting between Vidal and Meldrum Bays may pass S of the reef.

Charts *2295, *2252.–Meldrum Bay, the westernmost indentation on the N shore of Manitoulin Island, is 4 miles wide between **Chamberlain Point** and **Brittomart Point. Batture Island,** marked on the N side by a light, is on the E side of the entrance, 1 mile NW of Chamberlain Point. Vessels entering the bay from North Channel must pass W of Batture Island to avoid the shallow reef that extends E to Vidal Island. **Meldrum Bay, Ont.,** on the SW side of the bay, has a Government wharf with depths of 5, 17, and 6 feet along the N, E, and S faces, respectively. A light marks the end of the wharf. Small-craft piers, with depths of 5 to 9 feet alongside, extend S from the Government wharf. Transient berths, gasoline, diesel fuel, ice, and electricity are available. Meldrum Bay is a **Canadian customs vessel reporting station.** Anchorage S and SE of the Government wharf has excellent protection from W winds in depths of 30 to 60 feet.

Meldrum Point (45°57.5′N., 83°09.8′W.) is the N end of the rounding W end of Manitoulin Island and is on the E side of the North Channel entrance to Mississagi Strait.

Charts 14860, *2235.–Georgian Bay is entered from Lake Huron between **Hungerford Point** on the SE end of Manitoulin Island and **Cape Hurd** 16 miles SSE on the NW side of **Bruce Peninsula.** Numerous islands and shoals obstruct the entrance, and several channels lead between into the bay. It is reported that currents up to 7 mph may occur following changes of wind direction in the channels between Fitzwilliam Island and Bruce Peninsula.

Owen Channel, about 1 mile wide, separates the SE side of Manitoulin Island from the NW side of

Fitzwilliam Island. Ship Bank, with a least depth of 6 feet, is on the S side of the channel, 0.7 mile NW of **Phoebe Point,** the NW point of Fitzwilliam Island. **Stewart Rock,** covered 1 foot, is 0.5 mile N of Phoebe Point. **The Ridge,** with a least depth of 6 feet and prevailing depths of 9 to 18 feet, connects the islands near midlength of Owen Channel. **Owen Island** is connected to Manitoulin Island on the N side of the channel. **Owen Island Bank,** with depths to 9 feet, extends off around Owen Island.

The W end of Fitzwilliam Island is bordered by depths less than 18 feet and by rocks, awash and submerged, for a distance of about 1 mile offshore. **Little Rock,** covered 10 feet, is 0.9 mile SW of Phoebe Point. A 13-foot spot is just NW of Little Rock. **Perseverance Island** is near the outer edge of the shoal border, 1.9 miles SSW of Phoebe Point. **Emily Maxwell Reef,** an extensive rocky ledge with a least depth of 2 feet, extends 1.2 miles SW from near the SW end of the island.

Rattlesnake Harbor is on the N side of Fitzwilliam Island, 0.6 mile SW of **Northeast Point.** The harbor, protected on the N by **Rattlesnake Point** and on the W by **Little Island,** has good anchorage with protection from all winds in depths of 12 to 21 feet, mud bottom. The area between the S end of Little Island and Fitzwilliam Island is foul. Shoals extend 0.2 mile NE from Little Island, 0.1 mile W from Rattlesnake Point, and about 200 feet offshore around the harbor.

Wall Island, marked on the E side by a light, is 1 mile N of **Northeast Point** of Fitzwilliam Island. Shoals and submerged rocks extend 1 mile S and 0.3 mile W from the island. **Pope Rock,** covered 20 feet, is 1.8 miles W of Wall Island.

Club Island, 4.8 miles NE of Fitzwilliam Island, has shoals extending 0.5 mile off the SW shore. **Club Harbour,** an inlet on the E side of the island, has limited anchorage with reported poor holding ground in depths of 9 to 15 feet; rock, gravel, and mud bottom. E winds cause a surge in the harbor. The entrance to the harbor is obstructed by two rock ledges, North Reef and South Spit, with a depth of about 8 feet between.

Erie Bank, marked on the W side by a buoy, is just W of Club Island, with **Erie Channel** between. The bank has depths of 3 to 18 feet and a small island at the N end.

Fitzwilliam Channel leads between Fitzwilliam Island on the NW and **Yeo Island** and **James Island** on the SE. **Indian Harbour Reef,** with depths of 2 to 18 feet, extends 1 mile SW from **Indian Harbour Point,** the SW point of Fitzwilliam Island. **McLelan Rock,** covered 7 feet, is a dangerous obstruction 1.2 miles SSW of Indian Harbour Point. **Smith Rock,** covered 14 feet, is 1.5 miles S of the point. A 15-foot spot is 0.4 mile SW of Smith Rock. **Manitoba Ledge,** with several rocks awash, is on the S side of Fitzwilliam Channel, just W of Yeo Island. The channel between the island and ledge should not be attempted without local knowledge.

James Island is on the SE side of Fitzwilliam Channel 2 miles NE of Yeo Island. **James Reef,** with depths less than 6 feet, extends 1 mile SW from the island. **McCarthy Point Ledge,** with a depth of 8 feet at the outer end, is a broad ledge that extends 2.1 miles SSW from **McCarthy Point,** about midlength of the SE side of Fitzwilliam Island, to within about 0.6 mile of James Reef. **Kilroy Patch,** covered 24 feet, is 5.3 miles NE of James Island.

Yeo Channel leads between Yeo Island on the N and **Lucas Island,** marked by a light, on the S. A buoy marks the edge of the shoals on the SE side of Yeo Island, and a lighted buoy marks the E side of a 26-foot spot 0.4 mile W of Lucas Island. **Fagan Ground,** covered 13 feet, is 0.9 mile W of Lucas Island.

Main Channel leads into Georgian Bay between Lucas Island and **Cove Island,** 4.6 miles S. **Cove Island Light** (45°19.6′N., 81°44.1′W.), 101 feet above the water, is shown from a white circular structure on **Gig Point,** the NE point of Cove Island; a fog signal and a radiobeacon are at the light. The light marks the S side of Main Channel. A lighted bell buoy 5.5 miles W of the light marks the W approach to the channel.

West Sister, a rocky patch covered 14 feet, is marked on the N side by a lighted buoy 3.9 miles NW of Cove Island Light. **East Sister,** covered 16 feet, is 0.5 mile SE of West Sister. **Bad Neighbour Rock,** awash, is 2.9 miles NNW of Cove Island Light. Depths of 5 to 9 feet extend 0.25 mile S from the rock and are marked on the SW side by a buoy. The rock is very dangerous, especially when approached from S or E in thick weather or at night, as it makes up quickly from very deep water. **O'Brien Patch,** with a least depth of 18 feet, is marked by a lighted bell buoy 2.2 miles NW of Cove Island Light.

Great Barrier is a line of reefs, separated from each other by narrow deepwater channels, that extends from a point about 1.3 miles E of Lucas Island SE for about 7.2 miles to just beyond **Snake Island.** A deep channel leads between Snake Island and **Flowerpot Island,** 2 miles S. **Flowerpot Island Light** (45°18.4′N., 81°36.8′W.), 91 feet above the water, is shown from a white tower on the NE side of the island; a fog signal is at the light. **McElhinney Ground,** with a least depth of 26 feet, is 0.8 mile NW of the light and is marked on the W side by a lighted buoy.

Bears Rump Island is 1.7 miles E of Flowerpot Island. **Bears Rump Shoal,** marked at the outer edge by a lighted buoy, extends 0.3 mile SW from the island.

Charts *2235, *2274.–The entrance to Georgian Bay between the S end of Cove Island and Cape Hurd is much obstructed by shoals and small islands. **Turning Island** is the southwesternmost of a group of small islands close off the SW shore of Cove Island. A broken line of shoals with depths of 2 to 18 feet extends about 0.8 mile W from Turning Island. **North Channel** is a narrow deep channel that leads through a break in the shoals about 0.4 mile W of the island. **Northwest Bank** is a large rocky bank with depths of 2 to 18 feet from

about 0.9 to 2.3 miles W of Turning Island. **Greenfield Shoal,** with a rock 1 foot high and another awash, is 0.4 mile S of Turning Island. **White Rock,** 7 feet high, is 0.2 mile W of Greenfield Shoal. **Middle Bank,** 1.7 miles SW of Turning Island, has a number of rocks as much as 3 feet high and depths of 3 to 18 feet over a wide area. **Southwest Bank,** 3 miles SW of Turning Island, has depths of 3 to 18 feet and is marked on the SE side by a buoy.

Cape Hurd (45°13.2'N., 81°43.8'W.), marked by a light, is the NW tip of the Bruce Peninsula, on the S side of the entrance to Georgian Bay from Lake Huron. **Southeast Bank,** centered about 1.3 miles N of Cape Hurd, has several rocks as much as 2 feet high and depths of 1 to 18 feet over a large area. A shoal with a least depth of 19 feet is marked on the W side by a buoy 1.3 miles NW of Cape Hurd. **Devil Island,** 2.3 miles N of Cape Hurd, is near the center of **Devil Island Bank.** The bank has numerous islets to 7 feet high and depths of 1 to 18 feet elsewhere. **The Spur,** with a least depth of 9 feet, extends 0.4 mile W from Devil Island and is marked on the outer edge by a buoy. **Earl Patches,** with depths of 1 to 6 feet, are at the E end of Devil Island Bank. **Russel Island** is at the NE end of Devil Island Bank. **Russel Reef,** with depths of 2 to 8 feet, extends 0.3 mile W from the island and is marked at the outer edge by a buoy.

Devil Island Channel, the best channel through the shoals between Cove Island and Cape Hurd, leads between Southwest Bank, Middle Bank, and Greenfield Shoal on the NW and Southeast Bank, The Spur, and Russel Reef on the SE. The entrance to the channel from Lake Huron is marked by a lighted buoy just S of Southwest Bank. The channel between the shoals is marked by buoys and a **040°25'** lighted range shown from **North Otter Island** and **South Otter Island,** two small islands close off the SE end of Cove Island.

Cape Hurd Channel, suitable only for shallow-draft vessels, is a narrow buoyed channel close to the Bruce Peninsula shore between Southeast Bank, Earl Patches, and Russel Island on the NW and the shoals off Cape Hurd and China Reef on the SE. **China Reef,** with several rocks 1 foot high, extends 0.7 mile SW from **Wreck Point,** 2.8 miles NE of Cape Hurd. The reef is marked by a buoy on the NW side.

Charts 14860, *2200, *2201.–North Channel and **Georgian Bay** are fully described in Canadian Sailing Directions, Great Lakes, Volume II, published by the Canadian Hydrographic Service and sold by the Hydrographic Chart Distribution Office. (See appendix for addresses.)

Aside from the N shore of Drummond, Cockburn, and Manitoulin Islands, previously described, no detailed treatment of these waters is here attempted. The following are descriptions of some of the localities in St. Joseph Channel, North Channel, and Georgian Bay, in georgraphical sequence from W to E.

Charts 14860, *2200.–St. Joseph Island forms the W end of North Channel and separates it from the lower part of the St. Marys River. **St. Joseph Channel** leads from North Channel along the N side of St. Joseph Island and joins St. Marys River at the S end of Sugar Island.

Charts 14883, *2288.–Richards Landing, Ont., is a village on the N side of St. Joseph Island, on the SE side of the part of St. Joseph Channel known as **McGregor Bay.** The Government wharf at the village, marked by a light, has a 180-foot N face with a depth of 14 feet alongside. A marina on the wharf provides gasoline, diesel fuel, water, electricity, and sewage pump-out. Richards Landing is a **Canadian customs vessel reporting station.**

A fixed highway bridge with a clearance of 40 feet over the main navigation channel crosses St. Joseph Channel 2.6 miles NE of Richards Landing. In 1970, the controlling depth in the dredged channel under the bridge was 15 feet. The channel is marked by a **053°20'** lighted range.

Wilson Channel, 0.6 mile NE of the highway bridge, is a narrow channel between Wilson Island and the steep mainland shore. The channel is marked by buoys and the **053°20'** lighted range that marks the channel through the bridge.

Desbarats River flows into the N side of St. Joseph Channel 2.7 miles E of Wilson Channel. In 1974, the buoyed channel leading from deep water in St. Joseph Channel to the river mouth had a controlling depth of 6 feet. The river channel has a depth of about 6 feet. An overhead cable with unknown clearance crosses the river about 0.5 mile above the mouth. Boats should not exceed a speed of 5 mph in the entrance or river channels. **Desbarats, Ont.,** a village about 0.7 mile above the river mouth, has a Government wharf with a 180-foot face. A turning basin off the wharf has a depth of 6 feet.

Campement d'Ours Island, 1.3 miles S of Desbarats River, is separated on its S side from St. Joseph Island by **Desjardins Bay.** A 120-foot public wharf on the S side of the bay has a depth of 6 feet alongside.

Chart *2288.–Hilton Beach, Ont., is a village on the N side of St. Joseph Island, 3.4 miles SE of Campement d'Ours Island. An L-shaped Government wharf at the village, marked by a light, has shelter for small craft on its SE side. The wharf has depths of about 13 feet along the outer face and 6 feet along the inner face. A marina at the wharf provides gasoline, electricity, sewage pump-out, a launching ramp, and minor repairs.

Chart *2295.–Bruce Mines, Ont., is a village on the N side of North Channel opposite the E end of St. Joseph Island. A dredged channel, marked by private buoys, leads NW from deep water in North Channel to a Government wharf at the village. In 1977, the channel had a controlling depth of 14 feet. The wharf had depths of 8 feet along the W side, 15 feet along the S side, and 6 feet along the

E side. Gasoline and diesel fuel are available by truck. Electricity is available at the wharf. Bruce Mines is a **Canadian customs vessel reporting station.**

McKay Island, marked by a light on the E end, is on the W side of the approach to Bruce Mines. Good anchorage is available on the NE side of the island in depths of 15 feet, clay bottom. Good anchorage with protection from E winds in depths of 15 feet, mud bottom, is available in **Hay Bay,** 1.2 miles NE of McKay Island.

Thessalon Point (46°14.2'N., 83°34.1'W.), 11.5 miles ESE of Bruce Mines, extends about 1 mile S from shore and is marked at the S end by a light. Good anchorage with protection from W winds is on the E side of the point in depths of 27 to 33 feet, clay bottom.

Thessalon, Ont., is a town on the inner end of the E side of Thessalon Point. **Thessalon River** flows through the town into North Channel. A reported depth of 3 feet can be carried into the river, and small craft can navigate to the first rapids, about 5 miles above the mouth. Three bridges that cross the river near the mouth have a least clearance of 5 feet. Small-craft facilities just E of the river mouth are protected on the SE side by a breakwater, marked on the W end by a light. An L-shaped Government wharf has reported depths of 4 to 12 feet along the S and E faces. The approach to the wharf is marked by a **022¼°** lighted range. A marina on the N side of the Government wharf provides gasoline, diesel fuel, water, ice, electricity, and sewage pump-out. These facilities are subject to considerable swell from E gales. Thessalon is a **Canadian customs vessel reporting station.**

Charts *2252, *2259, *2268.–Blind River, Ont., is a town on the N side of North Channel, 30 miles E of Thessalon Point, at the mouth of **Blind River.** A 300-foot Government wharf is on the W side of the river mouth. Submerged ruins extend 400 feet SSW from the wharf to a crib marked by a light. A breakwater extends SSW from the E side of the river mouth, with submerged ruins extending 300 feet beyond. A dredged channel, marked at the outer end by buoys, leads from the crib to the wharf. In 1965, the controlling depth was 6 feet. The wharf is subject to considerable surge in SW winds. No services were available at the wharf in 1976. A dam 0.2 mile above the wharf blocks Blind River.

Serpent Harbour is an inlet on the N side of North Channel 15 miles E of Blind River. The inlet is entered between **Hospital Point** on the N and **Emerald Point** (46°11.6'N., 82°40.5'W.) on the S. A shoal bank extends 0.25 mile S from Hospital Point. **Meteor Rock,** 18 feet high, is on the S end of the bank. **Nobles Island** is a large island in the middle of the entrance to the inlet. **Cross Island** is a small island off the W end of Nobles Island, 800 feet E of Meteor Rock. A depth of about 18 feet can be carried through the main entrance to the inlet between Meteor Rock and Cross Island. A wreck, covered 1 foot, is off the N side of Nobles Island, 0.25 mile NE of Cross Island. Anchorage in depths of 13 to 16 feet, mud bottom, is E of Nobles Island.

Strong Island, 1.2 miles W of Emerald Point, is connected by a causeway to the mainland shore N. Reiss Lime Co. has an 850-foot wharf on the E side of the causeway. In 1975, the depth alongside was 16 feet. A chimney N of the causeway is prominent.

Charts *2252, *2257, *2268.–Aird Bay is on the N side of North Channel 9 miles E of Serpent Harbour. **Curran Rock,** awash, is marked by a daybeacon in the middle of the entrance to the bay. **Casgrain Rock,** 4 feet high, is marked by a daybeacon 0.9 mile NNE of Curran Rock. Five mooring buoys on the NW side of the bay provide a berth for tank vessels to discharge to a pipeline marked by buoys. The depth at the berth is 27 feet. The docks at the village of **Cutler, Ont.,** at the head of the bay are in ruins.

Spanish, Ont., is a town on the N side of the mouth of **Spanish River,** 5.5 miles E of Aird Bay. A dredged channel, marked by buoys, leads across the bar at the river mouth. In 1979, the reported depth in the channel was 4 feet. The 191-foot Government wharf at the town has a depth of 5 feet alongside. A marina just E of the Government wharf provides gasoline, sewage pump-out, a launching ramp, and minor engine repairs.

Little Detroit, about 2.8 miles SSE of Spanish, is a narrow channel that joins Whalesback Channel and McBean Channel between the NE end of **Aird Island** and the mainland. A light on Aird Island marks the W entrance to the channel. A **287°** unlighted range marks the course through the E entrance, and a **315°** unlighted range on **Green Island,** 1 mile NW, marks the course for clearing the W end of the channel. A depth of about 16 feet can be carried through the channel on the ranges. **Ethel Rock,** 4 feet high, is on the S side of the channel. Shoals with depths of 1 to 6 feet and a spot awash extend 350 feet E of the rock.

Charts *2245, *2204, *2205.–Killarney Harbour is in the NW part of Georgian Bay opposite the E end of Manitoulin Island. The harbor is formed by **Killarney Channel,** which separates **George Island** from the mainland. The channel has midchannel depths generally of 16 feet or more and can be entered at either end of George Island. The E entrance, being deeper and less complicated, is recommended. **Killarney East Light** (45°58.1'N., 81°29.3'W.), 58 feet above the water, is shown from a white tower on **Red Rock Point,** the N side of the E entrance. A fog signal and a radiobeacon are at the light. A lighted buoy marks the S side of the E entrance. The approach to the W entrance, marked by lights and buoys, has a controlling depth of about 11 feet. Killarney Harbour has good anchorage for small craft with protection from all winds.

Killarney, Ont., a village on the N side of Killarney Channel, has a Government wharf and several private facilities. Transient berths, gasoline, diesel

fuel, water, ice, electricity, sewage pump-out facilities, and a launching ramp are available. Marine railways to 50 tons are available for minor hull and engine repairs.

Charts *2285, *2204.-Key Harbour is a village at the mouth of **Key River,** 38 miles E of Killarney in the NE corner of Georgian Bay. Marinas at the river mouth provide transient berths, gasoline, water, ice, electricity, sewage pump-out, and engine and minor hull repairs. The approaches to Key River, marked by buoys, have good water, but the marinas have depths of 0 to 2 feet alongside and are accessible only when the water level is above Low Water Datum.

Charts *2285, *2293, *2203.-Byng Inlet is in the NE part of Georgian Bay, 10 miles SSE of Key Harbour. The main entrance to the inlet, from SW, leads S of **Bigwood Island** and **Clark Island** at the mouth of the inlet. The channel is well marked by lighted ranges and lighted and unlighted buoys, and has a controlling depth of about 20 feet. Good anchorage in depths of 21 feet, mud bottom, is just SW of Bigwood Island.

Britt, Ont., is a village on the N side of Byng Inlet about 3 miles above the mouth. **Byng Inlet, Ont.,** is on the S side opposite Britt. The channel through the inlet, well marked by buoys, has a controlling depth of about 20 feet to a turning basin off the Canadian Pacific Railway wharf at Britt. In 1967, the controlling depth in the basin was 22 feet.

Wharves.-Several wharves for larger vessels are at the villages. Texaco has berthing SW of **Rabbit Island** along dolphins with depths of 20 feet alongside. Gulf Oil Jetty, on the N shore, has mooring along dolphins with depths of 23 feet alongside. The Canadian Pacific Railway wharf has depths of 18 feet alongside the E end and 5 to 10 feet along the W end.

Small-craft facilities.-The Government wharves at Britt and Byng Inlet have depths of 10 feet at the outer end and 11 feet alongside, respectively. Marinas near the villages provide transient berths, gasoline, water, ice, electricity, and hardware. A 10-ton crane and a 15-ton marine railway are available for hull and engine repairs.

Charts *2284, *2225.-Sequin Bank, (45°19.3'N., 80°31.2'W.), marked at the S end by a lighted bouy, is a rocky bank with depths of 14 to 30 feet off the entrance of the channel leading into Parry Sound.

Red Rock Light (45°21.6'N., 80°24.5'W.), 66 feet avove the water, is shown from a white building with a red horizontal stripe on the N side of the entrance to the channel leading into Parry Sound; a fog signal is at the light. A radar transponder beacon (Racon) is at the light. (See Canadian Light List for details.)

Charts *2284, *2225, *2203.-Snug Harbour is a well sheltered inlet with good anchorage for small craft 5.2 miles E of Red Rock Light. **Snug Harbour, Ont.,** a village at the head of the inlet, has a Government wharf with a depth of 8 feet at the outer end. A marina at the village provides transient berths, gasoline, water, ice, electricity, hardware, and hull and engine repairs.

Charts *2284, *2203, *2202.-Parry Sound is a bay on the E side of Georgian Bay, about 80 miles E of Cape Hurd. The approach to the sound is much obstructed by shoals and islands. A channel with a controlling depth of about 30 feet and well marked by ranges and lighted and unlighted buoys leads into the sound from the W. A lighted buoy about 1.2 miles SW of Red Rock Light marks the entrance to the channel.

Charts *2284, *2203, *2202, *2226.-Parry Sound Harbour, a small bay at the SE end of Parry Sound, is entered between **Bobs Point** on the E and **Salt Point,** marked by a light, on the W. A dredged channel, marked by buoys and a **150°19'** lighted range, leads through the passage between the points. In 1978, the controlling depth in the channel was 21 feet. **Sequin River** flows into the N side of Parry Sound Harbour on the E side of Bobs Point.

Parry Sound, Ont., a town at the mouth of Sequin River, is a **Canadian customs port of entry.**

Wharves.-The 900-foot Government wharf on the W side of the river mouth has a reported depth of 21 feet alongside the outer 500 feet. Depths along the W side of the wharf are 8 to 13 feet. Water, electricity, and sewage pump-out facilities are available.

Imperial Oil Co., SE of the Government wharf, has a 500-foot wharf with a reported depth of 25 feet alongside. The 462-foot wharf of the Sifto Salt Depot, 1 mile N of Bobs Point, has a reported depth of 21 feet alongside.

Caution.-In the spring, heavy flow from Sequin River causes considerable current at the Government wharf.

Supplies.-Diesel fuel is available at the Imperial Oil Co. Wharf or by truck at the Government wharf. Provisions can be obtained in town.

Small-craft facilities.-Numerous marinas are in Parry Sound Harbour. Transient berths, gasoline, diesel fuel, water, ice, electricity, sewage pump-out facilities, and marine supplies are available. Hoists to 6 tons and marine railways to 20 tons are available for hull and engine repairs.

Charts *2284, *2203, *2202, *2227.-Depot Harbour is a recess in the S shore of Parry Sound about 3.7 miles SW of Bobs Point. The entrance to the harbor is protected by **Depot Island.** The main entrance is W of Depot Island. National Steel Co. ships iron ore from an 850-foot wharf on the N side of the E end of the harbor. The reported depth alongside is 21 feet for 300 feet on each side of the loading elevator. The 900-foot Government wharf W of the ore wharf has depths of 22 feet at the W end decreasing to 11 feet at the E end. In

1975, the wharf was in a deteriorating condition. The Government wharf at the E end of the harbor has depths of 12 to 20 feet alongside. Good anchorage is S of the National Steel Co. wharf in depths of about 25 feet, mud bottom, but vessels must avoid the submerged cable across the S part of the harbor.

Chart *2239.–Several small harbors are in the SE arm of Georgian Bay, entered about 33 miles SSE of Parry Sound. The arm is much obstructed by shoals and islands, but the channels to the harbors are well marked by lighted ranges and lighted and unlighted buoys.

Charts *2239, *2202, *2029.–Port Severn, Ont., a village on the N side of the upper end of the SE arm of Georgian Bay, is the W terminus of the Trent-Severn Waterway. (The waterway is described in chapter 5.) Marinas at the village provide transient berths, gasoline, diesel fuel, water, ice, electricity, sewage pump-out, and marine supplies. A 10-ton marine railway is available for hull and engine repairs.

Charts *2239, *2202.–Waubaushene, Ont., a village about 3 miles S of Port Severn, is at the mouth of **Matchedash Bay.** The 159-foot Government wharf at the village has depths of 7 feet alongside. Marinas at the village provide transient berths, gasoline, water, ice, electricity, marine supplies, and engine repairs.

Charts *2239, *2202, *2211.–Hog Bay is an inlet about 3.5 miles W of Waubaushene. The entrance to the bay is marked by buoys and a **148°30′** lighted range. **Victoria Harbour, Ont.,** a town on the E side of the bay on the S side of **Bergie Point,** has two Government wharfs. Depths are 13 and 5 feet along the N and S wharves, respectively. Breakwater ruins extend SW from the S side of Bergie Point to protect the wharves.

Port McNicoll, Ont., on the W side of Hog Bay, has an artificial harbor basin cut 4,500 feet into the shoreline. In 1967, the basin had depths of 19 to 28 feet. The 3,500-foot wharf on the NW side of the basin has no facilities. Grain is shipped and received from the Canadian Pacific Railway wharf on the SE side of the basin. The wharf has a 6½-million-bushel grain elevator. Three marine legs can unload vessels at 39,000 bushels per hour and load vessels at 15,000 bushels per hour. Marinas at Port McNicoll provide gasoline, water, and engine repairs. A 50-ton marine railway is available for repairs to wooden hulls.

Caution.–Strong S winds may reduce the water level in Hog Bay by up to 3 feet in an hour.

Midland Bay is a deep bay just W of Hog Bay. **Midland Bay Shoal,** with a least depth of 9 feet, extends from the W shore of the bay and is marked at the outer end by a lighted buoy. Good anchorage is SW of the shoal in depths of 35 to 40 feet, mud bottom.

Midland, Ont., a town on the SW side of Midland Bay, is an important manufacturing center and grain receiving port. Midland is a **Canadian customs port of entry.** A dredged basin is off the wharves at Midland. In 1976, the controlling depth in the basin was 22 feet.

Wharves.–Midland-Simcoe receives grain at a 760-foot wharf 0.5 mile NW of the dredged basin. The wharf has a reported depth of 22 feet alongside. The wharf has a 4¼-million-bushel grain elevator and two marine legs with an unloading rate of 25,000 bushels per hour.

Three Government mooring piers extend from shore W of the dredged basin and provide 850 feet of berthing space with a reported depth of 24 feet alongside.

Midland Elevator Co. receives grain at a wharf at the S end of the dredged basin. The wharf has a reported depth of about 24 feet alongside and can handle vessels to 730 feet long. The grain elevator has a capacity of over 2½ million bushels, and a marine leg can unload vessels at 20,000 bushels per hour. It is reported that a current frequently sets off the wharf and makes docking difficult.

Several Government piers to 350 feet long are on the SE side of the dredged basin. Some of the piers are used for mooring small craft. The slip between Piers A and C has been dredged to 22 feet. Indusmin, Ltd. has a 980-foot wharf in disrepair just N of the Government piers.

Canada Steamship Lines Coal Wharf, 0.3 mile NE of the dredged basin, is operated by Century Coal Ltd. The 980-foot wharf is in disrepair and is used as a storage area for salt and stone. The reported depth alongside is 20 feet.

Supplies.–Provisions are available at Midland. Bunkers and diesel fuel must be delivered by tank truck. Water is available at the Midland Elevator Co.

Repairs.–Hull and engine repairs are available from the Great Lakes Boat and Machine Co. on the wharf extension SW of the Midland-Simcoe elevator.

Small-craft facilities.–Marinas at Midland provide transient berths, gasoline, diesel fuel, water, sewage pump-out, and a launching ramp. Hoists to 20 tons and a 20-ton marine railway are available for hull and engine repairs.

Tiffin Basin is the SE part of Midland Bay. Canadian National Railways receives grain at a 730-foot wharf on the W side of the basin. In 1954, a basin at the face of the wharf was dredged to a depth of 23 feet. A turning basin N of the wharf was dredged to 21 feet. A **147°** lighted range marks the approach to the wharf. The wharf has a 4½-million-bushel grain elevator and three marine legs with an unloading rate of 40,000 bushels per hour. In April 1980, shoaling to an unknown extent was reported along the wharf face in about 44°44′47.5″N., 79°51′25.0″W.

Charts *2239, *2202, *2216.–Outer Harbour, the approach to Penetang Harbour, is on the W side of the SE arm of Georgian Bay. The harbor is deep and wide, narrowing at the W end. **Whiskey Island,**

marked by a light and surrounded by shoals, is off the NW shore of Outer Harbour. **Black Bay,** at the inner end of Outer Harbour, has good anchorage in depths of 30 to 40 feet, mud bottom, N of the light that marks the pier ruins that extend N from Dalton (Asylum) Point.

Penetang Harbour, entered between **Michaud Point** on the W and **Dalton (Asylum) Point** on the E, is a narrow, well protected inlet that extends 3 miles S from Outer Harbour. Depths are 30 feet in the N part decreasing to 10 feet in **South Basin** at the S end. The narrow deepwater channel between Michaud Point and Dalton Point is marked by buoys, as are the outer ends of shoals that extend from shore farther S in the harbor. Good anchorage in depths of about 27 feet, mud bottom, is W of **Magazine Island** in the N part of the harbor.

Penetanguishene, Ont., is a town on the E side near the S end of Penetang Harbour. A **186°** lighted range at the S end of the harbor marks the approach to the wharves at the town.

Esplanade Wharf, 1,500 feet long, is on the E side of South Basin. The S part of the wharf is in disrepair. A Government wharf extends W from the N end of Esplanade Wharf and has 523 feet of berthing space on the N side. A T-head Government wharf just S forms a small-craft basin on its S side. Water and electricity are available.

Numerous marinas are in Penetang Harbour. Transient berths, gasoline, diesel fuel, water, ice, electricity, sewage pump-out facilities, marine supplies, and launching ramps are available. Hoists to 8 tons and marine railways to 60 tons are available for hull and engine repairs.

Chart *2201.–Christian Island, Beckwith Island, and **Hope Island** form an island group off the NW extremity of the peninsula that separates the SE arm of Georgian Bay from the main body. **Hope Island Light** (44°54.9′N., 80°09.9′W.), 55 feet above the water, is shown from the NE point of Hope Island, the northernmost island in the group. A fog signal and a radiobeacon are at the light. Shoals that extend 1 mile N from Hope Island are marked at the outer edge by a lighted buoy.

Nottawasaga River flows into the S end of Georgian Bay on the SE side of **Nottawasaga Bay.** Buoys mark the entrance, and a light marks the N side of the river mouth. The river is fairly deep, but local knowledge is advised.

Charts *2201, *2271.–Collingwood, Ont., is a town at the S end of Georgian Bay, on the S side of Nottawasaga Bay. Breakwaters on the NW and E enclose the town harbor.

Channels.–The approach to the harbor is marked by a **150°15′** lighted range. A ship calibrating radiobeacon is near the front range light. (See Canadian Radio Aids to Marine Navigation for details.) A dredged entrance channel, marked by buoys and a **179°55′** lighted range, leads S from deep water in the bay past the W breakwater to a turning basin just inside the outer end of the E breakwater. Dredged channels lead SE and W from the turning basin to docking facilities. The entrance channel and turning basin were dredged to 21 feet in 1974, and the channel leading SE from the basin was dredged to 17 feet in 1966. In January 1980, shoaling to 15 feet was reported in the turning basin. An 11-foot spot is in the NW part of the basin in about 44°30′44″N., 80°13′36″W. In 1968, the channel that leads W from the basin had a controlling depth of 10 feet.

Dangers.–Lockerbie Rock, with a least depth of 13 feet, is in the approach to the harbor on the entrance channel rangeline and is marked on the W side by a lighted buoy.

Anchorages.–There is no room for anchorage in the harbor. In severe weather, a considerable sea rolls in between the breakwaters, but vessels can find safe moorage at the wharves in the harbor.

Collingwood is a **Canadian customs port of entry.**

Wharves.–Grain is received and shipped from the 1,080-foot grain elevator wharf on the E side of the turning basin. The grain elevator has a capacity of 2 million bushels, and a marine leg can load or unload vessels at 22,000 bushels per hour.

A 500-foot Government wharf, 1,500 feet SE of the grain elevator, had a depth of 16 feet alongside in 1975. A 75-ton shear-leg crane is on the wharf. The Imperial Oil Co. Wharf W of the turning basin was in disrepair in 1975.

Repairs.–Collingwood Shipyards, at the head of the dredged channel, operates a graving dock with a length of 480 feet on the keel blocks and 518 feet overall, a width at the entrance of 56 feet, a depth over the sill of 14 feet. Facilities for making extensive hull and engine repairs are available.

Small-craft facilities.–A launching ramp is in the harbor. Gasoline and diesel fuel can be obtained in town.

Chart *2201.–Thornbury, Ont., is a town at the mouth of **Beaver River,** 12 miles NW of Collingwood. A harbor basin, protected by breakwaters, is on the NW side of the river mouth and separated from it by a narrow neck of land. A dredged channel, marked by a **214°** lighted range, leads between the breakwaters into the basin. In 1944, the entrance channel was dredged to 12 feet and the basin to 10 feet. A 600-foot Government wharf is on the SW side of the basin. Sewage pump-out facilities are available.

Charts *2201, *2271.–Meaford, Ont., is a town and small-craft harbor on the SW side of Nottawasaga Bay at the mouth of **Bighead River,** 20 miles NW of Collingwood. The harbor is formed by breakwaters that extend N from either side of the river mouth and by a N breakwater that extends W from the outer end of the E breakwater. The W end of the N breakwater is marked by a light, and the entrance channel to the harbor is marked by buoys. The harbor basin has depths of about 10 to 14 feet. A boatyard on the NW side of the basin has a 5-ton crane and a 30-ton marine railway. Transient berths, gasoline, diesel fuel by truck, and sewage pump-out facilities are available.

Chart *2201.-A **danger area** of a Canadian Land Forces Exercise Area extends about 6 miles offshore around the N end of the peninsula that separates the W side of Nottawasaga Bay from Owen Sound. The area, from the water surface to an altitude of 15,000 feet, is used only intermittently. The periods of use are announced by local Canadian Coast Guard Marine Radio Broadcast and may also be advertised in local newspapers. (For details, consult the Annual Edition of Canadian Notices to Mariners.)

Charts *2282, *2271.-Owen Sound Harbour, at the head of **Owen Sound,** is in the SW part of Georgian Bay, at the base of the E side of Bruce Peninsula. **Sydenham River** flows through the city of **Owen Sound, Ont.,** into the head of the sound. The grain elevator on the W side of the river mouth and the storage tanks on the E side of the mouth are prominent.

Channels.-The dredged entrance channel, marked by buoys and a **195°** lighted range, leads SSW from deep water in the sound to the mouth of Sydenham River and upstream for about 0.7 mile. A radiobeacon is at the front range light. A light marks the outer end of a pier on the W side of the river mouth. In 1964, the channels were dredged to depths of 23 feet in the entrance channel, 22 feet in the lower part of the river channel, and 18 feet in the upper part. The channel has been widened to form a basin off the grain elevator on the W side of the river mouth.

Anchorages.-Good anchorage is about 1 mile N of the front range light, W of the rangeline, in depths of 36 to 42 feet, mud bottom.

Owen Sound is a **Canadian customs port of entry.**

Wharves.-A continuous line of Government wharves extends 3,650 feet along the E side of the river. From the N end, reported depths alongside are 22 feet for 1,650 feet, thence 18 feet for the next 600 feet, thence 16 feet for 800 feet, and thence shoaling from 15 to 6 feet in the S 600 feet.

Great Lakes Elevator Co. receives and ships grain from an 840-foot wharf on the W side of the river mouth. The reported depth alongside is 22 feet. The 4-million-bushel grain elevator has a marine leg that can load or discharge vessels at an average rate of 15,000 bushels per hour.

A 780-foot wharf, with berthing along dolphins and a reported depth of 16 feet alongside, is 1,800 feet S of the grain elevator. Just S of the dolphins, a 450-foot Government wharf has a reported depth of 17 feet alongside. A 460-foot Government wharf with a reported depth of 11 feet alongside is just S.

Supplies.-Water and electrical shore-power connections are available at all wharves. Diesel fuel is available by truck. Coal and bunker C are available with advance arrangements.

Small-craft facilities.-Transient berths, gasoline, water, electricity, and sailboat repairs are available NW of the river mouth. A boatyard NE of the river mouth has a 110-ton marine railway for hull and engine repairs.

Chart *2282.-Colpoys Bay, 10 miles NW of Owen Sound, is protected from the heavy seas of Georgian Bay by three islands at its mouth: **Hay Island, Griffith Island,** and **White Cloud Island.** The bay is 3 miles wide at the mouth and narrows to about 0.8 mile at its head, 8.5 miles SW.

Wiarton, Ont., at the head of Colpoys Bay, has a 700-foot breakwater-wharf with a reported depth of 15 feet alongside. In 1976, the wharf was in poor condition. A 720-foot L-shaped Government wharf 0.4 mile SE of the breakwater-wharf has depths of 5 to 6 feet at the outer face and is marked on the outer end by a light. Water is available.

Colpoys Bay, Ont., is a village on the NW side of Colpoys Bay, 2.3 miles NE of Wiarton. The 350-foot town wharf, marked by a light, has reported depths of 12 feet along the face and 7 feet along the S side.

Excellent anchorage in depths to 60 feet is between the village of Colpoys Bay and Wiarton.

Lion's Head Harbour, about 15 miles NW of Colpoys Bay, is a well protected inlet on the S side of **Isthmus Bay.** The harbor, with general depths of 5 to 30 feet, is partially protected from N winds by a Government breakwater-wharf that extends E from the W side of the entrance. The wharf is marked near the outer end by a light. The submerged ruins of a former breakwater extend 50 feet beyond the end of the wharf and are marked by a buoy. Anchorage in the harbor is not recommended because of poor holding ground. A launching ramp is on the NW side of the harbor. Gasoline, electricity, and sewage pump-out facilities are available at the wharf.

Charts *2235, *2292, *2274.-Tobermory Harbour, a deep bay at the NW extremity of Bruce Peninsula, is entered between **North Point** on the E and **Lighthouse Point** on the W, each marked by a light. **Big Tub Harbour,** the W arm of the bay, extends 0.5 mile WSW on the S side of Lighthouse Point. The shores are generally deep-to except for shoaling at the head. A sizeable sea enters the arm during strong NE winds. A marina on the N side of the arm has transient berths, gasoline, diesel fuel, and sewage pump-out facilities.

Little Tub Harbour extends about 0.2 mile S from the SE corner of Tobermory Harbour. It is reported to be a good, sheltered harbor, with mud bottom, but it is too narrow for vessels to lie at single anchor. **Tobermory, Ont.,** the village at the head of Little Tub Harbour, is a **Canadian customs vessel reporting station.** Berthing for small craft is available at the Government wharves at the village. Marinas at Tobermory provide transient berths, gasoline, diesel fuel, and sewage pump-out. Minor engine repairs are available. A ferry operates from the W side of the entrance of Little Tub Harbour to South Baymouth at the SE end of Manitoulin Island.

Chart *2292.-From **Cape Hurd** (45°13.3'N., 81°43.7'W.), the E shore of Lake Huron extends SE for about 24 miles to Lyal Island. This stretch

is rocky and dangerous within 2 miles of shore; at night or in thick weather the shore should be given a wide berth.

Local magnetic disturbance.–Differences from normal variation of up to 9° have been observed about 27 miles W of Cape Hurd.

Arbutus Rock, covered 15 feet, is 1.8 miles SSW of Cape Hurd. Another rock, covered 15 feet, is 0.8 mile E of Arbutus Rock. **Baptist Rock,** covered 16 feet, is 0.5 mile S of **Baptist Island. Hopkins Bay** has anchorage in the NE part, but vessels must cross a 12-foot shoal that extends across the bay. **Warner Bay,** 5 miles SE of Cape Hurd, has anchorage in depths of 18 to 25 feet, mud and sand bottom. **Eagle Harbour** is very shallow and foul, and **Dorcas Bay** is generally foul.

Campbell Reef, with a least depth of 9 feet, is 1.3 miles W of **Little Eagle Point,** the S point of Dorcas Bay. **Little Eagle Harbour** has shelter for small craft, with protection from all but SW winds close on the NW side of **Coal Oil Point. Porcupine Reef,** with a depth of 9 feet at the outer end, extends 0.7 mile SW from **Porcupine Point,** 9.5 miles SE of Cape Hurd. **Cataract Rock,** covered 15 feet, is 1 mile SW of the point. **Corisande Bay** is foul. **Huntress Reef,** with depths less than 6 feet, extends 0.5 mile SW from **Johnston Point** (45°07.0′N., 81°33.2′W.).

Johnston Harbour is a small sheltered cove, open to S and SW, with limited anchorage in the entrance between Johnston Point on the N and **Terry Point** on the S. A detached 17-foot shoal is 1.3 miles S of Terry Point.

Pine Tree Harbour, 4.2 miles SSE of Johnston Point, has anchorage for small craft in depths of about 10 feet. The entrance to the harbor is marked by buoys and a **035°26′** lighted range. **Gilphie Reef,** with a least depth of 11 feet, is in the harbor approach on the rangeline. **Little Pine Tree Harbour** is a well-protected inlet providing limited anchorage for craft drawing less than 5 feet. From Little Pine Tree Harbour S for 3.8 miles to **Scotch Thistle Point,** detached spots with depths to 13 feet extend 1 mile from shore.

Greenough Bank, an extensive offshore bank with rocks awash, extends from a point 0.5 mile NW of Scotch Thistle Point S to a point 1.4 miles W of **Greenough Point** (44°58.3′N., 81°26.2′W.). **Cornet Ground,** with a least depth of 7 feet, is 1.6 miles SW of Greenough Point. Several other shoal spots with depths to 9 feet are in the vicinity of Cornet Ground.

Stokes Bay, 2.5 miles E of Greenough Point, is entered between Greenough Point on the N and **Lyal Island,** marked by a light, on the S. The entrance channel, well marked by buoys and a **068°55′** lighted range, leads through the shoals W of Lyal Island to the anchorage N of it. Thence buoys mark the channel to the wharf in Stokes Bay. A depth of about 21 feet can be carried to the anchorage. The anchorage, protected from the sea by the off-lying reefs, affords protection from any particular wind in depths of 12 to 36 feet, mud bottom. Vessels entering the harbor at night should not proceed beyond the anchorage. The buoyed channel from the E side of the anchorage to the wharf in Stokes Bay has a controlling depth of about 7 feet.

The 150-foot Government wharf on the NW side of Stokes Bay has a depth of about 6½ feet at the outer end. Gasoline is available. Anchorage for small craft is about 0.6 mile S of the wharf in depths of about 12 feet off the SW side of Garden Island.

From Lyal Island S for about 17 miles to **Chiefs Point** (44°41.8′N., 81°18.2′W.), shoals, rocks, and islands render the shore dangerous within 3 miles. **Wanderer Shoal,** with a least depth of 10 feet, is 0.9 mile W of Lyal Island. A 14-foot shoal is just W of Wanderer Shoal. **Lyal Reef,** with depths less than 6 feet, extends 2 miles SW from Lyal Island. **Murton Reef,** with a least depth of 6 feet, is 1.7 miles S of Lyal Island.

Little Pike Bay, 3.2 miles S of Lyal Island, has good, but limited, anchorage for small craft. A depth of about 11 feet can be carried through the narrow, crooked entrance channel, which has a sharp turn around the point on the S side of the entrance. Local knowledge is advised. A marina near the head of the bay provides transient berths, water, electricity, a 1-ton marine railway, and engine repairs.

Lincoln Shoal has a depth of 14 feet at its N end, 1.3 miles W of the S entrance point of Little Pike Bay. The shoal extends 1.3 miles S, with a least depth of 1 foot. **Wells Shoal,** with a least depth of 13 feet, is W of the S end of Lincoln Shoal. A very shallow bank extends W from the S entrance point of Little Pike Bay to within 0.15 mile of Lincoln Shoal and thence S parallel to the shoal. A narrow channel with a depth of about 18 feet leads between the bank and shoal. **Milton Bank,** with a least depth of 2 feet, is 0.6 mile S of the S end of Lincoln Shoal. **Barrett Reef,** awash, is 0.6 mile SE of Milton Bank and is marked at the S end by a buoy.

Pike Bay, enclosed on the W by **Pike Point,** is 6.2 miles SE of Lyal Island. An approach channel, marked by a **096½°** unlighted range on **Kolfage Island,** leads S of Barrett Reef to the W side of the island. The channel around the S side of Kolfage Island is complicated and is not recommended without local knowledge. E of Kolfage Island, a **018°** unlighted range leads into Pike Bay, but because of rocks very close to the rangeline, local knowledge is advised. A marina on the E side of Pike Bay provides transient berths, gasoline, water, ice, and sewage pump-out. The owner will guide visiting craft into the bay.

Harrison Shoal, covered 7 feet, is 1.8 miles SW of Kolfage Island. **Hattie Rock,** covered less than 6 feet, is 0.6 mile S of Harrison Shoal. **Drake Shoal,** covered 8 feet, is 1.6 miles SE of Harrison Shoal. A deep narrow channel on the S side of Drake Shoal leads to an anchorage with fairly good shelter provided by the off-lying reefs. The anchorage has depths of 10 to 26 feet.

Fishing Islands and their surrounding reefs fill

the waters within 3 miles of shore from Drake Shoal S for 9 miles to Chiefs Point. Several anchorages are available in this stretch: a small area N of **Beament Island** in depths of 18 feet; a limited space SE of **Burke Island** to which a depth of 10 feet can be carried between **Scout Reef** and **Scotch Bonnet Island;** and E of **Whitefish Island** in depths of 11 to 17 feet, mud bottom, with 10 feet in the approach.

Local magnetic disturbance.–Differences from normal variation of up to 17° have been observed about 14 miles WNW of Chiefs Point.

From Chiefs Point the shore curves SE and thence SW to **Frenchman Point** (44°35.5'N., 81°17.7'W.), 7 miles S. Shoals extend about 0.7 mile from shore. **Sauble River** flows into the lake 2.5 miles SE of Chiefs Point. The approach to the river is marked by private buoys and an unlighted range. Since the buoys are moved frequently to mark the best water, the range is usually useful only for locating the buoyed channel. In 1976, the reported depth over the river bar was less than 1 foot. Marinas in the river provide transient berths, gasoline, water, electricity, sewage pump-out, and hull repairs.

A shoal with a depth of 8 feet at the outer end extends 0.7 mile from shore 1 mile SW of Frenchman Point. Otherwise, the shoal border is less than 0.5 mile wide for 7.3 miles SW to Saugeen River. **Lee Bank,** with a least depth of 1 foot, parallels the shore from about 1 to 3.3 miles N of the mouth of Saugeen River. A buoy marks the S end of the bank. **Lambert Shoal,** with a least depth of 7 feet, is 0.7 mile NW of the river mouth, close N of the river approach channel. The S end of the shoal is marked by a lighted buoy.

Chantry Shoal is a large bank of very shallow water that extends from a point 1.4 miles WNW of Saugeen River mouth SSW for 2.5 miles. The N and S ends of the bank are marked by a lighted bell buoy and a buoy, respectively. **Chantry Island,** near the middle of the bank, is marked by a light. Submerged breakwater ruins extend from the N end of Chantry Island E to shore. A gap near the center of the breakwaters is marked by buoys. The breakwaters formerly formed a harbor of refuge E of Chantry Island, but no longer offer protection.

Southampton Harbour, serving the city of **Southampton, Ont.,** is at the mouth of **Saugeen River,** 52 miles SSE of Cape Hurd.

Channels.–An entrance channel marked by buoys and a **095°15'** lighted range leads to the river mouth. Piers at the river mouth protect a small basin. The front range light and a fog signal are on the outer end of the N pier. In 1975, the controlling depth in the entrance channel was 7½ feet, but a depth of 11 feet could be carried by holding to the N side of the channel. In 1975, the midchannel controlling depth was 7 feet to the highway bridge 0.3 mile above the mouth, thence 6 feet to the marina just upstream.

Bridge.–A fixed highway bridge with a clearance of 29 feet crosses the river 0.3 mile above the mouth. Overhead cables above the bridge have a least clearance of 49 feet.

Caution.–The entrance channel is unsafe in heavy seas from W or NW. W winds cause a strong surge in the river mouth. Vessels should seek shelter above the bridge.

Southampton is a **Canadian customs port of entry.**

Small-craft facilities.–A marina 0.2 mile above the bridge provides transient berths, gasoline, water, ice, electricity, and small engine repairs.

Charts *2291, *2292.–McNab Point (44°28.4'N., 81°23.6'W.), 2.2 miles SSW of Saugeen River, is marked by a light.

Chart *2291.–Port Elgin, Ont., is a town and small-craft harbor 4.5 miles SSW of Saugeen River. The harbor basin is enclosed by breakwaters. The entrance to the basin is marked by buoys and a **109°08'** lighted range. In 1975, the entrance channel had a controlling depth of 5 feet, with depths in the basin of 8 to 11 feet in the S part, except for shoaling along the edges, and 4 feet and less in the N part. Good anchorage is in the basin, mud bottom. A marina on the SE side of the basin provides transient berths, gasoline, diesel fuel, water, ice, electricity, and sewage pump-out. Small engine and hull repairs are available in the harbor.

Logie Rock, covered 10 feet and marked on the N side by a lighted buoy, is 2.3 miles NW of Port Elgin. From Port Elgin SW for 4.3 miles to MacGregor Point, several shallow reefs extend as much as 1.7 miles N from shore. **Belcher Reef,** the westernmost, extends to within 0.4 mile of Logie Rock with a deep channel, obstructed by 16-and 17-foot spots, between.

From **MacGregor Point** (44°25.0'N., 81°29.1'W.), the shore trends SSW for 18.5 miles to Kincardine. From MacGregor Point SW for 7 miles to **Macpherson Point,** shoals extend 1 mile from shore, thence for the rest of this stretch shoals extend no more than 0.7 mile from shore. **Loscombe Bank,** with a least depth of 8 feet, is 1 mile N of Macpherson Point. The structures at the nuclear powerplant on **Douglas Point,** 1.5 miles SW of Macpherson Point, are prominent. **Inverhuron Bay,** 3.5 miles S of Macpherson Point, has good anchorage with protection from N, E, and S winds in depths of 24 feet, sand bottom.

Kincardine, Ont., is a town at the mouth of **Penetangore River,** 26 miles SSW of Saugeen River. A water tank in the town is prominent. The approach to the river mouth is marked by a **104°30'** lighted range. A channel leads between piers at the river mouth to a basin on the S side of the river just inside the mouth. The front range light and a fog signal are on the outer end of the N pier. In 1973, the channel between the piers had a controlling depth of 5 feet, with 5 to 7 feet in the basin. The channel and basin are subject to silting from the river. A marina on the E side of the basin provides transient berths, gasoline, water, ice, electricity, sewage pump-out, marine supplies, and hull and engine repairs.

From Kincardine, the shore trends SW for 9.3 miles to **Point Clark.** The shoal border and offlying detached spots increase to a width of 1.2 miles. **Tolmie Reef,** with a least depth of 11 feet, is 1.4 miles offshore near the middle of this stretch. **Clark Reef,** covered 2 feet, is marked on the W side by a buoy 1.2 miles W of Point Clark. **Point Clark Light** (44°04.4'N., 81°45.5'W.), 93 feet above the water, is shown from a white circular tower on the point.

From Point Clark, the shore extends S for 22.5 miles to Goderich. In the N part of the reach, shoals extend 1.5 miles from shore, but then decrease to a maximum extent of 0.7 mile in the S part of the reach.

Charts *2290, *2291.–Goderich Harbour, serving the town of **Goderich, Ont.,** is at the mouth of **Maitland River,** 22.5 miles S of Point Clark. Buildings at the salt mine on the N side of the harbor and the grain elevators on the S side of the harbor are prominent.

Channels.–A channel, marked by buoys and a **087°** lighted range, leads from deep water in Lake Huron between converging detached breakwaters to an outer harbor, thence between parallel piers to a harbor basin on the S side of the river mouth. A breakwall separates the N side of the basin from the river. The outer ends of the breakwaters are marked by lights; a fog signal is at the S light. The front range light and a radiobeacon are on the outer end of the N pier. In August 1980, the controlling depth was 20 feet through the entrance channel to the basin, with shoaling to less than 17 feet off the end of the S pier, thence 20 feet in the basin, except for shoaling to 17 feet on the N and W sides. In May 1981, shoaling to an unknown extent was reported along the edges of the entrance channel.

Anchorage.–Good anchorage is available off the piers, clay bottom. The basin does not afford anchorage because of rock bottom.

Towage.–Three small tugs are available to assist vessel movements in the basin.

Goderich is a **Canadian customs port of entry.**

Wharves.–Vessels load salt along the N pier. Grain is shipped and received on the SE side of the basin. The grain elevators of the Goderich Elevator and Transit Co. have a capacity of over 4½ million bushels. Four marine legs can unload vessels at 25,000 bushels per hour. There are two loading spouts.

Supplies.–Electrical shore-power connections are available at the wharves. Water and fuels are available by tank truck. Machine shops in the town can make minor repairs.

Small-craft facilities.–Transient berths, gasoline, water, ice, electricity, and sewage pump-out facilities are available at the municipal marina on the W side of the basin.

Charts 14862, *2290.–From Goderich, the shore extends S for 30 miles to Grand Bend, thence 15 miles SW to Kettle Point. In the N part of this stretch, the shore is a clay bank about 75 feet high and decreasing in height to Grand Bend. The S part of the stretch is sandy beach. Shoals extend no more than 1 mile from shore. **Cantin Shoal,** boulders covered 8 feet, is 0.9 mile offshore 3.4 miles NE of Grand Bend.

Bayfield, Ont., is a town and small-craft harbor at the mouth of **Bayfield River,** 12 miles S of Goderich. An entrance channel, dredged to a depth of 7 feet in 1975, leads from deep water in Lake Huron between piers at the river mouth to the harbor basin just inside. The approach to the river is marked by a **076°45'** lighted range, and the outer end of the S breakwater is marked by a light. In 1975, the W part of the basin was dredged to a depth of 7 feet and the E part to 5 feet. A 700-foot Government wharf on the S side of the basin has depths of 5 to 7 feet alongside. Marinas in the basin provide transient berths, gasoline, diesel fuel, water, ice, electricity, and sewage pump-out. Hoists to 28 tons are available for hull and engine repairs.

Grand Bend, Ont., is a village at the mouth of the N arm of **Ausable River,** about 30 miles S of Goderich. Piers at the river mouth protect a small-craft basin just inside. The approach to the river is marked by a **098°** lighted range. The front range light is on the outer end of the N pier. A fog signal is at the rear light. The entrance channel between the piers was dredged to a depth of 7 feet in 1975, but is subject to silting, and caution is advised. In September 1981, two sandbars with depths of 4½ feet or less were reported about 33 yards W of the end of the N pier. W winds cause a surge in the harbor. Transient berths, gasoline, diesel fuel, water, ice, and sewage pump-out facilities are available.

Port Franks, Ont., is a village about 0.5 mile above the mouth of the W branch of Ausable River, 8.5 miles SW of Grand Bend. A light marks the SW side of the river mouth, and buoys mark the entrance channel. Annually the river mouth is scoured by freshets and has a reported controlling depth of 4 to 5 feet during summer, the deeper water on the S side. However, a shifting sand bank, covered about 1 foot, is lakeward of the river mouth. Local knowledge is advised. In fresh NW winds, the approach to the river is unsafe. Marinas in the river provide transient berths, gasoline, water, ice, electricity, sewage pump-out, marine supplies, a 2-ton hoist, and hull and engine repairs.

Kettle Point (43°13.0'N., 82°00.9'W.), marked by a light, is the N extremity of **Cape Ipperwash,** 25 miles NE of the head of St. Clair River. **Kettle Point Reef,** with depths of 13 feet at the outer edges, extends 2.3 miles NW and 2 miles W from Kettle Point. The NW side of the reef is marked by a lighted buoy and the W side by a buoy.

From Kettle Point SW for 11 miles to **Blue Point,** shoals extend about 2 miles from shore. About 5 miles SW of Blue Point, the shoal border decreases in width to 0.3 mile and maintains this character to within about 2.7 miles of the head of St. Clair River.

Perch Creek, 5.8 miles SW of Blue Point, is en-

tered between breakwaters at the mouth. The breakwaters form a refuge for small craft, but it is exposed to N and W winds. In 1971, the channel between the breakwaters had a depth of about 5 feet, but is subject to silting. A highway bridge with a clearance of about 10 feet crosses the creek 0.1 mile above the mouth. Boats normally berth above the bridge, where there is little or no surge.

The shoals that fill the S end of Lake Huron at the head of St. Clair River are described at the beginning of this chapter.

11. LAKE MICHIGAN

Depths and vertical clearances under overhead cables and bridges given in this chapter are referred to Low Water Datum, which for Lake Michigan is an elevation 576.8 feet above mean water level at Pointe-au-Pere (Father Point), Quebec, on International Great Lakes Datum (1955). (See Chart Datum, chapter 1.)

Dimensions, etc.

Length, steamer track, Chicago to Straits of Mackinac; 321 miles.

Length (right line), from about longitude 87°30′W. at the S end to 85°45′W. at the N end; 307 miles.

Breadth (right line), on about latitude 45°25′N.; 118 miles.

Depth, maximum recorded by NOS; 923 feet.

Water surface of lake (including Green Bay); 22,300 square miles.

Entire drainage basin (including Green Bay); 67,900 square miles.

General description.–**Lake Michigan** is the third largest of the Great Lakes and is the only one entirely within the United States. The only natural outlet of the lake is at the N end through the Straits of Mackinac. At the S end of the lake, the Illinois Waterway provides a connection to the Mississippi River and the Gulf of Mexico. The N part of the lake has many islands and is indented by several bays; Green Bay and Grand Traverse Bay are the largest. The shores in the S part of the lake are regular, and it has been necessary to construct artificial harbors. The forested shores in the N part of the lake are sparsely populated, while those in the S part are near the heart of the great urban industrial area of the U.S. Midwest.

Fluctuations of water level.–The normal elevation of the lake surface varies irregularly from year to year. During the course of each year, the surface is subject to a consistent seasonal rise and fall, the lowest stages prevailing during the winter and the highest during the summer.

In addition to the normal seasonal fluctuations, oscillations of irregular amount and duration are also produced by storms. Winds and barometric pressure changes that accompany squalls can produce fluctuations that last from a few minutes to a few hours. At other times, strong winds of sustained speed and direction can produce fluctuations that last a few hours or a day. These winds drive forward a greater volume of surface water than can be carried off by the lower return currents, thus raising the water level on the lee shore and lowering it on the windward shore. This effect is more pronounced in bays and at the extremities of the lake, where the impelled water is concentrated in a small space by converging shores, especially if coupled with a gradually sloping inshore bottom which even further reduces the flow of the lower return currents. This condition is very pronounced at Green Bay Harbor.

Weather.–Rough water is created when strong winds blow over a long fetch of water. Northerly winds cause this on the S part of the lake and southerly winds have the same effect on the N part of the lake. They raise dangerous seas and generate hazardous currents at harbor entrances. Winds with southerly components are prevalent during the entire navigation season. Northerlies are a little less frequent, but are common, particularly in spring. The sea conditions are worst in October and November, when, lakewide, wave heights of 5 to 10 feet are encountered about 35 percent of the time. In October, S through SW winds are most often responsible, while by November W through N winds often generate rough seas. Seas of 10 feet or more are encountered 3 to 5 percent of the time from November through March. Extreme waves of 20 to 22 feet have been encountered. During the spring, high seas are infrequent, but 5-to 10-foot seas develop 15 to 30 percent of the time in the S and 20 to 40 percent in the N. Summer seas climb above 10 feet less than 1 percent of the time, while those in the 5- to 10-foot category drop to less than 20 percent in June and July. By August, the fall buildup begins.

Gales are most likely from September through April, particularly in the fall. During this season gales blow 3 to 7 percent of the time; speeds of 28 knots or more occur from 12 to 20 percent of the time. Strong winds often blow out of the W and NW, making E shore harbor entrances dangerous. The strongest measured over-the-lake wind was out of the WSW at 58 knots. However, since Green Bay recorded a 95-knot southwesterly one May, it is not unrealistic to expect a wind extreme of 100 knots or more over open waters. Spring winds can still blow strong, with winds of 28 knots or more encountered about 4 to 8 percent of the time. They do slacken from their winter fierceness, with southerlies and southwesterlies becoming more frequent and northerlies less so as summer approaches. Strong winds are infrequent in summer and mostly associated with thunderstorms. S and SW winds prevail particularly in the N; southeasterlies are also common in the S. Northerlies are a secondary wind.

Coastal winds are more localized and variable. Along the Michigan shore, spring winds are variable, particularly in the morning, when northerlies, easterlies, and southerlies are among the most common. By afternoon, aided by a lake-breeze effect, there are a preponderance of winds out of the S,

particularly with the approach of summer. Summer also brings a slackening of windspeeds. The likelihood of encountering winds of 28 knots or more falls from a 4- to 10-percent chance in March to less than 3 percent by May. The most likely cause of strong winds in spring and summer are thunderstorm gusts. By summer, windspeeds of 28 knots or more occur less than 4 percent of the time and less than 2 percent most of the time. Summer winds along the shore are usually out of the E through S during the morning hours, swinging to the S and NW by afternoon, with an increase in speed. By October, there is a noticeable increase in windspeeds. Speeds of 28 knots or more increase to 4 to 6 percent. By December, these speeds can be encountered up to 11 percent of the time. Morning directions are variable, with E, S, and W winds among the most common. Afternoon winds are most often out of the S through W. The strong winds continue throught the winter and are associated with winter storms, which bring a variety of winds from SW through NE.

Along the W shore of the lake, spring winds are variable, but the influence of the land-lake breeze is already noticeable. Morning winds often have a westerly component, while an easterly influence is evident during the afternoon. Wind strength gradually abates during spring; by May, winds of 28 knots or more are encountered less than 1 percent of the time. Except for occasional thunderstorm gusts, summer winds rarely exceed 28 knots through September. Morning breezes are generally out of the S through W. During the day, they strengthen slightly and blow out of the NE through SE; SW and W winds are also common during the afternoon, when the prevailing circulation interferes with the lake-breeze effect. With autumn comes an increase in strength and less diurnal variability. By November, winds of 28 knots or more are encountered about 1 percent of the time. Fall winds blow mainly out of the S through NW, with SW and W winds the most frequent. During winter, westerlies and northwesterlies are common, but unseemingly, winds of 28 knots or more are no more frequent than in fall.

While thunderstorms can occur at any time, they are most likely from May through September. During this period, thunder is heard on an average of 4 to 8 days per month at locations along the shore and 1 to 3 percent of the time over open water. Activity is a little more numerous in the S than the N. Over open water, July and August are the peak months, while June and July are more active along the shore. During the summer, a cool dome of air, the result of the lake breeze, often blocks thunderstorms and squall lines during the day. This results in a nighttime peak in activity. However, a severe squall line may break through this block, or due to a strong prevailing circulation, the block may not exist.

In spring, when there is often a clash between cold and warm air, thunderstorms and squall lines can be violent. On occasion they may trigger tornadoes or even waterspouts. This area lies at the NE edge of the nation's maximum frequency belt for tornadoes. Although rare, tornadoes are most likely from April through June.

Poor visibilities, caused by fog, rain, snow, and pollution, may occur in any season. Fog is the principal cause of visibilities less than 0.5 mile. It is most likely in the spring and early summer over open water (advection fog) and from late fall through spring along the shore (radiation fog).

In open waters, from March in the S and April in the N through June, warm moist air riding winds with a southerly component blowing at 5 to 20 knots reduces visibilities to less than 0.5 mile from 5 to 10 percent of the time. These fogs are most likely during the morning and early afternoon and when the air is 5° to 15°F warmer than the water. May and June are the most likely months.

The shores of Lake Michigan are subject to varying amounts of fog. Upwelling along the NW shores increases the possibility of advection fog in spring and summer; in fact, the W shore waters in general are 5 to 10°F cooler than the E shore waters. N of Chicago, visibilities drop to less than 0.5 mile on about 25 to 35 days annually. In the Chicago area, smoke and haze frequently reduce visibility to the 3- to 6-mile range, but dense fog is less common than it is to the N. It is most likely from fall through late spring with a minimum in July. Along the Michigan shore, the indication from the few locations with fog observations is that frequencies are similar to those along the Wisconsin shore. In comparing Muskegon to Milwaukee, both exhibit a morning maximum from April through October, early morning in the summer and around sunrise in other seasons. The most fog-free times occur during the afternoon in spring and late morning through evening in summer. Milwaukee is more fog prone in spring, but less in summer and fall. Overall, Muskegon averages 5 fewer days annually with visibilities less than 0.5 mile.

Ice.–The first waters to form an extensive ice cover are Green Bay and the Bays de Noc. The Straits of Mackinac and the shallow areas N of Beaver Island usually follow. The Straits are usually closed by mid-December. These buildups are aided by windrows resulting from prevailing winds and currents. In a normal winter, an early ice cover is established by the end of January and includes the above-mentioned waters plus the extreme S part of the lake. In general, ice accumulates in a southerly direction with a rapid buildup in the shallows E of Manitou and Fox Islands. In addition, a circular current pattern in the S part of the lake distributes drifting floes along the shore. Even during a mild winter, these floes can build out 10 to 15 miles into the lake. A mild winter on Lake Michigan means about 10-percent coverage compared to an average 40-percent coverage and an 80-percent coverage during a severe winter. Maximum ice coverage occurs by mid-March, on the average, while decay begins a week or two later. By mid-April, ships are once again transiting the Straits of Mackinac.

Routes.–The Lake Carriers' Association and the

Dominion Marine Association have prescribed, for vessels enrolled in the associations, the following separation of routes for upbound and downbound traffic in Lake Michigan:

Southbound vessels, bound for Milwaukee and W shore points N thereof, shall run out 30 miles from point of departure abreast of Lansing Shoals on course to Rock Island Passage, thence to destination.

Southbound vessels, bound for W shore points S of Milwaukee, shall run out 30 miles from point of departure abreast of Lansing Shoals on course to Rock Island Passage, then head on Milwaukee breakwater to a point 19 miles 114¾° from Rawley Point Light, thence to destination; except that, vessels bound for points S of Chicago shall, from the prescribed point off Rawley Point Light, lay a course to Chicago Harbor Outer Lighted Bell Buoy 1 and thence to destination.

Southbound vessels from Sturgeon Bay and points N thereof, as far as Port Inland, bound for ports near the S end of Lake Michigan, shall lay their course to a point 19 miles 114¾° from Rawley Point Light, joining the main southbound lane, thence to destination.

Southbound vessels from the Straits of Mackinac bound for E shore points N of Point Betsie shall use the Grays Reef Passage.

Southbound vessels from the Straits of Mackinac bound for E shore points S of Point Betsie shall use the northbound course by Lansing Shoals.

Northbound vessels for Straits of Mackinac will navigate via Manitou Passage. This rule does not apply to vessels coming out of Green Bay.

Vessels downbound out of St. Martin and Rock Island Passages shall set a course to pass not more than 6 miles off Seul Choix Point.

Vessels bound from ports near the S end of Lake Michigan to Escanaba shall keep not more than 8 miles off Wind Point and not more than 5 miles off Rawley Point Light.

Northbound vessels to Port Inland from near the S end of Lake Michigan shall follow the northbound Manitou course to a point about 5.75 miles off Point Betsie, thence to about 4 miles off Boulder Reef, and thence to destination.

It is understood that masters may exercise discretion in departing from these courses when ice and weather conditions are such as to warrant it. The recommended courses are shown on charts No. 14900 and 14901, Lake Michigan.

Pilotage.–The waters of Lake Michigan are Great Lakes undesignated waters; registered vessels of the United States and foreign vessels are required to have in their service a United States or Canadian registered pilot or other officer qualified for Great Lakes undesignated waters. Registered pilots for Lake Michigan are supplied by Upper Great Lakes Pilots, Inc. (See appendix for addresses.) Pilot exchange points are off Port Huron at the head of St. Clair River in about 43°05′30″N., 82°24′42″W. and at De Tour, Mich., at the entrance to St. Marys River. Three pilot boats are at Port Huron; HURON BELLE has an international orange hull with an aluminum cabin, and HURON MAID and HURON LADY each have an international orange hull with a white cabin. The pilot boat at De Tour, LINDA JEAN, has a green hull and a white cabin. (See Pilotage, chapter 3, and **46 CFR 401**, chapter 2.)

Principal ports.–Most of the harbors on the E side of Lake Michigan are within the mouths of small rivers or in small lakes connected to Lake Michigan by an entrance channel. Parallel piers have been constructed at the mouths of these harbors to aid in carrying the bar into deeper water and to lessen the need for dredging in the harbor entrance. In addition, several harbors along this shore have been provided with stilling basins formed by breakwaters that converge to an entrance opening in deep water beyond the parallel piers. These basins dissipate the force of storm generated waves to prevent them from being conducted through the confined channels between the piers and into the harbors.

The harbors on the W side of the lake are generally at the mouths of small rivers, the only large streams being the Fox and Menominee Rivers which empty into Green Bay. The entrances to the harbors are generally protected by parallel piers, and some have been provided with stilling basins. Some harbor entrances are protected by detached breakwaters. Outer harbors enclosed by breakwaters have been constructed at Calumet Harbor and Milwaukee. Entirely artificial harbors, with basins enclosed by piers and breakwaters, are at Burns Waterway Harbor, Gary, Buffington, Indiana Harbor, Great Lakes, Waukegan, Port Washington, and Port Inland.

The most important harbors in Lake Michigan are Muskegon, Calumet, Chicago, Milwaukee, Kenosha, and Green Bay. Drydocking facilities for deep-draft vessels are at Chicago on the Calumet River and at Sturgeon Bay.

Charts 14880, 14881, 14902.–Old Mackinac Point (45°47.3′N., 84°43.8′W.), the northernmost point of the lower peninsula of the State of Michigan, is on the S side of the narrowest part of the Straits of Mackinac at the entrance to Lake Michigan. The point is marked by an abandoned lighthouse.

Mackinaw City, Mich., is a village and railroad terminus on Old Mackinac Point. A water tank, a radio tower, and the abandoned lighthouse on Old Mackinac Point are prominent.

Channels.–A harbor basin on the E side of Old Mackinac Point is enclosed by a railroad pier with a breakwater extending N from its outer end and by a combination breakwater and dock extending from shore on the N side of the railroad pier. The entrance to the basin, from N, is marked on either side by a light. A private fog signal is at the outer end of the railroad pier. In 1976, the controlling depth in the entrance channel was 10 feet.

Dangers.–The submerged ruins of piers are 1,200 feet N and 200 feet S of the railroad pier. Each of the ruins extends 600 feet from shore.

Wharves.–A railroad-car ferry operates from the

S side of the railroad pier to St. Ignace. Passenger ferries operate to Mackinac Island from the State Dock and from a private dock, 800 and 2,700 feet S of the railroad pier, respectively.

Marathon Oil Co. receives gasoline and fuel oils in a slip on the N side of the State Dock. There is 175 feet of berthing space with depths of 24 feet reported alongside and a deck height of 16 feet. The wharf has tank storage for 110,000 barrels of products.

Small-craft facilities.–Transient berths, gasoline, diesel fuel, water, ice, electricity, sewage pump-out facilities, and a launching ramp are available in the harbor basin. A 12-ton hoist is available for hull and engine repairs.

Mackinac Bridge crosses the Straits of Mackinac between Mackinaw City and St. Ignace to connect the upper and lower Michigan peninsulas. The center span of the suspension bridge is 3,800 feet wide with a vertical clearance of 148 feet at the center decreasing to 135 feet at each end. The N and S suspension spans are each 1,800 feet wide with clearances of 131 feet decreasing to 86 feet at the shoreward ends. Between each of these spans and the adjacent cable anchor piers, fixed spans have clearances of 86 feet decreasing to 50 feet at the anchors. The S bridge approach has 16 fixed spans with clearances of 81 to 20 feet. The N bridge approach has 12 fixed spans with clearances of 79 to 20 feet.

The lake approaches to the center suspension span are marked by lighted and unlighted buoys. A private fog signal is under the center span on the channel line. Obstructions covered 32 and 27 feet are S of the buoyed channel on the E side of the bridge in about 45°48′05.8″N., 84°43′20.0″W., and 45°48′15.8″N., 84°43′15.5″W., respectively. The least depth N of the buoyed channel is 23 feet.

Between Old Mackinac Point and **McGulpin Point,** 2 miles W, a small bight has shallow water extending about 0.8 mile offshore. McGulpin Point is deep-to. Between McGulpin Point and Waugoshance Point, 11.5 miles W, the shore is indented by three shallow bays. The wide unnamed bay just SW of McGulpin Point has depths less than 15 feet extending 1.5 miles from its head. It affords protection in NE to SW winds. **Cecil Bay,** just W, has shallows extending 0.5 mile from shore. From the E point of the bay a very shallow bank extends 0.4 mile NW. A detached 19-foot spot is 1.1 miles N of this point. **Big Stone Bay,** just W of Cecil Bay, has deep water within 0.3 mile of its head. W from Big Stone Bay the shoal border increases to a width of about 2 miles abreast the outer end of Waugoshance Point.

Charts 14880, 14902, 14911.–Waugoshance Point (45°45.5′N., 85°00.6′W.) is a narrow strip of land jutting 2 miles W from the shoreline. Very shallow waters, rocks awash, and a group of small islands extend 3.5 miles W from the extremity of the point to just beyond **Waugoshance Island.** This area is the outcropping of an extensive bank that reaches 1.2 miles W and about 2 miles NW from Waugoshance Island. The bank, with depths of 3 to 8 feet at the outer end, is marked near the NW extent by an abandoned lighthouse. Protective riprap extends 25 feet from the base of the structure. The shoals N and W of the lighthouse, Grays Reef Passage, and the islands and shoals of the Beaver Island group will be described later.

Sturgeon Bay is a broad bay open to the W between Waugoshance Point on the N and **Sturgeon Bay Point** on the S. The N part of the bay is filled with a shallow flat over rock bottom. A shoal with depths less than 6 feet extends 0.5 mile NW from Sturgeon Bay Point.

Chart 14880.–From Sturgeon Bay Point, the shore extends S and then rounds SW for about 16 miles to **Seven Mile Point** (45°28.7′N., 85°05.5′W.). The shoal border in this stretch is generally less than 0.7 mile wide, except in the vicinity of Cross Village where the 24-foot contour is 1.2 miles offshore.

Cross Village, Mich., is about 8 miles S of Waugoshance Point and 2 miles S of Sturgeon Bay Point. In 1978, the former small-craft basin had partially filled with sand and gravel, and the breakwater was in ruins. No shelter is available at Cross Village.

Charts 14880, 14902, 14913.–Little Traverse Bay indents the E shore of Lake Michigan between Seven Mile Point and **Big Rock Point** (45°21.7′N., 85°12.1′W.). The bay is about 10 miles wide at the entrance, narrowing to 2 miles wide at its head, 11.5 miles E. The bay, with deep water and good holding ground, provides protection in all but W winds. Shoals extend about 0.5 mile off the NW shore and the head of the bay, but otherwise the shores are generally deep-to.

Harbor Point is a narrow spit that extends SE from the N shore of Little Traverse Bay to protect the harbor at Harbor Springs. **Little Traverse Light** (45°25.2′N., 84°58.6′W.), 72 feet above the water, is shown from a white skeleton tower on the end of the point.

Harbor Springs, Mich., on the N shore of Little Traverse Bay, is a fine small-craft harbor of refuge affording security in any weather. On the N shore of the harbor, docks extend to 10 to 12 feet of water, with 16 feet at the end of the city dock.

Local harbor regulations are established by the Harbor Springs City Council and are enforced by the **harbormaster. A slow-no wake speed** is enforced within the limits of the harbor. Copies of the regulations may be obtained from the Harbormaster, City of Harbor Springs, 349 East Main Street, Harbor Springs, Mich. 49740.

Small-craft facilities.–A municipal marina constructed by the Michigan State Waterways Commission and the city provides gasoline, diesel fuel, water, electricity, sewage pump-out, and harbor attendant services. Gasoline, diesel fuel, ice, and a launching ramp are available at marinas in the harbor. Hoists to 50 tons and a marine railway for

craft to 75 feet long are available for all types of marine repairs.

The W terminus of the Inland Route, which connects Crooked Lake, Crooked River, Burt Lake, Indian River, and Mullett Lake to the Cheboygan River and Lake Huron, is about 2.5 miles E of the head of Little Traverse Bay. There is no navigable connection from Lake Michigan to the Inland Route, but an overland portage service is available for trailerable craft to 25 feet and 5,000 pounds. (For complete information see Inland Route, chapter 10.)

Petoskey, Mich., is on the S side near the head of Little Traverse Bay. A small-craft harbor at Petoskey is protected on the W by a breakwater extending N from shore and marked on the outer end by a light. The breakwater should not be passed close aboard due to large riprap stones along the sides and end. Depths in the harbor are about 24 feet at the outer end of the breakwater decreasing to 8 and 13 feet at the outer ends of the W and E municipal piers, respectively, with lesser depths at the berths.

Anchorage ground in the harbor is poor, being stony bottom.

A **speed limit** of 8 mph is enforced in the harbor. (See **33 CFR 162.120,** chapter 2, for regulations.)

Small-craft facilities.–The municipal marina constructed by the city and the Michigan State Waterways Commission on the SE side of the harbor provides gasoline, water, electricity, sewage pump-out, and harbor attendant services. The harbormaster may be contacted on VHF-FM channels 16 (156.80 MHz), 9 (156.45 MHz), and 68 (156.425 MHz).

The Cement Division Plant of Penn-Dixie Industries is on the S shore of Little Traverse Bay about 2.5 miles W of Petoskey. Mooring cells provide 400 feet of berthing space with a deck height of 10 feet and depths of 29 feet reported alongside in 1978. A coal wharf just E of the cement facility provides 350 feet of berthing with a deck height of 10 feet and depths of 22 feet reported alongside in 1978. There is silo storage for 13,000 tons of cement and open storage for 110,000 tons of coal. The storage silos are an excellent landmark.

Big Rock Nuclear Power Plant is on Big Rock Point on the S side of the entrance to Little Traverse Bay. A large green domed building and a lighted stack provide excellent landmarks.

From Big Rock Point, the shore trends SW for about 4 miles to Charlevoix. Deep water is about 0.4 mile offshore in this stretch.

Charts 14913, 14942.–Charlevoix, Mich., is a city and harbor at the mouth of **Pine River,** about midway of the rounding shore between Little Traverse Bay and Grand Traverse Bay. A floodlighted water tank on the S side of the harbor entrance is prominent.

Channels.–A dredged entrance channel leads SE from Lake Michigan between parallel piers through the lower portion of Pine River to Round Lake, the harbor proper of Charlevoix. The outer ends of the piers are marked by lights. From the E end of Round Lake, a dredged channel leads SE through the upper portion of Pine River to Lake Charlevoix, entered about 1 mile distant from the Lake Michigan shoreline. Mooring to the Government piers or revetments is prohibited.

In May 1980, the controlling depths were 18 feet from deep water in the lake through the approach channel, thence 18 feet through the channel between the piers to Round Lake except for shoaling to 16 feet along the N limit and 15 feet along the S limit, thence 18 feet from Round Lake to Lake Charlevoix except for shoaling to 15 feet along the S limit and 17 feet along the N limit.

Round Lake, about 0.4 mile in diameter, has depths to 60 feet, with deep water generally close to shore. The lake has good anchorage.

Anchorages.–A special anchorage, marked by buoys in the N part of Round Lake, has good holding ground, sand and gravel bottom. (See **33 CFR 110.1 and 110.82,** chapter 2, for limits and regulations.)

Bridges.–Bridge Street (U.S. Route 31) bridge crosses Pine River just below Round Lake. The bridge has a bascule span with a clearance of 16 feet. The Chesapeake and Ohio Railway bridge across the head of Pine River has a swing span with a clearance of 10 feet. The navigable channel is through the S draw. (See **33 CFR 117.1b and 117.690,** chapter 2, for drawbridge regulations and opening signals.)

Currents.–Currents in Pine River are reported to reverse twice daily with a velocity up to 3 mph. At times they may reach a velocity up to 5 mph.

Charlevoix Coast Guard Station is on the N side of the Pine River entrance to Lake Charlevoix just W of the railroad bridge.

Harbor Regulations.–Federal regulations specify a **speed limit** of 8 mph in the harbor. (See **33 CFR 162.120,** chapter 2, for regulations.) Local harbor regulations have been established by the city of Charlevoix and are enforced by the **harbormaster.** A **slow-no wake speed** is enforced. Copies of regulations may be obtained from the Chief of Police, City Hall, 210 State Street, Charlevoix, Mich. 49720.

Small-craft facilities.–The municipal marina on the W side of Round Lake provides transient berths, gasoline, diesel fuel, water, electricity, sewage pump-out, and harbor attendant services. Other marinas in the lake provide gasoline and diesel fuel. Hoists to 20 tons are available for hull and engine repairs.

Ferry.–Ferry service is available between Charlevoix and St. James Harbor on Beaver Island from April to December. Reservations are required for autos, but not for passengers or freight. The ferry terminal is on the W shore of Round Lake about 300 feet SE of the U.S. Highway 31 bridge.

Lake Charlevoix extends about 14 miles SE from the head of Pine River and is from 1 to 2 miles wide, with depths to over 100 feet and deep water generally close to shore. **Boyne City, Mich.,** is at the SE end of the lake. A public docking facility

provides transient berths, water, electricity, and sewage pump-out. At **Advance, Mich.,** about 2.5 miles W of Boyne City, the Northern Michigan Electric Cooperative, Inc. has a coal dock providing about 500 feet of berthing space between dolphins. The dock has a deck height of 8 feet with a depth of 20 feet reported alongside in 1978. About 5 miles from the NW end of Lake Charlevoix, **South Arm** extends 9 miles S from **Ironton** at the N end to **East Jordan** at the S end. A public docking facility at East Jordan provides transient berths, water, and electricity.

Cable Ferry.–A cable ferry crosses South Arm at Ironton. The self-propelled ferry is guided across the 600-foot-wide channel by two cables which are anchored ashore and pass along each side of the ferry at deck level. The cables are at a depth of about 20 feet at midchannel when the ferry is docked on either shore. When the ferry is at midchannel, the cables are at their least depths. The ferry should not be passed within about 200 feet when docked at either shore. **DO NOT ATTEMPT TO PASS A MOVING CABLE FERRY.**

From Charlevoix W for 1.8 miles to **South Point** (45°19.3'N., 85°18.0'W.), shoals extend about 0.25 mile offshore. A lighted bell buoy marks the N extent of the shoals off South Point.

The Medusa Cement Co. has a facility for shipping cement and receiving coal on the E side of South Point about 1.5 miles W of Charlevoix. Lighted loading silos and the tallest stack (45°19'01.5"N., 85°18'00.8"W.) at the facility are prominent. A breakwater formed by two sunken barges extends about 1,600 feet lakeward from the shore and affords protection for the privately dredged channel along its S side and for the loading slip at its inner end. A private light marks the outer end of the breakwater and private buoys mark the channel. The slip is about 100 feet wide and had a reported controlling depth of 23 feet in 1978. The N side, 645 feet long, is used to ship cement. The S side, 556 feet long, is used to receive coal for plant consumption. The docks have a deck height of 10 feet, and there is silo storage for 120,000 tons of cement. Six spouts can load vessels at 3,000 tons per hour.

Chart 14913.–Fisherman Island, about 4 miles SW of South Point, is on the NE side of the entrance to Grand Traverse Bay. The island is on a stony bank that extends about 1 mile NW from shore with depths of 6 to 9 feet at the outer edge. A buoy marks the extent of the bank.

Grand Traverse Bay, separated from Lake Michigan by the **Leelanau Peninsula,** extends S from the lake for about 32 miles and is about 10 miles wide. The upper 17 miles of the bay are divided into **East Arm** and **West Arm** by a narrow peninsula that extends N and terminates in Old Mission Point. The shores of Grand Traverse Bay are generally hilly and wooded.

The E shore of Grand Traverse Bay, from Fisherman Island to the S end of East Arm, is bordered by shoals, rocky spots, and ledges, and should not be approached closer than 1 mile. A shoal with a least depth of 15 feet is 2.8 miles off the E shore of the bay 11.5 miles S of Fisherman Island. A lighted bell buoy marks the W side of the shoal.

Elk Rapids, Mich., is a village and small-craft harbor on the E shore of the bay about 12 miles from the head of East Arm at the mouth of **Elk River.** The harbor is entered through an entrance channel that leads S from the bay between two breakwaters to a basin at the river mouth. The outer ends of the breakwaters are marked by private lights, and the channel is marked by private buoys and a private leading light on the point inside the breakwaters. The entrance channel has been privately dredged to a depth of about 5½ feet. A public dock in the harbor provides transient berths, gasoline, water, electricity, sewage pump-out, and a launching ramp.

At **Deepwater Point,** on the E shore about 3 miles from the head of the East Arm, there are piles formerly used for mooring self-unloading coal vessels. **Cuttysark Harbor,** 1.2 miles S of Deepwater Point, has a marina which provides transient berths, gasoline, diesel fuel, water, electricity, and sewage pump-out. A shallow flat, with depths less than 18 feet, extends 1.3 miles from the head of East Arm.

Elk Lake, Lake Skegemog, Torch Lake, Clam Lake, Bellaire Lake, and their connecting waters are adjacent to and generally parallel the E shore of East Arm. These waterways are used by small craft, but there is no navigable outlet from any of these lakes to Grand Traverse Bay.

Lake Skegemog, opening from the SE side of Elk Lake, is about 3.5 miles long and 1.3 miles wide. From it the Torch River extends about 2 miles N to Torch Lake, about 18 miles long N and S with a width of from 1 to 2 miles. From the E side of Torch Lake at Clam River, about 6 miles from its S end, a passage leads E through Clam Lake, and thence N into Bellaire Lake. From the E side of Bellaire Lake, a channel extends N about 2.5 miles to Intermediate Lake, but at the town of Bellaire, about 1.5 miles from Bellaire Lake, a dam across the stream bars passage through to Intermediate Lake.

A **slow-no wake speed** is enforced on Torch River and the adjacent waters of Torch Lake for 300 feet, on Clam River from Torch Lake to Clam Lake, on Grass River from Clam Lake to Lake Bellaire, and on Intermediate River from Lake Bellaire to Intermediate Lake.

The W shore of East Arm may be approached within 0.3 mile except in the upper 2.5 miles where shoals extend 0.5 mile offshore. **Old Mission Harbor,** 2.5 miles S of Old Mission Point, affords good shelter in winds from SW through N to E. Deep water is within 0.1 mile of the head of the bay and the NE shore. Shoals extend 0.25 mile off the SW shore, and a shoal extends about 0.3 mile SE from the E point of the bay. N to Old Mission Point, shoals extend 0.3 mile off. At **Old Mission Point** (44°59.5'N., 84°28.8'W.), marked by an abandoned

lighthouse, a shoal bank, with depths less than 12 feet near the outer edge, extends 1.5 miles N and W. The bank should not be navigated, even by small craft.

Mission Point Light, on a detached shoal 2 miles NW of Old Mission Point, is a guide into the East and West Arms of Grand Traverse Bay. A small rocky ledge, covered 22 feet, is 1.7 miles NE of the light.

From Old Mission Point, the E shore of West Arm extends 2 miles SW to **Merril Point,** thence 6 miles S to **Tucker Point** (44°53.4'N., 85°33.5'W.). Along this stretch, the shoal border gradually widens from 0.2 mile to 0.75 mile, just N of Tucker Point. A shoal, with several bare spots, extends 0.4 mile S from Tucker Point; the S extent of the shoal is marked by a buoy.

Bowers Harbor, enclosed on the W by Tucker Point, provides secure anchorage with shelter from all but SW winds. A marina on the NE side provides transient berths, gasoline, water, electricity, a launching ramp, and limited hull and engine repairs to trailerable craft. **Marion Island** is off the mouth of Bowers Harbor, 1.3 miles SW of Tucker Point. Shoals extend 0.4 mile N and 0.9 mile SW from the island. Buoys mark the NE and SW extent of the shoals. A wreck, covered 32 feet, is just N of the buoy marking the SW shoal.

The E shore of West Arm, from Bowers Harbor to the head at Traverse City, is clear to within 0.25 mile.

Traverse City, Mich., at the head of West Arm, is the principal harbor on Grand Traverse Bay. Prominent are the stack and chimneys of the city powerplant and the Park Place cupola, about 2,400 feet SE of the powerplant. The principal cargoes handled in the port are petroleum products and coal. Good anchorage is available off the city.

The **Great Lakes Maritime Academy** of Northwestern Michigan College is in Traverse City, Mich. Maritime oriented courses, including seamanship, navigation, communication, and maritime law, prepare cadets for positions aboard Great Lakes ships. Further information may be obtained from The Dean of Admissions, Northwestern Michigan College, 1701 East Front Street, Traverse City, Mich. 49684.

Channels.–A dredged basin is on the W side of West Arm about 1.5 miles N of the city. The basin is formed by a breakwater extending S from shore on the E side and a detached breakwater on the S side. The outer ends of the breakwaters are marked by lights. In June 1980, the controlling depths were 14 feet in the S part of the basin except for shoaling to 11 feet along the E edge and 10 feet in the N part except for shoaling to 6 feet along the E edge and 5½ feet in the NE corner.

Boardman River flows from **Boardman Lake** through Traverse City and empties into the head of West Arm. The mouth of the river is protected by parallel piers; the outer end of the W pier is marked by a private light. The river has depths of about 2 feet for 0.3 mile, thence 1 foot to a dam 1.2 miles above the mouth. Currents in the river are swift. Below the dam, the river is crossed by six fixed highway bridges with a minimum clear width of 10 feet and a minimum clearance of 5 feet.

Traverse City Coast Guard Air Station, is about 2 miles SE of the mouth of Boardman River. The air station supports Coast Guard surface operations, carries out search and rescue missions, and renders airborne assistance. The air station can be contacted on VHF-FM channel 16 (156.80 MHz) or through the nearest Coast Guard station.

Harbor regulations.–Local harbor regulations are established and enforced by the **harbormaster** who can be reached at the Traverse City Police Department, 520 W. Front Street, Traverse City, Mich. 49684. Copies of the regulations can be obtained from the harbormaster.

Wharves.–Traverse City has three active deep-draft facilities. The alongside depths given for these facilities are reported depths. (For information on the latest depths, contact the operators.)

Traverse City Coal Dock: (44°47'11"N., 85°38'08"W.); 210-foot face; 18 feet alongside N end; deck height, 6 feet; vessels dock port side to; open storage for 16,000 tons of coal; receipt of coal and slag; owned and operated by city of Traverse City.

Naph-Sol Refining Co. Dock: 0.2 mile S of Coal Dock; 300 feet of berthing space along dolphins; 32 feet alongside; tank storage for 7¼ million gallons; receipt of light oils; owned and operated by Naph-Sol Refining Co.

Total Petroleum, Inc. Dock: 0.25 mile S of Coal Dock; 375 feet of berthing space along dolphins; 23 feet alongside; deck height, 10 feet; tank storage for about 10½ million gallons; receipt of petroleum products; owned and operated by Total Petroleum, Inc.

Small-craft facilities.–A marina at the N end of the dredged basin 1.5 miles N of the city provides transient berths, gasoline, diesel fuel, water, electricity, sewage pump-out, marine supplies, and a launching ramp. A 30-ton mobile hoist is available for hull and engine repairs. In 1978, depths of 7 to 15 feet were reported alongside the docks, with 10 feet at the fuel pumps.

A public small-craft basin constructed by the city and the Michigan State Waterways Commission is protected by breakwaters at the head of West Arm, 0.5 mile W of the mouth of Boardman River. The entrance to the basin is marked on the N side by a private light. Transient berths, gasoline, diesel fuel, water, electricity, sewage pump-out facilities, a launching ramp, and harbormaster services are available.

N from Traverse City for 11 miles to **Lee Point** (44°55.5'N., 85°36.2'W.), shoals extend about 0.3 mile offshore, except at a point 2 miles N of Traverse City where a shoal with a least depth of 6 feet extends 0.5 mile offshore. The outer edge of the shoal is marked by a lighted buoy. The buoy is sometimes difficult to distinguish at night because of vehicle taillights on the shore highway. A shoal with depths of 7 to 18 feet extends 2.5 miles S from Lee Point. The S end is marked by a buoy. From

Lee Point N for 5.5 miles to **Stony Point (Suttons Point),** shoals extend no more than 0.6 mile offshore. A lighted bell buoy 0.7 mile NE of Lee Point marks the outer edge of the shoal bank. A buoy marks the outer edge of the shoal that extends 0.3 mile N from Stony Point.

The shore from Stony Point N to **Omena Point** has generally deep water within 0.4 mile. **Omena Bay,** behind Omena Point, has good water with secure anchorage and shelter from all winds from SW through N to E. Gasoline is available at a small marina at **Omena, Mich.,** at the head of Omena Bay. In 1978, a depth of 5 feet was reported alongside.

Suttons Bay extends 2.5 miles SW from Grand Traverse Bay on the W side of Stony Point. The bay affords good anchorage with protection from all but NE winds. Shoals extend 0.2 mile from the E shore and head, and 0.4 mile from the W shore. **Suttons Bay, Mich.,** is a village on the W side of the head of the bay. A public small-craft facility constructed by the Michigan State Waterways Commission at the village provides transient berths, gasoline, water, electricity, and a launching ramp. Limited repairs are available.

Northport Bay is an indentation on the W side of Grand Traverse Bay between Omena Point and **Northport Point,** Shelter is available in the bay from all but SE winds, but the holding ground is poor, being either mud or rock. A shoal marked at the outer edge by a lighted bell buoy extends 0.5 mile SE from Northport Point. Shoals extend no more than 0.5 mile offshore in the bay, but there are several dangerous detached shoals in the bay. About 0.5 mile W of Northport Point, a shoal with rocks awash is about 1.2 miles long N and S. A buoy marks the S end of the shoal. A 3-foot shoal, marked on the S side by a buoy, is 1 mile W of Northport Point. **Bellow Island** is in the entrance to the bay, 2.4 miles S of Northport Point. Shoals extend about 0.3 mile off around the island. Two 14-foot spots are 1 mile N and a 17-foot spot is 0.6 mile NW of Bellow Island.

Northport, Mich., is a village and small-craft harbor on the W side of Northport Bay. A breakwater marked at the outer end by a private light protects a small-craft basin constructed by the village and the Michigan State Waterways Commission. Transient berths, gasoline, diesel fuel, water, electricity, sewage pump-out facilities, and a launching ramp are available. A marine railway for craft to 65 feet and 30 tons, and a mobile hoist for sailing craft to 42 feet, are available for hull and engine repairs about 1 mile N of the village.

From Northport Point N to Lighthouse Point, deep water is generally within 0.5 mile of shore. An 18-foot spot is 1 mile offshore 4.3 miles NE of Northport Point. **Lighthouse Point** is the N end of the Leelanau Peninsula, which separates Grand Traverse Bay from Lake Michigan. Shoals extend 0.7 mile N from the point. **Grand Traverse Light** (45°12.6'N., 85°33.0'W.), 50 feet above the water, is shown from a skeleton tower on Lighthouse Point.

Charts 14902, 14911.–An extensive area of offlying islands and shoals is in Lake Michigan from the vicinity of Waugoshance Point SW to Lighthouse Point.

A group of shoals about 4 miles long E and W has its N limit about 3.5 miles N of Waugoshance Island along the S side of the vessel route between the Straits of Mackinac and Grays Reef Passage. **Rose Shoal,** the southernmost of the group, has a least depth of 11 feet 2.6 miles NNW of Waugoshance Island. Bordering the S side of the vessel route, **New Shoal No. 1,** the easternmost of the group, has a depth of 14 feet over boulders. **New Shoal No. 3,** the westernmost of the group, has a least depth of 16 feet. A lighted bell buoy at the NW end of the shoal marks the E side of the route through Grays Reef Passage. **New Shoal No. 2,** midway between the other two, has a least depth of 17 feet and is marked on the N side by a lighted buoy. A group of wrecks, covered 20 feet, is 0.7 mile N of New Shoal No. 2.

White Shoal, 6.2 miles NW of Waugoshance Island, is about 2 miles long E and W. The W end of the shoal is awash. **White Shoal Light** (45°50.5'N., 85°08.1'W.), 125 feet above the water, is shown from a red and white spirally banded conical tower on the E end of the shoal. A fog signal and a radar transponder beacon (Racon) are at the light. (See Racons, chapter 1, for additional information.) Riprap extends 25 feet from the base of the light and it should not be passed close aboard even by shallow-draft vessels. A buoy marks the W end of White Shoal. An 18-foot shoal is 0.8 mile NW of the buoy, and several shoal spots with depths of 20 to 30 feet are close around White Shoal.

Simmons Reef, about 5 miles NW of White Shoal, is about 2.8 miles long E and W and 1.6 miles wide. The reef has a rock awash near its center and depths of 3 to 6 feet scattered over a large area. The reef is dangerous in that it is composed of boulders that make up quickly from deep water. A lighted bell buoy marks the S side of the reef.

Fagan Reef, 3 miles NW of Simmons Reef, is about 4 miles long and 2 miles wide. It has numerous shoal spots with depths less than 24 feet and a least depth of 10 feet at its W end.

St. Helena Island and Shoal, Manitou Paymen Shoal, and other shoals along the N shore are discussed with the N shore of Lake Michigan.

Vienna Shoal, with a least depth of 12 feet, is 2.4 miles WNW of Waugoshance Island on the E side of Grays Reef Passage. **East Shoal,** 1.4 miles SSW of Vienna Shoal, has a least depth of 17 feet. A lighted buoy on the W end of the shoal marks the E side of the dredged channel through Grays Reef Passage.

Grays Reef is an extensive area of shallow water over rocks that extends from Grays Reef Passage W for 8.5 miles to Hog Island. The reef has depths ranging from rocks awash to 18 feet.

Grays Reef Passage, between Vienna Shoal and East Shoal on the E and Grays Reef on the W, is the main route for vessels drawing less than 25 feet

between the Straits of Mackinac and harbors S in Lake Michigan. The passage is obstructed at the center by **Middle Shoal,** with a depth of 17 feet, and by a bank with depths of 21 to 25 feet and a dumping ground close N of Middle Shoal. The main vessel route through the passage is a dredged channel, marked by a light and lighted and unlighted buoys, on the E side of Middle Shoal. **Grays Reef Light** (45°46.0′N., 85°09.2′W.), 82 feet above the water, is shown from a white square tower on the W side of the dredged channel, just SE of Middle Shoal; a fog signal and a radiobeacon are at the light. The light should not be passed close aboard due to protective riprap. From the N end, the course through the channel is **186°** to Grays Reef Light and thence **216½°** toward North Manitou Shoal Light. In 1977, the controlling depth was 25 feet in the dredged channel. The channel through Grays Reef Passage on the W side of Middle Shoal is unmarked and no longer used by large vessels.

Grays Reef Passage is a **regulated navigation area.** (See **33 CFR 128,** chapter 2, for limits and regulations.)

Ile aux Galets (locally pronounced skill-a-gal-lee) is a small island 7.7 miles SW of Waugoshance Island on the E side of the approach to Grays Reef Passage from the S. Shoals that extend 1.8 miles E from the island are marked at the outer end by a gong buoy, and shoals that extend 0.5 mile NW from the island are marked by a bell buoy. **Ile aux Galets Light** (45°40.6′N., 85°10.3′W.), 58 feet above the water, is shown from a white octagonal tower with attached dwelling on the island.

Dahlia Shoal, 3.7 miles SSW of Ile aux Galets, has a least depth of 14 feet and is marked on the W side by a buoy. A 21-foot spot is 1 mile NE of the buoy.

Hat Island, the easternmost of the island group lying W of Grays Reef Passage, is on the N edge of Grays Reef, 11.5 miles WNW of Waugoshance Island and 10.5 miles NE of Beaver Island. Shoals extend 0.5 mile N from the island.

Hog Island, 5.5 miles NE of Beaver Island, is low and wooded and completely surrounded by very shallow flats. Grays Reef extends E from the island, and shoals extend about 1.5 miles N and 2.5 miles S from the island. A very shallow bank, with numerous rocks awash, connects the island to Garden Island, 3 miles W. There is no vessel passage across the bank, which extends about 2 miles S from a line connecting the S ends of the islands. **Hog Island Reef,** a detached shoal 3.2 miles SSE of the island, has a least depth of 5 feet and is marked on the E side by a buoy.

Garden Island, 1.5 miles N of Beaver Island, is generally high and wooded and is surrounded by shoal water. **Garden Island Shoal,** 2.5 miles N of Garden Island, has a least depth of 15 feet and is marked at the NE end by a lighted bell buoy. A shoal with a least depth of 16 feet is 1.2 miles N of Garden Island.

Squaw Island, 3 miles WNW of Garden Island, is the northwesternmost of the island group W of Grays Reef Passage. An abandoned lighthouse is on the N end of the island. A shoal bank extends about 0.7 mile from the E, S, and W shores of the island; a buoy marks the outer edge of the bank on the E side. A shoal with depths of 6 to 16 feet that extends about 2 miles NNE from the island is marked at the outer end by a buoy. A detached 14-foot shoal is 1.8 miles NE of the island, and rocky spots covered 12 to 17 feet are 1 mile NW of the island.

Whiskey Island is about 3.5 miles W of Garden Island and 1.7 miles SW of Squaw Island. Shoals extend about 0.5 mile offshore around the island, except about 1 mile E and SE. A buoy is 1 mile ESE of the island. A large detached bank, with several spots awash, is 1.2 miles SW of the island. The S side of the bank is marked by a buoy.

In the passage between Garden Island on the E and Squaw and Whiskey Islands on the W, numerous detached ledges and spots have depths of 1 to 14 feet. Passage without local knowledge, by even shallow-draft vessels, is not recommended.

Lansing Shoals, an extensive area of boulders with depths less than 24 feet, is from 4.4 to 6.2 miles N of Squaw Island. The shoalest spot, covered 13 feet, is at the SE end of the ledge. **Lansing Shoals Light** (45°54.2′N., 85°33.7′W.), 69 feet above the water, is shown from a square gray tower on the S side of the 13-foot spot; a fog signal and a radiobeacon are at the light. Riprap extends 50 feet from the base of the light, and it should not be passed close aboard even by shallow-draft vessels. The light marks the N side of the vessel route from the Straits of Mackinac for vessels drawing over 25 feet.

Beaver Island, the principal island in the group W of Grays Reef Passage, is 13 miles long N and S with a maximum width of 6.5 miles. The wooded island is bluff on the W side and lower on the E side. Shoals extend about 0.5 to 1 mile offshore around the island, except in Sandy Bay, about midlength of the E side, where deep water is within 0.2 mile of shore. **Beaver Island Light** (45°34.6′N., 85°34.4′W.), 138 feet above the water, is shown from a red and white horizontally banded skeleton tower on the S end of the island. Aircraft obstruction lights are shown at the 100-, 200-, and 300-foot levels of the light structure.

The shoal bank that extends 0.7 mile NE from Beaver Island is marked at the outer edge by a lighted buoy. A 3-foot depth is just inside the buoy.

Several reefs with depths of 8 to 12 feet are 1.5 miles E and 0.8 mile NE from the NE end of Beaver Island. These limit the draft for vessels navigating the channel between the shoal banks that extend off the N side of Beaver Island and the S side of Garden Island.

St. James Harbor is a bight near the NE end of Beaver Island and is the harbor for the village of **St. James, Mich.,** on the NW side of the harbor. The harbor is protected on the E by **Sucker Point** and provides protection from all but SE winds. Sucker Point is marked on the SW side by **St. James Light** (45°44.6′N., 85°30.5′W.), 38 feet above

the water and shown from a white cylindrical tower. Deep water extends from the lake across the center of the harbor, with the S end of the harbor shoal. Another shoal extends W across the harbor from Sucker Point to St. James, with deep water on the N side of the shoal near the head of the harbor. In 1978, the dredged channel across the shoal had a controlling depth of 13 feet except for minor shoaling along the edges.

Vessels approaching St. James Harbor must take care to avoid the shoal bank that extends S and E from Sucker Point. A lighted buoy and a buoy mark the S and SE limits of the bank, respectively. On the S side of the harbor entrance, shoals extend about 0.4 mile NE and 1 mile SE from **Looney Point.** The limits of these shoals are marked by a buoy and a lighted bell buoy, respectively. A detached gravel and boulder bank, covered 14 feet, is about 2 miles E of Looney Point.

Small-craft facilities.–A public dock constructed by the village and the Michigan State Waterways Commission at St. James provides transient berths, gasoline, water, ice, electricity, sewage pump-out, a launching ramp, and harbormaster services. Hoists to 30 tons and diesel fuel are also available in St. James.

Ferry.–Ferry service is available between St. James Harbor and Charlevoix, Mich., from April to December. Reservations are required for autos, but not for passengers or freight. The ferry terminal is 0.5 mile NW of St. James Light.

High Island, about 3.8 miles W of the N end of Beaver Island, is a wooded island with a high sand ridge along the length of the W side. Shoals extend to 1 mile off the W shore and 0.5 to 0.8 mile off the S and E shores, except at the NE end of the island where a narrow point extends 0.5 mile E. Under this point, deep water is close-to, and good anchorage is available with protection from all but E and SE winds. Shoals extend 1.2 miles N and NE from this point. A shoal bank with depths of 12 to 15 feet extends about 2 miles NW from High Island and connects with the shoals surrounding Trout Island.

Trout Island, 1.6 miles N of High Island, is connected to it by a shoal bank. Passage between the islands is unsafe for vessels drawing over 6 feet. A 4-foot spot 0.6 mile S of Trout Island must be avoided. Shoals extend about 0.2 to 0.5 mile offshore around Trout Island. **Trout Island Shoal,** 1.9 miles W of Trout Island, has a least depth of 11 feet and is marked on the NW side by a buoy.

Gull Island, 6.7 miles W of High Island, is low, flat, and somewhat wooded. Shoals extend generally 0.5 mile offshore, except for banks that reach 1 mile SSE and 1.7 miles NE. Detached 21-and 23-foot spots are 1 mile NNW and 1.6 miles SE of the island, respectively. **Gull Island Light** (45°42.7′N., 85°50.6′W.), 77 feet above the water, is shown from a skeleton tower with a red and white diamond-shaped daymark on a bare spot close NW of the island. **Gull Island Reef,** about 4 miles SE of the island, has a least depth of 3 feet and depths of 9 to 15 feet over a large area.

Richards Reef, about 8 miles W of Beaver Island Light, is covered 22 feet.

Boulder Reef, 9.5 miles SW of Gull Island, has a least depth of 15 feet and is marked on the S side by a lighted bell buoy.

Charts 14902, 14912.–North Fox Island, 10 miles SW of Beaver Island, is wooded. Shoals extend no more than 0.3 mile offshore except on the S and W sides where depths of 5 to 13 feet reach 1 mile from shore.

South Fox Island, 4 miles SW of North Fox Island, is hilly on the W side and lower and wooded on the E side. An abandoned lighthouse is on the S end of the island. The E and W sides of the island are fairly deep-to, except for a 13-foot spot that reaches 0.8 mile off the W shore. A shoal bank and detached 18- to 21-foot spots reach 2.4 miles N from the island. A detached 21-foot spot is 3.3 miles N of the island. Shoals extend 0.8 mile around the S point of the island.

Caution.–Currents with velocities up to 2 mph are of frequent occurrence around North and South Fox Islands. Mariners should exercise caution while navigating in the area.

South Fox Island Shoals is an extensive bank reaching 9 miles S from South Fox Island. A lighted buoy marks the S end of the bank. The bank has general depths of 15 to 30 feet with some shoaler spots. Two 9-foot spots are 4.2 and 7 miles S of South Fox Island, and an 11-foot spot is 6.4 miles S of the island. Buoys 4.4 and 6.2 miles S of the island mark a deepwater passage through the shoals. The bottom in the vicinity of the shoals is rocky, and deep-draft vessels should exercise caution in thick weather.

Charts 14902, 14913, 14912.–Lighthouse Point (45°12.6′N., 85°32.7′W.), the N point of the Leelanau Peninsula, is marked by Grand Traverse Light. Between Lighthouse Point and **Cat Head Point,** 3.6 miles SW, **Cat Head Bay** affords shelter in S winds. The bay is shoal however, with two rocky ledges that extend 0.9 mile from shore. Approaching Cat Head Point from W, a clump of trees on the point gives it the appearance of an island.

From Cat Head Point SW for 14.5 miles to **Carp River Point,** the shore is generally bluff and hilly. Shoals extend generally less than 0.8 mile from shore, except for detached 7-and 8-foot spots 1.2 miles offshore 5 miles NE of Carp River Point. Leland, Mich., is 1.2 miles NE of Carp River Point.

Charts 14902, 14912.–Leland, Mich., is a village and small-craft harbor at the mouth of Leland River about 32 miles SW of Charlevoix. Local fish tugs, a log barge, and recreational craft are the principal users of the harbor.

Channels.–The harbor is protected on the N and NW by a detached breakwater and on the SW by a pier extending lakeward from the S side of the mouth of Leland River. The outer end of the pier

and the SW end of the breakwater are marked by lights. An anchorage area inside the breakwater is approached from the SW through a dredged channel between the breakwater and pier. A dredged channel leads from the S end of the anchorage to the mouth of the river, and a marina basin, maintained by private interests, is on the E side of the anchorage.

In August 1980, the controlling depths were 12 feet in the entrance channel except for shoaling along the NW side, thence 9 feet in the anchorage area except for shoaling to 7 feet along the NW limit and to 4½ feet at the SW end in the vicinity of Leland Harbor Light 2, thence 3½ feet in the channel to the mouth of the river, and thence in April 1980, 3½ feet in the marina basin except for shoaling to bare in the N end and along the E side.

Leland River is a narrow crooked stream about 0.8 mile long which connects Lake Leelanau to Lake Michigan. A dam crosses the river about 400 feet above the mouth. The Main Street bridge 250 feet above the dam has a vertical clearance of about 4 feet. From this bridge to Lake Leelanau, the river is navigable by shallow-draft vessels.

Lake Leelanau is 16 miles long and as much as 1.8 miles wide. The upper and lower ends of the lake have good depths, but in the constriction near the middle of the lake at the village of Lake Leelanau, available depths are only 3 feet. A fixed highway bridge with a clearance of about 15 feet crosses the lake at the village.

Small-craft facilities.–A public dock constructed by the Michigan State Waterways Commission in the harbor provides transient berths, gasoline, diesel fuel, water, electricity, sewage pump-out, and harbormaster services.

Ferry.–Mail and ferry service is available between Leland and North and South Manitou Islands from April through December with regular service. Irregular service is available from January through March depending on ice conditions. The terminal is on the E side of the Leland River mouth.

Good Harbor Bay, between Carp River Point and **Pyramid Point** 7.7 miles WSW, has deep water close to shore and affords protection in all but N to NE winds. However, in the NE part of the bay, an extensive rocky ledge with depths of 2 to 18 feet is 1 to 3 miles offshore.

Pyramid Point Shoal, with a least depth of 7 feet, extends 2 miles N from Pyramid Point. A buoy marks the N end of the shoal.

Sleeping Bear Bay lies between Pyramid Point and **Sleeping Bear Point** (44°54.9′N., 86°02.5′W.), 6.8 miles SW. The shores of the bay are generally deep-to, except for a rocky ledge with depths of 4 feet that extends 0.8 mile from shore 3 miles SW of Pyramid Point, which is bluff. The bay affords good shelter from NE through S to W winds. Very good holding ground is found under Pyramid Point. At **Glen Haven, Mich.,** a village on the SW side of the bay, the waterfront is in ruins and no services are available.

Sleeping Bear Shoal, with boulders covered 17 to 24 feet, extends 1.2 miles W from Sleeping Bear Point. Detached spots less than 30 feet extend 4 miles farther W from the point and are marked near the outer limit by a lighted bell buoy. Vessels using Manitou Passage should keep N and W of the buoy.

Manitou Passage, between North and South Manitou Islands and the mainland, is used by deep-draft vessels bound between Grays Reef Passage and the S end of Lake Michigan. The passage has good deep water and a least width of about 1.8 miles between Pyramid Point Shoal and North Manitou Shoals.

North Manitou Island, 6.5 miles N of Pyramid Point, is a hilly and wooded island 7 miles long N and S and 4.2 miles wide. A lee can be found under the island with generally good holding ground. The bight on the E side affords good shelter from W winds. The N shore is deep-to with several detached spots of 24 to 29 feet. The E shore is clear to within 0.4 mile and the W shore to within 0.6 mile. A shoal bank with depths of 4 to 15 feet extends 1.5 miles S from **Donner Point** at the SW end of the island and extends E to a point 2 miles S of **Dimmicks Point. North Manitou Shoals,** an area of foul ground with depths of 16 to 30 feet, extend 3 miles S of Dimmicks Point and 3.5 miles S of Donner Point. A buoy marks the extent S of Donner Point. **North Manitou Shoals Light** (45°01.2′N., 85°57.4′W.), 79 feet above the water, is shown from a white square structure 2.8 miles S of Dimmicks Point; a fog signal and radiobeacon are at the light.

South Manitou Island is 6.8 miles N of Sleeping Bear Point and 3.9 miles SW of North Manitou Island with a deep channel between. The island is hilly and bluff on the W side and lower and wooded on the E side. An abandoned lighthouse is on the SE point of the island. The shores of the island are relatively deep-to, except the S side where shoals with depths of 10 to 19 feet extend 1 mile offshore. A visible wreck is close to the SW shore of the island. Detached 18- and 19-foot spots are 1.5 miles S and 2.8 miles SW of the island, respectively. A lighted gong buoy is on the SW side of the 19-foot spot. **South Manitou Harbor,** on the SE side of the island, affords anchorage with good holding ground and protection from SW through N to NE winds.

Ferry.–Mail and ferry service is available between North and South Manitou Islands and Leland during most of the year, depending on ice conditions.

From Sleeping Bear Point, the shoreline trends S for 8 miles to a high rounding point known as **Empire Bluffs.** Shoals extend 0.7 mile offshore at the bluffs, and a detached 23-foot spot is 2 miles offshore. At **Empire, Mich.,** just N of the bluffs, two piers in ruins extend into the lake; in 1978, they were almost completely covered with sand.

From Empire Bluffs, the shoreline continues S and then bends W to **Platte River Point** at the mouth of the **Platte River. Platte Bay** is the bight between Empire Bluffs and Platte River Point. The

shore of the bay is bluff with deep water close-to. A shoal, with rocks awash and a depth of 10 feet at the outer end, extends 1.5 miles N from Platte River Point.

Charts 14902, 14907.-From Platte River Point SW for 5.7 miles to Point Betsie, the shore is bold and hilly, and there are no outlying obstructions. **Point Betsie** is a rounding sandy point. **Point Betsie Light** (44°41.5'N., 86°15.3'W.), 52 feet above the water, is shown from a white cylindrical tower with a red roof and attached dwelling on the point; a radiobeacon is at the light. The light marks the turning point for vessels bound between Manitou Passage and the S end of Lake Michigan.

From Point Betsie, the shore continues sandy and hilly for 4.3 miles S to Frankfort Harbor.

Frankfort Harbor, 4.3 miles S of Point Betsie, is in Lake Betsie, connected to Lake Michigan by an entrance channel. The shore S of the entrance channel is bluff, reaching over 300 feet above the lake. The city of **Frankfort, Mich.,** is on the N side of Lake Betsie. A tank on a hill 0.75 mile NE of the harbor entrance is prominent from Lake Michigan.

Frankfort North Breakwater Light (44°37.8'N., 86°15.0'W.), 72 feet above the water, is shown from a square white pyramidal tower on the N side of the harbor entrance. An aerolight is 2.1 miles NE of the light.

Channels.-The harbor is entered from Lake Michigan through a dredged entrance channel between converging breakwaters to an outer harbor basin which is not adapted for anchorage but reduces wave action in the inner harbor. From the outer basin, the channel continues E between parallel piers to an inner basin and anchorage area in Lake Betsie. The outer ends of the breakwaters and piers are marked by lights.

In June 1981, the controlling depth was 22 feet in the entrance channel through the outer basin except for shoaling to 14 feet in the vicinity of Frankfort South Breakwater Light, thence 22 feet between the piers, thence 17 feet in the inner basin except for shoaling to 8½ feet along the N edge and to 14 feet in the E part, thence 8½ feet in the anchorage area except for shoaling to 7½ feet in the NE corner. The areas N and S of the entrance channel in the outer basin have least depths of 20 feet and 18 feet, respectively, except for shoaling to 13 feet in the NE corner of the N area.

Lake Betsie extends about 1.5 miles SE from the inner end of the entrance channel. Outside the dredged areas, the lake is generally shoal, with depths of 8 feet and less. The SE end of the lake is filled with submerged pilings, and at the extreme end, off the mouth of **Betsie River,** the lake is swampy. Anchorage in the lake is poor. A private channel extends from the inner harbor basin E through Lake Betsie to a private dock. In 1975, the controlling depth in the channel was 7 feet.

Bridges.-Betsie River is crossed near its mouth by a fixed highway bridge with a clearance of 4 feet and by a fixed railroad bridge with a 14-foot span and a clearance of 7 feet.

Currents.-Currents in the Frankfort Harbor entrance channel attain velocities up to 3 mph in either direction.

Frankfort Coast Guard Station is on the N side of the harbor entrance channel. A radiobeacon is at the station.

Harbor regulations.-A **speed limit** of 8 mph is enforced in the harbor. (See **33 CFR 162.120,** chapter 2, for regulations.) Mooring to the breakwaters, piers, or revetments is prohibited.

Wharves.-Koch Fuels, Inc. receives petroleum products at a 425-foot wharf on the S side of the inner basin. The wharf has a deck height of 8 feet with reported depths of 18 to 20 feet alongside. There is tank storage for 310,000 barrels of petroleum.

Small-craft facilities.-A public dock constructed by the Michigan State Waterways Commission on the N side of the inner basin provides transient berths, gasoline, diesel fuel, water, electricity, sewage pump-out, and harbormaster services. A marine railway for small craft is available in the harbor.

Ferry.-The Ann Arbor Railroad provides year-round ferry service between Frankfort and Kewaunee, Wis. The ferries transport railroad cars, autos, trucks, and passengers. Reservations are required for cars and trucks during the summer. The terminal is on the S side of the basin in Lake Betsie. Another passenger, auto, and railroad-car ferry operates to Manitowoc, Wis.

From Frankfort S for about 19 miles to Portage Lake, the shore is bold and wooded with many hills from 300 to 400 feet high. The shore is deep-to except just S of the entrance to Arcadia Lake where depths under 24 feet extend 0.8 mile offshore. A submerged wreck is 0.5 mile offshore 6.6 miles S of Frankfort.

Arcadia Lake, 10 miles S of Frankfort, is an L-shaped lake separated from Lake Michigan by a narrow strip of land. The N arm of the lake has depths to 26 feet and deep-to shores. The larger S part of the lake has depths over 7 feet in the W end and shoals off into heavy weeds and marsh at the E end. At the SW end of the lake an entrance channel has been dredged from Lake Michigan.

Arcadia, Mich., is a village at the N end of Arcadia Lake about 14 miles S of Point Betsie.

Arcadia Lake is entered from deep water in Lake Michigan through a dredged entrance channel between parallel piers and revetments to the deep water inside the lake. A lighted buoy is off the end of the S pier. In June 1981, the controlling depth in the entrance channel was 10 feet except for shoaling to 7 feet along the S limit. The entrance channel is subject to extensive shoaling. Mariners are cautioned against navigating outside channel limits in the vicinity of structures protected by stone riprap.

Small-craft facilities.-Water, gasoline, electricity, a launching ramp, sewage pump-out facilities, and harbormaster services are available at the public dock at Arcadia. Gasoline, sewage pump-out facili-

ties, a launching ramp, and limited marine supplies are available at a marina just N. A 5-ton hoist is available for hull and engine repairs.

Charts 14907, 14939.-Portage Lake, 23 miles S of Point Betsie, is separated from Lake Michigan by a narrow strip of land. The lake, 3.3 miles long and 0.6 to 1.5 miles wide, has central depths of 14 to 60 feet with gradual shoaling toward shore. A shoal with depths of 7 to 12 feet near its outer end extends 0.4 mile S from North Point, about 0.9 mile E of the entrance channel. **Onekama, Mich.,** is a village on the N side of the lake at the E end.

Channels.-The dredged entrance channel leads from Lake Michigan between parallel piers and revetments to the deep water inside Portage Lake. The outer ends of the piers and the Portage Lake end of the S pier are marked by lights. In August 1980, the controlling depth in the entrance channel was 9 feet except for shoaling to 8 feet along the N edge. The channel is subject to shoaling from sand swept in by shore currents. The currents in the entrance channel attain velocities up to 3 mph in either direction.

Mooring to the piers and revetments is prohibited. Mariners are cautioned against navigating outside channel limits in the vicinity of structures protected by stone riprap.

Good anchorage is available in Portage Lake.

A **speed limit** of 8 mph is enforced in Portage Lake. (See **33 CFR 162.120,** chapter 2, for regulations.)

Small-craft facilities.-A marina on the S side of Portage Lake just E of Eagle Point provides transient berths, gasoline, diesel fuel, water, electricity, sewage pump-out, and marine supplies. A 14-ton mobile hoist and a 50-ton marine railway are available for hull and engine repairs. In 1978, there were reported depths of 5 to 12 feet alongside the docks and 10 feet alongside the fuel pumps.

Chart 14907.-From Portage Lake SSW for 8.3 miles to Manistee, the shore continues somewhat bluff, generally 60 feet high, with several hills 115 to 180 feet high. The 18-foot contour is no more than 0.4 mile offshore.

Charts 14907, 14938.-Manistee Harbor, 31 miles S of Point Betsie, is on the **Manistee River,** which flows from the N end of Manistee Lake for 1.5 miles to Lake Michigan. There are extensive facilities along both sides of the river and on the W side of Manistee Lake. The principal cargo handled is coal, with occasional shipments of salt and machinery. The harbor is also a base for fish tugs. A radio mast at the N end of Manistee Lake is prominent.

Manistee North Pierhead Light (44°15.1'N., 86°20.8'W.), 55 feet above the water, is shown from a white cylindrical tower on the outer end of the N pier; a fog signal is at the light.

Channels.-The entrance to Manistee River is protected on the SW by a breakwater. A dredged entrance channel leads from deep water in Lake Michigan on the N side of the breakwater to an outer harbor basin, thence between parallel piers through the mouth of the river and upstream for 1.6 miles to Manistee Lake. The outer ends of the breakwater and piers are marked by lights.

In March-May 1980, the controlling depths were 23 feet at midchannel in the entrance channel through the outer basin and between the piers, thence 20 feet on the channel centerline through Manistee River to Manistee Lake.

Currents in the river attain velocities up to 3 mph in either direction.

Numerous submerged pile clusters extend along the N channel limit from the outer end of the N pier to its inner end. Large pile clusters protect each end of the revetment upstream of the N pier.

The outer basin, enclosed by the S breakwater and N pier, is not adapted for anchorage, but reduces wave action in the inner harbor. Mooring to the breakwater, piers, or revetments is prohibited. Large riprap stones are along both sides and across the ends of the breakwater and pier, and navigation should not be attempted close to these structures.

Manistee Lake, about 4 miles long and up to 0.5 mile wide, has depths to 50 feet, with the shores generally deep-to. Buoys mark the outer ends of shoals and submerged dock ruins from the inner end of Manistee River S in the lake. Good anchorage is in the N part of the lake in depths of 20 to 25 feet.

Big Manistee River, entering Manistee Lake at its N end, flows through a flat valley with numerous cutoffs and sloughs, and is crossed by a number of fixed bridges. The channel is tortuous, with depths varying from 1½ to 11 feet to a dam which crosses the river about 30 miles above the mouth.

Caution.-A 140-foot barge, partially submerged in 18 feet of water, is about 300 yards 265° from Manistee South Pierhead Light.

Bridges.-Maple Street bridge, about 1.1 miles above the mouth of Manistee River, has a bascule span with a clearance of 23 feet. U.S. Route 31 bridge, 1.4 miles above the mouth, has a bascule span with a clearance of 32 feet. The Chesapeake and Ohio Railway bridge, 1.5 miles above the mouth, has a swing span with a clearance of 13 feet. (See **33 CFR 117.1b and 117.641,** chapter 2, for drawbridge regulations and opening signals). An overhead power cable at the head of the river has a clearance of 145 feet.

Manistee Coast Guard Station, seasonally operated, is on the N side of the entrance to Manistee Harbor.

Harbor regulations.-Harbor regulations have been established by the city of Manistee and are enforced by the **harbormaster.** Copies of regulations may be obtained from the Chief of Police at City Hall. A **slow-no wake speed** is enforced in the Manistee River. Federal regulations specify an 8 mph **speed limit** for vessels over 40 feet feet in length. (See **33 CFR 162.120,** chapter 2, for regulations.)

Wharves.-Manistee has several deep-draft facilities. The alongside depths given for these facilities

are reported depths. (For information on the latest depths, contact the operators.)

Sievert Brothers, Inc. Wharf: S side of the head of Manistee River; 850-foot face; 12 to 21 feet alongside; deck height, 8 to 9 feet; open storage for 80,000 tons of material; receipt of sand, gravel, limestone, and coal; shipment of salt; owned and operated by Sievert Brothers, Inc.

Morton Salt Co. Coal Dock: (44°14′36″N., 86°18′29″W.); deck height, 3 feet; self-unloaders lay off dock and discharge by boom; receipt of coal; owned and operated by Morton Salt Division, Morton-Norwich Products.

Morton Salt Co. Dock: across slip S of Coal Dock; 250-foot face; covered storage for 12,000 tons of salt; shipment of salt; owned and operated by Morton Salt Division, Morton-Norwich Products.

Hardy Salt Co. Dock: (44°13′51″N., 86°18′06″W.); about 800 feet of berthing space; 15 to 18 feet alongside; deck height, 4 feet; open storage for 40,000 tons of coal; receipt of coal; owned and operated by Hardy Salt Co.

Packaging Corp. of America Dock: (44°13′11″N., 83°17′22″W.); 325-foot N side, 24 feet alongside; 344-foot E side, 24 feet alongside; 370-foot S side, 23 feet alongside; shipment of machinery and bulk cargoes; owned by Packaging Corp. of America and operated by various operators.

Small-craft facilities.–A public dock constructed by the Michigan State Waterways Commission on the S side of the Manistee River just inside the mouth provides transient berths, gasoline, water, electricity, sewage pump-out, and harbormaster services. Diesel fuel is available at a marina on the N side of the river 0.7 mile above the mouth. A marina at the N end of Manistee Lake has a 20-ton marine railway for hull and engine repairs.

Chart 14907.–From Manistee SSW for 16 miles to Big Sable Point, the shore is bluff, with a few hills. The 18-foot contour is about 0.4 mile offshore. **Big Sable Point,** 45 miles S of Point Betsie, has a low shoreline with hills rising inland. **Big Sable Light** (44°03.5′N., 86°30.9′W.), 106 feet above the water, is shown from a conical tower, white with middle third and top black, with an attached dwelling on the point.

From Big Sable Point SSE for 7.5 miles to Ludington, the shore is clear to within 0.5 mile. The land in this stretch is generally low, except in the vicinity of Lincoln Lake where the bluffs reach 120 to 180 feet in height. **Big Sable River,** the outlet of Hamlin Lake, flows into Lake Michigan 2 miles S of Big Sable Point. A dam crosses the river about 0.8 mile above the mouth.

Charts 14907, 14937.–Ludington Harbor is in Pere Marquette Lake, 7.5 miles S of Big Sable Point. The city of **Ludington, Mich.,** is on the N side of the lake.

Prominent features.–Prominent are the lighted stack at Dow Chemical U.S.A., 1.7 miles ESE of the harbor entrance, and Father Marquette Memorial Cross, 1.1 miles SE of the entrance.

Ludington North Breakwater Light (43°57.2′N., 86°28.2′W.), 55 feet above the water, is shown from a white square pyramidal tower on the outer end of the N breakwater; a fog signal is at the light.

Channels.–A dredged entrance channel leads E from deep water in Lake Michigan between converging breakwaters to an outer harbor basin. The outer ends of the breakwaters are marked by lights. From the basin, the channel leads to the N end of Pere Marquette Lake. The N side of the channel is protected by a pier and revetment. In April 1980, a pier and revetment were under construction along the S side of the channel. The W end of the pier is marked by a light.

In April 1980, the controlling depths were 23 feet from deep water in the lake in the approach channel except for shoaling to 18 feet W of the S breakwater, thence 24 feet in the channel through the outer basin with 18 feet in the basin areas on the N and S sides except for shoaling to 6 feet in the SW corner of the S basin area, thence 24 feet through the channel to Pere Marquette Lake. In April 1981, an unmarked shoal was reported to extend about 100 feet NNE from Ludington South Breakwater Light.

The outer basin is not adapted for anchorage of vessels, but reduces wave action in the inner harbor. Mooring to the breakwaters, piers, and revetments is prohibited. Mariners are cautioned against navigating outside channel limits in the vicinity of structures protected by stone riprap.

Pere Marquette Lake is about 2 miles long, including a marsh at the S end, has an average width of 0.5 mile, and is up to 43 feet deep. The anchorage is good. **Pere Marquette River,** which flows into the S end of Pere Marquette Lake, is not navigable above the lake except for rowboats and small launches.

A buoy marks the outer end of submerged dock ruins on the W side of Pere Marquette Lake. Buoys mark the N side of the channel leading to the small-craft facilities in the inlet on the NE side of the lake.

Caution.–NW and SW winds make entry between the breakwaters hazardous. Vessels usually increase their speed until just inside the breakwaters to compensate. Small-craft operators transiting from S to N have reported that South Breakwater Light is sometimes difficult to see because of the brilliance of North Breakwater Light.

Bridges.–A fixed highway bridge with a clearance of 12 feet crosses the inlet on the NE side of Pere Marquette Lake.

Coast Guard.–A Coast Guard **documentation office** is in Ludington. (See appendix for address.) Ludington Coast Guard Station is on the N side of the harbor entrance. **Storm warning signals are displayed.** (See charts.)

Harbor regulations.–A **speed limit** of 8 mph is enforced when entering or leaving Ludington Harbor. (See **33 CFR 162.120,** chapter 2, for regula-

tions.) A **slow-no wake speed** is enforced on Pere Marquette River.

Wharves.-Ludington has five deep-draft facilities. (For complete information on the port facilities, refer to Port Series No. 48, published and sold by the U.S. Army Corps of Engineers. See appendix for address.) The alongside depths given for these facilities are reported depths. (For information on the latest depths, contact the operators.)

Laman Asphalt and Paving Co. Wharf: (43°57'04"N., 86°27'08"W.); 900-foot face; 23 feet alongside; deck height, 7 feet; open storage for 45,000 tons of stone; receipt of stone and construction aggregates; owned by Chessie System and operated by Laman Asphalt and Paving Co., Inc., and C-way Construction Co.

Western Concrete Products Co. Wharf: (43°56'49"N., 86°26'27"W.); 430-foot face; 18 feet alongside; bank height, 0 to 3 feet; open storage for 40,000 tons of stone; receipt of sand and stone; owned by J.P. Burroughs and operated by Western Concrete Products Co.

Dow Chemical, West Wharf: (43°56'28"N., 86°26'30"W.); 1,500-foot face; 30 feet alongside; deck height, 3½ feet; open storage for 400,000 tons of limestone; receipt of limestone; owned and operated by Dow Chemical U.S.A.

Dow Chemical, East Wharf: (43°56'20"N., 86°26'23"W.); 550-foot face; 30 feet alongside; deck height, 3½ feet; receipt and shipment of petroleum products; shipment of liquid calcium chloride; owned and operated by Dow Chemical U.S.A.

Sand Products Corp. Dock: 0.3 mile SW of Dow Chemical, West Wharf; 750 feet of berthing space along dolphins; 27 feet alongside; deck height, 5 feet; open storage for 24,000 tons of material; shipment of sand; owned by Dow Chemical U.S.A. and operated by Sand Products Corp.

Small-craft facilities.-A marina developed by the Michigan State Waterways Commission is on the N side of Pere Marquette Lake, N of Car Ferry Slip No. 1. Transient berths, gasoline, diesel fuel, electricity, water, and sewage pump-out facilities are available. Marinas in the NE arm of Pere Marquette Lake provide transient berths, gasoline, diesel fuel, water, electricity, sewage pump-out, and launching ramps. A 20-ton hoist and marine railways to 30 tons are available. Hull and engine repairs are available at the N end of the lake near the entrance.

Ferries.-Ferry service is available from Ludington to Milwaukee, Manitowoc, and Kewaunee, and return during the summer for autos and passengers. Reservations are advised for autos. Railroad cars are ferried throughout the year. The terminal is about 1 mile SE of the harbor entrance.

Chart 14907.-From Ludington S for 12 miles to Pentwater, the shore is bluff, with hills reaching 150 to 250 feet high. The shoal border is regular, and there are no outlying dangers. At the Ludington Pumped Storage Hydroelectric Plant, 4 miles S of Ludington, two jetties extend from shore and are attached by log booms to a detached breakwater. These structures are marked by private lighted buoys, and navigation should not be attempted close to them. The outlet of **Bass Lake,** 8.5 miles S of Ludington, is blocked by a dam at the Lake Michigan shoreline, and its water level is about 3 feet above Low Water Datum.

Pentwater Harbor, serving the town of **Pentwater, Mich.,** is in Pentwater Lake, 20 miles S of Big Sable Point. Pentwater Lake is connected to Lake Michigan by a dredged entrance channel.

Channels.-The dredged entrance channel leads from deep water in Lake Michigan SE between piers and revetments to the N end of Pentwater Lake. The outer ends of the piers are marked by lights. In May 1981, the controlling depth was 8½ feet (10 feet at midchannel) in the approach channel except for shoaling to 3 feet in the corner just lakeward of Light 3, thence 11 feet between the piers and revetments to Pentwater Lake. The outer end of the channel is subject to extensive shoaling. Currents in the channel attain velocities up to 3 mph in either direction.

Mooring to the piers and revetments is prohibited. Mariners are cautioned against navigating outside channel limits in the vicinity of structures protected by stone riprap.

Pentwater Lake, about 2 miles long and 0.5 mile wide with depths of 25 to 50 feet, provides good anchorage. **Pentwater River,** at the head of the lake, has depths of 1 foot and is crossed by a highway bridge at the mouth.

A **slow-no wake speed** is enforced in Pentwater Lake and in the entrance channel. Federal regulations specify an 8 mph **speed limit** for vessels over 40 feet in length. (See **33 CFR 162.120,** chapter 2, for regulations.)

Small-craft facilities.-A public dock constructed by the village and the Michigan State Waterways Commission in the NW part of Pentwater Lake SE of the entrance channel provides transient berths, gasoline, diesel fuel, water, sewage pump-out, and electricity. A marina just SE provides transient berths, gasoline, diesel fuel, water, electricity, sewage pump-out, and limited marine supplies. A 16-ton hoist is available for hull and engine repairs.

From Pentwater Harbor, the shore trends SW for 10 miles to Little Sable Point. This stretch is a continuous line of bluffs with a regular shoal border and several off-lying wrecks. A wreck, covered 18 feet, is 0.5 mile offshore 2 miles SW of Pentwater Harbor, and a wreck, covered 1 foot and marked by a buoy, is close to shore 7 miles SW of the harbor. **Little Sable Point** is a broad rounding point 28 miles S of Big Sable Point. **Little Sable Light** (43°39.2'N., 86°32.4'W.), 108 feet above the water, is shown from a conical red brick tower on the point.

Charts 14907, 14906.-From Little Sable Point, the shore trends SSE for 20 miles to White Lake. This stretch is quite rugged, with no shoals beyond 0.5 mile from shore. A wreck, covered ½ foot, is close to shore 0.8 mile S of Little Sable Light.

Stony Lake, 6.5 miles S of Little Sable Point has

its outlet into Lake Michigan through **Stony Creek.** Rows of old piles at the mouth of the creek are the only remainder of former lumber loading facilities. The creek is not navigable.

Chart 14906.–About 4 miles S of Stony Lake, several hills from 125 to 245 feet high are along the shore.

Charts 14906, 14935.–White Lake, about 20 miles SSE of Little Sable Point, is separated from Lake Michigan by a narrow strip of sandy bluffs. A dredged cut affords access between the lakes. The towns of **Montague, Mich.,** and **Whitehall, Mich.,** are at the NE end of White Lake about 4 miles above the cut.

Channels.–The dredged entrance channel leads from deep water in Lake Michigan between parallel piers and revetments to the W end of White Lake. The outer ends of the piers and the inner end of the S pier are marked by lights. The outer end of the channel between the piers is subject to extensive shoaling. In April 1979, the channel had a controlling depth of 11 feet. Currents in the channel attain velocities up to 3 mph in either direction.

Mooring to the piers and revetments is prohibited. Mariners are cautioned against navigating outside channel limits in the vicinity of structures protected by stone riprap.

In White Lake, at the inner end of the dredged channel, the channel bends SE around the shoal off **Indian Point.** The W side of the shoal is marked by a buoy, and the SE edge of the shoal is marked by a lighted buoy. The lake has central depths of 25 to 70 feet with shoals extending as much as 0.6 mile from shore. Lighted buoys at the outer edges of the shoals mark the deep water through the lake to its head. **White River** flows into the head of the lake between Montague and Whitehall. The bar at the mouth of the river has depths of 2 feet.

Anchorages.–The preferred anchorages in White Lake are in the NW end of the bay in the upper part of Indian Bay in depths of 25 to 30 feet, mud bottom; in the SW part of the lake W of the yacht club in 10 to 25 feet, sand bottom; and in the NE end of the lake S and W of the city dock in 8 to 10 feet, mud bottom.

Bridges.–A fixed highway bridge and a fixed railroad bridge, with a reported least clearance of 4 feet, cross White River just above the mouth.

A **speed limit** of 8 mph is enforced in White Lake. (See **33 CFR 162.120,** chapter 2, for regulations.)

Hooker Chemicals and Plastics Corp. ships caustic soda from a facility on the N shore of White Lake 2.4 miles ENE of Indian Point. The offshore wharf has a deck height of about 11 feet and provides 150 feet of berthing space along dolphins. The reported depth alongside is 20 feet. The facility has tank storage for 1½ million gallons.

Small-craft facilities.–Marinas at Montague and Whitehall provide transient berths, gasoline, water, ice, electricity, sewage pump-out, marine supplies, and launching ramps. Hoists to 30 tons and a 15-ton marine railway for boats to 38 feet are available for hull, engine, and electronic repairs.

Chart 14906.–From White Lake, the shoreline continues SSE for 11 miles to Muskegon Lake. The shore consists of low sand bluffs and wooded hills, and is clear of shoals to within 0.6 mile.

Charts 14906, 14934.–Muskegon Harbor, 31 miles SSE of Little Sable Point, consists of Muskegon Lake and a dredged entrance channel which connects it with Lake Michigan. Facilities for a wide range of commerce are on the S shore of the harbor at the city of **Muskegon, Mich.,** and at its E end.

Prominent features.–A lighted stack of the Consumers Power Co. at the mouth of the Muskegon River in 43°15′16″N., 86°14′23″W. is prominent from Lake Michigan. Sandhills N and S of the harbor entrance may obstruct the stack from some directions.

Muskegon South Breakwater Light (43°13.5′N., 86°20.8′W.), 70 feet above the water, is shown from a red pyramidal tower on the outer end of the S breakwater; a fog signal and a radiobeacon are at the light.

Channels.–The dredged entrance channel leads from deep water in Lake Michigan between converging breakwaters to an outer basin, thence between piers and revetments to Muskegon Lake. The outer ends of the breakwaters and piers, and the inner ends of piers, are marked by lights. In March-April 1980, the controlling depths were 27 feet in the approach channel except for shoaling along the flared edges, thence 28 feet through the outer harbor, thence 26 feet between the piers and revetments to Muskegon Lake except for minor shoaling along the channel limits.

Currents in the channel attain velocities up to 3 mph in either direction.

The outer basin is not adapted for anchorage of vessels, but reduces wave action in the entrance channel.

Mooring to the breakwaters, piers, and revetments is prohibited. Mariners are cautioned against navigating outside channel limits in the vicinity of structures protected by stone riprap.

Muskegon Lake is about 4 miles long and varies from 2 miles wide at the W end to as little as 0.6 mile in the E part. The lake has central depths of 25 to 79 feet. Near midlength of the lake, shoals marked at the outer edges by lights extend from the N and S shores and restrict the available width of deep water to 1,600 feet. There are many obstructions in the shallow parts of the lake, including cribs, pipelines, and submerged pilings and dock ruins.

Muskegon River flows into the NE end of Muskegon Lake through two channels. Through the main channel, at a river stage of about 2 feet above extreme low water, depths are 2½ to 9 feet for 33 miles above the mouth to the former dam at **Newaygo, Mich.** The river is navigable by small


WHITE LAKE, MICH.
Whitehall
Long Point
White Lake
Indian Bay
South Pierhead Light 2
Lake Michigan

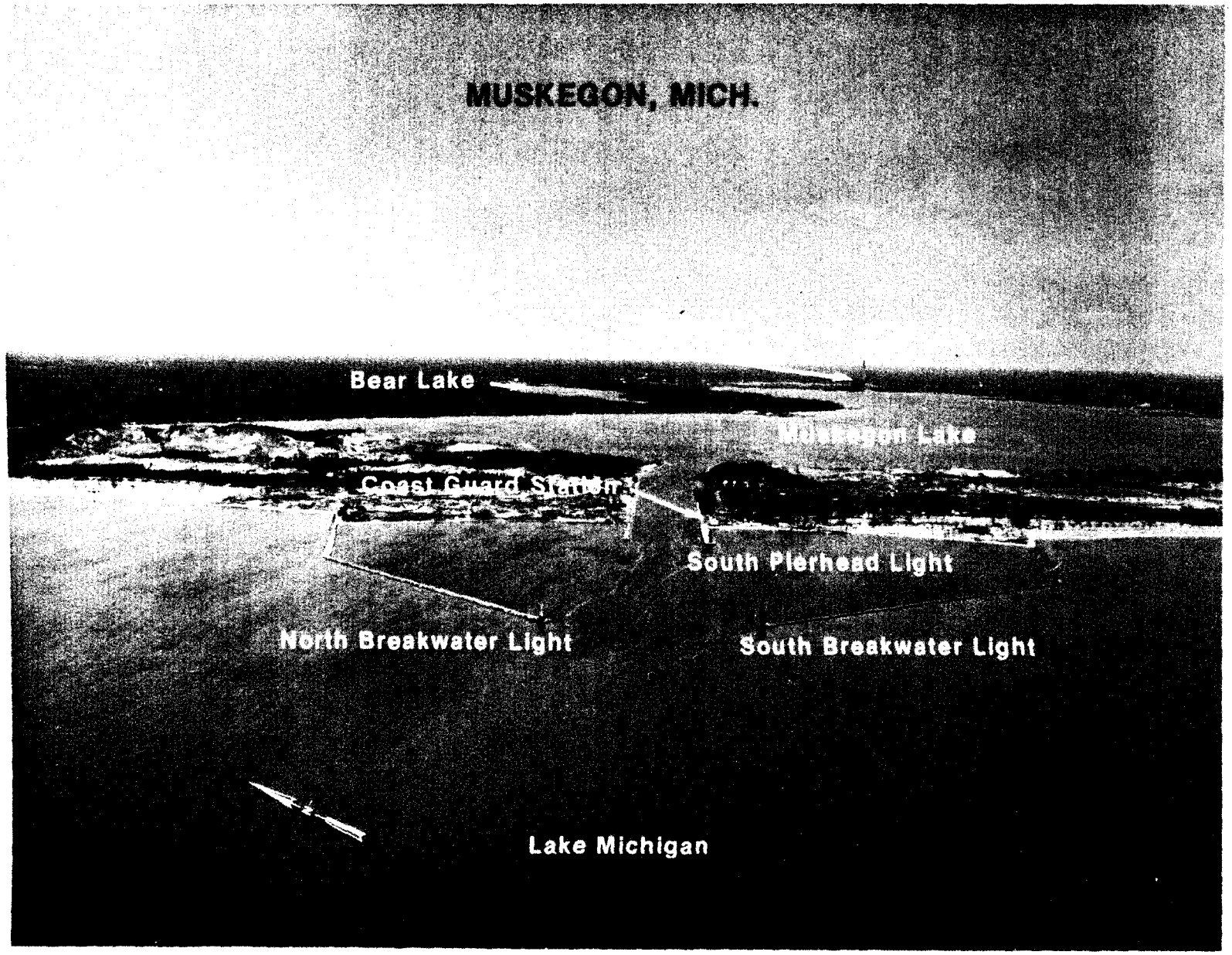
MUSKEGON, MICH.
Bear Lake
Muskegon Lake
Coast Guard Station
South Pierhead Light
North Breakwater Light
South Breakwater Light
Lake Michigan

craft that can pass under the bridges. The least clearance is 5 feet.

Bear Lake parallels the NW side of the NE end of Muskegon Lake and has its outflow through a narrow channel into its N side. **North Muskegon, Mich.,** is the community on the peninsula between the two lakes.

Anchorage.–Muskegon Lake affords good anchorage, generally sand or mud bottom. Special anchorages are in the SW part of the lake and on the S side at Muskegon. (See **33 CFR 110.1 and 110.81,** chapter 2, for limits and regulations.)

Weather.–(See page T-10 for **Muskegon climatological table.**)

Muskegon is a **customs port of entry.**

Quarantine, customs, immigration, and agricultural quarantine.–(See chapter 3, Vessel Arrival Inspections, and appendix for addresses.)

Quarantine is enforced in accordance with the regulations of the U.S. Public Health Service. (See Public Health Service, chapter 1.)

Coast Guard.–Muskegon Coast Guard Station is on the S side of the harbor entrance channel. A Coast Guard **Captain of the Port** office is in Muskegon. (See appendix for address.)

Harbor regulations.–A **speed limit** of 8 mph is enforced in Muskegon Harbor. (See **33 CFR 162.120,** chapter 2, for regulations.) A **slow-no wake speed** is enforced in the Bear Lake entrance channel.

Wharves.–Muskegon has numerous deep-draft facilities along the S shore of Muskegon Lake. (For a complete description of the port facilities, refer to Port Series No. 48, published and sold by the U.S. Army Corps of Engineers. See appendix for address.) The alongside depths for the facilities described are reported depths. (For information on the latest depths, contact the operators.)

S. D. Warren Co., Central Mill Coal Slip: (43°13′00″N., 86°18′29″W.); 500-foot faces, E and W sides; 24 feet alongside; natural bank height, 4 to 5 feet; open storage for 255,000 tons of material; receipt of limestone and coal; owned and operated by S. D. Warren Co.

Great Lakes Dock and Materials Co. Pier: (43°13′20″N., 86°17′27″W.); 450-foot N side, 650-foot E side, along mooring dolphins; 25 feet alongside; deck height, 9 feet; open storage for 100,000 tons of material; receipt of limestone and other bulk materials; owned by John H. Bultema and operated by Great Lakes Dock and Materials Co.

Amoco Oil Co. Wharf: 0.4 mile E of Great Lakes Dock and Materials Co. Pier; 475-foot face; 18 feet alongside; deck height, 6 feet; tank storage for 466,000 barrels; receipt of petroleum products; owned and operated by Standard Oil Division of Amoco Oil Co.

Huron Cement Pier: (43°14′02″N., 86°15′40″W.); 529-foot face, 555 feet with dolphins; 19 to 23 feet alongside: deck height, 6 feet; storage silos for 12,000 tons of cement; receipt of bulk cement; owned and operated by Huron Cement Division of National Gypsum Co.

Lakeshore Contractors Dock: across slip E of Huron Cement Pier; 540 feet of berthing space with dolphins; 18 to 22 feet alongside; deck height, 8 feet; receipt and shipment of construction materials; owned and operated by Lakeshore Contractors, Inc.

West Michigan Dock and Market Corp., Northwest Dock: 0.3 mile N of Lakeshore Contractors Dock; 930-foot W face, berths 3 and 4; 420-foot NW face, berth 5; 21 to 30 feet alongside; deck heights, 6 and 5 feet; 74,000 square feet covered storage; 5 acres open storage; 15-ton gantry crane; receipt of limestone, pig iron, and dry bulk commodities and shipment of scrap metal; owned and operated by West Michigan Dock and Market Corp.

West Michigan Dock and Market Corp., Northeast Dock: W side of slip adjacent to Northwest Dock, berth 5; 784-foot face; 27 feet alongside; deck height, 6 feet; 57,000 square feet covered storage; receipt of limestone, pig iron, and dry bulk materials; owned and operated by West Michigan Dock and Market Corp.

B. C. Cobb, Power Plant Wharf: N side of mouth of Muskegon River; 1,380 feet of berthing space along dolphins; 26 to 33 feet alongside; deck height, 8½ feet; 22 acres open storage; receipt of coal; owned and operated by Consumers Power Co.

Naph-Sol Refining Co. Dock: (43°15′09″N., 86°14′57″W.); 350 feet of berthing space along dolphins; 20 feet alongside; deck height, 4 feet; storage tanks for 387,000 barrels; receipt of liquid fertilizer; owned and operated by Naph-Sol Refining Co.

Small-craft facilities.–Public docking facilities are available midlength of the S lakeshore at the Hartshorn Municipal Marina, jointly constructed by the city and the Michigan Waterways Commission. Gasoline, diesel fuel, water, electricity, a launching ramp, sewage pump-out facilities, and harbormaster services are available. A marina on the N shore, at the outlet of Bear Lake, has limited transient berths, gasoline, water, electricity, sewage pump-out facilities, and limited marine supplies. A 30-ton mobile hoist is available for engine repairs, and limited hull and electronic repairs.

Communications.–Muskegon has good highway and rail connections. The city is served by Muskegon County Airport S of the city.

Chart 14906.–From Muskegon, the shore extends SSE for 12.5 miles to Grand Haven. The N 5 miles of this reach has hills to 205 feet high; the remainder of the stretch is lower. Deep water is about 0.5 mile offshore.

Mona Lake, a small body of water 4.8 miles S of Muskegon, has several summer resorts and is used by small recreational craft. This narrow lake is about 3.5 miles long with general depths of 18 to 40 feet. It empties into Lake Michigan through a slightly winding channel at the W end. In 1971, the controlling depth in the channel was 3 feet, but it is at times entirely closed by sandbars. The ruins of two piers protect the entrance. The N pier is almost entirely washed away, and the S pier is gone

except for a double row of piles extending from a point 50 feet out in the lake to a point about 450 feet inside. The banks rise steeply from each shore.

A highway bridge with a 29-foot draw span and a clearance of 12 feet crosses the inner end of the entrance channel. In 1978, it was reported that the bridge was being maintained in the closed position. A fixed highway bridge with a clearance of 18 feet crosses the lake 1.5 miles farther E.

A **slow-no wake speed** is enforced in Mona Lake. A restricted navigation area for motorboats is within 100 feet of shore for 1,025 feet E of the W bridge.

Charts 14906, 14933.–Grand Haven, Mich., is a city and harbor on the **Grand River,** 43 miles S of Little Sable Point. The towns of **Ferrysburg, Mich.,** and **Spring Lake, Mich.,** front the N side of the river. These communities are not visible from Lake Michigan because of sand dunes and hills immediately N and S of the harbor entrance. The principal commodities handled in the port are coal and sand.

Grand Haven South Pierhead Entrance Light (43°03.5'N., 86°15.4'W.), 42 feet above the water, is shown from a red fog signal building on the outer end of the S pier; a fog signal and a radiobeacon are at the light.

Channels.–The dredged entrance channel leads E from deep water in Lake Michigan between parallel piers at the mouth of Grand River and upstream for about 16 miles. The outer ends of the piers are marked by lights. South Pierhead Entrance Light and an inner light on the S pier form a range useful for approaching the harbor. There is a turning basin on the S side of the channel 2.3 miles above the mouth, and 2.7 miles above the mouth a side channel extends N to the deep water in Spring Lake. In March 1980, the controlling depths were 22 feet through the approach channel to inside the piers except for shoaling to 21 feet on the NE edge of the approach channel, thence 20 feet at midchannel to the railroad bridge at Ferrysburg, thence 12 to 18 feet in the turning basin, thence in 1978, 15 feet from the railroad bridge into Spring Lake, thence 2 feet from the Spring Lake channel to the C-Way Construction Co. gravel pits at Bass River. The channel limits from Ferrysburg to the upstream project limit are well marked by buoys. The channels are subject to shoaling.

Large riprap stones have been placed along the lakesides and ends of the piers, and navigation should not be attempted close to these structures. Mooring to the piers or revetments is prohibited.

The Grand River is not maintained above the junction with Bass River. Conditions are unknown, but depths probably do not exceed 2 to 3 feet at extreme low water for 23.5 miles upstream to Grand Rapids. Only small recreational craft navigate this section of the river.

The lower part of Grand River has connecting shallow side channels separated from the main river by low marshy islands. Several connected bayous, or bays, have very shallow entrances with deep water inside. **South Channel,** the farthest downstream of the side channels, cuts across a bend in the river between points about 1.2 and 3.3 miles above the mouth and has a controlling depth of 3 feet.

Spring Lake, extending N and connected to the Grand River at Ferrysburg, has depths of 19 to 42 feet except for shoaler depths at its head.

Currents.–High-water periods on the Grand River are usually for two months during the spring. During these periods, currents may reach 3 to 5 mph.

Grand Haven has a **customs station.**

Quarantine, customs, immigration, and agricultural quarantine.–(See chapter 3, Vessel Arrival Inspections, and appendix for addresses.)

Quarantine is enforced in accordance with the regulations of the U.S. Public Health Service. (See Public Health Service, chapter 1.)

Grand Haven Coast Guard Station is on the N side of the harbor entrance channel.

Harbor regulations.–Federal regulations specify a **speed limit** of 8 mph in Grand Haven harbor. (See **33 CFR 162.120,** chapter 2, for regulations.) State regulations specify a **slow-no wake speed** on the following waters: in Grand River, from the mouth to the junction with South Channel, from 3,200 feet below to 1,000 feet above the Grand Trunk Western Railroad bridge, within 200 feet of the N shore from the junction with Spring Lake E for 4,000 feet, within 300 feet of the S shore from the junction with Spring Lake to the upper junction with South Channel, from the confluence with Indian Channel upstream for 3,500 feet, in the river bend in the vicinity of Millhouse Bayou, and for a stretch of 4,000 feet in the vicinity of Grand Valley Marina about 12 miles above the river mouth; in South Channel; in Pottawattomie Bayou; in Millhouse Bayou; in the entrance to Spring Lake; in Spring Lake, adjacent to the towns of Ferrysburg and Spring Lake for vessels 26 feet in length or more, and within 200 feet of shore of these towns for vessels less than 26 feet in length; in Smith Bayou; in Pettys Bayou; in Cornelius Bayou; and in Stahl Bayou.

Local harbor regulations are under the control of the city manager and enforced by the **harbormaster.** Copies of the regulations can be obtained from the City Manager, City Hall, 519 Washington Street, Grand Haven, Mich. 49417.

Wharves.–Grand Haven has several deep-draft facilities in the lower 2 miles of Grand River. (For a complete description of the port facilities, refer to Port Series No. 48, published and sold by the U.S. Army Corps of Engineers. See appendix for address.) The alongside depths given for the facilities described are reported depths. (For information on the latest depths, contact the operators.)

J.B. Sims Power Plant Dock: E side of river just above junction with South Channel; 437-foot face; 17 feet alongside; deck height, 6 feet; open storage for 70,000 tons of coal; receipt of coal; owned and operated by City of Grand Haven, Board of Light and Power.

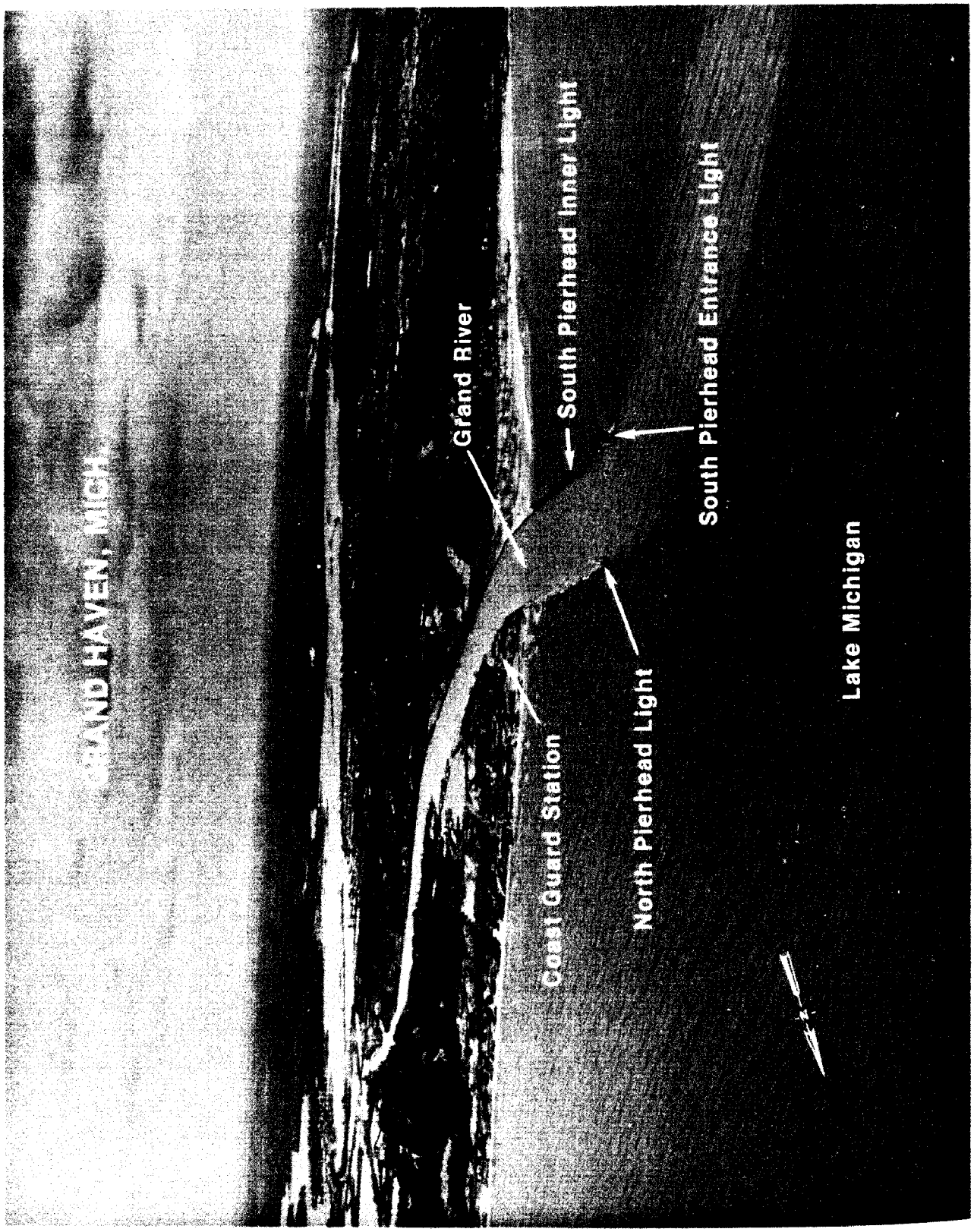
GRAND HAVEN, MICH.
Grand River
South Pierhead Inner Light
South Pierhead Entrance Light
Coast Guard Station
North Pierhead Light
Lake Michigan

Structures across Grand River to Grand Rapids

**Miles above South Pierhead Entrance Light*

***Clear width in feet proceeding upstream*

No.	Location and Name	Kind	Miles*	Clear width in feet of draw or span openings**			Clear height in feet above water datum		Remarks
				Right	Left	Center	Low	High	
	Main Channel								
	Junction with South Channel	.....	1.38	.....	.....	.....	.....	.....	
1	Grand Trunk Western RR bridge	Railroad.....	2.80	60	61	.....	9	.....	Swing. Note 1.
2	U.S. Route 31 bridge.....	Highway.....	2.89	.....	.....	155	25	.....	Bascule. Note 1.
3	Overhead cable.....	Power.....	2.94	.....	.....	.....	133	.....	
	Junction with mouth of Spring Lake	.....	3.04	.....	.....	.....	.....	.....	
4	Overhead cable.....	Power.....	6.45	.....	.....	.....	90	.....	
5	Overhead cable.....	Power.....	12.60	.....	.....	.....	80	.....	
	Junction with Bass River.....	.....	17.38	.....	.....	.....	.....	.....	
6	Overhead cable.....	Power.....	17.40	.....	.....	.....	53	.....	
7	Overhead cable.....	Power.....	19.39	.....	.....	.....	74	.....	
8	68th Ave. bridge.....	Highway.....	19.40	76	76	76	22	.....	Fixed.
9	Bridge St. Rd. bridge.....	Highway.....	25.20	85	85	.....	19	.....	Fixed.
10	Overhead cable.....	Power.....	25.21	.....	.....	.....	39	.....	
11	Grandville bridge.....	Highway.....	33.90	69	69	.....	24	.....	Fixed.
12	Overhead cable.....	Power.....	37.20	.....	.....	.....	43	.....	
13	ConRail bridge.....	Railroad.....	37.20	.....	54	.....	17	.....	Swing. Note 2.
14	Overhead cable.....	Power.....	39.22	.....	.....	.....	40	.....	
15	Overhead cable.....	Power.....	39.26	.....	.....	.....	50	.....	
16	Overhead cable.....	Power.....	39.31	.....	.....	.....	80	.....	
17	Overhead cable.....	Power.....	39.33	.....	.....	.....	40	.....	
18	Overhead cable.....	Power.....	39.36	.....	.....	.....	80	.....	
19	Overhead cable.....	Power.....	39.48	.....	.....	.....	80	.....	
20	Overhead cable.....	Power.....	39.50	.....	.....	.....	70	.....	
21	Michigan Ry. bridge.....	Railroad.....	39.50	70	70	.....	27	.....	Swing. Navigable channel through right draw. Note 2.
22	Overhead cable.....	Power.....	39.52	.....	.....	.....	70	.....	
23	Overhead cable.....	Power.....	39.79	.....	.....	.....	59	.....	
24	Wealthy St. bridge.....	Highway.....	39.80	.....	70	.....	19	.....	Swing. Note 2.
25	Chesapeake & Ohio Ry. bridge	Railroad.....	39.90	.....	70	.....	19	.....	Swing. Note 2.
26	Fulton St. bridge.....	Highway.....	40.00	.....	.....	.....	.....	.....	Head of navigation.
	South Channel								
	Junction with Main Channel	.....	1.38	.....	.....	.....	.....	.....	
27	Overhead cable.....	.....	1.83	.....	.....	.....	.....	.....	Data not available.
28	Third St. bridge.....	Highway.....	1.84	.....	.....	23	9	.....	Fixed.
29	Overhead cable.....	.....	1.85	.....	.....	.....	.....	.....	Data not available.
30	Overhead cable.....	.....	1.92	.....	.....	.....	.....	.....	Data not available.
31	Overhead cable.....	.....	2.00	.....	.....	.....	.....	.....	Data not available.
32	Grand Trunk Western RR bridge	Railroad.....	2.01	.....	.....	.....	9	.....	Fixed.
33	Overhead cables.....	.....	2.16	.....	.....	.....	.....	.....	Data not available.
34	U.S. Route 31 bridge.....	Highway.....	2.25	.....	.....	.....	17	.....	Fixed.
35	Overhead cable.....	Power.....	2.26	.....	.....	.....	49	.....	
36	Overhead cable.....	.....	2.32	.....	.....	.....	.....	.....	Data not available.
	Junction with Main channel	.....	2.87	.....	.....	.....	.....	.....	

Structures across Grand River to Grand Rapids (Continued)

No.	Location and Name	Kind	Miles*	Clear width in feet of draw or span openings**			Clear height in feet above water datum		Remarks
				Right	Left	Center	Low	High	
	Spring Lake Channel								
	Junction with Main channel	.....	3.04	.....	.....	.....	.....	.....	
37	Route 104 bridge	Highway.....	3.15	.....	.....	111	35	.....	Fixed.
38	Overhead cable	Power	3.21	.....	.....	.....	113	.....	
39	Grand Trunk Western RR bridge	Railroad.....	3.23	59	59	.....	7	.....	Swing. Note 1.

Note 1.-See **33 CFR 117.685**, chapter 2, for drawbridge regulations and opening signals.
Note 2.-See **33 CFR 117.1b**, chapter 2, for drawbridge opening signals.

Construction Aggregates Corp. Wharf: W side of river 0.5 mile above South Channel; 350 feet of berthing space along dolphins; 20 feet alongside; deck height, 7 feet; vessel loading conveyor, rate 3,200 tons per hour; shipment of sand; owned and operated by Construction Aggregates Corp.

Verplanks Coal and Dock Co. Wharf: N side of river 0.5 mile above Construction Aggregates Corp. Wharf; 2,200 feet of natural and improved bank; 21 feet alongside; deck height, 4 feet; open storage for 200,000 tons of material; receipt of coal and bulk aggregates; owned by Verplanks Coal and Dock Co. and operated by Verplanks Coal and Dock Co. and Grand Haven Materials Terminal.

Small-craft facilities.-Grand Haven has numerous small-craft facilities along both sides of Grand River, in South Channel, and in Spring Lake. The public docking facility, constructed by the city and the Michigan State Waterways Commission, is on the E side of the river just below the junction with South Channel. Transient berths, gasoline, diesel fuel, water, ice, electricity, sewage pump-out facilities, marine supplies, and launching ramps are available in the harbor. Hoists to 40 tons are available for hull and engine repairs.

Chart 14906.-From Grand Haven, the shore trends S for 11 miles to Port Sheldon. This stretch is partially wooded with rolling terrain and several hills in the N part 140 to 200 feet high. There is deep water within 0.5 mile of the shore.

Port Sheldon is a small harbor in **Pigeon Lake** 55 miles S of Little Sable Point. Pigeon Lake is connected to Lake Michigan by a entrance channel constructed by Consumers Power Co. The channel is protected by two piers, each marked at the outer end by a private light. The primary purpose of the channel is to provide cooling water for the powerplant on the N side of the lake. In 1978, the reported controlling depth in the channel was 8 feet. Mariners entering the harbor do so at their own risk and are requested not to dispose of waste in Pigeon Lake. There are no public small-craft facilities in the lake. A **slow-no wake speed** is enforced in the lake. A 650-foot white stack and a lighted 400-foot red and white banded stack at the Consumers Power Co. on the N side of Pigeon Lake are prominent.

From Port Sheldon, the shore trends S for 8.8 miles to the Holland Harbor entrance. Sand bluffs are close to shore, and deep water is within 0.5 mile of shore.

Charts 14906, 14932.-Holland Harbor, 63 miles S of Little Sable Point, is formed by **Lake Macatawa,** which is connected to Lake Michigan at its W end by an improved channel. The lake extends 5 miles E to its head at the mouth of **Macatawa River** and has a least width of 1,000 feet near its midlength. The width increases to over 1 mile in the vicinity of **Big Bay** and **Pine Creek Bay,** two large indentations in the N shore of the lake. The city of **Holland, Mich.,** fronts the E shore and much of the S shore of the lake. **Macatawa, Mich.,** is a small resort community on the SW side of the lake. The principal commodities handled in the port are coal, salt, cement, stone, and agricultural chemicals.

Holland Harbor North Breakwater Light (42°46.4'N., 86°12.9'W.), 45 feet above the water, is shown from a white skeleton tower on four cylinders with a square green daymark on the outer end of the breakwater; a fog signal is at the light.

Channels.-The dredged entrance channel leads from deep water in Lake Michigan between con-

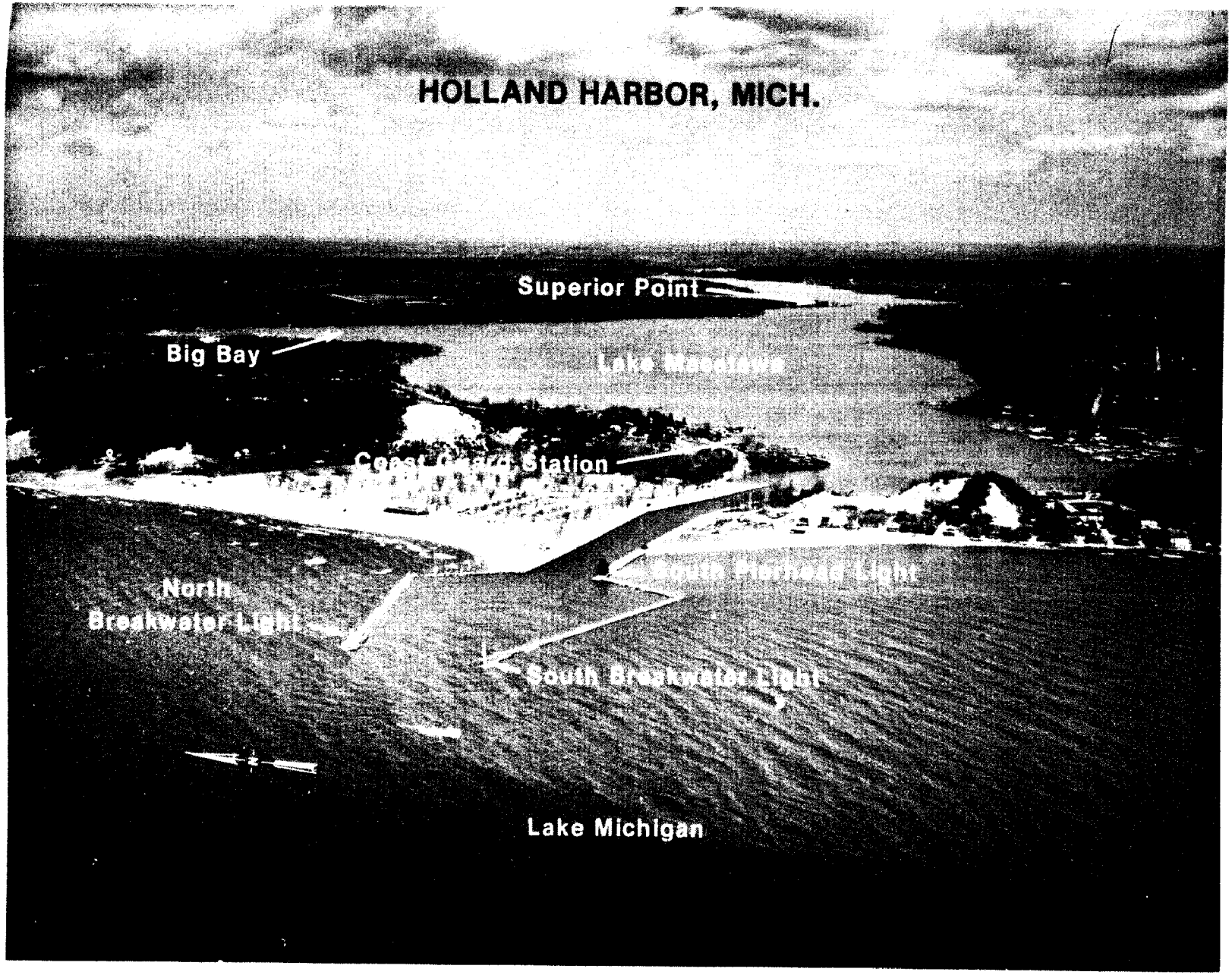
HOLLAND HARBOR, MICH.
Superior Point
Big Bay
Lake Macatawa
Coast Guard Station
South Pierhead Light
North
Breakwater Light
South Breakwater Light
Lake Michigan

verging breakwaters and through a revetted channel to Lake Macatawa. The outer and inner ends of the breakwater are marked by lights. The channel, well marked by buoys, continues across the lake to a turning basin off Holland at the E end of the lake. From the NE side of the basin, the channel leads into the mouth of Macatawa River. Lights mark the outer edges of shoals that extend from shore into the lake.

In March-April 1980, the controlling depths were 19 feet in the approach channel, thence 21 feet at midchannel through the outer basin, thence 16 feet (20 feet at midchannel) to Lake Macatawa, thence in 1978, 20 feet on the centerline through the lake to the turning basin, thence in April 1980, 18 feet through the turning basin except for shoaling to 15 feet on the NW side and to 16 feet in the SE corner, thence 12 feet to the upstream limit of the project inside the mouth of Macatawa River except for shoaling along the edges.

A dredged settling basin extends 700 feet upstream from the upper limit of the project in Macatawa River. In 1977, the basin had depths of 9 to 14 feet in the lower half and 2 to 12 feet in the upper half. Dredging disposal areas are in Macatawa River from 0.5 mile above the settling basin upstream to Windmill Island.

The currents in the entrance channel attain velocities up to 3 mph in either direction. Mooring to the breakwaters and revetments is prohibited. Mariners are cautioned against navigating outside channel limits in the vicinity of structures protected by stone riprap.

Outside the dredged channel, the W end of Lake Macatawa has central depths of 15 to 36 feet with much shoaler water extending from shore. In the E end of the lake, depths are 7 to 16 feet with shoals along the shore. Shoals with depths of 1 to 3 feet extend from shore on either side of the entrance to Big Bay. The S limit of the E shoal is marked by a light. Buoys mark the channel into Big Bay between the shoals. A light marks the extent of a shoal off the S shore opposite Big Bay, and a light marks a shoal off Superior Point, on the N shore at the constriction of the lake.

Anchorage.–Pine Creek Bay affords good anchorage for small craft in mud bottom. A special anchorage is in the SW part of Lake Macatawa. (See **33 CFR 110.1 and 110.80a,** chapter 2, for limits and regulations.)

Holland Coast Guard Station is on the N side of Lake Macatawa near the harbor entrance.

Harbor regulations.–Federal regulations specify a **speed limit** of 8 mph in Lake Macatawa. (See **33 CFR 162.120,** chapter 2, for regulations.) State regulations specify a **slow-no wake speed** off Central Park near midpoint of the lake, off Kollen Park at the E end of the lake, and from the mouth of Macatawa River upstream to a point 1,500 feet above the River Avenue bridge.

Wharves.–Holland has several deep-draft facilities. The alongside depths given for the facilities described are reported depths. (For information on the latest depths, contact the operators.)

Verplanks Coal and Dock Co. Dock: (42°47′25″N., 86°07′15″W.); 200-foot W section along dolphins, 350-foot E section; 21 feet alongside; deck height, 4 feet; 6 acres open storage; receipt of limestone, salt, and slag; owned and operated by Verplanks Coal and Dock Co.

Penn-Dixie Industries, Inc. Wharf: immediately E of Verplanks Coal and Dock Co. Dock; 260-foot face; 18 feet alongside; deck height, 5 feet; storage silos for 6,600 tons of concrete; electrical connections; receipt of bulk cement; owned and operated by Cement Division, Penn-Dixie Industries, Inc.

Macatawa Bay Dock and Terminal Co. Wharf: immediately NE of Penn-Dixie Industries, Inc. Wharf; 850-foot face; 21 feet alongside; deck height, 6 feet; cranes to 50 tons; 30 acres open storage; water connections; receipt and shipment of scrap iron, receipt of pig iron; owned by Louis Padnos Iron and Metal Co. and operated by Macatawa Bay Dock and Terminal Co. and Louis Padnos Iron and Metal Co.

James DeYoung Municipal Power Plant Dock: adjacent NE of Macatawa Bay Dock and Terminal Co. Wharf; 850-foot face; 19 feet alongside; deck height, 6 to 7 feet; 3 acres open storage; receipt of coal; owned and operated by Holland Municipal Light and Power Co.

Brewers City Dock, Inc.: adjacent NE of James DeYoung Municipal Power Plant Dock; 759-foot face; 19 feet alongside; 5 acres open storage; receipt of limestone, agricultural lime, slag, salt, and potash; owned and operated by Brewers City Dock, Inc.

Small-craft facilities.–There are numerous marinas throughout Lake Macatawa. Gasoline, diesel fuel, water, ice, electricity, sewage pump-out facilities, marine supplies, and launching ramps are available. Several lifts to 60 tons are available for hull, engine, and electronic repairs.

Storm warning signals are displayed from the marina on the NW side of Big Bay. (See chart.)

Chart 14906.–From Holland Harbor S for 7 miles to the mouth of the Kalamazoo River, the shore is low bluffs and occasional hills 100 to 250 feet high. Deep water is within 0.5 mile of shore. A sunken barge and crane is in 35 feet of water 0.6 mile offshore 3.8 miles S of Holland. Depth over the wreck is unknown.

Saugatuck Harbor, 70 miles S of Little Sable Point, is formed by a dredged entrance channel and the lower part of the **Kalamazoo River.** The dredged entrance is 0.75 mile N of the original natural river mouth. A radar dome on Mount Baldhead, about 1 mile S of the entrance, is prominent.

Channels.–In its lower 2 miles, the Kalamazoo River is from 200 to 500 feet wide. For the next 0.75 mile, the river widens to 2,000 feet and is known as **Kalamazoo Lake.** At the upper end of the lake, the river narrows again to 500 feet. The village of **Saugatuck, Mich.,** is on the N side of Kalamazoo Lake and the E side of the river below the lake. **Douglas, Mich.,** is a village on the S side of the lake.

The dredged entrance channel leads from deep water in Lake Michigan between parallel piers and revetments through the mouth of Kalamazoo River and thence upstream for about 2.1 miles to Saugatuck at the N end of Kalamazoo Lake. The outer ends of the piers are marked by lights, and the channel is marked by buoys. A fog signal is at the S pierhead light.

In March-April 1981, the controlling depth was 8 feet through the approach channel and between the piers and revetments except for shoaling to 5½ feet along the N side of the approach, thence in 1978-March 1981, 9 feet at midchannel upstream to Saugatuck. The channel between the piers and revetments must be dredged frequently, as it tends to shoal after storms. Currents in the channel attain velocities up to 3 mph in either direction.

Mooring to the piers and revetments is prohibited.

An 8-foot channel was dredged through the upper part of Kalamazoo Lake in 1965, but in 1978, only a meandering channel remained.

From Saugatuck to Calkins, about 24 miles upstream, the river is from 100 to 150 feet wide and affords, at low water, a narrow and crooked channel for boats drawing not more than 2½ feet. The Allegan Dam at Calkins, does not have a lock, and boats must be portaged around it. The pool above the dam extends to Allegan and has a controlling depth of about 5 feet.

Caution.–Submerged pilings of the old piers at the former entrance of the river extend into the lake about 200 feet and are marked by a buoy. Navigation should not be attempted close to these structures.

Harbor regulations.–Federal regulations specify a **speed limit** of 8 mph in Saugatuck Harbor. (See **33 CFR 162.120**, chapter 2, for regulations.) State regulations specify a **slow-no wake speed** from the river mouth upstream to Kalamazoo Lake.

Small-craft facilities.–There are several marinas at Saugatuck and at Douglas. Gasoline, diesel fuel, water, ice, electricity, sewage pump-out facilities, marine supplies, and launching ramps are available. Hoists to 30 tons can handle 60-foot craft for hull and engine repairs.

Cable ferry.–A cable ferry crossing the Kalamazoo River 2 miles above the mouth is propelled by hauling a submerged chain which is worked around a hand capstan on the ferry. Vessels should avoid passing within 30 feet of the bow or stern of the ferry. Passage on its stern is preferred.

From Saugatuck Harbor for 19 miles S to South Haven, the shore is generally bluff with some steep clay banks. A boulder ledge with depths of 24 to 28 feet at the outer edge extends 1 mile offshore from 1.5 to 3.5 miles S of Saugatuck Harbor entrance. S of this area, deep water is within 0.6 mile of shore, but scattered boulders are throughout the stretch, and small craft should keep well clear of the shore.

South Haven, Mich., is a city and harbor at the mouth of the Black River, 88 miles S of Little Sable Point. The harbor is a base for recreational craft and local fish tugs. Two lighted radio masts 1 mile NE of the river mouth are prominent.

South Haven South Pierhead Light (42°24.1'N., 86°17.3'W.), 37 feet above the water, is shown from a red conical tower on the outer end of the S pier; a fog signal is at the light.

Channels.–The dredged entrance channel leads from deep water in Lake Michigan between parallel piers through the mouth of Black River upstream to a turning basin with its upper end about 0.7 mile above the mouth. The outer ends of the piers are marked by lights. In June 1980, the controlling depths were 14 feet through the approach channel and between the piers, thence 12 feet to the upper end of the turning basin except for shoaling along the E channel limit and at the N end of the basin. Mooring to the piers and revetments is prohibited.

Above the dredged channel, the Black River is navigable by small craft to the fixed railroad bridge 2.5 miles above the mouth.

Currents.–Currents in the river attain velocities up to 3 mph.

Bridges.–A fixed highway bridge with a clearance of 10 feet crosses the Black River just above the limit of the dredged channel. An overhead cable with unknown clearance crosses the river 1.9 miles above the mouth.

South Haven Coast Guard Station, seasonally operated, is on the S side of the entrance to Black River. A radio guard is usually maintained during daylight hours on holidays and weekends.

Harbor regulations.–Federal regulations specify a **speed limit** of 8 mph in South Haven harbor. (See **33 CFR 162.120**, chapter 2, for regulations.) A **slow-no wake speed** is enforced in the harbor.

Small-craft facilities.–A public docking facility constructed by the city and the Michigan State Waterways Commission is on the N side of the river 0.5 mile above the mouth. Water, gasoline, electricity, sewage pump-out facilities, and harbormaster services are available. A marina adjacent to the public dock provides gasoline, diesel fuel, sewage pump-out, and marine supplies. A 25-ton hoist is available for engine repairs. Hull and electronic repairs are available from local firms. Several marinas are above the Dyckman Avenue bridge.

Chart 14905.–From South Haven SSW for 22 miles to St. Joseph and Benton Harbor, the shore is skirted by low bluffs for the first 5 miles and higher bluffs in the remainder of the stretch. Deep water is within 0.5 mile of shore. The Palisades Nuclear Power Plant 6 miles SSW of South Haven is prominent.

Charts 14905, 14930.–The **St. Joseph River** flows into Lake Michigan 22 miles SSW of South Haven and 107 miles S of Little Sable Point. The port cities of **St. Joseph, Mich.**, and **Benton Harbor, Mich.**, are on the W and E sides of the river, respectively. The principal commodities handled in the harbor are gravel and cement.

Prominent features.–A silver cupola about 0.8

Structures across Kalamazoo River to Allegan

**Miles above the mouth of the river*

***Clear width in feet proceeding upstream*

No.	Location and Name	Kind	Miles*	Clear width in feet of draw or span openings**			Clear height in feet above water datum		Remarks
				Right	Left	Center	Low	High	
1	Overhead cables	Power	2.78				25		
2	Saugatuck-Douglas bridge	Highway	2.80	58	58		17		Fixed.
3	I-196 bridge	Highway	3.35			72	18		Twin fixed.
4	Chesapeake & Ohio Ry. bridge	Railroad	10.80	41			13		Swing. Note 2.
5	New Richmond bridge	Highway	10.90	31	31		13		Swing. Note 2.
6	Allegan Dam bridge	Highway	26.10						Fixed. Note 1.
7	Huggins bridge	Highway	33.90	42	42	42	8		Fixed.
8	Chesapeake & Ohio Ry. bridge	Railroad	37.50	32	35		8		Swing. Note 2.
9	Allegan bridge	Highway	37.80			126	19		Fixed.

Note 1.-Bridge crosses the dam. Boats must portage around the dam.
Note 2.-See **33 CFR 117.1b**, chapter 2, for drawbridge opening signals.

mile ESE of St. Joseph North Pierhead Light and a lighted white tank 1,100 feet NNE of the cupola are prominent.

St. Joseph North Pierhead Light (42°06.9'N., 86°29.7'W.), 31 feet above the water, is shown from a white cylindrical tower on the outer end of the N pier; a fog signal is at the light. This light is sometimes obscured by city lights in the background.

Channels.-A dredged entrance channel leads from deep water in Lake Michigan between parallel piers through the mouth of St. Joseph River upstream for about 1 mile to the junction with **Paw Paw River.** The outer ends of the piers are marked by lights, and the N pier has an inner light. A turning basin is on the N side of the channel just below the junction. A canal extends from the turning basin through the mouth of Paw Paw River, thence continues E to Riverview Drive.

In June-July 1981, the controlling depths were 22 feet in the approach channel except for shoaling to 18 feet on the NE edge about 210 feet WNW of St. Joseph North Pierhead Light, thence in April 1980-July 1981, 21 feet at midchannel to the Chesapeake and Ohio Railway bridge, thence in April 1980, 21 feet through the N span of the bridge and 19 feet through the S span except for shoaling to 17 feet near the center pier, thence 19 feet at midchannel to the canal with 14 to 18 feet in the turning basin except for shoaling to 12 feet in the N part, thence 14 feet (16 feet at midchannel) in the canal for about 630 feet, thence 13 feet to the head of the project except for shoaling to 12 feet along the edges. The canal and the area of the junction of St. Joseph and Paw Paw Rivers are subject to shoaling.

Currents in the river attain velocities up to 3 mph.

Navigation should not be attempted close to the piers due to stone riprap. Mooring to the piers and revetments is prohibited.

Above the dredged channel, the St. Joseph River turns S and flows between St. Joseph on the W bank and the city of Benton Harbor on the E bank. In 1980, this reach had depths of 6 to 20 feet in the best channel, generally near the E bank. Small islands near midstream in this reach are sometimes submerged during high water conditions. Depths of 2 to 3 feet can be carried for about 7 miles above St. Joseph. The river is obstructed by dams at Berrien Springs, about 22 miles above St. Joseph.

Morrison Channel cuts across the S turn in the St. Joseph River leaving the river about 1 mile above the pierheads and rejoining it about 2.5 miles above the pierheads. The channel is separated from the river channel by **Radio Island.** In 1971, Morrison Channel had a centerline controlling depth of 6 feet.

Above the dredged channel in the Paw Paw River, the crooked channel is navigable by small craft for about 2 miles to the Paw Paw Avenue bridge. In 1968, the centerline controlling depth was 1 foot.

St. Joseph Coast Guard Station is near the inner end of the N pier.

Harbor regulations.-A **speed limit** of 8 mph is


SOUTH HAVEN, MICH.
South Haven Harbor
Lake Michigan


ST. JOSEPH AND BENTON HARBOR, MICH.
Paw Paw River
Benton Harbor
St. Joseph River
St. Joseph
Railroad Swing Bridge
South Pierhead Light
Lake Michigan

Structures across St. Joseph River and Paw Paw River

**Miles above North Pierhead Light*

***Clear width in feet proceeding upstream*

No.	Location and Name	Kind	Miles*	Clear width in feet of draw or span openings**			Clear height in feet above water datum		Remarks
				Right	Left	Center	Low	High	
	St. Joseph River								
1	Chesapeake & Ohio Ry. bridge	Railroad	0.67	91	100	.....	12	.....	Swing. Note 1.
2	Blossomland (U.S. Route 33) Bridge	Highway	0.92	.....	.....	150	37	.....	Bascule. Notes 1 and 2.
3	Overhead cable	.....	1.27	.....	.....	.....	67	.....	
4	Twin Cities Bicentennial Bridge (Main St.)	Highway	1.30	.....	.....	100	19	.....	Bascule. Notes 1 and 2.
5	Overhead cable	Power	1.52	.....	.....	.....	76	.....	
6	Penn Central (NYRR) bridge	Railroad	1.54	.....	.....	.....	.....	.....	Swing. Bridge being removed.
7	Napier Ave. bridge	Highway	3.11	.....	.....	166	28	.....	Fixed.
8	Overhead cables	Power	5.11	.....	.....	.....	57	.....	
9	Overhead cables	Power	5.70	.....	.....	.....	54	.....	
10	I-94 bridge	Highway	5.90	78	78	.....	20	.....	Fixed. 7 spans.
11	Overhead cables	Power	6.30	.....	.....	.....	54	.....	
12	Somerleyton bridge	Highway	6.60	124	94	.....	18	.....	Fixed. Navigable channel through right opening.
	Morrison Channel								
13	Overhead cables	Power	1.17	.....	.....	.....	57	.....	
14	Wayne St. (I-94) bridge	Highway	1.19	.....	.....	90	36	.....	Fixed.
15	Overhead cable	Power	1.46	.....	.....	.....	56	.....	
16	Overhead cable	Power	1.76	.....	.....	.....	57	.....	
17	Overhead cable	Power	1.92	.....	.....	.....	63	.....	
	Paw Paw River								
18	ConRail bridge	Railroad	1.30	.....	.....	12	3	.....	Fixed.
19	Overhead cable	Power	1.49	.....	.....	.....	38	.....	
20	Overhead cable	.....	1.50	.....	.....	.....	.....	.....	Data not available.
21	Chesapeake & Ohio Ry. bridge	Railroad	1.51	.....	.....	45	6	.....	Fixed.
22	Overhead cables	Power	1.57	.....	.....	.....	31	.....	
23	Overhead cables	Telephone	2.02	.....	.....	.....	27	.....	
24	Klock Rd. bridge	Highway	2.05	.....	.....	53	9	.....	fixed.
25	North Shore Rd. bridge	Highway	2.57	.....	.....	39	9	.....	Fixed.
26	Overhead cable	.....	2.58	.....	.....	.....	.....	.....	Data not available.
27	Paw Paw Ave. bridge	Highway	3.15	.....	.....	45	9	.....	Fixed.
28	Overhead cable	.....	3.15	.....	.....	.....	.....	.....	Data not available.
29	Overhead cable	.....	3.17	.....	.....	.....	.....	.....	Data not available.
30	Chesapeake & Ohio Ry. bridge	Railroad	3.18	.....	.....	.....	8	.....	Fixed.
31	Overhead cable	.....	3.19	.....	.....	.....	.....	.....	Data not available.

Note 1.–See **33 CFR 117.1b**, chapter 2, for drawbridge opening signals.
Note 2.–See **33 CFR 117.681**, chapter 2, for drawbridge regulations.

enforced in the harbor. (See **33 CFR 162.120,** chapter 2, for regulations.)

Harbor regulations for the city of St. Joseph are enforced by the **harbormaster** and copies may be obtained from City Manager, City Hall, City of St. Joseph, St. Joseph, Mich. 49085.

Harbor regulations for the city of Benton Harbor are enforced by the **harbormaster,** who is the chief of police. Copies of the regulations may be obtained from the Chief of Police, 200 Wall Street, Benton Harbor, Mich. 49022.

Wharves.–St. Joseph and Benton Harbor have several deep-draft facilities along the dredged section of the St. Joseph River. The alongside depths given for these facilities are reported depths. (For information on the latest depths, contact the operators.)

Horan Redi-Mix Co. Dock: S side of river inside the mouth; 1,000-foot face; 22 feet alongside; bank height, 6 feet; 4.5 acres open storage; self-unloading vessels lay in channel and discharge by boom; receipt of sand, gravel, and rock salt; owned and operated by Horan Redi-Mix Co., Inc.

Huron Cement Dock: N side of river above Chesapeake and Ohio Railroad bridge; 560-foot face; 20 to 21 feet alongside; deck height, 7 feet; vessels unload through 10 inch pipelines; water connections; receipt of bulk cement; owned and operated by Huron Cement Division of National Gypsum Co.

Enterprise Oil and Gas Co. Dock: S side of river 900 feet above Interstate 94 bridge; about 600-foot face; 18 to 21 feet alongside; deck height, 6½ feet; tank storage for 311,000 barrels; receipt of fuel oil and diesel oil and occasional bunkering of vessels; owned by Ireland and Lester Co. and operated by Enterprise Oil and Gas Co.

Ireland and Lester Co. Dock: immediately above Enterprise Oil and Gas Co. Dock; about 400-foot face; 18 to 21 feet alongside; deck height, 6½ feet; 75,000 square feet covered storage; 9 acres open storage; receipt of sand, gravel, salt, stone, and fertilizer; owned by Clara Lester and operated by Ireland and Lester Co. and Horan Redi-Mix Co., Inc.

Consumers Asphalt and Concrete Co. Dock: (42°06′47″N., 86°28′16″W.); 1,000-foot face; 16 to 20 feet alongside; deck height, 4 feet; 7 acres open storage; receipt of sand, stone, salt, iron ore, and steel products; owned and operated by Consumers Asphalt and Concrete Co.

Small-craft facilities.–A public docking facility developed by the Michigan State Waterways Commission is just E of the Coast Guard Station. Gasoline, water, electricity, sewage pump-out facilities, and harbormaster services are available. A 60-ton hoist is available for hull, engine, and electronic repairs. Several privately operated marinas are in the harbor.

Supplies.–Vessels occasionally bunker at the Enterprise Oil and Gas Co. Dock 900 feet above the Interstate 94 bridge.

Chart 14905.–From the mouth of St. Joseph River, the shoreline trends SSW, thence SW, for about 35 miles to Michigan City. The shore in this stretch is a moderate bluff for the first 7 miles, thence a range of 200- to 400-foot hills for next 8 miles, and thence low bluffs for the next 20 miles to Michigan City. Deep water is within 0.6 mile of shore. The Donald C. Cook Nuclear Plant 10 miles SSW of St. Joseph is prominent.

New Buffalo, Mich., is a small-craft harbor about 25 miles SW of St. Joseph and about 10 miles NE of Michigan City.

Channels.–A dredged entrance channel leads E from deep water in Lake Michigan between converging breakwaters, thence SE to the mouth of the **Galien River** and upstream for about 0.2 mile. The outer ends of the breakwaters are marked by lights. In May-July 1980, the controlling depth in the channel was 3½ feet on the centerline.

The outer basin enclosed by the breakwaters has an area of about 6 acres; it is not adapted for anchorage of vessels, but reduces wave action in the lower section of the river. Mooring to the breakwaters is prohibited. Navigators are cautioned against navigating outside channel limits in the vicinity of structures protected by rock riprap along their sides.

Small-craft facilities.–A marina 2,600 feet SSW of the breakwater entrance provides transient berths, gasoline, water, electricity, sewage pump-out, marine supplies, and launching ramps. Hoists to 30 tons are available for complete marine repairs.

The **State boundary** between Michigan and Indiana is about 4.5 miles SW of New Buffalo entrance. **Central Standard Time** is observed on the lakeshore areas of Indiana and in the States of Illinois and Wisconsin.

Charts 14905, 14926.–Michigan City, Ind., is a small-craft and fishing harbor at the mouth of **Trail Creek,** 35 miles SSW of St. Joseph and 38 miles SE of the mouth of the Chicago River.

Michigan City East Pierhead Light (41°43.7′N., 86°54.7′W.), 55 feet above the water, is shown from a white octagonal tower with a red roof and an attached building on the outer end of the E pier; a fog signal is at the light.

Channels.–The entrance to Trail Creek is protected on the W by a detached breakwater. A dredged entrance channel leads S from deep water in Lake Michigan past the E end of the breakwater, turns SE, then S again between two piers at the mouth of the creek. The ends of the detached breakwater and the outer ends of the piers are marked by lights. Inside the creek, the channel leads upstream for about 1.3 miles to the E Street bridge. Turning basins are on the S side of the channel just inside the mouth and on the SW side about 0.9 mile above the mouth. A small-craft basin, on the NE side of the entrance channel, is entered through a cut in the E pier and is protected on the N side by a breakwater.

In July-August 1980, the midchannel controlling depths were 11 feet in the entrance channel, thence


MICHIGAN CITY, IND.
Trail Creek
Lake Michigan

15 feet between the piers to the first turning basin, thence 13 feet in the first turning basin, thence 3 feet to the Sixth Street bridge, thence 2 feet to E Street bridge. In 1971, the second turning basin had a controlling depth of 1 foot in the N part with the S part bare, and the small-craft basin had depths of 12 feet in the N part and 8 feet in the S part.

The piers and breakwaters are riprapped with large stones on all water sides. Mariners are cautioned against navigating outside channel limits in the vicinity of structures protected by stone riprap.

Caution.-Strong NNW winds may cause large swells in the outer harbor and the entrance channel. Under heavy sea conditions, small craft may find it safer to enter the harbor S of the breakwater.

Michigan City Coast Guard Station is on the E side of the harbor entrance.

Harbor regulations.-A **speed limit** of 8 mph is enforced in the harbor. (See **33 CFR 162.120**, chapter 2, for regulations.) Local regulations have been established by the city of Michigan City and are enforced by a **harbormaster.** Copies of regulations may be obtained from the harbormaster's office at Washington Park Marina, just E of the Coast Guard Station.

Small-craft facilities.-The municipal marina on the E side of the entrance channel provides transient berths, gasoline, diesel fuel, water, electricity, sewage pump-out, and launching ramps. Marine supplies and hoists to 50 tons for hull, engine, and electronic repairs are available at several marinas in the lower mile of Trail Creek.

From Michigan City SW for about 23 miles to Gary, the shore is bordered by 100-to 200-foot hills, and deep water is within 0.5 mile. An obstruction, covered ½ foot, is close to shore 1.5 miles SW of the mouth of Trail Creek.

The S end of Lake Michigan is fully exposed to storms from the N, the fetch being about 300 miles. All severe storms from NW to NE create hazardous conditions, including powerful and dangerous seas, and strong currents running E to W or W to E, depending on the prevailing winds. An added unfavorable condition is found in the sandy nature and gentle slope of the lake bottom, depths of 70 feet occurring 8 to 10 miles from shore.

Indiana Dunes National Lakeshore is at the S end of Lake Michigan, generally between Michigan City and Gary, Indiana. The Lakeshore was authorized in 1966 and formally established within the National Park Service in 1972. Rules and regulations in 36 CFR Part 31 and Indiana State laws governing the Lakeshore area are enforced by National Park Service personnel on Federally owned lands. Copies of the Federal Regulations are generally available in major libraries.

The National Park Service does not provide facilities for boaters at this time. Although the land acquisition program is nearly complete, not all sections of land to be included in the Park have actually been acquired to date. All mariners are advised that portions of the shore area remain as private property and occupancy in any manner may constitute trespassing on private property.

Certain portions of the shore have been designated as swimming beaches; these areas are closed to boats and are marked by buoys during the swimming season.

Burns Waterway Harbor, 14 miles SW of Michigan City, is an artificial harbor formed by a breakwater extending lakeward from the shore and turning E to enclose a harbor basin and two dredged

Structures across Trail Creek

**Miles above West Pierhead Light*

***Clear width in feet proceeding upstream*

No.	Location and Name	Kind	Miles*	Clear width in feet of draw or span openings**			Clear height in feet above water datum		Remarks
				Right	Left	Center	Low	High	
1	Franklin St. bridge	Highway	0.50			120	17		Bascule. Note 1.
2	ConRail bridge	Railroad	0.85	41	44		7		Swing. Note 2.
3	Second St. bridge	Highway	0.93			79	12		Bascule. Note 1.
4	Sixth St. bridge	Highway	1.19			69	10		Bascule. Note 1.
5	Overhead cable		1.33						Data not available.
6	Overhead cable		1.48						Data not available.
7	E St. bridge	Highway	1.49						Fixed. Head of navigation.

Note 1.-See **33 CFR 117.1b**, chapter 2, for drawbridge opening signals.

Note 2.-See **33 CFR 117.1b and 117.680**, chapter 2, for drawbridge regulations and opening signals.

Structures across Indiana Harbor Canal

**Miles above Indiana Harbor Outer Basin*

***Clear width in feet proceeding upstream*

No.	Location and Name	Kind	Miles*	Clear width in feet of draw or span openings**			Clear height in feet above water datum		Remarks
				Right	Left	Center	Low	High	
	Main Channel								
1	Elgin, Joliet & Eastern Ry. bridge	Railroad	0.68	.....	.....	61	8	.....	Bascule. Note 1.
2	Overhead cables	.....	0.68	.....	.....	.....	199	.....	
3	Baltimore & Ohio RR bridge	Railroad	0.70	.....	.....	66	8	.....	Bascule. Note 1.
4	ConRail bridge	Railroad	0.71	.....	.....	65	7	.....	Bascule. Note 1.
5	ConRail bridge	Railroad	0.72	.....	.....	65	7	.....	Bascule. Note 1.
6	Overhead pipeline	.....	0.73	.....	.....	65	125	.....	
7	Indiana Harbor Belt RR bridge	Railroad	0.73	.....	.....	65	7	.....	Bascule. In permanent open position.
8	ConRail bridge	Railroad	0.98	.....	.....	65	6	.....	Bascule. Note 1.
9	Overhead cable	Power	1.20	.....	.....	.....	110	.....	
10	Dickey Place bridge	Highway	1.21	.....	.....	18	18	.....	Bascule. Note 1.
11	Overhead cable	.....	1.23	.....	.....	.....	145	.....	
12	Cline Ave. bridge	Highway	1.65	.....	.....	230	100	.....	Fixed. Under construction in 1980.
13	Overhead cables	Power	1.86	.....	.....	.....	140	.....	
14	Canal St. bridge	Highway	1.88	.....	.....	65	.....	.....	Bridge leaves removed.
15	Elgin, Joliet & Eastern Ry. bridge	Railroad	1.89	.....	.....	65	5	.....	Bascule. Note 1.
	The Forks	.....	2.10	.....	.....	.....	.....	.....	
	Calumet River Branch								
16	Overhead cable	.....	2.58	.....	.....	.....	.....	.....	Data not available.
17	Columbus Dr. bridge	Highway	2.60	.....	.....	41	8	.....	Temporary trestle.
18	South Chicago & Southern and Baltimore & Ohio Chicago Terminal RR bridge	Railroad	3.21	.....	.....	34	3	.....	Fixed.
19	Chicago Ave. bridge	Highway	3.29	.....	.....	50	9	.....	Fixed.
20	151st St. bridge	Highway	3.86	.....	.....	66	11	.....	Bascule. Note 2.
21	Indiana Harbor Belt RR bridge	Railroad	3.99	.....	.....	36	4	.....	Fixed.
22	Elgin, Joliet & Eastern Ry. bridge	Railroad	4.00	.....	.....	52	3	.....	Fixed.
	Lake George Branch								
23	Overhead cable	.....	2.58	.....	.....	.....	.....	.....	Data not available.
24	Indianapolis Blvd. bridge	Highway	2.59	.....	.....	64	12	.....	Bascule. Note 1.
25	Overhead cable	.....	2.60	.....	.....	.....	111	.....	
26	Overhead cable	.....	3.00	.....	.....	.....	.....	.....	Data not available.
27	Baltimore & Ohio Chicago Terminal RR bridge	Railroad	3.01	.....	.....	65	5	.....	Fixed.
28	Overhead cable	Power	3.07	.....	.....	.....	26	.....	

Note 1.–See **33 CFR 117.1b and 117.676**, chapter 2, for drawbridge regulations and opening signals.
Note 2.–See **33 CFR 117.1b**, chapter 2, for drawbridge opening signals.

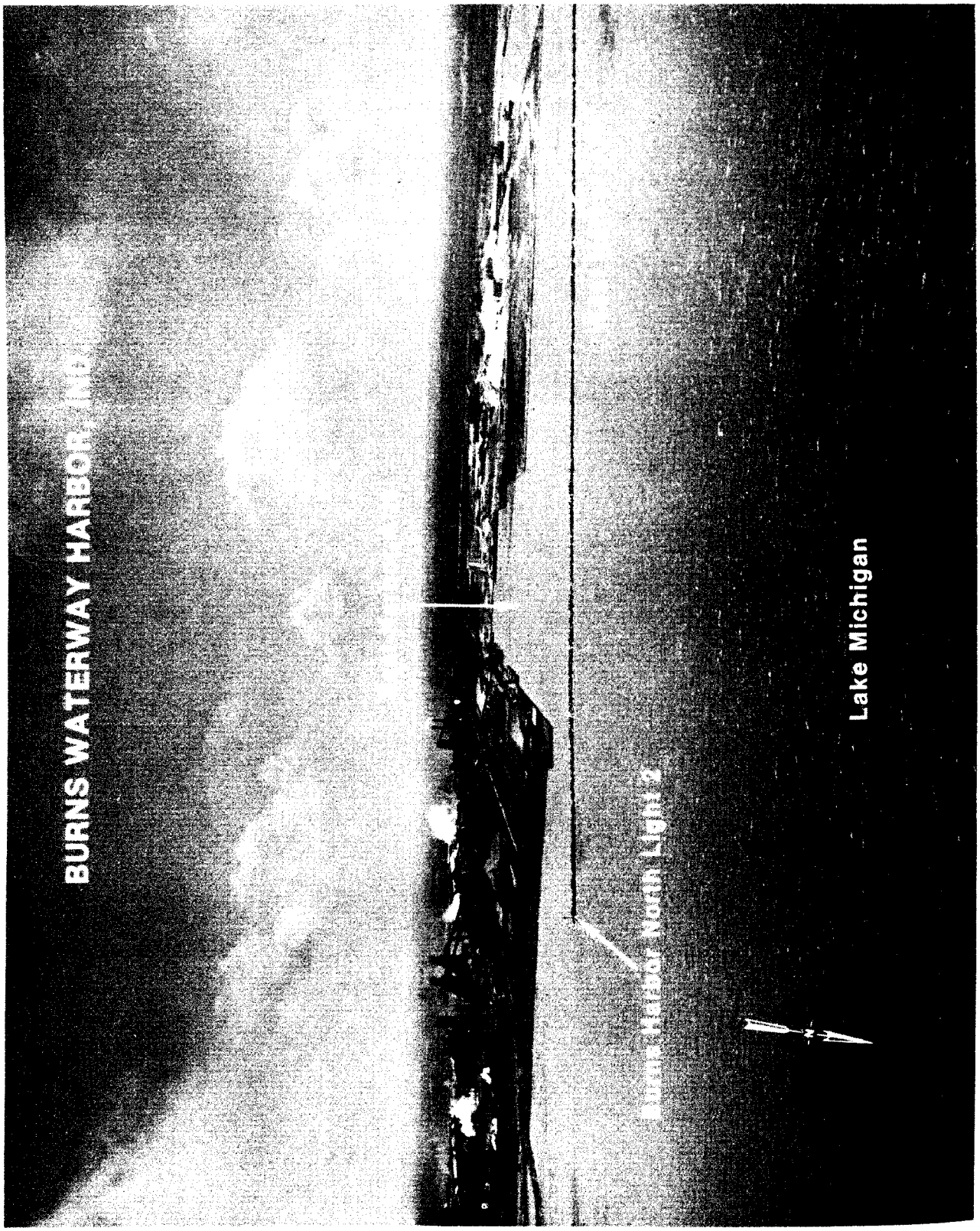
BURNS WATERWAY HARBOR, IND.
Burns Harbor North Light
Lake Michigan

arms which extend S from the basin into the shoreline. The harbor is entered SW from deep water in Lake Michigan on the S side of the breakwater. The NW corner and E end of the breakwater, and the S side of the harbor entrance, are marked by lights.

In July-August 1981, the controlling depths were 29 feet in the entrance channel, 25 feet in the harbor basin, 24 feet in East Harbor Arm, and 24 feet in West Harbor Arm.

The Indiana Port Commission has constructed a bulkhead and fill in the area between East Harbor Arm and West Harbor Arm, and Bethlehem Steel Corporation has constructed a bulkhead and fill that extends about 1 mile E of the harbor entrance. These bulkheads are riprapped with stone. Mariners are advised to exercise caution when navigating in this area.

Dangers.–A submerged pipe, covered 1½ feet, has been reported about 125 feet N of the light marking the N side of the harbor entrance.

Towage.–Two 1,250–hp tugs are available from the Great Lakes Towing Co. in Calumet Harbor. Vessels are usually met just N of the breakwater.

Harbor regulations.–Local regulations are established and enforced by the Indiana Port Commission. Copies of the regulations can be obtained from the Port Director, Indiana Port Commission, P. O. Box 189, Portage, Ind. 46368.

Radio facility.–The Indiana Port Commission operates a radio facility on VHF-FM channels 16 (156.80 MHz), 10 (156.50 MHz), 12 (156.60 MHz), and 68 (156.425 MHz), call sign, KVF 866. Communication with commercial and pleasure craft provides improved traffic control, and in conjunction with the State Police patrol boat, improved harbor security.

Wharves.–Burns Waterway Harbor has deep-draft facilities in East and West Harbor Arms. (For a complete description of the port facilities, refer to Port Series No. 48, published and sold by the U.S. Army Corps of Engineers. See appendix for address.) The alongside depths given for the facilities described are reported depths. (For information on the latest depths, contact the Indiana Port Commission or the operator.) Water and electrical shore-power connections are available at most berths in the harbor.

Facilities in West Harbor Arm:

Midwest Steel, Barge Dock: inner end of W side; 684-foot face; 27 feet alongside; deck height, 6 feet except 13 feet for center 300-foot section; open storage for 300,000 tons of steel products; cranes to 110 tons; receipt of coiled steel and shipment of steel products; owned and operated by Midwest Steel Division National Steel Corp.

Indiana Port Commission, Berth 5: S end of arm; 600 feet of berthing space along dolphins; 27 feet alongside; deck height, 13 feet, 6 acres open storage; rental equipment available; receipt of stone, coal, and miscellaneous bulk materals; owned by Indiana Port Commission and operated by Indiana Port Commission and Domtar, Inc.

Indiana Port Commission, Berths 1, 2, 3, and 4: inner end of E side; 1,800-foot face; 27 feet alongside; deck height, 13 feet; 118,000 square feet covered storage; 10 acres open storage; cranes to 150 tons; receipt and shipment of steel and general and containerized cargo; owned by Indiana Port Commission and operated by Indiana Port Commission and Ceres Marine Terminals, Inc.

Facility in the harbor basin:

Indiana Port Commission, Cargill Dock: S side of basin between East and West Harbor Arms; 610 feet of berthing space with dolphins; 27 feet alongside; deck height, 13 feet; 4¼-million-bushel grain elevator; vessel loading spout, 90,000 bushels per hour; shipment of grain; owned by Indiana Port Commission and operated by Cargill, Inc.

Facilities in East Harbor Arm:

Indiana Port Commission, Berths 6 and 7: inner end of W side; 1,280-foot face; 27 feet alongside; deck height, 13 feet; 13 acres open storage; tank storage for 4¾ million gallons; cranes to 150 tons; receipt and shipment of blast furnace slag, steel, liquid fertilizer, liquid caustic soda, and miscellaneous bulk materials; owned by Indiana Port Commission and operated by various operators.

Indiana Port Commission, Berth 8: S end of arm; 360-foot face; 27 feet alongside; deck height, 13 feet; 2 acres open storage; tank storage for 2¾ million gallons; cranes to 150 tons; receipt and shipment of steel products, liquid fertilizer, liquid caustic soda, and miscellaneous bulk materials; owned by Indiana Port Commission and operated by various operators.

Bethlehem Steel Corp., Burns Harbor Plant Dock: E side of arm; 3,742-foot face; 27 feet alongside; deck height, 14 feet; 25 acres open storage; two 20-ton bucket unloaders, maximum rate 1,800 tons per hour for iron ore pellets; receipt of iron ore pellets and limestone, shipment of steel mill products; owned and operated by Bethlehem Steel Corp.

Burns Ditch, 2 miles SW of the entrance to Burns Waterway Harbor, is a drainage canal about 1.5 miles long that extends S from the lake to Little Calumet River. It is navigable only by shallow-draft vessels. In 1971, the controlling depths were 5 feet in the approach, thence 3 feet from the entrance S for 1.2 miles. The entrance to the canal is marked by private lights. A jetty 600 feet NE of the entrance is marked at the outer and inner ends by private lights. A marina on the W side of Burns Ditch about 0.8 mile above the entrance provides transient berths, gasoline, water, electricity, sewage pump-out, limited marine supplies, a launching ramp, and a 12-ton hoist.

Charts 14905, 14926, 14927.–Gary Harbor is a private harbor at the S extremity of Lake Michigan, about 22 miles SW of Michigan City and 14 miles SE of Calumet Harbor entrance. The entirely artificial harbor was developed and is owned by United States Steel Corp.

Channels.–The harbor comprises a channel extending S into the shoreline for about 1 mile between parallel piers to a turning basin. The entrance to the channel is protected by a breakwater

extending generally NE from the W side of the entrance. The outer end of the breakwater and outer ends of the piers are marked by private lights. A fog signal is at the breakwater light. A bulkhead, enclosing a fill area along the shore, extends 1.8 miles E from the E side of the channel entrance and is marked at its E end by a light.

Depths in the channel are maintained to at least 27 feet. Just inside the entrance, the channel is crossed by an overhead pipeline with a clearance of 125 feet and an overhead power cable with a clearance of 132 feet. About 0.65 mile above the entrance, the channel is crossed by an overhead conveyor with a clearance of 125 feet.

Wharves.–United States Steel Corp. operates deep-draft berths along both sides of the channel at Gary Harbor. (For a complete description of the port facilities, refer to Port Series No. 48, published and sold by the U.S. Army Corps of Engineers. See appendix for address.) The alongside depths given for these berths are reported depths. (For information on latest depths, contact the operator.)

West Dock: 5,280 feet of berthing space; 27 to 31 feet alongside; deck height, 11 feet; open storage for over 4 million tons of material; four hulett-type unloaders, 600 tons per hour each; receipt of iron ore, iron ore pellets, and limestone.

East Dock: 4,352 feet of berthing space; 27 to 29 feet alongside; deck height, 11 feet; open storage for 500,000 tons of material; cranes to 100 tons; receipt of limestone and dolomite, shipment of scrap metal and steel mill products.

Charts 14905, 14926, 14927, 14929.–From Gary Harbor to Wilmette, Ill., 36 miles NW, the SW shore of Lake Michigan is developed with extensive private commercial facilities, public utilities, marinas, and yacht clubs.

Buffington Harbor, a private harbor owned by the Universal Atlas Cement Division of the U.S. Steel Corp., is about 3 miles SE of Indiana Harbor and 4.5 miles NW of Gary Harbor. The harbor is built in the lake in front of the company's plant on bulkheaded and filled land that extends 2,400 to 2,900 feet beyond the natural shoreline.

Channels.–The harbor basin is protected on the W and N sides by a breakwater that extends from the shore W of the wharf which forms the E side of the basin. The outer end of the breakwater and the wharf are marked by private lights; a private fog signal is at the wharf light. A private **236½°** lighted range at the head of the basin marks the harbor approach. The basin has been dredged to 26 feet, but the depths gradually decrease to about 12 feet along the breakwater on the W side of the harbor.

From the NE end of the wharf, the entire shoreline for about 4.5 miles SE to Gary Harbor has been bulkheaded and filled.

The wharf on the E side of the basin provides 2,128 feet of berthing space with dolphins and a deck height of 8 feet. The reported depth alongside is 20 to 28 feet. There is open storage for about 1¼ million tons of material, and a retractable conveyor can load vessels with slag at 1,000 tons per hour. Limestone, bauxite, cement clinker, and bulk materials are received, and slag and miscellaneous bulk materials are shipped.

Indiana Shoals, an extensive bank in the approaches to Indiana Harbor and Calumet Harbor, extends about 5 miles NE from the outer end of the fill area which forms the E side of the entrance to Indiana Harbor. The bank has several ridges with depths of 15 to 18 feet near its inner end, and has depths of 22 to 30 feet near its outer end. A lighted gong buoy marks the E side of the bank.

A wreck, covered 21 feet, is N of Indiana Shoals, 6.2 miles NE of the entrance to Indiana Harbor. The wreck is marked on the W side by a buoy. A research tower, marked by a private light 30 feet above the water, is about 700 feet NW of the wreck in 40°46′11″N., 87°23′45″W. The tower is supported by cables that may extend to 50 feet from its base. Mariners are advised to exercise caution while navigating in the vicinity.

Indiana Harbor, an artificial harbor at **East Chicago, Ind.,** is about 3 miles NW of Buffington Harbor and 6 miles SE of Calumet Harbor. The harbor has an outer basin which is entered from N and is enclosed by bulkheaded fill areas that extend 2.6 miles NE from the natural shoreline. The outer corners of the bulkheads are marked by private lights. The fill area S and E of the basin is occupied by Inland Steel Co., and the area W of the entrance channel and basin is occupied by Jones and Laughlin Steel Corp. The inner harbor is formed by a dredged canal that extends SW from the outer basin into the shoreline.

Indiana Harbor East Breakwater Light (41°40.9′N., 87°26.5′W.), 78 feet above the water, is shown from a white square tower on a concrete base on the E side of the entrance channel; a fog signal and a radiobeacon are at the light.

Channels.–The dredged entrance channel leads SSE from deep water in Lake Michigan between breakwaters to an outer harbor basin. The entrance channel is marked by a buoy and by lights on the outer and inner ends of the breakwaters. From the outer harbor basin, a canal entrance channel extends SW to **Indiana Harbor Canal,** which continues SW for 1.4 miles to a turning basin at **The Forks.** The entrance to the canal is marked by lights. The channel width in the canal is restricted by the clear width of the bridge span openings of 61.7 feet. From The Forks, **Calumet River Branch** extends S for about 0.4 mile to just below Columbus Drive bridge, and **Lake George Branch** extends W for about 0.6 mile.

In 1976–1977, the controlling depths were 28 feet at midchannel in the entrance channel, thence 23 feet in the outer harbor basin, thence in 1978-April 1979, 21 feet in the entrance channel to Indiana Harbor Canal, thence 17 feet at midchannel through the canal, thence 16 feet in the turning basin at The Forks except for shoaling along the SW and E edges, thence in the Calumet River Branch depths decreasing from 14 feet at the N end to 1 foot at the S end, and thence in Lake

George Branch, 17 feet at midchannel to Indianapolis Boulevard bridge with depths decreasing to 13 feet at the W end.

Mariners are cautioned against navigating outside channel limits in the vicinity of structures protected by stone riprap.

Caution.–A floating oil boom is permanently moored across Lake George Branch just above the dredged channel.

Towage.–Tugs up to 3,500 hp are available from Chicago for use at Indiana Harbor.

Wharves.–Indiana Harbor has numerous deep-draft facilities in the outer basin, along both sides of Indiana Harbor Canal, and in the branch channels. (For a complete description of the port facilities, refer to Port Series No. 48, published and sold by the U.S. Army Corps of Engineers. See appendix for address.) The alongside depths given for the facilities described are reported depths. (For information on the latest depths, contact the operators.) Some of the facilities described have water and electrical shore-power connections, and most have highway and rail connections. Many of the facilities are used for mooring vessels during the closed navigation season.

Facilities on the N side of Indiana Harbor Canal:

Jones and Laughlin Steel Corp., Indiana Harbor Works, Barge Dock: outer end of canal entrance channel adjacent to outer basin; 1,009-foot face; 18 to 24 feet alongside; deck height, 7½ feet; open storage for 36,000 tons of limestone and 597,000 tons of iron ore pellets; 25-ton mobile hoist; receipt of limestone; owned and operated by Jones and Laughlin Steel Corp.

Jones and Laughlin Steel Corp., Indiana Harbor Works, Ore Dock: adjacent W of Barge Dock; 2,275-foot face; 20 to 25 feet alongside; deck height, 7½ feet; trough and bin storage for over 1½ million tons of material; two bucket unloaders, 600-ton-per-hour capacity each; receipt of iron ore pellets, iron ore, and limestone; owned and operated by Jones and Laughlin Steel Corp.

United States Gypsum Co. Dock: between Elgin, Joliet, and Eastern Railway bridge and The Forks; 991-foot face; 15 to 19 feet alongside; deck height, 6 feet; self-unloading vessels moor in channel and discharge by boom to 100,000-ton capacity storage shed; receipt of gypsum rock; owned and operated by United States Gypsum Co.

Facilities in Lake George Branch:

Amoco Oil Co. Dock: N side immediately W of The Forks turning basin; 1,430-foot face; 21 to 29 feet alongside; deck height, 6 feet; tank storage for over 2 million barrels; receipt and shipment of petroleum products; owned and operated by Amoco Oil Co.

Associated Box Corp. Dock: immediately W of Amoco Oil Co. Dock; 377-foot face; 17 to 25 feet alongside; deck height, 6 feet; tank storage for 890,000 barrels; receipt and shipment of petroleum products; owned by Associated Box Corp. and operated by American Recovery Co., Inc., Clark Oil and Refining Corp., and Bigane Vessel Fueling Co.

Energy Cooperative Inc., East Chicago Refinery Dock: N side above Indianapolis Boulevard bridge; 1,347-foot face; 23 to 27 feet alongside; deck height, 6 feet; storage for about 2½ million barrels; shipment of petroleum products; owned and operated by Energy Cooperative Inc.

Cy's Trucking and Transfer Co., Inc. Dock: S side immediately W of The Forks turning basin; 600-foot face; 23 feet alongside; deck height, 9 feet; 18,000 square feet covered storage; cranes to 80 tons; receipt of steel and bulk products; owned and operated by Cy's Trucking and Transfer Co.

Facilities in Calumet River Branch:

Cities Service Co. Dock: W side of the branch 1,000 feet below Columbus Drive bridge; 600-foot face; 15 to 19 feet alongside; deck height, 9 feet; tank storage for 4 million barrels; occasional receipt and shipment of petroleum products; owned and operated by Cities Service Co.

Mobil Oil Corp., Calumet River Branch South Dock: W side of the branch below Columbus Drive bridge; 640-foot face; 11 to 21 feet alongside; deck height, 9 feet; tank storage for 1 million barrels; shipment of petroleum products; bunkering vessels; owned and operated by Mobil Oil Corp.

Phillips Pipe Line Co., East Chicago Terminal Dock: E side of the branch 700 feet below Columbus Drive bridge; 600-foot face; 7 to 19 feet alongside; deck height, 8 feet; tank storage for 3¼ million barrels; shipment and occasional receipt of petroleum products; owned and operated by Phillips Pipe Line Co.

Northern Indiana Dock Co. Wharf: E side of the branch 1,500 feet below Columbus Drive bridge; 479-foot face; 14 to 19 feet alongside; deck height, 7 feet; cranes to 60 tons; receipt and shipment of scrap metal; owned and operated by Northern Indiana Dock Co., Inc.

Facilities on the S side of Indiana Harbor Canal:

Inland Steel Co., Plant No. 3 Dock: between ConRail bridge and Dickey Place bridge; 990-foot face; 13 to 20 feet alongside; deck height, 8 feet; storage bins and troughs for over 1 million tons of material; two bucket unloaders, combined rate 800 tons per hour; receipt of iron ore pellets and limestone; owned and operated by Inland Steel Co.

Inland Steel Co., Plant No. 2 Dock: outer end of canal entrance channel adjacent to outer basin; 3,465-foot face; 20 to 28 feet alongside; deck height, 6 to 8 feet; storage bins for over 2 million tons of material; five unloading cranes with buckets, unloading rate 1,000 tons per hour each; receipt of iron ore, iron ore pellets, and limestone; bunkering vessels; owned and operated by Inland Steel Co.

Facilities on the E side of the outer basin:

Inland Steel Co., No. 4 Dock: southernmost dock on E side of outer basin; 1,075 feet of berthing space along dolphins; 14 to 22 feet alongside; deck height, 3 to 5 feet; open storage for 240,000 tons of limestone; receipt of limestone; owned and operated by Inland Steel Co.

Inland Steel Co., No. 6 Dock: immediately N of Inland Steel Co., No. 4 Dock; 3,370-foot face; 28 feet alongside; deck height, 6½ feet; open storage

Structures across Calumet River and Little Calumet River

**Miles above North Pierhead Light*
***Clear width in feet proceeding upstream*

No.	Location and Name	Kind	Miles*	Clear width in feet of draw or span openings**			Clear height in feet above water datum		Remarks
				Right	Left	Center	Low	High	
	Calumet River								
1	Overhead cable	Power	0.58	.....	.....	.....	146	.....	
2	Elgin, Joliet & Eastern Ry. bridge	Railroad	0.62	.....	.....	200	7	.....	Vertical lift. Clearance up, 125 feet. Note 1.
3	92nd St. bridge	Highway	0.76	.....	.....	180	18	.....	Bascule. Note 1.
4	95th St. bridge	Highway	1.09	.....	.....	204	23	.....	Bascule. Note 1.
5	Baltimore & Ohio RR bridge	Railroad	1.31	.....	.....	135	19	.....	Bascule. Notes 1 and 2.
6	ConRail bridge	Railroad	1.32	.....	.....	138	.....	.....	Vertical lift. Permanently open. Clearance up 120 feet.
7	Overhead cable	Power	1.33	.....	.....	.....	148	.....	
8	ConRail bridge	Railroad	1.34	.....	.....	138	24	.....	Vertical lift. Clearance up 120 feet. Notes 1, 3, and 4.
9	ConRail bridge	Railroad	1.36	.....	.....	138	23	.....	Vertical lift. Clearance up 120 feet. Notes 1, 2, and 3.
10	Chicago Skyway bridge	Highway	1.50	.....	.....	200	125	.....	Fixed.
11	Overhead cable	Power	1.70	.....	.....	.....	156	.....	
12	Overhead cable	Power	1.72	.....	.....	.....	156	.....	
13	100th St. bridge	Highway	1.78	.....	.....	186	18	.....	Bascule. Note 1.
14	106th St. bridge	Highway	2.58	.....	.....	166	19	.....	Bascule. Note 1.
15	Overhead pipeline and conveyor	.....	3.36	.....	.....	.....	130	.....	
16	Overhead cable	Power	3.81	.....	.....	.....	145	.....	
	Turning Basin No. 3	.....	4.63	.....	.....	.....	.....	.....	
17	Overhead cable	Power	5.10	.....	.....	.....	148	.....	
18	Chicago & Western Indiana RR bridge	Railroad	5.24	.....	.....	200	22	.....	Vertical lift. Clearance up 125 feet. Note 1.
19	Torrence Ave. bridge	Highway	5.26	.....	.....	200	24	.....	Vertical lift. Clearance up 126 feet. Note 1.
20	Norfolk & Western Ry. bridge	Railroad	5.59	.....	.....	200	22	.....	Vertical lift. Clearance up 125 feet. Notes 1 and 2.
	Turning Basin No. 5	.....	6.06	.....	.....	.....	.....	.....	
21	130th St. bridge	Highway	6.25	.....	.....	219	29	.....	Fixed.
22	Overhead cable	Power	6.26	.....	.....	.....	49	.....	
23	Overhead cable	.....	6.30	.....	.....	.....	121	.....	
24	Chicago, South Shore & South Bend RR bridge	Railroad	6.33	.....	.....	250	29	.....	Fixed.
25	Overhead cable	.....	6.34	.....	.....	.....	.....	.....	Data not available.
	Thomas J. O'Brien Lock	.....	6.84	.....	.....	.....	.....	.....	
	Little Calumet River								
26	ConRail bridge	Railroad	7.92	.....	.....	250	24	.....	Fixed.
27	I-94 bridge	Highway	8.59	.....	.....	250	39	.....	Fixed.
28	Overhead cables	Power	10.23	.....	.....	.....	64	.....	
29	Overhead cable	Power	10.51	.....	.....	.....	88	.....	
30	Chicago & Western Indiana RR bridge	Railroad	10.53	.....	.....	250	24	.....	Fixed.
31	Indiana Ave. bridge	Highway	10.80	.....	.....	250	25	.....	Fixed.
32	Illinois Central Gulf RR bridge	Railroad	10.97	71	300	300	25	.....	Fixed.
33	Illinois Central Gulf RR bridge	Railroad	10.99	71	300	300	34	.....	Fixed.

Structures across Calumet River and Little Calumet River (Continued)

No.	Location and Name	Kind	Miles*	Clear width in feet of draw or span openings**			Clear height in feet above water datum		Remarks
				Right	Left	Center	Low	High	
	Little Calumet River (cont.)								
34	Overhead cables	Power	11.02				38		
35	Overhead cable	Power	11.07				63		
36	ConRail bridge	Railroad	12.49			250	24		Fixed.
37	Overhead cable	Power	12.50				67		
38	Overhead cable	Power	12.99				48		
39	South Halsted St. bridge	Highway	13.00			226	26		Fixed.
	Junction with Calumet Sag Channel		13.48						
40	Ashland Ave. bridge	Highway	14.07	50	50		13		Fixed.
41	Dan Ryan Expressway (I-57) bridge	Highway	14.12			145	42		Fixed.
42	Riverdale Rd. (Blue Island) bridge	Highway	14.47			52			Fixed. Site of old stone dam.

Note 1.-See **33 CFR 117.670,** chapter 2, for drawbridge regulations and opening signals.
Note 2.-Bridge is kept in the open position except for the passage of a train.
Note 3.-See **33 CFR 117.641,** chapter 2, for drawbridge regulations.
Note 4.-Bridge is composed of two separate lift spans, operated independently. The lakewardmost span is in a permanently open position.

for over 2 million tons of material; cranes to 150 tons; receipt of fluorspar, limestone, iron ore pellets, coke, and plant machinery; shipment of steel mill products and ammonium sulphate; owned and operated by Inland Steel Co.

Small-craft facility.-A marina on the lakeshore just S of the fill area that forms the E side of Indiana Harbor provides gasoline and a 5-ton hoist.

Commonwealth Edison Co. of Indiana powerplant is on a bulkheaded fill area 4 miles NW of the entrance to Indiana Harbor.

The **State boundary** between Indiana and Illinois is just W of the powerplant about 4 miles NW of Indiana Harbor entrance.

Calumet (South Chicago) Harbor is 14 miles NW of Gary Harbor and about 333 miles by water from the Straits of Mackinac. The harbor is in the S part of the city of **Chicago, Ill.,** and comprises an outer harbor protected by breakwaters and the **Calumet River.** The city of Chicago, including Calumet and Chicago Harbors, is one of the largest inland ports in the world. Deep-draft traffic enters the harbors from Lake Michigan, and barge traffic enters from the Mississippi River via the Illinois Waterway. The principal commerce in the port includes receipt of iron ore, coal, limestone, petroleum products, and general and containerized cargo, and shipment of grain, steel, machinery, and agricultural products.

Prominent features.-Stacks at the Commonwealth Edison Co. of Indiana powerplant 1.8 miles S of the mouth of Calumet River and at the U.S. Steel Corp. plant on the N side of the river mouth are prominent. A spire in Whiting, Ind., 3.9 miles S of the river mouth, is also prominent.

Calumet Harbor Light (41°44.3'N., 87°30.5'W.), 51 feet above the water, is shown from a white cylindrical tower with an attached building on the N side of the breakwater gap 1.2 miles E of the Calumet River mouth.

Calumet Harbor Breakwater South End Light (41°43.5'N., 87°29.6'W.), 50 feet above the water, is shown from a white square skeleton tower, lower half open, on the SE end of the Calumet Harbor breakwaters; a fog signal and a radiobeacon are at the light. This light is sometimes difficult to distinguish from vehicle lights on shore.

Channels.-A breakwater and breakwater extension extend E from the shore about 0.5 mile N of the mouth of Calumet River and turn SE to protect the river entrance and provide an outer harbor of refuge 1 square mile in extent. The outer end of the breakwater and each end of the extension are marked by lights. A dredged approach channel from Lake Michigan leads SW around the S end of the breakwater extension to the outer harbor. The approach channel is marked by lighted buoys, and the SW limit of the outer harbor basin is marked

by buoys. From the W end of the outer harbor, a channel leads between piers through the mouth of the river upstream for about 0.6 mile to the Elgin, Joliet & Eastern Railway bridge. The outer ends of the piers are marked by lights.

In 1964–73, the controlling depth was 29 feet in the approach channel, thence in 1973–1978, 25 feet in the outer harbor except for lesser depths along the edges and depths decreasing to 23 feet in the approach to the river mouth, thence in 1978, 24 feet at midchannel in the river channel upstream to the Elgin, Joliet & Eastern Railway bridge except for shoaling along the edges.

North Slip opens into the outer harbor 0.5 mile N of the mouth of Calumet River. The approach to the slip is marked by a private **288½°** lighted range and by a private light on the S side of the entrance. Overhead power cables with a clearance of 109 feet cross the mouth of the slip. **South Slip** is entered 0.4 mile above the river mouth. A system of submerged bubbler pipes crosses the mouth of each slip; vessels are cautioned not to drop or drag anchor in the vicinity.

The undredged portion of the outer harbor between the river mouth and the entrance to North Slip has depths of about 2 to 20 feet extending about 0.25 mile from shore.

In the Calumet River, a dredged channel leads from the Elgin, Joliet & Eastern Railway bridge upstream for about 5.5 miles to Turning Basin No. 5. Turning Basin Nos. 1 and 3 are on the E side of the channel 0.9 and 4.5 miles above the mouth of the river, respectively.

In February-March 1980, the controlling depth was 24 feet at midchannel from the mouth of the river upstream to Turning Basin No. 5, thence 23 feet in Turning Basin No. 1, 24 feet in Turning Basin No. 3 except for shoaling along the edges, and 23 feet in Turning Basin No. 5. Several large pieces of concrete have fallen into the water along the S edge of Turning Basin No. 3 and pose a potential danger to navigation.

From Turning Basin No. 5, the Calumet River leads S for 0.7 mile to the Thomas J. O'Brien Lock at the entrance to the Illinois Waterway. About 0.5 mile above the lock, the Calumet River branches into the Little Calumet River and the Grand Calumet River. (The lock and the Little Calumet River are described under Illinois Waterway, this chapter.)

Grand Calumet River formerly emptied into Lake Michigan at Gary, Ind., but its mouth is now closed, and it is a dead river 18 miles long with a very small drainage area. There is no current in the river except what is caused by floods and freshets. Except for several shoals, the river is navigable by shallow-draft launches that can pass under the bridges.

The limiting clearances under the bridges are 8 feet for about 3.5 miles, thence 5 feet for about 11 miles. The swing and bascule bridges across the river are inoperable. Several bridges have been replaced by earthfill causeways with only culverts to carry the flow. About 6 miles above the junction with Calumet River, a non-navigable branch connects with Calumet River Branch of Indiana Harbor Canal.

Lake Calumet, NW of Turning Basin No. 5, is about 2 miles long N and S and about 1.2 miles wide. The lake is at practically the same level as Lake Michigan and has an average depth of about 2 feet. A temporary earth dike has been constructed at the S end of Lake Calumet by the Chicago Regional Port District.

In March 1981, the dredged channel, which leads NW from Turning Basin No. 5 in Calumet River to Lake Calumet, had a controlling depth of 25 feet except for shoaling to 9½ feet in the NW corner.

Anchorages.–The outer harbor basin provides good anchorage in mud and sand bottom. Due to the large number of vessels using this important shelter during severe weather, it is important that anchorage space within the harbor be utilized in an orderly manner. Accordingly, it is requested that vessels do not anchor closer than 1,000 feet to any part of the breakwaters unless no other anchorage space is available, and that, if it is necessary to anchor closer than 1,000 feet to the breakwaters, vessels anchor in such manner as not to unreasonably obstruct the free passage and progress of other vessels through the harbor.

In good weather, vessels may also find anchorage within 3 miles E to S of Breakwater South End Light. However, charted wrecks and traffic lanes to Indiana and Calumet Harbors restrict the usable area somewhat.

Dangers.–Several shoals are in the approach to Calumet Harbor. A rocky bank with a least depth of 21 feet is 1 mile NE of Calumet Harbor Breakwater South End Light. A lighted buoy at the SE end of the ledge marks the N side of the dredged approach channel. Two 23-foot spots and a 27-foot spot, 2 to 2.5 miles NE of Calumet Harbor Light, are marked on the E side by a lighted bell buoy. **Calumet Bar,** an extensive area with depths of 21 to 24 feet, is on the NE side of the breakwater and extension.

The gap between the breakwater and the extension provides an entrance to the harbor for small craft. However, small craft should exercise caution when using the entrance gap. Dangerous currents frequently exist in the entrance gap, especially during storms. Hazardous currents are also caused by surges resulting from a sudden rise or fall in the lake level. This frequently occurs during periods of calm. The Lake Carriers' Association recommends that cargo vessels use the S entrance exclusively.

In general, the dredged areas of the outer harbor do not extend closer than 300 feet from the breakwaters. Mariners should exercise caution and not attempt to navigate in the undredged areas adjoining the breakwaters. Navigators are cautioned against navigating outside channel limits in the vicinity of structures protected by rock riprap along their sides.

Fluctuations of water level.–In addition to the normal fluctuations which affect Lake Michigan

somewhat uniformly, local oscillations of up to 2 feet above or below Low Water Datum are reported to have durations of a few minutes to a few hours. These changes are produced by winds and barometric pressure changes which accompany storms. Strong sustained winds may also affect the water levels for as long as a day.

Caution.–Since the opening of Calumet Sag Channel, the Calumet River has a gentle flow away from Lake Michigan except at times of heavy rains, floods, or sudden fluctuations of water levels.

Towage.–Tugs up to 1,200 hp are available from the Great Lakes Towing Co. for docking, undocking, and shifting vessels in Calumet Harbor. Vessels are usually met in the outer harbor 0.6 mile E of the river mouth. Arrangements for tugs can be made through ships' agents or by radio on VHF-FM channels 16 (156.80 MHz), 18 (156.90 MHz), 12 (156.60 MHz), or 10 (156.50 MHz).

Chicago is a **customs port of entry.**

Quarantine, customs, immigration, and agricultural quarantine.–(See chapter 3, Vessel Arrival Inspections, and appendix for addresses.)

Quarantine is enforced in accordance with the regulations of the U.S. Public Health Service. (See Public Health Service, chapter 1.) A U.S. Public Health Service **outpatient clinic** is in Chicago. (See appendix for address.)

Calumet Harbor Coast Guard Station is on the lakefront in the S part of Calumet Park, about 1.1 miles S of Calumet River entrance.

Harbor regulations.–Local harbor regulations for Calumet Harbor have been established by the Chicago Regional Port District and are enforced by various local law enforcement agencies, who can be reached through the Port District. Copies of the regulations can be obtained from the Chicago Regional Port District, 12800 Butler Drive, Lake Calumet Harbor, Chicago, Ill. 60633. A **speed limit** of 5 mph is enforced within the harbor.

Wharves.–Calumet Harbor has numerous facilities in the outer harbor, the Calumet River and in Lake Calumet. Only the deep-draft facilities are described. (For complete information on the port facilities, refer to Port Series No. 46, published and sold by the U.S. Army Corps of Engineers. See appendix for address.) The alongside depths given for the facilities described are reported depths. (For information on the latest depths, contact the operators.) Most of the facilities described have highway and rail connections, and many have water and electrical shore-power connections. Many of the piers, wharves, and docks are used for mooring vessels during the closed navigation season.

Facilities in North Slip:

United States Steel Corp., South Works, North Dock: N side of the slip; 2,432-foot face; 26 to 29 feet alongside; deck height, 10 feet; shipment of steel products and slag; owned by United States Steel Corp. and operated by United States Steel Corp. and Ferroslag Division of Spang and Co.

United States Steel Corp., South Works, South Dock: S side of the slip; 2,658-foot face; 26 to 31 feet alongside; deck height, 10 feet; 23 acres open storage; four unloading bucket cranes, 500 tons per hour each; receipt of iron ore pellets, iron ore, limestone, coke, and dolomite; owned and operated by United States Steel Corp.

Facilities in South Slip, about 0.5 mile above the river mouth:

United States Steel Corp., South Works, East Dock: E side of the slip; 1,223-foot face; 18 to 30 feet alongside; deck height, 9 feet; 9 acres open storage; three unloading bucket cranes, 470 tons per hour each; receipt of iron ore pellets, iron ore, and limestone; occasional receipt of coke and occasional shipment of steel products; owned and operated by United States Steel Corp.

United States Steel Corp., South Works, West Dock: W side of the slip; 510 feet of berthing space in outer section and 897 feet in inner section; 23 to 30 feet alongside; deck height, 9 feet; 30-ton crane; shipment of billets, slabs, ingots, and steel products; occasional receipt of machinery, equipment, and supplies; owned and operated by United States Steel Corp.

Facilities along left descending bank of Calumet River:

Rail to Water Transfer Corp. Dock: immediately above E 100th Street bridge; 1,462 feet of berthing space; 27 to 31 feet alongside; deck height, 7 feet; 9 acres open storage; two loading towers, over 3,000 tons per hour each; shipment of coal, coke, bentonite clay, and grain; owned and operated by Rail to Water Transfer Corp.

Pillsbury Co., Calumet Elevator Dock: inner part of N side of Slip No. 2, 2 miles above river mouth; 1,060-foot face; 21 feet alongside; deck height, 7 feet; over 2¾-million-bushel grain elevator; additional storage for 2 million bushels; one marine leg, unloading rate up to 18,000 bushels per hour; four vessel-loading spouts, combined rate 50,000 bushels per hour; receipt and shipment of grain; owned and operated by The Pillsbury Co.

Material Service Corp., Yard No. 20 Dock: S side of Slip No. 3; 1,327-foot face; 10 to 22 feet alongside; deck height, 7 feet; 8 acres open storage; receipt and shipment of dry bulk commodities; owned by Material Service Corp.; operated by Material Service Corp., Morton Salt Co., and M. H. Hughes Coal Co.

General Mills, Rialto Grain Elevator Dock: inner part of the N side of Slip No. 4; 525 feet of berthing space; 20 to 21 feet alongside; deck height, 7 feet; 2¾-million-bushel grain elevator and annex; one marine leg, unloading rate 10,000 bushels per hour; eight vessel-loading spouts, combined rate 20,000 bushels per hour; receipt and shipment of grain; owned and operated by General Mills, Inc.

Wisconsin Steel, Limestone Dock: outer part of the S side of Slip No. 4; 1,020-foot face; 21 feet alongside; deck height, 7 feet; open storage for 115,000 tons of limestone; receipt of limestone; owned and operated by Wisconsin Steel of E.D.C. Holding Co.

Wisconsin Steel, Ore Dock: N side of Wisconsin Slip, about 3 miles above the river mouth; 1,225-

foot face; 20 to 24 feet alongside; deck height, 7 feet; open storage for 630,000 tons of material; two unloading bucket cranes, rate 1,500 tons per hour each; receipt of iron ore pellets and limestone; owned and operated by Wisconsin Steel of E.D.C. Holding Co.

Continental Grain Co., Elevator B Dock: W side of the river 1 mile above Wisconsin Slip; 1,050-foot face; 25 to 27 feet alongside; deck height, 8 feet; 9-million-bushel grain elevator; two marine legs, combined unloading rate 40,000 bushels per hour; five vessel-loading spouts, average combined rate 40,000 bushels per hour; receipt and shipment of grain; owned and operated by Continental Grain Co.

Cargill Chicago Grain Dock: W side of the river opposite Turning Basin No. 3; 1,145-foot face with additional 695 feet of berthing space immediately downstream; 25 to 29 feet alongside; deck height, 9 feet; 20-million-bushel grain elevator; one marine leg, unloading rate 11,000 bushels per hour; five vessel-loading spouts, combined rate 50,000 bushels per hour; receipt and shipment of grain; owned and operated by Cargill, Inc.

Cargill Vegetable Oil and Salt Dock: immediately above Cargill Chicago Grain Dock; 790 feet of berthing space with dolphins; 14 to 27 feet alongside; deck height, 9 feet; open storage for 50,000 tons of salt; tank storage for over 18 million gallons of molasses and over 1½ million gallons of soybean oil; receipt of molasses and salt, shipment of soybean oil; owned and operated by Cargill, Inc.

Facilities on the right descending bank of the Calumet River:

Transoceanic Terminal, Entrance Channel Dock: S side of the river mouth; 2,825 feet of berthing space; 25 to 27 feet alongside; deck height, 9 feet; 114,000 square feet covered storage; 70 acres open storage; cranes to 200 tons; receipt and shipment of general and containerized cargo, steel products, structural steel, and vehicles; owned by Youngstown Sheet and Tube Co. and operated by Transoceanic Terminal Corp.

Federal Marine Terminals Dock: S side of Turning Basin No. 1 and along river immediately downstream; 671-foot face in basin, 23 to 27 feet alongside; deck height, 9 feet; 426 feet of berthing space along river, 17 to 25 feet alongside, deck height, 7 feet; about 25,000 square feet covered storage; 4.3 acres open storage; cranes to 200 tons; receipt and shipment of general and containerized cargo, finished steel products, and dry bulk commodities; owned and operated by Federal Marine Terminals, Inc.

Marblehead Lime Co. North Dock: 0.3 mile below E 106th Street bridge; 929 feet of berthing space; 18 to 28 feet alongside; deck height, 9 feet; 5 acres open storage; receipt of limestone; owned and operated by Marblehead Lime Co.

Marblehead Lime Co. South Dock: immediately below E 106th Street bridge; 1,030-foot face; 23 to 27 feet alongside; deck height, 7 feet; 10 acres open storage; receipt of limestone; owned and operated by Marblehead Lime Co.

Interlake Furnace Plant, North Dock: about 0.5 mile above E 106th Street bridge; 1,146 feet of berthing space; 22 to 29 feet alongside; deck height, 10 feet; open storage for 200,000 tons of iron ore; two unloading cranes, combined rate 600 tons per hour; receipt of iron ore pellets; owned and operated by Interlake, Inc.

Interlake Furnace Plant, South Dock: immediately above Interlake Furnace Plant, North Dock; 1,187-foot face; 22 to 29 feet alongside; deck height, 7 and 9 feet; open storage for 900,000 tons of material; two unloading cranes, combined rate 1,850 tons per hour; receipt of iron ore, iron ore pellets, and limestone; shipment of pig iron; owned and operated by Interlake, Inc.

Republic Steel Corp., Ore Dock: immediately above Interlake Furnace Plant, South Dock; 2,288-foot face; 25 to 29 feet alongside; deck height, 13 feet; 13 acres open storage; two hulett-type ore unloaders, combined rate 2,200 tons per hour; receipt of iron ore, limestone, coking coal, ferrous scrap, and pig iron; shipment of steel products; owned and operated by Republic Steel Corp.

Marathon Pipe Line Co. Wharf: SE side of the river 0.3 mile below Turning Basin No. 5; 750-foot face; 16 to 28 feet alongside; deck height, 8 feet; pipelines extend to tank storage for over 1 million barrels; occasional shipment of petroleum products; owned and operated by Marathon Pipe Line Co.

Material Service Corp., Yard No. 25, 130th Street Mooring: SE side of Turning Basin No. 5; 700-foot face; 0 to 25 feet alongside; deck height, 3 to 4 feet; 12 acres open storage; receipt of stone aggregate and other dry bulk commodities; owned and operated by Material Service Corp.

Ceres Inc., Butler Dock: SW side of Turning Basin No. 5; 500-foot face; 27 feet alongside; deck height, 6 to 7 feet; cranes to 150 tons; receipt and shipment of containerized cargo; owned and operated by Ceres, Inc.

Facilities in Lake Calumet and its entrance channel:

Ceres Inc., Pennsylvania Dock: S side of entrance channel immediately above Turning Basin No. 5; 921-foot face; 27 feet alongside; deck height, 6 to 7 feet; about 100,000 square feet covered storage; 10 acres open storage; cranes to 150 tons; receipt and shipment of steel products; owned by Scrap Corp. of America and operated by Ceres Inc.

Transoceanic Terminal, Shed No. 3 Wharf: S side of entrance channel immediately above Ceres Inc., Pennsylvania Dock; 1,034 feet of berthing space; 27 feet alongside; deck height, 8 feet; 72,000 square feet covered storage; 43,000 cubic feet refrigerated storage; cranes to 150 tons; receipt and shipment of general and containerized cargo, automobiles, scrap metal, and other dry bulk commodities; owned by Chicago Regional Port District and operated by Transoceanic Terminal Corp.

Scrap Corp. of America, Shed No. 2 Wharf: immediately above Transoceanic Terminal, Shed No. 3 Wharf; 660-foot face; 27 feet alongside; deck height, 8 feet; 72,000 square feet covered storage; cranes to 150 tons; receipt and shipment of general

and containerized cargo, steel products, and dry bulk commodities; owned by Chicago Regional Port District and operated by Scrap Corp. of America.

Ceres Inc., Shed No. 1 Wharf: immediately above Scrap Corp. of America, Shed No. 2 Wharf; 1,777-foot face; 27 feet alongside; deck height, 8 feet; 172,000 square feet covered storage; 46 acres open storage; cranes to 150 tons; receipt and shipment of steel products; owned by Chicago Regional Port District and operated by Ceres Inc.

Indiana Grain Division, Elevator Dock: S side of Lake Calumet Slip No. 1; 1,000-foot face; 27 feet alongside; deck height, 6 feet; 6¾-million-bushel grain elevator; two marine legs, combined unloading rate 20,000 to 24,000 bushels per hour; eight vessel-loading spouts, combined rate 70,000 bushels per hour; receipt and shipment of grain; owned by Chicago Regional Port District and operated by Indiana Grain Division of Indiana Farm Bureau Cooperative.

Continental Grain Co., Elevator C Wharf: N side of Lake Calumet Slip No. 1; 1,020-foot face; 27 feet alongside; deck height, 6 feet; 6¾-million-bushel grain elevator; two marine legs, combined unloading rate 20,000 to 24,000 bushels per hour; eight vessel-loading spouts, combined rate 60,000 bushels per hour; receipt and shipment of grain; owned by Chicago Regional Port District and operated by Continental Grain Co.

International Great Lakes Shipping Co. Wharf: N side of Lake Calumet entrance channel 0.25 mile above Turning Basin No. 5; 1,840 feet of berthing space with dolphins; 27 feet alongside; deck height, 6 feet; 125,000 square feet covered storage; 10 acres open storage; tank storage for 8,000 tons of lime; cranes to 150 tons; receipt and shipment of steel products; receipt of various bulk materials including ore and lime; owned by Chicago Regional Port District and operated by International Great Lakes Shipping Co.

Bulk Terminals Co., Docks A and B: 0.25 mile above International Great Lakes Shipping Co. Wharf; southeasternmost Dock A, 545 feet of berthing space with dolphins, 27 to 28 feet alongside; Dock B, 675 feet of berthing space with dolphins, 23 to 26 feet alongside; deck height, 6 feet; tank storage for 595,000 barrels; receipt and shipment of petroleum products, chemicals, petrochemicals, animal fats, vegetable oils, and other bulk liquids; owned by Chicago Regional Port District and operated by Bulk Terminals Co.

Em Es Co. Marine Terminal: Lake Calumet Slip No. 2; S side, 825 feet of berthing space; N side, 1,450 feet of berthing space; 27 feet alongside; deck height, 8 feet; 100,000 square feet covered storage; 23 acres open storage; two 60-ton cranes can handle 120 tons in tandem; receipt of general cargo, salt, vermiculite, iron, manganese, and silicone ores; shipment of scrap and steel products; owned by Chicago Regional Port District and operated by Em Es Co.

Supplies.–Complete marine supplies and services are available. Bunker C and diesel fuel are delivered by barge or tank truck. Water is available at many of the wharves.

Repairs.–A graving dock of the American Ship Building Co. is on the E side of the Calumet River just above the E 100th Street bridge. The drydock has a clear length inside at the top of 727 feet, with a width of 78 feet on the sill at the entrance and 87 feet at the top. The depth over the sill is 17 feet at Low Water Datum. The shipyard performs all types of above-and below-the-waterline repairs.

Small-craft facilities.–There are no facilities for small craft on the Calumet River below the Thomas J. O'Brien Lock.

Communications.–Calumet Harbor is served by several major rail lines, several interstate highways, and three airports for passenger and freight service.

Charts 14927, 14926.–From Calumet Harbor N for 11 miles to the mouth of the Chicago River, the shore is bordered by shoals, detached shoal spots, and submerged wrecks extending about 4 miles off. A wreck, covered 13 feet and marked by a buoy, is about 0.3 mile N of the Calumet Harbor breakwater gap. **Clark Point Shoal,** 1.2 miles N of Calumet Harbor breakwater and marked on the outer end by a buoy, has depths of 5 to 9 feet extending about 0.7 mile from shore. A wreck, covered 19 feet, is 1 mile NNE of Clark Point Shoal.

Chicago South District Filtration Plant is on a bulkheaded fill area 1.5 miles NW of the Calumet Harbor breakwater. The plant is protected by a detached breakwater marked on either end by a private light. The area between the breakwater and the plant and the area within 150 feet of the plant's SE bulkhead is a **no mooring-restricted area.** A jetty and a submerged dike, covered 6 feet, extend 0.5 mile NW from the plant to enclose a bathing beach.

Jackson Park Harbor, 2 miles NW of the water filtration plant, is a small-craft refuge comprising an outer lagoon and an inner lagoon. The entrance to the harbor is protected on the N side by a pier that extends 0.2 mile ENE and bends N for 0.2 mile. The bend and the outer end of the pier are marked by lights. The entrance to the harbor, marked on either side by a private light, has depths of about 6 feet. The outer lagoon has depths of 6 to 10 feet with shoaling within 150 feet of shore. A narrow channel with depths of 6 feet leads to the inner lagoon. A fixed highway bridge with a clearance of 11 feet crosses the channel. A footbridge of unknown clearance crosses the channel on the E side of the highway bridge. The inner lagoon has depths of about 7 feet. Transient berths, gasoline, water, ice, and sewage pump-out facilities are available in the harbor.

Fifty-ninth (59th) Street Harbor, about 0.6 mile N of Jackson Park Harbor, is entered between parallel piers. The outer end of the N pier is marked by a private light. In 1979, depths of 10 feet were reported in the entrance channel with 5 feet in the basin. A fixed highway bridge with a clearance of 10 feet crosses the entrance channel. Transient

berths, sewage pump-out facilities, and launching ramps are available in the basin.

South Park Shoal, with a least depth of 7 feet and marked on the E side by a buoy, is 1.7 miles ENE of the entrance to 59th Street Harbor. **Madison Park Shoal,** with a depth of 13 feet, is 1.2 miles NE of 59th Street Harbor. **Clemson Shoal,** a rock ledge covered 18 feet, is marked on the E side by a lighted bell buoy 0.6 mile NE of South Park Shoal. **Hyde Park Outer Shoal,** covered 8 feet and marked on the E side by a buoy, is 0.7 mile N of South Park Shoal and 0.4 mile NW of Clemson Shoal. **Morgan Shoal,** with depths of 2 to 11 feet, extends 0.7 mile offshore about 1.4 miles N of 59th Street Harbor. A buoy marks the S side of the shoal. **Hyde Park Inner Shoal,** covered 11 feet, is 0.4 mile E of the outer end of Morgan Shoal. **Oakland Shoal,** with a least depth of 7 feet, extends 0.5 mile from shore about 1 mile N of Morgan Shoal.

Burnham Park Harbor, a small-craft basin 2 miles S of the mouth of Chicago River, is enclosed on the E by Northerly Island. **Northerly Island** is an artificial island, attached at the N end to the mainland by a causeway which closes the N end of Burnham Park Harbor. The entrance to the harbor, from S, is marked by a private light on shore SW of the S end of Northerly Island and has a depth of about 16 feet. The harbor has central depths of about 15 feet with shoaling to less than 6 feet toward the E shore and depths of 7 to 10 feet along the piers on the W side of the harbor. Transient berths, gasoline, diesel fuel, water, ice, electricity, sewage pump-out facilities, and hoists are available in the harbor.

A **danger zone** marked by private buoys extends from the S end of the airfield on Northerly Island S across the entrance to Burnham Park Harbor. (See **33 CFR 204.180,** chapter 2, for limits and regulations.)

A bathing beach protected by a submerged dike, covered 1 foot, is on the E side of the N end of Northerly Island. Vessels should not attempt to enter the bathing beach area.

From Northerly Island N to the entrance to Chicago River, numerous scattered shoal spots with depths of 10 to 24 feet are within about 2.5 miles of shore.

Charts 14905, 14927, 14928, 14926.–Chicago Harbor, on the SW shore of Lake Michigan 11 miles N of Calumet Harbor, serves the city of **Chicago, Ill.,** and along with Calumet Harbor, forms one of the largest inland ports in the world. The harbor comprises an outer harbor with outer and inner basins and an inner harbor formed by the **Chicago River** and its branches. While there is some deep-draft traffic in the harbor, barge traffic from the Mississippi River via the Illinois Waterway constitutes the major use of Chicago Harbor. The major commodities handled at the deep-draft facilities in the harbor are general cargo, newsprint, salt, and cement.

Prominent features.–The skyline of Chicago is prominent in general, and its three tallest buildings are conspicuous. The 1,454-foot Sears Tower, 1.3 miles SW of the river mouth, is reported to be the tallest building in the world. Its top is usually obscured by any fog or inclement weather. The white 1,136-foot Standard Oil building is 0.5 mile SW of the river mouth. The dark brown trapezoidal 1,107-foot John Hancock Center 0.9 mile NW of the river mouth has two prominent lighted towers on its roof.

Chicago Harbor Light (41°53.3'N., 87°35.4'W.), 82 feet above the water, is shown from a white conical tower on the S end of the breakwater on the N side of the entrance channel; a fog signal and a radiobeacon are at the light.

Channels.–The harbor consists of an outer harbor of refuge protected by breakwaters on the NE and E sides and an inner basin protected by breakwaters and bulkheads. The outer harbor is entered from Lake Michigan through a dredged entrance channel leading W between the NE and E breakwaters. The entrance channel is marked by buoys, and the ends of the breakwaters are marked by lights. The outer harbor affords access to the municipal pier on the W side of the harbor and to the entrance channel to the inner basin. A small-craft basin, protected by two inner breakwaters, is entered about 1.1 miles SW of the outer harbor basin. The entrance to the basin is marked by lights. A 400-foot-wide breakwater gap at the N end of the harbor is marked by lights. The end of the breakwater on the E side of the gap is partially submerged. Several partially submerged piles are off the end of the breakwater on the W side of the gap. Caution should be exercised when transiting the gap.

The inner basin, on the S side of the mouth of Chicago River, is entered from the W side of the outer harbor through a lock in the jettied channel. The SE guide wall of the lock is marked at the outer end by a light and fog signal. The inner basin and the river may only be entered through the lock, as bulkheads attach the inner end of the lock to shore and to the inner breakwater, and a bulkhead extending from the shore to the inner breakwater separates the inner basin from the small-craft basin SW of the outer harbor. The dredged river entrance channel extends from the lock across the N side of the inner basin through the mouth of the river upstream to Rush Street.

Depths in the inner basin and river entrance shoreward of the Sanitary District lock are referred to normal pool level, which is 0.6 foot below Low Water Datum, the plane of reference used in the outer harbor and elsewhere on Lake Michigan.

In 1973, the controlling depths were 29 feet in the lake approach channel except for shoaling to 26 feet in 1980 in 41°53'18.9"N., 87°34'34.9"W., thence in 1978, 25 feet in the outer harbor basin, thence 21 feet from the outer harbor to the lock except for shoaling along the N channel limit, thence in November 1979, 21 feet at midchannel from the lock through the mouth of the river upstream to Rush Street. The inner basin has depths of 10 to 21 feet.

In July 1980, the controlling depth in the slip extending from the outer harbor basin along the S side of Navy Pier was 26 feet.

Navigators are cautioned against navigating outside the channel limits in the vicinity of structures protected by stone riprap.

Ogden Slip, at the N end of the inner basin, is N of and parallel to the mouth of the Chicago River. The slip extends about 0.4 mile into the shoreline, and in 1977, had a centerline controlling depth of 16 feet except for shoaling at the W end.

From its mouth, the Chicago River leads W for 1.3 miles to the junction of North Branch and South Branch. From the junction, **North Branch** leads NNW for 1 mile to the junction with **North Branch Canal,** thence these two channels continue NNW, separated by Goose Island, and rejoin at a turning basin at North Avenue. South Branch extends 4 miles S and SW to the junction with **South Fork** and continues SW for 0.8 mile to the Chicago Sanitary and Ship Canal. South Fork extends 1.3 miles S from South Branch.

A Federal project provides for dredged channels in the Chicago River from its mouth to the junction with the North and South Branches, thence in North Branch and North Branch Canal to the turning basin at North Avenue.

In November-December 1979, the centerline controlling depths were 23 feet in the Chicago River from Michigan Avenue bridge to North Branch, thence 20 feet in North Branch to Ogden Avenue bridge, thence 17 feet to Division Street bridge, thence 15 feet to the turning basin at North Avenue bridge with 12 feet in the basin except for gradual shoaling toward the E and W limits. The centerline controlling depths in North Branch Canal were 9 feet from the S end to Division Street bridge, thence depths decreasing from 13 to 3 feet to the turning basin.

The city of Chicago has improved the channel in North Branch N of the turning basin at North Avenue bridge. In 1977, the centerline controlling depth was 6 feet from the turning basin upstream to Addison Street bridge. In 1957, the channel from Addison Street bridge to Foster Avenue, just inside the S end of North Shore Channel, was dredged to a depth of 8 feet.

The city of Chicago has also improved the channel in South Branch to the South Damen Avenue bridge, including turning basins at the junction with South Fork and on the W side of the South Damen Avenue bridge. In 1977, the centerline controlling depths were 20 feet at midchannel to the Baltimore and Ohio Chicago Terminal Railroad bridge at mile 3.64, thence 15 feet to the turning basin at the juction with South Fork, thence 3 to 14 feet in the basin with the best water on the E side, thence 19 feet on the centerline to the South Damen Avenue bridge with 8 to 23 feet in the basin on the W side of the bridge. Obstructions not disclosed by the soundings may exist in these channels.

South Fork is badly fouled with oily waste. In June 1980, the reported controlling depth was 6 feet to the 35th Street bridge. Obstructions not disclosed by the soundings may exist.

North Shore Channel joins North Branch about 5.5 miles above the turning basin at North Avenue and extends about 8 miles N to the harbor at Wilmette, Ill. The controlling depth in the channel is about 7 feet. A lock which blocks the channel at Wilmette is inoperable and is closed to all navigation.

Measured course.–**A 121°-301° measured course,** 5,307 feet long, is on the lakeward side of the breakwater on the NE side of the outer harbor. The markers are one vertical white stripe between two vertical red stripes, painted on the breakwater.

Lock.–The Chicago Sanitary District lock at the mouth of the Chicago River was constructed to prevent the flow of the river into the lake. The lock is 600 feet long and 80 feet wide with a depth of 23 feet over the sill. The zero of the water level gages set in the lock walls is at Chicago City Datum, which is 1.4 feet above Low Water Datum. A sound amplifier system is maintained by the lock operators for communication with vessel operators. (See **33 CFR 207.420,** chapter 2, for lock signals and regulations.) Vessels within the lock normally tie up to the S lock wall. However, under adverse weather conditions, such as strong S winds, vessels may wish to use the N lock wall. If so, vessels should give the normal lockage signal specified in the regulations and follow it about one-half minute later with a signal of two long blasts. If this signal is given, men will be placed on the N lock wall to take lines.

Due to the lock at the mouth of the Chicago River and other projects by the Chicago Sanitary District, the flow of the river has been reversed and is now away from the lake, except in North Branch.

Anchorages.–General and small-craft anchorages are in Chicago outer harbor and in the small-craft basin at the SW corner of the outer harbor. (See **33 CFR 110.1, 110.83, and 110.205,** chapter 2, for limits and regulations.)

Danger.–A rock-filled pile pier 3 to 6 feet high, marked at the outer end by a private light, extends 0.5 mile E from shore into the outer harbor, parallel to and 400 feet N of the Chicago River entrance lock.

Caution.–Submerged wrecks are along the W side of North Branch Canal about 0.4 and 0.8 mile above the junction with North Branch. The northernmost wreck is marked by a buoy.

Four Mile Crib, marked by a private light with a fog signal, is 2.6 miles ESE of Chicago Harbor Light.

Bridges.–The city has instituted a system of roving bridgetenders to operate or to assist the resident tender to operate certain bridges across the Chicago River, the North Branch, and the South Branch. The bridges affected are annotated in the tables of bridges, following. At least 30 minutes advance notice is required for the first bridge through which a vessel intends to pass. Thence, telephone advice of vessel movements will be

passed from bridge to bridge. Notice may be given to the Bridge Desk of the Chicago Department of Public Works, telephone, 744-4200/4201.

The city of Chicago is attempting to minimize noise in the area bounded by the Michigan Avenue bridge on the E, the Chicago Avenue bridge on the N, and the Roosevelt Road bridge on the S. Pilots of vessels should give the customary whistle signal for the first bridge approached within this area and, when in the draw of the bridge, should inform the bridgetender of their destination. The bridgetenders will then telephone ahead for the necessary bridge openings. Pilots are asked not to signal for other bridge openings in this area unless prompt service is not provided.

Submarine tunnels.-Numerous submarine tunnels cross Chicago River and its branches.

Weather.-(See page T-11 for **Chicago climatological table.**)

Towage.-Tugs up to 1,200 hp are available from the Great Lakes Towing Co. in Calumet Harbor for docking, undocking, and shifting vessels in Chicago Harbor. Arrangements for tugs can be made through ships' agents or by radiotelephone on VHF-FM channels 16 (156.80 MHz), 18 (156.90 MHz), 12 (156.60 MHz), or 10 (156.50 MHz).

Chicago is a **customs port of entry.**

Quarantine, customs, immigration, and agricultural quarantine.-(See chapter 3, Vessel Arrival Inspections, and appendix for addresses.)

Quarantine is enforced in accordance with the regulations of the U.S. Public Health Service. (See Public Health Service, chapter 1.) A U.S. Public Health Service **outpatient clinic** is in Chicago. (See appendix for address.)

Coast Guard.-A Coast Guard **Captain of the Port** and a **documentation office** are in Chicago. (See appendix for address.) U.S. Coast Guard Air Station, Chicago, is at Glenview, Ill., about 17 miles NW of the mouth of the Chicago River and about 7.5 miles W of Wilmette Harbor. The air station supports Coast Guard surface operations, carries out search and rescue missions, and renders airborne assistance. The air station can be contacted through the nearest Coast Guard station.

Wharves.-The principal use of Chicago Harbor is by barges which reach the port from the Mississippi River via the Illinois Waterway. There are about 100 facilities for barges in the harbor. Only the deep-draft facilities in the harbor are described here. (For complete information on the port facilities, refer to Port Series No. 46, published and sold by the U.S. Army Corps of Engineers. See appendix for address.) The alongside depths given for the facilities described are reported depths. (For information on the latest depths, contact the operators.) All the facilities described have highway and rail connections, and some have water and electrical shore-power connections.

Navy Pier, South Side: outer harbor, N of Chicago River entrance lock; 3,000 feet of berthing space; 27 feet alongside; deck height, 8 feet; 301,000 square feet covered storage; 60-ton crane; receipt and shipment of general and containerized cargo; owned by City of Chicago, Department of Public Works, and operated by Ceres Terminals, Inc.

Chicago Tribune Newsprint Dock: N side of Chicago River 1,000 feet W of Lake Shore Drive bridge; 1,096 feet of berthing space; 21 feet alongside; deck height, 7 feet; two 3-ton cranes; receipt of newsprint rolls and shipment of roll cores; owned and operated by the Chicago Tribune.

Chicago Sun Times Daily News Dock: N side of Chicago River below Wabash Avenue bridge; 503 feet of berthing space; 18 to 20 feet alongside; deck height, 7 feet; 40,000 square feet covered storage; receipt of newsprint rolls and shipment of roll cores; owned and operated by Field Enterprises, Inc.

Morton Salt Co., Elston Avenue Dock: W side of North Branch, 0.25 mile below North Avenue turning basin; 532-foot face; 14 to 18 feet alongside; deck height, 8 to 12 feet; warehouse storage for 26,000 tons of salt; receipt of salt; owned and operated by Morton Salt Co.

Klemp Corp. Dock: E side of North Branch just below North Avenue turning basin; 397-foot face; 13 to 17 feet alongside; deck height, 8 feet; rental cranes available; occasional receipt of steel sheets and structural shapes; owned and operated by Klemp Corp.

Penn Dixie Industries Dock: E side of North Branch 650 feet above Ogden Avenue bridge; 215-foot face; 15 to 18 feet alongside; deck height, 7 feet; silo storage for 25,000 tons of cement; receipt of bulk cement; owned and operated by Penn Dixie Industries, Inc.

International Salt Co. Dock: E side of North Branch below Ogden Avenue bridge; 518-foot face; 16 to 21 feet alongside; deck height, 6 feet; covered storage for 10,000 tons of salt; open storage for 7,000 tons of salt; receipt of salt; owned and operated by International Salt Co.

Central District Filtration Plant is on a bulkheaded fill area just N of Navy Pier. The outer ends of the bulkheads are marked by private lights. An area of fish nets, marked by private lighted buoys and floodlighted, adjoins the N bulkhead of the filtration plant.

Supplies.-All types of marine supplies and provisions are available at Calumet Harbor. Tank vessels provide bunker fuel to vessels at their berths.

Repairs.-The nearest facility for repairs to deep-draft vessels is in Calumet Harbor. Lemont Shipbuilding and Repair Co. has a 2,500-ton vertical lift and makes above-and below-the-waterline repairs to towboats at its facility on the Chicago Sanitary and Ship Canal about 4 miles W of the junction with Calumet Sag Channel. Henry C. Grebe and Co. has a 75-ton marine railway for vessels to 80 feet long on the W side of North Branch about 3 miles above North Avenue turning basin. Above- and below-the-waterline hull repairs and engine repairs are made.

Small-craft facilities.-Gasoline, diesel fuel, water, ice, and launching ramps are available in the small-craft basin in the SW part of the outer harbor.

Structures across Chicago River and its Branches

**Miles above Southeast Guide Wall Light*

***Clear width in feet proceeding upstream*

No.	Location and Name	Kind	Miles*	Clear width in feet of draw or span openings**			Clear height in feet above water datum		Remarks
				Right	Left	Center	Low	High	
	Main River								
	Ogden Slip	.....	0.50	.....	.....	.....	.....	.....	
1	Lake Shore Drive bridge	Highway	0.60	.....	.....	210	25	.....	Bascule. Note 1.
2	Lake Shore Drive bridge (over Ogden Slip)	Highway	0.70	.....	.....	70	23	.....	Fixed.
3	Columbus Drive bridge	Highway	0.95	.....	.....	180	21	.....	Bascule. Under construction in 1980.
4	Michigan Ave. Bridge	Highway	1.13	.....	.....	195	17	.....	Bascule. Notes 1 and 2.
5	Wabash Ave. bridge	Highway	1.26	.....	.....	192	22	.....	Bascule. Notes 1 and 3.
6	State St. bridge	Highway	1.33	.....	.....	200	21	.....	Bascule. Note 1.
7	Dearborn St. bridge	Highway	1.41	.....	.....	200	22	.....	Bascule. Note 1.
8	Clark St. bridge	Highway	1.49	.....	.....	195	19	.....	Bascule. Notes 1 and 2.
9	La Salle St. bridge	Highway	1.57	.....	.....	195	18	.....	Bascule. Notes 1 and 2.
10	Wells St. bridge	Highway & Railroad	1.65	.....	.....	219	18	.....	Bascule. Note 1.
11	Franklin-Orleans St. bridge	Highway	1.75	.....	.....	190	18	.....	Bascule. Notes 1 and 3.
	South Branch								
12	Lake St. bridge	Highway & Railroad	1.92	.....	.....	206	18	.....	Bascule. Note 1.
13	Randolph St. bridge	Highway	2.01	.....	.....	134	17	.....	Bascule. Note 1.
14	Washington Blvd. bridge	Highway	2.09	.....	.....	155	20	.....	Bascule. Notes 1 and 3.
15	Madison St. bridge	Highway	2.18	.....	.....	172	18	.....	Bascule. Notes 1 and 3
16	Monroe St. bridge	Highway	2.27	.....	.....	156	18	.....	Bascule. Notes 1 and 3.
17	Adams St. bridge	Highway	2.36	.....	.....	148	19	.....	Bascule. Notes 1 and 3.
18	Jackson Blvd. bridge	Highway	2.45	.....	.....	143	20	.....	Bascule. Notes 1 and 3.
19	Van Buren St. bridge	Highway	2.54	.....	.....	166	22	.....	Bascule. Notes 1 and 3.
20	Eisenhower Expressway bridge	Highway	2.63	.....	.....	168	22	.....	Bascule. Note 1.
21	Harrison St. bridge	Highway	2.72	.....	.....	159	22	.....	Bascule. Notes 1 and 3.
22	Polk St. bridge	Highway	2.89	.....	.....	130	.....	.....	Bridge leaves removed. Abutments remain.
23	Roosevelt Rd. bridge	Highway	3.22	.....	.....	158	25	.....	Bascule. Notes 1 and 3.
24	Baltimore & Ohio Chicago Terminal RR bridge	Railroad	3.64	.....	.....	171	21	.....	Bascule. Notes 1 and 3.
25	ConRail bridge	Railroad	3.66	.....	.....	200	22	.....	Bascule. Note 1.
26	18th St. bridge	Highway	3.88	.....	.....	125	22	.....	Bascule. Notes 1 and 3.
27	ConRail bridge	Railroad	4.05	.....	.....	156	10	.....	Vertical lift. Clearance up 120 feet. Note 1.
28	Canal St. bridge	Highway	4.16	.....	.....	167	22	.....	Bascule. Notes 1 and 3.
29	Cermak Rd. bridge	Highway	4.33	.....	.....	129	14	.....	Bascule. Note 1.
30	Dan Ryan Expressway bridge	Highway	4.64	.....	.....	170	64	.....	Fixed.
31	South Halsted St. bridge	Highway	4.75	.....	.....	163	21	.....	Bascule. Notes 1 and 3.
32	South Throop St. bridge	Highway	5.36	.....	.....	131	.....	.....	Bridge removed. Abutments remain.
33	South Loomis St. bridge	Highway	5.57	.....	.....	144	22	.....	Bascule. Notes 1, 3, and 6.
	Junction with South Fork	.....	5.77	.....	.....	.....	.....	.....	
34	South Ashland Ave. bridge	Highway	5.85	.....	.....	183	21	.....	Bascule. Notes 1 and 3.
35	South Damen Ave. bridge	Highway	6.42	.....	.....	140	27	.....	Bascule. Notes 1 and 3.
	Chicago Sanitary and Ship Canal	.....	6.56	.....	.....	.....	.....	.....	

Structures across Chicago River and its Branches (Continued)

No.	Location and Name	Kind	Miles*	Clear width in feet of draw or span openings**			Clear height in feet above water datum		Remarks
				Right	Left	Center	Low	High	
	South Fork of South Branch								
36	Illinois Gulf Central RR bridge	Railroad	6.06			92	17		Fixed.
37	Adlai E. Stevenson Expressway bridge	Highway	6.11			90	31		Fixed.
38	Archer Ave. bridge	Highway	6.14			90	17		Fixed.
39	35th St. bridge	Highway	6.81			121	12		Fixed.
	North Branch								
40	Chicago & North Western Ry. bridge	Railroad	2.04			105	6		Bascule. Note 7.
41	Kinzie St. bridge	Highway	2.09			100	13		Bascule. Note 1.
42	Grand Ave. bridge	Highway	2.28			120	18		Bascule. Notes 1 and 3.
43	Ohio Feeder Expressway bridge	Highway	2.37			138	31		Bascule. Note 1.
44	Erie St. bridge	Highway	2.49			131			Bridge leaves removed. Abutments remain.
45	Chicago Ave. bridge	Highway	2.68			148	18		Bascule. Notes 1 and 2.
	Lower junction with North Branch Canal		2.80						
46	North Halsted Ave. bridge	Highway	2.93			140	22		Bascule. Note 1.
47	Ogden Ave. bridge	Highway	3.14			138	20		Bascule. Notes 1 and 2.
48	Division St. bridge	Highway	3.58			91	18		Bascule. Notes 1 and 3.
	Turning Basin		4.01						
49	North Ave. bridge	Highway	4.09			125	18		Fixed.
50	Chicago, Milwaukee, St. Paul & Pacific RR bridge	Railroad	4.65			82	9		Swing. Note 1.
51	Cortland St. bridge	Highway	4.76			101	17		Bascule. Note 4.
52	Webster Ave. bridge	Highway	5.13			128	17		Bascule. Note 4.
53	North Ashland Ave. bridge	Highway	5.18			140	18		Bascule. Note 4.
54	Chicago & North Western Ry. bridge	Railroad	5.29			123	19		Bascule. Note 4.
55	Fullerton Ave. bridge	Highway	5.58			93	22		Fixed.
56	North Damen Ave. bridge	Highway	5.87			118	20		Bascule. Note 4.
57	Diversey Parkway bridge	Highway	6.27			95	22		Fixed.
58	Western Ave. bridge	Highway	6.67			95	18		Fixed.
59	Belmont Ave. bridge	Highway	7.04			75	18		Bascule. Note 4.
60	Overhead cable	Power	7.52				48		
61	Addison St. bridge	Highway	7.58			73	18		Fixed.
62	Overhead cable		7.69						Data not available.
63	Irving Park Rd. bridge	Highway	8.11			62	18		Fixed.
64	Montrose Ave. bridge	Highway	8.61			68	17		Fixed.
65	Wilson Ave. bridge	Highway	8.88			73	17		Fixed.
66	Overhead cable		9.00						Data not available.
67	Chicago Transit Authority bridge (Ravenswood)	Railroad	9.01			40	19		Fixed.
68	Lawrence Ave. bridge	Highway	9.22			54	18		Fixed.
69	Argyle St. bridge	Highway	9.51			59	18		Fixed.
70	Overhead pipeline	Water	9.52				18		
	North Shore Channel		9.64						
	North Branch Canal								
71	Overhead cable	Power	3.08				72		
72	Overhead cable	Power	3.09				72		
73	North Halsted St. bridge	Highway	3.13			56	15		Bascule. Note 1.

Structures across Chicago River and its Branches (Continued)

No.	Location and Name	Kind	Miles*	Clear width in feet of draw or span openings**			Clear height in feet above water datum		Remarks
				Right	Left	Center	Low	High	
	North Branch Canal (cont.)								
74	Ogden Ave. bridge	Highway	3.17	.....	.....	132	30	.....	Bascule. Notes 1 and 3.
75	Division St. bridge	Highway	3.27	.....	.....	74	18	.....	Bascule. Notes 1 and 3.
76	Chicago, Milwaukee, St. Paul & Pacific RR bridge	Railroad	3.82	.....	.....	113	8	.....	Swing. Notes 5 and 6.
	Upper junction with North Branch	.....	3.85	.....	.....	.....	.....	.....	

Note 1.-See **33 CFR 117.663**, chapter 2, for drawbridge regulations and opening signals.
Note 2.-Resident bridgetender assisted by roving tender. Advance notice is required for opening.
Note 3.-Operated by roving bridgetender. Advance notice is required for opening.
Note 4.-See **33 CFR 117.663(h)**, chapter 2, for drawbridge regulations.
Note 5.-See **33 CFR 117.663(e)(7)**, chapter 2, for drawbridge regulations.
Note 6.-Vertical clearance is for center width of 93 feet.
Note 7.-Bridge kept in open position except for passage of a train.

Several other small-craft basins along the Chicago lakefront are described under separate headings.

Communications.-Chicago has excellent rail, highway, and air connections for passengers and freight.

Illinois Waterway.-This waterway is a system of channels connecting Lake Michigan with the **Mississippi River** at Grafton, Ill. From the mouth of the Chicago River to the Mississippi River, the waterway is 327 miles long. The **Illinois River,** from its headwaters at the confluence of the **Des Plaines River** and **Kankakee River** to its mouth at the junction with the Mississippi River, constitutes about 273 miles of the waterway. The waterway may be entered through Chicago Harbor via the Chicago River and the Chicago River South Branch, or through Calumet Harbor via the Calumet River, the **Little Calumet River,** and the **Calumet Sag Channel.** These channels connect with the **Chicago Sanitary and Ship Canal** which leads SW to connect with the Des Plaines River at Lockport. The waterway follows the Des Plaines River to the head of the Illinois River and thence down the Illinois River to the junction with the Mississippi River at Grafton. The Mississippi River below Grafton is discussed in U.S. Coast Pilot 5.

Water Diversion from Lake Michigan.-The State of Illinois is authorized by a United States Supreme Court decree to divert 3,200 cubic feet per second of water from Lake Michigan into the channels of the Illinois Waterway. As a result, the flow of water is normally away from the lake, except during excessive storm runoff or when lake levels are more than 2 feet below Low Water Datum.

In addition to entering the waterway through the Chicago and Calumet Rivers, water from Lake Michigan also enters the waterway through the North Shore Channel at Wilmette Harbor. North Shore Channel then connects with the North Branch of the Chicago River. Vessels, however, may not enter the waterway at Wilmette as the lock there is inoperable.

Channels.-The channels in the Illinois Waterway are maintained at the Federal project depth of 9 feet.

The minimum horizontal clearance, normal to the channel, is 80 feet at the butterfly dam in the Chicago Sanitary and Ship Canal.

Water levels.-Water levels in the Chicago Sanitary and Ship Canal are governed by the controlling works located at the mouth of the Chicago River, in the Calumet River, at Wilmette Harbor, and at Lockport.

Currents.-Currents in Calumet Sag Channel are 0.2 to 0.4 mph with a maximum of 1.3 mph during periods of heavy runoff.

Bridges.-Minimum vertical clearances are 18 feet in the Little Calumet River and 24 feet in Calumet Sag Channel. (For bridge clearances in the Chicago River and the Chicago River South Branch, see the Chicago River bridge tables.) From the South Branch of the Chicago River, the minimum vertical clearance in the Sanitary and Ship Canal is 17 feet to Lemont, thence from Lemont to the junction with the Des Plaines River the minimum clearance is 44 feet. Due to this great change in

Bridges across North Shore Channel

**Miles above Chicago Harbor Southeast Guide Wall Light*

***Clear width in feet proceeding toward Wilmette*

No.	Location and Name	Kind	Miles*	Clear width in feet of draw or span openings**			Clear height in feet above water datum		Remarks
				Right	Left	Center	Low	High	
	Junction with North Branch Chicago River	.....	9.64	.....	.....	.....	.....	.....	
1	Foster Ave. bridge	Highway	9.77	.....	.....	59	18	.....	Fixed.
2	Bryn Mawr Ave. bridge	Highway	10.28	.....	.....	62	18	.....	Fixed.
3	Peterson Ave. bridge	Highway	10.81	.....	.....	60	18	.....	Fixed.
4	Lincoln Ave. bridge	Highway	10.90	.....	.....	60	19	.....	Fixed.
5	Devon Ave. bridge	Highway	11.29	.....	.....	67	18	.....	Fixed.
6	Touhy Ave. bridge	Highway	12.30	.....	.....	67	19	.....	Fixed.
7	Howard St. bridge	Highway	12.80	.....	.....	81	19	.....	Fixed.
8	Chicago Transit Authority bridge	Railroad	13.05	.....	.....	101	33	.....	Fixed.
9	Chicago & North Western Ry. bridge	Railroad	13.20	.....	.....	60	19	.....	Fixed.
10	Oakton St. bridge	Highway	13.31	.....	.....	81	19	.....	Fixed.
11	Main St. bridge	Highway	13.81	.....	.....	67	19	.....	Fixed.
12	Dempster St. bridge	Highway	14.31	.....	.....	67	19	.....	Fixed.
13	Church St. bridge	Highway	14.82	.....	.....	67	19	.....	Fixed.
14	Emerson St. bridge	Highway	15.11	.....	.....	67	20	.....	Fixed.
15	Brown Ave. bridge	Highway	15.57	.....	.....	67	20	.....	Fixed.
16	Green Bay Rd. bridge	Highway	15.96	.....	.....	66	20	.....	Fixed.
17	Chicago & North Western Ry. bridge	Railroad	15.97	.....	.....	59	26	.....	Fixed.
18	Lincoln St. bridge	Highway	16.31	.....	.....	60	20	.....	Fixed.
19	Central St. bridge	Highway	16.48	.....	.....	63	20	.....	Fixed.
20	Chicago Transit Authority bridge	Railroad	16.59	.....	.....	45	35	.....	Fixed.
21	Isabella St. bridge	Highway	16.80	.....	.....	67	20	.....	Fixed.
22	Maple Ave. bridge	Highway	16.97	.....	.....	67	21	.....	Fixed.
23	Linden Ave. bridge	Highway	17.14	.....	.....	61	20	.....	Fixed.
24	Sheridan Rd. bridge	Highway	17.28	.....	.....	32	21	.....	Fixed.
	Wilmette Lock	.....	17.28	.....	.....	.....	.....	.....	Inoperable. Closed to navigation.

vertical clearances in the Sanitary and Ship Canal, lake-bound barges change tugs at Lemont for smaller tugs which can navigate under the bridges between Lemont and Lake Michigan. The minimum vertical clearance in the Des Plaines River and the Illinois River is 46 feet above normal pool level (34 feet above extreme high water). (See the bridge tables following.)

Overhead cables.–Numerous overhead cables cross all these channels, but do not obstruct any craft which can pass under the bridges.

Locks.–The Illinois Waterway has eight U.S. Government locks and a Chicago Sanitary District lock at the mouth of the Chicago River. (See **33 CFR 207.300**, chapter 2, for lock regulations in the Illinois Waterway.)

The **Thomas J. O'Brien Lock** is on the W side of the Calumet River about 0.7 mile above Turning Basin No. 5 in Calumet Harbor. A dam with controlling works extends from the lock wall E across the river and allows passage through the lock only. The lock is 1,000 feet long and 110 feet wide with a depth over the sills of 15 feet and a nominal lift of 2 feet. Passage through the lock is governed by flashing traffic signal lights on the W lock wall near the upper and lower lock gates. (See **33 CFR 207.300 and 207.425**, chapter 2, for lock regulations.) With favorable river conditions or when for any reason the lock is not being operated, the lock gates at both ends of the chamber will be fully opened. At such times, navigation through the lock remains under control of the lockmaster and the

Structures across Calumet Sag Channel

**Miles above Calumet Harbor Pierhead Light*

***Clear width in feet proceeding upstream*

No.	Location and Name	Kind	Miles*	Clear width in feet of draw or span openings**			Clear height in feet above water datum		Remarks
				Right	Left	Center	Low	High	
	Junction with Little Calumet River	.....	13.48	.....	.....	.....	.....	.....	
1	Ashland Ave. bridge	Highway	13.98	.....	.....	223	26	.....	Fixed.
2	Overhead cable	Power	14.02	.....	.....	.....	68	.....	
3	Dan Ryan Expressway (I-57) bridge	Highway	14.04	.....	.....	225	41	.....	Fixed.
4	Overhead cable	Power	14.47	.....	.....	.....	43	.....	
5	Division St. bridge	Highway	14.49	.....	.....	225	24	.....	Fixed.
6	Chatham St. bridge	Highway	14.77	.....	.....	225	24	.....	Fixed.
7	Western Ave. bridge	Highway	15.01	.....	.....	225	44	.....	Fixed.
8	Chicago, Rock Island & Pacific RR bridge	Railroad	15.05	.....	.....	225	24	.....	Fixed.
9	Baltimore & Ohio Chicago Terminal RR bridge	Railroad	15.37	.....	.....	225	24	.....	Fixed.
10	Grand Trunk Western RR bridge	Railroad	15.38	.....	.....	225	24	.....	Fixed.
11	Grand Trunk Western RR bridge	Railroad	15.39	.....	.....	225	24	.....	Fixed.
12	Baltimore & Ohio Chicago Terminal RR bridge	Railroad	15.41	.....	.....	225	24	.....	Fixed.
13	Grand Trunk Western RR and Chicago, Rock Island & Pacific RR bridge	Railroad	15.42	.....	.....	225	24	.....	Fixed.
14	Francisco Ave. bridge	Highway	15.63	.....	.....	225	24	.....	Fixed.
15	Overhead cable	Power	15.64	.....	.....	.....	36	.....	
16	Overhead cable	Power	15.82	.....	.....	.....	60	.....	
17	Kedzie Ave. bridge	Highway	16.01	.....	.....	225	24	.....	Fixed.
18	Overhead pipeline	.....	16.04	.....	.....	.....	30	.....	
19	Overhead pipeline	.....	16.22	.....	.....	.....	31	.....	
20	Overhead cable	Power	16.25	.....	.....	.....	54	.....	
21	Overhead cable	Power	16.27	.....	.....	.....	54	.....	
22	Overhead pipeline	.....	16.37	.....	.....	.....	27	.....	
23	Overhead cables	Power	16.81	.....	.....	.....	60	.....	
24	Crawford Ave. bridge	Highway	17.01	.....	.....	198	26	.....	Fixed.
25	Northern Illinois Toll Highway bridge	Highway	17.35	.....	.....	225	39	.....	Twin fixed.
26	Overhead cable	Power	17.48	.....	.....	.....	59	.....	
27	Overhead cable	Power	17.50	.....	.....	.....	58	.....	
28	Cicero Ave. bridge	Highway	18.08	.....	.....	198	24	.....	Fixed.
29	127th St. bridge	Highway	18.81	.....	.....	225	24	.....	Fixed.
30	Ridgeland Ave. bridge	Highway	20.47	.....	.....	225	24	.....	Fixed.
31	Overhead cable	Power	21.44	.....	.....	.....	67	.....	
32	Overhead cable	Power	21.45	.....	.....	.....	44	.....	
33	Overhead cable	Telephone	21.47	.....	.....	.....	35	.....	
34	Harlem Ave. bridge	Highway	21.48	.....	.....	225	24	.....	Fixed.
35	Norfolk & Western Ry. bridge	Railroad	22.13	.....	.....	225	43	.....	Fixed.
36	Overhead cable	Telegraph	22.16	.....	.....	.....	37	.....	
37	Southwest Highway bridge	Highway	22.25	.....	.....	188	26	.....	Fixed.
38	Overhead cable	Power	22.27	.....	.....	.....	62	.....	
39	Overhead cable	Power	22.33	.....	.....	.....	72	.....	
40	Overhead cable	Power	22.37	.....	.....	.....	72	.....	
41	96th Ave. bridge	Highway	24.56	.....	.....	225	24	.....	Fixed.
42	104th Ave. bridge	Highway	25.56	.....	.....	225	24	.....	Fixed.
43	Overhead cable	Telephone	28.58	.....	.....	.....	39	.....	
44	Overhead cable	Power	28.60	.....	.....	.....	68	.....	
45	Sag Highway bridge	Highway	28.76	.....	.....	225	39	.....	Fixed.

Structures across Calumet Sag Channel (Continued)

No.	Location and Name	Kind	Miles*	Clear width in feet of draw or span openings**			Clear height in feet above water datum		Remarks
				Right	Left	Center	Low	High	
46	Overhead cable	Power	28.90				100		
47	Illinois Gulf Central RR bridge	Railroad	29.01			225	24		Fixed.
48	Overhead cable	Power	29.19				62		
	Junction with Chicago Sanitary and Ship Canal		29.44						

following regulations apply: for commercial craft, the **speed limit** through the chamber is 4 mph, passing in the lock chamber in either direction is prohibited, and stopping along or tying up to the lock or guide walls is prohibited; for recreational craft, speed through the chamber shall be commensurate with safety but not more than 4 mph, passing commercial craft in either direction is prohibited, and the lock is to be used for through navigation only.

Lockport Lock, in the Chicago Sanitary and Ship Canal at the junction with the Des Plaines River, is 600 feet long and 110 feet wide with a nominal lift of 39.6 feet. An adjoining auxiliary lock is inoperable. Occasionally when heavy precipitation is predicted, the water level in the Sanitary and Ship Canal will be lowered to accommodate the expected water runoff in the canal. When the water in the canal falls below a level of 566.68 feet above mean water level at Father Point (Pointe au Pere), Que., International Great Lakes Datum (1955), or its equivalent, locking operations are suspended for lack of navigable depth over the upper lock sill. During periods of heavy discharge through the controlling works adjacent to the lock, currents in the channel below the lock may be strong enough to break mooring lines or stop the progress of low power vessels and large tows. Vessels moored in the vicinity or transiting the lock should monitor VHF-FM channel 16 (156.80 MHz) for announcements of changes in discharge rates.

The Lockport Controlling Works and a butterfly dam are about 2 miles N of Lockport Lock. The controlling works are on the W bank of the canal just N of the butterfly dam. The sluice gates of the controlling works are equipped with two oscillating red warning lights, one directed each way in the canal so as to be readily visible to mariners. The lights operate when the sluice gates are open and warn mariners to keep to the E side of the channel, clear of the sluice gates. The butterfly dam swings on pivots located in midstream. The dam is normally open and provides a horizontal clearance of 80 feet on either side. The dam is solely a safety device, providing a method of stopping the flow of water in the event of damage to the levee walls or to the Lockport Lock and powerplant complex downstream. Mariners are cautioned to watch out for this structure. Fluctuations in the water level of up to 10 feet may be expected immediately above the Lockport Lock, decreasing to 4 feet at the head of the canal.

Brandon Road Lock, in the Des Plaines River about 4.8 miles below the Lockport Lock, is 600 feet long and 110 feet wide with a nominal lift of 34 feet. Immediately above the lock is a large basin well suited for turning and rearranging tows. The dam at Brandon Road has movable tainter and sluice gates which control the flow and make it possible to maintain a pool level, with small fluctuation above the dam, under normal conditions. Below the dam, an 8¾-foot fluctuation in water level may be expected.

The remaining five locks are in the Illinois River at Dresden Island, Marseilles, Starved Rock, Peoria, and LaGrange. Each lock is 600 feet long and 110 feet wide.

Dresden Island Lock, just below the confluence of the Des Plaines River and the Kankakee River, has a nominal lift of 21.75 feet. The pool above the lock is wide, while that below the lock is quite narrow for about 22 miles. High flows from rainfall runoff and spring thaws can cause the lower pool level to fluctuate drastically; fluctuations of 22 feet may be expected. When conditions of high flow exist, vessels must take into account overhead clearances, vessel draft, and available power. Bridge clearances are reduced so that many towboats cannot pass under the railroad bridge just below the lock. Shallow-draft vessels risk grounding on the lower guide wall which may be submerged. Fully laden barges, drawing 8 to 9 feet, under most circumstances may safely transit the lock by maintaining contact with the lower guide

Structures across Chicago Sanitary and Ship Canal

**Miles above Chicago Harbor Southeast Guide Wall Light*

***Clear width in feet proceeding away from the lake*

No.	Location and Name	Kind	Miles*	Clear width in feet of draw or span openings**			Clear height in feet above water datum		Remarks
				Right	Left	Center	Low	High	
1	South Western Ave. bridge.	Highway.....	7.0	.....	.....	155	22	.....	Vertical lift. Note 1.
2	Baltimore & Ohio Chicago Terminal RR bridge	Railroad.....	7.2	.....	.....	120	17	.....	Bascule. Note 1.
3	South California Ave. bridge	Highway.....	7.6	.....	.....	128	17	.....	Bascule. Note 1.
4	Illinois Central Gulf RR bridge	Railroad.....	8.0	.....	85	.....	19	.....	Swing. Note 1.
5	South Kedzie Ave. bridge...	Highway.....	8.1	.....	.....	130	22	.....	Fixed.
6	Grand Trunk Western Ry. bridge	Railroad.....	8.7	45	80	.....	18	.....	Swing. Note 1.
7	South Pulaski Rd. bridge.....	Highway.....	9.2	.....	.....	140	22	.....	Bascule. Note 1.
8	Belt RR bridge.....	Railroad.....	10.0	.....	97	.....	17	.....	Swing. Note 1.
9	South Cicero Ave. bridge....	Highway.....	10.3	.....	.....	140	18	.....	Bascule. Note 1.
10	South Central Ave. bridge...	Highway.....	11.4	.....	.....	170	42	.....	Fixed.
11	Atchison, Topeka & Sante Fe Ry. bridge	Railroad.....	12.8	130	85	.....	18	.....	Swing. Note 1.
12	South Harlem Ave. bridge..	Highway.....	13.6	.....	.....	140	23	.....	Bascule. Note 1.
13	Adlai E. Stevenson Expressway bridge	Highway.....	14.2	.....	.....	160	41	.....	Twin fixed.
14	Lawndale Ave. bridge	Highway.....	14.6	.....	.....	160	39	.....	Twin fixed.
15	Baltimore & Ohio Chicago Terminal RR bridge	Railroad.....	15.4	.....	90	113	18	.....	Swing. Note 1.
16	Mannheim Rd. (Justice Highway) bridge	Highway.....	18.2	.....	.....	250	39	.....	Fixed.
17	Northern Illinois Toll Highway bridges	Highway.....	18.4	.....	.....	242	39	.....	Twin fixed.
18	Willow Springs Rd. bridge..	Highway.....	19.7	.....	.....	160	18	.....	Swing. Being removed 1978.
19	Willow Springs Rd. bridge..	Highway.....	19.7	.....	.....	163	39	.....	Fixed. Note 4.
20	Sag Highway bridge.....	Highway.....	23.5	.....	.....	160	39	.....	Fixed.
	Calumet Sag Channel.....	.....	24.1	.....	.....	.....	.....	.....	
21	Overhead pipeline.....	.....	24.3	.....	.....	.....	55	.....	
22	Illinois Central Gulf RR bridge, Lemont	Railroad.....	27.0	.....	.....	160	19	.....	Swing. Note 1.
23	Lemont Rd. bridge.....	Highway.....	27.1	.....	.....	160	17	.....	Swing. Note 1.
24	Overhead pipeline.....	.....	31.0	.....	.....	.....	44	.....	
25	Romeo Rd. bridge.....	Highway.....	31.4	.....	.....	160	17	.....	Swing. Note 2.
26	Overhead pipeline.....	.....	32.2	.....	.....	.....	46	.....	
27	Butterfly dam.....	.....	34.5	80	80	.....	.....	.....	
28	9th St. bridge, Lockport.....	Highway.....	34.9	.....	.....	225	47	.....	Fixed.
29	16th St. bridge, Lockport	Highway.....	35.5	.....	160	.....	4	.....	Swing.
	Lockport Lock.....	.....	36.5	.....	.....	.....	.....	.....	
30	Lockport Lock bridge.....	Foot	36.5	.....	.....	110	51	.....	Fixed.
	Junction with Des Plaines River	.....	37.4	.....	.....	.....	.....	.....	Note 3.

Note 1.-This bridge will not be opened for navigation.

Note 2.-Bridge is operated by a roving bridgetender who can be reached at the Ruby St. bridge in Joliet, telephone, 815-722-3120.

Note 3.-See the table of bridges across Des Plaines River.

Note 4.-Bridge was under construction in 1978 on the same alinement as the swing bridge.

Bridges across Des Plaines River

**Miles above Chicago Harbor Southeast Guide Wall Light*

***Clear width in feet proceeding away from Lake Michigan*

No.	Location and Name	Kind	Miles*	Clear width in feet of draw or span openings**			Clear height in feet above water datum		Remarks
				Right	Left	Center	Pool level	High water	
	W end of Chicago Sanitary and Ship Canal	.....	37.4	.....	.....	.....	.....	.....	
1	Lockport-Elgin, Joliet & Eastern Ry. bridge	Railroad.....	37.5	.....	.....	225	24	20	Vertical lift. Note 1.
2	Joliet-Ruby St. bridge	Highway.....	38.8	200	.....	.....	16	13	Bascule. Notes 2, 3, and 5.
3	Joliet-Jackson St. bridge	Highway.....	39.1	.....	.....	150	16	13	Bascule. Notes 4 and 5.
4	Joliet-Cass St. bridge.....	Highway.....	39.4	.....	.....	150	16	13	Bascule. Notes 4 and 5.
5	Joliet-Jefferson St. bridge	Highway.....	39.7	.....	.....	150	16	13	Bascule. Notes 4 and 5.
6	Joliet-Chicago, Rock Island & Pacific RR bridge	Railroad.....	39.9	.....	.....	150	9	6	Vertical lift. Notes 5 and 6.
7	Joliet-McDonough St. bridge	Highway.....	40.2	.....	.....	150	16	14	Bascule. Notes 2, 4, and 5.
8	I-80 bridges.....	Highway.....	40.6	.....	.....	300	46	43	Twin fixed.
	Brandon Road Lock and junction with Illinois and Michigan Canal	.....	41.5	.....	.....	.....	.....	.....	
9	Rockdale-Brandon Rd. bridge	Highway.....	41.7	.....	.....	110	.....	8	Bascule. Note 8.
10	Overhead conveyor.....	.....	42.6	.....	.....	480	.....	48	Suspension.
11	Channahon-I-55 bridges.....	Highway.....	49.6	.....	.....	420	47	41	Twin fixed.
	Junction with Kankakee River, Head of Illinois River	.....	54.6	.....	.....	.....	.....	.....	Note 7.

Note 1.-Bridge kept in the open position except for the passage of a train.

Note 2.-Bridge clearance gages have been installed at Joliet near the upstream end of the retaining wall above Ruby Street for the guidance of downbound vessels and on the left bridge pier downstream of McDonough Street for the guidance of upbound vessels. The gages are set to show the actual clearance between the water surface and the low steel of the bridges for the center 80-foot width of span. A sign over the gages reads, "Closed Vertical Clearance for Center 80 Feet of Span Joliet City Bridges." Masters of all vessels that can safely pass under the bridges in closed position are requested to do so and refrain from opening the bridges whenever possible.

Note 3.-Clear heights are for 105-foot width.

Note 4.-Clear heights are for 80-foot width.

Note 5.-See **33 CFR 117.1b and 117.605,** chapter 2, for drawbridge regulations and opening signals.

Note 6.-Span raises 41.5 feet above heights shown. Several collisions have occurred at this bridge, and vessel masters are urged to reduce speed and exercise caution when passing the bridge.

Note 7.-For continuation, see the table of bridges across the Illinois River.

Note 8.-See **33 CFR 117.1b,** chapter 2, for drawbridge opening signals.

wall even when it is submerged. The outdraft from the dam can pull low or underpowered craft into the dam from the upper pool near the lock. In the lower pool, low or underpowered craft may be driven into the bank or the railroad bridge. When open and lighted, the outdraft sign must be heeded.

Marseilles Lock, 27 miles below Dresden Island Lock, has a nominal lift of 24.25 feet. Spring thaws and rain runoff cause a maximum fluctuation of level of the lower pool of 9 feet. Once a year during this high level condition the lower guide wall is submerged, and shallow-draft vessels risk grounding. During conditions of high flow from the dam, vessels should exercise extreme caution when entering or exiting Marseilles Canal. A hazardous outdraft condition is indicated by an open and lighted outdraft warning sign at the head of the canal.

Starved Rock Lock, 13 miles below Marseilles Lock, has a nominal lift of 18.7 feet. Variation in

Bridges across the Illinois River

**Miles from Chicago Harbor Southeast Guide Wall Light*
***Clear width in feet proceeding away from Lake Michigan*

No.	Location and Name	Kind	Miles*	Clear width in feet of draw or span openings**			Clear height in feet above water datum		Remarks
				Right	Left	Center	Pool level	High water	
	Head of Illinois River at junction of Des Plaines and Kankakee Rivers	.....	54.6	.....	.....	.....	.....	.....	
	Dresden Island Lock	.....	56.0	.....	.....	.....	.....	.....	
1	Divine-Elgin, Joliet & Eastern Ry. bridge	Railroad	56.9	.....	.....	113	26	8	Vertical lift. Span raises 30.3 feet above heights shown. Notes 1 and 6.
2	Morris-State Route 47 bridge	Highway	64.1	.....	.....	350	50	34	Fixed.
3	Seneca-Chicago, Rock Island & Pacific RR bridge	Railroad	73.4	.....	.....	141	19	7	Vertical lift. Span raises 27.6 feet above heights shown. Notes 1 and 6.
4	Seneca-State Route 170 bridge	Highway	74.8	.....	.....	354	47	37	Fixed.
	Marseilles Canal	.....	80.5	.....	.....	.....	.....	.....	
5	Marseilles bridge	Highway	80.6	.....	.....	225	46	46	Fixed.
	Marseilles Lock	.....	82.9	.....	.....	.....	.....	.....	
6	Ottawa-Hilliard Highway bridge	Highway	87.8	.....	.....	484	47	37	Fixed. Clear heights are for 300-foot width.
6A	Ottawa-FA Route 68	Highway	87.8	.....	.....	466	47	37	Fixed. Under construction. Will replace Hilliard Highway bridge.
7	Ottawa-Burlington Northern bridge	Railroad	88.1	.....	.....	167	21	12	Vertical lift. Span raises 26.4 feet above heights shown. Note 6.
	Starved Rock Lock	.....	96.5	.....	.....	.....	.....	.....	
8	Utica-State Route 178 bridge	Highway	97.9	.....	.....	356	63	44	Fixed.
9	LaSalle-Illinois Central RR bridge	Railroad	102.0	.....	.....	260	61	43	Fixed.
11	LaSalle bridge	Highway	102.8	.....	.....	249	26	8	Vertical lift. Span raises 55.2 feet above heights shown. Note 6.
12	Peru-U.S. Route 51 bridge	Highway	104.6	.....	.....	400	62	44	Fixed.
13	Spring Valley-State Route 89 bridge	Highway	109.0	.....	.....	350	60	43	Fixed.
14	Depue-ConRail bridge	Railroad	113.6	145	162	.....	16	2	Swing. Note 6.
	Illinois and Mississippi Canal	.....	117.3	.....	.....	.....	.....	.....	
15	Hennepin-I-180 bridge	Highway	119.7	.....	.....	350	59	42	Fixed.
16	Hennepin-State Route 71 bridge	Highway	119.9	.....	.....	350	59	42	Fixed.
17	Henry-State Route 18 bridge	Highway	131.5	.....	.....	350	59	42	Fixed.
18	Lacon-State Route 17 bridge	Highway	138.3	.....	.....	350	59	41	Fixed.
19	Chillicothe-Atchison, Topeka & Sante Fe Ry. bridge	Railroad	145.6	.....	.....	360	58	41	Fixed.
20	Peoria-McCluggage Highway bridge	Highway	161.7	.....	.....	411	66	58	Fixed. Under construction.
21	Peoria-McCluggage Highway (U.S. Routes 150, 29) bridge	Highway	161.7	359	359	411	65	48	Fixed.
22	Peoria-Murray-Baker (I-74) bridge	Highway	164.8	.....	.....	500	65	48	Fixed.
23	Peoria-Franklin St. bridge	Highway	165.2	.....	.....	121	31	15	Bascule. Notes 1 and 2.

Bridges across the Illinois River (Continued)

No.	Location and Name	Kind	Miles*	Clear width in feet of draw or span openings**			Clear height in feet above water datum		Remarks
				Right	Left	Center	Pool level	High water	
24	Peoria-Toledo, Peoria & Western RR bridge	Railroad.....	165.3	.....	118	.....	13	3	Swing. Notes 2 and 3.
25	Peoria-Cedar St.....	Highway.....	165.9	.....	.....	280	78	62	Fixed arch. Clear heights are for 210-foot width.
26	Peoria-Peoria & Pekin Union Ry. bridge	Railroad.....	166.8	.....	.....	140	21	4	Bascule. Notes 1 and 6.
27	Shade Lohmann I-474 bridge	Highway.....	169.5	.....	.....	500	64	48	Fixed.
	Peoria Lock.....	.....	169.8	.....	.....	.....	.....	.....	
28	Pekin-bridge.....	Highway.....	174.6	.....	.....	513	.....	.....	Bridge under construction.
29	Pekin Bridge.....	Highway.....	174.6	.....	.....	210	28	7	Vertical lift. Span raises 55.8 feet above heights shown. Notes 1 and 2.
30	Pekin-Chicago & North Western Ry. bridge	Railroad.....	176.3	.....	.....	153	30	9	Vertical lift. Span raises 41.7 feet above heights shown. Note 6.
31	Havana-U.S. Route 136 bridge	Highway.....	207.9	.....	.....	350	67	47	Fixed.
32	Beardstown-Burlington Northern bridge	Railroad.....	238.7	.....	.....	300	54	34	Vertical lift. Notes 1, 4, and 5.
33	Beardstown-U.S. Route 67 bridge	Highway.....	239.6	.....	.....	526	69	49	Fixed.
	LaGrange Lock.....	.....	247.3	.....	.....	.....	.....	.....	
34	Meredosia-State Route 104 bridge	Highway.....	256.2	.....	.....	554	72	47	Fixed.
35	Valley City-Norfolk & Western Ry. bridge	Railroad.....	266.2	.....	.....	300	32	6	Vertical lift. Span raises 45.5 feet above heights shown. Note 6.
36	Valley City.....	Highway.....	267.2	.....	.....	535	71	55	Fixed. Under construction.
37	Valley City.....	Highway.....	267.4	.....	.....	540	71	55	Fixed. Under construction.
38	Florence-U.S. Route 36 bridge	Highway.....	271.5	.....	.....	202	26	4	Vertical lift. Span raises 56.8 feet above heights shown. Notes 1 and 6.
39	Pearl-Illinois Gulf Central RR bridge	Railroad.....	284.3	123	120	.....	20	0	Swing. Note 6.
40	Hardin-State Route 100 bridge	Highway.....	306.0	.....	.....	300	25	8	Vertical lift. Span raises 56.9 feet above heights shown. Notes 1 and 6.
	Junction with Mississippi River	.....	327.5	.....	.....	.....	.....	.....	

Note 1.–Bridge signals are as follows: alternately flashing upper and lower vertically arranged green lights indicate draw is to open immediately, and alternately flashing right and left horizontally arranged red lights indicate draw cannot be opened immediately or must be closed immediately.

Note 2.–See **33 CFR 117.1b and 117.605**, chapter 2, for drawbridge regulations and opening signals.

Note 3.–Bridge maintained in open position. Right draw not available.

Note 4.–Bridge is kept in the open position except for the passage of a train.

Note 5.–See **33 CFR 117.604**, chapter 2, for drawbridge regulations and opening signals.

Note 6.–See **33 CFR 117.1b**, chapter 2, for drawbridge opening signals.

the lift can be as much as 17 feet depending on flow. Severe outdraft during moderate to high flow conditions makes downbound entry or upbound exiting of the lock difficult to dangerous. When the lower pool reaches a level of 450 feet above MSL 1929, shallow-draft vessels risk grounding on the

lower guide wall or the bullnose on the lower left lock wall. Tows should exit the lock at a low rate of speed to prevent backlash.

Peoria Lock, 73 miles below Starved Rock Lock, and LaGrange Lock, 77 miles below Peoria Lock, have nominal lifts of 11 and 10 feet, respectively. These locks were designed to accommodate flooding and have Chanoine Wicket dams for pool level control. The dams are lowered to the river bottom when the lower pool levels rise and approach the upper pool levels. When the dams are lowered to the river bottom, about 40 percent of the time, they are said to be in the "open pass" or "navigable pass" status. Tows should exit these locks at a low rate of speed to prevent backlash.

Special restrictions are in effect concerning all locks and dams of the Illinois Waterway and the lock of the Sanitary District at the mouth of the Chicago River. The restrictions are as follows: Boat crews, repairmen, and company officials will be permitted to embark or disembark at the above locations only after identification has been established satisfactorily to the lockmaster. Such identification can be established by the vessel master or pilot on duty personally signing a Necessity for Admission form which will be furnished by the lockmaster. The privilege of entering the lock premises is for the express purpose only of embarking or disembarking from a vessel, and shall not be construed as permission to use the reservation for waiting or any other purpose. Supplies, packages, and parcels, including laundry, will not be accepted by the lockmaster for delivery to or from vessels.

Navigation Charts.–Charts of the Illinois Waterway is a booklet of charts showing this maintained waterway from the Mississippi River at Grafton, Ill., to Lake Michigan at Chicago, Ill. The booklet is published and sold by the U.S. Army Corps of Engineers, Rock Island District. (See appendix for address.)

Light List.–Aids to navigation of the Illinois Waterway are contained in Light List, Volume IV, Great Lakes, and Light List, Volume V, Mississippi River System, for above and below the Lockport Lock, respectively. The Light List is available from the U.S. Government Printing Office. (See appendix for address.)

From Chicago Harbor N for 13.5 miles to Wilmette, the shore is bordered by shoals and detached spots that extend 4 miles off. Carter H. Harrison Crib, 2.1 miles NNE of Chicago Harbor Light, is connected to William E. Dever Crib, close NE, by a bridge with a clearance of about 27 feet. William E. Dever Crib is marked by a private light with a fog signal.

A submerged bulkhead, covered 2 feet, parallels the shoreline about 450 feet off, from 1.9 to 2.8 miles N of the Chicago River entrance. The bulkhead is marked at intervals by 5-foot-high piles. Small craft should not attempt to cross the bulkhead. At the S end of the bulkhead, a private light marks North Avenue Jetty.

Diversey Harbor is a small-craft basin about 3 miles N of Chicago River entrance. The approach to the harbor is marked by a private **269°** lighted range. The controlling depths are about 9 feet in the entrance channel with 8 feet in the basin and shoaling toward shore. The entrance channel is crossed by a fixed highway bridge with a clearance of 14 feet. Vessel traffic control lights on the bridge are directed either direction in the channel and operate as follows: red, 3 minutes; amber, 1 minute; green, 3 minutes. These lights operate 24 hours a day during good weather, but only the amber light is shown in foul weather. Gasoline is available in the basin.

Caution.–Shotgun firing is conducted intermittently from the Lincoln Park Gun Club property just N of Diversey Harbor, creating a danger zone 700 feet along the shore extending into the lake 600 feet. When firing is in progress, two red flags are displayed from standards near the shoreline and a red pennant from a flagpole. The limits of the firing area are marked by private buoys. A range officer will keep the area under observation during firing periods and will cause firing to cease when vessels find it necessary to enter the area, but all persons are cautioned to enter the area during these periods only when absolutely necessary.

Belmont Harbor is a small-craft basin 4 miles N of Chicago River entrance. The entrance to the basin is marked on the N side by a private **296°** lighted range. The entrance channel has a controlling depth of about 17 feet, and the basin has central depths of 17 to 24 feet with shoaling toward shore. Gasoline, diesel fuel, ice, and sewage pump-out facilities are available in the basin.

A 9-foot shoal, marked on the E side by a buoy, is 0.3 mile NE of the entrance to Belmont Harbor. An 11-foot shoal is 0.8 mile NE of the entrance.

Charts 14905, 14927, 14926.–The shore from Belmont Harbor N for 1.3 miles to Montrose Harbor is paralleled 16 feet off by a submerged shore-protection bulkhead, covered about 4½ feet. The bulkhead is marked at 20-foot intervals by 5½-foot-high piles. Small-craft should not attempt to cross the bulkhead.

Montrose Harbor is a small-craft basin about 5 miles N of Chicago Harbor. The entrance to the basin, from S, is protected by two breakwaters, each marked on the outer end by a private light. The entrance channel has depths of about 18 feet with 17 feet in the basin. Sewage pump-out facilities are available in the basin.

A breakwater, marked at the inner and outer ends by private lights, extends N from the point of land which forms the N and E sides of Montrose Harbor.

Wilson Avenue Crib, marked by a private light with a fog signal, is 2.6 miles E of Montrose Harbor entrance. An automatic wave recorder, covered 6½ feet, is about 400 feet NW of the crib.

A shoal with rock outcroppings covered 15 to 18 feet extends 3.5 miles offshore from about 1 to 4 miles N of Montrose Harbor.

Grossepoint Light (42°03.8'N., 87°40.5'W.), 119 feet above the water, is a prominent private aid shown from a white conical tower with a red roof close to shore 7.3 miles N of Montrose Harbor and 1 mile S of Wilmette. An automatic wave recorder, 13 feet high, is close offshore 0.25 mile SE of the light.

Wilmette, Ill., is a small-craft harbor at the N terminous of North Shore Channel, about 13.5 miles N of Chicago Harbor. The harbor is used primarily by pleasure craft. The white dome of the Baha'i Temple 0.3 mile SW of the harbor entrance is prominent.

Channels.-The harbor is entered NW from deep water in Lake Michigan between two piers to an inner harbor basin. A breakwater extending E from the shore N of the entrance piers provides some protection from N winds. The outer ends of the piers and the breakwater are marked by private lights. In July 1978, the entrance channel was reportedly being maintained to a depth of 8 feet during the boating season. In 1971, the controlling depth in the basin was about 3 feet.

Caution.-When approaching the harbor during periods of reduced visibility, mariners are cautioned against mistaking the breakwater for the N pier. Vessels approaching from the N are advised to pass well clear of the N pier before hauling around to the entrance.

Sluice Gate.-To regulate the flow of water from Lake Michigan into North Shore Channel, a sluice gate has been constructed at the SW end of the harbor basin by the Chicago Sanitary District. A navigation lock in the structure is inoperable and blocks access from the harbor to the channel. Since there may be considerable current through the harbor when the gate is open, an oscillating red warning light is operated near the gate.

Wilmette Coast Guard Station is on the N side of the harbor basin.

Small-craft facilities.-Limited transient berths, gasoline, sewage pump-out facilities, and limited supplies are available in the harbor. A hoist can handle 30-foot craft for minor repairs.

Chart 14905.-From Wilmette, the shore extends 21 miles NNW to Waukegan. This reach is low for the first 5 miles, thence has 70-foot bluffs N to Waukegan. In the vicinity of Wilmette, shoals extend 2.3 miles offshore, but over the rest of the reach, the shoal border is less than 2 miles wide. A wreck, covered 15 feet and marked by a lighted bell buoy, is 2 miles NE of Wilmette. A rocky spot, covered 22 feet and marked on the E side by a lighted bell buoy, is about 6 miles NE of Wilmette. **Glencoe Shoal,** covered 8 feet, is 1 mile offshore 5.5 miles NNW of Wilmette. A detached 21-foot spot is 3.3 miles offshore about 3 miles N of Glencoe Shoal. In 1958, a wreck was reported 3.4 miles offshore 5.3 miles N of Glencoe Shoal.

Great Lakes Naval Training Center Harbor, about 3.5 miles S of Waukegan, is a protected area of about 100 acres enclosed by breakwaters on the N, E, and S. The harbor is used by training vessels and by pleasure craft of personnel stationed at the base. Permission to enter the harbor must be obtained from the **harbormaster,** who may be contacted on VHF-FM channel 16 (156.80 MHz), call Great Lakes Harbor, or at the boathouse, Building 13, in the inner basin. The harbor is available as a refuge during storm or other emergency.

The N breakwater extends E from the shore and joins the E breakwater, which then extends S to the entrance channel. The S breakwater extends E from shore to the entrance channel. The outer ends of the breakwaters are marked by lights. In 1974, the entrance channel had a centerline controlling depth of 15 feet. A sandbar, covered 12 feet, partially closes the S half of the entrance. A channel through the outer harbor has a depth of about 13 feet. From the outer harbor a channel leads between piers to an inner basin. The outer ends of the piers are marked by lights, and the channel is marked by a **302°45'** lighted range. The channel to the inner basin has a depth of about 14 feet.

A **restricted area** extends 1 mile into Lake Michigan, from Great Lakes Naval Training Center Harbor S breakwater N for 1.6 miles. A **danger zone** for rifle firing practice extends 2 miles into the lake just N of the harbor. The NE and SE limits of the danger zone are marked by private buoys. (See **33 CFR 207.475 and 204.175,** chapter 2, for limits and regulations.)

Charts 14904, 14905.-Waukegan, Ill., is a city and small commercial harbor on the W side of Lake Michigan 35 miles N of Chicago Harbor. The principal cargoes handled in the port are bulk cement and gypsum rock. Prominent are stacks at the Commonwealth Edison Co. 1.5 miles N of the harbor and the light on the intake crib 2.1 miles N of the harbor.

Waukegan Harbor Light (42°21.6'N., 87°48.8'W.), 36 feet above the water, is shown from a white cylindrical tower with an attached building on the outer end of the S pier; a fog signal and a radiobeacon are at the light. The light is sometimes difficult to distinguish from shore lights in the background.

Channels.-The harbor is entered through a dredged entrance channel leading W from deep water in Lake Michigan between parallel piers to an inner harbor basin. A breakwater extending from shore on the N side of the entrance channel protects the entrance from NE seas. The outer ends of the piers and breakwater are marked by lights. In May-June 1981, the controlling depths were 10 feet in the S half of the entrance channel, thence 12 feet at midchannel in the channel between the piers, thence 14 feet in the basin except for shoaling to 8½ feet in the W part. The entrance channel is subject to shoaling caused by the drift of sand from the N. Above the dredged area, the inner basin has depths of 14 to 20 feet with shoaling to 8 feet and less at the N end.

The inner basin is not adapted for anchorage, but vessels may moor to the revetment on the W side or in the slips N of the basin. During severe


WAUKEGAN, ILL.
Waukegan Harbor
Waukegan Harbor Light
North
Pierhead Light

storms, vessels are sometimes required to moor in the middle of the slips and away from the docks to prevent damage to the vessels and revetments. Mariners are cautioned against navigating outside the channel limits in the vicinity of structures protected by stone riprap.

Dangers.–A foul area with a number of detached rock ledges is E of the harbor entrance. The area is marked by a buoy on the E side and a lighted buoy on the N side. Mariners should keep to N of the lighted buoy.

Storm warning signals are displayed at the water filtration plant on the N side of the entrance to the inner basin. (See chart.)

Caution.–Sudden wind direction or barometric pressure changes may cause water levels in the harbor to rise or fall as much as 3 feet in a short time.

Harbor regulations.–Federal regulations specify a **speed limit** of 4 mph in the harbor. (See **33 CFR 162.120,** chapter 2, for regulations.)

Local harbor regulations have been established by the Waukegan Port District and are enforced by the **dockmaster,** who can be reached at the municipal launching ramps in the SW section of the harbor. Copies of the regulations can be obtained from the General Manager, Waukegan Port District, 3500 N. McAree Road, Waukegan, Ill. 60085. A **speed limit** of 5 mph is enforced in the inner and outer harbor of Waukegan.

Wharves.–Waukegan has two deep-draft facilities in the slip on the NW side of the inner basin. The alongside depths given for these facilities are reported depths. (For information on the latest depths, contact the operators.)

Huron Cement Dock: S side of the slip; 620-foot face; about 16 to 17 feet alongside; deck height, 7 feet; covered storage for 32,000 tons of bulk cement; receipt of bulk cement; owned by Waukegan Port Authority and operated by Huron Cement Division of National Gypsum Co.

Gold Bond Building Products Dock: N side of the slip; about 750 feet of berthing space; 15 to 16 feet alongside; deck height, 4 to 5 feet; open storage for 120,000 tons of gypsum rock; owned by Elgin, Joliet, and Eastern Railway and operated by Gold Bond Building Products, Division of National Gypsum Co.

Small-craft facilities.–Marinas in the SW corner and at the N end of the inner basin provide transient berths, gasoline, diesel fuel, water, ice, electricity, sewage pump-out, marine supplies, and launching ramps. Hoists to 25 tons are available for hull and engine repairs.

Chart 14904.–The shore from Waukegan N for 16 miles to Kenosha is low with some woods behind the beach. Shoals extend no more than 0.8 mile offshore. Small craft should avoid the submerged rock off the mouth of Barnes Creek, 11.3 miles N of Waukegan.

About 1.5 miles N of Waukegan, a breakwater extends 1,200 feet from shore to protect the intake channel of the Waukegan Generating Station, Public Service Co. The outer end of the breakwater is marked by a private light. A fish net is placed annually, between April and August, from the outer end of the breakwater to the shore about 1,200 feet SW. The net shows above the water and is marked by private buoys and floats. Three lighted stacks at the generating station are prominent from offshore.

The towers of the Commonwealth Edison Co. nuclear powerplant at Zion, 6 miles N of Waukegan, are reported to be prominent from offshore.

The **State boundary** between Illinois and Wisconsin is about 9 miles N of Waukegan and 7 miles S of Kenosha.

Runaway Bay is a small-craft harbor immediately N of the Illinois-Wisconsin State boundary. The harbor entrance channel is marked on either side by a private light. In 1978, the reported controlling depth was 4 feet in the entrance channel with 3 to 12 feet in the basin. Transient berths, gasoline, diesel fuel by truck, water, ice, electricity, sewage pump-out facilities, limited marine supplies, and a launching ramp are available in the basin. A 40-ton hoist for craft to 18 feet wide is available for hull, engine, and radio repairs.

Kenosha Harbor, 50 miles N of Chicago Harbor at the original mouth of **Pike Creek,** is a small commercial harbor which also serves as a base for commercial fishermen and pleasure craft. The harbor serves the city of **Kenosha, Wis.**

Prominent features.–Prominent from the lake are a blue tank on the N side of the entrance channel, the southwesternmost stack on the S side of the entrance channel, and the radio tower 0.6 mile SW of Kenosha Light.

Kenosha Light (42°35.3′N., 87°48.5′W.), 50 feet above the water, is shown from a red cylindrical tower on the outer end of the N pier; a fog signal is at the light. Kenosha Light and the light on the SE end of the detached breakwater form a range useful for approaching the harbor entrance.

Channels.–The harbor is entered through a dredged entrance channel leading from deep water in Lake Michigan between parallel piers to an inner harbor basin. A detached breakwater on the N side of the entrance channel protects the entrance from NE seas. The entrance channel is marked by buoys, and the outer ends of the piers and breakwater are marked by lights. In June 1980, the controlling depths were 22 feet in the entrance channel except for shoaling to 10 feet in the NW corner off Kenosha Light, thence 23 feet between the piers and revetments to the inner basin, thence 19 feet in the basin except for shoaling along the edges, thence 13 feet to the 50th Street bridge except for shoaling to 8½ feet on the SW edge.

The entrance channel is subject to shoaling caused by the drift of sand from the N. Severe E gales cause considerable disturbance in the basin. The inner basin is not adapted for anchorage, but vessels may moor to the revetments surrounding it. Mooring to the breakwater or piers is prohibited.

A diked disposal area is on the S side of the S


KENOSHA, WIS.
Kenosha Harbor
Kenosha Light
Disposal Area Light
South Pier Light
Breakwater Light

pier. The SE corner of the area is marked by a private light.

Caution.–The original mouth of Pike Creek has been bulkheaded and filled. The creek has been diverted and now enters the harbor basin at the foot of 52nd Street through a 13-foot pipe. The creek flows into the harbor with velocities to 2 mph.

Bridge.–The 50th Street bridge at the N end of the dredged part of the basin has a fixed span with a clearance of 16 feet. Overhead cables of unknown clearance cross the basin immediately N and S of the bridge.

Harbor regulations.–A **speed limit** of 4 mph is enforced in the harbor. (See **33 CFR 162.120,** chapter 2, for regulations.) Local harbor regulations have been established by the city of Kenosha. Copies of regulations may be obtained from City of Kenosha, Transportation Dept., Room 104, 625 52nd Street, Kenosha, Wis. 53140.

Wharves.–Kenosha Harbor has two deep-draft facilities at the inner end of the entrance channel. The alongside depths given for these facilities are reported depths. (For information on the latest depths, contact the operator.)

Morelli Overseas Export Service North Dock: N side of the inner end of the entrance channel; 1,050-foot face; 21 to 26 feet alongside; deck height, 5½ feet; 17,000 square feet covered storage; 75,000 square feet open storage; receipt and shipment of general cargo; owned by Port of Kenosha and operated by Morelli Overseas Export Service.

Morelli Overseas Export Service South Dock: S side of the inner end of the entrance channel and S side of the inner basin; 1,950-foot face; 26 feet alongside; deck height, 5½ feet; 100,000 square feet covered storage; 360,000 cubic feet cold storage; 700,000 square feet open storage; receipt and shipment of general cargo; owned by Kenosha Auto Transport, Division of Jupiter Corp., and operated by Morelli Overseas Export Service.

Supplies.–Marine supplies and provisions are available at Kenosha. Light bunkering is available by truck from local oil companies. Minor repairs are available from local firms.

Small-craft facilities.–A marina on the S side of the 50th Street bridge provides transient berths, gasoline, water, ice, electricity, sewage pump-out, and marine supplies. A mobile hoist can handle 50-foot craft for hull, engine, and electronic repairs. The municipal marina on the N side of the 50th Street bridge provides transient berths and a launch ramp.

From Kenosha, the shore is bluff for 10 miles N to Racine. The shoal border is less than 1 mile wide with several detached spots beyond. About 1 mile N of Kenosha, 20- and 23-foot spots are 1 and 1.6 miles offshore, respectively. A wreck, covered 17 feet, is 1.3 miles offshore 3.8 miles N of Kenosha. Detached 21-foot spots are 1 mile and 1.4 miles offshore, 2.4 and 3.8 miles S of Racine, respectively. Prominent in this stretch are a stack and drive-in theater 1.2 and 4.4 miles N of Kenosha, respectively.

Charts 14904, 14925.–Racine Reef, SE of the entrance to Racine Harbor, is a large shoal extending from 0.6 to 2.3 miles offshore. The reef has a least depth of 1 foot over a crib near its center. **Racine Reef Light** (42°43.6′N., 87°44.2′W.), 56 feet above the water, is shown from a white skeleton tower on a concrete crib on the E side of the reef; a fog signal is at the light. The light should not be passed close aboard even by shallow-draft vessels. The W end of the reef is marked by a lighted buoy.

Racine Harbor, serving the city of **Racine, Wis.,** is at the mouth of the **Root River,** 60 miles N of Chicago Harbor and 21 miles S of Milwaukee Harbor. The harbor is used primarily by pleasure craft and fish tugs.

Prominent features.–The pink and blue storage tanks on the N side of the river mouth are prominent.

Racine North Breakwater Light (42°44.1′N., 87°46.3′W.), 53 feet above the water, is shown from a red square pyramidal skeleton tower, upper half enclosed, on the outer end of the N breakwater; a fog signal is at the light.

Channels.–A dredged entrance channel leads from Lake Michigan between converging breakwaters through the outer basin to the mouth of Root River and thence upstream for about 0.7 mile to just below Fourth Street. The outer ends of the breakwaters are marked by lights, and the limits of the dredged area in the outer basin are marked by buoys. The pier on the N side of the river mouth is marked on the outer end by a light. In August 1979, the midchannel controlling depths were 18 feet from deep water in the lake to the mouth of the river, thence 16 feet to just below the Main Street bridge, thence depths decreasing to 7½ feet at the head of the project. Above the dredged channel, depths are about 8 feet to Fourth Street, thence decreasing to 3 feet at Marquette Street bridge, thence depths of 1 to 4 feet for about 2.5 miles above Marquette Street bridge. There are rocks on the river bottom just inside the mouth between the N channel limit and the N revetment.

The outer basin is not adapted for anchorage by large vessels but reduces wave action in the lower section of the river. Mooring to the breakwaters and the pier on the N side of the river mouth is prohibited. Mariners are cautioned against navigating outside channel limits in the vicinity of structures protected by stone riprap.

The channel inside the river is narrow and tortuous, making navigation for large vessels difficult. Currents in the river attain velocities to 3 mph.

Anchorages.–State-designated small-craft anchorages are on the N and S sides of the outer basin. Contact the Racine County Water Patrol on the N side of the river mouth for details.

Dangers.–Several detached shoal spots with depths of 21 to 24 feet are 0.3 to 1.1 miles NE of the harbor entrance. Racine Harbor is subject to considerable wave action during periods of strong winds from NE to SE.

Local bridge regulations.–In case street traffic is delayed by reason of the draws of either bridge


Memorial Hall
Main St. Bridge
Root River
South Breakwater Light
North Breakwater Light
Lake Michigan

Structures across Root River at Racine

**Miles above the mouth of the river*

***Clear width in feet proceeding upstream*

No.	Location and Name	Kind	Miles*	Clear width in feet of draw or span openings**			Clear height in feet above water datum		Remarks
				Right	Left	Center	Low	High	
1	Main St. bridge	Highway	0.29	.....	.....	90	9	.....	Bascule. Note 1.
2	State St. bridge	Highway	0.53	.....	.....	80	20	.....	Bascule. Note 1.
3	Overhead cable	Power	0.97	.....	.....	.....	53	.....	
4	Marquette St. bridge	Highway	1.17	58	58	58	9	.....	Fixed.
5	Overhead cable	Power	1.27	.....	.....	.....	.....	.....	Data not available.
6	Overhead pipeline	.....	1.32	.....	.....	137	12	.....	
7	Sixth St. bridge	Highway	1.46	.....	.....	49	24	.....	Fixed.
8	Chicago & North Western Ry bridge	Railroad	1.65	107	107	.....	17	.....	Fixed. Note 2.

Note 1.-See **33 CFR 117.660**, chapter 2, for drawbridge regulations and opening signals.
Note 2.-Neither draw is accessible. The depth would only permit passage of very small boats.

having been continuously opened for 5 minutes or more for the passage of boats, the draws may be closed, but shall be again opened for the passage of boats as soon as practicable; provided however, that no boat shall be delayed for a longer period than 15 minutes.

In case the draw cannot be immediately opened when a signal is given, a red flag or ball by day or a red light at night shall be conspicuously displayed.

All boats when passing any bridge in the city shall be moved past as expeditiously as is consistent with proper movement in the river, and in no case shall any boat, while passing any bridge and obstructing the same, remain or obstruct the passage across such bridge more than 5 minutes, nor shall any boat be so anchored or fastened as to prevent the free and speedy opening of any bridge or the free passage of other boats through the same.

No person shall in any manner obstruct the free passage over and upon the bridges of the city.

No person except the bridgetender or person authorized to act in his stead shall open or in any manner interfere with opening any bridge.

The person having charge of any boat desiring to move past any bridge shall allow a reasonable time for the opening of such bridge, and no person shall move any boat against any bridge or draw thereof before the bridge is opened.

No person shall willfully injure or damage any bridge or abutment, or part thereof. No person shall fasten or hitch any boat, timber or other floating material to any bridge or abutment.

No person shall damage or remove any portion of the improved shore protection of any navigable waters within the city.

Any person who violates any provision of this section shall, upon conviction thereof, be liable for the cost of repairing any damage resulting from such violation, in addition to the penalty provided for violation of this code.

Racine is a **customs port of entry.**

Quarantine, customs, immigration, and agricultural quarantine.-(See chapter 3, Vessel Arrival Inspections, and appendix for addresses.)

Quarantine is enforced in accordance with the regulations of the U.S. Public Health Service. (See Public Health Service, chapter 1.)

Harbor regulations.-Federal regulations specify a **speed limit** of 4 mph in the harbor. (See **33 CFR 162.120**, chapter 2, for regulations.)

Local harbor regulations are under the control of the harbor commission and are enforced by the **harbormaster** who can be reached through the Racine County Water Patrol. A **slow-no wake speed** is enforced within the harbor limits. Copies of the regulations can be obtained from the Commissioner of Public Works, City Hall, 730 Washington Avenue, Racine, Wis. 53403.

Wharf.-Pugh Oil & Coal Co. receives salt at a 500-foot wharf on the N side of the river mouth. The wharf has reported depths of 18 feet alongside. There is open storage for 40,000 tons of salt.

Small-craft facilities.-Marinas at Racine provide transient berths, gasoline, diesel fuel, water, ice, electricity, sewage pump-out, marine supplies, and launching ramps. Hoists to 30 tons are available for hull, engine, and electronic repairs.

From Racine Harbor, the shore is bluff and

curves NE for 3.5 miles to **Wind Point.** Shoals extend about 0.9 mile offshore. Detached 21-and 20-foot spots are 1.1 miles NE and 1.3 miles NNE of the entrance to Racine Harbor. **Wind Point Light** (42°46.9'N., 87°45.5'W.), 111 feet above the water, is shown from a white conical tower with attached dwelling on the point.

Wind Point South Shoal, with a least depth of 17 feet, is 1.3 miles SE of Wind Point Light. The shoal is marked on the E side by a buoy.

Chart 14904.–Wind Point North Shoal, with boulders covered 14 feet and marked on the SE side by a lighted buoy, is 1.7 miles NE of Wind Point Light. All vessels should keep well outside the buoy, especially in heavy weather.

From Wind Point, the shore trends NW and then N for 18 miles to Milwaukee Harbor. The shore in this stretch is bluff. For the first 7 miles of the stretch, shoals extend about 0.6 mile offshore, thence N to Milwaukee, the shoal border is irregular and extends as much as 1.5 miles from shore. A detached bank with a least depth of 18 feet is from 1.2 to 2 miles offshore in the vicinity of South Milwaukee, about 9.5 miles N of Wind Point. The greatest extent of the shoal border is 3.5 miles SE of the entrance to Milwaukee Harbor and is marked at the outer edge by a lighted bell buoy. Vessels should stay outside the buoy. A wreck, covered 27 feet, is marked by a lighted buoy 5.3 miles NE of South Milwaukee.

Caution.–A firing area for small caliber weapons is at the Racine County Line Rifle Club Range about 3.5 miles NW of Wind Point. The firing creates a caution zone about 3,500 feet wide extending about 3 miles into the lake. Mariners should navigate the area with caution and consult the Local Notice to Mariners for latest information.

Oak Creek Harbor is a private harbor of the Wisconsin Electric Power Co., about 5.6 miles NW of Wind Point. Four stacks at the powerplant, the southernmost lighted, are prominent from the lake. A fill area for coal storage extends about 900 feet into the lake and has a combined water intake and docking slip along its S side. The S side of the slip is protected by a jetty. The approach to the harbor is marked by a private **269°** lighted range. In 1977, the reported controlling depth was 21 feet in the approach with 20 feet in the N half of the slip and 15 feet in the S half. In 1978, it was reported that the slip was being maintained to a depth of about 25 feet. Strong currents may exist at the W end of the slip due to a large volume of plant intake water.

About 3 miles N of Oak Creek Harbor, the city of Milwaukee has constructed a sewage treatment plant on a landfill that extends about 1,000 feet into the lake. A stack about 0.5 mile S of the plant is prominent.

South Milwaukee, Wis., is at the mouth of **Oak Creek,** about 8.5 miles S of the entrance to Milwaukee Harbor. Clay bluffs N and S of the creek mouth have an elevation of 60 feet or more. A dilapidated pier extends 200 feet lakeward from the N side of the creek mouth. Another pier extends from the S side of the mouth and then bends SW to enclose a small-craft basin. The S side of the basin is enclosed by a breakwater extending from shore. In 1978, the reported controlling depths were 6 feet in the entrance and 4 feet in the basin. Gasoline is available in the basin.

Charts 14904, 14924.–Milwaukee Harbor, serving the city of **Milwaukee, Wis.,** is one of the major ports on the Great Lakes. The harbor is at the mouth of the **Milwaukee River,** which flows into **Milwaukee Bay,** a broad indentation on the W side of Lake Michigan about 80 miles N of Chicago Harbor. The harbor comprises an outer harbor formed by breakwaters paralleling the shore and an inner harbor in Milwaukee River, **Menomonee River,** and **Kinnickinnic River.** The principal cargoes handled in the port are general cargo, steel products, coal, cement, and grain. Freighters and petroleum tankers ply the year round between this port and other ports on S Lake Michigan.

Prominent features.–Prominent are lighted television towers 4.5 miles N of the Milwaukee River mouth, the First Wisconsin Center 0.95 mile NNW of the river mouth, a stack 0.4 mile SW of the river mouth, the Allen-Bradley Co. clock and temperature towers 1 mile SW of the river mouth, and an apartment building close SW of the Coast Guard Base at the S end of the outer harbor.

Milwaukee Breakwater Light (43°01.6'N., 87°52.9'W.), 61 feet above the water, is shown from a black lantern on a white square structure on the end of the breakwater on the N side of the main entrance channel; a fog signal and a radiobeacon are at the light.

North Point Light (43°03.9'N., 87°52.3'W.), 154 feet above the water, is shown from a white octagonal tower with a red roof on **North Point** at the N end of Milwaukee Bay.

Channels.–Milwaukee outer harbor is protected by a series of breakwaters which generally parallel the shore on either side of the mouth of Milwaukee River. The main entrance to the harbor is through a dredged channel which leads from deep water in Lake Michigan between the breakwaters across the outer harbor to the mouth of the river. The ends of the breakwaters at the main entrance are marked by lights. The breakwater gap at the N end of the outer harbor is marked on the S side by a light, and the gap at the S end of the outer harbor is marked on the N side by a light. A dredged anchorage basin extends S from the entrance channel between the breakwater and the deep-draft piers along the shore.

The inner harbor is entered from the outer harbor through the piers at the mouth of the Milwaukee River. The outer ends of the piers are marked by lights. The Milwaukee River flows from the N and is joined by the Menomonee River from the W about 1 mile above the pierheads and by the Kinnickinnic River from the S at the inner end of the piers at the NW end of **Jones Island.** Channels have been dredged in the lower parts of the rivers,

OAK CREEK HARBOR, WIS.
Lake Michigan


First Wisconsin Center
Wisconsin Electric Power Co.
McKinley Park
North Entrance Light
Lake Michigan

for about 3 miles in the Milwaukee River, 1.8 miles in the Menomonee River, and 1.3 miles in the Kinnickinnic River. The channels are narrow and tortuous and are not provided with turning basins. Several of the bridge openings are also narrow and their navigation difficult. Channels have also been dredged in the **South Menomonee Canal** and **Burnham Canal,** which branch S from the Menomonee River just above its mouth.

In 1977, the controlling depths were 29 feet from deep water in the lake between the breakwaters, thence in 1977–1978, 27 feet in the entrance channel through the outer harbor, thence 27 feet in the outer harbor anchorage area except for shoaling to 26 feet in the NW part.

In 1979, the controlling depths in the Milwaukee River were 25 feet at midchannel through the channel between the piers at the mouth, thence 21 feet to the Chicago and North Western Railway bridge, thence 18 feet at midchannel to the junction with the Menomonee River, thence 19 feet to about 400 feet below St. Paul Avenue bridge, thence in 1977, 17 feet to the upstream limit of the Federal project at the North Humboldt Avenue bridge.

In 1979, the controlling depths in the Menomonee River were 15 feet (21 feet at midchannel) from the junction with Milwaukee River to the Muskego Avenue bridge, thence 12 feet (14 feet at midchannel) to the head of the project 0.6 mile above the Sixteenth Street bridge.

In 1979, the controlling depths in South Menomonee Canal and Burnham Canal were 20 and 19 feet at midchannel, respectively.

In 1979, the controlling depths in Kinnickinnic River were 24 feet at midchannel from the junction with Milwaukee River to the Chicago and North Western Railway bridge, thence 16 feet to the South Kinnickinnic Avenue bridge.

In the outer harbor, mooring to the breakwaters or piers is prohibited. Mariners are cautioned against navigating outside channel limits in the vicinity of structures protected by rock riprap along their sides.

In the outer harbor, the city of Milwaukee has dredged an 18-foot approach channel to the Municipal Passenger Pier N of the entrance channel. S of the entrance channel, the city has dredged the pier slips on the W side of the anchorage basin. South Slip No. 1 has been dredged to 26 feet and South Slip Nos. 2 and 3 have been dredged to 27 feet.

Municipal Mooring Basin, also known as Kinnickinnic Basin, is on the SE side of the Kinnickinnic River about 0.6 mile above the mouth. The basin, used primarily for the winter moorage of vessels, has general depths of 25 to 30 feet with lesser depths along the edges.

A diked disposal area extends from shore in the SW corner of the outer harbor. The SE corner of the area is marked by a light.

Anchorages.–Deep-draft vessels may find anchorage in the dredged part of the outer basin S of the entrance channel. Medium-draft vessels may anchor in the N part of the outer harbor, taking care to avoid dropping or dragging anchor in the vicinity of the submerged cables which cross the outer harbor just N of the entrance channel. Special anchorages are in the small-craft basins at the N end of the outer harbor and shoreward of the County Park Commission's breakwater which parallels the shore S of the outer harbor. (See **33 CFR 110.1 and 110.80,** chapter 2, for limits and regulations.)

Dangers.–During rough weather, the entire breakwater system may be obscured by wave action. At these times, the only safe entrance is through the main entrance channel.

A wreck, covered 40 feet, is about 3.8 miles E of the harbor entrance.

Caution.–Fish nets in the N outer harbor are a hazard. A water intake for a sewage disposal plant is on the S side of the Milwaukee River about 800 feet W of the Interstate 794 highway bridge and may, at times, cause hazardous crosscurrents for small vessels.

Navigators are advised to use extreme caution when entering slips of the general cargo terminals in the outer harbor. Ships accidentally penetrating the dock wall or ships having a large rake angle of the bow can strike the steel and concrete superstructure of Interstate 794 highway bridge. This could result in heavy ship or bridge damage and possible personal injury or loss of life.

Currents.–Currents attain velocities to 4 mph in the main entrance channel and 3 mph in the river channels.

Weather.–(See page T-12 for **Milwaukee climatological table.**)

Towage.–Three 1,200-hp tugs are available from the Great Lakes Towing Co. for docking, undocking, and shifting vessels. Vessels entering the harbor usually use one tug and are met inside the breakwaters. The tug office monitors VHF-FM channel 16 (156.80 MHz), and the tugs work on VHF-FM channels 6 (156.30 MHz) and 12 (156.60 MHz).

Milwaukee is a **customs port of entry.**

Quarantine, customs, immigration, and agricultural quarantine.–(See chapter 3, Vessel Arrival Inspections, and appendix for addresses.)

Quarantine is enforced in accordance with the regulations of the U.S. Public Health Service. (See Public Health Service, chapter 1.)

Coast Guard.–Milwaukee Coast Guard Station, Group Office, and Base are at the S end of the outer harbor. A Coast Guard **Marine Safety Office** and a **documentation office** are in Milwaukee. (See appendix for addresses.)

Harbor regulations.–A **speed limit** of 4 mph is enforced in the harbor. (See **33 CFR 162.120,** chapter 2, for regulations.) Local harbor regulations are enforced by the **harbormaster.** Copies of these regulations may be obtained from the Legislative Reference Bureau, Room 404, City Hall, 200 East Wells Street, Milwaukee, Wis. 53202.

Wharves.–Milwaukee has numerous wharves, piers, and docks in the outer harbor and in the Milwaukee, Menomonee, and Kinnickinnic Rivers.

Structures across Milwaukee, Menomonee, and Kinnickinnic Rivers

**Miles above Milwaukee Pierhead Light*

***Clear width in feet proceeding upstream*

No.	Location and Name	Kind	Miles*	Clear width in feet of draw or span openings**			Clear height in feet above water datum		Remarks
				Right	Left	Center	Low	High	
	Milwaukee River								
1	Lake Freeway (I-794) bridge	Highway	0.19	.....	.....	200	120	.....	Fixed. Note 4.
	Junction with Kinnickinnic River	.....	0.38	.....	.....	.....	.....	.....	
2	Chicago & North Western Ry. bridge	Railroad	0.59	87	87	.....	7	.....	Swing. Note 3.
3	Broadway St. bridge	Highway	0.79	.....	.....	90	12	.....	Bascule. Under construction 1981. Notes 2 and 7.
4	Water St. bridge	Highway	0.94	.....	.....	130	13	.....	Bascule. Note 2.
	Junction with Menomonee River	.....	1.01	.....	.....	.....	.....	.....	
6	St. Paul Ave. bridge	Highway	1.21	.....	.....	50	14	.....	Vertical lift. Note 4.
7	East-West Exp. (I-794) bridges	Highway	1.26	.....	.....	116	28	.....	Twin fixed.
8	Clybourn St. bridge	Highway	1.28	.....	.....	52	14	.....	Vertical lift. Note 4.
9	Michigan St. bridge	Highway	1.37	.....	.....	165	12	.....	Vertical lift. Clearance up 28 feet. Note 2.
10	Wisconsin Ave. bridge	Highway	1.46	.....	.....	50	12	.....	Vertical lift. Clearance up 28 feet. Note 4.
11	Wells St. bridge	Highway	1.61	.....	.....	77	9	.....	Bascule. Note 4.
12	Kilbourn Ave. bridge	Highway	1.70	.....	.....	100	14	.....	Bascule. Note 4.
13	State St. bridge	Highway	1.79	.....	.....	80	14	.....	Bascule. Note 4.
14	Overhead cable	.....	1.88	.....	.....	.....	.....	.....	Data not available.
15	Juneau Ave. bridge	Highway	2.06	.....	.....	90	14	.....	Bascule. Note 4.
16	Park Freeway bridges	Highway	2.13	.....	.....	116	35	.....	Twin fixed.
17	Cherry St. bridge	Highway	2.29	.....	.....	80	14	.....	Bascule. Note 4.
18	Pleasant St. bridge	Highway	2.58	.....	.....	50	14	.....	Vertical lift. Clearance up 27 feet. Note 4.
19	Holton St. bridge	Highway	2.84	.....	.....	79	64	.....	Bascule. Note 4.
20	Humboldt Ave. bridge	Highway	3.22	.....	.....	.....	17	.....	Fixed. Head of navigation.
	Menomonee River								
21	Chicago, Milwaukee, St. Paul & Pacific RR bridge	Railroad	1.05	75	.....	.....	8	.....	Swing. Note 1.
22	North Plankinton Ave. bridge	Highway	1.08	.....	.....	75	9	.....	Bascule. Note 2.
23	North Sixth St. bridge	Highway	1.37	.....	.....	71	30	.....	Bascule. Note 5.
24	North-South Freeway (I-94) bridge	Highway	1.61	.....	.....	140	100	.....	Fixed.
25	Muskego Ave. bridge	Highway	1.95	.....	.....	70	10	.....	Bascule. Note 5.
26	Sixteenth St. bridge	Highway	2.14	.....	.....	120	35	.....	Bascule. Note 5.
27	Twenty-fifth St. bridge	Highway	2.74	65	70	.....	10	.....	Fixed. Under construction 1979.
28	Chicago, Milwaukee, St. Paul & Pacific RR bridge	Railroad	2.91	.....	.....	.....	9	.....	Fixed. Head of navigation.
	South Menomonee Canal								
29	South Sixth St. bridge	Highway	1.51	.....	.....	77	30	.....	Bascule. Note 5.
30	North-South Freeway (I-94) bridge	Highway	1.75	.....	.....	140	100	.....	Fixed.

Structures across Milwaukee, Menomonee, and Kinnickinnic Rivers (Continued)

No.	Location and Name	Kind	Miles*	Clear width in feet of draw or span openings**			Clear height in feet above water datum		Remarks
				Right	Left	Center	Low	High	
	Burnham Canal								
31	Chicago, Milwaukee, St. Paul & Pacific RR bridge	Railroad.....	1.74	.....	65	.....	8	.....	Swing. Note 3.
32	North-South Freeway (I-94) bridge	Highway.....	1.79	.....	.....	95	80	.....	Fixed.
33	South Eleventh St. bridge...	Highway.....	1.96	46	45	.....	7	.....	Swing. Note 5.
	Kinnickinnic River								
34	Chicago & North Western Ry. bridge	Railroad.....	1.19	61	61	.....	8	.....	Swing. Note 1.
35	Kinnickinnic Ave. bridge.....	Highway.....	1.63	.....	.....	100	10	.....	Bascule. Note 2.
36	Chicago, Milwaukee, St. Paul & Pacific RR bridge	Railroad.....	1.67	93	.....	.....	15	.....	Swing. Note 3.
37	Chicago & Northwestern Ry. bridge	Railroad.....	1.71	93	.....	.....	15	.....	Swing. Note 3.
38	South First St. bridge.....	Highway.....	1.78	.....	.....	70	14	.....	Bascule. Note 5.
39	Overhead cables.....	Power.....	2.00	.....	.....	.....	30	.....	
40	Becher St. bridge.....	Highway.....	2.02	.....	.....	50	12	.....	Fixed.
41	Overhead cable.....	.....	2.09	.....	.....	.....	.....	.....	Data not available.
42	Overhead cable.....	.....	2.11	.....	.....	.....	.....	.....	Data not available.
43	Lincoln Ave. bridge.....	Highway.....	2.30	.....	.....	.....	10	.....	Fixed. Head of navigation.

Note 1.–See **33 CFR 117.655(a), (f), and (h)**, chapter 2, for drawbridge regulations and opening signals.

Note 2.–See **33 CFR 117.655(b) and (f) through (h)**, chapter 2, for drawbridge regulations and opening signals.

Note 3.–See **33 CFR 117.655(c) and (f) through (h)**, chapter 2, for drawbridge regulations and opening signals. Advance notice may be given by calling 278-2575.

Note 4.–See **33 CFR 117.655(d) and (f) through (h)**, chapter 2, for drawbridge regulations and opening signals. Advance notice may be given by calling 278-2575.

Note 5.–See **33 CFR 117.655(e) through (h)**, chapter 2, for drawbridge regulations and opening signals. Advance notice may be given by calling 278-2575.

Note 6.–The minimum vertical clearance at the channel limits is 96 feet.

Note 7.–Clear height is design clearance for 40-foot midwidth.

Only the deep-draft facilities are described. (For a complete description of the port facilities, refer to Port Series No. 47, published and sold by the U.S. Army Corps of Engineers. See appendix for address.) The alongside depths given for the facilities described are reported depths. (For information on the latest depths, contact the operators.) Special cargo handling equipment is described with the individual facility. Cranes to 220 tons are available in the harbor. All the facilities have highway connections and some have railway connections. Water and electrical shore-power connections are available at some of the facilities.

Facilities in the outer harbor:

Municipal General Cargo Terminal No. 1: 0.2 mile S of the river mouth; 520-foot E face, 23 to 26 feet alongside; 950-foot S face, 25 to 27 feet alongside; deck height, 10½ feet; 39,000 square feet covered storage; 45,000 cubic feet cold storage; 8,700 square feet open storage; receipt and shipment of general cargo; owned by City of Milwaukee, Board of Harbor Commissioners and operated by Domtar Industries.

Municipal South Pier No. 1, North Side Open Dock: 0.3 mile S of the river mouth; 945-foot face; 25 to 27 feet alongside; deck height, 10½ feet; 30-ton gantry crane; tank storage for 260,000 barrels; receipt and shipment of general cargo, scrap metal, and machinery; receipt of petroleum products; owned by City of Milwaukee, Board of Harbor

Commissioners and operated by Meehan Seaway Service, Ltd. and Standard Oil Division of Amoco Oil Co.

Municipal South Pier No. 1, General Cargo Terminal No. 2: 0.35 mile S of the river mouth; 330-foot E face, 25 feet alongside; 978-foot S face, 26 to 27 feet alongside; deck height, 10½ feet; use of cranes from South Municipal Bulk Cargo Wharf; 33,000 square feet covered storage; tank storage for 191,000 barrels; receipt and shipment of general cargo, steel, machinery, and lumber; receipt of petroleum products; owned by City of Milwaukee, Board of Harbor Commissioners and operated by Meehan Seaway Service, Ltd. and Mobil Oil Corp.

Municipal South Pier No. 2, General Cargo Terminals Nos. 3, 4, and 4A: 0.45 mile S of the river mouth; 945-foot N face, 25 to 30 feet alongside; 545-foot E face, 26 to 28 feet alongside; 1,005-foot S face, 26 to 29 feet alongside; deck height, 11½ feet; use of cranes from South Municipal Bulk Cargo Wharf; 69,000 square feet covered storage; 180,000 cubic feet cold storage; 1.6 acres open storage plus container storage area; receipt and shipment of general and containerized cargo; owned by City of Milwaukee, Board of Harbor Commissioners and operated by Meehan Seaway Service, Ltd.

Municipal Liquid Cargo Pier: 0.8 mile S of the river mouth; 1,066-foot N face, 27 feet alongside; 1,088-foot S face, 25 feet alongside; deck height, 10½ feet; storage tanks for 2 million gallons of vegetable oils and 296,000 barrels of petroleum products; receipt of petroleum products; owned by City of Milwaukee, Board of Harbor Commissioners and operated by Milwaukee Liquid Lakes Terminal Co.

Facilities in the Kinnickinnic River:

Municipal Heavy Lift Dock: E side of the river 0.35 mile above the mouth; 1,659-foot face; 22 to 28 feet alongside; deck height, 6 feet; cranes to 220 tons; 4.6 acres open storage; receipt and shipment of general cargo and heavy lift commodities; receipt of steel products and shipment of scrap metal; owned by City of Milwaukee, Board of Harbor Commissioners and operated by Meehan Seaway Service, Ltd.

North Municipal Bulk Cargo Wharf: outer end of E side of Municipal Mooring Basin; 1,270-foot face; 21 to 24 feet alongside; deck height, 6 feet; open storage for 155,000 tons of salt; receipt of salt; owned by City of Milwaukee, Board of Harbor Commissioners and operated by International Salt Co. and Domtar Industries.

South Municipal Bulk Cargo Wharf: inner end of E side of Municipal Mooring Basin; 1,930-foot face; 19 to 25 feet alongside; deck height, 7½ feet; cranes to 55 tons; 4.7 acres open storage; receipt of pig iron, steel, and bulk salt; owned by City of Milwaukee, Board of Harbor Commissioners and operated by International Salt Co. and Meehan Seaway Service, Ltd.

Municipal West Open Dock: inner end of W side of Municipal Mooring Basin; 992-foot face, 504 feet of berthing space alongside permanently moored storage vessel; 24 to 28 feet alongside; deck height, 20 feet alongside storage vessel; two 32-ton cranes with magnets on storage vessel; receipt of pig iron and shipment of scrap metal; owned by City of Milwaukee, Board of Harbor Commissioners and operated by Miller Compressing Co.

Kinnickinnic Elevator Dock: outer end of W side of Municipal Mooring Basin; 1,490-foot face; 26 to 30 feet alongside; deck heights, 6 and 9 feet; 2¾-million-bushel grain elevator; one marine leg, unloading rate 12,000 bushels per hour; 6 vessel-loading spouts, loading rate 9,000 bushels per hour each; receipt and shipment of grain; owned by Chicago and North Western Transportation Co. and operated by Continental Grain Co.

Medusa Cement Co. Dock: E side of river below Kinnickinnic Avenue bridge; 546-foot face; 17 to 21 feet alongside; deck height, 10 feet; storage silos for 27,000 tons of cement; receipt of bulk cement; owned and operated by Medusa Cement Co.

Milwaukee Solvay Coke Co. Dock: W side of the river above Chicago and North Western Transportation Co. bridge; 670-foot face; 17 to 22 feet alongside; deck height, 7 feet; open storage for 400,000 tons of coal; receipt of coal; owned and operated by Milwaukee Solvay Coke Co.

Schwerman Distribution Center, Inc. Dock: S side of slip on W side of river 0.35 mile above the mouth, and N side of the slip just S; 723-foot N face, 24 feet alongside; 1,103-foot S face, 6 to 18 feet alongside; deck height, 4 feet; storage tanks for 432,000 barrels; receipt of liquid fertilizer and petroleum products; owned and operated by Schwerman Trucking Co., Division of Schwerman Distribution Center, Inc.

Afram Bros. Wharf: N side of the slip on W side of river 0.35 mile above the mouth, and the riverfront adjacent downstream; 600-foot S face, 12 to 27 feet alongside; 710 feet of berthing space along river, 20 to 24 feet alongside; deck height, 5½ to 6 feet; cranes to 50 tons; 6.5 acres open storage; shipment of scrap metal; owned by E. J. Afram Steel and Supply Co. and operated by Afram Bros. Co.

Facilities in the Milwaukee River:

P and V Atlas, Water Street Terminal: W side of the river just above junction with Kinnickinnic River; 630-foot face; 16 to 21 feet alongside; deck height, 9½ feet; 51,000 square feet covered storage; occasional receipt and shipment of general cargo; receipt of newsprint; owned and operated by P and V Atlas Terminal Corp.

Facilities in the Menomonee River:

Universal Atlas Cement Dock: S side of the river 0.1 mile above North Sixth Street bridge; 350 feet of berthing space; 20 feet alongside; deck height, 6 feet; open storage for 20,000 tons of cement clinker; silo storage for 22,000 tons of cement; receipt of cement clinker; owned and operated by Universal Atlas Cement, Division of United States Steel Corp.

Wisconsin Electric Power Co., Valley Plant Auxiliary Coal Dock: S side of the river 0.2 mile above North-South Freeway bridge; 500-foot face; 18 to

21 feet alongside; deck height, 6 feet; open storage for 30,000 tons of coal; receipt of coal; owned and operated by Wisconsin Electric Power Co.

Hometown, 16th Street Dock: S side of the river above the Sixteenth Street bridge; 985-foot face; 18 to 21 feet alongside; deck height, 6½ feet; 9 acres open storage; receipt of coal, pig iron, and salt; owned and operated by Hometown, Inc.

Schwerman Trucking Co., 17th Street Wharf: N side of the river above the Sixteenth Street bridge; 900-foot face; 14 to 19 feet alongside; deck height, 4 feet; 2.5 acres open storage; receipt of limestone and salt; owned and operated by Schwerman Trucking Co.

Facilities in South Menomonee Canal:

Lake Shore Sand and Stone Dock: W side of the mouth of the canal; 331 feet of berthing space; 12 to 18 feet alongside; deck height, 5½ feet; open storage for 80,000 tons of material; receipt of sand and limestone; owned and operated by Lake Shore Sand and Stone Division of Construction Aggregates Corp.

Morton Salt Co. Dock: N side of canal immediately above Lake Shore Sand and Stone Dock; 478-foot face; 14 feet alongside; deck height, 5½ feet; covered storage for 7,000 tons of salt; open storage for 50,000 tons of salt; receipt of salt; owned and operated by Morton Salt Co.

Wisconsin Electric Power Co., Valley Plant Coal Dock: N side of the canal above North-South Freeway bridge; 575-foot face; 18 to 21 feet alongside; deck height, 7½ feet; open storage for 235,000 tons of coal; receipt of coal; owned and operated by Wisconsin Electric Power Co.

Schneider Fuel and Supply Co., Canal Street Dock: N side just below the head of the canal; 290-foot face; 17 feet alongside; deck height, 3 to 4 feet; open storage for 30,000 tons of coal; receipt of coal; owned and operated by Schneider Fuel and Supply Co.

Cargill Elevator E Dock: S side just below the head of the canal; 910-foot face; 20 to 22 feet alongside; deck height, 6 to 6½ feet; 2½-million-bushel grain elevator; one marine leg, unloading rate 10,000 bushels per hour; two loading spouts, combined rate 22,000 bushels per hour; receipt and shipment of grain; owned and operated by Cargill, Inc.

Facilities in Burnham Canal:

Huron Cement Dock: N side of the canal below South Eleventh Street bridge; 420-foot face; 19 to 21 feet alongside; deck height, 5 feet; silo storage for 18,000 tons of cement; receipt of bulk cement; owned and operated by Huron Cement, Division of National Gypsum Co.

Supplies.–All types of marine supplies and provisions are available in Milwaukee. Bunker fuel and diesel oil are available by truck to facilities on Jones Island. Water is available at all the municipal docks and at some of the private facilities.

Repairs.–There are no facilities for drydocking deep-draft vessels at Milwaukee. Two companies on the E side of the Municipal Mooring Basin perform above-the-waterline and major engine repairs. Another company maintains portable equipment for making above-the-waterline repairs to vessels at their berths.

Small-craft facilities.–S of the outer harbor, a series of breakwaters parallels the SW shore of Milwaukee Bay for about 2 miles. The basin thus formed provides good anchorage for small-craft, and gasoline and diesel fuel are available at the yacht club at the N end. The basin may be entered from the S end of the outer harbor, marked by a light, or through a breakwater gap marked by a lighted buoy about 0.7 mile S of the outer harbor. The open S end of the basin and the small breakwater gap 0.45 mile NW should not be used without local knowledge.

The municipal marina at the N end of the outer harbor provides transient berths, gasoline, diesel fuel, water, ice, electricity, sewage pump-out, and launching ramps. A marina on the W side of the mouth of Kinnickinnic River provides gasoline, diesel fuel, sewage pump-out, and marine supplies. A 60-ton stiff-leg crane is available for complete hull and engine repairs. A repair yard on the E side of Kinnickinnic River 1.1 miles above the mouth has a 20-ton hoist and makes hull and small engine repairs.

Ferries.–A ferry crosses the Kinnickinnic River at the NW end of Jones Island. A ferry that carries automobiles and railroad cars operates between Milwaukee and Ludington from a terminal on the W side of Jones Island about 0.5 mile SW of South Pierhead Light.

Communications.–Milwaukee has excellent highway and rail freight connections. General Mitchell Field at the S end of the city provides freight and passenger air service.

North Point, about 3 miles N of the entrance to Milwaukee Harbor, is the N point of Milwaukee Bay. **North Point Light** (43°03.9'N., 87°52.3'W.), 154 feet above the water, is shown from a white octagonal tower with a red roof on the point.

Caution.–A small arms firing range is on the lakefront about 1,800 feet NE of North Point Light. Daily firing creates a caution zone extending 1,200 feet SE into Lake Michigan. The zone is 1,200 feet wide at its outer end and 500 feet wide at the shoreline. Guards are posted to signal cease firing when necessary, but mariners are advised to consult Local Notices to Mariners for schedules of firing and instructions.

Chart 14904.–Whitefish Bay is a slight recession in the shoreline between North Point and **Fox Point,** 6.5 miles N. The shoal border around the bay is about 0.7 mile wide. Submerged net stakes extend about 0.9 mile from shore.

From Fox Point N for 15 miles to Port Washington, the shore is a steep bluff about 100 feet high. Shoals extend 0.5 to 1 mile offshore. A wreck, covered 1 foot, is 0.6 mile offshore 3.3 miles N of Fox Point. A bell tower, reported to resemble a spire, is prominent about 6 miles N of Fox Point.

Port Washington, Wis., is an artificial harbor about 25 miles N of Milwaukee Harbor. **Sauk**

PORT WASHINGTON, WIS.

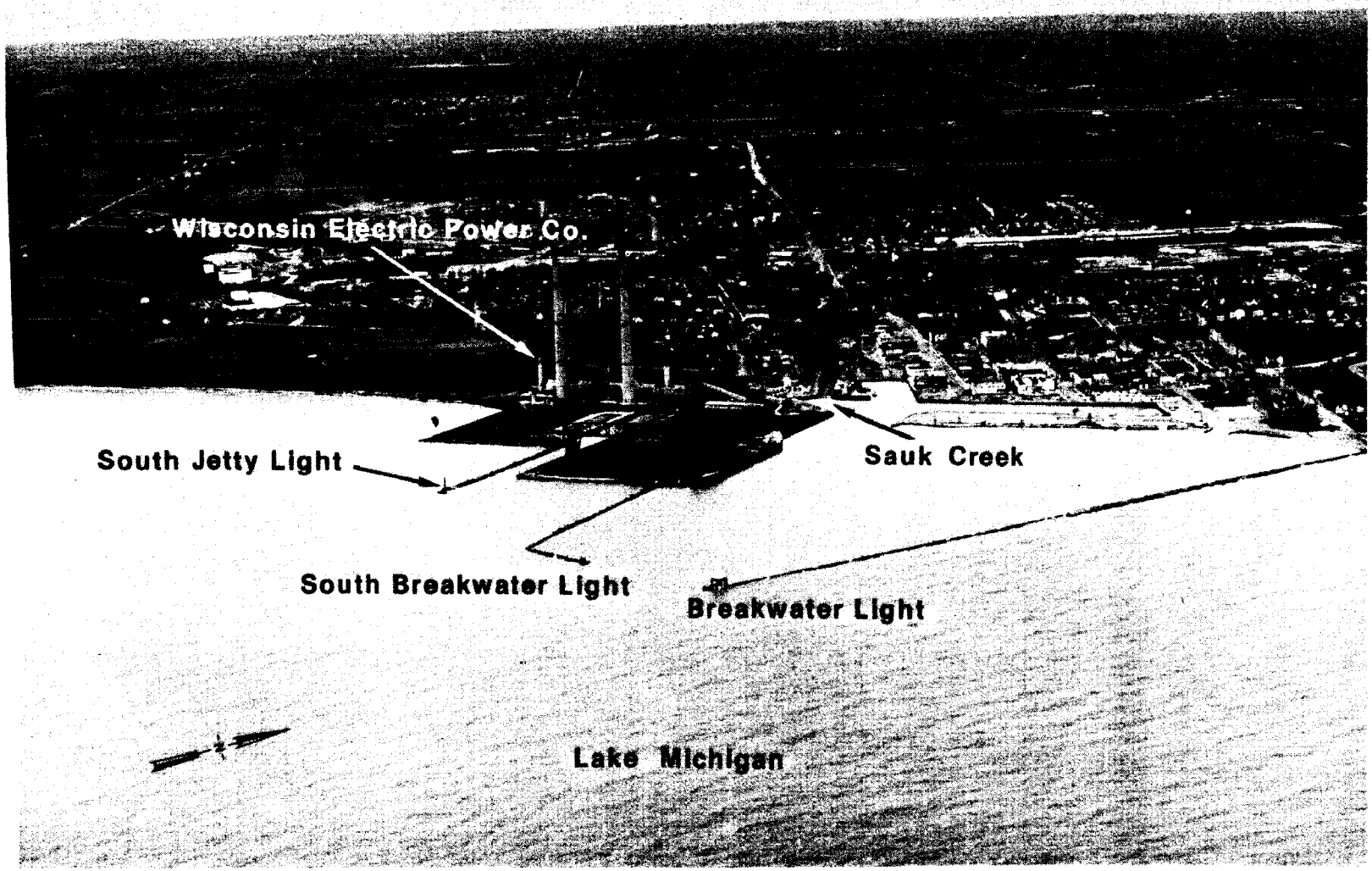

Creek, a very small stream, enters the S side of the harbor at the inner end of the coal wharf.

Prominent features.–Prominent are the power-plant stacks on the S side of the harbor and spires NW of the inner end of the N breakwater.

Port Washington Breakwater Light (43°23.2'N., 87°51.7'W.), 78 feet above the water, is shown from a white square tower on a concrete base on the outer end of the N breakwater; a fog signal is at the light.

Channels.–A dredged entrance channel leads from deep water in Lake Michigan to an outer basin protected on the N by a breakwater and on the S by a breakwater and coal wharf. The outer ends of the breakwaters and the NE corner of the coal wharf are marked by lights. From the W end of the outer basin, the channel leads to two inner basins. In 1979, the controlling depths were 20 feet from deep water in the lake through the outer basin except for depths of 18 feet in the W 800 feet and shoaling to 17 feet along the edges, thence 12 feet in the W inner basin and 15 feet in the N inner basin. Between the S limit of the outer basin and the coal pier, depths were 19 feet to within 20 feet of the pier face.

The intake channel of the Wisconsin Electric Power Co. is 1,200 feet SW of the harbor entrance. The S side of the channel is protected by a jetty, marked on the outer end by a private light. An overhead power cable with unknown clearance crosses the mouth of the channel.

Anchorages.–A special anchorage is in the N part of the outer basin. (See **33 CFR 110.1 and 110.79,** chapter 2, for limits and regulations.)

Caution.–Power company cooling water is discharged into the harbor in the vicinity of Sauk Creek and creates a very dangerous current across the entrance to the W inner basin. Extreme caution should be exercised when maneuvering in this vicinity. With 30 minutes advance notice of vessel arrival in the harbor, the Wisconsin Electric Power Co. will reduce cooling water discharge at the request of the vessel master and will make arrangements to handle lines when entering or leaving harbor. The power company can be contacted via the marine operator or by telephone, 414–284–5161, 24 hours a day.

Harbor regulations.–A **speed limit** of 4 mph is enforced in the harbor. (See **33 CFR 162.120,** chapter 2, for regulations.)

Wharves.–Wisconsin Electric Power Co. receives coal at the 1,175-foot wharf on the S side of the outer basin. The wharf has a reported controlling depth of 22 feet alongside and a deck height of 13 feet. A bucket unloader operates at 600 tons per hour from vessels to a 600,000-ton coal storage area.

Murphy Oil Co. receives gasoline and heating oil at a 300-foot wharf on the W side of the N inner basin. The wharf has a reported controlling depth of 18 feet alongside and deck height of 10 feet. There is tank storage for 180,000 barrels.

Small-craft facilities.–A small-craft basin, protected by breakwaters, is in the NW corner of the outer basin. The outer ends of the breakwaters are marked by lights. Transient berths, gasoline, water, and electricity are available on the N side of the W inner basin. Launching ramps are in the N end of the outer basin. A sewage pump-out facility is in the N inner basin.

Charts 14904, 14903.–From Port Washington for about 26 miles NNE to Sheboygan, the shore is bold. Shoals extend about 0.6 mile offshore, and numerous net stakes are within 2 miles of shore. A wreck, covered 26 feet, is 0.9 mile from shore 8.2 miles NNE of Port Washington. A sunken caisson, covered 16 feet, is 0.6 mile offshore 8 miles SSW of Sheboygan. Tanks at Belgium, Cedar Grove, and Oostburg, Wis., are prominent.

Charts 14903, 14922.–Sheboygan, Wis., is a port city about 51 miles N of Milwaukee Harbor at the mouth of the **Sheboygan River.**

Sheboygan Breakwater Light (43°45.0'N., 87°41.5'W.), 55 feet above the water, is shown from a red cylindrical tower on the outer end of the breakwater on the N side of the entrance channel; a fog signal is at the light.

Channels.–A dredged entrance channel leads NW from deep water in Lake Michigan between a breakwater on the N and a pier on the S to an outer harbor turning basin. The outer ends of the breakwater and pier are marked by lights. The channel leads across the S side of the basin to the mouth of Sheboygan River and thence upstream for about 1 mile. The N side of the river mouth is marked by a light. A radiobeacon is at the Coast Guard station on the N side of the river mouth.

In September 1980, the controlling depths were 13 feet at midchannel through the entrance channel to the outer basin, thence 16 feet in the outer basin, except for shoaling along the S edge and in the NW corner, thence 10 feet (14 feet at midchannel) from the mouth of the river to the Eighth Street bridge, thence 6 feet at midchannel to the head of the project at Jefferson Street.

The entrance channel is subject to shoaling caused by the drift of sand from the S.

Currents in the river attain velocities up to 3 mph.

The outer basin is not adapted for anchorage, but greatly reduces wave action in the lower river. Mooring to the breakwater or piers is prohibited. Mariners are cautioned against navigating outside channel limits in the vicinity of structures protected by stone riprap.

Bridge regulations.–All watercraft navigating the Sheboygan River and harbor or other navigable waters connected herewith within the limits of the city of Sheboygan, when passing any bridge in said city, shall move or be moved past the same as expeditiously as is consistent with the proper use of the river by other watercraft; but in no case shall any watercraft, while passing through any bridge, remain or obstruct the passageway more than 5 minutes, and no watercraft shall be so anchored or fastened as to prevent any bridge from a free and

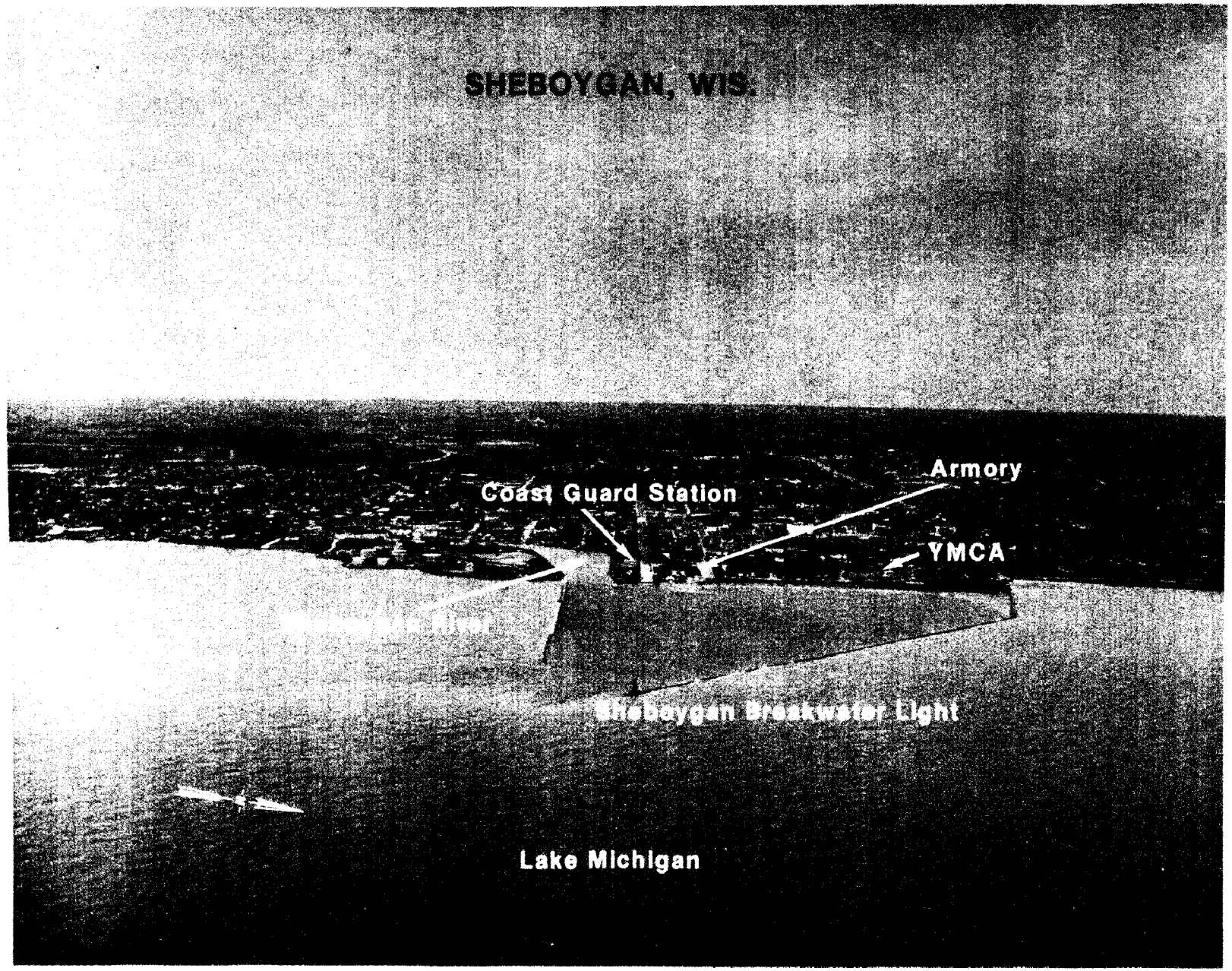
SHEBOYGAN, WIS.
Coast Guard Station
Armory
YMCA
Sheboygan Breakwater Light
Lake Michigan

Structures across Sheboygan River

**Miles above North Pierhead Light*

***Clear width in feet proceeding upstream*

No.	Location and Name	Kind	Miles*	Clear width in feet of draw or span openings**			Clear height in feet above water datum		Remarks
				Right	Left	Center	Low	High	
1	Eighth St. bridge	Highway	0.69			99	10		Bascule. Note 1.
2	Overhead cable		0.77						Data not available.
3	Overhead cable	Power	0.87				141		
4	Pennsylvania Ave. bridge	Highway	1.14			38	19		Fixed.
5	Overhead cable		1.22						Note 2.
6	Overhead cable		1.56						Data not available.
7	Chicago & North Western Ry. bridge	Railroad	1.57	60	60		20		Fixed.
8	Overhead cable		1.64						Data not available.
9	Fourteenth St. bridge	Highway	1.65			54	14		Fixed.
10	Chicago & North Western Ry. bridge	Railroad	2.29						Fixed. Data not available.
11	Overhead cable		2.30						Data not available.
12	Overhead cable		2.35						Data not available.
13	New Jersey Ave. bridge	Highway	2.36						Fixed. Data not available.

Note 1.-See **33 CFR 117.1b and 117.652**, chapter 2, for drawbridge regulations and opening signals.
Note 2.-Cable extends from W side of the river to an island at midchannel.

speedy opening. Any master or other person having charge of any watercraft, who shall violate any provisions in this section, shall forfeit and pay for each offense a penalty of not less than $5 nor more than $25.

Time allowed for opening bridge.-Whenever any person having charge of any watercraft shall wish to move the same past any bridge, reasonable time shall be allowed for the opening of the same; and any person who shall move any watercraft against any bridge, or the center or protection pier thereof, before the same shall be opened, to the injury thereof, shall forfeit and pay for each offense a penalty of not less than $5 nor more than $50, and shall likewise be liable to the city of Sheboygan for all damages done to the bridge and center or protection piers thereof.

Sheboygan is a **customs port of entry.**

Sheboygan Coast Guard Station is on the N side of the mouth of Sheboygan River. **Storm warning signals are displayed.** (See charts.)

Harbor regulations.-A **speed limit** of 4 mph is enforced in the harbor. (See **33 CFR 162.120**, chapter 2, for regulations.)

Local harbor regulations are enforced by the **harbormaster** who can be reached through the Department of Public Works, City Hall, Sheboygan, Wis. 53081. A **speed limit** of 4 mph is enforced within the harbor limits. Copies of the regulations may be obtained from the harbormaster.

Wharf.-Reiss Coal Co. receives coal at their wharf on the S side of the river, from the mouth upstream to the Eighth Street bridge. There is a total of 3,120 feet of berthing space; the longest face is 1,330 feet long. The reported controlling depth alongside is 19 to 20 feet, and the deck height is 7½ to 8 feet. There is storage for 1½ million tons of coal. Continental Oil Co. receives oil and alcohol by barge at the W end of the wharf.

Small-craft facilities.-Marinas in the Sheboygan River provide transient berths, gasoline, diesel fuel, water, electricity, sewage pump-out, and limited marine supplies. Hoists can handle 35-foot boats for engine and minor hull repairs.

From Sheboygan, the shore is a moderate bluff for 24 miles NNE to Manitowoc. The shoal border in this stretch is up to 1.4 miles wide and has scattered rocks and boulders covered 8 to 12 feet near the outer edge. **Sheboygan Reef,** with depths of 4 to 18 feet and marked on the E side by a buoy, is 0.6 mile N of Sheboygan Breakwater Light. A dangerous boulder, covered 2 feet, is 0.7 mile offshore 9.6 miles N of Sheboygan. A dangerous submerged rock is 1 mile offshore at the village of Northeim, Wis., 17 miles N of Sheboygan.

Chart 14903.–Caution.–The Sheboygan Rifle and Pistol Club, Inc., conducts firing daily on the lakefront about 5.5 miles N of the entrance to Sheboygan harbor. This firing creates a caution zone about 3,500 feet wide extending 3 miles lakeward from the shoreline. Mariners are advised to consult Local Notices to Mariners for schedules of firing and instructions.

Cleveland, Wis., formerly **Hika,** is 11.5 miles N of Sheboygan. In 1978, only a natural ramp and a small pier with shallow water alongside were available for boats at Cleveland.

Pilings that bare are about 275 yards offshore in about 43°59.6'N., 87°41.5'W. Caution should be exercised in the area.

Charts 14903, 14922.–Manitowoc, Wis., is a port city at the mouth of **Manitowoc River,** about 75 miles N of Milwaukee Harbor. The most prominent feature at Manitowoc is the lighted elevator 0.6 mile SW of Manitowoc Breakwater Light. The lighted stack 0.5 mile S of the elevator has horizontal red and white bands.

Manitowoc Breakwater Light (44°05.6'N., 87°38.6'W.), 52 feet above the water, is shown from a white cylindrical building on the outer end of the N breakwater; a fog signal and a radiobeacon are at the light.

Channels.–A dredged entrance channel leads from deep water in Lake Michigan between converging breakwaters through an outer harbor basin to the mouth of the Manitowoc River, and thence upstream for about 1.6 miles to the second Soo Line Railroad bridge. The outer ends of the breakwaters and the N side of the river mouth are marked by lights. In May-August 1979, the controlling depths were 20 feet through the entrance and outer basin except for shoaling along the edges and in the NW corner of the basin, thence 19 feet at midchannel in the river channel to the limit of the project.

The river channel is quite winding and should be navigated with care. The river banks are generally hardpan and firm clay, quite stony in places.

Above the dredged channel, the river has depths of 6 feet in the NW half and 10 feet in the SE half to the Chicago and North Western Railway bridge except for a 5-foot shoal extending downstream from the center bridge pier, thence about 4 feet to the Twenty-first Street bridge, and thence about 3 feet to the third Soo Line Railroad bridge.

The outer basin is not adapted for anchorage, but reduces wave action in the lower section of the river. Mooring to the breakwaters is prohibited. Mariners are cautioned against navigating outside the channel limits in the vicinity of structures protected by stone riprap.

The currents in the river attain velocities up to 3 mph.

An irregularly shaped diked disposal area extends 1,700 feet N from the N side of the N breakwater.

Caution.–Manitowoc Shoal, on the S side of the approach to the harbor, has a least depth of 14 feet about 0.65 mile SE of Manitowoc Breakwater Light. The NE side of the shoal area is marked by a buoy. A shoal with a least depth of 14 feet is about 1.2 miles SE of the breakwater light.

Towage.–A 340-hp tug is available at Manitowoc by special arrangement.

Manitowoc is a **customs port of entry.**

Harbor regulations.–A **speed limit** of 4 mph is enforced in the harbor. (See **33 CFR 162.120,** chapter 2, for regulations.)

Local harbor regulations are under the control of the Harbor Commission and are enforced by the **harbormaster** who can be reached through the Board of Harbor Commissioners, City Hall, 817 Franklin Street, Manitowoc, Wis. 54220. Copies of the regulations can be obtained from the Board of Harbor Commissioners. A **speed limit** of 4 mph is enforced within the harbor limits.

Wharves.–Manitowoc has several deep-draft facilities along the Manitowoc River. (For a complete description of the port facilities, refer to Port Series No. 48, published and sold by the U.S. Army Corps of Engineers. See appendix for address.) The alongside depths given for the facilities described are reported depths. (For information on the latest depths, contact the operators.) The facilities described have highway connections and some have railway connections. Some of the facilities have water and electrical shore-power connections.

C. Reiss Coal Co. Dock: W side of the slip extending S at the river mouth; 900-foot face; 17 to 23 feet alongside; deck height, 8 feet; open storage for 175,000 tons of coal; receipt of coal; owned and operated by C. Reiss Coal Co.

Anheuser-Busch, Grain Dock: S side of the river 700 feet above the mouth; 190-foot face; 19 feet alongside; deck heights, 4 and 6 feet; silo storage for over 4 million bushels of grain; one marine leg, unloading rate 9,500 bushels per hour; one vessel-loading spout, loading rate 12,500 bushels per hour; receipt of grain; owned and operated by Anheuser-Busch, Inc.

The Manitowoc Co., Berths A and B: W side of the river 0.15 mile above the first Soo Line Railroad bridge; Berth A, 450-foot face, 21 feet alongside; Berth B, 680-foot face, 16 to 18 feet alongside; deck height, 3½ feet; shipment of heavy machinery; owned and operated by The Manitowoc Co., Inc.

The Manitowoc Co., Berths C and D: W side of the river 0.3 mile above the first Soo Line Railroad bridge; Berth C, 260-foot face, 14 to 16 feet alongside; Berth D, 360-foot face, 14 to 16 feet alongside; deck height, 3½ feet; 75-ton stiff-leg derrick; shipment of heavy-lift items; owned and operated by The Manitowoc Co., Inc.

Medusa Cement Co. Wharf: NW side of the river at the upper end of the dredged channel; 1,200-foot face; 20 feet alongside; deck height, 6 feet; silo storage for 53,000 tons of cement; receipt of bulk cement; owned and operated by Medusa Cement Co.

Small-craft facilities.–Gasoline, sewage pump-out facilities, and a launching ramp are available on the N side of the river mouth.

Structures across Manitowoc River

**Miles above the mouth of the river*

***Clear width in feet proceeding upstream*

No.	Location and Name	Kind	Miles*	Clear width in feet of draw or span openings**			Clear height in feet above water datum		Remarks
				Right	Left	Center	Low	High	
1	Eighth St. bridge	Highway	0.29			97	12		Bascule. Note 1.
2	Tenth St. bridge	Highway	0.43			89	15		Bascule. Note 1.
3	Soo Line RR bridge	Railroad	0.91			93	6		Bascule. Note 2.
4	Soo Line RR bridge	Railroad	1.60	61	61		6		Hand-operated swing. Seldom opened.
5	Chicago & North Western Ry. bridge	Railroad	1.75	60	60		11		Fixed.
6	Overhead cable	Power	1.76				84		
7	Overhead cable	Power	1.86				64		
8	Overhead cables	Power	1.95				84		
9	Twenty-first St. bridge	Highway	1.97			107	16		Fixed.
10	Overhead cables		2.02						Data not available.
11	Overhead cable		2.30						Data not available.
12	Soo Line RR bridge	Railroad	2.33	45	45		11		Fixed. Head of navigation.

Note 1.-See **33 CFR 117.650(a)**, chapter 2, for drawbridge regulations and opening signals.

Note 2.-See **33 CFR 117.650(b)**, chapter 2, for drawbridge regulations and opening signals. No bridgetender is on duty on Saturdays or Sundays and from 2000 to 0400 on weekdays from about December 15 to March 15 annually. Bridge will be opened on 2-hour advance notice; from 0630 to 1530 telephone the telegraph operator, 648-6861, and at all other times call the Soo Line section foreman, 414-722-4228.

Ferries.-Ferries that carry passengers, autos, and railroad cars operate from the E side of the slip at the river mouth to Ludington, Mich., and from the N side of the river 0.5 mile above the mouth to Frankfort. Mich.

Supplies and repairs.-Large vessels do not normally bunker or take on supplies at Manitowoc. Bunker oil can be supplied by tank truck. Emergency above-the-waterline repairs are available.

Chart 14903.-The shore trends 5.7 miles NE from Manitowoc to Two Rivers. A shoal with a least depth of 8 feet and marked on the SE side by a buoy is 1 mile NE of Manitowoc Breakwater Light. Otherwise, the 18-foot contour is within 0.5 mile of shore in this stretch. Net stakes extend about 1.5 miles from shore.

Two Rivers, Wis., is a town and harbor at the mouth of the **Twin Rivers**, about 80 miles N of Milwaukee Harbor. The harbor is used mainly by local fish tugs and recreational craft.

Prominent features.-Prominent are two white tanks with black tops 3,100 feet WNW of the harbor entrance, a stack 650 feet NE of the tanks, a spire 1,700 feet NE of the tanks, and a lighted silver tank with "Twin Rivers" in black letters 0.9 mile NNE of the harbor entrance.

Channels.-A dredged entrance channel leads NW from deep water in Lake Michigan between parallel piers to a harbor basin at the confluence of **East Twin River** and **West Twin River** and thence upstream in East Twin River for about 0.5 mile to the 22nd Street bridge. The outer ends of the piers are marked by lights. In May 1980, the controlling depths were 11 feet in the approach channel, thence 10 feet at midchannel between the piers, thence 12 feet in the basin, thence in East Twin River depths of 12 feet at the basin decreasing to 3½ feet about 150 yards below the head of the project. The entrance channel is subject to shoaling, especially during the winter and after severe storms.

A small basin at the shoreward end of the N pier is not used by vessels, but reduces wave action in the inner harbor. The inner basin is not adapted for anchorage, and mooring to the piers and revetments is prohibited. Mariners are cautioned against navigating outside channel limits in the vicinity of structures protected by stone riprap.

Currents in the river attain velocities up to 3 mph.

The West Twin River has depths of about 9 feet in the S part of the channel from the basin to Washington Street bridge. The nominal head of navigation on the East and West Twin Rivers is 3

and 7 miles, respectively, from the mouth, the navigable depth being not over 4 feet. Only small recreational craft operate on these rivers above the dredged channels.

Bridge regulations.-(a) Notice to Open Bridges Required. The operator of any boat desiring to pass through any bridge in the city of Two Rivers shall notify the city of his intention to pass through such bridge, and the city employees shall be allowed a reasonable time thereafter to open such bridge.

(b) Bridges on West Twin River. To avoid traffic congestion, the bridges on the West Twin River shall not be opened between 6:30 a.m. and 7:00 a.m., 7:30 a.m. and 8:00 a.m., 11:55 a.m. and 1:00 p.m., 3:30 p.m. and 4:15 p.m. and 4:45 and 5:15 p.m. on any day except Saturday, Sunday, and holidays when they may be opened at anytime.

Request to open bridges should be given to the Two Rivers Police Department, telephone 414-793-1155, via land telephone or marine operator.

Two Rivers Coast Guard Station is on the NE side of the entrance channel. **Storm warning signals are displayed.** (See chart.)

Harbor regulations.-A **speed limit** of 4 mph is enforced in the harbor. (See **33 CFR 162.120,** chapter 2, for regulations.)

Small-craft facilities.-A marina on the S side of the West Twin River provides transient berths, gasoline, diesel fuel, water, ice, electricity, sewage pump-out, marine supplies, and a launching ramp. A 40-ton crane is available for engine and electronic repairs.

Rawley Point is a broad, rounding, wooded point NE of Two Rivers. **Rawley Point Light** (44°12.7'N., 87°30.5'W.), 113 feet above the water, is shown from a white cylindrical tower on the point, 5.3 miles NE of Two Rivers. A radiobeacon is at the light. Between Two Rivers and Rawley Point Light, shoals extend about 0.8 mile from shore. Net stakes reach over 2 miles from shore.

From Rawley Point Light the moderately bluff shore trends generally N for about 17 miles to Kewaunee. Rocky shallows extend about 1 mile from shore. A dangerous wreck that bares is about 1.5 miles north of Rawley Point Light in about 44°13.9'N., 87°30.2'W. Extreme caution should be exercised in the area. Point Beach Nuclear Power Plant, 5 miles N of Rawley Point Light, has a square green building prominent from offshore. Kewaunee Nuclear Power Plant is on **Observation Point,** 9 miles N of Rawley Point Light. The cooling tower at the plant is prominent.

Kewaunee Shoal is a hard gravel and boulder reef extending about 1.8 miles E from shore just S of the entrance to Kewaunee harbor. The shoal has a least depth of 13 feet near the outer end. **Kewaunee Shoal Light** (44°27.1'N., 87°27.9'W.), 45 feet above the water, is shown from a white skeleton tower on the outer end of the shoal; a fog signal is at the light. Due to protective riprap, the light should not

Structures across East and West Twin Rivers

**Miles above North Pierhead Light*

***Clear width in feet proceeding upstream*

No.	Location and Name	Kind	Miles*	Clear width in feet of draw or span openings**			Clear height in feet above water datum		Remarks
				Right	Left	Center	Low	High	
	East Twin River								
1	17th St. bridge	Highway	0.48	.....	.....	70	14	.....	Bascule.
2	22nd St. bridge	Highway	0.82	.....	.....	70	9	.....	Bascule.
3	Overhead cable	.....	1.22	.....	.....	.....	25	.....	
	West Twin River								
4	Washington St. bridge	Highway	0.53	.....	.....	55	14	.....	Bascule.
5	Chicago & North Western Ry. bridge	Railroad	0.62	50	50	.....	12	.....	Swing.
6	Overhead cables	Power	0.62	.....	.....	.....	95	.....	
7	16th and Madison Sts. bridge	Highway	0.81	.....	.....	70	14	.....	Bascule.
8	Overhead cable	.....	0.91	.....	.....	.....	37	.....	

be passed close aboard, even by shallow-draft vessels.

Charts 14902, 14903, 14910.–Kewaunee, Wis., is a town and small-craft harbor at the mouth of **Kewaunee River,** about 102 miles N of Milwaukee Harbor and 25 miles S of the entrance to the Sturgeon Bay Ship Canal.

Kewaunee Pierhead Light (44°27.4'N., 87°29.6'W.), 45 feet above the water, is shown from a white square tower on the outer end of the pier on the S side of the harbor entrance; a fog signal and a radiobeacon are at the light.

Channels.–A dredged entrance channel leads from deep water in Lake Michigan NW to an outer harbor basin protected by a breakwater on the NE side and a pier on the S side. The outer ends of the breakwater and pier are marked by lights. From the outer basin, the channel leads between piers at the mouth of Kewaunee River to a turning basin inside the mouth, thence N inside the shoreline to the N harbor basin. The outer end of the pier on the N side of the river mouth is marked by a light.

In July 1980, the controlling depths were 17 feet through the approach channel except for shoaling to 16 feet off the end of the S pier, thence 14 feet through the S part of the outer basin, thence 12 feet through the piers, thence 10 feet in the E half of the turning basin decreasing to 2 feet in the W half of the basin, thence 13 feet in the channel to the N basin with 17 feet in the basin. The N part of the outer basin has depths of 12 feet at the E end decreasing to 6 feet at the W end.

The outer basin is not adapted for anchorage, but reduces wave action in the inner harbor. Mooring to the breakwater or piers is prohibited. Mariners are cautioned against navigating outside channel limits in the vicinity of structures protected by stone riprap.

Currents in the river attain velocities up to 3 mph.

Above the turning basin, the Kewaunee River is navigable for about 6.5 miles by craft drawing not more than 4 feet.

Caution.–Kewaunee Shoal and a shoal with a least depth of 15 feet that extends 0.5 mile E from the outer end of the breakwater should be avoided in approaching the harbor.

Bridges.–A bascule highway bridge with a clearance of 9 feet crosses Kewaunee River about 0.3 mile above the mouth. Overhead power cables just below the bridge and 0.2 mile above the bridge have clearances of 46 and 28 feet, respectively. A Green Bay and Western Railroad bridge 1.5 miles above the river mouth has a swing span with two 30-foot openings and a clearance of 5 feet. (See **33 CFR 117.1b,** chapter 2, for drawbridge opening signals.)

Harbor regulations.–A **speed limit** of 4 mph is enforced in the harbor. (See **33 CFR 162.120,** chapter 2, for regulations.)

Local harbor regulations have been established by the city of Kewaunee and are enforced by a **harbormaster,** usually found at the city launch ramps, and by the police department. A **speed limit** of 5 mph is enforced in the harbor. Copies of regulations can be had from the City Clerk, 413 Milwaukee Street, Kewaunee, Wis. 54216.

Small-craft facilities.–Transient berths with electricity are available at the city dock on the W side of the turning basin. In 1978, depths of 6 feet were reported alongside. City launching ramps are on the N side of the river 600 feet NW of Park Street bridge. Gasoline and diesel fuel are available N of the city dock.

Ferries.–Ferries that carry passengers, autos, and railroad cars operate from the NE side of the turning basin to Frankfort and Ludington, Mich.

From Kewaunee N for 11 miles to Algoma the shore is low bluffs decreasing in height at the N end of the reach. Shoals extend about 0.8 mile offshore. Boulders covered 11 to 12 feet are near the outer edge of the bank just N of Kewaunee. Detached 11-and 12-foot spots are from 0.2 to 0.5 mile S of the entrance to Algoma harbor.

Algoma, Wis., is a town and small-craft harbor at the mouth of the **Ahnapee River,** about 112 miles N of Milwaukee Harbor and 14 miles SSW of the entrance to the Sturgeon Bay Ship Canal. The harbor is used mainly by local fish tugs and recreational craft.

Prominent features.–Prominent are a silver tank 1 mile W of the harbor entrance, three black stacks 0.9 mile NW of the entrance, and a gray spire 0.4 mile N of the entrance.

Algoma Pierhead Light (44°36.4'N., 87°25.8'W.), 48 feet above the water, is shown from a red cylindrical tower on the outer end of the pier on the N side of the entrance channel; a fog signal is at the light.

Channels.–A dredged entrance channel leads from deep water in Lake Michigan between a N pier with a detached outer section and a S breakwater to an outer harbor basin, thence through the mouth of Ahnapee River upstream for 0.2 mile to the Second Street bridge. The outer ends of the breakwater, the detached pier, and the main pier section are marked by lights. In August 1981, the controlling depths were 9 feet in the entrance channel and across the NE part of the outer basin, thence 2 feet upstream to the Second Street bridge except for shoaling to bare along the SW side of the channel about 140 yards below the bridge. The outer basin, SW of the channel, had depths of 7 feet decreasing to 3½ feet at the SW limit.

The river channel bottom is rock and should be navigated with caution. Above the dredged channel, depths of about 3 feet can be carried for about 2 miles. The bottom in this reach is also rock.

The outer basin is not adapted for anchorage, and mooring to the breakwater or piers is prohibited. Mariners are cautioned against navigating outside channel limits in the vicinity of structures protected by stone riprap.

Currents in the river attain velocities up to 3 mph.

Bridges.–Second Street bridge, about 0.2 mile above the mouth of Ahnapee River, has a fixed

span with a clearance of 11 feet. Fourth Street bridge, 0.4 mile above the river mouth, has a 42-foot fixed span with a clearance of 11 feet. Overhead cables just below and about 0.2 mile above the Fourth Street bridge have unknown clearances. An overhead power cable about 300 feet above the bridge has a clearance of 39 feet.

Harbor regulations.-A **speed limit** of 4 mph is enforced in the harbor. (See **33 CFR 162.120**, chapter 2, for regulations.) Local harbor regulations have been established by the city of Algoma, and are enforced by a Water Safety Patrol. Copies of regulations may be obtained from the Chief of the Water Safety Patrol.

Small-craft facilities.-A marina on the NE side of the river just above the mouth provides transient berths, gasoline, diesel fuel, water, ice, electricity, sewage pump-out, and marine supplies. Hoists to 40 tons are available for complete hull, engine, and electronic repairs. In 1978, the reported controlling depth was 8 feet alongside the fuel dock.

From Algoma NNE for 14 miles to the entrance to the Sturgeon Bay Ship Canal, the shore is wooded and hilly, becoming lower in the N 4 miles. The shoal border varies in width from 0.5 to 1.3 miles. A buoy 2.2 miles S of the canal entrance marks the outer edge of the shoals.

Charts 14902, 14910, 14919.-Sturgeon Bay Ship Canal provides a navigable connection between Lake Michigan and the S end of Green Bay. A canal has been cut from Lake Michigan across a narrow strip of land to the head of **Sturgeon Bay**, and thence a dredged channel leads through Sturgeon Bay to Green Bay. The Lake Michigan entrance to the canal is about 126 miles N of Milwaukee Harbor, across the lake W of Frankfort, Mich.

Sturgeon Bay Canal Light (44°47.7'N., 87°18.8'W.), 107 feet above the water, is shown from a white cylindrical tower on the N side of the canal entrance; a radiobeacon is at the light.

Channels.-The dredged channel from Lake Michigan to Green Bay is about 8.6 miles long. The channel leads NW from deep water in Lake Michigan through detached piers and converging breakwaters, thence through a revetted canal to the SE end of Sturgeon Bay and thence through Sturgeon Bay to the vicinity of Sherwood Point. A turning basin is on the SW side of the channel at the city of Sturgeon Bay. The outer ends of the piers are marked by lights, and the approach channel is marked by unlighted buoys 0.2 mile SE of the pierhead lights. A fog signal is at the N pierhead light. The dredged channels through the canal and Sturgeon Bay are well marked with lights, lighted ranges, and lighted and unlighted buoys.

In 1978, the controlling depths were 15 feet (23 feet at midchannel) in the approach channel in Lake Michigan, thence 18 feet between the breakwaters, thence 19 feet through the revetted canal, thence 10 feet (19 feet at midchannel) through Sturgeon Bay with 20 feet in the turning basin.

Currents in the canal and bay attain velocities up to 7 mph in either direction.

Mariners are cautioned against navigating outside channel limits in the vicinity of structures protected by stone riprap.

The channels and basin are not adapted for anchorage of vessels; vessels entering the canal for shelter may moor at the W end of same.

Sturgeon Bay is a natural branch of Green Bay, but the navigational aids that mark the channel through it are placed with respect to proceeding from Lake Michigan through the ship canal to Green Bay.

Dangers.-A shoal with a least depth of 16 feet is 1.3 miles SE of the Lake Michigan entrance to the canal. A lighted buoy at the S end of the shoal marks the approach to the canal.

A solid rock ledge, covered 10 feet, borders the SW side of the dredged approach channel. Vessels entering the canal should avoid courses which will carry them close to this ledge and should enter the dredged approach channel between the unlighted buoys at its outer end.

Bridges.-An overhead power cable with a clearance of 140 feet crosses the canal 1.25 miles above the Lake Michigan entrance. Bayview Bridge, a bascule highway bridge with a clearance of 42 feet, crosses the canal 3 miles above the entrance. Michigan Street bridge at Sturgeon Bay has a bascule span with a clearance of 14 feet. (See **33 CFR 117.1b and 117.645**, chapter 2, for drawbridge regulations and opening signals.)

Sturgeon Bay Canal Coast Guard Station is on the N side of the Lake Michigan entrance. **Storm warning signals are displayed.** (See charts.)

A **speed limit** of 5 mph is enforced in the Sturgeon Bay Ship Canal. (See **33 CFR 162.125 and 207.470**, chapter 2, for navigation regulations.)

Sturgeon Bay, Wis., is a city on the Sturgeon Bay Ship Canal midway between Lake Michigan and Green Bay. The city is an important repair center, having facilities for repairs to all types and sizes of craft. Mooring for vessels is available at the municipal dock on the W side of the bay immediately SE of the Michigan Street bridge.

Anchorages.-Special anchorages are on the N side of the dredged channel at the Bayview Bridge and on the S side of the channel 0.8 mile W of the bridge. (See **33 CFR 110.1 and 110.78**, chapter 2, for limits and regulations.)

Towage.-Six tugs to 1,440 hp are available from Selvick Marine Towing Co. for towing and icebreaking services. The tug office monitors VHF-FM channel 16 (156.80 MHz) and works on channel 10 (156.50 MHz).

Repairs.-Bay Shipbuilding Corp. operates two graving docks and a floating drydock on the E side of Sturgeon Bay 0.7 mile N of the Michigan Street bridge. The largest graving dock is 1,150 feet long, 140 feet wide, and has 18 feet over the keel blocks. The floating drydock can handle vessels to 640 feet long, 68 feet wide, and 7,150 tons. The 604-foot drydock is sectional and can be split up to any combination of 60-foot lengths.

Peterson Builders, Inc. operates a 374-foot floating drydock 0.25 mile SE of Michigan Street bridge. The drydock can handle vessels to 275 feet long, 35 feet wide, and 1,800 tons.

Small-craft facilities.–A marina 0.5 mile SSE of the Michigan Street bridge provides transient berths, gasoline, diesel fuel, water, ice, electricity, sewage pump-out, marine supplies, and a launching ramp. Five mobile hoists to 50 tons can handle 60-foot craft for complete hull, engine, and electronic repairs. In 1978, depths of 5 to 9 feet were reported alongside the marina docks.

Just NW of the Michigan Street bridge, a narrow spit of land, the remains of a former railroad bridge, extends NE from shore to near the edge of the dredged channel. A buoy off the end of the spit marks the channel limit.

Dunlap Reef, marked on the NE side by a light, is on the W side of the dredged channel from about 0.3 to 0.7 mile NW of the Michigan Street bridge. The center of the reef bares. A buoy midlength of the E side of the reef marks the edge of the dredged channel. There is deep water to W of the reef, but only about 11 feet between the S end of the reef and the spit of land NW of the Michigan Street bridge.

Hills Point, marked by a light, is on the W side of Sturgeon Bay 2.2 miles NW of the Michigan Street bridge. **Sturgeon Bay Entrance Leading Light,** on shore 0.8 mile NW of Hills Point, shows on the centerline of the entrance channel to Sturgeon Bay from Green Bay.

Sawyer Harbor is a small shallow inlet on the W side just inside the mouth of Sturgeon Bay. A marina on the N side of the inlet provides transient berths, water, and electricity.

Sherwood Point is the N point of the spit of land that extends N and E from shore to form the W side of the entrance to Sturgeon Bay. **Sherwood Point Light** (44°53.6'N., 87°26.0'W.), 61 feet above the water, is shown from a white square tower with an attached dwelling on the point; a fog signal and a radiobeacon are at the light. A lighted bell buoy 1 mile E of Sherwood Point Light, near the middle of the mouth of Sturgeon Bay, marks the entrance to the Sturgeon Bay Ship Canal.

Sherwood Point Shoal, a detached shoal with a least depth of 11 feet, is marked on the N side by a lighted bell buoy 2 miles NW of Sherwood Point Light. The shoal is a hazard to vessels approaching Sturgeon Bay from S. A shoal bank with depths of 2 to 18 feet extends from shore SW of Sherwood Point to within 0.3 mile of the S side of Sherwood Point Shoal.

Chart 14902.–From the SE entrance to the Sturgeon Bay Ship Canal, the W shore of Lake Michigan trends NNE for 38 miles to the N tip of Door Peninsula, which separates the S end of Green Bay from Lake Michigan. This stretch is composed of a series of points with small bays between. The offshore areas are interspersed with submerged net stakes. The shore is low, sloping, and wooded.

Charts 14902, 14910.–Whitefish Point (44°52.5'N., 87°12.3'W.) is 7.7 miles NE of Sturgeon Bay Canal Light. A shoal with a least depth of 10 feet, marked at the outer end by a buoy, extends 1 mile SE from the point.

Whitefish Bay is a bight between Whitefish Point and **Cave Point,** 4 miles NNE. From the Sturgeon Bay Ship Canal NNE to Cave Point, the shoal border varies in width from 0.3 to 1 mile. A detached rock ledge, covered 16 feet, is off the mouth of Whitefish Bay, 1.8 miles S of Cave Point.

Jacksonport, Wis., a small village 3.4 miles N of Cave Point, is used by only a few recreational craft. There is a launching ramp at the State park.

A shoal with a least depth of 3 feet extends 1.8 miles SE from shore just N of Jacksonport and is marked at the outer end by a gong buoy. A detached bank with depths of 13 to 17 feet is about 1 mile offshore 3.7 miles NE of Jacksonport.

Charts 14902, 14909.–Baileys Harbor, about 14 miles N of Whitefish Point, is a small bay protected on the E by a point that extends E, then S, from shore. Shoals that extend 1 mile S from the point are marked on the SW side by a buoy. A shoal with a least depth of 1 foot that extends from shore on the W side of the harbor entrance is marked at the NE end by a buoy. Shoals extend about 0.25 mile off the E shore of the harbor and 0.5 mile off the N and W shores. **Baileys Harbor Directional Light** (45°04.2'N., 87°07.1'W.), at the NW corner of the harbor, shows a **339° to 340½°** white sector which marks the best water into the harbor. Vessels approaching Baileys Harbor should keep 1.5 miles offshore until the white sector is visible. A lighted bell buoy 3 miles SSE of the light, in the white sector, marks the harbor entrance.

Baileys Harbor is sheltered and affords good anchorage, but is subject to considerable surge during heavy seas. Vessels should not anchor nearer than 0.5 mile of the N shore of the harbor, as the water is shallow and the sea that sets in during S gales is only partially broken by the shoals outside. The best holding ground is on the E side of the harbor.

A yacht club on the NE side of Baileys Harbor provides transient berths, gasoline, diesel fuel, water, ice, electricity, sewage pump-out, and a launching ramp. Emergency repairs are available.

Moonlight Bay opens on the NE side of the point which forms the E side of Baileys Harbor. The bay has deep water to just inside the entrance and affords fairly good anchorage with protection from all but E to S winds.

Cana Island Light (45°05.3'N., 87°02.8'W.), 83 feet above the water, is shown from a white conical tower on a small island connected to shore by a narrow neck 1.5 miles NE of Moonlight Bay. From the light N to North Bay, the shore is clear except for numerous submerged net stakes extending about 0.7 mile offshore.

North Bay, 3 miles N of Cana Island Light, has a small area of deep water near its mouth and affords fair anchorage for small craft with protection from all but E winds. Entrance to the bay is constricted

by shoals that extend off each entrance point. The shoals are marked at the ends by buoys. Vessels should take care to avoid abandoned net stakes in the entrance.

From the point that encloses the E side of the North Bay, the shore extends N to Rowley Bay, enclosed on the E by a point on which is located Newport State Park. **Rowley Bay** affords only limited shelter, and the anchorage is not good. The N end of the bay is fouled by many rocky spots covered 2 to 14 feet.

The approach to Rowley Bay is obstructed by numerous shoals. **Four Foot Shoal,** 3 miles long N and S, lies with its N end 1.4 miles S of the point which encloses the E side of the bay. A bank with numerous rocks awash is on the S end of the shoal, and the N end of the shoal has limiting depths of 2 to 6 feet. Buoys mark the SE and W sides of the shoal. A shoal with rocks awash near the inner end and a depth of 11 feet near the outer end extends 1.1 miles S from Newport State Park and is marked by a buoy at the outer end. A detached shoal, marked on the S side by a buoy, has 2-and 9-foot spots 1 mile SW of Newport State Park. A shoal with a least depth of 1 foot extends from shore W of the N end of Four Foot Shoal and is marked at the outer end by a buoy. Rowley Bay may be entered W of Four Foot Shoal, between it and the shore to W. This passage is obstructed by a detached 9-foot shoal W of the midpoint of Four Foot Shoal. The bay may also be entered N of Four Foot Shoal.

Sand Bay is a small indentation on the W side of Rowley Bay 1.4 miles S of the head. Slips on the W side of the bay used by commercial fishermen are protected by breakwalls and provide shelter in all winds. The slips have depths of about 6 feet.

The waters from Rowley Bay N to Porte des Morts Passage are rendered foul by an irregular bottom with shallow banks and detached spots. **Spider Island** is a heavily wooded island 0.6 mile SE of Newport State Park with very shallow spots between. A shoal with a least depth of 9 feet, marked on the S side by a buoy, is 0.7 mile SE of Spider Island. **Outer Shoal,** marked on the E side by a buoy, is the outermost part of the foul area and lies 2.5 miles NE of Spider Island. A 4-foot spot is 0.5 mile W of the buoy, and detached spots covered 6 to 18 feet are within 1.3 miles SW of the buoy.

Waverly Shoal and Nine Foot Shoal are on the NE and SE corners, respectively, of an offshore bank E of the N end of Door Peninsula and on the S side of Porte des Morts Passage. **Waverly Shoal,** with a least depth of 12 feet and marked on the NE end by a lighted bell buoy, is 5.2 miles N of Spider Island. **Nine Foot Shoal,** just S of Waverly Shoal, has a least depth of 4 feet and is marked on the E side by a buoy.

The N shore of Door Peninsula is deep-to through Porte des Morts Passage into Green Bay.

Charts 14902, 14908, 14909, 14910.–Green Bay is 118 miles long NE and SW, from the head of Big Bay de Noc to the mouth of Fox River, and has a maximum width of 23 miles. The bay is separated from Lake Michigan by two mainland peninsulas; **Garden Peninsula,** the N one, is 20 miles long, and **Door Peninsula,** the S one, is about 70 miles long. The entrance to Green Bay between the peninsulas is about 28 miles wide, but is so congested with islands and shoals that the passages between them have acquired the reputation of being dangerous. The main entrances are through Porte des Morts Passage, Rock Island Passage, St. Martin Island Passage, and Poverty Island Passage.

Charts 14902, 14909.–Porte des Morts Passage, the S entrance to Green Bay, is known as **Death's Door,** due to the numerous detached shoals which obstruct it and the strong currents which set in or out of the passage according to the wind direction. The shores are rockbound and almost certain destruction to vessels going aground. These conditions have been the cause of many vessel disasters. The passage is bordered on the N side by Plum Island and Pilot Island and on the S side by Waverly Shoal and Door Peninsula.

The entrance to Porte des Morts Passage from Lake Michigan is marked by a **330°30′** lighted range on the SW shore of Plum Island. A radiobeacon is at the rear range light. The approach to the passage is marked by a lighted bell buoy on the range line 5.4 miles SSE of Plum Island.

Plum Island, about 1 mile long and 0.7 mile wide, is about midway between Door Peninsula and Washington Island, the largest island in the entrance to Green Bay. Shoals extend about 0.3 mile off the W and E sides of the island. Detached 16-and 19-foot spots are about 0.6 mile E of the S end of the island. A shoal with a least depth of 1 foot extends N from the island and is marked on the E side by a lighted buoy 0.6 mile N of the island. The buoy can be passed close aboard on the E side, but a narrow ridge of 15-to 20-foot depths extends 0.4 mile N from the buoy. Anchorage on the E side of Plum Island, between it and Detroit Island, is safe and is occasionally used in E gales, but it is subject to considerable swell. Plum Island Coast Guard Station, seasonally operated, is on the N side of the island.

Pilot Island, 1.7 miles SE of Plum Island, is on the NE side of the Lake Michigan entrance to Porte des Morts Passage. Shoals extend 0.3 mile SE and SW from the island. **Pilot Island Light** (45°17.1′N., 86°55.2′W.), 48 feet above the water, is shown from a yellow square tower, with a red roof, attached to a dwelling on the island.

Detroit Island, 3.5 miles long, extends SE from the SW end of Washington Island. The NE side of the island is connected to the S side of Washington Island by a very shallow rocky bank. The width of this bank diminishes toward the SE end of Detroit Island, where the bank extends 0.5 mile SE and S.

Detroit Island Passage leads between the SW end of Washington Island and Detroit Island on the NE and Plum Island on the SW. The passage is ob-

structed by several shoals off the SW side of Detroit Island. The most dangerous is a 3-foot spot marked on its SW side by a buoy near the middle of the passage. Vessels should not pass NE of the buoy without local knowledge. There is good water between the buoy and the shoals off Plum Island. A shoal bank with depths of 8 to 10 feet parallels the SW side of Detroit Island about 0.8 mile offshore.

Washington Island, the largest in the entrance to Green Bay, is a wooded island about 5.5 miles square. The W and N shores of the island are bluff with deep water close-to. The NW point of the island is marked by a light. The E side of the island is bordered by a shoal bank with a greatest extent of 1.25 miles and depths of 9 to 12 feet at the outer edge. **Hog Island** is a small island on the widest part of the bank. A detached 9-foot spot is 0.6 mile SE of the SE point of the Washington Island.

Detroit Harbor is a large, but shallow indentation in the S shore of Washington Island. The mouth of the harbor is protected by the N end of Detroit Island. A semicircular bight in the N end of Detroit Island forms a well protected area in the S part of the harbor. N of Detroit Island, the harbor has general depths of 7 to 10 feet and a rocky spot, covered 3 feet, near the center. Shallow-draft vessels with local knowledge may enter the harbor across the rocky bank which connects the NE side of Detroit Island to Washington Island. The main entrance to the harbor is W of Detroit Island.

Channels.–A dredged entrance channel leads N from deep water in Detroit Island Passage between Washington Island and the W side of Detroit Island for 0.7 mile to a turning basin in the SW corner of Detroit Harbor. In 1979, the midchannel controlling depth was 13 feet in the channel with 8½ to 14 feet in the basin. A light with a fog signal marks the W side of the channel entrance, and a lighted and several unlighted buoys mark the channel and basin.

Small-craft facilities.–Transient berths, gasoline, diesel fuel, water, ice, and electricity are available on the W side of the basin. A boatyard on the E side of Detroit Harbor provides transient berths, gasoline, diesel fuel, water, ice, electricity, sewage pump-out, and some marine supplies. An 8-ton mobile hoist and a 65-ton marine railway that can handle 65-foot craft are available for hull and engine repairs.

Ferry.–An automobile and passenger ferry operates from the W side of the basin to Gills Rock, on the N end of Door Peninsula.

West Harbor is a small shallow indentation in the W shore of Washington Island. Its shoal water and exposure to W and NW winds make it practically of no value for commercial purposes.

Washington Harbor is a deep indentation in the N shore near the NW corner of Washington Island. The harbor has good water with bold shores, and although the bottom is ledge rock and poor holding ground for anchors, good protection is afforded from all but N winds.

Jackson Harbor is a small shallow indentation in the NE corner of Washington Island. Immediately inside of the entrance, a small area about 250 feet by 200 feet in size has depths of 10 to 12 feet. A considerable part of the remainder of the harbor is from 8 to 6 feet deep.

Channels.–A channel, marked on the W side by a light and on the E side by a buoy, leads from Green Bay across the bar at the mouth of the harbor to the deeper water inside. In 1979, the controlling depth was 3½ feet (7½ feet at midchannel). A shoal with a depth of 3 feet extends N from the entrance buoy.

Route.–It is reported that Jackson Harbor should be entered by approaching on a course of about **210°** tangent to the NW point of Rock Island, passing about 40 feet off Jackson Harbor Light, thence turning S to pass between the light and the buoy marking the E side of the entrance. Favor the buoy side of the channel, and when the buoy comes abeam, turn SW and make for the E dock.

Limited transient berths are available at Jackson Harbor.

Ferry.–An automobile and passenger ferry operates from Jackson Harbor to Rock Island, just NE.

Rock Island is a State park connected close NE of Washington Island by a shallow rocky bank. The W, N, and E sides of the island are bluff with deep water close-to. A light on the NW corner of the island marks the S side of Rock Island Passage. The light is obscured from **095°** to **200°** by the dense foliage on Rock Island. Ferries operate from the State park pier on the SW side of the island to Jackson Harbor and Gills Rock on Door Peninsula.

Fish Island is a small island on a rocky bank 2.2 miles SE of Rock Island. The bank extends about 0.8 mile N and S from the island. **Fisherman Shoal,** 1.5 miles SSW of Fish Island, is about 1.3 miles long NW and SE and has several spots awash. The SE end of the shoal is marked by a lighted bell buoy. Both Fish Island and Fisherman Shoal are hazards to vessels navigating Rock Island Passage. A deep channel is between these banks and Washington and Rock Islands.

Rock Island Passage, the widest passage into Green Bay, leads between Fish Island and Rock Island on the S and St. Martin Island Shoals on the N. A lighted gong buoy 3.4 miles ENE of Rock Island marks the Lake Michigan entrance to the passage. The course from the buoy into Green Bay is **270°**.

The **State boundary** between Wisconsin and Michigan passes through Rock Island Passage.

St. Martin Island is a wooded and hilly island 4.5 miles NNE of Rock Island. The W, N, and E shores of the island are generally deep-to. A shoal with depths of 3 to 19 feet extends 1.4 miles S from the SE point of the island.

St. Martin Island Shoals are detached spots from about 1.5 to 2.3 miles S of St. Martin Island. The shoalest spot, covered 7 feet, is 2 miles S of the island with an 8-foot spot close N. From the 7-foot spot, the shoal extends 0.4 mile SW with depths increasing to 20 feet and is marked at the outer end

by a buoy. A detached 13-foot shoal 0.7 mile E of the 7-foot spot is marked on the SE side by a buoy.

St. Martin Island Light (45°30.2'N., 86°45.5'W.), 84 feet above the water, is shown from a white hexagonal tower on the NE point of St. Martin Island and marks the W side of St. Martin Island Passage. A fog signal and a radiobeacon are at the light.

Gull Island and **Little Gull Island** are on the N and S ends, respectively, of a shoal bank 1.7 miles E of the N end of St. Martin Island. Between the islands, the bank has depths of 2 to 3 feet. **Gravelly Island,** on the continuation of the bank N of Gull Island, is surrounded by very shallow water. A channel with a depth of about 17 feet leads E and W between Gull and Gravelly Islands. A buoy 0.6 mile SW of Gravelly Island marks the W side of the bank. **Gravelly Island Shoals** comprise three detached shoals N of the island; a 14-foot spot 0.4 mile N, a 13-foot spot 0.7 mile N, and an 18-foot spot 1.2 miles N. These shoals are a hazard to vessels transiting Poverty Island Passage.

St. Martin Island Passage leads between Gravelly and the Gull Islands on the E and St. Martin Island on the W. A lighted bell buoy about 0.4 mile S of Little Gull Island marks the Lake Michigan entrance to the passage. From a point about 0.6 mile S of the buoy, the course through the passage is **319°**.

Poverty Island, 2.6 miles ENE of Gull Island, is marked on the S end by an abandoned lighthouse. The W side of the island, fronting Poverty Island Passage, is deep-to. A shoal extends 0.4 mile E from the S end of the island, and a shoal bank connects the NE side of the island with Summer Island, 1 mile NE. **Poverty Island Light** (45°31.7'N., 86°39.8'W.), 88 feet above the water, is shown from a skeleton tower with a red and white diamond-shaped daymark in the center of the island.

Poverty Island Shoal, 1.8 miles NW of Poverty Island, extends 1 mile N and S and has a least depth of 13 feet.

Poverty Island Passage leads between Poverty Island and Poverty Island Shoal on the NE and the Gull Islands, Gravelly Island, and Gravelly Island Shoals on the SW. In addition to Poverty Island Shoal and Gravelly Island Shoals, the passage is also obstructed by a detached 20-foot spot 1 mile NE of Gravelly Island. Vessels bound for Green Bay should pass about 0.75 miles S of Poverty Island and then shape their course to pass between Poverty Island Shoal and Gravelly Island Shoals. The passage should only be navigated by light-draft vessels.

Charts 14902, 14908, 14909.-Summer Island and **Little Summer Island,** the northernmost islands in the mouth of Green Bay, are 2 miles S and 3 miles W, respectively, of **Point Detour,** the S tip of Garden Peninsula which encloses the N end of Green Bay. The islands are connected by a sandy and stony flat which also reaches NE to the mainland. There are numerous rocks awash in this area. Depths over the flat are 1 to 3 feet between the islands and 5 feet between the islands and the mainland except for a narrow 6-foot channel that closely follows the shore. This channel is obstructed by a 1-foot spot marked on the NW side by a buoy. Shoals extend 1 mile W from Little Summer Island. **Rocky Island** and several small bare spots are on this bank. **Little Summer Island Shoal,** with a least depth of 6 feet, is 1 mile SW of Little Summer Island. A shoal bank with depths of 10 to 19 feet connects the S end of Summer Island to Poverty Island. The deeper water is close to Poverty Island. Summer Island is marked on the NE side by a light.

Charts 14902, 14909.-From Porte des Morts Passage, the W shore of Door Peninsula extends generally SSW for 34 miles to the mouth of Sturgeon Bay. **Hedgehog Harbor,** a deepwater bight at the N end of the peninsula, is enclosed on the E by **Table Bluff** and on the W by **Deathdoor Bluff.** The harbor is well sheltered from S winds. **Gills Rock, Wis.,** a small village on the SE side of the harbor, is the terminous for passenger and automobile ferries operating to Detroit Harbor and Rock Island. A detached 15-foot shoal is 0.3 mile N of Deathdoor Bluff.

Ellison Bluff, 3.5 miles SSW of Deathdoor Bluff, encloses the W side of **Ellison Bay.** The bay opens to the NW and provides protection from S and E winds. Good holding ground is in the S part of the bay in depths of 15 to 40 feet. **Ellison Bay, Wis.,** is a village at the head of the bay. Gasoline, diesel fuel, water, ice, and launching ramps are available.

From Ellison Bluff, the bluff shore extends 4.7 miles S to the head of Sister Bay. There is deep water close-to, except for a 15-foot shoal extending 0.5 mile from shore about 2.5 miles S of Ellison Bluff. **Sister Bay,** enclosed on the W by **Sister Bluffs,** provides good anchorage with protection from ENE to W winds, mud and sand bottom. **Sister Bay, Wis.,** a village at the head of the bay, has a marina which provides complete small-craft services. Craft to 38 feet can be hauled out for hull and engine repairs.

The waters NW of the mouth of Sister Bay are obstructed by several shoals and small islands. **Sister Islands,** two small islands on a shallow bank, are 2.5 miles NNW of the head of Sister Bay. The bank, which extends 0.2 mile N and 0.6 mile S from the islands, is marked on the W side by a buoy. A detached shoal with least depths of 12 feet is 1.2 miles S of the Sister Islands. **Sister Shoals** comprise a group of detached shoals from 0.6 to 1.5 miles N of the W end of Sister Bluffs. The shoals, with a least depth of 1 foot at the N end, are marked on the W side by a buoy. **Horseshoe Reefs,** 3 miles NW of Sister Bluffs, extend 2.6 miles NE and SW. These rocky reefs have a least depth of 1 foot and are marked on the SE side by a lighted buoy.

Eagle Harbor is a bay extending 2 miles S into the shoreline between Sister Bluffs on the E and Eagle Bluff on the W. The harbor has deep water within 0.8 mile of its head, except for detached 16-

and 17-foot spots in the center. The outer part of the harbor affords good anchorage with protection from all but N and NW winds. **Ephraim, Wis.,** a village on the SE side of the harbor, has small-craft facilities providing gasoline, diesel fuel, water, ice, and engine repairs.

Eagle Bluff, forming the W side of the mouth of Eagle Harbor, is marked by a prominent observation tower. **Shanty Bay** is a small bight opening just W of the tower. **Eagle Bluff Light** marks the W side of the point that encloses the W side of Shanty Bay. **Horseshoe Island,** off the mouth of Shanty Bay, is marked on the SW side by a light.

From Eagle Bluff Light, the shore is bluff for 2.7 miles S to Fish Creek. The **Strawberry Islands** are a group of four small islands on a shoal bank which parallels this stretch about 1 mile offshore, from about 2.5 miles SW to 1 mile NW of Eagle Bluff Light. The SW edge of the shoal bank is marked by a buoy. **Strawberry Channel,** leading between the island group and the mainland, is marked on the E by Eagle Bluff Light and on the W by a lighted bell buoy and a buoy which mark the SE and NE edges of the shoal bank, respectively. The narrowest part of the channel, abreast the lighted bell buoy, has a depth of 13 feet. The buoy should be passed close aboard to avoid a shoal that extends from the shore.

Chambers Island, 3.5 miles W of the Strawberry Islands, is in the middle of Green Bay. Shoals that extend about 1.9 miles N from the NE point of the island are marked on the outer end by a lighted bell buoy. A shoal with depths of 12 to 16 feet that extends 1.4 miles W from W side of the island is marked at the outer end by a lighted bell buoy. Shoals extend 0.7 mile off the SW shore of the island and 1.5 miles off the E shore. An 8-foot spot is on the outer edge of the shoals off the E shore. **Hanover Shoal,** with depths of 1 to 5 feet, extends 2 miles SE from the SE point of the island and is marked at the outer end by a buoy. Strangers should not attempt passage between Hanover Shoal and the Strawberry Islands. **Chambers Island Light** (45°12.1'N., 87°21.9'W.), 97 feet above the water, is shown from a white tower with a red and white diamond-shaped daymark on the NW side of the island. The light is a guide to the passage between the island and the W shore of Green Bay.

Fish Creek, Wis., is a village on the SW side of a small bight 2.7 miles S of Eagle Bluff Light. Transient berths, gasoline, diesel fuel, water, ice, electricity, sewage pump-out, a launching ramp, and engine repairs are available at the village.

From Fish Creek S for 5.5 miles to Egg Harbor the shore is bluff and deep-to. **Hat Island** is 2.8 miles offshore at about the middle of this stretch. Shoals extend 0.4 mile SE from the island. A detached 14-foot shoal is 1.3 miles NE of the island, and a rock awash, marked on the E side by a buoy, is 0.7 mile S. A lighted buoy 1.5 miles E of Hat Island marks the S entrance to Strawberry Channel.

Egg Harbor, 8 miles S of Eagle Bluff Light, is a deep indentation open to the NW. The harbor affords good anchorage with protection from all but NW to N winds, mud bottom. **Egg Harbor, Wis.,** a village on the SE side of the bay, has a public dock with transient berths, electricity, and a launching ramp.

Charts 14902, 14909, 14910.–From Egg Harbor, the shore is deep-to for 1.5 miles SW to **Leroys Point.** From Leroys Point for the stretch of 5 miles SW, to a point 3 miles SW of **Horseshoe Point,** the shore is bordered by shoals and numerous detached spots with depths of 6 to 10 feet within 1 mile of shore. **Monument Shoal,** near the S end of this stretch, is marked on the W side by a buoy. A 7-foot shoal is 1 mile S of the buoy. The shore in this stretch should be given a berth of 2 miles.

Charts 14902, 14910, 14919.–The shore from Monument Shoal SSW for 6 miles to the mouth of Sturgeon Bay is clear except for a 17-foot spot 0.6 mile offshore 3 miles N of the bay.

Sturgeon Bay (described with the Sturgeon Bay Ship Canal) extends about 8 miles SE from Green Bay.

Caution.–Aids to navigation in Sturgeon Bay have been placed with respect to traversing the bay from Lake Michigan through the Sturgeon Bay Ship Canal to Green Bay.

Sherwood Point Light (44°53.6'N., 87°26.0'W.), 61 feet above the water, is shown from a white square tower with attached dwelling on the SW side of the entrance to Sturgeon Bay; a fog signal and a radiobeacon are at the light.

From Sherwood Point Light the shore trends SW for 4 miles to a narrow peninsula that extends 1.2 miles NW from shore. **Snake Island** is close off the end of the peninsula. From the NE side of the peninsula and Snake Island, a shoal bank with depths of 2 to 18 feet extends 3.5 miles NNE. **Sherwood Point Shoal,** a detached 11-foot shoal marked on the N side by a lighted bell buoy, is off the N end of this shoal bank and 1.9 miles NNW of Sherwood Point. These shoals are a hazard to vessels navigating between Sturgeon Bay and the S end of Green Bay and should be given a wide berth.

High-Cliff Park is a small privately maintained artificial harbor 1.5 miles SW of Sherwood Point Light. The W side of the harbor entrance is protected by a breakwater. In 1978, the reported controlling depths were 4 feet in the entrance channel and harbor. Due to obstructions in the entrance, the harbor should not be entered without local knowledge.

A small bay on the S side of Snake Island has depths of 15 feet or more in the center and shoals toward shore. A privately dredged canal cuts across the W point of the bay to Little Sturgeon Bay.

Little Sturgeon Bay opens to the N about 6 miles SW of the mouth of Sturgeon Bay. The bay has central depths of 7 to 15 feet with shoals along the shores. The shoals on the W side of the bay are

marked by buoys. An inn on the W side of the bay has transient berths with water and electricity.

From Little Sturgeon Bay SW for about 7 miles, the shore is generally deep-to, thence for 16 miles SW to the village of **Red Banks, Wis.**, the shoal border is 0.25 to 1 mile wide. A detached 10-foot shoal is 1.5 miles offshore 3.5 miles N of Red Banks. The S end of Green Bay, from Red Banks to the mouth of Fox River, has depths of 18 feet and less. From **Sable Point** (44°34.7'N., 87°54.7'W.), 3 miles SW of Red Banks, a shoal with 1-foot depths and spots awash extends W across the Bay to Long Tail Point. A dredged deep-draft channel leads through the shoals at the S end of Green Bay to the mouth of Fox River.

Charts 14910, 14916, 14918.–Green Bay Harbor, at the mouth of **Fox River** at the S end of Green Bay, serves the cities of **Green Bay, Wis.**, and **De Pere, Wis.** The major commodities handled at the port are coal, limestone, wood pulp, cement, aggregates, and agricultural products.

Prominent features.–The most prominent objects in the approach to Green Bay are a tank 4 miles ESE of the mouth of Fox River, a lighted stack 1.1 miles S of the river mouth, a stack 2.1 miles NW of the river mouth, and a tank 3.5 miles NW of the river mouth at the town of Howard.

Green Bay Harbor Entrance Light (44°39.2'N., 87°54.1'W.), 72 feet above the water, is shown from a white conical tower on a cylindrical base on the W side of the entrance channel 9.3 miles NE of the mouth of Fox River. A fog signal and a radiobeacon are at the light.

Channels.–The dredged entrance channel leads generally SW through the shallow water in the S end of Green Bay for about 11.5 miles to the mouth of Fox River and thence upstream for about 7.2 miles to a turning basin at De Pere. Other turning basins are on the E side of the channel 1.4 miles above the mouth at the mouth of East River and on the W side of the channel 3.6 miles above the mouth just above the Chicago & North Western Railway bridge. The entrance channel is well marked by lights and lighted and unlighted buoys. The river channel is marked by buoys from the second turning basin to the turning basin at De Pere.

In May-June 1981, the controlling depth was 22 feet for a midwidth of 400 feet to about 1,600 feet above Light 28, thence 20 feet for a width of 300 feet to Grassy Island, thence 19 feet for a midwidth of 200 feet to about 200 feet below Buoy 42, thence in June 1980, 21 feet for a midwidth of 200 feet to the Main Street bridge with 16 to 12 feet in the East River turning basin, thence 17 feet for a midwidth of 135 feet to the Chicago and North Western Railway bridge, thence 20 feet to and in the turning basin just above the bridge, thence in 1977, 7 feet to the turning basin at De Pere with 18 feet in the N part of the basin decreasing to 2 feet at the S limit and 1 foot at the W limit. **Mariners are advised to contact the Port Director, Port of Green Bay, for the latest controlling depths.**

East River empties into the E side of Fox River 1.3 miles above the mouth. The river is navigable to Baird Street bridge, 1.3 miles above the mouth. A depth of about 6 feet can be carried through the narrow and tortuous channel.

Caution.–Grassy Island, on the E side of the entrance channel 4 miles NE of the Fox River mouth, and **Cat Island,** on the W side of the channel opposite, partially cover during periodic high-water conditions. Grassy Island is marked on the NW end by a light.

In the approaches to Fox River, outside the limits of the dredged channel, numerous uncharted fish nets and stakes make navigation hazardous, particularly for strangers.

In 1978, a crescent-shaped diked disposal area was under construction about 1 mile E of the mouth of Fox River.

Fluctuations of water level.–Changes in wind direction or barometric pressure occasionally cause temporary water level fluctuations of up to 2½ feet above or below the prevailing mean lake level.

Currents.–Currents in Fox River attain velocities to 3 mph and may run in either direction.

Weather.–(See page T-13 for **Green Bay climatological table.**)

Towage.–Tugs up to 1,000 hp are available from the C. Reiss Coal Co. and Selvick Marine Towing of Sturgeon Bay for docking, undocking, and shifting vessels at Green Bay. Arrangements for tug service are made through ships' agents or by radio or telephone, 414–432–8632.

Green Bay Coast Guard Station, seasonally operated, is on the E side of the mouth of Fox River.

Green Bay is a **customs port of entry.**

Quarantine, customs, immigration, and agricultural quarantine.–(See chapter 3, Vessel Arrival Inspections, and appendix for addresses.)

Quarantine is enforced in accordance with the regulations of the U.S. Public Health Service. (See Public Health Service, chapter 1.)

Harbor regulations.–Local harbor regulations are established by the City of Green Bay and enforced by the Port Director who can be reached at the Brown County Board of Harbor Commissioners, The Port of Green Bay, Wisconsin, Courthouse, Green Bay, Wis. 54301. Copies of the regulations can be obtained from the Port Director. A 4 mph **speed limit** is enforced in the harbor. (See **33 CFR 162.120,** chapter 2, for regulations.)

Local bridge regulations.–Section 1. (a) Except on Sundays and legal holidays, the draws of bridges will not be required to open from 7:00 a.m. to 8:00 a.m., from 12:00 noon to 1:00 p.m., and from 4:00 p.m. to 5:00 p.m.: Provided, that the draw shall be opened promptly at all times for the passage of vessels carrying United States mails, vessels belonging to the United States, vessels of 300 short tons or over cargo capacity engaged in commercial transportation and their attendant towing tugs, and tugs or fireboats when responding to emergency calls.

Sec. 2. No vessel, craft, or float shall approach

Structures across Fox River below De Pere and East River

**Miles above the mouth of Fox River*

***Clear width in feet proceeding upstream*

No.	Location and Name	Kind	Miles*	Clear width in feet of draw or span openings**			Clear height in feet above water datum		Remarks
				Right	Left	Center	Low	High	
	Fox River								
1	Overhead cable	Power	0.08				155		
2	Tower Drive bridge	Highway	0.41			300	120		Fixed. Under construction 1977.
3	Overhead cable	Power	0.45				159		
4	Green Bay & Western RR and Chicago & North Western Ry. bridge	Railroad	1.03	85	85		7		Swing. Note 3.
	Junction with East River		1.21						
5	Main St. bridge	Highway	1.58			87	12		Bascule. Note 1.
6	Walnut St. bridge	Highway	1.81			78	9		Bascule. Note 1.
7	Overhead cable	Power	2.02				153		
8	Tilleman Memorial Bridge	Highway	2.27			124	32		Bascule. Note 1.
9	Chicago, Milwaukee, St. Paul & Pacific RR bridge	Railroad	2.61	75	75		8		Swing. Note 3.
10	Chicago & North Western Ry. bridge	Railroad	3.31	75	75		31		Swing. Note 3.
11	Allouez and Ashwaubenon bridge	Highway	5.02			150	60		Fixed.
	East River								
12	Overhead cable	Power	1.41				66		
13	Monroe Ave. bridge	Highway	1.56			60	13		Bascule. Note 2.
14	Chicago, Milwaukee, St. Paul & Pacific RR bridge	Railroad	1.60	60	60		6		Swing. Left draw not available. Note 3.
15	Overhead cable	Power	1.72				61		
16	Webster Ave. bridge	Highway	1.92			41	10		Fixed.
17	Chicago, Milwaukee, St. Paul & Pacific RR bridge	Railroad	2.21	60			7		Swing. Left draw not available. Note 3.
18	Main St. bridge	Highway	2.28			60	7		Fixed.
19	Baird St. bridge	Highway	2.66		40		10		Fixed.
20	Overhead cable	Power	3.31						Data not available.
21	Mason St. bridge	Highway	3.52			124	32		Bascule. Note 3.
22	Overhead cable	Power	3.64						Data not available.
23	Overhead cable	Power	4.71						Data not available.
24	Chicago & North Western Ry. bridge	Railroad	4.72				13		Fixed.

Note 1.-See **33 CFR 117.1b and 117.643(a)**, chapter 2, for drawbridge regulations and opening signals.
Note 2.-See **33 CFR 117.1b and 117.644**, chapter 2, for drawbridge regulations and opening signals.
Note 3.-See **33 CFR 117.1b**, chapter 2, for drawbridge opening signals.

or pass through any such bridge at a greater speed than 5 miles per hour.

Wharves.-Green Bay has numerous docks and wharves on both sides of the Fox River. Only the deep-draft facilities are described. (For a complete description of the port facilities, refer to Port Series No. 48, published and sold by the U.S. Army Corps of Engineers. See appendix for address.) The alongside depths given for the facilities described are reported depths. (For information on the latest depths, contact the operators.) Most of the facilities described have rail and highway connections.

Water and electrical shore-power connections are available at several docks.

Facilities on the W side of Fox River:

Wisconsin Public Service Corp., Pulliam Power Plant Slip: N side of the slip 0.2 mile above the river mouth; 480 feet of berthing space between breasting dolphins; 19 feet alongside; deck height, 6½ feet; open storage for 600,000 tons of coal; receipt of coal; bunkering of vessels; owned and operated by Wisconsin Public Service Corp.

Koch Fuels, North Dock: outer part of the N side of the slip 0.3 mile above the river mouth; 355-foot face; 18 feet alongside; deck height, 5 feet; pipeline extends to tank storage for 40,000 barrels; receipt of petroleum products; owned by F. Hurlbut Co. and operated by Koch Fuels, Inc.

Hurlbut North Dock: center part of the N side of the slip 0.3 mile above the river mouth; 745-foot face; 18 feet alongside; deck height, 5 feet; open storage for 50,000 tons of sand and limestone; receipt of limestone, sand, salt, coal, and petroleum coke; owned and operated by F. Hurlbut Co.

Hurlbut South Docks: two sections on S side of the slip 0.3 mile above the river mouth; 200-and 500-foot faces; 19 feet alongside; deck height, 5 feet; open storage for 200,000 tons of material; receipt of limestone, aggregate, salt, and coal; owned and operated by F. Hurlbut Co.

Koch Fuels, South Dock: center part of the S side of the slip 0.3 mile above the river mouth; 425-foot face; 19 feet alongside; deck height, 5 feet; tank storage for 55,000 barrels of asphalt and 55,000 barrels of bunker C; receipt of asphalt and bunker C; owned by F. Hurlbut Co. and operated by Koch Fuels, Inc.

Hurlbut Salt Dock: outer end of the S side of the slip 0.3 mile above the river mouth; 150-foot face, natural bank; 19 feet alongside; deck height, 4 feet; open storage for 100,000 tons of salt; receipt of salt; owned and operated by F. Hurlbut Co.

Amoco Oil Co. Dock: 0.8 mile above the river mouth; 355-foot face; 19 to 21 feet alongside; deck height, 5 feet; tank storage for 737,000 barrels; receipt and shipment of petroleum products; owned and operated by Standard Oil Division of Amoco Oil Co.

Anamax Corp. Wharf: 0.2 mile above Amoco Oil Co. Dock; 241-foot face; 23 feet alongside; deck height, 5 feet; tank storage for about 6,000 tons of tallow; shipment of liquid tallow; owned and operated by Anamax Corp.

Western Lime and Cement Co. Wharf: 0.25 mile above Anamax Corp. Wharf; 450-foot face; 23 feet alongside; deck height, 4 to 5 feet; open storage for 105,000 tons of limestone; receipt of limestone; owned and operated by Western Lime and Cement Co.

Leicht Transfer and Storage Co., North Dock No. 1: immediately above Western Lime and Cement Co. Wharf; 500-foot face; 22 to 25 feet alongside; deck height, 8 feet; cranes to 30 tons; 43,000 square feet covered storage; 30,000 square feet open storage; receipt and shipment of general cargo; owned and operated by Leicht Transfer and Storage Co.

Leicht Transfer and Storage Co., North Dock No. 2: immediately above Leicht Transfer and Storage Co., North Dock No. I; 961 feet of berthing space; 24 to 28 feet alongside; deck height, 8 feet; cranes to 30 tons; 105,000 square feet covered storage; 52,000 square feet open storage; receipt and shipment of general cargo, pig iron, and miscellaneous bulk materials; owned and operated by Leicht Transfer and Storage Co.

Fort Howard Paper Co., Northern Coal Dock: 0.3 mile above Walnut Street bridge; 503-foot face; 24 feet alongside; deck height, 5 feet; open storage for 140,000 tons of material; receipt of salt and coal; owned and operated by Fort Howard Paper Co.

The C. Reiss Coal Co. Wharf: immediately above Tilleman Memorial (Mason Street) Bridge; 1,592-foot face; 18 to 23 feet alongside; deck height, 7 feet; open storage for 580,000 tons of coal; bridge crane with unloading rate 700 tons per hour; receipt of coal, pig iron, salt, and miscellaneous bulk materials; coal and oil bunkering; owned and operated by C. Reiss Coal Co.

Huron Cement Wharf: N side of the slip 0.65 mile above Tilleman Memorial Bridge; 426 feet of berthing space with dolphins; 19 feet alongside; deck height 8½ feet; storage silos for 15,000 tons of cement; receipt of bulk cement; owned and operated by Huron Cement Division of National Gypsum Co.

Leicht Transfer and Storage Co., State Street Dock: N side of the slip 0.2 mile above Huron Cement Wharf; 540-foot face; 19 feet alongside; deck height, 6 feet; open storage for 40,000 tons of salt; receipt of wood pulp and salt; owned and operated by Leicht Transfer and Storage Co.

Fort Howard Paper Co. Wharf: S side of the slip 0.4 mile above the Huron Cement Wharf; 1,100-foot face; 20 feet alongside; deck height, 7 feet; open storage for 450,000 tons of coal and salt; 110-ton derrick; receipt and shipment of heavy-lift items; receipt of coal, wood pulp, and salt; owned and operated by Fort Howard Paper Co.

Facilities on the E side of Fox River:

American Can Co. Dock: immediately below the mouth of East River; 1,027 feet of berthing space; 11 to 20 feet alongside; deck height, 6 feet; receipt of pulp wood; owned and operated by American Can Co.

U.S. Oil, Inc., Dock: 0.3 mile above river mouth; 298 feet of berthing space with dolphins; 21 feet alongside; deck height, 8 feet; storage tanks for 488,000 barrels; receipt of petroleum products; owned and operated by U.S. Oil, Inc.

Supplies.–Limited marine supplies and adequate foodstuffs are available. Water is available upon arrangements at Anamax Corp. Wharf, Leicht Transfer and Supply Co., North Dock Nos. 1 and 2, Huron Cement Dock, and American Can Co. Dock. Bunker C and diesel oil are available by truck.

Repairs.–Marine radio and radar repairs are available at Green Bay.

Small-craft facilities.–A marina on the E side of Fox River 3 miles above the mouth provides tran-

sient berths, gasoline, diesel fuel, water, ice, electricity, and marine supplies. A 12-ton hoist and 65-ton marine railway are available for hull and engine repairs. A 25-ton hoist and demasting service are available just S. Sewage pump-out facilities are available on the E side of the river 1.7 miles above the mouth.

Communications.–Green Bay has highway and rail connections. Passenger and freight air service is available at the airport W of the city.

Chart 14916.–Fox River rises above Berlin, Wis., and flows generally E, flowing through Lake Butte des Morts before emptying into the W side of **Lake Winnebago** at Oshkosh, Wis. The lower Fox River flows from the N end of Lake Winnebago at Menasha, Wis., and flows generally NE for about 39 miles to Green Bay. Above De Pere, Wis., the lower Fox River has been improved as necessary to provide a 6-foot channel to Lake Winnebago.

Caution.–Mariners transiting the Fox River from De Pere to Menasha are cautioned to stay within the channel. Depths outside the channel are very shallow over bedrock. Vessels have suffered severe damage from slight departures from the channel.

The rise from Low Water Datum at Green Bay to the level of Lake Winnebago is about 168.3 feet. This rise is accomplished by 17 locks and 2 guard locks. These locks have an available length of 144 feet, width of 35 feet, and depth of 6 feet over the sills at normal pool level. Lockage is provided from about May 1 to October 31, as determined by the District Engineer, U.S. Army Corps of Engineers. (See **33 CFR 207.460(a)**, chapter 2, for lock regulations.)

High-water periods on the Fox River, with currents up to 3 to 5 mph, continue for about 2 months on the average, beginning the latter part of March and extending into May. The low-water periods on the river average about 40 days, beginning in July and extending into September.

Caution.–During periods of moderate to high flow, mariners should be careful to avoid being drawn over the Menasha Dam by the hazardous outdraft.

Drydock.–A drydock basin is adjacent to the third lock at **Kaukauna, Wis.**, 23 miles above the mouth of Fox River. The drydock is owned by the U.S. Government, but is available for public use. It is fitted with wooden lock gates, and is filled by gravity through valves in the gates and emptied through a concrete culvert below the third lock. The drydock is 142 feet long with 132 feet on the keel blocks, has a width of 35 feet at the entrance, and has a depth of 6 feet over the sill. The widths inside the basin are 125 to 64 feet at the bottom and 173 to 91 feet at the top. (See **33 CFR 207.460(b)**, chapter 2, for drydock regulations.)

Menasha, Wis., is on the N side of Fox River at the outlet from Lake Winnebago. The dredged channel in the river leads from the lake between **Menasha** and **Doty Island**, in the center of the lake outlet. Two highway bridges and a railroad bridge cross the river at Menasha.

Menasha bridge regulations.–Section 1. It shall be unlawful for any person, persons, firm, partnership, or corporation to operate a boat upon the Government Canal within the corporate limits of the city of Menasha in such manner as to require the opening of the Racine Street or Washington-Tayco Street drawbridges during the following hours: 12:00 midnight to 8:00 a.m.; 11:50 a.m. to 12:10 p.m.; 12:45 p.m. to 1:00 p.m. and 3:40 p.m. to 4:15 p.m.

Sec. 2. Any person, persons, firm, partnership, or corporation violating the provisions of section 1 shall be deemed guilty of a misdemeanor and upon conviction thereof shall be punished by a fine not to exceed $25 or by imprisonment in the county jail not more than 30 days, or by both such fine and imprisonment.

A **special anchorage** is at **Neenah, Wis.**, on the S side of the river at the outlet of Lake Winnebago. (See **33 CFR 110.1 and 110.79a**, chapter 2, for limits and regulations.)

Lake Winnebago is about 28 miles long with a maximum width of about 10 miles and a greatest depth of 20 feet. The waters of the lake are contained by dams on either side of Doty Island and by a lock at Menasha. Lake levels are usually highest between April and June and lowest between December and February. During the navigation season, water levels are regulated to stay within prescribed limits above Low Water Datum, 745.1 feet above Pointe-au-Pere (Father Point), Quebec, on International Great Lakes Datum (1955).

Lighthouse Reef, with rocks awash, is in the approach to the dredged river channel at Menasha. It is marked on the S side by a lighted buoy and on the W side by a buoy.

Caution.–Extensive fish nets are placed in Lake Winnebago from April through June by the Wisconsin Department of Natural Resources. Information on the location of the nets may be obtained from Wisconsin Department of Natural Resources, Calumet Harbor Station, P.O. Box 374, Fond du Lac, Wis. 54935.

The N shore of the lake is wooded and of moderate height. **High Cliff State Park**, at the NE corner of the lake, has a small-craft basin. The entrance to the basin, marked by a private **043°** lighted range, is protected by converging breakwaters marked at the outer ends by private lights. Transient berths and launching ramps are available.

Stockbridge Harbor and **Brothertown Harbor** are small unmarked harbors on the E side of Lake Winnebago, 10.5 and 17 miles SE of Menasha, respectively.

Calumet Harbor is on the SE side of the lake at the mouth of **Pipe Creek.** The entrance to the harbor is marked by buoys and a private **081½°** lighted range. In 1974, the dredged entrance channel had a controlling depth of 5 feet. Transient berths, water, and launching ramps are available.

Columbia Park Light (43°54.8'N., 88°19.8'W.), 91 feet above the water, is shown from an orange skeleton tower with a white spiral ladder on the S side of the entrance to Calumet Harbor.

Structures across Fox River from De Pere to Lake Butte des Morts

**Miles above the mouth of the river*
***Clear width in feet proceeding upstream*

No.	Location and Name	Kind	Miles*	Clear width in feet of draw or span openings**			Clear height in feet above water datum		Remarks
				Right	Left	Center	Low	High	
	De Pere Lock		7.15						
1	Overhead cable	Power	7.17				69		
2	De Pere-George St. bridge	Highway	7.27			75	24		Bascule. Note 1.
3	Overhead cable	Power	12.67				83		
4	Overhead cable	Power	12.86				85		
5	Overhead cable	Power	13.10				77		
	Little Kaukauna Lock		13.12						
6	Overhead cable	Power	17.28				80		
7	Wrightstown bridge	Highway	17.36			70	16		Bascule. Note 4.
	Rapide Croche Lock		19.16						
8	Overhead cable	Power	19.50				86		
	Kaukauna Lock 5		22.69						
	Kaukauna Lock 4		23.04						
	Kaukauna Lock 3		23.22						
9	Kaukauna-Chicago & North Western Ry. bridge	Railroad	23.34		40		14		Swing. Right draw not available. Note 4.
	Kaukauna Lock 2		23.36						
10	Overhead cable	Power	23.55				80		
	Kaukauna Lock 1		23.57						
11	Kaukauna-Wisconsin Ave. bridge	Highway	23.78			90	7		Vertical lift. Clearance up 65 feet. Note 4.
12	Kaukauna-Lawe Ave. bridge	Highway	23.89			90	23		Bascule. Note 4.
	Kaukauna Guard Lock		23.98						
	Combined Locks		25.40						
13	Overhead cable	Power	25.47				75		
14	Overhead cable	Power	25.81				70		
	Little Chute Lock 2		26.34						
	Little Chute Guard Lock		26.53						
15	Little Chute-Mill St. bridge	Highway	26.53			35	4		Bascule. Note 4.
16	Little Chute-Kimberly bridge	Highway	26.70			143	54		Fixed.
17	Overhead cable	Power	27.20				82		
	Cedars Lock		27.32						
18	Overhead cable	Power	27.91				99		
19	Overhead cable	Power	29.89				85		
	Appleton Lock 4		30.76						
20	Appleton-College Ave. bridge	Highway	30.80				54		Fixed.
21	Overhead cable	Power	31.21				73		
22	Appleton-Chicago & North Western Ry. bridge	Railroad	31.22	60	59		4		Swing. Right draw not available. Note 4.
	Appleton Lock 3		31.31						
23	Overhead cable	Power	31.36				67		
24	Appleton-Lawe St. bridge	Highway	31.37			70	3		Bascule. Note 4.
	Appleton Lock 2		31.60						
25	Appleton-Oneida St. bridge	Highway	31.74			70	10		Bascule. Note 4.
	Appleton Lock 1		31.96						
26	Overhead cable	Power	32.01				83		
27	Appleton-Memorial Dr. bridge	Highway	32.36				62		Fixed. Note 2.
28	Appleton-Chicago, Milwaukee, St. Paul & Pacific RR bridge	Railroad	32.38	60	61		9		Swing. Note 4.
29	Overhead cable	Power	34.36				64		
30	Overhead cables	Power	34.56				56		
31	Little Lake Butte des Morts bridge	Highway	35.94			215	54		Fixed. Navigation through E center span.

Structures across Fox River from De Pere to Lake Butte des Morts (Continued)

No.	Location and Name	Kind	Miles*	Clear width in feet of draw or span openings**			Clear height in feet above water datum		Remarks
				Right	Left	Center	Low	High	
	Menasha Lock		37.05						
32	Overhead cables	Power & Television	37.27				64		
33	Menasha-Soo Line RR and Chicago, Milwaukee, St. Paul & Pacific RR bridge	Railroad	37.28	60			3		Bascule. Note 4.
34	Menasha-Tayco St. bridge	Highway	37.52			100	3		Bascule. Note 4.
35	Menasha-Racine St. bridge	Highway	37.91			101	3		Bascule. Note 4.
36	Overhead cable	Power	37.92				60		
37	Oshkosh-Chicago & North Western Ry. bridge	Railroad	55.72	70	70		6		Swing. Note 4.
38	Oshkosh-Main St. bridge	Highway	55.97			89	11		Bascule. Note 3.
39	Oshkosh-Jackson St. bridge	Highway	56.22			97	11		Bascule. Note 3.
40	Overhead cable	Power	56.57				72		
41	Oshkosh-Soo Line RR bridge	Railroad	56.58	68	67		5		Swing. Note 4.
42	Oshkosh-Wisconsin St. bridge	Highway	56.72			75	12		Bascule. Note 3.
43	Overhead cable	Power	57.24				86		
44	Oshkosh-Congress Ave. bridge	Highway	58.01			75	13		Bascule. Under Construction in 1981.
45	Oshkosh-Congress Ave. bridge	Highway	58.02			50	18		Temporary fixed bridge.
46	Overhead cable	Power	59.22				78		
47	Oshkosh-U.S. Route 41 bridge	Highway	59.24			76	31		Twin fixed.

Note 1.-See **33 CFR 117.1b and 117.643(b)**, chapter 2, for drawbridge regulations and opening signals.
Note 2.-In October 1981, the bridge was undergoing reconstruction.
Note 3.-See **33 CFR 117.1b and 117.643(d)**, chapter 2, for drawbridge regulations and opening signals.
Note 4.-See **33 CFR 117.1b**, chapter 2, for drawbridge opening signals.

Fond du Lac is a small-craft harbor at the S end of Lake Winnebago at the mouth of **Fond du Lac River.** A stack 0.25 mile SSE of the river mouth and a tank 1.4 miles S of the river mouth are prominent.

Channels.-A dredged channel, marked by lighted and unlighted buoys, leads from Lake Winnebago to the mouth of Fond du Lac River and upstream for 0.6 mile. In 1974, the midchannel controlling depth was 4½ feet. Overhead cables crossing the channel about 0.5 mile above the mouth have a reported least clearance of 60 feet.

Small-craft facilities.-Transient berths, gasoline, water, electricity, and sewage pump-out facilities are available in the municipal basin 0.8 mile E of the river mouth. The approach to the basin is marked by a private **181°** lighted range, and the entrance is marked by private buoys. The entrance channel and basin have depths of 4 to 7 feet.

Oshkosh, Wis., is on the W side of Lake Winnebago, 13 miles S of Menasha, at the mouth of the upper Fox River. A tank 0.3 mile SW of the river mouth and a tower 0.8 mile NE of the river mouth are prominent.

Small-craft facilities.-A marina protected by breakwaters just S of the mouth of Fox River provides transient berths, gasoline, diesel fuel, water, electricity, and a launching ramp. The entrance to the marina is marked by private lighted buoys. Sewage pump-out facilities, marine supplies, hoists, and hull and engine repairs are available at marinas on the S side of Fox River.

From Lake Winnebago, the **Fox River** extends 3 miles NW to **Lake Butte des Morts.** This section of the river has depths of 12 feet or more at midchannel. A winding channel, marked by buoys, leads through Lake Butte des Morts, and thence Fox River extends SW from the SW side of the lake. The towns of **Omro, Wis., Eureka, Wis.,** and **Berlin, Wis.,** are about 4, 10, and 18 miles above the lake,

respectively. In 1978, it was reported that depths of about 3 feet could be carried to Berlin.

Pools on the upper Fox River are maintained by water control structures at Fort Winnebago, Governor Bend, Montello, Grand River, Princeton, White River, and Berlin. The locks at these locations have been removed; hand-operated haulovers are available at Montello, Grand River, Princeton, White River, Berlin, and Eureka to move small-craft between pools. A lock at Eureka is operated on weekends and holidays from May 25 through September 30 annually by local interests.

Wolf River flows from the N and joins Fox River at **Winneconne, Wis.,** at the NW end of Lake Butte des Morts. Wolf River has a project depth of 4 feet from the mouth upstream for about 47 miles to New London. The river banks rise 4 to 10 feet above the low-water surface; during flood stage the river rises 6 to 12 feet above the summer stage and during freshets the banks are generally overflowed.

Charts.-The E half of Lake Butte des Morts is covered by NOS Chart 14916. Coverage of the upper Fox River and the Wolf River above Lake Butte des Morts is on maps available from Fox River Marina, Inc., Oshkosh, Wis.

Charts 14918, 14910.-The head of Green Bay, from the mouth of Fox River N for about 3.5 miles to Long Tail Point on the W and Point au Sable on the E, is filled by a shallow expanse through which the entrance channel to the Fox River has been dredged.

Long Tail Point, a low ridge submerged in places, reaches SE about 3 miles from the shoreline just S of the mouth of Suamico River. **Dead Horse Bay,** on the SW side of Long Tail Point, has good anchorage for small craft in depths of 8 to 10 feet, sand and gravel bottom.

Duck Creek, flowing into Green Bay 1.5 miles NW of the mouth of Fox River, is navigable by small craft for 2.7 miles above the mouth. The creek has depths of 1 to 2½ feet through marshy areas near the mouth, thence 3 to 12 feet in the creek.

Suamico River is a small stream flowing into Green Bay about 6 miles N of the mouth of Fox River.

Structures across the Wolf River

**Miles above the mouth of the river*

***Clear width in feet proceeding upstream*

No.	Location and name	Kind	Miles*	Clear width in feet of draw or span openings**			Clear height in feet above water datum		Remarks
				Right	Left	Center	Standard low water	Extreme high water	
1	Overhead cable	Power	2.18	.....	.....	.....	89	82	
2	Overhead cable	Power	2.37	.....	.....	.....	75	68	
3	Winneconne bridge	Highway	2.43	.....	.....	70	7	2	Bascule. Note 1.
4	Overhead cable	Power	20.93	.....	.....	.....	71	64	
5	Overhead cable	Power	22.38	.....	.....	.....	82	75	
6	Fremont bridge	Highway	22.43	.....	.....	161	20	12	Fixed.
7	Overhead cable	Power	22.44	.....	.....	.....	60	53	
8	Overhead cable	Power	27.70	.....	.....	.....	68	60	
9	Gills Landing-Soo Line RR bridge	Railroad	27.83	56	56	.....	9	0	Notes 1 and 2.
10	Overhead cable	Power	27.84	.....	.....	.....	47	38	
11	Northport bridge	Highway	42.70	.....	.....	96	15	5	Fixed.
12	Overhead cable	Power	42.72	.....	.....	.....	35	25	
13	Overhead cable	Power	42.74	.....	.....	.....	68	58	
14	New London-Shawno St. bridge	Highway	46.13	.....	.....	62	15	3	Fixed.
15	Overhead cable	Power	46.37	.....	.....	.....	67	55	
16	New London-Pearl St. bridge	Highway	46.43	.....	.....	100	15	3	Fixed.
17	Overhead cable	Power	46.63	.....	.....	.....	58	46	

Note 1.-See 33 CFR 117.1b, chapter 2, for drawbridge opening signals.

Note 2.-Advance notice of 24 hours is required for bridge opening; telephone, 715-344-1910.

Channels.–A dredged entrance channel leads from deep water in Green Bay to the mouth of the river and thence upstream for 0.3 mile. The entrance channel is marked by lighted buoys. In 1978, the controlling depth was ½ foot in the entrance and river channels. In May 1981, extensive shoaling was reported in the channel.

A submerged discharge structure, marked by a buoy, is on the S side of the bend at the entrance to the river. Caution should be exercised in the area.

A fixed highway bridge with a clearance of 10 feet crosses the river about 1.5 miles above the mouth.

From Suamico River N for 14 miles to Pensaukee, the shore is bordered by shoals extending about 3 miles off. Depths of 2 feet are as much as 1.7 miles off. **Little Tail Point,** 3 miles N of Suamico River, is a narrow ridge, nearly level with the water surface, that extends about 1.8 miles SE from shore. **Little Suamico River** is a small stream 5 miles N of Suamico River.

Charts 14902, 14910.–Pensaukee Harbor is at the mouth of **Pensaukee River,** on the W shore of Green Bay about 14 miles N of Suamico River.

Channels.–A dredged entrance channel leads from deep water in Green Bay to the mouth of the river. A lighted buoy marks the outer end of the dredged channel, and a light marks the pier ruins on the N side of the river mouth. In January 1979, the controlling depth was 3 feet at midchannel.

The only facilities available at Pensaukee Harbor are for fish tugs which moor on the S side of the river mouth.

From Pensaukee Harbor NE for 6.5 miles to the mouth of Oconto River, shoals extend 3.8 miles from shore. **Pensaukee Shoal,** with depths of 1 to 4 feet, extends 3 miles SE from shore about 2 miles NE of Pensaukee Harbor. A wreck, covered 4 feet and marked on the E side by a buoy, is 4.2 miles ENE of the mouth of Pensaukee River. A shoal bank with depths of 1 to 5 feet extends 2.3 miles SE from shore just S of the mouth of Oconto River. **Oconto Shoal,** with a least depth of 11 feet, is a detached bank 3.6 miles SE of Oconto River mouth.

Oconto Harbor is at the mouth of **Oconto River,** on the W shore of Green Bay about 27 miles N of the mouth of Fox River. The city of **Oconto, Wis.,** is about 2 miles up the river. Below Oconto the river traverses an area of low, swampy ground, the elevation of which is only slightly above the surface of the river.

Channels.–A dredged entrance channel leads from deep water in Green Bay between two piers to a turning basin inside the mouth of the river. The outer end of the S pier is marked by a light, and the outer end of the N pier and a stub near its midlength are marked by private lights. In 1978, the controlling depths were 8 feet in the approach channel, thence 4 feet between the piers, and thence 3 feet in the E end of the turning basin and 1½ feet in the W end, where severe shoaling exists.

A spoil bank about 40 feet wide extends about 400 feet from shore into the center of the W end of the turning basin. The N side of the turning basin has a channel width of about 100 feet between the dredge bank and the N channel line.

Inside the shoreward ends of the piers, the banks of the river are generally unprotected by revetments, and bars form in the wide portions of the channel from scour in the narrower parts during severe freshets. A depth of about 4 feet can be carried for 1 mile in the river with local knowledge.

A fixed highway bridge with a clearance of 9 feet crosses the river at Oconto.

Small-craft facilities.–Marinas on the N side of the river provide transient berths, gasoline, water, electricity, sewage pump-out, limited marine supplies, and launching ramps. A 15-ton hoist is available for hull and engine repairs.

From the mouth of Oconto River, the shore trends N for about 3 miles and then curves E for about 9 miles to the mouth of **Peshtigo River.** The shore in this stretch is low and wooded, and the broad bight between the mouths of the two rivers is shallow, with prevailing depths of 1 to 12 feet. A detached shoal with a least depth of 17 feet is 6.5 miles E of the mouth of Oconto River. The approach to Peshtigo River is marked by a lighted bell buoy 0.9 mile S of the mouth.

Peshtigo Point is a low marshy point just E of the mouth of Peshtigo River. **Peshtigo Reef,** with depths of 1 to 6 feet, extends 3 miles SE from the point. **Peshtigo Reef Light** (44°57.4′N., 87°34.8′W.), 72 feet above the water, is shown from a white conical tower on a cylindrical base at the outer end of the reef; a fog signal is at the light.

Charts 14902, 14910, 14909.–From Peshtigo Point N for 8 miles to Menominee River, the shore is bordered by a sandy ledge that extends 2 miles offshore. In the S part of the reach, depths on the ledge are 5 to 10 feet, but in the N part of the reach, **Menekaunee Shoal** has depths of 1 to 2 feet and is marked on the outer edge by a buoy. A wreck, covered 2 feet, 0.4 mile SE of Menominee Pierhead Light, is a hazard to small craft.

Green Island is a wooded island 5 miles SE of the mouth of Menominee River. Shoals extend about 0.2 mile off the N and S shores. A shoal that extends 0.7 mile SE from the E end of the island is marked off the outer end by a buoy, and a shoal with depths of 3 to 11 feet that extends W from the island is marked at the outer end by a lighted buoy. The area surrounding Green Island should be avoided by deep-draft vessels, because it is foul with stones and waste discharged from dredging operations. **Green Island Light** (45°03.3′N., 87°29.5′W.), 80 feet above the water, is shown from a skeleton tower with a red and white diamond-shaped daymark on the SE end of the island.

Charts 14909, 14917.–Marinette, Wis., on the S side, and **Menominee, Mich.,** on the N side, form a deep-draft harbor at the mouth of **Menominee**

River. The harbor is on the W side of Green Bay, about 33 miles SW of Porte des Morts Passage and 17 miles NW of the Sturgeon Bay Ship Canal. Menominee River forms the **State boundary** between Wisconsin and Michigan for about 150 miles from the mouth. The principal commodities handled in the harbor are coal, stone, sand, and salt.

Prominent features.-Prominent are the easternmost stack on the N side of the river mouth, a radio tower 1.1 miles NW of the river mouth, and a yellow brick stack 2.3 miles NNW of the river mouth.

Menominee Pierhead Light (45°05.8'N., 87°35.1'W.), 46 feet above the water, is shown from a red octagonal tower on a square concrete base on the outer end of the N pier.

Channels.-A dredged entrance channel leads SW from deep water in Green Bay between parallel piers at the mouth of Menominee River and thence upstream for about 1.7 miles to about 600 feet below the Dunlap Avenue bridge. A turning basin is on the S side of the channel about 1 mile above the mouth. The entrance channel is marked by buoys, and the outer ends of the piers and the inner end of the N pier are marked by lights. In 1977, the controlling depths were 23 feet in the approach channel, thence 21 feet at midchannel between the piers upstream to the Ogden Street bridge, thence 20 feet at midchannel to the wharf above the turning basin with 21 feet in the basin except for shoaling along the S edge, thence 19 feet decreasing to 8 feet at the upstream limit of the project.

Mariners are cautioned against navigating outside channel limits in the vicinity of structures protected by stone riprap.

Currents in the river attain velocities up to 3 mph.

Above the dredged channel, the river has depths of 1 to 5 feet and is obstructed by numerous rocks. A dam blocks the river 0.7 mile above the dredged channel.

Dangers.-The entrance channel, lakeward of the piers, is bordered closely by shoals on either side. **Menominee Shoal,** a detached shoal with a least depth of 17 feet, is 0.8 mile NE of Menominee Pierhead Light and is marked on the E side by a lighted bell buoy. A 16-foot spot is 0.4 mile NE of the light.

Bridge.-A bascule highway bridge with a clearance of 18 feet at the center crosses Menominee River about 0.7 mile above the pierheads. (See **33 CFR 117.1b and 117.644a,** chapter 2, for drawbridge regulations and opening signals.)

Marinette is a **customs port of entry.**

Quarantine, customs, immigration, and agricultural quarantine.-(See chapter 3, Vessel Arrival Inspections, and appendix for addresses.)

Quarantine is enforced in accordance with the regulations of the U.S. Public Health Service. (See Public Health Service, chapter 1.)

Harbor regulations.-A **speed limit** of 4 mph is enforced in the harbor. (See **33 CFR 162.120,** chapter 2, for regulations.)

Wharves.-There are three deep-draft facilities at Menominee and Marinette. The alongside depths given for these facilities are reported depths. (For information on the latest depths, contact the operators.)

Menominee Paper Co. Dock: N side of the river mouth; 600 feet of berthing space with dolphins; 19 feet alongside; deck height, 7 to 8 feet; 45,000 square feet covered storage; open storage for 30,000 tons of coal; receipt of coal and occasionally paper pulp; owned and operated by Menominee Paper Co.

Marinette Fuel and Dock Co. Dock: S side of the river mouth and N side of the slip at the river mouth; 900-foot face riverside, 18 to 21 feet alongside; 700-foot face slipside, 17 to 22 feet alongside; deck heights, 5 and 6 feet, respectively; 11 acres open storage; rail connections; receipt of stone, coal, sand, and salt; owned and operated by Marinette Fuel and Dock Co.

The Ansul Co. Dock: S side of the river 1.5 miles above the pierheads; 700-foot face; 19 feet alongside; deck height, 4 feet; open storage for 25,000 tons of coal; rail connections; occasional receipt of coal; owned and operated by The Ansul Co.

Repairs.-Marinette Marine Corp., a shipbuilder on the S side of the river 1.7 miles above the pierheads, can make emergency above-the-waterline repairs. A 40-ton mobile hoist is available.

Small-craft facilities.-A marina on the S side of the river 2 miles above the pierheads provides transient berths, gasoline, diesel fuel by truck, water, electricity, sewage pump-out, and some marine supplies. A 40-ton hoist can handle craft to 65 feet long for hull and engine repairs. A municipal marina developed by the city of Menominee and the Michigan State Waterways Commission is protected by breakwaters on the lakefront 1 mile NW of the river mouth. The entrance to the marina basin is marked on the E side by a private light. Transient berths, gasoline, water, ice, electricity, sewage pump-out facilities, a hoist for small sailboats, and launching ramps are available.

Charts 14902, 14909.-From Menominee River, the shore is low and wooded for 24.5 miles NNE to Cedar River. Shoals extend as much as 1.3 miles from shore, with depths of 8 to 12 feet near the outer edge. **Ingallston** and **Arthur Bay** are small fishing settlements about 8 and 16 miles N of Menominee River, respectively.

Cedar River, Mich., is a small village at the mouth of **Cedar River,** across Green Bay W of Porte des Morts Passage. The mouth of the river is protected by E and W piers. In 1978, the E pier was in ruins and partially submerged. The approach to the river is marked by a buoy, and the outer end of the W pier is marked by a light. In 1968, the controlling depth was 5 feet between the piers and upstream for 0.4 mile to the fixed highway bridge at the head of navigation. The bridge has a clearance of 10 feet. Gasoline and a launching ramp are available at Cedar River.

Whaleback Shoal, with a least depth of 3 feet, is in the middle of Green Bay, 8.5 miles E of Cedar

River. The shoal is marked at the NW end by a buoy and at the SE end by a lighted bell buoy. The shoal is a hazard to vessels, especially in foul weather.

Charts 14902, 14909, 14908.-The shore is low and wooded from Cedar River NNE for 21 miles to Ford River. The shoal border in this stretch is irregular, and there are numerous submerged rocks. A 4-foot spot is 0.6 mile NE of **Deadmans Point,** 2 miles N of Cedar River. Just S of **Deer Creek,** 5.8 miles N of Cedar River, a shoal with two rocks covered about 1 foot near its outer end extends 0.7 mile from shore. A rock awash is 0.7 mile offshore 10 miles N of Cedar River.

Time.-Areas generally S and W of Deer Creek observe central standard time or central daylight saving time. Michigan communities N of Deer Creek observe eastern standard time or eastern daylight saving time.

Charts 14908, 14915.-Little Bay de Noc is the W arm of the N end of Green Bay. The bay is entered between **Fishery Point** on the W and Peninsula Point on the E. Very shallow ledges extend off both sides of the bay, but the natural channel up the middle of the bay has good deep water and permits the passage of the deeper draft vessels on the lakes.

Ford River, Mich., is a small fishing village at the mouth of **Ford River** on the W side of the entrance to Little Bay de Noc.

From a point on shore about 4 miles SW of Ford River, a shoal bank extends about 6.5 miles E and thence N for about 7 miles to Sand Point at the city of Escanaba. The bank, forming the W limit of the deepwater channel into the bay, is marked on the SE side by a lighted buoy. Depths on the bank are 1 to 20 feet, but at the edge increase quickly to 50 feet and more in the channel.

A 24-foot spot, marked on the W side by a lighted buoy, is on the E side of the vessel route into the bay, 1.1 miles SE of Sand Point.

Escanaba, Mich., is on the W side of Little Bay de Noc, 6 miles NE of Ford River and 7 miles NW of Peninsula Point. A lighted red brick cylindrical building in the city is prominent. **Sand Point,** marked by a private light, extends E from shore at the city and protects the harbor area on its N side. The harbor has depths of 28 to 40 feet within 0.4 mile of shore and affords access for the largest vessels on the lakes. **Escanaba River** flows into the harbor 2.5 miles NW of Sand Point.

Escanaba Light (45°44.7'N., 87°02.2'W.), 45 feet above the water, is shown from a white square tower on a crib on the NE side of the shoal on the N side of Sand Point; a fog signal is at the light. A buoy 0.35 mile W of the light marks the N side of an obstruction.

Local magnetic disturbance.-Differences from normal variation of up to 17° have been observed in the vicinity of Escanaba.

Caution.-A submerged piling, covered 22 feet, is 0.3 mile SE of Chicago and North Western Transportation Co., Ore Dock No. 6.

Escanaba is a **customs station.**

Quarantine, customs, immigration, and agricultural quarantine.-(See chapter 3, Vessel Arrival Inspections, and appendix for addresses.)

Quarantine is enforced in accordance with the regulations of the U.S. Public Health Service. (See Public Health Service, chapter 1.)

Wharves.-Escanaba has several deep-draft facilities on the W side of the harbor N of Sand Point. (For complete information on the port facilities, refer to Port Series No. 48, published and sold by the U.S. Army Corps of Engineers. See appendix for address.) The alongside depths given for the facilities described are reported depths. (For information on the latest depths, contact the operators.) All the facilities described have highway connections and some have railway connections.

The C. Reiss Coal Co., Dock No. 2: 1 mile WNW of Escanaba Light; 1,900-foot face; 21 to 24 feet alongside; deck height, 7 feet; open storage for 170,000 tons of coal; receipt of coal; owned and operated by The C. Reiss Coal Co.

Chicago and North Western Transportation Co., Ore Dock No. 6: 1.7 miles NW of Escanaba Light; 1,979-foot N and S faces; 28 to 31 feet alongside S face, 28 to 35 feet alongside N face; deck height, 2 feet at pilings increasing to 8 feet at top of dock fill; open storage for 2 million tons of material; one traveling ship loader, average rate, 4,000 tons per hour; shipment of iron ore and iron ore pellets; owned and operated by Chicago and North Western Transportation Co.

Escanaba Coal and Dock Co., Dock No. 1: 2.1 miles NW of Escanaba Light, 1,050-foot face; 21 to 27 feet alongside; deck height, 5 feet; open storage for 125,000 tons of coal; tank storage for 330,000 barrels; receipt of coal and petroleum products; owned by Escanaba Coal and Dock Co. and operated by Escanaba Coal and Dock Co., Upper Peninsula Power Co., and Standard Oil Division of Amoco Oil Co.

Escanaba Terminal Dock: 1 mile N of the mouth of Escanaba River; offshore wharf, 278 feet of berthing space with dolphins; 28 feet alongside; deck height, 9 feet; tank storage for 640,000 barrels; receipt of petroleum products; owned by U.S. Government and operated by Continental Services Co., Inc.

Repairs.-T.D. Vinette Co. makes emergency above-the-waterline repairs to vessels at their berths.

Small-craft facilities.-A small-craft basin, developed by the city and the Michigan State Waterways Commission, is on the S side of Sand Point. A small island, connected to the mainland by a bridge at the W end, forms the S side of the basin. The entrance to the basin has depths of 9 feet, with 1 to 12 feet in the basin. Sand Point Light marks the N side of the entrance. Transient berths, gasoline, diesel fuel, water, ice, electricity, sewage pump-out facilities, and a launching ramp are available. A boatyard 0.5 mile S of Escanaba River has

a 50-ton vertical boat lift and can make repairs to 80-foot vessels.

From Sand Point the shore extends N, then bends NE to Saunders Point at Gladstone. Very shallow water extends up to 0.6 mile from shore in this reach.

Gladstone, Mich., is on the W side of Little Bay de Noc, 7 miles N of Escanaba. **Saunders Point**, marked by a light, extends E from shore at Gladstone and protects the harbor area on its N side. The E part of the harbor has depths of 23 to 30 feet, with shoaling to less than 10 feet in the W part. Buoys mark the E and N extent of shoals on the N side of Saunders Point.

Lighted radio masts in Gladstone form a range useful as a guide into Little Bay de Noc, except in the vicinity of Sand Point where the range brings vessels too close to the shoals.

Channels.–A dredged channel, marked by buoys, leads from the deep water in Little Bay de Noc to a basin off the waterfront at Kipling, 1.5 miles N of Saunders Point. In 1977, the controlling depth was 23 feet in the channel and basin.

Anchorage.–Squaw Point, marked by a light, extends from the E side of Little Bay de Noc 1.2 miles S of Saunders Point. A deep channel leads between the points, and owing to their respective positions, a virtually landlocked anchorage is formed above Saunders Point, mud bottom.

Wharves.–Gladstone has four deep-draft facilities on the N side of Saunders Point. (For a complete description of the port facilities, refer to Port Series No. 48, published and sold by the U.S. Army Corps of Engineers. See appendix for address.) The alongside depths given for the facilities described are reported depths. (For information on the latest depths, contact the operators.) The facilities described have highway connections.

Marathon Oil Co. Dock: 0.3 mile NW of Saunders Point Light; 145 feet of berthing space with dolphins; 19 feet alongside; deck height, 4 feet; tank storage for 160,000 barrels; open storage for 10,000 tons of coal; receipt of coal and petroleum products; owned by city of Gladstone and operated by Marathon Oil Co. and city of Gladstone.

Delta Coal and Dock Co. Dock: immediately W of Marathon Oil Co. Dock; 910-foot face; 20 feet alongside; deck height, 10 feet; open storage for 60,000 tons of bulk material; receipt of coal, salt, and miscellaneous bulk materials; owned and operated by Delta Coal and Dock Co.

Bay de Noc Oil Co., Inc., Gladstone Marine Terminal Wharf: immediately W of Delta Coal and Dock Co. Dock; 195 feet of berthing space with dolphins, 22 feet alongside; deck height, 5 feet; tank storage for 143,000 barrels; receipt of petroleum products; owned and operated by Bay de Noc Oil Co., Inc.

Cities Service Co., Marine Terminal Dock: 1.5 miles NNW of Saunders Point; 452-foot face; 18 feet alongside; deck height, 5 feet; tank storage for 546,000 barrels; receipt of petroleum products; owned and operated by Cities Service Co.

Small-craft facilities.–A small-craft basin, developed by the city and the Michigan State Waterways Commission, is 1.2 miles SW of Saunders Point. The entrance to the basin, with a reported depth of 7 feet in 1978, is protected on the SW side by a pier and detached breakwater. The E end of the breakwater is marked by a private light. The basin has reported depths of 6 to 10 feet. Gasoline, water, electricity, and sewage pump-out facilities are available. A marina on the E side of the basin provides transient berths, gasoline, water, and electricity. A marina 1.2 miles WNW of Saunders Point Light provides transient berths, gasoline, diesel fuel by truck, water, electricity, sewage pump-out, some marine supplies, and a launching ramp. A 3-ton fixed hoist is available for engine and minor hull repairs.

Tacoosh River, Rapid River, and **Whitefish River** flow into the N end of Little Bay de Noc through a common mouth between spits of land that extend from the E and W shores of the bay. An undefined, narrow, and tortuous channel through the mouth had a controlling depth of 3 feet in 1965.

Shoals extend about 1 mile from the head of Little Bay de Noc. From the head of the bay to Squaw Point, depths of 1 to 3 feet extend about 0.3 mile off the E shore. Below Squaw Point, the shoal border increases to a width of over 2 miles and is marked on the W side by a lighted buoy 5.1 miles S of Squaw Point opposite the village of **Stonington, Mich.** The shore in the vicinity of Stonington is bluff. Below Stonington the shoal border decreases from 0.5 mile wide to about 0.2 mile wide at **Dutchman Point**, 4 miles S. From Dutchman Point to Peninsula Point, the shore should be given a berth of 0.8 mile.

Peninsula Point (45°40.1′N., 86°58.0′W.) is the S point of the peninsula that separates Little Bay de Noc and Big Bay de Noc at the N end of Green Bay. **Peninsula Point Shoal**, a rocky ledge with depths of 1 to 6 feet, extends 1.1 miles S from the point. Depths less than 18 feet extend 1 mile farther S, and detached shoals reach about 8 miles S of Peninsula Point. **Eleven Foot Shoal**, with a least depth of 5 feet, is 2.2 miles S of the point. A buoy is off the W side of the shoal. Vessels without local knowledge should not pass N of this shoal. **Corona Shoal**, with a least depth of 12 feet, is 3.4 miles S of Peninsula Point. A lighted bell buoy is 1.3 miles W of the shoal, on the E side of the vessel route into Little Bay de Noc.

Charts 14908, 14909.–Minneapolis Shoal, with a least depth of 15 feet, is 6.2 miles S of Peninsula Point. **Minneapolis Shoal Light** (45°34.9′N., 86°59.9′W.), 82 feet above the water, is shown from a square cream-colored tower on a concrete base on the shoal; a fog signal and a radiobeacon are at the light. The light should be given a berth of at least 0.25 mile. **Drisco Shoal**, with a least depth of 9 feet, is 2.4 miles SE of Minneapolis Shoal Light and is marked at the S end by a lighted bell buoy. **North Drisco Shoal**, a boulder bank covered 17 feet, is 1.5 miles ESE of Minneapolis Shoal Light. Several 21-to 24-foot spots are in

the vicinity. These shoals lie close to the track of vessels bound from Rock Island and Porte des Morts Passages to Little Bay de Noc.

Chart 14908.–**Big Bay de Noc** is the NE arm of Green Bay, between Peninsula Point on the W and Garden Peninsula on the E. Numerous submerged net stakes are throughout the bay.

From Peninsula Point, the shore is low and wooded for 7.2 miles NE to **Chippewa Point.** Shoals extend from about 1 to 2 miles offshore. From Chippewa Point NNE for 6 miles to **St. Vital Point,** numerous rocks awash are within 1.1 miles of shore. **Round Island,** 4 miles ENE of Chippewa Point, is surrounded by shoals, 0.7 mile to N and 0.5 mile to S. A shoal with least depths of 2 feet is 0.9 mile NW of Round Island, 1.7 miles from the adjacent mainland shore. **Ripley Shoal,** with a least depth of 1 foot, is 1.3 miles N of Round Island. **St. Vital Island,** 1 mile E of St. Vital Point, is connected to it by a shallow bank with depths of 1 to 4 feet and rocks awash.

Ogontz Bay is a shallow bight on the NW side of Big Bay de Noc between St. Vital Point on the W and **Indian Point** on the E. Between Indian Point and **Stony Point,** 3.5 miles E, **Big Bay de Noc Shoal** extends 6.6 miles S into the center of Big Bay de Noc. The bank has depths of 3 to 7 feet at the S end and is marked at the S end by a buoy.

Nahma, Mich., is a small village on the shore W of Stony Point and at the mouth of **Sturgeon River.** It contains the mills and docks of the American Playground Device Co. Three dilapidated docks extend about 450 feet into the bay, and E therefrom are the ruins of four other docks. There is a reported depth of about 12 feet between the docks, but they should be approached with extreme caution. The water is shoal on the W side of the W dock and on the E side of the E dock.

From Stony Point, the NE part of Big Bay de Noc extends NE for 3.8 miles to **Porcupine Point,** thence curves around through N to **Valentine Point** on the E side, thence extends SSW for 4.1 miles to **Ansels Point.** This part of the bay has central depths of 15 to 22 feet with gradual shoaling toward the shores. **Garden Bay,** on the S side of Ansels Point, has available depths of 8 to 12 feet and affords anchorage with protection from all but SW to NW winds. Between **Garden Bluff,** on the S side of Garden Bay, and **Middle Bluff,** white in color 4 miles SSW, the shore is indented by a shallow bay. **Snake Island** is in the S end of the mouth of this bay, just N of Middle Bluff.

Snail Shell Harbor, a small cove just S of Middle Bluff, provides excellent protection for recreational craft. The entrance to the harbor is marked by a lighted bell buoy. In 1978, depths of 20 feet were reported in the entrance, with 10 feet along the W shore and 6 feet along the S shore. Transient berths, with no other services, are available on the S and W shores of the cove. **Fayette, Mich.,** is a town at the head of the cove.

Sand Bay, the broad bight just S of Snail Shell Harbor, has deep water within 0.3 mile of shore. **Burnt Bluff,** on the S side of Sand Bay, is deep-to, and this trend continues S for 3 miles to the W point of Sac Bay. A small private artificial small-craft basin is on the W side of Burnt Bluff. Transient berths, water, and electricity are available.

Sac Bay, a small indentation in the SW end of Garden Peninsula, provides anchorage with protection from all but SE to W winds.

Fairport, Mich., a small fishing settlement midway between Sac Bay and Point Detour, has several landings with depths of 5 to 6 feet at their outer ends. A sandy and stony flat connects the mainland shore at Fairport with the Summer Islands to the S. A narrow 6-foot channel leads across the flat, following close to the mainland shore. The channel is obstructed by a 1-foot spot, marked on the NW side by a buoy.

Point Detour (45°36.1′N., 86°36.7′W.), the S extremity of Garden Peninsula, is the N entrance point to Green Bay. The islands and passages S of the point were described previously.

Between Point Detour and Point aux Barques, 18 miles NE, the E shore of Garden Peninsula is broken by a series of bays and inlets opening to the E and S. Shoals extend about 0.8 mile S from Point Detour. A detached 16-foot shoal is 3.3 miles E of the first point N of Point Detour. From Point Detour to **Portage Bay,** 10 miles NE, the shore should be given a berth of 1 mile. Between Portage Bay and **Parent Bay,** 15 miles NE of Point Detour, rocks awash and shoals covered 1 to 6 feet extend as much as 2 miles offshore. Shoals extend over 1 mile SE from each side of the entrance to Parent Bay. Between the shoals, deep water extends to within 0.4 mile of the head of the bay. From Parent Bay E to Point aux Barques, shoals and rocks awash extend 1 mile from the bluff shore. At **Point aux Barques** (45°48.0′N., 86°21.0′W.), a shoal with a depth of 9 feet at the outer end extends 1.5 miles SE.

From Point aux Barques, the low sandy shore trends N and then NE for about 12 miles to Manistique Harbor. In this stretch, shoals extend about 0.5 to 1 mile offshore, except at **Wiggins Point,** 4 miles N of Point aux Barques. **Wiggins Point Shoal,** with prevailing depths of 2 to 13 feet and rocks awash, extends about 2 miles offshore around the point. A lighted bell buoy marks the outer edge of the shoal.

Manistique Harbor, serving the town of **Manistique, Mich.,** is at the mouth of **Manistique River** on the N shore of Lake Michigan 73 miles W of the Straits of Mackinac. A stack 0.9 mile NNW of the river mouth and a silver tank 0.8 mile NNE of the river mouth are prominent.

Manistique Light (45°56.7′N., 86°14.8′W.), 50 feet above the water, is shown from a red tower on a concrete base on the outer end of the E breakwater; a fog signal is at the light.

Channels.–The dredged entrance channel leads NE from deep water in Lake Michigan between converging breakwaters through an outer basin to the mouth of the Manistique River. The W side of the river entrance is protected by a pier. The outer

ends of the breakwaters and the pier are marked by lights. In 1971-1979, the controlling depths were 18 feet in the approach channel, thence in 1979, 15 feet in the outer basin except for shoaling along the SE side, thence in 1976-1979, 9½ feet through the mouth of the river to a point about 1,200 feet above the outer end of the pier.

The channel and basin are not adapted for anchorage, and mooring to the breakwaters and pier is prohibited.

The current in the channel attains velocities up to 3 mph.

Above the dredged channel, there are a number of abandoned wharves with channels between having depths of about 7 feet.

Caution.–Several shoals should be avoided by vessels approaching Manistique Harbor. A 23-foot spot is 3.1 miles S of Manistique Light. A rocky ledge, covered 18 feet, is 0.8 mile SSW of the light. Rock ledges, covered 8 to 17 feet, extend 0.4 mile S from the outer end of the E breakwater and 0.3 mile SW from the outer end of the W breakwater.

Small-craft facilities.–A small-craft basin developed by the town and the Michigan State Waterways Commission is on the E side of the river 0.3 mile above the mouth. Transient berths, gasoline, water, ice, electricity, and sewage pump-out facilities are available.

From Manistique Harbor E for 4.5 miles to **Dutch Johns Point,** shoals extend 0.3 to 1.2 miles offshore. A detached 16-foot spot is 2 miles SE of the point, and detached 19-foot spots are 1.7 and 2.3 miles S of the point. These shoals should be avoided when approaching Manistique Harbor.

Chart 14911.–About 2.5 miles E of Dutch Johns Point, the shoal border decreases to 0.3 mile wide for about 9.5 miles ESE to Seul Choix Point. **Seul Choix Point Light** (45°55.3'N., 85°54.7'W.), 80 feet above the water, is shown from a white conical tower connected to a red dwelling on **Seul Choix Point.**

A bay that opens between Seul Choix Point and **Hughes Point,** 4.5 miles NE, is protected from the N and W and has deep water within 0.8 mile of shore. A detached shoal with a least depth of 9 feet is 0.9 mile S of Hughes Point.

Port Inland is a private harbor of the Inland Lime & Stone Co., built on the lake in front of the company's plant about 4 miles NE of Seul Choix Point.

The harbor basin is protected by a breakwater, marked at the outer end by a private light with a fog signal, that extends S and W from shore. The privately dredged entrance channel has depths of about 25 feet and is marked by a private **000°** lighted range. A radiobeacon is 90 feet N of the front range light. A private **047°** lighted range marks the channel through the harbor basin.

Limestone is shipped from a 900-foot wharf on the NW side of the basin. The wharf has a deck height of 9 feet and reported depths of 25 feet alongside. There is open storage for 200,000 tons of limestone.

From Hughes Point, the shore trends E for 7 miles to **Scott Point** and thence 2 miles to **Point Patterson** (45°58.1'N., 85°39.3'W.). This stretch is filled with shoals and rocks extending 0.5 to 1 mile offshore.

From Point Patterson, the shore extends NE for 11 miles, thence E for 3.5 miles to **Millecoquins Point** (46°05.2'N., 85°26.8'W.). NE of Point Patterson the shoal border increases to a width of 2.8 miles and thence decreases to about 0.4 mile in the bight W of Millecoquins Point. Numerous submerged net stakes are within about 5 miles of shore in this stretch. **Cranberry Shoal,** with rocks awash, is 1.7 miles offshore 5.7 miles NE of Point Patterson. A detached 11-foot shoal is 1.3 miles WSW of Millecoquins Point, and a rock awash is 0.3 mile offshore 1 mile W of the point.

Naubinway Island, about 0.8 mile S of Millecoquins Point, is a small island surrounded by rocks and shoals. A 1-foot spot is 0.6 mile E of the island, and a detached 14-foot shoal is 0.8 mile SW of the island. **Naubinway Reef,** a rocky ledge with a least depth of 4 feet, is 1.5 miles SE of Naubinway Island. A detached 14-foot spot is midway between the reef and island.

Potter Reef, with a least depth of 1 foot and marked on the NE side by a buoy, is 7.3 miles SSW of Millecoquins Point and 6.5 miles ENE of Point Patterson. **Millecoquins Reefs** is a group of detached 7-to 13-foot spots that extend over 2 miles NW and SE, about 5 miles S of Millecoquins Point. A buoy marks the W end of the reefs. A number of detached shoal spots are within 3.5 miles S of Millecoquins Reefs. The shoalest are a boulder covered 9 feet 1.4 miles SE, 12-foot spots 2.2 and 3 miles S, and a 14-foot spot 1.3 miles SW. These reefs and shoals are out of the normal vessel routes and are unmarked.

Lansing Shoals, Fagan Reef, Simmons Reef, and other shoals farther S in the vicinity of Beaver Island are described earlier in the chapter.

Between Millecoquins Point and **Biddle Point,** 3.3 miles E, a small bay has general depths of 12 feet or more with shoals within 0.4 mile of shore. On the W side of the bay, 2-and 7-foot spots are 0.6 mile ENE and E of Millecoquins Point, respectively.

Naubinway, Mich., is a village on the W side of the bay, just N of Millecoquins Point. A former lumber dock on the N side of the point has washed out except for a few piles. Good shelter for craft drawing up to 10 feet is behind the small point just NE of Millecoquins Point, but the approach is rendered dangerous by the shoals E of Millecoquins Point. A small-craft harbor developed by the Michigan State Waterways Commission on the NE side of Millecoquins Point is protected by a breakwater. Transient berths, gasoline, water, electricity, sewage pump-out facilities, and a launching ramp are available.

From Biddle Point E for 9 miles to **Point Epoufette** (46°02.8'N., 85°11.7'W.), the shore is irregular, and rocks and shoals extend 3 miles offshore in the bight just E of Biddle Point, decreasing to 1 mile

offshore just W of Point Epoufette. **Pelkie Reef,** with a depth of 11 feet at the N end and a rock awash at the S end, is 1.7 miles offshore 2.7 miles SW of Point Epoufette. A detached boulder ledge, covered 6 feet, is 1.5 miles WSW of Pelkie Reef. A 14-foot spot is 3 miles W of Pelkie Reef. Detached 16-and 17-foot spots are 1.1 miles SSW and 0.9 mile S of Point Epoufette, respectively.

Charts 14880, 14911, 14881.–From Point Epoufette, the shore bends SE for 17 miles to **Point aux Chenes** (45°55.5'N., 84°54.6'W.). The shoal border reaches an extent of 1.8 miles about 4 miles E of Point Epoufette, thence decreases to 0.2 mile wide 3 miles N of Point aux Chenes. At Point aux Chenes, shoals and boulders, covered less than 18 feet, reach 1.5 miles W and 2.5 miles NW.

About 4.5 miles SE of Point Epoufette, a privately dredged channel, with a controlling depth of 24 feet in 1978, leads from deep water in Lake Michigan E to a private harbor of Sand Products Corp.

Manitou Paymen Shoal, with depths of 1 to 10 feet and a dangerous rock awash at the center, is 4 miles offshore, 8 miles SE of Point Epoufette. A buoy marks the S side of the shoal. A boulder, covered 18 feet, is 0.9 mile SSE of the buoy.

Between Point aux Chenes and **Gros Cap,** 5.7 miles SE, the shore is indented by small bays with shallow depths and rocks, awash and submerged. A boulder ledge, with a least depth of 17 feet, is 2.2 miles S of Point aux Chenes. **West Moran Bay,** on the SE side of Gros Cap, affords protection for small craft from N to E winds.

St. Helena Island, 2 miles SW of Gros Cap, is marked by a light on the SE end. Shoals extend about 0.3 mile off the NW, SW, and SE sides of the island. A buoy marks the SE edge of the shoals. Approaching from the W, the island should be given a wide berth.

St. Helena Shoal, 2 miles W of St. Helena Island, is 1.3 miles long E and W and has a least depth of 4 feet. A buoy marks the SW side of the shoal. Do not attempt to round the NW end of St. Helena Island at night unless its appearance under Gros Cap and the position of St. Helena Shoal are well understood.

From West Moran Bay SE for 2.5 miles to Point La Barbe, shoals extend about 1 mile offshore. **Point La Barbe** is the SW point of Point St. Ignace, which forms the S side of the Straits of Mackinac. **Green Island** and several small islets are on the shoal bank off Point La Barbe.

Mackinac Bridge crosses the Straits of Mackinac between Point St. Ignace on the N and Mackinaw City on the S. The center span of the suspension bridge has a clearance of 148 feet at the center decreasing to 135 feet at each end. The approaches to the bridge are marked by lighted and unlighted buoys. A private fog signal is under the main bridge span on the channel line. (Mackinac Bridge is described more completely at the beginning of this chapter.)

Currents.–Currents in the Straits of Mackinac, particularly NE of Mackinac Bridge in the vicinity of the Graham Shoals, are often strong and irregular.

The Straits of Mackinac E of Mackinac Bridge are described in chapter 10.

12. ST. MARYS RIVER

Depths and vertical clearances given in this chapter are referred to the sloping surface of the river above the locks when Lake Superior is at Low Water Datum, elevation 600.0 feet, and the gage above the U.S. locks reads 599.5 feet, and below the locks when the gage below the U.S. locks reads 577.8 feet and Lake Huron is at Low Water Datum, 576.8 feet. These elevations are above mean water level at Pointe-au-Pere (Father Point), Quebec, on International Great Lakes Datum (1955).

Charts 14882, 14883, 14884.-St. Marys River forms the outlet of Lake Superior, connecting it with Lake Huron. From **Whitefish Bay** at the SE corner of Lake Superior, the river flows in a general SE direction to empty into Lake Huron at Point De Tour, a distance of 63 to 75 miles depending on the route traveled. The river is bounded on the W side for its entire length by the E end of the upper peninsula of Michigan and on the E side by the Ontario mainland in the upper part and **Drummond Island** and **St. Joseph Island** in the lower part.

De Tour Passage, at the mouth of the river, extends N from Lake Huron. The W side of the passage extends from **Point De Tour** to **Gaffney Point,** 4 miles N, and the E side extends from **Barbed Point** to **Black Rock Point,** 3 miles N.

After passing through De Tour Passage, the river turns NW and widens. Between Black Rock Point and the S end of St. Joseph Island, the river extends across the mouth of Potagannissing Bay. From **Old Fort St. Joe Point** at the S end, the river extends along the W side of St. Joseph Island for about 19 miles to **Stribling Point** at the N end. About 3 miles NW of Old Fort St. Joe Point, the river narrows between **Hay Point** and **Point aux Frenes. Munuscong Lake** is the widening in the river between Point aux Frenes and the foot of Neebish Island, about 8 miles N.

Neebish Island, about 8 miles long and 4 miles wide, is in midriver opposite the N end of St. Joseph Island. Narrow channels lead around either side of the island. **Sugar Island,** just N of Neebish Island, is about 15 miles long N and S and has a maximum width of about 8 miles at the N end. **Lake George** separates the E side of the island from the Ontario mainland, and **Lake Nicolet,** through which flows the main channel of the river, is W of the island. A narrow channel leads from the N end of Lake George around the N end of Sugar Island and joins with the channel that leads N from Lake Nicolet.

From the junction, the river extends 2 miles W between the cities of Sault Ste. Marie in Michigan and Ontario to **St. Marys Falls** and the canals and locks which overcome them. Above the locks, the river extends 5 miles SW to the narrows between **Pointe aux Pins** and **Brush Point,** thence W for 3 miles before turning NW around **Pointe aux Chenes** and extending about 5 miles to the head of the river in Whitefish Bay.

Channels.-A series of dredged deep-draft channels lead through the St. Marys River to connect the deep water of Lake Huron with that of Lake Superior. A detailed description of the various channel reaches is given later in the chapter. These channels are well marked by lighted and unlighted buoys and lighted ranges.

Throughout much of the river, dumping grounds for dredging spoils are close outside the dredged channels and may be very shoal or in the form of small islands. These areas must be avoided.

Limiting Dimensions (in feet) of Through Channel:

In MacArthur Lock-length, 800; width, 80; depth, *31.

In Poe Lock-length, 1,200; width, 110; depth *32.

In Davis and Sabin Locks-length, 1,350; width, 80; depth, 23.

In Canadian Lock-length, 900; width, 59; depth, 16.

In improved river channels:

Upbound (westerly side)-width, 300; depth, 27.

Upbound (easterly side)-width, 200; depth, 21.

Downbound-width, 300; depth, 27.

*Governing depth in South Canal approaches to lock is 27½ feet.

Note.-The depths given in this chapter for the improved dredged channels in the St. Marys River are the Federal project depths. The Corps of Engineers makes periodic bar sweeps through all the improved dredged reaches of the St. Marys River, and these channels are well maintained at the project depths. Any depths found to be less than the project depths are published in the Local Notice to Mariners.

Fluctuations of water level.-Each year the St. Marys River rises and falls about 1 foot as measured by the monthly mean levels. Since 1900, the difference between the highest and the lowest monthly mean levels above the locks has been about 4 feet and below the locks about 5 feet. From day to day, the level fluctuates somewhat due to changes of wind and barometric pressure; such fluctuations frequently amount to several inches and sometimes to 1 foot or more. In addition to these changes in level, barometric pressure changes occasionally cause a considerable oscillation to take place within a short period; such changes amounting to over 5 feet have been known

to occur within 3 hours. As much of the present sailing route in the St. Marys River has been made navigable by dredging, the changes in level have a direct effect on the available depth.

Currents.–As the speed limits established for the St. Marys River in **33 CFR 92.49 and 92.55** refer to the speeds over the bottom, and as the currents in the river are variable, masters are cautioned to regulate the speed of their vessels by running on time from point to point instead of relying on the number of revolutions per minute of the propeller.

The swiftest currents in the navigable channels of the St. Marys River are found at the Middle Neebish dike (Course 6), the West Neebish rock cut (Course 6), and the Little Rapids Cut (Course 2). The strength of the current depends largely upon the discharge of the river and the elevation of the water surface at the mouth of the river. The discharge of the river is now under control and is varied according to water-level requirements. When the water surface at the upper end of Lake Huron is high, because of E or S winds or because of barometric variations, the current velocity is temporarily checked. When the stage on Lake Superior is such that a large flow is being permitted, the current is strong and is further increased if the level of Lake Huron is low.

The attention of masters is also directed to the fact that at times the current over the rapids at Sault Ste. Marie is slight, while a very strong set is often experienced when passing the inlets of both the Michigan and Ontario power canals, adjacent S and N of the locks at Sault Ste. Marie, respectively. This is especially true of the Ontario canal where vessel masters have encountered difficulty through attaching too much importance to the rapid's current and not enough to that of the power canal.

It is well to note that E and S winds make high water below the locks and low water above the locks and that W and N winds have the opposite effect.

The following reaches are given with their respective usual, probable low, and probable high current velocities:

West Neebish rock cut: 2 mph, 1.25 mph, and 3.5 mph;

Middle Neebish Course 6: 1.5 mph, 1 mph, and 3 mph;

Little Rapids Cut: 1.5 mph, 1 mph, and 3 mph;

Michigan power canal: 2.5 mph, 2 mph, and 3 mph;

Ontario power canal: 2 mph, 1 mph, and 3 mph.

Ice.–The upper and lower parts of the St. Marys River reach average ice thicknesses of 14 and 17 inches and average maximum thicknesses of 20 and 26 inches, respectively. The river is not much affected by wind, and the channel track remains well defined with a stable ice sheet outside the channel. Broken pieces of ice accumulate in the channels and may become concentrated in some bottleneck areas. In some reaches, brash ice may accumulate up to 4 feet thick around mid-January. (See Winter Navigation, chapter 3.)

Navigation regulations.–The U.S. Coast Guard Captain of the Port in Sault Ste. Marie has control over movement and anchorage of vessels in St. Marys River except in St. Marys Falls Canal which is under control of the Detroit District Engineer, U.S. Army Corps of Engineers. The Captain of the Port maintains a vessel traffic control center with communications on VHF-FM channel 12 (156.60 MHz), voice call, Soo Control. Upbound vessels transiting U.S. waters of St. Marys River shall contact the traffic control center initially at De Tour Reef, and then at Everens Point midlength of upbound Course 9, Ninemile Point, Six Mile Point, and Mission Point. Downbound vessels shall contact the center initially when abeam Ile Parisienne in Whitefish Bay, and then when coming onto Brush Point Range, at Brush Point, immediately after clearing the locks, at Mission Point, and when entering the rock cut in West Neebish Channel. (See **33 CFR 92, 207.440, and 207.441,** chapter 2, for navigation regulations.)

Pilotage.–The waters of St. Marys River, bounded at the lower end by latitude 45°59′N., and at the upper end by longitude 84°33′W., are Great Lakes designated waters. Registered vessels of the United States and foreign vessels are required to have in their service a United States or Canadian registered pilot. Registered pilots for the St. Marys River are supplied by Upper Great Lakes Pilots, Inc. (See appendix for address.) Pilot exchange points are at the lower entrance to the river off De Tour, Mich., and at the upper entrance to the river about 3.5 miles SE of Point Iroquois. The pilot boat at De Tour, LINDA JEAN, has a green hull and a white cabin. The pilot boat at the head of the river, J. P. IX, docks just above the locks at Sault Ste. Marie. (See Pilotage, chapter 3, and **46 CFR 401,** chapter 2.)

Chart 14882.–De Tour Passage forms the mouth, or S end, of St. Marys River. The passage has deep water for a width of over 2,500 feet between the E end of the upper peninsula of Michigan on the W and the W end of Drummond Island on the E. The shoals that border the passage are well marked.

De Tour Reef, a rocky ledge covered 15 feet, is 0.7 mile SE of **Point De Tour** on the W side of the entrance to De Tour Passage. **De Tour Reef Light** (45°57.0′N., 83°54.2′W.), 74 feet above the water, is shown from a white square tower on a concrete crib on De Tour Reef; a fog signal and a radiobeacon are at the light. A radar transponder beacon (Racon) is operated during the winter. (See Light List for details.)

De Tour Shoal, 0.8 mile N of De Tour Reef, is marked on the E side by a buoy that marks the W edge of the deep water through the passage.

Crab Island Shoal, with boulders just below the surface, is on the E side of the passage, 1.3 miles E of Point De Tour. A lighted bell buoy marks the W edge of the shoal. Adjacent W of the buoy, De Tour Passage has been dredged to a depth of 30 feet.

Frying Pan Shoal, boulders covered 18 feet, ex-

tends about 0.25 mile from shore on the W side of the passage 2.2 miles N of De Tour Reef Light. **Frying Pan Island,** 0.3 mile N of Frying Pan Shoal, is marked on the E side by a light. An abandoned fueling dock on the SE side of the island has a depth of about 21 feet alongside.

De Tour Village, Mich., is on the W side of De Tour Passage NW of Frying Pan Island. A ferry for passengers, autos, and limited freight operates year round from the village across the passage to Drummond Island. A marina immediately S of the ferry dock provides gasoline, water, ice, and electricity. A boatyard 1,500 feet NW of Frying Pan Island Light makes complete hull and engine repairs. Small craft landing at De Tour Village must take care to avoid submerged cribs and dock ruins. De Tour Village is a **customs station.**

The W shore of Drummond Island fronts De Tour Passage from **Barbed Point** N for 3 miles to **Black Rock Point.** Dolomite is shipped from an 800-foot dock of Drummond Dolomite, Inc., 1.3 miles N of Barbed Point. The dock has a deck height of 10 feet and reported depths of 23 feet alongside. A conveyor system can load vessels at 4,000 tons per hour. Buoys mark shoals N and S of the dock.

Gaffney Point (46°00.7'N., 83°54.5'W.) is on the W side of De Tour Passage 1.4 miles N of De Tour Village. **Watson Reefs** is a narrow shoal about 0.2 mile offshore between Gaffney Point and the village. Buoys mark the NE and SE sides of the shoal, and a light is near the center. **Pipe Island,** marked on the SW side by a light, is 0.6 mile NE of Gaffney Point. A buoy marks the extent of shoals SW of the island. **Pipe Island Twins** is a pair of small islands about 0.5 mile NE of Pipe Island with shoals between. The E island is marked at the N end by a light, and shoals that extend N from the light are marked by a buoy. **Pipe Island Shoal,** with a least depth of 11 feet, is 0.5 mile SE of Pipe Island. A lighted buoy marks the SE side of the shoal.

Squaw Island, marked at the S end by a light, is 1.4 miles N of Pipe Island. Detached 18-and 22-foot spots are 0.3 and 0.6 mile WNW of Squaw Island, respectively.

A coaling station of the De Tour Dock Co. is at a 1,000-foot wharf 0.6 mile NW of Gaffney Point. The reported controlling depth is 26 feet along the lower 700 feet of the wharf face. A shoal with a least depth of 22 feet and a submerged obstruction are about 400 feet NE of the face.

Sweets Point is about 2 miles NW of Gaffney Point. Shoals extend about 0.6 mile N from the point and are marked near the outer end by a light. A radar transponder beacon (Racon) at the light is operated during the winter. (See Light List for details.)

Raber Point (46°04.0'N., 84°01.9'W.), 7 miles NW of Gaffney Point, is the S entrance point to **Raber Bay. Lime Island** is in the middle of the river, 1.7 miles NE of Raber Point. The Lake Coal Division, Consolidation Coal Co., operates an 800-foot wharf on the W side of Lime Island. The wharf has least depths of about 17 feet along the upper 300 feet and 25 feet along the lower 500 feet.

At the N end of De Tour Passage, the upbound and downbound vessel channels are divided by the Pipe Island group. The upbound channel leads N on the E side of Pipe Island Shoal. Abreast Pipe Island Twins Light, the channel turns NW, leads S of Squaw Island, and rejoins the downbound channel N of Sweets Point. **Pipe Island Course,** downbound, leads SE from Sweets Point between Gaffney Point and Pipe Island to the N end of De Tour Passage. These channels have a depth of 29 feet.

Lime Island Channel, upbound and downbound, leads NW from Sweets Point to the turn between Raber Point and Lime Island and has a depth of 29 feet. At the turn, a lighted buoy separates the two-way traffic.

Round Island Course, upbound and downbound, leads N from the turn at the upper end of Lime Island Channel for 3.5 miles to the turn between Point aux Frenes and Hay Point. The depth in the channel is 28 feet. **Round Island,** marked by a light, is on the W side of the channel near its midlength.

Point aux Frenes (46°07.9'N., 84°01.7'W.) is on the W side of the river at the turn from Round Island Course into Munuscong Lake. Before and after the navigation season when the channel buoys are not in place, lighted passing ranges of **281°15'** and **222°** at Point aux Frenes mark the course changes in the turn.

Charts 14882, 14883.-Munuscong Lake is a widening in St. Marys River from Point aux Frenes upstream to Neebish Island. **Lower Course 8,** upbound and downbound, leads from the turn at Point aux Frenes NW for 4.6 miles through Munuscong Lake. The depth in the channel is 28 feet. The channel is marked at the lower end by a **128°** lighted range on **Hay Point.**

Chart 14883.-Near the middle of Munuscong Lake, at the upper end of Lower Course 8, the dredged channel of the St. Marys River divides to lead around either side of **Neebish Island.** The upbound channel leads generally N between the E side of Neebish Island and St. Joseph Island, thence WNW between the N side of Neebish Island and the S end of **Sugar Island,** thence N again in Lake Nicolet to the junction with the downbound channel. The channel is about 17.5 miles long between the junctions with the downbound channel. The courses through this stretch are well marked by lighted and unlighted buoys and ranges.

Course 10, marked by a **321°** lighted range on the S end of Neebish Island, leads NW for 2.1 miles from the junction with the downbound channel at the upper end of Lower Course 8. The channel has a depth of 27 feet for a least width of 500 feet.

Course 9 leads 3.6 miles NNE to **Johnson Point** on the SE side of Neebish Island. The E side of the channel has a depth of 21 feet for a width of 200 feet. The W side has a depth of 27 feet for a least

width of 300 feet. The W side of the channel is marked by a **017°** lighted range at the upper end, and the E side is marked by an unlighted range. An L-shaped Government wharf NW of the front range light has a 46-foot face with 8 feet alongside.

Course 8 leads NW for 1 mile from Johnson Point to **Mirre Point.** The NE side of the channel has a depth of 21 feet for a width of 400 feet, and the SW side has a depth of 28 feet for a least width of 600 feet. The deep side of the channel is marked by a **134°15′** lighted range at the lower end and a **314°** lighted range at the upper end.

Course 7, Munuscong Channel, leads N for 3.2 miles from Mirre Point to **Stribling Point** (46°18.8′N., 84°06.9′W.), the NW point of St. Joseph Island. The E side of the channel has a depth of 21 feet for a width of 200 feet, and the W side has a depth of 27 feet for a least width of 300 feet. The E side of the channel is marked by a **176½°** range at the lower end and a **357°** range at the upper end. The deep side is marked by a **177½°** lighted range at the lower end and a **357°** lighted range at the upper end.

At the turn from the upper end of Course 7 into Course 6, a passage leads NE between Stribling Point and **Harwood Point,** the SE point of Sugar Island, to connect with St. Joseph Channel and the channel that leads N to Lake George. **St. Joseph Channel** separates St. Joseph Island from the mainland and leads E to connect with North Channel. (Several localities in St. Joseph Channel are described in chapter 10.)

Lake George separates the E side of Sugar Island from the Ontario mainland. A channel, well marked by lighted and unlighted buoys, leads N from Harwood Point to the lake, and thence from the N end of the lake around the N side of Sugar Island to connect with St. Marys River at Sault Ste. Marie. The channel has a depth of about 10 feet.

Course 6, Middle Neebish Channel, leads WNW for 3.2 miles from Stribling Point between the N side of Neebish Island and the S side of Sugar Island to the lower end of **Lake Nicolet.** The N side of the channel has a depth of 21 feet for a least width of 200 feet and is marked at the lower end by a **112°** range and at the upper end by a **292°** range with the front marker lighted. The S side of the channel has a depth of 28 feet for a least width of 300 feet and is marked at the lower end by a **112°** lighted range and at the upper end by a **292°** lighted range. A dike, marked at the center and ends by lights, borders the N side of the channel for 1.2 miles near midlength of the course. The range structures at the upper end of the course are in the open water of Lake Nicolet. They are well protected with riprap and should not be passed close aboard.

Course 5 leads NW from the lower end of Lake Nicolet for about 4.5 miles to the junction with the downbound channel near midlake. The E side of the channel has a depth of 21 feet for a width of 200 feet and is marked at the lower end by a **150¼°** range. The W side of the channel has a depth of 27 feet for a least width of 300 feet and is marked at the lower end by a **150°** lighted range.

West Neebish Channel, downbound, diverges from the upbound channel near the middle of Lake Nicolet and leads generally S for about 16.5 miles between the W side of Neebish Island and the mainland to the lower junction with the upbound channel S of Neebish Island in Munuscong Lake. The courses through this stretch are well marked by lighted and unlighted buoys, lights, and lighted ranges.

Course 4 is a continuation of the downbound portion of Course 4, upbound and downbound, which leads through the middle of Lake Nicolet. From the junction with the upbound channel, Course 4 leads SSE for 2.5 miles to the lower part of the lake. The channel has a depth of 27½ feet and is marked by a **160°** lighted range.

Course 5 leads S from the lower part of Lake Nicolet for 4.4 miles to the rock cut on the W side of Neebish Island. The channel has a depth of 27½ feet and is marked by a **181°30′** lighted range.

Course 6 leads SE from the head of the rock cut for 2.7 miles to a point about 0.5 mile N of **Sawmill Point.** The upper part of this course, through the cut, is bordered on either side by a vertical rock masonry wall marked by lights. A fog signal on the W side of the entrance to the cut is operated only on request to the Coast Guard vessel traffic control center, Soo Control. The channel has a depth of 28½ feet and is marked at the lower end by a leading light.

Course 7 leads S from the turn 0.5 mile N of Sawmill Point for 2.4 miles to **Moon Island.** The channel has a depth of 28½ feet and is marked by a leading light on the N end of Moon Island.

Course 8 leads SE from Moon Island for 4.6 miles through the upper part of Munuscong Lake to the junction with the upbound channel S of Neebish Island. The channel has a depth of 27½ feet.

Course 4, upbound and downbound, leads through the middle part of Lake Nicolet from the vicinity of **Ninemile Point** (46°23.6′N., 84°13.7′W.) NNW for 3.5 miles to **Six Mile Point.** The channel has a depth of 29 feet for a width of 1,500 feet. The upbound, E, side of the channel is marked by a **339½°** lighted range, and the downbound side is marked by a **160°** lighted range at the S end of Lake Nicolet.

An **anchorage,** with a depth of 28 feet and marked by buoys, is adjacent to the downbound side of Course 4 opposite Ninemile Point.

Charts 14883, 14884.–Course 3 and Course 2, Little Rapids Cut, lead NNW from Six Mile Point for about 4.5 miles to the turn above Mission Point. The channel has a depth of 27 feet for a least width of 600 feet. A leading light on the W side of Sugar Island marks Course 3 downbound, and a **323°20′** lighted range at **Frechette Point** (46°27.5′N., 84°16.9′W.) marks Course 3 upbound. A **153°** lighted range at Six Mile Point marks Course 2 downbound.

A small-craft channel marked by buoys leads NW from Course 2 on the N side of Frechette Point between the mainland and a group of small islands. Marinas on the mainland side of this channel provide transient berths, gasoline, water, electricity, sewage pump-out, a launching ramp, an 8-ton marine railway, and minor repairs.

Mission Point (46°29.2'N., 84°18.2'W.), marked by a light, is on the W side of the river just below the turn at the upper end of Course 2. A ferry operates across the river from Mission Point to **Island No. 1.**

In September 1981, two ice stabilization islands were under construction on the SW side of the river about 0.3 and 0.45 mile above Light 99; caution is advised.

Chart 14884.–At the upper end of Course 2, Course 1, **Bayfield Channel,** turns WNW in the approach to St. Marys Falls Canal. The channel has a depth of 28 feet W to the outer end of East Center Pier of the canal and is marked at the lower end by a **109°** lighted range. **Bayfield Dike,** marked by a light, parallels the N channel limit about 1 mile NW of Mission Point. A radar transponder beacon (Racon) is at the light. (See Racons, chapter 1, for additional information.) W of the dike, the N channel limit is marked by lighted buoys.

St. Marys Falls, the rapids of St. Marys River, are about 14 miles below the head of the river at Point Iroquois and about 3 miles above Mission Point. The rapids are about 0.8 mile long and 0.3 mile wide, with a fall of 18 to 24 feet depending on the varying water stages. The U.S. Government has constructed canals and locks to overcome these rapids.

St. Marys Falls Canal, 1.9 miles long between the upper and lower entrances, is along the S side of St. Marys River abreast the falls. The canal comprises North Canal and South Canal, separated by a center pier and each having two locks. The canals are faced with revetment walls and piers of timber, steel, and concrete. The outer ends of the N, S, and center piers at the canal entrances are marked by lights. The downbound approach to the canal is marked by a **076°** lighted range.

South Canal, with a least width of 304 feet, has a depth of 27½ feet in the E entrance and 28 feet in the W entrance. **MacArthur Lock,** near the lower end of the canal, is 800 feet long, 80 feet wide, and has a depth of 31 feet. **Poe Lock,** immediately N of MacArthur Lock, is 1,200 feet long, 110 feet wide, and has a depth of 32 feet. In September 1980, the controlling depth in the W approach to MacArthur Lock was 28 feet.

North Canal, with a least width of 282 feet, is limited by the locks to a depth of 23.1 feet. **Davis Lock,** N of Poe Lock, is 1,350 feet long, 80 feet wide, and has a depth of 23.1 feet. **Sabin Lock,** paralleling the N side of Davis Lock, has the same dimensions.

Communications.–The chief lockmaster operates a vessel dispatch station from the administration building on the pier between Poe and MacArthur Locks. The station operates on VHF-FM channels 14 (156.70 MHz) and 16 (156.80 MHz); call sign, WUD-31. The voice call for the station is WUD-31 or Soo Locks. Upbound vessels intending to transit the locks shall contact the lockmaster initially at Ninemile Point, then at Bayfield Dike Light for lock assignment. Downbound vessels shall make initial contact at Ile Parisienne, then at Big Point for lock assignment. In order that the dispatch made will cause the least delay to the vessel involved, vessel masters are requested to refrain from making their dispatch calls prior to reaching the above locations. This station is considered to have an effective operating range of about 50 miles. Operation is limited to communication with vessels on matters related to canal operation, traffic movement through the locks, and for emergency purposes. Masters are urged to provide supervision of the vessel's radiotelephone when approaching and transiting the canals so as to be promptly advised of changes in lock dispatch, impending bridge closures, etc. Vessels requiring special services while in the locks should contact the station in advance to expedite necessary arrangements by canal authorities.

Lock signals.–Upbound signals consisting of two lights, one red and one green, facing E, are on the SE wall ends of each lock to indicate to upbound vessels when it is safe to proceed into lock chambers. These signals are normally set to show red and are changed to green only when it is safe and permissible for each individual vessel to enter the lock. Vessel masters are cautioned not to enter a lock chamber upbound except on a green light signal, even though the lock gates may be open.

In order that masters of downbound vessels approaching the NW pier may know when either the Davis or the Sabin Lock is filling, three signals have been established. These consist of flashing yellow lights, one placed on top of a light pole at the end of the upper nose pier between these two locks, the second at a point about 100 feet upstream of the railroad bridge on the NW pier, and the third on top of a light pole about midway between the railroad bridge and the end of the NW pier. The lights flash during the first 8 minutes of each lock filling, which is the period when flow toward the lock is increasing. In order that masters of downbound vessels approaching the SW or W center piers may know when either the MacArthur or the Poe Lock is filling, a signal consisting of a flashing yellow light is mounted on the top of a light pole at the end of the nose pier between the MacArthur and Poe Locks. The light flashes during the period when either lock is filling.

Upbound vessels approaching the E center pier are cautioned against landing too close to its outer end because of eddy currents. When the N locks are being emptied, an eddy moving upstream is formed along the SE pier. When the S locks are being emptied, the current at the end of the center pier flows N. When the N locks are emptying, this latter current is usually reversed. Wind conditions alter the situation.

A current sets across the end of the W center pier during the filling of the locks. The current can set in either direction depending on conditions. Vessels bound for Davis Lock should not attempt to make the pier near its end.

Downbound vessels dispatched to MacArthur Lock are cautioned to hold on Vidal Shoals Channel Range until N of the light on SW pierhead. Due to the strong current that sets into the power company canal adjacent to the end of the SW pier, such vessels should pass at least 200 feet N of the end of the pier. A light is about 1,000 feet E of the outer end of SW pier; vessels should land E of the light.

Before entering a lock, all vessels shall put heaving lines, attached to forward and aft cables, out onto the approach pier, and either line or cable shall be continuously carried by the vessel deckhands or canal linesmen until the vessel is moored in the lock chamber in all cases where the mooring is made on the side of the lock adjacent to the approach pier used. Vessels intending to moor on the side of the lock opposite that adjacent to the approach pier shall, in the same manner, put out heaving lines and have the line or cable continuously carried along the approach pier, shall take them in just as the lock is entered, and put them out again on the mooring side of the lock as soon as possible.

Regulations.–The use, administration, and navigation of St. Marys Falls Canal and locks are under the direction of the District Engineer, U.S. Army Corps of Engineers, Detroit District. (See **33 CFR 207.440 and 207.441,** chapter 2, for regulations.) Copies of the regulations and the vessel transit forms required in **207.440(k)** are available at the U.S. Canal Office in the operations building adjacent to Davis Lock. A notary public and a **marine post office,** designated Canal Station, are in the operations building.

Upbound recreational small craft desiring lockage shall report to the small-craft dispatch station near the outer end of E center pier. Downbound recreational craft shall report to the dispatch station on SW pier. Rowboats and canoes are prohibited. All craft must have power and an auxiliary movement source such as oars, a life jacket for each person on board, 75 feet of line to reach the top of the lock wall, and lock report forms available at the dispatch station.

Whenever, in the opinion of the Detroit District Engineer or his authorized representatives at St. Marys Falls Canal, the safety of lock structures or vessels in the canal area might be jeopardized by the continuance of vessel movements during periods of low visibility, all vessel movements in the canal area, and in approaching and entering the canal area, may be stopped. Whenever the stopping of vessel movements becomes advisable, the U.S. Coast Guard will be informed and will take such usual action as is necessary to advise vessels approaching St. Marys Falls Canal and to direct their anchoring. The chief lockmaster in the control tower at St. Marys Falls will personally direct, by radiotelephone, all movements of vessels in the locks area at the time the stop order is issued, and may approve continued movement or order mooring at specified locations.

Sault Ste. Marie (Canada) Canal is on the N side of St. Marys River parallel to St. Marys Falls Canal. The canal, about 1.4 miles long, is cut from solid rock and has a general width of 150 feet at the top and 141 feet at the bottom. The upbound approach to the canal leads NW from Bayfield Channel and has depths of 18 to 20 feet. The approach is marked by buoys and a **322°30′** lighted range, and the outer ends of the canal piers are marked by lights. The downbound approach to the canal leads NE from Vidal Shoals and has a depth of about 22 feet. The channel is marked by buoys and a **051°** lighted range, and the outer ends of the canal piers are marked by lights. The SE side of the turn from the rangeline into the canal entrance is marked by a lighted buoy.

Caution.–Currents in the area of Vidal Shoals can be quite strong, depending on the number of sluice gates open in the power canals and over the falls. Vessels must guard against being set down on the shoals.

Strong crosscurrents exist at the upper entrance to Sault Ste. Marie (Canada) Canal caused by the flow into the power canal on the N side of the lock canal. Vessels have experienced difficulty by attaching too much importance to the rapids current and not enough to that of the power canal.

The lock near the E end of the Canadian canal is 900 feet long. The lock is available for transit by vessels to 777 feet long, 59 feet wide, and with a draft of 15 feet at low water and 19 feet at high water. Vessels with structures that extend more than 110 feet above the water must furnish the canal authorities with precise information concerning the vessel height before transiting the canal.

The Canadian lock operates daily between 0700 and 2300 local time. Vessels must be between the piers by 2230 to lock through before the next morning.

Communications.–Sault Ste. Marie (Canada) Canal authorities operate a vessel traffic control station on the S side of the lock. The station operates on VHF-FM channel 16 (156.80 MHz), calling, and channel 14 (156.70 MHz), working; call sign, VDX-23. The voice call for the station is VDX-23 or Canadian Canal.

Vessels intending passage through, or departing from, the Canadian canal shall maintain radiotelephone contact with the canal between Six Mile Point and **Brush Point** (46°28.2′N., 84°27.3′W.). Upbound vessels reaching Six Mile Point shall call the canal on VHF-FM channel 16 (156.80 MHz), and after making contact, shall shift to VHF-FM channel 14 (156.70 MHz) for transit instructions. Downbound vessels shall follow the same procedure upon reaching Brush Point.

If for any reason after contacting the canal, a vessel master changes his mind and decides to transit the U.S. locks, he should immediately advise the Canadian canal. Vessels intending to proceed to

a dock above or below the lock should advise the station of their destination. When leaving a dock to proceed to the lock, vessels should contact the station as described above. Vessels departing the lock or the docks should give the customary security calls.

Information on currents, water levels, and permissible drafts are available from the station.

Lock signals.–Vessels approaching the Canadian lock should sound three long and two short blasts about 1,000 feet before entering the canal reach.

Red and green signal lights are at each entrance to the canal. "Limit of Approach" signs are on the SE pier 425 feet from the lower lock gates and on the NW pier 1,700 feet from the upper lock gates. A steady red light or no light means that an approaching vessel shall stop and make fast before reaching the "Limit of Approach" sign, where the vessel shall wait for a green light. Vessels shall not make fast to the NE or SW piers without prior permission from the lockmaster.

Upon entering the lock, a downbound vessel shall come to a full stop when the bow has reached a point 200 feet from the lower gates, and likewise an upbound vessel shall come to a full stop when the bow has reached a point 200 feet from the upper gates. Stop signs are painted on the lock walls.

When in distress or unable to determine from the lock signal light whether or not to proceed past the entrance piers, a vessel may contact the Canadian Lock, VDX-23, on VHF-FM channel 16 (156.80 MHz) for instructions. Upon making contact, the vessel should switch to a working frequency.

Upbound recreational small craft desiring lockage shall tie up at the bend in the NE pier. The landing is marked by a sign and a blue light. A telephone for obtaining lockage instructions is at the landing. Downbound recreational small craft shall follow the same procedure at the bend in the SW pier.

Small craft transiting the canal must have power and an auxiliary power source such as oars, a 75-foot line to reach the top of the lock wall, and a life jacket for each person on board.

Regulations.–All vessels transiting Sault Ste. Marie (Canada) Canal are governed by regulations established by the Canadian Government. Copies of the regulations are available from Sault Ste. Marie Canal, Sault Ste. Marie, Ontario, P6A 1P0.

A **no anchorage area** is at the E entrance to the canal.

The **speed limit** in Canada Canal is 7 mph and is subject to specific instructions to a particular vessel.

Bridges.–Two bridges cross the St. Marys Falls and Sault Ste. Marie Canals W of the locks, from Sault Ste. Marie, Mich. to Sault St. Marie, Ont. The International Highway Bridge has 3 fixed spans, with clearances of 124 feet over South Canal and North Canal, and 120 feet over the Canadian canal.

International Railway Bridge parallels the highway bridge close upstream. Across South Canal, the bridge has a vertical lift span with a clearance of 16 feet down and 123 feet up. Across North Canal, the bridge has a double-leaf bascule span with a clearance of 13 feet. The leaves of the bridge do not open to a vertical position. When open, the S leaf overhangs the channel above a height of about 65 feet above normal water level, and the N leaf overhangs the channel above a height of about 68 feet above normal water level. The vertical lift and bascule spans are each equipped with signal lights that show green when the span is completely open and red at all other times. (See **33 CFR 117.1b and 117.695**, chapter 2, for drawbridge regulations and opening signals.) Across the Canadian canal, the bridge has a bascule span with a clearance of 15 feet. The opening signal for the bridge is three long blasts. The bridge sounds no signals, but shows a green light when open and a red light when closed.

Sault Ste. Marie, Mich., a city on the S side of St. Marys River adjacent to St. Marys Falls Canal, is a **customs port of entry.**

Weather.–(See page T-14 for **Sault Ste. Marie climatological table.**)

Towage.–Three tugs to 1,000 hp are available from Seaway Towing, Inc. at Sault Ste. Marie. Arrangements for tugs are usually made in advance through ships' agents. The tugs may be contacted on VHF-FM channels 16 (156.80 MHz), 12 (156.60 MHz), and 18 (156.90 MHz). Oceangoing foreign vessels usually require assistance in transiting the canal.

Quarantine, customs, immigration, and agricultural quarantine.–(See chapter 3, Vessel Arrival Inspections, and appendix for addresses.)

Quarantine is enforced in accordance with the regulations of the U.S. Public Health Service. (See Public Health Service, chapter 1.)

Coast Guard.–Sault Ste. Marie Coast Guard Station and Base are close S of the lower entrance to South Canal. A **Captain of the Port** office is at the base. (See appendix for address.)

Communications to the Coast Guard relating to distress and/or communications other than vessel traffic movement are made on VHF-FM channels 16 (156.80 MHz) and 22 (157.10 MHz); voice call, Coast Guard Group Sault Ste. Marie.

Repairs.–An 800-ton floating drydock with a length of 110 feet, width of 40 feet, and 14½ feet over the sills is 2,000 feet SSW of Bayfield Dike Light. The yard is equipped with a 25-ton floating crane and a 40-ton shore crane. Hull and engine repairs are available. Above-the-waterline repairs are available at another yard 2,000 feet NW. A 100-ton crane is available.

Sault Ste. Marie, Ont., is a port city and manufacturing center on the N side of St. Marys River adjacent to Sault Ste. Marie (Canada) Canal. The principal commodities handled in the port are coal, iron ore, petroleum products, steel products, and pig iron.

Channels.–From the turn in the upper approach to the Canadian canal, a privately dredged approach channel leads N to the Algoma Steel Corp.

slip. In 1978, the reported controlling depths were 24 feet in the approach and 21 feet in the slip.

Towage.–Tugs are available at Sault Ste. Marie from A. B. McLean and Sons Ltd.

Sault Ste. Marie is a **Canadian customs port of entry.**

Wharves.–Algoma Steel Corp. Ltd. receives iron ore, coal, limestone, and oil, and ships steel products from its wharf 1.1 miles WNW of the Canadian lock. The S face is 600 feet long, and the face of the E side of the slip is 2,000 feet long. The berths have reported depths of 21 feet alongside and deck heights of 10 feet. The wharf has tank storage for 900,000 barrels of oil and open storage for 2 million tons of coal and over 2½ million tons of iron ore pellets.

An L-shaped Government wharf 1.3 miles SE of the Canadian lock has a dredged slip along the 600-foot E face. In 1978, the reported controlling depths were 20 feet along the 300-foot S face and 17 feet shoaling to 8 feet at the N end of the E face. The basin inside the wharf had reported depths of 16 feet along the S face and for 300 feet along the E face. The E side of the basin entrance is marked by a light. About 8,000 square feet of covered storage is available on the wharf. Oil and salt are received. Transient small-craft berths, water, electricity, and sewage pump-out facilities are available at the wharf.

Charts 14962, 14884.–From the St. Marys Falls and Sault Ste. Marie Canals, the upper part of St. Marys River leads SW around Pointe aux Pins, thence NW to its head in the deep water of Whitefish Bay. The dredged channels through this part of the river are well marked by lighted and unlighted buoys and lighted ranges.

Vidal Shoals are in the upper approaches to the United States and Canadian canals. Dredged channels lead through the shoals to the respective canals.

Vidal Shoals Channel, the approach to St. Marys Falls Canal, with a depth of 28 feet, leads ENE from **Big Point** for 2.2 miles to the canal entrance. The channel is marked by **076°** Vidal Shoals Channel Range. Near midlength of this reach, the upper approach to the Canadian canal (previously described) branches NE.

A privately dredged 21-foot channel leads S from Vidal Shoals Channel to a slip at the C. Reiss Coal Co. 1.7 miles WSW of Poe Lock. In 1966, the slip had a controlling depth of 21 feet for a distance of 600 feet. In 1978, the dock was in poor repair.

Pointe aux Pins Course, with a depth of 28 feet, extends from Big Point SW for 2.5 miles to the turn between **Brush Point** and **Pointe aux Pins** (46°28.5'N., 84°27.9'W.). The channel is marked at the upper end by a **233°** lighted range. A radar transponder beacon (Racon) is operated from Brush Point during the winter. (See Light List for details.)

Pointe Louise Channel leads SSW for 0.8 mile from Pointe aux Pins to **Pointe Louise,** and thence **Pointe Louise Turn** leads SW for 0.5 mile to connect with Brush Point Course. These channels have a depth of 28 feet.

Brush Point Course extends from Pointe Louise Turn SW for 3 miles to the turn SSW of **Pointe aux Chenes** (46°28.6'N., 84°31.6'W.). The channel has a depth of 28 feet and is marked at the lower end by a **074°** lighted range.

At the turn at the upper end of Brush Point Course the dredged channel flares broadly to W. **Birch Point Course** leads NW from the turn for about 4 miles to the deep water in Whitefish Bay and includes dredged cuts through Point Iroquois Shoals and Gros Cap Reefs. The channel has a depth of 30 feet and is marked at the lower end by a **138°30'** lighted range on **Birch Point** (46°26.0'N., 84°31.4'W.). A lighted midchannel buoy is on the rangeline in the turn.

Waiska Bay, 3 miles W of Birch Point, has depths of 4 to 12 feet and is used mainly by local fishermen. Submerged and partially submerged piles extend in a line across the mouth of the bay, and extreme caution is advised when entering the bay.

Point Iroquois Shoals, with a depth of 15 feet at the outer edge, extend from the shoreline SE of **Point Iroquois** (46°29.1'N., 84°37.8'W.) NE to the edge of the dredged channel through Birch Point Course. Buoys at the outer edge of the shoal mark the limit of the dredged channel.

A buoy 2.9 miles NW of Point Iroquois marks the NE side of a boulder bank covered 24 feet.

Gros Cap Reefs, a rocky bank with a least depth of 17 feet, is on the E side of the entrance to St. Marys River, 2 miles N of Point Iroquois and from 1 to 1.8 miles SW of **Gros Cap. Gros Cap Reefs Light** (46°30.7'N., 84°36.9'W.), 45 feet above the water, is shown from a white tower on the S part of the reefs. A fog signal, a radiobeacon, and a radar transponder beacon (Racon) are at the light. (See Racons, chapter 1, for additional information.)

13. LAKE SUPERIOR

Depths and vertical clearances under overhead cables and bridges given in this chapter are referred to Low Water Datum, which for Lake Superior is an elevation 600.0 feet above mean water level at Pointe-au-Pere (Father Point), Quebec, on International Great Lakes Datum (1955). (See Chart Datum, chapter 1.)

Dimensions, etc.

Length, steamer track, Duluth Ship Canal to Point Iroquois; about 383 miles.

Length (right line in clear), Duluth Ship Canal to Michipicoten Harbour; 350 miles.

Breadth, on about longitude 86°45'W.; 160 miles.

Depth, maximum recorded; 1,333 feet.

Water surface of lake (including St. Marys River above Brush Point); 20,600 square miles (U.S.), 11,100 square miles (Canada).

Entire drainage basin (including St. Marys River above Brush Point); 37,500 square miles (U.S.), 43,500 square miles (Canada).

General description.-Lake Superior, the largest freshwater lake in the world, is the northernmost, westernmost, highest, and deepest of the five Great Lakes. The lake is fed by the waters of many short swift-flowing streams and drains through the St. Marys River into Lake Huron. The shores of the lake are generally high, rocky, and forested. The lake is sparsely populated, especially along the N shore.

The waters of Lake Superior are colder and form more shore ice than do the other lakes. The navigation season, shorter than the other lakes, is generally about 8 months long. The actual length of the season depends primarily on whether tonnage demands justify the expense of ice breaking for earlier or later vessel movements. Commercial fishing operations from harbors around the lake continue throughout the year except where prevented by ice conditions.

Fluctuations of water level.-The normal elevation of the lake surface varies irregularly from year to year. During the course of each year, the surface is subject to a consistent seasonal rise and fall; the lowest stage is usually reached at about the close of winter and the highest during the late summer.

In addition to the normal seasonal fluctuation, oscillations of irregular amount and duration are also produced by storms. Winds and barometric pressure changes that accompany squalls can produce fluctuations that last at the most a few hours. A storm of this type in 1939 produced fluctuations at Marquette with a maximum range of 7.4 feet. At other times, strong winds of sustained speed and direction can produce fluctuations that last a few hours or a day. These winds drive forward a greater volume of surface water than can be carried off the lower return currents, thus raising the water level on the lee shore and lowering it on the windward shore. Fluctuations caused by such winds seldom exceed 1 foot above or below the normal level, but may cause changes up to 2 feet. An unusually severe storm in 1905 temporarily raised the water level in Duluth by 2.3 feet.

Through an agreement between the United States and Canada, the water level of Lake Superior is controlled by means of compensating works in St. Marys River. The dikes and sluice gates in the river are operated so as to maintain the monthly mean level of Lake Superior as nearly as possible between elevations 600.5 and 602.0 feet above the mean water level at Pointe-au-Pere (Father Point), Quebec, on International Great Lakes Datum (1955).

Weather.-Strong winds are a threat from fall through spring over the open waters. Late autumn is the worst, when gales blow up to 6 percent of the time. The W part of the lake is least susceptible since it is somewhat sheltered from the strong winds, many of which have a westerly or northerly component. Fall windspeeds of 28 knots or more occur 11 percent of the time in this region compared to 16 to 18 percent elsewhere.

Spring winds are variable, with N through SE winds common in the morning; southwesterlies also appear in the W. Afternoon directions are similar, with the addition of northwesterlies in the E. Gale frequencies drop to 2 percent or less by May; however, some of the highest winds of the year are encountered during this season. Along the shore, it is a volatile time. At many locations, April registers the highest mean windspeed of the year, while speeds of 28 knots or more also reach a peak. At Duluth, they blow up to 3 percent of the time in April, a month in which its highest windspeed of 65 knots (NE) was recorded. Marquette recorded a 79-knot wind during a May thunderstorm. Winds with easterly components are common in the morning; this is most noticeable at Duluth and Sault Ste. Marie. At Marquette northerlies prevail. Afternoon winds often have a westerly component, but northerlies and southerlies are frequent too.

Summer winds are often out of the S through W; this pattern is intruded upon by afternoon northwesterlies in the E. Windspeeds are most often in the 10-to 20-knot range with gales and near gales uncommon. Strong winds are usually associated with occasional thunderstorms. In fact, the highest recorded wind on the lake was 81 knots (northwesterly) in a June thunderstorm. Along the shore the lake-land breeze results in offshore components in the morning reversing themselves during the day. Morning easterlies give way to W

through NW winds at Sault Ste. Marie. Marquette's light and variable breezes yield to a N-through-NE flow.

As autumn progresses, winds blow more and more out of the W and N, and windspeeds are on the increase. By October, gales are blowing up to 5 percent of the time in the east and 2 to 4 percent of the time in the W. Onshore, similar changes are occurring. Early autumn onshore-offshore flow gives way to a variety of S through NW winds associated with migratory highs and lows. Speeds of 28 knots or more, while not frequent, are more so than in summer. Sault Ste. Marie recorded a 52-knot northwesterly during November. Winter winds are stronger still and remain mostly out of the S through NW with an increase in northerlies.

Thunderstorms can occur at anytime, but they are most likely from April through October, particularly during June, July, and August. Over the open waters, thunderstorms are encountered 1 to 3 percent of the time during the summer months. These thunderstorms are by far most likely in the early morning hours between midnight and 0300 e.s.t.; they occur up to 8 percent of the time during these hours. Minimum activity occurs around midday. The W half of the lake is more vulnerable to thunderstorms than the E half.

Along the shore, thunderstorms occur on 20 to 30 days annually, including 4 to 7 days per month in the summer. Activity is slightly more frequent at Duluth than at other locations. These thunderstorms can occur as isolated single cells or in violent squall lines. They can generate strong gusty winds and hail. On occasion, tornadoes or waterspouts have been associated with these squalls. Winds in thunderstorms have been recorded at around 80 knots; strong winds are most likely in spring and early summer.

The lake is large enough for strong winds from any direction to have sufficient fetch to build up a sea. However, the Keweenaw Peninsula tends to diminish seas generated by easterlies and westerlies in the S part of the lake. Elsewhere, seas of 25 to 30 feet have been encountered.

In spring, seas can be rough but become less so as summer approaches. Waves of 5 feet or more encountered 30 to 40 percent in April drop off 10 to 15 percent by May. Seas of 10 feet or more also crop up less frequently. An even more dramatic calming occurs in June.

Summer seas rarely build to 10 feet or more, 1 percent of the time, and reach 5 to 10 feet about 10 to 15 percent of the time. Thunderstorms can quickly build rough, choppy seas, but the large waves generated when strong winds blow over a long fetch of water are unusual. Wave heights are 2 feet or less about 60 to 70 percent of the time. Rough conditions return in force during autumn.

Seas of 5 feet or more can be expected 20 to 30 percent of the time in September; by November these figures increase by 20 percent. By late fall, seas are running 10 feet or more about 5 to 10 percent of the time, more than double earlier chances. W waters are the least vulnerable, while central and E waters are more susceptible to the strong winds with northerly and westerly components.

Poor visibilities can be encountered during any season. Radiation fog in autumn, ice fog in winter, and advection fog from spring through fall all contribute to restricted visibilities, as do rain and snow.

Over the open waters, April through August and December are the fog-prone months during the navigation season; June and July are the worst. During this 2-month stretch, visibilities of 2 miles or less may be encountered about 10 to 20 percent of the time, while they fall to 0.5 mile or less about 8 to 17 percent of the time. The most vulnerable waters lie between Keweenaw Point and Au Sable Point. While there is a greater tendency towards fog in the early morning hours, it is not as pronounced as it is onshore.

Along the shore, fog is mainly a morning phenomenon, particularly dense fog. While there are seasonal variations, poor visibilities are common throughout the year. They drop 0.5 mile or less on about 40 to 60 days annually. At a peak these conditions can be expected on about 6 to 7 days per month. This peak occurs during the summer at some locations with advection fog drifting onshore. Marquette experiences this type of fog. When cold air moves across warm water, fog can set in; this happens at Sault Ste. Marie in late summer and autumn. Radiation fog is also a fall problem, but usually lifts by early afternoon. At Duluth, industrial smoke adds to the visibility hazard.

Ice.–The large heat-storage capacity of Lake Superior plus the strong winds, waves, and currents which create a continuing overturning of relatively warm, deep water inhibit an early ice cover.

Whitefish Bay, at the lower end of Lake Superior, is a bottleneck area. The shallow bay forms ice rapidly, and the prevailing W winds jam and pack the lake ice into the area. The ice reaches an average thickness of 14 inches and an average maximum thickness of 22 inches. Windrows are at least 4 feet thick in most winters, and thicknesses of 8 to 9 feet may be reached.

In the N part of Lake Superior, ice begins to form along the shore in late January and early December, but because of the nature of the shoreline, significant fast ice develops only in Nipigon Bay and Black Bay. Through January and early February the lake remains open, with drifting patches of slush and new ice. By late February these patches may extend 40 to 50 miles into the lake from the lee shores and may reach a 70 to 90 percent coverage of medium thickness ice. Some open water is always present in midlake. The drifting ice decays through March and reaches open water by the end of the month. After reaching a thickness of 30 to 35 inches, the fast ice along the shore breaks up by mid-April.

In the W end of Lake Superior, fast ice about 4 to 6 inches thick builds NE from Duluth as far as the Apostle Islands. In navigation areas, ridging and rafting of the ice occurs, and the refrozen

brash ice may reach a thickness of 4 feet. The lake may briefly become covered 80 to 90 percent, but strong winds and the associated waves generally compact the thinner ice and stir up warm water, thus reducing the ice coverage to 40 to 50 percent, even in a severe winter.

Fast ice forms in practically all harbors, entrance channels, and bays. In Thunder Bay, the ice reaches an average thickness of 20 to 30 inches through January, February, and March. At Duluth-Superior, ice up to 1 foot thick can form in December depending on the severity of the winter; the average range is 3 to 6 inches. Ice in the harbor reaches an average maximum of 27 inches and, depending on the weather, is in a state of deterioration by mid-April. (See Winter Navigation, chapter 3.)

Local magnetic disturbances.–Local magnetic distrubances are more prevalent on Lake Superior than on the other Great Lakes. Reports from vessel masters show that the strongest disturbances are along the N shore of the lake, that they decrease in intensity as the distance from this shore increases, and that the tendency is for upbound vessels to be drawn toward the N shore. The disturbances are described in this chapter with the discussion of their locale.

The directive force of the earth's magnetism is rather weak in this region as compared with other navigable waters of the world, and this tends to make the compass needle rather sluggish. Vessel masters should given proper attention to the correction of the compass and the determination of the ship's deviation.

Routes.–The Lake Carriers' Association and the Dominion Marine Association have prescribed, for vessels enrolled in the associations, the following separation of routes for upbound and downbound traffic in Lake Superior:

Downbound vessels shall lay a course from Duluth-Superior Harbor to pass not less than 12 miles off Devils Island Light, Eagle Harbor Light, Copper Harbor Light, and Manitou Island Light; thence to a point not less than 2.5 miles off Whitefish Point Light; thence head 147½° to a point 2.5 miles off Ile Parisienne Light and thence 138 ¾° to off Gros Cap Reef Light; Provided, That vessels leaving Superior Harbor shall lay their course 045° for 20 miles before turning on the course for Devils Island.

Downbound vessels from Taconite Harbor shall steer 082½° to a point 21.5 miles N of Eagle Harbor, thence 112 ¾° to a point 12 miles 024° from Manitou Island Light, then 114° to a point 2.5 miles off Whitefish Point Light.

Downbound vessels from Silver Bay shall steer 093½° to a point 12 miles N of Devils Island and there join the general downbound course on Lake Superior.

Downbound vessels from Ashland shall lay a course from South Channel to intersect the downbound course from Duluth 12 miles N of Eagle Harbor Light.

Downbound vessels from Marquette shall take departure from a point 076°, 2 miles, from Presque Isle Breakwater Light, and shall lay a course to pass not less than 7 miles off Au Sable Point Light, thence to pass not less than 7 miles off Crisp Point Light and continue same course to intersect the downbound course from Manitou to Whitefish Point. The foregoing may be accomplished from Presque Isle Harbor by laying a course of 076½° from Presque Isle Breakwater Light, and from Marquette by steering 030° for 3.75 miles to above point of departure, thence laying the 076½° course.

Downbound vessels from Thunder Bay, Kaministiquia River entrance, shall take departure from a point not more than 0.5 mile 047° from Welcome Island Light, and shall lay a course 137° for 9 miles to a position not less than 2.5 miles 227° from Thunder Cape.

From Mission River entrance, vessels shall take departure from the Breakwater Pier Light, and shall lay a course of 110° for 2.5 miles; thence 117½° for 8.75 miles to a position not less than 2.5 miles 227° from Thunder Cape.

Vessels shall now lay a course 098° for 26 miles, passing not less than 2 miles 187° off Thunder Cape and passing not less than 1.75 miles 187° from Trowbridge Island Light in order to pass not more than 2.5 miles off Blake Point Light abeam; thence 121° for 2 miles to a point not less than 1 mile 211° from Passage Island Light; thence 148° for 15 miles; thence 118 ¾° for 175.5 miles to a point not less than 2.5 miles 030° from Whitefish Point; thence joining the downbound course to Ile Parisienne.

Upbound vessels for S shore and W Lake Superior points shall lay a course from Point Iroquois Shoal Lighted Bell Buoy 45, E of Point Iroquois, 300° for 5 miles; thence 319° to a point 4 miles off Ile Parisienne Light; thence 328° to a point 1 mile off Whitefish Point Light; thence lay a course not over 280° to a point not more than 4.5 miles off Crisp Point Light; thence to pass not more than 4 miles off Manitou Island Light and not more than 5 miles N of Copper Harbor Light, Eagle Harbor Light, and Devils Island Light and thence to destination.

Upbound vessels for Taconite Harbor shall follow the general upbound course on Lake Superior to a point 5 miles N of Copper Harbor, then steer 308¼° to a point 17 miles N of Eagle Harbor, then 261¼° to a point 25 miles N of Devils Island, thence to destination.

Upbound vessels for Silver Bay shall follow the general upbound course on Lake Superior to a point 5 miles N of Devils Island, then steer 288¾° for destination.

Upbound vessels for Ashland when 5 miles N of Eagle Harbor Light shall lay a course to pass 6.5 miles off Michigan Island Light and thence to South Channel.

Upbound vessels for Marquette shall lay a course from a point not over 4.5 miles off Crisp Point Light to pass not more than 4.5 miles off Au Sable Light, thence to destination.

Upbound vessels for Thunder Bay shall take departure from a point 0.6 mile 293° from Gros Cap

Light; thence steer 000° for 1.5 miles; thence head on Whitefish Point Light, 318 ¾° for 8.6 miles to a point 1.5 miles 230° from Ile Parisienne Light; then 339 ¾° for 13 miles to a point 6 miles 065° from Whitefish Point Light; thence 300° for 192 miles to a point not more than 0.5 mile 211° from Passage Island Light; thence 310° for 3 miles; thence 277° for 26 miles, passing not more than 0.75 mile 187° from Trowbridge Island Light, not more than 1 mile 187° off Thunder Cape and not more than 0.5 mile 170° off Hare Island Buoy; thence 319¼° for 8 miles to pass not less than 1 mile 048° from Welcome Island Light; thence to destination.

Vessels bound for Mission River entrance, from the position not more than 0.75 mile 187° off Hare Island Buoy, shall lay a course 292¼° for 8 miles; thence 290° to destination.

Vessels upbound to other points on the N shore of Lake Superior shall follow the courses as laid down from the Gros Cap Reef Light, to the position 6 miles 065° from Whitefish Point Light; thence to destination.

It is understood that masters may exercise discretion in departing from these courses when ice and weather conditions are such as to warrant it. The recommended courses are shown on charts 14960 and 14961, Lake Superior.

Limits of anchorage in Whitefish Bay are recommended as follows: From a point on the Birch Point range 0.5 mile above Gros Cap, 340° for 2.5 miles; thence 314° to a point 2 miles off Ile Parisienne Light. From a point on the Birch Point range 0.5 mile above Gros Cap, 229° for 0.5 mile; thence 300° for 2.7 miles; thence to a point 3.5 miles off Ile Parisienne Light. No downbound vessel to proceed from this anchorage area unless authorized to do so by the U.S. Coast Guard.

Pilotage.–The waters of Lake Superior are Great Lakes undesignated waters; registered vessels of the United States and foreign vessels are required to have in their service a United States or Canadian registered pilot or other officer qualified for Great Lakes undesignated waters. Registered pilots for Lake Superior are supplied by Upper Great Lakes Pilots, Inc. (See appendix for address.) A pilot exchange point is at the head of St. Marys River about 3.5 miles SE of Point Iroquois. The pilot boat, J. P. IX, docks just above the locks at Sault Ste. Marie. (See Pilotage, chapter 3, and **46 CFR 401,** chapter 2.)

Principal ports.–Compared with the other Great Lakes, Lake Superior is fairly well provided with natural harbors that provide refuge for vessels. In addition, several harbors have been improved with breakwaters to provide the necessary protection. The most important harbors in the lake are at Duluth-Superior and at Lakehead Harbor in Thunder Bay. Drydocking facilities for deep-draft vessels are at Superior and Lakehead Harbor.

Charts 14962, 14884.–Whitefish Bay is a large deep bay in the SE corner of Lake Superior in the approach to the head of St. Marys River. **Point Iroquois** (46°29.O'N., 84°38.O'W.), marked by an abandoned lighthouse, is on the SE side of the bay on the W side of the entrance to St. Marys River. **Nadoway Point** is 2.2 miles W of Point Iroquois. **Mission Hill** is a prominent 400-foot hill between the points. A rocky ledge, marked on the NE side by a buoy, extends about 2 miles N from Nadoway Point.

From Nadoway Point, the S shore of Whitefish Bay extends 7.5 miles SW to the mouth of **Pendills Creek,** thence NW for 2.7 miles to **Salt Point. Pendills Bay** is the bight formed between the points. Shoals extend about 0.4 mile offshore in the E part of the bay and increase to 1 mile offshore NW of Pendills Creek.

Chart 14962.–From Salt Point W for 3.8 miles to Naomikong Point, shoals extend 2 miles from shore, and thence the shoal limit extends NW across the mouth of Tahquamenon Bay. **Naomikong Point,** and **Menekaunee Point** close W, form the S entrance point of **Tahquamenon Bay,** the SW part of Whitefish Bay. A rocky ledge with depths less than 6 feet extends 1 mile N from Naomikong Point, and a 4-foot spot is 0.5 mile E of the point. **Tahquamenon Island** is a small island 3 miles N of Menekaunee Point in the mouth of the bay. Isolated shoals with depths of 6 feet or less are 0.7 mile N and SE of the island.

Tahquamenon River flows into the W side of Whitefish Bay just N of the N entrance point to Tahquamenon Bay. A shoal with depths of 2 feet extends from the mouth of the river S for about 3.5 miles into Tahquamenon Bay. A private lighted buoy 1.3 miles E of the mouth marks the river approach, and a private light marks the river entrance. The entrance to the river is shoal and should be approached with care. In 1966, a channel across the bar had a controlling depth of 3 feet. The river is navigable by small boats for about 16 miles. In 1963, the least depth in this stretch was 3 feet. A launching ramp is on the S side of the river mouth. Fuel is available nearby.

From the Tahquamenon River N for 15.5 miles to Whitefish Point, the shoal border decreases in width from 2.7 miles to about 0.2 mile. Ruins of two abandoned docks extend offshore at the mouth of **Betsy River,** 8.5 miles N of Tahquamenon River.

Whitefish Point Harbor, entirely artificial, is on the NW side of Whitefish Bay about 1 mile SW of the tip of Whitefish Point. The harbor, protected by breakwaters on the N, S, and E sides, serves as a harbor of refuge for shallow-draft vessels.

Channels.–The harbor is entered from Lake Superior through a dredged channel leading N, then W, between the breakwaters to the S end of the basin. The outer ends of the breakwaters are marked by lights. In 1977, the controlling depths were 12 feet in the entrance except for shoaling to 7 feet on the W edge and 11 feet in the basin except for shoaling to 6 feet along the edges.

Small-craft facilities.–Transient berths for craft to 60 feet, gasoline, water, and a launching ramp are available at a facility developed by the Michigan State Waterways Commission at the N end of the

basin. Gasoline and water are available at a fishery dock on the W side of the basin.

Whitefish Point, on the W side of the entrance to Whitefish Bay, has sandhills and some trees. In 1978, it was reported that the point was a poor radar target. **Whitefish Point Light** (46°46.3'N., 84°57.4'W.), 76 feet above the water, is shown from a white cylindrical tower on the point; a fog signal and a radiobeacon are at the light.

From Whitefish Point WSW for 20 miles to Little Lake Harbor, the shore is sandy, wooded inshore, and generally bold. Shoals extend about 0.5 mile from shore. None of the rivers which empty into the lake in this stretch are navigable.

Crisp Point Light (46°45.2'N., 85°15.3'W.), 58 feet above the water, is shown from a white conical tower 14 miles W of Whitefish Point. The buildings at the abandoned Coast Guard station at Vermilion, 4.5 miles E of Crisp Point Light, are a good landmark. Wrecks 1 mile N of Crisp Point Light and 0.5 mile offshore 2.4 miles E of the light have unknown depths over them.

Little Lake Harbor, 20 miles W of Whitefish Point, is the only harbor of refuge in the 49-mile stretch between that point and Grand Marais. **Little Lake,** oval in shape, about 0.5 mile long and 0.3 mile wide, is separated from Lake Superior for most of its length by a low sand ridge and by higher bluffs along the remainder. The lake has depths of 18 feet and more with good water close to shore.

Channels.–A dredged channel leads from Lake Superior through a stilling basin between converging breakwaters and thence through the sand ridge into Little Lake. The outer ends of the breakwaters are marked by lights. In June 1979, the controlling depth was 5 feet in the W half of the channel to the stilling basin with shoaling to 2 feet in the E half, thence 5 feet to the lake except for shoaling to 4 feet along the W edge. The channel is subject to extensive shoaling.

Boat operators using the harbor are cautioned to use care in navigating the entrance area, and are advised that storm action may cause additional shoaling.

Small-craft facilities.–A T-shaped dock developed by the Michigan State Waterways Commission is on the NE side of Little Lake. In July 1981, depths at the face of the dock were 6 to 7 feet. Transient berths, gasoline, water, electricity, sewage pump-out facilities, and a launching ramp are available. Other services are very limited because of the isolated location of the harbor.

From Little Lake Harbor W for 29 miles to Grand Marais, the shoreline is bold. Shoals extend about 0.5 mile from shore.

Charts 14962, 14963.–Grand Marais, Mich., is a village and small-craft harbor in **West Bay,** 29 miles W of Little Lake Harbor. It is an important harbor of refuge, being the only harbor of any kind along the dangerous 65-mile stretch of shore between Little Lake and Grand Island. West Bay has depths over 18 feet for a length of 1.3 miles and a width of 0.3 mile. The bay is separated from Lake Superior at the W end by a low sand ridge and at the E end by a shallow sandspit. The natural entrance to the bay, across the spit, has been closed by a pile dike. The dike is reinforced with riprap, but in 1981, it was in ruins and was not visible above the water. Numerous submerged piles at the dike are a hazard to any craft.

Prominent features.–Prominent are a red brick school and chimney in the village and a white building on the W side of the harbor entrance.

Grand Marais Harbor of Refuge Outer Light (46°41.3'N., 85°58.5'W.), 40 feet above the water, is shown from a white square pyramidal skeleton tower, upper part enclosed, on the outer end of the W pier; a fog signal and a radiobeacon are at the light.

Channels.–A dredged entrance channel between parallel piers leads across the sandspit which separates Lake Superior and West Bay. The outer and inner ends of the W pier are marked by lights, and a lighted buoy is off the outer end of the E pier. In June 1979, the controlling depth in the channel was 17 feet except for shoaling along the edges.

Anchorage.–West Bay has good anchorage in depths of 18 to 40 feet, sand bottom. Sand moving in through breaks in the dike has caused shoaling in the E end of the harbor, so anchorage in the W end is advised.

Grand Marais Coast Guard Station is on the W side of the entrance channel. **Storm warning signals are displayed.** (See charts.)

Small-craft facilities.–A public dock developed by the Michigan State Waterways Commission at the W end of the harbor provides gasoline, water, electricity, sewage pump-out, and a launching ramp. Arrangements can be made for minor repairs.

From Grand Marais, the shore extends WSW for 7 miles, thence NW for 1.7 miles to Au Sable Point. **Grand Sable,** a steep bluff with elevations of 400 feet above the lake, extends from 1 mile W of Grand Marais to within 1 mile of Au Sable Point. Shoals extend 0.2 to 0.4 mile offshore in this stretch.

Au Sable Light (46°40.3'N., 86°08.4'W.), 107 feet above the water, is shown from a white conical tower, red dwelling attached, on **Au Sable Point.**

Local magnetic disturbance.–A large area of magnetic disturbance has been observed about 40 miles NW of Au Sable Point.

Chart 14963.–A shoal with a least depth of 6 feet extends 0.9 mile NW from Au Sable Point.

Pictured Rocks National Lakeshore occupies the entire shore from 1.5 miles W of Grand Marais W to Au Sable Point, thence SW for 28 miles to within 2.5 miles of Munising.

From Au Sable Point, the shore extends SW for 17.5 miles to **Grand Portal Point.** The shore for most of this reach is bluff with high points up to 100 feet above the lake close to shore. About 4 miles NE of Grand Portal Point, the shore changes to sheer exposed cliffs over 100 feet high. Except

for 23-and 24-foot shoals about 0.5 mile offshore 3 and 4 miles NE of Grand Portal Point, respectively, no outlying obstructions are along this stretch.

Charts 14963, 14969.–From Grand Portal Point, the shore trends SW for 9.7 miles to **Sand Point.** The cliffs of Pictured Rocks extend along the first 8 miles of this stretch. **Sail Rock** and **Miners Castle Point,** 1 and 6 miles SW of Grand Portal Point, respectively, are prominent. S of Pictured Rocks, a high wooded bluff continues close to shore past Sand Point. Shoals extend about 0.3 mile offshore in this stretch. About 2.2 miles SW of Miners Castle Point, a shoal with a least depth of ½ foot makes out from shore and extends SW to a point 0.3 mile NW of Sand Point. The W side of the shoal is marked by a lighted bell buoy.

Grand Island, about 7.5 miles long and 3.5 miles wide, is a high wooded island W of this reach. The N end is 9 miles W of Grand Portal Point, and the SE end is 0.7 mile W of Sand Point. **Grand Island Light** (46°33.7'N., 86°40.9'W.), 190 feet above the water, is shown from a white column with a white square daymark on the NW point of the island. Shoals extend about 0.5 mile off the two points at the N end of the island, and a shoal with depths of 2 to 6 feet extends 0.5 mile S and SW from the S point of the island. A buoy marks the edge of the shoal at the S end of the island. Shoals extend no more than 0.3 mile off the E and W shores of the main body of the island.

The Thumb, the SE part of Grand Island, is high and roughly oval in shape, about 3 miles long and 1 mile wide. The Thumb is connected to the SE side of Grand Island by a low narrow neck of land, with bays formed on either side between the Thumb and the island. **Trout Bay** is N of the neck, and **Murray Bay** is S. An abandoned lighthouse is on the SE side of the Thumb.

A shoal with depths of 10 to 18 feet extends 0.6 mile N from **Trout Point,** the N point of the Thumb. A shoal, with a depth of 8 feet at the outer edge and marked by a lighted bell buoy, extends 0.5 mile E from shore just SE of Trout Point. The shoal border for the remainder of the E side of the Thumb is narrow and is marked by a buoy opposite Sand Point.

A narrow deepwater channel leads between the SE side of the Thumb and the shoal off Sand Point to Grand Island Harbor. The channel is marked by a **217°** lighted range at Munising.

Grand Island Harbor, the area of deep water off the S end of Grand Island, is a refuge during N storms for the largest vessels plying the Great Lakes. Anchorage with good holding ground is in the mouth of Murray Bay, between the S point of Grand Island and **Wick Point,** the S point of the Thumb. Avoid the submerged cables that extend from Powell Point to the S end of Grand Island.

South Bay, between Sand Point on the E and **Powell Point** on the W, extends 2.5 miles S from Grand Island Harbor. Shoals extend about 0.2 mile from the shores of the bay.

Munising Harbor is at the S end of South Bay at the town of **Munising, Mich.** Prominent are the lighted radio masts on the high ground W of the town and the black stack and silver tank at the Kimberly-Clark Corp. on the SE side of the town. A hospital is in the town. A **217°** lighted range in the town marks the harbor approach. **Anna River,** which flows into the SE corner of South Bay, is not navigable by even small craft.

Munising Coast Guard Station, seasonally operated, is in the town of Munising at the front range light. A radio guard is maintained during daylight hours, usually only on weekends and holidays.

Wharf.–The Munising Paper Division of Kimberly-Clark Corp. receives coal at a 700-foot wharf 2,000 feet W of the mouth of Anna River. The wharf has reported depths of 14 to 23 feet alongside and a deck height of about 5 feet.

Small-craft facilities.–The L-shaped city dock is 0.6 mile W of the mouth of Anna River. The dock has depths of 14 to 21 feet along the outer face and depths greater than 6 feet along the remainder of the outer half. Limited transient berths, electricity, and sewage pump-out facilities are available. Fuel is available by tank truck and some repairs are available from local garages. A launching ramp is 0.6 mile NW of the dock. The ruins of a large dock are 0.4 mile NW of the city dock.

From Powell Point, on the W side of the entrance to South Bay, the shore trends SW for 1.5 miles, thence NW for 3 miles to **Fivemile Point,** and thence W for 2.5 miles to **Au Train Point. Bay Furnace** is the bight formed W of Powell Point. From a width of 0.2 mile in Bay Furnace, the shoal border increases to a width of 1.2 miles NE of Fivemile Point. **Williams Island** is near the outer edge of the shoals NE of Fivemile Point. **Wood Island,** surrounded by shoals, is 2 miles N of Fivemile Point. A deep passage, obstructed by several detached 20-to 24-foot spots, leads between Wood and Williams Islands. Shoals extend 0.9 mile N of Au Train Point, and a detached shoal with a least depth of 10 feet is 1.3 miles N of the point.

The W approach to Grand Island Harbor, S through the deep water between Williams Island and Grand Island, is marked by a directional light on the S shore of Bay Furnace. A midchannel lighted bell buoy in Bay Furnace marks the turn to E between Powell Point and the S end of Grand Island.

Chart 14963.–Au Train Bay is the bight between Au Train Point and **Au Train Island,** 5 miles W. Au Train Island is 1.1 miles N of the mainland point that forms the W side of the bay. A shoal, with a depth of 12 feet near the outer end, extends 1.5 miles NE from the point. Around the remainder of Au Train Bay, deep water is within 0.5 mile of shore. Shoals with depths of 18 and 11 feet near the outer edges extend 1.2 miles N and 0.6 mile W from Au Train Island, respectively.

Shelter Bay is the bight between Au Train Island and the mainland shore 2.1 miles W. A 17-foot shoal is in the middle of the bay, 0.9 mile W of Au

Train Island. The W shore of the bay is bluff and has deep water within 0.2 to 0.6 mile.

From Shelter Bay, the shore becomes low and rocky for 2 miles NW to **Laughing Fish Point** (46°32.O'N., 87°01.2'W.), 11.7 miles NW of Au Train Point. From Laughing Fish Point, the shoreline continues low and rocky and trends SW for 5 miles to the mouth of **Sand River,** thence W for 12 miles to the mouth of **Chocolay River,** and thence become bluff again for 3 miles NW to **Lighthouse Point. Shot Point,** 3 miles W of Sand River, juts 1 mile N into the lake. Shoals extend 1 mile N in the vicinity of Laughing Fish Point and at Shot Point. Otherwise, deep water is within 0.7 mile of shore in this stretch. A group of rocks awash, marked by a buoy, is near the outer edge of the shoal border 0.8 mile NW of the mouth of Chocolay River. **Marquette Bay** is the bight formed between the mouth of Chocolay River and Lighthouse Point.

Caution.–A 20-square-mile Emergency External Stores Jettison Area for K. I. Sawyer Air Force Base is about 9 miles NE of Marquette. Aircraft in distress may jettison auxiliary fuel tanks and any other externally mounted stores capable of being jettisoned. All vessels are cautioned not to loiter in this charted area and to avoid it completely if possible, since its use will be under emergency conditions and advance warning to clear the area will not be possible.

Charts 14963, 14970.–Marquette Harbor, also known as **Marquette Lower Harbor,** is on the NW side of Marquette Bay, about 35 miles W of Grand Island Harbor, the nearest safe harbor to the E. The town of **Marquette, Mich.,** fronts on the harbor and is a base for commercial fishermen. Coal and caustic soda are received in the harbor.

Prominent features.–Prominent are a silver tank about 2 miles S of the harbor, a black standpipe 500 feet above the lake on Mount Mesnard 2 miles SSW of the harbor, a stack on the SW side of the harbor, and the lighted radio masts 3 miles W of the harbor.

Marquette Light (46°32.8'N., 87°22.6'W.), 77 feet above the water, is shown from a red square tower on a dwelling on Lighthouse Point; a radiobeacon is at the light.

Channels.–A breakwater extends S and SE from Lighthouse Point to enclose a dredged harbor basin on its W side. The breakwater is marked by lights at the bend and at the outer end; a fog signal is at the outer end. Buoys mark the W limit of the dredged basin. In 1979, the controlling depth in the basin was 26 feet except for a 25-foot spot near the NW corner and shoaling along the edges.

Anchorage.–The harbor basin affords good anchorage. It is reported that vessels also sometimes anchor SW of the outer end of the breakwater.

A special anchorage is at the N end of the harbor. (See **33 CFR 110.1 and 110.80b,** chapter 2, for limits and regulations.)

Marquette is a **customs station.**

Quarantine, customs, immigration, and agricultural quarantine.–(See chapter 3, Vessel Arrival Inspections, and appendix for addresses.)

Quarantine is enforced in accordance with the regulations of the U.S. Public Health Service. (See Public Health Service, chapter 1.)

Marquette Coast Guard Station is on the NE side of the harbor basin at the inner end of the breakwater.

Wharves.–Shiras Generating Plant receives coal at a wharf 1.2 miles SW of Marquette Light. The wharf has 675 feet of berthing space with dolphins, a reported depth of 23 feet alongside, a deck height of 10 feet, and open storage for 250,000 tons of coal. Contract Oil Co. receives caustic soda at a wharf 0.9 mile SW of Marquette Light. The wharf has 500 feet of berthing space with dolphins, a reported depth of 17 feet alongside, a deck height of 9 feet, and tank storage for 9 million gallons. The other wharves on the W side of the harbor are either in disrepair or are seldom used.

Small-craft facilities.–Mooring to the breakwater is prohibited. Limited emergency mooring is available at the inner end of the northernmost dock ruins in the NW corner of the harbor. Gasoline, water, electricity, and ice are available. Repairs are available at a 50-ton marine railway at the N end of the basin.

From Lighthouse Point, the shore is low and rocky for 2 miles N to Presque Isle Harbor. A shoal bank, with bare rocks near the outer end, extends 0.25 mile E from Lighthouse Point. A rock awash is 150 feet E of the point. The NE edge of the shoal bank is marked by a buoy. **Picnic Rocks,** a group of small rock islands, is 0.7 mile N of Marquette Light. A stack 0.3 mile SW and a chimney 0.9 mile NW of Picnic Rocks are prominent.

Presque Isle Harbor, also known as **Marquette Upper Harbor** or as **North Harbor,** is an indentation in the shore N of Marquette Harbor protected on the N side by Presque Isle Point. The two northernmost stacks of the powerplant on the W shore of the harbor are prominent.

Presque Isle Harbor Breakwater Light (46°34.4'N., 87°22.4'W.), 56 feet above the water, is shown from a white cylindrical tower on a white octagonal building on the outer end of the breakwater that encloses the harbor; a fog signal and a radiobeacon are at the light.

Channels.–A breakwater extends SE from the S end of Presque Isle Park to protect a dredged harbor basin on its W side. A buoy marks the E side of the dredged basin, and a lighted buoy marks the outer end of a 3-foot shoal that extends from shore on the SW side of the basin. In 1979, the controlling depths were 30 feet in the approach to the basin from Lake Superior with 23 to 27 feet in the basin.

Wharves.–Two docks at the N end of the harbor basin are owned by the Lake Superior and Ishpeming Railroad Co. Oil is received by Murphy Oil Co. at the merchandise dock. The approach to the wharf has a controlling depth of about 20 feet and is marked on the E side by a private buoy. The slip on the S side of the dock has a reported depth of

21 feet along the outer 400 feet. Iron ore and pellets are shipped from the NE side of the ore dock, 500 feet SW of the merchandise dock. The dock has a 1,200-foot face with a reported depth of 27 feet alongside and a deck height of 7 feet. Storage for 50,000 tons of pellets is available, and loading chutes can load vessels at 3,100 tons per hour.

Presque Isle Station of Upper Peninsula Generating Co. receives coal on the SW side of the ore dock. The SW side of the dock has a 1,300-foot face with a reported depth of 27 feet alongside. An overhead conveyor with a 52-foot diameter hopper extends from shore 200 feet S of the dock. Coal received at the hopper is transported to a 900,000-ton storage area.

Small-craft facilities.-A small-craft basin developed by the Michigan State Waterways Commission is NE of the merchandise dock. In 1978, the basin had reported depths of 5 to 6 feet. Transient berths, gasoline, diesel fuel, water, electricity, sewage pump-out facilities, launching ramps, and harbormaster services are available.

Presque Isle Point (46°35.6'N., 87°22.8'W.) is the N point of the peninsula occupied by Presque Isle Park, which encloses the N side of Presque Isle Harbor. The E side of the point is deep-to, but the shoal border increases in width S to the outer end of Presque Isle Harbor breakwater. **Presque Isle Point Rocks,** a group of small rock islets, are 0.7 mile E of Presque Isle Point. A pinnacle rock covered 10 feet is 0.2 mile E of the rocks. Vessels rounding Presque Isle Point bound to or from Marquette Harbor should keep well outside these rocks. A red sector on the light on the outer end of Marquette Harbor breakwater marks these dangers.

From Presque Isle Point NW for about 22 miles to Big Bay Point, the shore is generally bold. **Granite Point** (46°38.3'N., 87°22.7'W.) is about 5 miles NW of Presque Isle Point. The SE half of the bight between these points is somewhat foul with shoals and small islands. **Partridge Island,** largest in the group, is over 200 feet high. **Middle Bay** and **Partridge Bay** are SE and W of the island, respectively. Caution is advised in navigating these bays. The most dangerous spot, covered 2 feet, is in the center of Partridge Bay 0.5 mile W of Partridge Island. **Larus Island,** 0.8 mile NW of Partridge Island, is the northwesternmost of the group. From Larus Island NW to Granite Point, the shores of the bight are fairly deep-to.

Chart 14963.-From Granite Point NW for about 17 miles to Big Bay Point, Granite Island and Stannard Rocks are the only outlying obstructions. Prominent in this reach are **Thoney Point** 4.6 miles NW of Granite Point, **Sauk Head** 2.7 miles NW of Thoney Point, **Yellow Dog Point** 3 miles SE of Big Bay Point, and **Granite Point** (46°46.9'N., 87°35.3'W.) 3 miles SE of Yellow Dog Point. Deep water is generally within 0.5 mile of shore except at a point 1.8 miles N of Sauk Head and at Yellow Dog Point where shoals extend 0.7 mile off.

Granite Island is a small steep island surrounded by deep water 5.6 miles ENE of Thoney Point. A light on the island is a guide to vessels approaching Marquette Harbor from the N or W.

Stannard Rock, 32 miles NE of Big Bay Point, consists of two large detached rock ledges. The S ledge is covered about 3 feet and the N ledge about 2 feet. In 1956, a few scattered rocks awash were reported between the ledges. **Stannard Rock Light** (47°11.0'N., 87°13.5'W.), 102 feet above the water, is shown from a gray conical tower on a cylindrical crib on the S side of the N ledge. A 14-foot shoal is 1,000 feet SW of the light, and an 18-foot shoal, plainly visible to vessels passing over it in calm weather, is 0.6 mile W of the light.

Local magnetic disturbance.-Magnetic disturbances have been observed around Stannard Rock.

Charts 14963, 14964.-Big Bay Point (46°50.6'N., 87°41.O'W.), marked by a light, is 22 miles NW of Presque Isle Point. A shoal with a depth of 9 feet at the outer end extends 1.1 miles N from the point. A buoy marks the N end of the shoal. **Big Bay** is a deep bight enclosed by Big Bay Point on the E and **Salmon Trout Point** on the W. The S and W shores have deep water within 0.3 mile.

Big Bay Harbor is a small-craft harbor of refuge in the SW corner of Big Bay.

Channels.-A dredged entrance channel leads from deep water in Big Bay between converging breakwaters to an inner harbor basin. The outer ends of the E and W breakwaters are marked by a daybeacon and a light, respectively. In 1979, the centerline controlling depth was 6 feet in the entrance channel with 8 feet in the basin.

Small-craft facilities.-A public docking facility developed by the Michigan State Waterways Commission is in the SW corner of the basin. Transient berths, gasoline, water, electricity, sewage pump-out facilities, and a launching ramp are available.

About 750 feet NW of Big Bay Harbor W breakwater, submerged dock ruins, covered 3 to 9 feet, extend about 500 feet from shore.

Chart 14964.-From Salmon Trout Point, the shore trends NW for 8 miles to Huron River Point, thence 9 miles W to the S side of the mouth of Huron Bay. **Conway Point** and **Pine River Point,** 2 and 4 miles NW of Salmon Trout Point, respectively, are prominent. The **Huron Mountains** rise close behind the shoreline. At **Huron River Point** (46°54.6'N., 87°54.0'W.), a shoal with depths of 8 to 10 feet at the outer end extends 1.5 miles NE. The shore in the remainder of this stretch is generally clear within 0.5 mile.

Huron Islands are a group of small islands centered 5 miles NW of Huron River Point near the entrance to Huron Bay. The islands are all bold and deep-to except for the easternmost of the group, from which rocks awash extend 0.3 mile SE. **Huron Island Light** (46°57.8'N., 87°59.9'W.), 197 feet above the water, is shown from a gray granite tower on a dwelling on the northwesternmost of the island group. A fog signal is about 0.3 mile NW of the light.

Huron Bay, extending about 12 miles SW into

the shoreline, is about 3 miles wide at the mouth and narrows to about 0.5 mile at the head. The bay has deep water within 0.5 mile of shore in the outer part, and the shores become deep-to in the inner part. **Point Abbaye** is the point at the outer end of the peninsula that separates the W side of Huron Bay from Keweenaw Bay. **Point Abbaye Reef,** with a depth of 6 feet at the outer end, extends 1.5 miles E from the point. Buoys mark the N and SE edges of the reef.

Huron Bay Light marks the outer end of a small projection of land on the SE side of the bay about 6 miles SW of Point Abbaye.

Skanee, Mich., is a small village with dilapidated wharves about 0.8 mile S of Huron Bay Light. A small-craft basin is between the light and village. In 1978, the reported controlling depths were 5½ feet in the entrance channel with 7 to 10 feet in the basin. Transient berths, gasoline, diesel fuel, water, electricity, sewage pump-out facilities, marine supplies, and a launching ramp are available.

Huron Bay, Mich., is an abandoned village on the E side near the head of Huron Bay. The ruins of two wharves extend about 1,000 feet from shore. The slip between the wharves has depths less than 2 feet except at the outer end. Very shoal water is on the outer sides of both wharves.

Charts 14964, 14971.-Keweenaw Bay extends about 22 miles SW on the NW side of Point Abbaye and is enclosed on the W by the inner end of the E side of Keweenaw Peninsula. The bay is 12 miles wide at the entrance and has a minimum width of 1.1 miles abreast Sand Point, about 2.3 miles from the head of the bay. The E shore of the bay has deep water within 0.4 mile and the W shore within 0.7 mile.

A headland, 1 mile wide at the inner end and 2 miles wide at the outer end, extends 1.7 miles NW from shore about 13 miles SW of Point Abbaye. **Sand Bay** is the bight on the NE side of the headland, and **Pequaming Bay** is the bight on the SW side. **Sand Point,** marked by a light, is a projection from the W side of the bay about 2.3 miles from the head. A 1-foot shoal, marked on the SE side by a buoy, extends 1,000 feet S from Sand Point. **L'Anse Bay** is the part of Keweenaw Bay above Sand Point. **Portage River** flows into the W side of Keweenaw Bay about 13.5 miles W of Point Abbaye.

Pequaming, Mich., is a village on the NW side of Pequaming Bay, about 15 miles SW of Point Abbaye. Dock ruins extend about 1,200 feet S from the headland that forms the W side of the bay. A wharf in poor condition parallels the dock ruins with a slip between. In 1966, depths in the slip were 17 feet at the outer end decreasing to 7 feet at the inner end, and depths were 19 feet along the outer 500 feet of the E side of the wharf. The mooring facilities on the E side of the wharf are dilapidated. NE of the wharf, submerged dock ruins extend S from the N shore of the bay. A small island at the outer end of the ruins is the only part visible. A line of submerged cribs, in depths of 8 to 14 feet, extends E from the island to the E shore of the bay. No facilities are maintained at the village. There is excellent protection, but caution must be exercised when approaching or landing at the dock ruins.

L'Anse, Mich., is a village at the mouth of **Falls River** on the SE side of L'Anse Bay. A silver water tank on the S side of the river mouth and a stack on the N side of the river mouth are prominent.

Caution.-Submerged ruins and a sunken wreck extend 500 feet NW from the N side of the river mouth. A buoy marks the outer end of the ruins.

Wharf.-The wharf of the Celotex Corp. extends 800 feet NW from the S side of the river mouth, thence 3,000 feet SW along the shore. The N face has depths of 19 feet, decreasing to 12 feet 300 feet from the outer end. The W face has depths of 19 to 22 feet along the NE 900 feet. Vessels should approach the wharf on a line parallel with the NE face to avoid a 17-foot shoal about 650 feet WNW of the N corner of the wharf.

Small-craft facilities.-The municipal marina is on the N side of the river mouth. In 1972, the controlling depth was 4 feet in the approach and marina basin. Water is available at the marina and gasoline and most supplies are available nearby in town. L'Anse has a hospital.

Baraga, Mich., is a village on the NW side of L'Anse Bay. Prominent are a silver tank on high ground W of the village and stacks in the village. Two jetties extend E from shore at the village. The S jetty, 1,200 feet long, has submerged ruins extending 200 feet from its outer end and 900 feet off the S side. About 200 feet N, the second jetty, wooded over, extends 700 feet from shore to depths of about 18 feet. Lime is occasionally received at the village.

Small-craft facilities.-In 1972, the slip between the jetties had depths of 17 to 7 feet. A marina developed by the Michigan State Waterways Commission is on the N face of the S jetty; a launching ramp is on the S face. Gasoline is available. Other services are available in the village.

Keweenaw Bay, Mich., is a village on the W side of Keweenaw Bay opposite Pequaming. An abandoned coal dock in ruins extends E from shore. Rock bluffs just N of the dock are prominent.

Charts 14964, 14972.-Keweenaw Waterway, about 25 miles long, crosses **Keweenaw Peninsula** from Keweenaw Bay on the SE side to the open water of Lake Superior on the NW side. The waterway follows Portage River from its mouth in Keweenaw Bay for 5 miles to Portage Lake, thence extends for 17.5 miles through the lake to its head, and thence follows a dredged cut from the head of Portage Lake to Lake Superior.

Regulations.-An 8 mph **speed limit** is enforced in Keweenaw Waterway. (See **33 CFR 162.115 and 207.410,** chapter 2, for Keweenaw Waterway regulations.)

On the vessel route between Sault Ste. Marie and Duluth, the distance through the waterway is

about 5 miles greater than by the open lake route. However, between Marquette and Duluth the waterway provides a savings of about 22 miles, and between Marquette and Ashland a savings of about 26 miles, as compared with the route around the outside of Keweenaw Point. The use of the waterway for refuge is indicated by the fact that more freight passes through the canals in October and November, the stormy season, than at any other time in the year, although the commerce on Lake Superior, as shown by the records at the Sault and at the head of the lake, is heaviest during July and August.

Channels.–The E entrance in Keweenaw Bay is protected by a breakwater that extends S from the E side of the mouth of Portage River. The dredged channel leads W of the breakwater through Portage River, Portage Lake, and thence through the dredged canal connecting Portage Lake with Lake Superior. The entrance at Lake Superior is protected by converging breakwaters. The Federal project depths through the Keweenaw Waterway are 26 to 28 feet through the lower entrance at the mouth of Portage River, thence 25 feet through the river to the deep water in Portage Lake and from the upper end of the lake through the canal, and thence 26 to 32 feet through the upper entrance at Lake Superior. The channels through the waterway are well marked by lighted and unlighted buoys, lights, and lighted ranges.

The breakwater at the mouth of Portage River is riprapped on the channel side, and it should not be approached closer than 20 feet by vessels exceeding a 12-foot draft.

Keweenaw Waterway Lower Entrance Light (46°58.2′N., 88°25.9′W.), 68 feet above the water, is shown from a white octagonal tower on the outer end of the breakwater on the E side of the Keweenaw Bay entrance to the waterway; a fog signal and a radiobeacon are at the light.

Portage River Harbor of Refuge is just inside the lower entrance to the waterway at the mouth of Portage River. This 0.5-mile-long basin has a revetment with bollards on the W side where vessels may moor.

A small settlement with docks of commercial fishermen is on the W side of the river mouth S of the mooring pier. Marinas at the settlement provide limited transient berths, gasoline, water, electricity, and launching ramps. A marine railway and a 20-ton lift are available for repairs. Water and a launching ramp are available N of the mooring pier.

Portage River, the natural outlet of Portage Lake, forms part of the Keweenaw Waterway for 5 miles from its mouth in Keweenaw Bay to Portage Lake.

In 1966, the controlling depth in Portage River was 24 feet. In 1975, the controlling depth in the harbor of refuge was 24 feet except for shoaling to 22 feet in the SE corner and shoaling to 19 feet along the mooring pier on the W side.

Portage Lake, about 17.5 miles long, is generally narrow, resembling a river, but has no sensible current. The lower 3.5 miles of the lake, locally known as Big Portage, is over 2 miles wide. Portage River flows from the SE corner of the lake, and **Pike Bay** is in the SW corner, the two being divided by the flats at the mouth of **Sturgeon River.** About 3 miles N of the head of Portage River, the lake is divided by **Grosse Point. Torch Bay** extends E from the point. The main body of the lake extends 2 miles N, thence turns W at **Pilgrim Point** for about 5.5 miles between the towns of Hancock and Houghton, and thence extends N for about 5 miles to the head of the lake. Above Grosse Point, the lake narrows to 0.5 mile and in the upper part has widths of 0.15 to 0.4 mile.

Channels.–Keweenaw Waterway leads from the head of Portage River through the natural deep water of the lower part of Portage Lake. A 19-foot spot and a 20-foot spot are in the N part of Portgage Lake about 0.7 mile and 1.8 miles S of Pilgrim Point Light in about 47°05′46″N., 88°30′26″W. and 44°04′52″N., 88°30′26″W., respectively. An unmarked shoal extends about 240 yards off the E shore about 1.3 miles NNW of Grosse Point; caution is advised. Above Pilgrim Point, the channel is dredged. In 1977, the controlling depth in the dredged channel was 25 feet.

Pike Bay, at the SW corner of Portage Lake, is entered through a narrow channel with depths of about 9 feet. The pile remains of a former lumber wharf are on the W side of the bay at the village of **Chassell, Mich.**

Torch Bay extends NE and bends N for about 6 miles from Grosse Point. The bay narrows from about 1.3 miles wide at the mouth to 0.15 mile at the head. The lower part of the bay is deep, but the upper part is shallow. **Torch Lake Canal** connects the head of the bay with Torch Lake. A privately dredged narrow channel leads for 4 miles through the upper part of Torch Bay and Torch Lake Canal, but it has not been maintained since 1974. In 1972, the channel had a controlling depth of 19 feet. **Torch Lake** is about 5 miles long with a maximum width of 1.5 miles. The towns of **Lake Linden** and **Hubbell** and a few logging plants are on the NW side of the lake. Coal is received at a wharf at Hubbell. For several years, extensive stamp sand deposits along the W shore of the lake were in the process of being removed for reprocessing and redeposit into the lake, causing a continuing change in the shoreline and depths. These reclamation operations ceased prior to 1970.

Dollar Bay is a small inlet 2 miles N of Grosse Point on the turn of Portage Lake opposite Pilgrim Point. A repair yard on the NW side of the entrance to the bay at the village of **Dollar Bay, Mich.,** makes hull and engine repairs to small craft and fishing vessels.

Heating oil and diesel fuel are received at a wharf operated by Standard Oil Co. 0.6 mile W of the mouth of Dollar Bay. The wharf has 250 feet of berthing space with dolphins, a reported depth of 22 feet alongside, a deck height of 6 feet, and tank storage for 166,000 barrels. Upper Peninsula Power Co. receives coal at a wharf 0.4 mile W.

The wharf is 880 feet long with a reported depth of 20 feet alongside and a deck height of 6 feet. There is storage for 80,000 tons of coal.

Hancock, Mich., on the N side of Portage Lake 3.5 miles W of Dollar Bay, and **Houghton, Mich.,** on the S side of the lake opposite, are the largest communities on Keweenaw Waterway. Houghton is a **customs station.** Hancock has two large hospitals. The wharves at Hancock are in good condition, but most of those at Houghton are becoming ruins.

A combination highway and railroad double-deck vertical lift bridge crosses Portage Lake from Houghton to Hancock. The bridge has a clearance of 7 feet down and 103 feet up. The lift span may be stopped at intermediate elevations, with a pointer on the lift span indicating the vertical clearance above high water, which for this bridge is 3.3 feet above Low Water Datum. Fixed red lights are shown on top of the lift span towers and a fixed white light is shown at center of top of the lift span. A light at center of the bottom of the lift span shows red and is changed to green when the lift is raised sufficiently for passage. (See **33 CFR 117.1b and 117.642,** chapter 2, for drawbridge regulations and opening signals.)

Salt is received by Mattila Contracting Co. at a 550-foot wharf 1.8 miles W of the lift bridge at Hancock. The wharf has a deck height of 4 feet and reported depths of 12 feet alongside, increasing rapidly away from the dock.

Small-craft facilities.–A marina developed by the Michigan State Waterways Commission at Hancock, just E of the lift bridge, provides transient berths, gasoline, diesel fuel, water, electricity, and a launching ramp. Dock space for small craft is also available at the village of **Ripley, Mich.,** just E of Hancock.

Ferry.–During summer, from about June 15 through Labor Day, the National Park Service operates a passenger ferry from Houghton, 0.5 mile E of the lift bridge, to Isle Royale National Park.

The upper entrance to Keweenaw Waterway leads SE from deep water in Lake Superior between converging breakwaters to a revetted dredged canal that leads S to the upper end of Portage Lake. In 1973–1974, the controlling depth through the canal was 22 feet. Mooring to the revetments is prohibited.

Keweenaw Upper Entrance Light (47°14.1′N., 88°37.8′W.), 82 feet above the water, is shown from a white square tower on the outer end of the E breakwater at the Lake Superior entrance to Keweenaw Waterway; a fog signal is at the light. A radiobeacon is about 0.6 mile SE of the light. The outer end of the W breakwater is marked by a light.

Portage Coast Guard Station is on the E side of the waterway 0.8 mile SE of the breakwater entrance.

Lily Pond Harbor of Refuge is a basin about 1.5 miles SE of the breakwater entrance. The revetment on the E side of the basin is fitted with bollards for mooring vessels.

Chart 14964.–From the lower entrance to Keweenaw Waterway, the SE shore of Keweenaw Peninsula extends NE for 15 miles to **Traverse Point** (47°08.5′N., 88°14.1′W.). Deep water is within 0.5 mile of shore. **Traverse Island** is 2 miles offshore 4.3 miles SSW of Traverse Point. A narrow shoal extends 0.8 mile SW from the SW point of the island. In 1966, a small gravel island, 3 feet high, was reported near the outer end of the shoal. Shoals extend 0.1 to 0.2 mile off the other shores of the island. A deep passage 1.7 miles wide leads between the island and the mainland shore.

Little Traverse Bay is a semicircular bight about 2 miles wide on the SW side of Traverse Point. The bay provides protection from W to NE winds and has a sandy bottom. **Grand Traverse Bay** is a broad indentation on the N side of Traverse Point. A shoal with a depth of 14 feet at the outer edge extends 1.1 miles from the N shore of the bay. In 1965, the ruins of a coal dock, covered 1½ feet, were reported to extend about 150 feet from shore near the NW corner of the bay. A stack at the village of **Gay, Mich.,** just N of the bay, is prominent.

Grand Traverse Bay Harbor is a small-craft harbor near the center of the W shore of Grand Traverse Bay at the mouth of the **Traverse River,** about 18 miles NE of the lower entrance to Keweenaw Waterway.

Channels.–A dredged entrance channel leads from deep water in Grand Traverse Bay between breakwaters at the mouth of Traverse River to an inner harbor basin. The outer ends of the breakwaters are marked by lights. An extension channel leads NE from the inner basin upstream in the river for about 150 feet. In September 1980, the controlling depths were 12 feet in the approach, thence 11 feet between the breakwaters, and thence 7 feet in the basin and extension channel.

Small-craft facilities.–Local boaters are the major users of the harbor; facilities for recreational small craft are very limited. No dockside facilities for marine repair or maintenance are available, and the nearest store is about 5 miles by road at the village of Gay. The Michigan State Waterways Commission has developed a public docking facility on the S side of the basin. A launching ramp is available.

From the N side of Grand Traverse Bay, the shore extends NE for about 15 miles to **Point Isabelle** (47°20.7′N., 87°56.2′W.). Shoals extend as much as 0.7 mile from shore in this stretch. Point Isabelle forms the S side of Bete Grise Bay. A shallow rocky bank extends 0.9 mile NE from the point and is marked at the outer edge by a buoy.

Bete Grise Bay extends 2 miles W on the N side of Point Isabelle. The S shore is low and rocky, the W shore low and sandy, and the N shore bluff and rocky. The bay has good holding ground with protection from W to NE winds. **Mount Houghton** and **Mount Bohemia,** N and WNW of the bay, respectively, are prominent. A fire tower is on Mount Bohemia.

Lac La Belle Harbor is at the head of Bete Grise Bay, about 36 miles NE of the lower entrance to

Keweenaw Waterway. A dredged canal leads from the head of the bay W for about 0.7 mile to **Lac La Belle,** a small inland lake about 2.5 miles long, 1 mile wide, and up to 37 feet deep. An abandoned lighthouse is on the S side of the canal about 0.2 mile W of the entrance.

Channels.–The canal is entered between parallel piers at its mouth in Bete Grise Bay. The outer ends of the piers are marked by lights. In 1979, the controlling depths were 10 feet in the approach and between the piers, and thence 9½ feet in the canal to natural deep water in Lac La Belle.

Anchorage.–Lac La Belle has good anchorage, generally mud bottom.

Small-craft facilities.–The Michigan State Waterways Commission has developed a public dock at the head of the cove at the NW end of the lake. Berths, gasoline, and launching ramps are available.

From the head of Bete Grise Bay, the shore extends E for about 11.5 miles to **Keweenaw Point** (47°24.1'N., 87°43.0'W.), the E extremity of Keweenaw Peninsula. This stretch is generally bold and deep-to. Elevations to 600 feet are close to the water. A boulder ledge, covered 3 feet, extends 0.4 mile S from Keweenaw Point and is marked on the SE side by a lighted buoy. **Keystone Bay,** just W of Keweenaw Point, has good holding ground with protection from W to NE winds.

Manitou Island, 3 miles long and up to 1.4 miles wide, has its W end 2.8 miles E of Keweenaw Point. The deepwater passage between the point and the island is 1.8 miles wide. **Manitou Light** (47°25.2'N., 87°35.2'W.), 81 feet above the water, is shown from a white cylindrical tower on the E point of the island. A fog signal, radiobeacon, and radar transponder beacon (Racon) are at the light. (See Light List for details.)

Rocky ledges extend about 0.3 mile off the N and S shores of Manitou Island, increasing in width toward the narrow W end where the ledge extends 0.8 mile W. **Gull Rock,** marked by a light, is near the outer edge of the ledge W of the island. A 12-foot shoal, marked on the W side by a buoy, is 0.7 mile S of Gull Rock. A boulder, covered 26 feet, is 1.7 miles S of Gull Rock.

Fishermans Bay, an indentation in the E end of Manitou Island, has good holding ground with protection from W to NE winds. A shoal with a depth of 4 feet at the outer end extends 0.4 mile E from the S side of the entrance to the bay.

From the tip of Keweenaw Point, the shore extends N for 2.6 miles, thence turns NW and bends W for 7.5 miles to the entrance to Copper Harbor. The shore in this stretch is low and rocky with high bluffs close behind. Deep water is generally close to shore.

Copper Harbor is a broad inlet on the N side of Keweenaw Peninsula about 9 miles NW of Keweenaw Point. Narrow points of land extend from shore on either side of the entrance and leave an opening 1.4 miles wide. Islands and shoals extend about 1.1 miles E from the W point, and shoals extend about 0.15 mile W from the E point. The entrance between the shoals, marked by a bell buoy and a **190°** lighted range, is about 550 feet wide with a depth of about 14 feet.

Copper Harbor Light (47°28.5'N., 87°51.6'W.), 90 feet above the water, is shown from a white square skeleton tower with a red and white diamond-shaped daymark on the E entrance point.

Copper Harbor provides protection from the NE and NW storms that are frequent in this area. The W end of the harbor has good holding ground. Several shoals in the harbor are dangerous to navigation. A 12-foot shoal is 0.2 mile S of Copper Harbor Light.

Copper Harbor, Mich., is a village on the SW side of Copper Harbor. A public docking facility developed by the Michigan State Waterways Commission at the village provides berths, gasoline, water, electricity, sewage pump-out, and a launching ramp.

Ferry.–A passenger ferry operates Monday and Friday from mid-May until mid-June and daily except Sunday from mid-June through Labor Day from Copper Harbor to Isle Royale National Park.

From Copper Harbor W for 8 miles to Agate Harbor, deep water is within 0.2 mile of shore, thence W for 5 miles to Eagle Harbor, dangerous rocks and reefs parallel the shore 0.2 to 0.5 mile off.

Agate Harbor consists of a N and a S harbor parallel to each other and open to W. The harbors are enclosed by two narrow peninsulas that extend W from the mainland and by islets and reefs that extend W from the ends of the peninsulas. These harbors afford safe shelter and good holding ground for small craft. Extreme caution must be exercised to avoid the reefs when entering. The maximum available depth across the outer line of shoals at the entrance to the N harbor is 19 feet.

Little Grand Marais Harbor, about 3 miles W of Agate Harbor, is nearly landlocked, with a narrow opening to N. The entrance is blocked by a shoal.

Eagle Harbor, 13.5 miles W of Copper Harbor, is a partially enclosed bay on the N side of Keweenaw Peninsula. The harbor is about 1 mile long and 0.2 mile wide, but only the center has good depths, 12 to 20 feet. The bottom in this area is stone, and the holding ground is not good.

Eagle Harbor Light (47°27.7'N., 88°09.5'W.), 60 feet above the water, is shown from a white octagonal tower on a red dwelling on the W entrance point to Eagle Harbor; a radiobeacon is at the light.

Channels.–A channel has been dredged between two partially submerged cribs from Lake Superior to the deep water inside the harbor, and a basin has been dredged off a boathouse at the E end of the harbor. The entrance to the harbor is marked by a gong buoy and a **150°** lighted range. In 1975, the controlling depths were 12 feet in the entrance channel and 11 feet in the basin with 8 feet along the revetment and boathouse on the N side of the basin.

Caution.–Two dangerous reefs are in the approach to Eagle Harbor. A reef with a least depth of 2 feet is 0.25 mile NE of Eagle Harbor Light on

the E side of the rangeline. A reef with rocks awash is 0.2 mile NW of the light on the W side of the rangeline.

The slightly deteriorated gray stone cribs on either side of the entrance channel project about 5 feet above the lake level. The W crib is about 100 feet long and the E about 50 feet long, with portions submerged. The horizontal clearance between the cribs is about 120 feet normal to the channel.

Small-craft facilities.–A public docking facility developed by the Michigan State Waterways Commission on the N side of the dredged basin provides gasoline, water, electricity, sewage pump-out, and a launching ramp.

From Eagle Harbor, the shore trends SW for about 28 miles to the upper entrance to Keweenaw Waterway. The shore is generally bluff and may be closely approached with the exception of several shoals. From Eagle Harbor for 7 miles to Eagle River, a succession of dangerous shoals parallel the shore from 0.25 to 1 mile off. **Great Sand Bay** is an indentation from 3 to 6 miles SW of Eagle Harbor. A shoal with a least depth of 6 feet extends 1.1 miles W from the E entrance point to the bay. **Eagle River Shoals,** with a least depth of 4 feet, parallels the shore from the center of Great Sand Bay SW to Eagle River.

Eagle River, Mich., a village 7 miles SW of Eagle Harbor, has been abandoned as a commercial port. The cribs of the former dock are submerged.

Five Mile Point (47°23.5'N., 88°22.3'W.), 4 miles SW of Eagle River, is marked by a prominent abandoned lighthouse. **Hutchinson Shoal,** with a least depth of 14 feet, is 0.5 mile offshore 1.6 miles WSW of Five Mile Point. About 1 mile NE of the entrance to Keweenaw Waterway, a shoal with a depth of 8 feet near the outer end extends 1 mile N from shore. Vessels approaching or leaving the canal should take care to avoid the shoal.

Charts 14964, 14965.–From the Keweenaw Waterway entrance, the shore trends SW for about 41 miles to Ontonagon Harbor. None of the rivers that flow into the lake in this stretch are navigable, nor are there any docking facilities. Prominent are stacks at **Redridge** and **Freda,** 8.5 and 11 miles SW of the waterway, respectively.

Chart 14965.–Misery Bay, 13 miles SW of Freda, and **Sleeping Bay,** just W of Misery Bay, offer limited protection. **Fourteen Mile Point** (46°59.7'N., 89°07.7'W.), on the W side of Sleeping Bay, is marked by a prominent abandoned lighthouse.

Ontonagon Harbor, serving the town of **Ontonagon, Mich.,** is at the mouth of **Ontonagon River.** It is the only harbor of refuge along the 79-mile stretch from the Keweenaw Waterway to Black River Harbor. The harbor is used extensively by commercial fishermen. Coal is received at a wharf on the W side of the river just above the mouth. A hospital is in the town. Prominent are a blue tank, stacks, and buildings at the paper company on the W side of the river mouth and a blue water tank about 1 mile SE of the river mouth.

Channels.–A dredged entrance channel leads from deep water in Lake Superior between the parallel piers to the mouth of Ontonagon River, thence upstream for about 0.4 mile to just below the Ontonagon Street bridge. The approach to the river is marked by a lighted bell buoy, and the outer ends of the piers are marked by lights. In August 1979, the controlling depths were 14 feet in the approach channel, thence 8 feet in the channel between the piers, thence 5½ feet to the bridge. Shoaling in the harbor occurs annually during the winter.

Bridges.–The bascule highway bridge at the head of the dredged channel has a 30-foot E draw and 31-foot W draw, each with a clearance of 7 feet. (See **33 CFR 117.641,** chapter 2, for drawbridge regulations and opening signals.) The fixed railroad bridge 0.4 mile upstream has a clearance of 8 feet. Overhead cables 600 feet below and above the railroad bridge have clearances of 20 and 35 feet, respectively.

Small-craft facilities.–A public docking facility developed by the Michigan State Waterways Commission is in a basin on the W side of the river 0.2 mile above the highway bridge. In 1978, it was reported that local interests annually dredge the entrance and basin to a depth of 7 feet. Transient berths, gasoline, water, electricity, sewage pump-out facilities, and a 30-ton hoist are available. Launching ramps are on the W side of the river just above the basin entrance.

From Ontonagon, the shore extends SW for about 6 miles to the village of **Green,** thence W for about 15 miles, and thence SW for 18 miles to Black River Harbor. For 15 miles W from Ontonagon, the shore is low, and shoals extend 0.7 mile off.

Silver City, Mich., is a village at the mouth of **Big Iron River,** 12 miles WSW of Ontonagon. In 1978, the reported controlling depth through the river mouth was 2 feet. The river should not be attempted without local knowledge. Prominent are a 500-foot stack, upper third black, on higher ground 4.5 miles S of Silver City and a television mast 6 miles W of the village. **Union Bay,** just W of Silver City, affords limited protection.

Porcupine Mountains rise about 2 miles W of Silver City and extend 15 miles SW with some elevations 1,200 feet above the lake. The shoal border in the vicinity of the mountains is narrow, thence at the SW end of the mountains, the shoal border widens to 0.5 mile SW to Black River Harbor. A 20-foot-high rock is close offshore 14 miles NE of Black River Harbor. None of the rivers that flow into this reach are navigable.

Time.–Lakeshore areas of the United States W of 89°50.7'W., which is about midway between Silver City and Black River Harbor on Lake Superior, observe central standard time or central daylight saving time. Areas E of this meridian, including the lakeshore areas of the Canadian Province of Ontario, observe eastern standard time or eastern daylight saving time.

Caution.–A special use airspace, bounded by the

following coordinates: 47°45'N., 90°05'W.; 47°45'N., 89°28'W.; 46°55'N., 89°28'W.; 46°55'N., 90°05'W., is used periodically for air-to-air gunnery practice from the surface to an altitude of 45,000 feet. The using agency is the Commander, Second Air Force, Barksdale AFB, La., and the controlling agency is Minneapolis ARTC Center, Federal Aviation Administration.

Black River Harbor, at the mouth of the **Black River,** 37 miles SW of Ontonagon Harbor, offers shelter for commercial fishing and recreational craft. A park and recreation area maintained by the U.S. Forest Service are adjacent to the harbor.

Channels.–A dredged entrance channel leads from deep water in Lake Superior between converging breakwaters to a harbor basin inside the mouth of the river. The outer ends of the breakwaters are marked by lights, and the E side of the channel inside the breakwaters is marked by a buoy. In September 1980, the controlling depths were 10 feet in the entrance channel except for shoaling to 8½ feet on the SE edge, thence 8 feet in the river channel except for shoaling to 7 feet along the W edge, thence 6 to 8 feet in the basin except for shoaling to 4 feet at the E end.

Small-craft facilities.–The surrounding area is sparsely populated, and only a few dock spaces are along the W side of the river. Gasoline, diesel fuel, water, electricity, sewage pump-out facilities, and a launching ramp are available.

From Black River Harbor, the shore is bold for 20 miles SW to Saxon Harbor. Shoals extend about 0.3 mile from shore. **Little Girls Point,** 6 miles NE of Saxon Harbor, is the only projection along this stretch.

Charts 14965, 14966, 14973.–The **State boundary** between Michigan and Wisconsin, about 1 mile NE of Saxon Harbor, follows the course of **Montreal River.** The river is not navigable.

Saxon Harbor, 57 miles SW of Ontonagon Harbor, is at the original mouth of **Oronto Creek.**

Channels.–A dredged entrance channel leads from Lake Superior between converging breakwaters to an inner harbor basin and channel. The outer ends of the breakwaters are marked by lights. In July 1980, the controlling depth was 7 feet in the entrance channel with 6 feet in the inner basin and channel.

Small-craft facilities.–A 300-foot mooring dock with a launching ramp is on the E side of the harbor. Gasoline and sewage pump-out facilities are available in the harbor.

Charts 14966, 14973.–From Saxon Harbor, the shore extends NW for about 21 miles to the W end of Long Island at the entrance to Chequamegon Bay. **Marble Point,** about 4 miles NW of Saxon Harbor, is at the W end of the bluffs that characterize the shore W of the Porcupine Mountains. W of Marble Point to Chequamegon Bay, the shore is low and marshy, and shoals extend no more than 0.7 mile from shore.

Long Island is an extension of **Chequamegon Point,** separated from it by a reappearing sandbar. The island and point, both sandy and wooded, have a total length of about 7 miles and a width of less than 0.25 mile. Together they form the NE side of Chequamegon Bay. **Chequamegon Point Light** (46°43.7'N., 90°48.6'W.), 39 feet above the water, is shown from a white square pyramidal skeleton tower, upper part enclosed, on the W end of Long Island; a fog signal is at the light.

The Apostle Islands are N of this stretch of shore. Madeline Island, the S island of the group, is 1.5 miles N of Long Island. **South Channel,** the deepwater passage between Madeline and Long Islands, is the E approach to Chequamegon Bay. The N side of the channel is marked by a lighted buoy that marks the extent of shoals off the SW end of Madeline Island. **La Pointe Light** (46°43.7'N., 90°47.1'W.), 70 feet above the water, is shown from a white cylindrical tower on the N side of Long Island; a fog signal and a radiobeacon are at the light. A wreck, covered 9 feet, is off the NE shore of Long Island, 0.9 mile SE of La Pointe Light.

Charts 14966, 14973, 14974.–**Chequamegon Bay,** separated from Lake Superior by Chequamegon Point and Long Island, is about 12 miles long and 5 miles wide. The bay is entered through the deep water W of Long Island. The deep water follows close to the W shore of the bay to within about 4 miles of the head, thence extends S across the bay to the wharves at Ashland. The limit of the shoal border off **Houghton Point,** on the W shore 3 miles SW of Chequamegon Point Light, is marked by a lighted buoy. N of Ashland, the E part of the bay is filled with an extensive flat. The shoalest water is around **Oak Point** in the E corner of the bay. The W edge of the flat is marked by a lighted buoy 2.2 miles S of Houghton Point. Above Ashland, the bay shoals gradually toward the head.

Ashland Harbor, serving the city of **Ashland, Wis.,** is on the SE side near the head of Chequamegon Bay. The harbor is sheltered from the storms of Lake Superior by Chequamegon Point, Long Island, and the Apostle Islands. However, the size of the bay permits the generation of waves within itself, and in NE storms, when accompanied by swells coming in from the lake, heavy seas occur in the bay. A breakwater NE of the Ashland wharves provides protection for the harbor facilities. The city of Ashland is on a low bluff that fronts the SE side of the bay. Stacks and spires in the city are prominent.

Channels.–A 1½-mile-long breakwater, on a NW-SE line about 2 miles NE of the center of the Ashland waterfront, provides protection for the waterfront and the dredged areas along it. The ends of the breakwater are marked by lights. A dredged basin is off the piers in the E part of the harbor, and a dredged channel leads from deep water in the bay along the piers in the W part of the harbor. The basin and channel are well marked by buoys.

In 1972, the controlling depths were 26 feet in

the W part of the basin and 24 feet in the E part. In March-April 1980, the approach to the W channel had a controlling depth of 20 feet with 19 feet in the E part of the channel, and thence in 1972, 20 feet in the W part of the channel.

An old dumping ground is NE of the NE line of the dredged basin, with a depth of 3 feet over it at about 1,200 feet from the basin. The area must be avoided when entering or leaving the harbor by keeping to W of the buoys that mark the E side of the basin. Another dumping ground is adjacent to the NE side of the breakwater.

Caution.-Much of the Ashland waterfront is in ruins. Piles and submerged piles extend up to 2,300 feet from shore throughout the area. Caution is advised.

Ashland is a **customs port of entry.**

Quarantine, customs, immigration, and agricultural quarantine.-(See chapter 3, Vessel Arrival Inspections, and appendix for addresses.)

Quarantine is enforced in accordance with the regulations of the U.S. Public Health Service. (See Public Health Service, chapter 1.)

Wharves.-Ashland at one time had a thriving waterfront, but now only one deep-draft dock is in operation. (For a complete description of the port facilities, refer to Port Series No. 49, published and sold by the U.S. Army Corps of Engineers. See appendix for address.) The alongside depths given for the facility described are reported depths. (For information on the latest depths, contact the operator.)

C. Reiss Coal Co. Dock: (46°35'33"N., 90°53'41"W.); about 1,000 feet of berthing space along W side of pier; 20 feet alongside; deck height, 4 feet; 6-ton bridge crane with bucket, unloading rate 350 tons per hour; storage for 225,000 tons of bulk material; receipt of limestone and coal; owned and operated by C. Reiss Coal Co.

Small-craft facilities.-Berths and launching ramps for small craft are available at the city dock, 0.6 mile NE of C. Reiss Coal Co. Dock, and at a boat club 1.8 miles NE of the city dock. Fuel is available by tank truck. **Storm warning signals are displayed** 0.4 mile SSW of the city dock. (See chart.)

Washburn Harbor is on the W side of Chequamegon Bay, 5 miles N of Ashland on the N side of **Vandeventer Bay.** This harbor was formerly a shipping point for lumber. Ruins of the lumber wharves in the SW part of the harbor are partially submerged and form a hazard to navigation.

Small-craft facilities.-A coal dock, unused in 1978, has an available depth of 20 feet along most of the dock face and in the approach. The city dock extends about 600 feet lakeward from the NE corner of the coal dock. In 1972, the city dock had depths of 17 feet along its outer end, 19 feet along the SW face, and 17 feet along the NE face. A launching ramp and a small dock are maintained by the city 0.9 mile W of the city dock.

Charts 14966, 14973.-From Houghton Point, the shore extends NNW for 4.3 miles, thence trends NE for 5 miles to Bayfield. Except near the mouths of streams, the shore is bold, and shoals extend no more than 0.3 mile off. Most of the reach is protected from the E by Long Island and Madeline Island.

Port Superior Village, Wis., is a village on the N side of **Pikes Bay,** 6.3 miles N of Houghton Point. A marina at the village is protected by a detached breakwater. The entrance to the marina is marked by private buoys and lights. Transient berths, gasoline, diesel fuel, water, electricity, sewage pump-out facilities, marine supplies, and a launching ramp are available. Hoists to 25 tons are available for hull, engine, and electronic repairs.

Bayfield, Wis., a village about 15 miles N of Ashland, has a well-protected harbor used principally as a base for commercial fishing tugs and recreational craft and as a harbor of refuge for small craft. Ferries operate between this harbor and La Pointe on Madeline Island. **Bayfield Harbor South Breakwater Light** (46°48.6'N., 90°48.7'W.), 25 feet above the water, is shown from a white column with a square black daymark on the S side of the entrance to the S harbor basin; a fog signal is at the light.

The harbor comprises three basins formed by breakwaters that extend N and S from the city dock and from the shore N and S of the city dock. The entrance to the S basin is marked by lights on either side, and the entrance to the N basin is marked by a private light on the S side. In 1976, the controlling depth in the S basin was 10 feet. The N basin and the small E basin on the S side of the city dock have depths of 8 to 10 feet.

Caution.-Submerged dock ruins, covered 2 feet and marked at the outer end by a buoy, extend 550 feet from shore 0.9 mile SW of Bayfield Harbor South Breakwater Light.

Bayfield Coast Guard Station is on the S side of the city, about 1,000 feet SW of Bayfield Harbor South Breakwater Light.

Small-craft facilities.-A marina in the S basin provides transient berths, gasoline, diesel fuel, water, electricity, sewage pump-out, marine supplies, and a launching ramp. A 25-ton mobile hoist can handle 65-foot craft with a 17-foot beam for repairs. Berths and other facilities are available at several other docks SW of the basins.

From Bayfield the shore trends NNE for about 6 miles to **Red Cliff Point,** thence NW for about 8 miles to **Point Detour** (46°57.7'N., 90°51.8'W.), and thence SW for 13.5 miles to Cornucopia. The shore is generally bluff with several prominent points and bays. The shore in this stretch is generally deep-to and can safely be approached within 0.25 mile, except for shoals that connect the shore with York Island and Sand Island. These shoals are described with the Apostle Islands.

Buffalo Bay, a small indentation 3 miles NNE of Bayfield, is enclosed on the S side by **Roys Point.** Red Cliff is a small settlement on the hill overlooking the bay. A small-craft basin, protected by a breakwater, is on the W side of the bay. A sunken wreck is 0.45 mile NE of the basin. **Red Cliff Bay** is a small indentation on the S side of Red Cliff

Point, 2.3 miles N of Buffalo Bay. A sunken wreck is close to shore on the N side of the bay.

West Channel, a deepwater N approach to Bayfield and Chequamegon Bay, leads between Basswood Island and the mainland shore from Roys Point to Red Cliff Point. A lighted buoy on the E side of Red Cliff Point marks the turn into the channel.

Raspberry Bay, SE of Point Detour, is enclosed on the E by **Raspberry Point.**

The National Park Service headquarters of **Apostle Islands National Lakeshore** is 1.8 miles SW of Point Detour on the S side of **Little Sand Bay.** In 1978, the L-shaped dock at the headquarters had reported depths of 4 to 6 feet alongside. Transient berths, gasoline, and water are available.

Sand Point, about 5 miles WSW of Point Detour, and **Squaw Point,** 2 miles NNE of Cornucopia, are prominent.

The **Apostle Islands** are a group of over 20 wooded islands that in preglacial times were part of the peninsula that now terminates in Point Detour and Red Cliff Point. There are good deep passages around and between the islands of the group.

Madeline Island, the southernmost and largest of the Apostle Islands, is 12 miles long NE and SW and 1 to 3.2 miles wide. A shoal with depths less than 6 feet extends 0.5 mile SW from the SW point of the island. The outer end of the shoal is marked by a lighted buoy. Shoals extend 0.1 to 0.5 mile off the S shore of the island. **Big Bay,** the large bight midlength of the S shore, has deep water within 0.1 mile of its head. Shoals extend off 0.9 mile around the E point of the island. The NW shore of the island is bold and has deep water within 0.25 mile. At **Point De Froid,** the NW point of the island, a shoal extends 0.4 mile W. The W shore of the island has deep water within 0.35 mile.

La Pointe Harbor serves the village of **La Pointe, Wis.,** a small old settlement and summer resort just S of Point De Froid at the W end of Madeline Island. A ferry operates between La Pointe and Bayfield.

Channels.–An L-shaped pier and breakwater extends from shore 0.4 mile S of Point De Froid to enclose a dredged small-craft basin on its SE side. The approach to the basin is from S. The outer end of the breakwater is marked by a light. In 1978, the controlling depths were 10 feet in the entrance channel and 8 feet in the basin.

Small-craft facilities.–Gasoline by truck and water are available at the L-shaped pier. A marina basin 0.5 mile S is entered between breakwaters marked at the outer ends by private lights. Gasoline, diesel fuel, water, ice, electricity, sewage pump-out facilities, a launching ramp, and a 30-ton travelift are available.

Basswood Island and **Hermit Island** are small bold islands about 2 miles NW of Madeline Island, SE and E of Red Cliff Point, respectively. Shoals extend about 0.2 mile off the shores of these islands.

Stockton Island, 2.5 miles N of the NE end of Madeline Island, is about 7.5 miles long and generally 2.5 miles wide. **Presque Isle Point** extends 1.5 miles S from the S side of the island. Shoals extend about 0.4 mile off the E end of the island, but decrease in width toward the W end, which is deep-to. Berthing is available on the N side of a small-craft pier on the W side of Presque Isle Point.

Michigan Island is about 3 miles ENE of Madeline Island. **Michigan Island Light** (46°52.3′N., 90°29.8′W.), 170 feet above the water, is shown from a white cylindrical tower on the S point of the island. A shoal with a depth of 12 feet near the outer end extends 0.7 mile S from the point. The light should be given a berth of at least 1 mile. Shoals extend 0.2 to 0.5 mile off the remainder of the S shore and the entire N shore. The W point of the island is deep-to. A rocky ledge extends 1.4 miles NE from the NE point of the island. **Gull Island,** marked by a light, is near the middle of the ledge. Between the islands, the ledge is covered about 2 feet. **Gull Island Shoal,** a detached rocky patch with a least depth of 18 feet, is 3.6 miles NE of Gull Island.

Outer Island, the northeasternmost of the Apostle Islands, is 3 miles NE of Stockton Island. The island is about 6 miles long N and S and 2.5 miles wide with a sharp point at the SW end. **Outer Island Light** (47°04.6′N., 90°25.0′W.), 130 feet above the water, is shown from a white conical tower with attached dwelling at the N end of the island. A rocky bank extends 0.4 mile off the SW point and the SE shore of the island, narrowing to 0.1 mile off the E shore. A shoal extends 0.6 mile N from the NE point of the island. Shoals extend 0.7 mile off the NW shore and decrease to 0.15 mile wide S along the W shore. Shoals extend about 0.5 mile off the N shore. **Outer Island Shoal,** with a least depth of 16 feet, is connected to the shoal border and extends 1.2 miles N from the island. A sunken wreck is 1.5 miles NE of Outer Island Light.

Cat Island is 4.3 miles W of Outer Island and 2.4 miles N of Stockton Island. Shoals extend off 0.3 to 0.5 mile around the N end of the island and decrease to 0.15 mile wide toward the S end where a shoal extends 0.6 mile S.

North Twin Island is 1.7 miles NNW of Cat Island. Shoals extend 0.5 mile SW from the S point, 0.2 mile from the E side, and 0.2 to 0.4 mile from the N and W sides.

Rocky Island and **South Twin Island** are about 2.8 miles SW of North Twin Island. The islands are connected at their N ends by a rocky flat with an available depth of 10 feet. Shoals extend 0.4 mile from the N and S sides of Rocky Island, 0.2 mile from the W side, and 1.1 miles NE from the NE point. Shoals extend 0.4 mile from the S side of South Twin Island and 0.6 mile from the E side. The bay between the two islands affords good anchorage with protection from W and NW winds, mud bottom. Shoals extend 0.15 mile from the E and W shores of the bay, and deep water extends to just S of the N end of South Twin Island. A

submerged crib is in the shallow water at the head of the bay.

Ironwood Island is 1.6 miles SE of South Twin Island and 1.7 miles W of Cat Island. Shoals extend 0.2 to 0.4 mile off around the island. **Otter Island** is 0.9 mile S of Rocky Island. Shoals extend 0.4 mile off the E point of the island and 0.2 mile off the other shores.

Manitou Island is 1.1 miles SW of Ironwood Island and 1.3 miles N of Stockton Island. Deep water is within 0.2 mile of the shores of the island, except at the W end where a shoal extends 0.6 mile NW. **Little Manitou Island,** a small rocky islet marked by a light, is near the outer end of the shoal.

Oak Island, 2 miles NE of Red Cliff Point, is 4 miles long and 2.5 miles wide. Shoals extend no more than 0.3 mile from the island. **Oak Island Shoal,** with a least depth of 18 feet, is 0.9 mile N of Oak Island, in the middle of the deep passage between it and Otter Island.

Raspberry Island, 2 miles NW of Oak Island and 2.2 miles N of Raspberry Point, is marked on the SW side by a light. An abandoned lighthouse is about 100 feet N of the light. Shoals extend 0.1 to 0.3 mile from the island. **Marina Shoal** extends 0.4 mile S from the SE side. A buoy marks the outer edge of the shoal on the SW side of the island.

Bear Island is 2.5 miles N of Oak Island. Shoals extend 0.6 mile from the NW side, 0.2 mile from the E and W sides, and 0.3 mile from the S side. **Bear Island Shoal,** a detached shoal with a least depth of 13 feet, is 2.2 miles WNW of Bear Island and about 1 mile NE of York Island Shoals.

Devils Island is 2.5 miles NNE of Bear Island. **Devils Island Light** (47°04.8'N., 90°43.7'W.), 100 feet above the water, is shown from a white cylindrical tower on the N end of the island. A fog signal, a radiobeacon, and a radar transponder beacon (Racon) are at the light. (See Racons, chapter 1, for additional information.) Shoals extend about 0.1 mile off the N, E, and W sides and 0.25 mile off the S end. **Devils Island Shoal,** a detached rocky spot with a least depth of 11 feet, is 1.3 miles E of the island.

York Island is about 1 mile N of Point Detour. A shoal extends about 0.6 mile S from the island and leaves a passage 0.3 mile wide with depths of 20 to 24 feet between the island and the mainland. Shoals extend about 0.5 mile off the SW side and 0.25 mile off the N and E sides of the island. **York Island Shoals** are a group of detached rocky spots with a least depth of 14 feet about 2 miles NNE of York Island. The main reef is about 1 mile long and 0.4 mile wide. Several 19-to 22-foot spots are close SE. A lighted bell buoy is off the W side at the N end of the reef. The deepwater channel between the southernmost shallow spot and York Island is about 1.4 miles wide.

Sand Island, 3.2 miles W of Point Detour and 1.4 miles N of Sand Point, is marked at the N end by a light. A shoal ridge with depths of 3 to 7 feet extends from the SE point of the island S to the mouth of **Sand River,** 1.8 miles SE of Sand Point. Shoals extend 0.6 mile off the E and N shores and 0.4 mile off the W shore. **Sand Island Shoals,** with a least depth of 14 feet, extend from 0.5 mile E of **Swallow Point,** the E point of Sand Island, N for 1.5 miles. The N end of the shoals is marked by a buoy. A sunken wreck is on the E side of the shoals.

The N approach to West Channel leads between Sand Island Shoals and York Island Shoals, and thence between York Island and Raspberry Island.

Eagle Island, 3.2 miles W of Sand Point, is the westernmost of the Apostle Islands. Shoals extend about 0.25 mile off the W, N, and E sides of the island. Shoals extend 0.5 mile S and 0.8 mile SSE from the island. Near the inner end of these shoals, a gravel and boulder ledge, formerly a small island, is visible during storms and low water conditions. **Eagle Island Shoals,** centered about 1.5 miles SW of Eagle Island, has a least depth of 11 feet.

Chart 14966.–Cornucopia, Wis., is a small-craft harbor at the mouth of **Siskiwit River** on the SE side of **Siskiwit Bay,** about 13.5 miles SW of Point Detour. The harbor is a base for commercial fish tugs and a refuge for recreational craft.

Channels.–A dredged entrance channel leads SE from deep water in Lake Superior between two piers to an inner basin which connects two inner channels that lead E and SW. The outer end of the E pier is marked by a light. In August 1980, the controlling depths were 9½ feet in the approach channel except for shoaling along the S limit, thence 8½ feet between the piers except for shoaling along the NE edge, thence 7½ feet in the E channel except for shoaling at the E end and 7 feet in the SW channel except for shoaling along the edges. Siskiwit River is not navigable above the dredged basin.

Small-craft facilities.–A municipal dock in the SW basin arm provides transient berths, gasoline, and a launching ramp. Other services are available nearby in the village.

From Cornucopia SW for about 14 miles to Port Wing, the shore is relatively bold and can be approached within 0.5 mile, except at Bark Point where shoals extend 0.8 mile NE. **Bark Point** (46°53.1'N., 91°11.1'W.) encloses the W side of **Bark Bay.** The bay has fair holding ground with protection from all but NE winds. **Roman Point** encloses the E side of Bark Bay and separates it from Siskiwit Bay.

Herbster, Wis., is a small settlement at the mouth of **Cranberry River,** 5.2 miles SW of Bark Point. In 1978, the wharf at the village was in ruins.

Port Wing, Wis., is a village and small-craft harbor at the mouth of **Flag River,** about 28 miles SW of Point Detour and 34 miles E of Duluth. The harbor is used by commercial fish tugs and recreational craft.

Channels.–A dredged entrance channel leads from deep water in Lake Superior between parallel piers to an inner basin which connects with two inner channels that lead E inside the shoreline and S into the Flag River. The outer end of the E pier

is marked by a light. In August 1980, the controlling depths were 8½ feet in the approach channel, thence 10 feet between the piers, thence 7 feet in the N part of the inner basin and 3 feet in the S part, thence 6½ feet in the E inner channel, and thence in 1972, 3 feet in the S inner channel. The S channel is subject to severe shoaling from drifting sand.

Small-craft facilities.–Limited transient berths and a launching ramp are available in the harbor. Diesel fuel is available from local fishermen, but gasoline must be obtained from stations in the village, 1 mile away.

From Port Wing, the shore trends generally WSW for about 31 miles to Superior Entry of Duluth-Superior Harbor. The shore is relatively low and can be approached to within 0.8 mile, except for a point about 7 miles W of Port Wing where shoals extend over 1 mile from shore. A detached 21-foot spot is 1 mile SE of Superior Entry. None of the streams that flow into the lake in this stretch are navigable.

Charts 14966, 14975.–Duluth-Superior Harbor is at the W end of Lake Superior. The harbor has been developed along Superior Bay and the lower part of the St. Louis River, which forms part of the **State boundary** between Wisconsin and Minnesota. It is one of the most important harbors on the Great Lakes because of its range of facilities and the magnitude of its commerce. The cities of **Superior, Wis.,** and **Duluth, Minn.,** front the S and N sides of the harbor, respectively.

Prominent features.–Duluth is built on the side of a steep bluff that reaches over 500 feet above the lake, and the city is visible for a long distance out in Lake Superior. Enger Memorial, a stone tower on a hill overlooking the city, is prominent, as are radio and television masts N of it. Grain elevators on Rices Point and Duluth Ship Canal Bridge are also prominent.

Superior is built on lower ground and is relatively less prominent from the lake. The ore docks opposite Superior Entry and the grain elevators 1 mile N and on the SW side of Howards Bay are prominent.

Superior Entry South Breakwater Light (46°42.6′N., 92°00.4′W.), 70 feet above the water, is shown from a white cylindrical tower on a white building on the outer end of the breakwater on the S side of the S harbor entrance. A fog signal and a radiobeacon are at the light.

Duluth Harbor South Breakwater Inner Light (46°46.7′N., 92°05.5′W.), 68 feet above the water, is shown from a black cylindrical tower with a white lantern room on the S side of the N harbor entrance.

Superior Bay, about 6.5 miles long and 0.5 to 1 mile wide, is a natural shallow basin separated from Lake Superior by **Minnesota Point,** a low, narrow strip of sand and gravel. The bay is entered from Lake Superior through **Duluth Ship Canal** at the N end of Minnesota Point and through **Superior Entry** at the S end of the point. Between the entrances, the lakeside of Minnesota Point has deep water within 0.4 mile. A submerged breakwater extends 1,000 feet S from shore in the small bight on the N side of Duluth Ship Canal. A buoy marks the outer end of the ruins. Several cribs are on the W side of the bight.

Allouez Bay is a very shallow bay that extends SE from Superior Bay S of Superior Entry and is enclosed on the E by **Wisconsin Point.**

Nemadji River flows from **Moosecamp Lake,** about 40 miles above Superior, and empties into the W side of Superior Bay opposite Superior Entry. In 1976, a depth of 4 feet was available across the bar at the mouth. Depths of about 3 feet are available for 2.5 miles above the mouth and 2 feet above that point.

St. Louis River flows into the W side of Superior Bay near its N end through a narrow gap between **Rices Point** on the N and **Connors Point** on the S. **St. Louis Bay** is a widening in the river that extends from these points to **Grassy Point,** 3 miles SW. **Howards Bay** is a narrow inlet that leads SE from St. Louis Bay for 1 mile on the W side of Connors Point.

Above Grassy Point, the river again widens, covers a large shallow area, and is divided by points and islands into a number of irregularly shaped bays and inlets. **Clough Island,** the largest in this area, encloses the N side of **Spirit Lake,** a section of the river mostly isolated by islands. **Minnesota Channel,** the dredged channel through this area, follows the Minnesota shore for 2 miles W from Grassy Point, thence turns S between Clough Island and the mainland, and thence turns E on the S side of Clough Island to the head of the dredged channel.

About 1.5 miles W of Grassy Point, a small-craft channel with a controlling depth of about 4 feet extends S from Minnesota Channel, and on the E side of Clough Island, joins a curving natural channel that leads S to join with the natural channel of St. Louis River SE of Clough Island.

Above Clough Island, the natural channel of the St. Louis River is navigable for varying drafts to just above **Fond du Lac,** about 8 miles above Clough Island. The river is practically a level pool at ordinary stages to the foot of the rapids just above Fond du Lac. The channel in this reach is well marked by buoys, and vessels of suitable draft should have no difficulty navigating it. A wreck, covered about 2½ feet, is on the E side of the river at **Oliver,** about 3.8 miles above Clough Island.

At Fond du Lac, a mud island and shoal extends off the mouth of Mission Creek. A very narrow channel along the S shore affords access for about 7 feet draft to the river above the creek. The distance from the Burlington Northern Railway bridge at Grassy Point to Fond du Lac is about 13.2 miles by the main channel and about 11.8 miles by the cut-off channels.

Channels.–One Federal project encompasses Duluth-Superior Harbor. Channels have been dredged in Superior Entry, Duluth Ship Canal, Superior Bay, Allouez Bay, Howards Bay, St. Louis Bay,

Structures across Duluth-Superior Harbor, St. Louis River, and Nemadji River

**Miles above Duluth Harbor North Pier Light*

***Clear width in feet proceeding upstream*

No.	Location and Name	Kind	Miles*	Clear width in feet of draw or span openings**			Clear height in feet above water datum		Remarks
				Right	Left	Center	Low	High	
1	Duluth Ship Canal bridge....	Highway.....	0.25	.....	.....	300	15	.....	Vertical lift. Clearance up 141 feet. Notes 1, 2, and 3.
	St. Louis Bay and River								
2	Burlington Northern Ry. bridge	Railroad.....	2.70	.....	.....	200	20	.....	Bascule. Note 2.
3	John A. Blatnik (I-535) bridge	Highway.....	2.74	.....	.....	460	123	.....	Fixed.
4	I-535 bridge (Howards Bay)	Highway.....	.....	.....	.....	150	103	.....	Fixed.
5	Burlington Northern Ry. (North Channel) bridge	Railroad.....	3.15	175	175	.....	16	.....	Swing. Notes 1 and 2.
6	Burlington Northern Ry. (South Channel) bridge	Railroad.....	3.17	175	175	.....	14	.....	Swing. Notes 1 and 2.
7	Arrowhead Bridge.....	Highway.....	5.17	.....	.....	400	120	.....	Fixed. Under construction 1980. Note 7.
8	Burlington Northern Ry. (Grassy Point) bridge	Railroad.....	5.44	175	175	.....	12	.....	Swing. Notes 1, 2, and 4.
9	Overhead cable.....	Power.....	5.73	.....	.....	.....	143	.....	
10	Arrowhead Bridge.....	Highway.....	6.16	.....	.....	211	33	.....	Bascule. Notes 1 and 2.
11	Duluth, Missabe & Iron Range Ry. (Oliver) bridge	Highway & Railroad	13.91	125	125	.....	22	.....	Swing. Note 5.
12	Overhead cable.....	Telephone..	18.99	.....	.....	.....	24	.....	
13	Fond du Lac bridge.....	Highway.....	19.00	.....	.....	116	23	.....	Fixed.
	Nemadji River								
14	Overhead cable.....	Telephone..	0.32	.....	.....	.....	13	.....	Note 6.
15	Burlington Northern Ry. bridge	Railroad.....	0.33	.....	.....	59	6	.....	Fixed.
16	Overhead cable.....	Telephone..	0.44	.....	.....	.....	9	.....	
17	U.S. Route 2 bridge.....	Highway.....	0.45	.....	.....	25	9	.....	Fixed.
18	Overhead cable.....	Power.....	0.46	.....	.....	.....	34	.....	
19	Overhead pipeline.....	.....	0.59	.....	.....	.....	9	.....	
20	Overhead cable.....	Telephone..	1.20	.....	.....	.....	26	.....	
21	Chicago & North Western Ry. bridge	Railroad.....	1.21	.....	.....	70	26	.....	Fixed.

Note 1.-See **33 CFR 117.640a**, chapter 2, for drawbridge regulations and opening signals.

Note 2.-See **33 CFR 117.641**, chapter 2, for drawbridge regulations.

Note 3.-With the bridge in the down position, the vertical clearance is 16 feet for the center 192 feet of the span reducing to 14 feet at the ends of the span. A radiotelephone at the bridge operates on VHF-FM channels 16 (156.80 MHz), 10 (156.50 MHZ), 12 (156.60 MHz), 13 (156.65 MHz), and 68 (156.425 MHz); call sign, KAN-388.

Note 4.-Fixed spans adjoining each end of the draw span, outside the channel limits, have a horizontal clearance of 64 feet and a vertical clearance of 13 feet.

Note 5.-See **33 CFR 117.641(f)(1-a)**, chapter 2, for drawbridge regulations.

Note 6.-Mileages in Nemadji River are above the river mouth.

Note 7.-Upon completion, the bridge will replace the existing Arrowhead Bridge at mile 6.16.

and St. Louis River as far as the S side of Clough Island.

Superior Harbor is entered from deep water in Lake Superior between converging breakwaters and parallel piers to the S end of Superior Bay. The outer ends of the breakwaters and piers are marked by lights. Federal project depths are 31 to 27 feet in Superior Entry, thence 27 feet in Superior Harbor Basin and anchorage area, Allouez Bay Channel, and Superior Front Channel. (See Notice to Mariners and latest editions of charts for controlling depths.)

Duluth Harbor is entered from deep water in the lake between parallel piers to the N end of Superior Bay. The outer ends of the piers are marked by lights; a fog signal and a radiobeacon are at the S light. **Duluth Harbor Basin Traffic Lighted Buoy,** 0.45 mile SW of Duluth Harbor South Breakwater Inner Light, should be left to starboard by all inbound and outbound vessels except those proceeding to or from the docks on the NW side of the basin, in which cases the regular navigation rules apply. Federal project depths are 32 to 28 feet in Duluth Ship Canal, 28 to 27 feet in Duluth Harbor Basin and anchorage area, and 27 feet in East Gate Basin. (See Notice to Mariners and latest editions of charts for controlling depths.)

In St. Louis Bay and River the Federal project depths are 27 feet in West Gate Basin and Howards Bay channel, 27 feet in North Channel E section and 21 feet in the W section, 20 feet in 21st Avenue West Channel, 27 feet in South Channel E section and Cross Channel, 23 feet in South Channel W section and Upper Channel, and 23 feet in Minnesota Channel E section with 20 feet in the W section. (See Notice to Mariners and latest editions of charts for controlling depths.)

All the dredged channels in the harbor are well marked by lighted and unlighted buoys and lighted ranges.

Vessels drawing more than 16 feet are cautioned against navigating within 50 feet of piers at Superior Entry because of stone riprap.

In Duluth Ship Canal vessels drawing more than 20 feet should not navigate within 20 feet of the piers because of stone riprap.

Anchorages.–Two deep-draft anchorages in Superior Bay, one in the SE corner of Duluth Harbor Basin and one in the N corner of Superior Harbor Basin, are marked by lighted and unlighted buoys. The Duluth Harbor Basin anchorage has fair to good holding ground but is narrow and presents problems in E or W winds. Vessels awaiting berths at Duluth frequently anchor E of Duluth Harbor South Breakwater Outer Light. The Superior Harbor Basin anchorage is subject to shoaling at the S end, and a submerged pipeline crosses the NW end of the anchorage.

A special anchorage is on the E side of Superior Bay SE of **Hearding Island.** (See **33 CFR 110.1 and 110.77a,** chapter 2, for limits and regulations.)

Caution.–A sunken wreck is 0.9 mile ENE of the entrance to Duluth Ship Canal.

The area immediately ESE of Duluth Harbor Basin Traffic Lighted Buoy is subject to shoaling.

Local magnetic disturbance.–Differences from normal variation of from 001°E to 005°E have been observed in the lake about 10 miles from Duluth.

Currents.–Currents resulting from fluctuations of the water level of Lake Superior are prevalent in Duluth Ship Canal. The currents set in or out of the canal as the lake rises or falls and are usually of moderate strength and short duration. On rare occasions, a large seiche will produce a current of up to 6 mph for a few minutes, followed by a reverse current perhaps equally strong. The stronger currents cause some inconvenience to navigation, but nothing serious unless accompanied by storms.

When a current setting out of the canal meets a heavy sea from the NE, it increases the wave height, creating a choppy and turbulent sea and making entrance by vessels somewhat difficult and dangerous. Instances have been reported of vessels being thrown against the piers under these conditions. In ordinary storms, however, this danger seems to be slight, and failure to make the entrance has been rare.

Currents frequently set through Superior Entry, usually simultaneous with and in the same direction as those at Duluth Ship Canal. However, they are usually of less velocity, due to the greater length of the canal and the consequent smaller degree of slope for any difference of water level between the lake and harbor.

Current indicator lights have been installed at Duluth Ship Canal, at the N pier light and on a standard at the inner end of the pier, and at Superior Entry, at the S pierhead light and at the light at the inner end of the pier. Currents less than 1 mph setting in or out are indicated by a fixed white light. Currents setting out of the harbor are indicated by a fixed red light for velocities between 1 and 3 mph and by a flashing red light for velocities greater than 3 mph. Currents setting into the harbor are indicated by a fixed green light for velocities between 1 and 3 mph and by a flashing green light for velocities greater than 3 mph.

Caution.–A flashing amber signal light on the W side of the fixed span of Duluth Ship Canal bridge is operated by the city of Duluth for the purpose of warning outbound vessels within Duluth Harbor Basin of the approach from Lake Superior of inbound vessels exceeding 300 gross tons and barges or scows exceeding (light) 100 displacement tons. The light is not intended to regulate traffic, but to assist outbound vessels in complying with the regulation which prohibits the passing in Duluth Ship Canal by vessels of the sizes mentioned and noted in **33 CFR 162.110.** (See chapter 2.) Subject to mechanical failure or reasons beyond control, the bridge operators will cause the amber light to commence flashing when, in their opinion, a vessel or craft of the tonnage above stated will enter Duluth Ship Canal from Lake Superior within 15 minutes, the flashing to continue until the incoming vessel has cleared the canal. Masters are cautioned that the signal light does not relieve them of responsi-

bility to observe the passing regulation or of any other responsibility inherent in their duties relating to maneuvering, signaling, or other functions.

Weather.–(See page T-15 for **Duluth climatological table.**)

Towage.–Four tugs to 1,200 hp are available from Great Lakes Towing Co. at Duluth. Vessels are usually met inside the harbor, but during adverse winds they are met outside the entrance to Duluth Ship Canal. Two tugs are usually required for docking and undocking. Arrangements are usually made through ships' agents, but the tugs may be contacted on VHF-FM channels 6 (156.30 MHz), 10 (156.50 MHz), 12 (156.60 MHz), 16 (156.80 MHz), or 18 (156.90 MHz).

Duluth and Superior are **customs ports of entry.**

Quarantine, customs, immigration, and agricultural quarantine.–(See chapter 3, Vessel Arrival Inspections, and appendix for addresses.)

Quarantine is enforced in accordance with the regulations of the U.S. Public Health Service. (See Public Health Service, chapter 1.) A total of six modern hospitals are in Duluth and Superior.

Coast Guard.–Duluth Coast Guard Station is on the W side of Minnesota Point, 0.5 mile S of Duluth Ship Canal. A Coast Guard **Marine Safety Office** is in Duluth. (See appendix for address.)

Harbor regulations.–A **speed limit** of 8 mph is enforced in Duluth-Superior Harbor. (See **33 CFR 162.110 and 207.400,** chapter 2, for harbor regulations.)

Local harbor regulations have been established and are enforced by the Seaway Port Authority of Duluth. Copies of the regulations may be obtained from the Seaway Port Authority of Duluth, 1200 Port Terminal Drive, Duluth, Minn. 55802.

Wharves.–Duluth-Superior Harbor is well equipped with facilities for handling all types of cargo. The major commodities handled in the port are grain, iron ore, coal, limestone, cement, and general cargo. Only the deep-draft facilities are here described. (For complete information on the port facilities, refer to Port Series No. 49, published and sold by the U.S. Army Corps of Engineers. See appendix for address.) The alongside depths given for the facilities described are reported depths. (For information on the latest depths, contact the operator.) Water, electrical shore-power, rail, and highway connections are available at many of the wharves and docks in the harbor.

Facilities in Superior Bay at Duluth:

Huron Cement Duluth Plant Dock: (46°46′35″N., 92°06′10″W.); 345-foot face; 22 feet alongside; deck height, 4 feet; silo storage for 21,000 tons of cement; receipt of cement; owned and operated by Huron Cement, Division of National Gypsum Co.

Cutler-Magner Co., Salt Plant Pier: (46°46′29″N., 92°06′28″W.); 690-foot face; 21 feet alongside; deck height, 6 feet; one traveling bridge crane, unloading rate 200 tons per hour; storage for 183,000 tons of salt; receipt of granulated and rock salt; owned and operated by Cutler-Magner Co.

Great Lakes Storage and Contracting Co., Dock No. 2: (46°46′23″N., 92°06′25″W.); 1,600 feet of berthing space; 23 feet alongside; deck height, 6 feet; 117,000 square feet covered storage; 10,000 square feet open storage; receipt and shipment of general cargo; owned and operated by Great Lakes Storage and Contracting Co.

General Mills Elevator A Wharf: (46°46′15″N., 92°06′32″W.); 1,900-foot face; 27 feet alongside; deck height, 6 feet; grain elevator, capacity over 2½ million bushels; three vessel-loading spouts, combined average rate 30,000 bushels per hour; shipment of grain; owned by Burlington Northern, Inc. and operated by General Mills, Inc.

Cargill Elevator B Dock: (46°46′05″N., 92°06′19″W.); 1,000 feet of berthing space along N face and along S face; 27 feet alongside; deck height, 5 to 6 feet; 7½-million-bushel grain elevator; gantry and spout loading systems; shipment of grain; owned and operated by Cargill, Inc.

Hallett Dock No. 3: across slip S of Cargill Elevator B Dock; 2,080-foot face; 23 feet alongside; deck height, 5 feet; two traveling bridge cranes, combined unloading rate 750 tons per hour; open storage for 500,000 tons of coal; receipt of coal, stone, and salt; owned and operated by Hallett Dock Co., Inc.

Capitol Elevator Co. Dock: (46°45′48″N., 92°06′16″W.); 1,736 feet of berthing space; 27 feet alongside; deck height, 6 feet; grain elevator, capacity over 3 ¾ million bushels; 12 vessel-loading spouts; shipment and occasional receipt of grain; owned and operated by International Multifoods Corp.

Hyman Michaels Co. Dock: S side of Capitol Elevator Co. Dock; 1,586-foot face; 26 feet alongside; deck height, 6 feet; open storage for 75,000 tons of material; cranes to 50 tons; shipment of ferrous scrap metal; owned and operated by Hyman Michaels Co.

Cargill Elevator C Dock: across slip S of Hyman Michaels Co. Dock; 1,180 feet of berthing space; 27 feet alongside; deck height, 5 feet; 4½-million-bushel grain elevator; five vessel-loading spouts, 60,000 bushels per hour; shipment of grain; owned and operated by Cargill, Inc.

Arthur M. Clure Public Marine Terminal: (46°45′26″N., 92°05′45″W.); 1,595-foot N face, 2,200-foot E face, 564-foot SE face, 1,392-foot S face; 30 feet alongside; deck height, 8 feet; two 90-ton gantry cranes, 150 tons in tandem; 35-ton mobile crane and 30-ton container crane; 234,000 square feet covered storage; 20,000 square feet refrigerated storage; 325,000 square feet paved and unlimited unpaved open storage; tank storage for 5,900 tons; receipt and shipment of edible and commercial grade fats and oils and general cargo; owned by Seaway Port Authority of Duluth and operated by Ceres, Inc. and Mid-Continent Warehouse Co.

Facilities in St. Louis Bay at Duluth:

Duluth, Missabe and Iron Range Railway, Ore Dock No. 6: 1.3 miles W of SW point of Rices Point; 1,800-foot NE face, 2,304-foot SW face; 28 feet alongside; deck heights, low deck 6 feet, top deck 84½ feet; 400-ton ore pockets, 128 on NE side

and 192 on SW side, each fitted with gravity spout for loading vessels; 2¾-million-ton open storage area; shipment of iron ore and iron ore pellets; owned and operated by Duluth, Missabe and Iron Range Railway.

Duluth, Missabe and Iron Range Railway, Ore Dock No. 5: immediately SW of Ore Dock No. 6; 2,304 feet of berthing space along ore pockets on NE and SW sides; 28 feet alongside; deck heights, low deck 6 feet, top deck 80½ feet; 384 300-ton ore pockets, each fitted with gravity spout for loading vessels; shipment of iron ore and iron ore pellets; owned and operated by Duluth, Missabe and Iron Range Railway.

Hallett Dock No. 5: across slip SW of Duluth, Missabe and Iron Range Railway, Ore Dock No. 5; 2,373-foot face; 27 feet alongside; deck height, 5 feet; 18-ton traveling bridge crane; open storage for 550,000 tons; covered storage for 45,000 tons of fertilizer; receipt of miscellaneous bulk materials including coal and fertilizer; owned and operated by Hallett Dock Co., Inc.

Facilities in St. Louis River W of Grassy Point:

C. Reiss Coal Co. Duluth Dock: 0.2 mile W of Grassy Point; 2,854-foot face; 23 feet alongside; deck height, 4 feet; two traveling bridge cranes, unloading rate for coal 350 tons per hour; open storage for 800,000 tons of material; receipt of coal, limestone, and miscellaneous materials; owned and operated by C. Reiss Coal Co.

Duluth Dock and Transport Co. Dock: 0.6 mile W of Grassy Point; 2,000-foot face; 24 feet alongside; deck height, 4 feet; two 25-ton cranes; gravity spout for grain loading, 12,000 bushels per hour; open storage for 500,000 tons of material; covered storage for 125,000 tons of grain; shipment of grain; receipt of rock salt; receipt and shipment of miscellaneous bulk materials; owned and operated by Duluth Dock and Transport Co., Inc.

Hallett Dock No. 6: 0.9 mile W of Grassy Point; 2,060-foot face; 23 feet alongside; deck height, 5 feet; two 18-ton traveling bridge cranes; open storage for 600,000 tons of material; tank storage for over 3¼ million gallons; receipt of miscellaneous bulk materials and liquid urea; owned and operated by Hallett Dock Co., Inc.

Facilities in St. Louis Bay at Superior:

Standard Oil Dock: W side of slip 0.9 mile WSW of Connors Point; 420 feet of berthing space; 21 feet alongside; deck height, 4 feet; tank storage for 758,000 barrels; receipt of petroleum products; owned and operated by Standard Oil, Division of Amoco Oil Co.

Superior Midwest Energy Terminal: 0.6 mile WSW of Connors Point; 1,200 feet of berthing space; 27 feet alongside; deck height, 11 feet; open storage for 7 million tons of coal; shipment of coal; owned and operated by Orba Corp. and C. Reiss Coal Co.

Burlington Northern Grain Elevator No. 5 Dock: E side of slip 0.4 mile WSW of Connors Point; 1,254-foot face; 30 feet alongside; deck heights, 9 and 13 feet; grain elevators, capacity over 12¼ million bushels; 11 vessel-loading spouts, average rate 60,000 bushels per hour; shipment of grain; owned by Burlington Northern, Inc. and operated by Archer-Daniels-Midland Co.

Globe Elevator Dock: E side of slip 0.2 mile WSW of Connors Point; 620 feet of berthing space; 27 feet alongside; deck height, 4 feet; 4-million-bushel grain elevators; three vessel-loading spouts; one marine leg; shipment and occasional receipt of grain; owned by Chicago and North Western Transportation Co. and operated by F. H. Peavey and Co., Globe Elevators Division.

Facilities in Howard Bay:

Farmers Union Grain Terminal No. 1 Elevator Dock: center section E side of slip 0.3 mile SE of Globe Elevator Dock; 700 feet of berthing space; 24 feet alongside; deck height, 6 feet; capacity of grain elevators at three Farmers Union Grain Terminal docks on W side of Howards Bay is over 17½ million bushels; five vessel-loading spouts; one marine leg; shipment and occasional receipt of grain; owned and operated by Farmers Union Grain Terminal Association.

Farmers Union Grain Terminal No. 1 Gallery Dock: outer section E side of slip 0.3 mile SE of Globe Elevator Dock; 600 feet of berthing space; 30 feet alongside; deck height, 6 feet; five vessel-loading spouts; shipment of grain; owned and operated by Farmers Union Grain Terminal Association.

Farmers Union Grain Terminal No. 2 Hughitt Slip Dock: W side of slip 0.4 mile SE of Globe Elevator Dock; 1,250 feet of berthing space; 27 feet alongside; deck height, 5 feet; six vessel-loading spouts; one marine leg; shipment and occasional receipt of grain; owned and operated by Farmers Union Grain Terminal Association.

Facilities in Superior Bay at Superior:

Great Lakes Storage and Contracting Co. Dock: (46°44′20″N., 92°05′06″W); 1,059-foot face; 24 feet alongside; deck height, 5 feet; 260,000 square feet covered storage; 10 acres open storage; shipment of grain; receipt and shipment of general cargo and occasionally steel products; owned and operated by Great Lakes Storage and Contracting Co.

Continental Grain Dock: (46°44′17″N., 92°04′53″W.); 790-foot face; 30 feet alongside; deck height, 4 feet; 5½-million-bushel grain elevator; six vessel-loading spouts; shipment of grain; owned by Continental Grain Co. and Northwest Leasing Co. and operated by Continental Grain Co.

CLM Limestone Dock: S side of slip 0.45 mile SE of Continental Grain Dock; 570-foot face; 24 feet alongside; deck height, 6 feet; traveling bridge crane, unloading rate 425 tons of limestone per hour; open storage for 300,000 tons of limestone and coal; receipt of limestone and coal; owned and operated by CLM Corp.

Huron Cement Dock: 0.55 mile SE of Continental Grain Dock; 1,186-foot face; 26 feet alongside; deck height, 5 feet; open storage for 150,000 tons of cement clinker; silo storage for 6,000 tons of cement; receipt of cement clinker, gypsum, and cement; owned and operated by Huron Cement, Division of National Gypsum Co.

M & O Elevator M Dock: (46°42'40"N., 92°02'44"W.); 800 feet of berthing space; 27 feet alongside; deck height, 5 feet; grain elevator, capacity over 2½ million bushels; two vessel-loading spouts; shipment of grain; owned and operated by M & O Elevators, Inc., Division of The McMillan Co.

Burlington Northern, Ore Dock No. 1: (46°42'00"N., 92°01'29"W.); 2,244 feet of berthing space along ore pockets on W and E sides; 27 feet alongside; deck heights, low deck 6 feet, top deck 81 feet; 374 300-ton ore pockets, each fitted with gravity spout for loading vessels; open storage for over 7¼ million tons of pellets; shipment of iron ore pellets and occasionally iron ore; owned and operated by Burlington Northern, Inc.

Burlington Northern, Ore Dock No. 2: immediately E of Ore Dock No. 1; 2,100 feet of berthing space along ore pockets on W and E sides; 27 feet alongside; deck heights, low deck 6 feet, top deck 81 feet; 350 300-ton ore pockets, each fitted with gravity spout for loading vessels; shipment of iron ore; owned and operated by Burlington Northern, Inc.

Burlington Northern, Ore Dock No. 4: 0.1 mile E of Ore Dock No. 2; 1,812 feet of berthing space along ore pockets on W and E sides; 25 feet alongside; deck heights, low deck 6 feet, top deck 75 feet; 302 300-ton ore pockets, each fitted with gravity spout for loading vessels; shipment of iron ore and potash; owned and operated by Burlington Northern, Inc.

Burlington Northern, Taconite Dock: 0.15 mile E of Ore Dock No. 4; 1,500-foot face; 28 feet alongside; deck height, 4 feet; open storage for over 5 million tons of material; 18 shuttle conveyors have a combined vessel-loading rate of 13,000 tons per hour; shipment of iron ore pellets; owned and operated by Burlington Northern, Inc.

Supplies.–Marine supplies, provisions, Bunker C and diesel oils by barge and tank truck, potable water, and other supplies are available at Duluth and Superior.

Repairs.–Two companies in the harbor have docking facilities for making repairs to deep-draft vessels, and three other companies have shops and make repairs to vessels at their berths. Fraser Shipyard, Inc., at the head of Howards Bay, has three graving docks. The largest has a length of 800 feet on the keel blocks and 831 feet overall, a width of 85 feet at the top of the entrance and 80 feet at the keel blocks, and a depth of 18½ feet over the sill. Repairs of all types are made at these docks. Shafts to 36 feet long with a 72-inch diameter can be produced.

Small-craft facilities.–Small-craft facilities are on the NE side of Duluth Harbor Basin, on the W side of Minnesota Point 0.5 mile S of Duluth Ship Canal, on the N side of St. Louis River 2 miles W of Grassy Point, and on the W side of the river opposite Clough Island. The marina on Minnesota Point provides transient berths, gasoline, diesel fuel, water, electricity, sewage pump-out, and most marine supplies. A 50-ton mobile hoist can handle 70-foot craft with a 19-foot beam and a draft of 7 feet for complete hull, engine, and electronic repairs.

Communications.–Duluth and Superior have good highway and rail connections. Duluth International Airport is 7 miles W of the harbor.

Chart 14966.–From Duluth Ship Canal NE for 18.5 miles to Knife River, the shore is bold and rocky. Deep water is within 0.25 mile of shore. **Stony Point** (46°55.5'N., 91°49.0'W.), 2.5 miles SW of Knife River, is prominent. A lighted red and white checkered tank on high ground 3 miles W of Stony Point is prominent.

Local magnetic disturbance.–Differences from normal variation of from 002°W to 018°E have been observed in the vicinity of Stony Point.

Knife River, Minn., is a village just above the mouth of **Knife River,** 18.5 miles NE of Duluth Ship Canal. A small-craft harbor, used principally by recreational craft, is 0.4 mile S of the river mouth on the N side of **Granite Point.**

Knife River is not navigable. An offshore dock on the S side of the river mouth is in ruins, hazardous, and useless for dockage. **Knife Island** is 0.3 mile SE of the river mouth. A shoal with rocks awash extends about 950 feet WSW from the island to within about 500 feet of Granite Point. The rest of the island can be approached within about 350 feet.

Knife River Harbor Entrance Light (46°56.6'N., 91°46.6'W), 20 feet above the water, is shown from a white column on the outer end of the breakwater at Granite Point.

Channels.–A breakwater that extends from Granite Point protects the entrance to the harbor from the SE. A dredged entrance channel leads from deep water in Lake Superior on the N side of the breakwater to an inner channel about 0.2 mile long. In September 1980, the controlling depths were 8½ feet in the entrance channel, thence 7½ feet in the inner channel except for shoaling along the NE edge.

Small-craft facilities.–A county-owned marina in the small-craft harbor provides transient berths, gasoline, diesel fuel, water, electricity, sewage pump-out, marine supplies, and a launching ramp. A 20-ton hoist is available for hull and engine repairs.

From the mouth of Knife River, the shore extends NE for 7 miles to Two Harbors and is deep-to. No landings are in this stretch. A rounded promontory about 200 feet high forms the W side of Agate Bay on which Two Harbors is located. A lighted radio mast on the promontory is very prominent.

Two Harbors, Minn., is a town about 7 miles NE of Knife River on the N side of **Agate Bay,** a natural indentation about 0.75 mile long and 0.5 mile wide. Two Harbors is an important ore shipping point, and the bay is a harbor of refuge.

Two Harbors Light (47°00.8'N., 91°39.7'W.), 78 feet above the water, is shown from a red square

tower on a dwelling on the E point of the harbor; a radiobeacon is at the light.

Channels.–The harbor is entered from Lake Superior N between a detached breakwater on the W side and a breakwater that extends SW from the E point of the harbor. The outer ends of the breakwaters are marked by lights; a fog signal is at the E light. A maneuvering area has been dredged in the E part of the harbor. Buoys mark the N and E limits of the area. In 1976, the controlling depth was 27 feet.

Wharves.–Two Harbors has two deep-draft facilities on the W side of Agate Bay. (For a complete description of the port facilities, refer to Port Series No. 49, published and sold by the U.S. Army Corps of Engineers. See appendix for address.) The alongside depths given for the facilities described are reported depths. (For information on the latest depths, contact the operator.) The facilities described have highway and rail connections.

Duluth, Missabe and Iron Range Railway, Ore Dock No. 1: 1,600 feet NE of W breakwater light; 1,406 feet of berthing space along NE and SW sides; 28 feet alongside; deck heights, low deck 6 feet, top deck 75 feet; 224 250-ton ore pockets, each fitted with gravity spout for loading vessels; open storage for 2 million tons of material; shipment of iron ore and iron ore pellets; bunkering of vessels; owned and operated by Duluth, Missabe and Iron Range Railway Co.

Duluth, Missabe and Iron Range Railway, Ore Dock No. 2: immediately SW of Ore Dock No. 1; 1,432 feet of berthing space along NE and SW sides; 28 feet alongside; deck heights, low deck 6 feet, top deck 80 feet; 228 300-ton ore pockets, each fitted with gravity spout for loading vessels; tank storage for 1,500 barrels of diesel oil and 12,000 barrels of Bunker C; shipment of iron ore and iron ore pellets; bunkering of vessels including coal; owned and operated by Duluth, Missabe and Iron Range Railway Co.

Small-craft facilities.–No facilities for recreational small-craft are maintained in the harbor. Ruins of fishing docks and foul bottom are along the E side of the harbor basin. Caution is advised in the area. Ruins covered 5 feet are on the N side of the W end of the W breakwater.

From Two Harbors, the shore is bold for 27 miles NE to Silver Bay Harbor. There is little shelter along this stretch, and several dangers are close to the shore.

Local magnetic disturbance.–Differences from normal variation of about 007°E have been observed near **Talmadge River** and **French River**, about 12 miles NE of Duluth.

Burlington Bay, 1 mile NE of Agate Bay, is about 1 mile wide and indents the shore about 0.6 mile. The bay is protected from SW winds by the point of land that separates it from Agate Bay, but is subject to wash from that direction. The bay is partially protected from NE storms by the E point of land, but those storms can be so severe, with waves of such great fetch, that the sea rolls into the bay and makes it unsafe for vessels.

A rocky ledge covered 9 feet is 0.2 mile offshore at the mouth of **Silver Creek**, 4.2 miles NE of Two Harbors Light. **Encampment Island**, 3.2 miles NE of Silver Creek, is connected to the shore by a shoal with depths less than 12 feet. About 4 miles NE of Encampment Island, a group of rocks awash extends 0.4 mile from shore.

Local magnetic disturbance.–Differences from normal variation of 005°E have been observed near Encampment Island.

Gooseberry River flows into Lake Superior about 13.5 miles NE of Two Harbors. An extensive gravel beach extends S from its mouth. Good water extends up to the beach. **Gooseberry Reef**, covered 12 feet, is 0.5 mile from shore 1 mile S of the river.

Local magnetic disturbance.–Differences from normal variation of from 004°E to 008°E have been observed near Gooseberry River.

At the mouth of **Split Rock River**, a small indentation offers protection from W to N winds and limited protection from NE and SW winds. **Corundum Point** (47°11.5′N., 91°22.9′W.), 1.5 miles NE of Split Rock River, offers no protection. Abandoned Split Rock Light, 1 mile NE of Corundum Point, is a buff-colored octagonal tower with a white horizontal band. The tower is part of Split Rock Lighthouse State Park. In 1978, it was reported that the light is occasionally lighted for exhibition purposes.

Local magnetic disturbance.–Differences from normal variation of from 011°W to 011°E have been observed in the vicinity of Corundum Point.

Little Two Harbors is a small bay between Corundum Point and the abandoned Split Rock Light. A detached rocky reef, covered 22 feet, is 0.5 mile E of Corundum Point. The reef drops off suddenly to deep water on its E side and is a danger to small craft due to the swell or wave thrown up by the steep E face.

Charts 14966, 14967.–Beaver Bay, about 50 miles NE of Duluth Ship Canal, is about 0.7 mile wide and indents the shore about 0.3 mile. The 16-foot depth contour is within 30 to 200 feet of shore. Large boulders are in all parts of the bay. The shore of the bay is bordered by bluffs that rise 75 to 200 feet above the lake. The bay affords some shelter from S, W, and N storms, but is open and unprotected to NE, E, and SE. The most dangerous storms at this end of the lake are from NE, the seas having a fetch of more than 250 miles. Two piers are on the N side of the bay. The E pier has a depth of 5 feet at the outer end, and the W pier 9 feet at the outer end.

Silver Bay Harbor is a private harbor developed by the Reserve Mining Company about 52 miles NE of Duluth Ship Canal. The stacks on the powerhouse just N of the harbor are prominent.

The harbor is about 1 mile long and 0.25 mile wide with depths of at least 30 feet over most of its area. The harbor is protected from the E and NE by **Beaver Island** and a breakwater that extends NW to shore from the N end of the island, and from the SW by **Pellet Island** and a breakwater that extends W from it to the shore. Beaver Island

and Pellet Island are each marked on the NE side by a private light. In 1972, the controlling depth was 28 feet alongside the loading dock on the NW side of the harbor. A private light is off the SW end of the dock, and a radiobeacon is about 900 feet NE of the light. Shoaling to depths of less than 30 feet exists along the shore SW of the dock. A private lighted buoy is S of Beaver Island, a private buoy marks the outer edge of a shoal extending W from Beaver Island, and private lighted buoys mark the limit of deep water at the S end of the harbor.

Wharf.–Silver Bay has one deep-draft wharf on the NW side of the harbor. (For a complete description of the port facilities, refer to Port Series No. 49, published and sold by the U.S. Army Corps of Engineers. See appendix for address.) The alongside depths given for this facility are reported depths. (For information on the latest depths, contact the operator.)

Reserve Mining Co. Dock: 2,400-foot face; 30 to 32 feet alongside; deck height, 8½ feet; two traveling shiploaders, 3,800 tons per hour; traveling gantry crane with bucket, unloading rate for coal 1,000 tons per hour; open storage for over 5¼ million tons of iron ore pellets and over 1 million tons of coal; tank storage for 69,000 barrels of Bunker C; shipment of iron ore pellets; receipt of coal and occasionally steel; bunkering vessels; owned and operated by Reserve Mining Co.

Chart 14967.–From Silver Bay Harbor the shore extends NE for about 23 miles to Taconite Harbor. The shore is bold and rocky, with cliffs and steep slopes. Numerous small points and inlets afford limited shelter. There are no outlying obstructions, and the shore can be approached within 0.5 mile. **Baptism River,** 5 miles NE of Silver Bay Harbor, is the largest stream flowing into this stretch, and the area around its mouth is a State park. A lighted radio mast about 4 miles NE of Silver Bay Harbor near the summit of **Palisade Head** is prominent.

Local magnetic disturbance.–Differences from normal variation of from 004°W to 006°W have been observed in the vicinity of Baptism River and Palisade Head.

Taconite Harbor is a private harbor maintained by the Erie Mining Company about 75 miles NE of Duluth at the mouth of **Two Island River.** The harbor is a basin, about 0.8 mile long and 0.3 mile wide, enclosed by **Gull Island, Bear Island,** and a series of breakwaters. Three lighted stacks at the powerhouse at the N end of the harbor are prominent.

Big Boy Light (47°31.1'N., 90°55.3'W.), 65 feet above the water, is a private aid shown from a red skeleton tower on the SW point of Gull Island.

Gull Island, Bear Island, the breakwater between them, and the breakwater that extends NE from Bear Island protect the harbor from the SE. A breakwater that extends SE from shore at the N end of the harbor protects the harbor from the NE. The harbor is entered N from Lake Superior on the W side of Gull Island and is exited between the breakwaters at the NE end of the harbor.

The entrance to the harbor is marked by lighted buoys, lights, and a **028°** lighted range. A radiobeacon is at the light on the W side of the entrance. The harbor exit is marked by lights on the outer ends of the breakwaters. Shoals at the N end of the harbor and off the end of the breakwater on the S side of the harbor exit are marked by lighted and unlighted buoys. All the aids in the harbor are private except the radiobeacon.

In 1972, the controlling depths were 27 feet in the entrance channel, 27 feet along the face of the dock on the NW side of the harbor, and 29 feet in the exit channel. Depths inside the harbor range from 27 feet to over 50 feet.

Caution.–In 1975, an anchor was lost in the entrance channel, about 600 feet N of the light on the E side of the entrance.

Wharf.–Taconite Harbor has one deep-draft facility on the NW side of the harbor. (For a complete description of the port facilities, refer to Port Series No. 49, published and sold by the U.S. Army Corps of Engineers. See appendix for address.) The alongside depths given for the facility described are reported depths. (For information on the latest depths, contact the operator.)

Erie Mining Co. Dock: 1,710-foot face; 30 feet alongside; deck height, 10½ feet; 25 vessel-loading conveyors, 1,500 tons per hour each; gantry crane with 14-ton bucket; open storage for 100,000 tons of iron ore pellets and 500,000 tons of coal; tank storage for 40,000 barrels of diesel oil and 120,000 tons of Bunker C; shipment of iron ore pellets; receipt of coal, Bunker C, and diesel oil; bunkering of vessels; owned by Bethlehem Steel Corp., Youngstown Sheet and Tube Co., The Steel Co. of Canada, and Interlake, Inc.; operated by Erie Mining Co.

From Taconite Harbor, the shore extends NE for 31 miles to Grand Marais. Steep slopes and cliffs in this reach rise to elevations over 900 feet above the lake within 1 to 2 miles of shore. **Carlton Peak,** 4.5 miles NNE of Taconite Harbor, and **Leveaux Mountain,** 8 miles NE of the harbor, are two of the tallest peaks. **Rock Island,** a low rocky projection in the E approach to **Good Harbor Bay,** 3.6 miles SW of Grand Marais, is the only off-lying obstruction in this reach. Otherwise, the shore can be approached within 0.5 mile.

The settlements of **Schroeder, Tofte,** and **Lutsen** are close to shore in this reach, 1.3, 5, and 14.5 miles NE of Taconite Harbor, respectively. Landings at these places may be made by light-draft vessels in calm weather, but no shelter or dockage is provided. Tofte has a launching ramp. None of the streams that empty into this reach are navigable. **Temperance River** and **Cascade River,** 2.5 and 22 miles NE of Taconite Harbor, respectively, are the largest.

Grand Marais Harbor is a small-craft harbor 31 miles NE of Taconite Harbor and 106 miles NE of Duluth. It is the only harbor with facilities and adequate protection for small craft in the 125 mile

stretch between Two Harbors and the International boundary at Pigeon River. The harbor is a semicircular bay with a narrow opening to S between two points of land. The harbor is a commercial fishing base. **Grand Marais, Minn.,** is a town on the N side of the harbor.

Grand Marais Light (47°44.7'N., 90°20.3'W.), 38 feet above the water, is shown from a white square pyramidal skeleton tower, upper part enclosed, on the E side of the harbor entrance. A radiobeacon is at the light.

Channels.–The dredged harbor basin is entered N from Lake Superior between breakwaters that extend from the E and W sides of the entrance. An inner breakwater protects a dredged small-craft basin in the N part of the harbor. The outer ends of the entrance breakwaters and the inner breakwater are marked by lights. In 1970, the controlling depths were 16 to 20 feet in the main harbor basin except for shoaling to 14 feet in the NW part, and thence in 1975, 8 feet in the small-craft basin.

Anchorage.–The E part of the harbor is fairly well protected from all storms, and fair anchorage is available in the E part of the dredged area for a few vessels. The W part of the harbor is shoal, exposed to SE storms, and considerably exposed to NE swells.

Caution.–Vessels entering the harbor during NE storms should keep well over to the E breakwater to avoid the shoals to W.

Local magnetic disturbance.–Large magnetic disturbances have been reported in the vicinity of Grand Marais Harbor.

Quarantine, customs, immigration, and agricultural quarantine.–(See chapter 3, Vessel Arrival Inspections, and appendix for addresses.)

Quarantine is enforced in accordance with the regulations of the U.S. Public Health Service. (See Public Health Service, chapter 1.)

North Superior Coast Guard Station is on the SE side of the harbor basin.

Small-craft facilities.–Two wharves in the SE corner of the harbor basin, one partly in ruins, are not safe for mooring. A marina in the basin at the N end of the harbor provides gasoline, diesel fuel, water, electricity, sewage pump-out, and limited supplies and repairs. Small craft can find safe moorings in the basin. Mooring to the breakwaters is prohibited.

At the SE end of the point that encloses the E side of Grand Marais Harbor, a reef with a depth of 8 feet at the outer end extends 1,000 feet E from shore.

From Grand Marais Harbor NE for 34 miles to Grand Portage Bay, the shore is rocky and bold, with deep water close-to and a few outlying rocks. **Five Mile Rock,** awash, is 0.8 mile offshore 5 miles NE of Grand Marais Light. **Marr Island,** low and rocky, is on the outer end of a reef that extends 0.4 mile from a small point 12.5 miles NE of Grand Marais. A detached rock, covered 5 feet, is 0.4 mile offshore 0.7 mile SW of the S entrance point to Grand Portage Bay. **Chicago Bay** and **Big Bay,** 18 and 21 miles NE of Grand Marais, respectively, are the largest indentations in this stretch and afford limited protection. **Hovland,** a settlement on Chicago Bay, has a small privately owned dock.

Caution.–This stretch of shore should be given a berth of 1 mile because of frequent fogs and local magnetic disturbances.

Charts 14967, 14968.–Grand Portage Bay, about 5 miles SW of the International boundary, is about 2 miles wide and extends 1.3 miles into the shoreline. **Hat Point** (47°57.2'N., 89°38.3'W.), marked by a light, encloses the NE side of the bay and separates it from Wauswaugoning Bay. **Grand Portage Island,** in the middle of the entrance to the bay, affords some protection from offshore winds. Inside Grand Portage Island, the bay has depths of 6 to 12 feet. Boats drawing 8 feet or more should not approach nearer than 0.25 mile to shore. A 6-foot shoal midway between Grand Portage Island and Hat Point renders the bay entrance NE of the island hazardous.

Small-craft facilities.–Marinas on the N and W sides of the bay provide gasoline, diesel fuel, water, electricity, and launching ramps. A small store is near the ferry dock on the NW side of the bay. Small passenger ferries run from this dock to several harbors on Isle Royale.

Ferries.–The WENONAH operates daily from mid-June through Labor Day with passenger service to Isle Royale National Park. The VOYAGEUR operates from June through Labor Day from Grand Portage to Windigo on Mon., Wed., and Sat., circumnavigates the park, and returns from Windigo to Grand Portage on Tues., Thurs., and Sun. The VOYAGEUR operates on a Wed. and Sat. schedule mid-May until June, and Labor Day through October, returning to Grand Portage on Thurs. and Sun.

Wauswaugoning Bay is just NE of Grand Portage Bay, separated from it by Hat Point. The shore of the bay along Hat Point is a continuous rocky cliff rising to about 100 feet above the lake. **Mount Josephine,** at the inner end of Hat Point, rises 700 feet above the lake. The NW side of the bay is bordered by a 500-foot bluff with a boulder beach broken by cliffs. The NE side of the bay is low and heavily wooded.

A rocky reef, covered 5 feet, is about 0.6 mile offshore on the NW side of Wauswaugoning Bay. **Francis Island,** small and rocky, is on a rocky ledge that extends 0.4 mile W from the E point of the bay. Aside from these hazards and the shallows at the NE end of the bay, there are good depths and the shores are fairly deep-to. The bay has good holding ground for anchorage, but is exposed to SE to SW winds.

Wauswaugoning Bay is partially protected by a group of small islands that extend 2 miles SE from the E point of the bay. **Lucille Island,** the outermost, **Susie Island,** and **Magnet Island** are the largest in the group. A dangerous detached rock is 0.3 mile SE of the SW point of Lucille Island. Caution is advised when navigating around and between these islands.

From Wauswaugoning Bay, the shore trends ENE for 5.5 miles to Pigeon Point (48°00.2'N., 89°29.8'W.). **Clark Bay,** at the inner end of Pigeon Point, is a small inlet open to E and protected on the S side by a point and two small islands. **Pigeon Point** is a rocky peninsula that extends 3.5 miles ENE and encloses the S side of **Pigeon Bay.** The bay, about 3.5 miles long and 1 mile wide, is bordered by high hills and bluffs which protect it from all directions but E. **Pigeon River** flows into the W end of the bay at the base of Pigeon Point.

Local magnetic disturbance.–Large magnetic disturbances have been reported near Pigeon Point.

The **International boundary** between the United States and Canada extends through Pigeon Bay and then follows the Pigeon River.

Time.–Lakeshore areas of the Canadian Province of Ontario observe eastern standard time or eastern daylight saving time. Areas S of the Pigeon River on the W shore of Lake Superior observe central standard time or central daylight saving time.

Boundary Island is a dangerous reef with several small islets near the center of Pigeon Bay. Close NW of Boundary Island, a narrow point extends 1 mile E from shore to divide the inner part of the bay into two arms. A reef with small islets extends off the end of the point. **Acadia Rock,** covered 4 feet, is 1 mile WSW of Boundary Island. **Laura Grace Rock,** covered 6 feet, is 0.3 mile W of Acadia Rock. Other than these dangers, the bay has deep water. Caution is advised when anchoring, because the rocks limit the available room and the holding ground is not good.

Charts 14968, 14976.–Isle Royale is 44 miles long NE and SW and has a maximum width near its SW end of 8.5 miles. **Mount Desor,** 794 feet above the lake and the highest point on the island, is 12.5 miles from the SW end. The shores of the island have numerous indentations and many detached islets and reefs, almost all with a NE and SW trend. Good lees can be found in many bays and channels.

Local magnetic disturbance.–Magnetic disturbances have been observed around Isle Royale.

Isle Royale and its surrounding islands form **Isle Royale National Park,** established in 1940 under the jurisdiction of the National Park Service, U.S. Department of the Interior. The park is retained as much as possible in its natural state. There are no roads, only trails for hikers.

Recreational docks operated by concessions for the National Park Service at Rock Harbor, and at Windigo Ranger Station at Washington Harbor, offer groceries, gasoline, and water for the convenience of visitors. Small docks, generally in good repair and in sheltered areas, are maintained at the many campsites around the island. Most of them have from 5 to 10 feet at their outer ends. Lights are operated on the docks at Windigo, Rock Harbor, and the Park Service Headquarters dock on Mott Island on the SW side of Rock Harbor. Complete details regarding the island and its use are available from the Superintendent, Isle Royale National Park, 87 N. Ripley Street, Houghton, Mich. 49931.

Caution.–Designated aircraft landing areas are in Washington Harbor, Rock Harbor, and Tobin Harbor. (See **36 CFR 2.2 and 7.38,** chapter 2, for limits and regulations.)

Rock of Ages Light (47°52.0'N., 89°18.8'W.), 117 feet above the water, is shown from a white conical tower on a small islet 3.8 miles W of **Cumberland Point,** the southwesternmost point of Isle Royale. A fog signal and a radiobeacon are at the light.

A reef extends 0.4 mile SW and 0.1 mile NE from Rock of Ages. **Fisherman Reef,** 5.5 miles SW of Rock of Ages Light, has a least depth of 23 feet. Five shoal spots with depths of 7 to 16 feet are from 0.7 to 1.4 miles NE of the light. Several shoals with depths of 3 to 14 feet are within 1.2 miles S and SW of the light. The southernmost spot, covered 12 feet, is marked on the W side by a buoy. An 11-foot spot is 0.3 mile SE of the light.

Grace Harbor and **Washington Harbor,** at the SW end of Isle Royale, have good holding ground and provide protection from all winds except SW winds in Grace Harbor. Grace Harbor is enclosed on the S by **Cumberland Point** and on the N by a line of islands, of which **Washington Island** is the largest and **Grace Island** the easternmost. The islands separate Grace Harbor from the outer part of Washington Harbor. A rock, covered 2 feet and marked by a buoy, is on the outer edge of the shoals off Cumberland Point. Several shoals and small islands extend W from Washington Island. The outermost are a 2-foot spot 0.7 mile SW and an 18-foot spot 1.1 miles WSW. A narrow 20-foot channel marked by buoys leads between the E end of Washington Island and **Booth Island** N to Washington Harbor. The N side of the outer part of Washington Harbor is enclosed by **Johns Island** and **Thompson Island.** Shoal spots of 3 to 11 feet extend 0.5 mile SW from Johns Island, the westernmost, and a detached 13-foot shoal is 0.2 mile SE of the island. The entrance to Washington Harbor is 0.3 mile wide between Washington Island and the shoals SW of Johns Island. A narrow deep channel leads between Thompson Island and Isle Royale into the harbor. A daybeacon marks the NE side of Thompson Island, and a private buoy marks a sunken wreck on the E side of the channel. A small islet and a 3-foot shoal are 0.2 mile N of Grace Island.

The inner part of Washington Harbor extends 3.3 miles into the shoreline of Isle Royale. **Beaver Island** is near the E end of the harbor and may be passed by small craft on either side. A rock awash is off the N shore of the harbor, 0.25 mile W of the SW end of Beaver Island. A wharf is at Windigo Ranger Station at the head of the harbor. Gasoline, diesel fuel, water, and sewage pump-out facilities are available. A small store is nearby.

Ferries.–The WENONAH operates daily from mid-June through Labor Day between Grand Portage and Windigo in Washington Harbor. The VOYAGEUR operates from June through Labor

Day from Grand Portage to Windigo on Mon., Wed., and Sat., circumnavigates the park and returns from Windigo to Grand Portage on Tues., Thurs., and Sun. The VOYAGEUR operates on a Wed. and Sat. schedule mid-May until June and Labor Day through October, returning to Grand Portage on Thurs. and Sun.

From Washington Harbor, the shore of Isle Royale trends N for 1.2 miles to the NW corner of the island. A small island and a detached 7-foot shoal are 0.25 mile offshore about 0.6 mile N of Thompson Island.

McGinty Cove is a small indentation 1 mile NE of the NW corner of the island. From the cove NE for about 19 miles to Todd Harbor, the shore is bold, clear, and deep-to except for several small detached shoals. **Finlander Reef,** comprising 6-foot and 7-foot spots, is 0.25 mile from shore 6.3 miles NE of McGinty Cove. A 3-foot spot is close to shore 5.3 miles NE of Finlander Reef. **Gull Rocks,** marked by a daybeacon, are 0.5 mile from shore 6 miles SW of Todd Harbor. A 3-foot and a 14-foot spot are close inshore adjacent to Gull Rocks.

Todd Harbor, about midlength of the N shore of the island, is about 5 miles long and indents the shore 0.75 mile. The harbor affords good protection from all but N winds. Care must be taken to avoid the many detached shoals and rocks in the harbor.

From Todd Harbor to McCargoe Cove, the shore should be given a berth of 1 mile. **Hawk Island** parallels the shore in this stretch. An islet and rocks awash are 0.8 mile SW of Hawk Island. A 3-foot shoal is 0.15 mile N and rocks awash are 0.75 mile NNE of the island.

McCargoe Cove, about 4.5 miles NE of Todd Harbor, is a narrow inlet that extends over 2 miles SSW into the shore of Isle Royale. A rocky ledge extends NE from the W side of the entrance and is marked at the outer end by a private buoy. The cove is entered between this and another private buoy close NNW. Coming around the ledge, vessels must turn through 090° on a radius of about 200 feet to keep in depths of 18 feet or more. The channel into the cove has a least depth of 15 feet, but inside depths are 30 to 40 feet. Small docks are on **Birch Island** on the E side of the cove entrance and near the head of the cove.

The NE end of Isle Royale, quite rugged and broken, consists of many peninsulas, islands, and ridges separated by narrow channels and bays of deep water, all with a NE trend. The area is obstructed by numerous shoals and reefs which render navigation dangerous. **Amygdaloid Island, Canoe Rocks,** and the line of islands and reefs between them form the N limit of this area from McCargoe Cove NE for 10 miles. Amygdaloid Ranger Station is on the SW end of Amygdaloid Island. **Amygdaloid Channel** parallels the S side of Amygdaloid Island and is separated from **Robinson Bay** by a narrow peninsula, **Belle Isle, Green Island,** and a series of small islands and reefs. A small-craft dock is on the S side near the E end of Belle Isle. **Hill Point,** the SE entrance point to Robinson Bay, separates it from **Five Finger Bay.** A peninsula that terminates in **Locke Point** separates the S side of Five Finger Bay from Duncan Bay. A reef that extends 0.3 mile NE from Locke Point is marked at the outer end by a buoy.

Duncan Bay, entered at the NE end of Isle Royale between Locke Point and Blake Point, extends about 4.5 miles SW. A point about 1 mile above the entrance divides the bay. The main body of the bay leads S of the point, through a narrow passage to a large bay. A rock awash is in midchannel of the narrowest part of the passage S of the point. The channel, S of the rock, has depths less than 12 feet. A 17-foot shoal is near midchannel S of the point that divides the bay. A small dock is on the S side of the narrow passage.

Blake Point, the northeasternmost point of Isle Royale, forms the S entrance point to Duncan Bay. **Blake Point Light** (48°11.5'N., 88°25.4'W.), 40 feet above the water, is shown from a skeleton tower with a small house and a red and white diamond-shaped daymark on the point. An 11-foot shoal, marked on the NE side by a buoy, is 0.3 mile E of the light. **Five Foot Reef,** 0.9 mile E of the light, has a least depth of 4 feet and is marked on the S side by a buoy. A 13-foot shoal is 1.2 miles E of the light.

Passage Island Light (48°13.4'N., 88°22.0'W.), 78 feet above the water, is shown from a gray octagonal tower on a dwelling on the SW end of **Passage Island,** 3.5 miles NE of Blake Point. A fog signal, a radiobeacon, and a radar transponder beacon (Racon) are at the light. (See Racons, chapter 1, for additional information.)

Gull Islands are 3.5 miles NE of Passage Island. A shoal covered 2 feet is 0.5 mile S of the islands, and a group of detached rocky spots, covered 7 to 12 feet, is 0.7 to 2.5 miles NW of the islands. **Bateau Rock,** bare, is 10.8 miles ENE of Passage Island. A dangerous submerged rock is 0.3 mile E and an 8-foot shoal is 0.5 mile W of Bateau Rock.

Tobin Harbor parallels Duncan Bay on the S side of Blake Point. **Scoville Point** is on the NE end of the peninsula that encloses the S side of the harbor. The harbor has good holding ground with protection from all winds, but is available only to small craft because of the narrow entrance. A dock is on the N side of the harbor about 1.1 miles SW of Scoville Point.

Rock Harbor, S of Tobin Harbor, is about 13 miles long NE and SW. The outer 9.5 miles of the harbor is enclosed on the S side by a chain of islands and shoals. The harbor has good holding ground with protection from all winds. The fully enclosed W 3.5 miles of the harbor is obstructed near its midlength by shoals through which a 13-foot channel is marked by buoys.

Rock Harbor can be entered at the NE end between **North Government Island** and **South Government Island.** Another wide, deep passage enters the harbor from S opposite Scoville Point. **Middle Islands Passage** enters the harbor from S at the inner end of the island chain. The channel has an available depth of 26 feet and is marked by a light-

ed bell buoy and two unlighted buoys. **Caribou Island,** on the E side of the passage, is marked on the SW end by a private light that marks the E side of the passage. Trees on the island obscure the light from small craft approaching from NE and SE.

Rock Harbor Lodge is in a bight on the N side of Rock Harbor, 2 miles SW of Scoville Point. A 12-foot spot off the E entrance point to the bight is marked by a buoy. A wharf marked by a private light on the N side of the bight provides gasoline, diesel fuel, water, and electricity. Transient berths are available at several piers in the bight.

The National Park Headquarters is in a bight on the NW side of **Mott Island,** 1.6 miles NE of Middle Islands Passage. The wharf at the headquarters has depths of 20 feet at the outer end, decreasing to 13 feet at its midlength, and with the inner end available for small boats. Gasoline, sewage pump-out facilities, and a hoist that can handle 60-foot craft for emergency repairs are available.

Ferries.-The ISLE ROYALE QUEEN II operates Monday and Friday from mid-May until mid-June and daily except Sunday from mid-June through Labor Day in passenger service from Copper Harbor to Rock Harbor. The RANGER III operates several times each week during the summer between Houghton, Mich., on the Keweenaw Waterway and Rock Harbor.

From Middle Islands Passage, the shore of Isle Royale extends S for 2 miles and thence SW for 23 miles to the head of Siskiwit Bay. This bay parallels the shore in the SW 12 miles of this reach and is enclosed on the S by a chain of islands and reefs. From Middle Islands Passage to Chippewa Harbor, shoals extend no more than 0.2 mile from shore.

Conglomerate Bay, 0.8 mile S of Middle Islands Passage, has deep water and good protection from all but E winds.

Chippewa Harbor, 5.4 miles SW of Middle Islands Passage, extends 2 miles W and SW into the shoreline of Isle Royale. The harbor is divided into deepwater areas by two narrows. Depths are about 14 feet through the first narrows and about 10 feet through the second. A dock is on the N side of the harbor just inside the first narrows.

From Chippewa Harbor, the shore is free of outlying obstructions for about 6 miles to **Schooner Island** where shoals and submerged rocks extend 0.4 mile from shore.

Malone Bay, just W of Schooner Island, is an indentation 3.5 miles wide, open to S except for protection behind **Hat Island, Ross Island, Malone Island,** and **Wright Island.** Shoals around these and other small islands, as well as numerous detached shoals, render navigation of Malone Bay hazardous.

A channel with a depth of about 18 feet extends into Malone Bay between Malone Island and Wright Island. The channel is marked by a range of three targets and by buoys that mark dangerous shoals on either side of the channel. The bay has protection from all winds in depths of 36 to 48 feet, mud and clay bottom. Malone Bay Ranger Station is on the NE side of the bay.

Hopkins Harbor is a sheltered inlet in the W side of Wright Island. A wharf on the S side of the inlet has depths of 15 feet alongside. Caution is advised when entering the inlet, because submerged boulders extend from the N side of the entrance.

Siskiwit Bay, 12 miles long and 1.5 to 3 miles wide, is the largest indentation on the island. The bay has protection from all but NE to E winds. Good holding ground is 1.5 miles S of Wright Island. A dock on the S side near the head of the bay has a depth of 6 feet at the outer end. The bay is enclosed on the S side by a peninsula that terminates in **Point Houghton** (47°54.1'N., 88°54.0'W.) and by a double line of islets and reefs that extends 8 miles NE from the point, parallel to the S shore of Isle Royale. The only channel through the chain is 0.5 mile E of Point Houghton. The channel, marked by a lighted bell buoy and other buoys, has a depth of about 17 feet. **Harlem Reef,** with a least depth of 2 feet, is on the S side of the islet chain, 2.8 miles E of Point Houghton. A buoy marks the S side of the reef.

Isle Royale Light (47°56.9'N., 88°45.7'W.), 72 feet above the water, is shown from a white octagonal tower with an attached dwelling on **Menagerie Island,** near the outer end of the islet chain on the S side of Siskiwit Bay. **Glenlyon Shoal,** with a least depth of 4 feet, is 0.7 mile NE of the light, and an 18-foot spot is 1.3 miles NE of the light.

From Point Houghton, the shore of Isle Royale extends about 13 miles SW to **The Head,** the southernmost point of the island. Numerous ledges and rocky spots obstruct this stretch, and it should be given a berth of at least 1 mile. **Fishermans Home,** a small cove 0.9 mile SW of Point Houghton, has a commercial fishing operation with two docks. A narrow channel with a depth of 5 feet leads along the N side of the entrance into the cove. The entrance is deceptive and must be navigated with caution.

From The Head, the shore extends NW for 4 miles to Cumberland Point on the S side of Grace Harbor.

Charts 14968, *2311.-Pine Bay, a shallow indentation 2 miles N of Pigeon Point, has good shelter and holding ground for small craft. The entrance to the bay is narrow and difficult. **Pine Point** (48°02.4'N., 89°27.1'W.), 2 miles E of Pine Bay, encloses the S side of **Big Trout Bay.** The bay has excellent protection from all but NE and E winds with anchorage in depths generally over 60 feet. A 9-foot shoal is in the bay entrance, 1 mile NE of Pine Point.

Cloud Islands, three small islets, are 2 miles NE of Pine Point. A shallow spit extends 900 feet SW from the SW island, and a rock covered 7 feet is 450 feet NE of the N island. **Pinnacle Rock,** 26 feet high, is 0.4 mile NE of Cloud Islands.

McKellar Point, 3 miles NE of Pine Point, encloses the S side of Little Trout Bay and separates

it from Big Trout Bay. **Little Trout Bay** has excellent anchorage with protection from all winds in depths less than 60 feet, mud and clay bottom. **Cloud Bay,** on the N side of Little Trout Bay, shoals toward shore and has limited anchorage at the center in depths of 15 to 28 feet, mud bottom. A wharf with depths of 3 to 5 feet alongside is on the W side of the bay at the mouth of **Cloud River.** A buoy is 0.3 mile E of the wharf.

Caldwell Point, 3.2 miles NE of McKellar Point, encloses the E side of **Crystal Bay. Sucker Island** is on the W side of the bay entrance, and **Caldwell Island** is near the middle of the entrance. **Caldwell Shoal,** covered 4 feet and marked on the SE side by a buoy, is 0.2 mile S of Caldwell Point.

Victoria Island, S of Caldwell Point and 2.2 miles E of McKellar Point, is at the SW end of a string of islands, shoals, and rocks that extend about 20 miles NE. The islands give excellent protection to a channel from Victoria Island to Thunder Bay. Victoria Island is marked on the NW point by a light. A shallow reef extends about 500 feet SW from the point and is marked by a buoy. **Tiger Island** is 0.4 mile S of the light. **Tiger Rock,** 14 feet high, is close W of the island.

Iroquois Rock, covered 4 feet, is marked by a buoy 0.6 mile SW of Victoria Island Light. A deep channel about 0.4 mile wide leads between the rock and the reef that extends SW from Victoria Island. **Victoria Cove** is a large deep bight in the S side of Victoria Island. **Rolland Rock,** bare, is on the S side of the entrance to the cove. Rocks covered less than 6 feet are 0.2 mile NE and 0.1 mile S of Rolland Rock. A rock covered 2 feet is near the middle of the cove entrance and must be avoided by holding closer to the SW side of the entrance.

Several small islands and rocks are between Victoria Island and Spar Island, 1.6 miles NE. A narrow passage with a depth of about 20 feet leads between **Devil Island** and **Jarvis Island. Spar Channel** is about 900 feet wide between **Bradshaw Island** on the E and **Jarvis Rock,** marked by a light, on the W. A shoal extends about 400 feet SW from Bradshaw Island into the channel.

Spar Island extends 1.6 to 4 miles NE from Victoria Island. The shores of the island are deep-to except for several rocks close to the NW shore. **Spar Reef,** awash, is 0.1 mile from shore, 0.7 mile NNE of the SW end of the island.

Thompson Island, up to 0.3 mile wide, extends from 2.2 to 6 miles NE of Spar Island. Numerous small islands, rocks, and reefs are between the islands. The passage between these dangers should be navigated with caution. The shores of Thompson Island are deep-to.

South McKellar Island is about 0.8 mile NE of Thompson Island with several islands and reefs between. There are no passages between these islands.

Pie Island, 7 miles long and 4 miles wide, is on the W side of the entrance to Thunder Bay. **Le Pate,** 861 feet high, is on the W end of the island. A light is on the W side of the island, W of Le Pate. The N and NE shores of the island should be given a berth of 0.5 mile. The other shores have deep water within 0.2 mile. **Dawson Bay,** on the S side of the island, has anchorage near its head in depths of about 36 feet, sand bottom. Anchorage with protection from S winds is 0.7 mile N of Pie Island in depths of 30 to 36 feet, clay bottom. **Steamboat Island,** 17 feet high, is a small islet 1 mile WSW of Keefer Point, the SW point of the island. A rock covered 3 feet is close SW of Steamboat Island. **Deadman Island,** 12 feet high, is 0.3 mile SW of Steamboat Island. Shoals extend 0.2 mile from all but the N shore of the island.

Local magnetic disturbance.–Large magnetic disturbances have been reported near Pie Island.

Angus Islands is a small string of islets and shoals 1.3 miles SE of **Turtle Head,** the E point of Pie Island. The largest of the group, 46 feet high, is marked by a light. **Angus Island Light** (48°14.2'N., 89°00.4'W.), 81 feet above the water, is shown from a skeleton tower on the NE end of the island; a fog signal and a radiobeacon are at the light. A rock 11 feet high is 0.1 mile NE of Angus Island Light, and a rock 4 feet high is 0.1 mile farther E.

Hamilton Island, 31 feet high, is 1.1 miles SW of Angus Island Light. A small shoal extends N from the island. **Cone Island,** 0.4 mile S of Hamilton Island, has a shoal on its S side. **Craig Rock,** awash, is 1.1 miles W of Hamilton Island. A rock, covered 4 feet, is 1.8 miles WSW of Cone Island. **Baker Rock,** covered 3 feet, is 2.5 miles WSW, and **Lord Stanley Rock,** covered 4 feet, is 3.3 miles WSW of Cone Island. A 7-foot spot is close SW of Lord Stanley Rock.

Jarvis Point (48°06.7'N., 89°19.6'W.) is 1.5 miles NE of Caldwell Point; the shore between is deep-to. **Jarvis Bay** opens to E on the N side of Jarvis Point. **Prince Bay,** on the N side of Jarvis Bay, has shallow anchorage for small boats. Limited anchorage for large craft is in the SW part of Jarvis Bay.

Mink Point, 2.2 miles NE of Jarvis Point, is marked by a light. **Mink Island** is narrow and extends from 0.4 to 2 miles NE of the point. The shores of the island are deep-to. A rock awash is 0.3 mile NE of the island. **Sister Islands** are two islets 0.8 and 1.2 miles NE of Mink Island. Shoals connect the two islands, and a rock awash is close NE of the NE island. **Sly Rock,** awash, is 0.3 mile NE of the NE island.

Mink Bay is enclosed between Mink Point on the S and **Sturgeon Point** (48°10.5'N., 89°17.1'W.) on the N. Good anchorage for small craft is in the SW part of the bay between **Muskrat Island** and **Nisbet Island. Sturgeon Bay,** NW of Sturgeon Point, has a narrow entrance with depths of about 8 feet. Good anchorage for small craft with protection from all winds is available in the bay, mud bottom. Large vessels can anchor on the N side of Sturgeon Point in depths of 30 to 36 feet. **Zealand Spit,** with depths less than 6 feet, extends 0.4 mile S from shore on the N side of Sturgeon Bay entrance.

Flatland Harbour, 2.5 miles N of Sturgeon Point, is enclosed on the S by **Wyllie Point,** on the SE by **Dog Island,** and on the E by **Flatland Island.** The

entrance to the harbor between Wyllie Point and Dog Island is shallow, but suitable for small craft. The entrance E of Dog Island is difficult, being bordered on both sides by shoals and by **Rowan Reef,** awash, 0.25 mile N of Dog Island. On the N side of the harbor, a shoal bank extends W from the N end of Flatland Island. **Birch Island** is near the outer end of the bank. The main entrance to the harbor is between Birch Island and the mainland opposite W. Anchorage with good shelter is S of Birch Island in depths of about 24 feet, mud bottom. Two wharves on the NW side of the harbor are in ruins and mostly submerged.

Campbell Island is on the outer end of a shoal that extends 0.7 mile E from the SE point of Flatland Island. **Alexander Reef,** awash, is 0.4 mile SW of Campbell Island and is marked on the S side by a buoy. A deep passage about 0.9 mile wide extends between Alexander Reef and Campbell Island on the W and Deadman Island on the E. **Flatland Reef,** with a least depth of 4 feet, extends 1.2 miles N from Flatland Island.

Charts 14968, *2301, *2311.–Thunder Bay is a fine body of water about 34 miles long NE and SW with a width of 15 miles at the center, narrowing at each end. The bay is entered between Flatland Island on the W and Thunder Cape, 14 miles ENE. Pie Island divides the entrance into two channels.

The E entrance between Pie Island and Thunder Cape is a deep channel 5.5 miles wide. **Thunder Cape** is a prominent headland at the SW end of **Sibley Peninsula,** which encloses the E side of Thunder Bay. The S end of the cape, marked by a light, is low, then gradually rises for 1 mile, and then rises steeply to **The Sleeping Giant,** a 1,200-foot hill. The cape has deep water within 0.2 mile.

Local magnetic disturbance.–Large magnetic disturbances have been reported near Thunder Cape.

Hare Island, 21 feet high, is 1.8 miles NW of Thunder Cape on **Hare Island Reef.** A 16-foot spot 1.5 miles SSW of Hare Island is marked on the SW side by a lighted buoy.

From Flatland Island N for about 6 miles to **Grand Point** (48°18.6'N., 89°12.0'W.), the W shore of Thunder Bay is clean within about 0.2 mile. **Brule Bay,** 1.2 miles SW of Grand Point, is enclosed on the E side by **McNab Point.** A Government wharf on the E side of the bay has a depth of 9 feet alongside. **Grand Reef,** covered less than 6 feet and marked on the E side by a buoy, is 0.4 mile E of Grand Point. From Grand Point N to the mouth of Kaministiquia River, a mud flat extends as much as 1.3 miles from shore.

Charts 14968, *2301, *2314.–Welcome Islands are four islands, two large and two small, centered about 4.5 miles NE of Grand Point in the approach to Thunder Bay. **Welcome Island Light** (48°22.2'N., 89°07.2'W.), 138 feet above the water, is shown from a lattice tower on the N side of the northeasternmost island; a fog signal is at the light. The two small islands are on **Welcome Shoal,** which extends 0.8 mile S from the W large island. A lighted buoy is off the S end of Welcome Shoal. Shoals of 8 and 10 feet are 0.6 mile S and 1.2 miles SSW of Welcome Island Light, respectively. **Schwitzer Shoal,** with a least depth of 18 feet, is 3.5 miles NE of Welcome Island Light.

Local magnetic disturbance.–Large magnetic disturbances have been reported near Welcome Islands.

Lakehead Harbour, serving the city of **Thunder Bay, Ont.,** is on the W side of Thunder Bay. The harbor, administered by the Lakehead Harbour Commission, is divided into two sections. The S section has facilities in Kaministiquia River, McKellar River, and Mission River. The N section fronts on Thunder Bay and is protected by a series of breakwaters. The harbor is the great shipping center for northwest Canada. Grain elevators in the harbor have a total capacity of about 100 million bushels. Iron ore, coal, petroleum products, and steel and paper products are also handled.

The Lakehead Harbour Commission operates a marine traffic control and information center on VHF-FM channel 16 (156.80 MHz), working channels 12 (156.60 MHz) and 14 (156.70 MHz); call sign, VDX 30. Vessels entering the harbor should contact the station upon arrival at the Welcome Islands. Vessels leaving their berths shall contact the station prior to undocking. The station is manned 24 hours per day throughout the shipping season. Customs, ambulance, police, and fire services are most easily obtained through this station.

Prominent features.–Prominent are the lighted radio towers on **Mount McKay** on the S side of Kaministiquia River, the 356-foot chimney on the N side of Mission River, the grain elevators in the N section of the harbor, and the 175-foot water tower on **Bare Point** at the N end of the harbor.

Thunder Bay Main Light (48°26.0'N., 89°11.8'W.), 49 feet above the water, is shown from a white square tower on the end of the breakwater on the N side of the main or middle entrance to the N section of Lakehead Harbour. A fog signal and a radiobeacon are at the light.

Channels.–Kaministiquia River is the main river forming the S section of Lakehead Harbour. **McKellar River** and **Mission River** branch from Kaministiquia River 1.9 and 2.6 miles above its mouth, respectively, and flow into Thunder Bay 1.1 and 2.7 miles S of it. The shoals at the mouths of the rivers are formed of sandy silt with a gentle slope. Small boats may ground as much as 0.5 mile from shore.

A dredged channel leads across the shoals at the mouth of Kaministiquia River and thence upstream for about 5.4 miles to Westfort Turning Basin at the head of the project. A 2,000-foot detached breakwater is 600 feet S of and nearly parallel to the entrance channel. The S end of the breakwater system that encloses the N section of the harbor extends S to within 200 feet of the outer end of Kaministiquia River entrance channel. A light and a fog signal are on the S end of the breakwater. The entrance channel is marked by lighted and unlighted buoys, and the N side of the river mouth

is marked by a light. The entrance channel is maintained to a depth of 27 feet and the river channel to a depth of 25 feet. The entrance and river channels are subject to silting; mariners should contact Lakehead Harbour Commission for information on the latest depths.

McKellar River is 1.5 miles long from its mouth to the junction with Kaministiquia River. The channel across the shoals at the mouth of the river is marked by a buoy and a **267°55′** lighted range. The entrance channel and river are no longer maintained by dredging, and shoaling to less than 18 feet exists. Mariners should contact Lakehead Harbour Commission for information on the latest depths.

Mission River is about 2 miles long from its mouth to the junction with Kaministiquia River. A channel, dredged to 27 feet, leads across the shoals at the river mouth and thence through the river. The entrance channel, marked by lighted and unlighted buoys and a **289°05′** lighted range, is bordered on the S side by a breakwater that encloses a reclamation area. The ends of the breakwater are marked by lights; a fog signal is at the outer light. A turning basin, with a controlling depth of 25 feet in March 1981, is on the S side of the river just inside the mouth. The turning basin and river channel are marked by buoys. Mission River is subject to silting; mariners should contact Lakehead Harbour Commission for information on the latest depths.

The N section of Lakehead Harbour fronts Thunder Bay for about 5 miles N and NE from Kaministiquia River and is enclosed by a series of breakwaters. Three entrance channels lead between the breakwaters to dredged basins in the harbor. The S and middle entrances lead to the S basin, and the N entrance leads to the N basin. The breakwater entrances are each marked on either side by lights. Fog signals are at the lights on the S sides of the N and S entrances and on the N side of the middle entrance. The limits of the dredged basins are marked by buoys. The basins are dredged to a depth of 27 feet, but are subject to silting. In March 1981, the S basin had controlling depths of 26 feet in the N part and 25 feet in the S part.

Routes.–The courses recommended by the Dominion Marine and Lake Carriers Associations for approaching and leaving Lakehead Harbour are shown on Canadian chart 2301. Vessels bound for the N section of the harbor or the McKellar or Kaministiquia Rivers pass N of Welcome Islands; those bound for the Mission River entrance pass S of Welcome Islands.

The route that leads S from Thunder Bay and through the channel W of Pie Island is used by small vessels, primarily pleasure craft. It is a shorter and more sheltered passage for craft bound in the direction of Duluth but is only suitable for clear weather.

Bridges.–Jacknife Bridge, a bascule highway and railroad bridge with a clearance of 11 feet, crosses Kaministiquia River about 2.2 miles above the mouth. The opening signal for the bridge is two long and two short blasts. The bridgetender should be contacted well in advance on VHF-FM channel 16 (156.80 MHz), working channels 12 (156.60 MHz) and 14 (156.70 MHz); call sign, Jacknife Bridge. An overhead cable with a clearance of 135 feet crosses the river 0.5 mile upstream. The highway and railroad swing bridge 4.5 miles above the river mouth has a clearance of 28 feet. The navigable channel is through the S draw of the bridge. The opening signal for the bridge is two long and two short blasts. An overhead cable with a clearance of 142 feet crosses the river just above the swing bridge.

A highway and railroad bascule bridge with a clearance of 13 feet crosses McKellar River near its head. Two hours' notice to the Lakehead Harbour Commission is required for opening the bridge.

An overhead cable with a clearance of 149 feet crosses Mission River 0.8 mile above the mouth.

Currents.–The current velocities in the Kaministiquia, McKellar, and Mission Rivers are variable, being controlled by a hydroelectric dam upstream in the Kaministiquia River. In the latter two rivers the direction of the current frequently reverses.

Towage.–Tugs are available from two companies in Thunder Bay for docking, undocking, and shifting vessels.

Thunder Bay is a **Canadian customs port of entry.**

Harbor regulations.–Vessels in Lakehead Harbour are subject to the Lakehead Harbour Commissioners Bylaws. Copies of these bylaws are available from the Lakehead Harbour Commission, P.O. Box 266, Thunder Bay, Ont. P7B 5E8. These bylaws specify a **speed limit** of 7 knots for all vessels navigating within 300 meters (1,000 feet) of the shore, 4 knots in the Kaministiquia, McKellar, and Mission Rivers for all vessels exceeding 100 gross tons, and 5 knots for all vessels when passing any vessel that is moored or anchored and displaying the signals indicating that it has explosives on board.

Wharves.–Thunder Bay has a large number of deep-draft facilities handling all types of cargo. The alongside depths given for the facilities described are reported depths. (For information on the latest depths, contact the Lakehead Harbour Commission or the operator.) Floating and mobile land cranes of 10 to 140 tons are available in the harbor.

Facilities in the N section of the harbor:

Abitibi Forest Products Ltd. East Wharf: E side of slip 1.2 miles NNE of Bare Point; 526-foot face; 18 feet alongside; 51,000 square feet covered storage; shipment of newsprint.

Abitibi Forest Products Ltd. West Wharf: W side of slip 1.2 miles NNE of Bare Point; 727-foot face; 16 feet alongside; receipt of coal.

United Grain Growers Wharf: N side of pier opposite N entrance; 1,050-foot face; 25 feet along outer 800 feet; 8¼-million-bushel grain elevator; loading capacity 70,000 bushels per hour; shipment of grain.

Saskatchewan Pool No. 4A and 4B Wharf: N side of pier 0.4 mile WNW of N entrance; 1,280-foot face; 26 feet alongside; 8½-million-bushel grain elevator; loading capacity 120,000 bushels per hour; shipment of grain.

Richardson Wharf: across pier S of Saskatchewan Pool No. 4A and 4B Wharf; 1,300-foot face; 16 feet alongside; 7¾-million-bushel grain elevator.

Saskatchewan Pool No. 6 Wharf: S side of pier 1 mile WSW of middle entrance; 800-foot face; 25 feet alongside; 7¼-million-bushel grain elevator; loading capacity 75,000 bushels per hour; shipment of grain.

Northern Wood Preservers Wharf: 0.4 mile S of Saskatchewan Pool No. 6 Wharf; 620-foot face; 15 feet alongside.

Canadian National Ore Dock: 0.1 mile S of Northern Wood Preservers Wharf; 1,520 feet long; 26 feet along N and S sides; loading spouts on both sides of pier; shipment of ore.

Manitoba Pool No. 3 Wharf: across slip S of Canadian National Ore Dock; 1,135-foot face; 21 feet alongside; shoaling reported 370 feet from W end in 1973; 7¾-million-bushel grain elevator; loading capacity 75,000 bushels per hour; shipment of grain.

Canada Malting Wharf: across pier S of Manitoba Pool No. 3 Wharf; 1,000-foot face; 18 feet alongside; 3-million-bushel grain elevator; loading capacity 50,000 bushels per hour; shipment of grain.

Saskatchewan Pool No. 7B Wharf: across slip S of Canada Malting Wharf; 1,220-foot face; 22 feet alongside; shoaling reported 220 feet from W end in 1973; 14-million-bushel grain elevator; loading capacity 120,000 bushels per hour; shipment of grain.

Saskatchewan Pool No. 7A Wharf: across pier S of Saskatchewan Pool No. 7B Wharf: 2,160-foot face; 22 to 24 feet alongside; shipment of grain.

United Grain Growers Wharf: 0.15 mile S of Saskatchewan Pool No. 7A Wharf; 1,240-foot face; 18 feet alongside; 3¼-million-bushel grain elevator; loading capacity 70,000 bushels per hour; shipment of grain.

Manitoba Pool No. 1 Wharf: across slip S of United Grain Growers Wharf; 1,430-foot face; 27 feet alongside; 6-million-bushel grain elevator; loading capacity 80,000 bushels per hour; shipment of grain.

Parrish and Hienbecker Wharf: across pier S of Manitoba Pool No. 1 Wharf; 1,150-foot face; 17 feet alongside; 1½-million-bushel grain elevator; loading capacity 40,000 tons per hour; shipment of grain.

Ocean Vessel Shed: S side of slip opposite S harbor entrance; 600-foot face; 28 feet alongside; 59,000 square feet covered storage; water connections; operated by Lakehead Shipping Co.

Keefer Lakehead Terminal: SW side of S dredged basin; 1,800-foot face; 26 feet alongside; 310,000 square feet covered storage; mobile cranes; water connections; operated by Canada Steamship Lines.

Facilities on the N side of Kaministiquia River:

Imperial Oil Wharf: N side of the river mouth; 40-foot face plus breasting dolphins; 23 feet alongside; bunkering vessels.

Canadian Pacific Wharf: 0.45 mile below Jacknife Bridge; 1,200-foot face; 25 feet alongside; 4,000 square feet covered storage.

Lakehead Harbour Commission Dock: about 0.3 mile below Jacknife Bridge; 300-foot face; 25 feet alongside; shipment of bulk materials; operated by St. Lawrence Cement Co.

Saskatchewan Pool No. 8: just below Jacknife Bridge; 1,000-foot face; 25 feet alongside; 3-million-bushel grain elevator; loading capacity 45,000 bushels per hour; shipment of grain; operated by Industrial Grain Products.

Barnett-McQueen Co. Wharf: just above Jacknife Bridge; 930-foot face; 22 feet alongside.

Saskatchewan Pool No. 5 and 5F Wharf; 1.8 miles above Jacknife Bridge; 390-foot face; 24 feet alongside; 4¾-million-bushel grain elevators; loading capacity 100,000 bushels per hour; shipment of grain.

N. M. Peterson Wharf: just below swing bridge; 900-foot face; 23 feet alongside; 4-million-bushel grain elevator.

Western Metals Corp. Wharf: about 0.1 mile above swing bridge; 300-foot face; 16 feet alongside; 100,000 square feet covered storage.

Western Metals Corp. Upper Wharf: 0.25 mile above swing bridge; 100-foot face; 20 feet alongside; 17 acres open storage; cranes to 45 tons; handling of heavy-lift cargo and ship breaking.

Great Lakes Paper Co., Ltd. Wharf: SW side of Westfort Turning Basin; 1,150-foot face; 25 feet alongside.

Facilities on the S side of Kaministiquia River:

Incan Superior Ltd. Wharf: SE side of slip on S side of river mouth; 1,150-foot face; 15 to 21 feet alongside; stern loading ramp.

Shell Canada Wharf: 0.7 mile below Jacknife Bridge; 72-foot face; 25 feet alongside; oil storage tanks.

Allied Chemicals Ltd. Wharf: 1.1 miles below swing bridge; 570-foot face; 20 feet alongside; handling of calcium chloride.

Facility in McKellar River:

Texaco Canada Wharf: N side of the river about 1.1 miles above the mouth; 21 feet alongside.

Facilities in Mission River:

Thunder Bay Generating Station Wharf: N side of the river mouth; 680-foot face; 27 feet alongside; receipt of coal.

Gulf Oil Wharf: N side of the head of the river; 150-foot face plus breasting dolphins; 23 feet alongside; petroleum products.

Abitibi Paper Co. Ltd. Wharf: S side of S slip in the basin at the river mouth; 2,120-foot face; 18 to 21 feet alongside; paper products.

Cargill Wharf: across slip N of Abitibi Paper Co. Ltd. Wharf; 1,700-foot face; 21 feet alongside; 5¾-million-bushel grain elevator.

Saskatchewan Pool No. 15 Wharf: S side of N slip in the basin at the river mouth; 1,350-foot face; 27 feet alongside; 5½-million-bushel grain elevator; loading capacity 80,000 bushels per hour; shipment of grain.

Valley Camp Coal Dock: S side of the river 0.8 mile above the mouth; 1,275-foot face; 24 to 26 feet alongside; cranes to 25 tons; 50,000-ton salt storage building; handling of coal, zinc concentrate, sulphur, limestone, scrap iron and steel products.

Valley Camp Iron Ore Dock: S side of the river 1.25 miles above the mouth; 730-foot face along dolphins; 27 feet alongside; loading of iron ore by conveyor.

Supplies.–Fresh provisions and all kinds of marine supplies are available at Thunder Bay. Bunkering is available at the Imperial Oil Wharf on the N side of the mouth of Kaministiquia River. Other companies supply bunker fuel by truck. Water is available at Keefer Lakehead Terminal and Ocean Vessel Sheds at the S end of the N section of the harbor.

Repairs.–Port Arthur Shipbuilding Co. makes all types of ship repairs at a graving dock at the N end of the N section of the harbor. The drydock is 747 feet long with a width of 86 feet at the bottom and a depth of 16 feet over the sill. The fitting-out berth just E of the drydock has a reported depth of 21 feet alongside and cranes to 80 tons. Two companies in the harbor supply divers for underwater inspections and repairs.

Small-craft facilities.–Two marinas on the W side of the N section of the harbor opposite the middle entrance provide transient berths, gasoline, diesel fuel, water, sewage pump-out, marine supplies, and small-craft repairs. A launching ramp is on the W side of Kaministiquia River at the junction with Mission River.

Communications.–Thunder Bay has highway and rail connections with other major cities. Thunder Bay Airport is on the SW side of the city.

Charts 14968, *2301.–The N shore of Thunder Bay, from **Bare Point** NE for 20 miles to its head, can generally be approached within 1 mile. **Papoose Islands,** 1 mile E of **Wild Goose Point** (48°29.4'N., 89°03.5'W.), are surrounded by shoals for 600 feet. **Mary Harbour,** 3 miles NE of Wild Goose Point, has good anchorage in depths of about 30 feet, clay bottom. **Mary Island** encloses the bay on the SE side. **Mackenzie Bay,** 2 miles NE of Mary Island, is generally shallow and rocky. **Lefebvre Island** and **Bacon Island** are two small islands in the mouth of the bay. **Amethyst Bay,** just NE, is separated from Mackenzie Bay by **Conmee Point.** The bay has deep water within 0.3 mile of shore, but is obstructed by several small islands and their surrounding shoals including **Buck Islands, Kent Islands,** and **Palette Island. Amethyst Harbour,** at the E end of Amethyst Bay, is enclosed on the S by **Lambert Island** and provides shelter for small boats in all winds. A Government wharf on the NE side of the harbor has a depth of 5 feet alongside. In 1974, the outer end was in ruins. **Caribou Island,** 2.2 miles long E and W, is 1 mile SE of Lambert Island. Anchorage with fair protection is on the N side of the E end of the island in depths of about 36 feet, clay bottom. **Temple Rock,** covered 4 feet and marked on the S side by a buoy, is 0.5 mile W of Caribou Island. **Chipman Rock,** covered 5 feet, and **Sour Island,** surrounded by shoals, are N of Caribou Island in the bight between **Perry Point** and **Knobel Point.** The head of Thunder Bay has anchorage 0.5 mile from shore in depths of 36 to 48 feet, mud bottom.

The E shore of Thunder Bay, for 20 miles SSW from its head to Thunder Cape, is bold and generally deep-to. **Clavet Bay,** about midlength of the E shore on the S side of **Clavet Point,** is open to the SW and has anchorage in depths of 36 feet, sand bottom. **Hoorigan Bay** is 4 miles SSW on the S side of **Hoorigan Point.** This bay is also open to SW and has anchorage in depths of 36 feet, clay bottom. **Sawyer Bay,** 5.5 miles NE of Thunder Cape, has anchorage with protection from E and S winds in depths of about 36 feet, clay bottom.

Charts 14960, 14961, *2300.–The N shore of Lake Superior from Thunder Cape E to the head of St. Marys River is not described in detail in this Pilot. This area is fully described in Canadian Sailing Directions, Great Lakes, Volume II, published by the Canadian Hydrographic Service and sold by the Hydrographic Chart Distribution Office. (See appendix for addresses.)

Charts 14968, *2301.–From Thunder Cape E for 10 miles to the entrance to Black Bay, the shore is a series of small bays. A chain of islands and shoals parallels this stretch about 1.7 miles offshore. Strangers and vessels at night or in thick weather should keep well to the S of these dangers. **Trowbridge Island,** the southwesternmost of the chain, is 3 miles ESE of Thunder Cape. **Trowbridge Island Light** (48°17.6'N., 88°52.4'W.), 114 feet above the water, is shown from a white octagonal tower on the summit of the island; a fog signal is at the light. **Sand Islands,** 5.7 miles NE of Trowbridge Island, are at the NE end of the island chain. The three small islands are on a shallow ledge 0.5 mile from shore on the W side of the entrance to Black Bay. **Skinaway Island** is the northeasternmost of the group. **Maloney Shoal,** covered 13 feet, is about 1 mile SW of the Sand Islands.

Silver Islet, Ont., is a village on the S shore of Sibley Peninsula about 6 miles NE of Thunder Cape. The village is protected on the W by **Church Point** and on the SE by **Burnt Island,** which lies close to the shore. The approach to the village, between the ledge off Church Point and a 4-foot spot SW of Burnt Island, is marked by a **053°** unlighted range. A Government wharf at the village has a depth of 7 feet along the S and E sides. A mooring basin is on the E side of the wharf, between it and an adjacent breakwater. SW winds cause a rough sea at the wharf. A launching ramp is at the wharf, and gasoline and supplies are available in the village.

Charts 14968, *2301, *2313.–Black Bay, enclosed between Sibley Peninsula on the W and **Black Bay Peninsula** on the E, extends about 35 miles NNE. The bay has a least width of about 2.5 miles near

the S end and increases to about 10 miles wide near its head. The bay has depths of 30 feet or more in the lower 25 miles and then shoals gradually toward the head. Several small islands are in the upper part of the bay.

Edward Island is the largest of a group of islands in the middle of the entrance to Black Bay. **Point Porphyry Light** (48°20.4'N., 88°38.9'W.), 82 feet above the water, is shown from a tower with a white slatwork daymark on the S point of **Porphyry Island,** just S of Edward Island. A fog signal is at the light.

Local magnetic disturbance.–Large magnetic disturbances have been reported near Point Porphyry.

Clark Island, Gravel Island, Cranberry Island, and a chain of reefs and isolated rocks are in midchannel of the entrance to Black Bay W of Edward Island. **Middlebrun Channel** leads into the bay W of these islands, between them and Sand Islands. **Montreal Channel,** E of the islands, is wider and deeper and is the preferred route into Black Bay. **Magnet Channel** leads into Black Bay between the E side of Edward Island and **Magnet Island.** This channel is bordered by dangerous shoals and should not be attempted without local knowledge.

Hurkett Cove, at the NW end of Black Bay, is entered through a narrow channel with a controlling depth of 4 feet in 1974. A Government wharf in the cove has a depth of 7 feet alongside.

Charts 14968, *2301, *2302.–From Point Porphyry Light NE for about 29 miles to Lamb Island Light, a continuous chain of islands, shoals, and reefs render inshore navigation dangerous.

Local magnetic disturbance.–Differences of as much as 40° to 50° from normal variation have been observed in the area of Magnet Island on the E side of the entrance to Black Bay.

Chart *2302.–Shesheeb Bay, 7.5 miles W of Lamb Island Light, is entered through **Roche debout Channel** between **Shesheeb Point** on the W and **Otter Island** on the E. The bay is open to SE, and as the water is deep, the bay is not recommended for anchorage. **Manuel Rock,** covered 9 feet, is 0.3 mile W of Otter Island, and a 10-foot spot is off Shesheeb Point.

Otter Cove extends 2.8 miles NE from Otter Island. Anchorage with good shelter is near the head of the cove in depths of 30 to 54 feet, mud bottom.

Charts *2302, *2312.–Lamb Island is in the entrance to Nipigon Strait. **Lamb Island Light** (48°36.2'N., 88°08.6'W.), 99 feet above the water, is shown from a tower near the center of the island; a fog signal is at the light. A red and white tower is close SW of the light. **Sovereign Rock,** covered 12 feet, is 0.8 mile SSW of the light, and a 7-foot spot is 0.2 mile N of the rock. **Newcombe Rock,** covered 1 foot, is 0.3 mile N of the light, and a 6-foot spot is just W.

Chart *2312.–Nipigon Bay is about 35 miles long from Wilson Island at the E end to the mouth of Nipigon River at the W end and has a maximum width of about 15 miles. The bay is enclosed on the S side by **St. Ignace Island, Simpson Island, Vein (Salter) Island,** and **Wilson Island.** Five channels lead into the bay, from W to E: Nipigon Strait, Moffat Strait, Simpson Channel, Wilson Channel, and Schreiber Channel.

Local magnetic disturbance.–Differences of 1° to 7° from normal variation have been observed between Fluor Island and Wilson Island.

Nipigon Strait is entered between Lamb Island on the W and **Fluor Island** on the E and extends N for about 13 miles to the SW end of Nipigon Bay. The lower part of the strait is deep and wide, thence opposite the N end of Fluor Island a narrow channel marked by buoys and a **014°30'** lighted range leads between shoals and small islets. Above Fluor Island, vessels should favor the W side of the strait for 3 miles, thence follow a midchannel course to Nipigon Bay. Because of the narrows W of Fluor Island, local knowledge is recommended for transiting the strait. Good anchorage is found throughout the strait in depths of 36 feet and more, mud bottom.

Blind Channel, leading into Nipigon Strait between Fluor Island and St. Ignace Island, has a least depth of 2 feet and is not navigable.

Charts *2303, *2312.–Moffat Strait, 15 miles NE of Fluor Island, leads N between St. Ignace Island and Simpson Island. It is very shallow and narrow at the N end where it enters Nipigon Bay and is usable only by vessels drawing less than 15 feet. The strait is entered from the lake between **Bead Island** on the W and **Grotto Point** on the E. The point should be given a wide berth. Above Bead Island, the strait has excellent anchorage in depths of 6 to 16 fathoms, sand and mud bottom.

Simpson Channel, 8 miles E of Moffat Strait, extends into Nipigon Bay between Simpson Island and Vein (Salter) Island. The channel is free of dangers and is the safest and most used entrance to Nipigon Bay. **Battle Island Light** (48°45.1'N., 87°33.4'W.), 118 feet above the water, is shown from a white octagonal tower on the W end of **Battle Island,** 1.3 miles S of Vein Island on the E side of the entrance to Simpson Channel. A fog signal and a radiobeacon are at the light.

Wilson Channel enters Nipigon Bay between Vein Island and Wilson Island. **Tracy Shoal,** with a least depth of 16 feet, extends W from the N end of Wilson Island and reduces the channel width to 0.2 mile. A depth of 36 feet can be carried through the channel in good visibility, but at night or in thick weather, the channel is not recommended for craft drawing more than 14 feet.

Schreiber Channel, the shortest route for small vessels bound for Nipigon Bay from E, is enclosed on the N by the mainland and on the S by a group of islands of which Wilson Island and **Copper Island** are the largest. The channel should not be used at night or in low visibility, when Simpson Channel is recommended. **Bread Rock,** covered about 3 feet, is 1.5 miles SE of Copper Island in

the E entrance to the channel and is marked on the NE side by a buoy. **McGarvey Shoal,** covered 2 feet, is 0.5 mile N of the W end of Copper Island and is marked on the NE side by a buoy. The W end of Schreiber Channel, N of Wilson Island, is obstructed by **Channel Island, Quarry Island,** and **Healey Island,** with narrow channels between. A buoy marks the outer end of a shoal spit that extends N from Channel Island.

Chart *2312.–Nipigon Bay is obstructed by several shoals and rocks. **Powder Shoal (Barwis Rock),** awash, is near midbay 2.3 miles NW of Vein Island and is marked on the W side by a lighted buoy. **Rolette Shoal,** boulders covered 3 feet, is 0.4 mile NW of Vein Island. In the W end of the bay, N of Nipigon Strait, **Vert Island, Ile La Grange, Burnt Island, Outan Island,** and **Frog Island** form a group connected to the shore of St. Ignace Island S by a shoal bank with depths of 12 to 24 feet. The NE side of Vert Island is marked by a light. **Brule Shoal,** covered 3 feet, is 1.5 miles E of the SE point of Vert Island. Ile La Grange and Outan Island are connected by a very shallow rocky bank. **Piledriver Shoal,** awash, is 0.6 mile SSE of Outan Island. Frog Island, 2 miles SW of Outan Island, is surrounded by rocks and boulders. Depths of 10 to 16 feet extend 1.5 miles W from Frog Island and N and NE to fill the entire area between it and Burnt Island, Ile La Grange, and Outan Island. N of Ile La Grange, a narrow channel of deep water leads between it and the shoals that extend off the N shore of the bay. The S edge of these shoals is marked by a buoy and a lighted buoy. **Crichton Island,** at the E end of the shoals and 1.2 miles NW of Vert Island, is marked on the SE point by a light.

The N shores of Simpson Island and St. Ignace Island as far W as **Burnt Point** (48°51.6′N., 87°55.7′W.) have steep sandstone cliffs and are generally deep-to. A 9-foot spot is 0.3 mile from shore 1.5 miles W of Burnt Point. Rocks covered 21 and 17 feet are 0.4 and 1.3 miles N of this shoal, respectively. The N sides of Vert Island and Ile La Grange are deep-to. **Clay Shoal,** a 17-foot spot marked on the N side by a buoy, is 1 mile W of Ile La Grange. Shoals extend up to 1.8 miles off the W shore of Nipigon Bay.

Red Rock, Ont., is a small village on the W side of Nipigon Bay 4 miles W of Ile La Grange. St. Lawrence Corp. Ltd. receives limestone and oil and ships liner-board from a 460-foot L-shaped wharf at the village. The approach to the wharf is marked by a **270°05′** private lighted range. The berth along the outer face of the wharf is periodically dredged to 22 feet but is subject to silting. **Nipigon River** flows into the NW corner of Nipigon Bay. The N shore of the bay has several indentations including **Kama (Mazokamah) Bay, Mountain Bay, Gravel Bay,** and **Pays Plat Bay.** At **Cooper Point,** N of Vert Island on the W side of the entrance to Kama Bay, rocks and boulders extend 0.5 mile E and S. **MacInnes Point,** 7.4 miles SE of Cooper Point, is marked by a light. Shoals extend 1 mile SSE from the point and are marked on the outer edge by a buoy. **Grant Point,** 4.5 miles ESE of MacInnes Point, is on the W side of the entrance to Mountain Bay. Shoals and rocks extend 0.8 mile S and SSW from the point. The NW side of Mountain Bay is shoal. **Oldman Shoal,** covered 19 feet, is in the E part of Gravel Bay. **Powder Islands,** in the entrance to Pays Plat Bay, are surrounded by shoals and should be approached with caution.

Rossport Harbour is a well-sheltered small-craft harbor N of Quarry Island at the W end of Schreiber Channel. A light on the NW point of a small island just NW of Quarry Island marks the entrance to the harbor from SW. The harbor has anchorage with excellent protection in depths of 6 to 16 fathoms, mud bottom. **Rossport, Ont.,** is a village on the N side of the harbor. An L-shaped Government wharf at the village has depths of 14 to 18 feet along the S face. A rock covered less than 6 feet is 300 feet E of the outer end of the wharf. A marina close NW of the Government wharf provides gasoline, diesel fuel, ice, electricity, sewage pump-out, marine supplies, and small engine repairs. The marina wharf has depths of 1 to 2 feet alongside. A crib covered 2 feet is at the S end of the marina wharf.

Charts *2302, *2312.–The S shores of Fluor Island and St. Ignace Island are generally fringed by islands and shoals as much as 3 miles from shore. **Armour Harbour,** near the SE end of St. Ignace Island, offers the best anchorage in this stretch. The harbor is enclosed on the SW side by **Armour Island** and offers anchorage with protection from all winds in depths of about 30 feet, mud bottom. The preferred approach to the harbor is from SW between **Fraser Point** and **Hope Island,** taking care to avoid the submerged rocks that extend from both.

Charts *2303, *2312.–The S shore of Simpson Island should be given a berth of 1 mile; extreme caution is advised when entering the harbors along it. **Woodbine Harbour,** at the W end of the island, has limited anchorage for small craft with excellent protection in depths of 30 feet, mud bottom. **Morn Harbour,** at the E end of the island, has excellent, but limited, anchorage with excellent protection from all winds in depths of 18 to 30 feet, mud bottom.

Charts *2303, *2304.–From Nipigon Bay E for 42 miles to Peninsula Harbour, the N shore of Lake Superior is indented by many bays. The shores are rocky, and there are many outlying rocks and reefs.

Les Petits Ecrits is a group of small rocky islands close to shore 4 miles ESE of Schreiber Point, the E side of the entrance to Schreiber Channel. **Terrace Bay,** 2.5 miles NE of Les Petits Ecrits, is quite open to S. Anchorage is possible for small craft in the NE part of the bay in settled weather.

Charts *2303, *2304, *2305.–Jackfish Bay, 8

miles E of Terrace Bay, is a good harbor of refuge. **Cape Victoria** (48°46.4'N., 87°00.4'W.), on the W side of the entrance, is a bold and deep-to headland. **St. Patrick Island,** near the middle of the bay just inside the entrance, is marked on the W end by a light. The bay is entered W of the island. The NE arm of the bay has anchorage in depths of 10 fathoms, mud bottom, but the holding ground is reported not to be the best, and two anchors are advised if strong winds are expected. Two overhead power cables with clearances of 97 and 45 feet cross the head of the NE arm.

Moberley Bay, the NW arm of Jackfish Bay, is difficult to enter, and the islands in its mouth do not afford much protection for anchorage.

Slate Islands are a group of islands from 5.5 to 10.5 miles S of Cape Victoria. **Slate Islands Light** (48°37.3'N., 86°59.8'W.), 224 feet above the water, is shown from a white octagonal structure on the S extremity of **Patterson Island,** the southernmost and largest of the group. A fog signal and a radiobeacon are at the light. Rocks and shoals extend no more than 0.2 mile from the E, S, and W shores of Patterson Island. **Sunday Harbour,** entered W of Slate Islands Light, is not recommended for anchorage, because it has poor holding ground and is exposed to S and SW winds. The islands in the N part of the group are surrounded by rocks. **Frank Rock,** 5 feet high, and **Dahl Shoal,** covered 5 feet, are 0.5 mile off the N shore of **Mortimer Island,** the NW island of the group. **McGreevy Harbour,** in the N shore of Patterson Island, has shelter for small craft, but the water is deep and the holding ground poor.

Leadman Islands, a group of small islands surrounded by rocks and shoals, are 2 miles E of the N part of the Slate Islands.

Charts 14960, 14961, *2300.-Superior Shoal, with a least depth of 21 feet, is near midlake, 39 miles S of Slate Islands Light in about 48°04'N., 87°07'W. The shoal should be given a wide berth at all times.

Chart *2304.-Ashburton Bay is a deep open bight between **Bottle Point** (48°44.7'N., 86°51.8'W.) on the W and **Guse Point** on the E. **McKellar Harbour,** at the N end of the bay, has good protection for small craft behind the large island in its mouth in depths of 9 fathoms, clay bottom. **Barclay Islands** are in the S approach to the harbor, and **Fitzsimmons Rocks** are in the SW approach.

Pic Island is a bold, irregularly shaped island 0.5 mile S of Guse Point. **Thompson Channel,** the deep channel between the two, is obstructed by **Nicoll Shoal,** covered 10 feet, 0.3 mile SW of Guse Point. Numerous rocks and shoals extend from 1.5 to 3.5 miles E of Pic Island and reach 3 miles S from the mainland shore E of Guse Point.

Local magnetic disturbance.-Magnetic disturbances have been reported in the vicinity of Pic Island and Peninsula Harbour, as much as 40° to 50° near Pic Island.

Charts *2304, *2306.-Peninsula Harbour is at the E end of the extreme N shore of Lake Superior between **The Peninsula** on the SE and **Ypres Point** on the NW. **Peninsula Harbour Light** (48°42.9'N., 86°24.4'W.), 153 feet above the water, is shown from a mast on the SW side of The Peninsula. **Hawkins Island,** marked at the S end by a light, is in the middle of the harbor entrance, and vessels may enter the harbor N or S of it. **Manitoba Shoal,** with depths less than 6 feet and marked on the SW side by a buoy, is in the middle of the N harbor entrance. **Senlis Shoal,** covered less than 6 feet, is 600 feet E of Hawkins Island.

Marathon, Ont., is a town on the SE side of Peninsula Harbour at the head of **Jellicoe Cove.** The cove has anchorage with good protection in depths of 7 fathoms, sand bottom. Caution is advised to avoid the intake pipeline near the head of the cove. The E part of the cove is a log storage area. American Can of Canada operates a 460-foot wharf on the SW side of Jellicoe Cove. The wharf has reported depths of 10 feet at the inner end to 21 feet at the outer end. Salt, coal, oil, and limestone are received, and woodpulp is shipped. Diesel oil is available by truck. Water and small repairs to small craft are available in an emergency.

Charts *2304, *2308, *2309.-From Peninsula Harbour, the shore of Lake Superior trends SSE for 45 miles to Otter Island, thence 20 miles SE and 40 miles E to Michipicoten Harbour. This shore is bold and rocky and is indented with many coves and harbors that afford shelter for small craft in N and E gales. Numerous rocks and reefs extend up to 1 mile offshore. The shore in this stretch should be approached with extreme caution.

Charts *2304, *2318.-Heron Bay, 6 miles SSE of Peninsula Harbour, has anchorage with protection from all but W winds in depths of about 40 feet, sand bottom. A 322-foot wharf with a depth of 21 feet alongside is on the N side near the head of the bay. The wharf was in disrepair in 1974. The approach to the wharf is marked by buoys, as are several dangers in the bay.

Local magnetic disturbance.-Magnetic disturbances have been reported near **Sewell Point,** 15 miles SSE of Heron Bay.

Charts *2308, *2309, *2310.-Otter Head, 47 miles SSE of Peninsula Harbour, encloses the W side of **Otter Cove. Otter Island** extends 0.4 to 2.3 miles NW from Otter Head. **Otter Island Light** (48°06.7'N., 86°04.0'W.), 97 feet above the water, is shown from a white tower on the NW end of the island; a fog signal is at the light. A reef with a depth of 8 feet at the outer end extends 0.8 mile NW from the light. Buoys mark the outer end of two shoals that extend from shore inside Otter Island. A 20-foot spot 0.3 mile SE of the island is also marked by a buoy. **Old Daves Harbour,** between the N end of Otter Island and a small islet, has good anchorage for small craft in depths of 12 feet. Larger vessels can anchor 0.4 mile N of the SE point of Otter Island with fair protection in

depths of 15 to 20 fathoms, sand bottom. Otter Cove has anchorage for small craft with excellent protection in depths of 30 feet, sandy clay bottom.

Michipicoten Island, 17 miles long and 6.5 miles wide, is 9.2 miles S of the mainland shore near the bend SE of Otter Island. **Michipicoten Island Light** (47°45.3'N., 85°35.8'W.), 84 feet above the water, is shown from a white hexagonal tower on **Point Maurepas,** the E point of the island. A fog signal and a radiobeacon are at the light. A light is on a small island close off the SW side of the island. The N shore of Michipicoten Island is fairly deep-to. The S shore should be approached with caution as many islets and reefs extend 1.3 miles off. Reefs extend 1 mile off the NW shore.

Charts *2308, *2309, *2310, *2315.–Quebec Harbour, midlength of the S shore of Michipicoten Island, has good anchorage with protection from all winds in depths of 5 to 8 fathoms, mud bottom. **Davieaux Island** and **Hope Island** are 0.8 mile S of the entrance to Quebec Harbour. The channel between the islands, obstructed by shoals extending from each and by a detached 23-foot spot, is marked by a **000°45'** lighted range, thence the channel across the bar at the mouth of Quebec Harbour is marked by the lighted range and buoys. A **050°** unlighted range marks the approach to the bar channel from SW. **Davieaux Island Light** (47°41.7'N., 85°48.7'W.), 129 feet above the water, is shown from a white hexagonal tower on the summit of the island; a fog signal is at the light.

Local magnetic disturbance.–Differences of 7° to 14° from normal variation have been observed in the entrance to Quebec Harbour.

Charts *2309, *2310.–Cozens Harbour, at the SE end of Michipicoten Island, has anchorage for small craft with protection from all but S winds.

Chart *2310.–Caribou Island, 22 miles S of Michipicoten Island, is 3.5 miles long and 1.5 miles wide. **Caribou Island Light** (47°20.4'N., 85°49.5'W.), 99 feet above the water, is shown from a hexagonal structure on a small island 0.75 mile SW of Caribou Island; a fog signal, a radiobeacon, and a radar transponder beacon (Racon) are at the light. (See Racons, chapter 1, for additional information.) Depths of 24 feet or less extend up to 1.5 miles from the island. **North Bank,** with depths of 31 feet near the outer end, extends 5 miles N from the island.

Caution.–Extreme caution is advised when navigating between Michipicoten Island and Caribou Island because of the possible existence of unreported shoals.

Charts *2309, *2315.–Michipicoten Harbour is a cove on the N side of **Michipicoten Bay,** about 35 miles ENE of Michipicoten Island. **Michipicoten Harbour Light** (47°56.6'N., 84°54.5'W.), 88 feet above the water, is shown from a skeleton tower on the SE extremity of **Perkwakwia Point,** the NW entrance point to Michipicoten Bay. A fog signal and a radiobeacon are at the light. A white oil tank W of the harbor is prominent. A **355°** private lighted range marks the entrance to the cove.

Algoma Central Railway operates a 1,500-foot wharf on the W side of Michipicoten Harbour. The wharf has a reported depth of 20 feet along the outer 1,300 feet. A coal loader on the wharf has a capacity of 2,500 tons per hour. Small craft can obtain gasoline at another wharf just E.

Oakes Cove, just SW of Michipicoten Harbour, has good shelter with anchorage for shallow-draft vessels in depths of 6 to 12 feet, sand bottom.

Michipicoten River empties into the E side of Michipicoten Bay. The river is navigable by craft of 3-foot draft for about 1 mile to the village of **Michipicoten River, Ont.** Strong currents, a shifting sandspit on the S side of the mouth, and a 5-foot crib in the mouth make navigation of the river hazardous, and it should not be attempted without local knowledge. A marina at the village provides gasoline, water, ice, and electricity. A 45-foot marine railway is available.

Chart *2309.–From Michipicoten River SW for about 9 miles to **Brule Point,** the shore is bluff and deep-to. **Brule Harbour,** 1 mile SE of the point, has good anchorage near the head of its N arm in depths of 13 fathoms. The SE arm, small with a very narrow entrance, is suitable only for small craft.

From Brule Point, the shore trends SSW for about 16 miles to **Cape Gargantua** (47°35.8'N., 85°02.1'W.). The shore is steep, and deep water is within 0.2 mile of shore except at the cape. **Indian Harbour** is in the SE corner of the bay on the NE side of Cape Gargantua. The harbor has good anchorage with protection from all winds in depths of 30 feet, mud bottom.

Local magnetic disturbance.–Slight magnetic disturbances have been observed on **MacKinnon Bank,** 4 miles N of Cape Gargantua.

Charts *2309, *2307.–A group of small islands and rocks is close to shore from Cape Gargantua SE for about 3 miles. **Hursley Island,** W of the cape, is marked on the NW side by a light. **Devils Warehouse Island,** near the S end of the group, is the largest. **Pannikin Shoal,** a rock covered 14 feet, is 0.6 mile S of Hursley Island and is the only shoal outside the line of the islands. Local knowledge is recommended for navigating the channels between the islands. **Warp Bay,** inside the islands, has limited anchorage with good protection in depths of 42 feet, mud bottom.

Charts *2309, *2307, *2315.–Gargantua Harbour is a small cove at the N end of **Gargantua Bay,** 4 miles SE of Cape Gargantua. **Gargantua Island,** marked at the S end by a light, is off the N entrance point to the bay. The entrance to the harbor S of the island is recommended. Anchorage with fair shelter is NE of the island in depths of 42 to 60 feet, sand bottom. Small craft can anchor farther into the harbor in depths of 30 to 48 feet, mud bottom.

Chart *2307.–From Cape Gargantua, the shore trends SE for 30 miles, thence SSW for about 23 miles to Coppermine Point. The shoal border is no more than 0.3 mile wide except at the S end of the stretch, but numerous outlying islands and shoals must be avoided.

Ella Islet, 9 miles SE of Cape Gargantua, is surrounded by shoals for a distance of 0.6 mile on the NE side decreasing to 0.1 mile on the SW side.

Leach Island is 1.3 miles S of Ella Island. Shoals extend 0.3 mile from the island except the S end where a shoal with a depth of 5 feet at the outer end extends 0.5 mile SW. **Sparrow Shoal,** boulders covered 13 feet, is 1.4 miles W of Leach Island. Two 23-foot spots are between the island and shoal.

Lizard Islands is a group of seven small islands 5 miles ESE of Leach Island and 1.4 miles from the mainland shore. **Rowe Island,** the northeasternmost of the group is marked on the NE point by a light. A deep channel 1 mile wide leads between this island and the mainland. The islands are completely surrounded by rocks and shoals and passage between them should not be attempted.

Ganley Rock, covered 18 feet, is 3 miles SE of Rowe Island. A shoal covered 21 feet is 0.4 mile WSW of the rock.

Charts *2307, *2315.–Sinclair Cove is a small-craft harbor 18 miles SE of Gargantua Harbour and 2.9 miles SE of Ganley Rock. **Sinclair Island,** in the mouth of the cove, is marked on the SW side by a light. The cove is entered S of the island. The cove is exposed to W and SW seas and should only be used in settled weather. In 1975, the wharf on the S side of the cove was in disrepair.

Chart *2307.–Agawa Islands, SE of Sinclair Cove, is a group of small islands and rocks that extend about 1 mile from shore. Anchorage for small craft with good protection from W winds is on the N side of **Ganley Island** in the N part of the group. **Agawa Bay,** E of the Agawa Islands, affords anchorage with fair protection.

Griffon Reef, with rocks awash, is 2.8 miles SW of Sinclair Island and 3.5 miles S of Ganley Rock. **Montreal Island** is 1.5 miles S of Griffon Reef. Shoals extend 0.2 to 0.5 mile from the island.

Charts *2307, 14962.–Montreal Shoal, with a least depth of 6 feet, extends from 3.2 to 4.7 miles S of Montreal Island.

Montreal River empties into Lake Superior E of Montreal Shoal. The mouth of the river is a small bay between two points; a light marks the S point. A wharf on the S side of the bay is in ruins. In 1974, the channel across the bar at the head of the bay had a controlling depth of 3 feet, but the channel shifts frequently and the currents at the bar are strong, making passage into the river hazardous. Local knowledge is advised. A marina in a basin just inside the bar provides transient berths, gasoline, water, and ice. Rapids and a dam block the river about 0.1 mile above the entrance.

Alona Bay, enclosed between **Theano Point** (47°10.9'N., 84°42.5'W.) on the N and **Pointe aux Mines** on the S, is 5.5 miles SSW of Montreal River. Each of the points has a prominent pink-colored rock base. **Ossifrage Island** is off the SW side of Theano Point. The bay is entered S of the island, and anchorage is E of the island in depths of 12 to 15 fathoms, mud bottom. A sheer, light-colored cliff 2.9 miles NE of Theano Point is prominent. **Mica Bay,** 5 miles S of Theano Point, is too open and deep for anchorage.

Siesta Shoal, covered 24 feet, is 7.4 miles WSW of Theano Point. **Mica Shoal,** with a least depth of 14 feet and marked by a buoy, is 8.3 miles SW of Theano Point and 4.7 miles NW of Mamainse Point.

Charts *2307, 14962, *2315.–Mamainse Point (47°02'N., 84°47'W.) is about 41 miles SSE of Cape Gargantua. Numerous islands and shoals extend about 0.4 mile W and 0.7 mile SW from the point. **Mamainse Harbour,** on the NW side of the point, is enclosed on the W by **Mamainse Island. Mamainse Harbour Light** (47°02.3'N., 84°47.2'W.), 32 feet above the water, is shown from a mast with a red and white horizontally striped diamond-shaped daymark on the N end of Mamainse Island. A radar transponder beacon (Racon) is at the light. (See Racons, chapter 1, for additional information.)

The N end of Mamainse Harbour is enclosed by a breakwater that extends from shore to a low island between the mainland and Mamainse Island. A channel with a depth of about 5 feet leads S on the E side of Mamainse Island into the harbor. A 3-foot spot is off the S end of the low island, and the S end of the harbor is foul. An overhead cable with a minimum clearance of 20 feet extends along the E side of Mamainse Island and thence across the S end of the harbor.

The Government wharf on the E side of Mamainse Harbour has a depth of 6 feet alongside. Gasoline, diesel fuel, and ice are available by arrangement at fishery wharves S of the Government wharf.

Charts *2307, 14962.–Hibbard Rock, 12 feet high, is 0.9 mile SW of Mamainse Point. **Hibbard Bay,** 1 mile S of Mamainse Point, has depths of 18 to 36 feet, hard bottom.

Coppermine Point, on the E side of the entrance to Whitefish Bay, is about 34 miles NNW of the head of St. Marys River. **Coppermine Point Light** (46°59.1'N., 84°47.2'W.), 57 feet above the water, is shown from a circular skeleton mast with a red and white diamond-shaped daymark on the point. A lighted radio tower 4.2 miles E of the light is prominent. **Coppermine Rock,** 27 feet high, is 0.4 mile WNW of the light. A 12-foot spot is 0.3 mile NNW of the rock and a 6-foot spot is 0.3 mile SSE.

Chart 14962.–From Coppermine Point, the shore extends SE for 4 miles to **Pancake Point** on the W side of the entrance to **Pancake Bay. Whiskey**

Rock, covered less than 6 feet, is about 0.3 mile from shore on the W side of Pancake Point. From Pancake Bay, the shore extends S to **Corbeil Point,** 10.3 miles SE of Coppermine Point. Shoals extend 0.9 mile S from Corbeil Point and are marked on the outer edge by a lighted buoy.

Pancake Shoal, with a least depth of 4 feet and marked on the N side by a buoy, is 4.5 miles SW of Pancake Point. **Outer Pancake Shoal,** close SW of Pancake Shoal, has a least depth of 15 feet and is marked on the W side by a lighted buoy.

Batchawana Bay, a deep indentation on the E side of Whitefish Bay, is entered between Corbeil Point on the N and **Rudderhead Point** on the S. **Batchawana Island,** near the middle of the bay, is connected to the S shore by a rocky flat across which a depth of 9 feet can be carried. A narrow channel leads between the N side of Batchawana Island and the mainland to **Harmony Bay.** This channel has general depths of 24 feet, but it is reported that only 9 feet can be carried through it. A Government wharf with a depth of 11 feet along the N face is 1.5 miles NE of Corbeil Point. Gasoline is available by arrangement with a nearby resort. Anchorage with protection from all but S winds is NE of the wharf in depths of 30 to 90 feet, sand bottom. Small craft can anchor in Harmony Bay in depths of 30 to 90 feet, mud bottom.

North Sandy Island and **South Sandy Island,** 4.5 miles W of Rudderhead Point, are on a rocky bank that extends 5.3 miles N and S and 2.5 miles E and W. Buoys mark the N and SE edges of the bank. The islands are low and wooded and do not give a good radar return.

From Rudderhead Point S for about 9.5 miles to Goulais Point, the shore is generally deep-to. **Maple Island,** 3 miles S of Rudderhead Point and marked on the W side by a light, is connected to the shore by a boulder reef. The small bay SE of Maple Island is also shallow and rocky.

Charts 14962, *2315.–Goulais Bay, enclosed on the W by **Goulais Point** (46°41.2′N., 84°33.2′W.), is open to SW. A light 2 miles NE of Goulais Point marks the NW side of the entrance to the bay. **Goulais Mission,** a small settlement 0.7 mile N of the light, has a Government wharf with depths of 2 to 4 feet alongside. A launching ramp is nearby. Anchorage is available about 1 mile off the wharf in depths of 42 to 60 feet, mud bottom.

Chart 14962.–From Goulais Bay, the shore is steep and deep-to to within 1 mile of **Gros Cap,** on the NE side of the entrance to St. Marys River. Lighted radio masts on Gros Cap are prominent.

Ile Parisienne, 10 miles NW of Gros Cap and 7.5 miles W of Goulais Point, is on the NE side of the vessel route to and from St. Marys River. **Ile Parisienne Light** (46°38.7′N. 84°43.4′W.), 54 feet above the water, is shown from a hexagonal tower on the SW side of the island; a fog signal is at the light. Shoals extend about 0.9 mile N, E, and S from the island.

Parisienne Shoal, with a least depth of 7 feet, is from 2.2 to 5.2 miles NNE of Ile Parisienne and is marked on the E side by a buoy.

14. HUDSON RIVER, NEW YORK CANALS, AND LAKE CHAMPLAIN

The **Hudson River** extends N from The Battery at New York City for about 152 miles to the head of tidal navigation at the Troy Lock and Dam at Troy, N.Y. (This section of the Hudson River is described in United States Coast Pilot 2, Cape Cod to Sandy Hook.)

A Federal project provides for a 32-foot channel from New York City to Albany, thence a 14-foot channel to the Troy Lock and Dam. (See Notices to Mariners and latest editions of charts for controlling depths.)

Chart datum.-The plane of reference for depths shown on charts of the Hudson River is mean low water as far N as the upper end of Haverstraw Bay, about 38 miles above The Battery. From Haverstraw Bay to the Troy Lock and Dam, the reference plane is Hudson River Datum, which is mean low water during lowest river stages.

Charts 12348, 14786.-Troy Lock and Dam at **Troy, N.Y.**, 154 miles above The Battery at New York City, is the lower entrance to the New York State Barge Canal System. The lock has a length of 492.5 feet and width of 44.4 feet, with a depth of 13 feet over the lower sill at lowest low water. The lift of the lock at lowest stages is 17.3 feet.

Regulations.-(See **33 CFR 207.50**, chapter 2, for lock regulations and signals.)

Storm warning signals are displayed on the upper W guard wall of the lock. (See charts.)

Chart 14786.-Above Troy Lock, the Hudson River extends N for about 2.3 miles to the junction of Erie Canal and Champlain Canal at **Waterford, N.Y.**

The **New York State Barge Canal System**, built and maintained by the State of New York, is a toll-free waterway providing access from the Hudson River to Lake Champlain on the E and to Lake Ontario and Lake Erie on the W. The system, comprising Champlain Canal, Erie Canal, Oswego Canal, and Cayuga and Seneca Canal, is 524 miles long, of which 370 miles are canalized rivers, streams, and lakes, and 154 miles are artificial land cuts.

Chart datum.-The plane of reference for depths shown on charts of the New York State Barge Canal System is normal pool level.

Champlain Canal, 60 miles long, follows the canalized Hudson River from Waterford N to **Fort Edward, N.Y.**, thence follows a land cut and canalized **Wood Creek** to Lake Champlain. From Waterford, 8 locks ascend 124.8 feet to the summit elevation of 140 feet about 1.3 miles NE of Fort Edward, thence 3 locks descend 43.5 feet to **Whitehall, N.Y.**, at the S end of Lake Champlain.

Charts 14786, 14788.-The **Erie Canal** is 338 miles long from Waterford W across New York State to Tonawanda on the Niagara River. From Waterford, the canal follows the canalized **Mohawk River**, a short reach of **Wood Creek**, and several interspersed land cuts to **Oneida Lake.** After passing through the lake, the canal follows **Oneida River, Seneca River, Clyde River**, and several land cuts to **Lyons, N.Y.** A 6.8-mile-long branch channel extends SE from the Seneca River through **Onondaga Lake** to **Syracuse, N.Y.** W of Lyons, the canal is an artificial channel to **Pendleton, N.Y.**, thence the canal follows Tonawanda Creek to Tonawanda. About 39 miles W of Lyons, a 3.2-mile section of the Genesee River has been improved to provide access from the canal to Rochester, N.Y., but there is no navigable connection to Lake Ontario.

The Erie Canal, from Waterford to Tonawanda, has 34 locks. At Waterford, a flight of 5 locks ascends 168.8 feet from the pool above Troy Lock and Dam around Cohoes Falls to the Mohawk River, thence 14 locks ascend the Mohawk Valley 236 feet to the summit level near Rome, N.Y., thence 3 locks descend 57 feet to Three Rivers, N.Y., at the junction with Oswego Canal, and thence 12 locks descend 201 feet to the Niagara River.

Chart 14786.-Oswego Canal branches NW from Erie Canal about 160 miles W of Waterford at **Three Rivers, N.Y.**, at the confluence of Oneida River, Seneca River, and Oswego River. The canal, 24 miles long, is formed almost entirely by the canalized **Oswego River.** The canal descends 118 feet through 7 locks from Three Rivers to Lake Ontario. (Oswego Harbor is described in chapter 5.)

Charts 14786, 14791.-Cayuga and Seneca Canal branches S from the Erie Canal about 41 miles W of Three Rivers. The canal follows the canalized Seneca River and leads S through both **Cayuga Lake** and **Seneca Lake.** The canal is 92 miles long to **Ithaca, N.Y.**, at the S end of Cayuga Lake and to **Watkins Glen, N.Y.**, at the S end of Seneca Lake including a 2.5-mile cut to **Montour Falls, N.Y.**, S of Watkins Glen. From the Erie Canal, 1 lock ascends 7.5 feet to Cayuga Lake, and thence 3 locks ascend 64.5 feet to Seneca Lake.

Caution.-Four private special purpose lighted mooring buoys, painted red and white, mark a barge moored about 2.9 miles N of **Long Point** (42°39.4'N., 76°54.6'W.) on Seneca Lake. Three private special purpose lighted mooring buoys, painted red and white, mark a barge moored about 1 mile NE of Long Point.

Another facility of barge and buoys is 0.25 mile SW of **Portland Point** near the S end of Cayuga

Structures across the Hudson River

**Miles above The Battery, New York City*

***Clear width in feet proceeding upstream*

No.	Location and Name	Kind	Miles*	Clear width in feet of draw or span openings**			Clear height in feet above water datum		Remarks
				Right	Left	Center	Low	High	
1	George Washington Bridge	Highway	11.0	.....	.....	3,169	.....	195	Suspension. Note 1.
2	Tappan Zee Bridge	Highway	27.0	499	500	1,098	.....	139	Fixed.
3	Overhead cables	Power	41.8	.....	.....	.....	.....	160	
4	Peekskill-Bear Mountain Bridge	Highway	46.7	.....	.....	1,584	.....	155	Fixed.
5	Newburgh-Beacon Bridge	Highway	62.0	550	550	760	.....	148	Fixed. Under construction 1979.
6	Newburgh-Beacon Bridge	Highway	62.0	550	550	960	.....	150	Fixed. Note 2.
7	Poughkeepsie-Mid-Hudson Bridge	Highway	75.6	520	450	1,458	.....	137	Suspension. Note 3.
8	Poughkeepsie-ConRail bridge	Railroad	76.1	.....	.....	490	.....	167	Fixed.
9	Kingston-Rhinecliff bridge	Highway	94.3	760	760	.....	.....	135	Fixed.
10	Catskill-Rip Van Winkle Bridge	Highway	113.6	.....	.....	760	.....	146	Fixed.
11	Overhead cables	Power	116.2	.....	.....	.....	.....	145	
12	Overhead cable	Power	135.5	.....	.....	.....	.....	185	
13	Castleton-ConRail bridge	Railroad	135.6	75	566	371	.....	139	Fixed. Clearance is for left span.
14	Overhead cable	Power	135.6	.....	.....	.....	.....	145	
15	Castleton-N.Y. Thruway bridge	Highway	135.7	.....	.....	552	.....	135	Fixed.
16	Overhead cable	Power	141.9	.....	.....	.....	.....	169	
17	Overhead cable	Power	142.1	.....	.....	.....	.....	194	
18	South Mall Expressway bridge	Highway	145.4	.....	.....	300	.....	60	Fixed.
19	Albany-ConRail bridge	Railroad	146.2	103	98	.....	.....	25	Swing. Note 4.
20	Overhead cable	Power	146.2	.....	.....	.....	.....	135	
21	Overhead cable	Power	146.8	.....	.....	.....	.....	88	
22	Albany-Patroon Isle bridge	Highway	147.2	.....	.....	300	.....	60	Fixed.
23	Overhead cable	Power	148.5	.....	.....	.....	.....	95	
24	Overhead cable	Power	149.7	.....	.....	.....	.....	87	
25	Troy-Menands bridge	Highway	150.2	.....	.....	317	.....	61	Vertical lift. Note 5.
26	Overhead cable	Power	152.0	.....	.....	.....	.....	135	
27	Troy-Watervliet bridge	Highway	152.1	.....	.....	250	.....	55	Fixed.
28	Troy-Green Island Bridge	Highway & Railroad	152.7	.....	.....	167	.....	24	Vertical lift. Being removed 1978.
29	Troy-Green Island Bridge	Highway	152.7	.....	.....	184	.....	29	Vertical lift. Under construction 1979. Note 7.
30	Troy-Green Island-Hoosick St. bridge	Highway	153.1	145	200	.....	.....	60	Fixed. Under construction 1978.
	Troy Lock	.....	153.9	.....	.....	.....	.....	.....	
31	Troy-Cohoes-112th St. bridge	Highway	155.4	.....	.....	175	33	.....	Bascule. Notes 4 and 6.

Note 1.–The bridge has a center clearance of 213 feet, with a clearance of 210 feet at the W end of the span and 195 feet at the E end of the span.

Note 2.–The bridge has a center clearance of 181 feet, with a clearance of 150 feet for a center width of 760 feet.

Note 3.–Clearance is for 750-foot center width.

Note 4.–See 33 CFR 117.1b and 117.185, chapter 2, for drawbridge regulations and opening signals.

Note 5.–See 33 CFR 117.190, chapter 2, for drawbridge regulations.

Note 6.–Clearance is above maximum navigable pool level.

Note 7.–The design clearance in the up position is 60 feet.

Lake. The barge and two mooring cables are each marked by a white buoy floodlighted at night. The barge is marked by four vertical lights, one showing fixed white and three showing fixed red.

Charts.-The National Ocean Survey provides chart coverage of the New York State Barge Canal System as far W as Lyons, N.Y. Coverage of the canal system from Lyons W to the Niagara River at Tonawanda, N.Y., is contained in The Grand Canal, Cruise and Chart No. 2, available from New York State Office of Parks and Recreation, Agency Building No. 1, Empire State Plaza, Albany, N.Y. 12238.

Channels.-The **Great Lakes-Hudson River Waterway Improvement** is that part of the barge canal system including the Erie Canal from Waterford W to Three Rivers and thence the Oswego Canal to Lake Ontario. This section of the system, funded by the U.S. Government and maintained by the State of New York, has a project depth of 14 feet at normal pool level between locks and 13 feet at normal pool level through all locks and guard gates. These channels have widths of 104 feet in earth cuts, 120 feet in rock cuts, and 200 feet in river and lake sections.

Elsewhere in the New York State Barge Canal System, the project depth is 12 feet in all channels and through all locks and guard gates. These channels have widths of 75 feet in earth cuts, 94 feet in rock cuts, and generally 200 feet in canalized rivers.

The barge canal system is well marked by lights, lighted ranges, lighted and unlighted buoys, and daybeacons, all maintained by the State of New York. The arrangement of aids considers the entire canal system as a waterway extending from the Hudson River to interior parts of the State. All red lights, daybeacons, and buoys are on the right or starboard hand, and all white lights, daybeacons, and buoys are on the left or port hand when proceeding up or away from the Hudson River, or away from the main line in the branches. This arrangement extends W to Tonawanda on the Niagara River. However, buoyage in the Niagara River is based on the principle that "proceeding from seaward" is proceeding from Lake Erie toward the Niagara Falls. Mariners are therefore reminded, after exit from the barge canal into the Niagara River, to keep red buoys to port and black buoys to starboard when continuing on to Lake Erie.

Locks.-The New York State Barge Canal System has a total of 56 locks plus the Federal lock at Troy. The controlling dimensions of the locks are a length of 300 feet and a width of 43.5 feet. The locks and guard gates have a depth of 12 feet over the sills at normal pool level, except 13 feet over the sills in the Great Lakes-Hudson River Waterway Improvement. The lock lifts range from 6 feet to 40.5 feet, with an average lift of 17.7 feet. The guard gates at various points in the canal system have a pier in midchannel with a clear passage of 55 feet on either side.

Bridges.-The barge canal system is crossed by a total of 302 bridges, 28 on Champlain Canal, 69 on Erie Canal W to Three Rivers, 11 on Oswego Canal, 177 on Erie Canal from Three Rivers to Tonawanda, and 17 on Cayuga and Seneca Canal. Most of the bridges are fixed, except where local conditions necessitate other types. The least vertical clearance for bridges crossing the part of the system known as the Great Lakes-Hudson River Waterway Improvement is 20 feet, and the least clearance for all other parts of the canal system is 15.5 feet.

Regulations.-A **speed limit** of 6 mph is enforced in the barge canal, except in the canalized rivers and lakes. In the canalized rivers and lakes, the speed limit is dependent on traffic conditions, and speed limits for the various sections are posted at each lock. Copies of the canal regulations and detailed information regarding movement through the canal are available from the Office of the Director, Waterways Maintenance Subdivision, New York State Department of Transportation, State Campus, Building 5, 1220 Washington Avenue, Albany, N.Y. 12232; telephone, 518-457-4420.

Small-craft facilities.-Marinas providing all types of small craft services and supplies are located throughout the barge canal system. A list of sewage pump-out facilities in New York State is available from the New York State Department of Environmental Conservation, 50 Wolf Road, Albany, N.Y. 12205.

Storm warning signals are displayed at Sylvan Beach at the E end of Oneida Lake, at Brewerton at the W end of Oneida Lake, and at Liverpool on the E side of Onondaga Lake.

Charts 14784, 14783, 14782, 14781.-Lake Champlain extends from the upper end of Champlain Canal at Whitehall, N.Y., N for about 112 miles to the International boundary at Rouses Point, N.Y. The N end of the lake outlets N through Riviere Richelieu and Canal de Chambly to the St. Lawrence River.

The principal ports on the lake are Port Henry, N.Y., at the S end, Burlington, Vt., and Plattsburgh, N.Y., near midlake, and Rouses Point, N.Y., at the N end. The lake is used extensively by pleasure craft, and marinas are found on both sides throughout its length.

Chart datum.-The plane of reference for depths shown on the charts covering Lake Champlain is low lake level, which is 93.0 feet above mean sea level.

Channels.-The S 37 miles of Lake Champlain, from Whitehall N to **Crown Point** (44°01.8'N., 73°25.8'W.), is a narrow arm. The S 13 miles of this arm, from Whitehall N to **Benson Landing,** is filled with a marshy flat traversed by a narrow channel of open water. A Federal project provides for a 12-foot channel through this reach. In 1968, the controlling depth in the reach was 10 feet. Above Benson Landing, natural deep water is available to Crown Point. The entire narrows, from Whitehall to Crown Point is well marked by lights and buoys.

N from Crown Point for about 75 miles to Rouses Point, Lake Champlain is deep and wide. Prominent points and shoals throughout the lake are marked by lights and buoys.

Fluctuations of water level.-The water level of Lake Champlain is subject to variation from year to year; the observed range is from 0.6 foot below to 8.8 feet above the reference plane of low lake level. During each year, the seasonal fluctuation is 4 to 5 feet, the lowest stage occurring in September or October and the highest stage in April or May.

Following is a description of the principal ports and tributaries of Lake Champlain.

Chart 14784.-Poultney River, not navigable, flows into the E side of Lake Champlain about 1 mile N of Whitehall. The **State boundary** between New York and Vermont follows Lake Champlain from the mouth of Poultney River N to the International boundary.

Marinas in the stretch from Whitehall to Port Henry are at **Chipman Point** 19 miles N of Whitehall, 1.5 miles N of Chipman Point, and at the mouth of **Hospital Creek** opposite Port Henry. The usual services and travelifts to 20 tons are available.

Ticonderoga Creek flows into the W side of the

Structures across Lake Champlain

**Miles from Whitehall*

***Clear width in feet proceeding away from Whitehall*

No.	Location and Name	Kind	Miles*	Clear width in feet of draw or span openings**			Clear height in feet above water datum		Remarks
				Right	Left	Center	Low	High	
1	Overhead cable	Power	0.3						Data not available.
2	Overhead cable	Power	1.0						Data not available.
3	South Bay-Delaware & Hudson Ry. bridge	Railroad	2.5	89	89	96	11		Fixed.
4	South Bay-Overhead cable	Power	3.0						Data not available.
5	South Bay-Overhead cable		3.1				9		
6	South Bay-State Route 22 bridge	Highway	3.2						Fixed. Data not available.
7	Crown Point-Chimney Point bridge	Highway	36.7			186	91		Fixed. Note 1.
8	Colchester Point-South Hero Island bridge		78.1			177			Swing span and center pier removed.
9	Overhead cable		82.4				45		
10	Sand Bar Bridge	Highway	82.6			54	15		Fixed.
11	South Hero-North Hero Islands bridge		90.1			158			Swing span and center pier removed.
12	South Hero-North Hero Islands bridge	Highway	91.8			80	18		Bascule. Note 2.
13	Pelots Point-Alburg Tongue bridge		95.7			154			Swing span and center pier removed.
14	North Hero Island-Alburg Tongue (South Alburg) bridge	Highway	99.2			70	25		Fixed.
15	Overhead cables		99.3				47		
16	Isle La Motte-Alburg Tongue bridge	Highway	99.4			30	8		Fixed.
17	Missisquoi Bay-Canadian National Ry. bridge	Railroad	105.6			36	11		Swing. Note 2.
18	Overhead cables	Power	105.9				50		
19	Missisquoi Bay-East Alburg bridge	Highway	105.9			45	18		Bascule. Note 2.
20	Rouses Point bridge		106.6			197			Swing span and center pier removed. Note 1.
21	Rouses Point bridge	Highway	106.9	126	126		22		Swing. Note 1.

Note 1.-Bridge is across the direct route through the lake proceeding from the Hudson River to the St. Lawrence River.
Note 2.-See **33 CFR 117.1b and 117.191**, chapter 2, for drawbridge regulations and opening signals.

lake about 22 miles N of Whitehall. The approach to the creek is very shoal and weedy and is not recommended for other than small outboards, which can then navigate the creek for about 1 mile during high stages. **Fort Ticonderoga,** on the point E of the creek mouth, is prominent from the lake.

Cable ferry.–Fort Ticonderoga Ferry crosses the lake about 1.7 miles above Ticonderoga Creek. The ferry barge is towed by a tug and guided across the lake by two cables which are fixed on either shore. Passing through guides and carrier wheels on the ferry, the cables are dropped to the bottom astern and picked up ahead. The cables reach the bottom about 400 feet from either end of the ferry thus allowing vessels to pass by the moving ferry. The tug and barge are marked by lights, and signs on both and along the shore warn vessels of the presence of the ferry and the cables. **Extreme caution is advised when passing the cable ferry. The ferry should never be passed closeby.**

A **special anchorage** is on the W side of the lake just S of the ferry crossing. (See **33 CFR 110.1 and 110.8(a),** chapter 2, for limits and regulations.)

Port Henry, N.Y., is on the W side of Lake Champlain at the S end of the wide section, about 39 miles N of Whitehall.

Channels.–A dredged basin along the harbor front is entered from S. The E side of the entrance is marked by a buoy that marks the S end of the shoals that border the E side of the basin. At the N end of the harbor, a 500-foot pier of the New York State Barge Canal System extends SE from shore and is marked at the outer end by a private light. The pier also serves as a breakwater to protect the harbor from N. A State-dredged channel leads from deep water W to the terminal. In 1967, the maximum depth available in the harbor basin and barge canal terminal channel was 12 feet.

Small-craft facilities.–A marina at Port Henry provides gasoline, diesel fuel, water, ice, electricity, sewage pump-out, marine supplies, and launching ramps. A 15-ton marine railway can handle 50-foot craft for hull repairs. In 1977, depths of 4 to 10 feet were reported alongside the berths.

Bulwagga Bay, S of Port Henry on the W side of Crown Point, is foul with submerged piles and cribs. A line of submerged piles that extends from the E side across the mouth of the bay is marked by private buoys.

Chart 14783.–Between **Barber Point** (44°09.2'N., 73°24.3'W.) and **The Four Brothers** 20 miles N, marinas are on the W side of the lake at **Westport, N.Y.,** and **Essex, N.Y.,** and on the E side of the lake on the S side of **Thompsons Point** and in **McNeil Cove.** Marine railways to 50 tons, lifts to 35 tons, and the usual services are available.

A **special anchorage** is at Essex, N.Y. (See **33 CFR 110.1 and 110.8(b),** chapter 2, for limits and regulations.)

Otter Creek flows into the E side of the lake about 6.5 miles NE of Barber Point. A depth of about 6 feet can be carried by small craft for 8 miles to **Vergennes, Vt.**

Bouquet River, 3 miles N of Essex, is navigable by small motorboats for about 1 mile during high water stages.

Charts 14783, 14782.–Willsboro Bay, on the W side of the lake W of The Four Brothers, is enclosed on the E by **Willsboro Point.** Marinas on the E side of the bay provide transient berths, gasoline, electricity, ice, sewage pump-out, mast-stepping service, launching ramps, and hull and engine repairs.

Shelburne Bay, E of The Four Brothers, is enclosed on the W by **Shelburne Point.** Two special anchorages are on the W side of the bay. (See **33 CFR 110.1 and 110.8(c) and (c-1),** chapter 2, for limits and regulations.) A boatyard on the W side of the bay provides transient berths, gasoline, diesel fuel, water, ice, electricity, and sewage pump-out. A 220-foot marine railway and a 30-ton lift are available for hull and engine repairs.

Charts 14782, 14785.–Burlington, Vt., just N of the entrance to Shelburne Bay, is the largest port on Lake Champlain. Several companies have dock facilities for receipt of petroleum products by barge. The Radisson Hotel, with a red lighted sign, is the most prominent object in the harbor approach.

Burlington Breakwater North Light (44°28.8'N., 73°13.8'W.), 35 feet above the water, is shown from a red skeleton tower adjoining a small white house on the N end of the N breakwater; a fog signal is at the light.

Channels.–Two detached breakwaters parallel the shore and protect the harbor front from W. A light with a fog signal marks the N end of the N breakwater, a light marks the S end of the S breakwater, and a daybeacon marks the N side of the gap between them. Depths in the harbor are 6 to 12 feet off the wharves increasing to much greater depths at the breakwaters. Good anchorage is available behind the breakwaters.

Burlington Coast Guard Station is at the N end of the harbor, E of Burlington Breakwater North Light. **Storm warning signals are displayed.** (See chart.)

Harbor regulations are established by the Burlington City Council and are enforced by the **harbormaster** who may be reached at City Hall. A **speed limit** of 5 mph is enforced in the city yacht basin. Copies of the regulations may be obtained from the Mayor, City Hall, Burlington Vt. 05401.

Small-craft facilities.–Marinas in the city yacht basin 0.6 mile SE of Burlington Breakwater North Light provide transient berths, gasoline, diesel fuel, water, ice, electricity, and a launching ramp.

Ferry.–Passenger and automobile ferries operate seasonally between Burlington and Port Kent, N.Y., 10 miles WNW.

Caution.–An operations area for amphibious and air rescue training is in midlake W of Burlington, bounded generally by Schuyler Reef, Appletree Shoal, Juniper Island, and The Four Brothers. The using agency is Plattsburgh Air Force Base.

Chart 14782.–From Willsboro Bay N to Plattsburgh, N.Y., marinas are at **Port Kent, N.Y.,** 4.5 miles N of Port Kent, and W of **Valcour Island.** The usual small-craft facilities are available.

Winooski River, 4 miles NNW of Burlington, is navigable by small motorboats.

Malletts Bay, 6 miles N of Burlington, is a nearly landlocked bay protected on the W by **Malletts Head.** About 3.5 miles W of Malletts Head, in the approach to the bay from the open lake, an abandoned railroad dike extends from the mainland shore N to the S end of Grand Isle near midlake. A narrow gap near the N end of the dike, marked on either side by a private light, provides access for small craft. A shifting bar at the gap has depths of as little as 3 feet. A 1-foot spot just inside the gap is marked by a buoy. **Special anchorages** are on the W side of Malletts Bay. (See **33 CFR 110.1 and 110.8(d) and (e),** chapter 2, for limits and regulations.) Marinas in Malletts Bay provide transient berths, gasoline, diesel fuel by truck, water, ice, electricity, sewage pump-out, marine supplies, and launching ramps. Lifts to 20 tons are available for hull and engine repairs.

Plattsburgh, N.Y., is on the W side of **Cumberland Bay,** 20 miles NW of Burlington. Several companies receive petroleum products by barge at the town.

Channels.–The dredged basin along the city waterfront is protected from the E by a detached breakwater paralleling the shore. The ends of the breakwater are marked by lights. The controlling depths are 5 to 9 feet at the wharves increasing to 12 feet at the breakwater. The protected area of the harbor provides good anchorage. A seasonally deployed floating breakwater is close S of the wharves on the W side of the basin.

Wharf.–A terminal of the New York State Barge Canal System is in the NW corner of Cumberland Bay. The wharf has a 400-foot S face with a reported depth of 12 feet alongside. The approach to the wharf is marked by a buoy and a private **322°** lighted range.

Small-craft facilities.–A marina at Plattsburgh provides transient berths, gasoline, diesel fuel, water, ice, electricity, sewage pump-out, marine supplies, and a launching ramp. A 20-ton lift is available for hull and engine repairs.

Ferry.–A ferry operates from the E side of **Cumberland Head,** which encloses the E side of Cumberland Bay, to the W side of Grand Isle.

Charts 14782, 14781.–Grand Isle or **South Hero Island, North Hero Island,** and **Alburg Tongue** divide the N part of Lake Champlain into two arms. **Missisquoi Bay** is at the N end of the E arm, and Riviere Richelieu flows N from the W arm.

Lamoille River, 2.8 miles N of Mallets Bay, is navigable at low stages only by motorboats drawing 1 to 2 feet. The channel through the fixed span of the bridge that connects the S end of Grand Isle with the mainland had a reported controlling depth of less than 2 feet in 1977. **Missisquoi River,** flowing into the S side of Missisquoi Bay, is navigable at low stages by motorboats drawing 1 to 2 feet for about 6 miles to Swanton. **Dead Creek,** the alternate entrance to the river, has depths of 2 to 12 feet.

Marinas are in the E arm of the N end of Lake Champlain on the SE side of Grand Isle, at the NE end of **Burton Island** on the W side of **St. Albans Bay,** in **City Bay** on the E side of North Hero Island, and on the E side of **Alburg Passage.** Lifts handling boats to 25 feet are available.

A **special anchorage** is at the head of St. Albans Bay. (See **33 CFR 110.1 and 110.8(f),** chapter 2, for limits and regulations.)

Great Chazy River flows into the W side of Lake Champlain about 4 miles S of Rouses Point, N.Y. The entrance to the river is marked by private lighted and unlighted buoys. The river is navigable at low stages by small boats drawing 2 to 3 feet for about 6 miles to Champlain. In 1977, the reported controlling depth was 5 feet to the marina 0.5 mile above the mouth.

Marinas are in **Mooney Bay** (44°47.2′N., 73°22.0′W.) opposite the S end of North Hero Island and 0.5 mile above the mouth of Great Chazy River. Lifts handling boats up to 25 feet are available.

Chart 14781.–Rouses Point, N.Y., is a town and harbor on the W side of the N end of Lake Champlain, just S of the International boundary. The harbor is formed by a bight that extends 2 miles N from **Stony Point.** A detached breakwater, marked at the outer end by a light, extends NE from Stony Point to protect the harbor from S, and a pile railroad trestle protects the harbor from NE.

The harbor has depths of 6 to 8 feet in all seasons of the year, except for depths of 4 feet and less on a reef that extends 0.5 mile S from the point that encloses the N end of the harbor. Anchorage bottom in the harbor is good.

Rouses Point is a **customs port of entry.**

Quarantine, customs, immigration, and agricultural quarantine.–(See chapter 3, Vessel Arrival Inspections, and appendix for addresses.)

Quarantine is enforced in accordance with the regulations of the U.S. Public Health Service. (See Public Health Service, chapter 1.)

Small-craft facilities.–A protected basin is between the railroad trestle and a 500-foot pier just S. The outer 200 feet of the basin has depths of 6 to 8 feet, and the inner part is foul. Marinas at Rouses Point provide transient berths, gasoline, diesel fuel, water, ice, electricity, sewage pump-out, and some marine supplies. A 10-ton mobile lift is available for hull and engine repairs.

The **International boundary** between the United States and Canada is on a general E and W line about 2.7 miles N of Stony Point.

Charts 14781, *1326, *1325.–Riviere Richelieu flows N from the head of Lake Champlain at Rouses Point for about 80 miles to its mouth at the St. Lawrence River at the city of **Sorel, Que.,** about 46 miles below Montreal. The size of vessels

able to navigate the river is controlled by the size of the locks in Canal de Chambly. The minimum overhead clearance is 29 feet, under a bridge across Canal de Chambly.

Canal de Chambly, entered about 22 miles N of the International boundary, is about 11.5 miles long and overcomes the rapids of Riviere Richelieu between Saint-Jean and Chambly. The canal has eight locks and one guard lock, with a total lift of 80 feet. The smallest lock in the canal has a usable length of 111.4 feet and width of 23.2 feet, with 6½ feet over the sills. The canal has a minimum width of 36 feet at the bottom and 60 feet at the surface.

At **St-Ours, Que.,** 32 miles below Chambly and 14 miles above Sorel, the river is divided into two channels around a small island. The W channel is closed by a dam. A lock in the E channel has a usable length of 311 feet and width of 45 feet, with 12 feet over the sills. The lock has a lift of 5 feet.

From St-Ours to the mouth of the river at Sorel, the limiting depth in the river is 12 feet. In 1975, shoaling to 8½ feet was reported in sections of this reach.

Vessels navigating Canal de Chambly and the lock canal at St-Ours are required to carry a permit for which a toll is charged and are subject to the Canal Regulations contained in a booklet available from the Canadian Hydrographic Chart Distribution Office. The canals are under the jurisdiction of the Department of Indian Affairs and Northern Development. (See appendix for addresses.)

Riviere Richelieu and Canal de Chambly are fully described in Canadian Sailing Directions, Gulf and River St. Lawrence, published by the Canadian Hydrographic Service and sold by the Hydrographic Chart Distribution Office. (See appendix for addresses.)

APPENDIX

Sales Information.–National Ocean Survey publications and nautical charts are sold by NOS and its authorized sales agents in many ports of the United States and in some foreign ports. Mail orders should be addressed to National Ocean Survey, Distribution Division (OA/C44), 6501 Lafayette Avenue, Riverdale, Md. 20737, and accompanied by a check or money order payable to NOS, Department of Commerce. Remittance from outside the U.S. should be made either by an International Money Order or by a check payable on a U.S. bank. Chart catalogs, which include a listing of authorized sales agents, are free upon request. The National Ocean Survey maintains over-the-counter cash sales offices at 6501 Lafayette Avenue, Riverdale, Md.; at 6001 Executive Boulevard, Room 101, Bldg. 1, Washington Science Center, Rockville, Md. (small orders only); at 439 West York Street, Norfolk, Va.; at 1801 Fairview Avenue East, Seattle, Wash.; and at 632 Sixth Avenue, Room 405, Anchorage, Alaska.

National Ocean Survey Offices

Rockville (Headquarters): Director, National Ocean Survey, National Oceanic and Atmospheric Administration, 6001 Executive Boulevard, Rockville, Md. 20852.

Norfolk: Director, Atlantic Marine Center, NOS, National Oceanic and Atmospheric Administration, 439 West York Street, Norfolk, Va. 23510.

Seattle: Director, Pacific Marine Center, NOS, National Oceanic and Atmospheric Administration, 1801 Fairview Avenue East, Seattle, Wash. 98102.

Publications and Charts-National Ocean Survey

Nautical Charts (See Chart Catalogs)

United States Coastal and Intracoastal waters, and possessions.

Great Lakes, Lake Champlain, New York State Canals, and the St. Lawrence River-St. Regis to Cornwall, Canada.

Publications (See Chart Catalogs for latest editions and prices)

Coast Pilots

U.S. Coast Pilot 1, Atlantic Coast, Eastport to Cape Cod.

U.S. Coast Pilot 2, Atlantic Coast, Cape Cod to Sandy Hook.

U.S. Coast Pilot 3, Atlantic Coast, Sandy Hook to Cape Henry.

U.S. Coast Pilot 4, Atlantic Coast, Cape Henry to Key West.

U.S. Coast Pilot 5, Atlantic Coast-Gulf of Mexico, Puerto Rico, and Virgin Islands.

U.S. Coast Pilot 6, Great Lakes, Lakes Ontario, Erie, Huron, Michigan, and Superior, and St. Lawrence River.

U.S. Coast Pilot 7, Pacific Coast and Hawaii.

U.S. Coast Pilot 8, Alaska-Dixon Entrance to Cape Spencer.

U.S. Coast Pilot 9, Pacific and Arctic Coasts, Alaska-Cape Spencer to Beaufort Sea.

Distance Tables

Distances Between United States Ports, Sixth (1978) Edition.

Water Levels

Great Lakes Water Levels (Daily and Monthly Average Water Surface Elevations), published annually.

Great Lakes Water Levels (Monthly and Annual Average Water Surface Elevations, 1860-1975), published every 5 years.

Hydrograph of Lake Levels, a hydrograph of monthly mean levels of the Great Lakes from 1860 to date and of Lake St. Clair from 1898 to date.

Publications and Charts-Other U.S. Government Agencies

A partial list of publications and charts considered of navigational value is included for the ready reference of the mariner. In addition to the agents located in the principal seaports handling publication sales, certain libraries have been designated by the Congress of the United States to receive the publications as issued for public review.

Nautical Charts

U.S. Waters:

Apalachicola, Chattahoochee and Flint Rivers Navigation Charts, Alabama River Charts, and Black Warrior-Tombigbee Rivers River Charts: Published and for sale by U.S. Army Engineer District Mobile, P.O. Box 2288, 109 St. Joseph Street, Mobile, Ala. 36628.

Flood Control and Navigation Maps of the Mississippi River, Cairo, Ill. to the Gulf of Mexico: Published by Mississippi River Commission and for sale by U.S. Army Engineer District Vicksburg, P.O. Box 60, U.S. Post Office and Courthouse, Vicksburg, Miss. 39180.

Upper Mississippi River Navigation Charts (Mississippi River Cairo, Ill. to Minneapolis, Minn.): Published by U.S. Army Engineer North Central Division and for sale by U.S. Army Engineer District St. Louis, 210 N. Tucker Boulevard, St. Louis, Mo. 63101.

Charts of the Illinois Waterway, from Mississippi River at Grafton, Ill. to Lake Michigan at Chicago and Calumet Harbors: Published and for sale by U.S. Army Engineer District Rock Island, Clock Tower Bldg., Rock Island, Ill. 61201.

Foreign Waters: Published by Defense Mapping Agency Hydrographic/Topographic Center (DMAHTC); for sale by Defense Mapping Agency Office of Distribution Services, Washington, D.C. 20315, and its sales agents.

Marine Weather Services Charts: Published by the National Weather Service; for sale by NOS Distribution Division (OA/C44), 6501 Lafayette Avenue, Riverdale, Md. 20737.

Publications

Water Levels

Monthly Bulletin of Lakes Levels for the Great Lakes, showing current level of the Great Lakes and Lake St. Clair, levels of the prior 12 to 23 months, and probable levels of the next 6 months: Published by and available without charge from the Department of the Army, Detroit District, Corps of Engineers, P.O. Box 1027, Detroit, Mich. 48231.

Great Lakes and Connecting Channels Water Levels and Depths, a twice monthly bulletin that provides forecast channel depths of the Great Lakes for navigation purposes: Published by and available without charge from the Department of the Army, Detroit District, Corps of Engineers, P.O. Box 1027, Detroit, Mich. 48231.

Sailing Directions (Foreign Countries): Published by Defense Mapping Agency Hydrographic/Topographic Center (DMAHTC); for sale by Defense Mapping Agency Office of Distribution Services, Washington, D.C. 20315, and its sales agents.

Notices to Mariners may be obtained free from the following: Local Notices to Mariners–District Commander of the local Coast Guard district; Weekly Notice to Mariners, coasts of the United States, Possessions, and foreign–Defense Mapping Agency Office of Distribution Services; Local Notice to Mariners, Great Lakes–Commander, Ninth Coast Guard District, Cleveland, Ohio.

Special Notice to Mariners are published annually in Notice to Mariners 1. These notices contain important information of considerable interest to all mariners. Interested parties are advised to read these notices.

Light Lists (United States and Possessions): Published by U.S. Coast Guard; for sale by the Superintendent of Documents, U.S. Government Printing Office, Washington, D.C. 20402.

Light Lists (Foreign Countries): Published by Defense Mapping Agency Hydrographic/Topographic Center (DMAHTC); for sale by Defense Mapping Agency Office of Distribution Services, Washington, D.C. 20315, and its sales agents.

Radio Navigational Aids, Atlantic and Mediterranean Area (Pub. 117A), Pacific and Indian Oceans Area (Pub. 117B): Published by Defense Mapping Agency Hydrographic/Topographic Center (DMAHTC); for sale by Defense Mapping Agency, Office of Distribution Services, Washington, D.C. 20315, and its sales agents.

Worldwide Marine Weather Broadcasts: Published by the National Weather Service; for sale by the Superintendent of Documents, U.S. Government Printing Office, Washington, D.C. 20402.

The **Nautical Almanac,** The **Air Almanac,** and **American Ephemeris and Nautical Almanac:** Published by the Naval Observatory; for sale by Superintendent of Documents, U.S. Government Printing Office, Washington, D.C. 20402.

American Practical Navigator (Bowditch) (Pub. No. 9) and **International Code of Signals** (Pub. No. 102): published by the Defense Mapping Agency Hydrographic/Topographic Center (DMAHTC); for sale by Defense Mapping Agency Office of Distribution Services, Washington, D.C., and its sales agents.

Rules of the Road: Navigation Rules, International-Inland (CG-169): Published by the U.S. Coast Guard; for sale by the Superintendent of Documents, U.S. Government Printing Office, Washington, D.C. 20402.

Port Series of the United States: Published and sold by Corps of Engineers, U.S. Army, Water Resources Support Center, Port Facilities Branch, Kingman Building, Fort Belvoir, Va. 22060.

Official U.S. **Coast Guard Recreational Boating Guide** (CG-340): Published by U.S. Coast Guard; for sale by the Superintendent of Documents, U.S. Government Printing Office, Washington, D.C. 20402.

Marine Radio Telephony–How to correctly operate your radiotelephone set in the 2 MHz band; and Maritime Mobile VHF-FM Radio Telephony–Usage in the United States: Published by Radio Technical Commission for Marine Services; for sale by RTCM Services, c/o Federal Communications Commission, P.O. Box 19087, Washington, D.C. 20036.

U.S. Government Agencies

Corps of Engineers Offices

District office addresses and areas of jurisdiction covered by this Coast Pilot:

Buffalo District: 1776 Niagara Street, Buffalo, N.Y. 14207. The U.S. waters and tributary waterways of St. Lawrence River from the New York State-Canadian boundary to the head of the river, Lake Ontario from St. Lawrence River to the mouth of Niagara River, Niagara River, and Lake Erie from the head of Niagara River to the Ohio-Michigan boundary.

Chicago District: 219 South Dearborn Street, Chicago, Ill. 60604. The S end of Lake Michigan and its tributary waterways from and including Michigan City, Indiana, to the Illinois-Wisconsin boundary; including Calumet River lakeward of the East 130th Street bridge.

Detroit District: Patrick McNamara Bldg., 477 Michigan Avenue, Detroit, Mich. 48226. Lakeshore areas and tributary waters of the States of Michigan, Wisconsin, and Minnesota.

New York District: 26 Federal Plaza, New York, N.Y. 10007. Hudson River, Lake Champlain and its tributary waterways, and the Great Lakes-Hudson River Waterway Improvement.

Rock Island District: Clock Tower Bldg., Rock Island, Ill. 61201. Calumet River upstream of the East 130th Street bridge, Little Calumet River, Calumet Sag Channel, Lockport Lock and Dam, Des Plaines River below its confluence with the Chicago Sanitary and Ship Canal, and Illinois

River from its head at Des Plaines River to the new La Grange Lock and Dam.

St. Louis District: 210 North Tucker Boulevard, St. Louis, Mo. 63101. Illinois River from the new La Grange Lock and Dam to its confluence with Mississippi River.

Environmental Protection Agency (EPA) Offices.–Regional offices and States in the EPA coastal regions and Great Lakes:

Region I (New Hampshire, Maine, Massachusetts, Connecticut Rhode Island, Vermont): J. F. Kennedy Federal Bldg., Room 2203, Boston, Mass. 02203.

Region II (New Jersey, New York, Puerto Rico, Virgin Islands): 26 Federal Plaza, Room 1009, New York, N.Y. 10007.

Region III (Delaware, Maryland, Virginia, District of Columbia, Pennsylvania): Curtis Bldg., 6th and Walnut Streets, Philadelphia, Pa. 19106.

Region V (Illinois, Indiana, Michigan, Minnesota, Ohio and Wisconsin): 230 South Dearborn Street, Chicago, Ill. 60604.

Coast Guard District Offices

Commander, Second Coast Guard District, 1430 Olive Street, St. Louis, Missouri 63103. Arkansas, West Virginia, Kentucky, Tennessee, Oklahoma, Kansas, Nebraska, North Dakota, South Dakota, Wyoming, Colorado, Iowa, and Missouri; that part of Pennsylvania S of 14°N., and W of 79°W.; those parts of Ohio and Indiana S of 41°N.; Illinois, except that part N of 41°N. and E of 90°W.; that part of Wisconsin S of 46°20′N., and W of 90°W.; that part of Minnesota S of 46°20′N.; that part of Alabama N of 34°N.; that part of Mississippi N of the S boundaries of the counties of Washington, Sunflower, Leflore, Grenada, Calhoun, Chickasaw, Lee, Prentiss, and Tishomingo Counties, except that portion of the Tennessee-Tombigbee Waterway S of the Bay Springs Lock and Dam.

Commander, Third Coast Guard District, Governors Island, New York, N.Y. 10004. In Vermont, the counties of Orleans, Franklin, Grand Isle, Chittenden, Addison, and Rutland; coastal waters and tributaries of Rhode Island from Watch Hill, Connecticut, New York, New Jersey, Pennsylvania, and Delaware, including Fenwick Island Light, but not including that portion of Delaware containing the reaches of the Nanticoke River and the Chesapeake and Delaware Canal.

Commander, Ninth Coast Guard District, 1240 East 9th Street, Cleveland, Ohio 44199. Michigan, New York N of 42°N. and W of 74°39′W.; Pennsylvania N of 41°N. and W of 78°55′W.; that part of Ohio and Indiana N of 41°N.; that part of Illinois N of 41°N. and E of 90°W.; Wisconsin, except that part S of 46°20′N. and W of 90°W.; and that part of Minnesota N of 46°20′N.

Note: Marine Safety Office includes Captain of the Port, Marine Inspection Office, and Documentation Office; (I) means Marine Inspection Office is at the same address; (D) means Documentation Office is at the same address.

Coast Guard Marine Safety Offices

Buffalo, N.Y.: Federal Bldg., Room 1111, 111 W. Huron Street 14202.

Toledo, Ohio: Federal Bldg., Room 501, 234 Summit Street 43604.

Cleveland, Ohio: 1055 East Ninth Street 44114.

Detroit, Mich.: 550 Patrick V. McNamara Bldg., 447 Michigan Avenue 48226.

Chicago, Ill.: 610 South Canal Street 60607.

Milwaukee, Wis.: 2420 S. Lincoln Memorial Drive 53207.

Sturgeon Bay, Wis.: 360 Louisiana Street 54235.

Duluth, Minn.: Canal Park 55802.

Coast Guard Captains of the Port

Muskegon, Mich.: Fulton Avenue and Bluff Street 49441.

Sault Ste. Marie, Mich.: c/o U.S. Coast Guard Group 49783.

Coast Guard Marine Inspection Offices

(D) St. Ignace, Mich.: Municipal Bldg. 49781.

Coast Guard Documentation Offices

Oswego, N.Y.: Federal Bldg., Room 208, 13126.

Cleveland, Ohio: 601 Rockwell Avenue, Room 425, 44114.

Ludington, Mich.: 218 W. Ludington Avenue 49431.

Milwaukee, Wis.: Federal Bldg., Room 282, 517 E. Wisconsin Avenue 53202.

Coast Guard Stations.–The stations listed are in the area covered by this Coast Pilot. They have search and rescue capabilities and may provide lookout, communications, and/or patrol functions to assist vessels in distress. The National VHF-FM Distress System provides continuous coastal radio coverage outwards to 20 miles on channel 16 (156.80 MHz). After contact on channel 16, communications with the Coast Guard should be on channel 22 (157.10 MHz). If channel 22 is not available to the mariner, communications may be made on channel 12 (156.60 MHz). Selected stations guard the International Radiotelephone Distress, Safety and Calling Frequencies.

St. Lawrence River:

Alexandria Bay, N.Y. (44°19.9′N., 75°56.1′W.). On the S shore of Wellesley Island, 1,400 feet W of Light 195 on Cherry Island.

Lake Ontario:

Sackets Harbor, N.Y. (43°56.9′N., 76°07.3′W.). On the S side of the harbor, about 800 feet S of Navy Point Light. (Seasonal; no continuous radio guard.)

Oswego, N.Y. (43°27.8′N., 76°31.0′W.). On S side of basin about 0.7 mile S of West Pierhead Light.

Sodus Bay, N.Y., Sodus Point Station (43°16.4′N., 76°58.5′W.). On W side of harbor entrance. (Seasonal; no continuous radio guard.)

Rochester, N.Y. (43°15.4′N., 77°36.2′W.). E side of entrance to harbor.

Youngstown, N.Y., Niagara Station (43°15.7′N., 79°03.8′W.). E side of entrance to Niagara River.

Lake Erie:

Buffalo, N.Y., Coast Guard Base (42°52.6′ N.,

78°53.2′ W.). On the S pier at the mouth of Buffalo River.

Erie, Pa. (42°09.2′ N., 80°04.7′ W.). On the N side of the entrance channel, near Erie Harbor Inner Range Rear Light.

Ashtabula, Ohio (41°54.1′ N., 80°47.9′ W.). On E side of river, about 700 feet N of the highway bridge.

Fairport, Ohio (41°45.6′ N., 81°16.9′ W.). On W side of mouth of Grand River.

Cleveland, Ohio (41°30.6′ N., 81°41.6′ W.). Near the W end of Burke Lakefront Airport on the S side of a small basin 1.1 miles E of East Breakwater Light.

Lorain, Ohio (41°28.2′ N., 82°10.7′ W.). E side of mouth of Black River.

Marblehead, Ohio (41°32.6′ N., 82°43.8′ W.). On Point Marblehead, 1.1 miles 297° from Marblehead Light.

Toledo, Ohio (41°41.6′ N., 83°28.4′ W.). In Bay View Park, on NW side of the Maumee River near its mouth.

Detroit River:

Detroit, Mich., Belle Isle Station (42°20.4′ N., 82°57.7′ W.). At Belle Isle Light near the upper end of the island.

Lake St. Clair:

St. Clair Shores, Mich. (42°28.4′ N., 82°52.8′ W.). Near the end of Revere Avenue about 0.7 mile N of Miller Memorial Light.

Selfridge Air National Guard Base, Mich., Detroit Air Station (42°36.5′ N., 82°50.5′ W.). W of Anchor Bay, about 3.5 miles WNW of Clinton River entrance.

St. Clair River:

St. Clair Flats, Mich. (42°33.1′ N., 82°39.0′ W.). On NW side of river at front light of St. Clair Flats Canal Range.

Port Huron, Mich. (43°00.3′ N., 82°25.3′ W.). On W side of entrance to St. Clair River, near Fort Gratiot Light.

Lake Huron:

Harbor Beach, Mich. (43°51.0′ N., 82°38.6′ W.). At the outer end of a causeway and trestle extending E from shore, about 0.7 mile WNW of Harbor Beach Light. (Seasonal; no continuous radio guard.)

Saginaw River, Mich. (43°38.1′ N., 83°51.0′ W.). On NW side of entrance to Saginaw River.

East Tawas, Mich. (44°15.5′ N., 83°26.2′ W.). On Tawas Point, about 0.6 mile NE of Tawas Light.

St. Ignace, Mich. (45°51.3′ N., 84°42.2′ W.). Near Michigan Department of State Highways dock on E end of Graham Point.

Lake Michigan:

Charlevoix Mich. (45°19.0′N., 85°14.7′W.). N side of Pine River entrance to Lake Charlevoix.

Traverse City, Mich., Air Station (44°44.7′N., 85°34.9′W.). At SE corporate limits of the city, about 2.5 miles SE of Duncan L. Clinch Yacht Harbor.

Frankfort, Mich. (44°37.8′N., 86°14.6′W.). N side of entrance to harbor.

Manistee, Mich. (44°15.0′N., 86°20.4′W.). N side of entrance to Manistee Harbor. (Seasonal station.)

Ludington, Mich. (43°57.2′N., 86°27.6′W.). N side of entrance to harbor.

Muskegon, Mich. (43°13.7′N., 86°20.3′W.). S side of entrance to harbor.

Grand Haven, Mich. (43°03.6′N., 86°14.8′W.). N side of the mouth of the Grand River.

Holland, Mich. (42°46.5′N., 86°12.1′W.). N side of harbor entrance.

South Haven, Mich. (42°24.1′N., 86°17.0′W.). S side of entrance to Black River. (Seasonal; no continuous radio guard.)

St. Joseph, Mich. (42°06.8′N., 86°29.1′W.). N side of harbor entrance.

Michigan City, Ind. (41°43.4′N., 86°56.4′W.). E side of entrance to harbor.

Calumet Harbor, Ill. (41°43.0′N., 87°31.6′W.). Lakefront in the S part of Calumet Park, about 1.1 miles S of Calumet River entrance.

Glenview, Ill., Chicago Air Station (42°05.2′N., 87°49.7′W.). About 7.5 miles W of Wilmette Harbor, Ill.

Wilmette, Ill. (42°04.6′N., 87°41.0′W.). N side of harbor entrance.

Kenosha, Wis. (42°35.4′N., 87°49.0′W.). On E side of the inner basin.

Milwaukee, Wis., Coast Guard Station, Group Office, and Base (43°00.1′N., 87°53.2′W.). At S end of outer harbor, about 0.8 mile SW of South Entrance Light.

Sheboygan, Wis. (43°45.0′N., 87°42.3′W.). Near inner end of old N pier stub.

Two Rivers, Wis. (44°08.8′N., 87°33.7′W.). NE side of entrance to harbor.

Sturgeon Bay, Wis. (44°47.7′N., 87°18.7′W.). At E entrance, on N side.

Plum Island, Wis. (45°18.8′N., 86°57.0′W.). On N side of Plum Island. (Seasonal station.)

Green Bay, Wis. (44°32.2′N., 88°00.2′W.). On the E side of the mouth of the Fox River. (Seasonal station.)

St. Marys River:

Sault Ste. Marie, Mich., Coast Guard Group Office and Base (46°30.0′N., 84°20.3′W.). At Sault Ste. Marie, Mich., about 0.5 mile below the locks.

Lake Superior:

Grand Marais, Mich. (46°40.6′N., 85°58.4′W.). On W side of harbor entrance channel.

Munising, Mich. (46°24.9′N., 86°39.7′W.). In the town of Munising at the Munising Range Front Light. (Seasonal; no continuous radio guard.)

Marquette, Mich. (46°32.7′N., 87°22.7′W.). Near inner end of breakwater, about 1,000 feet SW of Marquette Light.

Keweenaw Waterway, Mich., Portage Station (47°13.5′N., 88°37.4′W.). On E bank of upper canal about 0.8 mile SE of breakwater entrance.

Bayfield, Wis. (46°48.5′N., 90°48.8′W.). On S side of city, about 1,000 feet SW of Bayfield Harbor South Breakwater Light.

Duluth, Minn. (46°46.3′N., 92°05.4′W.). On Minnesota Point, about 0.5 mile S from Duluth Ship Canal.

Grand Marais, Minn., North Superior Station (47°44.8'N., 90°20.0'W.). At SE side of harbor, about 1,300 feet ENE of Grand Marais Light.

Lake Champlain:

Burlington, Vt. (44°28.8'N., 73°13.5'W.). 1,650 feet E of Burlington Harbor North Breakwater Light, on Battery Park.

Coast Guard Radio Broadcasts.–Urgent, safety, and scheduled marine information broadcasts are made by Coast Guard radio stations. In general, these broadcasts provide information vital to vessels operating in the approaches and coastal waters of the United States including the Great Lakes, Puerto Rico and U.S. Virgin Islands. Types of broadcasts are as follows:

Scheduled broadcasts.–U.S. Coast Guard radio stations make scheduled broadcasts on a prepublished schedule of intervals of 3 hours. After the preliminary announcements on VHF-FM channel 16 (156.80 MHz) the station advises shifting to working frequency: VHF-FM channel 22 (157.10 MHz).

Safety broadcasts.–U.S. Coast Guard stations which make scheduled broadcasts issue safety broadcasts upon receipt and on the next scheduled broadcast. Stations which do not make scheduled broadcasts issue safety broadcasts upon receipt and at intervals of 3 hours for 24 hours. Safety broadcasts are preceded by the safety signal SECURITY. After the preliminary signal on VHF-FM channel 16 (156.80 MHz), the station may announce shifting to working frequency: VHF-FM channel 22 (157.10 MHz).

Urgent broadcasts.–U.S. Coast Guard stations which make scheduled broadcasts issue urgent broadcasts upon receipt and on schedule until canceled. Stations which do not make scheduled broadcasts issue urgent broadcasts upon receipt and at intervals of 3 hours until canceled. Urgent broadcasts are preceded by the urgent signal, PAN. Both the urgent signal and message may be transmitted on VHF-FM channel 16 (156.80 MHz).

Times of broadcasts.–The following Coast Guard radio stations make broadcasts at the times indicated:

NMD-47, Buffalo Group, Buffalo (Lakes Ontario and Erie)

Scheduled–every 3 hours beginning at 0255 G.m.t.

Safety–upon receipt and next schedule.

Urgent–upon receipt, 15 minutes later and on schedule until canceled.

NOG, Sault Ste. Marie Group, Sault Ste. Marie (Lakes Huron, Michigan, and Superior)

Scheduled–every 3 hours beginning at 0005 G.m.t.

Safety–upon receipt and next schedule.

Urgent–upon receipt, 15 minutes later and on schedule until canceled.

NOG-14, Duluth Group, Duluth (W. Lake Superior)

Scheduled–every 3 hours beginning at 0135 G.m.t.

Safety–upon receipt and next schedule.

Urgent–upon receipt, 15 minutes later and on schedule until canceled.

NMD-35, Alexandria Bay Station, Alexandria Bay (St. Lawrence River)

Safety–upon receipt and repeated once at: 0235, 0535, 0835, 1135, 1435, 1735, 2035, 2335 G.m.t.

Urgent–upon receipt and at above times until canceled.

NMD-20, Detroit Group, Detroit (Lakes Erie, St. Clair, Huron; Detroit and St. Clair Rivers)

Safety–upon receipt and repeated once at: 0155, 0455, 0755, 1055, 1355, 1655, 1955, 2255 G.m.t.

Urgent–upon receipt and at above times until canceled.

NMD-32, Muskegon Group, Muskegon (Lake Michigan)

Safety–upon receipt and repeated once at: 0235, 0535, 0835, 1135, 1435, 1735, 2035, 2335 G.m.t.

Urgent–upon receipt and at above times until canceled.

NMP-9, Milwaukee Group, Milwaukee (Lake Michigan)

Safety–upon receipt and repeated once at: 0255, 0555, 0855, 1155, 1455, 1755, 2055, 2355 G.m.t.

Urgent–upon receipt and at above times until canceled.

Customs Ports of Entry

Vessels may be entered and cleared at any port of entry or customs station, but at the latter only with advance authorization from the Customs Service district director.

Boston Region

St. Albans District: St. Albans, Vt., Burlington, Vt., Highgate Springs, Vt.

Ogdensburg District: Ogdensburg, N.Y., Alexandria Bay, N.Y., Cape Vincent, N.Y., Champlain-Rouses Point, N.Y., Clayton, N.Y., Massena, N.Y.

Buffalo District: Buffalo-Niagara Falls, N.Y., Oswego, N.Y., Rochester, N.Y., Sodus Point, N.Y.

Chicago Region

Duluth District: Duluth, Minn., Superior, Wis., Ashland, Wis., Grand Portage, Minn.

Milwaukee District: Milwaukee, Wis., Green Bay, Wis., Manitowoc, Wis., Marinette, Wis., Racine, Wis., Sheboygan, Wis.

Chicago District: Chicago, Ill.

Cleveland District: Cleveland, Ohio, Ashtabula/Conneaut, Ohio, Erie, Pa., Sandusky, Ohio, Toledo, Ohio.

Customs Stations: Fairport, Ohio, Lorain, Ohio, Marblehead-Lakeside, Ohio, Put-in-Bay, Ohio.

Detroit District: Detroit, Mich., Muskegon, Mich., Port Huron, Mich., Saginaw-Bay City, Mich., Sault Ste. Marie, Mich.

Customs Stations: Algonac, Mich., Alpena, Mich., De Tour, Mich., Escanaba, Mich., Grand Haven, Mich., Houghton, Mich., Marine City, Mich., Marquette, Mich., Rogers City, Mich., Roberts Landing, Mich.

Foreign-Trade Zones

Foreign-Trade Zone No. 8, 3332 St. Lawrence Drive, Toledo, Ohio 43605.

Foreign-Trade Zone No. 16, Sault Industrial Park, Sault Ste. Marie, Mich. 49783.

Foreign-Trade Zone No. 22, Chicago Regional Port District, 12700 Butler Drive, Lake Calumet Harbor, Chicago, Ill. 60633.

Foreign-Trade Zone No 23, 901 Fuhrmann Boulevard, Buffalo, N.Y. 14203.

Foreign-Trade Zone No. 34, 59 Park Avenue, Lockport, N.Y. 14094.

Foreign-Trade Zone No. 40, 101 Erieside Avenue, Cleveland, Ohio 44114.

Foreign-Trade Zone No. 41, 8512 West Bradley Road, Milwaukee, Wis. 53224.

Foreign-Trade Zone No. 51, Seaway Port Authority of Duluth, 1200 Port Terminal Drive, Duluth, Minn. 55801.

Foreign-Trade Zone No. 55, Greater Burlington Industrial Corp., 135 Church Street, Burlington, Vt. 05401.

National Weather Service Offices.–The following offices will provide forecasts and climatological data or arrange to obtain these services from other offices. They will also check barometers in their offices or by telephone; refer to the local telephone directory for numbers.

Alpena, Mich.: Phelps Collins Airport, Route 2, 49707.

Buffalo, N.Y.: Greater Buffalo International Airport, East Terminal 14225.

Burlington, Vt.: International Airport 05401.

Chicago, Ill.: O'Hare International Airport, P.O. Box 66129, 60666; O'Hare Office Bldg. 2, Room 610, 10600 West Higgins Road, Rosemont, Ill. 60018.

Cleveland, Ohio: Cleveland Hopkins International Airport, Federal Facilities Bldg. 44135.

Detroit, Mich.: Metropolitan Airport, Bldg. 348, 48242.

Duluth, Minn.: International Airport 55811.

Erie, Pa.: International Airport 16505.

Green Bay, Wis.: Route 17, Austin Straubel Field 54303.

Marquette, Mich.: Box 669, 49855.

Milwaukee, Wis.: General Mitchell Field 53207.

Muskegon, Mich.: Muskegon County Airport, 99 Sinclair Drive 49441.

Rochester, N.Y.: Monroe County Airport 14624.

Sault Ste. Marie, Mich.: City-County Airport 49783.

Toledo, Ohio: Toledo Express Airport, R.F.D. 4, Swanton, Ohio 43558.

National Weather Service Weather Broadcasts: Lake Weather Broadcasts (LAWEB), issued by the National Weather Service, are plain language VHF-FM broadcasts that include reports of wind direction and speed and wave heights from shore stations and ships underway on the lakes. Visibility and weather are included when the visibility is less than ⅝ mile. The observations are taken 1½ hours before the time of broadcast. Outside the navigation season, only Lake Michigan is included in the broadcasts. **Marine Forecasts (MAFOR),** also issued by the National Weather Service, are coded VHF-FM weather forecasts which are preceded by a plain language description of the current weather map. (See National Weather Service forecasts and warnings, chapter 1.)

The following radio stations broadcast LAWEBs at 0230, 0830, 1430, and 2030 e.s.t., and MAFORs at 0002, 0602, 1202, and 1802 e.s.t.

KIL-929, Ripley, N.Y., channel 86 (161.925 MHz)

KQU-440, Cleveland, Ohio, channel 87 (161.975 MHz)

WMI, Lorain, Ohio, channel 26 (161.900 MHz)

KIL-928, Oregon, Ohio, channel 84 (161.825 MHz)

KIL-927, Algonac, Mich., channel 86 (161.925 MHz)

KIL-926, Harbor Beach, Mich., channel 87 (161.975 MHz)

KIL-925, Alpena, Mich., channel 84 (161.825 MHz)

KIL-924, Benton Harbor, Mich., channel 86 (161.925 MHz)

KVY-605, Port Washington, Wis., channel 85 (161.875 MHz)

KVY-604, Sturgeon Bay, Wis., channel 87 (161.975 MHz)

KIL-923, Pickford, Mich., channel 86 (161.925 MHz)

KVY-603, Grand Marais, Mich., channel 84 (161.825 MHz)

KVY-602, Copper Harbor, Mich., channel 87 (161.975 MHz)

KIL-922, Ontonagon, Mich., channel 86 (161.925 MHz)

KVY-601, Duluth, Minn., channel 84 (161.825 MHz)

The following radio stations broadcast LAWEBs during fall and winter and during periods of inclement weather in spring and summer at 0245, 0845, 1445, and 2045 e.s.t., and MAFORs at 0017, 0617, 1217, and 1817 e.s.t.

WLC, Tawas City, Mich., channel 26 (161.900 MHz)

WLC, Rogers City, Mich., channel 26 (161.900 MHz)

WLC, Charlevoix, Mich., channel 26 (161.900 MHz)

WLC, Sault Ste. Marie, Mich., channel 26 (161.900 MHz)

A schedule of Coast Guard radio broadcasts which include weather information is contained elsewhere in the appendix.

NOAA Weather Radio.–National Weather Service VHF-FM radio stations provide mariners with continuous FM broadcasts of weather warnings, forecasts, radar reports, and surface weather observations. These stations usually transmit on 162.55 or 162.40 MHz. Reception range is up to 40 miles from the antenna site, depending on the terrain, type of receiver, and antenna used. The following VHF-FM radio stations with location of antenna are in or near the area covered by this Coast Pilot.

KIG-60, Burlington, Vt., 162.40 MHz (44°32'N., 72°49'W.)

WXL-31, Syracuse, N.Y., 162.55 MHz (42°58'N., 76°12'W.)

KHA-53, Rochester, N.Y., 162.40 MHz (43°08'N., 77°35'W.)

KEB-98, Buffalo, N.Y., 162.55 MHz (42°53'N., 78°52'W.)

KEC-58, Erie, Pa., 162.40 MHz (42°04'N., 80°00'W.)

KHB-59, Cleveland, Ohio, 162.55 MHz (41°31'N., 81°20'W.)

KDO-94, Akron, Ohio, 162.40 MHz (41°04'N., 81°35'W.)

KHB-97, Sandusky, Ohio, 162.40 MHz (41°24'N., 82°49'W.)

WXL-51, Toledo, Ohio, 162.55 MHz (41°38'N., 83°43'W.)

KEC-63, Detroit, Mich., 162.55 MHz (42°28'N., 83°15'W.)

KIH-29, Clio, Mich., 162.40 MHz (43°13'N., 83°43'W.)

KIG-83, Alpena, Mich., 162.55 MHz (45°04'N., 83°43'W.)

KIH-22, Traverse City, Mich., 162.40 MHz (44°46'N., 85°41'W.)

KIG-63, Grand Rapids, Mich., 162.55 MHz (42°53'N., 85°36'W.)

WXJ-57, South Bend, Ind., 162.40 MHz (41°37'N., 86°12'W.)

KWO-39, Chicago, Ill., 162.55 MHz (41°53'N., 87°38'W.)

WXJ-71, Peoria, Ill., 162.475 MHz (40°38'N., 89°34'W.)

KEC-60, Milwaukee, Wis., 162.40 MHz (43°02'N., 88°24'W.)

KIG-65, Green Bay, Wis., 162.55 MHz (44°25'N., 88°00'W.)

KIG-74, Sault Ste. Marie, Mich., 162.55 MHz (46°29'N., 84°22'W.)

KIG-66, Marquette, Mich., 162.55 MHz (46°31'N., 87°29'W.)

WXK-73, Houghton, Mich., 162.40 MHz (47°02'N., 88°42'W.)

KIG-64, Duluth, Minn., 162.55 MHz (46°50'N., 92°11'W.)

WXM-31, Elmira, N.Y., 162.55 MHz (42°06'N., 76°52'W.)

WXL-34, Albany, N.Y., 162.55 MHz (42°38'N., 74°00'W.)

National Weather Service Port Meteorological Officers (PMO's).–Port Meteorological Officers provide assistance on matters of weather chart interpretation, instruments, marine weather communication and requirements affecting ship operations. (See **National Weather Service**, chapter 1, for further details.) PMO offices in the area covered by this Coast Pilot are as follows:

Cleveland, Ohio: Cleveland Hopkins International Airport 44135.

Sault Ste. Marie, Mich.: 14th and Ryan Streets 49783.

Public Health Service Quarantine Stations.–Stations where quarantine examinations are performed:

Chicago, Ill.: Chicago Quarantine Station, P.O. Box 66012, 60666.

At other ports, quarantine and/or medical examinations are usually performed by Public Health Service contract personnel or by quarantine inspectors from the nearest quarantine station. Inquiries concerning quarantine matters should be directed to the nearest quarantine station.

Public Health Service Outpatient Clinics

Buffalo, N.Y.: 50 High Street 14203.

Chicago, Ill.: 1439 South Michigan Avenue 60605.

Cleveland, Ohio: 1313 Superior Avenue 44114.

Detroit, Mich.: 14700 Riverside Drive 48215.

Note.–For medical, surgical, or dental treatment or hospitalization for an American Seaman at other than one of the above facilities see Public Health Service, chapter 1.

Food and Drug Administration (FDA) Regional Offices

Region I (Connecticut, Maine, Massachusetts, New Hampshire, Rhode Island, Vermont): 585 Commercial Street, Boston, Mass. 02109.

Region II (New Jersey, New York, Puerto Rico, Virgin Islands): 830 Third Avenue, Brooklyn, N.Y. 11232.

Region III (Delaware, District of Columbia, Maryland, Pennsylvania, Virginia): 2nd & Chestnut Streets, Room 1204, Philadelphia, Pa. 19106.

Region V (Illinois, Indiana, Michigan, Minnesota, Ohio, Wisconsin): 175 W. Jackson Boulevard, Room A-1945, Chicago, Ill. 60604.

Department of Agriculture, Animal and Plant Health Inspection Service (APHIS) Offices.–Listed below are ports covered by this volume where APHIS inspectors are available to inspect plants and plant and animal products, and locations of Animal Import Centers where livestock and birds are inspected.

Information on importation of plants, animals, and plant and animal products is available from APHIS, Department of Agriculture, Federal Building, 6505 Belcrest Road, Hyattsville, Md. 20782. The specific offices to contact are as follows: for plants, including fruits and vegetables, and plant products, Plant Protection and Quarantine, Regulatory Support Staff, Room 635, telephone 301-436-8247; for animal products, Plant Protection and Quarantine, Veterinary Medical Office, Room 664, telephone 301-436-7633; and for live ruminants, swine, equines, and poultry and other birds, Veterinary Services, Room 818, telephone 301-436-8170.

New York:

Rouses Point: St. John's Highway Border Station, Room 118, Route 9-B, P.O. Box 278, 12979.

Buffalo: Federal Building, Room 1113, 111 W. Huron Street 14202.

Ohio:

Cleveland: Federal Building, Room 1749, 1240 E. 9th Street 44199.

Michigan:

Detroit: International Terminal, Room 228, Metropolitan Airport 48242.

Illinois:

Chicago: U.S. Custom House, Room 800, 610 S. Canal Street 60607.

Wisconsin:

Milwaukee: International Arrivals Terminal, General Mitchell Field 53207.

Minnesota:

Duluth: Board of Trade Bldg., Room 420, 301 W. First Street 55802.

Animal Import Centers:

Honolulu, Hawaii: P.O. Box 50001, 96850.

Miami, Fla.: P.O. Box 523054, 33152.

Rock Tavern, N.Y.: New York Animal Import Center, Stewart Airport, Rural Route 1, Box 74, 12575.

Immigration and Naturalization Service Offices

Illinois:

Chicago: Dirksen Federal Office Bldg., 219 South Dearborn Street 60604.

Michigan:

Algonac: 202 Fruit Street 48001.

Detroit: Federal Bldg., 333 Mt. Elliott Street 48207.

Marine City: 451 South Water Street 48039.

Muskegon: International Terminal 49440.

Port Huron: Pinegrove and Elmwood Streets 48060.

Sault Ste. Marie: International Bridge Plaza 49783.

Trenton: 23100 West Road 48183.

Minnesota:

Duluth: U.S. Courthouse and Customhouse, 515 West First Street 55802.

Grand Marais: P.O. Box 685, 55604.

Grand Portage: 55605.

New York:

Alexandria Bay: Heart Island off Alexandria Bay 13607.

Buffalo: 68 Court Street 14202.

Cape Vincent: Horne's Ferry Service 13618.

Clayton: Riverside Drive 13624.

Lewiston: P.O. Box 305, 14092.

Massena: P.O. Box 699, 13662.

Niagara Falls: Rainbow Bridge 14303.

Ogdensburg: Ogdensburg-Prescott Bridge 13669.

Rochester: 410 Old Post Office Bldg. 14614.

Rouses Point: Route 276, 12979.

Youngstown: 14301.

Ohio:

Ashtabula: Marine Bank Bldg., 325 Hulbert Avenue 44004.

Cleveland: Anthony J. Celebrezze Federal Bldg., 1240 East 9th Street 44199.

Sandusky: Post Office Bldg. 44870.

Toledo: Federal Office Bldg., 234 Summit Street 43604.

Vermont:

Alburg: State Route 68, 05440.

Burlington: Federal Bldg. 05401.

Wisconsin:

Milwaukee: Federal Bldg., 517 East Wisconsin Avenue 53202.

Federal Communications Commission Offices

District Field Offices:

Buffalo, N.Y.: 1307 Federal Bldg., 111 West Huron Street 14202.

Chicago, Ill.: Federal Bldg., Room 3940, 230 South Dearborn Street 60604.

Detroit, Mich.: 1054 Federal Bldg., 231 West Lafayette Street 48226.

New York, N.Y.: 201 Varick Street 10014.

St. Paul, Minn.: 691 Federal Bldg. and U.S. Courthouse, 316 North Robert Street 55101.

Government Printing Office

Superintendent of Documents, U.S. Government Printing Office, Washington, D.C. 20402.

Saint Lawrence Seaway Development Corporation Offices

Saint Lawrence Seaway Development Corporation, 800 Independence Avenue SW., Washington, D.C. 20591.

Saint Lawrence Seaway Development Corporation, Box 520, Massena, N.Y. 13662.

Pilotage.-Pilot associations serving the Great Lakes are listed below with their dispatch office addresses and telephone numbers. Vessels entering the St. Lawrence River from sea make arrangements for pilotage service in advance through ships' agents to Laurentian Pilotage Authority. Vessels already on the Great Lakes and requiring pilotage service notify the nearest dispatch office 12 hours in advance and make a follow-up confirmation 4 hours in advance. (See **46 CFR 401,** chapter 2, and Pilotage, chapter 3 and at the beginning of chapters 4 through 13, for more information.)

Great Lakes Pilotage Authority, Ltd., P.O. Box 95, Cornwall, Ont., Canada (613-933-2991).

Great Lakes Pilotage Authority, Ltd., P.O. Box 2008, Station B, St. Catharines, Ont., Canada (416-934-2921).

Lakes Pilots Association, P.O. Box 902, 802 Sedgwick Street, Port Huron, Mich. 48060 (313-984-2541, 313-982-1762, 313-961-1709).

Laurentian Pilotage Authority, 1080 Beaver Hall Hill, Room 1806, Montreal 128, Que., Canada (514-283-6322).

St. Lawrence Seaway Pilots Association, P. O. Box 274, Cape Vincent, N.Y. 13618 (315-654-2900).

Upper Great Lakes Pilots, Inc., 802 Garfield Avenue, Duluth, Minn. 55802 (218-722-1425); De Tour, Mich. (906-297-5111); Chicago, Ill. (312-734-6311); Milwaukee, Wis. (414-383-5546).

Canadian Government Agencies

Dominion Hydrographer, Canadian Hydrographic Service, Department of Fisheries and Oceans, Ottawa, Ontario K1A 0E6, Canada.

Hydrographic Chart Distribution Office, Department of Fisheries and Oceans, P.O. Box 8080, 1675 Russell Road, Ottawa, Ontario K1G 3H6, Canada.

Atmospheric Environment Service, Department of Fisheries and Oceans, 4905 Dufferin Street, Downsview, Ontario M3H 5T4, Canada.

Ocean and Aquatic Sciences, Department of Fisheries and Oceans, P.O. Box 5050, Burlington, Ontario L7R 4A6, Canada.

Canadian Hydrographic Service, Department of Fisheries and Oceans, Ottawa, Ontario K1A 0E6, Canada.

Director, Aids and Waterways, Canadian Coast Guard, Transport Canada, Ottawa, Ontario K1A 0N7, Canada.

Canadian Coast Guard, Transport Canada, 1 Yonge Street, Toronto, Ontario M5E 1E5, Canada.

Canadian Government Publishing Centre, Supply and Services Canada, Hull, Quebec K1A 0S9, Canada.

Superintendent-in-Charge, Department of Indian Affairs and Northern Development, 132 Queens Avenue, London, Ontario N6A 1H8, Canada.

Canada Employment & Immigration Commission/Department, E.A. Bourque Memorial Building, 305 Rideau Street, Ottawa, Ontario K1A 0J9, Canada.

Superintendent, Parks Canada, Ashburnham Drive, P.O. Box 567, Peterborough, Ontario K9J 6Z6, Canada.

Canadian Customs Offices

Director General, International Traffic Programs, Attn: Passenger Programs Directorate, Connaught Bldg., MacKenzie Avenue, Ottawa, Ontario K1A 0L5, Canada.

Ottawa Region: 1650 Carling Avenue, Ottawa, Ontario K2A 3Y1, Canada. Telephone 613-593-7222.

Hamilton Region: 10 John Street S., P.O. Box 989, Hamilton, Ontario L8N 3V8, Canada. Telephone 416-523-2812.

London Region: 451 Talbot Street, P.O. Box 5940, Terminal "A", London, Ontario N6A 4T9, Canada. Telephone 519-679-5065.

Toronto Region: 55 Bloor Street W., P.O. Box 10, Station "A", Toronto, Ontario M6W 1A3, Canada. Telephone 416-966-8266.

Windsor Region: 185 Ouellette, Windsor, Ontario N9A 4H8, Canada. Telephone 519-254-9202, Extension 238.

Winnipeg Region: Federal Bldg., 269 Main Street, Winnipeg, Manitoba R3C 1B3, Canada. Telephone 204-949-3064.

St. Lawrence Seaway Authority (Canada) Offices

The St. Lawrence Seaway Authority, Transport Canada Bldg., Place de Ville, Tower A, 320 Queen Street, Ottawa, Ontario K1R 5A3, Canada.

The St. Lawrence Seaway Authority, 202 Pitt Street, Cornwall, Ontario K6J 3P7, Canada.

The St. Lawrence Seaway Authority, P.O. Box 370, St. Catharines, Ontario L2R 6V8, Canada.

The St. Lawrence Seaway Authority, P.O. Box 97, Administration Bldg., St. Lambert Lock, St. Lambert, P. Q. J4P 3N7, Canada.

CLIMATOLOGICAL TABLES

These tables were prepared by the Environmental Data Service. Station level pressure refers to the actual pressure taken at the elevation of the station. Where it has been reduced to sea level, the term sea level pressure is used. Time given is local standard time.

* means less than 0.5 percent.
* means less than 0.5 day.
* means trace (not measurable) of precipitation.

ROCHESTER, NEW YORK (43°17'N., 77°39'W.) Elevation 560 ft. (170.7m)

WEATHER ELEMENTS	JAN.	FEB.	MAR.	APR.	MAY	JUNE	JULY	AUG.	SEPT.	OCT.	NOV.	DEC.	YEAR	YEARS OF RECORD
SEA LEVEL PRESSURE														
Mean (Millibars)														
TEMPERATURE (DEGREES F)														
Mean	24.0	24.8	33.0	46.1	56.5	66.9	71.2	69.3	62.3	52.3	40.5	28.3	47.9	30
Mean Daily Maximum	31.3	32.6	41.1	56.0	67.2	78.0	82.2	80.1	73.1	62.4	47.9	34.9	57.2	30
Mean Daily Minimum	16.7	16.9	24.9	36.1	45.7	55.8	60.2	58.5	51.5	42.2	33.1	21.7	38.6	30
Extreme Highest	74	67	84	93	94	100	98	99	99	91	81	69	100	30
Extreme Lowest	-16	-19	-5	13	26	35	42	36	28	20	5	-16	-19	30
Minimum 32 Degrees F or Less, Mean Number of Days	17	15	7	1	0	0	0	0	0	0	2	11	52	30
RELATIVE HUMIDITY														
Average Percentage (0700L)	76	77	78	77	78	80	82	87	89	85	82	81	81	30
Average Percentage (1300L)	68	67	63	54	55	56	53	57	61	62	69	75	62	30
CLOUD COVER														
Mean Number of Days with Clear Skies	2	2	4	6	6	7	8	8	7	7	2	2	61	30
Mean Number of Days with Cloudy Skies	22	19	18	15	15	12	10	11	12	16	22	24	196	30
PRECIPITATION														
Mean Amount (Inches)	2.25	2.42	2.57	2.74	2.80	2.54	2.89	2.97	2.35	2.62	2.83	2.35	31.33	30
Greatest Amount (Inches)	5.79	5.07	5.42	4.90	6.62	6.56	9.70	5.95	6.30	7.85	5.51	5.05	9.70	30
Least Amount (Inches)	0.81	0.74	0.47	1.28	0.36	0.22	0.98	0.76	0.28	0.23	0.44	0.62	0.22	30
Maximum in 24 hrs. (Inches)	1.64	2.43	2.21	1.99	3.85	2.86	2.94	2.39	3.54	2.52	3.13	1.60	3.85	30
Mean Amount of Snow (Inches)	22.9	22.8	14.2	3.3	0.1	0.0	0.0	*	*	0.2	6.6	19.0	89.1	39
Maximum Snowfall in 24 hrs. (Inches)	18.2	22.8	17.6	8.3	2.0	0.0	0.0	*	*	1.4	11.2	19.1	22.8	30
Mean Number of Days with Snow (One Inch or More)	7	7	4	1	*	0	0	0	0	*	2	6	27	30
0.01 Inch or More, Mean Number of Days	17	16	15	13	12	10	10	10	10	11	15	18	156	30
WIND														
Direction (Percentage of Obs.): at 0700L														
North	4.0	5.0	6.0	7.5	5.5	4.9	3.0	1.7	3.2	3.5	5.0	4.7		10
Northeast	2.1	4.7	3.8	5.6	5.7	6.3	1.4	2.1	1.3	2.1	3.6	3.6		10
East	5.8	6.1	10.1	6.1	6.3	4.9	2.1	2.1	3.7	6.1	7.8	13.7		10
Southeast	8.2	7.6	8.7	5.0	7.0	5.5	1.7	3.2	6.6	6.2	10.3	9.4		10
South	16.6	14.2	13.8	11.9	18.9	23.2	23.4	22.2	21.4	22.7	17.3	12.0		10
Southwest	25.0	20.6	17.0	23.2	22.4	31.6	41.7	42.8	34.0	28.1	20.7	17.2		10
West	28.2	28.2	26.5	25.7	23.1	15.9	19.5	19.2	20.4	18.6	23.2	26.3		10
Northwest	8.4	10.5	11.0	9.6	6.7	4.0	4.0	4.4	5.6	5.8	7.5	10.5		10
Calm	1.9	3.3	3.0	5.7	4.6	3.7	3.4	2.5	4.2	7.3	4.5	2.9		10
Direction (Percentage of Obs.): at 1300L														
North	3.6	8.1	8.1	13.4	15.7	12.0	9.0	9.0	7.9	5.1	5.9	5.4		10
Northeast	2.4	4.0	6.7	8.5	9.6	7.8	4.4	5.3	4.8	4.0	4.7	3.6		10
East	6.4	6.2	10.5	5.5	8.3	6.1	4.0	4.2	7.4	8.0	7.6	13.0		10
Southeast	5.0	6.9	7.7	2.8	7.1	6.7	3.4	6.6	6.8	7.6	6.7	8.3		10
South	13.6	13.5	8.5	8.0	8.8	12.4	13.0	10.3	13.4	19.4	15.9	12.4		10
Southwest	21.8	15.0	10.8	11.2	11.9	19.4	22.8	17.0	18.0	17.9	16.0	13.1		10
West	34.8	31.0	31.4	30.8	24.1	22.7	29.7	31.1	24.0	23.8	27.5	29.0		10
Northwest	10.7	14.1	15.4	19.2	14.5	13.0	13.9	16.3	17.6	13.3	15.8	14.4		10
Calm	2.0	1.4	1.4	0.8	0.4	0.1	0.3	0.3	0.3	1.2	0.1	1.0		10
VISIBILITY														
Days with Dense Fog	1	1	1	1	1	1	1	1	1	2	1	1	13	39

NIAGARA FALLS, NEW YORK (43°06'N., 78°57'W.) Elevation 600 ft. (182.9m)

WEATHER ELEMENTS	JAN.	FEB.	MAR.	APR.	MAY	JUNE	JULY	AUG.	SEPT.	OCT.	NOV.	DEC.	YEAR	YEARS OF RECORD
SEA LEVEL PRESSURE														
Mean (Millibars)	1017.2	1015.7	1015.1	1014.6	1015.5	1014.0	1015.2	1015.4	1017.4	1017.9	1016.1	1016.2	1015.9	17
TEMPERATURE (DEGREES F)														
Mean	24.0	26.1	32.6	46.8	55.9	66.4	71.5	69.9	62.1	52.6	40.9	29.0	48.2	17
Mean Daily Maximum	30.1	32.6	39.4	56.2	65.9	76.2	80.9	79.1	71.4	61.2	47.2	34.5	56.2	17
Mean Daily Minimum	17.5	19.0	25.2	36.9	45.5	56.0	61.5	60.2	52.2	43.4	34.1	22.9	39.5	17
Extreme Highest	56	61	71	83	87	93	94	93	96	84	79	61	96	17
Extreme Lowest	-16	-5	-8	12	29	37	46	45	30	23	-2	-4	-16	17
RELATIVE HUMIDITY														
Average Percentage (0700L)	81.4	80.9	81.0	79.8	77.6	78.0	78.8	82.2	83.6	82.7	81.4	81.4	80.7	15
Average Percentage (1300L)	76.9	72.8	68.6	60.6	58.3	56.8	54.7	56.1	59.2	61.7	69.3	75.1	64.2	15
PRECIPITATION														
Mean Amount (Inches)	2.80	2.49	2.79	3.04	3.12	1.87	2.59	4.31	2.51	2.50	3.05	2.86	33.93	17
Greatest Amount (Inches)	4.62	4.54	4.88	4.72	6.46	4.28	4.09	8.96	3.94	7.18	6.06	4.04		17
Least Amount (Inches)	1.77	0.56	0.75	1.64	0.70	0.23	0.55	0.79	1.06	0.26	1.86	1.09		17
Maximum in 24 hrs. (Inches)	1.41	3.13	2.30	1.60	1.86	2.52	1.54	3.24	2.40	2.42	1.55	1.10	3.24	17
Mean Amount of Snow (Inches)	16.9	15.3	10.1	1.7	*	0	0	0	*	0.2	6.8	15.0	66.0	17
Maximum Snowfall in 24 hrs. (Inches)	7.6	9.4	8.8	3.1	0.4	0	0	0	*	2.3	9.6	8.0	9.4	17
WIND														
Direction (Percentage of Obs.): at 0700L														
North	7.8	6.7	7.1	7.5	7.6	7.6	5.8	7.4	4.1	6.9	6.5	6.9	6.8	12-15
Northeast	5.2	6.0	9.2	8.4	5.8	5.3	5.1	5.6	6.4	5.6	6.5	6.7	6.3	12-15
East	11.1	8.1	12.5	13.1	9.5	6.8	5.4	7.2	9.5	10.3	8.9	10.3	9.4	12-15
Southeast	4.4	5.0	5.1	5.1	5.5	5.6	4.4	6.7	6.4	7.9	7.4	4.8	5.7	12-15
South	9.9	12.7	9.4	14.2	15.9	16.2	16.1	14.7	14.1	15.1	10.9	10.1	13.3	12-15
Southwest	21.0	18.9	17.7	17.9	23.6	22.4	22.1	17.0	18.9	17.9	19.6	19.9	19.7	12-15
West	20.3	18.3	15.3	11.5	9.8	11.3	12.0	10.2	13.2	11.1	21.3	20.8	14.6	12-15
Northwest	11.0	14.6	11.0	9.7	7.8	10.5	10.5	10.4	7.6	7.7	8.4	9.2	9.9	12-15
Calm	9.3	9.7	12.7	12.6	14.5	14.3	18.6	20.8	19.8	17.5	10.5	11.3	14.3	12-15
Direction (Percentage of Obs.): at 1600L														
North	6.4	9.1	9.0	11.9	13.4	13.3	14.4	13.8	11.9	10.4	7.5	5.7	10.6	12-15
Northeast	7.6	8.2	11.6	12.8	12.7	9.7	8.3	10.0	8.4	10.5	7.8	7.9	9.6	12-15
East	7.9	7.1	7.6	8.1	5.4	3.9	3.5	4.2	5.2	6.6	5.4	10.0	6.2	12-15
Southeast	3.0	3.2	2.6	3.0	2.8	2.2	2.4	2.0	2.5	2.2	6.2	3.4	3.0	12-15
South	10.1	10.0	7.9	9.6	10.3	10.7	9.3	10.2	10.1	13.0	13.6	8.3	10.3	12-15
Southwest	25.9	24.2	20.4	25.4	26.7	32.4	33.0	30.7	30.0	26.8	22.2	23.8	26.8	12-15
West	20.4	19.7	18.7	13.6	12.4	11.7	9.8	11.3	13.2	13.1	20.8	23.3	15.7	12-15
Northwest	13.5	15.1	17.6	12.4	13.2	14.2	15.6	14.5	14.4	13.0	11.7	11.1	13.9	12-15
Calm	5.2	3.4	4.6	3.2	3.1	1.9	3.7	3.3	4.3	4.4	4.8	6.5	4.0	12-15

BUFFALO, NEW YORK (42°56'N., 78°44'W.) Elevation 705 ft. (214.9m)

WEATHER ELEMENTS	JAN.	FEB.	MAR.	APR.	MAY	JUNE	JULY	AUG.	SEPT.	OCT.	NOV.	DEC.	YEAR	YEARS OF RECORD
SEA LEVEL PRESSURE														
Mean (Millibars)	1017.9	1016.1	1015.5	1015.7	1014.8	1014.6	1015.7	1016.8	1017.8	1018.7	1016.0	1017.4	1016.4	11
TEMPERATURE (DEGREES F)														
Mean	24.9	24.5	32.4	43.4	54.7	64.7	70.3	68.9	62.5	51.7	40.0	29.5	47.3	40
Mean Daily Maximum	31.3	31.4	39.5	51.5	63.1	72.4	78.0	76.8	70.5	59.1	46.2	35.3	54.6	40
Mean Daily Minimum	18.4	17.6	25.2	35.2	46.2	57.0	62.6	61.0	54.5	44.2	33.8	23.6	39.9	40
Extreme Highest	72	64	81	87	90	95	94	99	98	87	80	66	99	35
Extreme Lowest	-12	-20	-4	12	26	35	43	38	32	20	9	-4	-20	35
Minimum 32 Degrees F or Less, Mean Number of Days	29	26	25	12	1	0	0	0	*	3	14	26	136	18
RELATIVE HUMIDITY														
Average Percentage (0700L)	79	80	80	76	76	78	79	83	83	82	82	82	80	18
Average Percentage (1300L)	73	71	67	58	56	57	55	58	60	61	70	75	63	18
CLOUD COVER														
Mean Number of Days with Clear Skies	1	2	4	5	6	6	7	7	7	7	2	1	55	35
Mean Number of Days with Cloudy Skies	23	21	20	17	16	12	11	12	14	16	23	24	209	35
PRECIPITATION														
Mean Amount (Inches)	3.10	2.71	2.75	3.69	2.89	2.76	2.91	3.18	3.02	3.03	3.22	3.23	35.49	40
Greatest Amount (Inches)	6.47	5.80	5.59	5.90	6.39	6.06	6.43	10.67	8.99	9.13	6.37	8.02	53.55	35
Least Amount (Inches)	1.03	0.81	1.20	1.27	1.21	0.11	0.99	1.10	0.77	0.30	1.44	0.69	28.55	35
Maximum in 24 hrs. (Inches)	2.40	2.31	2.14	1.71	2.03	3.04	3.38	3.88	3.63	3.49	2.51	2.16	3.88	35
Mean Amount of Snow (Inches)	23.9	18.2	12.0	3.1	0.1	0	0	0	*	0.3	12.9	22.4	92.9	40
Maximum Snowfall in 24 hrs. (Inches)	18.2	14.5	15.8	6.8	2.0	0	0	0	*	2.5	19.9	24.3	24.3	35
Mean Number of Days with Snow (One Inch or More)	7	6	4	1	*	0	0	0	0	*	3	6	27	35
0.01 Inch or More, Mean Number of Days	20	17	16	14	13	10	10	11	11	11	16	20	169	35
WIND														
Direction (Percentage of Obs.)														
North	5.8	7.9	8.3	8.0	8.2	7.9	8.1	8.0	9.9	7.4	8.5	8.3	8.1	10
Northeast	5.7	7.7	8.4	8.3	9.5	8.3	5.7	6.0	7.8	5.8	7.3	6.9	7.3	10
East	8.3	9.6	11.6	9.9	10.3	7.7	5.4	4.9	8.7	8.1	8.7	12.8	8.8	10
Southeast	4.7	4.6	5.4	6.3	6.2	5.4	4.4	5.7	6.9	7.2	5.7	6.4	5.8	10
South	11.6	11.8	10.1	11.4	12.9	17.7	17.2	20.5	19.8	21.4	18.3	14.0	15.5	10
Southwest	19.8	19.2	18.5	25.1	24.9	28.2	29.4	25.4	20.2	18.9	16.7	15.0	21.8	10
West	34.9	28.9	24.7	21.0	20.0	18.3	20.3	19.2	17.1	20.3	23.9	25.7	22.8	10
Northwest	8.1	8.6	11.3	8.0	5.6	4.3	6.4	6.8	7.3	8.8	10.1	9.4	7.9	10
Calm	1.1	1.7	1.7	2.0	2.4	2.2	3.1	3.5	2.3	2.1	0.8	1.5	2.0	10
VISIBILITY														
Days with Dense Fog	2	2	3	2	2	1	1	1	1	1	1	1	19	35

ERIE, PENNSYLVANIA (42°05'N., 80°11'W.) Elevation 731 ft. (222.8m)

WEATHER ELEMENTS	JAN.	FEB.	MAR.	APR.	MAY	JUNE	JULY	AUG.	SEPT.	OCT.	NOV	DEC.	YEAR	YEARS OF RECORD
SEA LEVEL PRESSURE														
Mean (Millibars)	1018.8	1016.1	1016.7	1016.5	1015.7	1015.4	1016.2	1017.3	1017.9	1018.3	1017.0	1017.5	1017.0	13-15
TEMPERATURE (DEGREES F)														
Mean	27.2	26.6	34.5	45.3	56.5	66.5	71.3	69.8	63.9	53.2	41.8	31.6	49.0	40
Mean Daily Maximum	33.8	33.7	41.9	53.3	64.8	74.5	78.9	77.4	71.6	60.6	47.9	37.3	56.3	40
Mean Daily Minimum	20.6	19.4	27.0	37.3	48.2	58.5	63.6	62.2	56.2	45.8	35.6	25.8	41.7	40
Extreme Highest	64	67	79	85	89	92	94	92	94	88	80	68	94	25
Extreme Lowest	-15	-12	-3	12	26	32	44	41	33	24	7	-2	-15	25
Minimum 32 Degrees F or Less, Mean Number of Days	17	15	8	*	0	0	0	0	0	0	2	11	54	13
RELATIVE HUMIDITY														
Average Percentage (0700L)	77	78	78	75	78	62	82	86	86	79	78	79	80	13
Average Percentage (1300L)	73	71	67	61	64	66	65	66	68	66	72	75	68	13
CLOUD COVER														
Mean Number of Days with Clear Skies	2	3	4	6	7	8	9	9	7	7	2	1	65	23
Mean Number of Days with Cloudy Skies	25	19	19	16	14	11	10	11	14	16	23	26	204	23
PRECIPITATION														
Mean Amount (Inches)	2.70	2.40	2.78	3.08	3.36	3.41	3.24	3.25	3.56	3.46	3.45	2.85	37.54	40
Greatest Amount (Inches)	4.59	5.01	6.78	7.11	5.59	7.74	7.70	11.06	10.65	9.87	6.25	5.63	61.70	25
Least Amount (Inches)	0.90	0.57	0.63	1.63	1.45	0.85	0.65	0.58	1.45	1.13	1.52	1.38	27.41	25
Maximum in 24 hrs. (Inches)	1.51	2.16	1.87	2.53	2.23	2.80	3.22	3.29	4.84	4.35	2.86	2.31	4.84	23
Mean Amount of Snow (Inches)	21.9	14.6	10.8	2.6	*	0	0	0	0	0.5	12.1	21.1	83.6	40
Maximum Snowfall in 24 hrs. (Inches)	10.2	12.4	12.0	10.0	0.2	0	0	0	0	2.3	23.0	12.9	23.0	24
Mean Number of Days with Snow (One Inch or More)	8	5	3	1	0	0	0	0	0	*	3	7	27	23
0.01 Inch or More, Mean Number of Days	18	15	15	14	12	10	9	11	11	12	16	19	161	23
WIND														
Direction (Percentage of Obs.)														
North	5.1	7.5	9.0	8.7	9.4	8.5	9.9	10.9	10.1	8.9	8.2	7.9	8.6	10
Northeast	6.0	10.1	12.8	11.4	11.9	9.1	7.4	6.2	8.1	5.7	5.3	6.1	8.3	10
East	4.9	6.2	6.3	6.6	6.6	4.3	4.0	4.3	6.0	3.9	5.6	7.2	5.5	10
Southeast	5.3	4.5	6.0	5.3	5.7	4.4	4.7	4.8	7.1	6.7	6.0	6.9	5.6	10
South	25.7	22.2	20.2	22.4	23.0	33.0	32.2	32.8	35.7	38.7	29.4	25.2	28.5	10
Southwest	20.7	15.6	12.4	12.8	13.3	15.7	14.5	14.3	12.5	15.4	19.6	18.8	15.5	10
West	22.7	22.9	21.2	22.0	18.3	15.1	16.1	15.2	10.3	10.3	14.4	16.5	17.1	10
Northwest	9.0	9.7	10.4	9.0	10.0	8.6	9.1	9.8	9.0	9.5	10.7	10.4	9.6	10
Calm	0.5	1.3	1.7	1.8	1.8	1.3	2.1	1.7	1.2	0.9	0.8	1.0	1.3	10
VISIBILITY														
Days with Dense Fog	1	2	3	2	2	1	*	*	*	*	1	1	14	23

CLEVELAND, OHIO (41°25'N., 81°52'W.) Elevation 777 ft. (236.8m)

WEATHER ELEMENTS	JAN.	FEB.	MAR.	APR.	MAY	JUNE	JULY	AUG.	SEPT.	OCT.	NOV.	DEC.	YEAR	YEARS OF RECORD
SEA LEVEL PRESSURE														
Mean (Millibars)	1019.0	1017.3	1016.4	1015.8	1015.4	1015.2	1016.3	1017.1	1017.8	1018.8	1017.4	1017.9	1017.0	21
TEMPERATURE (DEGREES F)														
Mean	27.2	27.7	36.0	47.1	58.2	67.9	72.2	70.6	64.6	53.7	41.6	31.2	49.9	40
Mean Daily Maximum	34.1	35.0	43.7	55.7	67.0	76.6	80.5	78.9	73.1	61.9	48.3	37.4	57.7	40
Mean Daily Minimum	20.3	20.4	28.3	38.5	49.4	59.2	63.8	62.3	56.1	45.5	34.8	25.0	42.0	40
Extreme Highest	73	69	83	88	92	101	103	102	101	90	82	69	103	37
Extreme Lowest	-19	-15	-5	10	25	31	41	41	32	22	3	-11	-19	37
Minimum 32 Degrees F or Less, Mean Number of Days	28	25	21	10	1	*	0	0	0	3	12	25	125	18
RELATIVE HUMIDITY														
Average Percentage (0700L)	77	77	78	76	78	80	82	86	85	80	79	77	79	18
Average Percentage (1300L)	70	68	65	57	58	59	58	60	61	60	67	71	63	18
CLOUD COVER														
Mean Number of Days with Clear Skies	3	3	4	5	6	7	9	9	9	9	3	2	69	37
Mean Number of Days with Cloudy Skies	23	20	20	17	15	12	10	10	12	14	21	23	197	37
PRECIPITATION														
Mean Amount (Inches)	2.54	2.34	2.87	2.80	3.13	3.34	3.39	2.99	3.11	2.59	2.62	2.46	34.18	40
Greatest Amount (Inches)	7.01	4.64	6.07	6.61	6.04	9.06	6.47	8.96	6.37	9.50	6.44	5.60	50.38	37
Least Amount (Inches)	0.36	0.48	0.78	1.18	1.00	1.17	1.23	0.53	0.74	0.61	0.80	0.71	18.63	37
Maximum in 24 hrs. (Inches)	2.33	2.33	2.76	2.24	3.73	4.00	2.87	3.07	2.26	3.44	2.23	2.06	4.00	37
Mean Amount of Snow (Inches)	11.6	11.0	9.9	2.1	0.1	0	0	0	*	0.7	5.7	11.4	52.5	40
Maximum Snowfall in 24 hrs. (Inches)	10.5	10.6	14.9	7.6	2.1	0	0	0	*	6.7	15.0	12.2	15.0	37
Mean Number of Days with Snow (One Inch or More)	4	4	3	1	*	0	0	0	0	*	2	4	18	37
0.01 Inch or More, Mean Number of Days	16	15	16	14	13	11	10	9	10	11	15	16	156	37
WIND														
Direction (Percentage of Obs.)														
North	6.3	12.6	16.0	16.4	17.9	17.3	17.2	15.2	13.9	6.8	8.0	7.0	12.8	10
Northeast	4.1	7.4	10.0	9.4	10.5	7.2	6.7	6.2	6.6	3.7	3.6	4.9	6.7	10
East	3.6	4.4	4.5	5.1	4.3	3.2	3.2	3.0	5.6	3.5	3.5	4.4	4.0	10
Southeast	6.7	7.1	8.1	8.0	8.5	5.8	5.2	5.3	8.2	10.5	7.7	9.4	7.6	10
South	24.9	18.7	18.5	21.0	19.9	26.4	25.2	24.5	26.9	31.2	24.7	23.4	23.8	10
Southwest	26.3	21.1	15.1	16.0	16.0	21.6	22.4	23.7	19.1	21.8	26.2	22.4	21.0	10
West	19.5	16.1	16.0	11.7	11.0	8.3	9.5	9.7	8.1	10.7	16.1	17.5	12.8	10
Northwest	7.6	11.7	10.8	10.7	9.1	7.2	7.1	7.5	7.2	8.8	9.2	9.8	8.9	10
Calm	1.0	0.9	1.0	1.7	2.8	3.0	3.5	4.9	4.4	3.0	1.0	1.2	2.4	10
VISIBILITY														
Days with Dense Fog	2	2	2	1	1	1	1	1	1	1	1	1	13	37

TOLEDO, OHIO (41°36'N., 83°48'W.) Elevation 669 ft. (203.9m)

WEATHER ELEMENTS	JAN.	FEB.	MAR.	APR.	MAY	JUNE	JULY	AUG.	SEPT.	OCT.	NOV.	DEC.	YEAR	YEARS OF RECORD
SEA LEVEL PRESSURE														
Mean (Millibars)	1019.3	1017.6	1016.1	1016.2	1014.8	1014.3	1016.1	1017.6	1018.2	1019.0	1016.9	1017.8	1017.0	10
TEMPERATURE (DEGREES F)														
Mean	25.7	27.0	35.9	47.6	59.0	68.8	73.2	71.1	64.4	53.0	40.4	29.6	49.7	40
Mean Daily Maximum	32.8	34.5	44.1	56.9	68.9	78.6	83.1	80.9	74.2	62.4	47.8	36.2	58.4	40
Mean Daily Minimum	18.5	19.4	27.6	38.2	49.1	59.0	63.2	61.3	54.6	43.6	32.9	22.9	40.9	40
Extreme Highest	62	68	80	88	95	99	101	98	98	91	78	67	101	23
Extreme Lowest	-17	-14	-5	11	25	32	43	37	26	15	2	-12	-17	23
Minimum 32 Degrees F or Less, Mean Number of Days	29	26	23	11	2	*	0	0	*	7	18	27	145	23
RELATIVE HUMIDITY														
Average Percentage (0700L)	79	78	80	79	79	82	85	90	90	84	83	82	83	23
Average Percentage (1300L)	69	65	61	54	52	54	54	57	57	55	66	73	60	23
CLOUD COVER														
Mean Number of Days with Clear Skies	5	4	5	6	7	7	7	9	9	9	4	3	75	23
Mean Number of Days with Cloudy Skies	20	16	19	16	14	12	10	10	12	13	19	21	182	23
PRECIPITATION														
Mean Amount (Inches)	2.19	1.93	2.58	2.83	3.17	3.45	2.96	2.85	2.66	2.26	2.34	2.37	31.59	40
Greatest Amount (Inches)	4.61	4.43	4.88	6.10	5.13	6.51	6.75	8.47	8.10	3.72	4.63	6.81	40.85	23
Least Amount (Inches)	0.27	0.27	0.58	0.88	0.96	1.89	0.68	0.40	0.58	0.28	0.55	0.54	22.05	23
Maximum in 24 hrs. (Inches)	1.78	1.51	1.56	3.43	1.96	3.21	4.35	2.42	3.97	1.71	2.06	3.53	4.39	23
Mean Amount of Snow (Inches)	9.9	8.2	6.5	1.6	*	0	0	0	*	*	3.5	9.5	39.2	40
Maximum Snowfall in 24 hrs. (Inches)	10.4	7.4	7.8	9.8	*	0	0	0	*	0.2	8.3	13.9	13.9	23
Mean Number of Days with Snow (One Inch or More)	3	2	2	1	0	0	0	0	0	0	1	3	12	23
0.01 Inch or More, Mean Number of Days	13	11	13	12	12	11	9	9	10	8	12	15	136	23
WIND														
Direction (Percentage of Obs.)														
North	7.2	10.4	10.9	9.3	9.1	9.6	8.9	9.8	10.3	6.5	7.3	7.7	8.9	10
Northeast	5.2	9.7	11.1	9.7	10.5	8.9	8.8	6.7	8.1	4.7	5.2	5.9	7.9	10
East	8.1	9.7	14.5	14.2	15.4	10.5	8.6	7.1	9.6	8.2	7.0	10.3	10.3	10
Southeast	5.4	4.9	5.3	7.0	7.4	5.0	5.3	5.2	7.2	9.3	6.0	7.5	6.3	10
South	13.0	10.7	11.7	13.7	11.8	17.0	14.9	15.5	16.6	18.3	15.3	13.6	14.3	10
Southwest	24.4	16.7	12.8	14.6	14.2	21.2	21.0	21.0	16.9	19.3	22.1	20.1	18.7	10
West	26.4	22.5	19.8	18.4	18.5	16.0	17.8	17.1	15.3	18.6	24.1	22.2	19.7	10
Northwest	8.7	13.1	12.1	10.9	11.1	7.3	8.6	9.8	8.3	10.0	10.8	10.5	10.1	10
Calm	1.6	2.3	1.8	2.2	2.0	4.5	6.1	7.8	7.7	5.1	2.2	2.2	3.8	10
VISIBILITY														
Days with Dense Fog	2	2	2	1	1	1	1	2	2	2	2	2	18	23

DETROIT, MICHIGAN (42°14'N., 83°20'W.) Elevation 633 ft. (192.9m)

WEATHER ELEMENTS	JAN.	FEB.	MAR.	APR.	MAY	JUNE	JULY	AUG.	SEPT.	OCT.	NOV.	DEC.	YEAR	YEARS OF RECORD
SEA LEVEL PRESSURE														
Mean (Millibars)	1018.4	1017.0	1016.2	1015.3	1014.9	1014.5	1015.6	1016.4	1017.3	1018.0	1016.6	1017.2	1016.5	21
TEMPERATURE (DEGREES F)														
Mean	22.5	25.3	34.9	47.3	58.2	67.7	71.7	70.5	63.5	51.8	39.8	28.1	48.5	40
Mean Daily Maximum	30.0	33.2	43.4	57.8	69.6	79.1	83.0	81.7	74.4	62.4	47.6	34.9	58.1	40
Mean Daily Minimum	15.0	17.4	26.4	36.7	46.8	56.2	60.4	59.3	52.6	41.1	31.9	21.2	38.8	40
Extreme Highest	62	65	77	89	92	99	102	97	98	91	77	66	102	20
Extreme Lowest	-18	-12	-4	17	25	36	41	40	29	17	9	-9	-18	20
Minimum 32 Degrees F or Less, Mean Number of Days	29	26	23	10	1	0	0	0	*	5	17	27	139	20
RELATIVE HUMIDITY														
Average Percentage (0700L)	79	78	79	78	79	81	82	87	88	85	83	81	82	20
Average Percentage (1300L)	70	64	62	55	54	55	52	55	57	56	66	72	60	20
CLOUD COVER														
Mean Number of Days with Clear Skies	4	5	5	7	7	8	9	9	8	8	4	3	77	20
Mean Number of Days with Cloudy Skies	20	16	19	16	14	11	9	10	12	14	19	21	181	20
PRECIPITATION														
Mean Amount (Inches)	1.99	1.64	2.52	3.02	2.86	3.45	2.94	3.44	2.42	1.92	2.27	2.74	31.21	40
Greatest Amount (Inches)	3.63	2.87	4.48	5.40	5.88	6.60	6.02	7.83	5.83	4.87	3.31	6.00	39.10	20
Least Amount (Inches)	0.27	0.15	0.92	0.92	1.15	2.12	0.59	1.06	0.43	0.35	0.79	0.46	21.01	20
Maximum in 24 hrs. (Inches)	1.72	1.23	1.28	1.97	2.87	2.62	3.19	3.21	2.07	2.11	1.52	3.71	3.71	20
Mean Amount of Snow (Inches)	9.7	8.1	6.6	1.6	*	0	0	0	0	*	3.7	10.8	40.5	36
Maximum Snowfall in 24 hrs. (Inches)	7.8	10.3	9.2	4.2	*	0	0	0	0	*	5.6	19.2	19.2	20
Mean Number of Days with Snow (One Inch or More)	3	3	2	1	0	0	0	0	0	0	1	3	13	20
0.01 Inch or More, Mean Number of Days	13	11	13	12	11	11	9	9	10	9	11	14	134	20
WIND														
Direction (Percentage of Obs.)														
North	6.8	10.6	11.9	10.9	10.4	10.0	8.5	10.0	11.5	7.5	9.1	8.2	9.6	10
Northeast	6.3	10.4	11.9	12.3	12.1	9.7	8.7	7.9	9.4	6.2	6.6	7.8	9.1	10
East	7.4	9.3	10.4	12.2	12.5	7.9	6.6	6.6	7.8	6.6	5.8	9.2	8.6	10
Southeast	5.9	5.3	8.8	9.3	10.8	9.4	8.1	6.1	8.6	9.9	6.0	7.2	8.0	10
South	12.1	9.5	10.3	12.8	12.3	14.7	14.6	15.2	15.8	17.4	14.4	13.5	13.6	10
Southwest	24.3	16.9	12.5	13.3	13.2	22.0	21.9	22.7	17.7	20.8	22.0	19.9	18.9	10
West	25.0	21.3	18.0	17.0	16.6	15.5	19.0	17.9	16.7	18.2	21.9	20.6	18.9	10
Northwest	11.6	15.9	15.2	11.0	11.2	8.3	10.9	12.0	10.5	12.0	13.4	13.2	12.1	10
Calm	0.6	0.8	1.0	1.2	0.9	2.5	1.7	1.6	2.0	1.4	0.8	0.4	1.2	10
VISIBILITY														
Days with Dense Fog	3	2	3	1	1	1	1	2	1	3	2	3	22	20

MOUNT CLEMENS, MICHIGAN (42°36'N., 82°49'W.) Elevation 606 ft. (184.7m)

WEATHER ELEMENTS	JAN.	FEB.	MAR.	APR.	MAY	JUNE	JULY	AUG.	SEPT.	OCT.	NOV.	DEC.	YEAR	YEARS OF RECORD
SEA LEVEL PRESSURE														
Mean (Millibars)	1018.8	1018.0	1016.1	1015.1	1015.4	1014.7	1015.8	1016.5	1018.0	1018.2	1016.5	1018.2	1016.8	18
TEMPERATURE (DEGREES F)														
Mean	24.6	26.0	33.0	45.7	57.2	67.6	72.3	70.7	63.0	52.7	39.7	28.6	48.5	30
Mean Daily Maximum	31.2	33.0	41.5	55.4	67.1	77.6	82.2	80.4	72.6	62.2	46.6	34.4	57.2	29
Mean Daily Minimum	18.0	18.9	26.3	37.0	47.2	57.7	62.4	61.3	53.3	43.5	32.6	22.3	40.1	29
Extreme Highest	62	64	81	87	92	99	100	99	100	89	80	64	100	28
Extreme Lowest	-13	-8	-2	14	29	37	44	40	30	23	4	-4	-13	28
RELATIVE HUMIDITY														
Average Percentage (0700L)	80.2	80.0	80.0	78.2	76.5	78.3	78.6	82.8	84.4	84.5	82.2	81.0	80.6	29
Average Percentage (1300L)	73.0	69.5	65.2	59.1	57.1	58.1	54.9	57.5	59.0	59.8	67.3	72.7	62.8	29
PRECIPITATION														
Mean Amount (Inches)	1.59	1.83	2.30	2.74	3.07	2.89	2.18	2.76	2.16	2.12	2.03	1.96	27.63	26
Greatest Amount (Inches)	3.75	4.52	4.46	5.23	7.48	8.15	4.86	6.78	5.00	4.46	3.98	5.32		26
Least Amount (Inches)	0.19	0.34	0.53	0.40	0.84	0.22	0.50	0.37	0.37	0.30	0.74	0.13		26
Maximum in 24 hrs. (Inches)	1.30	2.62	1.85	1.89	3.22	3.36	2.59	2.60	2.06	2.46	1.29	2.31	3.36	26
Mean Amount of Snow (Inches)	7.8	6.8	5.1	0.7	*	0	0	*	0	*	2.8	6.3	29.4	19
Maximum Snowfall in 24 hrs. (Inches)	6.0	4.7	9.9	2.0	*	0	0	*	0	*	5.0	5.9	9.9	19
WIND														
Direction (Percentage of Obs.): at 0700L														
North	10.3	13.0	13.8	15.8	16.3	13.3	14.4	14.8	11.5	10.4	8.0	8.8	12.5	28-29
Northeast	6.9	6.8	9.7	10.4	10.0	10.3	8.8	6.3	6.7	5.9	4.2	4.1	7.5	28-29
East	3.9	4.5	7.0	7.9	6.6	6.2	4.7	4.3	5.9	4.7	4.8	3.9	5.4	28-29
Southeast	5.1	6.1	7.0	7.4	8.0	5.8	4.0	3.5	4.9	4.2	5.0	4.2	5.4	28-29
South	12.0	10.6	10.4	10.1	11.7	11.7	9.4	9.2	11.4	12.4	15.5	14.4	11.6	28-29
Southwest	20.1	14.8	13.7	12.9	14.1	16.1	15.1	16.9	16.3	18.3	23.0	22.9	17.0	28-29
West	17.4	17.5	14.4	13.2	12.0	12.0	14.0	12.0	12.1	13.5	17.2	18.8	14.5	28-29
Northwest	15.1	16.7	15.4	12.9	12.0	11.3	13.2	15.0	13.7	13.1	12.8	14.8	13.8	28-29
Calm	9.2	10.0	8.6	9.4	9.3	13.3	16.4	18.0	17.5	17.5	9.5	8.1	12.2	28-29
Direction (Percentage of Obs.): at 1600L														
North	10.8	12.8	14.2	12.6	11.2	8.6	8.5	10.4	11.8	11.2	8.6	9.3	10.8	28-29
Northeast	7.7	8.4	10.4	11.7	11.6	10.0	9.0	9.5	8.3	7.0	4.6	4.9	8.6	28-29
East	4.2	5.7	8.7	9.0	8.1	9.4	7.5	7.0	5.5	4.3	3.9	3.8	6.4	28-29
Southeast	6.5	8.1	11.4	14.9	17.1	18.8	19.2	19.1	18.0	15.3	8.1	6.7	13.6	28-29
South	14.3	12.6	12.5	13.9	17.7	19.0	22.3	21.7	21.9	21.0	19.9	15.9	17.7	28-29
Southwest	17.9	14.8	10.7	10.0	11.2	11.1	10.3	10.4	10.3	13.1	19.7	20.8	13.4	28-29
West	19.8	18.3	16.2	15.2	12.6	12.9	12.3	9.5	11.5	12.5	17.6	18.4	14.7	28-29
Northwest	15.6	16.0	14.4	11.8	9.2	9.0	8.8	9.8	10.9	12.6	14.2	15.7	12.3	28-29
Calm	3.2	3.3	1.5	0.9	1.3	1.2	2.1	2.6	1.8	3.0	3.4	4.5	2.4	28-29

ALPENA, MICHIGAN (45°04'N., 83°34'W.) Elevation 689 ft. (210.0m)

WEATHER ELEMENTS	JAN.	FEB.	MAR.	APR.	MAY	JUNE	JULY	AUG.	SEPT.	OCT.	NOV.	DEC.	YEAR	YEARS OF RECORD
SEA LEVEL PRESSURE														
Mean (Millibars)	1016.7	1017.0	1017.2	1015.3	1015.9	1015.6	1015.1	1015.3	1017.5	1015.4	1016.1	1016.9	1016.2	9
TEMPERATURE (DEGREES F)														
Mean	19.4	18.6	26.7	39.5	50.7	61.0	66.5	64.8	57.1	47.4	35.4	24.9	42.7	40
Mean Daily Maximum	26.7	27.0	34.9	48.0	60.4	70.9	76.5	74.4	65.6	55.7	41.6	30.9	51.1	40
Mean Daily Minimum	12.0	10.1	18.4	31.0	41.0	51.0	56.4	55.1	48.6	39.1	29.1	18.8	34.2	40
Extreme Highest	52	58	73	86	94	98	98	95	93	88	76	62	98	20
Extreme Lowest	-28	-25	-27	0	20	28	34	31	26	16	-1	-18	-28	20
Minimum 32 Degrees F or Less, Mean Number of Days	31	28	29	20	8	1	0	*	3	12	22	29	183	19
RELATIVE HUMIDITY														
Average Percentage (0700L)	78	76	79	79	76	80	83	88	90	85	83	82	82	19
Average Percentage (1300L)	69	64	60	53	50	53	53	57	61	60	69	73	60	19
CLOUD COVER														
Mean Number of Days with Clear Skies	3	5	7	7	8	8	8	10	6	6	2	2	72	19
Mean Number of Days with Cloudy Skies	20	16	16	15	13	11	9	10	14	17	21	23	185	19
PRECIPITATION														
Mean Amount (Inches)	1.82	1.53	1.94	2.24	2.92	3.07	2.71	2.97	3.14	2.55	2.39	1.94	29.22	40
Greatest Amount (Inches)	3.31	3.17	4.44	3.43	5.46	8.37	7.17	5.76	6.67	4.78	7.45	4.44	35.23	20
Least Amount (Inches)	0.16	0.27	0.64	1.18	1.05	1.12	0.91	0.92	1.00	0.61	0.78	0.61	23.98	20
Maximum in 24 hrs. (Inches)	1.83	1.24	1.33	1.20	2.50	2.65	3.15	3.18	3.02	1.57	1.93	1.63	3.18	20
Mean Amount of Snow (Inches)	22.0	15.3	13.8	3.2	0.3	0	0	0	*	0.7	9.0	21.8	86.1	40
Maximum Snowfall in 24 hrs. (Inches)	16.3	11.5	15.0	8.0	3.7	0	0	0	*	3.8	16.1	12.4	16.3	20
Mean Number of Days with Snow (One Inch or More)	6	5	4	1	*	0	0	0	0	*	2	7	26	19
0.01 Inch or More, Mean Number of Days	14	11	12	11	12	11	10	11	13	11	14	16	145	19
WIND														
Direction (Percentage of Obs.): at 0700L														
North	5.5	11.4	11.7	10.1	9.2	8.0	4.7	3.8	5.1	4.7	5.6	7.0	7.2	7-8
Northeast	3.8	6.0	7.9	8.4	8.0	7.5	4.8	5.1	8.0	3.4	5.1	3.3	5.9	7-8
East	4.4	3.7	8.7	9.2	7.4	6.1	4.8	3.7	5.5	5.2	3.9	2.9	5.5	7-8
Southeast	7.1	7.3	11.3	17.2	14.2	10.3	8.0	8.5	7.3	7.5	9.8	7.8	9.7	7-8
South	9.5	8.2	7.1	5.8	6.9	6.8	4.3	6.5	8.1	9.2	12.0	9.1	7.8	7-8
Southwest	29.3	16.7	13.9	12.4	18.5	19.5	19.3	29.5	26.7	28.6	23.7	29.9	22.3	7-8
West	23.1	25.7	20.0	15.8	16.0	24.4	31.9	25.5	25.0	24.4	23.3	22.9	23.2	7-8
Northwest	14.6	18.8	15.9	18.5	18.2	15.6	21.2	15.9	11.6	13.4	16.1	15.3	16.3	7-8
Calm	2.7	2.2	3.5	2.6	1.6	1.8	1.0	1.5	2.7	3.6	0.5	1.8	2.1	7-8
Direction (Percentage of Obs.): at 1600L														
North	9.1	14.9	16.4	13.7	11.2	9.3	10.3	11.5	7.0	9.3	6.3	9.6	10.7	7-8
Northeast	6.5	11.6	14.1	9.7	8.5	9.4	9.4	6.9	7.9	5.8	5.9	6.4	8.5	7-8
East	3.6	7.6	13.3	15.9	18.2	16.8	14.6	12.3	11.3	8.1	5.4	4.4	11.0	7-8
Southeast	7.2	11.5	18.6	21.3	25.3	22.1	25.6	22.4	20.8	15.3	14.1	10.0	17.9	7-8
South	10.3	4.9	3.8	3.7	2.9	2.6	4.2	4.8	8.3	6.5	10.7	9.4	6.0	7-8
Southwest	20.6	11.8	7.3	8.8	9.3	13.1	10.1	12.7	15.9	19.5	18.4	23.0	14.2	7-8
West	21.7	16.3	10.7	9.1	10.2	13.4	9.1	13.0	14.8	18.6	19.4	18.9	14.6	7-8
Northwest	20.1	21.4	15.8	17.6	14.4	13.3	16.7	16.4	13.5	16.9	19.6	17.7	17.0	7-8
Calm	0.9	0.0	0.0	0.2	0.0	0.0	0.0	0.0	0.5	0.0	0.2	0.6	0.2	7-8
VISIBILITY														
Days with Dense Fog	1	1	3	2	2	3	2	3	3	3	2	1	26	18

MUSKEGON, MICHIGAN (43°10'N., 86°15'W.) Elevation 625 ft. (190.5m)

WEATHER ELEMENTS	JAN.	FEB.	MAR.	APR.	MAY	JUNE	JULY	AUG.	SEPT.	OCT.	NOV.	DEC.	YEAR	YEARS OF RECORD
SEA LEVEL PRESSURE														
Mean (Millibars)	1018.1	1017.1	1016.2	1015.2	1014.7	1014.2	1015.7	1016.4	1017.1	1017.7	1016.3	1016.9	1016.3	20-21
TEMPERATURE (DEGREES F)														
Mean	23.7	24.4	32.5	45.2	55.6	65.5	70.0	68.8	61.4	51.3	39.1	28.4	47.2	40
Mean Daily Maximum	29.8	31.3	40.7	54.8	66.1	76.1	80.3	79.0	71.1	60.4	45.6	34.1	55.8	40
Mean Daily Minimum	17.6	17.4	24.2	35.6	45.0	54.8	59.6	58.5	51.6	42.2	32.6	22.6	38.5	40
Extreme Highest	63	62	77	86	93	97	95	99	95	83	76	63	99	39
Extreme Lowest	-13	-14	-10	12	22	31	40	40	28	21	-14	-15	-15	39
Minimum 32 Degrees F or Less, Mean Number of Days	29	27	24	12	2	*	0	0	*	5	15	27	141	18
RELATIVE HUMIDITY														
Average Percentage (0700L)	80	80	79	77	75	80	83	87	88	83	80	81	81	18
Average Percentage (1300L)	75	69	64	56	54	57	59	60	63	64	70	76	64	18
CLOUD COVER														
Mean Number of Days with Clear Skies	2	3	5	7	8	9	12	11	9	8	3	2	79	36
Mean Number of Days with Cloudy Skies	26	20	19	15	14	11	9	9	11	14	23	26	197	36
PRECIPITATION														
Mean Amount (Inches)	2.34	1.75	2.56	3.08	2.75	2.64	2.39	2.91	3.12	2.59	2.92	2.56	31.61	40
Greatest Amount (Inches)	4.30	3.07	6.59	7.12	5.26	5.46	6.63	9.88	8.54	6.56	5.63	5.42	40.19	39
Least Amount (Inches)	0.45	0.43	0.55	0.86	1.01	0.19	0.47	0.11	0.76	0.33	1.11	0.91	23.12	39
Maximum in 24 hrs. (Inches)	1.69	1.39	2.36	2.31	2.16	3.19	2.54	3.72	3.61	3.21	2.06	1.82	3.72	39
Mean Amount of Snow (Inches)	31.0	17.0	12.4	2.6	*	0	0	0	*	0.5	9.7	23.4	96.7	40
Maximum Snowfall in 24 hrs. (Inches)	21.8	17.5	9.9	11.0	0.4	0	0	0	*	4.7	9.1	20.1	21.8	39
Mean Number of Days with Snow (One Inch or More)	10	6	4	1	0	0	0	0	0	*	3	8	32	38
0.01 Inch or More, Mean Number of Days	17	14	14	12	11	10	8	8	10	10	14	16	144	38
WIND														
Direction (Percentage of Obs.)														
North	10.4	15.5	14.9	10.9	7.8	9.3	8.6	9.3	9.7	8.9	13.0	11.8	10.8	10
Northeast	4.5	7.3	8.3	6.5	5.9	5.2	5.0	4.3	6.1	4.4	5.8	5.9	5.7	10
East	13.3	15.0	16.3	16.1	15.1	9.7	8.3	8.4	13.1	12.9	10.3	16.1	12.9	10
Southeast	11.8	9.4	10.7	11.8	11.4	8.6	7.7	8.4	13.3	15.2	13.6	15.1	11.4	10
South	9.5	9.1	10.7	12.1	12.7	16.5	15.1	16.1	15.5	16.6	10.8	8.7	12.8	10
Southwest	11.7	9.7	9.0	12.7	14.6	20.7	18.6	18.0	11.1	12.6	11.1	10.4	13.4	10
West	19.4	12.3	11.4	13.1	15.9	13.4	15.6	12.7	10.6	13.1	17.7	15.8	14.3	10
Northwest	17.2	18.5	16.1	13.1	12.3	10.2	11.9	11.3	12.1	12.2	15.4	13.5	13.6	10
Calm	2.2	3.2	2.6	3.7	4.3	6.5	9.2	11.5	8.5	4.1	2.3	2.7	5.1	10
VISIBILITY														
Days with Dense Fog	2	2	2	2	2	2	2	2	1	3	2	1	23	35

CHICAGO, ILLINOIS (41°47'N., 87°45'W.) Elevation 607 ft. (185.0m)

WEATHER ELEMENTS	JAN.	FEB.	MAR.	APR.	MAY	JUNE	JULY	AUG.	SEPT.	OCT.	NOV.	DEC.	YEAR	YEARS OF RECORD
SEA LEVEL PRESSURE														
Mean (Millibars)	1019.2	1018.6	1016.3	1015.5	1014.8	1014.0	1015.3	1016.0	1017.2	1018.0	1017.6	1019.1	1016.8	30
TEMPERATURE (DEGREES F)														
Mean	24.4	27.1	36.4	47.9	58.4	68.4	73.8	72.5	65.6	54.4	40.4	29.3	49.9	40
Mean Daily Maximum	31.4	34.0	43.6	55.9	67.0	76.9	81.8	80.0	73.5	62.3	47.3	35.6	57.4	40
Mean Daily Minimum	17.4	20.1	29.2	39.8	49.7	59.9	65.8	65.0	57.7	46.5	33.5	22.9	42.3	40
Extreme Highest	67	75	83	88	95	104	103	101	101	94	81	71	104	36
Extreme Lowest	-19	-15	-7	16	29	35	46	43	34	20	-2	-14	-19	36
Minimum 32 Degrees F or Less, Mean Number of Days	28	25	20	5	1	0	0	0	0	2	14	25	120	15
RELATIVE HUMIDITY														
Average Percentage (0700L)	72	72	74	73	73	74	77	81	81	78	78	79	76	15
Average Percentage (1300L)	65	62	60	56	53	54	55	56	56	55	64	71	59	15
CLOUD COVER														
Mean Number of Days with Clear Skies	7	7	5	6	8	8	10	10	10	11	6	6	94	36
Mean Number of Days with Cloudy Skies	18	16	17	15	14	12	9	9	10	12	17	19	168	36
PRECIPITATION														
Mean Amount (Inches)	1.92	1.79	2.72	3.15	3.47	3.73	3.44	3.18	3.17	2.57	2.30	2.11	33.55	40
Greatest Amount (Inches)	4.09	3.35	5.37	8.33	7.59	8.89	8.98	9.68	14.17	12.06	5.05	6.67	46.09	36
Least Amount (Inches)	0.26	0.25	0.33	0.45	0.78	0.78	1.33	0.80	0.46	0.20	0.55	0.30	22.22	36
Maximum in 24 hrs. (Inches)	2.86	1.54	2.50	4.08	3.63	4.64	6.24	3.83	4.16	5.63	2.93	2.79	6.24	36
Mean Amount of Snow (Inches)	10.5	8.6	7.4	1.4	*	0	0	0	0	0.3	3.0	11.4	42.6	40
Maximum Snowfall in 24 hrs. (Inches)	19.8	9.3	14.3	10.7	0.2	0	0	0	0	4.4	8.6	12.5	19.8	36
Mean Number of Days with Snow (One Inch or More)	3	3	2	*	0	0	0	0	0	*	1	3	13	36
0.01 Inch or More, Mean Number of Days	11	10	13	13	12	10	9	8	9	8	10	11	124	36
WIND														
Direction (Percentage of Obs.)														
North	7.1	10.6	13.2	11.3	11.3	11.5	8.8	7.5	10.1	7.0	8.3	6.6	9.4	10
Northeast	3.8	8.7	13.5	13.1	14.1	11.3	10.6	9.0	9.1	4.5	4.8	4.6	8.9	10
East	6.0	8.8	9.9	13.5	13.1	10.5	10.7	10.7	9.6	5.0	4.6	6.7	9.1	10
Southeast	6.7	5.4	6.3	7.9	7.9	5.9	4.6	5.8	8.2	8.2	6.0	8.4	6.8	10
South	19.8	16.5	16.8	21.3	19.1	24.9	21.3	24.7	26.1	31.3	22.9	21.6	22.2	10
Southwest	18.1	12.7	11.1	9.6	13.5	17.8	19.0	18.9	12.8	16.1	16.3	15.0	15.1	10
West	22.8	19.0	13.8	13.7	12.1	9.5	10.9	10.8	10.1	14.9	20.7	19.9	14.8	10
Northwest	13.0	16.2	13.5	7.2	5.8	4.9	8.3	7.1	9.1	9.2	13.4	13.0	10.1	10
Calm	2.7	2.1	1.9	2.4	3.1	3.7	5.8	5.5	4.9	3.8	3.0	4.2	3.6	10
VISIBILITY														
Days with Dense Fog	2	1	1	1	1	*	*	1	*	1	1	2	12	36

MILWAUKEE, WISCONSIN (42°57'N., 87°54'W.) Elevation 672 ft. (204.8m)

WEATHER ELEMENTS	JAN.	FEB.	MAR.	APR.	MAY	JUNE	JULY	AUG.	SEPT.	OCT.	NOV.	DEC.	YEAR	YEARS OF RECORD
SEA LEVEL PRESSURE														
Mean (Millibars)	1019.4	1018.5	1016.6	1015.0	1015.7	1014.7	1015.9	1016.3	1017.5	1017.4	1016.2	1016.0	1016.8	24
TEMPERATURE (DEGREES F)														
Mean	20.7	23.3	32.7	44.3	54.4	64.5	70.8	69.7	62.6	51.4	37.6	25.9	46.5	40
Mean Daily Maximum	27.9	30.4	39.6	52.3	63.4	73.6	79.3	77.8	70.7	59.2	44.4	32.4	54.3	40
Mean Daily Minimum	13.4	16.1	25.7	36.3	45.4	55.4	62.2	61.5	54.4	43.5	30.7	19.3	38.7	40
Extreme Highest	62	65	81	85	92	99	101	100	98	89	77	63	101	38
Extreme Lowest	-24	-19	-10	13	21	33	40	44	28	21	-5	-15	-24	38
Minimum 32 Degrees F or Less, Mean Number of Days	30	27	24	11	2	0	0	0	*	5	19	28	145	18
RELATIVE HUMIDITY														
Average Percentage (0700L)	75	76	79	79	79	82	83	87	87	82	81	80	81	18
Average Percentage (1300L)	68	67	66	62	61	62	61	62	63	63	67	73	65	18
CLOUD COVER														
Mean Number of Days with Clear Skies	7	7	6	7	7	8	11	11	10	10	6	6	96	38
Mean Number of Days with Cloudy Skies	18	15	17	15	14	12	9	9	11	12	18	19	169	38
PRECIPITATION														
Mean Amount (Inches)	1.82	1.56	2.49	2.81	3.18	3.54	2.95	2.81	3.16	2.28	1.99	1.78	30.37	40
Greatest Amount (Inches)	4.04	3.10	6.93	7.31	5.27	8.28	7.66	7.07	9.87	6.42	3.37	4.34	40.74	38
Least Amount (Inches)	0.31	0.05	0.31	0.81	0.90	0.85	0.95	0.46	0.30	0.15	0.62	0.29	19.10	38
Maximum in 24 hrs. (Inches)	1.71	1.67	2.57	3.11	3.11	3.13	4.35	4.05	5.28	2.60	2.18	1.93	5.28	38
Mean Amount of Snow (Inches)	12.5	9.1	9.4	1.7	*	0	0	0	*	0.1	3.2	10.6	46.6	40
Maximum Snowfall in 24 hrs. (Inches)	12.8	16.7	11.2	11.6	0.4	0	0	0	*	4.0	10.6	12.4	16.7	38
Mean Number of Days with Snow (One Inch or More)	3	3	3	*	0	0	0	0	0	*	1	3	14	38
0.01 Inch or More, Mean Number of Days	11	9	12	12	12	11	10	9	9	9	10	11	124	38
WIND														
Direction (Percentage of Obs.)														
North	6.9	11.7	16.1	16.5	15.7	15.2	11.2	10.7	10.5	8.5	10.3	7.4	11.7	10
Northeast	3.4	7.1	10.8	12.8	14.8	9.4	8.9	7.8	7.8	5.1	5.0	4.4	8.1	10
East	3.9	6.7	7.1	10.7	8.6	7.0	7.3	7.8	7.6	4.2	3.4	5.7	6.7	10
Southeast	6.2	4.6	8.9	11.5	13.3	12.0	9.7	9.9	11.0	10.7	5.5	6.0	9.1	10
South	12.4	11.8	12.5	13.2	11.8	16.1	15.6	15.9	19.2	20.5	15.6	14.6	14.9	10
Southwest	15.9	12.7	10.2	10.4	11.7	17.5	18.5	21.4	14.4	17.6	15.6	15.9	15.2	10
West	32.1	22.6	16.2	13.9	15.1	15.1	17.4	16.3	15.5	20.2	25.7	25.4	19.6	10
Northwest	18.3	21.2	16.8	8.9	6.8	5.3	8.5	7.1	10.2	11.0	17.0	19.1	12.5	10
Calm	0.9	1.6	1.4	2.1	2.2	2.4	2.9	3.1	3.8	2.2	1.9	1.5	2.2	10
VISIBILITY														
Days with Dense Fog	2	2	3	3	3	2	1	2	1	2	2	2	27	38

GREEN BAY, WISCONSIN (44°29'N., 88°08'W.) Elevation 682 ft. (207.9m)

WEATHER ELEMENTS	JAN.	FEB.	MAR.	APR.	MAY	JUNE	JULY	AUG.	SEPT.	OCT.	NOV.	DEC.	YEAR	YEARS OF RECORD
SEA LEVEL PRESSURE														
Mean (Millibars)	1018.6	1017.8	1016.6	1015.1	1014.5	1013.7	1015.2	1016.0	1016.8	1016.9	1016.2	1017.0	1016.2	21
TEMPERATURE (DEGREES F)														
Mean	15.9	18.0	29.1	43.3	55.0	65.2	70.3	68.0	60.2	49.0	34.5	21.9	44.2	40
Mean Daily Maximum	23.8	26.3	37.1	52.5	65.7	75.5	80.7	78.2	69.9	57.9	41.5	28.8	53.2	40
Mean Daily Minimum	7.9	9.6	21.1	34.1	44.3	54.9	59.8	57.7	50.4	40.0	27.5	14.9	35.2	40
Extreme Highest	50	54	73	87	91	97	99	99	95	88	72	62	99	29
Extreme Lowest	-31	-26	-29	7	21	32	40	38	24	15	-9	-21	-31	29
Minimum 32 Degrees F or Less, Mean Number of Days	31	28	27	14	3	0	0	0	1	8	21	29	163	17
RELATIVE HUMIDITY														
Average Percentage (0700L)	76	77	80	78	78	82	85	88	88	84	83	81	82	17
Average Percentage (1300L)	70	67	65	58	55	58	57	59	62	61	69	73	63	17
CLOUD COVER														
Mean Number of Days with Clear Skies	8	7	7	7	7	8	9	9	8	8	5	6	89	29
Mean Number of Days with Cloudy Skies	17	14	16	15	14	12	10	11	12	15	18	19	173	29
PRECIPITATION														
Mean Amount (Inches)	1.34	1.30	1.92	2.59	3.18	3.42	3.09	2.93	3.16	2.09	1.92	1.44	28.38	40
Greatest Amount (Inches)	2.64	3.56	4.68	5.52	8.21	8.47	6.50	9.04	7.80	5.00	3.52	3.15	35.47	29
Least Amount (Inches)	0.31	0.04	0.31	0.98	0.82	0.31	1.78	0.90	0.28	*	0.16	0.10	17.85	29
Maximum in 24 hrs. (Inches)	1.05	1.78	1.25	1.75	3.28	2.65	2.95	4.60	2.99	3.68	1.53	1.55	4.60	29
Mean Amount of Snow (Inches)	10.2	8.5	9.1	2.1	0.1	0	0	0	*	0.1	4.2	10.5	44.8	40
Maximum Snowfall in 24 hrs. (Inches)	8.6	9.2	10.1	10.2	2.2	0	0	0	*	1.6	8.2	7.6	10.2	29
Mean Number of Days with Snow (One Inch or More)	4	3	3	1	*	0	0	0	0	*	1	3	14	29
0.01 Inch or More, Mean Number of Days	10	8	11	11	11	11	10	10	10	8	8	11	121	29
WIND														
Direction (Percentage of Obs.)														
North	8.9	15.8	15.3	12.7	10.5	8.9	9.5	12.3	12.9	9.4	15.0	12.5	11.9	10
Northeast	7.7	12.1	15.4	17.1	14.8	11.7	8.6	7.8	6.9	6.2	6.9	9.5	10.4	10
East	4.4	4.7	7.2	11.0	12.5	8.3	5.7	6.6	7.0	6.0	5.6	6.2	7.1	10
Southeast	4.6	2.6	7.2	8.1	11.5	8.0	6.1	6.2	9.5	9.2	5.3	4.4	7.0	10
South	10.4	10.0	11.3	14.0	12.8	17.5	17.2	17.3	16.9	19.9	13.3	12.3	14.4	10
Southwest	18.4	16.1	10.8	11.5	11.5	16.8	18.9	19.4	14.2	16.5	12.8	16.6	15.3	10
West	30.0	20.3	17.0	13.4	14.4	17.3	19.2	14.2	16.7	17.4	21.6	22.1	18.6	10
Northwest	13.1	15.1	12.9	9.4	8.8	8.2	9.7	9.7	10.8	12.1	16.6	13.7	11.7	10
Calm	2.5	3.3	2.9	2.8	3.2	3.3	5.1	6.5	5.1	3.3	2.9	2.7	3.6	10
VISIBILITY														
Days with Dense Fog	2	3	3	2	2	2	1	2	2	3	3	2	26	29

SAULT STE. MARIE, MICHIGAN (46°26'N., 84°22'W.) Elevation 721 ft. (219.8m)

WEATHER ELEMENTS	JAN.	FEB.	MAR.	APR.	MAY	JUNE	JULY	AUG	SEPT.	OCT.	NOV.	DEC.	YEAR	YEARS OF RECORD
SEA LEVEL PRESSURE														
Mean (Millibars)	1017.3	1017.4	1016.3	1015.9	1015.2	1013.9	1015.0	1016.0	1016.8	1017.0	1015.3	1016.7	1016.1	30
TEMPERATURE (DEGREES F)														
Mean	14.1	13.7	23.3	37.6	49.2	58.7	63.8	62.9	55.7	45.4	32.6	20.5	39.8	40
Mean Daily Maximum	21.9	22.5	31.9	46.3	59.6	69.9	74.7	72.7	64.5	53.0	38.5	27.0	48.5	40
Mean Daily Minimum	6.3	4.8	14.7	28.9	38.8	47.4	52.8	53.0	46.9	37.7	26.7	13.9	31.0	40
Extreme Highest	45	45	75	83	89	92	97	98	95	80	66	59	98	38
Extreme Lowest	-30	-28	-24	1	18	28	36	32	25	16	-10	-24	-30	38
Minimum 32 Degrees F or Less, Mean Number of Days	31	28	29	22	7	*	0	*	1	9	22	30	179	37
RELATIVE HUMIDITY														
Average Percentage (0700L)	82	82	83	80	79	85	88	92	92	89	87	84	85	37
Average Percentage (1300L)	76	73	68	61	56	62	62	63	67	67	76	78	67	37
CLOUD COVER														
Mean Number of Days with Clear Skies	3	5	7	7	7	7	9	8	5	5	2	3	68	37
Mean Number of Days with Cloudy Skies	22	18	18	16	15	13	12	12	17	19	24	23	209	37
PRECIPITATION														
Mean Amount (Inches)	2.07	1.52	1.83	2.16	2.80	2.97	2.71	2.99	3.64	2.94	3.10	2.33	31.06	40
Greatest Amount (Inches)	4.37	3.74	4.97	5.16	7.41	7.35	6.04	9.48	7.78	6.29	5.70	4.43	42.96	37
Least Amount (Inches)	0.51	0.54	0.67	0.60	1.23	0.63	0.93	0.50	0.86	0.16	0.87	0.73	25.51	37
Maximum in 24 hrs. (Inches)	1.37	1.11	1.81	2.67	5.10	5.06	2.79	5.92	2.25	2.06	1.83	1.32	5.92	37
Mean Amount of Snow (Inches)	27.0	19.4	15.1	4.8	0.6	*	0	0	0.2	2.3	15.1	27.0	111.5	40
Maximum Snowfall in 24 hrs. (Inches)	14.2	12.6	11.9	8.3	4.6	*	0	0	2.7	10.1	14.3	9.9	14.3	37
Mean Number of Days with Snow (One Inch or More)	9	6	4	2	*	0	0	0	*	1	5	9	37	37
0.01 Inch or More, Mean Number of Days	19	15	13	11	11	12	10	11	14	13	17	19	165	37
WIND														
Direction (Percentage of Obs.): at 0700L														
North	8.9	9.3	8.2	8.5	6.3	3.7	3.0	7.4	6.3	9.5	9.4	12.0	7.7	24
Northeast	10.9	12.2	16.7	10.8	11.2	8.3	10.5	12.0	13.5	11.6	10.1	10.8	11.6	24
East	31.6	29.8	31.3	31.4	29.6	30.0	26.6	28.2	28.8	29.4	22.9	27.0	28.9	24
Southeast	10.8	7.7	6.8	9.5	11.6	10.8	8.9	8.0	10.5	11.1	14.6	12.0	10.2	24
South	4.0	3.0	1.9	2.7	3.3	3.6	4.1	3.0	4.2	5.2	7.9	5.1	4.0	24
Southwest	8.5	7.1	4.6	4.7	6.3	6.9	6.2	6.7	10.0	9.3	10.3	10.6	7.6	24
West	9.6	10.5	11.7	13.5	14.1	17.4	18.5	11.8	9.3	9.5	9.1	9.8	12.1	24
Northwest	13.6	15.9	14.6	15.1	13.4	14.2	15.2	15.0	11.3	10.9	12.6	10.0	13.5	24
Calm	2.1	4.5	4.2	3.8	4.2	5.1	7.0	7.8	6.1	3.5	3.1	2.7	4.5	24
Direction (Percentage of Obs.): at 1600L														
North	5.0	3.2	3.7	2.8	2.5	1.9	1.8	2.6	2.9	4.4	7.3	7.8	3.8	24
Northeast	2.5	2.6	3.3	3.5	2.8	1.9	1.5	2.7	3.0	3.8	4.9	4.4	3.1	24
East	17.2	11.6	12.5	12.1	8.5	9.3	5.8	6.8	8.7	10.6	12.4	16.5	11.0	24
Southeast	16.1	15.3	14.0	16.6	16.4	15.3	12.1	11.7	17.2	16.8	18.1	15.4	15.4	24
South	8.3	7.2	7.6	4.9	5.1	6.8	6.3	6.1	8.0	8.3	9.0	8.9	7.2	24
Southwest	12.1	9.1	7.4	8.7	11.0	14.2	16.3	14.4	15.1	14.3	11.7	13.1	12.3	24
West	14.1	18.9	17.2	15.4	17.2	16.2	19.9	18.4	14.1	14.8	12.7	12.6	16.0	24
Northwest	21.7	30.9	33.8	35.9	36.4	33.8	36.0	36.7	30.7	26.4	22.6	19.5	30.4	24
Calm	3.0	1.2	0.5	0.1	0.1	0.5	0.3	0.6	0.3	0.6	1.3	1.8	0.9	24
VISIBILITY														
Days with Dense Fog	2	2	3	3	3	4	5	6	6	5	3	3	46	37

DULUTH, MINNESOTA (46°50'N., 92°11'W.) Elevation 1428 ft. (435.3m)

WEATHER ELEMENTS	JAN.	FEB.	MAR.	APR.	MAY	JUNE	JULY	AUG.	SEPT.	OCT.	NOV.	DEC.	YEAR	YEARS OF RECORD
SEA LEVEL PRESSURE														
Mean (Millibars)	1019.1	1018.6	1017.1	1015.0	1015.0	1013.5	1015.1	1015.7	1016.1	1015.7	1015.4	1017.3	1016.1	24
TEMPERATURE (DEGREES F)														
Mean	8.3	12.3	24.0	38.1	49.1	58.5	65.1	63.7	55.1	44.5	28.8	14.7	38.5	40
Mean Daily Maximum	17.0	21.4	32.4	46.8	59.0	68.8	75.3	73.3	64.1	52.8	35.6	22.3	47.4	40
Mean Daily Minimum	-0.4	3.1	15.6	29.3	39.1	48.1	54.9	54.1	46.1	36.2	21.9	7.0	29.6	40
Extreme Highest	52	55	78	88	90	93	97	97	95	86	70	55	97	37
Extreme Lowest	-39	-32	-28	-5	17	27	36	33	22	8	-23	-33	-39	37
Minimum 32 Degrees F or Less, Mean Number of Days	31	28	29	21	5	*	0	0	3	11	25	31	185	17
RELATIVE HUMIDITY														
Average Percentage (0700L)	75	75	77	77	76	81	84	87	87	81	80	78	80	17
Average Percentage (1300L)	69	62	61	55	53	59	59	63.	68	65	72	74	63	17
CLOUD COVER														
Mean Number of Days with Clear Skies	7	8	7	6	6	5	7	8	6	7	4	6	77	30
Mean Number of Days with Cloudy Skies	17	15	17	16	16	14	10	11	15	16	20	19	186	30
PRECIPITATION														
Mean Amount (Inches)	1.13	0.95	1.66	2.17	3.09	3.96	3.71	3.51	3.18	2.19	1.66	1.15	28.36	40
Greatest Amount (Inches)	4.70	2.37	5.12	5.84	7.67	7.51	8.48	10.31	6.58	7.53	4.19	3.70	40.08	37
Least Amount (Inches)	0.14	0.22	0.22	0.59	0.15	1.19	0.97	0.71	0.19	0.13	0.19	0.16	20.67	37
Maximum in 24 hrs. (Inches)	1.74	1.38	2.38	2.27	2.28	4.05	3.40	5.79	3.77	2.90	2.64	2.12	5.79	29
Mean Amount of Snow (Inches)	17.0	11.8	13.9	6.8	0.9	*	0	*	*	1.1	10.2	15.9	77.6	40
Maximum Snowfall in 24 hrs. (Inches)	13.4	17.0	19.4	11.2	4.3	0.2	0	*	0.2	7.9	15.7	25.4	25.4	35
Mean Number of Days with Snow (One Inch or More)	5	4	4	2	*	0	0	0	0	*	3	4	22	35
0.01 Inch or More, Mean Number of Days	12	10	11	11	13	13	11	11	11	9	11	12	134	37
WIND														
Direction (Percentage of Obs.)														
North	9.4	13.9	13.1	9.9	10.3	5.8	5.8	6.7	6.5	7.2	12.8	10.0	9.2	10
Northeast	1.8	3.2	3.3	6.2	6.5	3.7	2.5	3.2	2.2	2.6	4.8	2.9	3.6	10
East	9.0	14.0	21.1	28.5	30.8	25.5	16.7	18.6	15.5	17.0	11.5	12.0	18.4	10
Southeast	7.7	5.9	8.5	8.2	10.9	12.2	8.7	10.6	11.3	11.1	8.4	9.4	9.4	10
South	7.4	7.1	6.0	7.6	4.8	8.9	10.8	11.3	13.2	12.8	8.3	10.4	9.0	10
Southwest	10.7	9.6	7.6	8.2	6.5	9.7	11.8	13.1	10.8	11.5	10.3	10.7	10.1	10
West	22.7	17.0	13.6	12.1	13.1	18.0	21.6	17.6	18.6	17.0	19.4	17.7	17.4	10
Northwest	26.9	24.0	20.4	15.1	13.5	11.9	16.2	12.4	16.0	17.7	22.0	22.1	18.1	10
Calm	4.4	5.3	6.0	4.2	3.6	4.3	5.9	6.5	5.9	3.1	3.5	4.8	4.8	10
VISIBILITY														
Days with Dense Fog	3	2	3	4	6	7	5	7	6	5	4	3	54	30

ATLANTIC OCEAN DISTANCES FOR DEEP-DRAFT VESSELS MONTREAL, CANADA, TO PANAMA CANAL ZONE

Figure at intersection of columns opposite ports in question is the nautical mileage between the two. Example: New York, N. Y., is 1399 nautical miles from San Juan, P. R.

	MONTREAL, CANADA * 45°30.2'N., 73°33.0'W.	Cabot Strait 47°07.0'N., 60°17.0'W.	Gut of Canso (Lock) 45°39.0'N., 61°25.0'W.	Portland, Maine 43°39.4'N., 70°14.7'W.	Boston, Mass. 42°22.0'N., 71°03.0'W.	NANTUCKET SHOALS 40°30.0'N., 69°25.0'W.	NEW YORK, N. Y. 40°42.0'N., 74°01.0'W.	Philadelphia, Pa. 39°56.8'N., 75°08.3'W.	Baltimore, Md. 39°16.0'N., 76°34.5'W.	CHESAPEAKE BAY ENT. 36°56.3'N., 76°58.6'W.	Norfolk, Va. 36°50.9'N., 76°17.9'W.	DIAMOND SHOALS 35°08.0'N., 75°15.0'W.	Wilmington, N. C. 34°14.0'N., 77°57.0'W.	Charleston, S. C. 32°47.2'N., 79°55.2'W.	Savannah, Ga. 32°05.0'N., 81°05.7'W.	Jacksonville, Fla. 30°19.2'N., 81°39.0'W.	Key West, Fla. 24°33.7'N., 81°48.5'W.	STRAITS OF FLORIDA 24°25.0'N., 83°00.0'W.	Tampa, Fla. 27°56.5'N., 82°26.7'W.	Pensacola, Fla. 30°24.0'N., 87°13.0'W.	Mobile, Ala. 30°42.5'N., 88°02.5'W.	NEW ORLEANS, La. (via SW Pass) 29°57.0'N., 90°03.7'W.	Port Arthur, Tex. 29°49.5'N., 93°57.6'W.	Galveston, Tex. 29°19.0'N., 94°47.0'W.	Corpus Christi, Tex. 27°48.8'N., 97°24.0'W.	San Juan, P. R. 18°27.8'N., 66°06.7'W.	YUCATAN CHANNEL 21°50.0'N., 85°03.0'W.	Panama Canal (Atlantic Ent.) 9°23.5'N., 79°55.3'W.	PANAMA CANAL (Pacific Ent.) 8°53.0'N., 79°31.0'W.
681																														
717	120																													
1276	595	484																												
1318	637	526	100																											
1311	630	519	203	163																										
1534	853	742	426	386	223																									
1682	1001	890	575	535	372	240																								
1838	1157	1046	734	694	531	417	392																							
1689	1008	896	584	544	381	267	242	150																						
1716	1035	923	611	571	408	294	269	173	27																					
1729	1048	936	628	588	425	345	322	267	117	144																				
1948	1267	1155	847	807	644	564	541	486	336	363	219																			
2014	1333	1221	913	873	710	630	607	552	402	429	285	151																		
2088	1407	1295	987	947	784	704	681	626	476	503	359	227	102																	
2172	1491	1379	1071	1031	868	788	765	710	560	587	443	315	197	145																
2479	1798	1690	1387	1347	1184	1109	1086	1031	881	908	764	667	572	543	462															
2540	1859	1751	1448	1408	1245	1170	1147	1092	942	969	825	728	633	604	523	73														
2772	2091	1983	1680	1640	1477	1402	1379	1324	1174	1201	1057	960	865	836	755	305	232													
2971	2290	2182	1879	1839	1676	1601	1578	1523	1373	1400	1256	1159	1064	1035	954	504	431	331												
3011	2330	2222	1919	1879	1716	1641	1618	1563	1413	1440	1296	1199	1104	1075	994	544	471	383	87											
3080	2399	2291	1988	1948	1785	1710	1687	1632	1482	1509	1365	1268	1173	1144	1063	613	540	497	270	261										
3240	2559	2451	2148	2108	1945	1870	1847	1792	1642	1669	1525	1428	1333	1304	1223	773	700	691	465	456	430									
3242	2561	2453	2150	2110	1947	1872	1849	1794	1644	1671	1527	1430	1335	1306	1225	775	702	684	472	462	437	82								
3347	2666	2558	2255	2215	2052	1977	1954	1899	1749	1776	1632	1535	1440	1411	1330	880	807	801	587	577	552	243	209							
2445	1764	1669	1531	1486	1334	1399	1395	1375	1225	1252	1114	1153	1138	1156	1121	966	1017	1249	1448	1488	1557	1717	1719	1824						
2730	2049	1937	1629	1589	1426	1346	1323	1268	1118	1145	1001	904	809	780	699	251	192	404	531	558	587	691	696	769	1111					
3203	2522	2419	2189	2149	1986	1972	1955	1904	1754	1781	1637	1609	1563	1564	1513	1060	1001	1213	1340	1367	1396	1487	1493	1549	990	809				
3249	2568	2465	2235	2195	2032	2018	2001	1950	1800	1827	1683	1655	1609	1610	1559	1106	1047	1259	1386	1413	1442	1533	1539	1595	1036	855	46			

*Quebec, Canada - SUBTRACT 139 miles.

All tabular distances are by outside routes which can be used by the deepest-draft vessel that the listed ports can accommodate. Lighter-draft vessels can save considerable mileage by transiting Canso Lock (Canada), the Cape Cod Canal (Massachusetts), and the Chesapeake and Delaware Canal (Delaware-Maryland); see the detailed tables. Gulf of Mexico distances are through the Shipping Safety Fairways.

Table 33--DISTANCES BETWEEN POINTS ON GREAT LAKES (statute miles)

		36 Montreal	35 Ogdensburg	34 Kingston	33 Toronto	32 Oswego	31 Rochester	30 Port Colborne	29 Buffalo	28 Erie	27 Conneaut	26 Ashtabula	25 Fairport	24 Cleveland	23 Lorain	22 Toledo	21 Detroit	20 Port Huron	19 Midland	18 Collingwood	17 Goderich	16 Bay City	15 Alpena	14 Ludington	13 Muskegon	12 Gary	11 Chicago	10 Milwaukee	9 Green Bay	8 Escanaba	7 Sault Ste. Marie	6 Marquette	5 Houghton	4 Ashland	3 Duluth	2 Two Harbors
1	Thunder Bay (Port Arthur), Canada	1222	1096	1034	903	1016	965	848	864	795	768	754	729	711	694	658	604	542	539	531	506	505	410	536	587	699	686	621	560	492	273	171	116	164	195	172
2	Two Harbors, Minn.	1320	1194	1132	1001	1114	1063	948	963	893	866	852	828	809	792	756	702	640	638	630	604	603	508	634	685	797	785	720	659	590	371	239	157	71	26	
3	Duluth, Minn.	1344	1218	1156	1025	1138	1087	970	986	917	890	876	851	833	816	781	726	664	661	653	628	627	532	657	709	820	808	743	682	614	394	261	179	93		
4	Ashland, Wis.	1298	1172	1110	979	1092	1041	924	941	871	844	830	806	788	771	734	680	618	616	608	583	581	486	612	663	775	763	698	637	568	349	213	131			
5	Houghton, Mich.	1170	1044	982	851	964	913	796	813	743	716	702	678	659	643	606	552	490	488	480	455	453	358	484	535	647	635	570	509	440	221	84				
6	Marquette, Mich.	1109	983	921	790	903	852	735	751	682	655	641	616	598	581	545	491	429	426	418	393	391	297	422	474	585	573	508	447	378	159					
7	Sault Ste. Marie, Mich. (a)	949	823	761	630	743	692	575	592	522	495	481	457	438	422	385	331	269	267	259	234	232	137	263	314	426	414	349	288	219						
8	Escanaba, Mich.	1056	930	868	737	850	799	682	699	629	602	588	564	545	528	492	438	376	384	376	340	339	244	130	181	288	274	201	101							
9	Green Bay, Wis.	1125	999	937	806	919	868	751	767	698	671	657	632	614	597	561	507	445	452	444	409	407	313	123	171	272	255	180								
10	Milwaukee, Wis.	1186	1060	998	867	980	929	812	828	759	732	718	693	675	658	622	568	506	513	505	470	468	374	97	80	103	85									
11	Chicago, Ill.	1251	1125	1063	932	1045	994	877	893	824	797	783	758	740	723	688	633	571	578	570	535	534	439	156	114	25										
12	Gary, Ind.	1263	1137	1075	944	1057	1006	889	905	836	809	795	770	752	735	699	645	583	590	582	547	546	451	167	121											
13	Muskegon, Mich.	1151	1025	963	832	945	894	777	794	724	697	683	659	640	623	587	533	471	479	471	435	434	339	56												
14	Ludington, Mich.	1100	974	912	781	894	843	726	742	673	646	632	607	589	572	536	482	420	427	419	384	383	288													
15	Alpena, Mich.	837	711	649	518	631	580	463	479	410	383	369	344	326	309	273	219	157	193	185	124	116														
16	Bay City, Mich.	842	716	654	523	636	585	468	484	415	388	374	349	331	314	278	224	162	265	257	137															
17	Goderich, Canada	745	619	557	426	539	488	371	387	318	291	277	252	234	217	181	127	65	211	207																
18	Collingwood, Canada	938	812	750	619	732	681	564	580	511	484	470	446	427	410	374	320	258	55																	
19	Midland, Canada	948	820	758	627	740	689	572	588	519	492	478	453	435	418	382	328	266																		
20	Port Huron, Mich. (b)	680	554	492	361	474	423	306	322	253	226	213	188	170	152	116	62																			
21	Detroit, Mich. (Woodward Ave.)	618	492	430	299	412	361	244	261	191	164	150	126	108	91	54																				
22	Toledo, Ohio (river mouth)	611	485	423	292	405	354	237	254	185	157	144	119	96	72																					
23	Lorain, Ohio	554	428	366	235	348	297	180	197	124	95	80	53	28																						
24	Cleveland, Ohio (main entrance)	534	408	346	215	328	277	160	176	102	73	59	33																							
25	Fairport, Ohio	504	378	316	185	298	247	130	146	73	44	30																								
26	Ashtabula, Ohio	478	352	290	159	272	221	104	119	45	15																									
27	Conneaut, Ohio	466	340	278	147	260	209	92	107	33																										
28	Erie, Pa.	439	313	251	120	233	182	65	78																											
29	Buffalo, N. Y. (north entrance)	396	270	208	77	190	139	22																												
30	Port Colborne, Canada	374	248	186	55	168	117																													
31	Rochester, N. Y.	275	149	89	95	59																														
32	Oswego, N. Y.	234	108	55	145																															
33	Toronto, Canada	349	223	161																																
34	Kingston, Canada	189	63																																	
35	Ogdensburg, N. Y.	126																																		
36	Montreal, Canada (c)	0																																		

(a) From abreast east end of U. S. center pier.
(b) From foot of Grand River Ave.
(c) From intersection Seaway-Ship Channel, Montreal Harbour.

EXPLANATION

Distances in these tables are expressed to the nearest even statute mile; fractions of 1/2 mile or more being taken as a full mile and those under the half dropped. The results are, therefore, at times inconsistent by 1 mile in their comparative differences. Thus, measured distances to two given points may differ uniformly by 0.8 mile; if the respective distances to the two points from a certain port measure 116.0 and 115.2, they appear in the table as 116 and 115, a difference of 1 mile; whereas from the next port listed, the distance to the same two points may measure 105.4 and 104.6, and both will appear in the table as 105.

Measurements are by the shortest marked or safe direct courses, starting (unless otherwise noted) from the main entrance between pierheads of breakwaters or piers, or from the principal landings of open roadsteads. Where landings are appreciably remote from protected entrances, the appropriate further distances, if desired, may be ascertained from the harbor descriptions or from charts.

Points in this table are arranged in the order of their location on the several lakes in the following sequence; Lake Ontario, Lake Erie, Lake Huron, Lake Michigan, and Lake Superior.

The distance between any two points appears in the line extending horizontally from the point first in order in the list and in the column headed by the other point.

Table 34--DISTANCES BETWEEN POINTS ON LAKE ONTARIO AND ST. LAWRENCE RIVER (statute miles)

Other tables to which initial points Nos. 1-3 are common:
35 - Lake Erie, St. Clair, Detroit, and Niagara Rivers.
36 - Lake Huron and St. Marys River.
37 - Lake Michigan.
38 - Lake Superior.

		36 Quebec	35 St. Lambert Lock	34 Cote Ste. Catherine Lock	33 Beauharnois Lock	32 Colquhoun Island	31 Snell Lock	30 Eisenhower Lock	29 Iroquois Lock	28 Ogdensburg	27 Brockville	26 Alexandria Bay	25 Thousand Island Park	24 Clayton	23 Gananoque	22 Kingston	21 Picton	20 Deseronto	19 Belleville	18 Trenton	17 Cobourg	16 Port Hope	15 Toronto	14 Hamilton	13 Port Weller	12 Lewiston	11 Niagara-on-the-Lake	10 Olcott	9 Rochester	8 Sodus Bay	7 Little Sodus Bay	6 Oswego	5 Sacketts Harbor	4 Cape Vincent	3 Port Colborne
1	OLD MACKINAC POINT (35, 36, 37, 38)[a]	1084	922	914	892	848	841	857	812	799	787	766	760	755	758	739	726	713	697	688	653	648	608	610	580	598	592	608	670	698	712	721	745	740	553
2	PORT HURON (35, 36, 38)[b]	837	675	667	645	601	594	590	565	552	540	519	513	508	511	492	479	466	450	441	406	401	361	363	333	351	345	361	423	451	465	474	498	493	306
3	PORT COLBORNE (35, 38)	531	369	361	339	295	288	284	259	246	234	213	207	202	205	186	173	160	144	135	100	95	55	57	27	45	39	55	117	145	159	168	192	187	
4	Cape Vincent, N. Y.	344	183	175	153	109	102	98	73	60	48	27	20	16	19	24	45	51	67	78	101	106	160	186	160	160	154	134	89	69	59	49	26		
5	Sacketts Harbor, N. Y.	370	209	201	179	135	128	124	99	86	74	53	46	42	45	36	56	61	78	88	106	112	165	191	165	164	158	138	88	64	52	41			
6	Oswego, N. Y.	391	232	224	202	158	151	147	122	108	97	76	69	65	68	55	66	71	88	82	91	96	145	166	141	139	133	113	59	29	15				
7	Little Sodus Bay, N. Y.	401	241	233	211	167	160	156	131	118	106	85	78	74	77	64	73	78	88	79	85	90	136	157	131	130	124	104	48	18					
8	Sodus Bay, N. Y.	411	251	243	221	177	170	166	141	128	116	95	88	84	87	72	80	86	83	74	77	81	124	145	118	118	112	92	35						
9	Rochester, N. Y. (Charlotte)	432	271	263	241	197	190	186	161	149	136	115	108	104	107	90	98	89	73	64	57	60	96	117	89	89	83	63							
10	Olcott, N. Y.	478	316	308	286	242	235	231	206	193	181	160	153	149	152	134	121	109	92	83	51	47	38	55	28	28	22								
11	Niagara-on-the Lake, Canada	500	336	328	306	262	255	251	226	213	201	180	173	169	172	154	141	128	111	102	66	63	30	39	11	6									
12	Lewiston, N. Y.	506	342	334	312	268	261	257	232	219	207	186	179	175	178	160	147	134	117	108	72	69	36	45	17										
13	Port Weller, N. Y.	504	342	334	312	268	261	257	232	219	207	186	179	175	178	159	146	133	117	107	72	68	28	30											
14	Hamilton, Canada	530	367	359	337	293	286	282	257	244	232	211	205	200	204	185	169	156	140	131	94	88	*30												
15	Toronto, Canada (west entrance)	506	342	334	312	268	261	257	232	219	207	186	180	175	179	160	142	129	112	103	65	60													
16	Port Hope, Canada	449	289	281	259	215	208	204	179	166	154	132	126	121	125	106	85	72	56	47	7														
17	Coburg, Canada	444	283	275	253	209	202	198	173	160	148	127	120	116	120	101	79	67	50	41															
18	Trenton, Canada	417	255	247	225	181	174	170	145	132	120	101	94	90	89	71	40	28	11																
19	Belleville, Canada	406	244	236	214	170	163	159	134	121	109	90	84	80	78	60	29	17																	
20	Deseronto, Canada	390	228	220	198	154	147	143	118	105	93	74	68	63	62	44	13																		
21	Picton, Canada	383	222	214	192	148	141	137	112	99	87	68	62	57	56	37																			
22	Kingston, Canada	346	185	177	155	111	104	100	75	62	50	32	25	21	19																				
23	Gananoque, Canada	327	167	159	137	93	86	82	57	44	32	18	11	10																					
24	Clayton, N. Y.	327	167	159	137	93	86	82	57	44	32	11	4																						
25	Thousand Island Park, N. Y.	326	164	156	134	90	83	79	54	41	29	8																							
26	Alexandria Bay, N. Y.	317	156	148	127	83	76	72	46	33	22																								
27	Brockville, Canada	295	135	127	105	61	54	50	25	12																									
28	Ogdensburg, N. Y.	283	123	115	93	49	42	38	13																										
29	Iroquois Lock, Canada	270	110	102	80	36	29	25																											
30	Eisenhower Lock, N. Y.	245	85	77	55	11	4																												
31	Snell Lock, N. Y.	241	81	73	51	7																													
32	Colquhoun Island, Canada	233	74	66	44																														
33	Beauharnois Lock, Canada	190	30	22																															
34	Cote Ste. Catherine Lock, Canada	169	8																																
35	St. Lambert Lock, Canada	160																																	
36	Quebec, Canada	0																																	

(a) From sailing course point north of Old Mackinac Point.
(b) From foot of Grand River Ave. To Toronto west entrance.

EXPLANATION

Explanation generally applicable to all tables is published in Table 33.

Points in this table are arranged in geographical sequence proceeding westward along the south shore and returning eastward along the north shore of the lake and down St. Lawrence River.

For determining distances to points located in other lakes, distances from all places listed in this table are given to the initial points Nos. 1 to 3, which also appear in the other tables respectively indicated by numeral designation. The through distance from a given point in this table to a given point in any other table is the sum of the respective distances to each given point from the initial point which is common to the two tables. Thus, Port Colborne being the common point for determining distances from Lake Ontario and St. Lawrence River points to points in Lake Superior (Table 38), a through distance would be derived as follows:

Port Colborne to Colquhoun Island	295
Port Colborne to Thunder Bay (Ft. William)	847
Colquhoun Island to Thunder Bay (Ft. William)	1,142

Table 35--DISTANCES BETWEEN POINTS ON LAKE ERIE AND ST. CLAIR, DETROIT, AND NIAGARA RIVERS (statute miles)

Other tables to which initial points Nos. 1-3 are common:
34 - Lake Ontario and St. Lawrence River.
36 - Lake Huron and St. Marys River.
37 - Lake Michigan.
38 - Lake Superior.

		37 Kingsville	36 Rondeau	35 Port Stanley	34 Port Burwell	33 Port Dover	32 Port Maitland	31 Niagara Falls	30 Tonawanda	29 Buffalo	28 Dunkirk	27 Erie	26 Conneaut	25 Ashtabula	24 Fairport	23 Cleveland	22 Lorain	21 Vermilion	20 Huron	19 Sandusky	18 Put-in-Bay	17 Port Clinton	16 Toledo	15 Monroe	14 Detroit River Light	13 Amherstburg	12 Trenton	11 Wyandotte	10 Detroit	9 Chatham	8 Mt. Clemens	7 St. Clair Flats	6 Algonac	5 Marine City	4 St. Clair	3 Port Huron	2 Port Colborne
1	OLD MACKINAC POINT (34, 36, 37, 38)[a]	358	414	459	475	527	538	588	580	569	539	500	473	460	435	417	399	391	387	380	363	369	363	348	334	326	324	320	309	322	296	286	274	266	259	247	553
2	PORT COLBORNE (34, 38)	201	146	109	89	52	18	41	33	22	25	65	92	104	130	160	180	190	198	204	204	213	237	227	219	227	229	234	244	292	278	267	281	287	294	306	
3	PORT HURON (34, 36, 38)[b]	111	167	212	228	280	291	341	333	322	292	253	226	213	188	170	152	144	140	133	116	122	116	101	87	79	77	73	62	75	49	39	27	19	12		
4	St. Clair, Mich.	99	155	200	216	268	279	330	322	311	281	241	214	201	176	158	141	133	129	122	105	111	105	89	75	67	65	61	50	63	37	27	15	7			
5	Marine City, Mich.	92	148	193	209	261	272	322	314	303	273	234	207	194	169	151	133	125	121	114	97	103	97	82	68	60	58	54	43	56	30	20	7				
6	Algonac, Mich.	86	143	188	203	255	267	317	309	298	268	228	201	188	163	145	128	120	116	109	92	98	92	76	62	55	53	48	37	49	22	14					
7	St. Clair Flats, Mich., Canada[c]	72	129	174	189	241	253	303	295	284	254	215	187	174	149	131	114	106	102	95	78	84	78	62	48	41	39	34	23	35	15						
8	Mt. Clemens, Mich.	83	140	185	200	252	264	314	306	295	265	226	199	185	161	142	125	117	113	106	89	95	89	73	59	53	50	45	35	49							
9	Chatham, Canada	97	154	199	214	265	278	328	320	309	279	239	212	198	174	156	139	130	127	120	102	108	102	87	73	66	63	59	48								
10	Detroit, Mich. (Woodward Ave.)	49	106	151	166	217	230	280	272	261	231	191	164	150	126	108	91	82	79	72	54	60	54	39	25	18	15	11									
11	Wyandotte, Mich.	39	96	141	156	208	220	270	262	251	221	182	154	141	116	98	81	73	69	62	45	51	45	29	15	8	5										
12	Trenton, Mich.	34	91	136	151	203	215	265	257	246	216	177	149	136	111	93	76	68	64	57	40	46	40	24	10	13											
13	Amherstburg, Canada	31	88	133	148	200	212	262	254	243	213	173	146	133	108	90	73	64	61	54	36	42	36	21	7												
14	Detroit River Light, Mich.	24	81	126	141	193	205	255	247	236	206	166	139	126	101	83	66	58	54	47	30	36	30	14													
15	Monroe, Mich. (piers)	33	89	134	149	200	213	263	255	244	214	174	147	133	109	89	68	60	54	48	30	35	21														
16	Toledo, Ohio (river mouth)	45	98	143	159	210	223	272	265	254	224	185	157	144	119	96	72	65	59	52	38	40															
17	Port Clinton, Ohio	37	75	120	136	187	199	249	241	230	200	160	131	118	92	67	43	36	29	22	12																
18	Put-in-Bay, Ohio	27	66	111	127	177	190	240	232	221	190	150	122	109	83	61	38	32	27	21																	
19	Sandusky, Ohio (wharves)	41	69	114	130	178	190	239	232	221	189	149	120	107	79	55	29	21	14																		
20	Huron, Ohio	47	68	111	124	172	184	233	226	215	183	142	113	99	72	47	20	11																			
21	Vermilion, Ohio	46	62	104	117	163	175	225	217	206	174	133	104	90	63	37	11																				
22	Lorain, Ohio	48	57	97	109	154	166	215	208	197	164	124	95	80	53	28																					
23	Cleveland, Ohio (main entrance)	65	53	85	93	134	146	194	187	176	143	102	73	59	33																						
24	Fairport, Ohio	83	48	62	66	104	116	165	157	146	114	73	44	30																							
25	Ashtabula, Ohio	108	63	56	47	79	90	138	130	119	86	45	15																								
26	Conneaut, Ohio	122	74	59	48	68	80	126	118	107	74	33																									
27	Erie, Pa.	149	98	70	53	47	54	98	89	78	45																										
28	Dunkirk, N. Y.	188	134	98	78	50	28	55	48	37																											
29	Buffalo, N. Y.	218	163	126	106	72	38	21	13																												
30	Tonawanda, N. Y.	230	174	137	117	83	49	8																													
31	Niagara Falls, N. Y.	237	182	145	125	90	57																														
32	Port Maitland, Canada	187	132	95	75	37																															
33	Port Dover, Canada	175	120	83	62																																
34	Port Burwell, Canada	123	65	23																																	
35	Port Stanley, Canada	108	49																																		
36	Rondeau, Canada	63																																			
37	Kingsville, Canada	0																																			

(a) From sailing course point north of Old Mackinac Point.
(b) From foot of Grand River Ave.
(c) From south end of canal dike.

EXPLANATION

Explanation generally applicable to all tables is published in Table 33.

Points in this table are arranged in geographical sequence proceeding southward in St. Clair River and Lake and Detroit River, eastward along the south shore of Lake Erie to Niagara River, and returning westward along the north lake shore.

For determining distances to points located in other lakes, distances from all places listed in this table are given to the initial points Nos. 1 to 3, which also appear in the other tables respectively indicated by numeral designation. The through distance from a given point in this table to a given point in any other table is the sum of the respective distances to each given point from the initial point which is common to the two tables. Thus, Old Mackinac Point being the common point for determining distances from Lake Erie to points in Lake Michigan (Table 37), a through distance would be derived as follows:

Old Mackinac Point to Tonawanda	580
Old Mackinac Point to Sheboygan	212
Tonawanda to Sheboygan	792

Table 36--DISTANCES BETWEEN POINTS ON LAKE HURON AND ST. MARYS RIVER (statute miles)

Other tables to which initial points Nos. 1-3 are common:
34 - Lake Ontario and St. Lawrence River.
35 - Lake Erie, St. Clair, Detroit, and Niagara Rivers.
37 - Lake Michigan.
38 - Lake Superior.

		38 Thessalon	37 Algoma Mills	36 Gore Bay	35 Little Current	34 Killarney	33 French River	32 Key Harbor	31 Byng Inlet	30 Parry Sound	29 Depot Harbor	28 Victoria Harbor	27 Midland	26 Penetanguishene	25 Collingwood	24 Meaford	23 Owen Sound	22 Wiarton	21 Southampton	20 Kincardine	19 Goderich	18 Port Sanilac	17 Harbor Beach	16 Saginaw	15 Bay City	14 East Tawas	13 Au Sable	12 Alpena	11 Rockport	10 Stoneport	9 Rogers City	8 Cheboygan	7 Mackinac Island	6 St. Ignace	5 Port Dolomite	4 De Tour	3 Sault Ste. Marie	2 Old Mackinac Point
1	PORT HURON (34, 35, 38)(a)	*238	+238	+250	225	213	224	232	229	247	243	267	266	265	258	241	238	228	121	94	65	33	63	175	162	119	117	157	166	182	194	233	243	247	239	224	269	247
2	OLD MACKINAC POINT (34, 35, 37, 38)(b)	69	*101	*116	*143	*167	*196	*205	*211	235	231	256	255	254	247	230	227	217	189	192	211	215	186	223	210	163	142	115	83	78	54	18	7	6	27	45	90	
3	SAULT STE. MARIE (38)(c)	&48	&88	&106	&131	&155	&184	&193	&201	&242	+238	268	267	266	259	242	239	229	207	213	234	238	208	246	232	185	165	137	107	96	84	84	84	90	68	45		
4	DeTour, Mich.	%24	%56	%76	%101	%125	%154	%163	%171	201	198	224	222	221	214	197	194	185	162	168	189	193	164	201	187	140	120	92	61	51	40	39	39	44	23			
5	Port Dolomite, Mich.	+92	+90	+108	+135	189	197	199	198	218	215	243	241	238	233	220	219	207	176	183	203	218	190	219	206	163	143	113	76	70	47	31	26	28				
6	St. Ignace, Mich.	%68	*100	*115	*142	*166	*195	*204	*209	234	231	256	254	252	246	229	227	217	191	194	214	216	187	224	210	163	143	115	83	82	55	20	6					
7	Mackinac Island, Mich.	%63	*95	*110	*137	*161	*190	*199	*204	229	226	251	249	248	241	224	221	212	186	189	209	212	184	220	207	159	140	111	79	77	50	17						
8	Cheboygan, Mich.	%63	*92	*106	*133	*157	*186	*195	*197	221	217	242	241	240	233	216	213	204	175	178	198	202	173	210	196	149	129	101	69	66	40							
9	Rogers City, Mich.	*63	+74	+87	+114	+138	157	163	164	187	183	208	206	206	199	182	177	169	139	142	161	163	134	171	157	110	90	61	31	27								
10	Stoneport, Mich.	+75	+73	+92	+118	137	145	147	147	166	163	190	189	186	181	164	163	151	115	120	146	158	130	154	141	97	76	48	9									
11	Rockport, Mich.	*79	+79	+92	+119	123	136	143	143	166	162	187	186	185	178	161	158	148	112	113	132	134	106	142	129	82	62	31										
12	Alpena, Mich.	*107	+107	+120	+143	131	145	151	152	174	171	195	193	192	185	168	165	156	109	107	124	125	97	129	116	69	49											
13	Au Sable, Mich.	*135	+135	+148	158	146	160	163	166	183	180	204	202	201	189	177	174	165	98	85	93	86	58	83	69	21												
14	East Tawas, Mich.	*155	+155	+168	175	163	176	180	182	199	196	220	218	217	210	194	190	181	110	94	95	88	60	68	54													
15	Bay City, Mich.	*202	+202	+215	222	210	223	228	229	245	243	267	265	264	257	240	237	228	153	136	137	130	102	13														
16	Saginaw, Mich.	*216	+216	+228	235	223	237	242	242	258	256	280	278	278	271	254	250	241	167	149	151	144	115															
17	Harbor Beach, Mich.	*178	+178	+191	171	159	171	176	176	194	190	214	213	212	205	188	185	175	79	56	47	32																
18	Port Sanilac, Mich.	*207	+207	+219	197	185	196	201	201	219	215	239	238	237	230	213	210	200	97	70	47																	
19	Goderich, Canada	+198	+198	204	169	159	172	172	174	192	189	213	211	210	207	187	183	174	64	36																		
20	Kincardine, Canada	+173	+174	174	141	128	142	149	144	162	158	182	181	180	176	156	153	144	30																			
21	Southampton, Canada	+166	+166	155	122	110	123	130	125	143	140	163	162	161	157	137	134	125																				
22	Wiarton, Canada (d)	+188	158	142	110	94	88	79	81	74	71	76	74	73	53	36	29																					
23	Owen Sound, Canada (d)	+197	167	152	119	103	97	97	89	79	75	71	70	69	46	29																						
24	Meaford, Canada (d)	+200	169	153	121	105	96	96	86	71	68	55	53	52	24																							
25	Collingwood, Canada (d)	+217	186	171	138	120	108	107	97	80	76	57	55	54																								
26	Penetanguishene, Canada (d)	+224	187	172	139	120	106	104	94	72	69	12	10																									
27	Midland, Canada (d)	+225	188	173	140	121	107	105	95	73	70	7																										
28	Port McNicoll, Canada (d)	+227	190	174	142	122	108	106	97	75	71																											
29	Depot Harbor, Canada (d)	193	155	140	107	87	73	71	62	6																												
30	Parry Sound, Canada (d)	197	159	143	111	91	77	75	65																													
31	Byng Inlet, Canada (d)	155	118	102	70	50	31	27																														
32	Key Harbor, Canada (d)	148	110	94	62	42	22																															
33	French River, Canada (d)	139	101	86	53	33																																
34	Killarney, Canada (d)	110	72	56	24																																	
35	Little Current, Canada	86	48	33																																		
36	Gore Bay, Canada	61	27																																			
37	Algoma Mills, Canada	43																																				
38	Thessalon, Canada	0																																				

(a) From foot of Grand River Ave.
(b) *From sailing course point north of Old Mackinac Point.*
(c) From abreast east end of U.S. center pier, and (except those marked &) via Middle Neebish and Detour; distances downbound through West Neebish are 1 mile less.
(d) Distances to Georgian Bay ports (except those marked *, +, &, %) are via the bay entrance from Lake Huron and St. Marys *River points and via Little* Current from North Channel points.

* Via False Detour and North Channels.
\+ Via Mississagi Strait and North Channel.
& Via Lake Nicolet, St. Joseph, and North Channels.
% Via Potagannissing Bay and North Channel.

EXPLANATION

Explanation generally applicable to all tables is published in Table 33.

Points in this table are arranged in geographical sequence *proceeding from* St. Marys River southward along the west shore, and returning northward up the east shore, around Georgian Bay, and westward through North Channel.

For determining distances to points located in other *lakes*, distances from all places listed in this table are given to the initial points Nos. 1 to 3, which also appear in the other tables respectively indicated by numeral designation. The through *distance from a given point* in this table to a given point in any other table is the sum of the respective distances to each given point from the initial point which is common to the two tables.

Table 37--DISTANCES BETWEEN POINTS ON LAKE MICHIGAN (statute miles)

Other tables to which initial point No. 1 is common:
34 - Lake Ontario and St. Lawrence River.
35 - Lake Erie, St. Clair, Detroit, and Niagara Rivers.
36 - Lake Huron and St. Marys River.
38 - Lake Superior.

		38	37	36	35	34	33	32	31	30	29	28	27	26	25	24	23	22	21	20	19	18	17	16	15	14	13	12	11	10	9	8	7	6	5	4	3	2
		Beaver Island Harbor	Petoskey	Charlevoix	Traverse City	Frankfort	Portage Lake	Manistee	Ludington	Pentwater	White Lake	Muskegon	Grand Haven	Holland	Saugatuck	South Haven	St. Joseph	Michigan City	Gary	Indiana Harbor	South Chicago	Chicago	Waukegan	Kenosha	Racine	Milwaukee	Port Washington	Sheboygan	Manitowoc	Two Rivers	Kewaunee	Algoma	Sturgeon Bay	Green Bay	Menominee	Escanaba	Manistique	Port Inland
1	OLD MACKINAC POINT (34, 35, 36, 38)(a)	41	55	56	97	122	142	150	173	184	213	224	238	257	263	281	300	325	336	334	333	324	296	282	272	259	237	212	191	187	170	181	155	198	155	129	75	59
2	Port Inland, Mich.	31	66	55	88	96	116	123	146	157	186	197	211	229	235	253	271	298	314	308	304	298	270	254	245	226	204	179	161	152	131	124	110	149	104	78	23	
3	Manistique, Mich.	43	76	64	94	91	110	118	141	152	182	193	207	225	232	250	268	294	303	301	298	290	260	244	235	220	195	168	146	142	120	111	103	135	92	66		
4	Escanaba, Mich.	99	113	99	120	91	106	112	130	141	170	181	195	213	220	238	255	280	288	286	283	274	242	226	217	201	176	149	127	122	100	90	69	101	55			
5	Menominee, Mich. & Wis. (b)	*122	*134	*119	*138	80	86	87	98	108	135	146	159	177	183	200	216	239	246	243	240	230	198	184	172	155	130	103	81	75	52	43	22	49				
6	Green Bay, Wis. (city)(b)	*165	176	160	178	105	111	112	123	134	159	171	184	202	209	225	242	264	272	268	265	255	223	209	197	180	155	128	106	101	78	68	47					
7	Sturgeon Bay, Wis. (town)	123	129	113	131	58	64	65	76	87	113	124	137	155	162	178	195	217	225	222	218	208	176	162	150	133	108	81	58	54	30	21						
8	Algoma, Wis.	131	135	119	136	59	60	59	66	75	100	111	123	142	148	163	179	200	206	203	200	190	158	142	132	115	89	62	40	36	12							
9	Kewaunee, Wis.	138	143	126	143	62	60	58	61	70	93	104	116	135	141	156	171	192	197	194	191	181	149	133	123	105	79	53	31	26								
10	Two Rivers, Wis.	156	159	142	160	75	67	62	57	61	78	89	101	118	123	137	151	170	174	171	168	158	125	109	100	82	55	29	6									
11	Manitowoc, Wis.	161	163	147	164	79	71	66	60	64	79	90	102	118	1[illegible]	137	150	169	173	169	166	156	123	107	97	79	53	26										
12	Sheboygan, Wis.	180	181	165	182	95	83	76	60	63	68	78	87	102	1[illegible]	118	130	146	149	146	143	132	99	83	74	55	29											
13	Port Washington, Wis.	206	205	189	206	119	104	98	80	76	72	77	84	94	[illegible]	[illegible]	112	124	125	121	118	107	74	58	48	29												
14	Milwaukee, Wis.	228	227	211	228	140	125	117	97	91	78	80	83	88	89	93	96	104	103	99	96	85	51	35	26													
15	Racine, Wis.	242	241	225	242	153	137	129	108	100	81	80	80	79	80	80	78	84	83	78	75	64	30	14														
16	Kenosha, Wis.	252	251	234	252	163	147	138	117	108	86	87	86	82	82	79	75	76	73	67	64	54	18															
17	Waukegan, Ill.	266	265	249	266	177	160	152	130	122	100	96	93	86	84	78	70	64	58	52	49	38																
18	Chicago, Ill.	294	293	276	293	204	186	179	156	146	120	114	108	95	90	77	60	38	25	19	15																	
19	South Chicago, Ill.	302	301	285	302	213	196	188	165	154	127	120	114	100	95	79	60	33	14	7																		
20	Indiana Harbor, Ind.	304	303	287	304	215	198	189	167	156	129	122	115	99	95	79	59	31	13																			
21	Gary, Ind.	309	308	292	309	216	199	191	167	157	129	121	114	99	93	77	55	22																				
22	Michigan City, Ind.	295	294	278	295	206	189	181	157	146	117	108	99	82	75	57	36																					
23	St. Joseph, Mich.	269	268	251	268	179	162	154	130	119	88	78	69	50	44	24																						
24	South Haven, Mich.	251	250	233	250	161	144	136	111	101	69	58	49	29	22																							
25	Saugatuck, Mich.	232	231	215	232	143	126	118	93	83	51	40	29	8																								
26	Holland, Mich.	227	226	210	227	137	120	112	88	77	45	34	23																									
27	Grand Haven, Mich.	206	205	189	206	117	100	92	67	57	25	13																										
28	Muskegon, Mich.	195	194	178	195	106	89	80	56	46	13																											
29	White Lake, Mich.	184	183	167	184	95	78	69	45	35																												
30	Pentwater, Mich.	154	153	137	154	65	48	39	14																													
31	Ludington, Mich.	143	142	126	143	54	37	26																														
32	Manistee, Mich.	118	117	100	118	28	10																															
33	Portage Lake, Mich.	110	109	93	110	20																																
34	Frankfort, Mich.	93	92	75	92																																	
35	Traverse City, Mich.	69	58	45																																		
36	Charlevoix, Mich.	33	18																																			
37	Petoskey, Mich.	37																																				
38	Beaver Island Harbor, Mich.	0																																				

(a) From sailing course point north of Old Mackinac Point.
(b) Distances from Menominee and Green Bay to Lake Michigan points except those marked (*) are via Sturgeon Bay Canal.
* Via Rock Island Passage.

EXPLANATION

Explanation generally applicable to all tables is published in Table 33.

Points in this table are arranged in geographical sequence proceeding southward along the west shore and returning northward along the east shore.

For determining distances to points in other lakes, distances from all places listed in this table are given to Old Mackinac Point, and this initial point also appears in each of the other tables respectively indicated by numeral designation. The through distance from a given point in this table to a given point in any other table is the sum of the respective distances to each given point from Old Mackinac Point, common to the two tables. Thus, a through distance from a Lake Michigan point to a point in Lake Superior (Table 38) would be derived as follows:

Old Mackinac Point to Racine	272
Old Mackinac Point to Ashland	439
Racine to Ashland	711

Table 38--DISTANCES BETWEEN POINTS ON LAKE SUPERIOR (statute miles)

Other tables to which initial points Nos. 1-4 are common:
34 - Lake Ontario and St. Lawrence River.
35 - Lake Erie, St. Clair, Detroit, and Niagara Rivers.
36 - Lake Huron and St. Marys River.
37 - Lake Michigan.

		39 Gargantua Harbor	38 Michipicoten Harbor	37 Quebec Harbor	36 Peninsula Harbor	35 Rossport	34 Thunder Bay (Pt. Arthur)	33 Thunder Bay (Ft. William)	32 Passage Island	31 Rock of Ages	30 Grand Marais, Minn.	29 Taconite	28 Silver Bay	27 Two Harbors	26 Duluth	25 Superior	24 Port Wing	23 Bayfield	22 Washburn	21 Ashland	20 Ontonagon	19 Keweenaw W. Upper Ent.	18 Houghton	17 Dollar Bay	16 Lake Linden	15 Chassell	14 Portage Entry	13 Eagle Harbor	12 Copper Harbor	11 Mendota Canal	10 L'Anse	9 Huron Bay	8 Marquette	7 Munising	6 Grand Marais, Mich.	5 Whitefish Point	4 Sault Ste. Marie
1	PORT COLBORNE (34, 35)	666	697	691	771	809	848	847	804	838	880	909	927	946	970	968	939	912	920	924	850	807	796	793	799	791	782	779	764	764	792	779	735	706	667	617	575
2	PORT HURON (34, 35, 36)(a)	360	391	385	465	503	542	541	498	532	574	603	621	640	664	662	633	606	614	618	544	501	490	487	493	485	476	473	458	458	486	473	429	400	361	311	269
3	OLD MACKINAC POINT (34, 35, 36, 37, 38)(b)	181	212	206	285	324	363	362	319	353	395	426	444	461	485	483	454	426	435	439	365	322	311	308	314	306	297	294	279	279	307	294	249	221	182	134	90
4	SAULT STE. MARIE (37)(c)	91	121	116	195	234	273	272	229	263	305	334	352	371	394	393	364	336	345	349	*274	*232	221	218	224	215	207	204	189	189	217	204	159	131	92	42	
5	Whitefish Point, Mich.	54	83	74	153	192	231	230	187	221	263	292	310	329	352	351	322	294	303	307	*232	*190	179	176	182	173	165	162	147	147	175	162	117	89	50		
6	Grand Marais, Mich.	78	102	70	144	171	198	197	154	182	224	255	270	*289	*312	*310	*282	*252	*260	*264	*187	*143	133	130	135	127	119	123	108	105	129	114	68	40			
7	Munising, Mich.	112	136	97	162	179	183	192	150	174	*212	245	260	*271	*293	*291	*263	*233	*240	*245	*168	*124	114	111	116	108	99	113	100	93	110	93	42				
8	Marquette, Mich. (docks)	135	154	112	160	164	171	170	128	*149	*181	228	239	*239	*261	*260	*231	*201	*209	*213	*136	*93	94	81	84	76	68	91	76	67	78	82					
9	Huron Bay, Mich. (village)	165	179	132	159	152	157	156	113	*110	*142	*156	*181	*201	*223	*222	*193	*163	*171	*175	*98	*54	44	41	46	38	30	74	60	44	39						
10	L'Anse, Mich.	179	192	146	169	162	*145	*144	108	*95	*127	*151	*168	*186	*208	*206	*178	*148	*156	*160	*83	*39	29	26	31	23	14	70	71	51							
11	Mendota Canal, Mich.	138	152	105	125	117	122	121	78	103	145	172	190	212	234	232	204	*174	*182	*186	*110	*69	55	52	58	50	41	42	27								
12	Copper Harbor, Mich.	137	145	100	112	99	100	99	56	77	119	142	161	185	208	206	178	150	159	163	88	45	56	59	71	65	60	16									
13	Eagle Harbor, Mich.	151	159	114	122	102	96	95	53	65	105	129	146	170	194	192	163	135	143	147	72	31	41	45	57	50	56										
14	Portage Entry, Mich.	168	181	135	157	149	*130	*129	94	*81	*113	136	153	*171	*193	*192	*163	*133	*141	*145	*68	*25	14	11	17	9											
15	Chassell, Mich.	177	190	143	166	145	125	124	89	76	108	128	146	166	188	187	158	128	136	140	63	20	9	6	12												
16	Lake Linden, Mich.	185	198	151	174	151	131	130	95	82	113	136	153	172	194	193	163	134	142	146	69	26	15	11													
17	Dollar Bay, Mich.	180	192	146	163	139	119	118	83	70	102	122	140	160	182	181	152	122	130	134	57	14	3														
18	Houghton, Mich.	182	195	149	160	136	116	115	80	67	99	118	135	157	179	178	149	119	127	131	54	11															
19	Keweenaw Waterway, Upper Entry, Mich.	180	187	142	149	126	105	105	69	56	88	108	125	147	169	167	139	109	116	120	44																
20	Ontonagon, Mich.	221	228	183	189	165	117	116	103	68	76	86	95	114	136	135	106	74	78	82																	
21	Ashland, Wis.	295	304	258	261	227	164	163	165	115	85	77	62	71	93	92	63	16	5																		
22	Washburn, Wis.	291	300	254	256	222	160	159	161	111	81	72	57	67	89	88	59	12																			
23	Bayfield, Wis.	282	291	246	254	221	149	148	152	99	70	60	45	57	78	77	49																				
24	Port Wing, Wis.	312	319	275	272	233	189	168	175	121	83	56	35	22	34	32																					
25	Superior, Wis.	340	347	303	300	259	195	195	199	147	107	78	54	28	7																						
26	Duluth, Minn.	342	349	305	300	259	195	194	200	147	105	77	53	26																							
27	Two Harbors, Minn.	319	327	281	277	236	172	171	177	124	82	55	27																								
28	Silver Bay, Minn.	300	302	260	250	210	145	142	156	100	55	25																									
29	Taconite, Minn.	280	283	240	227	190	130	127	136	78	31																										
30	Grand Marais, Minn.	252	256	214	199	157	92	91	99	47																											
31	Rock of Ages, Mich.	209	213	171	155	112	49	48	53																												
32	Passage Island, Mich.	164	166	127	102	63	44	43																													
33	Thunder Bay (Ft. William), Canada	207	209	170	141	101	3																														
34	Thunder Bay (Pt. Arthur), Canada	208	209	171	142	102																															
35	Rossport, Canada	157	155	125	71																																
36	Peninsula Harbor, Canada	114	112	86																																	
37	Quebec Harbor, Canada	41	49																																		
38	Michipicoten Harbor, Canada	32																																			
39	Gargantua Harbor, Canada	0																																			

(a) From foot of Grand River Ave.
(b) From sailing course point north of Old Mackinac Point.
(c) From abreast east end of United States center pier.
* Via Keweenaw Waterway.

EXPLANATION

Explanation generally applicable to all tables is published in Table 33.

Points in this table are arranged in geographical sequence proceeding westward along the south shore and *returning eastward around the north shore.*

For determining distances to points located in other lakes, distances from all places listed in this table are given to the initial points Nos. 1 to 4, which also appear in the other tables respectively indicated by numeral designation. The through distance from a given point in this table to a given point in any other table is the sum of the respective distances to each given point from the initial point which is common to the two tables. Thus, Port Huron being the common point for determining distances from Lake Superior points to points in Lake Erie (Table 35, a through distance would be derived as follows:

Port Huron to Ontonagon	544
Port Huron to Dunkirk	292
Ontonagon to Dunkirk	836

ILLINOIS WATERWAY CHANNELS AND DISTANCES TABLE

No.	Name of channel	Length of connecting channel	From lake shore, Wilmette Harbor*	From east end of north pier, Chicago Harbor	From east end of north pier, Calumet Harbor
		Miles	Miles	Miles	Miles
1	North Shore Channel-From Wilmette Harbor	8.1			
	To connection with North Branch of Chicago River		8.1	9	59.3
2	Chicago River, North Branch-From North Shore Channel	7.3			
	To junction of branches and main channel		15.5	1.6	52
3	Chicago River, Main Channel-From junction of branches	1.6			
	To east end of north pier, Chicago Harbor		17		53.6
4	Chicago River, South Branch-From junction of branches	3.9			
	West Fork of South Branch	0.6			
	To connection with Sanitary and Ship Canal (No. 8-a)		20	6.1	47.5
5	Calumet River-From east end of north pier, Calumet Harbor	7.7	67.5	53.6	
6	Little Calumet River-West from Calumet River cutoff channel	6	59.8	45.9	7.7
7	Calumet-Sag Channel-From Little Calument River connection	16.2	53.8	39.9	13.7
	To connection with Sanitary and Ship Canal (No. 8-b)		37.6	23.7	29.9
8	Chicago Sanitary and Ship Canal:				
	(a) From West Fork of South Branch, Chicago River (No. 4)	30			
	(b) From Calumet-Sag Channel connection (No. 7)	12.4			
	To connection with Des Plaines River, Lockport Lock		50	36.1	42.3
9	Des Plaines River-From Lockport Lock	18.1			
	To head of Illinois River		68.1	54.3	60.5
10	Illinois River-From head of river	272.9			
	To mouth at Mississippi River		341.1	327.2	333.4
11	Illinois River-From head of river	62.7			
	To connection of Illinois and Mississippi Canal (No. 12)		130.9	117	123.2
12	Illinois and Mississippi Canal-From Illinois River**	75			
	To Mississippi River at mouth of Rock River		205.9	192	198.1

*The Metropolitan Sanitary District of Greater Chicago lock at Wilmette Harbor is not operated for navigation.

**As of July 1, 1951, operation of the lock on the Illinois and Mississippi (Hennepin) Canal and maintenance of the Canal was discontinued.

Distances on New York State Waterways (statute miles)

City and local point	From Buffalo, Erie Basin	From Oswego, Lake Terminal	From Troy Lock	From New York City, (Battery)
Erie Canal	Miles	Miles	Miles	Miles
Buffalo-Erie Basin	----------	214.2	353.3	505.2
Tonawanda-Terminal	12.9	201.3	340.3	492.3
Lockport-Lower Terminal	30.9	183.3	322.3	474.3
Rochester	93.9	126.9	265.9	417.9
Newark-Dock	124.3	89.9	228.9	380.8
Syracuse-Terminal	190.1	37.2	176.2	328.2
Rome-Terminal	235.9	69.1	117.3	269.3
Utica-Terminal	249.9	83.1	104.9	256.8
Little Falls-Terminal	270.8	104.0	82.5	234.4
Amsterdam-Terminal	313.3	146.5	40.0	191.9
Schenectady	330.1	163.3	23.8	175.8
Cohoes	351.6	184.8	1.7	153.6
Troy Lock	353.3	186.5	---------	151.9
Cayuga and Seneca Canals				
Watkins Glen	201.4	116.8	255.9	407.9
Ithaca	191.4	106.7	245.8	397.8
Oswego Canal				
Fulton-Dock wall	202.5	11.7	174.7	326.7
Oswego-Lake Terminal	214.2	----------	186.5	338.4
Champlain Canal and Lake				
Mechanicville-Terminal	360.1	193.3	11.4	163.3
Fort Edward-Terminal	388.7	222.0	40.1	192.0
Whitehall-Terminal	411.2	244.5	62.6	214.5
Burlington-Landing	481.8	315.1	133.1	285.1
Plattsburgh-Terminal	497.2	330.5	148.5	300.5
Rouses Point-Terminal	533.3	366.5	173.0	325.0
Hudson River				
Troy-Terminal	354.7	187.9	1.4	150.5
Albany	360.4	193.6	7.1	144.8
Hudson	388.8	222.0	36.9	116.4
Poughkeepsie	429.5	262.7	76.2	75.7
New York City (Battery)	505.2	338.4	151.9	---------

Conversion of Compass Points to Degrees

	Points	Angular measure				Points	Angular measure		
NORTH TO EAST		°	′	″	**SOUTH TO WEST**		°	′	″
North	0	0	00	00	South	16	180	00	00
N¼E	¼	2	48	45	S¼W	16¼	182	48	45
N½E	½	5	37	30	S½W	16½	185	37	30
N¾E	¾	8	26	15	S¾W	16¾	188	26	15
N by E	1	11	15	00	S by W	17	191	15	00
N by E¼E	1¼	14	03	45	S by W¼W	17¼	194	03	45
N by E½E	1½	16	52	30	S by W½W	17½	196	52	30
N by E¾E	1¾	19	41	15	S by W¾W	17¾	199	41	15
NNE	2	22	30	00	SSW	18	202	30	00
NNE¼E	2¼	25	18	45	SSW¼W	18¼	205	18	45
NNE½E	2½	28	07	30	SSW½W	18½	208	07	30
NNE¾E	2¾	30	56	15	SSW¾W	18¾	210	56	15
NE by N	3	33	45	00	SW by S	19	213	45	00
NE¾N	3¼	36	33	45	SW¾S	19¼	216	33	45
NE½N	3½	39	22	30	SW½S	19½	219	22	30
NE¼N	3¾	42	11	15	SW¼S	19¾	222	11	15
NE	4	45	00	00	SW	20	225	00	00
NE¼E	4¼	47	48	45	SW¼W	20¼	227	48	45
NE½E	4½	50	37	30	SW½W	20½	230	37	30
NE¾E	4¾	53	26	15	SW¾W	20¾	233	26	15
NE by E	5	56	15	00	SW by W	21	236	15	00
NE by E¼E	5¼	59	03	45	SW by W¼W	21¼	239	03	45
NE by E½E	5½	61	52	30	SW by W½W	21½	241	52	30
NE by E¾E	5¾	64	41	15	SW by W¾W	21¾	244	41	15
ENE	6	67	30	00	WSW	22	247	30	00
ENE¼E	6¼	70	18	45	WSW¼W	22¼	250	18	45
ENE½E	6½	73	07	30	WSW½W	22½	253	07	30
ENE¾E	6¾	75	56	15	WSW¾W	22¾	255	56	15
E by N	7	78	45	00	W by S	23	258	45	00
E¾N	7¼	81	33	45	W¾S	23¼	261	33	45
E½N	7½	84	22	30	W½S	23½	264	22	30
E¼N	7¾	87	11	15	W¼S	23¾	267	11	15
EAST TO SOUTH					**WEST TO NORTH**				
East	8	90	00	00	West	24	270	00	00
E¼S	8¼	92	48	45	W¼N	24¼	272	48	45
E½S	8½	95	37	30	W½N	24½	275	37	30
E¾S	8¾	98	26	15	W¾N	24¾	278	26	15
E by S	9	101	15	00	W by N	25	281	15	00
ESE¾E	9¼	104	03	45	WNW¾W	25¼	284	03	45
ESE½E	9½	106	52	30	WNW½W	25½	286	52	30
ESE¼E	9¾	109	41	15	WNW¼W	25¾	289	41	15
ESE	10	112	30	00	WNW	26	292	30	00
SE by E¾E	10¼	115	18	45	NW by W¾W	26¼	295	18	45
SE by E½E	10½	118	07	30	NW by W½W	26½	298	07	30
SE by E¼E	10¾	120	56	15	NW by W¼W	26¾	300	56	15
SE by E	11	123	45	00	NW by W	27	303	45	00
SE¾E	11¼	126	33	45	NW¾W	27¼	306	33	45
SE½E	11½	129	22	30	NW½W	27½	309	22	30
SE¼E	11¾	132	11	15	NW¼W	27¾	312	11	15
SE	12	135	00	00	NW	28	315	00	00
SE¼S	12¼	137	48	45	NW¼N	28¼	317	48	45
SE½S	12½	140	37	30	NW½N	28½	320	37	30
SE¾S	12¾	143	26	15	NW¾N	28¾	323	26	15
SE by S	13	146	15	00	NW by N	29	326	15	00
SSE¾E	13¼	149	03	45	NNW¾W	29¼	329	03	45
SSE½E	13½	151	52	30	NNW½W	29½	331	52	30
SSE¼E	13¾	154	41	15	NNW¼W	29¾	334	41	15
SSE	14	157	30	00	NNW	30	337	30	00
S by E¾E	14¼	160	18	45	N by W¾W	30¼	340	18	45
S by E½E	14½	163	07	30	N by W½W	30½	343	07	30
S by E¼E	14¾	165	56	15	N by W¼W	30¾	345	56	15
S by E	15	168	45	00	N by W	31	348	45	00
S¾E	15¼	171	33	45	N¾W	31¼	351	33	45
S½E	15½	174	22	30	N½W	31½	354	22	30
S¼E	15¾	177	11	15	N¼W	31¾	357	11	15
South	16	180	00	00	North	32	360	00	00

TABLE OF AZIMUTHS OF RANGES ON THE GREAT LAKES

AZIMUTHS ARE RECKONED CLOCKWISE FROM 000° AT NORTH- FROM FRONT TO REAR LIGHT

Location and name of range	True azimuth
ST. LAWRENCE RIVER	
Cornwall Island	241 1/4°
Wilson Hill	068 3/4°
Weaver Shoal	262 1/4°
Goose Neck Island Shoals	255°
Doran Shoal	040 1/4°
Galop Island	227 1/4°
DeWatteville Island	037°
Irvine Point	013 1/4°
Bayfield Island Directional Light	263°
LAKE ONTARIO	
Niagara-on-the-Lake	149 1/2°
Port Dalhousie	177°
Port Weller	180°
Toronto Main Harbor Channel Entrance	002 1/2°
Toronto Harbor West Entrance	053 1/2°
Oshawa Harbor	328°
Cobourg	008 1/4°
LAKE ERIE	
Erie Harbor Entrance	235°
Erie Harbor	054 1/2°
Moseley Channel	237°
Sandusky Straight Channel Inner	017°
Sandusky Bay Exit Channel	063 3/4°
Maumee Bay-Manhattan	237 3/4°
Otter Creek	284°
Monroe Harbor	291 3/4°
Kingsville Entrance	308 1/4°
Wheatley Wharf	343 1/2°
Rondeau Harbor West Breakwater	012°
Port Stanley	341 3/4°
Port Burwell E. Pier	355°
Port Dover	021 1/2°
Nanticoke (Approach)	043 1/4°
Nanticoke (Inner)	343°
Port Maitland	020 3/4°
Strawberry Island Upper Cut	000 1/2°
Strawberry Island Lower Cut	139 1/2°
Grand Island	313 1/2°
Tonawanda Harbor Channel	001°
DETROIT RIVER	
Bar Point Range	013 1/2°
Hackett Reach-Amherstburg	015°
Amherstburg	355 3/4°
Limekiln Crossing	003°
Fort Malden	162 1/2°
Grosse Ile South Channel	342 1/2°
LAKE ST. CLAIR	
Peach Island	227 3/4°
Black Creek	297 1/4°
ST. CLAIR RIVER	
St. Clair Flats Canal	041°
Squirrel Island	064 1/4°
Harsens Island	023 1/2°
Russell Island Lower Front Light and Middle Rear Light	042°
Chenal Ecarte	138 1/4°
Corunna	167 1/4°
Fort Gratiot	207 1/4°
LAKE HURON	
Point Edward Range	180 1/2°
Saginaw Bay	211 1/4°
Essexville	160°
Thunder Bay Quarries Channel (Alpena, Mich.)	358°
Huron Portland Cement Co.'s Channel (Alpena, Mich.)	344°
Presque Isle Harbor	273 3/4°
Calcite Incoming	236°
Cheboygan River	212 3/4°
McKay Bay (Port Dolomite)	309°
North Channel-Blind River	051 1/4°
North Channel-Eddy Wharves	359 1/2°
South Baymouth	024 3/4°
Georgian Bay-Byng Inlet	074 1/2°
Georgian Bay-Pte aux Baril	105°
Georgian Bay-Snug Harbor	070 3/4°
Georgian Bay-Jones Island (Parry Sound)	131 3/4°
LAKE HURON-Continued	
Georgian Bay-Breboeuf	088°
Victoria Harbor	148 1/2°
Georgian Bay-Port McNicoll	152 1/2°
Georgian Bay-Midland Point	282 3/4°
Georgian Bay-Collingwood Shore	180 3/4°
Georgian Bay-Owen Sound	195°
Stokes Bay	068°
Saugeen (Southampton)	095 1/4°
Port Elgin	109°
Kincardine	104 1/2°
Goderich North Pier	087°
Bayfield	076 3/4°
Grand Bend	096°
LAKE MICHIGAN	
Ludington North Breakwater	098°
Grand Haven South Pierhead Entrance	080 1/4°
Holland	086 1/2°
St. Joseph	108°
Gary East Pierhead	181°
Buffington Harbor	236 1/2°
Calumet River North Slip	288 1/2°
Diversey Yacht Harbor	270°
Great Lakes Harbor	302 3/4°
Kenosha Breakwater Light to Kenosha Light	263 3/4°
Oak Creek	268°
Manitowoc Breakwater Light and Pierhead Light	267°
Plum Island	331°
Green Bay-Menominee Pierhead	245°
Port Inland Outer	000°
Port Inland Inner	047°
ST. MARYS RIVER	
Hay Point	128°
Winter Point	321°
Sailors Encampment Upbound	017°
Rains Wharf Upbound	314 1/4°
Point of Woods	314 1/4°
Dark Hole West Range Upbound	357°
Harwood Point West Range	357°
Stribling Point South Light and Rear Light	112°
Middle Neebish North Range Front Light and Rear Beacon	292°
Middle Neebish South Range	292°
Lower Nicolet West Range	330°
Upper Nicolet	339 1/2°
Lake Nicolet-Frechette Point	323 1/4°
Lake Nicolet-Six mile Point	153°
Bayfield Rock	109°
Canadian Canal Lower Entrance	322 1/2°
Canadian Canal Upper Entrance	051°
Vidal Shoals Channel	076°
Point aux Pins	233°
Brush Point	074 1/4°
Birch Point	138 3/4°
Wilson Channel	053 1/4°
West Neebish Channel Upper Range	160°
West Neebish Channel Range	181 1/2°
LAKE SUPERIOR	
Munising	217°
Grand Island Harbor	164 1/2°
Marquette	302 1/4°
Keweenaw Waterway-South Range	136°
Princess Point	164 1/2°
Keweenaw Waterway-Rouleau Point	033 1/2°
Copper Harbor	190°
Eagle Harbor (Mich.)	150°
Superior Front Channel	136°
St. Louis Bay-S. Channel Front Light and N. & S. Channel Rear Light	247 1/2°
St. Louis Bay-N. Channel Front Light and N. & S. Channel Rear Light	227°
St. Louis River-Minnesota Channel	084 1/2°
Duluth Outer Light and Inner Light	245°
Taconite	028 1/4°
Thunder Bay (Fort William)-Mission Channel	289°
Michipicoten Island-Quebec Harbor	000 3/4°

Conversion Tables

INTERNATIONAL NAUTICAL MILES TO STATUTE MILES

1 nautical mile 6,076.12 feet or 1,852 meters 1 statute mile = 5,280 feet or 1,609.35 meters

Nautical miles	0	1	2	3	4	5	6	7	8	9
0	0.000	1.151	2.302	3.452	4.603	5.754	6.905	8.055	9.206	10.357
10	11.508	12.659	13.809	14.960	16.111	17.262	18.412	19.563	20.714	21.865
20	23.016	24.166	25.317	26.468	27.619	28.769	29.920	31.071	32.222	33.373
30	34.523	35.674	36.825	37.976	39.126	40.277	41.428	42.579	43.730	44.880
40	46.031	47.182	48.333	49.483	50.634	51.785	52.936	54.087	55.237	56.388
50	57.539	58.690	59.840	60.991	62.142	63.293	64.444	65.594	66.745	67.896
60	69.047	70.197	71.348	72.499	73.650	74.801	75.951	77.102	78.253	79.404
70	80.554	81.705	82.856	84.007	85.158	86.308	87.459	88.610	89.761	90.911
80	92.062	93.213	94.364	95.515	96.665	97.816	98.967	100.118	101.268	102.419
90	103.570	104.721	105.871	107.022	108.173	109.324	110.475	111.625	112.776	113.927

STATUTE MILES TO INTERNATIONAL NAUTICAL MILES

Statute miles	0	1	2	3	4	5	6	7	8	9
0	0.000	0.869	1.738	2.607	3.476	4.345	5.214	6.083	6.952	7.821
10	8.690	9.559	10.428	11.297	12.166	13.035	13.904	14.773	15.642	16.511
20	17.380	18.249	19.118	19.986	20.855	21.724	22.593	23.462	24.331	25.200
30	26.069	26.938	27.807	28.676	29.545	30.414	31.283	32.152	33.021	33.890
40	34.759	35.628	36.497	37.366	38.235	39.104	39.973	40.842	41.711	42.580
50	43.449	44.318	45.187	46.056	46.925	47.794	48.663	49.532	50.401	51.270
60	52.139	53.008	53.877	54.746	55.615	56.484	57.353	58.222	59.091	59.959
70	60.828	61.697	62.566	63.435	64.304	65.173	66.042	66.911	67.780	68.649
80	69.518	70.387	71.256	72.125	72.994	73.863	74.732	75.601	76.470	77.339
90	78.208	79.077	79.946	80.815	81.684	82.553	83.422	84.291	85.160	86.029

FEET TO METERS

Feet	0	1	2	3	4	5	6	7	8	9
0	0.00	0.30	0.61	0.91	1.22	1.52	1.83	2.13	2.44	2.74
10	3.05	3.35	3.66	3.96	4.27	4.57	4.88	5.18	5.49	5.79
20	6.10	6.40	6.71	7.01	7.32	7.62	7.92	8.23	8.53	8.84
30	9.14	9.45	9.75	10.06	10.36	10.67	10.97	11.28	11.58	11.89
40	12.19	12.50	12.80	13.11	13.41	13.72	14.02	14.33	14.63	14.93
50	15.24	15.54	15.85	16.15	16.46	16.76	17.07	17.37	17.68	17.98
60	18.29	18.59	18.90	19.20	19.51	19.81	20.12	20.42	20.73	21.03
70	21.34	21.64	21.95	22.25	22.55	22.86	23.16	23.47	23.77	24.08
80	24.38	24.69	24.99	25.30	25.60	25.91	26.21	26.52	26.82	27.13
90	27.43	27.74	28.04	28.35	28.65	28.96	29.26	29.57	29.87	30.17

METERS TO FEET

Meters	0	1	2	3	4	5	6	7	8	9
0	0.00	3.28	6.56	9.84	13.12	16.40	19.68	22.97	26.25	29.53
10	32.81	36.09	39.37	42.65	45.93	49.21	52.49	55.77	59.06	62.34
20	65.62	68.90	72.18	75.46	78.74	82.02	85.30	88.58	91.86	95.14
30	98.42	101.71	104.99	108.27	111.55	114.83	118.11	121.39	124.67	127.95
40	131.23	134.51	137.80	141.08	144.36	147.64	150.92	154.20	157.48	160.76
50	164.04	167.32	170.60	173.88	177.16	180.45	183.73	187.01	190.29	193.57
60	196.85	200.13	203.41	206.69	209.97	213.25	216.54	219.82	223.10	226.38
70	229.66	232.94	236.22	239.50	242.78	246.06	249.34	252.62	255.90	259.19
80	262.47	265.75	269.03	272.31	275.59	278.87	282.15	285.43	288.71	291.99
90	295.28	298.56	301.84	305.12	308.40	311.68	314.96	318.24	321.52	324.80

NATIONAL WEATHER SERVICE COASTAL WARNING DISPLAYS

DAYTIME SIGNALS

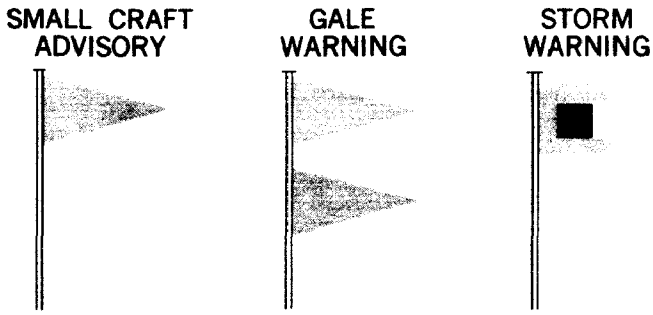

NIGHT (LIGHT) SIGNALS

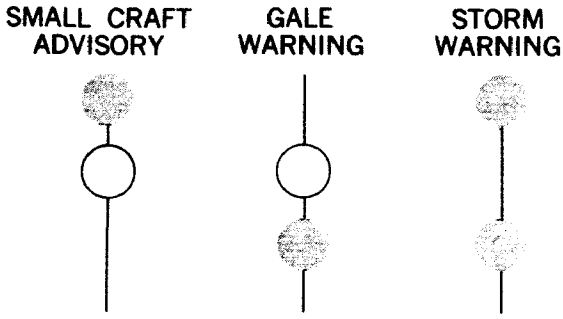

Note: Shaded area represents the color RED on flags and lights.

EXPLANATION OF DISPLAYS

SMALL CRAFT ADVISORY: One RED pennant displayed by dav and a RED light ABOVE a WHITE light at night, to alert mariners to sustained (more than two hours) weather or sea conditions, either present or forecast, that might be hazardous to small boats. The Small Craft Advisory relates to conditions within 5 miles of shore. Mariners learning of a Small Craft Advisory are urged to determine immediately the reason by tuning their radios to the latest marine broadcasts. Decision as to the degree of hazard will be left up to the boatman, based on his experience and size and type of boat.
The threshold conditions for the Small Craft Advisory are usually 18 knots (21 mph) of wind (less than 18 knots in some dangerous waters) or hazardous wave conditions.

GALE WARNING: Two RED pennants displayed by day and a WHITE light ABOVE a RED light at night, to indicate that winds of 34 to 47 knots (39 to 54 mph) are forecast for the area.

STORM WARNING: A single, square RED flag with a BLACK center displayed during daytime, and two RED lights at night, to indicate that winds of 48 knots (55 mph) and above are forecast for the area. (This is the maximum warning; hurricane warnings are not issued for the Great Lakes).

NOTE: SIGNALS ARE DISPLAYED DURING THE GREAT LAKES BOATING SEASON (APR. 1 - OCT. 31)

These signals are displayed at stations indicated by this symbol on the charts:
O NWS SIG STA (formerly W B SIG STA)

NOTICE: The National Weather Service issues a SPECIAL MARINE WARNING BULLETIN whenever a severe local storm or strong wind of brief duration is imminent, and is not covered by existing warnings or advisories. No visual displays will be used with the Special Marine Warning Bulletin; boaters will be able to receive these special warnings by keeping tuned to a NOAA VHF-FM, Coast Guard, or a commercial radio station carrying marine weather.

INDEX

The numbers of the largest scale charts on which the names appear follow the indexed items. Some geographic names are indexed more than once when more than one place has the same geographic name. Charts published by the Canadian Hydrographic Service are indicated by an asterisk.

	Page
Abino Bay 14832	196
Acadia Rock 14967, 14968	396
Acceptable Vessel Watering Points	7
Adams Point 14864, 14880	236
Adolphus Reach *2006	140
Advance Reef *2298	248
Advance, Mich. 14942	267
Agate Bay 14966	392
Agate Harbor 14964	382
Agawa Bay *2307	408
Agawa Islands *2307	408
Ahnapee River 14910	342
Aids to navigation	17
Ainslie Shoal *2297	246
Air Almanac	417
Aircraft procedures for directing surface craft to scene of distress incident	10
Aird Bay *2268	253
Aird Island *2268	253
Alabaster, Mich. 14863	232
Alanson, Mich. 14886	240
Alaska Bay 14863	225
Alburg Passage 14781	414
Alburg Tongue 14781	414
Alexander Reef *2311	400
Alexandria Bay, N.Y. 14772	111
Algoma, Wis. 14910	342
Algonac, Mich. 14852, 14853	216
Allan Otty Shoal 14802	117
Allouez Bay 14975	388
Alona Bay *2307	408
Alpena Harbor 14864	234
Alpena, Mich. 14864	234
Alverno Dam 14886	240
Ambassador Bridge 14853, 14848	206
American Eagle Shoal 14844, 14842	188
American Ephemeris and Nautical Almanac	417
American Falls 14816	127
American Falls 14832	148
American Narrows 14766	111
American Practical Navigator (Bowditch)	417
Amethyst Bay *2301	403
Amethyst Harbour *2301	403
Amherst Bar *2005	144
Amherst Bay *2005	145
Amherst Island *2005	144
Amherstburg Channel 14853, 14848	199
Amherstburg, Ont. 14853, 14848	200
Amygdaloid Channel 14976	397
Amygdaloid Island 14976	397
Anchor Bay 14850	211
Anchorage and Navigation Regulations; St. Mary's River, Michigan	26
Anchorage Regulations	30
Anderson Shoal *2069	143
Anglin Bay *1459	110
Angus Islands *2311	399
Animal and Plant Health Inspection Service	6
Animal Import Centers	423
Anna River 14969	376
Ansels Point 14908	360
Apostle Islands 14973	386
Apostle Islands National Lakeshore 14973	386
Arbutus Rock *2292	258
Arcadia Lake 14907	273
Arcadia, Mich. 14907	273
Armour Harbour *2312	405
Armour Island *2312	405
Arthur Bay 14909	357
Ash Island 14772	110
Ashbridge Bay *2065	136
Ashburton Bay *2304	406
Ashland Harbor 14974	384
Ashland, Wis. 14974	384
Ashtabula Harbor 14836	165
Ashtabula River 14836	165
Athol Bay *2060	139
Atmospheric Environment Service	24
Au Gres River 14863	231
Au Gres, Mich. 14863	231
Au Sable Harbor 14863	232
Au Sable Point 14863	225
Au Sable Point 14962, 14963	375
Au Sable River 14863	232
Au Sable, Mich. 14863	232
Au Train Bay 14963	376
Au Train Island 14963	376
Au Train Point 14969	376
Ausable River *2290	260
Automated Mutual-assistance Vessel Rescue System (AMVER)	3
Avon Point 14826	174
Bacon Island *2301	403
Bad Neighbour Rock *2235	251
Bad River	227
Baileys Harbor 14909	344
Bain Rock *2297	247
Baird Point 14802	116
Baker Island *2069	143
Baker Rock *2311	399
Bald Head Beach *2061	139
Ballards Reef Channel 14853, 14848	200
Ballast Island 14844, 14842	188
Baptism River 14967	394
Baptist Island *2292	258
Baptist Rock *2292	258
Bar Point 14830	190
Baraga, Mich. 14971	379
Barbed Point 14882	244
Barber Point 14783	413
Barcelona Harbor 14823	161
Barclay Islands *2304	406
Bare Point *2301	403
Bare Point *2314	400
Bare Point 14864	234
Bark Bay 14966	387
Bark Point 14966	387
Barnhart Island 14761	106
Barrett Reef *2292	258
Barrie Island *2258	250
Bartlett Point 14774	112
Bass Island 14811	118
Bass Lake 14907	276
Bassett Channel 14852	215

	Page
Bassett Island 14852	215
Basswood Island 14973	386
Batchawana Bay 14962	409
Batchawana Island 14962	409
Bateau Rock 14968	397
Bath Point *2005	144
Bath, Ont. *2005	144
Battery Bluff Anchorage *2258	250
Battery Point 14823	161
Battle Island *2312	404
Batture Island *2252	250
Bay City, Mich. 14867	227
Bay Furnace 14969	376
Bay of Quinte *2064, *2069	140
Bay Point 14852, 14853	218
Bay Point Shoal 14844	180
Bay Port Harbor, Mich. 14863	226
Bay State Shoal 14771	109
Bayfield Channel 14884	367
Bayfield Dike 14884	367
Bayfield Island 14767	113
Bayfield River *2290	260
Bayfield Sound *2258	250
Bayfield, Ont. *2290	260
Bayfield, Wis. 14973	385
Bead Island *2312	404
Beament Island *2292	259
Bear Island 14967	394
Bear Island 14973	387
Bear Island Shoal 14973	387
Bear Lake 14934	280
Bear Point 14768	113
Bearings	1
Bears Rump Island *2235	251
Bears Rump Shoal *2235	251
Beaver Bay 14966, 14967	393
Beaver Creek 14826	176
Beaver Island 14911	270
Beaver Island 14967	393
Beaver Island 14976	396
Beaver River *2201	256
Beaver Tail Point 14882	244
Beaver Tail Reef 14882	244
Beckwith Island *2201	256
Belcher Reef *2291	259
Bellaire Lake 14913	267
Belle Isle 14853, 14848	206
Belle Isle 14976	397
Belle River 14850	213
Belle River 14852, 14853	216
Belle River, Ont. 14850	213
Belleville Harbour *2007	142
Belleville, Ont. *2007	142
Bellevue Island 14882	245
Bellow Island 14913	269
Belmont Harbor 14926, 14928	319
Benson Landing 14784	411
Benton Harbor, Mich. 14930	287
Berdans Shoal *2005	144
Bergie Point *2211	255
Berlin, Wis.	354
Bertrand H. Snell Lock 14761	106
Bete Grise Bay 14964	381
Betsie River 14907	273
Betsy River 14962	374
Biddle Point 14881	242
Biddle Point 14911	361
Big Bar Shoal *2005	144
Big Bay *2007	142
Big Bay 14932	284
Big Bay 14963, 14964	378
Big Bay 14967	395
Big Bay 14973	386
Big Bay de Noc 14908	360
Big Bay de Noc Shoal 14908	360
Big Bay Harbor 14963	378
Big Bay Point 14963, 14964	378
Big Boy Light 14967	394
Big Chicken Island 14844	189
Big Chute *2029	143
Big Iron River 14965	383
Big Island *2007	142
Big Island Shoal *2007	142
Big Manistee River 14938	274
Big Otter Creek *2181	192
Big Point 14884	370
Big Rock Point 14913	265
Big Sable Point 14907	275
Big Sable River 14907	275
Big Sandy Bay 14768	113
Big Shoal 14882	245
Big Shoal Cove 14882	245
Big Sister Creek 14823	161
Big St. Martin Island 14881	243
Big Stone Bay 14881	265
Big Trout Bay *2311	398
Big Tub Harbour *2274	257
Bighead River *2271	256
Bigwood Island *2293	254
Birch Island *2311	400
Birch Island 14976	397
Birch Point 14884	370
Bird Creek 14863	225
Bird Island 14833, 14832	150
Bird Island Pier 14832	150
Black Bay *2216	256
Black Bay *2313	403
Black Bay Peninsula *2301	403
Black Creek *2110	193
Black Creek 14853	211
Black Lake	240
Black Point 14864, 14880	236
Black River 14811	117
Black River 14841	175
Black River 14852, 14853	219
Black River 14864	234
Black River 14886	240
Black River 14965	384
Black River Bay 14811	117
Black River Canal 14865	223
Black River Harbor 14965	384
Black River Island 14864	234
Black River 14906	287
Black Rock Canal 14832	150
Black Rock Lock 14833, 14832	150
Black Rock Point 14882	244
Blackstock Point *2257	250
Blake Point 14976	397
Blind Bay 14771	109
Blind Channel *2312	404
Blind River *2268	253
Blind River, Ont. *2268	253
Blind Sodus Bay 14803	122
Blockhouse Island 14770	109
Blott Point *2101	194
Blue Point *2290	260
Blue Water Bridge 14852, 14853	218
Bluff Bar *2110	193
Bluff Point *2005	145
Bluff Point *2110	192
Boardman Lake 14913	268
Boardman River 14913	268
Boat Channel 14768, *2005	145
Bobs Point *2226	254
Bogus Point 14805	126
Bois Blanc Island 14853, 14848	200
Bois Blanc Island 14881	238
Bois Blanc Light 14881	242
Bolles Harbor, Mich. 14830, 14846	186
Boom Point *2297	246
Booth Island 14976	396
Bottle Point *2304	406
Boulder Reef 14911	271
Boulton Reef *2205	249
Boundary Island 14967, 14968	396
Bouquet River 14783	413
Bowers Harbor 14913	268
Bowmanville, Ont. *2058	137
Boyne City, Mich. 14942	266
Braddock Bay 14805	126

	Page
Braddock Point 14805	124
Braddock Point Light 14805	126
Bradford Island 14762	106
Bradshaw Island *2311	399
Bread Rock *2303	404
Brest Bay 14830, 14846	187
Brick Kiln Point *2006	141
Bridge and cable clearances	16
Bridge lights and clearance gages	18
Bridge-to-Bridge Radiotelephone Communication	23
Bridges	1
Britt, Ont. *2293	254
Brittomart Point *2252	250
Broadway Shoal 14772	111
Brockville Narrows 14770	109
Brockville, Ont. 14770	109
Broder Island 14762	107
Bronte Creek *2070	133
Bronte Harbour *2070	133
Bronte, Ont. *2070	133
Brothertown Harbor 14916	352
Brown Bay 14773	112
Bruce Mines, Ont. *2295	252
Bruce Peninsula *2235	250
Brule Bay *2301, *2311	400
Brule Harbour *2309	407
Brule Point *2309	407
Brule Shoal *2312	405
Brulee Point 14881	243
Brush Point 14884	363
Buck Islands *2301	403
Buckeye Shoal *2298	248
Buckhorn Island 14832	152
Buffalo Bay 14973	385
Buffalo Harbor 14833	154
Buffalo River 14833	154
Buffalo Ship Canal 14833	156
Buffalo, N.Y. 14833	154
Buffington Harbor 14929	298
Buller Reef *2298	247
Bulwagga Bay 14784	413
Buoys	19
Burke Island *2292	259
Burlington Bay 14966	393
Burlington Canal *2067	131
Burlington, Vt. 14785	413
Burnham Canal 14924	330
Burnham Park Harbor 14927, 14926	306
Burns Ditch 14905	297
Burns Waterway Harbor 14905	294
Burnt Bluff 14908	360
Burnt Cabin Point 14863	225
Burnt Island *2297	246
Burnt Island *2301	403
Burnt Island *2312	405
Burnt Island Harbour *2297	246
Burnt Point *2312	405
Burt Lake 14886	240
Burtch Creek 14862	223
Burton Island 14781	414
Bygotts Bay *2006	141
Byng Inlet *2293	254
Byng Inlet, Ont. *2293	254
Cable ferries	1
Cables	1
Calcite, Mich. 14864	237
Caldwell Island *2311	399
Caldwell Point *2311	399
Caldwell Shoal *2311	399
Calf Island 14802	118
Calumet (South Chicago) Harbor 14929	301
Calumet Bar 14929	302
Calumet Harbor 14916	352
Calumet Island 14774	112
Calumet River 14929	301
Calumet River Branch 14929	298
Calumet Sag Channel 14927	311
Calumet Shoal 14774	112
Camel Shoal *2061	138
Camp Perry 14830	182
Campbell Bay *2258	250
Campbell Island *2311	400
Campbell Point 14811	118
Campbell Reef *2292	258
Campement d'Ours Island 14883, *2288	252
Cana Island Light 14909	344
Canada Island 14762	107
Canadian Centre for Inland Waters Wharf *2067	133
Canadian Coast Guard	23
Canadian Code of Navigating Practices and Procedures	24
Canadian Customs	24
Canadian Customs Offices	424
Canadian Government Agencies	423
Canadian Hydrographic Service	24
Canadian Middle Channel *1419, *1420, *1421	109
Canal Basin 14835	163
Canal de Chambly *1326	415
Canoe Rocks 14976	397
Cantin Shoal *2290	260
Cape Gargantua *2309, *2307	407
Cape Hurd *2235	250
Cape Hurd *2274	252
Cape Hurd *2292	257
Cape Ipperwash *2290	260
Cape Robert *2258	250
Cape Smith *2245	248
Cape Victoria *2305	406
Cape Vincent, N.Y. 14767, 14768	113
Cardinal, Ont. 14763	107
Caribou Island *2301	403
Caribou Island *2310	407
Caribou Island 14976	398
Carleton Island 14767	113
Carlton Peak 14967	394
Carman Shoal *2006	141
Carnachan Bay *2006	141
Carp River Point 14912	271
Carpenter Point 14768	113
Carpenter Point 14844, 14842	188
Carroll Wood Bay *2298	247
Carrollton, Mich. 14867	227
Carruthers Point 14768	145
Carruthers Shoal *1459	110
Carter Rock *2297	246
Cascade River 14967	394
Caseville Harbor, Mich. 14863	226
Casgrain Rock *2268	253
Cass River	227
Cassaday Point 14822	196
Castilian Shoal *2297	246
Cat Head Bay 14913	271
Cat Head Point 14913	271
Cat Island 14762	106
Cat Island 14918	349
Cat Island 14973	386
Cat Island Shoal 14762	106
Catalaque Shoal *2006	141
Catamaran Shoal 14764	108
Cataract Rock *2292	258
Cataraqui Bay 14768	145
Cataraqui River *1459, 14768	110
Catawba Island 14844, 14842	180
Catfish Creek *2100	192
Cattaraugus Creek 14823	161
Cave Point 14910	344
Cayuga and Seneca Canal 14786, 14791	410
Cayuga Creek 14832	152
Cayuga Island 14832	152
Cayuga Lake 14791	410
Cazenovia Creek 14833	156
Cecil Bay 14881	265
Cedar Beach, Ont. *2183, 14830	190
Cedar Creek *2183, 14830	190
Cedar Island 14771	109
Cedar Point 14830, 14846	182
Cedar Point 14845, 14830	178
Cedar River 14909	357
Cedar River, Mich. 14909	357

	Page
Cedarville, Mich. 14885	244
Centre Brother Island *2005	144
Centre Island *2065	134
Chagrin River 14825	168
Chamberlain Point *2252	250
Chambers Island 14909	348
Champlain Canal 14786	410
Channel Island *2312	405
Channel markers, caution	19
Channel Point *2295	246
Chantry Island *2292	259
Chantry Shoal *2292	259
Chapman Shoal 14774	112
Charity Island 14863	226
Charity Shoal 14802	117
Charles Point 14814	122
Charlevoix, Mich. 14942	266
Chart datum	14
Chart symbols and abbreviations	14
Chassell, Mich. 14972	380
Chatham, Ont.	213
Chaumont Bay 14811, 14802	117
Chaumont River 14811	117
Chaumont, N.Y. 14811	117
Chautaugua Creek 14823	161
Cheboygan Harbor 14881, 14886	238
Cheboygan Point 14881	238
Cheboygan River 14881, 14886	238
Cheboygan, Mich. 14881, 14886	238
Chematogan Channel 14852	215
Chenal A Bout Rond 14852, 14853	216
Chenal Ecarte 14852, 14850	214
Chequamegon Bay 14973	384
Chequamegon Point 14973	384
Cherry Island 14772	111
Cherry Island 14811	117
Chicago Bay 14967	395
Chicago Harbor 14928	306
Chicago River 14928	306
Chicago Sanitary and Ship Canal 14928	311
Chicago, Ill. 14928	306
Chicago, Ill. 14929	301
Chick Island 14844	189
Chickenolee Reef 14844	189
Chiefs Point *2292	258
Chimney Island 14763	107
Chimney Point *2006	141
Chimney Point 14763	107
China Reef *2274	252
Chipman Point 14784	412
Chipman Rock *2301	403
Chippawa Channel 14832	148
Chippawa, Ont. 14832	154
Chippewa Bay 14771	109
Chippewa Bay, N.Y. 14771	109
Chippewa Harbor 14976	398
Chippewa Point 14771	109
Chippewa Point 14882	245
Chippewa Point 14908	360
Chisholm Shoal *2298	248
Chocolay River 14963	377
Christian Island *2201	256
Church Point *2301	403
Cinder Point *2295	246
City Bay 14781	414
Clam Lake 14913	267
Clapperton Channel *2257	250
Clapperton Island *2257	250
Clark Bay 14967, 14968	396
Clark Island *2293	254
Clark Island *2313	404
Clark Island Shoal 14762	107
Clark Point Shoal 14927, 14926	305
Clark Reef *2291	260
Clarkson Harbour, Ont. *2070	133
Clavet Bay *2301	403
Clavet Point *2301	403
Clay Shoal *2312	405
Clayton, N.Y. 14774	112
Clemson Shoal 14927	306
Cleveland Harbor 14839	169
Cleveland, Ohio 14839	169
Cleveland, Wis. 14903	339
Clinton River 14853	211
Cloud Bay *2311	399
Cloud Islands *2311	398
Cloud River *2311	399
Clough Island 14975	388
Club Harbour *2235	251
Club Island *2235	251
Clyde River 14786	410
Coal Oil Point *2292	258
Coast Guard	3
Coast Guard Captains of the Port	418
Coast Guard District Offices	418
Coast Guard Documentation Offices	418
Coast Guard droppable, floatable pumps	12
Coast Guard Marine Inspection Offices	418
Coast Guard Marine Safety Offices	418
Coast Guard Radio Broadcasts	420
Coast Guard radio stations	12
Coast Guard Recreational Boating Guide	417
Coast Guard Stations	418
Coast Guard vessels, warning signals	21
Coast Pilots	1
Coastal Warning Display	5
Coatsworth Cut *2065	136
Cobourg, Ont. *2070, *2058	138
Cockburn Island *2297	245
Cockburn Island, Ont. *2295	246
Colchester Reef *2183, 14830	190
Colchester, Ont. *2183, 14830	190
Cole Ferry Shoal 14770	109
Cole Point *2006	140
Cole Shoal 14770	109
Collier Shoal *2061	138
Collingwood, Ont. *2271	256
Collins Bay *2005	144
Collins Bay, Ont. *2005	144
Colpoys Bay *2282	257
Colpoys Bay, Ont. *2282	257
Columbia Park Light 14916	352
Compass roses on charts	17
Cone Island *2311	399
Conger Shoal *2006	141
Conglomerate Bay 14976	398
Conmee Point *2301	403
Conneaut Harbor 14824	163
Conneaut River 14824	163
Conneaut, Ohio 14824	163
Connor Bay *2101	194
Connors Point 14975	388
Control of shipping in time of emergency or war	22
Conway Point 14964	378
Conway, Mich. 14886	240
Cook Bay *2258	250
Cooley Creek 14830, 14846	182
Cooper Point *2312	405
Copper Harbor 14964	382
Copper Harbor, Mich. 14964	382
Copper Island *2303	404
Coppermine Point *2307	408
Coppermine Rock *2307	408
Corbeil Point 14962	409
Cordwood Point 14881	238
Corisande Bay *2292	258
Cornet Ground *2292	258
Cornucopia, Wis. 14966	387
Cornwall Canal 14761	106
Cornwall Island 14761	106
Cornwall, Ont. 14761	106
Corona Shoal 14908	359
Corps of Engineers	4
Corps of Engineers Offices	417
Corundum Point 14966	393
Corunna, Ont. 14852, 14853	218
Courses	1
Courtright, Ont. 14852, 14853	217
Cove Island *2235	251
Cozens Harbour *2309	407

	Page
Crab Island 14882	244
Crab Island Shoal 14882	244
Craig Rock *2311	399
Cranberry Island *2313	404
Cranberry River 14966	387
Cranberry Shoal 14911	361
Credit River *2070	133
Cressy Point *2064	139
Crichton Island *2312	405
Crisp Point Light 14962	375
Croil Islands 14761, 14762	106
Crooked Lake 14886	240
Crooked River 14886	240
Crooked River Lock 14886	240
Cross Island *2268	253
Cross Village, Mich. 14911	265
Crossover Island 14771	109
Crow Island 14885	244
Crown Point 14784	411
Cruising schedules	12
Crysler Shoal 14762	106
Crystal Bay *2311	399
Crystal Beach, Ont. 14832	197
Cumberland Bay 14782	414
Cumberland Head 14782	414
Cumberland Point 14976	396
Curran Rock *2268	253
Currents	1
Customs Ports of Entry	420
Customs Service	6
Cutler, Ont. *2268	253
Cutoff Canal 14850	211
Cuttysark Harbor 14913	267
Cuyahoga River 14839	169
Dablon Point 14802	116
Dahl Shoal *2303, *2304	406
Dahlia Shoal 14911	270
Dalton (Asylum) Point *2216	256
Danbury, Ohio 14844	180
Danger signal	22
Danger Zone Regulations	64
Danger zones	96
Davieaux Island *2315	407
Davis Lock 14884	367
Dawson Bay *2311	399
Daylight saving time	101
De Pere, Wis. 14916, 14918	349
De Tour Passage 14882	363
De Tour Reef 14882	244
De Tour Shoal 14882	364
De Tour Village, Mich. 14882	365
Dead Creek 14781	414
Dead Horse Bay 14918	355
Deadman Island *2311	399
Deadmans Point 14909	358
Dean Bay *2298	247
Dean Spit *2298	247
Death's Door 14909	345
Deathdoor Bluff 14909	347
Deck officers	22
Deepwater Point 14913	267
Deer Creek 14909	358
Deer Island 14772	111
Defense Mapping Agency Hydrographic/Topographic Center (DMAHTC)	4
Department of Agriculture, Animal and Plant Health Inspection Service (APHIS) Offices	422
Depot Harbour *2227	254
Depot Island *2227	254
Depths	1
Des Plaines River	311
Desbarats River 14883, *2288	252
Desbarats, Ont. 14883, *2288	252
Deseronto, Ont. *2006	141
Desjardins Bay 14883, *2288	252
Desjardins Canal *2067	131
Detroit Harbor 14909	346
Detroit Island 14909	345
Detroit Island Passage 14909	345
Detroit River 14848	199
Detroit River 14848, 14849, 14853	198
Detroit River Light 14848	187
Detroit, Mich. 14853, 14848	207
Devil Island *2274	252
Devil Island *2311	399
Devil Island Bank *2274	252
Devil Island Channel *2274	252
Devils Island 14973	387
Devils Island Shoal 14973	387
Devils Nose 14805	126
Devils River 14864	234
Devils Warehouse Island *2307, *2309	407
Dickinson Island 14852, 14853	216
Dimmicks Point 14912	272
Disposal areas	16
Distances	2
Distress Assistance and Coordination Procedures	9
Distress Signals and Communication Procedures	8
Diversey Harbor 14926, 14928	319
Dobbs Bank *2061	139
Documentation	4
Dog Island *2311	399
Dollar Bay 14972	380
Dollar Bay, Mich. 14972	380
Dominion Bay *2298	247
Dominion Point *2298	247
Don River *2065	135
Donner Point 14912	272
Door Peninsula 14902	345
Doran Shoal 14762	106
Dorcas Bay *2292	258
Doty Island 14916	352
Douglas Point *2291	259
Douglas, Mich. 14906	286
Doyle Rock *2245	248
Drake Shoal *2292	258
Drawbridge Operation Regulations	34
Drawbridges	96
Drisco Shoal 14908, 14909	359
Drowned Island 14802	119
Drummond Island 14763	107
Drummond Island 14880	244
Drummond Island 14882	363
Drummond, Mich. 14882	245
Duck Creek 14918	355
Dugway Brook 14826	169
Duluth Ship Canal 14975	388
Duluth, Minn. 14975	388
Duluth-Superior Harbor 14975	388
Dump Sites	16
Dumping Grounds	16
Duncan Bay 14881	238
Duncan Bay 14976	397
Dundas, Ont. *2067	131
Dunkirk Harbor 14823	161
Dunkirk, N.Y. 14823	161
Dunlap Reef 14919	344
Dunnville, Ont. *2101	194
Dutch John Bay 14802	118
Dutch Johns Point 14908	361
Dutchman Point 14915	359
Dwight D. Eisenhower Lock 14761	106
Eagle Bluff 14909	348
Eagle Bluff Light 14909	348
Eagle Harbor 14909	347
Eagle Harbor 14964	382
Eagle Harbour *2292	258
Eagle Island 14814	122
Eagle Island 14973	387
Eagle Island Shoals 14973	387
Eagle River Shoals 14964	383
Eagle River, Mich. 14964	383
Earl Patches *2274	252
East Arm 14913	267
East Bay 14804	122
East Branch Twelvemile Creek 14806	126
East Charity Shoal 14802	117
East Chicago, Ind. 14929	298

	Page
East Harbor 14844, 14842	181
East Jordan 14942	267
East Moran Bay 14881	243
East Reef *2297	246
East River 14916, 14918	349
East Shoal 14830	190
East Shoal 14911	269
East Sister *2235	251
East Sister Island 14844	189
East Sister Shoal 14844	189
East Tawas, Mich. 14863	232
East Twin River 14903	340
Echo soundings	17
Ecorse Channel 14854	201
Ecorse River 14854	201
Edward Island *2313	404
Egg Harbor 14909	348
Egg Harbor, Wis. 14909	348
Eighteenmile Creek 14806	126
Eleven Foot Rock *2286	249
Eleven Foot Shoal 14908	359
Elk Lake 14913	267
Elk Rapids, Mich. 14913	267
Elk River 14913	267
Ella Islet *2307	408
Ellison Bay 14909	347
Ellison Bay, Wis. 14909	347
Ellison Bluff 14909	347
Emerald Point *2268	253
Emeric Point *2005	144
Emily Maxwell Reef *2235	251
Empire Bluffs 14912	272
Empire Shoal 14771	109
Empire, Mich. 14912	272
Encampment Island 14966	393
Environmental Data and Information Service (EDIS)	5
Environmental Protection Agency (EPA)	5
Environmental Protection Agency (EPA) Offices	418
Ephraim, Wis. 14909	348
Erie Bank *2235	251
Erie Canal 14786	410
Erie Channel *2235	251
Erie Harbor 14835	162
Erie, Pa. 14835	162
Erieau, Ont. *2181	191
Escanaba River 14915	358
Escanaba, Mich. 14915	358
Escorse, Mich. 14854	201
Espanore Island 14882	245
Essex, N.Y. 14783	413
Essexville, Mich. 14867	227
Ethel Rock *2268	253
Euclid Creek 14826	169
Eureka, Wis.	354
Evans Point *2101	194
Everett Point *2005	145
Everett Reefs *2298	248
Everleigh Point 14811	117
Excelsior Group 14772	111
Extratropical Cyclones	97
Fagan Ground *2235	251
Fagan Reef 14911	269
Fair Haven, Mich. 14853	212
Fairbanks Point 14804	122
Fairport Beach *2062	136
Fairport Harbor 14837	166
Fairport, Mich. 14908	360
Falls River 14971	379
False Detour Channel 14880, *2295	245
False Ducks Island 14802, *2064	140
False Ducks Islands 14802, *2064	140
False Presque Isle 14869	236
False Presque Isle Harbor 14869	236
Fanny Island *2258	250
Fawn Island 14852, 14853	216
Fayette, Mich. 14908	360
Feather Bed Shoal 14767, 14768	113
Featherstone Point *2101	194
Federal Communications Commission	6
Federal Communications Commission Offices	423
Ferrysburg, Mich. 14933	281
Fifty Mile Point *2 53	131
Fifty-ninth (59th) Street Harbor 14926	305
Fighting Island 14853, 14848	201
Fighting Island Channel 14853, 14848	201
Fineview, N.Y. 14773	112
Finlander Reef 14976	397
Fish Creek, Wis. 14909	348
Fish havens	4
Fish Island 14909	346
Fish Point 14844	189
Fish Point 14863	226
Fisherman Island 14913	267
Fisherman Reef 14968	396
Fisherman Shoal 14909	346
Fishermans Bay 14964	382
Fishermans Home 14976	398
Fishers Landing, N.Y. 14773	112
Fishery Point 14908	358
Fishing Islands *2292	258
Fishtrap areas	16
Fishtraps	4
Fitzsimmons Rocks *2304	406
Fitzwilliam Channel *2235	251
Fitzwilliam Island *2235	251
Five Fathom Patch *2286	249
Five Finger Bay 14976	397
Five Foot Reef 14976	397
Five Mile Point 14964	383
Five Mile Rock 14967	395
Fivemile Point 14969	376
Flag River 14966	387
Flat Rock Point 14863	225
Flat Rock Point Reef 14863	226
Flatland Harbour *2311	399
Flatland Island *2311	399
Flatland Reef *2311	400
Fleming Channel 14853, 14848	206
Flint River	227
Flowerpot Island *2235	251
Fluctuations of water level	96
Fluor Island *2312	404
Fog	97
Fog signals	19
Fond du Lac 14916	354
Fond du Lac 14975	388
Fond du Lac River 14916	354
Food and Drug Administration (FDA)	7
Food and Drug Administration (FDA) Regional Offices	422
Ford River 14915	358
Ford River, Mich. 14915	358
Ford Shoals 14803	121
Foreign-Trade Zones	7
Forest Bay 14862	224
Forester, Mich. 14862	224
Foresters Island *2006	141
Forestville, Mich. 14862	224
Fort Edward, N.Y. 14786	410
Fort Erie, Ont. 14833	151
Fort Gratiot Light 14852, 14853	218
Fort Mississauga, Ont. 14816	127
Fort Niagara Light 14816	127
Fort Niagara, N.Y. 14816	127
Fort Ticonderoga 14784	413
Forty Mile Creek *2063	131
Forty Mile Point 14881	237
Foster Bank *2286	249
Four Foot Shoal 14909	345
Four Mile Point *2063	127
Four Mile Point 14768, *2005	145
Fourteen Foot Shoal 14881	238
Fourteen Mile Point 14965	383
Fox Island 14802	116
Fox Point 14904	334
Fox River 14916	352
Fox River 14916, 14918	349
Francis Island 14967, 14968	395
Francis Point *2252	249

	Page
Frank Ledge *2245	248
Frank Rock *2303, *2304	406
Frankfort Harbor 14907	273
Frankfort, Mich. 14907	273
Fraser Point *2312	405
Frechette Bank *2298	247
Frechette Bay *2298	247
Frechette Point *2298	247
Frechette Point 14883, 14884	366
Freda 14964, 14965	383
Fremont, Ohio 14842	180
French River 14966	393
Frenchman Bay *2062	136
Frenchman Point *2292	259
Frequency units	12
Frog Creek 14853	212
Frog Island *2312	405
Frontenac Shoal 14772	111
Frying Pan Island 14882	365
Frying Pan Shoal 14882	364
Fuller Bay 14802	116
Gaffney Point 14882	363
Galien River 14905	292
Galloo Island 14802	118
Galloo Shoal 14802	119
Galop Island 14763	107
Gananoque River 14774	110
Gananoque, Ont. 14774	110
Ganaraska River *2070	137
Ganley Island *2307	408
Ganley Rock *2307	408
Garden Bay 14908	360
Garden Bluff 14908	360
Garden Island 14911	270
Garden Island Shoal 14911	270
Garden Peninsula 14908	345
Gargantua Bay *2315	407
Gargantua Harbour *2315	407
Gargantua Island *2315	407
Gary Harbor 14927	297
Gaspesia Shoal *2298	247
Gatacre Point *2298	247
Gaukler Point 14853	211
Gay, Mich. 14964	381
Genesee River 14815	124
Genesta Bank *2298	248
Geographic range	18
George Island *2245, *2204	253
Georgian Bay 14860, *2201	252
Gertrude Island *2258	250
Gibraltar Island 14844, 14842	188
Gibraltar, Mich. 14853, 14848	202
Gig Point *2235	251
Gilbraltar Point *2065	134
Gill Harbor 14802	118
Gills Rock, Wis. 14909	347
Gilphie Reef *2292	258
Girouard Point *2297	246
Gladstone, Mich. 14915	359
Glen Cove 14880	245
Glen Haven, Mich. 14912	272
Glen Island *2006	141
Glencoe Shoal 14905	320
Glenlyon Shoal 14976	398
Glenora, Ont. *2006	140
Glycerine Rock *2298	248
Goat Island *2294	249
Goat Island 14832	148
Goderich Harbour *2291	260
Goderich, Ont. *2291	260
Goldhunter Rock *2245	248
Good Harbor Bay 14912	272
Good Harbor Bay 14967	394
Goose Bay 14772	109
Goose Island 14885	243
Goose Island Shoal 14885	243
Goose Neck Island Shoals 14762	106
Goose Point *2298	247
Gooseberry Reef 14966	393
Gooseberry River 14966	393
Gore Bay *2257	250
Gore Bay, Ont. *2257	250
Gore Shoal *2061	139
Goulais Bay 14962	409
Goulais Mission *2315	409
Goulais Point 14962	409
Government Agencies (Canada)	23
Government Agencies (United States)	3
Government Printing Office	423
Grabell Point *2101	194
Grace Harbor 14976	396
Grace Island 14976	396
Graham Creek *2058	137
Graham Point 14881	243
Grand Bend, Ont. *2290	260
Grand Calumet River 14927	302
Grand Haven, Mich. 14933	281
Grand Island 14832	148
Grand Island 14969	376
Grand Island Harbor 14969	376
Grand Isle 14781, 14782	414
Grand Marais Harbor 14967	394
Grand Marais, Mich. 14962	375
Grand Marais, Minn. 14967	395
Grand Point *2301, *2311	400
Grand Portage Bay 14967, 14968	395
Grand Portage Island 14967, 14968	395
Grand Portal Point 14963	375
Grand Reef *2301, *2311	400
Grand River *2181, *2101	194
Grand River 14837	166
Grand River 14933	281
Grand Sable 14962, 14963	375
Grand Traverse Bay 14913	267
Grand Traverse Bay 14964	381
Grand Traverse Bay Harbor 14964	381
Grand Traverse Light 14913	269
Granite Island 14963	378
Granite Point 14963	378
Granite Point 14966	392
Granite State Shoals 14773	112
Grant Point *2101	194
Grant Point *2312	405
Grantham Shoal *2298	248
Grape Island *2005	145
Grass Island 14803	121
Grass River 14761	106
Grassy Island 14853, 14848	201
Grassy Island 14918	349
Grassy Point *2006	141
Grassy Point 14975	388
Gravel Bay *2312	405
Gravel Island *2313	404
Gravel Island 14882	245
Gravelly Bay *2042	194
Gravelly Island 14909	347
Gravelly Island Shoals 14909	347
Gravelly Point 14863	231
Gravelly Shoal Light 14863	231
Grays Reef 14911	269
Grays Reef Light 14911	270
Grays Reef Passage 14911	269
Great Barrier *2235	251
Great Chazy River 14781	414
Great Duck Island *2297	247
Great Lakes Maritime Academy 14913	268
Great Lakes Naval Training Center Harbor 14905	320
Great Lakes Pilotage Regulations	87
Great Lakes-Hudson River Waterway Improvement	411
Great Sand Bay 14964	383
Great Sodus Bay 14814	122
Grecian Shoal *2183, 14830	190
Green 14965	383
Green Bay 14902	345
Green Bay Harbor 14916, 14918	349
Green Bay, Wis. 14916, 14918	349
Green Island *2268	253
Green Island 14844, 14842	188
Green Island 14881	362

	Page
Green Island 14909	356
Green Island 14976	397
Green Islet *2064	139
Green Point *2006	141
Green Point 14867	227
Greenbush, Mich. 14864	233
Greene Island *2297	246
Greene Island Harbour *2297	246
Greenfield Shoal *2274	252
Greenough Bank *2292	258
Greenough Point *2292	258
Grenadier Island 14765	109
Grenadier Island 14802	116
Griffith Island *2282	257
Griffon Reef *2307	408
Grimsby, Ont. *2063	131
Grindstone City, Mich. 14863	225
Grindstone Island 14773, 14774	112
Gros Cap 14881	362
Gros Cap 14884	370
Gros Cap 14962	409
Gros Cap Reefs 14884	370
Grosse Ile 14853, 14848	201
Grosse Point 14881	243
Grosse Point 14972	380
Grosse Point Shores 14853	211
Grosse Pointe 14853	211
Grosse Pointe Farms 14853	211
Grosse Pointe Park 14853	211
Grossepoint Light 14926, 14927	320
Grotto Point *2312	404
Grubb Reef 14830	190
Guffin Bay 14811	117
Guffin Creek 14811	117
Gull Bar 14802, *2064	140
Gull Island 14811	118
Gull Island 14869	235
Gull Island 14909	347
Gull Island 14911	271
Gull Island 14967	394
Gull Island 14973	386
Gull Island Reef 14911	271
Gull Island Shoal 14844	188
Gull Island Shoal 14973	386
Gull Islands 14968	397
Gull Rock 14964	382
Gull Rocks 14976	397
Guse Point *2304	406
Halfway Creek 14847, 14846	186
Hallowell Mills Cove *2006	141
Hamilton Harbour *2067	131
Hamilton Island *2311	399
Hamilton, Ont. *2067	131
Hammond Bay 14881	237
Hammond Bay Harbor 14881	237
Hammond Point *2298	248
Hancock, Mich. 14972	381
Hanover Shoal 14909	348
Harbor Beach, Mich. 14862	224
Harbor Point 14913	265
Harbor Springs, Mich. 14913	265
Harbormasters	101
Hare Island *2301, *2311	400
Hare Island Reef *2301, *2311	400
Harkness Island 14763	107
Harlem Reef 14976	398
Harmony Bay 14962	409
Harris Shoal 14802, *2064	140
Harrison Shoal *2292	258
Harrisville Harbor 14864	233
Harrisville, Mich. 14864	233
Harsens Island 14852, 14853	215
Harwood Point 14883	366
Haskell Shoal 14771	109
Hat Island 14909	348
Hat Island 14911	270
Hat Island 14976	398
Hat Point 14863	225
Hat Point 14967, 14968	395
Hat Point Reef 14863	226
Hattie Rock *2292	258
Hawk Island 14976	397
Hawkins Island *2306	406
Hay Bay *2006	141
Hay Bay *2295	253
Hay Island *2282	257
Hay Point 14882	363
Healey Island *2312	405
Hearding Island 14975	389
Hedgehog Harbor 14909	347
Heights	2
Heisterman Island 14863	226
Helicopter evacuation	11
Hen Island 14844	188
Hen Island Shoal 14844	189
Henderson Bay 14811	118
Henderson Harbor 14811	118
Hennessy Point *2007	143
Henry Island *2258	250
Henry Island Sandbank *2258	250
Henry Patch *2258	250
Hensley Bay *2298	247
Herbster, Wis. 14966	387
Hermit Island 14973	386
Heron Bay *2318	406
Heron Patch *2258	250
Herschell Island *2295	245
Hessel, Mich. 14885	244
Hibbard Bay *2307	408
Hibbard Rock *2307	408
Hickory Island 14774	112
High Bluff Island *2061, *2031	138
High Cliff State Park 14916	352
High Island 14911	271
High-Cliff Park 14919	348
Hika 14903	339
Hill Point 14976	397
Hills Point 14919	344
Hilton Beach, Ont. *2288	252
Hinckley Flats Shoal 14767, 14768	113
Hog Bay *2211	255
Hog Island 14909	346
Hog Island 14911	270
Hog Island Reef 14911	270
Hogsback Shoal *2006	141
Holdridge Shoal 14882	245
Hole-in-the-Wall 14853, 14848	200
Holland Harbor 14932	284
Holland, Mich. 14932	284
Hoorigan Bay *2301	403
Hoorigan Point *2301	403
Hoover Point *2101	194
Hope Island *2201	256
Hope Island *2312	405
Hope Island *2315	407
Hopkins Bay *2292	258
Hopkins Harbor 14976	398
Hornes Point 14768	113
Horse Island 14811	117
Horse Point *2007	142
Horse Shoe Pond 14835	162
Horseshoe Bay *2297	247
Horseshoe Falls 14816	127
Horseshoe Falls 14832	148
Horseshoe Island 14768	113
Horseshoe Island 14909	348
Horseshoe Point 14910	348
Horseshoe Reef 14882	245
Horseshoe Reefs 14909	347
Horsey Bay *2005	145
Hospital Creek 14784	412
Hospital Point *2268	253
Houghton Point 14973	384
Houghton, Mich. 14972	381
Hovland 14967	395
Howards Bay 14975	388
Hubbell 14972	380

	Page
Hudson River 12335, 12341, 12345, 12346, 12343, 12347, 12348	410
Hughes Point 14911	361
Humber Bay *2068	134
Humber River *2068	134
Humphrey Rock 14880	245
Hungerford Point *2235	250
Hungerford Point *2298	248
Hungry Bay *2007	142
Huntress Reef *2292	258
Hurkett Cove *2313	404
Huron Bay 14882	245
Huron Bay 14964	378
Huron Bay, Mich. 14964	379
Huron Harbor 14843	177
Huron Islands 14964	378
Huron Mountains 14964	378
Huron River 14843	177
Huron River 14846	199
Huron River Point 14964	378
Huron, Ohio 14843	177
Hursley Island *2307 *2309	407
Hutchinson Shoal 14964	383
Huyck Point *2061	139
Hyde Park Inner Shoal 14927, 14926	306
Hyde Park Outer Shoal 14927	306
Ice	98
Ice Navigation Center	99
Ile aux Galets 14911	270
Ile La Grange *2312	405
Ile Parisienne 14962	409
Illinois River	311
Illinois Waterway	311
Immigration and Naturalization Service	6
Immigration and Naturalization Service Offices	423
Independence Point 14811	117
Indian Harbour *2309	407
Indian Harbour Point *2235	251
Indian Harbour Reef *2235	251
Indian Island *2031	143
Indian Island Bank *2031	143
Indian Point *2006	140
Indian Point 14908	360
Indian Point 14935	277
Indian River 14886	240
Indiana Dunes National Lakeshore 14905	294
Indiana Harbor 14929	298
Indiana Harbor Canal 14929	298
Indiana Shoals 14927	298
Ingallston 14909	357
Inkster Rock *2273	248
Inland Route 14886	240
Inland Waterways Navigation Regulations	56
Inner Bay *2110	193
Inner Duck Island *2297	246
Inner Ironsides Shoal 14772	109
International Bridge 14833, 14832	151
International Code of Signals	417
International Great Lakes Datum (1955)	14
Inverhuron Bay *2291	259
Irondequoit Bay 14804	122
Ironsides Island 14772	109
Ironsides Shoal 14772	109
Ironton 14942	267
Ironwood Island 14973	387
Iroquois Dam 14763	107
Iroquois Lock 14763	107
Iroquois Rock *2311	399
Iroquois, Ont. 14763	107
Irvine Point 14767	113
Island Harbor 14882	245
Island No. 1 14883, 14884	367
Isle Royale 14976	396
Isle Royale Light 14976	398
Isle Royale National Park 14976	396
Isthmus Bay *2282	257
Ithaca, N.Y. 14791	410
Ivy Lea, Ont. 14772	110

	Page
Jackfish Bay *2305	405
Jackson Harbor 14909	346
Jackson Park Harbor 14926	305
Jacksonport, Wis. 14910	344
James Foote Patch *2286	249
James Island *2235	251
James Reef *2235	251
Janet Head *2257	250
Jarvis Bay *2311	399
Jarvis Island *2311	399
Jarvis Point *2311	399
Jarvis Rock *2311	399
Jellicoe Cove *2306	406
Jenkins Point *2298	248
Jennie Graham Shoal *2297	247
Johns Island 14976	396
Johnson Island 14844, 14842	180
Johnson Point 14883	365
Johnson Shoal 14811	117
Johnston Channel 14852, 14850	215
Johnston Harbour *2292	258
Johnston Point *2292	258
Jones Island 14924	327
Jones Shoal *2297	246
Jordan Harbour *2063	131
Jorstadt Island 14771	109
Jubilee Shoal *2258	250
Julia Bay *2257	250
Kagawong, Ont. *2257	250
Kalamazoo Lake 14906	286
Kalamazoo River 14906	286
Kama (Mazokamah) Bay *2312	405
Kaministiquia River *2314	400
Kankakee River	311
Kaukauna, Wis. 14916	352
Kawkawlin River 14867	231
Keith Shoal *2006	140
Kelleys Island 14844, 14842	187
Kelleys Island Shoal 14844, 14842	188
Kenosha Harbor 14904	322
Kenosha, Wis. 14904	322
Kent Islands *2301	403
Kerr Bay *2005	144
Kerr Point *2005	144
Kerr Point Shoal *2005	144
Kettle Creek *2181	191
Kettle Point *2290	260
Kettle Point Reef *2290	260
Kewaunee River 14903	342
Kewaunee Shoal 14903	341
Kewaunee, Wis. 14903	342
Keweenaw Bay 14964, 14971	379
Keweenaw Bay, Mich. 14971	379
Keweenaw Peninsula 14964	379
Keweenaw Point 14964	382
Keweenaw Waterway 14972	379
Key Harbour *2204	254
Key River *2204	254
Keystone Bay 14964	382
Killarney Channel *2245, *2204	253
Killarney Harbour *2245, *2204	253
Killarney, Ont. *2245, *2204	253
Kilroy Patch *2235	251
Kincardine, Ont. *2291	259
King William Island *2205	249
Kingston Harbour *1459, 14768	110
Kingston, Ont. *1459, 14768	110
Kingsville, Ont. *2181	190
Kinnickinnic River 14924	327
Kipling Reef *2297	247
Kitchener Island *2295	245
Kitty Shoal *2297	247
Knife Island 14966	392
Knife River 14966	392
Knife River, Minn. 14966	392
Knobel Point *2301	403
Kolfage Island *2292	258
L'Anse Bay 14971	379

	Page
L'Anse, Mich. 14971	379
La Plaisance Bay 14830, 14846	186
La Plaisance Creek 14830, 14846	186
La Pointe Harbor 14973	386
La Pointe Light 14973	384
La Pointe, Wis. 14973	386
La Salle Island 14885	243
La Salle, Ont. 14853, 14848	201
Labrador Reef *2297	246
Lac La Belle 14964	382
Lac La Belle Harbor 14964	381
Lackawanna Canal 14833	156
Lafayette Point 14881	242
Lake Betsie 14907	273
Lake Butte des Morts 14916	354
Lake Calumet 14929	302
Lake Champlain 14784, 14783, 14782, 14781	411
Lake Charlevoix 14942	266
Lake Erie 14820	146
Lake George 14883	363
Lake George Branch 14929	298
Lake Huron 14860	221
Lake Leelanau 14912	272
Lake Linden 14972	380
Lake Macatawa 14932	284
Lake Michigan 14900, 14901	262
Lake Nicolet 14883	363
Lake Ontario 14800	114
Lake Skegemog 14913	267
Lake St. Clair 14850, 14851	210
Lake St. Clair Light 14850	211
Lake St. Lawrence 14761	106
Lake Superior 14960, 14961	371
Lake Weather Broadcasts (LAWEB)	13
Lake Winnebago 14916	352
Lakehead Harbour *2314	400
Lakeside, Ohio 14844, 14842	181
Lakewood, Ohio 14826	174
Lamb Island *2312	404
Lambert Island *2301	403
Lambert Shoal *2292	259
Lame Squaw Island 14763	107
Lamoille River 14782	414
Lansing Shoals 14911	270
Larry Rock *2297	247
Larus Island 14970	378
Laughing Fish Point 14963	377
Laura Grace Rock 14967, 14968	396
Le Pate *2311	399
Leach Island *2307	408
Leadman Islands *2303, *2304	406
Leamington, Ont. *2181	190
Lee Bank *2292	259
Lee Point 14913	268
Leech Reef *2205	249
Leek Island 14774	110
Leelanau Peninsula 14913	267
Lefebvre Island *2301	403
Legal public holidays	101
Leland River 14912	272
Leland, Mich. 14912	271
LeRoy Island 14814	122
Leroys Point 14909	348
Les Cheneaux Islands 14885	243
Les Petits Ecrits *2303	405
Leveaux Mountain 14967	394
Lewiston, N.Y. 14816	127
Lexington, Mich. 14862	223
Light and fog signal characteristics	2
Light Lists	4
Light Lists (Foreign Countries)	417
Light Lists (United States and Possessions)	417
Lighthouse Point *2274	257
Lighthouse Point 14830	189
Lighthouse Point 14881	242
Lighthouse Point 14913	269
Lighthouse Point 14970	377
Lighthouse Reef 14916	352
Lights	17
Lily Pond Harbor of Refuge 14972	381
Lime Barrel Shoal 14811	118
Lime Island 14882	365
Lime Kiln Point 14881	238
Lincoln Shoal *2292	258
Linda Island 14767	113
Lindsay Bank 14880	245
Lion's Head Harbour *2282	257
Little Bay de Noc 14908, 14915	358
Little Calumet River 14927	311
Little Charity Island 14863	226
Little Chicken Island 14844	189
Little Current *2294	249
Little Current, Ont. *2294	249
Little Detroit *2268	253
Little Eagle Harbour *2292	258
Little Eagle Point *2292	258
Little Galloo Island 14802	118
Little Girls Point 14965	384
Little Grand Marais Harbor 14964	382
Little Gull Island 14909	347
Little Island *2235	251
Little Island Bank *2257	249
Little La Salle Island 14885	243
Little Lake 14962	375
Little Lake Harbor 14962	375
Little Manitou Island 14973	387
Little Pike Bay *2292	258
Little Pine Tree Harbour *2292	258
Little Rapids Cut 14883, 14884	366
Little River 14762	107
Little River 14832	152
Little Rock *2235	251
Little Round Island 14774	112
Little Sable Point 14907	276
Little Salmon River 14803	119
Little Sand Bay 14973	386
Little Sodus Bay 14803	121
Little Sturgeon Bay 14910	348
Little Suamico River 14910	356
Little Summer Island 14908, 14909	347
Little Summer Island Shoal 14908, 14909	347
Little Tail Point 14918	356
Little Traverse Bay 14913	265
Little Traverse Bay 14964	381
Little Traverse Light 14913	265
Little Trout Bay *2311	399
Little Tub Harbour *2274	257
Little Two Harbors 14966	393
Littles Point 14830	190
Livingstone Channel 14853, 14848	200
Lizard Islands *2307	408
Local magnetic disturbances	17
Local Notice to Mariners	2
Locke Point 14976	397
Lockerbie Rock *2271	256
Locust Point 14830, 14846	181
Logie Rock *2291	259
Lone Brother Island 14771	109
Lonely Bay *2298	247
Long Beach 14830, 14846	182
Long Island 14973	384
Long Point *2060, *2064	139
Long Point *2110	192
Long Point 14768	113
Long Point 14791	410
Long Point 14844, 14842	187
Long Point Bay *2005	145
Long Point Bay *2110	192
Long Point Harbour *2060, *2064	139
Long Reach *2006	141
Long Sault Islands 14761	106
Long Sault Spillway Dam 14761	106
Long Tail Point 14918	355
Loon Island *2205	249
Loon Island Reef *2205	249
Looney Point 14911	271
Lorain Harbor 14841	175
Lorain, Ohio 14841	175
Loran	20
Lord Stanley Rock *2311	399

	Page
Loscombe Bank *2291	259
Lougheed Bay *2298	247
Lougheed Point *2298	247
Lougheed Reef *2298	247
Louisville, Ont.	213
Low Point *2101	194
Low Water Datum	14
Lower Black Rock Harbor 14832	151
Lower Gap *2005	145
Lucas Island *2235	251
Lucas Point *2061	138
Lucille Island 14967, 14968	395
Ludington Harbor 14937	275
Ludington, Mich. 14937	275
Luminous range	17
Lutsen 14967	394
Lyal Island *2292	258
Lyal Reef *2292	258
Lynn Point *2297	246
Lynn River *2110	193
Lyons Island *2006	140
Lyons, N.Y. 14786	410
MacArthur Lock 14884	367
Macatawa River 14932	284
Macatawa, Mich. 14932	284
Macauley Spit *2297	247
MacGregor Point *2291	259
MacInnes Point *2312	405
Mackenzie Bay *2301	403
Mackinac Bridge 14881	243
Mackinac Island 14881	242
Mackinac Island, Mich. 14881	242
Mackinaw City, Mich. 14881	242
MacKinnon Bank *2309	407
Macpherson Point *2291	259
Madeline Island 14973	386
Madison Park Shoal 14927	306
Magazine Island *2216	256
Magnet Channel *2313	404
Magnet Island *2313	404
Magnet Island 14967, 14968	395
Magnetic Reefs *2297	246
Main Channel *2235	251
Main Duck Island 14802, *2064	140
Maisou Island 14863	226
Maitland River *2291	260
Majors Shoal 14881	242
Makatewis Island *2069	143
Malletts Bay 14782	414
Malletts Head 14782	414
Mallory Bay *2006	141
Malone Bay 14976	398
Malone Island 14976	398
Maloney Shoal *2301	403
Mamainse Harbour *2315	408
Mamainse Island *2315	408
Mamainse Point *2315	408
Mamajuda Island 14853, 14848	201
Mamajuda Island Shoal 14853	201
Manhattan Group 14772	111
Manistee Harbor 14938	274
Manistee Lake 14938	274
Manistee River 14938	274
Manistique Harbor 14908	360
Manistique River 14908	360
Manistique, Mich. 14908	360
Manitoba Ledge *2235	251
Manitoba Reef *2297	247
Manitoba Shoal *2306	406
Manitou Island 14964	382
Manitou Island 14973	387
Manitou Passage 14912	272
Manitou Paymen Shoal 14911	362
Manitoulin Island 14860, *2200	246
Manitowaning Bay *2286	249
Manitowaning, Ont. *2286	249
Manitowoc River 14922	339
Manitowoc Shoal 14922	339
Manitowoc, Wis. 14922	339
Manuel Rock *2302	404
Maple Island 14962	409
Maple Point *2257	249
Marathon, Ont. *2306	406
Marble Head 14880	245
Marble Point 14973	384
Marina Shoal 14973	387
Marine Broadcast Notices to Mariners	2
Marine City, Mich. 14852, 14853	216
Marine Forecasts (MAFOR)	13
Marine Radio Telephony	417
Marine Weather Services Charts	13
Marinette, Wis. 14917	356
Marion Island 14913	268
Marquette Bay 14963, 14970	377
Marquette Harbor 14970	377
Marquette Island 14885	243
Marquette Light	377
Marquette Lower Harbor 14970	377
Marquette Upper Harbor 14970	377
Marquette, Mich. 14970	377
Marr Island 14967	395
Martin Island 14850	213
Martin Point 14844	180
Martin Reef 14882	244
Mary Harbour *2301	403
Mary Island *2301	403
Mary Shoal *2297	247
Massasauga Point *2007	142
Massena Canal 14761	106
Massena, N.Y. 14761	106
Matchedash Bay *2202	255
Maumee Bay 14847	182
Maumee River 14847, 14846	182
Mayflower Island *2298	248
McCargoe Cove 14976	397
McCarthy Point *2235	251
McCarthy Point Ledge *2235	251
McElhinney Ground *2235	251
McFaul Shoal *2061	139
McGarvey Shoal *2303	405
McGaw Point *2273	248
McGinty Cove 14976	397
McGreevy Harbour *2303, *2304	406
McGregor Bank *2205	249
McGregor Bay 14883, *2288	252
McGulpin Point 14881	265
McInnes Bank *2257	249
McKay Bay 14885	244
McKay Island *2295	253
McKay Rock *2297	246
McKellar Harbour *2304	406
McKellar Point *2311	398
McKellar River *2314	400
McLaughlin Bay *2058	137
McLelan Rock *2235	251
McNab Point *2292	259
McNab Point *2301, *2311	400
McNair Island 14764	109
McNeil Cove 14783	413
McQuaigs Hill *2297	245
McRae Patch *2252	249
Meade Island 14882	245
Meaford, Ont. *2271	256
Meldrum Bay *2252	250
Meldrum Bay, Ont. *2252	250
Meldrum Point *2295	250
Melville Point *2298	247
Melville Shoal *2005	145
Menagerie Island 14976	398
Menasha, Wis. 14916	352
Menekaunee Point 14962	374
Menekaunee Shoal 14909	356
Menominee River 14917	356
Menominee Shoal 14917	357
Menominee, Mich. 14917	356
Menomonee River 14924	327
Mentor Harbor 14825	168
Mercator projection	17
Merril Point 14913	268

	Page
Meso Island 14853, 14848	200
Meteor Rock *2268	253
Methuen Reef *2298	247
Metropolitan Beach 14853	211
Mexico Bay 14803	119
Meyers Point *2069	143
Mica Bay *2307	408
Mica Shoal *2307	408
Michael Bay *2298	248
Michael Point *2298	248
Michaud Point *2216	256
Michigan City, Ind. 14905	292
Michigan Island 14973	386
Michipicoten Bay *2309	407
Michipicoten Harbour *2315	407
Michipicoten Island *2308, *2309	407
Michipicoten River *2315	407
Michipicoten River, Ont. *2315	407
Middle Bank *2274	252
Middle Bass Island 14844, 14842	188
Middle Bay 14970	378
Middle Bluff 14908	360
Middle Channel 14852, 14853	216
Middle Duck Island *2297	247
Middle Entrance 14885	243
Middle Ground Shoal 14830	189
Middle Ground 14768, *2005	145
Middle Grounds Island 14863	226
Middle Harbor Shoal 14844	180
Middle Island 14844	188
Middle Island 14869	236
Middle Islands Passage 14976	397
Middle Neebish Channel 14883	366
Middle Point 14844	189
Middle Reef *2297	246
Middle Shoal 14911	270
Middle Sister Island 14830	189
Middlebrun Channel *2313	404
Midland Bay *2239	255
Midland Bay Shoal *2239, *2211	255
Midland, Ont. *2211	255
Milk River 14853	211
Mill Point 14844	189
Millecoquins Point 14911	361
Millecoquins Reefs 14911	361
Millen Bay 14767	113
Miller Memorial Light 14853	211
Millhaven Creek *2005	144
Millhaven, Ont. *2005	144
Milton Bank *2292	258
Milton Point *2298	247
Milton Reef *2298	247
Milwaukee Bay 14904	327
Milwaukee Harbor 14924	327
Milwaukee River 14924	327
Milwaukee, Wis. 14924	327
Miners Castle Point 14969	376
Mink Bay *2311	399
Mink Island *2311	399
Mink Point *2311	399
Minneapolis Shoal 14908, 14909	359
Minnesota Channel 14975	388
Minnesota Point 14975	388
Minnie Blakely Shoal *2007	142
Mirre Point 14883	366
Misery Bay *2298	247
Misery Bay 14835	162
Misery Bay 14869	235
Misery Bay 14965	383
Misery Point *2298	247
Mission Hill 14884	374
Mission Point 14881	242
Mission Point 14883, 14884	367
Mission Point Light 14913	268
Mission River *2314	400
Missisquoi Bay 14781	414
Missisquoi River 14781	414
Mississagi Strait *2297	246
Mississagi Strait Light *2297	246
Mississippi River	311
Mitchell Bay 14850	213
Mitchell Bay, Ont. 14850	213
Mitchell Point 14850	213
Moberley Bay *2305	406
Moffat Strait *2312	404
Mohawk Bay *2006	141
Mohawk Bay *2101	194
Mohawk Island *2101	194
Mohawk Point *2101	194
Mohawk River 14786	410
Moira River *2007	142
Mona Lake 14906	280
Monk Point *2295	245
Monroe Harbor 14830, 14846	186
Montague, Mich. 14935	277
Montour Falls, N.Y. 14791	410
Montreal Channel *2313	404
Montreal Island *2307	408
Montreal River *2307	408
Montreal River 14973	384
Montreal Shoal *2307	408
Montrose Harbor 14926	319
Monument Shoal 14910	348
Moon Island 14883	366
Mooney Bay 14781	414
Moonlight Bay 14909	344
Moore Point *2062	136
Mooretown, Ont. 14852, 14853	217
Moosecamp Lake	388
Morgan Shoal 14927, 14926	306
Morgans Point *2101	194
Morn Harbour *2312	405
Morrell Reef *2298	247
Morrisburg, Ont. 14762	107
Morrison Channel 14930	288
Morristown, N.Y. 14770	109
Mortimer Island *2303, *2304	406
Moses-Saunders Power Dam 14761	106
Motor Island 14832	150
Mott Island 14976	398
Moulton Bay *2101	194
Mount Bohemia 14964	381
Mount Clemens, Mich. 14853	211
Mount Desor 14976	396
Mount Houghton 14964	381
Mount Josephine 14967, 14968	395
Mount McKay *2314	400
Mountain Bay *2312	405
Mouse Island 14844, 14842	180
Mouse Island Reef 14844, 14842	188
Mud Bay 14802	116
Mud Island 14854	201
Muddy Creek *2181	191
Muddy Creek Bay 14842	180
Mudge Bay *2257	249
Mudge Creek 14804	122
Mulcaster Patch *2061	138
Mullet Creek Bay 14773	112
Mullett Lake 14886	240
Munising Harbor 14969	376
Munising, Mich. 14969	376
Munuscong Channel 14883	366
Munuscong Lake 14882, 14883	363
Murphy Harbour *2298	247
Murphy Islands 14762	107
Murphy Point *2298	247
Murphy Shoal 14762	107
Murray Bay 14969	376
Murray Canal *2031	138
Murton Reef *2292	258
Muscote Bay *2007	142
Muskegon Harbor 14934	277
Muskegon Lake 14934	277
Muskegon River 14934	277
Muskegon, Mich. 14934	277
Muskrat Island *2311	399
Mutchmore Point *2298	247
Myles Shoal *1459	110
Nadoway Point 14884	374

	Page
Nahma, Mich. 14908	360
Nanticoke Creek *2110	193
Nanticoke Generating Station *2110	193
Nanticoke Harbour *2110	193
Nanticoke Shoal *2110	193
Naomikong Point 14962	374
Napanee	141
Napanee River *2006	141
Narrow channels	22
Narrows Shoal *2069	143
National Ocean Survey (NOS)	3
National Ocean Survey Offices	416
National Weather Service (NWS)	4
National Weather Service Forecast Offices (WSFO's)	5
National Weather Service forecasts and warnings	13
National Weather Service Offices	5
National Weather Service Port Meteorological Officers (PMO's)	5
National Weather Service Weather Broadcasts	421
Naubinway Island 14911	361
Naubinway Reef 14911	361
Naubinway, Mich. 14911	361
Nautical Almanac	417
Nautical charts	3
Navigation Regulations	25
Navigation Safety Regulations	60
Navy Island 14832	151
Navy Point 14811	118
Nayanquing Point 14863	231
Neebish Island 14883	363
Neenah, Wis. 14916	352
Nemadji River 14975	388
New Baltimore, Mich. 14853	212
New Buffalo, Mich. 14905	292
New Shoal No. 1 14911	269
New Shoal No. 2 14911	269
New Shoal No. 3 14911	269
New York State Barge Canal System 14786	119
New York State Barge Canal System 14832	152
Newark Island 14814	122
Newaygo, Mich	277
Newcastle, Ont. *2058	137
Newcombe Rock *2312	404
Niagara Bar 14816	127
Niagara Falls 14832	151
Niagara Falls, N.Y. 14832	152
Niagara Reef 14830	181
Niagara River above Niagara Falls 14832	148
Niagara River Below Niagara Falls 14816	127
Niagara River Channel 14832	148
Niagara Shoal 14773	112
Niagara-on-the-Lake, Ont. 14816	127
Nicholson Island *2061	139
Nicholsons Point *2005	144
Nicoll Shoal *2304	406
Nine Foot Shoal 14909	345
Nine Mile Point 14768, *2005	145
Nine Mile Point 14803	119
Ninemile Point 14804	122
Ninemile Point 14881	237
Ninemile Point 14883	366
Nipigon Bay *2312	404
Nipigon River *2312	405
Nipigon Strait *2312	404
Nisbet Island *2311	399
NOAA Weather Radio	5
Nobles Island *2268	253
Nominal range	17
North Albany Point 14869	236
North Bank *2310	407
North Bass Island 14844, 14842	188
North Bay 14844	189
North Bay 14869	236
North Bay 14909	344
North Branch 14928, 14926	307
North Branch Canal 14928, 14926	307
North Canal 14884	367
North Cape 14830, 14846	186
North Channel *2005	144
North Channel *2274	251
North Channel 14763	107
North Channel 14852, 14853	216
North Channel 14860, *2200	252
North Colborne Island 14774	112
North Drisco Shoal 14908, 14909	359
North Fox Island 14912	271
North Government Island 14976	397
North Graham Shoal 14881	243
North Grand Island Bridge 14832	152
North Harbor 14970	377
North Harbour Island 14844	189
North Harbour Island Reef 14830	189
North Hero Island 14781	414
North Island 14863	226
North Manitou Island 14912	272
North Manitou Shoals 14912	272
North McNair Shoal 14764	109
North Muskegon, Mich. 14934	280
North Otter Island *2274	252
North Point *2274	257
North Point 14864	234
North Point 14904	327
North Pond 14802	118
North Pond 14803	119
North Port Shoal *2007	142
North Reef *2297	246
North Sandy Island 14962	409
North Shore Channel 14926	307
North Slip 14929	302
North Tonawanda, N.Y. 14832	152
North Twin Island 14973	386
Northeast Point *2235	251
Northerly Island 14927, 14926	306
Northport Bay 14913	269
Northport Point 14913	269
Northport, Mich. 14913	269
Northwest Bank *2274	251
Notices to Mariners	2
Nottawasaga Bay *2201	256
Nottawasaga River *2201	256
Nut Island *2005	145
O'Brien Patch *2235	251
O'Meara Point *2205	249
Oak Creek 14904	327
Oak Creek Harbor 14904	327
Oak Island 14771	109
Oak Island 14973	387
Oak Island Shoal 14973	387
Oak Orchard Creek 14805	126
Oak Point 14863	225
Oak Point 14973	384
Oak Point, N.Y. 14770	109
Oakes Cove *2315	407
Oakland Shoal 14927, 14926	306
Oakville Creek *2070	133
Oakville, Ont. *2070	133
Observation Point 14903	341
Obstructions	2
Oconto Harbor 14910	356
Oconto River 14910	356
Oconto Shoal 14910	356
Oconto, Wis. 14910	356
Ocqueoc River 14881	237
Oden Island 14886	240
Oden, Mich. 14886	240
Ogden Island 14762	107
Ogden Point *2061	138
Ogden Slip 14928, 14926	307
Ogdensburg, N.Y. 14764	108
Ogontz Bay 14908	360
Oil Pollution	21
Olcott, N.Y. 14806	126
Old Channel 14854	203
Old Daves Harbour *2308, *2309	406
Old Fort St. Joe Point 14882	363
Old Galop Canal 14763	107
Old Mackinac Point 14881	237
Old Mission Harbor 14913	267
Old Mission Point 14913	267

	Page
Old River 14839	169
Oldman Shoal *2312	405
Oliver 14975	388
Omega	21
Omena Bay 14913	269
Omena Point 14913	269
Omena, Mich. 14913	269
Omro, Wis.	354
Onderdonk Point *2031	143
Oneida Lake 14786, 14788	410
Oneida River 14786	410
Onekama, Mich. 14939	274
Onondaga Lake 14786	410
Ontario Place *2068, *2065	134
Ontonagon Harbor 14965	383
Ontonagon River 14965	383
Ontonagon, Mich. 14965	383
Optical Phenomena	98
Orion Rock 14863	225
Oronto Creek 14965	384
Oscoda 14863	232
Oscoda, Mich. 14863	232
Oshawa Harbour *2070, *2062	137
Oshawa, Ont. *2062	137
Oshkosh, Wis. 14916	354
Ossifrage Island *2307	408
Ossineke 14864	234
Oswegatchie River 14764	108
Oswego Canal 14786	119
Oswego Harbor 14813	119
Oswego River 14786	410
Oswego River 14813	119
Oswego, N.Y. 14813	119
Ottawa River 14847, 14846	186
Ottawa, Ont. *1512	111
Otter Cove *2302	404
Otter Cove *2308, *2309	406
Otter Creek 14783	413
Otter Creek 14846	186
Otter Head *2308, *2309	406
Otter Island *2302	404
Otter Island *2308, *2309	406
Otter Island 14973	387
Outan Island *2312	405
Outer Duck Island *2297	247
Outer Harbour *2216	255
Outer Harbour East Headland *2065	134
Outer Island 14973	386
Outer Island Shoal 14973	386
Outer Pancake Shoal 14962	409
Outer Shoal 14909	345
Owen Channel *2235	250
Owen Island *2235	251
Owen Island Bank *2235	251
Owen Point *2061	138
Owen Sound *2271	257
Owen Sound Harbour *2271	257
Owen Sound, Ont. *2271	257
Ox Point *2007	142
Packard Point 14881	238
Palen Bank *2061	139
Palette Island *2301	403
Palisade Head 14967	394
Pancake Bay 14962	408
Pancake Point 14962	408
Pancake Shoal 14962	409
Pannikin Shoal *2307, *2309	407
Papoose Islands *2301	403
Parent Bay 14908	360
Parisienne Shoal 14962	409
Parrots Bay *2005	144
Parry Sound *2284	254
Parry Sound Harbour *2226	254
Parry Sound, Ont. *2226	254
Partridge Bay 14970	378
Partridge Island 14970	378
Partridge Point 14864	234
Passage Island 14968	397
Patrick Point 14830	191
Patricks Cove 14850	213
Patterson Island *2303, *2304	406
Paw Paw River 14930	288
Pays Plat Bay *2312	405
Peace Bridge 14833, 14832	151
Peach Orchard Point 14844, 14842	188
Peacock Point *2110	194
Peche (Peach) Island 14853, 14848	206
Pelee Island 14844	189
Pelee Passage 14830	189
Pelee Passage Light 14830	189
Pelkie Reef 14911	362
Pellet Island 14967	393
Pendills Bay 14962	374
Pendills Creek 14884	374
Pendleton, N.Y.	410
Penetang Harbour *2216	256
Penetangore River *2291	259
Penetanguishene, Ont. *2216	256
Peninsula Harbour *2306	406
Peninsula Point 14915	359
Peninsula Point Shoal 14915	359
Penitentiary Shoal *1459	110
Penitentiary Shoal 14768, *2005	145
Pensaukee Harbor 14910	356
Pensaukee River 14910	356
Pensaukee Shoal 14910	356
Pentwater Harbor 14907	276
Pentwater Lake 14907	276
Pentwater River 14907	276
Pentwater, Mich. 14907	276
Pequaming Bay 14971	379
Pequaming, Mich. 14971	379
Perch Creek *2290	260
Pere Marquette Lake 14937	275
Pere Marquette River 14907	275
Perkwakwia Point *2315	407
Perry Point *2301	403
Perry's Victory and International Peace Memorial 14842	188
Perrysburg, Ohio 14846	182
Perseverance Island *2235	251
Peshtigo Point 14910	356
Peshtigo Reef 14910	356
Peshtigo River 14910	356
Peter Rock *2058	138
Petoskey, Mich. 14913	266
Phoebe Point *2235	251
Pic Island *2304	406
Pickerel Channel 14886	240
Pickerel Lake 14886	240
Picnic Rocks 14970	377
Picton Bay *2006	141
Picton Harbour *2006	141
Picton, Ont. *2006	141
Pictured Rocks National Lakeshore 14963	375
Pie Island *2311	399
Pig Point *2005	144
Pig Point *2006	140
Pigeon Bay *2183, 14830	190
Pigeon Bay 14967, 14968	396
Pigeon Island 14802, *2064	140
Pigeon Lake 14906	284
Pigeon Point 14967, 14968	396
Pigeon River 14863	226
Pigeon River 14967, 14968	396
Pike Bay *2292	258
Pike Bay 14972	380
Pike Creek 14850	213
Pike Creek 14904	322
Pike Point *2292	258
Pikes Bay 14973	385
Piledriver Shoal *2312	405
Pilgrim Point 14972	380
Pillar Point 14811	117
Pilot Island 14909	345
Pilotage	100
Pinconning Bar 14863	231
Pinconning River 14863	231
Pinconning, Mich. 14863	231

	Page
Pine Bay *2311	398
Pine Creek Bay 14932	284
Pine Point *2069	143
Pine Point *2311	398
Pine River 14852, 14853	217
Pine River 14942	266
Pine River Point 14964	378
Pine Tree Harbour *2292	258
Pinnacle Rock *2311	398
Pinnebog River 14863	225
Pipe Creek 14916	352
Pipe Island 14882	365
Pipe Island Shoal 14882	365
Pipe Island Twins 14882	365
Pitman Bank *2295	245
Platte Bay 14912	272
Platte River 14907, 14912	272
Platte River Point 14907, 14912	272
Plattsburgh, N.Y. 14782	414
Plum Island 14909	345
Plum Point 14830	191
Poe Lock 14884	367
Poe Reef 14881	238
Point Abbaye 14964	379
Point Abbaye Reef 14964	379
Point Abino 14832, 14822	196
Point Alexandria 14768	113
Point Anderson 14882	245
Point Anne, Ont. *2007	142
Point Au Gres 14863	231
Point aux Barques 14908	360
Point aux Chenes 14881	362
Point aux Frenes 14882	363
Point Betsie 14907	273
Point Breeze Harbor 14805	126
Point Breeze, N.Y. 14805	126
Point Clark *2291	260
Point De Froid 14973	386
Point De Tour 14882	244
Point Detachee 14881	242
Point Detour 14908	347
Point Detour 14973	385
Point Edward, Ont. 14852, 14853	220
Point Epoufette 14911	361
Point Gratiot 14823	161
Point Hennepin 14853, 14848	201
Point Houghton 14976	398
Point Huron 14853	211
Point Iroquois 14884	370
Point Iroquois Shoals 14884	370
Point Isabelle 14964	381
Point La Barbe 14881	362
Point Lookout 14863	231
Point Lookout Harbor 14863	231
Point Marblehead 14844, 14842	180
Point Maurepas *2309	407
Point Patterson 14911	361
Point Pelee *2183, 14830	190
Point Pelee 14830	189
Point Peninsula 14811, 14802	117
Point Petre *2060	139
Point Porphyry Light *2313	404
Point Salubrious 14811	117
Point St. Ignace 14881	237
Point Traverse *2060, *2064	139
Pointe aux Barques 14863	224
Pointe aux Barques Light 14862, 14863	224
Pointe aux Chenes 14884	363
Pointe aux Mines *2307	408
Pointe aux Pins 14820	191
Pointe aux Pins 14881	238
Pointe aux Pins 14884	363
Pointe Louise 14884	370
Pointe Mouillee 14830, 14846	187
Pointe-au-Pere (Father Point)	14
Polyconic projection	17
Pomeroy Reef 14885, 14881	244
Pope Rock *2235	251
Popham Bay *2061	138
Porcupine Mountains 14965	383
Porcupine Point *2292	258
Porcupine Point 14908	360
Porcupine Reef *2292	258
Porphyry Island *2313	404
Port Austin Reef 14863	225
Port Austin, Mich. 14863	225
Port Bay 14804	122
Port Bruce, Ont. *2100	192
Port Burwell, Ont. *2181	192
Port Clinton, Ohio 14830, 14846	181
Port Colborne, Ont. *2042	194
Port Credit, Ont. *2070, *2063	133
Port Dalhousie, Ont. *2070	131
Port Darlington *2058	137
Port Dolomite, Mich. 14885	244
Port Dover, Ont. *2110	193
Port Elgin, Ont. *2291	259
Port Franks, Ont. *2290	260
Port Gypsum 14863	232
Port Henry, N.Y. 14784	413
Port Hope, Mich. 14862	224
Port Hope, Ont. *2070, *2058	137
Port Huron, Mich. 14852, 14853	219
Port Inland 14911	361
Port Kent, N.Y. 14782	414
Port Lambton, Ont. 14852, 14853	216
Port Maitland, Ont. *2181	194
Port McNicoll, Ont. *2211	255
Port Rowan, Ont. *2110	193
Port Sanilac, Mich. 14862	223
Port Series	417
Port Severn *2029	143
Port Severn, Ont. *2029	255
Port Sheldon 14906	284
Port Stanley, Ont. *2181	191
Port Superior Village, Wis. 14973	385
Port Union *2062	136
Port Washington, Wis. 14904	334
Port Weller Harbour, Ont. *2042	129
Port Wing, Wis. 14966	387
Portage Bay *2298	247
Portage Bay 14908	360
Portage Lake 14939	274
Portage Lake 14972	380
Portage Point *2298	247
Portage River 14830, 14846	181
Portage River 14964	379
Portage River 14972	380
Portage River Harbor of Refuge 14972	380
Porte des Morts Passage 14909	345
Portland Point 14791	410
Ports and Waterways Safety	53
Portsmouth Harbour 14768, *2005	145
Potable Water Intakes	2
Potagannissing Bay 14882	244
Potter Point 14869	235
Potter Reef 14911	361
Pottohawk Point *2110	193
Poultney River 14784	412
Poverty Island 14909	347
Poverty Island Passage 14909	347
Poverty Island Shoal 14909	347
Powder Islands *2312	405
Powder Shoal (Barwis Rock) *2312	405
Powell Point 14969	376
Preparations for being towed by Coast Guard	12
Prescott, Ont. 14764	108
Presqu'ile Bay *2031, *2061	138
Presqu'ile Middle Ground *2031	138
Presqu'ile Peninsula *2061, *2031	138
Presqu'ile Point *2061	138
Presque Isle 14835	162
Presque Isle 14869	236
Presque Isle Bay 14835	162
Presque Isle Harbor 14869	236
Presque Isle Harbor 14970	377
Presque Isle Point 14970	378
Presque Isle Point 14973	386
Presque Isle Point Rocks 14970	378
Prince Bay *2311	399

	Page
Prince Edward Bay *2064	139
Prince Edward County 14800	139
Prince Edward Point *2060, *2064	139
Prinyer Cove *2006	140
Providence Bay *2298	247
Providence Point *2298	247
Psyche Shoal 14802, *2064	140
Public Health Service	7
Public Health Service Outpatient Clinics	422
Public Health Service Quarantine Stations	422
Publications and Charts-National Ocean Survey	416
Publications and Charts-Other U.S. Government Agencies	416
Puce River 14850	213
Pullman Shoal 14772	111
Pulpwood Point *2297	246
Pultneyville, N.Y. 14804	122
Purvis Bank *2297	246
Put-In-Bay 14844, 14842	188
Put-In-Bay, Ohio 14844, 14842	188
Pyramid Point 14912	272
Pyramid Point Shoal 14912	272
Quanicassee River 14863	227
Quarry Island *2312	405
Quarry Point 14864, 14880	237
Quebec Harbour *2315	407
Quebec Head 14774	112
Queenston, Ont. 14816	127
Quick Shoal *2061	139
Rabbit Back Peak 14881	243
Rabbit Island *2293	254
Raber Bay 14882	365
Raber Point 14882	365
Raby Head *2058	137
Racine Harbor 14925	324
Racine Reef 14925	324
Racine, Wis. 14925	324
Radar	22
Radar reflectors on small craft	12
Radar transponder beacons (Racons)	20
Radio aids to navigation	2
Radio bearings	20
Radio distress procedures	8
Radio Island 14930	288
Radio navigation warnings and weather	12
Radio Navigational Aids	417
Radiobeacons	20
Raft Narrows 14772	110
Ram Island *2006	141
Randle Reef *2067	131
Ranges	2
Rapid River 14915	359
Raquette River 14761	106
Raspberry Bay 14973	386
Raspberry Island 14973	387
Raspberry Point 14973	386
Rathbun Point *2298	248
Rattlesnake Harbor *2235	251
Rattlesnake Island 14844, 14842	188
Rattlesnake Point *2235	251
Rawley Point 14903	341
Raynolds Reef 14881	242
Red Banks, Wis. 14910	349
Red Cliff Bay 14973	385
Red Cliff Point 14973	385
Red Dan Rock *2298	248
Red Rock Light *2225	254
Red Rock Point *2204	253
Red Rock, Ont. *2312	405
Redridge 14964, 14965	383
Reeds Bay 14768	113
Regulated Navigation Areas	52
Reported information	2
Reports from ships	13
Restricted areas	4
Reynolds Point 14880	245
Rices Point 14975	388
Richards Landing, Ont. 14883, *2288	252
Richards Reef 14911	271
Richardson Point *2062	136
Rideau Lakes *1512	111
Rideau River *1512	111
Rideau Waterway *1512, *1513	111
Rifle Bar	231
Rifle River 14863	231
Ripley Shoal 14908	360
Ripley, Mich. 14972	381
River Raisin 14830, 14846	186
River Rouge 14854	203
Riviere Richelieu *1325, *1326	414
Roberts Landing, Mich. 14852, 14853	216
Robinson Bay *2295	246
Robinson Bay 14976	397
Roche debout Channel *2302	404
Rochester Harbor 14815	124
Rochester, N.Y. 14815	124
Rock Harbor 14976	397
Rock Harbor Lodge 14976	398
Rock Island 14909	346
Rock Island 14967	394
Rock Island Passage 14909	346
Rock Island Reef 14773	112
Rock of Ages Light 14976	396
Rock Point *2101	194
Rockport, Mich. 14869	236
Rockport, Ont. 14772	110
Rockway Point 14763	107
Rocky Island 14908	347
Rocky Island 14973	386
Rocky River 14826	174
Rocky River Harbor 14826	174
Rogers City, Mich. 14864	237
Rolette Shoal *2312	405
Rolland Rock *2311	399
Roman Point 14966	387
Rondeau Harbour *2181	191
Root River 14925	324
Rose Shoal 14911	269
Ross Island 14976	398
Ross Point *2295	246
Rossport Harbour *2312	405
Rossport, Ont. *2312	405
Round Island 14881	242
Round Island 14882	365
Round Island 14908	360
Round Island Passage 14881	242
Round Lake 14942	266
Rouses Point, N.Y. 14781	414
Routes	100
Rowan Reef *2311	400
Rowe Island *2307	408
Rowley Bay 14909	345
Roys Point 14973	385
Rudderhead Point 14962	409
Rules of the Road	417
Rumsey Shoal 14816	127
Runaway Bay 14904	322
Ruscom River 14850	213
Rush Bar *2007	142
Russel Island *2274	252
Russel Reef *2274	252
Russell Island 14852, 14853	215
Sabin Lock 14884	367
Sabin Point 14803	121
Sable Point 14910	349
Sac Bay 14908	360
Sackets Harbor, N.Y. 14811	118
Safety Zones	63
Saganing Bar 14863	231
Saganing River 14863	231
Saginaw Bay 14863	225
Saginaw River 14867	227
Saginaw, Mich. 14867	227
Sail Rock 14969	376
Sailing Directions (Foreign Countries)	417
Saint Lawrence Seaway Development Corporation	94

	Page
Saint Lawrence Seaway Development Corporation Offices	423
Sales agents	3
Sales Information	416
Salmon Creek 14804	122
Salmon Island *2005	144
Salmon Island *2007	142
Salmon Point (Wicked Point) 14800, *2060	139
Salmon River *2007	142
Salmon River 14803	119
Salmon Trout Point 14964	378
Salt Point *2226	254
Salt Point 14962	374
Salt Reef *2031	138
Salt River 14853	212
Samson Point 14768	145
Sand Bay *2005	144
Sand Bay 14908	360
Sand Bay 14909	345
Sand Bay 14971	379
Sand Island 14973	387
Sand Island Shoals 14973	387
Sand Islands *2301	403
Sand Point 14814	122
Sand Point 14863	225
Sand Point 14915	358
Sand Point 14969	376
Sand Point 14971	379
Sand Point 14973	386
Sand River 14963	377
Sand River 14973	387
Sandusk Creek *2110	194
Sandusky Bay 14842	180
Sandusky Harbor 14845	178
Sandusky River 14842	180
Sandusky, Ohio 14845	178
Sandy Creek 14830, 14846	187
Sandy Pond 14803	119
Sarnia, Ont. 14852, 14853	220
Sauble River *2292	259
Saugatuck Harbor 14906	286
Saugatuck, Mich. 14906	286
Saugeen River *2292	259
Sauk Creek 14904	334
Sauk Head 14963	378
Sault Ste. Marie (Canada) Canal 14884	368
Sault Ste. Marie, Mich. 14884	369
Sault Ste. Marie, Ont. 14884	369
Saunders Point 14915	359
Saunders Reef *2298	247
Sawmill Bay 14811	117
Sawmill Point 14883	366
Sawyer Bay *2301	403
Sawyer Harbor 14919	344
Saxon Harbor 14965	384
Scajaquada Creek 14833	151
Scammon Cove 14882	245
Scammon Point 14882	245
Scammons Harbor 14885	243
Scarborough Bluffs *2062	136
Scarecrow Island 14864	234
Schermerhorns Landing 14771	109
Schooner Island 14976	398
Schreiber Channel *2303, *2312	404
Schroeder 14967	394
Schwitzer Shoal *2301	400
Scotch Bonnet Island *2061	139
Scotch Bonnet Island *2292	259
Scotch Bonnet Shoal *2061	139
Scotch Thistle Point *2292	258
Scotchie Reef *2273	248
Scott Middle Ground 14853, 14848	206
Scott Point 14844, 14842	180
Scott Point 14911	361
Scott Point Shoal 14844, 14842	188
Scout Reef *2292	259
Scoville Point 14976	397
Scudder, Ont. *2181	189
Seaman Reef *2298	247
Search Bay 14881	243
Searchlights	22
Seaway Handbook	94
Seaway Island 14852, 14853	215
Seaway Notices	94
Seaway Regulations and Rules	85
Sebewaing Harbor 14863	226
Sebewaing, Mich. 14863	226
Seiche	96
Selkirk 14803	119
Seneca Lake 14791	410
Seneca River 14786	410
Seneca Shoal 14822	161
Senlis Shoal *2306	406
Sequin Bank *2284	254
Sequin River *2226	254
Serpent Harbour *2268	253
Seul Choix Point 14911	361
Seven Mile Point 14913	265
Sewell Point *2304	406
Shamrock Bank *2298	247
Shantee Creek 14847, 14846	186
Shanty Bay 14909	348
Sheboygan Reef 14922	338
Sheboygan River 14922	336
Sheboygan, Wis. 14922	336
Sheguiandah Bay *2205	249
Sheguiandah, Ont. *2205	249
Shelburne Bay 14783	413
Shelburne Point 14783	413
Shelter Bay 14963	376
Sheridan Point 14844	189
Shermans Point *2006	141
Sherwood Point 14919	344
Sherwood Point Light 14919	348
Sherwood Point Shoal 14919	344
Shesheeb Bay *2302	404
Shesheeb Point *2302	404
Shiawassee River 14867	227
Ship Bank *2235	251
Shoal Point *2031, *2061	138
Shoal Point 14880	245
Short Cut Canal 14854	203
Shot Point 14963	377
Sibley Peninsula *2301	400
Siesta Shoal *2307	408
Silver Bay Harbor 14967	393
Silver City, Mich. 14965	383
Silver Creek 14823	161
Silver Creek 14966	393
Silver Islet, Ont. *2301	403
Simcoe Bank *2298	247
Simcoe Island 14768, *2005	145
Simcoe Point *2298	247
Simmons Reef 14911	269
Simpson Channel *2312	404
Simpson Island *2312	404
Sims Point 14882	244
Sinclair Cove *2315	408
Sinclair Island *2315	408
Siskiwit Bay 14966	387
Siskiwit Bay 14976	398
Siskiwit River 14966	387
Sister Bay 14909	347
Sister Bay, Wis. 14909	347
Sister Bluffs 14909	347
Sister Island Shoal 14771	109
Sister Islands *2311	399
Sister Islands 14909	347
Sister Shoals 14909	347
Sitgreaves Bay 14880	245
Six Mile Point 14883	366
Six Town Point 14811	118
Skanee, Mich. 14964	379
Skinaway Island *2301	403
Slate Islands *2303, *2304	406
Sleeping Bay 14965	383
Sleeping Bear Bay 14912	272
Sleeping Bear Point 14912	272
Sleeping Bear Shoal 14912	272
Sly Rock *2311	399

	Page
Small-craft harbors of refuge, State of Michigan	101
Small-craft regulations, State of Michigan	101
Smith Bay *2245	248
Smith Point *2297	246
Smith Rock *2235	251
Smoky Point 14804	122
Snail Shell Harbor 14908	360
Snake Island *2007	142
Snake Island *2235	251
Snake Island 14768, *2005	145
Snake Island 14908	360
Snake Island 14910	348
Snake Island Bank *2005	145
Snow Shoe Bay 14811	118
Snug Harbour *2203	254
Snug Harbour, Ont. *2203	254
Sodus Bay 14814	122
Sodus Point, N.Y. 14814	122
Sombra, Ont. 14852, 14853	217
Sorel, Que. *1325	414
Sounding Cove *2286	249
Soup Harbour *2060	139
Sour Island *2301	403
South Albany Point 14869	236
South Arm 14942	267
South Basin *2216	256
South Bass Island 14844, 14842	188
South Bay *2298, *2273	248
South Bay 14844	189
South Bay 14969	376
South Baymouth, Ont. *2273	248
South Canal 14884	367
South Channel 14852, 14853	215
South Channel 14933	281
South Channel 14973	384
South Charity Shoal 14802	117
South Fork 14928, 14926	307
South Fox Island 14912	271
South Fox Island Shoals 14912	271
South Government Island 14976	397
South Graham Shoal 14881	243
South Grand Island Bridge 14832	151
South Haven, Mich. 14906	287
South Hero Island 14781, 14782	414
South Manitou Harbor 14912	272
South Manitou Island 14912	272
South McKellar Island *2311	399
South Menomonee Canal 14924	330
South Milwaukee, Wis. 14904	327
South Otter Island *2274	252
South Park Shoal 14927	306
South Passage 14844	187
South Point 14864	234
South Point 14913	267
South Reef *2297	246
South Sandy Island 14962	409
South Shoal 14844, 14842	188
South Slip 14929	302
South Twin Island 14973	386
Southampton Harbour *2292	259
Southampton, Ont. *2292	259
Southeast Bank *2274	252
Southeast Bend 14852, 14853	215
Southeast Shoal 14830	190
Southwest Bank *2274	252
Sovereign Rock *2312	404
Spanish River *2268	253
Spanish, Ont. *2268	253
Spar Channel *2311	399
Spar Island *2311	399
Spar Reef *2311	399
Sparrow Shoal *2307	408
Sparrowhawk Point 14763	107
Special Notice to Mariners	417
Special signals	21
Spectacle Reef 14881	242
Spencer Island 14763	107
Spicer Bay 14773	112
Spider Island 14909	345
Spirit Lake 14975	388
Split Rock River 14966	393
Spoil areas	16
Spring Lake 14933	281
Spring Lake, Mich. 14933	281
Square Bay *2298	247
Squaw Bay 14864	234
Squaw Island 14832	148
Squaw Island 14882	365
Squaw Island 14911	270
Squaw Point 14915	359
Squaw Point 14966	386
Squirrel Island 14852	215
Srigley Bay	247
St. Albans Bay 14781	414
St. Anne Island 14852	215
St. Catharines, Ont. *2042	129
St. Clair Cutoff Channel 14852, 14853	215
St. Clair Flats Canal 14852, 14853	215
St. Clair Middle Ground 14852, 14853	217
St. Clair River 14852, 14853	214
St. Clair Shores, Mich. 14853	211
St. Clair, Mich. 14852, 14853	217
St. Helena Island 14881	362
St. Helena Shoal 14881	362
St. Ignace Island *2312	404
St. Ignace, Mich. 14881	243
St. James Harbor 14911	270
St. James, Mich. 14911	270
St. Joseph Channel 14860, *2200	252
St. Joseph Channel 14883	366
St. Joseph Island 14860, *2200	252
St. Joseph Island 14882, 14883	363
St. Joseph River 14930	287
St. Joseph, Mich. 14930	287
St. Lawrence River	103
St. Lawrence Seaway	94
St. Lawrence Seaway Authority (Canada) Offices	424
St. Lawrence Seaway Authority of Canada	94
St. Louis Bay 14975	388
St. Louis River 14975	388
St. Martin Bay 14881	243
St. Martin Island 14881	243
St. Martin Island 14909	346
St. Martin Island Passage 14909	347
St. Martin Island Shoals 14909	346
St. Martin Point 14881	243
St. Marys Falls 14884	363
St. Marys Falls Canal 14884	367
St. Marys River 14882, 14883, 14884	363
St. Patrick Island *2305	406
St. Regis, Que. 14761	105
St. Vital Bay 14882	244
St. Vital Island 14908	360
St. Vital Point 14882	244
St. Vital Point 14908	360
St. Williams, Ont. *2110	193
St-Ours, Que. *1325	415
Stafford Rock *2297	246
Stag Island 14852, 14853	217
Staley Point 14768	113
Standard time	101
Stannard Rock 14863	378
Starve Island 14844, 14842	188
Starve Island Reef 14844, 14842	188
Steamboat Island *2311	399
Stella Bay *2005	144
Stella Point *2005	144
Stella, Ont. *2005	144
Stewart Rock *2235	251
Stockbridge Harbor 14916	352
Stockton Island 14973	386
Stokes Bay *2292	258
Stokes Point 14852, 14853	217
Stoneport, Mich. 14869	236
Stoney Point 14850	213
Stonington, Mich. 14915	359
Stony Creek 14830, 14846	187
Stony Creek 14906	277
Stony Island 14802	118
Stony Island 14853, 14848	200

	Page
Stony Lake 14906	276
Stony Point 14781	414
Stony Point 14802	118
Stony Point 14822	160
Stony Point 14830, 14846	187
Stony Point 14908	360
Stony Point 14966	392
Stony Point (Suttons Point) 14913	269
Storm warning display	96
Straits of Mackinac 14881	237
Straits of Mackinac, South Channel 14881	238
Strawberry Channel *2205	249
Strawberry Channel 14909	348
Strawberry Island *2205	249
Strawberry Island 14832	148
Strawberry Islands 14909	348
Stribling Point 14883	363
Strong Island *2259	253
Sturgeon Bay *2311	399
Sturgeon Bay 14911	265
Sturgeon Bay 14919	343
Sturgeon Bay Canal Light 14919	343
Sturgeon Bay Entrance Leading Light 14919	344
Sturgeon Bay Point 14911	265
Sturgeon Bay Ship Canal 14919	343
Sturgeon Bay, Wis. 14919	343
Sturgeon Creek *2183, 14830	190
Sturgeon Point *2311	399
Sturgeon Point 14822, 14823	161
Sturgeon Point 14864	234
Sturgeon River 14908	360
Sturgeon River 14972	380
Suamico River 14918	355
Submarine cables and pipelines	16
Sucker Creek *2007	142
Sucker Island *2311	399
Sucker Point 14911	270
Sugar Island 14844, 14842	188
Sugar Island 14853, 14848	200
Sugar Island 14869	235
Sugar Island 14883	365
Sugar Island 14883, 14884	363
Sugar Island Cut 14853	200
Sugar Loaf Point *2042	194
Sulfur Island 14864	234
Summer Island 14908, 14909	347
Summerland Group 14772	111
Sunday Harbour *2303, *2304	406
Sunken Rock Island 14772	111
Sunken Rock Shoal 14772	111
Superior Bay 14975	388
Superior Entry 14975	388
Superior Shoal 14771	109
Superior Shoal 14960, 14961	406
Superior, Wis. 14975	388
Surface ship procedures for assisting aircraft in distress	10
Surface ship procedures for assisting distressed surface vessels	9
Surveyors Reef 14885	244
Susie Island 14967, 14968	395
Sutherland Shoal *2257	250
Suttons Bay 14913	269
Suttons Bay, Mich. 14913	269
Swallow Point 14973	387
Swan Bay 14773	112
Swan Creek 14830	187
Swan Creek 14853	212
Sweets Point 14882	365
Sydenham River *2271	257
Sydenham River 14852, 14850	215
Syracuse, N.Y. 14786	410
Table Bluff 14909	347
Taconite Harbor 14967	394
Tacoosh River 14915	359
Tahquamenon Bay 14962	374
Tahquamenon Island 14962	374
Tahquamenon River 14962	374
Talford Creek 14852, 14853	218
Talmadge River 14966	393
Tawas Bay 14863	232
Tawas City, Mich. 14863	232
Tawas Light 14863	232
Tawas Point 14863	231
Tawas River 14863	232
Tay Canal *1513	111
Taylor Reef *2298	247
Tecumseh Reef *2101	194
Telegraph Island *2069	142
Telegraph Narrows *2069	142
Temperance River 14967	394
Temple Rock *2301	403
Terrace Bay *2303	405
Terry Point *2292	258
Texas 14803	119
Thames River 14850	213
The Ducks *2064	140
The Forks 14929	298
The Four Brothers 14783	413
The Head 14976	398
The Lake Fleet Islands 14773	110
The Narrows *2069	143
The Navy Islands 14773	110
The Peninsula *2306	406
The Pond 14803	121
The Punts 14774	110
The Ridge *2235	251
The Sleeping Giant *2301	400
The Spur *2274	252
Theano Point *2307	408
Thessalon Point *2295	253
Thessalon River *2295	253
Thessalon, Ont. *2295	253
Thibault Shoal *2297	246
Third Brother Island 14771	109
Thirtymile Point 14805, 14806	126
Thistle Reef *2298	247
Thomas Bay *2298	248
Thomas J. O'Brien Lock 14929	312
Thomas Point *2298	248
Thompson Channel *2304	406
Thompson Island *2311	399
Thompson Island 14976	396
Thompson Point *2006	141
Thompson Point *2295	245
Thompsons Point 14783	413
Thoney Point 14963	378
Thornbury, Ont. *2201	256
Thorofare Canal 14853, 14848	201
Thorold South, Ont. *2042	129
Thorold, Ont. *2042	129
Thousand Island Park, N.Y. 14773	112
Thousand Islands	109
Thousand Islands Bridge 14773	112
Three Mile Bay 14811	117
Three Mile Bay, N.Y. 14811	117
Three Rivers, N.Y. 14786	410
Three Sisters Islands 14764	108
Thumb 14969	376
Thunder Bay *2301	400
Thunder Bay 14864	234
Thunder Bay Island 14869	235
Thunder Bay River 14864	234
Thunder Bay, Ont. *2314	400
Thunder Cape *2301, *2311	400
Tibbetts Point 14802	116
Tibbetts Point Light 14768	113
Ticonderoga Creek 14784	412
Tiffin Basin *2239, *2211	255
Tiger Island *2311	399
Tiger Rock *2311	399
Timber Bay *2298	248
Timber Bay Shoal *2298	248
Timber Island 14802, *2064	140
Time	2
Time Signals	14
Tittabawassee River 14867	227
Tobermory Harbour *2274	257
Tobermory, Ont. *2274	257

	Page
Tobin Harbor 14976	397
Tobin Reef 14885, 14881	244
Todd Harbor 14976	397
Todman Reef *2298	248
Tofte 14967	394
Toledo Beach 14846	186
Toledo Harbor 14847, 14846	182
Toledo, Ohio 14847, 14846	182
Tolmie Reef *2291	260
Tolsma Bay *2295	245
Tolsmaville *2295	246
Tonawanda Channel 14832	148
Tonawanda Creek 14832	152
Tonawanda Harbor 14832	152
Tonawanda Island 14832	150
Tonawanda, N.Y. 14832	152
Torch Bay 14972	380
Torch Lake 14913	267
Torch Lake 14972	380
Torch Lake Canal 14972	380
Toronto Harbour *2065, *2063	134
Toronto Island *2065	134
Toronto, Ont. *2065, *2063	134
Toussaint Island 14763	107
Toussaint River 14830, 14846	182
Towage	101
Town Point *2257	250
Tracy Shoal *2312	404
Trail Creek 14905	292
Traverse City, Mich. 14913	268
Traverse Island 14964	381
Traverse Point 14964	381
Traverse River 14964	381
Traverse Shoal 14802, *2064	140
Trent River *2031	143
Trent-Severn Waterway	143
Trenton Channel 14854	201
Trenton, Mich. 14854	202
Trenton, Ont. *2031	143
Trident Point *2007	142
Trout Bay 14969	376
Trout Island 14911	271
Trout Island Shoal 14911	271
Trout Point 14969	376
Trowbridge Island *2301	403
Troy Lock and Dam 14786	410
Troy, N.Y. 14786	410
Trudeau (Gooseberry) Island *2257	249
Trumpour Point *2006	141
Tucker Point 14913	268
Turkey Island 14853, 14848	201
Turkey Point *2110	193
Turning Island *2274	251
Turtle Creek 14830, 14946	182
Turtle Head *2311	399
Tuscarora Bay 14806	126
Twin Rivers 14903	340
Two Harbors, Minn. 14966	392
Two Island River 14967	394
Two Rivers, Wis. 14903	340
U.S. Fishery Conservation Zone	23
U.S. Flag Merchant Vessel Locator Filing System (USMER)	23
U.S. Nautical Chart Numbering System	15
Under-keel clearances	1
Uniform State Waterway Marking System	21
Union Bay 14965	383
Union Canal 14833	156
Upper Gap *2006	140
Upper Gap *2064	139
Upper Narrows 14766	111
Valcour Island 14782	414
Valentine Point 14908	360
Van Buren Point 14823	161
Vandeventer Bay 14974	385
Vankoughnet Island *2257	250
Vein (Salter) Island *2312	404
Vergennes, Vt. 14783	413
Vermilion 14826	177
Vermilion River 14826	177
Vert Island *2312	405
Vessel Arrival Inspections	101
Vessel Bridge-to-Bridge Radiotelephone Regulations	25
Vessel Traffic Management	54
Vessel Traffic Management Contingency Plan (VTM)	95
Victoria Cove *2311	399
Victoria Harbour, Ont. *2211	255
Victoria Island *2311	399
Victoria Park *2007	143
Vidal Bay *2258	250
Vidal Island *2258	250
Vidal Shoals 14884	370
Vienna Shoal 14911	269
Vigilant Rock *2298	248
Volunteer Spit *2298	248
Wabos Island *2286	249
Waddington, N.Y. 14762	107
Wagosh Bay *2297	246
Wagosh Reef *2297	246
Waiska Bay 14884	370
Walker Point *2298	248
Walkhouse Point *2298	247
Wall Island *2235	251
Wallace Island 14772	110
Wallace Rock *2273	248
Wallaceburg, Ont. 14852, 14850	215
Walpole Island 14852	215
Wanderer Shoal *2292	258
Ward Canal 14830, 14846	182
Wards Island *2065	134
Warner Bay *2292	258
Warp Bay *2307, *2309	407
Washburn Harbor 14974	385
Washington Harbor 14909	346
Washington Harbor 14976	396
Washington Island 14774	112
Washington Island 14909	346
Washington Island 14976	396
Watch (station) buoys	19
Waterford, N.Y. 14786	410
Watkins Glen, N.Y. 14791	410
Watson Reefs 14882	365
Waubaushene, Ont. 2202	255
Waugoshance Island 14911	265
Waugoshance Point 14911	265
Waukegan, Ill. 14904	320
Waupoos *2064	139
Waupoos Island *2064	139
Wauswaugoning Bay 14967, 14968	395
Waverly Shoal 14833	156
Waverly Shoal 14909	345
Way Point *2069	143
Weather	96
Weaver Shoal 14762	106
Wekwemikong, Ont. *2245	248
Welcome Islands *2314	400
Welcome Shoal *2314	400
Welland Canal *2042	129
Welland River *2042	130
Welland River 14832	154
Welland, Ont. *2042	130
Wellers Bay *2061	139
Wellesley Island 14766	111
Wellington Bay *2060	139
Wellington, Ont. *2060	139
Wells Shoal *2292	258
Wemps Bay *2005	145
West Arm 14913	267
West Bay *2286	249
West Bay 14962	375
West Channel 14973	386
West Harbor 14844, 14842	181
West Harbor 14909	346
West Lake *2060	139
West Moran Bay 14881	362
West Neebish Channel 14883	366

	Page
West Ninemile Point 14803	121
West Point (Owen Point) 14800, *2060	139
West Reef *2297	246
West Sister *2235	251
West Sister Island 14830	189
West Twin River 14903	340
Western Duck Island *2297	246
Western Duck Reef *2297	246
Westminster Park, N.Y. 14772	111
Westport, N.Y. 14783	413
Whaleback Shoal 14770	109
Whaleback Shoal 14909	357
Wheatley, Ont. *2181	191
Wheeler Reef *2295	245
Whiskey Island *2216	255
Whiskey Island 14911	270
Whiskey Island Shoal 14772	109
Whiskey Rock 14962	408
Whistling	22
Whitby Harbour *2070, *2062	136
Whitby, Ont. *2070, *2062	136
White Cloud Island *2282	257
White Lake 14935	277
White River 14935	277
White Rock *2274	252
White Shoal 14911	269
Whitefish Bay 14864	234
Whitefish Bay 14884	363
Whitefish Bay 14904	334
Whitefish Bay 14910	344
Whitefish Bay 14962	374
Whitefish Island *2292	259
Whitefish Point 14864	234
Whitefish Point 14910	344
Whitefish Point 14962	375
Whitefish Point Harbor 14962	374
Whitefish River 14915	359
Whitehall, Mich. 14935	277
Whitehall, N.Y. 14786	410
Whites Bay 14811	118
Whitestone Point 14863	231
Whitney Bay 14882	245
Wiarton, Ont. *2282	257
Wick Point 14969	376
Wicked Bank *2060	139
Wiggins Point 14908	360
Wiggins Point Shoal 14908	360
Wigwam Bay 14863	231
Wild Fowl Bay 14863	226
Wild Fowl Point 14863	226
Wild Goose Point *2301	403
Wiley-Dondero Canal 14761	106
William Shoal 14802, *2064	140
Williams Island 14969	376
Willsboro Bay 14783	413
Willsboro Point 14783	413
Wilmette, Ill. 14926, 14927	320
Wilson Bay 14802	116
Wilson Channel *2312	404
Wilson Channel 14883, *2288	252
Wilson Harbor 14806	126
Wilson Hill Island 14762	106
Wilson Island *2312	404
Wilson Point 14802	116
Wind Point 14925	327
Wind Point North Shoal 14904	327
Wind Point South Shoal 14925	327
Windmill Point 14832	197
Windmill Point Light 14853, 14848	206
Winds	2
Windsor, Ont. 14853, 14848	206
Winneconne, Wis.	355
Winooski River 14782	414
Winter Navigation	99
Wisconsin Point 14975	388
Wolf River	355
Wolfe Island 14767, 14768	112
Wolfe Island Cut 14774	112
Wolfe Island Light 14774	112
Wood Creek 14786	410
Wood Island 14969	376
Woodbine Harbour *2312	405
Worldwide Marine Weather Broadcasts	417
Wreck Point *2274	252
Wright Island 14976	398
Wyandotte, Mich. 14854	201
Wyllie Point *2311	399
Yellow Dog Point 14963	378
Yeo Channel *2235	251
Yeo Island *2235	251
York Island 14973	387
York Island Shoals 14973	387
Yorkshire Island 14802, *2064	140
Youngs Point *2006	140
Youngstown, N.Y. 14816	127
Ypres Point *2306	406
Zealand Spit *2311	399
Zela Point 14881	238
Zela Shoal 14881	238
Zilwaukee, Mich. 14867	227
Zug Island 14854	203
Zwick Island *2007	143

U.S. GOVERNMENT PRINTING OFFICE: 1982-360-997/2050

Form Approved. OMB No. 41-R2455

NOAA FORM 77-6
(10-72)

U.S. DEPARTMENT OF COMMERCE
NATIONAL OCEANIC AND ATMOSPHERIC ADMINISTRATION

COAST PILOT REPORT

PLEASE MAIL TO:

Director
National Ocean Survey
National Oceanic and Atmospheric Administration
ATTENTION: C324
Rockville, Maryland 20852

This record of your experience and observations when coasting, entering port, and/or following inside channels will be used to correct, amplify, or confirm the description now given in the Coast Pilot.

Please use additional sheets if more space is needed.

Additional report forms will be provided upon receipt of each report.

GEOGRAPHIC LOCATION			
LATITUDE	LONGITUDE	CHART NUMBER	COAST PILOT NUMBER
VESSEL		MASTER/COMMANDING OFFICER	
DATE OF OBSERVATION		OBSERVER	

I. LANDMARKS: Mention those visible from seaward and useful for navigation (day and/or night); include natural ranges and indicate the pair of marks forming a range. Photographs of landmarks difficult to describe are solicited; each view should be labeled with the distance off and the direction towards which the camera was pointed.

TYPE	CHARTED		LATITUDE	LONGITUDE	DESCRIPTIVE INFORMATION HELPFUL IN IDENTIFICATION
	YES	NO	*(Approximate)*		

II. RADAR: List best radar targets and, if known, give maximum useful radar range at which the object can be positively identified and used. Mention under remarks places you have observed radar returns to be misleading.

NAME OR TYPE OF FEATURE *(Include approximate latitude and longitude if necessary to identify on chart)*	MAXIMUM USEFUL RANGE

III. ROUTES: Where entrance and inside routes are not marked by aids to navigation, show recommended directions for Coast Pilot (latitude and longitude of entrance point, and distances and true courses made good); include natural steering ranges if available.

USCOMM-DC 4694-P73

IV. DANGERS: Mention those of concern to the navigator where special caution should be indicated in the Coast Pilot.

V. CURRENTS: Indicate places you have experienced conditions of current where special caution should be mentioned in the Coast Pilot.

VI. ANCHORAGES: Mention best anchorage in the area and other secure anchorages having good holding ground.

LOCATION *(Include anchorage bearings and natural ranges if available)*

TYPE OF BOTTOM OBSERVED:

	EXCEL	GOOD	FAIR	POOR	COMMENT
HOLDING QUALITY					
PROTECTION OFFERED					
ACCESSIBILITY					

RECOMMENDED FOR VESSELS:

LENGTH	DRAFT
____ TO ____ FT.	____ TO ____ FT.

VII. REMARKS:

VIII. OTHER COAST PILOT CHANGES

U.S. COAST PILOT

NUMBER	EDITION	PAGE	LINE(S)

NOTE: Any chart(s) submitted with your report to show conditions will be replaced free of charge.

READ: STRIKE OUT: INSERT AFTER: *(Circle one)*

Form Approved. OMB No. 41-R2455

NOAA FORM 77-6
(10-72)

U.S. DEPARTMENT OF COMMERCE
NATIONAL OCEANIC AND ATMOSPHERIC ADMINISTRATION

COAST PILOT REPORT

PLEASE MAIL TO:

Director
National Ocean Survey
National Oceanic and Atmospheric Administration
ATTENTION: C324
Rockville, Maryland 20852

This record of your experience and observations when coasting, entering port, and/or following inside channels will be used to correct, amplify, or confirm the description now given in the Coast Pilot.

Please use additional sheets if more space is needed.

Additional report forms will be provided upon receipt of each report.

GEOGRAPHIC LOCATION			
LATITUDE	LONGITUDE	CHART NUMBER	COAST PILOT NUMBER
VESSEL		MASTER/COMMANDING OFFICER	
DATE OF OBSERVATION		OBSERVER	

I. LANDMARKS: Mention those visible from seaward and useful for navigation (day and/or night); include natural ranges and indicate the pair of marks forming a range. Photographs of landmarks difficult to describe are solicited; each view should be labeled with the distance off and the direction towards which the camera was pointed.

TYPE	CHARTED		LATITUDE	LONGITUDE	DESCRIPTIVE INFORMATION HELPFUL IN IDENTIFICATION
	YES	NO	*(Approximate)*		

II. RADAR: List best radar targets and, if known, give maximum useful radar range at which the object can be positively identified and used. Mention under remarks places you have observed radar returns to be misleading.

NAME OR TYPE OF FEATURE *(Include approximate latitude and longitude if necessary to identify on chart)*	MAXIMUM USEFUL RANGE

III. ROUTES: Where entrance and inside routes are not marked by aids to navigation, show recommended directions for Coast Pilot (latitude and longitude of entrance point, and distances and true courses made good); include natural steering ranges if available.

USCOMM-DC 4694-P73

IV. DANGERS: Mention those of concern to the navigator where special caution should be indicated in the Coast Pilot.

V. CURRENTS: Indicate places you have experienced conditions of current where special caution should be mentioned in the Coast Pilot.

VI. ANCHORAGES: Mention best anchorage in the area and other secure anchorages having good holding ground.

LOCATION *(Include anchorage bearings and natural ranges if available)*

TYPE OF BOTTOM OBSERVED:

	EXCEL.	GOOD	FAIR	POOR	COMMENT
HOLDING QUALITY					
PROTECTION OFFERED					
ACCESSIBILITY					

RECOMMENDED FOR VESSELS:

LENGTH	DRAFT
____ TO ____ FT.	____ TO ____ FT.

VII. REMARKS:

VIII. OTHER COAST PILOT CHANGES

U.S. COAST PILOT

NUMBER	EDITION	PAGE	LINE(S)

NOTE: Any chart(s) submitted with your report to show conditions will be replaced free of charge.

READ: STRIKE OUT: INSERT AFTER: *(Circle one)*

Form Approved. OMB No. 41-R2455

NOAA FORM 77-6
(10-72)

U.S. DEPARTMENT OF COMMERCE
NATIONAL OCEANIC AND ATMOSPHERIC ADMINISTRATION

COAST PILOT REPORT

PLEASE MAIL TO:

Director
National Ocean Survey
National Oceanic and Atmospheric Administration
ATTENTION: C324
Rockville, Maryland 20852

This record of your experience and observations when coasting, entering port, and/or following inside channels will be used to correct, amplify, or confirm the description now given in the Coast Pilot.

Please use additional sheets if more space is needed.

Additional report forms will be provided upon receipt of each report.

GEOGRAPHIC LOCATION			
LATITUDE	LONGITUDE	CHART NUMBER	COAST PILOT NUMBER
VESSEL		MASTER/COMMANDING OFFICER	
DATE OF OBSERVATION		OBSERVER	

I. LANDMARKS: Mention those visible from seaward and useful for navigation (day and/or night); include natural ranges and indicate the pair of marks forming a range. Photographs of landmarks difficult to describe are solicited; each view should be labeled with the distance off and the direction towards which the camera was pointed.

TYPE	CHARTED		LATITUDE (Approximate)	LONGITUDE (Approximate)	DESCRIPTIVE INFORMATION HELPFUL IN IDENTIFICATION
	YES	NO			

II. RADAR: List best radar targets and, if known, give maximum useful radar range at which the object can be positively identified and used. Mention under remarks places you have observed radar returns to be misleading.

NAME OR TYPE OF FEATURE (*Include approximate latitude and longitude if necessary to identify on chart*)	MAXIMUM USEFUL RANGE

III. ROUTES: Where entrance and inside routes are not marked by aids to navigation, show recommended directions for Coast Pilot (latitude and longitude of entrance point, and distances and true courses made good); include natural steering ranges if available.

IV. DANGERS: Mention those of concern to the navigator where special caution should be indicated in the Coast Pilot.

V. CURRENTS: Indicate places you have experienced conditions of current where special caution should be mentioned in the Coast Pilot.

VI. ANCHORAGES: Mention best anchorage in the area and other secure anchorages having good holding ground.

LOCATION *(Include anchorage bearings and natural ranges if available)*

TYPE OF BOTTOM OBSERVED:

	EXCEL	GOOD	FAIR	POOR	COMMENT
HOLDING QUALITY					
PROTECTION OFFERED					
ACCESSIBILITY					

RECOMMENDED FOR VESSELS:

LENGTH	DRAFT
____ TO ____ FT.	____ TO ____ FT.

VII. REMARKS:

VIII. OTHER COAST PILOT CHANGES

U.S. COAST PILOT

NUMBER	EDITION	PAGE	LINE(S)

NOTE: Any chart(s) submitted with your report to show conditions will be replaced free of charge.

READ: STRIKE OUT: INSERT AFTER: *(Circle one)*