QC
945.2
.E821
H8
1961

U. S. Weather Bureau.

Hurricane Esther, surface charts for 6 hourly periods and 500 millibar charts for 12 hourly periods; 00Z, September 16, 1961 through 18Z, September 26, 1961.

U.S. Weather Bureau

LIBRARY
JAN 18 1963
WEATHER BUREAU

QC
945.2
.E821
H8
1961

HURRICANE

ESTHER

SURFACE CHARTS FOR 6 HOURLY PERIODS

AND

500 MILLIBAR CHARTS FOR 12 HOURLY PERIODS

00Z, September 16, 1961

THROUGH

18Z, September 26, 1961

LIBRARY
JUL 11 2001
National Oceanic &
Atmospheric Administration
U.S. Dept. of Commerce

[Washington]

121 657

National Oceanic and Atmospheric Administration
Weather Bureau Hurricane Series

ERRATA NOTICE

One or more conditions of the original document may affect the quality of the image, such as:

Discolored pages
Faded or light ink
Binding intrudes into the text

This has been a co-operative project between the NOAA Central Library and the Climate Database Modernization Program, National Climate Data Center (NCDC). To view the original document contact the NOAA Central Library in Silver Spring, MD at (301) 713-2607 x124 or Library.Reference@noaa.gov.

HOV Services
Imaging Contractor
12200 Kiln Court
Beltsville, MD 20704-1387
November 6, 2007

ESTHER

500 MB. CHART

00Z, September 16, 1961

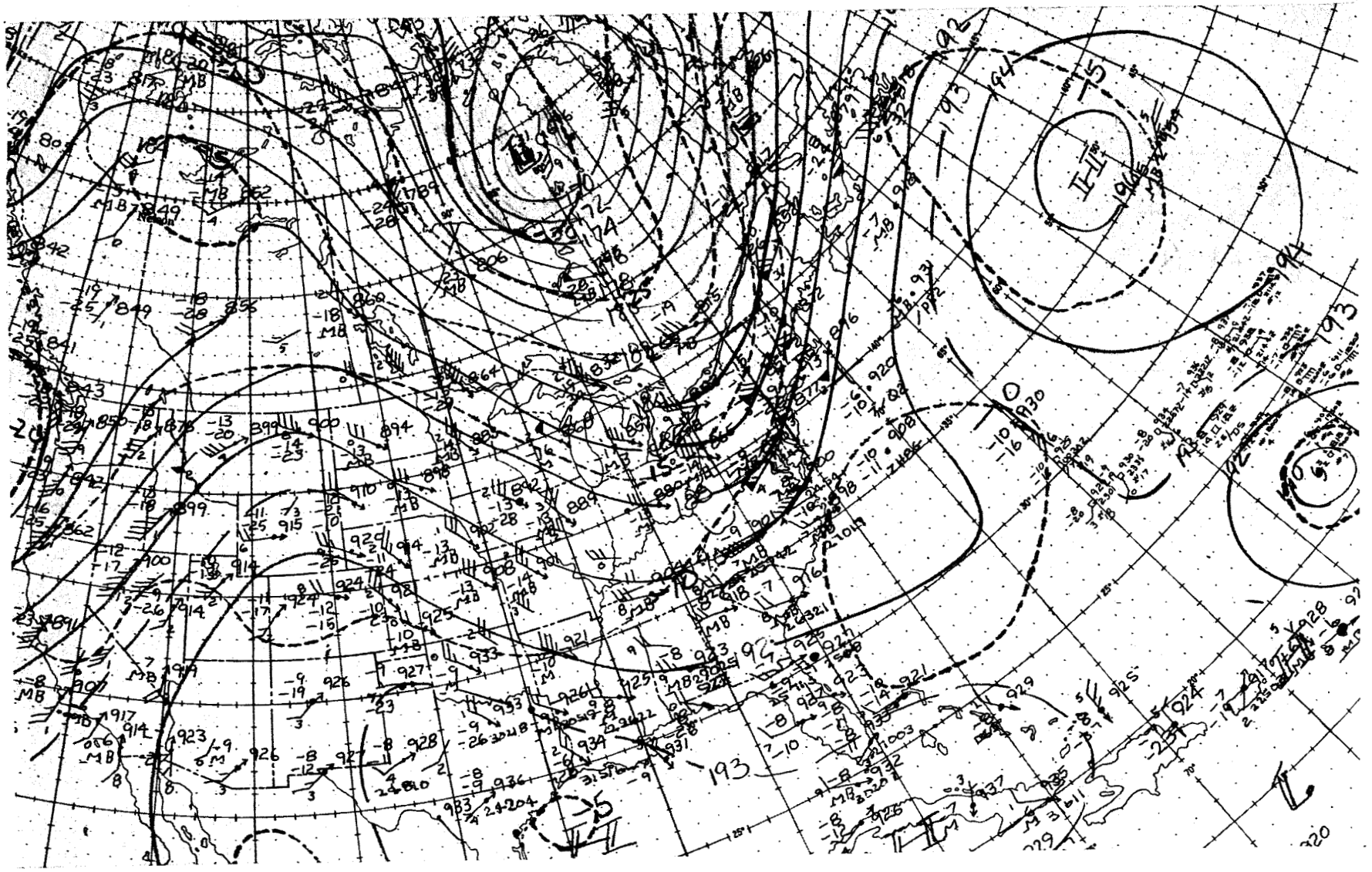

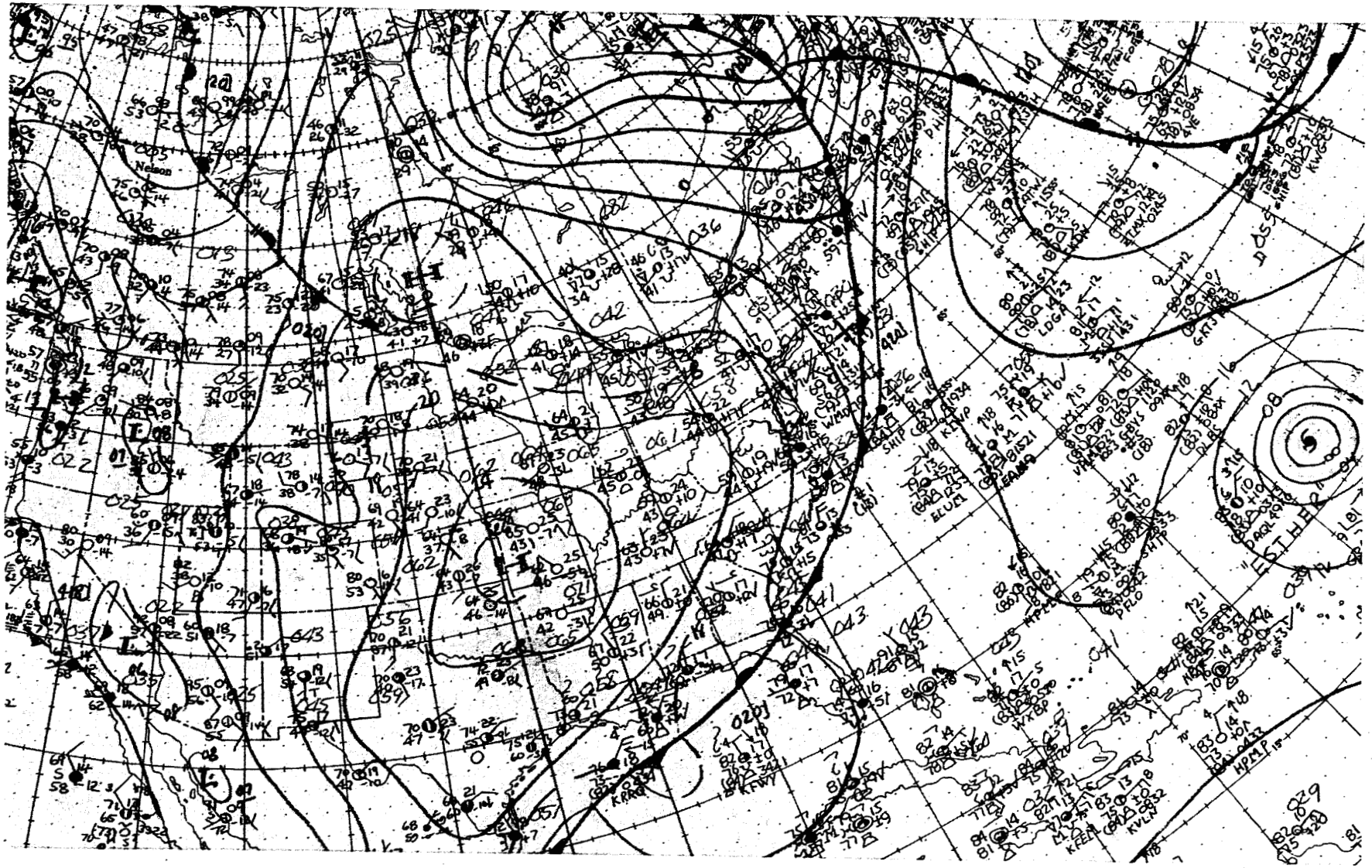

ESTHER SURFACE CHART 00Z, September 16, 1961

ESTHER SURFACE CHART 06Z, September 16, 1961

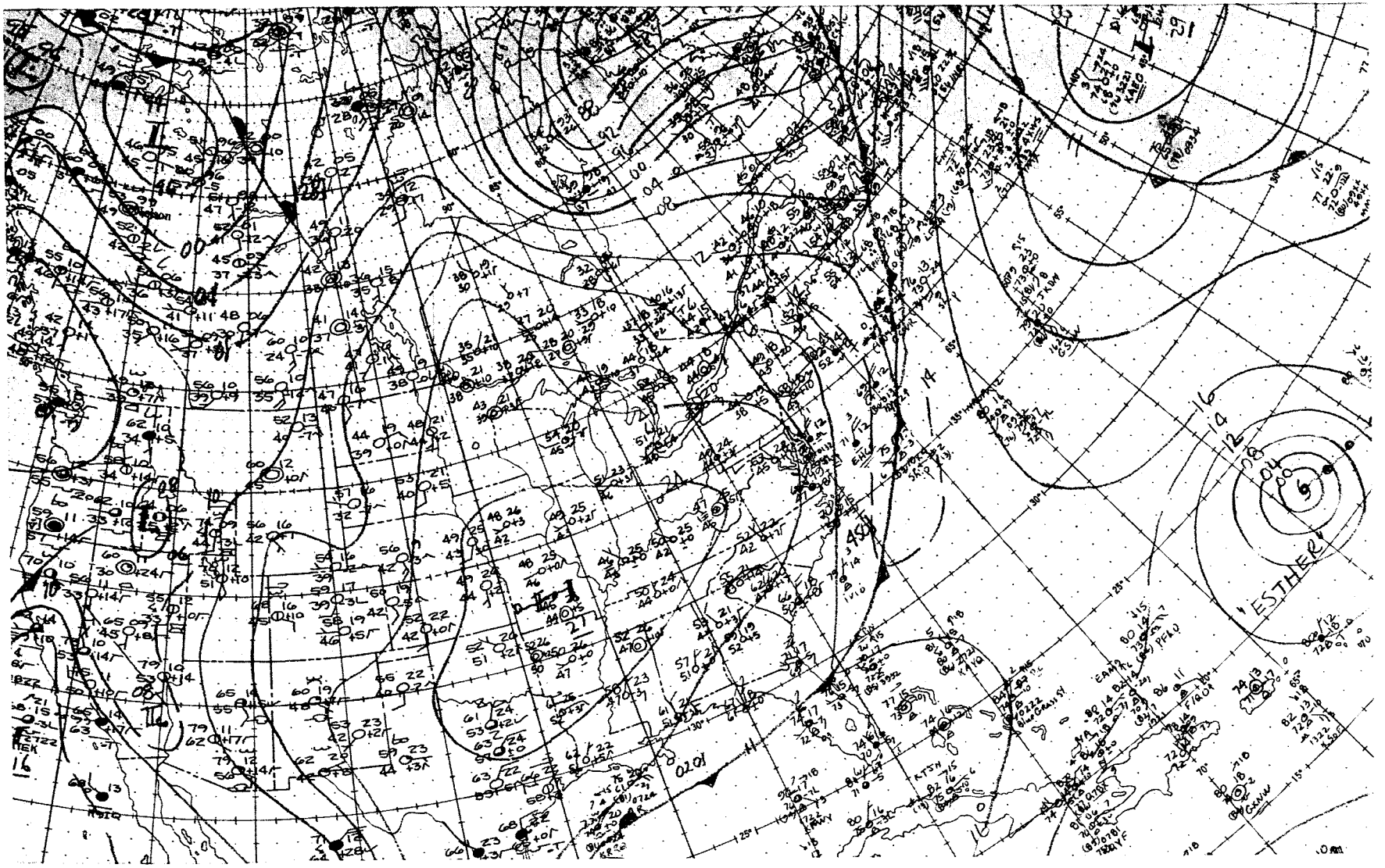

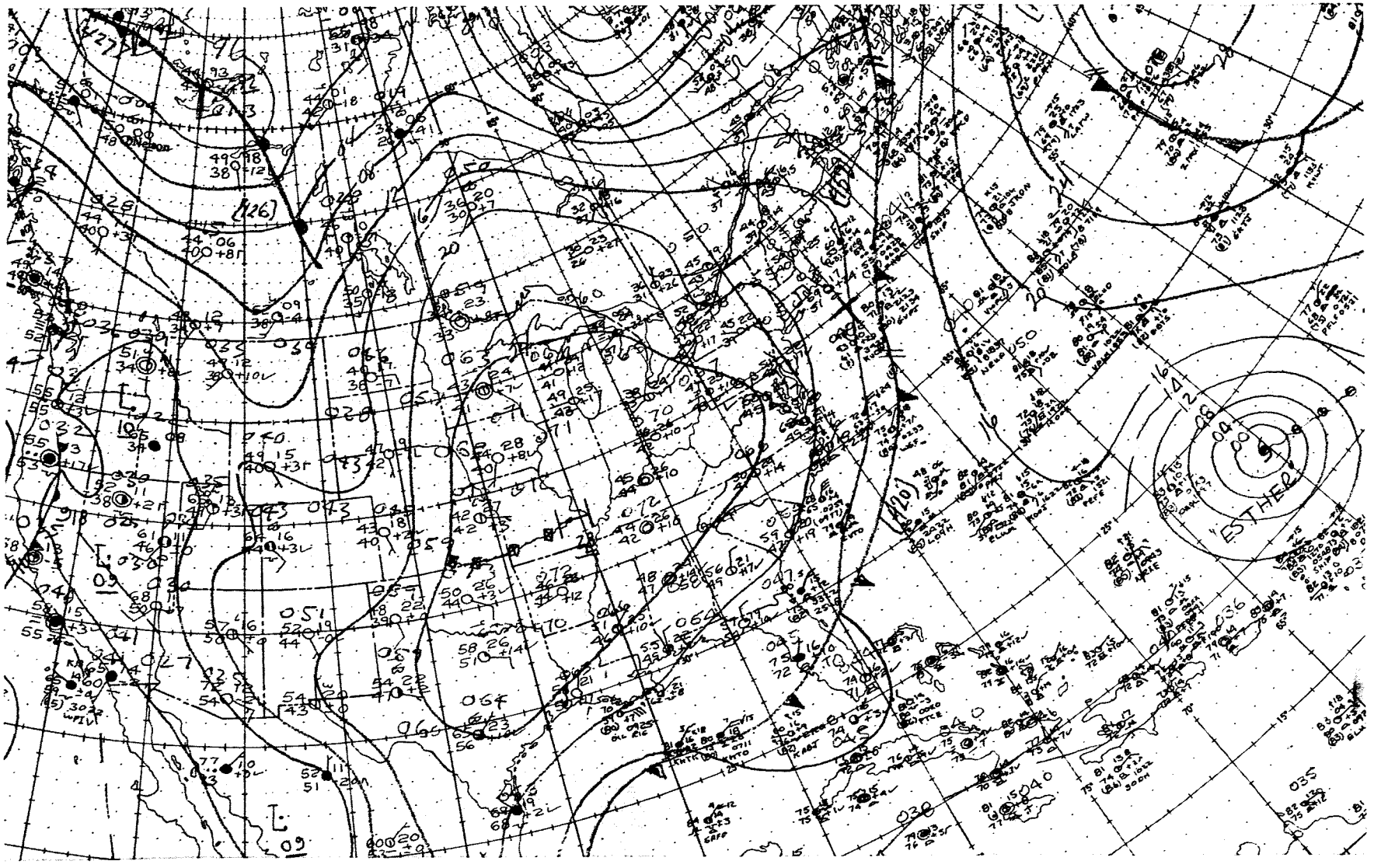

ESTHER SURFACE CHART 12Z, September 16, 1961

ESTHER 500 MB. CHART 12Z, September 16, 1961



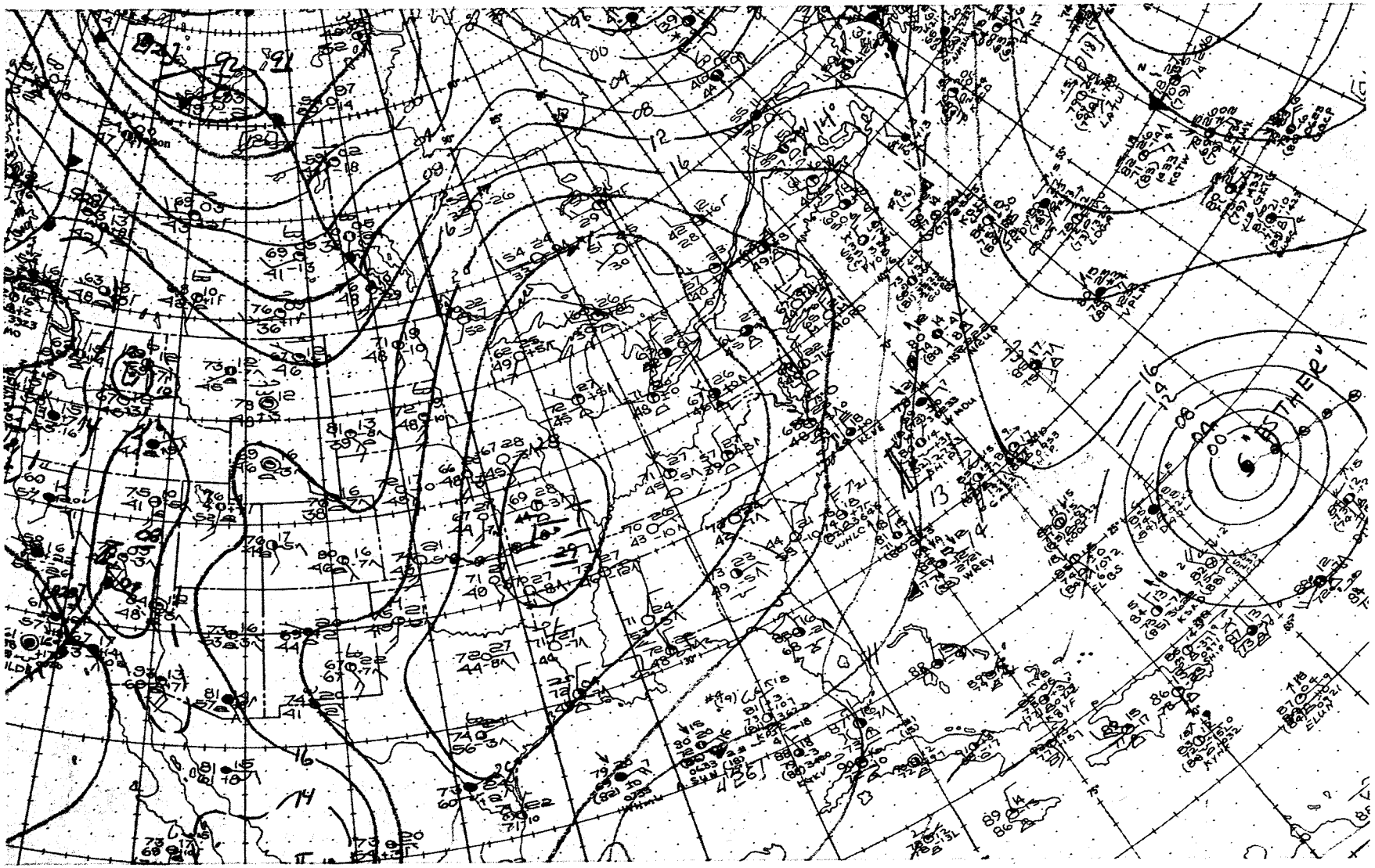

ESTHER SURFACE CHART 18Z, September 16, 1961

ESTHER

500 MB. CHART

00Z, September 17 , 1961

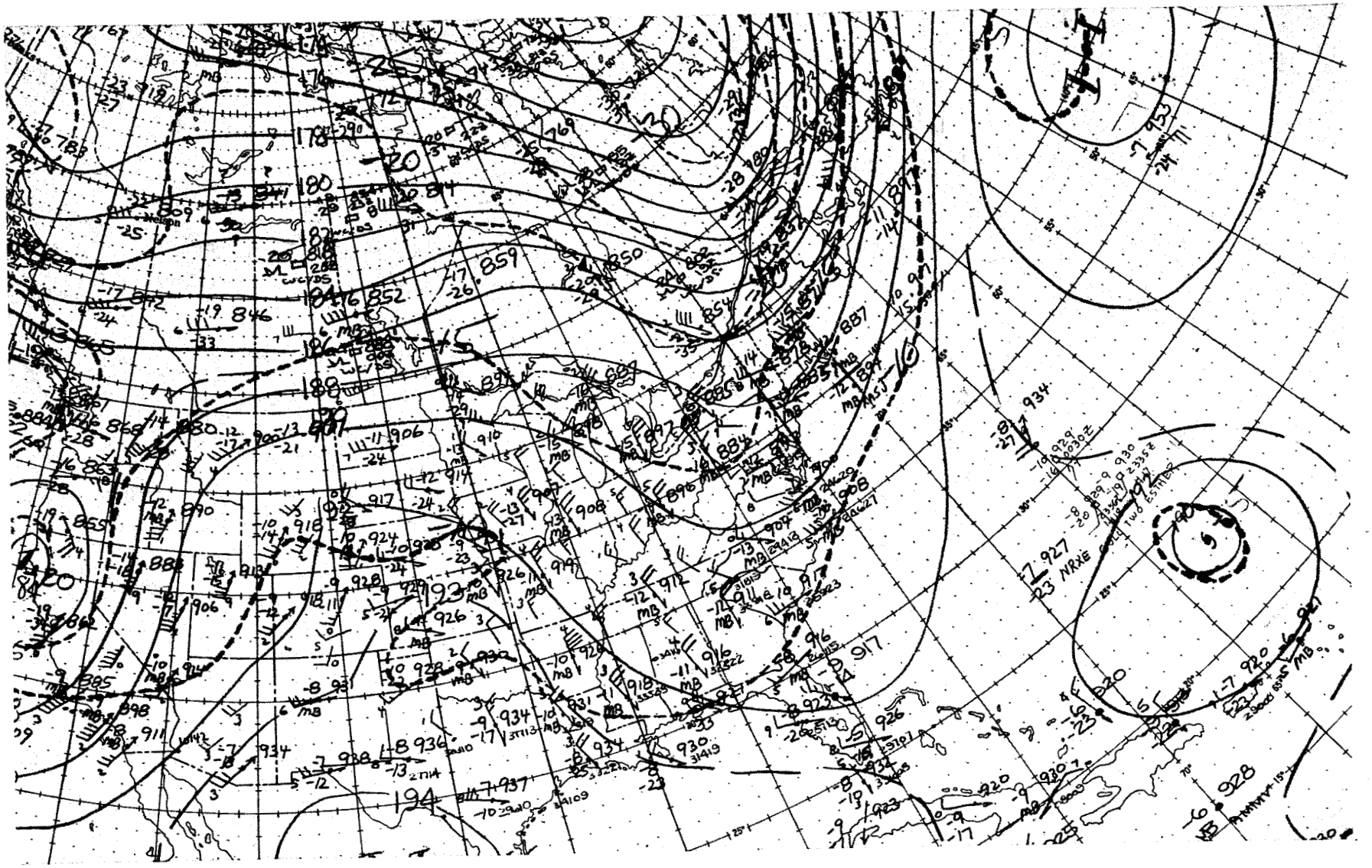

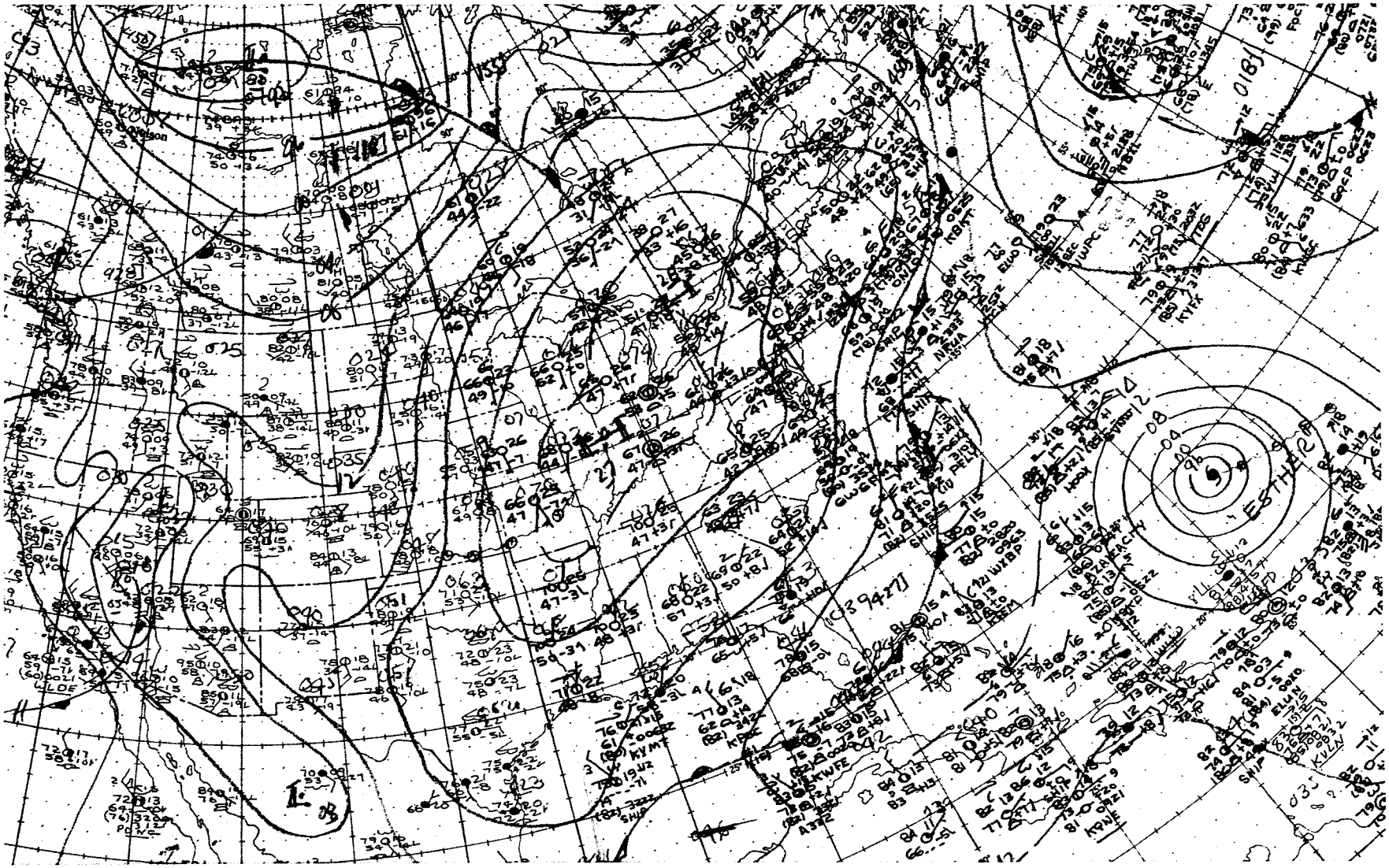

ESTHER SURFACE CHART 00Z, September 17, 1961

ESTHER SURFACE CHART 06Z, September 17, 1961

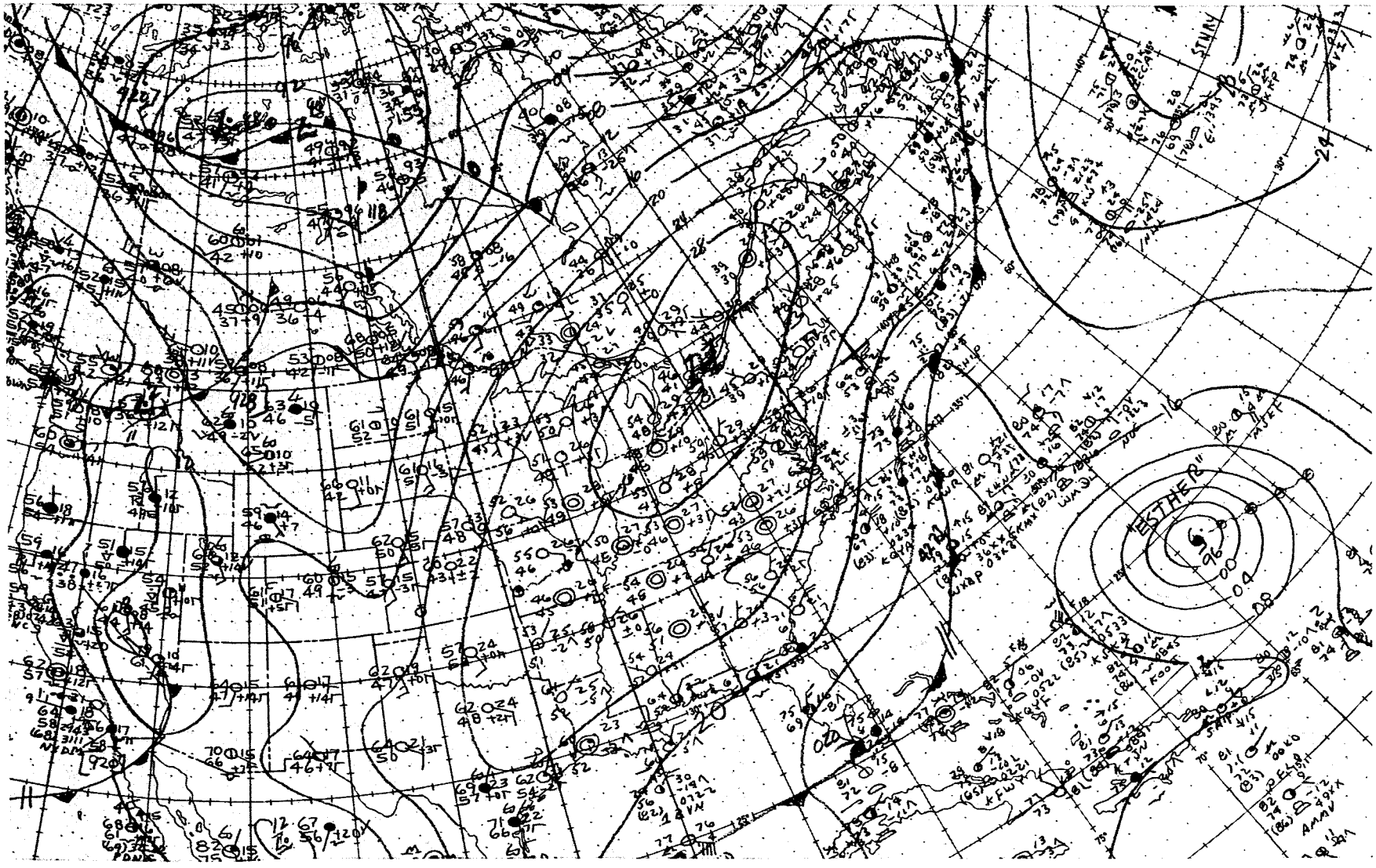

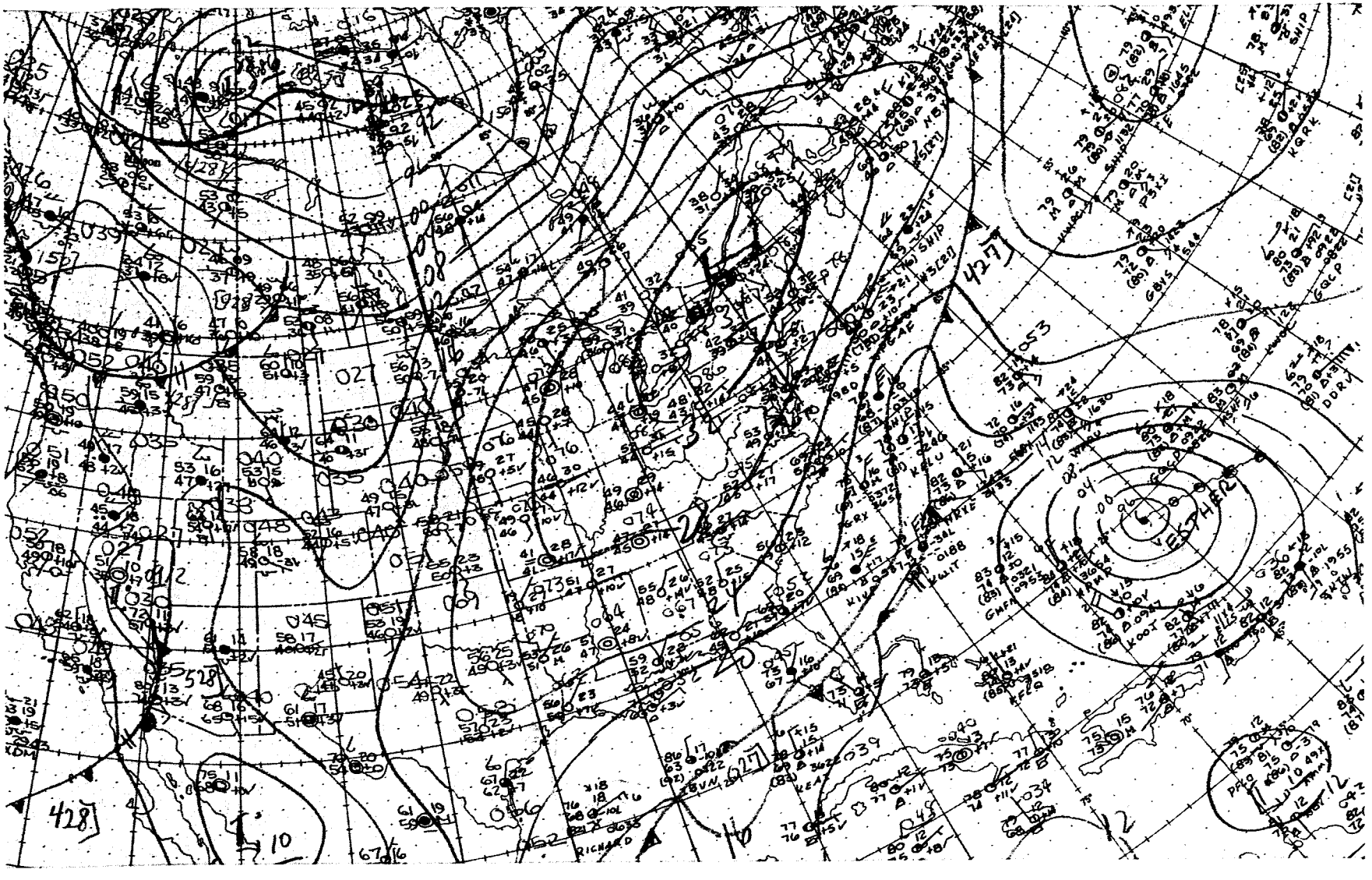

ESTHER SURFACE CHART 12Z, September 17, 1961

ESTHER 500 MB. CHART 12Z, September 17 , 1961

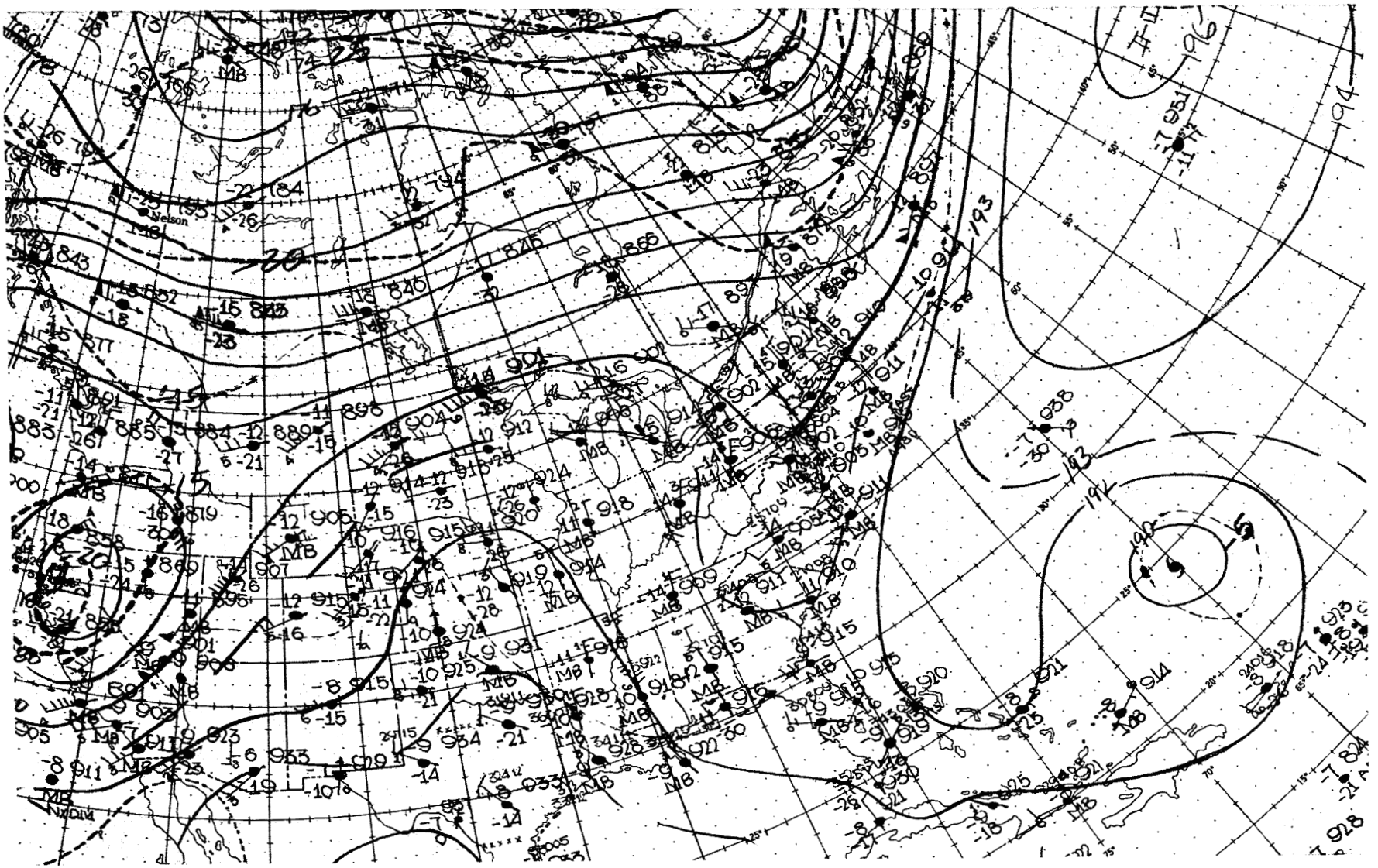

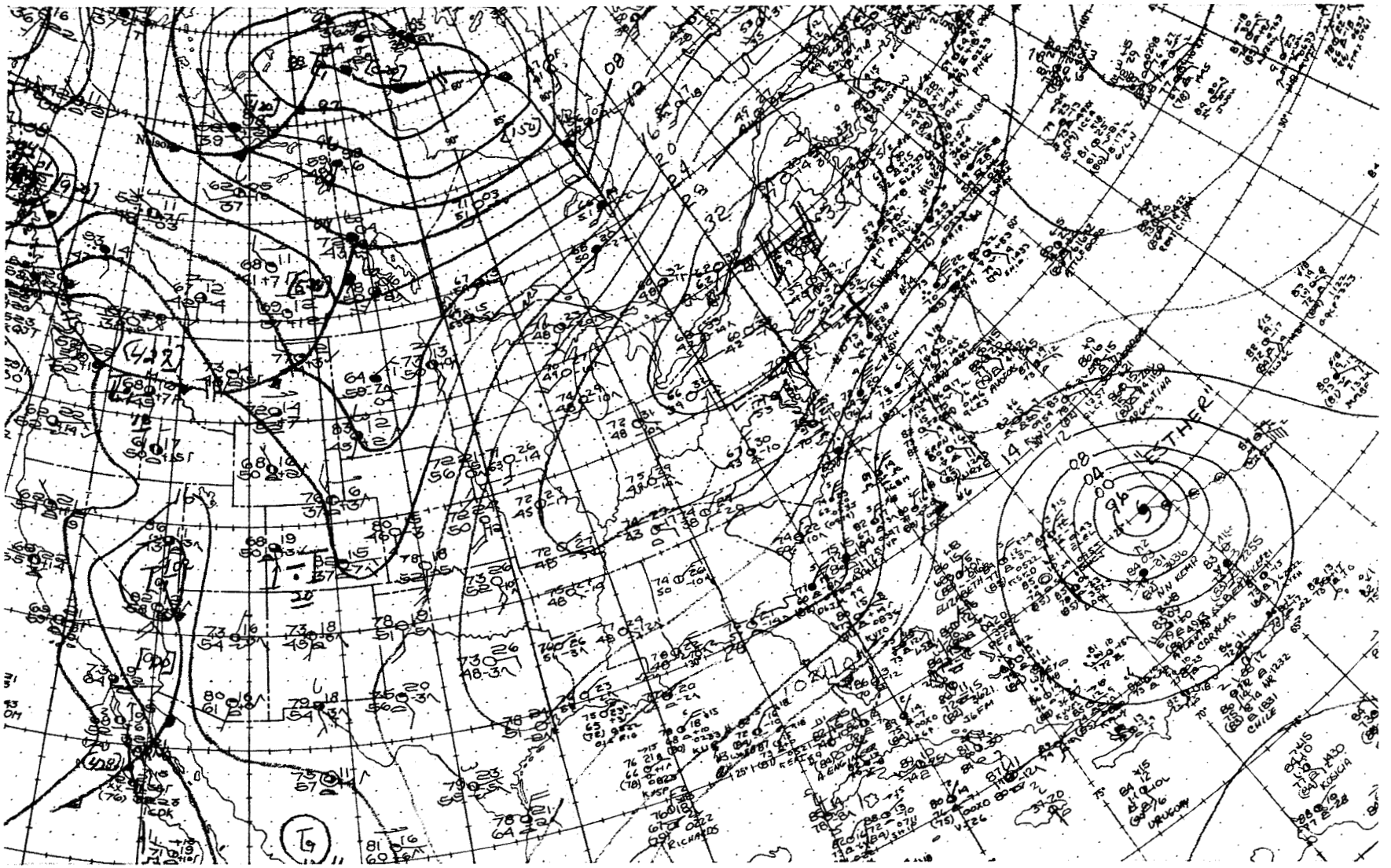

ESTHER SURFACE CHART 18Z, September 17, 1961

ESTHER

500 MB. CHART

00Z, September 18 , 1961

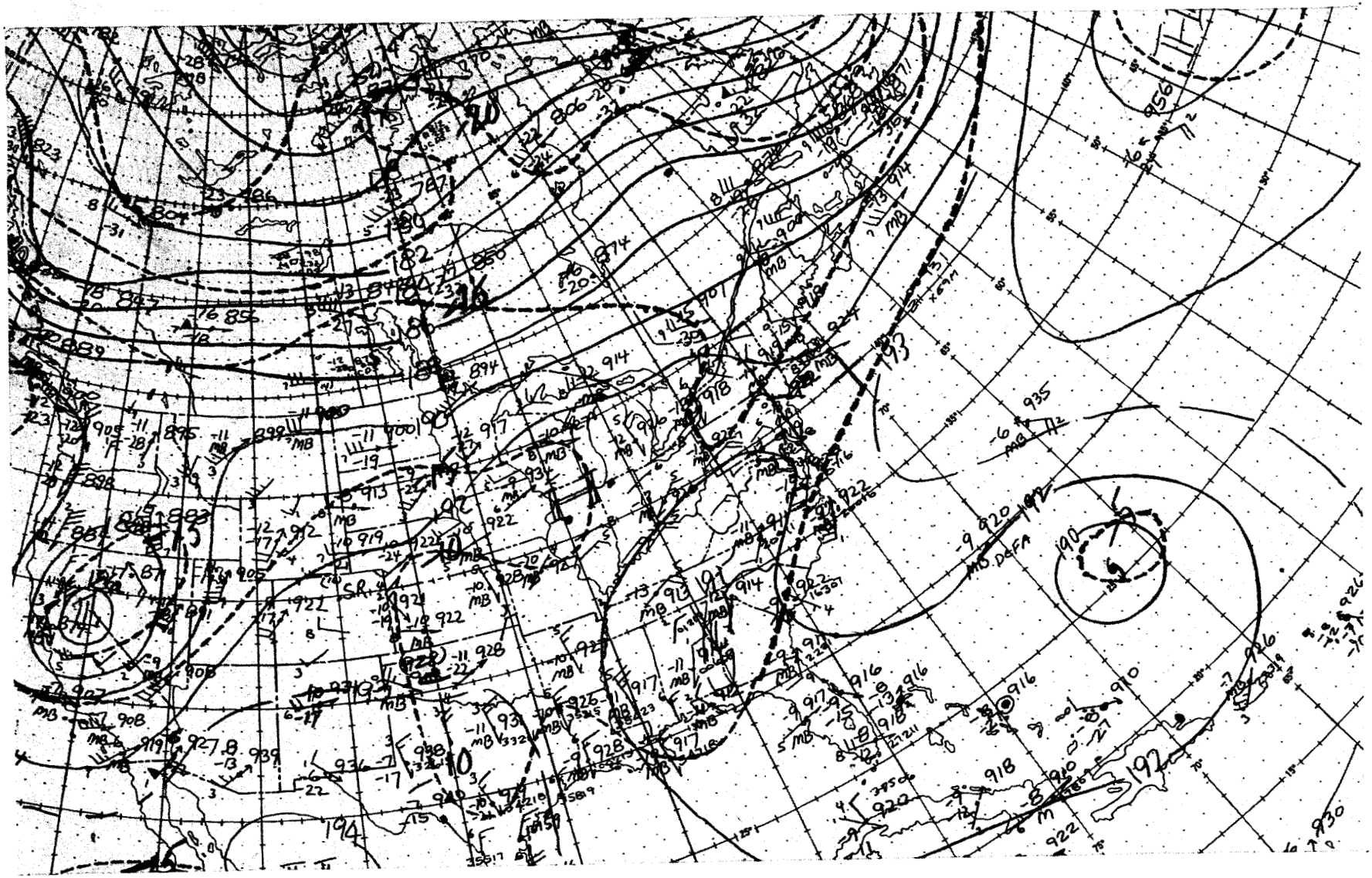

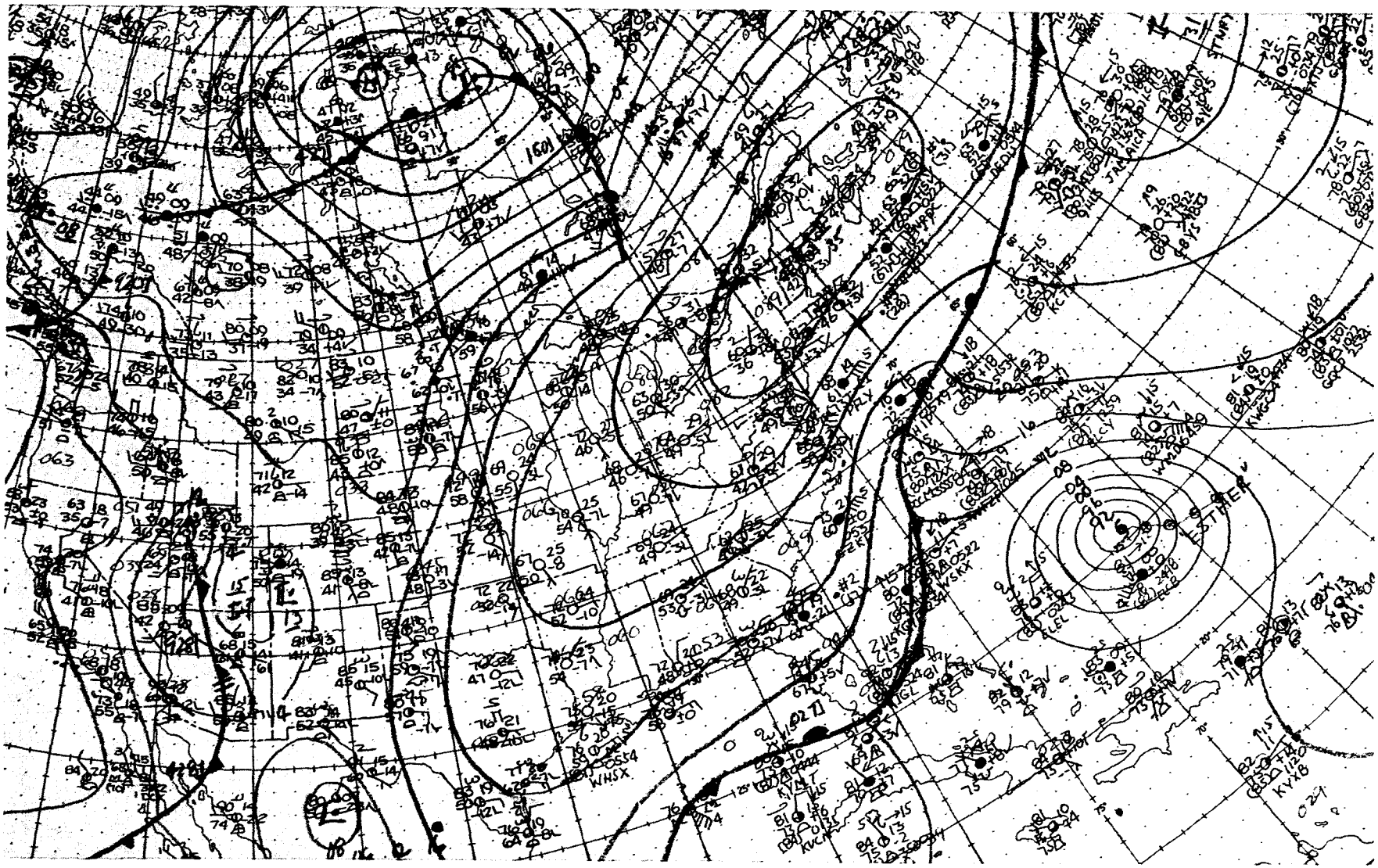

ESTHER SURFACE CHART 00Z, September 18, 1961

ESTHER SURFACE CHART 06Z, September 18, 1961

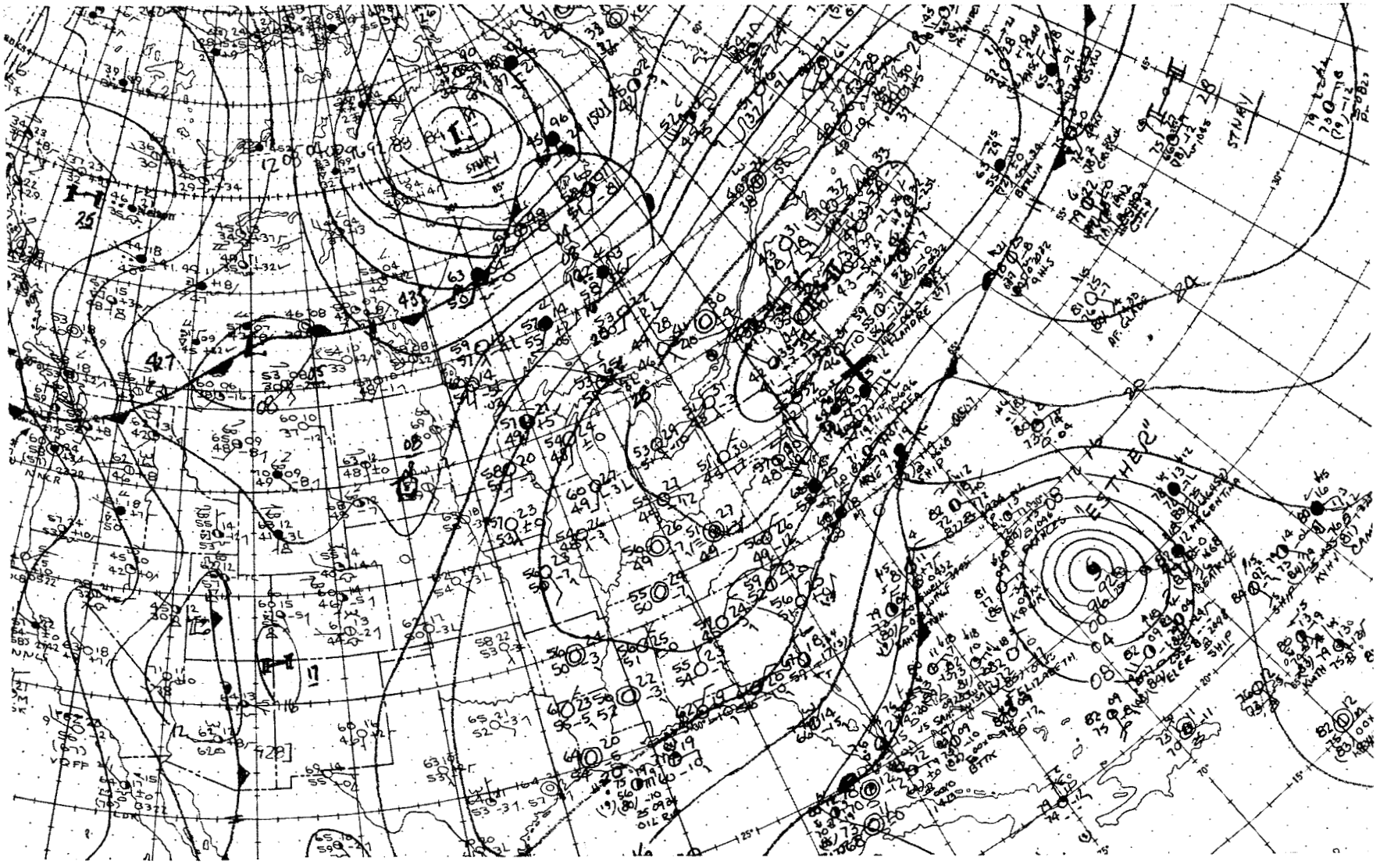

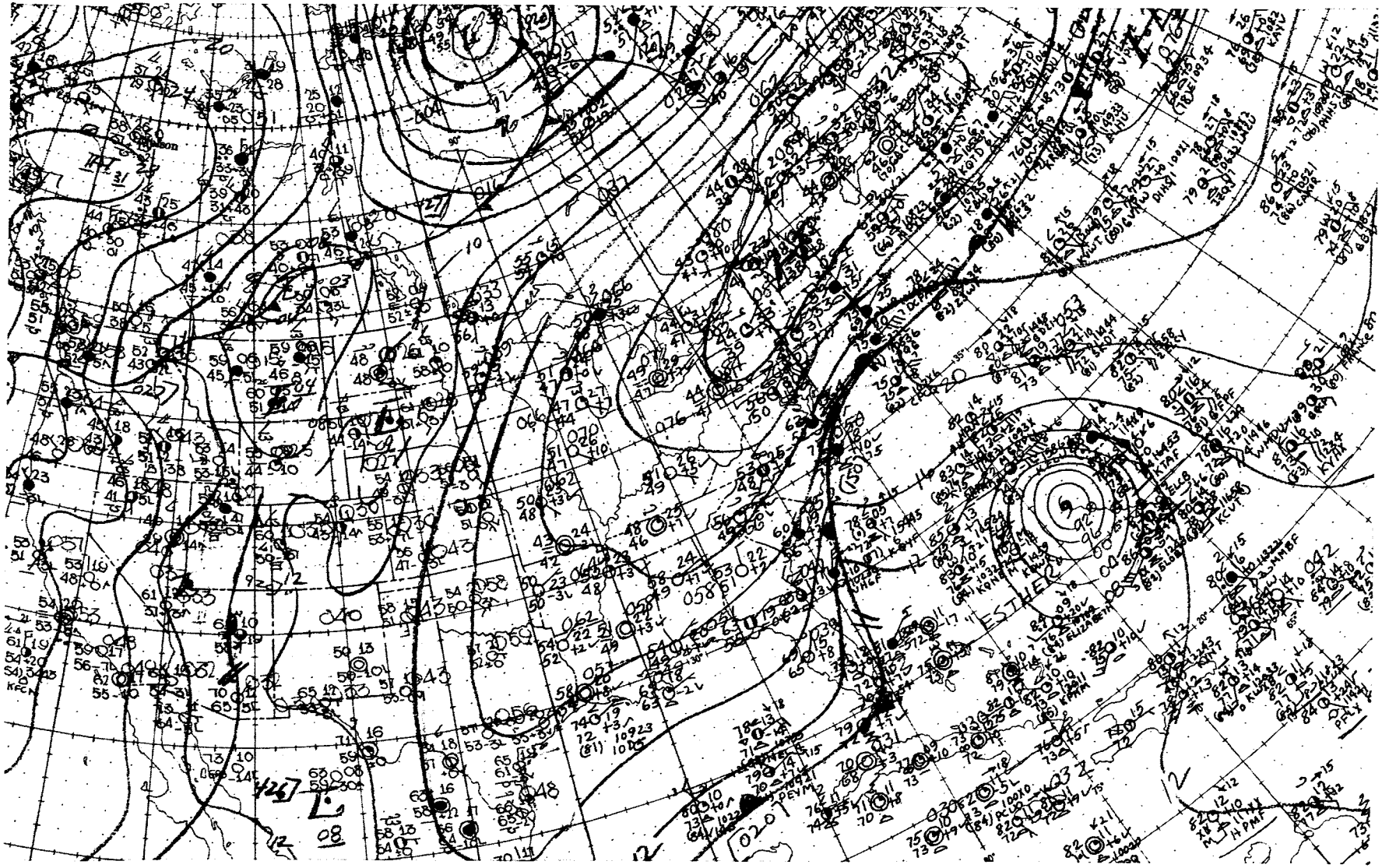

ESTHER SURFACE CHART 12Z, September 18, 1961

ESTHER 500 MB. CHART 12Z, September 18, 1961

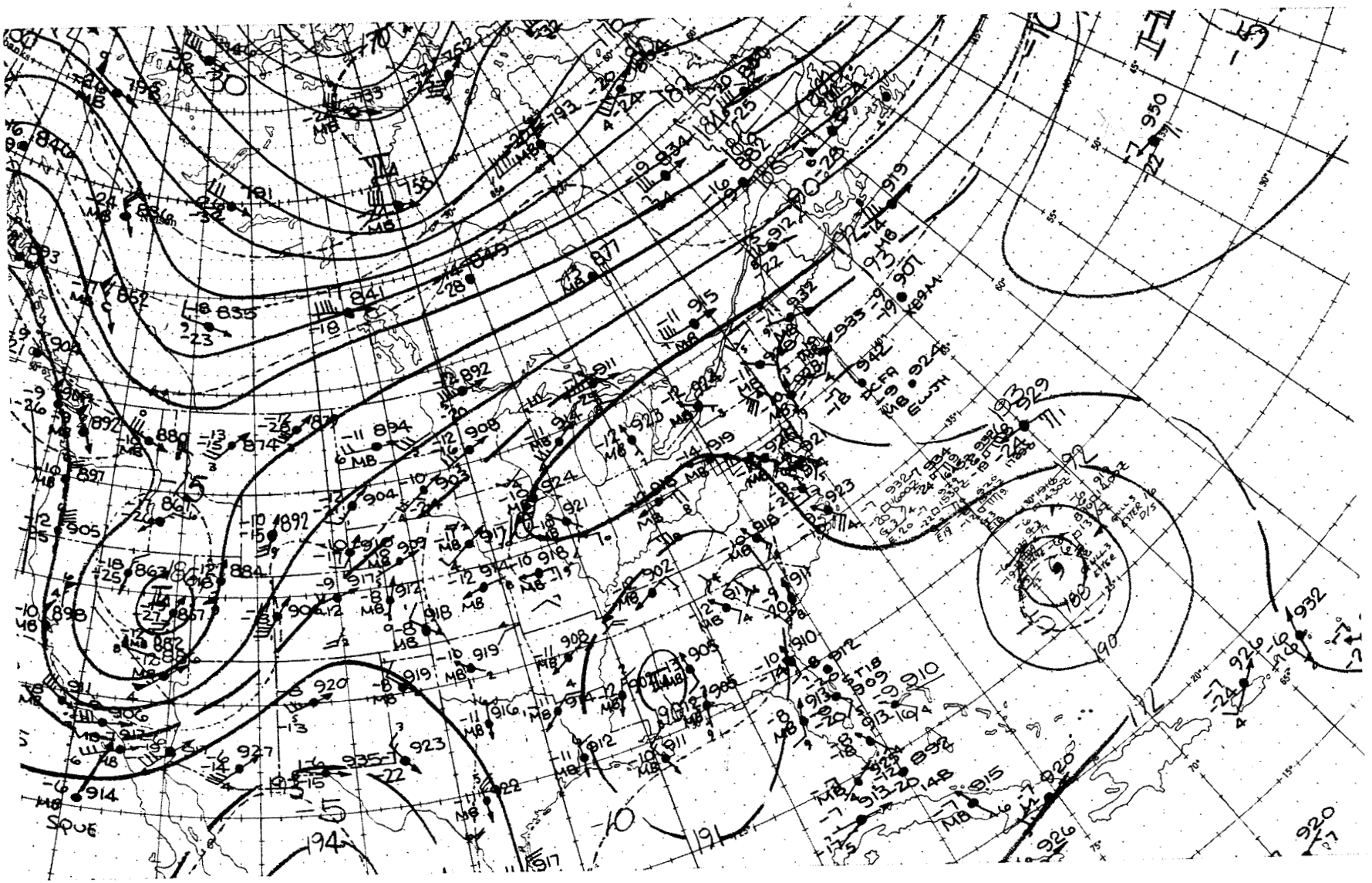

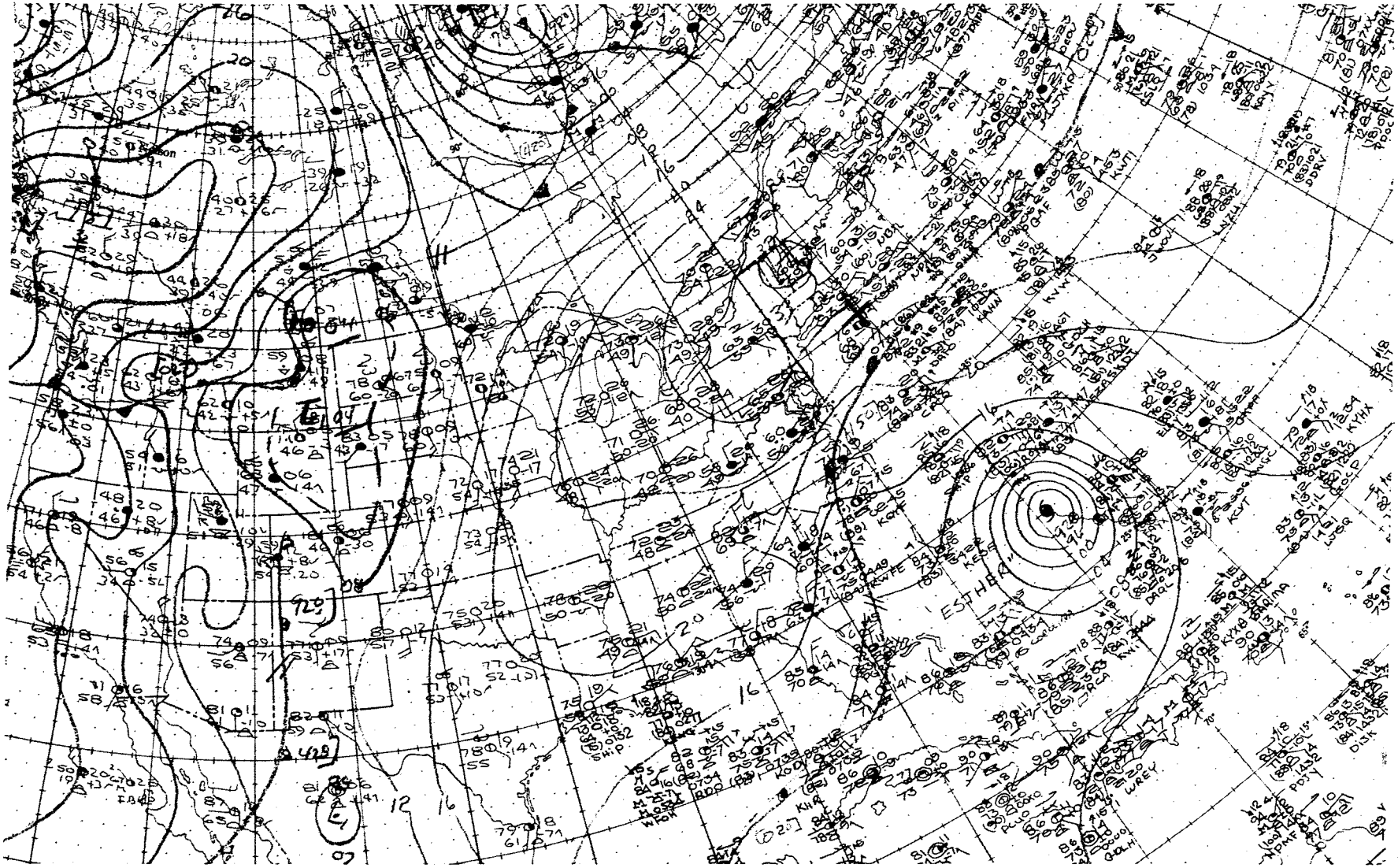

ESTHER SURFACE CHART 18Z, September 18, 1961

ESTHER

500 MB. CHART

00Z, September 19 , 1961

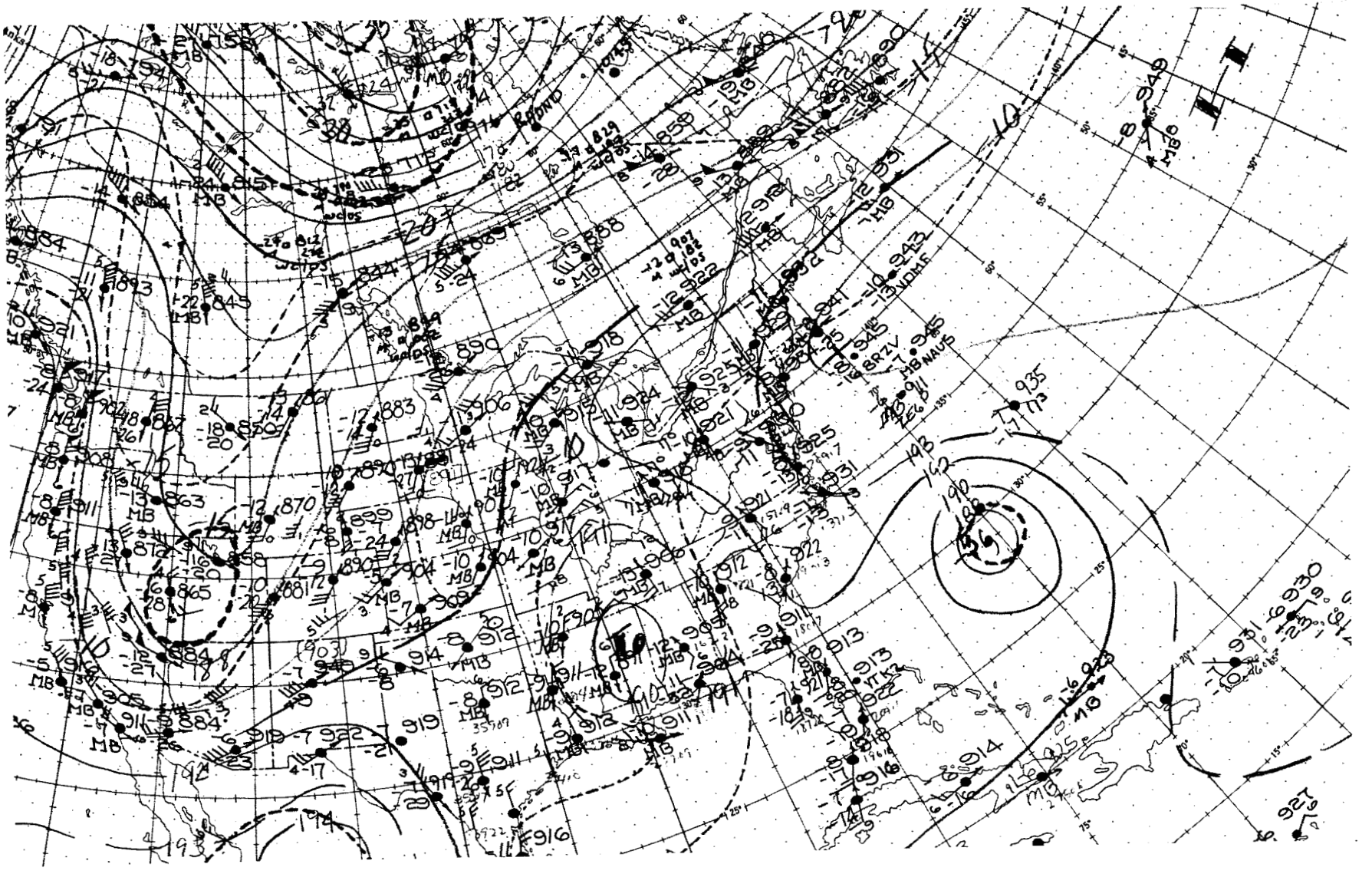

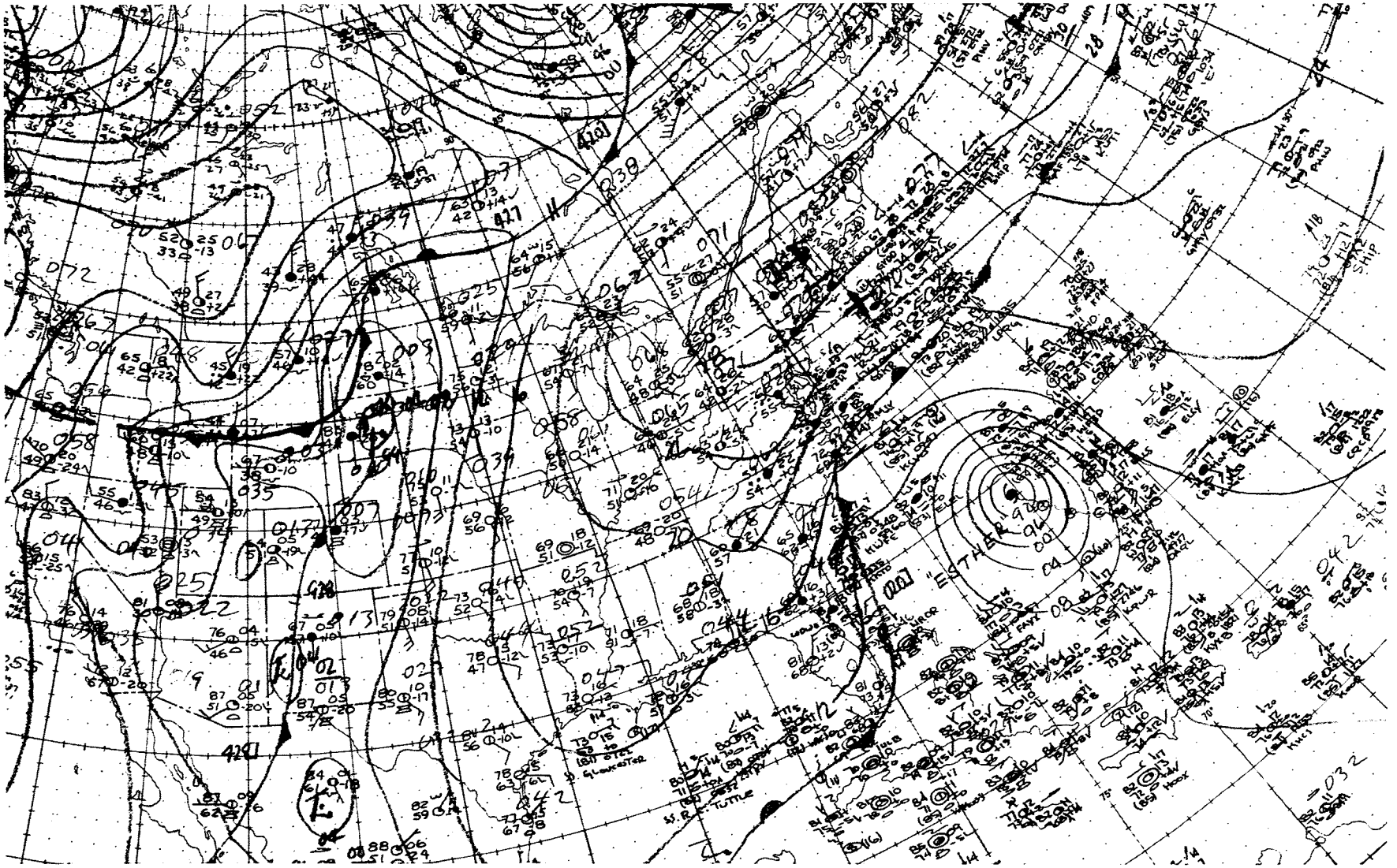

ESTHER SURFACE CHART 00Z, September 19, 1961

ESTHER SURFACE CHART 06Z, September 19, 1961

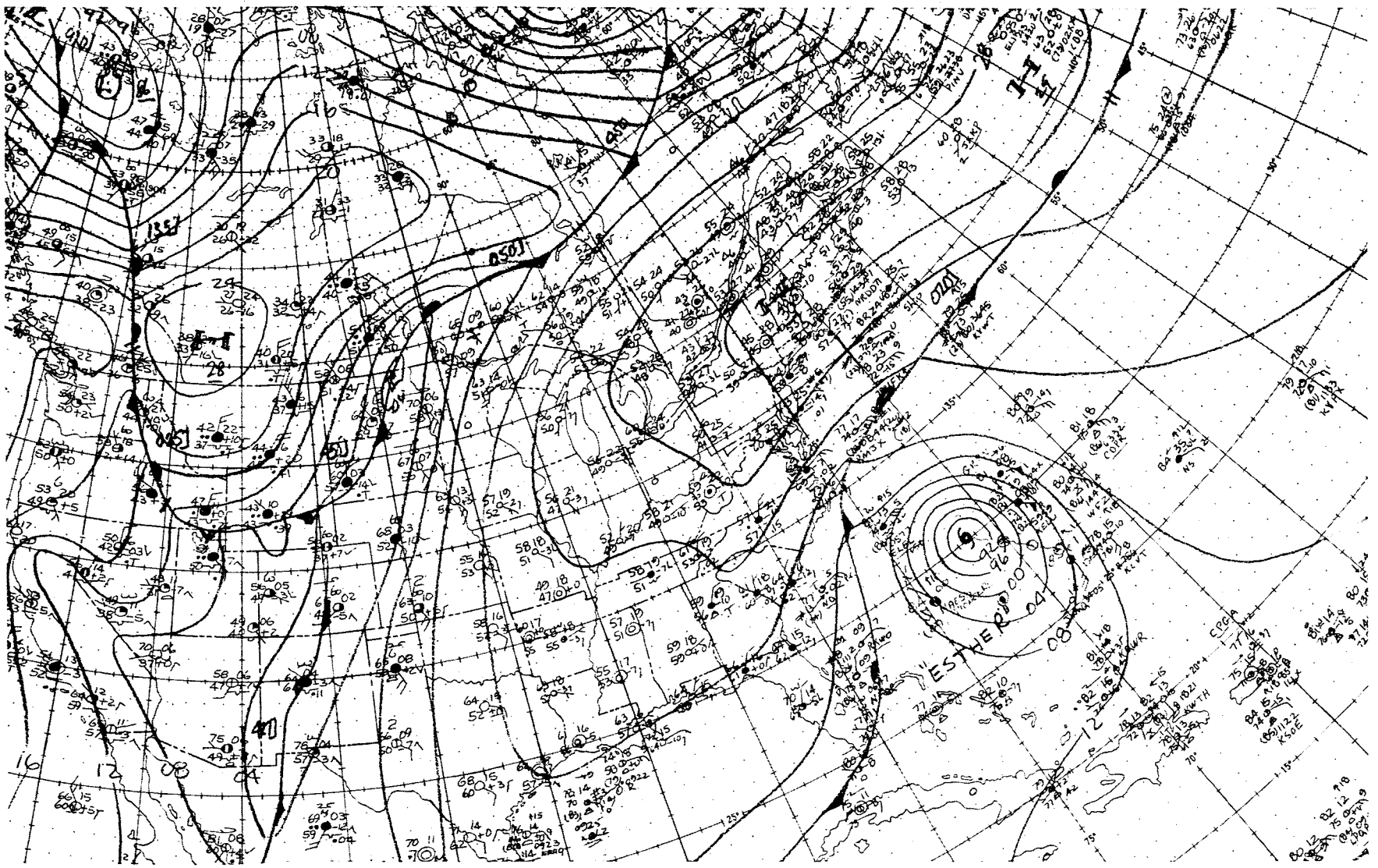

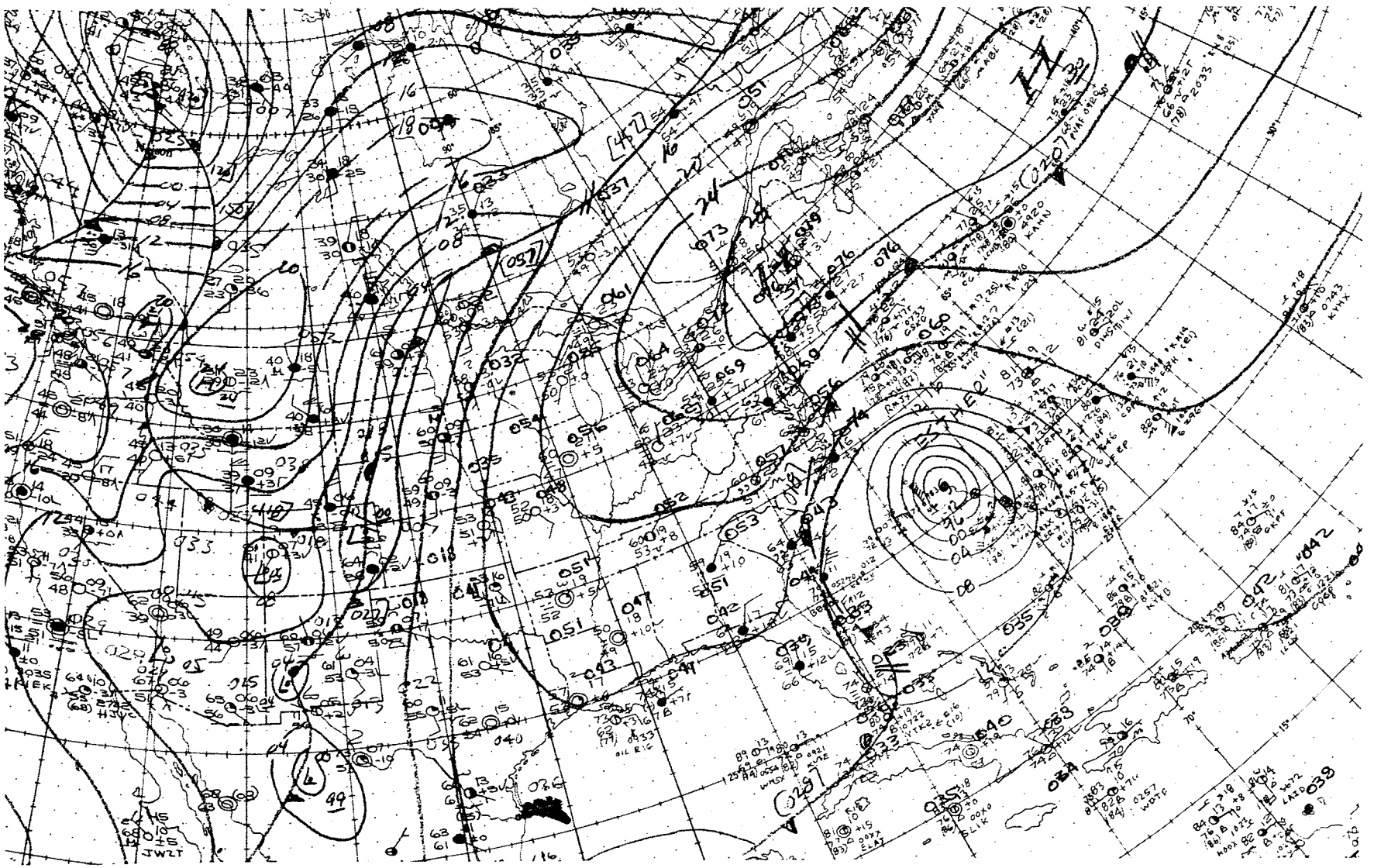

ESTHER SURFACE CHART 12Z, September 19, 1961

ESTHER 500 MB. CHART 12Z, September 19 , 1961

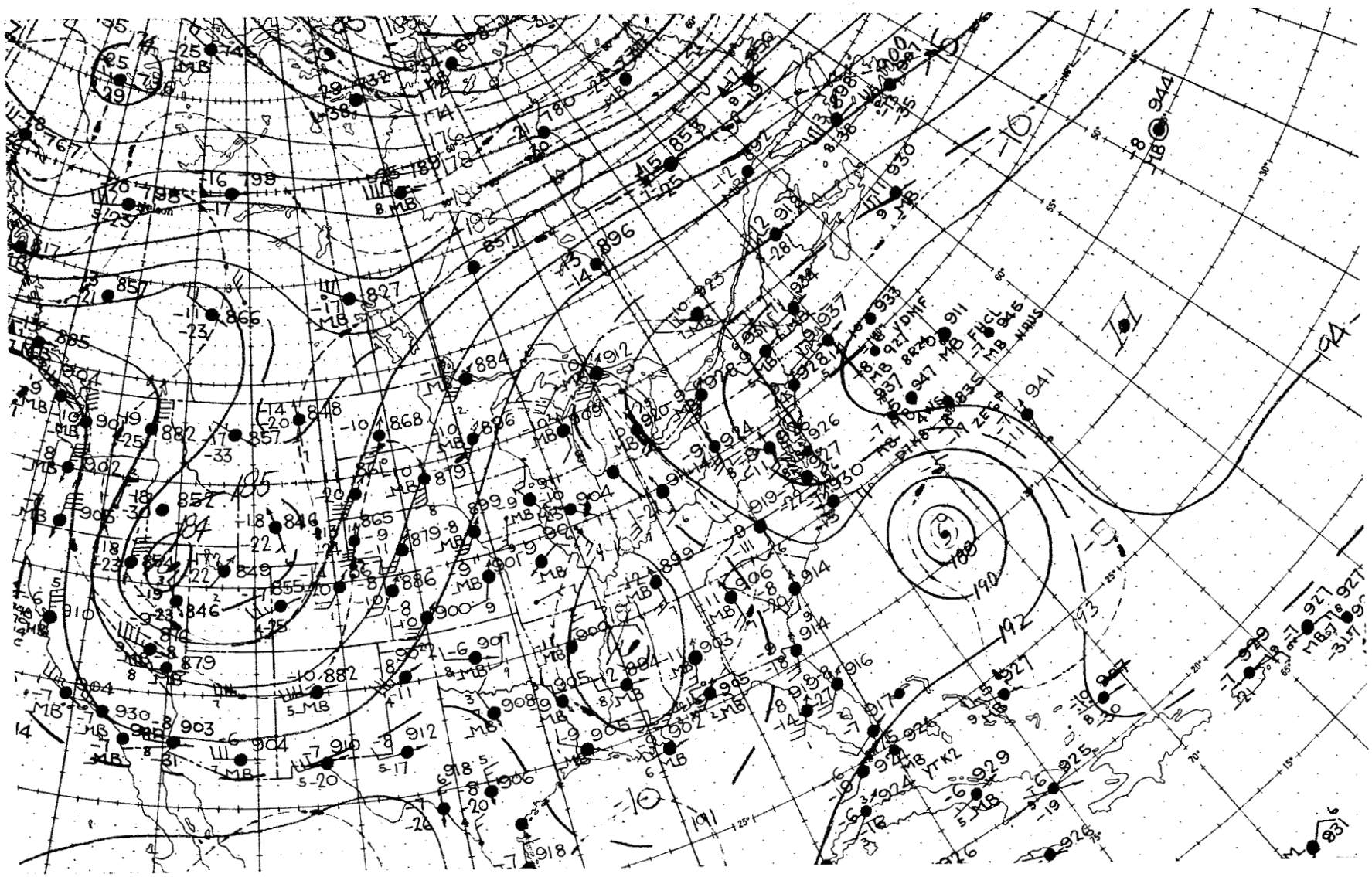

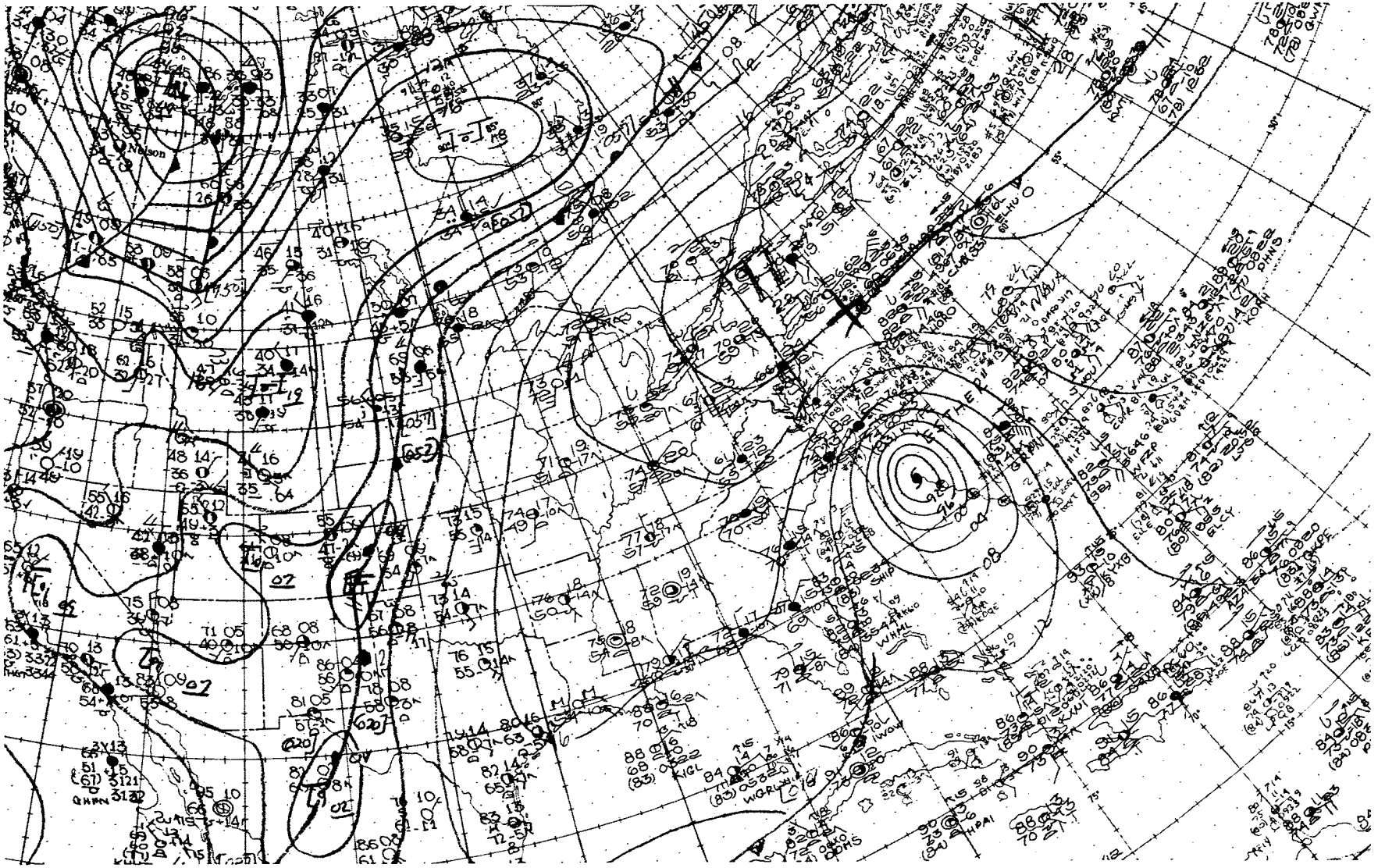

ESTHER SURFACE CHART 18Z, September 19, 1961

ESTHER

500 MB. CHART

00Z, September 20 , 1961

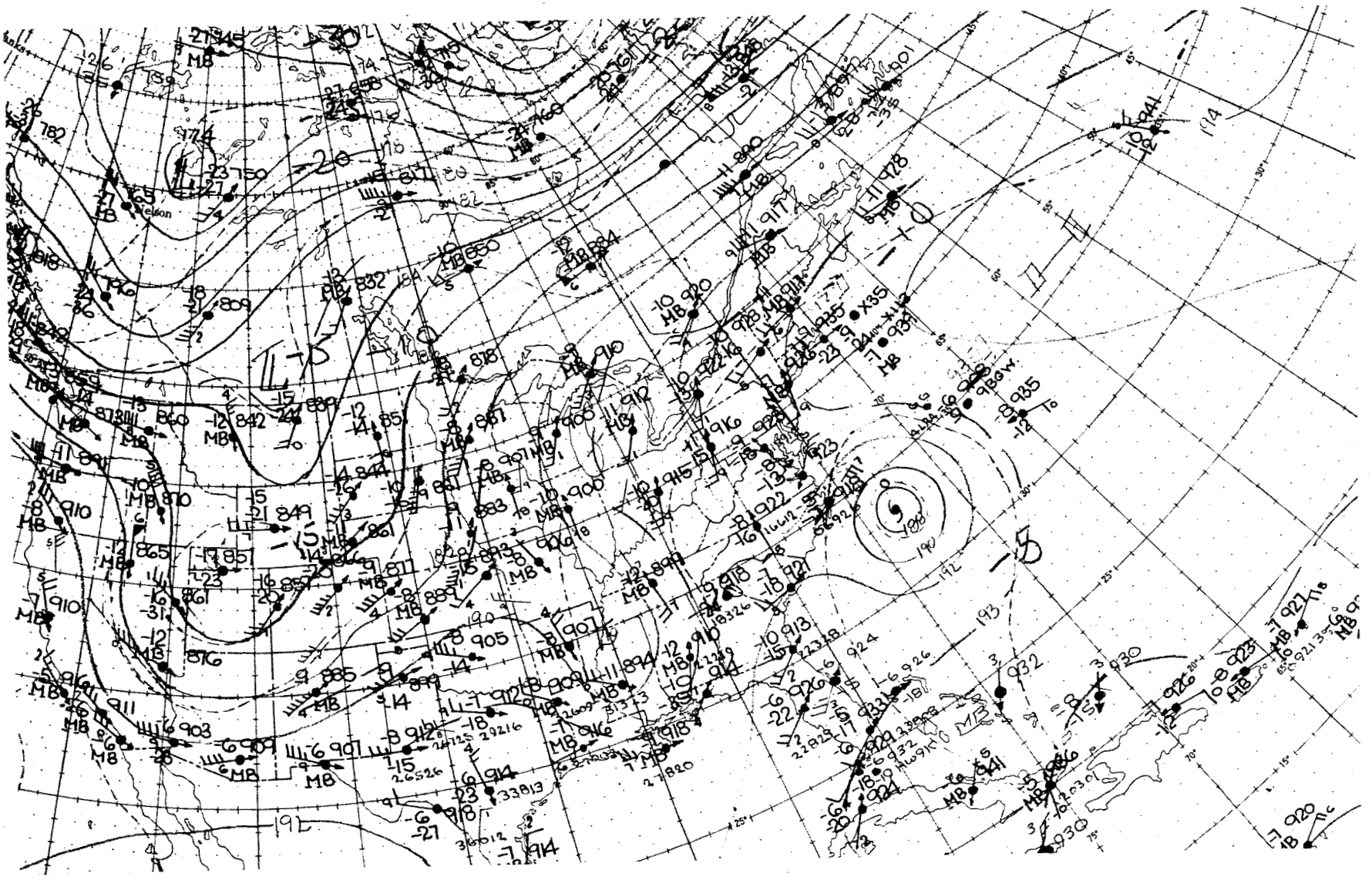

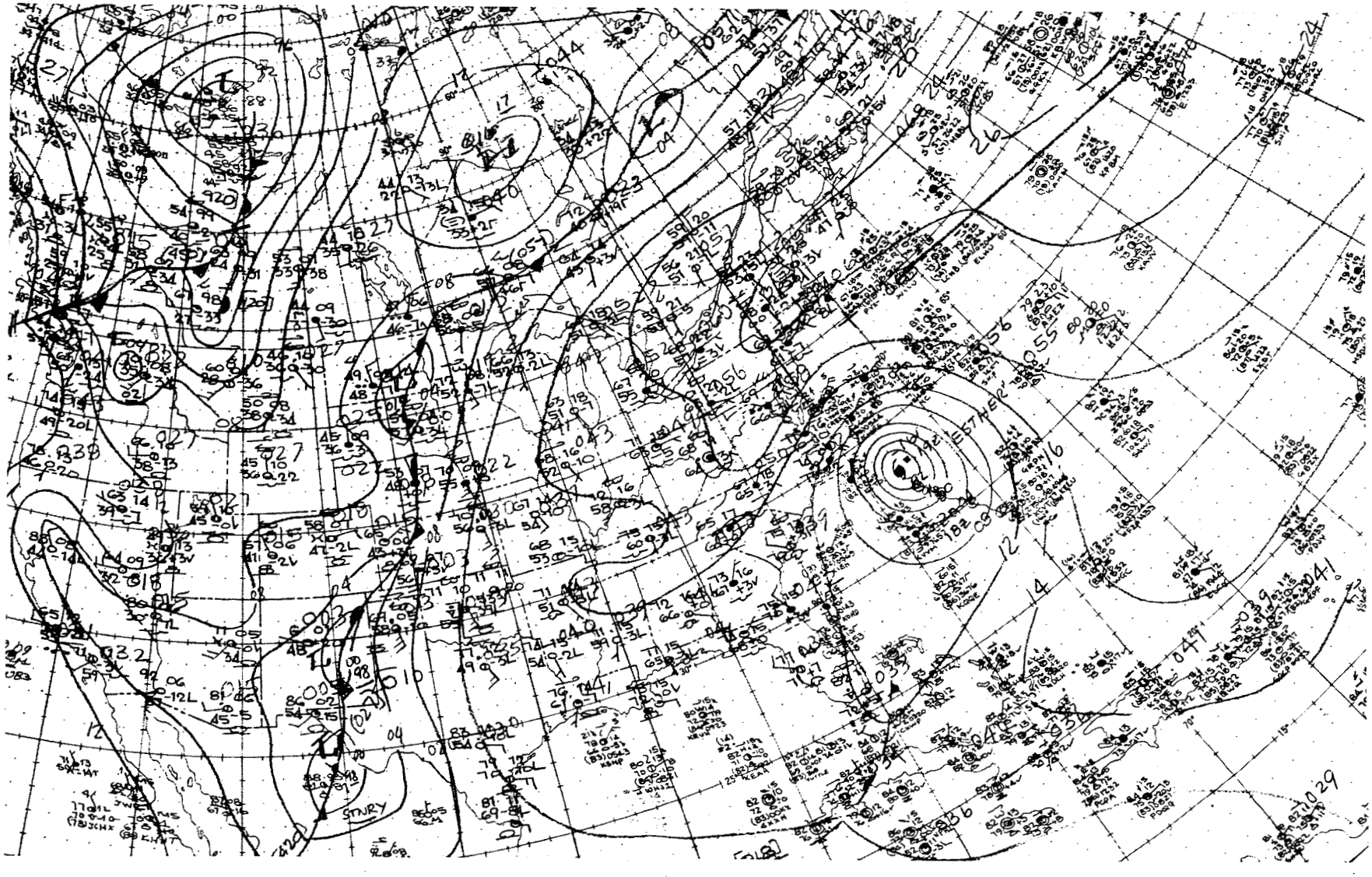

ESTHER SURFACE CHART 00Z, September 20, 1961

ESTHER SURFACE CHART 06Z, September 20, 1961

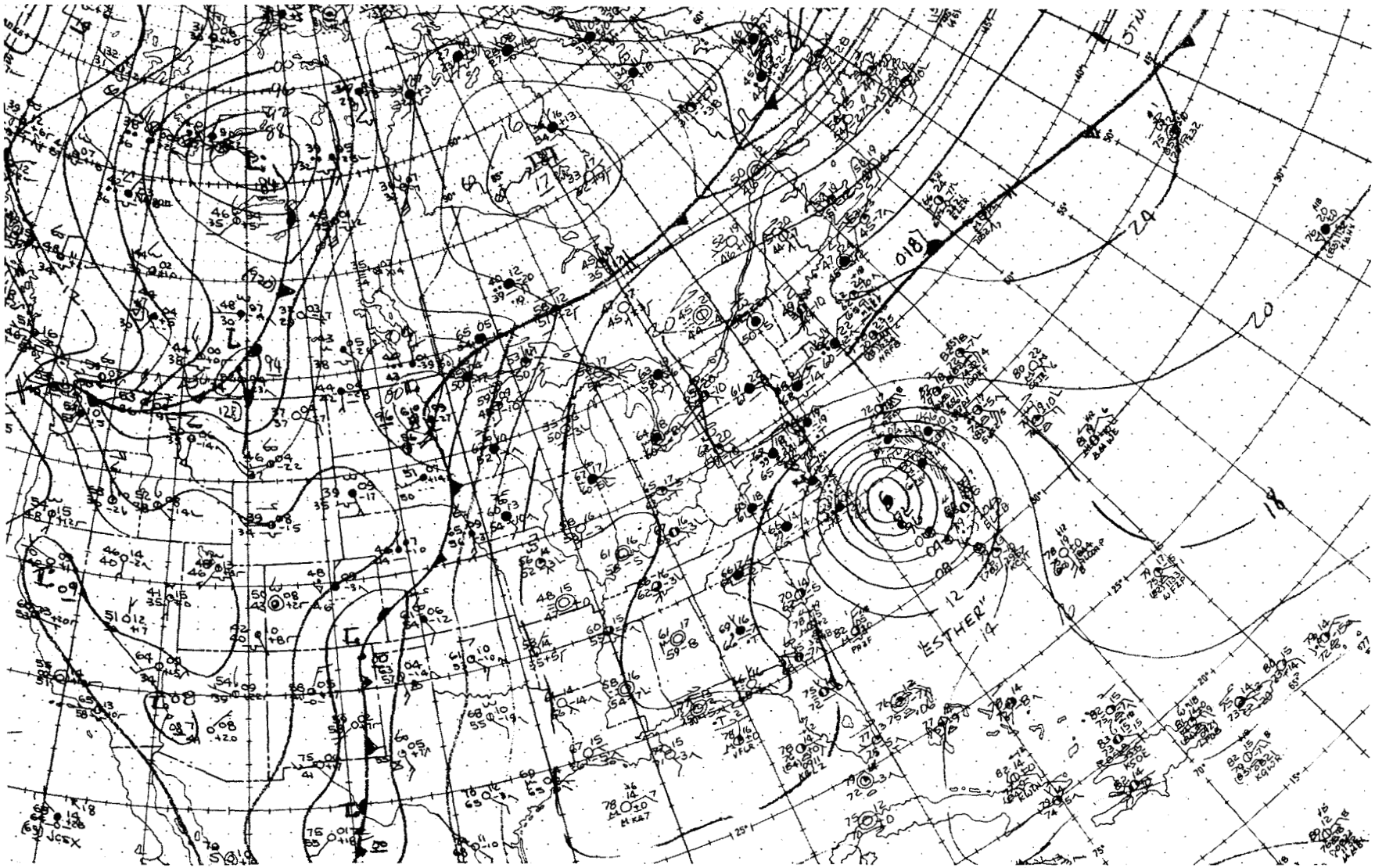

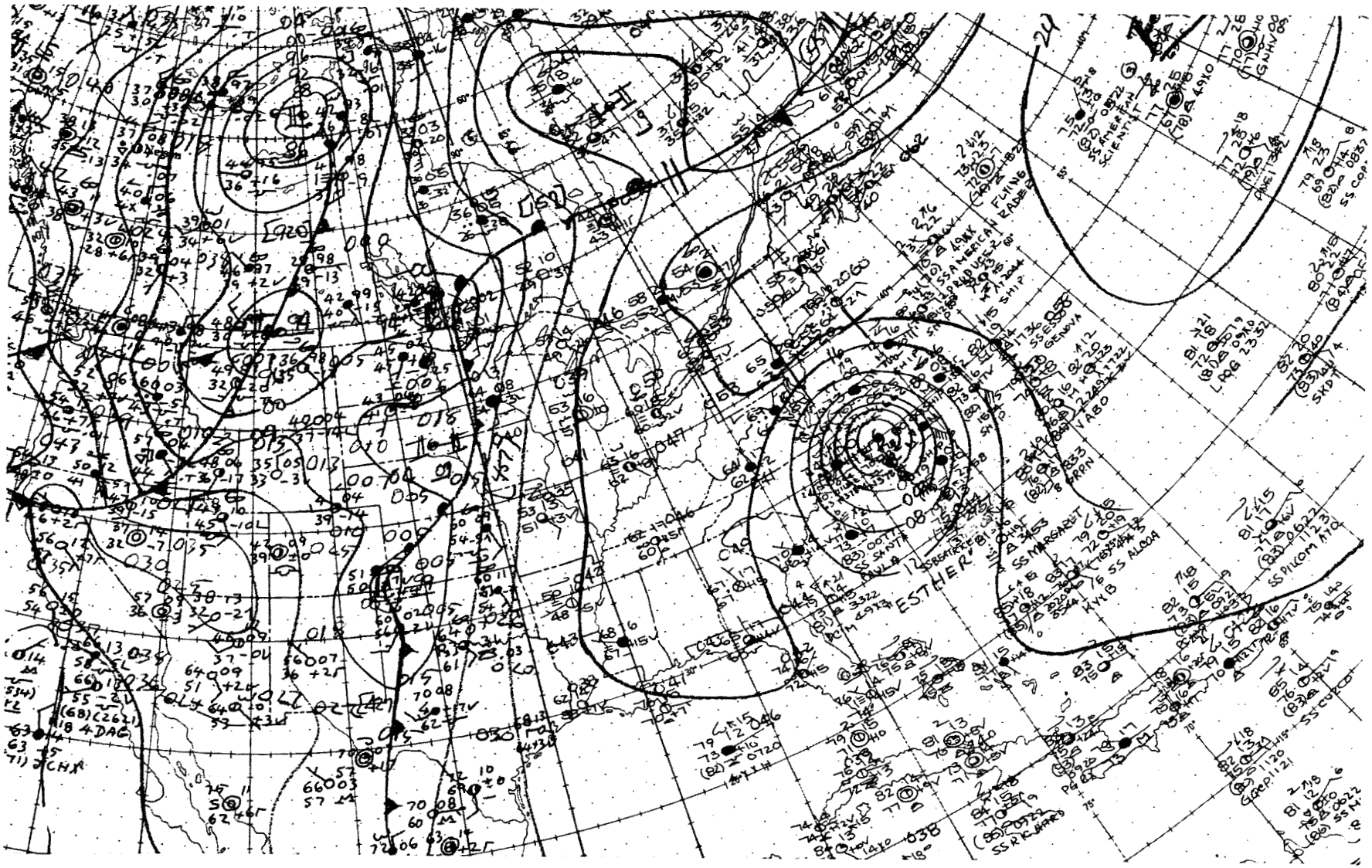

ESTHER SURFACE CHART 12Z, September 20, 1961

ESTHER 500 MB. CHART 12Z, September 20 , 1961

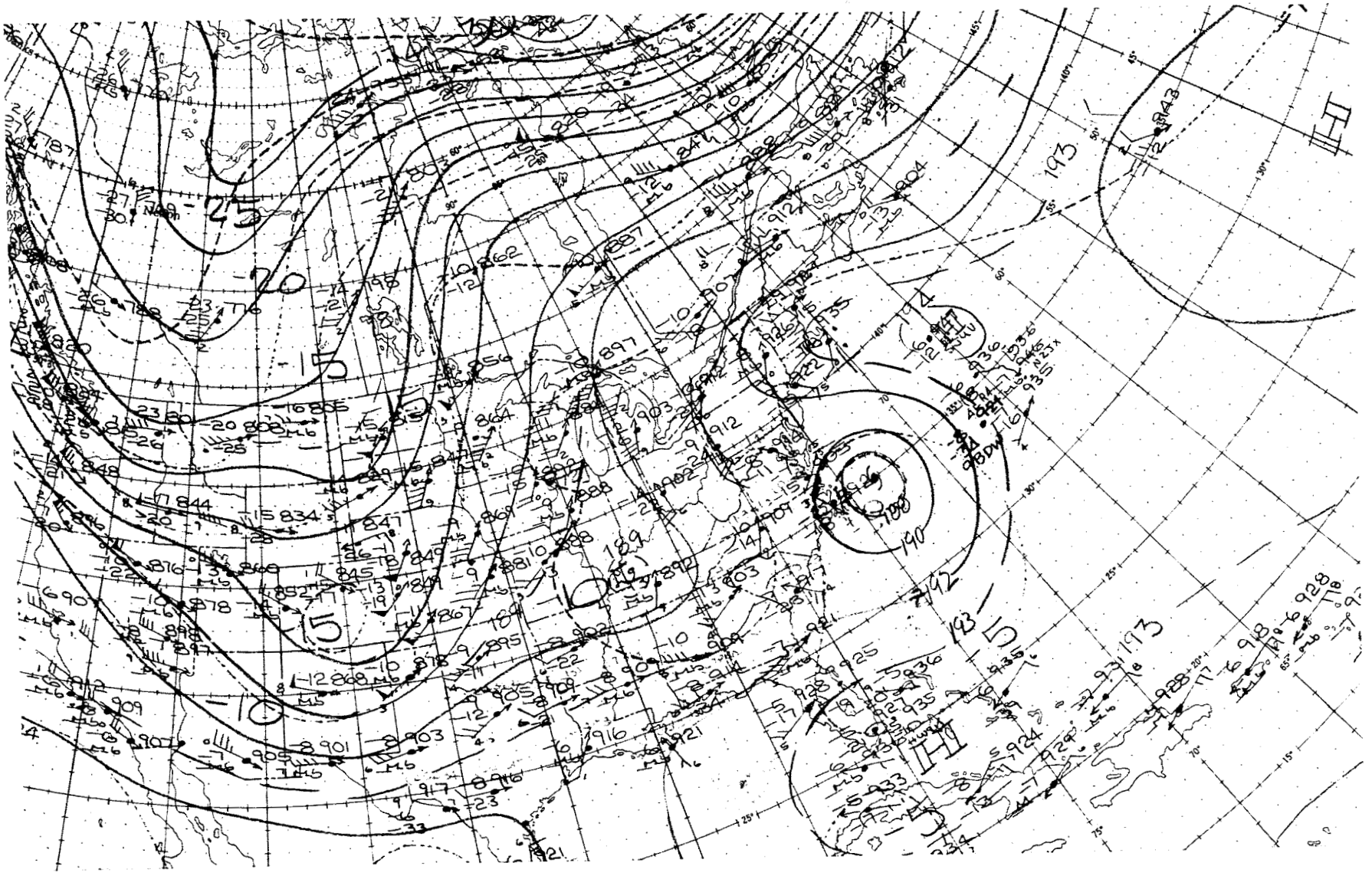

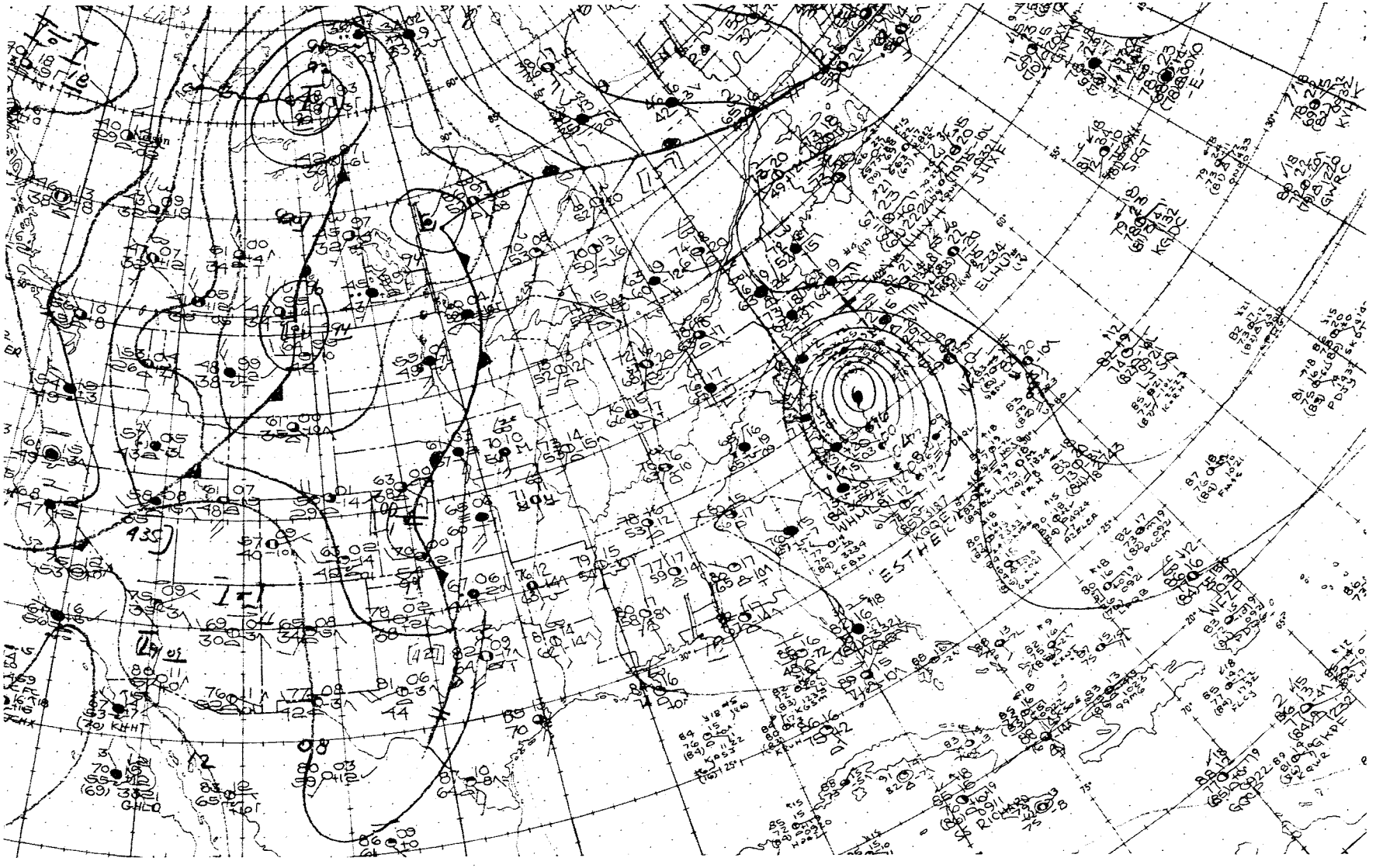

ESTHER SURFACE CHART 18Z, September 20, 1961

ESTHER

500 MB. CHART

00Z, September 21 , 1961

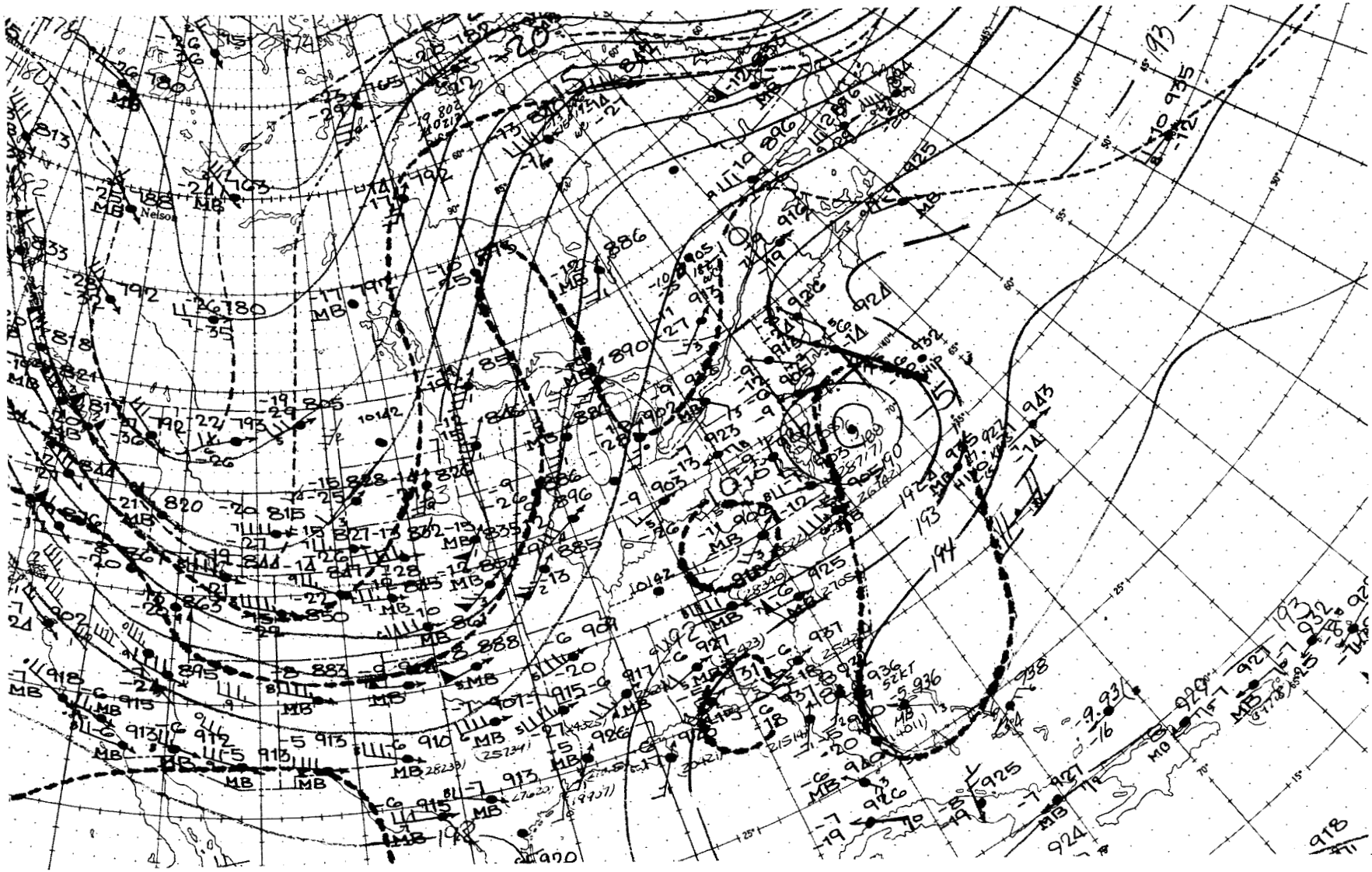

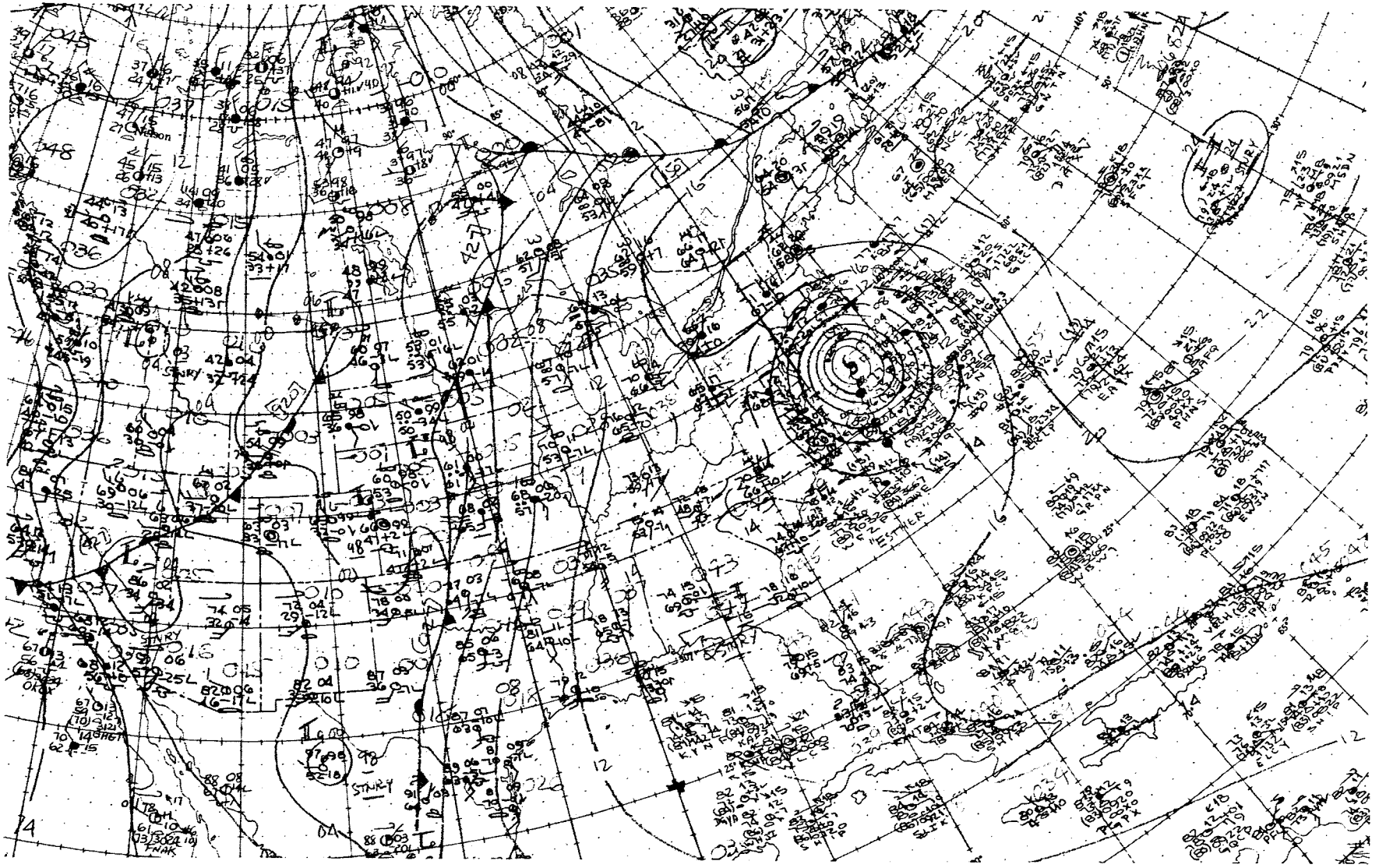

ESTHER SURFACE CHART 00Z, September 21, 1961

ESTHER SURFACE CHART 06Z, September 21, 1961

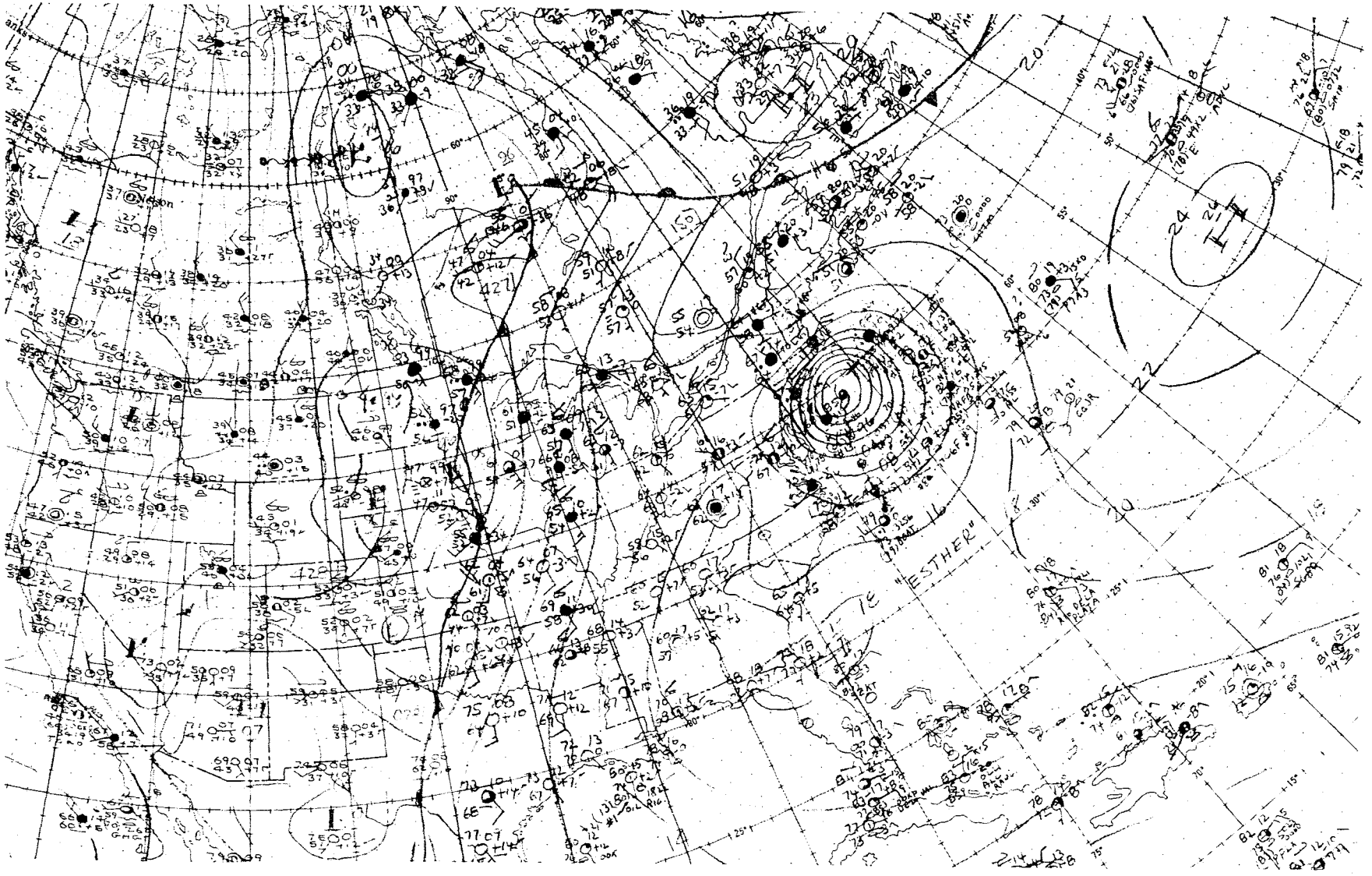

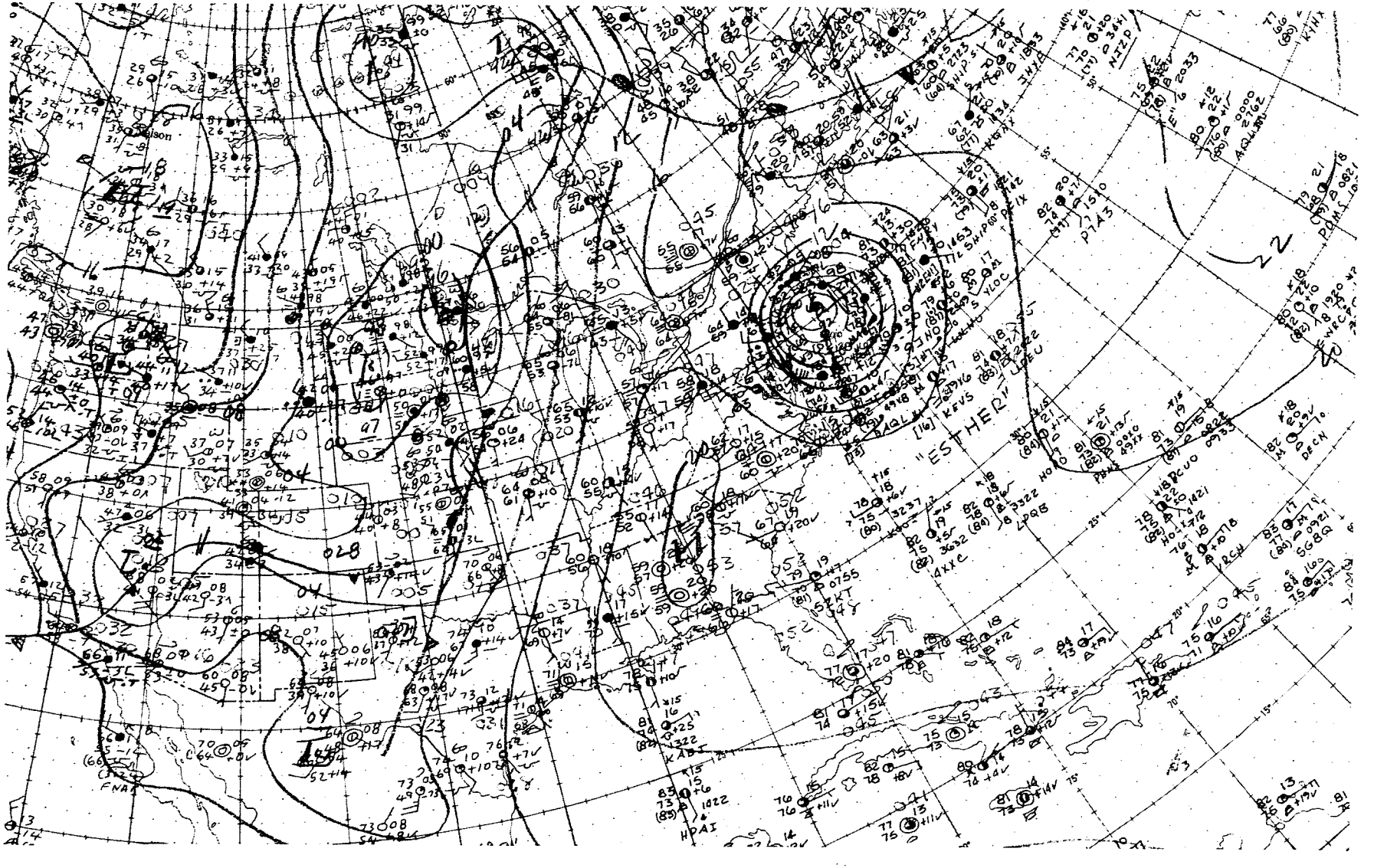

ESTHER SURFACE CHART 12Z, September 21, 1961

ESTHER 500 MB. CHART 12Z, September 21, 1961

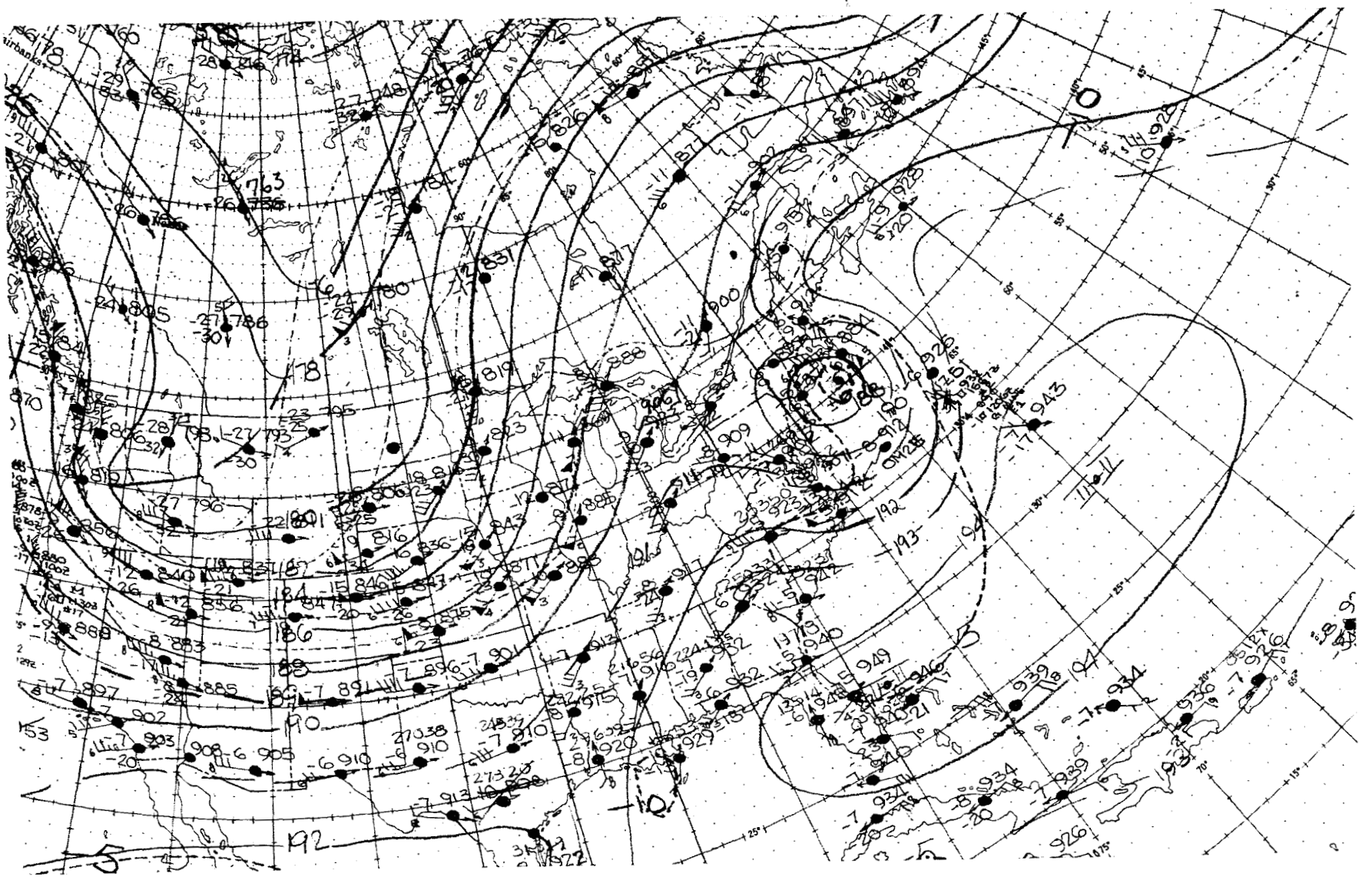

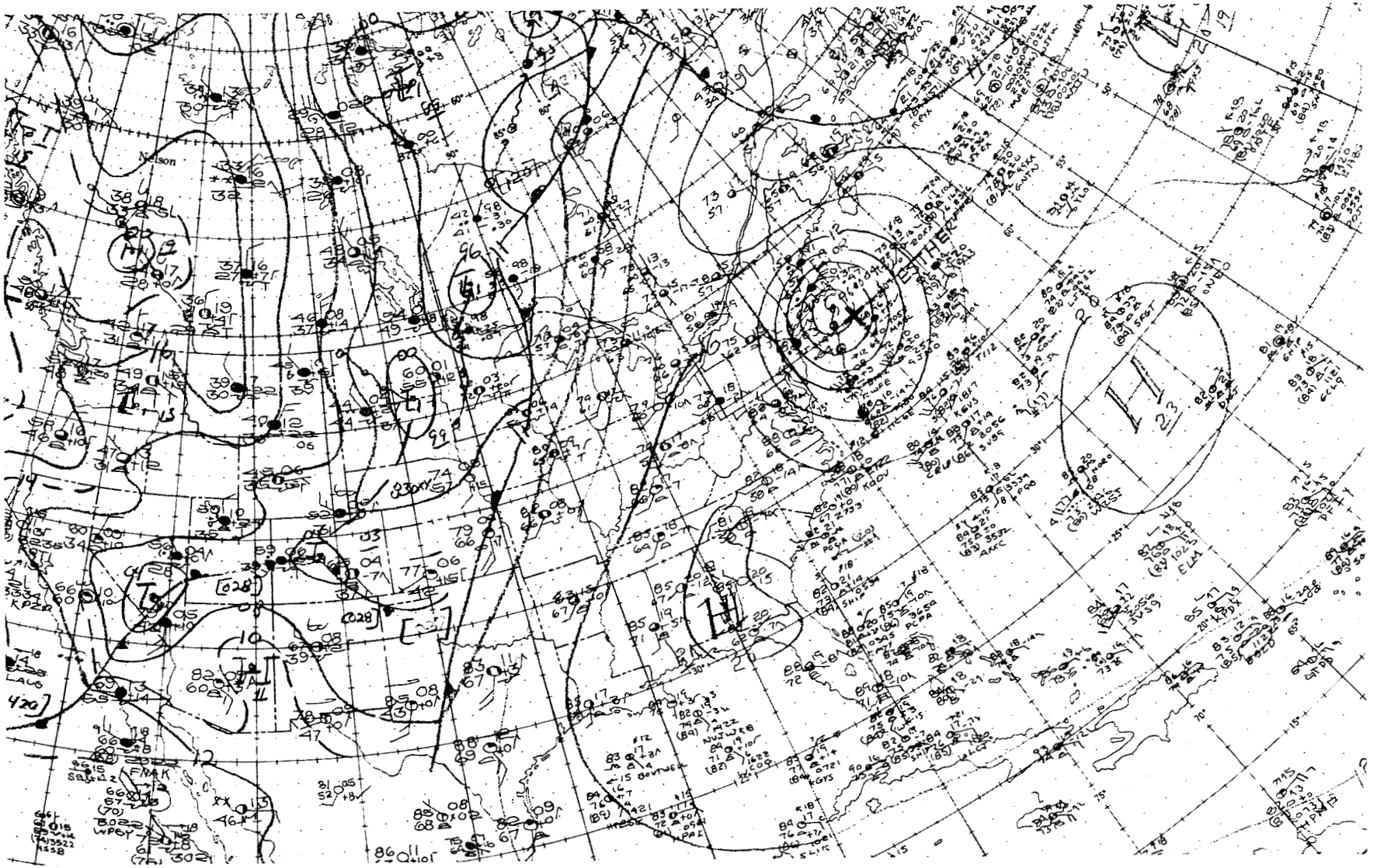

ESTHER SURFACE CHART 18Z, September 21, 1961

ESTHER

500 MB. CHART

00Z, September 22 , 1961

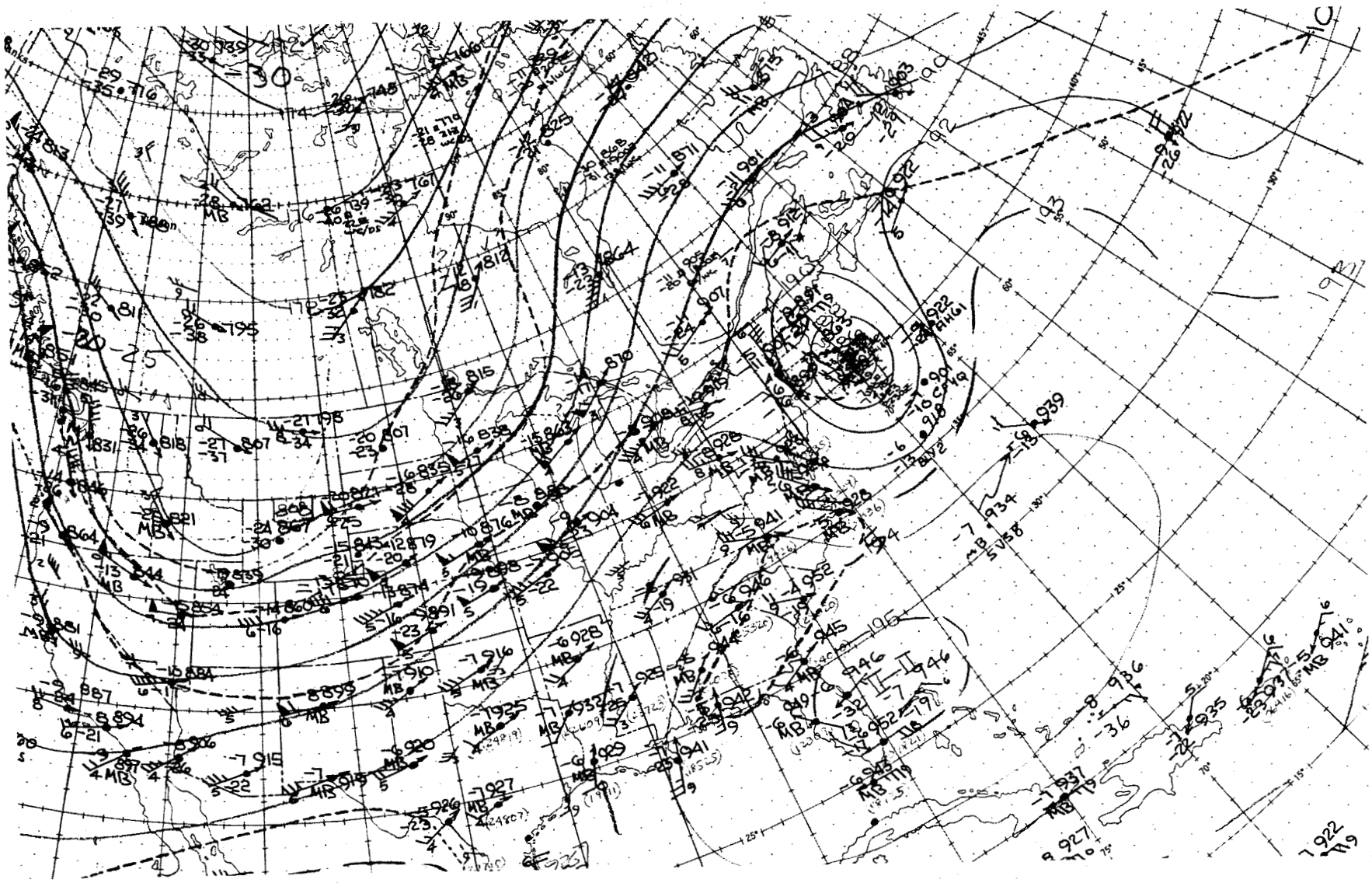

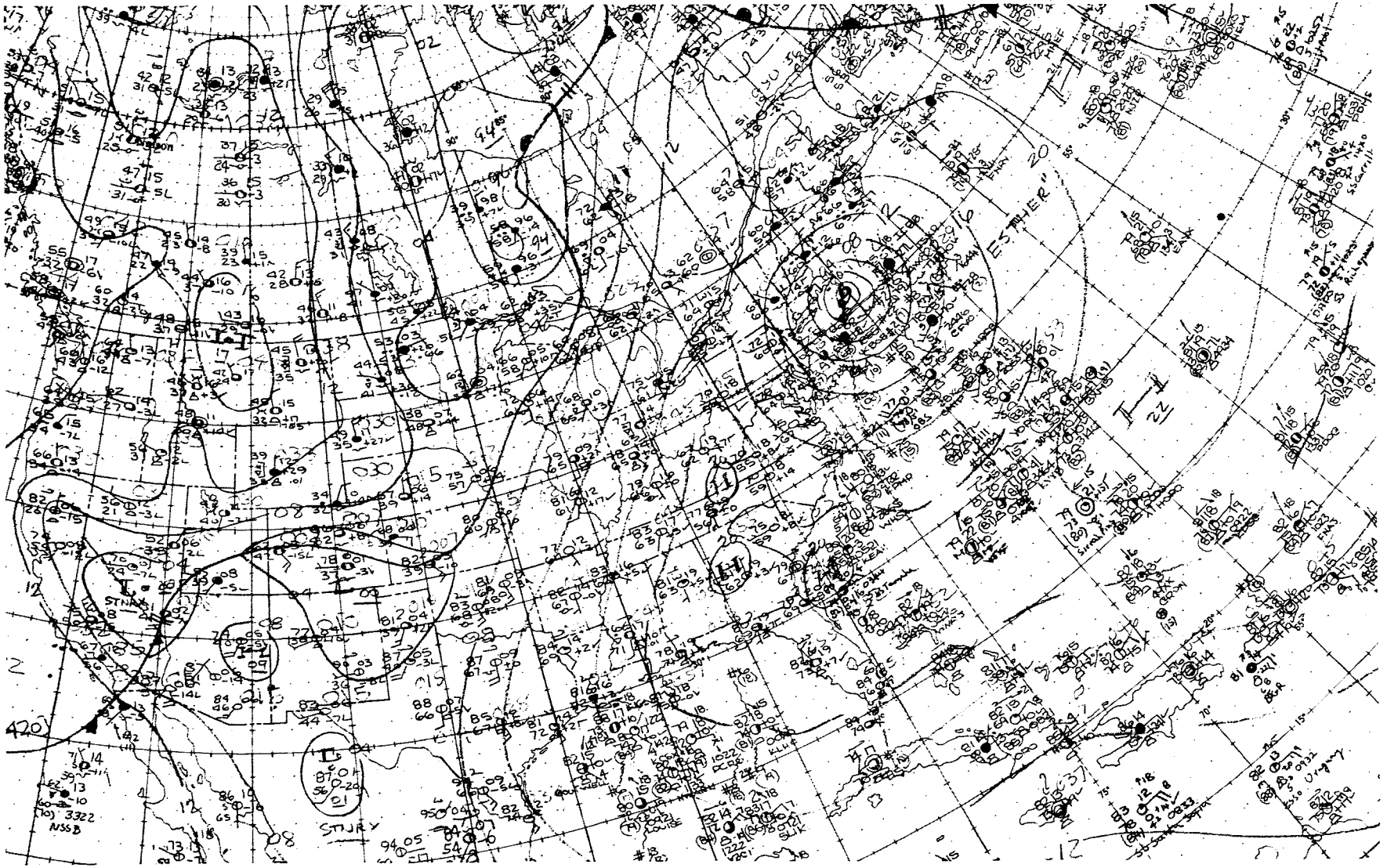

ESTHER SURFACE CHART 00Z, September 22, 1961

ESTHER SURFACE CHART 06Z, September 22, 1961

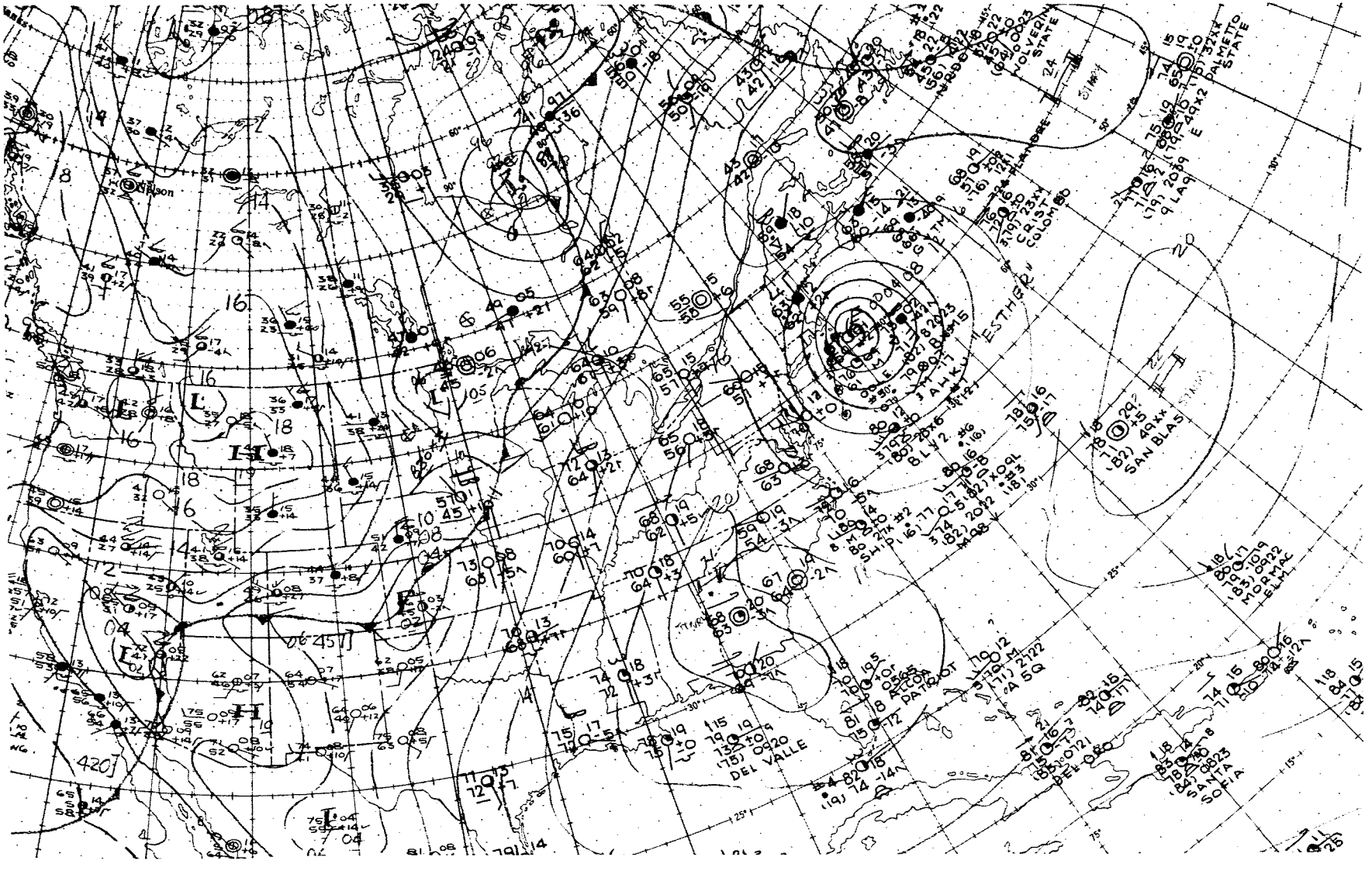

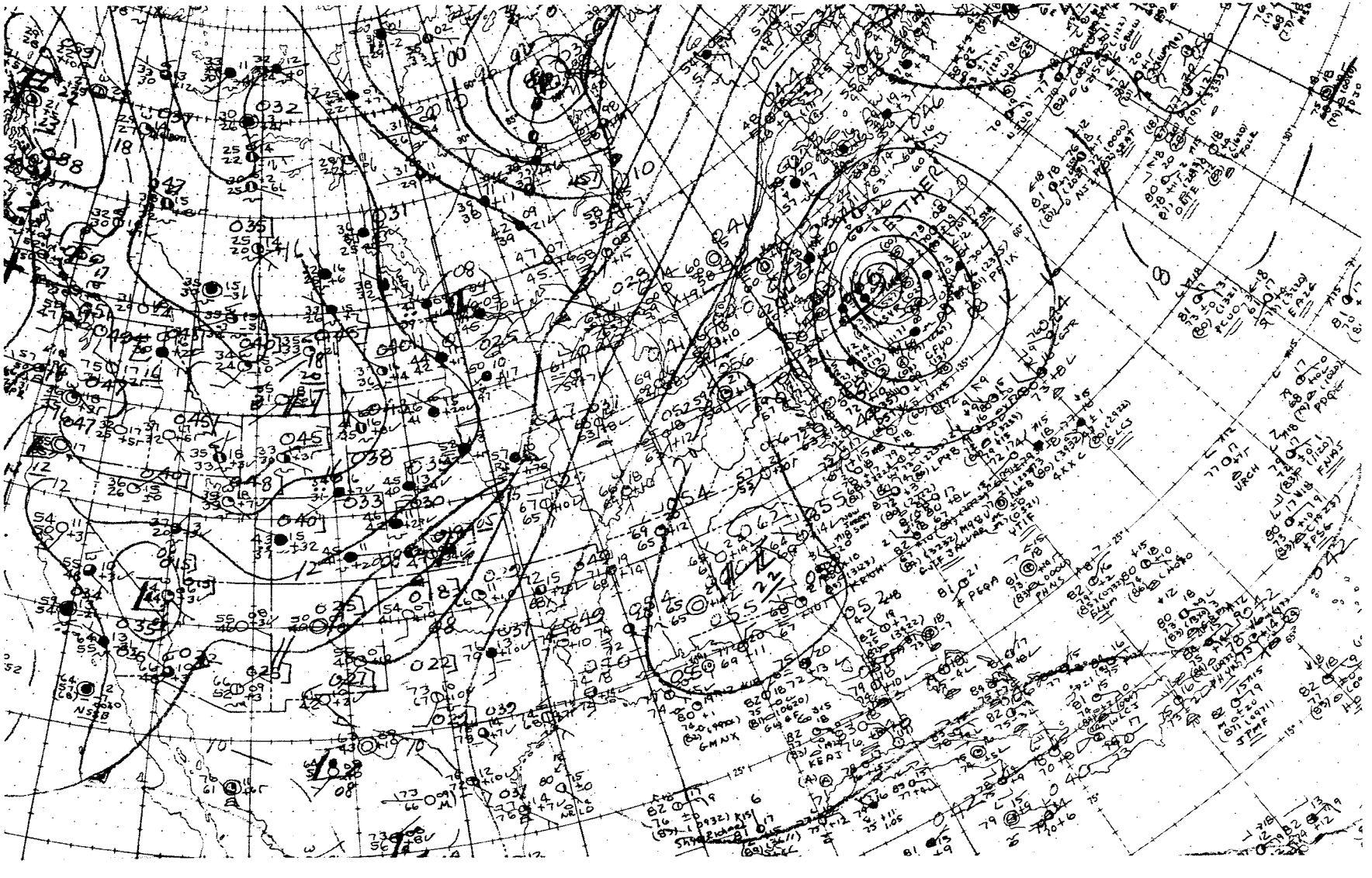

ESTHER SURFACE CHART 12Z, September 22, 1961

ESTHER 500 MB. CHART 12Z, September 22 , 1961



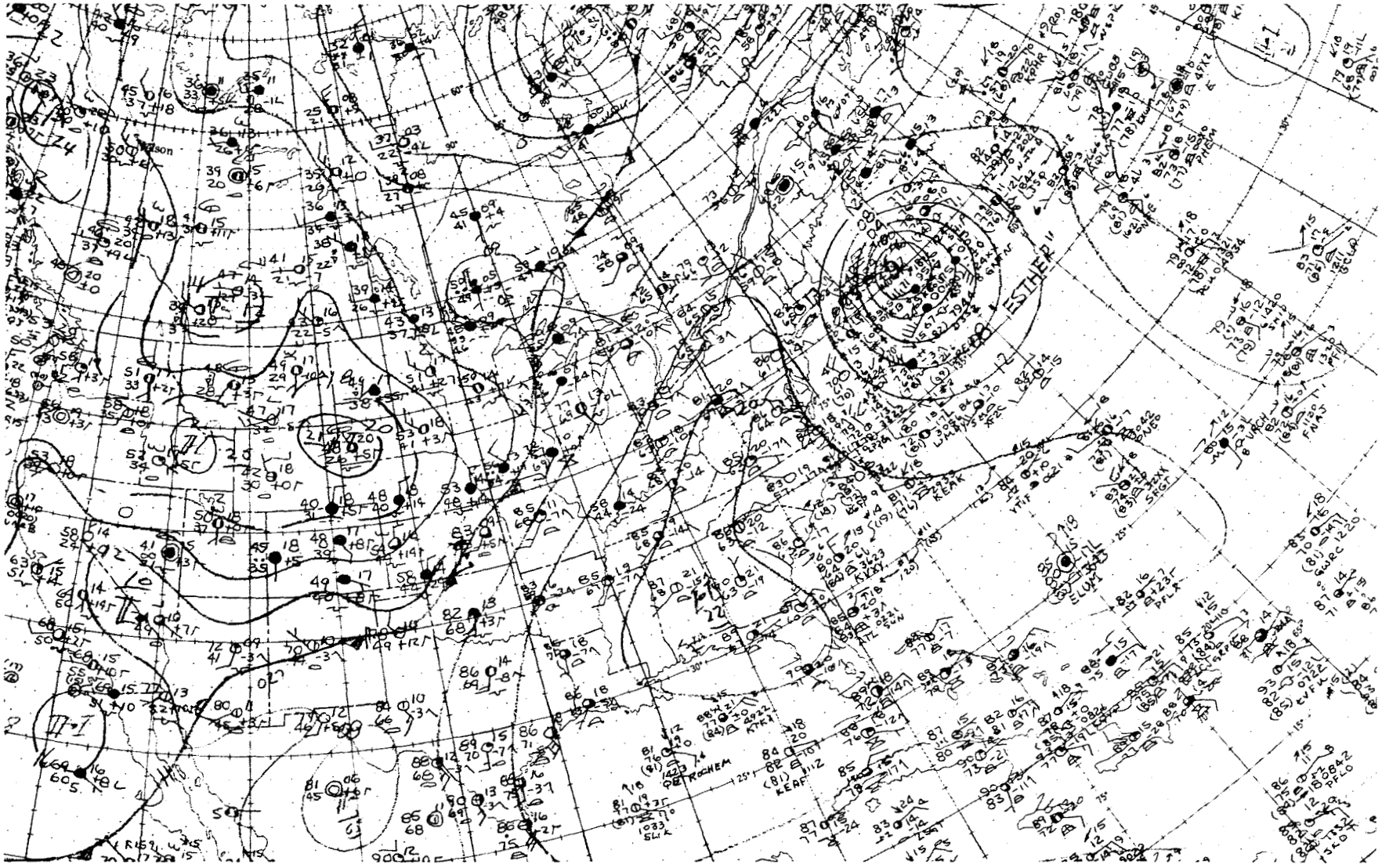

ESTHER SURFACE CHART 18Z, September 22, 1961

ESTHER

500 MB. CHART

00Z, September 23 , 1961

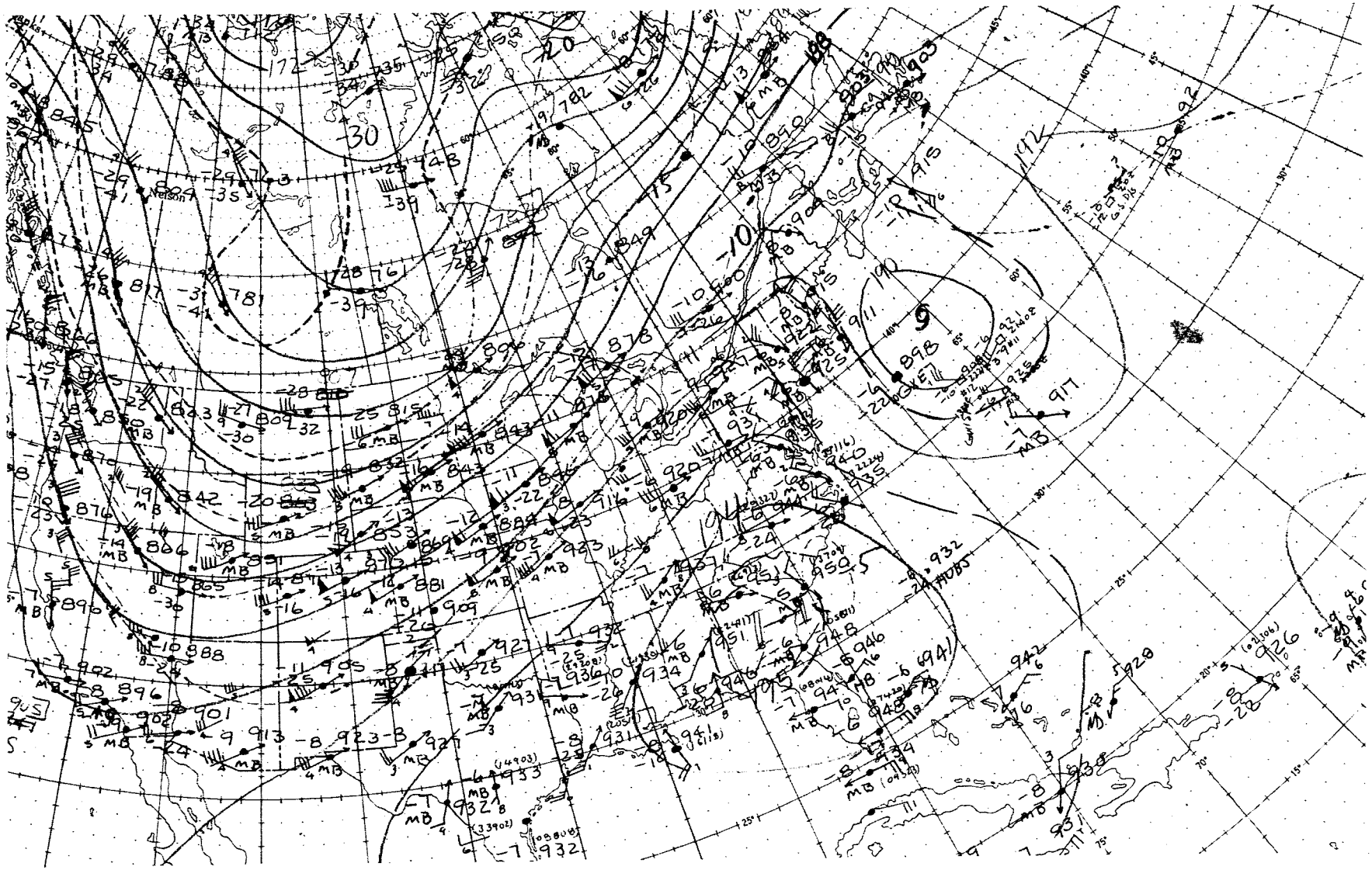

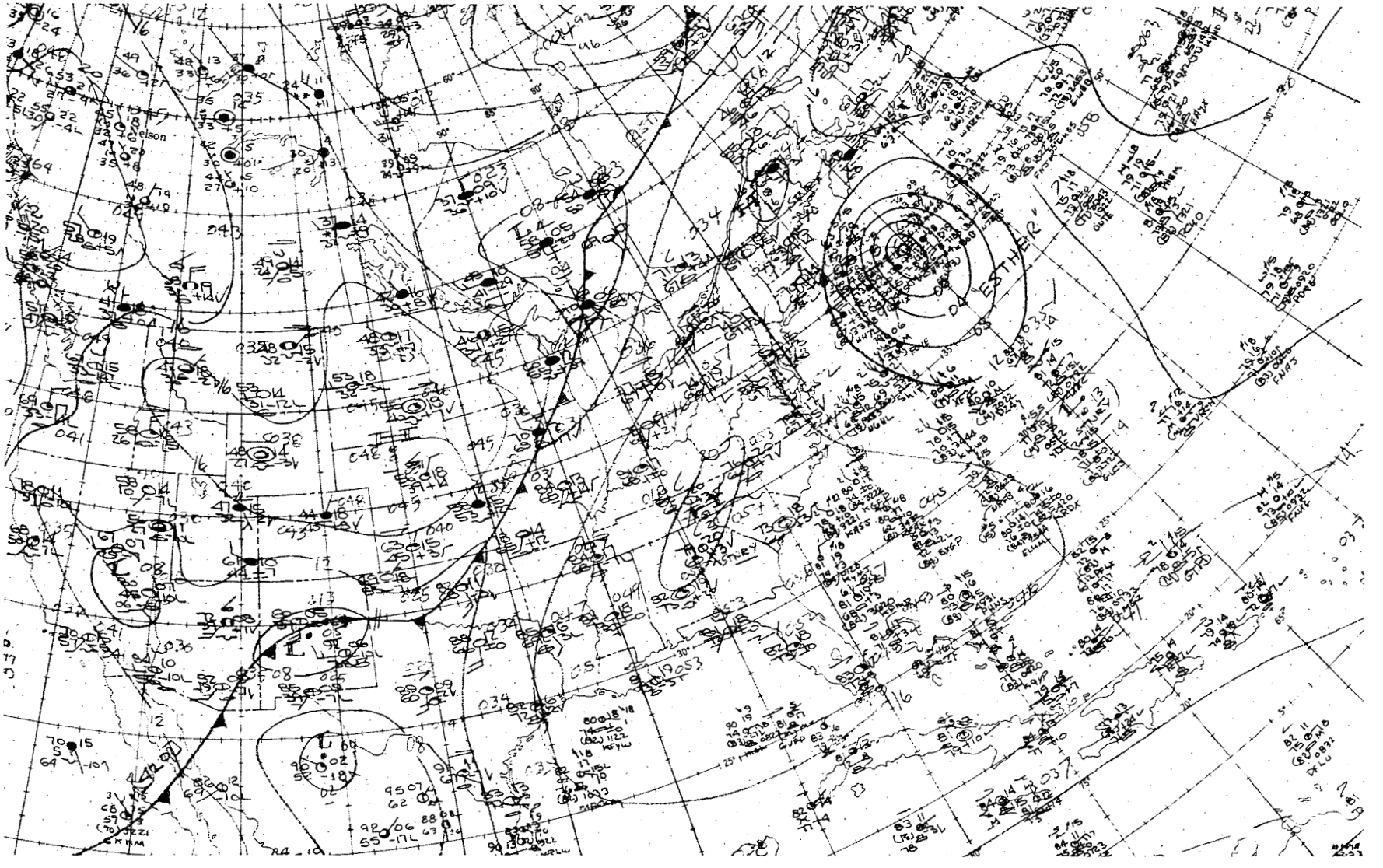

ESTHER SURFACE CHART 00Z, September 23, 1961

ESTHER SURFACE CHART 06Z, September 23, 1961



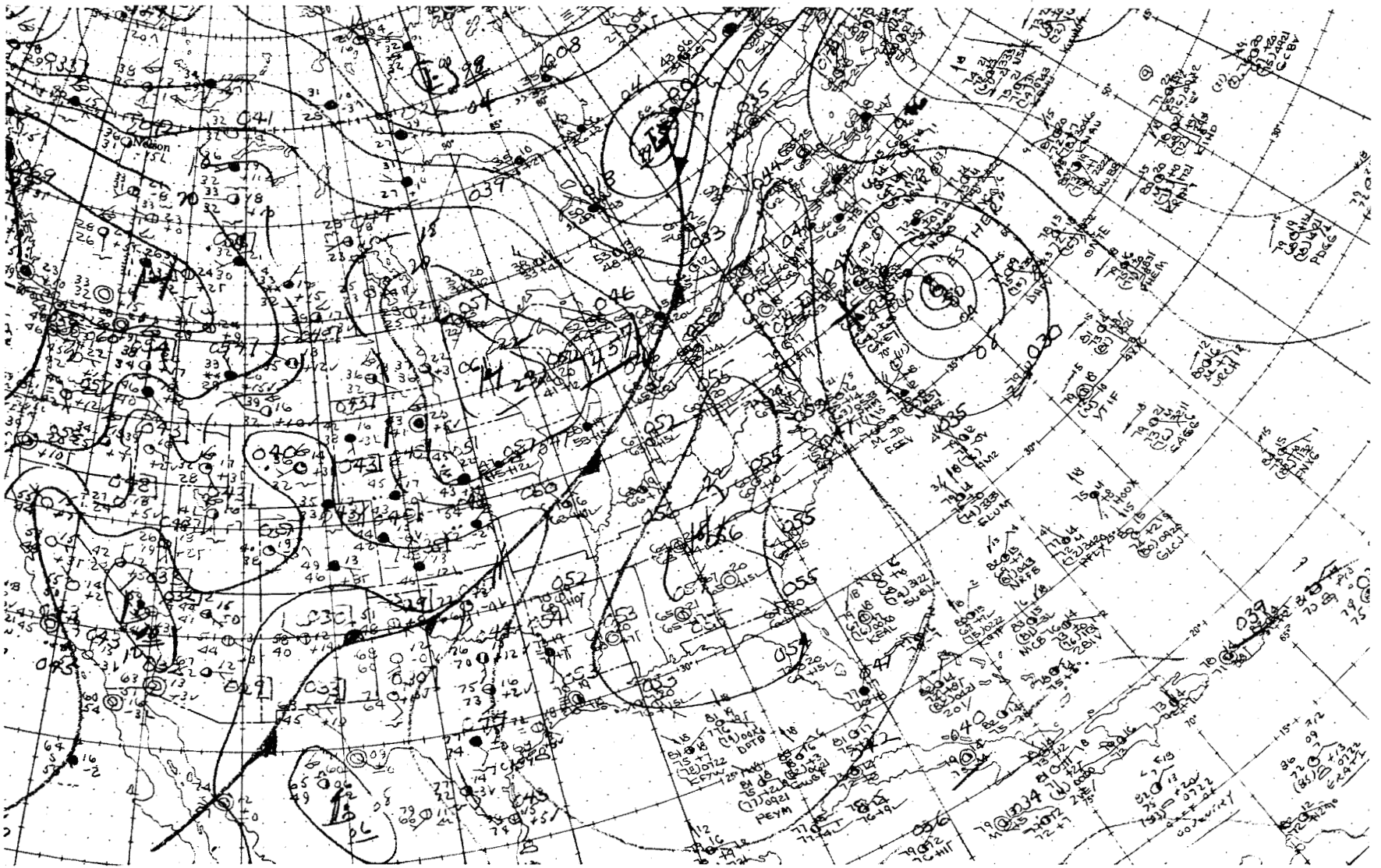

ESTHER SURFACE CHART 12Z, September 23, 1961

ESTHER 500 MB. CHART 12Z, September 23, 1961

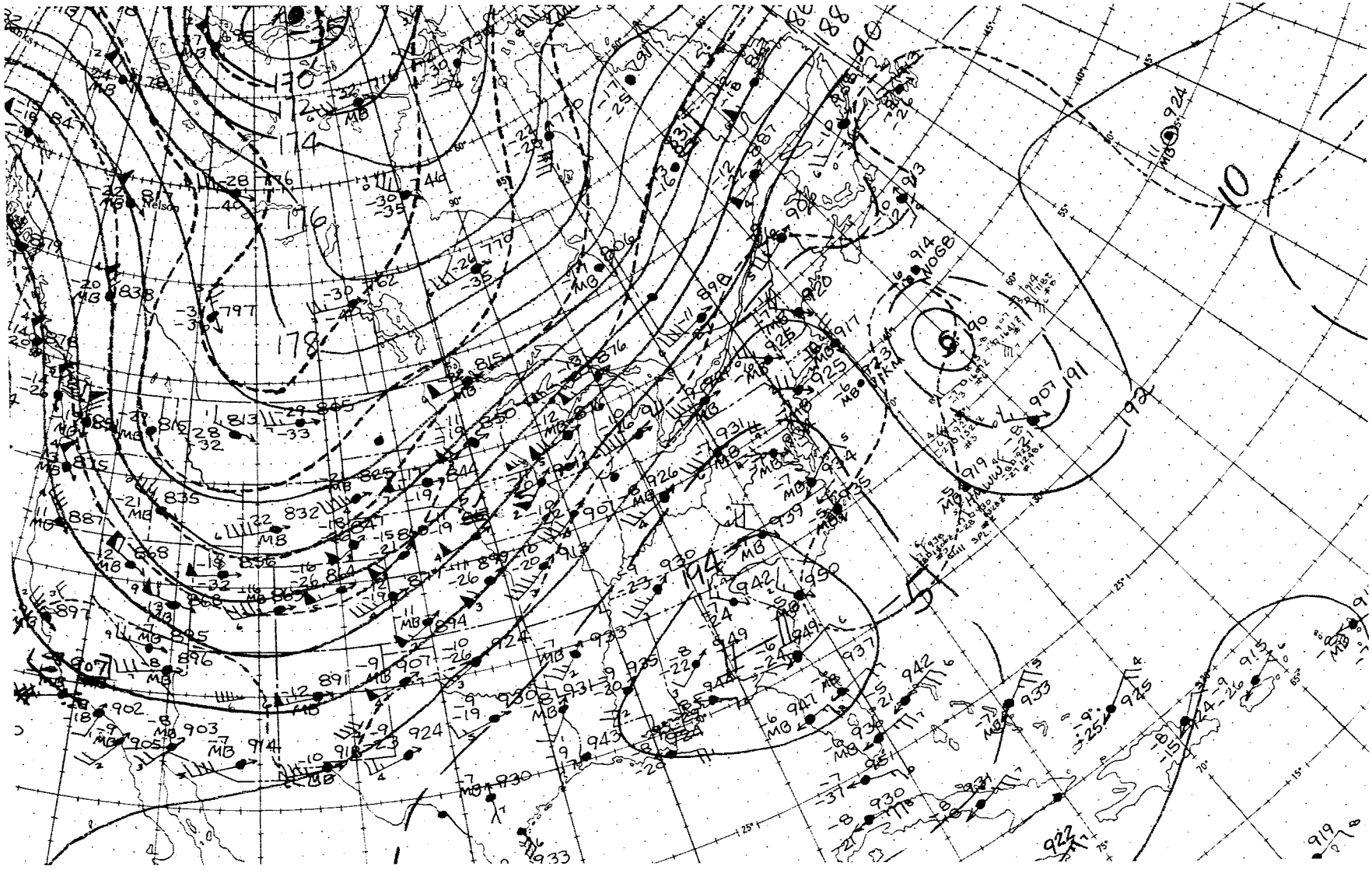

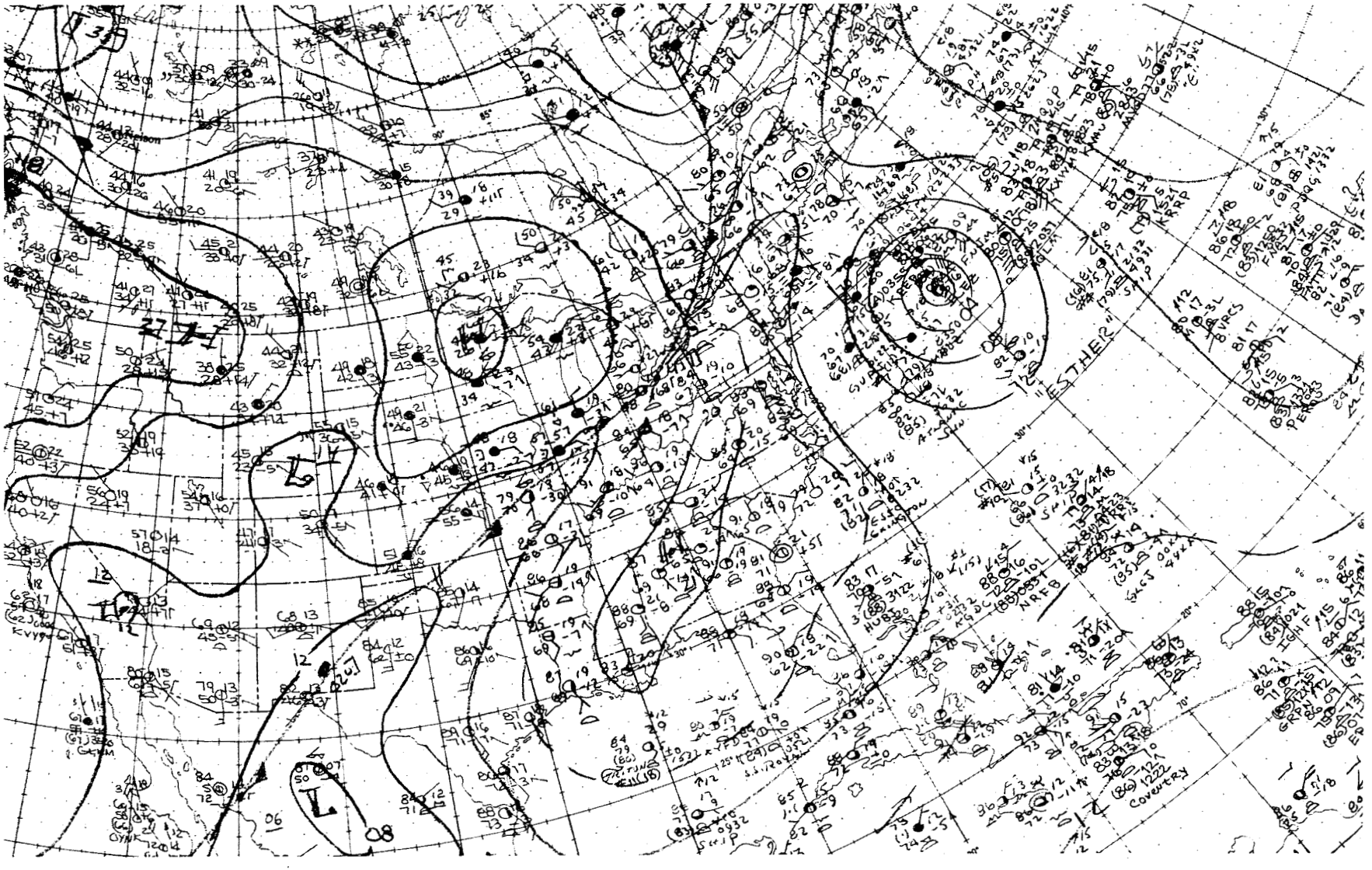

ESTHER SURFACE CHART 18Z, September 23, 1961

ESTHER

500 MB. CHART

00Z, September 24 , 1961

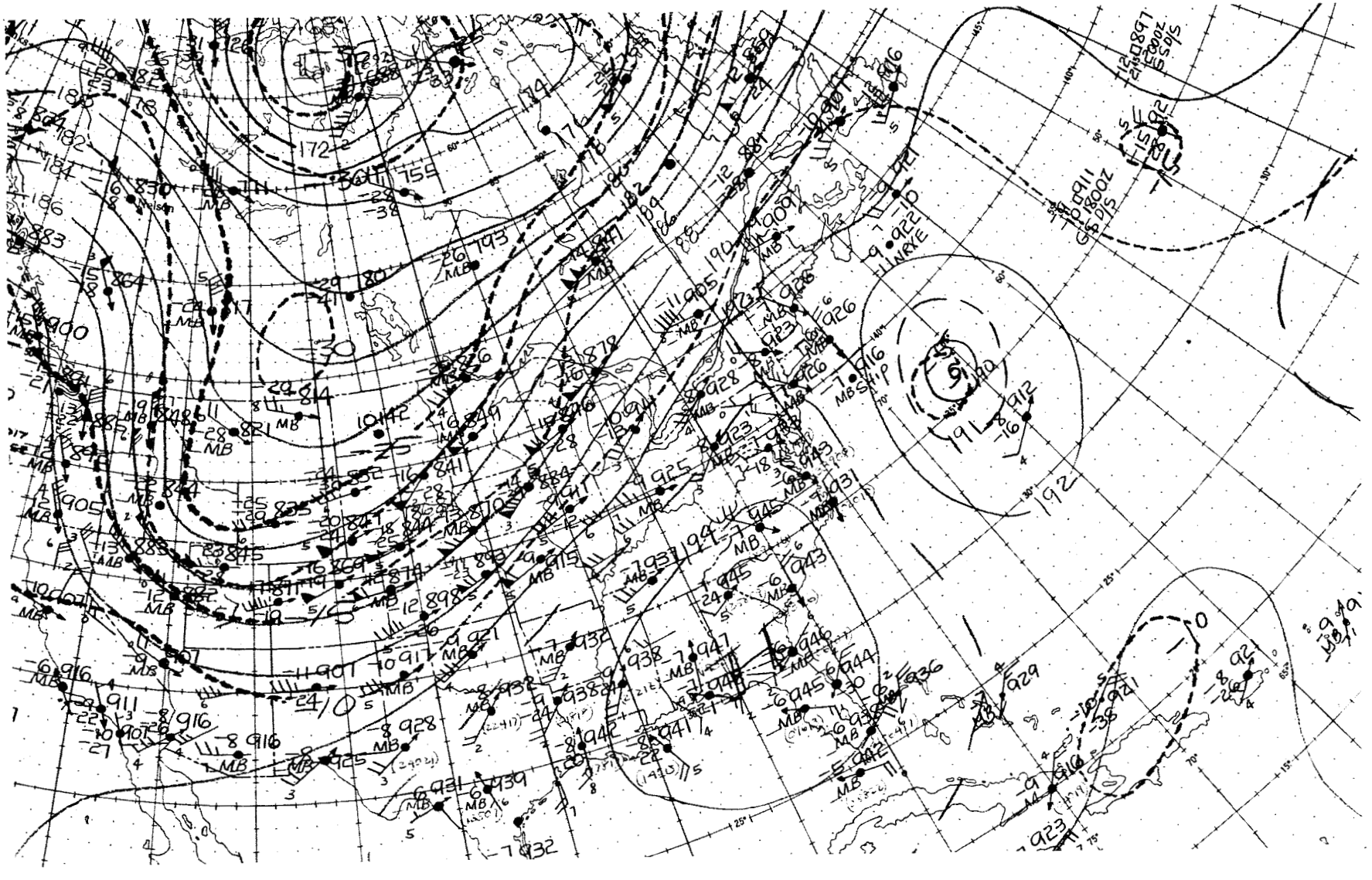

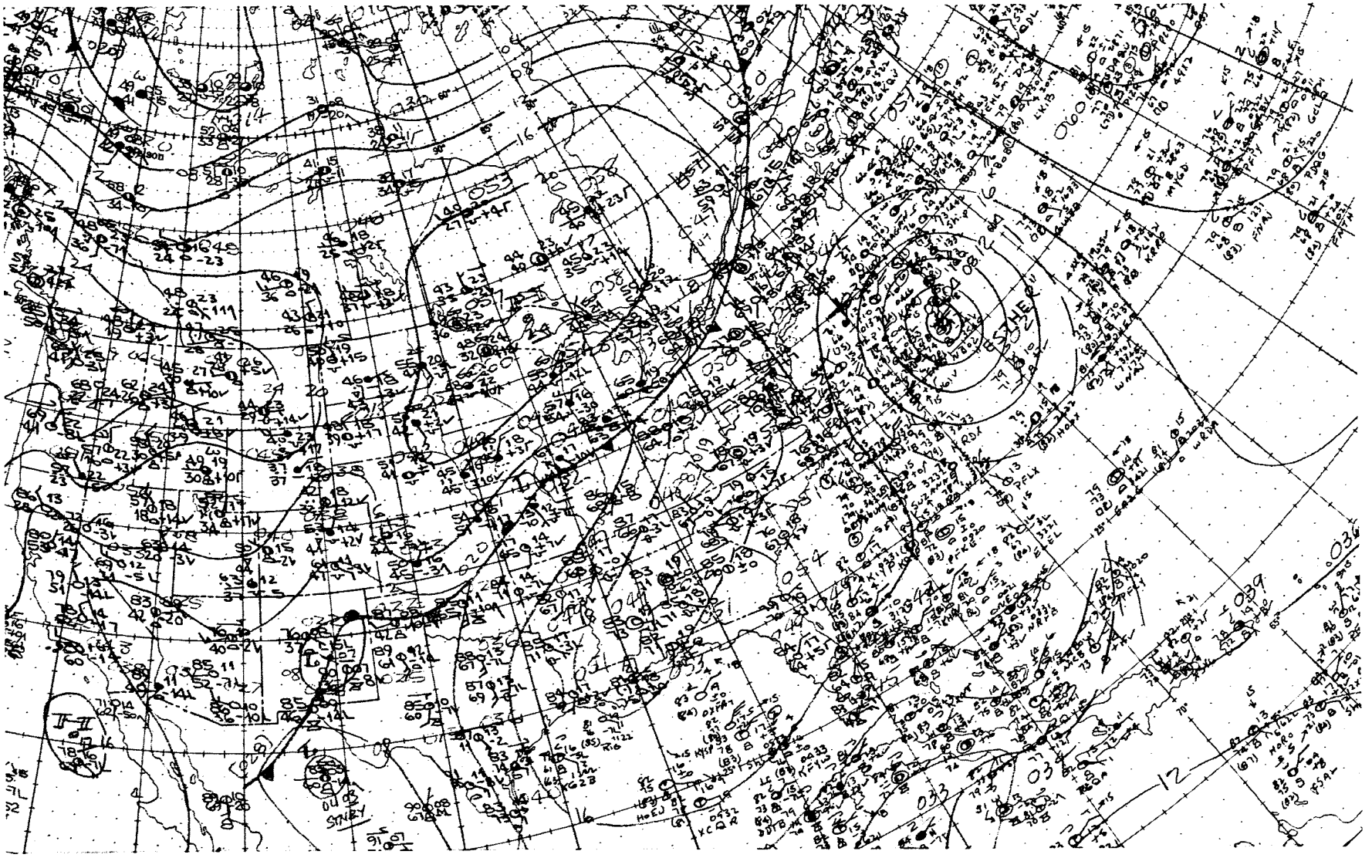

ESTHER SURFACE CHART 00Z, September 24, 1961

ESTHER SURFACE CHART 06Z, September 24, 1961

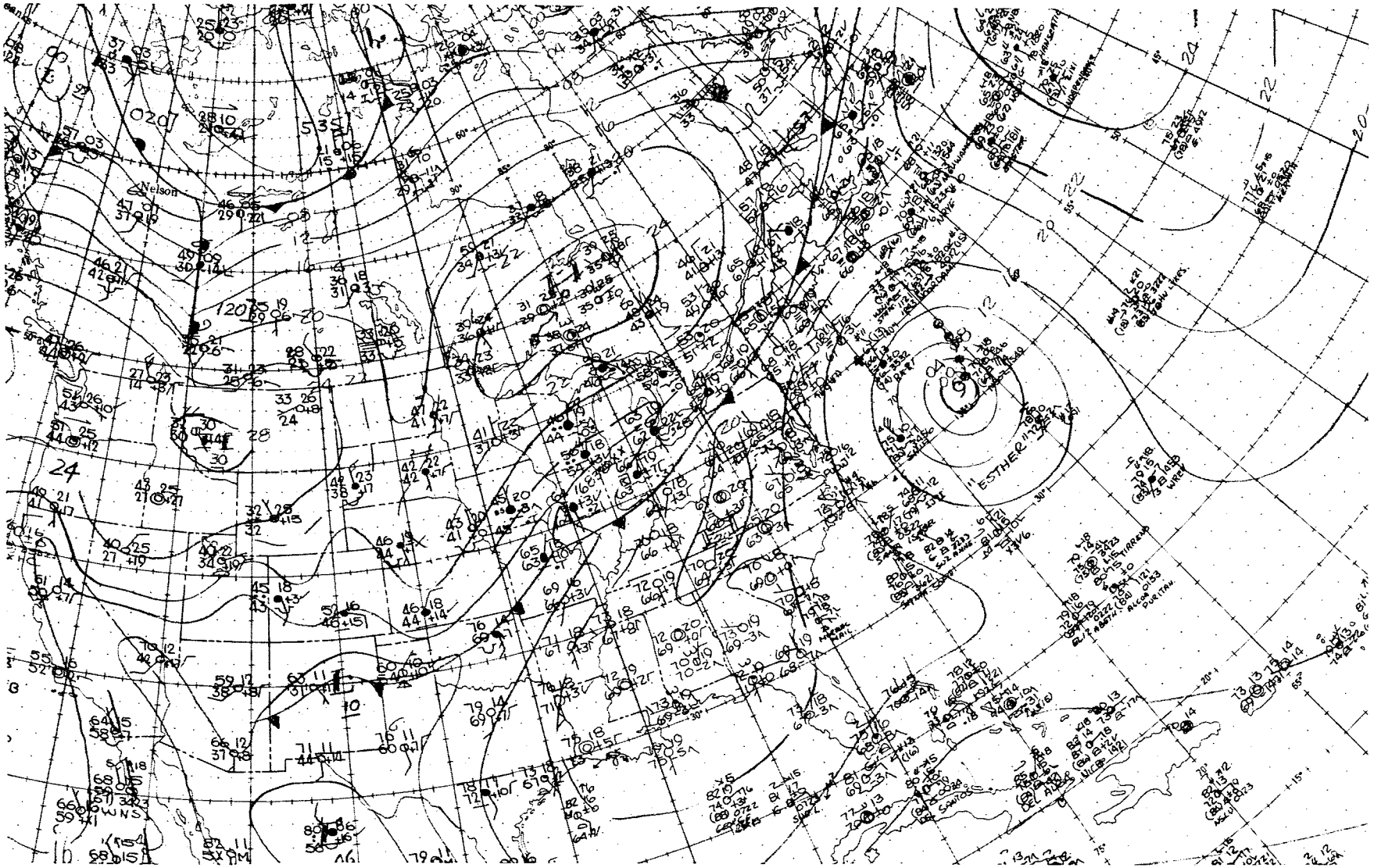

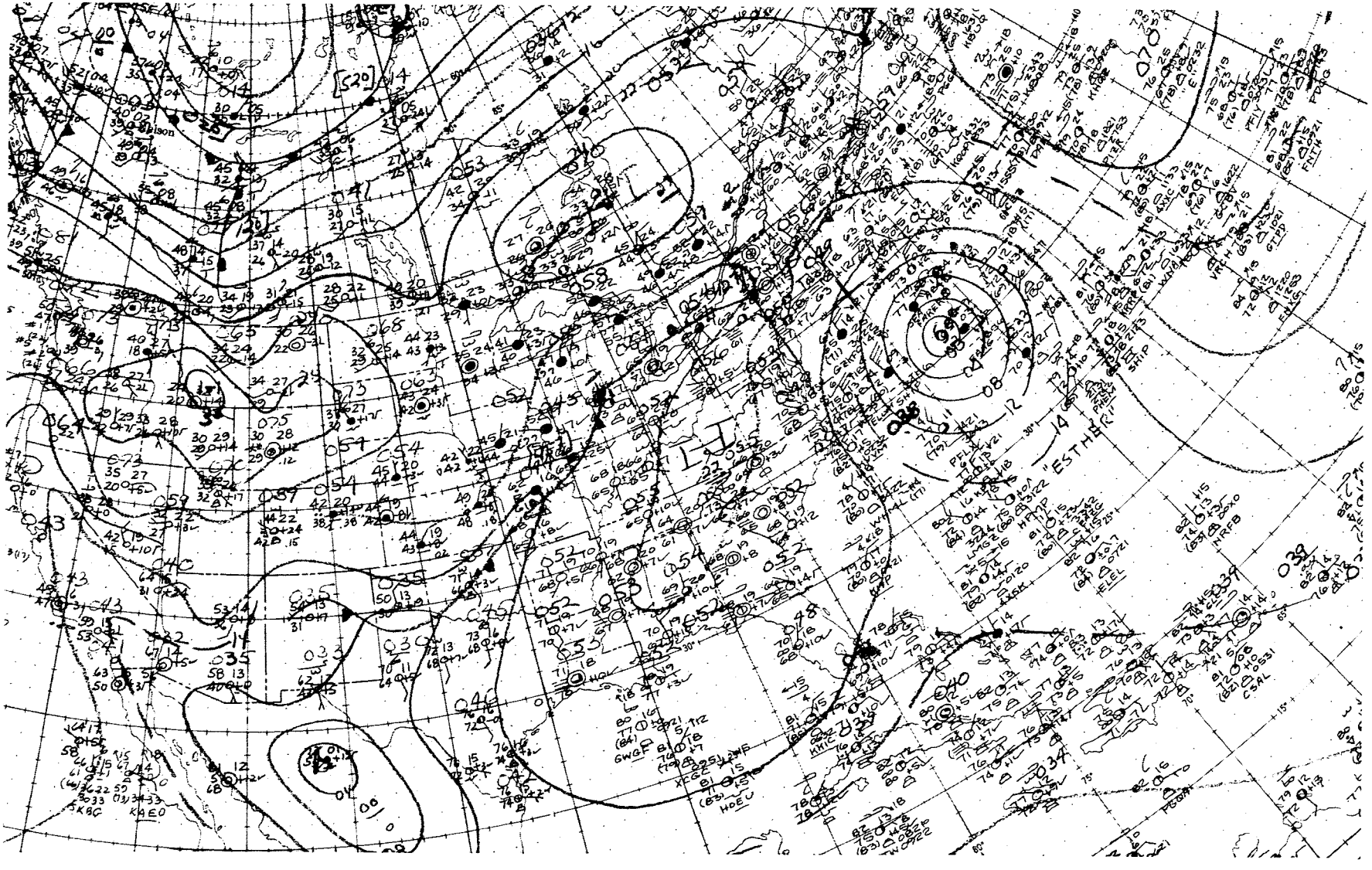

ESTHER

121 657

SURFACE CHART

12Z, September 24, 1961

ESTHER 500 MB. CHART 12Z, September 24 , 1961

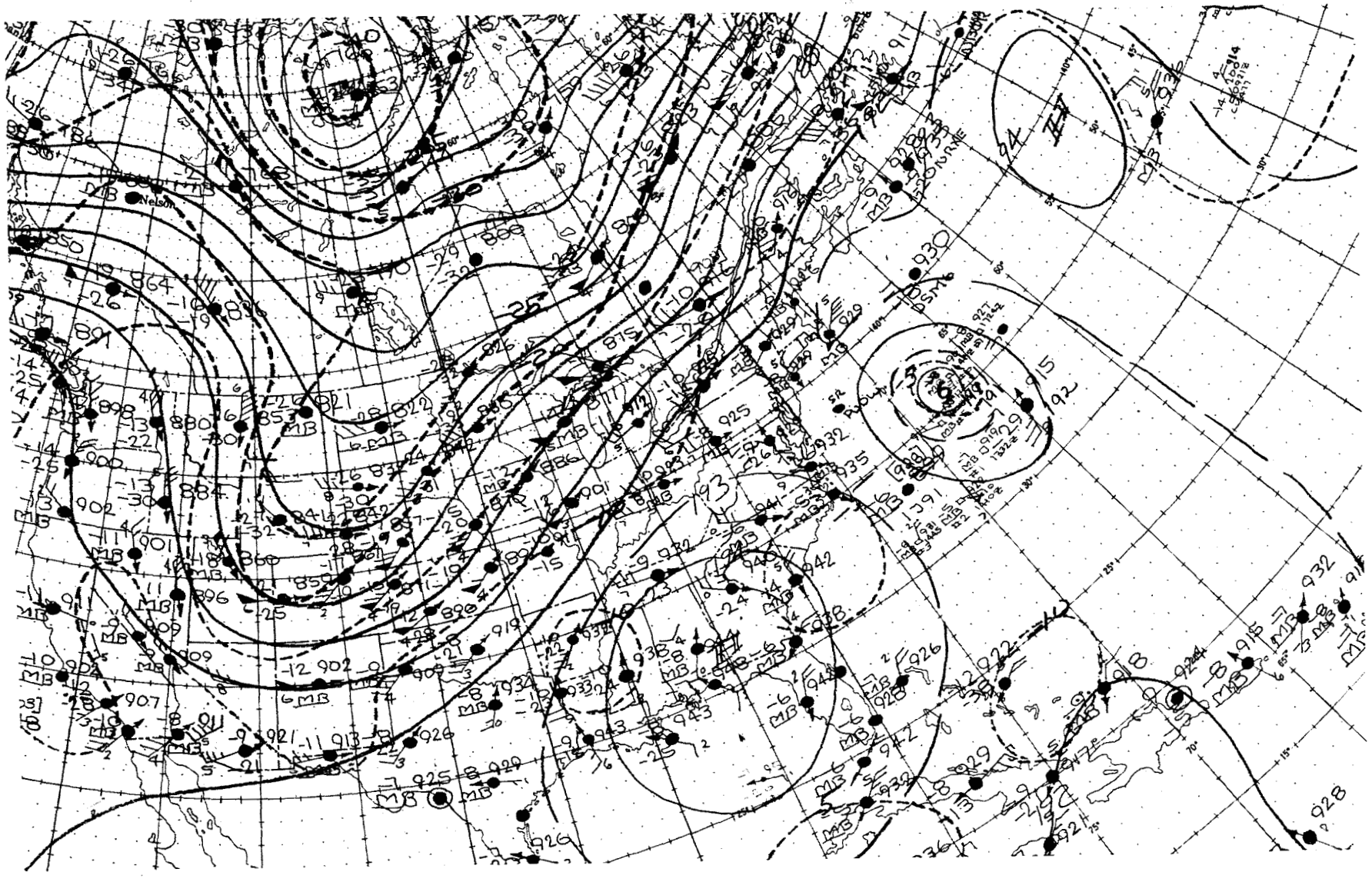

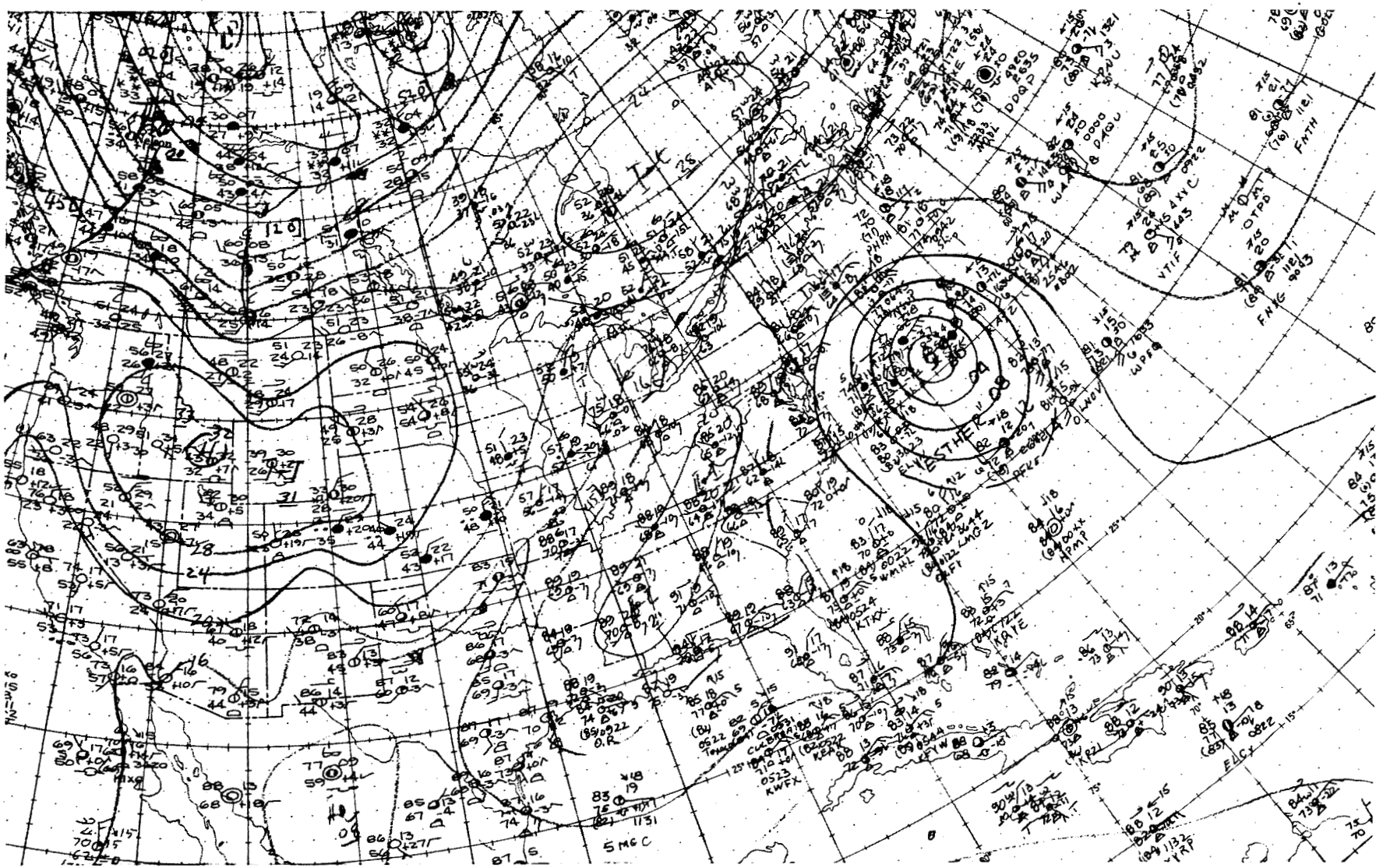

ESTHER SURFACE CHART 18Z, September 24, 1961

ESTHER

500 MB. CHART

00Z, September 25 , 1961

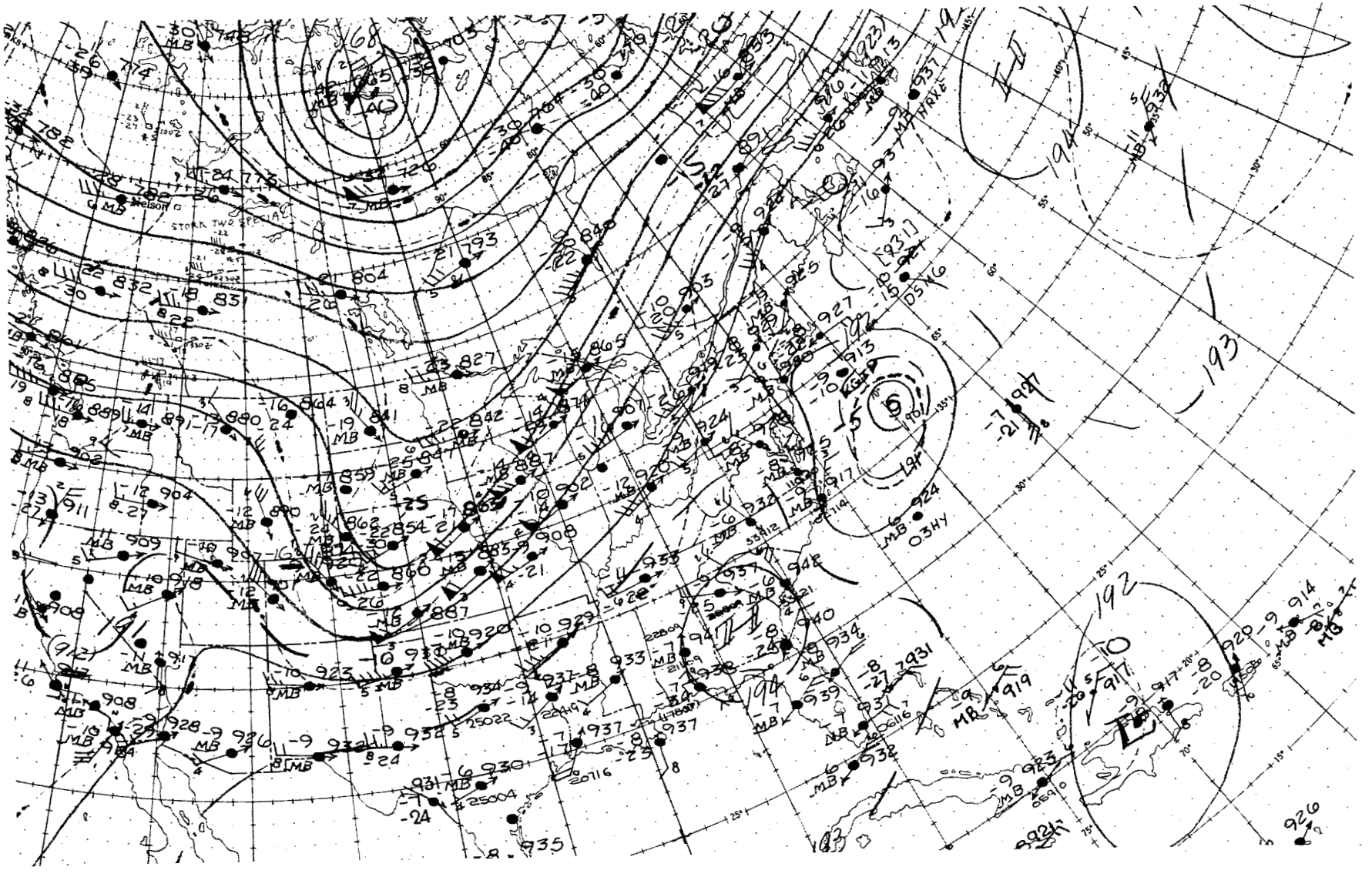

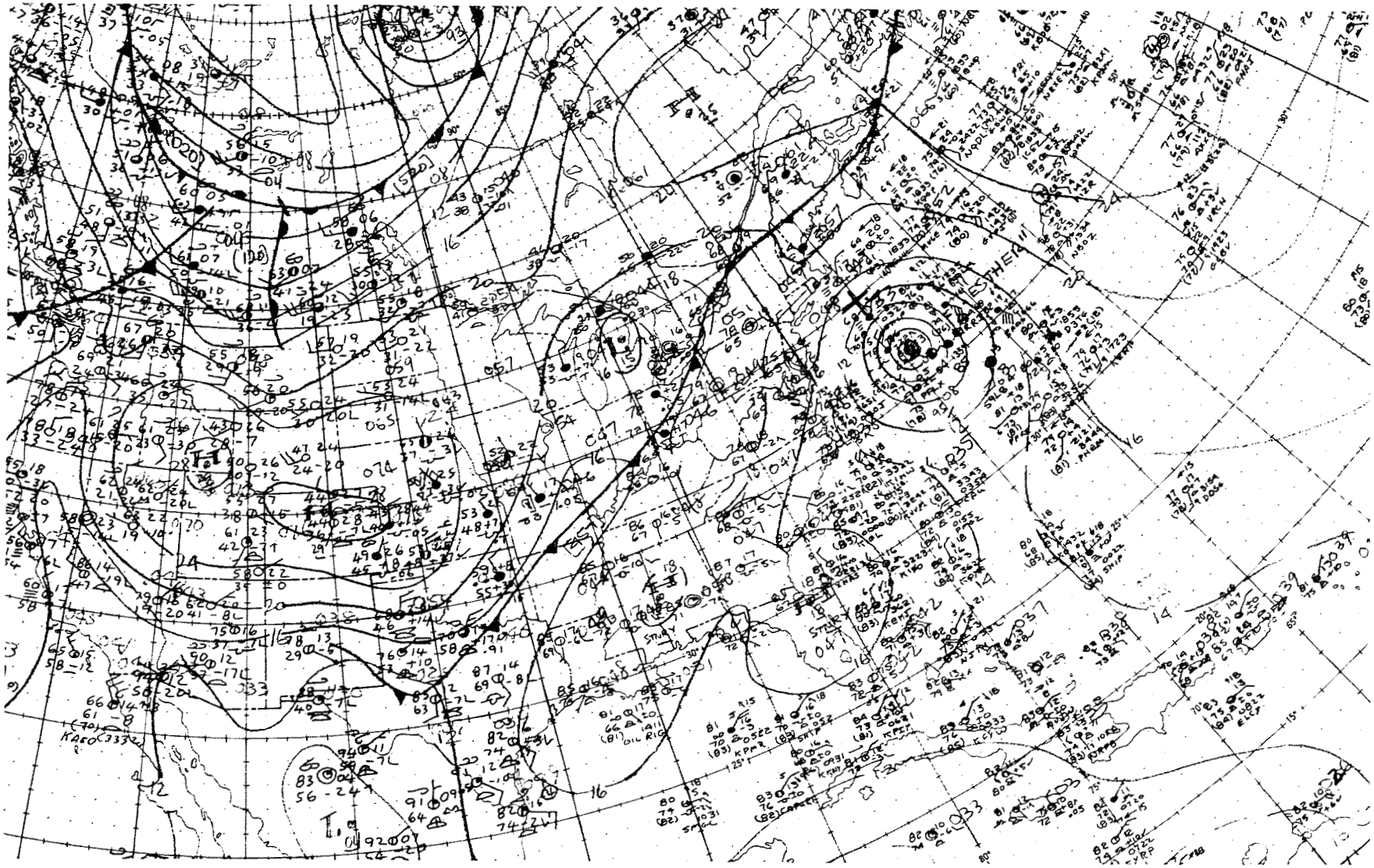

ESTHER SURFACE CHART 00Z, September 25, 1961

ESTHER SURFACE CHART 06Z, September 25, 1961

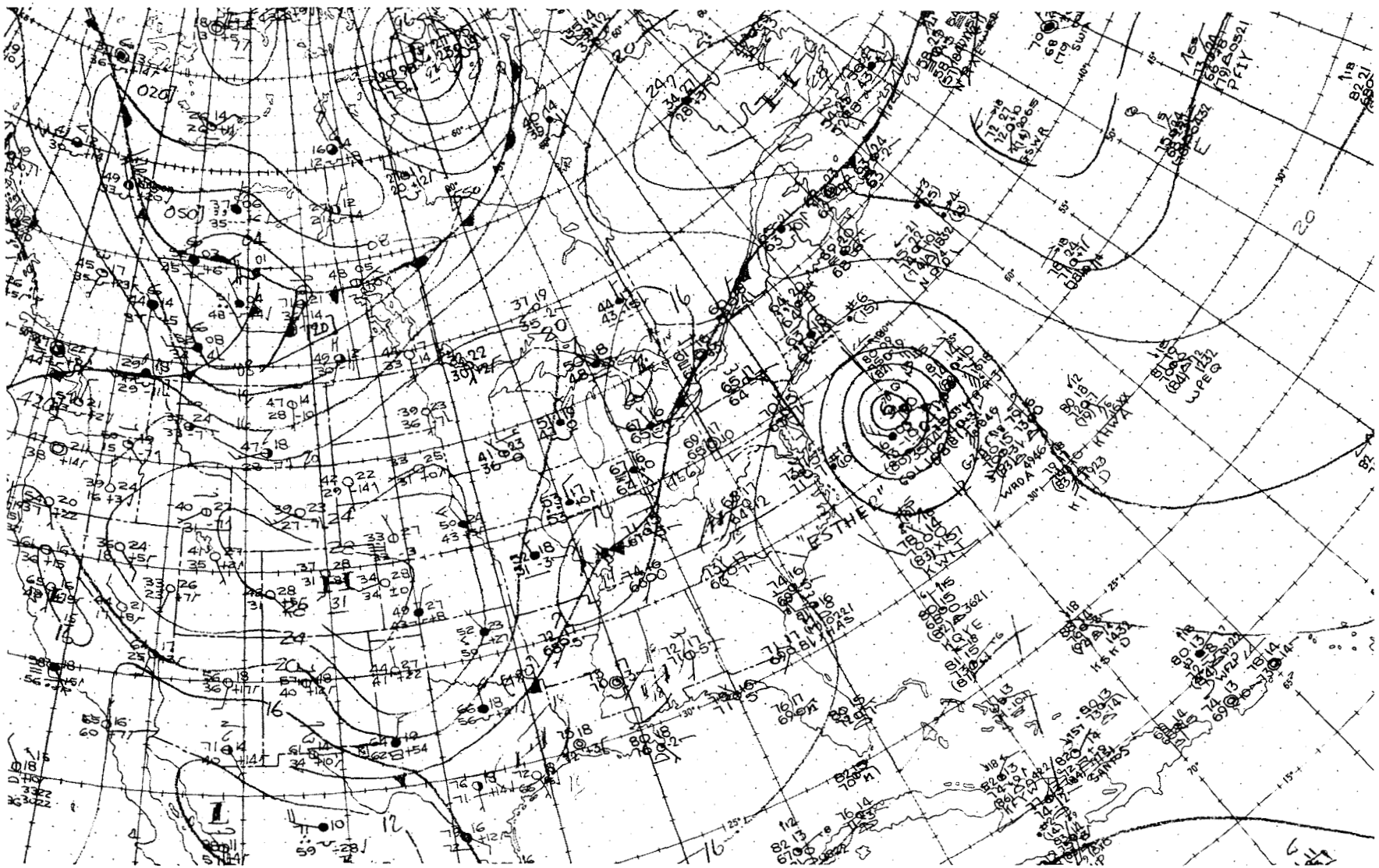

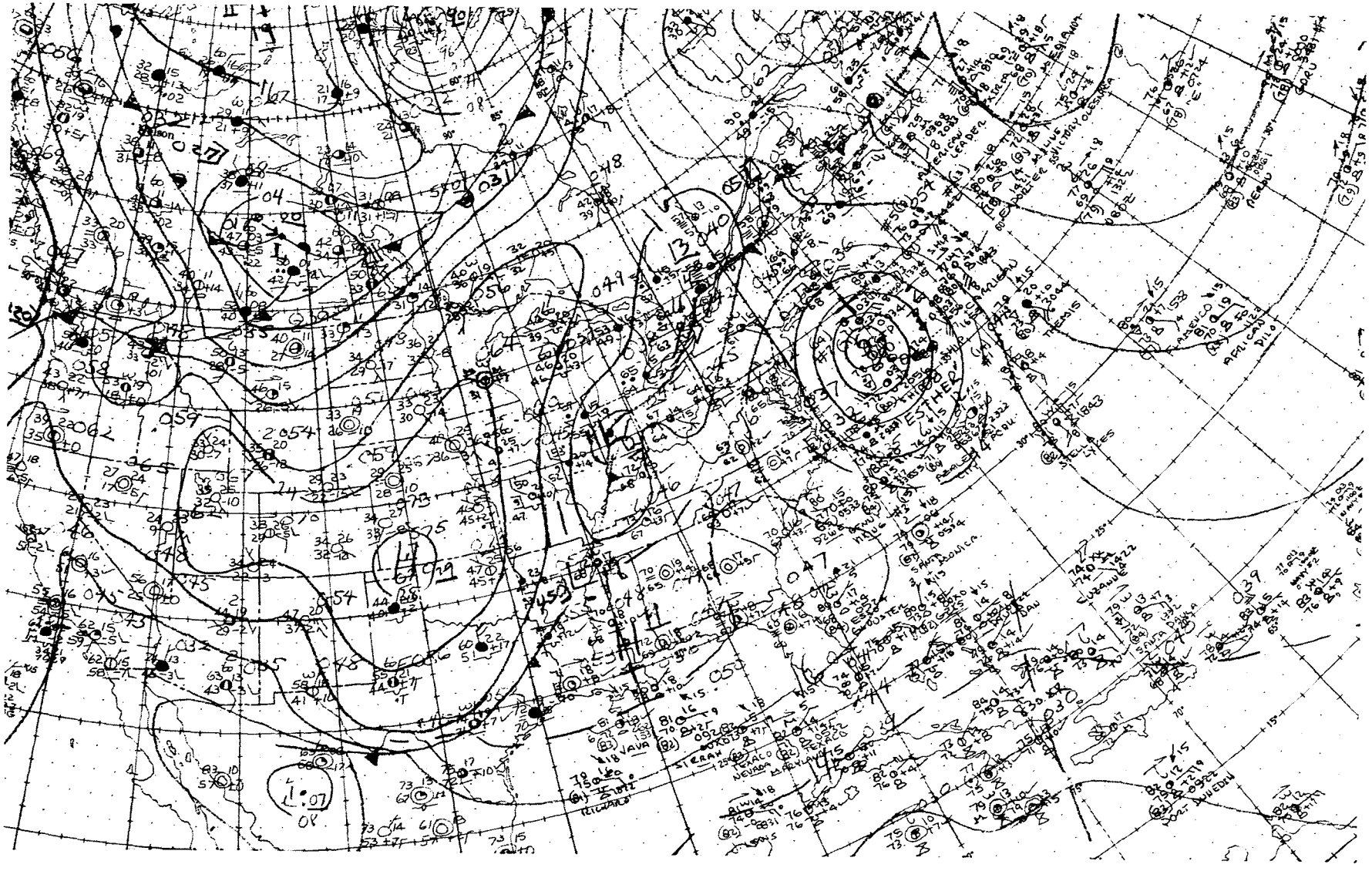

ESTHER SURFACE CHART 12Z, September 25, 1961

ESTHER 500 MB. CHART 12Z, September 25 , 1961

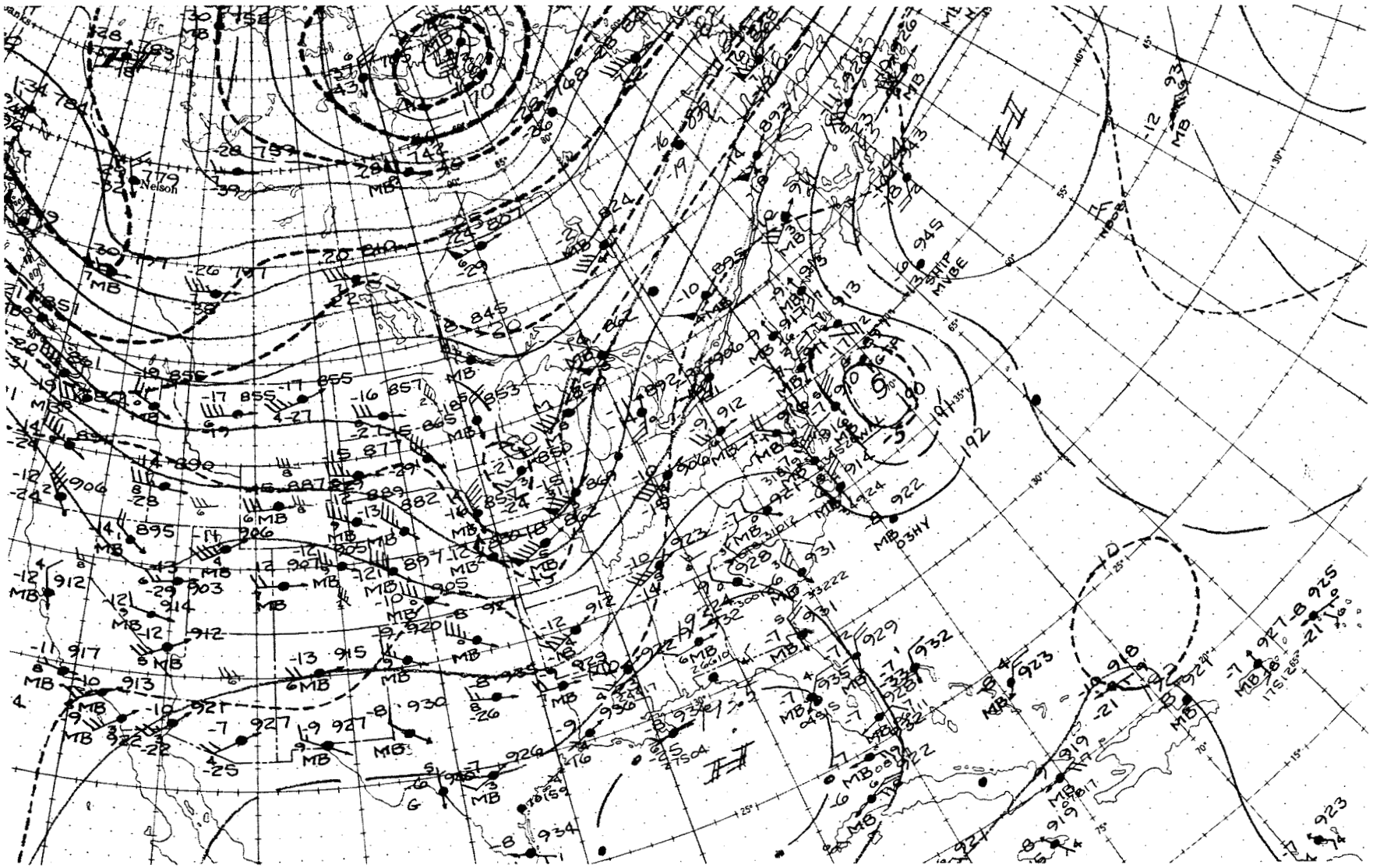

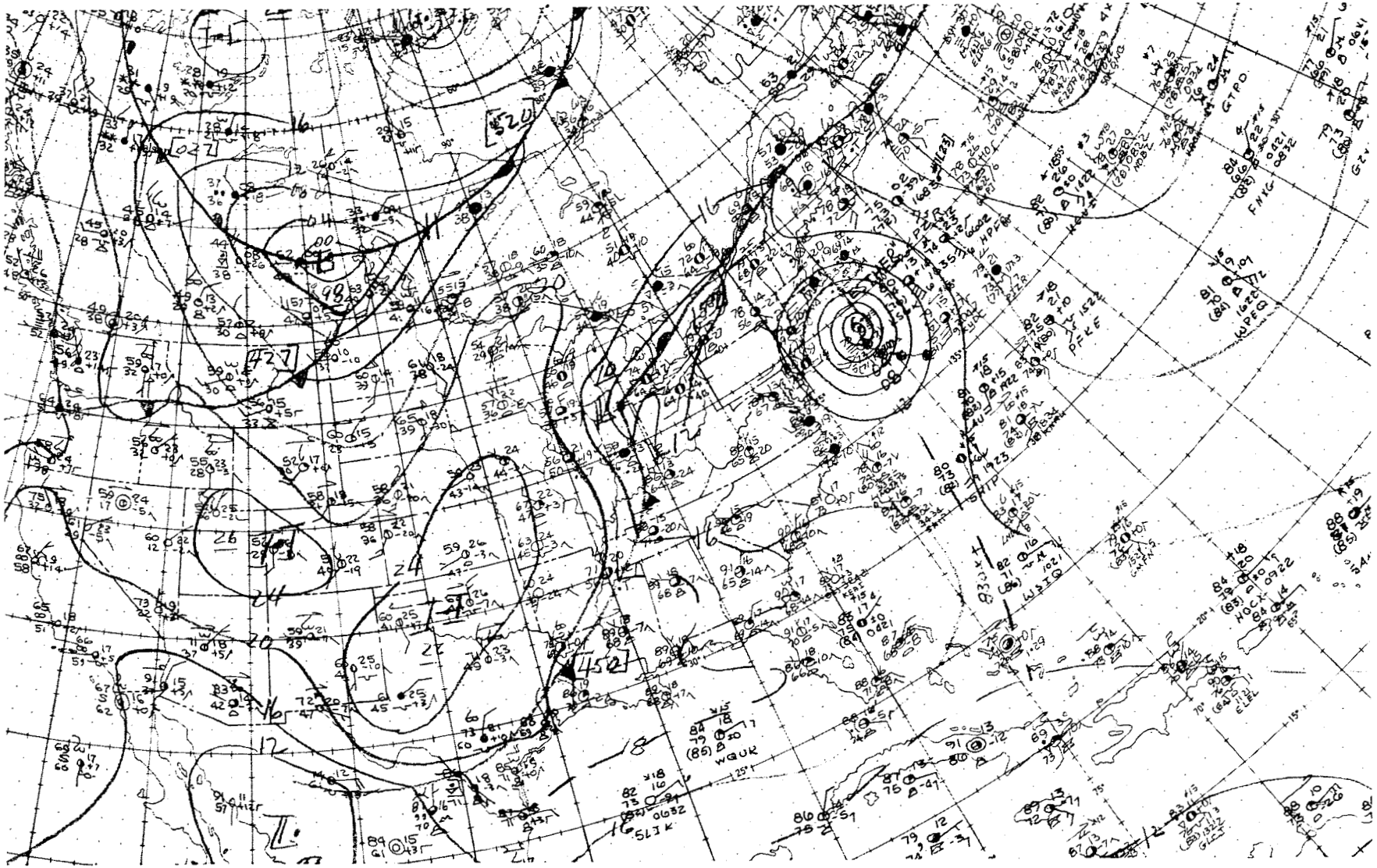

ESTHER SURFACE CHART 18Z, September 25, 1961

ESTHER

500 MB. CHART

00Z, September 26 , 1961

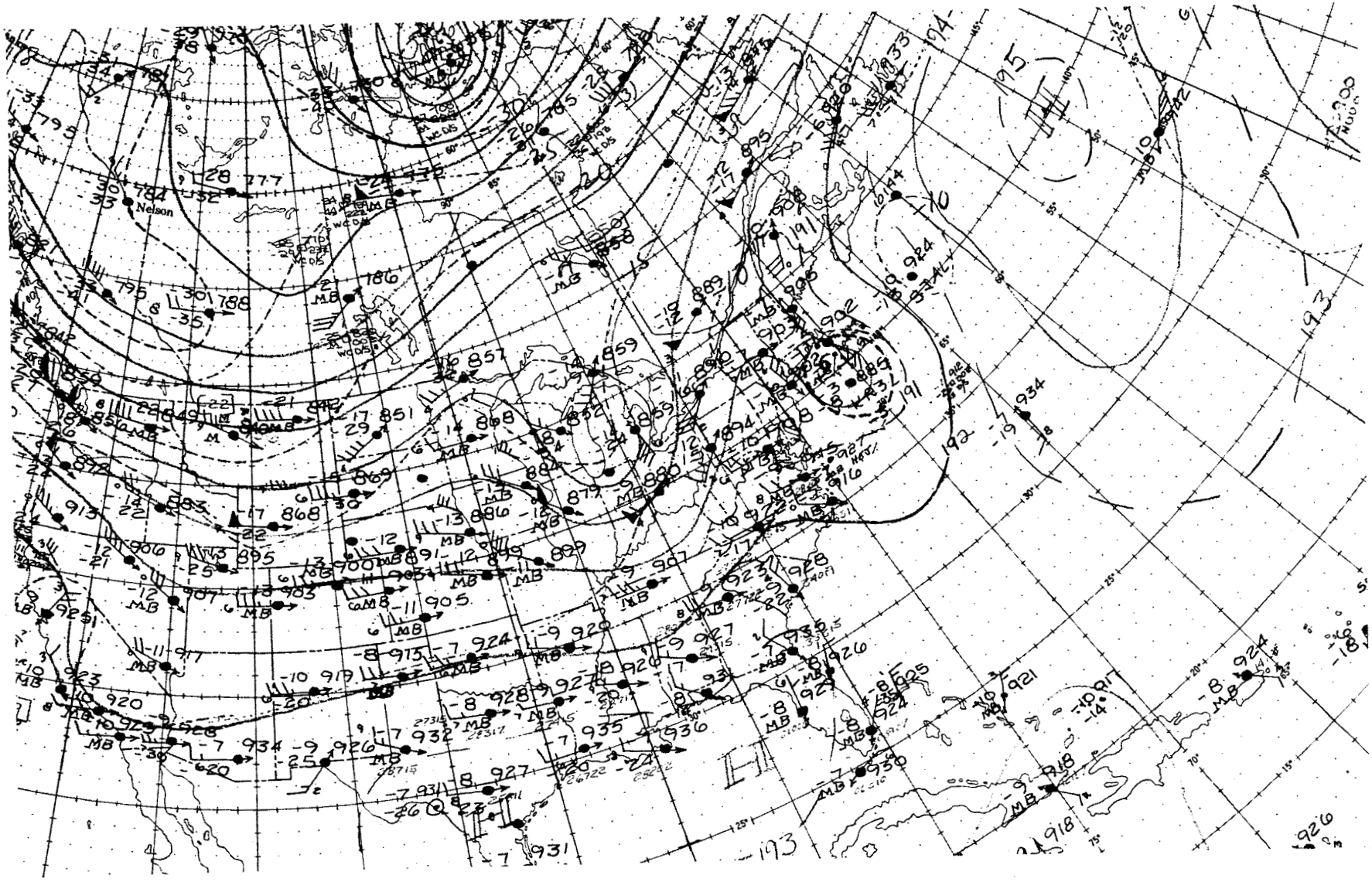

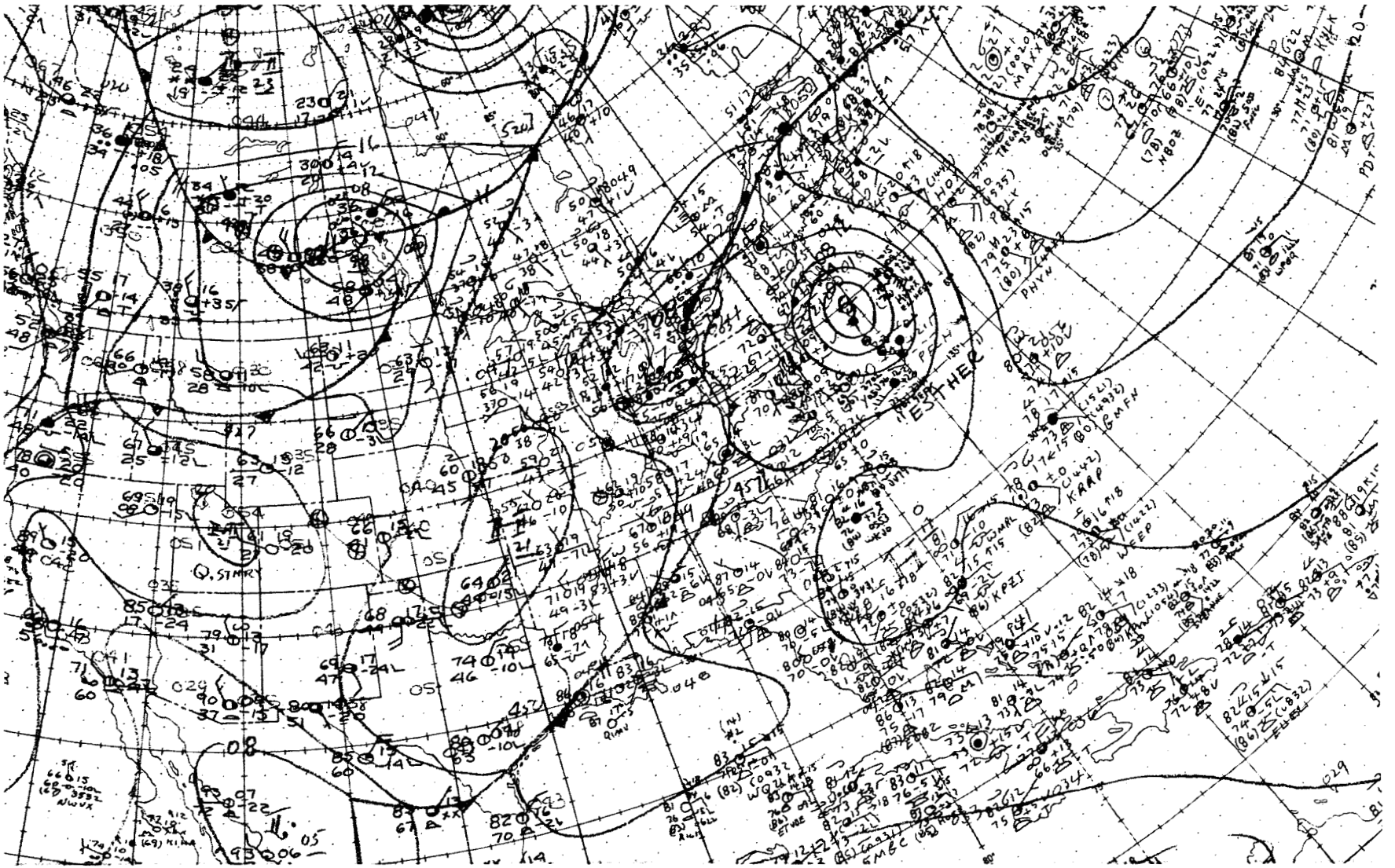

ESTHER SURFACE CHART 00Z, September 26, 1961

ESTHER SURFACE CHART 06Z, September 26, 1961

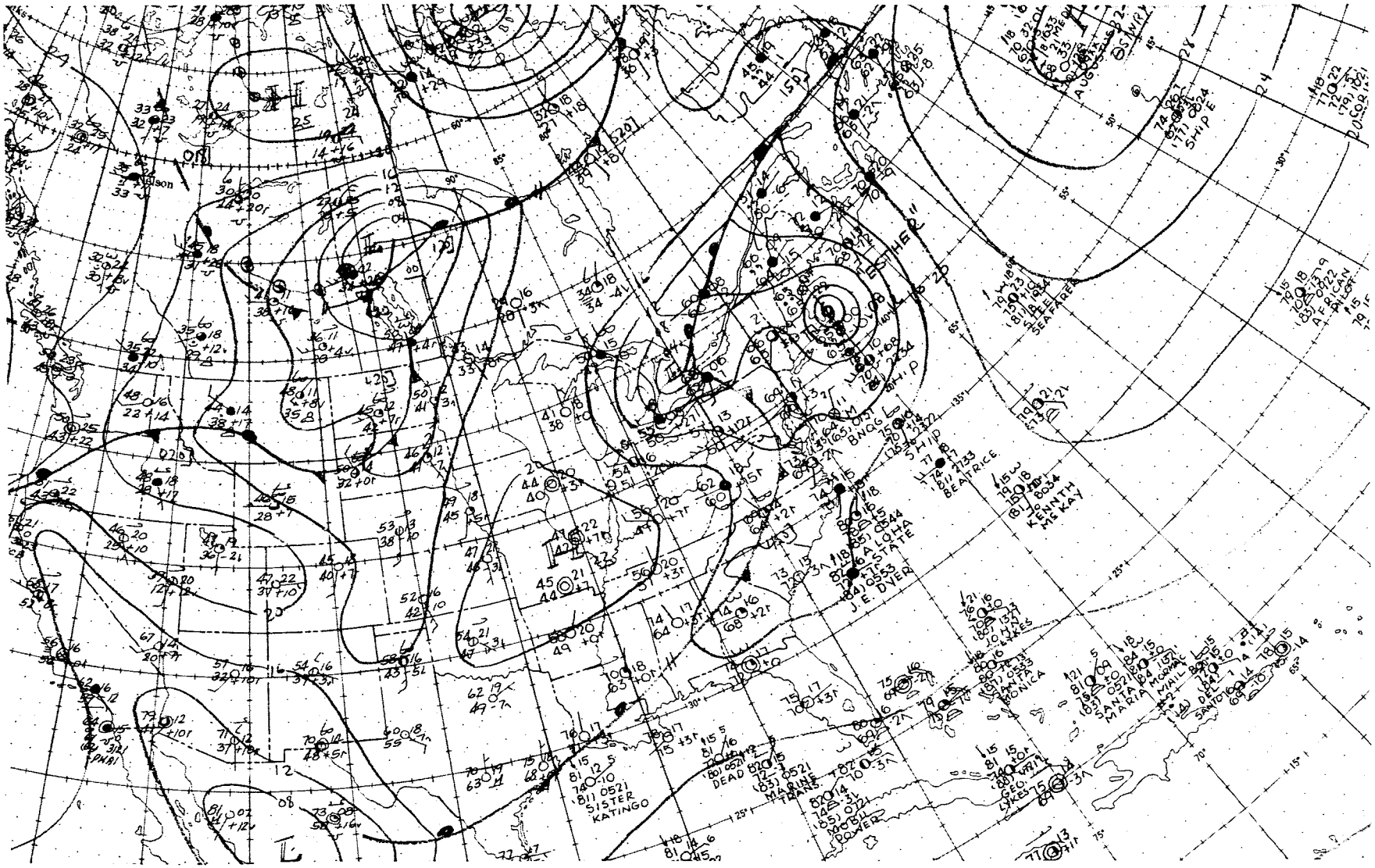

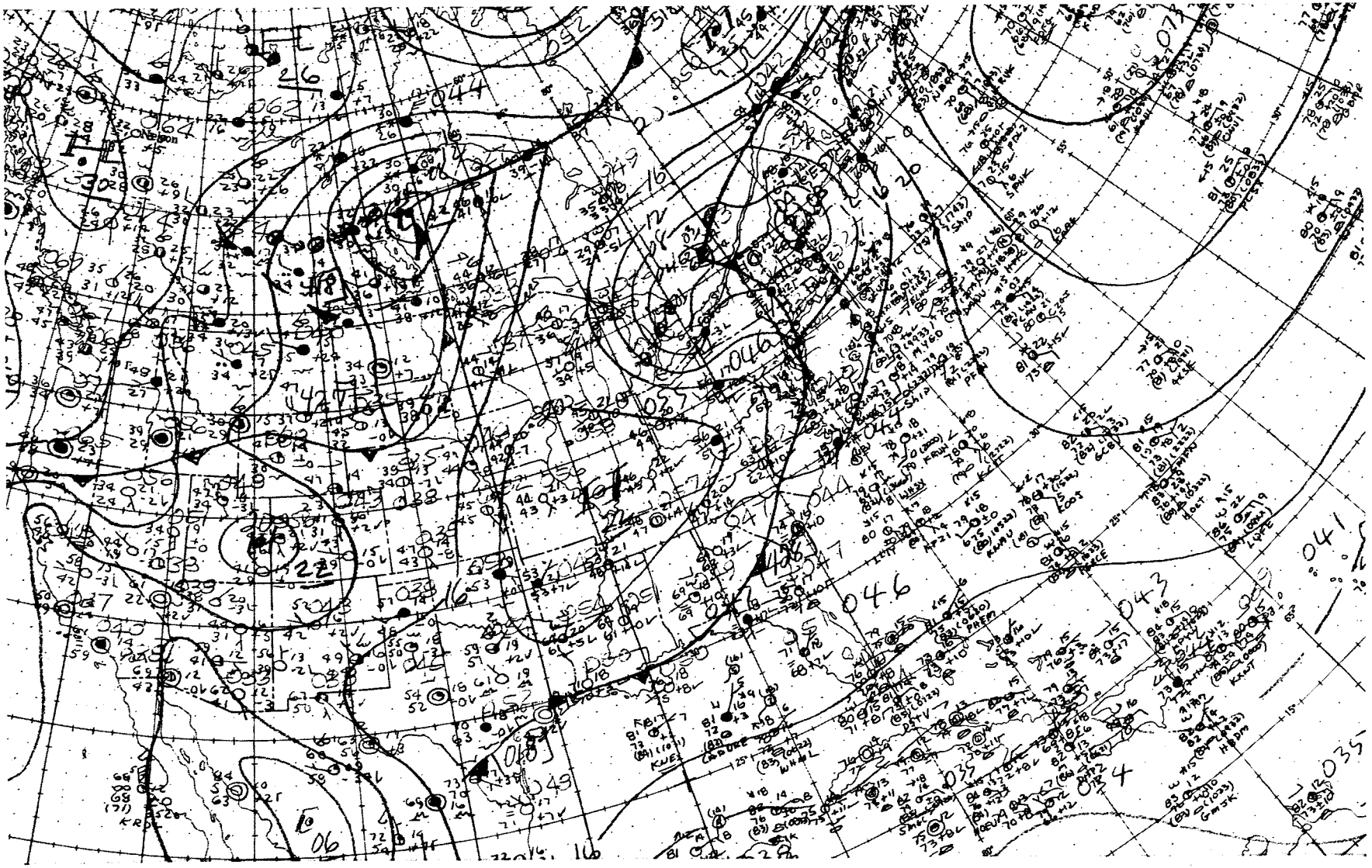

ESTHER SURFACE CHART 12Z, September 26, 1961

ESTHER 500 MB. CHART 12Z, September 26, 1961

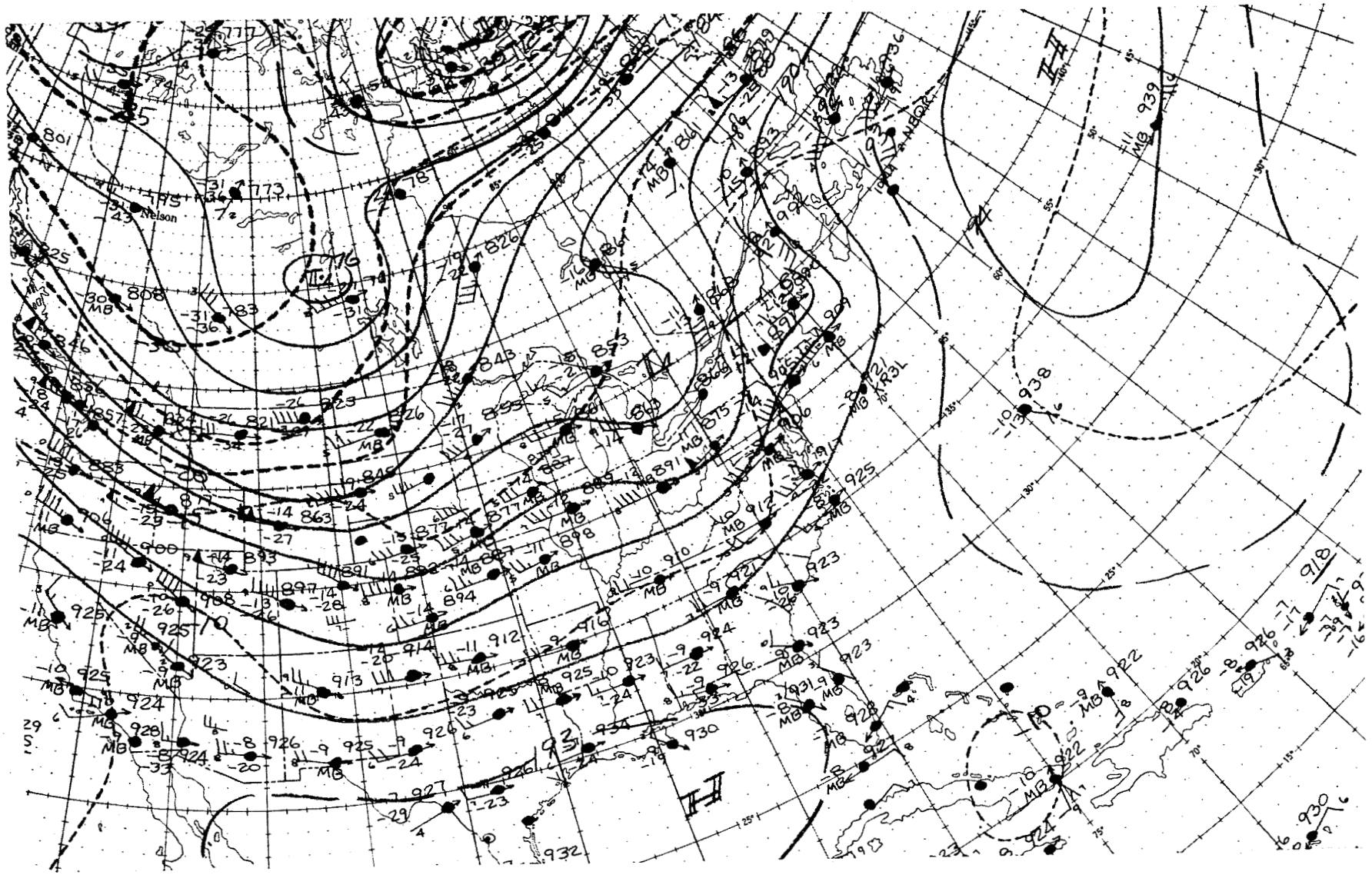

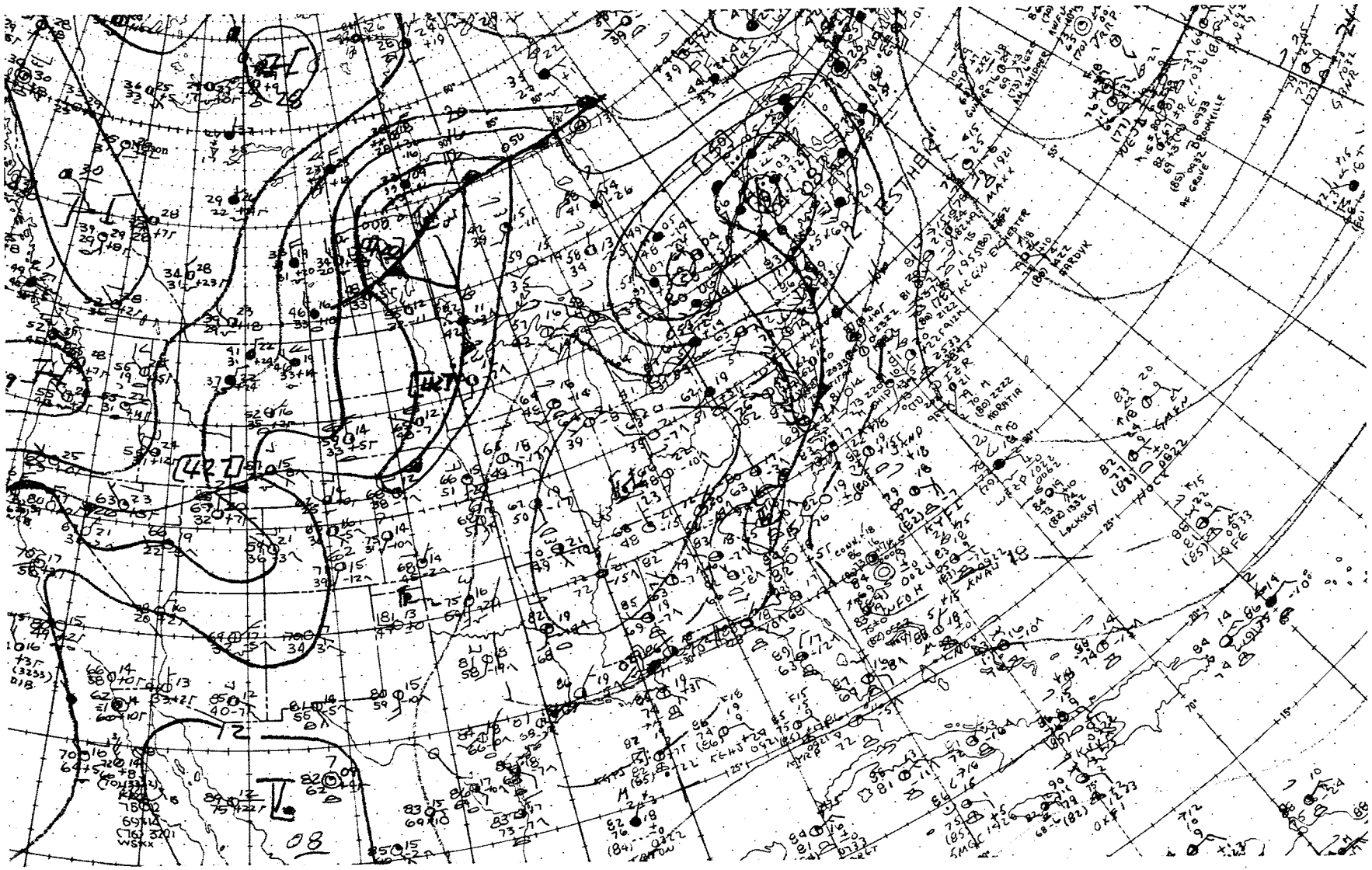

ESTHER SURFACE CHART 18Z, September 26, 1961