Bogotá. Observatorio meteorológico nacional.

REPUBLICA DE COLOMBIA
INSTITUTO GEOGRAFICO "AGUSTIN CODAZZI"
DEPARTAMENTO DE INVESTIGACIONES

ANALES DEL OBSERVATORIO METEOROLOGICO NACIONAL

CIUDAD UNIVERSITARIA

1960

QC
988
.C8
A53
1960

LIBRARY
N.O.A.A.
U.S. Dept. of Commerce

BOGOTA D. E. COLOMBIA
MULTILITH I. G. A. C. 1961

135 869

National Oceanic and Atmospheric Administration

Environmental Data Rescue Program

ERRATA NOTICE

One or more conditions of the original document may affect the quality of the image, such as:

Discolored pages
Faded or light ink
Binding intrudes into the text

This document has been imaged through the NOAA Environmental Data Rescue Program. To view the original document, please contact the NOAA Central Library in Silver Spring, MD at (301) 713-2607 x124 or www.reference@nodc.noaa.gov.

Information Manufacturing Corporation
Imaging Subcontractor
Rocket Center, West Virginia
September 14, 1999

REPUBLICA DE COLOMBIA

INSTITUTO GEOGRAFICO "AGUSTIN CODAZZI"

DEPARTAMENTO DE INVESTIGACIONES

NALES DEL OBSERVATORIO IETEOROLOGICO NACIONAL

CIUDAD UNIVERSITARIA

1960

BOGOTA D. E., COLOMBIA

MULTILITH I. G. A. C. 1961

I N D I C E

Págs.

Introducción

A) - Principales características del clima de Bogotá V

B) - Anales del Observatorio Meteorológico 1960 VIII

Relación de las publicaciones de Climatología 1

Presión Atmosférica 2

Temperatura a la Sombra 26

Temperatura del Punto de Rocío 50

Tensión del Vapor de Agua 74

Humedad Relativa 98

Lluvia 122

Clasificación de las Nubes y Estado del Cielo 146

Viento 158

RESUMENES 1960

Presión 170

Temperatura a la Sombra 171

Temperatura del Punto de Rocío 172

Tensión del Vapor de Agua 173

Humedad Relativa 174

Lluvia 175

Lluvia - Heliofanía - Evaporación - Radiación Solar 176

Vientos 177

OTROS RESUMENES

Lluvia Anual 1866 - 1960 178

Lluvia Mensual 1866 - 1960 179

Lluvia Horaria 1931 - 1960 182

Días Lluviosos 1931 - 1960 184

Lluvia Máxima en 24 Horas 1931 - 1960 185

Temperaturas Máximas 1931 - 1960 186

Temperaturas Mínimas 1931 - 1960 187

Vientos, Dirección y Frecuencias 1931 - 1960 188

Viento, Velocidad Máxima 1931 - 1960 189

Radiación Solar 1956 - 1960 190

Heliofanía 1941 - 1960 195

Temperatura, Humedad, Tensión (Valores Horarios) Radiación Solar (Valores Diarios) 196

Temperaturas Mínimas 1931-1960 Frecuencias. Lluvias Diarias 1931-1960 Frecuencias 197

Evapotranspiración, Evaporación 1941, 1956 - 1960 198

Bibliografía Meteorológica de Bogotá 199

GRAFICOS M-33 á M-47 201

I N T R O D U C C I O N

1) - PRINCIPALES CARACTERISTICAS DEL CLIMA DE BOGOTA

1) NOTAS BREVES

El Instituto Geográfico "Agustín Codazzi", hace entrega de esta edición de "Anales del Observatorio Meteorológico de Bogotá, 1.960" basado en observaciones efectuadas por el Instituto, adicionado con un suplemento climatológico, resultado de registros y observaciones del Observatorio Meteorológico Nacional en el período 1.931 - 1.960.

Se incluye, además, una bibliografía climatológica y meteorológica de Bogotá y la Sabana, a fin de facilitar consultas mas completas sobre el clima correspondiente.

La relación de publicaciones que figura en la página 1 constituye el conjunto de los trabajos hechos por la Sección de Climatología a través de las distintas denominaciones que ha tenido.

Teniendo en cuenta la recomendación de la Organización Meteorológica Mundial (OMM) sobre normales, o sean los valores climatológicos medios, durante períodos contínuos de 30 años así: Enero 1 de 1.901 a Diciembre 31 de 1.930; Enero 1 de 1.931 a Diciembre 31 de 1.960, etc., se han obtenido para Bogotá los valores normales de los principales elementos meteorológicos correspondientes a los períodos ya mencionados.

El análisis del material antes señalado, especialmente el exámen de los gráficos, y el estudio de los trabajos realizados por eminentes investigadores del siglo pasado y del presente sobre el clima de Bogotá y la Sabana, citados en la Bibliografía, nos permiten hacer los siguientes comentarios de las condiciones meteorológicas generales.

2) LLUVIA

En el presente trabajo se considera como lluvia toda cantidad registrada igual o mayor a 0.1 mm.

En el período 1866 - 1900, se observa que;

				mms.
El año de mayor precipitación fué	1879 con	.....		1633.1
" " " menor " "	1895 "	.....		667.8
" mes " mayor " "	marzo 1879	.....		394.5
" " " menor " "	junio 1897	.....		0.0

En el período 1901 - 1930, se observa que;

El año de mayor precipitación fué	1910 con	.....	1444.8
" " " menor " "	1929 "	.....	630.5
" mes " mayor " "	octubre 1908	.....	267.8
" " " menor " "	enero 1924	.....	0.0

En el período 1931 - 1960, se observa que; (Ver gráficos M-35 y M-36)

El año de mayor precipitación fué	1950 con	.....	1375.6 mms.
" " " menor " "	1941 "	.....	552.7 "
El año con mayor número de días lluviosos	1956 con	.....	231
" " " menor " " " "	1959 "	.....	164
" mes más lluvioso fué	noviembre 1935	.....	318.3 mms.
" " menos lluvioso fué	febrero 1939	.....	1.7 "
" día más lluvioso fué	noviembre 19 de 1.932	.....	72.4 "
Lluvia media anual		.....	940.9 "
Promedio de días lluviosos		.....	192

Los promedios mensuales de lluvia en el período 1931 - 1960, fueron los siguientes:

	mm.	%		mm.	%
Octubre.....	144.4	15.35	Abril.....	99.5	10.58
Noviembre.....	138.3	14.70	Mayo	105.2	11.18

	mm.	%		mm.	%
Diciembre.....	85.0	9.03	Junio.....	57.4	6.10
Enero.....	51.3	5.45	Julio.....	46.8	4.97
Febrero.....	50.4	5.36	Agosto.....	41.2	4.38
Marzo.....	69.1	7.34	Septiembre.....	52.3	5.56
Sub-totales....	538.5	57.23		402.4	42.77

MEDIA ANUAL (Totales) 940.9 mm. 100 %

De las combinaciones mensuales contínuas posibles, del mismo período, resulta más lluvioso el semestre: octubre, noviembre, diciembre, enero, febrero y marzo; que el semestre: abril, mayo, junio, julio, agosto y septiembre.

Según las cantidades medias mensuales de lluvia aparece octubre como el mes más lluvioso y agosto como el menos lluvioso; en órden decreciente se tiene: octubre, noviembre, mayo, abril, diciembre, marzo, junio, septiembre, enero, febrero, julio y agosto.

Pueden considerarse como meses de transición los de marzo y diciembre, en atención a que las lluvias en la segunda quincena de marzo son muy superiores a las de la primera y, en diciembre, la primera quincena es más lluviosa que la segunda.

En el período 1931 - 1960 (Véase gráfico M-36) se distinguen claramente dos períodos de lluvias intercalados con otros dos períodos de reducida precipitación, distribuídos así:

1er.	Período de escasas lluvias	Enero y Febrero
2o.	" lluvioso	Marzo, Abril y Mayo
3er.	" de escasas lluvias	Junio, Julio, Agosto y Septiembre
4o.	" lluvioso	Octubre, Noviembre y Diciembre.

Del gráfico M-37 se establece que es mayor la lluvia diurna que la nocturna; la diurna representa el 64.1 % y la nocturna el 35.9 %.

Dividiendo el día en cuatro lapsos de 6 horas cada uno, resulta más lluvioso el de las 12 a las 18 horas (12 m. a 6 p.m.) con 55.32 % y menos lluvioso el comprendido entre las 6 y las 12 horas con un 8.78 %.

Las horas de mayor lluvia media son las de:

15 a 16	(3 a 4 p.m.)	con el	13.25 %
14 a 15	(2 a 3 p.m.)	" "	12.53 "

Las horas de menor lluvia media son las de:

8 a 9	horas con el		0.95 %
9 a 10	" " "		1.01 "

Evaporación.- En el período 1956/60, la evaporación media anual fué de 476.6 mms.; la media mensual más alta con 47.4 mms. corresponde a septiembre y la más baja de 32.9 mms. a noviembre. Es importante advertir que para la determinación de estos valores, se empleó un evaporígrafo de balanza, marca "Fuess", instalado en un abrigo meteorológico.

Evapotranspiración.- Considerando que no se dispone de datos experimentales de evapotranspiración en este Observatorio y que según nuestra información no existen para la Sabana de Bogotá, se ha optado por calcularlos según las fórmulas de L. R. Holdridge y C. W. Thornthwaite; ambas basadas en los valores medios de temperaturas.

Los valores calculados por ambas fórmulas para los años 1941 y 1956/60 aparecen en la página 198 y en los gráficos M-45 y M-46.

En atención a que varios autores consideran que muy probablemente la evaporación resulte igual a la transpiración, para el análisis subsiguiente nos vamos a decidir por los datos obtenidos según el sistema de Holdridge, que en nuestro concepto ofrecen un mayor márgen de seguridad.

Así por ejemplo, si observa el gráfico M-45 se puede deducir rápidamente:

Que para el año 1941 es notorio el déficit de agua (parte sombreada), en cambio, no sucede lo mismo para los años 1956 a 1957.

Una situación similar puede apreciarse en el gráfico M-46, donde se distingue un déficit crítico de humedad (parte sombreada), que se prolonga desde enero hasta sentiembre de 1958, no sucediendo lo mismo para los años 1959 y 1960 donde el aparente déficit de agua no es tan crítico como para el año 1958.

Por otra parte debe tenerse en cuenta que si efectúa la siembra, en época oportuna, de algunos cultivos de período vegetativo de 150 días, aproximadamente, el déficit de agua no sería tan crítico como sucedería con cultivos permanentes como los pastos, o con aquellos que se siembran en cualquier época como las hortalizas.

3) TEMPERATURA

En el período 1931 - 1960 se observa que: (Var gráfico M-40)

	°C	
La temperatura máxima (varios días), fué de	25.0	
La temperatura mínima (febrero 12 de 1948)	-5.2	
La temperatura media anual es de	14.3	(1)
La temperatura media anual horaria (1956 a 1960).	13.2	
La temperatura media anual (1956 a 1960)es de ...	13.7	(1)

Debemos anotar que en cuanto a temperaturas medias anuales del Observatorio Meteorológico obtenidas según la cita (1), se aprecia una muy pequeña diferencia entre los valores registrados en San Bartolomé y los de la Ciudad Universitaria, siendo mayores ligeramente los primeros, debido probablemente a que allí existen mas construcciones y combustiones, algo similar puede decirse para los dos sitios de la Ciudad Universitaria, donde funcionó hasta 1958 y donde funciona actualmente el Observatorio; en este último lugar parece notarse una ligera tendencia a disminuir, probablemente debido a la mejor disposición de las casetas a un ambiente natural.

Por otra parte existe una pequeña diferencia entre la media de temreratura obtenida según el procedimiento indicado en la cita (1) y la misma media anual horaria, calculada según las lecturas directas (horas hábiles de trabajo) y evaluación horaria de las gráficas del termógrafo, para el período 1956/60 la media horaria resulta 0.5°C por debajo de la obtenida por el sistema señalado en la cita (1) (véase gráfico M-40).

Otro aspecto que debe considerarse, es la poca diferencia entre las medias mensuales, es decir, entre el mes más caliente y el mes más frío, pudiendo fijarse como límite anual para la citada diferencia el de 2°C.

En cambio las temperaturas mínimas, especialmente en los meses de diciembre, enero y febrero muestran bruscos descensos, inclusive por debajo de 0°C aún cuando esto es apenas momentáneo, ya que su duración no sobrepasa generalmente los 15 minutos.

Heladas y Escarchas.- Fenómenos de efectos bien conocidos, por el desastre que a veces suelen ocasionar sobre la vegetación.

Fijando como base temreraturas mínimas inferiores a 3°C, en el cuadro de la página 197 de frecuencias de temperaturas mínimas (1931 - 1960) se nota rápidamente que los meses de mayor ocurrencia son enero (39.60%) febrero 21.88%), y diciembre 17.19%), quedando un (21.33%) para los 7 meses restantes.

---

(1) Obtenida así:

$$\text{Temperatura media diaria (tmd)} = \frac{\text{Máxima} + \text{Mínima}}{2}$$

$$\text{Temperatura media mensual (tmm)} = \frac{\sum \text{tmd}}{\text{No. de días del mes}}$$

$$\text{Temperatura media anual (tma)} = \frac{\sum \text{tmm}}{12}$$

Heliofanía Efectiva.- 1941 - 1960

Radiación.- 1956 - 1960

Los meses de mayor heliofanía (brillo solar) son en su órden enero, febrero y diciembre; los de menor abril, mayo y octubre; los de mayor radiación solar enero, febrero y marzo y los de menor- octubre, abril y mayo (véanse, gráfico M-42 y página 196); las horas de mayor heliofanía: 9 a 10 y 8 a 9 y las de menor 6 a 7 y 17 a 18. El mes de máximo brillo solar Enero 1957, el mes de menor brillo solar Abril-1946.

4) VIENTO

Si observa el gráfico M-44 se aprecia a simple vista una relación muy estrecha entre la cantidad media de - lluvia y la dirección general de los vientos. Así se nota, por ejemplo, que para el semestre más lluvioso - octubre - marzo, la dirección dominante del viento es la de WNW. En cambio, para el semestre menos lluvioso abril - septiembre, se tiene un viento dominante de SSE.

5) OTROS FENOMENOS

Granizo.- Las granizadas en Bogotá, son de relativa poca frecuencia y variada intensidad. Suelen presentarse generalmente en los meses de enero, febrero, marzo, octubre, noviembre y diciembre.

Arco Iris.- Este fenómeno es de frecuente ocurrencia, al aparecer el sol en la parte final de las precipitaciones o durante la caida de tenues lloviznas. La aparición del arco iris, en Bogotá, es muy -- frecuente durante los meses de junio, julio y agosto por las contínuas lloviznas propias de esos meses.

6) EPOCAS DE SIEMBRA PARA LA SABANA DE BOGOTA

La siembra para la cosecha principal en la Sabana de Bogotá, se efectúa generalmente en marzo y se espera - la recolección en julio; para la cosecha secundaria la siembra se efectúa generalmente en agosto - septiembre y se recoge en diciembre o enero.

Para el desarrollo de los cultivos de dos cosechas anuales (trigo, cebada, papa, etc.) consideramos dos factores del clima como los más importantes en su orden: temperaturas y lluvias.

En cuanto al primero analizaremos principalmente la temperatura mínima por sus efectos sobre la vegetación - (escarcha, helada) y referente al segundo, las lluvias, por su cantidad y distribución.

Aquí se podría preguntar por qué razón la cosecha principal no es la que corresponde a la siembre que se -- realiza en septiembre, siendo que la cantidad de lluvia media para el semestre octubre a marzo representa el 57% lo cual ofrece un mayor margen de humedad para el desarrollo normal del cultivo y nosotros responderíamos que la razón principal desde el punto de vista de factores climáticos la constituyen esencialmente las heladas y escarchas de enero y febrero que son las de mayor intensidad en la Sabana.

B) - ANALES DEL OBSERVATORIO METEOROLOGICO 1960

1) UBICACION DEL OBSERVATORIO

El Observatorio Meteorológico hace parte de las instalaciones del Instituto Geográfico "Agustín Codazzi". Este se encuentra ubicado en el extremo NE de la Ciudad Universitaria, en zona aledaña a las edificaciones de la Universidad Nacional de Colombia.

La edificación consta de diez plantas en su parte central y, por su mayor altura entre las circunvecinas, - la azotea superior tiene un horizonte libre en todas direcciones.

Una cadena de montañas que bordea al Distrito Especial de Bogotá, se extiende desde el SUR hacia el NE, donde la menor distancia es aproximadamente de dos y medio kilómetros en línea recta al ESTE; dentro de esta - cadena que es un ramal de la cordillera Oriental se encuentran de SUR a NORTE las siguientes elevaciones:

Páramo de Cruz Verde con 3.663 mts. s.n.m.
Cerro de Guadalupe " 3.250 " " " " y 650 metros sobre el nivel de Bogotá

Cerro de Monserrate con 3.160 mts. s.n.m. y 560 metros sobre el nivel de Bogotá
Cerro Piedras " 3.333 " " " "

Al OESTE se extiende la Sabana de Bogotá.

2) CONSTANTES DEL OBSERVATORIO

Las coordenadas geográficas son:

Latitud ..... 4° 38' 29" Norte
Longitud ..... 74° 05' 00" W de Greenwich
Longitud ..... 4h 56m 20s W de Greenwich
Altitud ..... 2.556 metros.

La aceleración de la gravedad ..... 977.4051 cm. seg.$^{-2}$
La corrección por gravedad del Barómetro ... -1.5 mms.

3) INSTRUMENTOS DEL OBSERVATORIO

El instrumental del Observatorio se encuentra instalado de la manera siguiente: al costado sur del edificio del Instituto, a una distancia aproximada de 75 mts., en un lote de terreno de 20 x 20 mts., cercado con malla metálica, se encuentran cuatro casetas de madera giratorias, dos Pluviógrafos, un Pluviómetro y un Rastrillo Nefoscópico.

En uno de los sótanos del edificio están colocados los instrumentos barométricos, sobre la azotea de la novena planta están los aparatos de radiación y sobre la azotea del bloque central - planta décima, están emplazados los registradores de viento.

EL EQUIPO EN FUNCIONAMIENTO DEL OBSERVATORIO, CONSTA DE LOS SIGUIENTES APARATOS:

V I E N T O

	Altura mts.
1 - Anemómetro eléctrico "Richard" con nueve plumas-dirección y recorrido en klms.- registro semanal	38
1 - Anemógrafo eléctrico "Richard" para velocidad del viento, registro diario	38
1 - Anemógrafo "Instrument Corporation"	38
1 - Veleta mecánica "Fuess", con dos plumas, registro diario	38
1 - Teodolito "Askania" para sondeos, de registro automático.	
1 - Teodolito "Fuess" para sondeos, lectura directa.	

P R E S I O N

1 - Barómetro "Fuess", sótano	0.0
2 - Barógrafos de gravedad, compensados, "Richard" de registro semanal	1.0
1 - Microbarómetro "Askania".	

T E M P E R A T U R A

2 - Termómetros de máxima (en caseta)	1.8
2 - Termómetros de mínima (en caseta)	1.7
1 - Termógrafo "Richard", de registro semanal	1.2
1 - Termógrafo "Fuess", de registro semanal	1.2
1 - Termógrafo "Instrument Corporation", de registro diario	1.2

H U M E D A D

1 - Higrógrafo "Instrument Corporation", de registro diario	1.3
2 - Higrógrafos "Fuess", de registro semanal	1.3

2 - Psicrómetros "Fuess" 1.4

Las lecturas de las temperaturas máximas y mínimas se efectúan a las 17 y 07 horas, respectivamente.

E V A P O R A C I O N

1 - Evaporígrafo "Fuess" de balanza, registro diario, en abrigo 1.3

L L U V I A - S O L

1 - Pluviómetro "Fuess" con probeta 1.5
2 - Pluviógrafos "Fuess", de registro diario 1.5
2 - Actinógrafos "Fuess", de registro semanal 26.0
1 - Heliógrafo "Fuess", de registro diario 26.0
1 - Heliógrafo "Siap", de registro diario 26.0

4) ABREVIATURAS Y SIGNOS

Como abreviaturas y signos convencionales se han empleado los que figuran a continuación:

Ci ..... Cirrus
Cc ..... Cirrocumulus
Cs ..... Cirrostratus
Ac ..... Altocúmulus
Ac len ..... Altocúmulus lenticulares
As ..... Altostratus
Ns ..... Nimbostratus
Sc ..... Stratocúmulus
St ..... Stratus
St fra ..... Stratus Fractus
Cu hum ..... Cúmulus humilis
Cu gen ..... Cúmulus genitus
Cu con ..... Cúmulus congestus
Cb inc ..... Cúmulonimbus incus
Cb cap ..... Cúmulonimbus capillatus
Fra cu ..... Fractocúmulus
Pan ..... Pannus
)(..... Precipitación distante (más de 5 kms. de la estación)
() ..... Precipitación cercana
◡ ..... Precipitación a la vista sin llegar al suelo
● ..... Lluvia
●' ..... Lluvia inapreciable
● ..... Llovizna
△ ..... Granizo
▽ ..... Chubasco de lluvia
() ..... Visibilidad excepcional (más de 50 kms)
⌐ ..... Visibilidad reducida por humo
∞ ..... Calima
═ ..... Neblina
≡ ..... Niebla
≡ ..... Niebla de suelo
⌒ ..... Rocío
⌴ ..... Escarcha
ξ ..... Tolvaneras
⌐ ..... Tormenta sobre la estación

..... Tormenta moderada con granizo
..... Tormenta distante de la estación
..... Relámpago sin trueno
..... Arco Iris
..... Corona Solar
..... Halo Solar
..... Corona lunar
..... Halo Lunar
N.F. ..... No funcionó el registrador
I.M. ..... Intensidad media

5) COMENTARIO AL TIEMPO DE BOGOTA - 1960

Las observaciones meteorológicas se iniciaron en el Instituto Geográfico el día 1o. de Septiembre de 1958 y son éstas, continuación de las que se verificaron en el Observatorio Meteorológico Nacional -Ciudad Universitaria- en el período: Marzo 1o. de 1941 - Agosto 31 de 1958.

En la presente entrega se incluyen nuevos datos: temperatura del punto de rocio, radiación solar, evapotranspiración e insolación horaria. También se insertan résumenes y gráficos de los principales elementos meteorológicos.

El año de 1960 se caracterizó, de manera general, por un tiempo mas bien seco dentro de una normal ocurrencia de lluvias. En cambio, se registraron algunas modificaciones en la distribución mensual de las mismas - lluvias y otras muy notables en las intensidades máximas.

Comparando la distribución de las lluvias mensuales durante el año de 1960 con la normal de los últimos — treinta años pueden indicarse las siguientes modificaciones presentadas:

Meses muy inferiores a la normal:	Enero, Mayo, Junio y Noviembre
Meses inferiores a la normal:	Octubre
Meses normales:	Febrero, Marzo, Abril y Septiembre
Meses superiores a la normal:	Julio, Agosto y Diciembre.

Por la cantidad de lluvia, junio resultó el más seco y agosto el más lluvioso en los últimos 30 años.

Por otra parte, coincidiendo con el mes de agosto que se observa fué lluvioso, en todo el territorio nacional se presentaron grandes lluvias, especialmente alrededor del día 13.

Merecen mencionarse las máximas intensidades, para períodos de 10 a 20 minutos, que se registraron en los meses de Julio y Agosto. De acuerdo con la siguiente relación de intensidades máximas aparecen las de estos meses como las más altas en los últimos treinta años; así se tiene:

MAXIMA INTENSIDAD MM/H.

		10 min.	20 min.
1931 - 1959	Julio 26/47	24.0	21.9
	Agosto 10/35	45.0	34.5
1960	Julio 12	60.0	53.7
	Agosto 13	110.4	61.2

Con base en los valores de 1931/59 el aumento en mm. y su % correspondiente para 1960 es, respectivamente:

mm.	%	mm.	%
36.0	150	31.8	145
65.4	145	26.7	77

Esta intensidad máxima de 110.4 mm/h para el mes de Agosto, considerado como el más seco, sólo ha sido su-

perada por los meses caracterizadamente lluviosos como Abril, Mayo y Noviembre. Es igualmente notable que en el mes de Octubre, el más lluvioso, no se alcance a registrar un valor tan alto como el de Agosto. Fué pues, la lluvia del día 13 de Agosto de 1960, a través de los treinta años inmediatamente anteriores, de una intensidad excepcional.

Los valores de intensidades máximas para 10 y 20 minutos en mm/h. que aparecen tabulados en el presente trabajo fueron obtenidos así:

La máxima cantidad de lluvia registrada en 10 minutos fué multiplicada por 6 y
La máxima cantidad de lluvia registrada en 20 minutos fué multiplicada por 3.

TEMPERATURAS EXTREMAS.- Las temperaturas máximas, oscilaron entre 15.0 y 23.4 °C; la máxima alza del termómetro se efectuó el 9 de Marzo y fué de 23.4 °C; la temperatura máxima más baja en el año fué de 15.0 °C el día 6 de Agosto. El promedio anual de registros diarios de temperaturas máximas en 1960 fué de 19.7 °C.

Las temperaturas mínimas oscilaron entre 0.5 °C bajo cero y 11.3 °C; el mayor descenso de la temperatura se registró el 24 de Febrero y fué de 0.5 °C bajo cero. El registro más alto de temperatura mínima en el año fué de 11.3 °C el día 2 de Diciembre. El promedio de valores diarios de temperaturas mínimas fué de 7.0 °C.

ESCARCHA Y HELADAS.- En 1960, se registraron y anotaron heladas en los días 23, 24, 25 y 29 de Febrero. Es presumible que hayan ocurrido otras heladas en Enero, Febrero y Diciembre en la Sabana, que no se percibieron en el Observatorio, pues en él la temperatura mínima es más moderada por su proximidad a edificios, etc. Posiblemente en varios de los días en que aparece el registro mínimo de temperaturas menor de 3.0 °C, haya ocurrido helada en zonas rurales cercanas a la ciudad.-

HELIOFANIA EFECTIVA.- El número de horas de sol registradas en Bogotá en 1960, fué de 1.689.9. El promedio diario en horas y décimos de hora de sol para cada mes fue el siguiente:

MESES	PROMEDIO DIARIO HORAS Y DECIMAS
Enero	5.7
Febrero	5.6
Marzo	5.7
Abril	3.6
Mayo	3.5
Junio	3.9
Julio	3.9
Agosto	4.4
Septiembre	4.7
Octubre	4.0
Noviembre	4.1
Diciembre	6.2

En promedio, a cada una de las 12 horas posibles de sol en Bogotá (6 a 18 horas) le corresponde el siguiente valor:

HORAS	CANTIDAD EN MINUTOS
6-7	5
7-8	23
8-9	29
9-10	30
10-11	28
11-12	28

143 mañana; media $\frac{143}{6}$ = 24 minutos.

HORAS	CANTIDAD EN MINUTOS
12-13	27
13-14	26
14-15	25
15-16	25
16-17	20
17-18	9

132 tarde; media $\frac{132}{6}$ = 22 minutos

Promedio diario 4 horas 35 minutos

La hora de mayor cantidad de sol de 9 a 10 horas

La hora de menor cantidad de sol de 6 a 7 horas

El mes de mayor cantidad de horas de sol, Diciembre; el de menor cantidad de horas de sol, Abril.

RADIACION

Mes de mayor radiación	Enero,	promedio diario	421
" " menor "	Abril,	" "	360

Día con menor radiación	Abril 18	168
" " mayor "	Julio 18	642

VIENTOS.- Con relativa poca variación los vientos predominantes fueron SE - SSE y ESE, en los períodos de verano; y W - WNW - WSW y SW en los períodos de invierno.

La continuidad de los vientos es mayor en los meses de menor precipitación; su máxima actividad e intensidad se presenta en los meses de Junio, Julio y Agosto, casi invariablemente del sur, sureste y este, arrastrando a su paso por sobre los páramos adyacentes a Bogotá, situados en esa dirección, la nubosidad allí estacionada, produciendo las incesantes lloviznas características en esos meses en la capital.

GUIA DE PUBLICACIONES DE LA

SECCION DE CLIMATOLOGIA

ANUARIO METEOROLOGICO

(Información general del país), años 1931 a 1954.
Para la distribución al público solamente se dispone de la serie correspondiente a los años 1948/1954. (1)

ANALES DEL OBSERVATORIO METEOROLOGICO NACIONAL

(Información de Bogotá), años 1923 a 1960.
De esta serie se hallan totalmente agotadas las entregas correspondientes a los años - 1923 a 1936, 1939 y 1940. (1)

REGIMEN DE LLUVIAS EN LA SABANA DE BOGOTA

Partes 1a., 2a. y 3a., Ciudad Universitaria, 1941 - 1955; Instituto Geofísico de los - Andes Colombianos, 1942 - 1955; Colegio de San Bartolomé, 1923 - 1941, respectivamente.
De esta serie se hallan agotadas las partes 1a. y 2a. (1)

REGIMEN DE LLUVIAS EN BOGOTA

1866 - 1958.
Entrega totalmente agotada. (1)

NOTA: La distribución al público de las citadas publicaciones, las hace directamente la Sección de Archivo-técnico del Instituto Geográfico "Agustín Codazzi".

Los canjes se atienden en el Departamento de Investigaciones del Instituto Geográfico.

(1) En la Sección y en la Biblioteca del Instituto Geográfico, se dispone de la colección completa.

PRESION ATMOSFERICA
+ 560 mm.

DIAS	HORAS 1	2	3	4	5	6	7	8	9	10	11	12	13	14
1	4.3	4.0	3.9	4.1	4.5	4.8	5.4	5.8	5.6	5.5	5.2	4.5	3.8	3.3
2	4.0	4.0	4.0	4.1	4.4	4.8	5.5	5.6	5.6	5.3	4.9	4.6	4.0	3.6
3	5.0	4.8	4.6	4.8	5.1	5.5	6.0	6.1	6.1	5.9	5.4	5.1	4.4	4.0
4	4.9	4.6	4.7	4.8	4.9	5.4	5.4	5.7	5.8	5.6	5.3	4.8	4.0	3.5
5	4.2	3.9	3.8	3.9	4.2	4.7	5.4	5.9	6.1	5.9	5.4	4.8	4.3	3.8
6	4.9	4.3	4.3	4.4	4.7	5.0	5.6	5.7	5.7	5.4	5.0	4.5	3.8	3.3
7	4.3	4.0	3.9	3.9	4.1	4.6	4.8	5.0	5.0	4.7	4.4	3.7	2.7	1.9
8	3.1	2.8	2.9	2.9	3.1	3.3	3.8	4.2	4.4	4.1	3.6	3.2	2.5	2.2
9	3.2	3.0	2.9	3.2	3.6	3.8	4.4	4.6	4.6	4.4	4.3	3.8	3.3	2.9
10	4.2	3.8	3.9	3.7	4.0	4.4	5.0	5.1	5.1	5.1	4.7	4.4	3.9	3.6
11	4.3	4.2	4.1	4.2	4.3	4.5	4.8	5.1	5.1	4.8	4.5	4.1	3.5	3.3
12	4.2	3.7	3.6	3.5	3.8	4.1	4.5	4.8	4.9	4.7	4.4	4.2	3.1	2.7
13	3.9	3.8	3.7	3.2	3.5	4.0	4.7	4.8	4.8	4.6	4.5	4.0	3.5	3.1
14	3.8	3.4	3.2	3.5	3.8	4.0	4.5	4.7	4.5	4.5	4.3	4.1	3.7	3.0
15	4.0	3.6	3.6	3.4	3.8	4.1	4.3	4.7	4.9	4.8	4.5	4.2	3.3	2.8
16	4.0	3.5	3.4	3.5	3.7	3.9	4.2	4.6	4.6	4.4	4.1	3.9	3.1	2.6
17	3.7	3.4	3.4	3.6	3.7	3.9	4.7	5.0	4.9	4.9	4.4	4.3	3.8	3.4
18	3.7	3.4	3.3	3.3	3.6	3.9	4.6	4.7	4.6	4.6	4.4	4.1	3.4	2.9
19	3.5	3.4	3.3	3.2	3.4	3.5	4.0	4.6	4.7	4.3	3.7	3.2	2.5	2.0
20	3.1	2.8	2.8	2.8	3.1	3.4	3.7	4.0	4.0	3.7	3.3	2.8	2.2	1.8
21	3.6	3.4	3.3	3.5	3.7	4.0	4.6	5.0	5.2	5.0	4.8	4.2	3.6	3.1
22	4.3	4.0	4.0	4.0	4.3	4.5	4.8	5.4	5.4	5.3	5.0	4.5	4.0	3.6
23	4.4	4.0	3.8	3.9	4.3	4.4	5.0	5.4	5.6	5.3	4.8	4.6	4.3	3.8
24	4.6	4.2	4.1	4.2	4.4	4.4	5.1	5.2	5.3	5.0	4.5	4.0	3.6	3.1
25	4.0	3.8	3.7	3.4	3.5	3.6	4.1	4.5	4.6	4.7	4.4	4.2	3.6	3.1
26	3.7	3.6	3.3	3.4	3.6	3.7	4.3	4.7	4.8	4.5	4.0	3.4	3.0	2.6
27	3.5	3.2	2.9	3.0	3.0	3.4	3.6	4.3	4.4	4.1	3.8	3.6	2.6	2.2
28	3.5	3.2	2.7	2.8	3.2	3.3	3.6	3.8	4.0	3.8	3.6	3.2	2.7	2.3
29	3.0	2.8	2.7	2.7	2.7	2.9	3.4	3.9	4.1	4.1	3.9	3.5	2.7	2.3
30	3.4	3.1	2.8	2.4	2.8	3.2	3.7	4.0	4.0	4.0	3.4	3.0	2.6	2.1
31	2.9	2.8	2.6	2.6	2.8	3.2	3.7	3.9	4.0	4.0	3.4	3.0	2.5	1.8
MAXIMA	5.0	4.8	4.7	4.8	5.1	5.5	6.0	6.1	6.1	5.9	5.4	5.1	4.4	4.0
MINIMA	2.9	2.8	2.6	2.4	2.7	2.9	3.4	3.8	4.0	3.7	3.3	2.8	2.2	1.8
Oscilación	2.1	2.0	2.1	2.4	2.4	2.6	2.6	2.3	2.1	2.2	2.1	2.3	2.2	2.2
MEDIA	3.9	3.6	3.5	3.5	3.8	4.1	4.6	4.9	4.9	4.7	4.4	4.0	3.4	2.9

PRESION ATMOSFERICA
+ 560 mm.

HORAS										MAXIMA	MINIMA	OSCILACION	MEDIA
15	16	17	18	19	20	21	22	23	24				
3.0	3.1	3.6	4.0	4.7	4.8	5.1	5.1	4.9	4.7	5.8	3.0	2.8	4.5
3.4	3.6	3.9	4.3	4.8	5.3	5.6	5.7	5.3	5.2	5.7	3.4	2.3	4.6
3.8	3.8	3.9	4.1	4.7	5.0	5.4	5.6	5.4	5.2	6.1	3.8	3.3	5.0
3.3	3.3	3.4	3.4	3.7	4.2	4.6	4.6	4.7	4.5	5.8	3.3	2.5	4.5
3.3	3.6	4.0	4.4	4.7	5.0	5.3	5.4	5.3	5.2	6.1	3.3	2.8	4.7
3.2	3.3	3.7	4.1	4.5	4.8	5.1	5.0	4.9	4.6	5.7	3.2	2.5	4.6
1.5	1.4	1.7	2.2	2.6	2.9	3.3	3.6	3.5	3.4	5.0	1.3	3.7	3.5
2.0	2.1	2.2	2.6	3.1	3.4	3.8	4.0	3.9	3.6	4.4	2.0	2.4	3.2
2.8	2.9	3.1	3.4	3.8	4.1	4.6	4.6	4.5	4.4	4.6	2.8	1.8	3.8
3.2	2.9	3.4	3.8	4.1	4.6	5.1	5.2	5.1	4.9	5.1	2.9	2.2	4.3
3.0	2.8	2.8	3.1	3.6	3.9	4.7	4.9	4.7	4.8	5.[illegible]	2.7	2.4	4.1
2.6	2.6	2.7	3.0	3.5	3.9	4.1	4.5	4.4	4.1	5.0	2.5	2.5	3.8
2.8	2.7	3.0	3.3	3.6	4.1	4.4	4.5	4.6	4.1	4.8	2.7	2.1	3.9
2.7	2.6	2.7	3.2	3.9	4.3	4.5	4.6	4.7	4.6	4.7	2.4	2.3	3.9
2.7	2.8	3.0	3.3	3.6	4.1	4.7	4.8	4.5	4.4	4.9	2.6	2.3	3.9
2.3	2.2	2.5	2.8	3.1	3.6	4.1	4.2	4.1	4.0	4.6	2.2	2.4	3.6
3.0	2.8	2.9	3.1	3.4	3.9	4.4	4.5	4.5	4.2	5.0	2.8	2.2	3.9
2.3	2.1	2.3	2.7	3.2	3.5	4.2	4.3	4.4	4.0	4.7	2.1	2.6	3.6
1.7	1.6	1.8	2.2	2.8	3.2	3.4	3.6	3.7	3.4	4.7	1.6	3.1	3.2
1.5	1.7	2.0	2.3	2.9	3.4	3.8	4.1	4.1	3.8	4.0	1.5	2.5	3.0
2.8	2.9	3.1	3.4	4.0	4.6	5.1	5.6	5.3	5.0	5.6	2.8	2.8	4.1
3.2	3.2	3.3	3.6	3.9	4.6	5.1	5.2	5.0	4.7	5.5	3.2	2.3	4.4
3.6	3.4	3.6	3.7	4.1	4.7	5.2	5.4	5.2	5.0	5.7	3.4	2.3	4.5
2.9	3.0	3.3	3.5	3.9	4.2	4.7	4.9	4.8	4.6	5.3	2.9	2.4	4.2
2.6	2.7	2.7	2.8	3.4	3.7	4.3	4.5	4.3	4.3	4.7	2.6	2.1	3.8
2.5	2.5	2.5	2.8	3.4	3.8	4.3	4.1	4.0	3.7	4.8	2.5	2.3	3.6
2.0	2.0	2.3	2.7	2.9	3.5	3.9	4.0	4.0	3.8	4.4	2.0	2.4	3.3
1.9	2.4	2.4	2.8	3.1	3.5	3.8	4.0	3.9	3.7	4.0	1.9	2.1	3.2
2.2	2.1	2.0	2.7	3.0	3.6	4.1	4.3	4.2	3.0	4.4	2.0	2.4	3.2
1.9	1.8	2.1	2.4	2.9	3.2	3.7	3.8	3.6	3.4	4.0	1.8	2.2	3.1
1.7	1.8	2.0	2.2	2.7	3.0	3.4	3.6	3.6	3.4	4.0	1.7	2.3	2.9
3.8	3.8	4.0	4.4	4.8	5.3	5.6	5.7	5.4	5.2	6.1			
1.5	1.4	1.7	2.2	2.6	2.9	3.3	3.6	3.5	3.0		1.3		
2.3	2.4	2.3	2.2	2.2	2.4	2.3	2.1	1.9	2.2			4.8	
2.6	2.6	2.8	3.2	3.6	4.0	4.4	4.6	4.5	4.3				3.9

PRESION ATMOSFERICA
+ 560 mm.

DIAS	HORAS 1	2	3	4	5	6	7	8	9	10	11	12	13	14
1	2.9	2.8	2.5	2.5	2.8	3.2	3.7	3.9	4.0	3.9	3.4	3.0	2.4	2.0
2	3.0	2.6	2.5	2.5	2.7	3.2	3.5	3.8	3.9	3.6	3.2	2.8	2.4	2.2
3	2.9	2.8	2.7	2.9	3.2	3.5	3.8	3.9	4.1	4.0	3.6	3.2	2.8	2.3
4	3.4	3.3	3.2	3.1	3.4	3.6	4.0	4.5	4.7	4.7	4.5	3.7	3.1	2.7
5	3.7	3.4	3.3	3.3	3.5	3.7	4.2	4.6	5.0	4.8	4.6	4.2	3.4	3.3
6	4.0	3.6	3.4	3.4	3.6	4.0	4.3	4.8	5.1	5.1	4.8	4.3	3.7	3.3
7	4.1	3.7	3.2	3.3	3.6	3.6	3.7	4.2	4.3	4.1	3.7	3.4	2.8	2.7
8	3.6	3.3	3.0	2.9	3.0	3.2	3.7	4.1	4.2	4.3	4.0	3.4	2.8	2.2
9	2.6	2.4	2.3	2.2	2.4	2.6	3.0	3.2	3.6	3.6	3.0	2.6	2.4	1.6
10	2.6	2.2	2.1	2.1	2.4	2.6	3.3	3.7	3.8	3.8	3.5	3.0	2.4	2.0
11	3.5	3.2	2.9	2.8	[illegible]	3.3	4.1	4.6	4.7	4.6	4.1	3.7	3.2	2.7
12	4.0	3.6	3.3	3.2	[illegible]	3.4	3.9	4.4	4.6	4.4	3.8	3.4	2.7	1.8
13	3.0	2.7	2.4	2.3	2.6	2.8	3.3	3.7	3.9	4.0	3.8	3.5	3.0	2.4
14	3.6	3.2	2.7	3.0	3.4	3.6	4.0	4.3	4.6	4.5	4.4	4.0	3.3	2.9
15	4.6	4.1	3.9	3.9	4.1	4.4	4.8	5.0	5.2	5.0	4.7	4.4	3.8	3.0
16	3.7	3.5	3.4	3.2	3.5	3.9	4.5	4.7	4.8	4.7	4.4	3.8	3.3	2.6
17	3.3	3.0	2.6	2.8	3.0	3.3	3.7	4.3	4.4	4.3	4.0	3.7	3.3	2.7
18	3.6	3.3	3.0	2.9	3.2	3.5	3.8	4.4	4.6	4.6	4.3	4.2	3.7	3.4
19	4.5	4.1	3.7	3.6	3.8	4.0	4.4	4.6	4.9	5.2	4.6	4.0	3.4	2.9
20	4.9	4.8	4.7	4.6	4.7	4.8	5.4	5.6	6.0	6.2	6.3	5.7	5.0	4.5
21	4.4	4.1	3.8	3.8	3.9	4.2	4.6	5.0	5.3	5.2	5.0	4.4	3.9	3.5
22	4.3	4.0	4.0	3.8	3.9	4.1	4.7	5.0	5.2	5.3	4.7	4.4	3.8	3.3
23	4.5	4.1	3.8	3.7	4.4	4.5	4.7	5.2	5.4	4.7	4.4	3.9	3.5	3.2
24	4.2	3.7	3.6	[illegible]	4.2	4.6	4.8	4.8	4.9	4.6	3.9	3.2	2.4	2.2
25	3.5	3.1	3.0	3.1	3.4	3.7	4.2	4.7	5.0	4.4	4.0	3.5	3.0	2.7
26	4.3	4.1	3.8	3.9	4.1	4.4	4.9	5.3	5.5	5.4	5.0	4.2	3.6	2.9
27	3.7	3.5	3.2	3.2	3.7	3.9	4.4	4.4	4.8	4.8	4.4	4.0	3.4	3.0
28	3.0	2.6	2.5	2.6	2.8	3.1	3.8	4.1	4.1	3.9	3.0	2.8	2.5	2.2
29	3.2	3.1	2.6	2.6	2.9	3.2	3.6	3.9	3.9	4.0	3.6	3.2	2.8	2.2
MAXIMA	4.9	4.8	4.7	4.6	4.7	4.8	5.4	5.6	6.0	6.2	6.3	5.7	5.0	4.5
MINIMA	2.6	2.2	2.1	2.1	2.4	2.6	3.0	3.2	3.6	3.6	3.0	2.6	2.4	1.6
Oscilación	2.3	2.6	2.6	2.5	2.3	2.2	2.4	2.4	2.4	2.6	3.3	3.1	2.6	2.9
MEDIA	3.7	3.4	3.1	3.1	3.4	3.7	4.1	4.4	4.6	4.5	4.2	3.6	3.2	2.7

PRESION ATMOSFERICA
+ 560 mm.

HORAS										MAXIMA	MINIMA	OSCILACION	MEDIA
15	16	17	18	19	20	21	22	23	24				
1.8	1.8	1.9	2.6	2.9	3.2	3.7	3.8	3.6	3.4	4.0	1.6	2.4	3.0
2.0	2.0	2.0	2.4	2.7	3.0	3.4	3.7	3.5	3.4	3.9	2.0	1.9	2.9
2.0	1.8	2.0	2.4	2.7	3.1	3.6	3.8	3.9	3.8	4.2	1.7	2.5	3.1
2.5	2.6	2.6	2.8	3.2	3.6	3.9	4.2	4.2	4.0	4.7	2.5	2.2	3.6
3.0	2.9	2.9	3.3	3.6	4.0	4.4	4.6	4.5	4.3	5.0	2.9	2.1	3.9
3.0	2.9	2.8	3.0	3.4	3.8	4.4	4.5	4.8	4.6	5.1	2.8	2.3	3.9
2.2	2.1	2.3	2.6	2.9	3.1	3.9	4.1	4.3	4.0	4.4	2.0	2.4	3.4
1.7	1.5	1.6	2.0	2.2	2.7	3.1	3.4	3.4	3.3	4.4	1.5	2.9	3.0
1.4	1.3	1.7	1.8	2.3	2.7	2.9	3.2	3.2	3.0	3.6	1.1	2.5	2.5
1.7	1.7	1.8	2.1	2.6	2.9	3.7	4.0	4.0	3.8	4.0	1.7	2.3	2.8
2.3	2.2	2.5	2.8	3.4	3.8	4.3	4.7	4.6	4.5	4.7	2.2	2.5	3.6
1.7	1.8	1.9	2.3	2.7	3.0	3.7	3.6	3.5	3.5	4.6	1.7	2.9	3.2
1.8	1.6	1.7	2.2	2.8	3.1	3.7	3.9	4.3	3.9	4.3	1.6	2.7	3.0
2.7	2.8	3.0	3.5	4.1	4.4	4.9	5.0	5.1	5.1	5.1	2.6	2.5	3.8
2.4	2.0	2.3	2.8	3.3	3.7	4.1	4.3	4.4	4.2	5.2	2.0	3.2	3.9
1.9	1.9	2.0	2.6	3.1	3.4	3.7	3.9	3.8	3.8	4.8	1.9	2.9	3.5
2.3	2.1	2.2	2.6	2.8	3.2	3.7	4.0	4.1	4.0	4.5	2.1	2.4	3.3
2.8	2.9	3.0	3.4	3.6	4.1	4.6	4.9	5.1	5.0	5.1	2.7	2.4	3.9
2.4	2.3	2.8	3.4	4.1	4.6	5.0	5.4	5.5	5.2	5.5	2.3	3.2	4.1
3.9	3.4	3.4	3.5	3.8	4.3	4.7	5.0	5.1	4.8	6.3	3.4	2.9	4.8
3.0	2.9	2.8	3.1	3.7	4.3	4.7	5.2	5.1	5.0	5.3	2.8	2.5	4.2
2.7	2.7	2.7	3.0	3.7	4.3	4.7	5.1	5.2	5.0	5.3	2.7	2.6	4.2
2.8	2.7	2.7	3.0	3.6	4.1	4.6	4.7	4.6	4.6	5.4	2.7	2.7	4.1
1.9	2.0	2.1	2.5	3.0	3.3	3.6	3.9	4.0	3.8	4.9	1.9	3.0	3.6
2.2	2.0	2.1	2.5	3.0	3.8	4.2	4.5	4.6	4.6	5.0	2.0	3.0	3.5
2.3	2.1	2.2	2.7	3.3	4.0	4.4	[illegible]	4.3	4.1	5.6	2.1	3.5	4.0
2.6	2.3	2.0	2.2	2.6	3.2	3.3	[illegible]	3.7	3.6	4.8	1.9	2.9	3.5
1.9	1.9	1.9	2.2	2.6	3.1	3.6	[illegible]	3.8	3.6	4.1	1.9	2.2	3.0
1.8	1.6	1.8	2.1	2.8	3.2	3.8	3.9	4.0	3.9	4.0	1.6	2.4	2.9
3.9	3.4	3.4	3.5	4.1	4.6	5.0	5.4	5.5	5.2	6.3			
1.4	1.3	1.6	1.8	2.2	2.7	2.9	3.2	3.2	3.0		1.1		
2.5	2.1	1.8	1.7	1.9	1.9	2.1	2.2	2.3	2.2			5.2	
2.3	2.2	2.3	2.7	3.1	3.6	4.0	4.3	4.3	4.1				3.5

PRESION ATMOSFERICA
+ 560 mm.

DIAS	HORAS 1	2	3	4	5	6	7	8	9	10	11	12	13	14
1	3.2	2.9	2.7	2.8	3.1	3.3	4.0	4.3	4.4	4.2	3.7	3.0	2.7	2.3
2	3.6	3.2	3.0	3.0	3.3	3.8	4.1	4.2	4.2	4.1	3.7	3.2	2.7	2.4
3	3.3	2.9	2.7	2.8	2.9	3.2	3.6	3.8	3.9	3.9	3.5	2.8	2.2	1.4
4	3.0	2.8	2.6	2.8	2.8	3.2	3.6	3.7	4.1	3.9	3.3	2.7	2.0	1.5
5	3.1	2.6	2.8	2.9	3.1	3.6	4.2	4.7	4.7	4.2	3.9	3.5	2.9	2.3
6	4.1	3.7	3.6	3.8	4.1	4.4	4.8	4.8	4.8	4.4	3.8	3.4	2.8	2.3
7	4.1	3.9	3.6	3.5	3.8	4.1	4.4	4.9	5.2	4.8	4.3	3.8	3.2	2.6
8	4.2	4.1	3.6	4.0	4.1	4.1	4.6	4.9	5.1	4.9	4.3	3.7	3.0	2.5
9	3.6	3.3	3.3	3.2	3.3	3.8	4.2	4.5	4.5	4.3	3.8	3.2	2.7	2.4
10	2.8	2.5	2.3	2.3	2.3	2.5	2.9	3.3	3.4	3.3	2.8	2.1	1.5	1.3
11	2.9	2.6	2.1	2.2	2.4	2.8	3.1	3.7	4.1	4.0	3.5	2.5	2.0	1.5
12	2.6	2.3	2.4	2.4	2.5	2.8	3.5	3.9	3.8	3.7	3.3	2.9	2.3	1.9
13	3.9	3.6	3.7	3.8	4.2	4.4	5.2	5.4	5.3	5.1	4.5	4.0	3.5	3.2
14	4.6	4.6	4.6	4.5	4.7	5.2	5.3	5.7	5.8	5.8	5.4	4.9	4.2	3.7
15	4.6	4.4	4.0	4.1	4.3	4.5	4.7	4.9	5.2	5.0	4.9	4.2	3.6	3.2
16	3.4	3.0	2.6	2.5	2.8	3.1	3.5	3.9	4.1	4.3	3.9	3.6	3.1	2.6
17	2.9	2.4	2.6	2.4	2.3	2.7	3.2	3.5	3.8	3.8	3.5	3.3	2.6	2.1
18	3.5	3.1	2.8	2.8	3.0	3.3	3.7	4.1	4.6	4.5	4.4	3.8	3.0	2.5
19	3.7	3.6	3.4	3.5	3.8	3.9	4.6	4.8	4.7	4.5	4.1	3.8	3.6	3.2
20	4.0	3.5	3.4	3.4	3.6	3.9	4.3	4.6	4.7	4.4	4.0	3.5	3.1	2.7
21	3.1	2.7	2.7	2.7	3.1	3.3	3.5	3.9	4.0	3.8	3.1	2.8	2.3	1.9
22	3.0	2.6	2.7	2.8	3.1	3.5	3.8	4.2	4.5	4.3	3.9	3.3	2.5	1.7
23	3.1	3.1	3.1	3.1	3.2	3.5	4.1	4.4	4.5	4.6	4.2	3.9	3.5	2.9
24	3.5	3.4	2.9	3.3	3.5	3.8	4.2	4.4	4.7	4.6	4.2	3.7	2.6	1.9
25	3.5	3.5	3.2	3.3	3.3	3.4	4.2	4.9	5.5	5.4	5.0	4.5	3.9	3.4
26	4.3	3.8	3.9	4.1	4.2	4.4	5.1	5.3	5.3	5.1	4.6	4.1	3.2	2.7
27	4.2	3.9	3.6	3.7	3.9	4.4	4.9	5.2	5.2	5.1	4.7	4.1	3.6	2.9
28	3.8	3.5	3.3	3.1	3.3	3.6	4.3	4.4	4.5	4.3	3.5	2.9	2.2	1.9
29	3.0	2.9	2.8	2.8	2.9	3.2	3.6	3.9	4.1	3.9	3.4	3.0	2.4	1.9
30	2.8	2.8	2.7	2.7	2.8	3.2	3.4	3.8	4.0	3.8	3.5	3.2	2.6	2.4
31	3.7	3.4	3.2	3.3	3.3	3.7	4.0	4.2	4.3	4.0	3.6	3.2	2.5	1.9
MAXIMA	4.6	4.6	4.6	4.5	4.7	5.2	5.3	5.7	5.8	5.8	5.4	4.9	4.2	3.7
MINIMA	2.6	2.3	2.1	2.2	2.3	2.5	2.9	3.3	3.4	3.3	2.8	2.1	1.5	1.3
Oscilación	2.0	2.3	2.5	2.3	2.4	2.7	2.4	2.4	2.4	2.5	2.6	2.8	2.7	2.4
MEDIA	3.5	3.2	3.1	3.1	3.3	3.6	4.1	4.4	4.5	4.4	3.9	3.4	2.8	2.4

PRESION ATMOSFERICA
+ 560 mm.

HORAS										MAXIMA	MINIMA	OSCILACION	MEDIA
15	16	17	18	19	20	21	22	23	24				
2.0	2.1	2.1	2.2	2.6	3.2	3.8	3.9	4.0	3.8	4.4	2.0	2.4	3.2
2.2	2.3	2.3	2.5	2.9	3.3	3.6	3.9	4.0	3.9	4.4	2.2	2.2	3.3
1.2	1.0	1.5	2.0	2.5	2.9	3.2	3.3	3.3	3.2	3.9	1.0	2.9	2.8
1.4	1.4	1.5	2.1	2.7	3.0	3.6	3.7	3.6	3.5	4.1	1.4	2.7	2.9
2.3	2.4	2.7	2.9	3.4	3.8	4.2	4.3	4.4	4.3	4.7	2.1	2.6	3.5
2.1	2.5	2.5	3.1	3.9	4.5	4.7	4.8	4.5	4.4	4.9	2.1	2.8	3.8
2.2	2.1	2.3	2.9	3.5	3.9	4.2	4.5	4.5	4.5	5.2	2.1	3.1	3.8
2.3	2.4	2.5	3.0	3.3	3.6	4.0	4.3	4.4	4.1	5.1	1.9	3.2	3.8
2.0	2.1	2.4	2.5	2.8	2.7	3.5	3.8	3.6	3.1	4.5	1.9	2.6	3.3
1.0	1.0	1.5	1.9	2.2	2.6	3.4	3.9	3.7	3.3	4.0	0.9	3.1	2.5
1.0	1.0	1.3	1.8	2.5	2.8	3.2	3.3	3.2	3.1	4.1	1.0	3.1	2.6
1.8	1.8	2.0	2.4	3.1	3.6	4.2	4.3	4.6	4.4	4.6	1.7	2.9	3.0
3.1	3.3	3.1	3.5	4.1	4.5	5.1	5.2	5.3	5.1	5.5	2.9	2.6	4.3
3.2	3.0	3.3	3.3	4.0	4.7	5.3	5.1	5.1	4.6	5.8	3.0	2.8	4.6
2.6	2.4	2.4	2.6	3.3	3.6	3.6	3.9	4.2	4.0	5.1	2.4	2.7	3.9
2.1	1.9	1.9	2.1	2.2	2.8	3.4	3.5	3.5	3.4	4.3	2.1	2.2	3.1
1.6	1.5	1.5	2.0	2.7	3.0	3.5	3.9	3.8	3.8	4.0	1.4	2.6	2.9
1.9	1.7	2.2	2.9	3.5	3.4	4.1	4.6	4.8	4.6	4.9	1.7	3.2	3.5
3.0	2.7	2.8	2.9	3.5	4.0	4.3	4.5	4.5	4.3	4.8	2.7	2.1	3.8
2.2	2.3	2.5	2.7	3.1	3.4	3.4	3.6	3.9	3.9	4.8	2.2	2.6	3.5
1.5	1.7	1.9	2.4	3.0	3.3	3.8	3.9	3.7	3.4	4.1	1.2	2.9	3.0
1.3	1.3	1.6	2.2	2.7	3.2	3.7	3.8	3.7	3.5	4.5	1.3	3.2	3.0
2.3	1.9	1.8	2.1	2.6	3.6	3.9	4.2	4.5	4.5	4.6	1.7	2.9	3.4
1.6	1.6	1.7	2.3	3.2	3.5	3.8	4.4	4.3	4.1	4.8	1.5	3.3	3.4
3.1	3.1	3.3	3.6	4.1	4.5	5.1	5.2	5.1	4.9	5.5	3.1	2.4	4.1
2.8	3.1	3.1	3.5	4.0	4.5	5.0	5.2	5.3	4.9	5.3	2.5	2.8	4.2
2.6	2.4	2.6	2.7	3.1	3.8	4.2	[illegible]	4.4	4.2	5.3	2.4	2.9	3.9
1.6	1.5	1.8	2.1	2.6	3.0	3.2	3.[illegible]	3.5	3.3	4.5	1.5	3.0	3.1
1.5	1.4	1.5	1.8	2.2	2.6	3.1	3.5	3.5	3.3	4.2	1.3	2.9	2.8
2.1	1.8	1.9	2.4	3.2	3.8	4.4	4.2	4.1	4.2	4.4	1.6	2.8	3.2
1.5	1.8	1.9	2.3	2.6	3.1	3.5	3.7	3.5	3.3	4.3	1.4	2.9	3.1
3.2	3.3	3.3	3.6	4.1	4.7	5.3	5.2	5.3	5.1	5.8			
1.0	1.0	1.3	1.8	2.2	2.6	3.1	3.3	3.2	3.1		0.9		
2.2	2.3	2.0	1.8	1.9	2.1	2.2	1.9	2.1	2.0			4.9	
2.0	2.0	2.2	2.5	3.1	3.5	3.9	4.1	4.1	4.0				3.4

PRESION ATMOSFERICA
+ 560 mm.

DIAS	HORAS 1	2	3	4	5	6	7	8	9	10	11	12	13	14
1	2.9	2.6	2.5	2.5	2.8	3.1	3.5	3.7	4.1	3.8	3.5	2.9	2.3	2.2
2	3.1	2.8	2.8	2.7	3.1	3.5	4.1	4.3	4.1	4.0	3.6	3.2	2.3	1.8
3	3.6	3.4	3.2	3.4	3.6	4.1	4.6	4.7	4.7	4.5	4.1	3.5	2.7	2.2
4	4.0	3.6	3.6	3.6	3.9	4.2	4.7	5.3	5.5	5.5	5.1	4.5	4.0	3.1
5	4.2	4.0	3.9	3.9	4.2	4.4	4.9	5.1	5.2	5.1	4.7	4.3	3.5	3.0
6	4.0	3.7	3.6	3.9	4.0	4.4	4.7	5.0	5.3	5.1	4.9	4.2	3.7	3.2
7	3.9	3.7	3.2	3.1	3.4	3.6	4.2	4.6	4.6	4.5	4.3	3.7	3.2	2.7
8	3.8	3.4	3.2	3.3	3.4	3.6	4.0	4.5	4.8	4.7	4.3	3.6	2.9	2.7
9	4.1	3.7	3.4	3.9	4.1	4.2	4.6	4.9	5.0	4.9	4.5	3.8	3.2	2.6
10	3.7	3.4	3.1	3.1	3.5	3.9	4.3	4.6	4.8	4.6	4.5	4.2	3.6	3.0
11	4.0	3.3	3.2	3.1	3.3	3.5	4.2	4.3	4.3	4.1	3.9	3.3	2.7	2.0
12	4.0	3.5	3.1	2.9	3.1	3.1	3.7	3.8	3.8	3.9	3.6	3.1	2.6	2.0
13	3.0	2.5	2.7	2.9	3.0	3.2	3.6	3.9	4.1	4.1	3.9	3.4	3.0	2.9
14	3.5	3.4	3.4	3.5	3.6	3.7	3.8	4.1	4.3	4.2	4.1	3.8	3.2	2.6
15	3.3	2.9	2.8	2.9	3.0	3.1	4.0	4.3	4.3	4.3	4.2	3.6	2.7	2.3
16	3.1	2.7	2.6	2.7	2.7	2.9	3.3	3.6	3.6	3.2	2.6	2.2	1.7	1.7
17	3.0	2.5	2.5	2.5	2.8	2.8	3.4	3.5	3.4	3.1	2.6	2.4	1.7	1.3
18	2.8	2.4	2.4	2.6	3.2	3.5	4.0	4.1	4.1	4.1	3.8	3.3	2.3	2.1
19	3.4	2.9	2.9	2.8	3.1	3.5	3.9	4.3	4.2	4.0	3.5	3.1	2.2	1.7
20	3.8	2.7	2.2	2.6	3.0	3.5	4.2	4.4	4.0	3.9	3.5	2.9	2.3	1.8
21	3.6	3.1	2.9	2.6	2.8	3.3	3.8	4.2	4.7	4.5	4.1	3.4	2.9	2.5
22	4.2	3.7	3.4	3.4	3.5	3.8	4.3	4.6	4.6	4.4	4.2	3.9	3.5	3.0
23	4.1	3.9	3.8	3.6	3.4	3.6	4.2	4.6	4.7	4.7	4.2	3.9	3.4	2.9
24	3.7	3.1	3.0	2.8	3.0	3.3	3.8	4.3	4.4	4.4	4.2	4.0	3.4	2.9
25	3.8	3.5	3.1	3.2	3.3	3.4	4.2	4.3	4.5	4.3	4.1	3.5	2.7	2.1
26	4.0	3.7	3.5	3.6	3.7	3.9	4.2	4.9	5.0	4.6	4.4	3.9	3.4	2.8
27	4.1	3.7	3.5	3.9	4.0	4.3	4.9	5.0	4.9	4.8	4.5	4.2	4.0	3.7
28	4.5	4.0	3.8	3.9	3.9	4.1	4.4	4.7	4.5	4.4	4.3	4.2	3.5	3.2
29	3.9	3.9	3.8	3.7	3.9	3.8	4.0	4.4	4.3	4.3	4.1	3.9	3.3	2.6
30	3.7	3.2	2.8	2.8	3.2	3.4	3.6	4.2	4.2	4.0	3.8	3.5	2.8	2.5
MAXIMA	4.5	4.0	3.9	3.9	4.2	4.4	4.9	5.3	5.5	5.5	5.1	4.5	4.0	3.7
MINIMA	2.8	2.4	2.2	2.5	2.7	2.8	3.3	3.5	3.4	3.1	2.6	2.2	1.7	1.3
Oscilación	1.7	1.6	1.7	1.4	1.5	1.6	1.6	1.8	2.1	2.4	2.5	2.3	2.3	2.4
MEDIA	3.7	3.2	3.1	3.2	3.4	3.6	4.1	4.4	4.5	4.3	4.0	3.6	3.0	2.5

PRESION ATMOSFERICA
+ 560 mm.

HORAS										MAXIMA	MINIMA	OSCILACION	MEDIA
15	16	17	18	19	20	21	22	23	24				
1.8	1.5	1.7	2.1	2.4	2.7	3.4	3.6	3.6	3.5	4.2	1.5	2.7	2.9
1.5	1.5	1.5	2.2	2.6	3.3	3.7	4.1	4.4	3.9	4.4	1.5	2.9	3.1
2.0	2.3	2.3	2.7	3.3	4.0	4.2	4.5	4.5	4.2	4.7	1.9	2.8	3.5
2.5	2.5	2.4	3.1	3.5	4.1	4.4	4.9	4.9	4.6	5.5	2.4	3.1	4.0
2.8	2.5	2.6	2.8	3.8	4.2	4.6	4.9	4.8	4.6	5.2	2.4	2.8	4.1
2.6	2.8	2.8	3.0	3.4	3.9	4.2	4.5	4.5	4.5	5.3	2.5	2.8	4.0
2.0	1.8	2.1	2.6	3.2	3.6	4.1	4.5	4.5	4.3	4.7	1.8	2.9	3.6
2.4	2.4	2.5	2.9	3.5	4.2	4.6	4.7	4.9	4.6	4.9	2.4	2.5	3.7
2.1	1.6	1.7	2.0	3.2	3.6	4.1	4.5	4.5	4.3	5.0	1.5	3.5	3.7
2.1	1.8	1.8	2.2	3.4	3.5	3.8	4.4	4.4	4.1	4.8	1.8	3.0	3.6
1.9	1.8	1.7	2.4	3.1	3.6	4.1	4.4	4.5	4.4	4.3	1.6	2.7	3.4
1.4	1.1	1.0	1.8	2.3	2.9	3.0	3.7	3.8	3.6	3.9	1.0	2.9	3.0
2.1	2.1	2.2	2.4	2.8	3.2	3.8	4.2	4.3	3.9	4.1	2.1	2.0	3.2
2.1	2.1	2.1	2.4	2.8	3.3	3.7	4.0	3.8	3.6	4.3	2.0	2.3	3.4
1.7	1.6	1.8	2.3	2.9	3.2	3.8	3.7	3.6	3.3	4.3	1.5	2.8	3.2
1.5	1.5	1.9	2.3	2.6	3.1	3.5	3.8	3.6	3.2	3.9	1.5	2.4	2.7
1.4	1.4	1.5	1.9	2.3	2.6	3.4	3.5	3.0	2.9	3.5	1.2	2.3	2.6
2.2	2.3	2.5	3.1	3.6	3.7	4.1	4.3	4.1	3.8	4.3	2.1	2.2	3.3
1.8	1.8	1.9	2.8	3.2	3.8	4.4	4.2	3.9	3.9	4.4	1.6	2.8	3.2
1.3	1.2	1.5	2.3	2.8	3.1	3.9	4.0	4.1	3.7	4.4	1.1	3.3	3.0
2.6	2.3	2.4	3.3	3.9	4.5	4.9	5.2	4.9	4.7	5.2	2.2	3.0	3.6
2.6	2.3	2.4	3.0	3.6	3.9	4.5	4.7	4.7	4.4	4.7	2.2	2.5	3.8
2.6	2.4	2.5	2.5	3.4	3.7	4.2	4.4	4.2	3.9	4.7	2.3	2.4	3.7
2.8	2.6	2.8	3.0	3.4	3.7	4.5	4.5	4.4	4.2	4.5	2.6	1.9	3.6
1.8	1.7	2.2	2.3	2.9	3.4	4.2	4.4	4.2	4.1	4.5	1.7	2.8	3.1
2.4	2.4	2.3	2.9	3.4	3.8	4.4	4.4	4.3	4.2	5.0	2.2	2.8	3.8
3.4	3.4	3.4	3.7	4.2	4.4	4.8	5.1	5.2	5.0	5.2	3.2	2.0	4.3
2.4	2.2	2.5	2.6	3.3	3.6	4.0	4.2	4.2	4.3	4.7	2.2	2.5	3.9
2.1	1.8	2.1	2.5	3.0	3.6	4.2	4.4	4.3	4.0	4.4	1.8	2.6	3.6
2.2	1.8	2.0	2.3	2.8	3.2	3.7	3.7	3.8	3.7	4.3	1.8	2.5	3.2
3.4	3.4	3.4	3.7	4.2	4.5	4.9	5.2	5.2	5.0	5.5			
1.3	1.1	1.0	1.8	2.3	2.6	3.0	3.5	3.0	2.9		1.0		
2.1	2.3	2.4	1.9	1.9	1.9	1.9	1.7	2.2	2.1			4.5	
2.1	2.0	2.1	2.6	3.2	3.6	4.1	4.3	4.3	4.0				3.5

PRESION ATMOSFERICA
+ 560 mm.

DIAS	HORAS 1	2	3	4	5	6	7	8	9	10	11	12	13	14
1	3.4	3.3	3.2	3.3	3.3	3.4	3.7	4.1	4.1	3.8	3.5	3.1	2.6	1.8
2	2.9	2.8	2.6	2.7	3.1	3.3	3.4	3.7	3.7	3.4	3.2	2.7	2.2	1.6
3	3.2	3.2	3.0	3.1	3.3	3.5	4.2	4.3	4.3	4.4	4.0	3.6	3.0	3.1
4	4.1	3.6	3.6	3.6	3.8	4.1	4.6	4.9	5.0	4.7	4.5	3.8	3.2	2.4
5	3.4	3.2	3.2	3.3	3.5	3.9	4.2	4.5	4.6	4.5	4.3	3.8	2.8	2.6
6	3.9	3.6	3.3	3.3	3.2	3.4	3.7	4.2	4.2	3.8	3.2	2.4	1.8	1.6
7	3.1	2.5	2.4	2.6	3.0	3.4	3.8	3.9	4.0	3.7	3.3	3.1	2.5	2.3
8	3.2	2.7	2.6	2.6	2.7	3.3	3.8	4.1	4.2	4.1	3.8	3.4	2.3	1.8
9	3.5	3.3	2.9	3.0	3.3	3.4	3.7	4.0	4.3	4.4	3.9	3.5	2.8	2.4
10	3.8	3.6	3.5	3.5	3.9	4.1	4.7	5.2	5.0	4.6	4.2	3.7	3.0	2.4
11	3.6	3.5	3.4	3.4	3.4	3.4	4.1	4.3	4.4	4.4	4.2	3.7	3.1	2.5
12	3.8	3.6	3.5	3.6	3.9	4.3	4.6	5.0	5.0	5.0	4.9	4.4	4.0	3.5
13	3.9	3.8	3.5	3.3	3.6	3.7	3.8	4.1	4.2	4.0	3.5	3.1	2.7	2.1
14	3.8	3.5	3.5	3.4	3.3	3.6	4.1	4.4	4.4	4.3	4.0	3.6	3.2	2.7
15	4.6	3.8	3.6	3.5	3.7	4.0	4.5	4.5	4.6	4.6	4.2	3.8	3.2	2.7
16	3.7	3.5	3.3	3.4	3.4	4.0	4.2	4.3	4.4	4.4	4.3	3.7	3.0	2.6
17	3.6	3.4	2.9	2.4	2.9	3.3	3.6	3.8	3.7	3.6	3.5	3.2	2.5	2.1
18	2.9	2.7	2.5	2.3	2.6	2.7	3.2	3.2	3.0	2.8	2.6	2.2	1.7	1.3
19	2.9	2.7	2.6	2.6	2.6	2.9	3.5	3.9	4.1	4.0	4.0	3.4	3.0	2.3
20	3.5	3.3	3.2	3.3	3.7	3.9	4.5	4.9	5.2	5.1	4.6	4.2	3.5	2.9
21	4.1	4.0	3.4	3.4	3.7	3.9	4.6	4.9	4.9	4.8	4.6	4.2	3.8	3.3
22	3.8	3.4	3.2	3.3	3.5	3.7	4.4	4.6	4.8	4.6	4.1	3.8	3.3	2.5
23	3.4	3.1	3.1	3.2	3.6	4.1	4.4	4.7	5.1	5.0	4.6	3.3	2.5	1.9
24	3.5	3.0	3.2	3.3	4.0	3.5	4.0	4.4	4.7	4.6	4.4	4.0	3.5	3.3
25	4.3	4.0	4.1	4.1	4.3	4.5	5.1	5.1	5.3	5.0	4.2	4.0	3.5	3.5
26	4.4	4.4	4.2	4.3	4.5	4.7	5.1	5.2	5.2	4.9	4.5	4.2	3.5	3.0
27	4.4	4.0	3.5	3.6	4.0	4.1	4.4	4.3	4.2	4.0	3.5	2.8	2.3	1.8
28	2.5	2.6	2.5	2.4	2.8	3.3	3.5	3.6	4.0	3.7	3.5	3.2	2.6	2.3
29	3.6	3.3	3.0	3.2	3.5	3.7	4.0	4.4	4.2	4.3	3.8	3.5	2.9	2.5
30	4.1	3.7	3.6	3.6	3.8	4.3	4.5	4.8	4.9	5.1	4.5	4.2	3.5	3.1
31	3.8	3.5	3.5	3.5	3.6	4.0	4.4	4.5	4.9	4.7	4.3	4.0	3.4	3.0
MAXIMA	4.6	4.4	4.2	4.3	4.5	4.7	5.1	5.2	5.3	5.1	4.9	4.4	4.0	3.5
MINIMA	2.5	2.5	2.4	2.3	2.6	2.7	3.2	3.2	3.0	2.8	2.6	2.2	1.7	1.3
Oscilación	2.1	1.9	1.8	2.0	1.9	2.0	1.9	2.0	2.3	2.3	2.3	2.2	2.3	2.2
MEDIA	3.6	3.4	3.2	3.2	3.5	3.7	4.1	4.4	4.5	4.3	4.0	3.5	2.9	2.5

PRESION ATMOSFERICA
+ 560 mm.

HORAS										MAXIMA	MINIMA	OSCILACION	MEDIA
15	16	17	18	19	20	21	22	23	24				
0.9	1.0	1.1	2.0	2.5	2.9	3.3	3.5	3.4	3.2	4.1	0.9	3.2	2.9
1.5	1.4	1.7	2.3	2.6	3.1	2.5	3.9	3.9	3.6	3.9	1.4	2.5	2.8
2.6	2.5	2.7	3.2	3.4	3.7	4.3	4.6	4.7	4.1	4.7	2.5	2.2	3.6
2.2	2.3	2.4	2.9	3.4	3.7	4.1	4.2	4.2	3.8	5.1	2.2	2.9	3.7
2.4	2.5	2.7	3.1	3.6	4.2	4.4	4.6	4.5	4.3	4.6	2.4	2.2	3.7
1.4	1.5	2.0	2.4	2.6	3.2	3.6	3.6	3.6	3.6	4.3	1.3	3.0	3.0
2.1	2.1	2.3	2.6	3.3	3.4	3.7	3.8	3.8	3.6	4.0	1.9	2.1	3.1
1.5	1.9	2.2	2.8	3.4	3.6	4.1	4.1	4.3	4.3	4.2	1.4	2.8	3.2
1.9	1.7	1.9	2.6	3.2	3.6	4.2	4.6	4.4	4.1	4.6	1.6	3.0	3.4
2.0	1.6	1.7	3.3	3.4	3.5	3.6	3.7	3.8	3.9	5.3	1.6	3.7	3.6
2.1	2.1	2.6	2.8	3.6	3.8	4.4	4.7	4.5	4.3	4.8	2.1	2.7	3.6
3.2	2.7	2.9	3.2	3.6	4.1	4.6	4.6	4.4	4.2	5.1	2.7	2.4	4.0
1.9	2.0	2.2	2.5	3.3	3.6	4.2	4.1	4.1	4.1	4.3	1.9	2.4	3.4
2.3	2.3	2.4	2.8	3.4	3.6	4.4	4.6	4.7	4.5	4.7	2.3	2.4	3.6
2.3	2.4	2.5	3.2	3.7	4.2	4.3	4.4	4.3	4.3	4.7	2.3	2.4	3.8
2.1	2.3	2.4	2.5	3.4	3.7	4.2	4.3	4.1	4.1	4.5	2.1	2.4	3.6
1.4	1.1	1.5	2.1	2.7	3.3	3.6	3.5	3.5	2.9	3.8	1.1	2.7	2.9
1.0	1.0	1.0	1.5	2.3	2.6	3.1	3.4	3.5	3.2	3.5	1.0	2.5	2.4
1.7	1.4	1.6	2.3	2.8	3.5	3.9	3.9	4.2	3.7	4.2	1.4	2.8	3.0
2.7	2.6	2.7	3.5	3.8	4.3	4.8	4.8	4.6	4.5	5.3	2.5	2.8	3.9
2.7	2.5	2.7	3.3	3.6	4.2	4.5	4.6	4.7	4.6	4.9	2.5	2.4	4.0
2.0	1.9	2.2	2.5	3.3	3.6	4.2	4.3	4.1	3.7	4.9	1.9	3.0	3.5
2.3	2.1	2.0	2.5	3.3	3.6	4.1	4.0	4.0	3.5	5.1	1.9	3.2	3.5
3.0	2.9	3.1	3.3	4.0	4.2	4.7	4.7	4.5	4.4	4.7	2.8	1.9	3.8
3.0	3.3	3.5	4.1	4.4	4.8	4.8	5.1	5.1	4.8	5.3	3.0	2.3	4.3
3.0	3.1	3.4	3.6	4.2	4.6	4.7	4.7	4.8	4.7	5.3	2.9	2.4	4.3
1.5	1.5	1.7	1.9	2.8	3.1	3.4	3.4	3.5	3.3	4.4	1.5	2.9	3.2
1.8	1.7	1.9	2.8	3.2	3.6	4.1	4.2	4.1	4.1	4.2	1.7	2.5	3.1
2.3	2.2	2.7	3.2	3.6	4.3	4.5	4.5	4.6	4.4	4.6	2.1	2.5	3.6
2.8	2.5	2.7	3.0	3.5	4.1	4.6	4.5	4.5	4.3	5.1	2.5	2.6	3.9
2.7	2.4	2.5	2.7	3.2	3.6	4.0	4.2	4.2	4.1	4.9	2.4	2.5	3.7
3.2	3.3	3.5	4.1	4.4	4.8	4.8	5.1	5.1	4.8	5.3			
0.9	1.0	1.0	1.5	2.3	2.6	2.5	3.4	3.4	2.9		0.9		
2.3	2.3	2.5	2.6	2.1	2.2	2.3	1.7	1.7	1.9			4.4	
2.1	2.1	2.3	2.8	3.3	3.7	4.1	4.2	4.2	4.0				3.5

PRESION ATMOSFERICA
+ 560 mm.

DIAS	HORAS 1	2	3	4	5	6	7	8	9	10	11	12	13	14
1	3.6	3.3	3.1	3.1	3.1	3.3	3.6	3.9	4.2	4.2	4.1	3.9	3.5	3.2
2	3.6	3.4	3.1	3.0	3.2	3.5	3.6	3.7	3.9	3.8	3.5	3.3	3.0	2.7
3	4.1	4.1	4.0	4.1	4.2	4.3	4.6	4.7	4.6	4.4	4.3	3.9	3.6	3.3
4	4.5	4.1	3.8	4.1	4.3	4.6	5.2	5.3	5.4	5.2	4.6	4.3	3.8	3.5
5	4.2	3.5	3.6	3.6	3.9	4.2	4.4	4.6	4.7	4.5	4.4	4.0	3.5	3.0
6	3.9	3.6	3.4	3.5	3.5	3.7	4.1	4.3	4.4	4.3	4.0	3.9	3.2	2.5
7	3.9	3.6	3.5	3.5	3.6	4.0	4.5	4.7	5.1	4.8	4.4	4.0	3.3	2.5
8	4.0	3.8	3.8	3.8	3.9	4.4	4.7	5.2	5.3	5.3	4.8	4.3	3.8	3.2
9	4.1	3.8	3.5	3.6	3.7	3.9	4.3	4.5	4.6	4.6	4.4	3.8	3.4	2.9
10	4.3	4.2	4.0	3.9	4.0	4.2	4.5	4.7	4.7	4.7	4.5	4.3	3.8	3.5
11	5.0	4.9	4.4	4.6	4.8	5.3	5.8	6.0	6.0	5.8	5.5	5.2	4.7	4.1
12	4.9	4.5	4.5	4.4	4.5	4.7	5.3	5.7	6.2	6.0	5.7	5.3	4.7	4.3
13	4.5	4.2	4.1	4.1	4.2	4.3	4.6	4.7	4.7	4.8	4.4	4.0	3.9	3.4
14	4.0	3.7	3.6	3.7	3.6	4.0	4.2	4.5	4.5	4.3	3.8	3.5	2.8	2.7
15	4.0	3.6	3.3	3.6	3.9	4.1	4.5	4.9	5.1	5.0	4.7	4.4	3.6	3.1
16	4.5	4.3	4.2	4.3	4.5	4.7	5.2	5.3	5.3	5.3	5.0	4.7	4.3	3.6
17	4.7	4.5	4.2	4.2	4.3	4.6	4.8	5.3	5.4	5.3	4.8	4.4	3.7	3.3
18	4.3	3.6	3.3	3.4	3.5	3.6	4.0	4.3	4.3	4.1	4.0	3.5	3.0	2.4
19	3.7	3.3	3.2	3.3	3.3	3.7	4.0	4.4	4.6	4.4	4.3	3.9	3.6	2.9
20	3.8	3.6	3.5	3.5	3.7	4.1	4.6	5.0	5.3	5.2	4.9	4.4	3.8	3.3
21	4.5	4.1	4.2	4.2	4.3	4.6	4.8	4.9	5.0	4.8	4.7	4.4	3.9	3.4
22	3.9	3.8	3.7	3.7	3.5	3.6	4.0	4.1	4.1	4.0	3.5	3.3	2.8	2.5
23	3.3	2.8	2.7	2.3	2.5	3.0	3.4	3.6	3.8	3.5	3.0	2.7	2.3	2.1
24	3.0	2.9	2.8	2.8	3.1	3.2	3.6	3.7	3.8	3.7	3.5	3.2	2.6	2.3
25	3.9	3.6	3.1	3.2	3.2	3.4	4.1	4.0	4.2	4.2	4.0	3.6	3.0	2.8
26	3.4	3.2	3.0	3.1	3.4	3.5	3.6	4.1	4.0	3.9	3.5	3.4	3.3	3.0
27	3.6	3.5	3.4	3.6	3.5	3.7	4.1	4.2	4.3	4.0	3.7	3.5	2.9	2.5
28	3.7	3.4	3.2	3.1	3.3	3.5	4.2	4.4	4.6	4.5	4.4	4.3	4.1	3.9
29	4.2	3.9	3.8	3.7	3.8	3.9	4.3	4.5	4.5	4.3	3.9	3.6	3.2	2.8
30	3.7	3.5	3.4	3.1	3.2	3.4	3.6	3.7	3.8	3.8	3.7	3.5	3.2	3.0
MAXIMA	5.0	4.9	4.5	4.6	4.8	5.3	5.8	6.0	6.2	6.0	5.7	5.3	4.7	4.3
MINIMA	3.0	2.8	2.7	2.3	2.5	3.0	3.4	3.6	3.8	3.5	3.0	2.7	2.3	2.1
Oscilación	2.0	2.1	1.8	2.3	2.3	2.3	2.4	2.4	2.4	2.5	2.7	2.6	2.4	2.2
MEDIA	4.0	3.7	3.6	3.6	3.7	4.0	4.3	4.6	4.7	4.6	4.3	3.9	3.5	3.1

PRESION ATMOSFERICA
+ 560 mm.

HORAS										MAXIMA	MINIMA	OSCILACION	MEDIA
15	16	17	18	19	20	21	22	23	24				
2.6	2.5	2.5	2.9	3.4	3.7	4.2	4.3	4.0	3.8	4.4	2.5	1.9	3.5
2.5	2.5	2.7	3.0	3.5	4.0	4.3	4.5	4.4	4.2	4.5	2.5	2.0	3.5
3.0	2.8	3.0	4.4	4.5	4.6	4.7	4.5	4.5	4.1	4.7	2.8	1.9	4.1
2.8	2.7	2.9	3.3	3.7	4.2	4.5	4.5	4.4	4.5	5.4	2.7	2.7	4.2
2.4	2.5	2.7	3.4	3.9	4.4	4.8	4.9	4.8	4.5	5.0	2.4	2.6	3.9
2.5	2.5	2.9	3.3	3.7	4.3	4.5	4.6	4.6	4.5	4.8	2.5	2.3	3.7
1.7	1.8	2.3	2.6	3.4	3.6	4.1	4.4	4.5	4.5	5.1	1.6	3.5	3.7
2.6	2.5	2.5	2.8	3.3	3.6	4.3	4.6	4.6	4.4	5.4	2.5	2.9	4.0
2.4	2.2	2.3	2.9	3.5	3.8	4.5	4.6	4.6	4.4	4.8	2.2	2.6	3.8
3.0	3.0	3.0	3.4	4.0	4.4	5.3	5.3	5.5	5.5	5.5	2.8	2.7	4.2
3.7	3.5	3.4	3.6	4.5	4.5	5.0	5.1	5.3	5.0	6.1	3.4	2.7	4.8
3.8	3.7	3.7	4.0	4.4	4.7	5.0	5.0	5.2	4.9	6.2	3.6	2.6	4.8
3.1	3.3	3.2	3.3	3.5	3.8	4.5	4.6	4.6	4.5	4.8	2.8	2.0	4.1
2.5	2.4	2.4	2.7	3.4	3.7	4.2	4.4	4.4	4.1	4.5	2.4	2.1	3.6
2.5	2.4	2.5	3.1	3.7	4.4	4.7	4.8	4.8	4.8	5.1	2.4	2.7	4.0
3.3	3.2	3.3	3.5	4.3	4.5	5.1	5.2	5.1	4.9	5.5	3.1	2.4	4.5
2.8	2.5	2.6	3.1	3.6	4.3	4.6	4.8	5.0	4.7	5.4	2.5	2.9	4.2
2.0	1.5	2.0	2.4	3.2	4.0	4.4	4.4	4.3	4.0	4.4	1.5	2.9	3.5
2.1	2.0	1.9	2.3	2.7	3.6	4.4	4.3	4.1	4.1	4.6	1.9	2.7	3.5
2.6	2.6	2.9	3.2	3.7	4.2	4.6	5.1	5.2	5.0	5.3	2.5	2.8	4.1
3.0	2.8	2.8	3.0	3.2	3.6	4.2	4.4	4.5	4.5	5.0	2.8	2.2	4.1
1.9	1.7	1.8	2.4	3.1	3.6	3.9	3.8	3.8	3.6	4.1	1.6	2.5	3.3
1.6	1.3	1.7	2.1	2.5	2.8	3.3	3.5	3.7	3.5	3.8	1.3	2.5	2.8
1.6	1.6	1.7	2.0	2.7	3.3	3.8	3.9	4.2	4.1	4.3	1.5	2.8	3.0
2.6	2.5	2.4	2.7	3.3	3.5	4.0	4.1	3.9	3.5	4.2	2.1	2.1	3.5
2.4	1.8	2.0	2.3	2.9	3.5	4.0	[illegible]	4.3	4.1	4.2	1.8	2.4	3.3
2.3	2.1	2.0	2.5	3.0	3.6	3.7	3.9	4.2	3.9	4.3	1.9	2.4	3.4
3.4	3.0	3.2	3.4	3.7	4.2	4.6	4.7	4.7	4.6	4.7	3.0	1.7	3.9
2.6	2.6	2.7	3.3	3.9	4.1	4.1	4.3	4.3	4.2	4.6	2.5	2.1	3.8
2.7	2.5	2.7	3.0	3.5	3.8	4.2	4.4	4.5	4.3	4.6	2.5	2.1	3.5
3.8	3.7	3.7	4.4	4.5	4.7	5.3	5.3	5.5	5.5	6.2			
1.6	1.3	1.7	2.0	2.5	2.8	3.3	3.5	3.7	3.5		1.3		
2.2	2.4	2.0	2.4	2.0	1.9	2.0	1.8	1.8	2.0			4.9	
2.6	2.5	2.6	3.0	3.5	3.9	4.4	4.5	4.5	4.4				3.8

PRESION ATMOSFERICA
+ 560 mm.

DIAS	HORAS 1	2	3	4	5	6	7	8	9	10	11	12	13	14
1	3.8	3.6	3.8	3.8	3.9	4.3	4.4	4.5	4.8	4.6	4.5	4.1	3.9	3.5
2	4.5	4.4	4.3	4.3	4.5	4.6	5.1	5.2	5.2	5.0	4.8	4.5	4.4	4.2
3	4.7	4.2	3.8	3.8	3.9	4.2	4.5	4.6	4.7	4.6	4.4	4.3	3.8	3.4
4	3.4	3.1	2.8	2.8	3.0	3.3	3.4	3.5	3.6	3.5	3.4	3.1	2.5	2.0
5	3.5	3.3	2.9	3.2	3.2	3.4	3.8	3.9	4.1	4.0	3.9	3.7	3.2	2.7
6	3.8	3.6	3.5	3.8	3.9	4.1	4.4	4.7	4.8	4.8	4.6	4.3	3.7	3.4
7	4.4	4.0	3.7	3.6	3.8	3.9	4.2	4.5	4.8	4.8	4.5	4.3	3.6	3.2
8	4.4	4.1	3.8	3.7	3.8	4.1	4.5	4.6	5.1	5.0	4.7	4.3	3.8	3.3
9	4.6	4.3	4.0	3.9	4.0	4.1	4.6	4.7	4.7	4.5	4.3	4.0	3.4	2.8
10	4.2	3.6	3.6	3.6	3.9	4.1	4.6	4.7	4.7	4.6	4.5	3.9	3.2	2.9
11	3.5	3.3	3.3	3.3	3.5	3.6	4.0	4.2	4.2	4.1	4.0	3.6	3.3	3.1
12	3.9	3.6	3.2	3.1	3.4	3.8	4.1	4.3	4.1	4.0	3.5	3.1	2.8	2.5
13	3.9	3.7	3.6	3.7	3.8	4.2	4.4	4.5	4.4	4.2	3.9	3.4	2.9	2.5
14	3.7	3.5	3.5	3.5	3.8	3.9	4.2	4.5	4.7	4.5	4.0	3.6	3.4	3.2
15	4.2	3.9	3.8	3.7	3.8	4.2	4.4	4.7	4.8	5.0	4.6	4.3	3.8	3.3
16	4.5	4.3	3.8	3.9	4.0	4.1	4.4	4.7	4.8	4.7	4.6	4.3	3.8	3.3
17	4.0	3.6	3.5	3.5	3.6	4.1	4.4	4.3	4.2	4.1	3.6	3.4	2.6	2.3
18	3.5	3.3	3.0	2.9	3.2	3.3	3.5	3.6	3.7	3.6	3.5	3.2	2.5	2.0
19	3.0	3.1	2.9	2.5	2.9	3.3	3.9	4.0	4.0	4.3	4.1	4.0	3.9	3.1
20	3.6	3.5	2.8	2.9	3.2	3.5	4.2	4.1	4.2	4.3	3.9	3.6	2.7	2.3
21	3.4	3.0	2.7	2.7	3.0	3.4	3.8	3.8	3.8	3.7	3.5	3.0	2.7	2.3
22	3.6	3.4	3.2	3.2	3.2	3.3	3.5	3.8	4.1	3.9	3.9	3.2	2.7	2.4
23	3.6	3.3	3.0	3.0	3.1	3.4	3.9	4.3	4.3	4.3	3.9	3.6	3.7	3.5
24	3.6	3.4	3.4	3.4	3.5	3.6	4.1	4.2	4.3	4.4	4.2	3.9	3.5	2.9
25	4.0	3.6	3.8	3.8	3.7	3.7	4.2	4.5	4.5	4.5	4.5	4.1	3.4	2.9
26	4.1	3.8	3.8	3.5	3.6	3.7	4.2	4.3	4.4	4.5	4.4	4.1	3.6	3.2
27	4.3	3.7	3.8	3.8	3.9	4.1	4.4	4.6	4.5	4.7	4.5	4.3	3.8	3.6
28	4.6	4.4	4.3	4.2	4.3	4.4	4.7	4.9	5.1	5.0	4.9	4.6	4.3	4.1
29	4.8	4.5	4.1	3.9	4.3	4.8	4.8	4.9	5.2	5.3	5.2	5.0	4.4	4.0
30	4.5	4.3	4.1	4.3	4.2	4.5	4.7	4.8	4.8	5.0	5.0	4.6	4.1	3.8
31	4.6	4.5	4.3	4.2	4.3	4.4	4.7	5.1	5.1	5.1	5.0	4.6	4.0	3.7
MAXIMA	4.7	4.5	4.3	4.3	4.5	4.8	5.1	5.2	5.2	5.3	5.2	5.0	4.4	4.2
MINIMA	3.0	3.0	2.7	2.5	2.9	3.3	3.4	3.5	3.6	3.5	3.4	3.0	2.5	2.0
Oscilación	1.7	1.5	1.6	1.8	1.6	1.5	1.7	1.7	1.6	1.8	1.8	2.0	1.9	2.2
MEDIA	4.0	3.7	3.6	3.5	3.7	3.9	4.3	4.4	4.5	4.5	4.3	3.9	3.5	3.1

PRESION ATMOSFERICA
+ 560 mm.

HORAS										MAXIMA	MINIMA	OSCILACION	MEDIA
15	16	17	18	19	20	21	22	23	24				
3.3	3.4	3.4	3.6	4.2	4.7	5.1	5.2	5.1	5.1	5.2	3.2	2.0	4.2
3.9	3.9	3.8	4.1	4.5	4.5	5.0	5.1	5.1	5.0	5.3	3.7	1.6	4.6
2.5	2.4	2.3	2.5	2.7	3.3	4.1	4.2	4.1	3.9	4.8	2.3	2.5	3.8
1.6	1.5	1.8	2.1	2.5	3.2	3.6	3.7	3.5	3.7	3.8	1.5	2.3	2.9
2.4	2.3	2.3	2.5	3.4	3.6	4.2	4.3	4.4	4.3	4.3	2.3	2.0	3.4
2.9	2.8	2.7	3.1	3.6	4.1	4.5	4.7	4.7	4.6	4.8	2.7	2.1	4.0
2.8	2.6	2.7	2.9	3.4	3.7	4.3	4.6	4.9	4.7	4.9	2.6	2.3	3.9
3.0	2.7	2.5	3.1	3.6	4.1	4.6	5.2	5.0	4.9	5.2	2.5	2.7	4.1
2.5	2.7	3.1	3.5	3.9	4.3	4.5	4.6	4.6	4.5	4.8	2.4	2.4	4.0
2.7	2.5	2.7	3.0	3.4	3.7	4.1	4.5	4.3	4.0	4.7	2.5	2.2	3.8
2.9	2.7	2.7	2.9	3.5	3.7	4.2	4.3	4.4	4.3	4.3	2.7	1.6	3.6
2.5	2.5	2.8	3.1	3.6	3.7	3.8	4.3	4.2	4.1	4.4	2.5	1.9	3.5
2.1	2.0	2.3	2.6	3.3	3.7	4.1	4.1	4.1	4.0	4.5	2.0	2.5	3.6
2.7	2.5	2.5	2.8	3.3	3.8	4.3	4.7	4.6	4.4	4.7	2.5	2.2	3.7
3.1	3.2	3.5	3.8	4.2	4.5	4.8	4.9	4.9	4.9	5.0	3.1	1.9	4.2
2.6	2.3	2.4	2.7	3.2	3.6	4.4	4.5	4.5	4.6	4.8	2.3	2.5	3.9
1.8	1.7	1.9	2.3	2.9	3.3	3.8	4.3	4.3	4.2	4.4	1.7	2.7	3.4
1.5	1.5	1.5	2.0	2.3	3.1	3.6	3.9	4.1	3.9	4.1	1.4	2.7	2.9
3.9	2.5	3.0	3.1	3.2	3.4	3.8	4.2	4.3	4.2	4.3	2.5	1.8	3.5
1.9	1.7	1.9	2.3	2.8	3.5	3.8	3.9	3.9	3.7	4.3	1.7	2.6	3.3
2.1	1.9	1.8	2.2	2.9	3.2	3.6	4.0	4.1	4.0	4.2	1.7	2.5	3.1
2.1	2.6	2.5	2.5	2.9	3.4	3.7	3.9	4.1	4.0	4.1	2.1	2.0	3.3
3.0	2.8	2.8	2.8	3.4	3.6	4.0	4.2	4.3	4.1	4.3	2.8	1.5	3.6
2.7	2.6	2.6	2.6	3.2	3.5	4.3	4.6	4.7	4.3	4.7	2.6	2.1	3.6
2.6	2.7	2.8	3.2	3.6	4.3	4.6	4.7	4.7	4.5	4.8	2.6	2.2	3.7
2.7	2.5	2.5	2.7	3.2	3.5	4.2	4.4	4.6	4.5	4.7	2.4	2.3	3.7
3.1	3.7	2.7	3.1	3.5	3.7	4.2	[illegible]	4.9	4.9	4.9	2.7	2.2	4.0
3.8	3.6	3.7	3.8	4.3	4.7	5.1	5.2	5.3	5.1	5.4	3.5	1.9	4.5
3.6	3.2	3.2	3.4	3.6	4.1	4.6	4.9	5.0	4.8	5.3	3.2	2.1	4.4
3.3	3.1	3.3	3.6	4.1	4.4	4.7	5.3	5.1	5.0	5.3	3.1	2.2	4.4
3.0	2.7	2.5	3.0	3.5	4.3	4.6	5.1	5.1	5.1	5.1	2.5	2.6	4.3
3.9	3.9	3.8	4.1	4.5	4.7	5.1	5.3	5.3	5.1	5.4			
1.5	1.5	1.5	2.0	2.3	3.1	3.6	3.7	3.5	3.7		1.4		
2.4	2.4	2.3	2.1	2.2	1.6	1.5	1.6	1.8	1.4			4.0	
2.7	2.6	2.7	2.9	3.4	3.8	4.3	4.5	4.5	4.4				3.8

PRESION ATMOSFERICA
+ 560 mm.

DIAS	HORAS 1	2	3	4	5	6	7	8	9	10	11	12	13	14
1	4.6	4.5	4.4	4.4	4.4	4.6	5.0	5.3	5.1	5.1	5.0	4.7	4.2	3.6
2	4.3	3.7	3.5	3.5	3.6	3.7	4.2	4.5	4.7	5.0	4.6	4.2	3.4	2.7
3	3.3	3.1	2.8	2.7	2.7	3.1	3.4	3.5	3.5	3.4	3.1	2.7	2.2	1.4
4	3.2	2.5	1.9	2.2	2.6	2.6	3.2	3.4	3.5	3.5	3.3	2.9	2.3	2.0
5	3.1	2.7	2.6	2.7	2.8	3.2	3.5	4.2	4.3	4.1	3.9	3.7	3.3	3.0
6	4.0	3.7	3.5	3.5	3.5	3.6	4.0	4.3	4.5	4.6	4.5	4.4	3.8	3.5
7	4.1	3.5	3.4	3.4	3.2	3.5	4.1	4.2	4.2	4.2	4.2	4.0	3.5	3.3
8	4.1	3.9	3.5	3.5	3.4	3.4	3.8	4.1	4.1	3.9	3.7	3.5	3.2	2.9
9	3.7	3.3	2.8	2.8	2.8	2.8	3.5	3.9	4.3	4.2	4.1	3.5	3.3	3.0
10	3.9	3.6	3.2	3.4	3.6	3.8	3.6	4.1	4.7	4.7	4.8	4.5	4.2	4.0
11	4.5	4.2	3.8	3.6	4.0	4.1	4.2	4.6	5.0	4.8	4.6	4.1	3.9	3.6
12	4.5	4.1	3.7	3.9	4.3	4.3	4.6	5.1	5.3	5.3	4.8	4.5	4.0	3.7
13	4.7	4.5	4.3	4.2	4.3	4.5	4.9	5.2	5.3	5.3	5.1	5.1	4.5	3.9
14	4.7	4.3	4.2	4.1	4.3	4.5	4.8	5.1	5.3	5.2	4.8	4.5	3.8	3.5
15	4.8	4.2	3.8	4.1	4.3	4.5	4.6	4.6	4.7	4.5	3.9	3.2	2.4	2.1
16	3.4	3.2	2.9	3.2	3.2	3.7	4.1	4.3	4.7	4.5	4.5	4.4	3.6	3.1
17	3.8	3.7	3.7	3.6	3.7	4.1	4.6	4.8	4.7	4.6	4.4	3.7	2.8	2.8
18	3.5	2.9	2.9	3.1	3.2	3.4	4.0	4.3	4.5	4.3	3.9	3.3	2.5	2.2
19	3.6	3.4	3.1	2.9	3.2	3.6	4.0	4.0	4.2	4.1	3.7	3.5	3.0	2.6
20	4.4	4.1	3.9	3.9	3.7	3.9	4.7	5.1	5.2	5.2	4.7	4.5	4.1	3.7
21	4.5	4.3	4.2	4.1	4.3	4.5	4.8	5.5	5.5	5.3	5.3	4.9	4.5	4.2
22	4.4	4.2	4.2	4.3	4.5	4.6	5.2	5.3	5.3	5.2	5.0	4.6	3.9	3.7
23	4.5	4.3	4.2	4.1	4.2	4.4	4.8	5.0	5.2	5.3	5.0	4.3	3.8	3.5
24	4.6	4.5	4.5	4.6	4.4	4.2	4.7	5.3	5.3	5.2	4.7	4.3	3.7	3.4
25	4.1	4.2	3.8	3.7	4.1	4.1	4.5	5.1	5.3	5.2	4.6	4.3	3.4	3.2
26	4.0	3.7	3.5	3.7	3.6	3.6	4.2	4.5	4.7	4.7	4.5	4.3	3.3	2.7
27	3.7	3.4	2.9	2.6	3.2	3.4	3.7	4.0	4.2	4.2	3.9	3.5	3.0	2.5
28	3.6	3.1	2.9	2.9	3.2	3.1	3.8	4.0	4.1	4.3	4.1	3.9	3.5	3.3
29	3.7	3.4	3.2	3.4	3.5	4.2	4.4	4.5	4.8	5.0	4.6	4.4	3.7	3.2
30	4.4	4.1	3.6	3.8	4.2	4.3	4.5	4.7	4.7	4.5	4.1	3.6	3.1	2.7
31	3.5	3.3	2.8	2.9	3.1	3.4	3.9	4.2	4.1	3.5	3.5	2.8	2.2	1.7
MAXIMA	4.8	4.5	4.5	4.6	4.5	4.6	5.2	5.5	5.5	5.3	5.3	4.9	4.5	4.2
MINIMA	3.1	2.5	1.9	2.2	2.6	2.6	3.2	3.4	3.5	3.4	3.1	2.7	2.2	1.4
Oscilación	1.7	2.0	2.6	2.4	1.9	2.0	2.0	2.1	2.0	1.9	2.2	2.2	2.3	2.8
MEDIA	4.0	3.7	3.5	3.5	3.6	3.7	4.2	4.5	4.7	4.6	4.4	4.0	3.4	3.1

PRESION ATMOSFERICA
+ 560 mm.

HORAS										MAXIMA	MINIMA	OSCILACION	MEDIA
15	16	17	18	19	20	21	22	23	24				
3.1	2.7	3.2	3.5	3.7	4.2	4.6	4.9	4.9	4.6	5.3	2.7	2.6	4.3
2.3	2.1	2.3	2.6	3.2	3.6	3.7	3.7	4.7	3.9	5.0	2.1	2.9	3.7
1.1	1.3	1.8	2.4	3.4	3.6	3.4	3.8	3.9	3.8	3.9	1.1	2.8	2.9
1.6	1.6	1.8	2.3	2.8	3.1	3.6	3.7	3.9	3.4	3.9	1.6	2.3	2.8
3.0	3.0	3.0	3.3	3.6	4.3	4.6	4.6	4.7	4.5	4.7	2.7	2.0	3.6
3.3	3.2	3.3	3.5	3.8	4.3	4.5	4.6	4.7	4.5	4.9	3.2	1.7	4.0
2.9	2.7	2.7	2.8	3.1	3.5	4.1	4.4	4.5	4.3	4.5	2.5	2.0	3.7
2.4	2.2	2.5	2.8	3.2	3.5	3.8	4.0	4.2	4.1	4.2	2.2	2.0	3.5
2.7	2.8	2.9	2.9	3.2	3.6	3.8	4.1	4.2	4.1	4.3	2.7	1.6	3.4
3.5	3.4	3.5	3.9	3.2	4.6	4.9	5.1	5.1	5.1	5.3	3.4	1.9	4.1
3.3	3.1	3.0	3.1	3.4	4.1	4.4	4.9	5.1	4.9	5.1	2.9	2.2	4.1
3.4	3.2	3.3	3.5	3.9	4.3	4.6	5.1	5.2	5.1	5.3	3.2	2.1	4.3
3.7	3.5	3.8	4.1	4.3	4.6	5.1	5.4	5.4	5.1	5.4	3.5	1.9	4.6
3.4	3.5	3.7	3.8	4.4	4.7	5.2	5.4	5.5	5.4	5.5	3.4	2.1	4.5
1.8	1.7	2.2	2.8	3.3	3.7	3.9	4.0	4.1	3.7	4.7	1.7	3.0	3.6
2.3	1.8	2.0	2.3	2.9	3.5	4.2	4.5	4.4	4.1	4.7	1.8	2.9	3.5
2.5	2.2	2.2	2.5	3.2	3.5	4.1	4.3	4.0	3.7	4.8	2.2	2.6	4.1
1.6	1.4	1.7	2.1	2.5	3.0	3.6	3.9	4.0	3.6	4.5	1.4	3.1	3.1
2.8	2.8	3.0	3.5	4.2	4.5	4.9	5.0	5.2	4.9	5.3	2.7	2.6	3.7
3.5	3.5	3.8	3.9	4.6	4.6	5.3	5.4	4.9	5.1	5.4	3.5	1.9	4.4
3.5	3.3	3.7	4.0	4.5	4.8	5.3	5.3	5.1	4.8	5.5	3.3	2.2	4.6
3.1	3.0	3.0	3.3	4.0	4.3	4.8	5.1	5.2	5.0	5.3	3.0	2.3	4.4
3.1	3.3	3.2	3.3	3.6	4.2	4.7	5.2	5.4	5.3	5.4	3.1	2.3	4.3
2.6	2.8	3.2	3.6	3.5	3.6	4.4	4.6	4.5	4.4	5.3	2.6	2.7	4.0
2.5	2.3	2.3	2.4	3.1	3.6	3.8	4.2	4.5	4.5	5.3	2.3	3.0	3.9
2.6	2.5	2.4	2.5	3.2	3.3	3.7	4.1	4.1	3.9	4.7	2.3	2.4	3.6
1.6	1.3	1.4	1.4	2.2	2.8	3.7	4.0	4.2	4.0	4.3	1.2	3.1	3.1
2.5	2.1	2.1	2.3	3.0	3.7	4.2	4.4	4.5	4.3	4.6	2.0	2.6	3.5
2.7	2.6	2.7	2.8	3.2	3.9	4.5	4.8	4.7	4.5	5.0	2.6	2.4	3.9
2.2	2.0	1.8	2.3	2.7	3.3	3.8	4.2	3.8	3.9	4.8	1.8	3.0	3.6
1.7	1.5	1.7	2.1	2.5	3.2	3.8	3.9	3.7	3.6	4.1	1.5	2.6	3.0
3.7	3.5	3.8	3.9	4.6	4.7	5.3	5.4	5.5	5.4	5.5			
1.1	1.3	1.4	1.4	2.2	2.8	3.4	3.7	3.7	3.4		1.1		
2.6	2.2	2.4	2.5	2.4	1.9	1.9	1.7	1.8	2.0			3.4	
2.7	2.5	2.7	3.0	3.4	3.9	4.3	4.5	4.6	4.4				3.8

PRESION ATMOSFERICA
+ 560 mm.

DIAS	HORAS 1	2	3	4	5	6	7	8	9	10	11	12	13	14
1	3.2	2.9	2.8	2.8	3.1	3.3	3.6	3.7	4.0	3.7	3.4	3.1	2.4	1.4
2	3.7	3.3	2.9	2.9	2.8	3.0	3.6	4.2	4.5	4.7	4.5	4.2	3.7	3.4
3	4.5	4.1	4.0	3.7	3.7	3.9	4.4	4.7	4.9	4.7	4.5	4.3	3.5	3.1
4	3.9	3.6	3.1	3.3	3.7	3.7	4.3	4.7	4.8	4.7	4.3	4.1	3.5	2.9
5	4.1	3.7	3.6	3.7	3.8	3.8	4.5	4.6	4.6	4.7	4.3	4.0	3.7	3.1
6	4.2	3.9	3.7	3.7	3.9	3.9	4.2	4.5	4.6	4.5	4.4	3.9	3.6	3.3
7	3.9	3.7	3.4	3.6	3.7	4.1	4.2	4.7	4.5	4.5	4.2	3.9	3.1	2.6
8	3.7	3.6	3.2	3.3	3.5	3.3	3.6	4.3	4.3	4.2	4.1	3.3	2.4	2.1
9	3.5	3.3	3.2	3.2	3.5	3.7	4.3	4.5	4.4	4.2	4.0	3.6	3.4	2.7
10	3.7	3.2	3.0	3.2	3.2	3.3	3.7	4.3	4.5	4.6	4.3	4.1	3.3	2.7
11	4.1	3.7	3.5	3.4	3.3	3.7	4.2	4.6	5.0	4.7	4.4	3.9	3.2	2.5
12	3.6	3.6	3.4	3.4	4.0	4.6	4.8	4.9	5.0	4.7	4.2	3.9	3.3	2.6
13	3.7	3.6	3.5	3.5	3.6	4.1	4.5	4.9	4.9	4.7	4.5	3.9	3.1	2.6
14	3.7	3.6	3.5	3.5	3.9	4.0	4.2	4.7	4.8	4.9	4.5	4.1	3.6	3.2
15	3.9	4.0	4.0	3.9	4.1	4.3	4.8	5.2	5.3	5.1	4.8	4.4	3.7	3.3
16	4.4	4.2	4.1	4.4	4.2	4.4	4.7	4.8	4.8	4.7	4.4	3.8	3.1	2.7
17	3.4	3.3	2.6	2.5	2.7	3.1	3.7	4.0	4.0	3.9	3.5	2.9	2.3	1.9
18	2.8	2.5	2.4	2.5	2.8	3.0	3.4	3.6	4.1	4.0	3.7	3.3	2.7	2.1
19	3.4	3.0	2.7	2.8	3.2	3.5	4.2	4.5	4.6	4.6	4.4	3.9	3.4	3.3
20	4.0	3.8	3.4	3.4	3.6	4.0	4.3	4.7	5.0	5.1	4.9	4.3	4.0	3.4
21	3.9	3.4	3.3	3.5	3.9	4.3	4.5	4.5	4.5	4.3	3.8	3.3	3.0	2.6
22	2.8	2.6	2.2	2.5	2.9	3.2	3.3	3.6	3.7	3.9	3.8	3.4	2.8	2.3
23	3.1	2.9	2.6	2.6	2.9	2.9	3.5	3.5	3.6	3.3	3.0	2.5	2.0	1.3
24	3.1	2.7	2.6	2.8	2.9	3.2	3.6	4.1	3.7	3.8	3.7	3.1	2.2	1.8
25	2.7	2.7	2.9	3.1	3.2	3.5	3.8	3.8	3.7	3.5	3.2	2.7	2.0	1.1
26	2.7	2.8	2.8	3.0	3.3	3.7	3.9	4.4	4.7	4.5	3.9	3.4	2.8	2.6
27	3.9	3.8	3.7	3.8	4.0	4.1	4.5	5.1	5.5	5.6	4.9	4.3	2.7	3.2
28	4.3	4.1	4.1	4.1	4.2	4.6	5.1	5.5	5.8	5.5	5.0	4.5	3.5	3.3
29	4.3	4.1	3.8	3.8	3.9	4.6	4.9	5.0	5.2	5.3	5.0	4.5	3.6	3.2
30	4.3	4.0	3.7	3.7	3.9	4.2	4.7	5.1	5.3	5.2	4.8	4.5	4.0	3.7
MAXIMA	4.5	4.2	4.1	4.4	4.2	4.6	5.1	5.5	5.8	5.6	5.0	4.5	4.0	3.7
MINIMA	2.7	2.5	2.2	2.5	2.7	2.9	3.3	3.5	3.6	3.3	3.0	2.5	2.0	1.1
Oscilación	1.8	1.7	1.9	1.9	1.5	1.7	2.8	2.0	2.2	2.3	2.0	2.0	2.0	2.6
MEDIA	3.7	3.5	3.3	3.3	3.5	3.8	4.2	4.5	4.6	4.5	4.2	3.8	3.1	2.7

PRESION ATMOSFERICA
+ 560 mm.

HORAS										MAXIMA	MINIMA	OSCILACION	MEDIA
15	16	17	18	19	20	21	22	23	24				
1.3	1.1	1.5	2.1	2.8	3.6	4.3	4.4	4.3	4.1	4.4	1.0	3.4	3.0
2.9	2.7	2.9	3.3	3.7	4.4	5.2	5.3	5.2	5.0	5.3	2.7	2.6	3.8
2.8	2.7	3.1	3.4	3.8	4.4	4.6	5.2	5.1	4.5	5.3	2.7	2.6	4.1
2.9	2.8	2.9	3.4	3.7	4.2	4.5	4.6	4.5	4.4	4.8	2.5	2.3	3.9
2.7	2.5	2.6	2.8	3.2	3.6	4.2	4.5	4.6	4.6	4.7	2.5	2.2	3.8
2.7	2.4	2.5	2.7	3.2	3.5	4.2	4.4	4.6	4.5	4.8	2.4	2.4	3.8
2.1	1.9	2.2	2.7	2.9	3.5	3.8	4.2	3.8	4.1	4.7	1.9	2.8	3.6
1.7	1.7	2.0	2.4	2.7	3.1	3.6	3.9	3.8	3.8	4.3	1.5	2.8	3.2
2.0	1.9	1.9	2.3	2.6	3.4	4.2	4.3	4.3	4.1	4.5	1.9	2.6	3.4
2.4	2.0	2.2	2.6	3.3	3.7	4.4	4.6	4.6	4.4	4.7	2.0	2.7	3.6
2.1	2.0	2.0	2.4	2.9	3.5	4.0	4.4	4.3	3.9	5.0	2.0	3.0	3.6
2.0	1.5	1.5	2.1	2.7	3.4	3.9	4.1	4.6	4.6	5.0	1.5	3.5	3.6
2.1	2.0	2.3	2.7	3.3	3.7	4.2	4.4	4.3	4.1	5.1	1.8	3.3	3.7
2.8	2.7	3.2	3.7	4.2	4.3	4.6	4.7	4.5	4.3	5.1	2.6	2.5	4.0
2.8	2.7	2.9	3.2	4.0	4.3	4.8	5.2	5.1	4.7	5.4	2.7	2.7	4.2
2.7	2.5	2.3	2.4	2.9	3.3	3.9	4.4	4.1	3.7	5.0	2.0	3.0	3.8
1.3	0.9	0.9	1.2	1.6	2.4	3.2	3.4	3.1	3.1	4.0	0.7	3.3	2.7
1.7	1.5	1.5	1.7	2.7	2.9	3.7	3.8	4.1	3.7	4.2	1.4	2.8	2.9
2.9	2.6	2.8	3.3	3.7	4.3	4.6	4.8	4.7	4.5	4.6	2.5	2.1	3.7
3.1	2.8	2.8	2.8	3.2	3.5	4.2	4.6	4.4	4.3	5.1	2.7	2.4	3.9
2.2	1.9	2.0	2.0	2.5	3.0	3.6	4.0	3.8	3.6	4.7	1.9	2.8	3.4
1.9	1.7	1.7	2.1	2.5	2.8	3.5	3.6	3.7	3.5	3.9	1.6	2.3	2.9
1.2	1.3	1.2	1.7	2.2	2.7	3.2	3.6	3.4	3.3	3.6	1.1	2.5	2.6
1.5	1.3	1.4	1.5	2.2	2.7	3.3	3.7	3.5	3.1	4.2	1.3	2.9	2.8
0.7	1.3	1.8	2.1	2.5	3.3	3.5	3.5	3.6	3.2	3.9	0.7	3.2	2.8
2.0	2.0	2.2	2.6	3.5	3.9	4.3	4.5	4.5	4.0	4.8	2.0	2.8	3.4
2.8	2.9	3.2	3.6	4.2	4.6	5.2	5.3	5.0	4.7	5.6	2.8	2.8	4.2
3.1	2.9	3.0	3.4	3.8	4.5	4.9	5.0	4.9	4.7	5.8	2.8	3.0	4.3
2.9	3.0	3.0	3.3	3.6	4.4	4.8	5.1	4.8	4.6	5.3	2.9	2.4	4.2
3.1	2.8	3.2	3.5	3.9	4.0	4.4	4.5	4.5	4.3	5.3	2.8	2.5	4.1
3.1	3.0	3.2	3.7	4.2	4.6	5.2	5.3	5.2	5.0	5.8			
0.7	0.9	0.9	1.2	1.6	2.4	3.2	3.4	3.1	3.1		0.7		
2.4	2.1	2.3	2.5	2.6	2.2	2.0	1.9	2.1	1.9			5.1	
2.3	2.1	2.3	2.6	3.1	3.6	4.2	4.4	4.3	4.1				3.6

PRESION ATMOSFERICA
+ 560 mm.

DIAS	HORAS 1	2	3	4	5	6	7	8	9	10	11	12	13	14
1	4.0	3.7	3.4	3.5	3.7	4.1	4.7	4.9	4.9	4.7	4.2	3.7	3.1	2.6
2	3.8	3.5	3.3	3.1	3.5	3.7	4.5	4.5	4.5	4.5	4.1	3.6	2.9	2.5
3	3.3	3.3	3.2	3.3	3.5	3.9	4.5	4.8	5.0	4.9	4.5	4.1	3.3	2.8
4	3.8	3.6	3.6	3.7	3.8	3.9	4.3	4.8	5.0	4.9	4.5	4.0	3.3	2.7
5	4.0	3.5	3.3	3.1	3.7	4.0	4.1	4.5	5.0	4.7	4.5	4.0	3.5	3.1
6	4.0	3.5	3.5	3.5	3.7	4.0	4.4	5.0	5.3	5.3	4.5	4.0	3.0	2.7
7	3.8	3.8	3.7	3.6	3.8	4.3	4.9	5.1	4.9	4.7	4.2	3.4	3.0	2.7
8	3.8	3.4	3.2	3.3	3.4	3.7	4.5	4.7	4.7	4.8	4.3	3.6	3.1	2.7
9	3.7	3.5	3.4	3.5	3.6	3.9	4.4	4.7	4.7	4.6	3.7	3.1	2.5	2.0
10	3.0	2.8	2.8	2.8	2.9	3.5	4.1	4.2	4.3	4.1	3.5	3.1	2.3	2.1
11	3.2	2.9	2.8	2.8	3.2	3.6	3.8	3.8	3.7	3.6	3.0	2.4	1.6	1.9
12	3.1	2.9	2.7	2.6	3.3	3.7	4.0	4.2	4.2	4.1	3.6	2.9	2.2	2.0
13	3.2	3.0	2.8	2.7	3.2	3.6	4.1	4.1	4.1	4.0	3.5	3.1	2.0	1.3
14	2.9	2.6	2.4	2.6	2.8	3.2	3.5	3.9	4.0	3.9	3.6	2.9	2.6	2.0
15	3.2	2.6	2.6	2.6	2.9	3.2	3.5	4.1	4.3	4.1	3.3	2.9	2.2	1.9
16	3.5	3.0	2.7	2.8	3.2	3.5	4.0	4.1	3.9	3.4	2.7	2.3	1.3	1.0
17	2.8	2.4	2.3	2.3	2.6	3.3	3.9	4.0	4.0	3.8	3.2	2.9	2.4	1.7
18	2.6	2.8	2.5	2.7	3.2	3.6	4.2	4.2	4.3	3.9	3.1	2.3	1.7	1.1
19	2.6	2.3	2.1	2.1	2.1	2.9	3.2	3.2	3.5	3.1	2.7	2.1	1.8	1.7
20	2.8	2.4	2.3	2.2	2.3	2.5	2.9	3.4	3.6	3.5	3.1	2.5	1.7	1.3
21	2.7	2.3	2.5	2.5	3.1	3.3	4.0	4.3	4.5	4.1	3.5	3.3	2.3	1.7
22	2.8	2.7	2.7	2.6	2.7	3.2	3.7	4.1	4.2	4.3	3.7	3.3	3.0	3.3
23	3.0	2.7	2.7	2.9	3.2	3.5	3.7	3.8	3.6	3.0	2.3	1.8	1.3	1.1
24	2.6	2.5	2.3	2.4	2.6	3.2	3.8	3.9	4.0	4.1	3.7	3.2	2.5	2.2
25	2.8	2.6	2.5	2.7	3.2	3.6	4.1	4.3	4.5	4.3	3.7	3.3	2.7	2.3
26	3.0	2.9	2.8	2.9	3.0	3.3	4.0	4.2	4.5	4.2	3.5	2.9	2.4	1.9
27	2.5	2.4	2.0	2.3	2.7	2.9	3.3	3.5	3.5	3.5	2.7	2.3	1.5	1.1
28	2.8	2.7	2.6	2.9	3.1	3.5	3.9	4.2	4.3	4.1	3.4	2.6	2.5	1.1
29	3.1	2.8	2.7	2.7	3.3	3.6	4.2	4.3	3.9	3.8	3.3	2.6	2.1	1.8
30	3.4	3.4	3.4	3.7	4.1	4.5	5.0	5.3	5.3	5.1	4.5	4.2	3.5	2.8
31	3.5	3.3	3.4	3.4	3.7	4.3	4.5	5.0	5.2	5.1	4.6	4.2	3.4	2.7
MAXIMA	4.0	3.8	3.7	3.7	4.1	4.5	5.0	5.3	5.3	5.3	4.6	4.2	3.5	3.3
MINIMA	2.5	2.3	2.0	2.1	2.1	2.5	2.9	3.2	3.5	3.0	2.3	1.8	1.3	1.0
Oscilación	1.5	1.5	1.7	1.6	2.0	2.0	2.1	2.1	1.8	2.3	2.3	2.4	2.2	2.3
MEDIA	3.2	3.0	2.8	2.9	3.2	3.6	4.1	4.3	4.4	4.2	3.6	3.1	2.5	2.1

PRESION ATMOSFERICA
+ 560 mm.

HORAS										MAXIMA	MINIMA	OSCILACION	MEDIA
15	16	17	18	19	20	21	22	23	24				
2.2	1.9	2.1	2.3	3.1	3.6	4.5	4.6	4.6	4.3	4.9	1.8	3.1	3.7
1.8	1.7	1.9	2.4	3.1	4.1	4.5	4.4	4.1	3.9	4.5	1.5	3.0	3.5
2.2	2.2	2.0	2.5	3.1	3.8	4.5	4.8	4.6	4.1	5.1	2.0	3.1	3.7
2.3	2.5	2.7	3.0	3.5	4.1	4.5	4.7	4.5	4.3	5.0	2.3	2.7	3.8
2.6	2.7	3.0	3.4	3.6	4.1	4.5	4.9	4.7	4.7	5.0	2.6	2.4	3.9
2.3	2.1	2.1	2.7	3.4	3.9	4.3	4.5	4.3	4.4	5.3	2.1	3.2	3.8
2.1	2.0	2.3	2.7	3.2	3.5	4.2	4.5	4.4	4.3	5.1	2.0	3.1	3.7
2.3	2.0	2.0	1.9	2.4	3.3	4.1	4.3	4.4	4.2	4.8	1.9	2.9	3.5
1.6	1.5	1.5	2.2	2.6	3.1	3.6	3.8	3.7	3.5	4.7	1.5	3.2	3.3
2.0	2.0	2.0	2.7	3.1	3.2	3.8	3.9	3.8	3.4	4.3	2.0	2.3	3.1
1.8	1.8	2.3	2.1	2.7	3.6	3.7	3.9	3.7	3.4	3.9	1.6	2.3	3.0
1.5	1.6	1.9	2.5	3.2	3.7	4.2	4.2	3.6	3.2	4.3	1.4	2.9	3.1
0.9	1.2	1.5	2.0	2.5	3.1	3.6	3.6	3.7	3.2	4.1	0.9	3.2	2.9
1.5	1.3	1.5	1.9	2.3	2.8	3.5	3.6	3.8	3.6	4.0	1.3	2.7	2.8
1.8	1.9	1.9	2.3	2.8	3.5	3.9	4.1	4.0	3.7	4.3	1.8	2.5	3.1
0.7	0.9	1.1	1.7	2.3	2.9	3.5	3.4	3.5	3.1	4.1	0.6	3.5	2.7
1.6	1.5	1.5	2.1	2.6	3.2	3.6	3.6	3.4	3.1	4.0	1.4	2.6	2.8
0.8	1.0	1.5	2.3	2.5	2.9	3.2	3.5	3.5	2.9	4.3	0.7	3.6	2.8
1.3	1.1	1.4	2.0	2.8	3.3	3.7	3.6	3.5	3.3	3.8	1.0	2.8	2.6
0.8	1.0	1.2	1.5	2.3	2.7	3.2	3.3	3.2	3.1	3.6	0.8	2.8	2.5
1.3	1.0	1.3	1.7	2.3	2.7	3.3	3.4	3.3	3.3	4.5	1.0	3.5	2.8
2.8	2.7	2.4	2.4	2.6	3.2	3.6	3.9	3.7	3.1	4.3	2.4	1.9	3.2
1.2	1.3	1.7	2.3	2.7	3.4	3.3	2.9	2.6	2.4	3.8	1.1	2.7	2.6
1.9	1.9	2.3	2.5	2.8	3.3	3.6	3.6	3.5	3.5	4.1	1.9	2.2	3.0
1.9	1.9	2.0	2.3	2.7	3.3	3.6	3.7	3.8	3.5	4.5	1.8	2.7	3.1
1.5	1.2	1.3	2.1	2.7	2.8	3.2	3.7	3.2	3.1	4.5	1.2	3.3	2.9
1.0	1.3	1.5	1.8	2.5	3.0	3.3	3.0	3.5	2.8	3.6	0.9	2.7	2.5
0.7	1.1	1.6	2.1	2.6	3.3	3.5	3.6	3.5	3.4	4.3	0.7	3.6	2.9
1.6	2.0	2.3	2.5	3.2	3.5	4.1	4.2	3.9	3.7	4.3	1.5	2.8	3.1
2.5	2.6	3.0	3.3	3.7	4.1	4.4	4.4	4.2	3.8	5.3	2.5	2.8	3.9
2.6	2.5	2.9	3.2	3.7	4.4	4.7	4.7	4.6	4.2	5.2	2.5	2.7	3.9
2.8	2.7	3.0	3.4	3.7	4.4	4.7	4.9	4.7	4.7	5.3			
0.7	0.9	1.1	1.5	2.3	2.7	3.2	2.9	2.6	2.4		0.6		
2.1	1.8	1.9	1.9	1.4	1.7	1.5	2.0	2.1	2.3			4.7	
1.7	1.7	1.9	2.3	2.8	3.4	3.8	4.0	3.8	3.6				3.2

PRESION ATMOSFERICA
+ 560 mm.

DIAS	HORAS 1	2	3	4	5	6	7	8	9	10	11	12	13	14
1	3.6	3.9	3.7	3.8	4.0	4.5	4.8	5.3	5.5	5.4	4.7	4.3	3.4	3.0
2	4.5	4.3	4.2	4.3	4.5	5.0	5.5	5.7	6.0	5.9	5.5	4.0	4.3	3.5
3	4.8	4.6	4.5	4.5	4.7	5.1	5.7	6.2	6.5	6.5	6.1	5.6	4.7	3.9
4	4.7	4.2	4.3	4.3	4.5	4.9	5.3	5.7	5.7	5.6	5.0	4.5	3.7	3.4
5	4.0	3.7	3.5	3.6	3.8	4.1	4.7	4.9	5.2	5.1	4.6	4.3	3.7	3.1
6	4.3	3.9	3.6	3.6	3.8	4.1	4.6	4.5	4.5	4.1	3.5	3.0	2.5	2.1
7	3.0	2.6	2.6	2.7	3.1	3.5	3.8	4.0	4.2	4.1	3.7	2.9	2.3	1.6
8	3.7	3.6	3.4	3.4	3.6	4.0	4.3	4.6	4.7	4.5	4.0	3.7	3.3	2.7
9	3.7	3.7	3.6	3.7	3.8	4.3	5.1	5.1	5.0	4.7	4.5	3.7	3.1	2.7
10	3.6	3.3	3.2	3.3	3.5	3.7	4.3	4.7	4.6	4.5	4.0	3.3	2.5	2.1
11	2.6	2.6	2.5	2.6	2.7	2.9	3.3	3.7	3.8	3.7	3.1	2.4	1.5	0.8
12	2.6	2.5	2.3	2.2	2.5	2.9	3.5	3.8	3.7	3.6	3.3	2.5	2.0	1.3
13	3.1	2.9	2.9	3.0	3.3	3.6	4.3	4.5	4.4	4.3	3.7	3.2	2.5	2.1
14	2.7	2.5	2.3	2.5	2.7	3.0	3.5	3.9	4.1	4.0	3.4	2.7	2.2	1.5
15	2.1	1.8	2.4	2.4	1.6	1.8	2.3	2.5	2.7	2.5	2.0	1.3	0.7	0.3
16	2.1	1.7	1.3	1.5	1.7	2.1	2.7	2.7	2.9	2.7	2.3	1.7	1.1	0.2
17	2.1	1.7	1.7	1.6	2.2	2.3	2.9	3.4	3.5	3.3	2.8	2.6	1.6	1.3
18	2.7	2.5	2.2	2.2	2.5	3.0	3.5	4.0	4.1	4.2	3.7	3.2	2.6	2.1
19	3.1	2.9	2.6	2.6	3.1	3.3	3.7	4.1	4.2	3.8	3.4	2.9	2.3	1.5
20	3.0	2.9	2.6	2.5	2.8	3.2	3.8	4.1	4.0	3.7	3.2	2.5	1.6	1.1
21	2.8	2.5	2.4	2.4	2.5	2.7	3.3	3.5	3.9	3.6	3.3	2.8	2.2	1.8
22	3.0	2.8	2.5	2.6	3.0	3.3	3.7	4.2	4.4	4.3	4.1	3.7	3.1	2.3
23	3.2	3.0	2.9	3.3	3.6	3.8	4.3	4.5	4.7	4.5	4.1	3.9	3.2	2.5
24	3.0	2.9	2.5	2.6	3.1	3.3	3.6	3.9	4.0	3.9	3.2	2.9	2.1	1.3
25	2.4	2.1	1.8	1.7	2.1	2.4	3.0	3.1	3.2	3.1	2.4	1.9	1.2	0.5
26	1.7	1.5	1.3	1.3	1.7	1.9	2.7	3.1	3.2	3.1	2.7	2.6	1.6	0.9
27	2.4	2.1	1.7	1.8	2.3	2.6	3.2	3.3	3.3	3.1	2.8	2.5	1.7	1.3
28	2.6	2.3	2.0	2.1	2.3	2.7	3.4	3.5	3.5	3.7	3.3	2.8	2.0	1.1
29	2.8	2.5	2.3	2.3	2.6	2.9	3.5	4.0	4.0	3.7	3.3	2.7	2.2	1.9
30	2.3	1.9	2.0	2.2	2.3	2.5	3.2	3.5	3.6	3.5	3.0	2.5	1.8	1.5
MAXIMA	4.8	4.6	4.5	4.5	4.7	5.1	5.7	6.2	6.5	6.5	6.1	5.6	4.7	3.9
MINIMA	1.7	1.5	1.3	1.3	1.6	1.8	2.3	2.5	2.7	2.5	2.0	1.3	0.7	0.2
Oscilación	3.1	3.1	3.2	3.2	3.1	3.3	3.4	3.7	3.8	4.0	4.1	4.3	4.0	3.7
MEDIA	3.1	2.8	2.7	2.8	3.0	3.3	3.9	4.1	4.2	4.1	3.6	3.1	2.4	1.8

PRESION ATMOSFERICA
+ 560 mm.

HORAS										MAXIMA	MINIMA	OSCILACION	MEDIA
15	16	17	18	19	20	21	22	23	24				
2.9	3.0	3.1	3.4	3.9	4.6	5.1	5.2	5.1	4.9	5.5	2.9	2.6	4.2
3.0	2.7	2.9	3.3	3.9	4.5	4.9	5.4	5.4	5.3	6.1	2.7	3.4	4.5
3.1	2.9	3.3	3.6	4.0	4.7	5.4	5.4	5.4	5.3	6.5	2.9	3.6	4.9
3.0	2.8	3.1	3.3	4.1	4.5	4.8	4.6	4.7	4.3	5.7	2.8	2.9	4.4
2.6	2.5	2.6	3.1	3.6	4.3	4.7	4.9	5.0	4.7	5.3	2.5	2.8	4.0
1.7	1.6	2.0	2.3	3.1	3.6	4.1	4.2	4.1	3.7	4.7	1.6	3.1	3.4
1.5	1.9	2.4	2.5	3.2	3.7	4.3	4.4	4.3	4.3	4.4	1.4	3.0	3.2
2.5	2.3	2.4	2.7	3.3	3.8	4.3	4.3	4.5	4.3	4.7	2.3	2.4	3.7
2.3	2.4	2.4	2.7	3.3	3.7	4.1	4.5	4.3	3.8	5.1	2.3	2.8	3.7
1.9	1.9	1.9	2.3	2.8	3.4	3.8	3.7	3.4	3.1	4.7	1.7	3.0	3.3
0.7	0.9	1.4	1.7	2.5	2.8	3.5	3.5	3.4	3.2	3.8	0.5	3.3	2.6
1.0	1.3	1.7	2.1	2.5	3.2	3.7	3.9	3.6	3.6	3.9	1.0	2.9	2.7
1.8	1.7	2.0	2.2	2.6	2.9	3.4	3.4	3.4	3.4	4.5	1.7	2.8	3.1
1.2	1.1	1.5	1.7	2.2	2.5	2.9	3.1	2.9	2.6	4.1	1.1	3.0	2.6
0.3	0.3	0.5	1.1	1.6	2.1	2.7	2.8	2.8	2.5	3.0	0.1	2.9	1.8
0.0	0.0	0.3	0.7	1.3	2.0	2.6	2.7	2.7	2.8	2.9	0.0	2.9	1.7
1.1	1.1	1.2	1.5	2.4	2.7	3.4	3.4	3.2	3.0	3.6	1.0	2.6	2.3
1.4	1.4	1.9	2.3	2.8	3.3	3.7	3.6	3.5	3.5	4.1	1.4	2.7	2.9
1.3	1.5	1.9	2.5	2.6	2.9	3.6	3.5	3.5	3.4	4.2	1.3	2.9	2.9
1.0	1.0	1.2	1.5	2.4	2.7	3.5	3.6	3.4	3.3	4.2	1.0	3.2	2.7
1.4	1.1	1.1	1.5	2.2	3.0	3.6	3.6	3.5	3.5	3.9	1.1	2.8	2.7
1.8	1.7	1.9	2.3	2.9	3.5	4.2	4.2	4.1	4.0	4.4	1.7	2.7	3.2
2.2	2.0	2.2	2.6	3.1	3.3	3.6	3.7	3.6	3.6	4.7	1.9	2.8	3.4
1.0	1.0	1.1	1.3	1.6	2.3	2.6	2.8	2.8	2.7	4.0	1.0	3.0	2.6
0.5	0.2	0.5	1.1	1.6	2.2	2.6	2.6	2.7	2.4	3.3	0.2	2.1	1.9
0.6	0.5	0.8	1.4	1.8	2.3	3.0	3.1	3.1	2.6	3.2	0.5	2.7	2.0
0.8	0.9	1.2	1.8	2.4	3.0	3.4	3.[illegible]	3.4	2.8	3.4	0.7	2.7	2.4
0.9	0.7	1.2	1.7	1.8	2.7	3.2	3.3	3.4	3.3	3.7	0.7	3.0	2.5
1.4	1.1	1.1	1.4	1.8	2.6	3.2	3.1	2.9	2.7	4.0	1.1	2.9	2.6
1.1	1.0	1.3	1.6	2.3	2.6	3.3	3.5	3.3	3.1	3.6	1.0	2.6	2.5
3.1	3.0	3.3	3.6	4.1	4.7	5.4	5.4	5.4	5.3	6.5			
0.0	0.0	0.3	0.7	1.3	2.0	2.6	2.6	2.7	2.4		0.0		
3.1	3.0	3.0	2.9	2.8	2.7	2.8	2.8	2.7	2.9			6.5	
1.5	1.5	1.7	2.1	2.6	3.2	3.7	3.8	3.7	3.5				3.0

PRESION ATMOSFERICA
+ 560 mm.

DIAS	HORAS 1	2	3	4	5	6	7	8	9	10	11	12	13	14
1	2.7	2.2	1.9	2.2	2.7	2.9	3.5	3.7	3.8	3.6	3.0	2.3	1.7	1.2
2	2.5	2.3	1.9	2.2	2.7	3.3	3.8	4.5	4.7	4.2	3.7	3.3	2.5	1.8
3	2.9	2.7	2.6	2.7	3.2	3.5	4.1	4.3	4.3	4.2	3.7	3.0	2.3	1.7
4	2.8	2.4	2.4	2.5	2.7	2.9	3.5	3.6	3.7	3.7	3.0	2.3	1.6	0.9
5	2.2	2.0	1.9	2.1	2.1	2.3	2.6	2.7	2.7	2.8	2.5	2.1	1.7	1.3
6	2.0	1.9	1.8	2.0	2.1	2.3	2.7	3.0	3.0	3.0	2.5	2.1	1.7	0.9
7	2.3	1.8	1.4	1.5	1.8	2.3	2.9	3.1	3.1	2.7	2.5	2.1	1.5	1.1
8	2.2	1.9	1.6	2.0	2.1	2.6	3.2	3.9	4.2	3.7	3.3	2.7	1.8	1.6
9	2.9	2.7	2.6	2.7	3.0	3.2	3.9	4.2	4.4	4.2	3.9	3.3	2.7	2.3
10	4.0	3.7	3.5	3.5	3.9	4.2	4.8	5.3	5.4	5.2	4.9	4.1	3.2	2.8
11	3.4	3.0	3.1	3.3	3.5	3.6	4.0	4.5	4.5	4.3	4.2	3.7	2.9	2.0
12	3.5	3.1	2.9	3.0	3.2	3.5	3.8	4.2	4.3	4.3	3.7	3.5	3.2	2.8
13	4.3	3.1	3.8	3.9	4.1	4.4	4.7	5.1	5.1	4.9	4.5	3.9	3.5	3.0
14	3.7	3.6	3.4	3.5	3.7	4.0	4.4	4.5	4.6	4.4	3.8	3.5	2.8	2.3
15	3.4	3.1	2.7	2.7	3.2	3.6	4.0	4.3	4.5	4.5	4.1	3.7	3.2	2.7
16	3.9	3.5	3.5	3.6	3.8	4.1	4.7	5.1	5.2	5.0	4.5	4.2	3.5	2.9
17	3.6	3.3	3.2	3.3	3.6	3.7	4.4	4.7	4.7	4.5	4.0	3.3	2.7	2.4
18	3.7	3.4	3.3	3.3	3.6	3.9	4.5	4.7	4.8	4.6	4.3	3.8	3.3	2.9
19	4.0	3.7	3.7	3.7	4.2	4.5	5.1	5.2	5.3	5.1	4.5	3.9	3.0	2.7
20	3.8	3.6	3.6	3.7	3.8	4.5	4.5	4.6	4.6	4.3	3.7	3.3	2.6	2.1
21	3.1	2.7	2.6	2.7	3.1	3.4	4.0	4.2	4.0	3.7	3.3	2.9	2.3	1.7
22	2.8	2.7	2.4	2.6	2.8	3.5	3.9	4.1	3.9	3.7	3.2	2.7	2.3	2.0
23	3.6	3.4	3.3	3.3	3.7	4.1	4.5	4.9	4.8	4.7	4.1	3.6	2.7	2.5
24	2.7	3.4	3.2	3.4	3.6	4.0	4.5	4.7	4.7	4.3	3.8	3.3	2.9	2.7
25	3.5	3.1	2.7	2.7	3.2	3.5	4.0	4.2	4.1	3.9	3.3	2.8	2.3	1.7
26	2.2	1.8	1.7	1.7	2.3	2.6	3.2	3.2	3.1	2.9	2.3	1.9	1.5	0.9
27	1.8	1.7	1.5	1.6	1.8	2.4	3.2	3.5	3.5	3.4	2.9	2.5	1.8	1.2
28	2.1	1.7	1.6	1.7	1.9	2.3	2.8	3.3	3.2	2.8	2.5	2.1	1.6	1.3
29	2.5	2.2	1.9	2.0	2.3	2.6	3.2	3.5	3.7	3.4	2.8	2.6	1.9	1.3
30	2.4	2.1	1.9	1.9	2.2	2.4	2.8	3.1	3.1	2.8	2.4	2.1	1.5	0.9
31	2.3	1.8	1.8	1.7	1.6	1.9	2.5	2.7	2.8	2.9	2.4	2.0	1.4	0.7
MAXIMA	4.3	3.7	3.8	3.9	4.2	4.5	5.1	5.3	5.4	5.2	4.9	4.2	3.5	3.0
MINIMA	1.8	1.7	1.4	1.5	1.6	1.9	2.5	2.7	2.7	2.7	2.3	1.9	1.4	0.7
Oscilación	2.5	2.0	2.4	2.4	2.6	2.6	2.6	2.6	2.7	2.5	2.6	2.3	2.1	2.3
MEDIA	3.0	2.7	2.6	2.6	3.0	3.3	3.8	4.1	4.1	3.9	3.5	3.0	2.4	1.9

PRESION ATMOSFERICA
+ 560 mm.

HORAS										MAXIMA	MINIMA	OSCILACION	MEDIA
15	16	17	18	19	20	21	22	23	24				
0.7	0.8	0.8	1.4	1.9	2.6	2.9	3.1	2.8	2.9	3.8	0.8	3.0	2.4
1.3	1.3	1.5	2.1	2.6	2.7	3.5	3.6	3.6	3.5	4.7	1.2	3.5	2.9
1.7	1.7	1.9	2.3	3.1	3.3	3.3	3.5	3.2	3.1	4.4	1.5	2.9	3.0
1.0	1.3	1.5	1.6	1.8	2.6	2.8	2.8	2.8	2.8	3.8	0.9	2.9	2.5
1.1	1.2	1.3	1.7	1.9	2.3	2.5	2.7	2.4	2.4	2.8	1.1	1.7	2.1
0.6	0.6	1.0	1.3	1.7	2.3	2.3	2.6	2.7	2.5	3.2	0.6	2.6	2.0
0.7	0.7	1.3	1.7	2.2	2.5	2.7	2.7	2.7	2.6	3.1	0.6	2.5	2.1
1.4	1.3	1.3	1.8	2.5	2.9	3.3	3.7	3.7	3.3	4.2	1.3	2.9	2.6
2.2	2.3	2.5	3.0	3.6	4.1	4.4	4.5	4.5	4.4	4.5	2.1	2.4	3.4
2.3	2.1	2.2	2.5	3.2	3.4	4.2	4.4	4.3	3.8	5.5	2.1	2.4	3.8
2.3	2.3	2.5	2.8	3.2	3.9	4.4	4.4	4.2	3.8	4.5	2.2	2.3	3.5
2.6	2.7	2.7	3.3	3.8	4.5	5.1	5.2	5.1	4.7	5.2	2.5	2.7	3.7
2.7	2.5	2.8	3.3	3.8	4.2	4.5	4.7	4.6	4.3	5.1	2.5	2.6	4.0
2.0	2.3	2.5	2.7	3.1	3.3	3.6	3.8	3.7	3.7	4.7	1.9	2.8	4.0
2.5	2.7	2.9	3.0	3.5	3.8	4.3	4.5	4.3	4.2	4.6	2.5	2.1	3.6
2.6	2.5	2.6	2.9	3.3	3.7	4.1	4.2	4.2	4.1	5.2	2.5	2.7	3.8
2.5	2.7	3.0	3.1	3.4	3.7	4.2	4.3	4.3	4.1	4.7	2.3	2.4	3.6
2.8	3.1	3.3	3.4	3.7	4.1	4.4	4.5	4.5	4.4	4.8	2.8	2.0	3.8
2.8	3.1	3.3	3.6	3.9	4.3	4.6	4.7	4.5	4.2	5.3	2.7	2.6	4.1
1.9	2.1	2.5	2.9	3.2	3.4	3.8	3.8	3.6	3.4	4.6	1.9	2.7	3.5
1.5	1.7	2.3	2.5	2.8	3.2	3.6	3.6	3.6	3.4	4.2	1.5	2.7	3.0
1.8	2.1	2.5	2.8	3.3	3.8	4.0	4.1	4.2	4.1	4.2	1.8	2.4	3.1
1.9	1.9	2.7	3.2	3.6	4.0	4.3	4.5	4.3	4.1	4.9	1.8	3.1	3.7
2.4	2.8	2.9	3.2	3.4	3.6	4.1	4.3	4.1	3.9	4.7	2.4	2.3	3.6
1.4	1.5	2.1	2.2	2.5	2.7	3.3	3.4	3.3	2.6	4.2	1.4	2.8	2.9
0.5	0.7	1.2	1.4	1.7	1.9	2.3	2.5	2.5	2.3	3.2	0.5	2.7	2.0
1.1	1.2	1.3	1.7	2.0	2.4	2.6	2.7	2.7	2.6	3.5	1.1	2.4	2.2
1.0	1.1	1.4	1.8	2.3	2.6	3.0	3.2	3.3	3.1	3.3	1.0	2.3	2.2
1.0	1.0	1.4	1.6	1.9	2.5	2.9	3.1	2.9	2.8	3.8	0.9	2.9	2.4
0.9	1.1	1.2	1.3	1.6	2.3	2.6	2.7	2.7	2.4	3.1	0.8	2.3	2.1
0.6	0.5	0.7	1.3	1.5	2.2	2.5	2.6	2.6	2.5	2.9	0.5	2.4	1.9
2.8	3.1	3.3	3.6	3.9	4.5	5.1	5.2	5.1	4.7	5.5			
0.5	0.5	0.7	1.3	1.5	1.9	2.3	2.5	2.4	2.3		0.5		
2.3	2.6	2.6	2.3	2.4	2.6	2.8	2.7	2.7	2.4			5.0	
1.7	1.8	2.0	2.4	2.8	3.1	3.6	3.7	3.6	3.5				3.0

TEMPERATURA A LA SOMBRA
en Grados Centígrados

DIAS	HORAS 1	2	3	4	5	6	7	8	9	10	11	12	13	14
1	10.6	10.5	10.5	10.4	10.4	10.3	12.0	12.4	13.1	12.8	11.8	15.8	17.7	17.7
2	10.8	10.5	10.2	10.0	8.6	8.6	10.6	12.2	16.4	17.0	18.6	19.8	19.0	20.0
3	8.2	7.7	7.4	6.9	7.8	8.9	9.6	10.2	12.7	14.7	17.4	17.0	18.2	19.4
4	7.2	6.4	5.2	5.6	5.2	4.8	5.6	10.6	13.8	15.4	18.0	19.0	20.2	18.8
5	10.1	10.0	9.6	8.9	8.8	8.7	8.4	11.6	13.0	15.2	18.0	18.2	19.7	21.0
6	9.4	8.6	8.6	6.6	6.1	4.2	6.4	8.4	12.6	16.4	[illegible]	20.4	19.7	19.4
7	9.1	9.0	8.2	7.0	4.8	5.0	6.8	11.4	13.2	16.4	17.5	18.8	19.0	18.8
8	6.7	5.1	3.8	3.2	4.8	2.0	2.6	9.6	12.2	15.0	17.2	18.8	19.0	19.2
9	9.0	7.9	7.9	7.5	7.4	6.8	7.8	9.4	13.5	16.4	18.0	19.0	20.2	19.9
10	8.2	6.9	7.0	6.8	5.9	5.1	6.4	10.0	15.0	17.6	18.0	19.8	20.2	20.4
11	4.9	4.2	3.9	2.7	[illegible]	2.2	4.0	8.4	11.8	15.4	18.0	19.6	19.8	17.0
12	5.8	5.3	4.6	4.3	[illegible]	3.2	4.6	10.0	13.2	16.6	17.6	19.0	21.0	19.2
13	6.8	6.4	7.0	8.0	7.8	6.4	8.8	11.8	14.0	17.2	16.8	17.6	18.2	17.2
14	10.8	9.6	9.2	9.9	9.9	10.7	11.0	13.0	15.4	15.6	16.0	17.0	16.6	17.6
15	9.5	9.4	9.0	8.0	7.6	8.7	9.8	12.0	14.0	14.6	15.2	15.2	19.0	16.4
16	9.5	9.4	9.1	8.7	8.4	8.4	9.6	13.2	16.2	17.7	18.1	18.6	20.2	20.7
17	6.6	6.3	5.8	5.3	5.0	4.9	7.0	11.6	13.0	15.3	16.9	17.5	18.4	17.0
18	7.9	6.3	5.8	5.8	10.3	5.3	7.2	10.2	13.8	15.2	18.4	18.2	19.4	20.0
19	5.7	4.9	4.7	4.2	2.9	2.4	2.6	9.4	12.6	16.2	18.2	20.0	21.0	19.8
20	4.5	4.5	4.0	3.8	3.4	3.0	3.6	7.8	12.6	16.4	18.6	20.0	22.0	21.6
21	6.0	4.3	2.2	1.9	1.6	1.3	1.6	6.4	10.4	15.0	17.0	18.4	21.6	21.0
22	9.0	7.4	5.8	4.8	4.0	4.0	4.8	10.8	13.8	16.4	17.4	18.2	17.8	17.8
23	4.1	3.4	2.7	2.2	1.1	0.6	2.8	4.2	9.4	12.4	14.8	15.4	16.6	16.0
24	11.5	10.2	10.0	8.0	6.3	4.8	6.4	10.0	13.0	17.4	18.7	19.4	20.0	19.6
25	6.0	7.2	7.6	7.6	7.0	6.8	9.4	12.8	14.2	16.0	16.6	16.7	17.3	18.4
26	5.4	4.6	4.0	4.0	2.4	2.0	3.4	9.6	13.8	16.8	19.0	21.4	20.8	18.2
27	7.2	5.8	6.0	5.4	4.2	5.4	5.2	7.2	11.6	15.2	17.4	19.3	20.6	21.2
28	10.7	10.3	10.3	8.6	7.3	9.3	10.2	12.2	13.6	16.4	17.6	17.6	18.8	18.4
29	11.0	9.0	9.6	11.0	11.4	10.6	11.0	12.0	13.8	15.6	16.6	17.4	18.8	18.2
30	8.8	9.8	10.0	9.6	8.0	8.8	10.6	10.8	13.2	15.9	19.0	18.7	17.0	15.0
31	11.6	11.4	11.0	11.0	10.3	10.3	12.0	13.6	16.1	17.0	18.8	19.4	18.0	18.4
MAXIMA	11.6	11.4	11.0	11.4	11.4	10.7	12.0	13.6	16.4	17.7	19.0	21.4	22.0	21.6
MINIMA	4.1	3.4	2.7	2.2	1.1	0.6	1.6	4.2	9.4	12.4	11.8	15.2	16.6	15.0
Oscilacion	7.5	8.0	8.3	9.2	10.3	10.1	10.4	9.4	7.0	5.3	7.2	6.2	5.4	6.6
MEDÍA	7.9	7.4	6.9	6.3	6.8	5.6	6.8	8.9	12.9	15.0	15.4	18.3	19.3	18.3
PROMEDIO	8.1	7.5	7.1	6.7	6.3	5.9	7.2	10.4	13.4	15.8	17.4	18.4	19.2	18.8

TEMPERATURA A LA SOMBRA
en Grados Centígrados

HORAS										MAXIMA	MINIMA	Oscilación	MEDIA $\frac{Max + Min}{2}$	PROMEDIO
15	16	17	18	19	20	21	22	23	24					
17.5	16.0	14.4	13.3	13.3	13.4	13.2	12.2	12.0	11.6	17.7	10.3	7.4	14.0	13.0
18.9	16.7	15.6	13.7	13.5	13.2	11.4	11.6	11.2	9.6	20.2	8.3	11.9	14.3	13.7
18.8	18.0	16.4	14.2	12.6	12.2	10.5	10.1	10.0	8.8	19.7	6.6	13.1	13.1	12.4
19.4	18.2	17.4	15.6	13.7	12.4	11.6	11.0	10.9	10.8	20.2	4.3	15.9	12.3	12.4
20.4	17.8	15.8	14.7	14.2	13.4	12.6	10.8	10.9	10.5	21.4	7.3	14.1	14.4	13.4
20.0	19.5	16.0	14.3	13.7	11.4	10.4	9.8	9.8	10.2	20.4	3.4	17.0	11.9	12.5
18.0	18.0	17.2	14.7	12.5	11.4	9.8	9.0	8.2	7.2	19.6	4.6	15.0	12.1	12.1
19.0	18.0	16.2	14.7	12.8	12.4	10.9	10.4	10.4	9.4	20.0	1.2	18.8	10.6	11.4
18.6	18.0	16.0	14.0	13.0	13.0	11.6	10.8	9.2	9.1	20.2	6.5	13.7	13.4	12.7
19.8	19.6	15.0	13.6	13.0	13.0	10.9	8.5	7.3	6.0	20.6	4.8	15.8	12.7	12.3
17.0	17.0	18.0	16.6	14.8	12.0	9.4	8.3	7.6	6.6	19.8	2.0	17.8	10.9	10.9
17.8	17.2	17.6	15.0	14.1	13.2	10.7	9.1	8.0	7.2	21.6	2.8	18.8	12.2	11.6
18.0	16.3	15.4	14.4	14.2	13.6	12.3	12.2	12.2	11.6	18.7	6.2	12.5	12.5	12.7
19.4	18.8	17.4	14.4	12.6	12.6	11.2	11.8	9.6	9.6	20.0	9.2	10.8	14.6	13.3
16.4	14.4	13.6	12.9	11.4	12.0	11.0	10.8	10.1	9.6	19.2	6.4	12.8	12.8	12.1
19.4	18.6	16.6	16.1	14.7	13.6	13.6	11.3	9.9	8.2	20.7	8.2	12.5	14.5	13.7
18.1	17.0	18.0	15.7	14.6	13.0	11.1	9.8	8.8	8.8	19.0	4.7	14.3	11.9	11.9
20.0	20.0	18.8	15.8	13.8	12.4	9.5	8.6	7.9	7.0	20.6	5.3	15.3	13.0	12.4
19.0	19.2	19.2	14.4	13.0	11.4	9.8	8.6	7.5	7.3	21.4	1.4	20.0	11.4	11.4
20.4	18.6	18.6	18.2	14.7	13.0	10.7	9.8	8.5	8.3	22.6	2.5	20.1	11.5	11.9
19.4	17.6	15.8	15.7	15.2	15.0	11.5	11.5	10.8	10.2	22.2	0.2	22.0	11.2	11.3
18.2	18.2	17.8	15.0	12.8	12.6	11.0	8.4	6.3	5.0	20.0	3.6	16.4	11.8	11.6
15.4	15.1	15.0	14.4	13.6	12.2	12.0	12.1	11.2	10.3	17.0	0.5	16.5	8.8	9.9
18.0	17.4	16.0	14.4	13.0	12.4	11.6	11.4	11.2	9.0	20.0	4.6	15.4	12.3	12.9
19.2	17.4	17.0	16.7	14.7	13.8	9.0	7.6	7.0	5.8	20.2	5.2	15.0	12.7	12.2
16.0	16.4	17.2	15.6	13.7	13.0	11.6	9.6	8.8	8.0	21.7	1.4	20.3	11.5	11.5
20.0	18.6	16.4	15.3	14.0	13.4	11.7	11.7	11.2	10.8	21.5	3.4	18.1	12.5	12.3
18.2	16.6	15.8	14.7	13.6	13.6	13.0	12.6	12.2	12.0	19.4	7.3	12.1	13.4	13.5
16.2	16.0	16.8	15.9	13.8	13.2	11.4	11.4	11.3	10.8	19.4	8.6	10.8	14.0	13.5
16.0	16.7	14.9	14.7	13.5	13.0	12.4	12.3	12.0	11.8	20.0	8.0	12.0	14.0	13.0
18.0	16.0	15.3	14.3	13.6	13.6	12.6	12.2	12.0	12.0	19.4	10.3	9.1	14.9	14.1
20.4	20.0	19.2	18.2	15.2	15.0	13.6	12.6	12.2	12.0	22.6				
15.4	14.4	13.6	12.9	11.4	11.4	9.0	7.6	6.3	5.0		0.2			
5.0	5.6	5.6	5.3	3.8	3.6	4.6	5.0	5.9	7.0			22.4		
17.9	17.2	16.4	15.5	13.3	13.2	11.3	10.1	9.3	8.5				11.4	
18.4	17.5	16.5	14.9	13.6	12.9	11.3	10.5	9.8	9.1					12.4

TEMPERATURA A LA SOMBRA
en Grados Centígrados

DIAS	HORAS 1	2	3	4	5	6	7	8	9	10	11	12	13	14
1	12.0	11.8	11.7	11.6	11.4	11.0	12.0	15.0	16.2	16.2	17.4	18.4	20.0	20.5
2	10.0	9.4	9.6	9.4	9.0	8.7	9.2	11.3	14.6	17.2	20.0	20.8	21.0	19.2
3	10.6	9.6	10.0	10.2	10.6	10.8	11.4	13.4	15.2	17.0	19.0	18.6	20.0	18.4
4	10.8	10.8	10.8	10.2	10.4	10.6	11.8	12.6	13.8	15.6	15.6	19.2	21.0	17.6
5	12.0	12.0	11.8	11.4	11.0	10.7	10.2	13.6	14.8	17.2	18.2	18.6	17.0	16.0
6	11.2	10.8	10.8	10.9	9.0	8.7	9.6	9.6	12.4	16.0	18.0	19.5	19.6	17.4
7	9.8	9.8	9.4	9.2	7.4	7.0	8.6	10.0	13.0	17.0	18.3	19.4	18.4	16.6
8	8.9	8.0	7.6	7.6	7.0	6.0	6.6	11.1	13.6	15.6	15.6	18.6	18.8	19.0
9	9.0	9.2	9.1	9.1	9.5	9.0	8.4	11.2	13.6	16.8	18.4	19.4	18.0	19.6
10	8.0	7.6	7.0	7.0	6.7	5.3	7.4	10.2	13.0	16.4	17.8	19.4	20.8	21.0
11	11.0	10.7	10.2	9.6	9.5	9.4	11.0	12.2	14.0	17.0	16.6	17.6	17.9	19.6
12	7.4	8.0	7.0	6.0	5.0	4.6	5.2	8.6	12.6	16.0	18.2	20.1	19.8	19.4
13	9.8	9.6	9.0	8.8	8.7	7.8	9.0	11.6	14.3	14.9	15.6	16.4	16.6	17.9
14	10.0	10.6	10.4	9.6	9.6	9.6	10.8	12.2	14.0	15.1	15.9	17.0	17.2	14.9
15	9.0	8.6	8.7	9.0	8.8	8.2	9.8	12.4	13.8	15.2	16.4	15.7	16.5	20.0
16	11.0	10.3	9.8	9.9	9.7	9.3	10.4	12.6	13.8	14.6	15.0	17.0	15.2	18.0
17	9.5	9.4	9.4	9.4	9.4	9.5	11.0	13.2	16.0	16.5	17.6	16.8	16.2	17.8
18	6.0	4.8	4.8	4.3	4.0	3.8	6.6	9.6	12.4	15.0	15.2	14.6	14.8	16.0
19	10.2	10.1	9.7	9.8	9.6	9.5	10.8	12.4	16.4	15.4	16.2	17.6	18.3	18.8
20	11.2	11.0	10.0	9.4	9.0	11.7	12.4	13.6	14.7	14.2	13.6	16.1	16.3	16.0
21	11.7	11.6	10.9	10.7	10.3	10.0	11.0	13.0	14.6	15.9	15.6	17.0	17.5	18.8
22	11.2	10.0	8.0	9.0	7.6	9.0	9.8	11.4	15.0	15.0	16.4	17.2	19.0	19.2
23	4.8	4.2	4.0	3.0	1.6	1.0	2.0	8.8	13.2	17.0	19.0	20.2	21.0	21.3
24	4.0	2.5	2.4	1.8	1.0	0.8	0.8	8.2	12.8	16.2	19.4	20.4	21.6	22.4
25	6.0	4.0	3.4	3.0	2.8	2.0	4.4	8.8	13.4	16.6	18.1	19.2	19.0	18.8
26	5.4	9.2	5.2	4.2	4.0	3.8	5.4	9.2	11.8	14.2	17.0	17.8	19.8	20.8
27	6.6	5.8	4.5	4.1	5.9	6.8	7.8	10.4	14.2	15.1	15.3	14.9	15.3	15.2
28	13.0	12.9	12.2	11.9	10.0	9.4	10.8	14.4	17.3	18.6	20.0	20.6	19.6	18.8
29	5.4	4.1	7.2	6.0	2.7	1.4	3.6	10.2	14.4	16.6	19.2	20.4	20.6	21.0
MAXIMA	13.0	12.9	12.2	11.9	11.4	11.7	12.4	15.0	17.3	18.6	20.0	20.8	21.6	22.4
MINIMA	4.0	2.5	2.4	1.8	1.0	0.8	0.8	8.2	11.8	14.2	13.6	14.6	14.8	14.9
Oscilacion	9.0	10.4	9.8	10.1	10.4	10.9	11.6	6.8	5.5	4.4	6.4	6.2	6.8	7.5
MEDIA	8.5	7.7	7.3	6.9	5.7	6.3	6.6	11.6	14.5	16.4	16.8	17.7	18.2	18.6
PROMEDIO	9.2	8.8	8.4	8.1	7.6	7.4	8.5	11.4	14.1	16.0	17.2	18.2	18.5	18.6

TEMPERATURA A LA SOMBRA
en Grados Centígrados

HORAS										MAXIMA	MINIMA	Oscilación	MEDIA $\frac{Max + Min}{2}$	PROMEDIO
15	16	17	18	19	20	21	22	23	24					
21.0	20.4	18.4	15.6	13.7	13.4	12.4	12.2	11.7	10.8	21.0	10.8	10.2	15.9	14.8
16.6	17.2	17.0	16.0	15.3	14.4	14.0	12.0	11.7	11.0	21.0	8.0	13.0	14.5	13.9
17.4	17.6	16.2	16.2	15.0	13.8	13.2	12.0	11.7	10.8	21.0	9.2	11.8	15.1	14.1
17.0	16.4	16.2	15.0	14.3	14.0	13.0	12.6	12.4	12.3	21.3	10.2	11.1	15.8	13.9
15.4	16.6	16.2	15.0	14.1	13.2	12.0	11.0	10.7	9.8	19.2	9.0	10.2	14.1	13.7
20.0	19.0	17.6	16.4	14.6	13.6	11.6	10.2	9.8	9.7	20.0	8.4	11.6	14.2	13.6
18.0	18.0	16.6	14.6	13.7	12.2	10.0	9.6	9.6	9.0	20.2	7.0	13.2	13.6	12.7
18.4	18.2	16.6	15.0	13.4	12.8	11.2	10.4	9.5	9.3	20.0	5.3	14.7	12.6	12.5
20.0	17.8	16.0	14.0	13.0	12.4	12.0	11.5	10.0	9.2	20.4	7.3	13.1	13.9	13.2
20.0	18.4	15.0	13.0	12.8	12.8	12.0	11.8	11.5	11.0	21.6	4.8	16.8	13.2	12.7
18.2	17.6	16.2	14.9	13.0	11.8	11.1	10.0	9.0	8.0	20.7	8.0	12.7	14.4	13.2
16.4	16.8	16.2	14.7	13.6	12.8	11.2	10.7	9.3	9.0	21.4	3.4	18.0	12.4	12.0
17.5	18.7	17.2	15.5	13.4	13.0	11.0	9.2	9.0	9.8	19.0	7.4	11.6	13.2	12.7
13.4	13.2	13.1	12.8	11.9	11.2	10.0	9.6	9.3	9.2	18.0	9.2	8.8	13.6	12.1
19.4	19.6	16.0	13.8	13.0	12.6	11.0	10.4	10.6	10.4	20.4	8.2	12.2	14.3	12.9
18.4	16.8	16.0	11.8	11.4	11.4	10.2	9.7	9.7	9.5	18.4	9.1	9.3	13.8	12.6
18.2	18.2	16.4	14.8	14.0	12.0	9.6	8.0	7.4	7.8	18.6	7.4	11.2	13.0	12.8
16.0	15.8	13.6	13.7	13.2	13.0	12.1	12.1	12.0	11.8	16.4	3.7	12.7	10.0	11.1
18.4	17.4	16.0	15.1	13.7	13.4	12.4	12.0	11.6	11.0	19.6	9.4	10.2	14.5	13.6
15.7	16.7	15.6	15.1	13.9	13.8	12.7	12.4	12.1	12.4	16.8	9.0	7.8	12.9	13.3
17.4	17.7	18.3	16.2	14.3	13.4	12.0	11.0	11.8	11.0	18.8	9.4	9.4	14.1	13.8
20.0	20.6	19.2	17.0	15.0	14.0	11.7	9.4	7.0	6.0	20.6	6.0	14.6	13.3	13.2
21.6	21.4	19.0	17.3	13.3	12.2	10.0	7.6	5.6	4.6	22.2	0.8	21.4	11.5	11.4
19.8	18.8	17.0	15.8	13.6	12.6	11.0	9.8	8.0	6.4	22.6	-0.5	23.1	11.5	11.1
20.0	20.0	18.6	16.0	12.8	12.0	9.3	8.4	8.0	7.0	20.7	1.8	18.9	11.3	11.3
22.0	21.0	20.2	17.0	14.5	12.6	11.4	11.5	11.6	9.0	22.0	3.4	12.7	12.7	12.4
15.6	18.0	17.0	15.2	14.5	14.4	13.7	13.4	13.2	13.1	18.0	4.0	11.0	11.0	12.1
18.6	17.2	16.2	16.0	14.0	13.4	10.0	8.0	8.0	10.0	20.6	8.0	14.3	14.3	14.2
20.8	19.8	18.1	16.0	14.4	14.4	13.0	11.8	9.0	7.5	21.4	1.2	11.3	11.3	12.4
22.0	21.4	20.2	17.3	15.3	14.4	14.0	13.4	13.2	13.1	22.6				
13.4	13.2	13.1	11.8	11.4	11.2	9.3	7.6	5.6	4.6		-0.5			
8.6	8.2	7.1	5.5	3.9	3.2	4.7	5.8	7.6	8.5			23.1		
17.7	17.3	16.6	14.5	13.4	12.8	11.6	10.5	9.4	8.9				11.5	
18.3	18.1	16.7	15.2	13.7	13.0	11.5	10.6	10.0	9.5					12.9

TEMPERATURA A LA SOMBRA
en Grados Centígrados

DIAS	HORAS 1	2	3	4	5	6	7	8	9	10	11	12	13	14
1	6.3	6.0	6.7	5.6	4.7	4.4	5.0	9.8	14.6	16.6	19.6	20.4	20.1	20.0
2	5.4	4.6	4.6	5.8	4.5	3.6	10.0	13.6	16.4	16.4	16.7	17.6	18.6	18.0
3	5.0	6.9	7.2	7.6	8.3	6.8	8.4	10.8	12.8	15.0	16.4	17.8	19.2	20.9
4	8.4	8.4	8.0	7.5	7.4	6.7	7.2	11.3	15.1	16.8	19.8	20.7	21.5	21.4
5	11.4	9.4	7.8	7.2	7.3	7.1	9.4	12.2	16.2	17.6	18.5	19.7	19.8	20.1
6	6.6	5.1	6.8	7.8	6.6	6.4	7.2	9.2	15.7	18.7	20.3	21.0	21.4	20.4
7	6.8	5.6	4.3	4.0	3.8	3.4	5.8	10.0	14.6	16.5	18.3	19.1	20.6	20.7
8	6.4	5.8	6.4	5.8	7.6	6.6	7.2	11.8	14.0	17.5	18.6	19.4	21.0	21.8
9	10.2	9.4	7.3	7.0	6.1	4.8	8.0	12.0	15.2	17.9	20.0	21.0	20.7	17.8
10	7.2	8.0	6.5	5.4	5.6	5.0	6.4	12.3	16.2	18.2	19.0	20.7	18.0	16.6
11	9.6	9.0	8.7	7.8	7.9	8.0	9.2	12.0	14.5	16.2	17.8	19.6	19.8	19.5
12	11.6	11.4	10.0	9.6	9.3	9.2	11.2	12.2	14.2	16.1	19.2	19.9	17.4	15.0
13	8.0	6.7	6.0	5.9	5.5	4.9	6.2	9.6	14.0	17.3	18.3	18.7	19.0	18.3
14	9.0	8.7	11.7	10.7	9.2	8.9	9.0	13.4	15.5	18.0	18.6	19.6	19.6	19.9
15	12.6	10.3	10.1	9.0	11.0	11.5	11.2	15.0	14.4	17.0	16.8	19.0	18.4	19.8
16	10.6	9.9	11.0	12.7	10.0	8.6	9.8	14.0	16.0	16.1	17.0	17.2	17.9	18.0
17	12.0	11.7	10.8	10.0	11.8	8.8	11.0	13.8	15.8	16.6	17.9	17.5	18.7	20.1
18	10.3	12.4	12.7	12.7	12.0	13.3	13.6	15.0	15.6	17.4	19.2	20.3	20.7	20.2
19	10.8	10.1	9.0	8.2	8.4	7.6	9.6	12.6	15.2	17.0	19.0	18.0	16.0	16.2
20	11.0	10.9	10.5	10.2	9.7	8.9	10.6	11.6	15.0	17.9	19.8	19.6	20.4	19.2
21	8.8	7.8	5.6	5.3	4.9	4.8	8.4	11.5	15.1	18.0	18.2	18.6	19.0	17.3
22	9.4	9.0	8.0	8.0	8.4	8.6	9.8	11.8	13.3	14.4	14.2	17.0	17.8	18.6
23	9.1	7.4	7.0	7.8	8.0	7.2	8.6	14.0	16.8	18.7	18.7	18.6	18.2	18.1
24	10.0	9.3	8.7	8.0	7.4	7.8	10.0	13.8	16.8	16.6	17.4	17.2	17.8	19.4
25	11.0	10.5	12.6	10.6	9.5	9.5	10.8	11.7	11.8	13.2	14.2	15.3	14.7	15.0
26	7.6	8.5	8.9	7.1	7.1	8.6	9.6	11.8	15.1	19.0	20.8	21.6	22.8	21.0
27	8.0	7.7	6.6	4.9	4.4	4.3	7.6	8.8	13.6	16.8	18.2	20.2	20.1	20.8
28	7.4	6.2	5.4	4.2	3.1	2.6	4.4	9.5	13.1	16.4	18.7	21.0	22.0	21.1
29	7.2	8.6	8.7	9.2	8.3	5.2	6.6	10.2	14.5	17.3	19.3	21.6	21.4	20.2
30	8.2	7.8	9.1	9.4	9.0	7.2	8.0	13.2	16.4	17.2	20.0	19.0	20.8	18.8
31	9.6	8.8	8.4	8.4	9.8	7.5	8.4	13.0	16.7	18.4	19.6	19.1	21.5	22.1
MAXIMA	12.6	12.4	12.7	12.7	12.0	13.3	13.6	15.0	16.8	19.0	20.8	21.6	22.8	22.1
MINIMA	5.0	4.6	4.3	4.0	3.1	2.6	4.4	8.8	11.8	13.2	14.2	15.3	14.7	15.0
Oscilacion	7.6	7.8	8.4	8.7	8.9	10.7	9.2	6.2	5.0	5.8	6.6	6.3	8.1	7.1
MEDIA	8.8	8.5	8.5	8.4	7.5	8.0	9.0	11.9	14.3	16.1	17.5	18.5	17.8	18.5
PROMEDIO	8.9	8.4	8.2	7.9	7.6	7.0	8.7	12.0	15.0	17.0	18.4	19.2	19.5	19.2

TEMPERATURA A LA SOMBRA
en Grados Centígrados

HORAS										MAXIMA	MINIMA	Oscilación	MEDIA $\frac{Max + Min}{2}$	PROMEDIO
15	16	17	18	19	20	21	22	23	24					
19.8	19.2	18.6	18.0	15.4	12.6	11.8	11.6	9.0	7.2	21.2	3.5	17.7	12.4	12.6
17.3	15.8	15.2	14.5	12.9	12.8	11.0	9.4	7.0	6.0	18.8	3.2	15.6	11.0	11.6
21.3	22.0	18.3	16.4	14.8	12.8	9.8	9.0	9.0	9.0	22.4	5.0	17.4	13.7	12.7
19.7	19.4	17.4	15.5	14.2	13.0	12.0	12.3	11.8	10.2	22.4	5.9	16.5	14.2	13.6
19.9	17.4	17.0	15.9	14.0	13.2	12.0	10.0	9.0	7.2	21.0	6.7	14.3	13.9	13.3
14.8	13.1	12.4	11.4	10.0	9.4	9.7	8.9	8.1	7.0	21.4	4.8	16.6	13.1	11.6
19.2	18.8	15.7	14.4	13.5	13.2	10.0	8.3	7.6	6.6	21.3	3.2	18.1	12.3	11.7
19.6	16.8	16.2	15.6	14.4	13.6	12.5	12.0	11.5	10.8	22.2	5.2	17.0	13.7	13.0
19.0	19.5	17.4	15.9	14.9	14.2	11.7	9.8	9.7	9.4	23.4	4.8	18.6	14.1	13.3
15.6	10.2	13.2	11.8	11.0	10.8	9.4	9.4	10.0	9.7	22.3	4.8	17.5	13.5	11.5
19.0	19.4	18.8	16.8	14.1	13.8	11.8	11.3	11.6	11.7	20.4	7.8	12.6	14.1	13.2
16.6	14.3	14.0	13.1	12.6	12.0	11.0	10.0	9.0	8.7	20.6	8.7	11.9	14.6	13.2
15.0	15.1	15.6	14.6	12.7	10.8	10.0	9.4	9.2	9.9	20.2	4.2	16.0	12.2	11.7
19.1	18.5	17.4	16.0	14.8	14.6	14.0	13.8	13.0	12.8	20.2	7.1	13.1	13.6	14.4
19.7	19.8	19.8	17.8	15.7	15.0	13.6	12.0	12.8	12.8	20.7	8.5	12.2	14.6	14.8
18.9	18.1	18.8	16.1	14.4	12.8	13.0	12.6	13.6	13.0	19.1	7.4	11.7	13.3	14.2
19.4	18.2	16.8	16.1	15.0	14.4	11.7	11.2	13.6	11.5	20.6	8.8	11.8	14.7	14.4
19.5	19.1	17.2	14.0	13.0	14.8	11.0	9.5	9.6	9.8	22.0	9.5	12.5	15.8	14.7
15.7	15.0	15.1	14.0	12.5	12.4	11.0	11.7	11.0	11.1	19.0	7.6	11.4	13.3	12.8
19.8	19.0	15.8	15.1	14.0	13.0	11.4	10.8	9.8	8.5	21.1	8.5	12.6	14.8	13.9
18.1	14.7	12.4	12.3	12.1	12.0	10.8	10.0	10.4	9.9	20.2	4.5	15.7	12.4	11.9
19.2	18.6	16.8	14.5	13.8	13.8	12.8	12.0	10.6	9.8	20.2	7.8	12.4	14.0	12.9
17.5	16.2	15.2	14.0	13.4	13.4	11.5	11.7	11.0	10.4	19.6	7.2	12.4	13.4	13.0
18.5	18.0	16.3	15.1	14.0	13.4	12.0	12.0	11.7	11.6	20.6	7.4	13.2	14.0	13.5
14.8	14.6	14.6	14.0	12.0	11.2	9.6	8.7	7.6	7.2	15.6	7.2	8.4	11.4	11.9
14.0	13.0	15.0	14.2	12.9	12.6	11.6	10.6	9.6	9.0	23.2	7.1	16.1	15.1	13.0
18.1	18.6	17.0	15.1	14.5	14.4	13.0	12.0	9.8	9.7	21.7	4.2	17.5	13.0	12.7
20.1	18.6	17.0	15.0	14.0	12.2	10.2	9.3	7.6	7.0	22.5	2.4	20.1	12.5	11.9
17.9	19.3	17.3	16.3	14.3	13.4	12.9	12.6	11.9	11.0	22.1	5.0	17.1	13.5	13.6
16.0	18.3	15.3	14.7	13.0	13.0	11.5	11.2	10.0	10.1	21.2	6.9	14.3	14.0	13.2
21.2	17.2	16.0	15.6	14.0	13.4	10.8	10.5	10.8	10.0	23.0	7.1	15.9	15.0	13.8
21.3	22.0	19.8	18.0	15.7	15.0	14.0	13.8	13.6	13.0	23.4				
14.0	10.2	12.4	11.4	10.0	9.4	9.4	8.3	9.6	6.0		2.4			
7.3	11.8	7.4	6.6	5.7	5.6	4.6	5.5	4.0	7.0			21.0		
17.6	16.1	16.1	14.7	12.9	12.2	11.7	11.0	11.6	8.5				12.9	
18.2	17.3	16.2	15.0	13.6	13.0	11.5	10.8	10.2	9.6					13.0

TEMPERATURA A LA SOMBRA

En Grados Centigrados

DIAS	HORAS 1	2	3	4	5	6	7	8	9	10	11	12	13	14
1	10.0	11.8	12.4	10.8	10.4	10.2	13.4	14.1	15.2	18.0	17.8	18.8	18.0	17.0
2	5.3	4.8	4.6	3.9	3.7	5.0	6.2	10.8	13.5	17.0	18.8	20.0	20.4	20.8
3	6.2	5.1	4.0	3.9	4.9	5.7	6.8	9.2	14.0	17.6	19.4	18.7	18.5	18.4
4	10.6	10.6	10.5	10.0	10.0	10.0	11.4	13.8	15.4	16.0	16.0	17.3	17.8	17.3
5	10.9	10.8	10.8	10.7	9.9	9.7	10.4	13.7	16.2	16.6	16.8	17.0	18.5	18.4
6	12.4	11.5	9.5	9.1	7.7	10.0	10.8	13.2	15.8	16.8	17.6	18.7	18.6	20.6
7	8.9	8.1	7.8	6.6	6.8	6.4	8.6	13.6	16.8	17.0	17.8	18.7	17.1	18.0
8	11.8	10.9	11.1	11.0	10.4	11.0	12.8	14.0	15.0	14.6	16.5	18.0	17.0	16.6
9	8.0	8.0	9.4	6.8	6.8	6.7	8.8	11.4	15.7	17.9	18.0	19.0	18.0	20.0
10	12.0	12.6	12.4	11.6	10.9	12.0	13.8	14.0	15.0	19.2	18.3	18.2	18.6	18.8
11	11.4	11.5	10.3	9.6	9.5	9.0	10.6	13.8	15.2	16.8	19.9	19.5	19.0	18.1
12	9.9	10.1	10.1	9.8	9.6	8.9	10.2	13.3	17.4	18.2	19.2	19.0	19.4	19.4
13	10.8	10.3	9.5	9.0	9.7	10.2	11.2	13.6	14.9	16.4	16.2	16.0	16.0	15.4
14	8.5	7.2	8.4	10.3	8.4	9.4	10.4	14.8	15.1	16.7	17.7	16.7	16.9	17.2
15	9.8	10.0	10.1	10.0	9.9	9.6	11.2	11.4	13.4	14.8	15.4	16.0	15.2	15.6
16	11.0	10.4	10.2	9.8	9.6	11.0	12.0	14.2	15.1	17.0	17.2	17.0	16.2	14.6
17	10.1	10.0	9.9	9.8	9.8	9.3	11.4	13.4	18.2	19.2	20.8	17.7	17.0	19.2
18	7.8	10.1	10.1	10.0	9.8	9.8	10.4	12.4	13.7	14.6	14.6	14.8	16.2	16.2
19	10.1	9.9	9.7	9.7	9.2	10.0	11.0	13.0	14.8	16.5	18.6	19.1	18.0	17.6
20	10.2	10.6	9.9	10.3	9.4	9.3	11.2	13.5	15.1	17.7	19.2	19.3	19.5	19.9
21	9.0	10.0	10.4	10.2	9.6	9.3	11.6	13.7	16.0	17.1	18.1	19.8	18.4	17.8
22	9.8	9.1	9.0	9.0	9.6	9.2	11.2	13.8	15.0	17.7	20.2	20.0	19.2	19.0
23	8.0	7.1	6.9	7.8	8.9	7.5	10.4	12.4	15.2	15.9	18.0	16.9	16.7	17.2
24	11.4	11.0	10.3	10.0	9.7	9.4	11.2	13.4	14.1	14.8	16.0	14.4	14.1	15.4
25	10.6	8.9	8.6	8.0	7.9	7.9	9.8	11.8	13.2	14.7	17.0	19.7	20.0	20.0
26	10.3	10.0	10.0	9.8	10.0	12.5	12.8	15.0	16.5	18.8	18.4	19.0	18.8	20.6
27	11.5	11.4	12.6	12.4	11.7	12.7	13.2	15.3	16.5	17.2	18.0	18.0	17.7	17.4
28	9.0	8.4	8.3	8.6	8.7	8.0	9.8	12.2	15.4	16.2	17.2	16.9	17.9	16.9
29	8.0	7.6	8.6	9.8	9.0	8.4	11.0	13.4	16.6	17.0	18.5	19.4	20.0	20.0
30	10.6	12.0	11.0	10.2	11.2	11.6	13.0	15.6	16.3	16.9	17.0	16.2	17.8	16.9
MAXIMA	12.4	12.6	12.6	12.4	11.7	12.7	13.8	15.6	18.2	19.2	20.8	20.0	20.4	20.8
MINIMA	5.3	4.8	4.0	3.9	3.7	5.0	6.2	9.2	13.2	14.6	14.6	14.4	14.1	14.6
Oscilación	7.1	7.8	8.6	8.5	9.0	7.7	7.6	6.4	5.0	4.6	6.2	5.6	6.3	6.2
MEDIA	8.9	8.7	8.3	8.1	7.7	8.9	10.0	12.4	15.7	16.9	17.7	17.2	17.3	17.7
PROMEDIO	9.8	9.7	9.5	9.3	9.1	9.3	10.9	13.3	15.3	16.8	17.8	18.0	17.9	18.0

TEMPERATURA A LA SOMBRA
en Grados Centígrados

HORAS										MAXIMA	MINIMA	Oscilación	MEDIA $\frac{Max + Min}{2}$	PROMEDIO
15	16	17	18	19	20	21	22	23	24					
17.1	18.0	17.0	15.2	14.0	13.8	11.2	9.2	7.2	6.1	19.4	6.1	13.3	12.8	13.6
20.4	19.3	18.9	15.0	12.6	12.2	9.5	8.2	7.9	6.8	21.3	3.6	17.7	12.5	11.9
16.5	14.8	13.9	13.8	13.3	13.2	11.2	11.2	11.0	10.8	20.0	3.9	16.1	12.0	11.8
18.2	19.4	18.4	15.0	13.2	13.0	13.0	12.1	12.1	12.0	21.0	10.0	11.0	15.5	13.9
17.9	17.4	18.7	15.0	12.5	12.0	12.4	13.4	12.8	12.6	19.3	8.4	10.9	13.9	13.9
18.2	13.7	13.0	13.1	12.6	13.2	11.3	11.1	10.7	9.6	21.1	7.6	13.5	14.4	13.3
18.2	18.6	17.2	15.0	14.7	13.4	12.6	11.9	11.9	13.0	19.5	6.1	13.4	12.8	13.3
17.2	16.2	16.0	15.0	12.0	11.8	9.5	9.8	8.5	9.0	18.5	8.5	10.0	13.5	13.2
19.4	20.1	18.0	16.2	15.6	15.4	14.6	14.1	13.5	12.6	20.3	6.7	13.6	13.5	13.9
18.6	18.3	17.4	14.6	13.0	12.2	11.2	11.6	12.2	11.5	20.7	10.2	10.5	15.5	14.5
16.9	15.0	14.2	13.7	13.5	13.2	10.8	10.3	10.0	9.8	20.6	9.0	11.6	14.8	13.0
19.8	20.0	18.1	16.0	14.1	13.8	12.5	11.0	11.0	12.0	20.8	8.4	12.4	14.6	14.3
15.5	15.1	14.4	14.2	12.4	12.4	13.0	11.2	10.9	10.5	16.8	8.4	8.4	12.6	12.9
16.3	16.4	16.9	14.0	12.6	12.4	11.3	10.9	10.6	9.8	18.2	7.2	11.0	12.7	12.9
16.3	13.9	13.7	13.1	12.5	12.8	11.5	11.5	11.5	11.0	17.3	9.3	8.0	13.3	12.5
14.0	13.9	12.9	12.5	12.1	12.0	10.8	10.9	10.8	10.4	18.8	9.6	9.2	14.2	12.7
15.0	14.7	15.0	14.0	13.6	13.4	12.6	11.0	10.3	9.8	20.8	9.0	11.8	14.9	13.6
13.0	12.1	13.0	13.0	13.0	12.6	11.0	10.3	10.0	9.9	17.7	7.8	9.9	12.8	12.0
13.8	13.1	15.3	14.8	14.0	13.0	12.0	11.7	11.3	10.7	19.7	9.2	10.5	14.5	13.2
19.6	19.5	19.9	16.0	14.2	13.2	11.3	10.8	9.6	9.4	21.4	9.2	12.2	15.3	14.1
14.0	15.0	15.7	14.9	13.6	13.2	11.4	11.2	11.0	10.6	20.5	9.0	11.5	14.8	13.4
19.7	18.4	17.6	16.0	14.9	14.8	13.8	10.8	9.0	8.8	20.6	8.8	11.8	14.7	14.0
16.2	16.7	15.0	14.0	12.9	12.8	11.5	10.2	10.0	10.2	19.0	6.9	12.1	13.0	12.4
14.6	13.9	13.8	12.7	11.0	10.2	10.6	10.6	10.6	10.5	17.1	9.3	7.8	13.2	12.2
18.0	16.4	15.4	14.7	13.7	12.8	10.0	11.0	9.8	11.0	21.4	7.6	13.8	14.5	13.0
19.9	20.0	19.5	17.6	15.6	15.2	14.3	14.3	14.1	13.0	21.4	9.8	11.6	15.6	15.3
17.2	16.7	15.8	15.0	13.5	13.2	11.4	11.8	10.9	10.6	18.7	10.6	8.1	14.6	14.2
19.0	18.4	17.0	14.9	12.6	11.8	9.8	9.5	9.3	8.2	20.0	7.7	12.3	13.9	12.5
19.6	19.0	17.6	15.8	14.0	13.6	12.8	11.3	10.4	10.0	21.4	7.4	14.0	14.4	13.8
17.2	17.8	16.1	14.0	13.0	12.6	11.2	10.2	9.4	9.1	18.2	9.1	9.1	13.7	13.6
20.4	20.1	19.9	17.6	15.6	15.4	14.6	14.3	14.1	13.0	21.4				
13.0	12.1	12.9	12.5	11.0	10.2	9.5	8.2	7.2	6.1		3.6			
7.4	8.0	7.0	5.1	4.6	5.2	5.1	6.1	6.9	6.9			17.8		
16.7	16.1	16.4	15.0	13.3	12.8	12.0	11.3	10.6	9.5				12.5	
17.1	16.7	16.2	14.6	13.3	13.0	11.7	11.1	10.6	10.3					13.3

TEMPERATURA A LA SOMBRA

En Grados Centigrados

DIAS	HORAS 1	2	3	4	5	6	7	8	9	10	11	12	13	14
1	7.5	7.0	6.4	6.2	7.9	8.0	10.0	12.8	16.0	16.5	16.6	17.1	16.2	18.8
2	10.4	10.4	10.3	9.1	7.0	8.7	10.0	12.9	17.1	17.2	17.6	18.8	17.8	17.8
3	11.2	11.1	11.2	11.0	10.7	10.4	11.6	14.1	14.8	15.3	16.2	17.2	15.4	15.6
4	8.7	9.3	8.5	8.2	8.0	7.0	9.2	11.8	13.0	15.8	17.3	18.6	18.9	18.4
5	11.1	11.3	10.9	10.4	10.5	10.8	12.0	14.6	15.4	15.0	15.8	16.2	15.0	14.4
6	9.0	8.8	8.9	8.5	8.0	7.8	9.4	12.0	12.6	15.0	17.0	19.2	21.6	19.5
7	9.6	8.7	7.4	6.8	5.4	5.0	9.2	13.0	17.0	18.1	18.7	14.3	14.0	14.0
8	9.7	9.3	8.7	7.7	7.2	6.4	10.0	12.8	16.2	17.7	17.8	19.3	19.0	20.0
9	9.4	9.3	9.1	9.2	10.2	10.8	11.4	13.6	16.4	16.0	17.2	16.5	17.0	17.6
10	10.0	10.0	9.7	9.4	9.3	8.8	9.8	10.6	12.4	14.3	14.8	16.0	18.2	19.2
11	10.0	10.0	9.9	9.4	9.2	9.1	11.2	14.1	16.2	18.6	19.4	20.3	18.0	19.8
12	11.5	11.0	10.3	9.7	9.2	8.4	10.6	12.3	14.8	16.6	17.0	17.6	18.0	17.4
13	6.9	6.5	6.6	6.0	5.5	5.4	8.6	12.0	15.9	17.0	18.2	18.7	19.5	18.6
14	6.4	6.0	4.7	4.6	4.5	4.4	7.2	9.8	13.0	16.1	16.8	17.8	17.6	17.6
15	10.[illegible]	8.1	7.2	7.3	8.1	9.9	12.8	14.2	14.2	16.2	18.1	17.8	16.5	18.0
16	11.3	10.6	9.7	9.4	9.0	7.8	10.2	13.0	14.4	15.8	15.4	17.4	17.4	17.8
17	11.2	10.3	10.0	8.4	6.8	8.5	11.0	13.2	17.6	17.8	17.3	17.2	18.8	18.8
18	9.6	9.1	8.3	8.2	7.3	7.1	9.4	13.6	16.4	18.4	19.2	19.6	19.0	18.5
19	9.8	10.2	10.8	11.7	11.5	10.8	13.0	14.3	15.0	15.4	15.2	16.8	17.7	19.2
20	10.4	10.0	9.4	9.2	9.0	8.6	13.0	13.9	15.2	16.8	17.1	17.2	18.9	19.1
21	9.8	9.6	10.0	8.2	7.5	7.8	10.4	12.2	14.3	15.4	15.9	16.9	15.4	17.6
22	9.6	9.1	9.5	9.2	7.5	7.9	9.6	11.2	13.4	15.3	16.9	17.7	17.3	18.6
23	10.0	9.3	9.2	9.0	8.4	8.0	10.0	10.6	10.9	12.4	13.9	16.6	18.0	20.0
24	10.4	9.4	8.8	8.9	8.2	8.2	10.4	16.2	17.6	17.0	17.0	16.0	18.2	17.4
25	11.4	11.2	11.0	10.0	9.4	9.2	11.0	12.6	15.4	17.2	18.4	20.6	17.6	17.8
26	9.8	9.8	9.0	7.8	7.8	7.2	9.6	11.0	12.0	14.5	15.0	18.5	19.8	20.2
27	9.0	9.2	9.8	10.0	9.5	8.4	11.0	14.0	16.2	19.4	19.8	20.0	19.8	20.2
28	10.6	10.0	10.0	9.9	9.0	8.3	12.2	14.4	16.4	18.0	19.0	19.1	19.4	20.2
29	8.9	9.0	8.9	7.8	9.0	10.0	10.6	12.6	16.2	16.8	18.0	18.9	20.0	20.2
30	11.2	10.6	10.0	9.6	9.5	9.7	11.6	13.8	15.6	15.8	16.9	17.4	18.0	18.8
31	11.6	10.5	9.4	9.8	10.2	10.3	12.2	14.4	14.8	16.0	16.1	16.6	18.0	17.5
MAXIMA	11.6	11.3	11.2	11.7	11.5	10.8	13.0	16.2	17.6	19.4	19.8	20.6	21.6	20.2
MINIMA	6.4	6.0	4.7	4.6	4.5	4.4	7.2	9.8	10.9	12.4	13.9	14.3	14.0	14.0
Oscilación	5.2	5.3	6.5	7.1	7.0	6.4	5.8	4.8	6.7	7.0	5.9	6.3	7.6	6.2
MEDIA	9.0	8.6	8.0	8.1	8.0	7.6	10.1	12.2	14.3	15.9	16.9	17.5	17.8	17.1
PROMEDIO	9.9	9.5	9.1	8.7	8.4	8.3	10.6	13.0	15.0	16.4	17.1	17.8	17.9	18.3

TEMPERATURA A LA SOMBRA
en Grados Centígrados

HORAS										MAXIMA	MINIMA	Oscilación	MEDIA $\frac{Max + Min}{2}$	PROMEDIO
15	16	17	18	19	20	21	22	23	24					
18.0	16.6	17.0	15.8	13.7	13.2	12.2	11.4	10.9	10.3	19.3	6.2	13.1	12.8	12.8
17.0	15.4	16.0	14.6	14.3	13.4	11.8	12.4	12.0	11.9	20.0	7.0	13.0	13.5	13.5
15.6	16.3	15.3	14.4	12.8	12.2	11.0	9.7	9.0	8.6	18.3	8.6	9.7	13.5	12.9
17.2	15.7	15.3	14.8	13.9	13.4	13.0	12.0	11.6	11.5	20.2	6.7	13.5	13.5	13.0
14.4	13.6	13.2	12.8	12.2	12.0	11.0	10.7	10.0	9.4	16.7	9.4	7.3	13.0	12.6
17.2	15.6	14.7	14.6	12.2	11.4	9.3	8.6	8.0	8.6	21.9	7.8	14.1	14.9	12.4
12.5	12.8	12.8	12.5	11.5	11.2	11.2	11.2	11.1	10.1	19.6	5.0	14.6	12.3	11.6
17.0	15.4	15.2	13.2	12.9	12.6	11.9	11.3	9.9	10.0	21.0	6.2	14.8	13.6	13.0
16.8	17.6	14.1	13.4	12.9	12.6	11.2	11.2	10.9	10.6	19.9	9.0	10.9	14.5	13.1
17.8	17.9	15.1	14.0	13.3	13.0	11.8	11.4	11.0	10.4	19.9	8.4	11.5	14.1	12.8
19.2	18.5	15.2	14.6	12.6	12.4	12.1	12.7	11.8	11.2	20.7	9.0	11.7	14.9	14.0
18.8	17.4	17.4	14.8	14.1	13.8	10.0	9.5	8.4	7.7	19.2	7.7	11.5	13.5	13.2
19.1	18.0	15.9	15.6	13.4	12.2	10.8	10.3	9.4	8.2	20.2	5.4	14.8	12.8	12.4
18.9	18.9	16.9	14.0	13.6	13.0	10.7	11.3	11.1	9.7	19.3	4.0	15.3	11.6	11.9
18.7	17.8	16.2	14.6	14.4	14.4	14.5	13.2	13.0	12.9	19.8	7.3	12.5	13.5	13.7
17.8	16.3	16.8	16.0	14.5	14.2	13.2	12.5	12.7	11.6	19.1	7.8	11.3	13.5	13.5
19.1	20.0	17.1	14.9	13.9	13.6	13.0	12.4	11.0	10.0	20.0	6.8	13.2	13.4	13.8
18.3	17.6	17.8	16.5	15.0	13.2	13.4	12.0	10.3	10.7	19.8	6.3	13.5	13.0	13.7
19.6	18.0	17.1	15.4	15.2	14.8	12.5	12.2	11.5	10.5	19.9	9.8	10.1	14.9	14.1
17.9	17.6	17.5	16.4	15.6	13.6	14.4	13.0	13.0	11.0	19.3	8.5	10.8	13.9	14.1
17.6	17.0	15.7	14.8	14.4	13.8	12.2	10.7	9.7	9.9	18.0	7.3	10.7	12.6	12.8
18.8	19.4	17.9	16.8	15.0	12.2	13.0	12.0	11.6	11.3	19.7	7.5	12.2	13.6	13.4
16.6	19.4	17.0	15.0	14.4	14.4	13.0	12.0	12.2	11.2	20.6	7.8	12.8	14.2	13.0
17.6	16.2	15.4	14.2	13.5	14.0	12.2	12.0	12.5	12.0	18.5	7.8	10.7	13.1	13.5
18.4	18.4	17.2	15.0	14.5	15.0	13.0	11.5	10.0	10.0	20.6	9.2	11.4	14.9	14.0
20.5	19.5	17.0	14.8	14.2	12.2	10.0	9.0	9.8	9.4	21.4	7.2	14.2	14.3	12.9
20.4	19.6	18.4	14.0	13.9	13.8	10.2	9.5	10.2	10.7	20.8	8.3	12.5	14.5	14.0
21.0	20.8	18.0	16.2	14.5	14.4	14.0	13.0	11.6	9.8	21.3	8.2	13.1	14.8	14.6
19.0	18.6	16.5	15.6	14.0	13.8	13.8	13.7	12.5	11.9	20.6	7.8	12.8	14.2	14.0
17.6	18.6	16.8	15.2	14.6	14.0	11.8	11.3	10.6	12.4	19.0	9.5	9.5	14.3	13.8
17.6	17.4	16.7	15.9	14.7	14.2	14.0	12.6	12.8	12.7	18.2	9.4	8.8	13.8	14.0
21.0	20.8	18.4	16.8	15.6	15.0	14.5	13.7	13.0	12.9	21.9				
12.5	12.8	12.8	12.5	11.5	11.2	9.3	8.6	8.0	7.7		4.0			
8.5	8.0	5.6	4.3	4.1	3.8	5.2	5.1	5.0	5.2			17.9		
16.8	16.8	15.6	14.6	13.5	13.1	11.9	11.1	10.5	10.3				13.0	
17.9	17.5	16.2	14.9	13.9	13.3	12.1	11.4	11.0	10.5					13.3

TEMPERATURA A LA SOMBRA
en Grados Centigrados

DIAS	HORAS 1	2	3	4	5	6	7	8	9	10	11	12	13	14
1	12.3	12.0	10.4	10.0	11.0	11.9	13.2	14.0	13.8	13.6	13.4	14.0	14.5	16.0
2	9.2	8.4	8.4	7.9	6.5	6.1	8.8	13.4	15.8	17.3	18.4	18.4	18.8	18.4
3	10.7	10.9	10.2	10.0	9.7	9.6	11.4	14.6	17.2	18.8	18.6	19.5	19.0	18.8
4	10.2	10.0	9.6	9.7	9.2	9.1	10.8	13.0	14.6	15.4	16.6	17.4	18.2	18.0
5	10.0	10.8	10.0	9.6	9.5	10.0	11.8	12.6	15.1	17.5	17.4	17.4	18.7	18.8
6	9.2	8.9	8.6	8.3	8.2	9.0	10.2	13.5	15.8	17.6	18.0	19.1	18.0	18.6
7	9.5	9.6	9.7	9.6	9.5	9.5	11.0	13.7	14.9	16.1	17.3	17.9	18.8	19.4
8	11.1	10.7	10.2	8.4	8.2	8.0	9.6	12.0	13.2	14.3	15.7	18.6	17.5	18.4
9	9.0	8.9	8.4	7.6	7.4	8.4	9.6	12.0	13.1	15.4	17.4	18.4	19.2	19.0
10	10.5	9.8	9.4	10.0	10.2	10.4	11.4	12.8	15.6	17.6	17.6	18.6	19.1	18.5
11	9.6	9.0	9.0	9.9	9.2	9.2	10.6	12.0	14.9	16.2	18.8	19.3	19.0	17.0
12	9.3	9.3	9.9	9.6	9.5	9.7	11.6	12.4	10.4	12.6	15.3	16.9	18.9	19.0
13	7.1	6.7	6.5	5.4	5.2	5.1	8.6	12.6	15.4	16.6	18.3	17.9	18.5	17.0
14	7.5	7.8	8.4	6.8	6.0	5.4	7.8	11.6	14.4	15.6	17.4	18.0	18.4	15.0
15	11.9	10.5	9.3	8.4	9.0	9.7	10.0	11.5	13.6	15.4	15.6	14.7	17.4	19.8
16	9.1	9.3	8.9	8.8	7.3	6.7	9.2	10.8	14.0	15.9	16.4	16.5	18.9	18.4
17	10.0	10.0	10.0	9.9	9.6	9.4	10.8	13.0	13.6	14.8	16.5	16.9	17.3	18.0
18	10.1	9.9	9.3	8.8	8.4	8.8	10.8	11.6	14.4	16.2	16.7	17.2	17.4	18.2
19	9.6	9.5	9.0	8.3	8.0	7.8	11.0	12.4	15.6	16.4	17.0	16.6	16.0	17.8
20	11.0	10.0	9.3	9.0	9.7	9.3	11.0	12.8	13.8	15.2	16.0	16.7	17.3	18.0
21	5.5	5.4	4.7	5.2	6.1	7.2	12.4	13.0	15.4	18.4	19.1	19.5	20.6	20.9
22	11.0	10.0	8.2	6.9	6.0	6.7	10.4	13.8	16.6	18.8	19.2	20.1	20.5	20.4
23	9.3	9.0	9.0	8.6	8.5	7.6	11.4	14.4	15.4	16.6	17.4	18.2	18.0	18.2
24	10.6	10.1	10.7	9.7	10.3	10.1	12.6	13.8	15.2	16.0	15.8	17.4	18.0	17.8
25	7.8	7.4	6.1	5.6	6.7	7.4	8.2	9.6	13.0	15.2	15.0	16.0	17.0	16.4
26	4.8	4.3	4.0	3.7	5.8	5.4	6.4	11.2	12.0	14.8	16.9	17.0	14.9	14.2
27	9.6	9.4	8.9	8.8	8.5	8.4	10.0	13.2	12.8	15.0	15.5	15.8	16.0	16.4
28	11.3	8.0	6.8	6.9	6.7	6.8	8.8	11.0	12.4	13.8	15.2	15.0	14.6	15.4
29	7.9	8.0	7.8	7.8	6.9	6.2	8.0	11.2	15.0	14.9	16.0	16.4	17.4	17.4
30	10.2	10.1	9.7	9.4	9.0	8.6	9.4	11.8	13.0	14.4	15.6	15.9	16.1	16.2
MAXIMA	12.3	12.0	10.7	10.0	11.0	11.9	13.2	14.6	17.2	18.8	19.2	20.1	20.6	20.9
MINIMA	4.8	4.3	4.0	3.7	5.2	5.1	6.4	9.6	10.4	12.6	13.4	14.0	14.5	14.2
Oscilacion	7.5	7.7	6.7	6.3	5.8	6.8	6.8	5.0	6.8	6.2	5.8	6.1	6.1	6.7
MEDIA	8.5	8.1	7.4	6.9	8.1	8.5	9.8	12.1	13.8	15.7	16.3	17.0	17.5	17.5
PROMEDIO	9.5	9.0	8.7	8.3	8.2	8.3	10.2	12.5	14.3	15.9	16.8	17.3	17.8	17.8

TEMPERATURA A LA SOMBRA
en Grados Centígrados

HORAS										MAXIMA	MINIMA	Oscilación	MEDIA $\frac{Max + Min}{2}$	PROMEDIO
15	16	17	18	19	20	21	22	23	24					
15.6	15.8	15.6	14.3	13.3	11.0	10.4	10.3	10.0	9.4	16.8	9.4	7.4	13.1	12.7
19.0	18.2	18.0	16.0	15.0	14.6	13.6	13.3	12.0	10.8	19.7	6.0	13.7	12.9	13.6
18.0	18.4	17.0	16.0	14.6	14.2	13.1	12.3	10.3	10.3	19.7	9.6	10.1	14.6	14.3
17.8	17.9	16.0	14.7	14.2	13.8	13.5	11.5	10.0	9.4	18.4	9.1	9.3	13.8	13.4
17.8	16.2	15.2	14.8	13.2	14.2	12.7	12.2	10.0	9.2	18.8	9.2	9.6	14.0	13.5
16.2	14.7	14.1	13.4	13.2	12.0	10.7	10.4	10.2	9.7	19.6	8.0	11.6	13.8	12.8
19.6	15.8	14.9	14.2	13.4	13.2	13.0	13.0	12.5	11.3	20.1	9.5	10.6	14.8	13.5
18.2	15.5	17.0	17.0	13.0	12.0	10.0	9.2	9.6	9.9	19.0	8.0	11.0	13.5	12.8
18.5	18.2	17.8	16.0	14.7	14.6	12.2	12.0	11.5	12.0	19.7	7.4	12.3	13.5	13.4
17.5	18.4	17.2	15.5	14.6	14.4	12.5	11.5	10.1	9.9	19.6	9.4	10.2	14.5	13.9
20.8	19.0	17.6	15.8	15.5	15.0	11.5	10.9	9.4	8.7	20.8	8.3	12.5	14.5	13.7
19.0	17.2	16.8	15.3	13.6	11.6	10.0	9.0	7.8	7.2	19.4	7.2	12.2	13.3	12.6
14.5	16.0	17.3	13.6	13.2	13.0	10.3	10.6	8.4	7.6	20.5	5.0	15.5	12.8	11.9
14.8	17.4	16.1	15.3	13.4	12.4	11.1	10.4	10.2	11.5	18.6	5.3	13.3	12.0	12.2
20.3	19.8	17.3	14.9	14.2	14.0	11.8	11.7	10.1	10.0	20.6	8.3	12.3	14.5	13.4
17.5	17.2	16.0	15.0	14.[illegible]	13.8	13.0	11.6	10.7	10.3	20.3	6.4	13.9	13.4	12.9
16.8	17.0	16.6	15.5	14.5	14.2	13.2	11.8	11.1	10.8	18.4	9.3	9.1	13.9	13.4
18.0	18.8	17.0	15.1	14.2	12.4	10.5	9.9	9.6	9.8	19.2	8.4	10.8	13.8	13.0
17.8	17.8	16.0	15.3	14.3	14.0	12.9	11.3	12.0	11.2	19.1	7.6	11.5	13.4	13.2
19.0	18.4	16.0	15.2	14.2	13.2	9.7	8.7	7.5	6.4	19.9	6.4	13.5	13.1	12.8
20.0	20.0	19.2	17.6	14.9	14.4	13.9	12.4	9.4	9.5	21.0	4.4	13.6	12.7	13.5
20.7	20.8	19.6	16.6	14.8	14.6	13.6	13.4	13.0	11.5	21.4	5.6	15.8	13.5	14.5
17.7	16.2	15.7	14.1	13.7	12.4	12.4	11.4	12.0	10.6	19.5	7.2	12.3	13.4	13.2
17.9	17.7	15.3	14.0	13.1	12.8	9.8	7.9	6.6	7.1	18.6	6.6	12.0	12.6	12.9
14.7	15.6	15.0	14.7	13.3	13.0	12.0	10.9	7.0	5.4	17.4	5.4	12.0	11.4	11.4
15.3	17.1	15.4	14.8	14.2	13.8	12.2	11.[illegible]	11.0	10.6	17.8	3.7	14.1	10.8	11.3
16.6	16.8	16.4	14.8	13.8	12.8	13.2	12.8	11.0	9.6	17.4	8.4	9.0	12.9	12.7
15.0	15.8	14.4	13.7	12.9	11.8	9.7	9.7	8.5	7.9	16.2	6.7	9.5	11.5	11.3
17.7	16.7	15.0	14.2	14.1	13.6	12.5	12.3	12.3	11.0	19.5	6.2	13.3	12.9	12.5
17.4	17.8	16.9	14.4	12.8	11.2	11.8	12.4	11.6	11.4	18.6	8.0	10.6	13.3	12.8
20.8	20.8	19.6	17.6	15.5	15.0	13.9	13.4	13.0	12.0	21.4				
14.5	14.7	14.1	13.4	12.8	11.0	9.7	7.9	6.6	5.4		3.7			
6.3	6.1	5.5	4.2	2.7	4.0	4.2	5.5	6.4	6.6			17.7		
17.6	17.8	16.9	15.5	14.1	13.0	11.8	10.6	9.8	8.7				12.5	
17.7	17.4	16.4	15.1	13.9	13.3	11.9	11.2	10.2	9.7					13.0

TEMPERATURA A LA SOMBRA
en Grados Centígrados

DIAS	HORAS 1	2	3	4	5	6	7	8	9	10	11	12	13	14
1	10.0	9.8	9.6	9.1	8.4	8.3	11.2	15.0	15.4	16.0	18.0	17.4	17.2	16.6
2	7.2	7.5	7.0	6.9	6.5	6.3	8.4	11.4	15.0	15.4	17.0	16.7	15.7	16.0
3	9.1	8.3	8.0	7.8	7.8	7.7	9.8	13.0	15.2	16.3	17.8	15.0	16.5	16.2
4	9.1	8.9	8.6	8.4	8.0	6.4	8.8	12.8	14.4	16.4	16.4	15.3	17.2	18.2
5	11.7	11.3	11.6	11.4	11.2	11.1	12.2	13.0	14.8	15.0	15.0	15.5	15.9	16.2
6	9.7	9.2	9.1	9.1	9.0	8.7	10.8	12.8	14.4	15.5	15.8	16.2	16.3	16.2
7	9.4	9.3	9.3	9.1	8.8	9.4	10.4	13.4	13.6	15.8	15.8	16.0	16.4	16.6
8	6.2	6.4	6.3	6.2	6.0	5.9	8.6	12.2	15.2	15.6	17.0	17.7	17.0	16.0
9	10.1	10.1	9.7	8.6	6.8	7.6	9.0	12.4	13.7	16.0	17.1	17.6	18.0	20.4
10	7.7	6.4	7.9	8.0	7.0	8.1	9.2	11.0	13.0	13.3	14.3	16.4	18.0	16.4
11	10.2	10.6	8.8	8.6	8.5	8.5	10.0	12.1	15.2	15.1	13.9	15.0	17.0	13.6
12	10.0	9.9	9.0	7.7	8.0	9.0	10.8	13.0	15.5	17.3	19.2	18.9	16.0	14.4
13	9.4	9.3	9.3	9.4	9.4	8.7	10.2	13.2	14.6	15.8	16.4	18.0	18.5	18.0
14	9.7	9.3	8.9	8.2	8.4	8.9	10.4	11.8	13.2	13.8	16.8	17.8	18.2	16.8
15	9.5	8.8	8.5	8.4	8.4	8.1	9.6	11.6	14.2	14.7	15.5	16.8	17.2	17.6
16	6.4	6.7	6.7	6.8	6.6	6.5	9.0	11.0	11.5	13.0	13.9	16.1	14.1	17.4
17	5.8	4.2	4.6	5.2	6.1	7.2	7.8	9.4	15.0	16.7	18.4	18.5	20.7	20.6
18	6.0	5.0	4.5	3.7	2.5	3.0	5.0	10.4	14.2	17.6	18.6	19.0	20.3	21.4
19	11.8	11.0	9.4	7.4	7.5	6.4	9.0	13.6	13.8	14.6	14.8	13.8	13.6	16.4
20	8.4	7.4	6.0	6.7	5.7	7.6	8.0	11.8	14.0	14.2	16.7	15.9	16.5	18.2
21	7.6	7.8	7.1	6.0	5.0	7.2	8.0	12.2	13.8	14.6	15.8	18.8	18.3	17.4
22	8.0	7.0	6.0	6.2	7.0	7.6	9.4	12.6	13.2	15.6	15.3	17.1	18.2	17.5
23	9.8	9.7	9.3	9.2	9.2	8.2	10.0	12.0	13.3	13.8	15.3	16.3	14.0	13.2
24	9.5	8.8	8.8	8.5	8.6	9.0	10.6	12.6	16.1	15.6	17.0	17.6	17.9	17.0
25	10.8	9.1	9.1	9.1	9.0	8.7	9.4	13.1	14.2	15.8	17.0	17.4	19.4	20.0
26	9.2	8.6	8.4	8.4	8.1	7.9	10.8	14.0	14.6	16.6	17.6	16.4	17.5	16.3
27	6.5	6.9	5.9	5.4	4.3	5.2	7.2	10.9	13.0	14.2	15.6	16.0	16.5	16.2
28	4.6	4.7	3.4	3.0	2.3	2.1	4.2	10.9	15.5	16.5	15.3	15.6	15.3	15.2
29	7.0	6.9	5.9	4.8	5.4	6.0	8.0	10.4	14.2	15.0	14.6	15.0	16.0	18.0
30	8.4	7.7	5.2	5.5	6.6	6.7	8.0	11.8	14.0	14.0	16.0	16.6	15.8	15.2
31	8.4	8.0	8.6	8.7	9.2	9.0	10.2	14.0	15.0	17.0	17.0	17.2	17.9	18.4
MAXIMA	11.8	11.3	11.6	11.4	11.2	11.1	12.2	15.0	16.1	17.6	19.2	19.0	20.7	21.4
MINIMA	4.6	4.2	3.4	3.0	2.3	2.1	4.2	9.4	11.5	13.0	13.9	13.8	13.6	13.2
Oscilacion	7.2	7.1	8.2	8.4	8.9	9.0	8.0	5.6	4.6	4.6	5.3	5.2	7.1	8.2
MEDIA	8.2	7.8	7.5	7.2	6.8	6.6	8.2	12.2	13.8	15.3	16.5	16.4	17.1	17.3
PROMEDIO	8.6	8.2	7.8	7.7	7.3	7.5	9.2	12.2	14.3	15.4	16.0	16.7	17.0	17.0

TEMPERATURA A LA SOMBRA
en Grados Centígrados

HORAS										MAXIMA	MINIMA	Oscilación	MEDIA $\frac{Max + Min}{2}$	PROMEDIO
15	16	17	18	19	20	21	22	23	24					
16.8	15.4	16.2	13.8	12.9	12.2	11.0	9.0	8.0	7.9	18.4	7.9	10.5	13.1	12.7
14.9	14.2	14.2	13.5	12.1	11.2	8.0	7.2	9.0	8.7	18.0	6.3	11.7	12.1	11.3
19.0	18.8	17.3	15.1	13.2	12.0	10.6	9.6	9.4	9.2	20.0	7.7	12.3	13.9	12.6
18.4	18.5	16.8	15.2	14.4	14.4	12.6	12.5	11.9	12.0	19.6	6.4	13.2	13.0	13.2
17.0	16.6	16.0	15.2	14.0	13.6	12.4	12.0	11.5	9.9	17.1	9.9	7.2	13.5	13.5
16.2	16.2	15.6	14.3	13.5	13.0	11.7	11.3	10.6	10.2	17.2	8.4	8.8	12.8	12.7
16.6	16.0	16.2	14.1	11.2	10.0	7.0	6.3	5.0	5.2	17.2	5.0	12.2	11.1	11.7
16.4	15.6	15.2	14.2	13.7	13.0	11.0	11.2	11.4	9.8	20.1	5.9	14.2	13.0	12.0
17.3	13.5	12.7	12.5	11.6	11.6	9.7	8.7	8.0	7.6	20.4	6.8	13.6	13.6	12.1
14.3	15.8	15.0	14.0	12.2	11.8	11.8	10.8	10.3	10.1	18.0	6.4	11.6	12.2	11.8
12.8	13.9	14.4	14.4	12.9	12.6	12.4	12.4	11.5	10.0	17.0	8.3	8.7	12.6	12.3
12.8	13.3	13.2	12.7	11.7	11.4	11.3	10.6	10.0	9.6	20.6	7.7	12.9	14.1	12.3
17.6	17.5	16.6	15.5	14.9	14.6	12.0	11.0	10.6	10.3	20.6	8.3	12.3	14.5	13.4
17.3	17.5	16.9	15.8	14.0	13.4	10.3	10.3	9.7	8.9	19.2	8.0	11.2	13.6	12.8
15.6	13.8	12.5	12.2	11.4	10.9	10.2	9.9	7.6	6.8	17.6	6.8	10.8	12.2	11.7
18.8	18.5	18.2	13.7	12.0	10.8	8.3	8.0	7.6	6.2	19.0	6.2	12.8	12.6	11.2
21.0	20.0	16.6	15.0	14.3	12.4	11.8	10.0	9.0	7.1	21.0	4.2	16.8	12.6	12.4
20.8	21.0	18.0	16.5	14.6	14.8	13.4	12.8	11.6	11.0	21.9	2.3	19.6	12.1	12.7
16.4	16.4	[illegible]	13.0	10.5	10.4	8.3	8.6	9.5	7.8	17.2	5.6	11.6	11.4	11.6
17.8	16.3	15.7	13.7	12.2	12.8	11.2	9.4	8.8	7.5	18.5	5.3	13.2	11.9	11.8
16.6	17.5	16.8	15.0	14.5	13.6	12.5	12.0	10.0	8.6	18.8	5.0	13.8	11.9	12.4
16.0	17.0	13.6	13.9	13.5	13.0	11.9	11.0	11.2	10.5	19.0	6.0	13.0	12.5	12.2
14.9	14.0	14.5	13.4	12.6	12.6	11.9	11.0	10.6	10.4	16.3	8.1	8.2	12.2	12.1
17.5	17.8	16.6	15.8	14.2	13.0	11.2	11.2	11.4	11.3	18.9	8.4	10.5	13.6	13.2
19.6	17.2	14.3	13.8	13.5	12.3	10.6	9.9	9.7	9.5	20.6	7.7	12.9	14.1	13.0
17.0	15.8	16.4	14.7	13.7	12.6	11.6	11.3	8.8	7.3	17.7	7.3	10.4	12.5	12.7
16.6	16.5	14.0	13.0	11.4	10.8	7.7	9.0	8.4	5.9	18.4	4.3	4.1	11.4	10.7
15.6	15.8	14.6	13.2	11.6	10.8	9.3	7.2	5.9	6.0	18.0	2.1	15.9	10.0	9.9
18.0	17.6	16.4	14.5	14.0	12.8	11.5	9.4	9.0	9.4	18.0	4.6	14.4	11.8	11.7
16.5	15.8	14.6	14.5	13.0	11.4	9.2	8.8	8.8	8.7	17.5	4.9	12.6	11.2	11.4
18.9	19.1	18.9	16.0	14.0	13.8	11.0	8.7	7.5	7.0	19.3	7.0	12.3	13.1	13.1
21.0	21.0	18.2	16.5	14.9	14.8	13.4	12.8	11.9	12.0	21.9				
12.8	13.3	12.5	12.2	10.5	10.0	7.0	6.3	5.2	5.2		2.1			
8.2	7.7	5.7	4.3	4.4	4.8	6.4	6.5	6.9	6.8			19.8		
16.9	17.1	15.4	14.4	12.7	12.4	10.2	9.5	8.5	8.6				12.0	
16.9	16.5	15.6	14.3	13.0	12.4	10.8	10.0	9.4	8.7					12.2

TEMPERATURA A LA SOMBRA

En Grados Centigrados

DIAS	HORAS 1	2	3	4	5	6	7	8	9	10	11	12	13	14
1	5.7	6.8	6.8	6.2	6.0	4.2	6.6	11.6	13.8	16.6	16.0	15.9	16.7	16.6
2	6.0	8.0	7.7	7.7	7.1	8.0	9.6	11.9	14.0	13.2	15.7	16.2	18.3	19.1
3	8.3	9.6	9.0	8.6	8.5	8.5	10.0	12.6	14.7	16.2	17.5	17.3	17.5	18.3
4	8.7	9.2	9.1	9.6	9.0	7.2	10.2	12.8	13.8	16.2	16.3	17.7	18.2	17.2
5	11.7	11.1	10.1	9.9	9.7	9.1	10.0	12.4	14.6	15.2	14.1	14.5	13.9	13.5
6	8.5	9.0	9.0	8.9	8.4	8.1	9.8	10.8	11.6	12.7	13.6	11.8	13.8	13.8
7	9.6	9.4	9.0	8.7	8.5	8.0	10.0	12.4	14.9	16.6	16.2	15.5	18.2	17.0
8	7.2	6.9	7.9	6.6	6.5	5.5	8.6	13.2	15.0	17.2	18.3	18.3	19.0	18.6
9	10.7	10.8	10.7	8.3	7.4	7.6	9.4	14.4	16.6	17.0	18.8	19.6	19.8	19.0
10	11.3	11.0	10.1	9.9	10.0	10.0	12.4	13.4	13.6	15.0	14.0	13.7	13.8	13.2
11	10.6	10.3	10.2	10.2	10.1	10.2	11.8	13.0	14.2	15.2	17.4	17.6	17.0	16.6
12	10.0	9.8	9.8	9.1	9.0	9.0	10.8	13.4	14.2	15.5	16.2	16.5	17.6	16.0
13	7.4	7.4	8.0	8.0	8.8	8.2	9.4	13.6	15.0	17.2	18.0	16.0	16.5	15.6
14	10.7	10.8	10.4	9.9	8.9	8.6	10.0	13.0	13.6	16.0	17.2	19.0	18.0	18.0
15	8.7	8.8	9.2	9.3	9.2	9.0	9.6	13.6	16.0	18.0	19.8	21.2	22.9	21.8
16	8.8	8.0	7.0	8.0	8.5	8.6	10.8	13.0	14.8	17.1	15.2	14.0	15.0	16.8
17	9.8	9.3	9.0	8.6	7.6	7.9	9.8	12.2	16.0	16.9	17.7	18.0	20.9	16.4
18	11.7	10.7	9.4	9.6	9.8	9.2	10.6	13.0	15.0	15.0	18.0	19.0	22.0	17.8
19	13.0	12.3	12.5	12.0	11.0	8.2	11.4	14.0	16.2	17.6	17.1	18.0	17.7	17.6
20	10.5	9.3	9.7	10.9	11.0	10.4	12.2	13.6	14.8	15.0	16.4	17.9	17.4	17.6
21	13.0	12.5	10.6	9.8	8.7	8.6	10.6	12.0	13.4	13.8	14.8	13.8	15.7	15.8
22	12.0	11.1	9.6	9.6	9.0	10.0	10.2	12.2	14.0	17.0	16.4	17.5	17.7	18.2
23	8.7	7.8	7.0	6.4	5.4	5.0	6.6	12.0	14.5	16.2	18.3	20.0	19.2	19.6
24	7.0	6.8	5.7	5.0	4.7	3.4	6.2	8.8	13.0	15.3	18.0	20.2	21.0	19.4
25	7.0	6.9	7.3	6.9	6.4	6.0	6.4	10.3	14.1	16.6	17.4	17.8	19.5	18.6
26	10.6	9.3	9.4	9.7	9.8	9.1	9.6	11.8	15.2	15.8	16.2	16.0	18.0	15.4
27	11.1	10.9	10.7	10.3	10.2	9.9	11.6	12.6	14.0	14.8	17.0	16.4	16.7	16.6
28	11.4	11.5	11.1	11.0	11.0	10.9	11.4	12.4	16.0	14.5	16.7	14.9	16.1	15.4
29	11.5	11.1	10.0	10.0	10.2	10.0	10.6	12.8	13.3	13.4	15.0	16.0	15.9	16.2
30	6.3	7.2	7.4	7.6	7.6	8.2	9.6	11.2	14.4	16.0	17.4	18.2	18.4	18.2
31	7.6	7.2	7.4	6.8	6.0	5.0	6.8	11.6	14.6	16.6	18.2	18.6	18.4	19.0
MAXIMA	13.0	12.5	12.5	12.0	11.0	10.9	12.4	14.4	16.6	18.0	19.8	21.2	22.9	21.8
MINIMA	5.7	6.8	5.7	5.0	4.7	3.4	6.2	8.8	11.6	12.7	13.6	11.8	13.8	13.2
Oscilación	7.3	5.7	6.8	7.0	6.3	7.5	6.2	5.6	5.0	5.3	6.2	9.4	9.1	8.6
MEDIA	9.4	9.6	9.1	8.5	7.9	7.1	9.3	11.6	14.1	15.4	16.7	15.5	18.4	17.5
PROMEDIO	9.5	9.4	9.1	8.8	8.5	8.1	9.8	12.4	14.5	15.8	16.7	17.0	17.8	17.2

TEMPERATURA A LA SOMBRA
en Grados Centígrados

HORAS										MAXIMA	MINIMA	Oscilación	MEDIA $\frac{Max + Min}{2}$	PROMEDIO
15	16	17	18	19	20	21	22	23	24					
18.2	18.0	17.2	16.0	14.0	13.4	11.5	9.0	10.0	7.4	19.1	4.0	15.1	11.5	11.8
18.7	18.6	18.0	15.8	14.7	14.6	13.4	12.7	12.1	9.3	20.0	6.0	14.0	13.0	12.9
18.7	15.8	13.6	13.0	11.4	11.2	9.5	9.2	8.6	8.6	20.2	8.3	11.9	14.3	12.3
17.6	16.2	16.0	14.8	13.5	13.4	12.7	12.2	11.9	11.7	19.4	6.6	12.8	13.0	13.1
13.4	13.0	13.4	12.3	11.8	11.8	10.7	10.1	9.8	9.4	15.6	9.0	6.6	12.3	12.0
14.2	14.2	13.8	12.7	11.4	11.2	10.8	9.8	9.7	9.6	15.0	8.1	6.9	11.5	11.1
16.3	15.6	16.5	14.7	13.7	14.0	14.0	11.8	10.9	9.7	18.2	8.0	10.2	13.1	13.0
18.6	18.4	16.9	15.0	14.4	14.2	13.3	13.1	13.0	11.2	20.1	5.1	15.0	12.6	13.2
18.0	16.8	17.8	15.3	14.6	14.4	13.0	12.4	11.7	11.5	20.6	7.2	13.4	13.9	14.0
13.0	13.6	12.4	11.8	11.4	11.8	11.4	11.6	11.6	11.4	15.7	9.7	6.0	12.7	12.1
15.8	16.8	16.1	14.5	14.3	14.0	13.0	12.5	11.0	10.4	18.1	10.0	8.1	14.0	13.5
14.4	14.6	13.4	13.0	12.3	11.8	11.0	10.2	9.2	8.4	17.6	8.4	9.2	13.0	12.3
13.0	14.7	13.7	12.8	12.5	11.6	11.4	11.3	11.2	11.0	18.0	7.4	10.6	12.7	12.2
15.0	12.4	13.0	12.4	12.2	11.4	11.0	10.4	10.0	8.0	19.0	8.0	11.0	13.5	12.5
18.0	17.8	16.2	13.0	12.4	13.0	11.5	10.8	10.2	9.6	22.9	8.4	14.5	15.6	13.7
18.5	20.6	18.4	16.6	15.5	14.0	12.6	11.6	10.2	9.6	20.6	7.0	13.6	13.8	13.1
17.8	16.4	17.7	16.0	14.0	13.8	12.2	12.5	13.0	12.6	21.5	7.4	14.1	14.5	13.6
20.4	19.6	15.6	14.4	14.0	12.6	12.8	13.0	13.8	14.0	22.0	9.0	13.0	15.5	14.2
18.7	18.0	16.6	15.7	14.6	13.8	13.2	13.8	12.8	12.9	19.7	7.8	11.9	13.8	14.5
17.4	16.0	15.0	14.4	13.7	12.8	13.2	13.1	12.7	12.2	18.1	9.3	8.8	13.7	13.6
15.7	16.7	15.2	14.4	13.2	13.0	13.0	12.2	12.2	12.1	16.8	8.6	8.2	12.7	13.0
17.9	18.0	18.0	15.0	13.2	11.8	11.1	9.4	8.7	8.1	19.2	8.1	11.1	13.6	13.2
19.0	14.2	16.2	14.8	13.2	12.8	11.8	10.4	9.0	8.0	20.8	4.4	16.4	12.6	12.3
18.6	15.2	14.4	13.1	11.7	10.4	8.7	8.6	8.0	7.7	21.2	3.2	18.0	12.2	11.3
18.8	20.4	17.8	17.2	14.4	13.4	13.4	12.0	12.4	11.4	21.7	5.7	16.0	13.7	13.0
13.8	13.8	14.4	14.1	12.6	12.0	11.8	11.4	11.1	11.0	18.6	8.9	9.7	13.8	12.6
18.9	18.6	17.3	16.2	12.2	11.0	11.0	11.0	11.0	11.0	19.0	9.9	9.1	14.5	13.4
16.5	18.1	15.9	14.9	13.7	13.2	12.4	12.4	11.7	11.6	18.5	10.7	7.8	14.6	13.5
16.4	16.1	15.6	14.8	12.0	10.6	9.0	7.6	8.0	6.7	17.3	6.7	10.6	12.0	12.2
18.9	18.4	18.2	16.5	14.8	13.2	11.2	9.7	8.3	7.8	20.7	6.3	14.4	13.5	12.7
16.3	18.0	16.6	15.4	14.4	14.2	12.8	12.0	11.3	11.0	19.9	4.7	14.2	12.3	12.7
20.4	20.6	18.4	17.2	15.5	14.6	13.4	13.8	13.8	14.0	22.9				
13.0	12.4	12.4	11.8	11.4	10.4	8.7	7.6	8.0	6.7		3.2			
7.4	8.2	6.0	5.4	4.1	4.2	4.7	6.2	5.8	7.3			19.7		
16.7	16.5	15.4	14.5	13.5	12.5	11.0	10.7	10.9	10.4				13.0	
17.0	16.6	15.8	14.5	13.3	12.7	11.8	11.2	10.8	10.2					12.9

TEMPERATURA A LA SOMBRA
en Grados Centígrados

DIAS	HORAS 1	2	3	4	5	6	7	8	9	10	11	12	13	14
1	10.2	10.0	10.0	9.8	9.5	9.7	10.8	13.2	14.3	17.0	17.6	18.0	17.2	17.0
2	11.3	11.2	11.0	11.3	11.8	11.0	12.4	13.1	12.8	13.3	14.6	15.0	15.7	15.6
3	9.2	10.0	9.0	8.6	10.8	10.0	13.4	15.6	17.4	18.0	18.1	17.9	18.0	17.6
4	11.9	10.7	9.7	8.5	8.8	8.8	9.6	12.0	14.5	15.9	17.7	16.6	16.5	16.4
5	10.3	10.0	10.0	9.8	9.7	9.3	9.2	13.0	14.4	15.4	16.0	18.3	17.0	16.4
6	8.5	8.2	8.0	8.5	8.9	7.9	9.6	12.4	14.0	16.2	18.7	19.4	19.0	17.9
7	7.8	7.0	6.1	6.0	6.0	5.7	7.8	11.3	15.0	16.4	16.8	17.0	18.2	20.0
8	11.0	10.8	11.0	10.8	11.3	10.4	11.6	13.6	15.2	16.2	17.6	19.0	18.2	17.3
9	10.9	11.0	9.6	9.3	9.0	9.1	10.6	12.2	14.2	16.6	17.6	17.8	16.8	17.8
10	12.7	12.7	11.0	10.6	10.3	10.0	10.6	11.0	15.2	15.8	18.0	17.2	19.0	18.0
11	8.3	7.9	7.6	7.8	7.0	6.5	8.2	9.8	12.6	16.1	17.3	18.4	20.2	20.8
12	9.0	8.3	9.4	9.6	9.4	9.1	9.6	11.7	13.6	15.4	17.4	17.2	17.6	18.6
13	9.9	10.2	9.5	9.0	8.1	7.9	9.6	14.2	14.9	15.3	16.2	16.2	18.5	18.0
14	8.0	10.0	10.4	11.0	10.0	9.8	11.6	12.8	12.8	13.4	13.3	14.0	15.2	15.2
15	9.8	9.6	9.4	9.3	9.4	9.2	11.8	12.6	13.6	12.8	14.0	14.9	15.2	14.0
16	8.0	7.0	5.5	5.6	4.9	4.7	6.3	12.1	15.7	16.6	16.6	17.9	19.6	18.4
17	8.8	8.7	8.7	8.3	7.7	6.7	7.4	10.4	14.0	17.7	18.5	18.9	19.5	18.2
18	8.0	7.2	6.2	6.4	7.0	6.6	8.2	10.8	14.0	16.2	16.3	16.5	15.0	17.8
19	11.3	11.0	11.0	10.0	8.3	8.8	10.2	13.0	16.5	15.5	16.2	16.8	17.3	16.8
20	10.6	10.4	10.0	9.0	9.0	9.0	10.8	14.4	16.0	16.2	16.2	15.9	15.4	15.7
21	9.3	9.9	9.7	10.0	9.7	9.0	10.4	12.8	14.9	15.8	16.5	17.2	16.1	15.6
22	8.0	7.3	6.5	6.6	6.9	7.4	9.2	13.4	13.8	14.7	15.6	15.3	15.8	17.4
23	9.4	8.3	7.2	6.8	5.2	5.2	7.5	11.8	15.6	19.6	19.4	21.6	19.0	18.8
24	8.0	7.0	6.2	6.1	6.1	6.0	8.0	10.4	15.0	17.8	16.2	18.0	19.8	17.8
25	8.2	8.0	8.2	8.6	8.8	9.1	11.2	14.2	18.7	19.8	19.2	20.0	20.7	20.4
26	10.2	9.5	9.2	9.4	9.5	9.9	11.6	13.2	13.8	15.1	17.4	17.6	18.0	16.7
27	9.8	9.9	9.9	9.7	9.5	9.5	10.6	12.0	13.2	13.2	15.6	16.1	16.4	17.2
28	10.5	10.5	11.4	10.9	10.3	10.0	10.6	14.0	15.8	16.8	18.6	18.0	19.4	17.0
29	6.2	6.0	5.8	5.1	4.6	4.8	7.0	12.8	13.8	15.2	16.8	17.0	19.0	17.4
30	9.0	8.4	7.0	6.8	8.0	9.3	9.8	12.9	14.4	17.0	16.9	16.8	15.0	14.6
MAXIMA	12.7	12.7	11.4	11.3	11.8	11.0	13.4	15.6	18.7	19.8	19.4	21.6	20.7	20.8
MINIMA	6.2	6.0	5.5	5.6	4.9	4.7	6.8	9.8	12.6	12.8	13.3	14.0	15.0	14.0
Oscilacion	6.5	6.7	5.9	5.7	6.9	6.3	6.6	5.8	6.1	7.0	6.1	7.6	5.7	6.8
MEDIA	9.5	9.4	8.5	8.5	8.4	7.9	10.1	12.7	15.6	16.3	16.4	17.8	17.9	17.4
PROMEDIO	9.5	9.2	8.8	8.6	8.5	8.3	9.9	12.6	14.7	16.0	16.9	17.4	17.6	17.3

TEMPERATURA A LA SOMBRA
en Grados Centígrados

HORAS										MAXIMA	MINIMA	Oscilación	MEDIA $\frac{Max + Min}{2}$	PROMEDIO
15	16	17	18	19	20	21	22	23	24					
19.6	18.6	15.1	13.9	13.9	12.4	10.2	10.8	11.3	11.2	20.3	9.5	10.8	14.9	13.4
15.2	16.0	14.8	14.0	12.9	11.2	12.0	12.0	11.7	10.0	16.8	10.0	6.8	13.4	12.9
18.0	17.9	14.1	14.3	13.4	13.2	11.0	12.0	11.8	11.8	19.6	8.2	11.4	13.9	13.8
14.8	14.9	14.7	14.0	13.0	12.6	11.6	10.8	10.5	10.5	18.0	8.5	9.5	13.3	12.7
17.4	16.4	15.2	13.8	13.2	10.8	9.0	8.2	7.0	6.9	18.6	6.9	11.7	12.8	12.4
19.2	18.4	17.6	16.0	13.7	12.2	10.7	10.1	9.2	9.0	20.0	7.3	12.7	13.6	13.1
17.9	17.2	16.4	14.8	14.0	12.6	12.2	11.4	11.0	10.6	20.0	5.1	14.9	12.5	12.5
16.3	15.4	13.3	13.2	12.7	12.4	12.0	11.0	10.9	10.8	20.0	10.0	10.0	15.0	13.4
17.8	18.7	17.4	15.5	14.0	13.8	13.2	13.7	12.0	12.2	19.4	9.0	10.4	14.2	13.8
18.0	17.2	16.0	15.7	14.1	13.2	12.4	10.0	8.2	7.9	19.0	7.9	11.1	13.5	13.5
17.5	17.0	14.8	13.7	12.9	12.6	11.4	11.0	10.5	9.0	21.0	6.5	14.5	13.8	12.5
16.6	19.0	18.5	16.0	14.9	13.8	13.4	12.0	12.2	11.0	20.3	8.3	12.0	14.3	13.5
17.1	16.7	14.8	14.2	13.0	11.8	11.0	9.3	8.0	8.1	19.0	7.9	11.1	13.5	12.6
14.4	13.6	13.2	12.6	12.4	12.0	11.8	11.6	11.8	11.4	15.8	6.5	9.3	11.1	12.2
14.8	14.2	13.6	13.0	12.3	12.2	9.8	10.0	9.5	8.8	15.9	8.8	7.1	12.4	11.8
17.3	15.8	15.8	14.4	13.8	12.8	12.2	10.2	9.5	7.8	19.7	4.6	15.1	12.1	12.0
18.4	18.0	17.0	15.0	13.7	13.4	12.8	11.6	11.3	10.7	19.7	6.2	13.5	13.0	13.1
18.2	16.9	15.6	14.5	13.6	13.2	12.2	12.0	11.4	11.3	18.4	6.2	12.2	12.3	12.3
15.8	17.2	16.6	14.8	13.8	13.4	13.1	12.6	11.7	10.8	17.6	8.3	9.3	13.0	13.4
16.2	16.4	15.8	14.7	13.0	12.0	9.1	8.2	8.7	7.4	17.1	7.4	9.7	12.3	12.5
16.4	16.6	15.5	15.0	13.4	13.0	12.9	11.5	9.3	7.9	17.2	7.9	9.3	12.5	12.9
15.8	16.2	16.2	15.0	14.4	14.2	12.0	11.4	10.7	9.8	17.9	6.5	11.4	12.2	12.2
13.0	14.2	17.0	15.2	14.3	13.4	12.0	10.0	9.0	8.2	21.6	5.2	16.4	13.4	12.6
19.8	17.9	17.4	15.9	13.2	11.8	11.2	10.2	9.4	8.9	20.4	6.0	14.4	13.2	12.4
19.0	15.6	14.0	13.6	13.2	13.2	12.4	12.6	12.2	12.1	22.0	7.7	14.3	14.9	13.9
16.4	16.0	16.4	15.2	12.8	12.0	12.7	12.2	11.2	9.6	18.0	9.2	8.8	13.6	13.2
16.8	14.6	12.8	12.2	11.7	11.6	11.3	11.2	11.3	10.6	18.8	9.5	9.3	14.1	12.4
16.4	16.1	14.8	13.8	13.4	12.2	11.0	9.4	8.4	7.6	19.7	7.6	12.1	13.6	13.2
18.1	18.4	16.4	14.6	12.5	12.4	11.9	10.3	9.6	9.2	19.0	4.2	14.8	11.6	11.9
15.4	16.8	14.8	13.9	13.1	12.8	10.6	10.9	10.2	10.9	18.1	6.8	11.3	12.5	12.3
19.8	19.0	18.5	16.0	14.9	14.2	13.4	13.7	12.2	12.2	22.0				
13.0	13.6	12.8	12.2	11.7	10.8	9.0	8.2	7.0	6.9		4.2			
6.8	5.4	5.7	3.8	3.2	3.4	4.4	5.5	5.2	5.3			17.8		
16.4	16.3	15.6	14.1	13.3	12.5	11.2	11.0	9.6	9.5				13.1	
16.9	16.6	15.5	14.4	13.3	12.6	11.6	10.9	10.3	9.7					12.8

TEMPERATURA A LA SOMBRA
en Grados Centígrados

DIAS	HORAS 1	2	3	4	5	6	7	8	9	10	11	12	13	14
1	8.6	7.9	6.5	6.7	5.5	5.4	7.0	12.0	16.0	18.7	17.8	18.7	19.4	18.8
2	7.0	6.4	6.0	5.2	5.3	5.6	7.4	10.4	14.9	15.9	16.7	17.3	16.8	17.8
3	9.2	9.2	9.7	9.4	9.2	9.5	10.8	13.0	12.4	14.0	15.6	15.4	17.6	18.5
4	9.2	7.8	7.3	7.4	6.0	5.0	7.4	11.8	14.0	14.4	17.4	17.2	18.8	18.0
5	10.0	10.2	10.0	9.5	9.0	9.0	10.0	11.4	12.8	15.0	16.0	17.0	16.2	17.0
6	6.5	5.8	5.0	4.5	4.0	4.4	6.2	10.2	12.6	14.4	[illegible]	19.0	21.0	19.4
7	7.7	7.4	6.4	6.2	5.3	5.8	7.2	13.6	14.6	16.8	18.4	18.9	18.7	18.0
8	10.7	10.4	8.6	8.3	9.0	8.2	10.6	14.0	16.7	16.8	17.7	19.0	20.0	19.6
9	6.1	5.2	4.7	3.9	3.8	2.8	5.2	9.8	16.0	17.9	19.6	20.4	20.0	22.2
10	7.1	7.9	9.3	8.4	7.2	7.7	8.6	13.2	16.4	18.4	19.7	19.6	19.8	14.6
11	10.2	9.5	9.2	8.0	7.5	7.0	8.4	12.6	15.4	16.9	18.6	20.5	21.8	17.6
12	10.5	10.4	9.8	9.1	9.0	9.1	10.4	13.8	16.1	16.4	17.2	17.2	17.6	17.4
13	10.7	10.7	10.1	9.9	8.7	8.8	11.6	16.0	15.8	17.6	19.3	18.4	18.2	18.6
14	11.6	11.1	10.9	10.5	10.6	10.6	12.0	13.6	14.8	16.8	15.1	17.0	16.9	16.6
15	6.2	6.0	6.3	7.2	6.8	7.1	9.4	14.0	16.0	18.8	18.8	18.3	18.1	16.2
16	6.9	6.1	5.4	4.3	3.5	3.6	3.8	9.8	14.4	17.7	19.5	20.8	21.7	19.0
17	11.8	11.9	11.9	11.5	11.2	10.9	11.8	14.0	14.8	16.4	17.0	16.0	14.5	15.2
18	10.5	10.4	10.3	10.3	10.0	10.1	11.6	14.6	15.2	16.6	19.4	19.8	21.2	19.0
19	10.2	10.2	10.3	10.2	9.9	9.7	10.6	15.8	16.2	18.4	18.2	19.6	17.5	13.2
20	11.4	11.0	10.5	10.4	9.5	8.6	10.6	14.8	15.6	16.6	17.2	17.4	18.7	16.7
21	10.6	11.1	10.0	10.9	10.9	10.8	12.0	12.8	14.2	16.8	17.8	16.8	19.4	17.6
22	10.9	10.9	11.0	11.2	10.7	11.0	12.0	15.0	16.7	17.6	19.0	17.6	15.2	12.2
23	9.5	9.8	9.9	9.9	9.8	9.9	10.7	13.2	15.7	17.5	19.8	20.6	18.7	18.2
24	11.3	11.5	11.1	11.0	11.2	11.0	11.4	13.0	13.6	14.6	14.2	15.9	16.1	13.1
25	9.0	8.0	7.1	6.4	6.8	6.8	8.2	10.6	14.2	15.4	16.4	15.8	16.6	16.4
26	6.5	6.9	7.1	7.2	5.4	4.9	5.8	10.4	13.4	17.0	17.5	18.6	20.0	16.6
27	11.1	11.0	10.3	9.6	8.8	9.2	10.0	13.6	16.8	18.0	19.2	19.6	17.0	17.2
28	11.1	11.0	10.6	10.2	10.1	10.0	10.2	11.9	13.0	15.2	16.5	18.0	19.0	20.2
29	10.4	10.3	10.4	10.2	10.0	8.8	10.0	13.2	16.3	17.0	17.2	19.9	17.5	14.7
30	11.9	11.9	10.2	9.9	9.2	9.2	9.8	11.4	13.8	14.3	14.6	13.8	14.2	15.0
31	8.2	8.1	7.9	7.9	7.8	7.8	9.4	11.8	12.8	15.3	16.6	17.2	19.4	17.8
MAXIMA	11.9	11.9	11.9	11.5	11.2	11.0	12.0	16.0	16.8	18.8	19.8	20.8	21.8	22.2
MINIMA	6.1	5.2	4.7	3.9	3.5	2.8	3.8	9.8	12.4	14.0	14.6	13.8	14.2	12.2
Oscilacion	5.8	6.7	7.2	7.6	7.7	8.2	8.2	6.2	4.4	4.8	5.2	7.0	7.6	10.0
MEDIA	9.0	8.5	8.3	7.7	7.4	6.9	7.9	12.9	14.6	16.4	17.2	17.3	18.0	17.2
PROMEDIO	9.4	9.2	8.8	8.6	8.1	8.0	9.4	12.8	14.9	16.6	17.6	18.1	18.3	17.2

TEMPERATURA A LA SOMBRA
en Grados Centígrados

HORAS										MAXIMA	MINIMA	Oscilación	MEDIA $\frac{Max + Min}{2}$	PROMEDIO
15	16	17	18	19	20	21	22	23	24					
19.8	18.8	18.2	16.1	14.1	13.2	13.2	12.0	9.8	8.0	19.8	5.4	14.4	12.6	13.0
16.3	16.7	15.7	14.2	13.6	13.6	13.0	11.6	12.5	10.4	18.8	4.8	14.0	11.8	12.1
16.9	17.0	15.4	14.0	12.8	12.6	11.4	11.5	11.1	10.2	18.8	9.2	9.6	14.0	12.8
17.8	16.0	14.8	13.6	12.0	10.0	8.8	8.8	9.4	9.4	19.0	5.0	14.0	12.0	11.8
16.6	14.4	15.2	14.4	12.8	11.3	9.8	9.4	10.0	8.2	18.8	8.2	10.6	13.5	12.3
19.8	20.0	18.2	16.0	12.4	12.2	12.6	11.1	10.3	9.4	21.5	3.6	17.9	12.5	12.2
17.7	17.0	18.4	15.6	14.6	14.2	14.0	13.7	13.1	11.9	19.4	5.2	14.2	12.3	13.1
20.4	19.0	18.0	15.6	13.7	12.4	12.0	9.4	8.2	6.9	20.4	6.9	13.5	13.6	13.6
21.6	20.6	17.2	14.5	13.0	11.8	11.0	10.1	9.2	8.6	22.3	2.8	19.5	12.5	12.3
13.0	14.7	14.3	13.3	13.0	12.4	11.6	11.1	10.2	10.3	21.2	7.0	14.2	14.1	12.6
15.0	13.3	12.9	12.7	11.5	11.4	12.1	11.4	10.4	10.7	21.8	7.0	14.8	14.4	12.7
19.6	16.9	16.6	14.5	13.8	13.2	12.7	13.0	12.0	10.7	19.6	9.0	10.6	14.3	13.6
18.7	17.2	15.4	13.8	13.7	13.6	13.6	13.0	12.1	12.2	19.8	8.7	11.1	14.3	14.1
18.8	16.5	15.5	14.1	12.0	10.8	8.4	7.8	7.2	7.1	18.8	7.1	11.7	13.0	12.8
15.8	13.5	13.0	12.0	11.5	12.0	12.1	10.9	9.6	8.0	19.8	6.0	13.8	12.9	12.0
17.1	16.6	16.6	15.7	14.8	13.8	13.6	13.2	12.5	12.2	21.7	2.8	18.9	12.3	12.6
14.2	14.6	14.8	13.3	12.7	12.2	11.7	11.3	11.0	10.6	18.0	10.6	7.4	14.3	13.1
18.8	16.0	13.4	12.8	12.4	12.2	12.2	11.0	10.1	10.1	21.2	9.8	11.4	15.5	13.7
12.6	13.6	14.0	13.0	12.8	12.0	12.2	11.7	12.0	11.4	20.6	9.7	10.9	15.1	13.1
17.2	16.2	15.2	15.0	13.7	14.0	12.6	12.2	11.8	10.6	18.8	8.4	10.4	13.6	13.6
19.2	18.1	16.0	14.2	13.2	13.2	13.1	12.0	11.2	10.8	20.2	10.6	9.6	15.4	13.9
11.3	11.4	12.0	11.7	11.7	10.8	10.6	10.6	9.9	9.6	19.0	9.6	9.4	14.3	12.5
17.0	16.7	17.0	15.0	13.6	13.0	12.6	12.4	12.0	11.8	20.6	9.3	11.3	15.0	13.9
14.3	14.7	13.6	12.4	11.2	11.0	10.4	10.3	9.2	9.2	16.2	9.2	7.0	12.7	12.3
15.6	16.4	15.4	13.6	12.0	10.8	9.8	9.0	8.2	7.6	17.6	6.4	11.2	12.0	11.5
15.0	15.6	14.4	13.4	13.3	13.0	12.3	11.4	11.1	11.1	21.0	4.4	16.6	12.7	12.0
15.0	13.8	14.0	13.2	12.7	12.6	12.4	12.3	11.4	11.2	20.8	8.8	12.0	14.8	13.3
20.8	15.2	15.1	13.0	11.9	11.2	11.3	11.3	11.2	11.2	21.2	9.9	11.3	15.5	13.2
16.0	13.2	13.2	12.8	12.3	12.0	12.0	12.2	12.0	12.0	20.6	8.8	11.8	14.7	13.1
16.2	15.1	14.2	12.8	11.8	10.8	9.9	9.8	9.0	8.4	16.2	8.4	7.8	12.3	12.0
14.1	14.0	13.4	12.8	12.0	11.6	11.2	10.9	10.5	10.2	19.4	7.8	11.6	13.6	12.0
21.6	20.6	18.4	16.1	14.8	14.2	14.0	13.7	13.1	12.2	22.3				
11.3	11.4	12.0	11.7	11.2	10.0	8.4	7.8	7.2	6.9		2.8			
10.3	9.2	6.4	4.4	3.6	4.2	5.6	5.9	5.9	5.3			19.5		
16.5	16.0	15.2	13.9	13.0	12.1	11.2	10.8	10.1	9.5				12.5	
16.8	15.9	15.2	13.8	12.8	12.2	11.7	11.2	10.6	10.0					12.8

TEMPERATURA A LA SOMBRA

En Grados Centígrados

DIAS	HORAS 1	2	3	4	5	6	7	8	9	10	11	12	13	14
1	9.7	9.4	9.4	9.1	9.0	9.0	10.6	10.8	12.3	14.2	17.7	17.2	19.9	16.6
2	9.9	9.9	9.9	9.8	9.6	9.5	10.2	12.6	14.6	15.3	15.8	16.6	17.0	16.8
3	11.0	11.7	10.0	9.0	8.6	8.2	9.3	13.0	13.8	15.0	13.4	13.8	12.8	16.3
4	11.5	11.2	10.3	10.2	9.9	9.4	11.5	14.4	15.0	19.0	19.2	19.7	19.5	19.6
5	7.3	5.8	5.3	5.4	4.9	5.1	7.3	13.2	14.6	15.8	16.7	17.2	16.3	16.0
6	7.2	5.9	5.7	5.4	5.2	5.2	7.8	11.8	15.0	17.7	19.6	20.1	22.0	18.6
7	11.0	10.8	8.7	7.6	7.6	7.8	9.2	12.6	14.8	17.4	17.6	18.4	19.8	18.0
8	11.5	10.6	9.8	9.1	9.0	8.8	10.7	13.0	15.0	16.6	17.2	18.0	17.2	16.4
9	8.3	8.3	8.5	9.4	9.6	9.4	11.2	14.6	16.0	16.8	16.1	18.4	19.4	18.2
10	9.8	8.8	8.2	8.2	8.2	7.4	9.0	12.8	15.2	16.6	18.0	18.1	19.0	18.0
11	10.4	10.1	10.1	10.1	10.1	9.4	12.6	14.0	16.0	18.0	19.1	20.0	19.8	18.8
12	9.8	9.1	8.8	7.2	7.0	6.7	8.4	10.4	14.9	15.4	16.0	17.7	18.4	18.0
13	10.5	10.7	10.6	10.5	9.5	9.0	9.6	13.2	16.5	16.8	17.2	17.2	18.7	18.6
14	7.2	6.4	5.3	5.2	4.5	3.4	5.8	10.6	14.0	16.4	18.0	19.4	19.8	19.4
15	8.8	8.6	7.8	6.4	5.0	4.4	7.0	11.0	15.8	18.2	19.9	18.8	20.2	18.6
16	9.4	9.2	8.5	7.2	6.9	5.7	7.2	13.0	16.1	18.0	18.0	20.0	17.6	18.8
17	9.8	9.1	8.6	8.5	8.8	9.2	11.4	13.9	14.8	17.2	18.8	16.7	18.2	17.4
18	9.6	8.4	8.1	7.7	6.5	5.8	7.8	11.0	14.4	15.8	16.8	17.6	18.0	18.0
19	11.6	11.0	10.6	10.0	8.8	8.5	9.8	11.4	14.0	17.0	17.1	17.3	17.2	18.0
20	11.3	10.0	9.0	8.0	7.1	7.0	8.7	12.6	15.0	17.3	19.3	19.9	20.3	20.4
21	9.8	9.7	9.4	11.2	10.2	9.2	10.6	13.2	14.7	17.0	16.6	17.6	17.2	15.4
22	7.6	7.6	7.8	8.5	8.5	8.6	9.8	13.8	17.2	18.2	17.0	17.2	16.7	18.4
23	9.4	9.4	9.7	9.7	9.7	9.7	10.6	12.0	15.8	16.6	16.2	15.2	19.0	18.2
24	8.0	7.3	7.0	6.2	6.2	8.0	9.4	11.8	14.2	15.4	16.3	17.1	18.0	17.1
25	6.2	6.7	5.7	5.0	5.0	5.1	7.3	13.6	15.7	17.4	19.0	19.2	20.7	21.2
26	7.3	6.9	6.8	6.5	6.0	5.2	7.0	9.2	13.0	15.5	16.2	16.5	18.5	18.6
27	10.5	10.6	10.1	9.7	9.7	9.9	11.0	12.8	17.4	18.0	17.4	17.7	18.3	17.8
28	11.8	11.1	10.7	10.8	10.8	10.9	13.6	14.6	15.7	15.6	15.6	16.5	17.6	20.0
29	11.7	11.5	11.1	11.1	10.7	10.3	12.0	16.0	16.2	19.4	18.0	17.9	17.0	17.4
30	8.7	8.8	8.9	8.9	8.3	6.8	7.2	12.2	14.8	17.0	17.4	18.6	18.0	15.2
MAXIMA	11.8	11.7	11.1	11.2	10.8	10.9	13.6	16.0	17.4	19.4	19.9	20.1	22.0	21.2
MINIMA	6.2	5.8	5.3	5.0	4.5	3.4	5.8	9.2	12.3	14.2	13.4	13.8	12.8	15.2
Oscilación	5.6	5.9	5.8	6.2	6.3	7.5	7.8	6.8	5.1	5.2	6.5	6.3	9.2	6.0
MEDIA	9.0	8.8	8.2	8.1	7.6	7.1	9.7	12.6	14.9	16.8	16.1	17.0	17.4	18.2
PROMEDIO	9.6	9.2	8.7	8.4	8.1	7.8	9.5	12.6	15.1	16.8	17.4	17.9	18.4	18.0

TEMPERATURA A LA SOMBRA
en Grados Centígrados

HORAS										MAXIMA	MINIMA	Oscilación	MEDIA $\frac{Max + Min}{2}$	PROMEDIO
15	16	17	18	19	20	21	22	23	24					
14.3	13.4	12.5	12.4	11.2	10.6	10.4	10.6	10.5	10.2	19.9	8.7	11.2	14.3	12.1
17.0	18.0	15.4	13.3	12.5	11.8	11.4	11.4	12.0	11.9	19.0	9.5	9.5	14.3	13.0
19.2	16.2	15.1	14.0	12.0	11.4	11.5	11.8	11.8	12.2	19.4	8.2	11.2	13.8	12.5
18.4	18.2	16.0	14.4	13.6	13.0	12.8	9.9	8.2	8.1	20.2	8.1	12.1	14.1	13.9
15.7	18.0	16.0	14.2	12.8	12.6	10.1	10.3	7.8	7.3	18.2	4.3	13.9	11.3	11.5
17.1	15.6	16.9	14.4	12.2	11.8	11.2	11.7	11.6	11.6	22.0	5.2	16.8	13.6	12.6
16.0	12.8	12.3	11.8	11.8	11.8	11.8	11.9	11.6	11.4	20.0	7.6	12.4	13.8	12.7
16.4	16.4	17.6	14.8	13.8	11.0	10.0	8.7	8.6	8.5	18.6	8.5	10.1	13.5	12.9
18.6	18.0	16.6	15.6	14.9	14.0	12.0	11.8	11.1	11.2	19.8	8.3	11.5	14.0	13.7
14.2	13.3	12.8	12.1	11.4	11.4	11.4	11.4	11.7	11.0	20.0	7.2	12.8	13.6	12.4
16.0	13.2	11.4	11.7	11.6	11.6	11.2	10.8	10.5	10.5	20.8	9.4	11.4	15.1	13.2
19.1	18.0	15.0	13.4	12.5	12.0	10.8	10.6	9.8	9.9	20.0	6.4	13.6	13.2	12.5
19.4	19.1	16.0	13.1	12.2	11.2	9.9	9.0	8.7	8.0	19.6	8.0	11.6	13.8	13.1
18.7	16.7	15.1	13.9	12.5	11.2	11.2	11.2	11.3	10.5	20.3	3.4	16.9	11.9	12.0
17.8	15.8	15.3	13.8	12.0	10.8	10.1	10.8	11.0	10.8	22.2	4.3	17.9	13.3	12.4
19.5	19.3	17.2	15.8	15.0	13.8	13.8	14.1	13.6	12.1	20.8	5.7	15.1	13.3	13.7
18.2	17.2	16.4	14.1	13.6	13.4	13.2	11.7	10.2	10.0	19.0	8.4	10.6	13.7	13.4
19.8	18.6	17.4	15.5	13.7	13.2	12.8	12.6	12.2	11.8	20.2	5.7	14.5	13.0	13.0
19.9	16.5	15.2	14.1	13.8	13.6	13.3	13.2	12.2	11.8	20.2	8.2	12.0	14.2	13.6
19.3	17.0	16.3	14.9	13.3	12.6	12.0	11.7	10.8	10.8	20.9	6.9	14.0	13.9	13.5
15.2	16.6	15.2	15.4	11.2	10.8	11.7	10.4	8.8	8.1	18.2	8.1	10.1	13.1	12.7
17.1	20.2	17.2	15.0	14.0	13.6	12.3	11.8	12.6	9.9	20.8	7.6	13.2	14.2	13.4
19.0	18.8	17.1	15.4	14.9	14.6	13.0	10.8	10.0	8.6	20.0	8.6	11.4	14.3	13.5
18.4	18.4	16.6	14.5	11.2	11.0	9.2	8.2	7.2	6.8	19.6	6.2	13.4	12.9	11.8
18.0	18.6	14.6	14.1	12.8	12.4	10.8	10.1	8.8	8.2	21.6	5.0	16.6	13.3	12.3
19.2	19.2	18.7	14.5	12.8	12.0	11.3	11.2	10.0	10.2	19.6	5.2	14.4	12.4	12.2
19.2	19.1	17.0	16.2	14.8	14.2	12.3	12.9	12.5	12.5	20.0	9.4	10.6	14.7	14.2
18.0	17.5	16.6	15.8	15.2	14.8	14.7	13.7	12.8	12.2	20.8	10.7	10.1	15.8	14.4
17.0	17.0	17.4	14.8	13.1	12.4	10.7	10.9	11.0	10.1	19.6	10.1	9.5	14.9	13.9
14.2	14.7	14.7	14.2	13.2	12.5	10.6	10.5	10.7	10.8	18.6	6.4	12.2	12.5	12.4
19.9	20.2	18.7	16.2	15.2	14.8	14.7	14.1	13.6	12.5	22.2				
14.2	12.8	11.4	11.7	11.2	10.6	9.2	8.2	7.2	6.8		3.4			
5.7	7.4	7.3	4.5	4.0	4.2	5.5	5.9	6.4	5.7			18.8		
17.0	16.5	15.1	14.0	13.2	12.7	12.0	11.1	10.4	9.6				12.8	
17.7	17.0	15.7	14.2	13.0	12.4	11.6	11.2	10.7	10.2					13.0

TEMPERATURA A LA SOMBRA

En Grados Centígrados

DIAS	HORAS 1	2	3	4	5	6	7	8	9	10	11	12	13	14
1	10.8	10.9	11.0	10.9	10.8	10.8	11.8	13.0	14.4	17.0	18.4	18.8	17.0	16.0
2	12.2	12.1	11.8	11.6	11.5	11.5	11.4	11.6	11.6	12.2	13.4	14.0	15.5	17.6
3	11.2	11.2	11.2	11.1	10.8	10.7	11.0	10.8	13.0	15.0	17.2	18.8	18.2	18.6
4	8.0	8.0	7.0	6.2	6.0	5.8	6.8	9.6	13.0	16.4	17.8	19.6	20.0	20.8
5	11.6	11.7	11.7	11.6	11.2	10.8	11.8	15.8	17.2	19.0	18.4	19.0	19.2	18.0
6	8.1	7.7	6.6	6.6	6.6	5.8	7.2	11.2	15.2	18.4	19.0	20.8	20.0	19.5
7	10.3	9.8	9.0	8.3	7.8	7.7	8.6	13.6	15.4	18.4	18.4	17.9	17.6	20.4
8	11.2	11.8	11.8	11.8	11.8	11.7	12.4	12.6	12.2	13.0	14.6	16.8	17.7	18.0
9	10.2	9.2	8.4	7.8	7.0	6.7	7.4	12.4	15.8	16.2	16.8	18.9	17.7	18.0
10	10.2	10.2	10.3	10.4	10.4	10.2	10.8	13.0	15.0	17.5	18.3	20.3	21.8	20.3
11	12.3	12.3	12.3	12.3	11.9	10.8	11.4	14.0	17.2	17.8	15.2	16.2	18.8	14.6
12	12.3	12.1	11.9	11.7	11.4	11.4	11.6	14.7	15.8	17.8	16.7	14.0	12.0	11.8
13	10.7	10.3	10.1	10.1	9.8	9.8	10.3	12.6	15.2	16.6	17.0	16.2	15.8	14.0
14	10.2	10.3	10.4	10.4	10.2	10.2	11.4	12.6	15.2	15.0	15.3	16.0	16.2	18.3
15	11.0	10.8	10.3	10.2	9.6	9.0	9.4	13.0	15.2	16.8	18.2	18.8	19.4	18.4
16	6.4	5.1	4.2	3.1	2.6	2.0	3.0	8.1	13.0	15.2	17.2	18.1	19.0	18.8
17	6.3	5.7	4.2	4.2	4.8	5.3	7.0	10.0	13.8	15.8	17.5	19.2	19.5	19.6
18	7.6	7.5	6.7	5.3	4.7	5.4	7.4	8.2	14.8	16.8	17.2	17.9	17.3	18.0
19	7.0	6.2	5.2	4.4	3.1	3.0	3.0	9.8	13.0	14.2	17.6	19.7	21.3	20.7
20	8.3	7.6	6.2	6.4	7.4	6.8	8.4	9.8	12.3	15.2	17.4	18.7	20.4	20.7
21	10.2	7.8	6.2	5.4	5.3	5.0	4.6	7.0	12.2	16.4	18.0	18.8	19.2	18.6
22	8.0	7.0	5.3	4.9	4.2	4.2	4.0	7.8	13.0	15.3	18.2	19.4	19.6	18.6
23	4.2	3.6	3.0	2.0	1.1	1.0	1.4	6.6	11.5	16.0	18.1	19.9	21.2	21.4
24	6.0	5.6	4.7	3.7	2.8	2.4	3.2	7.0	11.0	15.6	18.0	18.9	17.8	17.0
25	9.2	9.1	6.2	5.4	4.8	4.2	6.0	8.8	15.6	17.8	19.0	19.1	18.3	19.4
26	10.5	10.0	8.4	7.7	8.3	7.8	8.8	11.6	15.0	16.8	18.6	19.8	19.4	17.4
27	6.7	6.0	4.9	4.2	3.9	3.2	5.6	7.2	11.8	15.4	18.2	19.9	19.0	19.6
28	12.1	11.9	11.7	11.6	11.5	11.4	11.8	14.4	16.2	19.2	19.1	18.6	17.8	18.5
29	7.3	6.5	5.0	4.9	4.2	4.0	5.4	10.8	13.8	17.0	20.0	20.7	20.0	20.7
30	8.3	8.2	8.3	8.5	8.6	8.6	9.4	13.4	15.0	16.4	20.2	19.0	19.8	20.6
31	6.6	5.2	4.5	4.5	3.2	3.0	4.6	8.4	14.0	15.4	17.2	18.0	20.0	19.8
MAXIMA	12.3	12.3	12.3	12.3	11.9	11.7	12.4	15.8	17.2	19.0	20.2	20.8	21.8	21.4
MINIMA	4.2	3.6	3.0	2.0	1.1	1.0	1.4	6.6	11.0	12.2	13.4	14.0	12.0	11.8
Oscilación	8.1	8.7	9.3	10.3	10.8	10.7	11.0	9.2	6.2	6.8	6.8	6.8	9.8	9.6
MEDIA	8.2	8.0	7.6	7.2	6.5	6.4	6.9	11.2	14.1	15.6	16.8	17.4	16.9	16.6
PROMEDIO	9.2	8.7	8.0	7.7	7.3	7.1	8.0	10.9	14.1	16.3	17.6	18.4	18.6	18.5

TEMPERATURA A LA SOMBRA
en Grados Centígrados

HORAS										MAXIMA	MINIMA	Oscilación	MEDIA $\frac{Max + Min}{2}$	PROMEDIO
15	16	17	18	19	20	21	22	23	24					
18.0	16.0	17.8	15.5	14.3	13.6	12.7	12.6	12.7	12.5	20.1	10.8	9.3	15.5	14.1
18.4	18.2	17.4	13.9	13.2	12.6	12.6	12.2	11.9	11.6	19.8	11.3	8.5	15.5	13.3
13.0	12.9	14.1	13.3	12.8	12.6	12.1	11.2	10.2	9.1	19.7	9.1	10.6	14.4	12.9
14.2	14.9	14.3	14.2	12.9	12.8	12.1	11.1	10.6	11.2	22.0	5.8	16.2	13.9	12.2
16.7	15.6	16.0	14.2	12.8	11.4	10.4	10.1	9.3	8.8	20.0	8.8	11.2	14.4	13.8
19.6	17.2	16.0	15.0	14.0	14.0	13.4	12.0	11.2	11.2	21.3	5.8	15.5	13.5	13.2
18.6	17.4	15.6	15.2	14.3	13.4	13.3	12.0	11.2	11.2	21.3	7.7	13.6	14.5	13.6
18.0	18.0	17.6	14.7	13.0	12.8	12.2	11.9	11.9	11.8	18.0	11.2	6.8	14.6	13.7
15.6	14.0	14.6	13.4	12.6	12.4	12.2	11.2	10.6	10.7	20.2	6.7	13.5	13.5	12.5
20.8	20.9	20.4	16.4	13.6	12.4	12.5	12.8	12.8	12.4	22.7	10.2	12.5	16.5	14.7
15.3	14.9	14.9	13.9	12.5	12.4	12.3	12.3	12.4	12.5	18.8	10.7	8.1	14.8	13.8
12.4	12.8	12.8	12.4	11.9	11.2	11.2	11.2	11.0	11.0	17.8	11.0	6.8	14.4	12.6
12.4	12.4	12.0	11.7	11.2	11.2	11.2	11.0	10.6	10.6	17.1	9.8	7.3	13.5	12.2
17.4	16.8	14.8	13.0	12.3	11.8	11.6	11.3	11.3	11.2	18.7	10.2	8.5	14.5	13.1
18.0	18.0	15.8	13.8	11.2	10.0	9.3	8.6	8.3	8.3	19.6	8.3	11.3	14.0	13.0
16.5	18.2	17.7	14.5	11.5	10.2	9.9	8.9	8.0	7.8	19.3	1.8	17.5	10.5	10.8
16.1	13.8	12.8	12.7	12.4	12.2	11.3	10.5	9.6	9.0	19.8	4.2	15.6	12.0	11.4
18.8	17.8	15.6	13.4	10.8	10.6	11.0	10.0	8.8	7.7	19.2	4.5	14.7	11.9	11.6
18.6	16.4	15.0	14.2	12.3	11.6	11.2	11.0	9.8	9.2	21.9	2.6	19.3	12.3	11.5
18.2	18.5	15.4	14.8	13.0	12.2	11.8	11.2	10.4	10.6	21.2	6.1	15.1	13.6	12.6
16.2	15.4	14.6	14.4	12.8	11.4	11.2	11.0	10.7	9.5	20.0	3.9	16.1	12.0	11.7
18.4	17.4	15.2	12.8	11.6	10.2	8.6	7.6	6.2	5.5	19.9	2.4	17.5	11.1	11.0
20.4	19.0	16.0	13.0	11.0	10.2	10.2	10.2	8.1	7.2	22.2	1.0	21.2	11.6	10.7
15.0	16.4	15.0	13.2	12.6	12.4	11.1	10.0	9.8	9.7	19.0	2.4	16.6	10.7	10.8
17.0	16.2	15.4	13.0	12.4	12.0	11.8	11.4	11.0	10.4	19.9	3.5	16.4	11.7	12.2
17.2	15.4	16.0	14.9	13.2	11.0	10.0	9.0	8.2	7.2	20.8	7.2	13.6	14.0	12.5
18.4	17.2	16.8	16.0	14.0	12.8	12.7	12.7	12.7	12.4	20.6	3.2	17.4	11.9	12.1
17.4	16.6	15.6	14.0	12.2	11.0	9.6	8.9	9.4	8.9	21.1	8.9	12.2	15.0	13.7
19.8	19.4	17.8	16.1	14.7	12.4	11.2	10.8	10.3	8.3	21.4	3.9	17.5	12.6	12.5
18.0	17.7	15.4	13.2	11.6	10.8	9.7	8.7	8.1	7.2	21.2	7.2	14.0	14.4	12.7
19.6	19.3	15.0	13.0	12.2	12.0	10.8	10.1	8.9	7.9	21.6	3.0	18.6	12.3	12.1
20.8	20.9	20.4	16.4	14.7	14.0	13.4	12.8	12.8	12.5	22.7				
12.4	12.4	12.0	11.7	10.8	10.0	8.6	7.6	6.2	5.5		1.0			
8.4	8.5	8.4	4.7	3.9	4.0	4.8	5.2	6.6	7.0			21.7		
16.6	16.6	16.2	14.0	12.7	12.0	11.0	10.2	9.5	9.0				13.4	
17.2	16.6	15.6	14.0	12.6	11.9	11.3	10.7	10.1	9.8					12.5

TEMPERATURA DEL PUNTO DE ROCIO
en Grados Centígrados

DIAS	HORAS 1	2	3	4	5	6	7	8	9	10	11	12	13	14
1	10.1	10.0	10.0	9.9	9.9	9.8	10.8	11.8	10.7	11.6	10.3	9.2	10.4	10.8
2	10.2	9.9	9.5	9.4	8.4	8.6	10.2	10.5	11.0	10.3	11.0	11.9	11.2	13.1
3	8.2	7.7	7.4	6.6	7.6	8.7	9.2	9.6	9.4	9.8	10.8	10.7	11.3	11.0
4	6.9	6.2	5.0	5.4	5.0	4.6	5.2	8.8	9.0	9.6	9.7	9.2	9.8	10.2
5	9.0	8.9	8.4	8.2	8.0	8.0	7.6	9.1	8.8	9.8	10.0	6.3	7.4	8.2
6	8.9	8.4	8.0	6.4	6.1	4.2	6.4	8.4	9.3	8.7	9.4	11.2	11.2	8.8
7	8.4	8.8	8.0	6.8	4.5	5.0	6.4	9.4	9.4	8.2	8.6	9.0	9.0	9.0
8	6.4	4.8	3.6	3.2	4.8	2.0	2.6	6.6	7.6	6.4	6.6	7.8	6.5	5.4
9	8.4	7.5	7.4	7.0	6.9	6.3	7.2	8.4	7.0	8.0	8.3	8.7	10.7	11.0
10	7.1	6.9	7.0	6.0	5.2	4.8	5.6	7.0	7.3	8.8	7.8	6.9	8.4	7.5
11	4.9	4.2	3.9	2.7	2.5	2.2	3.6	6.2	7.0	8.8	6.6	7.9	7.5	7.0
12	5.5	5.3	4.6	4.0	4.0	3.0	4.0	8.0	9.1	8.6	9.0	10.0	9.8	8.2
13	6.6	6.0	6.6	7.2	5.5	5.6	7.7	9.0	9.2	9.0	8.2	8.8	8.5	9.0
14	8.4	7.8	7.0	7.9	8.5	9.7	9.6	10.2	9.2	8.7	8.4	9.2	10.0	9.2
15	9.0	9.0	9.0	7.6	7.6	8.7	9.1	10.3	10.3	10.2	9.8	9.8	9.6	10.0
16	8.7	8.5	8.3	8.4	8.1	8.4	9.0	10.2	9.9	9.4	9.5	10.0	10.8	11.2
17	6.6	6.3	5.8	5.3	5.0	4.9	6.6	8.0	9.7	8.6	8.5	8.7	9.2	8.7
18	6.8	6.0	5.8	5.3	6.5	4.7	6.2	7.9	8.9	9.8	6.8	6.4	7.1	7.6
19	5.5	4.9	4.7	4.2	2.9	2.4	2.6	6.8	7.6	9.4	7.8	8.2	7.6	7.6
20	4.5	4.5	4.0	3.8	3.4	3.0	3.6	7.0	9.2	9.6	9.7	8.5	8.9	6.6
21	6.0	4.3	2.2	1.9	1.6	1.3	1.6	3.8	6.2	6.0	7.0	6.9	6.5	6.2
22	7.3	6.7	5.2	4.6	4.0	3.6	3.8	6.3	7.8	9.0	8.9	8.6	8.4	8.6
23	4.1	3.4	2.7	2.2	1.1	0.6	2.2	3.6	8.7	7.3	8.2	8.0	8.9	8.3
24	8.2	6.1	6.2	5.7	5.7	4.2	5.6	9.2	3.0	5.3	6.1	7.9	7.8	8.2
25	4.7	5.8	5.9	5.9	6.1	5.7	7.6	9.0	9.4	8.8	9.0	9.0	9.1	9.6
26	5.4	4.6	4.0	4.0	2.4	2.0	3.0	8.2	9.0	9.3	10.5	12.3	12.8	11.8
27	7.2	5.8	6.0	5.4	4.2	5.4	5.2	7.2	9.4	10.8	10.0	9.6	8.9	11.2
28	10.3	10.0	10.0	8.3	7.0	9.3	9.9	11.2	11.2	11.2	9.9	9.7	11.1	11.6
29	10.2	8.7	9.4	10.1	10.3	9.9	9.9	10.3	10.8	11.6	11.4	10.3	10.4	9.0
30	8.1	9.0	9.7	9.4	7.3	8.8	9.8	10.4	9.8	9.9	10.1	10.7	11.6	12.5
31	11.1	11.1	10.8	10.8	10.0	10.0	11.3	11.6	10.9	11.4	12.9	13.4	12.5	12.0
MAXIMA	11.1	11.1	10.8	10.8	10.3	10.0	11.3	11.8	11.2	11.6	12.9	13.4	12.8	13.1
MINIMA	4.1	3.4	2.2	1.9	1.1	0.6	1.6	3.6	3.0	5.3	6.1	6.3	6.5	5.4
Oscilacion	7.0	7.7	8.6	8.9	9.2	9.4	9.7	8.2	8.2	6.3	6.8	7.1	6.3	7.7
MEDIA	7.6	7.3	6.5	6.4	5.7	5.3	6.5	7.7	7.1	8.5	10.0	9.9	9.6	9.3
PROMEDIO	7.5	7.0	6.6	6.2	5.8	5.7	6.6	8.5	8.9	9.2	9.1	9.2	9.4	9.3

TEMPERATURA DEL PUNTO DE ROCIO
en Grados Centígrados

HORAS										MAXIMA	MINIMA	Oscilación	MEDIA $\frac{Max + Min}{2}$	PROMEDIO
15	16	17	18	19	20	21	22	23	24					
11.0	12.5	12.8	11.4	11.9	13.2	12.6	11.2	11.0	10.8	13.2	9.2	4.0	11.2	11.0
13.1	11.9	11.9	11.7	11.9	12.2	11.2	10.7	10.0	9.3	13.1	8.4	4.7	10.8	10.8
10.2	10.4	10.1	10.1	10.2	10.4	9.3	9.4	9.3	8.4	11.3	6.6	4.7	9.0	9.4
11.8	11.8	11.2	12.2	12.0	11.1	10.9	9.8	9.8	9.7	12.2	4.6	7.6	8.4	9.0
11.4	11.6	12.0	12.2	13.9	11.4	11.7	10.5	9.9	9.5	13.9	6.3	7.6	10.1	9.7
10.1	10.3	9.0	10.2	11.2	10.0	9.4	9.2	9.0	9.2	11.2	4.2	7.0	7.7	8.9
7.6	8.8	8.2	8.7	8.8	8.6	7.7	8.1	7.8	7.0	9.4	4.5	4.9	7.0	8.0
6.8	8.8	9.4	10.8	11.0	10.0	8.2	7.9	7.9	7.8	11.0	2.0	9.0	6.5	6.8
11.9	11.5	10.8	10.8	10.5	10.2	10.0	9.0	7.9	8.0	11.9	6.3	5.6	9.1	8.9
6.9	10.4	10.8	11.0	11.0	10.6	9.2	6.4	5.9	5.3	11.0	4.8	6.2	7.9	7.7
7.6	7.6	8.6	8.2	7.8	9.6	7.9	7.1	6.4	6.0	9.6	2.2	7.4	5.9	6.3
10.5	8.4	8.3	11.0	10.5	9.6	9.7	8.8	7.6	7.0	11.0	3.0	8.0	7.0	7.7
9.6	8.2	9.2	8.4	8.0	8.5	7.9	7.6	7.8	8.2	9.6	5.5	4.1	7.5	7.9
9.4	8.2	9.6	10.9	10.3	9.8	9.7	10.1	8.7	9.0	10.9	7.0	3.9	9.0	9.1
10.0	12.2	11.5	11.0	10.7	11.4	10.1	9.9	9.4	9.0	12.2	7.6	4.6	9.9	9.8
11.4	10.8	10.0	9.4	8.2	8.4	8.6	8.1	8.2	7.4	11.4	7.4	4.0	9.4	9.2
8.2	8.4	7.8	8.0	8.1	7.6	7.0	6.5	7.1	6.3	9.7	4.9	4.8	7.3	7.4
7.0	6.2	5.4	11.7	11.8	11.4	9.2	8.4	7.6	6.8	11.8	4.7	7.1	8.3	7.6
6.7	6.4	7.8	11.8	11.3	10.6	9.6	8.3	7.2	7.0	11.8	2.4	9.4	7.1	7.0
6.2	12.7	11.8	14.4	12.6	11.3	9.1	9.0	7.9	7.8	14.4	3.0	11.4	8.7	7.9
10.2	10.6	10.4	11.6	13.1	12.7	10.1	9.5	9.2	8.3	13.1	1.3	11.8	7.2	7.0
7.8	7.8	7.8	7.3	6.9	8.2	6.5	5.0	4.7	4.4	9.0	3.6	5.4	6.3	6.6
7.9	8.3	8.0	7.6	7.7	6.8	6.7	7.8	7.7	7.6	8.9	0.6	8.3	4.8	6.1
7.5	7.1	7.0	6.9	6.9	5.4	5.9	6.4	6.6	6.1	9.2	3.0	6.2	6.1	6.5
9.6	8.2	8.8	9.0	8.3	7.0	5.8	6.1	6.6	5.8	9.6	4.7	4.9	7.1	7.5
13.5	12.9	12.8	14.0	13.0	12.7	11.1	9.3	8.8	8.0	14.0	2.0	12.0	8.0	9.1
11.8	11.9	12.2	12.6	11.4	10.3	9.6	9.0	10.5	10.2	12.6	4.2	8.4	8.4	9.0
12.2	11.8	10.8	11.2	11.5	11.2	11.6	11.2	11.3	11.1	12.2	7.0	5.2	9.6	10.6
12.4	10.6	10.8	10.3	11.3	11.8	10.9	10.0	8.0	8.1	12.4	8.0	4.4	10.2	10.3
11.3	12.3	11.9	12.2	11.9	12.4	11.9	11.9	11.1	11.1	12.5	7.3	5.2	9.9	10.6
12.8	11.9	12.2	12.0	12.1	11.6	12.0	11.7	11.4	11.4	13.4	10.0	3.4	11.7	11.6
13.5	12.9	12.8	14.4	13.9	13.2	12.6	11.9	11.4	11.4	14.4				
6.2	6.2	5.4	7.3	6.9	5.4	5.8	5.0	4.7	4.4		0.6			
7.3	6.7	7.4	7.1	7.0	7.8	6.8	6.9	6.7	7.0			13.8		
9.9	9.5	9.1	10.9	10.4	9.3	9.2	8.5	8.0	7.9				7.5	
9.8	10.0	10.0	10.6	10.5	10.2	9.4	8.8	8.5	8.1					8.5

TEMPERATURA DEL PUNTO DE ROCIO
en Grados Centígrados

DIAS	HORAS 1	2	3	4	5	6	7	8	9	10	11	12	13	14
1	11.3	11.2	11.1	11.0	10.8	10.7	11.3	14.2	11.6	11.6	12.0	11.8	13.0	13.0
2	10.0	9.4	9.6	9.4	9.0	8.7	9.2	10.4	12.0	11.4	11.8	10.0	14.1	13.8
3	10.0	9.1	9.2	9.8	10.1	10.5	10.6	11.4	12.0	11.5	12.0	11.7	12.0	12.4
4	10.6	10.2	10.2	10.0	10.1	10.2	11.4	11.6	12.1	12.7	11.8	11.9	10.3	13.3
5	11.6	11.1	10.9	9.9	9.8	10.2	10.1	11.2	11.4	11.0	11.4	11.1	11.6	13.2
6	10.8	10.4	10.4	10.0	8.6	8.7	9.2	9.2	9.1	10.1	10.6	10.9	12.4	11.1
7	9.5	9.6	9.1	8.8	7.2	7.0	8.6	10.0	11.5	12.6	11.0	11.6	11.2	11.3
8	8.2	7.6	7.2	7.4	7.0	6.0	6.6	9.2	10.2	9.5	9.8	11.7	10.7	9.6
9	8.7	8.9	8.6	8.2	8.6	8.3	8.3	9.5	9.8	9.6	8.8	9.4	8.4	10.0
10	7.7	7.4	6.8	6.6	6.4	5.3	7.4	9.9	10.1	8.8	8.2	5.2	5.6	11.0
11	9.4	9.6	9.6	9.2	9.2	9.2	9.6	9.9	9.2	8.4	7.4	8.0	8.5	10.4
12	7.4	8.0	7.0	6.0	5.6	4.6	3.7	7.5	8.4	9.1	9.0	10.9	9.4	10.6
13	8.9	9.0	8.0	7.8	7.5	6.8	8.7	9.8	8.6	8.0	7.4	7.5	7.6	7.2
14	8.1	9.4	9.2	8.8	9.0	9.2	10.4	10.8	10.4	8.7	8.1	9.8	8.1	10.0
15	8.6	8.2	8.3	8.6	8.4	7.8	9.8	11.1	11.1	10.9	10.8	7.9	8.0	8.0
16	10.3	9.6	9.0	8.9	8.6	8.3	9.3	10.5	10.7	11.0	11.4	9.3	10.6	9.9
17	9.2	9.0	9.0	9.0	9.0	9.1	10.3	10.4	9.5	9.5	9.0	8.3	7.5	7.7
18	4.4	4.0	4.0	3.8	3.6	3.4	5.8	7.4	9.0	9.5	9.8	9.7	9.7	9.5
19	8.1	8.0	8.1	8.3	8.3	8.6	10.0	8.6	11.2	7.8	8.2	9.0	8.6	9.4
20	7.0	7.2	7.6	7.9	4.9	6.6	7.0	7.2	7.3	7.8	5.8	7.4	7.4	7.3
21	5.4	5.3	4.6	4.6	4.9	6.0	7.8	6.8	7.0	7.7	7.0	7.8	7.9	9.4
22	4.7	3.6	2.2	3.9	3.6	4.7	5.6	9.6	7.6	7.6	7.2	7.6	8.1	7.8
23	4.4	3.8	3.4	2.7	1.4	1.0	2.0	4.8	4.0	4.0	0.4	1.1	0.2	2.8
24	3.7	2.0	2.1	1.5	0.5	0.4	- 0.2	2.0	3.8	3.3	5.4	5.3	5.5	8.0
25	5.2	3.8	3.4	3.0	2.8	2.0	3.2	5.7	6.2	5.0	6.0	6.4	6.6	7.0
26	5.2	7.6	4.1	3.6	3.4	3.4	4.5	6.6	7.0	7.4	6.8	5.8	7.5	7.4
27	5.1	4.1	4.0	3.8	4.5	5.2	6.2	6.7	5.1	5.6	6.4	6.5	7.0	7.1
28	6.0	2.8	3.6	4.3	2.1	1.8	2.9	2.0	0.8	2.0	4.9	6.2	6.8	7.1
29	-0.8	-0.2	-3.6	-1.2	-2.5	-2.8	-1.2	3.0	2.0	-1.4	0.4	0.8	1.0	1.1
MAXIMA	11.6	11.2	11.1	11.0	10.8	10.7	11.4	14.2	12.1	12.7	12.0	11.9	14.1	13.8
MINIMA	-0.8	-0.2	-3.6	-1.2	-2.5	-2.8	-1.2	2.0	0.8	-1.4	0.4	0.8	0.2	1.1
Oscilacion	12.4	11.4	14.7	12.2	13.3	13.5	12.6	12.2	11.3	14.1	11.6	11.1	13.9	12.7
MEDIA	6.2	5.7	7.4	6.1	6.5	6.8	6.3	6.1	5.6	7.0	5.8	5.5	7.0	6.4
PROMEDIO	7.5	7.2	6.8	6.7	6.3	6.2	7.2	8.5	8.6	8.3	8.2	8.3	8.5	9.2

TEMPERATURA DEL PUNTO DE ROCIO
en Grados Centigrados

HORAS 15	16	17	18	19	20	21	22	23	24	MAXIMA	MINIMA	Oscilación	MEDIA $\frac{Max + Min}{2}$	PROMEDIO
13.2	11.5	11.3	13.2	12.9	12.7	12.0	11.0	11.0	10.6	14.2	10.6	3.6	12.4	11.8
12.8	11.8	11.9	11.7	11.1	12.4	12.3	11.1	11.0	10.3	14.1	8.7	5.4	11.4	11.1
12.6	12.5	13.4	13.2	12.5	12.1	12.5	11.6	11.7	10.8	13.4	9.1	4.3	11.3	11.5
13.2	12.8	14.3	13.6	13.3	13.2	12.3	12.0	11.8	11.8	14.3	10.0	4.3	12.1	11.9
11.8	12.8	11.8	11.4	11.7	11.2	10.3	9.7	10.0	9.6	13.2	9.6	3.6	11.4	11.0
12.0	11.1	10.9	11.2	12.0	11.6	11.0	9.8	9.8	9.5	12.4	8.6	3.8	10.5	10.4
11.1	10.7	10.0	10.4	11.1	10.2	9.2	9.0	8.7	8.3	12.6	7.0	5.6	9.8	9.9
12.0	10.8	10.6	10.3	11.4	10.8	10.3	9.9	8.9	8.8	12.0	6.0	6.0	9.0	9.4
10.5	9.4	10.6	10.0	10.0	10.0	9.1	9.3	9.3	8.9	10.6	8.2	2.4	9.4	9.3
10.2	11.3	10.7	10.6	10.6	11.2	10.3	9.5	9.2	9.3	11.3	5.2	6.1	8.3	8.7
10.6	10.6	12.0	10.7	11.6	10.4	10.9	9.8	9.0	8.0	12.0	7.4	4.6	9.7	9.6
11.5	12.0	11.4	10.6	10.3	9.0	8.0	8.8	8.2	8.1	12.0	3.7	8.3	7.9	8.5
7.0	9.3	9.8	10.0	10.2	10.6	8.5	8.3	8.2	7.8	10.6	6.8	3.8	8.7	8.4
11.4	11.0	10.0	10.1	9.5	10.2	9.2	9.0	9.0	8.9	11.4	8.1	3.3	9.6	9.5
7.6	7.0	12.5	10.7	11.2	11.3	10.3	10.0	10.2	9.9	12.5	7.0	5.5	9.8	9.5
9.9	12.3	11.8	10.3	10.8	11.0	9.9	9.4	9.4	9.2	12.3	8.3	4.0	10.1	10.1
9.4	8.6	8.5	7.2	6.6	4.4	4.6	5.7	4.3	5.4	10.4	4.3	6.1	7.4	8.0
9.3	8.6	11.0	9.6	9.6	8.4	7.1	7.3	7.3	7.6	11.0	3.4	7.6	7.2	7.5
10.5	9.2	8.8	8.2	7.0	7.4	6.0	6.8	7.0	6.2	11.2	6.0	5.2	8.6	8.3
7.0	8.5	8.4	9.2	8.0	8.2	6.9	6.2	6.0	6.1	9.2	4.9	4.3	7.0	7.2
7.0	6.9	8.1	9.3	7.6	7.4	6.6	5.7	5.4	5.0	9.4	4.6	4.8	7.0	6.7
6.6	7.7	6.0	6.9	7.3	7.6	6.5	5.7	5.5	5.4	9.6	2.2	7.4	5.9	6.2
1.0	0.2	6.2	-1.8	10.2	10.0	5.9	5.7	4.1	3.0	10.2	-1.8	12.0	6.0	3.4
11.1	11.8	11.5	11.6	11.8	10.9	7.8	7.4	6.4	5.2	11.8	-0.2	12.0	6.0	5.8
8.6	7.0	5.2	11.7	11.3	10.3	8.8	6.4	7.1	7.0	11.7	2.0	9.7	6.9	6.2
6.2	4.8	4.0	5.2	11.4	10.8	6.5	5.8	5.4	5.4	11.4	3.4	8.0	7.4	6.1
7.2	8.9	7.8	7.1	7.3	8.8	7.8	7.5	7.6	7.3	8.9	3.8	5.1	12.4	6.4
8.4	6.5	4.2	3.8	-0.8	-0.2	-0.8	-1.5	-3.2	0.6	8.4	-3.2	11.6	5.8	2.9
2.0	1.8	0.3	2.5	-2.0	2.1	2.1	3.1	4.0	4.0	4.0	-3.6	7.6	3.8	0.6
13.2	12.8	14.3	13.6	13.3	13.2	13.5	12.0	11.8	11.8	14.3				
1.0	0.2	0.3	-1.8	-2.0	-2.0	-0.8	-1.5	-3.2	0.6		-3.6			
12.2	12.6	14.0	15.4	15.3	15.2	14.3	13.5	15.0	11.2			17.9		
7.1	6.5	7.3	7.2	7.7	7.6	7.1	6.8	7.5	6.2				9.0	
9.4	9.2	9.4	9.3	9.5	9.5	8.4	8.0	7.8	7.5					8.1

TEMPERATURA DEL PUNTO DE ROCIO
en Grados Centigrados

DIAS	HORAS 1	2	3	4	5	6	7	8	9	10	11	12	13	14
1	3.8	3.2	4.1	3.9	3.8	4.0	3.6	5.2	4.5	1.7	4.0	4.4	5.8	6.0
2	4.9	4.4	4.0	4.1	3.6	3.3	5.4	7.2	3.5	5.5	5.0	4.2	5.5	6.8
3	4.5	6.0	6.1	6.7	6.4	5.1	6.1	8.5	8.1	7.6	8.1	7.2	7.7	7.2
4	7.7	7.7	7.1	6.7	6.5	5.9	6.8	9.7	10.0	9.1	4.8	8.4	9.7	10.2
5	9.7	9.0	7.6	6.8	6.7	6.0	8.4	9.4	6.7	5.9	5.8	5.8	8.1	9.5
6	6.4	5.1	6.6	7.5	6.3	6.1	7.2	8.2	6.7	6.5	7.7	8.6	12.0	11.1
7	6.4	5.2	4.1	3.8	3.0	2.3	5.0	7.9	9.4	8.0	7.3	7.0	7.7	7.2
8	6.0	5.4	5.1	4.4	6.0	5.0	6.0	8.9	8.8	9.9	8.8	8.8	9.9	10.8
9	8.3	8.1	6.4	6.2	6.1	4.8	8.0	10.2	10.0	10.8	11.0	10.2	10.3	11.3
10	4.9	5.4	5.4	4.7	5.1	4.4	6.0	8.7	10.0	9.6	9.2	8.7	9.5	11.0
11	8.8	8.5	8.2	7.2	7.4	7.7	8.9	11.4	10.0	10.1	10.1	10.2	10.0	13.5
12	10.5	10.3	9.0	8.5	8.6	8.0	9.5	9.8	8.2	8.2	7.6	9.8	9.6	12.5
13	7.8	6.7	6.0	5.9	5.5	4.7	5.8	8.2	6.1	5.9	5.2	4.9	5.9	11.6
14	7.6	3.5	6.0	7.4	6.8	6.6	7.5	8.1	8.8	6.8	5.6	6.3	6.3	8.1
15	6.8	7.5	7.8	4.9	7.8	6.4	7.6	8.4	8.8	8.2	8.2	8.4	5.6	8.2
16	6.5	6.5	8.1	8.5	7.6	7.8	8.5	10.6	8.8	8.9	9.0	9.0	8.8	8.8
17	8.5	9.5	9.2	8.5	8.2	7.0	8.6	10.0	9.8	8.9	9.8	8.0	9.1	9.7
18	8.8	8.0	8.1	8.1	7.4	8.3	8.0	8.8	8.7	8.8	9.5	8.9	7.8	8.4
19	8.5	8.2	6.4	6.9	7.6	6.7	8.8	8.8	6.3	9.2	8.4	9.4	10.6	10.1
20	9.7	9.7	9.4	9.4	9.2	8.9	10.2	10.2	10.8	10.4	10.2	8.0	9.7	10.0
21	8.5	7.4	5.6	5.3	4.9	4.8	8.4	9.9	9.5	10.0	8.6	9.0	8.1	11.7
22	8.4	8.1	7.3	7.3	7.7	7.8	8.8	9.4	9.8	9.8	9.2	8.0	8.5	10.4
23	8.5	6.7	6.2	6.8	6.8	6.3	7.9	10.6	10.5	10.0	8.6	8.1	10.1	11.6
24	9.1	8.5	8.3	7.5	7.0	7.5	10.0	9.8	10.4	10.2	10.0	10.8	11.4	12.5
25	10.1	5.2	8.7	7.3	8.2	8.5	9.5	9.7	9.9	10.0	10.5	10.2	10.2	11.0
26	7.4	8.2	8.3	6.5	6.5	7.6	8.6	9.7	8.6	8.2	8.1	8.8	8.4	10.8
27	7.4	7.3	6.2	4.5	4.0	4.1	7.6	8.8	9.2	10.0	5.1	6.3	6.1	10.0
28	7.0	5.7	5.0	3.8	2.7	2.1	3.6	7.0	7.7	5.5	2.6	0.1	-5.0	9.4
29	6.9	7.8	7.8	6.8	6.7	4.5	6.2	8.8	9.4	10.0	10.0	8.1	9.2	12.0
30	7.6	7.8	8.3	8.6	7.5	6.9	7.7	10.6	10.4	10.2	10.3	8.8	10.0	12.2
31	7.2	7.6	7.4	7.7	8.1	7.0	8.0	9.5	9.2	9.5	9.6	7.0	7.3	13.1
MAXIMA	10.5	10.3	9.4	9.4	9.2	8.9	10.2	10.6	10.8	10.8	11.0	10.8	12.0	13.5
MINIMA	3.8	3.2	4.0	3.8	3.0	2.1	3.6	5.2	3.5	1.7	2.6	0.1	-5.0	6.0
Oscilacion	7.7	7.1	5.4	5.6	6.2	6.8	6.6	5.4	7.3	9.1	8.4	10.7	17.0	7.1
MEDIA	7.1	6.8	6.7	6.6	6.1	5.5	6.9	7.9	7.1	6.3	6.8	5.5	9.0	9.6
PROMEDIO	7.5	7.0	6.9	6.5	6.4	6.0	7.5	9.1	8.7	8.5	8.0	7.8	8.3	10.2

TEMPERATURA DEL PUNTO DE ROCIO
en Grados Centígrados

HORAS										MAXIMA	MINIMA	Oscilación	MEDIA $\frac{Max + Min}{2}$	PROMEDIO
15	16	17	18	19	20	21	22	23	24					
6.2	6.9	5.8	6.2	8.3	8.8	6.6	6.0	5.0	5.4	8.8	1.7	7.1	5.3	5.1
6.8	6.7	7.0	6.3	6.0	6.6	6.0	5.4	5.4	5.2	7.2	3.3	3.9	5.3	5.4
7.0	8.2	11.5	12.5	11.5	10.0	9.6	9.0	8.8	8.7	12.5	4.5	8.0	8.5	8.0
10.8	10.6	11.1	9.7	11.3	11.0	10.3	10.4	10.4	9.4	11.3	4.8	6.5	4.0	9.0
11.1	11.7	11.9	11.9	11.5	11.2	11.2	9.6	8.6	7.0	11.9	5.8	6.1	8.9	8.8
12.2	10.5	10.5	10.7	9.2	8.7	8.5	7.7	7.3	6.4	12.2	5.1	7.1	8.7	8.2
11.9	11.5	10.7	9.8	9.0	7.0	6.5	6.2	5.9	5.9	11.9	2.3	9.6	7.1	7.0
10.4	12.1	11.3	12.8	13.0	11.9	11.5	10.6	9.0	8.2	13.0	4.4	8.6	8.7	8.9
12.2	12.0	10.8	9.5	8.3	7.4	5.9	6.0	7.3	7.0	12.2	4.8	7.4	9.5	8.7
11.7	8.4	9.4	10.4	10.1	10.4	7.7	8.9	9.1	9.0	11.7	4.4	7.3	8.0	8.2
12.3	11.5	11.2	11.9	11.0	11.5	10.4	10.3	10.6	10.4	13.5	7.2	6.3	10.4	10.2
12.9	12.5	9.8	8.1	7.8	9.2	8.5	7.6	8.2	8.1	12.9	7.6	5.3	10.3	9.3
12.0	11.6	8.4	7.8	6.8	10.0	9.3	8.6	7.9	8.1	12.0	4.7	7.3	8.4	7.5
7.9	7.5	6.5	6.7	7.0	8.0	7.3	7.2	6.8	6.3	8.8	3.5	5.3	6.1	6.9
8.0	8.2	8.2	7.6	7.2	8.4	7.3	7.0	8.0	7.2	8.8	4.9	3.9	6.6	7.6
9.3	8.5	9.0	6.6	6.8	8.3	7.7	8.1	8.8	8.1	10.6	6.5	4.1	8.6	8.3
8.7	8.6	8.7	8.4	7.9	8.9	8.7	6.8	9.4	9.8	10.0	6.8	3.2	9.4	8.8
9.6	7.7	11.9	12.3	10.6	8.6	9.9	9.5	8.9	8.2	12.3	7.4	4.9	9.9	9.0
9.7	9.1	9.8	9.5	10.1	10.7	10.1	10.1	9.4	10.0	10.7	6.3	4.4	8.5	8.9
10.6	10.5	9.0	10.6	10.1	10.6	9.9	9.2	8.4	8.2	10.8	8.0	2.8	9.4	9.7
11.2	11.9	12.0	10.6	10.4	11.0	9.6	8.8	8.8	9.0	12.0	4.8	7.2	8.4	9.0
10.3	9.5	11.6	11.0	10.9	11.4	9.9	10.4	9.8	8.8	11.6	7.3	4.3	9.5	9.3
11.9	11.9	11.6	10.6	10.5	10.7	9.1	10.0	10.1	9.2	11.9	6.2	5.7	9.0	9.3
11.5	11.9	11.6	11.5	11.9	11.4	11.1	11.2	10.9	10.8	12.5	7.0	5.5	9.8	10.3
10.6	10.5	10.3	9.1	6.9	9.5	8.2	8.0	7.1	7.0	11.0	5.2	5.8	8.1	9.0
10.6	11.3	12.1	13.3	12.0	12.2	11.1	9.4	8.0	8.5	13.3	6.5	6.8	9.9	9.3
10.3	10.7	10.2	9.8	11.9	12.1	11.4	11.0	9.1	9.0	12.1	4.0	8.1	8.0	8.4
11.7	12.0	11.9	11.4	11.8	10.8	9.7	8.6	6.7	6.6	12.0	-5.0	17.0	8.5	6.0
13.3	12.8	12.2	12.8	12.5	12.4	11.6	11.2	10.0	10.1	13.3	4.5	8.8	8.9	9.7
13.0	13.4	12.1	12.0	7.9	11.5	8.5	7.2	5.8	7.6	13.4	5.8	7.6	8.9	9.4
12.4	13.4	13.1	11.0	12.3	12.0	9.7	9.2	9.1	8.1	13.4	7.0	6.4	10.0	9.5
13.3	13.4	13.1	13.3	13.0	12.4	11.6	11.2	10.9	10.8	13.5				
6.2	6.7	5.8	6.2	6.0	6.6	5.9	5.4	5.0	5.2		-5.0			
7.1	6.7	7.3	7.1	7.0	5.8	5.7	5.8	5.9	5.6			18.5		
9.8	10.0	9.5	9.8	9.5	9.5	8.8	8.3	7.5	8.0				9.3	
10.6	10.4	10.4	10.1	9.8	10.1	9.1	8.7	8.3	8.1					8.5

TEMPERATURA DEL PUNTO DE ROCIO
en Grados Centígrados

DIAS	HORAS 1	2	3	4	5	6	7	8	9	10	11	12	13	14
1	9.1	9.3	9.9	9.3	9.0	6.0	8.9	8.6	8.2	10.0	8.9	9.5	8.9	8.8
2	5.3	4.8	4.6	3.9	3.5	4.8	5.8	9.0	3.2	5.6	6.3	7.0	6.7	6.8
3	5.4	4.7	3.2	3.5	3.6	5.4	6.6	7.8	7.4	9.9	8.9	8.0	10.4	11.3
4	10.2	10.1	9.9	9.6	9.6	9.6	10.7	12.0	11.0	8.8	9.3	8.5	8.9	8.7
5	9.9	9.1	5.4	7.3	8.1	8.2	9.0	10.4	9.6	9.2	9.5	9.3	9.4	9.3
6	7.0	6.1	6.1	6.0	5.6	6.8	7.6	8.7	9.4	8.6	8.6	8.5	8.6	9.8
7	7.8	7.7	7.6	6.4	6.4	5.7	7.8	9.7	8.6	8.4	8.0	7.4	6.5	9.3
8	9.6	9.1	8.8	8.7	7.1	8.0	9.3	10.7	10.5	11.2	12.0	10.8	9.9	9.9
9	7.6	7.6	7.8	6.2	6.4	6.3	8.0	9.6	8.0	8.7	8.8	9.2	8.5	10.5
10	7.7	7.5	7.8	8.2	7.1	8.4	9.6	9.5	6.8	9.9	8.7	8.4	9.2	9.7
11	10.0	10.1	9.3	8.8	8.1	7.5	9.3	10.2	10.0	9.7	9.5	4.7	6.2	11.6
12	9.6	9.6	9.6	9.2	9.1	8.4	9.6	11.4	9.4	9.5	9.7	9.0	9.0	9.3
13	9.8	9.3	8.9	8.5	9.2	9.0	9.4	10.6	11.2	9.2	8.6	8.9	9.0	9.3
14	7.7	7.0	8.2	9.1	7.0	7.9	9.1	10.0	9.7	10.0	10.0	9.5	9.3	10.3
15	8.4	8.5	8.5	7.9	7.9	8.1	9.7	9.6	11.1	9.3	10.3	10.0	9.9	11.6
16	9.9	9.9	9.7	9.5	8.8	10.0	10.3	11.1	11.8	11.4	11.2	12.8	12.2	12.0
17	9.5	9.4	9.3	9.2	9.2	8.9	11.1	10.7	10.3	9.3	10.3	8.5	12.4	13.9
18	7.4	9.7	9.7	9.6	9.2	9.4	10.0	11.7	11.7	11.7	12.3	11.7	12.0	11.2
19	9.3	9.1	9.0	9.0	8.5	9.3	10.6	11.6	11.4	11.1	11.0	10.2	12.6	13.1
20	9.4	7.4	9.0	7.9	8.6	8.7	10.8	11.2	11.2	10.0	10.5	10.0	9.6	8.8
21	8.1	9.0	9.2	9.3	9.0	8.6	10.5	10.8	9.6	9.8	10.3	10.3	12.5	12.4
22	9.0	7.6	8.1	7.4	8.0	7.7	9.7	10.5	9.6	9.8	9.3	9.9	10.4	10.5
23	7.3	6.8	6.7	7.5	8.1	6.8	8.6	9.6	9.1	9.0	10.3	11.2	11.3	12.1
24	10.5	10.2	9.8	9.6	9.4	9.2	11.2	12.4	10.0	9.6	12.5	11.2	10.6	11.2
25	9.6	8.2	8.1	7.5	7.5	7.5	9.4	10.8	11.2	11.1	11.8	11.2	10.4	9.8
26	9.1	9.1	9.3	9.0	9.4	8.1	9.6	11.4	9.4	9.6	9.5	8.4	8.8	9.6
27	9.1	6.1	6.6	6.2	6.0	6.2	8.7	9.0	8.7	8.5	9.5	9.3	9.9	10.3
28	7.8	7.5	7.4	7.6	7.7	7.2	9.0	9.9	10.6	9.6	10.8	9.8	10.1	9.6
29	6.5	7.6	8.6	9.1	8.2	7.6	9.3	10.7	10.5	11.1	10.8	13.0	11.0	9.8
30	8.5	7.6	7.6	6.8	6.9	7.4	7.9	9.1	10.7	9.6	8.6	7.4	8.4	7.4
MAXIMA	10.5	10.2	9.9	9.6	9.6	10.0	11.2	12.4	11.7	11.7	12.5	13.0	12.6	13.9
MINIMA	5.3	4.7	3.2	3.5	3.5	4.8	5.8	7.8	3.2	5.6	6.3	6.9	6.2	6.8
Oscilacion	5.2	5.5	6.7	6.1	6.1	5.2	5.4	4.6	8.5	6.1	6.2	6.1	6.4	7.1
MEDIA	7.9	7.5	6.5	6.5	6.5	7.4	8.5	10.1	7.5	8.6	9.4	10.0	9.4	10.4
PROMEDIO	8.5	8.2	8.1	7.9	7.7	7.6	9.2	10.3	9.7	9.6	9.9	9.5	9.8	10.3

TEMPERATURA DEL PUNTO DE ROCIO
en Grados Centígrados

HORAS										MAXIMA	MINIMA	Oscilación	MEDIA $\frac{Max + Min}{2}$	PROMEDIO
15	16	17	18	19	20	21	22	23	24					
9.1	9.1	8.6	7.2	7.9	7.8	6.5	6.3	6.0	5.9	10.0	5.9	4.1	8.0	8.3
6.8	6.1	5.0	1.8	9.5	10.1	8.4	7.5	6.9	6.1	10.1	1.8	8.3	6.0	6.1
11.5	12.0	11.3	11.2	11.0	10.9	9.5	9.0	10.3	10.1	12.0	3.2	8.8	7.6	8.5
9.0	9.0	9.6	11.1	11.5	11.0	11.9	11.0	11.0	11.1	12.0	8.5	3.5	10.3	10.1
9.2	11.6	12.0	12.2	11.0	11.0	11.1	6.8	6.8	6.9	12.2	5.4	6.8	8.8	9.3
9.5	11.0	11.7	12.7	12.2	11.2	6.9	9.9	9.6	8.9	12.7	5.6	7.1	9.1	8.7
9.4	8.8	10.9	10.9	8.3	10.7	10.2	10.3	10.5	10.4	10.9	5.7	5.2	8.3	8.7
9.8	9.6	9.4	8.6	8.6	9.5	9.0	9.8	8.2	8.8	12.0	7.1	4.9	9.5	9.5
9.8	8.8	8.8	8.4	8.4	9.6	9.4	9.2	9.8	9.8	10.5	6.2	4.3	8.4	8.6
8.4	7.8	7.6	9.6	12.1	11.3	10.8	11.2	11.2	10.2	12.1	6.8	5.3	9.5	9.1
12.0	10.3	12.2	12.0	12.3	11.4	10.8	10.1	9.8	9.6	12.3	6.2	6.1	9.3	9.9
8.6	8.4	9.2	13.5	11.9	12.2	11.7	10.2	10.1	10.5	13.5	8.4	5.1	11.0	9.9
9.2	9.0	9.0	11.8	8.4	8.5	9.7	7.9	7.9	7.8	11.8	7.8	4.0	9.8	9.2
9.6	10.0	12.1	9.3	10.0	9.9	9.1	9.0	9.0	9.0	12.1	7.0	5.1	9.5	9.2
10.4	10.5	11.1	11.4	11.1	11.7	10.4	10.4	10.4	9.9	11.7	7.9	3.8	9.8	9.9
9.6	11.3	11.9	11.5	11.4	11.6	10.3	10.4	10.3	9.9	12.8	8.8	4.0	10.8	10.8
13.1	13.1	13.4	13.4	12.8	12.5	12.0	10.4	9.7	9.2	13.9	8.5	5.4	11.2	10.9
11.5	10.8	11.1	11.5	11.7	11.0	10.0	9.6	9.5	9.4	12.3	7.4	4.9	9.9	10.6
9.6	10.8	11.7	11.5	10.9	11.9	11.1	10.6	9.0	9.8	13.1	8.5	4.6	10.8	10.5
8.6	12.4	12.5	13.5	12.7	12.3	10.9	10.1	9.1	8.1	13.5	7.4	6.1	10.5	10.1
12.5	13.2	13.3	11.1	10.7	11.8	10.9	10.4	9.2	10.0	13.3	8.1	5.2	10.7	10.5
10.4	11.0	10.3	10.4	9.4	9.4	8.9	7.2	7.4	8.0	11.0	7.2	3.8	9.1	9.2
11.9	12.0	10.7	11.5	11.5	11.5	10.3	9.8	9.6	9.5	12.1	6.7	5.4	9.4	9.7
11.3	11.4	11.3	11.2	10.2	9.7	10.2	10.2	10.2	10.1	12.5	9.2	3.3	10.9	10.6
13.4	13.2	12.6	12.1	9.6	9.6	9.0	9.1	8.1	8.8	13.4	7.5	5.9	10.5	10.0
8.4	9.8	10.0	9.5	9.5	9.9	8.2	8.2	8.3	11.4	11.4	8.1	3.3	9.8	9.3
9.6	9.6	9.6	9.0	8.4	9.4	8.2	7.5	8.6	8.6	10.3	6.1	4.2	8.2	6.8
9.2	9.6	12.5	11.5	10.8	10.4	9.0	8.8	7.5	7.4	12.5	7.2	5.3	9.9	9.2
9.9	10.5	12.9	13.1	12.4	12.4	12.2	10.8	9.9	8.7	13.1	6.5	6.6	9.8	10.3
7.5	8.2	7.5	7.5	10.5	10.4	9.3	9.3	8.5	8.2	10.7	6.8	3.9	8.8	8.4
13.4	13.2	13.4	13.5	12.8	12.5	12.2	11.2	11.2	11.4	13.9				
6.8	6.1	5.0	1.8	7.9	7.8	6.5	6.3	6.0	5.9		1.8			
6.6	7.1	8.4	11.7	4.9	4.7	5.7	4.9	5.2	5.5			12.1		
10.1	9.6	9.2	7.6	10.4	10.1	9.4	8.8	8.6	8.6				7.9	
10.0	10.3	10.7	10.6	10.6	10.7	9.9	9.4	9.1	9.1					9.4

TEMPERATURA DEL PUNTO DE ROCIO
en Grados Centígrados

DIAS	HORAS 1	2	3	4	5	6	7	8	9	10	11	12	13	14
1	6.8	6.5	6.0	5.8	7.2	6.4	8.6	9.6	8.5	8.7	8.8	9.5	10.4	12.0
2	9.7	9.7	9.4	8.6	6.7	8.4	10.0	11.8	11.8	11.8	11.6	11.6	11.5	12.4
3	10.6	10.5	10.5	10.3	10.3	9.6	10.9	11.7	10.7	10.7	11.3	10.5	10.5	8.8
4	7.5	8.4	7.7	7.4	7.5	6.8	8.8	10.2	10.3	10.6	11.6	10.8	11.0	11.9
5	11.1	11.3	10.7	10.1	10.1	10.5	12.0	12.2	11.5	12.0	11.1	10.4	11.9	12.7
6	9.0	8.8	8.9	8.3	8.0	7.8	9.4	10.8	11.0	11.6	10.4	10.7	12.5	11.2
7	9.4	8.2	6.6	6.4	5.4	5.0	9.2	10.7	10.4	10.7	10.8	10.0	13.0	11.3
8	9.7	9.3	8.7	7.7	7.2	6.4	10.0	10.9	10.6	9.6	9.3	10.0	11.1	9.6
9	9.4	9.3	9.1	9.2	10.2	10.8	11.0	10.9	11.7	11.3	11.4	11.1	11.3	13.3
10	9.3	9.4	9.0	8.4	7.4	7.3	8.7	8.8	9.9	9.8	10.3	9.8	10.3	10.0
11	9.6	9.5	9.6	9.4	9.2	9.1	11.2	11.2	10.6	10.6	10.4	11.2	10.4	13.4
12	6.6	6.7	7.0	6.7	7.4	7.2	9.3	9.6	9.7	9.4	9.6	9.8	8.8	8.8
13	6.9	6.5	6.6	6.0	5.5	5.4	8.6	10.0	10.5	10.4	9.5	9.6	9.6	9.4
14	6.4	6.0	4.7	4.6	4.5	4.4	6.8	8.7	9.7	10.2	10.3	9.3	9.5	8.3
15	7.8	7.4	6.6	6.9	7.6	9.0	10.0	10.3	10.6	10.6	10.0	9.5	9.3	10.4
16	8.0	8.8	8.4	8.6	8.6	7.4	9.6	10.3	10.1	10.0	11.4	10.5	11.3	11.0
17	8.3	8.5	8.6	8.0	6.8	7.9	9.3	10.7	9.9	9.5	9.6	8.7	9.8	10.4
18	9.0	8.4	7.8	8.0	7.3	7.1	8.7	10.0	10.8	11.0	8.0	8.6	9.5	9.9
19	8.9	7.1	7.6	8.8	9.8	7.4	10.3	10.2	9.2	9.6	10.9	11.2	10.6	10.7
20	8.6	9.4	9.0	9.2	9.0	8.6	8.8	10.4	10.4	10.5	9.0	8.6	10.0	10.5
21	8.3	8.6	7.6	6.8	6.9	7.4	10.0	10.8	8.4	8.4	8.6	9.6	8.8	10.6
22	8.4	8.5	7.8	8.6	7.5	7.9	9.3	9.8	10.1	9.8	8.8	9.4	9.2	9.5
23	9.5	9.1	9.2	8.2	7.6	7.5	8.9	9.6	10.0	10.3	9.5	11.3	10.6	10.2
24	9.0	8.5	8.5	8.5	7.8	8.2	9.7	10.3	10.2	10.0	11.9	9.5	9.6	11.3
25	11.0	10.8	10.0	9.4	9.4	9.2	10.4	11.0	10.6	12.1	10.6	10.6	13.3	13.4
26	9.2	9.2	9.0	7.8	7.8	7.2	9.2	10.7	7.8	6.3	5.4	8.1	8.6	11.3
27	9.0	9.2	8.3	8.4	8.8	7.6	9.5	11.3	10.9	10.3	11.5	9.4	9.7	10.8
28	10.2	9.4	9.4	9.4	8.5	7.5	8.6	8.2	8.5	9.8	10.4	9.8	9.5	11.9
29	8.5	8.4	8.2	7.6	8.4	8.8	9.2	10.2	11.6	11.6	12.2	12.0	12.5	12.3
30	10.6	10.4	10.0	8.8	8.6	7.6	11.2	8.8	9.5	9.0	10.3	10.3	10.4	10.4
31	9.3	9.2	8.5	8.5	9.4	9.5	9.8	9.2	9.4	9.5	9.7	11.6	10.8	10.4
MAXIMA	11.1	11.3	10.7	10.3	10.3	10.8	12.0	12.2	11.8	12.1	12.2	12.0	13.3	13.4
MINIMA	6.4	6.0	4.7	4.6	4.5	4.4	6.8	8.2	7.8	6.3	5.4	8.1	8.6	8.3
Oscilacion	4.7	5.3	6.0	5.7	5.8	6.4	5.2	4.0	4.0	5.8	6.8	3.9	4.7	5.1
MEDIA	8.8	8.6	7.7	7.5	7.4	7.6	9.4	10.2	9.8	9.2	8.8	10.0	11.0	10.9
PROMEDIO	8.9	8.7	8.4	8.1	7.9	7.8	9.6	10.3	10.2	10.2	10.1	10.1	10.5	10.9

TEMPERATURA DEL PUNTO DE ROCIO
en Grados Centígrados

HORAS										MAXIMA	MINIMA	Oscilación	MEDIA $\frac{Max + Min}{2}$	PROMEDIO
15	16	17	18	19	20	21	22	23	24					
12.4	11.4	12.4	13.1	11.2	10.9	10.8	10.5	10.4	9.8	13.1	5.8	7.3	9.5	9.5
12.6	13.1	11.7	11.5	11.8	11.6	10.9	10.8	10.4	10.6	13.1	6.7	6.4	9.9	10.8
8.1	9.0	8.7	8.5	8.4	9.8	9.0	7.9	7.5	7.9	11.7	7.5	4.2	9.6	9.7
13.2	12.7	12.7	12.6	12.8	12.5	12.6	11.5	11.4	11.5	13.2	6.8	6.4	10.0	10.6
12.7	12.6	12.3	10.5	11.5	11.0	10.3	10.0	9.7	9.4	12.7	9.4	3.3	11.0	11.2
13.0	11.7	10.4	10.5	10.6	10.5	8.6	7.6	7.5	8.3	13.0	7.5	5.5	10.3	9.9
10.3	12.1	12.3	12.0	10.7	10.8	11.2	11.2	11.1	10.1	13.0	5.0	8.0	9.0	10.0
11.5	11.8	11.8	12.4	12.2	11.8	11.3	10.8	9.9	10.0	12.4	6.4	6.0	9.4	10.2
13.0	13.3	12.5	12.6	12.2	11.8	10.8	10.8	10.4	10.4	13.3	9.1	4.2	11.2	11.2
9.6	9.4	12.8	12.3	11.8	12.4	11.2	10.7	9.5	10.2	12.8	7.3	5.5	10.0	9.9
13.8	13.4	13.1	12.8	11.8	12.0	11.4	11.2	7.5	8.5	13.8	7.5	6.3	10.7	10.9
9.0	10.0	9.4	7.6	7.8	8.6	8.4	8.4	8.2	7.7	10.0	6.6	3.4	8.3	8.4
9.5	11.8	12.1	10.3	11.9	10.8	9.9	8.6	8.8	8.2	12.1	5.4	6.7	8.8	9.0
9.3	8.4	7.5	11.2	11.2	10.3	9.6	8.8	8.6	7.4	11.2	4.4	6.8	7.8	8.2
10.9	9.6	8.4	8.0	8.5	8.8	9.2	7.6	7.6	7.6	10.9	6.6	4.3	8.8	8.8
12.0	12.4	12.4	12.4	12.0	12.2	11.5	10.2	7.6	9.3	12.4	7.4	5.0	9.9	10.3
9.8	10.4	12.4	11.6	12.0	11.5	11.2	11.4	10.5	9.8	12.4	6.8	5.6	9.6	9.9
9.6	9.2	9.2	8.8	12.6	11.8	9.4	10.0	9.0	9.0	12.6	7.1	5.5	9.9	9.3
10.2	8.8	9.4	7.8	6.6	7.9	10.5	8.8	10.6	9.8	11.2	6.6	4.6	8.9	9.3
9.6	9.9	10.6	7.8	9.6	10.6	9.0	8.7	8.7	8.1	10.6	7.8	2.8	9.2	9.4
9.8	9.5	8.5	8.2	8.5	10.6	7.8	7.7	8.2	8.4	10.8	6.8	4.0	8.8	8.7
9.6	11.4	12.2	12.3	13.4	11.3	11.4	8.0	8.8	9.6	13.4	7.5	5.9	10.5	9.7
11.8	11.3	8.6	7.5	7.6	9.2	8.8	8.7	9.0	9.2	11.8	7.5	4.3	9.7	9.3
12.1	12.6	12.5	8.8	9.7	9.5	9.8	8.8	8.6	9.2	12.6	7.8	4.8	10.2	9.8
13.7	12.7	9.5	8.6	9.2	9.9	10.5	10.9	9.4	9.4	13.7	8.6	5.1	11.1	10.7
7.6	12.8	14.0	12.5	12.6	10.8	9.7	8.6	9.3	9.4	14.0	5.4	7.4	9.1	9.4
9.1	8.5	9.3	6.4	7.6	8.6	7.8	7.2	8.4	7.6	11.5	6.4	5.1	9.0	9.0
11.6	11.8	9.8	8.6	9.6	9.2	9.7	10.4	10.2	9.2	11.9	7.5	4.4	9.7	9.6
11.4	11.4	9.7	9.4	9.4	10.5	10.5	10.6	10.9	11.5	12.5	7.6	4.9	10.0	10.3
9.4	9.8	10.3	9.0	8.8	9.1	8.5	8.6	8.3	9.3	11.2	7.6	3.6	9.9	9.5
10.6	9.8	8.9	8.6	8.3	10.2	9.7	9.4	9.0	9.1	11.6	8.3	3.3	10.0	9.5
13.8	13.4	14.0	13.1	13.4	12.5	12.6	11.5	11.4	11.5	14.0				
7.6	8.4	7.5	6.4	6.6	7.9	7.8	7.2	7.5	7.4		4.4			
6.2	5.0	6.5	6.7	6.8	4.6	4.8	4.3	3.9	4.1			9.6		
10.7	10.9	10.8	9.8	10.0	10.2	10.2	9.4	9.5	9.5				7.2	
10.9	11.0	10.8	10.1	10.4	10.5	10.0	9.5	9.2	9.2					9.7

TEMPERATURA DEL PUNTO DE ROCIO
en Grados Centígrados

DIAS	HORAS 1	2	3	4	5	6	7	8	9	10	11	12	13	14
1	8.5	8.6	7.7	9.2	9.7	8.5	8.7	9.1	7.4	8.0	7.4	6.5	6.8	8.8
2	9.0	8.4	8.4	7.9	6.5	6.1	8.5	10.5	10.6	9.8	8.8	8.8	9.6	9.4
3	9.0	8.6	8.2	8.3	9.0	8.8	10.2	11.2	10.4	9.4	10.3	10.5	9.8	9.7
4	8.5	8.6	8.8	9.0	8.8	8.6	9.5	10.3	10.6	10.3	10.5	10.6	11.4	9.9
5	8.6	8.8	8.6	9.4	9.3	10.0	10.4	11.0	11.6	10.2	8.6	8.6	10.0	9.7
6	8.5	8.7	8.6	8.3	8.2	9.0	9.9	11.3	10.6	9.9	9.6	9.8	9.2	7.8
7	9.2	9.4	9.4	9.4	9.5	9.5	10.6	11.5	10.4	10.0	8.8	9.4	9.9	9.6
8	9.6	10.5	8.7	7.6	8.2	8.0	8.8	10.0	9.6	10.5	10.4	9.9	9.9	11.3
9	8.4	8.9	8.4	7.6	7.4	8.4	9.3	10.3	10.1	9.8	9.4	8.8	9.4	9.5
10	9.5	9.2	9.4	9.0	8.2	9.0	9.6	10.3	9.8	9.8	9.2	9.9	10.4	9.5
11	8.6	8.5	8.5	8.8	8.2	8.4	9.6	10.0	11.0	10.0	9.4	9.2	9.0	9.1
12	7.6	7.8	8.4	8.5	9.0	9.7	10.5	10.4	8.6	8.8	9.8	10.5	10.3	10.3
13	6.7	6.7	6.5	5.4	5.2	5.1	7.8	9.5	9.4	9.7	9.7	10.1	10.1	12.2
14	7.5	7.6	7.5	6.8	6.0	5.4	7.5	9.4	10.2	9.6	8.6	8.8	8.5	11.7
15	8.6	8.2	7.5	7.2	7.7	8.2	8.5	9.4	10.0	9.4	7.8	9.4	9.5	9.0
16	8.0	9.1	8.5	8.4	7.3	6.7	8.8	10.4	10.6	8.8	7.3	7.4	9.7	9.3
17	9.8	10.0	10.0	9.5	9.1	8.8	10.5	11.2	11.0	10.7	11.1	10.5	10.6	11.1
18	9.9	9.7	9.1	8.6	8.2	8.6	10.5	10.3	9.6	10.0	10.4	9.8	9.4	9.4
19	8.2	7.6	8.2	7.5	7.0	7.2	9.3	10.3	10.8	8.8	8.6	7.3	8.2	9.0
20	8.5	8.4	8.4	8.0	8.6	8.4	9.6	9.6	9.4	10.7	8.8	8.5	7.4	7.9
21	5.5	5.4	4.7	5.2	6.1	5.8	9.6	9.5	9.0	7.3	8.4	8.4	8.6	8.6
22	8.5	8.5	7.6	6.9	6.0	6.7	8.0	9.9	8.5	8.3	8.0	7.7	7.5	7.7
23	6.8	7.5	7.6	7.5	7.5	7.0	8.4	7.8	7.6	7.4	9.4	8.4	9.2	9.2
24	6.5	7.6	8.4	7.4	7.5	7.8	7.3	7.8	8.8	9.3	9.4	10.5	10.6	10.0
25	6.8	6.5	6.1	5.6	6.7	7.4	7.2	8.4	5.4	8.1	7.7	8.5	9.7	8.9
26	4.8	4.3	4.0	3.7	5.4	4.6	5.7	8.2	4.5	5.5	6.4	6.2	5.4	12.0
27	7.4	7.8	8.0	8.8	8.5	8.4	9.7	11.0	9.6	9.0	9.3	9.0	8.6	9.0
28	8.0	7.0	6.2	6.5	6.4	6.5	8.5	9.6	10.4	10.8	9.5	8.0	7.0	8.4
29	7.5	7.6	7.8	7.8	6.9	6.2	8.0	9.4	11.2	9.7	8.6	8.5	8.5	8.7
30	7.6	8.5	8.5	8.3	8.2	7.8	8.5	9.4	9.4	9.6	8.8	8.5	8.5	9.2
MAXIMA	9.9	10.5	10.0	9.5	9.5	10.0	10.6	11.5	11.6	10.8	11.1	10.6	11.4	12.2
MINIMA	4.8	4.3	4.0	3.7	5.2	4.6	5.7	7.8	4.5	5.5	6.4	6.2	5.4	7.7
Oscilacion	5.1	6.2	6.0	5.8	4.3	5.4	4.9	3.7	7.1	5.3	4.7	4.4	6.0	4.5
MEDIA	7.4	7.4	7.0	6.6	7.4	7.3	8.2	9.6	8.0	8.1	8.8	8.4	8.4	10.0
PROMEDIO	8.1	8.1	7.9	7.7	7.7	7.7	9.0	9.7	9.5	9.3	9.0	8.9	9.1	9.5

TEMPERATURA DEL PUNTO DE ROCIO
en Grados Centígrados

HORAS										MAXIMA	MINIMA	Oscilación	MEDIA $\frac{Max + Min}{2}$	PROMEDIO
15	16	17	18	19	20	21	22	23	24					
8.8	9.0	9.1	11.7	12.3	9.8	9.8	9.5	9.4	8.9	12.3	6.5	5.8	9.4	8.9
9.5	9.0	8.6	7.4	8.4	8.3	8.5	10.4	10.3	9.3	10.6	6.1	4.5	8.4	8.8
9.3	10.0	9.1	9.2	8.8	8.4	8.5	7.6	7.5	8.2	11.2	7.5	3.7	9.4	9.2
9.7	9.1	8.0	7.5	7.8	8.4	8.0	7.4	6.6	7.6	11.4	6.6	4.8	9.0	9.0
9.2	8.2	7.6	7.8	7.8	9.0	9.1	9.5	9.2	8.4	11.6	7.6	4.0	9.6	9.2
11.8	11.5	11.7	11.6	12.4	11.8	10.4	9.8	9.6	9.4	12.4	7.8	4.6	10.1	10.0
10.2	11.8	12.1	12.6	12.4	11.5	11.8	10.8	10.6	9.5	12.6	9.2	3.4	10.9	10.4
12.5	11.6	11.8	11.5	10.6	10.3	7.6	7.7	8.5	9.0	12.5	7.6	4.9	10.0	9.8
8.5	7.8	7.9	6.8	7.7	8.4	9.5	9.6	10.6	10.5	10.5	6.8	3.7	8.6	8.9
7.6	8.0	7.8	6.6	7.5	8.5	7.5	8.1	8.2	8.4	10.4	6.6	3.8	8.5	8.8
10.9	9.5	8.3	7.8	9.2	9.6	8.4	9.0	8.6	8.3	11.0	7.8	3.2	9.4	9.1
10.3	8.0	8.4	8.0	8.2	8.2	8.4	7.5	7.4	6.5	10.5	6.5	4.0	8.5	8.8
12.0	11.7	12.0	12.2	12.2	11.7	8.8	9.8	8.4	7.6	12.2	5.1	7.1	8.6	9.2
11.7	12.0	11.3	12.0	11.3	10.4	10.4	9.6	9.5	8.0	12.0	5.4	6.6	8.7	9.2
9.6	9.0	8.5	7.5	8.2	8.2	7.8	8.4	8.0	7.8	10.0	7.2	2.8	8.6	8.5
9.7	10.5	11.4	11.3	9.8	11.1	10.4	10.8	10.4	10.3	11.4	6.7	4.7	9.0	9.4
9.8	9.6	9.4	8.6	8.3	9.0	10.0	11.2	10.7	10.6	11.2	8.3	2.9	9.8	10.0
8.8	9.1	7.8	6.6	10.7	11.2	10.3	9.7	9.4	9.6	11.2	6.6	4.6	8.9	9.4
8.2	7.8	5.8	6.3	7.2	8.5	7.6	9.0	8.6	7.8	10.8	5.8	5.0	8.3	8.1
9.2	8.6	9.4	9.1	8.4	8.3	6.5	7.4	6.8	6.4	10.7	6.4	4.3	8.5	8.4
6.6	7.2	6.8	7.2	6.0	6.5	8.0	7.2	6.4	7.3	9.6	4.7	4.9	7.1	7.1
6.8	7.0	6.4	12.3	8.2	6.4	6.2	6.3	6.2	6.3	12.3	6.0	6.3	9.1	7.6
9.2	8.1	7.8	7.2	7.4	8.3	8.5	8.4	8.8	7.6	9.4	6.8	2.6	8.1	8.0
9.5	9.6	7.5	6.8	7.3	7.6	6.5	6.9	6.6	6.7	10.6	6.5	4.1	8.5	8.1
7.7	8.4	8.0	8.3	7.1	6.9	6.4	7.8	5.5	5.2	9.7	5.2	4.5	7.5	7.3
9.8	9.4	8.3	8.2	7.5	7.4	5.8	7.0	5.5	8.0	12.0	3.7	8.3	7.9	6.6
9.9	8.8	7.1	6.0	6.9	7.6	6.8	6.8	7.2	7.0	11.0	6.0	5.0	8.5	8.3
8.2	8.2	7.8	7.8	7.6	8.0	6.5	8.2	8.3	7.7	10.8	6.2	4.6	8.5	8.0
8.8	8.4	8.3	7.6	8.7	9.1	7.4	7.2	7.5	7.8	11.2	6.2	5.0	8.7	8.2
9.4	9.5	9.2	7.6	8.5	8.5	8.9	8.4	8.4	8.7	9.6	7.6	2.0	8.6	8.7
12.5	12.0	12.1	12.6	12.4	11.8	11.8	11.2	10.7	10.6	12.6				
6.6	7.0	6.4	6.0	6.0	6.4	6.2	6.3	5.5	5.2		3.7			
5.9	5.0	5.7	6.6	6.4	5.4	5.6	4.9	5.2	5.4			8.9		
9.5	9.5	9.3	9.3	9.2	9.1	9.0	8.8	8.1	7.8				8.1	
9.4	9.2	8.8	8.7	8.8	8.9	8.3	8.6	8.3	8.2					8.7

TEMPERATURA DEL PUNTO DE ROCIO
en Grados Centígrado

DIAS	HORAS 1	2	3	4	5	6	7	8	9	10	11	12	13	14
1	8.2	8.6	8.8	8.5	8.2	7.7	8.8	9.6	9.7	9.5	10.0	8.5	8.5	9.0
2	6.7	7.5	7.0	6.9	6.5	6.3	8.4	9.6	9.8	9.5	10.1	9.0	8.3	8.0
3	6.6	6.2	6.5	7.2	7.2	6.6	8.2	8.5	8.8	8.5	8.6	6.0	8.8	9.0
4	9.1	8.9	8.6	8.4	8.0	6.4	8.5	9.6	8.8	8.6	7.6	7.6	10.9	9.5
5	6.6	7.4	4.2	4.7	3.5	2.6	3.3	4.6	6.5	7.0	6.5	6.7	7.4	7.8
6	9.3	9.0	8.6	8.6	8.5	8.4	10.3	9.6	10.0	8.0	9.6	9.1	8.6	8.4
7	7.6	8.2	8.2	8.2	8.1	7.6	8.4	9.0	8.4	9.4	9.0	8.9	8.7	8.5
8	5.1	5.0	4.6	5.1	5.0	5.2	7.5	9.0	8.3	8.3	8.7	8.5	9.7	11.1
9	9.6	9.7	9.3	8.0	6.6	7.6	9.0	10.0	9.6	9.4	9.4	9.4	8.8	10.6
10	7.7	6.4	7.9	8.0	7.0	8.1	8.8	9.5	8.7	10.2	9.9	10.3	9.4	11.4
11	8.5	9.0	7.5	7.3	8.0	8.0	9.6	9.8	11.0	9.8	11.4	9.8	11.5	12.3
12	10.0	9.9	9.0	7.7	8.0	9.0	10.8	11.8	11.4	11.7	11.2	10.6	11.5	12.6
13	9.2	9.1	9.1	9.2	9.2	8.5	9.8	10.9	11.0	10.0	10.4	9.8	8.3	9.6
14	9.0	8.6	8.2	7.6	8.2	8.7	9.7	9.1	9.4	7.8	9.0	8.4	8.2	7.3
15	7.2	6.5	7.2	7.5	7.4	7.9	8.8	9.2	10.5	10.2	9.3	10.2	9.4	9.2
16	6.4	6.7	6.7	6.8	6.6	6.5	9.0	10.0	9.2	7.8	8.5	9.3	9.7	10.1
17	5.8	4.2	4.6	5.2	6.1	7.2	7.8	9.4	10.3	11.3	11.4	9.6	9.5	9.4
18	6.0	5.0	4.5	3.7	2.5	3.0	4.8	7.8	8.3	8.4	7.6	7.7	8.4	8.4
19	6.5	7.1	7.7	6.5	6.4	6.4	7.5	9.7	8.8	8.5	7.2	6.2	7.4	7.6
20	5.2	6.0	5.5	5.8	5.0	6.4	6.5	8.0	7.5	7.6	10.1	9.7	10.0	10.7
21	6.8	7.0	6.4	5.8	5.0	7.2	7.3	9.4	9.4	9.6	9.2	10.5	9.2	9.0
22	7.2	6.8	6.0	6.2	7.0	7.6	8.6	10.5	11.2	9.5	10.7	9.7	10.4	11.8
23	9.4	9.7	9.3	9.2	9.2	8.2	10.0	10.3	10.0	10.3	11.3	11.5	8.6	7.9
24	8.6	8.4	8.4	8.1	8.4	8.4	9.9	10.5	8.5	9.1	10.2	10.1	10.1	8.4
25	8.5	8.2	9.1	9.1	9.0	8.7	9.4	10.6	10.5	8.6	8.5	8.8	9.5	9.2
26	8.8	8.6	8.4	8.2	7.6	6.4	8.6	9.3	9.0	9.2	9.2	6.2	7.2	6.8
27	6.2	6.7	5.7	5.4	4.3	5.2	7.2	9.2	9.8	8.5	11.0	9.4	9.0	8.6
28	4.1	3.3	2.8	2.8	2.3	2.1	4.2	6.5	4.5	6.0	5.8	5.8	6.0	5.7
29	5.3	5.8	5.2	4.8	5.0	5.5	6.2	7.8	8.3	7.6	7.5	7.0	7.2	9.3
30	7.0	7.2	5.2	5.5	6.6	6.7	7.4	8.0	7.6	8.0	9.8	11.5	9.5	10.2
31	7.1	7.1	7.2	7.2	7.0	8.0	8.5	8.1	8.3	8.6	8.5	8.4	8.5	8.1
MAXIMA	10.0	9.9	9.3	9.2	9.2	9.0	10.8	11.8	11.4	11.7	11.4	11.5	11.5	12.6
MINIMA	4.1	3.3	2.8	2.8	2.3	2.1	3.3	4.6	4.5	6.0	5.8	5.8	6.0	5.7
Oscilacion	5.9	6.6	6.5	6.4	6.9	6.9	7.5	7.2	6.9	5.7	5.6	5.7	5.5	6.9
MEDIA	7.0	6.6	6.0	6.0	5.8	5.5	7.0	8.2	8.0	8.9	8.6	8.6	8.8	9.1
PROMEDIO	7.4	7.3	7.0	6.9	6.7	6.8	8.2	9.2	9.1	8.9	9.3	8.8	9.0	9.2

TEMPERATURA DEL PUNTO DE ROCIO
en Grados Centígrados

HORAS										MAXIMA	MINIMA	Oscilacion	MEDIA $\frac{Max + Min}{2}$	PROMEDIO
15	16	17	18	19	20	21	22	23	24					
9.8	9.3	8.6	8.2	7.5	8.4	7.6	7.8	7.4	7.4	10.0	7.4	2.6	8.7	8.6
8.3	6.5	6.5	6.2	5.9	7.6	6.2	5.7	5.6	6.4	10.1	5.6	4.5	7.8	7.4
9.4	9.2	6.8	6.8	7.3	10.0	8.6	9.3	9.4	9.2	10.0	6.0	4.0	8.0	8.0
10.6	9.3	8.8	7.7	7.4	7.4	6.5	6.5	7.4	6.5	10.9	6.4	4.5	8.6	8.3
8.1	8.2	6.8	6.4	6.4	8.5	7.4	7.4	8.2	7.8	8.5	2.6	5.9	5.5	6.4
8.6	7.4	7.5	6.4	6.6	8.4	9.2	9.0	9.0	9.0	10.3	6.4	3.9	8.4	8.6
8.5	6.4	6.6	6.5	6.6	6.5	4.5	4.6	5.0	5.2	9.4	4.5	4.9	7.0	7.4
11.7	11.7	11.6	10.8	11.4	11.1	8.6	8.5	9.3	9.0	11.7	4.6	7.1	8.1	8.5
10.5	11.8	11.4	11.5	10.7	10.8	9.5	8.7	8.0	7.6	11.8	6.7	5.1	9.3	9.5
11.5	11.4	11.1	11.6	10.5	11.2	11.0	9.8	9.5	9.6	11.6	6.4	5.2	9.0	9.6
11.2	11.5	10.8	11.2	12.0	11.6	11.8	11.5	11.3	9.8	12.3	7.3	5.0	9.8	10.3
12.5	12.8	12.6	12.1	10.1	10.4	10.3	10.0	9.5	9.4	12.8	7.7	5.1	10.3	10.6
9.2	8.8	8.7	8.3	8.4	8.3	10.5	10.2	10.0	9.8	11.0	8.3	2.7	9.6	9.4
8.6	8.0	8.2	7.7	6.7	7.8	7.6	8.6	8.0	7.0	9.7	6.7	3.0	8.2	8.2
11.0	10.5	10.3	10.5	9.8	9.5	9.5	9.3	7.6	6.8	11.0	6.5	4.5	8.8	9.0
9.4	8.7	8.6	10.4	9.3	9.1	7.7	7.8	7.6	6.2	10.4	6.2	4.2	8.3	8.3
9.3	10.4	12.2	12.2	8.9	11.4	10.8	9.2	8.3	6.4	12.2	4.2	8.0	8.3	8.8
8.1	8.4	8.5	8.0	7.0	7.4	6.2	6.8	6.6	7.2	8.5	2.5	6.0	5.5	6.7
7.6	8.2	7.8	6.9	5.2	7.6	6.8	7.1	7.3	6.1	9.7	5.2	4.5	7.5	7.3
9.2	8.0	7.5	7.1	6.0	7.6	7.4	6.2	6.5	6.5	10.7	5.0	5.7	7.9	7.3
8.6	8.8	9.6	8.3	9.2	8.6	7.4	8.0	7.2	7.6	10.5	5.0	5.5	7.8	8.1
12.2	10.4	11.3	10.5	10.0	9.5	10.5	10.0	10.5	10.0	12.2	6.0	6.2	9.1	9.5
8.4	8.6	8.0	7.5	7.4	7.7	8.6	7.5	8.3	8.6	11.5	7.4	4.1	9.5	9.0
9.2	8.6	7.8	7.8	7.6	8.5	7.6	8.1	8.4	8.5	10.5	7.6	2.9	9.0	8.7
9.3	9.5	9.7	9.7	9.5	8.6	8.3	7.6	9.0	9.0	10.6	7.6	3.0	9.1	9.1
7.8	7.7	7.7	6.8	7.5	8.2	7.5	7.7	7.8	6.5	9.3	6.4	2.9	7.9	7.9
8.5	7.1	5.3	4.4	4.2	5.6	5.5	5.0	5.2	5.0	11.0	4.2	6.8	7.6	6.8
6.3	7.5	7.5	6.5	6.8	7.3	6.2	6.6	5.6	5.5	7.5	2.1	5.4	4.8	5.3
8.1	8.0	7.6	5.8	6.1	7.6	6.4	7.0	6.6	7.8	9.3	4.8	4.5	7.0	6.8
8.6	8.2	8.0	9.8	9.6	8.6	7.2	7.2	7.2	7.4	11.5	5.2	6.3	8.4	8.0
10.0	9.6	8.9	6.3	6.3	8.8	9.1	8.0	6.8	7.0	10.0	6.3	3.7	8.1	8.0
12.5	12.8	12.6	12.2	12.0	11.6	11.8	11.5	11.3	10.0	12.8				
6.3	6.4	5.3	4.4	4.2	5.6	4.5	4.6	5.0	5.0		2.1			
6.2	6.4	7.3	7.8	7.8	6.0	7.3	6.9	6.3	5.0			10.7		
9.4	9.6	9.0	8.3	8.1	8.6	8.6	8.0	8.1	7.5				7.5	
9.4	9.0	8.8	8.4	8.0	8.7	8.1	8.0	7.9	7.6					8.2

TEMPERATURA DEL PUNTO DE ROCIO
en Grados Centígrados

DIAS	HORAS 1	2	3	4	5	6	7	8	9	10	11	12	13	14
1	5.7	6.8	6.8	6.2	6.0	4.2	6.4	8.8	8.6	8.3	7.8	7.9	9.4	10.1
2	5.0	6.2	6.5	6.5	6.4	7.2	7.8	10.7	9.5	9.4	9.4	9.5	9.2	8.8
3	8.3	7.2	7.9	8.0	8.5	8.5	9.4	10.5	11.1	9.6	10.0	10.0	10.0	10.6
4	8.1	8.4	8.5	9.2	6.6	6.3	8.5	8.9	9.8	9.8	9.6	10.2	10.1	8.8
5	7.7	9.0	9.4	8.4	9.4	9.1	9.6	10.6	10.8	11.0	11.1	12.0	10.5	9.2
6	8.0	7.7	8.2	8.7	8.4	8.1	8.7	9.1	10.0	9.7	9.2	9.3	10.6	10.1
7	9.4	9.4	9.0	8.7	8.5	8.0	9.6	10.3	10.4	9.6	9.2	9.0	11.3	10.4
8	7.2	6.9	7.9	6.6	6.5	5.5	8.3	9.4	9.9	9.5	10.0	9.1	9.7	9.9
9	9.8	8.5	9.4	7.9	7.4	6.1	7.2	9.6	8.8	8.5	9.2	9.5	9.4	9.4
10	10.6	10.6	9.9	9.9	9.6	7.7	10.6	11.8	10.3	11.4	10.4	10.4	10.1	9.7
11	8.9	8.6	9.0	8.2	8.8	8.2	8.4	8.9	9.0	8.4	9.3	9.2	9.2	9.6
12	9.4	9.4	9.4	9.1	9.0	9.0	10.1	10.6	9.8	9.3	9.8	10.1	11.2	10.0
13	7.4	7.4	8.0	8.0	8.2	7.6	9.1	10.3	8.9	9.1	9.6	12.4	12.5	11.7
14	10.0	10.1	9.4	9.4	8.9	8.6	9.7	9.5	9.5	10.0	9.8	10.8	9.8	11.8
15	8.7	8.6	8.6	8.5	8.4	8.5	8.8	9.0	8.8	5.2	5.0	5.5	5.8	8.7
16	8.8	8.0	7.0	8.0	8.5	8.6	10.4	11.3	10.5	10.3	10.8	11.3	11.2	12.3
17	9.1	8.8	8.6	8.4	7.4	7.7	9.1	10.1	10.0	10.8	10.9	8.8	10.2	13.3
18	11.1	10.4	9.4	9.6	9.8	9.0	10.3	11.7	11.1	11.4	11.3	9.8	10.5	13.2
19	7.5	9.1	5.5	4.8	7.6	4.5	7.8	9.3	7.8	8.2	6.4	7.2	7.2	7.2
20	6.1	5.6	7.0	7.5	6.9	6.6	8.4	7.6	9.3	9.4	10.0	10.3	10.0	9.2
21	7.2	7.2	6.8	8.2	7.4	8.6	9.9	9.5	8.1	8.3	9.0	10.4	9.6	9.7
22	8.2	8.6	8.5	8.8	8.6	10.0	9.8	10.4	11.1	9.9	9.9	9.5	9.4	9.2
23	7.6	7.3	6.6	6.4	5.4	5.0	6.2	7.6	7.3	8.6	8.8	9.0	8.3	8.6
24	7.0	6.8	5.7	5.0	4.7	3.4	6.1	8.5	9.4	9.7	9.7	9.2	7.6	11.4
25	7.0	6.9	7.3	6.9	6.4	6.0	6.4	9.8	9.4	9.6	10.4	10.3	10.0	12.3
26	9.8	9.3	9.4	9.5	9.5	8.6	9.0	10.4	10.6	10.2	9.8	12.4	11.6	13.5
27	11.1	10.9	10.7	10.3	10.0	9.5	10.9	10.5	9.0	9.5	10.1	9.4	9.0	9.8
28	9.5	8.5	9.2	9.4	9.8	9.4	9.9	10.4	10.5	7.2	8.5	7.6	9.5	8.8
29	8.3	8.1	7.5	7.5	8.0	8.2	8.8	10.0	9.5	10.6	9.9	9.2	8.8	8.4
30	6.3	6.5	6.6	7.4	7.6	8.2	8.8	9.2	8.5	7.8	8.9	9.0	8.6	8.5
31	7.0	7.0	7.0	6.6	6.0	5.0	6.7	9.2	8.6	9.2	9.2	8.4	8.5	8.1
MAXIMA	11.1	10.9	10.7	10.3	10.0	10.0	10.9	11.8	11.1	11.4	11.3	12.4	12.5	13.5
MINIMA	5.0	5.6	5.5	4.8	4.7	3.4	6.1	7.6	7.3	5.2	5.0	5.5	5.8	7.2
Oscilacion	6.1	5.3	5.2	5.5	5.3	6.6	4.8	4.2	3.8	6.2	6.3	6.9	6.7	6.3
MEDIA	8.0	8.3	8.1	7.5	7.4	6.7	8.5	9.7	9.2	8.3	8.1	9.0	9.1	10.4
PROMEDIO	8.3	8.2	8.1	8.0	7.9	7.4	8.7	9.8	9.5	9.3	9.5	9.6	9.6	10.1

TEMPERATURA DEL PUNTO DE ROCIO
en Grados Centígrados

HORAS										MAXIMA	MINIMA	Oscilación	MEDIA $\frac{Max + Min}{2}$	PROMEDIO
15	16	17	18	19	20	21	22	23	24					
8.7	8.5	8.0	7.4	7.0	7.4	6.8	6.5	6.5	5.6	10.1	4.2	7.9	7.1	7.3
8.6	8.4	8.8	7.4	7.7	8.0	8.4	7.8	7.8	7.5	10.7	5.0	5.7	7.9	8.0
9.1	10.9	11.3	8.6	7.5	7.7	8.1	8.2	8.0	8.0	11.3	7.2	4.1	9.3	9.0
9.4	8.8	8.5	9.5	8.2	8.9	9.0	8.6	8.2	7.7	10.2	6.3	3.9	8.3	8.7
9.3	8.3	7.4	7.0	7.8	7.5	8.4	6.6	7.2	7.7	12.0	6.6	5.4	8.3	9.0
9.2	8.8	8.6	9.5	10.6	10.5	10.2	9.6	9.7	9.4	10.6	7.7	2.9	9.1	9.2
10.2	9.6	9.9	9.4	8.5	9.2	10.1	7.8	8.5	9.0	11.3	7.8	3.5	9.5	9.4
9.5	9.4	8.9	7.4	8.4	9.7	7.7	8.0	7.8	9.2	10.0	5.5	4.5	7.8	8.4
8.8	8.5	9.4	8.5	8.6	8.8	8.1	8.5	8.4	10.8	10.8	6.1	4.7	8.5	8.7
10.0	9.5	10.4	9.9	9.4	10.0	9.4	9.7	9.4	9.4	11.4	7.7	3.7	9.5	10.0
8.7	9.0	8.6	7.4	7.6	7.8	8.9	9.5	9.0	10.0	10.0	7.4	2.6	8.7	8.8
9.2	13.0	10.0	9.6	8.7	9.6	9.4	9.4	9.2	8.4	13.0	8.4	4.6	10.7	9.7
13.0	13.3	12.4	11.7	11.4	10.6	10.3	10.2	10.1	10.0	13.3	7.4	5.9	10.4	10.1
13.4	11.4	11.4	8.2	10.5	9.9	9.7	9.6	10.0	8.0	13.4	8.0	5.4	10.7	10.0
6.2	5.4	8.4	9.8	9.4	10.2	10.8	10.2	10.2	9.6	10.8	5.0	5.8	7.9	8.3
12.0	12.4	11.3	10.0	9.4	9.9	10.4	10.0	9.2	9.0	12.4	7.0	5.4	9.7	10.0
13.2	9.2	11.6	11.6	11.8	12.2	11.1	11.2	11.4	11.2	13.3	7.4	5.9	10.4	10.3
13.3	13.1	13.5	12.6	12.6	12.0	12.0	12.5	8.8	8.0	13.5	8.0	5.5	10.8	11.1
8.4	7.3	7.5	7.2	5.8	5.7	5.5	6.0	6.4	7.0	9.3	4.5	4.8	6.9	7.0
10.2	9.8	8.6	8.2	7.6	7.9	8.2	8.2	9.0	7.2	10.3	5.6	4.7	8.0	8.3
9.2	8.6	6.6	6.2	6.0	6.4	6.5	7.5	7.5	7.4	10.4	6.0	4.4	8.2	8.0
8.2	8.5	8.5	7.0	7.2	7.5	6.8	7.8	7.4	5.6	11.1	5.6	5.5	8.4	8.6
12.2	12.1	12.2	11.8	11.4	10.8	11.1	10.4	8.6	8.0	12.2	5.0	7.2	8.6	8.2
12.6	11.6	11.4	9.7	10.0	9.2	8.0	8.6	8.0	7.7	12.6	3.4	9.2	8.0	11.3
12.9	11.8	10.2	10.4	12.9	11.6	12.3	11.5	12.0	10.6	12.9	6.0	6.9	9.5	9.8
11.8	11.8	11.3	10.5	10.2	10.3	11.8	11.4	11.1	11.0	13.5	8.6	4.9	11.1	10.6
10.7	10.5	9.2	12.6	10.7	10.3	10.0	10.0	9.2	9.2	12.6	9.0	3.6	10.8	10.1
8.4	8.4	6.5	6.7	6.7	8.0	7.8	8.2	7.7	8.3	10.5	6.5	4.0	8.5	8.5
8.2	7.5	7.9	6.4	5.5	6.5	6.5	6.1	7.2	6.0	10.6	5.5	5.1	8.0	7.9
8.8	8.7	9.2	8.7	8.2	8.4	7.2	7.4	7.5	7.0	9.2	6.3	2.9	7.8	8.0
9.0	10.0	8.4	7.4	7.6	7.6	7.1	7.7	9.1	9.4	10.0	5.0	5.0	7.5	7.9
13.4	13.3	13.5	12.6	12.9	12.2	12.3	12.5	12.0	11.2	13.5				
6.2	5.4	6.5	6.2	5.5	5.7	5.5	6.0	6.4	5.6		3.4			
7.2	7.9	7.0	6.4	7.4	6.5	6.8	6.5	5.6	5.6			10.1		
9.8	9.4	10.0	9.4	9.2	9.0	8.9	9.3	9.2	8.4				8.5	
10.1	9.8	9.5	9.0	8.9	9.0	9.0	8.9	8.7	8.5					9.0

TEMPERATURA DEL PUNTO DE ROCIO
en Grados Centígrados

DIAS	HORAS 1	2	3	4	5	6	7	8	9	10	11	12	13	14
1	9.7	9.8	9.6	9.4	9.3	9.7	10.8	11.6	10.3	11.0	10.8	11.1	10.8	10.7
2	7.5	7.8	8.0	8.0	7.4	8.5	7.8	8.1	8.4	9.4	8.4	8.5	9.0	8.8
3	7.9	9.0	8.6	8.6	6.2	5.5	6.6	8.0	9.1	8.8	8.9	9.8	9.8	8.4
4	8.5	7.7	9.0	7.3	7.8	7.8	7.8	9.3	9.2	9.2	10.2	8.9	9.2	9.6
5	9.8	9.8	10.0	9.8	9.7	9.3	8.5	9.9	9.4	7.7	8.5	10.0	10.4	8.2
6	7.7	6.7	7.0	7.4	7.3	7.0	8.8	9.2	8.5	8.6	8.4	8.4	9.0	9.4
7	7.8	7.0	6.1	6.0	6.0	5.7	7.5	8.7	8.7	9.1	9.4	8.6	10.0	11.4
8	9.4	9.2	10.4	10.1	10.8	9.6	10.9	11.7	10.4	10.0	9.6	9.8	8.6	12.0
9	10.9	7.8	9.1	8.7	9.0	9.1	10.3	9.8	10.0	10.4	9.2	9.2	8.5	9.2
10	9.3	9.4	9.3	9.9	10.3	10.0	9.9	10.3	10.1	9.1	10.4	9.2	10.8	8.8
11	7.5	7.2	7.0	7.4	7.0	6.5	7.5	8.5	9.4	9.5	9.5	9.5	9.5	10.8
12	9.0	8.3	9.4	9.6	8.0	8.3	9.0	9.5	9.8	9.4	9.5	8.4	8.8	9.5
13	7.6	8.6	9.0	8.6	7.9	7.9	8.8	8.5	8.5	8.5	8.6	8.2	9.9	8.8
14	7.5	6.6	6.0	5.6	6.2	6.4	6.9	6.3	7.0	7.4	8.4	8.2	8.6	8.4
15	8.2	8.8	8.8	9.3	8.8	8.8	7.2	6.7	7.2	7.0	7.8	8.6	9.4	9.7
16	6.5	6.2	5.2	5.4	4.9	4.7	5.4	7.7	7.8	8.0	8.4	9.0	10.4	9.4
17	6.8	7.5	8.1	8.1	7.7	6.7	7.0	8.6	7.4	6.0	7.1	7.6	9.1	8.4
18	6.4	6.4	6.2	5.9	6.4	6.4	7.6	8.0	6.4	8.5	8.5	9.7	7.3	8.6
19	8.4	8.5	9.0	9.2	7.5	7.6	8.7	9.5	9.0	7.5	8.4	8.8	9.0	9.7
20	8.0	7.2	7.4	7.7	7.2	7.1	7.3	7.7	7.8	7.6	7.6	7.2	7.4	8.3
21	7.8	8.0	8.2	8.4	8.7	9.0	8.6	6.3	6.9	7.8	8.2	8.6	8.4	8.5
22	7.2	6.6	6.5	6.6	6.9	7.4	7.5	9.3	9.3	9.0	9.2	8.1	8.7	10.1
23	9.4	8.3	7.2	6.8	5.2	5.2	7.5	9.0	9.2	9.2	8.4	10.3	9.2	12.2
24	7.6	7.0	6.2	6.1	6.1	6.0	7.7	8.4	9.4	9.0	8.8	9.8	10.7	9.4
25	7.8	8.0	8.2	8.0	8.2	7.5	9.2	9.4	11.5	10.5	9.4	11.4	11.4	11.4
26	8.6	8.8	8.8	9.2	9.2	8.8	8.2	9.6	8.7	9.4	11.1	10.1	9.6	9.2
27	9.2	9.5	9.7	9.7	9.5	9.3	9.9	10.2	10.6	9.7	10.5	10.2	11.6	10.6
28	9.7	8.9	8.1	9.6	9.6	9.1	8.8	10.3	9.8	8.3	9.2	8.5	10.1	8.8
29	5.9	6.0	5.8	5.1	4.8	4.8	6.7	8.6	8.6	7.5	8.5	7.4	8.4	7.5
30	7.8	7.4	6.5	6.4	6.9	7.2	8.5	9.7	9.8	9.3	8.6	8.4	6.8	8.0
MAXIMA	10.9	9.8	10.4	10.1	10.8	10.0	10.9	11.7	11.5	11.0	11.1	11.4	11.6	12.2
MINIMA	5.9	6.0	5.8	5.1	4.8	4.7	5.4	6.3	6.4	6.0	7.1	7.2	6.8	7.5
Oscilacion	5.0	3.8	4.6	5.0	6.0	5.3	5.5	5.4	5.1	5.0	4.0	4.2	4.8	4.7
MEDIA	8.4	7.9	8.1	7.6	7.8	7.4	8.1	9.0	9.0	8.5	9.1	8.3	9.2	9.9
PROMEDIO	8.2	7.9	7.9	7.9	7.7	7.6	8.2	8.9	8.9	8.7	9.0	9.1	9.3	9.5

TEMPERATURA DEL PUNTO DE ROCIO
en Grados Centígrados

HORAS										MAXIMA	MINIMA	Oscilación	MEDIA $\frac{Max + Min}{2}$	PROMEDIO
15	16	17	18	19	20	21	22	23	24					
10.5	10.5	12.0	11.7	10.4	10.0	9.8	7.5	7.0	7.4	12.0	7.0	5.0	9.5	10.1
8.5	8.5	8.2	7.5	8.0	7.6	7.5	7.5	7.5	8.1	9.4	7.4	2.0	8.4	8.1
9.4	9.8	10.6	8.9	8.1	7.6	8.7	8.6	10.3	8.5	10.6	5.5	5.1	8.0	8.6
8.6	8.8	8.6	8.2	8.1	8.2	9.2	9.2	9.4	9.7	10.2	7.3	2.9	8.8	8.7
7.5	7.3	7.5	7.2	8.6	8.4	7.5	7.5	7.0	6.9	10.4	6.9	3.5	8.6	8.6
7.8	7.0	8.2	10.9	11.3	10.6	10.2	9.6	6.6	7.8	11.3	6.6	4.7	9.0	8.5
11.4	12.1	12.3	12.4	12.5	11.6	11.6	11.2	11.0	9.1	12.5	5.7	6.8	9.1	9.5
12.0	11.8	11.8	11.8	11.6	11.7	10.6	10.4	10.2	10.5	12.0	8.6	3.4	10.3	10.6
9.0	9.6	8.0	6.7	6.8	7.5	7.2	7.7	8.6	8.8	10.9	6.7	4.2	8.8	8.8
8.8	8.1	6.8	7.3	6.5	7.6	7.1	7.4	7.6	7.6	10.8	6.5	4.3	8.6	8.8
8.5	11.1	12.4	12.2	11.4	11.3	11.1	10.8	10.3	9.0	12.4	6.5	5.9	9.5	9.4
8.7	8.6	8.8	6.8	7.3	7.8	8.3	10.4	9.4	8.6	10.4	6.8	3.6	8.6	8.8
8.4	7.4	8.2	7.8	7.2	8.2	7.6	8.1	7.8	8.1	9.9	7.2	2.7	8.5	8.3
7.6	6.8	7.2	6.8	7.4	7.3	7.6	8.4	10.2	10.6	10.6	5.6	5.0	8.1	7.5
9.5	9.0	9.4	7.6	7.4	6.8	6.5	5.0	7.1	6.5	9.7	5.0	4.7	7.4	8.0
7.4	7.8	7.1	6.6	6.6	6.4	6.0	6.8	7.5	7.1	10.4	4.7	5.7	7.5	7.0
8.6	8.3	7.5	6.3	7.2	7.4	7.7	7.5	7.4	6.8	9.1	6.0	3.1	7.5	7.5
9.5	8.6	8.4	7.5	7.0	6.7	7.2	7.9	7.6	8.0	9.7	5.9	3.8	7.8	7.5
9.0	9.5	8.8	8.4	8.1	8.2	8.0	8.5	8.6	8.5	9.7	7.5	2.2	8.6	8.6
8.8	8.5	8.2	8.3	7.5	7.4	7.8	6.8	7.2	6.0	8.8	6.0	2.8	7.4	7.6
9.1	8.8	8.8	8.5	7.4	7.4	7.4	7.7	7.6	7.5	9.1	6.3	2.8	7.7	8.1
9.0	8.8	8.5	7.5	7.2	7.8	10.0	9.5	9.2	8.8	10.1	6.5	3.6	8.3	8.3
10.6	10.8	11.6	13.2	8.9	9.9	9.2	8.2	8.5	8.2	13.2	5.2	8.0	9.2	9.0
10.4	9.4	9.1	8.6	8.1	9.0	9.6	9.4	9.2	8.9	10.7	6.0	4.7	8.4	8.5
11.1	13.5	13.2	12.8	12.8	12.2	9.7	9.4	9.1	9.8	13.5	7.5	6.0	10.5	10.2
8.2	8.3	7.3	7.2	7.8	9.3	9.0	9.7	8.8	8.6	11.1	7.2	3.9	9.1	8.9
10.9	11.7	11.8	11.5	11.2	11.2	10.8	10.7	10.8	10.1	11.8	9.2	2.6	10.5	10.5
8.2	8.2	8.4	8.4	7.8	7.6	7.5	7.6	8.0	7.2	10.3	7.2	3.1	8.8	8.7
7.6	8.3	6.4	5.9	6.1	6.9	5.7	7.1	7.2	6.5	8.6	4.6	4.0	6.6	6.8
8.8	8.7	8.2	7.6	7.3	7.5	6.2	6.6	6.2	7.1	9.8	6.2	3.6	8.0	7.7
12.0	13.5	13.2	13.2	12.8	12.2	11.6	11.2	11.0	10.6	13.5				
7.4	6.8	6.4	5.9	6.1	6.4	5.7	5.0	6.2	6.5		4.6			
4.6	6.7	6.8	7.3	6.7	5.8	5.9	6.2	4.8	4.1			8.9		
9.7	10.1	9.8	9.5	9.5	8.3	8.6	8.1	8.6	8.5				9.0	
9.1	9.2	9.1	8.7	8.5	8.6	8.4	8.4	8.4	8.2					8.6

TEMPERATURA DEL PUNTO DE ROCIO
en Grados Centígrados

DIAS	HORAS 1	2	3	4	5	6	7	8	9	10	11	12	13	14
1	6.3	6.4	5.8	5.7	5.5	5.4	7.0	8.2	8.0	8.0	7.3	8.0	8.2	9.0
2	6.8	6.4	6.0	5.2	5.3	5.4	6.3	6.4	8.9	8.8	9.2	9.5	9.5	9.7
3	8.4	8.4	8.7	8.6	8.5	9.2	9.2	10.7	10.3	11.4	10.6	8.8	8.0	8.8
4	6.8	7.4	7.3	7.4	6.0	5.0	7.4	9.5	7.9	8.4	8.9	8.0	8.8	8.7
5	8.0	8.2	8.4	8.4	8.5	8.5	8.5	9.0	9.3	9.2	7.9	7.8	8.0	8.7
6	6.5	6.8	5.0	4.5	4.0	4.4	6.2	8.2	8.7	9.2	11.4	9.0	7.6	9.0
7	7.0	7.0	6.2	6.2	5.3	5.8	6.5	8.1	9.5	9.4	8.6	9.8	9.0	10.0
8	8.7	8.8	8.0	8.3	8.8	8.0	8.8	10.4	7.6	7.5	8.1	8.2	8.4	7.6
9	5.4	5.2	4.7	3.9	3.8	2.8	4.8	6.8	10.5	11.2	10.4	10.7	9.5	11.1
10	7.1	7.9	9.3	8.4	7.2	7.7	8.6	10.6	10.5	9.0	9.2	8.2	7.9	11.0
11	10.0	9.3	9.0	7.6	7.3	7.0	8.4	11.0	11.2	11.6	11.0	10.5	12.4	9.9
12	9.4	9.9	9.8	9.1	9.0	8.9	9.0	8.6	9.4	8.6	9.1	8.6	10.3	10.5
13	10.7	10.7	10.1	9.9	8.7	8.8	10.9	11.4	10.4	11.2	10.7	10.2	10.0	9.7
14	11.0	10.4	10.9	10.5	10.6	10.6	10.6	11.0	10.1	9.7	9.8	9.4	9.6	9.2
15	5.6	5.8	5.8	6.4	6.2	6.4	7.6	8.0	8.3	9.4	9.2	8.4	11.4	10.2
16	6.9	6.1	5.4	4.3	3.5	3.6	3.4	7.6	8.8	9.3	7.9	8.9	10.9	13.4
17	11.2	10.8	10.8	10.6	10.7	10.4	10.1	10.5	10.1	10.9	9.7	12.8	12.1	13.1
18	10.1	10.0	9.9	9.9	9.2	9.7	10.5	11.3	10.9	9.2	11.4	9.7	11.5	13.1
19	10.2	10.2	10.3	10.2	9.9	9.7	9.2	11.9	11.3	11.3	10.7	10.6	11.8	12.0
20	10.2	10.5	10.2	10.1	9.2	8.6	10.3	11.4	10.8	10.8	10.2	10.5	12.4	12.1
21	10.6	10.6	10.4	10.2	10.4	10.6	10.2	11.0	11.5	12.4	12.0	10.4	11.0	10.0
22	10.7	10.2	10.6	10.8	10.7	10.2	10.3	10.7	11.4	10.8	11.1	12.2	12.1	9.7
23	9.5	9.6	9.7	9.7	9.6	9.7	10.5	11.3	9.5	10.0	10.3	10.0	13.3	12.5
24	10.2	10.4	10.8	10.4	10.7	10.2	10.7	11.1	11.0	11.3	12.2	10.8	10.8	12.0
25	9.0	8.0	7.1	6.4	6.8	6.8	8.2	10.6	11.1	11.4	10.0	9.7	10.3	12.1
26	6.5	6.9	7.1	7.2	5.4	4.9	5.8	9.6	9.6	9.6	10.4	10.0	10.3	12.8
27	10.3	10.2	9.3	8.9	8.4	7.5	9.3	11.4	8.7	8.5	8.8	9.0	12.9	13.2
28	10.8	10.6	10.0	9.9	9.9	9.8	9.8	11.0	11.1	10.2	9.8	10.5	10.1	11.1
29	10.2	10.1	10.1	10.0	9.8	8.6	10.0	11.3	8.5	8.9	8.9	12.5	14.2	13.2
30	11.9	11.9	7.5	8.4	8.5	8.5	9.1	9.5	9.2	9.8	10.0	10.5	10.0	9.9
31	8.2	8.1	7.9	7.9	7.8	7.8	9.4	10.7	10.0	11.3	10.6	10.4	10.4	12.4
MAXIMA	11.9	11.9	10.9	10.8	10.7	10.6	10.9	11.9	11.5	12.4	12.2	12.8	14.2	13.4
MINIMA	5.4	5.2	4.7	3.9	3.5	2.8	3.4	6.4	7.6	7.5	7.3	7.8	7.6	7.6
Oscilacion	6.5	6.7	6.2	6.9	7.2	7.8	7.5	5.5	3.9	4.9	4.9	5.0	6.6	5.8
MEDIA	8.6	8.5	7.8	7.4	7.1	6.7	7.1	9.1	9.5	10.0	9.8	10.3	10.9	10.5
PROMEDIO	8.8	8.8	8.5	8.2	7.9	7.8	8.6	10.0	9.8	10.0	9.9	9.8	10.4	10.8

TEMPERATURA DEL PUNTO DE ROCIO
en Grados Centígrados

HORAS										MAXIMA	MINIMA	Oscilación	MEDIA $\frac{Max + Min}{2}$	PROMEDIO
15	16	17	18	19	20	21	22	23	24					
9.7	8.9	9.6	8.7	8.3	7.6	7.8	8.5	8.4	7.6	9.7	5.4	4.3	7.5	7.7
8.7	9.0	8.1	6.5	7.2	8.7	8.4	7.2	7.6	8.0	9.7	5.2	4.5	7.5	7.7
7.8	8.2	7.8	7.3	7.8	7.7	6.7	6.6	7.7	6.2	11.4	6.2	5.2	8.8	8.5
8.6	7.9	8.5	7.8	7.3	7.4	7.6	7.6	8.0	8.0	9.5	5.0	4.5	7.3	7.8
8.7	8.4	8.2	6.6	6.4	7.8	6.0	6.4	7.5	7.4	9.3	6.0	3.3	7.6	8.0
9.6	10.2	8.5	12.3	11.1	11.2	9.2	9.8	9.9	9.0	12.3	4.0	8.3	8.1	8.3
10.3	9.5	9.7	9.0	8.6	8.4	8.2	8.2	7.7	7.4	10.3	5.3	5.0	7.8	8.1
7.8	6.2	5.8	5.5	6.2	6.6	7.0	6.7	7.4	6.7	10.4	5.5	4.9	8.0	7.6
10.8	10.5	11.4	12.8	11.8	11.1	10.8	10.1	9.2	8.6	12.8	2.8	10.0	7.8	8.7
11.7	13.1	10.9	10.1	11.0	10.6	10.6	10.4	10.2	10.1	13.1	7.1	6.0	10.1	9.6
11.4	11.3	10.7	10.8	7.1	9.9	10.3	8.8	8.8	9.2	12.4	7.0	5.4	9.7	9.8
11.5	9.5	11.5	12.2	11.5	11.3	10.5	12.3	11.5	10.0	12.3	8.6	3.7	10.5	10.1
9.4	9.5	12.2	12.8	13.2	10.9	11.9	12.0	10.8	10.6	13.2	8.7	4.5	11.0	10.7
10.2	8.5	8.4	8.4	7.1	8.0	5.6	6.2	5.8	5.6	11.0	5.6	5.4	8.3	9.1
12.7	12.2	11.8	11.0	10.8	11.4	11.3	10.9	9.6	8.0	12.7	5.6	7.1	9.1	9.1
12.5	12.0	11.2	12.1	11.7	11.8	11.8	11.5	11.5	11.4	13.4	3.4	10.0	8.4	9.1
11.9	11.6	12.2	11.5	11.5	11.6	10.7	10.2	10.2	10.1	13.1	9.7	3.4	11.4	11.1
12.9	12.2	12.1	12.2	11.6	10.8	11.6	11.0	10.1	10.1	13.1	9.2	3.9	11.1	10.9
11.3	11.4	11.4	11.4	12.1	11.4	11.3	10.9	11.1	10.9	12.1	9.2	2.9	10.6	10.9
12.4	11.8	11.6	11.8	10.6	10.6	9.6	10.4	10.3	10.3	12.4	8.6	3.8	10.5	10.7
10.2	11.5	11.1	10.8	11.6	12.2	12.4	11.3	10.7	10.5	12.4	10.0	2.4	11.2	11.0
11.3	11.1	10.8	11.4	11.7	10.8	10.6	10.2	9.9	9.6	12.2	9.6	2.6	10.9	10.8
11.5	11.4	11.1	11.1	11.4	11.1	10.7	10.6	10.7	10.8	13.3	9.5	3.8	11.4	10.7
11.6	10.7	11.3	11.0	10.7	10.6	10.2	10.3	9.2	9.2	12.2	9.2	3.0	10.7	10.7
12.0	9.6	12.8	11.8	11.4	10.4	9.8	9.0	8.2	7.6	12.8	6.4	6.4	9.6	9.6
13.2	12.8	12.8	12.3	12.4	11.7	11.0	11.1	10.8	10.8	13.2	4.9	8.3	9.0	9.8
13.0	12.8	12.8	12.2	12.0	12.0	12.0	11.9	10.6	10.8	13.2	7.5	5.7	10.4	10.7
10.0	12.3	13.2	11.8	11.5	10.5	10.8	11.0	10.8	11.0	13.2	9.8	3.4	11.5	10.7
13.4	11.8	12.4	11.8	11.8	11.4	11.5	12.0	11.8	11.8	14.2	8.5	5.7	11.4	11.1
10.3	9.7	9.9	10.3	10.8	10.2	9.3	9.5	8.6	8.0	11.9	7.5	4.4	9.7	9.6
13.0	12.7	12.4	12.4	11.8	11.6	11.2	10.9	10.5	10.2	13.0	7.8	6.8	10.4	10.4
13.4	13.1	13.2	12.8	13.2	12.2	12.4	12.3	11.8	11.8	14.2				
7.8	6.2	5.8	5.5	6.2	6.6	5.6	6.2	5.8	5.6		2.8			
5.6	6.9	7.4	7.3	7.0	5.6	6.8	6.1	6.0	6.2			11.4		
10.6	9.6	9.5	9.1	9.7	9.4	9.0	9.3	8.8	8.7				8.5	
10.9	10.6	10.7	10.6	10.3	10.2	9.9	9.8	9.5	9.2					9.6

TEMPERATURA DEL PUNTO DE ROCIO
en Grados Centígrados

DIAS	HORAS 1	2	3	4	5	6	7	8	9	10	11	12	13	14
1	9.7	9.4	9.4	9.1	9.0	9.0	10.6	10.8	8.1	8.8	9.2	9.2	10.5	11.4
2	9.5	9.5	9.7	9.6	9.6	9.3	9.4	11.0	10.2	11.2	10.8	11.2	9.8	10.2
3	10.0	8.5	8.4	9.0	8.6	8.2	8.8	10.3	9.6	9.9	11.0	11.5	12.1	12.3
4	8.3	8.8	7.2	8.5	8.3	7.8	9.0	8.8	8.4	8.8	8.6	9.6	9.5	9.8
5	5.1	5.4	5.3	4.7	4.5	4.6	5.4	5.5	5.6	6.6	7.6	8.0	7.5	8.5
6	7.0	5.9	5.7	5.4	5.2	5.2	7.0	8.6	7.4	8.4	7.0	6.6	7.6	12.6
7	11.0	10.0	8.7	7.6	7.6	7.8	9.2	10.5	11.2	10.6	10.7	10.5	10.2	12.3
8	8.6	9.1	9.2	8.8	9.0	8.8	8.8	9.5	9.9	10.6	9.2	9.0	8.6	9.0
9	8.3	8.3	8.5	8.8	7.3	8.6	8.5	8.4	7.1	8.3	8.5	9.7	8.2	8.6
10	9.5	8.8	8.2	8.2	8.2	7.4	8.6	9.4	9.1	10.1	10.0	10.0	10.6	11.9
11	10.1	9.8	9.9	9.9	9.9	8.9	9.7	10.6	11.4	11.0	9.6	11.0	12.3	12.5
12	9.4	8.6	8.5	7.0	7.0	6.7	8.0	9.4	10.4	9.0	10.1	11.0	10.2	9.6
13	9.0	8.8	9.4	9.2	8.8	9.0	8.9	9.7	8.8	9.1	9.4	8.5	8.5	8.5
14	7.2	6.4	5.3	5.2	4.5	3.4	5.6	8.0	8.7	9.8	7.6	8.4	8.5	11.4
15	8.6	8.6	7.8	6.4	5.0	4.4	7.0	9.2	8.6	9.7	7.4	7.6	7.2	9.6
16	8.4	8.2	7.5	6.4	6.3	5.2	6.8	9.5	8.8	8.8	8.8	9.2	7.4	7.8
17	9.0	8.5	8.4	8.5	8.4	8.3	9.4	10.6	10.5	9.8	10.6	9.4	10.3	10.1
18	8.9	8.0	8.1	7.7	6.5	5.8	7.5	9.4	10.4	10.5	8.5	9.2	9.4	8.5
19	11.1	10.8	10.4	9.6	8.8	8.5	9.8	10.4	8.3	11.0	10.2	12.2	12.1	12.3
20	9.0	8.8	8.2	7.8	6.9	6.8	8.2	9.2	8.0	9.6	11.1	11.1	11.2	11.8
21	9.8	9.0	5.8	7.8	8.5	7.5	8.5	9.1	9.0	9.6	8.7	8.6	8.8	12.9
22	7.3	7.4	7.5	7.8	7.8	8.0	8.7	10.5	10.0	10.3	9.6	9.8	9.1	9.4
23	8.3	8.3	8.9	9.1	9.1	9.1	10.2	10.2	10.2	9.8	10.4	10.8	11.2	9.5
24	8.8	7.3	7.0	6.2	6.8	8.0	8.4	9.4	11.1	11.3	10.0	10.2	10.5	9.9
25	6.2	6.7	5.7	5.0	5.0	5.1	6.8	9.1	8.6	8.4	8.5	8.5	9.8	9.7
26	7.3	6.9	6.8	6.5	6.0	5.2	7.0	9.2	10.3	10.5	11.1	10.0	11.1	11.2
27	10.1	10.2	9.7	9.3	9.3	9.5	10.3	10.8	9.7	10.1	10.1	10.2	10.5	10.2
28	11.4	10.9	10.7	10.6	10.4	7.6	9.1	9.9	10.3	9.8	10.3	10.2	10.4	11.5
29	11.7	11.5	10.9	11.1	10.7	10.3	10.5	10.3	9.8	10.7	10.4	10.1	10.4	10.5
30	8.7	8.8	8.9	8.9	8.3	6.8	7.2	10.2	10.9	10.8	10.6	11.8	11.2	12.2
MAXIMA	11.7	11.5	10.9	11.1	10.7	10.3	10.6	11.0	11.4	11.3	11.1	12.2	12.3	12.9
MINIMA	5.1	5.4	5.3	4.7	4.5	3.4	5.4	5.5	5.6	6.6	7.0	6.6	7.2	8.5
Oscilacion	6.6	6.1	5.6	6.4	6.2	6.9	5.2	5.5	5.8	4.7	4.1	5.6	5.1	4.4
MEDÍA	8.4	8.5	8.1	7.9	7.6	6.9	8.0	8.3	8.5	9.0	9.0	9.4	9.8	10.7
PROMEDIO	8.8	8.6	8.3	8.0	7.7	7.4	8.4	9.6	9.3	9.8	9.5	9.8	9.8	10.5

TEMPERATURA DEL PUNTO DE ROCIO
en Grados Centígrados

HORAS										MAXIMA	MINIMA	Oscilación	MEDIA $\frac{Max + Min}{2}$	PROMEDIO
15	16	17	18	19	20	21	22	23	24					
11.8	11.3	9.8	11.5	10.4	9.8	10.2	9.9	10.0	9.8	11.8	8.1	3.7	10.0	9.9
12.6	11.9	11.6	11.2	11.3	10.8	11.4	11.4	12.0	11.9	12.6	9.3	3.3	11.0	10.7
12.0	12.2	10.8	10.6	10.4	10.0	10.6	11.1	11.2	11.4	12.3	82	4.1	10.3	10.4
8.5	7.9	6.4	6.0	5.3	5.6	5.5	6.8	5.8	5.5	9.8	5.3	4.5	7.5	7.7
8.3	8.8	8.2	6.6	7.7	7.3	6.5	7.8	7.2	7.1	8.8	4.5	4.3	6.6	6.7
14.0	12.2	12.6	12.7	10.8	10.7	10.4	11.2	11.6	11.6	14.0	5.2	8.8	9.6	9.1
13.2	10.8	11.5	11.4	11.4	11.5	11.4	8.6	8.6	9.0	13.2	7.6	5.6	10.4	10.2
8.8	8.8	9.6	8.4	8.1	8.6	8.2	8.4	8.3	8.5	10.6	8.1	2.5	9.4	8.9
8.8	9.0	8.6	8.2	8.4	8.8	8.2	9.5	9.5	9.2	9.7	7.1	2.6	8.4	8.6
11.6	12.5	11.8	11.3	11.0	10.6	10.6	10.5	11.0	10.4	12.5	7.4	5.1	10.0	10.1
11.5	9.1	9.0	10.8	11.3	11.2	10.6	10.4	10.0	9.8	12.5	8.9	3.6	10.7	10.4
10.4	9.6	9.2	9.8	9.5	9.9	9.5	9.4	9.1	9.2	11.0	6.7	4.3	8.9	9.2
8.6	10.4	9.6	9.0	9.8	9.8	9.1	8.6	8.4	7.6	10.4	7.6	2.8	9.0	9.0
10.5	10.9	11.0	10.5	10.8	10.5	10.8	10.4	10.9	10.2	11.4	3.4	8.0	7.4	8.6
13.2	11.9	11.6	11.8	10.8	10.4	9.8	10.2	10.4	10.1	13.2	4.4	8.8	8.8	9.1
10.9	9.9	9.2	9.7	9.6	8.6	8.7	9.2	8.7	10.1	10.9	5.2	5.7	8.0	8.5
10.7	10.2	10.0	8.4	11.2	11.1	12.4	11.1	9.4	9.2	12.4	8.3	4.1	10.4	9.8
9.2	8.8	8.7	12.1	12.1	11.9	11.5	11.5	11.2	11.2	12.1	5.8	6.3	9.0	9.4
14.0	12.2	11.8	11.6	11.6	11.7	11.3	10.6	10.1	10.0	14.0	8.3	5.7	11.1	10.8
12.5	13.4	13.2	13.0	11.5	11.0	11.4	11.2	10.4	10.4	13.4	6.8	6.6	10.1	10.3
12.7	10.3	9.5	9.8	8.7	9.1	8.4	9.0	8.2	7.6	12.9	5.8	7.1	9.1	9.0
9.2	9.6	8.4	7.6	7.4	8.6	7.8	7.6	8.5	8.0	10.5	7.3	3.2	8.9	8.6
9.7	9.8	9.4	8.4	8.0	7.5	9.0	8.6	9.1	8.4	11.2	7.5	3.7	9.4	9.3
8.3	8.3	9.2	7.2	6.1	7.8	7.4	7.2	7.2	6.6	11.3	6.1	5.2	8.7	8.3
13.0	13.0	13.4	13.0	12.1	11.7	10.4	9.8	8.8	8.2	13.4	5.0	8.4	9.2	9.0
10.7	12.4	13.2	13.6	12.2	11.7	10.9	10.8	9.6	9.8	13.6	5.2	8.4	9.4	9.8
11.0	11.1	9.5	9.4	8.4	7.8	9.0	11.0	11.5	11.6	11.6	7.8	3.8	9.7	10.0
9.6	10.0	9.8	9.4	9.1	8.8	9.4	10.4	11.4	11.5	11.5	7.6	3.9	9.5	10.1
10.4	10.0	10.1	9.1	8.8	8.6	10.1	9.8	10.4	9.7	11.7	8.6	3.1	10.1	10.2
12.0	11.0	11.0	11.8	12.0	11.4	9.8	9.6	10.2	10.2	12.2	6.8	5.4	9.5	10.2
14.0	13.4	13.4	13.6	12.2	11.9	12.4	11.5	12.0	11.9	14.0				
8.3	7.9	6.4	6.0	5.3	5.6	5.5	6.8	5.8	5.5		3.4			
5.7	5.5	7.0	7.6	6.9	6.3	6.9	4.7	6.2	6.4			10.6		
11.1	10.6	9.9	9.8	8.8	8.8	9.0	9.1	8.9	8.7				8.7	
10.9	10.6	10.3	10.1	9.9	9.8	9.7	9.7	9.6	9.5					9.4

TEMPERATURA DEL PUNTO DE ROCIO
en Grados Centígrados

DIAS	HORAS 1	2	3	4	5	6	7	8	9	10	11	12	13	14
1	10.8	10.9	11.0	10.9	10.8	10.8	11.8	12.3	12.1	12.6	12.4	12.6	12.5	12.9
2	12.2	12.1	11.8	11.6	11.5	11.5	11.4	10.6	10.8	11.3	11.7	11.5	12.4	11.5
3	11.2	11.2	11.2	11.1	10.8	10.7	11.0	9.8	8.1	7.6	9.6	11.5	11.4	13.0
4	8.0	8.0	7.0	6.2	6.0	5.8	6.8	9.3	9.5	11.2	11.1	11.4	12.8	13.8
5	11.6	11.7	11.7	11.6	11.2	10.8	10.8	10.5	11.4	12.4	13.4	13.3	13.2	14.0
6	8.1	7.7	6.6	6.6	6.6	5.8	6.8	9.8	12.9	11.0	9.7	11.4	11.4	11.0
7	10.3	9.8	9.0	8.3	7.8	7.7	8.6	10.3	11.5	12.1	11.7	12.5	12.3	14.2
8	11.2	11.8	11.8	11.8	11.8	11.7	8.5	7.7	9.4	9.3	10.8	10.3	11.2	10.9
9	10.2	9.2	8.4	7.8	7.0	6.7	7.0	10.5	11.3	11.3	10.5	11.1	12.3	13.0
10	9.7	9.7	9.8	9.9	9.9	9.7	10.4	11.7	10.0	10.7	9.5	10.2	11.8	11.3
11	11.6	11.6	11.6	11.5	11.0	10.1	11.1	11.7	11.0	11.0	12.2	10.7	13.4	12.0
12	11.8	11.6	11.5	11.4	11.0	11.0	11.0	11.0	11.0	11.7	11.5	12.4	11.3	11.1
13	10.5	10.0	9.9	9.9	9.8	9.8	10.1	10.5	11.6	11.1	11.6	11.2	11.0	12.0
14	9.5	9.5	9.5	9.5	9.2	9.2	10.0	10.3	10.6	11.2	11.4	10.7	10.8	11.4
15	11.0	10.8	10.3	10.2	9.6	9.0	9.1	9.5	9.3	8.3	8.4	8.8	8.4	8.4
16	5.7	5.1	4.2	3.1	2.6	2.0	2.6	6.4	6.8	6.8	7.2	7.5	8.4	9.0
17	6.3	5.7	4.2	4.2	4.8	5.3	6.7	8.4	8.6	9.1	9.8	10.9	11.0	12.7
18	7.6	7.5	6.7	5.3	4.7	5.4	7.4	7.8	9.4	10.0	9.4	9.6	9.5	10.4
19	7.0	6.2	5.2	4.4	3.1	3.0	3.0	7.9	9.8	9.0	10.7	9.0	8.0	9.3
20	8.0	7.4	6.2	6.4	7.4	6.8	7.7	8.2	9.7	8.5	9.0	9.6	9.1	10.1
21	7.1	6.3	4.6	5.4	5.3	5.0	4.2	7.0	8.7	9.4	8.5	9.5	9.8	9.2
22	8.0	7.0	5.3	4.9	4.2	4.2	3.6	6.3	8.3	8.7	9.8	9.5	11.4	11.9
23	4.2	3.6	3.0	2.0	1.1	1.0	1.4	4.6	5.7	3.4	5.3	6.3	7.2	6.8
24	6.0	5.6	4.7	3.7	2.8	2.4	3.2	7.0	7.0	9.7	10.4	10.6	10.7	11.2
25	8.7	8.5	6.2	5.4	4.8	4.2	6.0	7.0	10.0	10.6	9.9	9.5	9.7	10.6
26	10.5	10.0	8.4	7.7	8.3	7.8	8.4	10.5	10.7	9.4	10.4	10.7	12.5	11.9
27	6.7	6.0	4.9	4.2	3.9	3.2	5.6	7.2	9.6	10.0	11.4	11.6	12.0	12.1
28	11.4	11.2	10.5	11.0	11.5	11.4	11.1	11.3	10.6	11.9	8.4	11.5	12.4	13.2
29	7.0	6.3	4.7	4.6	4.0	4.0	5.0	8.5	8.6	8.3	8.5	8.0	8.5	8.0
30	7.7	8.0	7.6	7.3	7.6	7.9	8.5	9.2	9.5	10.0	8.7	8.4	8.7	8.4
31	6.6	5.2	4.5	4.5	3.2	3.0	4.6	3.8	6.8	6.4	7.1	6.5	7.6	7.4
MAXIMA	12.2	12.1	11.8	11.8	11.8	11.7	11.8	12.3	12.9	12.6	13.4	13.3	13.4	14.2
MINIMA	4.2	3.6	3.0	2.0	1.1	1.0	1.4	3.8	5.7	3.4	5.3	6.3	7.2	6.8
Oscilacion	8.0	8.5	8.8	9.8	10.7	10.7	10.4	8.5	7.2	9.2	8.1	7.0	6.2	7.4
MEDIA	8.2	7.8	7.4	6.9	6.5	6.3	6.6	8.0	9.3	8.0	9.3	9.8	10.3	10.5
PROMEDIO	8.9	8.5	6.3	7.5	7.2	7.0	7.5	8.9	9.7	9.8	10.0	10.3	10.7	11.1

TEMPERATURA DEL PUNTO DE ROCIO
en Grados Centígrados

HORAS										MAXIMA	MINIMA	Oscilación	MEDIA $\frac{Max + Min}{2}$	PROMEDIO
15	16	17	18	19	20	21	22	23	24					
12.3	13.5	12.9	11.5	13.3	13.0	12.7	12.6	12.7	12.5	13.5	10.8	2.7	12.1	12.1
12.0	11.1	12.3	12.0	11.5	12.0	12.4	11.4	11.7	11.6	12.4	10.6	1.8	11.5	11.7
10.7	11.4	11.9	11.6	11.8	11.9	11.4	10.6	9.6	8.6	13.0	7.6	5.4	10.3	10.7
13.4	14.2	13.6	13.2	12.2	12.2	11.5	10.6	10.2	10.7	14.2	5.8	8.4	10.0	10.4
13.2	13.4	12.9	12.1	12.1	10.7	10.1	10.1	9.3	8.8	14.0	8.8	5.2	11.4	11.7
11.0	13.5	13.2	12.5	11.5	11.8	11.6	10.7	10.8	10.4	13.5	5.8	7.7	9.6	10.1
14.4	14.0	13.2	13.2	12.5	12.1	12.3	11.5	10.8	10.8	14.4	7.7	6.7	11.0	11.3
11.1	10.6	10.6	8.2	11.8	11.5	11.5	11.9	11.3	11.2	11.9	7.7	4.2	9.8	10.7
12.8	13.3	13.4	12.3	11.8	11.5	11.5	10.8	10.2	10.3	13.4	6.7	6.7	10.0	10.6
9.8	12.1	11.6	12.0	11.2	11.7	11.9	12.1	12.1	11.7	12.1	9.5	2.6	10.8	10.9
12.7	12.4	12.5	13.2	11.8	11.7	11.6	11.6	11.5	11.8	13.4	10.1	3.3	11.8	11.7
11.5	11.3	12.0	11.6	11.5	10.8	10.8	10.8	10.7	10.7	12.4	10.7	1.7	11.5	11.3
10.4	11.4	11.0	11.0	10.1	10.1	10.1	10.5	10.1	10.1	12.0	9.8	2.2	10.9	10.6
11.3	10.6	9.7	10.1	10.4	10.4	10.0	9.6	10.1	10.4	11.4	9.2	2.2	10.3	10.2
9.2	8.5	7.8	7.0	7.5	8.0	8.8	8.2	6.8	6.8	11.0	6.8	4.2	8.9	8.7
8.5	9.5	11.2	10.1	9.6	9.2	9.2	8.4	7.6	7.8	11.2	2.0	9.2	6.6	7.0
11.6	11.5	10.8	10.7	10.5	10.2	10.1	10.0	9.1	8.7	12.7	4.2	8.5	8.5	8.8
9.5	10.0	8.3	8.2	9.4	9.6	8.4	7.5	7.3	7.5	10.4	4.7	5.7	7.5	8.2
11.9	11.5	11.7	11.5	10.9	10.9	10.4	10.3	9.0	8.5	11.9	3.0	8.9	7.5	8.4
11.4	11.6	10.8	12.2	11.4	11.3	10.3	9.6	9.0	7.4	12.2	6.2	6.0	9.2	9.1
8.6	10.6	9.9	10.1	10.0	9.0	9.2	9.2	9.4	8.8	10.6	4.2	6.4	7.4	8.1
12.2	11.6	10.9	9.6	9.4	8.2	7.0	6.3	5.6	5.5	12.2	3.6	8.6	7.9	7.9
6.6	6.8	12.0	9.7	8.5	8.7	9.7	9.7	7.6	7.2	12.0	1.0	11.0	6.5	5.9
9.6	10.7	9.8	9.1	9.4	9.6	9.7	9.4	9.6	9.5	11.2	2.4	8.8	6.8	8.0
10.7	11.0	11.4	11.4	11.0	11.0	11.4	11.0	11.0	10.4	11.4	4.2	7.2	7.8	9.2
11.9	11.8	11.4	10.6	10.4	9.6	9.4	9.0	8.2	7.2	12.5	7.2	5.3	9.9	9.9
12.6	11.8	12.0	11.6	11.9	11.5	11.5	11.5	11.5	11.2	12.6	3.2	9.4	7.9	9.4
12.3	12.5	12.4	12.1	11.5	10.6	9.4	8.6	9.1	8.4	13.2	8.4	4.8	10.8	11.0
5.9	6.4	7.5	7.1	7.1	7.8	7.4	7.8	9.1	8.0	9.1	4.0	5.1	6.5	7.0
10.2	12.5	12.0	10.1	9.5	9.5	8.8	8.2	7.9	7.2	12.5	7.2	5.3	9.9	8.9
7.4	8.6	11.5	10.4	10.2	10.2	10.4	9.7	8.9	7.9	11.5	3.0	8.5	7.3	7.2
14.4	14.2	13.6	13.0	13.3	13.0	12.7	12.6	12.7	12.5	14.4				
6.6	6.8	7.8	7.0	7.5	8.0	7.0	6.3	5.6	5.5		1.0			
7.8	7.4	5.8	6.0	5.8	5.0	5.7	6.3	7.1	7.0			13.4		
10.5	10.5	10.7	10.0	10.4	10.5	9.8	9.5	9.1	9.0				9.2	
10.8	11.3	11.4	10.8	10.6	10.5	10.3	10.0	9.6	9.3					9.5

TENSION DEL VAPOR DE AGUA
en Milimetros

DIAS	HORAS 1	2	3	4	5	6	7	8	9	10	11	12	13	14
1	9.26	9.20	9.20	9.14	9.14	9.08	9.68	10.36	9.62	10.22	9.38	8.72	9.44	9.68
2	9.32	9.14	8.90	8.84	8.24	8.36	9.32	9.50	9.80	9.38	9.80	10.43	9.94	11.28
3	8.12	7.85	7.70	7.30	7.80	8.42	8.72	8.96	8.84	9.08	9.68	9.68	10.01	9.80
4	7.45	7.10	6.50	6.70	6.50	6.34	6.60	8.48	8.60	8.96	9.02	8.72	9.08	9.32
5	8.60	8.54	8.24	8.12	8.00	8.00	7.80	8.66	8.48	9.08	9.20	7.15	7.70	8.12
6	8.54	8.24	8.00	7.20	7.05	6.18	7.20	8.24	8.78	8.42	8.84	9.94	9.94	8.48
7	8.24	8.48	8.00	7.40	6.30	6.50	7.20	8.84	8.84	8.12	8.36	8.60	8.60	8.60
8	7.20	6.42	5.94	5.78	6.42	5.30	5.74	7.30	7.80	7.20	7.30	7.90	7.25	6.70
9	8.24	7.75	7.70	7.50	7.45	7.15	7.60	8.24	7.50	8.00	8.18	8.42	9.62	9.80
10	7.55	7.45	7.50	7.00	6.60	6.42	6.80	7.50	7.65	8.48	7.90	7.45	8.24	7.75
11	6.46	6.18	6.06	5.58	5.74	5.58	5.94	7.10	7.50	8.48	7.30	7.95	7.75	7.50
12	6.75	6.65	6.34	6.10	6.10	5.70	6.10	8.00	8.66	8.36	8.60	9.20	9.08	8.12
13	7.30	7.00	7.30	7.60	6.75	6.80	7.85	8.60	8.72	8.60	8.12	8.48	8.30	8.60
14	8.24	7.90	7.50	7.95	8.30	9.02	8.96	9.32	8.72	8.42	8.24	8.72	9.20	8.72
15	8.60	8.60	8.60	7.80	7.80	8.42	8.66	9.38	9.38	9.32	9.08	9.08	8.96	9.20
16	8.42	8.30	8.18	8.24	8.06	8.24	8.60	9.32	9.14	8.84	8.90	9.20	9.68	9.94
17	7.30	7.15	6.90	6.65	6.50	6.46	7.30	8.00	9.02	8.36	8.30	8.42	8.72	8.42
18	7.40	7.00	6.90	6.65	7.25	6.38	7.10	7.95	8.54	9.08	7.40	7.20	7.55	7.80
19	6.75	6.46	6.38	6.18	5.66	5.46	5.54	7.40	7.80	8.84	7.90	8.12	7.80	7.80
20	6.30	6.30	6.10	6.02	5.86	5.70	5.94	7.50	8.72	8.96	9.02	8.30	8.54	7.30
21	7.00	6.22	5.38	5.27	5.18	5.09	5.18	6.02	7.10	7.00	7.50	7.45	7.25	7.10
22	7.65	7.35	6.60	6.34	6.10	5.94	6.02	7.15	7.90	8.60	8.54	8.36	8.24	8.36
23	6.14	5.86	5.58	5.38	5.03	4.84	5.38	5.94	8.42	7.65	8.12	8.00	8.54	8.18
24	8.12	7.05	7.10	6.85	6.85	6.18	6.80	8.72	5.70	6.65	7.05	7.95	7.90	8.12
25	6.38	6.90	6.95	6.95	7.05	6.85	7.80	8.60	8.84	8.48	8.60	8.60	8.66	8.96
26	6.70	6.34	6.10	6.10	5.46	5.30	5.70	8.12	8.60	8.78	9.50	10.71	11.06	10.36
27	7.60	6.90	7.00	6.70	6.18	6.70	6.60	7.60	8.84	9.68	9.20	8.96	8.54	9.94
28	9.38	9.20	9.20	8.18	7.50	8.78	9.14	9.94	9.94	9.94	9.14	9.02	9.87	10.22
29	9.32	8.42	8.84	9.26	9.38	9.14	9.14	9.38	9.68	10.22	10.08	9.38	9.44	8.60
30	8.06	8.60	9.02	8.84	7.65	8.48	9.08	9.44	9.08	9.14	9.26	9.62	10.22	10.85
31	9.87	9.87	9.68	9.68	9.20	9.20	10.01	10.22	9.74	10.08	11.13	11.52	10.85	10.50
MAXIMA	9.87	9.87	9.68	9.68	9.38	9.20	10.01	10.36	9.94	10.22	11.13	11.52	11.06	11.28
MINIMA	6.14	5.86	5.38	5.27	5.03	4.84	5.18	5.94	5.70	6.65	7.05	7.15	7.25	6.70
OSC.	3.73	4.01	4.30	4.41	4.35	4.36	4.83	4.42	4.24	3.57	4.08	4.37	3.81	4.58
MEDIA	7.81	7.56	7.40	7.20	7.00	6.97	7.40	8.38	8.58	8.72	8.67	8.75	8.90	8.84

TENSION DEL VAPOR DE AGUA
en Milímetros

HORAS										MAXIMA	MINIMA	OSCILACION	MEDIA
15	16	17	18	19	20	21	22	23	24				
9.80	10.85	11.06	10.08	10.43	11.36	10.92	9.94	9.80	9.68	11.36	8.72	2.64	9.84
11.28	10.43	10.43	10.29	10.43	10.64	9.94	9.62	9.20	8.78	11.28	8.24	3.04	9.72
9.32	9.44	9.26	9.26	9.32	9.44	8.78	8.84	8.78	8.24	10.01	7.30	2.71	8.86
10.36	10.36	9.94	10.64	10.50	9.87	9.74	9.08	9.08	9.02	10.64	6.34	4.30	8.67
10.08	10.22	10.50	10.64	11.92	10.08	10.29	9.50	9.14	8.90	11.92	7.15	4.77	9.04
9.26	9.38	8.60	9.32	9.94	9.20	8.84	8.72	8.60	8.72	9.94	6.18	3.76	8.57
7.80	8.48	8.12	8.42	8.48	8.36	7.85	8.06	7.90	7.50	8.84	6.30	2.54	8.04
7.40	8.48	8.84	9.68	9.80	9.20	8.12	7.95	7.95	7.90	9.80	5.30	4.50	7.48
10.43	10.15	9.68	9.68	9.50	9.32	9.20	8.[illegible]0	7.95	8.00	10.43	7.15	3.28	8.57
7.45	9.44	9.68	9.80	9.80	9.56	8.72	7.20	6.95	6.65	9.80	6.42	2.38	7.90
7.80	7.80	8.36	8.12	7.90	8.96	7.95	7.55	7.20	7.00	8.96	5.58	3.38	7.24
9.50	8.24	8.18	9.80	9.50	8.96	9.02	8.48	7.80	7.50	9.80	5.70	4.10	7.95
8.96	8.12	8.72	8.24	8.00	8.30	7.95	7.80	7.90	8.12	8.96	6.75	2.21	8.01
8.84	8.12	8.96	9.74	9.38	9.08	9.02	9.26	8.42	8.60	9.74	7.50	2.24	8.69
9.20	10.64	10.15	9.80	9.62	10.08	9.26	9.14	8.84	8.60	10.64	7.80	2.84	9.09
10.08	9.68	9.20	8.84	8.12	8.24	8.36	8.06	8.12	7.70	10.08	7.70	2.38	8.73
8.12	8.24	7.90	8.00	8.06	7.80	7.50	7.25	7.55	7.15	9.02	6.46	2.56	7.71
7.50	7.10	6.70	10.29	10.36	10.08	8.72	8.24	7.80	7.40	10.36	6.38	3.98	7.85
7.35	7.20	7.90	10.36	10.01	9.56	8.96	8.18	7.60	7.50	10.36	5.46	4.90	7.61
7.10	10.99	10.36	12.32	10.92	10.01	9.66	8.60	7.95	7.90	12.32	5.70	6.62	8.14
9.32	9.56	9.44	10.22	11.28	10.99	9.26	8.90	8.72	8.18	11.28	5.09	6.19	7.69
7.90	7.90	7.40	7.65	7.45	8.12	7.25	6.50	6.38	6.26	8.60	5.94	2.66	7.35
7.95	8.18	8.00	7.80	7.85	7.40	7.35	7.90	7.85	7.80	8.54	4.84	3.70	7.13
7.75	7.55	7.50	7.45	7.45	6.70	6.95	7.20	7.30	7.05	8.72	5.70	3.02	7.25
8.96	8.12	8.48	8.60	8.18	7.50	6.90	7.05	7.30	6.90	8.96	6.38	2.58	7.82
11.60	11.13	11.06	12.00	11.20	10.99	9.87	8.78	8.48	8.00	12.00	5.30	6.70	8.83
10.36	10.43	10.64	10.92	10.08	9.38	8.96	8.60	9.50	9.32	10.92	6.18	4.74	8.69
10.54	10.36	9.68	9.94	10.15	9.94	10.22	9.94	10.01	9.87	10.64	7.50	3.14	9.59
10.78	9.56	9.68	9.38	10.01	10.36	9.74	9.20	8.00	8.06	10.73	8.00	2.78	9.38
10.01	10.71	10.43	10.64	10.43	10.78	10.43	10.43	9.87	9.87	10.85	7.65	3.20	9.62
11.06	10.43	10.64	10.50	10.57	10.22	10.50	10.29	10.08	10.08	11.52	9.20	2.32	10.25
11.60	11.13	11.06	12.32	11.92	11.36	10.92	10.43	10.08	10.08	12.32			
7.10	7.10	6.70	7.45	7.45	6.70	6.90	6.50	6.38	6.26		4.84		
4.50	4.03	4.36	4.87	4.47	4.66	4.02	3.93	3.70	3.82			7.48	
9.16	9.27	9.23	9.63	9.57	9.37	8.88	8.54	8.32	8.14				8.43

TENSION DEL VAPOR DE AGUA
en Milimetros

DIAS	HORAS 1	2	3	4	5	6	7	8	9	10	11	12	13	14
1	10.01	9.94	9.87	9.80	9.68	9.62	10.01	12.16	10.22	10.22	10.50	10.36	11.20	11.20
2	9.20	8.84	8.96	8.84	8.60	8.42	8.72	9.44	10.50	10.08	10.36	9.20	12.08	11.84
3	9.20	8.66	8.72	9.08	9.26	9.50	9.56	10.08	10.50	10.15	10.50	10.29	10.50	10.78
4	9.56	9.32	9.32	9.20	9.26	9.32	10.08	10.22	10.57	10.99	10.36	10.43	9.38	11.44
5	10.22	9.87	9.74	9.14	9.08	9.32	9.26	9.94	10.08	9.80	10.08	9.87	10.22	11.36
6	9.68	9.44	9.44	9.20	8.36	8.42	8.72	8.72	8.66	9.26	9.56	9.74	10.78	9.87
7	8.90	8.96	8.66	8.48	7.60	7.50	8.36	9.20	10.15	10.92	9.80	10.22	9.94	10.01
8	8.12	7.80	7.60	7.70	7.50	7.00	7.30	8.72	9.32	8.90	9.08	10.29	9.62	8.96
9	8.42	8.54	8.36	8.12	8.36	8.18	8.18	8.90	9.08	8.96	8.48	8.84	8.24	9.20
10	7.85	7.70	7.40	7.30	7.20	6.65	7.70	9.14	9.26	8.48	8.12	6.60	6.80	9.80
11	8.84	8.96	8.96	8.72	8.72	8.72	8.96	9.14	8.72	8.24	7.70	8.00	8.30	9.44
12	7.70	8.00	7.50	7.00	6.50	6.34	5.98	7.75	8.24	8.66	8.60	9.74	8.84	9.56
13	8.54	8.60	8.00	7.90	7.75	7.40	8.42	9.08	8.36	8.00	7.70	7.75	7.80	7.60
14	8.06	8.84	8.72	8.48	8.60	8.72	9.44	9.68	9.44	8.42	8.06	9.08	8.06	9.20
15	8.36	8.12	8.18	8.36	8.24	7.90	9.08	9.87	9.87	9.74	9.68	7.95	8.00	8.00
16	9.08	8.96	8.60	8.54	8.36	8.18	8.78	9.50	9.62	9.80	10.08	8.78	9.56	9.14
17	8.72	8.60	8.60	8.60	8.60	8.66	9.38	9.44	8.90	8.90	8.60	8.18	7.75	7.85
18	6.26	6.10	6.10	6.02	5.94	5.86	6.90	7.70	8.60	8.90	9.08	9.02	9.02	8.90
19	8.06	8.00	8.06	8.18	8.18	8.36	9.20	8.36	9.94	7.90	8.12	8.60	8.36	8.84
20	7.50	7.60	7.80	7.95	6.46	7.30	7.50	7.60	7.65	7.90	6.90	7.70	7.70	7.65
21	6.70	6.65	6.34	6.34	6.46	7.00	7.90	7.40	7.50	7.85	7.50	7.90	7.95	8.84
22	6.38	5.94	5.38	6.06	5.94	6.38	6.80	8.96	7.80	7.80	7.60	7.80	8.06	7.90
23	6.26	6.02	5.86	5.58	5.12	5.00	5.30	6.42	6.10	6.10	4.76	5.03	4.68	5.62
24	5.98	5.30	5.34	5.15	4.75	4.72	4.54	5.30	6.02	5.82	6.70	6.65	6.75	8.00
25	6.60	6.02	5.86	5.70	5.62	5.30	5.78	6.85	7.10	6.50	7.00	7.20	7.30	7.50
26	6.60	7.80	6.14	5.94	5.86	5.86	6.30	7.30	7.50	7.70	7.40	6.90	7.75	7.70
27	6.55	6.14	6.10	6.02	6.30	6.60	7.10	7.35	6.55	6.80	7.20	7.25	7.50	7.55
28	7.00	5.63	5.94	6.22	5.33	5.23	5.66	5.30	4.92	5.30	6.46	7.10	7.40	7.55
29	4.36	4.54	3.30	4.26	3.55	3.73	4.26	5.70	5.30	4.20	4.76	4.92	5.00	5.04
MAXIMA	10.22	9.94	9.87	9.80	9.68	9.62	10.08	12.16	10.57	10.99	10.50	10.36	12.08	11.84
MINIMA	4.36	4.54	3.30	4.26	3.55	3.73	4.26	5.30	4.92	4.20	4.76	4.92	4.68	5.04
OSC.	5.86	5.40	6.57	5.54	6.13	5.89	5.82	6.86	5.65	5.79	5.74	5.44	7.40	6.80
MEDIA	7.90	7.75	7.55	7.51	7.28	7.28	7.76	8.46	8.50	8.36	8.30	8.32	8.43	8.84

TENSION DEL VAPOR DE AGUA
en Milimetros

HORAS										MAXIMA	MINIMA	OSCILACION	MEDIA
15	16	17	18	19	20	21	22	23	24				
11.36	10.15	10.01	11.36	11.13	10.99	10.50	9.80	9.80	9.56	12.16	9.56	2.60	10.39
11.06	10.36	10.43	10.29	9.87	10.78	10.71	9.87	9.80	9.38	12.08	8.42	3.66	9.90
10.92	10.85	11.52	11.36	10.85	10.57	10.85	10.22	10.29	9.68	11.52	8.66	2.86	10.16
11.36	11.06	12.24	11.68	11.44	11.36	10.71	10.50	10.36	10.36	12.24	9.20	3.04	10.44
10.36	11.06	10.36	10.08	10.29	9.94	9.38	9.02	9.20	8.96	11.36	8.96	2.40	9.86
10.50	9.87	9.74	9.74	10.50	10.22	9.80	9.08	9.08	8.90	10.78	8.36	2.42	9.48
9.87	9.62	9.20	9.44	9.87	9.32	8.72	8.60	8.42	8.18	10.92	7.50	3.42	9.16
10.50	9.68	9.56	9.38	10.08	9.68	9.38	9.14	8.54	8.48	10.50	7.00	3.50	8.85
9.50	8.84	9.56	9.20	9.20	9.20	8.66	8.78	8.78	8.54	9.56	8.12	1.44	8.76
9.32	10.01	9.62	9.56	9.56	9.94	9.38	8.90	8.72	8.78	10.01	6.60	3.41	8.49
9.56	9.56	10.50	9.62	10.22	9.44	9.74	9.08	8.60	8.00	10.50	7.70	3.80	8.99
10.15	10.50	10.08	9.56	9.38	8.60	8.00	8.48	8.12	8.06	10.50	5.98	4.52	8.39
7.50	8.78	9.08	9.20	9.32	9.56	8.30	8.18	8.12	7.90	9.56	7.40	2.16	8.29
10.08	9.80	9.20	9.26	8.90	9.32	8.72	8.60	8.60	8.54	10.08	8.06	2.02	8.91
7.80	7.50	10.85	9.62	9.94	10.01	9.38	9.20	9.32	9.14	10.85	7.50	3.35	8.92
9.14	10.71	10.36	9.38	9.68	9.80	9.14	8.84	8.84	8.72	10.71	8.18	2.53	9.25
8.84	8.36	8.30	7.60	7.30	6.26	6.34	6.85	6.22	6.70	9.44	6.22	3.22	8.06
8.78	8.36	9.80	8.96	8.96	8.24	7.55	7.65	7.65	7.80	9.80	5.86	3.94	7.84
9.50	8.72	8.48	8.12	7.50	7.70	7.00	7.40	7.50	7.10	9.94	7.00	2.94	8.22
7.50	8.30	8.24	8.72	8.00	8.12	7.45	7.10	7.00	7.05	8.72	6.46	2.26	7.61
7.50	7.45	8.06	8.78	7.80	7.70	7.30	6.85	6.70	6.50	8.84	6.34	2.50	7.37
7.30	7.85	7.00	7.45	7.65	7.80	7.25	6.85	6.75	6.70	8.96	5.38	3.58	7.14
5.00	4.68	7.10	4.06	9.32	9.20	6.95	6.85	6.14	5.70	9.32	4.06	5.26	5.95
9.87	10.36	10.15	10.22	10.36	9.74	7.90	7.70	7.20	6.60	10.36	4.54	5.82	7.13
8.36	7.50	6.60	10.29	10.01	9.38	8.48	7.20	7.55	7.50	10.29	5.30	4.99	7.22
7.10	6.42	6.10	6.60	10.08	9.68	7.25	6.90	6.70	6.70	10.08	5.86	4.22	7.10
7.60	8.54	7.90	7.55	7.65	8.48	7.90	7.75	7.80	7.65	8.54	6.02	2.52	7.24
8.24	7.25	6.18	6.02	4.36	4.00	4.36	4.20	3.62	4.84	8.24	3.62	4.62	5.75
5.30	5.28	4.72	5.50	4.00	5.33	5.33	5.74	6.10	6.10	6.10	3.30	2.80	4.85
11.36	11.06	12.24	11.68	11.44	11.36	10.85	10.50	10.36	10.36	12.24			
5.00	4.68	4.72	4.06	4.00	4.00	4.36	4.20	3.62	4.84		3.30		
6.36	6.38	7.52	7.62	7.44	7.36	6.49	6.30	6.74	5.52			8.94	
8.96	8.88	9.00	8.92	9.08	8.98	8.36	8.11	7.98	7.87				8.27

TENSION DEL VAPOR DE AGUA
en Milimetros

DIAS	HORAS 1	2	3	4	5	6	7	8	9	10	11	12	13	14
1	6.02	5.78	6.14	6.06	6.02	6.10	5.94	6.60	6.30	5.12	6.10	6.26	6.90	7.00
2	6.46	6.26	6.10	6.14	5.94	5.82	6.70	7.60	5.90	6.75	6.50	6.18	6.75	7.40
3	6.30	7.00	7.05	7.35	7.20	6.55	7.05	8.30	8.06	7.80	8.06	7.60	7.85	7.60
4	7.85	7.85	7.55	7.35	7.25	6.95	7.40	9.02	9.20	8.66	6.42	8.24	9.02	9.32
5	9.02	8.60	7.80	7.40	7.35	7.00	8.24	8.84	7.35	6.95	6.90	6.90	8.06	8.90
6	7.20	6.55	7.30	7.75	7.15	7.05	7.60	8.12	7.35	7.25	7.85	8.36	10.50	9.87
7	7.20	6.60	6.14	6.02	5.70	5.40	6.50	7.95	8.84	8.00	7.65	7.50	7.85	7.60
8	7.00	6.70	6.55	6.26	7.00	6.50	7.00	8.54	8.48	9.14	8.48	8.48	9.14	9.68
9	8.18	8.06	7.20	7.10	7.05	6.42	8.00	9.32	9.20	9.68	9.87	9.32	9.38	10.01
10	6.46	6.70	6.70	6.38	6.55	6.26	7.00	8.42	9.20	8.96	8.72	8.42	8.90	9.80
11	8.48	8.30	8.12	7.60	7.70	7.85	8.54	10.08	9.68	9.26	9.26	9.32	9.20	11.60
12	9.50	9.38	8.60	8.30	8.36	8.00	8.90	9.08	8.12	8.12	7.80	9.08	8.96	10.85
13	7.90	7.35	7.00	6.95	6.75	6.38	6.90	8.12	7.05	6.95	6.60	6.46	6.95	10.22
14	7.80	5.90	7.00	7.70	7.40	7.30	7.75	8.06	8.48	7.40	6.80	7.15	7.15	8.06
15	7.40	7.75	7.90	6.46	7.90	7.20	7.80	8.24	8.48	8.12	8.12	8.24	6.80	8.12
16	7.25	7.25	8.06	8.30	7.80	7.90	8.30	9.56	8.48	8.54	8.60	8.60	8.48	8.48
17	8.30	8.90	8.72	8.30	8.12	7.50	8.36	9.20	9.08	8.54	9.08	8.00	8.66	9.02
18	8.48	8.00	8.06	8.06	7.70	8.18	8.00	8.48	8.42	8.48	8.90	8.54	7.95	8.24
19	8.30	8.12	7.20	7.45	7.80	7.35	8.48	8.48	7.15	8.72	8.24	8.84	9.56	9.26
20	9.02	9.02	8.84	8.84	8.72	8.54	9.32	9.32	9.68	9.44	9.32	8.00	9.02	9.20
21	8.30	7.70	6.80	6.65	6.46	6.42	8.24	9.14	8.90	9.20	8.36	8.60	8.06	10.29
22	8.24	8.06	7.65	7.65	7.85	7.90	8.48	8.84	9.08	9.08	8.72	8.00	8.30	9.44
23	8.30	7.35	7.10	7.40	7.40	7.15	7.95	9.56	9.50	9.20	8.36	8.06	9.26	10.22
24	8.66	8.30	8.18	7.75	7.50	7.75	9.20	9.08	9.44	9.32	9.20	9.68	10.08	10.85
25	9.26	6.60	8.42	7.65	8.12	8.30	8.90	9.02	9.14	9.20	9.50	9.32	9.32	9.80
26	7.70	8.12	8.18	7.25	7.25	7.80	8.36	9.02	8.36	8.12	8.06	8.48	8.24	9.68
27	7.70	7.65	7.10	6.30	6.10	6.14	7.80	8.48	8.72	9.20	6.55	7.15	7.05	9.20
28	7.50	6.85	6.50	6.02	5.54	5.32	5.94	7.50	7.85	6.75	5.52	4.62	3.12	8.84
29	7.45	7.90	7.90	7.40	7.35	6.30	7.10	8.48	8.84	9.20	9.20	8.06	8.72	10.50
30	7.80	7.90	8.18	8.36	7.75	7.45	7.85	9.56	9.44	9.32	9.38	8.48	9.20	10.64
31	7.60	7.80	7.70	7.85	8.06	7.50	8.00	8.90	8.72	8.90	8.96	7.50	7.65	11.28
MAXIMA	9.50	9.38	8.84	8.84	8.72	8.54	9.32	10.08	9.68	9.68	9.87	9.32	10.50	11.60
MINIMA	6.02	5.78	6.10	6.02	5.54	5.32	5.94	6.60	5.90	5.12	5.52	4.62	3.12	7.00
OSC.	3.48	3.60	2.74	2.82	3.18	3.22	3.38	3.48	3.78	4.56	4.35	4.70	7.28	4.60
MEDIA	7.83	7.56	7.48	7.29	7.25	7.04	7.79	8.67	8.47	8.37	8.10	7.98	8.26	9.39

TENSION DEL VAPOR DE AGUA
en Milímetros

HORAS										MAXIMA	MINIMA	OSCILACION	MEDIA
15	16	17	18	19	20	21	22	23	24				
7.10	7.45	6.90	7.10	8.18	8.48	7.30	7.00	6.50	6.70	8.48	5.12	3.36	6.63
7.40	7.35	7.50	7.15	7.00	7.30	7.00	6.70	6.70	6.60	7.60	5.82	1.78	6.72
7.50	8.12	10.15	10.85	10.15	9.20	8.96	8.60	8.48	8.42	10.85	6.30	4.55	8.09
9.68	9.56	9.87	9.02	10.01	9.80	9.38	9.44	9.44	8.84	10.01	6.42	3.59	8.63
9.87	10.29	10.43	10.43	10.15	9.94	9.94	8.96	8.36	7.50	10.43	6.90	3.53	8.55
10.64	9.50	9.50	9.62	8.72	8.42	8.30	7.85	7.65	7.20	10.64	6.55	4.09	8.22
10.43	10.15	9.62	9.08	8.60	7.50	7.25	7.10	6.95	6.95	10.43	5.40	5.03	7.61
9.44	10.57	10.01	11.06	11.20	10.43	10.15	9.56	8.60	8.12	11.20	6.26	4.94	8.67
10.64	10.50	9.68	8.90	8.18	7.70	6.95	7.00	7.65	7.50	10.64	6.42	4.22	8.48
10.29	8.24	8.84	9.44	9.26	9.44	7.85	8.54	8.66	8.60	10.29	6.26	4.03	8.24
10.71	10.15	9.94	10.43	9.80	10.15	9.44	9.38	9.56	9.44	11.60	7.60	4.00	9.33
11.13	10.85	9.08	8.06	7.90	8.72	8.30	7.80	8.12	8.06	11.13	7.80	3.33	8.79
10.50	10.22	8.24	7.90	7.40	9.20	8.78	8.36	7.95	8.06	10.50	6.38	4.12	7.84
7.95	7.75	7.25	7.35	7.50	8.00	7.65	7.60	7.40	7.15	8.48	5.90	2.58	7.48
8.00	8.12	8.12	7.80	7.60	8.24	7.65	7.50	8.00	7.60	8.48	6.46	2.02	7.80
8.78	8.30	8.60	7.30	7.40	8.18	7.85	8.06	8.48	8.06	9.56	7.25	2.31	8.19
8.42	8.36	8.42	8.24	7.95	8.54	8.42	7.40	8.84	9.08	9.20	7.40	1.80	8.48
8.96	7.85	10.43	10.71	9.56	8.36	9.14	8.90	8.54	8.12	10.71	7.70	3.01	8.59
9.02	8.66	9.08	8.90	9.26	9.62	9.26	9.26	8.84	9.20	9.62	7.15	2.47	8.59
9.56	9.50	8.60	9.56	9.26	9.56	9.14	8.72	8.24	8.12	9.68	8.00	1.68	9.02
9.94	10.43	10.50	9.56	9.44	9.80	8.96	8.48	8.48	8.60	10.50	6.42	4.08	8.64
9.38	8.90	10.22	9.80	9.74	10.08	9.14	9.44	9.08	8.48	10.22	7.65	2.57	8.81
10.43	10.43	10.22	9.56	9.50	9.62	8.66	9.20	9.26	8.72	10.43	7.10	3.33	8.85
9.50	10.43	10.22	10.15	10.43	10.08	9.87	9.94	9.74	9.68	10.85	7.50	3.35	9.38
9.56	9.50	9.38	8.66	7.45	8.90	8.12	8.00	7.55	7.50	9.80	6.60	3.20	8.67
9.56	10.01	10.57	11.44	10.50	10.64	9.87	8.84	8.00	8.30	11.44	7.25	4.19	8.85
9.38	9.62	9.32	9.08	10.43	10.57	10.08	9.80	8.66	8.60	10.57	6.10	4.47	8.36
10.29	10.50	10.43	10.08	10.36	9.68	9.02	8.36	7.35	7.30	10.50	3.12	7.38	7.55
11.44	11.06	10.64	11.06	10.85	10.78	10.22	9.94	9.20	9.26	11.44	6.30	5.14	9.12
11.20	11.52	10.57	10.50	7.95	10.15	8.30	7.60	6.90	7.80	11.52	6.90	4.62	8.91
10.78	11.52	11.28	9.80	10.71	10.50	9.02	8.72	8.66	8.06	11.52	7.50	4.02	8.98
11.44	11.52	11.28	11.44	11.20	10.78	10.22	9.94	9.74	9.68	11.60			
7.10	7.35	6.90	7.10	7.00	7.30	6.95	6.70	6.50	6.60		3.12		
4.34	4.17	4.38	4.34	4.20	3.48	3.27	3.24	3.24	3.08			8.48	
9.60	9.53	9.47	9.31	9.10	9.28	8.71	8.45	8.25	8.12				8.39

TENSION DEL VAPOR DE AGUA
en Milimetros

DIAS	HORAS 1	2	3	4	5	6	7	8	9	10	11	12	13	14
1	8.66	8.78	9.14	8.78	8.60	7.00	8.54	8.36	8.12	9.20	8.54	8.90	8.54	8.48
2	6.65	6.42	6.34	6.06	5.90	6.42	6.90	8.60	5.78	6.80	7.15	7.50	7.35	7.40
3	6.70	6.38	5.78	5.90	5.94	6.70	7.30	7.90	7.70	9.14	8.54	8.00	9.44	10.01
4	9.32	9.26	9.14	8.96	8.96	8.96	9.62	10.50	9.80	8.48	8.78	8.30	8.54	8.42
5	9.14	8.66	6.70	7.65	8.06	8.12	8.60	9.44	8.96	8.72	8.90	8.78	8.84	8.78
6	7.50	7.05	7.05	7.00	6.80	7.40	7.80	8.42	8.84	8.36	8.36	8.30	8.36	9.08
7	7.90	7.85	7.80	7.20	7.20	6.85	7.90	9.02	8.36	8.24	8.00	7.70	7.25	8.78
8	8.96	8.66	8.48	8.42	7.55	8.00	8.78	9.62	9.50	9.94	10.50	9.68	9.14	9.14
9	7.80	7.80	7.90	7.10	7.20	7.15	8.00	8.96	8.00	8.42	8.48	8.72	8.30	9.50
10	7.85	7.75	7.90	8.12	7.55	8.24	8.96	8.90	7.40	9.14	8.42	8.24	8.72	9.02
11	9.20	9.26	8.78	8.48	8.06	7.75	8.78	9.32	9.20	9.02	8.90	7.45	7.10	10.22
12	8.96	8.96	8.96	8.72	8.66	8.24	8.96	10.08	8.84	8.90	9.02	8.60	8.60	8.78
13	9.08	8.78	8.54	8.30	8.72	8.60	8.84	9.56	9.94	8.72	8.36	8.54	8.60	8.78
14	7.85	7.80	8.12	8.66	7.50	7.95	8.66	9.20	9.02	9.20	9.20	8.90	8.78	9.38
15	8.24	8.30	8.30	7.95	7.95	8.06	9.02	8.96	9.87	8.78	9.56	9.20	9.14	10.22
16	9.14	9.14	9.02	8.90	8.48	9.20	9.38	9.87	10.36	10.08	9.94	11.06	10.64	10.50
17	8.90	8.84	8.78	8.72	8.72	8.54	9.87	9.62	9.38	8.78	9.38	8.30	10.78	11.92
18	7.70	9.02	9.02	8.96	8.72	8.84	9.20	10.29	10.29	10.29	10.71	10.29	10.50	9.94
19	8.78	8.66	8.60	8.60	8.30	8.78	9.56	10.22	10.08	9.87	9.80	9.32	10.92	11.28
20	8.84	7.70	8.60	7.95	8.36	8.42	9.68	9.94	9.94	9.20	9.50	9.20	8.96	8.48
21	8.06	8.60	8.72	8.78	8.60	8.36	9.50	9.68	8.96	9.08	9.38	9.38	10.85	10.78
22	8.60	7.80	8.06	7.70	8.00	7.85	9.02	9.50	8.96	9.08	8.78	9.14	9.44	9.50
23	7.65	7.40	7.35	7.75	8.06	7.40	8.36	8.96	8.66	8.60	9.38	9.94	10.01	10.57
24	9.50	9.32	9.08	8.96	8.84	8.72	9.94	10.78	9.20	8.96	10.85	9.94	9.56	9.94
25	8.96	8.12	8.06	7.75	7.75	7.75	8.84	9.68	9.94	9.87	10.36	9.94	9.44	9.08
26	8.66	8.66	8.78	8.60	8.84	8.06	8.96	10.08	8.84	8.96	8.90	8.24	8.48	8.96
27	8.66	7.05	7.30	7.10	7.00	7.10	8.42	8.60	8.42	8.30	8.90	8.78	9.14	9.38
28	7.90	7.75	7.70	7.80	7.85	7.60	8.60	9.14	9.56	8.96	9.68	9.08	9.26	8.96
29	7.25	7.80	8.36	8.66	8.12	7.80	8.78	9.62	9.50	9.87	9.68	11.20	9.80	9.08
30	8.30	7.80	7.80	7.40	7.45	7.70	7.95	8.06	9.62	8.96	8.36	7.70	8.24	7.70
MAXIMA	9.50	9.32	9.14	8.96	8.96	9.20	9.94	10.78	10.36	10.29	10.85	11.20	10.92	11.92
MINIMA	6.65	6.38	5.78	5.90	5.90	6.42	6.90	7.90	5.78	6.80	7.15	7.45	7.10	7.40
OSC	2.85	2.94	3.46	3.06	3.06	2.78	3.04	2.88	4.58	3.49	3.70	3.75	3.82	4.52
MEDIA	8.36	8.18	8.14	8.03	7.92	7.92	8.76	9.36	9.03	9.00	9.14	8.94	9.09	9.40

TENSION DEL VAPOR DE AGUA
en Milimetros

HORAS										MAXIMA	MINIMA	OSCILACION	MEDIA
15	16	17	18	19	20	21	22	23	24				
8.66	8.66	8.36	7.60	7.95	7.90	7.25	7.15	7.00	6.95	9.20	6.95	2.25	8.21
7.40	7.05	6.50	5.32	8.90	9.26	8.24	7.75	7.45	7.05	9.26	5.32	3.94	7.09
10.15	10.50	10.01	9.94	9.80	9.74	8.90	8.60	9.38	9.26	10.50	5.78	4.72	8.40
8.60	8.60	8.96	9.87	10.15	9.80	10.43	9.80	9.80	9.87	10.50	8.30	2.20	9.29
8.72	10.22	10.50	10.64	9.80	9.80	9.87	7.40	7.40	7.45	10.64	6.70	3.94	8.80
8.90	9.80	10.29	10.99	10.64	9.94	7.45	9.14	8.96	8.54	10.99	6.80	4.19	8.54
8.84	8.48	9.74	9.74	8.18	9.62	9.32	9.38	9.50	9.44	9.74	6.85	2.89	8.43
9.08	8.96	8.84	8.36	8.36	8.90	8.60	9.08	8.12	8.48	10.50	7.55	2.95	8.88
9.08	8.48	8.48	8.24	8.24	8.96	8.84	8.72	9.08	9.08	9.50	7.10	2.40	8.36
8.24	7.90	7.80	8.96	10.57	10.01	9.68	9.94	9.94	9.94	10.57	7.40	3.17	8.72
10.50	9.38	10.64	10.50	10.71	10.08	9.68	9.26	9.08	8.96	10.71	7.10	3.61	9.18
8.36	8.24	8.72	11.60	10.43	10.64	10.29	9.32	9.26	9.50	11.60	8.24	3.36	9.19
8.72	8.60	8.60	10.36	8.24	8.30	9.02	7.95	7.95	7.90	10.36	7.90	2.46	8.67
8.96	9.20	10.57	8.78	9.20	9.14	8.66	8.60	8.60	8.60	10.57	7.50	3.07	8.76
9.44	9.50	9.87	10.08	9.87	10.29	9.44	9.44	9.44	9.14	10.29	7.95	2.34	9.17
8.96	10.01	10.43	10.15	10.08	10.22	9.38	9.44	9.38	9.14	11.06	8.48	2.58	9.70
11.28	11.28	11.52	11.52	11.06	10.85	10.50	9.44	9.02	8.72	11.92	8.30	3.62	9.82
10.15	9.68	9.87	10.15	10.29	9.80	9.20	8.96	8.90	8.84	10.71	7.70	3.01	9.57
8.96	9.68	10.29	10.15	9.74	10.43	9.87	9.56	8.60	9.08	11.28	8.30	2.98	9.55
8.36	10.78	10.85	11.60	10.99	10.71	9.74	9.26	8.66	8.06	11.60	7.70	3.90	9.32
10.85	11.36	11.44	9.87	9.62	10.36	9.74	9.44	8.72	9.20	11.44	8.06	3.38	9.56
9.44	9.80	9.38	9.44	8.84	8.84	8.54	7.60	7.70	8.00	9.80	7.60	2.20	8.71
10.43	10.50	9.62	10.15	10.15	10.15	9.38	9.08	8.96	8.90	10.57	7.35	3.22	9.06
10.01	10.08	10.01	9.94	9.32	9.02	9.32	9.32	9.32	9.26	10.85	8.72	2.13	9.55
11.52	11.36	10.92	10.57	8.96	8.96	8.60	8.66	8.06	8.48	11.52	7.75	3.77	9.24
8.24	9.08	9.20	8.90	8.90	9.14	8.12	8.12	8.18	10.08	10.08	8.06	2.02	8.78
8.96	8.96	8.96	8.60	8.24	8.84	8.12	7.75	8.36	8.36	9.38	7.05	2.33	8.30
8.72	8.96	10.85	10.15	9.68	9.44	8.60	8.48	7.75	7.70	10.85	7.60	3.25	8.75
9.14	9.50	11.13	11.28	10.78	10.78	10.64	9.68	9.14	8.42	11.28	7.25	4.03	9.42
7.75	8.12	7.75	7.75	9.50	9.44	8.78	8.78	8.30	8.12	9.62	7.40	2.22	8.22
11.52	11.36	11.52	11.60	11.06	10.85	10.64	9.94	9.94	10.08	11.92			
7.40	7.05	6.50	5.32	7.95	7.90	7.25	7.15	7.00	6.95		5.32		
4.12	4.31	5.02	6.28	3.11	2.95	3.39	2.79	2.94	3.13			6.60	
9.21	9.42	9.67	9.71	9.57	9.65	9.14	8.84	8.67	8.68				8.91

TENSION DEL VAPOR DE AGUA
en Milimetros

DIAS	HORAS 1	2	3	4	5	6	7	8	9	10	11	12	13	14
1	7.40	7.25	7.00	6.90	7.60	7.20	8.36	8.96	8.30	8.42	8.48	8.90	9.44	10.50
2	9.02	9.02	8.84	8.36	7.35	8.24	9.20	10.36	10.36	10.36	10.22	10.22	10.15	10.78
3	9.56	9.50	9.50	9.38	9.38	8.96	9.74	10.29	9.38	9.62	10.01	9.50	9.50	8.48
4	7.75	8.24	7.85	7.70	7.75	7.40	8.48	9.32	9.38	9.56	10.22	9.68	9.80	10.43
5	9.87	10.01	9.62	9.26	9.26	9.50	10.50	10.64	10.15	10.50	9.87	9.44	10.43	10.99
6	8.60	8.48	8.54	8.18	8.00	7.90	8.84	9.68	9.80	10.22	9.44	9.62	10.85	9.94
7	8.84	8.12	7.30	7.20	6.70	6.50	8.72	9.62	9.44	9.62	9.68	9.20	11.20	10.01
8	9.02	8.78	8.42	7.85	7.60	7.20	9.20	9.74	9.56	8.96	8.78	9.20	9.87	8.96
9	8.84	8.78	8.66	8.72	9.32	9.68	9.80	9.74	10.29	10.01	10.08	9.87	10.01	11.44
10	8.78	8.84	8.60	8.24	7.70	7.65	8.42	8.48	9.14	9.08	9.38	9.08	9.38	9.20
11	8.96	8.90	8.96	8.84	8.72	8.66	9.94	9.94	9.56	9.56	9.44	9.94	9.44	11.52
12	7.30	7.35	7.50	7.35	7.70	7.60	8.78	8.96	9.02	8.84	8.96	9.08	8.48	8.48
13	7.45	7.25	7.30	7.00	6.75	6.70	8.36	9.20	9.50	9.44	8.90	8.96	8.96	8.84
14	7.20	7.00	6.38	6.34	6.30	6.26	7.40	8.42	9.02	9.32	9.38	8.78	8.90	8.18
15	7.90	7.70	7.30	7.45	7.80	8.60	9.20	9.38	9.56	9.56	9.20	8.90	8.78	9.44
16	8.00	8.48	8.24	8.36	8.36	7.70	8.96	9.38	9.26	9.20	10.08	9.50	10.01	9.30
17	8.18	8.30	8.36	8.00	7.40	7.95	8.78	9.62	9.14	8.90	8.96	8.42	9.08	9.44
18	8.60	8.24	7.90	8.00	7.65	7.55	8.42	9.20	9.68	9.80	8.00	8.36	8.90	9.14
19	8.54	7.55	7.80	8.48	9.08	7.70	9.38	9.32	8.72	8.96	9.32	9.94	9.56	9.62
20	8.36	8.84	8.60	8.72	8.60	8.36	8.48	9.44	9.44	9.50	8.60	8.36	9.20	9.50
21	8.18	8.36	7.80	7.40	7.45	7.70	9.20	9.68	8.24	8.24	8.36	8.96	8.48	9.56
22	8.24	8.30	7.90	8.36	7.75	7.95	8.78	9.08	9.26	9.08	8.48	8.84	8.72	8.90
23	8.90	8.66	8.72	8.12	7.80	7.75	8.54	8.96	9.20	9.38	8.90	10.01	9.56	9.32
24	8.60	8.30	8.30	8.30	7.90	8.12	8.42	9.38	9.32	9.20	10.43	8.90	8.96	10.01
25	9.80	9.68	9.20	8.84	8.84	8.72	9.44	9.80	9.56	10.57	9.56	9.56	11.44	11.52
26	8.72	9.08	8.60	7.90	7.90	7.60	8.72	9.62	7.90	7.15	6.70	8.06	8.36	10.01
27	8.60	8.72	8.18	8.24	8.48	7.80	8.90	10.01	9.74	9.38	10.15	8.84	9.02	9.68
28	9.32	8.84	8.84	8.84	8.30	7.75	8.36	8.12	8.30	9.08	9.44	9.08	8.90	10.43
29	8.30	8.24	8.12	7.80	8.24	8.48	8.72	9.32	10.22	10.22	10.64	10.50	10.85	10.71
30	9.56	9.44	9.20	8.48	8.36	7.80	9.94	8.48	8.90	8.60	9.38	9.38	9.44	9.44
31	8.78	8.72	8.30	8.30	8.84	8.90	9.08	8.72	8.84	8.90	9.02	10.22	9.68	9.44
MAXIMA	9.80	10.01	9.62	9.38	9.38	9.68	10.50	10.64	10.36	10.57	10.64	10.50	11.44	11.52
MINIMA	7.20	7.00	6.38	6.34	6.30	6.26	7.40	8.12	7.90	7.15	6.70	8.06	8.36	8.18
OSC.	2.60	3.01	3.24	3.04	3.08	3.42	3.10	2.52	2.46	3.42	3.94	2.44	3.08	3.34
MEDIA	8.55	8.48	8.25	8.09	8.03	7.93	8.94	9.38	9.30	9.33	9.29	9.27	9.53	9.80

TENSION DEL VAPOR DE AGUA
en Milimetros

HORAS										MAXIMA	MINIMA	OSCILACION	MEDIA
15	16	17	18	19	20	21	22	23	24				
10.78	10.08	10.78	11.28	9.94	9.74	9.68	9.50	9.44	9.08	11.28	6.90	4.38	8.96
10.92	11.28	10.29	10.15	10.36	10.22	9.74	9.68	9.44	9.56	11.28	7.35	3.93	9.76
8.06	8.60	8.42	8.30	8.24	9.08	8.60	7.95	7.75	7.95	10.29	7.75	2.54	8.99
11.36	10.99	10.99	10.92	11.06	10.85	10.92	10.15	10.08	10.15	11.36	7.40	3.96	9.63
10.99	10.92	10.71	9.50	10.15	9.80	9.38	9.20	9.02	8.84	10.99	8.84	2.15	9.94
11.20	10.29	9.44	9.50	9.56	9.50	8.36	7.80	7.75	8.18	11.20	7.75	3.45	9.15
9.38	10.57	10.71	10.50	9.62	9.68	9.94	9.94	9.87	9.26	11.20	6.50	4.70	9.23
10.15	10.36	10.36	10.78	10.64	10.36	10.01	9.68	9.14	9.20	10.78	7.20	3.58	9.33
11.20	11.44	10.85	10.92	10.64	10.36	9.68	9.68	9.56	9.44	11.44	8.66	2.78	9.96
8.96	8.84	11.06	10.71	10.36	10.78	9.94	9.62	8.90	9.32	11.06	7.65	3.41	9.19
11.84	11.52	11.28	11.06	10.36	10.50	10.08	9.94	7.75	8.30	11.84	7.75	4.09	9.79
8.60	9.20	8.84	7.80	7.90	8.36	8.24	8.24	8.12	7.85	9.20	7.30	1.90	8.27
8.90	10.36	10.57	9.38	10.43	9.68	9.14	8.36	8.48	8.12	10.57	6.70	3.87	8.67
8.78	8.24	7.75	9.94	9.94	9.38	8.96	8.48	8.36	7.70	9.94	6.26	3.68	8.18
9.74	8.96	8.24	8.00	8.30	8.48	8.72	7.80	7.80	7.80	9.74	7.30	2.44	8.53
10.50	10.78	10.78	10.78	10.50	10.64	10.15	9.32	7.80	8.78	10.78	7.70	3.08	9.39
9.08	9.44	10.78	10.22	10.50	10.15	9.94	10.08	9.50	9.08	10.78	7.40	3.38	9.14
8.96	8.72	8.72	8.48	10.92	10.36	8.84	9.20	8.60	8.60	10.92	7.55	3.37	8.79
9.32	8.48	8.84	7.90	7.30	7.95	9.50	8.48	9.56	9.08	9.94	7.30	2.64	8.77
8.96	9.14	9.56	7.90	8.96	9.56	8.60	8.42	8.42	8.06	9.56	7.90	1.66	8.82
9.08	8.90	8.30	8.12	8.30	9.56	7.90	7.85	8.12	8.24	9.68	7.40	2.28	8.37
8.96	10.08	10.64	10.71	11.52	10.01	10.08	8.00	8.48	8.96	11.52	7.75	3.77	9.05
10.36	10.01	8.36	7.75	7.80	8.72	8.48	8.42	8.60	8.72	10.36	7.75	2.61	8.79
10.57	10.92	10.85	8.48	9.02	8.90	9.08	8.48	8.36	8.72	10.92	7.90	3.02	9.06
11.76	10.99	8.90	8.36	8.72	9.14	9.50	9.74	8.84	8.84	11.76	8.36	3.40	9.64
7.80	11.06	12.00	10.85	10.92	9.68	9.02	8.36	8.28	8.84	12.00	6.70	4.36	8.88
8.66	8.30	8.78	7.20	7.80	8.36	7.90	7.60	8.24	7.80	10.15	7.20	2.95	8.60
10.22	10.36	9.08	8.36	8.96	8.72	9.02	9.44	9.32	8.72	10.43	7.75	2.68	8.99
10.08	10.08	9.02	8.84	8.84	9.50	9.50	9.56	9.74	10.15	10.85	7.80	3.05	9.40
8.84	9.08	9.38	8.60	8.48	8.66	8.30	8.36	8.18	8.78	9.94	7.80	2.14	8.88
9.56	9.08	8.54	8.36	8.18	9.32	9.02	8.84	8.60	8.66	10.22	8.18	2.04	8.91
11.84	11.52	12.00	11.28	11.52	10.85	10.92	10.15	10.08	10.15	12.00			
7.80	8.24	7.75	7.20	7.30	7.95	7.90	7.60	7.75	7.70		6.26		
4.04	3.28	4.25	4.08	4.22	2.90	3.02	2.55	2.33	2.45			5.74	
9.79	9.91	9.79	9.34	9.49	9.55	9.23	8.91	8.71	8.73				9.07

TENSION DEL VAPOR DE AGUA
en Milimetros

DIAS	HORAS 1	2	3	4	5	6	7	8	9	10	11	12	13	14
1	8.30	8.36	7.85	8.72	9.02	8.30	8.42	8.66	7.70	8.00	7.70	7.25	7.40	8.48
2	8.60	8.24	8.24	7.95	7.25	7.05	8.30	9.50	9.56	9.08	8.48	8.48	8.96	8.84
3	8.60	8.36	8.12	8.18	8.60	8.48	9.32	9.94	9.44	8.84	9.38	9.50	9.08	9.02
4	8.30	8.36	8.48	8.60	8.48	8.36	8.90	9.38	9.56	9.38	9.50	9.56	10.08	9.14
5	8.36	8.48	8.36	8.84	8.78	9.20	9.44	9.80	10.22	9.32	8.36	8.36	9.20	9.02
6	8.30	8.42	8.36	8.18	8.12	8.60	9.14	10.01	9.56	9.14	8.96	9.08	8.72	7.90
7	8.72	8.84	8.84	8.84	8.90	8.90	9.56	10.15	9.44	9.20	8.48	8.84	9.14	8.96
8	8.96	9.50	8.42	7.80	8.12	8.00	8.48	9.20	8.96	9.50	9.44	9.14	9.14	10.01
9	8.24	8.54	8.24	7.80	7.70	8.24	8.78	9.38	9.26	9.08	8.84	8.48	8.84	8.90
10	8.90	8.72	8.84	8.60	8.12	8.60	8.96	9.38	9.08	9.08	8.72	9.14	9.44	8.90
11	8.36	8.30	8.30	8.48	8.12	8.24	8.96	9.20	9.80	9.20	8.84	8.72	8.60	8.66
12	7.80	7.90	8.24	8.30	8.60	9.02	9.50	9.44	8.36	8.48	9.08	9.50	9.38	9.38
13	7.85	7.35	7.25	6.70	6.60	6.55	7.90	8.90	8.84	9.02	9.02	9.26	9.26	10.50
14	7.75	7.80	7.75	7.40	7.00	6.70	7.75	8.84	9.32	8.96	8.36	8.48	8.30	10.29
15	8.36	8.12	7.75	7.60	7.85	8.12	8.30	8.84	9.20	8.84	7.90	8.84	8.90	8.60
16	8.00	8.06	8.30	8.24	7.65	7.35	8.48	9.44	9.56	8.48	7.65	7.70	9.02	8.78
17	9.08	9.20	9.20	8.90	8.66	8.48	9.50	9.94	9.80	9.62	9.87	9.50	9.56	9.87
18	9.14	9.02	8.66	8.36	8.12	8.36	9.50	9.38	8.96	9.20	9.44	9.08	8.84	8.84
19	8.12	7.80	8.12	7.75	7.50	7.60	8.78	9.38	9.68	8.48	8.36	7.65	8.12	8.60
20	8.30	8.24	8.24	8.00	8.36	8.24	8.96	8.96	8.84	9.62	8.48	8.30	7.70	7.95
21	6.75	6.70	6.38	6.60	7.05	6.90	8.96	8.90	8.60	7.65	8.24	8.24	8.36	8.36
22	8.30	8.30	7.80	7.45	7.00	7.35	8.00	9.14	8.30	8.18	8.00	7.85	7.75	7.85
23	7.40	7.75	7.80	7.75	7.75	7.50	8.24	7.90	7.80	7.70	8.84	8.24	8.72	8.72
24	7.25	7.80	8.24	7.70	7.75	7.90	7.65	7.90	8.48	8.78	8.84	9.50	9.56	9.20
25	7.40	7.25	7.05	6.80	7.35	7.70	7.60	8.24	6.70	8.06	7.85	8.30	9.02	8.54
26	6.42	6.22	6.10	5.98	6.70	6.34	6.85	8.12	6.30	6.75	7.20	7.10	6.70	10.50
27	7.70	7.90	8.00	8.48	8.30	8.24	9.02	9.80	8.96	8.60	8.78	8.60	8.36	8.60
28	8.00	7.50	7.10	7.25	7.20	7.25	8.30	8.96	9.44	9.68	8.90	8.00	7.50	8.24
29	7.75	7.80	7.90	7.90	7.45	7.10	8.00	8.84	9.94	9.02	8.36	8.30	8.30	8.42
30	7.80	8.30	8.30	8.18	8.12	7.90	8.30	8.84	8.84	8.96	8.48	8.30	8.30	8.72
MAXIMA	9.08	9.50	9.20	8.90	9.02	9.20	9.56	10.15	10.22	9.68	9.87	9.56	10.08	10.50
MINIMA	6.42	6.22	6.10	5.98	6.60	6.34	6.85	7.90	6.30	6.75	7.20	7.10	6.70	7.85
OSC.	2.66	3.28	3.10	2.92	2.42	2.86	2.71	2.25	3.92	2.93	2.67	2.46	3.38	2.65
MEDIA	8.09	8.10	8.01	7.91	7.87	7.92	8.60	9.15	8.95	8.80	8.61	8.58	8.68	8.93

TENSION DEL VAPOR DE AGUA
en Milimetros

HORAS										MAXIMA	MINIMA	OSCILACION	MEDIA
15	16	17	18	19	20	21	22	23	24				
8.48	8.60	8.66	10.29	10.71	9.08	9.08	8.90	8.84	8.54	10.71	7.25	3.46	8.56
8.90	8.60	8.36	7.70	8.24	8.18	8.30	9.44	9.38	8.78	9.56	7.05	2.51	8.52
8.78	9.20	8.66	8.72	8.48	8.24	8.30	7.80	7.75	8.12	9.94	7.75	2.19	8.70
9.02	8.66	8.00	7.75	7.90	8.24	8.00	7.70	7.30	7.80	10.08	7.30	2.78	8.60
8.72	8.12	7.80	7.90	7.90	8.60	8.66	8.90	8.72	8.24	10.22	7.80	2.42	8.72
10.36	10.15	10.29	10.22	10.78	10.36	9.44	9.08	8.96	8.84	10.78	7.90	2.88	9.21
9.32	10.36	10.57	10.92	10.78	10.15	10.36	9.68	9.56	8.90	10.92	8.70	2.20	9.48
10.85	10.22	10.36	10.15	9.56	9.38	7.80	7.35	8.30	8.60	10.85	7.80	3.05	9.07
8.30	7.90	7.95	7.40	7.85	8.24	8.90	8.96	9.56	9.50	9.50	7.40	2.10	8.54
7.80	8.00	7.90	7.30	7.75	8.30	7.75	8.06	8.12	8.24	9.44	7.30	2.14	8.49
9.74	8.90	8.18	7.90	8.72	8.96	8.24	8.60	8.36	8.18	9.80	7.90	1.90	8.65
9.38	8.00	8.24	8.00	8.12	8.12	8.24	7.75	7.70	7.25	9.50	7.25	2.25	8.49
10.50	10.29	10.50	10.64	10.64	10.29	8.48	9.08	8.24	7.80	10.64	6.55	4.09	8.82
10.29	10.50	10.01	10.50	10.01	9.44	9.44	8.96	8.90	8.00	10.50	6.70	3.80	8.78
8.96	8.60	8.30	7.75	8.12	8.12	7.90	8.24	8.00	7.90	9.20	7.60	1.60	8.30
9.02	9.50	10.08	10.01	9.08	9.87	9.44	9.68	9.44	9.38	10.08	7.35	2.73	8.84
9.08	8.96	8.84	8.36	8.18	8.60	9.20	9.94	9.62	9.56	9.94	8.18	1.76	9.23
8.48	8.66	7.90	7.30	9.62	9.94	9.38	9.02	8.84	8.96	9.94	7.30	2.64	8.88
8.12	7.90	6.90	7.15	7.60	8.30	7.80	8.60	8.36	7.90	9.58	6.90	2.78	8.11
8.72	8.36	8.84	8.66	8.24	8.18	7.25	7.70	7.40	7.20	9.62	7.20	2.42	8.28
7.30	7.60	7.40	7.60	7.00	7.25	8.00	7.60	7.20	7.65	8.96	6.38	2.58	7.60
7.40	7.50	7.20	10.71	8.12	7.20	7.10	7.15	7.10	7.15	10.71	7.00	3.71	7.83
8.72	8.06	7.90	7.60	7.70	8.18	8.30	8.24	8.48	7.80	8.84	7.40	1.44	8.05
8.90	8.96	7.75	7.40	7.65	7.80	7.25	7.45	7.30	7.35	9.56	7.25	2.31	8.10
7.85	8.24	8.00	8.18	7.55	7.45	7.20	7.90	6.75	6.60	9.02	6.60	2.42	7.65
9.08	8.84	8.18	8.12	7.75	7.70	6.90	7.50	6.75	8.00	10.50	5.98	4.52	7.34
9.14	8.48	7.55	7.00	7.45	7.80	7.40	7.40	7.60	7.50	9.80	7.00	2.80	8.19
8.12	8.12	7.90	7.90	7.80	8.00	7.25	8.1[illegible]	8.18	7.85	9.68	7.10	2.58	8.02
8.48	8.24	8.18	7.80	8.42	8.66	7.70	7.60	7.75	7.90	9.94	7.10	2.84	8.16
8.84	8.90	8.72	7.80	8.30	8.30	8.54	8.24	8.24	8.42	8.96	7.80	1.16	8.40
10.85	10.50	10.57	10.92	10.78	10.36	10.36	9.94	9.62	9.56	10.92			
7.30	7.50	6.90	7.00	7.00	7.20	6.90	7.15	6.75	6.60		5.98		
3.55	3.00	3.67	3.92	3.78	3.16	3.46	2.79	2.97	2.96			4.94	
8.89	8.75	8.50	8.49	8.53	8.56	8.25	8.37	8.22	8.13				8.45

TENSION DEL VAPOR DE AGUA
en Milimetros

DIAS	HORAS 1	2	3	4	5	6	7	8	9	10	11	12	13	14
1	8.12	8.36	8.48	8.30	8.12	7.85	8.48	8.96	9.02	8.90	9.20	8.30	8.30	8.60
2	7.35	7.75	7.50	7.45	7.25	7.15	8.24	8.96	9.08	8.90	9.26	8.60	8.18	8.00
3	7.30	7.10	7.25	7.60	7.60	7.30	8.12	8.30	8.48	8.30	8.36	7.00	8.48	8.60
4	8.66	8.54	8.36	8.24	8.00	7.20	8.30	8.96	8.48	8.36	7.80	7.80	9.74	8.90
5	7.30	7.70	6.18	6.38	5.90	5.54	5.82	6.34	7.25	7.50	7.25	7.35	7.70	7.90
6	8.78	8.60	8.36	8.36	8.30	8.24	9.38	8.96	9.20	8.00	8.96	8.66	8.36	8.24
7	7.80	8.12	8.12	8.12	8.06	7.80	8.24	8.60	8.24	8.84	8.60	8.54	8.42	8.30
8	6.55	6.50	6.34	6.55	6.50	6.60	7.75	8.60	8.18	8.18	8.42	8.30	9.02	9.87
9	8.96	9.02	8.78	8.00	7.35	7.80	8.60	9.20	8.96	8.84	8.84	8.84	8.48	9.56
10	7.85	7.20	7.95	8.00	7.50	8.06	8.48	8.90	8.42	9.32	9.14	9.38	8.84	10.08
11	8.30	8.60	7.75	7.65	8.00	8.00	8.96	9.08	9.80	9.08	10.08	9.08	10.15	10.71
12	9.20	9.14	8.60	7.85	8.00	8.60	9.68	10.36	10.08	10.29	9.94	9.56	10.15	10.92
13	8.72	8.66	8.66	8.72	8.72	8.30	9.08	9.74	9.80	9.20	9.44	9.08	8.18	8.96
14	8.60	8.36	8.12	7.80	8.12	8.42	9.02	8.66	8.84	7.90	8.60	8.24	8.12	7.65
15	7.60	7.25	7.60	7.75	7.70	7.95	8.48	8.72	9.50	9.32	8.78	9.32	8.84	8.72
16	7.20	7.35	7.35	7.40	7.30	7.25	8.60	9.20	8.72	7.90	8.30	8.78	9.02	9.26
17	6.90	6.18	6.34	6.60	7.05	7.60	7.90	8.84	9.38	10.01	10.08	8.96	8.90	8.84
18	7.00	6.50	6.30	5.98	5.50	5.70	6.42	7.90	8.18	8.24	7.80	7.85	8.24	8.24
19	7.25	7.55	7.85	7.25	7.20	7.20	7.75	9.02	8.48	8.30	7.60	7.10	7.70	7.80
20	6.60	7.00	6.75	6.90	6.50	7.20	7.25	8.00	7.75	7.80	9.26	9.02	9.20	9.62
21	7.40	7.50	7.20	6.90	6.50	7.60	7.65	8.84	8.84	8.96	8.72	9.50	8.72	8.60
22	7.60	7.40	7.00	7.10	7.50	7.80	8.36	9.50	9.94	8.90	9.62	9.02	9.44	10.36
23	8.84	9.02	8.78	8.72	8.72	8.12	9.20	9.38	9.20	9.38	10.01	10.15	8.36	7.95
24	8.36	8.24	8.24	8.06	8.24	8.24	9.14	9.50	8.30	8.66	9.32	9.26	9.26	8.24
25	8.30	8.12	8.66	8.66	8.60	8.42	8.84	9.56	9.50	8.36	8.30	8.48	8.90	8.72
26	8.48	8.36	8.24	8.12	7.80	7.20	8.36	8.78	8.60	8.72	8.72	7.10	7.60	7.40
27	7.10	7.35	6.85	6.70	6.22	6.60	7.60	8.72	9.08	8.30	9.80	8.84	8.60	8.36
28	6.14	5.82	5.62	5.62	5.42	5.34	6.18	7.25	6.30	7.00	6.90	6.90	7.00	6.85
29	6.65	6.90	6.60	6.42	6.50	6.75	7.10	7.90	8.18	7.80	7.75	7.50	7.60	8.78
30	7.50	7.60	6.60	6.75	7.30	7.35	7.70	8.00	7.80	8.00	9.09	10.15	8.90	9.32
31	7.55	7.55	7.60	7.60	7.50	8.00	8.30	8.06	8.18	8.36	8.30	8.24	8.30	8.06
MAXIMA	9.20	9.14	8.78	8.72	8.72	8.60	9.68	10.36	10.08	10.29	10.08	10.15	10.15	10.92
MINIMA	6.14	5.82	5.62	5.62	5.42	5.34	5.82	6.34	6.30	7.00	6.90	6.90	7.00	6.85
OSC.	3.26	3.32	3.16	3.10	3.30	3.26	3.86	4.02	3.78	3.29	3.18	3.25	3.15	4.07
MEDIA	7.74	7.72	7.55	7.47	7.39	7.45	8.18	8.74	8.70	8.57	8.78	8.55	8.60	8.76

TENSION DEL VAPOR DE AGUA
en Milímetros

HORAS										MAXIMA	MINIMA	OSCILACION	MEDIA
15	16	17	18	19	20	21	22	23	24				
9.08	8.78	8.36	8.12	7.75	8.24	7.80	7.90	7.70	7.70	9.20	7.70	1.50	8.35
8.18	7.25	7.25	7.10	6.95	7.80	7.10	6.85	6.80	7.20	9.26	6.80	2.46	7.76
8.84	8.72	7.40	7.40	7.65	9.20	8.36	8.78	8.84	8.72	9.20	7.00	2.20	8.07
9.56	8.78	8.48	7.85	7.70	7.70	7.25	7.25	7.70	7.25	9.74	7.20	2.54	8.13
8.06	8.12	7.40	7.20	7.20	8.30	7.70	7.70	8.12	7.90	8.30	5.54	2.76	7.24
8.36	7.70	7.75	7.20	7.30	8.24	8.72	8.60	8.60	8.60	9.38	7.20	2.18	8.39
8.30	7.20	7.30	7.25	7.30	7.25	6.30	6.34	6.50	6.60	8.84	6.30	2.54	7.76
10.29	10.22	10.22	9.68	10.08	9.87	8.36	8.30	8.78	8.60	10.29	6.34	3.95	8.41
9.50	10.36	10.08	10.15	9.62	9.68	8.90	8.42	8.00	7.80	10.36	7.35	3.01	8.91
10.15	10.08	9.87	10.22	9.50	9.74	9.80	9.08	8.90	8.96	10.22	7.20	3.02	8.98
9.94	10.15	9.68	9.94	10.50	10.22	10.36	10.15	10.01	9.08	10.71	7.65	3.06	9.39
10.85	11.06	10.92	10.57	9.26	9.44	9.38	9.20	8.90	8.84	11.06	7.85	3.21	9.62
8.72	8.48	8.42	8.18	8.24	8.18	9.50	9.32	9.20	9.08	9.80	8.18	1.62	8.86
8.36	8.00	8.12	7.85	7.35	7.90	7.80	8.36	8.00	7.50	9.02	7.35	1.67	8.15
9.80	9.50	9.38	9.50	9.08	8.90	8.90	8.78	7.80	7.40	9.80	7.25	2.55	8.61
8.84	8.42	8.36	9.44	8.78	8.66	7.85	7.90	7.80	7.10	9.44	7.10	2.34	8.24
8.78	9.44	10.64	10.64	8.54	10.08	9.68	8.72	8.18	7.20	10.64	6.18	4.46	8.56
8.06	8.24	8.30	8.00	7.50	7.70	7.10	7.40	7.30	7.60	8.30	5.50	2.80	7.38
7.80	8.12	7.90	7.45	6.60	7.80	7.40	7.55	7.65	7.05	9.02	6.60	2.42	7.64
8.72	8.00	7.75	7.55	7.00	7.80	7.70	7.10	7.25	7.25	9.62	6.50	3.12	7.71
8.36	8.48	8.96	8.18	8.72	8.36	7.70	8.00	7.60	7.80	9.50	6.50	3.00	8.13
10.64	9.44	10.01	9.50	9.20	8.90	9.50	9.20	9.50	9.20	10.64	7.00	3.64	8.94
8.24	8.36	8.00	7.75	7.70	7.85	8.36	7.75	8.18	8.36	10.15	7.70	2.45	8.60
8.72	8.36	7.90	7.90	7.80	8.30	7.80	8.06	8.24	8.30	9.50	7.80	1.70	8.44
8.78	8.90	9.02	9.02	8.90	8.36	8.18	7.80	8.60	8.60	9.56	7.80	1.76	8.65
7.90	7.85	7.85	7.40	7.75	8.12	7.75	7.85	7.90	7.25	8.78	7.20	1.58	7.96
8.30	7.55	6.65	6.26	6.18	6.80	6.75	6.50	6.60	6.50	9.80	6.18	3.62	7.43
7.15	7.75	7.75	7.25	7.40	7.65	7.10	7.30	6.80	6.75	7.75	5.34	2.41	6.72
8.06	8.00	7.80	6.90	7.05	7.80	7.20	7.50	7.30	7.90	8.78	6.42	2.36	7.41
8.36	8.12	8.00	9.08	8.96	8.36	7.60	7.60	7.60	7.70	10.15	6.60	3.55	8.06
9.20	8.96	8.54	7.15	7.15	8.48	8.66	8.00	7.40	7.50	9.20	7.15	2.05	8.03
10.85	11.06	10.92	10.64	10.50	10.22	10.36	10.15	10.01	9.20	11.06			
7.15	7.20	6.65	6.26	6.18	6.80	6.30	6.34	6.50	6.50		5.34		
3.70	3.86	4.27	4.38	4.32	3.42	4.06	3.81	3.51	2.70			5.72	
8.84	8.66	8.52	8.31	8.09	8.45	8.15	8.04	7.99	7.85				8.21

TENSION DEL VAPOR DE AGUA
en Milimetros

DIAS	HORAS 1	2	3	4	5	6	7	8	9	10	11	12	13	14
1	6.85	7.40	7.40	7.10	7.00	6.18	7.20	8.48	8.36	8.18	7.90	7.95	8.84	9.26
2	6.50	7.10	7.25	7.25	7.20	7.60	7.90	9.62	8.90	8.84	8.84	8.90	8.72	8.48
3	8.18	7.60	7.95	8.00	8.30	8.30	8.84	9.50	9.87	8.96	9.20	9.20	9.20	9.56
4	8.06	8.24	8.30	8.72	7.30	7.15	8.30	8.54	9.08	9.08	8.96	9.32	9.26	8.48
5	7.85	8.60	8.84	8.24	8.84	8.66	8.96	9.56	9.68	9.80	9.87	10.50	9.50	8.72
6	8.00	7.85	8.12	8.42	8.24	8.06	8.42	8.66	9.20	9.02	8.72	8.78	9.56	9.26
7	8.84	8.84	8.60	8.42	8.30	8.00	8.96	9.38	9.44	8.96	8.72	8.60	10.01	9.44
8	7.60	7.45	7.95	7.30	7.25	6.75	8.18	8.84	9.14	8.90	9.20	8.66	9.02	9.14
9	9.08	8.30	8.84	7.95	7.70	7.05	7.60	8.96	8.48	8.30	8.72	8.90	8.84	8.84
10	9.56	9.56	9.14	9.14	8.96	7.85	9.56	10.36	9.38	10.08	9.44	9.44	9.26	9.02
11	8.54	8.36	8.60	8.12	8.48	8.12	8.24	8.54	8.60	8.24	8.78	8.72	8.72	8.96
12	8.84	8.84	8.84	8.66	8.60	8.60	9.26	9.56	9.08	8.78	9.08	9.26	9.94	9.20
13	7.70	7.70	8.00	8.00	8.12	7.80	8.66	9.38	8.54	8.66	8.96	10.78	10.85	10.29
14	9.20	9.26	8.84	8.84	8.54	8.36	9.02	8.90	8.90	9.20	9.08	9.68	9.08	10.36
15	8.42	8.36	8.36	8.30	8.24	8.30	8.48	8.60	8.48	6.60	6.50	6.75	6.90	8.42
16	8.48	8.00	7.50	8.00	8.30	8.36	9.44	10.01	9.50	9.38	9.68	10.01	9.94	10.71
17	8.66	8.48	8.36	8.24	7.70	7.85	8.66	9.26	9.20	9.68	9.74	8.48	9.32	11.44
18	9.87	9.44	8.84	8.96	9.08	8.60	9.38	10.29	9.87	10.08	9.38	9.08	9.50	11.36
19	7.75	8.66	6.75	6.42	7.80	6.30	7.90	8.78	7.90	8.12	7.20	7.60	7.60	7.60
20	7.05	6.80	7.50	7.75	7.45	7.30	8.24	7.80	8.78	8.84	9.20	9.38	9.20	8.72
21	7.60	7.60	7.40	8.12	7.70	8.36	9.14	8.90	8.06	8.18	8.60	9.44	8.96	9.02
22	8.12	8.36	8.30	8.48	8.36	9.20	9.08	9.44	9.87	9.14	9.14	8.90	8.84	8.72
23	7.80	7.65	7.30	7.20	6.70	6.50	7.10	7.80	7.65	8.36	8.48	8.60	8.18	8.36
24	7.50	7.40	6.85	6.50	6.38	5.86	7.05	8.30	8.84	9.02	9.02	8.72	7.80	10.08
25	7.50	7.45	7.65	7.45	7.20	7.00	7.20	9.08	8.84	8.96	9.44	9.38	9.20	10.71
26	9.08	8.72	8.84	8.90	8.90	8.36	8.60	9.44	9.56	9.32	9.08	10.78	10.22	11.60
27	9.87	9.74	9.62	9.38	9.20	8.90	9.74	9.50	8.60	8.90	9.26	8.84	8.60	9.08
28	8.90	8.30	8.72	8.84	9.08	8.84	9.14	9.44	9.50	7.60	8.30	7.80	8.90	8.48
29	8.18	8.06	7.75	7.75	8.00	8.12	8.48	9.20	8.90	9.56	9.14	8.72	8.48	8.24
30	7.15	7.25	7.30	7.70	7.80	8.12	8.48	8.72	8.30	7.90	8.54	8.60	8.36	8.30
31	7.50	7.50	7.50	7.30	7.00	6.50	7.35	8.72	8.36	8.72	8.72	8.24	8.30	8.06
MAXIMA	9.87	9.74	9.62	9.38	9.20	9.20	9.74	10.36	9.87	10.08	9.87	10.78	10.85	11.60
MINIMA	6.50	6.80	6.75	6.42	6.38	5.86	7.05	7.80	7.65	6.60	6.50	6.75	6.90	7.60
OSC	3.37	2.94	2.97	2.96	2.82	3.34	2.69	2.56	2.22	3.48	3.37	4.03	3.95	4.00
MEDIA	8.20	8.16	8.10	8.05	7.99	7.77	8.47	9.08	8.93	8.82	8.87	8.97	9.00	9.29

TENSION DEL VAPOR DE AGUA
en Milímetros

HORAS										MAXIMA	MINIMA	OSCILACION	MEDIA
15	16	17	18	19	20	21	22	23	24				
8.42	8.30	8.00	7.70	7.50	7.70	7.40	7.25	7.25	6.80	9.26	6.18	3.08	7.68
8.36	8.24	8.48	7.70	7.85	8.00	8.24	7.90	7.90	7.75	9.62	6.50	3.12	8.06
8.66	9.74	10.01	8.36	7.75	7.85	8.06	8.12	8.00	8.00	10.01	7.60	2.41	8.63
8.84	8.48	8.30	8.90	8.12	8.54	8.60	8.36	8.12	7.85	9.32	7.15	2.17	8.45
8.78	8.18	7.70	7.50	7.90	7.75	8.24	7.30	7.60	7.85	10.50	7.30	3.20	8.60
8.72	8.48	8.36	8.90	9.56	9.50	9.32	8.96	9.02	8.84	9.56	7.85	1.71	8.75
9.32	8.96	9.14	8.84	8.30	8.72	9.26	7.90	8.30	8.60	10.01	7.90	2.11	8.83
8.70	8.84	8.54	7.70	8.24	9.02	7.85	8.00	7.90	8.72	9.20	6.75	2.45	8.30
8.48	8.30	8.84	8.30	8.36	8.48	8.06	8.30	8.24	9.68	9.68	7.05	2.63	8.44
9.20	8.90	9.44	9.14	8.84	9.20	8.84	9.02	8.84	8.84	10.08	7.85	2.23	9.21
8.42	8.60	8.36	7.70	7.80	7.90	8.54	8.90	9.60	9.20	9.20	7.70	1.50	8.46
8.72	11.20	9.20	8.96	8.42	8.96	8.84	8.84	8.72	8.24	11.20	8.24	2.96	9.03
11.20	11.44	10.78	10.29	10.08	9.56	9.38	9.32	9.26	9.20	11.44	7.70	3.74	9.33
11.52	10.08	10.08	8.12	9.50	9.14	9.02	8.96	9.20	8.00	11.52	8.00	3.52	9.20
7.10	6.70	8.24	9.08	8.84	9.32	9.68	9.32	9.32	8.96	9.68	6.50	3.18	8.22
10.50	10.78	10.01	9.20	8.84	9.14	9.44	9.20	8.72	8.60	10.78	7.50	3.28	9.24
11.36	8.72	10.22	10.22	10.36	10.64	9.87	9.94	10.08	9.94	11.44	7.70	3.74	9.43
11.44	11.28	11.60	10.92	10.92	10.50	10.50	10.85	8.48	8.00	11.60	8.00	3.60	9.93
8.24	7.65	7.75	7.60	6.90	6.85	6.75	7.00	7.20	7.50	8.78	6.30	2.43	7.49
9.32	9.08	8.36	8.12	7.80	7.95	8.12	8.12	8.60	7.60	9.38	6.80	2.58	8.21
8.72	8.36	7.30	7.10	7.00	7.20	7.25	7.75	7.75	7.70	9.44	7.00	2.44	8.05
8.72	8.30	8.30	7.50	7.60	7.75	7.40	7.90	7.70	6.80	9.87	6.80	3.07	8.41
10.64	10.57	10.64	10.36	10.08	9.68	9.87	9.44	8.36	8.00	10.64	6.50	4.14	8.55
10.92	10.22	10.08	9.02	9.20	8.72	8.00	8.36	8.00	7.85	10.92	5.86	5.06	8.32
11.13	10.36	9.32	9.44	11.13	10.22	10.71	10.15	10.50	9.56	11.13	7.00	4.13	9.15
10.36	10.36	10.01	9.50	9.32	9.38	10.36	10.08	9.87	9.80	11.60	8.36	3.24	9.19
9.62	9.50	8.72	10.92	9.62	9.38	9.20	9.20	8.72	8.72	10.92	8.60	2.32	9.28
8.24	8.24	7.25	7.35	7.35	8.00	7.90	8.12	7.85	8.18	9.50	7.25	2.25	8.35
8.12	7.75	7.95	7.20	6.75	7.25	7.25	7.05	7.60	7.00	9.56	6.75	2.81	8.02
8.48	8.42	8.72	8.42	8.12	8.24	7.60	7.70	7.75	7.50	8.72	7.15	1.57	8.06
8.60	9.20	8.24	7.70	7.80	7.80	7.55	7.85	8.66	8.84	9.20	6.50	3.70	8.00
11.52	11.44	11.60	10.92	11.13	10.64	10.71	10.85	10.50	9.94	11.60			
7.10	6.70	7.25	7.10	6.75	6.85	6.75	7.00	7.20	6.80		5.86		
4.42	4.74	4.35	3.82	4.48	3.79	3.96	3.85	3.30	3.14			5.74	
9.32	9.14	8.97	8.64	8.58	8.66	8.62	8.55	8.46	8.33				8.61

TENSION DEL VAPOR DE AGUA
en Milimetros

DIAS	HORAS 1	2	3	4	5	6	7	8	9	10	11	12	13	14
1	9.02	9.08	8.96	8.84	8.78	9.02	9.68	10.22	9.38	9.80	9.68	9.87	9.68	9.62
2	7.75	7.90	8.00	8.00	7.70	8.30	7.90	8.06	8.24	8.84	8.24	8.30	8.60	8.48
3	7.95	8.60	8.36	8.36	7.10	6.75	7.30	8.00	8.66	8.48	8.54	9.08	9.08	8.24
4	8.30	7.85	8.60	7.65	7.90	7.90	7.90	8.78	8.72	8.72	9.32	8.54	8.72	8.96
5	9.08	9.08	9.20	9.08	9.02	8.78	8.30	9.14	8.84	7.85	8.30	9.20	9.44	8.12
6	7.85	7.35	7.50	7.70	7.65	7.50	8.48	8.72	8.30	8.36	8.24	8.24	8.60	8.84
7	7.90	7.50	7.05	7.00	7.00	6.85	7.75	8.42	8.42	8.66	8.84	8.36	9.20	10.08
8	8.84	8.72	9.44	9.26	9.68	8.96	9.74	10.29	9.44	9.20	8.96	9.08	8.36	10.50
9	9.74	7.90	8.66	8.42	8.60	8.66	9.32	9.08	9.20	9.44	8.72	8.72	8.30	8.72
10	8.78	8.84	8.78	9.14	9.38	9.20	9.14	9.38	9.26	8.66	9.44	8.72	9.68	8.48
11	7.75	7.60	7.50	7.70	7.50	7.25	7.95	8.30	8.84	8.90	8.90	8.90	8.90	9.68
12	8.60	8.18	8.84	8.96	8.00	8.18	8.60	8.90	9.08	8.84	8.90	8.24	8.48	8.90
13	7.80	8.36	8.60	8.36	7.95	7.95	8.48	8.30	8.30	8.30	8.36	8.12	9.14	8.48
14	7.95	7.30	7.00	6.80	7.10	7.20	7.45	7.35	7.50	7.70	8.24	8.12	8.36	8.24
15	8.12	8.48	8.48	8.78	8.48	8.48	7.60	7.35	7.60	7.50	7.90	8.36	8.84	9.02
16	7.25	7.10	6.60	6.70	6.46	6.38	6.70	7.85	7.90	8.00	8.24	8.60	9.44	8.84
17	7.40	7.75	8.06	8.06	7.85	7.35	7.50	8.36	7.70	7.00	7.55	7.80	8.66	8.24
18	7.20	7.20	7.10	6.95	7.20	7.20	7.80	8.00	7.20	8.30	8.30	9.02	7.65	8.36
19	8.24	8.30	8.60	8.72	7.75	7.80	8.42	8.90	8.60	7.75	8.24	8.48	8.60	9.02
20	8.00	7.60	7.70	7.85	7.60	7.55	7.65	7.85	7.90	7.80	7.80	7.60	7.70	8.18
21	7.90	8.00	8.12	8.24	8.42	8.60	8.36	7.15	7.45	7.90	8.12	8.36	8.24	8.30
22	7.60	7.30	7.25	7.30	7.45	7.70	7.75	8.78	8.78	8.60	8.72	8.06	8.42	9.26
23	8.84	8.18	7.60	7.40	6.60	6.60	7.75	8.60	8.72	8.72	8.24	9.38	8.72	10.64
24	7.80	7.50	7.10	7.05	7.05	7.00	7.85	8.24	8.84	8.60	8.48	9.08	9.62	8.84
25	7.90	8.00	8.12	8.00	8.12	7.75	8.72	8.84	10.15	9.50	8.84	10.08	10.08	10.08
26	8.36	8.48	8.48	8.72	8.72	8.48	8.12	8.96	8.42	8.84	9.87	9.26	8.96	8.72
27	8.72	8.90	9.02	9.02	8.90	8.90	9.14	9.32	9.56	9.02	9.50	9.32	10.22	9.56
28	9.02	8.54	8.06	8.96	8.96	8.66	8.48	9.38	9.08	8.18	8.72	8.30	9.26	8.48
29	6.95	7.00	6.90	6.55	6.42	6.42	7.35	8.36	8.36	7.75	8.30	7.70	8.24	7.75
30	7.90	7.70	7.25	7.20	7.45	7.60	8.30	9.02	9.08	8.78	8.36	8.24	7.40	8.00
MAXIMA	9.74	9.08	9.44	9.26	9.68	9.20	9.74	10.29	10.15	9.80	9.87	10.08	10.22	10.64
MINIMA	6.95	7.00	6.60	6.55	6.42	6.38	6.70	7.15	7.20	7.00	7.55	7.60	7.65	7.75
OSC	2.79	2.08	2.84	2.71	3.26	2.82	3.04	3.14	2.95	2.80	2.32	2.48	2.57	2.89
MEDIA	8.12	8.01	8.03	8.03	7.89	7.83	8.18	8.59	8.58	8.47	8.60	8.64	8.82	8.89

TENSION DEL VAPOR DE AGUA
en Milimetros

HORAS										MAXIMA	MINIMA	OSCILACION	MEDIA
15	16	17	18	19	20	21	22	23	24				
9.50	9.50	10.50	10.29	9.44	9.20	9.08	7.75	7.50	7.70	10.50	7.50	3.00	9.25
8.30	8.30	8.12	7.75	8.00	7.80	7.75	7.75	7.75	8.06	8.84	7.70	1.14	8.08
8.84	9.08	9.56	8.54	8.06	7.80	8.42	8.36	9.38	8.30	9.56	6.75	2.81	8.37
8.36	8.48	8.36	8.12	8.06	8.12	8.72	8.72	8.84	9.02	9.32	7.65	1.67	8.44
7.75	7.65	7.75	7.60	8.36	8.24	7.75	7.75	7.50	7.45	9.44	7.45	1.99	8.38
7.90	7.50	8.12	9.74	10.01	9.56	9.32	8.96	7.30	7.90	10.01	7.30	2.71	8.32
10.08	10.57	10.71	10.78	10.85	10.22	10.22	9.94	9.80	8.66	10.85	6.85	4.00	8.95
10.50	10.36	10.36	10.36	10.22	10.29	9.56	9.44	9.32	9.50	10.50	8.36	2.14	9.60
8.60	8.96	8.00	7.35	7.40	7.75	7.60	7.85	8.36	8.48	9.74	7.35	2.39	8.47
8.48	8.06	7.40	7.65	7.25	7.80	7.55	7.70	7.80	7.80	9.68	7.25	2.43	8.52
8.30	9.87	10.78	10.64	10.08	10.01	9.87	9.68	9.38	8.60	10.78	7.25	3.53	8.87
8.42	8.36	8.48	7.40	7.65	7.90	8.18	9.44	8.84	8.36	9.44	7.40	2.04	8.49
8.24	7.70	8.12	7.90	7.60	8.12	7.80	8.06	7.90	8.06	9.14	7.60	1.54	8.17
7.80	7.40	7.60	7.40	7.70	7.65	7.80	8.24	9.32	9.56	9.56	6.80	2.76	7.77
8.90	8.60	8.84	7.80	7.70	7.40	7.25	6.50	7.55	7.25	9.02	6.50	2.52	8.03
7.70	7.90	7.55	7.30	7.30	7.20	7.00	7.40	7.75	7.55	9.44	6.38	3.06	7.53
8.36	8.18	7.75	7.15	7.60	7.70	7.85	7.75	7.70	7.40	8.66	7.00	1.66	7.78
8.90	8.36	8.24	7.75	7.50	7.35	7.60	7.95	7.80	8.00	9.02	6.95	2.07	7.79
8.60	8.90	8.48	8.24	8.06	8.12	8.00	8.30	8.36	8.30	9.02	7.75	1.27	8.37
8.48	8.30	8.12	8.18	7.75	7.70	7.90	7.40	7.60	7.00	8.48	7.00	1.48	7.80
8.66	8.48	8.48	8.30	7.70	7.70	7.70	7.85	7.80	7.75	8.66	7.15	1.51	8.07
8.60	8.48	8.30	7.75	7.60	7.90	9.20	8.90	8.72	8.48	9.26	7.25	2.01	8.20
9.56	9.68	10.22	11.36	8.54	9.14	8.72	8.12	8.30	8.12	11.36	6.60	4.76	8.66
9.44	8.84	8.66	8.36	8.06	8.60	8.96	8.84	8.72	8.54	9.62	7.00	2.62	8.33
9.87	11.60	11.36	11.06	11.06	10.64	9.02	8.84	8.66	9.08	11.60	7.75	3.85	9.39
8.12	8.18	7.65	7.60	7.90	8.78	8.60	9.02	8.48	8.36	9.87	7.60	2.27	8.55
9.74	10.29	10.36	10.15	9.94	9.94	9.68	9.62	9.68	9.26	10.36	8.72	1.64	9.49
8.12	8.12	8.24	8.24	7.90	7.80	7.75	7.80	8.00	7.60	9.38	7.60	1.78	8.40
7.80	8.18	7.20	6.95	7.05	7.45	6.83	7.55	7.60	7.25	8.36	6.42	1.94	7.41
8.48	8.42	8.12	7.80	7.65	7.75	7.10	7.30	7.10	7.55	9.08	7.10	1.98	7.90
10.50	11.60	11.36	11.36	11.06	10.64	10.22	9.94	9.80	9.56	11.60			
7.70	7.40	7.20	6.95	7.05	7.20	6.83	6.50	7.10	7.00		6.38		
2.80	4.20	4.16	4.41	4.01	3.44	3.39	3.44	2.70	2.56			5.22	
8.68	8.74	8.71	8.52	8.33	8.39	8.29	8.29	8.29	8.16				8.38

TENSION DEL VAPOR DE AGUA
en Milimetros

DIAS	HORAS 1	2	3	4	5	6	7	8	9	10	11	12	13	14
1	7.15	7.20	6.90	6.85	6.75	6.70	7.50	8.12	8.00	8.00	7.65	8.00	8.12	8.60
2	7.40	7.20	7.00	6.60	6.65	6.70	7.15	8.24	8.54	8.48	8.72	8.90	8.90	9.02
3	8.24	8.24	8.42	8.36	8.30	8.72	8.72	9.62	9.38	10.08	9.56	8.48	8.00	8.48
4	7.40	7.70	7.65	7.70	7.00	6.50	7.70	8.90	7.95	8.24	8.54	8.00	8.48	8.42
5	8.00	8.12	8.24	8.24	8.30	8.30	8.30	8.60	8.78	8.72	7.95	7.90	8.00	8.42
6	7.25	6.90	6.50	6.30	6.10	6.26	7.10	8.12	8.42	8.72	10.08	8.60	7.80	8.60
7	7.50	7.50	7.10	7.10	6.65	6.90	7.25	8.06	8.90	8.84	8.36	9.08	8.60	9.20
8	8.42	8.48	8.00	8.18	8.48	8.00	8.48	9.44	7.80	7.75	8.06	8.12	8.24	7.80
9	6.70	6.60	6.38	6.06	6.02	5.62	6.42	7.40	9.50	9.94	9.44	9.62	8.90	9.87
10	7.55	7.95	8.78	8.24	7.60	7.85	8.36	9.56	9.50	8.60	8.72	8.12	7.95	9.80
11	9.20	8.78	8.60	7.80	7.65	7.50	8.24	9.80	9.94	10.22	9.80	9.50	10.78	9.14
12	8.84	9.14	9.08	8.66	8.60	8.54	8.60	8.36	8.84	8.36	8.66	8.36	9.38	9.50
13	9.42	9.62	9.26	9.14	8.42	8.48	9.74	10.08	9.44	9.94	9.62	9.32	9.20	9.02
14	9.80	9.44	9.74	9.50	9.56	9.56	9.56	9.80	9.26	9.02	9.08	8.84	8.96	8.72
15	6.80	6.90	6.90	7.20	7.10	7.20	7.80	8.00	8.18	8.84	8.72	8.24	10.08	9.32
16	7.45	7.05	6.70	6.22	5.90	5.94	5.86	7.80	8.48	8.78	7.95	8.54	9.74	11.52
17	9.94	9.68	9.68	9.56	9.62	9.44	9.26	9.50	9.26	9.74	9.02	11.06	10.57	11.28
18	9.26	9.20	9.14	9.14	8.72	9.02	9.50	10.01	9.74	8.72	10.08	9.02	10.15	11.28
19	9.32	9.32	9.38	9.32	9.14	9.02	8.72	10.43	10.01	10.01	9.62	9.56	10.36	10.50
20	9.32	9.50	9.32	9.26	8.72	8.36	9.38	10.08	9.68	9.68	9.32	9.50	10.78	10.57
21	9.56	9.56	9.44	9.32	9.44	9.56	9.32	9.80	10.15	10.78	10.50	9.44	9.80	9.20
22	9.62	9.32	9.56	9.68	9.62	9.32	9.33	9.62	10.08	9.68	9.87	10.64	10.57	9.02
23	8.90	8.96	9.02	9.02	8.96	9.02	9.50	10.01	8.90	9.20	9.38	9.20	11.44	10.85
24	9.32	9.44	9.68	9.44	9.62	9.32	9.62	9.87	9.80	10.01	10.64	9.68	9.68	10.50
25	8.60	8.00	7.55	7.20	7.40	7.40	8.12	9.56	9.87	10.08	9.20	9.02	9.38	10.57
26	7.25	7.45	7.55	7.60	6.70	6.46	6.90	8.96	8.96	8.96	9.44	9.20	9.38	11.06
27	9.38	9.32	8.78	8.54	8.24	7.75	8.78	10.08	8.42	8.30	8.48	8.60	11.13	11.36
28	9.68	9.56	9.20	9.14	9.14	9.08	9.08	9.80	9.87	9.32	9.08	9.50	9.26	9.87
29	9.32	9.26	9.26	9.20	9.08	8.36	9.20	10.01	8.30	8.54	8.54	10.85	12.16	11.36
30	10.43	10.43	7.75	8.24	8.30	8.30	8.66	8.90	8.72	9.08	9.20	9.50	9.20	9.14
31	8.12	8.06	7.95	7.95	7.90	7.90	8.84	9.62	9.20	10.01	9.56	9.44	9.44	10.78
MAXIMA	10.43	10.43	9.68	9.68	9.62	9.56	9.74	10.43	10.15	10.78	10.64	11.06	12.16	11.52
MINIMA	6.70	6.60	6.38	6.06	5.90	5.62	5.86	7.40	7.80	7.75	7.65	7.90	7.80	7.80
OSC.	3.73	3.83	3.30	3.62	3.72	3.94	3.88	3.03	2.35	3.03	2.99	3.16	4.36	3.72
MEDIA	8.56	8.51	8.34	8.22	8.05	7.97	8.42	9.23	9.09	9.18	9.12	9.09	9.50	9.77

TENSION DEL VAPOR DE AGUA
en Milimetros

HORAS										MAXIMA	MINIMA	OSCILACION	MEDIA
15	16	17	18	19	20	21	22	23	24				
9.02	8.54	8.96	8.42	8.18	7.80	7.90	8.30	8.24	7.80	9.02	6.70	2.32	7.86
8.42	8.60	8.06	7.25	7.60	8.42	8.24	7.60	7.80	8.00	9.02	6.60	2.42	7.90
7.90	8.12	7.90	7.65	7.90	7.85	7.35	7.30	7.85	7.10	10.08	7.10	2.98	8.31
8.36	7.95	8.30	7.90	7.65	7.70	7.80	7.80	8.00	8.00	8.90	6.50	2.40	7.90
8.42	8.24	8.12	7.30	7.20	7.90	7.00	7.20	7.75	7.70	8.78	7.00	1.78	8.03
8.96	9.32	8.30	10.71	9.87	9.94	8.72	9.08	9.14	8.60	10.71	6.14	4.57	8.31
9.38	8.90	9.02	8.60	8.36	8.24	8.12	8.12	7.85	7.70	9.38	6.65	2.73	8.14
7.90	7.10	6.70	6.75	7.10	7.30	7.50	7.35	7.70	7.35	9.44	6.75	2.69	7.83
9.68	9.50	10.08	11.06	10.36	9.87	9.68	9.26	8.72	8.36	11.06	5.62	5.44	8.54
10.29	11.28	9.74	9.26	9.80	9.56	9.56	9.44	9.32	9.26	11.28	7.55	3.73	9.00
10.08	10.01	9.62	9.68	7.55	9.14	9.38	8.48	8.48	8.72	10.78	7.50	3.28	9.09
10.15	8.90	10.15	10.64	10.15	10.01	9.50	10.71	10.15	9.20	10.71	8.36	2.35	9.27
8.84	8.90	10.64	11.06	11.36	9.74	10.43	10.50	9.68	9.56	11.36	8.42	2.94	9.65
9.32	8.30	8.24	8.24	7.55	8.00	6.80	7.10	6.90	6.80	9.80	6.80	3.00	8.67
10.99	10.64	10.36	9.80	9.68	10.08	10.01	9.74	8.96	8.00	10.99	6.80	4.19	8.73
10.85	10.50	9.94	10.57	10.29	10.36	10.36	10.15	10.15	10.08	11.52	5.86	5.66	8.80
10.43	10.22	10.64	10.15	10.15	10.22	9.62	9.32	9.32	9.26	11.28	9.02	2.26	9.87
11.13	10.64	10.57	10.64	10.22	9.68	10.22	9.80	9.26	9.26	11.28	8.72	2.56	9.77
10.01	10.08	10.08	10.08	10.57	10.08	10.01	9.74	9.87	9.74	10.57	8.72	1.85	9.79
10.78	10.36	10.22	10.36	9.56	9.56	8.96	9.44	9.38	9.38	10.78	8.36	2.42	9.54
9.32	10.15	9.87	9.68	10.22	10.64	10.78	10.01	9.62	9.50	10.78	9.20	1.58	9.82
10.01	9.87	9.68	10.08	10.29	9.68	9.56	9.32	9.14	8.96	10.64	8.96	1.68	9.69
10.15	10.08	9.87	9.87	10.08	9.87	9.62	9.56	9.62	9.68	11.44	8.90	2.54	9.62
10.22	9.62	10.01	9.80	9.62	9.56	9.32	9.38	8.72	8.72	10.64	8.72	1.92	9.65
10.50	8.96	11.06	10.36	10.08	9.44	9.08	8.60	8.12	7.80	11.06	7.20	3.86	9.00
11.36	11.06	11.06	10.71	10.78	10.29	9.80	9.87	9.68	9.68	11.36	6.46	4.90	9.17
11.20	11.06	11.06	10.64	10.50	10.50	10.50	10.[illegible]3	9.56	9.68	11.36	7.75	3.61	9.68
9.20	10.71	11.36	10.36	10.15	9.50	9.68	9.[illegible]	9.68	9.80	11.36	9.08	2.28	9.66
11.52	10.36	10.78	10.36	10.36	10.08	10.15	10.50	10.36	10.36	12.16	8.30	3.86	9.93
9.38	9.02	9.14	9.38	9.68	9.32	8.78	8.90	8.36	8.00	10.43	7.75	2.68	8.99
11.20	10.99	10.78	10.78	10.76	10.22	9.94	9.74	9.50	9.32	11.20	7.90	3.30	9.48
11.52	11.28	11.36	11.06	11.36	10.64	10.78	10.71	10.36	10.36	12.16			
7.90	7.10	6.70	6.75	7.10	7.30	6.80	7.10	6.90	6.80		5.62		
3.62	4.18	4.66	4.31	4.26	3.34	3.98	3.61	3.46	3.56			6.54	
9.84	9.61	9.69	9.62	9.47	9.37	9.17	9.11	8.93	8.75				9.03

TENSION DEL VAPOR DE AGUA
en Milimetros

DIAS	HORAS 1	2	3	4	5	6	7	8	9	10	11	12	13	14
1	9.02	8.84	8.84	8.66	8.60	8.60	9.56	9.68	8.06	8.48	8.72	8.72	9.50	10.08
2	8.90	8.90	9.02	8.96	8.96	8.78	8.84	9.80	9.32	9.94	9.68	9.94	9.00	9.32
3	9.20	8.30	8.24	8.60	8.36	8.12	8.48	9.38	8.96	9.14	9.80	10.15	10.57	10.71
4	8.18	8.48	7.60	8.30	8.18	7.90	8.60	8.48	8.24	8.48	8.36	8.96	8.90	9.08
5	6.55	6.70	6.65	6.38	6.30	6.34	6.70	6.75	6.80	7.30	7.80	8.00	7.75	8.30
6	7.50	6.95	6.85	6.70	6.60	6.60	7.50	8.36	7.70	8.24	7.50	7.30	7.80	10.92
7	9.80	9.20	8.42	7.80	7.80	7.90	8.72	9.50	9.94	9.56	9.62	9.50	9.32	10.71
8	8.36	8.66	8.72	8.48	8.60	8.48	8.48	8.90	7.95	9.56	8.72	8.60	8.36	8.60
9	8.18	8.18	8.30	8.48	7.65	8.36	8.30	8.24	7.55	8.18	8.30	9.02	8.12	8.36
10	8.90	8.48	8.12	8.12	8.12	7.70	8.36	8.84	8.66	9.26	9.20	9.20	9.56	10.43
11	9.26	9.08	9.14	9.14	9.14	8.54	9.02	9.56	10.08	9.80	8.96	9.80	10.71	10.85
12	8.84	8.36	8.30	7.50	7.50	7.35	8.00	8.84	9.44	8.60	9.26	9.80	9.32	8.96
13	8.60	8.48	8.84	8.72	8.48	8.60	8.54	9.02	8.48	8.66	8.84	8.30	8.30	8.30
14	7.60	7.20	6.65	6.60	6.30	5.86	6.80	8.00	8.42	9.08	7.80	8.24	8.30	10.08
15	8.36	8.36	7.90	7.20	6.50	6.26	7.50	8.72	8.36	9.02	7.70	7.80	7.60	8.96
16	8.24	8.12	7.75	7.20	7.15	6.60	7.40	8.90	8.48	8.48	8.48	8.72	7.70	7.90
17	8.60	8.30	8.24	8.30	8.24	8.18	8.84	9.56	9.50	9.08	9.56	8.84	9.38	9.26
18	8.54	8.00	8.06	7.85	7.25	6.70	7.75	8.84	9.44	9.50	8.30	8.72	8.84	8.30
19	9.87	9.68	9.44	8.96	8.48	8.30	9.08	9.44	8.18	9.80	9.32	10.64	10.57	10.71
20	9.02	8.48	8.12	7.90	7.45	7.40	8.12	8.72	8.00	8.96	9.87	9.87	9.94	10.36
21	9.08	8.60	6.90	7.90	8.30	7.75	8.30	8.66	8.60	8.96	8.42	8.36	8.48	11.13
22	7.65	7.70	7.75	7.90	7.90	8.00	8.42	9.50	9.20	9.38	8.96	9.08	8.66	8.84
23	8.18	8.18	8.54	8.66	8.66	8.66	9.32	9.32	9.32	9.08	9.44	9.68	9.94	8.90
24	8.48	7.65	7.50	7.10	7.40	8.00	8.24	8.84	9.87	10.01	9.20	9.32	9.50	9.14
25	7.10	7.35	6.85	6.50	6.50	6.55	7.40	8.66	8.36	8.24	8.30	8.30	9.08	9.02
26	7.65	7.45	7.40	7.25	7.00	6.60	7.50	8.72	9.38	9.50	9.87	9.20	9.87	9.94
27	9.26	9.32	9.02	8.78	8.78	8.90	9.38	9.68	9.02	9.26	9.26	9.32	9.50	9.32
28	10.08	9.74	9.62	9.56	9.44	7.80	8.66	9.14	9.38	9.08	9.38	9.32	9.44	10.15
29	10.29	10.15	9.74	9.87	9.62	9.38	9.50	9.38	9.08	9.62	9.44	9.26	9.44	9.50
30	8.42	8.48	8.54	8.54	8.18	7.40	7.60	9.32	9.74	9.68	9.56	10.36	9.94	10.64
MAXIMA	10.29	10.15	9.74	9.87	9.62	9.38	9.56	9.80	10.08	10.01	9.87	10.64	10.71	11.13
MINIMA	6.55	6.70	6.65	6.38	6.30	5.86	6.70	6.75	6.80	7.30	7.50	7.30	7.60	7.90
OSC.	3.74	3.45	3.09	3.49	3.32	3.52	2.86	3.05	3.28	2.71	2.37	3.34	3.11	3.23
MEDIA	8.59	8.38	8.17	8.06	7.91	7.72	8.30	8.96	8.78	9.06	8.92	9.08	9.12	9.56

TENSION DEL VAPOR DE AGUA
en Milimetros

HORAS										MAXIMA	MINIMA	OSCILACION	MEDIA
15	16	17	18	19	20	21	22	23	24				
10.36	10.01	9.08	10.15	9.44	9.08	9.32	9.14	9.20	9.08	10.36	8.86	2.30	9.19
10.92	10.43	10.22	9.94	10.01	9.68	10.08	10.08	10.50	10.43	10.92	8.78	2.14	9.66
10.50	10.64	9.68	9.56	9.44	9.20	9.56	9.87	9.94	10.08	10.71	8.12	2.59	9.44
8.30	7.95	7.20	7.00	6.65	6.80	6.75	7.40	6.90	6.75	9.08	6.65	2.43	7.89
8.18	8.48	8.12	7.30	7.85	7.65	7.25	7.90	7.60	7.55	8.48	6.30	2.18	7.34
12.00	10.64	10.92	10.99	9.68	9.62	9.44	9.94	10.22	10.22	12.00	6.60	5.40	8.76
11.36	9.68	10.15	10.08	10.08	10.15	10.08	8.36	8.36	8.60	11.36	7.80	3.56	9.36
8.48	8.48	8.96	8.24	8.06	8.36	8.12	8.24	8.18	8.30	9.56	8.06	1.50	8.50
8.48	8.60	8.36	8.12	8.24	8.48	8.12	8.90	8.90	8.72	9.02	7.55	1.47	8.34
10.22	10.85	10.36	10.01	9.80	9.56	9.56	9.50	9.80	9.44	10.85	7.70	3.15	9.25
10.15	8.66	8.60	9.68	10.01	9.94	9.56	9.44	9.20	9.08	10.85	8.54	2.31	9.48
9.44	8.96	8.72	9.08	8.90	9.14	8.90	8.84	8.66	8.72	9.80	7.35	2.45	8.73
8.36	9.44	8.96	8.60	9.08	9.08	8.66	8.36	8.24	7.80	9.44	7.80	1.64	8.61
9.50	9.74	9.80	9.50	9.68	9.50	9.68	9.44	9.74	9.32	10.08	5.86	4.22	8.45
11.36	10.43	10.22	10.36	9.68	9.44	9.08	9.32	9.44	9.26	11.36	6.26	5.10	8.70
9.74	9.14	8.72	9.02	8.96	8.36	8.42	8.72	8.42	9.26	9.74	6.60	3.14	8.33
9.62	9.32	9.20	8.24	9.94	9.87	10.78	9.87	8.84	8.72	10.78	8.18	2.60	9.10
8.72	8.48	8.42	10.57	10.57	10.43	10.15	10.15	9.74	9.74	10.57	6.70	3.87	8.88
12.00	10.64	10.36	10.22	10.22	10.29	10.01	9.56	9.26	9.20	12.00	8.18	3.82	9.76
10.85	11.52	11.36	11.20	10.15	9.80	10.08	9.94	9.44	9.44	11.52	7.40	4.12	9.42
10.99	9.38	8.90	9.08	8.42	8.66	8.24	8.60	8.12	7.80	11.13	6.90	4.23	8.65
8.72	8.96	8.24	7.80	7.70	8.36	7.90	7.80	8.30	8.00	9.50	7.65	1.85	8.36
9.02	9.08	8.84	8.24	8.00	7.75	8.60	8.36	8.66	8.24	9.94	7.75	2.19	8.78
8.18	8.18	8.72	7.60	7.05	7.90	7.70	7.60	7.60	7.30	10.01	7.05	2.96	8.25
11.20	11.20	11.52	11.20	10.57	10.29	9.44	9.08	8.48	8.12	11.52	6.50	5.02	8.72
9.62	10.78	11.36	11.68	10.64	10.29	9.74	9.68	8.96	9.08	11.68	6.60	5.08	9.13
9.80	9.87	8.90	8.84	8.24	7.90	8.60	9.80	10.15	10.22	10.22	7.90	2.32	9.21
8.96	9.20	9.08	8.84	8.66	8.48	8.84	9.44	10.08	10.15	10.15	7.80	2.35	9.27
9.44	9.20	9.26	8.66	8.48	8.36	9.26	9.08	9.44	9.02	10.29	8.36	1.93	9.35
10.50	9.80	9.80	10.36	10.50	10.08	9.08	8.96	9.32	9.32	10.64	7.40	3.24	9.34
12.00	11.52	11.52	11.68	10.64	10.43	10.78	10.15	10.50	10.43	12.00			
8.18	7.95	7.20	7.00	6.65	6.80	6.75	7.40	6.90	6.75		5.86		
3.82	3.57	4.32	4.68	3.99	3.63	4.03	2.75	3.60	3.68			6.14	
9.83	9.59	9.40	9.34	9.16	9.08	9.03	9.05	8.99	8.90				8.88

TENSION DEL VAPOR DE AGUA
en Milimetros

DIAS	HORAS 1	2	3	4	5	6	7	8	9	10	11	12	13	14
1	9.68	9.74	9.80	9.74	9.68	9.68	10.36	10.71	10.57	10.92	10.78	10.92	10.85	11.13
2	10.64	10.57	10.36	10.22	10.15	10.15	10.08	9.56	9.68	10.01	10.29	10.15	10.78	10.15
3	9.94	9.94	9.94	9.87	9.68	9.62	9.80	9.08	8.06	7.80	8.96	10.15	10.08	11.20
4	8.00	8.00	7.50	7.10	7.00	6.90	7.40	8.78	8.90	9.94	9.87	10.08	11.06	11.84
5	10.22	10.29	10.29	10.22	9.94	9.68	9.68	9.50	10.08	10.78	11.52	11.44	11.36	12.00
6	8.06	7.85	7.30	7.30	7.30	6.90	7.40	9.08	11.13	9.80	9.02	10.08	10.08	9.80
7	9.38	9.08	8.60	8.18	7.90	7.85	8.36	9.38	10.15	10.57	10.29	10.85	10.71	12.16
8	9.94	10.36	10.36	10.36	10.36	10.29	8.30	7.85	8.84	8.78	9.68	9.38	9.94	9.74
9	9.32	8.72	8.24	7.90	7.50	7.35	7.50	9.50	10.01	10.01	9.50	9.87	10.71	11.20
10	9.02	9.02	9.08	9.14	9.14	9.02	9.44	10.29	9.20	9.62	8.90	9.32	10.36	10.01
11	10.22	10.22	10.22	10.15	9.80	9.26	9.87	10.29	9.80	9.80	10.64	9.62	11.52	10.50
12	10.36	10.22	10.15	10.08	9.80	9.80	9.80	9.80	9.80	10.29	10.15	10.78	10.01	9.87
13	9.50	9.20	9.14	9.14	9.08	9.08	9.26	9.50	10.22	9.87	10.22	9.94	9.80	10.50
14	8.90	8.90	8.90	8.90	8.72	8.72	9.20	9.38	9.56	9.94	10.08	9.62	9.68	10.08
15	9.80	9.68	9.38	9.32	8.96	8.60	8.66	8.90	8.78	8.18	8.24	8.48	8.24	8.24
16	6.85	6.55	6.18	5.74	5.54	5.30	5.54	7.20	7.40	7.40	7.60	7.75	8.24	8.60
17	7.15	6.85	6.18	6.18	6.42	6.65	7.35	8.24	8.36	8.66	9.08	9.74	9.80	10.99
18	7.80	7.75	7.35	6.65	6.38	6.70	7.70	7.90	8.84	9.20	8.84	8.96	8.90	9.44
19	7.50	7.10	6.60	6.20	5.74	5.70	5.70	7.95	9.08	8.60	9.62	8.60	8.00	8.78
20	8.30	7.70	7.10	7.20	7.70	7.40	7.85	8.12	9.02	8.30	8.60	8.96	8.66	9.26
21	7.55	7.15	6.34	6.70	6.65	6.50	6.18	7.50	8.42	8.84	8.30	8.90	9.08	8.72
22	8.00	7.50	6.65	6.46	6.18	6.18	5.94	7.15	8.18	8.42	9.08	8.90	10.08	10.43
23	6.18	5.94	5.70	5.30	4.94	4.90	5.06	6.34	6.85	5.86	6.65	7.15	7.60	7.40
24	7.00	6.80	6.38	5.98	5.62	5.46	5.78	7.50	7.50	9.02	9.44	9.56	9.62	9.94
25	8.42	8.30	7.10	6.70	6.42	6.18	7.00	7.50	9.20	9.56	9.14	8.90	9.02	9.56
26	9.50	9.20	8.24	7.85	8.18	7.90	8.24	9.50	9.62	8.84	9.44	9.62	10.85	10.43
27	7.35	7.00	6.46	6.18	6.06	5.78	6.80	7.60	8.96	9.20	10.08	10.22	10.50	10.57
28	10.08	9.94	9.50	9.80	10.15	10.08	9.87	10.01	9.56	10.43	8.24	10.15	10.78	11.36
29	7.50	7.15	6.38	6.34	6.10	6.10	6.50	8.30	8.36	8.18	8.30	8.00	8.30	8.00
30	7.85	8.00	7.80	7.65	7.80	7.95	8.30	8.72	8.90	9.20	8.42	8.24	8.42	8.24
31	7.30	6.60	6.30	6.30	5.78	5.70	6.34	6.02	7.40	7.20	7.55	7.25	7.80	7.70
MAXIMA	10.64	10.57	10.36	10.36	10.36	10.29	10.36	10.71	11.13	10.92	11.52	11.44	11.52	12.00
MINIMA	6.18	5.94	5.70	5.30	4.94	4.90	5.06	6.02	6.85	5.86	6.65	7.15	7.60	7.40
OSC	4.46	4.63	4.66	5.06	5.42	5.39	5.30	4.69	4.28	5.06	4.87	4.29	3.92	4.60
MEDIA	8.62	8.43	8.05	7.90	7.76	7.66	7.91	8.62	9.05	9.14	9.24	9.41	9.70	9.93

TENSION DEL VAPOR DE AGUA
en Milimetros

HORAS										MAXIMA	MINIMA	OSCILACION	MEDIA
15	16	17	18	19	20	21	22	23	24				
10.71	11.60	11.13	10.15	11.44	11.20	10.99	10.92	10.99	10.85	11.60	9.68	1.92	10.61
10.50	9.87	10.71	10.50	10.15	10.50	10.78	10.08	10.29	10.22	10.78	9.56	1.22	10.27
9.62	10.08	10.43	10.22	10.36	10.43	10.08	9.56	8.96	8.36	11.20	7.80	3.40	9.68
11.52	12.16	11.68	11.36	10.64	10.64	10.15	9.56	9.32	9.62	12.16	6.90	5.26	9.54
11.36	11.52	11.13	10.57	10.57	9.60	9.26	9.26	8.78	8.48	12.00	8.48	3.52	10.31
9.80	11.60	11.36	10.85	10.15	10.36	10.22	9.62	9.68	9.44	11.60	6.90	4.70	9.34
12.32	12.00	11.36	11.36	10.85	10.57	10.71	10.15	9.68	9.68	12.32	7.85	4.47	10.11
9.87	9.56	9.56	8.12	10.36	10.15	10.15	10.43	10.01	9.94	10.43	7.85	2.58	9.68
11.06	11.44	11.52	10.71	10.36	10.15	10.15	9.68	9.32	9.38	11.52	7.35	4.17	9.63
9.08	10.57	10.22	10.50	9.94	10.29	10.43	10.57	10.57	10.29	10.57	8.90	1.67	9.75
10.99	10.78	10.85	11.36	10.36	10.29	10.22	10.22	10.15	10.36	11.52	9.26	2.26	10.31
10.15	10.01	10.50	10.22	10.15	9.68	9.68	9.68	9.62	9.62	10.78	9.62	1.16	10.01
9.44	10.08	9.80	9.80	9.26	9.26	9.26	9.50	9.26	9.26	10.50	9.08	1.42	9.56
10.01	9.56	9.02	9.26	9.44	9.44	9.20	8.96	9.26	9.44	10.08	8.72	1.36	9.34
8.72	8.30	7.90	7.90	7.75	8.00	8.48	8.12	7.40	7.40	9.80	7.40	2.40	8.46
8.30	8.90	9.94	9.26	8.96	8.72	8.72	8.24	7.80	7.90	9.94	5.30	4.64	7.61
10.22	10.15	9.68	9.62	9.50	9.32	9.26	9.20	8.66	8.42	10.99	6.18	4.81	8.48
8.90	9.20	8.18	8.12	8.84	8.96	8.24	7.75	7.65	7.75	9.44	6.38	3.06	8.17
10.43	10.15	10.29	10.15	9.74	9.74	9.44	9.38	8.60	8.30	10.43	5.70	4.73	8.39
10.08	10.22	9.68	10.64	10.08	10.01	9.38	8.96	8.60	7.70	10.64	7.10	3.54	8.73
8.36	9.56	9.14	9.24	9.20	8.60	8.72	8.72	8.84	8.48	9.56	6.18	3.38	8.16
10.64	10.22	9.74	8.96	8.84	8.12	7.50	7.15	6.80	6.75	10.64	5.94	4.70	8.08
7.30	7.40	10.50	9.02	8.30	8.42	9.02	9.02	7.80	7.60	10.50	4.90	5.60	6.99
8.96	9.62	9.08	8.66	8.84	8.96	9.02	8.84	8.96	8.90	9.94	5.46	4.48	8.14
9.62	9.80	10.08	10.08	9.80	9.80	10.08	9.80	9.80	9.44	10.08	6.18	3.90	8.80
10.43	10.36	10.08	9.56	9.44	8.96	8.84	8.60	8.12	7.60	10.85	7.60	3.25	9.14
10.92	10.36	10.50	10.22	10.43	10.15	10.15	10.15	10.15	9.94	10.92	5.78	5.14	8.96
10.71	10.85	10.78	10.57	10.15	9.56	8.84	8.36	8.66	8.24	11.36	8.24	3.12	9.86
6.95	7.20	7.90	7.55	7.55	7.90	7.70	7.90	8.66	8.00	8.66	6.10	2.56	7.53
9.32	10.85	10.50	9.26	8.90	8.90	8.48	8.12	7.95	7.60	10.85	7.60	3.25	8.55
7.70	8.36	10.15	9.44	9.32	9.32	9.44	9.02	8.54	7.95	10.15	5.70	4.45	7.59
12.32	12.16	11.68	11.36	11.44	11.20	10.99	10.92	10.99	10.85	12.32			
6.95	7.20	7.90	7.55	7.55	7.90	7.50	7.15	6.80	6.75		4.90		
5.37	4.96	3.78	3.81	3.89	3.30	3.49	3.77	4.19	4.10			7.42	
9.81	10.08	10.11	9.78	9.67	9.56	9.44	9.21	9.00	8.80				9.03

HUMEDAD RELATIVA

%

DIAS	HORAS 1	2	3	4	5	6	7	8	9	10	11	12	13	14	15	16	17	18
1	97	97	97	97	97	97	92	96	85	92	90	65	62	63	65	80	90	88
2	97	97	95	96	99	100	97	89	70	65	61	60	65	65	69	73	78	88
3	100	100	100	99	99	99	97	96	80	72	65	66	64	58	57	61	66	76
4	98	99	99	99	99	99	97	89	72	67	58	53	51	57	61	66	67	80
5	92	92	92	96	94	95	94	84	76	70	59	50	45	43	56	67	78	85
6	97	99	95	99	100	100	100	100	80	60	57	55	58	50	53	55	63	76
7	95	98	98	99	98	100	97	87	77	58	56	53	52	53	50	55	55	67
8	98	98	99	100	100	100	100	82	73	56	50	48	44	41	45	54	63	77
9	95	98	97	97	97	97	96	93	65	57	53	51	54	57	65	66	71	81
10	93	100	100	94	96	98	94	82	60	56	51	48	46	43	43	55	75	84
11	100	100	100	100	100	100	97	86	73	65	47	46	45	52	54	54	54	57
12	98	100	100	99	97	99	95	87	75	59	57	55	48	48	62	56	54	76
13	99	98	98	95	85	94	92	82	72	58	57	56	53	58	58	58	66	67
14	85	88	85	87	91	93	90	82	66	63	61	60	65	58	52	50	60	79
15	97	98	100	98	100	100	95	88	78	75	70	70	54	66	66	87	88	88
16	95	94	95	98	98	100	96	81	66	58	57	57	55	55	60	60	64	64
17	100	100	100	100	100	100	97	78	80	64	58	56	55	58	52	57	51	60
18	93	97	100	97	77	95	93	85	72	70	47	46	45	45	43	41	42	76
19	99	100	100	100	100	100	100	84	71	63	50	47	42	46	45	43	48	84
20	98	100	100	100	100	100	100	95	80	64	56	48	43	38	39	68	65	78
21	100	100	100	100	100	100	100	83	76	55	52	47	37	38	55	63	70	76
22	89	95	97	99	100	97	96	74	67	61	57	53	54	56	50	50	51	60
23	100	100	100	100	100	100	96	96	95	71	65	61	60	60	60	63	63	64
24	80	75	77	85	95	96	94	94	50	45	44	47	45	48	50	51	55	60
25	91	90	89	89	94	92	88	77	72	62	60	60	58	56	53	54	58	60
26	100	100	100	100	100	100	97	90	73	61	58	56	60	66	78	79	75	90
27	100	100	100	100	100	100	100	100	86	75	62	53	47	53	59	65	76	84
28	97	98	98	98	99	100	98	94	85	71	60	59	61	65	68	74	72	79
29	95	98	99	94	92	95	92	88	82	76	71	63	58	54	78	70	68	69
30	95	95	97	99	96	100	94	97	79	67	56	59	70	85	74	75	82	85
31	97	98	99	99	99	99	95	88	70	69	68	68	70	66	71	76	81	85
MAXIMA	100	100	100	100	100	100	100	100	95	92	90	70	70	85	78	87	90	90
MINIMA	80	75	77	85	77	92	88	74	50	45	44	46	37	38	39	41	42	57
Oscilaci-ón	20	25	23	15	23	18	12	26	45	47	46	24	33	47	39	46	48	33
MEDIA	96	97	97	97	97	98	96	88	74	65	58	55	54	55	58	62	66	76

Enero 1.960

HUMEDAD RELATIVA %										HORAS DE SOL		RADIACION SOLAR CAL/CM² MIN.	EVAPORACION MILIMETROS
HORAS						MAXIMA	MINIMA	Oscilación	MEDIA	MANANA	TARDE	MAXIMA	TOTAL
19	20	21	22	23	24								
91	98	96	94	94	95	98	60	38	88	0.00	0.10	1.35	0.4
90	93	98	93	92	98	100	59	41	85	3.11	3.07	1.67	0.6
85	88	92	95	96	98	100	57	43	84	1.87	3.97	1.68	0.8
90	91	94	92	93	93	99	51	48	82	4.80	4.90	1.55	1.2
99	87	94	97	93	93	97	42	55	80	4.23	2.90	1.44	0.8
85	90	93	96	95	94	100	50	50	81	3.93	4.00	1.53	1.7
78	82	87	94	97	99	100	50	50	79	4.95	4.90	1.44	1.7
88	84	84	84	84	90	100	41	59	77	4.97	4.93	1.49	1.7
85	82	90	89	91	92	92	49	43	80	4.83	4.40	1.32	1.5
87	85	90	86	90	95	100	40	60	77	4.95	4.53	1.46	1.9
62	85	90	92	92	95	100	45	55	77	4.60	2.40	1.45	1.2
78	78	93	97	98	99	100	46	54	80	4.00	2.23	1.65	1.2
67	71	74	73	74	79	99	52	47	74	2.23	0.67	1.56	1.6
85	82	90	89	95	96	96	48	48	77	1.07	3.37	1.58	1.4
95	95	94	94	95	96	100	52	48	87	0.13	0.87	1.30	0.7
65	70	71	80	90	95	100	55	45	76	3.93	2.80	1.82	2.1
65	70	75	80	89	85	100	51	49	76	0.90	2.00	1.45	1.8
87	93	98	99	98	99	100	41	59	77	1.67	3.87	1.29	1.4
90	94	99	99	98	99	100	41	59	79	4.93	4.40	1.56	1.1
87	89	90	94	95	96	100	36	64	80	4.90	4.30	1.45	1.6
87	87	91	87	90	88	100	37	63	78	3.10	2.33	1.48	1.6
67	74	74	79	90	96	100	50	50	74	2.80	2.83	1.68	1.7
67	69	70	74	78	83	100	58	42	79	1.00	0.23	0.85	1.3
66	62	67	71	73	82	97	44	53	67	4.97	2.37	1.49	2.9
65	64	80	90	99	100	100	51	49	75	1.37	0.80	1.09	1.0
96	97	97	98	100	100	100	54	46	86	4.60	1.12	1.39	1.0
84	80	86	82	95	96	100	47	53	83	4.95	3.50	1.30	1.0
87	85	91	91	94	94	100	59	41	84	2.67	1.11	1.40	1.3
85	91	96	97	79	83	99	54	45	82	0.00	0.77	1.01	1.0
90	96	96	97	95	96	100	54	46	86	1.97	0.15	1.48	0.9
91	88	96	96	96	96	99	60	39	86	1.77	0.73	1.35	1.0
99	98	99	99	100	100	100				4.97	4.93	1.82	2.9
62	62	67	71	73	79		36			0.00	0.10		0.4
37	36	32	28	27	21			64		4.97	4.83		2.5
82	84	88	90	92	94				80	3.07	2.60	1.44	1.3

HUMEDAD RELATIVA
%

DIAS	HORAS 1	2	3	4	5	6	7	8	9	10	11	12	13	14	15	16	17	18
1	96	97	97	97	97	98	95	95	73	73	70	65	64	62	61	56	63	86
2	100	100	100	100	100	100	100	93	84	68	59	50	65	70	78	70	71	75
3	95	97	95	96	97	98	94	88	80	70	64	64	60	68	73	72	83	82
4	99	96	96	98	98	98	96	94	90	82	78	62	50	75	78	78	88	91
5	97	94	93	90	92	97	98	86	79	67	64	62	70	84	79	78	75	79
6	97	97	97	95	97	100	97	96	80	68	62	57	63	66	60	60	65	71
7	98	99	98	98	99	100	100	100	90	75	62	60	63	72	64	62	65	75
8	96	98	98	99	100	100	100	88	80	66	68	64	59	54	66	61	67	73
9	98	97	96	93	93	95	99	88	78	62	53	52	53	53	54	57	69	76
10	98	98	98	97	98	100	100	94	82	60	53	39	37	52	53	62	75	85
11	90	92	95	97	98	99	91	84	73	56	54	52	54	55	61	63	76	76
12	100	100	100	100	100	100	89	92	74	64	55	55	51	56	72	73	73	76
13	94	95	93	93	92	94	97	88	68	63	58	55	55	50	50	54	61	69
14	88	92	92	94	96	97	96	90	79	65	60	62	55	73	88	86	80	83
15	97	97	97	97	97	97	100	92	84	75	69	59	57	46	46	44	79	81
16	95	95	95	93	92	93	91	87	81	78	78	60	74	58	57	75	76	90
17	97	97	97	97	97	97	94	82	65	63	57	57	56	51	56	53	59	60
18	90	95	95	96	97	97	94	86	79	69	70	72	71	65	64	62	84	76
19	87	87	90	91	92	94	95	77	71	60	59	57	53	54	60	58	62	63
20	75	77	85	90	75	70	69	66	61	65	59	56	55	56	56	58	62	67
21	65	65	65	66	69	76	80	66	60	58	56	54	53	54	50	49	51	63
22	64	65	67	70	75	74	75	89	61	61	54	53	49	47	42	43	42	51
23	97	97	95	98	98	100	100	76	54	42	29	28	25	29	26	24	43	27
24	97	97	98	98	97	98	93	65	54	42	39	37	35	39	57	64	69	76
25	95	99	100	100	100	100	91	80	61	47	44	43	44	46	48	43	41	80
26	99	89	92	95	95	97	94	84	72	63	51	45	45	42	36	38	34	46
27	90	89	97	98	91	89	91	78	54	53	55	57	57	58	57	55	54	58
28	62	50	55	60	58	59	58	43	33	33	37	39	43	47	51	50	45	44
29	64	73	46	60	69	74	71	61	43	29	28	27	27	27	28	30	30	40
MAXIMA	100	100	100	100	100	100	100	100	90	82	78	72	74	84	88	86	88	91
MINIMA	62	50	46	60	58	59	58	43	33	29	28	27	25	27	26	24	30	27
Oscilación	38	50	54	40	42	41	42	57	57	53	50	45	49	57	62	62	50	64
MEDIA	90	90	90	92	92	93	91	83	70	61	57	53	53	55	58	58	64	70

HUMEDAD RELATIVA %										HORAS DE SOL		RADIACION SOLAR CAL/CM² MIN.	EVAPORACION MILIMETROS
HORAS						MAXIMA	MINIMA	Oscilación	MEDIA	MANANA	TARDE	MAXIMA	TOTAL
19	20	21	22	23	24								
95	96	97	91	95	99	99	56	43	84	1.54	3.63	1.84	1.0
76	88	90	95	95	96	100	50	50	84	4.53	2.10	1.49	0.6
85	90	95	99	99	100	100	60	40	85	2.70	1.47	1.40	1.0
94	95	96	96	96	95	99	48	51	88	0.97	1.80	1.65	0.9
85	88	89	91	95	99	99	60	39	85	3.40	0.73	1.49	0.9
84	88	95	97	100	99	100	55	45	83	3.38	4.65	1.39	1.3
84	87	95	96	93	95	100	57	43	85	2.88	1.05	1.41	1.1
87	87	94	95	96	96	100	54	46	83	3.12	2.90	1.54	1.0
81	84	82	86	95	97	99	52	47	79	4.87	3.10	1.55	1.0
86	89	89	85	85	89	100	37	63	79	3.30	5.25	1.44	1.8
91	91	99	99	100	100	100	47	53	81	1.63	2.60	1.55	1.3
80	77	80	87	93	94	100	44	56	81	4.73	2.50	1.42	1.3
81	85	84	94	95	87	97	47	50	77	1.18	0.47	1.02	1.3
85	92	95	96	97	97	97	55	42	85	0.00	0.23	0.97	1.0
89	92	95	96	96	95	100	41	59	82	0.00	2.38	1.41	1.0
95	97	97	97	97	97	97	57	40	85	0.23	0.67	1.35	0.4
61	60	71	85	81	85	97	51	46	74	2.67	2.25	1.69	1.5
78	73	71	72	73	75	97	56	41	79	0.70	0.15	1.00	1.1
64	66	65	70	73	72	95	51	44	72	2.77	3.20	1.94	2.3
67	69	67	66	66	65	90	54	36	67	1.60	1.77	2.03	2.4
64	67	69	69	65	66	80	49	31	63	1.97	4.35	N.F.	2.4
60	66	70	77	90	96	96	42	54	64	2.63	5.28	1.68	1.4
81	86	75	87	90	89	100	22	78	67	5.23	4.84	1.50	2.6
89	88	80	85	90	92	98	34	64	74	5.50	5.03	1.36	2.0
90	89	97	87	94	100	100	40	60	76	5.30	5.10	1.59	2.0
81	89	72	68	66	78	99	34	65	70	2.34	5.23	1.46	2.3
62	69	67	67	68	67	98	52	46	70	1.20	2.32	1.09	2.3
36	34	47	51	45	52	60	31	29	47	5.30	1.88	1.60	3.2
32	43	48	55	71	78	78	27	51	48	5.30	4.50	1.43	3.2
95	97	99	99	100	100	100				5.50	5.28	2.03	3.2
32	34	47	51	45	62		22			0.00	0.15		0.4
63	63	52	48	55	48			78		5.50	5.13		2.8
77	81	82	84	86	88				76	2.79	2.81	1.42	1.6

HUMEDAD RELATIVA
%

DIAS	HORAS 1	2	3	4	5	6	7	8	9	10	11	2	13	14	15	16	17	18
1	84	82	83	89	94	97	91	74	51	37	36	35	39	40	41	44	43	46
2	96	98	95	89	93	97	73	66	42	49	46	41	42	48	51	55	58	58
3	97	94	93	94	89	89	86	86	73	61	58	50	47	41	39	41	65	71
4	95	95	95	97	94	94	97	91	71	61	37	45	47	49	56	56	67	68
5	89	97	99	97	95	92	92	83	53	46	43	40	47	50	57	69	71	77
6	99	100	99	98	98	98	100	94	55	45	44	45	55	55	85	83	88	95
7	97	97	99	99	94	93	94	86	70	57	49	45	43	42	62	62	72	73
8	97	97	91	91	90	89	92	82	71	61	52	50	49	50	55	74	72	83
9	88	91	94	95	100	100	100	89	71	63	56	50	51	65	65	62	66	66
10	85	84	92	95	97	96	97	78	67	57	52	46	57	69	78	88	77	91
11	95	96	97	97	98	98	97	95	78	67	61	54	53	68	65	60	61	73
12	92	93	93	93	95	92	90	85	67	59	47	52	60	85	78	89	75	71
13	99	100	100	100	100	99	96	91	59	47	42	40	42	65	82	79	62	63
14	91	70	68	80	85	86	91	70	65	48	42	42	42	47	48	49	49	54
15	67	83	85	75	80	71	78	65	70	56	58	50	48	47	47	47	47	51
16	76	80	82	75	85	94	92	80	62	62	59	59	55	55	53	53	52	53
17	79	86	90	90	78	89	85	78	67	60	59	53	53	51	50	53	59	60
18	90	74	73	73	73	71	69	67	63	57	53	51	48	47	52	48	70	90
19	86	88	84	92	95	94	96	78	55	60	50	57	70	67	67	68	70	74
20	91	92	93	95	97	100	96	91	75	61	54	47	50	55	58	57	64	74
21	98	98	100	100	100	100	100	75	69	59	54	53	49	70	64	83	96	90
22	94	94	95	95	95	94	94	85	78	74	72	55	54	58	56	55	72	79
23	96	95	95	93	92	94	95	80	66	57	52	50	59	66	70	76	80	80
24	94	95	97	97	97	98	100	76	66	66	62	66	66	65	63	74	74	79
25	95	70	77	80	92	94	92	88	88	81	78	71	74	77	76	76	75	73
26	99	98	97	96	96	94	94	88	85	50	44	44	40	52	80	90	83	94
27	97	98	98	98	97	99	100	100	75	65	42	40	40	50	60	60	65	70
28	97	96	97	97	97	98	94	84	70	49	34	25	16	47	58	65	72	80
29	98	95	94	85	90	96	96	91	72	63	55	42	46	59	74	66	72	80
30	96	100	95	95	91	98	98	84	67	63	54	53	50	66	82	74	82	84
31	86	93	94	95	90	97	96	80	62	56	53	45	40	53	57	78	84	74
MAXIMA	99	100	100	100	100	100	100	100	88	81	78	71	74	85	85	90	96	95
MINIMA	67	70	68	73	73	71	69	65	42	37	34	25	16	40	39	41	43	46
Oscilación	32	30	32	27	27	29	21	35	46	44	44	46	58	45	46	49	53	59
MEDIA	92	91	92	92	89	94	93	83	67	58	52	48	49	57	65	66	69	74

Marzo 1.960

HUMEDAD RELATIVA %										HORAS DE SOL		RADIACION SOLAR CAL/CM² MIN.	EVAPORACION MILIMETROS
HORAS						MAXIMA	MINIMA	Oscilación	MEDIA	MANANA	TARDE	MAXIMA	TOTAL
9	20	21	22	23	24								
62	77	70	68	75	88	97	34	63	64	4.60	5.16	1.45	2.8
63	66	71	76	90	95	99	41	58	69	4.50	1.97	1.43	2.6
80	83	98	100	99	98	100	39	61	77	1.50	4.70	1.62	1.7
82	88	89	88	91	95	97	35	62	77	4.70	4.63	1.45	1.8
85	88	92	98	98	99	99	39	60	78	3.00	2.17	1.39	1.3
95	96	92	92	95	96	100	40	60	83	5.00	1.47	1.50	1.2
74	66	79	87	89	95	99	39	60	76	4.17	3.80	1.55	1.5
91	90	93	91	85	84	97	49	48	78	4.83	2.63	1.65	1.3
65	63	67	77	85	86	100	42	58	76	4.30	2.50	1.56	1.8
94	98	98	97	94	95	98	44	54	83	4.00	0.21	1.59	1.2
81	86	91	94	93	91	98	53	45	81	3.33	5.10	1.55	1.4
72	82	84	85	95	96	96	43	53	80	2.73	0.73	1.62	1.2
67	95	96	95	91	89	100	40	60	79	3.40	1.21	1.69	1.5
59	65	64	65	66	65	91	40	51	63	4.86	1.07	N.F.	2.7
57	65	66	71	72	69	85	47	38	64	2.40	2.83	1.60	2.7
60	74	70	74	72	72	94	50	44	69	1.33	1.83	1.03	2.2
62	69	81	74	76	89	90	50	40	70	0.23	1.28	1.43	2.8
85	66	93	100	95	90	100	46	54	71	1.50	3.80	1.63	1.5
85	90	94	90	90	92	97	47	50	79	3.23	0.56	1.28	1.3
77	85	90	90	91	98	100	44	56	78	1.50	3.80	1.63	1.5
89	93	92	92	90	94	100	46	54	84	2.93	1.30	1.68	0.8
82	86	82	90	94	94	95	45	50	80	0.23	2.33	1.32	1.2
82	83	85	89	94	93	96	44	52	80	3.55	0.60	1.34	1.1
87	88	95	95	95	95	100	58	42	83	1.66	1.95	1.63	1.5
71	90	91	95	97	99	99	69	30	83	0.00	0.00	0.77	0.7
95	97	97	92	90	97	99	40	59	82	3.66	1.76	1.59	1.4
84	87	91	94	96	96	100	40	60	79	2.80	4.36	1.63	1.4
87	92	97	96	94	98	98	16	82	77	5.36	5.57	1.43	1.5
89	94	93	92	89	95	98	42	56	80	5.00	4.00	1.44	1.3
71	90	82	76	75	84	100	50	50	80	3.78	2.10	1.48	1.5
90	92	93	92	90	89	99	39	60	78	4.90	3.40	1.69	1.9
95	98	98	100	99	99	100				5.36	5.57	1.69	2.8
57	65	64	65	66	65		16			0.00	0.00		0.7
38	33	34	35	33	34			84		5.36	5.57		2.1
78	83	86	88	89	91				77	3.19	2.54	1.44	1.6

HUMEDAD RELATIVA
%

DIAS	HORAS 1	2	3	4	5	6	7	8	9	10	11	12	13	14	15	16	17	18
1	94	86	85	91	91	74	74	69	63	60	56	55	55	59	60	57	58	63
2	100	100	100	100	99	99	97	89	50	47	44	43	41	41	41	42	40	41
3	95	97	95	97	98	98	98	91	65	60	51	50	59	68	72	84	85	85
4	97	96	95	97	97	97	95	89	75	62	62	56	56	57	55	51	56	78
5	94	90	70	80	90	91	91	80	65	62	62	60	55	55	57	69	65	84
6	70	70	79	80	87	80	81	74	66	59	56	51	52	50	57	84	92	97
7	94	97	99	99	97	95	94	78	59	57	53	47	50	54	56	53	67	76
8	87	90	85	85	80	82	78	80	74	80	75	63	63	64	62	65	65	66
9	98	98	91	95	97	97	89	89	60	55	55	53	54	54	54	48	55	60
10	75	71	74	79	77	78	74	74	58	55	54	53	54	55	51	51	53	72
11	91	91	93	95	91	91	91	78	71	63	51	44	43	66	73	73	88	90
12	98	97	97	96	97	97	97	88	59	57	54	52	51	52	49	47	56	86
13	94	94	96	97	97	92	89	82	78	63	61	63	64	67	67	67	70	85
14	94	99	99	92	91	91	92	74	70	65	61	63	62	64	65	66	74	74
15	92	91	90	87	88	91	90	88	86	70	73	68	70	76	69	80	85	89
16	93	97	97	98	94	94	89	82	80	70	68	76	78	84	75	85	94	94
17	96	96	96	96	96	97	98	84	60	53	51	55	75	71	89	91	91	97
18	98	98	98	98	98	98	97	94	88	82	86	82	76	73	91	91	89	91
19	95	95	96	96	96	96	96	91	81	71	61	56	71	76	76	86	80	81
20	95	91	95	85	95	96	98	86	77	60	57	55	53	51	49	63	62	86
21	94	93	93	94	95	95	93	82	66	62	60	54	69	70	91	89	86	79
22	95	90	95	90	90	90	90	81	70	60	49	52	61	58	55	62	62	70
23	95	97	99	98	95	95	89	84	67	64	61	70	71	73	75	74	75	85
24	94	95	97	98	98	99	100	94	76	71	80	81	79	76	80	85	84	90
25	94	95	96	97	97	97	95	93	88	79	72	58	54	52	74	82	84	85
26	93	95	96	96	97	75	80	79	63	55	56	50	52	49	47	52	54	59
27	85	70	67	66	68	64	74	67	60	57	57	57	60	63	61	63	67	67
28	93	95	95	94	94	95	95	86	74	66	67	63	60	62	53	57	75	80
29	91	100	100	95	95	96	89	84	67	68	61	67	56	52	53	58	74	84
30	87	75	80	80	75	75	72	65	70	60	58	56	54	53	53	53	57	65
MAXIMA	100	100	100	100	99	99	100	94	88	82	86	82	79	84	91	91	94	97
MINIMA	70	70	67	66	68	64	72	65	50	47	44	43	41	41	41	42	40	41
Oscilación	30	30	33	34	31	35	28	29	38	35	42	39	38	43	50	49	54	56
MEDIA	93	92	92	92	92	91	90	83	70	63	60	58	60	62	64	68	71	79

HUMEDAD RELATIVA %										HORAS DE SOL		RADIACION SOLAR CAL/CM² MIN	EVAPORACION MILIMETROS
HORAS						MAXIMA	MINIMA	Oscilación	MEDIA	MANANA	TARDE	MAXIMA	TOTAL
19	20	21	22	23	24								
67	68	73	82	92	99	99	53	46	72	2.57	1.57	1.60	2.3
81	88	93	95	94	95	100	40	60	73	5.30	4.00	1.58	2.8
86	86	89	86	96	96	98	50	48	83	3.67	0.60	1.43	1.2
89	88	93	93	93	94	97	47	50	80	0.50	2.08	1.25	1.3
90	94	92	66	67	68	94	55	39	75	1.20	1.50	1.07	1.6
97	88	74	92	93	96	97	48	49	76	1.33	0.93	1.49	1.6
66	84	86	91	92	85	99	47	52	76	3.27	0.70	1.63	2.1
80	86	97	100	98	99	100	60	40	79	0.20	0.00	1.10	1.1
62	69	70	72	78	83	98	48	50	72	3.57	3.61	1.73	2.9
94	94	98	98	94	91	98	51	47	72	3.50	2.53	1.53	2.0
93	89	100	99	99	99	100	42	58	82	0.93	0.87	1.50	1.5
86	90	95	96	95	91	98	46	52	78	4.17	4.33	1.92	2.1
76	77	80	80	82	83	97	60	37	79	0.23	0.00	0.77	1.7
84	84	87	88	91	96	99	61	38	80	2.90	1.57	1.56	1.6
92	94	94	94	94	93	94	60	34	85	0.00	0.10	0.90	0.7
95	96	97	97	97	97	98	66	32	89	1.13	0.00	1.56	0.8
94	94	97	97	97	97	98	50	48	86	3.90	0.77	1.47	0.7
92	90	94	95	97	97	98	71	27	91	0.00	0.20	1.52	0.5
81	93	95	93	86	94	96	55	41	85	0.97	0.45	1.59	0.8
91	94	97	96	97	92	97	48	49	80	3.03	3.17	1.71	1.4
82	92	96	94	89	96	97	50	47	84	1.48	1.78	1.75	1.2
70	70	72	84	90	95	97	49	48	75	2.25	1.83	1.60	1.6
92	92	92	98	98	96	99	57	42	85	3.57	1.13	1.78	1.0
95	96	97	97	97	97	100	67	33	90	0.27	0.50	1.39	0.7
76	81	94	89	90	86	97	50	47	84	1.40	2.43	1.75	0.9
67	71	67	67	68	90	97	46	51	70	3.56	4.65	1.72	2.4
71	77	81	75	86	88	96	56	40	69	0.27	0.60	1.36	1.7
89	91	95	96	89	95	96	53	43	82	2.07	1.23	1.22	1.2
90	92	95	97	97	92	100	52	48	81	1.67	2.91	1.62	1.8
85	86	88	94	95	94	95	52	43	72	1.45	0.77	1.69	1.8
97	96	100	100	99	99	100				5.30	4.65	1.78	2.9
62	68	67	67	68	68		40			0.00	0.00		0.5
35	28	33	33	31	31			60		5.30	4.65		2.4
84	86	93	90	91	92				80	2.01	1.56	1.49	1.5

HUMEDAD RELATIVA

%

DIAS	HORAS 1	2	3	4	5	6		8	9	10	[illegible]	[illegible]	13	14	[illegible]	16	17	18
1	96	97	98	95	90	92	81	61	60	60	61	69	64	70	71	74	84	84
2	96	96	97	97	98	98	100	93	71	71	68	63	67	70	76	87	76	81
3	97	97	96	95	97	95	95	86	76	74	73	65	73	64	61	62	66	68
4	92	94	95	95	97	99	98	89	83	72	70	60	60	66	78	83	86	87
5	100	100	99	98	97	98	100	84	78	82	74	69	82	90	90	94	94	86
6	100	100	100	99	99	99	100	92	90	80	65	58	56	58	76	78	75	76
7	98	96	96	97	100	100	100	86	65	62	60	75	94	84	86	95	96	97
8	100	100	100	100	100	100	100	88	70	59	57	55	60	51	70	80	81	95
9	100	100	100	100	100	100	98	84	74	73	69	70	69	75	78	75	90	95
10	95	96	95	94	88	90	93	89	85	74	74	67	60	55	58	57	86	89
11	98	97	98	100	100	100	100	82	70	59	56	56	61	66	71	72	88	89
12	72	75	80	82	86	92	91	84	71	[illegible]	[illegible]	60	55	57	53	62	59	62
13	100	100	100	100	100	100	100	87	70	65	57	55	54	55	54	67	78	70
14	100	100	100	100	100	100	98	93	80	68	65	57	59	54	53	50	54	83
15	85	95	97	98	97	94	82	77	79	70	59	58	62	61	60	59	60	64
16	80	89	91	96	98	97	96	83	75	68	77	64	67	64	69	78	74	79
17	82	89	91	98	100	96	89	91	60	58	61	58	56	58	55	54	73	80
18	96	95	97	99	100	100	96	78	69	62	48	49	54	57	57	57	57	60
19	94	81	81	82	89	79	82	76	68	69	76	69	63	58	54	55	60	61
20	89	96	98	100	100	100	75	79	73	66	58	57	56	57	58	60	64	66
21	90	94	85	92	96	97	98	91	68	63	62	62	65	64	60	61	62	64
22	92	97	90	97	100	100	97	91	80	70	59	58	59	55	55	60	69	74
23	97	99	100	95	96	97	92	93	94	87	74	70	62	53	73	59	58	61
24	91	95	97	97	98	100	90	68	61	63	72	65	57	67	70	87	90	70
25	97	97	93	95	100	100	95	90	73	72	60	52	75	74	75	70	60	65
26	95	95	100	100	100	100	98	98	75	67	52	50	48	57	43	65	82	85
27	100	100	90	90	96	96	90	83	71	56	58	50	52	55	48	48	55	60
28	97	96	96	97	97	95	79	66	60	59	57	55	53	59	55	56	59	61
29	98	96	95	99	96	93	90	85	75	71	69	64	62	60	61	62	64	66
30	97	99	100	95	95	85	96	72	67	64	65	63	61	58	58	56	65	67
31	85	91	95	92	95	95	85	71	69	65	66	72	63	63	63	61	60	62
MAXIMA	100	100	100	100	100	100	100	98	94	87	77	75	94	90	90	95	96	97
MINIMA	72	75	80	82	86	79	75	61	60	56	48	49	48	51	43	48	54	60
Oscilación	28	25	20	18	14	21	25	37	34	31	29	26	46	39	47	47	42	37
MEDIA	93	95	95	89	97	96	93	84	73	67	64	61	62	66	64	67	72	74

HUMEDAD RELATIVA %										HORAS DE SOL		RADIACION SOLAR CAL/CM² MIN	EVAPORACION MILIMETROS
HORAS						MAXIMA	MINIMA	Oscilacion	MEDIA	MANANA	TARDE	MAXIMA	TOTAL
19	20	21	22	23	24								
84	86	91	95	96	97	98	56	42	82	1.08	1.90	1.31	0.6
85	90	94	90	90	92	100	60	40	85	2.42	1.47	1.50	1.0
74	86	87	89	91	95	97	58	39	82	0.10	0.08	0.99	0.5
93	94	98	97	99	100	100	57	43	87	0.57	1.00	1.46	0.8
94	94	95	95	98	100	100	69	31	91	0.17	0.00	1.10	0.4
90	95	96	94	97	97	100	54	46	86	1.00	1.87	1.36	0.8
95	98	100	100	100	100	100	60	40	91	3.93	0.00	1.17	0.5
95	95	96	97	100	100	100	46	54	85	3.05	1.87	1.50	1.1
95	94	98	98	98	98	100	69	31	89	1.03	1.77	1.41	0.5
91	96	96	96	90	99	99	53	46	84	0.40	0.73	1.24	0.6
95	98	95	90	75	84	100	51	49	83	4.90	2.33	1.70	0.5
66	71	90	92	99	100	100	53	47	74	2.48	3.00	1.67	1.3
91	92	94	90	97	100	100	52	48	82	3.88	0.90	1.30	1.4
85	83	93	85	85	85	100	50	50	80	2.70	1.17	1.25	1.4
68	69	70	69	70	70	98	55	43	74	1.60	1.05	1.58	1.9
85	88	95	85	71	85	98	64	34	81	0.20	1.75	1.38	1.0
88	86	89	94	97	99	100	52	48	79	3.30	1.80	1.68	1.0
86	92	76	87	92	89	100	48	52	81	2.93	0.40	1.25	1.7
57	63	87	80	94	95	95	50	45	74	0.17	2.90	1.53	1.8
68	81	70	75	75	82	100	54	56	75	2.70	1.63	1.69	1.7
68	81	75	82	90	90	97	60	37	78	0.00	1.00	1.21	1.5
90	94	90	76	83	90	100	55	45	80	0.00	1.07	1.14	1.3
67	71	75	80	80	87	100	53	47	80	0.17	2.40	1.15	0.8
77	74	85	80	77	82	100	57	43	80	2.33	0.33	1.77	1.1
70	71	85	96	96	96	100	52	48	81	3.20	1.90	1.52	1.3
90	92	98	98	96	100	100	43	57	83	0.97	2.37	1.52	1.7
66	71	86	85	89	91	100	48	52	74	4.07	5.00	1.64	2.2
72	70	75	84	90	95	97	53	44	74	3.13	3.63	1.51	2.3
73	80	80	81	90	97	99	59	40	79	1.80	3.00	1.50	1.9
68	72	80	84	85	81	100	55	45	76	1.25	3.63	1.80	1.5
65	76	75	80	77	78	95	58	37	75	1.22	0.63	1.37	1.7
95	98	100	100	100	100	100				4.90	5.00	1.80	2.3
57	63	70	69	70	70		43			0.00	0.00		0.4
38	35	30	31	30	30			57		4.90	5.00		1.9
80	84	88	88	89	92				81	1.83	1.70	1.43	1.2

HUMEDAD RELATIVA
%

DIAS	HORAS 1	2	3	4	5	6	7	8	9	10	11	12	13	14	15	16	17	18
1	78	80	94	95	92	79	74	72	65	68	67	60	60	62	64	64	65	85
2	99	100	100	100	100	100	97	82	72	62	54	54	55	55	54	55	55	57
3	89	86	87	89	95	95	92	79	64	54	58	56	55	55	56	58	60	64
4	90	91	95	95	95	98	91	83	76	72	67	65	65	59	59	56	59	62
5	92	88	92	99	99	100	90	90	80	62	57	57	57	55	57	59	61	63
6	96	99	100	100	100	100	98	86	71	60	58	55	56	49	76	81	88	90
7	98	98	98	99	100	100	98	86	74	67	58	57	56	53	54	77	84	91
8	90	99	91	95	100	100	95	87	79	78	71	57	61	63	70	78	72	69
9	96	100	100	100	100	100	98	89	82	69	59	54	53	54	52	51	52	55
10	94	96	100	94	87	91	88	84	68	60	57	57	57	56	52	51	54	56
11	94	97	97	93	94	95	93	88	77	67	54	52	52	59	53	54	54	59
12	90	91	90	94	97	100	92	88	89	77	70	66	57	57	57	55	57	62
13	98	100	100	100	100	100	94	81	67	64	58	60	58	73	85	76	71	90
14	100	99	95	100	100	100	98	86	76	67	57	55	53	81	82	71	73	81
15	80	85	89	92	92	90	91	87	78	67	60	70	60	50	50	50	57	61
16	92	99	98	98	100	100	98	96	80	63	55	55	55	56	60	65	74	78
17	99	100	100	98	97	97	98	88	84	76	70	66	65	64	63	62	62	64
18	99	99	99	99	99	99	98	91	73	67	66	62	59	57	55	53	55	57
19	91	89	95	96	94	95	89	87	73	61	58	54	60	56	53	52	51	55
20	85	90	94	94	93	95	91	81	74	75	63	58	52	52	53	53	65	67
21	100	100	100	100	100	92	84	79	66	48	50	48	46	45	42	43	45	50
22	85	91	97	100	100	100	85	77	59	50	48	45	43	44	41	41	42	75
23	85	91	92	93	93	96	82	65	60	54	59	53	56	56	57	59	59	63
24	76	85	85	85	83	86	70	67	66	64	65	64	62	60	58	59	60	62
25	94	95	100	100	100	100	94	92	60	63	62	61	62	62	63	62	63	65
26	100	100	100	100	97	96	96	82	60	54	50	49	53	88	70	60	63	64
27	86	91	94	100	100	100	98	86	80	67	66	64	62	62	64	59	54	56
28	80	94	95	97	98	98	97	92	88	82	69	63	60	63	64	60	65	67
29	98	98	100	100	100	100	100	88	78	71	62	60	56	57	56	53	64	65
30	85	90	92	93	95	95	94	84	78	73	64	61	61	63	59	58	60	64
MAXIMA	100	100	100	100	100	100	100	96	89	82	71	70	65	86	85	81	88	91
MINIMA	76	85	85	85	83	79	70	65	59	48	48	45	43	44	41	41	42	50
Oscilación	24	15	15	15	17	21	30	31	30	34	23	25	22	44	44	40	46	41
MEDIA	91	94	96	97	97	97	92	84	73	65	60	58	57	59	59	59	61	67

HUMEDAD RELATIVA %										HORAS DE SOL		RADIACION SOLAR CAL/CM² MIN	EVAPORACION MILIMETROS
HORAS						MAXIMA	MINIMA	Oscilación	MEDIA	MANANA	TARDE	MAXIMA	TOTAL
19	20	21	22	23	24								
93	92	97	95	96	98	98	54	44	79	0.05	1.82	1.32	1.8
64	65	71	82	89	90	100	54	46	76	4.03	3.76	1.62	2.1
68	68	73	74	83	87	95	53	42	73	3.63	2.73	1.63	2.2
66	69	69	75	80	90	98	56	42	76	0.15	3.50	1.45	1.6
70	71	78	84	95	95	100	55	45	77	0.47	0.33	1.34	1.4
96	99	97	97	97	97	100	48	52	85	2.00	0.80	1.52	1.0
93	90	93	86	88	89	100	53	47	83	0.37	1.58	1.61	1.1
85	90	85	91	93	94	100	48	52	83	0.20	2.27	1.44	1.0
63	66	84	85	94	91	100	51	49	77	1.50	4.07	1.73	1.9
62	68	72	79	88	90	100	51	49	73	2.08	3.78	1.87	2.2
66	70	81	88	96	97	97	51	46	76	0.62	2.38	1.72	1.8
69	78	90	91	97	96	100	53	47	80	0.10	2.95	1.44	1.3
94	92	91	95	100	100	100	58	42	85	3.10	1.07	1.55	0.6
87	88	95	95	95	79	100	53	47	84	0.53	1.00	1.25	0.8
67	68	77	79	86	87	92	50	42	74	1.10	1.27	1.37	1.5
75	83	84	95	98	100	100	52	48	81	0.30	2.47	1.55	1.1
66	71	81	96	98	99	100	60	40	82	0.62	0.65	1.32	1.2
80	92	99	99	99	99	99	53	46	81	1.10	2.03	1.46	1.5
62	70	70	86	80	80	98	50	48	73	2.27	2.93	1.72	1.8
68	72	81	91	96	100	100	49	51	77	0.68	3.33	1.64	1.2
55	59	67	70	82	86	100	41	59	69	5.73	5.87	1.63	2.8
64	57	60	62	63	70	100	37	63	66	5.75	5.37	1.45	3.1
65	76	77	82	81	82	98	50	48	72	1.75	0.35	1.20	2.3
68	70	80	94	100	98	100	58	42	74	2.00	4.57	1.64	2.1
66	67	68	81	91	99	100	59	41	78	1.78	1.80	1.72	1.6
64	64	66	72	69	84	100	49	51	75	2.23	0.63	1.47	1.4
63	71	66	67	77	84	100	54	46	76	1.06	3.03	1.68	1.2
70	77	81	90	99	99	99	60	39	81	0.00	2.03	1.05	1.1
70	74	71	71	73	81	100	56	44	77	0.90	1.00	1.59	1.6
74	84	82	76	80	84	95	56	39	77	0.27	2.23	1.27	1.6
96	99	99	99	100	100	100				5.75	5.87	1.87	3.1
55	57	60	62	63	70		37			0.00	0.33		
41	42	39	37	37	30			63		5.75	5.54		
72	75	80	84	89	91				77	1.55	2.39	1.51	1.6

HUMEDAD RELATIVA
%

DIAS	HORAS 1	2	3	4	5	6	7	8	9	10	11	12	13	14	15	16	17	18
1	89	93	95	96	99	97	86	70	69	65	60	56	57	60	63	67	61	58
2	98	100	100	99	100	100	100	89	71	68	63	60	61	59	60	60	60	61
3	85	87	91	95	95	93	90	74	66	60	55	55	60	63	53	53	51	58
4	100	100	100	100	100	100	98	80	69	61	57	62	67	57	61	55	59	61
5	71	77	60	64	59	56	54	57	57	59	57	56	57	58	56	57	55	56
6	97	99	97	98	97	97	95	81	74	61	67	63	62	60	61	56	58	59
7	90	93	93	94	95	89	88	74	70	65	64	63	61	59	59	53	54	60
8	93	91	90	93	94	95	93	81	63	62	58	55	62	72	74	77	80	80
9	97	98	98	96	99	100	100	86	75	65	60	58	55	54	65	90	91	94
10	100	100	100	100	100	100	98	91	75	81	75	67	57	72	83	75	77	86
11	90	90	92	91	97	97	97	86	76	70	85	71	70	92	90	86	79	81
12	100	99	100	100	100	100	100	93	76	70	60	59	75	90	98	98	97	96
13	99	99	99	99	99	99	97	86	78	69	68	59	51	58	57	57	60	62
14	95	96	96	97	99	99	96	83	78	67	60	54	52	54	57	54	56	59
15	86	86	92	95	94	99	94	84	79	74	67	65	60	58	74	80	86	89
16	100	100	100	100	100	100	100	94	85	71	70	64	75	68	54	53	54	80
17	100	100	100	100	100	100	100	100	73	70	64	56	48	48	47	54	75	83
18	100	100	100	100	100	100	99	84	68	55	48	48	46	43	44	44	54	57
19	70	77	90	95	93	100	91	77	72	67	60	60	66	56	56	58	63	67
20	81	91	97	94	95	92	91	76	65	65	65	67	65	62	57	58	58	64
21	95	95	96	99	100	100	96	83	74	72	65	58	59	58	59	57	63	64
22	95	99	100	100	100	100	96	88	88	67	74	62	60	70	78	65	86	80
23	97	100	100	100	100	100	100	90	80	79	77	74	70	71	65	70	65	68
24	95	97	97	98	99	96	96	87	61	65	64	61	60	57	58	55	56	59
25	86	94	100	100	100	100	100	85	79	63	57	57	53	50	51	61	74	76
26	98	100	100	99	98	90	87	74	69	64	57	51	51	54	55	59	57	59
27	98	99	99	100	100	100	100	90	81	69	74	65	61	61	59	54	56	56
28	96	90	97	99	100	100	100	75	48	50	54	52	54	54	54	58	63	64
29	89	93	95	100	98	97	89	84	68	62	62	59	56	57	52	53	56	56
30	91	96	100	100	100	100	96	77	66	67	67	72	66	72	60	60	64	73
31	92	94	91	90	86	93	90	68	64	58	57	56	54	51	56	54	52	53
MAXIMA	100	100	100	100	100	100	100	100	88	81	85	74	75	92	98	98	97	96
MINIMA	70	77	60	64	59	56	54	57	48	50	48	48	46	43	44	44	51	56
Oscilacion	30	23	40	36	41	44	46	43	40	31	37	26	29	49	54	54	46	40
MEDIA	93	94	95	96	97	97	94	82	72	66	64	60	60	61	62	62	65	69

HUMEDAD RELATIVA %										HORAS DE SOL		RADIACION SOLAR CAL/CM² MIN	EVAPORACION MILIMETROS
HORAS						MAXIMA	MINIMA	Oscilacion	MEDIA	MANANA	TARDE	MAXIMA	TOTAL
19	20	21	22	23	24								
70	77	80	93	96	97	99	56	43	78	2.98	0.73	1.80	1.7
66	79	89	91	80	85	100	58	42	79	1.37	0.08	1.67	1.5
77	88	88	98	100	100	100	51	49	76	1.63	3.25	1.49	1.7
63	63	66	67	73	69	100	55	45	75	0.85	1.80	1.23	1.9
60	71	72	73	80	87	87	53	34	63	0.23	0.43	1.33	2.0
63	73	84	86	90	93	99	56	43	78	0.63	1.27	1.52	1.7
74	80	84	90	100	100	100	53	47	77	0.83	0.55	1.16	1.5
85	88	85	84	87	95	95	50	45	81	2.67	0.70	1.54	1.0
94	94	99	100	100	100	100	[illegible]	[illegible]		1.60	1.32	1.60	0.9
90	95	95	94	95	97	100	57	43	88	0.05	0.37	1.56	0.5
94	94	97	96	92	99	99	68	31	88	0.13	0.30	1.51	0.3
89	93	94	96	97	99	100	56	44	91	3.20	0.00	1.42	0.5
65	66	91	95	96	97	99	48	51	79	3.25	2.30	1.58	1.5
62	69	84	90	89	88	99	49	50	76	0.83	2.20	1.80	1.7
90	91	95	96	100	100	100	54	46	85	1.48	0.63	1.29	0.9
84	90	97	99	100	100	100	51	49	85	0.87	2.62	1.47	1.0
90	93	93	95	95	96	100	47	53	81	3.53	3.97	1.48	1.5
60	61	62	67	72	78	100	42	58	70	5.10	5.35	1.61	2.5
70	83	91	90	86	89	100	56	44	76	0.47	0.27	1.46	1.3
66	70	77	81	86	94	95	57	38	76	2.77	4.98	1.75	1.9
70	72	71	76	83	94	100	57	43	77	1.68	0.73	1.80	1.7
79	80	91	94	96	97	100	57	43	85	2.27	2.18	1.68	1.1
70	72	80	79	85	89	100	63	37	83	0.48	0.58	0.83	1.0
65	74	79	81	82	83	99	54	45	76	3.57	3.92	1.68	1.9
76	76	85	86	95	97	100	50	50	79	2.60	2.20	1.60	1.3
66	74	78	79	94	95	100	51	49	75	3.47	3.60	1.72	1.9
61	71	86	76	81	94	100	54	46	79	1.90	4.55	1.72	2.0
72	79	81	97	98	97	100	48	52	76	4.50	1.30	1.78	2.0
59	70	70	85	86	90	100	52	48	74	0.70	3.73	1.64	1.8
80	84	88	90	90	91	100	58	42	81	1.40	1.53	1.76	1.4
60	72	88	95	96	100	100	50	50	74	2.63	4.22	1.62	2.1
94	95	99	100	100	100	100				5.10	5.35	1.80	2.5
59	61	62	67	72	69		42			0.05	0.00		0.3
35	34	37	33	28	31			58		5.05	5.35		2.2
72	79	85	88	91	93				79	1.94	1.98	1.55	1.5

HUMEDAD RELATIVA
%

DIAS	HORAS 1	2	3	4	5	6	7	8	9	10	11	12	13	14	15	16	17	18
1	100	100	100	100	100	100	99	82	71	58	59	59	62	65	54	54	55	57
2	93	89	92	92	95	95	89	92	74	78	66	65	55	52	52	51	55	57
3	100	85	93	96	100	100	96	87	78	65	61	62	61	61	53	72	86	75
4	96	95	96	97	86	94	90	76	76	66	65	61	59	58	58	62	61	70
5	76	87	95	90	98	100	98	90	78	76	82	85	80	75	76	73	67	70
6	97	92	95	99	100	100	93	90	89	82	74	84	81	78	72	70	71	80
7	99	100	100	100	100	100	98	88	74	63	63	65	64	65	67	67	65	70
8	100	100	100	100	100	100	97	78	72	61	58	55	55	56	55	56	59	60
9	94	85	91	98	100	90	86	73	60	58	53	52	51	54	55	58	58	63
10	96	98	99	100	98	86	89	91	80	79	79	80	78	80	82	76	88	88
11	89	90	92	87	92	87	79	76	71	64	59	57	60	63	63	60	61	62
12	96	98	97	100	100	100	95	84	75	67	66	66	66	68	71	90	80	80
13	100	100	100	100	96	97	98	80	67	59	58	80	77	78	100	91	92	93
14	96	95	94	97	100	100	98	80	76	68	62	59	59	68	90	94	90	75
15	100	99	97	95	95	97	94	73	63	43	38	36	33	43	46	44	60	81
16	100	100	100	100	100	100	97	90	75	64	75	84	78	74	66	59	63	65
17	95	97	98	99	99	99	95	87	68	67	64	55	50	82	74	62	68	76
18	96	98	100	100	100	99	98	92	78	79	65	55	48	74	64	66	87	90
19	69	81	63	62	80	78	78	74	53	54	50	49	50	50	50	50	55	57
20	74	78	83	80	76	78	77	67	69	69	66	61	62	57	63	67	66	66
21	68	70	77	90	91	100	95	84	70	69	68	80	67	67	65	59	57	58
22	78	85	93	95	98	100	98	90	82	63	61	59	58	56	53	54	54	59
23	93	97	98	100	100	100	96	75	62	61	54	49	49	49	64	87	77	82
24	100	100	100	100	100	100	99	98	78	70	59	49	42	60	68	80	82	80
25	100	100	100	100	100	100	100	97	73	63	64	61	54	66	68	58	61	64
26	95	100	100	99	98	98	96	91	74	69	66	80	67	89	88	88	82	79
27	100	100	100	100	99	98	95	87	72	70	64	63	60	64	59	59	59	80
28	88	81	88	90	93	90	91	88	70	61	58	62	65	65	58	53	54	58
29	80	82	85	85	86	89	88	83	78	84	72	64	63	60	58	57	60	57
30	100	96	96	99	99	100	95	88	68	59	58	55	53	53	52	53	56	60
31	96	99	98	99	100	100	99	84	67	61	56	51	52	49	62	59	58	59
MAXIMA	100	100	100	100	100	100	100	98	89	84	82	85	81	89	100	94	92	93
MINIMA	68	70	63	62	76	78	77	67	53	43	38	36	33	43	46	44	54	57
Oscilación	32	30	37	38	24	22	23	31	36	41	44	49	48	46	54	50	38	36
MEDIA	92	93	94	95	96	96	93	85	72	66	63	63	60	64	65	65	67	70

HUMEDAD RELATIVA %										HORAS DE SOL		RADIACION SOLAR CAL/CM² MIN	EVAPORACION MILIMETROS
HORAS						MAXIMA	MINIMA	Oscilación	MEDIA	MANANA	TARDE	MAXIMA	TOTAL
19	20	21	22	23	24								
63	67	73	85	79	89	100	54	46	76	3.80	4.58	1.55	1.5
63	64	72	72	75	89	95	50	45	74	1.40	4.68	1.70	1.8
77	80	91	94	96	96	100	53	47	82	1.63	1.71	1.65	1.4
70	74	77	79	75	76	97	58	39	76	4.05	2.10	1.69	2.0
76	75	85	79	84	90	100	67	33	83	0.40	1.35	1.67	1.4
95	96	96	99	100	99	100	70	30	89	0.03	0.13	1.17	0.6
70	73	77	76	85	95	100	62	38	80	2.33	1.25	1.44	1.3
67	75	69	71	71	87	100	55	45	75	4.30	3.31	1.58	1.5
67	69	72	77	80	95	100	51	49	72	5.00	5.22	1.64	2.5
88	88	87	87	85	87	100	74	26	87	0.00	0.00	1.05	1.0
64	67	76	82	88	98	98	56	42	74	2.03	2.01	1.57	1.9
79	86	90	95	100	100	100	66	34	85	0.10	0.00	0.73	0.7
93	93	93	93	93	94	100	56	44	89	1.73	0.27	1.58	0.6
90	91	92	95	100	100	100	58	42	86	2.10	0.00	1.44	0.7
82	83	95	96	100	100	100	33	67	75	2.00	3.03	1.51	1.3
67	76	86	89	93	96	100	58	42	83	1.03	1.53	1.16	0.7
87	89	93	92	91	91	99	46	53	82	1.97	3.46	1.55	1.0
92	96	95	97	72	67	100	48	52	84	2.01	3.13	1.52	1.4
58	58	60	59	65	67	90	47	43	61	5.00	3.28	1.51	3.1
67	72	72	72	78	72	83	57	26	71	2.03	3.45	1.73	2.0
62	64	65	73	73	73	100	55	45	73	0.00	2.90	1.77	1.8
67	74	75	90	91	85	100	50	50	76	3.10	4.90	1.75	1.4
90	87	95	100	98	100	100	46	54	82	5.13	2.00	1.62	1.0
89	92	95	100	100	100	100	42	58	85	2.67	1.68	1.47	0.9
91	90	93	98	98	95	100	54	46	83	1.80	1.63	1.75	1.1
85	90	100	100	100	100	100	63	37	89	1.17	0.13	1.66	0.6
91	96	94	94	89	89	100	57	43	83	0.77	3.33	1.64	1.5
63	71	74	75	76	79	91	51	40	73	1.20	1.07	1.55	1.7
65	76	85	90	95	95	95	57	38	77	0.38	1.41	1.65	1.0
64	72	76	85	95	95	100	52	48	76	3.15	4.32	1.59	1.4
64	65	68	75	86	90	100	42	58	75	4.08	1.32	1.64	1.8
95	96	100	100	100	100	100				5.00	5.22	1.77	3.1
58	58	60	59	65	67		33			0.00	0.00		0.6
37	38	40	41	35	33			67		5.00	5.22		2.5
76	79	83	86	87	90				79	2.14	2.23	1.52	1.4

HUMEDAD RELATIVA
%

DIAS	HORAS 1	2	3	4	5	6	7	8	9	10	11	12	13	14	15	16	17	18
1	97	99	98	98	99	100	100	91	76	68	64	64	66	67	56	59	82	87
2	77	80	82	80	74	85	74	72	74	77	66	65	64	64	64	61	64	65
3	92	93	98	100	73	74	64	60	58	55	55	59	59	59	57	59	80	70
4	79	82	95	92	94	94	89	84	70	64	61	60	62	64	67	67	67	68
5	97	99	100	100	100	100	96	82	72	61	61	58	65	58	53	55	60	64
6	95	91	93	93	90	94	94	81	70	61	50	49	52	57	48	47	54	72
7	100	100	100	100	100	100	98	84	66	62	62	58	59	58	66	72	76	85
8	90	90	97	95	97	95	94	88	73	67	59	55	54	71	76	80	91	92
9	100	81	97	97	100	100	98	86	76	67	57	57	58	57	56	55	54	56
10	79	80	89	95	100	100	95	96	71	64	61	59	59	55	55	55	55	57
11	95	95	96	97	100	100	96	92	80	65	60	56	50	52	55	68	85	90
12	100	100	100	100	91	95	96	96	78	67	60	56	56	55	59	51	53	55
13	86	90	97	98	99	100	95	69	65	64	61	59	57	55	57	54	64	66
14	97	80	74	70	77	79	72	64	67	67	72	68	65	64	64	63	67	68
15	89	95	97	100	97	98	73	67	65	67	67	66	68	76	70	71	75	70
16	91	95	98	99	100	100	97	75	59	56	58	56	55	56	52	59	56	60
17	88	92	96	99	100	100	97	90	64	46	47	48	51	53	53	53	54	56
18	90	95	100	97	96	98	97	83	60	60	60	64	60	55	57	58	62	63
19	88	84	88	95	95	93	91	80	61	59	60	59	58	63	64	61	60	65
20	83	81	84	92	89	88	79	64	59	57	57	56	59	61	62	60	60	65
21	91	88	90	89	94	100	90	64	59	59	58	57	60	62	62	60	64	65
22	95	96	100	100	100	100	90	76	74	68	65	62	63	62	64	62	60	61
23	96	100	100	100	100	100	100	82	65	51	49	48	53	65	85	80	71	88
24	98	100	100	100	100	100	98	88	69	56	62	59	56	58	55	57	58	62
25	98	100	100	96	96	90	88	73	63	55	53	58	55	56	60	87	95	95
26	90	95	98	99	98	92	79	79	71	69	67	61	58	61	58	60	55	59
27	96	98	99	100	100	99	95	89	84	80	72	68	74	66	68	83	94	96
28	95	90	80	92	96	94	89	78	67	57	54	54	55	59	58	59	65	69
29	98	100	100	100	100	100	98	76	71	60	58	53	50	52	50	52	52	56
30	93	94	97	98	93	87	92	81	74	60	58	57	58	64	65	59	64	66
MAXIMA	100	100	100	100	100	100	100	96	84	80	72	68	74	76	85	87	95	96
MINIMA	77	80	74	70	73	74	64	60	58	46	47	48	50	52	48	47	52	55
Oscilación	23	20	26	30	27	26	36	36	26	34	25	20	24	24	37	40	43	41
MEDIA	92	92	95	96	95	95	90	80	69	62	60	58	59	60	61	62	67	70

HUMEDAD RELATIVA %										HORAS DE SOL		RADIACION SOLAR CAL/CM², MIN.	EVAPORACION MILIMETROS
HORAS						MAXIMA	MINIMA	Oscilación	MEDIA	MANANA	TARDE	MAXIMA	TOTAL
19	20	21	22	23	24								
79	86	98	80	75	77	100	52	48	82	1.73	1.57	1.55	1.6
72	79	74	74	75	88	88	61	27	73	0.17	3.00	1.33	1.8
70	69	86	80	90	80	100	55	45	73	5.10	2.72	1.69	1.9
72	74	84	90	93	95	95	58	37	78	2.43	1.10	1.77	2.2
74	85	91	96	100	100	100	50	50	80	2.48	2.90	1.72	1.3
85	91	97	97	85	93	97	45	52	77	4.50	3.73	1.68	1.5
91	94	97	99	100	90	100	58	42	84	3.57	1.13	1.50	1.0
93	96	91	96	96	98	98	54	44	85	0.65	0.82	1.54	1.1
62	66	67	67	80	80	100	54	46	74	1.68	3.57	1.78	2.0
60	69	70	84	97	98	100	52	48	75	3.48	4.65	1.75	2.0
90	91	98	99	99	100	100	50	50	84	2.50	4.50	1.74	1.3
60	67	71	90	83	85	100	46	54	76	1.62	2.95	1.74	1.0
68	78	80	92	99	100	100	50	50	77	1.60	3.38	1.65	2.4
72	73	75	80	89	95	97	63	34	73	0.82	2.63	1.69	1.9
72	70	80	71	85	86	100	65	35	78	1.50	0.50	1.63	1.1
62	65	66	80	88	95	100	52	48	74	5.12	3.75	1.74	1.8
64	67	71	75	76	77	100	44	56	72	2.32	4.63	1.83	3.0
64	65	72	76	78	80	100	55	45	75	3.17	2.82	1.73	2.2
68	70	71	75	81	86	95	56	39	74	1.77	1.97	1.23	1.0
69	74	92	91	90	91	92	55	37	73	3.03	2.63	1.43	2.0
67	69	69	77	90	97	100	57	43	74	0.63	0.40	0.95	1.7
62	66	87	88	90	94	100	58	42	79	0.33	0.30	1.52	1.4
70	80	83	89	98	100	100	43	57	81	4.60	1.27	1.70	1.6
71	83	90	95	99	100	100	54	46	80	0.33	1.57	1.30	1.5
98	94	84	80	81	86	100	53	47	81	5.37	2.23	1.65	2.0
72	84	78	85	85	94	99	53	46	77	1.18	0.80	1.35	1.3
96	96	97	97	97	96	100	59	41	89	0.13	0.75	1.19	0.7
69	74	79	89	97	97	97	52	45	76	2.63	1.10	1.65	2.0
65	69	66	81	85	84	100	49	51	74	4.00	5.47	1.73	2.3
68	70	74	75	76	77	99	55	44	75	2.23	1.38	1.98	1.9
98	96	98	99	100	100	100				5.37	5.47	1.98	3.0
60	65	66	67	75	77		43			0.13	0.30		0.7
38	31	32	32	25	23			57		5.24	5.17		2.3
73	77	81	85	88	91				77	2.36	2.34	1.59	1.7

HUMEDAD RELATIVA

%

DIAS	HORAS 1	2	3	4	5	6	7	8	9	10	11	12	13	14	15	16	17	18
1	85	90	96	100	100	100	100	77	59	49	50	49	48	52	52	52	57	62
2	99	100	100	100	100	98	93	88	67	63	61	60	62	59	61	60	60	60
3	95	95	94	95	96	98	90	86	87	84	72	65	53	53	55	56	61	64
4	85	97	100	100	100	100	100	86	67	67	58	55	52	55	54	59	66	68
5	88	87	90	92	97	97	91	85	79	68	59	55	58	58	60	67	63	60
6	100	100	100	100	100	100	100	87	77	66	67	52	42	51	52	53	53	79
7	95	98	99	100	100	100	96	69	72	62	53	55	53	60	62	62	57	64
8	88	90	96	100	99	99	88	80	55	54	53	49	47	46	44	43	45	51
9	96	100	100	100	100	100	98	82	70	65	55	54	51	49	50	52	69	90
10	100	100	100	100	100	100	100	85	69	54	51	47	46	78	92	90	80	81
11	99	99	99	98	99	100	100	90	76	72	61	52	55	60	79	88	87	88
12	93	97	100	100	100	99	91	71	64	60	59	57	62	64	60	62	72	86
13	100	100	100	100	100	100	94	74	70	66	58	59	59	56	54	61	82	94
14	95	96	100	100	100	100	91	84	73	63	70	61	62	61	57	59	63	68
15	97	99	97	95	96	96	90	68	60	54	53	52	65	68	82	91	93	94
16	100	100	100	100	100	100	96	86	69	57	47	46	50	70	75	74	70	79
17	96	93	93	94	97	97	89	79	74	70	62	82	85	88	86	83	84	89
18	98	98	98	98	95	98	92	80	76	61	60	52	54	68	68	78	92	96
19	100	100	100	100	100	100	90	78	73	63	62	56	69	93	92	86	84	90
20	92	97	98	98	98	100	98	80	73	69	64	64	66	74	74	76	80	81
21	100	97	97	96	97	99	89	88	84	75	69	66	58	61	56	66	73	80
22	99	96	98	98	100	95	90	76	71	64	60	70	82	86	100	98	99	97
23	100	99	99	99	99	99	98	88	66	61	54	50	70	70	70	70	68	77
24	93	93	98	97	97	95	96	89	84	80	88	72	71	93	84	76	86	91
25	100	100	100	100	100	100	100	100	82	77	66	67	66	76	79	65	86	89
26	100	100	100	100	100	100	100	96	78	62	63	57	54	78	89	84	91	93
27	95	95	93	95	97	90	96	86	59	54	51	50	77	78	88	94	93	94
28	98	98	96	98	99	99	98	94	88	72	64	62	56	56	50	83	88	93
29	99	99	98	99	99	99	100	88	60	59	58	63	80	91	85	92	95	94
30	100	100	83	90	95	96	96	88	73	74	73	80	75	72	68	70	75	85
31	100	100	100	100	100	100	100	93	83	77	67	64	56	70	92	92	94	98
MAXIMA	100	100	100	100	100	100	100	100	88	80	88	82	85	93	100	98	99	97
MINIMA	85	87	83	90	95	90	88	68	55	49	47	46	42	46	44	43	45	51
Oscilaciones	15	13	17	10	5	5	12	32	33	31	41	36	43	47	56	55	54	46
MEDIA	96	97	97	98	98	99	95	84	72	65	61	59	60	68	70	72	76	82

HUMEDAD RELATIVA %										HORAS DE SOL		RADIACION SOLAR CAL/CM², MIN.	EVAPORACION MILIMETROS
HORAS						MAXIMA	MINIMA	Oscilación	MEDIA	MANANA	TARDE	MAXIMA	TOTAL
19	20	21	22	23	24								
68	69	70	79	91	98	100	47	53	73	5.00	5.23	1.74	2.8
65	72	73	74	72	85	100	59	41	76	2.30	0.97	1.60	1.6
71	72	73	72	80	76	98	50	48	77	0.13	4.10	1.70	1.3
73	92	93	93	92	92	100	52	48	79	1.30	2.17	1.72	1.1
65	80	77	82	85	95	97	55	42	77	1.17	1.42	1.62	1.6
92	94	79	92	97	98	100	42	58	80	1.23	4.10	1.61	1.7
67	68	68	69	70	73	100	53	47	74	1.97	1.57	1.47	2.1
60	68	71	84	95	99	100	41	59	71	3.17	5.70	1.66	2.7
93	95	99	100	100	100	100	49	51	82	5.17	5.30	1.59	2.3
87	89	93	95	100	99	100	44	56	85	4.37	0.43	1.37	0.7
74	91	89	84	90	90	100	50	50	84	3.00	0.97	1.66	0.8
87	88	86	95	98	95	100	55	45	81	0.97	0.80	1.18	1.1
96	84	89	94	92	90	100	51	49	82	2.70	0.30	1.65	1.9
72	83	84	89	91	91	100	57	43	80	0.80	2.00	1.60	1.6
95	96	95	100	100	100	100	48	52	85	2.90	0.77	1.65	1.1
82	88	89	90	88	95	100	44	56	81	4.76	2.60	1.66	1.7
93	97	93	93	94	96	97	62	35	88	0.63	0.00	1.22	0.5
96	92	97	100	100	100	100	52	48	85	2.50	2.50	1.30	0.6
95	96	94	94	94	97	100	53	47	88	1.53	0.97	1.56	0.9
81	80	82	89	90	98	100	53	47	83	2.46	1.57	1.62	1.1
91	94	95	96	97	98	100	55	45	84	1.07	2.53	1.56	1.4
100	100	100	100	100	100	100	59	41	91	1.83	0.43	0.43	0.6
86	88	88	89	92	93	100	50	50	82	3.85	4.92	1.60	1.4
97	98	99	100	100	100	100	62	38	91	0.00	0.00	0.73	0.5
96	97	100	100	100	100	100	64	36	89	0.73	0.27	0.92	0.5
95	92	98	98	98	98	100	51	49	88	2.03	0.63	1.55	0.6
95	95	98	98	95	98	98	47	51	86	3.96	1.30	1.62	0.9
97	96	97	98	97	99	99	48	51	87	0.13	2.87	1.68	0.7
97	96	98	99	99	99	100	46	54	89	3.53	1.15	1.64	0.8
93	96	96	98	98	98	100	68	42	86	0.57	0.33	0.98	0.5
99	100	100	100	100	100	100	56	44	91	0.00	0.35	1.20	0.3
100	100	100	100	100	100	100				5.17	5.70	1.72	2.8
60	68	68	69	70	73		41			0.00	0.00		0.3
40	32	32	31	30	27			59		5.17	5.70		2.5
86	89	89	92	93	95				83	2.12	1.89	1.45	1.2

HUMEDAD RELATIVA
%

DIAS	HORAS 1	2	3	4	5	6	7	8	9	10	11	12	13	14	15	16	17	18
1	100	100	100	100	100	100	100	100	75	70	57	59	55	72	85	87	93	95
2	98	98	99	99	100	99	95	90	74	76	72	70	63	65	76	68	79	87
3	94	80	90	100	100	100	97	84	76	72	86	86	95	78	63	77	75	80
4	80	85	81	90	89	90	84	69	65	51	50	52	52	53	52	51	53	57
5	86	97	100	96	97	97	88	60	55	55	55	54	56	61	61	55	60	61
6	99	100	100	100	100	100	95	82	60	54	44	42	40	68	82	80	76	90
7	100	100	100	100	100	100	100	86	79	65	64	60	54	70	84	88	96	98
8	82	90	96	98	100	100	88	79	72	68	59	56	57	62	61	61	59	65
9	100	100	100	96	85	95	84	66	56	57	61	57	48	54	53	56	59	61
10	97	100	100	100	100	100	97	79	67	65	59	59	58	68	86	95	94	95
11	98	98	99	99	99	97	82	80	74	64	59	56	62	67	75	76	85	94
12	97	98	98	99	100	100	97	94	74	66	68	64	59	58	57	58	68	79
13	90	88	92	91	96	100	96	80	60	60	60	57	51	51	50	57	66	76
14	100	100	100	100	100	100	98	84	71	65	51	49	48	60	59	68	78	79
15	99	100	100	100	100	100	100	96	62	58	44	48	43	56	74	78	80	87
16	94	94	93	95	96	96	98	78	62	55	55	50	51	49	57	55	59	67
17	94	96	99	100	97	94	88	82	75	62	59	62	60	62	62	63	66	68
18	95	98	100	100	100	100	98	90	76	71	59	57	57	54	50	53	57	80
19	96	99	99	98	100	100	100	93	68	63	64	72	72	70	69	75	80	86
20	90	92	95	99	99	99	97	80	63	61	58	57	56	58	65	79	82	88
21	100	95	79	80	89	90	88	76	68	62	60	55	58	86	86	66	70	69
22	98	99	98	96	96	95	94	80	63	60	63	62	60	56	60	51	57	61
23	93	93	94	95	95	95	96	88	69	65	68	75	60	57	55	56	60	63
24	100	100	100	100	100	100	93	86	82	77	67	63	61	63	52	52	61	62
25	100	100	100	100	100	100	97	74	63	56	51	50	49	48	73	70	92	94
26	100	100	100	100	100	100	100	100	83	72	72	65	62	62	58	65	70	95
27	98	98	98	98	97	96	95	88	61	60	62	61	60	61	59	60	61	64
28	97	99	100	99	97	80	74	73	70	68	70	66	62	59	58	61	64	65
29	100	100	100	100	100	100	90	69	66	58	61	60	65	64	65	63	62	68
30	100	100	100	100	100	100	100	88	77	67	65	64	65	82	87	78	78	86
MAXIMA	100	100	100	100	100	100	100	100	83	77	86	86	95	86	86	95	96	98
MINIMA	80	80	79	80	85	80	74	60	55	51	44	42	40	48	50	51	53	57
Oscilación	20	20	21	20	15	20	26	40	28	26	42	44	55	38	36	44	43	41
MEDIA	95	97	97	98	98	97	94	82	69	63	61	59	58	62	66	67	71	77

HUMEDAD RELATIVA %										HORAS DE SOL		RADIACION SOLAR CAL/CM², MIN.	EVAPORACION MILIMETROS
HORAS						MAXIMA	MINIMA	Oscilación	MEDIA	MANANA	TARDE	MAXIMA	TOTAL
19	20	21	22	23	24								
95	95	99	95	97	98	100	55	45	89	0.57	1.33	1.69	0.7
92	93	100	100	100	100	100	61	39	87	0.77	1.60	1.39	0.5
90	91	94	95	96	95	100	63	37	87	0.67	1.58	1.53	1.0
57	61	61	76	86	84	95	49	46	68	1.40	4.50	1.76	2.2
71	70	79	85	96	99	100	54	46	75	3.38	0.87	1.66	1.7
91	92	95	96	100	100	100	40	60	83	4.58	3.30	1.59	1.4
98	98	97	80	81	85	100	54	46	87	2.20	0.97	1.56	0.8
68	86	88	98	98	100	100	54	46	79	2.57	2.17	1.64	0.9
64	71	77	85	89	88	100	48	52	73	2.10	1.77	1.56	1.7
97	95	95	94	95	96	100	57	43	87	2.17	0.40	1.45	0.7
97	97	97	97	97	95	99	53	46	85	4.27	2.07	1.56	1.1
82	87	92	92	95	95	100	54	46	82	2.63	3.70	1.69	1.4
85	92	95	98	98	98	100	50	50	79	3.95	4.75	1.67	2.9
89	96	97	95	97	98	100	46	54	83	4.80	3.77	1.46	1.0
92	97	98	97	97	95	100	41	59	83	4.70	1.83	1.56	1.1
70	71	71	72	72	88	100	49	51	73	3.57	1.67	1.59	2.1
85	86	95	95	95	95	100	52	48	81	0.97	0.28	1.45	1.2
90	92	92	93	94	95	100	50	50	81	0.73	1.87	1.49	1.7
87	88	88	85	87	88	100	60	40	84	1.70	2.01	1.37	1.1
89	90	97	97	98	97	99	54	45	83	2.43	2.06	1.72	1.8
85	89	80	91	95	97	100	55	45	80	0.76	0.88	0.98	0.9
64	72	74	75	75	87	100	51	49	75	2.60	2.57	1.41	1.5
63	63	75	86	94	98	98	53	45	77	1.20	3.05	1.45	1.8
71	82	89	94	100	99	100	52	48	81	0.17	1.30	1.46	1.3
95	96	97	98	100	100	100	48	52	83	4.10	2.62	1.49	1.5
96	97	98	98	98	98	100	58	42	87	0.78	1.33	1.45	0.7
65	66	80	88	94	95	98	59	39	78	1.80	0.98	1.37	2.2
67	67	70	80	90	96	100	58	42	76	0.46	0.60	1.33	1.1
75	78	95	93	96	98	100	56	44	80	1.35	1.78	1.50	0.9
91	92	95	95	96	97	100	62	38	88	3.06	0.22	1.18	0.6
98	98	100	100	100	100	100				4.80	4.75	1.76	2.9
57	61	61	72	72	84		40			0.17	0.22		0.6
41	37	39	28	28	16			60		4.63	4.53		2.3
82	85	89	91	94	95				81	2.21	1.93	1.50	1.3

HUMEDAD RELATIVA
%

DIAS	HORAS 1	2	3	4	5	6	7	8	9	10	11	12	13	14	15	16	17	18
1	100	100	100	100	100	100	100	96	86	76	69	67	75	82	70	86	73	77
2	100	100	100	100	100	100	100	93	94	96	90	85	82	67	67	63	72	88
3	100	100	100	100	100	100	100	94	72	61	61	63	65	70	86	90	87	90
4	100	100	100	100	100	100	100	98	79	71	65	59	64	64	95	95	96	94
5	100	100	100	100	100	100	94	72	66	65	72	69	68	78	80	87	82	87
6	100	100	100	100	100	100	98	92	87	62	55	55	58	58	57	79	84	85
7	100	100	100	100	100	100	100	80	78	67	66	70	70	68	75	81	86	88
8	100	100	100	100	100	100	78	72	82	77	77	65	65	64	64	62	64	64
9	100	100	100	100	100	100	98	88	74	74	67	60	70	72	84	95	92	93
10	97	97	97	97	97	97	97	93	72	64	56	52	53	57	49	57	58	75
11	97	97	97	95	94	95	98	87	67	64	82	70	70	84	85	85	86	95
12	97	97	97	97	97	97	95	78	73	68	72	90	95	95	95	90	94	96
13	98	98	99	99	100	100	99	87	80	70	72	72	73	92	88	94	94	95
14	96	95	93	94	94	94	91	86	74	78	78	71	71	64	68	67	71	82
15	100	100	100	100	100	100	98	80	68	57	52	52	49	52	57	54	59	63
16	96	100	100	100	100	100	98	90	66	57	52	50	50	52	59	57	65	74
17	100	100	100	100	100	100	98	90	70	64	60	59	58	65	75	86	87	87
18	100	100	100	100	100	100	100	98	69	64	60	58	60	61	59	60	61	70
19	100	100	100	100	100	100	100	88	82	71	64	50	42	47	65	74	81	84
20	98	98	100	100	100	100	97	90	84	65	58	55	48	50	65	64	74	84
21	81	90	97	100	100	100	96	100	79	64	54	54	55	54	61	74	74	75
22	100	100	100	100	100	100	98	90	73	65	58	53	59	65	67	70	76	80
23	100	100	100	100	100	100	100	88	68	43	43	41	40	39	41	45	77	80
24	100	100	100	100	100	100	100	100	76	68	61	59	63	67	70	69	71	76
25	97	96	100	100	100	100	100	88	68	63	55	54	57	57	67	71	77	90
26	100	100	100	100	100	100	97	92	76	62	58	56	65	70	71	80	74	76
27	100	100	100	100	100	100	100	100	86	70	64	59	64	62	69	72	74	75
28	95	95	92	95	100	100	95	82	70	63	49	63	70	71	72	77	82	88
29	98	98	98	98	99	100	97	86	71	57	47	44	47	44	40	44	51	55
30	97	99	95	92	93	95	94	76	70	66	48	50	49	45	60	71	80	81
31	100	100	100	100	100	100	100	74	62	55	51	47	45	44	45	50	80	84
MAXIMA	100	100	100	100	100	100	100	100	94	96	90	90	95	95	95	95	96	96
MINIMA	81	90	92	92	93	94	78	72	62	43	43	41	40	39	40	44	51	55
Oscilación	19	10	8	8	7	6	22	28	32	53	47	49	55	56	55	51	45	41
MEDIA	98	99	99	99	99	99	97	88	75	66	62	60	61	63	67	73	77	82

HUMEDAD RELATIVA %										HORAS DE SOL		RADIACION SOLAR CAL/CM², MIN.	EVAPORACION MILIMETROS
HORAS						MAXIMA	MINIMA	Oscilación	MEDIA	MANANA	TARDE	MAXIMA	TOTAL
19	20	21	22	23	24								
93	96	100	100	100	100	100	64	36	89	1.02	1.53	1.15	0.7
90	96	98	94	99	100	100	59	41	91	0.00	0.65	0.85	0.6
93	94	95	97	97	97	100	60	40	88	1.28	0.73	1.35	0.6
95	96	96	97	97	97	100	59	41	90	4.73	1.85	1.44	0.5
95	96	97	100	100	100	100	53	47	88	4.00	1.05	1.39	0.6
86	87	90	92	97	94	100	55	45	84	4.55	1.55	1.59	0.8
82	92	94	98	98	98	100	61	39	87	3.48	2.30	1.64	1.3
92	92	97	100	96	96	100	59	41	84	0.00	0.13	0.64	0.4
94	95	96	97	97	97	100	57	43	89	2.45	0.77	1.30	0.6
85	96	96	95	95	96	97	48	49	80	2.18	2.00	1.67	1.6
96	96	97	97	95	96	97	62	35	89	2.50	0.07	1.21	0.8
97	98	98	98	98	98	98	68	30	92	1.40	0.00	1.27	0.3
94	94	94	96	96	96	100	68	32	91	2.10	0.00	1.30	0.5
88	90	89	89	92	95	97	61	36	84	2.65	2.88	1.55	0.7
78	88	96	97	91	91	100	48	52	78	4.93	5.77	1.40	1.7
88	94	95	96	98	100	100	45	55	81	5.27	4.90	1.40	1.3
88	88	92	96	97	98	100	54	46	86	5.03	2.13	1.55	1.0
90	96	83	84	90	98	100	53	47	82	3.62	4.80	1.46	1.1
91	94	95	95	94	95	100	40	60	84	5.37	3.43	1.36	0.9
90	94	90	90	91	80	100	43	57	82	4.53	4.03	1.25	0.8
82	86	87	88	90	95	100	52	48	81	4.17	2.47	1.33	1.4
85	87	89	90	96	100	100	53	47	83	5.10	5.40	1.25	1.1
84	91	97	97	97	100	100	36	64	78	4.80	5.23	1.23	1.8
79	83	91	95	98	98	100	55	45	81	4.77	3.37	1.26	1.1
93	94	97	97	100	100	100	52	48	80	4.70	2.68	1.36	1.3
83	92	97	100	100	100	100	55	45	85	4.17	2.47	1.32	0.9
87	91	91	91	92	93	100	57	43	85	4.30	3.58	1.44	0.7
96	98	98	98	98	95	100	48	52	85	4.33	2.43	1.45	1.0
60	74	77	81	92	98	100	40	60	73	5.38	5.30	1.55	2.2
86	91	94	96	99	100	100	45	55	80	4.50	4.58	1.45	1.3
87	89	97	98	100	100	100	44	56	80	4.24	3.02	1.50	1.4
97	98	100	100	100	100	100				5.38	5.77	1.67	2.2
60	74	77	81	90	80		36			0.00	0.00		0.3
37	24	23	19	10	20			64		5.38	5.77		1.9
82	91	94	95	96	97				84	3.72	2.61	1.35	1.0

LLUVIA

EN MILIMETROS

DIAS	HORAS 0 – 1	1 – 2	2 – 3	3 – 4	4 – 5	5 – 6	6 – 7	7 – 8	8 – 9	9 – 10	10 – 11	11 – 12	12 – 13	13 – 14	14 – 15	15 – 16
1						0.1	0.1	0.1			2.1	0.4				
2																
3																
4																
5																
6																
7																
8																
9																
10																
11																
12																
13																
14																
15																
16																
17																
18																
19																
20																
21																
22																
23																
24																
25																
26															1.8	
27																
28	1.0															
29																
30			0.2											1.3		
31		0.4														
TOTAL	1.0	0.4	0.2			0.1	0.1	0.1			2.1	0.4		1.3	1.8	
DURACION	0.20	0.58	0.17			0.17	0.17	0.08			0.67	0.50		0.60	0.75	
MEDIA	5.00	0.69	1.18			0.59	0.59	1.25			3.13	0.80		2.17	2.40	
MAXIMA	1.0	0.4	0.2			0.1	0.1	0.1			2.1	0.4		1.3	1.8	

LLUVIA

EN MILIMETROS

HORAS								TOTAL	DURACION	MAXIMA	INTENSIDAD EN MM./HORA		
16—17	17—18	18—19	19—20	20—21	21—22	22—23	23—24				MEDIA	Maxima 10 minutos	Maxima 20 minutos
								2.8	1.58	2.1	1.8		
								1.8	0.75	1.8	2.4		
								1.0	0.20	1.0	5.0		
			0.2	0.1				1.8	0.92	1.3	2.0		
				0.2				0.6	0.75	0.4	0.8		
			0.2	0.3				8.0					
			0.06	0.25					4.20				
			3.33	1.20							1.90		
			0.2	0.2						1.8	5.0		

LLUVIA

EN MILIMETROS

DIAS	HORAS 0 – 1	1 – 2	2 – 3	3 – 4	4 – 5	5 – 6	6 – 7	7 – 8	8 – 9	9 – 10	10 – 11	11 – 12	12 – 13	13 – 14	14 – 15	15 – 16
1							0.4									
2																
3																
4		0.2	0.5	1.0	1.8	2.3	0.6								0.2	0.2
5														2.5		0.2
6																
7													0.2			
8																
9																
10																
11																
12																
13	0.1															
14		0.2			0.2	0.3			0.1							
15				0.1												
16																
17						0.1										
18																
19							0.1									
20																
21																
22																
23																
24																
25																
26																
27																
28																
29																
30																
31																
TOTAL	0.1	0.4	0.5	1.1	2.0	2.7	1.1		0.1				0.2	2.5	0.2	0.4
DURACION	0.08	0.30	0.45	0.77	1.17	1.43	0.97		0.17				0.18	0.75	0.18	0.53
MEDIA	1.25	1.33	1.11	1.43	1.71	1.89	1.13		0.59				1.11	3.33	1.11	0.75
MAXIMA	0.1	0.2	0.5	1.0	1.8	2.3	0.6		0.1				0.2	2.5	0.2	0.2

LLUVIA

EN MILIMETROS

HORAS								TOTAL	DURACION	MAXIMA	INTENSIDAD EN MM./HORA		
16—17	17—18	18—19	19—20	20—21	21—22	22—23	23—24				MEDIA	Maxima 10 minutos	Maxima 20 minutos
	2.1	1.7	0.6					4.8	1.93	2.1	2.5		
1.0	0.2	0.3	0.4					1.9	1.18	1.0	1.6		
0.3	0.7							7.8	4.85	2.3	1.6		
								2.7	1.08	2.5	2.5		
								0.2	0.18	0.2	1.1		
		0.2						0.2	0.10	0.2	2.0		
								0.1	0.08	0.1	1.2		
0.1			0.5					1.4	1.32	0.5	1.1		
								0.1	0.08	0.1	1.2		
	22.8	1.3	0.1					24.2	1.84	22.8	13.2	62.4	42.0
								0.1	0.08	0.1	1.2		
								0.1	0.18	0.1	0.6		
1.4	25.8	3.5	1.6					43.6					
0.75	2.18	1.97	1.02						12.90				
1.87	11.83	1.78	1.57								3.38		
1.0	22.8	1.7	0.6							22.8	13.2	62.4	42.0

Marzo 1.960

LLUVIA

EN MILIMETROS

DIAS	HORAS															
	0 – 1	1 – 2	2 – 3	3 – 4	4 – 5	5 – 6	6 – 7	7 – 8	8 – 9	9 – 10	10 – 11	11 – 12	12 – 13	13 – 14	14 – 15	15 – 16
1																
2																
3																
4																
5																
6															0.2	2.3
7																
8																
9																
10																15.7
11																
12														2.4		1.3
13																0.2
14																
15																
16																
17																
18																
19																
20																
21															0.1	10.8
22																
23																
24																
25			0.1	1.1	1.1	0.4	0.3	0.2	1.5							
26																
27																
28																
29															0.1	
30															0.8	0.1
31																0.3
TOTAL			0.1	1.1	1.1	0.4	0.3	0.2	1.5					2.4	1.2	30.7
DURACION			0.20	1.00	0.92	0.67	0.40	0.18	0.83					0.37	0.55	2.62
MEDIA			0.50	1.10	1.19	0.60	0.75	1.11	1.81					6.50	0.22	14.08
MAXIMA			0.1	1.1	1.1	0.4	0.3	0.2	1.5					2.4	0.8	15.7

LLUVIA

EN MILIMETROS

HORAS								TOTAL	DURACION	MAXIMA	INTENSIDAD EN MM./HORA		
16—17	17—18	18—19	19—20	20—21	21—22	22—23	23—24				MEDIA	Maxima 10 minutos	Maxima 20 minutos
								2.5	0.52	2.3	4.8		
	3.8	1.2	0.7			0.6		22.0	2.58	15.7	8.5	46.2	36.3
	1.2							4.9	1.47	2.4	3.3		
								0.2	0.08	0.2	2.4		
	0.1							11.0	0.85	10.8	12.9	55.8	31.2
								4.7	4.20	1.5	1.1		
								15.8					
					1.2			1.2	0.22	1.2	5.5		
								0.1	0.05	0.1	2.0		
			0.4	0.8				2.1	0.78	0.8	2.7		
0.6								0.9	0.48	0.6	1.9		
0.6	5.1	1.2	1.1	0.8	1.2	0.6		65.4					
0.42	1.00	0.75	0.48	0.36	0.22	0.26			11.23				
1.43	5.10	1.60	2.29	2.22	5.45	2.31				-	5.82		
0.6	3.8	1.2	0.7	0.8	1.2	0.6				15.7	12.9	55.8	36.3

LLUVIA

EN MILIMETROS

DIAS	HORAS 0 – 1	1 – 2	2 – 3	3 – 4	4 – 5	5 – 6	6 – 7	7 – 8	8 – 9	9 – 10	10 – 11	11 – 12	12 – 13	13 – 14	14 – 15	15 – 16
1																
2																
3																
4	0.8	0.9														
5																
6																
7																
8																
9																
10																
11																
12	1.1	0.2														
13																
14																
15												0.1				
16		4.7	3.4	1.4												
17													0.3			6.1
18										0.2	0.2			0.6	1.0	2.1
19	0.8	1.4	0.1												0.4	0.8
20																
21															4.8	1.2
22	0.2															
23																
24		0.8	0.2													
25																
26																
27	0.6															
28																
29																
30																
TOTAL	3.5	8.0	3.7	1.4						0.2	0.2	0.1	0.3	0.6	6.2	10.2
DURACION	2.08	2.83	1.30	0.62						0.07	0.15	0.05	0.08	0.22	1.25	2.50
MEDIA	1.68	2.83	2.85	2.26						2.86	1.33	2.00	3.75	2.73	4.96	4.08
MAXIMA	1.1	4.7	3.4	1.4						0.2	0.2	0.1	0.3	0.6	4.8	6.1

LLUVIA

EN MILIMETROS

HORAS								TOTAL	DURACION	MAXIMA	INTENSIDAD EN MM./HORA		
16—17	17—18	18—19	19—20	20—21	21—22	22—23	23—24				MEDIA	Maxima 10 minutos	Maxima 20 minutos
					2.4			2.4	0.70	2.4	3.4		
								1.7	0.77	0.9	2.2		
2.6	3.9							6.5	1.05	3.9	6.2	24.0	15.3
0.2		0.1	12.2	7.1	3.9	2.5	1.4	27.4	5.23	12.2	5.2	42.6	27.9
								1.3	1.17	1.1	1.1		
								0.1	0.05	0.1	2.0		
		1.2	0.3					11.0	3.43	4.7	3.2		
0.1								6.5	1.05	6.1	6.2	15.0	12.6
0.1			0.5	1.3	0.5	0.2		6.7	4.90	2.1	1.4		
								3.5	1.80	1.4	1.9		
			4.6	6.5	1.8	1.2	0.5	20.6	4.58	4.8	4.5	18.0	16.5
								0.2	0.33	0.2	0.6		
								1.0	0.47	0.8	2.2		
							0.6	0.6	0.07	0.6	9.0		
								0.6	0.11	0.6	5.1		
3.0	3.9	1.3	17.6	14.9	8.6	3.9	2.5	90.1					
0.53	0.92	0.73	2.20	3.00	3.58	2.03	1.57		25.71				
5.66	4.24	1.78	8.00	4.97	2.40	1.92	1.59				3.50		
2.6	3.9	1.2	12.2	7.1	3.9	2.5	1.4			12.2	9.0	42.6	27.9

LLUVIA

EN MILIMETROS

DIAS	HORAS 0 – 1	1 – 2	2 – 3	3 – 4	4 – 5	5 – 6	6 – 7	7 – 8	8 – 9	9 – 10	10 – 11	11 – 12	12 – 13	13 – 14	14 – 15	15 – 16
1																
2			0.1													
3	0.1	0.1	0.3	0.2	0.1	0.5	0.1									
4																
5										0.8	0.2		0.2		1.9	2.3
6																
7													9.4	0.1	5.6	1.1
8																
9												0.1		0.2		
10	0.2	0.7	0.2	1.5	0.7	0.7	0.8									
11																
12																
13																
14																
15																
16																
17																
18																
19											Trazas					
20																
21																
22																
23	0.6	0.5	1.1	1.4	1.5	0.7	1.4	0.6	0.7	0.1						
24												0.1				
25														0.1	0.2	0.1
26																
27		0.8	0.4	0.1												
28																
29																
30	0.9	1.5	0.3			0.1	0.5									
31																
TOTAL	1.8	3.6	2.4	3.2	2.3	2.0	2.8	0.6	0.7	0.9	0.2	0.2	9.6	0.4	7.7	3.5
DURACION	1.78	2.67	2.62	2.45	1.68	1.93	2.80	0.50	0.43	0.53	0.12	0.10	0.80	0.33	1.10	0.87
MEDIA	1.01	1.35	0.92	1.31	1.37	1.04	1.00	1.20	1.63	1.70	1.67	2.00	12.00	1.21	7.00	4.02
MAXIMA	0.9	1.5	1.1	1.5	1.5	0.7	1.4	0.6	0.7	0.8	0.2	0.1	9.4	0.2	5.6	2.3

LLUVIA

EN MILIMETROS

HORAS								TOTAL	DURACION	MAXIMA	INTENSIDAD EN MM./HORA		
16—17	17—18	18—19	19—20	20—21	21—22	22—23	23—24				MEDIA	Maxima 10 minutos	Maxima 20 minutos
							0.6	0.7	0.53	0.6	1.3		
								1.4	1.78	0.5	0.8		
0.2					0.5			6.1	1.45	2.3	4.2	11.4	6.6
1.1					0.1			17.4	2.28	9.4	7.6	24.0	18.9
	5.0							5.0	0.32	5.0	15.6	23.4	15.0
6.5		2.4	1.5	0.8	0.7	0.7		12.9	3.43	6.5	3.8	27.6	18.0
			2.6	0.8	0.4	0.1		8.7	6.28	2.6	1.4		
						0.1		0.1	0.03	0.1	3.3		
				0.4		0.2		0.6	0.52	0.4	1.2		
								Trazas					
				0.2	0.2			0.4	0.47	0.2	0.9		
								8.6	6.60	1.5	1.3		
0.1								0.2	0.13	0.1	1.5		
								0.4	0.37	0.2	1.1		
							0.3	0.3	0.17	0.3	1.8		
								1.3	1.18	0.8	1.1		
							0.7	0.7	0.75	0.7	0.9		
								3.3	3.13	1.5	1.1		
7.9	5.0	2.4	4.1	2.2	1.9	1.1	1.6	68.1					
1.16	0.32	0.26	1.05	1.43	2.02	1.12	1.35		29.42				
6.81	15.63	0.92	3.90	1.54	0.94	0.98	1.19				2.31		
6.5	5.0	2.4	2.6	0.8	0.7	0.7	0.7			9.4	16.3	27.6	18.9

LLUVIA

EN MILIMETROS

DIAS	HORAS 0 – 1	1 – 2	2 – 3	3 – 4	4 – 5	5 – 6	6 – 7	7 – 8	8 – 9	9 – 10	10 – 11	11 – 12	12 – 13	13 – 14	14 – 15	15 – 16
1																
2																
3																
4																
5																
6																
7					0.5											
8			2.2	2.2	1.0	0.6										
9																
10	0.1		0.1													
11																
12									0.4	1.0						
13																
14																
15																
16																
17																
18																
19																
20																
21																
22																
23																
24																
25																
26														0.2	0.4	
27				0.2	1.0											
28							0.9		0.4	0.4	0.1					
29																
30																
TOTAL	0.1		2.3	2.4	2.5	0.6	0.9		0.8	1.4	0.1			0.2	0.4	
DURACION	0.07		1.07	0.98	1.92	0.83	0.50		0.63	0.80	0.12			0.16	0.10	
MEDIA	1.43		2.15	2.45	1.30	0.72	1.80		1.27	1.75	0.83			1.25	4.00	
MAXIMA	0.1		2.2	2.2	1.0	0.6	0.9		0.4	1.0	0.1			0.2	0.4	

LLUVIA

EN MILIMETROS

HORAS								TOTAL	DURACION	MAXIMA	INTENSIDAD EN MM./HORA		
16—17	17—18	18—19	19—20	20—21	21—22	22—23	23—24				MEDIA	Maxima 10 minutos	Maxima 20 minutos
		0.1						0.1	0.03	0.1	3.0		
								0.5	0.33	0.5	1.5		
								6.0	3.60	2.2	1.7		
								0.2	0.23	0.1	0.9		
								1.4	0.88	1.0	1.6		
	0.2							0.2	0.02	0.2	12.0		
			0.1		0.1	1.5		1.7	0.60	1.5	2.8		
					0.5	0.3	0.9	1.7	1.45	0.9	1.2		
			1.0	0.6				1.6	0.60	1.0	2.7		
0.1								0.1	0.08	0.1	1.2		
								0.6	0.27	0.4	2.3		
								1.2	0.70	1.0	1.7		
								1.8	1.17	0.9	1.5		
0.1	0.2	0.1	1.1	0.6	0.6	1.8	0.9	17.1					
0.08	0.02	0.03	0.43	0.25	0.37	0.80	0.80		9.96				
1.25	10.00	3.33	2.56	2.40	1.62	2.25	1.13				1.72		
0.1	0.2	0.1	1.0	0.6	0.5	1.5	0.9			2.2	12.0		

LLUVIA

EN MILIMETROS

DIAS	HORAS 0 – 1	1 – 2	2 – 3	3 – 4	4 – 5	5 – 6	6 – 7	7 – 8	8 – 9	9 – 10	10 – 11	11 – 12	12 – 13	13 – 14	14 – 15	15 – 16
1																
2																
3													0.3			
4	0.2															
5																
6	0.6	0.3	0.7	2.4												
7																
8																
9																1.6
10										0.6	0.5			1.0	1.0	
11											0.2			2.1	3.5	
12	2.3	2.8	0.8											0.5	27.2	0.2
13					0.2											
14							0.3									
15							0.1	0.1								
16											0.3		1.1	0.7		
17							0.9	0.2								
18																
19																
20																
21																
22									0.2		0.3	0.1		0.1	0.3	
23													1.2	1.3		
24																
25			0.3	0.1												
26																
27																
28																
29																
30																
31																
TOTAL	3.1	3.1	1.8	2.5	0.2		1.3	0.3	0.2	0.6	1.3	0.1	2.6	5.7	32.0	1.8
DURACION	1.67	1.18	1.18	1.08	0.17		0.90	0.50	0.12	0.42	0.63	0.06	0.68	1.45	2.02	0.42
MEDIA	1.86	2.63	1.53	2.31	1.18		1.44	0.60	1.67	1.43	2.06	1.67	3.82	3.93	15.84	4.29
MAXIMA	2.3	2.8	0.8	2.4	0.2		0.9	0.2	0.2	0.6	0.5	0.1	1.2	2.1	27.2	1.6

LLUVIA

EN MILIMETROS

HORAS								TOTAL	DURACION	MAXIMA	INTENSIDAD EN MM./HORA		
16—17	17—18	18—19	19—20	20—21	21—22	22—23	23—24				MEDIA	Maxima 10 minutos	Maxima 20 minutos
					0.2	0.2	1.0	1.7	1.20	1.0	1.4		
								0.2	0.25	0.2	0.8		
								4.0	2.03	2.4	2.0		
0.6								2.2	0.58	1.6	3.8		
								3.1	0.77	1.0	4.0		
					0.2	0.9	4.9	11.8	2.90	4.9	4.1		
						1.1	0.5	35.4	4.10	27.2	8.6	60.0	53.7
				0.4	0.2	0.1		0.9	0.67	0.4	1.4		
					0.6	0.1		1.0	0.43	0.6	2.3		
								0.2	0.28	0.1	0.7		
								2.1	0.65	1.1	3.2		
								1.1	0.92	0.9	1.2		
						0.7	0.9	1.6	0.95	0.9	1.7		
2.0								3.0	1.33	2.0	2.3		
								2.5	0.78	1.3	3.2		
0.4			0.4	0.4	0.3	0.2		2.1	2.33	0.4	0.9		
3.0			0.4	0.8	1.5	3.3	7.3	72.9					
1.18			0.33	0.85	0.83	1.95	2.55		20.17				
2.54			1.21	0.94	1.81	1.69	2.86				3.61		
2.0			0.4	0.4	0.6	1.1	4.9			27.2	8.6	60.0	53.7

LLUVIA

EN MILIMETROS

DIAS	HORAS 0 – 1	1 – 2	2 – 3	3 – 4	4 – 5	5 – 6	6 – 7	7 – 8	8 – 9	9 – 10	10 – 11	11 – 12	12 – 13	13 – 14	14 – 15	15 – 16
1																
2								0.3			0.1					
3																0.2
4																
5			0.1		0.2	0.2	0.2	0.3		0.3	1.0	0.8	1.2	0.8		
6																
7																
8																
9																
10		0.2	0.1	0.4	0.1		0.3	0.5	0.6							
11																
12															1.0	
13												4.8	0.4	0.9	21.5	0.3
14				0.5											3.7	0.5
15																
16					0.2							0.1				
17																
18																
19																
20																
21						0.4	0.4					0.2				
22						0.1	0.2									
23																1.0
24																
25				0.1												Trazas
26												1.3		3.1		0.2
27	2.1	1.6	0.3	0.5			0.1									
28																
29											0.2					
30					0.1	0.2										
31																
TOTAL	2.1	1.8	0.5	1.5	0.6	0.9	1.2	1.1	0.6	0.3	1.3	7.2	1.6	4.8	26.2	2.2
DURACION	1.00	0.92	0.60	1.23	1.07	1.18	1.42	1.08	0.52	0.17	0.67	1.70	1.33	0.95	1.27	0.87
MEDIA	2.10	1.96	0.83	1.22	0.56	0.76	0.85	1.02	1.15	1.76	1.94	4.24	1.20	5.05	20.62	2.53
MAXIMA	2.1	1.6	0.3	0.5	0.2	0.4	0.4	0.5	0.6	0.3	1.0	4.8	1.2	3.1	21.5	1.0

LLUVIA

EN MILIMETROS

HORAS								TOTAL	DURACION	MAXIMA	INTENSIDAD EN MM./HORA		
16—17	17—18	18—19	19—20	20—21	21—22	22—23	23—24				MEDIA	Maxima 10 minutos	Maxima 20 minutos
						0.7	3.6	4.7	1.40	3.6	3.4		
0.7	0.6	1.9	0.4	0.5				4.3	3.05	1.9	1.4		
							0.2	5.3	4.73	1.2	1.1		
			0.1					0.1	0.17	0.1	0.6		
	0.3	0.2						2.7	2.53	0.6	1.1		
							0.3	0.3	0.37	0.3	0.8		
								1.0	0.15	1.0	6.7		
								27.9	1.70	21.5	16.4	110.4	61.2
0.1								4.8	1.52	3.7	3.2		
	1.5	4.6						6.1	0.98	4.6	6.2	15.0	11.4
								0.3	0.32	0.2	0.9		
15.9	1.7							17.6	1.20	15.9	14.7	36.0	28.5
								1.0	1.20	0.4	0.8		
								0.3	0.28	0.2	1.1		
								1.0	0.17	1.0	6.0		
								0.1	Rocío				
			0.3	0.1	0.8	0.3	0.3	6.4	2.90	3.1	2.2	16.2	9.3
								4.6	2.77	2.1	1.7		
								0.2	0.12	0.2	1.7		
								0.3	0.40	0.2	0.8		
16.7	4.1	6.7	0.8	0.6	0.8	1.0	4.4	89.0					
1.12	1.60	2.05	0.95	0.63	1.00	0.68	1.95		25.96				
14.91	2.56	3.27	0.84	0.95	0.80	1.47	2.26				3.43		
15.9	1.7	4.6	0.4	0.5	0.8	0.7	3.6			21.5	16.4	110.4	61.2

LLUVIA

EN MILIMETROS

DIAS	HORAS 0 – 1	1 – 2	2 – 3	3 – 4	4 – 5	5 – 6	6 – 7	7 – 8	8 – 9	9 – 10	10 – 11	11 – 12	12 – 13	13 – 14	14 – 15	15 – 16
1	1.6												0.2			
2																
3												0.1				
4																
5																
6																
7																
8			0.3	0.4	0.9											
9			1.1	0.1				0.1								
10				0.5	0.2	0.1	0.1	0.3								
11								0.2								
12			1.8	0.7	1.8	2.1	0.5	0.1								
13	1.6															
14																
15		0.1	2.0	1.0												
16																
17																
18																
19																
20																
21																
22																
23															4.1	5.3
24																
25															2.2	8.6
26																
27			0.1													
28																
29																
30																
TOTAL	3.2	0.1	5.3	2.7	2.9	2.2	0.6	0.7				0.1	0.2		6.3	13.9
DURACION	1.22	0.08	2.37	2.08	1.70	1.08	0.45	0.87				0.07	0.08		0.62	1.17
MEDIA	2.62	1.25	2.24	1.30	1.71	2.04	1.33	0.81				1.43	2.50		10.16	11.88
MAXIMA	1.6	0.1	2.0	1.0	1.8	2.1	0.5	0.3				0.1	0.2		4.1	8.6

LLUVIA

EN MILIMETROS

HORAS								TOTAL	DURACION	MAXIMA	INTENSIDAD EN MM./HORA		
16—17	17—18	18—19	19—20	20—21	21—22	22—23	23—24				MEDIA	Maxima 10 minutos	Maxima 20 minutos
			5.0	2.7				9.5	2.50	5.0	3.8		
1.0						0.1		1.2	0.40	1.0	3.0		
5.9	0.1	0.3			0.1			8.0	1.98	5.9	4.0	25.8	15.3
								1.3	0.92	1.1	1.4		
								1.2	1.00	0.5	1.2		
								0.2	0.13	0.2	1.5		
					0.6	0.6	3.2	11.4	5.80	3.2	2.0		
								1.6	0.67	1.6	2.4		
								3.1	1.76	2.0	1.8		
								9.4	0.92	5.3	10.3	21.0	16.8
								10.8	0.86	8.6	12.5	30.0	21.5
0.6								0.7	0.62	0.6	1.1		
7.5	0.1	0.3	5.0	2.7	0.7	0.7	3.2	58.4					
1.22	0.17	0.30	1.00	0.87	0.58	0.63	1.00		17.56				
6.15	0.59	1.00	5.00	3.10	1.21	1.11	3.20		-		3.33		
5.9	0.1	0.3	5.0	2.7	0.6	0.6	3.2			8.6	12.5	30.0	21.5

LLUVIA

EN MILIMETROS

DIAS	HORAS 0 – 1	1 – 2	2 – 3	3 – 4	4 – 5	5 – 6	6 – 7	7 – 8	8 – 9	9 – 10	10 – 11	11 – 12	12 – 13	13 – 14	14 – 15	15 – 16
1																
2														0.1		
3								0.1	0.2							
4																
5																
6																
7																
8																
9																
10														6.1	3.1	
11																
12																
13	0.1															
14							0.1									
15															0.5	0.4
16																
17												3.3	1.5	0.6	0.4	
18																
19														4.7	3.8	1.3
20							0.1									
21									0.4							
22														1.3	13.3	2.2
23				0.7												
24			0.6									0.1	0.2	1.3	0.3	
25															0.4	
26																
27															0.3	5.0
28	1.6	2.7	1.3	0.8	0.8	0.6	0.1									2.1
29														2.9	1.3	2.2
30	0.1	1.3	1.2	1.3	1.1	0.2										
31															1.7	5.8
TOTAL	1.8	4.0	3.1	2.8	1.9	0.8	0.3	0.1	0.6			3.4	1.7	17.0	25.1	19.0
DURACION	0.75	1.75	2.13	2.42	1.25	0.58	0.83	0.10	0.37			0.48	0.87	2.62	4.37	4.85
I. Media	2.40	2.29	1.46	1.16	1.52	1.38	0.36	1.00	1.62			7.08	1.95	6.49	5.74	3.92
MAXIMA	1.6	2.7	1.3	1.3	1.1	0.6	0.1	0.1	0.4			3.3	1.5	6.1	13.3	5.8

LLUVIA

EN MILIMETROS

HORAS								TOTAL	DURACION	MAXIMA	INTENSIDAD EN MM./HORA		
16—17	17—18	18—19	19—20	20—21	21—22	22—23	23—24				MEDIA	Maxima 10 minutos	Maxima 20 minutos
								0.1	0.08	0.1	1.2		
								0.3	0.27	0.2	1.1		
								9.2	1.45	6.1	6.3	21.0	15.3
		0.3	0.1					0.4	0.35	0.3	1.1		
								0.1	0.07	0.1	1.5		
								0.1	0.25	0.1	0.4		
								0.9	0.38	0.5	2.4		
								5.8	1.68	3.3	3.4	15.6	7.1
0.1	0.4	0.4						0.9	1.08	0.4	0.8		
			0.3					10.1	2.23	4.7	4.5	28.2	18.9
0.2								0.3	0.47	0.2	0.6		
								0.4	0.20	0.4	2.0		
0.5								17.3	2.38	13.3	7.3	29.4	22.8
								0.7	0.50	0.7	1.4		
0.3	0.8							3.6	1.97	1.3	1.8		
								0.4	0.10	0.4	4.0		
				0.3		0.1		5.7	1.37	5.0	4.2	12.6	8.4
0.1	3.8	0.8						14.7	6.32	3.8	2.3		
0.6								7.0	1.57	2.9	4.5		
0.4								5.6	4.05	1.3	1.4		
		14.5	0.2					22.2	1.95	14.5	11.4	65.4	42.0
2.2	5.0	16.0	0.6	0.3		0.1		105.8					
1.37	1.66	1.65	0.42	0.13		0.12			28.72				
1.61	3.01	9.70	1.43	2.31		0.83					3.68		
0.6	3.8	14.5	0.3	0.3		0.1				14.5	11.4	65.4	42.0

LLUVIA

EN MILIMETROS

DIAS	HORAS 0 – 1	1 – 2	2 – 3	3 – 4	4 – 5	5 – 6	6 – 7	7 – 8	8 – 9	9 – 10	10 – 11	11 – 12	12 – 13	13 – 14	14 – 15	15
1																0
2										0.3						
3											1.9	0.3	1.7	1.5		1
4																
5																
6																
7															1.4	5
8																
9																
10														1.7	1.4	0
11																
12																
13																
14																
15																
16																
17																
18																
19																
20																
21														1.2	0.4	
22																
23																
24																
25																
26																
27																
28	0.2															
29	0.2															
30														1.5		
TOTAL	0.4									0.3	1.9	0.3	1.7	5.9	3.2	7.
DURACION	0.22									0.15	0.47	0.23	0.37	1.32	1.40	1.
I.Media	1.82									2.00	4.04	1.30	4.59	4.47	2.29	3.
MAXIMA	0.2									0.3	1.9	0.3	1.7	1.7	1.4	5.

LLUVIA

EN MILIMETROS

HORAS								TOTAL	DURACION	MAXIMA	INTENSIDAD EN MM./HORA		
16—17	17—18	18—19	19—20	20—21	21—22	22—23	23—24				MEDIA	Maxima 10 minutos	Maxima 20 minutos
								0.1	0.17	0.1	0.6		
			0.2		0.4			0.9	0.67	0.4	1.4		
						0.2		6.8	2.33	1.9	2.9		
2.2	2.1	0.2						11.0	3.17	5.1	3.5	16.8	11.7
								3.8	1.43	1.7	2.6		
5.6								5.6	0.50	5.6	11.2		
								1.6	0.48	1.2	3.3	7.2	
4.9	0.1							5.0	0.35	4.9	14.3	21.0	15.0
						0.7	0.4	1.3	0.52	0.7	2.5		
								0.2	0.13	0.2	1.5		
								1.5	0.22	1.5	6.9		
12.7	2.2	0.2	0.2		0.4	0.9	0.4	37.8					
1.52	1.08	0.25	0.16		0.35	0.40	0.27		9.97				
8.36	2.04	0.80	1.25		1.14	2.25	1.48				3.79		
5.6	2.1	0.2	0.2		0.4	0.7	0.4			5.6	14.3	21.0	15.0

LLUVIA

EN MILIMETROS

DIAS	HORAS															
	0 – 1	1 – 2	2 – 3	3 – 4	4 – 5	5 – 6	6 – 7	7 – 8	8 – 9	9 – 10	10 – 11	11 – 12	12 – 13	13 – 14	14 – 15	15 – 16
1		1.7												0.2		0.2
2		0.1	3.0	0.1	2.1	4.4	1.8	2.0	2.5	1.9	0.4	0.1				
3	3.7	1.6	2.6	5.6	0.9	0.6	0.5	2.4	0.3					0.4	12.1	8.2
4							0.3								16.4	0.4
5																1.2
6																
7																
8		2.6	1.7	0.1												
9															0.2	11.3
10																
11												0.4		2.4	0.5	
12	0.8											5.2	18.4	1.2	1.9	0.6
13	0.3	0.2	0.2											2.2	8.2	2.4
14																
15		0.3														
16																
17																
18																
19																
20																
21																
22																
23																
24																
25																
26																
27																
28					0.2											
29																
30																
31																
TOTAL	4.8	6.5	7.5	5.8	3.2	5.0	2.6	4.4	2.8	1.9	0.4	5.7	18.4	6.4	39.3	24.3
DURACION	1.82	2.51	2.54	1.30	1.54	1.75	1.91	2.00	1.32	1.00	0.47	0.78	1.00	1.45	4.12	3.93
I. Media	2.62	2.58	2.94	4.46	2.06	2.85	1.35	2.20	2.10	1.90	0.85	7.31	18.40	4.41	9.54	6.18
MAXIMA	3.7	2.6	3.0	5.6	2.1	4.4	1.8	2.4	2.5	1.9	0.4	5.2	18.4	2.4	16.4	11.3

LLUVIA

EN MILIMETROS

HORAS								TOTAL	DURACION	MAXIMA	INTENSIDAD EN MM./HORA		
16—17	17—18	18—19	19—20	20—21	21—22	22—23	23—24				MEDIA	Maxima 10 minutos	Maxima 20 minutos
								2.1	0.37	1.7	5.7		
						0.3	1.2	19.9	7.80	4.4	2.6		
0.1		1.5	2.4					42.9	10.78	12.1	4.0	33.6	22.8
0.7								17.8	1.88	16.4	9.4	58.8	39.6
								1.2	0.33	1.2	3.6		
								4.4	1.35	2.6	3.3		
								11.5	0.82	11.3	14.1	47.4	31.2
							3.6	6.9	1.55	3.6	4.5		
			0.1	0.4	1.7	1.9	0.7	32.9	7.85	18.4	4.2	47.4	36.6
1.3								14.8	4.08	8.2	3.6	34.2	22.5
	0.1							0.1	0.08	0.1	1.2		
								0.3	0.17	0.3	1.8		
								0.2	0.08	0.2	2.4		
2.1	0.1	1.5	2.5	0.4	1.7	2.2	5.5	155.0					
1.07	0.08	0.33	1.07	0.57	1.00	1.08	2.50		37.14				
1.94	1.25	4.54	2.31	0.70	1.70	2.04	2.20				4.17		
1.3	0.1	1.5	2.4	0.4	1.7	1.9	3.6			18.4	14.1	58.8	39/6

CLASIFICACION DE LAS NUBES Y ESTADO DEL CIELO

DIAS	MAÑANA					TARDE					SIMBOLOS Y ADVERTENCIAS
	ALTAS	MEDIAS	BAJAS		OCTAVOS	ALTAS	MEDIAS	BAJAS		OCTAVOS	
1		As Ns	Cu	St Fra	8		As Op	Cu	St Fra	8	◡ ●
2		As	Cu		5	Cs		Cu	St	5	
3		As Op	Cu	St	7	Cs	As Op Tr	Cu	Sc St	6	)(
4			Cu		4	Cs		Cu	Sc St	4	
5	Cs	As	Cu		6	Cs	Ac As	Cu	Sc St	7	
6			Cu		5			Cu		4	∞
7			Cu		3			Cu		3	∞
8			Cu		3	Cs		Cu		3	∞
9			Cu		4			Cu		4	∞
10			Cu		4			Cu		4	∞
11	Cs		Cu		5	Cs	As	Cu		6	∞
12		As	Cu		4	Ci Fib	As	Cu	Sc St	5	
13		As	Cu	St	6		As Ns	Cu	Sc St	7	∞)(●°
14		As	Cu	St	8	Ci Fib	Ac As	Cu	St	6	
15		As	Cu	Sc St	8		As	Cu	Sc St	8	◡)(
16			Cu		5		As	Cu		6	
17		As	Cu	Sc	8			Cu	Sc	6	
18	Ci Fib Cs	As	Cu		8			Cu		5	
19	Cs		Cu		3			Cu	Sc	3	≡ ∞
20	Cs		Cu		2			Cu	St Fra	4	≡ ∞
21	Cs	As	Cu	St	5	Cs		Cu	Sc St	6	≡ ∞
22		As	Cu	Sc Cu Fra	6		As	Cu		5	∞
23		As	Cu		6		As	Cu	Sc St	8	
24			Cu		5		As	Cu		7	
25		As	Cu	Sc St	5		As	Cu	Sc St	6	
26	Cs		Cu		5		As Ns	Cu	Sc St	8	●)(
27			Cu	Cu Fra	2		As	Cu	Sc St	6	)(∞ ▬
28	Ci unc	As	Cu	St	5		As	Cu	Sc St	7	∞)(●
29		As	Cu	St	6		Ac As	Cu	Sc St	8	▬ ∞)(
30		As	Cu	St	7		As Ns	Cu	Sc St	7	●
31		As	Cu	St	6		As	Cu	Sc St	8	●

CLASIFICACION DE LAS NUBES Y ESTADO DEL CIELO

DIAS	MAÑANA					TARDE					SIMBOLOS Y ADVERTENCIAS
	ALTAS	MEDIAS	BAJAS		OCTAVOS	ALTAS	MEDIAS	BAJAS		OCTAVOS	
1		As	Cu con	St Sc	7			Cu con	Sc	5	●
2	Ci Fib Floss unc Cs Bandas pol.		Cu con		5	Ci Fib	As	Cu con	Sc	6	≡) (
3		As	Cu con	St	5		As Ns	Cu con	St Sc	7	) (⌒ ●
4		As Ns	Cu con	Sc St Fra	7		As Ns	Cu con	St Sc	7	▽ ● ◡) (
5		As	Cu con	Sc St	3		As Ns	Cu con	Sc St	8	⌒ ◡ R ●) (
6			Cu con	St	6			Cu con	Sc	6	⌒
7		As Ns	Cu con		7		As Ns	Cu con	Sc St	6	● ≡ ⌒
8	Cs	As	Cu con	St	6		As	Cu con	Sc	6	) (● ⌒ ≡
9			Cu con		4		As	Cu con	Sc St	6	⌒) (R
10			Cu hum		2			Cu con	Sc	4	≡ ⌒
11			Cu con	St	6		As	Cu con	Sc	6	) (▽ ◡
12			Cu con		2		As	Cu con	Sc St	6	≡ ⌒) (
13		As	Cu con	St	7		As	Cu con	Sc St	7	●
14		As Ns	Cu con	St	8		As Ns	Cu con	Sc St	8	●
15		As	Cu con	St	8		As	Cu con	Sc	6	● ≡
16		As Ns	Cu con	Sc St	8	Cs	As Ns	Cb inc Cu	Sc St pan	6	⌒ ●
17		As	Cu con	Sc St	6			Cu con	Sc St	5	●
18	Cs	As	Cu con	Sc St pan	8		As Ns	Cu con	Sc St pan	8	) (( )
19		As	Cu con	St	8		As Ns	Cu con	Sc St pan	6	◡ ●) (
20		As	Cu con		6		As	Cu con	Sc St	6	
21		As	Cu con		7		As	Cu con	Sc	5	
22			Cu con		5			Cu con	Sc Cu Fra	4	
23	Ci Fib		Cu con y hum		1	Cs		Cu con	Sc St	5	∨
24		Ac	Cu con y hum		2			Cu con	Sc St Cu Fra	2	⌒ ∞) (∨
25			Cu con		1			Cu con	Sc St Cu Fra	3	⌒ ∞ ∨
26		As	Cu con	St	7	Cs		Cu con		3	
27		As	Cu		6		As	Cu con	Sc	6	
28	Cs	As	Cu		6		As	Cu con	Sc St	8	
29	Cs	As	Cu		8	Cs	As	0	0	8	∞ ∨ ≤

CLASIFICACION DE LAS NUBES Y ESTADO DEL CIELO

DIAS	MAÑANA					TARDE					SIMBOLOS Y ADVERTENCIAS
	ALTAS	MEDIAS	BAJAS		OCTAVOS	ALTAS	MEDIAS	BAJAS		OCTAVOS	
1	Cs	As	Cu con		7	Ci unc Cs	As	Cu con	Sc St	5	∞
2	Cs	As	Cu con hum	Sc	3	Cs	As op tr	Cu con	Sc St	7	∞
3		As op tr	Cu con	Sc St	7			Cu con	St	4	∞
4			Cu con		3		As op tr	Cu con	Sc St	6	∞
5	Cs	As op tr	Cu con	Sc	7		As op	Cu con	Sc	7	
6			Cu con		4		As op tr	Cu con	Sc St fra	6	)(● △ ▽̇
7	Cs	Ac As (op tr)	Cu con	Sc St	6			Cu con	Sc St fra	5	∞
8	Cs		Cu con		3	Cs	As op	Cu con	Sc St fra	7	●°)(∞
9	Ci fib fil Cs	As op	Cu con hum		6	Cs	As op tr	Cu con	Sc St mam	6	⌐)(∞
10			Cu con hum	Sc St	3		As op Ns	Cb inc con	Sc pan mam	8	● ∞
11	Cs		Cu con	Sc op	7		As tr	Cu con	Sc St	7	⌐
12		As op	Cu con	St	6		As Ns	Cu con	St Sc pan	8	● ▽̇
13	Cs	Ac tr As	Cu con	St	4		As op Ns	Cu con	Sc St	7	●
14	Cs	As tr	Cu con	Sc	5	Cs	As op	Cu con	Sc St mam	7	
15	Cs Ci unc	Ac tr As	Cu con	Sc St Fra	8		As tr op	Cu con	Sc St fra	6	
16		As tr op	Cu con	Sc St pam	7	Cs	As op	Cu con	Sc St	6	
17		As op	Cu con	Sc St	8	Cs	As op	Cu con	Sc St	7	
18	Cs	As op tr	Cu con	Sc St	7	Cs	As op tr	Cu con	Sc St	5	
19			Cu con	Sc	6		As op tr	Cu con	Sc	6	
20		As op	Cu con	Sc St	8		As	Cu con	Sc St	6	
21		As tr op	Cu con	Sc St	6	Cs	As Ns	Cb inc cu	Sc St pan	7	●
22		As op tr	Cu con	Sc St fra	8		As op	Cu con	Sc St fra	6	≡
23		As op tr	Cu con	Sc St	7		As op	Cu con	Sc	7	
24		As op	Cu con	Sc St pam	8		As op tr	Cu con	St Sc pan	7	≡)(
25		As op Ns	Cu con	St fra Sc	8		As op Ns	Cu con	St fra Sc	8	●)(
26			Cu con	St Sc	4		As op Ns	Cb in con	St Sc	7	△ ●
27		As tr Ac	Cu con	Sc St	5		Ac tr As	Cu con Sc	St	5	●
28	Ci unc		Cu con		1	Ci unc		Cu con	St fra Sc	3	∞
29			Cu con		2	Cs	As Ns	Cu con	St pan	6	● ◡ ∞
30		As op	Cu con		4		As op Ns	Cb inc cu	Sc St	7	◡ ●)(
31	Ci unc	As tr	Cu con	Sc St	4		As op Ns	Cu con	Sc St fra	6	∞ ●

CLASIFICACION DE LAS NUBES Y ESTADO DEL CIELO

DIAS	MAÑANA					TARDE					SIMBOLOS Y ADVERTENCIAS
	ALTAS	MEDIAS	BAJAS		OCTAVOS	ALTAS	MEDIAS	BAJAS		OCTAVOS	
1	Cs	As op	Cu con	Sc St fra	8		As op tr	Cu con	Sc st fra	7	
2	Cs	As tr	Cu con	Sc	5	Cs	As tr	Cu con	Sc	6	
3		As tr	Cu con	St sc	5		As tr op	Cu con	St sc	7	⊘
4	Cs	As op	Cu con	Sc st pan	8	Cs	As op tr	Cu con	Sc st	7	⊘
5		As op	Cu con	Sc tr st	6		As op tr	Cu con	Sc St tr	7	
6		As tr op	Cu con	Sc	6		As op Ns	Cu con	Sc st	7	∞ ●)(
7	Cs	As op	Cu con	Sc st	5		As tr op	Cu con	Sc st	6	
8		As op Ns	Cu con	Sc st pan	8		As op	Cu con	Sc st pan	8	)(
9	Cc	Ac tr As op	Cu con	Sc	7		As	Cu con	Sc	6	
10		As op	Cu con	Sc st	7		As	Cu con	Sc st	6	)(
11		As op	Cu con	Sc st	8		As op Ns	Cu con	Sc st pan	7	∞)(●
12	Cc	Ac tr As	Cu con	Sc	5	Cs		Cu con	Sc st	5	●
13		As op	Cu con	Sc st pan	8		As op	Cu con	Sc st	8	)(
14		As op tr	Cu con	Sc st	7		As op	Cu con	Sc st	7	
15			Cu con	Sc st	8			Cu con	Sc st	8	●
16		As op	Cu con	Sc st	6		As op	Cu con	Sc st pan	8	●
17			Cu con	Sc st	5		As op Ns	Cu con	Sc st pan	8	)(●
18		As op Ns	Cu con	Sc st fra	8		As op	Cu con	Sc st fra	8	●
19	Cs	As op	Cu con	Sc op	5		As op Ns	Cb inc Cu	Con st pan	8	● (·) ≤
20		As op	Cu con	Sc st	5	Cs		Cu con	Sc st	4	
21	Cs	As op Ns tr	Cu con	Sc st	7	Cs	As tr op Ns	Cu con	Sc st pan	8	● (·))(
22	Cs	As op tr	Cu con	Sc st	8	Cs		Cu con	Sc st	6	●
23		As op tr	Cu con	Sc	5		As op tr	Cu con	Sc st	6	
24			Cu con	Sc st	7		As op	Cu con	Sc st	8	● (·)
25		As op Ns tr	Cu con	Sc st	7		As op tr	Cu con	Sc st pan	7	
26		As op	Cu con	Sc st	5		As op	Cu con	Sc st	4	●
27		As op	Cu con	Sc op st	8		As op tr	Cu con	Sc st pan	8	● (·)
28	Cs	As	Cu con	Sc st	7	Cs	As	Cu con	Sc st	6	)(
29		As tr op	Cu con	Sc op	7		As op tr	Cu con	Sc op pan	6	
30		As op tr	Cu con	Sc st	6		As op	Cu con	Sc st	7	)(

CLASIFICACION DE LAS NUBES Y ESTADO DEL CIELO

DIAS	MAÑANA					TARDE					SIMBOLOS Y ADVERTENCIAS
	ALTAS	MEDIAS	BAJAS		OCTAVOS	ALTAS	MEDIAS	BAJAS		OCTAVOS	
1		As op tr	Cu con	Sc st	6		As op	Cu con	Sc st	6	
2		As op tr	Cu con	St sc pan	7		As op tr	Cu con	Sc st	7	● ≡ ())(
3		As op	Cu con	Sc st pan	8		As op tr Ns	Cu con	Sc st pan	8	◡)(⊘
4		As op	Cu con	Sc st	8		As op tr Ns	Cu con	Sc st pan	7	)(
5		As tr pra Ns	Cu con	Sc st pan	8		As pra Ns	Cu con	Sc st pan	8	⊘)(
6		As op	Cu con	Sc st pan	8		As op	Cu con	Sc st pan	6	◡
7		As op Ns	Cu con	Sc st pan	6		As op Ns	Cu con	Sc st pan	8	⊘
8			Cu con	Sc st	6		As op pra	Cu con	Sc st pan	7	●
9		As op pra Ns	Cu con	Sc st	8	Cs	As op tr	Cu con ob	Sc st pan	7	●
10	Cs	As pra Ns	Cu con	Sc st	7	Cs	As op Ns	Cu con	Sc st	6	●
11		As op	Cu con	Sc st	4	Cs	As op	Cu con	Sc st	5	●
12		As tr	Cu con	Sc st	5		As tr	Cu con	Sc st	5	
13	Cs	As op tr	Cu con	Sc	5		As op pra Ns	Cu con	Sc st	7	)(◡
14		As op	Cu con	Sc	7		As op	Cu con	Sc st	7	
15		As op	Cu con	Sc st	7		As op	Cu con	Sc st	7	() ⊻
16		As op Ns	Cu con	Sc st pan	8		As op tr	Cu con	Sc st pan	7	●)(●
17		As op	Cu con	Sc st op pan	6		As op tr	Cu con	Sc st	5	
18	Cs	As op tr	Cu con	Sc st	7		As op tr	Cu con	Sc st	7	● ⊻
19		As pra Ns	Cu con	St Sc	8		As op tr	Cu con	St sc	7	)(● () ⊘
20		As op	Cu con	Sc st	8	Cs	As op tr	Cu con	Sc st	7	◡)(
21		As op	Cu con	Sc st	8		As op	Cu con	Sc st	7	
22		As op	Cu con	Sc	7		As op	Cu con	Sc st	7	
23		As pra Ns	Cu con	St sc	8		As op tr	Cu con	Sc st	6	●
24		As op pra	Cu con	Sc st	6		Ac as op	Cu con	Sc st	8	●
25	Cs	As op	Cu con		6	Cs	As pra Ns	Cu con		7	●
26		As op tr	Cu con	Sc	7		As op tr	Cu con	Sc	6	●
27	Ci		Cu con		4	Ci		Cu con		4	●
28	Cs	As op tr	Cu con	Sc	6			Cu con	Sc	6	)(
29		As op	Cu con	Sc	7			Cu con	Sc	6	)(●
30	Cs Cs	As ac op	Cu con	Sc st	8	Cs	As pra	Cu con	Sc st fra	6	)(◡ ●
31		As op tr	Cu con	Sc st	8	Cs	As op tr	Cu con	Sc st	6	())(

CLASIFICACION DE LAS NUBES Y ESTADO DEL CIELO

DIAS	MAÑANA					TARDE					SIMBOLOS Y ADVERTENCIAS
	ALTAS	MEDIAS	BAJAS		OCTAVOS	ALTAS	MEDIAS	BAJAS		OCTAVOS	
1		As op	Cu con	Sc st	7	Cs	As tr	Cu con	Sc st	7	)(
2			Cu con	Sc	4	Ci unc		Cu con	Sc st	4	
3			Cu con	Sc	5		As pra	Cu con	Sc st	5	◡
4		As op	Cu con	Sc	7		As op tr	Cu con	Sc st	6	)(
5		As op	Cu con	Sc	7		As op	Cu con	Sc st	8	)(
6		Ac As op	Cu con	Sc st	7		As op	Cu con	Sc st	8	●)(
7		As	Cu con	Sc st	8	Cs	As op	Cu con	Sc st	6	● ◡)(
8		As pra op	Cu con	Sc st	8		As op	Cu con	Sc st	6	◐ ◡)(
9		As op	Cu con	Sc st	6			Cu con	Sc st	4	
10	Cs	As op	Cu con	Sc st	7			Cu con	Sc cugen	5	●
11		As op	Cu con	Sc st	7	Cs		Cu con	Sc st	7	
12		As pra Ns	Cu con	Sc st	8		As op	Cu con	Sc st	6	●)(
13	Cs	As op	Cu con	Sc st	6		As tr op	Cu con	Sc st	7	●)(⌒
14		As op	Cu con	Sc st	7		As op tr	Cu con	Sc st	7	()
15		As op	Cu con	Sc st	8		As op tr	Cu con	Sc st	5	)((·)
16		As op	Cu con	Sc st	8		As op	Cu con	Sc st	7	●
17		As op	Cu con	Sc st	8		As op	Cu con	Sc st	8	◐)(⌒
18		As op	Cu con	Sc st	8		As op	Cu con	Sc st	6	●)(
19		As op	Cu con	Sc st	8			Cu con	Sc st	4	
20		As op	Cu con	Sc st	8	Cs		Cu con	Sc st	6	◐)(
21	Cc	Ac len	Cu con	Cu fra Sc	3			Cu con	Cu fra	1	≤
22	Ci Cs		Cu hum	Cu fra	2	Cs		Cu con	Cu fra	3	∞
23		As op tr	Cu con	Sc st	8		As op	Cu con	Sc st	8	
24		As op	Cu con	Sc	7	Cs	As tr	Cu con	Sc st	7	⌒
25		As op	Cu con	Sc st	7		As op	Cu con	Sc st	7	)(
26	Cs	As tr	Cu con	Sc st	6		As op Ns	Cu con	Sc st	8	●)((·)
27	Cs	As pra Ns	Cu con	Sc st	7	Ci unc Cs	As op tr	Cu con	Sc st	5	●)(
28		As pra Ns	Cu con	Sc st	8	Cs	Ac tr As	Cu con	Sc st	8	●)((·)
29		As op	Cu con	Sc	7		As op	Cu con	Sc st	7	(·)
30		As op	Cu con	Sc st	8	Cs		Cu con	Sc st	5	◡)(

CLASIFICACION DE LAS NUBES Y ESTADO DEL CIELO

DIAS	MAÑANA					TARDE					SIMBOLOS
	ALTAS	MEDIAS	BAJAS		OCTAVOS	ALTAS	MEDIAS	BAJAS		OCTAVOS	ADVERTENCIAS
1		As op tr	Cu con	Sc st	6		As op tr Ns	Cu con	Sc st	6	)((·) ⌒
2	Cs	As op tr	Cu con	Sc st	7		As op	Cu con	Sc st	7	(·)
3	Cs	As pra Ns	Cu con	Sc st	7		As pra Ns	Cu con	Sc st	7	●
4		As op	Cu con	Sc	7	Cc cs	Ac As op	Cu con	Sc st	5	●)((·)
5		As op	Cu con	Sc	8		As op	Cu con	Sc st	6	
6		As op tr	Cu con	Sc st	8	Cs	As op tr	Cu con	Sc st	8	●)(
7		As op tr	Cu con	Sc st	7	Cs	As op tr	Cu con	Sc st	7	◡
8	Ci en band	As op	Cu con	Sc st	7		As pra Ns op	Cu con	Sc st	7	◡
9		As op	Cu con	Sc st	7		As op Ns	Cu con	Sc st	7	● (⊼)
10		As pra op Ns	Cu con	Sc st	8		As pra op Ns	Cu con	Sc st	8	●)((·)
11		As pra op Ns	Cu con		8		As pra op Ns	Cu con	Sc st	8	● (·)
12	Cs	As op	Cu con	Sc	5		As pra op Ns	Cb Cu con	Sc st	8	● ⊼
13	Cs		Cu con	Sc st	6	Cs	As pra op Ns	Cu con	Sc st	6	● ◡)(
14		As pra op Ns	Cu con	St	8	Cs	As op tr	Cu con	Sc st	7	● ◡)(
15		As pra op Ns	Cu con	Sc st	8		As pra op Ns	Cu con	Sc st	7	● (·))(
16		As op	Cu con	Sc	7		As op Ns	Cu con	Sc st	7	● ·
17	Cs	As op As	Cu con	Sc st	7	Cs	As tr	Cu con	Sc st	7	● ◡
18			Cu con hum		1			Cu con	Sc	4	∞)(⊼●
19	Cs	As op	Cu con		7		As op	Cu con	Sc	7	(·))(
20	Cs	As op	Cu con	Sc	6		As tr	Cu con	Sc st	6	
21		As op Ns	Cu con	Sc st	6		As op tr	Cu con	Sc st	6	◡)(
22		As op Ns	Cu con	Sc	6		As pra op Ns	Cu con	Sc st	7	● (·))(
23		As op Ns	Cu con	Sc st	8		As op Ns	Cu con	Sc st	8	●)((·)
24	Cs	As tr	Cu con	Sc st	6		As op	Cu con	Sc st	5	
25	Cs	As tr	Cu con	Sc st	6	Cs	As pra op Ns	Cu con	Sc st	6	●)((·)
26	Cc	Ac tr As	Cu con	Sc st	5	Cc	Ac lan y tr	Cu con	Sc vesp st	5	)(
27	Cs	As pra op Ns	Cu con	Sc st	8	Cs	As op tr	Cu con	Sc vesp st	4	●)(
28	Cs ban pol	As op tr	Cu con	Sc st cu fra	3	Cs	As op tr	Cu con	Sc st	7	)(
29		As op	Cu con	Sc st	8	Cs	As op tr	Cu con	Sc st	5	
30		As op	Cu con	Sc st	7		As op tr	Cu con	Sc st	7	)(
31	Cs	As tr	Cu con	Sc	6		As tr	Cu con	Sc st	6	

CLASIFICACION DE LAS NUBES Y ESTADO DEL CIELO

DIAS	MAÑANA					TARDE					SIMBOLOS Y ADVERTENCIAS
	ALTAS	MEDIAS	BAJAS		OCTAVOS	ALTAS	MEDIAS	BAJAS		OCTAVOS	
1		As op tr	Cu con	Sc	6		Ac tr	Cu con	Sc st	4	◡)(
2		As pra Ns	Cu con	Sc st	7	Cs	As tr	Cu con	Sc st	5	◍ ())(⊓
3		As op	Cu con	Sc st	7		As pra Ns	Cu con	Sc st	7	◍)(() ◡
4	Cs	As pra Ns	Cu con	Sc st	7	Cs	As op tr	Cu con	Sc st	7	)(⌒
5		As pra Ns	Cu con	Sc st	8	Cs	As op Ns	Cu con	Sc st	7	●)(() ◡ ⌒
6		As op	Cu con	Sc st	8		As op	Cu con	Sc st	8	● ()
7		As tr	Cu con	Sc	6		As op	Cu con	Sc	6	
8			Cu con	Sc	5			Cu con	Sc	5	
9	Cs		Cu con	St	4	Cs		Cu con	Sc st	6	
10		As pra Ns	Cu con	St fra	8		As pra Ns	Cu con	Sc st	8	● ())(◡
11		As op	Cu con	Sc st	8	Cs	As tr	Cu con	Sc st	7	●)(
12		As op	Cu con	Sc	8		As op Ns	Cu con	Sc st	8	● ()
13		As op Ns	Cu con	Sc st	7		As pra Ns	Cb inc cu con	Sc st	8	● () ⊓
14		As op tr	Cu con	Sc st	7		As pra Ns	Cu con	Sc st	8	● ()
15		As op tr	Cu con	Sc	6		As op Ns	Cu con	Sc st	6	●
16		As op	Cu con	Sc st	8	Cs	As op tr	Cu con	Sc st	7	● ())(
17		As op	Cu com	Sc	6	Cs	As op tr	Cu con	Sc st	6	
18		As op Ns	Cu con	Sc st	8		As pra Ns	Cb inc cu con	Sc st	7	◍ ≡ ⊓
19	Cs	As tr	Cu con	Sc st	8	Cs		Cu con	Sc st	8	⁄
20		As op	Cu con	St	7		As tr	Cu con	Sc st	7	)(
21		As pra Ns	Cu con	Sc st	7		As op	Cu con	Sc st	6	●
22		As op Ns	Cu con	Sc st	7	Cs	As tr	Cu con	Sc st	5	● ◡
23	Cs		Cu con	Sc	4		As op Ns	Cu con	Sc st	6	●)( )
24		As op	Cu com	Sc cugen	5		As op tr	Cu con	Sc st	6	
25	Cs	As op	Cu con	Sc st	5	Cs	As op tr	Cu con	Sc st	6	(⊓) ● ° ⌓
26	Cs	As pra Ns	Cu con	Sc st	7	Cs	As pra tr	Cu con	Sc st	8	●)(() ◡ ⌒
27		As op tr	Cu con	Sc st	8			Cu con	Sc st	7	●)(
28		As op tr	Cu con	Sc st	7		As op	Cu con	Sc st	7	)(
29		As pra Ns	Cu con	Sc st	8	Cs ci unc		Cu con	Sc st	6	◍ ◡
30	Cs		Cu con	Sc	5	Cs ci unc		Cu con	Sc	5	●
31	Cs	As op tr	Cu con	Sc st	7	Cs	As op tr	Cu con	Sc st	7	⌓ ◡

CLASIFICACION DE LAS NUBES Y ESTADO DEL CIELO

DIAS	MAÑANA					TARDE					SIMBOLOS Y ADVERTENCIAS
	ALTAS	MEDIAS	BAJAS		OCTAVOS	ALTAS	MEDIAS	BAJAS		OCTAVOS	
1		As op Ns	Cu con	Sc st	7	Cs	As op tr	Cu con	Sc st	5	● ◡)(
2		As pra Ns	Cu con	Sc st fra	8	Cs	As op tr	Cu con	Sc st	6	)((·) ●
3	Cs	As op	Cu con	Sc st	6		As op Ns	Cu con	Sc st	8	●
4	Cs	As op	Cu con	Sc st	5		As op tr	Cu con	Sc st	7	
5	Cs	As op Ns	Cu con	Sc st	5	Cs	As op	Cu con	Sc st	5	)((·) ●
6	Cs		Cu con	Cu fra	4	Ci fib	As op	Cu con	Sc st	4	)(∞
7		Ac tr As op	Cu con	Sc st	5		As op tr	Cu con	Sc st	7	⌓ ∞
8		As op	Cu con	Sc st	8		As pra Ns	Cu con	Sc st	8	●)(●
9	Cs	As pra Ns	Cu con	Sc st	7	Cs	As op tr	Cu con	Sc st	7	● ● (·)
10		As op tr	Cu con	Sc st	7			Cu con	Sc st	6	●
11		As op	Cu con	Sc st	7		As tr	Cu con	Sc st	6	●
12	Cs	Ac tr As	Cu con	Sc st	5	Cs		Cu con	Sc st	4	●
13		As op tr	Cu con	Sc st	7		As op	Cu con	Sc st	5	●
14		As op	Cu con	Sc st	8		As op tr	Cu con	Sc st	8	)(
15		As op Ns	Cu con	Sc st	8		As op	Cu con	Sc st	8	● ◡ (·))(
16	Cs	As op tr	Cu con	Sc st	3	Cs	As op	Cu con	Sc st	5	)(∞ ()
17		As op tr	Cu con	Sc st	7			Cu con	Sc st	5	
18		As op	Cu con	Sc st	5			Cu con	Sc st	5	)(⌒
19	Cs	As op	Cu con	Sc cu fra	6	Cs	As op tr	Cu con	Sc st	6	)(
20		As op	Cu con	St	5	Cs	As op tr	Cu con	Sc st	5	()
21		As op	Cu con	Sc st	8		As op tr	Cu con	Sc st	8	()
22		As op	Cu con	Sc st	8		As op tr	Cu con	Sc st	8	)(∞
23	Ci unc		Cu con		3	Cs	As op tr Ns	Cb inc con	Sc st	7	⚡ ⚡ △ ● ()
24		As op	Cu con	Sc st	7		As op tr	Cu con	Sc st	7	()
25	Cs Ci unc		Cu con	Sc st	5		As op Ns	Cb inc con	Sc st	7	● ⚡ ()
26	Cs	As op tr	Cu con	Sc st	8	Cs	As op tr	Cu con	Sc st	6	)(◡ ()
27		As op Ns	Cu con	Sc st	8		As op tr Ns	Cu con	Sc st	8	● ◡ (·)
28	Cs	As tr	Cu con	Sc st	6	Ci fib Cs		Cu con	Sc st	6	)(⚡
29		As op tr	Cu con	Sc st	7			Cu con	Sc st	4	⌓ ∞ ()
30		As op tr	Cu con	Sc st	6		As op tr	Cu con	Sc st	6	)(∞ ()

CLASIFICACION DE LAS NUBES Y ESTADO DEL CIELO

DIAS	MAÑANA					TARDE					SIMBOLOS Y ADVERTENCIAS
	ALTAS	MEDIAS	BAJAS		OCTAVOS	ALTAS	MEDIAS	BAJAS		OCTAVOS	
1			Cu con	Sc St	5	Cs	As tr	Cu con	Sc st	5	
2		As op	Cu con	Sc St	6		As op Ns	Cu con	Sc st	7	
3		As op pra Ns	Cu con	Sc st	8	Cs	As op tr	Cu con	Sc st	5	
4		As op	Cu con	Sc st	7		As op	Cu con	Sc st	7	
5		Ac tr As op	Cu con	Sc st	7		Ac op	Cu con	Sc st	6	
6		As op	Cu con	Sc	7	Ci Cs	Ac tr	Cu con	Sc	4	
7		As op	Cu con	Sc st	8	Cs	As op tr	Cu con	Sc st	6	
8			Cu con	Sc st	5			Cu con	Sc st	5	
9			Cu con	Sc st	5			Cu con	Sc st	5	
10	Cs		Cu con	Sc st	4		As op Ns	Cb inc Cu con	Sc st	8	
11		As op tr	Cu con	Sc st	5		As op	Cu con	Sc st	7	
12	Ci fib Cs	Ac tr As op	Cu con	Sc st	8	Cs	As op tr	Cu con	Sc st	8	
13		As pra Ns	Cu con	Sc st	8	Cs	As tr	Cu con	Sc st	6	
14		'As op tr	Cu con	Sc st	7		Ac tr As Ns	Cu con	Sc st	7	
15			Cu con	Sc st	5		As op	Cu con	Sc st	6	
16			Cu con	Sc st	5		As op	Cu con	Sc st	6	
17		As op tr Ns	Cu con	Sc st	8		As op Ns	Cu con	Sc st	8	
18		As op	Cu con	Sc st	7		As op Ns	Cu con	Sc st	7	
19	Cs	As op tr	Cu con	Sc st	8		As pra Ns	Cb inc Cu con	Sc st	8	
20	Cs	As op tr	Cu con	Sc st	6		As op tr	Cu con	Sc st	7	
21	Cs	As op Ns	Cu con	Sc st	8	Cs	As tr	Cu con	Sc st	5	
22		As op	Cu con	Sc st	7		As pra Ns	Cb inc Cu con	Sc st	8	
23	Cs	As op tr	Cu con	Sc st	6			Cu con	Sc st	5	
24		As pra Ns	Cu con	Sc st	8		As op Ns	Cu con	Sc st	8	
25		As op	Cu con	Sc st	7		As pra Ns	Cu con	Sc st	7	
26		As op tr	Cu con	Sc st	6		As op tr	Cu con	Sc st	6	
27	Cs	Ac tr und	Cu con	Sc st	7		As pra Ns	Cu con	Sc st	7	
28		As op	Cu con	Sc st	8	Cc Cs	As op tr Ns	Cu con	Sc st	6	
29		As op tr	Cu con	Sc st	5		As pra Ns	Cu con	Sc st	7	
30		As op tr	Cu con	Sc st	7		As pra Ns	Cu con	Sc st	7	
31	Cs	As op tr	Cu con	Sc st	6		As pra Ns	Cb inc Cu con	Sc st	8	

CLASIFICACION DE LAS NUBES Y ESTADO DEL CIELO

DIAS	MAÑANA					TARDE					SIMBOLOS Y ADVERTENCIAS
	ALTAS	MEDIAS	BAJAS		OCTAVOS	ALTAS	MEDIAS	BAJAS		OCTAVOS	
1		As op	Cu con	Sc st	8		As op tr	Cu con	Sc st	7	●
2		As pra op Ns	Cu con	Sc st	8	Cs	As op tr	Cu con	Sc st	8	● ⌘
3		As op tr Ns	Cu con	Sc st	8	Cs	As pra Ns	Cu con	Sc st	7	● ⌈⌇ ⌘
4	Cs	Ac len tr	Cu con	Sc st	5	Ci fib		Cu con	Sc st	4	◯
5			Cu con	Sc st	4		As op	Cu con	Sc st	7	◯
6			Cu con	Sc st	5			Cu con	Sc st	5	◯ ≤
7		As op tr	Cu con	Sc st	7		As pra Ns	Cb inc cu con	Sc st	8	● ⌈⌇ ∞
8		As op tr	Cu con	Sc st	7		As op	Cu con	Sc st	6	⌣ ⌘
9		As op	Cu con	Sc st	5		As op tr	Cu con	Sc st	7	⌘ ⌒
10		As op tr	Cu con	Sc st	7		As pra Ns	Cb inc cu con	Sc st	8	● ⌘ ⌈⌇
11		As tr	Cu con	Sc	4		As pra Ns	Cu con	Sc st	6	●
12		As op tr	Cu con	Sc st	6			Cu con	Sc st	6	
13			Cu con	Sc st	4			Cu con	Sc st	4	
14		As op	Cu con	Sc st	3			Cu con	Sc st	5	⌓ ⌒
15			Cu con hum	Sc st	3		As op	Cu con	Sc st	6	≡ ⌓ ◯
16			Cu con	Sc st	4			Cu con	Sc st	5	≤ ◯ ⌓
17		As op	Cu con	Sc st	8		As op tr	Cu con	Sc st	7	● ⌘
18		As op	Cu con	Sc op	7		As op tr	Cu con	Sc op	6	
19		As op	Cu con	Sc st	7		As op	Cu con	Sc st	7	≤
20		As op tr	Cu con	Sc st	6		As op tr	Cu con	Sc st	7	≤
21		As op tr	Cu con	Sc st	7		As pra Ns	Cu con	Sc st	6	●
22	Cc	Ac len As tr	Cu con	Sc st	5		As tr	Cu con	Sc st	4	⌘
23		As op Ns	Cu con	Sc st	8		As pra Ns	Cu con	Sc st	6	● (·) ⌘
24		As op	Cu con	Sc st	8	Cs		Cu con	Sc st	5	⌣ ⌘
25	Ci fib		Cu con	Sc st	6		As op Ns	Cu con	Sc st	6	● ⌓ ∞
26		As op tr	Cu con	Sc st	7		As tr	Cu con	Sc st	6	⌘ = ≡
27		As op tr	Cu con	Sc st	6		As tr	Cu con	Sc st	6	
28		As op	Cu con	Sc st	8	Ci unc	As op	Cu con	Sc st	7	● ⌣ ⌘
29		As op tr	Cu con	Sc st	7		As op tr	Cu con	Sc st	5	●
30	Ci fib	As op	Cu con	Sc st	5		As pra Ns	Cu con	Sc st	8	● ⌘ ≡ ⌈

CLASIFICACION DE LAS NUBES Y ESTADO DEL CIELO

DIAS	MAÑANA							TARDE							SIMBOLOS Y ADVERTENCIAS
	ALTAS	MEDIAS	BAJAS				OCTAVOS	ALTAS	MEDIAS	BAJAS				OCTAVOS	
1		As op tr	Cu	con	Sc	st	8		As pra Ns	Cu	con	Sc	st	7	
2		As pra Ns	Cu	con	Sc	st	8		As op tr	Cu	con	Sc	st	8	
3		As pra Ns	Cu	con	Sc	st	7		As pra Ns	Cbinc	Cucon	Sc	st	8	
4			Cu	con	Sc	st	4		As pra Ns	Cbinc	Cucon	Sc	st	7	
5	Ci fib	As op	Cu	con	Sc	st	6		As op	Cu	con	Sc	st	6	
6	Ci fib		Cu	con	Sc	st	4	Ci fib	As op tr	Cu	con	sc	st	6	
7	Cs	As op tr	Cu	con	Sc	st	8	Cs	As tr	Cu	con	Sc	st	8	
8		As op	Cu	con	Sc	st	8		As op	Cu	con	Sc	st	7	
9	Ci fib Cs	As op tr	Cu	con	Sc	st	7	Cs	As pra Ns	Cu	con	Sc	st fra	7	
10		As op tr	Cu	con	Sc	st	7		As op tr	Cu	con	Sc	st	6	
11		As pra Ns	Cu	con	Sc	st	5		As pra Ns	Cu	con	Sc	st	8	
12		As pra Ns	Cbinc	Cucon	Sc	st	8		As pra Ns	Cbinc	Cucon	Sc	st	8	
13	Cs	As op tr	Cu	con	Sc	st	7		As pra Ns	Cu	con	Sc	st	8	
14	Ci fib	As op tr	Cu	con	Sc	st	6	Cs	As op tr	Cu	con	Sc	st	6	
15			Cu	con	Cu	fra	3	Ci fib Cs		Cu	con			3	
16			Cu	con	Cu	fra	2			Cu	con	Cu fra	Sc st	4	
17			Cu	con			2		As op	Cu	con	Sc	st	4	
18			Cu	con	Sc	st	3			Cu	con	Sc	st	3	
19			Cu	con		st	2			Cu	con	Sc	st	4	
20			Cu	con			2			Cu	con	Sc	st	3	
21			Cu	con			2		As op tr	Cu	con	Sc	st	6	
22	Cs		Cu	con			3			Cu	con	Cu	fra	3	
23		As tr perlm					1			Cu	con			2	
24			Cu	con	Cu	fra	3			Cu	con	Cu	fra	4	
25			Cu	con			2		Ac tr	Cu	con			4	
26			Cu	con hum			3	Cs	As op tr	Cu	con			5	
27			Cu	con hum			2		As op tr	Cu	con	Sc	St	5	
28			Cu	con	Sc	st	4	Cs	As op tr	Cu	con	Sc	st	6	
29			Cu	con	Cu	fra	2			Cu	con	Cu	fra	4	
30			Cu	con	Cu	fra	4			Cu	con	St		4	
31	Ci fib		Cu	con	St		4		As op tr	Cu	con	Sc	st	4	

VIENTO

Dirección y velocidad en metros por segundo, y kilómetros en 24 horas

DIAS	6h		8h		10h		12h		14h		16h		18h		20h		Máxima	Media	Kilómetros en 24 horas
1	...	...	...	...	...	...	SSE	0.6	...	...	...	...	WNW	0.3	...	...	5.0	0.3	125
2	...	...	...	...	...	...	W	1.9	WNW	1.7	W	5.6	WSW	1.7	...	...	7.8	1.0	185
3	...	...	SW	0.6	...	...	...	...	WNW	3.9	NNW	5.6	WNW	1.4	W	0.7	8.4	0.9	260
4	...	...	...	...	...	...	WNW	0.6	WNW	5.0	NW	4.2	WSW	2.2	...	...	9.5	0.8	190
5	...	...	...	...	...	...	NNW	1.1	WNW	0.8	W	4.5	...	...	...	...	7.3	0.6	N.F.
6	...	...	...	...	...	...	...	...	NNW	4.5	NNW	7.3	NW	1.1	W	0.3	9.0	1.4	N.F.
7	...	...	...	...	...	...	NNE	1.4	NNW	4.7	WNW	4.2	...	...	...	...	8.4	1.0	N.F.
8	...	...	...	...	...	...	...	...	NNW	3.1	NNW	5.9	WNW	0.8	...	...	7.3	1.1	N.F.
9	...	...	...	...	N	0.6	NNW	1.7	W	7.5	W	3.1	...	...	...	...	8.4	1.1	N.F.
10	...	...	...	...	...	...	ESE	8.4	...	...	E	5.3	...	...	...	...	9.0	0.9	N.F.
11	...	...	...	...	...	...	S	7.0	SE	6.7	...	...	W	1.1	NE	1.7	9.7	1.8	225
12	...	...	...	...	NW	0.2	S	1.7	SE	6.2	SSE	7.0	NW	0.3	...	...	10.0	1.0	155
13	...	...	NW	2.8	SE	3.4	WSW	0.2	SSE	5.6	SE	2.8	SSE	1.4	WSW	1.1	9.5	1.5	255
14	...	...	ESE	0.8	...	...	S	9.7	SSW	0.6	S	5.3	SW	0.3	...	...	9.7	1.8	250
15	...	...	...	...	...	...	...	...	ESE	4.2	WNW	4.2	...	...	...	...	7.8	0.6	N.F.
16	...	...	...	...	NW	1.4	E	5.0	ESE	5.6	ESE	5.0	E	1.7	NNE	1.1	9.7	1.8	285
17	...	...	E	0.6	W	0.6	ESE	6.7	SE	8.3	SSE	0.8	SSE	2.8	NE	1.4	9.4	1.6	N.F.
18	ENE	1.4	...	...	N	1.1	SE	4.7	SE	2.8	SSE	5.0	SE	1.9	...	...	7.8	1.6	N.F.
19	...	...	...	...	...	...	S	5.8	SSE	6.1	S	5.6	...	...	...	...	8.6	1.4	N.F.
20	...	...	...	...	NE	0.6	W	1.4	ESE	3.9	NW	3.1	...	...	...	...	8.3	0.7	180
21	...	...	...	...	...	...	W	4.2	SE	5.6	NW	1.4	...	...	...	...	7.5	1.2	N.F.
22	...	...	...	...	N	0.3	S	2.5	ESE	2.8	SSE	5.6	SSE	3.3	...	...	7.8	1.3	N.F.
23	...	...	...	...	...	...	SE	4.2	ESE	4.2	SE	1.7	SE	4.7	...	...	6.7	1.1	N.F.
24	...	...	...	...	NE	5.8	ESE	11.1	SE	7.8	ESE	5.6	SE	2.8	SE	6.9	12.5	3.9	N.F.
25	...	...	...	...	S	0.6	SE	2.8	SSE	0.3	SSE	4.4	...	...	S	2.8	6.9	0.6	N.F.
26	...	...	...	...	...	...	NE	2.8	WNW	8.3	W	1.4	SE	2.8	...	...	8.3	0.9	N.F.
27	...	...	...	...	...	...	NNW	0.6	W	6.7	W	5.8	...	...	...	...	7.8	1.2	N.F.
28	...	...	...	...	ENE	0.6	N	0.3	NW	3.6	W	0.8	NNW	0.3	...	...	7.5	0.7	N.F.
29	...	...	...	...	...	...	...	...	SW	3.3	N	3.3	W	0.6	...	...	8.1	0.7	N.F.
30	...	...	...	...	...	...	NNW	4.2	...	...	NW	1.4	...	...	...	...	5.8	0.6	N.F.
31	...	...	...	...	...	...	W	1.4	WNW	4.7	W	4.4	W	0.3	...	...	8.3	1.1	N.F.
MEDIA		0.0		0.2		0.5		3.0		4.1		3.9		1.0		0.5	12.5	1.2	211

VIENTO

Dirección y velocidad en metros por segundo, y kilómetros en 24 horas

DIAS	6h		8h		10h		12h		14h		16h		18h		20h		Máxima	Media	Kilómetros en 24 horas
1	...	...	...	...	NNW	0.3	W	2.2	WNW	6.7	WNW	5.6	NE	0.8	...	...	9.7	1.3	N.F.
2	...	...	...	...	N	0.3	WNW	0.3	WNW	9.7	W	1.1	...	...	...	...	10.0	1.0	N.F.
3	...	...	...	...	...	...	SE	5.6	NW	3.6	NNW	6.4	...	...	...	...	7.8	1.1	N.F.
4	...	...	...	...	W	0.8	...	...	WNW	6.7	WNW	0.5	NW	0.3	...	...	7.5	0.7	N.F.
5	...	...	...	...	SSE	0.2	NNW	6.7	W	5.0	WNW	1.4	...	...	...	...	9.2	1.1	N.F.
6	...	...	...	...	...	...	...	...	WSW	8.1	WSW	3.6	...	...	...	...	8.9	1.0	N.F.
7	...	...	...	...	...	...	WSW	4.2	WSW	3.1	W	2.2	N	1.9	...	...	6.9	0.9	N.F.
8	...	...	...	...	NNW	1.1	W	0.3	WNW	6.1	WNW	5.8	NNW	0.3	...	...	7.5	0.9	N.F.
9	...	...	...	...	...	...	W	5.0	WNW	6.1	WNW	5.0	NNE	1.4	...	...	7.8	1.4	N.F.
10	...	...	...	...	NE	0.6	...	...	WNW	8.3	WNW	6.9	W	2.5	...	...	8.3	1.4	N.F.
11	...	...	...	...	...	...	N	3.6	WNW	4.7	WNW	4.7	...	...	...	...	7.8	1.0	165
12	...	...	...	...	...	...	...	...	SW	7.2	SW	3.1	WNW	1.4	...	...	9.2	1.0	165
13	...	...	...	...	S	4.2	ESE	2.8	E	2.5	SW	4.2	W	1.7	...	...	6.9	1.1	165
14	...	...	...	...	...	...	...	...	WSW	3.1	WNW	1.9	...	...	...	...	6.7	0.5	85
15	...	...	...	...	NNE	0.3	SSE	5.6	SSE	2.8	...	...	W	0.2	...	...	8.1	1.0	155
16	...	...	...	...	...	...	...	...	WSW	0.6	WNW	3.3	...	...	...	...	7.2	0.5	205
17	...	...	NNE	2.2	SE	4.7	SE	1.4	SE	5.8	SSE	6.7	SSE	3.3	WNW	6.9	10.3	2.3	395
18	...	...	...	...	NNW	1.4	W	1.4	W	1.1	SSE	4.7	...	...	SE	0.6	6.7	1.1	160
19	...	...	...	...	SE	4.4	S	2.3	SSE	2.2	SE	5.0	SSE	3.6	ESE	1.7	9.7	2.2	330
20	ESE	3.9	ESE	5.6	E	5.6	ESE	8.3	ESE	6.9	E	6.9	E	2.8	E	1.4	12.2	4.0	390
21	...	...	ESE	5.6	WSW	1.4	S	1.4	SE	5.6	SE	2.2	ESE	5.6	E	2.5	10.0	2.2	N.F.
22	...	...	...	...	SSW	2.2	SSE	5.6	SSE	0.6	S	5.0	SSE	5.6	SE	0.3	8.1	1.8	295
23	...	...	...	...	N	0.3	E	5.6	ESE	5.0	ESE	7.2	ENE	4.2	...	...	10.0	1.7	185
24	...	...	...	...	W	0.6	W	1.1	SW	12.5	SW	5.6	NW	1.7	...	...	12.5	1.5	190
25	...	...	...	...	NNE	0.3	SE	5.6	E	5.0	SSE	4.2	W	2.8	...	...	13.1	1.7	170
26	...	...	...	...	...	...	ESE	4.2	SE	4.2	NE	2.8	SE	3.6	...	...	8.3	1.6	280
27	...	...	N	1.1	S	4.2	SE	2.2	WSW	8.9	SSE	4.2	ESE	4.7	E	1.4	8.9	2.6	260
28	N	1.7	SE	1.1	SE	3.9	SE	5.6	ESE	4.7	SE	6.9	SE	6.1	...	...	9.4	3.5	365
29	...	...	...	...	WNW	0.8	ESE	7.5	ESE	8.3	ESE	5.6	SE	8.3	E	3.3	10.3	2.2	305
MEDIA		0.2		0.5		1.3		3.1		5.3		4.2		2.2		0.6	13.1	1.5	237

VIENTO

Dirección y velocidad en metros por segundo, y kilómetros en 24 horas

DIAS	6h		8h		10h		12h		14h		16h		18h		20h		Máxima	Media	Kilómetros en 24 horas
1	...	...	...	...	...	...	WNW	7.8	ESE	0.3	SE	4.2	ESE	2.8	...	...	7.8	1.9	240
2	ESE	3.9	N	0.3	S	2.8	S	3.1	S	4.2	S	5.6	SE	1.9	SSE	2.8	7.8	1.8	240
3	...	...	...	...	SW	3.9	SW	2.2	SE	0.2	WSW	5.0	WNW	0.3	...	...	11.1	1.3	225
4	...	...	...	...	...	...	N	0.3	WNW	5.6	W	5.0	WNW	0.6	...	...	7.8	1.1	245
5	...	...	...	...	WSW	1.9	S	1.4	NW	1.4	WSW	2.8	WNW	0.3	...	...	8.1	0.7	145
6	...	...	N	0.6	NNE	1.1	WSW	7.2	WSW	5.0	...	...	...	...	...	...	11.1	1.1	175
7	...	...	...	...	N	0.2	ESE	3.1	ESE	2.8	WNW	6.4	...	...	...	...	8.3	1.3	270
8	...	...	...	...	WSW	1.4	WSW	0.3	W	8.3	WSW	5.6	WSW	1.7	...	...	9.7	1.4	230
9	...	...	...	...	NNE	0.2	...	...	WSW	9.7	WNW	5.6	...	...	NE	0.8	8.3	1.3	200
10	...	...	...	...	NE	1.4	W	0.8	WSW	5.6	SW	2.2	W	1.1	...	...	10.6	1.3	180
11	...	...	...	...	...	...	NE	1.1	WNW	8.9	WSW	5.6	W	3.3	...	...	10.3	1.4	190
12	...	...	...	...	...	...	WSW	4.2	W	4.4	...	...	SW	5.6	N	3.1	8.3	1.2	215
13	...	...	...	...	...	...	SW	2.8	WNW	5.6	WSW	2.8	...	...	...	...	8.3	0.6	175
14	...	...	NNE	0.8	SE	4.4	SSE	2.8	SSE	4.2	SE	5.6	SE	5.6	ESE	2.8	9.7	2.6	290
15	SE	3.1	NE	1.1	SE	5.6	SE	7.5	SE	1.4	SSE	5.6	ESE	4.2	SW	1.4	8.3	2.9	265
16	SE	1.9	...	...	ESE	6.9	ESE	0.3	SSE	5.8	SSE	4.2	S	0.3	ESE	3.9	9.2	1.8	255
17	NE	2.8	...	...	ENE	5.6	ESE	6.9	SE	6.9	SE	5.8	SSW	2.8	...	...	11.1	2.5	340
18	ENE	2.0	WNW	1.1	ESE	7.8	SE	4.2	...	...	SW	3.6	WNW	4.2	SW	3.1	11.9	2.1	275
19	...	...	...	...	...	...	W	5.6	SW	5.6	SW	1.4	...	...	...	...	8.9	1.0	260
20	...	...	...	...	WNW	0.3	WNW	1.9	WNW	5.6	SW	6.1	SW	1.4	...	...	8.3	1.4	230
21	...	...	...	...	...	...	ESE	5.0	WSW	5.6	SW	8.3	...	...	...	...	10.8	1.8	220
22	WSW	1.4	...	...	...	...	SE	1.4	ESE	5.6	WSW	6.9	...	...	...	...	9.2	1.7	235
23	...	...	...	...	S	0.3	SW	4.4	SW	5.0	W	7.8	...	...	...	...	8.6	1.2	170
24	...	...	NNE	1.4	...	...	NW	1.4	W	5.8	WSW	6.1	...	...	...	...	8.1	1.1	205
25	...	...	...	...	...	...	...	...	NNE	5.6	N	0.8	NNE	1.4	...	...	8.9	0.8	320
26	...	...	...	...	S	1.4	ESE	6.7	WSW	3.1	...	...	...	...	...	...	10.6	1.1	280
27	...	...	...	...	W	3.1	NNW	1.4	W	5.6	W	5.6	WSW	1.4	...	...	8.3	1.2	190
28	...	...	...	...	...	...	...	...	W	8.1	W	8.1	...	...	...	...	10.0	1.3	200
29	...	...	...	...	...	...	WNW	1.1	W	8.3	W	6.7	WNW	0.3	...	...	9.2	1.4	210
30	...	...	...	...	...	...	WSW	2.8	WSW	8.3	W	3.3	NW	0.6	NE	5.6	8.9	1.6	230
31	...	...	...	...	ESE	5.0	ESE	7.2	WSW	8.3	WSW	3.3	...	...	...	...	10.3	1.7	230
MEDIA		0.5		0.2		1.7		3.1		5.2		4.5		1.3		0.7	11.9	1.5	230

VIENTO

Dirección y velocidad en metros por segundo, y kilómetros en 24 horas

DIAS	6h		8h		10h		12h		14h		16h		18h		20h		Máxima	Media	Kilómetros en 24 horas
1	...	...	ESE	11.1	ESE	5.6	ESE	9.7	ESE	8.3	ESE	5.6	ESE	4.4	SE	2.8	12.8	4.2	480
2	...	...	SSE	5.0	ESE	5.6	SSE	2.8	SE	6.9	ESE	5.6	W	2.2	...	...	10.8	2.3	270
3	...	...	...	...	N	0.8	S	0.3	WSW	5.0	W	3.9	...	...	...	...	7.5	1.1	150
4	...	...	NNW	0.6	SE	2.8	SE	5.6	SE	7.5	W	4.2	W	2.5	...	...	10.0	2.1	250
5	...	...	WSW	1.1	...	...	SE	5.3	SE	5.0	W	0.6	WNW	3.1	...	...	9.2	1.6	200
6	...	...	...	...	SE	2.8	SSE	8.6	SSE	0.2	ENE	1.4	...	...	SE	3.1	10.0	1.9	195
7	...	...	...	...	SSE	9.2	SSE	6.9	SSE	5.8	...	...	...	...	...	...	10.0	2.0	310
8	...	...	...	...	...	...	SE	2.8	SE	1.7	SE	8.1	SE	5.3	...	...	8.3	1.1	190
9	...	...	...	...	SSE	3.3	SE	7.2	SE	5.6	SE	5.6	SE	6.9	SSW	3.1	12.8	3.5	325
10	NNW	1.7	W	0.6	NNE	1.7	...	...	SSE	6.1	SSE	2.8	W	3.6	...	...	9.2	2.0	290
11	...	...	...	...	...	...	SE	5.3	W	5.6	W	8.3	WNW	1.9	...	...	9.4	1.6	180
12	...	...	...	...	ESE	6.4	SE	5.6	SE	5.8	SE	5.8	NW	5.6	...	...	11.9	2.6	245
13	...	...	...	...	SE	6.9	SE	10.0	SSW	0.8	SE	4.2	...	...	SE	8.1	13.1	1.9	250
14	...	...	...	...	...	...	S	2.8	ESE	5.6	...	...	NNE	1.4	...	...	8.3	1.2	215
15	...	...	...	...	...	...	...	...	WSW	2.8	W	3.1	...	...	...	...	5.8	0.4	135
16	...	...	...	...	...	...	...	...	W	7.5	...	...	...	...	...	...	8.6	0.7	100
17	...	...	N	0.8	...	...	SE	5.6	NW	5.6	NW	1.4	N	0.2	NNE	1.9	8.1	1.2	180
18	...	...	...	....	...	...	N	1.0	NNW	2.3	SSW	0.6	...	...	...	...	7.8	0.4	95
19	...	...	...	...	...	...	SE	0.3	NW	5.6	...	...	ENE	1.9	...	...	8.1	0.7	145
20	...	...	...	...	SE	4.2	SSE	3.6	S	5.3	WNW	4.2	NNW	0.2	...	...	10.3	1.4	310
21	...	...	...	...	SE	0.6	WSW	1.9	NW	9.4	...	...	W	0.3	...	...	9.7	1.1	255
22	...	...	...	...	...	...	SE	4.7	E	0.3	WSW	2.8	NNE	0.6	SE	5.0	10.3	1.0	265
23	...	...	...	...	ENE	0.3	WSW	4.4	WSW	5.6	WSW	3.1	...	...	...	...	8.1	1.3	210
24	...	...	...	...	...	...	WSW	6.7	W	0.3	WNW	2.5	...	...	...	...	8.1	0.8	N.F.
25	...	...	...	...	...	...	S	0.3	SE	6.9	N	1.7	...	...	...	...	7.8	0.6	N.F.
26	...	...	W	0.3	SE	1.1	SSE	9.2	SSE	9.2	SSE	7.2	SE	0.8	SSE	1.9	11.1	2.3	395
27	ENE	2.8	W	0.6	SW	5.6	ESE	5.6	ESE	4.7	SSE	5.6	SE	0.3	...	...	10.6	2.2	220
28	—	...	...	...	...	...	SSE	2.5	SSE	4.2	SSE	3.1	...	...	...	...	6.9	0.6	165
29	...	...	...	...	...	...	ESE	6.9	SE	5.6	...	...	NW	0.6	...	...	8.3	1.0	185
30	...	...	E	3.1	SSE	6.9	SSE	6.1	SE	5.6	SE	4.2	...	...	...	...	9.7	2.1	300
MEDIA		0.2		0.8		2.1		4.4		5.0		3.2		1.4		0.9	13.1	1.6	233

VIENTO

Dirección y velocidad en metros por segundo, y kilómetros en 24 horas

DIAS	6h		8h		10h		12h		14h		16h		18h		20h		Máxima	Media	Kilómetros en 24 horas
1	...	...	...	...	WSW	1.4	...	...	NW	1.1	WSW	4.7	NW	1.1	...	...	7.5	0.5	125
2	...	...	...	...	...	...	W	1.4	NW	5.6	E	1.1	...	...	...	...	8.1	0.6	155
3	...	...	...	...	...	...	NE	1.4	SE	1.4	...	...	...	...	...	...	13.1	0.8	190
4	...	...	...	...	...	...	SW	0.3	WSW	2.8	W	5.3	...	...	...	...	6.9	0.6	120
5	...	...	...	...	WSW	1.4	...	...	NNW	4.2	NW	1.4	...	...	...	...	6.1	0.6	125
6	...	...	...	...	...	...	NNW	1.7	WNW	5.0	...	...	...	...	...	...	8.1	0.6	120
7	...	...	...	...	...	...	W	8.3	...	...	...	...	...	...	...	...	8.3	0.4	125
8	...	...	...	...	S	4.2	SSE	0.3	SSE	4.4	NNW	0.6	...	...	...	...	8.6	0.6	N.F.
9	...	...	...	...	...	...	E	2.8	WNW	0.3	WNW	5.0	W	1.4	...	...	7.2	0.9	N.F.
10	...	...	NE	0.6	...	...	...	...	SE	1.7	S	1.7	...	...	...	...	6.9	0.3	185
11	...	...	...	...	ESE	1.4	SE	4.2	WNW	3.3	WSW	2.8	...	...	...	...	6.9	1.0	170
12	...	...	...	...	...	...	SSE	8.3	SSE	5.6	SSE	4.4	SE	1.4	...	...	8.6	1.7	290
13	...	...	...	...	...	...	SE	1.4	SE	7.2	SSE	1.4	...	...	...	...	9.2	0.8	150
14	...	...	...	...	...	...	SE	1.9	SE	7.5	...	...	NW	2.8	...	...	8.6	1.0	165
15	...	...	...	...	W	1.4	...	...	SSE	2.8	NE	0.3	...	...	SE	4.4	8.9	1.7	265
16	...	...	...	...	W	0.3	...	...	...	...	NW	0.8	...	...	...	...	6.9	0.3	N.F.
17	...	...	...	...	SSE	5.8	SE	4.2	SE	6.9	SE	5.0	WSW	0.8	...	...	8.6	2.0	285
18	...	...	...	...	SE	6.9	SE	8.3	SE	1.4	S	1.4	S	0.8	...	...	12.5	1.3	210
19	...	...	...	...	E	8.3	SE	5.8	ESE	3.9	E	5.6	SE	8.6	SE	5.6	10.3	2.9	325
20	...	...	...	...	N	1.1	S	5.6	S	8.1	...	...	SSE	1.1	SSW	3.1	11.7	1.4	195
21	...	...	...	...	SSW	4.2	SSE	6.9	SE	5.6	S	0.3	SE	1.9	ESE	5.6	8.6	2.2	265
22	...	...	...	...	...	...	...	...	ESE	3.1	NW	1.4	...	...	...	...	6.4	0.5	165
23	...	...	...	...	...	...	...	...	WNW	4.2	NNW	0.3	SE	5.3	SE	3.3	...	...	155
24	...	...	...	...	ESE	3.3	SW	1.4	...	...	N	0.6	SSE	2.8	...	...	...	0.8	210
25	...	...	...	...	...	...	...	...	NNW	4.2	SSE	5.6	SSW	1.7	...	...	8.1	1.0	185
26	...	...	...	...	...	...	SSW	2.8	SE	2.8	WNW	4.2	NNW	1.4	...	...	6.9	0.9	195
27	...	...	...	...	SSE	7.8	SSE	5.6	SSE	8.3	SE	7.2	SE	5.8	ESE	2.8	11.7	3.3	395
28	...	...	ESE	1.6	SE	0.3	SW	7.5	S	5.6	...	...	SE	3.1	...	...	8.6	1.9	295
29	...	...	...	...	S	6.7	SE	1.7	SSE	5.0	SSE	2.8	SSE	2.8	...	...	9.4	2.1	290
30	...	...	S	4.2	SSW	5.0	SSE	6.1	S	8.3	SE	7.5	SSE	4.2	SSE	1.1	10.3	3.0	265
31	...	...	ESE	6.9	SE	2.8	SE	1.4	WSW	7.2	S	7.2	SE	3.3	S	1.7	9.2	2.8	260
MEDIA				0.4		2.0		2.9		4.1		2.4		1.6		0.9		1.2	209

VIENTO

Dirección y velocidad en metros por segundo, y kilómetros en 24 horas

DIAS	6h		8h		10h		12h		14h		16h		18h		20h		Máximo	Media	Kilómetros en 24 horas
1	...	...	SSE	7.5	SSE	12.5	ESE	11.7	SE	12.8	S	2.8	W	1.4	...	...	13.9	3.8	505
2	...	...	N	0.3	SSE	1.9	SSE	5.6	SE	5.6	SE	5.6	SE	6.1	ESE	3.9	9.4	2.2	275
3	...	...	...	...	SSE	8.6	SE	6.9	SE	8.1	SE	2.8	SSE	1.9	SE	1.4	11.7	3.0	340
4	...	...	...	...	...	...	...	...	S	8.3	SSE	1.7	SSE	2.8	SE	1.9	9.2	1.4	225
5	...	...	...	...	...	...	SSW	5.6	WSW	3.1	NSW	1.1	SE	5.3	SE	2.2	8.1	1.4	260
6	...	...	...	...	S	6.4	S	6.1	...	...	NNW	4.7	...	...	...	...	12.5	1.5	195
7	...	...	NNW	1.4	...	...	SW	6.1	S	3.6	NNW	6.1	...	...	...	...	8.3	1.2	165
8	...	...	...	...	...	...	SSE	5.0	W	2.5	NNW	3.3	...	...	...	...	8.6	1.1	180
9	...	...	...	...	NSW	0.3	SE	6.9	SE	8.9	SE	5.8	SSE	3.3	...	...	10.0	2.0	195
10	...	...	...	...	NNW	1.4	SSE	7.2	ESE	6.1	SW	0.8	SE	4.2	SSE	4.4	11.4	2.4	325
11	...	...	...	...	...	...	SSE	1.9	SE	6.9	SE	1.9	SSE	5.6	...	...	9.7	2.0	245
12	...	...	ENE	1.9	...	...	WNW	1.7	SSW	3.9	ESE	0.6	SE	3.3	...	...	9.2	1.2	205
13	...	...	...	...	...	...	WNW	1.1	WSW	5.6	...	...	...	...	...	...	7.2	0.7	155
14	...	...	...	...	...	...	SSW	0.8	WNW	2.8	W	0.3	W	0.3	...	...	8.3	0.7	170
15	...	...	...	...	NNW	0.3	W	1.7	ESE	1.7	SSE	6.9	...	...	...	...	10.6	1.1	245
16	...	...	...	...	...	...	S	4.2	ESE	0.8	NSW	5.6	...	...	SSE	1.4	6.1	1.0	175
17	...	...	...	...	...	...	SSE	4.7	WSW	0.3	SE	2.5	SSE	1.9	...	...	7.5	0.7	140
18	...	...	...	...	S	1.4	...	...	ESE	0.3	SE	2.2	SSE	0.3	...	...	6.7	0.7	205
19	...	...	...	...	...	...	SSE	1.7	SE	5.0	SE	2.8	S	3.3	SE	4.2	6.7	1.2	285
20	...	...	...	...	NSW	1.1	SSE	4.2	S	8.6	SE	5.8	SE	4.2	ESE	3.6	9.4	2.2	270
21	...	...	...	...	SE	10.3	SSE	8.9	SE	8.3	SE	7.5	SE	4.2	SE	4.4	12.8	3.7	390
22	...	...	...	...	ENE	6.9	SE	8.3	ESE	8.3	ESE	3.3	W	2.5	ESE	11.1	12.2	3.6	405
23	...	...	ENE	1.4	ENE	6.4	SE	3.1	E	5.6	SE	8.3	NSW	2.5	NNW	1.7	10.6	2.4	335
24	...	...	ESE	2.8	SE	4.4	S	6.9	SSE	8.3	SE	1.4	SE	4.2	ESE	1.1	10.3	2.3	385
25	...	...	...	...	ESE	4.2	SE	0.3	S	5.6	ESE	1.7	SSE	5.3	SSE	1.4	8.9	1.7	280
26	...	...	...	...	...	...	...	...	NW	1.4	...	...	SE	4.7	ESE	2.8	8.6	1.1	175
27	...	...	...	...	S	5.3	SSE	5.6	SW	3.6	NSW	8.3	ESE	5.6	SSE	3.6	12.5	2.8	270
28	...	...	...	...	...	...	ESE	4.7	SW	1.9	SSE	6.9	SSE	5.8	...	...	11.9	1.7	195
29	...	...	...	...	W	1.4	SSW	1.9	...	...	SE	5.6	SE	1.1	...	...	9.2	1.2	175
30	...	...	...	...	NSW	0.8	SW	5.6	S	6.9	SSE	4.2	SSE	5.6	...	...	10.6	2.0	250
MEDIA				0.5		2.5		4.3		4.8		3.7		2.8		1.6	13.9	1.8	255

VIENTO

Dirección y velocidad en metros por segundo, y kilómetros en 24 horas

DIAS	6h		8h		10h		12h		14h		16h		18h		20h		Máxima	Media	Kilómetros en 24 horas
1	...	...	...	...	SE	5.3	SSW	6.4	SSE	5.6	SE	4.4	SE	1.4	...	...	11.4	2.0	240
2	...	...	...	...	SSE	1.7	SE	7.2	SE	6.7	SE	3.6	SE	2.8	...	...	9.7	1.6	230
3	...	...	SSE	0.3	...	...	SE	2.8	ESE	6.9	SE	1.4	SE	1.9	...	...	9.7	1.1	205
4	...	...	...	...	E	1.4	SE	6.1	ESE	0.3	SE	2.8	SE	5.0	ESE	2.8	8.9	2.0	235
5	ENE	1.9	NE	2.8	ESE	1.4	E	6.9	ESE	5.6	SE	1.4	SE	4.2	ESE	1.1	13.6	3.4	305
6	...	...	...	...	SE	5.6	S	5.6	S	5.6	S	5.6	SSE	4.2	...	...	10.6	2.1	240
7	ESE	1.4	W	0.3	WNW	1.4	SW	4.4	SSE	5.6	SE	5.6	WSW	1.7	...	...	10.3	1.4	175
8	...	...	...	...	...	...	...	...	W	2.8	W	1.7	...	...	...	...	6.4	0.5	155
9	...	...	...	...	...	...	...	...	SE	0.8	NW	5.6	...	...	...	...	6.4	0.7	135
10	...	...	...	...	...	...	...	...	E	1.4	...	...	...	...	...	...	4.7	0.2	105
11	...	...	...	...	...	...	...	...	NE	2.8	...	...	...	...	...	...	6.9	0.4	90
12	...	...	...	...	...	...	WSW	6.4	NW	4.2	...	...	...	...	...	...	9.4	0.8	155
13	...	...	...	...	...	...	ESE	8.1	SE	1.9	SSE	5.6	SSE	1.4	...	...	11.9	1.6	180
14	...	...	...	...	ESE	5.3	SSE	8.6	SSE	7.2	SE	3.6	...	...	...	...	10.6	1.7	230
15	...	...	...	...	W	1.1	E	1.4	SSE	6.9	NW	5.0	...	...	...	...	9.7	1.5	240
16	...	...	...	...	...	...	...	...	SE	1.1	ESE	5.6	W	4.2	...	...	8.1	0.9	125
17	...	...	...	...	...	...	...	...	SE	6.9	ESE	0.3	...	...	...	...	9.4	0.9	150
18	...	...	...	...	...	...	ESE	4.7	ESE	6.9	ESE	6.9	SE	8.6	ESE	4.2	12.5	3.3	250
19	...	...	...	...	...	...	SE	6.9	...	...	ESE	0.3	SE	0.8	...	...	14.9	1.6	230
20	...	...	...	...	S	5.6	S	6.7	S	5.6	E	0.6	SE	1.9	SSE	0.2	10.6	2.0	295
21	...	...	...	...	N	1.4	SSE	8.3	SE	4.4	...	...	S	2.8	SE	4.2	9.7	2.0	210
22	...	...	...	...	...	...	SSE	10.6	ESE	8.1	SE	6.9	...	...	...	...	10.6	1.7	170
23	...	...	...	...	...	...	SW	1.4	NNE	1.4	SE	1.1	ESE	2.8	SE	0.8	12.2	0.7	125
24	...	...	SSE	1.4	SSW	5.3	S	7.2	S	6.9	SSE	4.2	SSE	2.8	...	...	10.0	2.1	220
25	...	...	...	...	S	2.8	S	1.4	ESE	7.8	SE	6.9	SE	1.4	...	...	10.0	2.0	170
26	...	...	...	...	S	5.3	SE	2.8	SSE	8.3	SSE	5.6	SSE	2.8	ESE	0.6	11.4	2.4	295
27	...	...	...	...	SSE	5.6	S	6.9	SSE	8.6	SSE	9.7	SSE	4.4	...	...	13.9	3.2	290
28	...	...	E	1.4	ESE	8.9	ESE	5.6	SE	9.7	SE	5.6	...	...	...	...	10.0	2.6	240
29	...	...	...	...	WSW	2.8	S	1.9	SSE	7.2	ENE	0.8	SE	5.6	SE	5.6	8.9	2.1	245
30	...	...	...	...	WNW	2.8	...	...	W	4.2	SE	5.6	SE	4.4	...	...	6.9	1.0	170
31	...	...	...	...	SE	4.2	SSE	5.0	SE	9.7	SSE	3.1	WSW	2.2	SW	1.4	10.8	1.8	215
MEDIA		0.1		0.2		2.2		4.3		5.2		3.5		2.2		0.7	14.9	1.7	204

VIENTO

Dirección y velocidad en metros por segundo, y kilómetros en 24 horas

DIAS	6h		8h		10h		12h		14h		16h		18h		20h		Máxima	Media	Kilómetros en 24 horas
1	...	...	...	...	SE	3.1	SSW	5.6	E	5.6	ESE	5.6	E	1.4	SE	5.8	11.1	2.5	145
2	...	...	...	...	SE	4.2	SSE	5.6	ESE	7.2	SE	5.6	SE	5.8	ESE	5.0	11.7	3.2	180
3	...	...	...	...	...	...	SSW	4.2	S	8.3	SSE	5.6	SE	9.7	...	...	13.3	2.1	N.F.
4	...	...	SE	1.4	SE	6.7	S	5.8	ENE	3.3	SSE	8.6	SW	6.7	N	2.8	11.1	2.8	275
5	...	...	...	...	S	5.6	SSE	6.9	SSE	13.9	SSW	11.1	SSE	6.1	S	8.3	16.4	4.3	385
6	...	...	...	...	SW	1.9	SW	4.2	WSW	0.3	SSE	2.2	...	...	...	...	10.0	1.4	160
7	...	...	...	...	SSE	0.3	...	...	SSE	1.4	SE	1.9	S	1.4	...	...	6.9	0.7	170
8	...	...	...	...	WSW	0.8	SSW	3.1	SE	6.4	WSW	2.8	SSE	4.2	...	...	8.6	1.6	180
9	...	...	...	...	S	8.3	SSW	6.9	S	8.3	S	8.3	SSE	5.6	SSE	0.8	12.5	3.5	295
10	ESE	5.0	...	...	SSW	8.3	S	5.6	S	5.6	S	5.0	...	...	S	2.5	12.2	2.8	185
11	...	...	...	...	SSE	4.2	SSE	8.3	SSW	5.6	SE	5.6	SE	6.1	SW	2.8	10.6	2.9	205
12	...	...	...	...	...	...	WNW	1.4	W	5.6	...	...	...	...	...	...	5.6	0.6	100
13	...	...	...	...	...	...	W	2.2	WNW	2.5	W	5.6	...	...	...	...	9.2	0.6	125
14	...	...	...	...	...	...	...	...	WSW	4.2	...	....	SW	0.3	...	...	6.4	0.2	80
15	...	...	...	...	...	...	...	...	WNW	4.7	SSE	5.6	WSW	2.8	...	...	9.2	0.8	170
16	...	...	NW	1.1	...	...	...	...	...	...	...	...	SE	6.9	...	...	8.3	0.6	110
17	...	...	...	...	...	...	...	...	WSW	7.8	W	1.7	...	...	...	...	9.2	0.7	120
18	...	...	...	...	...	...	...	...	W	4.2	W	6.1	...	...	...	...	7.2	0.8	145
19	...	...	...	...	SE	11.4	SE	12.5	SE	12.8	SE	7.8	SE	5.6	...	...	16.7	4.5	340
20	...	...	...	...	...	....	S	5.6	SSW	5.6	S	4.2	SSE	5.6	SSW	0.3	10.6	2.0	155
21	...	...	...	...	WSW	1.4	E	3.6	S	5.0	S	11.1	SSE	1.9	SE	1.4	12.2	2.3	210
22	...	...	...	...	SSW	2.8	SSE	5.6	SE	5.8	S	5.6	SE	5.0	...	...	10.0	1.7	135
23	...	...	...	...	...	...	SW	3.1	S	2.8	NW	2.8	...	...	...	...	7.8	0.8	115
24	...	...	...	...	...	...	...	...	WSW	1.1	NW	8.3	...	...	...	...	11.1	0.5	110
25	...	...	...	...	...	...	SSE	2.8	W	4.2	...	...	N	2.5	...	...	5.6	0.8	140
26	...	...	...	...	...	...	N	1.4	WSW	6.1	...	...	...	...	...	...	8.6	0.6	95
27	...	...	...	...	SSW	2.8	SSW	5.0	WSW	6.1	S	5.6	...	...	...	...	8.6	1.4	190
28	...	...	...	...	SE	2.8	S	7.2	SW	0.6	SE	4.2	SW	0.3	...	...	9.7	1.4	220
29	...	...	...	...	...	...	SE	5.6	SSW	4.2	...	...	...	...	...	...	9.7	1.0	195
30	...	...	...	...	S	6.1	ENE	6.1	SSE	4.2	S	3.3	...	...	...	...	9.7	1.4	210
31	...	...	...	...	...	...	SE	2.8	ESE	3.6	...	...	SE	2.8	SE	5.0	11.1	1.8	N.F.
MEDIA		0.2		0.1		2.3		3.9		5.1		4.3		2.6		1.1	16.7	1.7	177

VIENTO

Dirección y velocidad en metros por segundo, y kilómetros en 24 horas

DIAS	6h		8h		10h		12h		14h		16h		18h		20h		Máxima	Media	Kilómetros en 24 horas
1	...	...	...	...	...	...	ESE	4.7	SE	5.6	WSW	4.2	...	...	S	1.1	8.9	1.7	185
2	...	...	S	2.8	SW	0.3	SSE	4.7	SSE	8.1	SE	8.3	SSE	1.1	SE	1.1	10.3	2.3	250
3	SE	8.3	SE	5.6	ESE	7.5	E	5.6	ESE	4.2	ESE	1.1	SSE	5.6	SE	1.4	11.1	3.3	200
4	...	...	...	...	S	6.9	SSE	5.6	S	8.3	ESE	4.2	SE	2.8	...	...	11.7	2.3	170
5	...	...	...	...	SSE	6.9	SSE	8.1	SSE	6.9	SSE	1.4	...	...	...	...	9.7	2.1	110
6	...	...	...	...	...	...	SSE	5.6	SSW	7.5	ESE	5.8	...	...	...	...	11.1	1.5	130
7	...	...	...	...	...	...	...	...	W	1.9	W	5.0	...	...	...	...	5.3	0.5	105
8	...	...	...	...	...	...	E	2.8	WSW	2.8	NNW	1.4	...	...	...	...	8.3	0.8	140
9	...	...	...	...	...	...	SSE	6.1	SE	2.8	SE	1.4	SE	4.2	SSE	2.8	9.2	2.1	205
10	...	...	...	...	S	6.9	SSW	8.3	SW	5.6	SSE	4.2	SSE	4.2	SSE	1.4	9.4	2.4	195
11	...	...	...	...	...	...	SE	5.6	SE	5.6	W	5.6	...	...	...	...	8.9	1.1	130
12	...	...	...	...	...	...	SSE	3.3	SE	5.6	SSE	2.8	S	4.2	SW	2.8	9.7	1.7	95
13	...	...	SE	3.6	S	3.3	SSW	4.4	S	5.6	SSE	8.1	S	5.0	...	...	12.5	2.5	N.F.
14	...	...	SSW	2.8	S	6.1	SE	8.3	SSW	8.3	S	10.0	SSE	5.6	S	1.1	15.3	3.7	115
15	...	...	SSE	7.8	WSW	4.2	S	5.3	WSW	2.5	...	...	SE	1.4	SE	1.4	11.1	1.8	170
16	...	...	...	...	ESE	0.8	SE	4.2	SSW	5.6	S	6.9	SSE	4.2	...	...	10.8	2.5	N.F.
17	...	...	...	...	...	...	SE	3.1	SSE	6.9	SSE	5.6	SSE	5.6	SW	2.8	9.7	2.2	135
18	...	...	...	...	SSW	6.1	SSW	7.5	SSE	2.8	ESE	3.9	SSE	7.2	SSE	2.8	8.6	2.7	190
19	...	...	...	...	S	6.7	ESE	4.4	SE	3.3	SSW	7.2	ESE	4.2	SSE	2.2	8.3	2.6	155
20	NE	2.8	W	0.6	SW	5.8	S	2.8	SSW	1.1	SSE	2.8	SE	4.2	...	...	8.6	1.8	220
21	...	...	SE	5.6	SE	11.1	S	9.7	SSE	0.6	SSW	1.4	...	...	SSE	3.1	11.1	2.3	140
22	...	...	...	...	...	...	S	4.2	SSE	2.8	SE	1.4	SSE	3.6	WSW	1.9	6.1	0.9	105
23	...	...	...	...	SSE	5.6	SE	8.3	W	6.9	SW	2.8	...	...	...	...	9.7	1.9	150
24	...	...	E	4.2	SSE	3.3	...	...	SSE	3.9	SSE	4.2	SE	2.8	...	...	9.4	1.4	185
25	...	...	...	...	ESE	8.3	ESE	6.9	ESE	8.3	...	...	...	...	ESE	3.3	11.1	2.3	190
26	...	...	...	...	...	...	...	...	SSE	8.6	SE	4.2	NNW	2.8	...	...	8.9	1.7	175
27	...	...	...	...	...	...	ESE	1.1	ESE	2.8	NNW	5.3	NW	1.4	...	...	9.7	0.8	130
28	...	...	...	...	ESE	4.2	SE	1.4	SE	10.6	SSE	6.9	SE	6.9	W	0.3	13.3	2.3	295
29	...	...	...	...	S	5.6	S	5.3	S	7.2	ESE	1.1	...	...	WSW	1.4	11.7	2.2	160
30	...	...	...	...	SSE	9.2	SE	5.3	S	4.4	SSE	8.3	ESE	4.2	SE	2.8	13.1	2.7	150
MEDIA		0.4		1.1		3.6		4.6		5.2		4.2		2.7		1.1	15.3	2.0	164

VIENTO

Dirección y velocidad en metros por segundo, y kilómetros en 24 horas

DIAS	6h		8h		10h		12h		14h		16h		18h		20h		Máxima	Media	Kilómetros en 24 horas
1					ENE	0,8	SE	5,0	ENE	5,6	SE	5,6	SE	6,9	S	2,8	10,3	2,4	100
2					W	0,6	SSW	1,4	NNW	1,4	SW	1,4	WNW	1,4	NNW	0,8	8,9	1,0	135
3							SSE	6,4	S	8,6	SSE	9,7	SSE	1,4	SW	1,4	11,1	2,4	110
4					SSE	6,9	WNW	0,3	SSE	6,1	SSE	6,1	SSE	4,2			8,3	1,6	135
5							S	8,1	SSW	4,4	SSE	3,3			NNW	3,1	10,3	1,9	205
6									SE	4,7	SE	4,2	SW	1,4			8,6	1,1	145
7							SE	5,6	SSW	5,3	SE	1,1	SE	5,8	ENE	5,6	8,9	2,5	205
8					S	5,6	SSE	6,9	SSE	10,6	SSW	6,7	SSE	4,2	SW	2,8	10,8	3,0	105
9					NNW	1,4	SSE	6,4	SSW	8,3	S	6,9	NW	3,6			10,8	1,7	105
10																	8,6	0,2	95
11							E	2,2	NNW	9,2			SSW	2,2			12,2	0,9	N.F.
12			SE	2,5							SE	6,9	SSE	4,2			7,2	0,8	130
13					ENE	1,4	SSE	5,3	SSE	8,9	SSE	6,9					9,7	1,7	160
14					SSE	1,4			SSE	4,2	SE	6,4	SE	3,9			9,7	1,4	N.F.
15									W	1,4							6,9	0,5	N.F.
16							SSE	3,1	W	8,3	WNW	4,2					10,0	1,5	175
17									WSW	1,7							5,0	0,2	95
18							SE	4,4	SW	6,9	ENE	1,4					8,6	1,1	200
19							NNW	1,4	E	1,4					NE	3,1	10,8	0,9	150
20							NNW	1,4	NNW	3,3	NNW	1,4					6,7	0,4	115
21							SSE	2,8	SSE	6,4	E	0,3					9,2	0,8	160
22							W	2,8	ENE	1,4	SW	3,9					9,7	0,6	160
23							W	0,3	W	6,9	W	4,2	W	0,6			9,7	1,1	85
24																	4,2	0,0	65
25							NNW	0,3	NW	0,3	SE	0,6					5,0	0,4	90
26							SSE	7,2	WNW	1,4	NNW	5,0					7,5	0,8	90
27					SE	2,8	SSE	0,3	NNW	5,0							8,3	0,9	140
28											NNW	2,8					6,9	0,2	115
29											NNW	1,4					8,9	0,4	110
30																	3,3	0,1	65
31									NW	4,2							8,3	0,3	75
MEDIA				0,1		0,7		2,3		4,1		2,9		1,3		0,6	12,2	1,1	124

VIENTO

Dirección y velocidad en metros por segundo, y kilómetros en 24 horas

DIAS	6h		8h		10h		12h		14h		16h		18h		20h		Máxima	Media	Kilómetros en 24 horas
1							SSE	1.9	NNW	5.0	WNW	0.8					6.7	0.7	100
2							NNE	0.3	WNW	0.6	WSW	1.4	W				4.7	0.2	250
3							NNE	0.6									6.4	0.2	130
4					SSE	1.4	SSE	6.9	SSE	6.7	SE	8.3					12.8	2.3	110
5			SSE	6.7	ESE	6.9	ESE	3.6	SE	4.2							8.6	1.3	35
6					ESE	3.3	ESE	6.9	W	5.6							9.2	1.5	85
7									W	4.2	S	5.6					8.3	0.7	145
8					WSW	1.1	S	4.2	S	3.9	S	0.3	SW	1.9			7.5	1.3	110
9			ESE	2.8	SE	8.9	SW	0.6	SE	2.5	SE	8.3	SSE	1.4			9.4	1.8	95
10																	5.6	0.0	60
11							SW	0.3	NW	8.3	SSE	4.2					10.0	1.1	195
12					W	0.3	WNW	0.8	NW	4.2	NW	7.2	WSW	1.4			9.2	1.0	205
13					NNW	0.6	NW	6.7	NNW	6.7	NNW	5.6					8.6	1.6	235
14									W	7.2	NNW	4.2	WSW	1.4			8.3	1.2	165
15							SSE	6.1	SE	6.9	NW	5.6					8.3	1.6	130
16					SSE	4.2	SE	7.2	E	5.3	ESE	2.8	SE	9.7	SSE	1.4	10.3	3.3	150
17					SE	7.2	SSE	1.4	SSE	4.7	S	2.5			SE	0.6	8.3	0.9	N.F.
18					ENE	0.3	SE	6.9	ESE	6.7	E	2.8	WNW	3.3			9.4	1.7	195
19							W	2.2	WSW	1.4	W	5.6	NNW	0.3			8.1	0.8	150
20					SSE	5.6	SE	3.2	SSE	8.3	NNW	2.8					10.6	1.7	160
21									W	1.4	SE	4.2					8.3	0.6	185
22					SSE	3.1	ESE	4.2	ESE	1.4	SE	5.6	SE	4.7			8.1	2.1	N.F.
23					SSE	5.0	SE	4.2	SE	5.6	SE	5.6	SE	6.9	SSE	4.2	9.2	2.2	185
24							SE	5.6	SSE	4.2	ESE	4.7					7.8	1.3	140
25					SE	4.2	SW	1.1	SE	5.6	WNW	1.9					8.6	1.2	150
26																	4.2	0.1	50
27	NE	2.8	NE	2.8	ESE	2.8	SE	1.4	SE	1.4	SSE	5.6	SE	2.8			7.5	1.4	195
28					SSE	5.8	ESE	0.3			SE	2.8	WSW	1.4	ESE	0.3	11.1	1.8	165
29			SE	2.8	SE	5.0	SE	1.4	ESE	0.3	SE	4.2			ESE	2.5	7.2	1.2	N.F.
30							ENE	2.8	NNW	4.4							6.9	0.3	N.F.
MEDIA		0.1		0.5		2.2		2.7		3.9		3.4		1.2		0.3	12.8	1.2	145

VIENTO

Dirección y velocidad en metros por segundo, y kilómetros en 24 horas

DIAS	6h		8h		10h		12h		14h		16h		18h		20h		Máximo	Media	Kilómetros en 24 horas
1							WSW	1.4	SE	1.4	W	1.4					8.3	0.4	N.F.
2											WSW	2.2					5.6	0.3	N.F.
3									W	1.1							7.8	N.F.	N.F.
4		N.F.		N.F.		N.F.		N.F.		N.F.		N.F.		N.F.		N.F.	8.6	"	N.F.
5		"		"		"		"		"		"		"		"	N.F.	"	N.F.
6		"		"		"		"		"		"		"		"	"	"	N.F.
7							WNW	1.4	WNW	4.2	WNW	3.3					7.8	0.5	N.F.
8	NW	0.8							S	2.2			W	0.3			11.4	0.5	150
9									W	4.2							6.9	0.2	80
10					S	0.6	SE	5.6	ESE	4.2	SE	1.4					7.2	1.1	125
11			NNW	1.1			WSW	2.8									8.1	0.3	150
12					N	0.3	SW	0.8									5.8	0.1	110
13							NNW	1.4	ENE	4.7							7.5	0.5	180
14					WNW	4.2	NNW	6.9	NNW	6.4	WNW	0.3					8.6	1.4	N.F.
15					W	0.6	NNW	2.8	NNW	7.5	NW	2.8					8.3	1.2	205
16									E	5.0	SE	5.6					6.7	0.7	145
17									W	6.1	WNW	1.4					8.3	0.5	120
18									W	4.2	W	4.2					6.9	0.8	225
19							NW	1.1	WSW	7.5	W	5.6					10.0	0.9	80
20									WNW	2.8	WNW	6.1					8.3	0.7	120
21							W	2.8	WNW	6.1	WNW	4.2			NNE	0.3	7.8	0.9	165
22									WNW	5.8	W	2.8	NW	1.4			6.9	0.8	140
23							NNW	0.3	SSE	2.8	SSE	4.2	W	0.3			9.7	1.0	190
24					N	0.3	NNW	0.6	WNW	4.2	WNW	2.8					8.3	0.7	175
25									WNW	4.7	WNW	4.7					7.8	1.0	125
26							NW	5.6	WNW	2.8	WNW	4.2					8.4	1.2	145
27							WNW	0.3	NW	5.6	NW	5.6					8.6	1.1	115
28							WNW	4.2	W	5.6	NW	1.1	NW	0.3			8.3	1.1	150
29							SW	4.7	SW	5.6	SSW	6.9	S	4.2			9.7	1.9	100
30							S	5.6	SSE	6.9	NW	4.2					10.0	1.4	100
31							SE	2.8	S	8.4	SSE	5.6					9.2	1.2	60
MEDIA		0.0		0.0		0.2		1.6		3.8		2.6		0.2		0.0	11.4	0.7	137

PRESION ATMOSFERICA

PROMEDIOS HORARIOS DE CADA MES Y DEL AÑO

+ 560 mm.

HORAS	ENERO	FEBRERO	MARZO	ABRIL	MAYO	JUNIO	JULIO	AGOSTO	SEPT.	OCT.	NOV.	DIC.	AÑO
1	3.9	3.7	3.5	3.7	3.6	4.0	4.0	4.0	3.7	3.2	3.1	3.0	3.6
2	3.6	3.4	3.2	3.2	3.4	3.7	3.7	3.7	3.5	3.0	2.8	2.7	3.3
3	3.5	3.1	3.1	3.1	3.2	3.6	3.6	3.5	3.3	2.8	2.7	2.6	3.2
4	3.5	3.1	3.1	3.2	3.2	3.6	3.5	3.5	3.3	2.9	2.8	2.6	3.2
5	3.8	3.4	3.3	3.4	3.5	3.7	3.7	3.6	3.5	3.2	3.0	3.0	3.4
6	4.1	3.7	3.6	3.6	3.7	4.0	3.9	3.7	3.8	3.6	3.3	3.3	3.7
7	4.6	4.1	4.1	4.1	4.1	4.3	4.3	4.2	4.2	4.1	3.9	3.8	4.1
8	4.9	4.4	4.4	4.4	4.4	4.6	4.4	4.5	4.5	4.3	4.1	4.1	4.4
9	4.9	4.6	4.5	4.5	4.5	4.7	4.5	4.7	4.6	4.4	4.2	4.1	4.5
10	4.7	4.5	4.4	4.3	4.3	4.6	4.5	4.6	4.5	4.2	4.1	3.9	4.4
11	4.4	4.2	3.9	4.0	4.0	4.3	4.3	4.4	4.2	3.6	3.6	3.5	4.0
12	4.0	3.6	3.4	3.6	3.5	3.9	3.9	4.0	3.8	3.1	3.1	3.0	3.6
13	3.4	3.2	2.8	3.0	2.9	3.5	3.5	3.4	3.1	2.5	2.4	2.4	3.0
14	2.9	2.7	2.4	2.5	2.5	3.1	3.1	3.1	2.7	2.1	1.8	1.9	2.6
15	2.6	2.3	2.0	2.1	2.1	2.6	2.7	2.7	2.3	1.7	1.5	1.7	2.2
16	2.6	2.2	2.0	2.0	2.1	2.5	2.6	2.5	2.1	1.7	1.5	1.8	2.1
17	2.8	2.3	2.2	2.1	2.3	2.6	2.7	2.7	2.3	1.9	1.7	2.0	2.3
18	3.2	2.7	2.5	2.6	2.8	3.0	2.9	3.0	2.6	2.3	2.1	2.4	2.7
19	3.6	3.1	3.1	3.2	3.3	3.5	3.4	3.4	3.1	2.8	2.6	2.8	3.1
20	4.0	3.6	3.5	3.6	3.7	3.9	3.8	3.9	3.6	3.4	3.2	3.1	3.6
21	4.4	4.0	3.9	4.1	4.1	4.4	4.3	4.3	4.2	3.8	3.7	3.6	4.0
22	4.6	4.3	4.1	4.3	4.2	4.5	4.5	4.5	4.4	4.0	3.8	3.7	4.2
23	4.5	4.3	4.1	4.3	4.2	4.5	4.5	4.6	4.3	3.8	3.7	3.6	4.2
24	4.3	4.1	4.0	4.0	4.0	4.4	4.4	4.4	4.1	3.6	3.5	3.5	4.0
MEDIAS	3.9	3.5	3.4	3.5	3.5	3.8	3.8	3.8	3.6	3.2	3.0	3.0	3.5
MAXIMA	6.1	6.3	5.8	5.5	5.3	6.2	5.4	5.5	5.8	5.3	6.5	5.5	6.5
Fecha	Vrs.	20	14	4	Vrs.	12	28	Vrs.	28	Vrs.	3	10	Nov. 3
MINIMA	1.3	1.1	0.9	1.0	0.9	1.3	1.4	1.1	0.7	0.6	0.0	0.5	0.0
Fecha	7	9	10	12	1	23	18	3	17	16	16	Vrs.	Nov.16

TEMPERATURA A LA SOMBRA

PROMEDIOS HORARIOS DE CADA MES Y DEL AÑO

°C

HORAS	ENERO	FEBRERO	MARZO	ABRIL	MAYO	JUNIO	JULIO	AGOSTO	SEPT.	OCT.	NOV.	DIC.	AÑO
1	8.1	9.2	8.9	9.8	9.9	9.5	8.6	9.5	9.5	9.4	9.6	9.2	9.3
2	7.5	8.8	8.4	9.7	9.5	9.0	8.2	9.4	9.2	9.2	9.2	8.7	8.9
3	7.1	8.4	8.2	9.5	9.1	8.7	7.8	9.1	8.8	8.8	8.7	8.0	8.5
4	6.7	8.1	7.9	9.3	8.7	8.3	7.7	8.8	8.6	8.6	8.4	7.7	8.2
5	6.3	7.6	7.6	9.1	8.4	8.2	7.3	8.5	8.5	8.1	8.1	7.3	7.9
6	5.9	7.4	7.0	9.3	8.3	8.3	7.5	8.1	8.3	8.0	7.8	7.1	7.7
7	7.2	8.5	8.7	10.9	10.6	10.2	9.2	9.8	9.9	9.4	9.5	8.0	9.3
8	10.4	11.4	12.0	13.3	13.0	12.5	12.2	12.4	12.6	12.8	12.6	10.9	12.2
9	13.4	14.1	15.0	15.3	15.0	14.3	14.3	14.5	14.7	14.9	15.1	14.1	14.6
10	15.8	16.0	17.0	16.8	16.4	15.9	15.4	15.8	16.0	16.6	16.8	16.3	16.2
11	17.4	17.2	18.4	17.8	17.1	16.8	16.0	16.7	16.9	17.6	17.4	17.6	17.2
12	18.4	18.2	19.2	18.0	17.8	17.3	16.7	17.0	17.4	18.1	17.9	18.4	17.9
13	19.2	18.5	19.5	17.9	17.9	17.8	17.0	17.8	17.6	18.3	18.4	18.6	18.2
14	18.8	18.6	19.2	18.0	18.3	17.8	17.0	17.2	17.3	17.2	18.0	18.5	18.0
15	18.4	18.3	18.2	17.1	17.9	17.7	16.9	17.0	16.9	16.8	17.7	17.2	17.5
16	17.5	18.1	17.3	16.7	17.5	17.4	16.5	16.6	16.6	15.9	17.0	16.6	17.0
17	16.5	16.7	16.2	16.2	16.2	16.4	15.6	15.8	15.5	15.2	15.7	15.6	16.0
18	14.9	15.2	15.0	14.6	14.9	15.1	14.3	14.5	14.4	13.8	14.2	14.0	14.6
19	13.6	13.7	13.6	13.3	13.9	13.9	13.0	13.3	13.3	12.8	13.0	12.6	13.3
20	12.9	13.0	13.0	13.0	13.3	13.3	12.4	12.7	12.6	12.2	12.4	11.9	12.7
21	11.3	11.5	11.5	11.7	12.1	11.9	10.8	11.8	11.6	11.7	11.6	11.3	11.5
22	10.5	10.6	10.8	11.1	11.4	11.2	10.0	11.8	10.9	11.2	11.2	10.7	10.9
23	9.8	10.0	10.2	10.6	11.0	10.2	9.4	10.8	10.3	10.6	10.7	10.1	10.3
24	9.1	9.5	9.6	10.3	10.5	9.7	8.7	10.2	9.7	10.0	10.2	9.8	9.8
MEDIAS	12.4	12.9	13.0	13.3	13.3	13.0	12.2	12.9	12.8	12.8	13.0	12.5	12.8
MAXIMA	22.6	22.6	23.4	21.4	21.9	21.4	21.9	22.9	22.0	22.3	22.2	22.7	23.4
Fecha	20	24	9	Vrs.	6	22	18	15	25	9	15	10	Abr. 9
MINIMA	0.2	-0.5	2.4	3.6	4.0	3.7	2.1	3.2	4.2	2.8	3.4	1.0	-0.5
Fecha	21	24	28	2	14	26	28	24	29	Vrs.	14	23	Feb.24

TEMPERATURA DEL PUNTO DE ROCIO

PROMEDIOS HORARIOS DE CADA MES Y DEL AÑO

°C

HORAS	ENERO	FEBRERO	MARZO	ABRIL	MAYO	JUNIO	JULIO	AGOSTO	SEPT.	OCT	NOV.	DIC.	AÑO
1	7.5	7.5	7.5	8.5	8.9	8.1	7.4	8.3	8.2	8.8	8.8	8.9	8.2
2	7.0	7.2	7.0	8.2	8.7	8.1	7.3	8.2	7.9	8.8	8.6	8.5	8.0
3	6.6	6.8	6.9	8.1	8.4	7.9	7.0	8.1	7.9	8.5	8.3	6.3	7.8
4	6.2	6.7	6.5	7.9	8.1	7.7	6.9	8.0	7.9	8.2	8.0	7.5	7.5
5	5.8	6.3	6.4	7.7	7.9	7.7	6.7	7.9	7.7	7.9	7.7	7.2	7.2
6	5.7	6.2	6.0	7.6	7.8	7.7	6.8	7.4	7.6	7.8	7.4	7.0	7.1
7	6.6	7.2	7.5	9.2	9.6	9.0	8.2	8.7	8.2	8.6	8.4	7.5	8.2
8	8.5	8.5	9.1	10.3	10.3	9.7	9.2	9.8	8.9	10.0	9.6	8.9	9.4
9	8.9	8.6	8.7	9.7	10.2	9.5	9.1	9.5	8.9	9.8	9.3	9.7	9.3
10	9.2	8.3	8.5	9.6	10.2	9.3	8.9	9.3	8.7	10.0	9.8	9.8	9.3
11	9.1	8.2	8.0	9.9	10.1	9.0	9.3	9.5	9.0	9.9	9.5	10.0	9.3
12	9.2	8.3	7.8	9.5	10.1	8.9	8.8	9.6	9.1	9.8	9.8	10.3	9.3
13	9.4	8.5	8.3	9.8	10.5	9.1	9.0	9.6	9.3	10.4	9.8	10.7	9.5
14	9.3	9.2	10.2	10.3	10.9	9.5	9.2	10.1	9.5	10.8	10.5	11.1	10.0
15	9.8	9.4	10.6	10.0	10.9	9.4	9.4	10.1	9.1	10.9	10.9	10.8	10.1
16	10.0	9.2	10.4	10.3	11.0	9.2	9.0	9.8	9.2	10.6	10.6	11.3	10.1
17	10.0	9.4	10.4	10.7	10.8	8.8	8.8	9.5	9.1	10.7	10.3	11.4	10.0
18	10.6	9.3	10.1	10.6	10.1	8.7	8.4	9.0	8.7	10.6	10.1	10.8	9.8
19	10.5	9.5	9.8	10.6	10.4	8.8	8.0	8.9	8.5	10.3	9.9	10.6	9.6
20	10.2	9.5	10.1	10.7	10.5	8.9	8.7	9.0	8.6	10.2	9.8	10.5	9.7
21	9.4	8.4	9.1	9.9	10.0	8.3	8.1	9.0	8.4	9.9	9.7	10.3	9.2
22	8.8	8.0	8.7	9.4	9.5	8.6	8.0	8.9	8.4	9.8	9.7	10.0	9.0
23	8.5	7.8	8.3	9.1	9.2	8.3	7.9	8.7	8.4	9.5	9.6	9.6	8.7
24	8.1	7.5	8.1	9.1	9.2	8.2	7.6	8.5	8.2	9.2	9.5	9.3	8.5
MEDIAS	8.5	8.1	8.5	9.4	9.7	8.7	8.2	9.0	8.6	9.6	9.4	9.5	9.0
MAXIMA	14.4	14.3	13.5	13.9	14.0	12.6	12.8	13.5	13.5	14.2	14.0	14.4	14.4
Fecha	20	4	11	17	26	7	12	Vrs.	25	29	Vrs.	7	Vrs.
MINIMA	0.6	-3.6	-5.0	1.8	4.4	3.7	2.1	3.4	4.6	2.8	3.4	1.0	-5.0
Fecha	22	29	28	2	14	26	28	24	29	9	14	23	Nov.28

TENSION DEL VAPOR DE AGUA

PROMEDIOS HORARIOS DE CADA MES Y DEL AÑO

EN MILIMETROS

HORAS	ENERO	FEBRERO	MARZO	ABRIL	MAYO	JUNIO	JULIO	AGOSTO	SEPT.	OCT.	NOV.	DIC.	AÑO
1	7.81	7.90	7.83	8.36	8.55	8.09	7.74	8.20	8.12	8.56	8.59	8.62	8.20
2	7.56	7.75	7.56	8.18	8.48	8.10	7.72	8.16	8.01	8.51	8.38	8.43	8.07
3	7.40	7.55	7.48	8.14	8.25	8.01	7.55	8.10	8.03	8.34	8.17	8.05	7.92
4	7.20	7.51	7.29	8.03	8.09	7.91	7.47	8.05	8.03	8.22	8.06	7.90	7.81
5	7.00	7.28	7.25	7.92	8.03	7.87	7.39	7.99	7.89	8.05	7.91	7.76	7.70
6	6.97	7.28	7.04	7.92	7.93	7.92	7.45	7.77	7.83	7.97	7.72	7.66	7.62
7	7.40	7.76	7.79	8.76	8.94	8.60	8.18	8.47	8.18	8.42	8.30	7.91	8.23
8	8.38	8.46	8.67	9.36	9.38	9.15	8.74	9.08	8.59	9.23	8.96	8.62	8.88
9	8.58	8.50	8.47	9.03	9.30	8.95	8.70	8.93	8.58	9.09	8.78	9.05	8.83
10	8.72	8.36	8.37	9.00	9.33	8.80	8.57	8.82	8.47	9.18	9.06	9.14	8.82
11	8.67	8.30	8.10	9.14	9.29	8.61	8.78	8.87	8.60	9.12	8.92	9.24	8.80
12	8.75	8.32	7.98	8.94	9.27	8.58	8.55	8.97	8.64	9.09	9.08	9.41	8.80
13	8.90	8.43	8.26	9.09	9.53	8.68	8.60	9.00	8.82	9.50	9.12	9.70	8.97
14	8.84	8.84	9.39	9.40	9.80	8.93	8.76	9.29	8.89	9.77	9.56	9.93	9.28
15	9.16	8.96	9.60	9.21	9.79	8.89	8.84	9.32	8.68	9.84	9.83	9.81	9.33
16	9.27	8.88	9.53	9.42	9.91	8.75	8.66	9.14	8.74	9.61	9.59	10.08	9.30
17	9.23	9.00	9.47	9.67	9.79	8.50	8.52	8.97	8.71	9.69	9.40	10.11	9.26
18	9.63	8.92	9.31	9.71	9.34	8.49	8.31	8.64	8.52	9.62	9.34	9.78	9.13
19	9.57	9.08	9.10	9.57	9.49	8.53	8.09	8.58	8.33	9.47	9.16	9.67	9.05
20	9.37	8.98	9.28	9.65	9.55	8.56	8.45	8.66	8.39	9.37	9.08	9.56	9.07
21	8.88	8.36	8.71	9.14	9.23	8.25	8.15	8.62	8.29	9.17	9.03	9.44	8.77
22	8.54	8.11	8.45	8.84	8.91	8.37	8.04	8.55	8.29	9.11	9.05	9.21	8.62
23	8.32	7.98	8.25	8.67	8.71	8.22	7.99	8.46	8.29	8.93	8.99	9.00	8.48
24	8.14	7.87	8.12	8.68	8.73	8.13	7.85	8.33	8.16	8.75	8.90	8.80	8.37
MEDIAS	8.43	8.27	8.39	8.91	9.07	8.45	8.21	8.61	8.38	9.03	8.88	9.03	8.64
MAXIMA	12.32	12.24	11.60	11.92	11.84	10.92	11.06	11.60	11.60	12.16	12.00	12.32	12.32
Fecha	20	4	11	17	11	7	12	Vrs.	25	29	Vrs.	7	Vrs.
MINIMA	4.84	3.30	3.12	5.32	6.26	5.98	5.34	5.86	6.38	5.62	5.86	4.90	3.12
Fecha	23	29	28	2	13	26	28	24	16	9	14	23	Mes.28

HUMEDAD RELATIVA

PROMEDIOS HORARIOS DE CADA MES Y DEL AÑO

%

HORAS	ENERO	FEBRERO	MARZO	ABRIL	MAYO	JUNIO	JULIO	AGOSTO	SEPT.	OCT.	NOV.	DIC.	AÑO
1	96	90	92	93	93	91	93	92	92	96	95	98	93
2	97	90	91	92	95	94	94	93	92	97	97	99	94
3	97	90	92	92	95	96	95	94	95	97	97	99	95
4	97	92	92	92	89	97	96	95	96	98	98	99	95
5	97	92	89	92	97	97	97	96	95	98	98	99	96
6	98	93	94	91	96	97	97	96	95	99	97	99	96
7	96	91	93	90	93	92	94	93	90	95	94	97	93
8	88	83	83	83	84	84	82	85	80	84	82	88	84
9	74	70	67	70	73	73	72	72	69	72	69	75	71
10	65	61	58	63	67	65	66	66	62	65	63	66	64
11	58	57	52	60	64	60	64	63	60	61	61	62	60
12	55	53	48	58	61	58	60	63	58	59	59	60	57
13	54	53	49	60	62	57	60	60	59	60	58	61	58
14	55	55	57	62	66	59	61	64	60	68	62	63	61
15	58	58	65	64	64	59	62	65	61	70	66	67	63
16	62	58	66	68	67	59	62	65	62	72	67	73	65
17	66	64	69	71	72	61	65	67	67	76	71	77	69
18	76	70	74	79	74	67	69	70	70	82	75	82	74
19	82	77	78	84	80	72	72	76	73	86	82	82	79
20	84	81	83	86	84	75	79	79	77	89	85	91	83
21	88	82	86	93	88	80	85	83	81	89	89	94	86
22	90	84	88	90	88	84	88	86	85	92	91	95	88
23	92	86	89	91	89	89	91	87	88	93	94	96	90
24	94	88	91	92	92	91	93	90	91	95	95	97	92
MEDIAS	80	76	77	80	81	77	79	79	77	83	81	84	79
MAXIMA	100	100	100	100	100	100	100	100	100	100	100	100	100
Fecha	Vrs.	Vrs.	Vrs.	Vrs.	Vrs.	Vrs.	Vrs.	Vrs.	Vrs.	Vrs.	Vrs.	Vrs.	Vrs.
MINIMA	36	22	16	40	43	37	42	33	43	41	40	36	16
Fecha	20	23	28	2	26	22	18	18	23	8	6	23	Mes.28

LLUVIA

TOTALES HORARIOS DE CADA MES Y DEL AÑO

EN MILIMETROS

HORAS	ENERO	FEB.	MARZO	ABRIL	MAYO	JUNIO	JULIO	AGOSTO	SEPT.	OCT.	NOV.	DIC.	AÑO TOTAL	AÑO Duración
0 – 1	1.0	0.1		3.5	1.8	0.1	3.1	2.1	3.2	1.8	0.4	4.8	21.9	10.89
1 – 2	0.4	0.4		8.0	3.6		3.1	1.8	0.1	4.0		6.5	27.9	12.82
2 – 3	0.2	0.5	0.1	3.7	2.4	2.3	1.8	0.5	5.3	3.1		7.5	27.4	14.63
3 – 4		1.1	1.5	1.4	3.2	2.4	2.5	1.5	2.7	2.8		5.8	24.9	13.93
4 – 5		2.0	1.5		2.3	2.5	0.2	0.6	2.9	1.9		3.2	17.1	11.42
5 – 6	0.1	2.7	0.5		2.0	0.6		0.9	2.2	0.8		5.0	14.8	9.62
6 – 7	0.1	1.1	0.3		2.8	0.9	1.3	1.2	0.6	0.3		2.6	11.2	10.35
7 – 8	0.1		0.2		0.6		0.3	1.1	0.7	0.1		4.4	7.5	5.31
8 – 9		0.1	2.0		0.7	0.8	0.2	0.6		0.6		2.8	7.8	4.39
9 – 10				0.2	0.9	1.4	0.6	0.3			0.3	1.9	5.6	3.14
10 – 11	2.1			0.2	0.2	0.1	1.3	1.3			1.9	0.4	7.5	3.30
11 – 12	0.4			0.1	0.2		0.1	7.2	0.1	3.4	0.3	5.7	17.5	3.97
12 – 13		0.2		0.3	9.6		2.6	1.6	0.2	1.7	1.7	18.4	36.3	5.39
13 – 14	1.3	2.5	3.3	0.6	0.4	0.2	5.7	4.8		17.0	5.9	6.4	48.1	10.22
14 – 15	1.8	0.2	1.6	6.2	7.7	0.4	32.0	26.2	6.3	25.1	3.2	39.3	150.0	17.73
15 – 16		0.4	40.5	10.2	3.5		1.8	2.2	13.9	19.0	7.1	24.3	122.9	19.54
16 – 17		1.4	0.8	3.0	7.9	0.1	3.0	16.7	7.5	2.2	12.7	2.1	57.4	10.42
17 – 18		25.8	6.7	3.9	5.0	0.2		4.1	0.1	5.0	2.2	0.1	53.1	9.03
18 – 19		3.5	1.6	1.3	2.4	0.1		6.7	0.3	16.0	0.2	1.5	33.6	8.32
19 – 20	0.2	1.6	1.4	17.6	4.1	1.1	0.4	0.8	5.0	0.6	0.2	2.5	35.5	9.17
20 – 21	0.3		1.0	14.9	2.2	0.6	0.8	0.6	2.7	0.3		0.4	23.8	8.34
21 – 22			1.6	8.6	1.9	0.6	1.5	0.8	0.7		0.4	1.7	17.8	9.95
22 – 23			0.8	3.9	1.1	1.8	3.3	1.0	0.7	0.1	0.9	2.2	15.8	9.07
23 – 24				2.5	1.6	0.9	7.3	4.4	3.2		0.4	5.5	25.8	11.99
TOTAL	8.0	43.6	65.4	90.1	68.1	17.1	72.9	89.0	58.4	105.8	37.8	155.0	811.2	
Duración	4.20	12.90	(11.23)	25.71	29.42	9.96	20.17	25.96	17.56	28.72	9.97	37.14		232.94
MEDIA	1.90	3.38	5.82	3.50	2.31	1.72	3.61	3.43	3.33	3.68	3.79	4.17		
MAXIMA	2.1	22.8	15.7	12.2	9.4	2.2	27.2	21.5	8.6	14.5	5.6	18.4		
Fecha	1	16	10	11	7	8	12	13	25	31	11	12		

(11.23) No incluye la duración de una precipitación de 15.8 mm.

LLUVIA

EN MILIMETROS

MESES	Nº de Dias	TOTAL	Maxima en 24 hs.	Fecha	Maxima horaria	Fecha hora	Fecha dia	INTENSIDAD EN MM/HORA Max. Media	Fecha	Max. 10 minutos	Fecha	Max. 20 minutos	Fecha
Enero	5	8.0	2.8	1	1.8	14	26	5.0	28				
Febrero	12	43.6	24.2	16	22.8	17	16	13.2	16	62.4	16	42.0	16
Marzo	11	65.4	22.0	10	15.7	15	10	12.9	21	55.9	21	36.3	10
Abril	15	90.1	27.4	11	12.2	19	11	9.0	26	42.6	11	27.9	11
Mayo	17	68.1	17.4	7	9.4	12	7	16.3	8	27.6	9	18.9	7
Junio	13	17.1	6.0	8	2.2	2	8	12.0	13				
Julio	16	72.9	35.4	12	27.2	14	12	8.6	12	60.0	12	53.7	12
Agosto	20	89.0	27.9	13	21.5	14	13	16.4	13	110.4	13	61.2	13
Septiembre	12	58.4	11.4	12	8.6	15	25	12.5	25	30.0	25	21.5	25
Octubre	21	105.8	22.2	31	14.5	18	31	11.4	31	65.4	31	42.0	31
Noviembre	11	37.8	11.0	7	5.6	16	11	14.3	25	21.0	25	15.0	25
Diciembre	13	155.0	42.9	3	18.4	12	12	14.1	9	58.8	4	39.6	4
AÑO	166	811.2	42.9	3	27.2	14	12	16.4	13	110.4	13	61.2	13

MESES	HORAS DE SOL TOTAL Manana	Tarde	MAXIMA	Fecha	EVAPORACION EN MILIMETROS TOTAL	MAXIMA	Fecha	RADIACION SOLAR CAL./CM² MIN. MAXIMA	Fecha
Enero	95.20	80.55	9.90	8	41.1	2.9	24	1.82	16
Febrero	80.88	81.43	10.53	24	45.6	3.2	Vrs.	2.03	20
Marzo	98.98	78.82	10.93	28	50.3	2.8	Vrs.	1.69	Vrs.
Abril	60.36	46.81	9.30	2	45.0	2.9	9	1.78	23
Mayo	56.75	52.58	9.07	27	37.8	2.3	28	1.80	30
Junio	46.37	71.60	11.60	21	47.1	3.1	22	1.87	10
Julio	60.27	61.46	10.45	18	45.7	2.5	18	1.80	Vrs.
Agosto	66.39	69.18	10.22	9	42.6	3.1	19	1.77	21
Septiembre	70.67	70.22	9.47	29	50.5	3.0	17	1.98	30
Octubre	65.76	58.65	10.47	9	37.4	2.8	1	1.72	4
Noviembre	66.44	57.83	8.70	13	39.5	2.9	13	1.76	4
Diciembre	111.54	81.10	10.70	15	31.0	2.2	29	1.67	10
AÑO	879.61	810.23	11.60	21	513.6	3.2	Vrs.	2.03	20

NUMERO DE VECES QUE HA REINADO CADA VIENTO EN LAS HORAS DE OBSERVACION

Promedios horarios de cada mes y del año

MESES	Calma	N	NNE	NE	ENE	E	ESE	SE	SSE	S	SSW	SW	WSW	W	WNW	NW	NNW
Enero	121	5	2	5	2	4	11	17	12	9	1	3	4	19	12	10	11
Febrero	96	6	4	3	1	10	16	20	13	5	1	5	8	15	19	3	7
Marzo	105	6	6	6	2		17	15	6	8	1	15	24	16	16	3	2
Abril	107	5	4		4	2	13	38	21	4	3	1	9	15	4	6	4
Mayo	125	3		3		3	8	32	21	13	5	3	7	6	6	7	6
Junio	95	1			3	1	19	40	31	13		9	10	7	7	1	3
Julio	112	1	1	2	2	6	22	42	26	14	2	3	4	6	2	3	
Agosto	122	3			2	3	5	27	20	22	13	8	10	7	3	3	
Septiembre	89			1		2	18	32	42	23	11	6	6	6		1	3
Octubre	153	2	2	1		2	4	15	23	5	6	6	4	7	8	2	8
Noviembre	126		2	2	2	2	15	30	20	5		4	6	8	5	5	8
Diciembre	146	2	1		1	1	1	5	4	5	1	3	4	13	19	10	8
AÑO.....	1397	34	22	23	19	36	149	313	239	126	44	66	96	125	101	54	60

RECORRIDO DEL VIENTO EN KILOMETROS

MESES	TOTAL	MEDIA	MAXIMA	FECHA	MINIMA	FECHA
Enero	2.110	211	285	16	125	1
Febrero	4.265	237	395	17	85	14
Marzo	7.135	230	340	17	145	5
Abril	6.510	233	480	1	95	18
Mayo	5.840	209	395	27	120	Vs.
Junio	7.640	255	505	1	140	17
Julio	6.330	204	305	5	90	11
Agosto	5.145	177	385	5	80	14
Septiembre	4.580	164	295	28	95	12
Octubre	3.520	126	205	Vs.	65	Vs.
Noviembre	3.775	145	250	2	35	5
Diciembre	3.155	137	225	18	60	31
AÑO.....	60.005	194	505	Jn. 1	35	Nv. 5

LLUVIA ANUAL EN BOGOTA

MILIMETROS

AÑO	mms.	AÑO	mms.	AÑO	mms.
1866	1030.5	1901	932.3	1931	832.4
1867	890.0	1902	774.4	1932	1094.8
1868	1162.5	1903	861.9	1933	1230.0
1869	991.3	1904	906.7	1934	915.0
1870	1392.6	1905	990.0	1935	1310.6
1871	1366.3	1906	894.5	1936	972.0
1872	951.4	1907	1139.3	1937	919.0
1873	882.6	1908	1075.1	1938	1280.4
1874	1260.1	1909	934.6	1939	724.1
1875	1175.0	1910	1444.8	1940	835.7
1876	1165.1	1911	834.8	1941	552.7
1877	913.3	1912	947.6	1942	954.2
1878	1213.2	1913	1088.6	1943	975.2
1879	1633.1	1914	819.3	1944	1062.4
1880	1237.4	1915	1019.5	1945	973.0
1881	1176.6	1916	929.8	1946	709.4
1882	743.6	1917	1235.7	1947	762.3
1883	812.8	1918	1016.6	1948	697.5
1884	945.4	1919	894.9	1949	645.2
1885	1372.5	1920	1013.7	1950	1375.6
1886	1138.7	1921	1441.0	1951	792.7
1887	1072.1	1922	1063.4	1952	1083.7
1888	927.9	1923	649.4	1953	1032.9
1889	1179.1	1924	1031.6	1954	1074.3
1890	1237.2	1925	917.8	1955	1229.8
1891	1047.8	1926	875.1	1956	1011.6
1892	1461.9	1927	923.7	1957	868.3
1893	1157.8	1928	940.3	1958	740.5
1894	1119.3	1929	630.5	1959	761.5
1895	667.8	1930	897.2	1960	811.2
1896	1271.0				
1897	1171.1				
1898	1039.8				
1399	928.6				
1900	1032.7				
TOTAL	34767.8		29124.1		28226.0
MEDIA	1107.7		970.8		940.9

MEDIA DE 95 AÑOS (1866 - 1960) 1011.8

MEDIA (1866 - 1900) 1107.7

NORMAL CLIMATOLOGICA MEDIA (1901 - 1930) 970.8 (4)

NORMAL CLIMATOLOGICA MEDIA (1931 — 1960) 940.9 (4)

(4) La Organización Meteorológica Mundial establece como valor normal climatológico medio el promedio correspondiente a un período de 30 años así: Enero 1º de 1901 a Diciembre 31 de 1930; Enero 1º de 1931 a Diciembre 31 de 1960; etc., etc.

R E S U M E N 1866 - 1900

LLUVIA MENSUAL EN BOGOTA

MILIMETROS

AÑOS	ENE.	FEB.	MAR.	ABR.	MAY.	JUN.	JUL.	AGO.	SEP.	OCT.	NOV.	DIC.	AÑO TOTAL	AÑO MAXIMA
1866	112.8	66.0	122.9	105.2	94.0	45.7	54.4	71.1	86.1	153.9	72.9	45.5	1030.5	153.9
1867	25.2	43.7	154.7	51.0	88.1	59.4	54.6	93.2	30.5	198.1	65.3	26.2	890.0	198.1
1868	69.1	49.0	195.6	85.9	218.2	38.1	86.1	58.1	47.0	213.6	76.4	25.4	1162.5	218.2
1869	20.8	30.2	47.0	14.0	71.4	71.4	93.2	89.1	47.0	270.7	154.7	81.8	991.3	270.7
1870	74.7	117.6	124.5	160.5	159.0	91.9	98.0	105.6	71.4	201.2	90.4	97.8	1392.6	201.2
1871	59.2	78.2	117.3	196.1	119.6	52.1	36.6	96.8	126.8	319.0	97.3	67.3	1366.3	319.0
1872	36.8	25.4	21.1	106.7	157.5	55.1	113.5	51.5	80.3	157.7	106.2	39.6	951.4	157.7
1873	87.4	17.3	67.8	23.9	81.8	53.6	43.1	95.2	152.9	133.1	61.7	64.8	882.6	152.9
1874	76.5	63.0	67.8	283.2	216.1	91.2	37.8	71.6	38.9	214.1	79.3	20.6	1260.1	283.2
1875	54.9	39.4	75.2	126.2	154.7	130.0	72.9	85.1	131.8	171.2	98.0	35.6	1175.0	171.2
1876	86.6	70.4	55.6	137.4	132.1	107.2	48.3	92.7	70.6	226.3	101.1	36.8	1165.1	226.3
1877	35.3	10.1	86.6	163.3	39.7	54.2	35.2	15.0	160.5	124.5	142.7	46.2	913.3	163.3
1878	55.6	15.7	60.7	267.4	112.0	69.7	55.2	81.0	64.5	163.5	191.2	76.7	1213.2	267.4
1879	65.0	139.2	394.5	271.5	150.9	74.2	55.1	47.5	37.5	206.0	119.5	72.2	1633.1	394.5
1880	77.5	50.7	229.5	269.7	161.0	39.0	35.9	70.8	32.5	130.8	67.5	72.5	1237.4	269.7
1881	50.0	117.0	34.5	203.7	122.5	74.0	50.7	45.7	24.0	229.5	155.0	70.0	1176.6	229.5
1882	5.0	88.7	88.5	90.5	86.2	39.2	36.7	38.2	14.7	136.5	37.5	81.9	743.6	136.5
1883	64.2	28.0	44.2	146.0	75.6	64.6	65.0	58.0	5.4	173.0	68.8	20.0	812.8	173.0
1884	47.6	31.4	108.8	139.0	106.2	53.4	43.4	32.0	18.8	180.4	74.8	109.6	945.4	180.4
1885	8.0	28.3	73.5	205.5	133.7	122.0	79.5	48.5	100.5	335.0	147.0	91.0	1372.5	335.0
1886	101.9	51.3	87.9	200.7	87.0	55.1	87.1	115.2	57.0	145.0	25.5	125.0	1138.7	200.7
1887	103.2	35.5	18.5	90.5	127.5	71.5	56.0	39.2	42.2	134.5	216.5	137.0	1072.1	216.5
1888	3.0	102.5	98.7	84.8	108.1	54.1	40.2	22.7	101.1	165.5	82.2	65.0	927.9	165.5
1889	10.2	8.3	157.0	112.5	28.0	102.5	47.7	45.0	40.0	308.5	182.2	137.2	1179.1	308.5
1890	156.0	115.2	43.2	145.8	126.3	31.0	38.7	94.0	36.2	202.0	197.3	51.5	1237.2	202.0
1891	61.5	16.0	50.0	88.5	102.0	68.2	23.2	70.7	47.7	248.5	160.0	111.5	1047.8	248.5
1892	58.2	64.0	194.7	228.7	100.0	63.5	31.2	38.0	50.5	262.2	279.2	91.7	1461.9	279.2
1893	64.0	98.2	136.2	71.0	222.0	57.5	50.0	42.0	31.2	156.7	127.0	102.0	1157.8	222.0
1894	137.2	44.0	81.5	216.9	120.4	53.5	39.4	47.1	20.6	186.8	89.8	82.1	1119.3	216.9
1895	35.9	2.1	5.0	131.2	50.3	18.7	36.4	35.8	7.1	155.4	131.9	58.0	667.8	155.4
1896	100.9	69.0	56.9	333.3	118.2	25.8	16.5	89.7	76.4	106.8	167.9	109.6	1271.0	333.3
1897	116.7	24.4	92.0	57.9	213.2	0.0	16.5	47.6	74.1	187.0	201.7	140.0	1171.1	213.2
1898	70.5	121.4	129.4	98.0	103.7	65.0	45.2	49.0	75.4	155.4	99.3	27.5	1039.8	155.4
1899	42.2	19.5	128.8	74.8	73.5	62.7	42.5	21.1	68.1	120.0	246.3	29.1	928.6	246.3
1900	130.2	89.4	100.4	91.7	134.8	30.4	32.4	54.6	39.4	211.6	113.8	4.0	1032.7	211.6
MEDIA	65.8	56.3	101.4	144.9	120.0	61.3	51.4	61.7	60.2	191.0	123.6	70.1	1107.7	
MAXIMA	156.0	139.2	394.5	333.3	222.0	130.0	113.5	115.2	160.5	335.0	279.2	140.0	1633.1	394.5

R E S U M E N 1901 - 1930

LLUVIA MENSUAL EN BOGOTA

MILIMETROS

AÑOS	ENE.	FEB.	MAR.	ABR.	MAY.	JUN.	JUL.	AGO.	SEP.	OCT.	NOV.	DIC.	AÑO TOTAL	AÑO MAXIMA
1901	18.4	49.4	57.9	46.9	74.4	16.0	56.4	107.2	41.4	194.0	212.5	57.8	932.3	212.5
1902	112.3	37.4	158.3	87.6	52.0	23.5	9.8	24.9	50.2	83.6	107.5	27.3	774.4	158.3
1903	30.3	40.0	31.6	101.8	77.5	107.2	10.2	103.8	40.5	64.0	149.4	105.6	861.9	149.4
1904	47.0	68.8	160.6	175.0	117.4	22.1	34.6	30.4	35.0	154.8	34.2	26.8	906.7	175.0
1905	63.7	15.0	48.2	112.2	96.8	48.5	23.4	15.0	96.0	127.2	198.6	145.4	990.0	198.6
1906	19.5	70.8	58.2	178.7	108.4	81.6	46.9	34.1	11.2	136.0	99.2	49.9	894.5	178.7
1907	29.3	113.7	206.9	193.3	90.1	61.2	68.8	37.9	73.8	105.3	90.8	68.2	1139.3	206.9
1908	76.0	53.9	120.2	89.5	34.8	32.8	38.7	55.4	79.2	267.8	106.8	120.0	1075.1	267.8
1909	39.8	116.2	9.0	113.8	138.4	70.8	87.6	58.5	47.2	110.9	88.4	54.0	934.6	138.4
1910	132.2	52.0	218.5	79.6	241.3	85.0	114.4	31.2	79.2	209.4	79.2	122.8	1444.8	241.3
1911	47.3	130.1	91.6	179.3	106.1	50.4	35.1	18.5	6.0	46.2	87.8	36.4	834.8	179.3
1912	52.1	58.5	53.7	104.4	52.8	26.6	46.1	113.8	58.5	99.7	192.2	89.2	947.6	192.2
1913	19.9	34.0	79.2	244.4	100.0	46.7	17.2	18.4	180.4	127.0	137.4	84.0	1088.6	244.4
1914	29.4	30.3	23.4	172.0	21.7	22.0	13.0	40.0	13.9	136.1	214.8	102.7	819.3	214.8
1915	41.6	86.5	29.0	135.0	136.2	66.6	49.5	114.2	47.0	148.3	105.2	60.4	1019.5	148.3
1916	45.1	31.8	124.9	152.5	34.2	110.6	44.2	48.8	49.6	139.9	80.1	68.1	929.8	152.5
1917	101.6	60.8	120.4	198.8	192.4	68.0	39.4	96.8	45.2	73.7	154.8	83.8	1235.7	198.8
1918	60.7	60.0	90.8	239.3	99.2	23.5	21.2	18.5	34.5	167.2	184.2	17.5	1016.6	239.3
1919	56.4	30.2	44.5	120.0	75.1	53.3	59.9	56.9	100.9	65.2	120.6	111.9	894.9	120.6
1920	28.4	67.8	58.0	57.2	200.1	40.6	89.3	42.4	77.9	231.3	38.5	82.2	1013.7	231.3
1921	91.2	104.3	237.6	137.9	200.4	87.9	69.6	28.6	108.0	189.7	59.9	125.9	1441.0	237.6
1922	2.2	102.9	166.4	85.1	108.9	152.0	102.0	8.0	33.4	95.0	115.7	91.8	1063.4	166.4
1923	6.9	11.1	50.3	72.1	93.8	28.5	53.5	55.2	18.3	86.9	58.5	114.3	649.4	114.3
1924	0.0	3.4	54.4	43.1	80.9	72.4	47.8	21.1	200.8	149.4	246.2	112.1	1031.6	246.2
1925	18.7	87.7	163.8	249.5	56.9	32.7	40.3	61.4	86.6	24.6	72.5	23.1	917.8	249.5
1926	7.3	37.6	59.0	43.6	74.7	95.2	26.0	53.7	32.3	169.0	124.0	152.7	875.1	169.0
1927	37.5	85.3	67.4	96.8	132.8	49.3	66.2	52.5	87.6	139.0	91.7	17.6	923.7	139.0
1928	52.4	75.9	83.3	75.3	96.8	38.9	60.1	40.3	34.3	33.6	209.8	139.6	940.3	209.8
1929	3.8	3.7	76.5	136.6	126.6	66.5	36.7	21.4	51.9	83.6	14.2	9.0	630.5	136.6
1930	79.1	114.2	98.6	81.6	23.7	79.3	76.3	50.8	19.8	138.5	90.8	44.5	897.2	138.5
TOTAL	1305.1	1833.3	2842.2	3802.9	3044.4	1759.7	1484.2	1459.7	1840.6	3796.9	3365.5	2344.6	29124.1	
MEDIA	45.0	61.1	94.7	126.8	101.5	58.7	49.5	48.6	61.3	126.6	118.8	78.2	970.8	
MAXIMA	132.2	130.1	237.6	249.5	241.3	152.0	114.4	114.2	200.8	267.8	246.2	152.7	1444.8	267.8
MINIMA	0.0	3.4	9.0	43.1	21.7	16.0	9.8	8.0	6.0	24.6	14.2	9.0	630.5	

R E S U M E N 1931 - 1960

LLUVIA MENSUAL EN BOGOTA

MILIMETROS

AÑOS	ENE.	FEB.	MAR.	ABR.	MAY.	JUN	JUL.	AGO.	SEP.	OCT.	NOV.	DIC.	AÑO TOTAL	AÑO MAXIMA
1931	25.8	76.9	18.2	64.6	73.1	71.8	93.5	23.0	70.3	52.6	175.1	87.5	832.4	175.1
1932	110.6	49.6	39.8	84.3	121.5	47.1	52.9	17.1	92.6	186.5	216.3	76.5	1094.8	216.3
1933	20.0	25.3	99.3	199.4	123.7	89.2	28.4	49.0	55.1	132.4	231.6	176.6	1230.0	231.6
1934	43.0	66.8	119.0	36.4	125.7	49.6	55.4	33.4	43.4	136.3	154.3	51.7	915.0	154.3
1935	97.6	110.5	133.6	128.5	76.6	85.6	75.2	73.2	73.4	123.7	318.3	14.4	1310.6	318.3
1936	56.9	36.5	99.3	57.2	119.5	72.8	42.8	66.3	36.5	145.5	84.4	154.3	972.0	154.3
1937	94.0	67.3	62.4	50.9	102.1	38.1	64.0	30.9	84.5	128.0	152.2	44.6	919.0	152.2
1938	95.6	24.1	171.0	179.4	138.8	36.9	59.9	43.5	37.6	245.8	148.8	99.0	1280.4	245.8
1939	22.6	1.7	94.2	47.8	84.4	41.6	53.9	42.0	28.2	162.7	82.1	62.9	724.1	162.7
1940	53.4	37.3	22.5	70.4	78.3	25.9	33.4	35.3	21.8	134.2	231.8	91.4	835.7	231.8
1941	68.7	34.4	30.7	59.2	39.1	35.0	12.0	31.8	39.8	70.7	96.5	34.8	552.7	96.5
1942	74.7	83.9	56.0	89.9	131.1	57.4	15.0	42.6	40.4	156.2	76.7	130.3	954.2	156.2
1943	94.3	50.3	78.3	128.6	94.3	72.1	52.9	73.3	37.7	102.1	80.8	110.5	975.2	128.6
1944	41.4	41.4	54.2	103.9	188.9	88.0	26.0	28.4	39.9	250.6	103.3	96.4	1062.4	250.6
1945	3.8	67.4	33.4	164.2	181.9	23.8	25.4	27.7	19.9	125.0	232.4	68.1	973.0	232.4
1946	76.7	36.2	40.6	138.3	54.6	22.4	37.9	36.0	24.5	82.4	98.5	61.3	709.4	138.3
1947	67.8	45.8	47.2	21.6	72.7	57.8	71.4	67.6	81.8	171.5	48.4	8.7	762.3	171.5
1948	14.4	22.7	20.1	174.0	58.2	33.7	29.9	27.9	87.4	77.7	96.5	55.0	697.5	174.0
1949	26.5	30.2	60.2	73.2	80.4	54.4	49.4	45.4	36.0	129.8	29.3	30.4	645.2	129.8
1950	68.0	120.6	137.3	154.1	178.5	113.5	46.7	69.8	84.4	145.2	91.3	166.2	1375.6	178.5
1951	80.8	83.3	80.4	73.6	80.5	21.0	32.9	24.5	23.0	100.9	175.1	16.7	792.7	175.1
1952	76.9	22.9	73.8	159.1	144.6	39.2	56.3	24.1	25.8	63.9	259.8	137.3	1083.7	259.8
1953	51.1	21.5	99.8	71.6	121.0	82.8	36.4	11.0	134.4	210.7	178.4	14.2	1032.9	210.7
1954	37.8	54.4	53.8	94.6	125.8	77.1	50.8	64.2	40.1	214.8	121.3	139.6	1074.3	214.8
1955	27.8	50.5	65.7	138.1	105.6	109.2	71.3	13.2	88.1	245.5	157.6	157.2	1229.8	245.5
1956	46.3	112.9	100.9	69.2	63.1	82.0	30.6	30.8	62.3	234.6	76.3	102.6	1011.6	234.6
1957	33.5	50.3	55.0	113.7	144.9	59.2	31.9	17.8	43.5	212.1	82.0	24.4	868.3	212.1
1958	18.1	17.2	33.6	68.8	49.3	40.8	16.4	53.2	28.1	112.4	191.3	111.3	740.5	191.3
1959	3.8	25.3	28.5	80.1	128.4	74.6	79.0	44.4	31.2	73.3	121.0	71.9	761.5	128.4
1960	8.0	43.6	65.4	90.1	68.1	17.1	72.9	89.0	58.4	105.8	37.8	155.0	811.2	155.0
TOTAL	1539.9	1510.8	2074.2	2984.8	3154.7	1719.7	1404.5	1236.4	1570.1	4332.9	4149.2	2550.8	28228.0	
MEDIA	51.3	50.4	69.1	99.5	105.2	57.3	46.8	41.2	52.3	144.4	138.3	85.0	940.9	
MAXIMA	110.6	120.6	171.0	199.4	188.9	113.5	93.5	73.3	134.4	250.6	318.3	176.6		318.3
MINIMA	3.8	1.7	18.2	21.6	39.1	17.1	12.0	11.0	19.9	52.6	29.3	8.7		

RESUMEN 1931 - 1960

LLUVIA HORARIA EN BOGOTA

mm.

AÑOS	HORAS															
	0 - 1	1 - 2	2 - 3	3 - 4	4 - 5	5 - 6	6 - 7	7 - 8	8 - 9	9 - 10	10 - 11	11 - 12	12 - 13	13 - 14	14 - 15	15 - 16
1931	21.7	39.8	30.6	24.7	19.5	13.8	18.7	13.9	5.5	9.3	17.0	14.1	47.9	64.1	118.4	68.9
1932	32.9	50.9	27.7	37.0	24.4	20.1	9.8	8.3	6.8	5.4	27.7	18.5	52.5	112.8	156.2	179.8
1933	59.2	64.7	44.9	31.5	26.1	18.6	11.5	17.5	12.1	10.8	18.5	15.0	52.6	69.5	111.8	140.8
1934	31.4	31.7	25.7	25.5	13.4	15.1	9.9	8.8	9.8	5.0	7.3	17.2	45.0	62.4	125.2	109.9
1935	37.1	29.9	31.0	26.7	19.8	31.4	14.0	10.6	10.1	9.9	9.9	26.2	21.4	77.7	190.7	194.6
1936	27.4	20.4	21.1	22.2	20.3	12.4	18.4	11.1	8.0	17.4	18.3	21.9	35.8	71.5	133.3	171.3
1937	12.6	14.2	17.4	20.9	18.3	19.9	16.8	9.9	10.9	10.9	13.8	21.1	55.0	100.8	129.7	104.9
1938	31.1	16.7	15.2	23.7	18.9	12.0	8.2	12.1	7.7	10.9	40.6	40.6	86.7	109.9	129.5	151.3
1939	22.7	14.7	14.1	23.1	25.8	17.7	8.4	11.8	7.6	5.2	11.7	15.3	17.4	53.1	102.5	64.8
1940	16.9	31.8	16.0	23.0	21.9	16.4	24.1	6.5	4.8	5.1	7.8	27.9	35.2	74.1	102.6	123.6
1941	25.1	28.8	29.7	15.8	10.0	7.9	21.0	6.7	4.6	6.9	7.7	17.9	21.8	76.6	40.5	60.2
1942	26.1	29.2	22.7	25.8	13.3	14.6	10.5	6.4	7.8	5.7	6.4	12.1	37.2	99.5	147.7	98.7
1943	28.1	31.1	31.9	31.1	30.0	28.2	26.5	21.2	12.2	5.9	8.3	26.8	48.5	52.4	96.2	133.6
1944	45.6	25.7	15.7	27.6	16.4	13.0	15.3	10.1	7.8	10.1	15.9	27.9	74.4	79.8	117.4	116.7
1945	25.1	22.5	12.9	17.9	19.3	14.6	7.2	13.1	5.5	6.5	1.8	17.8	20.7	71.8	153.5	211.4
1946	27.4	21.5	17.1	11.8	14.6	6.7	9.6	6.9	10.4	11.0	13.8	17.9	15.1	57.1	103.4	114.2
1947	19.6	19.5	13.2	13.1	10.4	8.2	8.6	7.0	2.4	3.7	11.2	21.7	56.3	38.5	73.8	115.2
1948	26.0	29.1	24.0	9.7	3.5	2.8	5.1	4.7	9.4	6.4	29.1	23.4	62.7	48.3	62.0	78.2
1949	13.1	18.6	11.1	7.7	10.2	10.9	7.4	3.1	3.4	7.2	14.9	15.5	35.6	45.0	49.4	82.4
1950	38.5	41.9	19.5	21.4	14.7	14.4	57.6	74.2	64.6	52.9	87.6	94.4	61.9	71.8	127.1	119.2
1951	17.7	31.4	22.6	15.1	10.3	13.0	10.7	7.0	6.5	13.4	14.6	17.3	40.3	53.9	139.1	128.2
1952	44.7	31.9	14.8	7.5	9.7	6.2	11.2	3.4	3.7	2.5	8.9	30.1	92.2	124.5	132.6	187.9
1953	38.9	31.9	28.6	20.0	19.6	16.6	17.6	8.9	6.2	7.9	11.1	27.0	142.3	72.4	91.5	112.4
1954	44.9	25.9	29.4	22.4	17.8	15.3	9.3	5.7	8.8	7.7	9.4	27.5	50.6	148.9	94.6	140.4
1955	35.4	38.9	41.9	18.8	16.6	9.9	8.2	16.5	9.2	22.0	13.5	20.8	79.8	150.4	168.4	155.8
1956	19.2	11.9	14.8	15.5	17.4	12.7	8.9	15.2	4.6	3.9	13.2	19.9	58.6	90.9	144.2	132.5
1957	17.5	11.4	13.0	24.5	13.4	16.3	4.8	3.1	2.8	5.0	4.5	19.4	72.7	84.4	101.6	154.6
1958	23.5	25.4	18.0	11.7	7.0	7.0	3.4	3.9	3.4	2.7	4.9	4.1	28.8	47.3	139.5	124.8
1959	32.7	29.9	18.6	20.4	22.4	18.7	22.1	17.6	5.5	8.7	9.5	10.1	31.5	56.7	105.5	49.6
1960	21.9	27.9	27.4	24.9	17.1	14.8	11.2	7.5	7.8	5.6	7.5	17.5	36.3	48.1	150.0	122.9
TOTAL	859.0	849.2	670.6	621.0	502.1	429.2	416.0	352.7	269.9	285.6	466.4	686.9	1516.8	2314.2	3537.9	3748.7
MEDIA	28.6	28.3	22.4	20.7	16.7	14.3	13.9	11.8	9.0	9.5	15.6	22.9	50.6	77.1	117.9	125.0
MINIMA	12.6	11.4	11.1	7.5	3.5	2.8	3.4	3.1	2.4	2.5	1.8	4.1	15.1	38.5	40.5	49.6
MAXIMA	59.2	64.7	44.9	37.0	30.0	31.4	57.6	74.2	64.6	52.9	87.6	94.4	142.3	150.4	190.7	211.4

RESUMEN 1931 - 1960

LLUVIA HORARIA EN BOGOTA mm.											INTENSIDAD MAXIMA mm / h.		
HORAS								TOTAL	MEDIA	MAXIMA	en 24 horas	en 10 minutos	en 20 minutos
16—17	17—18	18—19	19—20	20—21	21—22	22—23	23—24						
37.3	57.8	56.9	40.4	17.7	36.7	25.9	31.8	832.4	34.7	118.4	13.3	83.4	52.2
71.7	50.8	42.8	23.7	36.4	39.0	30.2	29.4	1094.8	45.6	179.8	16.2	116.4	100.5
142.3	53.0	60.2	56.3	54.0	50.0	39.7	69.4	1230.0	51.3	142.3	23.0	76.2	52.5
100.4	65.1	29.3	37.3	31.5	30.3	36.9	40.9	915.0	38.1	125.2	29.8	76.8	51.0
153.2	145.2	69.1	50.5	44.3	43.7	40.1	23.5	1310.6	54.6	194.6	32.4	94.2	70.5
94.6	46.4	45.3	38.4	47.2	28.0	24.6	16.7	972.0	40.5	171.3	30.4	105.0	69.6
81.5	28.3	46.4	64.4	35.0	32.7	34.6	19.0	919.0	38.3	129.7	25.3	98.4	64.2
151.2	70.9	56.3	49.3	73.6	85.9	50.9	27.2	1280.4	53.4	151.3	36.0	84.0	74.4
83.4	36.5	30.0	30.5	30.4	29.5	34.3	33.6	724.1	30.2	102.5	17.7	64.8	55.2
46.4	66.0	26.2	49.3	39.4	21.6	26.5	22.6	835.7	34.8	123.6	14.9	66.0	63.0
31.7	18.5	23.9	24.9	18.2	16.0	13.7	24.6	552.7	23.0	76.6	23.4	71.4	69.0
137.7	73.6	27.3	15.2	18.2	38.2	44.9	35.4	954.2	39.8	147.7	16.8	79.2	76.2
127.0	36.6	36.2	28.5	36.8	33.8	33.6	30.7	975.2	40.6	133.6	19.3	84.0	56.4
95.5	71.0	72.5	57.0	56.7	36.5	26.7	27.1	1062.4	44.3	117.4	29.2	80.4	64.2
120.8	45.2	35.0	35.6	35.9	32.3	24.5	22.1	973.0	40.5	211.4	36.2	103.8	81.9
81.4	52.5	32.2	12.8	13.9	19.6	27.8	15.7	709.4	29.6	114.2	23.2	76.8	50.4
77.4	67.1	58.3	39.6	27.6	16.3	23.6	30.0	762.3	31.8	115.2	12.6	96.6	68.1
44.2	60.0	29.4	33.2	18.2	27.4	25.2	35.5	697.5	29.1	78.2	24.0	84.0	61.8
82.9	57.7	54.5	26.2	26.7	24.5	22.2	15.1	645.2	26.9	82.9	22.3	64.8	52.2
76.9	86.8	74.8	60.2	28.8	33.0	22.4	31.0	1375.6	57.3	127.1	18.5	60.0	41.1
105.5	42.1	25.6	18.7	9.8	9.8	19.5	20.6	792.7	33.0	139.1	20.0	108.6	94.2
96.2	65.2	49.0	29.7	27.1	33.3	30.1	41.3	1083.7	45.2	187.9	36.8	113.4	82.5
82.6	55.5	73.3	30.3	37.0	22.0	50.4	28.9	1032.9	43.0	142.3	35.3	106.8	75.0
99.9	71.2	38.7	40.5	22.0	37.3	51.5	54.6	1074.3	44.8	148.9	23.1	98.4	70.2
91.0	132.4	55.5	35.5	38.3	14.7	25.6	30.7	1229.8	51.2	168.4	27.6	130.2	82.2
108.9	81.1	37.9	43.4	59.1	44.8	35.0	18.0	1011.6	42.2	144.2	18.0	73.8	44.7
99.9	51.6	45.1	29.9	37.1	16.5	22.5	16.7	868.3	36.2	154.6	25.2	80.4	67.2
66.1	28.1	35.4	46.0	37.1	25.4	26.0	21.0	740.5	30.9	139.5	18.8	87.6	59.1
56.0	28.8	44.4	43.4	34.8	40.3	23.2	31.1	761.5	31.7	105.5	30.0	64.8	60.3
57.4	53.1	33.6	35.5	23.8	17.8	15.8	25.8	811.2	33.8	150.0	16.4	110.4	61.2
2701.0	1798.1	1345.1	1126.2	1016.6	936.9	907.9	870.0	28228.0					
90.0	59.9	44.8	37.5	33.9	31.2	30.3	29.0	940.9	39.2				
31.7	18.5	23.9	12.8	9.8	9.8	13.7	15.1	552.7					
153.2	145.2	74.8	64.4	73.6	85.9	51.5	69.4	1375.6		211.4	36.8	130.2	100.5

R E S U M E N 1931 - 1960

DIAS LLUVIOSOS

AÑOS	ENE.	FEB.	MAR.	ABR.	MAY.	JUN.	JUL.	AGO.	SEP.	OCT.	NOV.	DIC.	AÑO TOTAL	AÑO MEDIA	AÑO MAXIMA	AÑO MINIMA
1931	5	11	6	18	20	17	18	19	21	10	23	11	179	15	23	[illegible]
1932	11	10	15	16	21	19	19	19	14	24	18	15	201	17	24	10
1933	6	5	13	26	22	19	17	21	18	19	22	23	211	18	26	5
1934	9	11	12	18	22	20	23	18	11	26	23	11	204	17	26	9
1935	14	16	13	20	21	20	20	17	20	19	21	8	209	17	21	8
1936	7	3	19	13	25	17	23	22	10	21	14	15	189	16	25	3
1937	17	11	9	19	18	13	20	15	20	11	19	10	182	15	20	9
1938	13	11	16	26	22	17	23	21	11	23	21	14	218	18	26	11
1939	7	3	15	16	19	20	12	16	20	19	16	10	173	14	20	3
1940	13	8	9	15	16	17	17	13	11	16	18	12	165	14	17	8
1941	11	7	13	18	15	18	16	12	14	19	21	6	170	14	21	6
1942	9	11	10	19	19	17	12	14	14	23	21	22	191	16	23	9
1943	8	15	20	21	23	21	21	20	19	22	19	16	225	19	23	8
1944	12	8	10	20	28	25	13	15	12	25	15	17	200	17	28	8
1945	4	10	9	21	26	11	17	11	6	19	21	19	174	14	26	4
1946	10	11	14	21	18	11	18	19	9	17	20	14	182	15	21	9
1947	10	8	9	12	18	17	25	10	19	24	13	4	169	14	25	4
1948	4	6	10	24	22	16	13	17	14	20	14	15	175	14	24	4
1949	8	7	12	19	22	21	19	19	18	19	15	8	187	15	22	7
1950	12	16	15	21	25	23	17	22	16	22	18	15	222	18	25	12
1951	10	19	17	23	20	14	18	10	12	16	25	9	193	16	25	9
1952	8	9	14	27	24	19	19	14	14	16	23	21	208	17	27	8
1953	9	8	14	17	19	19	19	11	20	24	18	8	186	16	24	8
1954	9	11	13	20	22	18	26	16	14	25	21	16	211	17	26	9
1955	10	10	20	14	18	21	18	12	21	26	25	18	213	18	26	10
1956	17	12	17	17	24	22	20	24	18	27	15	18	231	19	27	12
1957	7	8	16	23	23	22	24	20	14	19	12	6	194	16	24	6
1958	7	7	11	20	17	16	13	22	10	15	19	12	169	14	22	7
1959	3	7	12	15	16	22	13	13	15	18	20	10	164	14	22	3
1960	5	12	11	15	17	13	16	20	12	21	11	13	166	14	21	5
TOTAL	275	291	394	574	622	545	549	502	447	605	561	396	5761			
MEDIA	9	10	13	19	21	18	18	17	15	20	19	13	192	16		
MAXIMA	17	19	20	27	28	25	26	24	21	27	25	23			28	
MINIMA	3	3	6	12	15	11	12	10	6	10	11	4				3

Se considera como lluvia toda cantidad registrada igual o mayor a 0.1 mm.

LLUVIA MAXIMA DE BOGOTA EN 24 HORAS

m.m.

AÑOS	ENE.	FEB.	MAR.	ABR.	MAY.	JUN.	JUL.	AGO.	SEP.	OCT.	NOV.	DIC.	MAXIMA
1931	16.6	23.0	12.0	19.8	22.6	16.5	24.6	2.7	17.6	24.5	29.7	47.2	47.2
1932	30.1	16.3	10.8	38.9	27.3	17.8	11.9	6.2	29.4	55.7	72.4	21.6	72.4
1933	6.0	8.7	21.8	30.0	14.6	22.6	5.6	7.9	22.1	17.2	30.5	21.7	30.5
1934	11.6	22.1	41.1	6.6	23.6	12.9	13.1	8.2	11.5	18.4	22.4	17.4	41.1
1935	14.4	34.0	31.8	19.6	19.7	25.9	19.4	20.1	15.6	23.9	58.9	5.4	58.9
1936	18.0	25.2	36.9	25.1	22.8	20.4	5.3	9.7	10.9	23.0	26.2	48.7	48.7
1937	25.3	20.9	19.8	17.7	21.9	8.0	23.3	7.8	31.7	35.9	34.3	11.2	35.9
1938	30.3	6.0	61.3	18.6	43.1	17.8	12.3	15.6	11.1	43.9	26.4	20.7	61.3
1939	16.3	0.9	19.7	18.0	17.4	10.6	26.4	9.3	5.1	24.1	24.4	39.0	39.0
1940	18.1	12.3	8.3	13.7	38.0	4.8	6.3	11.5	8.5	26.2	37.5	37.5	38.0
1941	30.9	14.7	9.4	14.6	6.1	8.1	3.9	16.8	15.1	19.5	25.7	17.8	30.9
1942	25.3	31.0	19.6	27.3	69.1	27.8	4.2	9.0	20.2	20.2	17.0	20.1	69.1
1943	32.8	14.5	19.7	19.2	29.9	18.3	11.4	15.0	12.2	14.1	23.6	29.0	32.8
1944	7.7	22.2	20.1	29.2	22.9	16.1	10.2	6.0	19.3	26.9	25.9	20.6	29.2
1945	2.2	22.1	12.2	36.7	24.2	11.0	9.8	7.2	9.0	25.6	54.3	14.8	54.3
1946	21.7	14.9	12.2	39.2	8.5	7.4	20.0	9.4	14.6	15.2	21.8	12.8	39.2
1947	28.4	31.9	18.8	5.5	31.8	10.3	10.8	30.1	18.6	27.6	15.0	6.4	31.9
1948	11.3	11.0	6.2	23.4	13.4	6.5	8.5	6.5	37.8	21.6	24.0	12.7	37.8
1949	7.3	10.7	15.5	46.1	28.6	11.6	12.0	10.4	9.7	30.7	11.8	21.1	46.1
1950	14.6	19.3	25.6	17.2	41.0	15.5	14.8	19.4	39.8	19.1	24.7	24.5	41.0
1951	16.8	19.9	25.1	22.9	16.4	10.6	16.5	9.4	6.8	29.9	56.8	8.6	56.8
1952	27.5	10.2	25.7	29.4	29.4	9.2	14.3	5.2	9.7	10.4	44.2	42.9	44.2
1953	12.6	7.9	39.0	18.8	60.8	23.8	9.2	3.7	14.2	49.0	31.6	4.5	60.8
1954	15.5	10.8	10.6	11.5	32.3	17.5	14.8	25.8	9.5	40.0	25.1	20.8	40.0
1955	14.6	18.6	23.3	36.5	30.0	21.6	14.4	3.8	16.1	27.4	35.1	21.3	36.5
1956	12.0	31.7	45.4	18.8	13.1	11.3	5.3	5.4	14.0	30.5	22.2	17.7	45.4
1957	10.9	40.0	9.8	27.0	26.0	22.5	3.8	2.8	15.2	58.8	25.8	11.5	58.8
1958	12.5	4.9	13.1	18.2	17.2	22.0	4.2	8.0	10.4	22.4	37.6	25.2	37.6
1959	1.9	13.6	7.8	12.8	46.7	18.6	37.3	12.7	5.7	19.0	45.8	35.2	46.7
1960	2.8	24.2	22.0	27.4	17.4	6.0	35.4	27.9	11.4	22.2	11.0	42.9	42.9
MAXIMA	32.8	40.0	61.3	46.1	69.1	27.8	37.3	30.1	39.8	58.8	72.4	48.7	72.4
FECHA	22	18	23	3	6	6	2	5	28	28	19	21	19 Nov/32

TEMPERATURAS MAXIMAS EN BOGOTA

°C

AÑOS	ENE.	FEB.	MAR.	ABR.	MAY.	JUN.	JUL.	AGO.	SEP.	OCT.	NOV.	DIC	MAXIMA
1931	23.1	23.0	24.0	23.1	23.6	21.1	20.7	21.1	21.9	22.2	21.1	21.2	24.0
1932	21.4	21.6	22.6	23.2	21.3	20.3	20.0	21.1	22.2	21.2	22.7	21.1	23.2
1933	22.5	22.7	23.4	21.4	22.2	20.9	22.2	20.2	22.5	21.5	19.8	20.8	23.4
1934	22.2	21.6	20.7	22.2	21.2	20.8	20.3	22.2	22.5	20.6	20.8	22.3	22.5
1935	22.6	21.3	22.2	22.1	21.3	21.7	20.6	20.9	20.8	21.6	21.8	22.0	22.6
1936	22.2	24.2	23.8	23.9	22.4	22.4	20.3	22.5	22.3	22.5	22.2	22.6	24.2
1937	23.9	22.9	23.2	22.8	22.7	21.3	20.8	23.0	21.7	23.0	20.9	22.6	23.9
1938	22.8	22.4	22.0	20.8	22.2	21.2	20.4	21.2	22.8	22.3	22.5	22.4	22.8
1939	22.3	22.9	23.3	22.8	22.4	22.4	21.2	22.2	22.2	24.2	22.1	22.3	24.2
1940	22.0	24.4	24.6	23.4	23.0	22.3	20.4	21.6	23.6	23.9	22.3	22.6	24.6
1941			25.0	24.2	24.6	22.0	20.0	23.2	23.1	23.0	23.4	23.5	25.0
1942	24.0	24.2	23.3	23.4	22.2	21.2	22.1	21.4	23.2	22.2	23.0	21.8	24.2
1943	22.8	21.6	21.6	23.0	21.0	22.2	21.0	20.2	22.4	22.2	23.0	21.9	23.0
1944	21.8	22.6	22.2	23.5	21.8	21.8	21.0	22.0	22.4	22.6	22.6	22.0	23.5
1945	22.8	23.2	23.6	22.6	22.4	22.4	22.2	22.0	22.4	23.8	22.0	22.8	23.8
1946	23.5	23.5	22.5	22.0	23.6	22.5	22.4	21.2	22.8	23.0	22.4	23.2	23.6
1947	23.0	23.4	24.2	23.6	23.0	22.5	23.2	23.2	23.2	23.2	23.2	23.0	24.2
1948	23.2	24.8	24.4	23.0	23.5	22.5	22.8	22.5	24.0	24.0	22.7	23.2	24.8
1949	25.0	25.0	24.0	23.4	23.6	21.6	21.2	22.0	21.6	22.4	23.0	23.0	25.0
1950	22.8	23.8	22.4	24.0	24.6	21.2	19.6	20.8	22.8	22.6	22.0	22.8	24.6
1951	22.4	21.0	23.2	22.6	22.6	21.4	20.6	22.8	22.0	23.4	22.6	23.4	23.4
1952	24.2	24.2	24.6	23.0	21.2	22.0	20.5	21.0	23.2	22.0	23.0	23.8	24.6
1953	23.4	24.5	22.8	22.2	22.5	21.2	21.4	22.5	22.7	23.1	22.8	23.0	24.5
1954	23.2	23.8	24.5	22.8	23.2	21.2	20.8	21.8	21.9	21.8	22.6	22.6	24.5
1955	23.2	23.6	22.2	22.4	22.4	21.6	21.6	21.0	22.0	20.6	22.8	22.0	23.6
1956	20.6	21.8	22.4	21.4	22.0	21.0	19.8	21.0	20.8	21.8	23.0	22.8	23.0
1957	22.6	23.4	23.8	22.0	22.2	22.4	22.0	21.6	22.8	22.6	22.8	23.8	23.8
1958	24.0	24.4	25.0	23.8	24.2	23.4	22.0	22.3	22.5	23.0	22.0	22.6	25.0
1959	23.0	23.0	23.2	21.5	21.7	21.8	20.6	21.0	21.4	21.6	21.5	22.0	23.2
1960	22.6	22.6	23.4	21.4	21.9	21.4	21.9	22.9	22.0	22.3	22.2	22.7	23.4
MAXIMA	25.0	25.0	25.0	24.2	24.6	23.4	23.2	23.2	24.0	24.2	23.4	23.8	25.0
FECHA	9/49	9/49	Vrs.	10/41	Vrs.	15/58	2/47	Vrs.	25/48	9/39	27/41	Vrs.	Vrs.

RESUMEN 1931 - 1960

Abs

TEMPERATURAS MINIMAS EN BOGOTA

°C

AÑOS	ENE	FEB.	MAR.	ABR.	MAY.	JUN.	JUL.	AGO.	SEP.	OCT.	NOV.	DIC.	MINIMA
1931	5.4	7.2	6.6	8.9	8.3	8.7	8.0	8.4	7.8	8.2	8.7	7.5	5.4
1932	6.3	6.0	7.2	9.8	7.8	6.5	6.8	8.3	7.3	7.4	7.7	6.2	6.0
1933	6.5	5.4	6.8	8.1	9.9	7.9	8.3	6.9	8.2	7.4	8.6	7.2	5.4
1934	5.7	6.7	5.6	8.3	7.2	8.5	7.1	8.0	6.4	7.6	6.9	6.7	5.6
1935	6.6	7.6	8.6	9.3	9.4	8.9	8.6	8.0	7.2	7.3	8.2	6.0	6.0
1936	2.2	5.5	7.0	8.0	9.0	6.5	7.7	7.0	7.2	8.0	8.0	5.7	2.2
1937	7.5	8.5	6.2	8.8	9.3	8.7	8.4	6.8	6.4	8.0	7.4	6.2	6.2
1938	5.0	8.8	6.2	9.0	8.8	7.0	8.4	8.0	7.0	8.4	8.2	4.4	4.4
1939	6.0	4.7	7.0	9.4	9.0	8.8	9.2	7.4	7.4	7.8	7.6	6.5	4.7
1940	3.8	7.0	8.2	8.5	9.5	7.6	6.8	8.1	8.6	9.6	7.3	9.1	3.8
1941			3.0	6.5	6.2	7.0	4.2	5.8	2.4	4.8	3.4	4.0	2.4
1942	1.5	4.8	6.5	4.6	8.4	4.2	0.4	3.5	3.7	2.0	5.4	3.2	0.4
1943	3.0	3.3	3.0	6.0	6.0	5.6	4.2	5.8	3.7	3.8	0.5	2.0	0.5
1944	1.0	0.3	3.8	1.0	7.7	6.4	6.4	4.5	3.0	2.0	2.5	1.5	0.3
1945	1.0	3.3	4.0	6.9	7.0	5.6	4.6	4.4	1.8	5.2	4.6	1.8	1.0
1946	1.8	3.0	4.5	7.0	5.0	4.2	5.2	3.8	3.0	3.0	5.0	3.4	1.8
1947	3.0	2.0	3.0	6.0	5.0	5.2	6.4	2.8	3.5	5.8	3.7	1.8	1.8
1948	1.5	-5.2	3.3	9.0	6.2	5.9	4.2	1.4	3.4	3.0	5.0	3.0	-5.2
1949	0.8	-0.8	4.8	5.8	6.6	5.0	4.7	3.2	4.0	4.0	6.0	1.4	-0.8
1950	3.0	4.0	5.4	6.6	6.6	6.4	5.0	4.4	3.4	4.8	3.6	4.0	3.0
1951	0.4	5.4	5.0	4.8	6.6	7.2	6.6	4.0	5.6	3.6	5.2	2.8	0.4
1952	2.4	1.4	3.4	7.8	8.2	5.0	6.8	3.8	4.0	4.4	3.4	2.2	1.4
1953	1.0	3.6	5.4	8.6	6.6	6.4	4.4	5.6	3.8	6.6	4.6	3.0	1.0
1954	3.2	2.0	3.4	6.8	6.4	6.0	5.2	4.8	4.6	4.8	4.6	3.0	2.0
1955	-1.5	0.8	6.2	6.0	6.0	4.2	5.0	3.8	3.6	5.0	4.8	2.8	-1.5
1956	3.0	5.0	6.0	3.8	3.8	6.2	4.8	6.0	4.4	5.0	5.2	5.8	3.0
1957	2.0	4.8	4.0	4.8	7.8	6.0	5.8	5.4	3.0	3.8	6.0	2.8	2.0
1958	2.0	2.0	5.4	6.4	6.0	4.2	3.4	3.6	2.0	2.5	4.0	2.0	2.0
1959	0.5	-0.2	2.8	3.8	4.2	5.2	4.8	2.1	2.9	4.3	2.5	3.3	-0.2
1960	0.2	-0.5	2.4	3.6	4.0	3.7	2.1	3.2	4.2	2.8	3.4	1.0	-0.5
MINIMA	-1.5	-5.2	2.4	1.0	3.8	4.2	0.4	1.4	1.8	2.0	0.5	1.0	-5.2
FECHA	27/55	12/48	28/60	11/44	26/56	Vrs.	15/42	22/48	26/45	Vrs.	16/43	23/60	Feb.12/48

DIRECCION DE LOS VIENTOS

FRECUENCIAS

AÑOS	CALMA	N	NNE	NE	ENE	E	ESE	SE	SSE	S	SSW	SW	WSW	W	WNW	NW	NNW
1931	403	191	141	160	101	140	97	195	182	362	118	99	57	165	152	250	107
1932	395	191	150	162	92	174	91	150	203	370	124	111	46	157	173	252	87
1933	361	211	150	132	81	161	96	113	185	335	122	97	58	202	236	255	122
1934	321	194	131	147	98	213	93	134	152	383	109	90	71	238	210	223	113
1935	479	179	136	162	101	184	72	145	131	436	116	84	78	187	181	166	88
1936	784	180	74	131	60	127	43	194	99	495	49	86	31	244	124	166	41
1937	670	295	47	171	36	136	19	331	51	386	39	151	21	225	68	238	36
1938	826	241	24	227	27	135	22	213	24	385	23	174	22	245	61	241	30
1939	1145	116	89	74	95	92	88	113	152	428	67	47	62	82	130	82	58
1940	495	129	181	97	156	125	166	134	214	568	86	59	79	87	142	89	121
1941	1107	150	30	131	11	157	12	204	21	245	7	71	10	167	15	93	17
1942	1646	136	00	48	00	130	00	289	1	342	00	80	00	159	00	89	00
1943	1463	106	4	40	10	119	37	205	29	285	60	130	9	278	12	113	20
1944	1667	56	5	42	27	179	71	207	35	164	4	87	5	259	16	94	10
1945	1744	37	7	41	21	193	36	189	37	175	6	64	16	311	5	36	2
1946	1192	15	12	93	9	135	26	257	61	81	18	65	10	169	2	38	9
1947	1265	24	13	125	23	254	23	132	25	26	4	30	6	171	10	53	6
1948	1740	14	1	99	13	312	16	157	8	44	1	53	6	187	6	65	3
1949	1737	70	0	36	8	171	21	187	3	45	1	70	4	249	4	54	0
1950	1548	21	0	23	0	84	2	97	0	73	0	44	0	121	0	27	0
1951	1328	79	0	32	0	117	0	312	0	313	0	53	0	162	0	114	0
1952	1214	84	0	41	1	252	3	306	2	245	0	75	0	338	0	116	0
1953	1687	73	0	29	3	314	9	207	1	196	0	22	0	265	0	68	0
1954	1630	66	1	25	2	389	12	348	1	270	1	15	0	275	0	62	0
1955	1546	146	0	17	0	216	0	225	1	226	0	30	0	314	0	183	1
1956	1488	62	3	70	18	249	60	286	20	111	10	75	31	206	42	105	6
1957	1146	65	67	124	88	184	127	222	91	102	48	81	61	112	77	96	73
1958	932	86	62	66	75	107	150	263	208	156	111	111	96	159	120	130	88
1959	1364	38	26	38	35	73	159	342	206	147	74	63	56	107	78	71	44
1960	1397	34	22	23	19	36	149	313	239	126	44	66	96	125	101	54	60
TOTAL	34720	3289	1976	2606	1210	5158	1700	6470	2382	7520	1242	2283	931	5966	1965	3623	1142
MEDIA	1111	120	46	86	40	97	57	103	79	251	41	76	31	198	66	121	38

MAXIMA VELOCIDAD DEL VIENTO EN BOGOTA

m/s

AÑOS	ENE.	FEB.	MAR.	ABR.	MAY.	JUN.	JUL.	AGO.	SEP.	OCT.	NOV.	DIC.	MAXIMA
1931	7.8	6.3	6.3	7.8	8.2	10.4	9.0	8.4	9.6	7.7	7.0	9.3	10.4
1932	7.8	6.9	6.8	9.0	7.2	9.2	9.4	7.7	8.0	7.8	7.1	6.8	9.4
1933	7.7	7.8	6.8	6.0	8.7	10.1	7.7	7.9	8.5	8.4	5.5	6.8	10.1
1934	6.0	5.2	8.0	7.3	6.4	9.4	8.9	7.1	9.2	7.9	6.7	7.3	9.4
1935	6.8	6.6	7.7	6.0	5.9	8.4	8.1	7.5	8.5	7.0	6.2	7.8	8.5
1936	6.7	7.1	6.9	6.7	6.5	9.5	9.0	8.0	7.0	7.0	7.4	8.2	9.5
1937	6.2	7.0	7.8	5.8	7.5	7.9	10.0	8.2	6.2	7.5	5.4	6.7	10.0
1938	7.8	9.0	6.6	7.0	6.8	7.2	9.3	13.0	8.0	8.0	5.9	6.4	13.0
1939	7.4	7.5	10.1	10.9	8.3	8.2	8.9	8.4	6.4	4.7	5.0	5.8	10.9
1940	7.1	6.4	7.0	7.3	5.6	15.0	14.7	15.4	12.8	16.8	17.0	16.3	17.0
1941			9.5	6.8	7.6	9.0	8.0	8.7	8.2	8.4	8.2	7.7	9.5
1942	8.6	8.1	7.5	7.0	7.8	11.0	15.2	13.0	9.4	13.0	11.0	13.0	15.2
1943	10.0	11.3	12.0	10.6	9.3	8.6	11.1	10.7	11.4	9.8	9.7	10.7	12.0
1944	10.2	10.7	12.6	10.2	8.5	9.2	9.0	9.3	10.0	11.2	7.8	11.0	12.6
1945	10.6	10.2	9.1	8.6	9.8	9.2	8.5	10.0	10.8	8.5	6.4	7.4	10.8
1946	8.1	7.8	9.0	10.4	6.2	7.0	9.5	10.2	7.8	8.0	8.3	7.4	10.4
1947	6.6	7.1	7.1	9.0	7.0	5.5	11.0	9.2	8.1	6.5	4.6	6.4	11.0
1948	8.7	9.5	7.8	7.1	6.3	8.4	7.1	11.2	9.1	7.7	7.0	6.8	11.2
1949	7.0	6.5	8.5	6.8	6.1	6.1	7.7	7.0	6.5	6.6	5.3	7.4	8.5
1950	6.0	6.2	5.1	5.7	4.0	5.8	6.6	6.0	8.8	5.8	4.2	5.0	8.8
1951	7.3	9.4	11.2	9.0	8.8	10.2	12.0	11.6	11.0	12.1			12.1
1952	8.4	13.0	11.8	11.2	9.0	11.0	11.4	12.0	10.4	11.0	10.2	12.0	13.0
1953	20.6	14.1	13.6	15.0	14.0	15.3	15.0	13.5	13.8	13.4	14.0	11.6	20.6
1954	14.2	14.9	15.0	13.6	14.2	12.6	15.2	17.3	21.4	12.9	11.9	14.5	21.4
1955	13.6	15.8	12.9	11.7	12.8	13.2	13.0	12.2	14.5	10.8	10.7	12.1	15.8
1956	15.4	13.1	12.5	13.0	11.8	10.6	11.2	10.9	15.1	13.1	11.3	14.5	15.4
1957	14.8	19.2	18.9	14.1	14.7	13.7	10.6	12.8	9.7	10.0	9.6	9.0	19.2
1958	9.4	10.3	10.0	12.3	9.0	10.0	11.0	N.F.	14.7	10.3	13.6	9.7	14.7
1959	16.3	15.3	13.3	13.3	15.8	12.9	17.0	17.8	13.9	11.8	14.4	12.5	17.8
1960	12.5	13.1	11.9	13.1	13.1	13.9	14.9	16.7	15.3	12.2	12.8	11.4	16.7
MAXIMA	20.6	19.2	18.9	15.0	15.8	15.3	17.0	17.8	21.4	16.8	17.0	16.3	21.4
FECHA	1/53	9/57	30/57	5/53	19/59	13/53	22/59	22/59	1/54	18/40	30/40	3/40	Sp. 1/54

RADIACION SOLAR EN BOGOTA — 1956

ACTINOGRAFO BIMETALICO

cal. cm^{-2}. dia^{-1}

DIAS	ENERO	FEBRERO	MARZO	ABRIL	MAYO	JUNIO	JULIO	AGOSTO	SEPT.	OCT.	NOV.	DIC.	AÑO MAXIMA
1	(434)	377	276	307	307	423	433	447	566	293	442	288	566
2	442	629	566	405	307	395	321	391	415	391	570	504	629
3	485	517	194	349	405	452	433	545	373	391	556	389	556
4	470	279	276	587	321	367	336	572	470	307	499	302	587
5	370	(417)	332	336	461	410	266	615	387	251	370	331	615
6	414	251	346	419	349	339	377	489	497	293	314	331	497
7	414	572	497	531	336	282	489	559	346	363	370	518	572
8	513	517	512	405	502	437	293	531	401	405	513	504	531
9	499	377	581	419	377	466	419	489	304	210	584	360	584
10	556	447	263	336	587	324	307	419	263	251	414	461	587
11	399	517	428	321	600	423	349	545	332	266	642	216	642
12	228	307	346	377	559	508	447	517	401	181	356	475	559
13	299	447	678	210	391	339	419	447	304	293	399	504	678
14	370	559	346	210	238	437	391	531	290	657	370	389	657
15	356	629	622	238	210	311	461	419	387	419	385	346	629
16	328	531	484	377	293	311	293	461	443	364	299	490	531
17	570	489	428	266	377	395	419	293	359	589	399	475	589
18	599	531	387	475	461	339	489	489	387	419	556	374	599
19	727	433	401	587	433	324	349	391	401	293	343	446	727
20	613	336	263	629	475	494	391	349	304	307	356	418	629
21	370	363	346	419	307	410	517	391	249	181	513	274	517
22	655	266	428	405	377	480	336	349	263	307	385	547	655
23	385	266	249	740	349	324	405	363	373	363	385	518	740
24	428	168	443	572	405	353	391	391	332	238	256	634	634
25	356	363	443	587	475	452	489	461	373	279	699	518	699
26	343	391	304	391	587	367	502	461	346	363	642	245	642
27	328	293	663	405	502	564	475	321	443	251	528	259	663
28	256	266	401	307	405	353	517	489	415	223	356	346	517
29	(434)	545	332	600	405	366	517	475	636	251	356	360	636
30	456		290	293	377	452	572	433	594	293	414	230	594
31	370		346		279		685	391		377		331	685
MEDIAS	434	417	402	417	402	397	422	452	388	325	442	399	
MAXIMA	727	629	678	740	600	564	685	615	636	657	699	634	740
Fecha	19	Va	13	23	11	27	31	5	29	14	25	24	
MINIMA	228	168	194	210	210	282	266	293	249	181	256	216	
Fecha	12	24	3	Va	15	7	5	17	21	Va	24	11	

RADIACION SOLAR EN BOGOTA — 1957

ACTINOGRAFO BIMETALICO

cal. cm^{-2}. dia^{-1}

DIAS	ENERO	FEBRERO	MARZO	ABRIL	MAYO	JUNIO	JULIO	AGOSTO	SEPT.	OCT.	NOV.	DIC.	AÑO MAXIMA
1	299	321	207	363	559	339	181	279	304	405	314	576	576
2	470	251	332	545	405	282	489	266	428	336	442	346	545
3	442	266	497	461	489	381	377	336	249	391	470	360	497
4	328	363	650	489	405	296	433	447	456	391	256	302	650
5	356	321	401	461	489	296	363	377	304	419	370	230	489
6	428	433	346	307	223	395	405	251	359	321	299	346	433
7	370	531	566	293	279	522	433	419	276	168	328	461	566
8	385	685	512	307	502	381	405	(387)	512	181	456	619	685
9	513	685	387	405	447	508	377	(387)	443	196	328	490	685
10	570	349	456	517	475	324	447	(387)	428	238	243	490	570
11	599	363	525	307	336	466	336	(387)	373	405	214	432	599
12	528	391	553	377	321	551	461	405	276	307	285	461	553
13	499	349	512	293	168	466	363	433	249	293	428	461	512
14	528	391	484	489	419	367	405	391	290	307	356	302	528
15	428	517	525	336	349	254	377	321	470	223	214	403	525
16	513	447	553	391	307	706	321	251	428	349	299	389	706
17	414	572	566	321	238	282	377	475	332	266	328	317	572
18	456	377	594	433	391	480	307	405	359	377	385	403	594
19	513	517	525	279	266	410	489	307	304	293	385	475	525
20	456	531	415	363	349	353	461	363	276	391	343	317	531
21	670	433	180	321	307	395	336	391	359	391	414	403	670
22	513	377	415	293	363	353	391	363	415	307	328	418	513
23	370	307	207	419	363	296	502	377	540	447	214	605	605
24	243	377	401	349	475	269	572	391	388	433	314	562	572
25	399	545	456	181	321	367	307	545	318	447	314	562	562
26	456	642	290	210	502	395	336	489	401	349	299	389	642
27	356	572	401	447	266	395	321	419	428	307	328	374	572
28	499	223	484	489	391	452	419	559	484	251	271	590	590
29	570		622	489	153	282	517	363	428	266	499	360	622
30	570		636	615	279	(388)	461	447	415	279	499	389	636
31	542		276		321		572	377		279		418	572
MEDIAS	461	433	451	385	360	388	405	387	376	323	341	427	
MAXIMA	670	685	650	615	559	706	572	559	540	447	499	619	706
Fecha	21	Vs	4	30	1	16	Vs	28	23	Vs	Vs	8	
MINIMA	243	223	180	181	153	254	181	251	249	168	214	230	
Fecha	24	28	21	25	29	15	1	Vs	Vs	7	Vs	5	

RADIACION SOLAR EN BOGOTA — 1958

ACTINOGRAFO BIMETALICO

cal. cm^{-2}. dia^{-1}

DIAS	ENERO	FEBRERO	MARZO	ABRIL	MAYO	JUNIO	JULIO	AGOSTO	SEPT.	OCT.	NOV.	DIC.	AÑO MAXIMA
1	642	600	415	321	238	324	321	279	484	391	328	274	642
2	442	461	373	475	336	269	545	363	566	279	414	389	566
3	314	363	180	307	363	494	447	447	553	405	285	230	553
4	513	377	318	349	600	367	336	447	415	642	399	461	642
5	485	489	428	517	517	410	279	321	497	685	328	274	685
6	442	559	276	545	405	423	433	251	566	349	299	274	566
7	428	559	373	502	531	410	266	377	359	363	256	461	559
8	256	615	346	251	461	551	405	377	(469)	517	356	533	615
9	256	559	346	377	349	381	517	517	594	251	343	562	594
10	513	447	456	642	336	466	475	321	622	349	(374)	475	642
11	499	502	691	475	349	324	363	(389)	387	349	(374)	504	691
12	528	572	290	461	391	480	405	(389)	290	405	(374)	389	572
13	599	433	207	419	377	395	377	(389)	276	321	414	302	599
14	470	210	207	321	321	269	321	(389)	525	266	428	403	525
15	528	517	346	363	349	437	307	(389)	512	321	228	475	528
16	570	531	470	349	447	311	461	(389)	373	502	470	317	570
17	570	615	276	251	461	282	461	(389)	594	363	343	432	615
18	499	307	263	349	349	353	391	517	373	279	299	302	517
19	513	196	497	363	419	423	517	433	359	531	470	331	531
20	670	499	276	447	363	635	405	391	609	587	642	389	670
21	513	475	332	391	377	254	279	336	235	489	414	403	513
22	343	419	512	377	336	410	336	475	290	489	328	374	512
23	570	531	663	266	336	353	391	433	290	363	271	346	663
24	513	349	401	391	307	339	336	307	691	489	314	432	691
25	414	587	443	223	363	339	461	(389)	497	266	399	302	587
26	385	572	373	223	293	367	293	307	525	196	314	475	572
27	271	447	304	307	629	437	336	419	553	307	385	504	629
28	499	349	373	210	336	437	545	405	663	489	370	302	663
29	243		332	293	210	466	293	447	318	502	399	259	502
30	385		276	223	196	466	419	391	594	363	613	547	613
31	485		249		349		251	377		405		518	518
MEDIAS	463	469	364	366	377	396	386	389	469	404	374	395	
MAXIMA	670	615	691	642	629	635	545	517	691	685	642	562	691
Fecha	20	Vs	11	10	27	20	Vs	Vs	24	5	20	9	
MINIMA	243	196	180	210	196	254	251	251	235	251	228	230	
Fecha	29	19	3	28	30	21	31	6	21	9	15	3	

RADIACION SOLAR EN BOGOTA — 1959

ACTINOGRAFO BIMETALICO

cal. cm^{-2}. dia^{-1}

DIAS	ENERO	FEBRERO	MARZO	ABRIL	MAYO	JUNIO	JULIO	AGOSTO	SEPT.	OCT.	NOV.	DIC.	AÑO MAXIMA
1	556	489	415	336	461	423	419	517	497	391	542	360	556
2	528	517	497	405	168	437	266	433	318	502	428	274	528
3	628	433	609	321	377	353	475	377	636	377	328	302	636
4	613	615	470	377	336	452	433	447	428	642	442	230	642
5	370	572	470	433	307	282	531	363	428	405	399	446	572
6	470	545	553	321	363	240	419	419	387	279	243	446	553
7	584	629	566	293	293	296	419	447	373	210	528	490	629
8	556	642	484	336	279	353	405	489	387	391	556	518	642
9	542	615	525	336	279	437	489	559	332	336	356	418	615
10	442	559	622	489	447	367	279	279	373	391	156	360	622
11	228	629	401	475	517	311	321	349	346	238	356	446	629
12	356	531	387	336	433	296	307	433	387	279	271	317	531
13	399	405	235	321	336	367	266	572	497	266	385	245	572
14	584	587	636	266	377	282	349	531	359	181	328	605	605
15	613	600	622	307	461	395	391	336	373	349	399	317	622
16	513	475	484	336	461	367	559	531	346	223	370	403	559
17	299	307	609	307	321	437	279	349	359	405	299	432	609
18	528	461	484	363	545	324	405	559	415	587	456	259	587
19	470	210	401	502	447	324	531	489	497	321	399	288	531
20	542	545	290	349	336	269	489	489	276	461	271	346	545
21	399	391	415	307	336	381	531	321	401	502	299	331	531
22	570	489	235	307	266	410	545	517	401	349	370	504	570
23	599	321	290	251	405	564	517	377	622	196	442	274	622
24	642	405	346	307	502	663	502	405	497	405	442	562	663
25	399	615	373	266	293	452	433	517	373	238	370	274	615
26	414	670	622	251	461	339	447	600	443	321	485	403	670
27	414	238	428	391	336	339	363	181	566	461	356	245	566
28	328	266	276	336	307	466	321	433	497	349	513	302	513
29	414		304	293	377	395	251	391	387	293	370	302	414
30	570		166	433	433	551	517	336	484	405	428	360	570
31	485		456		419		587	321		251		230	587
MEDIAS	486	491	441	345	377	386	421	431	423	355	386	364	
MAXIMA	642	670	636	502	545	663	587	600	636	642	556	605	670
Fecha	24	26	14	19	18	24	31	26	3	4	8	14	
MINIMA	228	210	166	251	168	240	251	181	276	181	156	230	
Fecha	11	19	30	Vs	2	6	29	27	20	14	10	Vs	

RADIACION SOLAR EN BOGOTA — 1960

ACTINOGRAFO BIMETALICO

cal. $cm^{-2}.dia^{-1}$

DIAS	ENERO	FEBRERO	MARZO	ABRIL	MAYO	JUNIO	JULIO	AGOSTO	SEPT.	OCT.	NOV.	DIC.	AÑO MAXIMA
1	256	391	512	461	321	410	447	447	373	531	343	317	531
2	499	461	443	587	363	466	307	475	332	349	356	245	587
3	442	336	373	349	238	536	391	349	512	433	314	288	536
4	528	307	540	336	266	381	321	517	484	336	570	418	570
5	513	363	373	363	210	324	336	475	470	321	343	360	513
6	513	461	415	321	307	410	391	223	512	405	456	446	513
7	584	419	581	405	238	395	321	349	359	363	343	403	584
8	613	405	540	223	391	339	307	502	318	502	356	230	613
9	556	559	470	461	349	452	336	587	456	629	385	245	629
10	528	572	346	405	293	452	321	223	484	377	299	432	572
11	485	336	566	349	461	381	221	433	484	336	385	288	566
12	399	433	332	615	461	339	293	238	443	279	485	202	615
13	328	266	373	251	433	269	461	321	401	405	528	187	528
14	370	181	456	377	377	339	391	321	373	391	584	418	584
15	243	349	443	210	321	367	321	517	387	363	499	619	619
16	485	251	346	223	293	296	349	293	594	502	385	533	594
17	328	377	332	349	461	324	531	419	566	210	285	432	566
18	428	238	415	168	363	395	642	405	415	419	356	504	642
19	485	489	373	279	363	466	293	572	373	363	328	490	572
20	542	391	470	475	391	395	531	405	401	336	442	533	542
21	414	(416)	359	391	336	635	363	321	276	349	285	547	635
22	370	447	346	419	293	635	419	559	276	266	442	547	635
23	243	615	332	349	293	395	279	433	415	545	356	562	615
24	528	615	346	251	391	452	587	349	346	238	314	432	615
25	285	559	194	363	405	410	489	321	525	279	470	461	559
26	385	447	497	475	349	324	531	307	346	307	299	475	531
27	528	293	525	307	587	437	517	475	276	377	314	533	587
28	343	502	622	293	502	311	461	461	470	349	(385)	403	622
29	214	572	566	433	419	353	391	363	512	321	356	576	576
30	314		443	321	517	296	349	461	387	251	299	461	517
31	314		525		391		502	419		223		432	525
MEDIAS	421	416	434	360	367	399	400	405	419	366	385	420	
MAXIMA	613	615	622	615	587	635	642	587	594	629	584	619	642
Fecha	8	Ve	28	12	27	Ve	18	9	16	9	14	15	
MINIMA	214	181	194	168	210	269	221	223	276	210	285	187	
Fecha	29	14	25	18	5	13	11	Ve	Ve	17	Ve	13	

HELIOFANIA
EN HORAS

AÑOS	ENE.	FEB.	MAR.	ABR.	MAY.	JUN.	JUL.	AGO.	SEP.	OCT.	NOV.	DIC.	TOTAL	MAX.	MIN.
1941	(177.6)	(150.6)	151.0	66.1	134.7	112.1	125.2	154.2	135.0	108.5	167.2	152.8	1635.0	177.6	66.1
1942	207.2	168.9	112.9	112.5	115.5	115.4	137.1	127.3	150.8	112.3	130.8	140.1	1630.8	207.2	112.3
1943	143.5	118.4	120.0	102.8	91.1	107.6	135.2	136.1	150.4	102.5	134.1	139.1	1480.8	150.4	91.1
1944	153.6	174.3	134.3	101.5	83.9	92.1	154.7	112.1	77.6	105.6	136.8	128.6	1455.1	174.3	77.6
1945	182.4	175.0	159.6	70.8	74.0	117.6	136.9	111.3	124.0	96.9	82.8	153.1	1484.4	182.4	70.8
1946	170.4	134.7	102.0	52.3	106.1	116.0	132.9	161.7	135.4	135.0	116.6	124.1	1487.2	170.4	52.3
1947	181.7	156.2	175.7	103.2	91.7	79.3	97.1	136.3	135.6	92.9	153.5	187.2	1590.4	187.2	79.3
1948	177.3	159.3	153.6	71.5	109.4	123.1	147.0	162.4	157.1	131.7	130.6	145.5	1668.5	177.3	71.5
1949	209.9	134.8	123.0	72.4	97.5	84.3	127.8	112.2	132.2	90.4	124.8	158.6	1467.9	209.9	72.4
1950	154.0	95.6	124.9	102.1	88.7	85.1	124.4	86.0	143.2	118.0	136.5	154.6	1413.1	154.6	85.1
1951	181.8	92.4	153.6	94.5	85.7	111.1	145.5	134.3	125.4	114.1	99.9	134.9	1473.2	181.8	85.7
1952	171.3	171.6	184.6	63.3	69.7	108.6	117.7	131.6	100.4	103.5	94.1	126.2	1442.6	184.6	63.3
1953	149.2	166.6	127.5	84.3	96.4	106.6	127.3	166.6	86.4	122.6	124.1	192.5	1550.1	192.5	84.3
1954	177.7	153.5	128.0	71.0	117.4	116.8	110.8	158.5	159.8	75.8	124.4	127.8	1521.5	177.7	71.0
1955	184.6	151.4	110.9	96.0	103.5	111.7	116.1	132.6	97.5	59.2	94.8	127.2	1385.5	184.6	59.2
1956	132.3	114.9	100.6	112.4	99.0	85.1	124.5	125.1	116.9	78.6	152.1	121.4	1362.9	152.1	78.6
1957	214.3	139.9	132.0	73.1	75.1	117.3	148.3	109.6	147.4	104.8	112.6	176.1	1550.5	214.3	73.1
1958	193.9	192.8	123.9	101.5	122.8	123.8	136.7	128.7	187.5	121.8	108.2	147.7	1689.3	193.9	101.5
1959	213.6	197.9	161.0	88.9	107.8	102.5	138.4	168.4	136.2	103.2	116.8	116.7	1651.4	213.6	88.9
1960	175.7	162.3	177.8	107.2	189.3	118.0	121.7	135.6	140.9	124.4	124.3	192.7	1689.9	192.7	107.2
TOTAL	3552.0	3011.1	2756.9	1747.4	1979.3	2134.1	2605.3	2690.6	2689.7	2101.8	2465.0	2946.9	30630.1		
MEDIA	177.6	150.6	137.8	87.4	99.0	106.7	130.3	134.5	132.0	105.1	123.3	147.3	1531.6		
MAXIMA	214.3	197.9	184.6	112.5	134.7	123.8	154.7	168.4	187.5	135.0	167.2	192.7		214.3	
MINIMA	132.3	92.4	100.6	52.3	69.7	79.3	87.4	86.0	77.6	59.2	82.8	116.7			52.3

TEMPERATURA EN BOGOTA
MEDIA HORARIA

AÑO	ENE	FEB	MAR	ABR	MAY	JUN	JUL	AGO	SEP	OCT	NOV	DIC	AÑO
1956	12.6	12.9	13.7	13.3	13.5	12.9	12.7	12.6	12.7	12.8	13.6	13.4	13.1
1957	12.6	13.5	13.7	13.9	14.0	13.4	13.8	13.6	13.5	13.2	13.6	13.8	13.6
1958	14.0	14.2	14.5	14.5	14.7	13.9	13.2	13.1	12.5	13.2	12.6	13.1	13.6
1959	12.3	12.7	13.8	13.4	13.1	13.0	12.5	12.3	12.5	12.7	12.6	12.7	12.8
1960	12.4	12.9	13.0	13.3	13.3	13.0	12.2	12.9	12.8	12.8	13.0	12.5	12.8
MEDIA	12.8	13.2	13.7	13.7	13.7	13.2	12.9	12.9	12.8	12.9	13.1	13.1	13.2

RADIACION SOLAR EN BOGOTA
PROMEDIOS

1956	434	417	402	417	402	397	422	452	388	325	442	399	408
1957	461	433	451	385	360	388	405	387	376	323	341	427	395
1958	463	469	364	366	377	396	386	389	469	404	374	395	404
1959	486	491	441	345	377	386	421	431	423	355	386	364	409
1960	421	416	434	360	367	399	400	405	419	366	385	420	399
MEDIA	453	445	418	375	377	393	407	413	415	355	386	401	403

TENSION DEL VAPOR EN BOGOTA
MEDIA HORARIA

1956	8.13	8.38	8.94	8.62	8.63	8.33	7.41	7.56	8.07	9.02	9.13	9.15	8.45
1957	7.65	7.13	8.53	8.95	9.07	8.13	7.84	7.67	7.80	8.52	8.51	8.18	8.17
1958	8.42	8.29	8.35	9.13	8.71	8.13	7.25	7.82	7.00	8.55	8.78	8.99	8.29
1959	7.80	7.33	8.15	8.85	8.67	9.00	8.57	8.32	8.27	8.70	8.90	8.62	8.43
1960	8.43	8.27	8.39	8.91	9.07	8.45	8.21	8.61	8.38	9.03	8.88	9.03	8.64
MEDIA	8.09	7.88	8.47	8.89	8.83	8.41	7.86	8.00	7.90	8.76	8.84	8.79	8.40

TENSION DEL VAPOR EN BOGOTA
1956 - 1960

MAXIMA	13.77	12.24	13.44	12.95	12.34	13.52	11.60	11.60	12.21	13.69	14.62	13.89	14.62
FECHA	5/58	4/60	8/59	4/58	3/58	15/58	2/59	Vo/60	23/56	26/58	2/58	7/58	Nv 2/58
MINIMA	3.38	3.19	3.12	5.32	4.82	4.43	4.37	5.20	4.52	4.35	5.38	4.45	3.12
FECHA	13/58	7/58	28/60	2/60	19/58	24/59	25/58	7/59	30/58	5/58	8/59	10/58	Mz 28/60

HUMEDAD RELATIVA EN BOGOTA
MEDIA HORARIA

1956	76	78	78	78	77	77	70	71	76	83	80	82	77
1957	73	64	74	75	78	71	69	68	70	77	75	72	72
1958	73	71	70	76	71	70	65	71	68	77	82	82	73
1959	76	70	72	79	79	81	80	79	78	80	83	80	78
1960	80	76	77	80	81	77	79	79	77	83	81	84	79
MEDIA	76	72	74	78	77	75	73	74	74	80	80	80	76

HUMEDAD RELATIVA EN BOGOTA
1956 - 1960

MAXIMA	100	100	100	100	100	100	100	100	100	100	100	100	100
MINIMA	18	14	16	30	26	29	30	33	23	24	30	26	14
FECHA	13/58	7/58	28/60	10/58	19/58	7/57	24/57	15/60	30/58	5/58	14/57	10/58	Fb 7/58

TEMPERATURAS MINIMAS EN BOGOTA 1931 — 1960

FRECUENCIAS

	0.0 - 3.0	3.1 - 6.0	6.1 - 9.0	9.1 - 12.0	12.0
ENERO	76	178	350	291	4
FEBRERO	42	131	293	337	17
MARZO	5	97	319	487	22
ABRIL	2	22	198	648	26
MAYO		16	215	667	30
JUNIO		34	287	570	9
JULIO	4	53	388	483	2
AGOSTO	4	88	377	460	1
SEPTIEMBRE	10	142	382	365	1
OCTUBRE	9	71	297	550	3
NOVIEMBRE	7	96	297	497	3
DICIEMBRE	33	166	353	376	2
TOTAL	192	1094	3756	5731	120

NOTA: Temperaturas bajo CERO: 2 en Enero y 6 en Febrero.

LLUVIA DIARIA EN BOGOTA 1931 — 1960

FRECUENCIAS

	0.1 - 0.9	1.0 - 5.0	5.1 - 25.0	25.1 - 50.0	50.1 - 100.0
ENERO	71	98	97	8	
FEBRERO	96	102	89	5	
MARZO	130	145	109	11	
ABRIL	175	193	178	13	
MAYO	197	237	171	15	2
JUNIO	221	214	108	2	
JULIO	236	238	72	3	
AGOSTO	232	203	63	3	
SEPTIEMBRE	181	165	97	4	
OCTUBRE	140	186	257	22	2
NOVIEMBRE	125	200	201	30	5
DICIEMBRE	102	135	159	10	3
TOTAL	1906	2116	1601	126	12

EVAPOTRANSPIRACION POTENCIAL PARA BOGOTA
CALCULADA SEGUN L. R. HOLDRIDGE
Y C. W. THORNTHWAITE

AÑO	ENE	FEB	MAR	ABR	MAY	JUN	JUL	AGO	SEP	OCT	NOV	DIC	TOTAL
1941	64.0	59.7	68.5	66.3	68.5	63.9	64.5	64.5	62.0	64.5	63.4	65.5	775.3
1956	62.9	60.2	68.4	64.2	67.4	62.3	63.4	62.9	61.3	63.9	65.7	66.9	769.5
1957	63.0	61.0	68.5	67.3	70.0	64.9	69.0	68.0	65.3	66.0	65.8	69.0	797.8
1958	70.0	64.2	72.5	70.2	73.5	67.3	66.0	65.5	60.5	66.0	61.0	65.5	802.2
1959	61.5	57.4	69.0	64.9	65.5	62.9	62.5	61.5	60.5	63.5	61.0	63.5	753.7
1960	61.9	60.2	64.9	64.2	66.4	62.8	60.9	64.4	61.8	63.9	62.8	62.4	756.6
1941	51	49	58	57	59	55	55	55	52	54	52	54	651
1956	50	48	58	55	58	54	54	53	52	53	55	55	645
1957	50	51	58	58	61	56	60	59	56	55	55	58	677
1958	58	55	63	62	66	59	56	56	51	55	50	54	685
1959	49	47	59	55	56	54	53	51	50	53	50	52	629
1960	49	48	54	55	57	54	51	55	52	53	51	51	630

DEFICIT DE LLUVIA MENSUAL CON RELACION A LA EVAPOTRANSPIRACION
SEGUN HOLDRIDGE

1931	38.2		50.3	1.7				41.5		11.9			143.6
1932		10.1	28.7			16.8	11.6	47.4					114.6
1933	44.0	34.4					36.1	15.5	6.9				136.9
1934	21.0			29.9		14.3	9.1	31.1	18.6			13.8	137.8
1935												51.1	51.1
1936	7.1	23.2		9.1			21.7		25.5				86.6
1937			6.1	15.4		25.8		33.6				20.9	101.8
1938		35.6				27.0	4.6	21.0	24.9				113.1
1939	41.4	58.0		18.5		22.3	10.6	22.5	33.8			2.6	209.7
1940	10.6	22.4	46.0			38.0	31.1	29.2	40.2				217.5
1941		25.3	37.8	7.1	29.4	28.9	52.5	32.7	22.2			30.7	266.6
1942			12.5			6.5	49.5	21.9	21.6				112.0
1943		9.4					11.6		24.3				45.3
1944	22.6	18.3	14.3				38.5	36.1	22.1				151.9
1945	60.2		35.1			40.1	39.1	36.8	42.1				253.4
1946		23.5	27.9		13.9	41.5	26.6	28.5	37.5			4.2	203.6
1947		13.9	21.3	44.7		6.0					15.0	56.8	157.7
1948	49.6	37.0	48.4		10.3	30.2	34.6	36.6				10.9	257.6
1949	37.5	29.5	8.3			9.5	15.1	19.1	26.0		34.1	35.1	214.2
1950							17.8						17.8
1951						42.9	31.6	40.0	39.0			48.8	202.3
1952		36.8				24.7	8.2	40.4	36.2				146.3
1953	12.9	38.2					28.1	53.5				51.3	184.0
1954	26.2	5.3	14.7				13.7		21.9				81.8
1955	36.2	9.2	2.8					51.9					100.1
1956	17.7				5.4		33.9	33.7					90.7
1957	30.5	9.4	13.5			4.7	32.6	46.7	18.5			41.1	197.0
1958	45.9	42.5	34.9		19.3	23.1	48.1	11.3	33.9				259.0
1959	60.2	34.4	40.0					20.1	30.8				185.5
1960	56.0	16.1	3.1			46.8			3.6		25.6		151.2

EVAPORACION MEDIA 1956 - 1960

1956/60	40.3	41.6	42.2	36.0	36.8	40.7	46.4	44.8	47.4	33.8	32.9	33.7	476.6

BIBLIOGRAFIA METEOROLOGICA DE BOGOTA

Alvarez Lleras, Jorge. Reseña Histórica del Observatorio Astronómico y Meteorológico de Bogotá, desde el año de 1803 hasta el presente. Reproducido en Rev. Acad. Colom. Cienc. Exact. Fís. Nat. Bogotá, Vol. II, No.6, Abril-Julio, 1938.

_____.Contribución a la Meteorología Colombiana, The Second Pan American Scientific Congress,Proc. Washington, 2, Section II, 742-768. Reimpreso en Rev. Acad. Colom. Cienc. Exact. Fís. Nat. II, (6), Abril-Julio, — 1938 207-226.

_____.La radiación Solar en la Sabana de Bogotá. Rev. Acad. Colom. Cienc. Exact. Fís. Nat., Bogotá, III, (9-10), Marzo-Septiembre, 1939, 112-115.

Barriga Villalba, A.M. Las Heladas en la Sabana de Bogotá. Rev. Acad. Colom. Cienc. Exact. Fís. Nat. (Bogotá), IX (36-37): 274-79. Mayo 1956.

Batista, José M. El tiempo en los Aeropuertos de Colombia. Revista Aeronáutica. (Bogotá) (66-67): 23-24. Febrero-Mayo 1959.

_____.Organización actual y futura del servicio meteorológico en Colombia. Revista Aeronáutica. (Bogotá) — (57): 24-28. Agosto-Septiembre 1957.

Boussingault, M. y Roulin. Viajes Científicos a los Andes Ecuatoriales o colección de memorias sobre Física, - Química e Historia Natural de la Nueva Granada, Ecuador y Venezuela. Traducidas con anuencia de los autores por J. Acosta, y precedidas de algunas nociones de Geología por el mismo, París, Librería Castellana, 1849.

Caldas, Francisco José. Tablas Meteorológicas para 1807. "Estudios Seleccionados referentes a la Astronomía, - Meteorología y Física". Rev. Acad. Colom. Cienc. Exact. Fís. Nat., Bogotá, Vol. II, No. 6, Abril-Julio, 1938.

_____.Observaciones Meteorológicas para el mes de Enero de 1808, hechas en el Observatorio Astronómico de - Santa Fé de Bogotá por D. Francisco José de Caldas. "Semanario de la Nueva Granada", Nueva ed., París, Lib. Castellana, 1849.

Carrasquilla, Juan de Dios. Observaciones Meteorológicas de Bogotá. Mayo 1865 a Dic. 1882 y de Enero de 1885 a Mayo de 1888; Agosto de 1888 a Enero de 1889 y de Octubre de 1893 a Feb. de 1902 y de Noviembre de — 1902 a Enero de 1904; de Abril de 1904 a Feb. de 1906. Manuscrito Original.

_____."Boletines Meteorológicos", El Agricultor. Bogotá. Serie II, No. 19, Septiembre y Octubre. 1881, No. - 22, Enero y Feb., 1882; Serie IV, No. 1, Junio 1882; Serie V, No. 9; 1890-1901, Series VI a XVII.

_____.1888 - Datos para el estudio de la Climatología en Colombia. Anal. Ing., Bogotá, I, No. 10, Mayo. 306-319.

_____.1896.- "Cantidad y distribución de Lluvias en Bogotá, del año de 1886 a 1895", El Agricultor, Bogotá,- serie XII, No. 11, Diciembre 522 - 525.

_____."Revista Meteorológica". El Agricultor. Bogotá, Ser. 2a. No. 2, Julio, 1879.

Cornette, André, S.J. Santa Fé de Bogotá. Observations Meteorologiques faites depuis le 1er. mai 1848 jusq'au 24 mai 1850, par le Pere Cornette. "Annuaire de la Societe Meteorologique de France", tome 1e. - Premiere partie: Bulletin des Seances, París 1853. 269.

Departamento Administrativo Nacional de Estadística. Dirección Distrital. Anuario Estadístico de Bogotá, D.E., 1956. Imprenta de Bogotá D. E. 1957.

Eidt, Robert. C. La Climatología de Cundinamarca. Rev. Acad. Colom. Cienc. Exact. Fís. Nat. Bogotá, Vol. VIII, No. 32, Junio 1952.

Garavito Armero, Julio. El clima de Bogotá. Anal. Ing., Bogotá, vol. XI, No. 131, Jul., 1899. Reproducido en - Rev. Acad. Colom. Cienc. Exact. Fís. Nat., Bogotá III, No. 12 Mayo, 1940.

Gómez Otero, Joaquín. Observaciones Meteorológicas de Bogotá, 1882 a 1884 y 1886 a 1892. Bogotá, Manuscrito - Original.

_____.Cuadro de Observaciones Meteorológicas verificadas en el Seminario Conciliar de Bogotá, correspondientes al año de 1886 y mes de Abril de 1887 (totales mensuales). Anal. de Inst. Pdb..., Bogotá. t. X, — Abr., 1887.

González Benito, José María. Notas Históricas del Observatorio Astronómico Nacional de Bogotá, Año I, Nos. 1-6 Marzo, 1882.

"Lluvia en Bogotá" (Datos del Observatorio Astronómico Nacional). Revista de la Facultad de Matemáticas e Ingeniería, Bogotá, vol. II, No. 8, Feb. de 1929, pp. 41 - 42.

Observatorio Astronómico Nacional. Cuadro de observaciones meteorológicas en el Observatorio Astronómico de Bogotá, correspondientes a los meses de Octubre y Noviembre de 1862; Sep. Oct. Nov. y Dic. 1866. Anal. - Observ. Astr. Nal., Bogotá, Año I, Nos. 4, 5 y 6, 1882.

_____.Cuadros de observaciones meteorológicas en el Observatorio Astronómico Nacional, May. a Dic., 1887. Anal. Inst. Pub., Bogotá t. X y XI, Nos. 57, 65, 1887.

_____.Cuadros de observaciones meteorológicas verificadas en el Observatorio Astronómico Nacional, durante - 1888. Anal. Inst. Pub..., Bogotá, t. XII, XIII, XIV, 1888 a 1889.

_____.Cuadros de observaciones meteorológicas en el Observatorio Astronómico Nacional en el año de 1890. — Anal. Inst. Pub. Bogotá, t. XVII y XVIII, 1890 - 1891.

_____.Cuadro de observaciones meteorológicas en el Observatorio Astronómico Nacional en el año de 1891. Anal. Inst. Pub. Bogotá, t. XIX, XX y XXI, 1892.

Pita Suárez-Cobian, Pio. El período diurno en las lluvias de los Andes Ecuatoriales. Bogotá, Edit. Voluntad, - 1959. p, 327 - 335. figs. ilus. 33 cm. Separata de la rev. Acad. Colom. Cienc. Exact. Fís. Nat. (Bogotá). X No. 41 (1959).

Ramírez, Jesús Emilio, S.J. Bibliografía de la Biblioteca del Instituto Geofísico de los Andes Colombianos sobre Geología y Geofísica de Colombia. 2a. ed. Bogotá, Imprenta Banco de la República, 1957 (serie C- - Geología - Boletín No. 6).

Redactor Americano del Nuevo Reino de Granada, Santa Fé de Bogotá, No. 5, Febrero 4, 1807, pág. 39.

Sarasola, Simón. Anales del Observatorio de San Bartolomé en los Andes Colombianos. (Observaciones Meteorológicas), 1923-1938. Bogotá, Imprenta Nacional.

_____.Breve estudio sobre algunos fenómenos atmosféricos. Anal. Obs. Nal. Sn. Bart. And. Colom. 1929. Bogotá Impr. Nal. 1931.

_____.Características generales de los elementos meteorológicos durante el año de 1923 en Bogotá. Anal. Obs. Nal. Sn. Bart. And. Colom., Bogotá, Editorial Santa Fé, s.f. 3-4.

_____.El Observatorio Nacional de San Bartolomé. Nots. Cient. Bogotá, 1927. (2), 33-36.

_____.Estudio sobre las nubes y la circulación de las corrientes en Bogotá. Anal. Obs. Nal. Sn. Bart. And. - Colom. 1933. Bogotá. Impr. Nal. 1936.

_____.Las nieblas en Colombia. Anal. Obs. Nal. Sn. Bart. And. Colom. 1931. Bogotá. Impr. Nal. 1933.

_____.Meteorología Colombiana. Discusión de las observaciones de Colombia en el extranjero. Anal. Ing. XXXIII (396), Bogotá, Mar. 1926, 549-551.

_____.Noticias del Nuevo Observatorio con algunos datos sobre la climatología y el magnetismo de Colombia. - Nots. Geof. Met. Bogotá. (1) 1-79.

_____.Resumen del año 1923, 1924, 1925, 1926. Anal. Obs. Nal. Sn. Bart. And. Colom. Bogotá. 1923, 5-14; 1924, 5-14; 1925, 5-7; 1926, 5-8.

_____.Resumen del año 1927, 1928, 1929 y 1930. Anal. Obs. Nal. Sn. Bart., Bogotá, 1927, 5-8; 1928, 5-8; 1929, 4-7; 1930, 5-8.

_____.Resumen del año 1931, 1932, 1933 y 1934. Anal. Obs. Nal. Sn. Bart. Bogotá, 1931, 5-6; 1932, 4-5; 1933, 3-5; 1934, 6-8.

Trojer, Hans. El tiempo reinante en Colombia (sus características y su desarrollo) Boletín Técnico No. 13. (Federación Nacional de Cafeteros, Chinchiná). 1954, 43 p.

_____.Fundamentos para una semificación meteorológica y climatológica del trópico y especialmente de Colombia. Cenicafé. (Chinchiná, Caldas). (8): 289 - 373. Ag. 1959.

0-0-0-0-0-0

BOGOTA

PRECIPITACION ANUAL (1866 - 1900) EN MMS.

PLANCHA - M 33

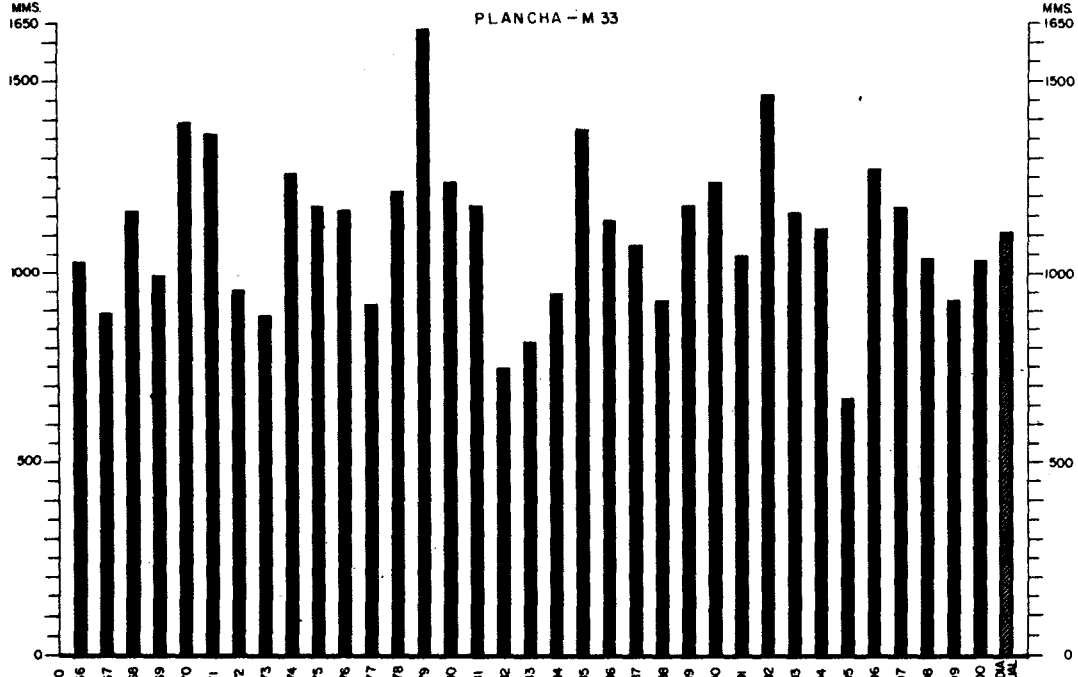

AÑO	MMS.
1866	1030.5
1867	890.0
1868	1162.5
1869	991.3
1870	1392.6
1871	1366.3
1872	951.4
1873	882.6
1874	1260.1
1875	1173.0
1876	1165.1
1877	913.3
1878	1213.2
1879	1633.1
1880	1237.4
1881	1176.6
1882	743.6
1883	812.8
1884	945.4
1885	1372.5
1886	1138.7
1887	1072.1
1888	927.9
1889	1179.1
1890	1237.2
1891	1047.8
1892	1461.9
1893	1157.8
1894	1119.3
1895	667.8
1896	1271.0
1897	1171.1
1898	1039.8
1899	928.6
1900	1032.7
MEDIA ANUAL	1107.7

C.S.C.

BOGOTA

PRECIPITACION ANUAL (1901-1930) EN MMS.

PLANCHA - M 34

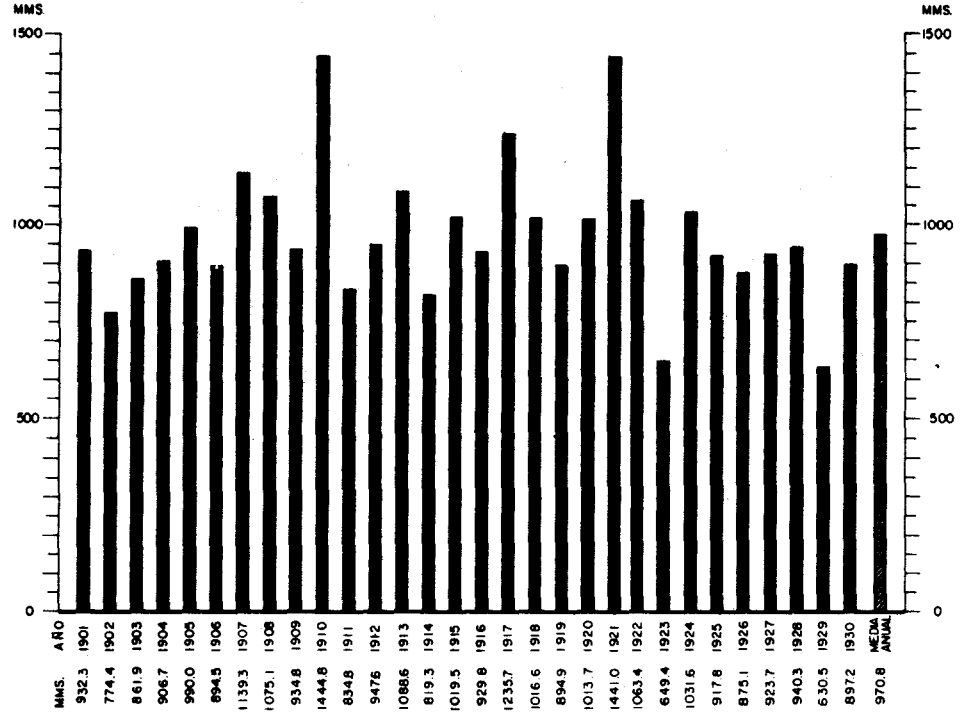

C.S.C.

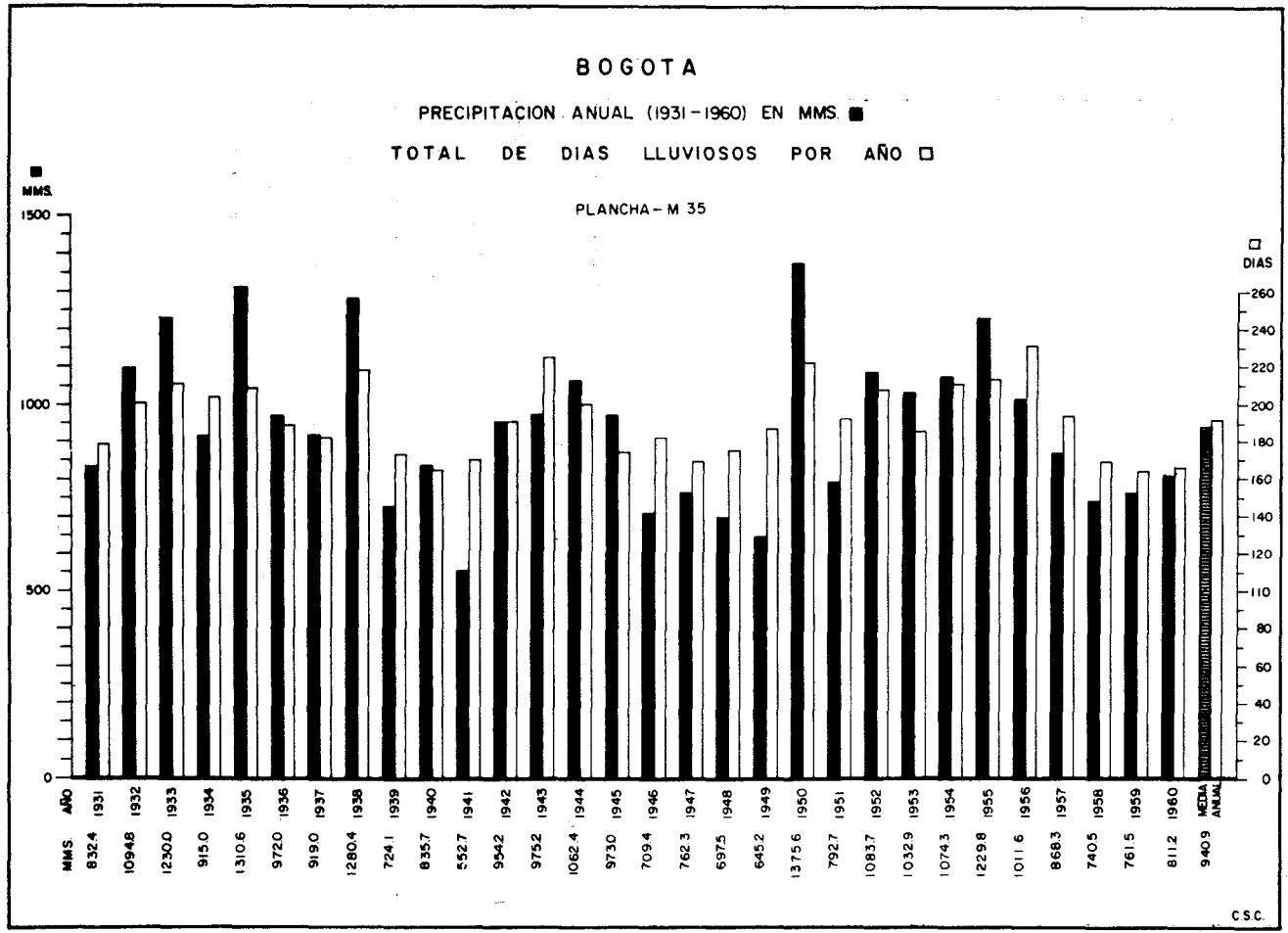
BOGOTA
PRECIPITACION ANUAL (1931-1960) EN MMS.
TOTAL DE DIAS LLUVIOSOS POR AÑO
PLANCHA - M 35
MMS.
DIAS
1500
1000
500
0
260
240
220
200
180
160
140
120
110
80
60
40
20
0
AÑO
MMS.
1931 832.4
1932 1094.8
1933 1250.0
1934 915.0
1935 1310.6
1936 972.0
1937 919.0
1938 1280.4
1939 724.1
1940 835.7
1941 552.7
1942 954.2
1943 975.2
1944 1062.4
1945 973.0
1946 709.4
1947 762.3
1948 697.5
1949 645.2
1950 1375.6
1951 792.7
1952 1083.7
1953 1032.9
1954 1074.3
1955 1229.8
1956 1011.6
1957 868.3
1958 740.5
1959 761.5
1960 811.2
MEDIA ANUAL 940.9
C.S.C.

PRECIPITACION EN BOGOTA

PROMEDIOS MENSUALES (1901 – 1930) EN MMS. ■

PROMEDIOS MENSUALES (1931 – 1960) EN MMS. □

PLANCHA – M 36

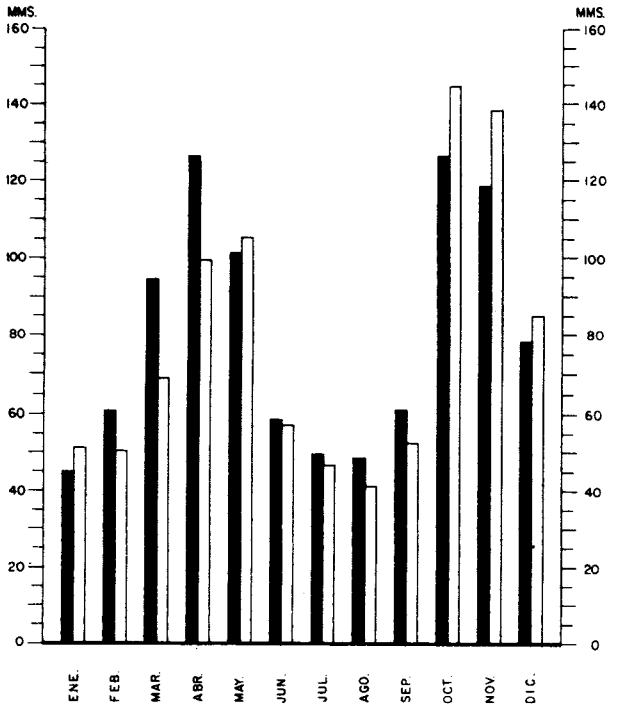

PROMEDIOS MENSUALES DE DIAS LLUVIOSOS (1931 – 1960)

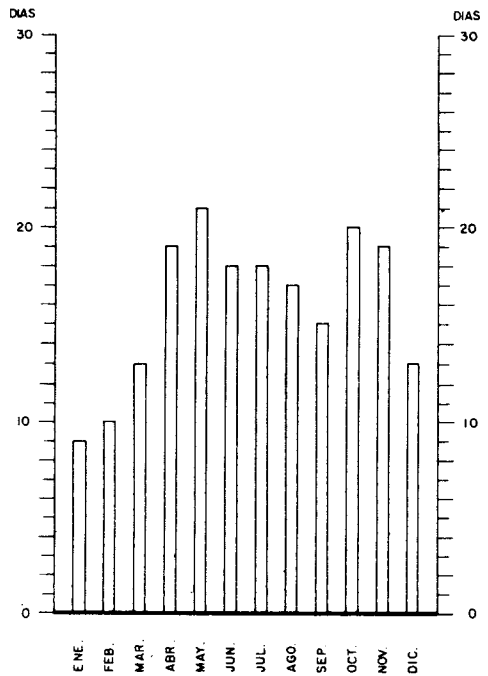

C.S.C.

PRECIPITACION EN BOGOTA - 1931 - 1960

MEDIA HORARIA

PLANCHA — M 37

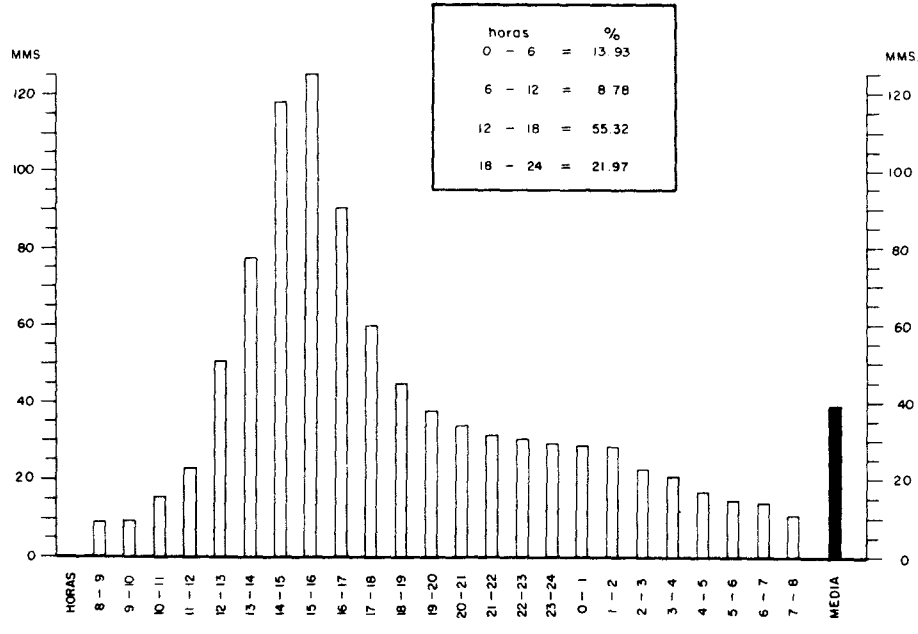

C.S.C.

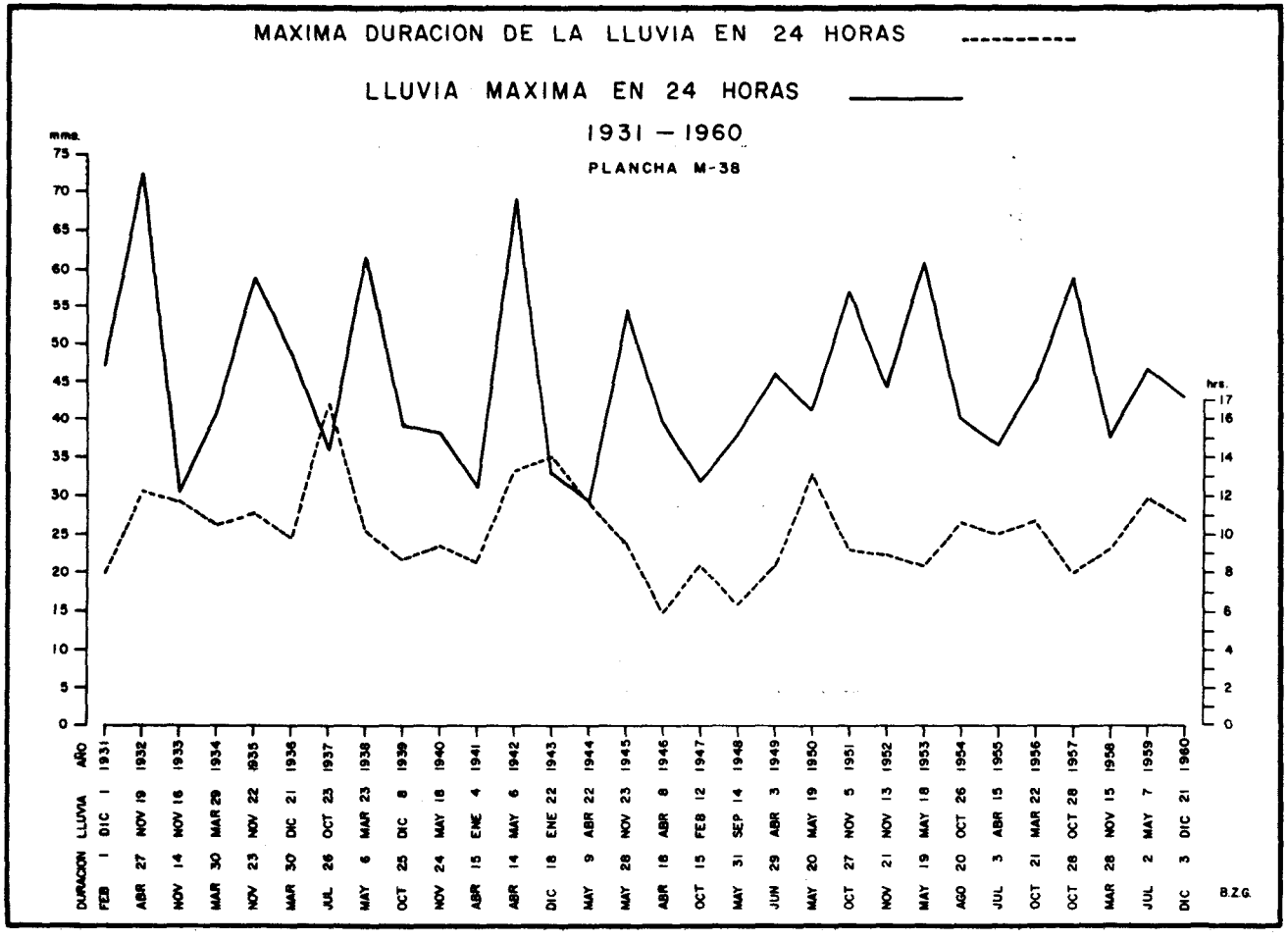
MAXIMA DURACION DE LA LLUVIA EN 24 HORAS
LLUVIA MAXIMA EN 24 HORAS
1931 — 1960
PLANCHA M-38
mms.
hrs.
AÑO
LLUVIA
DURACION
B.Z.G.

INTENSIDADES MAXIMAS DE LAS LLUVIAS EN BOGOTA PARA PERIODOS DE 10 (■) Y 20 (□) MINUTOS – 1931 – 1960

PLANCHA – M 39

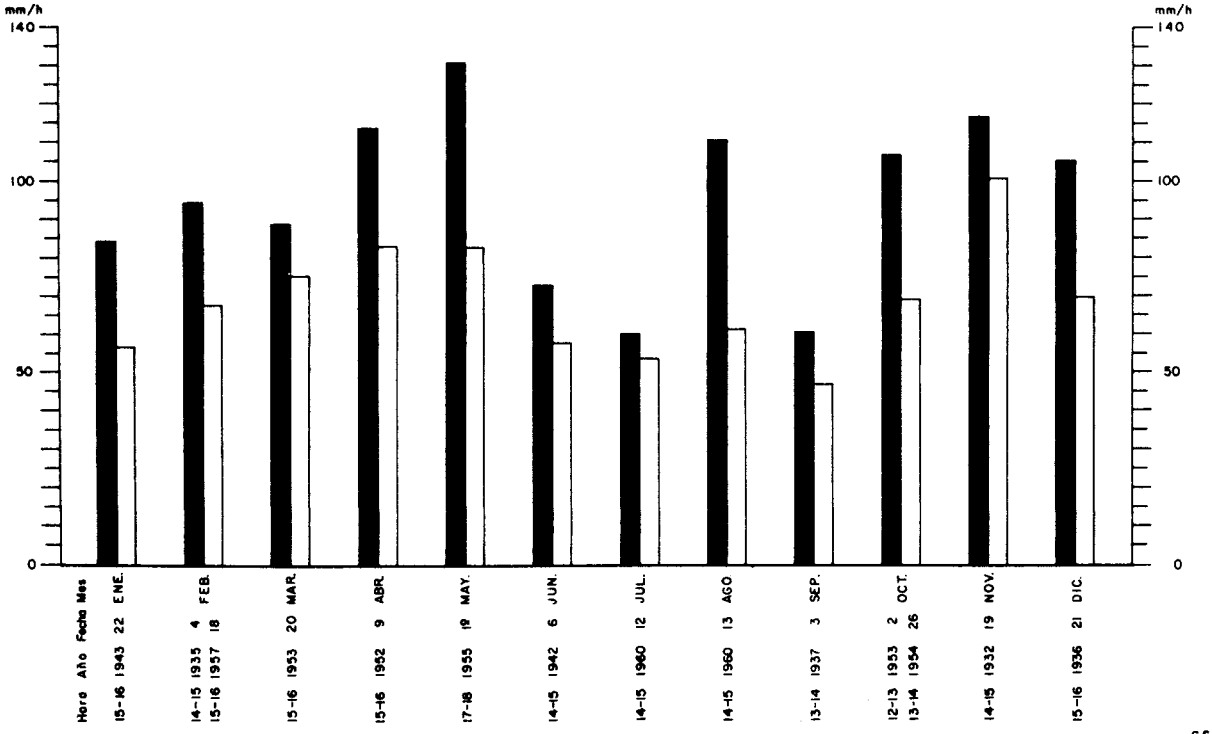

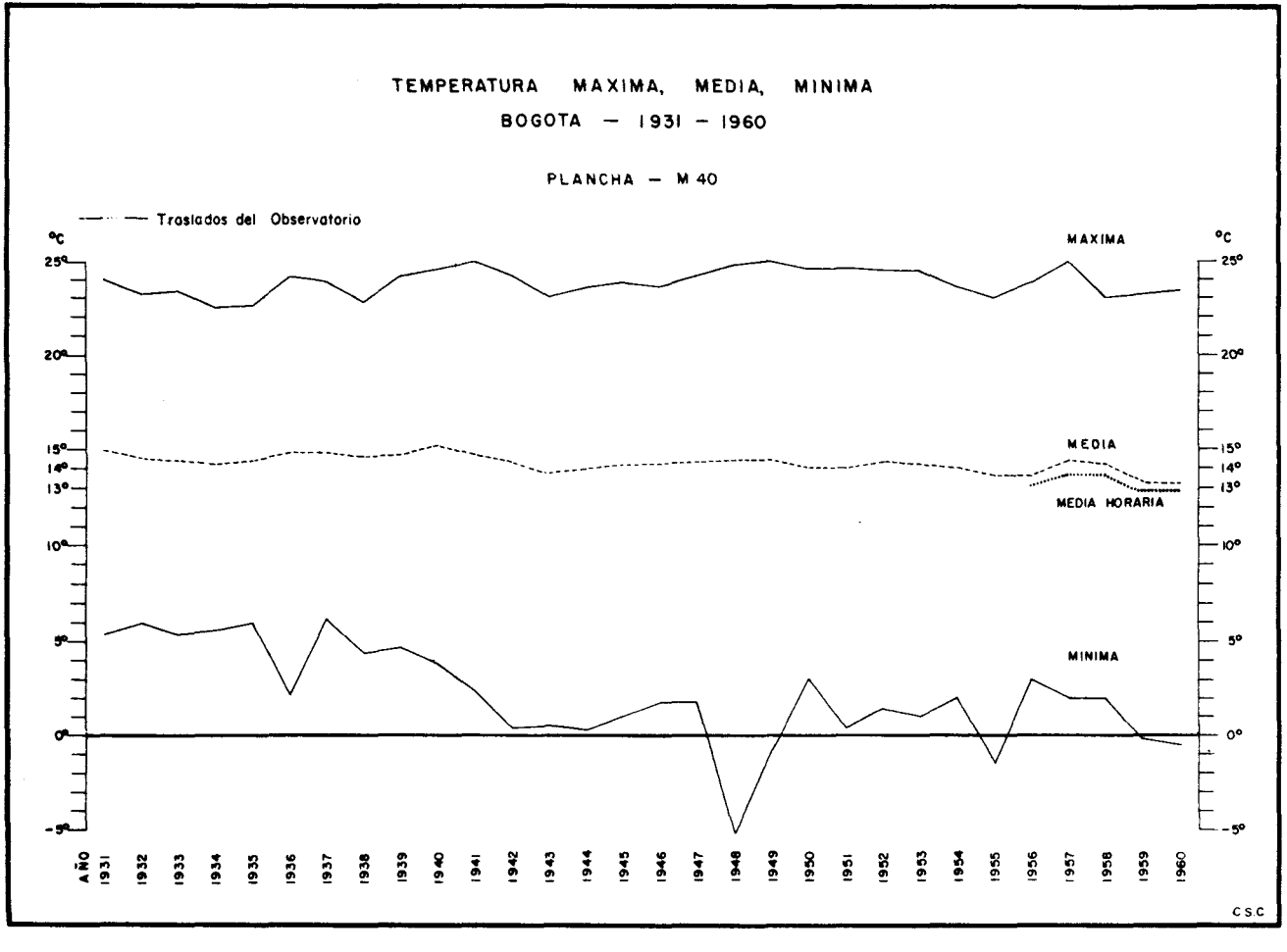
TEMPERATURA MAXIMA, MEDIA, MINIMA
BOGOTA — 1931 — 1960
PLANCHA — M 40
Traslados del Observatorio
°C
25°
20°
15°
14°
13°
10°
5°
0°
-5°
MAXIMA
MEDIA
MEDIA HORARIA
MINIMA
AÑO
1931
1932
1933
1934
1935
1936
1937
1938
1939
1940
1941
1942
1943
1944
1945
1946
1947
1948
1949
1950
1951
1952
1953
1954
1955
1956
1957
1958
1959
1960
C.S.C

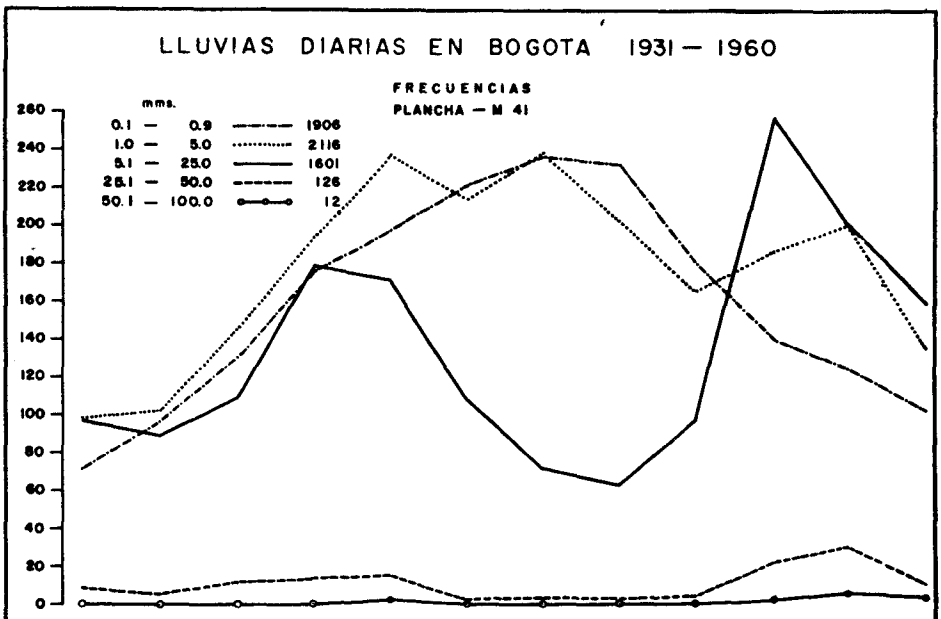
LLUVIAS DIARIAS EN BOGOTA 1931 — 1960
FRECUENCIAS
PLANCHA — M 41
mms.
0.1 — 0.9 1906
1.0 — 5.0 2116
5.1 — 25.0 1601
25.1 — 50.0 126
50.1 — 100.0 12
260
240
220
200
180
160
140
120
100
80
60
40
20
0

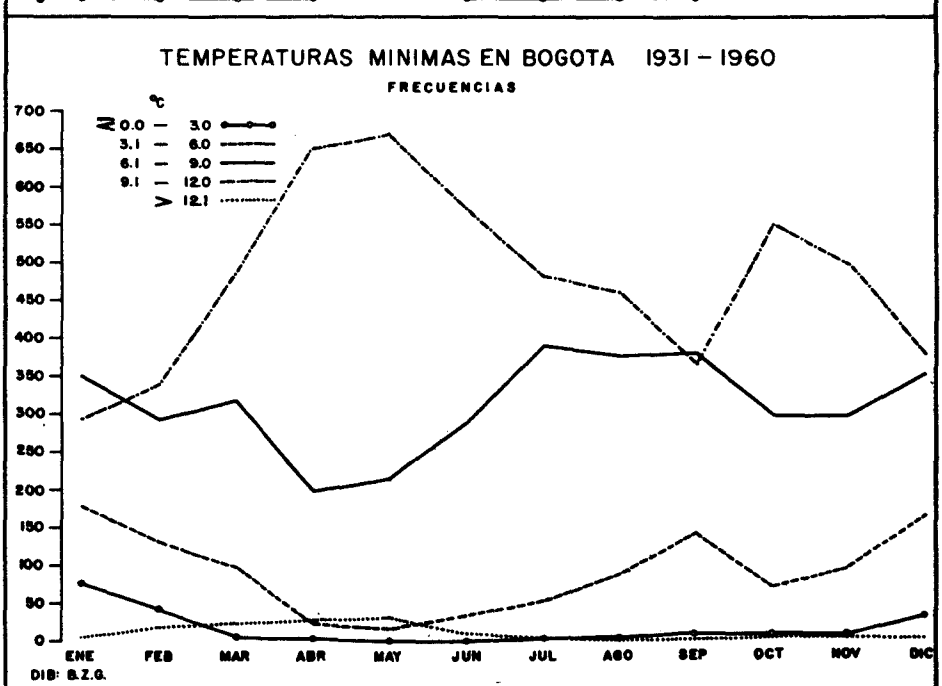
TEMPERATURAS MINIMAS EN BOGOTA 1931 — 1960
FRECUENCIAS
°C
≤ 0.0 — 3.0
3.1 — 6.0
6.1 — 9.0
9.1 — 12.0
> 12.1
700
650
600
550
500
450
400
350
300
250
200
150
100
50
0
ENE
FEB
MAR
ABR
MAY
JUN
JUL
AGO
SEP
OCT
NOV
DIC
DIB: B.Z.G.

HELIOFANIA EN BOGOTA

TOTALES ANUALES EN HORAS

1941 – 1960

PLANCHA – M 42

PROMEDIO EN LA MAÑANA = 774.8
PROMEDIO EN LA TARDE = 756.8
TOTAL = 1.531.6

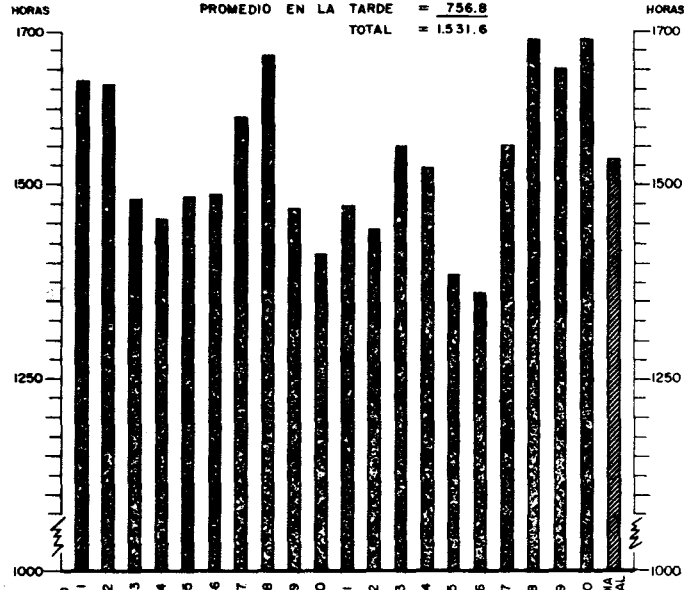

PROMEDIOS MENSUALES (1941 – 1960)

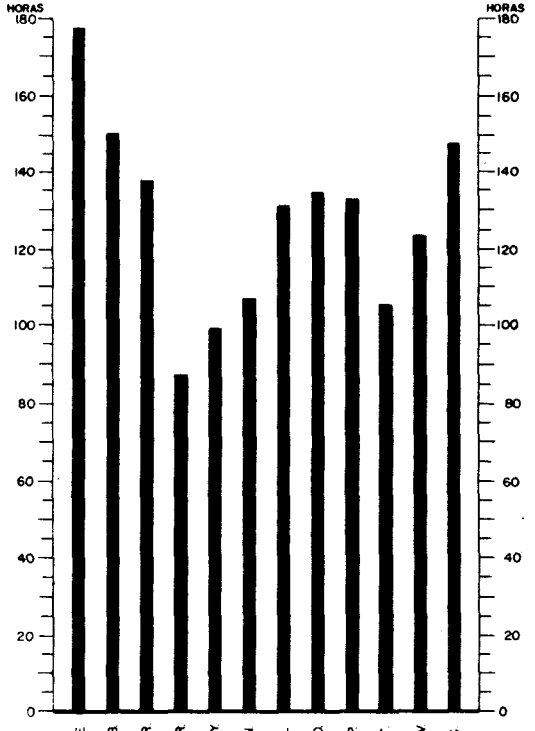

C.S.C.

HELIOFANIA HORARIA EN BOGOTA

1959 □ – 1960 ▨

PLANCHA – M 43

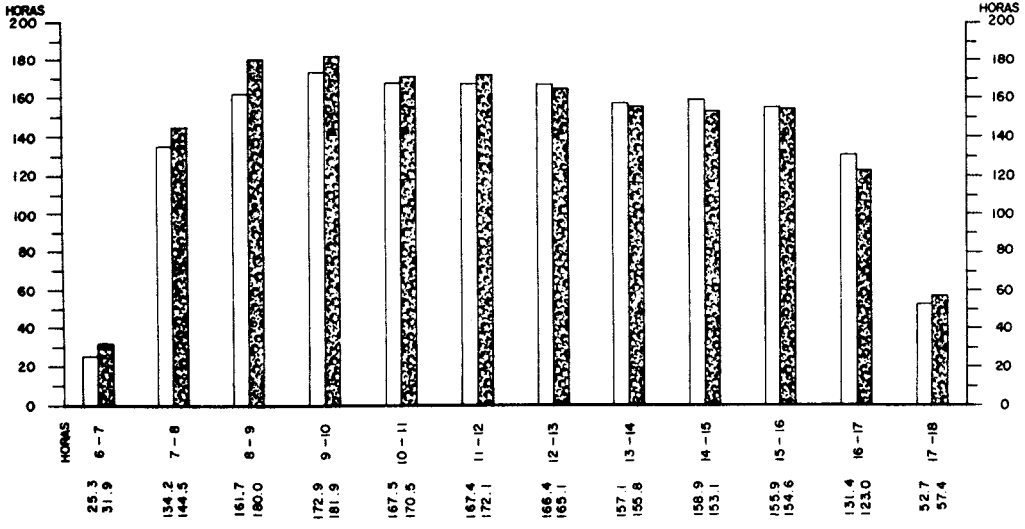

C.S.C.

VIENTOS EN BOGOTA 1931 - 1960

FRECUENCIAS

PLANCHA - M 44

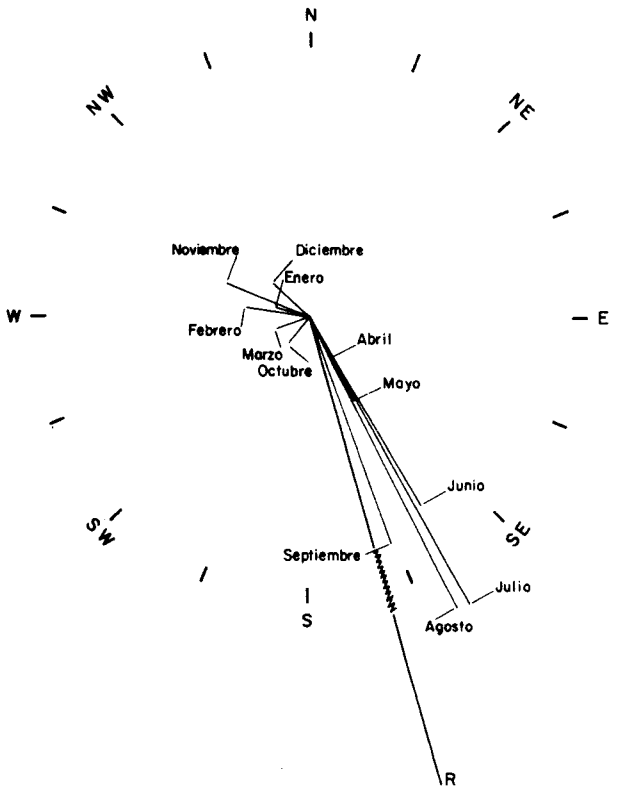

				AZIMUT ° '
R_1	=	227.78	—	285 00
R_2	=	432.38	—	279 02
R_3	=	240.52	—	249 19
R_4	=	317.42	—	150 46
R_5	=	612.50	—	150 40
R_6	=	1408.21	—	148 03
R_7	=	2134.41	—	149 36
R_8	=	2101.35	—	151 52
R_9	=	1549.87	—	158 42
R_{10}	=	212.86	—	218 20
R_{11}	=	590.14	—	291 47
R_{12}	=	325.71	—	312 01
R	=	7130.06	—	163 22

Dominante = SSE

C.S.C.

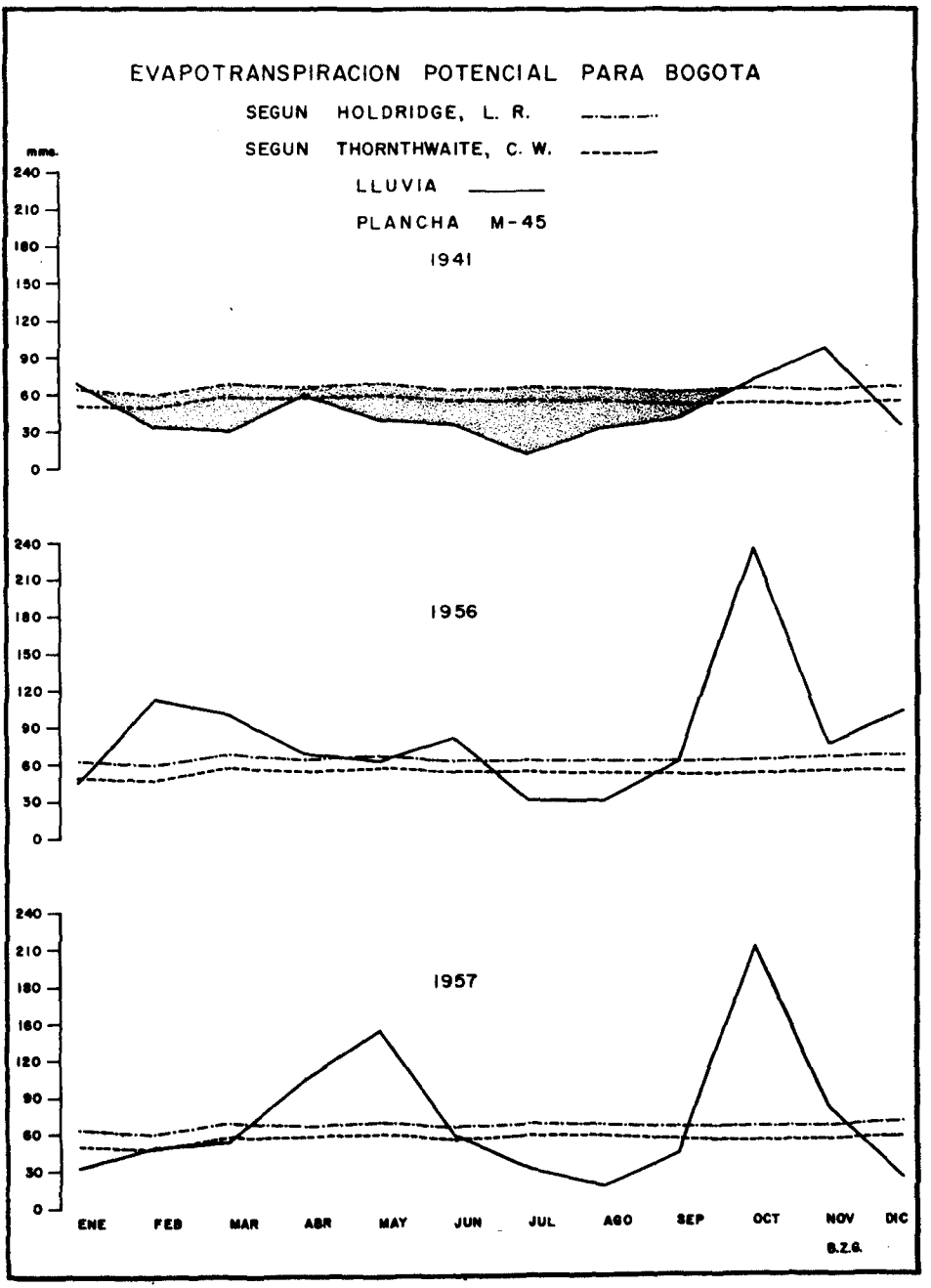
EVAPOTRANSPIRACION POTENCIAL PARA BOGOTA
SEGUN HOLDRIDGE, L. R.
SEGUN THORNTHWAITE, C. W.
LLUVIA
PLANCHA M-45
mms.
1941
1956
1957
240
210
180
150
120
90
60
30
0
ENE
FEB
MAR
ABR
MAY
JUN
JUL
AGO
SEP
OCT
NOV
DIC
B.Z.G.

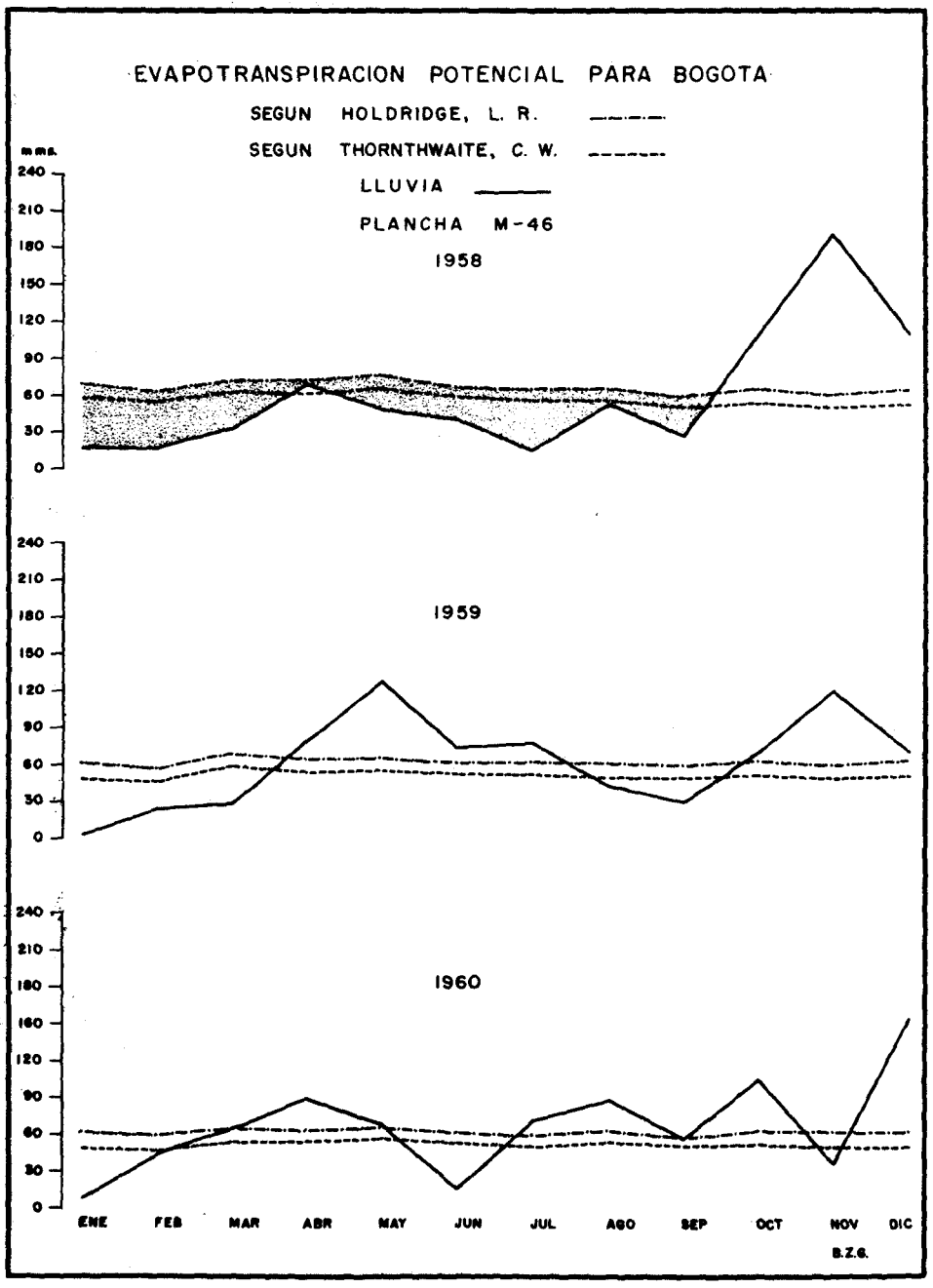
EVAPOTRANSPIRACION POTENCIAL PARA BOGOTA
SEGUN HOLDRIDGE, L. R.
SEGUN THORNTHWAITE, C. W.
LLUVIA
PLANCHA M-46
mms.
1958
1959
1960
240
210
180
150
120
90
60
30
0
ENE
FEB
MAR
ABR
MAY
JUN
JUL
AGO
SEP
OCT
NOV
DIC
B.Z.G.

VARIACIONES HORARIAS DE PRESION, TEMPERATURA, LLUVIA
Y HUMEDAD EN BOGOTA DURANTE 1960
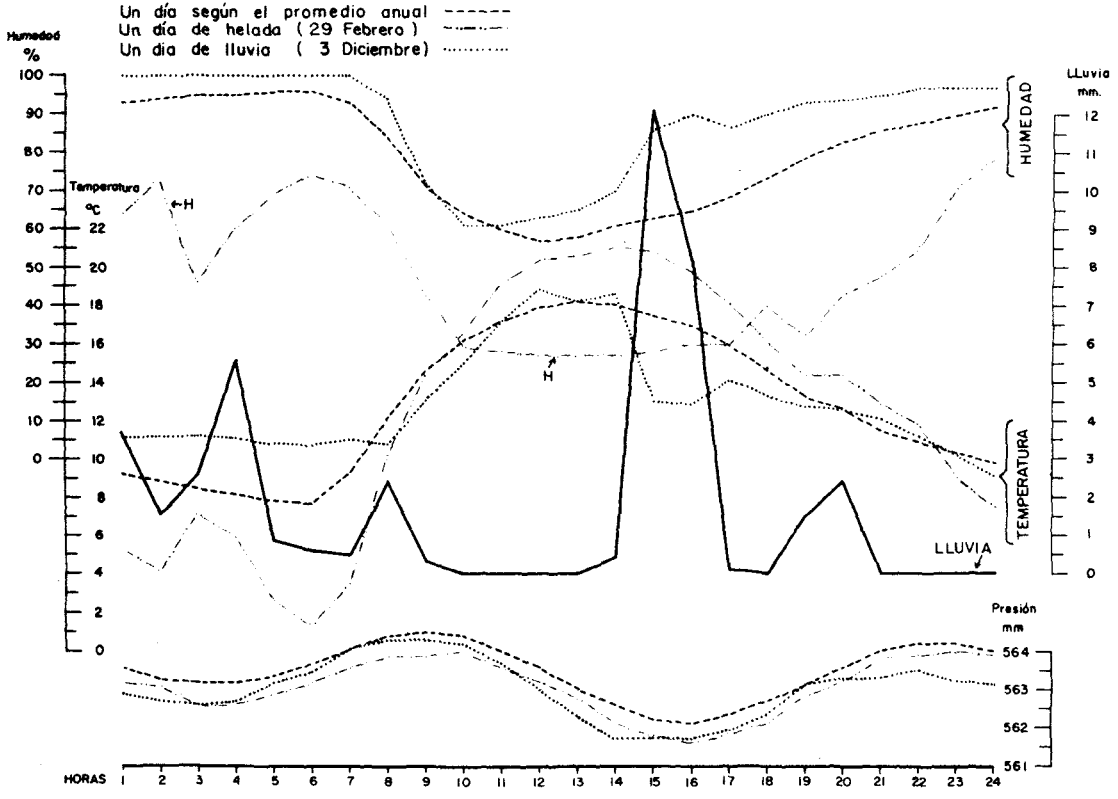
PLANCHA- M47