© DGO. 9·58-A
180

GOVERNMENT OF INDIA

METEOROLOGICAL DEPARTMENT

INDIA WEATHER REVIEW 1958

ANNUAL SUMMARY

PART-A

QC
990
.I39
I52a
pt A
1958

SUMMARY OF WEATHER WITH TABLES

CONTENTS

	Pages
Weather and rainfall of 1958	1-5
Table I – Divisional and sub divisional means	6
Tables-II-III-Abstract of observations of individual stations	7-39
Tables IV and IV A-Sunshine and Nocturnal radiation	40-50
Table V-Hourly and extreme Pressures	51-65
Tables VI-VIK-Hourly rainfall and frequencies of rainfall	66-199
Table VII-Hourly and extreme wind velocities	200-209
Table VIIA-Frequency of wind speeds	210-212
Table VIIB-Squalls	213-218
Table VIII-Hourly and extreme dry bulb temperatures	219-236
Tables VIII A-VIII C-Frequencies of dry bulb maximum and minimum temperatures	237-271
Table IX – Hourly and extreme wet bulb temperatures	272-284
Table IX A-Frequency of maximum wet bulb temperatures	285-291
Tables X-XA-Hourly and extreme relative humidity	292-316
Table XI-Visibility of the Nilgiris from Kodaikanal	316
Tables XII-XVI-Divisional and sub-divisional means of rainfall and rainy days	317-323
Table XVII-Days of rainfall of 254·0 mms. and above	324-325

LIBRARY
FEB 2000
National Oceanic &
Atmospheric Administration
U.S. Dept. of Commerce

Published by the Authority of the Government of India

UNDER THE DIRECTION OF

P. KOTESWARAM M.Sc., D.Sc.,
Director General of Observatories

Printed on the Rotaprint at Meteorological Office, POONA - 5
&
Published by the Manager of Publications, DELHI – 6
1969

PRICE: Rs.46.00(Inland), 107 sh. 4 d. or 16$ 56 cents (Foreign)

ATMOSPHERIC SCIENCES
LIBRARY
U.S.A.
U.S. Dept. of Commerce

National Oceanic and Atmospheric Administration

Environmental Data Rescue Program

ERRATA NOTICE

One or more conditions of the original document may affect the quality of the image, such as:

Discolored pages
Faded or light ink
Binding intrudes into the text

This document has been imaged through the NOAA Environmental Data Rescue Program. To view the original document, please contact the NOAA Central Library in Silver Spring, MD at (301) 713-2607 x124 or www.reference@nodc.noaa.gov.

Information Manufacturing Corporation
Imaging Subcontractor
Rocket Center, West Virginia
September 14, 1999

INDIA WEATHER REVIEW, 1958

ANNUAL SUMMARY

PART : A

Weather & Rainfall of 1958

Summary

Subnormal activity of the western disturbances and of the easterly waves resulting in deficient or scanty precipitation over most of the country and comparatively mild winter conditions were the principal features of weather over India during the WINTER PERIOD - JANUARY - FEBRUARY. Although as many as nine western disturbances affected the northern parts of the country in January, most of them were feeble and moved across the extreme north of the country, the associated precipitation being deficient. In February, six western disturbances influenced the weather over the country, but the associated precipitation was again generally deficient. The easterly waves which moved across the south Bay of Bengal were also few in number and feeble in intensity with the result that the rainfall over the south Peninsula was below normal.

The chief features of the weather during the HOT WEATHER PERIOD - MARCH TO MAY were : (i) Advance of the southwest monsoon into the southern parts of the Bay of Bengal and of the Arabian Sea on 12th May and its temporary incursion into the Ceylon-Comorin areas between 13th and 16th; (ii) Formation and movement of a cyclonic storm in the Bay of Bengal in the third week of May and (iii) Occurrence of a moderate to severe heat wave in parts of northeast India and of east Uttar Pradesh during the last ten days of May. The western disturbances in March and April were generally feeble, resulting in deficient rainfall over northwest India and west Uttar Pradesh. Fairly widespread thundershowers occurred in Kerala and the Bay Islands towards the middle of May, in association with the advance of the monsoon, a few of the falls being heavy to very heavy. A depression formed in the central Bay of Bengal on 16th May and intensified into a cyclonic storm of small extent on the morning of 17th with centre about 450 kms to the south of Calcutta. It moved northeastwards and crossed the Sunderbans coast on the night of 18th. It reached Assam as a shallow depression on 19th and then moved away northeastwards as a low pressure wave. Following the dissipation of the cyclonic storm, day temperatures steadily rose over the northern parts of the country. Gangetic West Bengal, Bihar and the adjoining districts of east Uttar Pradesh and of Orissa were in the grip of a moderate to severe heat wave from 22nd to the end of the month. Several deaths due to heat waves were reported particularly from Bihar.

The chief features of the SOUTHWEST MONSOON PERIOD - JUNE TO SEPTEMBER were : (i) Delay in the onset of the monsoon over the country and consequent deficiency of rainfall in the month of June and (ii) Sustained activity of the monsoon after its advance, making up for the deficiency of the June rainfall. The southwest monsoon which had advanced into the southern parts of the Bay of Bengal and of the Arabian Sea in the second week of May did not progress northwards until the first week of June. The Arabian Sea branch of the monsoon advanced into Kerala and south coastal Mysore on the 14th of June and the Bay branch of the monsoon advanced into Assam on the 16th, about a fortnight later than their normal dates. As a result of this delayed onset of the monsoon over the country, June rainfall was in moderate to large defect over most of the country. However, the activity of the monsoon was well maintained till the end of the season. The rainfall during the months of August and September was generally in excess over the country more than making up for the earlier deficit.

The chief features of the POSTMONSOON PERIOD - OCTOBER TO DECEMBER were : (i) Formation and movement of four cyclonic storms in the Bay of Bengal and two in the Arabian Sea; (ii) Movement of a few active western disturbances across the northern parts of the country in December and (iii) Normal or excess seasonal rainfall over most of the country outside the south Peninsula. A cyclonic storm formed over the southwest and adjoining west central Bay of Bengal on 7th, with centre about 200 kms eastsoutheast of Madras, crossed coast near Nellore the same evening and weakened. It caused locally heavy to very heavy rain in north Madras State and Rayalaseema. It emerged into the Arabian Sea and intensified into a severe cyclonic storm on 10th when it was about 400 kms westsouthwest of Bombay. The severe storm initially moved northwestwards and later recurved to eastnortheast, weakened and became unimportant over the sea on 17th. Another cyclonic storm developed in the north Bay of Bengal on the morning of 23rd October. It crossed the Sunderbans coast by the same night and weakendd rapidly. It moved away across upper Assam by the 26th. This storm was responsible for some very heavy falls of rain in East Pakistan. With its dissipation, the monsoon withdrew from Assam, West Bengal and Orissa. The third cyclonic storm developed in the central and the adjoining north Bay of Bengal, on the morning of 7th November. Moving slowly in an easterly direction, it weakened rapidly and lay as a trough of low pressure over the east central and adjoining north Bay of Bengal by 10th. The last cyclonic storm of the year formed in the southwest Bay of Bengal, centred about 400 kms to the southeast of Madras on the morning of 20th November. It moved northwestwards and crossed the coast near Nellore on the 21st. Emerging out into the east Arabian Sea off the Kanara coast as a depression by the morning of 23rd November, it again intensified into a cyclonic storm by 27th, recurved to northeast and filled up off the Kathiawar coast by 30th. In its initial stages, it caused strong northeast monsoon conditions over the southern parts of the Peninsula from 20th to 24th November, when heavy to very heavy falls of rain were reported from some places, including Madras city. Later, it caused a spell of thunder-rain in Bombay State, west Madhya Pradesh and Rajasthan. Of the season's western disturbances, the active ones moved across the northern parts of the country in December and caused heavy falls of snow in Jammu and Kashmir.

I. Winter Period - January and February

Nine western disturbances affected the country during January. The first two moved across the extreme north of the country during the first week of the month and caused local or scattered rain or snow in Jammu and Kashmir. The third, while moving across the northern divisions of West Pakistan, induced a 'low' over Sind and west Rajasthan on 10th. The western disturbance moved across Jammu and Kashmir by 12th while the induced low moved away slowly across the Punjab (I) and northwest Uttar Pradesh by 15th. These caused scattered rain or snow in Jammu and Kashmir on 9th and 10th, in Himachal Pradesh on 11th and 14th, in the Punjab (I) on 14th and 15th and in west Uttar Pradesh on 15th. Rain or snow was also fairly widespread in Himachal Pradesh and occurred locally in Jammu and Kashmir on 15th. The fourth western disturbance of the month was feeble and caused only scattered rain or snow in Kashmir on 22nd. The fifth one lay over the Punjab (I) on 25th and moved away across the Punjab-Kumaon hills by 27th. Rainfall was widespread in Himachal Pradesh and occurred locally in Jammu and Kashmir on 27th. The sixth western disturbance, which moved eastwards from the Persian Gulf across the north Arabian Sea and the adjoining Baluchistan, lay as a trough of low pressure over east Rajasthan and adjoining Madhya Pradesh on 25th. It shifted slowly eastwards, lay over Madhya Pradesh and the adjoining areas of southeast Uttar Pradesh and of Chota Nagpur on 28th and moved away across the Assam Himalayas by 31st. In association with it, marked incursion of moist air took place over the country. Thundershowers were fairly widespread over the region extending from east Madhya Pradesh and east Uttar Pradesh to Sub-Himalayan West Bengal on 29th and were local or fairly widespread in northeast India on 30th. A few hailstorms were also reported from Vidarbha, Madhya Pradesh and Bihar on 29th. The seventh and eighth western disturbances moved in quick succession from the Punjabs across the Western Himalayas between 27th and 29th when fairly widespread or local rainfall occurred in Jammu and Kashmir, Himachal Pradesh and the Punjab-Kumaon hills. The last western disturbance of the month, moved across the Western Himalayas

causing local rain or snow in the Punjab-Kumaon hills and Himachal Pradesh on 30th.

In association with the passage of an easterly wave across the extreme south Peninsula, thundershowers occurred locally in the Madras State and south Mysore on 3rd January and at a few places in the Madras State on 2nd and 4th.

Night temperatures were generally below normal in Bihar, Chota Nagpur, Madhya Pradesh, Vidarbha, Telangana and north Maharashtra from 19th to 24th January, being appreciably so in southwest Madhya Pradesh and Vidarbha from 19th to 21st. On the remaining days of the month, night temperatures were generally normal or above normal over most of the country.

Four western disturbances affected the country during February. The first two affected the extreme north of the country during the first week. The third, while moving away across Kashmir on 18th, induced a low over Rajasthan. This induced low took an easterly course and moved away across Assam by 23rd. The fourth western disturbance also induced a low over Rajasthan. This western disturbance together with the seasonal high over the Bay of Bengal was responsible for a good inflow of moist air into the Peninsula and into parts of northeast India in the lower troposphere. This situation resulted in extensive thunderstorm activity over the area, particularly over east Madhya Pradesh and Chota Nagpur towards the close of the month. A few hailstorms were reported from east and adjoining west Madhya Pradesh on 27th.

A trough of low pressure developed over Madhya Pradesh and Vidarbha on 13th. It shifted slowly to Chota Nagpur and Orissa, weakened and became unimportant by 15th. Under its influence, thundershowers were fairly widespread or local in Chota Nagpur between 13th and 15th and occurred locally in Gangetic West Bengal on 14th and 15th. Scattered showers were also reported from east Madhya Pradesh on 13th and 14th and from Bihar and the adjoining parts of east Uttar Pradesh on 14th.

In association with two easterly waves, which moved across the south Bay of Bengal and the extreme south Peninsula, local or scattered rain occurred in the Bay Islands, the Madras State and in Kerala on most days between 1st and 5th February. A third easterly wave caused local or scattered thundershowers in the Bay Islands on 6th and 7th.

Night temperatures were generally below normal in the Punjab (I) from 9th to 12th, in south Maharashtra between 21st and 23rd and in northwest Madhya Pradesh on 22nd and 23rd. During the rest of the month, they were either above normal or nearly normal over most of the country.

The rainfall for the season was in large excess in east Rajasthan and Kerala, in moderate excess in Orissa and normal in Assam, Gangetic West Bengal and Chota Nagpur. It was in slight defect in Sub-Himalayan West Bengal and east Madhya Pradesh, in moderate defect in Bihar, east Uttar Pradesh and Rayalaseema and in large defect elsewhere over the country outside Himachal Pradesh.

The mean maximum temperature was normal in Assam, Sub-Himalayan West Bengal, Orissa, Maharashtra, Andhra Pradesh, the Madras and Mysore States and Kerala and above normal over the rest of the country outside Himachal Pradesh.

The mean minimum temperature was above normal in the Bay Islands, Assam, West Bengal, Orissa, Chota Nagpur, west Uttar Pradesh, west Rajasthan, east Madhya Pradesh, Gujarat, Saurashtra and Kutch, the Konkan, Rayalaseema, the Madras State and south Mysore and normal over the rest of the country outside Himachal Pradesh.

The mean relative humidity was above normal in Saurashtra and Kutch and the Arabian Sea Islands and below normal in Bihar and east Madhya Pradesh. It was normal over the rest of the country outside Himachal Pradesh.

The mean cloud amount was above normal in the Konkan, Maharashtra, Mysore State, Kerala and the Arabian Sea Islands and below normal in west Rajasthan and Saurashtra and Kutch. It was normal over the rest of the country outside Himachal Pradesh.

II. Hot Weather Period - March to May

There were six western disturbances during the month of March. Of these, the first and the last were active and gave fairly widespread rain or snow in the Western Himalayas between 1st and 3rd March and on 29th and 30th March. The other four disturbances were relatively weak and caused a few falls of rain or snow in Jammu and Kashmir.

There were spells of thunderstorm activity in east Madhya Pradesh on 3rd and 4th, in east and west Madhya Pradesh between 11th and 15th and in Vidarbha, Telangana and the extreme south Peninsula between 13th and 16th. According to press reports, some of the thundershowers in Madhya Pradesh were accompanied by severe hailstorms which caused considerable damage to life and property. There was also a brief spell of thunderstorm activity in Maharashtra, Rayalaseema and the south Peninsula during the last week of the month. Weather in northeast India remained generally dry during March except for very brief spells of thundershowers in Assam, West Bengal and Chota Nagpur.

Appreciably warm weather was experienced in the Bombay State between 7th and 9th March and in the northern parts of the country during the last week of the month. Bombay (Colaba) recorded a maximum temperature of 40°C on 7th, which was 11°C above normal.

Five western disturbances moved across the northern parts of the country during April. The first one was active and caused fairly widespread or local thundershowers with scattered snowfall in Jammu and Kashmir and in Himachal Pradesh on 2nd and 3rd April. The other four western disturbances were comparatively less active and caused only local or scattered thundershowers in Jammu and Kashmir, Himachal Pradesh and the Punjab-Kumaon Hills on a few days between 8th and 21st and in the plains of the Punjab (I) and of Uttar Pradesh on 20th and 21st and again between 28th and 30th.

Fairly widespread or local thundershowers occurred in Assam on most days and in Sub-Himalayan West Bengal on a few days during the last three weeks of April. There was also good thunderstorm activity in most parts of the Peninsula during the same period. Fairly widespread or local thundershowers occurred in Kerala on many days. The central parts of the country and the remaining parts of northeast India experienced a good spell of thundershowers between 25th and 30th. Some of the thunderstorms in Assam and Bihar were accompanied by hail.

Day temperatures were appreciably to markedly above normal in upper Assam, northwest India, northwest Madhya Pradesh, Gujarat and parts of Maharashtra on a few days during the last week of the month. According to press reports, a few deaths due to heat stroke occurred in Gujarat and Rajasthan during this period.

Eight western disturbances moved across the northern parts of the country during the month of May, but the first seven of these were feeble, the associated precipitation being confined mostly to Jammu and Kashmir. The last western disturbance appeared over the northern divisions of West Pakistan on 26th, over the Punjabs on 27th and became unimportant by 28th. It was responsible for local thundershowers in west Rajasthan on 27th and in Himachal Pradesh and the Punjab hills on 28th.

Fairly widespread or local thundershowers occurred in the extreme south Peninsula almost on all days during the first week of May. The southwest monsoon advanced into the south Andaman Sea on the 12th. There was also a brief spell of monsoon activity in the Ceylon-Comorin areas between 13th and 16th. Fairly widespread thundershowers occurred in the Bay Islands on 12th and 14th and in Kerala between 11th and 16th. Kondul reported 12 cm of rain and Alleppey 14 cm on 12th. Thereafter, the monsoon temporarily advanced further into the north Andaman Sea and the southeast Bay of Bengal on the 14th, but receded from there by 20th. Subsequently, it remained practically confined as a weak current to the south Andaman Sea for the rest of the month. In association with a trough of low pressure which developed in the east Arabian Sea, pronounced incursion of maritime air took place over the Peninsula, giving rise to a spell of wet weather during the last week of the month. During this period, fairly widespread or local thundershowers occurred in Kerala practically on every day and in coastal Mysore on a few days.

There were also good spells of thunderstorm activity in Assam during the first half of May when fairly widespread thundershowers occurred there practically on all days. Later, a depression formed in the central Bay of Bengal on 16th, moved northwards and intensified into a cyclonic storm of small extent by the morning of 17th, centred about 450 kms to the south of Calcutta. Then it moved northeastwards, crossed the east Sunderbans coast on the night of 18th, weakened rapidly and moved away as a low pressure wave across Assam by 20th morning. Under its influence, local or scattered thundershowers occurred in Assam and Sub-Himalayan West Bengal on most days between 16th and 21st. Haflong reported 13 cm on 19th. Local thundershowers with a few heavy to very heavy falls continued to occur in Assam during the rest of the month. Some noteworthy amounts were : Cherrapunji 20 cm on 25th, 22 cm on 26th and 25 cm on 27th and Pasighat 13 cm on 25th.

Day temperatures were above normal over most of the country after 20th. Gangetic West Bengal, Bihar and the adjoining districts of east Uttar Pradesh and of Orissa were in the grip of a moderate to severe heat wave during the last week of the month. A maximum temperature of 46°C was recorded at Gaya and Asansol on three days, while the highest maximum temperature recorded in northeast India was 47°C at Baripada (Orissa) on 25th. In east Uttar Pradesh, Gorakhput reported the all-time record maximum temperature of 48.3°C on 27th May. The heat wave continued through the first week of June 1958 also. According to press reports, several cases of death due to the heat wave occurred in Gangetic West Bengal, Bihar, Orissa and Uttar Pradesh, the worst affected area being Bihar where the heat wave claimed over 350 human lives. More than 100 persons died of sunstroke in Uttar Pradesh.

The rainfall for the season was in large excess in north and south Mysore, in moderate excess in Maharashtra, Madras State and coastal Mysore and normal in Assam, Sub-Himalayan West Bengal, Telangana and Kerala. It was in slight defect in the Bay Islands, Jammu and Kashmir, east Madhya Pradesh and Rayalaseema, in moderate defect in Gangetic West Bengal, Chota Nagpur, Bihar, the Punjab (I), Vidarbha, coastal Andhra Pradesh and the Arabian Sea Islands and in large defect over the rest of the country outside Himachal Pradesh.

The mean maximum temperature was above normal in the Bay Islands, Gangetic West Bengal, Chota Nagpur, Bihar, Uttar Pradesh, the Punjab (I), Rajasthan and the Arabian Sea Islands and normal over the rest of the country outside Himachal Pradesh.

The mean minimum temperature was above normal in the Bay Islands, West Bengal, Orissa, Chota Nagpur, Bihar, Uttar Pradesh, Rajasthan, Madhya Pradesh, Gujarat and Vidarbha and normal over the rest of the country outside Himachal Pradesh.

The mean relative humidity was above normal in Vidarbha and Rayalaseema and below normal in Jammu and Kashmir and west Rajasthan. It was normal over the rest of the country outside Himachal Pradesh.

The mean cloud amount was above normal in Sub-Himalayan West Bengal, Chota Nagpur, Jammu and Kashmir, Madhya Pradesh, Maharashtra, Vidarbha, Telangana, the Madras State, Interior Mysore State, Kerala and the Arabian Sea Islands and below normal in Gangetic West Bengal, the Punjab (I) and west Rajasthan. It was normal over the rest of the country outside Himachal Pradesh.

III - Southwest Monsoon Period - June to September

About a fortnight's delay in the onset of the monsoon over the country compared to the normal date of onset was the main feature of weather in June. As mentioned earlier, the southwest monsoon had advanced as a feeble current into the north Andaman Sea, the southeast Bay of Bengal and the Ceylon-Comorin areas by the middle of May but receded and remained confined to the south Andaman Sea and the extreme south Arabian Sea towards the end of May. It did not make much further progress northwards till about the 7th of June. The Arabian Sea Branch of the monsoon finally advanced into Kerala and south coastal Mysore on 14th June, about a fortnight later than its normal time. It gradually advanced northwards and extended into the remaining parts of Mysore State and into Telangana and the Bombay State during the third week of June. It extended into Vidarbha and south Madhya Pradesh on 24th June and into north Madhya Pradesh towards the end of the month. The west coast experienced a spell of active to vigorous monsoon conditions between 20th and 30th, the rainfall being particularly heavy in the Konkan from 25th to 28th and in coastal Mysore from 28th to 30th. Some noteworthy amounts of rainfall recorded were : Dahanu 21 cm and Bassein (Konkan) 25 cm on 25th; Bombay (Santacruz) 23 cm and Thana (Konkan) 39 cm on 26th; Harnai 25 cm and Bombay (Colaba) 23 cm on 27th and Vengurla 33 cm and Kozhikode 22 cm on 28th. According to press reports, the heavy rains caused dislocation of rail, road and air traffic, disruption of telegraphic and telephonic communications and collapse of houses in Bombay and several other places along the west coast.

The Bay branch of the monsoon advanced as a feeble current into Asaam and Sub-Himalayan West Bengal on 16th June and made little further progress until 24th when it advanced into Gangetic West Bengal, Chota Nagpur and Orissa. The monsoon advanced gradually into Bihar, Uttar Pradesh and east Rajasthan between 26th and 29th.

As a result of the delayed onset of the monsoon, the rainfall during the month of June was in moderate to large defect over many parts of the country.

However, in July, there was generally well distributed rainfall over the country. The monsoon extended into the whole of northwest India by 7th July. In association with the formation and movement of two depressions from the north Bay of Bengal, the monsoon was generally active over the country during the first half of July. Widespread and locally heavy to very heavy rain occurred in the Konkan and coastal Mysore almost throughout this period and in Gujarat, Saurashtra, Maharashtra and Madhya Pradesh on some of these days. Some noteworthy amounts of rainfall were : Idar 31 cm on 9th; Mahabaleshwar 30 cm, Bombay (Santacruz) and Dwarka 24 cm each and Porbandar 23 cm on 11th. According to press reports, the heavy rains caused disruption of communications at a number of places in the Bombay State. The monsoon again became vigorous in and near the north Konkan on 19th, when Khandala recorded 52 cm of rain, Lonavala 43 cm and Mahabaleshwar 38 cm. Later, the monsoon activity became confined mainly to the Punjab (I), Uttar Pradesh and northeast India, the rainfall being particularly heavy in the Punjab (I) and west Uttar Pradesh on some days. New Delhi recorded 27 cm on 21st, Dharamsala 20 cm on 24th, 12 cm on 25th and 13 cm on 26th and Najibabad 19 cm on 31st. The heavy rains and associated floods were reported to have paralysed civic life in and around Delhi for a few days.

The monsoon kept up its tempo during the month of August, remaining active generally over the northern parts of the country during the first half of the month and over Madhya Pradesh, the Bombay State and the northern parts of the Peninsula during the second half of the month. Cherrapunji reported 25 cm of rain on 2nd as well as on 3rd and 33 cm on 4th August. Some other noteworthy amounts of rainfall were : Meerut 17 cm on 4th, Dharamsala 32 cm on 6th and Bareilly 13 cm on 9th, Siliguri 23 cm on 15th and Jalpaiguri 21 cm on 15th and 22 cm on 16th. The rains caused floods in the river Yamuna and its tributaries as well as in the rivers of Bihar, submerging scores of villages there. Dislocation of railway traffic was also reported from a few places in Uttar Pradesh and West Bengal.

Widespread rain with locally heavy falls occurred in the Konkan on most of the days in August. Bombay (Colaba) reported rainfall amounts of the order of 10 to 20 cm on several days; the total rainfall for August was 126 cm, the highest ever recorded during the month.

In association with the westward passage of two upper air troughs across the southwest and the adjoining west central Bay of Bengal a pronounced spell of thunder-rains occurred in the southern parts of the Peninsula between 3rd and 11th August. Alleppey recorded 12 cm of rain on 7th. According to press reports, a number of persons in Kerala lost their lives as a result of floods and some landslides.

The monsoon remained active over greater parts of the country during September also. In association with a depression which formed in the northwest Bay of Bengal on 29th August, moved northwestwards and filled up over the Punjab (I) by 5th September, widespread and locally heavy to very heavy rain occurred

along and near the track of the depression, the rainfall being particularly heavy in north Gujarat on the 2nd and in Rajasthan on 3rd and 4th. Dahanu reported an exceptionally heavy fall of 48 cm on 1st September, the highest on record for a single day at that station. Other noteworthy amounts of rainfall reported were : Buldhana 17 cm on 1st; Ahmadabad 17 cm, Baroda 16 cm, Ratlam 14 cm and Alirajpur 12 cm on 2nd; Ferozepore 21 cm, Mount Abu 15 cm and Sri Ganganagar 14 cm on 3rd. Floods in the river Tapi isolated Surat from the surrounding areas. A second depression formed in the northwest Bay of Bengal on 8th, moved across the country and filled up over Sind by 16th. Under its influence, the monsoon was strong in Madhya Pradesh and the Punjab (I) on 11th and in Gujarat, Saurashtra and Kutch and Rajasthan from 11th to 13th. Veraval reported 22 cm and Mount Abu 18 cm on 12th and Rajkot 13 cm on 12th and 17 cm on 13th. A third depression moved from the northwest Bay of Bengal on 13th to southeast Bihar on 15th and then recurved northeastwards, breaking up over the hills of upper Assam on 16th. This was responsible for a spell of heavy rains in northeast India between 14th and 17th. Midnapore recorded 31 cm of rain and Contai 24 cm on 14th, Jamshedpur 16 cm on 15th, Cherrapunji 30 cm on 16th and Dhubri 18 cm on 17th. Several houses were reported to have been destroyed in the coastal Kakdwip area and some country boats sunk at Diamond Harbour due to the heavy rains accompanied by squally winds. In association with a low pressure area which moved from Orissa to west Rajasthan and then to the Punjab (I) during the last week of September, locally heavy rains occurred in west Madhya Pradesh, north Gujarat, the Punjab (I), Himachal Pradesh and northwest Uttar Pradesh on some days during the week. Ahmadabad reported 13 cm of rain on 27th, Najibabad 11 cm on 28th, New Delhi 12 cm and Roorkee and Nainital 11 cm each on 29th. According to press reports, forty-three persons lost their lives in the western districts of Uttar Pradesh as a result of the floods and house collapses.

The rainfall for the season was in large excess in the Konkan, in moderate excess in the Punjab (I), Jammu and Kashmir, Gujarat and Saurashtra and Kutch, in slight excess in Sub-Himalayan West Bengal, west Uttar Pradesh, Rajasthan, west Madhya Pradesh, Maharashtra, Andhra Pradesh and Interior Mysore State and normal in Assam, Orissa, Chota Nagpur, Bihar, east Uttar Pradesh, east Madhya Pradesh, coastal Mysore and Kerala. It was in slight defect over the rest of the country outside Himachal Pradesh.

The mean maximum temperature was above normal in Gangetic West Bengal, Chota Nagpur, Bihar, east Uttar Pradesh and east Madhya Pradesh and normal over the rest of the country outside Himachal Pradesh.

The mean minimum temperature was above normal in east Madhya Pradesh and normal over the rest of the country outside Himachal Pradesh.

The mean relative humidity was above normal in the Punjab (I) and Rayalaseema, below normal in Jammu and Kashmir and normal over the rest of the country outside Himachal Pradesh.

The mean cloud amount was above normal in the Punjab (I), Jammu and Kashmir, the Madras State and north Mysore and normal over the rest of the country outside Himachal Pradesh.

IV - Postmonsoon Period - October to December

A low pressure area developed over the region extending from south Orissa to west Uttar Pradesh on 1st October. It shifted to north Madhya Pradesh and south Uttar Pradesh on 2nd and persisted over Uttar Pradesh until it became unimportant by 5th. In association with it, fairly widespread or local rainfall occurred in Orissa and Madhya Pradesh on 1st and 2nd October and in Uttar Pradesh and West Bengal from 1st to 3rd. Locally heavy to very heavy rain occurred in north Madhya Pradesh and Uttar Pradesh on 2nd and 3rd. Sagar recorded 20 cm of rain on 2nd and Lucknow (Amausi) 19 cm, Nautanwa Bazar 16 cm and Bahraich 14 cm on 3rd. After the dissipation of this low pressure area, the monsoon began to withdraw rapidly from the country and by the end of the first week of October, it withdrew completely from northwest India, Uttar Pradesh, Madhya Pradesh and the northern parts of the Bombay State.

A depression formed in the south Bay of Bengal on 6th October. Moving northwestwards, it intensified into a moderate cyclonic storm on 7th, when it was centred about 200 kms eastnortheast of Madras. It crossed coast near Nellore the same evening and weakened. Emerging into the Arabian Sea on 9th, it concentrated into a severe cyclonic storm with centre about 400 kms to the westsouthwest of Bombay on the morning of 10th. The storm continued its northwesterly movement for some time, then recurved to eastnortheast and weakened rapidly over the northeast and the adjoining east central Arabian Sea, becoming unimportant by 17th. Under its influence, fairly widespread rainfall occurred along the east coast and over the southern parts of the Peninsula on 7th and 8th. Madras recorded 14 cm of rain, Vellore 12 cm and Cuddalore 10 cm on 7th; Cuddapah 27 cm, Hassan 16 cm, Puri 12 cm and Kakinada 11 cm on 8th. As a result of these rains, the railway track between Renigunta and Cuddapah was reported to have developed breaches. There was also a spell of light to moderate rain in the Bombay State and in Madhya Pradesh from 8th to 14th.

The seasonal low pressure area over the central Bay of Bengal got established on 15th and concentrated into a shallow depression on 17th October. It weakened into a trough of low pressure over coastal Andhra Pradesh and the adjoining west central Bay by 21st and became unimportant by 23rd. It caused widespread rain in coastal Andhra Pradesh from 17th to 20th with locally heavy to very heavy rain on 20th when Vishakhapatnam recorded 29 cm and Kakinada 22 cm, the former figure being an all-time record for Vishakhapatnam. According to newspaper reports, Vishakhapatnam experienced unprecedented floods as a result of which about 20,000 persons were rendered homeless.

A depression formed in the Bay of Bengal with centre about 400 kms to the southsoutheast of Calcutta on the evening of 22nd October. Taking a northerly course, it rapidly intensified into a cyclonic storm by the morning of 23rd, centred about 250 kms to the southeast of Calcutta. It crossed the Sunderbans coast between Barisal and Naokhali the same night and weakened rapidly into a shallow depression by the 24th morning. Later, it moved away northeastwards as a low pressure wave across upper Assam by 26th. In association with it, local or scattered rainfall occurred in Orissa, Gangetic West Bengal and Assam between 23rd and 26th. In East Pakistan, however, there were some heavy to very heavy falls of rain, Comilla recording 25cm on 24th. With the dissipation of the storm, the monsoon withdrew from Assam, West Bengal and Orissa.

A depression formed in the west central Bay of Bengal on the morning of 6th November with centre about 300 kms to the southeast of Vishakhapatnam. It intensified into a cyclonic storm on 7th morning, with centre about 300 kms eastsoutheast of Vishakhapatnam. Moving eastnortheastwards, it filled up over the east central and the adjoining north Bay by 10th. In association with the early stages of its formation, the northeast monsoon became active in south coastal Andhra Pradesh and the north Madras State on 4th and 5th November. Nellore recorded 12 cm of rain on 4th and 5th and Madras 8 cm on 5th. Scattered thundershowers also occurred in coastal Orissa between 6th and 8th.

Another cyclonic storm developed in the southwest Bay of Bengal on 20th, crossed the coast near Nellore on 21st and weakened. Moving westwards, it emerged out as a depression in the Arabian Sea off the Kanara coast by 23rd morning. Later, it intensified again into a cyclonic storm, recurved to northeast and filled up over the northeast Arabian Sea off the Kathiawar coast by 30th. Under its influence, the northeast monsoon was strong over the southern parts of the Peninsula from 20th to 24th. Nagapattinam recorded 20 cm of rain on 20th, and Madras 13 cm on 20th and 16 cm on 21st, Ootacamund 13 cm on 21st and Mangalore 11 cm on 23rd. The heavy rains in the city of Madras were reported to have caused floods in the low lying areas, rendering about 5,000 families homeless. The storm was also responsible for a spell of thunder-rain in many parts of Bombay State and in west Madhya Pradesh during the last week of November. Fairly widespread or local thundershowers also occurred in Rajasthan on 28th and 29th.

Four western disturbances moved across the extreme north of the country

during November. Only two of these were active and caused local rain or snow in Kashmir on 12th and 18th.

During the month, night temperatures were generally normal or above normal over most of the country, being appreciably to markedly so in the Bombay State,Telangana, Madhya Pradesh and Orissa during the last six days of the month.

Four western disturbances moved across the country during the month of December. The first caused only cloudiness in the extreme north of the country but the subsequent three were quite active. The second western disturbance of the month was associated with fairly widespread rain or snow in Jammu and Kashmir on 14th and 15th, Gulmarg reporting 7 cm of rain on 14th. The third western disturbance was responsible for fairly widespread rain or snow in Kashmir on 22nd. According to press reports, the heavy snowfall in Kashmir caused dislocation of communications there. The fourth western disturbance of the month caused fairly widespread rain or snow in Himachal Pradesh and the Punjab hills on 27th and 28th.

Under the influence of an easterly wave,fairly widespread or local rainfall occurred in Rayalaseema and in the Madras State on 4th and 5th. During the rest of the month, the northeast monsoon remained generally weak over the south Peninsula.

Night temperatures were mostly normal or above normal over the country during the month,being appreciably so in Gangetic West Bengal, Uttar Pradesh and the Punjab (I) on several days during the first three weeks.

The rainfall for the season was in large defect in the Konkan, in moderate defect in Kerala, in slight defect in Bihar, east Rajasthan, Maharashtra, the Madras State, coastal Mysore and the Arabian Sea Islands and normal in the Bay Islands, Assam, West Bengal, Chota Nagpur, Vidarbha and south Mysore. It was in slight excess in north Mysore, in moderate excess in Jammu and Kashmir, west Madhya Pradesh and Rayalaseema and in large excess over the rest of the country outside Himachal Pradesh.

The mean maximum temperature was above normal in Chota Nagpur, Bihar and the Arabian Sea Islands and normal over the rest of the country outside Himachal Pradesh.

The mean minimum temperature was normal in the Bay Islands, Jammu and Kashmir,east Rajasthan, coastal Andhra Pradesh,the Madras State, coastal Mysore, Kerala and the Arabian Sea Islands and above normal over the rest of the country outside Himachal Pradesh.

The mean relative humidity was above normal in west Uttar Pradesh, the Punjab (I), Rajasthan, Saurashtra and Kutch, Vidarbha and Telangana and normal over the rest of the country outside Himachal Pradesh.

The mean cloud amount was above normal in Sub-Himalayan West Bengal, Orissa, Bihar, Uttar Pradesh, Jammu and Kashmir, Rajasthan, Madhya Pradesh, Gujarat,Saurashtra and Kutch, Vidarbha, Rayalaseema, the Madras State and coastal and north Mysore and normal over the rest of the country outside Himachal Pradesh.

Taking the year as a whole the rainfall was in large excess in the Konkan and in moderate excess in Gujarat, Saurashtra and Kutch, coastal Andhra Pradesh and north Mysore. It was in slight excess in west Uttar Pradesh, the Punjab (I), Rajasthan,Maharashtra, Telangana, Rayalaseema and south Mysore. It was in slight defect in Gangetic West Bengal, Bihar, the Madras State and the Arabian Sea Islands and normal over the rest of the country outside Himachal Pradesh.

Averaged over the plains of India, the rainfall was in excess by 9 percent.

NOTE : The Indian Standard Time used in this publication is 5 hours and 30 minutes in advance of G.M.T.

It is not possible to adopt a single classification of seasons which will be satisfactory for the whole of India. The classification adopted in this publication is, however, considered as the most satisfactory one and the least open to objection especially from the point of view of rainfall.

.....

Table I - Divisional and Sub-Divisional Means for the year 1958

	Rainfall (millimetres)	Percentage of normal	Mean Maximum Temp. °C	Mean Minimum Temp. °C	Relative Humidity % 0830 hrs. IST.	Relative Humidity % 1730 hrs. IST.	Cloud 0830 hrs. IST.	Cloud 1730 hrs. IST.
Division								
1. Assam (Including Manipur and Tripura)	2107.4	94	29.4	20.1	81	73	4.6	3.9
	-141.3		+0.8	+1.0	-2		0	
2. West Bengal	1693.3	91	31.9	22.1	73	63	3.3	3.3
	-166.1		+0.9	+1.3	-1		-0.2	
3. Orissa	1471.8	100	32.0	23.2	75	67	4.0	4.9
	+5.0		+0.5	+1.1	0		+0.6	
4. Bihar	1131.5	90	32.4	20.6	67	56	3.1	3.5
	-126.7		+1.5	+1.2	-1		+0.1	
5. Uttar Pradesh	1117.3	106	32.2	19.5	65	49	2.6	2.8
	+63.6		+0.8	+1.1	0		+0.2	
6. Punjab(I) (Including Himachal Pradesh and Delhi) *	844.8	123	32.4	18.7	66	45	2.3	2.4
	+156.2		+0.5	+0.9	+6		+0.1	
7. Jammu and Kashmir	720.7	101	20.4	8.3	62	50	3.9	4.2
	+7.2		+0.2	+0.3	-3		+0.6	
Mean of India (excluding Jammu and Kashmir and Himachal Pradesh)	1263.9	109	32.3	21.0	68	52	3.5	3.8
	+106.4		+0.5	+1.0	+1		+0.4	
Sub-Division								
1. Bay Islands	2832.3	90	30.7	23.9	76	82	5.2	5.3
	-300.4		+1.3	+0.8	-1		+0.3	
2. Assam (Including Manipur and Tripura)	2107.4	94	29.4	20.1	81	73	4.6	3.9
	-141.3		+0.8	+1.0	-2		0	
3. Sub Himalayan West Bengal	3085.5	110	30.0	20.4	76	60	3.4	2.9
	+288.6		+0.2	+0.9	-1		+0.6	
4. Gangetic West Bengal	1171.4	78	32.4	22.6	73	64	3.3	3.4
	-333.2		+1.1	+1.4	-1		-0.4	
5. Orissa	1471.8	100	32.0	23.2	75	67	4.0	4.9
	+5.0		+0.5	+1.1	0		+0.6	
6. Chota Nagpur	1209.4	91	32.5	20.5	66	55	3.5	4.1
	-121.3		+1.4	+1.3	-1		+0.3	
7. Bihar	915.4	88	32.5	20.8	68	57	2.9	3.0
	+127.1		+1.6	+1.2	-1		-0.1	
8. Uttar Pradesh, East	1029.0	95	32.7	19.9	65	50	2.6	2.7
	-49.3		+1.0	+1.0	-2		+0.2	
9. Uttar Pradesh, West	1214.5	119	31.7	19.1	65	48	2.5	2.9
	+190.9		+0.6	+1.2	+3		+0.1	
10. Punjab (India)(Including Delhi)	844.8	123	32.4	18.7	66	45	2.3	2.4
	+156.2		+0.5	+0.9	+6		+0.1	
11. Himachal Pradesh	1447.3	-	28.8	14.3	79	50	4.2	4.0
	-			-	-		-	
12. Jammu and Kashmir	720.7	101	20.4	8.3	62	50	3.9	4.2
	+7.2		+0.2	+0.3	-3		+0.6	
13. Rajasthan, West	334.2	115	34.3	20.2	59	35	2.1	2.3
	+44.2		+1.1	+1.6	+3		+0.1	
14. Rajasthan, East	768.5	112	32.5	19.4	59	39	2.6	3.1
	+81.2		+0.5	+0.6	+4		+0.3	
15. Madhya Pradesh, West	1159.0	110	32.2	19.4	58	41	3.2	3.8
	+105.2		+0.4	+1.0	0		+0.6	

	Rainfall (millimetres)	Percentage of normal	Mean Maximum Temp. °C	Mean Minimum Temp. °C	Relative Humidity % 0830 hrs. IST.	Relative Humidity % 1730 hrs. IST.	Cloud 0830 hrs. IST.	Cloud 1730 hrs. IST.
Division - contd.								
8. Rajasthan	564.1	114	33.3	19.7	59	37	2.3	2.7
	+67.4		+0.7	+1.1	-4		+0.2	
9. Madhya Pradesh	1242.0	104	32.2	19.8	60	45	3.4	4.0
	+48.3		+0.7	+1.2	0		+0.6	
10. Bombay	1629.9	136	32.8	21.6	69	52	3.3	3.5
	+434.5		+0.4	+1.1	+3		+0.3	
11. Andhra Pradesh	1072.3	123	33.2	23.4	73	59	4.2	4.5
	+201.5		0	+0.7	+2		+0.4	
12. Madras State	834.4	82	32.6	24.2	75	62	4.8	5.1
	-179.2		-0.2	+0.8	0		+1.0	
13. Mysore	1592.7	115	30.7	20.7	74	53	4.7	5.3
	+204.2		-0.3	+0.7	+3		+1.0	
14. Kerala	2327.4	91	30.7	24.2	82	75	5.1	5.4
	-243.2		+0.4	+0.4	+1		+0.7	
Sub-Division - contd.								
16. Madhya Pradesh, East	1357.3	98	32.1	20.1	64	50	3.6	4.3
	-32.9		+1.0	+1.5	0		+0.5	
17. Gujarat	1216.6	141	34.0	21.4	68	44	3.0	2.7
	+354.6		+0.3	+1.4	+2		+0.1	
18. Saurashtra and Kutch	711.4	149	33.1	21.6	72	53	2.8	2.7
	+233.9		+0.8	+1.2	+6		+0.1	
19. Konkan	3458.6	161	30.7	23.6	76	72	3.9	3.7
	+1307.3		+0.6	+0.7	0		+0.1	
20. Maharashtra	1275.8	112	32.9	19.8	64	43	3.4	4.2
	+135.8		+0.4	+1.0	+4		+0.4	
21. Vidarbha	1018.5	96	34.0	21.6	61	44	3.7	4.5
	-44.4		+0.3	+1.1	+3		+0.8	
22. Coastal Andhra Pradesh	1280.4	131	32.9	24.3	75	67	4.5	4.7
	+305.6		0	+0.6	+1		+0.4	
23. Telangana	1031.3	114	32.9	21.6	69	46	3.7	4.3
	+128.0		+0.3	+0.9	+3		+0.4	
24. Rayalaseema	783.8	117	34.5	23.7	70	53	3.9	4.2
	+112.6		-0.3	+0.8	+5		+0.4	
25. Madras State	834.4	82	32.6	24.2	75	62	4.8	5.1
	-179.2		-0.2	+0.8	0		+1.0	
26. Coastal Mysore	3483.8	106	30.6	23.6	82	73	5.2	5.3
	+182.3		-0.2	+0.3	+3		+0.7	
27. Mysore North	1073.9	128	32.0	20.6	69	49	4.5	5.3
	+235.2		0	+0.6	+2		+1.4	
28. Mysore South	1230.0	117	29.4	19.7	77	51	4.8	5.2
	+178.3		-0.4	+0.8	+3		+0.6	
29. Kerala	2327.4	91	30.7	24.2	82	75	5.1	5.4
	-243.2		+0.4	+0.4	+1		+0.7	
30. Arabian Sea Islands	1212.4	79	31.4	25.3	79	75	4.9	5.4
	-314.3		+1.1	+0.4	+3		+0.8	

NOTE : The entries in the second line for each division and sub-division indicate departures from normal.

* Data of Himachal Pradesh not included

Table II - Summary of Observations of Temperature, Rainfall and Weather for the year 1958

Division and Station	Air temperature in °C: Mean Maximum	Departure from normal	Highest during the year	Month	Mean Minimum	Departure from normal	Lowest during the year	Month	Rainfall in millimetres: Total during 0830-1730 hours	Total of the year	Departure from normal	Heaviest in 24 hours	Month	No. of rainy days 2.5 mm. or more: Total in the year	Dep. from normal	Wind speed km. per hour: Mean between 0830-1730 hrs	Mean 24 hours	Departure from normal	Weather phenomena - No. of days with: Precipitation (0.3 mm or more)	Snow or sleet	Hail	Thunder heard	Fog	Dust-storm	Ground frost	Gale	Squall	Line squall
BAY ISLANDS																												
Maya Bandar	28.1	-	32.1	V	24.1	-	17.9	II	993.7	2337.3	-	99.8	VI	128	-	10.1	7.8	-	140	0	0	8	0	0	0	0	0	0
Long Island	30.9	-	34.6	IV,V	24.0	-	18.9	XII	1034.8	2375.7	-	122.0	X	117	-	3.6	1.9	-	150	0	0	40	0	0	0	0	0	0
Port Blair	30.7	+1.3	35.2	V	23.9	+0.8	18.5	II	1452.6	3132.3	-0.4	109.5	IX	137	13.1	#	-	-	174	0	0	57	32	0	0	0	0	0
Car Nicobar	30.8	-	34.1	IV	24.3	-	17.4	II	1347.5	3077.5	-	132.6	IX	137	-	8.2	5.3	-	165	0	0	9	0	0	0	0	0	0
Nancowri	29.7	-	34.1	III	24.9	-	21.8	XII	1014.3	2629.1	-	108.0	VI	148	-	6.5	4.9	-	188	0	0	24	0	0	0	0	0	0
Kondul	29.5	-	32.6	IV	25.1	-	22.2	III	1346.8	3623.9	-	131.0	VIII	156	-	9.5	7.7	-	196	0	0	46	0	0	0	0	0	0
ASSAM (Including Manipur, Tripura)																												
Pasighat	27.3	-	36.3	IX	19.4	-	8.4	XII	1747.7	5063.5	-	215.6	VIII	138	-	7.4	9.7	-	172	0	0	37	2	0	0	0	0	0
Digboi	28.2	-	36.9	VII	18.9	-	7.6	I,II	553.1	2331.3	-	97.0	VII	139	-	#	-	-	170	0	2	13	18	0	0	0	0	0
Dibrugarh	28.2	+0.9	36.8	VII	19.3	+0.8	8.9	I	604.2	3189.5	+397.7	182.0	VII	130	-5.1	3.3	2.3	+0.7	164	0	0	54	7	0	0	0	0	0
Dibrugarh (Mohanbari) Aerodrome)	27.8	-	35.9	IX	18.7	-	6.3	I	667.7	3120.4	-	103.9	VI	135	-	5.7	3.7	-	179	0	1	104	26	0	0	0	3	0
North Lakhimpur	28.0	-	36.1	VII	18.5	-	5.2	I	593.1	3656.8	-	178.3	V	137	-	#	-	-	160	0	0	57	12	0	0	0	0	0
Sibsagar	28.6	+1.1	36.4	IX	19.9	+1.1	7.9	I	257.0	1793.6	-698.1	124.5	VIII	117	-11.3	5.1	3.9	+0.9	175	0	0	37	11	0	0	0	0	0
Jorhat	#	-	-	-	19.3	-	7.8	I	424.4	2238.6	-	88.9	VII	123	-	-	-	-	163	0	2	88	63	0	0	0	0	0
Golaghat	29.3	-	36.7	VI,VII,X	#	-	-	-	500.2	1823.1	-	96.0	IX	108	-	-	-	-	130	0	0	0	0	0	0	0	0	0
Gohpur	28.9	-	36.2	VI	18.9	-	6.2	I	#	-	-	-	-	#	-	#	-	-	#	-	-	-	-	-	-	-	-	-
Tezpur	29.7	+1.0	36.8	IV	20.6	+1.1	10.1	I	477.3	1798.2	-46.3	90.7	VIII	99	-6.0	-	5.4	+2.0	143	0	1	59	0	0	0	0	0	0
Tezpur (P.B.O)	29.1	-	37.7	IV	20.0	-	9.9	I	341.5	1785.1	-	80.1	VIII	99	-	5.2	3.6	-	142	0	1	78	14	0	0	0	1	0
Mazbat	-	-	-	-	-	-	-	-	549.3	1916.8	-	64.8	VI	113	-	7.1	4.7	-	143	0	1	73	12	0	0	0	0	0
Chaparmukh #																												
Tangla	29.7	-	36.6	IX	19.2	-	8.0	XII	501.4	2340.7	-	115.8	VI	98	-	4.8	3.1	-	108	0	0	19	0	0	0	0	0	0
Gauhati	29.8	+0.5	36.3	III	20.8	+1.6	10.1	II	394.5	1398.9	-213.0	123.7	VII	84	-5.3	3.6	2.9	+0.6	103	0	0	15	47	0	0	0	0	0
Gauhati (Bhorjor Aerodrome)	29.3	-	36.1	III	19.6	-	7.3	II	530.4	1733.5	-	157.8	VI	93	-	6.1	4.0	-	133	0	2	118	60	0	0	0	7	0
Rangiya	30.2	-	36.8	IX	#	-	-	-	426.7	2061.0	-	121.9	VI	91	-	#	-	-	96	0	0	0	0	0	0	0	0	0
Goalpara	30.3	-	39.9	IV	19.4	-	7.8	II	575.0	2493.7	-	221.7	IX	102	-	5.0	3.4	-	121	0	0	5	0	0	0	0	0	0
Dhubri	28.6	+0.5	35.6	III	21.4	+1.3	11.8	II	598.6	2559.6	+72.7	177.4	IX	89	-6.5	6.2	5.5	-1.0	92	0	0	12	9	0	0	0	0	0
Dhubri (Rupsi) (A)	29.9	-	37.8	III	19.6	-	6.4	II	523.5	3141.7	-	220.0	X	99	-	6.6	4.2	-	132	0	8	104	29	0	0	0	0	0
Tura	28.9	-	37.2	III,IX	20.2	-	10.1	XII	1064.0	3287.2	-	168.2	VIII	116	-	6.8	7.1	-	133	0	0	3	0	0	0	0	0	0
Agartala	31.1	-	39.2	IV	20.4	-	6.5	II	865.7	1834.6	-	75.9	V	86	-	9.4	6.7	-	135	0	0	92	31	0	0	0	12	0
Kailashar (C.W.O) #																												
Silchar	29.5	-0.6	37.0	III	20.4	+0.7	9.6	II	837.4	3066.1	-228.3	244.3	V	130	-7.0	1.1	0.7	-1.7	158	0	1	72	5	0	0	0	2	0
Silchar (Kumbhigram) (A)	30.5	-	37.2	III	19.6	-	9.1	II	857.2	3574.5	-	144.6	V	137	-	6.5	7.0	-	170	0	5	120	0	0	0	2	14	0
Imphal	26.8	-	34.4	IV	14.6	-	0.3	II	374.1	1374.0		83.5	V	90	-	8.8	5.5	-	141	1	1	53	24	29	0	0	0	0
Haflong	26.4	-	33.3	III	16.9	-	8.0	XII	744.1	2731.7	-	248.2	V	116	-	#	-	-	156	0	0	45	16	0	0	0	0	0
Lumding	31.1	+1.9	38.3	III,VI	18.8	+0.6	5.6	II	382.6	1165.8	-136.4	97.2	VII	81	-1.1	3.8	2.0	-	114	0	0	31	12	0	0	0	0	0
SUB-HIMALAYAN WEST BENGAL																												
Cooch Behar	29.6	-	37.3	III	19.2	-	5.9	II	583.2	4124.5	+439.6	286.2	VI	107	-4.8	7.1	4.6	-	135	0	4	132	50	1	0	0	9	3
Jalpaiguri	27.9	-1.3	35.3	IV	19.6	+0.5	8.5	I	668.9	3919.9	+652.6	220.8	VIII	117	+9.1	9.1	6.6	+4.0	134	0	0	98	10	0	0	0	0	0
Bagdogra	29.7	-	39.2	IX	18.5	-	5.5	II	534.1	3685.5	-	233.2	VIII	101	-	11.5	8.8	-	125	0	0	90	12	1	0	0	1	0
Malda	32.1	+1.6	45.0	V	21.3	+1.4	7.9	II	559.3	1212.6	-225.8	191.8	VII	54	-15.2	8.6	6.6	+0.3	69	0	0	64	2	1	0	0	1	0
GANGETIC WEST BENGAL																												
Dum Dum	32.5	-	42.9	V	21.9	-	9.6	I	594.8	1124.5	-	81.9	VII	79	-	9.7	7.1	-	95	0	0	55	39	0	0	0	3	0
Calcutta	32.7	+1.3	43.7	V	22.9	+1.7	11.0	XII	566.3	1175.4	-424.4	85.0	IX	77	-7.3	8.6	5.5	+0.4	111	0	1	66	37	0	0	0	24	0
Barrackpore	32.2	-	43.3	VI	22.1	-	9.4	I	646.3	1198.9	-	79.1	IX	81	-	-	-	-	114	0	0	76	37	0	0	0	6	0
Saugor Island	29.8	+0.3	37.2	IV	24.7	+1.7	14.0	XII	328.1	1402.8	-344.7	283.4	IX	68	-11.1	#	#	-	109	0	0	29	15	0	0	2	0	0
Sandheads (n)					-	-	-	-	277.5	1128.8	-	-	-	-	-	-	-	-	77	0	0	14	0	0	0	0	0	0
Contai	31.1	-	40.1	III	23.4	-	12.2	II	412.6	1536.5		240.0	IX	73	-	13.2	10.2	-	92	0	0	9	8	2	0	2	0	0
Midnapore	33.0	+0.9	46.1	VI	22.5	+1.0	10.5	I	402.4	1442.9	-48.3	311.5	IX	75	-4.7	6.5	5.4	+1.6	87	0	0	16	1	0	0	0	0	0

Data not available for complete year hence no annual means. (n) Total for 351 days. (A) Aerodrome.

Table II - Summary of Observations of Temperature, Rainfall and Weather for the year 1958

Division and Station	Air temperature in °C								Rainfall in millimetres					No. of rainy days 2.5 mm. or more		Wind speed km. per hour			Weather phenomena - No. of days with									
	Mean Maximum	Departure from normal	Highest during the year	Month	Mean Minimum	Departure from normal	Lowest during the year	Month	Total during 0830-1730 hours	Total of the year	Departure from normal	Heaviest in 24 hours	Month	Total in the year	Dep. from normal	Mean between 0830-1730 hrs	Mean 24 hours	Departure from normal	Precipitation (0.3 mm or more)	Snow or sleet	Hail	Thunder heard	Fog	Dust-storm	Ground frost	Gale	Squall	Line squall
GANGETIC WEST BENGAL (Contd.)																												
Purulia	32.8	-	45.5	VI	22.9	-	10.2	XII	448.8	1162.1	-	181.6	IX	72	-	6.8	4.9	-	81	0	0	28	0	2	0	0	0	0
Bankura	-	-	-	-	-	-	-	-	-	1246.3	-164.0	106.0	IX	65	-8.2	-	-	-	81	0	0	0	0	0	0	0	0	0
Burdwan	31.1	-0.6	43.9	VI	22.8	+1.6	10.8	I	467.2	1048.7	-465.5	76.4	VIII	55	-22.2	4.4	3.3	0	63	0	0	4	0	0	0	0	0	0
Krishnagar	33.8	+2.3	46.1	V	21.7	+1.2	8.3	II	515.6	1057.4	-399.5	73.0	VII	65	-13.3	(b) 7.4	(b) 5.5	+0.8	97	0	0	41	5	2	0	2	2	0
Asansol	33.2	+1.2	46.2	V	22.1	+1.7	9.9	XII	334.2	976.2	-454.1	97.4	IX	59	-16.9	9.9	6.9	+0.2	88	0	0	68	12	0	0	0	1	0
Suri	32.9	-	46.1	V	21.9	-	10.0	XII	488.1	981.7	-	79.2	X	60	-	10.1	8.0	-	85	0	0	29	3	5	0	0	0	0
Berhampore	33.2	+2.1	45.6	V	21.8	+1.0	10.6	II	432.9	1042.9	-344.7	107.2	X	60	-16.4	3.5	2.6	-1.1	78	0	0	9	14	1	0	0	0	0
ORISSA																												
Baripada	33.7	-	47.8	VI	#	-	-	-	1099.4	1755.9	-	99.8	VII	79	-	4.0	2.4	-	102	0	0	72	39	0	0	0	0	0
Balasore	32.5	+1.0	43.6	V	23.0	+1.5	11.9	XII	750.9	1359.4	- 215.4	82.8	IX	76	-0.8	13.1	7.8	+2.5	107	0	0	85	1	2	0	0	0	0
Chandbali #																												
Cuttack #																												
Bhubaneshwar	33.0	-	44.9	V	23.4	-	13.0	XII	1010.8	2270.9	-	163.0	IX	76	-	16.6	13.5	-	101	0	1	72	5	6	0	0	6	0
Puri	30.5	+0.5	38.3	IV	24.8	+1.0	15.6	XII	504.1	1744.9	+382.0	174.0	VII	66	+3.9	#	#	-	89	0	0	37	0	0	0	1	0	0
Gopalpur	31.1	+0.9	41.9	VI	23.6	+0.7	14.7	XII	785.4	1606.1	+450.3	114.0	X	60	+4.7	#	#	-	100	0	0	58	2	0	0	0	12	0
Koraput	28.1	-	37.8	VI	18.2	-	6.1	XII	633.2	1737.9	-	103.2	VIII	89	-	-	-	-	109	0	0	0	0	0	0	0	0	0
Titilagarh	31.4	-	44.5	VI	22.1	-	9.9	I	787.4	2034.5	-	255.3	VII	85	-	5.0	3.7	-	103	0	0	67	36	6	0	0	0	0
Bolangir	33.1	-	44.9	VI	#	-	-	-	748.4	1886.4	-	325.8	VII	71	-	#	6.7	-	89	0	0	59	0	0	0	0	0	0
Angul	33.0	+0.7	46.1	VI	22.4	+1.4	11.1	I	534.9	1468.6	+178.5	110.2	IX	77	+4.9	9.3	7.3	+0.8	98	0	0	61	8	5	0	0	0	0
Keonjhar	31.2	-	43.3	VI	20.4	-	9.3	I,II, XII	464.4	1156.9	-	101.6	VII	73	-	8.5	6.1		107	0	0	59	7	0	0	0	0	0
Sambalpur	33.1	+0.6	45.9	VI	22.0	+1.1	8.3	I	528.9	1526.3	-144.0	119.4	VII	86	+12.1	5.6	4.1	-0.4	110	0	0	37	13	1	0	0	0	0
Jharsuguda	33.3	-	45.6	VI	21.3	-	8.1	XII	680.7	1456.7	-	159.2	VI	73	-	9.3	7.3	-	106	0	1	87	1	0	0	0	8	0
CHOTA NAGPUR																												
Jamshedpur	33.0	+0.7	45.2	VI	22.0	+1.7	9.2	I	551.2	1168.1	-191.0	160.4	IX	72	-4.4	8.0	5.9	+1.2	96	0	0	53	1	7	0	0	0	0
Jamshedpur (P.B.O)	33.3	-	46.6	VI	21.7	-	9.3	I	471.7	1048.0	-	99.1	IX	70	-	4.2	2.6	-	96	0	0	96	1	3	0	0	3	0
Chaibasa	33.3	+1.2	46.1	VI	21.7	+1.5	8.8	XII	482.3	1078.6	-233.7	113.0	VII	58	-15.9	4.1	2.6	-0.4	90	0	0	44	0	1	0	0	0	0
Ranchi	(o) 31.1	(o) +2.2	-	-	(o) 18.8	+0.3	-	-	#	-	-	-	-	#	-	#	#	-	#	0	0	0	0	0	0	0	0	0
Ranchi (C.W.O)	29.9	-	42.3	VI	19.3	-	5.6	XII	479.2	1336.7	-	178.8	VII	74	-	#	#		102	0	0	69	0	0	0	0	0	0
Daltonganj	33.5	+1.6	46.1	VI	20.1	+1.5	5.1	I	575.1	1323.6	+138.7	113.1	VII	66	+4.0	7.3	4.6	0	84	0	0	34	0	0	0	0	0	0
Hazaribagh	31.0	+1.8	43.4	VI	19.3	+0.8	5.8	II	579.9	1280.4	-66.9	76.2	IX	68	-6.8	10.8	8.3	-0.8	93	0	0	68	4	0	0	0	2	0
Dhanbad	32.5	-	45.9	VI	21.8	-	9.6	XII	554.5	1201.7	-	82.6	IX	61	-	8.1	6.4	-	85	0	0	62	67	18	0	0	0	0
BIHAR																												
Purnea	31.8	+1.4	42.8	VI	19.7	+0.8	4.4	II	660.6	1683.1	+160.0	146.3	IX	65	-5.8	7.4	4.8	+1.3	75	0	0	34	4	1	0	0	0	0
Forbesganj	32.3	-	42.9	V	19.6	-	6.5	II	511.1	1749.0	-	101.6	IX	76	-	9.1	6.6	-	104	0	0	72	66	1	0	0	3	0
Darbhanga	32.0	+1.5	43.8	V	#	-	-	-	508.5	1453.0	+187.8	129.5	VIII	55	-2.4	(k) 6.5	4.9	+0.7	62	0	0	0	0	0	0	0	0	0
Motihari (R)																												
Muzaffarpur #																												
Chapra									855.5	855.5	-226.5	118.1	VIII	43	-9.8				63	0	0	0	0	0	0	0	0	0
Arrah										911.9	-261.1	102.0	VIII	48	-8.3				53	0	0	0	0	0	0	0	0	0
Patna	32.5	+1.6	44.7	V,VI	21.8	+1.3	7.5	XII	289.5	783.3	-402.7	140.0	VII	43	-12.6	8.0	7.1	+1.8	55	0	0	20	5	5	0	0	0	0
Patna (A)	32.5		45.4	V	20.6	-	4.8	I	372.2	819.0	-	90.6	VIII	45	-	9.3	6.0	-	62	0	0	38	20	0	0	0	0	0
Dehri	33.1	-	45.1	VI	21.6	-	7.6	I	401.8	1169.2	+79.3	107.2	VIII	58	+3.5	7.8	5.3	-	62	0	0	47	0	3	0	0	0	0
Gaya	33.2	+1.5	46.1	V	21.0	+1.3	5.6	I	339.7	788.2	-398.9	63.5	VIII	50	-8.9	9.9	7.2	0.1	66	0	0	52	0	7	0	0	10	0
Jamui	33.1	-	45.8	V	21.5	-	6.4	I	332.5	670.2	-	75.0	VIII	46	-	8.3	5.2	-	61	0	0	27	3	0	0	0	0	0
Dumka	32.7	+1.6	45.3	VI	21.3	+1.4	7.8	II	722.6	1616.5	+148.4	139.0	VIII	69	-8.6	#	#	-	75	0	0	62	0	3	0	0	5	0
Bhagalpur	32.3	-	44.0	V	21.4	-	7.9	XII	256.6	891.8	-	80.9	IX	43	-	7.3	5.9	-	62	0	0	70	2	0	0	1	0	0
Sabour	32.4	+1.6	45.1	V	20.2	+1.3	4.9	I	270.7	934.5	-164.7	72.4	VI	43	-17.0	10.8	7.5	+0.2	65	0	0	76	7	1	0	0	6	0
UTTAR PRADESH(EAST)																												
Gonda	32.1	+0.6	49.9	V	18.5	-0.2	4.4	I,II	402.8	1043.2	-279.2	97.0	VIII	50	-5.6	5.3	4.0	-1.6	54	0	0	2	4	0	0	0	0	0

Data not available for complete year hence no annual means. (o) Total for 350 days. (R) M.M.R. not received. (k) Total for 354 days. (A) Aerodrome (b) Total for 363 days.

Table II - Summary of Observations of Temperature, Rainfall and Weather for the year 1958

Division and Station	Air temperature in °C: Mean Maximum	Departure from normal	Highest during the year	Month	Mean Minimum	Departure from normal	Lowest during the year	Month	Rainfall in millimetres: Total during 0830-1730 hours	Total of the year	Departure from normal	Heaviest in 24 hours	Month	No. of rainy days 2.5 mm. or more: Total in the year	Dep. from normal	Wind speed km. per hour: Mean between 0830-1730 hrs	Mean 24 hours	Departure from normal	Weather phenomena - No. of days with: Precipitation (0.3 mm or more)	Snow or sleet	Hail	Thunder heard	Fog	Dust-storm	Ground frost	Gale	Squall	Line squall
UTTAR PRADESH (EAST) (Contd.)																												
Nautanwa	30.8	-	44.8	VI	19.7	-	7.1	II	827.2	1657.0	-	159.6	X	61	-	7.5	5.2	-	66	0	0	3	12	9	0	0	0	0
Gorakhpur	32.7	+0.9	48.3	V	20.4	+1.1	7.3	I	344.1	1143.6	-130.5	88.2	VIII	49	-7.9	6.7	4.6	+1.5	65	0	0	8	0	0	0	0	0	0
Azamgarh	32.6	-	46.0	VI	20.5	-	6.2	I	443.6	1101.4	-	84.6	VIII	57	-	-	-	-	68	0	0	0	0	0	0	0	0	0
Ballia	32.8	-	45.7	V	20.4	-	5.7	I	511.7	1064.2	-	149.1	VIII	43	-	7.1	4.2	-	67	0	0	11	3	0	0	0	0	0
Varanasi (Banaras)	32.9	+0.9	45.8	VI	20.9	+1.6	6.6	I	338.6	1037.7	-3.1	152.2	IX	48	-5.0	9.3	7.2	+2.5	61	0	0	9	2	1	0	0	0	0
Varanasi (Banaras)(A)	32.6	-	45.4	VI	20.3	-	5.4	XII	269.9	846.6	-	62.6	VII	46	-	12.8	8.7	-	66	0	0	42	5	1	0	0	5	0
Allahabad (Bamrauli)	33.5	+1.2	46.3	V	20.8	+1.8	4.4	XII	303.6	718.9	-343.2	56.6	VIII	54	+0.9	8.5	5.7	0	70	0	0	44	11	9	0	0	12	0
Banda	33.8	-	47.2	VI	20.4	-	3.8	XII	516.2	793.9	-	111.0	VII	47	-	2.3	1.2	-	62	0	0	0	3	1	0	0	0	0
Fatehpur	33.8	+1.4	46.7	V	20.2	+1.1	5.1	I	348.2	770.8	-113.9	85.3	VIII	52	-1.5	8.5	4.9	+0.3	65	0	0	22	4	0	0	0	0	0
Kanpur	32.8	+1.1	46.7	V	20.1	+1.2	3.3	XII	383.3	767.3	-144.9	71.4	IX	42	-3.7	15.3	9.7	+1.3	57	0	0	13	18	4	0	0	0	0
Lucknow	32.5	+0.4	44.5	VI	19.7	+0.8	5.5	I	294.6	1206.5	+190.0	128.4	X	44	-5.2	3.3	2.2	-0.7	70	0	0	3	13	6	0	0	0	0
Lucknow (Amausi)(A)	32.5	+0.6	45.2	VI	19.1	+1.4	4.2	I	278.7	1630.9	+614.4	191.4	X	43	-6.2	12.2	7.7	-	66	0	0	36	9	9	0	0	8	0
Hardoi	32.5	-	45.5	VI	19.7	-	4.8	XII	473.4	900.6	-	100.2	VIII	48	-	8.7	5.4	-	64	0	0	8	6	3	0	0	0	0
Lakhimpur (Kheri)	32.1	-	46.1	VI	19.4	-	4.2	I	360.9	1071.3	-	108.8	VIII	55	-	5.5	3.3	-	79	0	0	52	0	4	0	0	0	0
Bahraich	32.6	+1.3	46.7	VI	19.9	+1.1	5.5	II	359.7	1093.4	-66.2	135.6	X	41	-7.0	8.1	5.5	+1.8	63	0	0	10	3	8	0	0	0	0
UTTAR PRADESH (WEST)																												
Orai	33.3	-	46.1	VI,VII	19.3	-	3.3	XII	375.7	770.8	-	60.0	VII	51	-	10.3	8.1	-	69	0	0	0	0	6	0	0	0	0
Jhansi	33.0	+0.1	46.2	V	21.1	+1.8	8.1	I	360.5	1004.9	+68.3	81.4	X	45.	-1.6	5.7	4.5	-0.5	59	0	0	15	0	0	0	0	0	0
Agra	32.5	+0.3	46.1	V	19.7	+1.3	5.0	XII	442.5	1042.9	+363.7	91.0	VII	50	+12.6	5.7	4.0	-1.5	62	0	0	9	18	6	0	0	0	0
Agra (A)																												
Mainpuri	33.2	+0.7	47.3	V,VI	19.5	+1.0	4.8	XII	261.2	833.8	+123.2	117.2	IX	32	-6.4	4.7	2.9	-0.1	50	0	0	4	1	0	0	0	0	0
Aligarh	32.2	+0.7	45.3	VI	19.0	+0.4	5.6	II	553.4	1181.5	+397.8	146.3	VII	46	+7.2	8.0	6.1	-0.4	53	0	0	21	1	0	0	0	0	0
Bareilly	32.1	+1.2	45.6	VI	19.8	+1.5	6.6	XII	551.9	1013.4	-69.9	91.6	VI	49	+2.3	7.3	4.8	+1.7	64	0	1	29	12	7	0	0	0	0
Meerut	31.5	+0.5	45.0	VI	19.6	+2.0	3.7	XII	-	847.5	+37.1	168.0	VII	35	-5.1	-	6.1	-	46	0	1	1	0	0	0	0	0	0
Najibabad	31.0	-	45.1	VI	17.2	-	2.2	II	754.4	1763.9	-	188.0	VII	52	-	3.5	2.3	-	67	0	0	27	8	1	0	0	0	0
Roorkee	30.7	+0.6	45.6	VI	17.3	+0.6	3.6	II	451.8	1369.9	+320.5	130.8	VII	51	+3.2	6.7	4.9	+1.5	74	0	1	26	4	2	0	0	0	0
Dehra Dun	28.3	+0.8	42.1	VI	16.7	+1.0	3.9	XII	728.9	2406.5	+246.6	202.6	VIII	87	+6.0	4.2	3.2	+0.3	108	0	0	60	0	3	0	1	0	0
PUNJAB (INDIA) (INCLUDING DELHI)																												
New Delhi	31.8	0	44.7	VI	19.6	+1.1	5.9	XII	315.3	1034.5	+368.1	266.2	VII	47	+10.9	12.7	10.0	0	63	0	1	43	8	14	0	0	34	1
Hissar	33.5	+0.8	47.9	IV	18.1	+0.6	3.7	II	229.5	566.5	+140.8	101.9	VII	30	+4.3	7.6	6.8	+0.1	49	0	3	35	6	16	0	0	0	0
Karnal	31.1	-	45.6	VI	18.0	-	3.3	XII	260.6	614.9	-	109.3	IX	30	-	-	-	-	44	0	0	23	1	10	0	0	0	0
Patiala	31.5	-	45.8	VI	18.0	-	2.9	I	317.6	737.4	-119.0	72.2	IX	34	-0.9	9.8	7.8	-	58	0	0	28	0	5	0	0	0	0
Ambala	32.0	+0.8	47.0	VI	18.2	+0.9	3.9	XII	282.1	925.5	+88.1	89.2	IX	47	+5.0	8.3	6.9	+2.3	52	0	0	0	0	2	0	0	0	0
Ambala (A)																												
Chandigarh	31.4	-	45.3	VI	18.7	-	4.8	XII	329.6	1043.9	-	109.5	IX	34	-	-	-	-	63	0	0	0	0	7	0	0	0	0
Ludhiana	32.3	+1.1	47.9	VI	19.1	+1.4	4.1	II,III	391.7	831.9	+140.8	98.5	IX	43	+7.5	3.9	2.6	0	47	0	0	0	0	0	0	0	0	0
Ferozpur	31.2	-	45.1	VI	17.0	-	2.7	II	341.7	731.8	-	209.6	IX	26	-	4.4	2.5	-	30	0	0	0	0	0	0	0	0	0
Amritsar	30.8	-	44.5	VI	16.0	-	-0.6	II	311.6	688.7	-	95.0	IX	30	-	10.5	8.0	-	50	0	0	35	15	10	10	0	11	2
Pathankot	30.2	-	44.8	VI	17.6	-	4.4	II	563.0	1818.3	-	117.8	VII	71	-	4.6	3.5	-	85	0	0	11	0	4	0	0	0	0
Pathankot (A)	31.1	-	45.7	VI	17.3	-	3.6	I	525.8	1696.0	-	122.7	VII	63	-	9.2	8.9	-	81	0	3	67	1	11	2	0	1	0
HIMACHAL PRADESH																												
Bilaspur	29.5	-	44.2	VI	15.2	-	0.8	II	474.8	1137.5	-	75.4	VII	58	-	5.5	4.1	-	86	0	2	51	496	2	0	0	7	0
Mandi	28.1	-	42.7	VI	13.3	-	1.0	II	538.2	1751.1	-	103.4	VII	79	-	3.5	2.5	-	123	0	1	61	13	32	0	0	0	0
JAMMU & KASHMIR																												
Srinagar	19.4	-3.0	35.2	VII	8.1	+1.5	-3.3	XI	209.7	551.5	-98.8	52.2	XII	59	+1.7	6.0	5.1	+1.2	93	0	0	40	0	1	38	0	0	0
Gulmarg £																												
Sonamarg										2628.2	+818.2	186.2	V	86	-18.5													
Dras										1004.7	-	60.0	VI	40	-													
Kargil #																												
Leh	12.0	-0.9	30.7	VII	-1.3	0	-21.5	II	26.0	135.4	+52.6	15.2	IX	20	+9.7	5.8	5.5	+2.4	38	27	0	0	1	0	0	0	0	0

Data not available for complete year hence no annual means. £ Closed during winter months. (A) Aerodrome

Table II - Summary of Observations of Temperature, Rainfall and Weather for the year 1958

Division and Station	Air temperature in °C: Mean Maximum	Departure from normal	Highest during the year	Month	Mean Minimum	Departure from normal	Lowest during the year	Month	Rainfall in millimetres: Total during 0830-1730 hours	Total of the year	Departure from normal	Heaviest in 24 hours	Month	No. of rainy days 2.5 mm. or more: Total in the year	Dep. from normal	Wind speed km. per hour: Mean between 0830-1730 hrs	Mean 24 hours	Departure from normal	Weather phenomena - No. of days with: Precipitation (0.3 mm or more)	Snow or sleet	Hail	Thunder heard	Fog	Dust-storm	Ground frost	Gale	Squall	Line squall
JAMMU & KASHMIR (Contd.)																												
Skardu (R)																												
Gurez #																												
Gilgit (R)																												
Misgar (R)																												
Jammu	30.7	+1.3	45.5	VI	18.5	-0.4	6.3	I	0	1488.8	+419.4	158.4	VIII	53	+9.6	0	0	0	80	0	0	18	0	1	1	0	0	0
Gund										800.8	-	26.4	III	77														
Pendras #																												
Panamik										49.5	-	7.6	I,IX	9														
Khangral #																												
Digar										131.3	-	18.3	VII	16														
Khalatse										11.7	-	2.5	VI	1														
Mullik #																												
RAJASTHAN (WEST)																												
Sriganganagar	33.2	+0.5	47.1	VI	18.9	+2.5	5.0	II	333.8	594.3	+335.0	135.8	IX	26	+7.5	3.9	3.4	-5.2	40	0	1	18	3	19	0	0	0	0
Churu	33.2	-	45.9	IV	19.1	-	2.6	I	116.2	322.4	-	54.2	IX	26	-	11.0	7.9	-	46	0	0	39	13	19	0	0	0	0
Bikaner	34.1	+0.4	45.7	VI	19.2	+0.7	3.1	I	192.5	306.6	+15.3	58.0	IX	14	-5.0	8.3	7.2	-0.4	26	0	0	20	3	11	0	0	0	0
Jaisalmer	34.8	-	45.6	V	19.8	-	4.3	II	93.9	198.4	-	36.0	IX	13	-	15.4	13.1	-	18	0	0	0	3	1	0	0	0	0
Phalodi	33.4	-	47.0	IV	20.3	-	5.6	XII	54.0	131.4	-94.2	29.0	VIII	11	-3.4	15.5	13.7	-	13	0	0	12	0	9	0	0	0	0
Nagaur #																												
Jodhpur	34.6	+1.4	48.0	IV	21.0	+1.8	7.3	XII	171.9	364.7	+23.8	32.2	IX	25	+5.0	11.3	10.0	-2.7	34	0	0	39	0	11	0	0	14	0
Barmer	35.4	+1.9	48.3	IV	21.0	+0.8	8.7	XII	100.4	232.0	-68.3	45.1	IX	17	+0.6	11.9	10.9	+1.8	33	0	0	14	0	1	0	0	0	0
Rajasthan (East)																												
Pilani #																												
Alwar	32.6	-	47.3	VI	19.4	-	4.5	XII	537.6	1108.8	-	70.0	IX	45	-	5.8	4.1	-	65	0	0	16	0	1	0	0	0	0
Sikar	32.5	-	44.4	IV	17.7	-	1.7	II	104.5	333.5	-	27.9	VII	31	-	10.5	7.2	-	44	0	0	0	0	0	0	0	0	0
Jaipur	32.5	+0.3	45.6	IV	19.2	+1.1	5.0	XII	248.2	589.3	-20.8	49.4	VII	41	+5.4	8.3	6.2	-0.5	68	0	1	65	4	8	0	0	1	0
Jaipur (Sanganer) (A)	32.0	-	44.9	IV	18.7	-	4.9	XII	261.0	618.0	-	70.4	VIII	44	-	-	-	-	62	0	1	48	1	18	0	0	17	0
Dholpur	33.1	-	46.2	V	18.9	-	5.0	I	431.6	1123.2	-	93.2	VIII	55	-	7.4	5.3	-	68	0	1	41	0	16	0	2	0	0
Ajmer	31.6	+0.4	44.6	IV	18.6	+0.2	3.9	II	438.3	737.1	+209.5	63.0	IX	34	+4.2	9.1	7.5	+1.5	52	0	0	43	0	2	0	0	0	0
Kotah	33.9	+0.6	47.5	IV	21.3	+0.5	8.4	II	491.0	892.3	+142.1	88.4	VII	41	+4.5	5.3	4.1	0	62	0	0	33	1	3	0	0	0	0
Chambal	33.2	-	46.0	IV	18.8	-	3.3	XI	612.0	1119.4	-	106.0	VIII	49	-	9.8	6.3	-	65	0	0	52	2	1	0	0	0	0
Jhalwar	33.2	+0.9	46.3	IV	19.7	+1.2	6.1	II,XII	473.3	847.2	-78.6	105.4	VII	44	-2.3	8.6	6.3	+1.1	68	0	0	31	0	0	0	0	0	0
Udaipur	31.5	+1.0	44.4	IV	17.8	-0.3	3.9	XII	378.3	782.3	+159.6	70.2	IX	41	+7.4	4.9	3.3	-	64	0	0	44	0	1	0	0	0	0
Erinpura (Jawai Dam)	33.3	-	45.6	IV	21.3	-	5.6	XII	208.6	482.2	-	58.8	IX	30	-	7.5	7.3	-	35	0	0	3	0	3	0	0	0	0
MADHYA PRADESH (WEST)																												
Gwalior (P.B.O)	32.8	+0.1	46.4	V	19.4	+0.4	3.4	XII	585.6	1194.7	+370.3	119.4	VII	43	-2.2	10.0	6.5	-	61	0	1	51	4	5	0	0	0	0
Sheopurkalan	33.2	-	47.7	V	19.0	-	3.9	II,XII	533.2	964.9	-	134.2	VII	45	-	9.4	7.0	-	59	0	0	38	0	7	0	0	0	0
Guna	31.8	+0.2	44.7	V	18.3	+1.1	3.4	XI	719.5	1625.6	+371.8	293.4	VII	48	-4.9	11.0	8.3	-	73	0	0	45	1	0	0	0	2	0
Rajgarh	33.3	-	46.6	V	19.1	-	2.8	II	560.0	1098.1	-	73.0	VII	42	-	12.4	9.1	-	43	0	0	12	0	0	0	0	0	0
Neemuch	31.9	+0.4	44.6	IV	19.4	+1.3	6.6	XII	436.2	829.5	+64.7	80.1	VII	48	+11.9	10.9	8.9	-0.6	62	0	0	28	1	3	0	0	0	0
Ratlam	32.3	-	45.2	IV	19.7	-	7.6	XII	358.5	1374.5	-	191.3	IX	58	-	8.6	6.5	-	84	0	0	30	0	2	0	0	1	0
Alirajpur	32.9	-	44.0	IV	20.0	-	7.6	I	489.6	1211.2	-	186.8	VII	46	-	10.8	8.2	-	73	0	0	0	0	1	0	0	0	0
Indore	31.6	+0.1	44.6	IV	18.5	+1.2	5.7	XII	506.8	1208.1	+326.2	94.2	IX	61	+14.3	16.4	14.0	-	94	0	1	42	1	0	0	3	5	0
Bhopal (Bairagarh)	31.9	+0.6	44.2	IV	19.3	+1.0	6.9	I	531.4	1208.8	-120.0	79.5	IX	51	-7.9	13.4	10.6	+0.6	74	0	0	46	2	1	0	0	8	0
Khandwa	33.9	+0.4	46.7	IV	20.5	+1.1	7.4	I	400.4	931.5	+151.0	95.4	IX	54	+11.9	10.8	8.6	+0.8	75	0	0	9	0	0	0	0	0	0
Hoshangabad	33.2	+1.1	45.8	V	21.6	+1.8	8.4	I	307.5	785.9	-485.6	54.8	VII	54	-2.6	#	#	-	77	0	0	36	0	0	0	0	0	0
Betul	30.9	-	42.7	V	18.6	-	5.0	I	529.9	1101.0	-	71.8	IX	72	-	8.6	5.8	-	88	0	0	30	1	1	0	0	0	0
Chhindwara	30.3	-	43.8	V	18.7	-	4.7	I	621.8	1281.0	-	97.1	VIII	72	-	8.7	6.1	-	97	0	0	35	0	1	0	0	0	0
Seoni	31.2	+0.4	43.8	V	19.4	+1.3	7.8	XII	523.1	1318.9	-44.2	65.0	VII	78	+7.6	7.9	5.1	+0.1	116	0	1	68	2	3	0	0	0	0
Sagar	31.4	+0.3	43.9	V	20.1	+1.0	8.9	I,XII	651.7	1466.9	+256.4	198.2	X	61	+2.6	10.0	8.2	-	74	0	0	56	3	0	0	0	0	0
Nowgang	33.2	+1.2	46.7	V	18.4	-0.1	3.1	XII	382.3	710.4	-359.3	52.2	IX	54	+4.9	#	#	-	73	0	0	45	1	1	0	0	0	0
MADHYA PRADESH (EAST)																												
Sutna	32.7	+1.4	45.7	V	19.9	+1.1	4.4	XII	439.7	954.5	-198.5	97.4	IX	49	-7.2	9.0	4.8	-0.5	71	0	1	49	2	1	0	0	0	0

Data not available for complete year hence no annual means. (R) Data not received. (A) Aerodrome

Table II - Summary of Observations of Temperature, Rainfall and Weather for the year 1958

Division and Station	Air temperature in °C: Mean Maximum	Departure from normal	Highest during the year	Month	Mean Minimum	Departure from normal	Lowest during the year	Month	Rainfall in millimetres: Total during 0830-1730 hours	Total of the year	Departure from normal	Heaviest in 24 hours	Month	No. of rainy days 2.5 mm. or more: Total in the year	Dep. from normal	Wind speed km. per hour: Mean between 0830-1730 hrs	Mean 24 hours	Departure from normal	Weather phenomena - No. of days with: Precipitation (0.3 mm or more)	Snow or sleet	Hail	Thunder heard	Fog	Dust-storm	Ground frost	Gale	Squall	Line squall
MADHYA PRADEH (EAST) (Contd.)																												
Sidhi #																												
Umaria	32.3	+1.3	45.0	VI	19.2	+1.4	4.1	XII	544.7	1317.6	-58.6	72.5	VII	72	+3.9	6.8	4.6	-0.1	97	0	1	26	1	5	0	0	0	0
Jabalpur	32.7	+1.4	45.5	V	19.6	+2.0	6.4	XII	766.7	1406.7	-54.9	111.2	VIII	66	+1.1	6.5	4.1	+0.5	95	0	2	50	5	0	0	1	0	0
Mandla	31.9	-	44.4	VI	17.8	-	3.3	I	584.6	1551.0	-	65.4	VII	83	-	6.1	3.3	-	102	0	2	69	24	7	0	0	0	0
Pendra	30.4	+1.3	42.7	VI	19.7	+1.6	6.9	I	565.6	1321.9	-51.6	62.0	IX	93	+15.7	9.9	7.2	-	120	0	0	74	2	0	0	0	0	0
Ambikapur	30.6	-	42.6	V,VI	18.3	-	4.1	I	640.3	1349.2	-	76.0	VII	74	-	10.5	7.7	-	106	0	1	64	4	3	0	0	0	0
Chamba	33.1	-	45.9	VI	22.3	-	10.6	I, XII	503.1	1621.6	-	120.8	VIII	78	-	7.5	6.0	-	94	0	0	78	0	11	0	0	0	0
Raigarh	33.6	-	46.0	VI	22.3	-	9.6	XII	630.0	1959.2	-	261.0	VII	81	-	6.6	5.4	-	103	0	0	10	0	0	0	0	0	0
Raipur	32.9	+0.5	45.1	VI	22.2	+1.5	11.1	I,XII	809.5	1881.5	+549.6	185.1	VII	66	+1.7	9.2	7.7	-0.4	92	0	3	54	0	0	0	0	0	0
Kanker	32.0	+0.5	43.1	VI	21.2	+1.8	7.2	I	449.6	1195.1	-281.6	104.1	VII	58	-13.9	7.5	5.8	+0.3	74	0	1	47	0	0	0	0	5	0
Jagdalpur (P.B.O)	31.5	+0.5	41.7	VI	19.8	+1.0	8.6	II	710.0	1511.2	-95.6	69.0	VIII	96	+13.0	7.1	4.8	-	136	0	1	91	23	2	0	0	8	2
GUJARAT																												
Deesa	34.7	-	46.3	IV	20.3	-	6.9	XII	125.8	383.6	-	67.4	X	22	-	10.8	8.7	-	40	0	0	10	0	6	0	0	0	0
Idar	33.5	-	46.6	IV	20.9	-	10.1	I	342.5	976.4	-	307.0	VII	42	-	9.5	7.3	-	53	0	0	16	5	0	0	0	0	0
Ahmedabad	34.6	0	46.2	IV	21.2	+1.0	7.0	XII	274.7	979.1	+237.0	173.1	IX	40	+4.0	9.7	7.3	+0.4	59	0	0	24	0	3	0	0	12	0
Dohad	32.4	-0.5	45.4	IV	20.6	+1.1	8.4	XII	288.4	1377.9	+662.9	241.2	IX	45	+4.8	15.7	15.2	+6.5	69	0	0	36	0	4	0	0	0	0
Baroda	34.9	+0.8	45.9	IV	20.8	+1.8	8.7	II	401.2	1220.2	+288.4	159.4	IX	47	+7.4	5.4	4.0	-1.8	71	0	0	24	1	0	0	0	3	0
Baroda (A)	34.4	-	45.2	IV	21.4	-	9.9	II,XII	427.4	1222.7	-	148.9	IX	46	-	10.5	8.8	-	70	0	0	35	1	1	0	0	1	0
Broach	34.8	-	45.6	V	21.8	-	8.9	XII	305.7	1116.1	-	99.0	IX	41	-	9.3	7.9	-	76	0	0	4	7	1	0	0	0	0
Surat	34.0	+0.9	43.0	IV	22.9	+1.6	12.6	XII	516.1	1288.1	+229.8	127.5	VIII	48	+0.4	11.3	9.7	+2.7	71	0	0	6	2	0	0	0	0	0
SAURASHTRA & KUTCH																												
Naliya #																												
Bhuj (P.B.O)	33.7	+0.7	44.9	IV	21.3	+1.3	9.1	XII	71.7	272.5	-73.5	72.4	IX	23	+7.2	13.8	11.2	-0.2	36	0	0	22	1	2	0	0	0	0
Bhuj (A)	33.8	-	45.0	V	20.9	-	7.2	XII	76.7	321.8	-	78.0	IX	21	-	16.1	13.5	-	31	0	0	18	0	2	0	0	0	0
Kandla	32.4	-	40.6	V	22.6	-	12.8	XII	75.2	315.0	-	58.4	IX	23	-	22.6	19.8	-	33	0	0	17	0	1	0	37	0	0
Mandvi	30.4	-	41.1	IV	22.7	-	12.0	II	73.3	304.1	-	55.0	IX	18	-	26.8	24.8	-	28	0	0	3	16	2	0	33	0	0
Dwarka	29.8	+0.7	38.3	III	23.7	+0.9	14.3	XII	190.0	612.5	+258.8	235.2	VII	21	+5.2	18.9	17.0	+1.2	36	0	0	0	2	0	0	0	0	0
Porbandar	31.4	-	40.2	III	22.9	-	13.3	I,II	341.0	902.7	-	231.6	VII	34	-	-	-	-	54	0	0	7	4	0	0	0	0	0
Porbandar (A)	-	-	-	-	-	-	-	-	-	-	-	-	-	-	-	-	15.9	-	-	0	0	8	7	0	0	0	0	0
Jamnagar	#	-	-	-	20.9	+1.4	7.4	XII	250.3	581.5	+110.2	106.1	IX	26	+5.7	-	-	-	41	0	0	23	8	1	0	0	0	0
Rajkot (A)	34.3	-	44.2	IV	20.2	-	8.3	II	411.7	885.0	-	165.0	IX	36	-	22.9	19.5	-	51	0	1	28	15	2	0	5	0	0
Surendranagar	35.1	-	45.3	V	22.1	-	10.7	XII	189.5	489.4	-	112.0	IX	23	-	14.3	13.5	-	36	0	0	4	0	3	0	0	0	0
Bhavnagar	34.6	+0.5	44.5	IV	21.7	+1.2	10.2	XII	330.8	829.8	+268.7	153.1	VII	38	+8.2	11.6	9.9	+1.6	43	0	0	12	0	0	0	0	0	0
Bhavnagar (A)	33.9	-	43.3	IV	22.3	-	11.4	XII	-	768.5	-	130.6	VII	33	-	-	17.7	-	45	0	0	15	0	0	0	0	0	0
Mahuva	32.9	-	42.3	IV,V	22.0	-	12.2	XII	425.9	737.7	-	90.2	VI	39	-	18.1	13.3	-	61	0	0	0	0	0	0	2	0	0
Keshod	-	-	-	-	-	-	-	-	-	-	-	-	-	-	-	#	17.2	-	-	0	0	8	23	0	0	2	0	0
Veraval	30.6	-	39.6	III	22.0	-	10.9	II	633.3	1087.8	+583.8	215.8	IX	42	+17.2	20.5	18.4	-	65	0	0	5	6	0	0	3	0	0
KONKAN																												
Dahanu	30.6	+0.3	35.9	VI	22.7	+0.4	14.9	I,II	1465.3	3617.4	+1800.7	481.0	IX	76	+9.4	20.4	15.5	0	97	0	3	3	0	0	0	3	0	0
Bombay (Colaba)	31.6	+1.1	39.7	III	24.0	+0.8	17.8	XII	967.3	3319.0	+1510.2	233.4	VI	80	+6.3	12.9	10.9	-1.4	101	0	0	23	0	0	0	0	22	0
Bombay (Santacruz)(A)	31.8	+1.1	39.9	III	22.6	+1.6	12.8	I	1355.8	3784.9	+1976.1	241.2	VII	79	+5.3	#	-	-	104	0	0	21	1	0	0	0	10	0
Alibag	30.3	+0.4	38.4	III	23.1	+0.6	15.9	II	-	3396.7	+1318.3	186.2	VI	80	-3.8	-	14.0	+0.7	101	0	0	13	0	0	0	0	0	0
Harnai	29.3	0	34.4	III,XI	24.7	+0.9	20.1	II	1178.8	3340.4	+707.5	246.1	VI	85	-8.6	17.4	15.3	+0.9	97	0	0	9	0	0	0	0	0	0
Ratnagiri	30.9	-	36.6	III	23.5	-	16.6	II	1092.3	3196.5	+603.7	225.8	VI	86	-7.8	-	-	-	103	0	0	4	0	0	0	7	0	0
Devgad	30.8	+0.3	36.4	III	24.2	+0.1	19.0	II	1086.6	3285.7	+965.5	276.0	VI	94	-0.6	19.5	16.7	-0.5	104	0	0	16	0	0	0	3	0	0
Vengurla	31.3	-	37.4	III	22.8	-	16.4	I	1299.0	3676.7	-	333.0	VI	97	-	12.0	7.8	-	115	0	0	42	2	0	0	0	1	0
MAHARASHTRA																												
Nandurbar	34.4	-	45.6	IV	22.3	-	12.7	I	371.3	816.5	-	167.5	VII	46	-	10.1	8.5	-	81	0	0	18	0	0	0	0	0	0
Jalgaon	34.9	-	47.2	IV	20.8	-	7.7	I	365.3	923.6	+149.0	82.8	VIII	58	+11.7	16.5	13.9	-	81	0	0	15	0	0	0	2	0	0
Malegaon	33.7	+0.2	44.6	IV	19.5	+1.1	8.0	I	343.5	676.5	+128.4	63.0	VIII	46	+12.3	11.6	9.2	-0.4	58	0	0	20	0	3	0	0	0	0
Devlali	31.5	-	42.8	IV	18.3	-	7.2	I	338.9	903.8	-	85.1	VII	49	-	13.9	10.7	-	80	0	1	28	3	0	0	0	5	0
Aurangabad	32.9	+0.5	43.9	IV	20.2	+1.0	10.0	I	408.0	881.3	+162.6	84.4	VIII	49	+4.2	14.1	12.3	+0.7	78	0	0	36	1	0	0	0	0	0

Data not available for complete year hence no annual means. (A) Aerodrome.

Table II - Summary of Observations of Temperature, Rainfall and Weather for the year 1958

Division and Station	Air temperature in °C: Mean Maximum	Departure from normal	Highest during the year	Month	Mean Minimum	Departure from normal	Lowest during the year	Month	Rainfall in millimetres: Total during 0830-1730 hours	Total of the year	Departure from normal	Heaviest in 24 hours	Month	No. of rainy days 2.5 mm. or more: Total in the year	Dep. from normal	Wind speed km. per hour: Mean between 0830-1730 hrs	Mean 24 hours	Departure from normal	Weather phenomena - No. of days with: Precipitation (0.3 mm or more)	Snow or sleet	Hail	Thunder heard	Fog	Dust-storm	Ground frost	Gale	Squall	Line squall
MAHARASHTRA (Contd.)																												
Aurangabad (Chikalthana)(A)	32.6	-	43.6	IV	18.5	-	4.4	I	305.9	789.9	-	78.8	IX	46	-	15.3	11.8	-	70	0	0	40	1	0	0	0	0	0
Khandala	-	-	-	-	-	-	-	-	-	5054.8	+282.2	516.4	VII	100	-11.7	-	-	-	108	-	-	-	-	-	-	-	-	-
Ahmednagar	32.6	+0.5	43.1	IV	19.0	+1.1	7.6	I	171.2	660.5	+59.4	63.2	VIII	40	+3.5	10.4	7.7	-2.1	50	0	0	0	0	0	0	0	0	0
Parbhani	34.0	-	45.3	V	20.4	-	8.3	I	287.4	1013.9	+189.4	121.4	VII	53	+5.8	12.4	9.7	-	73	0	0	37	0	1	0	0	0	0
Poona	32.4	+0.5	43.2	IV	19.2	+1.2	8.2	I	346.7	845.3	+172.5	130.4	VII	52	+5.3	6.3	4.2	-5.9	89	0	1	28	4	0	0	0	4	0
Poona (Lohagaon)(A)	31.8	-	41.7	IV	19.0	-	8.6	II	375.8	814.5	-	103.6	VII	47	-	-	-	-	90	0	0	26	5	0	0	0	0	0
Baramati	33.3	-	43.2	IV	19.5	-	8.1	I	140.1	440.3	-	42.2	X	34	-	13.7	11.3	-	48	0	0	16	0	6	0	0	0	0
Jeur	33.7	-	43.7	IV	19.4	-	8.1	I	167.5	532.9	-	94.2	VIII	40	-	13.7	10.7	-	62	0	0	1	0	1	0	0	0	0
Sholapur	33.7	-0.7	43.8	IV	21.1	+0.8	11.8	I	187.7	916.9	+226.0	128.9	VIII	44	+2.8	11.8	9.5	-1.8	77	0	0	33	0	0	0	0	0	0
Miraj	32.2	+0.8	41.1	V	19.7	+0.8	10.7	I	222.8	506.5	-145.9	39.1	VIII	46	-0.2	#	-	-	74	0	0	21	1	1	0	1	0	0
Kolhapur	31.4	-	40.7	IV	19.5	-	12.0	II	372.8	1147.9	-	65.0	VII	77	-	15.0	11.7	-	103	0	1	40	0	2	0	0	0	0
VIDARBHA																												
Buldhana	30.2	-	42.2	IV	20.9	-	11.3	II	325.0	1115.1	-	170.4	IX	58	-	10.7	9.5	-	79	0	0	0	2	0	0	0	0	0
Akola	34.5	+0.4	45.6	IV,V	21.5	+1.6	8.1	I	125.2	636.5	-180.0	125.2	VIII	32	-13.1	11.0	8.3	+1.0	47	0	0	19	0	0	0	0	0	0
Amraoti	33.7	+0.4	45.6	IV	21.9	+1.0	12.7	I,II	264.5	815.7	-35.8	75.2	IX	51	+2.5	12.3	9.7	+2.0	74	0	0	39	0	4	0	0	0	0
Yeotmal	32.9	-	45.3	V	21.6	-	11.1	I	331.2	987.2	-	68.4	VIII	58	-	14.4	12.2	-	85	0	0	37	3	1	0	0	0	0
Nagpur	33.7	+0.2	46.2	V	20.9	+0.6	7.8	XII	395.9	1071.3	-179.3	101.8	VIII	62	-0.6	13.2	10.2	-	93	0	0	61	3	0	0	0	19	0
Gondia	32.8	-	45.0	VI	21.8	-	9.2	I	555.2	1512.0	-	109.2	VIII	68	-	6.3	4.3	-	93	0	1	49	0	1	0	0	0	0
Brahmpuri	33.6	-	46.2	VI	21.9	-	7.5	I	522.5	1476.5	-	137.2	IX	71	-	8.5	6.0	-	96	0	0	60	1	0	0	0	0	0
Chanda	34.0	+0.3	46.9	VI	21.7	+1.3	7.2	I	588.7	1548.1	+224.1	163.4	VIII	77	+13.7	9.6	6.5	+1.7	88	0	0	67	1	0	0	0	0	0
Sironcha	34.1	-	46.0	VI	23.0	-	10.8	II	401.9	1339.3	-	114.3	VIII	80	-	6.9	4.7	-	107	0	0	70	1	6	0	0	0	0
COASTAL ANDHRA PRADESH																												
Nellore	34.0	-0.1	44.4	VI	25.0	+0.9	17.7	I	420.1	1187.6	+199.2	119.8	XI	43	-1.7	#	-	-	70	0	0	19	0	0	0	0	0	0
Ongole	31.3	-	44.4	VI	24.7	-	17.2	I	134.4	682.4	-	49.0	X	46	-	8.9	6.3	-	60	0	0	9	1	0	0	0	0	0
Rentachintala	34.8	+0.2	45.0	VI	23.5	+0.1	15.5	XII	235.7	1009.6	+296.3	103.0	VIII	51	+1.1	8.6	6.7	-3.2	60	0	0	18	0	0	0	0	0	0
Gannavaram	33.6	-	46.1	VI	23.9	-	15.8	I	324.6	1206.1	-	55.4	VIII	71	-	15.8	12.3	-	89	0	0	44	1	0	0	2	0	0
Masulipatam	32.0	-0.3	45.2	VI	24.4	+0.8	18.3	I	540.1	1424.2	+371.9	98.9	VII	72	+16.6	14.0	10.5	+2.3	94	0	0	51	4	0	0	1	1	0
Nidadavolu	32.5	-	46.2	VI	23.6	-	16.6	XII	311.8	999.6	-	86.8	VII	63	-	11.5	8.2	-	85	0	0	55	0	0	0	1	1	0
Kakinada	32.3	+0.4	45.8	VI	24.3	+0.4	17.3	I	600.7	1569.2	+527.2	221.5	X	56	+0.2	13.8	11.0	+2.2	77	0	0	12	0	0	0	0	0	0
Visakhapatnam	32.8	0.0	43.2	VI	24.2	+0.7	15.2	I	447.9	1341.4	+378.9	293.3	X	58	+6.2	17.3	11.3	+2.0	93	0	0	74	0	0	0	0	11	0
Calingapatam	-	-	-	-	-	-	-	-	543.4	1270.4	+245.6	90.0	X	56	+4.9	#	#	-	62	0	0	8	0	0	0	0	0	0
TELANGANA																												
Ramagundam	34.6	-	46.7	VI	23.5	-	10.9	I	300.5	1126.3	-	75.0	VII	67	-	8.2	6.3	-	90	0	0	35	0	3	0	0	0	0
Nizamabad	33.3	0.0	45.0	V	21.5	+1.0	11.0	I	284.5	1253.4	+229.7	298.0	VII	56	-1.8	7.7	6.3	+0.9	73	0	0	11	0	5	0	0	0	0
Mahbubnagar	32.4	-	41.8	V	21.8	-	15.1	XI	214.5	843.4	-	100.4	VII	64	-	12.3	10.2	-	86	0	0	22	0	6	0	0	0	0
Hyderabad (Begumpet) (A)	31.7	0.0	41.7	V,VI	20.5	+0.6	8.6	I	196.7	915.0	+167.8	57.9	IX	58	+7.7	16.1	12.9	+1.6	97	0	0	42	2	0	0	0	29	0
Hakimpet	31.1	-	41.4	V	20.9	-	13.3	I	269.3	881.5	-	48.2	X	67	-	@	@	@	91	0	0	47	5	0	0	0	0	0
Hanamkonda	33.6	+0.7	45.2	VI	22.7	+0.8	10.5	I	256.9	926.1	-13.2	70.8	VIII	63	+9.2	12.0	9.8	+1.9	85	0	0	22	0	0	0	0	0	0
Bhadrachalam	34.6	-	46.8	VI	23.1	-	12.2	XII	375.5	1254.3	-	68.0	VII	71	-	8.7	6.9	-	88	0	0	18	15	2	0	0	0	0
Khammameth	34.3	-	46.5	VI	23.4	-	14.3	I	293.5	1037.0	-	115.8	VII	61	-	8.5	6.7	-	74	0	0	19	1	0	0	0	0	0
RAYALASEEMA																												
Arogyavaram	30.4	-	37.5	IV	20.3	-	12.8	I	192.5	775.9	-	69.6	VI	44	-	11.4	9.0	-	74	0	1	24	5	0	0	0	0	0
Cuddapah	34.5	-0.6	42.9	IV	24.4	+0.7	17.1	I	298.0	1026.3	+257.6	270.4	X	46	+0.2	#	-	-	73	0	0	2	0	0	0	0	0	0
Anantapur	33.7	-	41.1	IV	22.4	-	12.2	I	122.5	536.9	-79.3	82.8	IX	39	+4.4	13.0	11.4	-	63	0	0	40	0	0	0	0	2	0
Kurnool	34.3	0	42.6	V	22.9	+0.9	12.8	I	218.6	779.7	+150.1	66.6	VII	53	+7.9	13.7	11.3	+2.5	76	0	0	6	0	0	0	13	0	0
MADRAS																												
Palayamcottai	31.5	-	38.2	VI	25.4	-	20.6	I	446.5	532.7	-213.5	57.0	VIII	32	-9.0	#	-	-	46	0	0	22	0	0	0	0	0	0
Tuticorin	32.1	-	38.9	VI	25.5	-	19.4	I	40.2	175.5	-	23.0	XI	18	-	19.7	16.3	-	27	0	0	1	0	0	0	0	0	0
Pamban	29.6	-1.3	32.7	IV	26.0	+0.6	21.7	I	158.2	648.1	-295.3	88.2	V	38	-9.5	11.9	11.7	-2.1	61	0	0	0	0	0	0	0	0	0
Mathurai	34.6	+0.9	40.6	VI	24.3	+0.8	18.8	I	181.2	731.5	-141.6	104.6	XI	44	-6.5	7.3	5.7	-0.6	62	0	0	0	0	0	0	0	0	0

Data not available for complete year, hence no annual means. (A) Aerodrome. @ Electrical Anemometer.

Table II - Summary of Observations of Temperature, Rainfall and Weather for the year 1958

Division and Station	Air temperature in °C: Mean Maximum	Departure from normal	Highest during the year	Month	Mean Minimum	Departure from normal	Lowest during the year	Month	Rainfall in millimetres: Total during 0830-1730 hours	Total of the year	Departure from normal	Heaviest in 24 hours	Month	No. of rainy days 2.5 mm. or more: Total in the year	Dep. from normal	Wind speed km. per hour: Mean between 0830-1730 hrs	Mean 24 hours	Departure from normal	Weather phenomena - No. of days with: Precipitation (0.3 mm or more)	Snow or sleet	Hail	Thunder heard	Fog	Dust-storm	Ground frost	Gale	Squall	Line squall
MADRAS																												
Mathurai (A) #																												
Nagapattinam	32.2	0.0	39.3	VI	25.6	+0.8	19.5	II	327.5	870.1	-536.5	198.0	XI	42	-13.5	15.3	13.9	+3.9	66	0	0	15	0	0	0	0	0	0
Tiruchirapalli	34.2	-0.1	39.2	VI	24.2	+0.7	18.1	I,II	192.5	662.9	-208.7	67.9	VIII	38	-8.8	17.8	15.5	+1.5	63	0	0	51	0	0	0	14	0	0
Coimbatore	30.2	-1.8	36.7	III	22.1	+1.0	16.5	I	89.8	570.2	-19.7	34.0	XI	46	+1.4	12.9	10.1	+4.2	76	0	0	33	2	0	0	0	0	0
Coimbatore (Pilamedu (A)	32.2	-	37.3	III	21.7	-	15.7	XII	49.2	467.6	-	111.0	IV	34	-	22.3	18.6	-	66	0	0	42	5	0	0	29	0	0
Salem	33.7	-0.1	39.4	IV	22.6	+0.6	17.3	I	279.6	878.7	-98.9	66.2	IX	55	-6.9	8.4	8.7	+2.8	85	0	0	52	0	0	0	0	0	0
Kallakurichi	34.6	-	41.4	VI	24.2	-	18.1	II	187.7	567.2	-	52.8	IX	33	-	10.0	8.1	-	78	0	0	41	0	2	0	0	0	0
Cuddalore	32.5	+0.1	40.8	VI	24.6	+0.7	17.3	II	155.3	1019.2	-364.1	111.2	IX	50	-5.5	9.3	7.6	+0.6	73	0	0	20	0	1	0	0	0	0
Vellore	33.4	+0.3	40.5	V	23.5	+1.0	15.1	I	358.1	1121.9	+47.5	118.2	X	54	-2.8	#	-	-	84	0	0	44	1	0	0	0	0	0
Tirupattur #																												
Tambaram (A) #																												
Madras	33.1	-0.3	41.8	VI	24.9	+1.0	18.6	II	466.9	1310.7	+42.8	155.3	XI	56	-1.4	16.2	11.6	-1.5	95	0	0	34	0	0	0	0	11	0
Madras (Nungambakkam)	32.3	-	41.6	VI	24.6	-	18.3	I	-	1374.2	-	147.4	XI	60	-	-	6.7	-	88	0	0	29	0	0	0	0	0	0
COASTAL MYSORE																												
Karwar	#	-	-	-	#	-	-	-	1090.5	3250.1	+199.0	158.6	VI	103	-1.2	13.6	10.5	-	121	0	0	1	5	0	0	0	0	0
Honavar	30.7	-0.3	35.3	II	23.1	+0.2	18.3	I,II	1136.2	3783.2	+224.4	170.7	VI	109	-6.3	4.6	3.4	-1.5	124	0	0	47	0	0	0	0	0	0
Mangalore	30.6	-0.1	37.3	III	24.1	+0.5	18.9	I	1164.2	3430.1	+138.5	142.6	VII	108	-9.8	11.1	8.8	+1.1	141	0	0	44	3	0	0	1	0	0
Mangalore (Bajpe)(A)	31.1	-	37.7	III	22.9	-	17.3	I	1240.4	3654.3	-	204.8	VI	111	-	%	%	%	139	0	0	41	9	0	0	0	0	0
MYSORE (NORTH)																												
Bidar	31.4	0.0	41.9	V	20.8	+0.1	14.6	XII	225.5	1126.1	+269.1	79.6	VII	71	+17.7	15.3	13.3	+0.6	99	0	0	0	0	0	0	1	0	0
Gulbarga	33.5	-0.2	43.6	V	21.5	+0.9	12.8	I	184.4	647.8	-98.3	49.4	VIII	51	+5.1	15.4	13.0	+1.8	72	0	0	20	0	3	0	5	0	0
Bijapur	33.0	+0.4	41.9	IV,V	21.0	+1.0	11.7	I	234.9	740.0	+227.1	102.4	X	43	+10.1	10.6	8.5	+0.1	69	0	0	31	0	2	0	0	0	0
Belgaum (C.T.O)	#	-	-	-	18.5	+0.7	11.0	I	601.0	1606.8	+336.2	162.6	VII	80	-0.9	#	#	-	109	0	0	31	38	0	0	0	0	0
Belgaum (Sambre) (A)	#	-	-	-	-	-	-	-	383.5	1125.7	-	112.0	VII	64	-	#	#	-	97	0	0	33	15	0	0	3	0	0
Gadag	31.9	+0.4	39.3	IV	20.5	+0.6	15.0	XI	194.0	687.3	+67.0	53.6	V	53	+6.7	12.7	11.0	-0.2	80	0	0	48	1	0	0	0	0	0
Raichur	33.5	-0.1	42.2	V	22.8	+0.7	16.1	I,XII	200.9	661.9	+13.1	65.4	IX	50	+7.1	11.5	10.5	-0.7	69	0	0	9	0	0	0	0	0	0
MYSORE (SOUTH)																												
Bellary	33.0	-0.8	40.3	IV	22.9	+1.2	16.0	I	194.8	430.4	-78.6	47.4	X	30	-3.5	10.1	7.7	0.0	44	0	0	22	0	0	0	0	0	0
Chitaldrug	30.1	+0.1	38.2	IV	20.5	+0.6	12.0	I	230.8	732.1	+89.5	67.0	IX	53	+7.2	9.7	8.5	-0.1	83	0	1	23	0	0	0	2	2	0
Shimoga	30.5	-	37.8	IV	19.8	-	11.1	I	384.9	1138.5	-	78.6	VII	69	-	7.8	5.0	-	118	0	0	27	83	0	0	0	0	0
Balehonnur	26.9	+0.2	33.3	III	17.8	+0.4	13.0	I	-	3098.0	+484.3	147.1	VII	114	-7.5	-	-	-	142	0	1	6	0	0	0	0	0	0
Hassan	28.2	-0.5	35.1	IV	18.4	+1.0	12.0	I	392.0	1058.7	+169.6	163.2	X	68	+0.7	10.0	8.0	+0.9	121	0	0	50	9	0	0	0	0	0
Mysore	29.6	-0.6	35.6	IV	19.3	+0.3	14.7	I	227.1	778.6	-13.4	57.6	XI	51	-5.1	13.1	10.5	+0.7	83	0	0	25	0	0	0	0	0	0
Bangalore (Central Observatory)	28.8	-0.1	35.1	IV	19.0	+1.2	12.3	I	317.3	1283.9	+418.2	91.8	IX	63	+5.8	13.0	11.2	+2.2	108	0	0	46	8	0	0	0	12	0
Bangalore (A)	29.5	-	36.7	VI	19.1	-	12.8	I	247.5	1020.4	-	95.8	IX	57	-	-	-	-	95	0	0	49	16	0	0	1	30	0
KERALA																												
Kozhikode	31.0	+0.5	34.8	IV	24.2	+0.5	20.7	I	784.3	2696.3	-388.9	221.4	VI	111	-4.2	12.2	10.5	+2.0	130	0	0	47	3	0	0	0	0	0
Palghat	32.3	-	39.2	III	23.7	-	20.4	XI	661.6	2274.4	-	72.5	VII	115	-	13.1	10.5	+0.4	152	0	0	45	0	0	0	0	0	0
Fort Cochin	30.0	+0.3	33.4	IV	24.7	+0.4	21.7	I	675.4	2581.5	-347.9	169.6	VI	120	-10.1	10.9	7.7	-	161	0	0	56	0	0	0	0	0	0
Cochin (Naval Air Station)	31.0	-	34.4	III	24.2	-	19.9	I	686.6	2769.9	-	170.5	VI	120	-	8.4	5.7	-	163	0	0	103	0	0	0	0	29	0
Alleppey	30.8	-	34.4	I,III	24.2	-	20.0	XII	812.6	3246.0	-	163.8	VI	128	-	14.8	11.3	-	168	0	0	71	0	0	0	0	1	0
Punalur	32.7	-	37.6	III	-	-	-	-	887.4	2736.9	-	74.4	X	130	-	6.6	3.9	-	132	0	0	0	0	0	0	0	0	0
Trivandrum	31.0	+0.3	35.0	IV	23.8	+0.3	19.9	I	563.7	1704.8	+8.4	118.2	VI	109	+11.8	11.0	7.5	+0.5	154	0	0	76	0	0	0	0	0	1
Trivandrum (A)	30.8	-	34.2	IV	23.9	-	20.1	I	-	1381.0	-	92.6	VI	91	-	-	7.0	-	139	0	0	69	5	0	0	0	0	0
ARABIAN SEA ISLANDS																												
Minicoy	30.4	+0.5	32.9	IV	24.9	+0.3	19.6	I	572.3	1271.3	-339.4	121.0	X	80	-12.7	11.7	9.9	-1.5	124	0	0	33	0	0	0	0	5	0
Aminidivi	32.5	+1.6	37.5	IV	25.7	+0.6	21.3	XII	-	1152.4	-289.9	55.0	VIII	67	-10.4	-	12.5	+0.5	83	0	0	0	0	0	0	0	0	0

Data not available for complete year hence no annual means. % Anemometer readings not taken as ladder was not provided. (A) Aerodrome.

Table II - Summary of Observations of Temperature, Rainfall and Weather for the year 1958

Division and Station	Air temperature in °C								Rainfall in millimetres					No. of rainy days 2.5 mm. or more		Wind speed km. per hour			Weather phenomena - No. of days with									
	Mean Maximum	Departure from normal	Highest during the year	Month	Mean Minimum	Departure from normal	Lowest during the year	Month	Total during 0830-1730 hours	Total of the year	Departure from normal	Heaviest in 24 hours	Month	Total in the year	Dep. from normal	Mean between 0830-1730 hrs.	Mean 24 hours	Departure from normal	Precipitation (0.3 mm or more)	Snow or sleet	Hail	Thunder heard	Fog	Dust-storm	Ground frost	Gale	Squall	Line squall
HILL STATIONS (EXCLUDING KASHMIR)																												
Walong (R)																												
Kohima	21.8	-	28.9	V,VI	15.1	-	6.0	I,II	752.6	1768.5	-	73.4	VII	110	-	-	-	-	159	0	0	3	34	0	0	0	0	0
Aijal #																												
Shillong	21.8	+0.7	29.1	VI	12.5	+0.6	1.0	I,XII	622.5	1428.8	-721.1	82.8	IX	101	-20.9	2.9	2.4	-1.4	149	0	0	74	2	0	0	0	0	0
Cherrapunji	20.9	+0.4	28.9	V	14.5	+0.3	5.4	I	2451.9	10572.1	-228.9	512.0	VIII	158	-1.8	10.6	9.9	+2.5	178	0	0	9	101	0	0	0	0	0
Mawsynram	-	-	-	-	-	-	-	-	-	11638.9	-	431.8	IX	144	-	-	-	-	150	-	-	-	--	-	-	-	-	-
Darjiling (Raj Bhavan)	16.9	+1.2	24.4	IX	10.5	+0.7	1.2	I	618.1	2353.7	-857.5	117.9	VII	104	-19.3	2.7	2.5	+0.1	132	0	0	25	206	0	0	0	0	0
Kalimpong	21.3	+0.2	29.5	V.VI	14.6	0	5.6	I,II	251.4	1844.2	-345.2	177.8	VI	-	-25.9	6.3	4.7	-5.7	-	0	0	0	17	0	0	0	0	0
Katmandu (Hydromet)	25.5	-	35.6	VI	12.1	-	-0.4	XII	335.6	1134.3	-	58.9	IX	81	-	3.2	1.6	-	120	0	3	85	75	0	3	2	2	0
Mukteswar (Kumaon)	18.7	+1.5	29.7	VI	10.2	+1.2	-1.3	I	733.0	1425.6	+65.4	96.6	X	86	+4.5	12.7	12.5	+3.5	108	9	2	60	88	0	77	0	0	0
Nainital	18.9	-	29.1	VI	11.0	-	0.6	I,II, XII	1087.7	2340.0	-	146.0	VIII	85	-	9.6	7.7	-	111	5	1	0	6	1	0	0	0	0
Tapoban #																												
Joshimath #																												
Badrinath #																												
Lokpal #																												
Jamuna Chetty										661.0	-	44.5	VI	70														
Mussooree	19.1	+1.6	29.9	VI	11.5	+1.2	-0.8	XII	860.9	2538.7	+313.2	159.4	VIII	93	-4.8	8.5	7.1	-0.3	180	3	6	67	56	2	18	0	0	0
Kharsali										947.2	-	57.1	VIII	93														
Rana										626.1	-	38.1	III	63														
Simla	18.0	+1.1	29.8	VI	10.8	+1.1	-1.1	I,III	785.5	1586.7	+36.2	70.3	VII	87	-1.4	4.6	3.7	+1.5	126	15	2	55	0	2	7	0	0	0
Dharampore										1245.6	-	80.0	VII	73														
Kyelong										815.6	-	47.2	IV	72														
Gondla										1116.7	-	87.6	V	70														
Kothi										2251.6	-	103.9	VII	127														
Koksar										1631.3	-	71.6	VII,IX	79														
Dalhousie	20.6	-	33.4	VI	11.5	-	-1.9	I	992.1	3531.4	+379.2	175.0	VIII	91	-4.9	3.5	4.4	-	115	5	0	0	0	0	0	0	0	0
Dharamsala	24.2	-	38.3	VI	15.3	-	4.4	II	1376.2	4721.3	-	316.9	VIII	111	-	6.3	4.7	-	133	0	3	51	1	0	0	0	0	0
Abu	25.4	+1.0	36.9	IV	17.2	+0.6	5.6	XII	616.6	1626.2	+62.6	184.2	IX	42	-11.5	10.1	9.3	+0.6	54	0	0	5	33	0	0	0	0	0
Pachmarhi	27.7	+1.0	39.6	V	16.6	+0.6	2.3	II	747.5	1863.9	-158.0	121.6	VII	84	+5.1	8.0	6.5	0.0	121	0	1	55	70	0	0	0	0	0
Mahabaleshwar	24.4	+0.8	34.3	IV	16.1	0	8.2	I	2648.0	6998.0	+362.8	381.2	VII	115	-5.2	12.7	12.9	-0.2	131	0	1	34	94	0	0	0	0	0
Nandi Hills	#	-	-	-	#	-	-	-	-	1012.8	-	108.0	IX	54	-	#	-	-	61	0	0	4	182	0	0	0	0	0
Mercara	24.5	0.0	30.8	III	16.9	+0.6	10.7	I	1532.0	4093.7	+857.0	150.5	VII	131	-0.8	11.7	10.9	+3.7	156	0	0	8	1	0	0	0	0	0
Kodaikanal	18.1	+0.4	23.4	VI	10.6	+0.2	5.2	XII	510.4	1406.4	-282.2	78.6	V	105	-2.1	13.0	13.8	+0.7	158	0	1	70	91	0	0	2	0	0
Ootacamund	19.5	+0.6	24.5	VI	7.6	-1.9	0.6	XII	602.1	1235.5	-158.7	134.0	XI	81	-25.2	7.3	5.1	-0.8	133	0	0	23	0	0	23	0	0	0
Coonoor	21.7	+0.2	26.7	VI	13.3	+0.8	5.0	I	-	1409.7	-101.7	117.0	XI	76	-9.3	-	5.8	+0.1	115	0	0	4	0	0	0	1	0	0
SIKKIM																												
Thangu #																												
Chungthong										2882.4	-	-	-	-	-	-	-	-	0	0	0	0	0	0	0	0	0	0
Lachen #																												
TIBET																												
Yatung (Chumbi) #																												
Lhasa	17.1	-	29.4	VI	1.5	-	-16.2	I	-	381.8	-	24.0	VII	40	-	-	4.1	-	41	0	0	4	0	5	0	0	0	0
CEYLON £																												
Colombo	30.2	-0.2	35.1	III	24.4	+0.5	21.0	II	564.1	2208.1	-40.5	135.6	X	119	+3.7	-	-	-	175	0	0	32	0	0	0	0	0	0
Trincomalee	31.7	+0.1	36.2	VII	25.4	+0.8	21.8	IX	555.1	1802.6	+229.7	106.2	IX	75	+2.1	-	-	-	106	0	0	42	0	0	0	0	0	0
Batticoloa	31.1	-	37.1	VII	24.6	-	21.0	II	463.9	1524.3	-	122.9	XII	82	-	-	-	-	126	0	0	32	0	0	0	0	0	0
Hambantota	30.3	+0.1	34.5	VII	24.6	+0.8	21.0	II	256.0	610.0	-462.2	62.2	VII	50	-21.7	-	-	-	87	0	0	12	1	0	0	0	0	0
Mannar	30.8	-	34.4	VII	25.8	-	21.7	XII	331.9	720.0	-	56.6	X	47	-	-	-	-	63	0	0	36	0	0	0	0	0	0

Data not available for complete year hence no annual means. (A) Aerodrome. (R) Returns not received. £ Values of highest maximum & lowest minimum are extracted from M.W.Rs.

Table II - Summary of Observations of Temperature, Rainfall and Weather for the year 1958

Division and Station	Air temperature in °C								Rainfall in millimetres					No. of rainy days 2.5 mm. or more		Wind speed km. per hour			Weather phenomena - No. of days with									
	Mean Maximum	Departure from normal	Highest during the year	Month	Mean Minimum	Departure from normal	Lowest during the year	Month	Total during 0830-1730 hours	Total of the year	Departure from normal	Heaviest in 24 hours	Month	Total in the year	Dep. from normal	Mean between 0830-1730 hrs	Mean 24 hours	Departure from normal	Precipitation (0.3 mm or more)	Snow or sleet	Hail	Thunder heard	Fog	Dust-storm	Ground frost	Gale	Squall	Line squall
HYDROMETEOROLOGICAL OBSERVATORIES																												
Damodar Catchment																												
Bokaro	32.8	-	45.6	VI	19.7	-	5.2	I	664.4	1330.7	-	148.3	IX	68	-	9.4	6.7	-	93	0	0	84	3	0	0	0	0	0
Hazaribagh	29.4	-	41.9	VI	18.6	-	5.3	XII	549.9	1280.6	-	97.3	VI	71	-	6.2	3.5	-	99	0	0	-	--	1	0	0	0	0
Tilaiya	31.5	-	43.7	VI	20.9	-	6.3	I	364.1	880.6	-	115.6	IX	54	-	11.8	7.7	-	82	0	0	81	10	5	0	1	1	3
Ramgarh	33.1	-	45.7	VI	19.4	-	3.6	I	826.3	1467.8	-	149.6	IX	65	-	5.3	3.2	-	87	0	0	51	0	4	0	0	0	0
Panchet Hill	33.5	-	46.1	VI	21.9	-	8.4	I	582.0	1145.2	-	129.1	IX	59	-	10.9	8.3	-	88	0	0	77	0	4	0	1	0	0
Durgapur	33.3	-	46.4	VI	21.9	-	9.7	XII	504.2	998.8	-	82.3	X	60	-	13.5	11.3	-	91	0	0	-	8	5	0	0	0	0
Asansol										977.5	-	97.4	IX	59	-	-	-	-	90									
Dhanwar										813.5	-	66.3	VII	40	-	-	-	-	45									
Dumri										948.5	-	144.3	IX	61	-	-	-	-	85									
Bishungarh										1200.3	-	96.0	IX	67	-	-	-	-	86									
Chandwa										1560.4	-	83.8	VII	70	-	-	-	-	88									
Maithon										1038.9	-	131.3	IX	62	-	-	-	-	89									
Konar #																												
Mahanadi Catchment																												
Baramul	33.4	-	46.1	VI	20.8	-	7.1	I,II	651.1	1378.6	-	77.2	X	97	-	2.4	1.5	-	112	0	0	95	2	0	0	0	2	0
Hirakud	33.3	-	46.5	VII	22.7	-	10.4	I	480.4	1806.1	-	178.8	VII	73	-	5.9	4.6	-	116	0	0	86	0	2	0	0	8	0
Khijrawan	32.1	-	43.2	V,VI	20.6	-	5.3	II	546.4	1097.2	-	91.4	VIII	70	-	-	-	-	102	0	1	48	0	0	0	0	0	0
Sonepur	33.9	-	45.7	VI	21.7	-	9.9	I	-	1911.5	-	166.4	VII	68	-	-	5.4	-	97	0	0	0	0	0	0	0	0	0
Ginabahar	32.8	-	44.4	VI	18.6	-	4.3	XII	-	1677.6	-	178.3	X	92	-	-	-	-	107	0	0	0	0	0	0	0	0	0
Bhimkund	32.3 (i)	-	-	-	20.2 (i)	-	-	-	772.8 (i)	1351.9 (i)	-	-	-	-	-	5.2 (i)	3.5 (i)	-	117	0	4	67	2	4	0	0	1	0
Narbada Catchment																												
Punasa #																												
Bagra Tawa	33.5	-	46.1	V	19.9	-	4.7	II	397.3	1105.5	-	124.7	IX	58	-	#	#	-	82	0	0	25	0	1	0	0	0	0
Thikri	34.6	-	47.4	IV	20.9	-	8.2	I	-	823.3	-	63.5	IX	53	-	-	-	-	69	0	0	1	0	0	0	0	0	0
Sabarmati Catchment																												
Jhadol	31.3	-	43.6	V	17.3	-	3.4	II	0	16.3	-	6.0	X	3	-	-	-	-	4	0	0	0	0	0	0	0	0	0
Sainwara(Surajgarh)										716.3	-	81.3	VII	30														
Bikrani										890.1	-	100.8	IX	41														
Tarpal #																												
Kotra Cantonment										579.2	-	66.0	IX	36														
Dharoi	34.0	-	46.9	IV	20.9	-	9.2	I	257.2	828.7	-	208.0	VII	30	-	-	-	-	33	0	0	0	0	0	0	0	0	0
Ganga Catchment																												
Mukhim	20.9	-	32.2	VI	11.7	-	0.3	XII	516.2	1399.4	-	83.5	VIII	86	-	-	-	-	115									
Tehri	29.7	-	42.3	VI	18.3 (d)	-	-	-	205.9	881.0	-	62.5	VIII	54	-	-	-	-	85	0	0	36	13	1	0	0	2	0
Gandak Catchment																												
Gorkha	25.5	-	35.3	VI	17.0	-	6.2	I	361.4	1585.7	-	80.8	VII	90	-	-	-	-	129									
Pokhara	26.9	-	35.9	VI	16.4	-	5.2	I	883.7	3919.7	-	135.1	VII	123	-	-	-	-	154									
Nawakot	27.8	-	37.9	VI	17.1	-	7.3	I	250.7	1660.5	-	56.9	VIII	96	-	-	-	-	123									
Jamosom	(c)19.7	-	-	-	7.0 (d)	-	-	-	77.9	259.6	-	35.3	X	27	-	-	-	-	50									
Timure	22.7	-	31.2	VI	11.7	-	1.3	I	84.3	775.1	-	34.3	VII	90	-	-	-	-	105									
Gagra Catchment (Trans Himalayan Region)																												
Dailekh	23.6	-	35.1	VI	16.5 (f)	-	-	-	332.3	1563.4	-	73.6	VIII	87	-	-	-	-	121									
Gagra Catchment (Rest of Gogra)																												
Dandeldhura #																												
Butwal	31.3	-	44.4	VI	20.8	-	4.6	I	877.4	244.5	-	228.6	VII	89	-	-	-	-	97									

Data not available for complete year hence no annual means. (i) Total for 356 days. (c) Total for 362 days. (d) Total for 361 days. (f) Total for 359 days.

Table II - Summary of Observations of Temperature, Rainfall and Weather for the year 1958

Division and Station	Air temperature in °C								Rainfall in millimetres					No. of rainy days 2.5 mm. or more		Wind speed km. per hour			Weather phenomena - No. of days with									
	Mean Maximum	Departure from normal	Highest during the year	Month	Mean Minimum	Departure from normal	Lowest during the year	Month	Total during 0830-1730 hours	Total of the year	Departure from normal	Heaviest in 24 hours	Month	Total in the year	Dep. from normal	Mean between 0830-1730 hrs	Mean 24 hours	Departure from normal	Precipitation (0.3 mm or more)	Snow or sleet	Hail	Thunder heard	Fog	Dust-storm	Ground frost	Gale	Squall	Line squall
BAGMATI CATCHMENT																												
Katmandu ##																												
KOSI CATCHMENT																												
Chautara	24.7	-	35.1	V	14.8	-	4.5	I	388.3	1692.1	-	59.7	IX	95	-	-	-	-	111									
Okhaldunga #																												
Barahkshetra	30.0	-	39.3	IV	19.8	-	8.4	II	1040.8	2371.9	-	154.4	VI	90	-	8.8	5.7	-	129	0	2	79	1	1	0	1	1	0
Angbung #																												
Taplejung	21.0	-	28.5	IX	-	-	-	-	467.3	1693.3	-	64.2	IX	119	-	-	-	-	171	0	1	53	67	0	0	0	0	0
Taplethok	26.4	-	32.4	V,VII	14.0	-	4.8	XII	-	2420.8	-	52.1	VII	145	-	-	-	-	182									
Wallungchung Gola #																												
Bhojpur	21.5	-	29.7	V	14.0	-	4.7	I	409.5	984.8	-	51.6	VII	70	-	-	-	-	91									
Chainpur	25.0	-	33.2	V	15.8	-	6.1	I	225.5	1069.1	-	55.9	VIII,X	85	-	-	-	-	110									
Tista Catchment																												
Gangtok	19.2	-	25.7	VI,IX	11.6	-	2.1	II	777.4	3651.9	-	109.7	V	174	-	4.6	3.9	-	229	0	11	69	181	0	5	2	1	0
Geyzing	22.8	-	29.8	IX	13.9	-	3.4	I	411.4	1285.3	-	92.5	IV	130	-	-	-	-	157									

Data not available for complete year hence no annual means. ## Data included under hill stations.

Table III - Summary of Observations at Fixed Hours for the year 1958

Division and Station	Hour of observation I.S.T.	Ht. of bar cistern above mean sea level in metres	Mean Pressure in millibars: At mean sea level or ht. in g.p.m. of nearest standard isobaric level	Mean Pressure in millibars: At station level	Mean Pressure in millibars: Departure from normal	Mean Temperature °C: Dry Bulb	Mean Temperature °C: Wet Bulb	Mean Temperature °C: Dew Point	Vapour pressure in mbs.	Relative Humidity %	Departure from normal	Cloud Amt. (Oktas): Mean Amt.	Cloud Amt. (Oktas): Departure from normal	Mean wind speed km. per hour	Wind Speed (km.p.h.): 62 or more	Wind Speed (km.p.h.): 20 to 61	Wind Speed (km.p.h.): 1 to 19	No. of observations Wind Direction: N	NE	E	SE	S	SW	W	NW	Calm	Variable
BAY ISLAND																											
Mayabandar	0830	23	1011.0	1008.4	-	27.6	24.9	23.6	29.4	79	-	4.4	-	5.4	0	6	215	13	80	5	3	2	96	16	3	144	3
	1730	"	1008.6	1006.0	-	27.3	24.9	23.8	29.5	81	-	5.1	-	6.3	0	5	267	6	133	4	3	0	94	26	5	93	1
Long Island	0830	34	1011.1	1007.4	-	27.8	25.3	24.2	30.5	81	-	5.3	-	1.0	0	0	119	2	5	0	17	6	63	12	13	246	1
	1730	"	1008.7	1005.0	-	27.3	24.9	23.7	29.9	81	-	5.8	-	0.8	0	0	94	1	3	2	14	3	54	9	8	271	0
Port Blair	0530	79	1009.7	1000.7	-	24.7	23.7	23.2	28.7	92	-	5.1	-	6.8	0	19	225	9	49	19	10	13	88	48	7	121	1
	0830	"	1011.2	1002.4	+0.7	28.5	25.2	23.6	29.3	76	-1	5.2	+0.3	9.8	0	34	288	16	101	42	14	21	82	40	4	43	2
	1130	"	1009.9	1001.1	-	29.4	25.4	23.5	29.2	72	-	5.4	-	12.9	0	68	283	7	101	67	24	19	84	45	2	14	2
	1730	"	1008.9	1000.0	-	26.7	24.5	23.3	28.9	82	-	5.3	-	9.4	0	32	281	3	97	45	7	21	87	45	4	52	4
	2330	"	1010.2	1001.3	-	25.4	24.0	23.3	28.7	89	-	4.5	-	8.5	0	35	255	8	70	38	9	18	96	34	14	75	3
Car Nicobar	0830	10	1011.2	1010.0	-	28.7	25.5	24.1	30.2	77	-	5.4	-	5.5	0	0	337	2	57	82	24	2	97	40	7	28	26
	1730	"	1008.9	1007.7	-	27.4	24.9	23.8	29.7	81	-	5.2	-	3.2	0	0	249	2	69	59	8	1	70	28	4	116	8
Nancowry	0830	26	1011.5	1008.6	-	28.2	25.6	24.5	30.7	80	-	6.0	-	7.7	0	31	181	1	2	1	14	7	151	22	14	153	0
	1730	"	1008.9	1006.0	-	27.3	25.1	24.1	29.8	83	-	5.9	-	6.0	0	13	176	0	6	0	8	5	145	18	7	176	0
Kondul	0830	8	1011.5	1010.6	-	27.9	25.7	24.8	31.4	84	-	5.3	-	8.0	0	11	288	21	76	122	80	0	0	0	0	66	0
	1730	"	1009.1	1008.2	-	27.4	25.5	24.7	31.4	86	-	5.2	-	7.4	0	4	253	22	75	90	68	1	1	0	0	108	0
ASSAM (INCLUDING MANIPUR, TRIPURA)																											
Pasighat	0830	157	1010.9	993.4	-	22.4	19.6	17.8	21.5	74	-	5.4	-	11.7	0	90	202	83	7	19	12	10	1	5	155	73	0
	1730	"	1007.6	989.9	-	23.2	20.8	19.4	23.4	81	-	4.9	-	4.2	0	18	183	29	8	5	3	21	6	10	119	164	0
Digboi	0830	152	-	-	-	22.1	20.4	19.5	23.5	85	-	5.7	-	-	0	0	365	75	52	72	19	77	27	37	6	0	0
	1730	"	-	-	-	25.9	22.1	20.4	24.2	73	-	5.5	-	-	0	0	365	70	66	78	26	40	33	46	6	0	0
Dibrugarh	0830	106	1011.1	998.9	0	23.2	20.8	19.3	23.3	80	-5	5.2	+0.4	2.5	0	0	253	44	50	114	10	15	8	5	7	112	0
	1730	"	1007.2	995.1	-	24.4	21.5	20.0	24.1	77	-	4.4	-	1.3	0	0	116	17	37	43	0	7	10	1	1	249	0
Dibrugarh (Mohanbari) (A)	0230	111	1008.8	995.9	-	19.8	19.1	18.5	22.5	94	-	5.2	-	2.1	0	2	100	6	58	16	7	3	5	3	4	263	0
	0530	"	1009.7	996.9	-	19.3	18.8	18.4	22.1	94	-	5.9	-	2.3	0	0	137	6	70	34	13	2	6	2	4	228	0
	0830	"	1011.3	998.6	-	22.9	20.7	19.3	23.4	81	-	5.5	-	4.7	0	7	246	9	146	59	15	6	7	5	6	112	0
	1130	"	1009.6	997.0	-	25.9	21.6	19.1	23.0	68	-	5.1	-	5.2	0	7	260	17	132	51	14	10	18	12	13	98	0
	1730	"	1007.3	994.8	-	24.3	21.3	19.8	23.9	77	-	5.0	-	2.7	0	1	135	18	76	21	2	2	5	5	7	229	0
	2330	"	1009.3	996.5	-	20.5	19.7	19.1	23.0	92	-	4.8	-	1.9	0	1	89	11	55	4	11	2	3	1	3	275	0
North Lakhimpur	0830	102	1010.8	999.1	-	22.2	21.1	20.0	24.0	84	-	5.4	-	-	0	1	342	43	96	102	39	13	21	13	16	22	0
	1130	"	1009.4	997.9	-	26.1	21.3	19.5	24.0	70	-	4.9	-	-	0	4	353	19	71	85	96	32	28	9	15	8	2
	1730	"	1006.8	995.2	-	24.2	21.9	20.7	25.1	81	-	4.8	-	-	0	0	228	51	57	39	20	14	24	9	14	137	0
Sibsagar	0830	97	1010.6	1000.5	+0.7	23.7	21.5	20.3	24.8	82	-5	5.7	-0.5	3.2	0	0	253	65	92	18	22	20	21	4	11	112	0
	1730	"	1007.6	996.6	-	25.4	22.5	20.9	25.6	77	-	4.8	-	2.7	0	0	207	79	65	10	10	14	12	5	12	158	0
Jorhat	0530	90	1009.1	998.7	-	19.8	19.5	19.3	23.4	98	-	5.6	-	-	0	5	96	23	22	8	3	20	14	3	8	264	0
	0830	"	1010.7	1000.5	-	23.3	21.5	20.5	25.0	85	-	5.4	-	-	0	5	226	57	71	12	14	31	24	8	14	134	0
	1130	"	1009.1	999.0	-	26.9	22.7	20.4	24.9	69	-	4.9	-	-	0	14	302	100	88	20	7	25	24	21	31	49	0
	1730	"	1006.5	996.4	-	24.7	22.1	20.7	24.5	79	-	4.1	-	-	0	8	186	88	49	4	5	8	13	11	16	171	0
Golaghat	0830	-	-	-	-	23.5	21.5	20.4	24.8	84	-	6.1	-	-	0(b)	0(b)	51(b)	0	0	0	37	0	0	0	14	312	0
	1730	-	-	-	-	26.9	23.8	22.0	25.1	76	-	5.6	-	-	0(b)	0(b)	45(b)	0	0	0	42	0	0	0	3	318	0
Gohpur	0830	-	-	-	-	22.4	21.0	20.0	24.5	87	-	#	-	#	-	-	-	15(1)	148	36	94	11	21	6	19	3	0
	1730	-	-	-	-	26.7	23.0	21.0	25.9	72	-	#	-	#	-	-	-	14(n)	130	47	71	17	41	6	17	8	0
Tezpur	0830	79	1011.3	1002.2	0	23.2	21.3	20.2	24.5	84	+2	4.5	+0.3	3.8	0	0	301	5	124	187	28	9	34	7	3	64	4
	1730	"	1006.9	998.0	-	26.3	23.0	20.8	25.2	73	-	3.6	-	2.4	0	0	185	1	62	59	11	3	32	11	4	180	2
Tezpur (P.B.O)	0230	78	1008.6	999.6	-	21.2	20.2	19.6	23.8	91	-	4.2	-	2.2(c)	0	2	133	16	48	47	5	6	10	2	1	227	0
	0530	"	1009.2	1000.1	-	20.7	19.8	19.3	23.5	92	-	5.1	-	2.2	0	0	158	17	64	44	8	4	15	3	3	207	0
	0830	"	1011.1	1002.2	-	24.1	21.4	19.6	23.9	79	-	4.8	-	4.1	0	3	317	24	101	115	25	19	32	4	2	43	0
	1130	"	1009.7	1000.7	-	26.9	22.6	20.0	24.4	68	-	4.5	-	6.2	0	4	340	11	73	134	37	22	51	8	6	21	2
	1730	"	1007.1	998.1	-	25.5	22.3	20.4	25.2	75	-	4.0	-	2.4	0	1	152	7	46	55	6	4	26	8	1	212	0
	2330	"	1009.2	1000.2	-	22.1	20.7	19.8	24.2	87	-	4.1	-	3.4(b)	0	5	188	27	73	63	4	8	12	4	2	170	0

Data not available for complete year hence no annual means. (b) 363 days. (1) Total for 353 days. (n) Total for 351 days. (c) Total for 362 days.

Table III - Summary of Observations at Fixed Hours for the year 1958

Division and Station	Hour of observation I.S.T.	Ht. of barometer above mean sea level in metres	Mean Pressure in millibars: At mean sea level or ht. in g.p.m. of nearest standard isobaric level	Mean Pressure in millibars: At station level	Mean Pressure in millibars: Departure from normal	Mean Temperature °C: Dry Bulb	Mean Temperature °C: Wet Bulb	Mean Temperature °C: Dew Point	Vapour pressure in mbs.	Relative Humidity %	Departure from normal	Cloud Amt. (Oktas): Mean Amt.	Cloud Amt. (Oktas): Departure from normal	Mean wind speed km. per hour	Wind Speed (km.p.h.): 62 or more	Wind Speed (km.p.h.): 20 to 61	Wind Speed (km.p.h.): 1 to 19	No. of observations Wind Direction: N	NE	E	SE	S	SW	W	NW	Calm	Variable
ASSAM (INCLUDING MANIPUR, TRIPURA) Contd.																											
Majbat	0830	78	-	-	-	-	-	-	-	-	-	5.4	-	8.5	0	2	342	11	90	145	29	15	26	21	7	21	0
	1730	"	-	-	-	-	-	-	-	-	-	4.8	-	3.9	0	1	251	17	56	61	12	34	37	34	1	113	0
Chaparmukh #	0830	66	-	-	-	-	-	-	-	-	-	-	-	-	-	-	-	-	-	-	-	-	-	-	-	-	-
	1730	"	-	-	-	-	-	-	-	-	-	-	-	-	-	-	-	-	-	-	-	-	-	-	-	-	-
Tangla	0830	78	1010.4	1001.5	-	24.2	22.3	20.0	24.1	78	-	3.1	-	3.5	0	0	229	8	32	89	39	8	29	19	5	136	0
	1730	"	1005.9	997.3	-	26.2	23.0	21.1	26.2	76	-	2.3	-	1.5	0	0	121	4	6	13	29	7	40	20	2	244	0
Gauhati	0830	55	1010.5	1004.1	+0.1	23.5	21.4	20.3	24.5	82	+1	4.6	+0.5	2.5	0	0	307	27	145	48	10	4	27	12	34	58	0
	1730	"	1006.5	1000.2	-	26.9	23.1	21.0	25.6	71	-	4.3	-	1.6	0	0	207	11	65	44	2	5	20	38	22	158	0
Gauhati (Bhorjar Aerodrome)	0230	54	1008.3	1002.1	-	20.9	19.9	19.4	23.5	91	-	3.9	-	2.6	0	7	131	7	49	10	5	33	20	12	2	227	0
	0530	"	1008.9	1002.7	-	20.2	19.5	19.0	23.3	94	-	4.6	-	2.3	0	1	152	11	47	25	11	26	23	3	7	212	0
	0830	"	1010.6	1004.6	-	24.2	21.5	20.0	24.1	78	-	4.7	-	4.1	0	3	242	27	117	33	7	15	15	18	13	120	0
	1130	"	1009.1	1003.1	-	27.5	22.7	19.9	24.4	65	-	4.3	-	7.7	0	4	341	67	171	26	2	3	12	26	38	20	0
	1730	"	1006.5	1000.6	-	26.2	22.5	20.2	24.9	72	-	4.5	-	2.5	0	2	194	23	63	13	9	17	25	25	21	169	0
	2330	"	1008.4	1002.7	-	21.6	20.5	19.8	24.4	90	-	3.8	-	2.4	0	3	154	5	47	17	8	33	39	3	5	208	0
Rangiya	0830	58	#	#	-	23.9	21.7	20.1	24.6	79	-	#	-	#	-	-	-	16(u)	50	122	44	17	15	28	18	34	0
	1730	"	#	#	-	26.7	23.3	21.2	26.2	73	-	#	-	#	-	-	-	11(x)	20	41	16	10	17	31	17	164	0
Goalpara	0830	-	1009.7	1005.4	-	23.0	21.1	20.0	24.5	83	-	4.6	-	3.2(a)	0	0	285	7	82	57	45	30	27	19	18	79	0
	1730	-	1005.9	1001.6	-	27.9	23.6	21.0	26.1	69	-	3.3	-	2.6	0	0	250	16	67	28	23	11	29	45	31	115	0
Dhubri	0830	35	1011.0	1007.0	+0.8	24.2	22.2	21.0	25.6	83	+3	2.5	-1.1	#	-	-	-	4	127	23	21	15	23	3	23	126	0
	1730	"	1007.1	1003.2	-	25.8	23.1	21.5	26.6	79	-	1.8	-	#	-	-	-	7	66	6	14	8	50	3	27	184	0
Dhubri (Rupsi) (A)	0530	36	-	-	-	20.3	19.5	19.0	23.3	92	-	4.3	-	3.5	0	0	210	11	78	66	12	16	17	5	5	155	0
	0830	"	-	-	-	24.2	21.7	20.2	24.4	79	-	4.4	-	7.0	0	4	343	15	70	105	96	23	31	6	0	18	1
	1130	"	-	-	-	27.7	22.8	19.8	24.6	65	-	4.2	-	8.3(g)	0	11	330	13	37	86	93	31	57	19	4	17	1
	1730	"	-	-	-	25.5	22.5	20.7	25.3	76	-	3.9	-	2.9	0	4	159	12	21	29	31	26	32	10	2	202	0
Tura	0830	-	1011.6	969.8	-	22.6	21.4	20.5	25.2	88	-	4.5	-	3.4	0	2	279	7	23	93	57	31	38	22	10	84	0
	1730	-	1007.4	966.5	-	26.6	24.7	23.4	30.3	84	-	4.7	-	4.1	0(a)	0(a)	316(a)	5	17	22	44	72	117	24	15	48	0
Agartala	0230	15	1006.8	1005.8	-	21.6 (a)	20.7 (a)	20.3	24.7	92	-	3.7	-	5.6	0	12	233	9	15	39	137	40	3	2	0	120	0
	0530	"	1008.2	1006.3	-	21.1	20.4	20.1	24.5	94	-	4.4	-	4.8	0	6	242	14	16	28	150	33	3	2	2	117	0
	0830	"	1009.9	1008.0	-	25.8	22.9	21.4	26.5	77	-	4.4	-	7.5	0	26	284	24	30	21	117	79	20	8	11	55	0
	1130	"	1008.7	1006.9	-	29.5	23.6	20.3	25.1	60	-	4.6	-	9.5	0	16	332	44	18	15	65	96	39	33	38	17	0
	1730	"	1006.3	1004.5	-	27.1	23.0	20.7	26.2	70	-	4.5	-	6.5	0	22	246	39	11	16	51	81	27	21	22	97	0
	2330	"	1008.4	1006.6	-	22.6	21.4	20.6	25.3	89	-	3.3	-	5.4	0	18	214	6	17	25	126	50	6	2	0	133	0
Kailashar (C.W.O) #	0530	-	-	-	-	-	-	-	-	-	-	-	-	-	-	-	-	-	-	-	-	-	-	-	-	-	-
	0830	-	-	-	-	-	-	-	-	-	-	-	-	-	-	-	-	-	-	-	-	-	-	-	-	-	-
	1130	-	-	-	-	-	-	-	-	-	-	-	-	-	-	-	-	-	-	-	-	-	-	-	-	-	-
	1730	-	-	-	-	-	-	-	-	-	-	-	-	-	-	-	-	-	-	-	-	-	-	-	-	-	-
Silchar	0830	29	1011.2	1007.8	+0.3	24.5	21.7	20.2	22.2	78	-3	4.1	0	0.7	0	0	81	2	31	26	17	1	1	1	2	284	0
	1730	"	1007.0	1003.7	-	27.3	23.3	21.0	25.7	69	-	3.4	-	0.4	0	0	49	2	9	0	2	2	20	5	8	316	0
Silchar (Kumbhigram) (A)	0530	97	1008.3	997.0	-	20.3	19.3	18.7	22.7	92	-	4.3	-	7.5	0	3	336	5	44	248	17	6	6	6	6	26	0
	0830	"	1009.8	998.7	-	23.9	21.3	19.8	23.7	79	-	4.0	-	7.1	0	2	340	2	28	215	63	4	11	8	11	23	0
	1130	"	1008.2	997.2	-	27.8	23.4	19.8	24.2	63	-	3.5	-	6.7	0	2	344	7	20	100	55	34	48	59	23	19	0
	1730	"	1005.8	994.9	-	25.8	22.5	20.4	25.2	74	-	3.3	-	4.2	0	2	264	24	43	58	12	10	28	60	31	99	0
Imphal	0530	801	1012.4	922.4	-	15.5	14.8	14.5	17.7	94	-	4.7	-	1.6	0	2	122	5	13	9	13	28	36	13	7	241	0
	0830	"	1012.3	923.8	-	20.6	17.6	15.7	18.8	75	-	4.5	-	2.7	0	1	224	5	18	28	49	77	29	10	9	140	0
	1130	"	1009.0	922.0	-	24.9	19.2	15.2	18.6	57	-	4.3	-	9.7	0	68	274	6	12	12	38	107	87	60	20	23	0
	1730	"	1007.7	920.2	-	22.7	18.3	15.3	18.5	66	-	4.3	-	6.5	0	16	282	7	8	9	10	24	90	107	43	67	0
	2330	"	1009.0	922.1	-	17.5	16.4	15.5	18.7	88	-	3.8	-	2.1	0	5	123	16	7	11	9	17	35	16	20	234	0

Data not available for complete year hence no annual means. (u) Total for 344 days. (x) Total for 327 days. (g) Total for 358 days. (a) 364 days.

Table III - Summary of Observations at Fixed Hours for the year 1958

Division and Station	Hour of observation I.S.T.	Ht. of barometer above mean sea level in metres	Mean Pressure in millibars: At mean sea level or ht. in g.p.m. of nearest standard isobaric level	Mean Pressure in millibars: At station level	Mean Pressure in millibars: Departure from normal	Mean Temperature °C: Dry Bulb	Mean Temperature °C: Wet Bulb	Mean Temperature °C: Dew Point	Vapour pressure in mbs.	Relative Humidity %	Departure from normal	Cloud Amt. (Oktas): Mean Amt.	Cloud Amt. (Oktas): Departure from normal	Mean wind speed km. per hour	Wind Speed (km.p.h.): 62 or more	Wind Speed (km.p.h.): 20 to 61	Wind Speed (km.p.h.): 1 to 19	No. of observations Wind Direction: N	NE	E	SE	S	SW	W	NW	Calm	Variable
ASSAM (INCLUDING MANIPUR, TRIPURA)																											
Halflong	0830	682	1010.6	934.9	-	21.4	18.7	16.9	19.9	77	-	3.8	-	#	0	18	347	43	68	4	5	63	179	1	2	0	0
	1730	"	1006.5	931.5	-	22.9	19.2	16.9	20.1	72	-	4.1	-	#	0	14	351	32	25	4	5	67	191	1	40	0	0
Lumding	0830	149	1010.6	993.9	-	23.6	20.9	19.6	23.6	79	-4	4.7	-	1.8	0	0	114	5	19	39	18	9	9	8	5	251	2
	1730	"	1006.3	989.3	-	27.2	22.8	20.4	24.8	68	-	4.8	-	2.1	0	1	109	4	6	18	15	21	20	10	16	255	0
SUB-HIMALAYAN WEST BENGAL																											
Cooch Bihar (C.W.O)	0830	56	1010.5	1005.4	-	24.0	21.4	19.8	24.7	79	-	4.0	-	8.8	0	26	291	10	90	157	33	8	9	8	2	48	0
	1130	"	1009.2	1004.2	-	27.5	22.8	19.9	24.6	66	-	4.6	-	9.8	0	39	299	5	69	134	60	19	13	16	5	27	17
	1730	"	1006.4	1001.5	-	26.1	22.7	20.7	25.7	74	-	3.5	-	3.1	0	7	149	14	52	41	25	8	6	9	1	209	0
Jalpaiguri	0830	83	1010.7	1001.1	+0.6	22.0	19.6	18.8	23.0	83	+1	3.1	+0.2	5.9	0	4	306	91	92	78	11	8	4	4	22	55	0
	1730	"	1006.5	997.1	-	27.7	22.4	19.1	23.6	62	-	2.2	-	5.7	0	8	290	31	59	78	47	15	37	22	9	67	0
Bagdogra	0230	131	1007.5	992.4	-	21.1	19.7	18.8	22.9	87	-	3.9	-	4.1	0	7	217	88	95	23	2	0	3	4	9	141	0
	0530	"	1008.1	993.1	-	19.5	18.6	18.0	21.8	91	-	4.3	-	4.3	0	3	265	94	89	57	11	0	3	4	10	97	0
	0830	"	1009.9	995.0	-	24.1	21.1	19.3	23.3	76	-	4.3	-	6.9	0	10	305	23	91	168	19	5	2	3	4	50	0
	1130	"	1008.7	993.9	-	27.7	22.5	19.3	23.7	62	-	4.4	-	10.7	0	31	324	2	32	185	79	26	22	9	0	10	0
	1730	"	1006.0	991.1	-	25.7	22.2	20.2	24.6	73	-	4.4	-	5.5	0	2	284	31	61	77	30	9	49	20	9	79	0
	2330	"	1008.4	993.3	-	22.4	20.4	19.2	23.5	84	-	4.1	-	5.8	0	7	297	122	110	36	8	3	2	6	17	61	0
Malda	0830	31	1009.7	1006.1	+0.3	26.1	22.0	19.4	23.9	69	-3	3.7	+1.0	8.5	0	1	348	37	47	69	39	52	32	25	48	16	0
	1730	"	1005.7	1002.3	-	29.2	22.8	18.8	23.2	58	-	3.5	-	6.8	0	6	309	27	33	52	45	33	13	27	85	50	0
GANGETIC WEST BENGAL																											
Dum Dum	0230	6	1007.1	1006.4	-	23.2	22.3	21.8	27.1	93	-	2.6	-	4.1	0	7	214	28	18	11	33	83	33	5	10	144	0
	0530	"	1007.6	1006.9	-	22.6	21.9	21.5	26.7	93	-	4.1	-	3.9	0	4	231	23	25	22	39	67	30	14	15	130	0
	0830	"	1009.4	1008.7	-	26.6	23.7	22.1	27.8	77	-	4.1	-	7.3	0	21	319	50	42	29	39	80	54	21	25	25	0
	1130	"	1007.7	1006.9	-	30.5	24.5	21.1	26.6	60	-	4.2	-	9.2	0	11	345	50	35	24	40	84	60	30	33	9	0
	1730	"	1005.9	1005.2	-	28.7	24.1	21.7	27.0	68	-	4.1	-	6.2	0	28	212	14	8	12	33	114	42	7	10	125	0
	2330	"	1008.0	1007.3	-	23.9	22.7	22.0	27.4	89	-	2.8	-	5.5	0	12	230	15	15	12	48	111	34	5	2	123	0
Calcutta	0830	6	1009.2	1008.5	0	27.1	23.4	21.3	26.5	72	-7	3.7	-0.1	5.9	0	11	267	27	27	34	43	30	83	17	17	87	0
	1130	"	1008.3	1007.6	-	30.9	24.1	20.2	25.0	56	-	3.8	-	8.1	0	13	329	36	30	31	50	48	77	30	40	23	0
	1730	"	1005.8	1005.1	-	28.7	23.5	20.4	25.3	64	-	4.0	-	5.7	0	11	236	15	8	16	55	74	52	8	19	118	0
Barrackpore	0530	7	1007.7	1006.9	-	22.5	21.9	21.4	26.5	94	-	3.5	-	3.9	0	5	185	11	12	35	23	37	57	4	11	175	0
	0830	"	1009.5	1008.7	-	26.7	23.6	21.9	27.4	76	-	3.9	-	8.8	0	25	272	20	25	45	46	33	71	30	27	68	0
	1130	"	1008.5	1007.8	-	30.3	24.3	20.8	25.2	60	-	4.0	-	11.1	0	22	324	37	21	33	46	41	77	43	48	19	0
	1730	"	1005.9	1005.1	-	28.1	23.5	20.9	26.0	68	-	4.0	-	7.1	0	24	211	12	2	18	48	72	48	13	22	130	0
	2330	"	1008.1	1007.3	-	23.7	22.5	21.7	26.8	89	-	2.5	-	4.8	0	9	186	5	3	19	34	64	53	6	11	170	0
Saugor Island	0830	30	1008.8	1008.5	-0.2	27.1	24.7	23.6	30.0	81	+3	4.0	-0.3	19.6	1	148	206	59	56	11	30	79	86	19	15	10	0
	1730	"	1005.8	1005.5	-	27.9	25.0	23.8	30.0	79	-	4.3	-	20.3	1	170	175	31	22	5	52	124	94	7	11	19	0
Sandheads	0530	10	1007.4	1006.3	-	27.1	24.5	23.3	29.3	80	-	4.3	-	18.3	0(m)	130	198	50(n)	22	19	18	42	133	28	16	23	0
	0830	"	1009.3	1008.2	0	27.8	24.9	23.4	29.6	77	+4	3.9	+0.3	15.8	0(n)	90	242	43(n)	38	17	24	43	121	28	18	19	0
	1130	"	1008.8	1007.7	-	28.4	25.1	23.4	29.7	75	-	4.1	-	16.1	0(n)	94	239	55(n)	43	18	20	36	118	28	15	18	0
	1730	"	1006.3	1005.2	-	28.2	25.1	23.5	29.7	76	-	4.1	-	17.8	0(n)	129	198	30(n)	30	19	30	93	108	7	10	24	0
	2330	"	1007.9	1006.8	-	27.3	24.8	23.4	29.7	80	-	2.7	-	16.1	1(n)	113	203	23(n)	19	16	33	65	143	9	9	34	0
Contai	0830	11	1009.1	1007.9	-	27.4	23.9	22.1	27.6	74	-	3.4	-	6.3	0(a)	11	297	58(a)	12	26	29	51	91	26	15	56	0
	1730	"	1006.0	1004.8	-	27.7	24.5	22.6	28.6	75	-	3.5	-	7.7	0(d)	23	258	10(d)	2	11	57	138	52	7	4	80	0
Midnapore	0830	45	1009.3	1004.2	+0.2	27.7	22.7	19.6	24.3	65	-6	2.7	-0.4	4.1	0	3	285	51	65	18	9	70	65	6	4	77	0
	1730	"	1005.4	1000.4	-	29.9	23.1	18.7	23.2	56	-	2.7	-	4.8	0	1	265	23	32	26	24	77	66	4	14	99	0
Purulia	0830	25	1009.7	981.2	-	25.8	20.7	16.8	21.2	62	-	3.4	-	3.7	0	0	297	30	16	12	49	41	34	48	67	68	0
	1730	"	1005.5	977.4	-	29.4	21.5	16.0	19.7	51	-	4.1	-	3.6	0	3	232	17	18	8	60	46	26	20	40	130	0
Burdwan	0830	32	1009.7	1006.0	+0.5	26.8	#	#	#	#	-	3.1	-0.6	1.6(a)	0	0	121	15	4	9	9	33	37	7	7	243	0
	1730	"	1005.9	1002.3	-	29.5	#	#	#	#	-	3.3	-	2.0	0	0	124	20	0	12	12	47	24	5	4	241	0

Data not available for complete year hence no annual means. (n) Total for 351 days. (a) Total for 364 days. (d) Total for 361 days.

Table III - Summary of Observations at Fixed Hours for the year 1958

Division and Station	Hour of observation I.S.T.	Ht. of bar cistern above mean sea level in metres	Mean Pressure in millibars: At mean sea level or ht. in g.p.m. of nearest standard isobaric level	Mean Pressure in millibars: At station level	Mean Pressure in millibars: Departure from normal	Mean Temperature °C: Dry Bulb	Mean Temperature °C: Wet Bulb	Mean Temperature °C: Dew Point	Vapour pressure in mbs.	Relative Humidity %	Departure from normal	Cloud Amt. (Oktas): Mean Amt.	Cloud Amt. (Oktas): Departure from normal	Mean wind speed km. per hour	Wind Speed (km.p.h.): 62 or more	Wind Speed (km.p.h.): 20 to 61	Wind Speed (km.p.h.): 1 to 19	No. of observations Wind Direction: N	NE	E	SE	S	SW	W	NW	Calm	Variable
GANGETIC WEST BENGAL (contd.)																											
Krishnagar	0830	15	1009.6	1007.9	+0.3	26.8	23.1	21.1	26.1	72	-2	2.6	-0.9	2.8	0	0	276	28	9	50	16	130	9	28	6	89	0
	1730	"	1006.0	1004.4	-	29.2	23.4	20.2	25.1	62	-	2.5	-	1.9	0	0	184	0	0	32	4	126	1	20	1	181	0
Asansol	0230	126	1006.9	992.5	-	23.4	21.2	19.7	24.8	82	-	2.8	-	3.4	0	0	179	8	10	15	67	33	8	17	21	186	0
	0530	"	1007.7	993.2	-	22.4	20.8	19.6	24.4	85	-	3.5	-	3.0	0	2	176	8	5	16	60	28	5	24	32	187	0
	0830	"	1009.2	994.9	+0.3	26.4	22.6	20.4	25.4	71	+2	3.4	-0.1	5.3	0	3	278	7	20	31	65	17	14	61	66	84	0
	1130	"	1008.0	994.0	-	30.8	24.1	20.2	25.5	57	-	3.4	-	6.9	0	2	315	19	15	48	59	24	22	52	79	47	0
	1730	"	1005.2	991.1	-	29.6	23.7	20.3	25.2	62	-	4.1	-	5.3	0	3	231	5	11	31	58	23	14	36	56	131	0
	2330	"	1007.8	993.4	-	24.6	21.8	19.9	24.9	78	-	2.9	-	4.5	0	2	216	19	9	25	59	44	14	19	29	147	0
Suri	0830	77	1009.5	1000.8	-	26.4	21.6	18.1	22.7	64	-	3.1	-	8.6	0	13	330	30	36	48	45	46	36	53	49	22	0
	1730	"	1006.1	997.5	-	29.8	21.8	15.6	20.5	51	-	4.1	-	7.8	0	17	300	23	28	59	59	31	19	51	47	48	0
Berhampore	0830	19	1009.2	1007.0	-0.2	25.5	22.3	20.4	25.5	75	0	3.4	-0.3	2.1	0	0	148	0	1	43	14	75	7	8	0	217	0
	1730	"	1005.3	1003.2	-	29.5	23.1	19.1	23.7	58	-	3.0	-	1.7	0	0	120	1	0	33	11	69	4	2	0	245	0
ORISSA																											
Baripada	0830	54	1009.7	1003.6	-	26.1	22.4	20.2	24.9	70	-	3.6	-	2.2	0	0	251	72	17	3	35	18	55	13	35	114	3
	1730	"	1005.9	999.8	-	29.3	23.6	20.5	25.3	63	-	3.6	-	2.3	0	0	193	15	11	15	63	27	34	8	7	172	13
Balasore	0830	20	1009.0	1006.7	-0.2	27.1	23.1	20.8	25.5	71	-3	4.5	+1.1	8.1	0	29	303	92	45	3	14	68	84	1	25	33	0
	1730	"	1005.7	1003.5	-	28.1	23.9	21.8	26.8	70	-	4.9	-	7.6	0	34	227	5	12	8	83	104	43	3	3	104	0
Chandbali #	0830	6	-	-	-	-	-	-	-	-	-	-	-	-	-	-	-	-	-	-	-	-	-	-	-	-	-
	1730	"	-	-	-	-	-	-	-	-	-	-	-	-	-	-	-	-	-	-	-	-	-	-	-	-	-
Cuttack #	0830	27	-	-	-	-	-	-	-	-	-	-	-	-	-	-	-	-	-	-	-	-	-	-	-	-	-
	1730	"	-	-	-	-	-	-	-	-	-	-	-	-	-	-	-	-	-	-	-	-	-	-	-	-	-
Bhubaneswar	0230	46	1007.2	1001.9	-	24.5	23.1	22.3	27.4	88	-	3.5	-	9.5	0	59	254	50	33	7	11	68	86	33	25	52	0
	0530	"	1007.6	1002.3	-	23.8	22.6	21.9	27.0	89	-	4.6	-	7.8	0	36	263	64	41	8	10	50	74	26	26	66	0
	0830	"	1009.5	1004.2	-	27.1	23.6	21.9	26.9	75	-	4.3	-	11.4	0	63	270	60	44	18	6	51	81	39	34	32	0
	1130	"	1008.6	1003.4	-	31.0	24.0	20.1	24.5	47	-	4.3	-	14.5	0	93	263	39	70	20	16	61	100	36	14	9	0
	1730	"	1006.2	1001.0	-	28.8	23.7	20.9	25.7	65	-	5.0	-	16.9	0	122	233	27	39	35	34	125	66	16	13	10	0
	2330	"	1008.4	1003.1	-	25.3	23.5	22.6	27.9	86	-	3.7	-	10.1	0	58	266	30	40	15	15	76	105	31	11	41	0
Puri	0830	6	1009.6	1008.9	+0.4	27.3	24.9	23.6	30.0	81	+3	4.6	+1.2	15.4	0	101	261	78	44	4	16	29	128	39	21	3	3
	1730	"	1006.5	1005.8	-	27.9	25.4	24.0	30.7	80	-	6.9	-	20.0	0	159	206	20	26	16	44	86	154	15	4	0	0
Gopalpur	0530	17	1007.8	1005.9	-	24.2	23.1	22.4	27.9	90	-	3.7	-	5.8	0	30	204	52	3	4	3	28	67	4	73	131	0
	0830	"	1009.7	1007.7	+0.4	27.0	24.2	22.8	28.7	78	+1	3.9	+1.2	7.3	0	33	242	78	2	9	1	51	74	4	56	90	0
	1130	"	1008.9	1006.9	-	29.9	25.6	23.5	29.7	70	-	3.9	-	10.9	0	68	264	35	24	25	48	121	58	2	19	33	0
	1730	"	1006.5	1004.6	-	27.9	25.1	23.8	30.1	80	-	4.7	-	12.1	0	102	225	15	16	38	43	116	90	4	5	38	0
	2330	"	1008.5	1006.5	-	25.7	24.2	23.4	29.3	88	-	3.4	-	8.7	0	60	196	29	4	6	5	57	115	8	32	109	0
Koraput	0830	913	1504.4	910.4	-	21.2	18.3	16.3	19.1	75	-	3.5	-	4.5	0	0	365	8	24	25	14	78	145	32	39	0	0
	1730	"	1487.7	908.3	-	24.6	18.9	15.1	17.9	60	-	4.6	-	5.5	0	0	365	65	17	18	41	21	53	42	108	0	0
Titlagarh	0830	211	1009.6	985.9	-	25.7	21.2	18.1	22.0	66	-	3.4	-	2.7	0	0	273	20	22	6	50	89	64	17	5	92	0
	1730	"	1005.0	981.8	-	31.1	22.9	17.9	21.8	52	-	2.7	-	2.6	0	0	300	65	76	6	28	54	49	11	11	65	0
Bolangir	0830	190	-	-	-	26.7	22.3	19.6	23.8	69	-	#	-	#	0(u)	8(u)	306 (u)	51	46	14	56	53	86	4	22	30	3
	1730	"	-	-	-	30.2	23.2	19.0	23.5	56	-	#	-	#	0(u)	17(u)	303(u)	69	93	9	26	46	57	3	34	24	4
Angul	0830	139	1009.7	994.0	+0.6	25.3	21.6	19.3	23.4	71	-1	4.3	+0.6	3.3	0	1	282	17	32	28	20	20	47	73	46	82	0
	1730	"	1005.7	990.3	-	30.1	22.2	16.8	20.9	52	-	5.2	-	4.8	0	0	322	30	79	14	47	38	65	14	35	43	0
Keonjhar	0830	1520	1009.5	958.3	-	24.9	20.3	17.2	20.6	65	-	3.7	-	5.2	0	3	322	53	38	25	48	17	25	54	65	40	0
	1730	"	1005.7	955.1	-	28.0	21.0	16.2	19.8	55	-	4.5	-	5.5	0	1	352	27	28	28	50	39	52	82	46	12	1
Sambalpur	0830	148	1009.5	992.9	+0.4	26.3	22.0	19.5	23.7	68	0	3.4	+0.2	3.2	0	0	25.1	26	41	29	20	39	66	21	9	114	0
	1730	"	1005.4	989.0	-	30.5	23.0	18.6	22.7	54	-	3.5	-	2.3	0	0	185	25	15	15	23	30	36	20	21	180	0

Data not available for complete year hence no annual means. (u) Data for 344 days.

Table III - Summary of Observations at Fixed Hours for the year 1958

Division and Station	Hour of observation I.S.T.	Ht. of bar cistern above mean sea level in metres	Mean Pressure in millibars: At mean sea level or ht. in g.p.m. of nearest standard isobaric level	Mean Pressure in millibars: At station level	Mean Pressure in millibars: Departure from normal	Mean Temperature °C: Dry Bulb	Mean Temperature °C: Wet Bulb	Mean Temperature °C: Dew Point	Vapour pressure in mbs.	Relative Humidity %	Departure from normal	Cloud Amt. (Oktas): Mean Amt.	Cloud Amt. (Oktas): Departure from normal	Mean wind speed km. per hour	Wind Speed (km.p.h.): 62 or more	Wind Speed (km.p.h.): 20 to 61	Wind Speed (km.p.h.): 1 to 19	No. of observations Wind Direction: N	NE	E	SE	S	SW	W	NW	Calm	Variable
ORISSA (Contd.)																											
Jharsuguda	0230	230	1007.1	981.0	-	22.7	19.9	18.1	21.1	78	-	3.2	-	2.6	0	1	164	14	52	9	9	30	14	8	28	200	1
	0530	"	1007.7	981.5	-	21.7	19.4	18.0	21.4	82	-	3.6	-	3.6	0	0	240	37	82	16	9	39	18	12	26	125	1
	0830	"	1009.4	983.5	-	25.4	20.8	17.7	21.5	66	-	3.7	-	5.0	0	3	272	33	92	17	4	50	26	28	25	90	0
	1130	"	1008.1	982.6	-	30.2	22.0	16.4	20.2	49	-	3.6	-	6.5	0	14	303	14	81	18	8	49	42	61	42	48	2
	1730	"	1005.1	979.6	-	29.5	21.6	16.1	19.8	52	-	4.1	-	4.5	0	6	230	3	31	19	16	66	36	46	19	129	0
	2330	"	1007.8	981.8	-	24.2	20.4	17.8	21.6	72	-	3.4	-	4.1	0	7	228	18	57	20	18	55	21	14	32	130	0
CHOTA NAGPUR																											
Jamshedpur	0830	129	1008.6	994.8	+0.4	25.2	21.3	18.9	22.9	70	0	3.3	-0.2	5.6	0	3	307	0	9	52	13	1	38	144	53	55	0
	1730	"	1005.1	990.8	-	30.0	22.4	17.6	21.5	54	-	3.9	-	5.1	0	6	253	6	15	72	41	7	26	57	35	106	0
Jamshedpur (P.B.O)	0530	142	1007.7	991.2	-	22.3	20.1	18.5	22.7	81	-	4.2	-	2.8	0	0	201	7	26	24	13	6	35	42	48	164	0
	0830	"	1009.1	992.9	-	25.7	21.1	18.3	21.6	66	-	3.9	-	4.8	0	0	324	12	18	26	15	13	82	93	65	41	0
	1130	"	1008.1	991.9	-	30.5	22.2	16.7	20.7	49	-	4.0	-	6.5	0	2	355	21	36	29	31	18	94	65	63	8	0
	1730	"	1005.3	989.1	-	30.0	21.9	16.2	20.2	51	-	4.7	-	4.2	0	6	269	14	48	48	47	13	32	35	38	90	0
	2330	"	1007.9	991.4	-	24.6	21.1	18.9	22.9	73	-	3.4	-	3.5	0	1	255	15	38	34	35	11	32	36	55	109	0
Chaibasa	0830	226	1009.2	983.7	+0.4	25.7	22.3	20.4	25.0	73	+2	3.7	+0.4	1.7	0	0	182	1	34	1	10	0	125	4	7	183	0
	1730	"	1005.0	979.9	-	29.6	23.9	20.7	25.9	62	-	4.4	-	1.4	0	0	142	0	30	1	15	2	74	4	16	223	0
Ranchi	0830	655	1008.4	936.3	+0.2	24.5	19.5	16.2	19.8	64	+3	#	-	£	0(o)	0	103	12(o)	13	30	4	22	9	7	6	247	0
	1730	"	1005.6	934.3	-	26.4	20.0	16.0	19.0	58	-	#	-	£	0(n)	0	35	2(n)	4	11	0	1	7	7	3	316	0
Ranchi (C.W.O)	# 0530	652	-	-	-	-	-	-	-	-	-	-	-	-	-	-	-	-	-	-	-	-	-	-	-	-	-
	# 0830	"	-	-	-	-	-	-	-	-	-	-	-	-	-	-	-	-	-	-	-	-	-	-	-	-	-
	1130	"	1007.5	936.6	-	27.6	19.4	13.4	17.0	48	-	3.9	-	7.5	0	14	307	50	30	41	11	48	58	46	37	44	0
	1730	"	1004.5	933.8	-	27.1	19.4	13.6	17.4	51	-	4.1	-	5.5	0 %	6	229	41%	28	20	2	26	29	45	41	50	3
Daltonganj	0830	221	1009.1	984.2	+0.1	26.1	20.5	17.0	20.8	61	-7	3.2	+0.9	1.9	0	0	187	14	3	44	25	13	20	52	14	178	2
	1730	"	1004.9	980.5	-	29.5	21.6	16.3	20.2	52	-	4.1	-	2.6	0	0	222	26	22	26	16	5	17	57	53	143	0
Hazaribagh	0830	611	1008.9	941.5	+0.5	24.5	18.7	14.4	18.0	60	-1	3.7	+0.3	5.1	0	3	279	15	13	26	28	41	71	26	62	83	0
	1730	"	1004.9	938.3	-	27.1	19.3	13.4	17.2	52	-	4.2	-	5.7	0	4	314	58	17	25	34	25	12	9	138	47	0
Dhanbad	0830	257	1008.9	980.0	-	26.2	20.7	16.7	21.0	61	-	3.7	-	5.5	0(a)	5	348	47(a)	16	46	30	54	22	120	17	11	1
	1730	"	1005.1	976.5	-	29.0	21.1	15.1	19.3	51	-	4.4	-	6.5	0	15	286	32	20	24	57	40	12	68	48	64	0
BIHAR																											
Purnea	0830	38	1009.9	1005.6	+0.4	25.0	21.5	19.2	23.8	72	-6	2.9	-0.1	3.9	0	0	293	9	37	141	21	12	28	43	2	72	0
	1730	"	1005.6	1001.3	-	28.1	22.6	18.8	23.5	63	-	2.4	-	2.3	0	0	193	4	41	65	6	1	22	43	11	172	0
Forbesganj	0830	60	1009.7	1002.7	-	24.1	21.2	19.4	23.9	77	-	3.6	-	7.8	0	9	328	5	25	235	8	4	4	54	2	28	0
	1730	"	1005.5	998.7	-	29.0	22.9	19.1	23.7	59	-	3.1	-	5.5	0	7	271	4	10	116	17	13	6	106	6	87	0
Darbhanga	0830	49	1009.6	1003.9	+0.4	24.6	21.3	19.3	23.9	74	+1	2.5	-0.3	2.5	0(e)	0	291	6	45	91	72	3	27	38	14	69	0
	1730	"	1005.8	1000.1	-	29.1	22.7	18.7	23.2	59	-	2.5	-	1.9	0	0	230	4	33	62	41	5	10	44	31	135	0
Motihari (R)	0830																										
	1730																										
Patna	0830	53	1009.0	1003.0	0	26.0	21.0	17.6	22.0	63	-4	2.8	-0.1	7.6	0	6	335	8	75	80	30	18	57	57	16	24	0
	1730	"	1005.3	999.4	-	29.6	21.8	16.4	20.6	51	-	2.9	-	6.3	0	6	285	14	52	47	24	0	19	112	23	74	0
Patna (Aerodrome)	0530	60	1006.9	999.9	-	21.3	19.2	17.7	21.9	82	-	3.0	-	5.3	0	20	159	3	10	82	21	10	12	34	7	186	0
	0830	"	1008.5	1001.7	-	25.3	21.0	18.1	22.7	68	-	2.9	-	10.0	0	41	255	6	15	86	59	18	37	62	13	69	0
	1130	"	1007.7	1001.1	-	30.3	22.3	17.0	21.2	50	-	3.1	-	12.9	0	85	260	19	19	69	50	28	30	78	51	20	1
	1730	"	1004.6	998.0	-	30.3	22.1	16.1	20.7	50	-	3.0	-	9.6	0	58	208	16	18	63	22	4	14	53	76	99	0
	2330	52	1007.5	1001.7	-	25.9	22.4	20.6	25.3	75	-	2.1	-	4.5(m)	0	34	107	0	3	64	32	13	3	21	4	211	1
Dehri	0830	107	1008.6	996.5	-	26.4	20.7	16.7	20.6	63	-	2.8	-	3.0	0	0	357	9	6	36	71	52	114	47	22	8	0
	1730	"	1004.4	992.4	-	30.7	21.7	16.0	19.2	47	-	2.8	-	3.1	0	0	332	41	27	26	23	14	23	114	64	33	0
Gaya	0230	116	1007.2	993.9	-	22.8	19.3	16.5	20.9	73	-	2.5	-	4.1	0	9	166	3	6	30	42	35	35	14	10	190	0
	0530	"	1007.5	994.2	-	21.6	18.6	16.2	20.3	76	-	2.8	-	3.9	0	8	187	2	4	28	41	47	51	14	8	170	0

Data not available for complete year hence no annual means. (o) Total for 350 days. (n) Total for 351 days. £ Estimated data. Hence rejected. (m) Total for 352 days.

% Figures based on incomplete data. (e) Data for 360 days. (a) Total for 364 days. (R) Returns not received.

Table III - Summary of Observations at Fixed Hours for the year 1958

Division and Station	Hour of observation I.S.T.	Ht. of barometer above mean sea level in metres	Mean Pressure in millibars: At mean sea level or ht. in g.p.m. of nearest standard isobaric level	Mean Pressure in millibars: At station level	Mean Pressure in millibars: Departure from normal	Mean Temperature °C: Dry Bulb	Mean Temperature °C: Wet Bulb	Mean Temperature °C: Dew Point	Vapour pressure in mbs.	Relative Humidity %	Departure from normal	Cloud Amt. (Oktas): Mean Amt.	Cloud Amt. (Oktas): Departure from normal	Mean wind speed km. per hour	Wind Speed (km.p.h.): 62 or more	Wind Speed (km.p.h.): 20 to 61	Wind Speed (km.p.h.): 1 to 19	No. of observations Wind Direction: N	NE	E	SE	S	SW	W	NW	Calm	Variable
BIHAR (CONTD.)																											
Gaya (Contd.)	0830	116	1009.3	996.1	+0.6	26.3	20.9	17.0	21.3	63	+5	3.0	+0.5	6.7	0	14	255	5	4	20	41	40	91	49	19	96	0
	1130	"	1008.3	995.5	-	31.2	22.5	16.3	20.8	48	-	2.9	-	10.9	1	50	246	23	17	43	40	7	16	60	91	68	0
	1730	"	1005.3	992.3	-	30.3	22.0	15.9	20.3	51	-	3.4	-	9.4	0	43	256	43	52	33	28	9	8	13	113	66	0
	2330	"	1008.0	994.7	-	24.3	20.1	16.8	21.2	69	-	2.6	-	4.4	0	14	162	5	10	24	39	29	30	21	18	189	0
Jamui	0830	82	1009.0	999.7	-	26.0	21.4	18.6	22.9	67	-	2.8	-	4.1	0	0	295	4	16	125	57	4	0	12	77	70	0
	1730	"	1005.4	996.0	-	30.1	22.7	17.8	22.0	54	-	3.0	-	4.7	0	0	289	3	17	68	26	0	2	21	152	76	0
Dumka	0830	149	1009.5	992.5	+0.2	26.8	21.4	17.7	22.1	61	-6	2.4	-0.4	4.1	0	0	310	22	23	73	61	11	26	53	41	55	0
	1730	"	1005.7	989.1	-	29.3	22.3	17.5	22.1	55	-	3.3	-	4.3	0	0	306	27	25	59	56	11	16	46	66	59	0
Bhagalpur	0530	49	1007.8	1002.2	-	22.4	20.2	18.6	23.1	81	-	2.9	-	4.4	0	5	225	3	13	73	40	21	38	35	7	135	0
	0830	"	1009.5	1004.0	-	25.5	21.6	19.1	23.9	70	-	2.9	-	5.0	0	7	271	5	13	85	52	21	37	48	17	87	0
	1130	"	1008.8	1003.3	-	29.6	22.8	18.6	23.1	55	-	2.9	-	7.4	0	23	296	13	34	75	49	9	23	67	48	46	1
	1730	"	1005.6	1000.2	-	29.2	22.7	18.6	23.1	58	-	3.0	-	6.3	0	14	273	17	22	64	29	9	18	78	50	78	0
	2330	"	1008.1	1002.5	-	24.8	21.3	18.9	23.2	73	-	2.0	-	5.1	0(c)	11	232)	3(c)	8	84	51	12	31	44	10	119	0
Sabour	0830	37	1009.4	1005.1	+0.4	25.5	22.1	20.0	25.1	74	+1	3.4	-0.1	7.2	0	13	319	16	17	74	70	15	91	34	15	33	0
	1730	"	1005.3	1001.1	-	29.3	23.7	20.4	25.7	64	-	3.5	-	6.4	0	14	260	25	12	63	34	6	14	28	92	91	0
UTTAR PRADESH (EAST)																											
Gonda	0830	110	1008.9	996.4	-	24.3	19.9	11.7	20.8	69	0	2.4	-0.4	2.5	0	0	205	12	2	111	0	0	0	37	43	160	0
	1730	"	1005.2	993.1	-	29.2	21.5	15.7	20.0	53	-	2.0	-	1.3	0	0	91	1	0	38	0	1	0	34	17	274	0
Nautanwa	0830	99	1009.4	998.0	-	23.7	20.2	17.7	21.9	72	-	2.6	-	5.4	0(b)	4	285	11(b)	18	106	103	12	12	14	13	74	0
	1730	"	1005.5	994.3	-	28.9	21.6	16.4	20.5	54	-	2.4	-	4.3	0	2	247	15	16	45	50	18	40	46	18	116	1
Gorakhpur	0830	77	1007.8	999.8	-0.2	24.7	20.5	17.7	21.7	69	-2	2.5	+0.4	2.8	0	0	256	15	3	133	4	13	6	82	0	109	0
	1730	"	1005.6	988.5	-	29.3	22.1	16.7	21.4	54	-	2.5	-	2.2	0	0	209	10	9	50	7	6	5	119	3	156	0
Gorakhpur (P.B.O)	0230	78	1006.7	997.6	-	22.5	19.5	17.2	21.2	75	-	2.2	-	4.9	0	7	228	27	57	35	29	12	15	41	19	130	0
	0530	"	1007.0	997.9	-	21.3	18.9	17.2	21.0	80	-	2.6	-	4.4	0	7	226	15	71	38	16	13	17	45	18	132	0
	1130	"	1008.7	999.9	-	29.5	22.0	16.7	21.0	52	-	2.9	-	7.7	0	20	334	9	36	57	75	50	52	57	17	11	1
	2330	"	1007.4	998.5	-	23.5	20.3	17.7	21.9	73	-	2.1	-	4.5	0	5	223	30	51	37	14	11	28	41	16	137	0
Azamgarh	0830	78	1008.4	999.5	-	24.5	21.1	18.9	20.2	76	-	2.3	-	3.2	0	0	322	3	2	133	4	4	0	176	0	43	0
	1730	"	1004.9	996.3	-	29.2	23.6	20.2	25.1	63	-	2.1	-	0.9	0	0	96	3	0	44	0	1	2	46	0	269	0
Ballia	0830	64	1009.0	1001.7	-	24.6	20.3	17.5	21.4	68	-	3.0	-	3.9	0	0	286	2	75	45	33	16	87	23	5	79	0
	1730	"	1005.9	998.0	-	30.7	21.9	15.6	19.5	47	-	2.8	-	4.3	0	0	282	11	64	28	13	5	90	40	31	83	0
Varanasi (Banaras)	0830	76	1008.6	999.9	-0.2	25.6	20.5	16.9	21.2	64	-2	2.6	-0.1	5.2	0	0	289	13	33	44	11	36	95	38	15	76	4
	1730	"	1004.9	996.4	-	30.5	22.0	16.0	20.2	49	-	2.9	-	5.3	0	0	301	36	31	28	7	13	53	58	70	64	5
Varanasi (Banaras) (Babatpur Aerodrome)	0530	85	1008.1	998.1	-	20.9	18.3	16.2	20.2	78	-	2.7	-	4.7	0	2	272	10	38	49	12	32	87	35	11	91	0
	0830	"	1009.7	1000.0	-	25.7	20.5	17.2	20.9	65	-	2.9	-	9.5	0	25	309	1	33	56	28	15	121	59	21	31	0
	1130	"	1009.2	999.3	-	30.4	22.1	16.6	20.7	49	-	2.9	-	12.1	0	59	299	15	45	47	25	22	72	85	45	7	2
	1730	"	1006.0	996.5	-	30.1	21.9	16.3	20.4	51	-	3.0	-	8.4	0	17	323	37	48	29	21	13	35	67	88	25	2
	2330	"	1008.4	998.7	-	23.3	19.4	16.8	20.0	71	-	2.4	-	5.7	0	4	255	11	38	43	18	29	59	39	22	106	0
Allahabad (Bamrauli)	0230	98	1006.8	995.6	-	22.6	18.5	15.5	19.3	69	-	2.3	-	4.4	0	5	230	11	26	53	12	18	50	49	16	130	0
	0530	"	1007.2	995.9	-	21.5	18.0	15.4	19.1	73	-	2.7	-	4.0	0	0	241	13	28	48	5	23	46	63	15	124	0
	0830	"	1009.0	997.8	+0.1	25.5	19.7	15.5	19.3	60	-4	3.0	+0.1	6.7	0	9	291	9	23	56	20	18	55	99	20	65	0
	1130	"	1008.1	997.5	-	31.0	21.5	14.6	18.6	44	-	3.0	-	9.4	0	19	235	29	33	50	28	23	25	103	63	11	0
	1730	"	1005.1	994.2	-	35.4	25.8	18.9	18.7	46	-	3.1	-	7.6	0	22	284	38	49	41	5	9	19	60	85	59	0
	2330	"	1007.5	996.3	-	24.1	19.3	15.6	19.3	65	-	2.3	-	4.1	0	7	210	13	35	46	12	16	39	35	21	148	0
Banda	0830	121	1009.0	995.3	-	25.8	20.0	15.9	20.3	60	-	2.3	-	0.6	0(a)	0	50	0(a)	10	2	14	0	14	6	4	314	0
	1730	"	1005.0	991.6	-	31.0	22.3	16.4	20.5	49	-	2.3	-	0.9	0	0	62	0	3	0	3	0	36	3	17	303	0
Fatehpur	0830	114	1008.9	995.8	-	23.9	19.6	15.9	20.2	64	-1	2.5	0	5.0	0	0	281	9	24	41	41	13	47	63	43	84	0
	1730	"	1005.1	992.4	-	30.2	21.6	15.6	19.6	49	-	2.6	-	5.7	0	12	217	14	28	26	11	3	16	43	88	136	0

(a) Total for 364 days. (b) Total for 363 days. (c) Total for 362 days.

Table III - Summary of Observations at Fixed Hours for the year 1958

Division and Station	Hour of observation I.S.T.	Ht. of barometer above mean sea level in metres	Mean Pressure in millibars: At mean sea level or ht. in g.p.m. of nearest standard isobaric level	Mean Pressure in millibars: At station level	Mean Pressure in millibars: Departure from normal	Mean Temperature °C: Dry Bulb	Mean Temperature °C: Wet Bulb	Mean Temperature °C: Dew Point	Vapour pressure in mbs.	Relative Humidity %	Departure from normal	Cloud Amt. (Oktas): Mean Amt.	Cloud Amt. (Oktas): Departure from normal	Mean wind speed km. per hour	Wind Speed (km.p.h.): 62 or more	Wind Speed (km.p.h.): 20 to 61	Wind Speed (km.p.h.): 1 to 19	No. of observations Wind Direction: N	NE	E	SE	S	SW	W	NW	Calm	Variable
UTTAR PRADESH (EAST)(Contd.)																											
Kanpur	0830	126	1009.3	995.0	+0.7	24.6	19.4	15.8	19.7	63	-2	3.1	+1.4	8.9	0(o)	22	271	23(o)	24	75	10	15	38	84	24	57	0
	1730	"	1005.7	991.7	-	30.3	21.6	15.6	19.4	48	-	3.4	-	10.4	0(n)	44	277	47(n)	32	53	5	8	20	112	44	30	0
Lucknow	0830	113	1009.5	996.7	+1.0	24.0	19.4	16.1	19.9	65	-1	2.2	-0.2	3.1	0	0	273	8	3	95	8	11	3	143	2	92	0
	1730	"	1005.7	993.2	-	29.7	21.5	15.8	19.9	50	-	2.1	-	3.8	0	0	289	4	2	62	2	9	11	182	15	76	2
Lucknow (Amausi Aerodrome)	0230	128	1006.8	992.1	-	21.1	17.8	15.1	19.1	74	-	2.0	-	4.3	0	7	185	18	10	42	29	2	11	38	42	173	0
	0530	"	1007.0	992.3	-	20.0	17.2	15.1	18.8	78	-	2.4	-	4.8	0	7	222	11	19	57	25	5	15	55	42	136	0
	0830	"	1008.6	994.1	0	24.4	19.3	15.6	19.7	64	+5	2.6	+0.2	8.3	0	19	269	19	11	55	48	12	21	48	74	77	0
	1130	"	1008.2	993.9	-	29.7	20.9	14.0	18.4	45	-	2.6	-	11.4	0	44	298	29	18	43	66	15	28	37	106	23	0
	1730	"	1005.1	990.8	-	29.4	20.8	14.3	18.7	48	-	2.8	-	8.8	0	29	274	32	19	38	24	10	14	47	119	62	0
	2330	"	1007.4	992.7	-	22.6	18.5	15.4	27.7	70	-	1.9	-	4.5	0	8	184	11	13	43	21	8	14	41	41	173	0
Hardoi	0830	142	1008.7	993.6	-	23.2	19.7	17.5	21.4	73	-	2.4	-	3.7	0	0	273	26	10	57	39	8	10	81	42	92	0
	1730	"	1005.0	989.1	-	29.9	22.5	18.2	22.1	54	-	2.1	-	3.6	0	0	252	34	12	32	34	5	9	78	48	113	0
Lakhimpur (Kheri)	0830	147	1008.8	992.0	-	22.7	19.2	16.5	20.7	73	-	2.1	-	2.4	0	0	194	0	6	78	5	1	0	102	2	171	0
	1730	"	1005.0	988.7	-	29.2	21.5	16.0	20.4	53	-	1.9	-	1.9	0	0	178	2	2	59	3	0	1	109	2	187	0
Bahraich	0830	124	1008.7	994.6	+0.3	24.9	20.6	17.6	21.5	67	-3	2.8	+0.8	5.9	0	15	275	26	4	126	34	5	10	61	24	75	0
	1730	"	1005.4	991.5	-	29.1	21.9	17.3	21.2	55	-	2.8	-	3.9	0	3	233	6	8	69	12	8	8	110	15	129	0
UTTAR PRADESH (WEST)																											
Orai	0830	141	1010.0	994.1	-	26.2	20.6	16.8	20.8	60	-	2.4	-	4.5	0	1	328	15	28	2	32	14	62	21	155	36	0
	1730	"	1005.7	990.0	-	30.6	22.3	16.9	21.1	49	-	2.4	-	4.0	0	0	350	58	40	15	15	9	40	25	148	15	0
Jhansi	0830	251	1009.2	980.8	-0.1	24.1	19.2	15.7	19.4	63	+8	2.8	+0.7	2.0	0	0	197	20	17	5	15	7	31	40	62	168	0
	1730	"	1005.1	977.3	-	31.3	22.3	16.2	20.5	45	-	2.9	-	2.6	0	0	268	41	33	18	14	5	20	28	109	97	0
Agra	0830	169	1009.2	989.9	+0.3	24.4	19.0	14.9	18.7	61	+6	2.2	-0.1	1.6	0	0	130	7	3	3	21	16	44	22	14	235	0
	1730	"	1005.5	986.8	-	30.8	21.1	13.8	18.0	42	-	2.5	-	2.3	0	1	204	18	23	15	6	8	21	31	83	160	0
Agra (Aerodrome)	0530	168	1007.5	987.8	-	20.1	17.4	15.7	19.4	74	-	2.5	-	4.8	0	12	146	9	21	25	9	7	38	32	17	207	0
	0830	"	1008.9	989.5	-	23.9	19.4	16.7	20.4	69	-	2.8	-	8.8	0	41	209	27	19	33	8	9	46	63	45	115	0
	1130	"	1008.6	989.8	-	30.0	21.3	16.5	19.9	49	-	2.6	-	11.9	0	69	258	25	24	31	24	21	53	69	80	38	0
	1730	"	1003.7	986.8	-	30.1	21.4	16.7	20.2	51	-	3.1	-	12.3	0	70	227	45	27	33	5	6	30	60	91	68	0
	2330	"	1007.9	988.5	-	22.9	18.8	16.4	20.1	72	-	2.2	-	5.4	0	20	153	21	31	30	11	7	24	22	27	192	0
Mainpuri	0830	157	1008.7	990.9	+0.2	23.9	19.2	15.9	19.8	66	+4	2.1	-0.4	1.8	0	0	198	0	2	37	17	1	2	127	12	167	0
	1730	"	1004.7	987.3	-	30.6	22.0	16.1	20.1	49	-	2.2	-	1.6	0	0	186	0	1	35	4	3	0	118	25	179	0
Aligarh	0830	187	1008.9	987.5	-	23.0	18.3	14.8	18.5	65	+8	2.6	+0.7	2.8	0	0	261	16	4	76	6	8	3	120	28	104	0
	1730	"	1005.7	984.7	-	29.8	21.4	15.3	19.8	49	-	3.2	-	3.4	0	0	248	56	1	48	4	9	4	102	24	117	0
Bareilly	0830	173	1008.5	988.9	0	23.9	19.1	15.7	19.4	65	-5	2.9	+0.3	4.3	0	2	248	17	12	81	24	4	12	61	39	115	0
	1730	"	1004.8	984.6	-	29.2	20.6	13.7	19.2	47	-	2.8	-	3.2	0	2	190	3	4	40	10	3	6	103	23	173	0
Bareilly (P.B.O)	0230	172	1006.7	987.0	-	22.2	19.4	17.8	21.1	77	-	2.0	-	5.2	0	5	237	15	16	74	22	5	2	64	44	123	0
	0530	"	1006.9	987.2	-	21.1	19.1	17.7	21.6	81	-	2.5	-	6.3	0	5	263	15	21	83	20	4	2	59	64	97	0
	1130	"	1008.4	989.1	-	28.2	22.9	20.3	24.8	65	-	2.8	-	10.0	0	35	313	8	12	80	46	13	10	75	104	17	0
	2330	"	1007.4	987.7	-	23.8	20.4	18.5	22.5	74	-	1.8	-	4.7	0	5	229	8	18	67	22	7	5	68	39	131	0
Meerut	0830	222	1009.2	984.0	+0.7	23.9	18.9	15.4	19.1	63	-2	1.6	-0.7	3.3	0	0	197	0	3	100	3	1	2	75	13	168	0
Najibabad	0830	270	1008.7	978.4	-	21.2	17.7	15.1	18.8	73	-	2.3	-	2.1	0	0	221	4	47	19	66	0	1	1	83	144	0
	1730	"	1006.0	976.1	-	29.1	20.8	14.6	18.7	40	-	1.9	-	2.5	0	0	225	2	14	6	50	0	8	1	144	140	0
Roorkee	0830	274	1009.1	977.8	+0.2	21.5	17.7	15.0	18.5	71	+2	3.4	+1.0	0.9	0	0	107	2	8	0	40	0	0	0	57	258	0
	1730	"	1006.1	983.2	-	28.3	20.2	14.2	17.9	49	-	3.6	-	1.4	0	0	168	4	4	0	40	0	4	0	116	197	0
Dehra Dun	0530	682	1008.2	931.5	-	17.6	14.8	12.5	15.7	75	-	2.8	-	2.2	0	1	165	66	68	1	2	2	5	8	14	199	0
	0830	"	1009.1	933.2	+0.5	20.8	16.5	13.3	16.5	66	-2	2.8	-0.4	1.2	0	0	137	23	21	4	12	15	19	28	14	228	1
	1130	"	1008.1	933.4	-	25.7	18.2	12.7	16.1	51	-	3.4	-	3.3	0	0	280	8	13	9	34	61	70	61	22	85	2
	1730	"	1005.3	930.8	-	25.6	18.6	13.6	17.1	55	-	3.3	-	2.1	0	1	184	16	10	2	11	24	34	66	21	180	1
	2330	"	1008.3	932.3	-	20.0	16.2	13.4	16.8	70	-	2.6	-	2.9	0	3	206	69	117	0	8	4	2	1	8	156	0

(o) Total for 350 days. (n) Total for 351 days.

Table III - Summary of Observations at Fixed Hours for the year 1958

Division and Station	Hour of observation I.S.T.	Ht. of barometer above mean sea level in metres	Mean Pressure in millibars: At mean sea level or ht. in g.p.m. of nearest standard isobaric level	Mean Pressure in millibars: At station level	Mean Pressure in millibars: Departure from normal	Mean Temperature °C: Dry Bulb	Mean Temperature °C: Wet Bulb	Mean Temperature °C: Dew Point	Vapour pressure in mbs.	Relative Humidity %	Departure from normal	Cloud Amt. (Oktas): Mean Amt.	Cloud Amt. (Oktas): Departure from normal	Mean wind speed km. per hour	Wind Speed (km.p.h.): 62 or more	Wind Speed (km.p.h.): 20 to 61	Wind Speed (km.p.h.): 1 to 19	No. of observations Wind Direction: N	NE	E	SE	S	SW	W	NW	Calm
PUNJAB (INDIA) (INCLUDING DELHI)																										
New Delhi	0230	216	1007.4	982.6	-	21.7	17.5	14.2	17.8	67	-	2.3	-	7.1	0	10	258	22	9	38	31	12	17	56	83	97
	0530	"	1007.5	982.7	-	20.4	16.8	13.9	17.5	70	-	2.6	-	7.1	0	11	263	18	17	38	25	8	20	77	71	91
	0830	"	1009.1	984.3	+0.2	22.7	17.8	14.0	17.7	63	+5	2.9	+0.3	10.6	0	31	293	12	15	44	44	9	25	106	69	41
	1130	"	1008.8	984.5	-	28.9	20.2	13.8	17.7	45	-	2.9	-	13.1	0	62	282	20	17	51	40	15	12	62	127	21
	1730	"	1005.5	981.3	-	29.5	20.4	13.5	17.3	44	-	2.9	-	10.6	0	43	282	35	29	39	25	10	15	24	148	40
	2330	"	1007.9	983.2	-	23.1	18.3	14.6	18.2	64	-	2.1	-	7.0	0	12	243	31	11	32	38	12	22	34	75	110
Hissar	0530	221	1007.8	983.9	-	19.3	16.1	13.6	17.2	73	-	2.3	-	2.8	0	0	225	15	16	36	32	24	44	42	16	140
	0830	"	1009.1	983.8	+0.2	21.7	17.3	14.1	17.9	67	+10	2.2	+0.5	4.2	0	0	270	16	29	34	37	21	63	47	23	95
	1130	"	1008.9	984.2	-	30.2	20.6	13.8	17.5	42	-	2.8	-	3.8	0	7	251	22	18	23	53	24	32	43	43	107
	1730	"	1005.6	981.2	-	30.5	20.4	13.1	16.6	40	-	2.8	-	4.9	0	0	280	54	32	30	22	9	20	51	62	85
	2330	"	1008.1	992.1	-	22.4	17.5	13.9	17.3	63	-	1.7	-	3.4	0(a)	6	218	38(a)	19	36	43	21	18	24	25	140
Karnal	0830	244	1009.0	980.2	-	20.8	17.3	14.3	18.0	70	-	2.4	-	0.1	0	0	11	0	1	1	1	0	1	3	4	354
	1730	"	1005.9	978.2	-	29.0	20.3	13.7	17.3	46	-	2.7	-	0.4	0	0	38	0	2	0	3	0	2	14	17	327
Patiala	0830	251	1008.9	980.4	-	22.2	17.6	14.1	17.6	64	-	2.9	-	4.6	0	1	228	33	7	19	88	1	2	9	70	136
	1730	"	1005.9	978.0	-	28.2	19.9	13.6	17.1	47	-	1.0	-	6 3	0	3	255	46	5	8	54	2	1	7	135	107
Ambala	0830	272	1008.5	977.6	+0.1	21.6	18.2	14.9	18.6	70	+8	1.9	-0.5	2.9	0	0	227	0	6	1	96	0	40	1	83	138
	1730	"	1005.1	974.9	-	28.6	20.5	14.9	18.2	50	-	1.5	-	2.7	0	1	208	0	7	1	57	0	6	0	138	156
Ambala (P.B.O)	0230	278	1006.9	975.3	-	21.6	17.1	13.9	16.8	67	-	2.3	-	7.3	0	8	286	32	35	27	70	8	9	28	85	71
	0530	"	1007.0	975.3	-	20.3	16.4	13.6	16.6	70	-	2.6	-	6.7	0	7	270	27	22	37	67	13	14	29	67	88
	1130	"	1008.4	977.3	-	27.4	19.5	14.4	17.1	51	-	2.9	-	9.9	0	23	322	29	13	28	107	21	16	36	95	20
	2330	"	1007.4	975.9	-	23.1	17.7	14.0	16.9	62	-	2.1	-	8.1	0	12	286	38	30	20	66	10	12	27	95	67
Ambala (Aerodrome)	0530	273	1007.4	975.8	-	18.5	15.8	13.5	17.2	78	-	2.7	-	6.6	0	25	186	6	8	71	24	3	5	38	56	154
	0830	"	1008.6	977.3	-	21.7	17.4	14.0	17.6	68	-	3.3	-	10.1	0	46	245	8	18	80	55	5	2	39	84	74
	1130	"	1008.4	978.2	-	27.0	20.2	13.3	17.5	51	-	3.2	-	15.2	0	114	220	3	19	65	73	11	4	51	108	31
	1730	"	1005.2	974.7	-	28.4	20.5	12.5	16.5	49	-	3.6	-	14.9	0	89	232	5	5	43	31	7	15	95	120	44
	2330	"	1007.8	976.2	-	21.2	17.2	13.9	18.5	69	-	2.1	-	6.7	0	22	190	4	6	47	22	4	4	45	80	153
Chandigarh	0830	347	1008.2	969.0	-	22.9	17.4	13.3	16.5	60	-	1.7	-	1.3	0(c)	0	139	2(c)	13	6	71	0	2	3	42	223
	1730	"	1005.2	966.2	-	28.3	19.5	12.8	16.4	45	-	1.5	-	2.0	0	0	208	3	5	1	55	2	23	6	113	157
Ludhiana	0830	247	1009.1	980.8	+0.4	23.6	18.7	15.3	18.2	63	-1	2.0	-0.1	2.1	0	0	196	3	25	16	56	6	12	37	41	169
	1730	"	1005.4	977.2	-	28.8	20.5	15.6	20.3	50	-	2.2	-	2.3	0	0	204	19	28	5	24	7	13	53	55	161
Ferozpur	0830	200	1008.4	985.4	-	21.2	17.9	15.6	19.4	74	-	1.5	-	1.2	0	0	128	13	46	2	23	5	6	6	27	237
	1730	"	1005.3	983.1	-	29.6	21.9	17.0	21.2	51	-	1.7	-	1.8	0	0	191	23	37	1	18	2	10	3	97	174
Amritsar	0530	234	1008.0	980.8	-	17.2	15.2	13.5	17.0	82	-	2.3	-	5.6	0	10	245	26	36	75	24	5	10	35	43	110
	0830	"	1009.2	982.3	-	20.6	16.8	13.9	17.6	71	-	2.6	-	7.6	0	22	246	39	26	65	42	17	12	27	40	97
	1130	"	1009.1	982.9	-	27.2	19.3	13.3	17.1	47	-	2.7	-	9.2	0	31	271	36	19	55	46	23	13	37	66	63
	1730	"	1005.1	979.0	-	28.7	19.5	12.2	16.3	44	-	2.8	-	9.3	0	27	279	24	15	43	30	15	18	67	91	59
Pathankot	0830	344	1009.3	970.3	-	21.1	17.1	14.0	17.2	67	-	3.7	-	2.6	0	2	191	4	45	74	46	14	0	7	3	172
	1730	"	1006.8	968.6	-	27.7	20.3	15.0	18.2	52	-	4.0	-	4.1	0	5	246	9	26	7	7	19	27	133	23	114
Pathankot (Aerodrome)	0830	312	1009.1	973.7	-	22.0	17.0	13.1	16.4	64	-	3.6	-	3.3	0	4	251	14	95	70	23	12	19	20	2	110
	1130	"	1008.4	974.1	-	27.1	19.0	12.8	16.3	48	-	3.8	-	5.4	0	4	332	10	45	33	40	43	96	46	23	29
	1730	"	1005.6	971.3	-	27.5	19.1	12.1	16.2	46	-	3.8	-	6.4	0	13	313	13	37	19	14	9	40	144	50	39
HIMACHAL PRADESH																										
Bilaspur	0830	493	1010.4	954.2	-	17.9	15.4	13.0	16.4	78	-	4.7	-	1.7	0	3	155	22	31	12	19	31	17	6	17	207
	1730	"	1005.4	951.1	-	27.3	19.0	13.1	16.9	48	-	3.9	-	5.5	1	2	325	25	23	8	9	75	61	29	74	37
Mandi	0830	761	1010.4	924.9	-	16.6	14.1	12.3	15.3	79	-	3.7	-	1.0	0	0	114	11	13	5	8	11	9	30	27	251
	1730	"	1004.9	922.0	-	24.4	17.5	12.2	15.4	52	-	3.8	-	2.7	0	2	214	5	7	11	38	24	16	50	65	149
JAMMU & KASHMIR																										
Srinagar	0530	1587	1500.4	841.5	-	9.0	8.1	7.4	11.0	90	-	3.9	-	2.0	0	0	184	0	5	5	92	13	9	28	32	181

(a) Total for 364 days. (c) Total for 362 days.

Table III - Summary of Observations at Fixed Hours for the year 1958

Division and Station	Hour of observation I.S.T.	Ht. of bar cistern above mean sea level in metres	Mean Pressure in millibars: At mean sea level or ht. in g.p.m. of nearest standard isobaric level	Mean Pressure in millibars: At station level	Mean Pressure in millibars: Departure from normal	Mean Temperature °C: Dry Bulb	Mean Temperature °C: Wet Bulb	Mean Temperature °C: Dew Point	Vapour pressure in mbs.	Relative Humidity %	Departure from normal	Cloud Amt. (Oktas): Mean Amt.	Cloud Amt. (Oktas): Departure from normal	Mean wind speed km. per hour	Wind Speed (km.p.h.): 62 or more	Wind Speed (km.p.h.): 20 to 61	Wind Speed (km.p.h.): 1 to 19	No. of observations Wind Direction: N	NE	E	SE	S	SW	W	NW	Calm	Variable
JAMMU & KASHMIR (Contd.)																											
Srinagar (Contd.)	0830	1587	1511.4	842.6	+1.2	10.9	9.1	7.8	11.3	81	-3	4.2	+0.4	2.2	0	0	220	4	7	11	105	20	9	28	36	145	0
	1130	"	1509.3	842.5	-	15.9	11.5	8.2	11.6	62	-	4.3	-	3.4	0	2	275	24	18	9	72	8	16	65	65	88	0
	1730	"	1482.4	839.9	-	17.2	11.7	7.6	11.3	56	-	4.4	-	3.9	0	6	228	18	11	5	43	9	17	79	52	131	0
	2330	"	1500.9	841.6	-	11.3	9.7	8.4	11.8	83	-	3.2	-	2.2	0	0	219	10	13	10	59	8	27	47	45	146	0
Gulmarg #	0830	2655																									
#	1730	"																									
Leh	0530	3514	3111.3	666.2	-	-0.6	-4.3	-10.7	2.8	45	-	8.2	-	4.1	0(m)	0	216	88(m)	112	10	1	0	3	1	1	136	0
	0830	"	3114.1	667.4	+1.3	3.5	-1.5	-9.6	3.2	39	-13	3.7	-0.2	0.7	0	0	43	5	6	3	1	13	14	1	0	322	0
	1730	"	3084.3	664.8	-	9.1	2.4	-5.7	4.4	39	-	3.9	-	5.8	0(a)	1	281	20(a)	23	6	12	33	90	60	38	82	0
Skardu (R)	0830	2288																									
	1730	"																									
Gilgit (R)	0830	1491																									
	1730	"																									
Misgar (R)	0830	3106																									
	1730	"																									
Jammu	0830	366	-	-	-	21.6	16.6	12.6	15.7	61	+3	4.0	+1.5	11.1	0	0	365	16	315	1	0	0	17	2	14	0	0
RAJASTHAN (WEST)																											
Sriganganagar	0530	177	1007.3	986.9	-	18.9	16.0	13.0	16.3	69	-	1.6	-	2.3	0	2	156	15	26	34	35	16	32	3	7	197	0
	0830	"	1008.5	988.3	-	21.8	16.8	13.1	16.6	63	+6	2.1	+0.6	2.9	0	2	195	4	30	28	45	16	51	12	11	168	0
	1130	"	1008.5	988.7	-	29.4	19.7	12.5	16.0	40	-	2.0	-	4.6	0	6	264	16	23	29	52	33	60	28	29	95	0
	1730	"	1004.9	985.3	-	31.1	20.2	12.1	15.6	37	-	2.0	-	2.5	0	2	203	30	32	20	6	9	37	30	41	160	0
	2330	"	1007.5	987.3	-	23.0	17.5	13.5	16.4	59	-	1.5	-	2.4	0	4	131	12	23	36	29	12	12	5	6	230	0
Churu	0830	291	1009.4	976.2	-	21.8	17.0	13.2	17.0	63	-	2.7	-	6.6	0	25	222	12	11	34	20	27	52	77	13	118	1
	1730	"	1005.5	973.5	-	31.2	21.7	13.2	16.9	39	-	3.3	-	10.5	0	28	317	124	18	22	5	7	32	80	56	20	1
Bikaner	0830	224	1008.9	983.5	+0.3	22.4	17.1	12.5	16.9	59	+6	1.1	-0.6	5.9	0	5	291	5	37	17	83	15	76	33	30	69	0
	1730	"	1005.0	977.8	-	32.6	21.3	13.2	17.1	38	-	1.5	-	7.3	0	4	331	28	61	5	23	8	74	26	110	30	0
Bikaner (P.B.O)	0530	224	1007.3	981.6	-	20.6	17.2	14.6	18.3	71	-	1.7	-	4.9	0	4	178	6	21	6	17	43	60	20	9	183	0
	1130	"	1008.4	983.5	-	30.5	22.4	17.5	21.7	48	-	1.9	-	7.9	0	9	312	26	52	21	27	70	54	40	20	44	1
	2330	"	1007.3	980.5	-	24.5	19.1	15.4	19.1	60	-	1.8	-	6.3	0	8	214	29	40	15	11	60	48	9	10	143	0
Jaisalmer	0830	242	1008.4	982.7	-	22.9	18.8	15.8	19.2	65	-	1.3	-	13.1	0	78	211	25	38	1	14	99	100	3	9	76	0
	1730	"	1004.7	978.3	-	33.1	23.3	17.0	22.2	42	-	1.6	-	15.1	0	87	254	45	37	1	15	104	108	1	30	24	0
Phalodi	0830	234	1009.1	982.5	-	23.0	18.4	15.3	19.1	64	-	2.2	-	14.0	0	85	233	20	17	17	37	63	114	35	15	47	0
	1730	"	1005.8	980.0	-	33.0	22.6	16.1	19.8	40	-	2.6	-	14.8	0	90	255	52	33	10	10	24	100	63	53	20	0
Nagaur #	0830	298																									
#	1730	"																									
Jodhpur	0230	224	1007.6	982.3	-	24.1	17.4	11.5	15.6	50	-	1.4	-	9.5	0	29	279	36	111	7	2	11	78	51	12	57	0
	0530	"	1007.8	982.2	-	22.4	16.9	11.8	16.0	56	-	1.7	-	9.5	0	21	290	30	128	4	4	4	95	37	9	54	0
	0830	"	1009.5	984.0	+1.6	23.8	17.7	12.5	16.6	53	+1	2.5	-0.1	9.6	0	32	269	19	117	8	4	13	90	44	6	64	0
	1130	"	1009.2	984.2	-	30.0	20.2	12.5	16.5	39	-	2.4	-	11.2	0	58	260	9	53	34	29	30	99	51	13	47	0
	1730	"	1005.4	980.7	-	32.9	20.6	10.6	13.7	31	-	2.8	-	10.4	0	35	296	37	49	9	13	15	107	73	26	34	2
	2330	"	1008.1	982.7	-	26.0	18.1	11.3	15.5	45	-	1.7	-	8.8	0	18	290	47	84	11	10	26	79	38	13	57	0
Barmer	0530	194	1007.2	985.1	-	23.3	18.2	14.1	17.9	59	-	2.0	-	10.6	0	23	316	13	7	2	6	33	75	71	132	26	0
	0830	"	1009.1	986.9	+0.3	24.6	18.9	14.6	18.7	58	-3	2.7	+0.4	9.9	0	20	330	25	13	8	18	49	67	55	115	15	0
	1130	"	1008.8	987.2	-	30.9	20.9	13.7	17.7	38	-	2.4	-	11.8	0	36	325	30	55	25	37	63	80	39	32	4	0
	1730	"	1004.9	983.6	-	33.5	21.3	12.6	16.1	32	-	2.9	-	10.8	0	25	331	33	45	11	24	66	84	45	48	9	0
	2330	"	1007.7	985.8	-	27.0	19.4	13.5	17.3	47	-	1.7	-	10.8	0	27	310	12	7	2	9	36	101	86	84	28	0
RAJASTHAN (EAST)																											
Pilani #	0830	-																									
#	1730	-																									

Data not available for the complete year hence no annual means. (a) Total for 364 days. (m) Total for 352 days. (R) Data not received.

Table III - Summary of Observations at Fixed Hours for the year 1958

Division and Station	Hour of observation I.S.T.	Ht. of barometer above mean sea level in metres	Mean Pressure in millibars: At mean sea level or ht. in g.p.m. of nearest standard isobaric level	Mean Pressure in millibars: At station level	Mean Pressure in millibars: Departure from normal	Mean Temperature °C: Dry Bulb	Mean Temperature °C: Wet Bulb	Mean Temperature °C: Dew Point	Vapour pressure in mbs.	Relative Humidity %	Departure from normal	Cloud Amt. (Oktas): Mean Amt.	Cloud Amt. (Oktas): Departure from normal	Mean wind speed km. per hour	Wind Speed (km.p.h.): 62 or more	Wind Speed (km.p.h.): 20 to 61	Wind Speed (km.p.h.): 1 to 19	No. of observations Wind Direction: N	NE	E	SE	S	SW	W	NW	Calm	Variable
RAJASTHAN (EAST) (Contd.)																											
Alwar	0830	271	1008.1	978.0	-	22.6	18.2	15.0	18.5	69	-	2.6	-	2.2	0(a)	0	16 8	14(a)	35	16	21	18	7	32	24	196	1
	1730	"	1005.4	975.4	-	30.3	21.6	13.6	19.5	49	-	3.4	-	5.0	0(x)	3	215	31(x)	38	17	25	12	27	21	31	123	16
Sikar	0830	433	1009.6	960.6	-	24.5	18.1	14.8	18.5	63	-	2.5	-	2.5	0	0	305	10	14	64	71	21	39	78	8	60	0
	1730	"	1005.2	958.1	-	30.3	21.7	16.1	19.7	46	-	3.1	-	2.8	0	0	341	32	33	25	15	21	34	112	69	24	0
Jaipur	0830	436	1009.4	960.5	-0.1	23.6	17.7	12.6	16.5	56	+5	2.7	+0.4	7.0	0	8	290	28	39	74	15	13	24	60	45	67	0
	1130	"	1008.6	960.7	-	29.6	19.7	11.0	14.9	37	-	2.6	-	9.5	0	14	344	22	16	37	39	37	60	88	59	7	0
	1730	"	1005.2	957.5	-	30.3	19.7	10.9	15.3	37	-	3.3	-	7.7	0	9	316	37	29	34	18	19	35	79	74	40	0
Jaipur (Sanganer Aerodrome)	0230	390	1007.5	963.2	-	21.4	16.6	12.1	16.0	61	-	1.9	-	6.5	0	8	272	51	44	79	8	4	17	37	40	85	0
	0530	"	1007.8	963.4	-	20.5	16.1	12.2	16.1	65	-	2.2	-	5.7	0	7	257	48	42	71	5	1	13	34	50	101	0
	0830	"	1008.9	965.1	-	24.0	17.9	13.0	16.4	56	-	2.6	-	7.3	0	17	253	20	21	79	18	4	8	62	58	95	0
	1130	"	1008.5	965.3	-	28.9	19.7	12.6	16.4	41	-	2.5	-	11.2	0	36	312	23	11	58	44	21	39	73	78	17	1
	1730	"	1005.0	962.1	-	29.9	19.8	11.4	15.9	39	-	3.3	-	9.1	0	26	282	19	12	45	15	14	29	72	102	57	0
	2330	"	1008.0	964.0	-	22.9	17.3	12.1	16.3	57	-	2.0	-	6.6	1	12	270	60	45	79	8	2	25	25	39	82	0
Dholpur	0830	176	1008.5	988.5	-	24.6	19.2	15.2	18.7	62	-	2.8	-	5.1	0(1)	1	260	14(1)	17	15	26	22	29	58	80	92	0
	1730	"	1004.8	985.4	-	30.3	21.5	15.3	19.4	47	-	3.2	-	5.8	0(h)	3	267	79(h)	12	20	15	4	19	49	72	87	0
Ajmer	0830	486	1009.7	955.1	-0.1	22.3	16.8	12.6	16.1	59	+6	2.7	+0.6	6.9	0	9	260	12	34	14	9	15	75	84	26	96	0
	1730	"	1005.3	952.3	-	28.1	18.7	9.9	13.9	36	-	3.2	-	8.2	0	1	335	35	30	12	18	25	59	96	61	29	0
Kotah	0530	486	1007.9	978.7	-	22.1	19.2	14.7	17.5	64	-	2.1	-	1.2	0	2	96	2	2	4	0	1	39	42	8	267	0
	0830	"	1009.4	980.3	0	24.5	18.5	13.7	17.4	57	+6	2.4	+0.1	2.9	0	0	176	6	5	12	8	2	41	85	17	189	0
	1130	"	1008.9	980.4	-	30.5	20.8	13.3	17.5	41	-	2.4	-	2.2	0	3	173	7	15	16	15	3	29	45	46	189	0
	1730	"	1005.4	977.1	-	31.3	20.8	12.4	16.5	39	-	2.9	-	3.2	0(a)	2	199	11(a)	15	8	7	0	22	81	57	163	0
	2330	"	1008.1	979.1	-	25.0	18.8	13.8	17.7	56	-	2.3	-	1.2	0	4	84	2	2	4	5	2	29	38	6	277	0
Chambal	0830	351	1009.6	970.1	-	23.5	18.7	15.0	18.8	63	-	2.5	-	3.7	0	5	223	22	17	7	17	27	39	64	35	137	0
	1730	"	1005.1	966.7	-	30.5	21.6	15.4	19.3	46	-	3.4	-	7.1	0	14	337	49	66	18	14	15	50	79	60	14	0
Jhalawar	0830	321	1009.5	973.2	+0.2	23.3	17.8	13.0	16.9	59	0	2.3	-0.2	3.0	0	0	224	26	13	7	15	14	48	66	35	141	0
	1730	"	1004.9	970.1	-	31.6	20.3	10.7	15.3	36	-	2.4	-	5.1	0	0	327	62	47	15	13	2	37	76	75	38	0
Udaipur	0230	582	1008.0	943.4	-	19.7	16.5	14.1	17.2	74	-	2.0	-	1.7	0	2	86	1	0	1	0	12	29	36	9	277	0
	0530	"	1009.1	943.4	-	26.2	15.9	13.1	17.0	77	-	2.3	-	1.9	0	0	104	7	0	1	0	13	28	39	16	261	0
	0830	"	1009.1	945.1	+0.1	22.8	17.8	14.3	17.4	63	+5	2.6	+0.6	1.9	0	0	131	16	2	5	2	12	35	39	20	234	0
	1130	"	1008.8	945.2	-	28.7	20.0	13.5	17.3	46	-	2.8	-	4.7	0	1	277	18	25	38	17	32	44	63	41	87	0
	1730	"	1005.6	942.3	-	28.8	20.5	15.1	18.2	49	-	3.6	-	4.0	0	0	240	10	19	16	14	23	59	78	21	125	0
	2330	"	1009.3	944.3	-	21.3	17.4	14.6	17.6	70	-	2.4	-	2.3	0	2	116	3	4	1	1	12	43	41	13	247	0
Erinpura (Jawai Dam)	0830	295	1009.5	976.1	-	23.6	19.2	16.1	19.7	65	-	2.7	-	6.5	0(d)	4	284	4(d)	3	11	28	141	75	25	1	73	0
	1730	"	1005.3	972.9	-	31.6	22.3	16.7	19.5	45	-	3.1	-	7.6	0(e)	11	295	53(e)	20	13	16	46	62	80	18	52	0
MADHYA PRADESH (WEST)																											
Gwalior (P.B.O)	0230	207	1007.1	983.5	-	21.4	16.9	12.9	16.9	66	-	2.3	-	4.4	0	13	195	28	7	11	28	27	43	38	26	157	0
	0530	"	1007.5	983.8	-	20.4	16.4	12.8	16.8	69	-	2.5	-	4.0	0	13	181	13	11	14	26	20	39	39	32	171	0
	0830	"	1008.9	985.5	+0.3	24.7	18.4	12.8	17.2	56	+1	2.7	+0.3	6.5	0	13	250	25	13	14	22	23	42	67	57	102	0
	1130	"	1008.4	985.4	-	30.2	20.0	11.6	16.1	40	-	2.6	-	8.9	0	16	332	59	27	24	34	24	22	71	87	17	0
	1730	"	1005.2	982.3	-	30.2	20.1	10.8	16.0	41	-	3.4	-	7.5	0	15	287	78	31	16	11	9	15	49	93	63	0
	2330	"	1007.8	984.2	-	22.8	17.7	13.3	17.3	63	-	2.4	-	4.0	0	5	179	15	5	16	24	21	37	39	27	181	0
Sheopurkalan	0830	235	1009.3	982.6	-	23.8	17.6	13.8	17.8	59	-	3.0	-	5.7	0	11	265	23	32	18	33	59	49	35	22	89	5
	1730	"	1005.0	979.0	-	30.7	20.9	13.1	17.3	42	-	3.7	-	9.4	0	26	319	65	68	16	12	17	33	65	65	20	4
Guna	0530	478	1008.4	954.1	-	19.2	15.4	11.9	15.8	69	-	2.7	-	3.3	0	3	176	9	17	15	33	27	35	35	8	186	0
	0830	"	1009.1	955.6	-0.2	23.5	17.5	12.6	16.3	57	-2	3.2	+1.0	3.8	0	1	253	20	10	56	16	34	15	99	4	111	0
	1130	"	1008.4	955.9	-	29.0	19.3	13.4	15.8	42	-	3.6	-	7.1	0	11	314	40	33	28	36	24	31	79	54	40	0
	1730	"	1004.9	952.7	-	29.7	19.3	10.9	15.2	40	-	3.7	-	9.8	0	21	326	72	21	25	9	21	27	80	92	18	0
	2330	"	1008.5	954.7	-	21.9	16.6	12.3	15.9	61	-	2.5	-	3.5	0	6	163	12	10	20	20	24	38	34	11	196	0
Rajgarh	0830	382	1009.3	966.3	-	22.9	17.7	12.8	17.1	60	-	2.7	-	6.5	0	19	232	38	13	11	14	33	33	85	24	114	0
	1730	"	1004.9	963.1	-	30.9	20.6	12.0	16.5	41	-	3.0	-	8.8	0	24	309	95	33	10	11	29	25	102	28	32	0

(a) Total for 364 days. (1) Total for 353 days. (h) Total for 357 days. (d) Total for 361 days. (e) Total for 360 days. (x) Total for 341 days.

Division and Station	Hour of observation I.S.T.	Ht. of barometer above mean sea level in metres	Mean Pressure in millibars: At mean sea level or ht. in g.p.m. of nearest standard isobaric level	Mean Pressure in millibars: At station level	Mean Pressure in millibars: Departure from normal	Mean Temperature °C: Dry Bulb	Mean Temperature °C: Wet Bulb	Mean Temperature °C: Dew Point	Vapour pressure in mbs.	Relative Humidity %	Departure from normal	Cloud Amt. (Oktas): Mean Amt.	Cloud Amt. (Oktas): Departure from normal	Mean wind speed km. per hour	Wind Speed (km.p.h.): 62 or more	Wind Speed (km.p.h.): 20 to 61	Wind Speed (km.p.h.): 1 to 19	No. of observations Wind Direction: N	NE	E	SE	S	SW	W	NW	Calm	Variable
MADHYA PRADESH (WEST)(Contd.)																											
Neemuch	0830	496	1010.3	954.9	+0.5	23.2	17.0	11.8	15.9	55	-2	3.1	+0.7	7.7	0	18	289	5	100	27	7	4	42	110	12	58	0
	1730	"	1005.8	952.0	-	30.1	18.9	9.5	14.2	37	-	3.9	-	9.7	0	26	307	31	104	8	3	9	34	113	31	32	0
Ratlam	0830	486	1010.1	955.3	-	21.3	17.5	14.3	18.3	68	-	3.3	-	6.9	0	1	266	17	57	24	1	4	75	78	11	98	0
	1730	"	1005.4	952.4	-	30.1	20.7	13.9	17.8	44	-	3.6	-	9.0	0	13	293	20	56	22	2	6	68	95	37	59	0
Alirajpur	0830	293	1010.7	977.4	-	22.7	18.8	15.7	19.6	68	-	3.4	-	8.4	0	23	256	0	3	54	12	6	65	129	10	86	0
	1730	"	1005.9	973.8	-	31.3	20.7	12.3	16.2	39	-	3.1	-	11.1	0	31	310	16	15	31	9	11	82	138	39	24	0
Indore	0530	567	1008.7	944.9	-	19.6	15.6	11.8	15.7	66	-	3.0	-	10.3	0	46	256	20	31	29	12	24	87	76	23	63	0
	0830	"	1009.9	946.7	0.	22.5	17.3	12.9	16.9	60	+1	3.4	+0.5	12.2	0	60	255	14	32	34	14	24	68	86	42	50	1
	1130	"	1008.6	946.6	-	28.5	19.2	12.1	16.4	43	-	3.4	-	14.9	0	75	277	24	34	62	26	30	59	70	46	13	1
	1730	"	1005.0	943.4	-	29.4	19.1	10.7	15.3	40	-	3.9	-	15.0	0	80	275	38	51	27	13	18	74	81	53	10	0
	2330	"	1008.9	945.7	-	22.4	16.6	11.4	15.4	57	-	2.8	-	10.2	0	35	283	24	38	29	4	25	102	61	35	47	0
Bhopal (Bairagarh)	0230	523	1007.7	949.1	-	21.6	16.3	11.7	15.2	60	-	2.6	-	8.9	0	25	260	41	61	15	13	16	39	70	29	80	1
	0530	"	1008.2	949.5	-	20.4	15.8	11.8	15.6	63	-	2.8	-	9.1	0	26	260	34	58	13	16	19	39	70	37	79	0
	0830	"	1009.6	951.3	+0.1	23.7	17.5	12.5	16.3	55	-2	3.1	+0.3	12.0	0	73	227	17	64	22	32	16	31	68	49	65	1
	1130	"	1008.3	951.1	-	29.1	19.3	11.9	15.7	41	-	3.0	-	14.4	0	67	283	29	50	52	34	22	37	69	57	15	0
	1730	"	1004.9	948.0	-	29.7	19.1	11.0	14.9	39	-	3.5	-	14.8	0	78	271	60	58	11	13	11	43	72	81	16	0
	2330	"	1008.4	950.1	-	23.1	17.0	11.7	15.8	56	-	2.7	-	8.7	0	18	256	34	63	10	13	15	43	61	35	91	0
Khandwa	0830	318	1009.8	973.9	-0.1	24.4	18.7	14.1	17.8	57	-1	3.8	+1.2	6.4	0	3	304	12	46	11	17	23	61	99	38	58	0
	1730	"	1005.0	970.2	-	31.8	20.8	12.3	16.0	38	-	4.2	-	7.3	0	6	349	55	58	2	15	5	53	71	96	10	0
Hoshangabad	0830	302	1009.7	975.6	-0.3	24.3	18.4	13.3	17.2	56	-3	3.1	+0.2	2.1	0	3	157	11	13	44	11	4	33	42	2	205	0
	1730	"	1004.8	971.6	-	31.2	20.9	12.7	16.5	41	-	3.9	-	1.9	0(a)	1	163	38(a)	2	16	3	2	39	53	11	200	0
Betul	0830	653	1010.0	937.6	-	22.9	17.8	14.0	17.4	63	-	3.9	-	5.4	0	1	299	9	22	66	32	14	28	82	47	65	0
	1730	"	1004.9	934.2	-	28.6	19.5	12.6	16.3	45	-	4.3	-	8.5	0	7	350	62	66	6	5	7	43	82	86	8	0
Chhindwara	0830	685	1009.6	933.8	-	22.9	17.5	13.3	16.7	61	-	3.8	-	5.0	0	5	290	25	60	13	13	9	40	45	90	70	0
	1730	"	1004.8	930.7	-	28.4	19.1	11.7	15.7	45	-	4.6	-	8.0	0	10	347	39	39	13	31	23	49	59	104	8	0
Seoni	0830	619	1009.1	940.8	+0.1	24.0	19.0	15.8	18.8	63	+5	4.1	+1.3	3.4	0	0	234	31	50	18	21	27	43	22	22	131	0
	1730	"	1004.7	937.6	-	28.5	20.4	15.4	18.3	50	-	4.4	-	3.1	0	0	265	43	45	18	22	31	54	16	36	100	0
Sagar	0830	551	1008.9	947.7	0.	24.0	17.4	12.4	16.0	54	0	3.0	+0.3	8.2	0	18	318	2	48	70	21	8	39	94	54	29	0
	1730	"	1004.5	944.6	-	28.9	19.0	11.8	15.2	42	-	3.7	-	8.8	0	10	350	6	58	45	15	2	21	123	90	5	0
Nowgang	0830	229	1009.4	983.5	+0.3	23.3	18.3	14.5	18.4	65	+1	2.7	-0.2	3.5	0	0	273	11	23	21	9	46	116	32	14	92	1
	1730	"	1005.3	980.0	-	30.9	21.3	14.0	18.1	44	-	3.4	-	4.0	0	1	268	14	54	10	8	5	68	21	89	96	0
MADHYA PRADESH (EAST)																											
Satna	0530	317	1007.6	971.4	-	20.6	17.0	13.7	17.4	70	-	2.6	-	2.5	0	1	147	6	8	22	12	7	30	45	18	217	0
	0830	"	1008.9	973.2	+0.2	24.7	18.8	13.9	18.1	58	-2	3.1	+0.3	3.2	0	0	236	2	9	31	21	25	57	74	17	129	0
	1130	"	1007.9	972.9	-	30.2	20.5	13.0	16.9	42	-	3.1	-	6.9	0	6	309	14	11	38	26	20	59	85	62	50	0
	1730	"	1004.8	969.9	-	30.0	20.6	13.0	17.3	44	-	3.5	-	4.8	0	6	279	21	16	28	17	1	26	54	122	80	0
	2330	"	1007.7	971.9	-	23.6	18.4	14.0	17.9	61	-	2.5	-	2.5	0	1	151	6	21	20	12	16	22	41	14	213	0
Sidhi #	0830																										
#	1730																										
Umaria	0830	459	1009.0	957.7	-	24.5	19.4	15.9	19.6	63	+2	3.1	-0.3	5.0	0	7	199	2	20	19	37	8	46	48	26	159	0
	1730	"	1004.6	954.4	-	29.3	21.7	17.5	21.0	56	-	3.8	-	4.6	0	5	183	5	26	8	15	0	22	42	70	177	0
Jabalpur	0530	393	1008.0	963.4	-	20.2	17.1	14.7	18.1	75	-	3.5	-	2.2	0	0	173	8	9	7	63	28	32	24	1	192	1
	0830	"	1009.4	965.3	+0.3	23.8	18.7	14.9	18.3	63	0	3.5	+0.7	4.1	0	1	272	14	19	11	79	43	56	44	7	92	0
	1130	"	1008.0	964.8	-	29.9	21.0	14.3	18.4	46	-	3.2	-	5.8	0	1	323	40	53	21	29	39	60	58	24	41	0
	1730	"	1004.7	961.7	-	30.1	21.1	14.6	18.2	47	-	3.9	-	4.6	0	4	276	42	55	24	17	17	40	50	35	85	0
	2330	"	1008.1	963.8	-	22.7	18.6	15.6	19.1	69	-	3.2	-	2.9	0	0	184	13	25	13	50	27	33	17	6	181	0
Mandla	0830	443	1009.8	960.1	-	22.3	18.6	16.0	19.3	72	-	3.5	-	3.1	0(a)	1	192	27(a)	10	10	31	44	13	10	33	171	15
	1730	"	1004.8	956.3	-	28.9	20.6	14.0	18.1	49	-	4.0	-	4.9	0(a)	3	262	75(a)	13	5	19	26	13	12	68	99	34

Data not available for complete year hence no annual means. (a) Total for 364 days.

Table III - Summary of Observations at Fixed Hours for the year 1958

Division and Station	Hour of observation I.S.T.	Ht. of bar cistern above mean sea level in metres	Mean Pressure in millibars: At mean sea level or ht. in g.p.m. of nearest standard isobaric level	Mean Pressure in millibars: At station level	Mean Pressure in millibars: Departure from normal	Mean Temperature °C: Dry Bulb	Mean Temperature °C: Wet Bulb	Mean Temperature °C: Dew Point	Vapour pressure in mbs.	Relative Humidity %	Departure from normal	Cloud Amt. (Oktas): Mean Amt.	Cloud Amt. (Oktas): Departure from normal	Mean wind speed km. per hour	Wind Speed (km.p.h.): 62 or more	Wind Speed (km.p.h.): 20 to 61	Wind Speed (km.p.h.): 1 to 19	No. of observations Wind Direction: N	NE	E	SE	S	SW	W	NW	Calm	Variable
MADHYA PRADESH (EAST) (Contd.)																											
Pendra	0530	625	1008.0	938.3	-	20.4	16.5	13.4	16.7	69	-	3.5	-	5.6	0	13	250	61	12	7	8	55	45	27	48	102	0
	0830	"	1009.1	940.1	0.	23.6	18.1	14.1	17.4	61	0	3.7	+0.8	6.6	0	18	271	70	13	7	14	66	49	29	41	76	0
	1130	"	1007.7	939.8	-	27.9	19.4	13.2	17.5	48	-	3.8	-	9.0	0	15	328	100	37	25	21	54	40	18	38	22	0
	1730	"	1004.9	936.9	-	27.3	19.2	13.0	16.8	50	-	4.5	-	7.6	0	14	304	111	25	13	15	51	46	24	33	47	0
	2330	"	1008.3	939.0	-	22.2	17.5	13.7	17.2	65	-	3.4	-	5.6	0	11	271	49	8	5	6	55	55	53	51	83	0
Ambikapur	0830	611	1009.5	941.7	-	23.0	18.4	15.3	18.3	67		3.0	-	5.6	0	8	247	29	33	16	21	32	75	36	13	110	0
	1730	"	1004.9	938.5	-	27.8	19.6	13.8	17.2	50	-	3.1	-	8.6	0	7	347	139	42	7	26	21	45	36	38	11	0
Champa	0830	245	1009.4	981.9	-	24.9	20.1	16.6	20.1	64	-	4.0	-	4.6	0	3	283	92	13	39	18	12	12	71	29	79	0
	1730	"	1005.1	978.1	-	30.8	21.7	15.0	18.9	46	-	4.4	-	5.3	0	6	281	72	15	31	11	12	30	75	41	78	0
Raigarh	0830	220	1009.3	984.4	-	25.7	20.9	17.7	21.5	64	-	4.2	-	4.4	0	0	348	3	137	16	74	12	68	13	25	17	0
	1730	"	1004.7	980.5	-	31.1	22.3	16.3	20.2	48	-	4.1	-	3.4	0	0	304	36	44	15	56	11	61	21	59	61	1
Raipur	0530	298	1007.6	973.9	-	22.8	19.1	16.3	19.5	71	-	4.2	-	4.8	0	6	238	31	24	15	14	41	66	40	13	121	0
	0830	"	1009.3	975.9	+0.3	25.5	20.3	16.5	20.1	62	+1	4.2	+1.2	5.7	0	8	290	45	29	25	20	39	52	54	34	67	0
	1130	"	1008.3	975.3	-	30.1	21.5	15.4	19.2	47	-	4.0	-	7.2	0	12	317	43	33	40	22	36	50	67	38	36	0
	1730	"	1004.8	972.0	-	30.8	21.4	14.7	18.4	45	-	4.6	-	5.8	0	5	282	35	36	30	13	28	48	67	30	78	0
	2330	"	1007.8	974.3	-	25.6	20.1	15.9	19.5	61	-	3.6	-	7.0	0	16	275	17	23	44	27	57	84	20	19	74	0
Kanker	0830	402	1009.5	964.7	+0.4	24.9	20.4	17.5	20.8	66	-2	3.5	-0.2	1.0	0	0	80	2	1	1	1	3	47	16	9	285	0
	1730	"	1005.1	961.1	-	29.9	21.9	16.6	19.9	50	-	4.3	-	1.3	0	0	109	6	8	2	4	2	59	13	15	256	0
Jagdalpur (P.B.O)	0530	553	1008.5	946.6	-	20.2	18.5	17.5	20.5	85	-	4.5	-	1.7	0	3	116	4	9	10	19	19	30	17	11	246	0
	0830	"	1009.7	948.4	+0.2	23.6	20.0	18.0	21.3	73	0	4.5	+1.2	2.9	0	2	210	13	27	18	15	28	74	26	11	153	0
	1130	"	1008.0	947.8	-	28.8	21.2	16.8	19.7	52	-	4.4	-	6.4	0	10	302	28	56	22	13	32	73	56	32	53	0
	1730	"	1005.4	945.1	-	27.9	21.1	17.0	20.1	57	-	5.6	-	5.0	0	14	260	27	41	20	12	56	67	24	26	91	1
	2330	"	1008.8	947.3	-	22.4	19.4	17.8	20.7	77	-	4.1	-	2.2	0	2	135	6	12	19	14	28	37	15	6	228	0
GUJARAT																											
Deesa	0830	136	1009.8	994.2	+0.1	23.5	19.5	16.5	20.7	66	-	3.8	-	6.2	0(a)	1	343	28(a)	82	35	27	65	37	41	29	20	0
	1730	"	1005.7	990.6	-	32.8	22.0	14.6	18.7	38	-	3.8	-	8.3	0	0	360	39	22	7	35	52	67	84	54	5	0
Idar	0830	219	1009.7	984.9	-	24.9	19.9	15.7	20.1	62	-	3.2	-	6.0	0	1	311	39	54	43	14	22	60	66	14	53	0
	1730	"	1005.7	981.6	-	31.8	22.0	15.1	19.1	42	-	3.0	-	5.8	0	1	338	21	14	44	11	15	72	126	36	26	0
Ahmedabad	0230	55	1007.9	1001.6	-	23.7	19.6	16.4	20.7	67	-	2.1	-	8.4	0	4	309	31	47	19	7	25	54	89	41	52	0
	0530	"	1008.0	1001.6	-	22.2	19.1	16.6	20.8	73	-	2.4	-	7.7	0	2	306	14	59	30	9	21	49	70	56	57	0
	0830	"	1009.7	1003.4	-0.4	24.3	20.2	17.0	21.5	67	+3	3.1	+0.5	10.8	0	16	310	17	48	59	6	22	54	63	57	39	0
	1130	"	1009.8	1003.6	-	30.5	22.3	16.6	20.8	48	-	2.9	-	13.4	0	38	317	20	25	82	27	17	52	70	62	10	0
	1730	"	1005.9	999.8	-	33.1	22.5	15.0	19.2	41	-	2.9	-	12.2	0	33	303	27	30	36	15	24	45	96	63	29	0
	2330	"	1008.5	1002.3	-	25.3	20.5	16.7	21.0	63	-	2.3	-	9.0	0	13	290	36	30	21	12	38	66	65	35	62	0
Dohad	0830	333	1009.9	972.4	-	23.1	18.7	15.0	18.8	64	-3	2.6	-0.5	14.2	0	111	219	3	16	68	18	27	82	100	16	35	0
	1730	"	1006.1	969.6	-	31.1	20.7	12.0	16.4	40	-	2.3	-	14.7	0	85	258	16	30	16	5	9	156	86	25	22	0
Baroda	0530	34	1008.3	1004.3	-	21.7	19.5	17.8	22.0	80	-	2.6	-	1.9	0(h)	0	161	3	42	11	3	10	69	22	9	196	0
	0830	"	1010.1	1006.1	-	24.1	20.5	18.0	22.3	71	+4	3.0	+0.4	2.4	0(f)	0	203	6	34	10	7	3	103	33	13	156	0
	1130	"	1010.1	1006.2	-	31.0	22.5	16.8	20.9	47	-	2.9	-	4.4	0(f)	0	283	14	59	23	17	8	99	52	17	76	0
	1730	"	1006.3	1002.4	-	32.9	23.1	16.5	20.7	44	-	2.6	-	4.5	0(g)	0	267	16	30	15	4	13	85	63	48	91	0
	2330	"	1008.9	1004.9	-	24.6	20.7	18.1	22.3	70	-	2.4	-	3.5	0(g)	0	242	12	49	4	7	18	127	23	9	116	0
Baroda (Aerodrome)	0830	38	1010.1	1005.8	-	24.5	20.6	17.8	22.0	68	-	2.9	-	7.1	0	10	312	48	31	19	20	34	106	34	30	43	0
	1130	"	1010.0	1005.8	-	30.8	22.6	18.1	21.3	48	-	2.9	-	8.7	0	21	320	21	34	48	26	24	88	62	38	24	0
	1730	"	1006.2	1002.0	-	32.7	22.9	16.5	20.5	44	-	2.7	-	8.8	0	26	320	37	35	16	3	19	109	67	60	19	0
Broach	0830	17	1009.8	1007.7	-	23.9	20.6	18.2	22.7	72	-	3.2	-	5.3	0	0	357	13	43	20	50	37	136	27	31	8	0
	1730	"	1006.1	1004.2	-	32.8	22.9	12.0	20.2	43	-	2.8	-	8.9	0	1	362	10	42	10	58	11	158	27	47	2	0
Surat	0530	12	1008.1	1006.8	-	23.5	20.9	19.2	23.5	78	-	2.9	-	6.2	0	4	303	43	49	33	39	42	66	20	15	58	0
	0830	"	1010.0	1008.6	0	25.1	21.5	19.0	23.5	71	+3	3.3	+0.2	6.4	0	1	334	29	56	40	31	41	82	34	22	30	0
	1130	"	1010.0	1008.7	-	31.0	23.3	19.2	22.7	51	-	3.3	-	9.0	0	14	331	37	52	42	13	25	92	47	37	20	0
	1730	"	1006.5	1005.2	-	31.9	23.7	18.7	22.9	51	-	3.0	-	10.8	0	25	332	22	27	6	2	42	147	45	66	8	0
	2330	"	1008.9	1007.6	-	25.8	22.3	19.9	24.6	72	-	2.6	-	8.5	0	14	326	57	35	7	10	48	114	47	22	25	0

(a) Total for 364 days. (h) Total for 357 days. (g) Total for 358 days. (f) Total for 359 days.

Table III - Summary of Observations at Fixed Hours for the year 1958

Division and Station	Hour of observation I.S.T.	Ht. of barometer above mean sea level in metres	Mean Pressure in millibars: At mean sea level or ht. in g.p.m. of nearest standard isobaric level	Mean Pressure in millibars: At station level	Mean Pressure in millibars: Departure from normal	Mean Temperature °C: Dry Bulb	Mean Temperature °C: Wet Bulb	Mean Temperature °C: Dew Point	Vapour pressure in mbs.	Relative Humidity %	Departure from normal	Cloud Amt. (Oktas): Mean Amt.	Cloud Amt. (Oktas): Departure from normal	Mean wind speed km. per hour	Wind Speed (km.p.h.): 62 or more	Wind Speed (km.p.h.): 20 to 61	Wind Speed (km.p.h.): 1 to 19	No. of observations Wind Direction: N	NE	E	SE	S	SW	W	NW	Calm	Variable
SAURASHTRA & KUTCH																											
Naliya	# 0830	21																									
	# 1730	"																									
Bhuj (P.B.O)	0230	106	1008.1	996.0	-	23.0	19.8	17.4	21.5	72	-	1.6	-	7.4	0	26	232	14	9	5	3	18	140	64	5	107	0
	0530	"	1008.0	995.9	-	22.0	19.5	17.4	21.6	76	-	1.7	-	6.5	0	14	246	6	12	3	3	29	133	66	7	105	1
	0830	"	1009.6	997.5	-0.1	23.9	20.1	17.3	21.5	68	+7	2.6	+0.2	8.1	0	30	262	15	24	3	3	21	121	83	21	73	1
	1130	"	1009.6	997.8	-	30.3	21.2	14.6	18.5	42	-	2.5	-	12.3	0	44	314	49	64	18	6	8	92	83	38	7	0
	1730	"	1006.3	994.6	-	31.9	21.6	13.8	17.9	38	-	2.6	-	14.5	0	83	278	60	45	12	4	10	112	88	30	4	0
	2330	"	1008.9	996.9	-	24.3	20.3	17.3	21.3	66	-	1.5	-	9.4	0	29	262	13	18	1	4	15	147	83	10	74	0
Bhuj (Aerodrome)	0830	80	1009.6	1000.4	-	23.9	20.3	17.6	22.0	69	-	2.6	-	10.3	0	51	235	11	9	4	5	21	102	99	34	79	1
	1130	"	1009.6	1000.5	-	30.1	21.5	15.3	19.3	45	-	2.6	-	16.3	0	103	252	39	57	20	12	9	58	99	59	10	2
	1730	"	1006.3	997.4	-	32.1	21.9	14.0	18.5	39	-	2.7	-	18.4	0	131	222	49	41	7	16	15	76	98	48	12	3
Kandla	0830	5	1009.8	1009.3	-	24.2	20.9	18.5	23.2	72	-	2.9	-	14.9	0	98	265	28	16	10	8	9	177	44	71	2	0
	1730	"	1006.7	1006.1	-	30.8	22.9	17.6	22.1	50	-	2.6	-	27.2	3	205	154	31	30	10	13	28	209	17	24	3	0
Mandvi	0830	9	1009.9	1008.8	-	24.7	22.7	21.5	27.3	84	-	2.7	-	27.3	3	143	214	49	86	6	4	4	55	90	50	5	16
	1730	"	1007.4	1006.4	-	28.2	26.0	24.7	32.2	83	-	3.1	-	30.8	1	261	102	5	15	2	12	19	93	188	8	1	22
Dwarka	0830	11	1010.0	1008.7	0	25.3	22.8	21.4	26.4	79	+2	4.0	+1.0	14.8	0	79	273	36	69	26	7	5	47	113	49	13	0
	1730	"	1007.6	1006.3	-	28.0	23.7	21.0	26.2	69	-	3.8	-	19.9	0	124	241	43	23	8	1	6	44	129	111	0	0
Porbandar	0830	7	1009.8	1009.0	-	24.5	22.1	20.6	25.5	80	-	3.4	-	-	-	-	-	50	43	19	5	5	35	109	63	36	0
	1730	"	1007.3	1006.5	-	29.2	24.6	22.1	27.6	68	-	3.5	-	-	-	-	-	9	7	1	4	6	77	178	82	1	0
Porbandar (Aerodrome)	0830	7	1009.9	1009.1	-	26.1	22.2	20.3	24.5	72	-	3.0	-	15.5	0(f)	99	238	41(f)	39	21	28	7	61	82	58	22	0
	1130	"	1010.3	1009.5	-	30.3	23.7	20.4	24.4	57	-	2.8	-	21.7	0(f)	200	155	25(f)	47	26	18	15	84	107	33	4	0
Jamnagar	0530	23	1008.1	1005.5	-	21.9	20.2	18.9	23.1	84	-	2.3	-	11.8	0	64	288	14	24	26	24	30	131	85	18	13	0
	0830	"	1009.7	1007.1	-0.1	24.6	21.4	19.5	23.9	74	+5	3.2	+1.0	13.9	0	100	250	8	29	38	33	19	95	110	18	15	0
	1130	"	1010.0	1007.5	-	30.1	22.9	18.5	22.6	52	-	2.7	-	20.9	1	187	177	28	82	18	5	6	28	162	36	0	0
	1730	"	1006.7	1004.2	-	30.0	22.9	18.4	22.7	53	-	2.5	-	26.6	0	245	120	75	32	4	0	4	14	183	53	0	0
Rajkot (Aerodrome)	0830	134	1010.0	994.7	-	23.8	20.5	18.0	22.4	72	-	1.9	-	16.1	0	120	210	14	36	26	18	14	125	68	29	35	0
	1130	"	1009.6	994.7	-	30.8	22.0	16.1	19.9	46	-	1.8	-	22.3	1	182	178	31	62	29	18	4	88	74	55	4	0
	1730	"	1006.1	991.3	-	32.5	22.0	14.5	19.2	39	-	1.8	-	24.8	0	220	140	33	53	10	9	11	80	86	77	5	1
Surendranagar	0830	74	1009.7	1001.2	-	24.7	21.5	19.3	24.1	74	-	2.8	-	11.3	0	53	289	16	48	7	9	10	92	54	106	23	0
	1730	"	1005.9	997.6	-	33.7	25.1	20.1	25.4	49	-	3.2	-	12.2	0	68	283	17	76	8	14	5	87	56	88	14	0
Bhaunagar	0830	17	1010.3	1008.4	+0.3	24.3	20.2	17.1	21.4	66	+3	2.2	-0.7	3.5	0	0	318	8	11	2	6	11	123	57	100	47	0
	1730	"	1006.5	1004.7	-	32.8	23.6	17.7	22.3	46	-	2.7	-	6.1	0	2	340	5	68	61	42	64	48	36	18	23	0
Bhaunagar (Aerodrome)	0830	11	1009.9	1008.7	-	25.3	20.5	17.1	20.9	63	-	2.4	-	14.1	0	59	270	35	9	5	2	10	85	100	83	36	0
	1130	"	1010.1	1008.9	-	30.3	22.2	16.9	20.8	48	-	2.4	-	18.3	0	110	248	41	98	64	12	9	51	60	23	7	0
	# 1730	"																									
Mahuva	0830	16	1009.8	1008.0	-	25.0	22.0	20.1	24.9	77	-	2.6	-	9.4	0(u)	32	257	9(u)	72	7	7	17	58	46	73	55	0
	1730	"	1007.0	1005.3	-	30.1	25.7	23.3	29.5	70	-	2.5	-	21.6	0(s)	141	204	2(s)	23	59	47	83	100	29	2	1	0
Keshod	0830	51	1010.3	1004.5	-	25.3	21.2	18.8	22.8	70	-	3.1	-	15.8	0	91	258	31	62	82	7	9	38	100	20	16	0
	1130	"	1010.4	1004.7	-	30.3	22.4	17.8	21.3	51	-	3.0	-	22.9	0	195	161	38	57	45	7	8	41	113	47	9	0
	# 1730	"																									
Veraval	0230	8	1008.4	1007.5	-	23.6	21.3	19.6	24.4	80	-	1.8	-	14.9	0	80	270	115	50	4	1	8	33	93	46	15	0
	0530	"	1008.2	1007.3	-	22.9	20.6	18.8	23.5	80	-	2.1	-	14.1	0	87	248	111	54	8	1	7	31	82	41	30	0
	0830	"	1010.0	1009.1	-0.1	24.7	21.5	19.1	24.1	74	+5	2.9	+0.1	15.3	0	82	257	96	75	6	5	6	28	76	47	26	0
	1130	"	1010.4	1009.5	-	29.3	23.7	20.0	25.1	62	-	2.8	-	18.8	0	132	224	33	36	16	11	20	66	132	42	9	0
	1730	"	1007.5	1006.6	-	28.0	24.6	22.8	28.3	74	-	2.7	-	21.4	0	191	171	4	6	0	13	23	68	196	52	3	0
	2330	"	1009.5	1008.6	-	24.7	22.4	20.9	25.8	81	-	2.1	-	14.5	0	82	256	89	26	6	2	8	35	103	68	27	1

Data not available for complete year hence no annual means. (u) Total for 344 days. (s) Total for 346 days. (f) Total for 359 days.

Table III - Summary of Observations at Fixed Hours for the year 1958

Division and Station	Hour of observation I.S.T.	Ht. of barometer above mean sea level in metres	Mean Pressure in millibars: At mean sea level or ht. in g.p.m. of nearest standard isobaric level	Mean Pressure in millibars: At station level	Mean Pressure in millibars: Departure from normal	Mean Temperature °C: Dry Bulb	Mean Temperature °C: Wet Bulb	Mean Temperature °C: Dew Point	Vapour pressure in mbs.	Relative Humidity %	Departure from normal	Cloud Amt. (Oktas): Mean Amt.	Cloud Amt. (Oktas): Departure from normal	Mean wind speed km. per hour	Wind Speed (km.p.h.): 62 or more	Wind Speed (km.p.h.): 20 to 61	Wind Speed (km.p.h.): 1 to 19	No. of observations Wind Direction: N	NE	E	SE	S	SW	W	NW	Calm	Variable
KONKAN																											
Dahanu	0830	5	1009.9	1009.3	+0.5	24.5	22.1	20.1	24.7	75	-5	3.2	-0.7	11.3	0(e)	47	301	10	12	123	85	22	19	73	4	12	0
	1730	"	1007.1	1006.6		28.6	24.8	22.8	28.3	72	-	3.2	-	18.7	0(h)	101	256	139	2	2	5	2	27	140	40	0	0
Bombay (Colaba)	0830	11	1010.3	1009.1	-0.1	26.2	23.5	22.1	27.2	79	+3	3.7	+0.3	8.2	0	22	329	44	72	60	37	21	27	68	22	14	0
	1130	"	1010.4	1009.2	-	29.7	24.8	22.3	27.5	66	-	3.2	-	10.0	0	17	339	19	33	56	25	17	51	89	66	9	0
	1730	"	1007.6	1006.4	-	28.7	24.9	23.2	28.5	73	-	3.4	-	14.0	0	44	319	36	0	1	2	10	33	118	163	2	0
Bombay (Santacruz Aerodrome)	0230	15	1008.6	1006.9	-	24.3	22.0	20.5	25.0	81	-	2.9	-	6.6	0(o)	33	156	18	24	22	11	14	51	38	11	117	0
	0530	"	1008.5	1006.9		23.7	21.5	20.0	24.4	81	-	2.9	-	6.7	0(o)	32	150	7	27	40	10	11	44	35	8	124	0
	0830	"	1010.3	1008.6	-0.2	26.1	22.4	20.0	24.5	71	-2	3.7	+0.3	10.0	0(o)	51	200	16	35	64	8	18	53	43	14	55	0
	1130	"	1010.4	1008.8	-	30.1	23.4	19.3	23.7	57	-	3.5	-	17.6	0(o)	120	179	14	19	38	19	12	57	106	34	7	0
	1730	"	1007.5	1005.9	-	29.1	23.7	20.8	25.3	63	-	3.5	-	19.6	0(o)	133	172	36	4	1	0	8	57	94	105	1	0
	2330	"	1009.8	1008.1	-	25.2	22.5	20.8	25.6	78	-	2.9	-	6.9	0(o)	30	166	15	20	13	4	17	53	46	28	110	0
Alibag	0830	7	1010.2	1009.4	-0.1	25.9	23.2	21.6	26.5	78	+5	3.7	0	9.7	0	57	271	41	56	59	38	23	54	32	22	37	3
Harnai	0830	20	1010.0	1007.7	+0.6	26.4	23.0	21.0	25.6	74	+1	4.4	-	11.2	0	59	253	50	53	57	34	23	19	49	27	53	0
	1730	"	1007.4	1005.1		27.9	25.0	23.6	29.3	77	-	4.4	-	22.1	0	180	182	37	2	0	6	13	26	97	181	3	0
Ratnagiri	0830	35	1010.6	1006.6	+0.2	25.9	22.8	21.1	25.6	76	-	4.0	-	-	-	-	-	0	5	239	4	0	12	96	8	1	0
	1730	"	1008.2	1004.2	-	28.8	24.7	22.7	28.0	71	-	4.2	-	-	-	-	-	4	0	3	3	2	47	234	72	0	0
Devgad	0830	36	1010.5	1006.5	+0.7	26.1	23.6	22.1	27.4	80	+1	5.0	+1.0	12.7	0	66	294	36	62	107	26	10	15	53	51	5	0
	1730	"	1007.7	1003.7	-	28.8	25.4	23.7	29.7	75	-	4.7	-	22.6	0	181	184	27	2	1	2	13	22	122	176	0	0
Vengurla	0230	9	1009.0	1008.0	-	24.4	22.7	21.8	26.4	86	-	3.6	-	3.2	0(e)	8	133	45(e)	4	4	8	6	16	43	20	214	0
	0530	"	1009.0	1008.0	-	23.7	22.3	21.5	26.0	88	-	3.5	-	4.0	0(e)	6	172	61(e)	12	9	17	3	18	35	28	177	0
	0830	"	1010.8	1009.8	-	25.5	22.9	21.5	26.1	80	-	4.1	-	4.7	0(e)	8	214	97(e)	18	16	21	5	31	17	27	128	0
	1130	"	1010.9	1009.9	-	30.1	24.2	20.9	25.1	61	-	3.9	-	10.5	0(d)	19	300	24(d)	23	18	26	22	109	77	39	22	0
	1730	"	1008.1	1007.1	-	28.9	24.6	22.5	27.4	69	-	4.3	-	10.6	0(d)	16	311	12(d)	0	2	3	13	86	158	74	13	0
	2330	"	1010.4	1009.4	-	25.3	23.2	22.1	26.9	83	-	3.6	-	4.4	0(d)	5	189	70(d)	9	4	10	7	24	31	49	157	0
MAHARASHTRA																											
Nandurbar	0830	206	1010.2	986.9	-	25.9	20.3	15.9	19.8	58	-	3.9	-	9.9	0	18	334	7	60	41	8	3	156	68	9	13	0
	1730	"	1005.9	983.2		32.2	21.8	14.0	18.0	41	-	4.4	-	9.3	0	18	331	10	69	17	5	1	141	78	28	16	0
Jalgaon	0830	201	1010.1	987.2	-	24.1	18.9	14.5	18.7	60	-	3.1	-	14.1	0	69	279	1	9	72	42	13	34	135	42	17	0
	1730	"	1005.4	983.3	-	33.0	21.0	10.8	15.6	35	-	3.1	-	15.8	0	100	257	41	36	39	10	12	25	104	90	8	0
Malegaon	0830	437	1010.1	961.3	+0.1	24.2	18.5	14.1	17.3	57	-1	3.0	+0.3	5.7	0	5	277	15	6	5	5	7	26	151	67	83	0
	1730	"	1005.2	957.7		31.2	20.4	11.9	15.5	38	-	4.0	-	10.7	0	26	312	49	63	31	4	10	14	93	74	27	0
Deolali	0830	571	1011.2	947.3	-	22.1	18.3	15.5	18.7	69	-	3.5	-	9.8	0	51	269	63	30	7	7	27	118	56	12	45	0
	1730	"	1006.5	944.4	-	29.2	20.3	14.2	17.5	47	-	4.0	-	14.6	0	91	254	31	25	27	7	4	90	110	51	20	0
Aurangabad	0830	581	1010.6	946.2	+0.1	24.0	18.6	14.6	18.0	60	+4	3.2	0	10.3	0	34	305	13	20	97	16	10	37	138	8	26	0
	1730	"	1005.3	942.6	-	30.3	20.5	13.9	17.1	42	-	4.0	-	12.6	0	67	279	32	42	42	21	11	33	129	36	19	0
Aurangabad (Chikalthana Aerodrome)	0230	579	1008.6	943.8	-	21.1	17.1	14.2	17.3	68	-	2.8	-	6.2	0	21	158	11	6	4	12	1	9	96	40	186	0
	0530	"	1009.0	943.9	-	19.6	16.4	13.8	16.9	72	-	2.8	-	5.7	0	19	151	12	5	8	2	0	6	102	35	195	0
	0830	"	1010.0	945.7	-	23.9	19.0	15.7	18.8	63	-	3.1	-	7.3	0	25	210	18	8	23	16	0	13	117	40	130	0
	1130	"	1008.7	945.6		29.3	21.0	15.9	19.0	49	-	3.2	-	12.6	0	49	285	46	22	51	51	10	24	88	42	31	0
	1730	"	1004.9	942.1	-	30.4	21.2	15.6	18.7	46	-	4.3	-	12.5	0	73	235	42	37	28	14	5	30	88	64	57	0
	2330	"	1009.3	944.8		22.7	17.9	14.3	17.5	63		2.9	-	8.1	0	31	198	21	14	15	8	1	17	107	46	136	0
Ahmednagar	0830	657	1010.3	937.6	0.1	23.0	18.0	14.4	17.4	62	+6	3.0	+0.4	4.5	0	1	328	0	16	0	35	0	106	0	172	36	0
	1730	"	1004.8	934.2		30.6	20.5	13.9	16.9	42	-	3.8	-	5.5	0	0	340	0	71	0	24	0	32	0	213	25	0
Parbhani	0830	423	1010.6	963.3	-	24.5	19.9	16.0	20.4	64	-	3.6	-	10.3	0	24	318	24	41	35	11	8	40	136	47	23	0
	1730	"	1005.2	959.2	-	31.8	22.8	16.3	21.3	47	-	4.6	-	10.8	0	40	311	37	64	39	12	15	24	106	54	14	0
Poona	0530	559	1009.3	946.4	-	19.9	17.7	16.4	19.2	81	-	2.8	-	1.4	0	0	91	1	2	3	4	7	39	34	1	274	0
	0830	"	1010.7	948.3	0	22.4	18.8	16.5	19.5	71	+2	3.3	+0.2	1.6	0(a)	0	120	4(a)	3	3	10	23	31	38	8	244	0
	1130	"	1009.0	948.0	-	28.9	20.3	14.8	17.9	47	-	3.3	-	5.3	0	0	270	25	24	42	35	8	37	73	26	95	0
	1730	"	1005.5	944.9		29.5	20.8	15.3	18.4	47		3.9	-	5.6	0	0	282	20	16	12	9	6	52	110	57	83	0
	2330	"	1009.9	947.5	-	22.7	19.1	16.9	19.9	71	-	2.9	-	2.0	0	0	141	3	3	6	5	9	55	54	6	224	0

(a) Total for 364 days. (e) Total for 360 days. (h) Total for 357 days. (o) Observations for 306 days. (d) Total for 361 days.

Table III - Summary of Observations at Fixed Hours for the year 1958

Division and Station	Hour of observation I.S.T.	Ht. of bar cistern above mean sea level in metres	Mean Pressure in millibars: At mean sea level or ht. in g.p.m. of nearest standard isobaric level	Mean Pressure in millibars: At station level	Mean Pressure in millibars: Departure from normal	Mean Temperature °C: Dry Bulb	Mean Temperature °C: Wet Bulb	Mean Temperature °C: Dew Point	Vapour pressure in mbs.	Relative Humidity %	Departure from normal	Cloud Amt. (Oktas): Mean Amt.	Cloud Amt. (Oktas): Departure from normal	Mean wind speed km. per hour	Wind Speed (km.p.h.): 62 or more	Wind Speed (km.p.h.): 20 to 61	Wind Speed (km.p.h.): 1 to 19	No. of observations Wind Direction: N	NE	E	SE	S	SW	W	NW	Calm	Variable
MAHARASHTRA (Contd.)																											
Poona (Lohagaon Aerodrome)	0230	593	1009.1	942.7	-	20.9	17.8	15.4	18.4	73	-	3.2	-	8.6	0	37	205	6	2	14	2	1	2	151	64	123	0
	0530	"	1009.4	942.8	-	19.9	17.2	15.2	18.2	77	-	3.4	-	7.1	0	25	202	6	5	14	2	0	2	139	59	138	0
	0830	"	1010.7	944.6	-	22.5	18.3	15.4	18.4	67	-	3.7	-	8.9	0	47	225	1	4	40	11	2	6	152	56	93	0
	1130	"	1009.1	944.4	-	28.5	19.8	13.7	17.0	46	-	3.6	-	15.3	0	111	228	7	13	87	44	4	8	125	50	26	1
	1730	"	1005.6	941.2	-	29.1	19.9	13.6	16.8	45	-	4.3	-	19.1	0	171	160	11	8	43	12	2	12	152	91	34	0
	2330	"	1010.0	943.9	-	22.4	18.4	15.5	18.5	68	-	3.3	-	10.5	0	47	245	6	3	17	3	2	5	176	80	73	0
Baramati	0830	551	1010.7	949.2	-	22.9	18.5	15.5	18.6	65	-	3.3	-	10.2	0	32	301	32	14	28	18	9	41	98	93	32	0
	1730	"	1004.8	945.3	-	31.0	20.9	14.5	18.3	41	-	4.0	-	15.5	0	105	244	24	30	32	38	25	57	89	54	16	0
Jeur	0830	521	1010.0	952.0	-	23.4	18.5	15.0	18.2	61	-	2.9	-	6.1	0	3	268	12	25	25	10	4	21	92	82	94	0
	1730	"	1004.4	948.2	-	31.7	20.9	13.9	16.9	39	-	3.9	-	9.3	0	47	287	6	33	45	22	3	25	121	78	31	1
Sholapur	0530	479	1008.9	955.3	-	22.1	18.5	16.0	19.0	70	-	3.3	-	8.5	0(h)	5	301	23(h)	54	32	25	1	77	48	46	51	0
	0830	"	1010.3	957.0	+0.1	24.5	19.7	16.6	19.8	64	+8	3.6	+0.7	8.1	0	2	339	13	71	8	54	1	111	16	67	24	0
	1130	"	1009.0	956.7	-	30.1	21.7	16.9	20.0	48	-	3.4	-	12.8	0	35	315	38	43	14	39	14	79	35	58	15	0
	1730	"	1004.7	952.9	-	31.8	22.0	16.6	19.4	44	-	4.5	-	10.1	0	4	349	5	108	4	60	1	106	5	64	12	0
	2330	"	1009.0	955.9	-	25.4	19.6	16.0	18.9	59	-	3.2	-	11.8	0	33	317	5	71	37	43	11	86	52	45	15	0
Miraj	0830	554	1010.7	949.0	-0.1	22.8	19.4	17.2	20.4	72	+3	4.3	+0.6	#	-	-	-	8	29	64	13	5	37	108	52	49	0
	1730	"	1005.3	945.4	-	30.2	21.4	16.3	19.1	47	-	5.2	-	#	-	-	-	8	41	72	18	6	54	115	40	11	0
Kolhapur	0530	570	1009.2	945.4	-	20.5	18.4	16.9	19.9	81	-	3.1	-	7.6	0	16	302	3	38	29	6	7	66	155	14	47	0
	0830	"	1010.7	947.3	-	23.0	19.3	16.9	20.0	71	-	3.9	-	8.7	0	21	286	4	55	55	9	5	28	134	17	58	0
	1130	"	1009.3	947.0	-	28.4	20.7	15.9	19.0	51	-	3.8	-	14.7	0	82	273	14	63	77	26	8	21	115	31	10	0
	1730	"	1005.9	943.9	-	28.7	20.9	16.1	19.2	52	-	4.3	-	17.2	1	274	82	11	42	40	6	4	34	193	27	8	0
Buldhana	0830	650	1009.4	937.5	-	23.4	18.2	14.2	17.7	61	-	3.6	-	5.0	0	0	333	0	57	2	24	2	41	0	207	32	0
	1730	"	1004.7	934.6	-	29.4	20.2	14.0	17.3	45	-	4.1	-	3.4	0	0	287	0	75	0	3	0	15	0	194	78	0
Akola	0830	282	1009.5	977.6	-0.4	24.8	18.8	13.9	17.6	56	0	3.4	+0.4	3.8	0	1	281	0	21	22	16	1	19	100	103	83	0
	1130	"	1008.6	977.5	-	30.7	20.9	13.6	17.4	41	-	3.4	-	6.4	0(a)	5	308	15(a)	31	44	18	1	22	118	64	51	0
	1730	"	1004.5	972.6	-	34.6	21.1	11.9	15.9	35	-	4.2	-	5.9	0(b)	4	333	11(b)	53	24	14	4	22	119	88	26	2
Akola (Aerodrome)	0530	309	1007.5	972.5	-	21.8	17.1	12.5	16.5	62	-	2.9	-	5.1	0	9	282	4	44	38	16	3	29	134	24	74	0
	2330	"	1007.7	973.0	-	25.5	18.5	12.4	16.4	52	-	3.0	-	5.7	0	11	274	1	39	45	19	10	44	97	30	80	0
Amraoti	0830	370	1009.6	968.3	+0.2	25.5	19.5	14.7	18.3	56	+1	3.6	+0.7	8.9	0	15	323	12	109	21	11	11	53	94	27	27	0
	1730	"	1004.5	964.2	-	31.4	21.1	13.6	17.2	40	-	4.8	-	9.8	0	16	343	12	76	20	37	6	70	49	89	6	0
Yeotmal	0830	451	1009.3	959.1	-	25.4	19.3	14.4	18.0	57	-	3.3	-	11.7	0	56	287	29	48	44	23	24	45	92	38	22	0
	1730	"	1004.7	955.6	-	30.7	20.7	12.8	16.7	42	-	3.7	-	9.0	0	26	319	43	60	37	13	25	34	78	55	20	0
Nagpur	0230	310	1007.2	972.1	-	22.9	19.2	16.6	20.2	72	-	3.3	-	6.8	0	15	309	76	29	10	11	14	39	53	92	41	0
	0530	"	1007.8	972.6	-	21.7	18.5	16.2	19.6	75	-	3.6	-	6.1	0	4	303	74	29	15	10	9	41	42	87	58	0
	0830	"	1009.6	974.7	+0.1	25.1	20.4	17.2	20.9	65	+6	3.8	+0.7	8.0	0	24	300	84	49	22	20	13	40	35	61	41	0
	1130	"	1008.3	974.2	-	30.9	22.8	17.8	21.7	50	-	3.7	-	10.7	0	38	320	44	66	54	38	19	45	32	59	7	1
	1730	"	1004.8	970.7	-	31.3	22.8	17.5	21.5	49	-	4.4	-	8.9	0	25	311	41	59	37	33	24	41	48	53	29	0
	2330	"	1008.1	973.1	-	24.3	20.0	17.0	20.7	68	-	3.6	-	7.0	0	18	285	61	45	20	17	22	34	39	65	62	0
Gondia	0830	313	1009.7	974.6	-	24.7	19.9	16.7	20.1	64	-	3.5	-	3.8	0	0	322	39	59	11	45	21	76	13	29	43	29
	1730	"	1005.1	970.8	-	30.7	21.2	14.2	18.0	45	-	3.7	-	3.7	0	2	250	23	36	5	12	6	83	9	61	113	17
Brahmpuri	0830	229	1009.6	983.7	-	24.5	20.5	17.9	21.4	70	-	4.0	-	6.6	0	5	320	35	62	20	41	35	67	36	29	40	0
	1730	"	1005.2	980.1	-	31.5	22.4	16.3	20.1	46	-	4.2	-	6.0	0	5	309	64	39	28	27	62	40	35	19	51	0
Chanda	0830	193	1009.6	987.7	-0.2	25.6	21.0	18.2	21.8	67	+5	4.1	+1.2	6.8	0	7	326	36	24	42	44	37	51	57	42	32	0
	1730	"	1005.1	983.7	-	31.2	22.7	17.2	21.0	50	-	4.3	-	6.4	0	7	301	35	44	48	36	27	38	40	40	57	0
Sironcha	0830	123	1010.1	996.1	-	25.8	21.9	19.9	23.5	72	-	4.2	-	4.7	0	0	312	42	19	34	69	54	23	42	29	53	0
	1730	"	1005.5	991.9	-	32.2	23.2	17.7	21.1	43	-	4.4	-	5.0	0	3	316	51	40	37	48	35	41	37	30	46	0

Data not available for complete year hence no annual means. (a) Total for 364 days. (b) Total for 363 days. (h) Total for 357 days.

Table III - Summary of Observations at Fixed Hours for the year 1958

Division and Station	Hour of observation I.S.T.	Ht. of barometer above mean sea level in metres	Mean Pressure in millibars: At mean sea level or ht. in g.p.m. of nearest standard isobaric level	Mean Pressure in millibars: At station level	Mean Pressure in millibars: Departure from normal	Mean Temperature °C: Dry Bulb	Mean Temperature °C: Wet Bulb	Mean Temperature °C: Dew Point	Vapour pressure in mbs.	Relative Humidity %	Departure from normal	Cloud Amt. (Oktas): Mean Amt.	Cloud Amt. (Oktas): Departure from normal	Mean wind speed km. per hour	Wind Speed (km.p.h.): 62 or more	Wind Speed (km.p.h.): 20 to 61	Wind Speed (km.p.h.): 1 to 19	No. of observations Wind Direction: N	NE	E	SE	S	SW	W	NW	Calm
COASTAL ANDHRA PRADESH																										
Nellore	0530	20	1008.2	1005.9	-	25.3	23.3	22.3	27.1	85	-	4.1	-	3.6	#	#	#	3	9	2	67	16	37	77	55	99
	0830	"	1010.2	1007.9	+0.1	28.1	24.3	22.5	27.4	73	0	4.6	+0.3	5.5	-	-	-	3	11	5	68	31	21	117	71	38
	1130	"	1009.4	1007.2	-	31.9	24.8	21.3	25.9	56	-	5.0	-	8.0	-	-	-	22	50	24	70	25	38	86	38	12
	1730	"	1006.5	1004.3	-	30.8	25.0	22.2	27.0	63	-	4.6	-	7.4	-	-	-	4	60	77	103	4	15	67	17	18
	2330	"	1009.2	1006.9	-	26.7	24.3	23.2	28.6	82	-	3.3	-	3.6	-	-	-	2	10	9	61	5	14	32	12	220
Ongole	0830	12	1010.0	1008.7	-	28.8	26.5	25.3	32.8	82	-	4.2	-	6.5	0	18	229	15	48	3	62	2	46	50	21	118
	1730	"	1006.3	1005.0	-	30.4	28.1	27.1	36.8	83	-	4.3	-	8.8	0	7	291	5	23	51	138	11	25	38	7	67
Rentachintala	0830	106	1010.1	998.1	-	27.2	23.1	21.0	24.9	70	+3	4.8	0.0	3.8	0	0	248	13	5	25	18	58	18	107	4	117
	1730	"	1005.5	993.9	-	32.6	23.3	17.8	22.3	46	-	5.1	-	4.0	0	0	296	43	12	93	17	32	15	77	7	69
Gannavaram	0230	24	1007.4	1004.8	-	25.1	23.3	22.4	27.4	85	-	3.2	-	4.0	0	7	153	8	16	23	20	13	26	44	10	205
	0530	"	1007.8	1005.2	-	24.5	23.0	22.1	26.9	87	-	3.9	-	4.7	0	7	194	15	25	48	24	12	13	53	11	164
	0830	"	1009.8	1007.2	-	25.5	23.9	22.3	27.2	76	-	4.0	-	9.2	0	31	271	30	43	62	33	28	17	71	18	63
	1130	"	1009.1	1006.5	-	31.0	24.5	21.3	25.7	58	-	4.1	-	13.1	0	69	273	13	31	67	48	45	23	78	35	23
	1730	"	1005.9	1003.4	-	31.2	24.3	20.6	24.9	57	-	4.5	-	11.4	2	48	268	10	23	44	81	74	16	41	28	47
	2330	"	1008.7	1006.1	-	26.1	23.7	22.5	27.6	82	-	3.1	-	6.0	0	11	232	4	26	41	46	50	28	41	7	122
Masulipatam	0530	3	1008.1	1007.8	-	24.8	23.7	23.2	28.8	91	-	4.9	-	6.9	0	4	286	84	27	8	15	44	34	49	29	75
	0830	"	1010.0	1009.7	0.0	27.5	24.6	23.3	28.8	79	+1	4.7	+1.0	9.6	0(a)	6	330	64(a)	39	13	19	47	42	72	40	28
	1130	"	1009.5	1009.2	-	30.4	25.2	22.8	28.1	65	-	5.1	-	12.5	0	18	340	25	26	50	55	64	34	63	39	7
	1730	"	1006.6	1006.3	-	29.1	25.1	23.2	29.0	71	-	4.9	-	12.5	0(a)	34	317	11(a)	13	28	93	124	22	30	29	13
	2330	"	1008.9	1008.6	-	25.6	24.6	23.8	29.7	86	-	4.0	-	8.3	0	10	297	18	15	33	52	106	43	27	13	58
Nidadavolu	0830	12	1010.1	1008.6	-	26.7	24.0	22.7	28.0	79	-	5.0	-	9.0	0	17	324	77	55	36	13	17	51	75	17	24
	1730	"	1006.3	1004.9	-	30.5	24.6	21.8	26.5	62	-	5.2	-	11.5	0	20	334	8	17	77	21	115	42	60	14	11
Kakinada	0830	8	1010.1	1009.2	+0.2	28.9	25.0	23.2	28.8	72	-3	4.2	0.0	10.4	0	9	349	7	133	6	42	0	157	2	11	7
	1730	"	1006.7	1005.7	-	29.5	25.3	23.3	28.3	71	-	4.0	-	11.4	0	12	352	0	67	7	172	7	104	1	6	1
Visakhapatnam	0230	3	1007.5	1007.1	-	25.5	23.9	23.2	28.8	88	-	3.5	-	4.6	0(g)	8	197	14(g)	13	7	7	2	96	22	44	153
	0530	"	1007.9	1007.5	-	24.8	23.5	22.8	28.2	89	-	4.5	-	3.6	0(g)	9	160	14(g)	10	8	3	0	74	17	43	189
	0830	"	1009.8	1009.4	+0.2	28.1	24.7	23.2	28.9	76	0	4.2	-0.1	6.4	0(g)	15	251	13(g)	14	21	6	0	139	18	54	92
	1130	"	1008.9	1008.5	-	31.4	26.0	23.4	29.5	64	-	4.3	-	12.3	0(g)	70	265	6(g)	17	66	38	12	164	12	19	22
	1730	"	1006.7	1006.3	-	28.9	25.5	24.1	30.4	76	-	4.9	-	12.3	0(f)	47	299	3(f)	5	83	44	28	153	15	14	13
	2330	"	1008.8	1008.4	-	26.2	24.4	23.6	29.5	86	-	3.8	-	5.7	0(a)	17	187	10	15	12	3	4	100	19	41	154
Calingapatam	0830	6	#	-	-	-	-	-	-	-	-	4.7	+1.4	#	#	-	-	36(c)	5	8	4	2	89	134	84	0
	1730	"	#	-	-	-	-	-	-	-	-	4.9	-	#	#	-	-	0 (d)	32	73	48	96	102	5	5	0
TELANGANA																										
Ramagundam	0830	156	1009.6	991.9	-	26.6	21.9	19.2	22.9	66	-	4.0	-	6.0	0	10	319	64	20	19	60	34	35	47	50	36
	1730	"	1005.1	982.9	-	32.6	22.8	16.4	20.1	44	-	4.2	-	5.2	0	4	335	66	67	25	50	30	35	36	30	26
Nizamabad	0830	381	1009.8	967.3	+0.1	25.4	20.3	17.0	20.1	62	-1	3.3	+0.5	2.3	0	0	221	1	10	17	28	13	83	46	23	144
	1730	"	1004.8	963.3	-	31.6	22.1	15.5	19.4	44	-	4.4	-	2.6	0	0	261	17	81	21	21	15	57	16	33	104
Mahbubnagar	0830	505	1009.9	953.9	-	25.0	20.5	17.9	20.8	68	-	4.5	-	10.5	0	17	329	26	53	73	22	9	57	55	51	19
	1730	"	1005.0	950.3	-	30.3	20.9	15.2	17.6	45	-	4.6	-	7.1	0	9	334	16	49	81	21	22	51	61	42	22
Hyderabad (Begumpet Aerodrome)	0230	545	1008.1	947.5	-	22.6	19.3	17.4	20.4	75	-	4.0	-	9.7	0	61	174	16	10	31	50	11	26	72	19	130
	0530	"	1008.7	947.9	-	21.5	19.0	17.4	20.4	79	-	4.3	-	9.1	0	55	170	10	11	30	30	8	21	88	27	140
	0830	"	1010.1	949.7	+0.4	24.4	20.2	17.8	20.8	69	+1	4.6	+1.1	12.3	0	94	193	17	21	22	50	19	32	85	41	78
	1130	"	1008.8	949.3	-	28.8	21.2	16.7	19.7	51	-	4.5	-	15.6	0	109	249	22	33	41	63	30	39	83	47	7
	1730	"	1005.2	946.2	-	29.7	20.8	15.1	18.3	47	-	4.9	-	11.6	0	64	273	43	48	54	49	23	42	47	28	28
	2330	"	1009.1	948.7	-	24.1	19.7	17.1	19.9	68	-	3.9	-	10.1	0	64	176	21	23	18	62	[illegible]	28	64	16	125
Hakimpet	0530	613	1008.4	940.3	-	21.6	19.2	17.6	20.6	80	-	4.2	-	11.5	0	68	259	18	44	45	57	14	36	92	21	38
	0830	"	1009.5	941.9	-	24.1	20.3	18.0	21.1	71	-	4.5	-	14.9	0	93	269	18	35	36	77	22	43	92	39	3
	1130	"	1008.4	941.6	-	28.2	21.5	17.5	20.7	55	-	4.3	-	16.8	0	113	245	27	37	37	62	27	42	73	53	7
	1730	"	1005.3	939.0	-	29.2	21.4	16.9	20.1	53	-	4.6	-	12.5	0	53	304	39	55	59	56	13	27	65	43	8

Data not available for complete year hence no annual means. (a) Data for 364 days. (g) Data for 358 days. (f) Data for 359 days. (c) Total for 362 days. (d) Total for 3

Table III - Summary of Observations at Fixed Hours for the year 1958

Division and Station	Hour of observation I.S.T.	Ht. of bar cistern above mean sea level in metres.	Mean Pressure in millibars: At mean sea level or ht. in g.p.m. of nearest standard isobaric level	Mean Pressure in millibars: At station level	Mean Pressure in millibars: Departure from normal	Mean Temperature °C: Dry Bulb	Mean Temperature °C: Wet Bulb	Mean Temperature °C: Dew Point	Vapour pressure in mbs.	Relative Humidity %	Departure from normal	Cloud Amt. (Oktas): Mean Amt.	Cloud Amt. (Oktas): Departure from normal	Mean wind speed km. per hour	Wind Speed (km.p.h.): 62 or more	Wind Speed (km.p.h.): 20 to 61	Wind Speed (km.p.h.): 1 to 19	No. of observations Wind Direction: N	NE	E	SE	S	SW	W	NW	Calm	Variable
TELANGANA (CONTD.)																											
Hanamkonda	0830	269	1010.0	979.8	0.0	25.8	22.3	20.5	24.4	74	+7	3.3	-0.3	8.6	0	5	339	47	11	8	50	99	22	67	40	21	0
	1730	"	1006.2	976.4	-	31.6	22.9	17.8	21.3	48	-	3.6	-	6.6	0	6	346	68	57	16	41	55	18	50	47	13	0
Bhadrachalam	0830	111	1010.3	997.7	-	26.5	23.2	21.5	25.9	75	-	4.8	-	6.4	0	1	316	26	78	24	51	23	47	53	15	48	0
	1730	"	1005.6	993.3	-	32.0	23.8	19.0	23.0	51	-	5.0	-	6.4	0	5	334	35	71	37	53	37	33	52	21	26	0
Khammameth	0830	112	1010.0	995.8	-	26.5	23.4	21.7	26.2	77	-	4.4	-	6.1	0	8	291	41	7	58	56	21	32	59	25	66	0
	1730	"	1005.6	993.3	-	32.3	23.7	18.9	22.9	49	-	4.4	-	5.5	0	8	279	39	13	70	48	22	25	45	25	78	0
RAYALASEEMA																											
Arogyavaram	0830	701	1010.5	933.4	-	23.6	19.9	18.0	20.7	72	-	4.8	-	7.2	0	10	289	24	20	5	44	54	19	56	77	66	0
	1730	"	1005.6	930.1	-	28.4	20.3	15.4	18.1	49	-	5.7	-	8.5	0	9	343	35	83	54	38	8	13	38	83	13	0
Cuddapah	0830	130	1010.7	996.0	+0.2	28.6	=	=	=	=	-	3.5	-0.1	#	0	0	181	5	7	47	9	1	0	86	32	178	0
	1730	"	1005.9	991.5	-	32.8	=	=	=	=	-	3.8	-	#	0	0	291	3	38	132	14	0	0	66	38	74	0
Anantapur	0530	350	1008.4	968.8	-	23.1	20.2	18.3	21.5	75	-	4.1	-	6.4	0	14	211	2	2	40	13	15	25	120	7	140	1
	0830	"	1010.0	970.9	-	25.7	21.3	18.7	22.1	67	-	4.3	-	8.4	0	31	251	6	12	34	15	19	40	137	18	83	1
	1130	"	1008.8	970.4	-	30.3	22.1	17.1	20.2	48	-	4.3	-	12.2	0	71	269	16	27	75	30	16	24	98	54	25	0
	1730	"	1004.9	966.8	-	31.7	21.9	15.6	18.6	42	-	5.0	-	12.8	0	69	267	25	50	105	20	8	12	88	28	29	0
	2330	"	1008.6	969.7	-	26.4	21.1	17.7	21.0	62	-	4.0	-	13.5	0	75	253	4	10	109	44	14	22	116	9	37	0
Kurnool	0830	281	1010.4	978.8	+0.2	25.4	21.9	20.0	23.6	73	+8	4.3	+1.0	11.4	0	72	206	5	47	23	25	13	81	53	31	87	0
	1730	"	1005.3	974.6	-	32.5	23.2	18.1	21.2	45	-	4.7	-	12.6	4	65	239	24	58	55	33	9	35	49	45	57	0
MADRAS																											
Palayancottai	0830	51	1010.8	1005.0	-	25.2	23.7	21.3	25.4	66	-	4.9	-	#	0	36	324	123	10	6	4	12	18	133	54	5	0
	1730	"	1007.1	1001.4	-	30.7	24.0	20.6	24.4	56	-	5.6	-	#	0	58	301	13	42	82	35	25	34	115	19	0	0
Tuticorin	0830	4	1011.0	1010.6	-	28.6	24.3	21.9	26.8	69	-	4.1	-	12.8	0	57	306	81	57	14	3	7	50	105	46	2	0
	1730	"	1007.3	1006.9	-	30.4	25.2	22.8	27.7	65	-	3.5	-	21.8	0	205	160	3	49	69	72	50	16	97	9	0	0
Pamban	0830	11	1010.8	1009.5	+0.4	28.5	25.6	24.4	30.7	79	0	4.1	+1.0	9.4	0	22	301	33	52	30	41	32	91	20	24	42	0
	1730	"	1007.6	1006.3	-	28.6	25.7	24.5	30.9	79	-	4.9	-	13.7	0	59	275	23	101	7	67	82	47	1	6	31	0
Mathurai	0830	133	1010.8	995.5	-0.1	27.9	23.8	21.9	26.3	70	+1	5.0	+0.5	3.0	0	0	365	12	118	2	10	2	15	6	200	0	0
	1730	"	1006.4	991.6	-	31.8	24.7	20.9	24.8	55	-	5.7	-	3.0	0	0	365	6	121	50	55	12	45	35	41	0	0
Mathurai (Aerodrome) *																											
Nagapattinam	0830	9	1010.8	1009.7	+0.3	28.0	24.6	23.0	28.1	75	+1	4.9	+0.6	10.2	0	33	319	25	48	11	23	16	76	91	62	13	0
	1730	"	1007.4	1006.3	-	29.4	25.5	23.8	29.7	72	-	4.7	-	17.3	0	95	264	13	91	64	71	59	46	12	3	6	0
Tiruchirapalli	0230	88	1008.5	998.5	-	25.6	23.1	21.8	26.6	81	-	3.4	-	12.2	0	72	211	17	53	35	9	12	6	135	15	82	1
	0530	"	1008.8	998.8	-	25.0	22.8	21.7	25.9	83	-	4.3	-	10.9	0	64	221	36	39	21	3	8	5	141	32	80	0
	0830	"	1010.6	1000.7	-0.2	27.3	23.6	22.3	26.1	72	0	4.7	+1.0	14.5	0	87	245	30	69	22	1	9	10	160	30	33	1
	1130	"	1009.8	999.9	-	31.3	24.4	21.0	25.0	55	-	5.1	-	21.4	0	134	217	10	73	46	16	8	13	136	44	14	5
	1730	"	1006.5	996.7	-	31.7	24.2	20.4	24.2	53	-	5.4	-	18.0	2	105	242	7	54	96	36	21	7	94	33	16	1
	2330	"	1010.0	1000.0	-	26.6	23.5	22.0	26.6	78	-	3.7	-	16.1	1	83	247	5	60	64	28	23	31	112	8	34	0
Coimbatore	0830	409	1011.0	965.5	+0.3	25.2	21.9	20.2	23.8	74	-5	5.5	+1.7	14.6	0	63	301	5	38	54	28	108	121	8	2	1	0
	1730	"	1006.5	961.7	-	29.3	22.5	18.3	22.2	55	-	5.7	-	13.6	0	59	306	4	28	60	39	92	116	23	3	0	0
Coimbatore (Pilamedu Aerodrome)	0530	398	1009.3	964.4	-	22.2	21.0	20.4	24.0	90	-	4.3	-	11.3	0	65	225	21	41	15	12	68	113	10	10	75	0
	0830	"	1010.7	966.2	-	24.9	22.1	20.7	24.4	78	-	4.5	-	15.9	0	97	254	9	92	41	20	49	130	7	3	14	0
	1130	"	1009.5	965.6	-	29.0	22.9	19.5	23.1	57	-	4.8	-	21.2	1	159	203	4	89	59	35	44	118	9	3	2	2
	1730	"	1006.4	962.5	-	29.3	22.7	18.9	22.1	56	-	5.0	-	23.6	2(h)	163	191	0(h)	53	68	44	50	131	8	1	1	1
	2330	"	1010.0	965.4	-	23.9	21.7	20.5	24.8	82	-	3.7	-	18.1	1(m)	146	177	4(m)	17	47	22	87	132	9	6	28	0
Salem	0530	278	1009.1	977.7	-	23.5	22.2	21.4	25.7	88	-	4.4	-	2.7	0(a)	0	209	2(a)	36	41	9	31	73	15	2	155	0
	0830	"	1010.7	979.5	-0.1	25.9	23.0	21.5	25.9	77	+2	4.2	+0.5	5.8	0	0	340	4	69	64	16	18	110	56	3	25	0
	1130	"	1009.5	978.8	-	30.2	24.2	21.2	25.3	59	-	4.8	-	6.4	0	0	322	5	42	55	18	28	64	94	16	43	0
	1730	"	1005.7	975.2	-	31.2	24.6	21.4	25.5	58	-	5.0	-	4.6	0	0	289	3	22	107	9	22	41	76	9	76	0
	2330	"	1009.8	978.7	-	26.1	23.5	22.1	26.9	79	-	4.3	-	6.7	0	7	277	0	31	108	20	29	65	26	5	81	0

(a) Total for 364 days. = Values rejected. (h) Total for 357 days. (m) Total for 352 days. # Data not available for complete year hence no annual means.

* Opened on 18.10.1958.

Table III - Summary of Observations at Fixed Hours for the year 1958

Division and Station	Hour of observation I.S.T.	Ht. of barometer above mean sea level in metres.	Mean Pressure in millibars: At mean sea level or ht. in g.p.m. of nearest standard isobaric level	Mean Pressure in millibars: At station level	Mean Pressure in millibars: Departure from normal	Mean Temperature °C: Dry Bulb	Mean Temperature °C: Wet Bulb	Mean Temperature °C: Dew Point	Vapour pressure in mbs.	Relative Humidity %	Departure from normal	Cloud Amt. (Oktas): Mean Amt.	Cloud Amt. (Oktas): Departure from normal	Mean wind speed km. per hour	Wind Speed (km.p.h.): 62 or more	Wind Speed (km.p.h.): 20 to 61	Wind Speed (km.p.h.): 1 to 19	No. of observations Wind Direction: N	NE	E	SE	S	SW	W	NW	Calm	Variable
MADRAS (CONTD.)																											
Kallakurichi	0830	127	1010.3	996.0	-	27.5	24.1	22.5	27.3	75	-	4.1	-	6.9	0	7	320	69	6	4	42	56	88	5	57	38	0
	1730	"	1006.0	991.9	-	31.9	25.0	21.7	26.4	57	-	4.7	-	11.5	0	21	336	13	81	63	70	23	76	13	18	8	0
Cuddalore	0530	12	1008.4	1007.0	-	25.0	23.7	23.0	28.3	89	-	4.7	-	1.1	0	0	82	4	3	0	6	25	34	4	6	283	0
	0830	"	1010.4	1009.0	-0.1	27.6	25.5	23.4	28.9	78	+1	5.3	+1.3	2.8	0	0	208	33	26	3	7	37	63	15	24	157	0
	1130	"	1009.7	1008.4	-	31.0	25.6	23.1	28.4	64	-	4.6	-	5.3	0	0	304	24	70	36	60	18	53	33	10	61	0
	1730	"	1006.9	1005.6	-	29.5	25.8	24.1	30.4	73	-	4.4	-	6.1	0	1	317	2	79	48	131	21	28	6	3	47	0
	2330	"	1009.5	1008.2	-	27.1	24.9	23.8	29.8	83	-	3.9	-	3.2	0	0	190	2	20	19	51	58	34	5	1	175	0
Tirupattur	£ 0830																										
	£ 1730																										
Vellore	0530	214	1008.9	984.7	-	23.8	21.6	20.4	24.1	82	-	4.7	-	2.3	0	0	169	8	8	6	12	30	21	62	22	196	0
	0830	"	1010.5	986.4	+0.3	26.1	22.4	2015	24.4	72	-3	4.8	+1.4	3.7	0	0	232	5	11	5	4	25	18	114	50	133	0
	1130	"	1009.4	985.7	-	30.5	23.2	19.3	22.7	53	-	4.8	-	6.7	0	0	333	36	39	38	22	28	33	100	37	32	0
	1730	"	1006.1	982.5	-	31.3	22.9	18.1	21.5	49	-	5.4	-	8.5	0	5	331	11	75	62	58	26	34	55	15	29	0
	2330	"	1009.8	985.7	-	26.3	22.5	20.5	24.4	72	-	4.0	-	4.9	0	2	235	8	20	15	50	42	17	65	20	128	0
Tambaram (Aerodrome)	@ 0830																										
	@ 1730																										
Madras	0230	16	1008.1	1006.4	-	26.1	24.0	23.1	28.2	85	-	3.8	-	6.5	0	25	263	31	9	4	10	51	66	73	44	77	0
	0530	"	1008.5	1006.8	-	25.5	23.7	22.8	27.9	86	-	4.5	-	6.8	0	20	293	26	1	2	1	41	78	110	54	52	0
	0830	"	1010.5	1008.7	+0.2	27.5	24.4	22.8	28.0	76	+3	4.8	+0.8	9.6	0	32	322	63	5	4	3	60	76	102	41	11	0
	1130	"	1009.7	1008.0	-	31.5	24.9	21.7	26.4	58	-	4.8	-	15.1	0	110	248	40	35	52	32	35	35	96	31	7	2
	1730	"	1007.1	1005.3	-	29.9	25.1	22.7	28.3	67	-	4.6	-	14.3	0	74	289	38	47	88	92	45	25	19	9	2	0
	2330	"	1009.6	1007.9	-	26.8	24.5	23.5	29.1	83	-	3.6	-	8.5	0	16	317	45	25	15	74	89	34	24	27	32	0
Madras (Nungambakkam)	0830	6	1010.1	1009.4	-	28.0	24.4	22.7	27.6	74	-	4.5	-	6.2	0	0	316	26	13	5	6	39	88	73	66	49	0
COASTAL MYSORE																											
Karwar	0830	4	1010.7	1010.2	0	25.3	23.1	22.0	26.9	83	-	4.2	-	3.9	0	3	221	12	32	56	23	9	3	23	23	141	4
	1730	"	1007.9	1007.5	-	28.6	25.1	23.5	29.1	75	-	4.3	-	12.2	0	53	269	22	0	3	7	8	8	94	132	43	4
Honavar	0830	26	1010.9	1008.0	-0.1	24.9	22.9	21.8	26.6	84	+5	5.0	+1.2	1.7	0	0	142	1	16	71	6	0	20	19	9	223	0
	1730	"	1008.2	1005.3	-	28.9	25.1	23.3	28.9	73	-	5.6	-	3.7	0	1	269	1	2	3	6	11	52	98	97	95	0
Mangalore	0230	22	1009.1	1006.6	-	25.4	23.7	22.9	28.0	86	-	3.9	-	6.3	0	15	244	22	45	100	19	6	6	34	27	106	0
	0530	"	1009.2	1006.7	-	24.8	23.4	22.6	27.5	88	-	4.1	-	9.6	0	26	317	20	53	178	25	5	7	40	15	22	0
	0830	"	1011.1	1008.6	0.0	26.4	23.9	22.6	27.7	80	+2	4.5	+0.3	7.4	0	6	330	28	39	142	44	6	12	38	27	29	0
	1130	"	1011.0	1008.5	-	29.1	24.6	22.3	27.3	69	-	4.2	-	10.9	0	21	335	15	11	38	18	13	45	104	112	9	0
	1730	"	1008.2	1005.7	-	28.5	24.8	23.0	28.3	73	-	4.9	-	13.3	0	49	313	15	7	7	5	12	26	119	171	3	0
	2330	"	1010.6	1008.1	-	26.3	24.1	23.2	28.4	83	-	4.2	-	8.4	0	18	307	75	37	69	20	10	9	43	62	40	0
Mangalore (Bajpe Aerodrome)	0530	103	1009.3	997.8	-	23.6	22.7	22.1	26.7	92	-	4.8	-	=	=	=	=	6	6	112	17	5	2	24	5	188	0
	0830	"	1011.2	999.5	-	25.8	23.5	22.3	27.1	82	-	4.8	-	=	=	=	=	23	15	169	39	7	1	40	9	59	3
	1730	"	1008.3	996.7	-	27.7	24.3	22.6	27.8	75	-	4.8	-	=	=	=	=	18	2	1	3	11	12	190	111	17	0
Mysore (North)																											
Bidar	0830	664	1009.7	936.6	-	23.6	18.8	15.5	18.3	64	+1	4.5	+1.4	15.4	0	87	276	18	40	45	24	23	75	88	50	2	0
	1730	"	1004.6	933.0	-	29.4	19.8	13.4	16.2	42	-	5.4	-	14.0	0	68	293	26	107	32	18	14	58	60	46	4	0
Gulbarga	0830	458	1010.3	959.3	+0.2	27.2	19.8	16.1	19.2	59	-2	5.0	+2.2	15.7	0	71	293	25	56	67	28	20	52	69	46	1	1
	1730	"	1004.7	955.0	-	31.5	20.6	13.4	16.4	39	-	6.3	-	21.1	1	158	185	39	52	53	28	27	42	66	37	21	0
Bijapur	0830	594	1010.4	944.5	0.0	23.5	20.0	17.8	21.1	72	+8	5.1	+2.1	8.0	0	3	334	52	25	21	22	27	49	92	49	28	0
	1730	"	1004.5	940.4	-	30.8	22.4	18.0	21.3	49	-	5.3	-	6.5	0	5	334	55	37	41	22	29	36	91	28	26	0

£ Started in October 1958. @ Started in August 1958. = Values rejected.

Table XII - Summary of Observations at Fixed Hours for the year 1958

Division and Station	Hour of observation I.S.T.	Ht. of barometer above mean sea level in metres.	Mean Pressure in millibars: At mean sea level or ht. in g.p.m. of nearest standard isobaric level	Mean Pressure in millibars: At station level	Mean Pressure in millibars: Departure from normal	Mean Temperature °C: Dry Bulb	Mean Temperature °C: Wet Bulb	Mean Temperature °C: Dew Point	Vapour pressure in mbs.	Relative Humidity %	Departure from normal	Cloud Amt. (Oktas): Mean Amt.	Cloud Amt. (Oktas): Departure from normal	Mean wind speed km. per hour	Wind Speed (km.p.h.): 62 or more	Wind Speed (km.p.h.): 20 to 61	Wind Speed (km.p.h.): 1 to 19	No. of observations Wind Direction: N	NE	E	SE	S	SW	W	NW	Calm	Variable
MYSORE (NORTH)(Contd.)																											
Belgaum (C.T.O)	0830	753	1010.8	927.9	+0.1	22.3	19.1	17.1	20.1	74	+1	3.9	+0.2	5.2	0	0	306	23	25	57	19	13	17	121	31	59	0
	1730	"	1006.5	925.0	-	26.5	20.7	17.0	20.1	60	-	5.3	-	11.4(c)	0	1	361	11	34	43	13	7	28	192	38	0	1
Belgaum (Sambre Aerodrome)	0530	747	1008.7	925.9	-	20.1	18.2	17.1	19.8	83	-	3.8	-	5.0	0	29	130	0	3	17	13	2	14	103	7	206	0
	0830	"	1009.7	927.6	-	22.6	19.5	17.6	20.5	75	-	4.2	-	8.2	0	30	237	6	23	50	29	5	10	130	13	98	1
	1130	"	1008.5	927.5	-	27.0	21.2	18.4	21.0	60	-	4.1	-	14.9(a)	0	102	214	13	28	53	47	10	15	131	14	48	5
	1730	"	1005.3	924.7	-	27.0	21.2	18.0	21.2	62	-	4.6	-	18.2	0	164	181	2	23	59	17	9	39	175	20	20	1
Gadag	0830	650	1010.6	938.9	+0.2	23.8	20.1	18.0	21.1	71	0	4.3	+1.0	10.2	0	14	337	11	22	69	21	12	55	130	31	14	0
	1730	"	1005.8	935.6	-	29.0	21.1	16.5	19.5	51	-	5.1	-	10.7	0	29	321	11	61	68	10	12	35	134	19	15	0
Gadag (P.B.O.)	0530	661	1009.2	935.8	-	21.3	19.1	17.9	20.7	82	-	3.7	-	=	=	=	=	2	8	49	24	4	63	141	5	69	0
	0830	"	1010.4	937.5	-	23.5	20.2	18.5	21.4	75	-	3.9	-	=	=	=	=	3	10	56	40	5	57	133	7	54	0
	1130	"	1009.2	937.4	-	27.9	21.1	17.9	20.3	57	-	3.9	-	=	=	=	=	10	11	60	48	2	40	129	16	49	0
	1730	"	1005.6	934.2	-	28.6	20.8	16.9	19.0	53	-	5.0	-	=	=	=	=	8	19	84	20	7	52	105	12	58	0
	2330	"	1009.9	936.9	-	23.3	19.9	18.0	21.0	74	-	3.8	-	=	=	=	=	5	11	74	6	6	56	164	5	38	0
Raichur	0830	400	1010.3	965.7	+0.1	25.6	21.3	18.7	22.1	67	+3	3.9	+1.3	7.3	0	9	302	25	34	25	33	38	56	80	31	41	0
	1730	"	1005.1	961.6	-	31.9	22.1	16.2	19.1	43	-	4.5	-	7.3	0(1)	13	298	36	59	55	29	22	32	56	34	42	0
Mysore (South)																											
Bellary	0830	449	1010.2	960.2	-0.1	25.5	21.0	18.2	21.3	66	+5	4.0	+0.5	4.4	0	0	292	2	9	12	89	1	36	3	140	73	0
	1730	"	1005.0	956.2	-	31.0	21.7	15.4	18.9	44	-	5.1	-	5.2	0	0	325	0	20	13	124	0	48	3	117	40	0
Chitaldurg	0830	733	1010.3	929.9	+0.2	22.9	19.5	17.4	20.3	73	+4	6.0	+1.9	8.7	0	4	326	2	4	56	40	7	123	96	2	35	0
	1730	"	1005.6	926.7	-	28.3	20.1	14.9	17.6	49	-	5.4	-	6.3	0	2	305	6	36	50	32	14	62	86	21	58	0
Shimoga	0830	511	1011.1	947.6	-	22.6	20.2	18.9	22.2	80	-	4.7	-	2.8	0	0	195	8	12	13	9	28	63	52	9	170	1
	1730	"	1006.2	944.1	-	28.2	21.3	17.4	20.6	56	-	4.8	-	6.9	0	6	332	14	24	58	10	13	73	131	15	27	0
Balehonnur	0830	-			-	19.6	18.3	17.5	20.3	89	+3	-	-	-	-	-	-	-	-	-	-	-	-	-	-	-	-
Hassan	0830	960	1512.6	906.4	-	20.9	18.7	17.5	20.1	81	+5	5.0	+0.8	7.7	0	4	286	10	5	58	25	4	33	143	12	75	0
	1730	"	1494.3	903.5	-	25.8	19.7	16.1	18.5	59	-	5.3	-	9.7	0	10	309	11	12	70	16	3	30	165	12	46	0
Mysore	0830	767	1011.3	926.8	+0.2	22.3	19.8	18.3	21.5	79	+4	3.5	-0.9	9.7	0	12	347	39	29	22	40	43	101	33	52	6	0
	1730	"	1006.2	923.6	-	27.8	20.2	15.4	18.2	51	-	4.6	-	13.7	0	43	316	28	75	48	17	11	63	85	32	6	0
Bangalore (Central Observatory)	0230	921	1491.9	908.5	-	20.2	18.4	17.3	19.9	84	-	4.1	-	11.5	0	6	342	2	10	101	51	8	37	126	13	17	0
	0830	"	1512.2	910.3	+0.1	21.7	19.1	17.5	20.3	78	+1	5.2	+0.8	11.9	0	22	339	7	14	78	38	15	58	122	29	4	0
	1130	"	1517.3	910.0	-	26.0	19.9	16.2	18.9	57	-	4.9	-	13.7	0	38	324	14	26	78	34	11	40	110	49	3	0
	1730	"	1491.5	907.2	-	26.3	19.5	15.1	17.8	54	-	5.6	-	12.7	0	34	329	18	31	80	53	16	22	97	46	2	0
Bangalore (Aerodrome)	0530	897	1492.2	911.2	-	19.8	18.4	17.7	20.4	88	-	4.6	-	10.4	0	51	196	3	9	52	15	5	26	132	5	118	0
	0830	"	1514.1	913.0	-	22.2	19.3	17.6	20.3	76	-	5.3	-	14.4	0	85	213	11	12	66	7	21	22	147	12	67	0
	1130	"	1519.7	912.6	-	26.6	20.1	16.1	18.8	54	-	5.0	-	16.4	0	105	211	7	16	77	22	16	19	141	18	49	0
	1730	"	1494.1	909.7	-	27.2	19.9	15.3	18.0	52	-	5.6	-	15.5	0	85	239	18	28	89	27	11	22	110	19	41	0
	2330	"	1509.2	912.4	-	22.0	19.1	17.3	20.0	76	-	4.2	-	13.1	0	59	237	2	14	98	28	9	17	123	5	69	0
KERALA																											
Kozhikode	0530	5	1009.7	1009.2	-	24.8	23.5	22.9	28.0	89	-	4.6	-	6.3	0	12	323	32	116	113	12	3	8	25	26	30	0
	0830	"	1011.2	1010.7	+0.1	26.5	24.1	23.0	28.1	81	-2	4.6	+0.2	5.7	0	5	334	34	71	147	12	4	13	24	34	26	0
	1130	"	1011.3	1010.8	-	29.8	25.5	23.5	29.3	70	-	4.6	-	9.0	0	8	357	3	10	13	13	13	94	142	77	0	0
	1730	"	1008.5	1008.0	-	29.3	25.7	24.1	30.1	75	-	4.9	-	12.6	0	14	351	10	7	8	1	3	22	156	158	0	0
	2330	"	1010.9	1010.4	-	26.6	24.6	23.7	29.3	84	-	4.3	-	7.6	0	14	321	79	73	41	4	4	10	32	92	30	0
Palghat	0830	97	1011.5	1000.5	-	26.3	23.7	22.3	27.2	80	-	4.7	-	10.0	0	7	330	2	1	125	6	1	24	173	5	28	0
	1730	"	1007.6	996.7	-	29.7	24.1	21.1	25.9	64	-	5.4	-	12.0	0	20	337	1	9	80	6	1	52	181	27	8	0
Fort Cochin	0830	3	1011.2	1010.9	-0.2	27.3	24.7	23.4	28.7	80	+1	6.1	+1.9	5.4	0	3	247	26	75	32	18	4	13	27	55	115	0
	1730	"	1008.2	1007.9	-	28.4	25.3	24.0	29.7	78	-	6.0	-	9.1	0	17	307	8	4	0	1	0	32	134	145	41	0

(c) Data for 362 days. (a) Data for 364 days. = Values rejected. (1) Observations for 353 days.

Table III - Summary of Observations at Fixed Hours for the year 1958

Division and Station	Hour of observation I.S.T.	Ht. of bar. cistern above mean sea level in metres.	Mean Pressure in millibars: At mean sea level or ht. in g.p.m. of nearest standard isobaric level	Mean Pressure in millibars: At station level	Mean Pressure in millibars: Departure from normal	Mean Temperature °C: Dry Bulb	Mean Temperature °C: Wet Bulb	Mean Temperature °C: Dew Point	Vapour pressure in mbs.	Relative Humidity %	Departure from normal	Cloud Amt. (Oktas): Mean Amt.	Cloud Amt. (Oktas): Departure from normal	Mean wind speed km. per hour	Wind Speed (km.p.h.): 62 or more	Wind Speed (km.p.h.): 20 to 61	Wind Speed (km.p.h.): 1 to 19	No. of observations Wind Direction: N	NE	E	SE	S	SW	W	NW	Calm
KERALA (Contd.)																										
Cochin (Naval Air Station)	0230	3	1010.4	1010.1	-	25.4	24.1	23.6	29.0	90	-	5.1	-	3.1	0	3	167	15	33	58	12	4	3	22	23	195
	0530	"	1010.3	1010.0	-	24.7	23.7	23.2	28.7	91	-	5.0	-	3.4	1	1	186	21	37	70	12	4	8	21	15	177
	0830	"	1011.5	1011.2	-	26.9	24.3	23.1	28.3	80	-	4.8	-	4.4	0	2	275	34	81	96	24	3	3	21	15	88
	1130	"	1011.5	1011.1	-	29.4	25.0	22.9	28.3	69	-	4.9	-	3.0	0	3	347	24	19	24	18	17	33	78	137	15
	1730	"	1009.2	1008.9	-	28.7	25.1	23.5	28.7	74	-	5.6	-	11.6	0	22	335	8	5	5	1	6	33	145	154	8
	2330	"	1011.3	1011.0	-	26.1	24.4	23.7	29.2	87	-	5.1	-	3.4	0	1	187	32	22	43	10	7	11	28	35	177
Alleppey	0830	4	1011.0	1010.6	-	27.3	25.1	24.1	30.0	83	-	5.4	-	6.2	0	6	354	21	58	117	65	2	12	28	57	5
	1730	"	1006.3	1005.9	-	29.7	25.9	24.5	31.1	77	-	5.5	-	17.0	0	145	220	19	5	1	4	0	12	107	217	0
Punalur	0830	34	1011.2	1007.4	-	25.0	23.7	23.0	28.2	89	-	3.1	-	0.7	0	0	68(a)	9	12	5	10	7	5	9	11	296(
	1730	"	1007.9	1004.1	-	30.0	25.2	22.9	28.1	68	-	4.5	-	5.0	0	0	298(a)	19	28	24	31	27	39	59	81	66(a
Trivandrum	0230	54	1009.3	1002.0	-	24.9	23.4	23.1	28.3	91	-	4.0	-	5.0	0	1	337	96	75	23	10	1	4	14	115	27
	0530	"	1009.4	1002.2	-	24.3	23.3	22.8	27.9	92	-	4.0	-	5.1	0	2	333	92	86	32	3	0	2	12	108	30
	0830	"	1011.2	1003.9	0.0	26.1	24.1	23.2	28.5	85	+3	4.5	-0.1	4.6	0	2	327	41	75	21	26	2	8	9	147	36
	1130	"	1010.7	1003.4	-	29.7	24.9	22.7	28.6	69	-	5.5	-	8.6	0	13	342	29	18	6	12	11	67	71	140	10
	1730	"	1008.4	1001.2	-	28.5	24.7	23.0	28.1	70	-	5.2	-	8.9	0	10	350	9	11	9	8	12	92	62	157	5
	2330	"	1010.9	1003.6	-	25.5	24.0	23.3	28.7	88	-	4.3	-	5.9	0	8	313	90	39	21	5	4	9	20	133	44
Trivandrum (Aerodrome)	0830	8	1011.2	1010.3	-	26.9	24.4	23.3	28.7	81	-	5.1	-	5.7	0	0	321	134	33	14	0	11	8	13	108	44
ARABIAN SEA ISLANDS																										
Minicoy	0530	2	1009.7	1009.5	-	26.0	24.1	23.3	28.5	86	-	5.2	-	9.5	0	23	279	58	23	12	3	2	21	110	73	63
	0830	"	1011.5	1011.3	+0.2	27.7	24.9	23.7	29.3	79	+3	5.1	+1.1	8.6	0	12	311	57	30	21	7	3	17	97	91	42
	1130	"	1011.7	1011.5	-	29.5	25.7	24.0	30.0	73	-	5.1	-	9.9	0	10	343	60	33	31	8	8	12	90	111	12
	1730	"	1009.0	1008.8	-	28.7	25.3	23.7	29.4	75	-	5.4	-	10.3	0	15	328	72	36	21	4	2	10	99	99	22
	2330	"	1011.3	1011.1	-	26.8	24.5	23.5	28.9	82	-	4.6	-	9.6	0	16	302	54	43	17	4	2	18	100	80	47
Aminidevi	0830	4	1011.5	1010.3	-	28.3	25.5	24.3	30.4	79	+3	4.7	+0.4	14.4	0	99	232	69	39	0	4	1	23	76	119	34
HILL STATIONS (EXCLUDING KASHMIR)																										
Walong	(R) 0830																									
	(R) 1730																									
Kohima	0830	1406	1534.0	862.9	-	19.1	15.6	12.7	15.9	70	-	4.4	-	-	=	-	-	105	18	46	52	38	19	29	49	6
	1730	"	1505.6	860.1	-	19.7	17.3	15.6	18.6	79	-	4.8	-	-	=	-	-	46	14	11	7	17	51	80	129	6
Aijal	# 0830																									
	# 1730																									
Shillong	0830	1500	1497.4	850.0	+0.5	18.4	14.6	11.3	14.4	65	-4	3.9	+0.1	1.6	0	0	92	1	0	0	1	9	70	11	0	273
	1730	"	1455.3	847.4	-	18.2	15.4	13.2	15.9	75	-	5.9	-	0.8	0	0	56	0	0	0	0	8	43	5	0	309
Cherrapunji	0830	1313	1497.2	868.6	+0.2	18.3	16.7	15.3	18.3	84	+11	1.9	-2.6	4.0	0	1	364	4	79	27	20	6	222	6	1	0
	1730	"	1473.2	866.1	-	18.6	17.1	15.9	18.6	85	-	2.0	-	3.8	0	1	364	1	74	11	25	1	249	2	2	0
Darjeeling (Raj Bhawan)	0830	2127	1517.0	791.6	+3.3	14.4	12.7	11.1	14.0	82	+8	5.4	+0.7	0.5	0	0	52	7	1	0	1	0	25	13	5	313
	1730	"	1487.6	789.4	-	13.5	12.0	11.4	14.1	88	-	6.0	-	1.4	0	2	97	2	3	2	4	0	48	40	0	266
Kalimpong	0830	1209	1484.7	878.9	0	17.9	16.3	15.7	17.9	86	+8	2.6	-1.2	2.9	0	0	351	0	1	0	12	0	2	0	336	14
	1730	"	1475.0	877.4	-	18.1	16.6	15.9	18.3	85	-	2.9	-	2.9	0	0	353	0	0	0	339	0	0	0	14	12
Katmandu (Hydromet)	0830	1324	1497.6	867.4	-	16.4	14.1	12.3	14.6	79	-	4.2	-	0.3	-	-	32	8	1	9	1	3	3	1	5	333
	(a) 1130	"	1493.2	866.6	-	23.1	16.5	11.3	14.5	51	-	3.5	-	1.5	-	-	153	23	9	16	22	16	21	13	31	211
	1730	"	1471.1	864.6	-	20.7	16.1	12.5	15.5	63	-	4.1	-	2.1	-	1	165	139	1	5	5	9	25	19	63	199
Mukteswar (Kumaon)	0830	2314	3135.4	772.8	+1.0	13.1	8.9	-0.1	9.3	60	+2	3.2	-0.1	9.6	0	21	293	3	62	69	12	12	22	82	52	51
	1730	"	3123.0	971.2	-	14.7	10.7	6.7	11.0	64	-	3.5	-	13.7	0	78	248	2	19	21	8	7	55	147	67	39
Nainital	0830	1953	1483.5	804.7	-	14.9	10.4	5.6	10.3	59	-	3.4	-	4.7	0	4	210	16	17	69	53	0	1	30	28	151
	1730	"	1462.9	802.3	-	15.9	11.8	7.9	11.7	64	-	3.6	-	6.8	0	1	338	49	9	66	47	22	19	114	13	26
Tapoban	# 0830																									

Data not available for the whole year hence no annual means. (R) Returns not received. (a) Data for 364 days. = Data rejected.

Division and Station	Hour of observation I.S.T.	Ht. of barometer above mean sea level in metres	Mean Pressure in millibars: At mean sea level or ht. in g.p.m. of nearest standard isobaric level	Mean Pressure in millibars: At station level	Mean Pressure in millibars: Departure from normal	Mean Temperature °C: Dry Bulb	Mean Temperature °C: Wet Bulb	Mean Temperature °C: Dew Point	Vapour pressure in mbs.	Relative Humidity %	Departure from normal	Cloud Amt. (Oktas): Mean Amt.	Cloud Amt. (Oktas): Departure from normal	Mean wind speed km. per hour	Wind Speed (km.p.h.): 62 or more	Wind Speed (km.p.h.): 20 to 61	Wind Speed (km.p.h.): 1 to 19	No. of observations Wind Direction: N	NE	E	SE	S	SW	W	NW	Calm	Variable
HILL STATIONS (Contd.)																											
Joshimath	# 0830																										
	# 1730																										
Badrinath	# 0830																										
Lokpal	# 0830																										
Mussoorie	0830	2042	1477.3	795.9	-0.8	14.8	11.0	7.3	11.2	64	+1	3.5	-0.1	2.2	0	1	236	48	24	0	34	65	35	1	30	128	0
	1730	"	1463.0	794.6	-	15.7	12.5	10.1	13.0	74	-	4.9	-	3.0	0	2	293	24	19	5	63	112	64	1	7	70	0
Simla	0830	2202	1483.9	781.5	+0.6	14.1	8.8	1.9	8.2	51	+1	3.5	+0.1	2.4	0	0	288	34	48	28	64	60	20	5	29	77	0
	1730	"	1471.0	780.5	-	14.7	10.1	5.0	8.8	60	-	4.0	-	3.2	0	1	351	36	45	17	56	73	61	14	50	13	0
Dalhousie	0830	1959	1435.6	799.6	-	14.5	9.8	4.9	9.8	56	-	1.4	-	0.7	0	0	34	2	28	2	2	0	0	0	0	331	0
	1730	"	1430.8	807.7	-	16.1	11.9	8.4	11.9	63	-	1.7	-	1.0	0	0	51	6	41	1	0	0	1	0	2	314	0
Dharmsala	0830	1212	1526.7	881.9	-	19.4	14.1	9.6	12.9	57	-	3.5	-	2.2	0	1	236	70	45	42	13	17	12	19	19	128	0
	1730	"	1518.0	880.8	-	22.1	16.0	11.2	14.5	55	-	4.2	-	3.5	0	1	345	22	17	19	8	35	195	38	12	19	0
Abu	0830	1195	1497.0	880.8	+0.4	19.4	15.3	10.6	14.8	66	+11	2.6	-0.2	3.4	0	2	164	16	10	3	5	24	51	38	18	199	1
	1730	"	1492.6	879.7	-	23.3	17.5	12.7	16.2	58	-	2.5	-	3.2	0(b)	2	147	29(b)	5	0	5	15	51	29	15	214	0
Pachmarhi	0830	1075	1503.5	893.5	+0.3	20.8	16.2	12.4	15.8	65	+5	3.5	+0.2	5.2	0	2	257	10	31	29	12	18	11	90	58	106	0
	1730	"	1486.7	891.0	-	25.8	18.1	12.1	15.4	51	-	3.8	-	5.1	0	2	294	29	34	21	3	4	9	103	93	69	0
Mahabaleshwar	0830	1382	1508.4	862.8	+0.2	18.9	15.3	12.0	14.9	69	+2	4.2	+0.5	11.9	0(e)	22	336	32(e)	59	82	36	10	51	60	28	2	0
	1730	"	1490.2	860.9	-	21.3	17.5	14.8	17.5	71	-	4.5	-	9.8	0(d)	5	354	17(d)	17	26	16	8	44	103	103	[illegible]	0
Nandi Hills	0830	1479	-	-	-	19.5	17.9	16.9	19.3	87	-	6.7	-	-	#	-	--	16	71	82	10	5	26	123	18	14	0
Mercara	0830	1152	1512.5	886.6	+0.8	19.0	17.5	16.6	18.9	87	+3	4.4	-0.6	7.4	0	7	346	15	62	60	0	1	6	111	93	12	5
	1730	"	1494.3	884.3	-	22.4	19.2	17.2	19.9	76	-	4.8	-	7.1	0	2	362	1	54	53	1	0	9	126	118	1	2
Kodaikanal	0530	2343	3134.5	770.0	-	11.4	9.8	8.1	11.1	84	-	6.0	-	9.6	0	48	248	58	38	25	26	7	6	24	112	69	0
	0830	"	3156.6	771.9	+1.0	13.7	11.3	9.1	11.9	77	+10	4.6	+0.7	8.3	0	31	266	29	63	21	46	8	9	23	98	68	0
	1130	"	3166.1	772.0	-	16.7	13.3	10.6	13.9	70	-	5.7	-	8.6	0	37	279	34	57	22	67	3	8	13	112	49	0
	1730	"	3142.7	770.3	-	14.3	12.8	11.7	13.8	86	-	6.7	-	7.3	0	27	249	34	30	12	60	10	4	21	105	89	0
	2330	"	3149.5	771.8	-	12.0	10.9	9.7	12.3	88	-	6.1	-	10.4	0	49	247	57	37	19	27	13	6	18	119	69	0
Ootacamund	0830	2249	1511.9	779.9	+0.4	13.6	11.4	10.0	12.3	80	+9	3.6	-0.6	4.9	0	34	107	5	43	4	0	3	18	47	21	224	0
	1730	"	1490.5	778.6	-	15.7	13.4	12.0	13.9	79	-	5.9	-	3.9	0	9	124	8	21	13	4	5	18	51	13	232	0
Coonoor	0830	1747	1511.9	827.5	-	18.0	14.7	12.5	14.6	72	+6	3.8	-0.6	3.4	0	1	249	28	13	20	58	41	43	10	37	115	0
SIKKIM																											
Lachen	# 0830																										
TIBET																											
Yatung (Chumbi)	# 0830																										
Lhasa	0830	3685	3134.2	655.9	-	9.1	5.3	2.7	7.4	63	-	2.2	-	3.8	0	0	292	5	52	17	98	12	39	23	46	73	0
CEYLON																											
Colombo	0830	7	1011.5	1010.6	+0.2	26.7	24.2	23.1	28.3	80	-5	5.0	-0.1	9.0	0	15	327	23	74	52	32	14	84	57	4	23	2
	1730	"	1008.7	1007.9	-	28.1	24.6	23.0	28.2	75	-	6.1	-	10.1	0	17	335	36	20	9	6	9	132	89	51	13	0
Trincomalle	0830	3	1010.5	1010.1	+0.7	27.7	24.4	23.0	28.2	76	-5	4.4	+0.5	15.9	0	135	210	36	42	12	4	16	200	21	10	20	0
	1730	"	1007.8	1007.4	-	29.3	24.9	22.9	28.3	69	-	5.3	-	15.6	0	127	236	60	84	34	36	5	120	12	12	12	0
Batticola	0830	3	1010.5	1010.2	-	27.3	24.7	23.5	29.1	80	-	4.3	-	9.5	0(a)	27	295	13	22	12	21	38	57	96	63	42	0
	1730	"	1007.7	1007.5	-	28.7	25.5	23.8	29.5	77	-	4.9	-	17.4	0(s)	121	219	37	91	61	79	26	10	18	18	6	0
Hambantota	0830	15	1011.1	1009.3	+0.8	26.9	24.6	23.5	29.1	82	-3	4.1	+0.4	18.1	#	-	-	55	82	10	6	1	162	30	7	12	0
	1730	"	1008.2	1006.5	-	28.0	24.9	23.5	28.9	77	-	5.5	-	24.9	-	-	-	13	74	41	15	15	174	24	5	4	0
Mannar	0830	4	1011.0	1010.6	-	27.6	24.9	23.8	29.2	80	-	5.0	-	12.6	0	27	334	16	80	21	61	43	134	2	4	4	0
	1730	"	1007.9	1007.5	-	28.7	25.2	23.5	29.2	74	-	5.7	-	14.8	0	93	264	53	75	8	12	41	145	6	17	8	0

Data not available for complete year hence no annual means. (a) Total for 364 days. (s) Total for 346 days. (b) Total for 363 days. (e) Total for 360 days.
(d) Total for 361 days.

Table III - Summary of Observations at Fixed Hours for the year 1958

Division and Station	Hour of observation I.S.T.	Ht. of bar cistern above mean sea level in metres.	Mean Pressure in millibars: At mean sea level or ht. in g.p.m. of nearest standard isobaric level	Mean Pressure in millibars: At station level	Mean Pressure in millibars: Departure from normal	Mean Temperature °C: Dry Bulb	Mean Temperature °C: Wet Bulb	Mean Temperature °C: Dew Point	Vapour pressure in mbs.	Relative Humidity %	Departure from normal	Cloud Amt. (Oktas): Mean Amt.	Cloud Amt. (Oktas): Departure from normal	Mean wind speed km. per hour	Wind Speed (km.p.h.): 62 or more	Wind Speed (km.p.h.): 20 to 61	Wind Speed (km.p.h.): 1 to 19	No. of observations Wind Direction: N	NE	E	SE	S	SW	W	NW	Calm	Variable
HYDROMETEOROLOGICAL OBSERVATORIES																											
Damodar Catchment																											
Bokaro	0830	239	1009.2	982.0	-	25.1	20.0	16.4	20.3	63	-	3.5	-	5.7(a)	0	10	313	17	4	37	42	19	57	62	62	41	23
	1730	"	1005.3	978.4	-	28.7	20.8	14.3	18.8	52	-	4.3	-	7.8(c)	0	14	339	68	32	43	53	9	24	23	92	9	9
Hazaribagh	0830	615	1008.8	940.9	-	24.1	18.8	14.9	18.0	60	-	2.7	-	5.3	0	1	278	7	7	50	23	15	48	71	58	86	0
	1730	"	1004.6	937.1	-	24.9	18.8	13.9	17.1	56	-	2.7	-	8.6	0	16	293	4	13	32	45	15	63	59	78	56	0
Tilaiya	0830	-	-	-	-	25.5	19.5	14.9	18.6	58	-	3.1	-	8.1	0	15	273	5	4	60	29	3	32	95	31	77	29
	1730	-	-	-	-	28.6	19.8	12.3	16.5	46	-	3.7	-	9.3	0	22	302	30	7	40	29	5	5	80	106	41	22
Ramgarh	0830	-	-	-	-	25.2	20.1	16.6	20.3	64	-	3.0	-	3.7	0	0	303	6	25	39	24	18	44	113	34	48	0
	1730	-	-	-	-	28.7	21.2	15.8	19.6	53	-	3.8	-	3.1	0	3	215	6	15	38	21	4	17	43	73	132	1
Panchet Hill	0830	-	-	-	-	26.9	21.6	18.0	22.2	63	-	3.6	-	4.1(d)	0	4	353	23	43	55	26	13	159	24	14	4	0
	1730	-	-	-	-	29.3	22.0	16.6	21.1	55	-	4.1	-	4.6(c)	0	7	334	48	56	57	37	12	64	25	42	19	0
Durgapur	0830	-	-	-	-	27.1	22.5	19.8	24.5	66	-	2.7	-	13.2	0	46	309	31	25	23	39	92	22	31	92	10	0
	1730	-	-	-	-	29.7	22.7	18.3	22.5	56	-	2.3	-	11.8	2	46	306	62	30	25	32	98	22	20	65	11	0
Mahanadi Catchment																											
Baramul	0830	65	1009.4	1002.2	-	26.0	22.7	21.4	25.5	76	-	3.9	-	4.3	0	0	216	29	48	1	24	27	70	6	11	149	0
	1730	"	1005.6	998.5	-	28.9	24.3	21.5	27.1	69	-	4.9	-	2.6	0	0	126	14	13	2	5	17	53	7	15	239	0
Hirakud	0830	160	1009.5	991.5	-	26.7	22.4	19.9	23.4	68	-	3.4	-	4.9	0	5	322	34	54	40	25	55	65	32	22	38	0
	1730	"	1005.3	987.7	-	30.5	23.5	19.4	23.6	56	-	3.5	-	3.7	0	6	233	10	22	27	20	35	40	62	22	126	1
Khijrawan	0830	-	-	-	-	5.9	20.9	17.6	21.1	65	-	3.0	-	#	0	6	146	22(r)	44	27	28	36	86	39	14	48	3
	1730	-	-	-	-	28.5	21.4	16.9	20.3	55	-	3.4	-	#	0	4	134	25(t)	36	21	21	25	62	42	50	62	1
Sonepur	0830	-	-	-	-	28.1	22.7	19.7	20.5	64	-	-	-	7.1 £	0	9	240	17	22	43	25	30	65	35	12	88	0
Ginabahar	0830	-	-	-	-	24.9	19.9	16.2	19.8	63	-	-	-	-	0	0	0	-	-	-	-	-	-	-	-	-	-
Bhinkund	0830	-	-	-	-	25.7 (i)	21.7 (i)	19.2 (i)	23.1 (i)	69 (i)	-	6.0	-	4.0 (i)	0	0	309	40(i)	26	10	38	17	62	19	97	47	0
	1730	-	-	-	-	28.1	22.1	17.2	21.5	61	-	6.6	-	4.0 (i)	0	2	237	15(i)	11	10	48	39	74	11	37	117	0
Narbada Catchment																											
Punasa	# 0830																										
	# 1730																										
Bagra Tawa	0830	-	-	-	-	24.8	18.7	13.5	17.3	56	-	#	-	6.6	0	0	315	8	67	12	9	42	113	61	3	50	0
	# 1730																										
Thikri	0830	-	-	-	-	25.4	20.8	17.6	21.7	65	-	3.3	-	-	-	-	-	-	-	-	-	-	-	-	-	-	-
Sabarmati Catchment																											
Jhadol	0830	-	-	-	-	21.9	19.9	18.3	23.1	81	-	-	-	-	-	-	-	-	-	-	-	-	-	-	-	-	-
Dharoi	0830	-	-	-	-	24.4	19.2	15.0	19.0	59	-	-	-	-	-	-	-	-	-	-	-	-	-	-	-	-	-
	1730	-	-	-	-	31.7	21.2	13.2	17.1	39	-	-	-	-	-	-	-	-	-	-	-	-	-	-	-	-	-
Ganga Catchment																											
Mukhim	0830	1981	-	-	-	16.0	11.4	7.1	11.1	57	-	-	-	-	-	-	-	-	-	-	-	-	-	-	-	-	-
	1730	"	-	-	-	16.4	11.3	6.9	10.7	56	-	-	-	-	-	-	-	-	-	-	-	-	-	-	-	-	-
Tehri	0830	770	-	#	-	18.4	15.3	13.0	16.5	74	-	3.3	#	-	-	-	-	-	-	-	-	-	-	-	-	-	-
	1130	"	-	#	-	-	-	-	-	-	-	-	-	-	-	-	-	-	-	-	-	-	-	-	-	-	-
	1730	"	-	#	-	26.4	18.2	12.5	15.6	47	-	3.3	-	-	-	-	-	-	-	-	-	-	-	-	-	-	-
Gandak Catchment																											
Gorkha	0830	-	-	-	-	19.7	16.6	14.3	17.2	73	-	-	-	-	-	-	-	-	-	-	-	-	-	-	-	-	-
	1730	-	-	-	-	21.7	17.1	13.9	16.9	64	-	-	-	-	-	-	-	-	-	-	-	-	-	-	-	-	-

Data not available for complete year hence no annual means. (r) Total for 347 days. (t) Total for 345 days. (i) Total for 356 days. £ Observations for 355 days.

(a) Total for 364 days. (c) Total for 362 days. (e) Total for 360 days.

Table III - Summary of Observations at Fixed Hours for the year 1958

Division and Station	Hour of observation I.S.T.	Ht. of bar. cistern above mean sea level in metres.	Mean Pressure in millibars: At mean sea level or ht. in g.p.m. of nearest standard isobaric level	Mean Pressure in millibars: At station level	Mean Pressure in millibars: Departure from normal	Mean Temperature °C: Dry Bulb	Mean Temperature °C: Wet Bulb	Mean Temperature °C: Dew Point	Vapour pressure in mbs.	Relative Humidity %	Cloud Amt. (Oktas): Departure from normal	Cloud Amt. (Oktas): Mean Amt.	Cloud Amt. (Oktas): Departure from normal	Mean wind speed km. per hour	Wind Speed (km.p.h.): 62 or more	Wind Speed (km.p.h.): 20 to 61	Wind Speed (km.p.h.): 1 to 19	No. of observations Wind Direction: N	NE	E	SE	S	SW	W	NW	Calm	Variable
GANDAK CATCHMENT (Contd.)																											
Pokhara	0830	-	-	-	-	20.9	17.7	15.6	15.6	73																	
	1730	-	-	-	-	22.2	18.8	16.9	19.9	73																	
Nawakot	0830	-	-	-	-	21.5	17.9	15.7	18.7	71																	
	1730	-	-	-	-	23.5	17.9	13.9	17.3	59																	
Jomosom	0830	-	-	-	-	11.4	7.3	3.4	8.5	59																	
	1730	-	-	-	-	13.1	8.9	5.1	9.3	59																	
Timure	0830	-	-	-	-	14.3	10.7	7.5	11.5	65																	
	1730	-	-	-	-	17.8	13.3	9.6	12.9	61																	
GOGRA CATCHMENT (Trans Himalayan Region)																											
Dailekh	0830	-	-	-	-	18.2	14.5	11.5	14.5	67																	
	1730	-	-	-	-	20.5	15.5	11.4	14.6	60																	
Dandeldhura	0830	-	-	-	-	15.5	12.3	9.0	12.9	69																	
	1730	-	-	-	-	17.0	13.4	10.6	13.8	68																	
Butwal	0830	-	-	-	-	25.4	20.3	17.1	20.8	62																	
	1730	-	-	-	-	28.1	22.0	18.2	22.1	59																	
Katmandu $																											
Kosi Catchment																											
Chautara	0830	-	-	-	-	17.3	14.5	12.5	15.4	75																	
	1730	-	-	-	-	20.5	15.5	12.0	15.1	61																	
Okhaldunga #																											
Barahkshetra	0830	146	1010.3	993.7	-	23.0	19.9	17.8	21.8	75	-	3.5	-	5.7	-	5	292	10	16	18	18	12	92	88	43	68	0
	1130	"	1008.7	992.4	-	27.6	22.1	18.6	23.0	61	-	4.0	-	9.9	-	32	304	2	3	6	7	2	160	134	22	29	0
	1730	"	1006.2	989.8	-	25.7	21.6	19.0	23.5	71	-	4.4	-	5.5	-	3	287	3	32	97	47	8	56	42	5	75	0
Angbung #																											
Taplejung	0830	-	-	-	-	16.2	13.6	11.6	14.5	76	-	4.9															
	1130	-	-	-	-	19.2	15.2	12.4	15.3	67	-	5.1															
	1730	-	-	-	-	17.0	13.9	11.5	14.5	71	-	6.0															
Taplethok	0830	-	-	-	-	17.7	15.1	13.0	15.7	74																	
Wallungchung Gola *																											
Bhojpur	0830	-	-	-	-	17.7	14.8	12.9	15.7	74																	
	1730	-	-	-	-	16.7	14.4	12.6	15.5	79																	
Chainpur	0830	-	-	-	-	19.2	16.3	14.3	17.3	75																	
	1730	-	-	-	-	19.4	16.4	14.3	17.2	72																	
Tista Catchment																											
Gangtok	0830	1813	1498.5	819.4	-	14.4	12.8	11.5	14.3	84	-	4.6	-	2.1	-	1	182	38	38	3	11	28	15	20	30	182	0
	1130	"	1487.8	818.8	-	17.3	14.7	13.0	15.6	77	-	4.9	-	4.2	-	1	336	6	6	-	19	109	135	44	18	28	0
	1730	"	1473.4	817.1	-	14.9	13.5	12.4	15.1	86	-	6.3	-	3.5	-	3	257	11	23	20	94	82	15	3	10	105	2
Geyzing	0830	-	-	-	-	17.1	15.0	13.7	16.4	81																	
	1730	-	-	-	-	17.3	15.4	14.3	16.8	83																	

Data not available for complete year hence no annual means. * Observations started from 17.9.1959. $ Data included under Hill Stations.

Table IV - Mean duration of bright sunshine at 21 stations for the year 1958

Month	Hours L.A.T. 6-7	7-8	8-9	9-10	10-11	11-12	12-13	13-14	14-15	15-16	16-17	17-18	18-19	Average total per day	Greatest No. of hrs. in a day
PORT BLAIR															
Jan.	0.2	0.8	0.8	0.9	0.9	0.9	0.9	0.9	0.9	0.8	0.7	0.3	0	9.0	11.0
Feb.	0.3	0.9	1.0	1.0	1.0	1.0	1.0	1.0	1.0	1.0	0.9	0.4	0	10.3	11.1
Mar.	0.1	0.7	0.8	0.9	0.9	0.9	1.0	0.9	0.9	0.8	0.7	0.3	0	9.3	11.0
Apr.	0.3	0.9	1.0	1.0	1.0	0.9	0.9	1.0	1.0	0.9	0.7	0.4	0	10.1	11.5
May.	0.2	0.5	0.6	0.7	0.6	0.6	0.6	0.5	0.5	0.4	0.4	0.1	0	5.5	10.8
Jun.	0.0	0.2	0.3	0.3	0.3	0.2	0.3	0.3	0.3	0.3	0.2	0	0	2.8	5.9
Jul.	0.0	0.2	0.4	0.5	0.5	0.5	0.4	0.4	0.3	0.3	0.2	0	0	3.8	8.4
Aug.	0.1	0.3	0.5	0.6	0.6	0.5	0.5	0.5	0.4	0.4	0.3	0.1	0	4.8	11.0
Sep.	0.1	0.3	0.5	0.6	0.6	0.6	0.5	0.5	0.5	0.3	0.3	0.1	0	4.8	10.3
Oct.	0.1	0.4	0.7	0.6	0.7	0.7	0.6	0.6	0.5	0.5	0.5	0.2	0	5.1	10.7
Nov.	0.2	0.6	0.7	0.7	0.7	0.7	0.7	0.7	0.7	0.7	0.5	0.2	0	7.1	11.0
Dec.	0.1	0.6	0.8	0.9	0.8	0.8	0.8	0.8	0.8	0.8	0.6	0.2	0	8.2	10.8
Year	0.1	0.5	0.7	0.7	0.7	0.7	0.7	0.7	0.7	0.6	0.5	0.2	0	6.8	11.5
CALCUTTA *															
Jan.	0	0.4	0.7	0.8	0.9	0.9	0.9	0.9	0.9	0.9	0.7	0	0	7.9	10.1
Feb.	0	0.6	0.8	0.8	0.9	0.9	0.9	0.9	0.9	0.9	0.7	0.1	0	8.4	10.4
Mar.	0	0.7	0.9	0.9	0.9	0.9	1.0	1.0	0.9	0.9	0.7	0.1	0	8.9	10.7
Apr.	0.1	0.6	0.8	0.9	0.9	0.9	0.9	0.9	0.9	0.9	0.7	0.2	0	8.6	10.7
May.	0.1	0.4	0.6	0.8	0.9	0.9	0.9	0.9	0.9	0.8	0.5	0.2	0	7.7	11.2
Jun.	0.1	0.2	0.4	0.5	0.5	0.5	0.5	0.4	0.4	0.4	0.2	0	0	4.0	9.9
Jul.$	0.1	0.2	0.2	0.3	0.3	0.2	0.2	0.2	0.3	0.2	0.1	0.1	0	2.4	9.0
Aug.	0.1	0.3	0.3	0.4	0.3	0.2	0.3	0.4	0.3	0.3	0.2	0.1	0	3.1	8.6
Sep.	0	0.2	0.4	0.6	0.5	0.5	0.5	0.3	0.3	0.3	0.2	0	0	3.8	8.5
Oct.	0	0.3	0.6	0.6	0.6	0.6	0.6	0.6	0.5	0.4	0.3	0	0	5.2	10.2
Nov.	0	0.5	0.7	0.8	0.6	0.7	0.6	0.8	0.8	0.6	0.2	0	0	6.3	9.7
Dec.	0	0.1	0.5	0.7	0.5	0.5	0.5	0.7	0.8	0.7	0.2	0	0	5.1	8.3
Year	0	0.4	0.6	0.7	0.7	0.6	0.7	0.7	0.7	0.6	0.4	0.1	0	6.0	11.2
NEW DELHI															
Jan.	0	0.6	0.8	0.8	0.8	0.8	0.9	0.8	0.9	0.9	0.5	0	0	7.8	10.2
Feb.	0.1	0.8	0.8	0.9	0.9	0.9	0.9	0.9	0.9	0.9	0.8	0.1	0	8.9	10.6
Mar.	0	0.8	0.9	0.9	0.9	1.0	1.0	0.9	1.0	0.9	0.5	0	0	8.9	9.8
Apr.	0	0.3	0.6	0.7	0.7	0.7	0.8	0.8	0.7	0.6	0.3	0	0	6.4	10.4
May.	0.3	0.6	0.7	0.8	0.7	0.5	0.5	0.5	0.5	0.4	0.3	0.1	0	6.0	11.4
Jun.	0.1	0.3	0.4	0.6	0.7	0.6	0.7	0.6	0.6	0.6	0.4	0.1	0	5.5	11.2
Jul.	0.2	0.3	0.4	0.5	0.5	0.5	0.5	0.4	0.4	0.3	0.3	0.2	0	4.5	10.5
Aug.	0.3	0.4	0.5	0.6	0.6	0.6	0.6	0.6	0.6	0.6	0.5	0.2	0	6.1	11.6
Sep.	0	0.3	0.5	0.6	0.7	0.6	0.7	0.7	0.5	0.5	0.4	0	0	5.5	9.8
Oct.	0.1	0.8	0.9	0.9	0.9	0.9	0.9	0.9	0.9	0.9	0.8	0.1	0	8.9	10.6
Nov.	0.1	0.9	1.0	1.0	1.0	1.0	1.0	1.0	1.0	1.0	0.8	0	0	9.5	10.3
Dec.	0	0.5	0.8	0.9	0.9	0.8	0.9	0.8	0.8	0.8	0.6	0	0	7.8	9.9
Year	0.1	0.5	0.7	0.8	0.8	0.7	0.8	0.7	0.7	0.7	0.5	0.1	0	7.1	11.6

* Hours in this case refer to L.M.T.

Month	Hours L.A.T. 6-7	7-8	8-9	9-10	10-11	11-12	12-13	13-14	14-15	15-16	16-17	17-18	18-19	Average total per day	Greatest No. of hrs.
GAUHATI (BHORJOR AERODROME)															
Jan.	0.0	0.2	0.8	0.9	0.9	1.0	0.9	0.9	0.9	0.8	0.4	0.	0.0	7.5	9.6
Feb.	0.0	0.4	0.8	0.8	0.9	0.9	0.9	0.9	0.9	0.9	0.6	0.4	0.0	8.1	9.6
Mar.	0.0	0.4	0.8	0.9	0.9	0.9	0.9	1.0	0.9	0.8	0.4	0.3	0.0	8.0	10.1
Apr.	0.1	0.4	0.5	0.6	0.7	0.7	0.8	0.8	0.8	0.8	0.5	0.1	0.0	6.8	11.4
May.	0.2	0.4	0.5	0.6	0.7	0.7	0.8	0.8	0.8	0.8	0.8	0.5	0.0	7.6	11.4
Jun.	0.2	0.3	0.4	0.4	0.5	0.5	0.5	0.6	0.6	0.6	0.5	0.4	0.0	5.6	11.0
Jul.	0.2	0.3	0.3	0.4	0.6	0.6	0.6	0.7	0.6	0.5	0.4	0.3	0.0	5.7	11.2
Aug.	0.1	0.2	0.4	0.4	0.5	0.6	0.6	0.6	0.5	0.4	0.4	0.3	0.0	4.7	11.0
Sep.	0.2	0.6	0.6	0.7	0.7	0.7	0.7	0.7	0.6	0.5	0.4	0.2	0.0	6.6	11.3
Oct.	0.1	0.4	0.6	0.7	0.7	0.7	0.7	0.8	0.9	0.8	0.7	0.3	0.0	7.4	10.9
Nov.	0.0	0.6	0.9	0.9	0.9	0.9	0.9	0.9	0.9	0.9	0.8	0.1	0.0	8.7	10.3
Dec.	0.0	0.2	0.6	0.7	0.8	0.9	0.9	0.9	0.9	0.8	0.4	0.0	0.0	6.9	9.5
Year	0.1	0.4	0.6	0.7	0.7	0.8	0.8	0.8	0.8	0.7	0.5	0.2	0.0	7.0	11.4
ALLAHABAD (BAMRAULI)															
Jan.	0	0.4	0.7	0.9	0.9	0.9	0.9	0.9	0.9	0.8	0.7	0	0	7.9	9.9
Feb.	0.1	0.9	0.9	1.0	0.9	1.0	0.9	1.0	1.0	1.0	0.9	0.1	0	9.7	11.1
Mar.$	0.1	0.6	1.0	1.0	0.9	0.9	0.9	0.8	0.8	0.9	0.7	0.1	0	8.6	10.9
Apr.	0.1	0.7	0.9	1.0	0.9	0.9	0.9	0.9	0.9	0.9	0.7	0.1	0	8.9	10.7
May.	0.2	0.6	0.8	0.9	0.9	0.9	0.9	0.9	0.9	0.8	0.6	0.2	0	8.7	11.8
Jun.	0.1	0.4	0.6	0.7	0.9	0.8	0.8	0.8	0.7	0.6	0.4	0.1	0	6.8	11.2
Jul.	0.2	0.3	0.4	0.4	0.5	0.5	0.5	0.5	0.4	0.4	0.3	0.3	0	4.9	12.9
Aug.	0.2	0.4	0.4	0.4	0.6	0.6	0.6	0.7	0.5	0.4	0.3	0.1	0	5.3	11.3
Sep.	0.1	0.5	0.6	0.7	0.7	0.8	0.8	0.7	0.7	0.6	0.4	0.1	0	6.6	10.7
Oct.	0.1	0.7	0.8	0.8	0.8	0.8	0.8	0.8	0.8	0.7	0.6	0.1	0	7.8	10.8
Nov.	0	0.7	0.9	0.9	1.0	1.0	1.0	1.0	1.0	0.9	0.8	0	0	9.3	9.9
Dec.	0	0.4	0.9	0.9	0.9	1.0	1.0	0.9	0.9	0.9	0.6	0	0	8.5	9.9
Year	0.1	0.5	0.7	0.8	0.8	0.8	0.8	0.8	0.8	0.7	0.6	0.1	0	7.8	12.9
AMRITSAR															
Jan.	0	0.3	0.7	0.8	0.9	0.9	0.8	0.8	0.8	0.7	0.5	0	0	7.1	9.9
Feb.	0	0.7	0.8	0.9	0.9	0.9	0.9	0.8	0.8	0.8	0.8	0.2	0	8.5	10.5
Mar.	0	0.7	0.9	0.8	0.8	0.9	0.9	0.9	0.9	0.8	0.5	0	0	8.1	10.0
Apr.	0.3	0.7	0.8	0.9	0.9	0.9	0.9	0.9	0.9	1.0	0.9	0.4	0	9.6	12.1
May.	0.4	0.6	0.7	0.7	0.7	0.7	0.7	0.7	0.7	0.7	0.7	0.7	0.5	7.8	12.7
Jun.	0.4	0.7	0.8	0.9	0.9	0.9	0.8	0.9	0.8	0.8	0.7	0.5	0	9.3	12.2
Jul.	0.3	0.5	0.6	0.6	0.6	0.8	0.8	0.7	0.7	0.7	0.7	0.5	0.1	7.6	13.0
Aug.	0.3	0.6	0.6	0.7	0.8	0.7	0.7	0.8	0.8	0.8	0.9	0.6	0	8.3	11.9
Sep.	0	0.3	0.6	0.6	0.6	0.5	0.6	0.6	0.6	0.5	0.5	0.1	0	5.5	10.5
Oct.	0	0.6	1.0	1.0	1.0	0.9	0.9	0.9	1.0	1.0	0.9	0.2	0	9.3	10.4
Nov.	0	0.5	0.8	0.9	0.9	0.9	0.9	0.9	0.9	0.8	0.8	0.1	0	8.2	10.1
Dec.	0	0.2	0.7	0.7	0.7	0.7	0.7	0.7	0.7	0.7	0.4	0	0	6.1	9.4
Year	0.1	0.5	0.7	0.8	0.8	0.8	0.8	0.8	0.8	0.8	0.7	0.3	0.1	7.9	13.0

$ Break in record.

Table IV - Mean duration of bright sunshine at 21 stations for the year 1958

Month	Hours L.A.T. 6-7	7-8	8-9	9-10	10-11	11-12	12-13	13-14	14-15	15-16	16-17	17-18	18-19	Average total per day	Greatest No. of hrs. in a day
SRINAGAR															
Jan.	0	0	0.2	0.3	0.4	0.5	0.4	0.5	0.5	0.4	0.1	0	0	3.3	7.7
Feb.	0	0.4	0.5	0.6	0.6	0.7	0.7	0.7	0.8	0.7	0.5	0	0	6.1	10.3
Mar.	0	0.2	0.4	0.6	0.6	0.6	0.6	0.6	0.5	0.5	0.4	0.1	0	4.6	10.3
Apr.	0.1	0.4	0.6	0.7	0.8	0.8	0.7	0.7	0.6	0.6	0.4	0.2	0	6.5	11.2
May.	0.3	0.6	0.6	0.7	0.8	0.8	0.7	0.5	0.4	0.4	0.3	0.2	0	6.5	11.6
Jun.	0.7	0.8	0.8	0.9	0.9	0.9	0.8	0.8	0.7	0.7	0.6	0.5	0.2	9.2	12.8
Jul.$	0.4	0.7	0.7	0.8	0.8	0.8	0.8	0.8	0.8	0.8	0.7	0.7	0.2	8.8	12.4
Aug.	0.3	0.5	0.6	0.7	0.6	0.8	0.7	0.8	0.8	0.9	0.8	0.6	0.	8.1	12.0
Sep.	0	0.2	0.6	0.7	0.7	0.7	0.7	0.7	0.7	0.7	0.7	0.2	0	6.7	10.1
Oct.	0	0.3	0.8	0.9	0.9	0.9	0.9	0.9	0.9	0 8	0.7	0.1	0	8.0	9.9
Nov.	0	0.3	0.6	0.7	0.7	0.7	0.8	0.8	0.8	0.7	0.3	0	0	6.4	9.8
Dec.	0	0	0.2	0.2	0.3	0.3	0.3	0.3	0.3	0.2	0.1	0	0	2.1	8.4
Year	0.1	0.4	0.6	0.7	0.7	0.7	0.7	0.7	0.7	0.6	0.5	0.2	0	6.4	12.8
JAIPUR															
Jan.	0	0.7	0.9	0.9	0.9	0.9	0.9	0.9	0.9	0.9	0.7	0	0	8.8	10.3
Feb.	0.2	0.9	0.9	0.9	0.9	0.9	0.9	0.9	0.9	0.9	0.8	0.1	0	9.1	10.8
Mar.	0.2	0.9	1.0	1.0	1.0	1.0	1.0	1.0	1.0	1.0	0.9	0.1	0	9.9	10.6
Apr.	0.3	0.8	0.8	0.9	0.9	0.9	0.9	0.9	0.8	0.8	0.7	0.3	0	8.9	11.4
May.	0.3	0.8	0.9	0.9	0.9	0.9	0.9	0.9	0.9	0.8	0.7	0.3	0	9.3	11.8
Jun.	0.2	0.6	0.8	0.9	0.9	0.9	0.8	0.9	0.8	0.7	0.7	0.2	0	8.4	11.3
Jul.	0.2	0.3	0.3	0.3	0.4	0.4	0.3	0.3	0.2	0.2	0.2	0.1	0	3.2	10.7
Aug.	0.2	0.5	0.5	0.6	0.6	0.5	0.6	0.6	0.5	0.4	0.3	0.2	0	5.4	11.5
Sep.	0.1	0.4	0.3	0.4	0.5	0.6	0.6	0.6	0.5	0.6	0.5	0.2	0	5.4	10.9
Oct.	0.3	0.9	0.9	1.0	1.0	1.0	1.0	0.9	0.9	0.9	0.9	0.3	0	10.1	11.0
Nov.	0.9	0.9	1.0	1.0	1.0	1.0	1.0	0.9	0.9	1.0	0.9	0.1	0	9.7	10.5
Dec.	0	0.8	0.9	0.9	0.9	0.9	0.9	0.9	0.9	0.8	0.8	0.0	0	8.8	10.1
Year	0.2	0.7	0.8	0.8	0.8	0.8	0.8	0.8	0.8	0.7	0.7	0.2	0	8.1	11.8
BARODA															
Jan.	0.1	0.8	0.9	0.9	1.0	0.9	0.9	0.9	0.9	0.9	0.9	0.1	0	9.4	10.5
Feb.	0.3	1.0	1.0	1.0	1.0	1.0	1.0	1.0	1.0	1.0	1.0	0.2	0	10.5	10.8
Mar.	0.1	0.9	1.0	1.0	1.0	1.0	1.0	1.0	1.0	1.0	1.0	0.1	0	10.0	10.5
Apr.	0.3	0.9	0.9	0.9	1.0	1.0	1.0	1.0	1.0	1.0	0.9	0.3	0	10.2	11.9
May.	0.6	0.9	1.0	1.0	1.0	1.0	1.0	1.0	1.0	1.0	1.0	0.7	0	11.1	11.9
Jun.	0.5	0.7	0.8	0.8	0.7	0.8	0.9	0.8	0.8	0.8	0.8	0.6	0	9.1	12.2
Jul.	0.1	0.2	0.3	0.5	0.4	0.5	0.5	0.5	0.4	0.3	0.3	0.1	0	4.1	10.4
Aug.	0.1	0.2	0.3	0.4	0.4	0.5	0.5	0.5	0.5	0.5	0.4	0.1	0	4.4	10.1
Sep.	0	0.3	0.5	0.5	0.6	0.6	0.7	0.7	0.7	0.5	0.4	0	0	5.6	10.4
Oct.	0.2	0.8	0.9	0.9	0.9	1.0	1.0	1.0	0.9	0.8	0.9	0.2	0	9.5	10.8
Nov.	0.2	1.0	1.0	0.9	1.0	1.0	1.0	1.0	0.9	1.0	0.9	0.2	0	9.9	10.7
Dec.	0.1	0.9	1.0	1.0	1.0	1.0	1.0	1.0	1.0	1.0	0.8	0	0	9.8	10.4
Year	0.2	0.7	0.8	0.8	0.8	0.9	0.9	0.9	0.8	0.8	0.8	0.2	0	8.6	12.2

Month	Hours L.A.T. 6-7	7-8	8-9	9-10	10-11	11-12	12-13	13-14	14-15	15-16	16-17	17-18	18-19	Average total per day	Greatest No. of hrs. in a day
JODHPUR															
Jan.	0.0	0.7	0.9	1.0	0.9	0.9	0.9	0.9	0.9	0.8	0.8	0.0	0.0	9.0	10.2
Feb.	0.2	0.9	1.0	1.0	1.0	1.0	0.9	0.9	0.9	0.9	0.9	0.2	0;0	9.8	10.8
Mar.	0.0	0.7	1.0	1.0	1.0	1.0	1.0	1.0	1.0	0.9	0.7	0.1	0.0	9.4	10.8
Apr.	0.2	0.8	0.9	1.0	1.0	1.0	1.0	1.0	0.9	0.9	0.8	0.2	0.0	9.7	11.1
May.	0.5	0.9	1.0	1.0	1.0	1.0	1.0	1.0	0.9	0.9	0.8	0.2	0.0	10.4	11.6
Jun.	0.3	0.8	0.9	0.9	1.0	0.9	1.0	1.0	1.0	0.9	0.9	0.4	0.0	10.0	12.1
Jul.	0.1	0.3	0.5	0.5	0.6	0.6	0.7	0.6	0.5	0.5	0.1	0.1	0.0	5.4	10.3
Aug.	0.3	0.6	0.7	0.7	0.7	0.7	0.7	0.7	0.6	0.6	0.6	0.3	0.0	7.3	11.6
Sep.	0.0	0.3	0.6	0.6	0.6	0.6	0.7	0.7	0.6	0.5	0.3	0.1	0.0	5.6	9.9
Oct.	0.1	0.9	1.0	1.0	1.0	1.0	1.0	0.9	0.9	0.9	0.9	0.1	0.0	9.8	10.7
Nov.	0.1	0.8	0.9	0.9	0.9	0.9	0.9	0.9	0.9	0.9	0.9	0.1	0.0	9.2	10.5
Dec.	0	0.8	0.9	1.0	1.0	1.0	1.0	1.0	0.9	0. 9	0.8	0	0.0	9.2	10.2
Year	0.1	0.7	0.9	0.9	0.9	0.9	0.9	0.9	0.8	0.8	0.7	0 1	0.0	8.7	12.1
AHMEDABAD															
Jan.	0.1	0.9	0.9	1.0	0.9	1.0	1.0	1.0	0.9	0.9	0.8	0.1	0	9.5	10.6
Feb.	0.3	1.0	1.0	1.0	1.0	1.0	1.0	1.0	1.0	1.0	1.0	0.2	0	10.4	10.9
Mar.	0	0.8	1.0	1.0	1.0	1.0	1.0	1.0	1.0	0.9	0.8	0	0	9.4	10.0
Apr.	0.1	0.8	1.0	1.0	0.9	1.0	0.9	0.9	1.0	0.9	0.8	0.1	0	9.3	11.2
May.	0.5	0.9	1.0	1.0	1.0	1.0	1.0	1.0	1.0	1.0	0.9	0.5	0	10.9	12.2
Jun.	0.4	0.7	0.7	0.8	0.8	0.8	0.9	0.9	0.9	0.8	0.8	0.5	0	8.8	11.9
Jul.	0.1	0.3	0.4	0.4	0.5	0.4	0.4	0.4	0.4	0.4	0.2	0.1	0	4.1	10.5
Aug.	0.1	0.3	0.5	0.6	0.6	0.5	0.4	0.5	0.5	0.5	0.4	0.1	0	5.0	9.4
Sep.	0	0.3	0.5	0.5	0.4	0.5	0.6	0.6	0.5	0.3	0.2	0	0	4.6	9.8
Oct.	0.2	0.7	0.8	0.9	0.9	0.9	0.9	0.9	0.9	0.9	0.8	0.1	0	9.0	10.7
Nov.	0.2	0.9	0.9	0.9	1.0	1.0	1.0	1.0	1.0	0.9	0.9	0.1	0	9.8	10.6
Dec.	0.2	0.9	1.0	1.0	1.0	1.0	1.0	1.0	1.0	1.0	0.9	0	0	9.7	10.5
Year	0.2	0.7	0.8	0.8	0.8	0.8	0.8	0.9	0.8	0.8	0.7	0.1	0	8.4	12.2
BOMBAY (COLABA)															
Jan.	0.1	0.8	0.9	0.9	0.9	0.9	0.9	0.9	0.9	0.9	0.8	0.1	0	9.0	10.4
Feb.	0.1	0.9	1.0	1.0	1.0	1.0	1.0	1.0	1.0	1.0	1.0	0.3	0	10.2	10.7
Mar.	0.1	0.8	0.9	0.9	1.0	1.0	0.9	1.0	1.0	0.9	0.9	0.2	0	99.6	10.9
Apr.	0.1	0.9	1.0	1.0	1.0	1.0	1.0	1.0	0.9	0.9	0.9	0.5	0	10.2	11.3
May.	0.3	0.7	0.7	0.9	0.9	0.9	0.9	1.0	1.0	1.0	0.9	0.5	0	9.7	11.5
Jun.	0.3	0.5	0.6	0.6	0.6	0.6	0.6	0.6	0.6	0.6	0.6	0.4	0	6.7	11.5
Jul.	0	0.1	0.2	0.3	0.2	0.2	0.3	0.3	0.3	0.2	0.1	0	0	2.2	6.6
Aug.	0	0.2	0.2	0.2	0.2	0.3	0.2	0.2	0.2	0.2	0.1	0	0	2.1	9.7
Sep.	0	0.3	0.5	0.5	0.6	0.5	0.5	0.6	0.6	0.6	0.4	0.1	0	5.1	9.8
Oct.	0.1	0.7	0.9	0 9	0.9	0.9	0.9	0.9	0.9	0.9	0.9	0.2	0	9.0	10.8
Nov.	0.1	0.8	0.9	0.9	0.9	1.0	0.9	1.0	0.9	0.9	0.9	0.2	0	9.5	10.6
Dec.	0.1	0.8	0.9	0.9	1.0	0.9	1.0	1.0	0.9	0.9	0.8	0.1	0	9.3	10.5
Year	0.1	0.6	0.7	0.7	0.8	0.8	0.8	0.8	0.8	0.7	0.7	0.2	0	7.7	11.5

$ Break in record.

Table IV - Mean duration of bright sunshine at 21 stations for the year 1958

Month	Hours L.A.T. 6-7	7-8	8-9	9-10	10-11	11-12	12-13	13-14	14-15	15-16	16-17	17-18	18-19	Average total per day	Greatest No. of hrs. in a day
POONA															
Jan.	0	0.7	0.9	0.9	0.9	0.9	0.9	0.9	0.9	0.8	0.7	0	0	8.7	9.9
Feb.	0	1.0	1.0	1.0	1.0	1.0	1.0	1.0	1.0	1.0	0.9	0	0	9.8	10.2
Mar.	0	0.9	1.0	1.0	1.0	1.0	1.0	1.0	0.9	0.8	0.7	0	0	9.3	10.3
Apr.	0.3	0.8	0.9	1.0	1.0	1.0	0.9	0.8	0.8	0.7	0.7	0.2	0	9.0	11.1
May.	0.4	0.8	0.9	0.9	0.9	1.0	1.0	0.9	0.8	0.8	0.9	0.3	0	9.7	11.2
Jun.	0.4	0.7	0.7	0.8	0.7	0.7	0.7	0.7	0.7	0.7	0.6	0.3	0	7.7	11.5
Jul.	0.1	0.2	0.3	0.3	0.4	0.3	0.3	0.3	0.2	0.1	0.1	0	0	2.7	9.3
Aug.	0	0.1	0.2	0.3	0.4	0.3	0.4	0.3	0.4	0.2	0.2	0	0	2.9	7.6
Sep.	0	0.5	0.6	0.7	0.7	0.7	0.7	0.7	0.8	0.7	0.5	0	0	6.6	10.3
Oct.	0	0.5	0.8	0.8	0.8	0.9	0.9	0.9	0.9	0.8	0.7	0	0	8.1	10.2
Nov.	0	0.7	0.9	0.9	0.9	0.9	0.9	0.9	0.9	0.8	0.6	0	0	8.5	10.2
Dec.	0	0.7	0.9	1.0	1.0	1.0	1.0	1.0	1.0	0.9	0.6	0	0	9.0	9.7
Year	0.1	0.6	0.8	0.8	0.8	0.8	0.8	0.8	0.8	0.7	0.6	0.1	0	7.7	11.5
HYDERABAD (BEGUMPET AERODROME)															
Jan.	0.2	0.9	0.9	1.0	1.0	1.0	1.0	1.0	1.0	1.0	0.9	0.1	0	9.9	10.5
Feb.	0.2	0.9	1.0	1.0	1.0	1.0	1.0	1.0	1.0	1.0	0.9	0.2	0	10.2	10.8
Mar.	0	0.7	0.9	1.0	1.0	1.0	1.0	1.0	0.9	0.8	0.6	0	0	8.8	10.0
Apr.	0.3	0.6	0.8	0.9	0.9	1.0	1.0	0.9	0.9	0.8	0.8	0.3	0	9.2	11.9
May.	0.5	0.8	0.9	0.9	0.9	1.0	0.9	1.0	0.9	0.7	0.6	0.3	0	9.4	12.1
Jun.	0.4	0.7	0.8	0.8	0.8	0.8	0.8	0.8	0.8	0.7	0.6	0.5	0	8.7	12.3
Jul.	0.1	0.2	0.3	0.4	0.4	0.3	0.3	0.3	0.3	0.3	0.2	0.1	0	3.2	11.2
Aug.	0	0.2	0.2	0.3	0.4	0.4	0.4	0.5	0.4	0.3	0.2	0.1	0	3.6	10.8
Sep.	0	0.2	0.6	0.7	0.8	0.8	0.8	0.8	0.7	0.4	0.3	0	0	6.0	10.1
Oct.	0.1	0.5	0.7	0.8	0.8	0.8	0.7	0.8	0.9	0.8	0.6	0.1	0	7.6	11.0
Nov.	0.2	0.6	0.7	0.7	0.8	0.8	0.8	0.8	0.7	0.6	0.6	0.1	0	7.7	10.9
Dec.	0.1	0.9	0.9	1.0	1.0	1.0	1.0	1.0	1.0	0.9	0.9	0.1	0	9.8	10.6
Year	0.2	0.6	0.7	0.8	0.8	0.8	0.8	0.8	0.8	0.7	0.6	0.2	0	7.8	12.3
MADRAS															
Jan.	0.1	0.8	0.9	0.8	0.8	0.8	0.9	0.9	0.9	0.9	0.8	0.2	0	8.7	11.0
Feb.	0.2	0.8	0.9	0.9	1.0	0.9	1.0	1.0	1.0	1.0	0.9	0.2	0	9.7	10.6
Mar.	0.1	0.6	0.9	0.9	0.9	0.9	0.9	0.9	0.9	0.9	0.7	0.1	0	8.9	11.1
Apr.	0.3	0.8	0.8	0.8	0.9	0.9	0.9	0.9	0.9	0.9	0.8	0.5	0	9.4	11.5
May.	0.3	0.6	0.7	0.9	0.9	0.9	0.9	0.8	0.9	0.9	0.7	0.3	0	8.7	11.6
Jun.	0.2	0.6	0.7	0.8	0.8	0.7	0.8	0.7	0.6	0.5	0.4	0.2	0	7.0	11.3
Jul.	0.1	0.3	0.4	0.5	0.5	0.5	0.5	0.3	0.3	0.3	0.1	0.1	0	3.8	10.7
Aug.	0.1	0.3	0.3	0.5	0.5	0.5	0.5	0.5	0.4	0.4	0.4	0.2	0	4.5	11.8
Sep.	0.1	0.6	0.7	0.7	0.8	0.8	0.7	0.8	0.7	0.6	0.5	0.1	0	7.2	10.9
Oct.	0.1	0.4	0.5	0.5	0.5	0.5	0.5	0.4	0.4	0.4	0.3	0.1	0	4.7	10.9
Nov.	0	0.4	0.6	0.6	0.6	0.6	0.6	0.6	0.6	0.7	0.6	0.2	0	6.1	10.4
Dec.	0	0.5	0.7	0.8	0.7	0.7	0.8	0.7	0.7	0.7	0.6	0.1	0	7.1	10.3
Year	0.1	0.6	0.7	0.7	0.7	0.7	0.7	0.7	0.7	0.7	0.6	0.2	0	7.1	11.8

Month	Hours L.A.T. 6-7	7-8	8-9	9-10	10-11	11-12	12-13	13-14	14-15	15-16	16-17	17-18	18-19	Average total per day	Greatest No. of hrs. in a day
NAGPUR															
Jan.	0.2	0.8	0.9	0.9	0.9	0.9	0.9	0.9	0.9	0.9	0.8	0.1	0	9.0	10.7
Feb.	0.3	0.9	1.0	1.0	1.0	1.0	1.0	1.0	1.0	1.0	0.9	0.1	0	10.2	10.7
Mar.$	0.1	0.7	0.9	0.9	1.0	1.0	1.0	1.0	0.9	0.9	0.7	0	0	9.1	10.3
Apr.	0.4	0.8	0.8	0.9	0.9	0.9	1.0	0.9	0.9	0.9	0.6	0.2	0	9.3	11.5
May.	0.5	0.8	0.9	0.9	0.9	1.0	1.0	1.0	0.9	0.8	0.7	0.4	0	9.7	11.9
Jun.	0.5	0.7	0.8	0.8	0.8	0.9	0.8	0.7	0.6	0.5	0.5	0.3	0	8.0	11.8
Jul.	0.1	0.2	0.3	0.3	0.3	0.4	0.4	0.4	0.3	0.3	0.2	0.1	0	3.3	10.1
Aug.	0.1	0.2	0.4	0.5	0.5	0.5	0.6	0.5	0.4	0.4	0.3	0.1	0	4.5	11.5
Sep.	0	0.4	0.5	0.5	0.6	0.6	0.6	0.6	0.5	0.5	0.3	0	0	5.1	9.5
Oct.	0.1	0.6	0.7	0.7	0.8	0.8	0.8	0.8	0.7	0.7	0.6	0.1	0	7.5	10.7
Nov.	0.2	0.8	0.8	0.9	0.9	0.9	0.9	0.9	0.9	0.9	0.8	0.1	0	8.8	10.6
Dec.	0.1	0.9	1.0	1.0	1.0	1.0	1.0	1.0	1.0	1.0	0.9	0	0	9.7	10.5
Year	0.2	0.6	0.7	0.8	0.8	0.8	0.8	0.8	0.7	0.7	0.6	0.1	0	7.9	11.9
TIRUCHIRAPALLI															
Jan.	0.1	0.8	0.9	0.9	0.9	0.9	0.9	0.9	0.9	0.9	0.8	0.3	0	9.4	10.8
Feb.	0.2	0.8	0.9	0.9	0.9	0.9	0.9	0.9	0.9	0.9	0.8	0.3	0	9.6	11.0
Mar.	0.2	0.8	0.9	0.9	1.0	1.0	0.9	0.9	0.9	0.9	0.8	0.3	0	9.6	10.8
Apr.	0.3	0.8	0.8	0.9	0.9	0.9	0.9	0.9	0.8	0.7	0.6	0.3	0	8.9	11.3
May.	0.3	0.6	0.7	0.8	0.8	0.9	0.8	0.7	0.6	0.6	0.4	0.1	0	7.3	11.6
Jun.	0.2	0.5	0.7	0.8	0.8	0.8	0.8	0.7	0.6	0.5	0.5	0.2	0	7.2	11.4
Jul.	0.2	0.4	0.5	0.6	0.7	0.7	0.6	0.7	0.6	0.6	0.6	0.2	0	6.3	11.3
Aug.	0.1	0.4	0.6	0.6	0.7	0.7	0.7	0.7	0.7	0.5	0.3	0.2	0	6.3	11.4
Sep.	0.2	0.8	0.9	0.9	0.9	0.9	0.9	0.9	0.9	0.8	0.7	0.2	0	9.2	11.2
Oct.	0.2	0.5	0.6	0.7	0.7	0.7	0.7	0.7	0.6	0.6	0.4	0.1	0	6.5	10.8
Nov.	0.1	0.5	0.7	0.8	0.9	0.8	0.8	0.7	0.8	0.7	0.5	0.2	0	7.4	10.8
Dec.	0.1	0.6	0.7	0.7	0.8	0.8	0.8	0.7	0.8	0.7	0.6	0.2	0	7.6	10.7
Year	0.2	0.6	0.7	0.8	0.8	0.8	0.8	0.8	0.8	0.7	0.6	0.2	0	7.9	11.6
BANGALORE (CENTRAL OBSERVATORY) *															
Jan.	0.1	0.6	0.8	0.9	0.9	0.9	0.9	0.9	0.9	0.9	0.7	0	0	8.6	10.7
Feb.	0.1	0.7	0.9	1.0	1.0	0.9	0.9	0.9	0.9	0.9	0.6	0	0	9.0	10.4
Mar.$	0	0.7	0.8	0.9	0.9	0.9	0.9	0.8	0.8	0.8	0.4	0	0	7.9	9.7
Apr.	0.2	0.8	0.9	0.9	0.9	0.9	0.9	0.9	0.8	0.5	0.3	0	0	8.2	10.8
May.	0.2	0.4	0.7	0.8	0.8	0.8	0.9	0.9	0.8	0.5	0.2	0	0	7.0	10.9
Jun.	0.1	0.3	0.4	0.5	0.7	0.6	0.5	0.6	0.5	0.5	0.3	0	0	5.0	10.3
Jul.	0.1	0.2	0.4	0.5	0.4	0.4	0.3	0.3	0.3	0.2	0.1	0	0	3.1	9.3
Aug.$	0	0.1	0.3	0.4	0.4	0.4	0.5	0.5	0.3	0.2	0.1	0	0	3.2	8.2
Sep.$	0	0.2	0.5	0.6	0.6	0.6	0.7	0.8	0.5	0.5	0.3	0	0	5.1	8.9
Oct.	0	0.3	0.6	0.7	0.7	0.7	0.7	0.5	0.5	0.4	0.3	0	0	5.4	10.0
Nov.	0	0.5	0.7	0.8	0.8	0.8	0.7	0.5	0.6	0.5	0.3	0	0	6.5	10.1
Dec.	0	0.4	0.8	0.9	0.9	0.8	0.8	0.7	0.7	0.7	0.5	0	0	7.1	9.8
Year	0.1	0.4	0.6	0.7	0.7	0.7	0.7	0.7	0.6	0.5	0.3	0	0	6.3	10.9

* Hours in this case refer to L.M.T

$ Break in record.

Table IV - Mean duration of bright sunshine at 21 stations for the year 1958

Month	Hours L.A.T. 6-7	7-8	8-9	9-10	10-11	11-12	12-13	13-14	14-15	15-16	16-17	17-18	18-19	Average total per day	Greatest No. of hrs. in a day
TRIVANDRUM															
Jan.	0.3	0.8	0.9	0.9	0.9	0.9	0.9	0.8	0.8	0.8	0.7	0.2	0	8.8	11.4
Feb.	0.2	0.8	0.9	0.9	0.8	0.8	0.8	0.8	0.8	0.7	0.4	0.1	0	8.1	10.7
Mar.	0.2	0.9	0.9	0.9	0.8	0.8	0.9	0.9	0.8	0.7	0.6	0	0	8.3	10.5
Apr.	0.1	0.6	0.7	0.7	0.7	0.6	0.7	0.7	0.6	0.6	0.5	0.1	0	6.6	10.7
May.	0.1	0.4	0.5	0.5	0.6	0.6	0.5	0.5	0.4	0.4	0.3	0.1	0	5.0	11.5
Jun.	0.1	0.2	0.3	0.4	0.4	0.5	0.5	0.4	0.2	0.1	0.1	0	0	3.4	10.7
Jul.	0	0.3	0.4	0.5	0.6	0.6	0.6	0.6	0.6	0.4	0.2	0.1	0	5.0	10.4
Aug.	0	0.2	0.3	0.4	0.4	0.5	0.5	0.5	0.4	0.4	0.2	0	0	3.9	7.5
Sep.	0.1	0.7	0.8	0.9	0.8	0.8	0.8	0.9	0.7	0.6	0.5	0.1	0	7.8	10.7
Oct.	0.1	0.4	0.5	0.5	0.6	0.6	0.7	0.6	0.5	0.5	0.3	0	0	5.3	10.2
Nov.	0.1	0.4	0.6	0.6	0.5	0.7	0.5	0.6	0.5	0.5	0.4	0.1	0	5.4	10.2
Dec.	0.3	0.7	0.8	0.8	0.7	0.8	0.8	0.8	0.7	0.7	0.6	0.1	0	7.8	10.7
Year	0.1	0.5	0.6	0.7	0.7	0.7	0.7	0.7	0.6	0.5	0.4	0.1	0	6.3	11.5
BARAHKSHETRA															
Jan.	0	0	0.3	0.9	0.9	0.9	0.8	0.7	0.6	0.5	0	0	0	5.5	7.7
Feb.	0	0.3	0.8	0.9	0.9	0.9	0.9	0.8	0.8	0.7	0.4	0	0	7.6	9.5
Mar.	0	0.3	0.9	0.9	0.9	0.9	0.9	0.9	0.9	0.7	0.4	0	0	7.8	9.9
Apr.	0	0.5	0.8	0.8	0.8	0.9	0.9	0.9	0.8	0.6	0.3	0.1	0	7.5	10.6
May.	0.2	0.7	0.9	0.9	1.0	1.0	0.9	0.9	0.9	0.8	0.6	0.3	0	9.3	11.1
Jun.	0.1	0.4	0.4	0.5	0.5	0.6	0.6	0.6	0.7	0.7	0.5	0.2	0	5.9	11.2
Jul.	0.1	0.2	0.2	0.2	0.2	0.2	0.3	0.3	0.3	0.3	0.3	0.2	0	2.9	7.2
Aug.	0	0.2	0.2	0.2	0.2	0.2	0.3	0.2	0.2	0.2	0.2	0.1	0	2.3	8.9
Sep.	0	0.4	0.6	0.7	0.6	0.5	0.6	0.4	0.4	0.4	0.3	0.1	0	5.1	11.4
Oct.	0	0.5	0.8	0.7	0.7	0.8	0.7	0.7	0.7	0.6	0.4	0	0	6.8	9.9
Nov.	0	0.1	0.7	1.0	1.0	1.0	1.0	1.0	0.9	0.8	0.2	0	0	7.7	9.3
Dec.	0	0	0.1	0.7	0.8	0.8	0.8	0.7	0.6	0.4	0	0	0	4.8	6.9
Year	0	0.3	0.6	0.7	0.7	0.7	0.7	0.7	0.7	0.6	0.3	0.1	0	6.1	11.4

Month	Hours L.A.T. 6-7	7-8	8-9	9-10	10-11	11-12	12-13	13-14	14-15	15-16	16-17	17-18	18-19	Average total per day	Greatest No. of hrs. in a day
KODAIKANAL															
Jan.	0.3	0.8	0.9	0.9	0.9	0.9	0.8	0.8	0.7	0.4	0.5	0.2	0	7.8	11.1
Feb.	0.2	0.8	0.9	0.9	0.8	0.8	0.7	0.6	0.4	0.4	0.4	0.1	0	7.0	11.3
Mar.	0.1	0.8	0.9	1.0	0.9	0.9	0.8	0.7	0.7	0.5	0.4	0.1	0	7.7	10.7
Apr.	0.3	0.7	0.8	0.9	0.9	0.8	0.7	0.5	0.5	0.2	0.2	0	0	6.7	10.8
May.	0.3	0.6	0.7	0.7	0.8	0.6	0.5	0.4	0.2	0.1	0.1	0	0	5.1	9.9
Jun.	0.2	0.5	0.6	0.5	0.6	0.5	0.4	0.3	0.2	0.2	0.2	0.1	0	4.2	10.5
Jul.	0.1	0.4	0.4	0.4	0.4	0.4	0.4	0.4	0.3	0.3	0.2	0.1	0	4.0	10.6
Aug.	0.1	0.2	0.3	0.4	0.4	0.2	0.2	0.1	0.1	0.1	0.1	0	0	2.3	7.6
Sep.	0	0.4	0.8	0.8	0.7	0.5	0.5	0.4	0.2	0.2	0.1	0	0	4.5	9.9
Oct.	0	0.2	0.4	0.4	0.4	0.3	0.3	0.2	0.2	0.1	0.1	0	0	2.8	7.9
Nov.	0.1	0.5	0.7	0.7	0.5	0.4	0.4	0.3	0.2	0.2	0.1	0	0	4.2	9.0
Dec.	0.2	0.6	0.6	0.7	0.7	0.6	0.6	0.5	0.5	0.4	0.3	0.1	0	5.7	10.7
Year	0.2	0.5	0.7	0.7	0.7	0.6	0.5	0.4	0.3	0.3	0.2	0.1	0	5.2	11.3

Table IV-A - Abstract hours of bright sunshine and nocturnal radiation temperature at 21 stations during each month and the year 1958

Month	Bright Sunshine: No. of days with duration: Nil or trace	0.1 to 3 hrs.	3.1 to 6 hrs.	6.1 to 9 hrs.	Above 9 hrs.	Total hrs. for the month or year	Percentage of possible hrs. of sunshine	Duration in the month or year: Maximum: Hours	Date	Minimum: Hours	Date	Nocturnal radiation temperature °C (4 cms. above ground): Mean Minimum	Departure from normal	Lowest in the month or year	Date	Mean depression below the minimum in shade	Departure from normal
PORT BLAIR Lat. 11°40'N Long. 92°43'E																	
Jan.	0	0	4	8	19	278.3	78	11.0	11	3.8	28						
Feb.	0	0	0	3	25	289.6	88	11.1	19,20,23	8.2	1						
Mar.	0	1	0	9	21	287.2	77	11.0	28	0.3	9						
Apr.	0	0	0	7	23	302.7	81	11.5	25	6.6	19,27						
May.	3	7	6	8	7	171.2	44	10.8	22	0	14,16,19						
Jun.	2	17	11	0	0	83.8	22	5.9	4,19	0	2, 9						
Jul.	3	9	14	5	0	118.8	30	8.4	9	0	3,13,25						
Aug.	2	9	8	10	2	147.7	38	11.0	3	0	14,15						
Sep.	3	7	10	6	4	144.9	40	10.3	7	0	9,20,23						
Oct.	1	4	9	11	6	190.2	52	10.7	22	0	13						
Nov.	1	6	2	7	14	212.6	61	11.0	26,27	0	3						
Dec.	0	3	2	10	16	252.8	71	10.8	19	1.5	10,14						
Year	15	63	66	84	137	2479.8	57	11.5	25/IV	0	15 days						
GAUHATI (BHORJOR AERODROME) Lat. 26°05'N Long. 91°43'E																	
Jan.	1	1	0	23	6	234.0	70	9.5	6	0.2	29						
Feb.	0	0	4	13	11	227.2	72	9.6	12,23	4.1	28						
Mar.	0	1	1	21	8	246.8	66	10.1	5	0.9	30						
Apr.	0	6	4	11	9	202.7	53	11.4	20	0.1	28						
May.	0	3	5	11	12	235.0	56	11.4	14,28	1.0	11						
Jun.	0	6	10	9	5	169.0	41	11.0	01	1.5	16						
Jul.	0	6	11	10	4	176.5	42	11.2	17	1.3	28						
Aug.	5	6	8	8	4	144.3	36	11.0	22	0	5 days						
Sep.	1	6	4	12	7	196.6	53	11.3	8	0	5						
Oct.	2	2	5	9	13	229.1	64	10.9	8	0	2 days						
Nov.	0	3	2	2	23	261.9	80	10.3	3 days	2.0	28						
Dec.	1	3	2	22	3	213.6	65	9.5	1	2.3	10						
Year	10	43	56	151	105	2536.7	57	11.4	IV, V	0	VIII,IX,X						
CALCUTTA * Lat. 22°32'N; Long. 88°20'E																	
Jan.	0	3	2	12	14	244.8	73	10.1	31	0.7	29	11.2	+2.0	5.3	6	4.6	-1.6
Feb.	0	1	4	6	17	236.5	74	10.4	16	3.0	28	13.7	+1.8	7.1	2,11	3.7	-2.2
Mar.	0	0	3	8	20	275.7	74	10.7	13	4.3	29	17.0	-0.4	12.2	7	4.2	-1.0
Apr.	0	2	0	12	16	258.5	68	10.7	17	1.5	11	22.5	+0.6	18.3	5	3.1	-0.6
May.	2	1	2	16	10	239.1	58	11.2	9	0	17,18	25.2	+1.5	21.6	4	2.0	-0.7
Jun.	4	10	8	5	3	120.0	30	9.9	1	0	4 days	25.9	+1.1	22.9	10	1.7	+0.4
Jul.	6	11	7	3	0	64.5	18	9.0	4	0	6 days	25.7	+0.8	23.3	24	0.7	-0.8
Aug.	3	12	13	3	0	96.4	24	8.6	15	0	4,5,8	25.6	+0.8	23.6	5	0.9	-0.7
Sep.	0	10	15	5	0	114.5	32	8.5	4	0.2	13,14	25.2	+1.0	23.9	25	0.9	-1.5
Oct.	1	10	8	7	5	160.1	44	10.2	3	0	23	23.0	+1.8	17.8	30	1.9	-1.9
Nov.	2	3	5	14	6	189.6	57	9.7	8	0	22,23	17.3	+2.6	13.0	29	3.0	-2.2
Dec.	0	4	15	11	0	158.3	47	8.3	24	1.1	28	11.7	+2.5	6.6	26	4.0	-2.2
Year	18	67	82	102	91	2158.0	50	11.2	V	0	V,VII,X & XI	20.3	+1.3	5.3	I	2.6	-1.2

* Hours in this case refer to L.M.T.

Table IV-A - Abstract hours of bright sunshine and nocturnal radiation temperature at 21 stations during each month and the year 1958

Month	Bright Sunshine: No. of days with duration: Nil or trace	0.1 to 3 hrs.	3.1 to 6 hrs.	6.1 to 9 hrs.	Above 9 hrs.	Total hrs. for the month or year	Percentage of possible hrs. of sunshine	Duration in the month or year: Maximum: Hours	Maximum: Date	Minimum: Hours	Minimum: Date	Nocturnal radiation temperature °C (4 cms. above ground): Mean Minimum	Departure from normal	Lowest in the month or year	Date	Mean depression below the minimum in shade	Departure from normal
ALLAHABAD (BAMRAULI) (Lat. 25°27'N; Long. 81°44'E																	
Jan.	0	2	5	5	19	243.7	73	9.9	30	1.5	2	7.7		2.8	20	2.9	
Feb.	0	0	1	2	25	270.2	85	11.1	9	5.0	13	7.9		4.4	10	3.8	
Mar.	0	1	3	7	19	258.2	72	10.9	6	2.3	10	13.2		7.7	6	4.8	
Apr.	0	1	0	11	18	267.2	70	10.7	26	1.6	20	19.4		14.0	6	5.4	
May.	1	2	0	11	17	269.9	65	11.8	13	0	15	22.6		16.7	14	5.1	
Jun.	0	1	10	14	5	204.5	50	11.2	3	2.3	28	25.0		19.4	3	5.3	
Jul.	3	10	8	4	6	153.0	37	12.9	1	0	14,16,27	25.3		10.0	21	1.5	
Aug.	2	9	8	2	10	162.8	40	11.3	14,23	0	3,5	25.0		23.9	10,27	1.4	
Sep.	1	3	8	14	4	198.5	54	10.7	25	0	6	25.5		23.9	19,20	0.5	
Oct.	1	5	0	8	17	242.3	69	10.8	13	0	11	20.7		13.2	26	1.1	
Nov.	0	0	0	6	24	277.7	85	9.9	2,5	6.1	29	11.0		6.1	25	3.5	
Dec.	0	1	2	11	17	262.0	80	9.9	3	0.3	22	7.1		2.5	25	3.4	
Year	8	35	45	95	181	2810.0	63	12.9	1/VII	0	5 months	17.5		2.5	25/XII	3.2	
NEW DELHI Lat. 28°35'N; Long. 77°12'E																	
Jan.	0	3	5	7	16	241.2	74	10.2	31	1.4	27	5.0	+2.0	1.4	19	4.3	-0.5
Feb.	0	1	2	7	18	248.7	80	10.6	21,23	0.2	27	*	-	-	-	-	-
Mar.	0	0	2	8	21	274.8	74	9.8	6,8	3.3	28	*	-	-	-	-	-
Apr.	0	8	2	15	5	191.0	49	10.4	13	0.2	24,29	16.8	+1.6	11.6	4	6.9	+1.0
May.	6	2	7	7	9	185.5	44	11.4	13	0	6 days	16.9	-4.4	11.8	12	8.9	+3.1
Jun.	4	4	6	14	2	166.2	40	11.2	10	0	4 days	24.6	-0.8	14.2	2	4.6	+1.6
Jul.	4	8	8	7	4	140.4	33	10.5	1	0	4 days	25.1	-0.6	22.8	22	1.5	-0.2
Aug.	3	9	3	2	14	189.5	46	11.6	29	0	3,5,6	*	-	-	-	-	-
Sep.	0	10	7	8	5	164.3	44	9.8	25	0.1	30	23.4	+2.0	21.3	21	1.7	-0.7
Oct.	0	3	0	5	23	275.8	77	10.6	17,21	0.2	2	*	-	-	-	-	-
Nov.	0	1	0	1	28	285.3	89	10.3	4	1.1	28	*	-	-	-	-	-
Dec.	0	2	5	8	16	242.6	76	9.9	24	0.6	21	5.9	+3.1	1.7	26	3.9	-0.7
Year	17	51	47	89	161	2605.3	59	11.6	29/VIII	0	4 months	..	..	..	..	..	..
AMRITSAR Lat. 31°38'N; Long. 74°52'E																	
Jan.	0	3	7	11	10	218.6	68	9.9	17,30	0.4	24						
Feb.	1	1	3	5	18	238.1	77	10.5	4 days	0	27						
Mar.	0	2	4	8	17	249.8	67	10.0	21	1.1	2						
Apr.	0	0	4	1	25	287.1	74	12.1	18	3.4	20						
May.	6	1	3	2	19	242.3	57	12.7	25	0	6 days						
Jun.	2	0	3	6	19	278.8	65	12.2	29	0	10,11						
Jul.	2	3	8	5	13	237.2	55	13.0	11	0	15,17						
Aug.	1	0	7	8	15	257.5	62	11.9	17,18	0	3						
Sep.	5	7	1	6	11	164.8	44	10.5	17	0	5 days						
Oct.	0	0	2	3	26	289.6	82	10.4	24	3.5	1						
Nov.	1	2	2	4	21	247.1	78	10.1	3	0	28						
Dec.	2	5	6	14	4	190.1	61	9.4	23,24	0.1	12,27						
Year	20	24	50	73	198	2901.0	65	13.0	11/VII	0	7 months						

* Data not available.

Table IV-A - Abstract hours of bright sunshine and nocturnal radiation temperature at 21 stations during each month and the year 1958

Month	Bright Sunshine: No. of days with duration: Nil or trace	0.1 to 3 hrs.	3.1 to 6 hrs.	6.1 to 9 hrs.	Above 9 hrs.	Total hrs. for the month or year	Percentage of possible hrs. of sunshine	Duration in the month or year: Maximum: Hours	Date	Minimum: Hours	Date	Nocturnal radiation temperature °C (4 cms. above ground): Mean Minimum	Departure from normal	Lowest in the month or year	Date	Mean depression below the minimum in shade	Departur from normal
SRINAGAR Lat. 34°05'N; Long. 74°50'E																	
Jan.	6	12	2	11	0	102.9	33	7.7	5,17	0	6 days	-0.9	+3.3	-5.6	17	+1.4	-0.4
Feb.	1	8	3	8	8	172.0	56	10.3	20	0	26	-0.2	+2.2	-5.6	22	0.4	-1.3
Mar.	2	10	6	8	5	152.4	41	10.3	5	0	2,29	1.3	+0.6	-3.3	5,6	2.9	+0.6
Apr.	2	1	10	10	7	196.2	50	11.2	13	0	2,21	5.8	+1.2	0.8	3,4	3.6	+1.0
May.	1	4	7	12	7	202.3	47	11.6	12	0	14	7.4	-1.0	4.1	11	3.1	+0.3
Jun.	0	1	4	7	18	275.9	64	12.8	9	0.3	5	9.6	-2.2	6.1	10	4.1	+1.2
Jul.$	1	2	4	3	18	245.9	62	12.4	18	0	16	18.0	+1.8	15.0	17,18	1.9	-0.6
Aug.	0	3	6	7	15	251.4	61	12.0	18	0.7	6	15.2	-0.3	9.4	29	1.5	-0.7
Sep.	3	4	3	6	14	199.7	54	10.1	7	0	2,3,27	12.6	+3.4	7.2	25	1.9	-1.2
Oct.	0	2	4	10	15	249.2	71	9.9	4 days	2.2	13	3.0	+1.5	0	5 days	3.6	-0.1
Nov.	2	4	4	14	6	192.6	62	9.8	4	0	16,17	-2.9	+0.7	-7.2	27,29	+4.1	+0.7
Dec.	16	6	2	7	0	65.0	21	8.4	8	0	16 days	-1.5	+2.9	- 6.7	1,9	+1.8	-0.8
Year	34	57	55	103	113	2305.5	52	12.8	9/VI	0	9 months	5.6	+1.2	-7.2	27,29/XI	+2.5	-0.1
JODHPUR Lat. 26°18'N Long. 73°01'E																	
Jan.	0	1	1	11	18	279.6	84	10.2	4 days	2.7	1	7.9	+1.5	4.3	18	4.1	-1.7
Feb.	0	1	0	2	25	274.3	87	10.8	16,17	2.6	27	7.0	-1.7	2.7	16	6.0	+2.6
Mar.	0	0	0	8	23	291.6	78	10.8	31	8.1	7	12.3	-1.9	7.1	4	6.4	+3.9
Apr.	0	0	0	9	21	294.2	77	11.1	30	6.9	16	18.4	-1.5	13.3	3	6.2	+3.2
May.	0	0	0	4	27	321.8	77	11.6	13	7.8	7	20.9	-3.3	14.7	13	6.6	+3.6
Jun.	0	1	1	3	25	299.9	73	12.1	21	1.6	29	26.1	-0.1	20.4	2	3.2	+0.9
Jul.	3	8	2	14	4	167.4	40	10.3	22	0	7,17,26	25.9	+0.7	23.5	30	0.8	-0.4
Aug.	1	4	7	6	13	225.8	56	11.6	15	0	3	25.8	+1.4	24.0	14	1.5	+0.4
Sep.	0	8	7	8	7	167.3	45	9.9	21	0.3	2	23.6	-1.8	19.8	21	0.8	-0.7
Oct.	0	0	1	4	26	303.3	85	10.7	18	3.4	17	18.2	+2.5	12.3	30	2.4	-1.2
Nov.	1	0	3	1	25	275.1	84	10.5	3	0	28	11.1	+2.2	5.0	22	4.4	-1.4
Dec.	0	0	2	5	24	285.4	88	10.2	23	5.0	21	9.3	+3.1	4.1	28	3.1	-0.7
Year	5	23	24	75	238	3186.7	72	12.1	21/VI	0	VII,VIII,XI	17.2	+0.4	2.7	16/II	3.8	+1.0
JAIPUR Lat. 26°55'N Long. 75°50'E																	
Jan.	0	1	2	7	21	271.5	82	10.3	31	2.3	3	4.0	+1.5	-0.6	17,31	6.0	+0.2
Feb.	0	1	2	1	24	254.5	81	10.8	21	2.1	27	5.0	+0.6	-0.6	1	6.3	+0.5
Mar.	0	0	0	2	29	307.2	83	10.6	5 days	7.8	1	10.3	+0.8	2.2	5	6.9	+1.5
Apr.	0	1	4	7	18	266.3	69	11.4	4 days	1.1	17	15.8	+0.7	10.0	5	7.9	+2.5
May.	1	1	1	7	21	287.4	69	11.8	12	0	11	17.9	-2.5	13.3	12	7.3	+2.9
Jun.	0	0	4	13	13	251.9	61	11.3	2	3.8	16	22.3	-1.9	16.3	2,3	4.5	+2.1
Jul.	6	13	6	5	1	99.0	23	10.7	5	0	6 days	24.7	+0.7	22.6	16	0.8	-0.9
Aug.	3	7	8	6	7	167.8	41	11.5	12	0	3,9,10	24.0	+1.4	22.1	14	0.6	-1.2
Sep.	0	8	11	6	5	161.6	44	10.9	15,20	0.1	28	22.6	+2.9	18.6	21	1.1	-1.7
Oct.	0	0	0	4	27	312.3	90	11.0	5,8,15	7.8	17	15.1	+2.3	9.1	25	3.4	-1.7
Nov.	0	1	0	1	28	291.7	90	10.5	1,7	0.6	28	9.2	+3.0	3.4	23	4.1	-1.8
Dec.	0	1	3	5	22	273.4	84	10.1	4 days	2.6	26	7.0	+4.4	0.6	25	4.0	-1.9
Year	10	34	41	64	216	2944.6	67	11.8	12/V	0	V,VII,VIII	14.8	+1.1	-0.6	I,II	4.4	0

$ Data available for 28 days only.

Table IV-A - Abstract hours of bright sunshine and nocturnal radiation temperature at 21 stations during each month and the year 1958

Month	Bright Sunshine: No. of days with duration: Nil or trace	0.1 to 3 hrs.	3.1 to 6 hrs.	6.1 to 9 hrs.	Above 9 hrs.	Total hrs. for the month or year	Percentage of possible hrs. of sunshine	Duration in the month or year: Maximum: Hours	Maximum: Date	Minimum: Hours	Minimum: Date	Nocturnal radiation temperature °C (4 cms. above ground): Mean Minimum	Departure from normal	Lowest in the month or year	Date	Mean depression below the minimum in shade	Departure from normal
AHMEDABAD Lat. 23°04'N; Long. 72°38'E																	
Jan.	0	0	2	4	25	294.4	87	10.6	11	5.7	1	10.4		5.2	18	3.4	-
Feb.	0	0	0	1	27	291.9	92	10.9	17	7.7	27	9.2		5.0	13	4.3	
Mar.	0	0	0	6	25	291.6	78	10.0	5	7.9	26	15.9		8.2	4,5	3.6	
Apr.	0	0	2	6	22	279.9	74	11.2	23	5.3	27	22.8		16.5	3	2.1	
May.	0	0	0	1	30	337.1	82	12.2	26	8.6	23	23.8		21.1	21	3.2	
Jun.	1	2	1	9	17	263.8	65	11.9	13,17	0	28	26.0		23.7	1	1.7	
Jul.	3	13	4	6	5	127.8	31	10.5	5	0	8,9,25	25.2		23.3	18,29	0.7	
Aug.	1	7	11	10	2	153.8	38	9.4	24	0	20	25.1		23.3	29	0.5	
Sep.$	4	6	8	6	5	134.7	38	9.8	20	0	2,9,12	23.7		21.9	29	0.4	
Oct.	0	1	3	6	21	279.5	77	10.7	18	0.5	12	19.7		12.9	31	1.8	
Nov.	0	0	2	3	25	292.8	88	10.6	8	4.8	28	13.9		9.3	10,22	2.6	
Dec.	0	0	0	4	27	301.7	91	10.5	2	6.4	21	11.0		3.9	28	2.9	
Year	9	29	33	62	231	3049.0	70	12.2	26/V	0	4 months	18.9		3.9	XII	2.3	
BARODA Lat. 22°18'N; Long. 73°15'E																	
Jan.	0	1	1	3	26	290.4	86	10.5	19,31	1.3	2	10.2		6.1	20	2.1	
Feb.%	0	0	0	0	27	282.8	88	10.8	25	10.0	18	10.3		6.1	13	2.3	
Mar.	0	0	0	2	29	310.6	83	10.5	7,9,10	7.7	23	14.7		7.9	4,5	3.1	
Apr.	0	0	0	3	27	305.8	81	11.9	20	6.3	27	20.8		15.6	4	2.7	
May.	0	0	0	1	30	345.4	85	11.9	4	8.2	23	26.1		22.8	3	1.4	
Jun.	1	1	3	5	20	274.0	68	12.2	13	0	22	26.6		22.8	26,28	0.8	
Jul.	4	11	5	8	3	126.6	31	10.4	1	0	25	24.4		18.3	9	1.6	
Aug.	1	11	9	6	4	137.7	34	10.1	28	0	19	24.8		22.3	29	0.6	
Sep.	4	5	3	13	5	168.8	46	10.4	23	0	2,9,27	22.6		21.7	28	1.9	
Oct.	0	1	2	2	26	294.6	82	10.8	20,27	1.8	12	20.0		11.8	30	1.8	
Nov.	0	1	0	1	28	297.6	89	10.7	1,5	0.8	25	14.8		10.2	20	2.2	
Dec.	0	0	1	1	29	304.3	91	10.4	2,3,4	5.9	25	11.7		7.4	29	2.5	
Year	10	31	24	45	254	3138.6	72	12.2	VI	0	4 months	18.9		6.1	I,II	1.9	
BOMBAY (COLABA) Lat. 18°54'N; Long. 72°49'E																	
Jan.	2	-	1	4	24	277.7	80	10.4	15,24	0	1,2	16.8	+1.9	13.4	17	3.7	-0.7
Feb.	-	-	-	1	27	285.2	88	10.7	4 days	9.0	28	17.2	+1.7	13.8	15	3.4	-0.7
Mar.	-	-	1	6	24	298.6	80	10.9	28	5.3	22	19.6	+1.0	15.3	5	3.2	-0.4
Apr.	-	-	-	3	27	306.4	81	11.3	14,15	6.4	19	23.4	+1.7	21.1	9,11	2.0	-0.6
May.	-	-	1	8	22	300.3	74	11.5	29	3.5	25	25.9	+1.2	23.4	20	1.6	0
Jun.	6	5	1	2	16	201.3	51	11.5	12	0	6 days	*	-	-	-	-	-
Jul.	8	13	7	3	-	68.3	17	6.6	25,28	0	8 days	24.7	+0.6	23.6	11	0.7	0
Aug.	9	14	5	2	1	63.8	16	9.7	9	0	9 days	23.9	+0.3	22.0	31	0.7	-0.2
Sep.	4	7	5	6	8	154.2	42	9.8	17	0	4 days	23.9	+0.9	21.7	29	1.0	-0.2
Oct.	-	2	2	6	21	279.8	77	10.8	23	2.0	17	22.4	+1.0	17.5	31	2.2	-0.5
Nov.	-	-	2	5	23	285.8	85	10.6	4	4.2	26	19.6	+1.3	16.7	19	3.9	-0.2
Dec.	-	-	2	5	24	287.2	84	10.5	3	4.8	10	17.8	+2.0	14.4	28	3.8	-0.8
Year	29	41	27	51	217	2808.6	65	11.5	V,VI	0	5 months						

$ September observations for 29 days only. * Data not available. % Observations for 27 days only.

Table IV-A - Abstract hours of bright sunshine and nocturnal radiation temperature at 21 stations during each month and the year 1958

Month	Bright Sunshine: No. of days with duration: Nil or trace	0.1 to 3 hrs.	3.1 to 6 hrs.	6.1 to 9 hrs.	Above 9 hrs.	Total hrs. for the month or year	Percentage of possible hrs. of sunshine	Duration in the month or year: Maximum: Hours	Date	Minimum: Hours	Date	Nocturnal radiation temperature °C (4 cms. above ground): Mean Minimum	Departure from normal	Lowest in the month or year	Date	Mean depression below the minimum in shade	Departu from normal
POONA Lat. 18°32'N; Long. 73°51'E																	
Jan.	0	2	0	6	23	268.8	78	9.9	29	0.2	1	11.4	+3.4	5.0	20	1.8	-1.6
Feb.	0	0	0	2	26	274.7	85	10.2	21,22	8.5	25	9.6	+0.5	4.4	22	3.8	0
Mar.	0	0	0	9	22	286.4	77	10.3	24,29,30	6.4	23	14.4	+2.1	7.9	4	3.1	-0.9
Apr.	0	1	5	5	19	269.6	71	11.0	22	2.8	29	18.0	+1.8	10.3	13	3.6	-0.3
May.	0	1	1	5	24	302.2	75	11.2	4 days	1.5	25	21.1	+2.1	18.3	21	2.3	-1.1
Jun.	0	6	4	4	16	232.5	58	11.5	11	0.2	26	21.5	+0.4	19.3	11	1.9	-0.1
Jul.	8	10	9	3	1	85.6	21	9.3	26	0	8 days	21.0	+0.3	20.2	26	1.3	+0.1
Aug.	2	16	9	4	0	91.3	23	7.6	8	0	2,18	21.1	+1.2	20.0	5	0.9	-0.6
Sep.	1	2	8	10	9	197.3	54	10.3	17	0	1	19.6	+0.5	19.1	19	1.7	+0.1
Oct.	0	3	4	6	18	251.8	69	10.2	13	0.9	8	18.1	+1.3	12.2	31	1.9	-0.3
Nov.	0	2	2	9	17	255.9	76	10.2	27	1.2	16	14.3	+2.6	7.9	19	3.1	+0.2
Dec.	0	0	0	9	22	278.8	82	9.7	3	6.3	29	11.2	+2.6	7.4	12	3.2	+0.2
Year	11	43	42	72	197	2794.9	63	11.5	VI	0	VII,VIII,IX	16.8	+1.6	4.4	II	2.4	-0.3
NAGPUR Lat. 21°06'N; Long. 79°03'E																	
Jan.	1	1	2	4	23	278.7	82	10.7	19	0.0	1	8.9		2.8	19	4.3	
Feb.	0	0	0	1	27	286.0	89	10.7	4 days	8.3	28	9.6		2.4	2	5.5	
Mar.$	0	0	1	11	18	272.6	76	10.3	8	3.4	23	14.0		10.0	6	5.1	
Apr.	0	0	3	7	20	277.5	73	11.5	22	4.0	28	19.3		15.5	4	5.5	
May.	0	1	2	7	21	299.5	73	11.9	31	2.3	27	24.4		19.4	18,29	4.5	
Jun.	0	1	7	9	13	238.6	60	11.8	11	1.6	20	23.8		21.1	9	4.8	
Jul.	7	9	7	5	3	102.5	25	10.1	5	0.0	7 days	22.2		18.7	18	2.0	
Aug.	2	9	12	4	4	140.7	35	11.5	23	0.0	29,30	22.7		20.7	8	1.4	
Sep.	0	9	6	11	4	154.2	42	9.5	27	0.1	25	21.7		20.1	27	1.5	
Oct.	0	6	2	8	15	233.6	66	10.7	13,14	0.8	21	17.9		10.2	27	2.6	
Nov.	0	1	3	4	22	264.5	79	10.6	7	0.5	23	13.7		7.1	16	3.5	
Dec.	0	0	0	2	29	301.5	89	10.5	1	7.0	29	8.0		3.6	26	4.1	
Year	10	37	45	73	199	2849.9	64	11.9	31/V	0.0	1/I, 7 days/VII 29,30/VIII	17.2		2.4	2/II	3.7	
HYDERABAD (BEGUMPET AERODROME) Lat. 17°27'N; Long. 78°28'E																	
Jan.	0	0	0	5	26	305.9	88	10.6	19	8.1	11	9.7		2.2	19	4.8	
Feb.	0	0	0	2	26	285.4	88	10.8	2	8.4	23	11.7		3.3	3	5.1	
Mar.	0	1	1	12	17	272.8	73	10.0	5 days	2.6	30	16.0		8.1	17	4.5	
Apr.	0	0	2	12	16	275.9	73	11.9	22	5.1	29	21.6		13.9	19	2.3	
May.	0	0	1	12	18	291.0	73	12.1	1	5.6	4	22.5		15.3	10	3.7	
Jun.	0	3	2	9	16	261.6	66	12.3	12	0.5	24	24.4		21.4	23	1.0	
Jul.	7	11	6	6	1	98.5	24	11.2	24	0	7 days	20.8		20.0	18,27	0.9	
Aug.	5	12	6	5	3	111.7	28	10.8	9	0	5 days	21.4		18.9	19	0.6	
Sep.	1	2	10	13	4	180.3	49	10.1	19	0	15	20.7		18.6	27	1.3	
Oct.	0	2	7	9	13	236.1	65	11.0	27	1.6	8,13	18.2		8.9	27	2.3	
Nov.	1	3	8	8	15	229.9	68	10.9	12	0	21	14.8		5.7	17	3.2	
Dec.	0	0	0	6	25	304.0	88	10.6	3,8,12	7.5	28	9.4		6.1	11	5.0	
Year	14	34	38	99	180	2853.1	64	12.3	VI	0	4 months	17.6		2.2	I	2.9	

$ Observation for 30 days only.

Table IV-A - Abstract hours of bright sunshine and nocturnal radiation temperature at 21 stations during each month and the year 1958

Month	Bright Sunshine: No. of days with duration: Nil or trace	0.1 to 3 hrs.	3.1 to 6 hrs.	6.1 to 9 hrs.	Above 9 hrs.	Total hrs. for the month or year	Percentage of possible hrs. of sunshine	Duration in the month or year: Maximum: Hours	Maximum: Date	Minimum: Hours	Minimum: Date	Nocturnal radiation temperature °C (4 cms. above ground): Mean Minimum	Departure from normal	Lowest in the month or year	Date	Mean depression below the minimum in shade	Departure from normal
TIRUCHIRAPALLI Lat. 10°46'N; Long. 78°43'E																	
Jan.	0	1	0	8	22	290.4	81	10.8	10,17	1.5	3	18.7		14.8	20	2.1	
Feb.	0	2	0	3	23	268.0	81	11.0	5 days	0.8	1	19.7		14.9	5	2.1	
Mar.	0	1	0	6	24	296.6	79	10.8	25	2.4	15	22.9		18.8	19	1.2	
Apr.	0	2	1	11	16	265.7	72	11.3	22,23	1.1	21	24.9		22.4	1	0.9	
May.	2	1	6	11	11	227.6	58	11.6	30	0	5,10	24.9		21.8	26	0.8	
Jun.	1	5	3	8	13	217.4	57	11.4	4	0	27	26.3		23.1	30	0.5	
Jul.	0	8	6	7	10	196.9	50	11.3	24	0.2	1,3,14	25.9		22.4	20	0.4	
Aug.	3	3	8	9	8	195.6	51	11.4	11	0	13,19,27	24.3		21.8	5	0.4	
Sep.	0	0	1	12	17	275.2	75	11.2	11	4.3	8	24.4		21.7	16	0.5	
Oct.	3	5	4	6	13	201.0	55	10.8	25,27	0	5,6,16	23.6		21.8	10	0.7	
Nov.	1	2	6	8	13	222.4	64	10.8	10,29	0	20	z 22.6		20.4	17	0.9	
Dec.	0	3	4	13	11	234.4	66	10.7	13	0.5	18	20.4		16.1	29	1.3	
Year	10	33	39	102	181	2891.2	65	11.6	V	0	5 months	23.2		14.8	I	1.1	
MADRAS Lat. 13°00'N; Long. 80°11'E																	
Jan.	0	2	2	8	19	271.3	76	11.0	20	0.9	1	18.6	0.0	16.5	5,17	2.2	+0.7
Feb.	0	0	1	4	23	271.7	83	10.6	5 days	5.3	8	19.1	+0.2	15.6	5	2.7	+1.2
Mar.	0	1	1	13	16	275.5	74	11.1	26	2.0	15	21.8	+0.9	18.6	9	2.5	+1.2
Apr.	0	1	2	4	23	283.1	76	11.5	17,22,23	0.2	21	24.0	-0.4	21.1	1	2.6	+1.7
May.	2	1	2	6	20	270.3	69	11.6	13,30,31	0	5,6	25.6	-0.9	23.1	6	2.0	+1.2
Jun.	1	4	5	8	12	210.4	55	11.3	13,14	0	30	26.6	-0.1	24.4	29.30	2.3	+1.8
Jul.	3	11	8	7	2	119.0	30	10.7	25	0	1,2,3	25.7	+0.3	23.7	17	1.4	+0.8
Aug.	6	9	5	6	5	139.0	36	11.8	11	0	6 days	24.9	+0.1	22.4	20	0.7	+0.2
Sep.	1	2	6	11	10	215.5	59	10.9	19	0	30	24.5	+0.1	22.2	1	1.7	+1.2
Oct.	7	7	5	3	9	144.6	39	10.9	24	0	7 days	23.8	+0.6	20.8	17	0.9	+0.4
Nov.	4	4	4	8	10	183.7	53	10.4	10	0	4 days	22.2	+0.8	19.8	6	1.3	+0.5
Dec.	0	3	7	13	8	219.8	62	10.3	1	0.2	10	20.0	+0.4	17.2	28	1.8	+0.8
Year	24	45	48	91	157	2604.0	59	11.8	VIII	0	7 months	23.1	+0.2	15.6	5/II	1.8	+0.9
BANGALORE (CENTRAL OBSERVATORY) Lat. 12°58'N; Long. 77°35'E																	
Jan.	1	1	0	9	20	265.9	76	10.7	9	0	2	14.2	+1.5	8.3	10	1.5	+0.1
Feb.	0	0	1	9	18	253.4	77	10.4	15	3.1	8	15.7	+2.0	11.4	14	2.0	0
Mar.(a)	0	2	2	11	15	243.8	67	9.7	18	2.3	23	17.7	+2.0	13.4	8	2.4	+0.1
Apr.	0	0	5	13	12	245.2	66	10.8	15	3.8	20	19.4	+0.2	16.9	4	2.0	+0.5
May.	0	5	4	16	6	217.0	55	10.9	15,30	0.5	5	19.9	+0.2	18.1	28	1.3	+0.5
Jun.	1	9	8	8	4	151.1	39	10.3	7	0	21	19.1	+0.3	17.6	3	1.2	+0.7
Jul.	6	13	8	3	1	94.6	24	9.3	25	0	6 days	18.6	+0.2	17.3	13	1.0	+0.6
Aug.(a)	1	13	14	2	0	95.5	25	8.2	31	0	13	18.6	+0.4	17.5	31	0.8	+0.3
Sep.(b)	1	5	10	13	0	147.7	42	8.9	4	0	25	18.3	+0.3	16.2	4,26	0.6	+0.1
Oct.	3	8	3	10	7	167.4	46	10.0	27	0	7,16,17	17.7	+0.5	15.3	24	1.6	+0.4
Nov.	2	4	3	16	5	195.2	57	10.1	6	0	20,21	16.2	+1.1	10.5	18	2.0	+0.5
Dec.	0	3	6	15	7	219.6	62	9.8	24	0.1	15	14.1	+1.1	11.0	24	1.9	+0.4
Year	15	63	64	125	95	2297.4	52	10.9	V 15,30/V	0	7 months	17.5	+0.9	8.3	10/I	1.5	+0.3

z Mean worked for 29 days only. (a) Observations for 30 days. (b) Observations for 29 days.

Table IV-A - Abstract hours of bright sunshine and nocturnal radiation temperature at 21 stations during each month and the year 1958

Month	Bright Sunshine: No. of days with duration: Nil or trace	0.1 to 3 hrs.	3.1 to 6 hrs.	6.1 to 9 hrs.	Above 9 hrs.	Total hrs. for the month or year	Percentage of possible hrs. of sunshine	Duration in the month or year: Maximum: Hours	Date	Minimum: Hours	Date	Nocturnal radiation temperature °C (4 cms. above ground): Mean Minimum	Departure from normal	Lowest in the month or year	Date	Mean depression below the minimum in shade	Departure from normal
									TRIVANDRUM	Lat. 08°29'N;	Long. 76°57'E						
Jan.	0	1	5	7	18	273.0	75	11.4	21	2.5	31	20.8	+1.1	16.8	11	1.8	-1.0
Feb.	1	1	4	6	16	225.4	68	10.7	12,13	0	6	22.5	+2.2	19.6	14	1.2	-1.7
Mar.	0	1	4	9	17	256.7	69	10.5	5	2.0	13	23.4	+1.1	20.7	5	1.3	-1.1
Apr.	1	7	4	7	11	198.4	54	10.7	16	0	21	24.3	+0.6	22.1	20	0.7	-1.3
May.	2	8	9	9	3	156.0	41	11.5	30	0	5,11	24.2	+0.9	22.4	12	0.5	-1.8
Jun.	7	8	8	6	1	102.1	27	10.7	1	0	7 days	23.5	+0.9	20.6	25	0.2	-1.4
Jul.	4	6	7	10	4	155.2	40	10.4	12	0	4 days	23.3	+1.4	21.0	2	0.6	-1.2
Aug.	3	7	14	7	0	121.1	32	7.5	8	0	19,20,21	22.7	+0.8	19.6	16	0.7	-1.1
Sep.	0	0	6	15	9	233.6	64	10.7	15	4.1	10	22.4	+0.8	20.0	25	1.3	-1.0
Oct.	2	6	10	8	5	163.9	44	10.2	1,2	0	5,7	22.6	+0.8	20.6	3	1.0	-1.0
Nov.	1	7	7	14	1	162.3	46	10.2	27	0	20	22.3	+1.0	19.5	26	0.9	-1.3
Dec.	1	4	3	5	18	241.7	67	10.7	7,9	0	15	21.1	+1.3	19.0	30	1.9	-1.1
Year	22	56	81	103	103	2289.4	51	11.5	V	0	9 months	22.8	+1.1	16.8	I	1.0	-1.3
									KODAIKANAL	Lat. 10°14'N;	Long. 77°28'E						
Jan.	1	3	0	17	10	243.1	68	11.1	5	0	3	2.6	-0.7	-3.1	12	5.4	+1.3
Feb.	2	1	6	12	7	195.0	59	11.3	15	0	5	3.5	+0.2	-1.7	18	5.7	+1.6
Mar.	0	1	4	16	10	239.8	64	10.7	18	2.5	15	5.3	+0.4	1.6	19	4.9	+1.4
Apr.	1	1	8	14	6	199.9	54	10.8	24	0	21	6.9	-0.3	0.5	14	4.3	+0.8
May.	1	5	15	8	2	157.3	40	9.9	21	0	5	9.5	+0.8	6.4	30	3.1	0
Jun.	2	8	11	8	1	126.8	33	10.5	9	0	16,29	9.3	+0.1	5.3	2	3.6	+1.5
Jul.	3	12	6	7	3	123.1	31	10.6	20	0	2,10,27	9.3	+0.1	6.5	6	2.0	+0.5
Aug.	2	20	8	1	0	70.1	19	7.6	24	0	13,15	9.9	+1.1	7.5	27	1.8	0
Sep.	0	7	16	6	1	136.6	37	9.9	11	0.4	21	7.1	-1.5	2.9	5	3.9	+2.2
Oct.	3	14	11	3	0	86.6	23	7.9	10	0	6,7,30	9.2	+1.2	2.8	1	1.9	-0.2
Nov.	3	9	10	8	0	126.9	36	9.0	29	0	19,20,21	7.9	+0.8	4.2	6	2.1	-0.3
Dec.	1	6	8	9	7	177.6	50	10.7	28,29	0	5	3.6	-1.1	-2.3	14	4.2	+0.4
Year	19	87	103	109	47	1882.8	43	11.3	II	0	10 months	7.0	+0.1	-3.1	I	3.6	+0.8
									BARAHKSHETRA	Lat. 26°52'N;	Long. 87°10'E						
Jan.	-	5	9	17	-	171.1	52	7.7	30	0.3	28						
Feb.	-	3	2	16	7	211.9	67	9.5	21	1.9	28						
Mar.	-	1	2	19	9	243.3	65	9.9	6	0.7	30						
Apr.	-	3	1	23	3	223.6	58	10.6	19	0.9	26						
May.	-	-	2	9	20	287.4	69	11.1	13	5.4	23						
Jun.	-	10	5	7	8	176.3	43	11.2	3	0.8	19						
Jul.	1	15	12	2	-	89.0	21	7.2	21	0	13						
Aug.	5	15	8	3	-	72.2	18	8.9	31	0	5 days						
Sep.	1	6	11	11	1	154.4	42	11.4	8	0	16						
Oct.	1	3	5	16	6	210.7	59	9.9	7	0	11						
Nov.	-	1	1	26	2	229.9	71	9.3	1	2.9	29						
Dec.	-	8	9	14	-	149.3	46	6.9	1	0.9	5						
Year	8	71	67	163	56	2219.1	51	11.4	IX	0	4 months						

Table V - Mean hourly and extreme pressures (in mb.) at station level at 45 stations for the year 1958

(Readings at exact hours I.S.T.)

Month	Hours (I.S.T.) 1	2	3	4	5	6	7	8	9	10	11	12	13	14	15	16	17	18	19	20	21	22	23	24	Mean	Mean of Max.	Mean of Min.	Extremes Highest	Extremes Lowest
PORT BLAIR (Hb. 78.9 metres) '900 or 1000 +'																													
Jan.	05.1	04.5	04.3	04.3	04.4	04.8	05.5	06.2	06.6	06.3	06.0	05.2	04.4	03.7	03.6	03.6	03.8	04.2	04.8	05.3	05.5	05.6	05.5	05.4	04.9	06.7	03.4	08.4	01.5
Feb.	03.3	02.9	02.6	02.7	02.9	03.4	04.1	04.8	05.3	05.1	04.5	03.7	02.8	02.2	02.0	02.1	02.2	02.5	02.9	03.5	03.7	03.9	03.8	03.6	03.3	05.3	01.9	07.6	99.6
Mar.	02.1	01.7	01.6	01.6	01.8	02.5	03.2	03.7	04.1	04.0	03.4	02.7	01.9	01.3	01.0	01.0	01.1	01.4	01.9	02.4	02.9	03.0	03.0	02.8	02.3	04.2	00.9	07.4	98.5
Apr.	00.9	00.7	00.6	00.7	01.1	01.7	02.5	02.9	03.1	02.7	02.3	01.5	00.7	00.1	99.8	99.7	99.9	00.2	00.6	01.2	01.6	01.8	01.7	01.3	01.2	03.2	99.6	06.1	96.0
May.	98.9	98.4	98.3	98.4	98.7	99.2	99.7	00.2	00.4	00.3	00.0	99.4	98.7	98.2	97.8	97.7	97.8	98.3	98.8	99.4	99.8	00.0	99.8	99.4	99.1	00.6	97.5	02.3	95.9
Jun.	97.3	96.9	96.7	96.8	97.1	97.4	97.9	98.4	98.6	98.4	98.2	97.7	97.2	96.7	96.5	96.3	96.5	96.8	97.2	97.6	97.9	98.2	98.1	97.7	97.4	98.8	96.2	00.8	94.2
Jul.	97.8	97.6	97.4	97.4	97.5	97.9	98.3	98.6	98.9	98.7	98.5	98.1	97.7	97.3	96.9	96.9	97.0	97.4	97.9	98.4	98.6	98.9	98.8	98.5	98.0	99.2	96.7	02.0	95.3
Aug.	98.6	98.3	98.1	98.0	98.1	98.5	99.1	99.5	99.7	99.4	99.1	98.5	98.1	97.7	97.3	97.2	97.4	97.7	98.3	98.9	99.4	99.6	99.4	98.9	98.5	00.0	97.1	01.8	95.0
Sep.	99.4	99.1	98.9	98.9	99.0	99.4	00.2	00.6	00.9	00.7	00.4	99.6	98.9	98.5	98.2	98.2	98.4	98.8	99.3	99.9	00.4	00.5	00.4	00.0	99.5	01.1	98.1	04.5	93.9
Oct.	00.4	00.2	00.0	00.0	00.2	00.9	01.4	01.9	02.2	01.9	01.3	00.5	99.8	99.3	99.2	99.3	99.6	00.0	00.6	01.2	01.5	01.5	01.4	01.0	00.6	02.3	99.0	05.8	94.6
Nov.	02.1	01.7	01.4	01.5	01.8	02.3	03.0	03.5	03.7	03.5	03.0	02.2	01.4	01.0	00.9	01.1	01.4	01.8	02.4	02.9	03.1	03.2	03.1	02.7	02.3	03.9	00.7	07.7	97.5
Dec.	04.0	03.5	03.4	03.5	03.7	04.1	04.9	05.5	05.7	05.4	04.8	03.9	03.1	02.6	02.5	02.7	03.0	03.5	04.1	04.6	04.9	04.9	04.8	04.5	04.1	05.7	02.5	08.4	01.1
Year	00.8	00.5	00.3	00.3	00.5	01.0	01.7	02.1	02.4	02.2	01.8	01.1	00.4	99.9	99.6	99.7	99.8	00.2	00.7	01.3	01.6	01.8	01.7	01.3	00.9	02.6	99.5	08.4	93.9
DIBRUGARH (MOHANBARI AERODROME) (Hb. 110.9 metres) '900 or 1000 +'																													
Jan.	04.0	03.8	03.5	03.5	03.9	04.5	05.3	06.1	06.7	06.3	05.3	04.1	03.2	02.7	02.5	02.5	02.9	03.4	03.9	04.3	04.6	04.6	04.4	04.3	04.2	06.9	02.2	10.2	98.3
Feb.	00.7	00.5	00.4	00.4	00.8	01.5	02.1	02.9	03.3	03.0	01.7	01.2	00.3	99.8	99.5	99.5	99.7	00.0	00.5	00.7	01.0	01.1	01.0	00.7	00.9	03.4	99.3	07.1	95.7
Mar.	98.5	98.2	98.3	98.4	99.0	99.7	00.5	01.2	01.4	01.0	00.2	99.1	98.2	97.3	96.8	96.6	96.7	97.0	97.7	98.3	98.7	98.9	98.8	98.8	98.7	01.3	96.5	05.7	93.0
Apr.	96.8	96.3	96.2	96.5	96.9	98.0	98.7	99.2	99.5	99.4	98.6	97.7	96.8	95.9	95.4	95.0	95.1	95.3	95.9	96.5	96.9	97.1	97.0	96.7	97.0	99.8	94.4	04.9	90.0
May.	92.5	92.4	92.4	92.6	93.2	94.0	94.5	95.1	95.3	95.2	94.8	94.2	93.5	92.6	92.0	91.5	91.4	91.6	91.8	92.4	92.9	93.1	92.9	92.8	93.0	97.1	91.6	99.4	88.0
Jun.	88.2	88.1	88.2	88.4	88.8	8.94	89.7	90.7	91.0	90.0	89.4	88.7	88.0	87.2	86.7	86.3	86.4	86.7	87.2	87.8	88.3	88.7	88.6	88.4	88.3	90.2	86.2	92.6	82.8
Jul.	87.8	87.7	87.7	87.9	88.4	89.0	89.4	89.7	89.9	89.6	88.5	87.9	87.0	86.3	85.7	85.3	85.3	85.8	86.5	87.2	87 .7	88.0	88.1	87.9	87.8	89.9	85.2	93.9	80.0
Aug.	91.1	91.0	90.9	91.1	91.4	92.1	92.5	92.9	93.1	93.0	92.0	91.4	90.9	90.0	89.5	89.2	89.2	89.7	90.2	90.9	91.3	91.5	91.5	91.3	91.2	93.3	89.1	95.9	84.9
Sep.	92.3	92.3	92.3	92.5	92.9	93.5	94.0	94.4	94.6	94.2	93.2	92.3	91.3	90.5	90.0	89.9	90.1	90.5	91.3	92.0	92.3	92.6	92.7	92.6	92.2	94.6	89.7	98.7	86.0
Oct.	96.9	96.9	96.7	96.9	97.3	98.0	98.7	99.5	99.5	99.1	98.1	96.8	96.3	95.6	95.3	95.2	95.5	95.9	96.6	97.1	97.4	97.4	97.4	97.3	97.2	99.6	95.3	05.3	90.4
Nov.	01.7	01.5	01.4	01.5	01.9	02.6	03.4	04.0	04.2	03.7	02.5	01.4	00.5	00.0	99.8	99.6	00.3	00.8	01.4	01.7	02.0	02.1	02.0	01.9	01.7	04.3	99.7	07.0	97.2
Dec.	03.9	03.6	03.4	03.4	03.8	04.4	05.2	05.9	06.3	05.8	04.5	03.4	02.8	02.0	01.9	02.0	02.4	03.0	03.5	04.0	04.2	04.2	04.0	03.8	03.8	06.5	01.9	09.9	98.1
Year	96.2	96.0	95.9	96.1	96.5	97.2	97.8	98.5	98.7	98.4	97.4	96.5	95.7	95.0	94.6	94.4	94.6	95.0	95.5	96.1	96.4	96.6	96.5	96.4	96.3	98.9	94.3	10.2	80.0
GAUHATI (BHORJOR AERODROME) (Hb. 54.3 metres) '900 or 1000 +'																													
Jan.$	10.2	09.9	09.7	09.5	09.8	10.5	11.3	12.2	12.7	12.4	11.4	10.1	09.0	08.3	07.9	07.9	08.3	08.9	09.6	10.1	10.5	10.6	10.5	10.4	10.1	12.8	07.7	16.0	03.0
Feb.	06.7	06.4	06.2	06.2	06.5	07.2	07.9	08.7	09.0	08.8	08.1	06.9	05.8	05.0	04.5	04.3	04.6	04.9	05.7	06.2	06.6	06.8	06.8	06.7	06.5	09.2	04.3	13.2	99.6
Mar.$	04.2	04.0	03.8	03.9	04.5	05.3	06.0	06.8	06.9	06.9	06.0	05.0	03.8	02.6	01.9	01.6	01.7	02.2	03.0	03.8	04.4	04.6	04.6	04.5	04.2	07.2	01.3	20.7	06.8
Apr.$	02.4	02.0	02.1	02.0	02.5	03.2	04.0	04.7	04.9	04.9	04.7	03.8	02.5	01.5	00.7	00.2	00.1	00.4	00.9	01.7	02.2	02.3	02.7	02.3	02.4	05.5	99.8	10.4	94.8
May.$	97.7	97.6	97.9	98.1	98.7	99.6	00.2	00.5	00.6	00.3	00.1	99.4	98.4	97.5	96.7	96.0	95.0	96.1	96.6	97.3	97.9	98.1	98.2	98.0	98.2	01.1	95.6	06.1	90.8
Jun.$	94.3	94.2	94.3	94.5	94.5	95.7	96.1	96.3	96.4	95.8	95.5	94.7	94.2	93.4	92.7	92.3	92.3	92.6	93.1	93.8	94.6	94.7	94.8	94.6	94.0	96.7	92.1	99.6	87.9
Jul.$	93.9	93.7	93.6	93.6	93.9	94.3	94.7	95.0	95.1	95.1	94.7	94.3	93.2	92.4	91.8	91.5	91.6	92.0	92.6	93.3	93.9	94.3	94.3	94.2	93.6	95.3	91.3	00.3	87.8
Aug.$	97.1	96.9	96.8	96.8	97.1	97.6	98.1	98.2	98.6	98.4	98.2	97.6	96.7	96.9	95.3	95.0	95.1	95.4	96.1	96.9	97.5	97.6	97.6	97.4	97.0	98.7	94.9	01.9	91.3
Sep.	98.6	98.5	98.3	98.3	98.7	99.1	99.7	00.3	00.3	00.2	99.3	98.8	97.7	96.9	96.4	96.2	96.3	96.8	97.6	98.5	99.0	99.1	99.1	99.0	98.4	00.5	96.1	05.2	92.2
Oct.	03.3	02.9	02.9	02.9	03.2	03.9	04.6	05.3	05.5	04.7	04.4	03.5	02.4	01.5	00.9	00.9	01.1	01.7	02.3	03.0	03.4	03.6	03.5	03.5	03.6	05.6	99.7	11.3	97.2
Nov.$	08.0	07.9	07.8	07.9	08.2	09.0	09.6	10.6	10.6	09.7	09.1	07.9	06.9	06.1	05.8	05.8	06.0	06.7	07.3	07.8	08.3	08.4	08.3	08.3	07.9	10.6	05.7	13.0	02.9
Dec.$	10.0	09.9	09.7	09.7	10.0	10.6	11.4	12.3	12.7	12.2	11.2	09.8	08.7	08.0	07.8	07.8	08.1	08.7	09.3	09.7	10.1	10.2	10.2	10.0	09.9	12.7	07.7	16.3	04.2
Year	02.2	02.0	00.5	01.9	02.3	03.0	03.6	04.2	04.4	04.1	03.6	02.7	01.6	00.8	00.2	00.0	00.0	00.5	01.1	01.8	02.3	02.5	02.5	02.4	02.1	04.7	99.7	20.7	87.8

$ Break in record

Table V - Mean hourly and extreme pressures (in mb.) at station level at 45 stations for the year 1958

(Readings at exact hours I.S.T.)

Month	Hours (I.S.T.) 1	2	3	4	5	6	7	8	9	10	11	12	13	14	15	16	17	18	19	20	21	22	23	24	Mean	Mean of Max.	Mean of Min.	Extremes Highest	Extremes Lowest
AGARTALA (Hb. 15.9 metres) '970 +'																													
Jan.$	43.9	43.5	43.3	43.2	43.4	43.9	44.5	45.4	46.1	46.1	45.3	44.1	43.2	42.6	42.4	42.3	42.5	42.7	43.3	43.8	44.1	44.3	44.3	44.1	43.8	46.5	40.1	49.9	39.0
Feb.$	40.7	40.3	40.1	40.1	40.3	40.8	41.5	42.2	42.9	42.9	42.3	41.4	40.4	39.7	39.3	39.2	39.3	39.4	39.8	40.3	40.5	40.8	40.8	40.6	40.7	42.9	38.8	46.0	34.8
Mar.	38.4	38.2	38.1	38.1	38.4	39.1	39.7	40.7	41.0	41.0	40.1	39.3	38.3	37.3	36.7	36.5	36.6	36.7	37.2	37.9	38.5	38.8	38.8	38.7	38.5	41.1	36.3	45.7	32.0
Apr.	36.2	36.1	36.0	36.2	36.6	37.3	38.0	38.5	38.9	38.7	37.9	37.1	36.6	35.1	34.3	33.9	34.0	34.2	35.0	35.7	36.2	36.5	36.3	36.2	36.3	39.0	33.6	43.2	29.6
May.	31.9	31.8	31.9	32.1	32.6	33.2	33.7	34.2	34.4	34.3	33.8	33.3	32.5	31.7	31.0	30.5	30.2	30.1	31.1	31.7	32.1	32.5	32.4	32.1	32.3	34.8	29.9	37.7	27.6
Jun.$	29.0	28.8	28.6	28.7	28.9	29.5	29.9	30.3	30.5	30.3	30.0	29.4	28.8	28.1	27.5	27.1	27.0	27.4	27.8	28.5	29.2	29.5	29.5	29.3	28.9	30.8	26.8	33.0	22.2
Jul.$	28.4	28.1	28.0	27.9	28.1	28.4	28.8	29.0	29.3	29.0	28.6	28.1	27.3	26.7	26.1	25.8	25.9	26.3	27.0	27.7	28.5	28.8	28.9	28.7	27.9	29.9	25.5	34.6	20.9
Aug.	32.0	31.8	31.6	31.6	31.7	32.2	32.5	33.0	33.2	33.0	32.7	32.2	31.5	30.8	30.2	30.0	30.0	30.2	30.7	31.5	32.2	32.5	32.4	32.2	31.7	33.6	29.8	36.4	24.6
Sep.$	32.9	32.6	32.5	32.4	32.7	33.1	33.7	34.2	34.6	34.1	33.7	32.9	32.0	31.1	30.6	30.5	30.6	31.0	31.6	32.5	33.1	33.4	33.5	33.3	32.7	34.7	30.4	39.4	26.2
Oct.	36.9	36.7	36.4	36.4	36.6	37.1	37.9	38.5	38.7	38.6	38.0	37.2	36.4	35.8	35.4	35.4	35.5	35.8	36.4	37.0	37.4	37.5	37.4	37.3	36.9	39.0	35.1	43.8	25.7
Nov.	41.0	40.8	40.6	40.6	40.9	41.4	42.1	42.7	43.2	42.8	42.2	41.2	40.2	39.7	39.4	39.4	39.7	40.1	40.7	41.1	41.4	41.5	41.5	41.3	41.1	43.2	39.4	46.2	36.6
Dec.$	43.6	43.4	43.2	43.2	43.4	43.8	44.5	45.4	45.9	45.7	44.9	43.8	42.8	42.1	41.8	41.9	42.1	42.5	43.0	43.5	43.9	44.0	43.9	43.7	43.6	46.0	41.7	48.5	39.8
Year	37.1	36.0	35.9	35.9	36.1	36.7	37.2	37.8	38.2	38.0	37.5	36.7	35.7	35.1	34.6	34.4	34.5	34.7	35.3	35.9	36.4	36.7	36.6	36.5	36.2	38.4	33.9	49.9	20.9
CALCUTTA @ (Hb. 6.8 metres) '900 or 1000+'																													
Jan.	15.3	14.9	14.2	14.4	14.6	15.2	15.9	16.9	17.7	17.8	17.2	16.1	15.0	14.3	13.5	13.4	13.5	13.9	14.6	15.2	15.7	15.9	15.8	15.5	15.3	17.8	13.2	20.6	09.1
Feb.	11.9	11.5	11.2	11.0	10.7	11.6	12.3	13.2	13.9	13.8	13.9	12.9	12.0	10.9	10.3	10.0	10.1	10.2	10.5	11.3	11.7	12.1	11.5	11.9	11.7	14.4	09.9	17.8	07.3
Mar.	10.0	09.6	09.3	09.3	09.4	10.1	10.6	11.5	12.1	12.3	12.0	11.2	10.4	09.1	08.3	07.7	07.5	07.9	08.3	09.2	09.9	10.3	10.4	10.3	09.9	12.3	07.6	16.7	05.8
Apr.	06.4	06.1	05.9	05.9	06.2	06.8	07.4	08.2	08.7	08.7	08.4	07.8	07.0	05.7	04.9	04.3	04.0	04.5	05.2	06.2	07.0	07.2	07.2	06.8	06.5	09.3	03.9	13.0	98.6
May.	02.1	01.8	01.6	01.6	01.9	02.5	03.2	03.8	04.3	04.4	04.0	03.3	02.5	01.6	01.0	00.1	99.9	00.1	01.0	01.7	02.1	02.3	02.6	02.3	02.2	04.5	99.7	08.4	96.6
Jun.	98.7	98.3	98.1	98.1	98.3	98.7	99.3	99.7	99.9	00.0	99.7	99.2	98.4	97.7	96.9	96.3	96.2	96.5	97.4	98.2	99.0	99.5	99.4	99.1	98.4	00.5	96.0	04.1	91.1
Jul.	97.9	97.4	97.1	96.8	96.9	97.4	97.9	98.3	98.6	98.6	98.3	97.9	97.3	96.7	96.1	95.6	95.6	97.0	96.8	97.4	98.0	98.5	98.5	98.3	97.5	99.3	95.2	02.7	89.0
Aug.	01.7	01.2	00.9	00.8	01.0	01.3	02.0	02.3	02.6	02.7	02.5	01.9	01.3	00.5	99.9	99.3	99.3	99.6	00.2	01.0	01.7	02.1	02.2	02.1	01.3	03.1	99.1	06.6	94.3
Sep.	02.4	02.0	01.9	01.8	02.0	02.3	02.9	03.5	03.9	03.8	03.5	02.8	01.9	01.3	01.0	00.4	00.5	01.0	01.8	02.5	03.1	03.4	03.2	03.0	02.3	04.2	00.1	07.6	93.4
Oct.	07.2	07.3	06.7	07.0	07.3	07.8	08.4	09.0	09.4	09.4	08.9	08.0	07.1	06.3	05.9	05.9	06.1	06.3	06.9	07.7	08.1	08.3	08.2	08.1	07.6	09.5	05.7	15.2	03.4
Nov.	12.0	11.7	11.6	11.5	11.7	12.3	12.9	13.5	14.6	14.2	13.3	12.3	11.1	10.3	09.9	09.9	10.1	10.6	11.4	12.1	12.4	12.6	12.6	12.3	12.0	14.3	09.8	16.7	08.0
Dec.	14.5	14.2	14.1	14.0	14.2	14.8	15.5	16.3	17.0	16.9	16.3	15.1	14.1	13.8	12.8	12.7	12.8	13.2	13.9	14.4	14.4	15.0	14.9	14.7	14.6	17.1	12.5	19.2	09.5
Year	06.7	06.3	06.1	06.0	06.2	06.7	07.5	08.0	08.6	08.5	08.2	07.4	06.5	05.7	05.0	04.8	04.6	05.1	05.7	06.4	06.9	07.3	07.2	07.0	06.6	08.9	04.4	20.6	89.0
BARRACKPORE (Hb. 7.0 metres) '900 or 1000+'																													
Jan.$	15.3	15.0	14.7	14.6	14.9	15.4	16.2	17.1	17.9	17.6	16.8	15.7	14.7	14.0	13.5	13.5	13.6	14.1	14.7	15.3	15.7	15.9	15.8	15.5	15.3	17.9	13.4	20.6	09.0
Feb.$	11.6	11.4	11.2	11.1	11.3	12.4	12.5	13.2	13.8	13.8	13.3	12.3	11.4	10.6	10.3	10.1	10.2	10.4	10.7	11.2	11.5	11.7	11.7	11.6	11.6	14.0	09.8	18.6	07.0
Mar.	09.7	09.3	09.2	09.2	09.7	10.2	11.1	11.7	12.2	12.1	11.6	10.7	09.6	08.6	08.0	07.7	07.7	08.0	08.6	09.4	10.0	10.2	10.1	10.0	09.8	12.3	07.6	16.7	03.9
Apr.	16.3	16.0	15.7	15.9	16.3	16.9	17.6	18.2	18.6	18.4	17.9	17.2	16.2	15.2	14.5	13.9	13.9	14.4	15.5	16.0	16.6	16.8	16.7	16.4	16.3	19.1	13.6	22.8	08.8
May.	02.0	01.7	01.6	01.7	02.1	02.7	03.4	03.6	04.3	04.1	03.6	02.9	02.1	01.2	00.5	99.9	99.8	00.4	01.2	01.7	02.0	02.5	02.4	02.2	02.1	04.4	99.6	08.5	96.5
Jun.$	98.4	97.9	98.1	98.2	98.5	99.0	99.4	99.7	00.0	99.9	99.3	98.7	98.0	97.4	96.7	96.3	96.3	97.1	97.8	98.5	99.2	99.3	99.1	98.8	98.4	00.3	96.1	02.7	90.9
Jul.	97.2	97.2	96.9	96.8	97.0	97.6	97.9	98.3	98.6	98.4	97.7	97.3	96.7	96.1	95.7	95.3	95.3	95.8	96.4	97.1	97.8	98.2	98.2	97.9	97.1	99.1	95.0	03.0	90.7
Aug.	02.0	01.7	01.5	01.5	01.7	02.2	02.6	02.7	03.2	03.2	02.6	02.0	01.3	00.7	00.1	99.8	99.9	00.3	01.0	01.7	02.4	02.7	02.6	02.3	01.7	03.5	99.7	07.0	95.1
Sep.	03.0	02.7	02.5	02.5	02.7	03.1	03.6	04.1	04.6	04.6	03.8	03.3	02.4	01.7	01.2	01.0	01.2	01.7	02.4	03.1	03.7	03.9	03.8	03.5	02.9	04.8	00.8	08.4	95.5
Oct.	08.1	07.8	07.6	07.7	08.0	08.5	09.1	09.7	10.0	09.9	09.4	08.5	07.6	06.9	06.6	06.6	06.9	07.3	07.9	08.5	08.9	09.0	08.9	08.5	08.2	10.1	06.5	16.5	03.0
Nov.	12.6	12.3	12.3	12.3	12.6	13.2	13.8	14.5	15.0	14.8	13.9	12.9	11.9	11.3	10.9	11.0	11.0	11.8	12.4	12.9	13.2	13.2	13.1	12.9	12.7	15.1	10.9	15.8	09.0
Dec.	15.4	15.1	15.0	15.0	15.2	15.8	16.5	17.3	17.9	17.7	16.8	15.7	14.5	13.8	13.5	13.5	13.8	14.2	14.8	15.3	15.7	15.7	15.6	15.5	15.4	17.9	13.4	20.3	10.9
Year	07.6	07.3	07.2	07.2	07.5	08.1	08.6	09.2	09.7	09.5	08.9	08.1	07.2	06.5	05.9	05.7	05.8	06.3	06.9	07.5	08.1	08.3	08.2	07.9	07.6	09.9	05.5	22.8	90.7

@ Hours in this case refer to L.M.T. $ Break in record.

Table V - Mean hourly and extreme pressures (in mb.) at station level at 45 stations for the year 1958

(Readings at exact hours I.S.T.)

Month	Hours (I.S.T.) 1	2	3	4	5	6	7	8	9	10	11	12	13	14	15	16	17	18	19	20	21	22	23	24	Mean	Mean of Max.	Mean of Min.	Extremes Highest	Extremes Lowest
BHUBANESHWAR (Hb. 45.7 metres) '900 or 1000+'																													
Jan.	10.7	10.2	09.8	09.8	10.1	10.7	11.4	12.4	13.2	13.3	12.3	11.2	10.0	09.2	08.8	08.6	08.9	09.5	10.2	10.9	11.4	11.4	11.3	11.1	10.7	13.4	08.6	15.9	05.0
Feb.	07.1	06.6	06.4	06.4	06.7	07.2	07.9	08.8	09.5	09.7	08.6	07.6	06.6	05.6	05.1	05.0	05.3	05.7	06.3	07.0	07.5	07.8	07.6	07.3	07.1	09.8	05.0	13.1	02.1
Mar.	05.8	05.2	05.0	05.0	05.2	06.0	06.8	07.7	08.2	08.4	07.7	06.8	05.7	04.7	04.0	03.7	03.8	04.1	04.8	05.6	06.3	06.7	06.6	06.3	05.8	08.4	03.6	12.6	00.6
Apr.$	02.3	01.7	01.5	01.5	02.0	02.7	03.4	04.1	04.5	04.6	04.0	03.3	02.2	01.2	00.4	00.2	00.4	00.7	01.5	02.2	02.8	03.1	03.1	02.5	02.3	04.8	00.0	08.9	95.8
May.	98.1	97.6	97.5	97.7	98.1	98.8	99.6	00.1	00.5	00.5	00.0	99.2	98.3	97.4	96.8	96.2	96.4	96.8	97.4	98.2	98.7	99.0	98.9	98.5	98.3	00.7	96.1	03.3	93.4
Jun.	93.9	93.7	93.5	93.5	93.7	94.3	94.8	95.2	95.5	95.4	95.0	94.4	93.6	92.9	92.1	91.8	92.3	92.6	93.1	93.7	94.4	94.7	94.7	94.3	93.9	95.8	91.4	98.7	89.1
Jul.	93.2	92.9	92.5	92.5	92.6	93.2	93.6	94.0	94.3	94.2	93.9	93.6	93.1	92.5	91.9	91.6	91.4	91.8	92.5	93.0	93.6	94.1	94.1	93.7	93.1	94.8	91.2	98.5	85.5
Aug.	96.9	96.6	96.3	96.2	96.4	96.8	97.4	97.9	98.2	98.2	97.8	97.3	96.6	95.8	95.3	94.9	94.9	95.3	96.0	96.8	97.4	97.6	97.5	97.3	96.7	98.4	94.7	03.0	87.7
Sep.	98.1	97.7	97.5	97.5	97.8	98.3	99.0	99.6	99.9	99.9	99.5	98.8	97.8	97.0	96.5	96.4	96.6	97.1	97.8	98.6	99.2	99.4	99.1	98.8	98.2	00.1	96.2	03.0	87.9
Oct.$	03.4	03.0	02.8	02.8	03.2	03.7	04.5	05.2	05.7	05.7	05.0	04.1	03.2	02.5	02.2	02.2	02.3	02.8	03.4	04.2	04.6	04.6	04.4	04.0	03.7	05.9	01.9	11.5	98.7
Nov.	07.3	07.0	06.8	06.8	07.1	07.8	08.5	09.2	09.8	09.7	09.1	08.1	07.3	06.5	06.3	06.3	06.5	06.9	07.5	08.1	08.4	08.5	08.3	07.8	07.7	09.9	06.0	13.8	01.5
Dec.	10.3	10.0	09.7	09.7	10.0	10.6	11.4	12.4	13.1	13.0	12.3	11.2	10.1	09.4	09.0	08.9	09.1	09.5	10.1	10.6	11.0	11.1	10.9	10.6	10.6	13.2	08.8	15.9	07.1
Year	02.3	01.9	01.6	01.6	01.9	02.5	03.2	03.9	04.4	04.4	03.8	03.0	02.0	01.2	00.7	00.5	00.7	01.1	01.7	02.4	02.9	03.2	03.0	02.7	02.3	04.6	00.3	15.9	85.5
GOPALPUR (Hb. 17.7 metres) '900 or 1000+'																													
Jan.	14.1	13.8	13.5	13.4	13.6	14.1	14.9	15.7	16.4	16.4	15.7	14.9	13.9	13.1	12.7	12.6	12.7	12.9	13.5	14.1	14.6	14.8	14.7	14.4	14.1	16.7	12.5	18.9	09.3
Feb.	10.5	10.3	10.0	10.0	10.1	10.0	11.3	12.0	12.7	12.8	12.2	11.4	10.5	09.7	09.3	09.1	09.1	09.3	09.7	10.3	10.7	10.9	10.8	10.6	10.6	12.9	08.9	16.5	06.2
Mar.	09.4	09.0	08.8	08.8	09.0	09.6	10.4	11.1	11.6	11.7	11.1	10.5	09.6	08.7	08.1	07.9	08.0	08.2	08.5	09.2	09.7	10.1	10.1	09.7	09.5	11.7	07.8	15.3	04.5
Apr.	06.1	05.7	05.5	05.5	05.9	06.4	07.1	07.9	08.3	08.3	07.8	07.2	06.4	05.5	04.9	04.7	04.7	04.9	05.4	05.9	06.3	06.5	06.5	06.1	06.2	08.6	04.4	12.7	99.7
May.	02.7	01.8	01.6	01.6	01.9	02.5	03.2	03.7	04.1	04.1	03.8	03.2	02.4	01.8	01.0	00.7	00.7	01.0	01.4	01.9	02.4	02.7	02.7	02.3	02.3	04.3	00.5	06.9	97.8
Jun.$	97.8	97.4	97.2	97.2	97.4	97.8	98.3	98.7	99.0	99.0	98.8	98.4	97.8	97.1	96.6	96.4	96.3	96.6	96.7	97.5	97.7	98.4	98.4	98.1	97.4	99.4	96.0	02.4	94.4
Jul.$	97.0	96.6	96.3	96.2	96.3	96.7	97.1	97.5	97.8	97.7	97.6	97.5	97.0	96.4	95.9	95.6	95.5	95.8	96.3	96.8	97.3	97.5	97.7	97.7	96.9	98.2	95.3	01.6	90.4
Aug.	00.6	00.2	99.9	99.9	00.0	00.2	00.7	01.3	01.5	01.5	01.3	00.9	00.3	99.7	99.2	98.9	98.8	99.0	99.5	00.1	00.7	01.0	01.0	01.1	00.7	01.8	98.6	06.7	92.1
Sep.	01.8	01.5	01.2	01.2	01.4	01.7	02.3	02.9	03.2	03.3	03.2	02.5	01.7	01.0	00.5	00.4	00.5	00.9	01.6	02.3	02.8	02.9	02.7	02.4	01.9	03.6	00.1	06.9	98.7
Oct.	06.8	06.5	06.3	06.2	06.5	07.0	07.6	08.3	08.7	08.8	08.3	07.6	06.8	06.1	05.8	05.7	05.8	06.1	06.7	07.4	07.8	07.9	07.7	07.4	07.1	08.9	05.5	15.1	02.0
Nov.$	11.0	10.7	10.5	10.5	10.8	11.2	12.0	12.6	13.0	13.0	12.4	11.5	10.6	10.0	09.7	09.7	09.9	10.3	10.9	11.5	11.8	11.8	11.7	11.4	11.2	13.1	09.5	16.5	06.6
Dec.$	14.0	13.6	13.4	13.4	13.6	14.2	14.9	15.7	16.2	16.3	15.7	14.8	13.8	13.1	12.7	12.6	12.7	13.0	13.6	14.2	14.5	14.5	14.3	14.1	14.1	16.3	12.5	18.9	10.6
Year	05.9	05.6	05.3	05.3	05.5	05.9	06.7	07.3	07.7	07.7	07.3	06.7	05.9	05.2	04.7	04.5	04.5	04.8	05.3	05.9	06.3	06.6	06.5	06.3	06.0	07.9	04.3	18.9	90.4
JHARSUGUDA (Hb. 229.8 metres) '900 ror 1000+'																													
Jan.$	89.4	89.3	89.3	89.2	89.3	89.5	90.1	91.0	91.9	92.1	91.6	90.6	89.5	88.6	88.1	87.8	87.9	88.1	88.5	89.1	89.5	89.6	89.7	89.5	89.5	92.1	87.9	94.6	84.3
Feb.	86.0	85.6	85.4	85.3	85.4	85.8	86.5	87.3	88.1	88.4	88.2	87.3	86.2	85.2	84.6	84.3	84.3	84.4	84.6	85.6	85.5	85.7	85.7	85.7	85.9	88.6	84.2	91.9	80.2
Mar.$	85.1	84.9	84.6	84.6	84.8	85.4	86.1	86.9	87.5	87.7	87.5	86.7	85.6	84.7	83.9	83.4	83.2	83.1	83.5	84.1	84.7	85.2	85.4	85.3	85.2	87.7	83.1	91.5	80.0
Apr.	81.3	81.1	81.1	81.1	81.5	82.1	82.9	83.6	84.1	84.1	83.4	82.7	81.5	80.4	79.6	79.0	78.7	78.6	79.0	79.7	80.5	81.0	81.3	81.3	81.3	84.2	78.5	87.3	73.8
May.$	76.7	76.7	76.7	76.8	77.2	77.8	78.7	79.2	79.5	79.5	79.0	78.3	77.2	76.2	75.4	74.6	74.4	74.4	75.0	75.7	76.2	76.8	76.9	76.8	76.9	79.7	74.2	83.8	70.5
Jun.$	73.2	73.1	73.0	72.9	73.1	73.6	74.1	74.5	74.8	74.6	74.3	73.7	72.9	72.1	71.2	70.7	70.6	70.7	71.2	71.9	72.7	73.5	73.6	73.6	72.8	75.1	70.3	78.0	66.5
Jul.	72.8	72.5	72.2	72.1	72.1	72.4	72.8	73.2	73.5	73.6	73.3	72.9	72.4	71.7	71.1	70.8	70.8	70.9	71.5	72.1	72.6	73.1	73.1	73.1	72.4	74.0	70.5	77.1	75.6
Aug.$	76.4	76.2	76.1	76.0	75.9	76.3	76.7	77.2	77.5	77.6	77.2	76.8	76.0	75.1	74.5	74.0	74.0	74.1	74.8	75.5	76.1	76.5	76.6	76.5	76.0	77.8	73.8	81.5	67.3
Sep.$	77.9	77.7	77.4	77.3	77.5	77.7	78.2	78.7	79.2	79.2	78.9	78.2	77.3	76.5	76.0	75.8	75.9	76.4	77.0	77.7	78.4	78.6	78.6	78.4	77.7	79.5	75.7	83.0	69.0
Oct.$	83.3	83.1	83.0	82.8	83.1	83.5	84.1	84.6	85.0	85.0	84.6	83.8	82.8	82.0	81.6	81.5	81.6	81.8	82.4	83.2	83.6	83.7	83.4	83.2	83.6	85.1	81.5	91.3	76.8
Nov.	87.5	87.3	87.2	87.2	87.3	87.7	88.0	89.1	89.7	89.6	88.9	88.2	87.1	86.2	86.0	85.8	86.0	86.2	86.7	87.4	87.7	87.8	87.8	87.7	87.5	89.7	85.8	92.8	83.7
Dec.	89.8	89.7	89.9	89.8	90.0	90.4	91.2	91.7	92.3	92.4	91.7	90.7	89.5	88.8	88.3	88.1	88.3	88.6	89.0	89.6	89.8	90.0	90.1	89.9	89.9	92.4	87.5	95.2	86.1
Year	81.6	81.4	81.3	81.3	81.4	81.9	92.5	83.1	83.6	83.7	83.2	82.5	81.5	80.6	80.0	79.8	79.6	79.8	80.3	81.0	81.4	81.8	81.9	81.7	81.5	83.8	79.4	95.2	66.5

$ Break in record.

Table V - Mean hourly and extreme pressures (in mb.) at station level at 45 stations for the year 1958

(Readings at exact hours I.S.T.)

Month	Hours (I.S.T.) 1	2	3	4	5	6	7	8	9	10	11	12	13	14	15	16	17	18	19	20	21	22	23	24	Mean	Mean of Max.	Mean of Min.	Extremes Highest	Extremes Lowest
JAMSHEDPUR (Hb. 128.9 metres) '900 or 1000+'																													
Jan.*																													
Feb.	98.0	97.8	97.5	97.6	97.8	98.3	99.1	99.7	00.4	00.4	00.1	99.2	98.2	97.2	96.6	96.3	96.3	96.5	96.9	97.4	97.8	98.0	98.1	97.9	98.0	00.6	96.2	04.9	93.0
Mar.	96.7	96.3	96.1	96.1	96.4	96.9	97.6	98.4	99.0	99.0	98.8	97.6	96.5	95.6	95.0	94.6	94.6	94.6	95.1	95.7	96.4	96.7	96.7	96.6	96.5	99.1	94.4	03.4	90.5
Apr.	92.4	92.2	92.0	92.0	92.5	93.0	93.7	94.2	94.9	94.9	94.4	93.5	92.4	91.4	90.4	89.9	89.7	90.1	90.7	91.4	92.1	92.4	92.6	92.5	92.2	95.2	89.5	98.7	87.0
May.	87.7	87.5	87.8	87.6	88.0	88.6	89.3	89.9	90.0	89.9	89.6	88.9	87.9	86.9	86.0	85.2	85.1	85.5	86.0	86.8	87.4	87.9	88.0	87.9	87.7	90.2	84.9	93.8	80.1
Jun.	83.8	83.6	83.5	83.5	83.8	84.1	84.8	85.1	85.5	85.8	85.1	84.7	83.6	82.7	81.8	81.4	81.5	82.0	82.7	83.5	84.0	84.8	84.8	84.6	83.8	85.5	80.8	89.0	76.3
Jul.	83.4	83.1	82.9	82.8	83.0	83.4	83.7	84.4	84.2	84.3	84.1	83.7	83.1	82.5	81.9	81.4	81.4	81.8	82.3	83.0	83.6	84.0	84.0	83.7	83.1	85.0	81.1	88.0	75.5
Aug.	87.7	87.4	87.2	87.1	87.3	87.7	88.2	88.5	88.7	89.0	88.5	88.0	87.2	86.5	85.8	85.5	85.5	85.7	86.3	87.1	87.7	88.1	88.1	88.0	87.4	88.9	85.3	92.7	80.2
Sep.	89.0	88.7	88.5	88.5	88.7	89.1	89.6	90.4	90.7	90.8	90.4	89.8	88.6	88.2	88.2	87.4	87.6	87.5	88.2	89.0	89.6	89.8	89.8	89.6	88.7	90.9	87.2	94.4	81.8
Oct.$	93.6	93.5	93.3	93.3	93.6	94.0	94.5	95.1	95.9	96.0	95.8	94.8	93.8	92.8	92.2	92.2	92.3	92.6	93.2	93.9	94.3	94.5	94.3	94.0	93.9	96.0	92.1	98.9	88.9
Nov.$	99.2	99.0	98.9	99.0	99.3	99.8	00.6	01.2	01.6	01.6	01.4	00.4	99.4	98.7	97.9	97.8	98.0	98.1	98.7	99.4	99.7	99.8	99.7	99.5	99.5	01.6	97.7	04.9	96.0
Dec.	01.5	01.4	01.3	01.3	01.7	02.3	03.1	03.8	04.1	04.0	03.4	02.3	01.2	00.3	99.8	99.7	99.9	00.2	00.8	01.3	01.7	01.8	01.7	01.6	01.7	04.1	99.7	07.7	97.2
Year																													
GAYA (Hb. 114.3 metres) '900 or 1000+'																													
Jan.	03.4	03.2	03.0	02.9	03.0	03.2	03.7	04.3	05.6	05.6	05.4	04.0	03.1	02.8	02.2	02.0	02.1	02.0	02.2	02.9	03.4	03.4	03.6	03.6	03.7	06.0	01.6	09.5	97.0
Feb.	99.9	99.5	99.5	99.5	99.5	99.9	00.5	01.2	01.9	01.5	01.3	00.4	99.5	98.7	98.2	97.9	97.9	98.0	98.2	98.0	99.2	99.3	99.5	99.6	99.5	02.2	97.6	07.4	93.5
Mar.	97.8	97.8	97.7	97.7	97.7	97.6	98.9	99.7	99.4	99.7	99.4	98.7	97.8	96.8	96.1	95.7	95.6	95.7	95.9	96.6	97.4	97.9	97.7	97.9	97.6	00.3	95.1	05.9	90.9
Apr.	93.3	93.0	92.9	92.8	93.1	93.8	94.9	95.1	95.7	95.1	94.9	94.2	93.3	92.4	91.5	91.0	90.6	90.4	90.7	91.4	92.5	92.6	92.9	92.8	92.9	95.8	90.3	01.0	85.2
May.	88.0	87.9	87.9	88.0	88.2	88.8	89.6	90.0	90.4	90.2	89.2	89.3	88.5	87.8	86.8	86.3	85.6	85.8	85.9	86.5	87.0	87.6	87.9	88.0	88.0	90.5	85.7	93.5	81.2
Jun.	84.6	84.4	84.3	84.4	84.5	85.0	85.5	85.7	86.1	85.9	85.7	85.1	84.8	84.0	83.2	82.6	82.4	82.3	82.5	83.3	83.8	84.6	85.0	85.1	84.4	86.4	81.9	90.7	76.0
Jul.	84.7	84.6	84.4	84.2	84.3	84.6	85.0	85.4	85.7	85.6	85.5	84.9	84.4	83.6	83.0	82.5	82.3	82.3	82.8	83.5	84.2	84.4	84.9	84.8	84.2	86.1	82.1	90.0	78.0
Aug.	88.9	88.5	88.3	88.3	88.3	88.7	89.1	89.5	90.5	89.8	89.6	89.1	88.5	87.8	87.6	87.3	86.6	86.6	87.2	88.4	88.7	88.7	88.8	89.2	88.5	90.2	86.4	93.9	82.1
Sep.	90.7	90.4	90.1	90.0	90.2	90.6	91.1	91.8	92.2	91.9	91.7	91.0	90.2	89.3	88.6	88.4	88.4	88.7	89.3	90.1	90.9	91.1	91.2	91.1	90.4	92.3	88.1	95.9	83.3
Oct.	96.2	95.9	95.8	95.8	95.9	96.3	96.9	97.6	98.2	98.0	97.7	96.8	96.0	95.2	94.6	94.5	94.6	94.9	95.0	96.0	96.5	96.7	96.7	96.6	96.2	98.3	94.4	05.4	89.2
Nov.	01.2	01.0	00.9	00.8	01.1	01.6	02.3	03.1	03.9	03.8	03.1	02.1	01.3	00.5	99.8	99.6	99.7	99.9	00.4	00.9	01.2	01.4	01.5	01.5	01.3	03.2	99.5	05.7	97.8
Dec.	03.8	03.6	03.4	03.4	03.5	03.9	04.6	05.4	06.2	06.4	06.0	04.6	03.6	02.8	02.4	02.2	02.2	02.4	02.8	03.3	04.6	03.8	03.8	03.7	03.9	06.6	02.7	09.3	99.3
Year	94.4	94.1	94.0	94.0	93.7	94.5	95.2	95.7	96.3	96.1	95.8	95.0	94.3	93.6	92.8	92.6	92.3	92.3	92.7	93.4	93.9	94.3	94.5	94.5	94.2	96.5	92.1	09.5	76.0
ALLAHABAD (BAMRAULI) (Hb. 98.4 metres) '900 or 1000+'																													
Jan.*																													
Feb.	01.6	01.4	01.6	01.5	01.6	02.1	02.6	03.2	04.1	04.5	03.9	02.9	02.4	01.6	01.0	00.7	00.5	00.5	00.8	01.2	01.5	01.8	01.9	01.8	01.8	05.2	00.4	09.4	95.5
Mar.	99.4	99.3	99.2	99.1	99.3	99.9	00.6	01.3	02.2	02.6	01.8	01.3	00.5	99.5	98.7	98.1	97.9	97.7	97.9	98.5	99.0	99.4	99.5	99.5	99.7	02.6	97.5	07.5	93.2
Apr.	94.5	94.3	94.2	94.3	94.5	95.1	95.8	96.6	97.4	97.5	96.9	96.2	95.4	94.4	93.6	93.0	92.7	92.3	92.6	93.2	93.7	94.1	94.3	94.3	94.6	97.6	92.3	02.4	86.6
May.	89.4	89.3	89.2	89.3	89.4	89.7	90.6	91.6	92.2	92.6	92.4	91.7	91.1	90.2	89.4	88.3	88.3	88.0	87.6	88.2	89.0	89.4	89.6	89.5	89.8	92.6	88.4	96.2	83.0
Jun.	85.6	85.4	85.4	85.4	85.7	86.3	87.1	87.5	88.2	88.2	88.1	87.5	86.6	85.9	85.1	84.4	84.0	83.8	84.1	84.5	84.9	85.3	85.6	85.6	85.8	88.3	83.3	92.8	77.1
Jul.	85.7	85.4	85.2	85.0	85.2	85.7	86.2	86.5	87.0	87.1	86.9	86.7	86.0	85.4	84.7	84.1	83.9	83.8	84.3	84.9	85.5	85.8	85.9	85.8	85.6	87.4	83.4	90.6	80.1
Aug.	89.4	89.1	88.9	89.0	89.0	89.3	89.7	90.1	90.7	91.0	91.0	90.7	90.0	89.1	88.4	87.9	87.7	87.6	88.0	88.7	89.2	89.6	89.6	89.5	87.8	91.2	87.5	95.0	83.3
Sep.	91.7	91.5	91.3	91.2	91.4	91.7	92.2	92.8	93.5	93.7	93.5	93.0	92.2	91.2	90.4	90.0	90.0	90.1	90.6	91.3	91.8	92.2	92.3	92.3	91.7	93.9	89.7	98.0	84.3
Oct.	97.4	97.2	97.0	97.0	97.2	97.7	98.3	98.9	99.5	99.9	99.5	98.8	97.7	97.2	96.7	96.5	96.5	96.5	96.9	97.4	97.8	97.9	98.0	97.8	99.0	00.1	96.2	07.3	90.2
Nov.	02.9	02.7	02.7	02.6	02.8	03.2	03.9	04.6	05.5	05.9	05.4	04.5	03.5	02.7	02.1	01.9	01.9	01.9	02.3	02.7	03.0	03.2	03.3	03.1	03.2	06.0	01.7	08.6	00.0
Dec.	05.3	05.1	05.0	05.0	05.1	05.4	06.1	06.9	07.7	08.3	07.9	07.0	05.9	05.1	04.6	04.5	04.4	04.5	04.8	05.2	05.5	05.6	05.6	05.3	05.7	08.4	04.1	11.4	02.0
Year																													

$ Break in record * Data not available

Table V - Mean hourly and extreme pressures (in mb.) at station level at 45 stations for the year 1958

(Readings at exact hours I.S.T.)

Month	Hours (I.S.T.) 1	2	3	4	5	6	7	8	9	10	11	12	13	14	15	16	17	18	19	20	21	22	23	24	Mean	Mean of Max.	Mean of Min.	Extremes Highest	Extremes Lowest
LUCKNOW (AMAUSI AERODROME) (Hb. 127.7 metres) '900 or 1000+'																													
Jan.	01.5	01.4	01.2	01.0	01.1	01.4	01.6	02.7	03.5	04.0	03.4	02.6	01.7	01.1	00.6	00.5	00.4	00.5	01.0	01.4	01.8	01.9	01.9	01.7	01.7	04.1	99.7	07.1	96.3
Feb.	97.9	97.6	97.3	97.1	97.2	97.5	98.0	98.5	99.3	99.3	99.6	99.1	98.2	97.6	97.1	96.8	96.8	96.8	97.1	97.6	97.9	98.1	98.1	97.9	97.9	99.8	96.4	03.1	92.8
Mar.	95.9	95.7	95.4	95.4	95.5	96.0	96.7	97.3	98.0	98.4	98.4	97.9	97.0	96.1	95.2	94.9	94.8	91.5	94.9	95.4	95.9	96.2	96.2	96.1	96.2	98.5	94.4	03.7	90.4
Apr.	91.2	90.9	90.8	90.9	91.2	91.7	92.2	92.9	93.7	93.7	93.4	92.9	92.2	91.3	90.5	89.9	89.6	89.3	89.5	90.1	90.6	91.0	91.2	91.2	91.3	94.3	89.2	98.2	83.0
May.	86.3	86.0	85.9	86.0	86.4	87.0	87.7	88.2	88.8	88.7	88.6	88.1	87.5	86.8	86.1	85.4	85.0	84.8	85.1	85.6	86.1	86.4	86.6	86.4	86.6	88.9	84.7	94.0	78.5
Jun.	82.5	82.4	82.3	82.4	82.7	83.4	84.1	84.5	85.0	84.8	84.5	84.0	83.4	82.6	81.7	81.1	80.8	80.5	80.8	81.3	81.9	82.4	82.7	82.7	82.7	85.1	80.4	88.9	74.5
Jul.	82.8	82.5	82.3	82.2	82.2	82.7	83.1	83.5	83.9	83.8	83.8	83.8	83.0	82.3	81.7	81.2	81.0	81.0	81.4	81.9	82.4	82.9	83.0	83.1	82.6	84.3	80.6	87.4	77.1
Aug.	86.1	85.8	85.5	85.5	85.7	86.0	86.1	86.8	87.3	87.2	87.2	87.0	86.3	85.7	85.0	84.4	84.2	84.3	84.7	85.5	86.0	86.4	86.4	86.2	85.8	87.6	84.0	89.6	80.7
Sep.	88.5	88.2	87.9	87.8	88.0	88.4	88.9	89.5	90.0	90.0	90.0	89.6	88.8	87.9	87.3	86.9	86.9	86.9	87.5	88.2	88.8	89.1	89.1	89.0	88.4	90.2	86.4	94.2	81.8
Oct.	94.2	94.0	93.8	93.8	94.0	94.4	95.0	95.7	96.2	96.1	95.9	95.2	94.5	93.8	93.3	93.2	93.2	93.2	93.8	94.2	94.6	94.8	94.8	94.7	94.4	96.3	92.7	03.1	87.4
Nov.	99.5	99.3	99.1	99.1	99.3	99.8	00.5	01.0	01.9	02.0	01.6	00.8	99.9	99.2	98.7	98.5	98.6	98.6	99.0	99.5	99.8	99.9	99.9	99.7	99.8	02.2	98.3	05.0	96.4
Dec.	01.9	01.7	01.6	01.5	01.5	02.0	02.5	03.2	03.9	04.4	04.1	03.2	02.3	01.7	01.3	01.0	01.1	01.1	01.5	01.9	02.2	02.2	02.1	01.9	02.2	04.5	00.7	07.4	98.0
Year	92.4	92.1	91.9	91.9	92.1	92.5	93.0	93.7	94.3	94.4	94.2	93.7	92.9	92.2	91.5	91.2	91.0	90.7	91.4	91.9	92.3	92.6	92.7	92.6	92.5	94.7	90.6	07.4	74.5
NEW DELHI (Hb. 216.4 metres) '900+'																													
Jan.	92.1	92.0	91.9	91.7	91.6	91.9	92.5	93.0	93.8	94.4	94.2	93.3	92.2	91.4	90.9	90.7	90.6	90.9	91.4	91.6	92.3	92.6	92.6	92.4	92.5	94.6	90.2	97.8	85.9
Feb.	88.8	88.6	88.2	88.8	87.9	88.1	88.7	89.3	89.9	90.7	90.6	90.3	89.0	88.2	87.6	87.2	87.1	87.3	87.3	88.2	88.7	89.0	89.1	89.0	88.6	90.9	87.0	94.9	83.0
Mar.	87.0	86.8	86.5	86.4	86.4	86.9	87.5	88.1	88.7	89.2	89.1	88.6	87.7	86.7	85.8	85.3	85.1	85.0	85.3	85.8	86.4	87.0	87.3	87.2	86.9	89.4	84.8	95.2	80.2
Apr.	82.2	81.2	81.6	81.6	81.3	82.2	82.7	83.2	83.7	83.6	84.4	83.9	83.8	82.8	81.1	80.4	79.9	79.8	80.3	80.8	80.1	81.8	82.0	82.0	82.0	85.1	79.7	89.9	72.2
May.	77.9	77.6	77.3	77.2	77.4	77.9	78.5	78.7	79.2	79.9	79.7	79.3	78.5	77.7	76.9	76.2	75.9	76.0	76.3	76.8	77.3	77.8	78.1	78.1	77.8	80.2	75.5	84.8	68.6
Jun.	73.3	73.0	72.9	73.2	73.5	74.1	74.6	74.9	75.3	75.4	75.2	74.7	74.0	73.2	72.8	71.6	71.1	70.8	70.9	71.5	72.2	72.8	73.2	73.3	72.9	75.7	70.5	80.8	65.0
Jul.	73.5	73.2	72.8	72.7	73.8	73.2	73.7	74.0	74.4	74.5	74.4	74.1	73.5	72.9	72.2	71.5	71.1	71.0	71.5	72.1	72.6	73.1	73.4	73.5	73.0	74.8	70.7	77.9	66.7
Aug.	76.2	76.0	75.7	75.6	75.8	76.1	76.5	76.8	77.3	77.6	77.6	77.2	76.5	75.8	74.8	74.3	73.9	74.0	74.3	75.0	75.6	76.1	76.3	76.3	75.9	77.6	73.5	81.5	70.4
Sep.	79.0	78.7	78.5	78.3	78.4	78.8	79.2	79.8	80.3	80.5	80.4	79.9	79.1	78.2	77.4	77.0	76.9	77.1	77.7	78.3	78.9	79.3	79.3	79.4	78.9	80.7	76.7	85.4	72.1
Oct.	85.2	85.0	84.9	84.7	84.9	85.3	85.9	86.4	87.0	87.2	86.9	86.1	85.4	84.5	83.9	83.6	83.5	83.7	84.1	84.7	85.1	85.4	85.5	85.5	85.2	87.3	83.4	93.6	78.8
Nov.	90.4	90.3	90.0	90.1	90.2	90.5	91.2	91.8	92.4	92.8	92.6	92.0	91.0	90.1	89.5	89.1	89.0	89.1	89.5	90.0	90.4	90.7	90.8	90.7	90.6	93.0	89.0	95.9	86.3
Dec.	92.3	92.2	92.1	91.9	91.8	92.0	92.4	93.0	93.7	94.3	94.2	93.4	92.5	91.6	91.0	90.7	90.7	90.9	91.3	91.8	92.1	92.5	92.6	92.4	92.4	94.4	90.6	98.1	86.7
Year	83.2	81.2	82.7	82.7	82.8	83.1	83.6	84.1	84.6	85.0	84.9	84.4	83.6	82.8	82.0	81.5	81.2	81.3	81.7	82.2	82.6	83.2	83.4	83.3	83.1	85.3	81.0	98.1	65.0
AMRITSAR (Hb. 235.1 metres) '900+'																													
Jan.	90.3	90.2	90.0	89.8	89.6	89.8	90.3	90.9	91.6	92.3	92.4	91.9	91.1	90.3	89.8	89.4	89.3	89.3	89.6	90.0	90.3	90.5	90.6	90.5	90.5	92.6	88.7	95.4	85.3
Feb.	87.0	86.8	86.6	86.4	86.4	86.5	86.9	87.5	87.8	88.6	88.8	88.5	87.7	86.9	86.4	86.1	85.9	85.9	86.2	86.6	86.8	87.1	87.0	87.0	87.0	88.9	85.5	93.1	81.6
Mar.§	85.5	85.4	85.1	84.8	84.9	85.4	85.8	86.4	86.9	87.5	87.6	87.4	86.8	85.8	85.1	84.6	84.4	84.1	84.3	84.7	85.2	86.2	86.3	85.3	85.3	88.2	83.2	95.6	78.1
Apr.	79.9	79.7	79.3	79.3	79.5	80.0	80.7	81.4	81.9	82.4	82.3	81.9	81.6	80.4	79.5	78.9	78.2	77.7	78.2	78.7	78.9	79.7	79.8	80.0	80.0	82.6	77.4	88.6	71.1
May.	75.5	75.3	75.3	75.3	75.6	76.0	76.7	77.4	77.7	78.0	78.8	77.6	77.1	76.3	75.5	74.0	74.1	74.0	74.3	74.8	75.4	75.8	75.9	75.9	75.9	78.5	73.4	83.1	62.7
Jun.	70.0	69.9	70.0	70.2	70.6	71.3	72.1	72.9	73.3	73.3	73.2	72.9	72.2	71.4	70.4	69.5	68.7	68.5	68.5	69.1	69.4	69.9	70.1	70.7	70.7	73.9	68.1	79.5	61.5
Jul.	70.2	70.1	70.0	70.1	70.4	70.8	71.4	71.9	72.2	72.4	72.4	72.1	71.5	70.8	70.0	69.1	68.2	67.9	68.0	68.4	69.0	69.6	69.9	70.3	70.3	72.7	67.8	78.0	64.0
Aug.	73.1	73.1	73.0	73.0	73.2	73.8	74.5	75.0	75.4	75.5	75.4	75.1	74.5	73.8	72.8	71.9	71.3	70.9	71.1	71.5	72.1	72.7	73.0	73.3	73.3	75.9	70.6	80.1	67.5
Sep.	76.9	76.7	76.5	76.5	76.7	77.1	77.7	78.2	78.8	79.4	79.3	79.0	78.3	77.5	76.5	76.0	75.7	75.5	75.8	76.3	76.7	77.0	77.1	77.2	77.2	79.7	75.3	84.1	69.8
Oct.	82.9	82.9	82.7	82.6	82.9	83.3	83.9	84.6	85.3	85.4	85.3	84.8	84.0	83.0	82.3	81.9	81.8	81.7	82.0	82.5	82.9	83.1	83.2	83.3	83.3	85.7	81.5	92.0	76.9
Nov.	88.2	88.1	88.0	88.0	88.1	88.5	89.1	89.5	90.7	91.0	91.0	90.6	89.7	88.7	88.5	87.7	87.5	87.5	87.5	88.2	88.4	88.6	88.6	88.3	88.3	91.4	87.1	95.7	84.6
Dec.	89.9	89.9	89.9	89.7	89.6	89.8	90.1	90.8	91.5	92.2	92.1	88.3	90.7	89.9	89.4	89.1	89.0	89.0	89.3	89.6	89.8	90.1	90.1	90.1	90.1	92.2	88.5	95.7	83.0
Year	80.8	80.7	80.5	80.5	80.6	81.0	81.6	82.2	82.8	83.2	83.2	82.5	82.1	81.2	80.5	79.9	79.5	79.3	79.6	80.0	80.4	80.9	81.0	81.0	81.0	83.5	78.9	95.7	61.5

§ Break in record

Table V - Mean hourly and extreme pressures (in mb.) at station level at 45 stations for the year 1958

(Readings at exact hours I.S.T.)

Month	Hours (I.S.T.) 1	2	3	4	5	6	7	8	9	10	11	12	13	14	15	16	17	18	19	20	21	22	23	24	Mean	Mean of Max.	Mean of Min.	Extremes Highest	Extremes Lowest
												PATHANKOT (Hb. 311.8 metres) '900+'																	
Jan.	81.5	81.4	81.2	80.9	80.7	80.7	81.0	81.4	82.1	82.8	83.3	82.9	82.2	81.6	81.2	80.9	80.8	80.7	80.9	81.3	81.6	81.7	81.8	81.7	81.5	83.6	80.0	86.3	76.2
Feb.	78.4	78.2	77.9	77.7	77.5	77.6	77.9	78.2	79.0	79.3	79.7	79.5	78.9	78.2	77.8	77.5	77.5	77.4	77.6	78.0	78.2	78.4	78.5	78.5	78.2	79.8	76.8	84.0	73.1
Mar.$	76.9	76.7	76.3	76.1	76.0	76.2	76.5	77.1	77.6	77.9	78.1	78.0	77.5	76.8	76.3	75.9	75.7	75.3	75.5	75.9	76.3	76.7	76.8	76.8	76.5	78.5	74.8	84.0	70.1
Apr.$	71.6	71.3	71.1	70.9	70.9	71.2	71.7	72.3	72.9	73.2	73.8	73.7	73.2	72.3	71.5	70.9	70.5	70.1	70.3	70.6	71.0	71.4	71.5	71.4	71.6	74.1	69.6	78.6	63.5
May.$	67.5	67.2	67.0	67.1	67.1	67.4	68.0	68.4	68.8	69.0	69.0	68.8	68.3	67.8	67.2	66.7	66.4	66.1	66.8	66.9	67.4	67.7	67.8	67.8	67.6	69.6	65.5	73.9	58.2
Jun.	62.5	62.4	62.3	62.4	62.7	63.2	63.7	64.3	64.8	64.8	64.4	64.1	63.5	63.0	62.4	61.8	61.5	61.0	61.2	61.5	61.9	62.3	62.5	62.4	62.8	65.3	60.5	71.9	55.1
Jul.	62.8	62.7	62.5	62.5	62.7	63.0	63.3	63.7	64.1	64.2	64.0	63.8	63.5	63.0	62.5	62.0	61.4	60.9	61.0	61.3	61.7	62.2	62.5	62.7	62.7	64.5	60.5	69.1	57.6
Aug.	65.2	65.1	65.0	65.0	65.1	65.4	65.7	66.1	66.7	66.9	66.9	66.8	66.4	65.8	65.3	64.7	64.1	63.5	63.5	63.9	64.4	64.8	65.0	65.2	65.3	67.3	63.2	70.8	61.1
Sep.	68.7	68.5	68.5	68.5	68.6	68.8	69.1	69.5	70.2	70.5	70.7	70.4	70.0	69.3	68.6	68.1	67.8	67.5	67.7	68.1	68.6	68.9	69.0	69.1	68.9	71.2	67.0	75.2	62.3
Oct.$	74.5	74.3	74.1	74.1	74.1	74.3	74.6	75.2	75.9	76.1	76.1	75.8	75.2	74.5	74.0	73.7	73.6	73.5	73.7	74.0	74.3	74.7	74.8	74.8	74.7	76.5	73.0	82.0	69.2
Nov.$	79.7	79.5	79.4	79.3	79.3	79.5	79.9	80.4	81.1	81.5	81.6	81.4	80.7	80.1	79.6	79.3	79.2	79.0	79.2	79.6	79.8	79.9	80.0	79.9	80.0	81.8	78.5	85.0	76.4
Dec.	81.3	81.2	81.1	81.0	80.8	80.9	81.2	81.6	82.2	82.6	82.7	82.3	81.6	81.1	80.8	80.6	80.6	80.5	80.8	81.0	81.2	81.4	81.4	81.3	81.3	83.1	79.7	86.1	76.0
Year	72.6	72.4	72.2	72.1	72.1	72.4	72.7	73.2	73.8	74.1	74.2	74.0	73.4	72.8	72.3	71.8	71.6	71.3	71.5	71.8	72.2	72.5	72.6	72.6	72.2	74.6	70.8	86.3	55.1
												SRINAGAR (Hb. 1587.1 metres) '800 +'																	
Jan.	46.6	46.6	46.4	46.2	46.0	46.1	46.5	47.0	47.3	47.8	47.9	47.7	47.0	46.4	46.0	45.8	45.6	46.0	46.3	46.5	47.0	47.1	47.1	47.0	46.4	48.5	45.1	53.8	40.0
Feb.	42.2	42.8	42.6	42.4	42.3	42.6	43.0	43.5	44.0	44.0	44.1	43.7	43.2	42.5	42.1	41.8	41.7	41.7	42.0	42.3	42.6	42.8	42.8	42.9	42.9	44.4	41.3	48.6	37.2
Mar.	44.7	44.5	44.3	44.1	44.1	44.4	44.9	45.4	46.0	45.9	45.9	45.7	45.1	44.5	44.1	43.8	43.6	43.7	43.8	44.1	44.5	44.8	44.9	44.9	44.7	46.6	42.8	51.0	38.3
Apr.	44.0	43.7	43.5	43.4	43.5	43.8	44.3	44.8	45.2	45.2	45.2	44.8	44.4	43.7	43.2	42.6	42.6	42.6	42.8	43.1	43.6	43.8	43.9	43.9	43.8	45.7	41.9	49.8	36.9
May.	40.4	40.2	40.0	39.9	39.9	40.2	40.7	41.1	41.3	41.5	41.4	41.1	40.6	40.1	39.7	39.7	39.6	39.7	39.9	40.2	40.6	40.8	40.9	40.8	40.4	42.4	38.5	46.9	33.1
Jun.	36.8	36.6	36.4	36.5	36.7	37.0	37.4	37.8	37.9	38.1	38.0	37.7	37.3	36.9	36.6	36.3	36.0	35.9	36.0	36.2	36.4	36.7	36.8	36.8	36.9	38.6	35.1	43.9	31.4
Jul.	32.2	32.1	31.9	32.0	32.2	32.6	33.0	33.3	33.4	33.5	33.3	33.1	32.8	32.3	31.7	31.2	30.7	30.3	30.4	30.8	31.3	31.7	32.0	32.1	32.1	33.8	30.1	38.8	26.3
Aug.	35.2	35.0	34.9	34.9	35.1	35.4	35.7	36.2	36.5	36.7	36.7	36.3	36.0	35.4	34.8	34.4	34.0	33.8	34.0	34.3	34.7	35.1	35.2	35.4	35.3	37.0	33.3	41.7	28.6
Sep.	38.5	38.3	38.2	38.1	38.3	38.7	39.2	39.6	40.0	40.2	40.0	39.6	39.1	38.5	37.9	37.5	37.3	37.2	37.4	37.8	38.3	38.5	38.7	38.6	38.5	40.5	36.7	45.2	32.3
Oct.	43.1	43.0	42.9	42.9	43.0	43.4	43.7	44.3	44.7	44.9	44.7	44.3	43.7	42.9	42.5	42.2	42.1	42.1	42.4	42.8	43.1	43.3	43.4	43.3	43.2	45.3	41.5	49.6	37.8
Nov.	45.7	45.7	45.6	45.5	45.6	45.9	46.2	46.9	47.5	47.9	47.8	47.3	46.6	46.0	45.5	45.2	45.0	45.0	45.3	45.6	45.9	46.1	46.0	45.9	46.1	48.0	44.6	51.4	41.8
Dec.	46.6	46.6	46.5	46.3	46.2	46.4	46.7	47.2	47.8	48.2	48.2	47.7	47.0	46.5	46.2	46.0	45.9	46.0	46.3	46.7	46.9	47.0	46.9	46.8	46.8	48.8	45.2	53.1	37.6
Year	41.4	41.3	41.1	41.0	41.1	41.4	41.8	42.3	42.6	42.8	42.8	42.4	41.9	41.3	40.9	40.5	40.3	40.3	40.6	40.9	41.2	41.5	41.6	41.5	41.4	43.3	39.7	53.8	26.3
												JODHPUR (Hb. 224.9 metres) '900 + or 1000 +'																	
Jan.	90.6	90.6	90.5	90.3	90.4	90.7	91.3	92.1	93.1	93.7	93.3	92.5	91.3	90.3	89.5	89.1	89.0	89.1	89.6	90.2	90.7	91.0	91.1	90.9	90.9	93.8	88.8	96.8	85.0
Feb.	87.4	87.3	87.2	87.2	87.2	87.5	88.1	88.8	89.6	90.0	89.8	89.2	88.2	87.1	86.3	85.8	85.7	85.6	85.9	86.4	86.8	87.2	87.3	87.3	87.5	90.2	85.5	94.0	81.5
Mar.$	86.1	86.0	85.9	85.9	86.1	86.6	87.3	88.1	89.0	89.2	88.8	88.2	87.1	85.8	84.7	83.9	83.6	83.5	83.7	84.2	84.9	85.5	85.9	85.9	86.2	89.4	83.4	96.9	79.0
Apr.	81.5	81.5	81.4	81.5	81.7	82.5	83.3	84.2	84.9	85.1	84.7	83.9	82.9	81.6	80.5	79.7	79.2	79.0	79.2	79.7	80.3	80.9	81.3	81.4	81.7	85.3	78.9	89.5	73.6
May.	77.3	77.3	77.3	77.5	77.9	78.5	79.3	80.1	80.5	80.5	80.0	79.6	79.0	78.0	77.0	76.2	75.5	75.2	75.2	75.6	76.3	76.7	77.2	77.3	77.7	80.7	75.0	85.1	70.8
Jun.	73.7	73.7	73.5	73.6	74.1	74.8	75.6	76.4	76.8	76.7	76.3	75.7	74.9	74.0	72.9	71.9	71.2	70.8	70.8	71.2	72.1	72.8	73.4	73.6	73.8	77.2	70.6	82.2	65.2
Jul.	72.8	72.5	72.3	72.3	72.6	73.0	73.3	74.2	74.4	74.4	74.3	73.9	73.3	72.5	71.7	70.9	70.4	70.3	70.7	71.3	72.0	72.5	72.9	72.9	72.6	74.7	70.1	78.1	64.6
Aug.	75.4	75.2	75.1	75.2	75.5	76.0	76.5	77.2	77.7	77.9	77.7	77.2	76.4	75.3	74.3	73.4	72.8	72.6	73.1	73.6	74.3	75.0	75.3	75.4	75.4	78.1	72.5	80.3	69.2
Sep.	77.7	77.6	77.4	77.4	77.5	77.9	78.3	78.9	79.3	79.6	79.6	79.2	78.5	77.5	76.6	76.1	76.0	76.1	76.6	77.0	77.6	78.1	78.3	78.2	77.9	80.0	75.8	86.4	69.5
Oct.	84.5	84.4	84.3	84.4	84.6	85.1	85.7	86.4	87.0	87.3	87.0	86.3	85.2	84.1	83.1	82.8	82.7	82.7	83.1	83.7	84.3	84.7	84.8	84.8	84.7	87.4	82.6	94.4	77.5
Nov.	88.9	88.8	88.7	88.7	88.8	89.2	89.9	90.8	91.5	91.9	91.6	90.8	89.7	88.6	87.8	87.4	87.4	87.5	87.9	88.4	88.9	89.1	89.2	89.1	89.2	92.0	87.3	95.6	84.9
Dec.	90.8	90.7	90.6	90.5	90.5	90.8	91.4	92.0	92.9	93.3	93.2	92.6	91.4	90.3	89.7	89.3	89.3	89.4	89.8	90.3	90.6	90.9	91.0	90.9	90.9	93.5	89.0	97.8	83.9
Year	82.2	82.1	82.0	82.0	82.2	82.7	83.3	84.1	84.1	85.0	84.7	84.1	83.2	82.1	81.2	80.5	80.2	80.1	80.5	81.0	81.6	82.0	82.3	82.3	82.4	85.2	80.0	97.8	64.6

$ Break in record.

Table V - Mean hourly and extreme pressures (in mb.) at station level at 45 stations for the year 1958

(Readings at exact hours I.S.T.)

Month	Hours (I.S.T.) 1	2	3	4	5	6	7	8	9	10	11	12	13	14	15	16	17	18	19	20	21	22	23	24	Mean	Mean of Max.	Mean of Min.	Extremes Highest	Extremes Lowest
BARMER % (Hb. 194.0 metres) '900+'																													
Jan.*																													
Feb.*																													
Mar.*																													
Apr.*																													
May.*																													
Jun.*																													
Jul.*																													
Aug.	78.3	78.3	78.3	78.2	78.2	78.3	78.5	78.8	79.3	80.0	80.0	79.9	79.6	79.2	78.5	77.9	77.3	77.0	77.0	77.1	77.5	77.9	78.1	78.1	78.4	80.1	76.8	83.3	73.8
Sep.	80.7	80.6	80.6	80.5	80.5	80.6	80.7	81.0	81.5	81.9	82.0	81.9	81.6	81.0	80.4	79.9	79.7	79.6	79.7	80.0	80.4	80.6	80.8	80.9	80.7	82.2	79.3	88.2	72.6
Oct.	87.2	87.1	87.1	87.1	87.1	87.2	87.4	87.8	88.4	89.0	89.0	88.8	88.3	87.7	87.1	86.7	86.6	86.6	86.7	87.0	87.2	87.3	87.4	87.5	87.5	89.1	86.2	96.2	80.6
Nov.	92.0	92.0	91.9	91.8	91.9	92.0	92.2	92.5	93.0	94.3	94.3	93.9	93.3	92.5	92.1	91.8	91.8	91.8	91.9	92.0	92.2	92.2	92.2	92.2	92.4	94.4	91.5	97.2	89.0
Dec.	93.9	93.9	93.8	93.7	93.7	93.7	93.9	94.3	94.9	95.6	95.6	95.3	94.7	94.0	93.6	93.3	93.2	93.2	93.4	93.6	93.8	93.9	94.0	94.0	94.1	95.9	92.7	100.6	88.7
Year																													
JAIPUR (Hb. 436.2 metres) '900+'																													
Jan.	67.0	66.9	66.7	66.5	66.5	66.1	67.0	67.6	68.4	69.0	69.0	68.5	67.7	66.9	66.3	66.1	66.1	66.2	66.5	66.9	67.2	67.4	67.3	67.2	67.1	69.3	65.3	71.9	61.9
Feb.	63.8	63.1	63.5	63.3	62.9	63.1	63.8	64.2	64.9	65.3	65.5	65.2	64.6	63.8	63.3	63.0	62.9	62.9	63.1	63.4	63.7	63.8	63.8	63.8	63.8	65.8	62.4	69.3	58.4
Mar.	62.5	62.4	62.2	62.0	62.1	62.3	62.9	63.5	64.3	64.5	64.7	64.5	63.8	63.0	62.2	61.6	61.4	61.4	61.5	61.8	62.2	62.5	62.6	62.6	62.7	64.8	61.0	70.7	57.0
Apr.	58.4	58.1	58.0	58.1	58.2	58.6	59.1	59.7	60.3	60.5	60.4	60.1	59.6	58.7	58.0	57.4	57.1	57.0	57.2	57.5	57.9	58.3	58.4	58.3	58.5	60.7	56.8	65.6	50.4
May.	54.7	54.5	54.3	54.3	54.4	54.8	55.3	56.0	56.4	56.5	56.5	56.2	55.8	55.1	54.4	53.8	53.4	53.3	53.6	53.9	54.2	54.6	54.9	54.8	54.8	56.8	53.0	61.0	48.2
Jun.	50.9	50.7	50.5	50.6	51.0	51.2	51.7	52.2	52.5	52.3	52.2	52.0	51.5	50.7	50.1	49.4	49.0	48.9	49.2	49.8	50.2	50.7	51.0	50.9	50.8	52.7	48.7	58.2	43.3
Jul.	49.7	49.5	49.3	49.2	49.4	49.7	50.0	50.4	50.7	50.7	50.7	50.5	50.2	49.8	49.3	48.8	48.5	48.4	48.7	49.0	49.4	49.8	49.9	49.9	49.7	51.0	48.2	53.7	43.1
Aug.	52.7	52.5	52.3	52.2	52.3	52.6	53.0	53.4	53.7	53.9	53.9	53.7	53.4	52.7	52.0	51.5	51.1	51.2	51.6	51.9	52.4	52.8	52.8	52.8	52.6	54.1	50.9	56.3	48.6
Sep.	54.8	54.6	54.4	54.3	54.3	54.6	54.9	55.4	55.8	56.1	56.1	55.9	55.4	54.7	54.1	53.7	53.6	53.6	54.0	54.4	55.0	55.3	55.3	55.2	54.8	56.2	53.3	61.9	47.3
Oct.	61.2	61.1	60.9	60.8	60.9	61.2	61.5	62.1	62.6	63.1	63.1	62.7	61.9	61.2	60.6	60.3	60.2	60.3	60.6	61.0	61.4	61.6	61.6	61.6	61.4	63.2	59.9	69.5	54.8
Nov.	65.8	65.6	65.5	65.5	65.5	65.7	66.2	66.8	67.4	68.1	68.0	67.6	66.7	65.9	65.4	65.1	65.0	65.1	65.3	65.7	65.9	66.1	66.1	65.9	66.1	68.1	64.8	70.7	62.9
Dec.	67.1	66.9	66.8	66.7	66.6	66.8	67.2	67.7	68.3	69.1	69.1	68.7	67.9	67.0	66.5	66.3	66.3	66.3	66.5	66.8	67.1	67.2	67.2	67.1	67.3	69.3	65.9	72.7	62.2
Year	59.1	58.9	58.7	58.6	58.7	58.9	59.4	59.9	60.4	60.8	60.8	60.5	59.9	59.1	58.5	58.1	57.9	57.9	58.1	58.5	58.9	59.2	59.2	59.2	59.1	61.0	57.5	72.7	43.1
BHOPAL (BAIRAGARH) (Hb. 523.0 metres) '900+'																													
Jan.	56.7	56.4	56.1	56.0	55.9	56.1	56.7	57.4	58.2	58.7	58.6	57.9	57.1	56.3	55.8	55.5	55.5	55.7	56.1	56.5	56.9	57.1	57.1	56.9	56.7	58.8	55.2	61.5	51.5
Feb.	53.3	53.0	52.7	52.6	52.6	52.8	53.1	53.9	54.5	55.1	55.0	54.6	53.8	53.0	52.4	52.1	52.1	52.1	52.3	52.7	53.1	53.3	53.4	53.3	53.2	55.1	51.8	58.2	49.3
Mar.	52.8	52.5	52.1	52.0	52.1	52.4	53.0	53.7	54.4	54.7	54.6	54.3	53.5	52.7	52.0	51.5	51.4	51.3	51.6	52.1	52.5	52.9	53.0	52.9	52.8	54.9	51.1	59.3	48.3
Apr.	49.5	49.2	48.9	48.9	49.1	49.6	50.1	50.9	51.6	51.6	51.5	51.1	50.4	49.5	48.7	48.2	47.9	47.7	48.1	48.5	49.0	49.5	49.7	49.6	49.5	51.8	47.6	56.2	42.0
May.	45.9	45.7	45.3	45.3	45.6	46.1	46.7	47.3	47.9	48.2	48.1	47.7	47.1	46.3	45.6	45.0	44.7	44.5	44.7	45.1	45.5	45.9	46.1	46.1	46.1	48.4	44.3	51.6	40.6
Jun.	43.0	42.7	42.6	42.6	42.8	43.2	43.6	43.9	44.3	44.6	44.4	43.9	43.3	42.6	41.7	41.5	41.0	41.0	41.4	41.9	42.5	42.9	43.1	43.1	42.8	44.7	40.7	47.8	36.7
Jul.	41.8	41.4	41.0	41.0	41.0	41.3	41.6	42.1	42.6	42.8	42.8	42.7	42.4	41.9	41.3	40.8	40.5	40.3	40.5	41.0	41.5	42.0	42.1	42.1	41.6	43.2	39.9	46.6	35.2
Aug.	44.4	44.2	43.7	43.6	43.7	43.9	44.2	44.7	45.2	45.4	45.4	45.2	44.6	43.9	43.2	42.8	42.6	42.6	43.0	43.6	44.2	44.5	44.6	44.5	44.1	45.6	42.3	48.2	36.2
Sep.	46.1	45.8	45.3	45.2	45.3	45.6	45.9	46.5	47.1	47.3	47.2	47.0	46.4	45.7	45.1	44.6	44.5	44.5	45.0	45.6	46.2	46.6	46.6	46.6	45.9	47.7	44.1	53.0	35.6
Oct.	51.4	51.1	50.8	50.7	50.9	51.2	51.7	52.2	52.8	53.1	53.0	52.4	51.6	51.0	50.5	50.3	50.4	50.4	50.7	51.3	51.6	51.8	51.9	51.8	51.4	53.2	50.0	59.7	45.3
Nov.$	55.4	55.2	54.8	54.9	54.9	55.3	55.9	56.4	57.0	57.4	57.1	56.4	55.7	55.0	54.6	54.5	54.5	54.4	54.8	55.4	55.7	55.8	55.8	55.7	55.5	57.4	54.2	59.7	52.0
Dec.	57.1	56.8	56.5	56.5	56.5	56.9	57.4	58.0	58.7	59.2	59.0	58.3	57.4	56.7	56.2	56.1	56.1	56.1	56.5	57.0	57.3	57.4	57.4	57.1	57.2	59.2	55.8	62.7	53.6
Year	49.8	49.5	49.1	49.1	49.2	49.5	50.0	50.6	51.2	51.6	51.4	51.0	50.3	49.5	48.9	48.6	48.4	48.4	48.7	49.2	49.7	50.0	50.1	50.0	49.7	51.7	48.1	62.7	35.2

$ Break in record * Data not available % Barograph installed on 1st August 1958

Table V - Mean hourly and extreme pressures (in mb.) at station level at 45 stations for the year 1958

(Readings at exact hours I.S.T.)

Month	Hours (I.S.T.) 1	2	3	4	5	6	7	8	9	10	11	12	13	14	15	16	17	18	19	20	21	22	23	24	Mean	Mean of Max.	Mean of Min.	Extremes Highest	Extremes Lowest
JAGDALPUR (Hb. 552.6 metres) '900+'																													
Jan.$	53.5	53.2	52.9	52.9	53.0	53.3	54.0	54.8	55.6	55.8	55.1	54.1	53.1	52.2	51.7	51.6	51.7	52.2	52.8	53.5	54.0	54.3	54.0	53.8	53.5	55.8	51.6	58.3	49.2
Feb.$	50.3	49.9	49.6	49.5	49.5	50.1	50.6	51.3	52.0	52.4	52.0	51.3	50.4	49.5	49.0	48.7	48.7	48.7	49.2	49.7	50.3	50.6	50.6	50.4	50.1	52.5	48.6	54.9	46.8
Mar.$	49.9	49.6	49.3	49.3	49.4	50.0	50.7	51.4	52.0	52.0	51.6	50.9	49.9	49.0	48.2	47.9	47.8	47.8	48.2	49.0	49.5	50.0	50.2	50.2	49.8	52.2	47.7	55.3	45.3
Apr.$	47.5	47.1	46.9	47.0	47.4	47.9	48.5	49.2	49.7	49.7	49.4	48.7	47.7	46.6	45.8	45.3	45.2	45.4	46.2	46.7	47.5	47.9	48.0	47.7	47.5	50.0	45.0	52.8	41.1
May.	43.6	43.2	43.1	43.1	43.5	44.1	44.7	45.3	45.9	45.8	45.5	45.0	44.1	43.2	42.4	41.8	41.8	42.3	42.9	43.4	43.8	44.3	44.3	44.1	43.8	46.0	41.5	48.5	38.6
Jun.$	40.4	40.0	39.9	39.8	40.0	40.5	41.0	41.5	41.9	41.8	41.4	40.9	40.3	39.7	39.0	38.5	38.5	38.6	39.0	39.5	40.0	40.5	40.7	40.6	40.1	42.1	38.1	45.3	35.6
Jul.	39.8	39.5	39.2	39.2	39.2	39.4	39.8	40.2	40.6	40.6	40.5	40.2	39.8	39.2	38.7	38.3	38.2	38.4	38.9	39.5	39.9	40.4	40.4	40.3	39.6	41.0	38.1	44.4	33.8
Aug.$	42.7	42.4	42.1	42.0	42.1	42.3	42.7	43.1	43.5	43.6	43.5	43.1	42.4	41.7	41.1	40.7	40.8	41.1	41.6	42.3	42.8	43.1	43.2	43.0	42.4	43.7	40.6	46.6	38.4
Sep.*																													
Oct.$	47.1	46.9	46.6	46.6	46.7	47.1	47.6	48.3	48.8	48.9	48.4	47.6	46.8	46.1	45.6	45.5	45.7	46.1	46.6	47.3	47.7	47.9	47.9	47.7	47.2	49.0	45.4	54.5	41.2
Nov.$	50.8	50.5	50.3	50.3	50.4	50.8	51.4	52.0	52.6	52.6	52.0	51.2	50.3	49.6	49.3	49.2	49.4	49.8	50.4	51.0	51.3	51.5	51.4	51.2	50.8	52.7	49.2	56.3	47.2
Dec.	53.5	53.2	52.9	52.9	53.0	53.5	54.1	54.8	55.6	55.8	55.0	54.1	53.1	52.3	51.9	51.8	51.9	52.2	52.8	53.3	53.7	53.8	53.8	53.6	53.4	55.8	51.8	58.6	49.8
Year																													
AHMEDABAD (Hb. 55.5 metres) '900+ or 1000+'																													
Jan.	09.5	09.3	09.0	08.9	08.8	09.0	09.4	10.0	10.9	11.7	11.7	11.1	10.1	09.1	08.4	08.0	07.9	08.0	08.3	08.9	09.3	09.6	09.6	09.7	09.4	11.8	07.8	14.2	05.2
Feb.	06.3	06.1	05.8	05.7	05.7	05.5	06.3	06.9	07.8	08.5	08.5	08.1	07.1	06.2	05.3	04.9	04.7	04.7	04.9	05.4	05.8	06.1	06.1	06.3	06.2	08.6	04.6	11.8	02.3
Mar.	05.1	04.8	04.4	04.3	04.4	04.7	05.3	05.9	06.8	07.4	07.4	07.0	06.2	05.2	04.2	03.6	03.3	03.1	03.3	03.7	04.3	04.8	05.0	05.2	05.0	07.4	03.1	12.3	00.7
Apr.	02.0	01.8	01.4	01.4	01.5	01.9	02.4	03.1	03.8	04.2	04.1	03.8	03.0	01.9	00.9	00.1	99.5	99.3	99.5	00.0	00.7	01.3	01.7	02.0	01.7	04.3	99.3	08.3	93.1
May.	98.6	98.5	98.2	98.2	98.4	98.9	99.4	00.1	00.7	00.6	00.5	00.1	99.4	98.3	97.4	96.4	95.9	95.8	95.8	96.2	96.8	97.7	98.1	98.4	98.4	01.0	95.7	06.8	92.1
Jun.	95.4	95.3	95.2	95.1	95.2	95.6	95.9	96.3	96.7	96.7	96.6	96.2	95.5	94.6	93.8	92.7	92.1	92.0	92.3	92.9	93.6	94.2	94.8	95.2	94.7	97.0	91.9	01.0	87.2
Jul.	93.9	93.5	93.2	93.1	93.1	93.3	93.6	94.0	94.5	94.6	94.6	94.4	94.1	93.4	92.8	92.1	91.6	91.4	91.6	92.3	92.8	93.5	93.9	94.2	93.3	95.1	91.3	98.3	85.5
Aug.	96.3	96.2	95.9	95.7	95.8	95.9	96.2	96.5	97.1	97.3	97.3	97.2	96.7	95.9	94.9	94.2	93.8	93.5	93.8	94.4	95.0	95.7	95.9	96.2	95.7	97.5	93.5	99.6	89.6
Sep.	98.3	98.0	97.6	97.5	97.5	97.7	98.0	98.5	99.1	99.5	99.5	99.4	98.8	97.9	97.1	96.6	96.4	96.3	96.5	97.0	97.7	98.2	98.5	98.7	97.9	99.9	96.1	05.8	88.2
Oct.	03.5	03.2	02.9	02.9	02.9	03.2	03.6	04.1	04.9	05.5	05.4	05.0	04.2	03.4	02.8	02.3	02.3	02.2	02.4	02.8	03.3	03.6	03.7	03.8	03.5	05.5	02.0	11.6	95.6
Nov.	06.9	06.8	06.6	06.5	06.5	06.7	07.1	07.8	08.4	09.2	09.1	08.7	07.9	07.0	06.2	05.9	05.9	05.9	06.1	06.6	07.0	07.1	07.2	07.2	07.0	09.2	05.7	12.2	02.8
Dec.	09.2	09.1	08.8	08.7	08.7	08.9	09.2	09.9	10.7	11.3	11.2	10.8	09.8	08.8	08.2	07.8	07.8	07.8	08.2	08.7	09.1	09.2	09.2	09.3	09.2	11.3	07.7	15.4	04.7
Year	02.1	01.9	01.6	01.5	01.5	01.8	02.2	02.8	03.5	03.9	03.8	03.5	02.7	01.8	01.0	00.4	00.1	00.0	00.2	00.7	01.3	01.7	02.0	02.2	01.8	04.1	99.9	15.4	85.5
BARODA (Hb. 34.6 metres) '900+ or 1000+'																													
Jan.	11.2	11.1	10.7	10.5	10.4	10.8	11.4	12.4	13.4	14.3	14.2	13.3	12.0	10.9	10.1	09.7	09.5	09.7	10.3	10.9	11.5	11.7	11.8	11.7	11.4	14.3	09.5	16.4	07.4
Feb.	08.4	08.1	07.6	07.5	07.5	08.0	08.7	09.6	10.4	10.9	10.9	10.2	07.0	07.9	07.1	06.5	06.4	06.5	06.8	07.4	08.0	08.4	08.5	08.5	08.3	11.0	06.3	13.5	04.6
Mar.	07.1	06.7	06.3	06.2	06.3	07.0	07.8	08.8	09.6	09.9	09.8	09.0	08.0	06.8	05.8	05.2	04.9	04.9	05.1	05.8	06.4	06.9	07.2	07.2	07.0	10.0	04.8	14.3	01.6
Apr.	04.3	03.9	03.6	03.5	03.7	04.4	05.3	06.2	06.7	07.0	06.8	06.2	05.1	03.9	02.9	02.0	01.6	01.4	01.7	02.5	03.3	03.9	04.3	04.3	04.1	07.2	01.3	11.1	95.2
May.	01.1	00.8	00.7	00.6	00.8	01.4	02.3	03.1	03.7	03.2	03.0	02.4	01.6	00.6	99.7	98.9	98.3	98.2	98.6	99.3	00.0	00.7	01.2	01.3	00.9	03.8	98.2	06.9	94.8
Jun.	98.3	98.2	97.9	98.0	98.1	98.6	99.0	99.6	99.9	99.3	99.2	98.7	98.1	97.3	96.7	95.8	95.3	95.4	95.9	96.4	97.2	97.7	98.2	98.2	97.8	00.2	95.0	04.1	89.7
Jul..	96.9	96.5	96.1	96.0	96.0	96.3	96.7	97.3	97.7	97.3	97.3	97.2	96.8	96.2	95.6	95.0	94.8	94.8	95.2	95.8	96.3	96.9	97.3	97.3	96.4	98.2	94.5	01.3	89.0
Aug.	99.1	98.8	98.4	98.2	98.3	98.5	99.0	99.6	00.0	00.1	00.0	99.7	99.1	98.3	97.5	96.8	96.5	96.7	97.3	98.0	98.6	99.1	99.3	99.2	98.6	00.3	96.4	02.5	91.6
Sep.	01.1	00.7	00.2	00.0	00.0	00.1	00.8	01.6	02.2	02.4	02.4	02.1	01.3	00.5	99.8	99.4	99.2	99.4	99.9	00.5	01.1	01.5	01.7	01.6	00.8	02.8	99.0	08.2	91.6
Oct.	05.7	05.3	05.0	04.9	04.9	05.4	06.1	06.9	07.5	07.7	07.2	06.7	05.8	04.9	04.6	04.0	04.0	04.4	04.7	05.4	05.9	06.2	06.3	06.1	05.7	07.9	03.9	14.1	97.3
Nov. $	08.8	08.5	08.2	08.2	08.2	08.5	09.3	10.1	10.8	11.1	10.7	09.9	08.9	07.9	07.3	07.1	07.1	07.5	08.0	08.7	09.2	09.3	09.4	09.2	08.8	11.3	07.0	14.3	03.5
Dec. $	11.3	11.0	10.7	10.5	10.5	10.8	11.5	12.3	13.2	14.0	13.6	12.8	11.5	10.1	09.8	09.5	09.5	09.7	10.3	10.9	11.4	11.9	11.7	11.6	11.2	14.0	09.4	17.8	06.6
Year	04.4	04.1	03.8	03.7	03.7	04.1	04.8	05.6	06.3	06.4	06.3	05.7	04.8	03.8	03.1	02.5	02.3	02.4	02.8	03.5	04.1	04.5	04.7	04.7	04.3	06.7	02.1	17.8	89.0

* Data not available. $ Break in record.

Table V - Mean hourly and extreme pressures (in mb.) at station level at 45 stations for the year 1958

(Readings at exact hours I.S.T.)

Month	Hours (I.S.T.) 1	2	3	4	5	6	7	8	9	10	11	12	13	14	15	16	17	18	19	20	21	22	23	24	Mean	Mean of Max.	Mean of Min.	Extremes Highest	Extremes Lowest
KANDLA (Hb. 4.9 metres) '900+ or 1000+'																													
Jan.	15.9	15.8	15.7	15.6	15.6	15.8	16.3	17.0	17.7	17.9	17.9	17.3	16.3	15.3	14.6	14.1	14.0	14.0	14.4	15.1	15.5	15.9	16.0	16.0	15.8	18.1	13.9	20.5	11.6
Feb.	13.1	13.0	12.9	12.8	12.8	13.2	13.7	14.3	15.1	15.1	15.1	14.5	13.5	12.5	11.7	11.2	11.0	11.1	11.4	11.9	12.5	12.8	12.9	13.0	13.0	15.5	11.0	18.6	08.6
Mar.	11.5	11.5	11.4	11.4	11.4	11.8	12.4	13.1	13.7	13.8	13.7	13.1	12.1	11.1	10.2	09.5	09.3	09.2	09.4	09.9	10.5	11.1	11.4	11.4	11.4	14.0	09.1	18.6	06.1
Apr.	08.5	08.5	08.3	08.2	08.4	08.7	09.3	09.9	10.5	10.7	10.4	09.7	08.8	07.8	06.9	06.1	05.8	05.5	05.7	06.4	07.2	07.8	08.2	08.3	08.2	10.8	05.5	14.8	00.0
May.	04.6	04.5	04.5	04.5	04.6	05.1	05.6	06.2	06.5	06.4	06.0	05.3	04.6	03.7	02.8	02.2	01.8	01.5	01.8	02.4	03.2	03.8	04.3	04.5	04.2	06.7	01.5	10.5	98.2
Jun.	01.0	00.8	00.6	00.6	00.7	01.0	01.6	02.0	02.3	02.0	01.7	01.2	00.5	99.9	99.1	98.6	98.3	98.1	98.3	98.9	99.5	00.1	00.5	00.7	00.2	02.4	98.1	07.1	91.3
Jul.	98.9	98.7	98.5	98.4	98.4	98.6	98.9	99.4	99.6	99.5	99.5	99.3	98.9	98.4	97.8	97.4	97.1	97.1	97.2	97.7	98.3	98.7	99.0	99.1	98.5	99.9	96.9	02.5	91.3
Aug.	01.9	01.8	01.6	01.5	01.5	01.8	02.2	02.6	03.0	02.7	02.6	02.2	01.6	00.8	00.1	99.5	99.2	99.2	99.4	00.0	00.8	01.4	01.7	01.9	01.3	03.2	99.1	05.4	96.1
Sep.	03.8	03.6	03.5	03.5	03.5	03.7	04.0	04.5	05.1	04.9	04.8	04.5	03.8	02.9	02.2	01.9	01.8	01.9	02.2	02.7	03.3	03.7	04.0	04.0	03.5	05.5	01.6	11.5	94.2
Oct.	09.4	09.3	09.1	09.1	09.2	09.6	10.2	10.8	11.3	11.4	11.2	10.4	09.4	08.5	07.7	07.3	07.2	07.3	07.7	08.5	09.0	09.4	09.5	09.6	09.3	11.6	07.1	18.3	99.9
Nov.	12.8	12.8	12.7	12.7	12.8	13.1	13.7	14.4	15.1	15.3	15.0	14.3	13.3	12.3	11.5	11.1	11.1	11.1	11.5	12.1	12.6	12.8	12.9	12.9	12.9	15.4	11.0	17.8	08.6
Dec.	15.5	15.4	15.2	15.2	15.2	15.4	15.9	16.5	17.2	17.5	17.3	16.6	15.6	14.7	14.0	13.7	13.6	13.7	14.1	14.6	15.1	15.4	15.5	15.5	15.3	17.6	13.6	20.9	10.9
Year	08.1	08.0	07.8	07.8	07.8	08.1	08.7	09.2	09.8	09.8	09.6	09.0	08.2	07.3	06.6	06.1	05.9	05.8	06.1	06.7	07.3	07.7	08.0	08.1	07.8	10.1	05.7	20.9	91.3
VERAVAL (Hb. 7.9 metres) '900+ or 1000+'																													
Jan.	14.8	14.6	14.2	14.0	13.9	13.9	14.3	15.0	15.8	16.7	16.6	16.1	15.0	14.1	13.3	12.8	12.6	12.7	13.1	13.8	14.4	14.8	14.9	15.0	14.4	16.7	12.6	18.5	11.4
Feb.	12.5	12.3	11.9	11.8	11.7	11.8	12.1	12.7	13.4	14.4	14.4	13.7	12.9	12.0	11.2	10.9	10.8	10.6	10.7	11.2	11.7	12.0	12.2	12.4	12.1	14.4	10.6	17.4	09.2
Mar.	11.3	11.2	10.8	10.7	10.6	10.7	10.9	11.6	12.4	12.8	12.8	12.5	11.9	11.1	10.2	09.8	09.7	09.5	09.6	09.9	10.4	10.9	11.1	11.3	11.0	12.9	09.4	16.8	06.4
Apr.	09.1	08.8	08.5	08.3	08.3	08.4	08.6	09.2	09.9	10.3	10.3	10.2	09.9	09.0	08.2	07.7	07.4	07.1	07.2	07.5	07.9	08.5	08.7	08.9	08.7	10.4	07.1	14.2	01.7
May.	05.9	05.6	05.2	05.1	05.1	05.2	05.5	06.0	06.5	07.2	07.2	07.1	06.9	06.3	05.5	05.0	04.6	04.3	04.4	04.6	05.0	05.4	05.7	05.9	05.6	07.3	04.2	09.8	01.6
Jun.	02.0	01.9	01.6	01.6	01.6	01.6	01.9	02.2	02.8	02.5	02.5	02.5	02.3	02.1	01.7	01.2	00.9	00.7	00.7	00.8	00.9	01.2	01.5	01.6	01.7	03.1	00.3	08.0	92.1
Jul.	00.6	00.5	00.3	00.2	00.2	00.0	00.1	00.2	00.5	00.8	00.8	00.8	00.8	00.8	00.6	00.2	00.0	99.8	99.8	99.9	00.0	00.1	00.3	00.8	00.3	01.5	99.4	04.7	92.1
Aug.	02.6	02.6	02.4	02.3	02.3	02.2	02.2	02.3	02.6	03.3	03.4	03.4	03.3	03.1	02.4	02.1	01.8	01.6	01.6	01.6	01.8	02.1	02.2	02.6	02.4	03.6	01.4	05.7	98.8
Sep.	04.8	04.8	04.7	04.7	04.7	04.6	04.6	04.7	05.2	06.1	06.1	06.2	06.1	05.7	05.2	04.7	04.6	04.4	04.4	04.4	04.5	04.7	04.9	05.0	05.0	06.3	04.0	11.8	98.2
Oct.	08.7	08.7	08.5	08.5	08.4	08.4	08.5	08.8	09.4	10.3	10.3	10.1	09.6	08.9	08.2	07.8	07.7	07.7	07.7	07.9	08.3	08.5	08.6	08.9	08.7	10.4	07.5	15.7	98.9
Nov.	11.6	11.5	11.3	11.2	11.1	11.2	11.4	11.8	12.4	13.4	13.3	13.1	12.3	11.5	10.9	10.5	10.4	10.3	10.5	10.9	11.3	11.5	11.6	11.8	11.5	13.5	10.1	16.6	07.7
Dec.	14.3	14.1	13.8	13.6	13.7	13.9	14.3	15.0	15.7	16.1	15.9	15.2	14.1	13.1	12.4	12.2	12.3	12.5	13.1	13.9	14.5	14.8	14.9	14.6	14.1	16.2	12.1	19.5	09.8
Year	08.2	08.1	07.8	07.7	07.6	07.7	07.9	08.3	08.9	09.5	09.5	09.2	08.8	08.1	07.5	07.1	07.7	06.8	06.9	07.2	07.6	07.9	08.1	08.2	08.0	09.7	06.6	19.5	92.1
BOMBAY (COLABA)* (Hb. 10.7 metres) '1000+'																													
Jan.	12.8	12.5	12.1	12.2	12.4	12.9	13.8	14.7	15.3	15.4	14.8	13.7	12.5	11.9	11.4	11.4	11.6	12.1	12.8	13.5	13.8	13.9	13.5	13.3	13.1	15.6	11.3	18.1	09.9
Feb.	11.0	10.6	10.3	10.4	10.8	11.5	12.1	12.8	13.4	13.4	12.8	11.9	10.9	10.1	09.7	09.8	09.9	10.3	10.9	11.5	11.8	11.8	11.7	11.4	11.3	13.8	09.5	16.1	07.2
Mar.	10.1	09.7	09.4	09.4	09.8	10.3	11.1	11.8	12.2	12.3	11.8	11.0	10.0	09.2	08.5	08.3	08.4	08.8	09.5	10.1	10.7	10.9	10.8	10.6	10.2	12.4	08.1	15.0	05.1
Apr.	08.1	07.6	07.4	07.5	08.0	08.5	09.3	10.0	10.3	10.3	09.8	09.1	08.1	07.1	06.4	06.1	06.2	06.6	07.2	08.0	08.6	09.0	08.7	08.3	08.2	10.6	05.8	13.7	01.4
May.	05.4	05.1	04.9	05.2	05.5	06.1	06.8	07.3	07.6	07.5	06.9	06.7	05.6	05.0	04.1	03.9	03.9	04.3	04.9	05.6	05.8	06.5	06.4	05.8	05.7	07.9	03.7	09.8	00.8
Jun.	02.9	02.6	02.2	02.5	02.7	03.3	03.8	04.1	04.5	04.4	04.1	03.4	03.0	02.6	01.9	01.5	01.5	02.0	02.5	03.0	03.3	03.7	03.6	03.3	03.0	04.7	01.1	09.0	93.6
Jul.	02.1	01.5	01.2	01.3	01.4	02.0	02.6	03.1	03.4	03.5	03.4	03.0	02.7	02.3	01.7	01.3	01.3	01.5	02.1	02.7	03.1	03.4	03.2	03.0	02.4	03.9	00.8	06.9	93.4
Aug.	03.1	02.7	02.4	02.5	02.7	03.1	03.7	04.0	04.5	04.6	04.4	04.0	03.2	02.8	02.2	01.9	02.2	02.5	03.0	03.6	04.0	04.2	04.0	03.6	03.3	04.8	01.6	06.9	97.8
Sep.	05.5	05.0	04.7	04.8	05.1	05.6	06.3	07.1	07.3	07.4	07.1	06.5	05.7	05.1	04.6	04.5	04.6	05.1	05.6	06.4	06.8	06.9	06.7	06.4	05.8	07.8	04.0	12.6	97.7
Oct.	07.6	07.3	07.2	07.2	07.5	08.2	09.0	09.6	09.9	09.9	09.0	08.1	07.4	06.7	06.3	06.2	06.5	07.1	07.7	08.4	08.7	08.8	08.4	08.2	08.0	10.1	05.9	14.8	98.5
Nov.	09.8	09.5	09.2	09.4	09.7	10.3	11.1	11.8	12.3	12.0	11.3	10.2	09.3	08.7	08.4	08.5	08.9	09.6	10.2	10.9	11.0	11.0	10.7	10.4	10.1	12.4	08.3	15.9	05.2
Dec.	12.6	12.2	12.0	12.0	12.3	12.8	13.5	14.4	14.8	14.6	14.0	12.9	11.8	11.2	10.9	10.8	11.2	11.8	12.5	13.2	13.5	13.5	13.2	12.8	12.7	14.9	10.8	17.6	09.0
Year	07.6	07.2	06.9	07.0	07.3	07.9	08.6	09.2	09.6	09.6	09.1	08.4	07.5	06.9	06.3	06.2	06.3	06.8	07.4	08.1	08.4	08.6	08.4	08.1	07.8	09.9	05.9	18.1	93.4

* Hours in this case refer to L.M.T.

Table V - Mean hourly and extreme pressures (in mb.) at station level at 45 stations for the year 1958

(Readings at exact hours I.S.T.)

Month	Hours (I.S.T.) 1	2	3	4	5	6	7	8	9	10	11	12	13	14	15	16	17	18	19	20	21	22	23	24	Mean	Mean of Max.	Mean of Min.	Extremes Highest	Extremes Lowest
BOMBAY (SANTACRUZ AERODROME) (Hb. 14.6 metres)																													
Jan.	13.1	12.8	12.4	12.2	12.2	12.5	13.1	13.9	14.8	15.2	15.0	14.2	13.1	12.2	11.6	11.3	11.4	11.8	12.2	12.9	13.4	13.7	13.7	13.4	13.0	15.3	11.2	17.8	10.0
Feb.	11.2	10.8	10.5	10.3	10.4	10.7	11.3	12.0	12.8	13.2	13.0	12.2	11.4	10.6	10.1	09.6	09.6	09.9	10.3	10.8	11.4	11.6	11.6	11.5	11.1	13.2	09.4	15.7	07.1
Mar.	09.9	09.5	09.1	08.9	09.0	09.5	10.1	10.8	11.5	11.8	11.5	11.0	10.1	09.3	08.5	08.0	07.9	08.0	08.4	09.1	09.7	10.2	10.4	10.3	09.7	11.9	07.7	14.5	04.7
Apr.	07.9	07.6	07.1	07.0	07.1	07.6	08.2	09.0	09.6	09.8	09.5	09.1	08.3	07.3	06.5	05.8	05.5	05.6	06.2	06.8	07.5	08.1	08.4	08.1	07.7	10.0	05.4	13.1	01.0
May.	05.3	04.9	04.5	04.5	04.7	05.0	05.6	06.3	06.9	07.0	06.8	06.5	05.9	05.2	04.4	03.8	03.4	03.4	03.8	04.3	04.9	05.5	05.8	05.7	05.2	07.1	03.2	09.2	00.2
Jun.$	02.9	02.3	02.0	01.9	01.9	02.2	02.8	03.3	03.7	03.8	03.8	03.4	03.1	02.5	02.1	01.3	01.0	01.0	01.4	01.9	02.4	02.7	03.1	03.0	02.5	04.3	00.7	08.3	92.9
Jul.	02.2	01.7	01.2	00.9	01.0	01.2	01.7	02.2	02.7	02.9	02.9	02.8	02.5	02.1	01.7	01.2	00.9	00.9	01.2	01.7	02.2	02.6	02.9	02.8	01.9	03.5	00.4	06.3	93.3
Aug.	03.3	02.8	02.3	02.1	02.2	02.3	02.7	03.4	03.8	04.0	04.1	03.8	03.5	02.8	02.3	01.9	01.5	01.5	01.9	02.5	03.1	03.5	03.7	03.6	02.9	04.4	01.3	06.3	97.9
Sep.	05.5	05.1	04.6	04.4	04.4	04.7	05.1	05.8	06.5	06.7	06.7	06.5	05.9	05.2	04.6	04.2	04.1	04.2	04.6	05.1	05.7	06.2	06.3	06.1	05.3	07.1	03.7	11.5	97.4
Oct.	07.6	07.2	06.9	06.8	06.8	07.2	07.8	08.5	09.1	09.4	09.2	08.4	07.6	06.9	06.2	05.8	05.8	06.1	06.5	07.2	07.8	08.1	08.1	08.0	07.5	09.5	05.6	14.3	97.7
Nov.	09.8	09.4	09.1	08.9	09.1	09.3	10.0	10.7	11.3	11.7	11.4	10.6	09.7	08.9	08.3	08.1	08.2	08.6	09.1	09.7	10.3	10.5	10.5	10.2	09.7	11.8	08.0	15.5	05.0
Dec.	12.6	12.3	11.8	11.7	11.8	12.0	12.6	13.2	14.0	14.4	14.1	13.4	12.4	11.5	10.8	10.6	10.6	11.0	11.5	12.1	12.7	13.0	13.1	12.8	12.3	14.5	10.5	17.2	08.6
Year	07.6	07.2	06.8	06.6	06.7	07.0	07.6	08.3	08.9	09.2	09.0	08.5	07.8	07.0	06.4	06.0	05.8	06.0	06.4	07.0	07.6	08.0	08.1	08.0	07.4	09.4	05.6	17.8	92.9
VENGURLA (Hb. 8.8 metres) '900+ or 1000+'																													
Jan.	13.1	13.0	12.3	12.1	12.1	12.3	12.8	13.6	14.5	14.8	14.7	14.1	13.2	12.2	11.5	11.2	11.2	11.3	11.8	12.5	13.1	13.4	13.4	13.3	12.8	14.9	11.1	17.9	09.9
Feb.	11.5	11.1	10.7	10.5	10.6	10.7	11.2	11.8	12.7	12.9	12.9	12.5	11.7	10.9	10.3	09.9	09.9	10.1	10.4	11.0	11.5	11.8	11.9	11.7	11.3	13.1	09.7	15.0	07.7
Mar.	10.7	10.2	09.7	09.6	09.6	09.9	10.5	11.2	12.1	12.2	12.2	11.9	11.2	10.4	09.7	09.1	09.1	09.2	09.5	10.0	10.5	10.9	11.0	11.0	10.5	12.4	08.9	14.2	07.2
Apr.	09.0	08.6	08.2	08.1	08.2	08.5	09.0	09.7	10.4	10.5	10.4	10.0	09.3	08.4	07.7	07.1	07.0	07.0	07.4	08.0	08.5	08.9	09.2	09.2	08.7	10.7	06.8	13.8	03.1
May..	06.7	06.3	05.9	05.7	05.8	06.1	06.6	07.2	07.8	07.6	07.6	07.3	06.9	06.2	05.6	05.0	04.9	05.0	05.3	05.8	06.4	06.8	07.1	07.1	06.4	08.2	04.7	10.8	01.5
Jun.	05.6	05.2	04.9	04.7	04.7	04.8	05.2	05.6	06.0	06.1	06.1	06.0	05.7	05.2	04.8	04.3	04.1	04.0	04.2	04.6	04.9	05.4	05.6	05.7	05.1	06.7	03.7	09.8	99.2
Jul.	05.7	05.2	04.8	04.6	04.6	04.7	05.0	05.4	06.0	05.9	06.0	05.9	05.7	05.4	05.0	04.6	04.4	04.4	04.7	05.1	05.5	05.9	06.2	06.3	05.3	06.7	04.1	09.2	98.6
Aug.	06.0	05.6	05.2	05.0	05.0	05.0	05.3	05.8	06.4	06.2	06.2	06.2	05.8	05.3	04.8	04.4	04.2	04.3	04.6	05.0	05.6	06.0	06.3	06.2	05.4	06.9	04.1	08.6	01.5
Sep.	08.1	07.7	07.3	07.1	07.2	07.3	07.6	08.2	08.9	08.8	08.8	08.6	08.0	07.4	06.8	06.5	06.4	06.5	06.9	07.4	08.0	08.5	08.6	08.5	07.7	09.3	06.2	12.2	01.3
Oct.	08.5	08.1	07.7	07.6	07.7	07.9	08.3	08.9	09.5	09.9	09.7	09.1	08.4	07.6	07.1	06.8	06.9	07.0	07.5	08.1	08.7	09.0	09.0	08.9	08.2	10.0	06.6	14.3	99.1
Nov.	10.0	09.7	09.3	09.1	09.2	09.4	09.8	10.4	11.0	11.5	11.3	10.7	10.0	09.1	08.6	08.4	08.5	08.7	09.1	09.8	10.4	10.6	10.6	10.5	09.8	11.6	08.2	15.4	04.6
Dec.	12.5	12.2	11.8	11.6	11.7	11.9	12.3	12.9	13.2	14.1	13.9	13.3	12.3	11.4	10.7	10.5	10.5	10.6	11.1	11.8	12.4	12.7	12.7	12.6	12.1	14.2	10.4	16.6	08.4
Year	08.9	08.6	08.1	08.0	08.0	08.2	08.6	09.2	09.9	10.0	10.0	09.6	09.0	08.3	07.7	07.3	07.3	07.3	07.7	08.3	08.8	09.2	09.3	09.3	08.6	10.4	07.0	17.9	98.6
AURANGABAD (CHIKALTHANA AERODROME) (Hb. 579.2 metres)																													
Jan.	50.0	49.8	49.4	49.3	49.3	49.7	50.3	51.1	52.0	52.4	52.2	51.3	50.2	49.2	48.5	48.1	48.4	48.4	48.9	49.6	50.1	50.4	50.3	50.2	49.9	52.5	48.0	54.9	45.1
Feb.$	46.9	46.8	46.3	46.2	46.2	46.6	47.2	47.9	48.7	49.2	49.0	48.4	47.4	46.2	45.4	45.1	45.0	45.0	45.4	46.0	46.6	46.9	47.0	47.0	46.8	49.2	44.9	52.0	43.0
Mar.	46.6	46.2	45.9	45.8	45.9	46.4	47.0	47.8	48.5	48.8	48.6	48.0	47.1	46.0	45.2	44.6	44.4	44.4	44.7	45.3	45.9	46.3	46.6	46.7	46.4	48.8	44.2	52.1	41.1
Apr.	44.7	44.4	44.0	43.9	44.1	44.5	45.2	45.9	46.6	46.7	46.4	45.8	44.9	43.8	42.8	42.2	41.7	41.8	42.3	43.0	43.7	44.4	44.8	44.9	44.3	46.8	41.7	50.3	36.6
May..	41.3	41.1	40.7	40.7	40.9	41.5	42.1	42.7	43.3	43.3	43.1	42.5	41.8	40.9	40.1	39.4	39.0	38.9	39.3	39.9	40.6	41.1	41.4	41.5	41.1	43.5	38.8	46.2	35.9
Jun.	39.4	39.1	38.9	38.8	38.9	39.3	39.6	40.1	40.4	40.4	40.3	39.8	39.1	38.3	37.5	36.7	36.5	36.4	36.9	37.7	38.3	38.9	39.3	39.4	38.7	40.7	36.2	43.8	30.3
Jul.	38.5	38.1	37.7	37.7	37.7	37.8	38.2	38.5	38.9	39.0	39.0	38.8	38.5	37.9	37.4	36.9	36.7	36.6	37.0	37.5	38.1	38.6	38.8	38.9	38.0	39.5	36.4	42.2	31.2
Aug.	40.1	39.8	39.4	39.3	39.3	39.3	39.5	39.9	40.3	40.5	40.5	40.2	39.7	39.1	38.4	37.9	37.7	37.7	38.0	38.7	39.2	39.7	40.0	40.0	39.3	40.9	37.5	43.7	33.6
Sep.	42.0	41.7	41.3	41.1	41.2	41.4	41.7	42.2	42.8	43.0	42.9	42.6	41.9	41.0	40.3	39.9	39.8	40.0	40.5	41.2	41.9	42.4	42.5	42.5	41.6	43.5	39.6	47.9	32.9
Oct.	45.1	44.9	44.5	44.5	44.6	45.0	45.6	46.2	46.8	46.9	46.7	45.8	44.9	44.0	43.3	43.0	43.1	43.3	43.8	44.7	45.4	45.6	45.6	45.5	44.9	47.0	42.9	52.7	38.2
Nov.	47.9	47.7	47.4	47.3	47.4	47.8	48.4	49.0	49.8	50.1	49.7	48.8	47.9	46.9	46.3	46.1	46.2	46.4	47.0	47.7	48.2	48.4	48.4	48.3	47.9	50.1	46.1	52.7	43.9
Dec.	50.2	49.9	49.6	49.5	49.6	50.0	50.6	51.2	52.1	52.4	52.2	51.4	50.4	49.3	48.6	48.4	48.4	48.5	49.1	49.7	50.1	50.3	50.4	50.3	50.1	52.5	48.3	55.5	46.6
Year	44.4	44.1	43.8	43.7	43.8	44.1	44.6	45.2	45.9	46.1	45.9	45.3	44.5	43.5	42.8	42.3	42.2	42.3	42.7	43.4	44.0	44.4	44.6	44.6	44.1	46.3	42.1	55.5	30.3

$ Break in record.

Table V - Mean hourly and extreme pressures (in mb.) at station level at 45 stations for the year 1958

(Readings at exact hours I.S.T.)

Month	Hours (I.S.T.) 1	2	3	4	5	6	7	8	9	10	11	12	13	14	15	16	17	18	19	20	21	22	23	24	Mean	Mean of Max.	Mean of Min.	Extremes Highest	Extremes Lowest
POONA (Hb. 559.5 metres) '900+'																													
Jan.	51.9	51.7	51.3	51.1	51.3	51.8	52.3	53.4	54.1	54.4	54.0	52.9	51.7	50.7	49.7	49.7	49.8	50.1	50.7	51.6	52.2	52.5	52.5	52.2	51.8	54.5	49.6	56.5	47.5
Feb.	49.6	49.3	48.9	48.8	48.9	49.3	50.0	50.7	51.3	51.7	51.3	50.4	49.3	48.3	47.5	47.2	47.2	47.6	48.3	49.0	49.7	50.1	50.1	49.9	49.3	51.7	47.2	53.7	44.8
Mar.	49.2	48.8	48.4	48.2	48.4	48.9	49.6	50.3	50.9	51.1	50.8	50.0	48.9	48.0	47.0	46.5	46.4	46.7	47.4	48.3	49.0	49.5	49.7	49.5	48.8	51.2	46.4	54.2	43.6
Apr.	47.4	47.0	46.6	46.5	46.8	47.3	47.9	48.7	49.2	49.2	48.8	48.1	47.0	45.9	45.1	44.5	44.4	44.5	45.4	46.2	47.2	47.8	48.1	47.9	47.0	49.3	44.1	51.9	40.0
May.	44.8	44.4	44.2	44.1	44.4	44.8	45.5	46.1	46.4	46.3	45.9	45.4	44.6	43.7	42.6	42.3	42.1	42.3	43.0	43.9	44.6	45.0	45.3	45.1	44.5	46.4	42.0	48.6	39.1
Jun.	42.8	42.4	42.1	42.1	42.1	42.3	42.9	43.4	43.6	43.7	43.4	43.0	42.4	41.7	41.1	40.7	40.4	40.6	41.3	42.0	42.5	42.9	43.1	43.1	42.3	44.0	40.3	47.5	34.6
Jul.	41.8	41.3	40.9	40.7	40.7	41.0	41.5	42.0	42.5	42.5	42.5	42.2	41.9	41.5	41.1	40.7	40.4	40.6	41.0	41.6	42.1	42.5	42.7	42.5	41.6	42.8	40.2	45.7	34.3
Aug.	43.1	42.6	42.2	42.0	42.0	42.3	42.4	42.9	43.4	43.9	43.8	43.5	42.8	42.2	41.6	41.1	41.0	41.2	41.8	42.5	43.0	43.5	43.6	43.4	42.6	44.2	40.8	46.3	37.1
Sep.	45.2	44.8	44.3	44.1	44.1	44.5	45.0	45.5	46.1	46.3	46.1	45.7	45.0	44.2	43.6	43.3	43.3	43.6	44.2	44.9	45.5	46.0	46.0	45.8	44.9	46.6	43.1	50.9	37.3
Oct.	47.3	46.9	46.7	46.6	46.7	47.2	47.9	48.2	49.1	49.2	48.7	47.7	46.8	45.9	45.2	44.9	45.0	45.5	46.2	47.1	47.8	48.1	48.0	47.8	47.1	49.3	44.9	54.5	39.0
Nov.	49.5	49.2	49.0	49.0	49.2	49.7	50.3	51.0	51.6	51.8	51.2	50.2	49.2	48.2	47.6	47.4	47.6	48.0	48.6	49.4	49.9	50.2	50.2	49.9	49.4	51.9	47.4	54.5	45.0
Dec.	51.9	51.6	51.3	51.3	51.5	51.9	52.5	53.3	54.0	54.0	53.5	52.5	51.3	50.4	49.7	49.5	49.6	49.9	50.6	51.3	51.9	52.2	52.2	52.0	51.7	54.2	49.4	57.2	48.0
Year	47.0	46.7	46.3	46.2	46.3	46.7	47.3	48.0	48.5	48.7	48.3	47.6	46.7	45.9	45.2	44.8	44.8	45.1	45.7	46.6	47.1	47.5	47.6	47.4	46.7	48.8	44.6	57.2	34.3
NAGPUR (Hb. 311.2 metres) '900+'																													
Jan.	80.0	79.7	79.4	79.2	79.3	79.7	80.4	81.3	82.3	82.9	82.8	81.7	80.4	79.4	78.7	78.3	78.4	78.6	79.1	79.8	80.3	80.6	80.6	80.3	80.1	83.2	78.1	86.0	74.1
Feb.	76.0	75.6	75.4	75.3	75.4	76.1	76.9	77.7	78.4	78.9	78.6	77.6	76.5	75.4	74.5	74.1	74.0	74.1	74.5	75.1	75.6	75.9	76.0	76.0	76.0	79.0	73.9	83.1	71.0
Mar.$	75.8	75.4	75.1	75.0	75.2	75.8	76.5	77.4	78.2	78.5	78.3	77.5	76.3	75.2	74.2	73.6	73.4	73.6	73.9	74.7	75.4	75.8	76.0	76.1	75.8	78.7	73.4	82.7	70.0
Apr.$	72.6	72.3	72.0	72.0	72.3	72.9	73.7	74.7	75.3	75.5	75.0	74.2	73.1	71.8	70.8	70.1	69.9	70.0	70.4	71.1	71.8	72.5	72.8	72.8	72.4	75.5	69.8	80.0	64.5
May.	68.4	68.1	67.9	68.0	68.3	68.9	69.6	70.2	70.8	70.9	70.4	69.8	68.8	67.7	66.8	66.0	65.6	65.6	66.0	66.7	67.4	68.1	68.4	68.4	68.2	71.0	65.5	76.8	61.8
Jun.$	65.5	65.2	65.1	65.1	65.2	65.6	66.3	66.8	67.2	67.4	67.0	66.3	65.4	64.5	63.7	63.0	62.8	63.1	63.5	64.3	65.0	65.5	65.8	65.7	65.2	67.5	62.6	70.2	58.9
Jul.	65.3	64.9	64.6	64.3	64.4	64.7	65.1	65.7	66.1	66.2	66.1	65.7	65.1	64.4	63.8	63.3	63.1	63.2	63.8	64.4	65.0	65.5	65.8	65.6	64.9	66.7	62.8	70.3	59.0
Aug.$	67.6	67.2	66.7	66.5	66.6	66.9	67.4	68.0	68.4	68.6	68.4	68.0	67.1	66.2	65.5	65.1	65.0	65.2	65.9	66.7	67.4	67.8	67.9	67.6	67.0	68.8	64.8	71.8	59.2
Sep.$	69.4	69.0	68.6	68.5	68.6	68.9	69.4	70.1	70.6	70.9	70.9	70.4	69.4	68.5	67.8	67.4	67.3	67.7	68.3	69.1	69.9	70.2	70.2	70.1	69.2	71.4	67.0	75.6	58.2
Oct.$	74.2	73.8	73.5	73.5	73.6	74.0	74.6	75.3	75.9	76.0	75.7	74.8	73.8	73.0	72.4	72.2	72.3	72.6	73.3	74.0	74.6	74.8	74.8	74.7	74.1	76.2	72.1	82.7	66.5
Nov.$	78.2	77.9	77.6	77.5	77.6	78.1	78.8	79.4	80.1	80.3	80.0	79.2	78.0	77.1	76.6	76.4	76.5	76.8	77.4	78.0	78.5	78.7	78.7	78.6	78.3	80.4	76.3	83.2	74.4
Dec.$	80.8	80.5	80.3	80.2	80.2	80.7	81.4	82.2	82.9	83.3	82.9	81.9	80.6	79.6	79.4	78.8	78.9	79.2	79.8	80.4	80.8	81.1	81.1	80.9	80.8	83.4	78.8	85.8	76.5
Year	72.8	72.4	72.2	72.1	72.2	72.7	73.3	74.1	74.7	75.0	74.7	73.9	72.9	71.9	71.2	70.7	70.6	70.8	71.3	72.0	72.6	73.0	73.2	73.1	72.7	75.1	70.4	86.0	58.2
VISAKHAPATNAM (Hb. 3.3 metres) '900+ or 1000+'																													
Jan.	15.5	15.0	14.6	14.5	14.7	15.7	16.2	17.1	17.7	17.7	17.1	16.0	14.9	14.1	13.7	13.6	13.9	14.8	15.2	15.9	16.4	16.5	16.3	16.0	15.5	17.9	13.5	20.0	10.8
Feb.	12.2	11.8	11.4	11.3	11.6	12.2	13.0	13.8	14.4	14.4	14.3	13.1	12.0	11.2	10.7	10.6	10.8	11.2	11.8	12.5	12.7	12.9	12.9	12.6	12.3	14.6	10.4	17.7	07.2
Mar.	11.6	11.0	10.7	10.5	10.8	11.4	12.2	12.9	13.3	13.4	12.9	11.9	11.2	10.0	09.4	09.3	09.5	10.0	10.7	11.4	11.7	12.3	12.4	12.1	11.3	13.5	09.1	16.3	06.4
Apr.	09.0	08.5	08.1	08.1	08.5	09.1	09.8	10.5	10.9	10.7	09.9	09.1	08.0	07.1	06.5	06.3	06.5	07.0	07.6	08.3	08.9	09.4	09.4	09.2	08.6	11.0	06.1	15.3	02.2
May.	04.7	04.3	04.0	04.0	04.3	05.0	05.6	06.1	06.3	06.1	05.5	05.0	04.0	03.2	02.6	02.3	02.6	03.1	03.9	04.4	04.8	05.1	05.2	05.0	04.5	06.4	02.1	09.6	99.7
Jun.	00.4	99.9	99.7	99.8	00.0	00.4	00.8	01.2	01.4	01.3	00.6	00.1	99.4	98.7	98.1	97.7	97.8	98.5	99.2	99.9	00.7	01.1	01.1	00.7	99.9	02.0	97.4	06.6	94.2
Jul.	99.6	99.3	99.0	98.9	99.1	99.5	00.1	00.5	00.6	00.6	00.1	99.5	98.9	98.4	97.8	97.4	97.5	97.8	98.6	99.3	99.9	00.4	00.5	00.2	99.3	01.3	97.2	05.3	94.1
Aug.	02.3	01.9	01.6	01.5	01.6	01.9	02.1	02.9	03.4	03.3	03.0	02.3	01.6	00.9	00.4	00.1	00.2	00.6	01.2	01.9	02.6	03.0	03.1	01.8	01.9	03.7	99.8	08.9	94.2
Sep.	03.7	03.3	03.0	03.0	03.0	03.7	04.4	05.1	05.5	05.5	05.0	04.0	03.0	02.1	01.7	01.8	02.0	02.5	03.3	04.0	04.6	04.9	04.7	04.4	03.7	05.7	01.3	09.0	93.9
Oct.$	07.9	07.4	07.2	07.1	07.3	08.0	08.7	09.3	09.7	09.7	09.1	08.1	07.2	06.4	05.9	06.0	06.3	06.9	07.6	08.4	08.9	09.0	08.9	08.6	07.9	07.9	05.6	16.4	01.4
Nov.	11.9	11.5	11.1	11.1	11.4	12.0	12.7	13.4	14.0	13.9	13.2	12.2	11.3	10.5	10.3	10.3	10.6	11.2	12.0	12.7	13.0	13.1	12.9	12.5	12.0	14.1	10.0	18.4	06.9
Dec.	15.6	15.1	14.7	14.8	15.0	15.7	16.5	17.3	17.8	17.7	16.7	15.6	14.5	13.6	13.3	13.3	13.6	14.2	15.0	15.6	16.1	16.2	16.1	15.7	15.4	17.9	13.2	20.7	11.0
Year	07.9	07.4	07.1	07.1	07.3	07.9	08.5	09.2	09.6	09.5	08.9	08.1	07.2	06.3	05.9	05.7	05.9	06.5	07.2	07.9	08.4	08.7	08.6	08.2	07.7	09.7	05.5	20.7	93.9

$ Break in record.

Table V - Mean hourly and extreme pressures (in mb.) at station level at 45 stations for the year 1958

(Readings at exact hours I.S.T.)

Month	Hours (I.S.T.) 1	2	3	4	5	6	7	8	9	10	11	12	13	14	15	16	17	18	19	20	21	22	23	24	Mean	Mean of Max.	Mean of Min.	Extremes Highest	Extremes Lowest
HYDERABAD (BEGUMPET AERODROME) (Hb. 544.7 metres) '900+'																													
Jan.	54.1	53.7	53.2	53.0	53.1	53.6	54.4	55.4	56.3	56.6	56.3	55.2	54.0	53.0	52.3	52.1	52.2	52.6	53.1	53.9	54.5	54.7	54.6	54.4	54.0	56.6	52.0	59.1	49.4
Feb.	50.9	50.5	50.1	50.0	50.1	50.8	51.7	52.5	53.3	53.2	52.9	52.0	50.9	49.9	49.1	48.8	48.9	49.1	49.6	50.3	50.9	51.2	51.2	51.1	50.8	53.5	48.7	56.9	46.2
Mar.	50.5	50.1	49.7	49.6	49.9	50.7	51.5	52.3	53.0	52.9	52.5	51.7	50.6	49.6	48.8	48.4	48.3	48.5	49.1	49.8	50.5	50.9	51.0	50.9	50.5	53.2	48.2	56.3	45.5
Apr.	48.8	48.3	48.0	47.9	48.2	48.8	49.7	50.7	51.3	50.7	50.4	49.7	48.6	47.5	46.6	46.0	45.7	45.8	46.5	47.3	48.1	48.8	49.1	48.9	48.4	51.4	45.6	55.2	40.9
May.	45.1	44.7	44.3	44.4	44.8	45.1	46.1	46.6	47.1	47.1	46.8	46.2	45.2	44.1	43.3	42.6	42.5	42.6	43.2	44.1	44.8	45.3	45.5	45.4	44.9	47.3	42.3	50.4	39.2
Jun.$	42.7	42.4	42.3	42.3	42.6	43.1	43.7	44.1	44.5	44.6	44.3	43.7	42.8	42.0	41.1	40.3	40.1	40.2	40.6	41.5	42.2	42.7	43.0	42.9	43.0	44.8	40.0	47.0	36.4
Jul.	43.0	42.4	42.0	41.9	42.0	42.4	42.9	43.3	43.8	44.1	43.9	43.6	42.9	42.3	41.5	40.9	40.7	40.9	41.5	42.2	43.0	43.5	43.6	43.5	42.6	44.3	40.5	47.8	36.7
Aug.	44.0	43.4	43.0	42.9	43.0	43.4	43.9	44.5	44.9	45.1	44.9	44.5	43.6	42.7	42.0	41.5	41.4	41.7	42.4	43.2	43.8	44.3	44.5	43.9	43.4	45.3	41.3	48.8	36.8
Sep.	45.8	45.3	45.0	45.0	45.3	45.7	46.3	47.0	47.5	47.5	47.3	46.6	45.5	44.5	43.8	43.4	43.4	43.8	44.6	45.4	46.2	46.5	46.5	46.3	45.6	47.7	43.3	51.2	37.7
Oct.	48.2	47.8	47.4	47.4	47.6	48.3	49.0	49.6	50.1	50.2	49.8	48.9	47.9	47.0	46.3	46.2	46.4	46.9	47.6	48.4	48.9	49.1	49.1	48.8	48.2	50.3	46.1	56.2	42.2
Nov.	51.5	51.0	50.6	50.6	50.8	51.3	52.1	52.8	53.5	53.3	52.8	51.9	50.8	49.9	49.4	49.3	49.6	50.1	50.8	51.7	52.1	52.4	52.3	52.1	51.4	53.6	49.3	57.2	46.1
Dec.	54.3	53.9	53.4	53.6	54.2	54.2	54.9	55.8	56.6	56.4	56.0	54.8	53.6	52.6	52.1	51.9	52.1	52.6	53.3	54.1	54.6	54.8	54.7	54.5	54.1	56.7	51.9	59.8	50.1
Year	48.2	47.8	47.4	47.4	47.6	48.1	48.9	49.5	50.1	50.1	49.8	49.1	48.0	47.1	46.4	45.9	45.9	46.2	46.9	47.7	48.3	48.7	48.7	48.5	48.0	50.4	45.8	59.8	36.4
TIRUCHIRAPALLI (Hb. 86.3 metres) '990+'																													
Jan.$	14.1	14.1	13.5	13.5	13.7	14.1	14.8	15.7	16.6	16.7	16.0	15.2	14.0	13.0	12.3	12.0	12.1	12.3	13.0	13.8	14.5	14.9	14.9	14.9	14.2	16.7	11.9	1008.7	999.3
Feb.	12.2	11.8	11.5	11.5	11.7	12.1	12.9	13.6	14.3	14.5	13.9	13.0	11.9	10.7	9.9	9.5	9.6	9.7	10.2	10.9	11.7	12.3	12.4	12.5	11.9	14.5	9.4	1007.8	996.8
Mar.	11.5	11.0	10.6	10.6	10.7	11.2	11.8	12.5	13.2	13.3	13.1	12.2	11.1	10.0	9.2	8.7	8.6	8.8	9.4	10.3	11.1	11.6	12.1	12.1	11.0	13.4	8.7	1005.4	996.0
Apr.	9.5	9.0	8.6	8.6	8.8	9.3	9.9	10.6	11.3	11.4	11.0	10.6	9.1	8.0	7.0	6.6	6.4	6.7	7.4	8.3	9.1	9.5	9.5	9.8	9.0	11.4	6.3	1005.0	992.3
May.	6.6	6.0	5.5	5.4	5.5	5.9	6.4	7.1	7.6	7.6	7.3	6.8	6.0	5.0	4.1	3.6	3.5	3.9	4.7	5.5	6.2	6.8	7.0	7.0	5.9	7.8	3.4	1000.3	990.7
Jun.	5.6	5.2	4.9	4.8	5.0	5.3	5.8	6.3	6.7	6.7	6.3	5.6	4.8	4.0	3.2	2.8	2.9	3.2	3.9	4.7	5.3	5.6	5.9	5.9	5.0	6.9	2.7	999.3	990.9
Jul.	6.1	5.7	5.3	5.3	5.4	5.8	6.3	6.7	7.1	7.1	6.6	6.0	5.2	4.5	3.7	3.3	3.4	3.6	4.3	5.0	5.8	6.3	6.6	6.6	5.5	7.2	3.2	1001.0	990.3
Aug.	6.1	5.7	5.2	5.1	5.3	5.6	6.0	6.6	7.0	7.0	6.8	6.1	5.2	4.4	3.7	3.2	3.1	3.4	4.2	5.0	5.7	6.3	6.4	6.4	5.4	7.3	3.0	998.9	990.3
Sep.	7.5	7.0	6.7	6.6	6.8	7.1	7.6	8.3	8.8	8.7	8.5	7.6	6.5	5.5	4.7	4.2	4.2	4.6	5.3	6.2	6.9	7.9	8.1	8.0	6.8	8.9	4.1	1002.2	990.6
Oct.$	8.0	7.6	7.3	7.2	7.3	7.8	8.5	9.2	9.8	9.8	9.6	8.7	7.7	6.7	5.9	5.6	5.7	6.1	7.0	7.9	8.6	8.8	8.9	8.7	7.8	9.9	5.5	1004.4	989.8
Nov.	10.6	10.1	9.5	9.5	9.7	10.2	10.8	11.4	12.1	12.2	11.8	10.9	10.0	9.1	8.5	8.4	8.5	8.9	9.7	10.6	11.1	11.3	11.3	11.2	10.3	12.3	8.3	1006.7	992.9
Dec.	13.7	13.2	12.8	12.8	12.9	13.3	13.9	14.7	15.4	15.5	14.9	14.0	13.1	12.1	11.4	11.3	11.5	12.0	12.6	13.4	13.9	14.1	14.1	14.0	13.3	15.5	11.3	1007.7	999.1
Year	9.3	8.9	8.5	8.4	8.6	9.0	9.5	10.2	10.8	10.9	10.5	9.7	8.7	7.7	7.0	6.6	6.6	6.9	7.6	8.5	9.1	9.6	9.7	9.8	8.8	11.0	6.5	1008.7	989.8
MADRAS (Hb. 20.4 metres) '900+ or 1000+'																													
Jan.	12.8	12.3	12.1	11.9	12.0	12.2	12.8	13.5	14.1	14.3	14.0	13.4	12.5	11.7	11.3	11.1	11.2	11.5	11.9	12.6	13.1	13.3	13.3	13.1	12.6	14.5	11.1	16.7	09.0
Feb.	10.2	09.8	09.6	09.5	09.6	10.0	10.6	11.2	11.8	11.9	11.5	10.8	09.9	09.0	08.5	08.4	08.5	08.7	09.1	09.6	10.2	10.4	10.5	10.4	10.0	12.0	08.4	15.3	05.7
Mar.	09.2	08.8	08.5	08.4	08.4	08.8	09.4	09.9	10.5	10.9	10.9	10.1	09.3	08.5	07.8	07.6	07.6	07.8	08.2	08.8	09.4	09.7	09.8	09.7	09.1	11.1	07.4	13.7	04.9
Apr.$	07.1	06.7	06.4	06.3	06.4	06.8	07.3	07.9	08.4	08.8	08.8	08.1	07.2	06.3	05.6	05.2	05.0	05.1	05.6	06.1	06.8	07.3	07.5	07.3	06.8	08.9	04.9	13.1	01.4
May.	03.3	02.9	02.4	02.3	02.5	02.8	03.3	03.9	04.2	04.3	04.0	03.5	02.8	02.1	01.5	01.0	01.0	01.3	01.9	02.6	03.2	03.8	03.9	03.7	02.8	04.6	00.9	07.9	97.7
Jun.$	01.0	00.8	00.5	00.5	00.7	01.1	01.5	01.9	02.2	02.3	02.2	01.7	01.0	00.2	99.5	99.0	98.9	99.2	99.8	00.3	00.8	01.1	00.1	00.1	00.7	02.6	98.8	05.5	94.9
Jul.$	02.1	01.8	01.6	01.6	01.7	01.9	02.3	02.7	03.0	02.9	02.8	02.2	01.5	00.7	00.0	99.6	99.5	99.9	00.4	01.3	01.6	02.4	02.6	02.5	01.6	03.3	99.3	06.6	97.0
Aug.	02.5	02.2	02.0	01.9	01.9	02.1	02.6	03.1	03.5	03.5	03.2	02.7	01.9	01.2	00.7	00.2	00.1	00.4	00.8	01.5	02.3	02.8	02.9	02.8	02.0	03.8	00.0	06.1	96.7
Sep.	03.1	03.7	03.5	03.4	03.6	03.9	04.5	05.1	05.4	05.3	05.0	04.2	03.3	02.4	01.9	01.6	01.7	02.2	02.1	03.5	04.3	04.8	04.9	04.7	03.7	05.6	01.5	08.8	96.7
Oct.	05.2	04.9	04.5	04.4	04.5	04.9	05.4	06.0	06.4	06.7	06.3	05.7	04.9	04.2	03.6	03.9	03.7	04.1	04.6	05.3	05.8	06.0	06.0	05.7	05.1	06.8	03.6	11.8	95.7
Nov.$	08.1	07.6	07.3	07.1	07.2	07.6	08.1	08.7	09.1	09.4	09.1	08.5	07.7	07.0	06.7	06.7	06.9	07.3	07.8	08.4	08.9	09.0	08.9	08.6	08.0	09.8	06.4	14.0	96.5
Dec.$	11.8	11.3	11.3	10.8	11.0	11.3	11.8	12.4	13.0	13.3	12.9	12.3	11.4	10.6	10.3	10.2	10.5	10.7	11.3	11.8	12.4	12.5	12.3	12.1	11.6	13.3	10.2	15.7	08.5
Year	06.4	06.1	05.8	05.7	05.8	06.1	06.6	07.2	07.6	07.8	07.5	06.9	06.1	05.3	04.8	04.5	04.5	04.9	05.3	06.0	06.6	06.9	06.9	06.7	06.2	08.0	04.4	16.7	94.9

$ Break in record.

Table V - Mean hourly and extreme pressures (in mb.) at station level at 45 stations for the year 1958

(Readings at exact hours I.S.T.)

Month	Hours (I.S.T.) 1	2	3	4	5	6	7	8	9	10	11	12	13	14	15	16	17	18	19	20	21	22	23	24	Mean	Mean of Max.	Mean of Min.	Extremes Highest	Extremes Lowest
MANGALORE (Hb. 21.9 metres) '900+ or 1000+'																													
Jan.	11.2	10.9	10.2	10.0	10.0	10.1	10.5	11.1	12.0	13.0	12.9	12.3	11.3	10.3	09.5	09.1	09.0	09.2	09.5	10.1	10.9	11.3	11.4	11.3	10.7	13.0	09.0	15.8	07.5
Feb.	09.3	08.9	08.3	08.2	08.2	08.5	08.8	09.5	10.2	11.2	11.1	10.5	09.6	08.7	07.9	07.5	07.5	07.5	07.7	08.3	08.9	09.3	09.4	09.4	08.9	11.2	07.4	13.9	05.6
Mar.	08.9	08.4	07.9	07.8	07.8	08.0	08.4	09.1	09.8	10.5	10.4	09.8	09.0	08.2	07.3	06.8	06.7	06.7	07.1	07.7	08.4	08.9	09.1	09.1	08.4	10.6	06.5	12.4	04.9
Apr.	07.7	07.2	06.7	06.5	06.4	06.7	07.0	07.6	08.3	08.8	08.7	08.3	07.5	06.6	05.7	05.2	05.1	05.3	05.9	06.4	06.9	07.6	07.8	07.9	07.0	09.1	04.9	11.6	00.9
May.	05.5	04.9	04.3	04.1	04.1	04.3	04.6	05.2	06.0	06.5	06.4	06.2	05.7	05.0	04.3	03.7	03.6	03.6	03.9	04.4	05.1	05.6	05.8	05.8	04.9	06.7	03.3	09.8	00.6
Jun.	05.7	05.1	04.5	04.2	04.2	04.4	04.7	05.2	05.6	06.4	06.3	06.1	05.7	05.2	04.7	04.3	04.1	04.0	04.2	04.6	05.0	05.5	05.7	05.8	05.1	06.7	03.6	10.1	00.5
Jul.	06.0	05.5	04.9	04.7	04.6	04.6	05.0	05.4	05.9	06.4	06.4	06.3	06.0	05.5	05.0	04.6	04.5	04.4	04.6	05.0	05.5	05.9	06.1	06.3	05.4	06.8	04.2	09.5	99.7
Aug.	05.8	05.3	04.6	04.4	04.3	04.3	04.5	05.0	05.6	06 4	06.3	06.2	05.7	05.1	04.6	04.2	04.0	03.9	04.1	04.6	05.2	05.6	05.8	05.9	05.1	06.6	03.7	08.6	01.9
Sep.	07.4	06.9	06.3	06.1	06.1	06.2	06.3	06.8	07.5	08.7	08.5	08.2	07.4	06.7	06.1	05.7	05.7	05.7	06.0	06.5	07.2	07.7	07.8	07.8	06.9	08.7	05.5	11.1	01.7
Oct.$	07.4	06.8	06.1	05.9	05.9	06.1	06.9	07.1	07.8	09.0	08.7	08.1	07.3	06.6	05.9	05.6	05.6	05.8	06.2	06.8	07.5	07.7	07.8	07.8	06.9	09.0	05.3	12.4	00.6
Nov.$	08.3	07.9	07.2	07.0	07.0	07.2	07.5	08.2	08.9	09.8	09.6	08.9	08.1	07.3	06.7	06.5	06.5	06.7	07.9	08.0	08.7	09.0	08.9	08.7	07.9	09.9	06.1	13.7	02.8
Dec.$	10.2	09.9	09.2	09.1	09.2	09.4	09.8	10.4	11.2	11.5	11.7	10.9	09.9	08.9	08.2	08.0	08.0	08.2	08.8	09.4	10.0	10.4	10.4	10.3	09.7	11.6	07.9	14.1	05.8
Year	07.8	07.3	06.7	06.5	06.5	06.7	07.0	07.5	08.2	09.0	08.9	08.5	07.8	07.0	06.3	05.9	05.9	05.9	06.3	06.8	07.4	07.9	08.0	08.0	07.2	09.1	05.6	15.8	99.7
BANGALORE * (CENTRAL OBSERVATORY) (Hb. 920.8 metres) '900+'																													
Jan.	12.8	12.4	12.0	11.9	12.2	12.7	13.4	14.2	14.9	14.9	14.4	13.4	12.5	11.5	11.1	10.9	11.2	11.6	12.2	12.9	13.4	13.6	13.4	13.2	12.8	15.0	10.9	17.1	08.4
Feb.	10.6	10.3	10.1	10.1	10.4	10.9	11.7	12.4	13.1	13.0	12.4	11.4	10.4	09.5	09.0	08.8	09.0	09.2	09.8	10.4	10.9	11.2	11.1	10.9	10.7	13.2	08.8	15.9	06.7
Mar.	10.6	10.2	10.0	10.0	10.2	10.7	11.4	12.1	12.7	12.8	12.4	11.4	10.4	09.5	08.7	08.3	08.4	08.7	09.2	10.0	10.8	11.2	11.3	11.1	10.5	12.9	08.3	15.1	05.9
Apr.	09.3	08.8	08.7	08.6	08.9	09.5	10.1	10.8	11.3	11.3	10.9	10.0	09.0	07.9	07.1	06.7	06.8	07.2	07.9	08.6	09.3	10.0	10.0	09.7	09.1	11.5	06.5	13.9	03.3
May.	07.0	06.5	06.1	06.1	06.4	06.8	07.6	08.1	08.6	08.4	08.1	07.4	06.7	05.8	05.0	04.5	04.7	05.2	05.9	06.7	07.2	07.7	07 7	07.6	06.7	08.8	04.3	11.2	01.2
Jun.	06.3	05.8	05.6	05.5	05.6	06.1	06.6	07.1	07.6	07.4	07.1	06.6	06.1	05.5	04.9	04.5	04.5	04.8	05.4	06.0	06.6	07.0	07.0	06.7	06.1	08.0	04.4	10.7	01.8
Jul.	06.4	05.9	05.6	05.5	05.7	06.0	06.5	07.0	07.4	07.3	07.0	06.6	06.0	05.4	04.9	04.6	04.8	05.1	05.6	06.3	06.8	07.2	07.3	07.0	06.2	07.7	04.5	10.6	01.1
Aug.	06.1	05.7	05.4	05.4	05.5	05.8	06.3	06.8	07.2	07.1	06.9	06.3	05.6	04.9	04.4	04.0	04.1	04.4	05.1	05.7	06.4	06.8	06.8	06.5	05.8	07.5	03.9	09.1	01.8
Sep.	07.9	07.5	07.3	07.1	07.3	07.7	08.2	08.9	09.3	09.2	08.8	08.0	07.2	06.3	05.8	05.5	05.9	06.0	06.7	0 7.5	08.3	08.5	08.5	08.3	07.6	09.5	05.4	12.5	02.0
Oct.	08.1	07.7	07.5	07.4	07.6	08.0	08.7	09.4	10.0	09.7	09.3	08.5	07.7	07.0	06.4	06.3	06.4	06.8	07.5	08.3	08.8	09.0	09.0	08.6	08.1	10.2	06.2	14.3	00.3
Nov.	10.0	09.5	09.2	09.2	09.4	09.9	10.5	11.2	11.8	11.6	11.1	10.3	09.5	08.7	08.3	08.2	08.5	09.0	09.7	10.5	11.0	11.1	10.9	10.6	10.0	12.0	08.1	15.8	02.5
Dec.	12.4	12.0	11.6	11.6	11.9	12.3	13.0	13.8	14.4	14.1	13.7	12.7	11.8	11.0	10.6	10.5	10.8	11.2	11.9	12.6	13.1	13.2	13.0	12.7	12.3	14.4	10.5	16.9	09.1
Year	08.9	08.5	08.3	08.2	08.4	08.9	09.5	10.1	10.7	10.6	10.2	09.4	08.6	07.7	07.2	06.9	07.1	07.4	08.1	08.8	09.4	09.7	09.7	09.4	08.8	10.9	06.8	17.1	00.3
COCHIN (N.A.S.) (Hb. 1.8 metres) '1000+'																													
Jan.	13.0	12.4	11.8	11.6	11.8	12.3	13.0	14.0	14.9	15.0	14.7	13.8	12.6	11.9	10.7	10.3	10.4	10.6	11.2	12.2	13.0	13.5	13.5	13.3	12.6	15.1	10.3	17.2	9.0
Feb.	11.5	11.0	10.6	10.6	11.0	11.5	12.3	13.1	13.7	13.9	13.5	12.6	11.6	10.4	9.6	9.3	9.4	9.7	10.2	11.1	11.8	12.3	12.2	12.0	11.5	14.0	9.2	15.7	7.6
Mar.	11.3	10.6	10.2	10.2	10.5	11.0	11.8	12.5	13.3	13.5	13.2	12.3	11.3	10.2	9.2	8.6	8.7	9.2	10.0	10.9	11.7	12.1	12.2	11.9	11.1	13.6	8.5	15.3	6.7
Apr.$	10.0	9.3	8.9	8.8	9.2	9.7	10.5	11.3	12.0	12.2	11.8	11.1	10.2	9.0	8.1	7.6	7.7	8.2	8.9	9.8	10.6	11.0	11.1	10.6	9.9	12.3	7.4	14.9	3.9
May.$	8.1	7.4	7.0	7.0	7.1	7.6	8.3	8.9	9.7	9.8	9.6	9.2	8.5	7.5	6.9	6.4	6.5	6.8	7.5	8.1	8.8	9.2	9.2	8.8	8.1	10.0	6.2	13.1	3.0
Jun.	9.4	8.8	8.2	8.1	8.2	8.6	9.2	9.8	10.1	10.6	10.5	10.0	9.5	8.9	8.3	7.8	7.8	7.9	8.7	9.0	9.5	9.8	9.9	9.8	9.1	10.9	7.5	13.8	5.0
Jul.	9.7	9.2	8.5	8.4	8.4	8.7	9.2	9.8	10.3	10.6	10.5	10.1	9.6	9.1	8.5	8.1	7.9	8.0	8.4	8.9	9.5	9.9	10.1	10.2	9.2	10.8	7.8	12.9	4.5
Aug.	9.3	8.7	8.1	8.0	8.1	8.3	8.8	9.6	10.2	10.3	10.1	9.1	9.0	8.4	7.8	7.4	7.3	7.5	7.9	8.5	9.2	9.6	9.8	9.6	8.8	10.6	7.2	12.3	3.8
Sep.	10.3	9.8	9.3	9.2	9.3	9.6	10.1	10.9	11.2	11.5	11.2	10.6	9.7	9.0	8.3	8.1	8.2	8.5	9.0	9.7	10.5	10.9	11.1	10.9	9.9	11.8	8.0	14.7	5.9
Oct.	10.0	9.5	9.0	8.8	9.0	9.5	10.1	10.7	11.7	11 8	11.4	10.6	9.7	8.3	8.2	8.0	8.2	8.7	9.3	10.0	10.6	11.0	10.9	10.6	9.8	12.1	8.0	15.1	3.0
Nov.	11.0	10.5	9.9	9.8	10.1	10.5	11.2	12.1	12.7	12.4	12.1	11.2	10.4	9.6	8.9	8.7	9.0	9.4	10.2	11.0	11.7	12.0	11.8	11.6	10.7	12.8	8.7	16.0	6.1
Dec.	12.0	11.5	11.0	10.9	11.2	11.7	12.3	13.2	13.9	13.9	13.5	12.5	11.5	10.5	9.9	9.7	9.8	10.1	10.8	11.5	12.2	12.6	12.5	12.3	11.7	14.1	9.6	15.7	8.0
Year	10.5	9.9	9.4	9.3	9.5	9.9	10.6	11.3	12.0	12.1	11.8	11.1	10.3	9.4	8.7	8.3	8.4	8.7	9.3	10.1	10.8	11.1	11.2	11.0	10.2	12.3	8.2	17.2	3.0

* Hours in this case refer to L.M.T. $ Break in record.

Table V - Mean hourly and extreme pressures (in mb.) at station level at 45 stations for the year 1958

(Readings at exact hours I.S.T.)

Month	Hours (I.S.T.) 1	2	3	4	5	6	7	8	9	10	11	12	13	14	15	16	17	18	19	20	21	22	23	24	Mean	Mean of Max.	Mean of Min.	Extremes Highest	Extremes Lowest
TRIVANDRUM (Hb. 64.3 metres) '900+ or 1000+'																													
Jan.	05.3	05.1	04.5	04.3	04.5	04.9	05.5	06.4	07.1	07.2	06.8	06.0	05.1	04.1	03.5	03.3	03.3	03.7	04.2	05.1	05.9	06.1	06.1	06.0	05.1	07.3	03.2	08.8	01.4
Feb.	04.4	03.9	03.4	03.3	03.4	03.8	04.3	05.0	05.8	06.0	05.6	04.8	04.0	03.1	02.5	02.1	02.3	02.6	03.0	03.7	04.4	04.8	04.9	04.8	04.0	06.0	02.1	08.0	00.1
Mar.	04.0	03.3	02.8	02.7	02.8	03.2	03.9	04.6	05.2	05.4	05.1	04.3	03.4	02.5	01.8	01.5	01.5	01.9	02.5	03.3	03.9	04.4	04.6	04.5	03.5	05.4	01.3	07.3	99.1
Apr.$	01.1	02.0	01.6	01.5	01.6	02.0	02.6	03.3	04.1	03.9	03.7	03.0	02.1	01.2	00.5	00.2	00.1	00.5	01.4	02.1	02.8	03.2	03.4	03.2	02.1	04.4	00.0	07.1	95.4
May.*																													
Jun.*																													
Jul.$	02.5	02.0	01.6	01.4	01.5	01.8	02.2	02.8	03.1	03.0	02.9	02.5	01.9	01.3	00.7	00.3	00.3	00.5	01.0	01.6	02.2	02.7	02.9	02.9	01.9	03.5	00.2	03.5	98.2
Aug.	01.5	01.0	00.7	00.6	00.7	00.9	01.0	02.0	02.3	02.4	02.2	01.8	01.2	00.6	00.0	99.6	99.6	99.9	00.3	01.0	01.5	02.0	02.1	01.9	01.1	02.8	99.5	04.6	97.3
Sep.	02.5	02.0	01.7	01.6	01.6	02.0	02.5	03.0	03.5	03.3	03.1	02.4	01.6	00.8	00.3	00.1	00.2	00.5	01.1	02.0	02.7	02.1	03.2	03.0	01.9	03.7	00.0	05.4	97.3
Oct.	02.5	02.0	01.5	01.3	01.5	01.9	02.6	03.2	03.8	03.1	03.3	02.6	01.8	01.0	00.4	00.3	00.7	01.3	01.9	02.7	03.3	03.5	03.4	03.1	02.2	04.0	00.3	06.8	97.0
Nov.	03.6	03.0	02.5	02.4	02.6	03.0	03.6	04.3	04.9	04.8	04.6	03.8	03.0	02.2	01.8	01.7	01.9	02.2	03.0	03.7	04.4	04.6	04.4	04.2	03.3	05.1	01.4	08.7	98.7
Dec.	04.6	04.2	03.6	03.5	03.7	04.0	04.6	05.4	06.0	05.9	05.6	04.8	04.0	03.1	02.6	02.4	02.6	03.0	03.6	04.3	04.9	05.1	05.1	04.9	04.2	07.9	00.6	07.9	00.6
Year																													
SHILLONG (Hb. 1599.3 metres) '800+'																													
Jan.	43.3	43.1	42.8	42.6	42.7	42.8	43.4	44.1	45.0	44.9	44.5	43.6	42.8	42.3	42.1	42.0	42.2	42.5	42.8	43.2	43.4	43.5	43.5	43.4	43.2	45.2	41.8	48.0	38.3
Feb.$	40.1	39.8	39.6	39.4	39.5	39.8	40.3	40.9	41.6	41.8	41.4	40.6	39.9	39.4	39.1	39.0	39.1	39.3	39.5	39.9	40.1	40.2	40.2	40.1	40.0	42.0	38.6	45.8	34.4
Mar.$	41.5	41.2	41.0	40.9	40.9	41.3	41.8	42.3	43.0	43.3	43.0	42.4	41.6	40.9	40.5	40.3	40.3	40.5	40.8	41.3	41.7	41.9	41.9	41.8	41.6	43.5	40.0	47.8	37.8
Apr.$	41.2	40.9	40.6	40.6	40.8	41.1	41.6	42.1	42.7	43.0	42.8	42.4	41.7	40.9	40.4	40.0	39.9	39.9	40.1	40.6	41.2	41.3	41.3	41.3	41.2	43.4	39.5	46.6	34.8
May.	37.3	37.0	36.9	37.0	37.2	37.6	38.2	38.6	39.1	39.3	39.3	39.0	38.4	37.8	37.2	36.7	36.4	36.4	36.6	37.0	37.5	37.7	37.7	37.5	37.7	39.6	35.9	44.3	32.2
Jun.$	34.8	34.7	34.6	34.5	34.7	35.0	35.5	35.7	36.1	36.2	36.1	35.8	35.2	34.6	34.1	33.7	33.6	33.5	33.8	34.3	34.8	35.1	35.2	35.1	34.8	36.4	33.4	39.0	28.9
Jul.	34.5	34.3	34.1	34.0	34.1	34.2	34.7	34.8	35.2	35.4	35.3	35.0	34.5	33.8	33.3	32.9	32.9	33.0	33.3	33.7	34.3	34.6	34.7	34.6	34.2	35.6	32.8	39.0	29.9
Aug.	36.7	36.5	36.4	36.3	36.3	36.6	36.9	37.3	37.8	38.0	37.9	37.5	37.0	36.3	35.7	35.5	35.4	35.4	35.7	36.3	36.8	37.0	37.0	36.9	36.6	38.2	35.3	40.5	33.1
Sep.$	38.0	37.8	37.7	37.7	37.7	37.7	38.3	38.8	38.8	39.1	39.0	38.5	37.8	37.2	36.8	36.6	36.5	36.6	37.1	37.7	38.2	38.3	38.3	38.3	37.8	39.5	36.4	42.9	33.5
Oct.	41.1	40.9	40.7	40.7	40.8	41.1	41.6	42.1	42.6	42.7	42.6	41.9	41.3	40.9	40.4	40.2	40.2	40.2	40.6	41.0	41.3	41.4	41.4	41.3	41.2	43.4	39.6	50.7	37.0
Nov.	42.9	42.7	42.6	42.6	42.6	42.9	43.5	44.1	44.7	44.5	44.0	43.2	42.5	42.0	41.9	41.8	41.9	42.1	42.5	42.8	42.9	43.0	43.0	42.9	42.9	44.8	41.1	46.7	39.9
Dec.	42.8	42.6	42.5	42.4	42.4	42.7	43.2	43.7	44.6	44.5	44.1	43.2	42.3	41.9	41.7	41.6	41.7	42.0	42.3	42.6	42.9	42.9	42.9	42.7	42.7	44.8	41.4	48.9	38.4
Year	39.5	39.3	39.1	39.1	39.1	39.4	39.9	40.4	40.9	41.0	40.8	40.3	39.6	39.0	38.6	38.3	38.3	38.5	38.7	39.2	39.6	39.7	39.7	39.7	39.5	41.4	38.0	50.7	28.9
KATMANDU (Hb. 1324.5 metres) '800+'																													
Jan.	70.9	70.6	70.4	70.2	70.2	70.5	70.9	71.4	72.0	71.9	71.4	70.8	70.2	69.8	69.5	69.5	69.7	70.1	70.5	70.9	71.1	71.2	71.2	71.0	70.7	72.3	69.3	74.9	66.4
Feb.	67.5	67.3	67.1	66.9	67.0	67.3	67.7	68.1	68.5	68.5	68.1	67.6	67.0	66.6	66.3	66.3	66.4	66.7	67.1	67.5	67.8	67.9	67.9	67.7	67.4	69.0	66.1	72.7	61.0
Mar.	68.6	68.3	68.1	68.0	68.2	68.5	68.9	69 5	69.8	69.7	69.4	68.9	68.3	67.8	67.5	67.3	67.4	67.7	68.1	68.6	68.9	69.0	69.0	68.9	68.5	70.2	6 7.1	74.7	64.3
Apr.	66.8	66.5	66.3	66.3	66.5	66.8	67.3	67.7	67.8	67.7	67.4	67.0	66.5	65.9	65.6	65.4	65.4	65.7	66.1	66.6	66.9	67.1	67.0	66.9	66.6	68.2	65.1	71.9	60.1
May.	62.8	62.5	62.3	62.3	62.6	63.0	63.5	63.8	63.9	63.7	63.5	63.2	62.8	62.3	61.9	61.7	61 7	62.1	62.6	63.0	63.2	63.4	63.4	63.0	62.9	64.3	61.4	69.9	57.9
Jun.	60.3	60.1	59.9	60.0	60.1	60.4	60.7	60.9	61.1	61.0	60.7	60.4	59.9	59.5	59.1	58.7	58.7	59.0	59.4	59.9	60.5	60.8	60.8	60.5	60.1	61.5	58.5	64.3	52.9
Jul.	60.2	60.0	59.7	59.7	59.7	60.0	60.3	60.5	60.8	60.7	60.5	60.1	59.7	59.3	58.9	58.6	58.6	59.0	59.5	59.9	60.4	60.7	60.7	60.5	59.9	61.3	58.5	64.4	55.9
Aug.	62.5	62.2	62.0	61.9	62.0	62.3	62.6	62.9	63.1	63.0	62.8	62.4	61.9	61.4	61.1	60.9	60.9	61.2	61.7	62.6	62.7	62.9	62.9	62.7	62.2	63.5	60.7	66.2	57.9
Sep.	64.6	64.3	64.0	64.0	64.1	64.3	64.7	65.1	65.3	65.3	65.1	64.7	64.1	63.5	63.1	63.0	63.2	63.5	64.1	64.6	65.0	65.2	65.1	65.0	64.4	65.7	62.9	68.8	59.7
Oct.	68.0	67.7	67.5	67.5	67 7	68.0	68.4	68.8	69.0	68.9	68.6	68.0	67.5	67.0	66.8	66.8	66.9	67.3	67.7	68.1	68.4	68.5	68.4	68.3	67.9	69.3	66.5	73.9	63.2
Nov.	70.8	70.6	70.5	70.4	70.5	70.9	71.3	71.8	72.1	71.9	71.4	70.8	70.2	69.8	69.6	69.6	69.8	70.0	70.5	70.9	71.1	71.2	71.1	71.1	70.7	72.7	69.5	73.9	67.5
Dec.	71.0	70.8	70.6	60.5	70.6	71.0	71.5	72.0	72.4	72.2	71.7	71.0	70.4	70.0	69.9	69.9	70.0	70.3	70.6	70.9	71.1	71.2	71.1	70.9	70.9	72.6	69.6	75.9	65.7
Year	66.2	65.9	65.7	65.6	65.8	66.1	66.5	66.9	67.1	67.0	66.7	66.2	65.7	65.2	64.9	64.8	64.9	65.2	65.7	66.1	66.4	66.6	66.5	66.4	66.0	67.5	64.6	75.9	52.9

* Data not available. $ Break in record.

Table V - Mean hourly and extreme pressures (in mb.) at station level at 45 stations for the year 1958

(Readings at exact hours I.S.T.)

Month	Hours (I.S.T.) 1	2	3	4	5	6	7	8	9	10	11	12	13	14	15	16	17	18	19	20	21	22	23	24	Mean	Mean of Max.	Mean of Min.	Extremes Highest	Extremes Lowest
KODAIKANAL (Hb. 2343.3 metres) '700+'																													
Jan.$	73.3	72.7	72.3	72.0	72.0	72.2	72.6	73.3	74.1	74.5	74.5	74.2	73.6	73.0	72.5	72.3	72.3	72.5	72.8	73.3	73.7	73.9	73.9	73.7	73.1	74.6	71.8	75.8	70.7
Feb.$	72.5	72.0	71.6	71.4	71.5	71.6	72.0	72.5	73.2	73.7	73.6	73.3	72.9	72.5	72.0	71.8	71.8	71.9	72.1	72.4	72.7	73.0	73.0	72.9	72.4	73.7	71.3	75.0	68.8
Mar.$	73.1	72.4	72.0	71.7	71.7	71.8	72.2	72.9	73.6	74.1	74.1	73.9	73.4	73.0	72.4	72.1	72.0	72.1	72.4	72.7	73.2	73.4	73.5	73.4	72.8	74.3	71.6	76.0	69.5
Apr.$	72.5	72.0	71.6	71.4	71 3	71.5	71.9	72.5	73.1	73.7	73.7	73.5	73.1	72.5	72.0	71.6	71.5	71.5	71.8	72.2	72.6	72.9	73.1	72.9	72.3	73.8	71.2	75.8	68.0
May.	70.5	70.1	69.6	69.5	69.6	69.7	70.0	70.5	71.1	71.5	71.5	71.3	71.1	70.6	70.0	69.6	69.5	69.6	69.8	70.2	70.6	70.9	71.0	70.9	70.4	71.6	69.2	74.2	66.3
Jun.	69.9	69.5	69.1	68.9	69.0	69.1	69.4	69.8	70.3	70.6	70.5	70.4	70.2	69.8	69.5	69.1	69.0	69.0	69.1	69.5	69.8	70.0	70.1	70.0	69.7	70.7	68.7	73.1	65.3
Jul.	69.2	68.8	68.4	68.2	68.2	68.3	68.6	69.1	69.6	69.9	69.9	69.9	69.7	69.4	68.9	68.6	68.4	68.4	68.6	68.9	69.2	69.6	69.7	69.7	69.1	70.1	68.0	72.2	64.6
Aug.	69.0	68.6	68.3	68.2	68.2	68.3	68.6	69.1	69.6	69.9	69.8	69.7	69.3	68.9	68.4	68.1	68.0	68.0	68.2	68.7	69.1	69.4	69.5	69.4	68.8	70.0	67.8	71.4	66.1
Sep.$	70.1	69.6	69.4	69.3	69.3	69.4	69.7	70.3	70.9	71.1	71.1	70.8	70.3	69.9	69.4	69.2	69.1	69.3	69.5	69.9	70.4	70.7	70.8	70.6	70.0	71.5	68.9	73.4	66.3
Oct.	70.5	70.0	69.7	69.6	69.6	69.7	70.2	70.9	71.5	71.7	71.6	71.1	70.6	70.1	69.5	69.4	69.5	69.6	70.0	70.5	71.0	71.2	71.2	71.0	70.4	71.8	69.2	74.9	64.6
Nov.	71.2	71.2	70.8	70.6	70.7	70.9	71.3	71.9	72.5	72.7	72.6	72.3	71.8	71.2	70.8	70.7	70.7	70.9	71.4	71.9	72.4	72.6	72.5	72.3	71.6	72.8	70.4	76.1	66.0
Dec.	72.7	72.2	71.8	71.6	71.7	71.8	72.2	72.8	73.5	73.6	73.6	73.3	72.8	72.2	71.8	71.7	71.7	71.9	72.2	72.7	73.1	73.2	73.2	73.0	72.5	73.7	71.4	75.6	70.0
Year	71.2	70.7	70.4	70.2	70.2	70.3	70.7	71.3	71.9	72.3	72.2	72.0	71.6	71.1	70.6	70.3	70.3	70.4	70.7	71.1	71.5	71.7	71.8	71.7	71.1	72.4	69.9	76.1	64.6
TAPLEJUNG * (Hb. 1768.0 metres)																													
Jan.																													
Feb.																													
Mar.																													
Apr.																													
May.																													
Jun.																													
Jul.																													
Aug.																													
Sep.																													
Oct.																													
Nov.																													
Dec.																													
Year																													
GANGTOK (Hb. 1812.0 metres) '800+'																													
Jan.	21.1	20.9	20.6	20.4	20.3	20.6	21.0	21.7	22.6	22.9	22.5	21.5	20.6	19.9	19.5	19.5	19.6	19.9	20.4	20.9	21.2	21.4	21.4	21.3	20.9	22.9	19.3	25.7	15.4
Feb.	18.1	17.8	17.6	17.4	17.4	17.7	18.1	18.7	19.4	19.6	19.4	18.7	17.9	17.3	17.0	16.9	17.0	17.2	17.4	17.8	18.1	18.3	18.3	18.2	18.0	19.8	16.5	23.8	12.0
Mar.	20.1	19.8	19.5	19.4	19.5	19.8	20.2	20.9	21.4	21.4	21.2	20.6	19.8	19.0	18.6	18.5	18.6	18.8	19.2	19.8	20.3	20.5	20.5	20.4	19.9	21.7	18.3	24.7	15.3
Apr.$	19.2	18.8	18.5	18.5	18.8	19.1	19.6	20.2	20.6	20.6	20.4	19.9	19.1	18.4	17.9	17.6	17.6	17.9	18.3	19.0	19.5	19.7	19.8	19.3	19.1	21.0	17.2	25.4	12.8
May.$	15.8	15.6	15.4	15.5	15.7	16.2	16.8	17.2	17.5	17.5	17.3	16.9	16.2	15.5	15.0	14.6	14.5	14.8	15.3	15.7	16.1	16.3	16.3	16.1	15.9	17.7	14.3	22.5	11.7
Jun.	14.2	13.9	13.7	13.6	13.7	14.2	14.7	15.0	15.3	15.1	15.0	14.7	14.1	13.6	13.0	12.6	12.6	12.8	13.2	13.8	14.4	14.8	14.7	14.6	14.1	15.6	12.4	18.2	7.3
Jul.	14.0	13.6	13.3	13.2	13.2	13.5	13.8	14.1	14.3	14.2	14.2	13.9	13.5	13.0	12.5	12.3	12.3	12.5	13.0	13.6	14.1	14.3	14.4	14.2	13.5	15.0	12.1	18.1	9.8
Aug.	15.8	15.5	15.2	15.2	15.2	15.5	15.8	16.1	16.4	16.6	16.5	16.1	15.6	15.1	14.5	14.3	14.3	14.5	15.0	15.7	16.2	16.3	16.3	16.1	15.6	16.9	14.2	19.3	11.3
Sep.	17.5	17.2	17.0	16.9	16.9	17.1	17.6	18.1	18.5	18.7	18.6	18.1	17.4	16.7	16.2	16.1	16.1	16.4	16.9	17.5	18.0	18.1	18.1	17.9	17.4	18.9	15.9	22.2	12.2
Oct.	19.9	19.6	19.4	19.3	19.4	19.7	20.2	20.8	21.2	21.5	21.2	20.5	19.6	19.1	18.7	18.7	18.8	19.0	19.6	20.1	20.4	20.5	20.4	20.3	19.9	21.6	18.5	25.9	15.1
Nov.$	22.0	21.7	21.5	21.3	21.4	21.7	22.3	22.8	23.6	23.7	23.3	22.4	21.5	21.0	20.7	20.6	20.8	21.1	21.6	22.1	22.4	22.5	22.4	22.2	21.9	23.8	20.5	25.9	18.2
Dec.$	21.6	21.3	21.1	21.0	21.0	21.3	21.7	22.4	23.0	23.2	22.8	21.9	21.1	20.5	20.3	20.2	20.3	20.7	21.0	21.4	21.7	21.8	21.7	21.5	21.4	23.3	19.9	27.4	16.0
Year	18.3	18.0	17.7	17.6	17.7	18.0	18.5	19.0	19.5	19.6	19.4	18.8	18.0	17.4	17.0	16.8	16.9	17.1	17.6	18.1	18.5	18.7	18.7	18.5	18.1	19.9	16.6	27.4	7.3

* Data not available. $ Break in record.

Table VI - Total hourly rainfall and the maximum in one hour (in millimetres) at 80 stations for the year 1958

(Totals for sixty minutes from full hour to full hour of IST.)

Month	Hours (I.S.T.) 0-1	1-2	2-3	3-4	4-5	5-6	6-7	7-8	8-9	9-10	10-11	11-12	12-13	13-14	14-15	15-16	16-17	17-18	18-19	19-20	20-21	21-22	22-23	23-24	Amount 0-24	Maximum in one hour Amt.	Date	Time	Total time Hrs.	Mts.
PORT BLAIR																														
Jan.	1.3	3.1	2.8	0	0	0	0	0	0	0.8	0	0	0	0	0	0	0	4.8	0	0	0	0	0.3	2.1	15.2	4.8	6	17-18	3	37
Feb.	0.3	0	0	0	0	0	0	0	0	0	0	0	0	0	0	0	0	0	0	1.0	0	0	0.3	0	1.6	1.0	21	19-20	0	44
Mar.	0	0	0.3	0	0	0	0	0	0	0	1.3	0	0	0	0	0.3	0	0	0	0	0	0	0	0	1.9	1.3	9	10-11	0	23
Apr.	0	0	0	0	0	0	0	0	0	0	0	0	0	0	0	0	0	0	0	0	0	0	0	0	0	0	0	0	0	0
May.	1.2	7.0	2.5	15.8	16.5	11.7	8.4	8.5	29.9	65.9	12.8	15.8	3.1	15.7	36.4	21.0	12.7	20.5	7.7	9.5	7.6	11.5	6.8	5.8	354.3	29.0	11,29	14-15	56	42
Jun.	40.0	55.6	47.9	37.1	13.6	24.0	36.7	11.6	5.6	19.6	10.1	13.1	2.6	24.0	72.5	12.7	8.2	17.3	4.0	1.3	12.4	1.1	21.7	10.2	502.9	31.8	12	9-10 14-15	75	55
Jul.	21.4	18.3	17.5	8.5	22.0	26.9	36.8	10.0	26.9	28.0	5.8	18.6	27.2	13.7	3.6	18.5	28.5	39.9	33.2	16.4	4.2	13.9	9.4	17.7	466.9	24.5	12	17-18	55	50
Aug.	14.8	36.9	15.6	3.8	34.9	16.8	20.9	6.9	19.4	10.6	6.5	5.5	19.6	19.0	27.6	5.9	7.8	29.3	28.6	13.4	8.0	28.0	16.9	20.0	416.7	21.5	16	17-18	72	48
Sep.	25.8	11.0	11.6	13.9	13.0	5.1	11.4	39.0	27.2	5.1	8.7	16.3	8.9	53.7	16.2	31.8	40.9	26.8	18.1	6.5	1.5	7.1	4.8	1.7	406.1	45.1	28	13-14	67	0
Oct.	5.9	5.3	2.6	5.0	5.5	6.7	12.2	2.9	5.9	10.6	5.1	12.0	15.3	66.7	14.9	5.8	4.0	8.2	4.0	43.1	2.6	0.8	3.4	1.7	250.2	26.1	30	13-14	29	30
Nov.	25.9	8.0	12.6	2.2	36.1	17.9	1.0	15.9	47.8	53.3	37.2	35.4	26.0	16.7	16.6	2.0	14.1	6.0	3.5	8.7	0.7	9.4	35.4	13.7	445.8	30.0	3	9-10	56	40
Dec.	4.7	8.1	0.6	0.2	8.0	0	8.8	0	0	0	11.2	7.3	1.5	0	0.2	1.9	5.3	5.6	1.4	2.4	3.1	0	0	0.5	70.8	11.0	1	10-11	7	40
Year	141.3	153.3	113.7	86.5	149.6	109.1	136.2	94.8	162.7	193.9	98.7	124.0	104.2	209.5	188.0	99.9	121.5	158.4	100.5	102.3	40.1	71.8	99.0	73.4	2932.4	45.1	28/IX	13-14	426	49
DIBRUGARH (MOHANBARI AERODROME)																														
Jan.*																														
Feb.*																														
Mar.*																														
Apr.*																														
May.*																														
Jun.*																														
Jul.*																														
Aug.	26.8	76.6	34.1	14.6	22.8	22.1	23.0	11.1	13.9	24.2	2.8	3.9	1.0	2.8	0.1	0.7	0.3	1.5	4.7	0.3	0.5	9.2	43.8	16.5	357.3	50.0	9	1-2	95	30
Sep.	2.6	1.2	19.3	10.1	10.0	14.9	13.3	11.7	5.0	3.8	5.8	15.3	17.3	1.0	0.0	0.0	5.3	4.5	16.0	5.3	6.7	4.5	21.7	5.9	201.2	18.4	14	22-23	45	20
Oct.	12.6	12.8	21.4	16.3	34.5	14.1	37.0	16.5	3.9	2.7	4.5	7.2	3.4	1.1	2.6	0.0	0.0	1.0	1.2	11.1	19.1	0.9	20.0	23.9	267.8	18.7	2	20-21	43	55
Nov.	0	0	0	0	0	0	0	0	0.3	0	0	0	0	0	0	0	0	0	0	0	0	0	0	0	0.3	0.3	7	8-9	0.0	05
Dec.	0	0.2	0.4	0.1	0.2	3.5	5.2	0.6	0.0	0.4	2.7	2.4	0.0	0.0	1.4	0.7	5.1	0.5	0.3	0	0	0	0	0	23.7	4.6	11	6-7	8	40
Year																														
NORTH LAKHIMPUR																														
Jan.$	3.4	2.5	2.8	3.3	2.6	0.3	0	0	0	0	0	0.5	0.8	2.1	0.6	0.5	0.3	0.8	0	0.3	0.5	2.0	1.8	2.0	27.1	3.1	30	00-01	19	5
Feb.	2.1	2.4	6.5	1.1	6.8	4.7	3.9	2.7	0	0.3	2.1	0.8	1.1	1.6	0.6	2.8	0.5	0.6	0.3	3.9	0.6	5.1	1.1	6.2	57.8	5.1	5 25	04-05 21-22	38	47
Mar.	0.5	0.8	4.4	1.1	0	0	0.3	0.5	0	0	0	0	0	0.3	0	0.3	0.8	0	0	0.3	0.3	0	0	0	9.6	4.1	11	02-03	3	17
Apr.	12.9	3.9	1.8	0	0.3	1.8	1.0	2.6	1.3	2.8	3.1	0.5	1.3	0.5	4.3	0.5	0	4.6	6.1	2.3	8.4	9.7	4.2	12.1	86.0	8.1	22	00-01	36	12
May.	53.3	55.5	55.2	98.3	45.5	39.4	23.5	33.4	11.2	18.5	20.8	7.4	6.7	5.0	2.4	17.7	15.3	19.0	30.0	9.8	13.5	27.4	39.8	51.3	699.9	51.5	8	03-04	163	52
Jun.	16.7	29.1	55.4	46.6	59.6	45.6	33.2	30.1	5.2	2.8	6.6	3.8	4.4	9.2	6.8	0	0	13.9	23.7	4.6	25.0	15.0	13.8	27.6	478.7	17.3	15 19	04-05 20-21	120	45
Jul.	34.6	27.4	59.7	60.7	57.1	61.5	53.3	50.0	18.6	24.5	16.4	4.0	4.9	0.5	0	0	5.8	5.1	0.3	0.8	3.1	18.1	41.4	70.6	618.4	39.6	18	23-24	113	36
Aug.	23.9	37.6	36.1	51.1	37.5	108.1	61.1	79.7	55.8	33.2	10.5	9.9	45.1	4.2	8.8	3.5	3.1	24.4	16.3	30.8	42.3	37.6	28.7	26.3	815.6	32.3	17	05-06	179	10
Sep.	24.4	16.2	32.6	11.7	12.2	24.6	23.7	25.9	16.9	16.9	5.9	2.1	4.5	2.3	7.6	4.1	9.9	10.4	27.2	17.8	27.9	11.7	14.4	26.8	377.7	17.0	29	23-24	85	10
Oct.	42.2	28.0	48.2	23.9	41.5	23.2	25.6	3.9	12.3	7.6	6.2	14.5	6.0	3.9	5.3	7.1	3.9	7.5	6.6	17.0	5.1	1.1	5.7	32.6	378.9	19.3	10	04-05	101	12
Nov.	0	6.9	1.8	0	0	0	0	0	0	0	0	0	0	0	0	0	0	0	0	0	0	0	0	0	8.7	6.9	7	01-02	0	35
Dec.	0.3	0.3	0	1.3	0.3	2.3	2.8	1.8	1.5	0	0.3	3.9	2.0	3.9	5.3	3.1	3.1	1.3	0.5	0.3	0	0	0	0	34.3	4.3	23	14-15	16	45
Year	214.3	210.6	304.5	299.1	263.4	311.5	228.4	230.6	122.8	106.6	71.9	47.4	76.8	33.5	41.7	39.6	42.7	87.6	111.0	87.9	126.7	127.7	150.9	255.5	3592.7	51.5	8/V	03-04	878	26

* Data not available. $ Break in record.

Table VI - Total hourly rainfall and the maximum in one hour (in millimetres) at 80 stations for the year 1958

(Totals for sixty minutes from full hour to full hour of IST.)

Month	Hours (I.S.T.) 0-1	1-2	2-3	3-4	4-5	5-6	6-7	7-8	8-9	9-10	10-11	11-12	12-13	13-14	14-15	15-16	16-17	17-18	18-19	19-20	20-21	21-22	22-23	23-24	Amount 0-24	Maximum in one hour Amt.	Date	Time	Total time Hrs.	Mts.
TEZPUR																														
Jan.	0	0	0	2.8	2.0	0.5	0	0	5.1	0.3	0	0	0.3	0.3	0.5	0.3	0.3	0	0	0	0	2.3	1.0	0	15.7	5.1	30	8-9	11	45
Feb.	1.1	1.8	0.3	0	0	0	0	0	0	0	0	0	0	0	0	0	0	0	0	0	1.8	1.5	1.8	2.8	11.1	2.5	6	23-24	10	55
Mar.	0	2.3	0	0	0	0	1.0	0.3	0	0	0	0	0	0	0	0	0	0	0	0	0	1.0	1.0	0	5.6	2.3	30	1-2	3	0
Apr.	4.4	2.1	9.0	5.3	13.8	11.0	28.5	7.2	1.5	2.8	33.8	4.6	1.1	0.5	1.3	0.6	0	2.5	0.3	5.9	15.1	33.3	5.6	20.0	210.2	25.1	28	10-11	36	0
May.$	29.3	30.4	20.9	16.1	28.6	10.7	37.8	12.9	54.0	17.8	2.6	3.8	10.7	4.6	0	0	12.7	12.5	19.6	5.9	13.1	29.0	37.5	29.9	440.4	18.5	5/21	22-23/8-9	53	0
Jun.$	11.5	26.4	17.9	14.5	18.3	10.0	7.6	6.6	1.4	2.6	34.9	5.9	0.3	0.3	12.7	0.3	0.5	0	21.8	0.5	0	0.8	2.8	4.6	202.2	30.5	27	10-11	30	20
Jul.	8.2	10.3	3.4	8.8	6.0	2.7	2.8	1.8	3.0	6.6	0.3	7.1	16.3	0	0	2.0	3.8	0.3	0.3	46.0	20.9	4.4	21.3	6.6	182.9	40.6	31	19-20	40	8
Aug.	49.9	37.7	15.3	9.8	40.5	18.1	8.7	11.6	4.1	6.8	3.7	5.0	1.1	0.8	0.6	31.2	10.0	11.0	13.3	8.4	11.0	7.8	10.9	18.4	335.7	25.0	3	0-1	86	8
Sep.$	2.8	0.5	1.1	8.5	0.3	0.2	4.3	1.9	2.0	0.4	0.8	4.4	8.2	3.3	1.1	3.3	0	0.3	0	0	8.5	2.8	1.8	7.4	63.9	6.4	16	23-24	23	30
Oct.	9.1	5.9	5.5	2.5	0.1	0.7	0.7	3.6	0.4	1.5	3.8	1.0	0.6	0.6	0.5	0.7	0.1	0	0	0	0	0.3	9.1	13.6	60.3	11.5	13	23-24	21	10
Nov.	0	0	0	0	0	0	0	0	0	0	0	0	0	0	0	0	0	0	0	1.5	0	0	0	2.5	4.0	2.5	6	23-24	1	0
Dec.	1.0	0.1	0	0	0.3	0.9	0.3	0.1	0.2	0.3	0.5	0	0	0.7	0	0	0	0	0	0	0	0	0	0.2	4.6	0.9	17	5-6	6	0
Year	117.3	117.5	73.4	68.3	109.9	54.8	91.7	46.0	71.7	39.1	80.4	31.8	38.6	11.1	16.7	38.4	27.4	26.6	55.3	68.2	70.4	83.2	92.8	106.0	1536.6	40.6	31/VII	19-20	322	56
GAUHATI (BHORJOR AERODROME)																														
Jan.	0	0	0	0	0	0	0	0	0	0	0.5	0.3	0.2	0.1	0.1	0.3	0	0.3	0	0	0	0	0	0	1.8	0.5	29	10-12	6	45
Feb.	6.6	1.0	4.7	0	0.8	0	0	0	0	0	0	0	0	0	0	0	0	0	0	0	0	0	1.3	0.7	15.1	6.5	26	0-1	3	12
Mar.	0	0	0	0	0	0.1	7.4	0.4	0.5	0.7	4.8	0	0	0	0	0	0	0	0	0	0	0	0	0	13.9	7.4	30	6-7	6	0
Apr.	6.3	13.1	21.2	18.0	7.9	3.4	8.0	1.7	0.2	10.6	0	0	1.3	0.5	2.0	0.2	0	0	0	18.5	18.8	32.8	4.7	11.1	180.3	18.0	30	2-3	36	35
May.	14.7	16.0	34.3	19.7	18.5	8.0	10.5	5.9	15.7	2.9	4.8	11.0	10.5	3.0	21.6	1.0	17.1	0.2	0.2	18.3	9.7	11.6	14.3	16.7	286.2	16.9	9	16-17	50	25
Jun.	10.6	25.9	27.5	10.6	8.6	2.6	5.4	8.4	3.3	22.4	2.7	7.3	4.3	2.5	0.8	1.3	5.3	1.7	0.8	1.0	6.3	5.7	67.3	8.5	240.8	67.0	19	22-23	43	30
Jul.	29.6	8.0	6.0	2.5	2.8	1.0	0.9	0.5	0.5	5.2	0	0	0	19.0	58.3	66.7	10.8	27.9	0.8	0.7	22.2	6.1	5.3	9.6	284.4	33.6	24	14-15	41	45
Aug.	4.6	5.2	10.2	31.6	44.4	26.2	33.7	8.8	0.7	2.8	8.2	8.2	4.6	4.6	12.1	14.2	2.9	2.0	0.9	26.0	7.0	15.1	24.5	31.0	329.5	28.7	30	4-5	75	5
Sep.	1.4	4.9	0.8	5.1	15.4	3.8	0.7	0.5	2.7	18.6	1.4	7.2	6.5	1.4	9.0	3.8	2.3	3.6	2.9	0.7	5.0	0.9	14.9	0.6	114.1	17.5	17	9-10	37	30
Oct.	1.5	0.4	1.3	0.1	0	0.3	0.3	1.3	4.6	5.9	7.6	6.8	4.3	0.8	0	0.2	10.0	0.3	6.0	1.7	0.3	2.3	0	0.4	56.4	10.0	22	16-17	15	35
Nov.	0	0	0	0.2	0	0	0	0	0	0	0	0	0	0	0	0	0	0	0.5	0	0	0	0	0	0.7	0.5	29	18-19	0	45
Dec.	0	0	0	0	0	0	0	0	0	0	0	0	0	0	0	0	0	0	0	0	0	0	0	0	0	0	-	-	0	0
Year	75.3	74.5	106.0	87.8	98.4	45.4	66.9	27.5	28.2	69.1	30.0	40.8	31.7	31.9	103.9	87.7	48.4	36.0	12.1	66.9	69.3	74.5	32.3	78.6	1523.2	67.0	19/VI	22-23	317	07
AGARTALA																														
Jan.	0	0	0	0	0	0	0	0	0	0	0	0	0	0	0	0	0.1	0.3	0.2	0	0	0	0	0	0.6	0.3	29	17-18	2	45
Feb.	0	3.1	0	0	0	0.3	0.3	1.8	1.0	10.1	2.5	10.2	40.4	5.8	0.8	14.7	4.3	0.3	0	1.5	1.5	0.3	0.3	0.3	99.5	32.0	21	12-13	15	35
Mar.	0	0	0	0	0	0	0	9.1	0	0	0	0	0	0	0.6	0.4	0.8	0.2	0	0	0	0	0	0	11.1	3.6	30	7-8	8	20
Apr.$	0.8	0	0	0	0	0	0	0	0	0	0	0	0	0	0	1.5	20.7	14.6	0.5	13.3	24.1	0.5	3.6	6.6	86.2	22.1	18	20-21	10	28
May.$	33.8	13.5	0.5	3.0	0	0.3	0.9	9.5	17.5	0.3	0	0	0	0	35.7	15.7	6.5	1.0	55.3	17.5	60.5	17.3	5.3	22.6	316.7	40.0	3	18-19	23	45
Jun.$	2.5	2.0	0.1	2.8	0.9	1.8	0.6	0.2	0	2.0	22.8	30.9	8.6	17.9	10.7	7.8	28.8	2.0	4.7	0.1	0	0	0	0	147.2	25.0	9	16-17	19	12
Jul.	1.1	8.9	10.7	1.5	2.7	0.8	4.2	10.4	1.0	0.5	0.1	3.7	0.8	25.7	22.7	7.4	17.3	20.3	19.3	27.1	7.2	1.2	1.4	0.5	196.5	26.0	14	19-20	25	5
Aug.$	3.5	2.2	0.5	0.2	4.0	7.3	1.3	6.2	0.8	2.1	18.8	7.2	7.1	44.9	32.8	5.2	3.8	7.3	4.8	0.6	3.8	14.1	4.5	6.8	189.8	29.3	20	13-14	26	8
Sep.$	37.1	14.3	10.0	0.5	0.3	21.4	65.3	7.2	4.7	0.7	0	3.5	8.2	1.3	13.7	16.0	4.6	14.8	19.4	4.4	1.9	1.9	25.7	30.3	307.2	53.2	19	6-7	31	15
Oct.$	5.2	3.7	0.3	0	0	0	1.9	0.7	3.5	9.0	5.5	5.6	35.0	10.3	4.3	4.4	2.0	1.1	0.2	0.2	0.5	0.4	2.3	7.8	103.9	33.0	19	12-13	25	3
Nov.	0	4.0	0.5	0	0	0	0	0	0	0	0	0	0	0	0	0	0	0	0	0.8	1.2	1.2	0	0	7.7	4.0	7	1-2	2	5
Dec.	0	0	0	0	0	0	0	0	0	0	0	0	0	0	0	0	0	0	0	0	0	0	0	0	0	0	-	-	0	0
Year	84.0	51.7	22.6	8.0	7.9	31.9	74.5	45.1	28.5	24.7	49.7	61.1	100.1	105.9	121.3	73.1	88.9	61.9	104.4	65.5	100.7	36.9	43.1	74.9	1466.4	53.2	19/IX	6-7	183	41

$ Break in record.

Table VI - Total hourly rainfall and the maximum in one hour (in millimetres) at 80 stations for the year 1958

(Totals for sixty minutes from full hour to full hour of IST.)

Month	Hours (I.S.T.) 0-1	1-2	2-3	3-4	4-5	5-6	6-7	7-8	8-9	9-10	10-11	11-12	12-13	13-14	14-15	15-16	16-17	17-18	18-19	19-20	20-21	21-22	22-23	23-24	Amount 0-24	Maximum in one hour Amt.	Date	Time	Total time Hrs.	Mts.
IMPHAL																														
Jan.	0	0	0	0.8	3.6	2.4	0.3	0	0	0	0	0	0	0	0.3	0	0	0	0	0.5	1.3	2.6	0	0	11.8	3.1	16	4-5	5	10
Feb.	7.3	2.3	4.3	2.1	3.1	3.6	0.3	0	0	0.5	0.5	0.3	1.5	1.6	0.8	1.3	2.5	0.6	0.6	0.6	0.6	0.3	2.3	3.9	40.9	3.6	18	23-24	23	57
Mar.	0	0	0	0	0	0	0	0	0	0	0	0	0	0	1.0	0.3	0	0	0	0	0.5	0	0	0	1.8	1.0	31	14-15	0	26
Apr.	3.6	6.9	10.9	2.9	3.4	7.3	3.5	2.3	0	0.8	0	0.5	0.8	2.8	0	0	0	0	2.5	5.6	2.8	3.6	2.8	0	63.0	5.8	4	5-6	15	43
May.	26.6	29.6	17.8	11.3	22.7	20.5	16.4	34.2	11.3	21.1	2.8	10.5	15.9	6.2	9.5	9.4	0.7	1.2	2.2	22.2	16.0	6.0	33.4	7.7	355.2	19.7	9	19-20	65	50
Jun.	5.5	3.5	7.6	13.4	32.9	10.1	12.7	8.5	7.2	7.0	5.1	7.3	3.8	2.1	15.2	15.4	15.0	2.7	55.0	1.0	4.0	2.3	9.7	7.4	254.4	48.1	16	18-19	55	57
Jul.	30.6	17.7	9.2	25.4	36.8	12.3	3.8	0.9	0	0.2	0.5	33.5	0.5	3.3	12.3	12.2	6.0	8.1	1.5	4.5	4.5	1.1	7.5	16.1	248.5	25.3	9	11-12	52	58
Aug.	3.2	6.0	6.7	5.1	5.6	3.5	3.2	2.8	0.5	0.7	2.9	1.2	1.1	0	7.0	21.3	4.9	8.5	5.4	9.1	17.5	1.0	0.3	1.8	119.3	20.9	16	15-16	40	20
Sep.	0.6	1.2	0.6	0.8	2.1	0.2	1.1	13.9	3.7	2.7	2.0	3.3	0.7	3.5	4.0	27.5	3.4	14.5	4.9	17.5	19.3	6.3	6.8	5.7	146.3	26.3	14	15-16	32	35
Oct.	2.2	2.7	0.6	3.7	8.0	4.5	1.7	0.8	0.	1.0	3.3	1.4	2.6	0.4	1.8	1.4	6.0	6.7	4.2	5.5	7.2	2.7	2.3	0.5	71.2	8.0	25	4-5	30	55
Nov.	0	0.1	0	0	0	0	0	0	0	0	0	0	0	0	0	0	0	0	0	0	0	0	0	0	0.1	0.1	30	1-2	0	5
Dec.	0.7	0	0	0	0	0.4	0	0	0	0	0	0	0	0	0	0	0	0	0	1.1	3.0	0.3	0.7	0.2	6.4	3.0	9	20-21	3	12
Year	80.3	70.0	57.7	65.5	118.2	64.8	43.0	63.4	22.7	34.0	17.1	58.0	26.9	19.9	51.9	88.8	38.5	42.3	76.3	67.6	76.7	26.2	65.8	43.3	1318.9	48.1	16/VI	18-19	327	8
DUM DUM																														
Jan.	0	0	0	0	0	0	0	0	0	0	0	0	2.3	2.5	2.3	1.8	1.3	1.3	1.0	0.8	0.5	0	0	0	13.8	2.5	6	13-14	7	37
Feb.	0.5	0	0	0	0	0	0	1.5	12.5	0	1.8	1.0	0	0	0	1.3	1.8	0	0	1.0	0.5	0.5	0	0.3	22.7	12.5	15	8-9	6	45
Mar.	0	0	0	0	0	0	0	0	0	0	0	0	0	0	0	0	1.8	0	0	0	0	0	0	0	1.8	1.8	12	16-17	0	28
Apr.	1.8	0.8	0	0	0	0	0	0	0	0	0	0	0	0	0	0	0	0	1.9	7.2	14.0	6.5	1.6	5.6	39.4	14.0	27	20-21	6	15
May.	3.5	2.3	0.5	0	0	0	0	0.5	0	0	0	0	0	0.5	2.7	0	0.1	0.9	23.4	11.0	3.6	1.1	0.6	0.8	51.5	11.7	5	18-19	12	24
Jun.	0	0	0	18.1	19.5	2.2	1.3	2.5	1.4	1.5	0.7	0.6	0	7.7	2.8	2.9	2.2	2.5	50.0	1.3	2.5	0	0	0.8	120.5	49.0	9	18-19	10	20
Jul.	1.8	4.3	1.0	0	0	3.2	0.7	0.8	3.8	19.6	23.1	8.5	15.6	6.9	20.7	4.3	7.1	14.0	9.6	1.0	3.3	4.7	0.2	1.5	155.7	16.0	20	10-11	17	56
Aug.	10.6	0.1	17.3	1.7	2.7	1.5	1.3	3.3	10.5	9.4	4.0	8.8	8.0	23.4	39.5	10.3	21.1	14.7	2.5	3.3	1.0	0.5	4.0	2.0	201.5	18.5	4	16-17	19	49
Sep.$	5.5	10.0	0.6	1.7	16.9	1.9	0.5	2.6	0.3	0.2	8.4	36.2	24.9	35.2	23.1	31.7	0.8	0.3	2.3	0	0	0	0	2.7	205.8	25.5	7	11-12	17	55
Oct.	0.3	0.1	0	0	0.6	0	0	0	0	1.7	5.0	8.1	11.3	0	11.3	0.2	0.3	0	3.7	1.7	1.0	0.5	12.8	0	58.6	10.0	22	22-23	7	7
Nov.	0	0	0	0	0	0.1	0	0	0	0	0	0	0	0	0	0.5	0	6.2	0	0	0	0	0	0	6.8	4.0	1	17-18	1	20
Dec.	0	0	0	0	0	0	0	0	0	0	0	0	0	0	0	0	0	0	0	0	0	0	0	0	0	0	-	-	0	0
Year	24.0	17.6	19.4	21.5	39.7	8.9	3.8	11.2	28.5	32.4	43.0	63.2	62.1	76.2	102.4	53.0	36.5	39.9	94.4	27.3	26.4	13.8	19.2	13.7	878.1	49.0	9/VI	18-19	107	56
CALCUTTA *																														
Jan.	0	0	0	0	0	0	0	0	0	0	0	0	0	1.8	0.8	2.0	2.3	1.5	0	0	0.8	0.3	1.0	0	10.5	2.3	29	16-17	3	44
Feb.	0.2	2.2	0.1	0.4	0	0.4	0	1.8	3.2	5.9	1.6	0.1	0	0	0	0	2.7	20.5	33.5	0	2.4	0	0.5	0.1	75.6	33.2	23	18-19	8	56
Mar.	0	0	0	0	0	0.8	0	1.2	0	0	0	0	0	0	0	0	0	0	0	0	0.3	0	0	0	2.3	1.2	4	7-8	1	30
Apr.	5.0	1.5	0	0	0.2	0	0	0	0	0	0	0	0	0	0	0	0	0	0	7.9	0.2	15.5	1.3	1.6	33.2	15.5	27	21-22	5	15
May.	2.4	1.8	1.0	0.4	0.2	0	0	0	0	0	0	0	0	0	6.3	0.5	1.2	2.7	15.2	15.7	7.4	3.5	0.7	1.2	60.2	14.6	19	18-19	13	38
Jun.	0	0	0	1.6	42.5	12.2	6.3	1.8	2.3	1.9	0.1	4.2	0.4	0	9.3	13.4	2.4	0	5.3	0.7	1.0	0	0	0	105.4	32.7	25	4-5	9	48
Jul.	3.4	1.8	3.1	1.4	2.7	0.7	3.5	2.1	47.3	14.8	27.2	8.1	11.9	32.1	25.5	19.9	21.1	55.2	25.1	7.2	6.9	1.6	2.5	9.3	334.4	27.3	10	8-9	33	2
Aug.	2.7	5.3	0.6	5.7	25.3	8.9	1.3	5.0	6.7	10.2	6.7	7.6	12.1	5.2	32.1	7.6	5.0	21.6	0	2.6	1.2	4.4	3.1	0.8	181.7	17.0	4	17-18	23	48
Sep.	13.0	12.0	17.9	18.5	32.2	8.2	10.3	8.2	2.0	0.2	12.6	4.1	16.5	17.5	14.3	25.7	2.5	1.8	0.2	6.9	0.5	14.9	4.3	11.6	255.9	16.0	4	3-4	27	27
Oct.	2.5	0.8	0	0	0	0	0.2	0.7	3.8	2.5	3.2	15.2	16.0	3.2	10.7	1.3	1.9	3.5	0	0	0	0.3	0.5	3.5	69.8	16.0	17	12-13	8	0
Nov.	0	0	0	0	0	0	0	0	0	0	0	0	0	0	10.0	4.5	2.2	0	0	0	0	0	0	0	16.7	10.0	2	14-15	0	55
Dec.	0	0	0	0	0	0	0	0	0	0	0	0	0	0	0	0	0	0	0	0	0	0	0	0	0	0	0	0	0	0
Year	29.2	25.4	22.7	28.0	103.1	31.2	21.6	20.8	65.3	35.5	51.4	39.3	56.9	59.8	109.0	74.9	41.3	106.8	79.3	41.0	20.7	40.5	13.9	28.1	1145.7	33.2	23/II	18-19	136	3

* Hours in this case refer to L.M.T. $ Break in record.

Table VI - Total hourly rainfall and the maximum in one hour (in millimetres) at 80 stations for the year 1958

(Totals for sixty minutes from full hour to full hour of IST.)

Month	Hours (I.S.T.) 0-1	1-2	2-3	3-4	4-5	5-6	6-7	7-8	8-9	9-10	10-11	11-12	12-13	13-14	14-15	15-16	16-17	17-18	18-19	19-20	20-21	21-22	22-23	23-24	Amount 0-24	Maximum in one hour Amt.	Date	Time	Total time Hrs.	Mts.
BARRACKPORE																														
Jan.	0	0	0	3.3	0	0	0	0	0	0	0	0.3	0.3	6.4	1.3	1.8	2.8	0	0	0.3	0	0.3	0.3	0	17.1	4.6	6	13-14	3	28
Feb.	0	0	0	0	0	0	0	0	0.5	1.0	1.3	0.8	0	0	0	0	1.5	0	0	14.5	1.3	0	0	0	20.9	14.5	20	19-20	2	57
Mar.	0	0	0	0	0.5	0.5	0	0	0	0	0	0	0	0	0	0	0	0	0	5.8	0.5	0	0	0	7.3	5.8	20	19-20	0	55
Apr.	1.2	0.5	0	0	0	0	0	0	0	0.5	0.1	0	0	0	0	0	2.0	0	1.9	13.0	31.5	1.5	9.5	18.4	80.1	31.5	27	20-21	6	32
May.	1.0	3.0	2.0	0.2	0.1	0	0	0	0	0	0	0	0	0	0	0	0.1	15.4	29.0	10.8	4.0	0.9	1.6	0.2	58.3	15.0	3	17-18	19	45
Jun.	0	0	0.1	2.0	5.3	3.6	1.7	1.4	5.2	2.2	3.5	9.8	4.3	8.0	0.8	0	2.1	7.6	32.4	7.7	1.8	0	0.1	0.4	100.0	30.4	9	18-19	10	12
Jul.	8.0	6.6	6.0	2.3	3.9	7.6	1.3	2.2	18.3	18.7	27.0	8.9	14.6	8.3	12.9	4.2	2.9	5.8	3.4	3.6	0.3	3.6	0.9	2.2	173.5	21.0	30	10-11	27	0
Aug.	5.1	2.7	7.5	1.1	9.3	6.6	8.9	5.8	15.8	28.0	9.2	23.5	15.4	14.9	26.9	20.4	49.8	20.1	7.3	3.8	7.3	1.7	0.4	1.4	301.9	39.0	4	16-17	38	37
Sep.	3.0	9.5	5.2	17.3	11.4	26.3	1.3	0.4	0.8	12.7	8.2	17.3	14.4	23.5	3.3	33.0	49.2	0.6	0.7	10.0	0.5	1.3	3.8	1.8	255.5	31.2	27	16-17	25	0
Oct.	4.2	9.4	0.9	0	0	0	0	0	0	19.5	13.8	7.8	27.7	3.6	2.7	14.7	1.8	0	0.5	0	0.5	0.7	1.0	1.4	110.2	26.5	17	12-13	16	55
Nov.	6.0	1.0	10.0	0	0	0	0	0	0	0	0	0	0	0	0	0	0	0	0	0	0	0	0	20.5	37.5	20.5	11	23-24	2	5
Dec.	0	0	0	0	0	0	0	0	0	0	0	0	0	0	0	0	0	0	0	0	0	0	0	0	0	0	-	-	0	0
Year	28.5	32.7	31.7	26.2	30.5	44.6	13.2	9.8	40.6	82.6	63.1	68.4	76.7	64.7	47.9	83.1	112.2	49.5	75.2	69.5	47.7	10.0	17.6	46.3	1172.3	39.0	4/VIII	16-17	153	26
SAUGOR ISLAND																														
Jan.	0.3	0	0.8	0.8	0.5	0.5	0.5	0.3	0	0	0.3	0.5	0.3	0.3	0.3	0	0	1.5	3.3	1.3	0.3	2.3	1.5	2.8	18.4	3.3	29	18-19	15	35
Feb.	0	9.5	0.3	12.0	0	0	0	0	0	0	0	0	0	0	0.5	0	10.0	10.7	0.5	1.9	3.9	0.5	0	0	49.8	12.0	23	3-4	6	30
Mar.	0	0	0	0	0	0	0	0	0	0	0.3	0	0	0	0	0	0	0	0	0	0	0	0	0	0.3	0.3	30	10-11	0	5
Apr.	0	0	1.8	8.2	0.8	1.2	0	0	0	0	0	0	0	0	0	0	0	0	0	0	0	0	14.3	0	26.3	14.3	27	22-23	2	15
May.	12.5	5.5	1.5	0.5	2.0	0.5	0	0	0	0	2.0	1.0	0.8	0	0.5	1.0	1.0	0.5	0	0.5	1.5	11.5	17.9	5.1	65.8	13.7	6	22-23	17	10
Jun.	0	3.5	0.5	2.5	0.7	9.0	3.0	0.8	0	0	4.0	0	0.5	0	0	0	0	0	7.0	0.5	0	0.5	0.5	0.5	33.5	8.0	28	5-6	4	35
Jul.	23.0	24.0	26.8	4.8	15.3	37.1	17.7	13.7	6.9	13.0	5.2	14.0	7.5	9.1	0	0	0.8	1.9	1.1	1.5	2.9	0	0.5	23.4	250.2	17.0	31	5-6	42	10
Aug.	4.0	2.0	1.9	2.2	3.6	13.5	43.3	32.8	7.4	7.0	21.7	2.9	6.5	5.3	1.2	0.9	2.1	1.9	12.2	9.0	1.7	4.3	3.7	1.4	192.5	17.3	2	6-7	28	55
Sep.	28.9	22.9	12.0	50.8	29.8	26.1	39.5	33.2	7.0	1.5	1.7	7.0	25.0	38.6	13.3	3.1	4.5	5.1	11.7	26.4	18.6	37.5	34.7	92.2	571.1	65.0	13	23-24	52	30
Oct.	0.3	0.3	0	16.1	9.0	7.6	0	3.8	0.8	2.0	0.5	2.2	0.9	8.2	11.0	1.0	15.2	3.2	0.1	0	0	0	2.8	0.5	85.5	15.2	13	16-17	15	25
Nov.	0	0.5	0	2.0	0	0	0.5	0	0	0	0	0	2.7	17.7	3.8	0	0	1.0	0.5	0	0	0	0	0	28.7	12.0	12	13-14	6	40
Dec.	0	0	0	0	0	0	0	0	0	0	0	0	0	0	0	0	0	0	0	0	0	0	0	0	0	0	-	-	0	0
Year	69.0	68.2	45.6	99.9	61.7	95.5	104.5	84.6	22.1	23.5	35.7	27.6	44.2	79.2	30.6	6.0	33.6	25.8	36.4	41.1	28.9	56.6	75.9	125.9	1322.1	65.0	13/IX	23-24	191	50
JHARSUGUDA																														
Jan.	0	0	0	0	0	0	0	4.6	3.1	0.5	2.5	1.0	1.8	0	0	0	0	0	0	0	0	0	0	0	13.5	4.6	29	7-8	5	18
Feb.$	0	2.5	0.5	7.1	0	0	12.2	0.5	0.8	19.6	0	0	0	0	0	0.8	10.4	9.4	0.8	0	0	0	1.5	1.0	67.1	19.6	24	9-10	4	0
Mar.	0.1	3.8	1.1	0.6	0.2	0	0.4	0	0	0	0	0	0	0	0	0	0	0	0	0	0	0	17.8	2.3	26.3	17.8	3	22-23	6	30
Apr.$	1.0	0.3	0	0.7	3.6	0.2	0	0	0	0	0	0	0	0	0	0	0	0	0	0	0	0.3	0	0.2	6.3	1.8	30	4-5	6	49
May.	0	0	0	0	0	0	0	0	0	0	0	0	0	0	0	0	0	0.7	2.4	0.9	2.9	0.4	0.1	0	7.4	2.9	1	20-21	6	35
Jun.$	0	0	0	0	0	0	0	0	0	0	0	0	0	0	20.0	52.9	66.2	43.2	8.0	12.0	0	12.2	1.4	0	215.9	50.0	22	15-16	19	11
Jul.$	21.1	4.7	21.1	26.0	19.9	16.1	22.1	14.1	9.1	15.6	3.8	7.2	17.4	12.2	4.1	11.4	4.6	3.8	3.7	1.8	3.8	36.7	11.0	8.2	299.5	36.0	30	21-22	168	20
Aug.$	0	1.2	2.3	5.3	8.8	7.5	0	0	1.0	7.5	1.9	8.8	5.0	0.6	0.4	0	4.6	18.4	6.3	2.2	5.2	7.1	1.2	6.2	101.5	13.7	15	17-18	62	34
Sep.$	6.1	17.8	3.3	5.0	3.1	1.8	1.0	7.0	0.8	0.2	7.7	13.4	0.9	53.6	27.2	9.1	36.2	12.5	9.2	28.4	12.6	1.7	7.4	4.6	270.6	53.5	6	13-14	81	15
Oct.$	0.4	1.3	0.6	0.2	0	1.8	7.0	1.2	0.4	0	1.0	2.5	7.7	12.9	23.0	8.3	1.6	0	0	7.5	0	0.3	8.7	0.2	86.6	23.0	24	14-15	20	51
Nov.$	0	0	0	0	0	0	0	0	0	0	0	0	0	0	0	2.3	0	0.6	0	0	0	0.2	0.7	0	3.8	2.3	23	15-16	3	25
Dec.	0	0	0	0	0	0	0	0	0	0	0	0	0	0	0	0	0	0	0	0	0	0	0	0	0	0	-	-	0	0
Year	28.7	31.6	28.9	44.9	35.6	27.4	42.7	27.4	15.2	43.4	16.9	32.9	32.8	79.3	74.7	84.8	123.6	88.6	30.4	52.8	24.5	58.9	49.8	22.7	1098.5	53.5	6/IX	13-14	384	48

$ Break in record.

Table VI - Total hourly rainfall and the maximum in one hour (in millimetres) at 80 stations for the year 1958

(Totals for sixty minutes from full hour to full hour of IST.)

Month	Hours (I.S.T.)																								Amount	Maximum in one hour			Total time	
	0-1	1-2	2-3	3-4	4-5	5-6	6-7	7-8	8-9	9-10	10-11	11-12	12-13	13-14	14-15	15-16	16-17	17-18	18-19	19-20	20-21	21-22	22-23	23-24	0-24	Amt.	Date	Time	Hrs.	Mts.
JAMSHEDPUR																														
Jan.	0	0	0	2.5	3.8	3.1	0	0.3	0	0	2.5	5.1	0	0	0	0	0	0.5	0	0	0	0	0	0	17.8	5.1	29	11-12	5	30
Feb.	0	0	0	11.7	2.0	2.3	0.5	0.5	0.	1.0	0	0	5.6	1.5	0	1.3	0	0.3	0.8	0	1.3	0	0	0	28.8	11.7	28	3-4	7	0
Mar.	0	0	11.7	0.8	0.3	0.8	0	0	0	0	0	0.3	0	0	0.3	0.3	2.3	0.3	4.1	5.3	0	0	0	0	26.5	11.7	4	2-3	6	10
Apr.	0	0	0	0	0.5	0	0	0	0	0	0	0	0	0	0	9.7	0	0	4.5	1.6	0	0	0	0	16.3	9.7	19	15-16	2	45
May	0	0	0	0	0	0	0	0	0	0	0	0	0	0	0	0	0	0	0	0	0	0	0	0	0	0	-	-	0	0
Jun.	0	1.0	0	4.0	0	6.0	0	0	0	0	0	0	0	11.0	10.0	8.5	5.3	22.5	10.4	2.9	0	0	0	0	81.6	22.5	7	17-18	9	25
Jul.	13.9	22.6	10.5	7.0	18.2	8.9	5.9	4.8	4.1	9.7	16.3	4.9	3.3	7.9	3.3	16.6	19.2	17.5	15.4	34.0	42.2	17.7	10.6	8.4	323.0	20.8	13	19-20	51	15
Aug.	1.0	23.7	3.8	0.8	0.7	0	1.0	0.5	0	0.5	1.5	3.8	13.3	15.4	16.2	43.0	11.2	5.7	7.4	1.6	1.5	0	0	0.2	152.8	32.0	5	15-16	31	05
Sep.	10.2	11.7	6.4	3.2	7.6	9.4	11.7	23.0	13.8	10.9	11.7	20.3	54.4	47.2	17.7	25.6	26.7	29.9	12.7	3.8	6.8	5.3	7.0	7.2	384.2	32.2	14	12-13	72	50
Oct.	0.6	18.1	6.3	15.0	7.7	0.4	0	0	0	0	0	0	0	0	0	25.1	3.0	0.2	9.5	1.6	0.3	3.1	2.2	0.2	93.3	17.0	14	1-2	11	50
Nov.	0	0	0	0	0	0	0	0	0	0	0	0	0	0	0	0	0	0	0	0	0	0	0	0	0	0	-	-	0	0
Dec.	0	0	0	0	0	0	0	0	0	0	0	0	0	0	0	0	0	0	0	0	0	0	0	0	0	0	-	-	0	0
Year	25.7	77.1	38.7	45.0	40.8	30.9	18.6	29.1	17.9	22.1	32.0	34.4	76.6	83.0	47.5	130.1	67.7	76.9	64.8	51.4	52.1	26.1	19.8	16.0	1124.3	32.2	14/IX	12-13	197	50
DHANBAD																														
Jan.	0	0.3	1.7	0.9	0.3	0	0.6	0	0.2	0	1.8	3.7	0.1	0	0	0	0	0	0	0.5	0	0	0	0	10.1	3.7	29	11-12	5	0
Feb.	0	0.4	2.8	0.4	0.5	0.1	0	0.2	0	0	0	0	0	1.2	0	0.3	2.3	0.1	0	0	1.2	1.0	0	0	10.5	2.3	13	16-17	4	20
Mar.	6.0	0.6	3.8	0	0	0	0	0	0	0	0	0	0	0	5.8	4.5	0.1	0	0	0	0	0	0	3.4	24.2	6.0	4	0-1	3	15
Apr.	0	0	10.0	14.5	0	0	0	0.4	0	0	0	0	0	0	0	0	0.4	6.8	0.3	0	0	0	0	0	32.4	14.5	26	3-4	2	35
May.	0	0	0	0	0	0	0	0	0	0	0	0	0	0	0.8	2.8	0	0	0	0	0	0	0	0	3.6	2.8	11	15-16	0	25
Jun.	0	0	0	0	0.1	0	0	0	0	1.0	0	0	0	0	68.2	15.0	4.5	11.9	3.9	3.0	0.5	0	0	0	108.1	58.0	25	14-15	8	30
Jul.	15.3	10.3	4.5	2.7	4.2	1.3	6.6	1.4	5.2	4.7	10.6	15.1	3.7	78.0	9.1	45.5	10.3	3.6	1.7	6.6	1.5	5.5	6.2	11.8	265.4	49.0	29	13-14	32	40
Aug.	16.9	9.5	2.2	4.9	1.1	17.7	5.0	9.9	29.5	7.0	1.2	0.5	1.0	4.3	3.6	6.2	7.0	18.5	9.0	2.1	6.0	55.4	40.9	14.6	275.0	54.3	11	21-22	46	35
Sep.	8.8	12.8	15.4	7.2	5.8	6.0	16.0	6.4	1.6	4.1	16.1	47.2	23.7	4.6	17.4	20.0	11.6	3.5	3.2	9.0	5.9	11.3	9.1	19.8	286.5	43.0	6	11-12	52	55
Oct.	1.8	2.5	1.5	1.6	2.5	0.6	0.1	0.1	0	0	0.3	15.0	0.2	1.3	3.7	0.8	0.7	14.3	6.9	4.6	33.4	13.9	1.3	0.1	107.2	26.5	12	20-21	29	50
Nov.	0	0	0	0	0	0	0	0	0	0	0	0	0	0	0	0	0	0	0	0	0	0	0	0	0	0	-	-	0	0
Dec.	0	0	0	0	0	0	0	0	0	0	0	0	0	0	0	0	0	0	0	0	0	0	0	0	0	0	-	-	0	0
Year	48.8	36.4	41.9	32.2	14.5	25.7	29.3	18.4	36.5	16.8	30.0	81.5	28.7	89.4	108.6	95.1	36.9	58.7	25.0	25.8	48.5	87.1	57.5	49.7	1123.0	58.0	25/VI	14-15	186	05
GAYA																														
Jan.	0.5	0.3	7.1	2.3	6.3	0	0	0	0	0	0	0	0	0	0	0	0	0	0	0	0	0	0.3	1.0	17.8	7.1	29	2-3	6	50
Feb.	0	0	0	0	0	0.8	0	0	0	0	0	0	0	1.8	1.8	0.8	1.3	0	0	0	0	0	0	0	6.5	1.8	13	13-14	3	0
Mar.	0	0	0	0	0.5	3.3	0	0	0	0	0	0	0	0	0	0	0	0	0	0	0	1.0	0.3	0	5.1	3.3	23	5-6	1	5
Apr.	0	0	0	0	0	0	0	0	0	0	0	0	0.5	2.5	2.7	0.1	0	0	0	0	0	0	0	0	5.8	2.7	27	14-15	1	25
May.	0	0	0	0	0	0	0	0	0	0	0	0	0	0	0	0	0	0	0	0	0	0	0	0	0	0	-	-	0	0
Jun.	5.0	0.3	2.6	0.2	0.1	0	3.3	0.4	0	0	0	0	0	0	0	2.5	0	0	0	0	0	3.2	0	30.0	47.6	30.0	23	23-24	2	5
Jul.$	5.5	1.2	0.3	0.3	0.9	4.2	0.3	0	0	0.7	0.5	0.3	22.4	8.9	57.9	31.0	8.0	15.4	5.0	7.5	13.0	8.3	17.5	10.8	219.9	26.0	29	14-15	32	5
Aug.	39.0	12.0	8.2	5.2	4.5	5.6	5.3	1.6	0.5	10.0	11.7	5.5	14.1	3.7	12.8	20.8	8.2	8.8	0.3	0	23.0	8.2	5.0	26.2	240.2	34.2	2	0-1	54	37
Sep.	3.3	22.7	0.3	1.1	9.0	9.2	4.7	33.8	4.6	12.7	14.2	5.0	5.9	3.0	4.1	2.3	15.2	10.7	0.5	1.2	2.8	0	0	2.2	168.5	24.0	7	7-8	30	32
Oct.	0.4	0.8	0	0.2	0.1	0	0	0.2	0.4	0.1	0	0	0	10.0	23.0	1.8	0.7	1.7	0.2	0.4	0.9	4.1	0.7	1.5	47.2	22.0	11	14-15	14	28
Nov.	0	0	0	0	0	0	0	0	0	0	0	0	0	0	0	0	0	0	0	0	0	0	0	0	0	0	-	-	0	0
Dec.	0	0	0	0	0	0	0	0	0	0	0	0	0	0	0	0	0	0	0	0	0	0	0	0	0	0	-	-	0	0
Year	53.7	37.3	18.5	9.3	21.4	23.1	13.6	36.0	5.5	23.5	26.4	10.8	42.9	29.9	102.3	59.3	33.4	36.6	6.0	9.1	39.7	24.8	23.8	71.7	758.6	34.2	2/VIII	0-1	146	7

$ Break in record.

Table VI - Total hourly rainfall and the maximum in one hour (in millimetres) at 80 stations for the year 1958

(Totals for sixty minutes from full hour to full hour of IST.)

Month	Hours (I.S.T.) 0-1	1-2	2-3	3-4	4-5	5-6	6-7	7-8	8-9	9-10	10-11	11-12	12-13	13-14	14-15	15-16	16-17	17-18	18-19	19-20	20-21	21-22	22-23	23-24	Amount 0-24	Maximum in one hour Amt.	Date	Time	Total time Hrs.	Mts.
JAMUI																														
Jan.	0	0	0	0	0	0	1.8	0	0	0	0	0	0	0	0	0	0	0	0	0	0	0	0	0	1.8	1.8	29	6-7	0	40
Feb.	0.3	0.3	0	0	0	0	0	0	0	0	0	0	0	0	0.5	0.3	0.8	0.5	0	0	0.6	0.3	0.3	0.3	4.2	0.8	13	16-17	4	30
Mar.	0	0	0	0	0	0	0	0	0	0	0	0	0	0	0	0	0	0	0	0	0	0	0	0	0	0	-	-	0	0
Apr.	0	0	0	0	0	0	0	0.7	0	2.4	3.9	1.0	0	0	0	0.2	0	1.7	0	0	0	0	0	0	9.9	3.1	26	10-11	1	30
May.	0	0	0	0	0	0	0	0	0	0	0	0	0	0	0	0	0	0	0	0	0	0	0	0	0	0	-	-	0	0
Jun.	5.6	0	0	0	0	0	0	0	0	0	0	0	0	1.2	10.0	30.0	51.2	33.3	16.8	0	0	0	2.0	0	150.1	50.0	26	16-17	3	30
Jul.$	0.3	0.5	7.1	0	0.8	3.0	0	1.6	0	1.0	2.9	2.1	1.0	11.5	3.7	23.0	36.8	1.9	2.2	2.0	0.6	0	0.1	0	102.1	22.0	23	16-17	0	50
Aug.	10.3	8.2	11.3	26.5	12.0	8.1	3.3	5.1	7.0	3.7	2.4	0	13.5	21.8	9.9	14.0	18.7	11.0	1.0	4.7	10.4	10.9	33.3	12.8	259.9	25.0	11	22-23	9	30
Sep.	3.4	3.3	39.7	6.5	4.7	0.2	0.2	0.3	0.4	3.0	15.1	4.1	3.8	13.8	2.2	9.1	11.9	10.8	1.8	0.2	9.3	0.5	0.4	5.0	149.7	28.8	8	2-3	33	40
Oct.	5.8	2.7	2.9	0	0	0	0.9	0.2	0	0	17.5	2.1	6.2	4.5	1.5	9.5	6.5	8.1	1.7	0	0	0	0.3	1.2	71.6	17.5	20	10-11	12	05
Nov.	0	0	0	0	0	0	0	0	0	0	0	0	0	0	0	0	0	0	0	0	0	0	0	0	0	0	-	-	0	0
Dec.	0	0	0	0	0	0	0	0	0	0	0	0	0	0	0	0	0	0	0	0	0	0	0	0	0	0	-	-	0	0
Year	25.7	15.0	61.0	33.0	17.5	11.3	6.2	7.9	7.4	10.1	41.8	9.3	24.5	52.8	27.8	86.1	125.9	67.3	23.5	6.9	20.9	11.7	36.4	19.3	749.3	50.0	26/VI	16-17	66	15
ALLAHABAD (BAMRAULI)																														
Jan.	0	0.5	0	0	0	0	0	0	0	0	0	0	0.3	0.3	0	0	0	0	0.3	0.3	16.5	1.0	2.5	0	21.7	16.5	28	20-21	3	43
Feb.	0	0	0	0	0	0	0	0	0	0	0	0	0	0	0	0	0	0	0	0	0	4.6	0.3	0.8	5.7	4.6	27	21-22	1	55
Mar.	0	0	0	0	0	0	0	0	0	0.5	0	0	0	0.5	27.9	4.6	0.3	0	0	0	0	0	0.3	0	34.1	27.9	3	14-15	2	8
Apr.	0.2	0	0	0	0	0	0	0	0	0	0	0	0	1.2	0	0	0	0	0	0	0	0.5	0	0	1.9	1.2	18	13-14	0	18
May.	0	0	0	0	0	0	0	0	0	0	0	0	0	0	0	0	0	0	0	0	0	0	0	0	0	0	-	-	0	0
Jun.$	0	0	0	0	0	0	0	0	0	0	0	0	0	3.3	1.4	0	15.3	0.2	0	0.2	0	0	0	0	20.4	13.8	29	16-17	1	50
Jul.$	9.5	25.7	15.3	7.7	10.7	2.0	2.4	0.7	1.3	1.8	6.6	41.8	8.2	6.7	0.6	0.6	17.4	8.0	11.7	17.5	27.5	33.6	34.5	23.7	315.5	38.5	31	11-12	57	42
Aug.$	7.7	8.4	10.0	5.4	7.9	8.8	5.9	6.9	4.6	10.2	5.8	5.6	1.4	0.7	8.7	0	7.0	0	25.3	7.8	7.4	2.3	1.0	0.6	149.4	15.0	28	18-19	26	2
Sep.$	5.8	5.5	1.7	3.8	2.4	2.5	4.1	1.0	0.2	0	6.0	4.0	0	6.0	18.0	3.4	2.4	11.0	0	0	0	0	13.1	0.4	91.3	13.0	25	22-23	15	29
Oct.$	0	0	0	0	0	0	0.8	0	3.1	0.8	0	0	13.5	1.6	3.0	1.2	0	0	0	0	0	0	0	0	24.0	10.0	2	12-13	1	53
Nov.	0	0	0	0	0	0	0	0	0	0	0	0	0	0	0	0	0	0	0	0	0	0	0	0	0	0	-	--	0	0
Dec.	0.7	1.0	0	0	0	0	0	0	0	0	0	0	0	0	0	0	0	0	0	0	0	0.2	0.2	0	2.1	1.0	28	1-2	0	37
Year	23.9	41.1	27.0	16.9	21.0	13.3	13.2	8.6	9.2	13.3	18.4	51.4	23.4	20.3	59.6	9.8	42.4	19.2	37.3	25.8	51.4	42.2	51.9	25.5	666.1	38.5	31/VII	11-12	111	37
LUCKNOW (AMAUSI AERODROME)																														
Jan.	0	0	3.6	5.8	0.3	0	0	0	0	0	0	0	0	0	0	0	0	0	0	0	0	0	0	0	9.7	5.8	29	3-4	1	10
Feb.	0	0	0	0	0.8	0	0	0	0	0	0	0	0	0	0	0	0	0.5	0	0	0	0	0	0.3	1.6	0.8	28	4-5	0	30
Mar.	0	0	0	0	0	0	0	0	0	0	0	0	0	0	0	0	0	0	0	0	0	0	0	0	0	0	-	-	0	0
Apr.	0	0	0	0	0	0	0	0	0	0	0	0	0	0	0	0	0	0	0	0	0	0	0	0	0	0	-	-	0	0
May.	0	0	0	0	0	0	0	0	0	0	0	0	0	0	0	0	0	0	0	0	0	0	0	0	0	0	-	-	0	0
Jun.	0	1.2	0	0	0	0.3	8.6	0.5	0	0.5	0	0	0	0	0	0	8.0	0	0	0	0	0	0	0	19.1	8.4	25	6-7	1	35
Jul.	1.2	42.6	28.5	8.7	24.5	10.4	3.5	0.5	0.9	0.7	0.2	1.5	1.5	0.4	0	18.5	1.9	2.0	0	0	0.7	1.2	0	8.2	157.6	40.0	21	1-2	16	50
Aug.	39.5	14.4	8.0	11.5	30.6	49.5	121.0	69.6	20.8	11.0	11.9	6.8	5.6	11.0	5.8	1.8	0.8	27.2	5.4	10.5	4.9	3.0	9.9	10.3	490.8	58.0	9	6-7	58	35
Sep.	0.7	3.9	5.5	9.0	4.0	3.4	63.4	8.9	5.5	3.3	1.5	0.6	6.0	3.8	21.5	15.6	0.4	10.8	40.0	1.8	2.5	1.2	1.5	2.0	216.8	59.3	14	6-7	42	20
Oct.	6.7	1.8	4.0	0.4	0	0.4	0	0.1	0	0	0.4	0	12.8	0.3	5.4	8.9	5.6	9.8	29.5	41.6	6.8	5.2	34.0	39.0	212.7	39.0	2	19-20 23-24	17	40
Nov.	0	0	0	0	0	0	0	0	0	0	0	0	0	0	0	0	0	0	0	0	0	0	0	0	0	0	-	-	0	0
Dec.	0	0.1	0.6	0.1	0	0	2.3	0.6	0	0.2	0.3	0.4	0	0	0	0	0	0.1	0.2	1.7	0.2	0.4	0	0	7.2	2.3	22	6-7	4	47
Year	48.1	64.0	50.2	35.5	60.2	64.0	198.8	80.2	27.2	15.7	14.3	9.3	25.9	15.5	32.7	44.8	16.7	50.4	75.1	55.6	15.1	11.0	45.4	59.8	1115.5	59.3	14/IX	6-7	143	27

$ Break in record.

Table VI - Total hourly rainfall and the maximum in one hour (in millimetres) at 80 stations for the year 1958

(Totals for sixty minutes from full hour to full hour of IST.)

Month	Hours (I.S.T.)																								Amount	Maximum in one hour			Total time	
	0-1	1-2	2-3	3-4	4-5	5-6	6-7	7-8	8-9	9-10	10-11	11-12	12-13	13-14	14-15	15-16	16-17	17-18	18-19	19-20	20-21	21-22	22-23	23-24	0-24	Amt.	Date	Time	Hrs.	Mts.
NEW DELHI																														
Jan.	0	0	0	0	0	0	0	0	0	0	0	0	0	0	0	0	13.7	8.9	0.5	0	0	0	0	0	23.1	5.4	28	17-18	1	26
Feb.	0	0	0	0	0	0	0	0	0	0	0	0	0	0	0	0	0	0	0	0	0	0	0	0	0	0	-	-	0	0
Mar.	0	0.8	0.7	0	0	0.1	0	0	0	0	0	0.	0.8	0.	0.2	0	8.5	0.9	0	0	0	1.2	2.0	1.7	16.9	8.5	3	16-17	3	27
Apr.	0	0	0	0	0	0	0	0	0	0	0	0	0	0	0	0	0	0	0.5	0	0	0	0	0	0.5	0.5	26	18-19	0	5
May.	0	0	0	0	0	0	0	0	0	0	0	0	0	0	0	3.2	2.0	1.4	0.2	0	0	0	0	0	6.8	3.2	29	15-16	1	50
Jun.	0	0	0	0	0	0	0.9	0.3	0	0	0	0	0	0	0.9	5.9	0	0	0	0	0	0	0.2	0	8.2	5.9	12	15-16	1	12
Jul.$	10.0	2.7	0	0.8	0.1	1.3	2.7	4.7	4.5	3.0	2.0	0	0.3	3.0	0.3	0	6.5	0.9	5.5	0.5	0	2.1	3.4	0	54.3	10.0	10	0-1	11	49
Aug.	3.2	5.9	24.9	8.0	11.0	10.2	24.1	8.1	14.8	18.0	28.2	16.6	9.9	7.0	2.6	2.8	3.1	6.1	7.4	5.3	1.5	0.9	4.9	0.5	225.0	25.5	22	10-11	81	23
Sep.	8.2	7.6	14.3	65.0	22.7	4.4	12.3	5.6	5.4	1.0	5.4	5.0	12.0	7.9	8.6	13.3	9.1	16.9	20.0	18.5	3.1	1.2	0.6	1.8	269.9	36.5	29	3-4	44	7
Oct.	0.1	0.6	0.2	0.3	0	0	0	0.1	0	0	0	0	0	0	0	0	0	0	0	0	0	0	0	0	1.3	0.6	3	1-2	1	3
Nov.	0	0	0	0	0	0	0	0	0	0	0	0	0.1	0.9	0	0.5	0.2	0.3	0	0	0	0	0	0	2.0	0.9	28	13-14	2	50
Dec.	0	2.0	0.2	0.1	0	0	0	0.1	0.1	0.2	0	0	0	0	0	0	0.1	1.3	0.1	0	0	0	0	0	4.2	2.0	27	1-2	1	47
Year	21.5	19.6	40.3	74.2	33.8	16.0	40.0	18.9	24.8	22.2	35.6	21.6	23.1	18.8	12.6	25.7	43.2	36.7	34.2	24.3	4.6	5.4	11.1	4.0	612.2	36.5	29/IX	3-4	150	59
AMRITSAR																														
Jan.	0.3	0	0	0	0	0	0	0.3	0.5	0	0	0	0	0	0	0	0	0	0	0	0	0	0	1.3	2.4	1.3	26	23-24	1	50
Feb.	0	0	0	0	0	1.0	0.5	0	0	0	0	0	0	0.3	0.3	0	0.8	0.3	0	0	0	0	0	0	3.2	1.0	5	5-6	3	10
Mar.	0	0	0	0	0	0	0	0	0	0	0	0.3	1.8	0	0	0.5	0	0	0	0.5	0.8	2.8	0.3	0.5	7.5	2.3	2	21-22	3	40
Apr.	0	1.3	0.3	0.5	0.3	0.8	0.5	0	0	0	0	0	0	0	0	0	0	0	0	0	0	0	0	0	3.7	1.3	2	1-2	1	55
May.	0	2.0	0	0	0	0	0	0	0	0	0	0	0	0	0	0	0	0	0	0	0	0	0	0	2.0	2.0	23	1-2	0	45
Jun.	2.0	2.4	0	0	0	0	0	0	1.8	0	0	0	7.8	0.3	0	0	0	7.0	11.5	12.3	3.0	8.0	5.9	1.3	63.3	11.5	21	18-19	12	30
Jul.	16.0	0.1	2.3	18.2	24.0	8.9	1.0	0.8	10.0	9.0	1.5	4.7	40.4	19.6	1.0	6.7	1.8	5.5	5.5	0	0	0	0	0.4	177.4	24.6	17	12-13	21	40
Aug.	0	0	0.6	0.4	0	3.5	0	0	0	0.4	0.7	1.0	10.5	27.8	2.0	0.6	0.5	0.2	0	0	0	0	0	0	48.2	24.2	12	13-14	5	15
Sep.	12.7	12.7	12.5	12.8	30.9	24.0	14.1	4.4	10.3	12.2	13.4	4.1	7.7	13.0	8.9	32.7	19.2	17.2	6.2	3.5	7.1	6.1	3.6	9.2	298.5	29.3	3	15-16	63	43
Oct.	0	0	0	0	0	0	1.0	0.8	0	0	0	0	0	0	0	0	0	0	0	0	12.8	3.2	0	0	17.8	12.8	19	20-21	1	7
Nov.	0	0	0	0	0	0	0	0.3	0	0	0	0	0	0	0	0	0	0	0	0	0	0	0	0	0.3	0.3	12	7-8	0	8
Dec.	1.9	2.0	1.2	1.7	3.0	2.8	5.1	3.1	3.8	7.4	2.3	7.5	5.1	1.5	1.6	1.6	0	1.2	2.3	2.8	0	0	2.2	1.7	61.8	4.9	14	11-12	26	49
Year	32.9	20.5	16.9	33.6	58.2	41.0	22.2	9.7	26.4	29.0	17.9	17.6	73.3	62.5	13.8	42.1	22.3	31.4	25.5	19.1	23.7	20.1	12.0	14.4	686.1	29.3	3/IX	15-16	142	32
PATHANKOT																														
Jan.	0	0	0	0	0	0	0.3	0	0	0	0.3	0	0	0	0.5	1.0	0	0	0	1.0	6.6	5.1	5.1	0.3	20.2	6.6	28	20-21	6	40
Feb.	0	0	0	0	0	0.3	0	0.3	0.3	0	0.3	0.6	0	0	0	1.3	1.8	1.8	2.0	0.5	0.3	0	0	0	9.5	2.0	27	18-19	8	43
Mar.	1.8	0	0	0	1.3	1.5	0	2.0	0	0	0	0	0.5	0	2.5	4.1	4.1	1.5	1.3	11.2	1.8	0	0.3	1.8	35.7	9.9	30	19-20	7	15
Apr.	0	0	0	0	0	0	1.0	0.3	0	0	5.1	0.3	1.0	0	0	0.3	4.6	0	0	0	1.0	4.6	3.8	0	22.0	4.6	2	16-17 21-22	12	32
May.	0	0	0	0	0	0	0	0	0	0	0	1.5	0	0	0	0	0	0	2.3	0.5	0	0	0	0	4.3	2.3	27	18-19	3	29
Jun.	0	0	0	0	0	0	0	0.2	4.5	5.6	7.0	3.0	0	0	0	20.0	0	1.2	1.0	2.6	0.3	0	0	0	45.4	20.0	21	15-16	4	37
Jul.$	34.2	11.0	52.4	7.1	9.7	6.8	1.3	8.9	1.5	22.9	13.0	10.8	8.4	0	0	13.0	1.9	3.0	0.8	0.5	0	0	15.5	23.8	568.9	22.2	15	0-1	32	10
Aug.	0.5	0.	0.3	16.7	17.9	9.1	10.8	2.6	6.5	35.1	32.1	23.0	14.8	6.5	6.2	1.4	0	0	0	0.5	3.5	0	2.5	0	190.0	33.5	6	9-10	21	14
Sep.$	6.2	20.7	11.1	15.0	13.7	12.0	7.5	11.1	14.6	9.7	7.2	5.9	8.1	11.0	5.9	9.0	1.7	2.6	3.3	0.9	7.7	25.8	5.3	22.1	238.1	18.3	28	1-2	55	47
Oct.	4.7	1.0	0.5	0	0.5	2.8	4.3	5.0	1.0	0.8	0.2	0	0	0	0	0	0	0	0	0	0	0	1.2	0.4	22.4	5.0	1	7-8	7	46
Nov.	0	0	0	0	0	0	0	0	0	0	0	0	0	0	0	0	0	0	0	0	0	0	0	0	0	0	-	-	0	0
Dec.	0	0	0	0	0.3	3.0	2.4	4.6	4.8	2.5	6.8	7.2	4.8	11.6	15.5	5.9	0	2.0	0	0	0	0	0	0	71.4	9.3	22	14-15	27	3
Year	47.4	32.7	64.3	38.8	43.4	35.5	27.6	35.0	33.2	76.6	72.0	52.3	37.6	29.1	30.6	56.0	14.1	12.1	10.7	17.7	21.2	35.5	33.7	48.4	1227.9	33.5	6/VIII	9-10	187	16

$ Break in record.

Table VI - Total hourly rainfall and the maximum in one hour (in millimetres) at 80 stations for the year 1958

(Totals for sixty minutes from full hour to full hour of IST.)

Month	Hours (I.S.T.)																								Amount	Maximum in one hour			Total time	
	0-1	1-2	2-3	3-4	4-5	5-6	6-7	7-8	8-9	9-10	10-11	11-12	12-13	13-14	14-15	15-16	16-17	17-18	18-19	19-20	20-21	21-22	22-23	23-24	0-24	Amt.	Date	Time	Hrs.	Mts.
SRINAGAR																														
Jan.*																														
Feb.*																														
Mar.*																														
Apr.	7.6	8.1	0.8	0.5	2.8	1.3	0	0	0	0	0.3	0.3	2.0	1.5	0.5	0	2.3	1.8	5.6	3.6	1.5	0	2.0	2.0	44.5	6.9	8	1-2	17	55
May.	0.6	0	1.2	1.2	2.1	0.5	3.6	0.1	0.2	2.0	2.6	0.7	0.6	2.0	10.0	4.8	10.8	1.0	3.4	1.3	2.4	0.6	2.3	2.4	56.4	9.0	14	14-15	30	35
Jun.	0	0	0	1.1	1.6	0.5	0	0	0	0.7	0	0.1	0	0	0.7	0.5	0.8	0.8	2.7	0.1	0.6	1.5	0.1	0.1	11.9	2.3	12	18-19	8	0
Jul.	0.8	0.6	0.6	0.1	2.9	14.7	2.8	0.7	0.2	0	2.5	0.2	0	0.2	0	0.1	0	0	0	0	0	0.5	2.7	7.3	36.9	10.0	7	5- 6	11	0
Aug.$	1.1	1.2	1.7	5.0	4.0	0.9	0.7	7.7	9.3	11.3	7.3	3.7	1.4	1.2	0	0	0	0	0	0.5	0.2	1.2	1.7	1.6	61.7	5.5	6	9-10	26	45
Sep.	0.5	1.5	1.7	2.8	0.3	2.3	2.7	3.8	2.7	6.5	2.5	0.9	0.6	0.7	1.9	2.8	0.9	0.7	1.0	0.9	1.2	0.6	1.4	1.4	42.3	5.0	9	9-10	45	0
Oct.	0.1	0	0	0.7	0.4	0	0.8	0.5	0.2	0.2	0.2	0	0.3	0.3	0	0	0	0	0	0.4	0	0	0	0.1	4.2	0.8	20	6-7	3	40
Nov.$	1.0	0.4	0.2	0.9	1.6	3.6	1.9	0.6	0	0	0	0	0	0	0	0	0.1	0	0	0	0.1	0.1	0.6	0.7	11.8	2.9	12	5-6	11	25
Dec.*																														
Year																														
JODHPUR																														
Jan.	0	0	0	0	0	0	0	0	0	0	0	0	0	0	0	0	0.3	0	0	0	0	0	0	0	0.3	0.3	3	16-17	0	10
Feb.	0	0	0	0	0	0	0	0	0	0	0	0	0	0	0	0	0	0	0	0	0	0	0	0	0	0	-	-	0	0
Mar.	0	0	0	0	0	0	0	0	0	0	0	0	0	0	0	0	0	0	0	0	0	0	0	0	0	0	-	-	0	0
Apr.	0	0	0	0	0	0	0	0	0	0	0	0	0	0	0	0	0	0	0	0	0	0	0	0	0	0	-	-	0	0
May.	0	0	0	0	0	0	0	0	0	0	0	0	0	0	0	0	0	0	0	0	0	3.6	0	0	3.6	3.4	26	21-22	0	13
Jun.	0.1	7.2	0	0.1	0	0	0	0	0	0	0	0	0	0	0	0	0	0	0	3.5	6.7	1.0	2.5	0.5	21.6	7.0	29	1-2	3	45
Jul.	9.1	2.2	0.1	0.4	0.1	0.5	1.3	0.1	0	4.6	0.1	6.8	0	1.0	28.9	5.5	0.1	4.3	14.0	1.9	2.8	0	0.8	1.0	85.6	19.2	7	14-15	15	30
Aug.	0	0.3	3.5	0	0	0.3	0.1	0	0	0	0	0	2.3	6.3	1.5	0.3	0.2	0.7	0.1	0.1	0	0	1.2	0	16.9	6.3	23	13-14	4	35
Sep.	4.0	7.6	3.5	3.8	3.8	9.4	2.3	9.3	0.2	4.7	4.3	0	11.7	3.6	30.8	8.4	21.0	15.6	12.8	14.1	0.7	7.9	8.3	2.8	190.6	19.7	1	14-15	35	2
Oct.	0	0	0	0	0	0	0	0	0	0	0	0	0	0	0	0	0	0	2.4	0	0	0	0	0	2.4	2.4	20	18-19	0	7
Nov.	0	0	0	0	0	0	0	5.8	2.4	0	2.0	7.5	0.5	0.7	3.5	0	1.8	0.3	0.5	0	0	0	0	0	25.0	7.5	28	11-12	5	50
Dec.	0	0.9	0	0	0	0	0.2	0	0.2	0	0	0	0	0	0	0	0	0	0	0	0	0	0.6	0	1.9	0.9	27	1-2	0	36
Year	13.2	18.2	7.1	4.3	3.9	10.2	3.9	15.2	2.8	9.3	6.4	14.3	14.5	11.6	64.7	14.2	23.4	20.9	29.8	19.6	10.2	12.5	13.4	4.3	347.9	19.7	1/IX	14-15	65	48
JAIPUR																														
Jan.	0	0	0	0	0	0	0	0	0	0	0	0	0	0	0	0	1.5	0.	0	0	0	0	0	0	1.5	1.5	28	16-17	0	25
Feb.	0	0	0	0	0	0	0	0	0	0	0	0	0	0	0	0.5	0.8	0.8	0.3	0.3	0	0	0	0	2.7	0.8	27	17-18	3	40
Mar.	0	0	0	0	0	0	0	0	0	0	0	0	0	0	0	0	0	0	0	0	0	0.3	0	0.3	0.6	0.3	2	21-22	0	9
Apr.	0.3	0	0	5.1	0	0	0	0	0	0	0	0	0	0	0	0.5	0	0	0	0	0	0	0	0	5.9	5.1	10	3-4	0	22
May.	0	0	0	0	0	0	0	0	0	0	0	0	0	6.1	0	0	0	0	0	0	0	0	0	0	6.1	6.1	29	13-14	0	15
Jun.	0.8	0.1	1.9	0	0.8	0	0	0.3	0.2	0	0	0	0	0.5	0.3	0.7	0.7	10.5	0.1	8.4	14.1	1.2	1.2	6.0	47.8	9.4	28	20-21	9	12
Jul.	0.7	0.7	7.1	8.5	6.1	6.6	10.4	8.5	12.9	3.9	4.2	5.7	23.0	6.1	5.6	14.5	16.7	12.6	2.7	9.7	2.5	1.4	4.4	1.3	175.8	19.1	9	12-13	47	27
Aug.	5.2	9.7	4.2	3.1	1.0	0.1	0.7	0.5	6.0	16.5	3.1	1.9	3.4	0.5	7.5	2.2	10.3	13.3	61.6	12.3	3.2	2.4	7.2	3.4	179.3	36.7	24	18-19	33	18
Sep.	18.7	5.3	2.2	8.3	5.0	0.2	1.7	0.6	0.2	1.2	0.7	4.3	4.9	2.7	20.5	23.2	1.6	0.5	12.0	8.5	4.1	2.5	6.0	1.3	136.2	11.6	1	15-16	31	7
Oct.	0	0	0	0	0	0	0	0	0	0	0	0	0	0	0	0	0	0	0	0	0	0	0	0	0	0	-	-	0	0
Nov.	0	0	0	0	0	0	0	0	0	0	0	0	0	0.3	7.9	7.3	2.5	0.5	3.0	0.2	0	0	0	0	21.7	7.9	28	14-15	5	45
Dec.	0	0	0	0	0	0	0	0	0	0	0	0	0	0	0	0.2	1.3	0	0	0	0	0	0	0	1.5	1.3	21	16-17	0	25
Year	25.7	15.8	15.4	25.0	12.9	6.9	12.8	9.9	19.3	21.6	8.0	11.9	31.3	16.2	41.8	49.1	35.4	38.2	79.7	39.4	23.9	7.8	18.8	12.3	579.1	36.7	24/VIII	18-19	132	5

* Data not available. $ Break in record.

Table VI - Total hourly rainfall and the maximum in one hour (in millimetres) at 80 stations for the year 1958

(Totals for sixty minutes from full hour to full hour of IST.)

Month	Hours (I.S.T.) 0-1	1-2	2-3	3-4	4-5	5-6	6-7	7-8	8-9	9-10	10-11	11-12	12-13	13-14	14-15	15-16	16-17	17-18	18-19	19-20	20-21	21-22	22-23	23-24	Amount 0-24	Maximum in one hour Amt.	Date	Time	Total time Hrs.	Mts.
BHOPAL (BAIRAGARH)																														
Jan.	0	0	0	0	0	0	0	0	0	0	0	0	0	0	1.3	0	0	0	0	0	0	0	0	0	1.3	1.3	4	14-15	0	35
Feb.	0	0	0	0	0	0	0	0	0	0	0	0	0	0	0	0	0	0	0	0	0	0	0	0	0	0	-	-	0	0
Mar.	0	0	0	0	0	0	0	0	0	0	0	0	0	0	0	0	0	0.3	1.3	0	0	0	0	0	1.6	1.3	14	18-19	0	20
Apr.	0	0	0	0	0	0.5	0.3	0	0	0	0	0	0	0	0	0	0	0	0	0	0	0	0	0	0.8	0.5	27	5-6	0	13
May.	0	0	0	0	0	0	0	0	0	0	0	0	0	0	0	0	0	0	0	0	0	0	0	0	0	0	-	-	0	0
Jun.	10.3	2.0	2.0	0.8	0	0	0	0	0	0	0	0	0	0	5.0	5.7	39.5	36.1	26.7	1.2	7.5	2.8	0	1.7	141.3	29.5	29	16-17	12	42
Jul.	4.3	1.6	2.6	10.3	10.6	13.3	22.2	27.3	30.0	18.9	9.8	14.1	19.0	21.0	11.4	30.1	0.9	4.0	11.7	10.4	3.9	1.1	0.8	12.1	291.4	26.7	5	15-16	90	1
Aug.	0.7	0.1	0	0	0.2	0	0	0.2	1.5	8.1	40.9	20.8	18.1	45.3	19.1	49.7	9.8	37.9	10.7	52.9	18.3	4.5	15.1	5.7	359.6	45.7	10	15-16	46	35
Sep.	20.6	45.3	4.2	16.3	9.8	24.3	39.3	8.0	4.7	5.7	1.9	0.9	1.6	11.7	11.1	7.6	22.9	15.7	15.8	14.9	23.4	29.3	17.4	14.0	366.4	23.2	24	1-2	58	36
Oct.	0	0.1	0.1	0.1	0.3	1.4	1.1	0.8	0.6	0.6	0	0	0	0.1	7.7	0	0.1	0.9	0.4	0.1	0.1	0	0	0	14.5	4.1	5	14-15	13	37
Nov.	0	0	0	0	0	0	0	0	0.2	0.6	0	0	0	0	0	0	0	0	0	0	0.1	0.3	0	0	1.2	0.6	25	9-10	0	35
Dec.	0	0	0.1	0.1	0.1	0	0	0	0	0	0	0	0	0	0	0	0	0	0	0	0	0	0	0	0.3	0.1	22	2-3) 3-4) 4-5)	0	15
Year	35.9	49.1	9.0	27.6	21.0	39.5	62.9	36.3	37.0	33.9	52.6	35.8	38.7	78.1	55.6	93.1	73.2	94.9	66.6	79.5	53.3	38.0	33.3	33.5	1178.4	45.7	10/VIII	15-16	223	29
JABALPUR																														
Jan.	0	0	0	0	0	0	0	0.3	0.8	1.3	5.1	0.3	0	0.3	0	2.3	1.5	5.8	0	0	1.8	1.5	0	0	21.0	5.8	28	17-18	3	35
Feb.	0	0	0	0	0	0	0	0	0	0	0.3	0.5	0	0	0	0.8	24.4	0	0.3	0	0	0	0	0	26.3	12.7	27	16-17	1	2
Mar.	0	0.7	0.2	0	0	0	0.1	0	0	0	0	0.7	0	0	0.7	1.0	0	0	0.3	0	0	0.2	0.2	0	4.1	1.0	14	15-16	1	18
Apr.	0	0	0	0	0	0	0	0	0	0	0	0	0	0	0	0	0	0	0	0	0	0	0	0	0	0	-	-	0	0
May.	0	0	0.1	0	0	1.1	2.2	0.6	0	0	0	0	0	0	0	0	0	0	0	0	0	0	0	0	4.0	2.2	27	6-7	1	50
Jun.	4.2	1.8	9.6	1.5	2.1	0.6	2.0	0.7	0	0	0	0	0.5	4.0	34.8	13.4	16.1	44.7	29.4	0.7	11.1	3.1	0.3	0	180.6	44.0	28	17-18	13	28
Jul.	22.4	15.2	12.8	12.4	15.7	10.0	16.1	16.5	22.2	26.3	26.9	26.7	24.0	16.1	24.3	30.1	14.9	18.5	37.1	12.0	8.0	6.4	8.8	9.5	432.9	25.1	30	18-19	98	35
Aug.	2.0	1.7	5.2	1.6	0.4	0.2	0.8	3.3	1.5	3.8	5.3	3.4	15.4	9.1	57.0	62.9	67.9	41.6	37.3	6.5	8.2	1.8	20.6	2.6	360.1	52.7	13	15-16	52	5
Sep.	15.0	10.0	10.1	5.1	8.8	11.0	3.7	1.2	0.8	4.5	8.4	6.2	5.2	3.4	29.2	48.8	21.3	24.8	15.9	3.0	4.5	9.3	10.0	1.9	262.1	38.3	20	15-16	32	4
Oct.	4.2	1.1	0.1	0.4	0.1	0	1.0	1.0	0	0.1	1.1	2.5	5.6	11.8	1.1	1.0	6.5	9.4	3.2	1.9	16.5	0.6	0	3.4	72.6	12.4	22	20-21	16	40
Nov.	0	0	0	0	0	0	0	0	0	0	0	0	0	0	0	0	0	0	0	0	0	0	0	0	0	0	-	-	0	0
Dec.	0	0	0	0	0	0	0	0	0	0	0	0	0	0	0	0	0	0	0	0	0	0	0	0	0	0	-	-	0	0
Year	47.8	30.5	38.1	21.0	27.1	22.9	25.9	23.6	25.3	36.0	47.1	40.3	50.7	44.7	147.1	160.3	152.6	144.8	123.5	24.1	50.1	22.9	39.9	17.4	1363.7	52.7	13/VIII	15-16	220	37
JAGDALPUR																														
Jan.	1.0	0	0	0	0	0	0	0	0	0	0	0	0	0	0	0	0	0	0	0	0	0	0	0	1.0	1.0	30	0-1	0	10
Feb.	0	0	0	0	0	0	0.8	0	0	0	0	0	0	0	0.1	0.3	0	0	0	0	0	0	2.8	0	4.0	2.8	24	22-23	0	40
Mar.	1.5	0	0.2	0.3	1.9	1.3	0.2	0	0	0	0	0	0	0	0	2.3	0	5.8	0	0.7	0.2	0	0	0	14.4	5.8	12	17-18	4	35
Apr.	0	0	0.1	0.2	0	0	0	0.1	0.6	0	0	0	0	0	3.7	1.1	2.8	16.9	14.0	7.7	3.4	2.8	0.4	0	53.8	13.1	18	17-18	8	55
May.	0	0	0	2.8	3.7	0.7	0	0	0	2.8	0	0	0	0	0	21.0	7.0	31.7	27.1	7.5	2.5	0.5	0	0	107.3	21.0	16	15-16	10	42
Jun.	1.5	1.5	0.2	1.4	3.5	0	0.1	1.0	0.[illegible]	0	0	0	0.5	1.5	2.4	7.5	3.7	17.3	30.9	4.2	1.4	12.5	22.8	5.7	119.6	29.8	30	18-19	19	25
Jul.	10.1	17.3	22.5	6.8	22.1	7.2	4.3	5.4	5.2	7.1	4.1	2.6	14.0	26.2	18.2	12.6	45.8	14.7	26.7	20.1	11.6	7.6	19.7	7.1	339.0	26.9	1	16-17	99	0
Aug.	4.4	7.5	15.8	4.5	7.1	6.0	3.0	4.9	2.7	18.5	9.0	6.3	6.8	22.0	51.3	13.8	36.3	60.0	30.3	12.5	11.8	1.3	1.5	0.7	338.0	49.4	27	14-15	72	35
Sep.	4.0	2.3	1.4	0.9	2.1	3.3	1.9	2.1	1.0	7.6	24.9	5.4	18.5	24.2	34.7	5.3	70.5	39.5	4.5	37.9	6.2	45.2	17.6	7.5	368.5	35.0	23	21-22	61	45
Oct.	2.1	7.4	5.3	3.3	8.3	6.2	5.8	0.6	0.3	2.0	1.8	2.3	1.4	4.1	18.8	2.3	12.7	3.1	13.5	12.6	7.1	3.1	0.7	1.1	125.9	11.3	24	14-15	36	35
Nov.	0.1	0.2	0.6	0.3	0.1	0	0	0	0	0	0	0	0	0	0	3.5	3.7	1.3	0.7	0.3	1.3	4.9	3.3	0.1	20.4	4.9	25	21-22	9	20
Dec.	0	0	0	0	0	0	0	0	0	0	0	0	0	0	0	0	0	0	0	0	0	0	0	0	0	0	-	-	0	0
Year	24.7	36.2	46.1	20.5	48.8	24.7	16.1	14.1	9.8	38.0	39.8	16.6	41.2	78.0	129.2	69.7	182.5	190.3	147.7	103.5	45.5	77.9	68.8	22.2	1491.9	49.4	27/VIII	14-15	323	42

Table VI - Total hourly rainfall and the maximum in one hour (in millimetres) at 80 stations for the year 1958

(Totals for sixty minutes from full hour to full hour of IST.)

Month	Hours (I.S.T.)																								Amount	Maximum in one hour			Total time	
	0-1	1-2	2-3	3-4	4-5	5-6	6-7	7-8	8-9	9-10	10-11	11-12	12-13	13-14	14-15	15-16	16-17	17-18	18-19	19-20	20-21	21-22	22-23	23-24	0-24	Amt.	Date	Time	Hrs.	Mts.
AHMEDABAD																														
Jan.	0	0	0	0	0	0	0	0	0	0	0	0	0	0	0	0	0	0	0	0	0	0	0	0	0	0	-	-	0	0
Feb.	0	0	0	0	0	0	0	0	0	0	0	0	0	0	0	0	0	0	0	0	0	0	0	0	0	0	-	-	0	0
Mar.	0	0	0	0	0	0	0	0	0	0	0	0	0	0	0	0	0	0	0	0	0	0	0	0	0	0	-	-	0	0
Apr.	0	0	0	0	0	0	0	0	0	0	0	0	0	0	0	0	0	0	0	0	0	0	0	0	0	0	-	-	0	0
May.	0	0	0	0	0	0	0	0	0	0	0	0	0	0	0	0	0	0	0	0	0	0	0	0	0	0	-	-	0	0
Jun.	2.6	0.5	27.5	0.8	0.1	2.7	17.3	0	0	1.2	1.3	0.9	0	0	2.1	0.5	0	0.5	0	0	0	0	0.5	14.5	73.0	27.5	29	2-3	9	55
Jul.	2.8	2.8	3.5	0.1	0	1.5	1.6	2.0	3.3	4.2	1.5	3.0	1.7	10.1	14.8	5.5	4.1	1.5	35.1	20.7	4.2	5.9	2.8	2.7	135.4	23.0	7	18-19	27	26
Aug.	5.1	1.3	0.3	0.1	0.2	0	0	0	0.7	2.3	2.7	5.7	1.3	1.2	7.3	2.0	0	1.5	4.0	4.1	3.2	40.5	12.6	3.0	99.1	39.5	12	21-22	12	50
Sep.	80.0	10.2	42.2	26.4	17.5	9.3	3.1	1.8	2.6	4.7	18.8	6.1	5.5	6.7	15.7	32.6	9.7	5.7	23.5	18.7	33.7	10.1	38.7	77.0	500.3	80.0	2	0-1	47	35
Oct.	1.2	0	0	0.3	0.1	0.4	0.1	0	0	0	0	0	0	0	3.9	27.9	19.0	10.5	3.0	0.3	0.1	0	0	1.1	67.9	19.8	13	15-16	6	34
Nov.	0	0	0	0	0	0	0	0	0	0	0	0	0	0	0	0	0	0	0	0	0	0	0	0	0	0	-	-	0	0
Dec.	0	0	0	0	0	0	0	0	0	0	0	0	0	0	0	0	0	0	0	0	0	0	0	0	0	0	-	-	0	0
Year	91.7	14.8	73.5	27.7	17.9	13.9	22.1	3.8	6.6	12.4	24.3	15.7	8.5	18.0	43.8	68.5	32.8	19.7	65.6	43.8	41.2	56.5	54.6	98.3	875.7	80.0	2/IX	0-1	104	20
BARODA																														
Jan.	0	0	0	0	0	0	0	0	0	0	0	0	0	0	0	0	0	0	0	0	0	0	0	0	0	0	-	-	0	0
Feb.	0	0	0	0	0	0	0	0	0	0	0	0	0	0	0	0	0	0	0	0	0	0	0	0	0	0	-	-	0	0
Mar.	0	0	0	0	0	0	0	0	0	0	0	0	0	0	0	0	0	0	0	0	0	0	0	0	0	0	-	-	0	0
Apr.	0	0	0	0	0	0	0	0	0	0	0	0	0	0	0	0	0	0.3	0	0	0	0	0	0	0.3	0.3	30	17-18	0	10
May.	0	0	0	0	0	0	0	0	0	0	0	0	0	0	0	0	0	0	0	0	0	0	0	0	0	0	-	-	0	0
Jun.$	1.5	11.4	9.4	1.0	1.0	1.8	0.3	0	0	0.3	33.8	6.9	0	3.1	22.1	3.3	1.5	1.3	18.3	1.8	1.3	15.2	36.3	2.5	174.1	36.1	22	22-23	21	17
Jul.	18.0	1.8	4.1	9.1	0.8	1.3	0.3	1.8	9.1	5.8	3.3	11.7	1.5	2.0	7.4	14.0	59.2	21.1	0	2.8	4.6	0.3	7.6	4.3	191.9	52.3	8	16-17	22	48
Aug.	10.9	26.4	7.6	10.7	9.4	2.3	3.3	2.3	2.3	2.0	2.5	0	0.3	0.3	2.8	0.5	2.8	12.7	17.0	27.4	34.5	14.2	6.9	5.3	204.4	23.9	29	1-2	36	46
Sep.$	13.5	46.7	47.7	5.1	3.1	8.4	4.1	38.9	14.7	8.6	5.6	0.8	17.0	2.3	5.8	6.3	15.5	6.1	44.2	5.8	7.4	23.1	33.5	4.3	368.5	32.0	1	22-23	42	53
Oct.$	0.3	0	0	0	0	0	0	0.5	0	0	0	0	0.3	0.3	5.3	11.7	0	20.8	7.1	0.3	0.8	3.8	3.8	3.6	58.6	18.8	11	17-18	9	44
Nov.	0	0.3	0	0	0	0	0	0	0	0	0	0	0	0	0	0	0	0	0	0	0.3	0	0.8	3.3	4.7	3.3	25	23-24	1	45
Dec.	0	0	0	0	0	0	0	0	0	0	0	0	0	0	0	0	0	0	0	0	0	0	0	0	0	0	-	-	0	0
Year	44.2	86.6	68.8	25.9	14.3	13.8	8.0	43.5	26.1	16.7	45.2	19.4	19.1	8.0	43.4	35.8	79.0	62.3	86.6	38.1	48.9	56.6	88.9	23.3	1002.5	52.3	8/VII	16-17	135	23
VERAVAL																														
Jan.	0	0	0	0	0	0	0	0	0	0	0	0	0	0	0	0	0	0	0	0	0	0	0	0	0	0	-	-	0	0
Feb.	0	0	0	0	0	0	0	0	0	0	0	0	0	0	0	0	0	0	0	0	0	0	0	0	0	0	-	-	0	0
Mar.	0	0	0	0	0	0	0	0	0	0	0	0	0	0	0	0	0	0	0	0	0	0	0	0	0	0	-	-	0	0
Apr.	0	0	0	0	0	0	0	0	0	0	0	0	0	0	0	0	0	0	0	0	0	0	0	0	0	0	-	-	0	0
May.	0	0	0	0	0	0	0	0	0	0	0	0	0	0	0	0	0	0	0	0	0	0	0	0	0	0	-	-	0	0
Jun.	0.6	6.6	12.9	0	0	0	5.6	2.5	0.9	2.7	9.2	9.7	11.6	10.6	55.1	0.3	3.2	0.1	0	1.2	0.5	0.1	0	0.3	133.7	28.3	30	14-15	13	47
Jul.	8.6	5.1	11.8	49.7	11.7	7.0	12.3	2.2	4.4	18.1	13.0	18.7	8.5	12.8	21.5	6.2	5.2	12.2	5.3	8.7	22.9	8.6	5.8	23.0	303.3	40.0	10	3-4	37	7
Aug.	4.2	0.4	0.7	1.8	2.2	1.4	6.0	2.2	17.8	3.1	3.7	0.8	13.0	6.9	4.3	0.8	4.8	4.9	3.3	1.5	6.1	13.2	0.8	1.6	105.5	16.8	15	8-9	18	59
Sep.	6.7	1.2	0.9	2.3	5.9	7.0	10.2	8.7	29.9	35.5	27.8	33.0	53.9	72.5	51.9	7.5	12.3	12.0	6.8	5.6	3.0	11.8	8.0	1.1	415.5	48.0	12	14-15	48	24
Oct.	0.3	0.8	0.2	2.2	0	0	2.3	8.7	23.6	9.0	2.7	0	0	5.5	2.0	1.0	8.3	20.0	11.5	7.3	1.0	0.4	0.5	0.4	107.7	23.6	11	8-9	8	1
Nov.	0	0	0	0	0	0	0	0	0	0	0	0	0.6	0	0	0	0	0	0	0	0	0	0	0	0.6	0.6	25	12-13	0	10
Dec.	0	0	0	0	0	0	0	0	0	0	0	0	0	0	0	0	0	0	0	0	0	0	0	0	0	0	-	-	0	0
Year	20.4	14.1	26.5	56.0	19.8	15.4	36.4	24.3	76.6	68.4	56.4	62.2	87.6	108.3	134.8	15.8	33.8	49.2	26.9	24.3	33.5	34.1	15.1	26.4	1066.3	48.0	12/IX	14-15	126	28

$ Break in record.

Table VI - Total hourly rainfall and the maximum in one hour (in millimetres) at 80 stations for the year 1958.

(Totals for sixty minutes from full hour to full hour of IST.)

Month	Hours (I.S.T.)																								Amount	Maximum in one hour			Total time	
	0-1	1-2	2-3	3-4	4-5	5-6	6-7	7-8	8-9	9-10	10-11	11-12	12-13	13-14	14-15	15-16	16-17	17-18	18-19	19-20	20-21	21-22	22-23	23-24	0-24	Amt.	Date	Time	Hrs.	Mts.
BOMBAY (COLABA)*																														
Jan.	0	0	0	0	0	0	0	0	0	0	0	0	0	0	0	0	0	0	0	0	0	0	0	0	0	0	-	-	0	0
Feb.	0	0	0	0	0	0	0	0	0	0	0	0	0	0	0	0	0	0	0	0	0	0	0	0	0	0	-	-	0	0
Mar.	0	0.3	0	0	0	0	0	0	0	0	0	0	0	0	0	0	0	0	0	0	0	0	0	0	0.3	0.3	23	1-2	0	15
Apr.	0	0	0	0	0	0	0	0	0	0	0	0	0	0	0	0	0	0	0	0	0	0	0	0	0	0	-	-	0	0
May.	0	0	0	0.8	0	0	0	2.3	0.5	0	0	0	0	0	0	0	0	0	0	0	0	0	0	0	3.6	2.3	25	7-8	0	37
Jun.	24.6	76.6	22.6	24.2	36.7	65.7	98.8	21.4	34.9	15.5	18.0	41.6	54.0	22.3	30.1	18.0	24.8	25.5	19.1	17.9	22.5	50.8	29.6	66.1	861.3	62.5	27	1-2	99	46
Jul.	31.9	25.5	17.8	40.7	53.7	58.9	59.2	34.6	36.5	23.4	34.4	39.4	20.9	32.9	14.3	14.6	18.7	21.1	6.2	35.4	26.2	22.3	36.4	48.0	753.0	29.7	5	23-24	94	53
Aug.	45.9	60.9	103.3	96.4	62.8	111.2	116.1	66.7	50.6	14.8	46.3	50.2	36.2	29.2	34.4	25.4	20.3	5.0	10.6	46.2	54.0	59.3	43.8	35.6	1225.2	47.3	24	6-7	132	13
Sep.	62.1	34.5	17.0	8.8	8.9	2.9	11.8	11.3	16.8	21.7	12.5	5.1	8.2	10.5	13.1	18.1	11.0	7.2	9.4	12.1	7.7	3.0	2.9	17.1	333.7	47.8	29	0-1	26	47
Oct.	0	0.5	0	0	0.1	0	0	0.2	0	0	0	0	0	0	0	0	0	0.1	0.2	0.8	0.1	0.1	0	0	2.1	0.7	9	19-20	0	25
Nov.	0	0	0	0	0	0	0	0	0	0	0	0	0	0	0	0.2	0.8	0	0	0	0	0	0	0	1.0	0.8	24	16-17	0	15
Dec.	0	0	0	0	0	0	0	0	0	0	0	0	0	0	0	0	0	0	0	0	0	0	0	0	0	0	-	-	0	0
Year	164.5	198.3	160.7	170.9	162.2	238.7	285.9	136.5	199.3	75.4	111.2	136.3	119.3	94.9	91.9	76.3	75.6	58.9	45.5	112.4	110.5	135.5	112.7	166.8	3180.2	62.5	27/VI	1-2	355	11
BOMBAY (SANTACRUZ AERODROME)																														
Jan.	0	0	0	0	0.5	0.3	0	0	0	0	0	0	0	0	0	0	0	0	0	0	0	0	0	0	0.8	0.5	1	4-5	0	28
Feb.	0	0	0	0	0	0	0	0	0	0	0	0	0	0	0	0	0	0	0	0	0	0	0	0	0	0	-	-	0	0
Mar.	0	0	0	0	0	0	0	0	0	0	0	0	0	0	0	0	0	0	0	0	0	0	0	0	0	0	-	-	0	0
Apr.	0	0	0	0	0	0	0	0	0	0	0	0	0	0	0	0	0	0	0	0	0	0	0	0	0	0	-	-	0	0
May.	0	0	0	0	0	0.1	0	0	0	0	0	0	0.7	0	0	0	2.2	0	0	0	0	0.5	0.7	0	4.2	2.2	25	16-17	1	20
Jun.	10.1	15.2	22.2	17.4	23.9	20.6	34.5	29.9	22.3	70.1	66.6	29.3	11.2	21.0	25.0	30.9	28.0	13.7	6.5	16.3	13.0	18.4	43.7	53.0	642.8	49.0	25	10-11	93	56
Jul.	20.7	30.0	25.9	38.8	33.5	58.9	89.4	42.3	68.9	62.1	50.2	45.4	40.7	37.4	38.1	10.5	39.4	52.7	23.2	20.4	18.2	34.0	55.2	14.6	950.5	50.4	10	8-9	112	10
Aug.	37.7	51.7	86.0	72.3	138.0	108.8	78.4	67.5	52.6	45.6	36.6	32.7	60.8	61.1	40.6	19.1	12.1	6.5	24.7	33.9	56.3	17.0	70.7	26.5	1237.2	41.5	24	4-5) 5-6)	179	20
Sep.	32.5	67.6	52.7	21.3	16.9	41.5	49.8	14.9	13.0	4.7	3.3	13.8	12.4	3.5	18.8	10.4	14.3	9.5	10.7	11.1	9.2	3.0	11.2	7.8	453.9	45.5	24	6-7	61	15
Oct.	0	2.8	2.0	0	0.1	0	1.0	0.8	0	0	0.2	0	0	0.6	0	0	0	0.7	0.1	1.0	0.4	0.2	0.2	0	10.1	2.7	14	1-2	5	0
Nov.	0	0	0	0	0	0	0	0	0	0	0	0	0	0	0	0	2.0	1.8	0.6	0	0	0	6.0	0	10.4	6.0	24	22-23	2	10
Dec.	0	0	0	0	0	0	0	0	0	0	0	0	0	0	0	0	0	0	0	0	0	0	0	0	0	0	-	-	0	0
Year	101.0	167.3	188.8	149.8	212.9	230.2	253.1	155.4	156.8	182.5	156.9	121.2	125.8	123.6	122.5	70.9	98.0	84.9	65.8	82.7	97.1	73.1	187.7	101.9	3309.9	50.4	10/VII	8-9	455	39
VENGURLA																														
Jan.	0	0	0	0	0	0	0	0	0	0	0	0	0	2.5	0.	0.3	0	0	0	0	0	0	0	0	2.8	2.5	31	13-14	0	14
Feb.	0	0	0	0	0	0	0	0	0	0	0	0	0	0	0	0	0	0	0	0	0	0	0	0	0	0	-	-	0	0
Mar.	0	0	0	0	0	0	0	0	0	0	0	0	0	0	0	0	0	0	0	0	0	0	0	0	0	0	-	-	0	0
Apr.	0	0	0	0	0	0	0	0	0	0	0	0	0	0	0.3	0.3	0.1	0.5	0	0	0	0	0	0	1.2	0.5	29	17-18	1	20
May.	0	0.3	0	0	9.9	0.3	1.2	1.3	0.9	0.3	0.3	0	0	0	0	0	0	4.7	1.1	8.7	1.5	0	2.5	0.3	33.3	9.9	25	4-5	18	15
Jun.$	106.5	97.3	125.5	69.8	38.6	48.7	41.1	14.8	13.2	17.7	22.8	18.9	55.4	77.6	53.6	33.1	51.3	48.2	30.7	58.1	16.7	28.0	49.0	91.3	1207.9	45.5	28	1-2	167	45
Jul.	27.4	26.7	28.0	38.8	57.1	43.9	43.9	19.7	49.8	31.5	11.1	37.1	21.1	24.8	25.5	22.5	43.5	15.6	19.9	38.4	34.6	34.7	30.5	13.9	740.0	21.6	22	6-7	110	10
Aug.	28.0	67.0	56.5	52.0	79.2	70.1	51.9	40.3	50.1	41.9	61.4	86.2	40.3	47.4	52.9	91.5	63.7	40.4	35.1	34.8	29.3	29.0	27.5	72.7	1249.2	52.3	7	23-24	178	25
Sep.	12.8	4.5	11.7	14.6	9.4	9.3	14.7	10.8	4.4	4.8	8.9	10.0	3.5	5.6	3.7	2.6	9.4	12.2	15.3	14.6	8.5	5.4	7.8	9.5	214.0	13.3	5	3-4	46	38
Oct.	2.1	2.1	1.0	0.1	1.1	0.5	0	1.1	7.1	0.5	0.1	0	0	0	2.0	0.7	15.7	7.8	0.7	6.1	3.8	3.2	10.2	0.6	66.5	14.2	7	16-17	14	10
Nov.	0	0	0	2.8	0	0	0	0	0	0	0	9.3	1.5	0	0	0	1.5	0	0.8	7.7	0	0	0.1	0.5	24.2	9.3	4	11-12	2	2
Dec.	0	0	0	0	0	0	0	0	0	0	0	0	0	0	0	0	0	0	0	0	0	0	0	0	0	0	-	-	0	0
Year	176.8	197.9	222.7	178.1	195.3	172.8	152.8	88.0	125.5	96.7	104.6	161.5	121.8	157.9	138.0	151.0	185.2	129.4	103.6	168.4	94.4	100.3	127.6	188.8	3539.1	52.3	7/VIII	23-24	538	59

* Hours in this case refer to L.M.T. $ Break in record.

Table VI - Total hourly rainfall and the maximum in one hour (in millimetres) at 80 stations for the year 1958

(Totals for sixty minutes from full hour to full hour of IST.)

Month	Hours (I.S.T.) 0-1	1-2	2-3	3-4	4-5	5-6	6-7	7-8	8-9	9-10	10-11	11-12	12-13	13-14	14-15	15-16	16-17	17-18	18-19	19-20	20-21	21-22	22-23	23-24	Amount 0-24	Maximum in one hour Amt.	Date	Time	Total time Hrs.	Mts.
NANDURBAR																														
Jan.	0.3	0.3	0	0.3	0.3	0	0	0	0	0	0	0	0	0	0	0	0	0	0	0	0.3	0	0	0	1.5	0.3	1 2*	20-21	1	10
Feb.	0	0	0	0	0	0	0	0	0	0	0	0	0	0	0	0	0	0	0	0	0	0	0	0	0	0	-	-	0	0
Mar.	0	0	0.1	0	0	0	0.1	0	0	0	0	0	0	0	0	0	0	0	0	0	0	0	0	0	0.2	0.1	23	2-3) 6-7)	0	35
Apr.	0.6	0	0	0	0	0	0	0	0	0	0	0	0	0	0	1.0	33.0	2.5	3.0	0.4	0.7	0	0	1.3	42.5	33.0	29	16-17	5	20
May	0	0	0	0	0	0	0	0	0	0	0	0	0	0	0	0	0	0	0	0.1	0.2	0	0	0	0.3	0.2	1	20-21	0	25
Jun.	0	3.8	0.1	0.1	0.4	0	1.2	1.4	3.1	2.4	2.8	0.8	0.4	10.7	0.9	0	2.8	2.2	0.5	0.4	0	0	1.3	0.1	35.4	10.0	28	13-14	12	35
Jul.	30.9	11.8	9.7	12.4	14.5	22.1	14.6	13.4	30.8	42.2	33.7	33.0	12.4	5.4	22.0	18.6	6.3	2.7	1.9	9.2	1.0	6.7	2.4	11.9	369.6	36.0	8	9-10	79	15
Aug.	3.2	2.3	0.3	0.5	0.1	0.4	4.3	7.6	3.4	6.1	9.1	4.5	3.0	0.9	36.3	10.4	3.0	9.3	4.1	2.4	4.2	5.6	2.8	4.1	127.9	36.0	29	14-15	49	20
Sep.	4.0	3.2	6.7	9.0	25.7	15.8	2.3	2.9	5.9	6.1	9.8	6.2	7.2	3.7	10.6	13.4	4.0	1.4	0.4	6.7	18.8	20.7	15.0	4.6	204.1	20.0	1	21-22	48	45
Oct.	0	0	0	0	0	0	0	0	0	0	0	0	0	0.3	0.7	0.8	0	0	11.0	5.4	2.0	0	0	0	20.2	7.0	16	18-19	3	5
Nov.	0	0	0	0	0	0	0	0	0	0	0	0	0	3.5	1.0	0	0	0	0	1.0	1.5	0	0	0	7.0	3.5	28	13-14	1	20
Dec.	0	0	0	0	0	0	0	0	0	0	0	0	0	0	0	0	0	0	0	0	0	0	0	0	0	0	-	-	0	0
Year	39.0	21.4	16.9	22.3	41.0	38.3	22.5	25.3	43.2	56.8	55.4	44.5	23.0	24.5	71.5	44.2	49.1	18.1	20.9	25.6	28.7	33.0	21.5	22.0	808.7	36.0	8/VII 29/VIII	9-10 14-15	201	50
AURANGABAD (CHIKALTHANA AERODROME)																														
Jan.	0	0	0	0	0	0	0	0	0	0	0	0	0	0	0	0	0	0	0	0	0	0	0	0	0	0	-	-	0	0
Feb.	0	0	0	0	0	0	0	0	0	0	0	0	0	0	0	0	0	0	0	0	0	0	0	0	0	0	-	-	0	0
Mar.	0	0	0	0	0	0	0	0	0	0	0	0	0	0	0	0	0	0	0	0	0	0	0	0	0	0	-	-	0	0
Apr.	0	0	0	0	0	0	0	0	0	0	0	0	0.	0.3	0	1.0	0.8	0.6	0	0	0.	3.4	0.1	1.5	7.7	3.4	30	21-22	2	3
May.	1.7	0.2	0.4	1.0	0	0	0	0.3	0	0	0	0	0	0	0	7.5	0	0	0	0	0	0.3	0	0	11.4	7.5	1	15-16	4	10
Jun.	6.7	2.5	1.4	8.7	0.2	0	0	0	0	0	0	0	0	0.4	10.0	3.5	2.8	2.9	1.8	15.8	6.9	5.9	3.5	0.8	73.8	9.5	14	14-15	18	35
Jul.	0.9	8.2	9.8	5.2	9.4	7.3	8.6	4.2	1.5	7.7	10.8	13.6	19.3	21.8	6.2	9.4	10.3	5.1	9.5	0.7	0.7	0.5	0.9	12.9	184.5	18.7	18	12-13	59	59
Aug.	6.8	6.7	13.9	2.3	4.2	17.1	13.2	6.9	7.9	5.1	7.8	7.5	10.4	17.0	8.0	17.0	36.4	17.5	24.4	41.0	24.2	24.7	21.9	16.9	358.8	29.7	7	16-17	103	47
Sep.$	1.0	1.3	1.2	2.0	3.1	6.7	0.8	0.8	0.5	1.5	0.7	2.1	0.6	5.3	4.9	2.6	1.1	8.8	1.3	0.6	1.5	2.7	0.7	0.2	52.0	8.0	13	17-18	28	20
Oct.	0	0	0	0	0	0	0	0	0	0	0	0	0	0	2.7	1.1	0.2	11.8	0	0	0	0.5	0.2	0	16.5	10.6	8	17-18	3	23
Nov.	0.5	0	0	3.6	0	0.4	0	0	0	0	0	0	0.3	1.7	4.5	2.1	1.0	0.2	21.9	20.2	4.2	1.3	1.0	1.3	64.2	21.0	25	18-19	7	31
Dec.	0	0	0	0	0	0	0	0	0	0	0	0	0	0	0	0	0	0	0	0	0	0	0	0	0	0	-	-	0	0
Year	17.6	18.9	26.7	22.8	16.9	31.5	22.6	12.2	9.9	14.3	19.3	23.2	30.6	46.5	36.3	44.2	52.6	46.9	58.9	78.3	37.5	39.3	28.3	33.6	768.9	29.7	7/VIII	16-17	227	48
POONA																														
Jan.	0	0	0	0	0	0	0	0	0	0	0	0	0	0	0	0	0	0	0	0	0	0	0	0	0	0	-	-	0	0
Feb.	0	0	0	0	0	0	0	0	0	0	0	0	0	0	0	0	0	0	0	0	0	0	0	0	0	0	-	-	0	0
Mar.	0	0	0	0	0	0	0	0	0	0	0	0	0	0	0	0	0	0.3	2.3	0	0	0	0	0	2.6	2.3	28	18-19	0	15
Apr.	0	0	0	0	0	8.0	2.0	0.5	0	0	0	0	0	0	3.0	13.8	0.6	0.1	2.7	0.9	22.2	14.5	2.7	1.4	72.4	22.0	30	20-21	8	5
May.	0	0	0	0	0	0.1	0.2	0.1	0	0	0	0	0	0	0	2.5	34.6	0.2	0.3	0	7.5	0.9	0.1	0.5	47.0	23.8	26	16-17	3	30
Jun.	0.2	2.6	1.8	0	0	0	9.0	7.6	5.2	4.4	0	1.1	4.9	3.2	0.1	1.5	0.3	4.5	7.2	0.9	11.7	0	0.5	1.3	68.0	11.0	17	20-21	6	55
Jul.	11.4	21.5	21.6	18.8	20.2	14.6	16.0	11.9	14.5	17.0	19.3	12.9	8.9	12.2	18.8	31.0	18.4	19.7	8.2	8.1	10.7	7.6	17.9	14.0	375.2	16.5	19	2-3	118	48
Aug.	5.8	4.6	17.9	6.3	2.0	2.0	1.4	2.5	1.9	2.7	2.6	4.2	13.2	5.5	8.3	26.9	12.0	1.3	3.6	0.9	2.9	2.5	1.5	3.1	135.6	21.5	11	15-16	45	0
Sep.	0.5	0.5	1.2	0.5	1.5	0.9	8.0	3.5	0.5	0.2	5.0	0.1	0.5	1.1	1.5	1.8	0.2	0.1	0	0.2	0.1	0.8	0.1	1.1	29.9	4.4	1	10-11	19	17
Oct.	0.1	0	0.1	0	0	0.6	0.1	0	0	0	0	0	1.4	0	1.6	0.1	0	13.0	1.0	1.2	5.2	47.1	4.2	0.9	76.6	47.1	4	21-22	5	24
Nov.	0	0	0	0	0	1.4	0	2.5	1.3	2.4	0	0	0	0	1.3	5.1	2.7	0.5	0.2	0	0	0	1.0	0.5	18.9	5.1	23	15-16	3	55
Dec.	0	0	0	0	0	0	0	0	0	0	0	0	0	0	0	0	0	0	0	0	0	0	0	0	0	0	-	-	0	0
Year	18.0	29.2	42.6	25.6	23.7	27.6	36.7	28.6	23.4	26.7	26.9	18.3	28.9	22.0	34.6	82.7	68.8	39.7	25.5	12.2	60.3	73.4	28.0	22.8	826.2	47.1	4/X	21-22	211	9

*Hours 0-1, 1-2, 3-4, 4-5 $ Break in record.

Table VI - Total hourly rainfall and the maximum in one hour (in millimetres) at 80 stations for the year 1958

(Totals for sixty minutes from full hour to full hour of IST.)

Month	Hours (I.S.T.) 0-1	1-2	2-3	3-4	4-5	5-6	6-7	7-8	8-9	9-10	10-11	11-12	12-13	13-14	14-15	15-16	16-17	17-18	18-19	19-20	20-21	21-22	22-23	23-24	Amount 0-24	Maximum in one hour Amt.	Date	Time	Total time Hrs.	Mts.
NAGPUR																														
Jan.	0	2.5	0	0	0	0	0	0	0	0	0	0	0	0	0	0	0	4.6	0	0	0	0	0	0	7.1	4.6	28	17-18	0	30
Feb.	0	0	0	0	0	0	0	0	0	0	0	0	0	0	0	0	0	0	0	0	0	0	0	0	0	0	-	-	0	0
Mar.	1.5	0	0	0	0	0	0	0	0	0	0	0	0	0	0.5	0	0	10.2	0.8	0	3.1	0	0	0.3	16.4	10.2	13	17-18	2	0
Apr.	0	0	0	0.2	0	0	0	0	0	0	0	0	0	0	0	0	0	2.0	11.6	1.4	0	0	1.1	0.1	16.4	5.8	15	18-19	2	43
May.	0	0	0	0	0	0	0.4	0	0	0.2	0	0	0	0	0	0	0	0	0	0	0	0	0	0	0.6	0.4	1	6-7	0	25
Jun.	0	0	2.3	2.6	1.5	0.5	0.1	0	0	0	0	0	5.0	42.3	2.9	3.0	6.1	24.8	21.2	8.8	2.0	0.5	1.1	0.2	124.9	32.0	25	13-14	19	44
Jul.	3.9	18.6	7.0	16.4	12.4	4.4	1.9	2.5	1.7	0.7	5.2	4.2	2.3	5.9	4.1	9.1	9.4	0.7	32.8	6.0	15.5	9.3	39.3	12.2	225.5	32.1	3	18-19	38	30
Aug.	2.1	1.8	4.1	14.0	9.9	10.9	9.9	27.4	5.8	16.5	26.8	34.3	19.0	29.9	31.2	11.4	6.6	5.9	17.4	9.0	5.6	12.8	21.6	2.9	336.8	27.4	30	11-12	49	58
Sep.	3.7	5.2	24.0	10.2	13.4	19.1	17.1	11.3	12.6	1.8	0	0.4	1.3	1.4	12.9	1.7	7.8	15.9	14.6	12.4	6.8	0.7	2.3	2.6	199.2	14.0	24	2-3	34	13
Oct.	0	0	3.8	2.1	1.6	0.1	0.2	0.7	0.1	2.0	1.4	1.6	0.7	6.4	32.8	6.7	0.4	12.5	1.8	1.1	0.3	3.3	0.1	0	79.7	31.5	12	14-15	11	17
Nov.	2.0	2.0	2.0	2.0	2.0	2.2	1.6	0.9	0.3	0	0	0	0	0	0	0	0	0	1.0	2.0	2.0	2.0	2.0	2.0	26.0	2.0	25,26	11 hrs.	14	40
Dec.	0	0	0	0	0	0	0	0	0	0	0	0	0	0	0	0	0	0	0	0	0	0	0	0	0	0	-	--	0	0
Year	13.2	30.1	43.2	47.5	40.8	37.2	31.2	42.8	20.5	21.2	33.4	40.5	28.3	85.9	84.4	31.9	30.3	76.6	101.2	40.7	35.3	28.6	67.5	20.3	1032.6	32.1	3/VII	18-19	174	0
VISAKHAPATNAM																														
Jan.	0	0	0	0	0	0	0	0	0	0	0	0	0	0	0	0	0	0	0	0	0	0	0	0	0	0	-	-	0	0
Feb.	0	0	0	0	0	0	0	0	0	0	0	0	0	0	0	0	0	0	0	0	0	0	0	0	0	0	-	-	0	0
Mar.	0	0	0	0	0	0	0	0	0	0	0	0	0	0	0	0	0	0	0	0	0	0	0	0	0	0	-	-	0	0
Apr.	0	0	0	0	0	0	0	0	0	0	0	0	0	0	0	0	0	2.3	6.0	2.5	11.5	0	0.9	0.1	23.3	11.5	23	20-21	1	58
May.	0	0	0	0	0	0	0	0	0	0	0	0	0	0	0	0	0	0	0	0	0	0	0	0	0	0	-	-	0	0
Jun.	0.2	0	0	1.9	1.9	4.3	2.4	2.3	1.5	2.1	0.7	0.2	0.1	0.5	0	0	0.2	17.7	0	3.1	20.0	1.5	0.5	3.3	64.4	18.0	16	20-21	16	0
Jul.	0.7	2.0	2.5	3.3	1.5	5.0	10.0	16.6	4.7	3.3	5.9	5.4	8.9	5.0	8.1	4.4	3.8	2.0	0.1	1.6	0.4	0.3	0.3	0.3	96.1	7.0	28	7-8	42	15
Aug.	5.9	2.8	3.2	1.4	0.6	0.9	1.4	0.4	0	3.5	6.2	4.0	2.5	0	2.4	20.2	9.2	2.2	0.4	1.0	0.3	9.7	10.9	1.4	90.5	13.5	26	15-16	30	15
Sep.	1.5	0.1	0.4	0	0.9	1.3	1.7	24.3	2.2	1.2	2.0	0.9	5.3	10.9	20.3	58.0	19.5	6.4	8.0	0.9	1.0	43.1	3.3	3.9	217.1	45.0	10	15-16	34	59
Oct.$	8.9	5.0	26.0	6.6	4.7	27.4	43.0	5.6	1.1	15.5	25.7	4.4	2.7	11.3	6.0	4.2	13.6	8.4	11.5	12.8	3.7	7.9	13.4	8.8	278.2	22.0	7	6-7	40	5
Nov.*																														
Dec.*																														
Year																														
HYDERABAD (BEGUMPET AERODROME)																														
Jan.	0	0	0	0	0	0	0	0	0	0	0	0	0	0	0	0	0	0	0	0	0	0	0	0	0	0	-	-	0	0
Feb.	0	0.5	1.5	7.5	0	0	0	0	0	0	0	0	0	0	0	0	0	0	0	0	0	0	0	0	9.5	7.5	27	3-4	1	5
Mar.	0	0	0.5	0.5	0	0.5	0	0	0	0	0	0	0	0	0	0	0	0.5	0	0.5	6.5	1.0	0	0.5	10.5	6.0	14	20-21	3	20
Apr.	0.2	0	3.2	1.1	0.1	0	0	0	0.9	0	0	0	0	0	0	0	0.5	1.0	40.0	12.5	1.0	0.5	0	8.8	69.8	40.0	29	18-19	5	44
May.	0.5	0.6	0.5	0	0	0	0	0	0	0	0	0	0	0	0	2.5	2.0	3.6	5.0	0.5	0.2	9.5	0	1.3	26.2	9.5	25	21-22	3	50
Jun.	4.9	1.5	0.2	0.2	0.2	0	0	0	0	0	0	0	0.8	0.3	2.3	0	6.9	0.9	1.5	19.0	16.9	1.3	3.3	4.0	64.2	18.0	26	19-20	16	40
Jul.	13.2	6.2	9.1	11.2	4.9	4.0	2.1	2.5	1.8	5.5	3.2	14.7	6.1	7.7	20.1	9.8	17.7	20.3	16.0	30.4	36.3	35.0	19.9	12.2	309.9	24.0	21	19-20	89	15
Aug.	19.7	8.8	6.3	6.1	18.0	7.9	4.4	4.1	0	0	0	0.5	5.9	0.5	1.2	19.2	7.7	10.6	16.1	5.8	11.2	9.8	7.2	21.3	192.3	12.3	20	23-24	47	30
Sep.	3.1	3.8	1.9	0.8	25.7	30.3	1.7	2.3	6.8	3.2	0	0	0	1.5	0.9	8.9	1.7	6.5	0.2	0.5	0.5	3.9	3.8	8.0	116.0	30.0	6	5-6	17	25
Oct.	1.8	4.9	4.2	3.4	13.9	0.3	0.4	2.5	1.6	1.2	0.2	6.4	10.5	1.4	0	2.4	2.0	13.0	0	0	0	0.5	16.7	0.8	88.1	16.5	13	22-23	10	46
Nov.	1.2	0.8	0.9	0.8	0.4	0	0.1	0	0.8	1.7	1.8	0	0	5.2	1.9	0.1	0	0.7	0.5	2.0	0.2	0.3	0.1	1.7	21.2	4.8	23	13-14	14	25
Dec.	0	0	0	0	0	0	0	0	0	0	0	0	0	0	0	0	0	0	0	0	0	0	0	0	0	0	-	-	0	0
Year	44.6	27.1	28.3	31.6	63.2	43.0	8.7	11.4	11.9	11.6	5.2	21.6	23.3	16.6	26.4	42.9	38.5	57.1	79.3	71.2	72.8	61.8	51.0	588.6	907.7	40.0	29/IV	18-19	210	0

Table VI - Total hourly rainfall and the maximum in one hour (in millimetres) at 80 stations for the year 1958

(Totals for sixty minutes from full hour to full hour of IST.)

Month	Hours (I.S.T.)																								Amount	Maximum in one hour			Total time	
	0-1	1-2	2-3	3-4	4-5	5-6	6-7	7-8	8-9	9-10	10-11	11-12	12-13	13-14	14-15	15-16	16-17	17-18	18-19	19-20	20-21	21-22	22-23	23-24	0-24	Amt.	Date	Time	Hrs.	Mts.
TIRUCHIRAPALLI																														
Jan.	0	0	0.3	0	0	0	0	0	0	0	0	0	1.0	0.3	0.5	0	0	0	1.3	0	0	0	0	0	3.4	1.3	1	18-19	1	0
Feb.	0	0	0	0	0	0	0	0	0	0	0	0	0	0	0	0	0	0	0	0	0	0	0	0	0	0	-	-	0	0
Mar.	0	0	1.3	0.4	0	0	0	0	0	0	0	0	0	0.1	0.2	1.8	4.9	0.4	0	0	0	0	0	0	9.1	4.2	14	16-17	3	0
Apr.	0.5	1.6	13.7	0	0	0	4.1	1.6	0	0	0	0	0	0	0	0	13.8	0.6	0	0.1	0	0	0	0	36.0	13.8	27	16-17	3	19
May.$	0	0.2	2.4	0	1.2	0.3	0.7	2.2	0.9	5.5	3.0	0.8	0.5	11.5	4.8	6.3	2.4	9.5	11.3	19.4	4.4	3.5	4.6	22.0	117.4	21.8	17	23-24	22	7
Jun.	0	0	0	0	0	0	0	0	0	0	0	0	0	0	0	0	0	0	0.4	0	0.4	0	0.5	0	1.3	0.5	29	22-23	1	30
Jul.	0	0	0	0	0	0	0	0	0	0	0.1	0.4	0.3	0	0	0	0	0	0	0	0	0	0	0	0.8	0.4	3	11-12	0	6
Aug.	4.5	5.8	8.8	5.9	0.3	0	0.2	0	0	0	0	0	0	7.5	5.3	2.6	1.0	0.6	1.0	3.6	9.7	60.0	4.1	31.5	152.4	55.5	6	21-22	23	50
Sep.	0	0.3	0	0	0	0	0	0	0	0	0	0	0	0	0	0	0	0	0.3	0.3	12.7	11.9	10.3	21.9	57.7	20.8	15	23-24	5	56
Oct.	4.5	3.0	0.2	0.3	1.1	0	0	0.6	0.3	0	0	10.0	1.3	0	0.3	1.2	27.4	6.0	27.4	15.2	15.7	4.7	3.7	8.6	132.5	27.0	24	18-19	25	21
Nov.	10.7	5.6	5.2	3.2	6.4	0.4	2.8	0.9	0.2	0.5	2.2	3.6	10.6	8.1	4.7	4.8	11.0	13.3	4.6	2.3	1.6	0.6	1.1	2.5	106.9	9.5	20	12-13	45	58
Dec.	0	1.6	0.5	1.8	0.3	0.4	8.5	1.8	0	5.2	3.4	12.2	0.9	1.4	0.4	0	5.5	0	0	0	0	0	0	0	43.9	12.0	4	11-12	5	49
Year	20.2	18.1	32.4	11.6	9.3	1.1	16.3	7.1	1.4	11.2	8.7	27.0	14.6	28.9	16.2	16.7	66.0	30.4	46.3	40.9	45.5	80.7	24.3	86.5	661.4	55.5	6/VIII	21-22	137	56
MADRAS																														
Jan.	0	0	0	0	1.3	1.5	5.1	0	0.5	0	0	0	0	0	0	0	0	0	0	0	0	0	0	0	8.4	5.1	2	6-7	1	30
Feb.	0	0	0	0	0	0	0	0	0	0	0	0	0	0	0	0	0	0	0	0	0	0	0	0	0	0	-	-	0	0
Mar.	0	0	0	0	0	0	0	0	0	0	0	0	0	0	0	0.7	0	0	0	0.2	0	0	0	0	0.9	0.7	24	15-16	0	45
Apr.	0	0	0	0	0	0	0	0	0	0	0	19.9	0.5	0	0	0	0	0	0	0	0	0	0	0	20.4	19.9	21	11-12	0	45
May.	0	16.8	5.1	2.8	2.9	1.5	1.0	3.8	2.1	5.2	0.8	10.2	2.0	1.0	0	0	0	0	0	0	0	0	1.1	0	56.3	16.8	6	1-2	12	5
Jun.	1.0	0	0	0	0	0	0	0	0	0	0	0	0	0	0	0	11.6	3.3	15.8	1.8	0	0	3.3	2.0	38.8	9.5	8	18-19	9	23
Jul.	0	4.0	0.5	0.3	0	0.1	0	0.2	0.4	0.8	1.6	0.6	0.5	0.2	0.3	4.5	3.3	16.4	1.7	6.0	2.2	0.7	0.2	0	44.5	8.8	22	17-18	15	7
Aug.	4.9	2.5	3.6	15.5	19.8	1.7	0.2	1.2	0.3	0.3	0.5	3.0	4.3	1.5	5.8	0.8	1.2	11.5	2.9	7.0	13.5	22.7	5.9	15.6	146.2	18.6	10	4-5	40	28
Sep.	0.2	0.3	0	1.4	0	0	2.2	0	0	0	0	1.0	0	0	18.3	1.0	0	0	0	0	0	0.5	1.7	1.0	27.6	17.5	20	14-15	3	7
Oct.	39.2	15.8	37.2	9.8	13.2	43.8	23.8	11.0	27.1	18.7	16.5	17.3	11.3	18.5	15.0	39.4	17.7	17.6	4.3	9.1	2.0	3.4	11.7	8.2	431.6	31.7	7	5-6	72	42
Nov.$	13.9	15.1	5.2	5.1	0.6	0.2	20.4	9.1	4.3	9.2	1.6	11.5	3.3	0.9	22.6	8.8	24.1	4.0	25.9	25.3	13.1	10.5	17.0	39.7	291.4	23.0	19	18-19	33	9
Dec.	1.7	6.7	1.3	15.1	0.5	2.0	0.1	0.1	2.5	0.4	0.8	1.3	1.2	0.1	0.3	0.3	5.3	1.6	0.2	0.5	2.6	14.6	1.9	1.0	62.1	12.5	7	21-22	25	1
Year	60.9	61.2	52.9	50.0	38.3	50.8	52.8	25.4	37.2	34.6	21.8	64.8	23.1	22.2	62.3	55.5	63.2	54.4	50.8	49.9	33.4	52.4	42.8	67.5	1128.2	31.7	7/X	5-6	214	2
MADRAS (NUNGAMBAKKAM)																														
Jan.	0	0	0	0	9.1	0.5	0	0.3	0	0	0	0	0	0	0	0	0	0	0	0	0	0	0	0	9.9	9.1	2	4-5	0	43
Feb.	0	0	0	0	0	0	0.3	0	0	0	0	0	0	0	0	0	0	0	0	0	0	0	0	0	0.3	0.3	1	6-7	0	5
Mar.	0	0	0	0	0	0	0	0	0	0	0	0	0	0	0	0.3	0	0	0	0	0	0	0	0	0.3	0.3	24	15-16	0	33
Apr.	0	0	0	0	0	0	0	0	0	0.8	1.0	0	0.7	0	0	0	0	0	0	0	0	0	0	0	2.5	1.0	21	10-11	0	48
May.	0	8.5	24.5	3.8	3.0	2.2	0.8	1.0	0.8	9.9	0.7	8.2	2.4	2.8	0.3	0.2	0	0	0	0	0	0	1.3	0	70.4	24.5	6	2-3	15	0
Jun.	0.4	0.1	0	0	0	0	0	0	0	0.2	0	0	0	0	0	1.0	10.0	19.8	8.4	0.8	0	0.5	2.1	1.7	45.0	19.5	8	17-18	1	45
Jul.	0.7	1.2	0.4	0.3	0.5	0.1	0.3	0.6	0.1	1.0	0	0.3	0	0.2	1.5	1.5	5.2	14.1	7.3	8.6	2.7	0.4	1.4	1.3	49.7	7.3	13	17-18	13	38
Aug.	4.8	7.1	23.0	6.8	11.1	2.0	1.2	11.8	2.3	3.1	1.0	0	0	0.9	1.5	2.5	4.2	23.5	4.1	5.0	33.1	10.8	6.7	22.2	188.7	19.7	19	23-24	36	3
Sep.	3.5	1.0	1.7	3.4	3.0	0.6	1.2	1.0	0	0	0	0	0	0	5.2	0	1.9	6.3	3.6	0	0.5	0.3	0.5	10.7	44.4	6.0	13	23-24	8	10
Oct.	19.2	20.1	31.7	15.8	8.7	30.6	34.9	13.2	28.6	13.7	15.4	8.5	5.4	8.2	15.9	31.7	10.5	2.9	4.2	30.2	2.0	6.8	17.1	21.4	396.7	26.3	7	6-7	48	43
Nov.	8.7	7.2	27.5	3.8	4.2	5.2	3.3	8.8	8.2	4.6	8.9	24.3	25.6	11.5	27.4	17.4	34.4	6.9	36.2	26.6	38.0	30.0	42.3	61.6	472.6	33.0	4	23-24	64	25
Dec.	4.9	14.0	5.1	3.1	6.2	0	10.1	3.3	3.7	1.0	0	2.5	1.2	0	0.6	6.8	4.0	1.3	4.8	5.2	7.9	2.9	0.5	3.1	92.2	7.3	10	20-21	16	47
Year	42.2	59.2	113.9	37.0	45.8	41.2	52.1	40.0	43.7	34.3	27.0	43.8	35.3	23.6	52.4	61.4	70.2	74.8	68.6	76.4	84.2	51.7	71.9	122.0	1372.7	33.0	4/XI	23-24	206	40

$ Break in record.

Table VI - Total hourly rainfall and the maximum in one hour (in millimetres) at 80 stations for the year 1958

(Totals for sixty minutes from full hour to full hour of IST.)

Month	Hours (I.S.T.) 0-1	1-2	2-3	3-4	4-5	5-6	6-7	7-8	8-9	9-10	10-11	11-12	12-13	13-14	14-15	15-16	16-17	17-18	18-19	19-20	20-21	21-22	22-23	23-24	Amount 0-24	Maximum in one hour Amt.	Date	Time	Total time Hrs.	Mts.
MANGALORE																														
Jan.	0	0	0	0	0	0	0	0	0	0	0	0	0	0	0	0	0	0	0	0	0	0	0	0	0	0	-	-	0	0
Feb.	0	0	0	0	0	0	0	0	0	0	0	0	0	0	0	0	0	0	0	0	0	0	0	0	0	0	-	-	0	0
Mar.	0	0	0	0	0	0	0	0	0	0	0	0	0	0	0	0	0	0	0	0	0	0	0	0	0	0	-	-	0	0
Apr.	0	0	0	0	1.0	0	3.0	0	0	0	0	0	0	0	0	0	0	5.7	0	1.4	0	0	0	0	11.1	5.7	19	17-18	1	20
May.	7.4	0.2	1.0	28.3	8.6	13.6	11.4	2.9	7.4	1.0	19.0	2.7	10.8	60.5	7.9	1.5	0.9	1.3	51.9	13.8	3.8	6.1	17.3	20.4	299.7	60.0	5	13-14	35	20
Jun.	61.9	37.1	72.1	53.8	38.9	63.7	35.3	35.2	45.7	106.0	95.5	54.1	47.2	39.5	32.0	28.3	46.8	41.0	44.2	39.1	38.8	28.3	67.1	66.9	1218.5	33.5	20	9-10	187	50
Jul.	40.9	88.0	66.7	51.3	70.0	57.8	42.5	39.9	18.6	44.8	48.4	28.6	32.4	11.4	25.4	9.0	10.6	19.2	23.4	12.3	11.9	7.9	47.8	33.1	841.9	27.0	3	1-2	89	20
Aug.	27.5	27.8	19.6	22.0	29.4	28.6	18.2	22.7	6.4	52.1	14.2	23.1	20.1	18.0	26.1	33.1	34.0	25.6	15.3	34.1	23.2	51.1	24.7	6.0	602.9	27.0	22	9-10	104	55
Sep.	10.7	7.1	31.6	1.5	6.6	12.7	2.9	7.6	17.2	24.7	6.8	6.5	0.5	6.5	1.3	3.3	1.8	9.8	9.1	12.3	1.5	0.7	1.4	0.8	184.9	27.8	17	2-3	22	10
Oct.	12.7	12.3	4.3	12.6	19.1	8.4	9.4	13.1	2.3	0.7	0.1	1.0	6.5	1.0	3.5	1.7	0.3	6.5	2.4	1.3	1.3	1.4	0	2.2	124.1	12.0	8	3-4	26	0
Nov.	1.5	1.9	1.8	4.0	0.4	4.9	5.0	3.3	0.6	0.6	0.7	0.1	0.3	0	0	0.5	3.4	24.2	38.9	43.6	10.8	1.2	0.3	0.7	148.7	38.5	22	18-19	23	0
Dec.	0	0	0	0	0	0	0	0	0	0	0	0	0	0	0	0	0	0	0	0	0	0	0	0	0	0	-	-	0	0
Year	162.6	174.4	197.1	173.5	174.0	189.7	127.7	124.7	98.2	229.9	184.7	116.1	117.8	136.9	96.2	77.4	97.8	133.3	185.2	157.9	91.3	96.7	158.6	130.1	34318	60.0	5/V	13-14	489	55
BANGALORE (CENTRAL OBSERVATORY)*																														
Jan.	0.3	0.3	0	0	0	0	0	0	0	0	0.3	0	0	0	0	1.5	0.5	0.3	0	2.3	1.0	2.0	1.0	0.8	10.3	2.3	2	19-20	9	0
Feb.	0	0	0	0	0	0	0	0	0	0	0	0	0	0	0	0	0	0	0	0	0	0	0	0	0	0	-	-	0	0
Mar.	0	0	0	0	0	0	0	0	0	0	0	0	0	0	0	0	0	0	0	0	0	2.3	1.5	0	3.8	2.3	2	21-22	0	50
Apr.	0.3	0	13.5	0	0	0	0	0	0	0	0	0	0	0	0	9.0	4.0	10.5	8.7	0.6	0.5	0.2	30.0	19.0	96.3	30.0	13	22-23	9	20
May.	9.0	2.5	1.3	0.7	0	0	0	0	0	0	0	0	0	0.2	26.0	0.5	15.8	46.4	65.5	35.2	8.4	4.1	4.6	23.3	244.5	24.3	4	14-15	36	10
Jun.	3.4	0.8	13.5	1.7	0	0	0	0	0	0	0	0	0.4	0.2	5.8	1.0	1.8	0.2	19.8	17.1	1.3	1.1	3.1	1.0	73.2	19.8	13	18-19	16	51
Jul.	0.3	0	0.1	0.1	0	0.2	0.2	1.1	0.5	0.7	2.0	1.8	1.4	8.2	17.6	15.9	7.2	19.9	15.0	0	1.0	0	0	0.1	93.3	12.0	31	17-18	23	24
Aug.	3.0	4.8	2.3	8.3	12.2	1.5	0.7	14.5	0.8	0.2	0	1.9	15.0	0.5	7.4	21.3	66.3	14.9	14.7	24.0	17.4	13.4	7.8	16.8	269.7	23.7	9	16-17	39	51
Sep.	39.6	31.4	13.5	7.9	19.4	9.4	15.6	7.0	1.7	0.5	0	0.1	0.1	0.1	0.2	0	0	0.1	0.1	3.6	1.8	6.4	26.1	44.2	228.8	26.0	20	22-23	37	21
Oct.	11.2	3.2	2.2	16.6	4.1	2.9	8.8	6.1	10.5	8.5	3.3	0.3	0.9	11.1	1.1	1.1	0.3	5.1	19.6	4.6	24.9	14.7	2.5	5.0	168.6	15.0	7	3-4	48	16
Nov.	2.4	2.8	3.0	1.1	0.9	2.4	1.2	0.3	0.1	1.2	4.6	6.8	3.7	5.2	3.2	5.1	2.1	2.6	0.9	10.5	10.3	6.5	2.6	1.2	80.7	10.3	21	19-20	47	53
Dec.	0.4	0	0	0.3	0	0.2	0.3	0	0.3	0.3	0	0	0.1	0	0	0.2	0.7	3.2	0.3	0	0	0	0	0.1	6.4	2.8	8	17-18	4	34
Year	69.9	45.8	49.4	36.7	36.6	16.6	26.8	29.0	13.9	11.4	10.2	10.9	21.6	25.5	62.3	55.6	98.7	103.2	144.6	98.9	66.6	50.7	79.2	111.5	1275.6	30.0	13/IV	22-23	273	30
BANGALORE (AERODROME)																														
Jan.	0.5	1.0	0	0	0	0	0	0	0	0	0	0	0	0	0.3	0.3	1.0	0	0	0.8	2.0	2.5	1.3	1.3	11.0	2.5	2	21-22	7	15
Feb.	0	0	0	0	0	0	0	0	0	0	0	0	0	0	0	0	0	0	0	0	0	0	0	0	0	0	-	-	0	0
Mar.	0	0	0.1	0	0	0	0	0	0	0	0	0	0	0	0	0	0	0.1	11.3	0	0.7	0	0	0.7	12.9	11.3	3	18-19	1	15
Apr.	13.8	13.8	0	0	0	0	0	0	0	0	0	0	0	0	0	0	15.1	4.2	1.2	0.7	0.4	0	0.7	8.0	57.9	14.9	12	16-17	6	20
May.$	0.5	0.1	0.5	0	0	0	0	0	0	0	0	0	0	0	0.5	0.3	18.0	19.5	47.2	25.1	10.8	2.6	5.9	4.8	135.8	15.5	16	16-17	15	55
Jun.$	1.9	1.0	1.1	1.6	0.1	0	0	0.1	0	0	0	0	0	0.3	1.2	11.0	2.4	3.7	3.0	1.3	7.0	1.8	5.0	1.3	43.8	8.5	28	15-16	8	45
Jul.	0	0.3	0	0	0	0	0	0	0.4	0	0.2	1.1	0	2.6	12.2	9.8	9.7	6.9	4.3	4.3	0	0.7	0	1.0	53.5	7.4	17	14-15	8	35
Aug.$	1.4	13.1	1.2	7.1	1.0	15.8	0.5	0.4	7.1	0.5	0	0.3	2.8	11.2	1.2	4.2	8.5	22.4	21.1	2.7	5.7	1.9	2.6	5.2	137.9	15.0	4	5-6	27	25
Sep.$	16.0	65.4	25.8	5.9	0.5	0.2	0.4	0	0	0.4	0.1	0	0	0	0	11.5	0.2	1.0	0.1	0.7	1.8	1.0	0.1	1.8	132.9	28.5	17	1-2	11	45
Oct.	4.3	0.4	4.4	3.9	8.6	2.9	10.8	6.2	9.0	10.3	4.1	0	0.2	0.3	3.2	13.8	4.8	0.8	3.2	11.8	18.0	14.3	1.9	2.5	139.7	15.3	3	20-21	30	5
Nov.$	0.8	0.4	0.7	0.5	0.4	0.6	0.5	0.2	0	0.2	2.3	3.7	1.8	3.0	3.6	2.2	5.6	7.4	1.0	5.5	10.3	7.3	1.5	0.9	50.4	10.0	21	20-21	30	30
Dec.	0.4	0	0.2	0.1	0.1	0	0	0	0.4	0.5	0	0	0.4	0	0.6	0	1.2	0.3	0.3	0	0	0	0	0.3	4.8	1.2	14	16-17	1	15
Year	39.6	95.5	34.0	19.1	10.7	19.5	12.2	6.9	16.9	11.9	6.7	5.1	5.2	17.4	22.8	53.1	66.5	66.3	92.7	52.9	56.7	32.1	19.0	27.8	790.6	28.5	17/IX	1-2	149	5

* Hours in this case refer to L.M.T. $ Break in record.

Table VI - Total hourly rainfall and the maximum in one hour (in millimetres) at stations for the year 1958

(Totals for sixty minutes from full hour to full hour of IST.)

Month	Hours (I.S.T.) 0-1	1-2	2-3	3-4	4-5	5-6	6-7	7-8	8-9	9-10	10-11	11-12	12-13	13-14	14-15	15-16	16-17	17-18	18-19	19-20	20-21	21-22	22-23	23-24	Amount 0-24	Maximum in one hour Amt.	Date	Time	Total time Hrs.	Mts.
TRIVANDRUM																														
Jan.	0	0	0	0	0	0	0	0	0	0	0	0	0	11.7	2.0	1.5	0	0	0	0	0	0	0	0	15.2	11.7	31	13-14	0	55
Feb.	0	0	0	0	0	0	0	0	0	0	0	0	1.5	0.3	0.8	0	0	6.3	2.8	0	0	0	0	0	11.7	6.3	1	17-8	2	45
Mar.	0.3	0	0	0	0	0	0	0	0	0	0	0	0	0	0	0	11.2	0.5	0	0	2.0	0.3	0	25.7	40.0	25.7	24	23-24	4	5
Apr.	0	0	0	0	0	0	0.5	0	0.7	0	0	0	0	0.6	8.6	27.5	4.9	26.9	47.5	26.2	2.3	1.7	0.2	0.6	148.2	25.4	10	18-19	13	15
May.$	7.7	16.2	14.5	3.6	0.4	1.0	3.3	5.4	4.0	11.3	3.3	0.2	2.0	19.1	8.7	8.5	0	1.6	6.3	6.2	9.9	0.4	1.4	10.0	145.0	13.5	22	13-14	39	35
Jun.	36.0	16.2	11.2	27.1	48.8	26.4	56.0	33.4	18.5	10.3	25.2	28.9	12.6	13.1	9.8	2.8	5.9	8.1	19.0	27.0	23.5	32.1	36.2	27.4	555.5	37.7	14	6-7	107	25
Jul.	5.7	1.1	7.9	0.6	1.8	15.5	1.5	2.3	1.4	10.4	3.5	0.5	7.9	7.9	0.8	4.6	3.7	6.7	4.6	2.2	7.7	0.1	7.2	4.6	110.2	8.3	2	9-10	17	5
Aug.	7.9	7.5	11.3	12.7	16.2	12.4	10.9	4.3	16.6	18.1	6.9	26.0	13.4	11.7	17.2	1.7	0.5	4.6	0.4	1.2	4.5	11.2	15.8	7.2	240.2	16.7	20	9-10	33	50
Sep.	1.7	0	0	0	0	0	5.7	1.7	0	0	0	2.0	2.0	0	0	0	0	0.1	0	0	0.1	0	0	1.2	14.5	4.5	13	6-7	2	10
Oct.	0.8	10.6	8.3	13.7	4.7	21.4	8.3	1.8	1.1	2.2	0.2	1.0	1.2	16.2	2.6	2.3	30.2	23.6	17.2	27.9	16.3	8.8	4.3	2.5	227.2	28.5	6	16-17	38	50
Nov.$	5.7	1.7	0.2	0.3	0.1	1.4	2.5	1.9	0	0	0	0	3.8	1.0	3.5	1.3	0.2	1.4	4.3	0.5	0	5.7	2.5	0.2	38.2	4.8	8	21-22	12	0
Dec.	0	0	0	0	0	0	0	0	0	0	0	0.3	0	0	0	3.8	1.2	0	0	4.6	0	0	2.0	0.2	12.1	4.6	1	19-20	1	25
Year	65.8	53.3	53.4	58.0	72.0	78.1	88.7	50.8	42.3	52.3	39.1	58.9	44.4	81.6	54.0	54.0	57.8	79.8	102.1	95.8	66.3	60.3	69.6	79.6	1558.0	37.7	14/VI	6-7	273	20
SHILLONG																														
Jan.	0	0	0	0	0	0	0	0	0	0	0	0.3	0.3	0	0.3	0.3	0	0.2	0	0	0	0	0	0	1.4	0.3	29	11-12*	4	35
Feb.	3.6	1.1	0.5	0.3	0.5	0	0	1.5	0.3	0.3	0	0	2.0	1.6	0	0.5	0	1.0	0	0	0	0	0	0.3	13.5	2.0	6	0-1	26	5
Mar.	0	0	0	0	0	0	0	0	4.6	2.0	7.4	0.3	0	0.3	0.3	0.5	0	1.5	3.8	1.8	0	0	0	0	22.5	7.4	30	10-11	8	35
Apr.	13.7	2.8	8.2	8.4	15.4	21.9	3.3	4.8	0.8	0.3	16.3	2.3	8.9	12.3	6.6	5.1	0.3	3.6	0.3	0	6.1	4.1	6.2	14.5	166.2	10.9	29	5-6	66	25
May.	13.2	9.0	7.4	14.4	10.0	3.4	6.0	25.0	17.9	10.9	17.8	3.7	17.3	13.8	1.2	11.4	1.9	0.3	0.3	3.6	4.7	0.3	0.8	5.3	199.6	13.0	10	3-4	91	20
Jun.	19.7	16.4	10.0	13.6	12.4	15.6	20.3	10.7	9.5	14.7	9.3	34.2	44.6	71.5	2.8	4.5	6.1	13.2	1.6	0.9	0	0	0	5.4	337.0	43.2	30	13-14	132	30
Jul.	3.4	9.8	10.2	3.1	9.2	3.8	3.1	3.5	7.9	1.2	4.1	14.5	1.1	1.6	6.2	20.2	9.3	5.1	2.4	1.2	2.5	1.2	4.9	6.7	136.2	20.0	14	15-16	110	12
Aug.	9.1	9.9	15.0	17.2	26.3	20.0	13.6	11.8	7.2	18.8	27.7	18.9	16.0	10.7	3.1	0.8	0.1	0.5	2.2	1.0	1.5	5.7	4.1	6.4	247.6	19.0	10	10-11	180	30
Sep.$	9.3	26.8	23.0	18.1	24.1	23.2	11.6	5.1	3.1	1.7	6.0	11.9	56.4	20.2	11.0	27.8	0.5	20.2	59.7	3.4	1.5	14.8	7.5	18.7	405.6	57.5	2	18-19	116	36
Oct.	0	0	0.4	0	0.2	0.3	0.1	1.9	3.3	1.4	13.6	7.7	17.5	1.3	14.2	9.9	6.0	0.3	0.7	0	0	0	0	0	78.8	17.3	18	12-13	40	0
Nov.	0	1.3	1.2	0	0	0	0	0	0	0	0	0	0	0	0	0.4	0	0.3	0.5	0.7	1.0	0.1	0	0	5.5	1.3	30	1-2	5	20
Dec.	0.2	0.5	0.3	0.1	0.1	0	0	0	0	0	0	0.2	1.7	3.1	0.6	1.7	0.2	0	0	0	0	0	0	0.1	8.8	3.1	9	13-14	10	40
Year	72.2	77.6	76.2	75.2	98.2	88.2	58.0	64.3	54.6	51.3	102.2	94.0	165.8	136.4	46.3	83.1	24.4	46.2	71.5	12.6	17.3	26.2	23.5	57.4	1622.7	57.5	2/IX	18-19	792	48
CHERRAPUNJI																														
Jan.	2.5	0.5	7.6	0	0	0	0	0	0	0	0	0	1.5	0.5	0	1.8	1.3	0	0	0	0	0	4.0	0	19.8	6.1	17	2-3	4	15
Feb.	11.2	16.0	27.9	2.0	10.7	5.6	4.8	6.3	2.5	4.6	0.3	0	0.3	1.0	0.3	0	0	0	0.3	0.5	0.8	0.8	0.3	0	96.2	23.9	6	2-3	16	5
Mar.	17.5	0	0	0.3	0.5	0.5	0	0	0	4.1	6.6	0	0.5	0	0	2.3	0	0.3	0	0	0	0	0	0.3	32.9	17.5	30	0-1	3	0
Apr.	44.5	26.9	16.0	24.4	54.9	68.3	20.6	2.3	50.8	26.4	2.8	3.3	2.0	10.7	11.4	29.7	18.3	24.4	46.5	38.9	32.5	22.9	21.6	56.4	656.5	35.6	11	23-24	42	25
May.	34.3	51.7	41.2	42.7	38.7	18.8	31.8	61.0	59.2	21.6	5.4	22.4	4.3	5.3	4.8	9.1	50.2	52.8	57.0	102.5	107.7	50.9	25.4	42.5	941.3	40.0	26	20-21	147	15
Jun.	19.1	27.9	62.4	128.5	112.7	47.1	57.6	27.6	46.2	42.2	43.6	20.7	17.6	16.7	14.3	19.9	8.5	11.7	9.5	6.5	14.8	18.4	22.3	25.6	821.4	67.0	21	3-4	134	55
Jul.	91.2	92.8	71.7	53.5	95.2	59.2	43.4	15.6	7.6	14.0	14.1	10.9	12.1	25.9	19.5	10.7	32.9	20.3	16.9	24.0	31.4	51.1	57.3	73.3	944.4	29.0	24	4-5	194	0
Aug.	231.0	202.8	131.5	147.6	113.9	157.9	145.2	131.9	81.5	151.6	131.8	140.6	101.5	78.1	36.9	47.6	112.7	63.3	73.0	85.3	140.6	148.1	175.3	184.9	3014.6	61.5	31	0-1	328	0
Sep.	51.9	96.8	55.3	85.0	101.6	58.9	55.1	20.7	17.3	54.1	28.6	37.1	48.4	2.7	41.0	40.5	35.7	22.0	12.7	19.6	20.4	53.4	27.4	37.3	1023.5	71.0	17	1-2	74	55
Oct.	7.4	23.0	17.3	6.1	6.6	8.7	10.5	13.7	23.7	14.6	5.8	2.2	1.1	0	1.4	0.8	1.0	0.6	3.0	6.2	5.6	8.0	6.3	6.9	180.5	10.0	11	7-8	34	55
Nov.	1.5	0.5	0	0	0	0	0	0	0	0	0	0	0	0	0	0	0	0	0	0	2.5	4.0	2.5	1.0	12.0	4.0	29	21-22	4	3
Dec.	1.5	1.5	1.4	0.5	7.5	2.0	2.0	0	0	0	0	1.2	0.8	0.1	0	0	0	0	0	0	0	0	0	4.0	22.5	7.5	8	4-5	6	30
Year	513.6	540.4	432.3	490.6	542.3	427.0	371.0	278.9	288.8	333.2	239.0	238.4	190.1	141.0	129.6	162.4	260.6	195.4	218.9	283.5	356.3	357.6	342.5	432.2	7765.6	71.0	17/IX	1-2	900	18

*Hours. 12-13, 14-15, 15-16. $ Break in record.

Table VI - Total hourly rainfall and the maximum in one hour (in millimetres) at 80 stations for the year 1958

(Totals for sixty minutes from full hour to full hour of IST.)

Month	Hours (I.S.T.) 0-1	1-2	2-3	3-4	4-5	5-6	6-7	7-8	8-9	9-10	10-11	11-12	12-13	13-14	14-15	15-16	16-17	17-18	18-19	19-20	20-21	21-22	22-23	23-24	Amount 0-24	Maximum in one hour Amt.	Date	Time	Total time Hrs.	Mts.
KATMANDU																														
Jan.	1.3	1.3	0.3	0	0	0	0	0	0	0	0	2.0	1.0	0	0	0.3	0.8	2.3	0.8	0	1.3	0.5	1.0	0.8	13.7	2.0	29	11-12	6	55
Feb.	0	0	0	0	0	0	0	0	0	0	0	0	0	0	0	0	0	0	0	0	0	0	0	0	0	0	-	-	0	0
Mar.	0	0	0	0	0	0	0.3	0	2.8	3.3	2.8	3.3	0	0	0	0	0.8	0	0.3	2.8	0.3	0.3	0	0	17.0	3.1	30	11-12	7	35
Apr.	1.8	0.3	0.3	1.0	4.8	1.8	1.5	0.3	0	0	0	3.6	0	1.0	18.0	0	1.0	2.3	0	0	0.5	0.3	3.1	0	41.6	18.0	18	14-15	12	20
May.	0	11.9	1.0	0.3	0	0	0	0	4.1	0	0	0	0	0	0	0	11.4	7.6	13.2	18.5	6.3	0.8	3.3	1.8	80.2	11.9	7	1-2	10	0
Jun.	3.1	10.7	8.9	5.3	9.4	10.7	8.1	3.1	1.8	2.8	3.6	3.3	0.3	0.5	1.8	0	0.5	3.1	0.3	0	6.9	7.9	14.2	14.0	120.3	14.0	5	22-23	34	5
Jul.	28.5	17.5	15.5	12.9	11.7	3.8	11.9	5.8	4.6	3.6	5.6	0.8	0.3	0	2.5	13.2	4.8	14.2	7.9	4.6	4.1	10.7	18.3	54.1	256.9	17.5	28	23-24	77	26
Aug.	47.5	26.9	15.5	10.4	9.1	14.7	5.3	3.8	2.8	0.8	2.5	7.6	5.8	13.7	26.2	25.1	33.8	23.9	8.9	17.0	5.1	8.9	19.3	23.1	357.7	16.8	25	0-1	118	18
Sep.	5.8	16.0	21.8	6.3	2.5	2.3	1.5	0.8	0.3	0	6.9	2.0	10.7	1.8	0.5	24.9	5.6	3.3	2.5	28.2	8.6	11.4	7.6	17.0	188.3	24.9	7	15-16	45	29
Oct.	0.3	0	0	0	0.3	0.8	0.5	5.1	2.3	4.1	2.3	1.0	4.8	3.3	4.6	3.6	7.9	7.1	2.5	0.8	1.3	0.8	0.5	0.3	54.2	7.9	3	16-17	17	25
Nov.	0	0	0	0	0	0	0	0	0	0	0	0	0	0	0	0	0	0	0	0	0	0	0	0	0	0	-	-	0	0
Dec.	0	0	0	0	0	0	0	0	0	0	0	0	0	0	0	0	0	0	0	0	0	0	0	0	0	0	-	-	0	0
Year	88.3	34.6	63.3	36.2	37.8	34.1	29.1	18.9	18.7	14.6	23.7	23.6	22.9	20.3	53.6	67.1	66.6	63.8	36.4	71.9	34.4	41.6	67.3	111.1	1129.9	24.9	7/IX	15-16	329	33
MAHABALESHWAR																														
Jan.	0	0	0	0	0	0	0	0	0	0	0	0	0	0	0	0	1.0	0	0	0	0	0	0	0	1.0	1.0	3	16-17	0	15
Feb.	0	0	0	0	0	0	0	0	0	0	0	0	0	0	0	0	0	0	0	0	0	0	0	0	0	0	-	-	0	0
Mar.*																														
Apr.*																														
May.*																														
Jun.*																														
Jul.*																														
Aug.	90.3	88.4	71.4	45.2	60.0	39.4	52.6	102.2	28.8	56.0	47.5	43.0	75.5	117.8	112.2	91.2	90.5	105.4	91.9	95.2	70.0	54.6	82.9	110.8	1822.8	28.5	31	18-19	394	20
Sep.	28.3	30.9	31.7	33.6	35.0	29.2	26.0	20.3	22.2	50.4	63.1	45.7	45.9	26.6	26.9	47.4	42.5	55.1	42.3	43.7	12.9	9.6	16.3	18.7	804.3	41.2	1	10-11	251	30
Oct.	2.0	2.7	1.4	2.7	2.1	6.0	1.2	2.2	1.8	1.9	0.4	0.4	1.8	3.5	1.9	5.1	5.7	1.1	1.7	0.2	9.9	2.1	3.9	1.4	63.1	7.0	4	20-21	23	5
Nov.	15.0	5.1	1.1	0	0	0	2.7	2.3	0.2	1.4	4.1	0.2	0.1	0	0.8	0.1	1.6	0	0	0	1.6	0	0.9	0.8	38.0	13.8	24	0-1	8	55
Dec.	0	0	0	0	0	0	0	0	0	0	0	0	0	0	0	0	0	0	0	0	0	0	0	0	0	0		-	0	0
Year																														
KODAIKANAL																														
Jan.	0.5	0	0	0	0	0	0	0.3	0	0.5	0.5	0.8	1.0	0.5	0.5	1.0	2.0	1.3	2.5	3.8	1.3	0.3	1.0	1.3	19.1	2.0	2,3.3 #	18-19	17	5
Feb.	0	0	0	0	0	0	0	0	0	0	0	0	0	0	0	0.3	0	3.6	0	0	0.3	1.0	5.6	0	10.8	4.8	22-23	22-23	2	35
Mar.	1.5	0	0.6	0	0	0	0	0	0	0	0	0	0.5	0.3	0	0	6.2	2.6	13.1	30.0	34.2	54.2	26.8	9.9	179.9	29.0	1	21-22	26	30
Apr.	5.4	1.8	0.3	0	0.1	0	0.3	2.8	0	0	0	0	0	5.2	9.3	46.4	7.8	22.0	21.7	42.6	3.5	7.6	7.0	12.5	196.3	33.5	30	15-16	25	10
May.	6.3	3.4	2.8	5.5	2.0	13.0	0.8	0.6	0	0	0	0	3.1	7.7	7.4	12.8	8.2	3.0	22.9	18.6	31.5	20.9	7.8	4.5	182.8	24.6	4	20-21	37	25
Jun.	0.1	0.1	0.1	0	0	0	0	0.2	0	0	0	0	0.2	0.8	12.5	9.1	9.2	8.7	0.4	0	0	0	0	0	41.4	8.0	11	16-17	14	10
Jul.	1.8	1.5	6.8	1.6	1.3	2.5	0.1	0.8	0.4	1.1	1.9	2.9	2.4	5.0	3.7	1.3	1.4	1.8	1.1	1.4	4.9	2.8	8.7	0.9	58.1	5.9	11	2-3	25	50
Aug.	5.7	1.3	0.4	0.7	0.6	2.6	1.6	0.7	0	0.1	2.6	0.1	12.1	8.5	12.8	12.0	10.4	7.3	3.3	0.4	1.7	5.3	10.6	9.9	110.7	8.5	21	12-13	27	30
Sep.	0.4	0	0.2	0.2	1.1	0.5	0.4	0.2	0	0	0	0	0	0	1.3	19.9	37.7	35.6	0.7	0.3	0.6	2.7	2.4	0.7	104.9	16.5	17	16-17	13	0
Oct.	6.0	18.5	13.2	5.5	6.6	3.1	1.5	0.8	0.1	0	0	0.2	6.1	8.6	24.7	22.3	12.3	6.6	8.9	7.2	4.3	2.4	7.7	4.1	170.7	13.0	14	15-16	61	0
Nov.	7.3	11.0	9.5	11.8	9.1	8.6	4.5	3.1	2.3	1.0	1.1	2.2	14.1	17.7	6.9	7.6	17.9	10.7	9.2	18.0	7.6	5.4	9.6	2.9	204.1	12.2	2	16-17	76	25
Dec.	0.1	2.3	1.8	1.2	1.3	2.3	3.9	0.8	1.9	5.0	0.5	0.3	0.6	0.5	0.6	6.1	3.3	3.0	0.8	2.3	3.3	1.0	0.[illegible]	0.1	43.2	5.0	4	9-10	28	50
Year	35.1	39.9	35.7	26.5	22.1	32.6	13.1	10.3	4.7	7.7	6.6	6.5	40.1	54.8	79.7	138.8	116.4	106.2	84.6	124.6	93.2	103.6	87.4	51.8	1322.0	33.5	30/IV	15-16	355	30

Hours 16-17, 19-20 * Data not available $ Break in record.

Table VI - Total hourly rainfall and the maximum in one hour (in millimetres) at 80 stations for the year 1958

(Totals for sixty minutes from full hour to full hour of IST.)

Month	Hours (I.S.T.) 0-1	1-2	2-3	3-4	4-5	5-6	6-7	7-8	8-9	9-10	10-11	11-12	12-13	13-14	14-15	15-16	16-17	17-18	18-19	19-20	20-21	21-22	22-23	23-24	Amount 0-24	Maximum in one hour Amt.	Date	Time	Total time Hrs.	Mts.
BOKARO																														
Jan.	0	0	0.5	1.0	0	0	0.3	0.3	0	2.0	4.6	0.5	0	0	0	0	0	0	1.5	0	0	0	0	0	10.7	4.6	29	10-11	3	45
Feb.	0	1.3	4.3	1.3	1.3	2.8	0	0.3	0	0	0	0.3	3.1	0.3	0	0	0	0.3	2.3	4.8	0.5	0	0	0	22.9	4.8	27	19-20	4	5
Mar.	2.0	1.8	0.5	0.5	0	0	0	0	0	0	0	0	0	0.3	2.8	0.8	0.3	0	0	0	0	0	0	6.1	15.1	6.1	1	23-24	3	45
Apr.$	0	0	0	0	0	0	0	0	0	0	0	0	0	2.3	2.3	24.6	4.6	0	0	0	0	0.5	0	0	34.3	23.9	27	15-16	1	50
May.	0	0	0	0	0	0	0	0	0	0	0	0	1.0	0	36.6	1.8	0	0	0	0	0	0	0	0	39.4	36.6	15	14-15	1	50
Jun.	1.0	2.0	0.3	0.8	0	0	0	0	0	0	0	0	0	0	21.8	31.2	2.5	7.9	1.5	0.5	0	0	0	0	69.5	20.3	25	14-15	6	8
Jul.$	2.3	6.6	2.0	5.6	2.5	5.8	19.1	0.5	2.3	9.1	5.8	14.5	33.0	22.3	24.4	18.5	4.8	32.5	26.4	14.5	15.5	8.6	6.9	0.5	284.0	18.5	23	6-7	29	40
Aug.	3.8	1.8	1.3	1.3	0.8	1.5	4.1	1.3	2.5	0.5	3.6	0.5	18.3	41.9	23.9	5.8	6.6	10.7	10.7	26.4	25.9	21.1	11.2	3.8	229.3	37.1	14	13-14	35	15
Sep.	4.1	7.9	4.5	6.0	11.0	4.1	0.9	6.2	11.0	19.1	34.4	21.0	35.5	33.6	14.2	13.3	4.2	19.6	45.1	12.6	10.9	15.9	7.5	1.8	344.4	33.5	7	18-19	35	0
Oct.	2.8	2.5	5.4	1.7	0	0.3	0	0	0	0	0	0	0.4	0.2	2.8	3.1	42.5	18.0	29.8	30.9	7.1	2.6	0.8	2.1	153.0	41.5	20	16-17	15	30
Nov.	0	0	0	0	0	0	0	0	0	0	0	0	0	0	0	0	0	0	0	0	0	0	0	0	0	0	-	-	0	0
Dec.	0	0	0	0	0	0	0	0	0	0	0	0	0	0	0	0	0	0	0	0	0	0	0	0	0	0	-	-	0	0
Year	16.0	23.9	18.8	18.2	15.6	14.5	24.4	8.6	15.8	30.7	48.4	36.8	91.3	100.9	128.8	99.1	65.5	89.0	117.3	89.7	59.9	48.7	26.4	14.3	1202.5	41.5	20/X	16-17	136	48
HAZARIBAGH																														
Jan.	0	0	0	2.5	1.5	0	0	0.5	0	0.5	0	0	0	0	0	0	0.3	10.7	0	0	0	0.3	0	0	16.3	10.7	29	17-18	1	56
Feb.	0	1.8	0.5	0.8	2.0	0.5	0.3	0	0.8	0	0	0	0	0	0.8	21.8	0	0.3	4.3	1.3	0	0	0	0.3	35.5	21.8	13	15-16	5	55
Mar.	0.5	0	0	0.5	0	0	0	0	0	0	0	0	0	1.5	0.3	0	0	0	0	0	0	0	2.3	4.8	9.9	4.8	3	23-24	3	22
Apr.	1.5	0	8.1	0	0.3	9.7	0.3	0	0	0	0	0	0	0	0	0.5	0	0	6.1	0.5	2.0	1.8	0.5	0	31.3	9.7	26	5-6	3	55
May.	0	0	0	0	0	0	0	0	0	0	0	0	0.3	0.8	0	4.8	9.9	0	0	0	0	0.3	0	0	16.1	5.8	15	16-17	1	33
Jun.	0.3	0	2.1	61.6	29.4	5.7	0.2	0.1	0	0	0	0	0.1	0	13.1	2.9	4.9	7.7	0.4	2.0	41.5	0	4.7	3.7	180.4	59.2	21	3-4	15	59
Jul.$	3.7	29.8	3.5	9.5	3.3	6.3	3.1	18.4	3.0	2.0	0	30.9	6.3	8.2	7.8	41.7	50.1	17.6	15.3	16.0	14.6	23.9	16.1	6.5	337.6	34.2	21	15-16	62	54
Aug.	4.1	2.3	9.3	5.1	1.8	3.1	0.3	0.2	1.0	1.5	0.9	8.7	56.1	16.8	9.1	18.1	10.6	30.0	25.3	28.9	11.2	4.3	5.1	3.1	256.9	25.0	12	17-18	61	18
Sep.	11.8	10.1	7.7	11.3	18.3	3.3	3.4	11.4	15.3	16.6	4.8	17.9	21.0	15.5	1.7	32.8	17.5	45.5	4.4	22.3	8.3	5.4	4.7	11.6	322.6	40.5	5	17-18	68	55
Oct.	6.0	1.9	1.1	1.0	0.5	0	0	0	0	0	0	0.8	0	0	0	3.8	2.8	6.7	0	0.3	5.5	6.8	4.1	5.3	46.6	5.6	3	17-18	27	20
Nov.	0	0	0	0	0	0	0	0	0	0	0	0	0	0	0	0	0	0	0	0	0	0	0	0	0	0	-	-	0	0
Dec.	0	0	0	0	0	0	0	0	0	0	0	0	0	0	0	0	0	0	0	0	0	0	0	0	0	0	-	-	0	0
Year	27.9	45.9	32.3	92.3	57.1	28.6	7.6	30.6	20.1	20.6	5.7	58.3	83.8	42.8	32.8	126.4	96.1	118.5	55.8	71.3	83.1	42.8	37.5	35.3	1253.2	59.2	21/VI	3-4	253	7
TILAIYA																														
Jan.*																														
Feb.*																														
Mar.*																														
Apr.*																														
May.*																														
Jun.	0	0	0.5	0	0.8	1.5	1.5	0	0	0	0	1.3	4.6	12.9	0.3	10.4	12.2	2.0	3.8	0.3	0.3	0	3.1	3.6	59.1	12.2	25	13-14	11	55
Jul.	8.1	2.5	1.5	0.8	0.5	1.5	8.1	4.1	1.3	1.8	6.6	8.4	10.2	5.9	23.4	10.4	6.1	10.9	10.9	7.4	7.1	20.6	7.6	6.1	172.8	20.3	23	21-22	35	15
Aug.	4.1	2.8	4.8	6.6	4.6	3.3	0.8	1.0	1.0	8.1	5.6	4.8	50.8	9.1	2.5	3.6	1.3	2.5	3.3	44.7	17.5	7.1	11.7	4.3	205.9	23.9	11	19-20	48	30
Sep.	21.8	10.4	37.9	15.7	3.8	17.3	6.1	1.3	2.3	0	25.1	1.0	15.7	0.8	16.8	27.9	30.0	3.3	14.2	5.1	0.3	0.5	7.1	6.1	270.5	30.0	15	2-3	37	45
Oct.	5.6	2.3	1.0	0.3	0.3	0	0.3	0	0	0	0	0.8	0	0	0.5	14.5	3.3	7.6	12.2	1.0	19.6	12.7	0.8	3.8	85.6	19.6	12	20-21	20	40
Nov.	0	0	0	0	0	0	0	0	0	0	0	0	0	0	0	0	0	0	0	0	0	0	0	0	0	0	-	-	0	0
Dec.	0	0	0	0	0	0	0	0	0	0	0	0	0	0	0	0	0	0	0	0	0	0	0	0	0	0	-	-	0	0
Year																														

* Data not available. $ Break in record.

Table VI - Total hourly rainfall and the maximum in one hour (in millimetres) at 80 stations for the year 1958

(Totals for sixty minutes from full hour to full hour of IST.)

Month	Hours (I.S.T.) 0-1	1-2	2-3	3-4	4-5	5-6	6-7	7-8	8-9	9-10	10-11	11-12	12-13	13-14	14-15	15-16	16-17	17-18	18-19	19-20	20-21	21-22	22-23	23-24	Amount 0-24	Maximum in one hour Amt.	Date	Time	Total time Hrs.	Mts.
RAMGARH																														
Jan.	0	0.3	1.0	0.8	0	0	0	0	0	4.3	4.3	0	0	0	0	0	0	0	1.8	0	0	0	0	0	12.5	4.3	29	10-11	2	15
Feb.	0.3	0.3	1.0	3.6	1.5	3.1	0	0	0	0	0	8.9	0.3	0	0	0	0	2.3	1.5	4.3	1.8	0	0	0	28.9	7.1	28	11-12	8	5
Mar.	2.8	1.5	0	0	0	0	0	0	0	0	0	0	0	7.1	0	0	0	0	0	0	0	0	3.1	5.6	20.1	7.1	3	13-14	2	55
Apr.	0	0	0	0	0	0	0	0	0	0	0	0	0	0	8.6	7.2	1.5	1.2	0	0	3.7	1.1	0	0	23.3	8.1	19	14-15	3	5
May.$	0	0	0	0	0	0	0	0	0	0	0	0	1.0	0.8	1.3	0	0	0	0	0	0	0	19.6	0	22.7	19.6	16	22-23	0	50
Jun.	0	0	0	0	0	0	0	0	0	0	0	0	0	0	4.3	2.5	16.7	0	0.7	0.2	0	1.8	0.2	0	26.4	9.5	26	16-17	1	55
Jul.	0.3	2.8	6.5	2.3	1.3	4.3	13.3	8.9	0	6.3	7.2	6.0	10.8	57.8	27.1	35.0	33.1	27.6	20.8	1.5	0.2	8.2	4.3	0.2	285.8	24.0	21	13-14	29	45
Aug.	2.3	1.0	2.7	1.4	1.3	0.3	4.6	7.6	0.1	3.5	6.5	24.9	12.0	18.8	35.9	9.5	18.7	6.6	5.2	16.9	22.4	20.7	2.3	0.4	225.6	17.5	31	14-15	18	25
Sep.	5.2	10.8	2.0	12.2	3.9	1.1	0.6	1.1	8.8	23.2	34.5	52.6	43.4	39.6	51.2	60.6	19.1	3.0	0	45.4	7.9	6.0	8.0	0.2	440.4	40.0	5	19-20	18	40
Oct.	1.9	4.2	3.0	0.3	0	0	0	0	0	0	0	0	1.0	0	0	2.6	13.3	10.4	23.3	7.4	2.9	6.1	12.7	6.2	95.3	18.2	19	18-19	11	20
Nov.	0	0	0	0	0	0	0	0	0	0	0	0	0	0	0	0	0	0	0	0	0	0	0	0	0	0	-	-	0	0
Dec.	0	0	0	0	0	0	0	0	0	0	0	0	0	0	0	0	0	0	0	0	0	0	0	0	0	0	-	-	0	0
Year	12.8	20.9	16.2	20.6	8.0	8.8	18.5	17.6	8.9	37.3	52.5	92.4	68.5	124.1	128.4	117.4	102.4	51.1	53.3	75.7	38.9	43.9	50.2	12.6	1181.0	40.0	5/IX	19-20	97	15
PANCHET HILL																														
Jan.	0	0	0.5	0.3	2.3	1.0	0	0.8	1.3	0.5	2.5	3.6	0.5	0	0	0	0	0	0	0	0	0	0	0	13.3	3.6	29	11-12	5	45
Feb.	0	0	0	2.8	0.8	0.5	0.5	0.3	0.5	0	0	0	0	0	0	0	0	8.4	0	0	0	0.3	0	0	14.1	8.4	13	17-18	3	5
Mar.	0.3	9.9	3.6	2.3	0.8	0	0	0	0	0	0	0	0	0	0.5	0	5.8	1.5	0	0	0	0	0	0	24.5	9.9	4	1-2	3	20
Apr.	0	0	0	0	0	0.5	0	2.5	2.0	0.5	0	0	0	0	0	0	0	4.5	0.5	0.5	0	0	0	0	11.0	4.5	20	17-18	2	30
May.	0	0	0	0	0	0	0	0	0	0	0	0	0	0	7.5	31.3	3.8	0	0	0	0	0	0	0	42.6	29.0	11	15-16	1	10
Jun.	0	0	0	0	0.3	1.5	0	0.8	0	0	0	0	1.8	0	5.1	96.5	10.4	4.3	0.8	2.3	7.4	0	0	0	131.2	70.6	25	15-16	9	45
Jul.$	2.3	15.0	9.9	0.3	0.8	1.3	3.3	0.8	0.3	21.3	9.7	20.8	9.1	7.4	12.7	11.9	9.1	14.7	19.8	5.6	4.3	2.0	0.3	4.6	187.3	20.3	23	9-10	13	55
Aug.	3.3	1.3	4.3	1.3	0	0.3	16.0	1.0	0.5	1.5	3.3	19.8	8.9	8.1	6.1	2.8	10.7	32.0	10.9	13.2	13.7	10.9	50.5	12.7	233.1	31.0	4	22-23	24	50
Sep.	9.7	19.6	12.3	7.2	10.2	12.7	10.9	6.8	3.3	22.2	2.6	10.4	14.3	6.3	4.6	14.1	3.0	13.2	1.8	9.5	14.7	3.4	3.0	6.4	222.2	21.8	14	9-10	34	45
Oct.	2.8	2.6	3.1	4.7	17.9	1.0	0.3	0.4	0	0	10.7	20.1	25.0	24.4	0	11.1	20.7	18.0	8.6	10.6	7.5	8.1	39.0	4.6	241.2	38.7	23	22-23	17	50
Nov.	0	0	0	0	0	0	0	0	0	0	0	0	0.2	0.3	0	0	0	0	0	0	0	0	0	0	0.5	0.3	11	13-14	0	15
Dec.	0	0	0	0	0	0	0	0	0	0	0	0	0	0	0	0	0	0	0	0	0	0	0	0	0	0	-	-	0	0
Year	18.4	48.4	33.7	18.9	33.1	18.8	31.0	13.4	7.9	46.0	28.8	74.7	59.8	46.5	36.5	167.7	63.5	96.4	42.4	41.7	47.6	24.7	92.8	28.3	1121.0	70.6	25/VI	15-16	117	10
DURGAPUR																														
Jan.	0	0	0	0	0.3	3.6	4.1	1.5	0.3	0.5	0.5	5.6	3.6	0.8	0	0	0	0	0	0.3	0	0	0	0	21.1	5.6	29	11-12	4	45
Feb.	3.8	0	0	0	1.3	1.0	1.5	0.8	0	0	0	0	0	1.3	0	0.3	0.5	0.3	0	0.3	0	0	0	0	11.1	3.8	15	00-01	3	40
Mar.	0	1.5	0.3	4.1	0.8	0	0	0	0	0	0	0	0	0	0	0	0	0	0	0	0	0	0	0	6.7	4.1	4	3-4	1	55
Apr.	0	0	0	0	0	0	0	0	0	0	0	0	0	0	0	0	0	1.0	0.8	3.1	0.3	0	1.3	0	6.5	2.8	29	19-20	0	50
May.	0	0	0	0	0	0	0	0	0	0	0	0	0	0	0	4.6	9.7	2.0	0	0	0	0	1.5	0	18.3	6.1	6	16-17	1	45
Jun.	0	0	0	0	0	0	0	0	0	0	1.3	0	0.8	3.8	0	12.9	17.8	81.5	50.8	4.3	2.5	2.8	2.0	0.3	180.8	40.6	15	18-19	13	40
Jul.	2.3	5.1	6.1	2.3	3.3	2.5	13.5	0.5	0.8	6.1	3.3	21.8	7.6	11.9	18.8	56.9	6.9	0.3	0.8	1.0	0.3	3.8	3.8	3.6	183.3	34.5	11	15-16	23	45
Aug.$	7.6	0.8	0	2.3	0	0.3	0	0	1.3	0.5	1.5	2.3	19.3	8.9	8.4	7.1	43.4	6.6	0	11.9	7.6	2.0	0.3	4.3	136.4	37.1	8	16-17	10	50
Sep.	1.6	0.5	0	4.1	6.5	0.3	1.6	0.1	0	0	10.0	19.2	5.3	6.0	13.5	59.5	7.3	2.4	10.3	24.2	27.8	16.7	4.3	0.8	222.0	45.2	6	15-16	30	20
Oct.	6.3	25.3	7.5	1.3	0	0.1	0	0	0	0	10.1	0	1.3	0.3	0	15.0	0.2	0	9.3	5.8	8.7	35.5	14.3	9.2	150.2	25.3	13	1-2	13	15
Nov.	0	0	0	0	0	0	0	0.5	0	0	0.3	0	0	0	0	0	0	0	0	0	0	0	0	0.2	1.0	0.5	11	7-8	0	25
Dec.	0	0	0	0	0	0	0	0	0	0	0	0	0	0	0	0	0	0	0	0	0	0	0	0	0	0	-	-	0	0
Year																														

$ Break in record

Table VI - Total hourly rainfall and the maximum in one hour (in millimetres) at 80 stations for the year 1958

(Totals for sixty minutes from full hour to full hour of IST.)

Month	Hours (I.S.T.) 0-1	1-2	2-3	3-4	4-5	5-6	6-7	7-8	8-9	9-10	10-11	11-12	12-13	13-14	14-15	15-16	16-17	17-18	18-19	19-20	20-21	21-22	22-23	23-24	Amount 0-24	Maximum in one hour Amt.	Date	Time	Total time Hrs.	Mts.
ASANSOL																														
Jan.	0	0	0	1.8	0.8	2.0	0.5	0.5	2.8	0	1.5	3.1	2.3	0	0	0	0	0	0	0	0	0	0	0	15.3	3.1	29	11-12	6	45
Feb.	0	0	0	2.0	0.3	0.8	1.0	0.8	0	0.8	0	0	0	0	0	0	0	8.1	0	0	0	0	0.3	0	14.1	8.1	13	17-18	3	15
Mar.	0.5	9.1	2.0	2.0	0	0	0	0	0	0	0	0	0	0	0	0	2.5	0	0.5	0.5	0	0	0	0	17.1	9.1	4	1-2	2	35
Apr.	0	0	0	0	0	0	0.3	0.5	0.8	0.3	0	0	0	0	0	0	0	0	1.0	1.0	0.3	0.3	0	0	4.5	0.8	26/27	8-9#	2	55
May.	0	0	0	0	0	0	0	0	0	0	0	0	0	0	0	8.4	6.1	0	0	0	0	0	0	0	14.5	5.6	11	15-16	1	30
Jun.	0	0	0	0	0	0.8	0.3	0	0	0	0	0	0	1.8	38.1	10.7	3.3	7.4	3.6	6.9	2.1	0.8	0	0	75.8	20.3	13	14-15	7	50
Jul.	1.6	5.3	9.2	0.5	2.3	2.3	2.6	0.7	0	1.3	24.8	18.3	11.1	18.6	3.1	3.8	2.5	2.8	17.1	2.3	0	0	0.5	3.3	134.0	21.3	23	10-11	18	55
Aug.	17.8	9.6	1.0	0.5	1.5	4.8	0.4	16.1	1.7	3.0	17.2	0	8.4	9.1	12.0	1.2	0.6	7.3	8.2	34.9	25.4	3.2	9.1	37.8	230.8	26.0	9	19-20	28	35
Sep.	27.3	29.6	5.6	0	1.4	2.4	8.5	17.7	1.8	2.3	0	5.7	6.3	60.6	21.4	10.8	1.7	2.5	3.4	3.4	3.8	1.8	4.3	3.8	226.2	27.5	15	1-2	34	20
Oct.	22.7	3.1	3.1	0.8	3.0	0.3	0.4	0	0	0	1.2	0.4	12.1	0.5	2.7	0.1	47.8	11.8	5.2	26.6	27.0	35.1	6.5	2.2	212.6	47.8	20	16-17	18	25
Nov.	0	0	0	0	0	0	0	0	0	0	0	0	0	0	0	0	0	0	0	0	0	0	0	0	0	0	-	-	0	0
Dec.	0	0	0	0	0	0	0	0	0	0	0	0	0	0	0	0	0	0	0	0	0	0	0	0	0	0	-	-	0	0
Year	69.9	56.7	20.9	7.6	9.3	13.4	14.1	36.3	7.1	7.7	44.7	27.5	40.2	90.6	77.3	35.0	64.5	39.9	39.0	75.6	58.6	41.2	20.7	47.1	944.9	47.8	20/X	16-17	125	05
DHANWAR *																														
Jan.																														
Feb.																														
Mar.																														
Apr.																														
May.																														
Jun.																														
Jul.																														
Aug.																														
Sep.																														
Oct.																														
Nov.																														
Dec.																														
Year																														
DUMRI																														
Jan.	0	0	0	0.5	0	0.5	0	0	0	0	1.8	0	0	0	0	0	0	0.3	1.0	0	0	0	0	0	4.1	1.8	29	10-11	2	25
Feb.	0	0	0	0	0	0	0	0	0	0	0	0	0	0	0	0	0	0	2.5	7.6	0.5	0	0	0	10.6	7.6	27	19-20	0	45
Mar.	2.5	0	0	0	0	0	0	0	0	0	0	0	0	0.3	4.8	0.8	0	0	0	0	0	0	0	1.8	10.2	4.8	3	14-15	2	30
Apr.	0	0	0	0	0	0	0	3.5	0.1	0	0	0	0	0	5.8	0	6.0	2.0	0.2	0.3	0	1.0	0	0	18.9	6.0	27	16-17	1	55
May.	0	0	0	0	0	0	0	0	0	0	0	0	1.5	0	0	0	0	0	5.5	0	0	0	0	0	7.0	5.5	11	18-19	0	10
Jun.	3.3	0.5	0	0	0	0	0	0	0	0	0	0	0	1.5	53.9	2.3	0	0	0	5.6	0	0	0	6.3	73.4	42.7	6	14-15	3	55
Jul.	1.3	0.5	0.5	2.5	4.6	5.8	0.3	0	6.9	8.9	5.1	2.3	4.8	4.1	7.4	18.3	5.8	9.4	6.9	10.7	0.5	9.7	17.3	18.3	151.9	15.7	29	23-24	25	0
Aug.	4.1	3.1	0.8	0.8	0.5	1.3	0.8	0	0.5	6.9	4.8	2.5	6.9	10.9	12.9	14.0	37.3	46.7	7.1	15.7	17.5	4.3	14.2	4.1	217.7	21.3	18	17-18	38	45
Sep.	8.3	6.1	2.9	7.3	2.3	1.3	1.3	5.1	2.8	15.7	12.5	23.1	24.1	48.2	52.5	25.4	5.2	15.3	11.1	22.0	23.3	10.3	6.6	3.6	336.3	18.5	6	13-14	44	35
Oct.	1.8	0.3	1.3	0	0.3	1.3	0	0	0	0	4.1	1.3	0.5	1.0	0.3	1.5	27.7	29.2	19.8	8.1	5.6	3.6	2.8	1.5	112.0	22.9	12	17-18	19	40
Nov.	0	0	0	0	0	0	0	0	0	0	0	0	0	0	0	0	0	0	0	0	0	0	0	0	0	0	-	-	0	0
Dec.	0	0	0	0	0	0	0	0	0	0	0	0	0	0	0	0	0	0	0	0	0	0	0	0	0	0	-	-	0	0
Year	21.3	10.5	5.5	11.1	7.7	10.2	2.4	8.6	10.3	31.5	28.3	29.2	37.8	66.0	137.6	62.3	82.0	102.9	54.1	70.0	47.4	28.9	40.9	35.6	942.1	42.7	6/VI	14-15	139	40

Hours # 18-19, 19-20 $ Break in record. * Data not available.

Table VI - Total hourly rainfall and the maximum in one hour (in millimetres) at 80 stations for the year 1958

(Totals for sixty minutes from full hour to full hour of IST.)

Month	Hours (I.S.T.) 0-1	1-2	2-3	3-4	4-5	5-6	6-7	7-8	8-9	9-10	10-11	11-12	12-13	13-14	14-15	15-16	16-17	17-18	18-19	19-20	20-21	21-22	22-23	23-24	Amount 0-24	Maximum in one hour Amt.	Date	Time	Total time Hrs.	Mts.
BISHUNGARH																														
Jan.	0	0	0	0.8	2.0	0.8	0	0.5	0.5	0	0	0	0	0	0	0.3	1.3	0	0	0	0	0	0	0.3	6.5	2.0	15	4-5	1	40
Feb.	0.5	1.0	0.3	0.8	0	0.3	0	0	0	0	0	0	0	0.5	0.3	7.6	0.3	0.3	5.3	1.5	0	0	0	0	18.7	7.6	13	15-16	2	40
Mar.	1.0	0.3	0	0	0	0	0	0.3	0	0	0	0	1.0	4.6	0.3	0	0	0	0	0	0	0	1.8	4.3	13.6	4.6	3	13-14	2	55
Apr.	0	0	0	0	0	0.5	0	0	0.3	1.8	0	0	0	0	0	15.2	3.1	0	0	5.8	0	5.1	0.3	0	32.1	14.7	27	15-16	2	50
May.	0	0	0	0	0	0	0	0.3	3.6	0.8	0	0	0	5.3	5.8	3.3	0	0	0	0	0	0	0	0	19.1	5.3	17	13-14	1	35
Jun.	0.5	0	9.4	0	0.6	1.1	0.2	0.5	0	0	0.5	0	9.4	0.5	22.5	7.1	1.3	12.4	29.3	0.2	0	0.5	0	3.8	99.8	27.5	7	18-19	12	10
Jul.	3.5	5.1	12.3	7.5	5.8	4.5	0.9	1.7	4.4	16.5	3.4	5.7	29.3	6.2	30.4	10.7	58.4	42.1	19.8	12.1	8.1	12.4	12.6	3.8	317.2	37.0	26	16-17	41	10
Aug.	4.7	1.6	0.6	0.9	3.0	1.2	0.1	1.5	1.6	8.6	12.8	2.0	5.1	27.5	14.3	20.2	29.4	7.8	18.7	41.7	5.5	2.7	1.6	3.5	216.6	35.0	1	19-20	38	0
Sep.	8.8	2.4	5.0	6.2	5.7	4.9	2.3	2.0	2.5	1.6	17.5	11.6	61.5	50.6	20.8	15.8	29.9	10.8	18.9	3.0	11.6	8.9	8.1	6.8	317.2	27.0	4	12-13	46	10
Oct.	2.2	1.7	1.6	1.7	0.6	0.3	0.2	0	0	0	0	0.4	6.2	6.5	3.4	7.2	19.3	42.6	35.1	3.1	7.1	3.4	3.8	1.7	148.1	33.2	12	17-18	19	20
Nov.	0	0	0	0	0	0	0	0	0	0	0	0	0	0	0	0	0	0	0	0	0	0	0	0	0	0	-	-	0	0
Dec.	0	0	0	0	0	0	0	0	0	0	0	0	0	0	0	0	0	0	0	0	0	0	0	0	0	0	-	-	0	0
Year	21.2	12.1	29.2	17.9	17.7	13.6	3.7	6.8	12.9	29.3	34.2	19.7	112.5	101.7	97.8	87.4	143.0	116.0	127.1	67.4	32.3	33.0	28.2	24.2	1188.9	37.0	26/VII	16-17	168	30
CHANDWA																														
Jan.	0	1.3	0.5	0.3	0	0	0	0	1.8	0.8	0	0	0	0	0	0	13.2	0.5	0	0	0.8	0	0	0	19.2	13.2	29	16-17	3	45
Feb.*																														
Mar.	0.3	0	0	0	0	0.5	2.5	0	0	0	0	0	2.5	1.8	0	0	0	0	0	1.3	0	0	12.2	3.1	24.2	12.2	3	22-23	3	30
Apr.	0	0.3	0	0.3	1.5	0.5	0	0	0	0	0	0	0	0	0	0	0	0	3.6	1.5	0.5	2.0	0	0	10.2	3.6	29	18-19	1	55
May.	0	0	0	0	0	0	0	0	0	0	0	0	0	0	0	1.3	0	0	0	0	0	0	6.6	1.5	9.4	6.6	16	22-23	0	35
Jun.	0	0.5	1.3	0	0	0	0	0	0	0	0	0	0	0	9.1	37.1	50.0	31.5	8.1	1.5	1.3	2.8	1.5	9.9	154.6	37.1	21	15-16	7	0
Jul.	5.6	7.4	10.7	14.0	22.9	20.1	9.1	10.7	6.9	24.1	47.0	11.4	18.0	27.4	41.4	53.6	14.2	23.6	42.7	17.0	0.8	10.4	2.5	11.7	453.2	38.1	21	10-11	62	20
Aug.	3.3	8.9	11.4	17.5	17.8	8.4	3.6	1.8	4.6	25.1	7.1	1.5	21.1	5.8	2.3	22.3	11.9	20.1	6.1	10.7	4.6	1.3	3.6	1.3	222.1	19.8	8 16	18-19 9-10	44	40
Sep.	0.5	1.8	12.7	6.6	0.5	7.1	16.3	1.3	0	6.9	8.1	22.3	15.7	35.1	18.0	6.6	19.1	18.5	10.9	1.5	0	0.5	4.1	3.3	217.4	19.6	15	13-14	29	35
Oct.	3.6	2.8	4.1	0.5	0	0	0	9.7	4.6	4.1	0	1.3	1.8	0.3	13.2	0.5	0	38.6	7.4	31.2	6.6	1.8	5.1	6.1	143.3	38.1	20	17-18	20	10
Nov.	0	0	0	0	0	0	0	0	0	0	0	0	0	0	0	0	0	0	0	0	0	0	0	0	0	0	-	-	0	0
Dec.	0	0	0	0	0	0	0	0	0	0	0	0	0	0	0	0	0	0	0	0	0	0	0	0	0	0	-	-	0	0
Year																														
MAITHON																														
Jan.*																														
Feb.*																														
Mar.*																														
Apr.$	0	0	0	0	0	2.5	0	0.6	0	0	0	0	0	0	0	0	0	8.0	1.1	0.4	0	0	0	0	12.6	8.0	27	17-18	3	47
May.	0	0	0	0	0	0	0	0	0	0	0	0	0	7.8	1.4	34.5	0.4	0	0	0	0	0	0	0	44.1	26.0	11	15-16	2	20
Jun.	0	0	0	0.3	0	0	0.8	0	0	0	0	0.3	0	0	27.4	16.8	14.0	0.8	8.9	3.6	0.8	9.7	0	0	83.4	27.4	13	14-15	9	33
Jul.	9.4	31.0	3.3	0.8	0.5	0.3	0.8	1.8	0.3	0.8	13.2	8.9	17.8	18.0	33.0	15.0	1.5	3.3	8.6	3.3	0	1.3	1.5	2.5	176.9	28.2	11	14-15	17	15
Aug.	5.3	4.3	1.5	0	0.5	1.8	9.1	2.8	1.0	1.5	8.4	33.8	25.7	22.9	2.8	6.1	2.8	22.1	20.8	18.0	26.4	4.6	31.0	21.1	274.3	27.4	11	22-23	33	20
Sep.	6.3	10.2	15.0	15.0	20.8	21.8	14.0	6.3	0.5	2.5	20.1	28.5	69.1	11.4	2.3	15.2	7.6	2.3	3.1	2.0	3.1	1.8	5.6	4.6	289.1	25.9	6	12-13	41	10
Oct.	1.0	1.0	1.0	5.8	0.5	1.4	1.8	0.3	0	0	0	2.7	16.3	28.1	0.5	1.9	1.3	4.7	4.5	13.7	5.7	17.6	22.7	1.4	133.9	25.0	20	13-14	19	50
Nov.	0	0	0	0	0	0	0	0	0	0	0	0	0	0	0	0	0	0	0	0	0	0	0	0	0	0	-	-	0	0
Dec.	0	0	0	0	0	0	0	0	0	0	0	0	0	0	0	0	0	0	0	0	0	0	0	0	0	0	-	-	0	0
Year																														

* Data not available. $ Break in record.

Table VI - Total hourly rainfall and the maximum in one hour (in millimetres) at 80 stations for the year 1958

(Totals for sixty minutes from full hour to full hour of IST.)

Month	Hours (I.S.T.) 0-1	1-2	2-3	3-4	4-5	5-6	6-7	7-8	8-9	9-10	10-11	11-12	12-13	13-14	14-15	15-16	16-17	17-18	18-19	19-20	20-21	21-22	22-23	23-24	Amount 0-24	Maximum in one hour Amt.	Date	Time	Total time Hrs.	Mts.
BARAMUL																														
Jan.	0	0	0	0	0	0	0	0	0	0	0	0	0	0	0	0.3	0	0	0	0.5	0	0	0.3	0	1.1	0.5	29	19-20	0	25
Feb.	0.3	9.4	0.3	1.8	0	0	0	0	0	2.3	1.3	0	8.9	0	8.6	2.8	3.8	3.3	3.3	4.1	24.6	0.8	1.0	1.8	78.4	24.1	24	20-21	10	55
Mar.	0	0	0	0	0	0	0	0	0	0	0	0	0	0.8	0	0	0	0	0	0	0	0	0	0	0.8	0.5	2	13-14	0	15
Apr.*																														
May.*																														
Jun.*																														
Jul.*																														
Aug.*																														
Sep.*																														
Oct.*																														
Nov.*																														
Dec.*																														
Year																														
HIRAKUD																														
Jan.	0	0	0	0	0	0	0	0	0	0	1.5	0.5	1.8	0	0.8	0	0	0	0	0	0	0	0	0	4.6	1.8	29	12-13	1	28
Feb.	0.8	0.5	0	4.3	0	3.3	0	0	0	0.5	1.0	0	0	0.5	0.5	2.8	0	2.0	0	0.5	2.0	0.5	4.3	2.8	26.3	3.1	25	3-4	11	35
Mar.	8.1	16.5	4.6	2.0	0.3	5.3	1.0	0	0.3	3.3	0.3	0.8	2.0	0	0	0	0	0	0	0	0	0	30.0	0.5	75.0	24.9	3	22-23	8	40
Apr.	2.0	0.5	0.5	0.8	0	0	0	0	0	0	0	0	0	0	0	0	0	0	0	0	0	0	0.8	0.5	5.1	2.0	27	0-1	3	12
May.	0	0	0.8	0	0	0	0	0	0	0	0	0	0	0	0	0	1.0	0	0	2.0	2.3	0.5	1.0	1.0	8.6	2.3	31	20-21	3	55
Jun.	27.2	1.0	18.0	1.8	0.3	0.3	0	0	0.5	0.3	0	0	0.3	0.3	0	0	8.1	3.3	2.3	8.4	1.3	4.3	0.8	6.3	84.8	26.7	20	24-1	21	47
Jul.	29.2	56.4	53.1	24.9	23.6	26.4	33.5	15.5	14.7	15.5	8.4	22.3	12.9	4.1	14.2	63.5	31.2	6.6	11.4	6.9	48.3	11.4	9.4	7.1	550.5	55.4	14	15-16	136	37
Aug.	6.3	21.6	8.9	8.1	2.8	2.0	3.1	4.6	2.0	0.3	0	2.5	12.5	10.7	11.7	5.8	34.5	54.9	77.7	19.8	17.3	7.9	18.8	9.7	343.5	30.5	16	18-19	65	9
Sep.	10.7	6.9	17.5	33.0	3.3	12.2	14.7	9.1	32.0	16.8	1.5	0	4.6	22.9	17.3	11.7	15.7	10.9	4.8	16.5	45.7	44.7	45.5	47.0	445.0	42.7	7	20-21	73	4
Oct.	1.8	0.8	0.5	0.5	0	7.9	8.4	19.8	0	0	0	11.9	10.7	7.9	0.5	6.6	0.8	0.3	16.0	22.3	2.3	0	3.8	1.3	124.1	18.3	24	7-8	28	33
Nov.	0	0	0	0.3	0.3	0	0	0	0	0	0	0	0	0	0	1.3	0	0	0	0	0	0.3	0	0	2.2	1.3	23	15-16	3	5
Dec.	0	0	0	0	0	0	0	0	0	0	0	0	0	0	0	0	0	0	0	0	0	0	0	0	0	0	-	-	0	0
Year	86.1	104.2	103.9	75.7	30.6	57.4	60.7	49.0	49.5	36.7	12.7	38.0	44.8	46.4	45.0	91.7	91.3	78.0	112.2	76.4	119.2	69.6	114.4	76.2	1569.7	55.4	14/VII	15-16	357	5
KHIJRAWAN																														
Jan.	3.8	0	0	0	0	0	0	0	0	0	0	0	0	0	0	0	0	0	0	0	0	0	0	0	3.8	3.8	30	0-1	0	10
Feb.	0	0	0	2.5	1.0	0.5	0	0	0	0.3	0.3	0	0	0	4.6	11.4	0	0	0	0	2.0	0	0	1.3	23.9	11.4	24	15-16	2	25
Mar.	0	0	0	0.8	2.0	0.3	0	0	0	0	0	0	0	0	0	0	0	0	0	0	0	0	0	0	3.1	1.5	11	4-5	1	45
Apr.$	0	3.3	0	0	0.8	0.8	1.3	2.0	1.0	0	0	0	0	0	1.3	0	0	0	0	1.8	0.3	0.3	0	0	12.9	3.3	27	1-2	6	5
May.	0.3	0	0	0	0	0	0	0	0	0	0.5	0	0	0	0	11.5	0.2	4.6	15.8	8.5	7.0	1.0	0	0.5	49.9	14.0	24	18-19	5	12
Jun.	0.1	0	0.5	8.1	2.0	0.2	0	0	0	0	0	0	15.7	0	0	1.0	5.6	31.3	34.6	20.3	3.9	1.0	0.4	0	124.7	29.8	23	17-18	16	45
Jul.	6.3	0.4	1.4	0.5	1.2	4.3	1.4	2.0	3.3	2.0	0.8	0.6	9.1	11.8	9.1	10.1	29.1	11.8	6.8	1.3	31.0	9.7	3.6	6.3	163.9	22.2	1	16-17	25	35
Aug.	4.3	15.1	6.0	8.5	12.5	4.1	7.6	12.3	4.1	1.2	12.5	11.8	28.1	15.8	34.8	24.6	6.6	1.4	45.3	62.6	11.2	8.2	4.1	1.0	343.7	25.5	12	19-20	38	45
Sep.	1.0	2.8	4.4	10.5	14.7	5.6	4.5	1.5	5.3	17.9	18.7	58.8	31.2	9.7	8.0	7.9	29.9	31.5	4.2	10.1	30.1	11.7	0.6	0	320.6	40.0	28 23	14-15 11-12	40	20
Oct.	2.0	1.8	15.0	2.8	1.6	2.6	1.1	0.1	0	0	1.0	1.6	3.4	13.8	0.8	2.5	0.4	1.2	1.7	3.1	3.2	5.4	4.3	1.2	70.6	11.6	1	13-14	19	43
Nov.$	0	0	0	0.3	1.0	0.8	0.3	0	0	0	0	0	0	8.6	0.8	5.1	0.3	0	0	0	0	0	0.5	0.8	18.5	8.6	23	13-14	6	40
Dec.	0	0	0	0	0	0	0	0	0	0	0	0	0	0	0	0	0	0	0	0	0	0	0	0	0	0	-	-	0	0
Year	17.8	23.4	27.3	34.0	36.8	19.2	16.2	17.9	13.7	21.4	33.8	72.8	87.5	59.7	59.4	74.1	72.1	81.8	108.4	107.7	88.7	37.3	13.5	11.1	1135.6	40.0	23/IX	11-12	163	25

* Data not available. $ Break in record.

Table VI - Total hourly rainfall and the maximum in one hour (in millimetres) at 80 stations for the year 1958

(Totals for sixty minutes from full hour to full hour of IST.)

Month	Hours (I.S.T.)																								Amount	Maximum in one hour			Total time	
	0-1	1-2	2-3	3-4	4-5	5-6	6-7	7-8	8-9	9-10	10-11	11-12	12-13	13-14	14-15	15-16	16-17	17-18	18-19	19-20	20-21	21-22	22-23	23-24	0-24	Amt.	Date	Time	Hrs.	Mts.
SONEPUR																														
Jan.	0	0	0	0	0	0	0	0	0	0	0	0	0	0	0	0	0	0	0	0	0	0	0	0	0	0	-	-	0	0
Feb.	0	0.5	0.3	0.3	0	0	0.3	0	0	0	0	0	0	0	0	0	9.1	3.8	0.5	0	0	0.8	3.3	1.5	20.4	9.1	24	16-17	8	45
Mar.	0	0	0	0	0	0	0	0	0	0	0	0	0	0	0	0	0	0	0	0	0	0	0	0	0	0	-	-	0	0
Apr.	0	0	0	0	0	0	0	0	0	0	0	0	0	0	0	0	10.2	7.4	1.8	0	0	0	0	0	19.4	10.2	26	16-17	2	5
May.	0	0	0	0	0	0	0	0	0	0	0	0	0	0	0	0	0	0	7.4	0	0	0	0	0	7.4	7.4	17	18-19	1	0
Jun.	0	0	0	0	0	1.0	0	0	5.1	0	5.1	5.1	2.5	0	0	9.1	0.5	0	0	10.2	5.3	0	0	0	43.9	10.2	24	19-20	2	20
Jul.	62.5	20.3	10.9	17.0	23.6	24.4	43.4	35.6	47.0	42.4	16.5	16.3	15.5	17.8	22.6	50.5	10.7	17.5	49.5	41.4	10.9	39.1	25.7	21.8	682.9	45.7	31	0-1	176	20
Aug.	5.3	16.0	8.9	0	0.3	10.4	0	0.3	3.3	18.0	31.5	13.5	6.1	26.4	55.9	60.5	9.9	5.6	7.9	8.1	4.3	1.3	4.6	24.1	322.2	33.5	5	15-16	37	30
Sep.	2.8	2.3	0	4.8	5.1	3.3	0	0	0	0	11.9	23.4	0.8	0	20.3	5.8	83.1	19.3	19.1	8.1	16.3	18.3	11.2	25.1	281.0	40.6	26	16-17	26	47
Oct.	0	0	7.9	5.6	30.5	31.0	1.8	3.8	0	0	6.1	4.6	1.0	0	3.6	7.1	14.7	55.9	2.5	6.9	1.0	0.8	0	2.0	186.8	34.5	17	17-18	22	8
Nov.	0	0	0	0	0	2.0	2.0	2.0	0	0	0	0	0	0	0	0	0	0	0	0	0	0	0	0	6.0	2.0	22	5-6	0	11
Dec.	0	0	0	0	0	0	0	0	0	0	0	0	0	0	0	0	0	0	0	0	0	0	0	0	0	0	-	-	0	0
Year	70.6	39.1	28.0	27.7	59.5	72.1	47.5	41.7	55.4	60.4	71.1	62.9	25.9	44.2	102.4	133.0	138.2	109.5	88.7	74.7	37.8	60.3	44.8	74.5	1570.0	45.7	31/VII	0-1	277	6
BHIMKUND																														
Jan.	0	0	0	0	0	0	0	0	0	0	0	0	0	0.	2.5	1.0	0.5	0.	1.5	0	0.	0.5	0	0.	6.0	2.5	30-	14-15	1	3
Feb.	1.0	6.1	1.5	1.0	0.5	0	0	0	0	0	0	0.5	2.0	11.7	2.8	1.3	12.2	2.0	0.5	1.5	2.0	2.0	1.5	0.8	50.9	11.7	28	16-17	11	45
Mar.	0	0.5	0.3	1.3	2.5	0.3	1.0	0	0	0	0	0	0	0.3	2.0	2.8	4.0	0	0	0	0	0	0	0	15.0	3.1	2	16-17	2	55
Apr.	0	0	0	0	0	0	0	0	2.3	0	0	0	0	1.0	0	2.5	5.3	16.7	22.0	1.0	0	0	0	0	50.8	20.0	19	18-19	8	27
May.	0	0	0	0	0	0	0	0	0	0	0	0	0	0	0	7.0	0	33.5	2.0	16.5	4.0	0	0	0	63.0	20.0	13	17-18	1	43
Jun.	1.3	0.3	0	0	10.0	0	0.9	0.2	0	0.8	7.9	1.1	0	17.9	20.1	5.1	14.2	5.7	29.6	2.3	0.8	0	0.2	0	118.4	20.0	27	18-19	15	14
Jul.	2.0	3.8	1.7	8.8	6.9	2.0	2.4	0.6	10.5	0	4.0	24.1	21.9	39.1	60.2	30.5	36.9	43.1	26.8	10.1	15.0	9.8	5.8	7.0	373.0	31.0	2	16-17	57	30
Aug.	1.0	12.6	4.2	2.3	12.0	7.3	6.0	2.0	3.2	7.8	7.2	5.8	10.0	21.6	12.7	30.9	3.2	21.8	24.1	11.5	2.5	10.9	4.9	13.8	229.3	16.5	28	13-14	50	15
Sep.	1.3	13.0	2.5	9.1	9.1	6.1	2.3	1.4	1.7	2.3	5.7	10.8	38.6	5.5	34.0	26.4	14.1	18.3	7.7	4.8	3.9	6.3	0.5	1.2	226.6	20.0	12	14-15	56	10
Oct.	5.7	0	0.3	1.0	0	2.1	0.2	0	0	1.8	9.3	3.1	0	2.2	11.6	9.2	19.4	12.0	8.6	8.5	0.7	0.3	0.3	0.2	96.5	16.5	21	16-17	15	55
Nov.	0	0	1.0	5.0	1.4	0.4	0	0	0	0.3	0.2	9.8	0	0	0	0	0.2	1.7	1.8	0	0	0	0	0.2	22.0	9.8	1	11-12	4	30
Dec.	0	0	0	0	0	0	0	0	0	0	0	0	0	0	0	0	0	0	0	0	0	0	0	0	0	0	-	-	0	0
Year	12.3	36.3	11.5	28.5	42.4	18.2	12.8	4.2	17.7	13.0	34.3	55.2	72.5	99.3	145.9	116.7	110.0	154.8	124.6	56.2	28.9	29.8	13.2	13.2	1251.5	31.0	12/VII	16-17	225	27
PUNASA																														
Jan.	0	0	0	0	0	0	0	0	0	0	0	0	0	0	0	0	0	0	0	0	0	0	0	0	0	0	-	-	0	0
Feb.	0	0	0	0	0	0	0	0	0	0	0	0	0	0	0	0	0	0	0	0	0	0	0	0	0	0	-	-	0	0
Mar.	0.3	1.0	0.8	0.5	0	0.3	0	0	0	0	0	0	0	0	0	0	0	0	0	0	0	2.3	0.3	0.5	6.0	2.3	22	21-22	2	40
Apr.	0	0	0	0	0	0	0	0	0	0	0	0	0	0	0	0	0	0	0	0	0	0	0	0	0	0	-	-	0	0
May.	0	0	0	0	0	0	0	0	0	0	0	0	0	0	0	0	0	0	0	0	0	0	0	0	0	0	-	-	0	0
Jun.	0.8	0.3	13.5	8.6	4.6	0	0	0	0	0	0	0	0	0	0	39.5	35.8	3.6	1.5	2.8	2.1	0.8	2.5	1.8	118.2	32.0	27	16-17	10	50
Jul.	4.6	11.4	4.4	4.6	16.8	7.9	7.5	2.6	1.9	1.2	1.8	7.0	4.4	7.2	2.0	6.5	17.3	7.0	17.9	10.2	4.0	5.4	3.1	4.5	161.2	15.5	11	16-17	46	50
Aug.	21.2	11.0	20.2	17.2	13.9	2.9	4.1	0.7	0.5	0.5	3.3	16.4	6.3	3.0	22.1	10.2	4.1	4.0	32.7	19.0	20.4	16.3	6.7	21.8	278.5	29.5	20	18-19	51	35
Sep.	9.0	13.0	13.3	10.7	7.7	3.8	12.9	6.3	8.8	1.2	16.3	7.2	3.8	19.5	20.6	15.5	19.5	9.6	13.5	7.7	10.3	3.3	3.2	4.0	240.7	12.0	10	14-15	61	30
Oct.	0	0	0	0	0	0	0	0	0	0	0	0	0	0	0	0	0	0	0	0	0	0	0	0	0	0	-	-	0	0
Nov.	0	0	0	0	0	1.0	0.6	0	0	0	0	0	0	0	0	0	0	0	0	1.0	3.5	10.0	0	0	16.1	10.0	28	21-22	1	15
Dec.	0	0	0	0	0	0	0	0	0	0	0	0	0	0	0	0	0	0	0	0	0	0	0	0	0	0	-	-	0	0
Year	35.9	36.7	52.2	41.6	43.0	15.9	25.1	9.6	11.2	2.9	21.4	30.6	14.5	29.7	44.7	71.7	76.7	24.2	65.6	40.7	40.3	38.1	15.8	32.6	820.7	32.0	27/VI	16-17	174	40

$ Break in record.

Table VI - Total hourly rainfall and the maximum in one hour (in millimetres) at 80 stations for the year 1958

(Totals for sixty minutes from full hour to full hour of IST.)

Month	Hours (I.S.T.) 0-1	1-2	2-3	3-4	4-5	5-6	6-7	7-8	8-9	9-10	10-11	11-12	12-13	13-14	14-15	15-16	16-17	17-18	18-19	19-20	20-21	21-22	22-23	23-24	Amount 0-24	Maximum in one hour Amt.	Date	Time	Total time Hrs.	Mts.
BAGRATAWA																														
Jan.	0	0	0	0	0	0	0	0	0	0	0.3	0	0	0	0	0	0	0	0	0	0	0	0	0	0.3	0.3	2	10-11	0	15
Feb.	0	0	0	0	0	0	0	0	0	0	0	0	0	0	0	0	0	0	0	0	0	0	0	0	0	0	-	--	0	0
Mar.	0	0	0	0	0	0	0	0	0	0	0	0	0	0	0	0	0	0	0	0	0	0	0	1.0	1.0	1.0	22	23-24	0	30
Apr.	0	0.5	0	0.5	0	0	0	0	0	0	0	0	0	0	0	0	0	0	0	0	0	0	0	0	1.0	0.5	11 27	3-4 1-2	0	10
May.	0	0	0.3	0	0	0	0	0	0	0	0	0	0	0	0	0	0	0	0	0	0	0	0	0	0.3	0.3	29	2-3	0	5
Jun.	0	2.0	1.0	0	3.3	6.4	0	0	0	0	0	0	0	1.0	7.1	0	11.2	3.4	3.4	4.1	1.5	2.1	11.0	0.5	58.0	10.2	25	16-17	9	40
Jul.	13.5	30.8	15.9	17.2	16.9	12.7	12.8	13.2	6.5	9.0	9.3	12.0	9.0	15.0	18.8	6.1	14.3	24.2	27.3	15.4	3.8	1.3	3.3	6.1	314.4	15.7	27	17-18	62	30
Aug.	0.6	1.6	0.6	1.8	0.8	6.1	19.1	20.3	13.9	2.6	25.8	13.6	31.1	13.7	38.8	44.6	44.7	27.6	22.8	5.3	13.9	8.6	29.5	0.8	388.2	25.4	15	22-23	61	25
Sep.	6.9	7.6	9.1	2.3	1.8	1.1	1.5	2.3	2.2	0.8	1.6	4.0	5.8	3.0	13.0	44.3	25.1	32.3	84.3	10.1	5.3	2.6	13.7	20.9	301.6	55.3	9	18-19	47	0
Oct.	0	0	0	0	0	0	1.1	1.4	0.7	0	0	0	0	7.1	8.0	24.2	3.4	0.7	0	0	0	0	0	0	46.6	23.5	7	15-16	5	35
Nov.	0	0	0	0	0	0	0	0	0	0	0	0	0	0	0	0	0	0	0	0	0	0	0	0	0	0	-	-	0	0
Dec.	0	0	0	0	0	0	0	0	0	0	0	0	0	0	0	0	0	0	0	0	0	0	0	0	0	0	-	-	0	0
Year	21.0	42.5	26.9	21.8	22.8	26.3	34.5	37.2	23.3	12.4	37.0	29.6	45.9	39.8	85.7	119.2	98.7	88.2	137.8	34.9	24.5	14.6	57.5	29.3	1111.4	55.3	9/IX	18-19	187	10
THIKRI																														
Jan.	0	0	0	0	0	0	0	0	0	0	0	0	0	0	0	0	0	0	0	0	0	0	0	0	0	0	-	-	0	0
Feb.	0	0	0	0	0	0	0	0	0	0	0	0	0	0	0	0	0	0	0	0	0	0	0	0	0	0	-	-	0	0
Mar.	0	0	0	0	0	0	0	0	0	0	0	0	0	0	0	0	0	0	0	0	0	0	0	0	0	0	-	-	0	0
Apr.	0	0	0	0	0	0	0	0	0	0	0	0	0	0	0	0	2.5	0	0	0	0	0	0	0	2.5	2.5	29	16-17	0	10
May. $	0	0	0	0	0	0	0	0	0	0	0	0	0	0	0	0	1.5	0	0	0	0	0	0	0	1.5	1.5	1	16-17	0	20
Jun.*																														
Jul.	0.2	0.9	1.0	2.2	0.3	0	0.3	0.5	1.0	2.5	0.5	0.2	2.8	5.5	5.0	5.9	3.8	0.6	2.5	6.2	6.4	0.2	0.7	0.4	49.6	5.4	13	20-21	13	35
Aug.	5.0	5.5	6.6	6.7	2.5	0.3	0.6	1.0	0	1.0	3.1	6.9	9.2	9.4	14.2	26.7	19.2	34.8	15.8	13.1	30.2	31.4	14.9	10.4	268.5	22.5	18	21-22	51	55
Sep.	7.4	0.5	0.2	4.3	7.9	7.9	3.3	0.5	7.0	5.3	1.7	13.3	1.0	4.2	1.5	3.8	24.1	23.6	14.0	6.8	4.9	5.3	7.0	6.5	162.0	19.3	1	16-17	37	45
Oct.	0.9	0	0	0	0	0	0	0	0	0	0	0	0	5.0	0	0	0	0	17.5	12.7	1.5	10.0	31.4	2.6	81.6	30.0	10	22-23	9	5
Nov.	0.5	1.0	3.0	3.3	0.9	0	0	0	1.3	0	0	0	0	0.5	0	0	0	0	0	0	8.0	3.5	0	0	22.0	8.0	28	20-21	5	0
Dec.	0	0	0	0	0	0	0	0	0	0	0	0	0	0	0	0	0	0	0	0	0	0	0	0	0	0	-	--	0	0
Year																														
MUKHIM																														
Jan.	0.5	0.8	1.5	0.5	1.3	0.8	1.5	0.5	0.8	2.0	0.3	2.0	1.3	1.0	0.3	0.5	2.0	0	1.0	0.8	1.0	1.8	1.8	0.3	24.3	2.0	1	11-12	23	10
Feb.*																														
Mar.*																														
Apr.*																														
May.*																														
Jun.	3.6	0.5	0.9	3.0	0.6	0.1	0	0	0.2	1.0	0.5	0	0.4	1.3	3.2	3.2	12.0	0	0	0	0	21.4	7.5	12.0	71.4	20.0	26	21-22	12	35
Jul.*																														
Aug.*																														
Sep.*																														
Oct. $	1.3	0.3	0	0	3.4	0	0.7	2.7	3.5	3.2	1.0	0	1.0	0.1	3.0	1.3	1.2	2.7	0	0	0	0	0	0.1	25.6	3.6	2	8-9	9	55
Nov.	0	0	0	0	0	0	0	0	0	0	0	0	0	0	0	0	0	0	0	0	0	0	0	0	0	0	-	-	0	0
Dec.	1.8	3.3	6.1	5.1	0.3	1.7	2.7	1.5	1.0	0	0	0.3	0.7	0	1.3	3.2	1.7	1.3	4.5	1.9	2.4	3.4	3.1	2.0	49.3	5.8	7	2-3	23	55
Year																														

* Data not available. $ Break in record.

Table VI - Total hourly rainfall and the maximum in one hour (in millimetres) at 80 stations for the year 1958

(Totals for sixty minutes from full hour to full hour of IST.)

Month	Hours (I.S.T.) 0-1	1-2	2-3	3-4	4-5	5-6	6-7	7-8	8-9	9-10	10-11	11-12	12-13	13-14	14-15	15-16	16-17	17-18	18-19	19-20	20-21	21-22	22-23	23-24	Amount 0-24	Maximum in one hour Amt.	Date	Time	Total time Hrs.	Mts.
TEHRI																														
Jan.	0.8	0.3	1.3	0	1.0	0.3	1.0	0	3.1	0.3	0.3	1.8	1.8	4.1	0.3	0	1.5	0.3	1.8	0	0	0.3	0	1.8	22.1	2.0	29	13-14	17	5
Feb.	0	0	0	0	0.3	0.3	0.8	0.5	0.3	1.0	0.3	1.0	0.8	0.8	2.3	2.0	3.1	1.5	0.3	0	0	0	0	0	15.3	2.3	5	14-15	14	0
Mar.	13.5	3.3	3.8	0.5	0.3	1.5	0	2.0	1.8	0.3	0.5	0.5	0	0	0.8	0.5	0	0	0	0	3.1	0	0	2.3	34.7	13.5	30	0-1	9	40
Apr.	0	0	0	0	0	0	0.3	0	1.0	0	0	0	0	0.3	0	0	5.3	0	2.3	6.3	0	0.5	2.5	0.8	19.3	5.1	2	19-20	5	45
May.	0	0	0	0	0	0.2	0.2	0.3	0	0	0	1.8	0	0	0	0	0	0	0	0.2	0.5	0.4	0.1	0	3.7	1.8	15	11-12	2	30
Jun.	16.6	0.5	0.2	5.0	3.2	1.6	0.3	0	0	0	0	0	0	0	1.2	0	0.2	0	0.4	0	0	0	0	22.2	51.4	22.2	29	23-24	7	44
Jul.	4.0	19.3	15.9	13.4	7.7	27.6	16.8	12.3	6.2	5.6	2.7	9.7	5.8	11.7	6.0	7.6	5.8	38.9	2.7	2.2	1.7	4.1	2.2	0.3	230.2	34.7	14	17-18	109	59
Aug.	6.5	5.9	21.6	10.8	6.2	13.8	10.5	18.8	6.7	4.2	3.4	4.3	2.8	4.8	2.6	1.6	11.4	8.9	2.5	2.8	11.0	3.9	12.6	26.2	203.8	26.0	2	23-24	61	51
Sep.	22.9	15.2	22.7	17.7	9.8	7.8	8.1	4.5	6.0	4.0	2.7	3.5	2.3	2.9	6.9	4.8	5.1	4.7	1.7	20.1	10.7	5.5	7.5	7.3	204.4	19.0	2	2-3	84	16
Oct.	0	0.7	0	0	0	0	0.2	1.0	2.4	3.5	0.4	0.2	0	2.6	1.3	0	0	0.1	0.1	0	0	0	0	0	12.5	2.6	2	13-14	7	50
Nov.	0	0	0	0	0	0	0	0	0	0	0	0	0	0	0	0	0	0	0	0	0	0	0	0	0	0	-	-	0	0
Dec.	4.4	5.0	8.2	6.3	3.8	0.9	1.4	0.7	0	0	0	0.3	0.6	0.5	2.7	2.8	0.5	0.8	1.8	0.3	1.1	6.2	1.9	2.1	52.3	7.5	22	2-3	29	0
Year	68.7	50.2	73.7	53.7	32.3	54.0	39.6	40.1	27.5	18.9	10.3	23.1	14.1	27.7	24.1	19.3	32.9	55.2	13.6	31.9	28.1	20.9	26.8	63.0	849.7	34.7	14/VII	17-18	349	40
GORKHA																														
Jan.	0	0	0	0	0	0	0	0	0	0	6.3	3.6	0	0	1.0	0.5	3.3	0.8	0.5	0	0	0	0	0	16.0	6.3	29	10-11	2	40
Feb.	0	0	0	0	0	0	0	0	0	0	0	0.5	0	0	0	0	0	0	5.3	2.8	2.5	1.5	1.3	1.0	14.9	5.3	28	18-19	5	5
Mar.	0	0	2.5	0	0	0	0	0	3.6	6.3	6.9	1.5	0	0	0	0	0	0	2.3	1.3	0	0	0	0	24.4	5.6	30	9-10	6	40
Apr.$	13.7	2.8	3.3	0.3	0	0	0	0	0	0	0	0	0	0	0	0	4.1	3.3	2.0	1.3	0.3	1.0	2.3	0.3	34.7	13.7	28	0-1	12	55
May.$	17.9	0	0	0	0	0	0	0	0	0	0	0	0	0.3	12.5	3.5	6.7	30.3	5.3	1.3	8.2	4.2	1.2	0	91.4	20.0	1	17-18	9	55
Jun.$	4.9	15.1	9.5	49.5	17.5	13.5	2.5	5.1	1.2	0.4	0	0	0	2.6	3.8	3.7	0.7	3.4	8.1	1.5	2.0	3.5	3.6	4.7	156.8	23.7	27	3-4	30	45
Jul.	66.9	24.2	11.6	55.4	30.2	3.7	8.4	7.9	5.5	7.7	6.3	2.1	0.9	0.6	1.3	2.5	6.9	7.5	9.6	6.8	11.1	8.9	24.8	73.9	384.7	49.6	23	23-24	85	35
Aug.$	56.5	44.2	33.8	33.2	11.4	6.7	9.6	4.7	2.9	7.7	4.9	3.1	6.2	0.2	21.0	17.9	5.2	13.3	7.5	4.2	2.0	2.5	5.8	16.6	321.1	19.6	31	0-1	74	0
Sep.$	12.9	16.5	4.5	2.4	4.7	2.8	1.3	0.5	1.5	3.0	1.5	2.0	0.4	0	0	9.3	0	9.6	19.8	7.8	4.5	20.0	34.8	9.7	169.5	31.5	29	22-23	27	50
Oct.	0.4	0	1.9	8.0	2.1	3.5	3.3	6.7	3.0	3.7	5.3	7.0	9.3	8.2	8.5	8.2	9.3	6.5	4.5	1.1	0.1	0	1.1	13.0	114.7	13.0	2	23-24	20	20
Nov.	0	0	0	0	0	0	0	0	0	0	0	0	0	0	0	0	0	0	0	0	0	0	0	0	0	0	-	-	0	0
Dec.	0	0	0.3	3.3	1.3	0.2	0	0	2.5	2.8	0.9	0.1	0	0	0	0	0	0	0	0	0	0	0	0	11.4	3.3	28	3-4	5	15
Year	173.2	102.8	67.4	152.1	67.2	30.4	25.1	24.9	20.2	31.6	32.1	19.9	16.8	11.9	48.1	45.6	36.2	74.7	64.9	28.1	30.7	41.6	74.9	119.2	1339.6	49.6	VII	23-24	281	0
POKHARA *																														
Jan.																														
Feb.																														
Mar.																														
Apr.																														
May.																														
Jun.																														
Jul.																														
Aug.																														
Sep.																														
Oct.																														
Nov.																														
Dec.																														
Year																														

$ Break in record. * Data not available.

Table VI - Total hourly rainfall and the maximum in one hour (in millimetres) at 80 stations for the year 1958

(Totals for sixty minutes from full hour to full hour of IST.)

Month	Hours (I.S.T.)																								Amount	Maximum in one hour			Total time	
	0-1	1-2	2-3	3-4	4-5	5-6	6-7	7-8	8-9	9-10	10-11	11-12	12-13	13-14	14-15	15-16	16-17	17-18	18-19	19-20	20-21	21-22	22-23	23-24	0-24	Amt.	Date	Time	Hrs.	Mts.
DAILEKH *																														
Jan.																														
Feb.																														
Mar.																														
Apr.																														
May.																														
Jun.																														
Jul.																														
Aug.																														
Sep.																														
Oct.																														
Nov.																														
Dec.																														
Year																														
OKHALDUNGA *																														
Jan.																														
Feb.																														
Mar.																														
Apr.																														
May.																														
Jun.																														
Jul.																														
Aug.																														
Sep.																														
Oct.																														
Nov.																														
Dec.																														
BARAHKSHETRA																														
Jan.	0.5	0.5	0.8	0.5	1.5	1.3	1.3	0	0	0	0	0	0	0	2.0	0	0.8	0.3	0	1.3	8.9	0.5	3.6	4.3	28.1	8.9	29	20-21	14	0
Feb.	0	0	0	0	0	0	0	0	0	0	0	0	0	0	0	0	0	0	0	0	0	0	0	0	0	0	-	-	0	0
Mar.	0	0	0	0	0	0	0	0	0	0	0	0	0	0	0	0	3.1	0.8	0	0	0	0	0	0	3.9	1.8	28	16-17	1	5
Apr.	0	0	1.3	2.3	1.8	4.1	5.1	8.6	4.3	1.3	0.5	0	0	0	0	15.7	14.2	2.0	0.3	0	0	0	0	0	61.5	15.7	18	15-16	14	55
May.	14.5	7.1	3.3	0	0	0	5.8	0.3	0.5	0	0	0	0.8	0	0.3	0.5	7.6	0.3	1.8	0	7.9	31.5	57.7	4.3	144.2	54.9	15	22-23	11	45
Jun.	14.7	5.3	1.5	2.5	13.7	6.6	1.8	5.3	2.5	11.4	11.7	7.4	1.0	43.2	34.5	0.3	13.5	11.2	2.0	2.3	0	0.5	26.2	20.1	239.2	34.5	28	13-14	36	0
Jul.	3.3	16.3	22.9	44.5	20.1	34.3	7.6	4.8	3.6	18.8	16.0	29.5	66.5	30.5	15.5	36.3	31.2	33.3	35.8	3.8	1.8	3.3	0.3	0	480.0	40.6	2	3-4	90	23
Aug.	26.9	22.1	38.3	40.4	33.0	49.0	67.3	55.1	15.7	23.9	40.4	27.9	55.6	130.8	36.6	35.1	33.5	60.5	47.0	14.7	3.6	11.7	16.3	29.2	914.6	40.6	21	6-7	165	13
Sep.	13.7	20.8	27.9	11.4	2.8	2.5	1.5	3.3	1.8	0.8	2.3	11.9	12.7	11.9	22.9	47.0	13.2	1.3	0.3	2.0	12.9	31.2	29.5	30.5	316.1	36.1	26	15-16	67	11
Oct.	0	0	0	0	0.3	1.3	1.3	0.3	0	1.0	1.0	0	6.9	11.7	3.8	0.3	0.3	9.7	0.8	3.3	6.6	25.7	30.2	0.3	104.8	30.0	12	22-23	17	26
Nov.	0	0	0	0	0	0	0	0	0	0	0	0	0	0	0	0	0	0	0	0	0	0	0	0	0	0	-	-	0	0
Dec.	0	0	0	0	0	0	0	0	0	0	0	0	0	0	0.5	0	0	0	0	0	0	0	0	0	0.5	0.5	8	14-15	0	20
Year	73.6	72.1	96.0	101.6	73.2	99.1	91.7	77.7	28.4	57.2	71.9	76.7	143.5	228.1	116.1	135.2	117.4	119.4	88.0	27.4	41.7	104.4	163.8	88.7	2292.9	54.9	15/V	22-23	418	18

* Data not available.

Table VI - Total hourly rainfall and the maximum in one hour (in millimetres) at 80 stations for the year 1958

(Totals for sixty minutes from full hour to full hour of IST.)

Month	Hours (I.S.T.) 0-1	1-2	2-3	3-4	4-5	5-6	6-7	7-8	8-9	9-10	10-11	11-12	12-13	13-14	14-15	15-16	16-17	17-18	18-19	19-20	20-21	21-22	22-23	23-24	Amount 0-24	Maximum in one hour Amt.	Date	Time	Total time Hrs.	Mts.
TAPLEJUNG																														
Jan.	3.1	6.6	7.6	7.4	5.1	3.8	3.6	3.1	0.3	0	0.3	0	0	0	0	0	0.3	0.3	0	0.5	0.3	0.3	0.8	2.3	45.7	6.1	29	3-4	25	0
Feb.	0	0	0	0.5	0.5	0	2.3	1.5	0	0	0	0	0	0	0	0.3	1.3	0.5	1.3	0.5	0	0	0	0	8.7	2.3	3	6-7	5	40
Mar.	0.8	0	0	0	0	0	0	0	0	0	1.3	0	0	1.0	2.5	3.6	5.3	4.6	1.3	0	3.3	3.1	0	0.8	27.6	5.3	28	16-17	9	0
Apr.	2.8	4.3	11.2	5.6	0.8	2.0	1.5	3.1	3.6	3.6	5.3	1.5	0.5	1.8	6.1	11.4	51.1	32.8	7.6	13.5	1.0	0	0	7.1	178.2	15.5	8	16-17	53	30
May.$	1.5	9.4	7.9	7.4	1.0	1.3	0.3	1.0	0	0	0	1.3	4.6	1.0	1.5	27.7	5.1	22.9	13.5	32.5	7.9	7.1	5.6	1.8	162.3	13.7	15	19-20	40	20
Jun.	16.8	12.3	5.6	23.3	21.5	4.6	1.1	12.8	4.9	5.7	3.0	1.3	0.1	0	0	0.4	3.7	5.3	19.9	4.8	2.3	1.7	9.4	13.2	173.7	14.8	2	18-19	53	20
Jul.$	8.3	7.5	12.4	20.2	9.9	8.8	9.4	9.9	3.4	1.1	0.7	0.6	2.8	1.2	5.1	33.2	7.5	4.0	10.8	16.5	28.6	20.3	28.1	20.7	271.0	22.0	22	15-16	109	57
Aug.	31.9	22.9	11.7	25.9	25.7	29.1	18.3	35.6	13.7	4.0	4.8	5.8	4.2	10.4	6.7	24.1	45.3	26.7	8.9	7.9	10.3	29.1	20.4	30.1	453.5	31.0	4	16-17	204	45
Sep.	7.6	21.4	26.4	15.7	8.7	1.6	2.4	1.2	1.4	10.8	2.9	3.2	2.7	14.4	9.0	15.2	5.6	4.2	17.6	4.5	9.2	8.4	16.8	6.2	217.1	16.6	5	2-3	76	50
Oct.	1.6	0.2	0.7	4.4	3.8	0.2	0.1	1.0	1.0	1.1	0	0.1	0	0	0.6	3.3	1.0	14.5	0	4.4	0.1	0.1	2.9	0.1	41.2	14.4	3	17-18	14	15
Nov.	0.9	1.4	0	0.2	0.3	0.4	0.2	0	0	0	0	0	0	0	0	0	0	0	0	0.8	0	0.6	0.1	0.9	5.8	1.0	4	1-2	9	5
Dec.	0	0	0	1.5	1.5	0	0.2	2.8	0.5	0.3	0.2	0	0	0	0	0	0	0	0	0	0	0	0.5	0.3	7.8	2.5	10	7-8	6	35
Year	75.3	86.0	83.5	112.1	78.8	51.8	39.4	72.0	28.8	26.6	18.5	13.8	14.9	29.8	31.5	119.2	126.2	115.8	80.9	85.9	63.0	70.7	84.6	83.5	1592.6	31.0	4/VIII	16-17	608	17
GANGTOK																														
Jan.	1.0	3.6	4.3	3.8	3.8	1.5	1.0	1.3	1.3	0.8	0	0	0	0	0	1.5	26.7	20.3	8.6	3.1	6.1	3.6	3.3	3.3	98.9	26.7	5	16-17	33	5
Feb.	3.6	0.8	1.0	1.0	0.8	1.5	1.5	2.3	1.0	1.0	0.5	1.0	0.5	0.5	1.3	2.5	3.1	21.8	14.2	4.8	5.3	3.1	6.1	5.1	84.3	7.1	28	17-18	80	25
Mar.	4.6	0.8	3.0	0	0	0	0	0	0	0	0	0	1.8	1.3	5.3	2.4	2.5	4.4	15.1	2.3	3.7	0.6	8.7	5.1	61.6	11.7	22	18-19	22	30
Apr.	2.7	3.6	0.8	1.2	7.0	8.4	10.8	22.9	9.7	9.3	5.8	3.2	8.0	3.7	3.6	7.8	21.1	43.5	27.3	28.0	22.9	10.9	39.5	9.8	311.5	28.8	10	17-18	52	22
May.	16.8	15.1	11.6	21.3	29.7	13.7	0.6	0.4	0	0.9	1.5	0.3	0	0.7	17.9	10.5	16.4	21.1	31.2	15.2	27.7	65.5	11.2	5.3	334.6	44.8	23	21-22	76	20
Jun.	60.8	44.3	9.5	5.7	5.5	8.1	20.4	13.8	12.2	9.5	5.0	2.4	0.3	0	2.2	7.7	35.4	23.4	17.4	59.2	136.1	101.5	62.3	74.6	717.3	47.0	14	21-22	106	22
Jul.	43.6	14.1	12.6	27.2	16.2	20.2	13.0	8.1	7.1	11.4	7.3	3.2	9.8	9.9	14.7	23.2	39.1	45.8	68.2	68.8	51.2	47.9	70.3	72.4	705.3	33.9	10	19-20	190	34
Aug.	48.8	20.8	21.1	23.6	32.3	38.0	24.9	18.9	13.3	9.9	14.2	13.5	12.5	30.4	40.2	35.8	26.7	37.3	26.2	14.7	28.4	94.7	67.1	37.5	730.8	41.7	30	21-22	217	57
Sep.	7.4	4.9	6.0	13.9	4.8	16.8	7.2	7.7	5.0	3.8	1.7	6.9	2.8	4.8	21.6	2.4	12.9	18.4	51.3	38.2	27.6	9.8	15.1	10.7	301.7	20.6	14	20-21	105	38
Oct.	3.7	1.6	0.2	0.8	3.8	7.2	4.6	17.0	5.2	7.2	11.0	1.5	1.0	1.8	1.0	6.1	0.9	0.7	10.9	8.5	2.8	0.9	0.4	1.9	100.7	16.6	11	7-8	29	50
Nov.*																														
Dec.*																														
Year																														

* Data not available. $ Break in record.

Table VI-A - Frequency of rainfall amounts in one hour at 76 stations for the year 1958

Month	Rainfall (mms.) 0	0.1-2.5	2.6-5.0	5.1-10.0	10.1-15.0	15.1-20.0	20.1-25.0	25.1-30.0	30.1-40.0	40.1-50.0	50.1-75.0	75.1-100.0	100.1-125.0	125.1-150.0	> 150.0	No record
PORT BLAIR																
Jan.	736	5	3	-	-	-	-	-	-	-	-	-	-	-	-	-
Feb.	669	3	-	-	-	-	-	-	-	-	-	-	-	-	-	-
Mar.	741	3	-	-	-	-	-	-	-	-	-	-	-	-	-	-
Apr.	720	-	-	-	-	-	-	-	-	-	-	-	-	-	-	-
May.	631	78	15	11	4	1	2	2	-	-	-	-	-	-	-	-
Jun.	555	112	18	23	6	2	3	-	1	-	-	-	-	-	-	-
Jul.	566	130	20	19	6	1	2	-	-	-	-	-	-	-	-	-
Aug.	579	127	16	10	6	5	1	-	-	-	-	-	-	-	-	-
Sep.	584	101	13	12	3	3	2	1	-	1	-	-	-	-	-	-
Oct.	635	84	11	10	-	1	1	2	-	-	-	-	-	-	-	-
Nov.	611	66	13	18	6	3	2	1	-	-	-	-	-	-	-	-
Dec.	721	14	4	4	1	-	-	-	-	-	-	-	-	-	-	-
Year	7748	723	113	107	32	16	13	6	1	1	-	-	-	-	-	-
NORTH LAKHIMPUR																
Jan.	657	23	1	-	-	-	-	-	-	-	-	-	-	-	-	63
Feb.	606	61	3	2	-	-	-	-	-	-	-	-	-	-	-	-
Mar.	731	12	1	-	-	-	-	-	-	-	-	-	-	-	-	-
Apr.	658	55	4	3	-	-	-	-	-	-	-	-	-	-	-	-
May.	501	173	31	25	7	4	2	-	-	-	1	-	-	-	-	-
Jun.	577	80	28	27	5	3	-	-	-	-	-	-	-	-	-	-
Jul.	600	86	23	17	9	3	4	1	1	-	-	-	-	-	-	-
Aug.	521	144	27	31	13	3	2	1	2	-	-	-	-	-	-	-
Sep.	611	63	17	23	5	1	-	-	-	-	-	-	-	-	-	-
Oct.	615	82	26	12	7	2	-	-	-	-	-	-	-	-	-	-
Nov.	718	1	-	1	-	-	-	-	-	-	-	-	-	-	-	-
Dec.	719	10	6	-	-	-	-	-	-	-	-	-	-	-	-	-
Year	7514	799	167	141	46	16	8	2	3	-	1	-	-	-	-	63
GAUHATI (BHORJOR AERODROME)																
Jan.	737	7	-	-	-	-	-	-	-	-	-	-	-	-	-	-
Feb.	663	7	1	1	-	-	-	-	-	-	-	-	-	-	-	-
Mar.	737	4	1	2	-	-	-	-	-	-	-	-	-	-	-	-
Apr.	649	33	7	5	5	1	-	-	-	-	-	-	-	-	-	-
May.	647	69	10	7	8	3	-	-	-	-	-	-	-	-	-	-
Jun.	631	64	16	5	3	-	-	-	-	-	1	-	-	-	-	-
Jul.	658	63	11	3	3	2	1	2	1	-	-	-	-	-	-	-
Aug.	612	98	18	0	3	1	1	2	-	-	-	-	-	-	-	-
Sep.	647	59	9	4	-	1	-	-	-	-	-	-	-	-	-	-
Oct.	714	23	3	4	-	-	-	-	-	-	-	-	-	-	-	-
Nov.	718	2	-	-	-	-	-	-	-	-	-	-	-	-	-	-
Dec.	744	-	-	-	-	-	-	-	-	-	-	-	-	-	-	-
Year	8157	449	76	40	22	8	2	4	1	-	1	-	-	-	-	-

Month	Rainfall (mms.) 0	0.1-2.5	2.6-5.0	5.1-10.0	10.1-15.0	15.1-20.0	20.1-25.0	25.1-30.0	30.1-40.0	40.1-50.0	50.1-75.0	75.1-100.0	100.1-125.0	125.1-150.0	> 150.0	No record
DIBRUGARH (MOHANBARI AERODROME)																
Jan.*																
Feb.*																
Mar.*																
Apr.*																
May.*																
Jun.*																
Jul.*																
Aug.	418	120	22	12	2	-	-	-	-	1	-	-	-	-	-	169
Sep.	607	65	6	3	4	3	-	-	-	-	-	-	-	-	-	32
Oct.	615	72	12	11	5	1	-	-	-	-	-	-	-	-	-	28
Nov.	719	1	-	-	-	-	-	-	-	-	-	-	-	-	-	-
Dec.	718	23	3	-	-	-	-	-	-	-	-	-	-	-	-	-
Year																
TEZPUR																
Jan.	732	10	1	1	-	-	-	-	-	-	-	-	-	-	-	-
Feb.	659	13	-	-	-	-	-	-	-	-	-	-	-	-	-	-
Mar.	739	5	-	-	-	-	-	-	-	-	-	-	-	-	-	-
Apr.	633	70	6	6	1	3	-	1	-	-	-	-	-	-	-	-
May.	580	85	23	24	5	3	-	-	-	-	-	-	-	-	-	24
Jun.	625	49	6	7	1	1	1	-	1	-	-	-	-	-	-	29
Jul.	677	53	6	4	1	2	-	-	-	1	-	-	-	-	-	-
Aug.	617	93	14	12	3	2	3	-	-	-	-	-	-	-	-	-
Sep.	666	40	2	4	-	-	-	-	-	-	-	-	-	-	-	8
Oct.	706	33	1	3	1	-	-	-	-	-	-	-	-	-	-	-
Nov.	718	2	-	-	-	-	-	-	-	-	-	-	-	-	-	-
Dec.	733	11	-	-	-	-	-	-	-	-	-	-	-	-	-	-
Year	8085	464	59	61	12	11	4	1	1	1	-	-	-	-	-	61
AGARTALA																
Jan.	741	3	-	-	-	-	-	-	-	-	-	-	-	-	-	-
Feb.	647	17	3	2	2	-	-	-	1	-	-	-	-	-	-	-
Mar.	738	5	-	1	-	-	-	-	-	-	-	-	-	-	-	-
Apr.	679	10	3	1	2	1	1	-	-	-	-	-	-	-	-	23
May.	671	31	3	6	3	4	-	1	2	-	-	-	-	-	-	23
Jun.	660	46	3	7	2	-	1	-	-	-	-	-	-	-	-	1
Jul.	668	59	6	6	-	4	-	1	-	-	-	-	-	-	-	-
Aug.	621	84	8	1	2	2	-	1	-	-	-	-	-	-	-	25
Sep.	580	44	10	7	6	1	1	1	-	-	1	-	-	-	-	69
Oct.	680	39	7	4	-	-	-	-	1	-	-	-	-	-	-	13
Nov.	714	5	1	-	-	-	-	-	-	-	-	-	-	-	-	-
Dec.	744	-	-	-	-	-	-	-	-	-	-	-	-	-	-	-
Year	8143	343	44	35	17	12	3	4	4	-	1	-	-	-	-	154

Table VI-A - Frequency of rainfall amounts in one hour at 76 stations for the year 1958

Month	Rainfall (mms.) 0	0.1-2.5	2.6-5.0	5.1-10.0	10.1-15.0	15.1-20.0	20.1-25.0	25.1-30.0	30.1-40.0	40.1-50.0	50.1-75.0	75.1-100.0	100.1-125.0	125.1-150.0	> 150.0	No record
IMPHAL																
Jan.	732	11	1	-	-	-	-	-	-	-	-	-	-	-	-	-
Feb.	628	43	1	-	-	-	-	-	-	-	-	-	-	-	-	-
Mar.	741	3	-	-	-	-	-	-	-	-	-	-	-	-	-	-
Apr.	685	26	7	2	-	-	-	-	-	-	-	-	-	-	-	-
May.	617	83	23	15	4	2	-	-	-	-	-	-	-	-	-	-
Jun.	598	86	10	8	1	1	-	1	-	1	-	-	-	-	-	14
Jul.	615	95	13	6	5	-	-	1	-	-	-	-	-	-	-	9
Aug.	657	76	5	5	-	-	1	-	-	-	-	-	-	-	-	-
Sep.	661	45	7	3	2	1	-	1	-	-	-	-	-	-	-	-
Oct.	704	32	5	3	-	-	-	-	-	-	-	-	-	-	-	-
Nov.	719	1	-	-	-	-	-	-	-	-	-	-	-	-	-	-
Dec.	737	6	1	-	-	-	-	-	-	-	-	-	-	-	-	-
Year	8094	507	73	42	12	4	1	3	-	1	-	-	-	-	-	23
CALCUTTA																
Jan.	736	8	-	-	-	-	-	-	-	-	-	-	-	-	-	-
Feb.	650	17	2	1	-	1	-	-	1	-	-	-	-	-	-	-
Mar.	741	3	-	-	-	-	-	-	-	-	-	-	-	-	-	-
Apr.	707	10	1	1	-	1	-	-	-	-	-	-	-	-	-	-
May.	714	25	2	2	1	-	-	-	-	-	-	-	-	-	-	-
Jun.	686	26	2	3	2	-	-	-	1	-	-	-	-	-	-	-
Jul.	625	86	17	9	2	1	3	1	-	-	-	-	-	-	-	-
Aug.	648	74	16	2	2	2	-	-	-	-	-	-	-	-	-	-
Sep.	647	46	9	13	4	1	-	-	-	-	-	-	-	-	-	-
Oct.	713	22	6	2	-	1	-	-	-	-	-	-	-	-	-	-
Nov.	717	1	1	1	-	-	-	-	-	-	-	-	-	-	-	-
Dec.	744	-	-	-	-	-	-	-	-	-	-	-	-	-	-	-
Year	8328	318	56	34	11	7	3	1	2	-	-	-	-	-	-	-
SAUGOR ISLAND																
Jan.	725	17	2	-	-	-	-	-	-	-	-	-	-	-	-	-
Feb.	659	8	1	2	2	-	-	-	-	-	-	-	-	-	-	-
Mar.	743	1	-	-	-	-	-	-	-	-	-	-	-	-	-	-
Apr.	715	3	-	1	1	-	-	-	-	-	-	-	-	-	-	-
May.	718	18	3	4	1	-	-	-	-	-	-	-	-	-	-	-
Jun.	701	16	2	1	-	-	-	-	-	-	-	-	-	-	-	-
Jul.	658	56	17	7	4	2	-	-	-	-	-	-	-	-	-	-
Aug.	655	66	15	4	3	1	-	-	-	-	-	-	-	-	-	-
Sep.	589	86	19	10	6	4	2	1	2	-	1	-	-	-	-	-
Oct.	704	31	4	3	1	1	-	-	-	-	-	-	-	-	-	-
Nov.	708	9	1	1	1	-	-	-	-	-	-	-	-	-	-	-
Dec.	744	-	-	-	-	-	-	-	-	-	-	-	-	-	-	-
Year	8319	311	64	33	19	8	2	1	2	-	1	-	-	-	-	-

Month	Rainfall (mms.) 0	0.1-2.5	2.6-5.0	5.1-10.0	10.1-15.0	15.1-20.0	20.1-25.0	25.1-30.0	30.1-40.0	40.1-50.0	50.1-75.0	75.1-100.0	100.1-125.0	125.1-150.0	> 150.0	No record
DUM DUM																
Jan.	734	10	-	-	-	-	-	-	-	-	-	-	-	-	-	-
Feb.	659	12	-	-	1	-	-	-	-	-	-	-	-	-	-	-
Mar.	743	1	-	-	-	-	-	-	-	-	-	-	-	-	-	-
Apr.	704	12	-	3	1	-	-	-	-	-	-	-	-	-	-	-
May.	721	17	3	2	1	-	-	-	-	-	-	-	-	-	-	-
Jun.	690	22	3	3	1	-	-	-	-	1	-	-	-	-	-	-
Jul.	601	69	8	7	-	1	-	-	-	-	-	-	-	-	-	58
Aug.	624	69	9	5	4	1	-	-	-	-	-	-	-	-	-	32
Sep.	595	31	7	5	4	-	1	1	-	-	-	-	-	-	-	76
Oct.	704	22	8	2	-	-	-	-	-	-	-	-	-	-	-	8
Nov.	716	3	1	-	-	-	-	-	-	-	-	-	-	-	-	-
Dec.	744	-	-	-	-	-	-	-	-	-	-	-	-	-	-	-
Year	8235	268	39	27	12	2	1	1	-	1	-	-	-	-	-	174
BARRACKPORE																
Jan.	733	8	3	-	-	-	-	-	-	-	-	-	-	-	-	-
Feb.	664	7	-	-	1	-	-	-	-	-	-	-	-	-	-	-
Mar.	740	3	-	1	-	-	-	-	-	-	-	-	-	-	-	-
Apr.	701	15	-	1	1	1	-	-	1	-	-	-	-	-	-	-
May.	718	20	2	1	3	-	-	-	-	-	-	-	-	-	-	-
Jun.	672	40	4	3	-	-	-	-	1	-	-	-	-	-	-	-
Jul.	647	84	7	3	2	-	1	-	-	-	-	-	-	-	-	-
Aug.	651	62	12	12	4	2	-	-	1	-	-	-	-	-	-	-
Sep.	648	44	16	4	5	1	1	-	1	-	-	-	-	-	-	-
Oct.	712	20	7	2	2	-	-	1	-	-	-	-	-	-	-	-
Nov.	716	1	-	2	-	-	1	-	-	-	-	-	-	-	-	-
Dec.	744	-	-	-	-	-	-	-	-	-	-	-	-	-	-	-
Year	8346	304	51	29	18	4	3	1	4	-	-	-	-	-	-	-
JHARSUGUDA																
Jan.	738	4	2	-	-	-	-	-	-	-	-	-	-	-	-	-
Feb.	642	11	-	2	2	1	-	-	-	-	-	-	-	-	-	14
Mar.	734	8	1	-	-	1	-	-	-	-	-	-	-	-	-	-
Apr.	689	9	-	-	-	-	-	-	-	-	-	-	-	-	-	22
May.	738	5	1	-	-	-	-	-	-	-	-	-	-	-	-	-
Jun.	677	8	3	4	-	1	-	1	2	1	-	-	-	-	-	23
Jul.	562	115	9	8	1	4	-	-	1	-	-	-	-	-	-	44
Aug.	644	42	9	3	1	-	-	-	-	-	-	-	-	-	-	45
Sep.	576	75	14	5	2	-	1	1	-	-	1	-	-	-	-	45
Oct.	706	23	1	5	-	-	1	-	-	-	-	-	-	-	-	8
Nov.	709	4	-	-	-	-	-	-	-	-	-	-	-	-	-	7
Dec.	744	-	-	-	-	-	-	-	-	-	-	-	-	-	-	-
Year	8159	304	40	27	6	7	2	2	3	1	1	-	-	-	-	208

Table VI-A - Frequency of rainfall amounts in one hour at 76 stations for the year 1958

Month	Rainfall (mms.) 0	0.1-2.5	2.6-5.0	5.1-10.0	10.1-15.0	15.1-20.0	20.1-25.0	25.1-30.0	30.1-40.0	40.1-50.0	50.1-75.0	75.1-100.0	100.1-125.0	125.1-150.0	> 150.0	No record
JAMSHEDPUR																
Jan.	737	4	2	1	-	-	-	-	-	-	-	-	-	-	-	-
Feb.	657	13	1	-	1	-	-	-	-	-	-	-	-	-	-	-
Mar.	732	9	2	-	1	-	-	-	-	-	-	-	-	-	-	-
Apr.	716	2	1	1	-	-	-	-	-	-	-	-	-	-	-	-
May.	744	-	-	-	-	-	-	-	-	-	-	-	-	-	-	-
Jun.	705	6	4	3	1	-	1	-	-	-	-	-	-	-	-	-
Jul.	637	79	4	16	4	2	2	-	-	-	-	-	-	-	-	-
Aug.	696	36	5	3	2	-	1	-	1	-	-	-	-	-	-	-
Sep.	622	56	22	9	5	4	1	-	1	-	-	-	-	-	-	-
Oct.	720	14	3	4	2	1	-	-	-	-	-	-	-	-	-	-
Nov.	720	-	-	-	-	-	-	-	-	-	-	-	-	-	-	-
Dec.	744	-	-	-	-	-	-	-	-	-	-	-	-	-	-	-
Year	8430	219	44	37	16	7	5	-	2	-	-	-	-	-	-	-
GAYA																
Jan.	737	5	-	2	-	-	-	-	-	-	-	-	-	-	-	-
Feb.	665	7	-	-	-	-	-	-	-	-	-	-	-	-	-	-
Mar.	740	3	1	-	-	-	-	-	-	-	-	-	-	-	-	-
Apr.	716	3	1	-	-	-	-	-	-	-	-	-	-	-	-	-
May.	744	-	-	-	-	-	-	-	-	-	-	-	-	-	-	-
Jun.	709	5	5	-	-	-	-	1	-	-	-	-	-	-	-	-
Jul.	654	60	14	8	2	1	-	1	-	-	-	-	-	-	-	4
Aug.	663	54	17	6	1	2	-	-	1	-	-	-	-	-	-	-
Sep.	654	47	11	5	1	-	2	-	-	-	-	-	-	-	-	-
Oct.	718	23	1	1	-	-	1	-	-	-	-	-	-	-	-	-
Nov.	720	-	-	-	-	-	-	-	-	-	-	-	-	-	-	-
Dec.	744	-	-	-	-	-	-	-	-	-	-	-	-	-	-	-
Year	8464	207	50	22	4	3	3	2	1	-	-	-	-	-	-	4
ALLAHABAD (BAMRAULI)																
Jan.	736	7	-	-	-	1	-	-	-	-	-	-	-	-	-	-
Feb.	669	2	1	-	-	-	-	-	-	-	-	-	-	-	-	-
Mar.	737	5	1	-	-	-	-	1	-	-	-	-	-	-	-	-
Apr.	717	3	-	-	-	-	-	-	-	-	-	-	-	-	-	-
May.	744	-	-	-	-	-	-	-	-	-	-	-	-	-	-	-
Jun.	706	4	1	-	1	-	-	-	-	-	-	-	-	-	-	8
Jul.	601	81	15	7	1	2	2	1	1	-	-	-	-	-	-	33
Aug.	560	56	12	7	1	-	-	-	-	-	-	-	-	-	-	108
Sep.	660	29	6	5	1	-	-	-	-	-	-	-	-	-	-	19
Oct.	694	6	2	1	-	-	-	-	-	-	-	-	-	-	-	41
Nov.	720	-	-	-	-	-	-	-	-	-	-	-	-	-	-	-
Dec.	740	4	-	-	-	-	-	-	-	-	-	-	-	-	-	-
Year	8284	197	38	20	4	3	2	2	1	-	-	-	-	-	-	209

Month	Rainfall (mms.) 0	0.1-2.5	2.6-5.0	5.1-10.0	10.1-15.0	15.1-20.0	20.1-25.0	25.1-30.0	30.1-40.0	40.1-50.0	50.1-75.0	75.1-100.0	100.1-125.0	125.1-150.0	> 150.0	No record
DHANBAD																
Jan.	734	9	1	-	-	-	-	-	-	-	-	-	-	-	-	-
Feb.	659	13	-	-	-	-	-	-	-	-	-	-	-	-	-	-
Mar.	737	2	3	2	-	-	-	-	-	-	-	-	-	-	-	-
Apr.	713	4	-	2	1	-	-	-	-	-	-	-	-	-	-	-
May.	741	2	1	-	-	-	-	-	-	-	-	-	-	-	-	-
Jun.	700	13	3	3	-	-	-	-	-	-	1	-	-	-	-	-
Jul.	665	55	12	6	3	1	-	-	1	1	-	-	-	-	-	-
Aug.	673	48	14	4	1	2	-	1	-	-	1	-	-	-	-	-
Sep.	636	55	11	14	2	1	-	-	-	1	-	-	-	-	-	-
Oct.	691	45	3	1	3	-	-	1	-	-	-	-	-	-	-	-
Nov.	720	-	-	-	-	-	-	-	-	-	-	-	-	-	-	-
Dec.	744	-	-	-	-	-	-	-	-	-	-	-	-	-	-	-
Year	8413	246	48	32	10	4	-	2	1	2	2	-	-	-	-	-
JAMUI																
Jan.	743	1	-	-	-	-	-	-	-	-	-	-	-	-	-	-
Feb.	661	11	-	-	-	-	-	-	-	-	-	-	-	-	-	-
Mar.	744	-	-	-	-	-	-	-	-	-	-	-	-	-	-	-
Apr.	712	7	1	-	-	-	-	-	-	-	-	-	-	-	-	-
May.	744	-	-	-	-	-	-	-	-	-	-	-	-	-	-	-
Jun.	709	4	-	3	-	1	-	2	-	1	-	-	-	-	-	-
Jul.	639	37	3	3	-	1	1	-	-	-	-	-	-	-	-	60
Aug.	680	45	7	8	2	-	2	-	-	-	-	-	-	-	-	-
Sep.	658	46	8	6	1	-	-	1	-	-	-	-	-	-	-	-
Oct.	718	17	5	3	-	1	-	-	-	-	-	-	-	-	-	-
Nov.	720	-	-	-	-	-	-	-	-	-	-	-	-	-	-	-
Dec.	744	-	-	-	-	-	-	-	-	-	-	-	-	-	-	-
Year	8472	168	24	23	3	3	3	3	-	1	-	-	-	-	-	60
LUCKNOW (AMAUSI AERODROME)																
Jan.	741	1	1	1	-	-	-	-	-	-	-	-	-	-	-	-
Feb.	669	3	-	-	-	-	-	-	-	-	-	-	-	-	-	-
Mar.	744	-	-	-	-	-	-	-	-	-	-	-	-	-	-	-
Apr.	720	-	-	-	-	-	-	-	-	-	-	-	-	-	-	-
May.	744	-	-	-	-	-	-	-	-	-	-	-	-	-	-	-
Jun.	698	5	-	2	-	-	-	-	-	-	-	-	-	-	-	15
Jul.	675	36	3	2	-	2	-	1	1	-	-	-	-	-	-	24
Aug.	637	72	12	12	3	3	-	1	1	2	1	-	-	-	-	-
Sep.	662	44	8	3	1	-	-	-	1	-	1	-	-	-	-	-
Oct.	714	17	3	5	1	-	-	1	3	-	-	-	-	-	-	-
Nov.	720	-	-	-	-	-	-	-	-	-	-	-	-	-	-	-
Dec.	731	13	-	-	-	-	-	-	-	-	-	-	-	-	-	-
Year	8455	191	27	25	5	5	-	3	6	2	2	-	-	-	-	39

Table VI-A - Frequency of rainfall amounts in one hour at 76 stations for the year 1958

Month	Rainfall (mms.) 0	0.1-2.5	2.6-5.0	5.1-10.0	10.1-15.0	15.1-20.0	20.1-25.0	25.1-30.0	30.1-40.0	40.1-50.0	50.1-75.0	75.1-100.0	100.1-125.0	125.1-150.0	> 150.0	No record
NEW DELHI																
Jan.	741	1	-	1	1	-	-	-	-	-	-	-	-	-	-	-
Feb.	672	-	-	-	-	-	-	-	-	-	-	-	-	-	-	-
Mar.	730	13	-	1	-	-	-	-	-	-	-	-	-	-	-	-
Apr.	719	1	-	-	-	-	-	-	-	-	-	-	-	-	-	-
May.	739	4	1	-	-	-	-	-	-	-	-	-	-	-	-	-
Jun.	714	5	-	1	-	-	-	-	-	-	-	-	-	-	-	-
Jul.	400	18	6	3	-	-	-	-	-	-	-	-	-	-	-	317
Aug.	652	71	9	6	3	-	2	1	-	-	-	-	-	-	-	-
Sep.	641	51	12	10	4	-	-	1	1	-	-	-	-	-	-	-
Oct.	739	5	-	-	-	-	-	-	-	-	-	-	-	-	-	-
Nov.	715	5	-	-	-	-	-	-	-	-	-	-	-	-	-	-
Dec.	735	9	-	-	-	-	-	-	-	-	-	-	-	-	-	-
Year	8197	183	28	22	8	-	2	2	1	-	-	-	-	-	-	317
PATHANKOT																
Jan.	733	8	2	1	-	-	-	-	-	-	-	-	-	-	-	-
Feb.	660	12	-	-	-	-	-	-	-	-	-	-	-	-	-	-
Mar.	723	18	2	1	-	-	-	-	-	-	-	-	-	-	-	-
Apr.	708	8	4	-	-	-	-	-	-	-	-	-	-	-	-	-
May.	741	3	-	-	-	-	-	-	-	-	-	-	-	-	-	-
Jun.	709	6	2	2	-	1	-	-	-	-	-	-	-	-	-	-
Jul.	657	17	8	6	-	-	1	-	-	-	-	-	-	-	-	56
Aug.	672	30	3	4	2	2	-	-	2	-	-	-	-	-	-	29
Sep.	582	79	12	7	6	1	-	-	-	-	-	-	-	-	-	33
Oct.	728	12	4	-	-	-	-	-	-	-	-	-	-	-	-	-
Nov.	720	-	-	-	-	-	-	-	-	-	-	-	-	-	-	-
Dec.	686	19	8	3	-	-	-	-	-	-	-	-	-	-	-	28
Year	8319	212	45	24	8	4	1	-	2	-	-	-	-	-	-	146
JODHPUR																
Jan.	743	1	-	-	-	-	-	-	-	-	-	-	-	-	-	-
Feb.	672	-	-	-	-	-	-	-	-	-	-	-	-	-	-	-
Mar.	744	-	-	-	-	-	-	-	-	-	-	-	-	-	-	-
Apr.	720	-	-	-	-	-	-	-	-	-	-	-	-	-	-	-
May.	742	1	1	-	-	-	-	-	-	-	-	-	-	-	-	-
Jun.	709	8	1	2	-	-	-	-	-	-	-	-	-	-	-	-
Jul.	711	24	3	4	1	1	-	-	-	-	-	-	-	-	-	-
Aug.	729	13	1	1	-	-	-	-	-	-	-	-	-	-	-	-
Sep.	630	67	11	9	2	1	-	-	-	-	-	-	-	-	-	-
Oct.	743	1	-	-	-	-	-	-	-	-	-	-	-	-	-	-
Nov.	710	7	1	2	-	-	-	-	-	-	-	-	-	-	-	-
Dec.	740	4	-	-	-	-	-	-	-	-	-	-	-	-	-	-
Year	8593	126	18	18	3	2	-	-	-	-	-	-	-	-	-	-

Month	Rainfall (mms.) 0	0.1-2.5	2.6-5.0	5.1-10.0	10.1-15.0	15.1-20.0	20.1-25.0	25.1-30.0	30.1-40.0	40.1-50.0	50.1-75.0	75.1-100.0	100.1-125.0	125.1-150.0	> 150.0	No record
AMRITSAR																
Jan.	740	4	-	-	-	-	-	-	-	-	-	-	-	-	-	-
Feb.	666	6	-	-	-	-	-	-	-	-	-	-	-	-	-	-
Mar.	733	11	-	-	-	-	-	-	-	-	-	-	-	-	-	-
Apr.	714	6	-	-	-	-	-	-	-	-	-	-	-	-	-	-
May.	743	1	-	-	-	-	-	-	-	-	-	-	-	-	-	-
Jun.	704	8	3	4	1	-	-	-	-	-	-	-	-	-	-	-
Jul.	712	17	3	6	1	3	2	-	-	-	-	-	-	-	-	-
Aug.	729	11	2	1	-	-	1	-	-	-	-	-	-	-	-	-
Sep.	607	80	21	8	-	3	-	1	-	-	-	-	-	-	-	-
Oct.	740	2	1	-	1	-	-	-	-	-	-	-	-	-	-	-
Nov.	719	1	-	-	-	-	-	-	-	-	-	-	-	-	-	-
Dec.	706	30	8	-	-	-	-	-	-	-	-	-	-	-	-	-
Year	8513	177	38	19	3	6	3	1	-	-	-	-	-	-	-	-
SRINAGAR																
Jan.*																
Feb.*																
Mar.*																
Apr.	562	31	4	1	-	-	-	-	-	-	-	-	-	-	-	122
May.	670	46	2	2	-	-	-	-	-	-	-	-	-	-	-	24
Jun.	698	22	-	-	-	-	-	-	-	-	-	-	-	-	-	-
Jul.	724	14	4	2	-	-	-	-	-	-	-	-	-	-	-	-
Aug.	702	31	8	1	-	-	-	-	-	-	-	-	-	-	-	2
Sep.	650	68	2	-	-	-	-	-	-	-	-	-	-	-	-	-
Oct.	732	12	-	-	-	-	-	-	-	-	-	-	-	-	-	-
Nov.	662	18	1	-	-	-	-	-	-	-	-	-	-	-	-	39
Dec.*																
Year																
JAIPUR																
Jan.	743	1	-	-	-	-	-	-	-	-	-	-	-	-	-	-
Feb.	667	5	-	-	-	-	-	-	-	-	-	-	-	-	-	-
Mar.	742	2	-	-	-	-	-	-	-	-	-	-	-	-	-	-
Apr.	717	2	-	1	-	-	-	-	-	-	-	-	-	-	-	-
May.	743	-	-	1	-	-	-	-	-	-	-	-	-	-	-	-
Jun.	690	25	2	2	1	-	-	-	-	-	-	-	-	-	-	-
Jul.	649	77	8	8	1	1	-	-	-	-	-	-	-	-	-	-
Aug.	670	58	9	4	1	1	-	-	1	-	-	-	-	-	-	-
Sep.	633	72	8	4	3	-	-	-	-	-	-	-	-	-	-	-
Oct.	744	-	-	-	-	-	-	-	-	-	-	-	-	-	-	-
Nov.	713	4	1	2	-	-	-	-	-	-	-	-	-	-	-	-
Dec.	742	2	-	-	-	-	-	-	-	-	-	-	-	-	-	-
Year	8453	248	28	22	6	2	-	-	1	-	-	-	-	-	-	-

* Data not available.

Table VI-A - Frequency of rainfall amounts in one hour at 76 stations for the year 1958

Month	Rainfall (mms.) 0	0.1-2.5	2.6-5.0	5.1-10.0	10.1-15.0	15.1-20.0	20.1-25.0	25.1-30.0	30.1-40.0	40.1-50.0	50.1-75.0	75.1-100.0	100.1-125.0	125.1-150.0	> 150.0	No record
BHOPAL (BAIRAGARH)																
Jan.	743	1	-	-	-	-	-	-	-	-	-	-	-	-	-	-
Feb.	672	-	-	-	-	-	-	-	-	-	-	-	-	-	-	-
Mar.	742	2	-	-	-	-	-	-	-	-	-	-	-	-	-	-
Apr.	718	2	-	-	-	-	-	-	-	-	-	-	-	-	-	-
May.	744	-	-	-	-	-	-	-	-	-	-	-	-	-	-	-
Jun.	690	17	5	4	2	-	1	1	-	-	-	-	-	-	-	-
Jul.	600	111	17	11	4	-	-	1	-	-	-	-	-	-	-	-
Aug.	656	58	12	8	6	-	-	2	1	1	-	-	-	-	-	-
Sep.	594	85	19	12	5	3	2	-	-	-	-	-	-	-	-	-
Oct.	725	17	2	-	-	-	-	-	-	-	-	-	-	-	-	-
Nov.	716	4	-	-	-	-	-	-	-	-	-	-	-	-	-	-
Dec.	741	3	-	-	-	-	-	-	-	-	-	-	-	-	-	-
Year	8341	300	55	35	17	3	3	4	1	1	-	-	-	-	-	-
JAGDALPUR																
Jan.	743	1	-	-	-	-	-	-	-	-	-	-	-	-	-	-
Feb.	668	3	1	-	-	-	-	-	-	-	-	-	-	-	-	-
Mar.	731	12	-	1	-	-	-	-	-	-	-	-	-	-	-	-
Apr.	692	23	2	1	2	-	-	-	-	-	-	-	-	-	-	-
May.	717	16	4	4	1	-	2	-	-	-	-	-	-	-	-	-
Jun.	683	26	6	2	-	2	-	1	-	-	-	-	-	-	-	-
Jul.	511	204	17	7	2	1	1	1	-	-	-	-	-	-	-	-
Aug.	607	108	14	9	3	-	1	1	-	1	-	-	-	-	-	-
Sep.	567	120	11	11	4	3	2	1	1	-	-	-	-	-	-	-
Oct.	670	61	5	5	2	-	-	-	-	-	-	-	-	-	-	-
Nov.	696	21	3	-	-	-	-	-	-	-	-	-	-	-	-	-
Dec.	744	-	-	-	-	-	-	-	-	-	-	-	-	-	-	-
Year	8029	595	64	40	14	6	6	4	1	1	-	-	-	-	-	-
BARODA																
Jan.	744	-	-	-	-	-	-	-	-	-	-	-	-	-	-	-
Feb.	672	-	-	-	-	-	-	-	-	-	-	-	-	-	-	-
Mar.	744	-	-	-	-	-	-	-	-	-	-	-	-	-	-	-
Apr.	719	1	-	-	-	-	-	-	-	-	-	-	-	-	-	-
May.	744	-	-	-	-	-	-	-	-	-	-	-	-	-	-	-
Jun.	680	21	4	3	-	2	1	-	2	-	-	-	-	-	-	7
Jul.	665	53	12	5	2	-	-	-	-	-	1	-	-	-	-	6
Aug.	665	60	8	6	2	1	2	-	-	-	-	-	-	-	-	-
Sep.	596	73	8	10	4	-	1	3	2	-	-	-	-	-	-	23
Oct.	711	9	4	1	1	1	-	-	-	-	-	-	-	-	-	17
Nov.	716	3	1	-	-	-	-	-	-	-	-	-	-	-	-	-
Dec.	744	-	-	-	-	-	-	-	-	-	-	-	-	-	-	-
Year	8400	220	37	25	9	4	4	3	4	-	1	-	-	-	-	53

Month	Rainfall (mms.) 0	0.1-2.5	2.6-5.0	5.1-10.0	10.1-15.0	15.1-20.0	20.1-25.0	25.1-30.0	30.1-40.0	40.1-50.0	50.1-75.0	75.1-100.0	100.1-125.0	125.1-150.0	> 150.0	No record
JABALPUR																
Jan.	731	11	-	2	-	-	-	-	-	-	-	-	-	-	-	-
Feb.	666	4	-	-	2	-	-	-	-	-	-	-	-	-	-	-
Mar.	734	10	-	-	-	-	-	-	-	-	-	-	-	-	-	-
Apr.	720	-	-	-	-	-	-	-	-	-	-	-	-	-	-	-
May.	740	4	-	-	-	-	-	-	-	-	-	-	-	-	-	-
Jun.	684	22	4	7	-	-	1	1	-	1	-	-	-	-	-	-
Jul.	532	156	31	20	4	-	-	1	-	-	-	-	-	-	-	-
Aug.	634	88	6	7	1	4	1	-	1	1	1	-	-	-	-	-
Sep.	624	71	10	9	2	2	1	-	1	-	-	-	-	-	-	-
Oct.	696	39	7	1	1	-	-	-	-	-	-	-	-	-	-	-
Nov.	720	-	-	-	-	-	-	-	-	-	-	-	-	-	-	-
Dec.	744	-	-	-	-	-	-	-	-	-	-	-	-	-	-	-
Year	8225	405	58	46	10	6	3	2	2	2	1	-	-	-	-	-
AHMEDABAD																
Jan.	744	-	-	-	-	-	-	-	-	-	-	-	-	-	-	-
Feb.	672	-	-	-	-	-	-	-	-	-	-	-	-	-	-	-
Mar.	744	-	-	-	-	-	-	-	-	-	-	-	-	-	-	-
Apr.	720	-	-	-	-	-	-	-	-	-	-	-	-	-	-	-
May.	744	-	-	-	-	-	-	-	-	-	-	-	-	-	-	-
Jun.	700	16	1	-	1	1	-	1	-	-	-	-	-	-	-	-
Jul.	575	55	9	2	-	1	1	-	-	-	-	-	-	-	-	-
Aug.	702	37	1	2	1	-	-	-	1	-	-	-	-	-	-	-
Sep.	634	58	9	8	4	1	1	1	1	1	1	1	-	-	-	-
Oct.	728	11	1	1	1	2	-	-	-	-	-	-	-	-	-	-
Nov.	720	-	-	-	-	-	-	-	-	-	-	-	-	-	-	-
Dec.	744	-	-	-	-	-	-	-	-	-	-	-	-	-	-	-
Year	8527	178	21	13	7	5	2	2	2	1	1	1	-	-	-	-
VERAVAL																
Jan.	744	-	-	-	-	-	-	-	-	-	-	-	-	-	-	-
Feb.	672	-	-	-	-	-	-	-	-	-	-	-	-	-	-	-
Mar.	744	-	-	-	-	-	-	-	-	-	-	-	-	-	-	-
Apr.	720	-	-	-	-	-	-	-	-	-	-	-	-	-	-	-
May.	744	-	-	-	-	-	-	-	-	-	-	-	-	-	-	-
Jun.	681	26	5	5	1	-	-	2	-	-	-	-	-	-	-	-
Jul	602	114	10	11	3	3	-	-	1	-	-	-	-	-	-	-
Aug.	662	71	8	2	-	1	-	-	-	-	-	-	-	-	-	-
Sep.	638	53	13	6	2	1	1	2	2	2	-	-	-	-	-	-
Oct.	715	20	2	4	1	1	1	-	-	-	-	-	-	-	-	-
Nov.	719	1	-	-	-	-	-	-	-	-	-	-	-	-	-	-
Dec.	744	-	-	-	-	-	-	-	-	-	-	-	-	-	-	-
Year	8385	285	38	28	7	6	2	4	3	2	-	-	-	-	-	-

Table VI-A - Frequency of rainfall amounts in one hour at 76 stations for the year 1958

Month	Rainfall (mms.) 0	0.1-2.5	2.6-5.0	5.1-10.0	10.1-15.0	15.1-20.0	20.1-25.0	25.1-30.0	30.1-40.0	40.1-50.0	50.1-75.0	75.1-100.0	100.1-125.0	125.1-150.0	> 150.0	No record
BOMBAY (COLABA)																
Jan.	744	-	-	-	-	-	-	-	-	-	-	-	-	-	-	-
Feb.	672	-	-	-	-	-	-	-	-	-	-	-	-	-	-	-
Mar.	743	1	-	-	-	-	-	-	-	-	-	-	-	-	-	-
Apr.	720	-	-	-	-	-	-	-	-	-	-	-	-	-	-	-
May.	741	3	-	-	-	-	-	-	-	-	-	-	-	-	-	-
Jun.	535	115	24	22	11	5	1	2	2	2	1	-	-	-	-	-
Jul.	469	193	30	35	11	2	2	2	-	-	-	-	-	-	-	-
Aug.	458	177	34	38	19	6	5	4	2	1	-	-	-	-	-	-
Sep.	594	94	11	14	4	2	-	-	-	1	-	-	-	-	-	-
Oct.	735	9	-	-	-	-	-	-	-	-	-	-	-	-	-	-
Nov.	718	2	-	-	-	-	-	-	-	-	-	-	-	-	-	-
Dec.	744	-	-	-	-	-	-	-	-	-	-	-	-	-	-	-
Year	7873	594	99	109	45	15	8	8	4	4	1	-	-	-	-	-
VENGURLA																
Jan.	742	2	-	-	-	-	-	-	-	-	-	-	-	-	-	-
Feb.	672	-	-	-	-	-	-	-	-	-	-	-	-	-	-	-
Mar.	744	-	-	-	-	-	-	-	-	-	-	-	-	-	-	-
Apr.	716	4	-	-	-	-	-	-	-	-	-	-	-	-	-	-
May.	724	15	1	2	-	-	-	-	-	-	-	-	-	-	-	2
Jun.	471	127	40	40	9	12	5	2	3	2	-	-	-	-	-	9
Jul.	436	217	43	33	12	2	1	-	-	-	-	-	-	-	-	-
Aug.	372	235	59	47	20	5	2	-	1	1	1	-	-	-	-	-
Sep.	593	99	20	5	3	-	-	-	-	-	-	-	-	-	-	-
Oct.	597	41	2	3	1	-	-	-	-	-	-	-	-	-	-	-
Nov.	710	7	1	2	-	-	-	-	-	-	-	-	-	-	-	-
Dec.	744	-	-	-	-	-	-	-	-	-	-	-	-	-	-	-
Year	7621	748	166	132	45	19	8	2	4	3	1	-	-	-	-	11
AURANGABAD (CHIKALTHANA AERODROME)																
Jan.	744	-	-	-	-	-	-	-	-	-	-	-	-	-	-	-
Feb.	672	-	-	-	-	-	-	-	-	-	-	-	-	-	-	-
Mar.	744	-	-	-	-	-	-	-	-	-	-	-	-	-	-	-
Apr.	712	7	1	-	-	-	-	-	-	-	-	-	-	-	-	-
May.	737	6	-	1	-	-	-	-	-	-	-	-	-	-	-	-
Jun.	685	27	3	5	-	-	-	-	-	-	-	-	-	-	-	-
Jul.	631	92	10	9	1	1	-	-	-	-	-	-	-	-	-	-
Aug.	592	107	28	12	3	-	-	2	-	-	-	-	-	-	-	-
Sep.	679	29	4	2	-	-	-	-	-	-	-	-	-	-	-	6
Oct.	737	5	1	-	1	-	-	-	-	-	-	-	-	-	-	-
Nov.	701	14	3	-	-	-	2	-	-	-	-	-	-	-	-	-
Dec.	744	-	-	-	-	-	-	-	-	-	-	-	-	-	-	-
Year	8378	287	50	29	5	1	2	2	-	-	-	-	-	-	-	6

Month	Rainfall (mms.) 0	0.1-2.5	2.6-5.0	5.1-10.0	10.1-15.0	15.1-20.0	20.1-25.0	25.1-30.0	30.1-40.0	40.1-50.0	50.1-75.0	75.1-100.0	100.1-125.0	125.1-150.0	> 150.0	No record
BOMBAY (SANTACRUZ AERODROME)																
Jan.	742	2	-	-	-	-	-	-	-	-	-	-	-	-	-	-
Feb.	672	-	-	-	-	-	-	-	-	-	-	-	-	-	-	-
Mar.	744	-	-	-	-	-	-	-	-	-	-	-	-	-	-	-
Apr.	720	-	-	-	-	-	-	-	-	-	-	-	-	-	-	-
May.	739	5	-	-	-	-	-	-	-	-	-	-	-	-	-	-
Jun.	535	99	26	17	10	2	2	2	1	1	-	-	-	-	-	25
Jul.	458	182	25	33	13	5	5	2	1	-	1	-	-	-	-	19
Aug.	428	191	51	45	11	8	1	3	4	2	-	-	-	-	-	-
Sep.	560	118	24	8	3	3	1	-	2	1	-	-	-	-	-	-
Oct.	727	16	1	-	-	-	-	-	-	-	-	-	-	-	-	-
Nov.	716	3	-	1	-	-	-	-	-	-	-	-	-	-	-	-
Dec.	744	-	-	-	-	-	-	-	-	-	-	-	-	-	-	-
Year	7785	616	127	104	37	18	9	7	8	4	1	-	-	-	-	44
NANDURBAR																
Jan.	739	5	-	-	-	-	-	-	-	-	-	-	-	-	-	-
Feb.	672	-	-	-	-	-	-	-	-	-	-	-	-	-	-	-
Mar.	742	2	-	-	-	-	-	-	-	-	-	-	-	-	-	-
Apr.	710	9	-	-	-	-	-	-	1	-	-	-	-	-	-	-
May.	742	2	-	-	-	-	-	-	-	-	-	-	-	-	-	-
Jun.	691	25	3	1	-	-	-	-	-	-	-	-	-	-	-	-
Jul.	589	120	15	12	4	1	2	-	1	-	-	-	-	-	-	-
Aug.	656	79	5	3	-	-	-	-	1	-	-	-	-	-	-	-
Sep.	613	87	11	4	3	2	-	-	-	-	-	-	-	-	-	-
Oct.	735	6	2	1	-	-	-	-	-	-	-	-	-	-	-	-
Nov.	716	3	1	-	-	-	-	-	-	-	-	-	-	-	-	-
Dec.	744	-	-	-	-	-	-	-	-	-	-	-	-	-	-	-
Year	8349	338	37	21	7	3	2	-	3	-	-	-	-	-	-	-
POONA																
Jan.	744	-	-	-	-	-	-	-	-	-	-	-	-	-	-	-
Feb.	672	-	-	-	-	-	-	-	-	-	-	-	-	-	-	-
Mar.	742	2	-	-	-	-	-	-	-	-	-	-	-	-	-	-
Apr.	703	10	2	3	1	-	1	-	-	-	-	-	-	-	-	-
May.	732	9	-	1	1	-	1	-	-	-	-	-	-	-	-	-
Jun.	676	36	4	3	1	-	-	-	-	-	-	-	-	-	-	-
Jul.	532	167	22	15	6	2	-	-	-	-	-	-	-	-	-	-
Aug.	607	130	2	3	-	1	1	-	-	-	-	-	-	-	-	-
Sep.	672	45	3	-	-	-	-	-	-	-	-	-	-	-	-	-
Oct.	723	17	2	-	1	-	-	-	-	1	-	-	-	-	-	-
Nov.	705	13	1	1	-	-	-	-	-	-	-	-	-	-	-	-
Dec.	744	-	-	-	-	-	-	-	-	-	-	-	-	-	-	-
Year	8252	429	36	26	10	3	3	-	-	1	-	-	-	-	-	-

Month	Rainfall (mms.) 0	0.1-2.5	2.6-5.0	5.1-10.0	10.1-15.0	15.1-20.0	20.1-25.0	25.1-30.0	30.1-40.0	40.1-50.0	50.1-75.0	75.1-100.0	100.1-125.0	125.1-150.0	> 150.0	No record
NAGPUR																
Jan.	742	1	1	-	-	-	-	-	-	-	-	-	-	-	-	-
Feb.	672	-	-	-	-	-	-	-	-	-	-	-	-	-	-	-
Mar.	738	4	1	-	1	-	-	-	-	-	-	-	-	-	-	-
Apr.	707	11	-	2		-	-	-	-	-	-	-	-	-	-	-
May.	742	2	-	-	-	-	-	-	-	-	-	-	-	-	-	-
Jun.	682	30	4	1	-	-	2	-	1	-	-	-	-	-	-	-
Jul.	604	121	11	5	1	-	-	1	1	-	-	-	-	-	-	-
Aug.	639	72	12	12	5	-	2	2	-	-	-	-	-	-	-	-
Sep.	626	72	10	9	3	-	-	-	-	-	-	-	-	-	-	-
Oct.	709	28	5	1	-	-	-	-	1	-	-	-	-	-	-	-
Nov.	702	18	-	-	-	-	-	-	-	-	-	-	-	-	-	-
Dec.	744	-	-	-	-	-	-	-	-	-	-	-	-	-	-	-
Year	8307	359	44	30	10	-	4	3	3	-	-	-	-	-	-	-
HYDERABAD (BEGUMPET AERODROME)																
Jan.	744	-	-	-	-	-	-	-	-	-	-	-	-	-	-	-
Feb.	669	2	-	1	-	-	-	-	-	-	-	-	-	-	-	-
Mar.	735	8	-	1	-	-	-	-	-	-	-	-	-	-	-	-
Apr.	702	15	-	1	1	-	-	-	1	-	-	-	-	-	-	-
May.	730	11	2	1	-	-	-	-	-	-	-	-	-	-	-	-
Jun.	689	25	3	1	1	1	-	-	-	-	-	-	-	-	-	-
Jul.	584	124	23	8	4	-	1	-	-	-	-	-	-	-	-	-
Aug.	609	115	8	10	1	-	-	-	-	-	-	-	-	-	-	-
Sep.	666	45	3	4	-	-	-	2	-	-	-	-	-	-	-	-
Oct.	709	28	2	1	3	1	-	-	-	-	-	-	-	-	-	-
Nov.	688	31	1	-	-	-	-	-	-	-	-	-	-	-	-	-
Dec.	744	-	-	-	-	-	-	-	-	-	-	-	-	-	-	-
Year	8259	405	42	28	10	2	1	2	1	-	-	-	-	-	-	-
MADRAS																
Jan.	740	3	-	1	-	-	-	-	-	-	-	-	-	-	-	-
Feb.	672	-	-	-	-	-	-	-	-	-	-	-	-	-	-	-
Mar.	742	2	-	-	-	-	-	-	-	-	-	-	-	-	-	-
Apr.	718	1	-	-	-	1	-	-	-	-	-	-	-	-	-	-
May.	725	13	3	1	1	1	-	-	-	-	-	-	-	-	-	-
Jun.	705	10	1	3	-	-	-	-	-	-	-	-	-	-	-	-
Jul.	696	45	2	1	-	-	-	-	-	-	-	-	-	-	-	-
Aug.	687	40	9	5	2	1	-	-	-	-	-	-	-	-	-	-
Sep.	706	13	-	-	-	1	-	-	-	-	-	-	-	-	-	-
Oct.	642	57	16	17	6	3	-	2	1	-	-	-	-	-	-	-
Nov.$	611	54	13	8	3	4	2	-	-	-	-	-	-	-	-	25
Dec.	692	47	2	2	1	-	-	-	-	-	-	-	-	-	-	-
Year	8337	285	46	38	13	11	2	2	1	-	-	-	-	-	-	25

Month	Rainfall (mms.) 0	0.1-2.5	2.6-5.0	5.1-10.0	10.1-15.0	15.1-20.0	20.1-25.0	25.1-30.0	30.1-40.0	40.1-50.0	50.1-75.0	75.1-100.0	100.1-125.0	125.1-150.0	> 150.0	No record
VISAKHAPATNAM																
Jan.	744	-	-	-	-	-	-	-	-	-	-	-	-	-	-	-
Feb.	672	-	-	-	-	-	-	-	-	-	-	-	-	-	-	-
Mar.	744	-	-	-	-	-	-	-	-	-	-	-	-	-	-	-
Apr.	713	5	1	-	1	-	-	-	-	-	-	-	-	-	-	-
May.	744	-	-	-	-	-	-	-	-	-	-	-	-	-	-	-
Jun.	689	27	2	-	-	2	-	-	-	-	-	-	-	-	-	-
Jul.	678	54	9	3	-	-	-	-	-	-	-	-	-	-	-	-
Aug.	695	42	3	2	2	-	-	-	-	-	-	-	-	-	-	-
Sep.	655	50	4	5	4	-	-	-	1	1	-	-	-	-	-	-
Oct.	510	56	7	9	6	-	3	-	-	-	-	-	-	-	-	-
Nov.*																
Dec.*																
Year																
TIRUCHIRAPALLI																
Jan.	739	5	-	-	-	-	-	-	-	-	-	-	-	-	-	-
Feb.	672	-	-	-	-	-	-	-	-	-	-	-	-	-	-	-
Mar.	733	10	1	-	-	-	-	-	-	-	-	-	-	-	-	-
Apr.	710	7	1	-	2	-	-	-	-	-	-	-	-	-	-	-
May.	705	25	5	3	2	1	1	-	-	-	-	-	-	-	-	2
Jun.	717	3	-	-	-	-	-	-	-	-	-	-	-	-	-	-
Jul.	741	3	-	-	-	-	-	-	-	-	-	-	-	-	-	-
Aug.	706	26	6	4	-	-	-	1	-	-	1	-	-	-	-	-
Sep.	704	11	-	3	1	-	1	-	-	-	-	-	-	-	-	-
Oct.	705	30	2	3	1	1	-	2	-	-	-	-	-	-	-	-
Nov.	661	44	10	5	-	-	-	-	-	-	-	-	-	-	-	-
Dec.	723	16	2	2	1	-	-	-	-	-	-	-	-	-	-	-
Year	8516	180	27	20	7	2	2	3	-	-	1	-	-	-	-	2
MADRAS (NUNGAMBAKKAM)																
Jan.	741	2	-	1	-	-	-	-	-	-	-	-	-	-	-	-
Feb.	671	1	-	-	-	-	-	-	-	-	-	-	-	-	-	-
Mar.	743	1	-	-	-	-	-	-	-	-	-	-	-	-	-	-
Apr.	717	3	-	-	-	-	-	-	-	-	-	-	-	-	-	-
May.	722	16	2	3	-	-	1	-	-	-	-	-	-	-	-	-
Jun.	700	16	3	-	-	1	-	-	-	-	-	-	-	-	-	-
Jul.	681	60	2	1	-	-	-	-	-	-	-	-	-	-	-	-
Aug.	659	66	11	2	3	3	-	-	-	-	-	-	-	-	-	-
Sep.	685	29	5	1	-	-	-	-	-	-	-	-	-	-	-	-
Oct.	643	60	13	18	3	5	-	2	-	-	-	-	-	-	-	-
Nov.	612	67	15	13	4	4	1	3	1	-	-	-	-	-	-	-
Dec.	689	44	6	5	-	-	-	-	-	-	-	-	-	-	-	-
Year	8263	365	57	44	10	13	2	5	1	-	-	-	-	-	-	-

* Data not available. $ Break in record.

Table VI-A - Frequency of rainfall amounts in one hour at 76 stations for the year 1958

Month	Rainfall (mms.) 0	0.1-2.5	2.6-5.0	5.1-10.0	10.1-15.0	15.1-20.0	20.1-25.0	25.1-30.0	30.1-40.0	40.1-50.0	50.1-75.0	75.1-100.0	100.1-125.0	125.1-150.0	> 150.0	No record
MANGALORE																
Jan.	744	-	-	-	-	-	-	-	-	-	-	-	-	-	-	-
Feb.	672	-	-	-	-	-	-	-	-	-	-	-	-	-	-	-
Mar.	744	-	-	-	-	-	-	-	-	-	-	-	-	-	-	-
Apr.	715	2	1	1	-	-	-	-	-	-	-	-	-	-	-	-
May.	680	46	3	7	2	2	-	3	-	-	1	-	-	-	-	-
Jun.	439	158	41	46	21	11	2	-	2	-	-	-	-	-	-	-
Jul.	486	163	43	33	11	4	3	1	-	-	-	-	-	-	-	-
Aug.	492	180	34	30	5	2	-	1	-	-	-	-	-	-	-	-
Sep.	637	55	8	11	-	1	-	1	-	-	-	-	-	-	-	5
Oct.	692	40	3	5	3	-	-	-	-	-	-	-	-	-	-	-
Nov.	679	31	4	2	1	-	1	1	1	-	-	-	-	-	-	-
Dec.	744	-	-	-	-	-	-	-	-	-	-	-	-	-	-	-
Year	7725	676	137	136	43	20	6	7	3	-	1	-	-	-	-	6
BANGALORE (AERODROME)																
Jan.	734	10	-	-	-	-	-	-	-	-	-	-	-	-	-	-
Feb.	672	-	-	-	-	-	-	-	-	-	-	-	-	-	-	-
Mar.	738	5	-	-	1	-	-	-	-	-	-	-	-	-	-	-
Apr.	703	12	1	1	3	-	-	-	-	-	-	-	-	-	-	-
May.	681	30	5	7	2	1	-	-	-	-	-	-	-	-	-	17
Jun.	687	25	4	1	-	-	-	-	-	-	-	-	-	-	-	3
Jul.	707	31	4	2	-	-	-	-	-	-	-	-	-	-	-	-
Aug.	658	69	5	5	3	-	-	-	-	-	-	-	-	-	-	3
Sep.	677	22	3	4	2	-	-	2	-	-	-	-	-	-	-	10
Oct.	583	47	5	4	4	1	-	-	-	-	-	-	-	-	-	-
Nov.	661	36	4	4	-	-	-	-	-	-	-	-	-	-	-	15
Dec.	729	15	-	-	-	-	-	-	-	-	-	-	-	-	-	-
Year	8330	302	33	28	15	2	-	2	-	-	-	-	-	-	-	48
SHILLONG																
Jan.	739	5	-	-	-	-	-	-	-	-	-	-	-	-	-	-
Feb.	653	19	-	-	-	-	-	-	-	-	-	-	-	-	-	-
Mar.	734	7	2	1	-	-	-	-	-	-	-	-	-	-	-	-
Apr.	651	48	10	9	2	-	-	-	-	-	-	-	-	-	-	-
May.	643	80	10	7	4	-	-	-	-	-	-	-	-	-	-	-
Jun.	601	82	22	9	1	3	1	-	-	1	-	-	-	-	-	-
Jul.	631	99	9	3	1	1	-	-	-	-	-	-	-	-	-	-
Aug.	573	145	17	6	1	2	-	-	-	-	-	-	-	-	-	-
Sep.	603	81	16	13	2	2	-	1	-	1	1	-	-	-	-	-
Oct.	703	33	4	3	-	1	-	-	-	-	-	-	-	-	-	-
Nov.	712	8	-	-	-	-	-	-	-	-	-	-	-	-	-	-
Dec.	731	12	1	-	-	-	-	-	-	-	-	-	-	-	-	-
Year	7974	619	91	51	11	9	1	1	-	2	1	-	-	-	-	-

Month	Rainfall (mms.) 0	0.1-2.5	2.6-5.0	5.1-10.0	10.1-15.0	15.1-20.0	20.1-25.0	25.1-30.0	30.1-40.0	40.1-50.0	50.1-75.0	75.1-100.0	100.1-125.0	125.1-150.0	> 150.0	No record
BANGALORE (CENTRAL OBSERVATORY)																
Jan.	733	11	-	-	-	-	-	-	-	-	-	-	-	-	-	-
Feb.	672	-	-	-	-	-	-	-	-	-	-	-	-	-	-	-
Mar.	742	2	-	-	-	-	-	-	-	-	-	-	-	-	-	-
Apr.	703	11	-	3	1	1	-	1	-	-	-	-	-	-	-	-
May.	684	39	9	4	2	3	3	-	-	-	-	-	-	-	-	-
Jun.	691	24	1	1	1	2	-	-	-	-	-	-	-	-	-	-
Jul.	680	52	8	3	1	-	-	-	-	-	-	-	-	-	-	-
Aug.	655	67	5	5	7	2	2	-	-	-	-	-	-	-	-	-
Sep.	669	30	8	6	2	1	3	1	-	-	-	-	-	-	-	-
Oct.	673	55	5	3	8	-	-	-	-	-	-	-	-	-	-	-
Nov.	662	50	4	3	1	-	-	-	-	-	-	-	-	-	-	-
Dec.	731	12	1	-	-	-	-	-	-	-	-	-	-	-	-	-
Year	8295	353	41	29	23	9	8	2	-	-	-	-	-	-	-	-
TRIVANDRUM																
Jan.	741	2	-	-	1	-	-	-	-	-	-	-	-	-	-	-
Feb.	666	5	-	1	-	-	-	-	-	-	-	-	-	-	-	-
Mar.	737	5	-	-	1	-	-	1	-	-	-	-	-	-	-	-
Apr.	637	23	2	3	1	2	1	1	-	-	-	-	-	-	-	-
May.$	636	44	7	5	3	-	-	-	-	-	-	-	-	-	-	48
Jun.	483	180	28	17	8	2	-	1	1	-	-	-	-	-	-	-
Jul.	575	55	9	5	-	-	-	-	-	-	-	-	-	-	-	-
Aug.	615	101	14	11	2	1	-	-	-	-	-	-	-	-	-	-
Sep.	707	12	1	-	-	-	-	-	-	-	-	-	-	-	-	-
Oct.	560	65	5	7	2	1	2	1	-	-	-	-	-	-	-	-
Nov.$	615	39	3	-	-	-	-	-	-	-	-	-	-	-	-	63
Dec.	736	6	2	-	-	-	-	-	-	-	-	-	-	-	-	-
Year	7958	538	71	50	18	5	3	4	1	-	-	-	-	-	-	111
CHERRAPUNJI																
Jan.	735	7	1	1	-	-	-	-	-	-	-	-	-	-	-	-
Feb.	640	22	3	6	-	-	1	-	-	-	-	-	-	-	-	-
Mar.	733	8	1	1	-	1	-	-	-	-	-	-	-	-	-	-
Apr.	598	49	13	13	5	6	7	2	3	-	-	-	-	-	-	24
May.	461	205	32	18	9	9	5	2	3	-	-	-	-	-	-	-
Jun.	512	137	30	21	10	2	3	2	1	-	2	-	-	-	-	-
Jul.	449	181	51	45	10	7	-	1	-	-	-	-	-	-	-	-
Aug.	309	183	72	86	45	17	11	8	9	2	2	-	-	-	-	-
Sep.	593	48	25	21	9	11	5	2	4	1	1	-	-	-	-	-
Oct.	652	42	10	15	-	-	-	-	-	-	-	-	-	-	-	25
Nov.	714	5	1	-	-	-	-	-	-	-	-	-	-	-	-	-
Dec.	733	9	1	1	-	-	-	-	-	-	-	-	-	-	-	-
Year	7129	896	240	228	88	53	32	17	20	3	5	-	-	-	-	49

$ Break in record.

Table VI-A - Frequency of rainfall amounts in one hour at 76 stations for the year 1958

Month	Rainfall (mms.)															
	0	0.1-2.5	2.6-5.0	5.1-10.0	10.1-15.0	15.1-20.0	20.1-25.0	25.1-30.0	30.1-40.0	40.1-50.0	50.1-75.0	75.1-100.0	100.1-125.0	125.1-150.0	> 150.0	No record
KATMANDU																
Jan.	729	15	-	-	-	-	-	-	-	-	-	-	-	-	-	-
Feb.	672	-	-	-	-	-	-	-	-	-	-	-	-	-	-	-
Mar.	730	12	2	-	-	-	-	-	-	-	-	-	-	-	-	-
Apr.	696	22	1	-	-	1	-	-	-	-	-	-	-	-	-	-
May.	719	15	7	1	2	-	-	-	-	-	-	-	-	-	-	-
Jun.	655	52	5	7	1	-	-	-	-	-	-	-	-	-	-	-
Jul.	630	83	16	13	1	1	-	-	-	-	-	-	-	-	-	-
Aug.	583	121	24	12	3	1	-	-	-	-	-	-	-	-	-	-
Sep.	644	51	3	5	3	3	1	-	-	-	-	-	-	-	-	10
Oct.	722	14	5	3	-	-	-	-	-	-	-	-	-	-	-	-
Nov.	720	-	-	-	-		-	-	-	-	-	-	-	-	-	-
Dec.	744	-	-	-	-	-	-	-	-	-	-	-	-	-	-	-
Year	8244	385	63	41	10	6	1	-	-	-	-	-	-	-	-	10
KODAIKANAL																
Jan.	717	27	-	-	-	-	-	-	-	-	-	-	-	-	-	-
Feb.	663	7	2	-	-	-	-	-	-	-	-	-	-	-	-	-
Mar.	708	13	7	6	1	3	-	1	-	-	-	-	-	-	-	-
Apr.	660	43	6	6	2	1	1	-	1	-	-	-	-	-	-	-
May.	681	44	8	7	1	1	2	-	-	-	-	-	-	-	-	-
Jun.	694	20	3	3	-	-	-	-	-	-	-	-	-	-	-	-
Jul.	672	67	3	2	-	-	-	-	-	-	-	-	-	-	-	-
Aug.	645	89	7	3	-	-	-	-	-	-	-	-	-	-	-	-
Sep.	677	31	5	3	2	1	-	-	-	-	-	-	-	-	-	-
Oct.	631	93	10	9	1	-	-	-	-	-	-	-	-	-	-	-
Nov.	614	78	17	10	1	-	-	-	-	-	-	-	-	-	-	-
Dec.	688	54	2	-	-	-	-	-	-	-	-	-	-	-	-	-
Year	8050	571	71	49	8	6	3	1	1	-	-	-	-	-	-	-
HAZARIBAGH																
Jan.	736	7	-	-	1	-	-	-	-	-	-	-	-	-	-	-
Feb.	654	17		-	-	-	1	-	-	-	-	-	-	-	-	-
Mar.	737	6	1	-	-	-	-	-	-	-	-	-	-	-	-	-
Apr.	708	9	1	2	-	-	-	-		-	-	-	-	-	-	-
May.	738	3	2	1	-	-	-	-	-	-	-	-	-	-	-	-
Jun.	686	23	5	2	-	-	-	1	-	1	1	-	-	-	-	-
Jul.	611	80	16	11	1	2	-	2	1	-	-	-	-	-	-	20
Aug.	637	81	12	8	4	-	2	-	-	-	-	-	-	-	-	-
Sep.	589	97	16	13	2	2	-	-	-	1	-	-	-	-	-	-
Oct.	705	33	5	1	-	-	-	-	-	-	-	-	-	-	-	-
Nov.	720	-	-	-	-	-	-	-	-		-	-	-	-	-	-
Dec.	744	-	-	-	-	-	-	-	-	-	-	-	-	-	-	-
Year	8265	356	59	38	8	4	3	3	1	2	1	-	-	-	-	20

Month	Rainfall (mms.)															
	0	0.1-2.5	2.6-5.0	5.1-10.0	10.1-15.0	15.1-20.0	20.1-25.0	25.1-30.0	30.1-40.0	40.1-50.0	50.1-75.0	75.1-100.0	100.1-125.0	125.1-150.0	> 150.0	No record
MAHABALESHWAR																
Jan.	743	1	-	-	-	-	-	-	-	-	-	-	-	-	-	-
Feb.	672	-	-	-	-	-	-	-	-	-	-	-	-	-	-	-
Mar.*																
Apr.*																
May.*																
Jun.*																
Jul.*																
Aug.	207	318	105	78	21	8	3	4	-	-	-	-	-	-	-	-
Sep.	374	254	55	26	6	1	2	1	-	1	-	-	-	-	-	-
Oct.	673	67	3	1	-	-	-	-	-	-	-	-	-	-	-	-
Nov.	694	23	2	0	1	-	-	-	-	-	-	-	-	-	-	-
Dec.	744	-	-	-	-	-	-	-	-	-	-	-	-	-	-	-
Year																
BOKARO																
Jan.	736	7	1	-	-	-	-	-	-	-	-	-	-	-	-	-
Feb.	658	10	4	-	-	-	-	-	-	-	-	-	-	-	-	-
Mar.	735	7	1	1	-	-	-	-	-	-	-	-	-	-	-	-
Apr.	686	7	1	-	-	-	1	-	-	-	-	-	-	-	-	25
May.	741	2	-	-	-	-	-	-	1	-	-	-	-	-	-	-
Jun.	700	14	-	2	2	1	1	-	-	-	-	-	-	-	-	-
Jul.	614	95	9	12	5	2	-	-	-	-	-	-	-	-	-	7
Aug.	647	73	11	7	5	-	-	-	1	-	-	-	-	-	-	-
Sep.	628	56	19	8	5	2	-	1	1	-	-	-	-	-	-	-
Oct.	699	35	3	3	-	2	1	-	-	1	-	-	-	-	-	-
Nov.	720	-	-	-	-	-	-	-	-	-	-	-	-	-	-	-
Dec.	744	-	-	-	-	-	-	-	-	-	-	-	-	-	-	-
Year	8308	306	49	33	17	7	3	1	3	1	-	-	-	-	-	32
TILAIYA																
Jan.*																
Feb.*																
Mar.*																
Apr.*																
May.*																
Jun.	695	20	2	-	3	-	-	-	-	-	-	-	-	-	-	-
Jul.	654	71	9	9	-	-	1	-	-	-	-	-	-	-	-	-
Aug.	643	86	7	4	3	-	1	-	-	-	-	-	-	-	-	-
Sep.	636	61	9	7	2	3	1	1	-	-	-	-	-	-	-	-
Oct.	698	39	2	1	3	1	-	-	-	-	-	-	-	-	-	-
Nov.	720		-	-	-	-	-	-	-	-	-	-	-	-	-	-
Dec.	744	-	-	-	-	-	-	-	-	-	-	-	-	-	-	--
Year																

* Data not available.

Table VI-A - Frequency of rainfall amounts in one hour at 76 stations for the year 1958

Month	Rainfall (mms.) 0	0.1-2.5	2.6-5.0	5.1-10.0	10.1-15.0	15.1-20.0	20.1-25.0	25.1-30.0	30.1-40.0	40.1-50.0	50.1-75.0	75.1-100.0	100.1-125.0	125.1-150.0	> 150.0	No record
RAMGARH																
Jan.	736	6	2	-	-	-	-	-	-	-	-	-	-	-	-	-
Feb.	653	16	2	1	-	-	-	-	-	-	-	-	-	-	-	-
Mar.	739	1	2	2	-	-	-	-	-	-	-	-	-	-	-	-
Apr.	712	5	1	2	-	-	-	-	-	-	-	-	-	-	-	-
May.	668	3	-	-	-	1	-	-	-	-	-	-	-	-	-	48
Jun.	466	7	1	2	-	-	-	-	-	-	-	-	-	-	-	244
Jul.	606	72	13	13	3	1	1	-	-	-	-	-	-	-	-	35
Aug.	630	42	7	13	5	1	-	-	-	-	-	-	-	-	-	46
Sep.	585	48	14	11	5	3	1	-	4	-	-	-	-	-	-	49
Oct.	669	17	5	5	1	1	-	-	-	-	-	-	-	-	-	46
Nov.	720	-	-	-	-	-	-	-	-	-	-	-	-	-	-	-
Dec.	744	-	-	-	-	-	-	-	-	-	-	-	-	-	-	-
Year	7928	217	47	49	14	7	2	-	4	-	-	-	-	-	-	468
DURGAPUR																
Jan.	731	9	3	1	-	-	-	-	-	-	-	-	-	-	-	-
Feb.	659	12	1	-	-	-	-	-	-	-	-	-	-	-	-	-
Mar.	740	3	1	-	-	-	-	-	-	-	-	-	-	-	-	-
Apr.	713	6	1	-	-	-	-	-	-	-	-	-	-	-	-	-
May.	737	4	2	1	-	-	-	-	-	-	-	-	-	-	-	-
Jun.	694	16	3	-	2	1	3	-	-	1	-	-	-	-	-	-
Jul.	671	59	7	3	1	-	2	-	1	-	-	-	-	-	-	-
Aug.	679	33	6	6	1	-	-	-	1	-	-	-	-	-	-	18
Sep.	650	51	5	9	2	2	-	-	-	1	-	-	-	-	-	-
Oct.	723	8	-	7	4	1	-	1	-	-	-	-	-	-	-	-
Nov.	717	3	-	-	-	-	-	-	-	-	-	-	-	-	-	-
Dec.	744	-	-	-	-	-	-	-	-	-	-	-	-	-	-	-
Year	8458	204	29	27	10	4	5	1	2	2	-	-	-	-	-	18
DUMRI																
Jan.	739	5	-	-	-	-	-	-	-	-	-	-	-	-	-	-
Feb.	380	2	-	1	-	-	-	-	-	-	-	-	-	-	-	289
Mar.	739	4	1	-	-	-	-	-	-	-	-	-	-	-	-	-
Apr.	712	5	1	2	-	-	-	-	-	-	-	-	-	-	-	-
May.	742	1	-	1	-	-	-	-	-	-	-	-	-	-	-	-
Jun.	708	7	1	2	1	-	-	-	-	1	-	-	-	-	-	-
Jul.	673	52	11	7	-	1	-	-	-	-	-	-	-	-	-	-
Aug.	662	58	10	9	4	-	1	-	-	-	-	-	-	-	-	-
Sep.	625	59	14	14	3	5	-	-	-	-	-	-	-	-	-	-
Oct.	704	30	6	1	1	1	1	-	-	-	-	-	-	-	-	-
Nov.	720	-	-	-	-	-	-	-	-	-	-	-	-	-	-	-
Dec.	744	-	-	-	-	-	-	-	-	-	-	-	-	-	-	-
Year	8148	223	44	37	9	7	2	-	-	1	-	-	-	-	-	289

Month	Rainfall (mms.) 0	0.1-2.5	2.6-5.0	5.1-10.0	10.1-15.0	15.1-20.0	20.1-25.0	25.1-30.0	30.1-40.0	40.1-50.0	50.1-75.0	75.1-100.0	100.1-125.0	125.1-150.0	> 150.0	No record
PANCHET HILL																
Jan.	734	9	1	-	-	-	-	-	-	-	-	-	-	-	-	-
Feb.	663	8	-	1	-	-	-	-	-	-	-	-	-	-	-	-
Mar.	736	5	1	2	-	-	-	-	-	-	-	-	-	-	-	-
Apr.	713	6	1	-	-	-	-	-	-	-	-	-	-	-	-	-
May.	740	1	1	1	-	-	-	1	-	-	-	-	-	-	-	-
Jun.	696	16	1	4	2	-	-	-	-	-	1	-	-	-	-	-
Jul.	554	50	10	5	2	2	1	-	-	-	-	-	-	-	-	120
Aug.	670	49	13	7	-	4	-	-	1	-	-	-	-	-	-	-
Sep.	647	55	1	9	6	1	1	-	-	-	-	-	-	-	-	-
Oct.	694	32	8	1	2	5	1	-	1	-	-	-	-	-	-	-
Nov.	718	2	-	-	-	-	-	-	-	-	-	-	-	-	-	-
Dec.	744	-	-	-	-	-	-	-	-	-	-	-	-	-	-	-
Year	8309	233	37	30	12	12	3	1	2	-	1	-	-	-	-	120
ASANSOL																
Jan.	735	7	2	-	-	-	-	-	-	-	-	-	-	-	-	-
Feb.	663	8	-	1	-	-	-	-	-	-	-	-	-	-	-	-
Mar.	737	6	-	1	-	-	-	-	-	-	-	-	-	-	-	-
Apr.	710	10	-	-	-	-	-	-	-	-	-	-	-	-	-	-
May.	740	1	2	1	-	-	-	-	-	-	-	-	-	-	-	-
Jun.	699	16	-	2	1	1	1	-	-	-	-	-	-	-	-	-
Jul.	683	46	8	3	3	-	1	-	-	-	-	-	-	-	-	-
Aug.	667	51	13	6	3	3	-	1	-	-	-	-	-	-	-	-
Sep.	643	59	7	5	3	1	-	2	-	-	-	-	-	-	-	-
Oct.	696	34	5	2	3	1	1	-	1	1	-	-	-	-	-	-
Nov.	720	-	-	-	-	-	-	-	-	-	-	-	-	-	-	-
Dec.	744	-	-	-	-	-	-	-	-	-	-	-	-	-	-	-
Year	8437	238	37	21	13	6	3	3	1	1	-	-	-	-	-	-
BISHUNGARH																
Jan.	735	9	-	-	-	-	-	-	-	-	-	-	-	-	-	-
Feb.	659	11	-	2	-	-	-	-	-	-	-	-	-	-	-	-
Mar.	736	6	2	-	-	-	-	-	-	-	-	-	-	-	-	-
Apr.	708	7	3	1	1	-	-	-	-	-	-	-	-	-	-	-
May.	737	3	2	2	-	-	-	-	-	-	-	-	-	-	-	-
Jun.	694	17	2	5	1	-	-	1	-	-	-	-	-	-	-	-
Jul.	624	90	13	10	4	1	1	-	1	-	-	-	-	-	-	-
Aug.	642	82	11	4	1	3	-	-	1	-	-	-	-	-	-	-
Sep.	625	57	14	17	4	1	-	2	-	-	-	-	-	-	-	-
Oct.	634	48	6	2	1	2	-	-	1	-	-	-	-	-	-	-
Nov.	720	-	-	-	-	-	-	-	-	-	-	-	-	-	-	-
Dec.	744	-	-	-	-	-	-	-	-	-	-	-	-	-	-	-
Year	8308	330	53	43	12	7	1	3	3	-	-	-	-	-	-	-

Table VI-A - Frequency of rainfall amounts in one hour at 76 stations for the year 1958

Month	Rainfall (mms.) 0	0.1-2.5	2.6-5.0	5.1-10.0	10.1-15.0	15.1-20.0	20.1-25.0	25.1-30.0	30.1-40.0	40.1-50.0	50.1-75.0	75.1-100.0	100.1-125.0	125.1-150.0	> 150.0	No record
CHANDWA																
Jan.	736	7	-	-	1	-	-	-	-	-	-	-	-	-	-	-
Feb.*																
Mar.	736	6	1	-	1	-	-	-	-	-	-	-	-	-	-	-
Apr.	711	8	1	-	-	-	-	-	-	-	-	-	-	-	-	-
May.	741	2	-	1	-	-	-	-	-	-	-	-	-	-	-	-
Jun.	699	13	1	3	-	1	-	1	2	-	-	-	-	-	-	-
Jul.	619	85	15	15	4	3	-	1	2	-	-	-	-	-	-	-
Aug.	628	71	11	4	4	3	-	-	-	-	-	-	-	-	-	23
Sep.	632	67	8	7	4	2	-	-	-	-	-	-	-	-	-	-
Oct.	704	29	6	3	-	-	-	-	2	-	-	-	-	-	-	-
Nov.	720	-	-	-	-	-	-	-	-	-	-	-	-	-	-	-
Dec.	744	-	-	-	-	-	-	-	-	-	-	-	-	-	-	-
Year																
BARAMUL																
Jan.	741	3	-	-	-	-	-	-	-	-	-	-	-	-	-	-
Feb.	657	18	2	3	-	-	1	-	-	-	-	-	-	-	-	-
Mar.	742	2	-	-	-	-	-	-	-	-	-	-	-	-	-	-
Apr.*																
May.*																
Jun.*																
Jul.*																
Aug.*																
Sep.*																
Oct.*																
Nov.*																
Dec.*																
Year																
KHIJRAWAN																
Jan.	743	-	1	-	-	-	-	-	-	-	-	-	-	-	-	-
Feb.	663	7	1	-	1	-	-	-	-	-	-	-	-	-	-	-
Mar.	740	4	-	-	-	-	-	-	-	-	-	-	-	-	-	-
Apr.	446	9	1	-	-	-	-	-	-	-	-	-	-	-	-	264
May.	730	9	2	2	1	-	-	-	-	-	-	-	-	-	-	-
Jun.	689	19	8	-	1	2	-	1	-	-	-	-	-	-	-	-
Jul.	655	71	11	4	1	1	1	-	-	-	-	-	-	-	-	-
Aug.	641	71	16	6	5	2	1	2	-	-	-	-	-	-	-	-
Sep.	612	78	12	9	6	1	-	1	1	-	-	-	-	-	-	-
Oct.	690	48	3	2	1	-	-	-	-	-	-	-	-	-	-	-
Nov.	702	8	-	2	-	-	-	-	-	-	-	-	-	-	-	8
Dec.	744	-	-	-	-	-	-	-	-	-	-	-	-	-	-	-
Year	8055	324	55	25	16	6	2	4	1		-	-	-	-	-	272

Month	Rainfall (mms.) 0	0.1-2.5	2.6-5.0	5.1-10.0	10.1-15.0	15.1-20.0	20.1-25.0	25.1-30.0	30.1-40.0	40.1-50.0	50.1-75.0	75.1-100.0	100.1-125.0	125.1-150.0	> 150.0	No record
MAITHON																
Jan.*																
Feb.*																
Mar.*																
Apr.	455	6	-	1	-	-	-	-	-	-	-	-	-	-	-	258
May.	738	3	-	2	-	-	-	1	-	-	-	-	-	-	-	-
Jun.	697	15	4	1	2	-	-	1	-	-	-	-	-	-	-	-
Jul.	682	49	5	3	3	-	-	2	-	-	-	-	-	-	-	-
Aug.	658	63	7	8	3	2	2	1	-	-	-	-	-	-	-	-
Sep.	648	49	7	5	5	2	2	2	-	-	-	-	-	-	-	-
Oct.	700	32	6	3	2	-	1	-	-	-	-	-	-	-	-	-
Nov.	720	-	-	-	-	-	-	-	-	-	-	-	-	-	-	-
Dec.	744	-	-	-	-	-	-	-	-	-	-	-	-	-	-	-
Year																
HIRAKUD																
Jan.	740	4	-	-	-	-	-	-	-	-	-	-	-	-	-	-
Feb.	650	20	2	-	-	-	-	-	-	-	-	-	-	-	-	-
Mar.	723	14	5	-	1	-	1	-	-	-	-	-	-	-	-	-
Apr.	713	7	-	-	-	-	-	-	-	-	-	-	-	-	-	-
May.	734	10	-	-	-	-	-	-	-	-	-	-	-	-	-	-
Jun.	689	24	4	1	-	1	-	1	-	-	-	-	-	-	-	-
Jul.	553	146	19	14	5	2	1	-	3	-	1	-	-	-	-	-
Aug.	647	68	13	7	3	1	3	1	1	-	-	-	-	-	-	-
Sep.	618	70	13	8	3	1	3	-	3	1	-	-	-	-	-	-
Oct.	706	26	1	8	2	1	-	-	-	-	-	-	-	-	-	-
Nov.	716	4	-	-	-	-	-	-	-	-	-	-	-	-	-	-
Dec.	744	-	-	-	-	-	-	-	-	-	-	-	-	-	-	-
Year	8233	393	57	38	14	6	8	2	7	1	1	-	-	-	-	-
SONEPUR																
Jan.	744	-	-	-	-	-	-	-	-	-	-	-	-	-	-	-
Feb.	656	9	2	1	-	-	-	-	-	-	-	-	-	-	-	4
Mar.	744	-	-	-	-	-	-	-	-	-	-	-	-	-	-	-
Apr.	712	1	-	1	1	-	-	-	-	-	-	-	-	-	-	5
May.	743	-	-	1	-	-	-	-	-	-	-	-	-	-	-	-
Jun.	695	4	6	-	1	-	-	-	-	-	-	-	-	-	-	14
Jul.	524	131	34	20	5	6	3	1	-	1	-	-	-	-	-	19
Aug.	665	30	14	9	5	-	3	-	1	-	-	-	-	-	-	17
Sep.	603	25	10	6	6	1	1	1	-	1	-	-	-	-	-	66
Oct.	668	33	5	5	2	1	-	1	1	-	-	-	-	-	-	28
Nov.	717	3	-	-	-	-	-	-	-	-	-	-	-	-	-	-
Dec.	744	-	-	-	-	-	-	-	-	-	-	-	-	-	-	-
Year	8215	236	71	43	20	8	7	3	2	2	-	-	-	-	-	153

* Data not available.

Table VI-A - Frequency of rainfall amounts in one hour at 76 stations for the year 1958

Month	Rainfall (mms.) 0	0.1-2.5	2.6-5.0	5.1-10.0	10.1-15.0	15.1-20.0	20.1-25.0	25.1-30.0	30.1-40.0	40.1-50.0	50.1-75.0	75.1-100.0	100.1-125.0	125.1-150.0	> 150.0	No record
BHIMKUND																
Jan.	739	5	-	-	-	-	-	-	-	-	-	-	-	-	-	-
Feb.	648	21	-	1	2	-	-	-	-	-	-	-	-	-	-	-
Mar.	733	10	1	-	-	-	-	-	-	-	-	-	-	-	-	-
Apr.	683	7	1	-	-	2	-	-	-	-	-	-	-	-	-	27
May.	737	2	1	1	1	2	-	-	-	-	-	-	-	-	-	-
Jun.	691	18	3	4	2	2	-	-	-	-	-	-	-	-	-	-
Jul.	401	66	13	11	5	1	3	-	1	-	-	-	-	-	-	243
Aug.	647	72	14	6	4	1	-	-	-	-	-	-	-	-	-	-
Sep.	615	82	8	7	4	1	-	-	-	-	-	-	-	-	-	3
Oct.	705	28	1	6	1	1	-	-	-	-	-	-	-	-	-	1
Nov.	708	10	1	1	-	-	-	-	-	-	-	-	-	-	-	-
Dec.	744	-	-	-	-	-	-	-	-	-	-	-	-	-	-	-
Year	8052	321	43	37	19	10	3	-	1	-	-	-	-	-	-	274
BAGRATAWA																
Jan.	743	1	-	-	-	-	-	-	-	-	-	-	-	-	-	-
Feb.	672	-	-	-	-	-	-	-	-	-	-	-	-	-	-	-
Mar.	743	1	-	-	-	-	-	-	-	-	-	-	-	-	-	-
Apr.	718	2	-	-	-	-	-	-	-	-	-	-	-	-	-	-
May.	743	1	-	-	-	-	-	-	-	-	-	-	-	-	-	-
Jun.	694	18	5	1	2	-	-	-	-	-	-	-	-	-	-	-
Jul.	608	86	23	15	4	1	-	-	-	-	-	-	-	-	-	7
Aug.	629	78	14	13	3	2	4	1	-	-	-	-	-	-	-	-
Sep.	635	61	12	5	1	3	-	-	1	-	1	-	-	-	-	-
Oct.	728	13	-	2	-	-	1	-	-	-	-	-	-	-	-	-
Nov.	720	-	-	-	-	-	-	-	-	-	-	-	-	-	-	-
Dec.	744	-	-	-	-	-	-	-	-	-	-	-	-	-	-	-
Year	8377	261	54	37	10	6	5	1	1	-	1	-	-	-	-	7
MUKHIM																
Jan.	705	37	-	-	-	-	-	-	-	-	-	-	-	-	-	2
Feb.*																
Mar.*																
Apr.*																
May.*																
Jun.	698	15	3	1	2	1	-	-	-	-	-	-	-	-	-	-
Jul.*																
Aug.*																
Sep.*																
Oct.	725	15	4	-	-	-	-	-	-	-	-	-	-	-	-	-
Nov.	720	-	-	-	-	-	-	-	-	-	-	-	-	-	-	-
Dec.	712	26	5	1	-	-	-	-	-	-	-	-	-	-	-	-
Year																

Month	Rainfall (mms.) 0	0.1-2.5	2.6-5.0	5.1-10.0	10.1-15.0	15.1-20.0	20.1-25.0	25.1-30.0	30.1-40.0	40.1-50.0	50.1-75.0	75.1-100.0	100.1-125.0	125.1-150.0	> 150.0	No record
PUNASA																
Jan.	744	-	-	-	-	-	-	-	-	-	-	-	-	-	-	-
Feb.	672	-	-	-	-	-	-	-	-	-	-	-	-	-	-	-
Mar.	736	8	-	-	-	-	-	-	-	-	-	-	-	-	-	-
Apr.	720	-	-	-	-	-	-	-	-	-	-	-	-	-	-	-
May.	744	-	-	-	-	-	-	-	-	-	-	-	-	-	-	-
Jun.	696	15	3	3	1	-	-	1	1	-	-	-	-	-	-	-
Jul.	642	82	15	4	-	1	-	-	-	-	-	-	-	-	-	-
Aug.	627	82	22	10	1	1	-	1	-	-	-	-	-	-	-	-
Sep.	621	65	21	9	3	-	-	-	-	-	-	-	-	-	-	-
Oct.	744	-	-	-	-	-	-	-	-	-	-	-	-	-	-	-
Nov.	714	4	1	1	-	-	-	-	-	-	-	-	-	-	-	-
Dec.	744	-	-	-	-	-	-	-	-	-	-	-	-	-	-	-
Year	8404	257	62	27	5	2	-	2	1	-	-	-	-	-	-	-
THIKRI																
Jan.	744	-	-	-	-	-	-	-	-	-	-	-	-	-	-	-
Feb.	672	-	-	-	-	-	-	-	-	-	-	-	-	-	-	-
Mar.	744	-	-	-	-	-	-	-	-	-	-	-	-	-	-	-
Apr.	719	1	-	-	-	-	-	-	-	-	-	-	-	-	-	-
May.	743	1	-	-	-	-	-	-	-	-	-	-	-	-	-	-
Jun.*																
Jul.	393	51	4	1	-	-	-	-	-	-	-	-	-	-	-	295
Aug.	621	101	7	8	4	1	2	-	-	-	-	-	-	-	-	-
Sep.	647	52	11	7	2	1	-	-	-	-	-	-	-	-	-	-
Oct.	726	12	2	1	2	-	-	1	-	-	-	-	-	-	-	-
Nov.	710	6	3	1	-	-	-	-	-	-	-	-	-	-	-	-
Dec.	744	-	-	-	-	-	-	-	-	-	-	-	-	-	-	-
Year																
TEHRI																
Jan.	714	30	-	-	-	-	-	-	-	-	-	-	-	-	-	-
Feb.	653	19	-	-	-	-	-	-	-	-	-	-	-	-	-	-
Mar.	724	17	2	-	1	-	-	-	-	-	-	-	-	-	-	-
Apr.	707	11	1	1	-	-	-	-	-	-	-	-	-	-	-	-
May.	736	8	-	-	-	-	-	-	-	-	-	-	-	-	-	-
Jun.	708	8	2	-	-	1	1	-	-	-	-	-	-	-	-	-
Jul.	604	120	11	7	1	-	-	-	1	-	-	-	-	-	-	-
Aug.	646	76	14	7	-	-	-	1	-	-	-	-	-	-	-	-
Sep.	609	88	15	5	-	3	-	-	-	-	-	-	-	-	-	-
Oct.	730	13	1	-	-	-	-	-	-	-	-	-	-	-	-	-
Nov.	720	-	-	-	-	-	-	-	-	-	-	-	-	-	-	-
Dec.	712	24	5	3	-	-	-	-	-	-	-	-	-	-	-	-
Year	8263	414	51	23	2	4	1	1	1	-	-	-	-	-	-	-

* Data not available.

Table VI-A - Frequency of rainfall amounts in one hour at 76 stations for the year 1958

Month	Rainfall (mms.) 0	0.1-2.5	2.6-5.0	5.1-10.0	10.1-15.0	15.1-20.0	20.1-25.0	25.1-30.0	30.1-40.0	40.1-50.0	50.1-75.0	75.1-100.0	100.1-125.0	125.1-150.0	> 150.0	No record
GORKHA																
Jan.	737	4	2	1	-	-	-	-	-	-	-	-	-	-	-	-
Feb.	664	6	1	1	-	-	-	-	-	-	-	-	-	-	-	-
Mar.	733	8	2	1	-	-	-	-	-	-	-	-	-	-	-	-
Apr.	694	18	2	-	1	-	-	-	-	-	-	-	-	-	-	5
May.	665	22	5	1	1	2	-	-	-	-	-	-	-	-	-	48
Jun.	643	53	7	1	3	1	1	-	-	-	-	-	-	-	-	11
Jul	604	105	14	14	1	1	1	1	-	2	-	-	-	-	-	-
Aug.	543	96	18	8	3	4	-	-	-	-	-	-	-	-	-	72
Sep.	626	48	10	4	2	1	-	-	1	-	-	-	-	-	-	28
Oct.	717	11	5	10	1	-	-	-	-	-	-	-	-	-	-	-
Nov.	720	-	-	-	-	-	-	-	-	-	-	-	-	-	-	-
Dec.	734	9	1	-	-	-	-	-	-	-	-	-	-	-	-	-
Year	8080	381	67	41	12	9	2	1	1	2	-	-	-	-	-	164
TAPLEJUNG																
Jan.	709	29	4	2	-	-	-	-	-	-	-	-	-	-	-	-
Feb.	661	11	-	-	-	-	-	-	-	-	-	-	-	-	-	-
Mar.	729	11	3	1	-	-	-	-	-	-	-	-	-	-	-	-
Apr.	644	50	17	7	1	1	-	-	-	-	-	-	-	-	-	-
May.	640	61	10	6	3	-	-	-	-	-	-	-	-	-	-	24
Jun.	602	99	10	6	3	-	-	-	-	-	-	-	-	-	-	-
Jul.	520	162	22	5	2	-	1	-	-	-	-	-	-	-	-	32
Aug.	439	252	30	8	1	3	-	-	1	-	-	-	-	-	-	-
Sep.	576	122	11	7	3	1	-	-	-	-	-	-	-	-	-	-
Oct.	709	29	5	-	1	-	-	-	-	-	-	-	-	-	-	
Nov.	706	14	-	-	-	-	-	-	-	-	-	-	-	-	-	-
Dec.	734	10	-	-	-	-	-	-	-	-	-	-	-	-	-	-
Year	7669	860	112	42	14	5	1	-	1	-	-	-	-	-	-	56

Month	Rainfall (mms.) 0	0.1-2.5	2.6-5.0	5.1-10.0	10.1-15.0	15.1-20.0	20.1-25.0	25.1-30.0	30.1-40.0	40.1-50.0	50.1-75.0	75.1-100.0	100.1-125.0	125.1-150.0	> 150.0	No record
BARAKSHETRA																
Jan.	727	15	1	1	-	-	-	-	-	-	-	-	-	-	-	-
Feb.	672	-	-	-	-	-	-	-	-	-	-	-	-	-	-	-
Mar.	741	3	-	-	-	-	-	-	-	-	-	-	-	-	-	-
Apr.	700	13	3	3	-	1	-	-	-	-	-	-	-	-	-	-
May.	719	13	6	4	-	-	-	-	1	-	1	-	-	-	-	-
Jun.	652	37	9	10	2	1	-	-	2	-	-	-	-	-	-	7
Jul.	612	78	19	8	7	5	1	1	1	1	-	-	-	-	-	11
Aug.	512	149	28	31	9	8	3	1	2	1	-	-	-	-	-	-
Sep.	618	72	11	12	4	1	1	-	1	-	-	-	-	-	-	-
Oct.	713	23	2	3	1	1	-	1	-	-	-	-	-	-	-	-
Nov.	720	-	-	-	-	-	-	-	-	-	-	-	-	-	-	-
Dec.	743	1	-	-	-	-	-	-	-	-	-	-	-	-	-	-
Year	8129	404	79	72	23	17	5	3	7	2	1	-	-	-	-	18
GANGTOK																
Jan.	699	38	4	1	-	1	-	1	-	-	-	-	-	-	-	-
Feb.	590	76	4	2	-	-	-	-	-	-	-	-	-	-	-	-
Mar.	704	31	8	-	1	-	-	-	-	-	-	-	-	-	-	-
Apr.	611	76	17	11	2	1	1	1	-	-	-	-	-	-	-	-
May.	605	105	15	14	3	1	-	-	-	1	-	-	-	-	-	-
Jun.	544	121	22	15	7	-	5	2	3	1	-	-	-	-	-	-
Jul.	453	213	41	23	6	6	1	-	1	-	-	-	-	-	-	-
Aug.	392	276	39	27	7	2	-	-	-	1	-	-	-	-	-	-
Sep.	539	159	8	9	3	1	1	-	-	-	-	-	-	-	-	-
Oct.	687	48	4	3	1	1	-	-	-	-	-	-	-	-	-	-
Nov.*																
Dec.*																
Year																

* Data not available.

Table VI-B - Frequency of rainfall amounts in two hour periods at 76 stations for the year 1958

Month	Rainfall (mms.) 0.1-15.0	15.1-25.0	25.1-37.5	37.6-50.0	50.1-75.0	75.1-100.0	100.1-125.0	125.1-150.0	150.1-175.0	175.1-200.0	200.1-225.0	225.1-250.0	> 250.0
PORT BLAIR													
Jan.	12	-	-	-	-	-	-	-	-	-	-	-	-
Feb.	6	-	-	-	-	-	-	-	-	-	-	-	-
Mar.	6	-	-	-	-	-	-	-	-	-	-	-	-
Apr.	-	-	-	-	-	-	-	-	-	-	-	-	-
May.	146	5	4	2	-	-	-	-	-	-	-	-	-
Jun.	212	8	5	2	-	-	-	-	-	-	-	-	-
Jul.	256	9	2	-	-	-	-	-	-	-	-	-	-
Aug.	213	15	2	-	-	-	-	-	-	-	-	-	-
Sep.	177	9	2	3	1	-	-	-	-	-	-	-	-
Oct.	162	3	5	-	-	-	-	-	-	-	-	-	-
Nov.	126	14	5	1	-	-	-	-	-	-	-	-	-
Dec.	36	-	-	-	-	-	-	-	-	-	-	-	-
Year	1352	63	25	8	1	-	-	-	-	-	-	-	-
TEZPUR													
Jan.	17	-	-	-	-	-	-	-	-	-	-	-	-
Feb.	19	-		-	-	-	-	-	-	-	-	-	-
Mar.	9	-	-	-	-	-	-	-	-	-	-	-	-
Apr.	118	6	2	-	-	-	-	-	-	-	-	-	-
May.	196	8	-	-	-	-	-	-	-	-	-	-	-
Jun.	85	3	1	-	-	-	-	-	-	-	-	-	-
Jul.	86	4	-	1	1	-	-	-	-	-	-	-	-
Aug.	164	3	6	1	-	-	-	-	-	-	-	-	-
Sep.	74	-	-	-	-	-	-	-	-	-	-	-	-
Oct.	59	-	-	-	-	-	-	-	-	-	-	-	-
Nov.	4	-	-	-	-	-	-	-	-	-	-	-	-
Dec.	17	-	-	-	-	-	-	-	-	-	-	-	-
Year	848	24	9	2	1	-	-	-	-	-	-	-	-
IMPHAL													
Jan.	18	-	-	-	-	-	-	-	-	-	-	-	-
Feb.	68	-	-	-	-	-	-	-	-	-	-	-	-
Mar.	5	-	-	-	-	-	-	-	-	-	-	-	-
Apr.	55	-	-	-	-	-	-	-	-	-	-	-	-
May.	161	8	1	-	-	-	-	-	-	-	-	-	-
Jun.	140	2	2	2	-	-	-	-	-	-	-	-	-
Jul.	167	8	2		-	-	-	-	-	-	-	-	-
Aug.	123	-	2	-	-	-	-	-	-	-	-	-	-
Sep.	84	2	3	-	-	-	-	-	-	-	-	-	-
Oct.	54	-	-	-	-	-	-	-	-	-	-	-	-
Nov.	2	-	-	-	-	-	-	-	-	-	-	-	-
Dec.	11	-	-	-	-	-	-	-	-	-	-	-	-
Year	888	20	10	2	-	-	-	-	-	-	-	-	-

Month	Rainfall (mms.) 0.1-15.0	15.1-25.0	25.1-37.5	37.6-50.0	50.1-75.0	75.1-100.0	100.1-125.0	125.1-150.0	150.1-175.0	175.1-200.0	200.1-225.0	225.1-250.0	> 250.0
DIBRUGARH (MOHANBARI AERODROME)													
Jan.	*												
Feb.	*												
Mar.	*												
Apr.	*												
May.	*												
Jun.	*												
Jul.	*												
Aug.	179	5	-	-	2	-	-	-	-	-	-	-	-
Sep.	98	6	1	-	-	-	-	-	-	-	-	-	-
Oct.	125	7	-	-	-	-	-	-	-	-	-	-	-
Nov.	2	-	-	-	-	-	-	-	-	-	-	-	-
Dec.	35	-	-	-	-	-	-	-	-	-	-	-	-
Year													
GAUHATI (BHORJOR AERODROME)													
Jan.	8	-	-	-	-	-	-	-	-	-	-	-	-
Feb.	12	-	-	-	-	-	-	-	-	-	-	-	-
Mar.	8	-	-	-	-	-	-	-	-	-	-	-	-
Apr.	92	5	1	-	-	-	-	-	-	-	-	-	-
May.	124	11	1	-	-	-	-	-	-	-	-	-	-
Jun.	130	3	-	-	2	-	-	-	-	-	-	-	-
Jul.	120	5	7	-	-	-	-	-	-	-	-	-	-
Aug.	168	5	5	1	-	-	-	-	-	-	-	-	-
Sep.	98	2	-	-	-	-	-	-	-	-	-	-	-
Oct.	43	-	-	-	-	-	-	-	-	-	-	-	-
Nov.	4	-	-	-	-	-	-	-	-	-	-	-	-
Dec.	-	-	-	-	-	-	-	-	-	-	-	-	-
Year	807	31	14	1	2	-	-	-	-	-	-	-	-
DUM DUM													
Jan.	12	-	-	-	-	-	-	-	-	-	-	-	-
Feb.	21	-	-	-	-	-	-	-	-	-	-	-	-
Mar.	2	-	-	-	-	-	-	-	-	-	-	-	-
Apr.	23	-	-	-	-	-	-	-	-	-	-	-	-
May.	32	-	-	-	-	-	-	-	-	-	-	-	-
Jun.	47	-	-	2	-	-	-	-	-	-	-	-	-
Jul.	127	2	-	-	-	-	-	-	-	-	-	-	-
Aug.	127	2	1	-	-	-	-	-	-	-	-	-	-
Sep.	72	3	1	2	-	-	-	-	-	-	-	-	-
Oct.	50	-	-	-	-	-	-	-	-	-	-	-	-
Nov.	8	-	-	-	-	-	-	-	-	-	-	-	-
Dec.	-	-	-	-	-	-	-	-	-	-	-	-	-
Year	521	7	2	4	-	-	-	-	-	-	-	-	-

Month	Rainfall (mms.) 0.1-15.0	15.1-25.0	25.1-37.5	37.6-50.0	50.1-75.0	75.1-100.0	100.1-125.0	125.1-150.0	150.1-175.0	175.1-200.0	200.1-225.0	225.1-250.0	> 250.0
NORTH LAKHIMPUR													
Jan.	30	-	-	-	-	-	-	-	-	-	-	-	-
Feb.	102	-	-	-	-	-	-	-	-	-	-	-	-
Mar.	23	-	-	-	-	-	-	-	-	-	-	-	-
Apr.	94	-	-	-	-	-	-	-	-	-	-	-	-
May.	312	4	8	1	2	-	-	-	-	-	-	-	-
Jun.	168	12	1	-	-	-	-	-	-	-	-	-	-
Jul.	153	11	9	2	1	-	-	-	-	-	-	-	-
Aug.	252	23	7	2	1	-	-	-	-	-	-	-	-
Sep.	124	11	1	-	-	-	-	-	-	-	-	-	-
Oct.	153	12	-	-	-	-	-	-	-	-	-	-	-
Nov.	3	-	-	-	-	-	-	-	-	-	-	-	-
Dec.	33	-	-	-	-	-	-	-	-	-	-	-	-
Year	1447	73	26	5	4	-	-	-	-	-	-	-	-
AGARTALA													
Jan.	4	-	-	-	-	-	-	-	-	-	-	-	-
Feb.	32	1	1	1	-	-	-	-	-	-	-	-	-
Mar.	10	-	-	-	-	-	-	-	-	-	-	-	-
Apr.	23	3	1	-	-	-	-	-	-	-	-	-	-
May.	65	4	4	5	-	-	-	-	-	-	-	-	-
Jun.	84	3	-	-	-	-	-	-	-	-	-	-	-
Jul.	121	4	-	-	-	-	-	-	-	-	-	-	-
Aug.	143	3	2	2	-	-	-	-	-	-	-	-	-
Sep.	87	1	2	1	2	-	-	-	-	-	-	-	-
Oct.	73	-	2	-	-	-	-	-	-	-	-	-	-
Nov.	9	-	-	-	-	-	-	-	-	-	-	-	-
Dec.	-	-	-	-	-	-	-	-	-	-	-	-	-
Year	651	19	12	9	2	-	-	-	-	-	-	-	-
CALCUTTA													
Jan.	11	-	-	-	-	-	-	-	-	-	-	-	-
Feb.	31	1	1	-	1	-	-	-	-	-	-	-	-
Mar.	6	-	-	-	-	-	-	-	-	-	-	-	-
Apr.	18	2	-	-	-	-	-	-	-	-	-	-	-
May.	38	-	-	-	-	-	-	-	-	-	-	-	-
Jun.	49	1	1	1	-	-	-	-	-	-	-	-	-
Jul.	160	6	4	1	-	-	-	-	-	-	-	-	-
Aug.	133	6	-	-	-	-	-	-	-	-	-	-	-
Sep.	96	5	2	-	-	-	-	-	-	-	-	-	-
Oct.	45	2	-	-	-	-	-	-	-	-	-	-	-
Nov.	4	-	-	-	-	-	-	-	-	-	-	-	-
Dec.	-	-	-	-	-	-	-	-	-	-	-	-	-
Year	591	23	8	2	1	-	-	-	-	-	-	-	-

* Data not available.

Table VI-B - Frequency of rainfall amounts in two hour periods at 76 stations for the year 1958

Month	Rainfall (mms.) 0.1-15.0	15.1-25.0	25.1-37.5	37.6-50.0	50.1-75.0	75.1-100.0	100.1-125.0	125.1-150.0	150.1-175.0	175.1-200.0	200.1-225.0	225.1-250.0	250.0 ^
BARRACKPORE													
Jan.	17	-	-	-	-	-	-	-	-	-	-	-	-
Feb.	11	-	-	-	-	-	-	-	-	-	-	-	-
Mar.	6	-	-	-	-	-	-	-	-	-	-	-	-
Apr.	24	1	3	-	-	-	-	-	-	-	-	-	-
May.	33	-	-	-	-	-	-	-	-	-	-	-	-
Jun.	71	-	2	-	-	-	-	-	-	-	-	-	-
Jul.	143	2	-	-	-	-	-	-	-	-	-	-	-
Aug.	135	5	1	2	-	-	-	-	-	-	-	-	-
Sep.	106	3	4	-	-	-	-	-	-	-	-	-	-
Oct.	17	1	7	-	-	-	-	-	-	-	-	-	-
Nov.	3	1	1	-	-	-	-	-	-	-	-	-	-
Dec.	-	-	-	-	-	-	-	-	-	-	-	-	-
Year	566	13	18	2	-	-	-	-	-	-	-	-	-
JAMSHEDPUR													
Jan.	11	-	-	-	-	-	-	-	-	-	-	-	-
Feb.	25	-	-	-	-	-	-	-	-	-	-	-	-
Mar.	19	-	-	-	-	-	-	-	-	-	-	-	-
Apr.	7	-	-	-	-	-	-	-	-	-	-	-	-
May.	-	-	-	-	-	-	-	-	-	-	-	-	-
Jun.	25	2	-	-	-	-	-	-	-	-	-	-	-
Jul.	141	8	3	-	-	-	-	-	-	-	-	-	-
Aug.	71	4	2	-	-	-	-	-	-	-	-	-	-
Sep.	130	10	2	-	1	-	-	-	-	-	-	-	-
Oct.	32	4	-	-	-	-	-	-	-	-	-	-	-
Nov.	-	-	-	-	-	-	-	-	-	-	-	-	-
Dec.	-	-	-	-	-	-	-	-	-	-	-	-	-
Year	461	28	7	-	1	-	-	-	-	-	-	-	-
JAMUI													
Jan.	2	-	-	-	-	-	-	-	-	-	-	-	-
Feb.	15	-	-	-	-	-	-	-	-	-	-	-	-
Mar.	-	-	-	-	-	-	-	-	-	-	-	-	-
Apr.	14	-	-	-	-	-	-	-	-	-	-	-	-
May.	-	-	-	-	-	-	-	-	-	-	-	-	-
Jun.	12	2	1	1	-	2	-	-	-	-	-	-	-
Jul.	74	4	-	-	-	-	-	-	-	-	-	-	-
Aug.	112	3	2	-	-	-	-	-	-	-	-	-	-
Sep.	87	-	2	-	-	-	-	-	-	-	-	-	-
Oct.	34	2	-	-	-	-	-	-	-	-	-	-	-
Nov.	-	-	-	-	-	-	-	-	-	-	-	-	-
Dec.	-	-	-	-	-	-	-	-	-	-	-	-	-
Year	350	11	5	1	-	2	-	-	-	-	-	-	-

Month	Rainfall (mms.) 0.1-15.0	15.1-25.0	25.1-37.5	37.6-50.0	50.1-75.0	75.1-100.0	100.1-125.0	125.1-150.0	150.1-175.0	175.1-200.0	200.1-225.0	225.1-250.0	250.0 ^
SAUGOR ISLAND													
Jan.	22	-	-	-	-	-	-	-	-	-	-	-	-
Feb.	18	1	-	-	-	-	-	-	-	-	-	-	-
Mar.	2	-	-	-	-	-	-	-	-	-	-	-	-
Apr.	7	-	-	-	-	-	-	-	-	-	-	-	-
May.	33	1	-	-	-	-	-	-	-	-	-	-	-
Jun.	32	-	-	-	-	-	-	-	-	-	-	-	-
Jul.	122	9	-	-	-	-	-	-	-	-	-	-	-
Aug.	141	2	1	-	-	-	-	-	-	-	-	-	-
Sep.	150	7	4	3	1	2	-	-	-	-	-	-	-
Oct.	62	2	-	-	-	-	-	-	-	-	-	-	-
Nov.	20	1	-	-	-	-	-	-	-	-	-	-	-
Dec.	-	-	-	-	-	-	-	-	-	-	-	-	-
Year	609	23	5	3	1	2	-	-	-	-	-	-	-
DHANBAD													
Jan.	15	-	-	-	-	-	-	-	-	-	-	-	-
Feb.	20	-	-	-	-	-	-	-	-	-	-	-	-
Mar.	12	-	-	-	-	-	-	-	-	-	-	-	-
Apr.	11	1	-	-	-	-	-	-	-	-	-	-	-
May.	5	-	-	-	-	-	-	-	-	-	-	-	-
Jun.	29	-	-	-	2	-	-	-	-	-	-	-	-
Jul.	108	3	2	1	1	-	-	-	-	-	-	-	-
Aug.	87	6	2	-	2	-	-	-	-	-	-	-	-
Sep.	104	4	-	2	-	-	-	-	-	-	-	-	-
Oct.	75	1	2	-	-	-	-	-	-	-	-	-	-
Nov.	-	-	-	-	-	-	-	-	-	-	-	-	-
Dec.	-	-	-	-	-	-	-	-	-	-	-	-	-
Year	466	15	6	3	5	-	-	-	-	-	-	-	-
ALLAHABAD (BAMRAULI)													
Jan.	9	2	-	-	-	-	-	-	-	-	-	-	-
Feb.	4	-	-	-	-	-	-	-	-	-	-	-	-
Mar.	10	-	2	-	-	-	-	-	-	-	-	-	-
Apr.	6	-	-	-	-	-	-	-	-	-	-	-	-
May.	-	-	-	-	-	-	-	-	-	-	-	-	-
Jun.	10	-	-	-	-	-	-	-	-	-	-	-	-
Jul.	139	5	1	3	-	-	-	-	-	-	-	-	-
Aug.	106	-	-	-	-	-	-	-	-	-	-	-	-
Sep.	61	-	-	-	-	-	-	-	-	-	-	-	-
Oct.	18	-	-	-	-	-	-	-	-	-	-	-	-
Nov.	-	-	-	-	-	-	-	-	-	-	-	-	-
Dec.	5	-	-	-	-	-	-	-	-	-	-	-	-
Year	369	7	3	3	-	-	-	-	-	-	-	-	-

Month	Rainfall (mms.) 0.1-15.0	15.1-25.0	25.1-37.5	37.6-50.0	50.1-75.0	75.1-100.0	100.1-125.0	125.1-150.0	150.1-175.0	175.1-200.0	200.1-225.0	225.1-250.0	250.0 ^
JHARSUGUDA													
Jan.	7	-	-	-	-	-	-	-	-	-	-	-	-
Feb.	19	2	-	-	-	-	-	-	-	-	-	-	-
Mar.	13	2	-	-	-	-	-	-	-	-	-	-	-
Apr.	15	-	-	-	-	-	-	-	-	-	-	-	-
May.	7	-	-	-	-	-	-	-	-	-	-	-	-
Jun.	19	3	3	-	2	1	-	-	-	-	-	-	-
Jul.	181	5	5	-	-	-	-	-	-	-	-	-	-
Aug.	80	-	-	-	-	-	-	-	-	-	-	-	-
Sep.	129	2	2	-	2	-	-	-	-	-	-	-	-
Oct.	46	1	1	-	-	-	-	-	-	-	-	-	-
Nov.	7	-	-	-	-	-	-	-	-	-	-	-	-
Dec.	-	-	-	-	-	-	-	-	-	-	-	-	-
Year	523	15	11	-	4	1	-	-	-	-	-	-	-
GAYA													
Jan.	8	-	-	-	-	-	-	-	-	-	-	-	-
Feb.	13	-	-	-	-	-	-	-	-	-	-	-	-
Mar.	6	-	-	-	-	-	-	-	-	-	-	-	-
Apr.	5	-	-	-	-	-	-	-	-	-	-	-	-
May.	-	-	-	-	-	-	-	-	-	-	-	-	-
Jun.	14	-	2	-	-	-	-	-	-	-	-	-	-
Jul.	122	2	3	-	-	-	-	-	-	-	-	-	-
Aug.	105	4	1	-	1	-	-	-	-	-	-	-	-
Sep.	90	4	1	-	-	-	-	-	-	-	-	-	-
Oct.	34	1	1	-	-	-	-	-	-	-	-	-	-
Nov.	-	-	-	-	-	-	-	-	-	-	-	-	-
Dec.	-	-	-	-	-	-	-	-	-	-	-	-	-
Year	397	11	8	-	1	-	-	-	-	-	-	-	-
LUCKNOW (AMAUSI AERODROME)													
Jan.	5	-	-	-	-	-	-	-	-	-	-	-	-
Feb.	6	-	-	-	-	-	-	-	-	-	-	-	-
Mar.	-	-	-	-	-	-	-	-	-	-	-	-	-
Apr.	-	-	-	-	-	-	-	-	-	-	-	-	-
May.	-	-	-	-	-	-	-	-	-	-	-	-	-
Jun.	11	-	-	-	-	-	-	-	-	-	-	-	-
Jul.	61	4	1	1	1	-	-	-	-	-	-	-	-
Aug.	136	4	5	2	2	1	-	-	-	-	-	-	-
Sep.	71	1	1	2	2	-	-	-	-	-	-	-	-
Oct.	37	-	-	4	2	-	-	-	-	-	-	-	-
Nov.	-	-	-	-	-	-	-	-	-	-	-	-	-
Dec.	17	-	-	-	-	-	-	-	-	-	-	-	-
Year	344	9	7	9	7	1	-	-	-	-	-	-	-

Table VI-B - Frequency of rainfall amounts in two hour periods at 76 stations for the year 1958

Month	Rainfall (mms.) 0.1-15.0	15.1-25.0	25.1-37.5	37.6-50.0	50.1-75.0	75.1-100.0	100.1-125.0	125.1-150.0	150.1-175.0	175.1-200.0	200.1-225.0	225.1-250.0	> 250.0
NEW DELHI													
Jan.	3	1	-	-	-	-	-	-	-	-	-	-	-
Feb.	-	-	-	-	-	-	-	-	-	-	-	-	-
Mar.	23	-	-	-	-	-	-	-	-	-	-	-	-
Apr.	2	-	-	-	-	-	-	-	-	-	-	-	-
May.	8	-	-	-	-	-	-	-	-	-	-	-	-
Jun.	10	-	-	-	-	-	-	-	-	-	-	-	-
Jul.	44	-	-	-	-	-	-	-	-	-	-	-	-
Aug.	113	3	4	-	-	-	-	-	-	-	-	-	-
Sep.	99	4	1	3	-	-	-	-	-	-	-	-	-
Oct.	8	-	-	-	-	-	-	-	-	-	-	-	-
Nov.	7	-	-	-	-	-	-	-	-	-	-	-	-
Dec.	14	-	-	-	-	-	-	-	-	-	-	-	-
Year	331	8	5	3	-	-	-	-	-	-	-	-	-
SRINAGAR													
Jan.	*												
Feb.	*												
Mar.	*												
Apr.	51	-	-	-	-	-	-	-	-	-	-	-	-
May.	74	-	-	-	-	-	-	-	-	-	-	-	-
Jun.	34	-	-	-	-	-	-	-	-	-	-	-	-
Jul.	29	-	-	-	-	-	-	-	-	-	-	-	-
Aug.	50	-	-	-	-	-	-	-	-	-	-	-	-
Sep.	94	-	-	-	-	-	-	-	-	-	-	-	-
Oct.	19	-	-	-	-	-	-	-	-	-	-	-	-
Nov.	23	-	-	-	-	-	-	-	-	-	-	-	-
Dec.	*												
Year													
BHOPAL (BAIRAGARH)													
Jan.	2	-	-	-	-	-	-	-	-	-	-	-	-
Feb.	-	-	-	-	-	-	-	-	-	-	-	-	-
Mar.	3	-	-	-	-	-	-	-	-	-	-	-	-
Apr.	3	-	-	-	-	-	-	-	-	-	-	-	-
May.	-	-	-	-	-	-	-	-	-	-	-	-	-
Jun.	38	2	3	-	-	-	-	-	-	-	-	-	-
Jul.	178	6	4	-	-	-	-	-	-	-	-	-	-
Aug.	117	2	3	3	2	-	-	-	-	-	-	-	-
Sep.	150	9	5	-	-	-	-	-	-	-	-	-	-
Oct.	27	-	-	-	-	-	-	-	-	-	-	-	-
Nov.	6	-	-	-	-	-	-	-	-	-	-	-	-
Dec.	4	-	-	-	-	-	-	-	-	-	-	-	-
Year	528	19	15	3	2	-	-	-	-	-	-	-	-

Month	Rainfall (mms.) 0.1-15.0	15.1-25.0	25.1-37.5	37.6-50.0	50.1-75.0	75.1-100.0	100.1-125.0	125.1-150.0	150.1-175.0	175.1-200.0	200.1-225.0	225.1-250.0	> 250.0
AMRITSAR													
Jan.	6	-	-	-	-	-	-	-	-	-	-	-	-
Feb.	10	-	-	-	-	-	-	-	-	-	-	-	-
Mar.	17	-	-	-	-	-	-	-	-	-	-	-	-
Apr.	8	-	-	-	-	-	-	-	-	-	-	-	-
May.	2	-	-	-	-	-	-	-	-	-	-	-	-
Jun.	18	2	-	-	-	-	-	-	-	-	-	-	-
Jul.	30	6	3	1	-	-	-	-	-	-	-	-	-
Aug.	21	1	1	-	-	-	-	-	-	-	-	-	-
Sep.	36	2	2	1	-	-	-	-	-	-	-	-	-
Oct.	5	1	-	-	-	-	-	-	-	-	-	-	-
Nov.	2	-	-	-	-	-	-	-	-	-	-	-	-
Dec.	47	-	-	-	-	-	-	-	-	-	-	-	-
Year	202	12	6	2	-	-	-	-	-	-	-	-	-
JODHPUR													
Jan.	2	-	-	-	-	-	-	-	-	-	-	-	-
Feb.	-	-	-	-	-	-	-	-	-	-	-	-	-
Mar.	-	-	-	-	-	-	-	-	-	-	-	-	-
Apr.	-	-	-	-	-	-	-	-	-	-	-	-	-
May.	4	-	-	-	-	-	-	-	-	-	-	-	-
Jun.	17	-	-	-	-	-	-	-	-	-	-	-	-
Jul.	52	3	-	-	-	-	-	-	-	-	-	-	-
Aug.	23	-	-	-	-	-	-	-	-	-	-	-	-
Sep.	123	2	-	-	-	-	-	-	-	-	-	-	-
Oct.	2	-	-	-	-	-	-	-	-	-	-	-	-
Nov.	13	-	-	-	-	-	-	-	-	-	-	-	-
Dec.	8	-	-	-	-	-	-	-	-	-	-	-	-
Year	244	5	-	-	-	-	-	-	-	-	-	-	-
JABALPUR													
Jan.	20	-	-	-	-	-	-	-	-	-	-	-	-
Feb.	10	-	-	-	-	-	-	-	-	-	-	-	-
Mar.	18	-	-	-	-	-	-	-	-	-	-	-	-
Apr.	-	-	-	-	-	-	-	-	-	-	-	-	-
May.	6	-	-	-	-	-	-	-	-	-	-	-	-
Jun.	49	2	2	1	1	-	-	-	-	-	-	-	-
Jul.	272	3	2	-	-	-	-	-	-	-	-	-	-
Aug.	140	8	2	1	2	1	-	-	-	-	-	-	-
Sep.	120	6	1	1	3	-	-	-	-	-	-	-	-
Oct.	70	-	-	-	-	-	-	-	-	-	-	-	-
Nov.	-	-	-	-	-	-	-	-	-	-	-	-	-
Dec.	-	-	-	-	-	-	-	-	-	-	-	-	-
Year	705	19	7	3	6	1	-	-	-	-	-	-	-

Month	Rainfall (mms.) 0.1-15.0	15.1-25.0	25.1-37.5	37.6-50.0	50.1-75.0	75.1-100.0	100.1-125.0	125.1-150.0	150.1-175.0	175.1-200.0	200.1-225.0	225.1-250.0	> 250.0
PATHANKOT													
Jan.	16	-	-	-	-	-	-	-	-	-	-	-	-
Feb.	18	-	-	-	-	-	-	-	-	-	-	-	-
Mar.	30	-	-	-	-	-	-	-	-	-	-	-	-
Apr.	20	-	-	-	-	-	-	-	-	-	-	-	-
May.	6	-	-	-	-	-	-	-	-	-	-	-	-
Jun.	18	2	-	-	-	-	-	-	-	-	-	-	-
Jul.	44	-	-	-	-	-	-	-	-	-	-	-	-
Aug.	57	3	1	1	2	-	-	-	-	-	-	-	-
Sep.	128	4	1	-	-	-	-	-	-	-	-	-	-
Oct.	21	-	-	-	-	-	-	-	-	-	-	-	-
Nov.	-	-	-	-	-	-	-	-	-	-	-	-	-
Dec.	38	-	-	-	-	-	-	-	-	-	-	-	-
Year	396	9	2	1	2	-	-	-	-	-	-	-	-
JAIPUR													
Jan.	2	-	-	-	-	-	-	-	-	-	-	-	-
Feb.	6	-	-	-	-	-	-	-	-	-	-	-	-
Mar.	4	-	-	-	-	-	-	-	-	-	-	-	-
Apr.	3	-	-	-	-	-	-	-	-	-	-	-	-
May.	2	-	-	-	-	-	-	-	-	-	-	-	-
Jun.	45	1	-	-	-	-	-	-	-	-	-	-	-
Jul.	134	3	-	-	-	-	-	-	-	-	-	-	-
Aug.	98	4	1	1	-	-	-	-	-	-	-	-	-
Sep.	128	-	-	-	-	-	-	-	-	-	-	-	-
Oct.	-	-	-	-	-	-	-	-	-	-	-	-	-
Nov.	7	1	-	-	-	-	-	-	-	-	-	-	-
Dec.	3	-	-	-	-	-	-	-	-	-	-	-	-
Year	435	9	1	1	-	-	-	-	-	-	-	-	-
JAGDALPUR													
Jan.	2	-	-	-	-	-	-	-	-	-	-	-	-
Feb.	8	-	-	-	-	-	-	-	-	-	-	-	-
Mar.	19	-	-	-	-	-	-	-	-	-	-	-	-
Apr.	42	-	-	-	-	-	-	-	-	-	-	-	-
May.	38	3	1	-	-	-	-	-	-	-	-	-	-
Jun.	48	3	1	1	-	-	-	-	-	-	-	-	-
Jul.	304	5	3	-	-	-	-	-	-	-	-	-	-
Aug.	168	2	4	1	1	-	-	-	-	-	-	-	-
Sep.	202	10	5	1	-	-	-	-	-	-	-	-	-
Oct.	97	-	-	-	-	-	-	-	-	-	-	-	-
Nov.	34	-	-	-	-	-	-	-	-	-	-	-	-
Dec.	-	-	-	-	-	-	-	-	-	-	-	-	-
Year	962	23	14	3	1	-	-	-	-	-	-	-	-

* Data not available.

Table VI-B - Frequency of rainfall amounts in two hour periods at 76 stations for the year 1958

Month	Rainfall (mms.) 0.1-15.0	15.1-25.0	25.1-37.5	37.6-50.0	50.1-75.0	75.1-100.0	100.1-125.0	125.1-150.0	150.1-175.0	175.1-200.0	200.1-225.0	225.1-250.0	250.0 ^
AHMEDABAD													
Jan.	-	-	-	-	-	-	-	-	-	-	-	-	-
Feb.	-	-	-	-	-	-	-	-	-	-	-	-	-
Mar.	-	-	-	-	-	-	-	-	-	-	-	-	-
Apr.	-	-	-	-	-	-	-	-	-	-	-	-	-
May.	-	-	-	-	-	-	-	-	-	-	-	-	-
Jun.	28	2	2	-	-	-	-	-	-	-	-	-	-
Jul.	90	2	-	1	-	-	-	-	-	-	-	-	-
Aug.	56	-	-	2	-	-	-	-	-	-	-	-	-
Sep.	107	4	4	2	1	2	-	-	-	-	-	-	-
Oct.	28	6	3	3	-	-	-	-	-	-	-	-	-
Nov.	-	-	-	-	-	-	-	-	-	-	-	-	-
Dec.	-	-	-	-	-	-	-	-	-	-	-	-	-
Year	319	14	9	8	1	2	-	-	-	-	-	-	-
BOMBAY (COLABA)													
Jan.	-	-	-	-	-	-	-	-	-	-	-	-	-
Feb.	-	-	-	-	-	-	-	-	-	-	-	-	-
Mar.	2	-	-	-	-	-	-	-	-	-	-	-	-
Apr.	-	-	-	-	-	-	-	-	-	-	-	-	-
May.	5	-	-	-	-	-	-	-	-	-	-	-	-
Jun.	190	15	7	2	5	1	-	-	-	-	-	-	-
Jul.	353	11	8	2	-	-	-	-	-	-	-	-	-
Aug.	320	28	15	7	3	-	-	-	-	-	-	-	-
Sep.	175	3	1	-	2	-	-	-	-	-	-	-	-
Oct.	16	-	-	-	-	-	-	-	-	-	-	-	-
Nov.	3	-	-	-	-	-	-	-	-	-	-	-	-
Dec.	-	-	-	-	-	-	-	-	-	-	-	-	-
Year	1064	57	31	11	10	1	-	-	-	-	-	-	-
NANDURBAR													
Jan.	8	-	-	-	-	-	-	-	-	-	-	-	-
Feb.	-	-	-	-	-	-	-	-	-	-	-	-	-
Mar.	4	-	-	-	-	-	-	-	-	-	-	-	-
Apr.	12	-	2	-	-	-	-	-	-	-	-	-	-
May.	3	-	-	-	-	-	-	-	-	-	-	-	-
Jun.	44	-	-	-	-	-	-	-	-	-	-	-	-
Jul.	203	3	1	1	2	-	-	-	-	-	-	-	-
Aug.	125	-	1	1	-	-	-	-	-	-	-	-	-
Sep.	142	3	2	1	-	-	-	-	-	-	-	-	-
Oct.	14	-	-	-	-	-	-	-	-	-	-	-	-
Nov.	6	-	-	-		-	-	-	-	-	-	-	-
Dec.	-	-	-	-	-	-	-	-	-	-	-	-	-
Year	561	6	6	3	2	-	-	-	-	-	-	-	-

Month	Rainfall (mms.) 0.1-15.0	15.1-25.0	25.1-37.5	37.6-50.0	50.1-75.0	75.1-100.0	100.1-125.0	125.1-150.0	150.1-175.0	175.1-200.0	200.1-225.0	225.1-250.0	250.0 ^
BARODA													
Jan.	-	-	-	-	-	-	-	-	-	-	-	-	-
Feb.	-	-	-	-	-	-	-	-	-	-	-	-	-
Mar.	-	-	-	-	-	-	-	-	-	-	-	-	-
Apr.	2	-	-	-	-	-	-	-	-	-	-	-	-
May.	-	-	-	-	-	-	-	-	-	-	-	-	-
Jun.	34	3	4	1	1	-	-	-	-	-	-	-	-
Jul.	110	-	-	-	2	-	-	-	-	-	-	-	-
Aug.	105	8	1	-	-	-	-	-	-	-	-	-	-
Sep.	133	3	7	-	2	-	-	-	-	-	-	-	-
Oct.	19	2	-	-	-	-	-	-	-	-	-	-	-
Nov.	7	-	-	-	-	-	-	-	-	-	-	-	-
Dec.	-	-	-	-	-	-	-	-	-	-	-	-	-
Year	410	16	12	1	5	-	-	-	-	-	-	-	-
BOMBAY (SANTACRUZ AERODROME)													
Jan.	3	-	-	-	-	-	-	-	-	-	-	-	-
Feb.	-	-	-	-	-	-	-	-	-	-	-	-	-
Mar.	-	-	-	-	-	-	-	-	-	-	-	-	-
Apr.	-	-	-	-	-	-	-	-	-	-	-	-	-
May.	8	-	-	-	-	-	-	-	-	-	-	-	-
Jun.	177	18	3	4	-	1	-	-	-	-	-	-	-
Jul.	340	13	13	3	1	-	-	-	-	-	-	-	-
Aug.	361	27	11	4	3	2	-	-	-	-	-	-	-
Sep.	209	5	2	3	1	1	-	-	-	-	-	-	-
Oct.	29	-	-	-	-	-	-	-	-	-	-	-	-
Nov.	6	-	-	-	-	-	-	-	-	-	-	-	-
Dec.	-	-	-	-	-	-	-	-	-	-	-	-	-
Year	1133	63	29	14	5	4	-	-	-	-	-	-	-
AURANGABAD (CHIKALTHANA AERODROME)													
Jan.	-	-	-	-	-	-	-	-	-	-	-	-	-
Feb.	-	-	-	-	-	-	-	-	-	-	-	-	-
Mar.	-	-	-	-	-	-	-	-	-	-	-	-	-
Apr.	13	-	-	-	-	-	-	-	-	-	-	-	-
May.	10	-	-	-	-	-	-	-	-	-	-	-	-
Jun.	52	-	-	-	-	-	-	-	-	-	-	-	-
Jul.	150	1	1	-	-	-	-	-	-	-	-	-	-
Aug.	177	3	4	-	-	-	-	-	-	-	-	-	-
Sep.	42	-	-	-	-	-	-	-	-	-	-	-	-
Oct.	12	-	-	-	-	-	-	-	-	-	-	-	-
Nov.	27	2	-	1	-	-	-	-	-	-	-	-	-
Dec.	-	-	-	-	-	-	-	-	-	-	-	-	-
Year	483	6	5	1	-	-	-	-	-	-	-	-	-

Month	Rainfall (mms.) 0.1-15.0	15.1-25.0	25.1-37.5	37.6-50.0	50.1-75.0	75.1-100.0	100.1-125.0	125.1-150.0	150.1-175.0	175.1-200.0	200.1-225.0	225.1-250.0	250.0 ^
VERAVAL													
Jan.	-	-	-	-	-	-	-	-	-	-	-	-	-
Feb.	-	-	-	-	-	-	-	-	-	-	-	-	-
Mar.	-	-	-	-	-	-	-	-	-	-	-	-	-
Apr.	-	-	-	-	-	-	-	-	-	-	-	-	-
May.	-	-	-	-	-	-	-	-	-	-	-	-	-
Jun.	51	1	4	-	-	-	-	-	-	-	-	-	-
Jul.	199	8	1	2	4	1	-	-	-	-	-	-	-
Aug.	110	2	-	-	-	-	-	-	-	-	-	-	-
Sep.	101	2	2	3	-	-	-	-	-	-	-	-	-
Oct.	33	2	2	-	-	-	-	-	-	-	-	-	-
Nov.	2	-	-	-	-	-	-	-	-	-	-	-	-
Dec.	-	-	-	-	-	-	-	-	-	-	-	-	-
Year	496	15	9	5	4	1	-	-	-	-	-	-	-
VENGURLA													
Jan.	4	-	-	-	-	-	-	-	-	-	-	-	-
Feb.	-	-	-	-	-	-	-	-	-	-	-	-	-
Mar.	-	-	-	-	-	-	-	-	-	-	-	-	-
Apr.	5	-	-	-	-	-	-	-	-	-	-	-	-
May.	26	-	-	-	-	-	-	-	-	-	-	-	-
Jun.	226	25	15	4	4	1	-	-	-	-	-	-	-
Jul.	402	15	1	-	-	-	-	-	-	-	-	-	-
Aug.	436	27	9	2	3	-	-	-	-	-	-	-	-
Sep.	181	2	-	-	-	-	-	-	-	-	-	-	-
Oct.	55	1	-	-	-	-	-	-	-	-	-	-	-
Nov.	17	-	-	-	-	-	-	-	-	-	-	-	-
Dec.	-	-	-	-	-	-	-	-	-	-	-	-	-
Year	1362	70	25	6	7	1	-	-	-	-	-	-	-
POONA													
Jan.	-	-	-	-	-	-	-	-	-	-	-	-	-
Feb.	-	-	-	-	-	-	-	-	-	-	-	-	-
Mar.	3	-	-	-	-	-	-	-	-	-	-	-	-
Apr.	20	2	-	1	-	-	-	-	-	-	-	-	-
May.	15	1	1	-	-	-	-	-	-	-	-	-	-
Jun.	58	1	-	-	-	-	-	-	-	-	-	-	-
Jul.	281	5	2	-	-	-	-	-	-	-	-	-	-
Aug.	190	3	1	-	-	-	-	-	-	-	-	-	-
Sep.	70	-	-	-	-	-	-	-	-	-	-	-	-
Oct.	30	-	-	1	1	-	-	-	-	-	-	-	-
Nov.	24	-	-	-	-	-	-	-	-	-	-	-	-
Dec.	-	-	-	-	-	-	-	-	-	-	-	-	-
Year	701	12	4	2	1	-	-	-	-	-	-	-	-

Table VI-B - Frequency of rainfall amounts in two hour periods at 76 stations for the year 1958

Month	Rainfall (mms.) 0.1-15.0	15.1-25.0	25.1-37.5	37.6-50.0	50.1-75.0	75.1-100.0	100.1-125.0	125.1-150.0	150.1-175.0	175.1-200.0	200.1-225.0	225.1-250.0	250.0 ∧
NAGPUR													
Jan.	4	-	-	-	-	-	-	-	-	-	-	-	-
Feb.	-	-	-	-	-	-	-	-	-	-	-	-	-
Mar.	11	-	-	-	-	-	-	-	-	-	-	-	-
Apr.	23	-	-	-	-	-	-	-	-	-	-	-	-
May.	4	-	-	-	-	-	-	-	-	-	-	-	-
Jun.	51	2	2	1	-	-	-	-	-	-	-	-	-
Jul.	195	2	4	-	-	-	-	-	-	-	-	-	-
Aug.	140	3	3	1	1	-	-	-	-	-	-	-	-
Sep.	123	5	-	-	-	-	-	-	-	-	-	-	-
Oct.	52	-	2	-	-	-	-	-	-	-	-	-	-
Nov.	20	-	-	-	-	-	-	-	-	-	-	-	-
Dec.	-	-	-	-	-	-	-	-	-	-	-	-	-
Year	623	12	11	2	1	-	-	-	-	-	-	-	-
TIRUCHIRAPALLI													
Jan.	8	-	-	-	-	-	-	-	-	-	-	-	-
Feb.	-	-	-	-	-	-	-	-	-	-	-	-	-
Mar.	17	-	-	-	-	-	-	-	-	-	-	-	-
Apr.	16	-	-	-	-	-	-	-	-	-	-	-	-
May.	45	4	1	-	-	-	-	-	-	-	-	-	-
Jun.	5	-	-	-	-	-	-	-	-	-	-	-	-
Jul.	4	-	-	-	-	-	-	-	-	-	-	-	-
Aug.	48	-	2	-	2	-	-	-	-	-	-	-	-
Sep.	21	1	1	-	-	-	-	-	-	-	-	-	-
Oct.	46	2	5	-	-	-	-	-	-	-	-	-	-
Nov.	58	2	-	-	-	-	-	-	-	-	-	-	-
Dec.	34	-	-	-	-	-	-	-	-	-	-	-	-
Year	313	9	9	-	2	-	-	-	-	-	-	-	-
MANGALORE													
Jan.	-	-	-	-	-	-	-	-	-	-	-	-	-
Feb.	-	-	-	-	-	-	-	-	-	-	-	-	-
Mar.	-	-	-	-	-	-	-	-	-	-	-	-	-
Apr.	8	-	-	-	-	-	-	-	-	-	-	-	-
May.	76	5	5	-	2	-	-	-	-	-	-	-	-
Jun.	276	39	10	1	1	-	-	-	-	-	-	-	-
Jul.	324	14	5	3	-	-	-	-	-	-	-	-	-
Aug.	335	12	2	-	-	-	-	-	-	-	-	-	-
Sep.	140	5	2	-	-	-	-	-	-	-	-	-	-
Oct.	72	3	-	-	-	-	-	-	-	-	-	-	-
Nov.	47	1	1	-	2	-	-	-	-	-	-	-	-
Dec.	-	-	-	-	-	-	-	-	-	-	-	-	-
Year	1279	80	25	4	5	-	-	-	-	-	-	-	-

Month	Rainfall (mms.) 0.1-15.0	15.1-25.0	25.1-37.5	37.6-50.0	50.1-75.0	75.1-100.0	100.1-125.0	125.1-150.0	150.1-175.0	175.1-200.0	200.1-225.0	225.1-250.0	250.0 ∧
VISAKHAPATNAM													
Jan.	-	-	-	-	-	-	-	-	-	-	-	-	-
Feb.	-	-	-	-	-	-	-	-	-	-	-	-	-
Mar.	-	-	-	-	-	-	-	-	-	-	-	-	-
Apr.	12	-	-	-	-	-	-	-	-	-	-	-	-
May.	-	-	-	-	-	-	-	-	-	-	-	-	-
Jun.	42	4	-	-	-	-	-	-	-	-	-	-	-
Jul.	83	-	-	-	-	-	-	-	-	-	-	-	-
Aug.	74	2	-	-	-	-	-	-	-	-	-	-	-
Sep.	85	1	2	2	-	-	-	-	-	-	-	-	-
Oct.	102	4	3	-	-	-	-	-	-	-	-	-	-
Nov.	*												
Dec.	*												
Year													
MADRAS													
Jan.	6	-	-	-	-	-	-	-	-	-	-	-	-
Feb.	-	-	-	-	-	-	-	-	-	-	-	-	-
Mar.	4	-	-	-	-	-	-	-	-	-	-	-	-
Apr.	1	2	-	-	-	-	-	-	-	-	-	-	-
May.	21	2	-	-	-	-	-	-	-	-	-	-	-
Jun.	21	-	-	-	-	-	-	-	-	-	-	-	-
Jul.	77	-	-	-	-	-	-	-	-	-	-	-	-
Aug.	78	2	1	-	-	-	-	-	-	-	-	-	-
Sep.	22	2	-	-	-	-	-	-	-	-	-	-	-
Oct.	116	10	5	2	-	-	-	-	-	-	-	-	-
Nov.	97	9	3	1	-	-	-	-	-	-	-	-	-
Dec.	82	-	-	-	-	-	-	-	-	-	-	-	-
Year	525	27	9	3	-	-	-	-	-	-	-	-	-
BANGALORE (CENTRAL OBSERVATORY)													
Jan.	14	-	-	-	-	-	-	-	-	-	-	-	-
Feb.	-	-	-	-	-	-	-	-	-	-	-	-	-
Mar.	3	-	-	-	-	-	-	-	-	-	-	-	-
Apr.	24	1	1	1	-	-	-	-	-	-	-	-	-
May.	68	10	3	1	-	-	-	-	-	-	-	-	-
Jun.	36	3	1	-	-	-	-	-	-	-	-	-	-
Jul.	103	-	-	-	-	-	-	-	-	-	-	-	-
Aug.	114	13	-	-	-	-	-	-	-	-	-	-	-
Sep.	52	4	6	1	-	-	-	-	-	-	-	-	-
Oct.	86	4	1	-	-	-	-	-	-	-	-	-	-
Nov.	55	2	-	-	-	-	-	-	-	-	-	-	-
Dec.	24	-	-	-	-	-	-	-	-	-	-	-	-
Year	589	37	12	3	-	-	-	-	-	-	-	-	-

Month	Rainfall (mms.) 0.1-15.0	15.1-25.0	25.1-37.5	37.6-50.0	50.1-75.0	75.1-100.0	100.1-125.0	125.1-150.0	150.1-175.0	175.1-200.0	200.1-225.0	225.1-250.0	250.0 ∧
HYDERABAD (BEGUMPET AERODROME)													
Jan.	-	-	-	-	-	-	-	-	-	-	-	-	-
Feb.	5	-	-	-	-	-	-	-	-	-	-	-	-
Mar.	16	-	-	-	-	-	-	-	-	-	-	-	-
Apr.	25	-	-	1	1	-	-	-	-	-	-	-	-
May.	23	-	-	-	-	-	-	-	-	-	-	-	-
Jun.	44	1	1	-	-	-	-	-	-	-	-	-	-
Jul.	202	4	1	-	-	-	-	-	-	-	-	-	-
Aug.	175	2	-	-	-	-	-	-	-	-	-	-	-
Sep.	79	-	2	-	1	-	-	-	-	-	-	-	-
Oct.	45	3	-	-	-	-	-	-	-	-	-	-	-
Nov.	45	-	-	-	-	-	-	-	-	-	-	-	-
Dec.	-	-	-	-	-	-	-	-	-	-	-	-	-
Year	659	10	4	1	2	-	-	-	-	-	-	-	-
MADRAS (NUNGAMBAKKAM)													
Jan.	5	-	-	-	-	-	-	-	-	-	-	-	-
Feb.	2	-	-	-	-	-	-	-	-	-	-	-	-
Mar.	2	-	-	-	-	-	-	-	-	-	-	-	-
Apr.	6	-	-	-	-	-	-	-	-	-	-	-	-
May.	25	-	2	-	-	-	-	-	-	-	-	-	-
Jun.	26	2	-	-	-	-	-	-	-	-	-	-	-
Jul.	105	-	-	-	-	-	-	-	-	-	-	-	-
Aug.	110	7	-	-	-	-	-	-	-	-	-	-	-
Sep.	56	-	-	-	-	-	-	-	-	-	-	-	-
Oct.	117	11	4	1	-	-	-	-	-	-	-	-	-
Nov.	123	7	7	4	-	-	-	-	-	-	-	-	-
Dec.	81	-	-	-	-	-	-	-	-	-	-	-	-
Year	658	27	13	5	-	-	-	-	-	-	-	-	-
BANGALORE (AERODROME)													
Jan.	12	-	-	-	-	-	-	-	-	-	-	-	-
Feb.	-	-	-	-	-	-	-	-	-	-	-	-	-
Mar.	11	-	-	-	-	-	-	-	-	-	-	-	-
Apr.	22	2	1	-	-	-	-	-	-	-	-	-	-
May.	56	3	-	-	-	-	-	-	-	-	-	-	-
Jun.	47	-	-	-	-	-	-	-	-	-	-	-	-
Jul.	62	-	-	-	-	-	-	-	-	-	-	-	-
Aug.	120	2	-	-	-	-	-	-	-	-	-	-	-
Sep.	42	1	4	-	-	-	-	-	-	-	-	-	-
Oct.	77	4	1	-	-	-	-	-	-	-	-	-	-
Nov.	53	1	-	-	-	-	-	-	-	-	-	-	-
Dec.	25	-	-	-	-	-	-	-	-	-	-	-	-
Year	538	13	5	-	-	-	-	-	-	-	-	-	-

Table VI-B - Frequency of rainfall amounts in two hour periods at 76 stations for the year 1958

Month	Rainfall (mms.) 0.1-15.0	15.1-25.0	25.1-37.5	37.6-50.0	50.1-75.0	75.1-100.0	100.1-125.0	125.1-150.0	150.1-175.0	175.1-200.0	200.1-225.0	225.1-250.0	250.0 ^
TRIVANDRUM													
Jan.	4	-	-	-	-	-	-	-	-	-	-	-	-
Feb.	10	-	-	-	-	-	-	-	-	-	-	-	-
Mar.	10	-	2	-	-	-	-	-	-	-	-	-	-
Apr.	45	4	4	-	-	-	-	-	-	-	-	-	-
May.	88	-	-	-	-	-	-	-	-	-	-	-	-
Jun.	297	13	2	3	-	-	-	-	-	-	-	-	-
Jul.	109	-	-	-	-	-	-	-	-	-	-	-	-
Aug.	185	5	-	-	-	-	-	-	-	-	-	-	-
Sep.	23	-	-	-	-	-	-	-	-	-	-	-	-
Oct.	113	4	3	1	2	-	-	-	-	-	-	-	-
Nov.	70	-	-	-	-	-	-	-	-	-	-	-	-
Dec.	13	-	-	-	-	-	-	-	-	-	-	-	-
Year	967	26	11	4	2	-	-	-	-	-	-	-	-
KATMANDU													
Jan.	20	-	-	-	-	-	-	-	-	-	-	-	-
Feb.	-	-	-	-	-	-	-	-	-	-	-	-	-
Mar.	19	-	-	-	-	-	-	-	-	-	-	-	-
Apr.	35	2	-	-	-	-	-	-	-	-	-	-	-
May.	37	-	-	-	-	-	-	-	-	-	-	-	-
Jun.	90	1	-	-	-	-	-	-	-	-	-	-	-
Jul.	162	3	-	-	-	-	-	-	-	-	-	-	-
Aug.	201	5	-	-	-	-	-	-	-	-	-	-	-
Sep.	86	7	2	-	-	-	-	-	-	-	-	-	-
Oct.	24	-	-	-	-	-	-	-	-	-	-	-	-
Nov.	-	-	-	-	-	-	-	-	-	-	-	-	-
Dec.	-	-	-	-	-	-	-	-	-	-	-	-	-
Year	674	18	2	-	-	-	-	-	-	-	-	-	-
BOKARO													
Jan.	12	-	-	-	-	-	-	-	-	-	-	-	-
Feb.	23	-	-	-	-	-	-	-	-	-	-	-	-
Mar.	14	-	-	-	-	-	-	-	-	-	-	-	-
Apr.	11	2	-	-	-	-	-	-	-	-	-	-	-
May.	3		2	-	-	-	-	-	-	-	-	-	-
Jun.	27	1	1	-	-	-	-	-	-	-	-	-	-
Jul.	176	9	-	-	-	-	-	-	-	-	-	-	-
Aug.	141	3	1	-	1	-	-	-	-	-	-	-	-
Sep.	116	5	4	2	-	-	-	-	-	-	-	-	-
Oct.	56	2	1	2	1	-	-	-	-	-	-	-	-
Nov.	-	-	-	-	-		-	-	-	-	-	-	-
Dec.	-	-	-	-	-	-	-	-	-	-	-	-	-
Year	579	22	9	4	2	-	-	-	-	-	-	-	-

Month	Rainfall (mms.) 0.1-15.0	15.1-25.0	25.1-37.5	37.6-50.0	50.1-75.0	75.1-100.0	100.1-125.0	125.1-150.0	150.1-175.0	175.1-200.0	200.1-225.0	225.1-250.0	250.0 ^
SHILLONG													
Jan.	8	-	-	-	-	-	-	-	-	-	-	-	-
Feb.	30	-	-	-	-	-	-	-	-	-	-	-	-
Mar.	15	-	-	-	-	-	-	-	-	-	-	-	-
Apr.	98	1	-	-	-	-	-	-	-	-	-	-	-
May.	143	2	-	-	-	-	-	-	-	-	-	-	-
Jun.	159	6	1	3	-	-	-	-	-	-	-	-	-
Jul.	150	3	-	-	-	-	-	-	-	-	-	-	-
Aug.	217	2	2	-	-	-	-	-	-	-	-	-	-
Sep.	113	5	4	2	2	-	-	-	-	-	-	-	-
Oct.	58	2	-	-	-	-	-	-	-	-	-	-	-
Nov.	11	-	-	-	-	-	-	-	-	-	-	-	-
Dec.	18	-	-	-	-	-	-	-	-	-	-	-	-
Year	1030	21	7	5	2	-	-	-	-	-	-	-	-
MAHABALESHWAR													
Jan.	2	-	-	-	-	-	-	-	-	-	-	-	-
Feb.	-	-	-	-	-	-	-	-	-	-	-	-	-
Mar.	*												
Apr.	*												
May.	*												
Jun.	*												
Jul.	*												
Aug.	553	33	15	5	-	-	-	-	-	-	-	-	-
Sep.	381	6	4	1	2	-	-	-	-	-	-	-	-
Oct.	93	-	-	-	-	-	-	-	-	-	-	-	-
Nov.	37	1	-	-	-	-	-	-	-	-	-	-	-
Dec.	-	-	-	-	-	-	-	-	-	-	-	-	-
Year													
HAZARIBAGH													
Jan.	14	-	-	-	-	-	-	-	-	-	-	-	-
Feb.	26	2	-	-	-	-	-	-	-	-	-	-	-
Mar.	11	-	-	-	-	-	-	-	-	-	-	-	-
Apr.	19	-	-	-	-	-	-	-	-	-	-	-	-
May.	10	-	-	-	-	-	-	-	-	-	-	-	-
Jun.	47	-	1	2	1	1	-	-	-	-	-	-	-
Jul.	153	8	2	-	1	-	-	-	-	-	-	-	-
Aug.	139	5	3	-	-	-	-	-	-	-	-	-	-
Sep.	176	6	-	2	-	-	-	-	-	-	-	-	-
Oct.	54	-	-	-	-	-	-	-	-	-	-	-	-
Nov.	-	-	-	-	-	-	-	-	-	-	-	-	-
Dec.	-	-	-	-	-	-	-	-	-	-	-	-	-
Year	649	21	6	4	2	1	-	-	-	-	-	-	-

Month	Rainfall (mms.) 0.1-15.0	15.1-25.0	25.1-37.5	37.6-50.0	50.1-75.0	75.1-100.0	100.1-125.0	125.1-150.0	150.1-175.0	175.1-200.0	200.1-225.0	225.1-250.0	250.0 ^
CHERRAPUNJI													
Jan.	14	-	-	-	-	-	-	-	-	-	-	-	-
Feb.	44	1	1	-	-	-	-	-	-	-	-	-	-
Mar.	17	2	-	-	-	-	-	-	-	-	-	-	-
Apr.	100	16	9	5	2	-	-	-	-	-	-	-	-
May.	310	21	7	6	4	-	-	-	-	-	-	-	-
Jun.	236	7	5	5	1	-	2	-	-	-	-	-	-
Jul.	233	23	7	-	-	-	-	-	-	-	-	-	-
Aug.	348	74	26	17	15	4	-	-	-	-	-	-	-
Sep.	98	18	11	8	5	1	1	-	-	-	-	-	-
Oct.	86	3	-	-	-	-	-	-	-	-	-	-	-
Nov.	7	-	-	-	-	-	-	-	-	-	-	-	-
Dec.	13	-	-	-	-	-	-	-	-	-	-	-	-
Year	1506	165	66	41	27	5	3	-	-	-	-	-	-
KODAIKANAL													
Jan.	38	-	-	-	-	-	-	-	-	-	-	-	-
Feb.	15	-	-	-	-	-	-	-	-	-	-	-	-
Mar.	40	5	5	-	-	-	-	-	-	-	-	-	-
Apr.	86	1	4	1	-	-	-	-	-	-	-	-	-
May.	87	1	1	2	-	-	-	-	-	-	-	-	-
Jun.	41	1	-	-	-	-	-	-	-	-	-	-	-
Jul.	111	-	-	-	-	-	-	-	-	-	-	-	-
Aug.	146	-	-	-	-	-	-	-	-	-	-	-	-
Sep.	65	4	-	-	-	-	-	-	-	-	-	-	-
Oct.	163	2	-	-	-	-	-	-	-	-	-	-	-
Nov.	125	2	-	-	-	-	-	-	-	-	-	-	-
Dec.	76	-	-	-	-	-	-	-	-	-	-	-	-
Year	993	16	10	3	-	-	-	-	-	-	-	-	-
TILAIYA													
Jan.	*												
Feb.	*												
Mar.	*												
Apr.	*												
May.	*												
Jun.	38	1	-	-	-	-	-	-	-	-	-	-	-
Jul.	130	1	1	-	-	-	-	-	-	-	-	-	-
Aug.	138	4	2	1	-	-	-	-	-	-	-	-	-
Sep.	100	8	1	1	-	-	-	-	-	-	-	-	-
Oct.	54	3	1	-	-	-	-	-	-	-	-	-	-
Nov.	-	-	-	-	-	-	-	-	-	-	-	-	-
Dec.	-	-	-	-	-	-	-	-	-	-	-	-	-

* Data not available.

Table VI-B - Frequency of rainfall amounts in two hour periods at 76 stations for the year 1958

Month	Rainfall (mms.) 0.1-15.0	15.1-25.0	25.1-37.5	37.6-50.0	50.1-75.0	75.1-100.0	100.1-125.0	125.1-150.0	150.1-175.0	175.1-200.0	200.1-225.0	225.1-250.0	> 250.0
RAMGARH													
Jan.	12	-	-	-	-	-	-	-	-	-	-	-	-
Feb.	29	-	-	-	-	-	-	-	-	-	-	-	-
Mar.	7		-	-	-	-	-	-	-		-	-	-
Apr.	12	-	-	-	-	-	-	-	-	-	-	-	-
May.	6	2	-	-	-	-	-	-	-	-	-	-	-
Jun.	16	-	-	-	-	-	-	-	-	-	-	-	-
Jul.	150	3	2	-	-	-	-	-	-	-	-	-	-
Aug.	93	6	1	-	-	-	-	-	-	-	-	-	-
Sep.	107	4	2	2	3	-	-	-	-	-	-	-	-
Oct.	34	4	-	-	-	-	-	-	-	-	-	-	-
Nov.	-	-	-	-	-	-	-	-	-	-	-	-	
Dec.	-	-	-	-	-	-	-	-	-	-	-	-	
Year	466	19	5	2	3	-	-	-	-	-	-	-	-
ASANSOL													
Jan.	11	-	-	-	-	-	-	-	-	-	-	-	-
Feb.	14	-	-	-	-	-	-	-	-	-	-	-	-
Mar.	9	-	-	-	-	-	-	-	-	-	-	-	-
Apr.	14	-	-	-	-	-	-	-	-	-	-	-	-
May.	7	-	-	-	-	-	-	-	-	-	-	-	-
Jun.	28	3	1	-	-	-	-	-	-	-	-	-	-
Jul.	98	2	1	-	-	-	-	-	-	-	-	-	-
Aug.	110	7	2	-	-	-	-	-	-	-	-	-	-
Sep.	109	2	2	-	1	-	-	-	-	-	-	-	-
Oct.	58	4	1	1	2	-	-	-	-	-	-	-	-
Nov.	-	-	-	-	-	-	-	-	-	-	-	-	-
Dec.	-	-	-	-	-	-	-	-	-	-	-	-	-
Year	458	18	7	1	3	-	-	-	-	-	-	-	-
CHANDWA													
Jan.	12	-	-	-	-	-	-	-	-	-	-	-	-
Feb.	*												
Mar.	11	1	-	-	-	-	-	-	-	-	-	-	-
Apr.	14	-	-	-	-	-	-	-	-	-	-	-	-
May.	5	-	-	-	-	-	-	-	-	-	-	-	-
Jun.	28	1	3	-	2	-	-	-	-	-	-	-	-
Jul.	158	6	2	3	2	-	-	-	-	-	-	-	-
Aug.	120	5	-	-	-	-	-	-	-	-	-	-	-
Sep.	126	3	1	-	-	-	-	-	-	-	-	-	-
Oct.	52	-	2	2	-	-	-	-	-	-	-	-	-
Nov.	-	-	-	-	-	-	-	-	-	-	-	-	-
Dec.	-	-	-	-	-	-	-	-	-	-	-	-	-
Year													

Month	Rainfall (mms.) 0.1-15.0	15.1-25.0	25.1-37.5	37.6-50.0	50.1-75.0	75.1-100.0	100.1-125.0	125.1-150.0	150.1-175.0	175.1-200.0	200.1-225.0	225.1-250.0	> 250.0
PANCHET HILL													
Jan.	12	-	-	-	-	-	-	-	-	-	-	-	-
Feb.	14	-	-	-	-	-	-	-	-	-	-	-	-
Mar.	11	-	-	-	-	-	-	-	-	-	-	-	-
Apr.	11	-	-	-	-	-	-	-	-	-	-	-	-
May.	4	-	2	-	-	-	-	-	-	-	-	-	-
Jun.	33	1	-	-	1	1	-	-	-	-	-	-	-
Jul.	90	8	1	-	-	-	-	-	-	-	-	-	-
Aug.	99	8	3	-	-	-	-	-	-	-	-	-	-
Sep.	95	10	1	-	-	-	-	-	-	-	-	-	-
Oct.	58	8	-	4	-	-	-	-	-	-	-	-	-
Nov.	3	-	-	-	-	-	-	-	-	-	-	-	-
Dec.	-	-	-	-	-	-	-	-	-	-	-	-	-
Year	430	35	7	4	1	1	-	-	-	-	-	-	-
DUMRI													
Jan.	9	-	-		-	-	-	-	-	-	-	-	-
Feb.	5	-	-	-	-	-	-	-	-	-	-	-	-
Mar.	7	-	-	-	-	-	-	-	-	-	-	-	-
Apr.	13	-	-	-	-	-	-	-	-	-	-	-	-
May.	4	-	-	-	-	-	-	-	-	-	-	-	-
Jun.	18	-	-	2	-	-	-	-	-	-	-	-	-
Jul.	108	1	1	-	-	-	-	-	-	-	-	-	-
Aug.	108	5	1	-	-	-	-	-	-	-	-	-	-
Sep.	119	12	2	-	-	-	-	-	-	-	-	-	-
Oct.	52	3	1	1	-	-	-	-	-	-	-	-	
Nov.	-	-	-	-	-	-	-	-	-	-	-	-	-
Dec.	-	-	-	-	-	-	-	-	-	-	-	-	-
Year	443	21	5	3	-	-	-		-	-	-		
MAITHON													
Jan.	*												
Feb.	*												
Mar.	*												
Apr.	11	-	-	-	-	-	-	-	-		-	-	-
May.	8	-	2	-	-		-	-	-	-	-	-	-
Jun.	34	-	2	-	-	-	-	-	-	-	-	-	-
Jul.	99	2	5	-	-	-	-	-	-		-	-	-
Aug.	115	4	4	1	-	-	-	-	-	-	-	-	-
Sep.	87	5	8	1	-	-	-	-	-	-	-	-	-
Oct.	59	1	2	-	-	-	-	-	-	-	-	-	-
Nov.	-	-	-	-	-	-	-	-	-	-	-	-	-
Dec.	-	-	-	-		-	-	-	-	-	-	-	-
Year													

Month	Rainfall (mms.) 0.1-15.0	15.1-25.0	25.1-37.5	37.6-50.0	50.1-75.0	75.1-100.0	100.1-125.0	125.1-150.0	150.1-175.0	175.1-200.0	200.1-225.0	225.1-250.0	> 250.0
DURGAPUR													
Jan.	16	-	-	-	-	-	-	-	-	-	-	-	-
Feb.	19	-	-	-	-	-	-	-	-	-	-	-	-
Mar.	5	-	-	-	-	-	-	-	-	-	-	-	-
Apr.	12	-	-	-	-	-	-	-	-	-	-	-	-
May.	12	-	-	-	-	-	-	-	-	-	-	-	-
Jun.	29	6	2	1	1	-	-	-	-	-	-	-	-
Jul.	111	3	3	-	-	-	-	-	-	-	-	-	-
Aug.	76	-	2	-	-	-	-	-	-	-	-	-	-
Sep.	97	6	-	1	1	-	-	-	-	-	-	-	-
Oct.	20	8	2	-	-	-	-	-	-	-	-	-	-
Nov.	6	-	-	-	-	-	-	-	-	-	-	-	-
Dec.	-	-	-	-	-	-	-	-	-	-	-	-	-
Year	403	23	9	2	2	-	-	-	-	-	-	-	-
BISHUNGARH													
Jan.	15	-	-	-	-	-	-	-	-	-	-	-	-
Feb.	20	-	-	-	-	-	-	-	-	-	-	-	-
Mar.	11	-	-	-	-	-	-	-	-	-	-	-	-
Apr.	20	1	-	-	-	-	-	-	-	-	-	-	-
May.	11	-	-	-	-	-	-	-	-	-	-	-	-
Jun.	43	-	-	-	-	-	-	-	-	-	-	-	-
Jul.	164	4	1	1	-	-	-	-	-	-	-	-	-
Aug.	140	6	1	1	-	-	-	-	-	-	-	-	-
Sep.	124	3	2	-	1	-	-	-	-	-	-	-	-
Oct.	70	5	-	1	1	-		-	-	-	-	-	-
Nov.	-	-	-	-	-	-	-	-	-	-	-	-	-
Dec.	-	-	-	-		-	-	-	-	-		-	-
Year	618	19	4	4	2	-	-	-	-	-	-	-	-
BARAMUL													
Jan.	6	-	-	-	-	-	-	-	-	-	-	-	-
Feb.	31	1	1	-	-	-	-	-	-	-	-	-	-
Mar.	4	-	-	-	-	-	-	-	-	-	-	-	-
Apr.	*												
May.	*												
Jun.	*												
Jul.	*												
Aug.	*												
Sep.	*												
Oct.	*												
Nov.	*												
Dec.	*												
Year													

* Data not available

Table VI-B - Frequency of rainfall amounts in two hour periods at 76 stations for the year 1958

Month	Rainfall (mms.) 0.1-15.0	15.1-25.0	25.1-37.5	37.6-50.0	50.1-75.0	75.1-100.0	100.1-125.0	125.1-150.0	150.1-175.0	175.1-200.0	200.1-225.0	225.1-250.0	250.0 ^
HIRAKUD													
Jan.	5	-	-	-	-	-	-	-	-	-	-	-	-
Feb.	35	-	-	-	-	-	-	-	-	-	-	-	-
Mar.	28	3	1	-	-	-	-	-	-	-	-	-	-
Apr.	10	-	-	-	-	-	-	-	-	-	-	-	-
May.	19	-	-	-	-	-	-	-	-	-	-	-	-
Jun.	40	2	2	-	-	-	-	-	-	-	-	-	-
Jul.	239	6	1	2	4	-	-	-	-	-	-	-	-
Aug.	121	3	6	1	1	-	-	-	-	-	-	-	-
Sep.	128	5	7	3	1	-	-	-	-	-	-	-	-
Oct.	54	4	-	-	-	-	-	-	-	-	-	-	-
Nov.	7	-	-	-	-	-	-	-	-	-	-	-	-
Dec.	-	-	-	-	-	-	-	-	-	-	-	-	-
Year	687	23	17	6	6	-	-	-	-	-	-	-	-
BHIMKUND													
Jan.	8	-	-	-	-	-	-	-	-	-	-	-	-
Feb.	38	-	-	-	-	-	-	-	-	-	-	-	-
Mar.	17	-	-	-	-	-	-	-	-	-	-	-	-
Apr.	13	2	-	-	-	-	-	-	-	-	-	-	-
May.	7	5	-	-	-	-	-	-	-	-	-	-	-
Jun.	39	5	-	-	-	-	-	-	-	-	-	-	-
Jul.	122	10	1	2	1	-	-	-	-	-	-	-	-
Aug.	148	2	-	-	-	-	-	-	-	-	-	-	-
Sep.	138	2	2	-	-	-	-	-	-	-	-	-	-
Oct.	50	2	1	-	-	-	-	-	-	-	-	-	-
Nov.	19	-	-	-	-	-	-	-	-	-	-	-	-
Dec.	-	-	-	-	-	-	-	-	-	-	-	-	-
Year	599	28	4	2	1	-	-	-	-	-	-	-	-
THIKRI													
Jan.	-	-	-	-	-	-	-	-	-	-	-	-	-
Feb.	-	-	-	-	-	-	-	-	-	-	-	-	-
Mar.	-	-	-	-	-	-	-	-	-	-	-	-	-
Apr.	2	-	-	-	-	-	-	-	-	-	-	-	-
May.	2	-	-	-	-	-	-	-	-	-	-	-	-
Jun.	*												
Jul.	85	-	-	-	-	-	-	-	-	-	-	-	-
Aug.	168	8	-	-	-	-	-	-	-	-	-	-	-
Sep.	97	2	1	-	-	-	-	-	-	-	-	-	-
Oct.	22	1	1	1	-	-	-	-	-	-	-	-	-
Nov.	15	-	-	-	-	-	-	-	-	-	-	-	-
Dec.	-	-	-	-	-	-	-	-	-	-	-	-	-
Year													

Month	Rainfall (mms.) 0.1-15.0	15.1-25.0	25.1-37.5	37.6-50.0	50.1-75.0	75.1-100.0	100.1-125.0	125.1-150.0	150.1-175.0	175.1-200.0	200.1-225.0	225.1-250.0	250.0 ^
KHAJRAWAN													
Jan.	2	-	-	-	-	-	-	-	-	-	-	-	-
Feb.	16	-	-	-	-	-	-	-	-	-	-	-	-
Mar.	6	-	-	-	-	-	-	-	-	-	-	-	-
Apr.	16	-	-	-	-	-	-	-	-	-	-	-	-
May.	21	1	-	-	-	-	-	-	-	-	-	-	-
Jun.	40	5	1	1	-	-	-	-	-	-	-	-	-
Jul.	132	4	-	-	-	-	-	-	-	-	-	-	-
Aug.	128	11	2	2	-	-	-	-	-	-	-	-	-
Sep.	149	4	2	1	1	-	-	-	-	-	-	-	-
Oct.	82	-	-	-	-	-	-	-	-	-	-	-	-
Nov.	13	-	-	-	-	-	-	-	-	-	-	-	-
Dec.	-	-	-	-	-	-	-	-	-	-	-	-	-
Year	605	25	5	4	1	-	-	-	-	-	-	-	-
PUNASA													
Jan.	-	-	-	-	-	-	-	-	-	-	-	-	-
Feb.	-	-	-	-	-	-	-	-	-	-	-	-	-
Mar.	10	-	-	-	-	-	-	-	-	-	-	-	-
Apr.	-	-	-	-	-	-	-	-	-	-	-	-	-
May.	-	-	-	-	-	-	-	-	-	-	-	-	-
Jun.	36	-	2	-	1	-	-	-	-	-	-	-	-
Jul.	138	2	-	-	-	-	-	-	-	-	-	-	-
Aug.	174	3	2	-	-	-	-	-	-	-	-	-	-
Sep.	127	3	-	-	-	-	-	-	-	-	-	-	-
Oct.	-	-	-	-	-	-	-	-	-	-	-	-	-
Nov.	9	-	-	-	-	-	-	-	-	-	-	-	-
Dec.	-	-	-	-	-	-	-	-	-	-	-	-	-
Year	494	8	4	-	1	-	-	-	-	-	-	-	-
MUKHIM													
Jan.	58	-	-	-	-	-	-	-	-	-	-	-	-
Feb.	*												
Mar.	*												
Apr.	*												
May.	*												
Jun.	29	3	-	-	-	-	-	-	-	-	-	-	-
Jul.	*												
Aug.	*												
Sep.	*												
Oct.	30	-	-	-	-	-	-	-	-	-	-	-	-
Nov.	-	-	-	-	-	-	-	-	-	-	-	-	-
Dec.	39	-	-	-	-	-	-	-	-	-	-	-	-
Year													

Month	Rainfall (mms.) 0.1-15.0	15.1-25.0	25.1-37.5	37.6-50.0	50.1-75.0	75.1-100.0	100.1-125.0	125.1-150.0	150.1-175.0	175.1-200.0	200.1-225.0	225.1-250.0	250.0 ^
SONEPUR													
Jan.	-	-	-	-	-	-	-	-	-	-	-	-	-
Feb.	17	-	-	-	-	-	-	-	-	-	-	-	-
Mar.	-	-	-	-	-	-	-	-	-	-	-	-	-
Apr.	3	1	-	-	-	-	-	-	-	-	-	-	-
May.	2	-	-	-	-	-	-	-	-	-	-	-	-
Jun.	18	1	-	-	-	-	-	-	-	-	-	-	-
Jul.	224	15	5	4	1	-	-	-	-	-	-	-	-
Aug.	72	11	3	-	1	-	-	-	-	-	-	-	-
Sep.	66	8	2	1	-	-	-	-	-	-	-	-	-
Oct.	55	5	2	2	-	-	-	-	-	-	-	-	-
Nov.	6	-	-	-	-	-	-	-	-	-	-	-	-
Dec.	-	-	-	-	-	-	-	-	-	-	-	-	-
Year	463	41	12	7	2	-	-	-	-	-	-	-	-
BAGRATAWA													
Jan.	2	-	-	-	-	-	-	-	-	-	-	-	-
Feb.	-	-	-	-	-	-	-	-	-	-	-	-	-
Mar.	2	-	-	-	-	-	-	-	-	-	-	-	-
Apr.	4	-	-	-	-	-	-	-	-	-	-	-	-
May.	2	-	-	-	-	-	-	-	-	-	-	-	-
Jun.	40	-	-	-	-	-	-	-	-	-	-	-	-
Jul.	176	4	-	-	-	-	-	-	-	-	-	-	-
Aug.	158	9	4	1	-	-	-	-	-	-	-	-	-
Sep.	107	5	1	2	2	-	-	-	-	-	-	-	-
Oct.	22	2	-	-	-	-	-	-	-	-	-	-	-
Nov.	-	-	-	-	-	-	-	-	-	-	-	-	-
Dec.	-	-	-	-	-	-	-	-	-	-	-	-	-
Year	513	20	5	3	2	-	-	-	-	-	-	-	-
TEHRI													
Jan.	46	-	-	-	-	-	-	-	-	-	-	-	-
Feb.	23	-	-	-	-	-	-	-	-	-	-	-	-
Mar.	28	-	-	-	-	-	-	-	-	-	-	-	-
Apr.	22	-	-	-	-	-	-	-	-	-	-	-	-
May.	12	-	-	-	-	-	-	-	-	-	-	-	-
Jun.	16	2	-	1	-	-	-	-	-	-	-	-	-
Jul.	175	1	2	-	-	-	-	-	-	-	-	-	-
Aug.	127	3	-	-	-	-	-	-	-	-	-	-	-
Sep.	129	3	2	-	-	-	-	-	-	-	-	-	-
Oct.	21	-	-	-	-	-	-	-	-	-	-	-	-
Nov.	-	-	-	-	-	-	-	-	-	-	-	-	-
Dec.	37	-	-	-	-	-	-	-	-	-	-	-	-
Year	636	9	4	1	-	-	-	-	-	-	-	-	-

* Data not available.

Table VI-B - Frequency of rainfall amounts in two hour periods at 76 stations for the year 1958

Month	Rainfall (mms.) 0.1-15.0	15.1-25.0	25.1-37.5	37.6-50.0	50.1-75.0	75.1-100.0	100.1-125.0	125.1-150.0	150.1-175.0	175.1-200.0	200.1-225.0	225.1-250.0	250.0 ^
GORKHA													
Jan..	9	-	-	-	-	-	-	-	-	-	-	-	-
Feb.	11	-	-	-	-	-	-	-	-	-	-	-	-
Mar.	16	-	-	-	-	-	-	-	-	-	-	-	-
Apr.	34	-	-	-	-	-	-	-	-	-	-	-	-
May.	41	5	-	-	-	-	-	-	-	-	-	-	-
Jun.	92	5	1	-	-	-	-	-	-	-	-	-	-
Jul.	175	4	3	1	3	-	-	-	-	-	-	-	-
Aug.	163	11	1	-	-	-	-	-	-	-	-	-	-
Sep.	89	2	3	-	-	-	-	-	-	-	-	-	-
Oct.	26	5	-	-	-	-	-	-	-	-	-	-	-
Nov.	-	-	-	-	-	-	-	-	-	-	-	-	-
Dec.	13	-	-	-	-	-	-	-	-	-	-	-	-
Year	669	33	8	1	3	-	-	-	-	-	-	-	-
GANGTOK													
Jan.	15	-	2	1	-	-	-	-	-	-	-	-	-
Feb.	113	-	-	-	-	-	-	-	-	-	-	-	-
Mar.	54	-	-	-	-	-	-	-	-	-	-	-	-
Apr.	138	3	7	1	-	-	-	-	-	-	-	-	-
May.	185	3	1	1	1	-	-	-	-	-	-	-	-
Jun.	205	10	9	4	2	-	-	-	-	-	-	-	-
Jul.	339	16	5	-	-	-	-	-	-	-	-	-	-
Aug.	417	5	3	1	-	-	-	-	-	-	-	-	-
Sep.	233	4	-	-	-	-	-	-	-	-	-	-	-
Oct.	72	3	-	-	-	-	-	-	-	-	-	-	-
Nov.	*												
Dec.	*												

Month	Rainfall (mms.) 0.1-15.0	15.1-25.0	25.1-37.5	37.6-50.0	50.1-75.0	75.1-100.0	100.1-125.0	125.1-150.0	150.1-175.0	175.1-200.0	200.1-225.0	225.1-250.0	250.0 ^
BARAHAKSHETRA													
Jan..	22	-	-	-	-	-	-	-	-	-	-	-	-
Feb.	-	-	-	-	-	-	-	-	-	-	-	-	-
Mar.	5	-	-	-	-	-	-	-	-	-	-	-	-
Apr.	23	2	-	-	-	-	-	-	-	-	-	-	-
May.	35	-	1	1	2	-	-	-	-	-	-	-	-
Jun.	86	4	3	-	1	-	-	-	-	-	-	-	-
Jul.	166	9	5	2	1	-	-	-	-	-	-	-	-
Aug.	274	19	7	4	1	1	-	-	-	-	-	-	-
Sep.	139	3	4	1	-	-	-	-	-	-	-	-	-
Oct.	45	1	2	-	1	-	-	-	-	-	-	-	-
Nov.	-	-	-	-		-	-	-	-	-	-	-	-
Dec.	2	-	-	-	-	-	-	-	-	-	-	-	-
Year	797	38	22	8	6	1	-	-	-	-	-	-	-

Month	Rainfall (mms.) 0.1-15.0	15.1-25.0	25.1-37.5	37.6-50.0	50.1-75.0	75.1-100.0	100.1-125.0	125.1-150.0	150.1-175.0	175.1-200.0	200.1-225.0	225.1-250.0	250.0 ^
TAPLEJUNG													
Jan..	45	-	-	-	-	-	-	-	-	-	-	-	-
Feb.	17	-	-	-	-	-	-	-	-	-	-	-	-
Mar.	24	-	-	-	-	-	-	-	-	-	-	-	-
Apr.	100	2	-	-	-	-	-	-	-	-	-	-	-
May.	113	1	-	-	-	-	-	-	-	-	-	-	-
Jun.	159	2	-	-	-	-	-	-	-	-	-	-	-
Jul.	242	3	-	-	-	-	-	-	-	-	-	-	-
Aug.	369	5	1	1	-	-	-	-	-	-	-	-	-
Sep.	184	3	-	-	-	-	-	-	-	-	-	-	-
Oct.	51	1	-	-	-	-	-	-	-	-	-	-	-
Nov.	20	-	-	-	-	-	-	-	-	-	-	-	-
Dec.	14	-	-	-	-	-	-	-	-	-	-	-	-
Year	1338	17	1	1	-	-	-	-	-	-	-	-	-

* Data not available.

Table VI-C - Frequency of rainfall amounts in three hour periods at 76 stations for the year 1958

Month	Rainfall (mms.) 0.1-25.0	25.1-50.0	50.1-75.0	75.1-100.0	100.1-125.0	125.1-150.0	150.1-200.0	200.1-250.0	250.1-300.0	300.1-350.0	350.1-400.0	400.0 ∧
					PORT BLAIR							
Jan.	17	-	-	-	-	-	-	-	-	-	-	-
Feb.	8	-	-	-	-	-	-	-	-	-	-	-
Mar.	9	-	-	-	-	-	-	-	-	-	-	-
Apr.	-	-	-	-	-	-	-	-	-	-	-	-
May.	179	10	1	-	-	-	-	-	-	-	-	-
Jun.	267	11	-	-	-	-	-	-	-	-	-	-
Jul.	333	4	-	-	-	-	-	-	-	-	-	-
Aug.	278	4	1	-	-	-	-	-	-	-	-	-
Sep.	229	6	3	1	-	-	-	-	-	-	-	-
Oct.	204	9	-	-	-	-	-	-	-	-	-	-
Nov.	155	13	1	-	-	-	-	-	-	-	-	-
Dec.	46	-	-	-	-	-	-	-	-	-	-	-
Year	1725	57	6	1	-	-	-	-	-	-	-	-
					TEZPUR							
Jan.	22	-	-	-	-	-	-	-	-	-	-	-
Feb.	25	-	-	-	-	-	-	-	-	-	-	-
Mar.	13	-	-	-	-	-	-	-	-	-	-	-
Apr.	159	3	-	-	-	-	-	-	-	-	-	-
May.	255	1	-	-	-	-	-	-	-	-	-	-
Jun.	107	1	-	-	-	-	-	-	-	-	-	-
Jul.	109	1	2	-	-	-	-	-	-	-	-	-
Aug.	202	11	-	-	-	-	-	-	-	-	-	-
Sep.	88	-	-	-	-	-	-	-	-	-	-	-
Oct.	73	-	-	-	-	-	-	-	-	-	-	-
Nov.	5	-	-	-	-	-	-	-	-	-	-	-
Dec.	23	-	-	-	-	-	-	-	-	-	-	-
Year	1082	17	2	-	-	-	-	-	-	-	-	-
					IMPHAL							
Jan.	24	-	-	-	-	-	-	-	-	-	-	-
Feb.	84	-	-	-	-	-	-	-	-	-	-	-
Mar.	7	-	-	-	-	-	-	-	-	-	-	-
Apr.	72	-	-	-	-	-	-	-	-	-	-	-
May.	202	3	-	-	-	-	-	-	-	-	-	-
Jun.	174	6	-	-	-	-	-	-	-	-	-	-
Jul.	222	4	-	-	-	-	-	-	-	-	-	-
Aug.	152	3	-	-	-	-	-	-	-	-	-	-
Sep.	109	6	-	-	-	-	-	-	-	-	-	-
Oct.	67	-	-	-	-	-	-	-	-	-	-	-
Nov.	3	-	-	-	-	-	-	-	-	-	-	-
Dec.	15	-	-	-	-	-	-	-	-	-	-	-
Year	1131	22	-	-	-	-	-	-	-	-	-	-

Month	Rainfall (mms.) 0.1-25.0	25.1-50.0	50.1-75.0	75.1-100.0	100.1-125.0	125.1-150.0	150.1-200.0	200.1-250.0	250.1-300.0	300.1-350.0	350.1-400.0	400.0 ∧
					DIBRUGARH (MOHANBARI AERODROME)							
Jan.	*											
Feb.	*											
Mar.	*											
Apr.	*											
May.	*											
Jun.	*											
Jul.	*											
Aug.	201	-	3	-	-	-	-	-	-	-	-	-
Sep.	123	3	-	-	-	-	-	-	-	-	-	-
Oct.	151	3	-	-	-	-	-	-	-	-	-	-
Nov.	3	-	-	-	-	-	-	-	-	-	-	-
Dec.	46	-	-	-	-	-	-	-	-	-	-	-
Year												
					GAUHATI (BHORJOR AERODROME)							
Jan.	10	-	-	-	-	-	-	-	-	-	-	-
Feb.	21	-	-	-	-	-	-	-	-	-	-	-
Mar.	10	-	-	-	-	-	-	-	-	-	-	-
Apr.	124	3	-	-	-	-	-	-	-	-	-	-
May.	176	3	-	-	-	-	-	-	-	-	-	-
Jun.	169	-	1	2	-	-	-	-	-	-	-	-
Jul.	163	12	-	-	-	-	-	-	-	-	-	-
Aug.	208	11	-	-	-	-	-	-	-	-	-	-
Sep.	122	-	-	-	-	-	-	-	-	-	-	-
Oct.	56	-	-	-	-	-	-	-	-	-	-	-
Nov.	6	-	-	-	-	-	-	-	-	-	-	-
Dec.	-	-	-	-	-	-	-	-	-	-	-	-
Year	1065	29	1	2	-	-	-	-	-	-	-	-
					DUM DUM							
Jan.	14	-	-	-	-	-	-	-	-	-	-	-
Feb.	27	-	-	-	-	-	-	-	-	-	-	-
Mar.	3	-	-	-	-	-	-	-	-	-	-	-
Apr.	30	-	-	-	-	-	-	-	-	-	-	-
May.	40	-	-	-	-	-	-	-	-	-	-	-
Jun.	63	5	-	-	-	-	-	-	-	-	-	-
Jul.	175	-	-	-	-	-	-	-	-	-	-	-
Aug.	158	3	-	-	-	-	-	-	-	-	-	-
Sep.	98	2	2	-	-	-	-	-	-	-	-	-
Oct.	65	-	-	-	-	-	-	-	-	-	-	-
Nov.	11	-	-	-	-	-	-	-	-	-	-	-
Dec.	-	-	-	-	-	-	-	-	-	-	-	-
Year	684	10	2	-	-	-	-	-	-	-	-	-

Month	Rainfall (mms.) 0.1-25.0	25.1-50.0	50.1-75.0	75.1-100.0	100.1-125.0	125.1-150.0	150.1-200.0	200.1-250.0	250.1-300.0	300.1-350.0	350.1-400.0	400.0 ∧
					NORTH LAKHIMPUR							
Jan.	33	-	-	-	-	-	-	-	-	-	-	-
Feb.	130	-	-	-	-	-	-	-	-	-	-	-
Mar.	32	-	-	-	-	-	-	-	-	-	-	-
Apr.	123	-	-	-	-	-	-	-	-	-	-	-
May.	356	6	6	-	-	-	-	-	-	-	-	-
Jun.	211	4	-	-	-	-	-	-	-	-	-	-
Jul.	175	17	2	-	-	-	-	-	-	-	-	-
Aug.	303	22	3	-	-	-	-	-	-	-	-	-
Sep.	153	6	-	-	-	-	-	-	-	-	-	-
Oct.	184	4	-	-	-	-	-	-	-	-	-	-
Nov.	4	-	-	-	-	-	-	-	-	-	-	-
Dec.	39	-	-	-	-	-	-	-	-	-	-	-
Year	1743	59	11	-	-	-	-	-	-	-	-	-
					AGARTALA							
Jan.	5	-	-	-	-	-	-	-	-	-	-	-
Feb.	42	3	-	-	-	-	-	-	-	-	-	-
Mar.	14	-	-	-	-	-	-	-	-	-	-	-
Apr.	33	2	-	-	-	-	-	-	-	-	-	-
May.	80	15	2	-	-	-	-	-	-	-	-	-
Jun.	109	4	-	-	-	-	-	-	-	-	-	-
Jul.	164	7	-	-	-	-	-	-	-	-	-	-
Aug.	193	3	-	-	-	-	-	-	-	-	-	-
Sep.	106	5	3	-	-	-	-	-	-	-	-	-
Oct.	91	3	-	-	-	-	-	-	-	-	-	-
Nov.	12	-	-	-	-	-	-	-	-	-	-	-
Dec.	-	-	-	-	-	-	-	-	-	-	-	-
Year	849	42	5	-	-	-	-	-	-	-	-	-
					CALCUTTA							
Jan.	14	-	-	-	-	-	-	-	-	-	-	-
Feb.	41	1	2	-	-	-	-	-	-	-	-	-
Mar.	9	-	-	-	-	-	-	-	-	-	-	-
Apr.	27	-	-	-	-	-	-	-	-	-	-	-
May.	48	-	-	-	-	-	-	-	-	-	-	-
Jun.	54	2	1	-	-	-	-	-	-	-	-	-
Jul.	208	5	1	-	-	-	-	-	-	-	-	-
Aug.	174	-	-	-	-	-	-	-	-	-	-	-
Sep.	100	5	-	-	-	-	-	-	-	-	-	-
Oct.	66	-	-	-	-	-	-	-	-	-	-	-
Nov.	7	-	-	-	-	-	-	-	-	-	-	-
Dec.	-	-	-	-	-	-	-	-	-	-	-	-
Year	753	15	4	-	-	-	-	-	-	-	-	-

* Data not available.

Table VI-C - Frequency of rainfall amounts in three hour periods at 76 stations for the year 1958

Month	Rainfall (mms.) 0.1-25.0	25.1-50.0	50.1-75.0	75.1-100.0	100.1-125.0	125.1-150.0	150.1-200.0	200.1-250.0	250.1-300.0	300.1-350.0	350.1-400.0	400.0 ^
BARRACKPORE												
Jan.	21	-	-	-	-	-	-	-	-	-	-	-
Feb.	19	-	-	-	-	-	-	-	-	-	-	-
Mar.	8	-	-	-	-	-	-	-	-	-	-	-
Apr.	33	6	-	-	-	-	-	-	-	-	-	-
May.	41	-	-	-	-	-	-	-	-	-	-	-
Jun.	92	3	-	-	-	-	-	-	-	-	-	-
Jul.	184	2	-	-	-	-	-	-	-	-	-	-
Aug.	175	4	1	-	-	-	-	-	-	-	-	-
Sep.	134	7	-	-	-	-	-	-	-	-	-	-
Oct.	40	3	-	-	-	-	-	-	-	-	-	-
Nov.	4	2	-	-	-	-	-	-	-	-	-	-
Dec.	-	-	-	-	-	-	-	-	-	-	-	-
Year	751	27	1	-	-	-	-	-	-	-	-	-
JAMSHEDPUR												
Jan.	14	-	-	-	-	-	-	-	-	-	-	-
Feb.	32	-	-	-	-	-	-	-	-	-	-	-
Mar.	26	-	-	-	-	-	-	-	-	-	-	-
Apr.	10	-	-	-	-	-	-	-	-	-	-	-
May.	-	-	-	-	-	-	-	-	-	-	-	-
Jun.	36	-	-	-	-	-	-	-	-	-	-	-
Jul.	179	8	-	-	-	-	-	-	-	-	-	-
Aug.	100	3	-	-	-	-	-	-	-	-	-	-
Sep.	173	4	2	-	-	-	-	-	-	-	-	-
Oct.	45	-	-	-	-	-	-	-	-	-	-	-
Nov.	-	-	-	-	-	-	-	-	-	-	-	-
Dec.	-	-	-	-	-	-	-	-	-	-	-	-
Year	615	15	2	-	-	-	-	-	-	-	-	-
JAMUI												
Jan.	3	-	-	-	-	-	-	-	-	-	-	-
Feb.	17	-	-	-	-	-	-	-	-	-	-	-
Mar.	-	-	-	-	-	-	-	-	-	-	-	-
Apr.	17	-	-		-	-	-	-	-	-	-	-
May.	-	-	-	-	-	-	-	-	-	-	-	-
Jun.	20	1	-	2	1	-	-	-	-	-	-	-
Jul.	85	-	-	-	-	-	-	-	-	-	-	-
Aug.	122	5	-	-	-	-	-	-	-	-	-	-
Sep.	120	5	-	-	-	-	-	-	-	-	-	-
Oct.	15	-	-	-	-	-	-	-	-	-	-	-
Nov.	-	-	-	-	-	-	-	-	-	-	-	-
Dec.	-	-	-	-	-	-	-	-	-	-	-	-
Year	400	12	-	2	1	-	-	-	-	-	-	-

Month	Rainfall (mms.) 0.1-25.0	25.1-50.0	50.1-75.0	75.1-100.0	100.1-125.0	125.1-150.0	150.1-200.0	200.1-250.0	250.1-300.0	300.1-350.0	350.1-400.0	400.0 ^
SAUGOR ISLAND												
Jan.	25	-	-	-	-	-	-	-	-	-	-	-
Feb.	27	-	-	-	-	-	-	-	-	-	-	-
Mar.	3	-	-	-	-	-	-	-	-	-		-
Apr.	9	-	-	-	-	-	-	-	-	-	-	-
May.	40	-	-	-	-	-	-	-	-	-	-	-
Jun.	43	-	-	-	-	-	-	-	-	-	-	-
Jul.	167	-	-	-	-	-	-	-	-	-	-	-
Aug.	180	2	-	-	-	-	-	-	-	-	-	-
Sep.	199	10	4		3	-			-	-	-	-
Oct.	84	-			-	-	-	-	-	-	-	-
Nov.	31	-	-	-	-	-	-	-	-	-	-	-
Dec.	-	-	-	-		-	-	-	-	-	-	-
Year	808	12	4	-	3	-		-	-	-	-	-
DHANBAD												
Jan.	17	-	-	-	-	-	-	-	-	-	-	-
Feb.	26	-	-	-	-	-	-	-	-	-	-	-
Mar.	17	-	-	-	-	-	-	-	-	-	-	-
Apr.	13	2	-	-	-	-	-	-	-	-	-	-
May.	7	-	-	-	-	-	-	-	-	-	-	-
Jun.	30	-	3	-	-	-	-	-	-	-	-	-
Jul.	140	4	2	-	-	-	-	-	-	-	-	-
Aug.	100	4	3	-	-	-	-	-	-	-	-	-
Sep.	119	3	-	-	-	-	-	-	-	-	-	-
Oct.	90	3	-	-	-	-	-	-	-	-	-	-
Nov.	-	-	-	-	-		-	-	-	-	-	-
Dec.	-	-	-	-	-	-	-	-	-	-	-	-
Year	559	16	8	-	-	-	-	-	-	-	-	-
ALLAHABAD (BAMRAULI)												
Jan.	14	-	-	-	-	-	-	-	-	-	-	-
Feb.	5	-	-	-	-	-	-	-	-	-	-	-
Mar.	14	3	-	-	-	-	-	-	-	-	-	-
Apr.	9	-	-	-	-	-	-	-	-	-	-	-
May.	-	-	-	-	-	-	-	-	-	-	-	-
Jun.	12	-	-	-	-	-	-	-	-	-	-	-
Jul.	151	6	2	-	-	-	-	-	-	-	-	-
Aug.	134	-	-	-	-	-	-	-	-	-	-	-
Sep.	81	-	-	-	-	-	-	-	-	-	-	-
Oct.	24	-	-	-	-	-	-	-		-	-	-
Nov.	-	-	-	-	-	-	-	-	-	-	-	-
Dec.	7	-	-	-	-	-	-	-		-	-	-
Year	451	9	2	-	-	-	-	-	-	-	-	-

Month	Rainfall (mms.) 0.1-25.0	25.1-50.0	50.1-75.0	75.1-100.0	100.1-125.0	125.1-150.0	150.1-200.0	200.1-250.0	250.1-300.0	300.1-350.0	350.1-400.0	400.0 ^
JHARSUGUDA												
Jan.	8	-	-	-	-	-	-	-	-	-	-	-
Feb.	26	1	-	-	-	-	-	-	-	-	-	-
Mar.	17	-	-	-		-	-	-	-	-	-	-
Apr.	17	-	-	-	-	-	-	-	-	-	-	-
May.	8	-	-	-	-	-	-	-	-	-	-	-
Jun.	26	4	2	1	1	-	-	-	-	-	-	-
Jul.	220	9	-	-	-	-	-	-	-	-	-	-
Aug.	111	-	-	-	-	-	-	-	-	-	-	-
Sep.	151	3	2	-	-	-	-	-	-	-	-	-
Oct.	51	2	-	-	-	-	-	-	-	-	-	-
Nov.	9	-	-	-	-	-	-	-	-	-	-	-
Dec.	-	-	-	-	-		-	-	-	-	-	-
Year	554	19	4	1	1	-	-	-	-	-	-	-
GAYA												
Jan.	9	-	-	-	-	-	-	-	-	-	-	-
Feb.	17	-	-	-	-	-	-	-	-	-	-	-
Mar.	8	-	-	-	-	-	-	-	-	-	-	-
Apr.	6	-	-	-	-	-	-	-	-	-	-	-
May.	-	-	-	-	-	-	-	-	-	-	-	-
Jun.	19	3	-	-	-	-	-	-	-	-	-	-
Jul.	156	5	-	-	-	-	-	-	-	-	-	-
Aug.	120	1	2	-	-	-	-	-	-	-	-	-
Sep.	115	2	-	-	-	-	-	-	-	-	-	-
Oct.	43	3	-	-	-	-	-	-	-	-	-	-
Nov.	-	-	-	-	-	-	-	-	-	-	-	-
Dec.	-	-	-	-	-	-	-	-	-	-	-	-
Year	493	14	2	-	-	-	-	-	-	-	-	-
LUCKNOW (AMAUSI AERODROME)												
Jan.	7	-	-	-	-	-	-	-	-	-	-	-
Feb.	9	-	-	-	-	-	-	-	-	-	-	-
Mar.	-	-	-	-	-	-	-	-	-	-	-	-
Apr.	-	-	-		-	-	-	-	-	-	-	-
May.	-	-	-	-	-	-	-	-	-	-	-	-
Jun.	14	-	-	-	-	-	-	-	-	-	-	-
Jul.	84	2	2	-	-	-	-	-	-	-	-	-
Aug.	155	11	5	-	3	-	-	-	-	-	-	-
Sep.	82	5	3	-	-	-	-	-	-	-	-	-
Oct.	46	3	2	3	-	-	-	-	-	-	-	-
Nov.	-	-	-	-	-	-	-	-	-	-	-	-
Dec.	20	-	-	-	-	-	-	-	-	-	-	-
Year	428	21	12	3	3	-	-	-	-	-	-	-

Table VI-C - Frequency of rainfall amounts in three hour periods at 76 stations for the year 1958

Month	Rainfall (mms.) 0.1-25.0	25.1-50.0	50.1-75.0	75.1-100.0	100.1-125.0	125.1-150.0	150.1-200.0	200.1-250.0	250.1-300.0	300.1-350.0	350.1-400.0	400.0 ∧
					NEW DELHI							
Jan.	5	-	-	-	-	-	-	-	-	-	-	-
Feb.	-	-	-	-	-	-	-	-	-	-	-	-
Mar.	31	-	-	-	-	-	-	-	-	-	-	-
Apr.	3	-	-	-	-	-	-	-	-	-	-	-
May.	11	-	-	-	-	-	-	-	-	-	-	-
Jun.	14	-	-	-	-	-	-	-	-	-	-	-
Jul.	61	-	-	-	-	-	-	-	-	-	-	-
Aug.	135	7	-	-	-	-	-	-	-	-	-	-
Sep.	123	5	2	-	-	-	-	-	-	-	-	-
Oct.	11	-	-	-	-	-	-	-	-	-	-	-
Nov.	8	-	-	-	-	-	-	-	-	-	-	-
Dec.	19	-	-	-	-	-	-	-	-	-	-	-
Year	421	12	2	-	-	-	-	-	-	-	-	-
					SRINAGAR							
Jan.	*											
Feb.	*											
Mar.	*											
Apr.	63	-	-	-	-	-	-	-	-	-	-	-
May.	91	-	-	-	-	-	-	-	-	-	-	-
Jun.	44	-	-	-	-	-	-	-	-	-	-	-
Jul.	37	-	-	-	-	-	-	-	-	-	-	-
Aug.	60	-	-	-	-	-	-	-	-	-	-	-
Sep.	111	-	-	-	-	-	-	-	-	-	-	-
Oct.	24	-	-	-	-	-	-	-	-	-	-	-
Nov.	26	-	-	-	-	-	-	-	-	-	-	-
Dec.	*											
Year												
					BHOPAL (BAIRAGARH)							
Jan.	3	-	-	-	-	-	-	-	-	-	-	-
Feb.	-	-	-	-	-	-	-	-	-	-	-	-
Mar.	4	-	-	-	-	-	-	-	-	-	-	-
Apr.	4	-	-	-	-	-	-	-	-	-	-	-
May.	-	-	-	-	-	-	-	-	-	-	-	-
Jun.	50	5	-	-	-	-	-	-	-	-	-	-
Jul.	217	6	-	-	-	-	-	-	-	-	-	-
Aug.	148	8	4	-	-	-	-	-	-	-	-	-
Sep.	180	11		-	-	-	-	-	-	-	-	-
Oct.	35	-	-	-	-	-	-	-	-	-	-	-
Nov.	8	-	-	-	-	-	-	-	-	-	-	-
Dec.	5	-	-	-	-	-	-	-	-	-	-	-
Year	654	30	4	-	-	-	-	-	-	-	-	-

Month	Rainfall (mms.) 0.1-25.0	25.1-50.0	50.1-75.0	75.1-100.0	100.1-125.0	125.1-150.0	150.1-200.0	200.1-250.0	250.1-300.0	300.1-350.0	350.1-400.0	400.0 ∧
					AMRITSAR							
Jan.	8	-	-	-	-	-	-	-	-	-	-	-
Feb.	13	-	-	-	-	-	-	-	-	-	-	-
Mar.	22	-	-	-	-	-	-	-	-	-	-	-
Apr.	10	-	-	-	-	-	-	-	-	-	-	-
May.	3	-	-	-	-	-	-	-	-	-	-	-
Jun.	24	-	-	-	-	-	-	-	-	-	-	-
Jul.	42	5	1	-	-	-	-	-	-	-	-	-
Aug.	29	2	-	-	-	-	-	-	-	-	-	-
Sep.	153	4	2	-	-	-	-	-	-	-	-	-
Oct.	8	-	-	-	-	-	-	-	-	-	-	-
Nov.	3	-	-	-	-	-	-	-	-	-	-	-
Dec.	56	-	-	-	-	-	-	-	-	-	-	-
Year	371	11	3	-	-	-	-	-	-	-	-	-
					JODHPUR							
Jan.	3	-	-	-	-	-	-	-	-	-	-	-
Feb.	-	-	-	-	-	-	-	-	-	-	-	-
Mar.	-	-	-	-	-	-	-	-	-	-	-	-
Apr.	-	-	-	-	-	-	-	-	-	-	-	-
May.	6	-	-	-	-	-	-	-	-	-	-	-
Jun.	23	-	-	-	-	-	-	-	-	-	-	-
Jul.	79	-	-	-	-	-	-	-	-	-	-	-
Aug.	30	-	-	-	-	-	-	-	-	-	-	-
Sep.	152	1	-	-	-	-	-	-	-	-	-	-
Oct.	3	-	-	-	-	-	-	-	-	-	-	-
Nov.	14	-	-	-	-	-	-	-	-	-	-	-
Dec.	12	-	-	-	-	-	-	-	-	-	-	-
Year	322	1	-	-	-	-	-	-	-	-	-	-
					JABALPUR							
Jan.	25	-	-	-	-	-	-	-	-	-	-	-
Feb.	14	-	-	-	-	-	-	-	-	-	-	-
Mar.	26	-	-	-	-	-	-	-	-	-	-	-
Apr.	-	-	-	-	-	-	-	-	-	-	-	-
May.	8	-	-	-	-	-	-	-	-	-	-	-
Jun.	68	4	1	1	-	-	-	-	-	-	-	-
Jul.	322	3	-	-	-	-	-	-	-	-	-	-
Aug.	184	4	3	1	1	-	-	-	-	-	-	-
Sep.	154	5	1	-	-	-	-	-	-	-	-	-
Oct.	86	-	-	-	-	-	-	-	-	-	-	-
Nov.	-	-	-	-	-	-	-	-	-	-	-	-
Dec.	-	-	-	-	-	-	-	-	-	-	-	-
Year	887	16	5	2	1	-	-	-	-	-	-	-

Month	Rainfall (mms.) 0.1-25.0	25.1-50.0	50.1-75.0	75.1-100.0	100.1-125.0	125.1-150.0	150.1-200.0	200.1-250.0	250.1-300.0	300.1-350.0	350.1-400.0	400.0 ∧
					PATHANKOT							
Jan.	21	-	-	-	-	-	-	-	-	-	-	-
Feb.	23	-	-	-	-	-	-	-	-	-	-	-
Mar.	37	-	-	-	-	-	-	-	-	-	-	-
Apr.	27	-	-	-	-	-	-	-	-	-	-	-
May.	9	-	-	-	-	-	-	-	-	-	-	-
Jun.	28	-	-	-	-	-	-	-	-	-	-	-
Jul.	55	-	-	-	-	-	-	-	-	-	-	-
Aug.	74	2	2	1	-	-	-	-	-	-	-	-
Sep.	154	2	-	-	-	-	-	-	-	-	-	-
Oct.	25	-	-	-	-	-	-	-	-	-	-	-
Nov.	-	-	-	-	-	-	-	-	-	-	-	-
Dec.	44	-	-	-	-	-	-	-	-	-	-	-
Year	497	4	2	1	-	-	-	-	-	-	-	-
					JAIPUR							
Jan.	3	-	-	-	-	-	-	-	-	-	-	-
Feb.	7	-	-	-	-	-	-	-	-	-	-	-
Mar.	6	-	-	-	-	-	-	-	-	-	-	-
Apr.	9	-	-	-	-	-	-	-	-	-	-	-
May.	3	-	-	-	-	-	-	-	-	-	-	-
Jun.	62	-	-	-	-	-	-	-	-	-	-	-
Jul.	172	-	-	-	-	-	-	-	-	-	-	-
Aug.	126	3	-	-	-	-	-	-	-	-	-	-
Sep.	161	-	-	-	-	-	-	-	-	-	-	-
Oct.	-	-	-	-	-	-	-	-	-	-	-	-
Nov.	9	-	-	-	-	-	-	-	-	-	-	-
Dec.	4	-	-	-	-	-	-	-	-	-	-	-
Year	562	3	-	-	-	-	-	-	-	-	-	-
					JAGDALPUR							
Jan.	3	-	-	-	-	-	-	-	-	-	-	-
Feb.	12	-	-	-	-	-	-	-	-	-	-	-
Mar.	25	-	-	-	-	-	-	-	-	-	-	-
Apr.	54	-	-	-	-	-	-	-	-	-	-	-
May.	55	2	-	-	-	-	-	-	-	-	-	-
Jun.	52	5	-	-	-	-	-	-	-	-	-	-
Jul.	368	5	-	-	-	-	-	-	-	-	-	-
Aug.	201	6	3	-	-	-	-	-	-	-	-	-
Sep.	255	9	1	-	-	-	-	-	-	-	-	-
Oct.	117	-	-	-	-	-	-	-	-	-	-	-
Nov.	44	-	-	-	-	-	-	-	-	-	-	-
Dec.	-	-	-	-	-	-	-	-	-	-	-	-
Year	1196	27	4	-	-	-	-	-	-	-	-	-

* Data not available.

Table VI-C - Frequency of rainfall amounts in three hour periods at 76 stations for the year 1958

Month	Rainfall (mms.) 0.1-25.0	25.1-50.0	50.1-75.0	75.1-100.0	100.1-125.0	125.1-150.0	150.1-200.0	200.1-250.0	250.1-300.0	300.1-350.0	350.1-400.0	400.0 ^
						AHMEDABAD						
Jan.	-	-	-	-	-	-	-	-	-	-	-	-
Feb.	-	-	-	-	-	-	-	-	-	-	-	-
Mar.	-	-	-	-	-	-	-	-	-	-	-	-
Apr.	-	-	-	-	-	-	-	-	-	-	-	-
May.	-	-	-	-	-	-	-	-	-	-	-	-
Jun.	41	2	-	-	-	-	-	-	-	-	-	-
Jul.	125	2	-	-	-	-	-	-	-	-	-	-
Aug.	88	3	-	-	-	-	-	-	-	-	-	-
Sep.	133	9	2	3	-	-	2	-	-	-	-	-
Oct.	26	3	-	-	-	-	-	-	-	-	-	-
Nov.	-	-	-	-	-	-	-	-	-	-	-	-
Dec.	-	-	-	-	-	-	-	-	-	-	-	-
Year	413	19	2	3	-	-	2	-	-	-	-	-
						BOMBAY (COLABA)						
Jan.	-	-	-	-	-	-	-	-	-	-	-	-
Feb.	-	-	-	-	-	-	-	-	-	-	-	-
Mar.	3	-	-	-	-	-	-	-	-	-	-	-
Apr.	-	-	-	-	-	-	-	-	-	-	-	-
May.	7	-	-	-	-	-	-	-	-	-	-	-
Jun.	215	21	4	2	1	-	-	-	-	-	-	-
Jul.	416	15	2	-	-	-	-	-	-	-	-	-
Aug.	392	34	9	2	-	-	-	-	-	-	-	-
Sep.	222	3	2	1	-	-	-	-	-	-	-	-
Oct.	23	-	-	-	-	-	-	-	-	-	-	-
Nov.	4	-	-	-	-	-	-	-	-	-	-	-
Dec.	-	-	-	-	-	-	-	-	-	-	-	-
Year	1282	73	17	5	1	-	-	-	-	-	-	-
						NANDURBAR						
Jan.	10	-	-	-	-	-	-	-	-	-	-	-
Feb.	-	-	-	-	-	-	-	-	-	-	-	-
Mar.	6	-	-	-	-	-	-	-	-	-	-	-
Apr.	17	3	-	-		-	-	-	-	-	-	-
May.	4	-	-	-	-	-	-	-	-	-	-	-
Jun.	58	-	-	-	-	-	-	-	-	-	-	-
Jul.	240	3	1	2	-	-	-	-	-	-	-	-
Aug.	154	3	-	-	-	-	-	-	-	-	-	-
Sep.	172	4	1	-	-	-	-	-	-	-	-	-
Oct.	19	-	-	-	-	-	-	-	-	-	-	-
Nov.	8		-	-	-	-	-	-	-	-	-	-
Dec.	-	-	-	-	-	-	-	-	-	-	-	-
Year	588	13	2	2	-	-	-	-	-	-	-	-

Month	Rainfall (mms.) 0.1-25.0	25.1-50.0	50.1-75.0	75.1-100.0	100.1-125.0	125.1-150.0	150.1-200.0	200.1-250.0	250.1-300.0	300.1-350.0	350.1-400.0	400.0 ^
						BARODA						
Jan.	-	-	-	-	-	-	-	-	-	-	-	-
Feb.	-	-	-	-	-	-	-	-	-	-	-	-
Mar.	-	-	-	-	-	-	-	-	-	-	-	-
Apr.	3	-	-	-	-	-	-	-	-	-	-	-
May.	-	-	-	-	-	-	-	-	-	-	-	-
Jun.	42	7	2	-	-	-	-	-	-	-	-	-
Jul.	140	-	3	-	-	-	-	-	-	-	-	-
Aug.	134	7	-	-	-	-	-	-	-	-	-	-
Sep.	172	11	2	-	-	-	-	-	-	-	-	-
Oct.	28	-	-	-	-	-	-	-	-	-	-	-
Nov.	8	-	-	-	-	-	-	-	-	-	-	-
Dec.	-	-	-	-	-	-	-	-	-	-	-	-
Year	527	25	7	-	-	-	-	-	-	-	-	-
						BOMBAY(SANTACRUZ AERODROME)						
Jan.	4	-	-	-	-	-	-	-	-	-	-	-
Feb.	-	-	-	-	-	-	-	-	-	-	-	-
Mar.	-	-	-	-	-	-	-	-	-	-	-	-
Apr.	-	-	-	-	-	-	-	-	-	-	-	-
May.	12	-	-	-	-	-	-	-	-	-	-	-
Jun.	215	17	-	2	-	-	-	-	-	-	-	-
Jul.	401	30	-	2	-	-	-	-	-	-	-	-
Aug.	438	28	7	2	1	-	-	-	-	-	-	-
Sep.	254	6	3	2	-	-	-	-	-	-	-	-
Oct.	38	-	-	-	-	-	-	-	-	-	-	-
Nov.	8	-	-	-	-	-	-	-	-	-	-	-
Dec.	-	-	-	-	-	-	-	-	-	-	-	-
Year	1370	81	10	8	1	-	-	-	-	-	-	-
						AURANGABAD(CHIKALTHANA AERODROME)						
Jan.	-	-	-	-	-	-	-	-	-	-	-	-
Feb.	-	-	-	-	-	-	-	-	-	-	-	-
Mar.	-	-	-	-	-	-	-	-	-	-	-	-
Apr.	16	-	-	-	-	-	-	-	-	-	-	-
May.	13	-	-	-	-	-	-	-	-	-	-	-
Jun.	59	-	-	-	-	-	-	-	-	-	-	-
Jul.	197	3	-	-	-	-	-	-	-	-	-	-
Aug.	204	6	-	-	-	-	-	-	-	-	-	-
Sep.	50	-	-	-	-	-	-	-	-	-	-	-
Oct.	16	-	-	-	-	-	-	-	-	-	-	-
Nov.	37	2	-	-	-	-	-	-	-	-	-	-
Dec.	-	-	-	-	-	-	-	-	-	-	-	-
Year	602	11	-	-	-	-	-	-	-	-	-	-

Month	Rainfall (mms.) 0.1-25.0	25.1-50.0	50.1-75.0	75.1-100.0	100.1-125.0	125.1-150.0	150.1-200.0	200.1-250.0	250.1-300.0	300.1-350.0	350.1-400.0	400.0 ^
						VERAVAL						
Jan.	-	-	-	-	-	-	-	-	-	-	-	-
Feb.	-	-	-	-	-	-	-	-	-	-	-	-
Mar.	-	-	-	-	-	-	-	-	-	-	-	-
Apr.	-	-	-	-	-	-	-	-	-	-	-	-
May.	-	-	-	-	-	-	-	-	-	-	-	-
Jun.	51	5	-	-	-	-	-	-	-	-	-	-
Jul.	237	-	-	-	-	-	-	-	-	-	-	-
Aug.	61	-	-	-	-	-	-	-	-	-	-	-
Sep.	126	3	5	5	-	-	-	-	-	-	-	-
Oct.	44	3	-	-	-	-	-	-	-	-	-	-
Nov.	3	-	-	-	-	-	-	-	-	-	-	-
Dec.	-	-	-	-	-	-	-	-	-	-	-	-
Year	532	12	5	5	-	-	-	-	-	-	-	-
						VENGURLA						
Jan.	5	-	-	-	-	-	-	-	-	-	-	-
Feb.	-	-	-	-	-	-	-	-	-	-	-	-
Mar.	-	-	-	-	-	-	-	-	-	-	-	-
Apr.	6	-	-	-	-	-	-	-	-	-	-	-
May.	32	-	-	-	-	-	-	-	-	-	-	-
Jun.	303	25	7	3	1	-	-	-	-	-	-	-
Jul.	495	6	-	-	-	-	-	-	-	-	-	-
Aug.	510	24	5	1	-	-	-	-	-	-	-	-
Sep.	214	1	-	-	-	-	-	-	-	-	-	-
Oct.	78	-	-	-	-	-	-	-	-	-	-	-
Nov.	24	-	-	-	-	-	-	-	-	-	-	-
Dec.	-	-	-	-	-	-	-	-	-	-	-	-
Year	1667	56	12	4	1	-	-	-	-	-	-	-
						POONA						
Jan.	-	-	-	-	-	-	-	-	-	-	-	-
Feb.	-	-	-	-	-	-	-	-	-	-	-	-
Mar.	4	-	-	-	-	-	-	-	-	-	-	-
Apr.	28	2	-	-	-	-	-	-	-	-	-	-
May.	25	-	-	-	-	-	-	-	-	-	-	-
Jun.	90	-	-	-	-	-	-	-	-	-	-	-
Jul.	342	5	-	-	-	-	-	-	-	-	-	-
Aug.	252	2	-	-	-	-	-	-	-	-	-	-
Sep.	92	-	-	-	-	-	-	-	-	-	-	-
Oct.	36	1	2	-	-	-	-	-	-	-	-	-
Nov.	29	-	-	-	-	-	-	-	-	-	-	-
Dec.	-	-	-	-	-	-	-	-	-	-	-	-
Year	901	10	2	-	-	-	-	-	-	-	-	-

Month	Rainfall (mms.) 0.1-25.0	25.1-50.0	50.1-75.0	75.1-100.0	100.1-125.0	125.1-150.0	150.1-200.0	200.1-250.0	250.1-300.0	300.1-350.0	350.1-400.0	400.0 ∧
NAGPUR												
Jan.	6	-	-	-	-	-	-	-	-	-	-	-
Feb.	-	-	-	-	-	-	-	-	-	-	-	-
Mar.	15	-	-	-	-	-	-	-	-	-	-	-
Apr.	33	4	-	-	-	-	-	-	-	-	-	-
May.	5	-	-	-	-	-	-	-	-	-	-	-
Jun.	58	6	-	-	-	-	-	-	-	-	-	-
Jul.	238	6	-	-	-	-	-	-	-	-	-	-
Aug.	180	9	-	-	-	-	-	-	-	-	-	-
Sep.	149	-	-	-	-	-	-	-	-	-	-	-
Oct.	67	3	-	-	-	-	-	-	-	-	-	-
Nov.	24	-	-	-	-	-	-	-	-	-	-	-
Dec.	-	-	-	-	-	-	-	-	-	-	-	-
Year	787	24	-	-	-	-	-	-	-	-	-	-
TIRUCHIRAPALLI												
Jan.	11	-	-	-	-	-	-	-	-	-	-	-
Feb.	-	-	-	-	-	-	-	-	-	-	-	-
Mar.	23	-	-	-	-	-	-	-	-	-	-	-
Apr.	21	-	-	-	-	-	-	-	-	-	-	-
May.	59	2	-	-	-	-	-	-	-	-	-	-
Jun.	8	-	-	-	-	-	-	-	-	-	-	-
Jul.	5	-	-	-	-	-	-	-	-	-	-	-
Aug.	59	3	3	-	-	-	-	-	-	-	-	-
Sep.	27	2	-	-	-	-	-	-	-	-	-	-
Oct.	59	8	-	-	-	-	-	-	-	-	-	-
Nov.	80	-	-	-	-	-	-	-	-	-	-	-
Dec.	42	-	-	-	-	-	-	-	-	-	-	-
Year	394	15	3	-	-	-	-	-	-	-	-	-
MANGALORE												
Jan.	-	-	-	-	-	-	-	-	-	-	-	-
Feb.	-	-	-	-	-	-	-	-	-	-	-	-
Mar.	-	-	-	-	-	-	-	-	-	-	-	-
Apr.	12	-	-	-	-	-	-	-	-	-	-	-
May.	96	11	2	1	-	-	-	-	-	-	-	-
Jun.	336	26	3	-	-	-	-	-	-	-	-	-
Jul.	418	13	2	-	-	-	-	-	-	-	-	-
Aug.	411	4	-	-	-	-	-	-	-	-	-	-
Sep.	163	5	-	-	-	-	-	-	-	-	-	-
Oct.	94	1	-	-	-	-	-	-	-	-	-	-
Nov.	54	2	2	1	-	-	-	-	-	-	-	-
Dec.	-	-	-	-	-	-	-	-	-	-	-	-
Year	1584	62	9	2	-	-	-	-	-	-	-	-

Month	Rainfall (mms.) 0.1-25.0	25.1-50.0	50.1-75.0	75.1-100.0	100.1-125.0	125.1-150.0	150.1-200.0	200.1-250.0	250.1-300.0	300.1-350.0	350.1-400.0	400.0 ∧
VISAKHAPATNAM												
Jan.	-	-	-	-	-	-	-	-	-	-	-	-
Feb.	-	-	-	-	-	-	-	-	-	-	-	-
Mar.	-	-	-	-	-	-	-	-	-	-	-	-
Apr.	16	-	-	-	-	-	-	-	-	-	-	-
May.	-	-	-	-	-	-	-	-	-	-	-	-
Jun.	60	-	-	-	-	-	-	-	-	-	-	-
Jul.	91	-	-	-	-	-	-	-	-	-	-	-
Aug.	100	-	-	-	-	-	-	-	-	-	-	-
Sep.	106	5	1	-	-	-	-	-	-	-	-	-
Oct.	123	6	-	-	-	-	-	-	-	-	-	-
Nov.	*											
Dec.	*											
Year												
MADRAS												
Jan.	7	-	-	-	-	-	-	-	-	-	-	-
Feb.	-	-	-	-	-	-	-	-	-	-	-	-
Mar.	6	-	-	-	-	-	-	-	-	-	-	-
Apr.	4	-	-	-	-	-	-	-	-	-	-	-
May.	27	-	-	-	-	-	-	-	-	-	-	-
Jun.	28	-	-	-	-	-	-	-	-	-	-	-
Jul.	103	-	-	-	-	-	-	-	-	-	-	-
Aug.	102	2	-	-	-	-	-	-	-	-	-	-
Sep.	34	-	-	-	-	-	-	-	-	-	-	-
Oct.	151	9	2	-	-	-	-	-	-	-	-	-
Nov.	121	10	-	-	-	-	-	-	-	-	-	-
Dec.	108	-	-	-	-	-	-	-	-	-	-	-
Year	691	21	2	-	-	-	-	-	-	-	-	-
BANGALORE (CENTRAL OBSERVATORY)												
Jan.	16	-	-	-	-	-	-	-	-	-	-	-
Feb.	-	-	-	-	-	-	-	-	-	-	-	-
Mar.	4	-	-	-	-	-	-	-	-	-	-	-
Apr.	34	3	-	-	-	-	-	-	-	-	-	-
May.	95	5	-	-	-	-	-	-	-	-	-	-
Jun.	49	2	-	-	-	-	-	-	-	-	-	-
Jul.	132	-	-	-	-	-	-	-	-	-	-	-
Aug.	159	1	-	-	-	-	-	-	-	-	-	-
Sep.	63	11	2	-	-	-	-	-	-	-	-	-
Oct.	109	3	-	-	-	-	-	-	-	-	-	-
Nov.	73	1	-	-	-	-	-	-	-	-	-	-
Dec.	35	-	-	-	-	-	-	-	-	-	-	-
Year	769	27	2	-	-	-	-	-	-	-	-	-

Month	Rainfall (mms.) 0.1-25.0	25.1-50.0	50.1-75.0	75.1-100.0	100.1-125.0	125.1-150.0	150.1-200.0	200.1-250.0	250.1-300.0	300.1-350.0	350.1-400.0	400.0 ∧
HYDERABAD (BEGUMPET AERODROME)												
Jan.	-	-	-	-	-	-	-	-	-	-	-	-
Feb.	7	-	-	-	-	-	-	-	-	-	-	-
Mar.	21	-	-	-	-	-	-	-	-	-	-	-
Apr.	32	1	2	-	-	-	-	-	-	-	-	-
May.	31	-	-	-	-	-	-	-	-	-	-	-
Jun.	57	2	-	-	-	-	-	-	-	-	-	-
Jul.	247	3	-	-	-	-	-	-	-	-	-	-
Aug.	215	-	-	-	-	-	-	-	-	-	-	-
Sep.	100	2	2	-	-	-	-	-	-	-	-	-
Oct.	58	-	-	-	-	-	-	-	-	-	-	-
Nov.	56	-	-	-	-	-	-	-	-	-	-	-
Dec.	-	-	-	-	-	-	-	-	-	-	-	-
Year	824	8	4	-	-	-	-	-	-	-	-	-
MADRAS (NUNGAMBAKKAM)												
Jan.	7	-	-	-	-	-	-	-	-	-	-	-
Feb.	3	-	-	-	-	-	-	-	-	-	-	-
Mar.	3	-	-	-	-	-	-	-	-	-	-	-
Apr.	8	-	-	-	-	-	-	-	-	-	-	-
May.	28	3	-	-	-	-	-	-	-	-	-	-
Jun.	34	1	-	-	-	-	-	-	-	-	-	-
Jul.	135	-	-	-	-	-	-	-	-	-	-	-
Aug.	138	2	-	-	-	-	-	-	-	-	-	-
Sep.	75	-	-	-	-	-	-	-	-	-	-	-
Oct.	144	13	-	-	-	-	-	-	-	-	-	-
Nov.	142	15	2	-	-	-	-	-	-	-	-	-
Dec.	101	-	-	-	-	-	-	-	-	-	-	-
Year	818	34	2	-	-	-	-	-	-	-	-	-
BANGALORE (AERODROME)												
Jan.	14	-	-	-	-	-	-	-	-	-	-	-
Feb.	-	-	-	-	-	-	-	-	-	-	-	-
Mar.	16	-	-	-	-	-	-	-	-	-	-	-
Apr.	30	2	-	-	-	-	-	-	-	-	-	-
May.	90	-	-	-	-	-	-	-	-	-	-	-
Jun.	52	-	-	-	-	-	-	-	-	-	-	-
Jul.	86	-	-	-	-	-	-	-	-	-	-	-
Aug.	146	-	-	-	-	-	-	-	-	-	-	-
Sep.	58	6	-	-	-	-	-	-	-	-	-	-
Oct.	94	3	-	-	-	-	-	-	-	-	-	-
Nov.	61	-	-	-	-	-	-	-	-	-	-	-
Dec.	37	-	-	-	-	-	-	-	-	-	-	-
Year	694	11	-	-	-	-	-	-	-	-	-	-

* Data not available

Table VI-C - Frequency of rainfall amounts in three hour periods at 76 stations for the year 1958

Month	Rainfall (mms.) 0.1-25.0	25.1-50.0	50.1-75.0	75.1-100.0	100.1-125.0	125.1-150.0	150.1-200.0	200.1-250.0	250.1-300.0	300.1-350.0	350.1-400.0	400.0 ∧
TRIVANDRUM												
Jan.	5	-	-	-	-	-	-	-	-	-	-	-
Feb.	14	-	-	-	-	-	-	-	-	-	-	-
Mar.	14	3	-	-	-	-	-	-	-	-	-	-
Apr.	66	7	-	-	-	-	-	-	-	-	-	-
May.	119	-	-	-	-	-	-	-	-	-	-	-
Jun.	362	9	3	-	-	-	-	-	-	-	-	-
Jul.	144	-	-	-	-	-	-	-	-	-	-	-
Aug.	244	-	-	-	-	-	-	-	-	-	-	-
Sep.	33	-	-	-	-	-	-	-	-	-	-	-
Oct.	148	3	2	-	-	-	-	-	-	-	-	-
Nov.	94	-	-	-	-	-	-	-	-	-	-	-
Dec.	18	-	-	-	-	-	-	-	-	-	-	-
Year	1261	22	5	-	-	-	-	-	-	-	-	-
KATMANDU												
Jan.	24	-	-	-	-	-	-	-	-	-	-	-
Feb.	-	-	-	-	-	-	-	-	-	-	-	-
Mar.	23	-	-	-	-	-	-	-	-	-	-	-
Apr.	46	-	-	-	-	-	-	-	-	-	-	-
May.	49	-	-	-	-	-	-	-	-	-	-	-
Jun.	116	-	-	-	-	-	-	-	-	-	-	-
Jul.	208	1	-	-	-	-	-	-	-	-	-	-
Aug.	241	-	-	-	-	-	-	-	-	-	-	-
Sep.	116	3	-	-	-	-	-	-	-	-	-	-
Oct.	26	-	-	-	-	-	-	-	-	-	-	-
Nov.	-	-	-	-	-	-	-	-	-	-	-	-
Dec.	-	-	-	-	-	-	-	-	-	-	-	-
Year	849	4	-	-	-	-	-	-	-	-	-	-
BOKARO												
Jan.	15	-	-	-	-	-	-	-	-	-	-	-
Feb.	31	-	-	-	-	-	-	-	-	-	-	-
Mar.	19	-	-	-	-	-	-	-	-	-	-	-
Apr.	17	-	-	-	-	-	-	-	-	-	-	-
May.	4	3	-	-	-	-	-	-	-	-	-	-
Jun.	35	2	-	-	-	-	-	-	-	-	-	-
Jul.	230	1	-	-	-	-	-	-	-	-	-	-
Aug.	183	4	2	-	-	-	-	-	-	-	-	-
Sep.	144	9	2	-	-	-	-	-	-	-	-	-
Oct.	70	4	2	-	-	-	-	-	-	-	-	-
Nov.	-	-	-	-	-	-	-	-	-	-	-	-
Dec	-	-	-	-	-	-	-	-	-	-	-	-
Year	748	23	6	-	-	-	-	-	-	-	-	-

Month	Rainfall (mms.) 0.1-25.0	25.1-50.0	50.1-75.0	75.1-100.0	100.1-125.0	125.1-150.0	150.1-200.0	200.1-250.0	250.1-300.0	300.1-350.0	350.1-400.0	400.0 ∧
SHILLONG												
Jan.	10	-	-	-	-	-	-	-	-	-	-	-
Feb.	41	-	-	-	-	-	-	-	-	-	-	-
Mar.	19	-	-	-	-	-	-	-	-	-	-	-
Apr.	125	-	-	-	-	-	-	-	-	-	-	-
May.	184	-	-	-	-	-	-	-	-	-	-	-
Jun.	185	8	-	-	-	-	-	-	-	-	-	-
Jul.	202	-	-	-	-	-	-	-	-	-	-	-
Aug.	254	3	-	-	-	-	-	-	-	-	-	-
Sep.	166	9	4	-	-	-	-	-	-	-	-	-
Oct.	77	-		-	-	-	-	-	-	-	-	-
Nov.	13	-	-	-	-	-	-	-	-	-	-	-
Dec.	23	-	-	-	-	-	-	-	-		-	
Year	1299	20	4	-	-	-	-	-	-	-		-
MAHABALESHWAR												
Jan.	3	-	-	-	-	-	-	-	-	-	-	-
Feb.	-	-	-	-	-	-	-	-	-	-	-	-
Mar.	*											
Apr.	*											
May.	*											
Jun.	*											
Jul.	*											
Aug.	599	41	3	-	-	-	-	-	-	-	-	-
Sep.	409	5	3	1	-	-	-	-	-	-	-	-
Oct.	107	-	-	-	-	-	-	-	-	-	-	-
Nov.	47	-		-	-	-	-	-	-	-	-	-
Dec.	-	-	-	-	-	-	-	-	-	-	-	-
HAZARIBAGH												
Jan.	19	-	-	-	-	-	-	-	-	-	-	-
Feb.	37	-	-	-	-	-	-	-	-	-	-	-
Mar.	15	-	-	-	-	-	-	-	-	-	-	-
Apr.	25	-	-	-	-	-	-	-	-	-	-	-
May.	14	-	-	-	-	-	-	-	-	-	-	-
Jun.	62	4	1	2	-	-	-	-	-	-	-	-
Jul.	201	5	2	-	-	-	-	-	-	-	-	-
Aug.	178	6	-	-	-	-	-	-	-	-	-	-
Sep.	126	4	-	-	-	-	-	-	-	-	-	-
Oct.	66	-	-	-	-	-	-	-	-	-	-	-
Nov.	-	-	-	-	-	-	-	-	-	-	-	-
Dec	-	-	-	-	-	-	-	-	-	-	-	-
Year	743	19	3	2	-	-	-	-	-	-	-	-

Month	Rainfall (mms.) 0.1-25.0	25.1-50.0	50.1-75.0	75.1-100.0	100.1-125.0	125.1-150.0	150.1-200.0	200.1-250.0	250.1-300.0	300.1-350.0	350.1-400.0	400.0 ∧
CHERRAPUNJI												
Jan.	17	-	-	-	-	-	-	-	-	-	-	-
Feb.	54	2	-	-	-	-	-	-	-	-	-	-
Mar.	25	-	-	-	-	-	-	-	-	-	-	-
Apr.	133	19	7	-	-	-	-	-	-	-	-	-
May.	377	18	8	1	-	-	-	-	-	-	-	-
Jun.	277	9	5	-	2	1	1	-	-	-	-	-
Jul.	384	21	-	-	-	-	-	-	-	-	-	-
Aug.	387	84	25	12	2	2	-	-	-	-	-	-
Sep.	115	26	10	2	2	1	-	-	-	-	-	-
Oct.	103	1	-	-	-	-	-	-	-	-	-	-
Nov.	8	-	-	-	-	-	-	-	-	-	-	-
Dec.	15	-	-	-	-	-	-	-	-	-	-	-
Year	1895	180	55	15	6	4	1	-	-	-	-	-
KODAIKANAL												
Jan.	46	-	-	-	-	-	-	-	-	-	-	-
Feb.	21	-	-	-	-	-	-	-	-	-	-	-
Mar.	57	6	-	-	-	-	-	-	-	-	-	-
Apr.	117	8	-	-	-	-	-	-	-	-	-	-
May.	115	3	1	-	-	-	-	-	-	-	-	-
Jun.	57	-	-	-	-	-	-	-	-	-	-	-
Jul.	140	-	-	-	-	-	-	-	-	-	-	-
Aug.	185	-	-	-	-	-	-	-	-	-	-	-
Sep.	92	1	-	-	-	-	-	-	-	-	-	-
Oct.	207	-	-	-	-	-	-	-	-	-	-	-
Nov.	143	-	-	-	-	-	-	-	-	-	-	-
Dec.	92	-	-	-	-	-	-	-	-	-	-	-
Year	1272	18	1	-	-	-	-	-	-	-	-	-
TILAIYA												
Jan.	*											
Feb.	*											
Mar.	*											
Apr.	*											
May.	*											
Jun.	53	-	-	-	-	-	-	-	-	-	-	-
Jul.	159	3	-	-	-	-	-	-	-	-	-	-
Aug.	179	5	-	-	-	-	-	-	-	-	-	-
Sep.	130	5		-	-	-	-	-	-	-	-	-
Oct.	67	2	-	-	-	-	-	-	-	-	-	-
Nov.	-	-	-	-	-	-	-	-	-	-	-	-
Dec.	-	-	-	-	-	-	-	-	-	-	-	-

* Data not available

Table VI-C - Frequency of rainfall amounts in three hour periods at 76 stations for the year 1958

Month	Rainfall (mms.) 0.1-25.0	25.1-50.0	50.1-75.0	75.1-100.0	100.1-125.0	125.1-150.0	150.1-200.0	200.1-250.0	250.1-300.0	300.1-350.0	350.1-400.0	400.0 ∧
					RAMGARH							
Jan.	16	-	-	-	-	-	-	-	-	-	-	-
Feb.	39	-	-	-	-	-	-	-	-	-	-	-
Mar.	9	-	-	-	-	-	-	-	-	-	-	-
Apr.	16	-	-	-	-	-	-	-	-	-	-	-
May.	12	-	-	-	-	-	-	-	-	-	-	-
Jun.	21	-	-	-	-	-	-	-	-	-	-	-
Jul.	182	5	-	-	-	-	-	-	-	-	-	-
Augg	118	4	-	-	-	-	-	-	-	-	-	-
Sep.	133	3	4	2	-	-	-	-	-	-	-	-
Oct.	45	-	-	-	-	-	-	-	-	-	-	-
Nov.	-	-	-	-	-	-	-	-	-	-	-	-
Dec.	-	-	-	-	-	-	-	-	-	-	-	-
Year	591	12	4	2	-	-	-	-	-	-	-	-
					ASANSOL							
Jan.	12	-	-	-	-	-	-	-	-	-	-	-
Feb.	19	-	-	-	-	-	-	-	-	-	-	-
Mar.	12	-	-	-	-	-	-	-	-	-	-	-
Apr.	18	-	-	-	-	-	-	-	-	-	-	-
May.	10	-	-	-	-	-	-	-	-	-	-	-
Jun.	38	2	-	-	-	-	-	-	-	-	-	-
Jul.	133	2	-	-	-	-	-	-	-	-	-	-
Aug.	150	3	-	-	-	-	-	-	-	-	-	-
Sep.	138	2	2	-	-	-	-	-	-	-	-	-
Oct.	73	2	4	-	-	-	-	-	-	-	-	-
Nov.	-	-	-	-	-	-	-	-	-	-	-	-
Dec.	-	-	-	-	-	-	-	-	-	-	-	-
Year	603	11	6	-	-	-	-	-	-	-	-	-
					CHANDWA							
Jan.	16	-	-	-	-	-	-	-	-	-	-	-
Feb.	*											
Mar.	16	-	-	-	-	-	-	-	-	-	-	-
Apr.	18	-	-	-	-	-	-	-	-	-	-	-
May.	7	-	-	-	-	-	-	-	-	-	-	-
Jun.	37	3	4	-	-	-	-	-	-	-	-	-
Jul.	194	9	4	-	-	-	-	-	-	-	-	-
Aug.	154	2	-	-	-	-	-	-	-	-	-	-
Sep.	160	3	-	-	-	-	-	-	-	-	-	-
Oct.	63	6	-	-	-	-	-	-	-	-	-	-
Nov.	-	-	-	-	-	-	-	-	-	-	-	-
Dec.	-	-	-	-	-	-	-	-	-	-	-	-
Year												

Month	Rainfall (mms.) 0.1-25.0	25.1-50.0	50.1-75.0	75.1-100.0	100.1-125.0	125.1-150.0	150.1-200.0	200.1-250.0	250.1-300.0	300.1-350.0	350.1-400.0	400.0 ∧
					PANCHET HILL							
Jan.	13	-	-	-	-	-	-	-	-	-	-	-
Feb.	19	-	-	-	-	-	-	-	-	-	-	-
Mar.	14	-	-	-	-	-	-	-	-	-	-	-
Apr.	14	-	-	-	-	-	-	-	-	-	-	-
May.	5	3	-	-	-	-	-	-	-	-	-	-
Jun.	45	-	1	2	-	-	-	-	-	-	-	-
Jul.	125	2	-	-	-	-	-	-	-	-	-	-
Aug	133	6	-	-	-	-	-	-	-	-	-	-
Sep.	127	7	-	-	-	-	-	-	-	-	-	-
Oct.	84	9	-	-	-	-	-	-	-	-	-	-
Nov.	4	-	-	-	-	-	-	-	-	-	-	-
Dec.	-	-	-	-	-	-	-	-	-	-	-	-
Year	583	27	1	2	-	-	-	-	-	-	-	-
					DUMRI							
Jan.	13	-	-	-	-	-	-	-	-	-	-	-
Feb.	7	-	-	-	-	-	-	-	-	-	-	-
Mar.	9	-	-	-	-	-	-	-	-	-	-	-
Apr.	17	-	-	-	-	-	-	-	-	-	-	-
May.	6	-	-	-	-	-	-	-	-	-	-	-
Jun.	25	3	-	-	-	-	-	-	-	-	-	-
Jul.	138	2	-	-	-	-	-	-	-	-	-	-
Aug.	137	2	-	-	-	-	-	-	-	-	-	-
Sep.	148	12	-	-	-	-	-	-	-	-	-	-
Oct.	68	3	-	-	-	-	-	-	-	-	-	-
Nov.	-	-	-	-	-	-	-	-	-	-	-	-
Dec.	-	-	-	-	-	-	-	-	-	-	-	-
Year	568	22	-	-	-	-	-	-	-	-	-	-
					MAITHON							
Jan.	*											
Feb.	*											
Mar.	*											
Apr.	14	-	-	-	-	-	-	-	-	-	-	-
May.	11	3	-	-	-	-	-	-	-	-	-	-
Jun.	45	3	-	-	-	-	-	-	-	-	-	-
Jul.	142	8	-	-	-	-	-	-	-	-	-	-
Aug.	156	8	-	-	-	-	-	-	-	-	-	-
Sep.	111	11	3	-	-	-	-	-	-	-	-	-
Oct.	73	3	-	-	-	-	-	-	-	-	-	-
Nov.	-	-	-	-	-	-	-	-	-	-	-	-
Dec.	-	-	-	-	-	-	-	-	-	-	-	-
Year												

Month	Rainfall (mms.) 0.1-25.0	25.1-50.0	50.1-75.0	75.1-100.0	100.1-125.0	125.1-150.0	150.1-200.0	200.1-250.0	250.1-300.0	300.1-350.0	350.1-400.0	400.0 ∧
					DURGAPUR							
Jan.	19	-	-	-	-	-	-	-	-	-	-	-
Feb.	23	-	-	-	-	-	-	-	-	-	-	-
Mar.	6	-	-	-	-	-	-	-	-	-	-	-
Apr.	17	-	-	-	-	-	-	-	-	-	-	-
May.	17	-	-	-	-	-	-	-	-	-	-	-
Jun.	47	4	2	-	-	-	-	-	-	-	-	-
Jul.	145	6	-	-	-	-	-	-	-	-	-	-
Aug	102	3	-	-	-	-	-	-	-	-	-	-
Sep.	133	1	2	-	-	-	-	-	-	-	-	-
Oct.	33	4	-	-	-	-	-	-	-	-	-	-
Nov.	9	-	-	-	-	-	-	-	-	-	-	-
Dec.	-	-	-	-	-	-	-	-	-	-	-	-
Year	551	18	4	-	-	-	-	-	-	-	-	-
					BISHUNGARH							
Jan.	20	-	-	-	-	-	-	-	-	-	-	-
Feb.	26	-	-	-	-	-	-	-	-	-	-	-
Mar.	14	-	-	-	-	-	-	-	-	-	-	-
Apr.	29	-	-	-	-	-	-	-	-	-	-	-
May.	15	-	-	-	-	-	-	-	-	-	-	-
Jun.	56	3	-	-	-	-	-	-	-	-	-	-
Jul.	204	3	-	-	-	-	-	-	-	-	-	-
Aug.	182	5	-	-	-	-	-	-	-	-	-	-
Sep.	151	5	2	-	-	-	-	-	-	-	-	-
Oct.	88	2	2	-	-	-	-	-	-	-	-	-
Nov.	-	-	-	-	-	-	-	-	-	-	-	-
Dec.	-	-	-	-	-	-	-	-	-	-	-	-
Year	785	18	4	-	-	-	-	-	-	-	-	-
					BARAMUL							
Jan.	8	-	-	-	-	-	-	-	-	-	-	-
Feb.	41	3	-	-	-	-	-	-	-	-	-	-
Mar.	6	-	-	-	-	-	-	-	-	-	-	-
Apr.	*											
May.	*											
Jun.	*											
Jul.	*											
Aug.	*											
Sep.	*											
Oct.	*											
Nov.	*											
Dec.	*											
Year												

* Data not available.

Table VI-C - Frequency of rainfall amounts in three hour periods at 76 stations for the year 1959

Month	Rainfall (mms.) 0.1-25.0	25.1-50.0	50.1-75.0	75.1-100.0	100.1-125.0	125.1-150.0	150.1-200.0	200.1-250.0	250.1-300.0	300.1-350.0	350.1-400.0	400.0 ∧
	HIRAKUD											
Jan.	7	-	-	-	-	-	-	-	-	-	-	-
Feb.	46	-	-	-	-	-	-	-	-	-	-	-
Mar.	38	-	-	-	-	-	-	-	-	-	-	-
Apr.	13	-	-	-	-	-	-	-	-	-	-	-
May.	28	-	-	-	-	-	-	-	-	-	-	-
Jun.	53	3	-	-	-	1	-	-	-	-	-	-
Jul.	300	6	5	1	1	-	-	-	-	-	-	-
Aug.	153	8	3	-	-	-	-	-	-	-	-	-
Sep.	161	16	2	-	-	-	-	-	-	-	-	-
Oct.	80	-	-	-	-	-	-	-	-	-	-	-
Nov.	10	-	-	-	-	-	-	-	-	-	-	-
Dec.	-	-	-	-	-	-	-	-	-	-	-	-
Year	889	35	10	1	1	1	-	-	-	-	-	-
	BHIMKUND											
Jan.	10	-	-	-	-	-	-	-	-	-	-	-
Feb.	48	-	-	-	-	-	-	-	-	-	-	-
Mar.	22	-	-	-	-	-	-	-	-	-	-	-
Apr.	20	-	-	-	-	-	-	-	-	-	-	-
May.	17	-	-	-	-	-	-	-	-	-	-	-
Jun.	58	-	-	-	-	-	-	-	-	-	-	-
Jul.	155	6	4	-	-	-	-	-	-	-	-	-
Aug.	195	-	-	-	-	-	-	-	-	-	-	-
Sep.	169	3	-	-	-	-	-	-	-	-	-	-
Oct.	65	2	-	-	-	-	-	-	-	-	-	-
Nov.	23	-	-	-	-	-	-	-	-	-	-	-
Dec.	-	-	-	-	-	-	-	-	-	-	-	-
Year	782	11	4	-	-	-	-	-	-	-	-	-
	THIKRI											
Jan.	-	-	-	-	-	-	-	-	-	-	-	-
Feb.	-	-	-	-	-	-	-	-	-	-	-	-
Mar.	-	-	-	-	-	-	-	-	-	-	-	-
Apr.	3	-	-	-	-	-	-	-	-	-	-	-
May.	3	-	-	-	-	-	-	-	-	-	-	-
Jun.	*											
Jul.	110	-	-	-	-	-	-	-	-	-	-	-
Aug.	218	4	-	-	-	-	-	-	-	-	-	-
Sep.	124	2	-	-	-	-	-	-	-	-	-	-
Oct.	28	4	-	-	-	-	-	-	-	-	-	-
Nov.	20	-	-	-	-	-	-	-	-	-	-	-
Dec.	-	-	-	-	-	-	-	-	-	-	-	-
Year												

Month	Rainfall (mms.) 0.1-25.0	25.1-50.0	50.1-75.0	75.1-100.0	100.1-125.0	125.1-150.0	150.1-200.0	200.1-250.0	250.1-300.0	300.1-350.0	350.1-400.0	400.0 ∧
	KHIJRAWAN											
Jan.	3	-	-	-	-	-	-	-	-	-	-	-
Feb.	23	-	-	-	-	-	-	-	-	-	-	-
Mar.	8	-	-	-	-	-	-	-	-	-	-	-
Apr.	21	-	-	-	-	-	-	-	-	-	-	-
May.	30	-	-	-	-	-	-	-	-	-	-	-
Jun.	59	3	-	-	-	-	-	-	-	-	-	-
Jul.	172	-	-	-	-	-	-	-	-	-	-	-
Aug.	171	8	-	-	-	-	-	-	-	-	-	-
Sep.	189	4	2	-	-	-	-	-	-	-	-	-
Oct.	103	-	-	-	-	-	-	-	-	-	-	-
Nov.	16	-	-	-	-	-	-	-	-	-	-	-
Dec.	-	-	-	-	-	-	-	-	-	-	-	-
Year	795	15	2	-	-	-	-	-	-	-	-	-
	PUNASA											
Jan.	-	-	-	-	-	-	-	-	-	-	-	-
Feb.	-	-	-	-	-	-	-	-	-	-	-	-
Mar.	11	-	-	-	-	-	-	-	-	-	-	-
Apr.	-	-	-	-	-	-	-	-	-	-	-	-
May.	-	-	-	-	-	-	-	-	-	-	-	-
Jun.	48	2	2	-	-	-	-	-	-	-	-	-
Jul.	174	-	-	-	-	-	-	-	-	-	-	-
Aug.	226	4	-	-	-	-	-	-	-	-	-	-
Sep.	148	1	-	-	-	-	-	-	-	-	-	-
Oct.	-	-	-	-	-	-	-	-	-	-	-	-
Nov.	12	-	-	-	-	-	-	-	-	-	-	-
Dec.	-	-	-	-	-	-	-	-	-	-	-	-
Year	619	7	2	-	-	-	-	-	-	-	-	-
	MUKHIM											
Jan.	72	-	-	-	-	-	-	-	-	-	-	-
Feb.	*											
Mar.	*											
Apr.	*											
May.	*											
Jun.	35	5	-	-	-	-	-	-	-	-	-	-
Jul.	*											
Aug.	*											
Sep.	*											
Oct.	41	-	-	-	-	-	-	-	-	-	-	-
Nov.	-	-	-	-	-	-	-	-	-	-	-	-
Dec.	43	-	-	-	-	-	-	-	-	-	-	-
Year												

Month	Rainfall (mms.) 0.1-25.0	25.1-50.0	50.1-75.0	75.1-100.0	100.1-125.0	125.1-150.0	150.1-200.0	200.1-250.0	250.1-300.0	300.1-350.0	350.1-400.0	400.0 ∧
	SONEPUR											
Jan.	-	-	-	-	-	-	-	-	-	-	-	-
Feb.	23	-	-	-	-	-	-	-	-	-	-	-
Mar.	-	-	-	-	-	-	-	-	-	-	-	-
Apr.	4	-	-	-	-	-	-	-	-	-	-	-
May.	3	-	-	-	-	-	-	-	-	-	-	-
Jun.	27	-	-	-	-	-	-	-	-	-	-	-
Jul.	271	12	4	-	-	-	-	-	-	-	-	-
Aug.	102	5	2	-	-	-	-	-	-	-	-	-
Sep.	93	5	-	-	-	-	-	-	-	-	-	-
Oct.	73	6	-	-	-	-	-	-	-	-	-	-
Nov.	9	-	-	-	-	-	-	-	-	-	-	-
Dec.	-	-	-	-	-	-	-	-	-	-	-	-
Year	605	28	6	-	-	-	-	-	-	-	-	-
	BAGRATAWA											
Jan.	3	-	-	-	-	-	-	-	-	-	-	-
Feb.	-	-	-	-	-	-	-	-	-	-	-	-
Mar.	3	-	-	-	-	-	-	-	-	-	-	-
Apr.	6	-	-	-	-	-	-	-	-	-	-	-
May.	3	-	-	-	-	-	-	-	-	-	-	-
Jun.	52	-	-	-	-	-	-	-	-	-	-	-
Jul.	214	3	-	-	-	-	-	-	-	-	-	-
Aug.	202	12	-	-	-	-	-	-	-	-	-	-
Sep.	136	5	3	-	-	-	-	-	-	-	-	-
Oct.	32	-	-	-	-	-	-	-	-	-	-	-
Nov.	-	-	-	-	-	-	-	-	-	-	-	-
Dec.	-	-	-	-	-	-	-	-	-	-	-	-
Year	651	20	3	-	-	-	-	-	-	-	-	-
	TEHRI											
Jan.	58	-	-	-	-	-	-	-	-	-	-	-
Feb.	27	-	-	-	-	-	-	-	-	-	-	-
Mar.	38	-	-	-	-	-	-	-	-	-	-	-
Apr.	28	-	-	-	-	-	-	-	-	-	-	-
May.	16	-	-	-	-	-	-	-	-	-	-	-
Jun.	21	1	-	-	-	-	-	-	-	-	-	-
Jul.	205	3	-	-	-	-	-	-	-	-	-	-
Aug.	152	3	-	-	-	-	-	-	-	-	-	-
Sep.	154	3	-	-	-	-	-	-	-	-	-	-
Oct.	27	-	-	-	-	-	-	-	-	-	-	-
Nov.	-	-	-	-	-	-	-	-	-	-	-	-
Dec.	42	-	-	-	-	-	-	-	-	-	-	-
Year	768	10	-	-	-	-	-	-	-	-	-	-

* Data not available

Table VI-C - Frequency of rainfall amounts in three hour periods at 76 stations for the year 1958

Month	Rainfall (mms.) 0.1-25.0	25.1-50.0	50.1-75.0	75.1-100.0	100.1-125.0	125.1-150.0	150.1-200.0	200.1-250.0	250.1-300.0	300.1-350.0	350.1-400.0	400.0 ∧
GORKHA												
Jan.	11	-		-	-	-	-	-	-	-	-	-
Feb.	14	-	-	-	-	-	-	-	-	-	-	-
Mar.	21	-	-	-	-	-	-	-	-	-	-	-
Apr.	44	-	-	-	-	-	-	-	-	-	-	-
May.	60	-	-	-	-	-	-	-	-	-	-	-
Jun.	123	3	-	-	-	-	-	-	-	-	-	-
Jul.	206	7	5	-	-	-	-	-	-	-	-	-
Aug.	210	3	-	-	-	-	-	-	-	-	-	-
Sep.	116	5	-	-	-	-	-	-	-	-	-	-
Oct.	34	2	-	-	-	-	-	-	-	-	-	-
Nov.	-	-	-	-	-	-	-	-	-	-	-	-
Dec.	16	-	-	-	-	-	-	-	-	-	-	-
Year	855	20	5	-	-	-	-	-	-	-	-	-
GANGTOK												
Jan.	67	3	1	-	-	-	-	-	-	-	-	-
Feb.	136	-	-	-	-	-	-	-	-	-	-	-
Mar.	67	-	-	-	-	-	-	-	-	-	-	-
Apr.	163	10	1	-	-	-	-	-	-	-	-	-
May.	231	4	2	-	-	-	-	-	-	-	-	-
Jun.	254	17	6	-	-	-	-	-	-	-	-	-
Jul.	419	8	-	-	-	-	-	-	-	-	-	-
Aug.	481	9	-	-	-	-	-	-	-	-	-	-
Sep.	274	3	-	-	-	-	-	-	-	-	-	-
Oct.	89	-	-	-	-	-	-	-	-	-	-	-
Nov.	*											
Dec.	*											
Year												

Month	Rainfall (mms.) 0.1-25.0	25.1-50.0	50.1-75.0	75.1-100.0	100.1-125.0	125.1-150.0	150.1-200.0	200.1-250.0	250.1-300.0	300.1-350.0	350.1-400.0	400.0 ∧
BARAHKSHETRA												
Jan.	26	-	-	-	-	-	-	-	-	-	-	-
Feb.	-	-	-	-	-	-	-	-	-	-	-	-
Mar.	7	-	-	-	-	-	-	-	-	-	-	-
Apr.	29	1	-	-	-	-	-	-	-	-	-	-
May.	46	3	3	-	-	-	-	-	-	-	-	-
Jun.	117	4	2	-	-	-	-	-	-	-	-	-
Jul.	206	11	2	-	-	-	-	-	-	-	-	
Aug.	333	15	3	2	-	-	-	-	-	-	-	-
Sep.	175	9	-	-	-	-	-	-	-	-	-	-
Oct.	56	3	1	-	-	-	-	-	-	-	-	-
Nov.	-	-	-	-	-	-	-	-	-	-	-	-
Dec.	3	-	-	-	-	-	-	-	-	-	-	-
Year	998	46	11	2	-	-	-	-	-		-	-

Month	Rainfall (mms.) 0.1-25.0	25.1-50.0	50.1-75.0	75.1-100.0	100.1-125.0	125.1-150.0	150.1-200.0	200.1-250.0	250.1-300.0	300.1-350.0	350.1-400.0	400.0 ∧
TAPLEJUNG												
Jan.	53	-	-	-	-	-	-	-	-	-	-	-
Feb.	22	-	-	-	-	-	-	-	-	-	-	-
Mar.	32	-	-	-	-	-	-	-	-	-	-	-
Apr.	125	-	-	-	-	-	-	-	-	-	-	-
May.	145	-	-	-	-	-	-	-	-	-	-	-
Jun.	204	-	-	-	-	-	-	-	-	-	-	-
Jul.	295	-	-		-	-	-	-	-	-	-	-
Aug.	442	2	-	-	-	-	-	-	-	-	-	-
Sep.	220	1	-	-	-	-	-	-	-	-	-	-
Oct.	67	-	-	-	-	-	-	-	-	-	-	-
Nov.	26	-	-	-	-	-	-	-	-	-	-	-
Dec.	25	-	-	-	-	-	-	-	-	-	-	-
Year	1656	3	-	-	-	-	-	-	-	-	-	-

* Data not available.

Table VI-D - Frequency of rainfall amounts in four hour pe ods at 76 stations for the year 1958

Month	Rainfall (mms.) 0.1-25.0	25.1-50.0	50.1-75.0	75.1-100.0	100.1-125.0	125.1-150.0	150.1-200.0	200.1-250.0	250.1-300.0	300.1-350.0	350.1-400.0	400.0 ∧
PORT BLAIR												
Jan.	22	-	-	-	-	-	-	-	-	-	-	-
Feb.	10	-	-	-	-	-	-	-	-	-	-	-
Mar.	12	-	-	-	-	-	-	-	-	-	-	-
Apr.	-	-	-	-	-	-	-	-	-	-	-	-
May.	201	12	4	-	-	-	-	-	-	-	-	-
Jun.	307	15	1	-	-	-	-	-	-	-	-	-
Jul.	389	7	-	-	-	-	-	-	-	-	-	-
Aug.	320	8	2	-	-	-	-	-	-	-	-	-
Sep.	261	8	4	2	-	-	-	-	-	-	-	-
Oct.	237	13	-	-	-	-	-	-	-	-	-	-
Nov.	167	20	3	-	-	-	-	-	-	-	-	-
Dec.	55	-	-	-	-	-	-	-	-	-	-	-
Year	1981	83	14	2	-	-	-	-	-	-	-	-
TEZPUR												
Jan.	27	-	-	-	-	-	-	-	-	-	-	-
Feb	31	-	-	-	-	-	-	-	-	-	-	-
Mar.	17	-	-	-	-	-	-	-	-	-	-	-
Apr.	184	5	-	-	-	-	-	-	-	-	-	-
May.	295	3	-	-	-	-	-	-	-	-	-	-
Jun.	125	-	-	-	-	-	-	-	-	-	-	-
Jul.	128	1	3	-	-	-	-	-	-	-	-	-
Aug.	235	14	1	-	-	-	-	-	-	-	-	-
Sep.	96	-	-	-	-	-	-	-	-	-	-	-
Oct.	88	-	-	-	-	-	-	-	-	-	-	-
Nov.	8	-	-	-	-	-	-	-	-	-	-	-
Dec.	29	-	-	-	-	-	-	-	-	-	-	-
Year	1263	23	4	-	-	-	-	-	-	-	-	-
IMPHAL												
Jan.	30	-	-	-	-	-	-	-	-	-	-	-
Feb.	98	-	-	-	-	-	-	-	-	-	-	-
Mar.	9	-	-	-	-	-	-	-	-	-	-	-
Apr.	88	-	-	-	-	-	-	-	-	-	-	-
May.	234	5	-	-	-	-	-	-	-	-	-	-
Jun.	290	8	-	-	-	-	-	-	-	-	-	-
Jul.	261	7	-	-	-	-	-	-	-	-	-	-
Aug	180	4	-	-	-	-	-	-	-	-	-	-
Sep.	124	8	-	-	-	-	-	-	-	-	-	-
Oct.	79	-	-	-	-	-	-	-	-	-	-	-
Nov.	4	-	-	-	-	-	-	-	-	-	-	-
Dec.	18	-	-	-	-	-	-	-	-	-	-	-
Year	1325	32	-	-	-	-	-	-	-	-	-	-

Month	Rainfall (mms.) 0.1-25.0	25.1-50.0	50.1-75.0	75.1-100.0	100.1-125.0	125.1-150.0	150.1-200.0	200.1-250.0	250.1-300.0	300.1-350.0	350.1-400.0	400.0 ∧
DIBRUGARH (MOHANBARI AERODROME)												
Jan.	*											
Feb.	*											
Mar.	*											
Apr.	*											
May.	*											
Jun.	*											
Jul.	*											
Aug.	212	1	3	-	-	-	-	-	-	-	-	-
Sep.	140	2	-	-	-	-	-	-	-	-	-	-
Oct.	164	4	-	-	-	-	-	-	-	-	-	-
Nov.	4	-	-	-	-	-	-	-	-	-	-	-
Dec.	49	-	-	-	-	-	-	-	-	-	-	-
GAUHATI (BHORJOR AERODROME)												
Jan.	11	-	-	-	-	-	-	-	-	-	-	-
Feb	26	-	-	-	-	-	-	-	-	-	-	-
Mar.	10	-	-	-	-	-	-	-	-	-	-	-
Apr.	142	5	-	-	-	-	-	-	-	-	-	-
May.	203	6	-	-	-	-	-	-	-	-	-	-
Jun.	202	-	1	3	-	-	-	-	-	-	-	-
Jul.	195	15	-	-	-	-	-	-	-	-	-	-
Aug.	223	10	1	-	-	-	-	-	-	-	-	-
Sep.	144	-	-	-	-	-	-	-	-	-	-	-
Oct.	68	-	-	-	-	-	-	-	-	-	-	-
Nov.	16	-	-	-	-	-	-	-	-	-	-	-
Dec.	-	-	-	-	-	-	-	-	-	-	-	-
Year	1240	36	2	3	-	-	-	-	-	-	-	-
DUM DUM												
Jan.	16	-	-	-	-	-	-	-	-	-	-	-
Feb.	32	-	-	-	-	-	-	-	-	-	-	-
Mar.	4	-	-	-	-	-	-	-	-	-	-	-
Apr.	36	-	-	-	-	-	-	-	-	-	-	-
May.	48	-	-	-	-	-	-	-	-	-	-	-
Jun.	78	7	-	-	-	-	-	-	-	-	-	-
Jul.	215	-	-	-	-	-	-	-	-	-	-	-
Aug	186	5	-	-	-	-	-	-	-	-	-	-
Sep.	115	3	3	-	-	-	-	-	-	-	-	-
Oct.	84	-	-	-	-	-	-	-	-	-	-	-
Nov.	14	-	-	-	-	-	-	-	-	-	-	-
Dec.	-	-	-	-	-	-	-	-	-	-	-	-
Year	828	15	3	-	-	-	-	-	-	-	-	-

Month	Rainfall (mms.) 0.1-25.0	25.1-50.0	50.1-75.0	75.1-100.0	100.1-125.0	125.1-150.0	150.1-200.0	200.1-250.0	250.1-300.0	300.1-350.0	350.1-400.0	400.0 ∧
NORTH LAKHIMPUR												
Jan.	38	-	-	-	-	-	-	-	-	-	-	-
Feb.	152	-	-	-	-	-	-	-	-	-	-	-
Mar.	41	-	-	-	-	-	-	-	-	-	-	-
Apr.	139	-	-	-	-	-	-	-	-	-	-	-
May.	383	11	10	-	-	-	-	-	-	-	-	-
Jun.	232	7	1	-	-	-	-	-	-	-	-	-
Jul.	204	17	10	-	-	-	-	-	-	-	-	-
Aug.	336	34	4	1	-	-	-	-	-	-	-	-
Sep.	167	14	-	-	-	-	-	-	-	-	-	-
Oct.	203	8	-	-	-	-	-	-	-	-	-	-
Nov.	5	-	-	-	-	-	-	-	-	-	-	-
Dec.	43	-	-	-	-	-	-	-	-	-	-	-
Year	1943	91	25	1	-	-	-	-	-	-	-	-
AGARTALA												
Jan.	6	-	-	-	-	-	-	-	-	-	-	-
Feb.	51	4	-	-	-	-	-	-	-	-	-	-
Mar.	17	-	-	-	-	-	-	-	-	-	-	-
Apr.	40	3	-	-	-	-	-	-	-	-	-	-
May.	91	21	3	-	-	-	-	-	-	-	-	-
Jun.	130	6	-	-	-	-	-	-	-	-	-	-
Jul.	201	10	-	-	-	-	-	-	-	-	-	-
Aug.	227	4	-	-	-	-	-	-	-	-	-	-
Sep.	121	7	4	-	-	-	-	-	-	-	-	-
Oct.	107	4	-	-	-	-	-	-	-	-	-	-
Nov.	15	-	-	-	-	-	-	-	-	-	-	-
Dec.	-	-	-	-	-	-	-	-	-	-	-	-
Year	1006	59	7	-	-	-	-	-	-	-	-	-
CALCUTTA												
Jan.	16	-	-	-	-	-	-	-	-	-	-	-
Feb.	47	1	3	-	-	-	-	-	-	-	-	-
Mar.	12	-	-	-	-	-	-	-	-	-	-	-
Apr.	33	-	-	-	-	-	-	-	-	-	-	-
May.	56	-	-	-	-	-	-	-	-	-	-	-
Jun.	78	2	2	-	-	-	-	-	-	-	-	-
Jul.	242	8	1	-	-	-	-	-	-	-	-	-
Aug	201	2	-	-	-	-	-	-	-	-	-	-
Sep.	151	7	1	-	-	-	-	-	-	-	-	-
Oct.	80	1	-	-	-	-	-	-	-	-	-	-
Nov.	9	-	-	-	-	-	-	-	-	-	-	-
Dec.	-	-	-	-	-	-	-	-	-	-	-	-
Year	925	21	7	-	-	-	-	-	-	-	-	-

* Data not available.

Table VI-D - Frequency of rainfall amounts in four hour pe iods at 76 stations for the year 1958

Month	Rainfall (mms.) 0.1-25.0	25.1-50.0	50.1-75.0	75.1-100.0	100.1-125.0	125.1-150.0	150.1-200.0	200.1-250.0	250.1-300.0	300.1-350.0	350.1-400.0	400.0 ^
BARRACKPORE												
Jan.	26	-	-	-	-	-	-	-	-	-	-	-
Feb.	20	-	-	-	-	-	-	-	-	-	-	-
Mar.	10	-	-	-	-	-	-	-	-	-	-	-
Apr.	44	3	-	-	-	-	-	-	-	-	-	-
May.	47	-	-	-	-	-	-	-	-	-	-	-
Jun.	111	4	-	-	-	-	-	-	-	-	-	-
Jul.	193	3	-	-	-	-	-	-	-	-	-	-
Aug.	203	6	3	-	-	-	-	-	-	-	-	-
Sep.	151	11	-	-	-	-	-	-	-	-	-	-
Oct.	55	4	-	-	-	-	-	-	-	-	-	-
Nov.	4	3	-	-	-	-	-	-	-	-	-	-
Dec.	-	-	-	-	-	-	-	-	-	-	-	-
Year	864	34	3	-	-	-	-	-	-	-	-	-
DHANBAD												
Jan.	19	-	-	-	-	-	-	-	-	-	-	-
Feb.	32	-	-	-	-	-	-	-	-	-	-	-
Mar.	19	-	-	-	-	-	-	-	-	-	-	-
Apr.	19	-	-	-	-	-	-	-	-	-	-	-
May.	9	-	-	-	-	-	-	-	-	-	-	-
Jun.	46	-	4	-	-	-	-	-	-	-	-	-
Jul.	151	8	3	-	-	-	-	-	-	-	-	-
Aug.	109	8	3	-	-	-	-	-	-	-	-	-
Sep.	152	10	-	-	-	-	-	-	-	-	-	-
Oct.	104	4	-	-	-	-	-	-	-	-	-	-
Nov.	-	-	-	-	-	-	-	-	-	-	-	-
Dec.	-	-	-	-	-	-	-	-	-	-	-	-
Year	660	30	10	-	-	-	-	-	-	-	-	-
JAMUI												
Jan.	4	-	-	-	-	-	-	-	-	-	-	-
Feb.	22	-	-	-	-	-	-	-	-	-	-	-
Mar.	-	-	-	-	-	-	-	-	-	-	-	-
Apr.	21	-	-	-	-	-	-	-	-	-	-	-
May.	-	-	-	-	-	-	-	-	-	-	-	-
Jun.	26	2	-	2	2	-	-	-	-	-	-	-
Jul.	117	-	-	-	-	-	-	-	-	-	-	-
Aug.	146	7	-	-	-	-	-	-	-	-	-	-
Sep.	122	4	-	-	-	-	-	-	-	-	-	-
Oct.	52	-	-	-	-	-	-	-	-	-	-	-
Nov.	-	-	-	-	-	-	-	-	-	-	-	-
Dec.	-	-	-	-	-	-	-	-	-	-	-	-
Year	510	13	-	2	2	-	-	-	-	-	-	-

Month	Rainfall (mms.) 0.1-25.0	25.1-50.0	50.1-75.0	75.1-100.0	100.1-125.0	125.1-150.0	150.1-200.0	200.1-250.0	250.1-300.0	300.1-350.0	350.1-400.0	400.0 ^
SAUGOR ISLAND												
Jan.	28	-	-	-	-	-	-	-	-	-	-	-
Feb.	34	-	-	-	-	-	-	-	-	-	-	-
Mar.	4	-	-	-	-	-	-	-	-	-	-	-
Apr.	11	-	-	-	-	-	-	-	-	-	-	-
May.	45	-	-	-	-	-	-	-	-	-	-	-
Jun.	55	-	-	-	-	-	-	-	-	-	-	-
Jul.	199	1	-	-	-	-	-	-	-	-	-	-
Aug.	195	3	-	-	-	-	-	-	-	-	-	-
Sep.	223	10	4	2	1	2	1	-	-	-	-	-
Oct.	102	-	-	-	-	-	-	-	-	-	-	-
Nov.	36	-	-	-	-	-	-	-	-	-	-	-
Dec.	-	-	-	-	-	-	-	-	-	-	-	-
Year	932	14	4	2	1	2	1	-	-	-	-	-
GAYA												
Jan.	10	-	-	-	-	-	-	-	-	-	-	-
Feb.	21	-	-	-	-	-	-	-	-	-	-	-
Mar.	10	-	-	-	-	-	-	-	-	-	-	-
Apr.	7	-	-	-	-	-	-	-	-	-	-	-
May.	-	-	-	-	-	-	-	-	-	-	-	-
Jun.	24	4	-	-	-	-	-	-	-	-	-	-
Jul.	208	7	-	-	-	-	-	-	-	-	-	-
Aug.	159	1	3	-	-	-	-	-	-	-	-	-
Sep.	137	3	-	-	-	-	-	-	-	-	-	-
Oct.	53	3	-	-	-	-	-	-	-	-	-	-
Nov.	-	-	-	-	-	-	-	-	-	-	-	-
Dec.	-	-	-	-	-	-	-	-	-	-	-	-
Year	629	18	3	-	-	-	-	-	-	-	-	-
ALLAHABAD (BAMRAULI)												
Jan.	17	-	-	-	-	-	-	-	-	-	-	-
Feb.	6	-	-	-	-	-	-	-	-	-	-	-
Mar.	18	4	-	-	-	-	-	-	-	-	-	-
Apr.	12	-	-	-	-	-	-	-	-	-	-	-
May.	-	-	-	-	-	-	-	-	-	-	-	-
Jun.	14	-	-	-	-	-	-	-	-	-	-	-
Jul.	199	7	2	1	-	-	-	-	-	-	-	-
Aug.	164	-	-	-	-	-	-	-	-	-	-	-
Sep.	99	-	-	-	-	-	-	-	-	-	-	-
Oct.	30	-	-	-	-	-	-	-	-	-	-	-
Nov.	-	-	-	-	-	-	-	-	-	-	-	-
Dec.	8	-	-	-	-	-	-	-	-	-	-	-
Year	567	11	2	1	-	-	-	-	-	-	-	-

Month	Rainfall (mms.) 0.1-25.0	25.1-50.0	50.1-75.0	75.1-100.0	100.1-125.0	125.1-150.0	150.1-200.0	200.1-250.0	250.1-300.0	300.1-350.0	350.1-400.0	400.0 ^
JHARSUGUDA												
Jan.	9	-	-	-	-	-	-	-	-	-	-	-
Feb.	33	1	-	-	-	-	-	-	-	-	-	-
Mar.	19	-	-	-	-	-	-	-	-	-	-	-
Apr.	20	-	-	-	-	-	-	-	-	-	-	-
May.	9	-	-	-	-	-	-	-	-	-	-	-
Jun.	27	3	2	1	1	1	-	-	-	-	-	-
Jul.	268	6	4	-	-	-	-	-	-	-	-	-
Aug.	133	-	-	-	-	-	-	-	-	-	-	-
Sep.	172	4	4	-	-	-	-	-	-	-	-	-
Oct.	75	3	-	-	-	-	-	-	-	-	-	-
Nov.	11	-	-	-	-	-	-	-	-	-	-	-
Dec.	-	-	-	-	-	-	-	-	-	-	-	-
Year	776	17	10	1	1	1	-	-	-	-	-	-
JAMSHEDPUR												
Jan.	16	-	-	-	-	-	-	-	-	-	-	-
Feb.	37	-	-	-	-	-	-	-	-	-	-	-
Mar.	33	-	-	-	-	-	-	-	-	-	-	-
Apr.	13	-	-	-	-	-	-	-	-	-	-	-
May.	-	-	-	-	-	-	-	-	-	-	-	-
Jun.	45	-	-	-	-	-	-	-	-	-	-	-
Jul.	205	11	-	-	-	-	-	-	-	-	-	-
Aug.	122	4	-	-	-	-	-	-	-	-	-	-
Sep.	205	6	4	-	-	-	-	-	-	-	-	-
Oct.	54	-	-	-	-	-	-	-	-	-	-	-
Nov.	-	-	-	-	-	-	-	-	-	-	-	-
Dec.	-	-	-	-	-	-	-	-	-	-	-	-
Year	730	21	4	-	-	-	-	-	-	-	-	-
LUCKNOW (AMAUSI AERODROME)												
Jan.	9	-	-	-	-	-	-	-	-	-	-	-
Feb.	12	-	-	-	-	-	-	-	-	-	-	-
Mar.	-	-	-	-	-	-	-	-	-	-	-	-
Apr.	-	-	-	-	-	-	-	-	-	-	-	-
May.	-	-	-	-	-	-	-	-	-	-	-	-
Jun.	17	-	-	-	-	-	-	-	-	-	-	-
Jul.	100	2	3	-	-	-	-	-	-	-	-	-
Aug.	189	12	9	-	3	-	-	-	-	-	-	-
Sep.	91	7	4	-	-	-	-	-	-	-	-	-
Oct.	54	1	3	6	-	-	-	-	-	-	-	-
Nov.	-	-	-	-	-	-	-	-	-	-	-	-
Dec.	22	-	-	-	-	-	-	-	-	-	-	-
Year	494	22	19	6	3	-	-	-	-	-	-	-

Table VI-D - Frequency of rainfall amounts in four hour pe ods at 76 stations for the year 1958

Month	Rainfall (mms.) 0.1-25.0	25.1-50.0	50.1-75.0	75.1-100.0	100.1-125.0	125.1-150.0	150.1-200.0	200.1-250.0	250.1-300.0	300.1-350.0	350.1-400.0	400.0 ^
	NEW DELHI											
Jan.	6	-	-	-	-	-	-	-	-	-	-	-
Feb.	-	-	-	-	-	-	-	-	-	-	-	-
Mar.	38	-	-	-	-	-	-	-	-	-	-	-
Apr.	4	-	-	-	-	-	-	-	-	-	-	-
May.	14	-	-	-	-	-	-	-	-	-	-	-
Jun.	18	-	-	-	-	-	-	-	-	-	-	-
Jul.	75	-	-	-	-	-	-	-	-	-	-	-
Aug.	150	11	-	-	-	-	-	-	-	-	-	-
Sep.	139	7	3	-	-	-	-	-	-	-	-	-
Oct.	14	-	-	-	-	-	-	-	-	-	-	-
Nov.	9	-	-	-	-	-	-	-	-	-	-	-
Dec.	24	-	-	-	-	-	-	-	-	-	-	-
Year	491	18	3	-	-	-	-	-	-	-	-	-
	SRINAGAR											
Jan.	*											
Feb.	*											
Mar.	*											
Apr.	74	-	-	-	-	-	-	-	-	-	-	-
May.	107	-	-	-	-	-	-	-	-	-	-	-
Jun.	53	-	-	-	-	-	-	-	-	-	-	-
Jul.	44	-	-	-	-	-	-	-	-	-	-	-
Aug.	70	-	-	-	-	-	-	-	-	-	-	-
Sep.	125	-	-	-	-	-	-	-	-	-	-	-
Oct.	29	-	-	-	-	-	-	-	-	-	-	-
Nov.	29	-	-	-	-	-	-	-	-	-	-	-
Dec.	*											
Year												
	BHOPAL (BAIRAGARH)											
Jan.	4	-	-	-	-	-	-	-	-	-	-	-
Feb.	-	-	-	-	-	-	-	-	-	-	-	-
Mar.	5	-	-	-	-	-	-	-	-	-	-	-
Apr.	5	-	-	-	-	-	-	-	-	-	-	-
May.	-	-	-	-	-	-	-	-	-	-	-	-
Jun	60	7	-	-	-	-	-	-	-	-	-	-
Jul.	240	11	-	-	-	-	-	-	-	-	-	-
Aug.	174	10	6	-	-	-	-	-	-	-	-	-
Sep.	193	19	-	-	-	-	-	-	-	-	-	-
Oct.	40	-	-	-	-	-	-	-	-	-	-	-
Nov.	10	-	-	-	-	-	-	-	-	-	-	-
Dec.	6	-	-	-	-	-	-	-	-	-	-	-
Year	737	47	6	-	-	-	-	-	-	-	-	-

Month	Rainfall (mms.) 0.1-25.0	25.1-50.0	50.1-75.0	75.1-100.0	100.1-125.0	125.1-150.0	150.1-200.0	200.1-250.0	250.1-300.0	300.1-350.0	350.1-400.0	400.0 ^
	AMRITSAR											
Jan.	10	-	-	-	-	-	-	-	-	-	-	-
Feb.	16	-	-	-	-	-	-	-	-	-	-	-
Mar.	27	-	-	-	-	-	-	-	-	-	-	-
Apr.	12	-	-	-	-	-	-	-	-	-	-	-
May.	4	-	-	-	-	-	-	-	-	-	-	-
Jun.	28	-	-	-	-	-	-	-	-	-	-	-
Jul.	48	8	-	-	-	-	-	-	-	-	-	-
Aug.	36	3	-	-	-	-	-	-	-	-	-	-
Sep.	164	7	3	-	-	-	-	-	-	-	-	-
Oct.	10	-	-	-	-	-	-	-	-	-	-	-
Nov.	4	-	-	-	-	-	-	-	-	-	-	-
Dec.	63	-	-	-	-	-	-	-	-	-	-	-
Year	422	18	3	-	-	-	-	-	-	-	-	-
	JODHPUR											
Jan.	4	-	-	-	-	-	-	-	-	-	-	-
Feb.	-	-	-	-	-	-	-	-	-	-	-	-
Mar.	-	-	-	-	-	-	-	-	-	-	-	-
Apr.	-	-	-	-	-	-	-	-	-	-	-	-
May.	8	-	-	-	-	-	-	-	-	-	-	-
Jun.	29	-	-	-	-	-	-	-	-	-	-	-
Jul.	95	-	-	-	-	-	-	-	-	-	-	-
Aug.	37	-	-	-	-	-	-	-	-	-	-	-
Sep.	173	2	-	-	-	-	-	-	-	-	-	-
Oct.	4	-	-	-	-	-	-	-	-	-	-	-
Nov.	15	-	-	-	-	-	-	-	-	-	-	-
Dec.	16	-	-	-	-	-	-	-	-	-	-	-
Year	381	2	-	-	-	-	-	-	-	-	-	-
	JABALPUR											
Jan.	29	-	-	-	-	-	-	-	-	-	-	-
Feb.	18	-	-	-	-	-	-	-	-	-	-	-
Mar.	33	-	-	-	-	-	-	-	-	-	-	-
Apr.	-	-	-	-	-	-	-	-	-	-	-	-
May.	9	-	-	-	-	-	-	-	-	-	-	-
Jun	84	5	1	2	-	-	-	-	-	-	-	-
Jul.	360	5	-	-	-	-	-	-	-	-	-	-
Aug.	213	5	4	1	2	-	-	-	-	-	-	-
Sep.	180	6	2	-	-	-	-	-	-	-	-	-
Oct.	99	-	-	-	-	-	-	-	-	-	-	-
Nov.		-	-		-	-	-	-	-	-	-	-
Dec.	-	-	-	-	-	-	-	-	-	-	-	-
Year	1025	21	7	3	2	-	-	-	-	-	-	-

Month	Rainfall (mms.) 0.1-25.0	25.1-50.0	50.1-75.0	75.1-100.0	100.1-125.0	125.1-150.0	150.1-200.0	200.1-250.0	250.1-300.0	300.1-350.0	350.1-400.0	400.0 ^
	PATHANKOT											
Jan.	26	-	-	-	-	-	-	-	-	-	-	-
Feb.	28	-	-	-	-	-	-	-	-	-	-	-
Mar.	43	-	-	-	-	-	-	-	-	-	-	-
Apr.	33	-	-	-	-	-	-	-	-	-	-	-
May.	12	-	-	-	-	-	-	-	-	-	-	-
Jun.	36	-	-	-	-	-	-	-	-	-	-	-
Jul.	65	-	-	-	-	-	-	-	-	-	-	-
Aug.	86	1	2	2	-	-	-	-	-	-	-	-
Sep.	168	3	-	-	-	-	-	-	-	-	-	-
Oct.	29	-	-	-	-	-	-	-	-	-	-	-
Nov.	-	-	-	-	-	-	-	-	-	-	-	-
Dec.	48	-	-	-	-	-	-	-	-	-	-	-
Year	574	4	2	2	-	-	-	-	-	-	-	-
	JAIPUR											
Jan.	4	-	-	-	-	-	-	-	-	-	-	-
Feb.	8	-	-	-	-	-	-	-	-	-	-	-
Mar.	8	-	-	-	-	-	-	-	-	-	-	-
Apr.	11	-	-	-	-	-	-	-	-	-	-	-
May.	4	-	-	-	-	-	-	-	-	-	-	-
Jun.	76	-	-	-	-	-	-	-	-	-	-	-
Jul.	204	1	-	-	-	-	-	-	-	-	-	-
Aug.	145	5	-	-	-	-	-	-	-	-	-	-
Sep.	185	-	-	-	-	-	-	-	-	-	-	-
Oct.	-	-	-	-	-	-	-	-	-	-	-	-
Nov.	10	-	-	-	-	-	-	-	-	-	-	-
Dec.	5	-	-	-	-	-	-	-	-	-	-	-
Year	660	6	-	-	-	-	-	-	-	-	-	-
	JAGDALPUR											
Jan.	4	-	-	-	-	-	-	-	-	-	-	-
Feb.	16	-	-	-	-	-	-	-	-	-	-	-
Mar.	31	-	-	-	-	-	-	-	-	-	-	-
Apr.	65	-	-	-	-	-	-	-	-	-	-	-
May.	69	3	-	-	-	-	-	-	-	-	-	-
Jun	73	6	1	-	-	-	-	-	-	-	-	-
Jul.	415	7	-	-	-	-	-	-	-	-	-	-
Aug.	227	8	4		-	-	-	-	-	-	-	-
Sep.	285	16	2	-	-	-	-	-	-	-	-	-
Oct.	135	-	-	-	-	-	-	-	-	-	-	-
Nov.	54	-	-	-	-	-	-	-	-	-	-	-
Dec.	-	-	-	-	-	-	-	-	-	-	-	-
Year	1374	40	7	-	-	-	-	-	-	-	-	-

* Data not available

Table VI-D - Frequency of rainfall amounts in four hour periods at 76 stations for the year 1958

Month	Rainfall (mms.) 0.1-25.0	25.1-50.0	50.1-75.0	75.1-100.0	100.1-125.0	125.1-150.0	150.1-200.0	200.1-250.0	250.1-300.0	300.1-350.0	350.1-400.0	400.0 ^
AHMEDABAD												
Jan.	-	-	-	-	-	-	-	-	-	-	-	-
Feb.	-	-	-	-	-	-	-	-	-	-	-	-
Mar.	-	-	-	-	-	-	-	-	-	-	-	-
Apr.	-	-	-	-	-	-	-	-	-	-	-	-
May.	-	-	-	-	-	-	-	-	-	-	-	-
Jun.	48	4	-	-	-	-	-	-	-	-	-	-
Jul.	144	3	-	-	-	-	-	-	-	-	-	-
Aug.	109	4	-	-	-	-	-	-	-	-	-	-
Sep.	157	9	4	5	-	-	3	-	-	-	-	-
Oct.	28	4	-	-	-	-	-	-	-	-	-	-
Nov.	-	-	-	-	-	-	-	-	-	-	-	-
Dec.	-	-	-	-	-	-	-	-	-	-	-	-
Year	486	24	4	5	-	-	3	-	-	-	-	-
BOMBAY (COLABA)												
Jan.	-	-	-	-	-	-	-	-	-	-	-	-
Feb.	-	-	-	-	-	-	-	-	-	-	-	-
Mar.	4	-	-	-	-	-	-	-	-	-	-	-
Apr.	-	-	-	-	-	-	-	-	-	-	-	-
May.	9	-	-	-	-	-	-	-	-	-	-	-
Jun.	222	26	6	5	-	2	-	-	-	-	-	-
Jul.	450	24	3	-	-	-	-	-	-	-	-	-
Aug.	435	43	16	4	-	-	-	-	-	-	-	-
Sep.	252	5	2	2	-	-	-	-	-	-	-	-
Oct.	30	-	-	-	-	-	-	-	-	-	-	-
Nov.	5	-	-	-	-	-	-	-	-	-	-	-
Dec.	-	-	-	-	-	-	-	-	-	-	-	-
Year	1407	98	27	11	-	2	-	-	-	-	-	-
NANDURBAR												
Jan.	12	-	-	-	-	-	-	-	-	-	-	-
Feb.	-	-	-	-	-	-	-	-	-	-	-	-
Mar.	8	-	-	-	-	-	-	-	-	-	-	-
Apr.	21	4	-	-	-	-	-	-	-	-	-	-
May.	5	-	-	-	-	-	-	-	-	-	-	-
Jun.	71		-	-	-	-	-	-	-	-	-	
Jul.	266	3	1	3	1	-	-	-	-	-	-	
Aug.	180	4	-	-	-		-	-	-	-	-	-
Sep.	198	6	2	-	-	-	-	-	-	-	-	-
Oct.	24	-	-	-	-	-	-	-	-		-	-
Nov.	10	-	-	-	-	-	-	-	-	-	-	-
Dec.	-	-	-	-	-	-	-	-	-	-	-	-
Year	795	17	3	3	1	-	-	-	-	-	-	

Month	Rainfall (mms.) 0.1-25.0	25.1-50.0	50.1-75.0	75.1-100.0	100.1-125.0	125.1-150.0	150.1-200.0	200.1-250.0	250.1-300.0	300.1-350.0	350.1-400.0	400.0 ^
BARODA												
Jan.	-	-	-	-	-	-	-	-	-	-	-	-
Feb.	-	-	-	-	-	-	-	-	-	-	-	-
Mar.	-	-	-	-	-	-	-	-	-	-	-	-
Apr.	4	-	-	-	-	-	-	-	-	-	-	-
May.	-	-	-	-	-	-	-	-	-	-	-	-
Jun.	43	9	3	-	-	-	-	-	-	-	-	-
Jul.	164	-	4	-	-	-	-	-	-	-	-	-
Aug.	156	10	-	-	-	-	-	-	-	-	-	-
Sep.	197	10	5	1	-	-	-	-	-	-	-	-
Oct.	34	-	-	-	-	-	-	-	-	-	-	-
Nov.	9	-	-	-	-	-	-	-	-	-	-	-
Dec.	-	-	-	-	-	-	-	-	-	-	-	-
Year	607	29	12	1	-	-	-	-	-	-	-	-
BOMBAY (SANTACRUZ AERODROME)												
Jan.	5	-	-	-	-	-	-	-	-	-	-	-
Feb.	-	-	-	-	-	-	-	-	-	-	-	-
Mar.	-	-	-	-	-	-	-	-	-	-	-	-
Apr.	-	-	-	-	-	-	-	-	-	-	-	-
May.	16	-	-	-	-	-	-	-	-	-	-	-
Jun.	218	23	5	3	-	-	-	-	-	-	-	-
Jul.	432	35	6	2	1	-	-	-	-	-	-	-
Aug.	470	40	7	5	1	2	-	-	-	-	-	-
Sep.	285	8	3	4	-	-	-	-	-	-	-	-
Oct.	48	-	-	-	-	-	-	-	-	-	-	-
Nov.	10	-	-	-	-	-	-	-	-	-	-	-
Dec.	-	-	-	-	-	-	-	-	-	-	-	-
Year	1484	106	21	14	2	2	-	-	-	-	-	-
AURANGABAD (CHIKALTHANA AERODROME)												
Jan.	-	-	-	-	-	-	-	-	-	-	-	-
Feb.	-	-	-	-	-	-	-	-	-	-	-	-
Mar.	-	-	-	-	-	-	-	-	-	-	-	-
Apr.	19	-	-	-	-	-	-	-	-	-	-	-
May.	16	-	-	-	-	-	-	-	-	-	-	-
Jun.	84	-	-	-	-	-	-	-	-	-	-	-
Jul.	223	4	-	-	-	-	-	-	-	-	-	-
Aug.	228	8	-	-	-	-	-	-	-	-	-	-
Sep.	57	-	-	-	-	-		-	-	-	-	-
Oct.	20	-	-	-	-	-	-	-	-	-	-	
Nov.	43	3	-	-	-	-	-	-	-	-	-	-
Dec.	-	-	-	-	-	-	-	-	-	-	-	-
Year	690	15			-	-	-	-	-	-	-	-

Month	Rainfall (mms.) 0.1-25.0	25.1-50.0	50.1-75.0	75.1-100.0	100.1-125.0	125.1-150.0	150.1-200.0	200.1-250.0	250.1-300.0	300.1-350.0	350.1-400.0	400.0 ^
VERAVAL												
Jan.	-	-	-	-	-	-	-	-	-	-	-	-
Feb.	-	-	-	-	-	-	-	-	-	-	-	-
Mar.	-	-	-	-	-	-	-	-	-	-	-	-
Apr.	-	-	-	-	-	-	-	-	-	-	-	-
May.	-	-	-	-	-	-	-	-	-	-	-	-
Jun.	79	10	-	-	-	-	-	-	-	-	-	-
Jul.	270	5	-	-	-	-	-	-	-	-	-	-
Aug.	185	-	-	-	-	-	-	-	-	-	-	-
Sep.	149	3	3	5	3	-	-	-	-	-	-	-
Oct.	47	4	-	-	-	-	-	-	-	-	-	-
Nov.	4	-	-	-	-	-	-	-	-	-	-	-
Dec.	-	-	-	-	-	-	-	-	-	-	-	-
Year	734	22	3	5	3	-	-	-	-	-	-	-
VENGURLA												
Jan.	6	-	-	-	-	-	-	-	-	-	-	-
Feb.	-	-	-	-	-	-	-	-	-	-	-	-
Mar.	-	-	-	-	-	-	-	-	-	-	-	-
Apr.	7	-	-	-	-	-	-	-	-	-	-	-
May.	33	-	1	1	-	-	-	-	-	-	-	-
Jun.	290	32	6	3	2	1	-	-	-	-	-	-
Jul.	535	13	-	-	-	-	-	-	-	-	-	-
Aug.	530	42	6	3	-	-	-	-	-	-	-	-
Sep.	258	2	-	-	-	-	-	-	-	-	-	-
Oct.	89	-	-	-	-	-	-	-	-	-	-	-
Nov.	30	-	-	-	-	-	-	-	-	-	-	-
Dec.	-	-	-	-	-	-	-	-	-	-	-	-
Year	1778	89	13	7	2	1	-	-	-	-	-	-
POONA												
Jan.	-	-	-	-	-	-	-	-	-	-	-	-
Feb.	-	-	-	-	-	-	-	-	-	-	-	-
Mar.	5	-	-	-	-	-	-	-	-	-	-	-
Apr.	31	3	-	-	-	-	-	-	-	-	-	-
May.	32	3	-	-	-	-	-	-	-	-	-	-
Jun.	112	-	-	-	-	-	-	-	-	-	-	-
Jul.	384	9	-	-	-	-	-	-	-	-	-	-
Aug.	289	3	-	-	-	-	-	-	-	-	-	-
Sep.	111	-	-	-	-	-	-	-	-	-	-	-
Oct.	49	1	3	-	-	-	-	-	-	-	-	-
Nov.	38	-	-	-	-	-	-	-	-	-	-	-
Dec.	-	-	-	-	-	-	-	-	-	-	-	-
Year	1051	19	3	-	-	-	-	-	-	-	-	-

Table VI-D - Frequency of rainfall amounts in four hour pe ods at 76 stations for the year 1958

Month	Rainfall (mms.) 0.1-25.0	25.1-50.0	50.1-75.0	75.1-100.0	100.1-125.0	125.1-150.0	150.1-200.0	200.1-250.0	250.1-300.0	300.1-350.0	350.1-400.0	400.0 ^
NAGPUR												
Jan.	8	-	-	-	-	-	-	-	-	-	-	-
Feb.	-	-	-	-	-	-	-	-	-	-	-	-
Mar.	20	-	-	-	-	-	-	-	-	-	-	-
Apr.	42	-	-	-	-	-	-	-	-	-	-	-
May.	7	-	-	-	-	-	-	-	-	-	-	-
Jun.	83	8	-	-	-	-	-	-	-	-	-	-
Jul.	274	8	-	-	-	-	-	-	-	-	-	-
Aug.	210	12	-	-	-	-	-	-	-	-	-	-
Sep.	169	4	-	-	-	-	-	-	-	-	-	-
Oct.	79	4	-	-	-	-	-	-	-	-	-	-
Nov.	27	-	-	-	-	-	-	-	-	-	-	-
Dec.	-	-	-	-	-	-	-	-	-	-	-	-
Year	919	36	-	-	-	-	-	-	-	-	-	-
TIRUCHIRAPALLI												
Jan.	14	-	-	-	-	-	-	-	-	-	-	-
Feb.	-	-	-	-	-	-	-	-	-	-	-	-
Mar.	29	-	-	-	-	-	-	-	-	-	-	-
Apr.	26	-	-	-	-	-	-	-	-	-	-	-
May.	67	3	-	-	-	-	-	-	-	-	-	-
Jun.	10	-	-	-	-	-	-	-	-	-	-	-
Jul.	5	-	-	-	-	-	-	-	-	-	-	-
Aug.	68	4	4	-	-	-	-	-	-	-	-	-
Sep.	32	3	-	-	-	-	-	-	-	-	-	-
Oct.	67	11	-	-	-	-	-	-	-	-	-	-
Nov.	86	2	-	-	-	-	-	-	-	-	-	-
Dec.	49	-	-	-	-	-	-	-	-	-	-	-
Year	454	23	4	-	-	-	-	-	-	-	-	-
MANGALORE												
Jan.	-	-	-	-	-	-	-	-	-	-	-	-
Feb.	-	-	-	-	-	-	-	-	-	-	-	-
Mar.	-	-	-	-	-	-	-	-	-	-	-	-
Apr.	16	-	-	-	-	-	-	-	-	-	-	-
May.	117	13	3	2	-	-	-	-	-	-	-	-
Jun.	332	43	7	-	-	-	-	-	-	-	-	-
Jul.	452	21	4	-	-	-	-	-	-	-	-	-
Aug.	457	10	-	-	-	-	-	-	-	-	-	-
Sep.	198	7	-	-	-	-	-	-	-	-	-	-
Oct.	106	6	-	-	-	-	-	-	-	-	-	-
Nov.	61	2	2	2	-	-	-	-	-	-	-	-
Dec.	-	-	-	-	-	-	-	-	-	-	-	-
Year	1739	102	16	4	-	-	-	-	-	-	-	-

Month	Rainfall (mms.) 0.1-25.0	25.1-50.0	50.1-75.0	75.1-100.0	100.1-125.0	125.1-150.0	150.1-200.0	200.1-250.0	250.1-300.0	300.1-350.0	350.1-400.0	400.0 ^
VISAKHAPATNAM												
Jan.	-	-	-	-	-	-	-	-	-	-	-	-
Feb.	-	-	-	-	-	-	-	-	-	-	-	-
Mar.	-	-	-	-	-	-	-	-	-	-	-	-
Apr.	19	-	-	-	-	-	-	-	-	-	-	-
May.	-	-	-	-	-	-	-	-	-	-	-	-
Jun.	72	-	-	-	-	-	-	-	-	-	-	-
Jul.	108	-	-	-	-	-	-	-	-	-	-	-
Aug.	116	-	-	-	-	-	-	-	-	-	-	-
Sep.	126	6	2	-	-	-	-	-	-	-	-	-
Oct.	131	10	-	-	-	-	-	-	-	-	-	-
Nov.	*											
Dec.	*											
MADRAS												
Jan.	8	-	-	-	-	-	-	-	-	-	-	-
Feb.	-	-	-	-	-	-	-	-	-	-	-	-
Mar.	8	-	-	-	-	-	-	-	-	-	-	-
Apr.	5	-	-	-	-	-	-	-	-	-	-	-
May.	29	1	-	-	-	-	-	-	-	-	-	-
Jun.	35	-	-	-	-	-	-	-	-	-	-	-
Jul.	128	-	-	-	-	-	-	-	-	-	-	-
Aug.	123	3	-	-	-	-	-	-	-	-	-	-
Sep.	43	-	-	-	-	-	-	-	-	-	-	-
Oct.	171	9	6	-	-	-	-	-	-	-	-	-
Nov.	132	14	1	-	-	-	-	-	-	-	-	-
Dec.	129	-	-	-	-	-	-	-	-	-	-	-
Year	811	27	7	-	-	-	-	-	-	-	-	-
BANGALORE (CENTRAL OBSERVATORY)												
Jan.	18	-	-	-	-	-	-	-	-	-	-	-
Feb.	-	-	-	-	-	-	-	-	-	-	-	-
Mar.	5	-	-	-	-	-	-	-	-	-	-	-
Apr.	43	4	-	-	-	-	-	-	-	-	-	-
May.	112	8	-	-	-	-	-	-	-	-	-	-
Jun.	58	3	-	-	-	-	-	-	-	-	-	-
Jul.	159	-	-	-	-	-	-	-	-	-	-	-
Aug.	187	4	-	-	-	-	-	-	-	-	-	-
Sep.	70	15	3	-	-	-	-	-	-	-	-	-
Oct.	122	6	-	-	-	-	-	-	-	-	-	-
Nov.	78	2	-	-	-	-	-	-	-	-	-	-
Dec.	44	-	-	-	-	-	-	-	-	-	-	-
Year	896	42	3	-	-	-	-	-	-	-	-	-

Month	Rainfall (mms.) 0.1-25.0	25.1-50.0	50.1-75.0	75.1-100.0	100.1-125.0	125.1-150.0	150.1-200.0	200.1-250.0	250.1-300.0	300.1-350.0	350.1-400.0	400.0 ^
HYDERABAD (BEGUMPET AERODROME)												
Jan.	-	-	-	-	-	-	-	-	-	-	-	-
Feb.	9	-	-	-	-	-	-	-	-	-	-	-
Mar.	26	-	-	-	-	-	-	-	-	-	-	-
Apr.	39	1	3	-	-	-	-	-	-	-	-	-
May.	39	-	-	-	-	-	-	-	-	-	-	-
Jun.	68	3	-	-	-	-	-	-	-	-	-	-
Jul.	282	4	-	-	-	-	-	-	-	-	-	-
Aug.	249	-	-	-	-	-	-	-	-	-	-	-
Sep.	140	2	3	-	-	-	-	-	-	-	-	-
Oct.	67	-	-	-	-	-	-	-	-	-	-	-
Nov.	65	-	-	-	-	-	-	-	-	-	-	-
Dec.	-	-	-	-	-	-	-	-	-	-	-	-
Year	984	10	6	-	-	-	-	-	-	-	-	-
MADRAS (NUNGAMBAKKAM)												
Jan.	9	-	-	-	-	-	-	-	-	-	-	-
Feb.	4	-	-	-	-	-	-	-	-	-	-	-
Mar.	4	-	-	-	-	-	-	-	-	-	-	-
Apr.	10	-	-	-	-	-	-	-	-	-	-	-
May.	31	4	-	-	-	-	-	-	-	-	-	-
Jun.	40	2	-	-	-	-	-	-	-	-	-	-
Jul.	159	-	-	-	-	-	-	-	-	-	-	-
Aug.	161	4	-	-	-	-	-	-	-	-	-	-
Sep.	92	-	-	-	-	-	-	-	-	-	-	-
Oct.	162	15	2	-	-	-	-	-	-	-	-	-
Nov.	151	13	11	-	-	-	-	-	-	-	-	-
Dec.	117	-	-	-	-	-	-	-	-	-	-	-
Year	940	38	13	-	-	-	-	-	-	-	-	-
BANGALORE (AERODROME)												
Jan.	15	-	-	-	-	-	-	-	-	-	-	-
Feb.	-	-	-	-	-	-	-	-	-	-	-	-
Mar.	20	-	-	-	-	-	-	-	-	-	-	-
Apr.	36	3	-	-	-	-	-	-	-	-	-	-
May.	111	-	-	-	-	-	-	-	-	-	-	-
Jun.	76	-	-	-	-	-	-	-	-	-	-	-
Jul.	107	-	-	-	-	-	-	-	-	-	-	-
Aug.	184	-	-	-	-	-	-	-	-	-	-	-
Sep.	71	8	-	-	-	-	-	-	-	-	-	-
Oct.	102	7	-	-	-	-	-	-	-	-	-	-
Nov.	68	-	-	-	-	-	-	-	-	-	-	-
Dec.	43	-	-	-	-	-	-	-	-	-	-	-
Year	833	18	-	-	-	-	-	-	-	-	-	-

* Data not available.

Table VI-D - Frequency of rainfall amounts in four hour pe ods at 76 stations for the year 1958

Month	Rainfall (mms.) 0.1-25.0	25.1-50.0	50.1-75.0	75.1-100.0	100.1-125.0	125.1-150.0	150.1-200.0	200.1-250.0	250.1-300.0	300.1-350.0	350.1-400.0	400.0 ∧
TRIVANDRUM												
Jan.	6	-	-	-	-	-	-	-	-	-	-	-
Feb.	18	-	-	-	-	-	-	-	-	-	-	-
Mar.	18	4	-	-	-	-	-	-	-	-	-	-
Apr.	83	10	-	-	-	-	-	-	-	-	-	-
May.	148	1	-	-	-	-	-	-	-	-	-	-
Jun.	403	14	5	-	-	-	-	-	-	-	-	-
Jul.	169	-	-	-	-	-	-	-	-	-	-	-
Aug.	285	1	-	-	-	-	-	-	-	-	-	-
Sep.	42	-	-	-	-	-	-	-	-	-	-	-
Oct.	164	3	2	1	-	-	-	-	-	-	-	-
Nov.	119	-	-	-	-	-	-	-	-	-	-	-
Dec.	23	-	-	-	-	-	-	-	-	-	-	-
Year	1478	33	7	1	-	-	-	-	-	-	-	-
KATMANDU												
Jan.	27	-	-	-	-	-	-	-	-	-	-	-
Feb.	-	-	-	-	-	-	-	-	-	-	-	-
Mar.	27	-	-	-	-	-	-	-	-	-	-	-
Apr.	54	-	-	-	-	-	-	-	-	-	-	-
May.	61	-	-	-	-	-	-	-	-	-	-	-
Jun.	139	-	-	-	-	-	-	-	-	-	-	-
Jul.	244	3	-	-	-	-	-	-	-	-	-	-
Aug.	276	-	-	-	-	-	-	-	-	-	-	-
Sep.	131	7	-	-	-	-	-	-	-	-	-	-
Oct.	28	-	-	-	-	-	-	-	-	-	-	-
Nov.	-	-	-	-	-	-	-	-	-	-	-	-
Dec.	-	-	-	-	-	-	-	-	-	-	-	-
Year	987	10	-	-	-	-	-	-	-	-	-	-
BOKARO												
Jan.	17	-	-	-	-	-	-	-	-	-	-	-
Feb.	39	-	-	-	-	-	-	-	-	-	-	-
Mar.	24	-	-	-	-	-	-	-	-	-	-	-
Apr.	21	-	-	-	-	-	-	-	-	-	-	-
May.	5	4	-	-	-	-	-	-	-	-	-	-
Jun.	42	3	-	-	-	-	-	-	-	-	-	-
Jul.	265	3	-	-	-	-	-	-	-	-	-	-
Aug.	218	5	3	-	-	-	-	-	-	-	-	-
Sep.	164	10	4	-	-	-	-	-	-	-	-	-
Oct.	79	5	3	-	-	-	-	-	-	-	-	-
Nov.	-	-	-	-	-	-	-	-	-	-	-	-
Dec.	-	-	-	-	-	-	-	-	-	-	-	-
Year	874	30	10	-	-	-	-	-	-	-	-	-

Month	Rainfall (mms.) 0.1-25.0	25.1-50.0	50.1-75.0	75.1-100.0	100.1-125.0	125.1-150.0	150.1-200.0	200.1-250.0	250.1-300.0	300.1-350.0	350.1-400.0	400.0 ∧
SHILLONG												
Jan.	12	-	-	-	-	-	-	-	-	-	-	-
Feb.	49	-	-	-	-	-	-	-	-	-	-	-
Mar.	23	-	-	-	-	-	-	-	-	-	-	-
Apr.	149	-	-	-	-	-	-	-	-	-	-	-
May.	214	1	-	-	-	-	-	-	-	-	-	-
Jun.	214	12	-	-	-	-	-	-	-	-	-	-
Jul.	241	-	-	-	-	-	-	-	-	-	-	-
Aug.	284	4	1	-	-	-	-	-	-	-	-	-
Sep.	172	12	6	-	-	-	-	-	-	-	-	-
Oct.	90	-	-	-	-	-	-	-	-	-	-	-
Nov.	15	-	-	-	-	-	-	-	-	-	-	-
Dec.	28	-	-	-	-	-	-	-	-	-	-	-
Year	1491	29	7	-	-	-	-	-	-	-	-	-
MAHABALESHWAR												
Jan.	4	-	-	-	-	-	-	-	-	-	-	-
Feb.	-	-	-	-	-	-	-	-	-	-	-	-
Mar.	*											
Apr.	*											
May.	*											
Jun.	*											
Jul.	209	22	2	-	-	-	-	-	-	-	-	-
Aug.	593	59	12	1	-	-	-	-	-	-	-	-
Sep.	423	8	2	3	1	-	-	-	-	-	-	-
Oct.	116	-	-	-	-	-	-	-	-	-	-	-
Nov.	56	-	-	-	-	-	-	-	-	-	-	-
Dec.	-	-	-	-	-	-	-	-	-	-	-	-
HAZARIBAGH												
Jan.	24	-	-	-	-	-	-	-	-	-	-	-
Feb.	45	-	-	-	-	-	-	-	-	-	-	-
Mar.	19	-	-	-	-	-	-	-	-	-	-	-
Apr.	31	-	-	-	-	-	-	-	-	-	-	-
May.	18	-	-	-	-	-	-	-	-	-	-	-
Jun.	74	5	1	3	-	-	-	-	-	-	-	-
Jul.	231	6	3	-	-	-	-	-	-	-	-	-
Aug.	204	11	-	-	-	-	-	-	-	-	-	-
Sep.	260	8	-	-	-	-	-	-	-	-	-	-
Oct.	77	-	-	-	-	-	-	-	-	-	-	-
Nov.	-	-	-	-	-	-	-	-	-	-	-	-
Dec.	-	-	-	-	-	-	-	-	-	-	-	-
Year	983	30	4	3	-	-	-	-	-	-	-	-

Month	Rainfall (mms.) 0.1-25.0	25.1-50.0	50.1-75.0	75.1-100.0	100.1-125.0	125.1-150.0	150.1-200.0	200.1-250.0	250.1-300.0	300.1-350.0	350.1-400.0	400.0 ∧
CHERRAPUNJI												
Jan.	20	-	-	-	-	-	-	-	-	-	-	-
Feb.	61	3	-	-	-	-	-	-	-	-	-	-
Mar.	30	-	-	-	-	-	-	-	-	-	-	-
Apr.	155	21	11	2	-	-	-	-	-	-	-	-
May.	398	23	7	7	-	-	-	-	-	-	-	-
Jun.	302	13	9	-	2	-	3	-	-	-	-	-
Jul.	415	24	4	-	-	-	-	-	-	-	-	-
Aug.	366	101	34	17	10	3	1	-	-	-	-	-
Sep.	110	38	12	5	2	2	1	-	-	-	-	-
Oct.	115	2	-	-	-	-	-	-	-	-	-	-
Nov.	9	-	-	-	-	-	-	-	-	-	-	-
Dec.	17	-	-	-	-	-	-	-	-	-	-	-
Year	1998	225	77	31	14	5	5	-	-	-	-	-
KODAIKANAL												
Jan.	53	-	-	-	-	-	-	-	-	-	-	-
Feb.	27	-	-	-	-	-	-	-	-	-	-	-
Mar.	64	9	-	-	-	-	-	-	-	-	-	-
Apr.	143	12	-	-	-	-	-	-	-	-	-	-
May.	140	3	2	-	-	-	-	-	-	-	-	-
Jun.	72	-	-	-	-	-	-	-	-	-	-	-
Jul.	164	-	-	-	-	-	-	-	-	-	-	-
Aug.	222	-	-	-	-	-	-	-	-	-	-	-
Sep.	115	2	-	-	-	-	-	-	-	-	-	-
Oct.	242	-	-	-	-	-	-	-	-	-	-	-
Nov.	154	3	-	-	-	-	-	-	-	-	-	-
Dec.	106	-	-	-	-	-	-	-	-	-	-	-
Year	1502	29	2	-	-	-	-	-	-	-	-	-
TILAIYA												
Jan.	*											
Feb.	*											
Mar.	*											
Apr.	*											
May.	*											
Jun.	66	-	-	-	-	-	-	-	-	-	-	-
Jul.	183	4	-	-	-	-	-	-	-	-	-	-
Aug.	208	9	-	-	-	-	-	-	-	-	-	-
Sep.	151	8	2	-	-	-	-	-	-	-	-	-
Oct.	77	3	-	-	-	-	-	-	-	-	-	-
Nov.	-	-	-	-	-	-	-	-	-	-	-	-
Dec.	-	-	-	-	-	-	-	-	-	-	-	-

* Data not available.

Table VI-D - Frequency of rainfall amounts in four hour periods at 76 stations for the year 1958

Month	Rainfall (mms.) 0.1-25.0	25.1-50.0	50.1-75.0	75.1-100.0	100.1-125.0	125.1-150.0	150.1-200.0	200.1-250.0	250.1-300.0	300.1-350.0	350.1-400.0	400.0 ^
						RAMGARH						
Jan.	20	-	-	-	-	-	-	-	-	-	-	-
Feb.	49	-	-	-	-	-	-	-	-	-	-	-
Mar.	11	-	-	-	-	-	-	-	-	-	-	-
Apr.	19	-	-	-	-	-	-	-	-	-	-	-
May.	16	-	-	-	-	-	-	-	-	-	-	-
Jun.	26	-	-	-	-	-	-	-	-	-	-	-
Jul.	208	7	-	-	-	-	-	-	-	-	-	-
Aug.	137	6	-	-	-	-	-	-	-	-	-	-
Sep.	150	6	4	3	-	-	-	-	-	-	-	-
Oct.	48	3	-	-	-	-	-	-	-	-	-	-
Nov.	-	-	-	-	-	-	-	-	-	-	-	-
Dec.	-	-	-	-	-	-	-	-	-	-	-	-
Year	684	22	4	3	-	-	-	-	-	-	-	-
						ASANSOL						
Jan.	13	-	-	-	-	-	-	-	-	-	-	-
Feb.	24	-	-	-	-	-	-	-	-	-	-	-
Mar.	15	-	-	-	-	-	-	-	-	-	-	-
Apr.	22	-	-	-	-	-	-	-	-	-	-	-
May	13	-	-	-	-	-	-	-	-	-	-	-
Jun.	45	3	-	-	-	-	-	-	-	-	-	-
Jul.	164	3	-	-	-	-	-	-	-	-	-	-
Aug.	177	5	-	-	-	-	-	-	-	-	-	-
Sep.	164	2	3	-	-	-	-	-	-	-	-	-
Oct.	81	2	6	-	-	-	-	-	-	-	-	-
Nov.	-	-	-	-	-	-	-	-	-	-	-	-
Dec.	-	-	-	-	-	-	-	-	-	-	-	-
Year	718	15	9	-	-	-	-	-	-	-	-	-
						CHANDWA						
Jan.	20	-	-	-	-	-	-	-	-	-	-	-
Feb.	*											
Mar.	20	-	-	-	-	-	-	-	-	-	-	-
Apr.	22	-	-	-	-	-	-	-	-	-	-	-
May.	9	-	-	-	-	-	-	-	-	-	-	-
Jun.	43	3	6	-	-	-	-	-	-	-	-	-
Jul.	219	13	6	-	-	-	-	-	-	-	-	-
Aug.	178	4	-	-	-	-	-	-	-	-	-	-
Sep.	188	4	-	-	-	-	-	-	-	-	-	-
Oct.	71	8	-	-	-	-	-	-	-	-	-	-
Nov.		-	-	-	-	-	-	-	-	-	-	-
Dec.	-	-	-	-	-	-	-	-	-	-	-	-
Year												

Month	Rainfall (mms.) 0.1-25.0	25.1-50.0	50.1-75.0	75.1-100.0	100.1-125.0	125.1-150.0	150.1-200.0	200.1-250.0	250.1-300.0	300.1-350.0	350.1-400.0	400.0 ^
						PANCHET HILL						
Jan.	14	-	-	-	-	-	-	-	-	-	-	-
Feb.	24	-	-	-	-	-	-	-	-	-	-	-
Mar.	17	-	-	-	-	-	-	-	-	-	-	-
Apr.	17	-	-	-	-	-	-	-	-	-	-	-
May.	6	4	-	-	-	-	-	-	-	-	-	-
Jun.	55	-	1	3	-	-	-	-	-	-	-	-
Jul.	149	3	-	-	-	-	-	-	-	-	-	-
Aug.	152	11	-	-	-	-	-	-	-	-	-	-
Sep.	150	10	-	-	-	-	-	-	-	-	-	-
Oct.	95	14	-	-	-	-	-	-	-	-	-	-
Nov.	5	-	-	-	-	-	-	-	-	-	-	-
Dec.	-	-	-	-	-	-	-	-	-	-	-	-
Year	684	42	1	3	-	-	-	-	-	-	-	-
						DUMRI						
Jan.	17	-	-	-	-	-	-	-	-	-	-	-
Feb.	9	-	-	-	-	-	-	-	-	-	-	-
Mar.	11	-	-	-	-	-	-	-	-	-	-	-
Apr.	21	-	-	-	-	-	-	-	-	-	-	-
May	8	-	-	-	-	-	-	-	-	-	-	-
Jun.	32	4	-	-	-	-	-	-	-	-	-	-
Jul.	161	3	-	-	-	-	-	-	-	-	-	-
Aug.	162	3	-	-	-	-	-	-	-	-	-	-
Sep.	169	16	-	-	-	-	-	-	-	-	-	-
Oct.	79	4	-	-	-	-	-	-	-	-	-	-
Nov.	-	-	-	-	-	-	-	-	-	-	-	-
Dec.		-	-	-	-	-	-	-	-	-	-	-
Year	669	30	-	-	-	-	-	-	-	-	-	-
						MAITHON						
Jan.	*											
Feb.	*											
Mar.	*											
Apr.	17	-	-	-	-	-	-	-	-	-	-	-
May.	14	4	-	-	-	-	-	-	-	-	-	-
Jun.	55	4	-	-	-	-	-	-	-	-	-	-
Jul.	177	11	-	-	-	-	-	-	-	-	-	-
Aug.	185	12	-	-	-	-	-	-	-	-	-	-
Sep.	129	14	4	-	-	-	-	-	-	-	-	-
Oct.	85	4	-	-	-	-	-	-	-	-	-	-
Nov.	-	-	-	-	-	-	-	-	-	-	-	-
Dec.	-	-	-	-	-	-	-	-	-	-	-	-
Year												

Month	Rainfall (mms.) 0.1-25.0	25.1-50.0	50.1-75.0	75.1-100.0	100.1-125.0	125.1-150.0	150.1-200.0	200.1-250.0	250.1-300.0	300.1-350.0	350.1-400.0	400.0 ^
						DURGAPUR						
Jan.	22	-	-	-	-	-	-	-	-	-	-	-
Feb.	27	-	-	-	-	-	-	-	-	-	-	-
Mar.	7	-	-	-	-	-	-	-	-	-	-	-
Apr.	21	-	-	-	-	-	-	-	-	-	-	-
May.	22	-	-	-	-	-	-	-	-	-	-	-
Jun.	58	5	3	-	-	-	-	-	-	-	-	-
Jul.	174	7	-	-	-	-	-	-	-	-	-	-
Aug.	125	4	-	-	-	-	-	-	-	-	-	-
Sep.	162	1	3	-	-	-	-	-	-	-	-	-
Oct.	36	8	-	-	-	-	-	-	-	-	-	-
Nov.	11	-	-	-	-	-	-	-	-	-	-	-
Dec.	-	-	-	-	-	-	-	-	-	-	-	-
Year	665	25	6	-	-	-	-	-	-	-	-	-
						BISHUNGARH						
Jan.	25	-	-	-	-	-	-	-	-	-	-	-
Feb.	32	-	-	-	-	-	-	-	-	-	-	-
Mar.	17	-	-	-	-	-	-	-	-	-	-	-
Apr.	36	-	-	-	-	-	-	-	-	-	-	-
May	19	-	-	-	-	-	-	-	-	-	-	-
Jun.	71	4	-	-	-	-	-	-	-	-	-	-
Jul.	233	5	-	-	-	-	-	-	-	-	-	-
Aug.	213	7	-	-	-	-	-	-	-	-	-	-
Sep.	175	7	3	-	-	-	-	-	-	-	-	-
Oct.	98	4	4	-	-	-	-	-	-	-	-	-
Nov.	-	-		-	-	-	-	-	-	-	-	-
Dec.	-	-		-	-	-	-	-	-	-	-	-
Year	919	27	7	-	-	-	-	-	-	-	-	-
						BARAMUL						
Jan.	11	-	-	-	-	-	-	-	-	-	-	-
Feb.	48	4	-	-	-	-	-	-	-	-	-	-
Mar.	8	-	-	-	-	-	-	-	-	-	-	-
Apr.	*											
May.	*											
Jun.	*											
Jul.	*											
Aug.	*											
Sep.	*											
Oct.	*											
Nov.	*											
Dec.	*											
Year												

* Data not available.

Table VI-D - Frequency of rainfall amounts in four hour pe ods at 76 stations for the year 1958

Month	Rainfall (mms.) 0.1-25.0	25.1-50.0	50.1-75.0	75.1-100.0	100.1-125.0	125.1-150.0	150.1-200.0	200.1-250.0	250.1-300.0	300.1-350.0	350.1-400.0	400.0 ∧
HIRAKUD												
Jan.	8	-	-	-	-	-	-	-	-	-	-	-
Feb.	58	-	-	-	-	-	-	-	-	-	-	-
Mar.	44	4	-	-	-	-	-	-	-	-	-	-
Apr.	15	-	-	-	-	-	-	-	-	-	-	-
May.	37	-	-	-	-	-	-	-	-	-	-	-
Jun.	63	4	-	-	-	-	-	-	-	-	-	-
Jul.	337	13	6	2	1	-	-	-	-	-	-	-
Aug.	181	8	5	-	-	-	-	-	-	-	-	-
Sep.	176	20	3	-	-	-	-	-	-	-	-	-
Oct.	98	-	-	-	-	-	-	-	-	-	-	-
Nov.	13	-	-	-	-	-	-	-	-	-	-	-
Dec.	-	-	-	-	-	-	-	-	-	-	-	-
Year	1030	49	14	2	1	-	-	-	-	-	-	-
BHIMKUND												
Jan.	11	-	-	-	-	-	-	-	-	-	-	-
Feb.	58	-	-	-	-	-	-	-	-	-	-	-
Mar.	27	-	-	-	-	-	-	-	-	-	-	-
Apr.	25	-	-	-	-	-	-	-	-	-	-	-
May.	22	-	-	-	-	-	-	-	-	-	-	-
Jun.	72	-	-	-	-	-	-	-	-	-	-	-
Jul.	179	6	6	-	-	-	-	-	-	-	-	-
Aug.	233	-	-	-	-	-	-	-	-	-	-	-
Sep.	197	4	-	-	-	-	-	-	-	-	-	-
Oct.	75	4	-	-	-	-	-	-	-	-	-	-
Nov.	33	-	-	-	-	-	-	-	-	-	-	-
Dec.	-	-	-	-	-	-	-	-	-	-	-	-
Year	932	14	6	-	-	-	-	-	-	-	-	-
THIKRI												
Jan.	-	-	-	-	-	-	-	-	-	-	-	-
Feb.	-	-	-	-	-	-	-	-	-	-	-	-
Mar.	-	-	-	-	-	-	-	-	-	-	-	-
Apr.	4	-	-	-	-	-	-	-	-	-	-	-
May.	4	-	-	-	-	-	-	-	-	-	-	-
Jun.	*											
Jul.	130	-	-	-	-	-	-	-	-	-	-	-
Aug.	250	8	-	-	-	-	-	-	-	-	-	-
Sep.	143	3	-	-	-	-	-	-	-	-	-	-
Oct.	33	6	-	-	-	-	-	-	-	-	-	-
Nov.	25	-	-	-	-	-	-	-	-	-	-	-
Dec.	-	-	-	-	-	-	-	-	-	-	-	-
Year												

Month	Rainfall (mms.) 0.1-25.0	25.1-50.0	50.1-75.0	75.1-100.0	100.1-125.0	125.1-150.0	150.1-200.0	200.1-250.0	250.1-300.0	300.1-350.0	350.1-400.0	400.0 ∧
KHIJRAWAN												
Jan.	4	-	-	-	-	-	-	-	-	-	-	-
Feb.	30	-	-	-	-	-	-	-	-	-	-	-
Mar.	10	-	-	-	-	-	-	-	-	-	-	-
Apr.	26	-	-	-	-	-	-	-	-	-	-	-
May.	37	1	-	-	-	-	-	-	-	-	-	-
Jun.	70	3	1	-	-	-	-	-	-	-	-	-
Jul.	207	-	-	-	-	-	-	-	-	-	-	-
Aug.	201	13	-	-	-	-	-	-	-	-	-	-
Sep.	217	6	3	-	-	-	-	-	-	-	-	-
Oct.	123	-	-	-	-	-	-	-	-	-	-	-
Nov.	19	-	-	-	-	-	-	-	-	-	-	-
Dec.	-	-	-	-	-	-	-	-	-	-	-	-
Year	944	23	4	-	-	-	-	-	-	-	-	-
PUNASA												
Jan.	-	-	-	-	-	-	-	-	-	-	-	-
Feb.	-	-	-	-	-	-	-	-	-	-	-	-
Mar.	12	-	-	-	-	-	-	-	-	-	-	-
Apr.	-	-	-	-	-	-	-	-	-	-	-	-
May.	-	-	-	-	-	-	-	-	-	-	-	-
Jun.	59	2	3	-	-	-	-	-	-	-	-	-
Jul.	201	-	-	-	-	-	-	-	-	-	-	-
Aug.	266	6	-	-	-	-	-	-	-	-	-	-
Sep.	161	3	-	-	-	-	-	-	-	-	-	-
Oct.	-	-	-	-	-	-	-	-	-	-	-	-
Nov.	15	-	-	-	-	-	-	-	-	-	-	-
Dec.	-	-	-	-	-	-	-	-	-	-	-	-
Year	714	11	3	-	-	-	-	-	-	-	-	-
MUKHIM												
Jan.	83	-	-	-	-	-	-	-	-	-	-	-
Feb.	*											
Mar.	*											
Apr.	*											
May.	*											
Jun.	47	7	-	-	-	-	-	-	-	-	-	-
Jul.	*											
Aug.	*											
Sep.	*											
Oct.	50	-	-	-	-	-	-	-	-	-	-	-
Nov.	-	-	-	-	-	-	-	-	-	-	-	-
Dec.	46	-	-	-	-	-	-	-	-	-	-	-
Year												

Month	Rainfall (mms.) 0.1-25.0	25.1-50.0	50.1-75.0	75.1-100.0	100.1-125.0	125.1-150.0	150.1-200.0	200.1-250.0	250.1-300.0	300.1-350.0	350.1-400.0	400.0 ∧
SONEPUR												
Jan.	-	-	-	-	-	-	-	-	-	-	-	-
Feb.	28	-	-	-	-	-	-	-	-	-	-	-
Mar.	-	-	-	-	-	-	-	-	-	-	-	-
Apr.	4	-	-	-	-	-	-	-	-	-	-	-
May.	4	-	-	-	-	-	-	-	-	-	-	-
Jun.	34	-	-	-	-	-	-	-	-	-	-	-
Jul.	286	28	5	2	-	-	-	-	-	-	-	-
Aug.	121	9	3	-	-	-	-	-	-	-	-	-
Sep.	116	7	-	-	-	-	-	-	-	-	-	-
Oct.	86	8	-	-	-	-	-	-	-	-	-	-
Nov.	12	-	-	-	-	-	-	-	-	-	-	-
Dec.	-	-	-	-	-	-	-	-	-	-	-	-
Year	691	52	8	2	-	-	-	-	-	-	-	-
BAGRATAWA												
Jan.	4	-	-	-	-	-	-	-	-	-	-	-
Feb.	-	-	-	-	-	-	-	-	-	-	-	-
Mar.	4	-	-	-	-	-	-	-	-	-	-	-
Apr.	8	-	-	-	-	-	-	-	-	-	-	-
May.	4	-	-	-	-	-	-	-	-	-	-	-
Jun.	64	-	-	-	-	-	-	-	-	-	-	-
Jul.	248	5	-	-	-	-	-	-	-	-	-	-
Aug.	234	15	1	-	-	-	-	-	-	-	-	-
Sep.	154	7	4	1	-	-	-	-	-	-	-	-
Oct.	40	-	-	-	-	-	-	-	-	-	-	-
Nov.	-	-	-	-	-	-	-	-	-	-	-	-
Dec.	-	-	-	-	-	-	-	-	-	-	-	-
Year	760	27	5	1	-	-	-	-	-	-	-	-
TEHRI												
Jan.	69	-	-	-	-	-	-	-	-	-	-	-
Feb.	31	-	-	-	-	-	-	-	-	-	-	-
Mar.	43	-	-	-	-	-	-	-	-	-	-	-
Apr.	33	-	-	-	-	-	-	-	-	-	-	-
May.	20	-	-	-	-	-	-	-	-	-	-	-
Jun.	26	3	-	-	-	-	-	-	-	-	-	-
Jul.	231	4	-	-	-	-	-	-	-	-	-	-
Aug.	176	4	-	-	-	-	-	-	-	-	-	-
Sep.	175	4	-	-	-	-	-	-	-	-	-	-
Oct.	31	-	-	-	-	-	-	-	-	-	-	-
Nov.	-	-	-	-	-	-	-	-	-	-	-	-
Dec.	46	-	-	-	-	-	-	-	-	-	-	-
Year	881	15	-	-	-	-	-	-	-	-	-	-

* Data not available.

Table VI-D - Frequency of rainfall amounts in four hour pe ods at 76 stations for the year 1958

Month	Rainfall (mms.) 0.1-25.0	25.1-50.0	50.1-75.0	75.1-100.0	100.1-125.0	125.1-150.0	150.1-200.0	200.1-250.0	250.1-300.0	300.1-350.0	350.1-400.0	400.0 ^
GORKHA												
Jan.	13	-	-	-	-	-	-	-	-	-	-	-
Feb.	17	-	-	-	-	-	-	-	-	-	-	-
Mar.	26	-	-	-	-	-	-	-	-	-	-	-
Apr.	53	-	-	-	-	-	-	-	-	-	-	-
May	73	-	-	-	-	-	-	-	-	-	-	-
Jun.	142	6	-	-	-	-	-	-	-	-	-	-
Jul.	235	9	7	-	-	-	-	-	-	-	-	-
Aug.	237	9	-	-	-	-	-	-	-	-	-	-
Sep.	139	7	-	-	-	-	-	-	-	-	-	-
Oct.	32	7	-	-	-	-	-	-	-	-	-	-
Nov.	-	-	-	-	-	-	-	-	-	-	-	-
Dec.	19	-	-	-	-	-	-	-	-	-	-	-
Year	986	38	7	-	-	-	-	-	-	-	-	-
GANGTOK												
Jan.	78	3	2	-	-	-	-	-	-	-	-	-
Feb.	159	3	-	-	-	-	-	-	-	-	-	-
Mar.	80	-	-	-	-	-	-	-	-	-	-	-
Apr.	188	13	2	-	-	-	-	-	-	-	-	-
May.	282	4	2	-	-	-	-	-	-	-	-	-
Jun.	294	25	9	-	-	-	-	-	-	-	-	-
Jul.	459	14	-	-	-	-	-	-	-	-	-	-
A ug.	526	12	-	-	-	-	-	-	-	-	-	-
Sep.	306	4	-	-	-	-	-	-	-	-	-	-
Oct.	103	-	-	-	-	-	-	-	-	-	-	-
Nov.	*											
Dec	*											

Month	Rainfall (mms.) 0.1-25.0	25.1-50.0	50.1-75.0	75.1-100.0	100.1-125.0	125.1-150.0	150.1-200.0	200.1-250.0	250.1-300.0	300.1-350.0	350.1-400.0	400.0 ^
BARAKSHETRA												
Jan.	29	-	-	-	-	-	-	-	-	-	-	-
Feb.	-	-	-	-	-	-	-	-	-	-	-	-
Mar.	9	-	-	-	-	-	-	-	-	-	-	-
Apr.	33	2	-	-	-	-	-	-	-	-	-	-
May	57	4	4	-	-	-	-	-	-	-	-	-
Jun.	141	5	3	-	-	-	-	-	-	-	-	-
Jul.	240	13	2	1	-	-	-	-	-	-	-	-
Aug.	364	21	3	5	-	-	-	-	-	-	-	-
Sep.	203	12	-	-	-	-	-	-	-	-	-	-
Oct.	67	2	4	-	-	-	-	-	-	-	-	-
Nov.	-	-	-	-	-	-	-	-	-	-	-	-
Dec.	4	-	-	-	-	-	-	-	-	-	-	-
Year	1147	59	16	6	-	-	-	-	-	-	-	-

Month	Rainfall (mms.) 0.1-25.0	25.1-50.0	50.1-75.0	75.1-100.0	100.1-125.0	125.1-150.0	150.1-200.0	200.1-250.0	250.1-300.0	300.1-350.0	350.1-400.0	400.0 ^
TAPLEJUNG												
Jan.	61	-	-	-	-	-	-	-	-	-	-	-
Feb.	26	-	-	-	-	-	-	-	-	-	-	-
Mar.	39	-	-	-	-	-	-	-	-	-	-	-
Apr.	148	-	-	-	-	-	-	-	-	-	-	-
May	171	-	-	-	-	-	-	-	-	-	-	-
Jun.	239	-	-	-	-	-	-	-	-	-	-	-
Jul.	331	-	-	-	-	-	-	-	-	-	-	-
Aug.	472	3	-	-	-	-	-	-	-	-	-	-
Sep.	246	1	-	-	-	-	-	-	-	-	-	-
Oct.	79	-	-	-	-	-	-	-	-	-	-	-
Nov.	31	-	-	-	-	-	-	-	-	-	-	-
Dec.	20	-	-	-	-	-	-	-	-	-	-	-
Year	1863	4	-	-	-	-	-	-	-	-	-	-

* Data not available.

Table VI-E - Frequency of rainfall amounts in five hour period at 76 stations for the year 1958

Month	Rainfall (mms.) 0.1-25.0	25.1-50.0	50.1-75.0	75.1-100.0	100.1-150.0	150.1-200.0	200.1-250.0	250.1-300.0	300.1-350.0	350.1-400.0	400.1-450.0	450.1-500.0	500.0 ^
PORT BLAIR													
Jan.	27	-	-	-	-	-	-	-	-	-	-	-	-
Feb.	12	-	-	-	-	-	-	-	-	-	-	-	-
Mar.	15	-	-	-	-	-	-	-	-	-	-	-	-
Apr.	-	-	-	-	-	-	-	-	-	-	-	-	-
May.	218	15	6	-	-		-	-	-	-	-	-	-
Jun.	339	22	2	-	-	-	-	-	-	-	-	-	-
Jul.	429	11	-	-	-	-	-	-	-	-	-	-	-
Aug.	352	16	3	-	-	-	-	-	-	-	-	-	-
Sep.	288	11	5	2	1	-	-	-	-	-		-	-
Oct.	265	18	-	-	-	-	-	-	-	-	-	-	-
Nov.	176	25	5	-	-	-	-	-	-	-	-	-	-
Dec.	63	-	-	-	-	-	-	-	-	-	-	-	-
Year	2185	118	21	2	1	-	-	-	-	-	-	-	-
TEZPUR													
Jan.	31	-	-	-	-		-	-	-	-	-	-	-
Feb.	37	-	-	-	-	-	-	-	-	-	-	-	
Mar.	27	-	-	-	-		-	-	-	-	-	-	-
Apr.	207	7	-	-	-	-	-	-	-	-	-	-	
May.	332	5	-	-	-	-	-	-	-	-	-	-	-
Jun.	142	-	-	-	-	-	-	-	-	-	-	-	-
Jul.	147	1	4	-	-	-	-	-	-	-	-	-	-
Aug.	260	17	3	-		-	-	-	-	-	-	-	-
Sep.	120	-	-	-	-	-		-		-	-	-	-
Oct.	98	-	-	-	-	-	-	-	-	-	-	-	-
Nov.	10	-	-		-	-	-	-	-	-		-	
Dec.	35	-	-	-	-	-	-	-	-	-	-	-	-
Year	1446	30	7	-	-	-	-	-	-	-	-	-	-
IMPHAL													
Jan.	36	-	-	-	-	-	-	-	-	-		-	-
Feb.	110	-	-	-		-	-	-	-	-	-	-	
Mar.	11	-	-	-	-	-	-		-	-	-	-	-
Apr.	102	-	-	-	-	-	-	-	-	-	-	-	-
May.	258	9	1	-	-	-	-	-	-	-	-	-	
Jun.	221	10	-	-	-	-	-	-	-	-	-	-	
Jul.	293	10	-	-	-		-	-	-		-	-	-
Aug.	202	5	-	-	-	-	-	-	-	-	-	-	-
Sep.	144	10	-	-	-			-			-	-	
Oct.	90	-	-		-	-			-	-	-	-	-
Nov.	5	-	-	-	-	-	-	-	-		-	-	
Dec	21	-	-	-	-	-	-		-		-	-	-
Year	1493	45	1	-	-	-	-		-	-		-	

Month	Rainfall (mms.) 0.1-25.0	25.1-50.0	50.1-75.0	75.1-100.0	100.1-150.0	150.1-200.0	200.1-250.0	250.1-300.0	300.1-350.0	350.1-400.0	400.1-450.0	450.1-500.0	500.0 ^
DIBRUGARH (MOHANBARI AERODROME)													
Jan.	*												
Feb.	*												
Mar.	*												
Apr.	*												
May.	*												
Jun.	*												
Jul.	*												
Aug.	223	2	3	-	-	-	-	-	-	-	-	-	-
Sep.	155	7	-	-	-	-	-	-	-	-	-	-	-
Oct.	175	9	-	-	-	-	-	-	-	-	-	-	-
Nov.	5	-	-	-	-	-	-	-	-	-	-	-	-
Dec.	60	-	-	-	-	-	-	-	-		-	-	-
Year													
GAUHATI (BHORJOR AERODROME)													
Jan.	12	-	-	-	-	-	-	-	-		-	-	-
Feb.	35	-	-		-	-	-	-	-	-		-	-
Mar.	11		-	-	-			-	-	-	-	-	
Apr.	156	7	-	-		-	-	-		-	-	-	
May.	222	7	4		-	-	-	-	-		-		
Jun.	227	3	1	4	-	-	-	-		-	-		-
Jul.	219	22	-	-	-	-	-			-		-	-
Aug.	247	13	2	-	-	-	-		-	-	-	-	-
Sep.	162	-	-	-	-	-	-	-	-	-	-	-	-
Oct.	78	1	-	-	-	-	-	-	-			-	-
Nov.	20	-	-	-	-	-	-		-	-	-	-	-
Dec.	-	-	-	-	-	-	-	-		-	-	-	-
Year	1389	53	7	4	-	-	-	-	-	-	-	-	-
DUM DUM													
Jan.	18	-	-		-	-	-	-	-	-	-	-	-
Feb.	38	-		-	-	-	-	-	-	-	-	-	
Mar.	5	-	-	-	-	-	-	-	-	-	-	-	-
Apr.	42	-	-		-	-	-	-	-		-	-	-
May.	55	-	-	-	-	-	-	-	-		-	-	-
Jun.	90	9	-	-	-	-	-	-	-	-	-	-	
Jul.	255	-	-	-	-	-	-	-	-	-	-	-	-
Aug.	216	7		-	-	-	-	-	-	-	-	-	-
Sep.	134	3	4	-	-		-	-	-	-	-	-	-
Oct.	99	-	-	-		-	-	-	-	-	-	-	-
Nov.	17	-	-		-	-	-	-	-	-	-	-	-
Dec.	-	-	-	-	-	-	-	-	-	-	-	-	-
Year	970	19	4	-		-	-		-	-	-	-	-

Month	Rainfall (mms.) 0.1-25.0	25.1-50.0	50.1-75.0	75.1-100.0	100.1-150.0	150.1-200.0	200.1-250.0	250.1-300.0	300.1-350.0	350.1-400.0	400.1-450.0	450.1-500.0	500.0 ^
NORTH LAKHIMPUR													
Jan.	45	-	-	-	-	-	-	-	-	-	-	-	-
Feb.	169	-	-		-	-	-	-	-	-	-	-	-
Mar.	49	-	-	-	-	-	-	-		-	-	-	-
Apr.	162		-				-	-	-	-	-		-
May.	405	15	10	4	-	-	-	-	-	-	-	-	-
Jun.	243	16	2	-	-	-	-	-	-	-	-	-	-
Jul.	210	20	11	1	-	-	-		-	-	-	-	-
Aug.	339	47	6	2	-	-	-	-	-	-	-	-	-
Sep.	184	19		-	-	-	-	-	-	-	-	-	-
Oct.	206	17	-	-	-	-	-	-	-	-	-	-	-
Nov.	5	-	-	-	-	-	-	-	-	-	-	-	-
Dec.	47	-	-	-	-	-	-	-	-	-	-	-	-
Year	2065	134	29	7	-		-	-	-	-	-	-	-
AGARTALA													
Jan.	7	5	-	-		-	-	-	-	-	-	-	-
Feb.	50	-	-	-	-		-	-	-	-	-	-	-
Mar.	22	-	-	-	-	-	-	-	-	-	-	-	-
Apr.	47	4	-	-	-	-	-	-	-	-	-	-	-
May.	96	29	4	-	-	-	-	-	-	-	-	-	-
Jun.	149	8	-		-	-	-	-	-	-	-	-	
Jul.	236	13	-	-	-	-	-	-	-	-	-	-	-
Aug.	257	5	-	-	-	-	-	-	-	-	-	-	-
Sep.	134	9	5	-	-	-	-	-	-	-	-	-	-
Oct.	122	5		-	-	-	-	-	-	-	-	-	-
Nov.	18	-	-	-	-	-	-	-	-	-	-	-	-
Dec.	-	-	-	-	-	-		-		-	-		-
Year	1138	78	9	-	-	-	-	-	-	-	-	-	-
CALCUTTA													
Jan.	18	-	-	-	-	-	-	-	-	-	-	-	-
Feb.	55	1	4	-	-	-	-	-	-	-	-	-	-
Mar.	15	-	-	-	-	-	-	-	-	-	-	-	-
Apr.	38	-	-	-	-	-	-	-	-	-		-	-
May.	65	-	-	-	-	-	-	-	-	-	-		-
Jun.	81	2	3	-	-	-	-	-	-	-	-	-	-
Jul.	255	7	4	-	-	-	-	-	-	-	-	-	-
Aug.	225	3	-	-	-	-	-	-	-	-	-	-	-
Sep.	184	7	4	-	-	-	-	-	-		-	-	-
Oct.	94	3		-	-	-	-	-	-	-	-	-	
Nov.	11	-	-	-		-	-	-	-	-	-	-	-
Dec		-	-	-	-	-	-	-	-		-		-
Year	1041	23	15	-	-		-	-	-	-	-	-	-

* Data not available.

Table VI-E - Frequency of rainfall amounts in five hour periods at 76 stations for the year 1958

Month	Rainfall (mms.) 0.1-25.0	25.1-50.0	50.1-75.0	75.1-100.0	100.1-150.0	150.1-200.0	200.1-250.0	250.1-300.0	300.1-350.0	350.1-400.0	400.1-450.0	450.1-500.0	500.0 ∧
					BARRACKPORE								
Jan.	31	-	-	-	-	-	-	-	-	-	-	-	-
Feb.	28	-	-	-	-	-	-	-	-	-	-	-	-
Mar.	12	-	-	-	-	-	-	-	-	-	-	-	-
Apr.	50	9	-	-	-	-	-	-	-	-	-	-	-
May.	54	-	-	-	-	-	-	-	-	-	-	-	-
Jun.	120	5	-	-	-	-	-	-	-	-	-	-	-
Jul.	250	4	-	-	-	-	-	-	-	-	-	-	-
Aug.	206	6	4	-	-	-	-	-	-	-	-	-	-
Sep.	184	9	3	-	-	-	-	-	-	-	-	-	-
Oct.	69	4	-	-	-	-	-	-	-	-	-	-	-
Nov.	5	3	-	-	-	-	-	-	-	-	-	-	-
Dec.	-	-	-	-	-	-	-	-	-	-	-	-	-
Year	1009	40	7	-	-	-	-	-	-	-	-	-	-
					JAMSHEDPUR								
Jan.	18	-	-	-	-	-	-	-	-	-	-	-	-
Feb.	42	-	-	-	-	-	-	-	-	-	-	-	-
Mar.	40	-	-	-	-	-	-	-	-	-	-	-	-
Apr.	16	-	-	-	-	-	-	-	-	-	-	-	-
May.	-	-	-	-	-	-	-	-	-	-	-	-	-
Jun.	54	-	-	-	-	-	-	-	-	-	-	-	-
Jul.	233	15	-	-	-	-	-	-	-	-	-	-	-
Aug.	141	5	-	-	-	-	-	-	-	-	-	-	-
Sep.	232	8	5	-	-	-	-	-	-	-	-	-	-
Oct.	53	-	-	-	-	-	-	-	-	-	-	-	-
Nov.	-	-	-	-	-	-	-	-	-	-	-	-	-
Dec.	-	-	-	-	-	-	-	-	-	-	-	-	-
Year	839	28	5	-	-	-	-	-	-	-	-	-	-
					JAMUI								
Jan.	5	-	-	-	-	-	-	-	-	-	-	-	-
Feb.	27	-	-	-	-	-	-	-	-	-	-	-	-
Mar.	-	-	-	-	-	-	-	-	-	-	-	-	-
Apr.	25	-	-	-	-	-	-	-	-	-	-	-	-
May.	-	-	-	-	-	-	-	-	-	-	-	-	-
Jun.	32	2	-	2	3	-	-	-	-	-	-	-	-
Jul.	136	-	-	-	-	-	-	-	-	-	-	-	-
Aug.	159	11	1	-	-	-	-	-	-	-	-	-	-
Sep.	126	5	-	-	-	-	-	-	-	-	-	-	-
Oct.	58	-	-	-	-	-	-	-	-	-	-	-	-
Nov.	-	-	-	-	-	-	-	-	-	-	-	-	-
Dec.	-	-	-	-	-	-	-	-	-	-	-	-	-
Year	568	18	1	2	3	-	-	-	-	-	-	-	-

Month	Rainfall (mms.) 0.1-25.0	25.1-50.0	50.1-75.0	75.1-100.0	100.1-150.0	150.1-200.0	200.1-250.0	250.1-300.0	300.1-350.0	350.1-400.0	400.1-450.0	450.1-500.0	500.0 ∧
					SAUGOR ISLAND								
Jan.	31	-	-	-	-	-	-	-	-	-	-	-	-
Feb.	40	-	-	-	-	-	-	-	-	-	-	-	-
Mar.	5	-	-	-	-	-	-	-	-	-	-	-	-
Apr.	13	-	-	-	-	-	-	-	-	-	-	-	-
May.	51	-	-	-	-	-	-	-	-	-	-	-	-
Jun.	65	-	-	-	-	-	-	-	-	-	-	-	-
Jul.	210	3	-	-	-	-	-	-	-	-	-	-	-
Aug.	221	4	-	-	-	-	-	-	-	-	-	-	-
Sep.	266	11	4	3	2	3	-	-	-	-	-	-	-
Oct.	118	-	-	-	-	-	-	-	-	-	-	-	-
Nov.	43	-	-	-	-	-	-	-	-	-	-	-	-
Dec.	-	-	-	-	-	-	-	-	-	-	-	-	-
Year	1063	18	4	3	2	3	-	-	-	-	-	-	-
					DHANBAD								
Jan.	21	-	-	-	-	-	-	-	-	-	-	-	-
Feb.	38	-	-	-	-	-	-	-	-	-	-	-	-
Mar.	23	-	-	-	-	-	-	-	-	-	-	-	-
Apr.	23	-	-	-	-	-	-	-	-	-	-	-	-
May.	11	-	-	-	-	-	-	-	-	-	-	-	-
Jun.	54	-	5	-	-	-	-	-	-	-	-	-	-
Jul.	191	10	-	-	-	-	-	-	-	-	-	-	-
Aug.	145	10	5	-	-	-	-	-	-	-	-	-	-
Sep.	170	12	-	-	-	-	-	-	-	-	-	-	-
Oct.	115	5	-	-	-	-	-	-	-	-	-	-	-
Nov.	-	-	-	-	-	-	-	-	-	-	-	-	-
Dec.	-	-	-	-	-	-	-	-	-	-	-	-	-
Year	791	37	10	-	-	-	-	-	-	-	-	-	-
					ALLAHABAD (BAMRAULI)								
Jan.	20	-	-	-	-	-	-	-	-	-	-	-	-
Feb.	7	-	-	-	-	-	-	-	-	-	-	-	-
Mar.	22	5	-	-	-	-	-	-	-	-	-	-	-
Apr.	15	-	-	-	-	-	-	-	-	-	-	-	-
May.	-	-	-	-	-	-	-	-	-	-	-	-	-
Jun.	16	-	-	-	-	-	-	-	-	-	-	-	-
Jul.	207	8	2	2	-	-	-	-	-	-	-	-	-
Aug.	190	-	-	-	-	-	-	-	-	-	-	-	-
Sep.	117	-	-	-	-	-	-	-	-	-	-	-	-
Oct.	36	-	-	-	-	-	-	-	-	-	-	-	-
Nov.	-	-	-	-	-	-	-	-	-	-	-	-	-
Dec.	9	-	-	-	-	-	-	-	-	-	-	-	-
Year	639	13	2	2	-	-	-	-	-	-	-	-	-

Month	Rainfall (mms.) 0.1-25.0	25.1-50.0	50.1-75.0	75.1-100.0	100.1-150.0	150.1-200.0	200.1-250.0	250.1-300.0	300.1-350.0	350.1-400.0	400.1-450.0	450.1-500.0	500.0 ∧
					JHARSUGUDA								
Jan.	10	-	-	-	-	-	-	-	-	-	-	-	-
Feb.	37	1	-	-	-	-	-	-	-	-	-	-	-
Mar.	21	-	-	-	-	-	-	-	-	-	-	-	-
Apr.	23	-	-	-	-	-	-	-	-	-	-	-	-
May.	10	-	-	-	-	-	-	-	-	-	-	-	-
Jun.	32	3	2	1	3	-	-	-	-	-	-	-	-
Jul.	282	6	4	2	-	-	-	-	-	-	-	-	-
Aug.	150	-	-	-	-	-	-	-	-	-	-	-	-
Sep.	215	5	6	-	-	-	-	-	-	-	-	-	-
Oct.	87	4	-	-	-	-	-	-	-	-	-	-	-
Nov.	13	-	-	-	-	-	-	-	-	-	-	-	-
Dec.		-	-	-	-	-	-	-	-	-	-	-	-
Year	880	20	12	3	3	-	-	-	-	-	-	-	-
					GAYA								
Jan.	11	-	-	-	-	-	-	-	-	-	-	-	-
Feb.	25	-	-	-	-	-	-	-	-	-	-	-	-
Mar.	12	-	-	-	-	-	-	-	-	-	-	-	-
Apr.	8	-	-	-	-	-	-	-	-	-	-	-	-
May.	-	-	-	-	-	-	-	-	-	-	-	-	-
Jun.	28	5	-	-	-	-	-	-	-	-	-	-	-
Jul.	219	9	-	-	-	-	-	-	-	-	-	-	-
Aug.	174	1	4	-	-	-	-	-	-	-	-	-	-
Sep.	157	5	-	-	-	-	-	-	-	-	-	-	-
Oct.	53	4	-	-	-	-	-	-	-	-	-	-	-
Nov.	-	-	-	-	-	-	-	-	-	-	-	-	-
Dec.	-	-	-	-	-	-	-	-	-	-	-	-	-
Year	687	24	4	-	-	-	-	-	-	-	-	-	-
					LUCKNOW (AMAUSI AERODROME)								
Jan.	11	-	-	-	-	-	-	-	-	-	-	-	-
Feb.	15	-	-	-	-	-	-	-	-	-	-	-	-
Mar.		-	-	-	-	-	-	-	-	-	-	-	-
Apr.	-	-	-	-	-	-	-	-	-	-	-	-	-
May.	-	-	-	-	-	-	-	-	-	-	-	-	-
Jun.	17	-	-	-	-	-	-	-	-	-	-	-	-
Jul.	116	2	4		-	-	-	-	-	-	-	-	-
Aug.	213	11	14	-	4	-	-	-		-	-	-	-
Sep.	102	9	5	-	-	-	-	-	-	-	-	-	-
Oct.	64	-	2	6	2	-	-	-	-	-	-		-
Nov.	-	-	-	-	-	-	-	-	-	-	-	-	-
Dec.	24		-	-	-	-	-	-	-	-	-	-	-
Year	562	22	25	6	6	-	-	-	-		-	-	-

Table VI-E - Frequency of rainfall amounts in five hour periods at 76 stations for the year 1958

Month	Rainfall (mms.) 0.1-25.0	25.1-50.0	50.1-75.0	75.1-100.0	100.1-150.0	150.1-200.0	200.1-250.0	250.1-300.0	300.1-350.0	350.1-400.0	400.1-450.0	450.1-500.0	> 500.0
NEW DELHI													
Jan.	7		-	-				-	-	-	-	-	-
Feb.	-	-	-	-	-	-	-	-	-	-	-	-	
Mar.	44	-	-	-		-	-	-	-	-	-	-	-
Apr.	5	-	-	-		-	-	-	-	-	-	-	-
May.	17	-	-	-	-	-	-	-	-	-	-	-	
Jun.	22	-	-	-	-	-		-	-	-		-	-
Jul.	89	-	-	-	-	-	-	-	-	-	-	-	-
Aug.	167	11	1	-	-	-	-	-	-	-	-	-	-
Sep.	154	8	5	-	-	-	-	-	-	-	-	-	-
Oct.	16	-		-	-	-	-	-	-	-	-	-	-
Nov.	10	-	-			-	-	-	-	-	-	-	-
Dec.	29		-	-	-	-	-	-	-	-	-	-	-
Year	560	19	6		-		-		-	-		-	
SRINAGAR													
Jan.	*												
Feb.	*												
Mar.	*												
Apr.	85	-		-	-	-	-	-	-	-	-	-	-
May.	123	-	-	-	-	-	-	-	-	-	-	-	-
Jun.	62	-	-		-	-	-	-	-	-	-	-	
Jul.	51	-	-	-		-	-	-	-	-	-	-	-
Aug.	80	-	-	-		-	-	-	-	-	-	-	-
Sep.	136	-	-		-	-	-	-	-	-	-	-	-
Oct.	34	-	-	-	-	-	-		-		-	-	-
Nov.	31	-	-	-		-	-	-		-	-	-	
Dec.	*												
Year													
BHOPAL (BAIRAGARH)													
Jan.	5	-	-		-	-	-	-			-	-	
Feb.	-	-		-	-	-	-	-		-	-		-
Mar.	6	-	-	-	-	-		-	-	-	-	-	
Apr.	6		-	-	-	-	-	-	-	-	-		-
May.	-		-	-	-	-	-	-	-	-	-	-	
Jun.	69	9		-	-		-	-	-	-	-	-	-
Jul.	258	15	2	-	-		-	-	-		-		-
Aug.	198	10	10		-		-	-		-	-		-
Sep.	205	24		-	-	-	-	-	-		-	-	-
Oct.	45	-	-	-	-	-		-	-	-	-	-	-
Nov.	12	-	-	-	-	-	-	-	-	-	-	-	-
Dec.	7	-	-	-	-	-	-	-	-	-	-	-	
Year	811	58	12	-	-		-	-	-	-	-	-	-

Month	Rainfall (mms.) 0.1-25.0	25.1-50.0	50.1-75.0	75.1-100.0	100.1-150.0	150.1-200.0	200.1-250.0	250.1-300.0	300.1-350.0	350.1-400.0	400.1-450.0	450.1-500.0	> 500.0
AMRITSAR													
Jan.	12	-	-	-	-	-	-	-	-		-	-	-
Feb.	19	-	-	-	-	-	-	-		-	-	-	-
Mar.	31	-	-	-	-	-	-	-	-		-	-	
Apr.	14		-	-	-		-	-	-	-		-	
May.	5	-	-	-	-	-	-	-	-		-		-
Jun.	30	2	-	-	-		-	-	-	-		-	-
Jul.	53	7	3	-	-	-	-	-	-	-	-	-	-
Aug.	43	4		-	-	-	-	-	-	-	-	-	
Sep.	175	10	4	-	-			-	-	-	-	-	
Oct.	12	-		-	-	-	-		-	-	-	-	
Nov.	5	-		-	-	-	-	-	-	-	-	-	-
Dec.	68	-		-	-	-	-		-	-	-	-	
Year	467	23	7	-	-		-			-	-		
JODHPUR													
Jan.	5			-	-	-	-	-		-		-	-
Feb.	-			-		-	-		-	-	-	-	
Mar.	-		-	-				-		-	-	-	-
Apr.	10	-	-	-		-	-	-	-				-
May.	35	-		-	-	-	-					-	-
Jun.	107	1	-	-	-			-			-	-	-
Jul.	43	-	-		-		-	-			-		
Aug.	190	3	-	-	-	-	-	-	-	-			
Sep.	5	-		-			-	-	-			-	
Oct.	16	-	-		-	-	-	-		-	-	-	-
Nov.	20	-	-	-	-	-	-	-	-			-	-
Dec.	431	4			-	-	-	-	-	-		-	-
Year													
JABALPUR													
Jan.	33	-	-	-	-		-	-	-	-			-
Feb.	22	-		-	-	-	-	-	-	-	-	-	
Mar.	39	-		-	-	-	-	-		-	-	-	-
Apr.	-	-	-	-	-	-	-		-			-	-
May.	10	-		-	-		-		-	-		-	
Jun.	97	6	1	3	-	-	-	-	-	-	-	-	-
Jul.	384	13	-	-			-		-	-		-	-
Aug.	241	6	5	1	3	-	-	-	-	-	-	-	
Sep.	204	7	3	-	-	-	-	-	-	-	-	-	
Oct.	112	-	-	-			-	-	-	-	-	-	-
Nov.	-	-	-	-	-	-	-	-	-	-	-	-	-
Dec.		-	-		-	-	-	-	-	-			-
Year	1142	32	9	4	3	-	-	-		-	-	-	-

Month	Rainfall (mms.) 0.1-25.0	25.1-50.0	50.1-75.0	75.1-100.0	100.1-150.0	150.1-200.0	200.1-250.0	250.1-300.0	300.1-350.0	350.1-400.0	400.1-450.0	450.1-500.0	> 500.0
PATHANKOT													
Jan.	30	-	-	-	-	-	-	-	-	-	-	-	-
Feb.	32	-	-	-	-	-	-	-	-	-		-	-
Mar.	48	-	-	-	-			-	-	-	-	-	-
Apr.	38	-	-	-		-	-		-		-	-	-
May.	15	-	-	-	-	-	-	-	-	-	-	-	-
Jun.	44	-	-	-	-	-	-	-	-	-	-	-	-
Jul.	74	-	-	-	-	-	-	-	-	-	-	-	-
Aug.	97	1	1	1	2	-	-	-	-	-	-	-	-
Sep.	178	6	-	-	-	-	-	-	-	-	-	-	-
Oct.	33	-	-		-	-	-	-	-	-	-	-	
Nov.	-	-	-	-			-	-	-	-	-	-	
Dec.	52	-	-	-		-	-	-	-	-	-	-	-
Year	641	7	1	1	2	-	-	-	-	-	-	-	-
JAIPUR													
Jan.	5	-	-			-	-	-	-	-	-	-	
Feb.	9	-	-	-	-	-	-	-	-	-	-	-	-
Mar.	10	-		-	-	-	-	-	-	-	-	-	-
Apr.	13	-		-	-	-		-	-	-	-	-	-
May.	5	-		-	-		-	-	-	-	-	-	-
Jun.	90	-	-	-	-	-	-		-	-	-	-	-
Jul.	233	3		-	-	-	-	-	-	-	-	-	-
Aug.	162	8	-	-		-	-	-	-	-	-	-	-
Sep.	205	-	-			-	-	-	-	-	-	-	-
Oct.		-	-	-	-	-	-	-	-	-	-	-	-
Nov.	11	-	-	-	-	-	-	-	-	-	-	-	-
Dec.	6	-	-	-	-	-	-	-	-	-	-	-	-
Year	749	11	-	-		-	-	-	-	-	-	-	-
JAGDALPUR													
Jan.	5				-	-	-	-	-	-	-	-	-
Feb.	20			-		-	-	-	-	-	-	-	-
Mar.	37	-	-	-	-	-	-						-
Apr.	76	-	-	-	-	-	-	-	-	-	-		-
May.	82	5	-	-	-	-	-	-	-		-	-	-
Jun.	84	7	2	-	-		-	-	-		-	-	-
Jul.	455	9	-		-		-	-	-	-	-		
Aug.	253	10	5	-	-	-	-	-	-	-	-	-	-
Sep.	314	20	3	-	-		-	-	-	-	-	-	-
Oct.	150	-	-	-	-	-	-	-	-	-	-	-	-
Nov.	64	-		-	-	-	-	-	-	-	-		-
Dec.	-	-	-	-	-		-	-	-	-		-	-
Year	1540	51	10	-	-	-	-	-	-	-	-	-	-

* Data not available.

Table VI-E - Frequency of rainfall amounts in five hour period at 76 stations for the year 1958

Month	Rainfall (mms.)												
	0.1-25.0	25.1-50.0	50.1-75.0	75.1-100.0	100.1-150.0	150.1-200.0	200.1-250.0	250.1-300.0	300.1-350.0	350.1-400.0	400.1-450.0	450.1-500.0	> 500.0
AHMEDABAD													
Jan.	-	-	-	-	-	-	-	-	-	-	-	-	-
Feb.	-	-	-	-	-	-	-	-	-	-	-	-	-
Mar.	-	-	-	-	-	-	-	-	-	-	-	-	-
Apr.	-	-	-	-	-	-	-	-	-	-	-	-	-
May.	-	-	-	-	-	-	-	-	-	-	-	-	-
Jun.	49	5	-	-	-	-	-	-	-	-	-	-	-
Jul.	164	4	-	-	-	-	-	-	-	-	-	-	-
Aug.	129	5	-	-	-	-	-	-	-	-	-	-	-
Sep.	181	7	2	5	-	4	-	-	-	-	-	-	-
Oct.	31	5	-	-	-	-	-	-	-	-	-	-	-
Nov.	-	-	-	-	-	-	-	-	-	-	-	-	-
Dec.	-	-	-	-	-	-	-	-	-	-	-	-	-
Year	554	26	2	5	-	4	-	-	-	-	-	-	-
BOMBAY (COLABA)													
Jan.	-	-	-	-	-	-	-	-	-	-	-	-	-
Feb.	-	-	-	-	-	-	-	-	-	-	-	-	-
Mar.	5	-	-	-	-	-	-	-	-	-	-	-	-
Apr.	-	-	-	-	-	-	-	-	-	-	-	-	-
May.	11	-	-	-	-	-	-	-	-	-	-	-	-
Jun.	225	29	8	6	3	-	-	-	-	-	-	-	-
Jul.	473	32	7	-	-	-	-	-	-	-	-	-	-
Aug.	446	54	23	5	2	-	-	-	-	-	-	-	-
Sep.	277	7	1	4	-	-	-	-	-	-	-	-	-
Oct.	37	-	-	-	-	-	-	-	-	-	-	-	-
Nov.	6	-	-	-	-	-	-	-	-	-	-	-	-
Dec.	-	-	-	-	-	-	-	-	-	-	-	-	-
Year	1480	122	39	15	5	-	-	-	-	-	-	-	-
NANDURBAR													
Jan.	13	-	-	-	-	-	-	-	-	-	-	-	-
Feb.	-	-	-	-	-	-	-	-	-	-	-	-	-
Mar.	9	-	-	-	-	-	-	-	-	-	-	-	-
Apr.	25	5	-	-	-	-	-	-	-	-	-	-	-
May.	5	-	-	-	-	-	-	-	-	-	-	-	-
Jun.	80	-	-	-	-	-	-	-	-	-	-	-	-
Jul.	299	4	1	3	2	-	-	-	-	-	-	-	-
Aug.	201	5	-	-	-	-	-	-	-	-	-	-	-
Sep.	221	7	3	-	-	-	-	-	-	-	-	-	-
Oct.	29	-	-	-	-	-	-	-	-	-	-	-	-
Nov.	12	-	-	-	-	-	-	-	-	-	-	-	-
Dec.	-	-	-	-	-	-	-	-	-	-	-	-	-
Year	895	21	4	3	2	-	-	-	-	-	-	-	-

Month	Rainfall (mms.)												
	0.1-25.0	25.1-50.0	50.1-75.0	75.1-100.0	100.1-150.0	150.1-200.0	200.1-250.0	250.1-300.0	300.1-350.0	350.1-400.0	400.1-450.0	450.1-500.0	> 500.0
BARODA													
Jan.	-	-	-	-	-	-	-	-	-	-	-	-	-
Feb.	-	-	-	-	-	-	-	-	-	-	-	-	-
Mar.	-	-	-	-	-	-	-	-	-	-	-	-	-
Apr.	5	-	-	-	-	-	-	-	-	-	-	-	-
May.	-	-	-	-	-	-	-	-	-	-	-	-	-
Jun.	47	10	4	-	-	-	-	-	-	-	-	-	-
Jul.	197	-	5	-	-	-	-	-	-	-	-	-	-
Aug.	173	14	-	-	-	-	-	-	-	-	-	-	-
Sep.	220	14	4	2	1	-	-	-	-	-	-	-	-
Oct.	40	-	-	-	-	-	-	-	-	-	-	-	-
Nov.	10	-	-	-	-	-	-	-	-	-	-	-	-
Dec.	-	-	-	-	-	-	-	-	-	-	-	-	-
Year	692	38	13	2	1	-	-	-	-	-	-	-	-
BOMBAY (SANTACRUZ AERODROME)													
Jan.	6	-	-	-	-	-	-	-	-	-	-	-	-
Feb.	-	-	-	-	-	-	-	-	-	-	-	-	-
Mar.	-	-	-	-	-	-	-	-	-	-	-	-	-
Apr.	-	-	-	-	-	-	-	-	-	-	-	-	-
May.	20	-	-	-	-	-	-	-	-	-	-	-	-
Jun.	218	34	6	4	-	-	-	-	-	-	-	-	-
Jul.	455	46	14	2	2	-	-	-	-	-	-	-	-
Aug.	482	53	12	3	7	-	-	-	-	-	-	-	-
Sep.	312	13	3	6	-	-	-	-	-	-	-	-	-
Oct.	56	-	-	-	-	-	-	-	-	-	-	-	-
Nov.	11	-	-	-	-	-	-	-	-	-	-	-	-
Dec.	-	-	-	-	-	-	-	-	-	-	-	-	-
Year	1560	146	35	15	9	-	-	-	-	-	-	-	-
AURANGABAD (CHIKALTHANA AERODROME)													
Jan.	-	-	-	-	-	-	-	-	-	-	-	-	-
Feb.	-	-	-	-	-	-	-	-	-	-	-	-	-
Mar.	-	-	-	-	-	-	-	-	-	-	-	-	-
Apr.	22	-	-	-	-	-	-	-	-	-	-	-	-
May.	18	-	-	-	-	-	-	-	-	-	-	-	-
Jun.	98	-	-	-	-	-	-	-	-	-	-	-	-
Jul.	253	5	-	-	-	-	-	-	-	-	-	-	-
Aug.	241	15	-	-	-	-	-	-	-	-	-	-	-
Sep.	64	-	-	-	-	-	-	-	-	-	-	-	-
Oct.	24	-	-	-	-	-	-	-	-	-	-	-	-
Nov.	49	4	-	-	-	-	-	-	-	-	-	-	-
Dec.	-	-	-	-	-	-	-	-	-	-	-	-	-
Year	769	24	-	-	-	-	-	-	-	-	-	-	-

Month	Rainfall (mms.)											
	0.1-25.0	25.1-50.0	50.1-75.0	75.1-100.0	100.1-150.0	150.1-200.0	200.1-250.0	250.1-300.0	300.1-350.0	350.1-400.0	400.1-450.0	450.1-500.0
VERAVAL												
Jan.	-	-	-	-	-	-	-	-	-	-	-	-
Feb.	-	-	-	-	-	-	-	-	-	-	-	-
Mar.	-	-	-	-	-	-	-	-	-	-	-	-
Apr.	-	-	-	-	-	-	-	-	-	-	-	-
May.	-	-	-	-	-	-	-	-	-	-	-	-
Jun.	91	13	-	-	-	-	-	-	-	-	-	-
Jul.	301	18	-	-	-	-	-	-	-	-	-	-
Aug.	216	1	-	-	-	-	-	-	-	-	-	-
Sep.	167	3	3	3	4	-	-	-	-	-	-	-
Oct.	51	5	-	-	-	-	-	-	-	-	-	-
Nov.	5	-	-	-	-	-	-	-	-	-	-	-
Dec.	-	-	-	-	-	-	-	-	-	-	-	-
Year	831	40	3	3	4	-	-	-	-	-	-	-
VENGURLA												
Jan.	7	-	-	-	-	-	-	-	-	-	-	-
Feb.	-	-	-	-	-	-	-	-	-	-	-	-
Mar.	-	-	-	-	-	-	-	-	-	-	-	-
Apr.	8	-	-	-	-	-	-	-	-	-	-	-
May.	44	-	-	-	-	-	-	-	-	-	-	-
Jun.	290	42	17	5	6	-	-	-	-	-	-	-
Jul.	560	21	2	-	-	-	-	-	-	-	-	-
Aug.	533	59	9	3	2	-	-	-	-	-	-	-
Sep.	288	3	-	-	-	-	-	-	-	-	-	-
Oct.	99	-	-	-	-	-	-	-	-	-	-	-
Nov.	36	-	-	-	-	-	-	-	-	-	-	-
Dec.	-	-	-	-	-	-	-	-	-	-	-	-
Year	1865	125	28	8	8	-	-	-	-	-	-	-
POONA												
Jan.	-	-	-	-	-	-	-	-	-	-	-	-
Feb.	-	-	-	-	-	-	-	-	-	-	-	-
Mar.	6	-	-	-	-	-	-	-	-	-	-	-
Apr.	36	4	-	-	-	-	-	-	-	-	-	-
May.	34	4	-	-	-	-	-	-	-	-	-	-
Jun.	130	1	-	-	-	-	-	-	-	-	-	-
Jul.	420	12	3	-	-	-	-	-	-	-	-	-
Aug.	324	4	-	-	-	-	-	-	-	-	-	-
Sep.	126	-	-	-	-	-	-	-	-	-	-	-
Oct.	58	1	5	-	-	-	-	-	-	-	-	-
Nov.	45	-	-	-	-	-	-	-	-	-	-	-
Dec.	-	-	-	-	-	-	-	-	-	-	-	-
Year	1179	26	8	-	-	-	-	-	-	-	-	-

Table VI-E - Frequency of rainfall amounts in five hour periods at 76 stations for the year 1958

Month	Rainfall (mms.) 0.1-25.0	25.1-50.0	50.1-75.0	75.1-100.0	100.1-150.0	150.1-200.0	200.1-250.0	250.1-300.0	300.1-350.0	350.1-400.0	400.1-450.0	450.1-500.0	> 500.0
NAGPUR													
Jan.	10	-	-	-	-	-	-	-	-	-	-	-	-
Feb.	-	-	-	-	-	-	-	-	-	-	-	-	-
Mar.	24	-	-	-	-	-	-	-	-	-	-	-	
Apr.	51	-	-	-	-	-	-	-	-		-	-	-
May.	8	-	-	-	-	-	-	-	-	-	-	-	-
Jun.	96	10	-	-		-	-	-	-	-	-	-	
Jul.	306	13	-	-	-	-	-	-	-	-	-	-	-
Aug.	237	11	2	2	-	-	-	-	-	-	-	-	
Sep.	182	9		-	-	-	-	-	-	-	-	-	-
Oct.	90	5		-	-	-	-	-	-	-	-		-
Nov.	30	-	-	-	-		-	-	-	-	-	-	-
Dec.	-	-	-	-	-	-	-		-	-		-	-
Year	1034	48	2	2	-	-	-	-	-	-	-		-
TIRUCHIRAPALLI													
Jan.	17	-	-	-	-	-	-	-	-	-	-	-	-
Feb.	-	-	-	-	-	-	-	-	-	-	-	-	-
Mar.	35	-	-	-	-	-	-	-	-	-	-	-	-
Apr.	30	-	-	-	-			-	-	-	-	-	-
May.	75	4	-	-	-	-	-	-	-		-	-	-
Jun.	12	-	-	-	-		-	-	-	-		-	-
Jul.	7	-	-	-	-	-	-		-	-	-		-
Aug.	77	5	5	-	-	-	-	-	-	-		-	
Sep.	37	4		-		-	-	-		-		-	-
Oct.	75	14	-	-	-	-	-	-	-	-	-	-	-
Nov.	90	6	-	-	-	-	-	-	-		-	-	-
Dec.	54	-	-	-	-	-		-	-	-	-	-	-
Year	509	33	5	-	-	-	-	-	-	-	-	-	-
MANGALORE													
Jan.	-	-	-	-	-	-	-	-	-		-	-	-
Feb.	-	-	-	-	-		-	-	-	-	-		-
Mar.	-	-		-	-		-	-	-	-	-	-	
Apr.	20	-		-	-	-	-	-	-	-	-	-	
May.	131	16	4	3	-	-	-	-	-	-		-	-
Jun.	313	66	15	-	-	-	-	-	-	-			-
Jul.	468	33	6	-	-	-	-	-	-		-	-	
Aug.	491	15	-			-		-	-		-		-
Sep.	232	9	-	-	-	-		-	-	-		-	-
Oct.	120	7	-	-	-		-	-		-		-	-
Nov.	66	2	2	3	-	-	-	-	-		-	-	-
Dec.	-	-	-	-	-	-	-	-	-	-		-	
Year	1841	148	27	6	-	-	-	-	-	-	-		-

Month	Rainfall (mms.) 0.1-25.0	25.1-50.0	50.1-75.0	75.1-100.0	100.1-150.0	150.1-200.0	200.1-250.0	250.1-300.0	300.1-350.0	350.1-400.0	400.1-450.0	450.1-500.0	> 500.0
VISAKHAPATNAM													
Jan.	-	-	-	-	-		-	-	-	-	-	-	-
Feb.	-	-	-	-	-	-	-	-	-	-	-	-	-
Mar.	-	-	-	-	-	-	-	-	-	-	-	-	-
Apr.	22	-	-	-	-	-	-	-	-	-	-	-	-
May.	-	-	-	-	-	-	-	-	-	-	-	-	-
Jun.	87	-	-	-	-	-	-	-	-		-	-	-
Jul.	123	-	-	-	-	-	-	-	-	-	-	-	
Aug.	137		-	-	-	-	-	-	-	-	-	-	
Sep.	148	7	3	-	-	-	-	-	-		-	-	
Oct.	138	13	-	-		-	-	-	-	-	-		--
Nov.	*												
Dec.	*												
Year													
MADRAS													
Jan.	9	-		-	-	-	-	-	-	-	-	-	-
Feb.	-	-	-	-	-	-	-	-	-	-	-	-	
Mar.	10	-	-	-	-	-	-	-	-	-	-	-	
Apr.	6	-	-		-	-	-		-	-		-	-
May.	31	2	-				-	-	-	-	-	-	-
Jun.	41	-	-	-		-	-	-	-	-	-		-
Jul.	152	-	-	-	-	-	-	-	-		-	-	-
Aug.	143	4	-	-	-		-	-	-	-		-	-
Sep.	52	-	-	-	-		-	-	-	-	-	-	-
Oct.	188	17	7	1	-	-	-		-	-	-		-
Nov.	143	12	7	-	-		-	-	-	-	-	-	-
Dec.	149			-	-	-	-	-	-			-	-
Year	924	35	14	1	-	-	-	-	-	-	-	-	-
BANGALORE (CENTRAL OBSERVATORY)													
Jan.	20	-		-	-				-	-	-		-
Feb.	-		-	-		-	-	-	-	-	-	-	-
Mar.	6			-	-	-	-		-	-			-
Apr.	52	5	-	-	-	-		-	-	-	-	-	
May.	126	10	-	-	-		-	-	-		-	-	-
Jun.	67	4	-	-	-	-	-	-	-		-	-	-
Jul.	185	-			-		-	-	-	-		-	-
Aug.	206	9			-	-	-	-		-	-		-
Sep.	79	14	7		-		-		-	-		-	-
Oct.	137	10	-	-	-	-	-		-	-	-	-	-
Nov.	81	3		-	-	-	-	-	-			-	
Dec.	53	-				-	-		-		-	-	-
Year	1012	55	7		-		-	-			-	-	-

Month	Rainfall (mms.) 0.1-25.0	25.1-50.0	50.1-75.0	75.1-100.0	100.1-150.0	150.1-200.0	200.1-250.0	250.1-300.0	300.1-350.0	350.1-400.0	400.1-450.0	450.1-500.0	> 500.0
HYDERABAD (BEGUMPET AERODROME)													
Jan.	-	-	-	-	-	-	-	-	-	-	-	-	-
Feb.	11	-	-	-	-	-	-	-	-	-	-	-	-
Mar.	31	-	-	-	-	-	-	-	-	-	-	-	-
Apr.	46	1	4	-	-	-	-	-	-	-	-	-	-
May.	47	-	-	-	-	-	-	-		-	-	-	-
Jun.	77	4	-	-	-	-	-	-	-	-	-	-	-
Jul.	337	6	-	-	-		-	-	-	-	-	-	-
Aug.	278	-	-	-	-	-	-	-	-	-	-	-	-
Sep.	140	2	4	-	-		-	-	-	-	-	-	-
Oct.	71	1	-	-	-	-	-	-	-	-	-	-	
Nov.	69	-	-	-		-	-	-	-	-			-
Dec.	-	-	-	-	-	-	-	-		-	-		-
Year	1107	14	8	-	-	-	-	-		-	-	-	-
MADRAS (NUNGAMBAKKAM)													
Jan.	11	-	-	-	-	-	-	-	-		-	-	-
Feb.	5	-	-	-	-	-	-	-	-	-	-	-	-
Mar.	5	-	-	-	-	-	-		-	-	-	-	-
Apr.	12	-	-		-		-		-	-	-	-	-
May.	32	5	-	-	-	-	-	-	-		-	-	-
Jun.	46	3	-	-	-	-		-	-	-	-	-	-
Jul.	183	-	-			-	-	-	-	-	-	-	-
Aug.	175	6	-				-	-		-	-	-	-
Sep.	107		-	-		-	-	-	-	-			-
Oct.	171	21	4	1	-		-	-	-		-	-	-
Nov.	161	14	15	-	-		-	-	-	-		-	-
Dec.	133	-	-	-	-	-	-	-	-	-	-	-	-
Year	1041	49	19	1	-	-	-	-	-	-	-	-	-
BANGALORE (AERODROME)													
Jan.	16	-	-	-	-		-		-	-	-	-	-
Feb.	-	-	-	-	-	-	-	-	-	-	-	-	
Mar.	24	-	-	-			-	-	-	-	-	-	-
Apr.	42	4	-	-	-	-	-	-	-	-	-	-	-
May.	129				-	-	-	-		-	-	-	-
Jun.	88	-	-	-	-	-	-	-	-	-	-	-	-
Jul.	126	-	-	-	-		-	-		-	-	-	
Aug.	201	-	-	-	-	-	-		-	-	-	-	-
Sep.	84	10	-	-	-	-	-		-	-	-	-	-
Oct.	114	9	-		-		-	-	-		-	-	-
Nov.	75	-				-	-	-	-	-	-	-	-
Dec.	49	-	-	-		-		-	-	-	-	-	
Year	948	23	-		-	-	-	-	-		-	-	-

* Data not available.

Table VI-E - Frequency of rainfall amounts in five hour periods at 76 stations for the year 1958

Month	Rainfall (mms.) 0.1-25.0	25.1-50.0	50.1-75.0	75.1-100.0	100.1-150.0	150.1-200.0	200.1-250.0	250.1-300.0	300.1-350.0	350.1-400.0	400.1-450.0	450.1-500.0	500.0 ^
TRIVANDRUM													
Jan.	7	-		-	-	-	-	-	-	-	-	-	-
Feb.	22	-	-	-	-	-	-	-	-	-	-	-	-
Mar.	22	5	-	-	-	-	-	-	-	-	-	-	
Apr.	98	13	-	-	-	-	-	-	-	-	-	-	-
May.	170	2	-	-	-	-	-	-	-	-	-	-	-
Jun.	433	19	6	2	-	-	-	-	-	-	-	-	-
Jul.	187	-	-		-	-		-	-	-	-	-	
Aug.	301	2	-	-	-	-	-	-	-	-			-
Sep.	51	-	-	-		-	-	-	-	-	-	-	-
Oct.	191	4	2	2	-	-	-	-	-	-	-		
Nov.	135	-		-		-	-	-	-	-		-	
Dec.	27	-		-	-		-	-	-		-	-	
Year	1644	45	8	4	-	-		-	-	-	-	-	-
KATMANDU													
Jan.	30	-	-	-	-	-	-	-	-	-	-	-	-
Feb.	-	-	-	-		-	-		-	-		-	-
Mar.	31	-	-	-		-	-	-		-	-	-	
Apr.	62	-	-	-	-	-	-	-	-	-	-	-	-
May.	72	-	-	-	-	-	-	-	-	-	-	-	-
Jun.	162	-	-						-	-	-	-	-
Jul.	279	4	-	-	-	-	-		-	-		-	
Aug.	304	1	-	-		-		-	-	-	-		
Sep.	149	9	-	-		-		-	-	-	-		
Oct.	28	2	-		-	-	-	-		-	-		-
Nov.	-	-	-	-		-	-	-	-	-			-
Dec.	-	-	-	-	-	-	-	-	-			-	
Year	1117	16	-			-		-	-	-	-	-	-
BOKARO													
Jan.	19	-	-	-		-	-	-	-	-	-	-	-
Feb.	46	-	-	-		-	-	-	-	-	-	-	-
Mar.	29	-		-	-	-	-	-	-	-		-	-
Apr.	25	-	-	-	-	-			-		-	-	
May.	6	5	-	-	-		-	-	-	-	-	-	
Jun.	49	4	-	-		-	-	-		-	-	-	
Jul.	292	4		-		-		-	-	-	-	-	
Aug.	246	8	5			-	-	-	-	-	-	-	-
Sep.	181	14	3	2	-	-	-	-		-	-		-
Oct.	88	6	4	-			-		-	-	-	-	-
Nov.	-	-	-	-	-	-	-	-	-	-		-	-
Dec.	-	-	-	-	-	-	-	-	-	-	-	-	-
Year	981	41	12	2	-	-	-	-	-	-		-	-

Month	Rainfall (mms.) 0.1-25.0	25.1-50.0	50.1-75.0	75.1-100.0	100.1-150.0	150.1-200.0	200.1-250.0	250.1-300.0	300.1-350.0	350.1-400.0	400.1-450.0	450.1-500.0	500.0 ^
SHILLONG													
Jan.	14	-	-	-	-	-	-	-	-	-	-	-	-
Feb.	57	-		-	-		-	-	-		-	-	-
Mar.	26	-	-	-	-	-	-	-	-	-	-	-	-
Apr.	172		-	-	-	-	-	-		-	-	-	
May.	235	3	-	-	-	-	-	-	-	-	-	-	-
Jun.	235	17	-		-	-			-	-	-	-	-
Jul.	274	-		-		-	-	-	-	-	-	-	-
Aug.	306	8	3			-	-	-		-	-	-	
Sep.	204	13	10			-	-	-	-	-	-	-	-
Oct.	103		-	-	-	-	-	-		-			-
Nov.	17	-			-	-	-	-		-	-	-	-
Dec.	33		-	-	-				-	-	-	-	-
Year	1676	41	13	-	-	-	-		-		-	-	
MAHABALESHWAR													
Jan.	5	-	-	-	-	-	-	-				-	
Feb.	-	-	-	-	-		-		-	-			
Mar.													
Apr.													
May.													
Jun.													
Jul.													
Aug.	585	73	23	3		-	-	-			-		-
Sep.	430	11	4	3	2	-		-	-		-		--
Oct.	123		-		-	-	-	-	-		-	-	-
Nov.	62	-	-	-	-	-	-	-	-			-	-
Dec.	-		-	-		-		-		-	-		
Year	-												
HAZARIBAGH													
Jan.	27	-	-			-	-	-	-	-	-	-	-
Feb.	53		-			-				-			
Mar.	23			-	-	-		-		-		-	
Apr.	38	-	-	-	-	-		-	-			-	
May.	22	-		-		-	-		-		-	-	-
Jun.	84	6	1	4	-		-		-	-	-		-
Jul.	256	7	4		-			-	-			-	
Aug.	228	15	-		-	-	-		-	-	-	-	-
Sep.	288	15		-	-	-	-			-	-	-	
Oct.	87					-	-	-	-		-	-	-
Nov.	-		-		-	-	-		-	-			-
Dec.	-		-	-	-			-	-	-	-	-	-
Year	1106	43	5	4	-	-		-	-	-	-		

Month	Rainfall (mms.) 0.1-25.0	25.1-50.0	50.1-75.0	75.1-100.0	100.1-150.0	150.1-200.0	200.1-250.0	250.1-300.0	300.1-350.0	350.1-400.0	400.1-450.0	450.1-500.0
CHERRAPUNJI												
Jan.	23	-	-	-	-	-		-	-		-	-
Feb.	71	5	-	-	-	-	-	-	-	-	-	-
Mar.	35	-	-	-	-	-	-	-	-		-	-
Apr.	164	23	18	3	-	-	-	-	-	-	-	-
May.	428	24	10	10	1	-	-	-	-	-	-	-
Jun.	325	15	11	1	3	3	1	-		-	-	-
Jul.	424	40	11	-	-	-	-	-	-	-		-
Aug.	343	104	54	19	22	5	-	-		-	-	-
Sep.	109	34	21	4	3	4	1	-	-	-	-	-
Oct.	126	3	-		-	-	-	-	-	-	-	-
Nov.	10	-	-	-	-	-	-	-	-	-	-	-
Dec.	19	-	-	-	-	-	-		-	-		
Year	2077	248	125	37	29	12	2			-	-	-
KODAIKANAL												
Jan.	59		-	-	-	-	-	-	-	-	-	-
Feb.	33		-	-	-	-	-	-	-	-	-	-
Mar.	71	8	3	-	-	-		-	-	-	-	-
Apr.	168	15	-	-	-	-	-	-	-	-	-	-
May.	164	3	3			-		-		-	-	
Jun.	88	-	-	-	-		-		-	-	-	-
Jul.	184	-	-	-	-	-	-	-	-		-	-
Aug.	254	-	-	-	-		-	-	-	-	-	
Sep.	138	3	-	-	-	-	-	-	-	-	-	-
Oct.	273	-	-	-			-	-	-	-		-
Nov.	166	4	-	-	-		-	-	-	-	-	-
Dec.	117	-	-			-	-	-	-	-	-	
Year	1715	33	6	-	-	-	-	-	-	-	-	-
TILAIYA												
Jan.												
Feb.												
Mar.												
Apr.												
May.												
Jun.												
Jul.	77	-					-			-		
Aug.	203	5			-		-	-				
Sep.	235	12		-	-	-	-	-	-	-	-	-
Oct.	174	11	3	-		-	-	-	-	-	-	-
Nov.	85	4	-	-	-	-	-	-			-	-
Dec.	-	-	-	-			-	-	-	-		-
Year	-	-		-	-		-	-		-		

* Data not available.

Table VI-E - Frequency of rainfall amounts in five hour period at 76 stations for the year 1958

Rainfall (mms.)

Month	0.1-25.0	25.1-50.0	50.1-75.0	75.1-100.0	100.1-150.0	150.1-200.0	200.1-250.0	250.1-300.0	300.1-350.0	350.1-400.0	400.1-450.0	450.1-500.0	500.0 ^
RAMGARH													
Jan.	24	-	-	-	-	-	-	-	-	-	-	-	-
Feb.	58	-	-	-	-	-	-	-	-	-	-	-	-
Mar.	13	-	-	-	-	-	-	-	-	-	-	-	-
Apr.	22	-	-	-	-	-	-	-	-	-	-	-	-
May.	20	-	-	-	-	-	-	-	-	-	-	-	-
Jun.	31	-	-	-	-	-	-	-	-	-	-	-	-
Jul.	229	8	-	-	-	-	-	-	-	-	-	-	-
Aug.	154	8	-	-	-	-	-	-	-	-	-	-	-
Sep.	166	6	4	1	3	-	-	-	-	-	-	-	-
Oct.	53	4	-	-	-	-	-	-	-	-	-	-	-
Nov.	-	-	-	-	-	-	-	-	-	-	-	-	-
Dec.	-	-	-	-	-	-	-	-	-	-	-	-	-
Year	770	26	4	1	3	-	-	-	-	-	-	-	-
ASANSOL													
Jan.	14	-	-	-	-	-	-	-	-	-	-	-	-
Feb.	29	-	-	-	-	-	-	-	-	-	-	-	-
Mar.	18	-	-	-	-	-	-	-	-	-	-	-	-
Apr.	26	-	-	-	-	-	-	-	-	-	-	-	-
May.	16	-	-	-	-	-	-	-	-	-	-	-	-
Jun.	52	4	-	-	-	-	-	-	-	-	-	-	-
Jul.	194	4	-	-	-	-	-	-	-	-	-	-	-
Aug.	201	7	-	-	-	-	-	-	-	-	-	-	-
Sep.	187	2	4	-	-	-	-	-	-	-	-	-	-
Oct.	101	1	9	-	-	-	-	-	-	-	-	-	-
Nov.	-	-	-	-	-	-	-	-	-	-	-	-	-
Dec.	-	-	-	-	-	-	-	-	-	-	-	-	-
Year	838	18	13	-	-	-	-	-	-	-	-	-	-
CHANDWA													
Jan.	24	-	-	-	-	-	-	-	-	-	-	-	-
Feb.	*												
Mar.	24	-	-	-	-	-	-	-	-	-	-	-	-
Apr.	26	-	-	-	-	-	-	-	-	-	-	-	-
May.	11	-	-	-	-	-	-	-	-	-	-	-	-
Jun.	49	3	8	-	-	-	-	-	-	-	-	-	-
Jul.	242	15	9	-	-	-	-	-	-	-	-	-	-
Aug.	198	6	-	-	-	-	-	-	-	-	-	-	-
Sep.	213	5	-	-	-	-	-	-	-	-	-	-	-
Oct.	77	10	-	-	-	-	-	-	-	-	-	-	-
Nov.	-	-	-	-	-	-	-	-	-	-	-	-	-
Dec.	-	-	-	-	-	-	-	-	-	-	-	-	-
Year													

Rainfall (mms.)

Month	0.1-25.0	25.1-50.0	50.1-75.0	75.1-100.0	100.1-150.0	150.1-200.0	200.1-250.0	250.1-300.0	300.1-350.0	350.1-400.0	400.1-450.0	450.1-500.0	500.0 ^
PANCHET HILL													
Jan.	15	-	-	-	-	-	-	-	-	-	-	-	-
Feb.	29	-	-	-	-	-	-	-	-	-	-	-	-
Mar.	20	-	-	-	-	-	-	-	-	-	-	-	-
Apr.	20	-	-	-	-	-	-	-	-	-	-	-	-
May.	7	5	-	-	-	-	-	-	-	-	-	-	-
Jun.	64	-	1	4	-	-	-	-	-	-	-	-	-
Jul.	173	5	-	-	-	-	-	-	-	-	-	-	-
Aug.	171	15	-	-	-	-	-	-	-	-	-	-	-
Sep.	170	12	1	-	-	-	-	-	-	-	-	-	-
Oct.	105	15	2	-	-	-	-	-	-	-	-	-	-
Nov.	6	-	-	-	-	-	-	-	-	-	-	-	-
Dec.	-	-	-	-	-	-	-	-	-	-	-	-	-
Year	780	52	4	4	-	-	-	-	-	-	-	-	-
DUMRI													
Jan.	21	-	-	-	-	-	-	-	-	-	-	-	-
Feb.	11	-	-	-	-	-	-	-	-	-	-	-	-
Mar.	13	-	-	-	-	-	-	-	-	-	-	-	-
Apr.	25	-	-	-	-	-	-	-	-	-	-	-	-
May.	10	-	-	-	-	-	-	-	-	-	-	-	-
Jun.	39	5	-	-	-	-	-	-	-	-	-	-	-
Jul.	182	4	-	-	-	-	-	-	-	-	-	-	-
Aug.	178	8	-	-	-	-	-	-	-	-	-	-	-
Sep.	190	16	3	-	-	-	-	-	-	-	-	-	-
Oct.	89	5	-	-	-	-	-	-	-	-	-	-	-
Nov.	-	-	-	-	-	-	-	-	-	-	-	-	-
Dec.	-	-	-	-	-	-	-	-	-	-	-	-	-
Year	758	38	3	-	-	-	-	-	-	-	-	-	-
MAITHON													
Jan.	*												
Feb.	*												
Mar.	*												
Apr.	20	-	-	-	-	-	-	-	-	-	-	-	-
May.	17	5	-	-	-	-	-	-	-	-	-	-	-
Jun.	65	5	-	-	-	-	-	-	-	-	-	-	-
Jul.	105	14	-	-	-	-	-	-	-	-	-	-	-
Aug.	201	15	-	-	-	-	-	-	-	-	-	-	-
Sep.	143	17	3	2	-	-	-	-	-	-	-	-	-
Oct.	96	5	-	-	-	-	-	-	-	-	-	-	-
Nov.	-	-	-	-	-	-	-	-	-	-	-	-	-
Dec.	-	-	-	-	-	-	-	-	-	-	-	-	-
Year													

Rainfall (mms.)

Month	0.1-25.0	25.1-50.0	50.1-75.0	75.1-100.0	100.1-150.0	150.1-200.0	200.1-250.0	250.1-300.0	300.1-350.0	350.1-400.0	400.1-450.0	450.1-500.0	500.0 ^
DURGAPUR													
Jan.	25	-	-	-	-	-	-	-	-	-	-	-	-
Feb.	31	-	-	-	-	-	-	-	-	-	-	-	-
Mar.	8	-	-	-	-	-	-	-	-	-	-	-	-
Apr.	25	-	-	-	-	-	-	-	-	-	-	-	-
May.	27	-	-	-	-	-	-	-	-	-	-	-	-
Jun.	71	5	4	-	-	-	-	-	-	-	-	-	-
Jul.	200	7	-	-	-	-	-	-	-	-	-	-	-
Aug.	146	5	-	-	-	-	-	-	-	-	-	-	-
Sep.	186	1	4	-	-	-	-	-	-	-	-	-	-
Oct.	41	8	1	-	-	-	-	-	-	-	-	-	-
Nov.	13	-	-	-	-	-	-	-	-	-	-	-	-
Dec.	-	-	-	-	-	-	-	-	-	-	-	-	-
Year	773	26	9	-	-	-	-	-	-	-	-	-	-
BISHUNGARH													
Jan.	29	-	-	-	-	-	-	-	-	-	-	-	-
Feb.	38	-	-	-	-	-	-	-	-	-	-	-	-
Mar.	20	-	-	-	-	-	-	-	-	-	-	-	-
Apr.	43	-	-	-	-	-	-	-	-	-	-	-	-
May.	23	-	-	-	-	-	-	-	-	-	-	-	-
Jun.	83	6	-	-	-	-	-	-	-	-	-	-	-
Jul.	257	8	-	-	-	-	-	-	-	-	-	-	-
Aug.	240	9	-	-	-	-	-	-	-	-	-	-	-
Sep.	195	9	4	-	-	-	-	-	-	-	-	-	-
Oct.	110	4	4	-	-	-	-	-	-	-	-	-	-
Nov.	-	-	-	-	-	-	-	-	-	-	-	-	-
Dec.	-	-	-	-	-	-	-	-	-	-	-	-	-
Year	1038	36	8	-	-	-	-	-	-	-	-	-	-
BARAMUL													
Jan.	12	-	-	-	-	-	-	-	-	-	-	-	-
Feb.	53	5	-	-	-	-	-	-	-	-	-	-	-
Mar.	10	-	-	-	-	-	-	-	-	-	-	-	-
Apr.	*												
May.	*												
Jun.	*												
Jul.	*												
Aug.	*												
Sep.	*												
Oct.	*												
Nov.	*												
Dec.	*												
Year													

* Data not available.

Table VI-E - Frequency of rainfall amounts in five hour periods at 76 stations for the year 1958

Month	Rainfall (mms.) 0.1-25.0	25.1-50.0	50.1-75.0	75.1-100.0	100.1-150.0	150.1-200.0	200.1-250.0	250.1-300.0	300.1-350.0	350.1-400.0	400.1-450.0	450.1-500.0	500.0 ∧
HIRAKUD													
Jan.	9	-	-	-	-	-	-	-	-	-	-	-	-
Feb.	65	-	-			-		-	-	-	-	-	-
Mar.	51	4	-	-	-	-	-	-	-	-	-	-	
Apr.	17	-	-	-	-	-	-		-		-	-	-
May.	46	-	-	-	-		-	-	-	-	-	-	-
Jun.	73	3	2	-		-	-	-	-	-	-	-	-
Jul.	474	17	7	4	-	-	-	-	-	-	-	-	-
Aug.	205	12	7	-	-		-	-	-	-	-	-	-
Sep.	209	30	5	-	-	-	-	-	-		-	-	
Oct.	113	-	-	-		-	-	-	-	-	-	-	-
Nov.	16	-	-	-		-	-		-	-	-		-
Dec.	-	-	-	-	-	-	-	-	-	-	-	-	-
Year	1278	66	21	4	-	-	-			-	-	-	
BHIMKUND													
Jan.	12	-	-	-	-	-	-	-	-	-	-	-	-
Feb.	67	-	-	-	-	-	-	-	-	-	-	-	
Mar.	32	-	-	-	-	-	-	-	-	-	-	-	
Apr.	30		-	-	-	-	-	-	-	-	-	-	-
May.	27	-	-	-	-	-	-	-	-	-	-	-	-
Jun.	86	-	-	-	-	-	-	-	-	-	-	-	-
Jul.	198	9	8	-	-	-	-	-		-	-	-	-
Aug.	271	-	-	-			-	-		-	-	-	-
Sep.	217	5	-	-		-	-	-	-	-	-	-	
Oct.	87	5	-	-	-	-	-	-	-				-
Nov.	39	-	-	-			-	-	-	-	-	-	-
Dec.	-		-	-	-		-	-	-	-	-		-
Year	1066	19	8	-	-	-	-	-	-	-	-	-	-
THIKRI													
Jan.	-	-	-	-	-	-	-	-	-	-	-	-	-
Feb.	-	-	-	-	-	-	-	-	-	-	-	-	-
Mar.	-	-		-	-	-	-	-	-	-	-	-	-
Apr.	5	-	-	-		-		-	-	-	-	-	-
May.	5	-	-	-	-	-			-	-	-	-	
Jun.	*												
Jul.	148	-	-	-			-	-	-	-	-	-	
Aug.	281	12	-	-	-	-	-	-	-	-	-	-	-
Sep.	162	4	-	-	-	-	-	-	-		-	-	
Oct.	37	8	-	-	-	-	-	-	-	-		-	-
Nov.	29	-	-	-	-	-	-	-	-	-	-	-	-
Dec.	-	-	-	-	-	-	-	-	-	-	-	-	-
Year													

Month	Rainfall (mms.) 0.1-25.0	25.1-50.0	50.1-75.0	75.1-100.0	100.1-150.0	150.1-200.0	200.1-250.0	250.1-300.0	300.1-350.0	350.1-400.0	400.1-450.0	450.1-500.0	500.0 ∧
KHIJRAWAN													
Jan.	5		-	-	-	-	-	-	-			-	-
Feb.	36	-	-	-		-	-	-	-	-	-	-	-
Mar.	12	-	-	-	-	-	-	-	-			-	-
Apr.	31	-	-	-		-	-	-	-	-	-	-	
May.	44	2	-	-	-	-		-	-	-		-	-
Jun.	80	3	2	-	-	-		-	-	-		-	-
Jul.	239			-			-	-		-	-	-	
Aug.	223	18	-	-	-		-	-	-	-	-	-	-
Sep.	241	7	4	-	-			-	-	-	-	-	-
Oct.	139	-	-	-	-	-	-	-	-	-	-	-	-
Nov.	22	-	-		-	-	-	-		-	-	-	-
Dec.	-	-		-			-	-	-			-	
Year	1072	30	6	-		-	-		-	-	-	-	
PUNASA													
Jan.		-	-	-		-	-	-	-	-	-	-	-
Feb.	-	-		-	-	-	-	-	-		-	-	-
Mar.	13	-	-	-	-	-	-	-	-	-	-	-	-
Apr.	-	-	-	-	-	-	-	-	-	-	-	-	
May.	-	-	-	-	-	-	-	-	-	-	-	-	-
Jun.	70	2	4	-	-		-		-		-	-	-
Jul.	226	-	-	-	-	-	-						-
Aug.	300	8	-	-	-	-	-	-		-	-	-	-
Sep.	172	5		-	-		-	-	-		-	-	
Oct.		-	-	-		-	-	-	-	-	-	-	
Nov.	18		-	-	-	-		-	-	-	-	-	-
Dec.	-	-	-	-	-	-	-	-	-			-	
Year	799	15	4	-	-			-	-	-	-	-	-
MUKHIM													
Jan.	93	-	-	-	-	-	-	-	-	-	-		-
Feb.	*												
Mar.	*												
Apr.	*												
May.	*												
Jun.	56	9	-	-	-	-	-	-		-	-	-	-
Jul.	*												
Aug.	*												
Sep.	*												
Oct.	59	-	-	-	-	-	-			-	-	-	
Nov.	-	-	-	-		-	-	-	-		-	-	
Dec.	49	-	-	-	-	-	-	-	-	-		-	-
Year													

Month	Rainfall (mms.) 0.1-25.0	25.1-50.0	50.1-75.0	75.1-100.0	100.1-150.0	150.1-200.0	200.1-250.0	250.1-300.0	300.1-350.0	350.1-400.0	400.1-450.0	450.1-500.0
SONEPUR												
Jan.	-	-	-	-	-	-	-	-	-	-	-	-
Feb.	32	-	-	-	-	-	-	-	-	-	-	-
Mar.	-	-	-	-	-		-	-	-	-	-	-
Apr.	4	-	-	-	-	-	-	-	-	-	-	-
May.	5	-	-	-	-	-	-	-	-	-	-	-
Jun.	40	-		-	-		-	-		-	-	-
Jul.	299	41	6	3	-	-	-	-	-	-	-	-
Aug.	134	12	4	-	-	-	-	-	-	-		-
Sep.	128	9	-	-	-	-		-	-	-	-	
Oct.	97	9	2	-	-	-	-	-	-	-		-
Nov.	15	-	-	-	-		-	-		-	-	-
Dec.	-	-	-		-	-	-	-	-	-	-	-
Year	754	71	12	3	-	-	-	-		-	-	
BAGRATAWA												
Jan.	5	-		-	-	-	-	-	-	-		-
Feb.	-	-	-	-	-	-	-	-	-	-	-	-
Mar.	5	-	-	-	-	-	-		-	-	-	-
Apr.	10	-	-	-	-	-	-	-	-	-	-	-
May.	5	-	-	-	-	-	-	-	-	-	-	-
Jun.	75	-	-			-	-	-	-	-	-	-
Jul.	276	7	-	-		-	-	-	-	-	-	-
Aug.	264	15	2	-	-	-	-	-	-	-	-	-
Sep.	170	7	6	2	-	-	-	-	-	-	-	
Oct.	48	-		-			-			-	-	-
Nov.	-	-	-	-	-		-	-	-	-	-	-
Dec.	-	-	-	-	-	-	-	-		-		
Year	858	29	8	2	-	-		-	-	-	-	-
TEHRI												
Jan.	79	-		-	-	-	-	-	-	-		
Feb.	35	-		-	-	-	-	-	-	-	-	-
Mar.	48	-	-	-	-	-	-	-	-	-	-	-
Apr.	38		-		-	-	-	-	-		-	
May.	23	-	-	-	-	-	-	-		-	-	-
Jun.	31	4	-	-	-	-	-	-		-	-	-
Jul.	254	5	-	-	-	-	-	-	-	-	-	-
Aug.	196	5		-	-	-	-	-	-		-	
Sep.	193	5	-	-	-	-			-	-		-
Oct.	35	-	-	-		-	-	-	-	-	-	-
Nov.	-	-	-	-	-	-	-	-	-	-	-	-
Dec.	49	-	-	-	-	-	-	-	-	-	-	-
Year	981	19	-	-	-	-	-	-	-	-	-	-

* Data not available.

Table VI-E - Frequency of rainfall amounts in five hour period at 76 stations for the year 1958

Month	Rainfall (mms.) 0.1-25.0	25.1-50.0	50.1-75.0	75.1-100.0	100.1-150.0	150.1-200.0	200.1-250.0	250.1-300.0	300.1-350.0	350.1-400.0	400.1-450.0	450.1-500.0	500.0 ^
GORKHA													
Jan.	15	-	-	-	-	-	-	-	-	-	-	-	-
Feb.	20	-	-	-	-	-	-	-	-	-	-	-	-
Mar.	31	-	-	-	-	-	-	-	-	-	-	-	-
Apr.	62	-	-	-	-	-	-	-	-	-	-	-	-
May.	86		-	-	-	-	-	-	-	-	-	-	-
Jun.	161	9	-	-	-	-	-	-	-	-	-	-	-
Jul.	258	12	8	1	-	-	-	-	-	-	-	-	-
Aug.	264	13	-	-	-	-	-	-	-	-	-	-	-
Sep.	161	9	-	-	-	-	-	-	-	-	-	-	-
Oct.	33	9	-	-	-	-	-	-	-	-	-	-	-
Nov.	-	-	-	-	-	-	-	-	-	-	-	-	-
Dec.	22	-	-	-	-	-	-	-	-	-	-	-	-
Year	1113	52	8	1	-	-	-	-	-	-	-	-	-
GANGTOK													
Jan.	89	4	3	-	-	-	-	-	-	-	-	-	-
Feb.	174	5	-	-	-	-	-	-	-	-	-	-	-
Mar.	93	-	-	-	-	-	-	-	-	-	-	-	-
Apr.	210	15	3	-	-	-	-	-	-	-	-	-	-
May.	326	6	5	-	-	-	-	-	-	-	-	-	-
Jun.	325	25	12	-	-	-	-	-	-	-	-	-	-
Jul.	493	17	-	-	-	-	-	-	-	-	-	-	-
Aug.	563	15	-	-	-	-	-	-	-	-		-	-
Sep.	334	5	-	-	-	-	-	-	-	-	-	-	-
Oct.	116	-	-	-	-	-	-	-	-	-	-	-	-
Nov.	*												
Dec.	*												
Year													

Month	Rainfall (mms.) 0.1-25.0	25.1-50.0	50.1-75.0	75.1-100.0	100.1-150.0	150.1-200.0	200.1-250.0	250.1-300.0	300.1-350.0	350.1-400.0	400.1-450.0	450.1-500.0	500.0 ^
BARAHKSHETRA													
Jan.	32	-	-	-	-	-	-	-	-	-	-	-	-
Feb.	-	-	-	-	-	-	-	-	-	-	-	-	-
Mar.	11	-	-	-	-	-	-		-	-	-	-	-
Apr.	37	3	-	-	-	-	-	-	-	-	-	-	-
May.	68	5	5	-	-	-	-	-	-	-	-	-	-
Jun.	162	6	4	-	-	-	-	-	-	-	-	-	-
Jul.	264	19	2	2	-	-	-	-	-	-	-	-	-
Aug.	408	33	3	6	1	-	-	-	-	-	-	-	-
Sep.	227	14	1	-	-	-	-	-	-	-	-	-	-
Oct.	77	2	5	-	-	-	-	-	-	-	-	-	-
Nov.	-	-	-	-	-	-	-	-	-	-	-	-	-
Dec.	5	-	-	-	-	-	-	-	-	-	-	-	-
Year	1291	82	20	8	1	-	-	-	-	-	-	-	-

Month	Rainfall (mms.) 0.1-25.0	25.1-50.0	50.1-75.0	75.1-100.0	100.1-150.0	150.1-200.0	200.1-250.0	250.1-300.0	300.1-350.0	350.1-400.0	400.1-450.0	450.1-500.0	500.0 ^
TAPLEJUNG													
Jan.	68	-	-	-	-	-	-	-	-	-	-	-	-
Feb.	30	-	-	-	-	-	-	-	-	-	-	-	-
Mar.	45	-	-	-	-	-	-	-	-	-	-	-	-
Apr.	171	-	-	-	-	-	-	-	-	-	-	-	-
May.	192	-	-	-	-	-	-	-	-	-	-	-	-
Jun.	268	-	-	-	-	-	-	-	-	-	-	-	-
Jul.	365	-	-	-	-	-	-	-	-	-	-	-	-
Aug.	502	4	-	-	-	-	-	-	-	-	-	-	-
Sep.	270	1	-	-	-	-	-	-	-	-	-	-	-
Oct.	90	-	-	-	-	-	-	-	-	-	-	-	-
Nov.	35	-	-	-	-	-	-	-	-	-	-	-	-
Dec.	23	-	-	-	-	-	-	-	-	-	-	-	-
Year	2059	5	-	-	-	-	-	-	-	-	-	-	-

* Data not available.

Table VI-F - Frequency of rainfall amounts in six hour periods at 76 stations for the year 1958

Month	Rainfall (mms.) 0.1-25.0	25.1-50.0	50.1-75.0	75.1-100.0	100.1-150.0	150.1-200.0	200.1-250.0	250.1-300.0	300.1-350.0	350.1-400.0	400.1-450.0	450.1-500.0	500.0 ^
PORT BLAIR													
Jan.	32	-	-	-	-	-	-	-	-	-	-	-	-
Feb.	14	-	-	-	-	-	-	-	-	-	-	-	-
Mar.	18	-	-	-	-	-	-	-	-	-	-	-	-
Apr.	-	-	-	-	-	-	-	-	-	-	-	-	-
May.	234	16	9	-	-	-	-	-	-	-	-	-	-
Jun.	364	25	5	-	-	-	-	-	-	-	-	-	-
Jul.	462	14	-	-	-	-	-	-	-	-	-	-	-
Aug.	377	20	4	-	-	-	-	-	-	-	-	-	-
Sep.	309	13	5	2	2	-	-	-	-	-	-	-	-
Oct.	290	22	-	-	-	-	-	-	-	-	-	-	-
Nov.	182	30	8	-	-	-	-	-	-	-	-	-	-
Dec.	71	-	-	-	-	-	-	-	-	-	-	-	-
Year	2353	140	31	2	2	-	-	-	-	-	-	-	-
TEZPUR													
Jan.	34	-	-	-	-	-	-	-	-	-	-	-	-
Feb.	43	-	-	-	-	-	-	-	-	-	-	-	-
Mar.	24	-	-	-	-	-	-	-	-	-	-	-	-
Apr.	229	9	-	-	-	-	-	-	-	-	-	-	-
May.	364	7	-	-	-	-	-	-	-	-	-	-	-
Jun.	158	-	-	-	-	-	-	-	-	-	-	-	-
Jul.	166	1	5	-	-	-	-	-	-	-	-	-	-
Aug.	285	20	4	-	-	-	-	-	-	-	-	-	-
Sep.	134	-	-	-	-	-	-	-	-	-	-	-	-
Oct.	108	-	-		-	-	-	-	-	-	-	-	-
Nov.	12	-	-	-	-	-	-	-	-	-	-	-	-
Dec.	40	-	-	-	-	-	-	-	-	-	-	-	-
Year	1597	37	9	-	-	-	-	-	-	-	-	-	-
IMPHAL													
Jan.	42	-	-	-	-	-	-	-	-	-	-	-	-
Feb.	121	-	-	-	-	-	-	-	-	-	-	-	-
Mar.	12	-	-	-	-	-	-	-	-	-	-	-	-
Apr.	116	-	-	-	-	-	-	-	-	-	-	-	-
May.	273	11	4	-	-	-	-	-	-	-	-	-	-
Jun.	239	12	-	-	-	-	-	-	-	-	-	-	-
Jul.	319	15		-	-	-	-	-	-	-	-	-	-
Aug.	226	6	-	-	-	-	-	-	-	-	-	-	-
Sep.	157	11	2	-	-	-	-	-	-	-	-	-	-
Oct.	100	-	-	-	-	-	-	-	-	-	-	-	-
Nov.	6	-	-	-	-	-	-	-	-	-	-	-	-
Dec.	24	-	-	-	-	-	-	-	-	-	-	-	-
Year	1635	55	6	-	-	-	-	-	-	-	-	-	-

Month	Rainfall (mms.) 0.1-25.0	25.1-50.0	50.1-75.0	75.1-100.0	100.1-150.0	150.1-200.0	200.1-250.0	250.1-300.0	300.1-350.0	350.1-400.0	400.1-450.0	450.1-500.0	500.0 ^
DIBRUGARH (MOHANBARI AERODROME)													
Jan.	*												
Feb.	*												
Mar.	*												
Apr.	*												
May.	*												
Jun.	*												
Jul.	*												
Aug.	226	4	3	-	-	-	-	-	-	-	-	-	-
Sep.	166	11		-	-	-	-	-	-	-	-	-	-
Oct.	181	15	-	-	-	-	-	-	-	-	-	-	-
Nov.	6	-	-	-	-	-	-	-	-	-	-	-	-
Dec.	66	-	-	-	-	-	-	-	-	-	-	-	-
GAUHATI (BHORJOR AERODROME)													
Jan.	13	-	-	-	-	-	-	-	-	-	-	-	-
Feb.	36	-	-	-	-	-	-	-	-	-	-	-	-
Mar.	12	-	-	-	-	-	-	-	-	-	-	-	-
Apr.	172	9	-	-	-	-	-	-	-	-	-	-	-
May.	244	11	-	-	-	-	-	-	-	-	-	-	-
Jun.	251	3	3	3	-	-	-	-	-	-	-	-	-
Jul.	250	27	-	-	-	-	-	-	-	-	-	-	-
Aug.	271	23	2	-	-	-	-	-	-	-	-	-	-
Sep.	174	1	-	-	-	-	-	-	-	-	-	-	-
Oct.	87	2	-	-	-	-	-	-	-	-	-	-	-
Nov.	12	-	-	-	-	-	-	-	-	-	-	-	-
Dec.	-	-	-	-	-	-	-	-	-	-	-	-	-
Year	1522	76	5	3	-	-	-	-	-	-	-	-	-
DUM DUM													
Jan.	20	-	-	-	-	-	-	-	-	-	-	-	-
Feb.	44	-		-	-	-	-	-	-	-	-	-	-
Mar.	6	-	-	-	-	-	-	-	-	-	-	-	-
Apr.	48	-	-	-	-	-	-	-	-	-	-	-	-
May.	64	-	-	-	-	-	-	-	-	-	-	-	-
Jun.	101	11	-	-	-	-	-	-	-	-	-	-	-
Jul.	283	-	-		-	-	-	-	-	-	-	-	-
Aug.	235	6	2	-	-	-	-	-	-	-	-	-	-
Sep.	154	2	5	-	-	-	-	-	-	-	-	-	-
Oct.	113	-	-	-	-	-	-	-	-	-	-	-	-
Nov.	20	-	-	-	-	-	-	-	-	-	-	-	-
Dec.	-		-		-	-	-	-	-	-	-	-	-
Year	1088	19	7	-	-	-	-	-	-	-	-	-	-

Month	Rainfall (mms.) 0.1-25.0	25.1-50.0	50.1-75.0	75.1-100.0	100.1-150.0	150.1-200.0	200.1-250.0	250.1-300.0	300.1-350.0	350.1-400.0	400.1-450.0	450.1-500.0	500.0 ^
NORTH LAKHIMPUR													
Jan.	46	-	-	-	-	-	-	-	-	-	-	-	-
Feb.	186	-	-	-	-	-	-	-	-	-	-	-	-
Mar.	55	-	-	-	-	-	-	-	-	-	-	-	-
Apr.	178	-	-	-	-	-	-	-	-	-	-	-	-
May.	421	25	10	4	1	-	-	-	-	-	-	-	-
Jun.	249	23	2	1	-	-	-	-	-	-	-	-	-
Jul.	220	32	10	4	-	-	-	-	-	-	-	-	-
Aug.	352	52	15		-	-	-	-	-	-	-	-	-
Sep.	199	16	5	-	-	-	-	-	-	-	-	-	-
Oct.	203	28		-	-	-	-	-	-	-	-	-	-
Nov.	7	-	-	-	-	-	-	-	-	-	-	-	-
Dec.	51	-	-	-	-	-	-	-	-	-	-	-	-
Year	2167	176	42	9	1	-	-	-	-	-	-	-	-
AGARTALA													
Jan.	8	-	-	-	-	-	-	-	-	-	-	-	-
Feb.	66	6	-	-	-	-	-	-	-	-	-	-	-
Mar.	26	-	-	-	-	-	-	-	-	-	-	-	-
Apr.	54	5	-	-	-	-	-	-	-	-	-	-	-
May.	103	34	6	-	-	-	-	-	-	-	-	-	-
Jun.	168	10		-	-	-	-	-	-	-	-	-	-
Jul.	270	16	-	-	-	-	-	-	-	-	-	-	-
Aug.	282	6	-	-	-	-	-	-	-	-	-	-	-
Sep.	147	11	6	-	-	-	-	-	-	-	-	-	-
Oct.	134	6		-	-	-	-	-	-	-	-	-	-
Nov.	21	-	-	-	-	-	-	-	-	-	-	-	-
Dec.	-	-	-	-	-	-	-	-	-	-	-	-	-
Year	1279	94	12	-	-	-	-	-	-	-	-	-	-
CALCUTTA													
Jan.	21	-	-	-	-	-	-	-	-	-	-	-	-
Feb.	58	1	5	-	-	-	-	-	-	-	-	-	-
Mar.	18		-	-	-	-	-	-	-	-	-	-	-
Apr.	43	-	-	-	-	-	-	-	-	-	-	-	-
May.	72	-	-	-		-	-	-	-	-	-	-	-
Jun.	96	2	4		-	-	-	-	-	-	-	-	-
Jul.	294	8	5	-	-	-	-	-	-	-	-	-	-
Aug.	247	6	-	-	-	-	-	-	-	-	-	-	-
Sep.	193	10	4	-	-	-	-	-	-	-	-	-	-
Oct.	103	4	-	-	-	-	-	-	-	-	-	-	-
Nov.	13	-	-		-	-	-	-	-	-	-	-	-
Dec.	-	-			-	-	-	-	-	-	-	-	-
Year	1158	31	18	-	-	-	-	-	-	-	-	-	-

* Data not available.

Table VI-F - Frequency of rainfall amounts in six hour periods at 76 stations for the year 1958

Month	Rainfall (mms.) 0.1-25.0	25.1-50.0	50.1-75.0	75.1-100.0	100.1-150.0	150.1-200.0	200.1-250.0	250.1-300.0	300.1-350.0	350.1-400.0	400.1-450.0	450.1-500.0	500.0 ^
						BARRACKPORE							
Jan.	34	-	-	-	-	-	-	-	-	-	-	-	-
Feb.	32	-	-	-	-	-	-	-	-	-	-	-	-
Mar.	14	-	-	-	-	-	-	-	-	-	-	-	-
Apr.	54	11	-	-	-	-	-	-	-	-	-	-	-
May.	62	-	-	-	-	-	-	-	-	-	-	-	-
Jun.	124	6	-	-	-	-	-	-	-	-	-	-	-
Jul.	312	5	-	-	-	-	-	-	-	-	-	-	-
Aug.	251	7	5	-	-	-	-	-	-	-	-	-	-
Sep.	196	23	-	-	-	-	-	-	-	-	-	-	-
Oct.	86	5	-	-	-	-	-	-	-	-	-	-	-
Nov.	10	5	-	-	-	-	-	-	-	-	-	-	-
Dec.	-	-	-	-	-	-	-	-	-	-	-	-	-
Year	1175	62	5	-	-	-	-	-	-	-	-	-	-
						JAMSHEDPUR							
Jan.	20	-	-	-	-	-	-	-	-	-	-	-	-
Feb.	47	-	-	-	-	-	-	-	-	-	-	-	-
Mar.	47	-	-	-	-	-	-	-	-	-	-	-	-
Apr.	19	-	-	-	-	-	-	-	-	-	-	-	-
May.	-	-	-	-	-	-	-	-	-	-	-	-	-
Jun.	63	-	-	-	-	-	-	-	-	-	-	-	-
Jul.	250	21	-	-	-	-	-	-	-	-	-	-	-
Aug.	154	6	-	-	-	-	-	-	-	-	-	-	-
Sep.	256	10	6	-	-	-	-	-	-	-	-	-	-
Oct.	72	-	-	-	-	-	-	-	-	-	-	-	-
Nov.	-	-	-	-	-	-	-	-	-	-	-	-	-
Dec.	-	-	-	-	-	-	-	-	-	-	-	-	-
Year	928	37	6	-	-	-	-	-	-	-	-	-	-
						JAMUI							
Jan.	6	-	-	-	-	-	-	-	-	-	-	-	-
Feb.	23	-	-	-	-	-	-	-	-	-	-	-	-
Mar.	-	-	-	-	-	-	-	-	-	-	-	-	-
Apr.	29	-	-	-	-	-	-	-	-	-	-	-	-
May.	-	-	-	-	-	-	-	-	-	-	-	-	-
Jun.	38	2	-	3	3	-	-	-	-	-	-	-	-
Jul.	153	-	-	-	-	-	-	-	-	-	-	-	-
Aug.	137	10	3	-	-	-	-	-	-	-	-	-	-
Sep.	142	5	-	-	-	-	-	-	-	-	-	-	-
Oct.	63	-	-	-	-	-	-	-	-	-	-	-	-
Nov.	-	-	-	-	-	-	-	-	-	-	-	-	-
Dec.	-	-	-	-	-	-	-	-	-	-	-	-	-
Year	591	17	3	3	3	-	-	-	-	-	-	-	-

Month	Rainfall (mms.) 0.1-25.0	25.1-50.0	50.1-75.0	75.1-100.0	100.1-150.0	150.1-200.0	200.1-250.0	250.1-300.0	300.1-350.0	350.1-400.0	400.1-450.0	450.1-500.0	500.0 ^
						SAUGOR ISLAND							
Jan.	34	-	-	-	-	-	-	-	-	-	-	-	-
Feb.	44	2	-	-	-	-	-	-	-	-	-	-	-
Mar.	6	-	-	-	-	-	-	-	-	-	-	-	-
Apr.	15	-	-	-	-	-	-	-	-	-	-	-	-
May.	52	2	-	-	-	-	-	-	-	-	-	-	-
Jun.	74	-	-	-	-	-	-	-	-	-	-	-	-
Jul.	262	8	-	-	-	-	-	-	-	-	-	-	-
Aug.	264	5	-	-	-	-	-	-	-	-	-	-	-
Sep.	282	14	3	3	1	6	-	-	-	-	-	-	-
Oct.	131	-	-	-	-	-	-	-	-	-	-	-	-
Nov.	50	-	-	-	-	-	-	-	-	-	-	-	-
Dec.	-	-	-	-	-	-	-	-	-	-	-	-	-
Year	1214	31	3	3	1	6	-	-	-	-	-	-	-
						DHANBAD							
Jan.	23	-	-	-	-	-	-	-	-	-	-	-	-
Feb.	44	-	-	-	-	-	-	-	-	-	-	-	-
Mar.	32	-	-	-	-	-	-	-	-	-	-	-	-
Apr.	27	-	-	-	-	-	-	-	-	-	-	-	-
May.	13	-	-	-	-	-	-	-	-	-	-	-	-
Jun.	62	-	6	-	-	-	-	-	-	-	-	-	-
Jul.	203	8	5	-	-	-	-	-	-	-	-	-	-
Aug.	157	14	6	-	-	-	-	-	-	-	-	-	-
Sep.	193	15	-	-	-	-	-	-	-	-	-	-	-
Oct.	123	6	-	-	-	-	-	-	-	-	-	-	-
Nov.	-	-	-	-	-	-	-	-	-	-	-	-	-
Dec.	-	-	-	-	-	-	-	-	-	-	-	-	-
Year	877	43	17	-	-	-	-	-	-	-	-	-	-
						ALLAHABAD (BAMRAULI)							
Jan.	23	-	-	-	-	-	-	-	-	-	-	-	-
Feb.	8	-	-	-	-	-	-	-	-	-	-	-	-
Mar.	26	6	-	-	-	-	-	-	-	-	-	-	-
Apr.	18	-	-	-	-	-	-	-	-	-	-	-	-
May.	-	-	-	-	-	-	-	-	-	-	-	-	-
Jun.	18	-	-	-	-	-	-	-	-	-	-	-	-
Jul.	231	8	2	4	-	-	-	-	-	-	-	-	-
Aug.	215	-	-	-	-	-	-	-	-	-	-	-	-
Sep.	135	-	-	-	-	-	-	-	-	-	-	-	-
Oct.	42	-	-	-	-	-	-	-	-	-	-	-	-
Nov.	-	-	-	-	-	-	-	-	-	-	-	-	-
Dec.	10	-	-	-	-	-	-	-	-	-	-	-	-
Year	726	14	2	4	-	-	-	-	-	-	-	-	-

Month	Rainfall (mms.) 0.1-25.0	25.1-50.0	50.1-75.0	75.1-100.0	100.1-150.0	150.1-200.0	200.1-250.0	250.1-300.0	300.1-350.0	350.1-400.0	400.1-450.0	450.1-500.0	500.0 ^
						JHARSUGUDA							
Jan.	11	-	-	-	-	-	-	-	-	-	-	-	-
Feb.	41	1	-	-	-	-	-	-	-	-	-	-	-
Mar.	24	-	-	-	-	-	-	-	-	-	-	-	-
Apr.	26	-	-	-	-	-	-	-	-	-	-	-	-
May.	11	-	-	-	-	-	-	-	-	-	-	-	-
Jun.	35	3	2	1	4	-	-	-	-	-	-	-	-
Jul.	304	5	4	5	-	-	-	-	-	-	-	-	-
Aug.	167	-	-	-	-	-	-	-	-	-	-	-	-
Sep.	224	8	6	-	-	-	-	-	-	-	-	-	-
Oct.	96	5	-	-	-	-	-	-	-	-	-	-	-
Nov.	15	-	-	-	-	-	-	-	-	-	-	-	-
Dec.	-	-	-	-	-	-	-	-	-	-	-	-	-
Year	954	22	12	6	4	-	-	-	-	-	-	-	-
						GAYA							
Jan.	12	-	-	-	-	-	-	-	-	-	-	-	-
Feb.	29	-	-	-	-	-	-	-	-	-	-	-	-
Mar.	14	-	-	-	-	-	-	-	-	-	-	-	-
Apr.	9	-	-	-	-	-	-	-	-	-	-	-	-
May.	-	-	-	-	-	-	-	-	-	-	-	-	-
Jun.	32	6	-	-	-	-	-	-	-	-	-	-	-
Jul.	236	11	-	-	-	-	-	-	-	-	-	-	-
Aug.	200	1	5	-	-	-	-	-	-	-	-	-	-
Sep.	175	5	-	-	-	-	-	-	-	-	-	-	-
Oct.	65	5	-	-	-	-	-	-	-	-	-	-	-
Nov.	-	-	-	-	-	-	-	-	-	-	-	-	-
Dec.	-	-	-	-	-	-	-	-	-	-	-	-	-
Year	772	28	5	-	-	-	-	-	-	-	-	-	-
						LUCKNOW (AMAUSI AERODROME)							
Jan.	13	-	-	-	-	-	-	-	-	-	-	-	-
Feb.	17	-	-	-	-	-	-	-	-	-	-	-	-
Mar.	-	-	-	-	-	-	-	-	-	-	-	-	-
Apr.	-	-	-	-	-	-	-	-	-	-	-	-	-
May.	-	-	-	-	-	-	-	-	-	-	-	-	-
Jun.	23	-	-	-	-	-	-	-	-	-	-	-	-
Jul.	131	2	5	-	-	-	-	-	-	-	-	-	-
Aug.	232	11	17	1	5	-	-	-	-	-	-	-	-
Sep.	111	11	6	-	-	-	-	-	-	-	-	-	-
Oct.	72	1	2	6	2	1	-	-	-	-	-	-	-
Nov.	-	-	-	-	-	-	-	-	-	-	-	-	-
Dec.	26	-	-	-	-	-	-	-	-	-	-	-	-
Year	625	25	30	7	7	1	-	-	-	-	-	-	-

Table VI-F - Frequency of rainfall amounts in six hour periods at 76 stations for the year 1958

Month	Rainfall (mms.) 0.1-25.0	25.1-50.0	50.1-75.0	75.1-100.0	100.1-150.0	150.1-200.0	200.1-250.0	250.1-300.0	300.1-350.0	350.1-400.0	400.1-450.0	450.1-500.0	500.0 ^
NEW DELHI													
Jan.	8	-	-	-	-	-	-	-	-	-	-	-	-
Feb.	-	-	-	-	-	-		-	-	-	-	-	-
Mar.	50	-	-		-	-	-	-	-	-	-	-	-
Apr.	6		-		-		-	-	-	-		-	
May.	20		-	-	-	-		-	-	-	-		-
Jun.	26	-	-	-	-	-	-	-	-	-	-		
Jul.	99	-	-	-	-	-	-	-	-	-		-	-
Aug.	183	10	2		-	-		-	-	-	-	-	-
Sep.	171	7	5	2	-	-	-	-	-	-	-		-
Oct.	20	-		-	-	-	-	-	-	-		-	-
Nov.	11	-		-	-	-	-	-	-	-	-		
Dec.	34	-	-	-	-	-	-	-	-	-	-	-	-
Year	628	17	7	2	-	-	-	-	-	-	-	-	-
SRINAGAR													
Jan.	*												
Feb.	*												
Mar.	*												
Apr.	96	-	-	-	-			-	-	-	-	-	-
May.	136	-	-	-	-	-	-	-	-	-	-	-	-
Jun.	71		-	-	-	-	-	-	-	-	-	-	-
Jul.	58	-	-	-	-	-	-	-	-	-	-	-	-
A ug.	90	-	-	-	-	-	-	-	-	-	-	-	-
Sep.	146	-	-	-		-	-	-	-	-	-	-	-
Oct.	38		-		-	-	-	-	-	-	-	-	
Nov.	33	-	-	-		-	-		-	-			-
Dec.	*												
Year													
BHOPAL (BAIRAGARH)													
Jan.	6	-		-	-			-	-		-	-	-
Feb.	-	-	-	-		-	-			-	-	-	-
Mar.	7	-	-		-	-	-	-	-	-	-		-
Apr.	7	-	-	-					-	-	-	-	-
May.		-		-	-		-		-	-	-	-	
Jun.	78	11	-		-				-	-	-	-	-
Jul.	273	20	3	-	-	-	-	-	-	-	-	-	-
Aug.	219	12	13	-		-		-		-	-		
Sep.	215	28	1	-	-	-	-	-	-	-	-	-	-
Oct.	49	-	-		-	-	-	-		-		-	-
Nov.	14	-	-	-	-	-			-	-	-	-	-
Dec.	8	-	-	-	-	-	-	-	-	-	-	-	
Year	875	71	17	-	-	-	-	-	-	-	-		-

Month	Rainfall (mms.) 0.1-25.0	25.1-50.0	50.1-75.0	75.1-100.0	100.1-150.0	150.1-200.0	200.1-250.0	250.1-300.0	300.1-350.0	350.1-400.0	400.1-450.0	450.1-500.0	500.0 ^
AMRITSAR													
Jan.	14		-			-	-	-	-	-	-	-	-
Feb.	22		-	-	-	-	-	-	-			-	-
Mar.	34	-	-			-	-	-	-	-	-	-	-
Apr.	16	-	-	-	-	-			-	-	-	-	
May.	6		-	-	-	-	-	-	-	-		-	
Jun.	33	3	-	-	-	-	-	-	-	-		-	
Jul.	56	7	5	-	-	-	-		-			-	
Aug.	50	5	-	-	-	-	-	-	-		-	-	-
Sep.	183	13	5	-	-	-	-	-	-	-	-	-	-
Oct.	14	-	-	-	-	-		-	-	-	-	-	-
Nov.	6	-	-	-	-	-	-		-	-	-	-	-
Dec.	72		-		-	-	-	-		-	-	-	-
Year	506	28	10	-		-	-	-			-	-	
JODHPUR													
Jan.	6	-		-	-		-					-	-
Feb.	-		-	-	-	-	-			-	-	-	-
Mar.		-			-	-	-	-			-	-	-
Apr.	-	-	-			-	-	-	-	-		-	-
May.	12	-	-	-	-		-	-	-	-	-	-	
Jun.	41	-		-	-			-	-	-	-	-	-
Jul.	119	2	-		-	-		-	-	-	-		-
Aug.	49	-	-	-	-		-			-	-	-	-
Sep.	205	4	-		-	-	-	-	-	-		-	-
Oct.	6	-	-	-		-			-	-	-	-	
Nov.	17	-	-	-		-	-	-	-	-	-	-	-
Dec.	25	-	-		-	-	-	-	-	-	-	-	-
Year	480	6	-	-	-	-	-	-	-	-	-	-	-
JABALPUR													
Jan.	37	-	-					-	-				-
Feb.	26	-	-	-			-	-	-	-			-
Mar.	45	-	-	-	-	-	-		-	-	-	-	-
Apr.	-	-		-	-		-			-	-	-	
May.	11	-	-		-	-	-	-	-		-	-	
Jun.	109	7	1	4	-	-		-				-	-
Jul.	401	26	-	-		-	-	-		-	-	-	-
Aug.	265	7	6	5	-	-	-		-		-	-	-
Sep.	226	10	4	-	-		-	-	-	-	-	-	-
Oct.	124	-	-	-	-	-	-	-	-	-	-	-	
Nov.	-	-			-		-	-		-	-	-	-
Dec.	-	-	-	-	-		-	-	-	-	-	-	-
Year	1244	50	11	9		-	-		-	-	-	-	

Month	Rainfall (mms.) 0.1-25.0	25.1-50.0	50.1-75.0	75.1-100.0	100.1-150.0	150.1-200.0	200.1-250.0	250.1-300.0	300.1-350.0	350.1-400.0	400.1-450.0	450.1-500.0	500.0 ^
PATHANKOT													
Jan.	34	-	-	-	-	-	-	-	-		-	-	-
Feb.	36		-	-	-	-	-		-	-	-	-	
Mar.	53	-	-	-	-	-	-	-	-	-		-	-
Apr.	43		-	-	-	-	-	-	-	-	-	-	-
May.	18	-	-		-	-	-	-	-	-	-	-	-
Jun.	52	-	-	-	-	-		-	-	-	-	-	-
Jul.	83		-	-	-	-	-	-	-	-		-	-
Aug.	108	1	1	-	3	-	-	-	-	-	-	-	-
Sep.	184	7	-	-	-	-	-	-	-	-	-	-	-
Oct.	37	-	-	-	-	-	-	-	-	-	-	-	-
Nov.	-	-	-	-	-	-	-	-	-	-	-	-	-
Dec.	56	-	-	-	-	-	-	-	-	-	-	-	-
Year	704	8	1	-	3	-	-	-	-	-	-	-	-
JAIPUR													
Jan.	6	-	-	-	-	-	-	-	-	-	-		-
Feb.	10	-	-		-	-	-			-	-		
Mar.	12	-	-		-	-	-	-	-	-	-	-	-
Apr.	15	-	-			-		-	-	-	-	-	-
May.	6	-	-		-	-			-	-	-	-	-
Jun.	103	-		-	-	-	-	-	-	-	-	-	-
Jul.	259	4		-	-	-	-	-	-	-	-	-	-
Aug.	179	11	-	-	-	-	-	-	-	-	-	-	-
Sep.	222	-	-	-	-	-	-	-	-	-		-	-
Oct.	-	-	-	-	-	-	-	-	-	-	-	-	-
Nov.	12	-	-		-			-	-	-	-	-	-
Dec.	7	-	-	-	-	-	-	-	-	-	-	-	-
Year	831	15	-	-		-	-	-	-		-	-	-
JAGDALPUR													
Jan.	6		-		-	-	-	-	-	-	-	-	-
Feb.	24	-	-	-	-	-	-		-	-	-	-	-
Mar.	43	-	-	-	-		-	-		-	-	-	-
Apr.	87	-	-	-		-			-	-	-	-	-
May.	96	6	-	-	-	-	-	-	-	-		-	-
Jun.	95	7	4		-	-	-	-	-	-	-	-	-
Jul.	487	11		-	-	-	-	-	-	-		-	-
Aug.	277	12	6		-	-		-	-	-	-	-	-
Sep.	339	24	4	-	-		-	-	-	-	-	-	-
Oct.	165	-		-	-	-	-		-	-	-	-	
Nov.	74	-	-	-	-	-		-	-	-	-		-
Dec.	-		-	-	-	-	-	-	-		-	-	-
Year	1693	60	14	-	-	-	-		-	-	-	-	-

* Data not available.

Month	Rainfall (mms.) 0.1-25.0	25.1-50.0	50.1-75.0	75.1-100.0	100.1-150.0	150.1-200.0	200.1-250.0	250.1-300.0	300.1-350.0	350.1-400.0	400.1-450.0	450.1-500.0	500.0 ^
AHMEDABAD													
Jan.	-	-	-	-	-	-	-	-	-	-	-	-	-
Feb.	-	-	-	-	-	-	-	-	-	-	-	-	-
Mar.	-	-	-	-	-	-	-	-	-	-	-	-	-
Apr.	-	-	-	-	-	-	-	-	-	-	-	-	-
May.	-	-	-	-	-	-	-	-	-	-	-	-	-
Jun.	45	6	-	-	-	-	-	-	-	-	-	-	-
Jul.	186	5	-	-	-	-	-	-	-	-	-	-	-
Aug.	148	6	-	-	-	-	-	-	-	-	-	-	-
Sep.	182	13	6	6	-	5	-	-	-	-	-	-	-
Oct.	34	6	-	-	-	-	-	-	-	-	-	-	-
Nov.	-	-	-	-	-	-	-	-	-	-	-	-	-
Dec.	-	-	-	-	-	-	-	-	-	-	-	-	-
Year	595	36	6	6	-	5	-	-	-	-	-	-	-
BOMBAY (COLABA)													
Jan.	-	-	-	-	-	-	-	-	-	-	-	-	-
Feb.	-	-	-	-	-	-	-	-	-	-	-	-	-
Mar.	6	-	-	-	-	-	-	-	-	-	-	-	-
Apr.	-	-	-	-	-	-	-	-	-	-	-	-	-
May.	13	-	-	-	-	-	-	-	-	-	-	-	-
Jun.	213	36	13	9	3	2	-	-	-	-	-	-	-
Jul.	487	42	8	2	-	-	-	-	-	-	-	-	-
Aug.	465	62	31	3	6	-	-	-	-	-	-	-	-
Sep.	299	8	1	5	-	-	-	-	-	-	-	-	-
Oct.	44	-	-	-	-	-	-	-	-	-	-	-	-
Nov.	7	-	-	-	-	-	-	-	-	-	-	-	-
Dec.	-	-	-	-	-	-	-	-	-	-	-	-	-
Year	1534	148	53	19	9	2	-	-	-	-	-	-	-
NANDURBAR													
Jan.	14	-	-	-	-	-	-	-	-	-	-	-	-
Feb.	-	-	-	-	-	-	-	-	-	-	-	-	-
Mar.	10	-	-	-	-	-	-	-	-	-	-	-	-
Apr.	29	6	-	-	-	-	-	-	-	-	-	-	-
May.	7	-	-	-	-	-	-	-	-	-	-	-	-
Jun.	89	-	-	-	-	-	-	-	-	-	-	-	-
Jul.	308	6	2	2	4	-	-	-	-	-	-	-	-
Aug.	222	6	-	-	-	-	-	-	-	-	-	-	-
Sep.	240	8	4	-	-	-	-	-	-	-	-	-	-
Oct.	34	-	-	-	-	-	-	-	-	-	-	-	-
Nov.	14	-	-	-	-	-	-	-	-	-	-	-	-
Dec.	-	-	-	-	-	-	-	-	-	-	-	-	-
Year	967	26	6	2	4	-	-	-	-	-	-	-	-

Month	Rainfall (mms.) 0.1-25.0	25.1-50.0	50.1-75.0	75.1-100.0	100.1-150.0	150.1-200.0	200.1-250.0	250.1-300.0	300.1-350.0	350.1-400.0	400.1-450.0	450.1-500.0	500.0 ^
BARODA													
Jan.	-	-	-	-	-	-	-	-	-	-	-	-	-
Feb.	-	-	-	-	-	-	-	-	-	-	-	-	-
Mar.	-	-	-	-	-	-	-	-	-	-	-	-	-
Apr.	6	-	-	-	-	-	-	-	-	-	-	-	-
May.	-	-	-	-	-	-	-	-	-	-	-	-	-
Jun.	51	10	6	-	-	-	-	-	-	-	-	-	-
Jul.	224	-	6	-	-	-	-	-	-	-	-	-	-
Aug.	192	20	-	-	-	-	-	-	-	-	-	-	-
Sep.	232	17	3	3	2	-	-	-	-	-	-	-	-
Oct.	46	-	-	-	-	-	-	-	-	-	-	-	-
Nov.	11	-	-	-	-	-	-	-	-	-	-	-	-
Dec.	-	-	-	-	-	-	-	-	-	-	-	-	-
Year	762	47	15	3	2	-	-	-	-	-	-	-	-
BOMBAY (SANTACRUZ AERODROME)													
Jan.	6	-	-	-	-	-	-	-	-	-	-	-	-
Feb.	-	-	-	-	-	-	-	-	-	-	-	-	-
Mar.	-	-	-	-	-	-	-	-	-	-	-	-	-
Apr.	-	-	-	-	-	-	-	-	-	-	-	-	-
May.	24	-	-	-	-	-	-	-	-	-	-	-	-
Jun.	217	42	10	5	-	-	-	-	-	-	-	-	-
Jul.	448	52	24	1	4	-	-	-	-	-	-	-	-
Aug.	497	59	16	3	8	2	-	-	-	-	-	-	-
Sep.	332	20	2	9	-	-	-	-	-	-	-	-	-
Oct.	63	-	-	-	-	-	-	-	-	-	-	-	-
Nov.	12	-	-	-	-	-	-	-	-	-	-	-	-
Dec.	-	-	-	-	-	-	-	-	-	-	-	-	-
Year	1599	173	52	18	12	2	-	-	-	-	-	-	-
AURANGABAD (CHIKALTHANA AERODROME)													
Jan.	-	-	-	-	-	-	-	-	-	-	-	-	-
Feb.	-	-	-	-	-	-	-	-	-	-	-	-	-
Mar.	-	-	-	-	-	-	-	-	-	-	-	-	-
Apr.	24	-	-	-	-	-	-	-	-	-	-	-	-
May.	20	-	-	-	-	-	-	-	-	-	-	-	-
Jun.	112	-	-	-	-	-	-	-	-	-	-	-	-
Jul.	279	7	-	-	-	-	-	-	-	-	-	-	-
Aug.	252	23	-	-	-	-	-	-	-	-	-	-	-
Sep.	71	-	-	-	-	-	-	-	-	-	-	-	-
Oct.	28	-	-	-	-	-	-	-	-	-	-	-	-
Nov.	54	5	-	-	-	-	-	-	-	-	-	-	-
Dec.	-	-	-	-	-	-	-	-	-	-	-	-	-
Year	840	35	-	-	-	-	-	-	-	-	-	-	-

Month	Rainfall (mms.) 0.1-25.0	25.1-50.0	50.1-75.0	75.1-100.0	100.1-150.0	150.1-200.0	200.1-250.0	250.1-300.0	300.1-350.0	350.1-400.0	400.1-450.0	450.1-500.0	500.0 ^
VERAVAL													
Jan.	-	-	-	-	-	-	-	-	-	-	-	-	-
Feb.	-	-	-	-	-	-	-	-	-	-	-	-	-
Mar.	-	-	-	-	-	-	-	-	-	-	-	-	-
Apr.	-	-	-	-	-	-	-	-	-	-	-	-	-
May.	-	-	-	-	-	-	-	-	-	-	-	-	-
Jun.	101	16	-	-	-	-	-	-	-	-	-	-	-
Jul.	332	20	1	-	-	-	-	-	-	-	-	-	-
Aug.	241	2	-	-	-	-	-	-	-	-	-	-	-
Sep.	184	6	2	7	4	2	-	-	-	-	-	-	-
Oct.	54	6	-	-	-	-	-	-	-	-	-	-	-
Nov.	6	-	-	-	-	-	-	-	-	-	-	-	-
Dec.	-	-	-	-	-	-	-	-	-	-	-	-	-
Year	918	50	3	7	4	2	-	-	-	-	-	-	-
VENGURLA													
Jan.	8	-	-	-	-	-	-	-	-	-	-	-	-
Feb.	-	-	-	-	-	-	-	-	-	-	-	-	-
Mar.	-	-	-	-	-	-	-	-	-	-	-	-	-
Apr.	9	-	-	-	-	-	-	-	-	-	-	-	-
May.	44	-	-	-	-	-	-	-	-	-	-	-	-
Jun.	262	53	22	8	5	3	-	-	-	-	-	-	-
Jul.	572	35	3	-	-	-	-	-	-	-	-	-	-
Aug.	533	69	17	3	3	-	-	-	-	-	-	-	-
Sep.	303	4	-	-	-	-	-	-	-	-	-	-	-
Oct.	109	-	-	-	-	-	-	-	-	-	-	-	-
Nov.	42	-	-	-	-	-	-	-	-	-	-	-	-
Dec.	-	-	-	-	-	-	-	-	-	-	-	-	-
Year	1882	161	42	11	8	3	-	-	-	-	-	-	-
POONA													
Jan.	-	-	-	-	-	-	-	-	-	-	-	-	-
Feb.	-	-	-	-	-	-	-	-	-	-	-	-	-
Mar.	7	-	-	-	-	-	-	-	-	-	-	-	-
Apr.	39	5	-	-	-	-	-	-	-	-	-	-	-
May.	38	5	-	-	-	-	-	-	-	-	-	-	-
Jun.	149	2	-	-	-	-	-	-	-	-	-	-	-
Jul.	454	13	5	-	-	-	-	-	-	-	-	-	-
Aug.	363	5	-	-	-	-	-	-	-	-	-	-	-
Sep.	138	-	-	-	-	-	-	-	-	-	-	-	-
Oct.	60	1	6	-	-	-	-	-	-	-	-	-	-
Nov.	51	-	-	-	-	-	-	-	-	-	-	-	-
Dec.	-	-	-	-	-	-	-	-	-	-	-	-	-
Year	1299	31	11	-	-	-	-	-	-	-	-	-	-

Table VI-F - Frequency of rainfall amounts in six hour periods at 76 stations for the year 1958

Month	Rainfall (mms.) 0.1-25.0	25.1-50.0	50.1-75.0	75.1-100.0	100.1-150.0	150.1-200.0	200.1-250.0	250.1-300.0	300.1-350.0	350.1-400.0	400.1-450.0	450.1-500.0	> 500.0
	NAGPUR												
Jan.	12	-	-	-	-	-	-	-	-	-	-	-	-
Feb.	-	-	-	-	-	-	-	-	-	-	-	-	-
Mar.	28	-	-	-	-	-	-	-	-	-	-	-	-
Apr.	60	-	-	-	-	-	-	-	-	-	-	-	-
May.	9	-	-	-	-	-	-	-	-	-	-	-	-
Jun.	109	11	1	-	-	-	-	-	-	-	-	-	-
Jul.	333	17	-	-	-	-	-	-	-	-	-	-	-
Aug.	261	13	2	3	-	-	-	-	-	-	-	-	-
Sep.	195	13	-	-	-	-	-	-	-	-	-	-	-
Oct.	99	6	-	-	-	-	-	-	-	-	-	-	-
Nov.	33	-	-	-	-	-	-	-	-	-	-	-	-
Dec.	-	-	-	-	-	-	-	-	-	-	-	-	-
Year	1140	60	3	3	-	-	-	-	-	-	-	-	-
	TIRUCHIRAPALLI												
Jan.	20	-	-	-	-	-	-	-	-	-	-	-	-
Feb.	-	-	-	-	-	-	-	-	-	-	-	-	-
Mar.	41	-	-	-	-	-	-	-	-	-	-	-	-
Apr.	34	-	-	-	-	-	-	-	-	-	-	-	-
May.	83	5	-	-	-	-	-	-	-	-	-	-	-
Jun.	14	-	-	-	-	-	-	-	-	-	-	-	-
Jul.	8	-	-	-	-	-	-	-	-	-	-	-	-
Aug.	86	6	6	-	-	-	-	-	-	-	-	-	-
Sep.	42	5	-	-	-	-	-	-	-	-	-	-	-
Oct.	83	17	-	-	-	-	-	-	-	-	-	-	-
Nov.	97	7	-	-	-	-	-	-	-	-	-	-	-
Dec.	59	-	-	-	-	-	-	-	-	-	-	-	-
Year	567	40	6	-	-	-	-	-	-	-	-	-	-
	MANGALORE												
Jan.	-	-	-	-	-	-	-	-	-	-	-	-	-
Feb.	-	-	-	-	-	-	-	-	-	-	-	-	-
Mar.	-	-	-	-	-	-	-	-	-	-	-	-	-
Apr.	24	-	-	-	-	-	-	-	-	-	-	-	-
May.	147	18	4	5	-	-	-	-	-	-	-	-	-
Jun.	296	84	23	-	-	-	-	-	-	-	-	-	-
Jul.	482	48	6	1	-	-	-	-	-	-	-	-	-
Aug.	519	23	-	-	-	-	-	-	-	-	-	-	-
Sep.	260	11	-	-	-	-	-	-	-	-	-	-	-
Oct.	133	8	-	-	-	-	-	-	-	-	-	-	-
Nov.	70	2	2	4	-	-	-	-	-	-	-	-	-
Dec.	-	-	-	-	-	-	-	-	-	-	-	-	-
Year	1931	194	35	10	-	-	-	-	-	-	-	-	-

Month	Rainfall (mms.) 0.1-25.0	25.1-50.0	50.1-75.0	75.1-100.0	100.1-150.0	150.1-200.0	200.1-250.0	250.1-300.0	300.1-350.0	350.1-400.0	400.1-450.0	450.1-500.0	> 500.0
	VISAKHAPATNAM												
Jan.	-	-	-	-	-	-	-	-	-	-	-	-	-
Feb.	-	-	-	-	-	-	-	-	-	-	-	-	-
Mar.	-	-	-	-	-	-	-	-	-	-	-	-	-
Apr.	25	-	-	-	-	-	-	-	-	-	-	-	-
May.	-	-	-	-	-	-	-	-	-	-	-	-	-
Jun.	136	-	-	-	-	-	-	-	-	-	-	-	-
Jul.	129	-	-	-	-	-	-	-	-	-	-	-	-
Aug.	148	-	-	-	-	-	-	-	-	-	-	-	-
Sep.	169	8	4	-	-	-	-	-	-	-	-	-	-
Oct.	147	16	-	-	-	-	-	-	-	-	-	-	-
Nov.	*												
Dec.	*												
Year													
	MADRAS												
Jan.	10	-	-	-	-	-	-	-	-	-	-	-	-
Feb.	-	-	-	-	-	-	-	-	-	-	-	-	-
Mar.	12	-	-	-	-	-	-	-	-	-	-	-	-
Apr.	7	-	-	-	-	-	-	-	-	-	-	-	-
May.	33	3	-	-	-	-	-	-	-	-	-	-	-
Jun.	47	-	-	-	-	-	-	-	-	-	-	-	-
Jul.	173	-	-	-	-	-	-	-	-	-	-	-	-
Aug.	162	5	-	-	-	-	-	-	-	-	-	-	-
Sep.	60	-	-	-	-	-	-	-	-	-	-	-	-
Oct.	203	21	6	3	1	-	-	-	-	-	-	-	-
Nov.	151	14	9	1	-	-	-	-	-	-	-	-	-
Dec.	169	-	-	-	-	-	-	-	-	-	-	-	-
Year	1027	43	15	4	1	-	-	-	-	-	-	-	-
	BANGALORE (CENTRAL OBSERVATORY)												
Jan.	21	-	-	-	-	-	-	-	-	-	-	-	-
Feb.	-	-	-	-	-	-	-	-	-	-	-	-	-
Mar.	7	-	-	-	-	-	-	-	-	-	-	-	-
Apr.	59	6	-	-	-	-	-	-	-	-	-	-	-
May.	143	12	-	-	-	-	-	-	-	-	-	-	-
Jun.	76	5	-	-	-	-	-	-	-	-	-	-	-
Jul.	209	-	-	-	-	-	-	-	-	-	-	-	-
Aug.	229	14	-	-	-	-	-	-	-	-	-	-	-
Sep.	88	13	11	-	-	-	-	-	-	-	-	-	-
Oct.	152	12	-	-	-	-	-	-	-	-	-	-	-
Nov.	84	4	-	-	-	-	-	-	-	-	-	-	-
Dec.	60	-	-	-	-	-	-	-	-	-	-	-	-
Year	1128	66	11	-	-	-	-	-	-	-	-	-	-

Month	Rainfall (mms.) 0.1-25.0	25.1-50.0	50.1-75.0	75.1-100.0	100.1-150.0	150.1-200.0	200.1-250.0	250.1-300.0	300.1-350.0	350.1-400.0	400.1-450.0	450.1-500.0	> 500.0
	HYDERABAD (BEGUMPET AERODROME)												
Jan.	-	-	-	-	-	-	-	-	-	-	-	-	-
Feb.	13	-	-	-	-	-	-	-	-	-	-	-	-
Mar.	36	-	-	-	-	-	-	-	-	-	-	-	-
Apr.	52	1	5	-	-	-	-	-	-	-	-	-	-
May.	55	-	-	-	-	-	-	-	-	-	-	-	-
Jun.	86	5	-	-	-	-	-	-	-	-	-	-	-
Jul.	344	9	-	-	-	-	-	-	-	-	-	-	-
Aug.	302	1	-	-	-	-	-	-	-	-	-	-	-
Sep.	160	2	5	-	-	-	-	-	-	-	-	-	-
Oct.	77	2	-	-	-	-	-	-	-	-	-	-	-
Nov.	75	-	-	-	-	-	-	-	-	-	-	-	-
Dec.	-	-	-	-	-	-	-	-	-	-	-	-	-
Year	1200	20	10	-	-	-	-	-	-	-	-	-	-
	MADRAS (NUNGAMBAKKAM)												
Jan.	13	-	-	-	-	-	-	-	-	-	-	-	-
Feb.	6	-	-	-	-	-	-	-	-	-	-	-	-
Mar.	6	-	-	-	-	-	-	-	-	-	-	-	-
Apr.	14	-	-	-	-	-	-	-	-	-	-	-	-
May.	34	6	-	-	-	-	-	-	-	-	-	-	-
Jun.	52	4	-	-	-	-	-	-	-	-	-	-	-
Jul.	205	-	-	-	-	-	-	-	-	-	-	-	-
Aug.	189	8	-	-	-	-	-	-	-	-	-	-	-
Sep.	124	-	-	-	-	-	-	-	-	-	-	-	-
Oct.	184	22	6	2	-	-	-	-	-	-	-	-	-
Nov.	169	15	16	2	-	-	-	-	-	-	-	-	-
Dec.	149	-	-	-	-	-	-	-	-	-	-	-	-
Year	1145	55	22	4	-	-	-	-	-	-	-	-	-
	BANGALORE (AERODROME)												
Jan.	17	-	-	-	-	-	-	-	-	-	-	-	-
Feb.	-	-	-	-	-	-	-	-	-	-	-	-	-
Mar.	28	-	-	-	-	-	-	-	-	-	-	-	-
Apr.	48	5	-	-	-	-	-	-	-	-	-	-	-
May.	146	-	-	-	-	-	-	-	-	-	-	-	-
Jun.	100	-	-	-	-	-	-	-	-	-	-	-	-
Jul.	144	-	-	-	-	-	-	-	-	-	-	-	-
Aug.	218	-	-	-	-	-	-	-	-	-	-	-	-
Sep.	97	12	-	-	-	-	-	-	-	-	-	-	-
Oct.	121	11	-	-	-	-	-	-	-	-	-	-	-
Nov.	81	-	-	-	-	-	-	-	-	-	-	-	-
Dec.	55	-	-	-	-	-	-	-	-	-	-	-	-
Year	1055	28	-	-	-	-	-	-	-	-	-	-	-

* Data not available.

Table VI-F - Frequency of rainfall amounts in six hour periods at 76 stations for the year 1958

Month	Rainfall (mms.) 0.1-25.0	25.1-50.0	50.1-75.0	75.1-100.0	100.1-150.0	150.1-200.0	200.1-250.0	250.1-300.0	300.1-350.0	350.1-400.0	400.1-450.0	450.1-500.0	500.0 ^
					TRIVANDRUM								
Jan.	8	-	-	-	-	-	-	-	-	-	-	-	-
Feb.	26	-	-	-	-	-	-	-	-	-	-	-	-
Mar.	26	6	-	-	-	-	-	-	-	-	-	-	-
Apr.	113	17	-	-	-	-	-	-	-	-	-	-	-
May.	196	3	-	-	-	-	-	-	-	-	-	-	-
Jun.	453	25	7	3	-	-	-	-	-	-	-	-	-
Jul.	205	-	-	-	-	-	-	-	-	-	-	-	-
Aug.	355	3	-	-	-	-	-	-	-	-	-	-	-
Sep.	58	-	-	-	-	-	-	-	-	-	-	-	-
Oct.	209	4	2	3	-	-	-	-	-	-	-	-	-
Nov.	151	-	-	-	-	-	-	-	-	-	-	-	-
Dec.	31	-	-	-	-	-	-	-	-	-	-	-	-
Year	1831	58	9	6	-	-	-	-	-	-	-	-	-
					KATMANDU								
Jan.	33	-	-	-	-	-	-	-	-	-	-	-	-
Feb.	-	-	-	-	-	-	-	-	-	-	-	-	-
Mar.	35	-	-	-	-	-	-	-	-	-	-	-	-
Apr.	70	-	-	-	-	-	-	-	-	-	-	-	-
May.	83	-	-	-	-	-	-	-	-	-	-	-	-
Jun.	183	-	-	-	-	-	-	-	-	-	-	-	-
Jul.	307	6	-	-	-	-	-	-	-	-	-	-	-
Aug.	329	3	-	-	-	-	-	-	-	-	-	-	-
Sep.	165	11	-	-	-	-	-	-	-	-	-	-	-
Oct.	29	3	-	-	-	-	-	-	-	-	-	-	-
Nov.	-	-	-	-	-	-	-	-	-	-	-	-	-
Dec.	-	-	-	-	-	-	-	-	-	-	-	-	-
Year	1234	23	-	-	-	-	-	-	-	-	-	-	-
					BOKARO								
Jan.	21	-	-	-	-	-	-	-	-	-	-	-	-
Feb.	52	-	-	-	-	-	-	-	-	-	-	-	-
Mar.	34	-	-	-	-	-	-	-	-	-	-	-	-
Apr.	29	-	-	-	-	-	-	-	-	-	-	-	-
May.	7	6	-	-	-	-	-	-	-	-	-	-	-
Jun.	55	5	-	-	-	-	-	-	-	-	-	-	-
Jul.	322	5	-	-	-	-	-	-	-	-	-	-	-
Aug.	272	12	5	-	-	-	-	-	-	-	-	-	-
Sep.	194	20	3	3	-	-	-	-	-	-	-	-	-
Oct.	96	7	5	-	-	-	-	-	-	-	-	-	-
Nov.	-	-	-	-	-	-	-	-	-	-	-	-	-
Dec.	-	-	-	-	-	-	-	-	-	-	-	-	-
Year	1082	55	13	3	-	-	-	-	-	-	-	-	-

Month	Rainfall (mms.) 0.1-25.0	25.1-50.0	50.1-75.0	75.1-100.0	100.1-150.0	150.1-200.0	200.1-250.0	250.1-300.0	300.1-350.0	350.1-400.0	400.1-450.0	450.1-500.0	500.0 ^
					SHILLONG								
Jan.	16	-	-	-	-	-	-	-	-	-	-	-	-
Feb.	65	-	-	-	-	-	-	-	-	-	-	-	-
Mar.	29	-	-	-	-	-	-	-	-	-	-	-	-
Apr.	196	-	-	-	-	-	-	-	-	-	-	-	-
May.	253	5	-	-	-	-	-	-	-	-	-	-	-
Jun.	259	21	-	-	-	-	-	-	-	-	-	-	-
Jul.	304	-	-	-	-	-	-	-	-	-	-	-	-
Aug.	337	7	4	-	-	-	-	-	-	-	-	-	-
Sep.	214	16	14	-	-	-	-	-	-	-	-	-	-
Oct.	116	-	-	-	-	-	-	-	-	-	-	-	-
Nov.	19	-	-	-	-	-	-	-	-	-	-	-	-
Dec.	38	-	-	-	-	-	-	-	-	-	-	-	-
Year	1846	49	18	-	-	-	-	-	-	-	-	-	-
					MAHABALESHWAR								
Jan.	6	-	-	-	-	-	-	-	-	-	-	-	-
Feb.	-	-	-	-	-	-	-	-	-	-	-	-	-
Mar.	*												
Apr.	*												
May.	*												
Jun.	*												
Jul.	199	39	7	-	-	-	-	-	-	-	-	-	-
Aug.	566	92	29	8	1	-	-	-	-	-	-	-	-
Sep.	431	24	5	3	3	-	-	-	-	-	-	-	-
Oct.	137	-	-	-	-	-	-	-	-	-	-	-	-
Nov.	68	-	-	-	-	-	-	-	-	-	-	-	-
Dec.	-	-	-	-	-	-	-	-	-	-	-	-	-
Year													
					HAZARIBAGH								
Jan.	30	-	-	-	-	-	-	-	-	-	-	-	-
Feb.	61	-	-	-	-	-	-	-	-	-	-	-	-
Mar.	26	-	-	-	-	-	-	-	-	-	-	-	-
Apr.	43	-	-	-	-	-	-	-	-	-	-	-	-
May.	25	-	-	-	-	-	-	-	-	-	-	-	-
Jun.	94	7	1	5	-	-	-	-	-	-	-	-	-
Jul.	279	8	5	-	-	-	-	-	-	-	-	-	-
Aug.	248	19	-	-	-	-	-	-	-	-	-	-	-
Sep.	310	17	-	-	-	-	-	-	-	-	-	-	-
Oct.	97	-	-	-	-	-	-	-	-	-	-	-	-
Nov.	-	-	-	-	-	-	-	-	-	-	-	-	-
Dec.		-	-	-	-	-	-	-	-	-	-	-	-
Year	1213	51	6	5	-	-	-	-	-	-	-	-	-

Month	Rainfall (mms.) 0.1-25.0	25.1-50.0	50.1-75.0	75.1-100.0	100.1-150.0	150.1-200.0	200.1-250.0	250.1-300.0	300.1-350.0	350.1-400.0	400.1-450.0	450.1-500.0	500.0 ^
					CHERRAPUNJI								
Jan.	26	-	-	-	-	-	-	-	-	-	-	-	-
Feb.	78	6	-	-	-	-	-	-	-	-	-	-	-
Mar.	38	-	-	-	-	-	-	-	-	-	-	-	-
Apr.	169	30	18	4	-	-	-	-	-	-	-	-	-
May.	450	26	19	9	3	-	-	-	-	-	-	-	-
Jun.	353	19	12	1	4	3	2	-	-	-	-	-	-
Jul.	440	45	14	-	-	-	-	-	-	-	-	-	-
Aug.	339	105	52	32	13	18	-	-	-	-	-	-	-
Sep.	115	25	33	7	5	4	2	-	-	-	-	-	-
Oct.	136	4	-	-	-	-	-	-	-	-	-	-	-
Nov.	11	-	-	-	-	-	-	-	-	-	-	-	-
Dec.	21	-	-	-	-	-	-	-	-	-	-	-	-
Year	2176	260	148	53	25	25	4	-	-	-	-	-	-
					KODAIKANAL								
Jan.	64	-	-	-	-	-	-	-	-	-	-	-	-
Feb.	38	-	-	-	-	-	-	-	-	-	-	-	-
Mar.	71	9	4	-	-	-	-	-	-	-	-	-	-
Apr.	183	18	-	-	-	-	-	-	-	-	-	-	-
May.	186	3	4	-	-	-	-	-	-	-	-	-	-
Jun.	103	-	-	-	-	-	-	-	-	-	-	-	-
Jul.	197	-	-	-	-	-	-	-	-	-	-	-	-
Aug.	285	-	-	-	-	-	-	-	-	-	-	-	-
Sep.	158	4	-	-	-	-	-	-	-	-	-	-	-
Oct.	299	-	-	-	-	-	-	-	-	-	-	-	-
Nov.	172	11	-	-	-	-	-	-	-	-	-	-	-
Dec.	126	-	-	-	-	-	-	-	-	-	-	-	-
Year	1882	45	8	-	-	-	-	-	-	-	-	-	-
					TILAIYA								
Jan.	*												
Feb.	*												
Mar.	*												
Apr.	*												
May.	*												
Jun.	88	-	-	-	-	-	-	-	-	-	-	-	-
Jul.	220	6	-	-	-	-	-	-	-	-	-	-	-
Aug.	262	15	-	-	-	-	-	-	-	-	-	-	-
Sep.	199	12	4	-	-	-	-	-	-	-	-	-	-
Oct.	93	5	-	-	-	-	-	-	-	-	-	-	-
Nov.	-	-	-	-	-	-	-	-	-	-	-	-	-
Dec.	-	-	-	-	-	-	-	-	-	-	-	-	-
Year													

* Data not available.

Table VI-F - Frequency of rainfall amounts in six hour periods at 76 stations for the year 1958

Month	Rainfall (mms.) 0.1-25.0	25.1-50.0	50.1-75.0	75.1-100.0	100.1-150.0	150.1-200.0	200.1-250.0	250.1-300.0	300.1-350.0	350.1-400.0	400.1-450.0	450.1-500.0	500.0 ^
						RAMGARH							
Jan.	28	-	-		-		-	-	-	-	-	-	-
Feb.	66	-	-	-	-	-	-	-	-		-	-	-
Mar.	15	-	-	-	-	-	-	-	-	-	-	-	-
Apr.	25	-	-	-	-	-	-	-	-	-	-	-	-
May.	24	-	-	-	-	-	-	-	-	-	-	-	-
Jun.	36	-	-	-	-	-	-	-	-	-	-	-	-
Jul.	244	11	-	-	-	-	-	-	-	-	-	-	-
Aug.	170	9	-	-	-	-	-	-	-	-	-	-	-
Sep.	178	8	6	-	3	-	-	-	-	-	-	-	-
Oct.	55	7	-	-	-	-	-	-	-	-	-	-	-
Nov.	-	-	-	-	-	-	-		-	-	-	-	-
Dec.	-	-	-	-	-	-	-	-	-	-	-		-
Year	841	35	6	-	3	-	-	-	-	-	-	-	-
						ASANSOL							
Jan.	15	-	-	-	-	-	-	-	-	-	-	-	-
Feb.	33	-	-	-	-	-	-		-	-	-	-	-
Mar.	21	-	-	-	-	-	-	-	-	-	-	-	-
Apr.	30	-	-	-	-	-	-	-	-	-	-	-	-
May.	19	-	-	-	-	-	-	-	-	-	-	-	-
Jun.	59	5	-	-	-	-	-	-	-	-	-	-	
Jul.	219	5	-	-	-	-	-		-	-	-	-	-
Aug.	222	9	-	-	-	-	-	-	-	-	-	-	-
Sep.	209	2	5	-	-	-	-	-	-	-	-	-	
Oct.	99	1	11	-	-	-	-	-	-		-	-	-
Nov.	-	-	-	-	-	-	-	-	-	-	-		-
Dec.	-	-	-	-	-	-	-	-	-	-	-	-	-
Year	926	22	16	-	-	-	-	-	-	-	-	-	-
						CHANDWA							
Jan.	27	-	-	-	-	-	-	-	-	-	-	-	-
Feb.	*												
Mar.	28	-	-	-	-	-	-	-	-	-	-	-	-
Apr.	30	-	-	-	-	-	-	-	-	-	-	-	-
May.	13	-	-	-		-	-	-	-	-	-	-	-
Jun.	55	3	10	-		-	-	-	-	-	-		-
Jul.	261	17	13	-	-	-	-	-	-	-	-	-	-
Aug.	212	11	-	-	-	-	-	-	-	-	-	-	-
Sep.	234	6	-	-	-	-	-	-	-	-	-	-	-
Oct.	83	12	-	-	-	-	-	-		-	-	-	-
Nov.	-	-	-	-	-	-	-	-	-	-	-	-	-
Dec.	-	-	-	-	-	-	-	-	-	-	-	-	-
Year													

Month	Rainfall (mms.) 0.1-25.0	25.1-50.0	50.1-75.0	75.1-100.0	100.1-150.0	150.1-200.0	200.1-250.0	250.1-300.0	300.1-350.0	350.1-400.0	400.1-450.0	450.1-500.0	500.0 ^
						PANCNET HILL							
Jan.	16	-	-	-	-		-	-	-	-	-	-	-
Feb.	33	-	-	-	-	-	-	-	-	-	-	-	-
Mar.	23	-	-	-	-	-	-	-	-	-	-	-	
Apr.	23	-	-	-	-	-	-	-	-	-	-	-	-
May.	8	6	-	-	-	-	-	-	-	-	-	-	-
Jun.	73	-	1	5	-	-	-	-	-	-	-	-	
Jul.	191	7		-	-	-	-	-	-	-	-	-	-
Aug.	190	19	-	-	-	-	-	-	-	-			-
Sep.	189	11	4	-	-	-	-	-	-	-	-		-
Oct.	113	17	2	1	-	-	-	-		-	-	-	-
Nov.	7	-	-	-	-	-	-	-	-	-	-	-	-
Dec.	-	-	-	-	-	-	-	-	-	-	-	-	-
Year	866	60	7	6	-	-	-	-	-	-	-	-	-
						DUMRI							
Jan.	25	-	-	-	-	-	-	-		-	-	-	-
Feb.	13	-	-	-			-	-	-	-	-	-	-
Mar.	15	-	-	-	-	-	-	-	-	-	-	-	-
Apr.	29	-	-	-	-	-	-	-	-	-	-	-	-
May.	12	-	-	-	-		-		-	-	-	-	-
Jun.	46	6	-	-	-	-	-	-	-	-	-	-	
Jul.	201	5	-	-	-	-	-	-	-	-		-	-
Aug.	194	11	-	-		-	-	-	-	-		-	-
Sep.	211	15	6	-	-	-	-	-	-	-	-	-	-
Oct.	99	6	-	-	-	-	-	-	-	-		-	-
Nov.	-	-	-	-	-	-	-	-	-	-	-	-	-
Dec.	-	-	-	-	-	-	-	-	-	-	-	-	-
Year	845	43	6	-	-	-	-	-	-	-	-	-	-
						MAITHON							
Jan.	*												
Feb.	*												
Mar.	*												
Apr.	23	-	-	-	-	-	-	-	-	-	-	-	-
May.	20	6	-	-	-	-	-	-	-	-	-	-	-
Jun.	75	6	-	-	-	-	-	-		-	-	-	-
Jul.	229	16	-	-	-	-	-	-	-		-	-	-
Aug.	233	18	-	-			-	-	-	-	-	-	-
Sep.	155	19	4	3	-	-	-	-	-	-	-	-	-
Oct.	106	6	-	-	-	-	-	-	-	-	-	-	
Nov.	-	-	-	-	-	-	-	-	-	-	-	-	-
Dec.	-	-	-	-	-	-	-	-	-	-	-	-	-
Year													

Month	Rainfall (mms.) 0.1-25.0	25.1-50.0	50.1-75.0	75.1-100.0	100.1-150.0	150.1-200.0	200.1-250.0	250.1-300.0	300.1-350.0	350.1-400.0	400.1-450.0	450.1-500.0	500.0 ^
						DURGAPUR							
Jan.	28	-	-	-	-	-	-	-	-	-	-	-	-
Feb.	35	-	-	-	-	-	-	-	-	-	-	-	-
Mar.	9	-	-	-	-	-	-	-	-	-	-	-	-
Apr.	29	-	-	-	-	-	-	-	-	-	-	-	-
May.	32	-	-	-	-	-	-	-	-	-	-	-	-
Jun.	80	7	5	-	-	-	-		-	-	-	-	-
Jul.	217	11	-	-	-	-	-	-	-	-	-	-	-
Aug.	160	6	-	-	-	-	-	-	-	-	-	-	
Sep.	210	1	4	-	-	-	-	-	-	-	-	-	-
Oct.	46	9	1	-	-	-	-	-	-	-		-	-
Nov.	15	-	-	-	-	-	-	-	-	-	-	-	-
Dec.	-	-	-	-	-	-	-	-	-	-	-	-	-
Year	816	34	10	-	-	-	-	-	-	-	-	-	-
						BISHUNGARH							
Jan.	33	-	-	-	-	-	-	-	-	-	-	-	-
Feb.	44	-	-	-	-	-	-	-	-	-	-	-	-
Mar.	23	-	-	-	-	-	-	-	-	-	-	-	-
Apr.	50	-	-		-	-	-	-	-	-	-	-	-
May.	27	-	-		-	-		-	-	-	-	-	-
Jun.	94	7	-		-	-	-	-	-	-	-	-	-
Jul.	273	16	-	-		-	-	-	-	-	-	-	-
Aug.	264	11	-	-	-	-	-	-	-	-	-	-	-
Sep.	210	16	5	-		-	-	-	-	-	-	-	-
Oct.	118	5	5	-	-	-	-	-	-	-	-	-	-
Nov.	-	-	-	-		-	-	-	-	-	-	-	-
Dec.	-	-	-	-	-	-	-	-	-	-	-	-	-
Year	1136	55	10	-	-	-	-	-	-	-	-	-	-
						BARAMUL							
Jan.	13	-	-	-	-	-	-	-	-	-	-	-	-
Feb.	58	6	-	-	-	-	-	-	-	-	-	-	-
Mar.	12	-	-	-	-	-	-	-	-	-	-	-	-
Apr.	*												
May.	*												
Jun.	*												
Jul.	*												
Aug.	*												
Sep.	*												
Oct.	*												
Nov.	*												
Dec.	*												
Year													

* Data not available.

Table VI-F - Frequency of rainfall amounts in six hour periods at 76 stations for the year 1958

Month	Rainfall (mms.) 0.1-25.0	25.1-50.0	50.1-75.0	75.1-100.0	100.1-150.0	150.1-200.0	200.1-250.0	250.1-300.0	300.1-350.0	350.1-400.0	400.1-450.0	450.1-500.0	500.0 ^
	HIRAKUD												
Jan.	10	-	-	-	-	-	-	-	-	-	-	-	-
Feb.	72	-	-	-	-	-	-	-	-	-	-	-	-
Mar.	56	6	-	-	-	-	-	-	-	-	-	-	-
Apr.	19	-	-	-	-	-	-	-	-	-	-	-	-
May.	55	-	-	-	-	-	-	-	-	-	-	-	-
Jun.	81	3	3	-	-	-	-	-	-	-	-	-	-
Jul.	399	23	8	4	1	-	-	-	-	-	-	-	-
Aug.	223	13	9	-	-	-	-	-	-	-	-	-	-
Sep.	233	36	8	-	-	-	-	-	-	-	-	-	-
Oct.	127	-	-	-	-	-	-	-	-	-	-	-	-
Nov.	19	-	-	-	-	-	-	-	-	-	-	-	-
Dec.	-	-	-	-	-	-	-	-	-	-	-	-	-
Year	1294	81	28	4	1	-	-	-	-	-	-	-	-
	BHIMKUND												
Jan.	13	-	-	-	-	-	-	-	-	-	-	-	-
Feb.	75	-	-	-	-	-	-	-	-	-	-	-	-
Mar.	37	-	-	-	-	-	-	-	-	-	-	-	-
Apr.	35	-	-	-	-	-	-	-	-	-	-	-	-
May.	32	-	-	-	-	-	-	-	-	-	-	-	-
Jun.	99	-	-	-	-	-	-	-	-	-	-	-	-
Jul.	214	11	11	-	-	-	-	-	-	-	-	-	-
Aug.	306	-	-	-	-	-	-	-	-	-	-	-	-
Sep.	234	6	-	-	-	-	-	-	-	-	-	-	-
Oct.	94	7	-	-	-	-	-	-	-	-	-	-	-
Nov.	43	-	-	-	-	-	-	-	-	-	-	-	-
Dec.	-	-	-	-	-	-	-	-	-	-	-	-	-
Year	1182	24	11	-	-	-	-	-	-	-	-	-	-
	THIKRI												
Jan.	-	-	-	-	-	-	-	-	-	-	-	-	-
Feb.	-	-	-	-	-	-	-	-	-	-	-	-	-
Mar.	-	-	-	-	-	-	-	-	-	-	-	-	-
Apr.	6	-	-	-	-	-	-	-	-	-	-	-	-
May.	5	-	-		-	-	-	-	-	-	-	-	-
Jun.	*												
Jul.	166	-	-	-	-	-	-	-	-	-	-	-	-
Aug.	308	16	-	-	-	-	-	-	-	-	-	-	-
Sep.	180	5	-	-	-	-	-	-	-	-	-	-	-
Oct.	40	10	-	-	-	-	-	-	-	-	-	-	-
Nov.	32	-	-	-	-	-	-	-	-	-	-	-	-
Dec.	-	-	-	-	-	-	-	-	-	-	-	-	-
Year													

Month	Rainfall (mms.) 0.1-25.0	25.1-50.0	50.1-75.0	75.1-100.0	100.1-150.0	150.1-200.0	200.1-250.0	250.1-300.0	300.1-350.0	350.1-400.0	400.1-450.0	450.1-500.0	500.0 ^
	KHIJRAWAN												
Jan.	6	-	-	-	-	-	-	-	-	-	-	-	-
Feb.	42	-	-	-	-	-	-	-	-	-	-	-	-
Mar.	14	-	-	-	-	-	-	-	-	-	-	-	-
Apr.	36	-	-	-	-	-	-	-	-	-	-	-	-
May.	51	3	-	-	-	-	-	-	-	-	-	-	-
Jun.	90	3	3	-	-	-	-	-	-	-	-	-	-
Jul.	268	-	-	-	-	-	-	-	-	-	-	-	-
Aug.	240	21	1	-	-	-	-	-	-	-	-	-	-
Sep.	259	10	5	-	-	-	-	-	-	-	-	-	-
Oct.	153	-	-	-	-	-	-		-	-	-	-	-
Nov.	25	-	-	-	-	-	-	-	-	-	-	-	
Dec.	-	-	-	-	-	-	-	-	-	-	-	-	
Year	1184	37	9	-	-	-	-	-			-	-	-
	PUNASA												
Jan.		-	-	-	-	-		-	-	-	-	-	-
Feb.	-		-	-	-	-	-	-	-	-	-	-	-
Mar.	14	-	-			-	-	-		-	-	-	-
Apr.	-	-	-	-	-	-	-	-	-	-	-	-	-
May.	-	-	-	-	-	-	-	-	-	-	-	-	-
Jun.	80	2	5	-	-	-	-	-	-	-	-	-	-
Jul.	251	-	-	-	-	-	-	-	-	-	-	-	
Aug.	328	10	-	-	-	-	-	-	-	-	-	-	-
Sep.	179	9	-		-	-	-	-	-	-	-		-
Oct.	-	-	-	-	-	-			-	-	-		-
Nov.	21	-	-	-	-	-	-	-	-	-	-	-	-
Dec.	-	-	-	-	-	-	-	-	-		-	-	-
Year	873	21	5	-	-	-	-	-	-	-	-	-	-
	MUKHIM												
Jan.	102	-	-	-	-	-	-	-	-	-	-	-	-
Feb.	*												
Mar.	*												
Apr.	*												
May.	*												
Jun.	65	11	-	-	-	-	-	-	-	-	-	-	-
Jul.	*												
Aug.	*												
Sep.	*												
Oct.	66	-	-	-	-	-	-	-	-	-	-	-	-
Nov.	-		-	-	-	-	-	-	-	-	-	-	-
Dec.	52	-	-	-	-	-	-	-	-	-	-	-	-
Year													

Month	Rainfall (mms.) 0.1-25.0	25.1-50.0	50.1-75.0	75.1-100.0	100.1-150.0	150.1-200.0	200.1-250.0	250.1-300.0	300.1-350.0	350.1-400.0	400.1-450.0	450.1-500.0	500.0 ^
	SONEPUR												
Jan.	-	-	-	-	-	-	-	-	-	-	-	-	-
Feb.	35	-	-	-	-	-	-	-	-	-	-	-	-
Mar.	-	-	-	-	-	-	-	-	-	-	-	-	-
Apr.	4	-	-	-	-	-	-	-	-	-	-	-	-
May.	6	-	-	-	-	-	-	-	-	-	-	-	-
Jun.	45	-	-	-	-	-	-	-	-	-	-	-	-
Jul.	319	43	9	4	-	-	-	-	-	-	-	-	-
Aug.	146	15	5	-	-	-	-	-	-	-	-	-	-
Sep.	143	11	-	-	-	-	-	-	-	-	-	-	-
Oct.	113	8	3	-	-	-	-	-	-	-	-	-	-
Nov.	18	-		-	-	-	-	-	-	-	-	-	-
Dec.	-		-	-	-	-	-	-	-	-	-	-	-
Year	829	77	17	4	-	-	-	-	-	-	-	-	-
	BAGRATAWA												
Jan.	6	-	-	-	-	-	-	-	-	-	-	-	-
Feb.	-	-		-	-	-	-	-	-	-	-	-	-
Mar.	6	-	-	-	-	-	-	-	-	-	-	-	-
Apr.	12	-	-	-	-	-	-	-	-	-	-	-	-
May.	6	-	-	-	-	-	-	-	-	-	-	-	-
Jun.	86	-	-	-	-	-	-	-	-	-	-	-	-
Jul.	299	9	-	-	-	-	-	-	-	-	-	-	-
Aug.	293	21	4	-	-	-	-	-	-	-	-	-	-
Sep.	186	7	6	4	-	-	-	-	-	-	-	-	-
Oct.	56	-	-			-		-	-	-	-	-	-
Nov.	-	-	-	-	-	-	-	-	-	-	-	-	-
Dec.	-	-	-	-			-	-	-	-	-	-	-
Year	950	37	10	4	-	-	-	-	--	-	-	-	-
	TEHRI												
Jan.	88	-	-	-	-	-	-	-	-	-	-	-	-
Feb.	39	-	-	-	-	-	-	-	-	-	-	-	-
Mar.	52	-	-	-	-	-	-	-	-	-	-	-	-
Apr.	42	-		-	-	-	-	-	-	-	-	-	-
May.	26	-	-	-		-	-	-	-	-	-	-	-
Jun.	36	5	-	-	-		-	-	-	-		-	-
Jul.	276	6	-	-	-	-	-	-	-	-	-	-	-
Aug.	213	6	-	-	-	-	-	-	-	-	-	-	-
Sep.	206	6	-	-	-	-	-	-	-	-	-	-	-
Oct.	39		-	-		-	-	-	-	-	-	-	-
Nov.	-	-	-	-	-	-	-	-	-	-	-	-	-
Dec.	52	-	-	-	-	-	-	-	-	-	-	-	-
Year	1069	23	-	-	-	-	-	-	-	-	-	-	-

* Data not available.

Table VI-F - Frequency of rainfall amounts in six hour periods at 76 stations for the year 1958

Month	Rainfall (mms.) 0.1-25.0	25.1-50.0	50.1-75.0	75.1-100.0	100.1-150.0	150.1-200.0	200.1-250.0	250.1-300.0	300.1-350.0	350.1-400.0	400.1-450.0	450.1-500.0	500.0 ^
					GORKHA								
Jan.	17	-	-	-	-	-	-	-	-	-	-	-	-
Feb.	23	-	-	-	-	-	-	-	-	-	-	-	-
Mar.	36	-	-	-	-		-	-	-	-	-	-	-
Apr.	70	-	-	-	-	-	-	-	-	-	-	-	-
May.	99	-	-		-	-	-	-	-	-	-		
Jun.	178	12	-	-	-	-	-	-	-	-	-	-	-
Jul.	278	17	9	2	-	-	-	-	-	-	-	-	
Aug.	289	17	-	-	-	-	-	-	-	-		-	-
Sep.	182	11	-	-	-	-	-	-	-		-	-	
Oct.	35	9	1	-	-	-	-	-	-	-	-	-	-
Nov.	-	-	-	-	-	-	-	-	-	-	-	-	-
Dec.	25	-	-	-	-	-	-	-	-	-	-	-	-
Year	1232	66	10	2	-	-	-	-	-	-	-	-	
					GANGTOK								
Jan.	99	4	3	-	-	-	-	-	-	-	-		-
Feb.	194	-	-	-	-	-	-	-	-	-	-	-	-
Mar.	106	-	-	-	-	-	-	-	-	-	-	-	-
Apr.	231	15	3	-	-	-	-	-	-	-	-	-	
May.	239	9	3	-	-	-	-	-	-	-	-	-	-
Jun.	355	23	12	-	-	-	-	-	-	-	-	-	-
Jul.	522	22	-	-	-	-	-	-	-		-	-	-
Aug.	594	18	-	-	-	-		-	-	-	-	-	-
Sep.	357	6	-	-	-	-	-	-	-	-	-	-	-
Oct.	127	-	-	-	-		-	-	-	-	-	-	-
Nov.	*												
Dec.	*												
Year													

Month	Rainfall (mms.) 0.1-25.0	25.1-50.0	50.1-75.0	75.1-100.0	100.1-150.0	150.1-200.0	200.1-250.0	250.1-300.0	300.1-350.0	350.1-400.0	400.1-450.0	450.1-500.0	500.0 ^
					BARAHAKSHETRA								
Jan.	35	-	-	-	-	-	-	-	-	-	-	-	-
Feb.	-	-	-	-	-	-	-	-	-	-	-	-	-
Mar.	13	-	-	-	-	-	-	-	-	-		-	-
Apr.	41	4		-	-	-	-	-	-	-	-	-	-
May.	78	6	6	-	-	-	-	-	-	-	-		-
Jun.	187	7	5			-	-	-	-	-	-	-	-
Jul.	290	26	2	3	-	-	-	-	-	-	-		
Aug.	433	32	5	7	3	-	-	-	-	-	-	-	-
Sep.	249	16	2		-	-	-	-	-	-	-	-	-
Oct.	87	2	5	-		-	-	-	-	-	-	-	-
Nov.	-	-	-	-	-	-	-	-	-	-	-	-	-
Dec.	6	-	-	-			-	-	-	-		-	-
Year	1419	93	25	10	3	-		-		-	-	-	-

Month	Rainfall (mms.) 0.1-25.0	25.1-50.0	50.1-75.0	75.1-100.0	100.1-150.0	150.1-200.0	200.1-250.0	250.1-300.0	300.1-350.0	350.1-400.0	400.1-450.0	450.1-500.0	500.0 ^
					TAPLEJUNG								
Jan.	74	-	-	-	-	-	-	-	-	-	-	-	-
Feb.	34	-	-	-	-		-	-	-	-	-	-	-
Mar.	50	-	-	-	-	-	-	-	-	-	-	-	-
Apr.	193	-	-	-	-	-	-	-	-	-	-	-	-
May.	213	-	-	-	-	-	-	-	-	-	-	-	-
Jun.	291	-	-	-		-	-	-	-	-	-	-	-
Jul.	398		-		-	-	-	-	-	-	-	-	-
Aug.	530	5	-	-	-	-	-	-	-	-	-	-	-
Sep.	283	5	-	-	-	-	-	-	-	-	-	-	-
Oct.	99	-	-	-	-	-	-	-	-	-	-	-	
Nov.	39	-	-	-	-	-	-	-	-	-	-	-	-
Dec.	25	-	-	-	-	-	-	-	-	-	-		-
Year	2229	10	-	-	-	-		-	-	-	-		-

* Data not available.

Table VI-G - Frequency of rainfall amounts (in millimetres) in one day at 76 stations for the year 1958

Month	Rainfall (mms.)														
	0	0.1-5.0	5.1-12.5	12.6-25.0	25.1-50.0	50.1-75.0	75.1-100.0	100.1-125.0	125.1-150.0	150.1-175.0	175.1-200.0	200.1-225.0	225.1-250.0	> 250.0	No record
PORT BLAIR															
Jan.	26	3	2		-	-	-	-	-	-	-	-	-	-	-
Feb.	25	3	-	-	-	-	-	-	-	-	-	-	-	-	-
Mar.	28	3	-	-	-	-	-		-	-	-	-	-	-	-
Apr.	30	-	-	-	-	-	-	-	-	-	-	-		-	-
May.	10	8	5	3	3	2	-		-	-	-	-		-	-
Jun.	1	12	4	4	6	3	-	-	-	-	-	-	-	-	-
Jul.	1	8	7	10	4	1	-	-	-	-	-		-	-	-
Aug.	3	13	5	5	4	-	-	1	-	-	-	-	-	-	-
Sep.	6	11	5	5	-	2	-	-	1	-	-	-	-	-	-
Oct.	7	11	7	2	4	-	-	-	-	-	-	-	-	-	-
Nov.	15	4	1	4	2	3	1	-	-	-	-	-	-		-
Dec.	24	4	1	1	1	-	-		-	-	-	-			-
Year	176	80	37	34	24	11	1	1	1	-	-	-	-	-	-
NORTH LAKHIMPUR															
Jan.	25	2	1	1	-	-	-	-	-	-	-	-		-	2
Feb.	14	11	2	1	-	-	-	-	-	-	-	-	-	-	-
Mar.	25	5	-	-	-	-		-	-	-	-	-	-	-	-
Apr.	11	15	3	1	-	-	-	-	-	-	-	-	-		-
May.	3	6	12	3	2	2	2	-	-	1	-		-	-	-
Jun.	12	3	3	4	5	3	-	-	-	-	-	-	-	-	-
Jul.	8	5	1	9	4	3	-	1	-	-	-	-	-	-	
Aug.	7	3	4	3	7	5	2	-	-	-		-	-	-	-
Sep.	17	2	2	4	3	-	1	1	-	-		-	-	-	
Oct.	17	-	3	3	7	1	-	-	-		-		-	-	
Nov.	29	-	1	-	-	-	-		-	-	-	-		-	-
Dec.	27	2	1	1	-	-	-	-	-	-	-			-	-
Year	196	54	33	30	28	14	5	2	-	1	-	-	-	-	2
GAUHATI (BHORJOR AERODROME)															
Jan.	30	1	-	-	-	-	-	-	-	-	-	-	-	-	-
Feb.	22	4	2	-	-		-	-	-	-	-	-	-	-	
Mar.	29	-	1	1	-	-	-	-	-	-	-	-	-	-	-
Apr.	14	9	2	2	3	-	-	-	-	-	-	-	-	-	-
May.	6	15	3	3	3	1	-		-	-	-	-	-		
Jun.	10	11	5	2	1	-	1	-	-	-	-		-	-	
Jul.	6	13	5	3	3	1	-	-	-	-	-	-	-	-	-
Aug.	6	14	4	3	2	1	1	-	-	-	-	-	-	-	-
Sep.	14	11	3	-	2	-	-	-	-	-	-	-	-	-	
Oct.	22	5	3	-	1		-	-	-	-	-	-	-	-	-
Nov.	28	2	-	-	-	-	-	-	-	-	-	-	-	-	-
Dec.	31	-		-	-	-	-	-	-	-	-	-	-	-	-
Year	218	85	28	14	15	3	2	-	-	-	-	-	-	-	-

Month	Rainfall (mms.)														
	0	0.1-5.0	5.1-12.5	12.6-25.0	25.1-50.0	50.1-75.0	75.1-100.0	100.1-125.0	125.1-150.0	150.1-175.0	175.1-200.0	200.1-225.0	225.1-250.0	> 250.0	No record
DIBRUGARH (MOHANBARI AERODROME)															
Jan.*															
Feb.*															
Mar.*															
Apr.*															
May.*															
Jun.*															
Jul.*															
Aug.	5	2	8	9	4	2	1	-	-	-	-	-	-	-	-
Sep.	16	4	2	4	4			-	-	-	-	-	-	-	-
Oct.	18	3	2	5	1	2		-	-		-	-	-	-	-
Nov.	29	1	-	-	-	-		-	-	-	-	-	-	-	-
Dec.	25	4	2	-	-	-	-	-	-	-		-	-	-	-
Year															
TEZPUR															
Jan.	28	1	2	-	-	-	-	-	-	-	-	-	-	-	-
Feb.	21	6	1	-	-	-	-	-	-	-	-	-	-		-
Mar.	29	2	-	-	-	-	-	-	-	-	-	-	-	-	-
Apr.	11	7	6	3	3	-	-	-	-	-	-	-	-	-	-
May.	2	7	8	7	6	-	-	-	-	-	-	-	-	-	1
Jun.	12	6	4	7	1	-	-	-	-	-	-	-	-	-	-
Jul.	12	9	5	4	-	1	-	-	-	-	-	-	-		-
Aug.	9	13	2	3	1	2	1	-	-	-	-	-	-		-
Sep.	17	8	4	1	-		-	-	-	-	-	-	-	-	-
Oct.	22	5	1	3	-	-	-	-	-	-	-	-	-	-	-
Nov.	28	2	-	-	-	-	-	-	-	-	-	-	-	-	-
Dec.	25	6	-	-	-	-	-	-	-	-	-	-	-	-	-
Year	216	72	33	28	11	3	1	-	-	-	-	-	-	-	1
AGARTALA															
Jan.	30	1	-	-	-	-	-	-	-	-	-	-	-	-	-
Feb.	21	4	1	-	2	-		-	-	-	-	-	-	-	-
Mar.	28	2	1	-	-		-	-	-	-	-	-	-	-	-
Apr.	20	5	1	2	1	-	-	-	-	-	-	-	-	-	1
May.	17	7	-	-	4	3		-	-	-	-	-	-	-	-
Jun.	12	9	5	2	2	-	-	-	-	-	-	-	-	-	-
Jul.	4	18	5	1	3	-	-	-	-	-	-	-	-	-	-
Aug.	5	16	4	4	2	-	-	-	-	-	-	-	-	-	-
Sep.	11	5	3	4	4	1	-	-	-	-	-	-	-	-	2
Oct.	19	5	3	2	1	-	-	-	-	-	-		-	-	1
Nov.	27	3	-	-	-	-	-	-	-	-	-	-	-	-	-
Dec	31	-	-	-	-	-	-	-	-	-	-	-	-	-	-
Year	225	75	23	15	19	4	-	-	-	-	-	-	-	-	4

* Data not available

Table VI-G - Frequency of rainfall amounts (in millimetres) in one day at 76 stations for the year 1958

Month	Rainfall (mms.)														
	0	0.1-5.0	5.1-12.5	12.6-25.0	25.1-50.0	50.1-75.0	75.1-100.0	100.1-125.0	125.1-150.0	150.1-175.0	175.1-200.0	200.1-225.0	225.1-250.0	> 250.0	No record
IMPHAL															
Jan.	26	4	1	-	-	-	-	-	-	-	-	-	-	-	-
Feb.	18	7	3	-	-	-	-	-	-	-	-	-	-	-	-
Mar.	30	1	-	-	-	-	-	-	-	-	-	-	-	-	-
Apr.	18	8	3	1	-	-	-	-	-	-	-	-	-	-	-
May.	11	10	4	-	3	1	2	-	-	-	-	-	-	-	-
Jun.	12	6	6	2	3	1	-	-	-	-	-	-	-	-	-
Jul.	3	13	9	3	3	-	-	-	-	-	-	-	-	-	-
Aug.	12	13	4	-	2	-	-	-	-	-	-	-	-	-	-
Sep.	14	11	2	1	1	1	-	-	-	-	-	-	-	-	-
Oct.	21	8	-	1	1	-	-	-	-	-	-	-	-	-	-
Nov.	29	1	-	-	-	-	-	-	-	-	-	-	-	-	-
Dec.	27	4	-	-	-	-	-	-	-	-	-	-	-	-	-
Year	221	86	32	8	13	3	2	-	-	-	-	-	-	-	-
CALCUTTA															
Jan.	29	1	1	-	-	-	-	-	-	-	-	-	-	-	-
Feb.	20	6	1	-	-	1	-	-	-	-	-	-	-	-	-
Mar.	28	3	-	-	-	-	-	-	-	-	-	-	-	-	-
Apr.	23	5	1	1	-	-	-	-	-	-	-	-	-	-	-
May.	22	4	3	2	-	-	-	-	-	-	-	-	-	-	-
Jun.	17	9	2	1	-	-	-	-	-	-	-	-	-	-	-
Jul.	5	9	10	2	4	1	-	-	-	-	-	-	-	-	-
Aug.	12	9	6	3	1	-	-	-	-	-	-	-	-	-	-
Sep.	10	10	4	3	2	1	-	-	-	-	-	-	-	-	-
Oct.	22	5	2	1	1	-	-	-	-	-	-	-	-	-	-
Nov.	28	1	-	1	-	-	-	-	-	-	-	-	-	-	-
Dec.	31	-	-	-	-	-	-	-	-	-	-	-	-	-	-
Year	247	62	30	14	8	4	-	-	-	-	-	-	-	-	-
SAUGOR ISLAND															
Jan.	27	3	-	1	-	-	-	-	-	-	-	-	-	-	-
Feb.	23	2	1	1	1	-	-	-	-	-	-	-	-	-	-
Mar.	30	1	-	-	-	-		-	-	-	-	-	-	-	-
Apr.	28	-	1	1	-	-	-	-	-	-	-	-	-	-	-
May.	27	-	1	3	-	-	-	-	-	-	-	-	-	-	-
Jun.	22	6	1	1	-	-	-	-	-	-	-	-	-	-	-
Jul.	9	11	4	3	4	-	-	-	-	-	-	-	-	-	-
Aug.	12	8	5	3	3	-	-	-	-		-	-	-		-
Sep.	8	7	6	3	4	-	-	-	1	1	-	-	-	-	-
Oct.	17	7	5	1	-	-	-	-	-	-	-		-	-	-
Nov.	24	4	1	1	-	-	-	-	-	-	-	-	-	-	-
Dec.	31	-	-	-	-	-	-	-		-	-	-	-	-	-
Year	258	49	26	18	12	-	-	-	1	1	-	-	-	-	-

Month	Rainfall (mms.)														
	0	0.1-5.0	5.1-12.5	12.6-25.0	25.1-50.0	50.1-75.0	75.1-100.0	100.1-125.0	125.1-150.0	150.1-175.0	175.1-200.0	200.1-225.0	225.1-250.0	> 250.0	No record
DUM DUM															
Jan.	29	-	2	-	-	-	-	-	-	-	-	-	-	-	-
Feb.	21	6	-	1	-	-	-	-	-	-	-	-	-	-	-
Mar.	30	1	-	-	-	-	-	-	-	-	-	-	-	-	-
Apr.	23	4	2	1	-	-	-	-	-	-	-	-	-	-	-
May.	22	5	3	1	-	-	-	-	-	-	-	-	-	-	-
Jun.	17	8	3		2		-	-	-	-	-	-	-	-	-
Jul.	4	15	6	4	1	1	-	-	-	-	-	-		-	-
Aug.	10	9	7	4	-	1	-	-	-	-	-	-	-	-	-
Sep.	9	7	7	4	2	1	-	-	-	-	-	-	-	-	-
Oct.	18	8	3	2	-	-	-	-	-	-	-	-	-	-	-
Nov.	27	3	-	-	-	-	-	-	-	-	-	-	-	-	-
Dec.	31	-		-	-	-	-	-	-	-	-		-	-	-
Year	241	66	33	17	5	3		-	-	-	-	-		-	-
BARRACKPORE															
Jan.	28	2	1	-	-	-	-	-	-	-	-	-	-	-	-
Feb.	24	3	-	1	-	-	-	-	-	-	-	-	-	-	-
Mar.	29	1	1	-	-	-	-	-	-	-	-	-	-	-	-
Apr.	20	4	3	1	2	-	-	-	-	-	-	-	-	-	-
May.	23	3	3	2	-	-	-	-	-	-	-	-	-	-	-
Jun.	15	3	9	2	1	-	-	-	-	-	-	-	-	-	-
Jul.	3	15	7	5	1	-	-	-	-	-	-	-	-	-	-
Aug.	12	5	6	5	2	1	-	-	-	-	-	-	-	-	-
Sep.	10	9	4	3	3	1	-	-	-	-	-	-	-	-	-
Oct.	22	3	3	2	-	1		-	-		-	-	-	-	-
Nov.	28	-		2	-	-		-	-	-	-	-	-	-	-
Dec.	31	-	-	-	-	-	-	-	-	-	-	-	-	-	-
Year	245	48	37	23	9	3	-		-	-	-	-	-	-	-
JHARSUGUDA															
Jan.	30	-	-	1	-	-	-	-	-	-	-	-	-	-	-
Feb.	24	1	1	1	1	-	-	-	-	-	-	-	-	-	-
Mar.	27	2	1	1	-	-	-	-	-	-	-	-	-	-	-
Apr.	26	4			-	-	-	-	-	-	-	-	-	-	-
May.	30	-	1	-	-	-	-	-	-	-	-	-	-	-	-
Jun.	24	2	1	1	1	-	-	-	1	-	-	-	-	-	-
Jul.	6	15	6	1	2	-	-	-	1	-	-	-	-	-	-
Aug.	12	9	5	3	-	-	-	-	-	-	-	-	-	-	2
Sep.	6	13	5	3	2	1	-	-	-	-	-	-	-	-	-
Oct.	20	6	2	2	1	-	-	-	-	-	-	-	-	-	-
Nov.	28	2	-	-	-	-	-	-	-		-	-	-		-
Dec.	31		-	-	-	-	-		-	-	-	-	-	-	-
Year	264	54	22	13	7	1	-	-	2	-	-	-	-	-	2

Table VI-G - Frequency of rainfall amounts (in millimetres) in one day at 76 stations for the year 1958

Month	Rainfall (mms.)														
	0	0.1-5.0	5.1-12.5	12.6-25.0	25.1-50.0	50.1-75.0	75.1-100.0	100.1-125.0	125.1-150.0	150.1-175.0	175.1-200.0	200.1-225.0	225.1-250.0	> 250.0	No record
JAMSHEDPUR															
Jan.	29	1	-	1	-	-	-	-	-	-	-	-	-	-	-
Feb.	24	3	-	1	-	-	-	-	-	-	-	-	-	-	-
Mar.	24	6	-	1	-	-	-	-	-	-	-	-	-	-	-
Apr.	27	1	2	-	-	-	-	-	-	-	-	-	-	-	-
May.	31	-	-	-	-	-	-	-	-	-	-	-	-	-	-
Jun.	22	1	6	1	-	-	-	-	-	-	-	-	-	-	-
Jul.	9	13	1	3	4	-	1	-	-	-	-	-	-	-	-
Aug.	16	6	5	2	2	-	-	-	-	-	-	-	-	-	-
Sep.	7	10	6	3	3	-	-	-	1	-	-	-	-	-	-
Oct.	23	1	4	3	-	-	-	-	-	-	-	-	-	-	-
Nov.	30	-	-	-	-	-	-	-	-	-	-	-	-	-	-
Dec.	31	-	-	-	-	-	-	-	-	-	-	-	-	-	-
Year	273	42	24	15	9	-	1	-	1	-	-	-	-	-	-
GAYA															
Jan.	29	1	-	1	-	-	-	-	-	-	-	-	-	-	-
Feb.	25	3	-	-	-	-	-	-	-	-	-	-	-	-	-
Mar.	29	2	-	-	-	-	-	-	-	-	-	-	-	-	-
Apr.	29	-	1	-	-	-	-	-	-	-	-	-	-	-	-
May.	31	-	-	-	-	-	-	-	-	-	-	-	-	-	-
Jun.	24	4	1	-	1	-	-	-	-	-	-	-	-	-	-
Jul.	13	6	5	5	2	-	-	-	-	-	-	-	-	-	-
Aug.	11	8	6	3	3	-	-	-	-	-	-	-	-	-	-
Sep.	13	9	2	4	2	-	-	-	-	-	-	-	-	-	-
Oct.	24	5	1	-	1	-	-	-	-	-	-	-	-	-	-
Nov.	30	-	-	-	-	-	-	-	-	-	-	-	-	-	-
Dec.	31	-	-	-	-	-	-	-	-	-	-	-	-	-	-
Year	289	38	16	13	9	-	-	-	-	-	-	-	-	-	-
ALLAHABAD (BAMRAULI)															
Jan.	29	1	-	1	-	-	-	-	-	-	-	-	-	-	-
Feb.	27	1	-	-	-	-	-	-	-	-	-	-	-	-	-
Mar.	26	4	-	-	1	-	-	-	-	-	-	-	-	-	-
Apr.	27	3	-	-	-	-	-	-	-	-	-	-	-	-	-
May.	31	-	-	-	-	-	-	-	-	-	-	-	-	-	-
Jun.	28	-	1	1	-	-	-	-	-	-	-	-	-	-	-
Jul.	12	7	5	4	1	1	1	-	-	-	-	-	-	-	-
Aug.	12	8	8	3	-	-	-	-	-	-	-	-	-	-	-
Sep.	15	9	3	3	-	-	-	-	-	-	-	-	-	-	-
Oct.	25	4	1	-	-	-	-	-	-	-	-	-	-	-	1
Nov.	30	-	-	-	-	-	-	-	-	-	-	-	-	-	-
Dec.	29	2	-	-	-	-	-	-	-	-	-	-	-	-	-
Year	291	39	18	12	2	1	1	-	-	-	-	-	-	-	1

Month	Rainfall (mms.)														
	0	0.1-5.0	5.1-12.5	12.6-25.0	25.1-50.0	50.1-75.0	75.1-100.0	100.1-125.0	125.1-150.0	150.1-175.0	175.1-200.0	200.1-225.0	225.1-250.0	> 250.0	No record
DHANBAD															
Jan.	30	-	1	-	-	-	-	-	-	-	-	-	-	-	-
Feb.	23	5	-	-	-	-	-	-	-	-	-	-	-	-	-
Mar.	27	1	3	-	-	-	-	-	-	-	-	-	-	-	-
Apr.	27	1	1	1	-	-	-	-	-	-	-	-	-	-	-
May.	29	2	-	-	-	-	-	-	-	-	-	-	-	-	-
Jun.	22	4	3	-	-	1	-	-	-	-	-	-	-	-	-
Jul.	12	9	2	4	3	1	-	-	-	-	-	-	-	-	-
Aug.	13	9	4	1	3	1	-	-	-	-	-	-	-	-	-
Sep	13	5	5	5	1	-	1	-	-	-	-	-	-	-	-
Oct.	21	5	-	4	1	-	-	-	-	-	-	-	-	-	-
Nov.	30	-	-	-	-	-	-	-	-	-	-	-	-	-	-
Dec.	31	-	-	-	-	-	-	-	-	-	-	-	-	-	-
Year	278	41	19	15	8	3	1	-	-	-	-	-	-	-	-
JAMUI															
Jan.	30	1	-	-	-	-	-	-	-	-	-	-	-	-	-
Feb.	25	3	-	-	-	-	-	-	-	-	-	-	-	-	-
Mar.	31	-	-	-	-	-	-	-	-	-	-	-	-	-	-
Apr.	26	4	-	-	-	-	-	-	-	-	-	-	-	-	-
May.	31	-	-	-	-	-	-	-	-	-	-	-	-	-	-
Jun.	25	2	2	1	-	-	-	-	-	-	-	-	-	-	-
Jul.	18	6	4	2	1	-	-	-	-	-	-	-	-	-	-
Aug.	17	3	3	6	1	1	-	-	-	-	-	-	-	-	-
Sep.	18	3	6	2	1	-	-	-	-	-	-	-	-	-	-
Oct.	25	2	2	2	-	-	-	-	-	-	-	-	-	-	-
Nov.	30	-	-	-	-	-	-	-	-	-	-	-	-	-	-
Dec.	31	-	-	-	-	-	-	-	-	-	-	-	-	-	-
Year	307	24	17	13	3	1	-	-	-	-	-	-	-	-	-
LUCKNOW (AMAUSI AERODROME)															
Jan.	29	1	1	-	-	-	-	-	-	-	-	-	-	-	-
Feb.	26	2	-	-	-	-	-	-	-	-	-	-	-	-	-
Mar.	31	-	-	-	-	-	-	-	-	-	-	-	-	-	-
Apr.	30	-	-	-	-	-	-	-	-	-	-	-	-	-	-
May.	31	-	-	-	-	-	-	-	-	-	-	-	-	-	-
Jun.	25	3	2	-	-	-	-	-	-	-	-	-	-	-	-
Jul.	16	10	1	1	1	1	-	-	-	-	-	-	-	-	1
Aug.	7	13	3	3	-	2	2	1	-	-	-	-	-	-	-
Sep.	18	7	-	1	3	1	-	-	-	-	-	-	-	-	-
Oct.	23	5	-	2	-	-	-	-	-	-	1	-	-	-	-
Nov.	30	-	-	-	-	-	-	-	-	-	-	-	-	-	-
Dec.	29	2	-	-	-	-	-	-	-	-	-	-	-	-	-
Year	295	43	7	7	4	4	2	1	-	-	1	-	-	-	1

Table VI-G - Frequency of rainfall amounts (in millimetres) in one day at 76 stations for the year 1958

Month	Rainfall (mms.)														
	0	0.1-5.0	5.1-12.5	12.6-25.0	25.1-50.0	50.1-75.0	75.1-100.0	100.1-125.0	125.1-150.0	150.1-175.0	175.1-200.0	200.1-225.0	225.1-250.0	> 250.0	No record
NEW DELHI															
Jan.	30	-	-	1	-	-	-	-	-	-	-	-	-	-	-
Feb.	28	-	-	-	-	-	-	-	-	-	-	-	-	-	-
Mar.	25	5	1	-	-	-	-	-	-	-	-	-	-	-	-
Apr.	29	1	-	-	-	-	-	-	-	-	-	-	-	-	-
May.	28	3	-	-	-	-	-	-	-	-	-	-	-	-	-
Jun.	26	3	1	-	-	-	-	-	-	-	-	-	-	-	-
Jul.	6	8	4	-	-	-	-	-	-	-	-	-	-	-	13
Aug.	15	4	8	2	-	2	-	-	-	-	-	-	-	-	-
Sep.	14	5	6	2	1	1	1	-	-	-	-	-	-	-	-
Oct.	29	2	-	-	-	-	-	-	-	-	-	-	-	-	-
Nov.	29	1	-	-	-	-	-	-	-	-	-	-	-	-	-
Dec.	28	3	-	-	-	-	-	-	-	-	-	-	-	-	-
Year	287	35	20	5	1	3	1	-	-	-	-	-	-	-	13
PATHANKOT															
Jan.	27	3	-	1	-	-	-	-	-	-	-	-	-	-	-
Feb.	24	3	1	-	-	-	-	-	-	-	-	-	-	-	-
Mar.	25	3	2	1	-	-	-	-	-	-	-	-	-	-	-
Apr.	26	2	1	1	-	-	-	-	-	-	-	-	-	-	-
May.	28	3	-	-	-	-	-	-	-	-	-	-	-	-	-
Jun.	22	5	2	1	-	-	-	-	-	-	-	-	-	-	-
Jul.	15	3	1	3	-	-	-	-	-	-	-	-	-	-	9
Aug.	18	5	4	2	-	-	-	1	-	-	-	-	-	-	1
Sep.	13	6	5	3	2	1	-	-	-	-	-	-	-	-	-
Oct.	27	3	-	1	-	-	-	-	-	-	-	-	-	-	-
Nov.	-	-	-	-	-	-	-	-	-	-	-	-	-	-	30
Dec.	25	-	2	1	1	-	-	-	-	-	-	-	-	-	2
Year	250	36	18	14	3	1	-	1	-	-	-	-	-	-	42
JODHPUR															
Jan.	30	1	-	-	-	-	-	-	-	-	-	-	-	-	-
Feb.	28	-	-	-	-	-	-	-	-	-	-	-	-	-	-
Mar.	31	-	-	-	-	-	-	-	-	-	-	-	-	-	-
Apr.	30	-	-	-	-	-	-	-	-	-	-	-	-	-	-
May.	29	2	-	-	-	-	-	-	-	-	-	-	-	-	-
Jun.	24	4	2	-	-	-	-	-	-	-	-	-	-	-	-
Jul.	18	9	1	2	1	-	-	-	-	-	-	-	-	-	-
Aug.	25	5	1	-	-	-	-	-	-	-	-	-	-	-	-
Sep.	15	4	5	4	2	-	-	-	-	-	-	-	-	-	-
Oct.	30	1	-	-	-	-	-	-	-	-	-	-	-	-	-
Nov.	29	-	-	1	-	-	-	-	-	-	-	-	-	-	-
Dec.	28	3	-	-	-	-	-	-	-	-	-	-	-	-	-
Year	317	29	9	7	3	-	-	-	-	-	-	-	-	-	-

Month	Rainfall (mms.)														
	0	0.1-5.0	5.1-12.5	12.6-25.0	25.1-50.0	50.1-75.0	75.1-100.0	100.1-125.0	125.1-150.0	150.1-175.0	175.1-200.0	200.1-225.0	225.1-250.0	> 250.0	No record
AMRITSAR															
Jan.	28	3	-	-	-	-	-	-	-	-	-	-	-	-	-
Feb.	25	3	-	-	-	-	-	-	-	-	-	-	-	-	-
Mar.	28	3	-	-	-	-	-	-	-	-	-	-	-	-	-
Apr.	28	2	-	-	-	-	-	-	-	-	-	-	-	-	-
May.	30	1	-	-	-	-	-	-	-	-	-	-	-	-	-
Jun.	25	2	1	1	1	-	-	-	-	-	-	-	-	-	-
Jul.	24	1	1	3	-	2	-	-	-	-	-	-	-	-	-
Aug.	25	5	-	-	1	-	-	-	-	-	-	-	-	-	-
Sep.	17	5	2	3	2	-	-	1	-	-	-	-	-	-	-
Oct.	29	1	-	1	-	-	-	-	-	-	-	-	-	-	-
Nov.	29	1	-	-	-	-	-	-	-	-	-	-	-	-	-
Dec.	26	2	-	2	1	-	-	-	-	-	-	-	-	-	-
Year	314	29	4	10	5	2	-	1	-	-	-	-	-	-	-
SRINAGAR															
Jan.*															
Feb.*															
Mar.*															
Apr.	14	5	3	1	-	-	-	-	-	-	-	-	-	-	6
May.	17	8	4	1	-	-	-	-	-	-	-	-	-	-	1
Jun.	22	8	-	-	-	-	-	-	-	-	-	-	-	-	-
Jul.	25	3	2	1	-	-	-	-	-	-	-	-	-	-	-
Aug.	22	6	1	1	1	-	-	-	-	-	-	-	-	-	-
Sep.	18	9	3	-	-	-	-	-	-	-	-	-	-	-	-
Oct.	27	4	-	-	-	-	-	-	-	-	-	-	-	-	-
Nov.	25	2	1	-	-	-	-	-	-	-	-	-	-	-	2
Dec.*															
Year.															
JAIPUR															
Jan	30	1	-	-	-	-	-	-	-	-	-	-	-	-	-
Feb.	27	1	-	-	-	-	-	-	-	-	-	-	-	-	-
Mar.	29	2	-	-	-	-	-	-	-	-	-	-	-	-	-
Apr.	28	1	1	-	-	-	-	-	-	-	-	-	-	-	-
May.	30		1	-	-	-	-	-	-	-	-	-	-	-	-
Jun.	17	11	-	2	-	-	-	-	-	-	-	-	-	-	-
Jul.	10	10	7	3	1	-	-	-	-	-	-	-	-	-	-
Aug.	14	9	4	2	2	-	-	-	-	-	-	-	-	-	-
Sep.	15	6	4	5	-	-	-	-	-	-	-	-	-	-	-
Oct.	31	-	-	-	-	-	-	-	-	-	-	-	-	-	-
Nov.	29	-	-	1	-	-	-	-	-	-	-	-	-	-	-
Dec.	30	1	-	-	-	-	-	-	-	-	-	-	-	-	-
Year	290	42	17	13	3	-	-	-	-	-	-	-	-	-	-

* Data not available.

Table VI-G - Frequency of rainfall amounts (in millimetres) in one day at 76 stations for the year 1958

Month	Rainfall (mms.)														
	0	0.1-5.0	5.1-12.5	12.6-25.0	25.1-50.0	50.1-75.0	75.1-100.0	100.1-125.0	125.1-150.0	150.1-175.0	175.1-200.0	200.1-225.0	225.1-250.0	> 250.0	No record
BHOPAL (BAIRAGARH)															
Jan.	30	1	-	-	-	-	-	-	-	-	-	-	-	-	-
Feb.	28	-	-	-	-	-	-	-	-	-	-	-	-	-	-
Mar.	30	1	-	-	-	-	-	-	-	-	-	-	-	-	-
Apr.	29	1	-	-	-	-	-	-	-	-	-	-	-	-	-
May.	31	-	-	-	-	-	-	-	-	-	-	-	-	-	-
Jun.	19	5	1	3	2	-	-	-	-	-	-	-	-	-	-
Jul.	11	10	2	4	2	2	-	-	-	-	-	-	-	-	-
Aug.	9	9	4	5	1	3	-	-	-	-	-	-	-	-	-
Sep.	12	6	4	3	3	2	-	-	-	-	-	-	-	-	-
Oct.	27	3	1	-	-	-	-	-	-	-	-	-	-	-	-
Nov.	28	2	-	-	-	-	-	-	-	-	-	-	-	-	-
Dec.	30	1	-	-	-	-	-	-	-	-	-	-	-	-	-
Year	284	39	12	15	8	7	-	-	-	-	-	-	-	-	-
JAGDALPUR															
Jan.	30	1	-	-	-	-	-	-	-	-	-	-	-	-	-
Feb.	26	2	-	-	-	-	-	-	-	-	-	-	-	-	-
Mar.	25	5	1	-	-	-	-	-	-	-	-	-	-	-	-
Apr.	20	6	2	2	-	-	-	-	-	-	-	-	-	-	-
May.	16	8	4	2	1	-	-	-	-	-	-	-	-	-	-
Jun.	18	7	3	-	1	1	-	-	-	-	-	-	-	-	-
Jul.	2	9	8	10	2	-	-	-	-	-	-	-	-	-	-
Aug.	8	11	3	4	4	1	-	-	-	-	-	-	-	-	-
Sep.	5	11	4	4	5	1	-	-	-	-	-	-	-	-	-
Oct.	16	8	4	2	1	-	-	-	-	-	-	-	-	-	-
Nov.	22	6	2	-	-	-	-	-	-	-	-	-	-	-	-
Dec.	31	-	-	-	-	-	-	-	-	-	-	-	-	-	-
Year	219	74	31	24	14	3	-	-	-	-	-	-	-	-	-
BARODA															
Jan.	31	-	-	-	-	-	-	-	-	-	-	-	-	-	-
Feb.	28	-	-	-	-	-	-	-	-	-	-	-	-	-	-
Mar.	31		-	-	-	-	-	-	-	-	-	-	-	-	-
Apr.	29	1	-	-	-	-	-	-	-	-	-	-	-	-	-
May.	31	-	-	-	-	-	-	-	-	-	-	-	-	-	-
Jun.	23	1	-	3	-	-	-	-	1	-	-	-	-	-	2
Jul.	8	13	7	1	1	-	-	-	-	-	-	-	-	-	1
Aug.	9	16	1	-	5	-	-	-	-	-	-	-	-	-	-
Sep.	10	9	4	2	1	1	-	1	-	-	-	-	-	-	2
Oct.	25	2	-	2	-	-			-	-		-	-		2
Nov.	28	2	-	-	-	-	-	-	-	-	-	-	-	-	
Dec.	31	-	-	-	-	-	-	-	-	-	-	-	-	-	-
Year	284	44	12	8	7	1	-	1	1	-	-	-	-	-	7
JABALPUR															
Jan.	27	3	-	1	-	-	-	-	-	-	-	-	-	-	-
Feb.	25	1	1	1	-	-	-	-	-	-	-	-	-	-	-
Mar.	26	5	-	-	-	-	-	-	-	-	-	-	-	-	-
Apr.	30	-	-	-	-	-	-	-	-	-	-	-	-	-	-
May.	30	1	-	-	-	-	-	-	-	-	-	-	-	-	-
Jun.	18	4	4	2	1	-	1	-	-	-	-	-	-	-	-
Jul.	6	7	8	3	5	2	-	-	-	-	-	-	-	-	-
Aug.	9	8	6	4	2	1	-	1	-	-	-	-	-	-	-
Sep.	10	10	6	3	1	-	-	-	-	-	-	-	-	-	-
Oct.	21	4	4	2	-	-	-	-	-	-	-	-	-	-	-
Nov.	-	-	-	-	-	-	-	-	-	-	-	-	-	-	-
Dec.	-	-	-	-	-	-	-	-	-	-	-	-	-	-	-
Year	202	43	29	16	9	3	1	1	-	-	-	-	-	-	-
AHMEDABAD															
Jan.	31	-	-	-	-	-	-	-	-	-	-	-	-	-	-
Feb.	28	-	-	-	-	-	-	-	-	-	-	-	-	-	-
Mar.	31	-	-	-	-	-	-	-	-	-	-	-	-	-	-
Apr.	30	-	-	-		-	-	-	-	-	-	-	-	-	-
May.	31	-	-	-	-	-		-	-	-	-	-	-	-	-
Jun.	23	4	-	2	1	-	-	-	-	-	-	-	-	-	-
Jul.	14	10	3	3	1	-	-	-	-	-	-	-	-	-	-
Aug.	12	14	3	1	1	-	-	-	-	-	-	-	-	-	-
Sep.	11	5	5	3	2	1	3	-	-	-	-	-	-	-	-
Oct.	25	4		1	1	-	-	-	-	-	-	-	-	-	-
Nov.	30	-	-	-	-	-	-	-	-	-	-	-	-	-	-
Dec.	31			-	-			-		-		-	-	-	-
Year	297	37	11	10	6	1	3	-	-	-	-	-	-	-	-
VERAVAL															
Jan.	31	-	-	-	-	-	-	-	-	-	-	-	-	-	-
Feb	28	-	-	-	-	-	-	-	-	-	-	-	-	-	-
Mar.	31	-		-	-	-	-	-	-	-	-	-	-	-	-
Apr.	30	-	-		-	-	-	-	-	-	-	-	-	-	-
May.	31	-	-	-	-	-	-	-	-	-	-	-	-	-	-
Jun.	21	4	2	-	3	-	-	-	-		-	-	-	-	-
Jul.	7	16	3	1	2	1	-	1	-	-	-	-	-	-	-
Aug.	10	15	2	2	1	-		-	-	-	-	-	-	-	-
Sep.	14	11	1	1	1			-	1	-	-	1	-	-	-
Oct	26	1	1	2	-	1	-	-	-	-	-	-	-	-	-
Nov.	29	1	-		-	-	-	-		-	-	-	-	-	-
Dec.	31	-	-	-	-	-	-		-	-	-	-	-	-	-
Year	289	49	9	6	7	2	-	1	1	-		1	-	-	-

Table VI-G - Frequency of rainfall amounts (in millimetres) in one day at 76 stations for the year 1958

Month	Rainfall (mms.)														
	0	0.1-5.0	5.1-12.5	12.6-25.0	25.1-50.0	50.1-75.0	75.1-100.0	100.1-125.0	125.1-150.0	150.1-175.0	175.1-200.0	200.1-225.0	225.1-250.0	> 250.0	No record
BOMBAY (COLABA)															
Jan.	31	-	-	-	-	-	-	-	-	-	-	-	-	-	-
Feb.	28	-	-	-	-	-	-	-	-	-	-	-	-	-	-
Mar.	30	1	-	-	-	-	-	-	-	-	-	-	-	-	-
Apr.	30	-	-	-	-	-	-	-	-	-	-	-	-	-	-
May	29	2	-	-	-	-	-	-	-	-	-	-	-	-	-
Jun.	15	2	-	3	3	4	1	-	-	1	-	1	-	-	-
Jul.	3	11	4	2	5	3	2	1	-	-	-	-	-	-	-
Aug.	2	9	3	4	3	6	1	-	-	2	-	1	-	-	-
Sep.	7	10	5	4	2	2	-	-	-	-	-	-	-	-	-
Oct.	25	6	-	-	-	-	-	-	-	-	-	-	-	-	-
Nov.	29	1	-	-	-	-	-	-	-	-	-	-	-	-	-
Dec.	31	-	-	-	-	-	-	-	-	-	-	-	-	-	-
Year	260	42	12	13	13	15	4	1	-	3	-	2	-	-	-
VENGURLA															
Jan	30	1	-	-	-	-	-	-	-	-	-	-	-	-	-
Feb.	28	-	-	-	-	-	-	-	-	-	-	-	-	-	-
Mar.	31	-	-	-	-	-	-	-	-	-	-	-	-	-	-
Apr.	28	2	-	-	-	-	-	-	-	-	-	-	-	-	-
May.	23	4	1	1	-	-	-	-	-	-	-	-	-	-	2
Jun.	13	-	2	2	2	2	3	2	-	1	-	-	1	-	2
Jul.	1	6	7	5	10	1	-	1	-	-	-	-	-	-	-
Aug.	3	-	7	3	8	5	2	1	2	-	-	-	-	-	-
Sep.	6	13	6	2	3	-	-	-	-	-	-	-	-	-	-
Oct.	22	4	2	3	-	-	-	-	-	-	-	-	-	-	-
Nov.	26	2	2	-	-	-	-	-	-	-	-	-	-	-	-
Dec.	31	-	-	-	-	-	-	-	-	-	-	-	-	-	-
Year	242	32	27	16	23	8	5	4	2	1	-	-	1	-	4
AURANGABAD (CHIKALTHANA AERODROME)															
Jan.	31	-	-	-	-	-	-	-	-	-	-	-	-	-	-
Feb.	28	-	-	-	-	-	-	-	-	-	-	-	-	-	-
Mar.	31	-	-	-	-	-	-	-	-	-	-	-	-	-	
Apr.	28	1	1	-	-	-	-	-	-	-	-	-	-	-	-
May.	29	1	1	-	-	-	-	-	-	-	-	-	-	-	
Jun.	18	7	4	1	-	-	-	-	-	-	-	-	-	-	
Jul.	11	12	2	4	1	1	-	-	-	-	-	-	-	-	-
Aug.	10	7	4	5	3	1	1	-	-	-	-	-	-	-	-
Sep.	21	7	-	1	1	-	-	-	-	-	-	-	-	-	-
Oct.	27	3	-	1	-	-	-	-	-	-	-	-	-	-	-
Nov.	25	2	2	-	1	-	-	-	-	-	-	-	-		-
Dec.	31	-	-	-	-	-	--	-	-	-	-	-	-	-	-
Year	290	40	14	12	6	2	1	-	-	-	-	-	-	-	-

Month	Rainfall (mms.)														
	0	0.1-5.0	5.1-12.5	12.6-25.0	25.1-50.0	50.1-75.0	75.1-100.0	100.1-125.0	125.1-150.0	150.1-175.0	175.1-200.0	200.1-225.0	225.1-250.0	> 250.0	No record
BOMBAY (SANTACRUZ AERODROME)															
Jan.	30	1	-	-	-	-	-	-	-	-	-	-	-	-	-
Feb.	28	-	-	-	-	-	-	-	-	-	-	-	-	-	-
Mar.	31	-	-	-	-	-	-	-	-	-	-	-	-	-	-
Apr.	30	-	-	-	-	-	-	-	-	-	-	-	-	-	-
May.	28	3	-	-	-	-	-	-	-	-	-	-	-	-	-
Jun.	16	1	2	2	2	-	1	-	-	-	-	-	-	-	6
Jul.	2	13	2	1	3	1	2	-	-	-	-	1	-	-	6
Aug.	2	8	3	4	6	3	2	1	-	-	1	-	-	1	-
Sep.	5	11	7	2	1	1	3	-	-	-	-	-	-	-	-
Oct.	24	7	-		-	-	-	-	-	-	-	-	-	-	-
Nov.	29	-	1	-	-	-		-	-	-	-	-	-	-	-
Dec.	31	-	-	-	-	-	-	-	-	-	-	-	-	-	-
Year	256	44	15	9	12	5	8	1	-	-	1	1	-	1	12
NANDURBAR															
Jan.	29	2	-	-	-	-	-	-	-	-	-	-	-	-	-
Feb.	28	-	-	-	-		-	-	-	-	-	-	-	-	-
Mar.	30	1		-	-	-	-	-	-	-	-	-	-	-	-
Apr.	25	4	-	-	1	-	-	-	-	-	-	-	-	-	-
May.	30	1	-	-	-	-		-	-	-	-	-	-	-	-
Jun.	22	6	2		-	-	-	-	-	-	-	-	-	-	-
Jul.	5	14	5	4	1	1	-	-	-	1	-	-	-	-	-
Aug.	9	18	2	1	-	1	-	-	-	-	-	-	-	-	-
Sep.	9	13	6	1	-	-	-	1	-	-	-	-	-	-	-
Oct.	26	3	2	-	-	-	-	-	-	-	-	-	-	-	-
Nov.	28	2	-	-	-	-	-	-	-	-	-	-	-	-	-
Dec.	31	-	-	-	-	-	-	-	-	-	-	-	-	-	-
Year	272	54	17	6	2	2	-	1	-	1	-	-	-	-	-
POONA															
Jan.	31	-	-	-	-	-	-	-	-	-	-	-	-	-	-
Feb.	28		-	-	-	-	-	-	-	-	-	-	-	-	-
Mar.	30	1	-	-	-	-	-	-	-	-	-	-	-	-	-
Apr.	25	1	3	-	1		-	-	-	-	-	-	-	-	-
May.	25	3	2		1	-	-	-	-		-	-	-	-	-
Jun.	19	7	2	2	-	-	-	-	-	-	-	-	-	-	-
Jul.	2	17	7	1	1	1	1	1	-	-	-	-	-	-	-
Aug.	4	22	2	1	2	-	-	-	-	-	-	-	-	-	-
Sep.	19	10	-	1	-	-	-	-	-	-	-	-	-	-	-
Oct.	24	5	-	1	-	1	-	-	-	-	-	-	-	-	-
Nov.	25	2	3	-	-			-	-	-	-	-	-	-	-
Dec.	31	-		-	-	-	-	-	-	-	-	-	-	-	-
Year	263	68	19	6	5	2	1	1	-	-	-	-	-	-	-

Table VI-G - Frequency of rainfall amounts (in millimetres) in one day at 76 stations for the year 1958

Month	Rainfall (mms.)														
	0	0.1-5.0	5.1-12.5	12.6-25.0	25.1-50.0	50.1-75.0	75.1-100.0	100.1-125.0	125.1-150.0	150.1-175.0	175.1-200.0	200.1-225.0	225.1-250.0	> 250.0	No record
NAGPUR															
Jan.	29	2	-	-	-	-	-	-	-	-	-	-	-	-	-
Feb.	28	-	-	-	-	-	-	-	-	-	-	-	-	-	-
Mar.	27	3	1	-	-	-	-	-	-	-	-	-	-	-	-
Apr.	21	7	2	-	-	-	-	-	-	-	-	-	-	-	-
May.	30	1	-	-	-	-	-	-	-	-	-	-	-	-	-
Jun.	17	7	4	-	1	1	-	-	-	-	-	-	-	-	-
Jul.	4	16	7	-	4	-	-	-	-	-	-	-	-	-	-
Aug.	10	5	8	5	1	1	1	-	-	-	-			-	-
Sep.	14	8	3	2	2	1	-	-	-	-	-	-	-	-	-
Oct.	22	3	5	-	1	-	-	-	-	-	-	-	-	-	-
Nov.	27	1	1	1	-	-	-	-	-	-	-	-	-	-	-
Dec.	31	-	-	-	-	-	-	-	-	-	-	-	-	-	-
Year	260	53	31	8	9	3	1	-	-	-	-	-	-	-	-
HYDERABAD (BEGUMPET AEROEROME)															
Jan.	31	-	-	-	-	-	-	-	-	-	-	-	-	-	-
Feb.	26	1	1	-	-	-	-	-	-	-	-	-	-	-	-
Mar.	26	4	1	-	-	-	-	-	-	-	-	-	-	-	-
Apr.	23	5	1	-	-	1		-	-	-	-	-	-	-	-
May.	23	6	2	-	-	-	-	-	-	-	-	-	-	-	-
Jun.	20	8	-	1	1	-	-	-	-	-	-	-	-	-	-
Jul.	2	16	4	5	4		-	-	-	-	-	-	-	-	-
Aug.	8	10	5	8	-	-	-	-	-	-	-	-	-	-	-
Sep.	15	8	5	1	-	1	-	-	-	-	-	-	-	-	-
Oct.	24	2	1	4	-		-	-	-	-	-	-	-	-	-
Nov.	26	2	2	-	-	-	-	-	-	-	-	-	-	-	-
Dec.	31	-	-	-	-	-		-	-	-	-	-	-	-	-
Year	255	62	22	19	5	2	-	-	-	-	-	-	-	-	-
MADRAS															
Jan.	30	-	1	-	-	-	-	-	-	-	-	-	-	-	-
Feb.	28	-	-	-	-	-	-	-	-	-	-	-	-	-	-
Mar.	29	2	-	-	-	-	-	-	-	-	-	-	-	-	-
Apr.	29	-	-	1	-	-		-	-	-	-	-	-	-	-
May.	28	1	1	-	1	-	-	-	-	-	-	-	-	-	-
Jun.	24	4	1	1		-	-		-	-	-	-	-	-	-
Jul.	11	19	1	-	-	-	-	-	-	-	-	-	-	-	-
Aug.	13	8	6	3	1	-	-	-			-	-	-	-	-
Sep.	21	8	-	1	-	-	-	-		-	-	-	-	-	
Oct.	13	9	-	2	3	3	-	-	1	-	-	-		-	
Nov.	14	7	1	1	4	-		1	-	-	-	-		-	2
Dec.	15	12	2	2	-	-	-	-	-	-	-	-	-		-
Year	255	70	13	11	9	3	-	1	1	-	-	-	-	-	2

Month	Rainfall (mms.)														
	0	0.1-5.0	5.1-12.5	12.6-25.0	25.1-50.0	50.1-75.0	75.1-100.0	100.1-125.0	125.1-150.0	150.1-175.0	175.1-200.0	200.1-225.0	225.1-250.0	> 250.0	No record
VISAKHAPATNAM															
Jan.	-	-	-	-	-	-	-	-	-	-	-	-	-	-	-
Feb.	-	-	-	-	-	-	-	-	-	-	-	-	-	-	-
Mar.	-	-	-	-	-	-	-	-	-	-	-	-	-	-	
Apr.	27	1	1	1	-	-	-	-	-	-	-	-	-	-	
May.	-	-	-	-	-	-	-	-	-	-	-	-	-	-	-
Jun.	17	10	1	2	-	-	-	-	-	-	-	-	-	-	-
Jul.	19	9	-	1	2	-	-	-	-	-	-	-	-	-	-
Aug.	12	14	3	1	1	-	-	-	-	-	-	-	-	-	-
Sep.	10	9	5	4	1	1	-	-	-	-	-	-	-	-	-
Oct.	12	4	2	2	2	1	1	-	-	-	-	-	-	-	-
Nov.*															
Dec.*															
Year															
TIRUCHIRAPALLI															
Jan.	28	3	-	-	-	-	-	-	-	-	-	-	-	-	-
Feb.	28	-	-	-	-	-	-	-	-	-	-	-	-	-	-
Mar.	26	5	-	-	-		-	-	-	-	-	-	-	-	-
Apr.	26	2	-	2	-	-	-	-	-	-	-	-	-	-	-
May.	21	4		3	2	-	-	-	-	-	-	-	-	-	1
Jun.	28	2	-	-	-	-	-				-	-	-	-	-
Jul.	30	1	-	-	-	-	-	-	-	-	-	-	-		-
Aug.	20	5	3	1	1	1	-	-	-	-	-	-	-	-	-
Sep.	24	2	2	1	1	-	-	-	-	-	-	-	-	-	-
Oct.	17	9	2	-	3	-	-	-	-	-	-	-	-	-	-
Nov.	21	6	-	2	-	1	-	-	-	-	-	-	-	-	-
Dec.	26	3	-	2	-		-	-	-	-	-	-	-	-	-
Year	295	42	7	11	7	2	-	-	-	-	-	-	-	-	1
MADRAS (NUNGAMBAKKAM)															
Jan.	29	1	1	-	-	-	-	-	-	-	-	-	-	-	-
Feb.	27	1	-	-	-	-	-	-	-	-	-	-	-	-	-
Mar.	30	1	-	-	-	-	-	-	-	-	-	-	-	-	-
Apr.	28	2			-	-	-	-	-	-	-	-	-	-	-
May.	28	1	1	-	-	1	-	-	-	-	-	-	-	-	-
Jun.	24	4	1	-	1	-	-	-	-	-	-	-	-	-	-
Jul.	11	19	1	-	-	-	-	-	-	-	-	-	-	-	-
Aug.	14	7	5	3	2		-	-	-	-	-	-	-	-	-
Sep.	15	12	3	-	-		-		-	-		-	-	-	-
Oct.	14	5	3	3	3	2	1	-	-	-	-	-	-	-	-
Nov.	15	6	1	3	2	1		1	1	-		-	-	-	-
Dec.	17	8	2	4	-	-	-	-	-	-	-	-	-	-	-
Year	252	67	18	13	8	4	1	1	1	-	-	-	-	-	-

* Data not available.

Table VI-G - Frequency of rainfall amounts (in millimetres) in one day at 76 stations for the year 1958

Month	Rainfall (mms.)														
	0	0.1-5.0	5.1-12.5	12.6-25.0	25.1-50.0	50.1-75.0	75.1-100.0	100.1-125.0	125.1-150.0	150.1-175.0	175.1-200.0	200.1-225.0	225.1-250.0	> 250.0	No record
MANGALORE															
Jan.	31	-	-	-	-	-	-	-	-	-	-	-	-	-	-
Feb.	28	-	-	-	-	-	-	-	-	-	-	-	-	-	-
Mar.	31	-	-	-	-	-	-	-	-	-	-	-	-	-	-
Apr.	27	2	1	-	-	-	-	-	-	-	-	-	-	-	-
May.	12	10	4	1	2	1	-	1	-	-	-	-	-	-	-
Jun.	10	2	1	1	5	3	4	3	1	-	-	-	-	-	-
Jul.	2	7	6	4	5	5	1	1	-	-	-	-	-	-	-
Aug.	1	7	10	5	4	3	1	-	-	-	-	-	-	-	-
Sep.	6	13	6	3	2	-	-	-	-	-	-	-	-	-	-
Oct.	18	9	-	3	-	1	-	-	-	-	-	-	-	-	-
Nov.	24	2	2	1	-	-	-	1	-	-	-	-	-	-	-
Dec.	31	-	-	-	-	-	-	-	-	-	-	-	-	-	-
Year	221	52	30	18	18	13	6	6	1	-	-	-	-	-	-
BANGALORE (AERODROME)															
Jan.	29	1	1	-	-	-	-	-	-	-	-	-	-	-	-
Feb.	28	-	-	-	-	-	-	-	-	-	-	-	-	-	-
Mar.	27	3	1	-	-	-	-	-	-	-	-	-	-	-	-
Apr.	23	4	1	1	1	-	-	-	-	-	-	-	-	-	-
May.	13	8	3	7	-	-	-	-	-	-	-	-	-	-	-
Jun.	17	7	5	-	1	-	-	-	-	-	-	-	-	-	-
Jul.	13	14	4	-	-	-	-	-	-	-	-	-	-	-	-
Aug.	9	13	6	2	1	-	-	-	-	-	-	-	-	-	-
Sep.	16	8	1	1	2	-	-	-	-	-	-	-	-	-	2
Oct.	21	5	2	1	1	1	-	-	-	-	-	-	-	-	-
Nov.	23	4	1	-	-	-	-	-	-	-	-	-	-	-	2
Dec.	25	6	-	-	-	-	-	-	-	-	-	-	-	-	-
Year	244	73	25	12	6	1	-	-	-	-	-	-	-	-	-
SHILLONG															
Jan.	29	2	-	-	-	-	-	-	-	-	-	-	-	-	-
Feb.	20	7	1	-	-	-	-	-	-	-	-	-	-	-	-
Mar.	28	2	-	1	-	-	-	-	-	-	-	-	-	-	-
Apr.	13	5	5	6	-	-	-	-	-	-	-	-	-	-	-
May.	10	9	7	2	3	-	-	-	-	-	-	-	-	-	-
Jun.	6	10	5	3	4	1	-	-	-	-	-	-	-	-	-
Jul.	8	14	4	5	-	-	-	-	-	-	-	-	-	-	-
Aug.	5	15	7	2	1	-	-	1	-	-	-	-	-	-	-
Sep.	9	7	5	4	1	4	-	-	-	-	-	-	-	-	-
Oct.	19	6	4	2	-	-	-	-	-	-	-	-	-	-	-
Nov.	29	-	1	-	-	-	-	-	-	-	-	-	-	-	-
Dec.	26	4	1	-	-	-	-	-	-	-	-	-	-	-	-
Year	202	82	41	25	9	5	-	1	-	-	-	-	-	-	-

Month	Rainfall (mms.)														
	0	0.1-5.0	5.1-12.5	12.6-25.0	25.1-50.0	50.1-75.0	75.1-100.0	100.1-125.0	125.1-150.0	150.1-175.0	175.1-200.0	200.1-225.0	225.1-250.0	> 250.0	No record
BANGALORE (CENTRAL OBSERVATORY)															
Jan.	29	1	1	-	-	-	-	-	-	-	-	-	-	-	-
Feb.	28	-	-	-	-	-	-	-	-	-	-	-	-	-	-
Mar.	30	1	-	-	-	-	-	-	-	-	-	-	-	-	-
Apr.	20	5	3	1	1	-	-	-	-	-	-	-	-	-	-
May.	12	9	3	4	2	1	-	-	-	-	-	-	-	-	-
Jun.	18	9	1	1	1	-	-	-	-	-	-	-	-	-	-
Jul.	7	18	3	3	-	-	-	-	-	-	-	-	-	-	-
Aug.	8	13	2	4	3	1	-	-	-	-	-	-	-	-	-
Sep.	17	7	2	1	1	1	1	-	-	-	-	-	-	-	-
Oct.	19	6	3	1	1	1	-	-	-	-	-	-	-	-	-
Nov.	24	4	-	1	-	1	-	-	-	-	-	-	-	-	-
Dec.	25	6	-	-	-	-	-	-	-	-	-	-	-	-	-
Year	237	79	18	16	9	5	1	-	-	-	-	-	-	-	-
TRIVANDRUM															
Jan.	30	-	-	1	-	-	-	-	-	-	-	-	-	-	-
Feb.	24	3	1	-	-	-	-	-	-	-	-	-	-	-	-
Mar.	26	3	1	-	1	-	-	-	-	-	-	-	-	-	-
Apr.	14	9	3	1	3	-	-	-	-	-	-	-	-	-	-
May.	9	8	9	4	1	-	-	-	-	-	-	-	-	-	-
Jun	3	7	9	4	5	-	1	1	-	-	-	-	-	-	-
Jul.	13	12	4	1	1	-	-	-	-	-	-	-	-	-	-
Aug.	2	18	5	4	1	1	-	-	-	-	-	-	-	-	-
Sep.	23	6	1	-	-	-	-	-	-	-	-	-	-	-	-
Oct.	12	10	4	3	1	-	1	-	-	-	-	-	-	-	-
Nov.	10	15	2	3	-	-	-	-	-	-	-	-	-	-	-
Dec.	27	4	-	-	-	-	-	-	-	-	-	-	-	-	-
Year	193	95	39	21	13	1	2	1	-	-	-	-	-	-	-
CHERRAPUNJI															
Jan.	27	2	2	-	-	-	-	-	-	-	-	-	-	-	-
Feb.	22	2	1	1	2	-	-	-	-	-	-	-	-	-	-
Mar.	29	-	1	-	1	-	-	-	-	-	-	-	-	-	-
Apr.	11	6	2	2	3	4	1	1	-	-	-	-	-	-	-
May.	2	8	5	4	6	3	-	2	-	1	-	-	-	-	-
Jun.	5	12	2	1	6	1	1	1	-	-	-	-	-	1	-
Jul.	1	1	6	11	8	1	2	-	-	1	-	-	-	-	-
Aug.	4	1	2	2	5	4	4	-	1	1	3	1	-	3	-
Sep.	16	2	4	2	-	1	1	-	1	1	-	-	-	2	-
Oct.	18	6	1	3	3	-	-	-	-	-	-	-	-	-	-
Nov.	28	1	1	-	-	-	-	-	-	-	-	-	-	-	-
Dec.	28	2	-	1	-	-	-	-	-	-	-	-	-	-	-
Year	191	43	27	27	34	14	9	4	2	4	3	1	-	6	-

Table VI-G - Frequency of rainfall amounts (in millimetres) in one day at 76 stations for the year 1958

Month	Rainfall (mms.)														
	0	0.1-5.0	5.1-12.5	12.6-25.0	25.1-50.0	50.1-75.0	75.1-100.0	100.1-125.0	125.1-150.0	150.1-175.0	175.1-200.0	200.1-225.0	225.1-250.0	> 250.0	No record
KATMANDU															
Jan.	27	3	1	-	-	-	-	-	-	-	-	-	-	-	-
Feb.	28	-	-	-	-	-	-	-	-	-	-	-	-	-	-
Mar.	27	3	1	-	-	-	-	-	-	-	-	-	-	-	-
Apr.	21	6	2	1	-	-	-	-	-	-	-	-	-	-	-
May.	22	3	3	3	-	-	-	-	-	-	-	-	-	-	-
Jun.	13	10	4	2	1	-	-	-	-	-	-	-	-	-	-
Jul.	4	13	7	5	2	-	-	-	-	-	-	-	-	-	-
Aug.	4	9	4	9	5	-	-	-	-	-	-	-	-	-	-
Sep.	11	13	2	-	3	1	-	-	-	-	-	-	-	-	-
Oct.	28	2	-	-	-	1	-	-	-	-	-	-	-	-	-
Nov.	30	-	-	-	-	-	-	-	-	-	-	-	-	-	-
Dec.	31	-	-	-	-	-	-	-	-	-	-	-	-	-	-
Year	245	62	24	20	11	2	-	-	-	-	-	-	-	-	-
KODAIKANAL															
Jan.	26	4	1	-	-	-	-	-	-	-	-	-	-	-	-
Feb.	23	4	1	-	-	-	-	-	-	-	-	-	-	-	-
Mar.	21	4	2	1	2	1	-	-	-	-	-	-	-	-	-
Apr.	10	11	4	2	3	-	-	-	-	-	-	-	-	-	-
May.	9	13	5	3	-	1	-	-	-	-	-	-	-	-	-
Jun.	16	11	2	1	-	-	-	-	-	-	-	-	-	-	-
Jul.	18	9	3	1	-	-	-	-	-	-	-	-	-	-	-
Aug.	9	14	6	2	-	-	-	-	-	-	-	-	-	-	-
Sep.	14	10	3	2	1	-	-	-	-	-	-	-	-	-	-
Oct.	5	14	7	5	-	-	-	-	-	-	-	-	-	-	-
Nov.	16	7	2	2	2	1	-	-	-	-	-	-	-	-	-
Dec.	20	10	-	-	1	-	-	-	-	-	-	-	-	-	-
Year	187	111	36	19	9	3	-	-	-	-	-	-	-	-	-
HAZARIBAGH															
Jan.	29	1	1	-	-	-		-	-	-	-	-	-	-	-
Feb.	22	4	1	1	-	-	-	-	-	-	-	-	-	-	-
Mar.	27	3	1	-	-	-	-	-	-	-	-	-	-	-	-
Apr.	26	2	1	1	-	-	-	-	-	-	-	-	-	-	-
May.	28	1	2	-	-	-	-	-	-	-	-	-	-	-	-
Jun.	21	4	2	1	1	-	-	1	-	-	-	-	-	-	-
Jul.	9	11	3	3	3	2	-	-	-	-	-	-	-	-	-
Aug.	13	6	5	2	5	-	-	-	-	-	-	-	-	-	-
Sep.	6	9	8	3	3	-	-	1	-	-	-	-	-	-	-
Oct.	22	4	4	1	-	-	-	-	-	-	-	-	-	-	-
Nov.	30	-	-	-	-	-	-	-	-	-	-	-	-	-	-
Dec.	31	-	-	-	-	-	-	-	-	-	-	-	-	-	-
Year	264	45	28	12	12	2	-	2	-	-	-	-	-	-	-

Month	Rainfall (mms.)														
	0	0.1-5.0	5.1-12.5	12.6-25.0	25.1-50.0	50.1-75.0	75.1-100.0	100.1-125.0	125.1-150.0	150.1-175.0	175.1-200.0	200.1-225.0	225.1-250.0	> 250.0	No record
MAHABALESHWAR															
Jan.	30	1	-	-	-	-	-	-	-	-	-	-	-	-	-
Feb.	28	-	-	-	-	-	-	-	-	-	-	-	-	-	-
Mar.*															
Apr.*															
May.*															
Jun.*															
Jul.	-	-	2	-	3	2	-	3	-	-	-	-	-	-	21
Aug.	-	2	2	4	6	9	3	3	-	1	-	1	-	-	-
Sep.	7	2	4	5	6	4	1	-	-	1	-	-	-	-	-
Oct.	23	4	2	2	-	-	-	-	-	-	-	-	-	-	-
Nov.	24	4	1	1	-	-	-	-	-	-	-	-	-	-	-
Dec.	31	-	-	-	-	-	-	-	-	-	-	-	-	-	-
Year															
BOKARO															
Jan.	30	-	1	-	-	-	-	-	-	-	-	-	-	-	-
Feb.	24	1	3	-	-	-	-	-	-	-	-	-	-	-	-
Mar.	27	3	1	-	-	-	-	-	-	-	-	-	-	-	-
Apr.	25	3	1	1	-	-	-	-	-	-	-	-	-	-	-
May.	29	-	1	-	1	-	-	-	-	-	-	-	-	-	-
Jun.	22	4	2	1	1	-	-	-	-	-	-	-	-	-	-
Jul	9	7	8	4	2	1	-	-	-	-	-	-	-	-	-
Aug.	9	12	3	4	2	1	-	-	-	-	-	-	-	-	-
Sep.	12	7	5	3	2	-	-	-	-	1	-	-	-	-	-
Oct.	23	3	3	-	1	1	-	-	-	-	-	-	-	-	-
Nov.	30	-	-	-	-	-	-	-	-	-	-	-	-	-	-
Dec.	31	-	-	-	-	-	-	-	-	-	-	-	-	-	-
Year	271	40	28	13	9	3	-	-	-	1	-	-	-	-	-
TILAIYA															
Jan.*															
Feb.*															
Mar.*															
Apr.*															
May.*															
Jun.	23	3	2	2	-	-	-	-	-	-	-	-	-	-	-
Jul.	13	8	5	4	1	-	-	-	-	-	-	-	-	-	-
Aug.	10	12	5	1	2	1	-	-	-	-	-	-	-	-	-
Sep.	11	11	3	1	3	-	1	-	-	-	-	-	-	-	-
Oct.	23	4	1	1	2	-	-	-	-	-	-	-	-	-	-
Nov.	30	-	-	-	-	-	-	-	-	-	-	-	-	-	-
Dec.	31	-	-	-	-	-	-	-	-	-	-	-	-	-	-
Year															

* Data not available

Table VI-G - Frequency of rainfall amounts (in millimetres) in one day at 76 stations for the year 1958

Month	Rainfall (mms.)														
	0	0.1-5.0	5.1-12.5	12.6-25.0	25.1-50.0	50.1-75.0	75.1-100.0	100.1-125.0	125.1-150.0	150.1-175.0	175.1-200.0	200.1-225.0	225.1-250.0	> 250.0	No record
RAMGARH															
Jan.	29	1	1	-	-	-	-	-	-	-	-	-	-	-	-
Feb.	23	2	3	-	-	-	-	-	-	-	-	-	-	-	-
Mar.	29	1	-	1	-	-	-	-	-	-	-	-	-	-	-
Apr.	27	1	1	1	-	-	-	-	-	-	-	-	-	-	-
May.	23	3	-	1	-	-	-	-	-	-	-	-	-	-	4
Jun.	15	3	2	-	-	-	-	-	-	-	-	-	-	-	10
Jul.	11	3	5	4	3	-	-	-	-	-	-	-	-	-	5
Aug.	11	4	7	2	1	1	-	-	-	-	-	-	-	-	5
Sep.	12	5	1	4	2	1	-	-	-	-	-	-	-	-	5
Oct.	-	1	1	2	1	-	-	-	-	-	-	-	-	-	26
Nov.	30	-	-	-	-	-	-	-	-	-	-	-	-	-	-
Dec.	31	-	-	-	-	-	-	-	-	-	-	-	-	-	-
Year	241	24	21	15	7	2	-	-	-	-	-	-	-	-	55
DURGAPUR															
Jan.	29	1	-	1	-	-	-	-	-	-	-	-	-	-	-
Feb.	24	4	-	-	-	-	-	-	-	-	-	-	-	-	-
Mar.	30	-	1	-	-	-	-	-	-	-	-	-	-	-	-
Apr.	26	4	-	-	-	-	-	-	-	-	-	-	-	-	-
May.	27	2	2	-	-	-	-	-	-	-	-	-	-	-	-
Jun.	19	5	-	4	1	1	-	-	-	-	-	-	-	-	-
Jul.	13	8	5	3	2	-	-	-	-	-	-	-	-	-	-
Aug.	16	7	5	2	1	-	-	-	-	-	-	-	-	-	-
Sep.	9	12	4	2	2	1	-	-	-	-	-	-	-	-	-
Oct.	25	1	1	1	3	-	-	-	-	-	-	-	-	-	-
Nov.	29	1	-	-	-	-	-	-	-	-	-	-	-	-	-
Dec.	31	-	-	-	-	-	-	-	-	-	-	-	-	-	-
Year	278	45	18	13	9	2	-	-	-	-	-	-	-	-	-
DUMRI															
Jan.	29	2	-	-	-	-	-	-	-	-	-	-	-	-	-
Feb.	14	1	1	-	-	-	-	-	-	-	-	-	-	-	12
Mar.	29	1	1	-	-	-	-	-	-	-	-	-	-	-	
Apr.	26	2	2	-	-	-	-	-	-	-	-	-	-		
May.	29	1	1	-	-	-	-	-	-	-	-	-	-	-	-
Jun.	22	3	4	-	1	-	-	-	-	-	-	-	-	-	-
Jul.	13	6	8	3	1	-	-	-	-	-	-	-	-	-	-
Aug.	12	5	7	5	2	-	-	-	-	-	-	-	-	-	-
Sep.	12	7	5	3	2	-	-	-	1	-	-	-	-	-	-
Oct.	23	3	3	-	2	-	-	-	-	-	-	-	-	-	-
Nov.	30	-	-	-	-	-	-	-	-	-	-	-	-	-	-
Dec.	31	-	-	-		-	-	-	-	-	-	-	-	-	-
Year	270	31	32	11	8	-	-	-	1	-	-	-			12

Month	Rainfall (mms.)														
	0	0.1-5.0	5.1-12.5	12.6-25.0	25.1-50.0	50.1-75.0	75.1-100.0	100.1-125.0	125.1-150.0	150.1-175.0	175.1-200.0	200.1-225.0	225.1-250.0	> 250.0	No record
PANCHET HILL															
Jan.	30	-	-	1	-	-	-	-	-	-	-	-	-		-
Feb.	24	3	1		-	-	-	-	-	-	-	-	-	-	-
Mar.	28	1	1	1	-	-	-	-	-	-	-	-		-	-
Apr.	27	3	-	-	-	-	-	-	-	-	-	-	-		-
May.	29	1	-	-	1	-	-	-	-	-	-	-	-	-	-
Jun.	21	4	2	2	-	-	1	-	-	-	-	-		-	-
Jul.	7	7	5	2	3	-	-	-	-	-	-	-	-	-	6
Aug.	13	9	3	2	4	-	-	-	-	-	-	-	-	-	-
Sep.	13	9	4	2	1	-	1		-	-	-	-	-	-	-
Oct.	20	3	2	3	2	-	1	-	-	-	-	-	-	-	-
Nov.	29	1		-	-	-	-	-	-	-	-	-	-	-	-
Dec.	31	-	-			-	-	-	-	-	-	-	-	-	-
Year	272	41	19	13	11	-	3	-	-	-	-	-	-	-	6
ASANSOL															
Jan.	30	-	-	1	-		-	-	-	-	-	-	-	-	-
Feb.	24	3	1		-	-	-	-	-	-		-	-	-	-
Mar.	28	2	-	1	-	-	-	-	-	-	-	-	-	-	-
Apr.	26	4		-	-	-	-	-	-	-	-	-	-	-	-
May.	28	2	1	-	-	-	-	-	-	-	-	-	-	-	-
Jun.	23	3	2	1	1	-	-	-	-	-	-	-	-	-	-
Jul.	12	10	5	3	1	-	-	-	-	-	-	-	-	-	-
Aug.	10	8	7	4	2	-	-	-	-	-	-	-	-	-	-
Sep.	9	14	1	3	2	-	1	-	-	-	-	-	-	-	-
Oct.	19	6	1	3	-	1	1	-	-	-	-	-	-	-	-
Nov.	30	-	-	-	-	-	-	-	-	-	-	-	-	-	-
Dec.	31	-	-	-	-	-	-	-	-	-	-	-	-	-	-
Year	270	52	18	16	6	1	2	-	-	-	-	-	-	-	-
BISHUNGARH															
Jan.	29	2	-	-	-	-	-	-	-	-	-	-	-	-	-
Feb.	23	3	2	-	-	-	-	-	-	-	-	-	-	-	-
Mar.	29	1	1	-	-	-	-	-	-	-	-	-	-	-	-
Apr.	25	3	1	1	-	-	-	-	-	-	-	-	-	-	-
May	27	2	2	-	-	-	-	-	-	-	-	-	-	-	-
Jun.	19	4	5	2	-	-	-	-		-	-	-	-	-	-
Jul.	11	4	6	5	4	1	-	-	-	-	-	-	-	-	-
Aug.	11	12	2	4	2	-	-	-	-	-	-	-	-	-	-
Sep.	12	5	6	4	-	2	1	-	-	-	-	-	-	-	-
Oct.	22	2	3	2	1	1	-	-	-	-	-	-	-	-	-
Nov.	30	-	-	-	-	-	-	-	-	-	-	-	-	-	-
Dec.	31	-	-	-	-	-	-	-	-	-	-	-	-	-	-
Year	269	38	26	18	7	4	1	-	-	-	-	-	-	-	-

Table VI-G - Frequency of rainfall amounts (in millimetres) in one day at 76 stations for the year 1958

Month	Rainfall (mms.)														
	0	0.1-5.0	5.1-12.5	12.6-25.0	25.1-50.0	50.1-75.0	75.1-100.0	100.1-125.0	125.1-150.0	150.1-175.0	175.1-200.0	200.1-225.0	225.1-250.0	> 250.0	No record
CHANDWA															
Jan.	29	1	-	1	-	-	-	-	-	-	-	-	-	-	-
Feb.*															
Mar.	27	3	-	1	-	-	-	-	-	-	-	-	-	-	-
Apr.	26	3	1	-	-	-	-	-	-	-	-	-	-	-	-
May.	29	1	1	-	-	-	-	-	-	-	-	-	-	-	-
Jun.	23	3	1	1	-	2	-	-	-	-	-	-	-	-	-
Jul.	8	7	5	6	2	1	2	-	-	-	-	-	-	-	-
Aug.	15	4	7	1	4	-	-	-	-	-	-	-	-	-	-
Sep.	11	8	6	2	2	1	-	-	-	-	-	-	-	-	-
Oct.	23	3	2	1	2	-	-	-	-	-	-	-	-	-	-
Nov.	30	-	-	-	-	-	-	-	-	-	-	-	-	-	-
Dec.	31	-	-	-	-	-	-	-	-	-	-	-	-	-	-
Year															
BARAMUL															
Jan.	30	1	-	-	-	-	-	-	-	-	-	-	-	-	-
Feb.	22	2	2	1	1	-	-	-	-	-	-	-	-	-	-
Mar.	29	2	-	-	-	-	-	-	-	-	-	-	-	-	-
Apr.*															
May.*															
Jun.*															
Jul.*															
Aug.*															
Sep.*															
Oct.*															
Nov.*															
Dec.*															
Year															
KHIJRAWAN															
Jan.	30	1	-	-	-	-	-	-	-	-	-	-	-	-	-
Feb.	23	3	2	-	-	-	-	-	-	-	-	-	-	-	-
Mar.	29	2	-	-	-	-	-	-	-	-	-	-	-	-	-
Apr.	14	4	1	-	-	-	-	-	-	-	-	-	-	-	11
May.	22	6	2	-	1	-	-	-	-	-	-	-	-	-	-
Jun.	20	5	3	2	-	-	-	-	-	-	-	-	-	-	-
Jul.	11	11	5	3	1	-	-	-	-	-	-	-	-	-	-
Aug.	8	12	3	4	2	1	1	-	-	-	-	-	-	-	-
Sep.	10	8	4	3	3	2	-	-	-	-	-	-	-	-	-
Oct.	16	11	1	3	-	-	-	-	-	-	-	-	-	-	-
Nov.	27	2	-	1	-	-	-	-	-	-	-	-	-	-	-
Dec.	31	-	-	-	-	-	-	-	-	-	-	-	-	-	-
Year	241	65	21	16	7	3	1	-	-	-	-	-	-	-	11

Month	Rainfall (mms.)														
	0	0.1-5.0	5.1-12.5	12.6-25.0	25.1-50.0	50.1-75.0	75.1-100.0	100.1-125.0	125.1-150.0	150.1-175.0	175.1-200.0	200.1-225.0	225.1-250.0	> 250.0	No record
MAITHON															
Jan.*															
Feb.*															
Mar.*															
Apr.	17	2	1	-	-	-	-	-	-	-	-	-	-	-	10
May.	27	1	2	-	1	-	-	-	-	-	-	-	-	-	-
Jun.	19	6	3	1	1	-	-	-	-	-	-	-	-	-	-
Jul.	9	13	5	1	1	1	-	-	-	-	-	-	-	-	-
Aug.	9	8	6	5	3	-	-	-	-	-	-	-	-	-	-
Sep.	12	8	2	3	4	-	-	1	-	-	-	-	-	-	-
Oct.	21	4	2	3	1	-	-	-	-	-	-	-	-	-	-
Nov.	30			-		-	-	-	-	-	-	-	-	-	-
Dec.	31	-	-	-	-	-	-	-	-	-	-	-	-	-	-
Year															
HIRAKUD															
Jan.	30	1	-	-	-	-	-	-	-	-	-	-	-	-	-
Feb.	23	3	2	-	-	-	-	-	-	-	-	-	-	-	-
Mar.	23	6	-	-	2		-	-	-	-	-	-	-	-	-
Apr.	26	4	-	-	-	-	-	-	-	-	-	-	-	-	-
May.	22	9		-	-	-	-	-	-	-	-	-	-	-	-
Jun.	19	8	1	1	1	-	-	-	-	-	-	-	-	-	-
Jul.	2	16	3	3	4	2	-	-	1	-	-	-	-	-	-
Aug.	9	11	1	5	3	1	1	-	-	-	-	-	-	-	-
Sep.	9	9	2	3	4	3	-	-	-	-	-	-	-	-	-
Oct.	17	4	7	3	-	-	-	-	-	-	-	-	-	-	-
Nov.	28	2	-	-	-	-	-	-	-	-	-	-	-	-	-
Dec.	31	-	-	-	-	-	-	-	-	-	-	-	-	-	-
Year	239	73	16	15	14	6	1	-	1	-	-	-	-	-	-
SONEPUR															
Jan.	31	-	-	-	-	-	-	-	-	-	-	-	-	-	-
Feb.	23	4	-	1	-	-	-	-	-	-	-	-	-	-	-
Mar.	31	-	-	-	-	-	-	-	-	-	-	-	-	-	-
Apr.	29	-	-	1	-	-	-	-	-	-	-	-	-	-	-
May.	30	-	1	-	-	-	-	-	-	-	-	-	-	-	-
Jun.	25	1	2	2	-	-	-	-	-	-	-	-	-	-	-
Jul.	5	10	4	3	5	1	1	2	-	-	-	-	-	-	-
Aug.	16	3	6	-	4	1	1	-	-	-	-	-	-	-	-
Sep.	11	6	2	8	3	-	-	-	-	-	-	-	-	-	-
Oct.	17	6	4	1	2	1		-	-	-	-	-	-	-	
Nov.	27	3	-		-	-	-	-	-	-	-	-	-	-	-
Dec.	31	-	-	-	-	-	-	-	-	-	-	-	-	-	-
Year	276	33	19	16	14	3	2	2	-	-	-	-	-	-	-

* Data not available.

Table VI-G - Frequency of rainfall amounts (in millimetres) in one day at 76 stations for the year 1958

Month	Rainfall (mms.)														
	0	0.1-5.0	5.1-12.5	12.6-25.0	25.1-50.0	50.1-75.0	75.1-100.0	100.1-125.0	125.1-150.0	150.1-175.0	175.1-200.0	200.1-225.0	225.1-250.0	> 250.0	No record
BHIMKUND															
Jan.	30	-	1	-	-	-	-	-	-	-	-	-	-	-	-
Feb.	20	4	3	1	-	-		-	-	-	-	-	-	-	-
Mar.	26	3	2	-	-	-	-	-	-	-	-	-	-	-	-
Apr.	22	5	-	2	-	-	-	-	-	-	-	-	-	-	1
May.	26	1	1	3	-	-	-	-	-	-	-		-	-	-
Jun.	18	4	4	4	-	-	-	-	-		-	-	-	-	-
Jul.	5	5	5	3	1	2	1	-	-	-	-	-	-	-	9
Aug.	4	12	7	8	-	-	-	-	-	-	-	-	-	-	-
Sep.	10	8	5	4	3	-	-	-	-	-	-	-	-	-	-
Oct.	20	7	1	2	1	-	-	-	-	-	-	-	-	-	-
Nov.	26	2	2	-	-	-	-	-	-	-	-	-	-	-	-
Dec.	31	-	-	-	-	-	-	-	-	-	-	-	-	-	-
Year	238	51	31	27	5	2	1	-	-	-	-	-		-	10
BAGRATAWA															
Jan.	30	1	-	-	-	-	-	-	-	-	-	-	-	-	-
Feb.	28	-	-	-	-	-	-	-	-	-	-	-	-	-	
Mar.	30	1	-	-	-	-	-	-	-	-	-	-	-	-	
Apr.	28	2	-		-	-	-	-	-	-	-	-		-	-
May.	30	1	-	-	-	-	-	-	-	-	-	-	-	-	
Jun.	18	6	6	-	-	-	-	-	-	-	-	-	-	-	-
Jul.	9	7	5	7	3	-	-	-	-	-	-	-	-	-	-
Aug.	4	10	8	4	4	-	1		-	-	-	-	-	-	-
Sep.	12	8	5	2	1	1	1		-	-	-	-	-		
Oct.	23	6	1	1	-	-	-	-	-	-	-	-	-	-	-
Nov.	30	-	-	-	-	-	-	-	-	-	-	-	-	-	
Dec.	31		-	-	-	-	-	-	-	-	-	-	-	-	-
Year	273	42	25	14	8	1	2		-	-	-	-	-	-	-
MUKHIM															
Jan.	23	7	1	-	-	-	-	-	-	-	-		-	-	-
Feb.*															
Mar.*															
Apr.*															
May.*															
Jun.	19	8	2	1	-	-	-	-	-	-	-	-	-	-	-
Jul.*															
Aug.*															
Sep.*															
Oct.	24	5	2	-	-	-	-	-	-	-	-	-	-	-	-
Nov.	-	-	-	-	-	-	-	-	-	-	-	-	-	-	-
Dec.	27	1	1	2	-	-	-	-	-	-	-	-	-	-	-
Year															

Month	Rainfall (mms.)														
	0	0.1-5.0	5.1-12.5	12.6-25.0	25.1-50.0	50.1-75.0	75.1-100.0	100.1-125.0	125.1-150.0	150.1-175.0	175.1-200.0	200.1-225.0	225.1-250.0	> 250.0	No record
PUNASA															
Jan.	31	-	-	-	-	-	-	-	-	-	-	-	-	-	-
Feb.	28	-	-	-	-	-	-	-	-	-	-	-	-	-	-
Mar.	29	2	-	-	-	-		-	-	-	-	-	-	-	-
Apr.	30	-	-	-	-	-	-	-	-	-	-	-	-	-	-
May.	31	-		-	-	-		-	-	-	-	-	-		-
Jun.	20	6	1	2	-	1	-	-	-	-	-	-	-	-	-
Jul.	11	10	4	5	1	-	-	-	-	-	-	-	-	-	-
Aug.	4	11	8	5	2	-	1	-	-	-	-	-	-	-	-
Sep.	16	5	3	2	3	1	-	-	-	-	-	-		-	-
Oct.	31	-	-	-	-	-	-	-	-	-	-	-	-	-	-
Nov.	27	2	-	1	-	-	-	-	-	-	-	-	-	-	-
Dec.	31	-	-	-	-	-	-	-	-	-	-	-	-	-	-
Year	289	36	16	15	6	2	1	-	-	-	-	-	-	-	-
THIKRI															
Jan.	31	-	-	-	-	-	-	-	-	-	-	-	-	-	-
Feb.	28	-	-	-	-	-	-	-	-	-	-	-	-	-	-
Mar.	31	-	-	-	-	-	-	-	-	-	-	-	-	-	-
Apr.	29	1		-	-	-	-	-	-	-	-	-	-	-	-
May.	30	1	-		-	-	-	-	-	-	-	-	-	-	-
Jun.*															
Jul.	5	10	3	-	-	-	-	-	-	-	-	-	--	-	13
Aug.	4	15	5	3	4	-		-	-	-	-	-	-	-	-
Sep.	14	8	4	2	1	1	-	-	-	-	-	-	-	-	-
Oct.	27	1	1	-	2	-	-	-	-	-	-	-	-	-	-
Nov.	27	1	2	-	-	-	-	-	-	-	-	-	-	-	-
Dec.	31	-		-	-	-	-	-	-	-	-	-	-	-	-
Year															
TEHRI															
Jan.	22	9	-	-	-	-	-	-	-	-	-	-	-	-	-
Feb.	24	4	-	-	-	-	-	-	-	-	-	-	-	-	-
Mar.	26	5	-	-	-	-	-	-	-	-	-	-	-	-	-
Apr.	27	3	-	-	-	-	-	-	-	-	-	-	-	-	-
May.	28	3	-		-	-	-	-	-	-	-	-	-	-	-
Jun.	23	5	-	1	1		-	-	-	-	-	-	-	-	-
Jul.	9	9	6	4	3	-	-	-	-	-	-	-	-	-	-
Aug.	12	10	3	3	3	-	-	-	-	-	-	-	-	-	-
Sep.	15	9	2	2	-	2	-	-	-	-	-	-	-	-	-
Oct.	28	2	1	-	-	-	-	-	-	-	-	-	-	-	-
Nov.	30	-	-	-	-	-	-		-	-	-	-	-	-	-
Dec.	27	1	1	1	1	-	-	-	-	-	-	-	-	-	-
Year	271	60	13	11	8	2	-	-	-	-	-	-	-	-	-

* Data not available

Month	Rainfall (mms.)														
	0	0.1-5.0	5.1-12.5	12.6-25.0	25.1-50.0	50.1-75.0	75.1-100.0	100.1-125.0	125.1-150.0	150.1-175.0	175.1-200.0	200.1-225.0	225.1-250.0	> 250.0	No record
GORKHA															
Jan.	29	-	2	-	-	-	-	-	-	-	-	-	-	-	-
Feb.	26	1	-	1	-	-	-	-	-	-	-	-	-	-	-
Mar.	27	2	2	-	-	-	-	-	-	-	-	-	-	-	-
Apr.	21	8	-	1	-	-	-	-	-	-	-	-	-	-	-
May.	18	6	3	4	-	-	-	-	-	-	-	-	-	-	-
Jun.	11	12	3	1	3	-	-	-	-	-	-	-	-	-	-
Jul.	4	12	7	4	2	-	2	-	-	-	-	-	-	-	-
Aug.	4	11	6	5	3	1	-	-	-	-	-	-	-	-	1
Sep.	9	13	2	4	2	-	-	-	-	-	-	-	-	-	-
Oct.	26	2	1	1	-	-	1	-	-	-	-	-	-	-	-
Nov.	30	-	-	-	-	-	-	-	-	-	-	-	-	-	-
Dec.	28	2	1	-	-	-	-	-	-	-	-	-	-	-	-
Year	233	69	27	21	10	1	3	-	-	-	-	-	-	-	1
TAPLEJUNG															
Jan.	23	6	1	-	1	-	-	-	-	-	-	-	-	-	-
Feb.	24	4	-	-	-	-	-	-	-	-	-	-	-	-	-
Mar.	26	4	-	1	-	-	-	-	-	-	-	-	-	-	-
Apr.	10	8	4	8	-	-	-	-	-	-	-	-	-	-	-
May.	7	11	10	1	1	-	-	-	-	-	-	-	-	-	1
Jun.	3	20	1	5	1	-	-	-	-	-	-	-	-	-	-
Jul.	1	14	9	5	2	-	-	-	-	-	-	-	-	-	-
Aug.	2	8	8	5	5	3	-	-	-	-	-	-	-	-	-
Sep.	8	12	6	2	1	1	-	-	-	-	-	-	-	-	-
Oct.	23	7	-	1	-	-	-	-	-	-	-	-	-	-	-
Nov.	25	5	-	-	-	-	-	-	-	-	-	-	-	-	-
Dec.	28	3	-	-	-	-	-	-	-	-	-	-	-	-	-
Year	180	102	39	28	11	4	-	-	-	-	-	-	-	-	-

Month	Rainfall (mms.)														
	0	0.1-5.0	5.1-12.5	12.6-25.0	25.1-50.0	50.1-75.0	75.1-100.0	100.1-125.0	125.1-150.0	150.1-175.0	175.1-200.0	200.1-225.0	225.1-250.0	> 250.0	No record
BARAHKSHETRA															
Jan.	28	2	-	1	-	-	-	-	-	-	-	-	-	-	-
Feb.	28	-	-	-	-	-	-	-	-	-	-	-	-	-	-
Mar.	29	2	-	-	-	-	-	-	-	-	-	-	-	-	-
Apr.	25	2	1	-	2	-	-	-	-	-	-	-	-	-	-
May.	19	6	4	-	1	1	-	-	-	-	-	-	-	-	-
Jun.	10	6	8	4	1	1	-	-	-	-	-	-	-	-	-
Jul.	4	12	5	4	3	2	-	1	-	-	-	-	-	-	-
Aug.	2	4	3	9	9	1	1	1	1	-	-	-	-	-	-
Sep.	6	12	4	2	4	2	-	-	-	-	-	-	-	-	-
Oct.	22	6		2	-	1	-	-	-	-	-	-	-	-	-
Nov.	30			-	-	-	-	-	-	-	-	-	-	-	-
Dec.	30	1	-	-	-		-	-	-	-	-	-	-	-	-
Year	233	53	25	22	20	8	1	2	1	-	-	-	-	-	-
GANGTOK															
Jan.	18	10	1	1	-	1	-	-	-	-	-	-	-	-	-
Feb.	12	7	6	2	1		-	-	-	-	-	-	-	-	-
Mar.	18	4	4	3	-	-	-	-	-	-	-	-	-	-	-
Apr.	7	10	5	3	4	1	-	-	-	-	-	-	-	-	-
May.	1	14	7	6	1	2	-	-	-	-	-	-	-	-	-
Jun.	-	10	2	7	8	1	1	1	-	-	-	-	-	-	-
Jul.	-	6	5	9	11	2	-	-	-	-	-	-	-	-	-
Aug.		4	7	10	5	5	-	-	-	-	-	-	-	-	-
Sep.	6	9	7	4	3	1	-	-	-	-	-	-	-	-	-
Oct.	21	5	3	1	-	1	-	-	-	-	-	-	-	-	-
Nov.*															
Dec.*															
Year															

* Data not available.

Table VI-H - Frequency of rainfall amounts (in millimetres) in two consecutive days at 76 stations for the year 1958

Month	Rainfall (mms.) 0	0.1-5.0	5.1-12.5	12.6-25.0	25.1-50.0	50.1-75.0	75.1-100.0	100.1-125.0	125.1-150.0	150.1-175.0	175.1-200.0	200.1-225.0	225.1-250.0	250.0 ∧
PORT BLAIR														
Jan.	24	4	2	1	-	-	-	-	-	-	-	-	-	-
Feb.	23	5	-	-	-	-	-	-	-	-	-	-	-	-
Mar.	26	5	-	-	-	-	-	-	-	-	-	-	-	-
Apr.	30	-	-	-	-	-	-	-	-	-	-	-	-	-
May.	6	6	5	4	4	4	2	-	-	-	-	-	-	-
Jun.	-	4	4	4	10	6	2	-	-	-	-	-	-	-
Jul.	-	1	5	10	11	3	-	1	-	-	-	-	-	-
Aug.	1	9	7	2	5	5	-	1	1	-	-	-	-	-
Sep.	2	8	2	11	1	4	-	-	2	-	-	-	-	-
Oct.	3	9	6	4	5	4	-	-	-	-	-	-	-	-
Nov.	13	4	1	3	2	1	4	-	2	-	-	-	-	-
Dec.	22	4	3	-	1	1	-	-	-	-	-	-	-	-
Year	150	59	35	39	39	28	8	2	5	-	-	-	-	-
TEZPUR														
Jan.	27	1	3	-	-	-	-	-	-	-	-	-	-	-
Feb.	16	10	2	-	-	-	-	-	-	-	-	-	-	-
Mar.	27	4	-	-	-	-	-	-	-	-	-	-	-	-
Apr.	6	5	7	4	7	1	-	-	-	-	-	-	-	-
May.	1	3	5	7	10	3	2	-	-	-	-	-	-	-
Jun.	7	4	4	8	7	-	-	-	-	-	-	-	-	-
Jul.	6	8	5	7	3	2	-	-	-	-	-	-	-	-
Aug.	6	11	4	3	1	4	-	1	1	-	-	-	-	-
Sep.	13	8	5	4	-	-	-	-	-	-	-	-	-	-
Oct.	21	4	1	3	2	-	-	-	-	-	-	-	-	-
Nov.	26	4	-	-	-	-	-	-	-	-	-	-	-	-
Dec.	24	7	-	-	-	-	-	-	-	-	-	-	-	-
Year	180	69	36	36	30	10	2	1	1	-	-	-	-	-
IMPHAL														
Jan.	23	6	2	-	-	-	-	-	-	-	-	-	-	-
Feb.	14	8	5	1	-	-	-	-	-	-	-	-	-	-
Mar.	29	2	-	-	-	-	-	-	-	-	-	-	-	-
Apr.	9	12	6	3	-	-	-	-	-	-	-	-	-	-
May.	7	9	4	2	3	2	2	1	1	-	-	-	-	-
Jun.	9	2	8	4	4	2	1	-	-	-	-	-	-	-
Jul.	1	6	7	8	8	1	-	-	-	-	-	-	-	-
Aug.	8	13	6	1	2	1	-	-	-	-	-	-	-	-
Sep.	8	11	5	2	2	2	-	-	-	-	-	-	-	-
Oct.	16	10	2	1	1	1	-	-	-	-	-	-	-	-
Nov.	28	2	-	-	-	-	-	-	-	-	-	-	-	-
Dec.	26	4	1	-	-	-	-	-	-	-	-	-	-	-
Year	178	85	46	22	20	9	3	1	1	-	-	-	-	-

Month	Rainfall (mms.) 0	0.1-5.0	5.1-12.5	12.6-25.0	25.1-50.0	50.1-75.0	75.1-100.0	100.1-125.0	125.1-150.0	150.1-175.0	175.1-200.0	200.1-225.0	225.1-250.0	250.0 ∧
DIBRUGARH (MOHANBARI AERODROME)														
Jan.	*													
Feb.	*													
Mar.	*													
Apr.	*													
May.	*													
Jun.	*													
Jul.	*													
Aug.	4	-	3	4	12	4	2	1	1	-	-	-	-	-
Sep.	8	7	1	5	8	1	-	-	-	-	-	-	-	-
Oct.	16	4	-	1	6	2	1	1	-	-	-	-	-	-
Nov.	28	2	-	-	-	-	-	-	-	-	-	-	-	-
Dec.	21	6	4	-	-	-	-	-	-	-	-	-	-	-
GAUHATI (BHORJOR AERODROME)														
Jan.	28	2	-	-	-	-	-	-	-	-	-	-	-	-
Feb.	20	7	4	-	-	-	-	-	-	-	-	-	-	-
Mar.	28	-	-	2	-	-	-	-	-	-	-	-	-	-
Apr.	10	6	4	4	5	-	-	-	-	-	-	-	-	-
May.	2	12	3	4	5	3	1	-	-	-	-	-	-	-
Jun.	7	7	9	2	1	1	-	1	1	-	-	-	-	-
Jul.	-	11	7	5	5	1	-	1	-	-	-	-	-	-
Aug.	2	12	5	5	2	2	-	2	-	-	-	-	-	-
Sep.	4	18	4	-	1	2	-	-	-	-	-	-	-	-
Oct.	18	6	3	1	2	-	-	-	-	-	-	-	-	-
Nov.	25	4	-	-	-	-	-	-	-	-	-	-	-	-
Dec.	30	-	-	-	-	-	-	-	-	-	-	-	-	-
Year	174	85	39	23	21	9	1	4	1	-	-	-	-	-
DUM DUM														
Jan.	27	-	4	-	-	-	-	-	-	-	-	-	-	-
Feb.	17	9	-	2	-	-	-	-	-	-	-	-	-	-
Mar.	29	2		-	-	-	-	-	-	-	-	-	-	-
Apr.	19	5	4	2	-	-	-	-	-	-	-	-	-	-
May.	17	7	5	1	1	-	-	-	-	-	-	-	-	-
Jun.	10	11	3	2	4	-	-	-	-	-	-	-	-	-
Jul.	-	8	6	12	3	2	-	-	-	-	-	-	-	-
Aug.	4	10	5	7	2	2	1	-	-	-	-	-	-	-
Sep.	3	7	7	5	6	-	2	-	-	-	-	-	-	-
Oct.	10	12	5	3	1	-	-	-	-	-	-	-	-	-
Nov.	26	4	-	-	-	-	-	-	-	-	-	-	-	-
Dec.	31	-	-	-	-	-	-	-	-	-	-	-	-	-
Year	193	75	39	34	17	4	3	-	-	-	-	-	-	-

Month	Rainfall (mms.) 0	0.1-5.0	5.1-12.5	12.6-25.0	25.1-50.0	50.1-75.0	75.1-100.0	100.1-125.0	125.1-150.0	150.1-175.0	175.1-200.0	200.1-225.0	225.1-250.0	250.0 ∧
NORTH LAKHIMPUR														
Jan.	22	4	1	2	-	-	-	-	-	-	-	-	-	-
Feb.	8	11	7	2	-	-	-	-	-	-	-	-	-	-
Mar.	23	8	-	-	-	-	-	-	-	-	-	-	-	-
Apr.	7	13	6	1	2	1	-	-	-	-	-	-	-	-
May.	1	3	5	10	1	4	4	1	-	1		-	-	1(a)
Jun.	7	4	2	4	5	3	2	1	2	-	-	-	-	-
Jul.	4	2	2	4	8	7	2	2	-	-	-	-	-	-
Aug.	4	3	2	2	5	4	6	4	1	-	-	-	-	-
Sep.	13	2	-	5	5	1	2	1	1	-	-	-	-	-
Oct.	14	-	4	1	5	5	1	1	-	-	-	-	-	-
Nov.	28	-	2	-	-	-	-	-	-	-	-	-	-	-
Dec.	25	2	2	2	-	-	-	-	-	-	-	-	-	-
Year	156	52	33	33	31	25	17	10	4	1	-	-	-	1
AGARTALA														
Jan.	29	2	-	-	-	-	-	-	-	-	-	-	-	-
Feb.	17	6	2	-	2	-	1	-	-	-	-	-	-	-
Mar.	26	3	2	-	-	-	-	-	-	-	-	-	-	-
Apr.	14	7	1	4	2	-	-	-	-	-	-	-	-	-
May.	14	9	-	-	2	1	4	1	-	-	-	-	-	-
Jun.	5	7	7	6	5	-	-	-	-	-	-	-	-	-
Jul.	-	16	4	4	6	1	-	-	-	-	-	-	-	-
Aug.	1	12	8	5	5	-	-	-	-	-	-	-	-	-
Sep.	5	5	3	3	7	2	1	-	-	-	-	-	-	-
Oct.	15	5	3	2	4	-	-	-	-	-	-	-	-	-
Nov.	24	6	-	-	-	-	-	-	-	-	-	-	-	-
Dec.	31	-	-	-	-	-	-	-	-	-	-	-	-	-
Year	181	78	30	24	33	4	6	1	-	-	-	-	-	-
CALCUTTA														
Jan.	27	2	2	-	-	-	-	-	-	-	-	-	-	-
Feb.	16	8	1	1	-	2	-	-	-	-	-	-	-	-
Mar.	26	5	-	-	-	-	-	-	-	-	-	-	-	-
Apr.	18	8	2	2	-	-	-	-	-	-	-	-	-	-
May.	17	4	6	4	-	-	-	-	-	-	-	-	-	-
Jun.	11	8	5	3	-	2	-	-	-	-	-	-	-	-
Jul.	1	3	10	8	6	3	-	-	-	-	-	-	-	-
Aug.	5	9	7	4	4	2	-	-	-	-	-	-	-	-
Sep.	6	6	7	6	4	2	-	-	-	-	-	-	-	-
Oct.	18	5	5	1	2	-	-	-	-	-	-	-	-	-
Nov.	26	2	-	2	-	-	-	-	-	-	-	-	-	-
Dec.	31		-	-	-	-	-	-	-	-	-	-	-	-
Year	202	60	45	31	16	11	-	-	-	-	-	-	-	-

* Data not available.

(a) 250.2 mm.

Table VI-H - Frequency of rainfall amounts (in millimetres) in two consecutive days at 76 stations for the year 1958

Month	Rainfall (mms.) 0	0.1-5.0	5.1-12.5	12.6-25.0	25.1-50.0	50.1-75.0	75.1-100.0	100.1-125.0	125.1-150.0	150.1-175.0	175.1-200.0	200.1-225.0	225.1-250.0	250.0 ^
BARRACKPORE														
Jan.	25	6	-	-	-	-	-	-	-	-	-	-	-	-
Feb.	20	6	-	2		-	-	-	-	-	-	-	-	-
Mar.	27	2	2	-	-	-	-	-	-	-	-	-	-	-
Apr.	17	7	-	2	4	-	-	-	-	-	-	-	-	-
May.	19	2	5	3	2		-	-	-	-	-	-	-	-
Jun.	8	9	7	4	2	-	-	-	-	-	-	-	-	-
Jul.	1	12	6	10	2	-	-	-	-	-	-	-	-	-
Aug.	8	6	3	5	6	1	1	-	-	-	-	-	-	-
Sep.	5	6	7	5	5	2	-	-	-	-	-	-	-	-
Oct.	19	4	2	2	2	2	-	-	-	-	-	-	-	-
Nov.	27	-	-	2	1	-	-	-	-	-	-	-	-	-
Dec.	31	-	-	-	-		-	-	-	-	-	-	-	-
Year	207	60	32	36	24	5	1	-	-	-	-	-	-	-
JAMSHEDPUR														
Jan.	27	2	-	2	-	-	-		-	-	-	-	-	-
Feb.	21	5	-	2	-	-	-	-	-	-	-	-	-	-
Mar.	22	6	1	2	-	-	-	-	-	-	-	-	-	-
Apr.	24	2	4	-	-	-	-	-	-	-	-	-	-	-
May.	31	-	-	-	-	-	-	-	-	-	-	-	-	-
Jun.	16	1	9	4	-	-	-	-	-	-	-	-	-	-
Jul.	5	10	2	2	9	-	3	-	-	-	-	-	-	-
Aug.	10	6	8	2	5	-	-	-	-	-	-	-	-	-
Sep.	2	8	8	3	5	2	-	-	1	-	1	-	-	-
Oct.	18	2	7	2	2	-	-	-	-	-	-	-	-	-
Nov.	30	-	-	-	-	-	-	-	-	-	-	-	-	-
Dec.	31	-	-	-	-	-	-	-	-	-	-	-	-	-
Year	237	42	39	19	21	2	3	-	1	-	1	-	-	-
JAMUI														
Jan.	29	2	-	-	-	-	-	-	-	-	-	-	-	-
Feb.	23	5	-	-	-	-	-	-	-	-	-	-	-	-
Mar.	31	-	-	-	-	-	-	-	-	-	-	-	-	-
Apr.	23	6	1	-	-	-	-	-	-	-	-		-	-
May.	31	-	-	-	-	-	-	-	-	-	-	-	-	-
Jun.	22	-	4	2	-	-	-	2	-	-	-		-	-
Jul.	13	7	5	3	3	-	-		-	-	-	-	-	-
Aug.	14	3	4	3	4	2	1	-		-	-	-	-	-
Sep.	13	2	7	4	4	-	-	-	-	-	-	-	-	
Oct.	22	2	2	3	2	-	-	-	-	-	-	-	-	-
Nov	30	-	-	-	-	-	-	-	-	-	-	-	-	-
Dec.	31	-	-	-	-	-	-	-	-	-	-	-	-	-
Year	282	27	23	15	13	2	1	2	-	-	-	-	-	-

Month	Rainfall (mms.) 0	0.1-5.0	5.1-12.5	12.6-25.0	25.1-50.0	50.1-75.0	75.1-100.0	100.1-125.0	125.1-150.0	150.1-175.0	175.1-200.0	200.1-225.0	225.1-250.0	250.0 ^
SAUGOR ISLAND														
Jan.	25	3	1	2	-	-	-	-	-	-	-	-	-	-
Feb.	20	2	2	2	2	-	-	-	-	-	-	-	-	-
Mar.	29	2	-	-	-	-	-	-	-	-	-	-	-	-
Apr.	26		2	2	-	-	-	-	-	-	-	-	-	-
May.	24	-	2	4	1	-	-	-	-	-	-	-	-	-
Jun.	19	8	1	2	-	-	-	-	-	-	-	-	-	-
Jul.	2	10	4	7	6	2	-	-	-	-	-	-	-	-
Aug.	7	7	7	3	6	1	-	-	-	-	-	-	-	-
Sep.	5	5	6	3	6	2	-	-	1		1	-	-	1
Oct.	10	7	11	3	-	-	-	-	-	-	-	-	-	-
Nov.	20	6	2	2	-	-	-	-	-	-	-	-	-	-
Dec.	31	-	-	-	-	-	-	-	-	-	-	-	-	
Year	218	50	38	30	21	5	-	-	1	-	1	-	-	1
DHANBAD														
Jan.	29	-	2	-	-	-	-	-	-	-	-	-	-	-
Feb.	20	6	2	-	-	-	-	-	-	-	-	-	-	-
Mar.	25	1	4	1	-	-	-	-	-	-	-	-	-	-
Apr.	25	2	1	1	1	-	-	-	-	-	-	-	-	-
May.	27	4	-	-	-	-	-	-	-	-	-	-	-	-
Jun.	17	6	4	1	-	1	1	-	-	-	-	-	-	-
Jul.	8	8	1	2	10	1	1	-	-	-	-	-	-	-
Aug.	9	6	5	2	5	3	1	-	-	-	-	-	-	-
Sep.	5	7	5	5	5	1	1	1	-	-	-	-	-	-
Oct.	18	4	-	7	1	1	-	-	-	-	-	-	-	-
Nov.	30	-	-	-	-	-	-	-	-	-	-	-	-	-
Dec.	31	-	-	-	-	-	-	-	-	-	-	-	-	-
Year	244	44	24	19	22	7	4	1	-	-	-	-	-	-
ALLAHABAD (BAMRAULI)														
Jan.	27	2	-	2	-	-	-	-	-	-	-	-	-	-
Feb.	26	2	-	-	-	-	-	-	-	-	-	-	-	-
Mar.	22	7	-	-	2	-	-	-	-	-	-	-	-	-
Apr.	25	5	-	-	-	-	-	-	-	-	-	-	-	-
May.	-	-	-	-	-	-	-	-	-	-	-	-	-	-
Jun.	28	-	1	1	-	-	-	-	-	-	-	-	-	-
Jul.	7	4	4	7	5	2	1	1	-	-	-	-	-	-
Aug.	6	8	7	7	3	-	-	-	-	-	-	-	-	-
Sep.	7	13	3	5	2	-	-	-	-	-		-	-	-
Oct.	23	3	2	1	-	-	-	-	-	-	-	-	-	-
Nov	30	-	-	-	-	-	-	-	-	-	-	-	-	-
Dec.	28	3	-	-	-	-	-	-	-	-	-	-	-	-
Year	229	47	17	23	12	2	1	1	-	-	-	-	-	-

Month	Rainfall (mms.) 0	0.1-5.0	5.1-12.5	12.6-25.0	25.1-50.0	50.1-75.0	75.1-100.0	100.1-125.0	125.1-150.0	150.1-175.0	175.1-200.0	200.1-225.0	225.1-250.0	250.0 ^
JHARSUGUDA														
Jan.	29	-	-	2	-	-	-	-	-	-	-	-	-	-
Feb.	22	-	2	2	2	-	-	-	-	-	-	-	-	-
Mar.	26	2	1	2	-	-	-	-	-	-	-	-	-	-
Apr.	23	6	1	-	-	-	-	-	-	-	-	-	-	-
May.	30	-	1	-	-	-	-	-	-	-	-	-	-	-
Jun.	22	1	2	2	1	-	-	-	-	1	1	-	-	-
Jul.	3	8	11	3	3	1	-	-	2	-	-	-	-	-
Aug.	8	5	7	8	-	-	-	-	-	-	-	-	-	-
Sep.	1	11	8	4	2	3	-	1	-	-	-	-	-	-
Oct.	16	6	3	4	2	-	-	-	-	-	-	-	-	-
Nov.	27	3	-	-	-	-	-	-	-	-	-	-	-	-
Dec.	31	-	-	-	-	-	-	-	-	-	-	-	-	-
Year	238	42	36	27	10	4	-	1	2	1	1	-	-	-
GAYA														
Jan.	28	1	-	2	-	-	-	-	-	-	-	-	-	-
Feb.	22	6	-	-	-	-	-	-	-	-	-	-	-	-
Mar.	27	4	-	-	-	-	-	-	-	-	-	-	-	-
Apr.	28	-	2	-	-	-	-	-	-	-	-	-	-	-
May.	31	-	-	-	-	-	-	-	-	-	-	-	-	-
Jun.	22	3	3	-	2	-	-	-	-	-	-	-	-	-
Jul.	9	4	4	8	5	1	-	-	-	-	-	-	-	-
Aug.	6	9	6	3	4	3	-	-	-	-	-	-	-	-
Sep.	8	11	3	2	5	1	-	-	-	-	-	-	-	-
Oct.	21	7	1	-	2	-	-	-	-	-	-	-	-	-
Nov.	30	-	-	-	-	-	-	-	-	-	-	-	-	-
Dec.	31	-	-	-	-	-	-	-	-	-	-	-	-	-
Year	263	45	19	15	18	5	-	-	-	-	-	-	-	-
LUCKNOW (AMAUSI AERODROME)														
Jan.	27	2	2	-	-	-	-	-	-	-	-	-	-	-
Feb.	25	3	-	-	-	-	-	-	-	-	-	-	-	-
Mar.	31	-	-	-	-	-	-	-	-	-	-	-	-	-
Apr.	30	-	-	-	-	-	-	-	-	-	-	-	-	-
May.	31	-	-	-	-	-	-	-	-	-	-	-	-	-
Jun.	23	3	4	-	-	-	-	-	-	-	-	-	-	-
Jul.	13	9	4	1	2	1	1	-	-	-	-	-	-	-
Aug.	3	10	3	6	-	4	2	1	1	1	-	-	-	-
Sep.	11	11	-	1	4	2	1	-	-	-	-	-	-	-
Oct.	22	4	-	3	-	-	-	-	-	-	2	-	-	-
Nov	30	-	-	-	-	-	-	-	-	-	-	-	-	-
Dec.	27	4	-	-	-	-	-	-	-	-	-	-	-	-
Year	273	46	13	11	6	7	4	1	1	1	2	-	-	-

Table VI-H - Frequency of rainfall amounts (in millimetres) in two consecutive days at 76 stations for the year 1958

Rainfall (mms.)

Month	0	0.1-5.0	5.1-12.5	12.6-25.0	25.1-50.0	50.1-75.0	75.1-100.0	100.1-125.0	125.1-150.0	150.1-175.0	175.1-200.0	200.1-225.0	225.1-250.0	250.0 ∧
NEW DELHI														
Jan.	29	-	-	2	-	-	-	-	-	-	-	-	-	-
Feb.	28	-	-	-	-	-	-	-	-	-	-	-	-	-
Mar.	21	8	2	-	-	-	-	-	-	-	-	-	-	-
Apr.	28	2	-	-	-	-	-	-	-	-	-	-	-	-
May.	26	4	1	-	-	-	-	-	-	-	-	-	-	-
Jun.	22	6	2	-	-	-	-	-	-	-	-	-	-	-
Jul.	14	9	5	3	-	-	-	-	-	-	-	-	-	-
Aug.	11	3	6	7	-	2	2	-	-	-	-	-	-	-
Sep.	8	6	7	5	-	1	2	1	-	-	-	-	-	-
Oct.	27	4	-	-	-	-	-	-	-	-	-	-	-	-
Nov.	28	2	-	-	-	-	-	-	-	-	-	-	-	-
Dec.	26	5	-	-	-	-	-	-	-	-	-	-	-	-
Year	268	49	23	17	-	3	4	1	-	-	-	-	-	-
SRINAGAR														
Jan. *														
Feb. *														
Mar. *														
Apr.	16	6	6	2	-	-	-	-	-	-	-	-	-	-
May.	14	9	6	1	1	-	-	-	-	-	-	-	-	-
Jun.	18	11	1	-	-	-	-	-	-	-	-	-	-	-
Jul.	22	4	3	2	-	-	-	-	-	-	-	-	-	-
Aug.	17	9	2	1	2	-	-	-	-	-	-	-	-	-
Sep.	13	10	7	-	-	-	-	-	-	-	-	-	-	-
Oct.	24	7	-	-	-	-	-	-	-	-	-	-	-	-
Nov.	25	2	3	-	-	-	-	-	-	-	-	-	-	-
Dec. *														
Year.														
BHOPAL (BAIRAGARH)														
Jan.	29	2	-	-	-	-	-	-	-	-	-	-	-	-
Feb.	28	-	-	-	-	-	-	-	-	-	-	-	-	-
Mar.	29	2	-	-	-	-	-	-	-	-	-	-	-	-
Apr.	28	2	-	-	-	-	-	-	-	-	-	-	-	-
May	31		-	-	-	-	-	-	-	-	-	-	-	-
Jun.	15	7	2	1	2	3	-	-	-	-	-	-	-	-
Jul.	6	7	4	5	5	3	1	-	-	-	-	-	-	-
Aug.	4	6	6	6	1	5	3	-	-	-	-	-	-	-
Sep.	6	9	2	5	2	4	1	1	-	-	-	-	-	-
Oct	24	5	2	-	-	-	-	-	-	-	-	-	-	-
Nov.	26	4	-	-	-	-	-	-	-	-	-	-	-	-
Dec.	29	2	-	-	-	-	-	-	-	-	-	-	-	-
Year	255	46	16	17	10	15	5	1	-	-	-	-	-	-

Rainfall (mms.)

Month	0	0.1-5.0	5.1-12.5	12.6-25.0	25.1-50.0	50.1-75.0	75.1-100.0	100.1-125.0	125.1-150.0	150.1-175.0	175.1-200.0	200.1-225.0	225.1-250.0	250.0 ∧
AMRITSAR														
Jan.	27	4	-	-	-	-	-	-	-	-	-	-	-	-
Feb.	23	5	-	-	-	-	-	-	-	-	-	-	-	-
Mar.	26	4	1	-	-	-	-	-	-	-	-	-	-	-
Apr.	26	4	-	-	-	-	-	-	-	-	-	-	-	-
May	29	2	-	-	-	-	-	-	-	-	-	-	-	-
Jun.	21	3	2	2	2	-	-	-	-	-	-	-	-	-
Jul.	21	1	1	2	2	3	1	-	-	-	-	-	-	-
Aug.	19	10	-	-	2	-	-	-	-	-	-	-	-	-
Sep.	13	6	2	2	1	4	-	1	1	-	-	-	-	-
Oct.	28	1	-	2	-	-	-	-	-	-	-	-	-	-
Nov.	28	2	-	-	-	-	-	-	-	-	-	-	-	-
Dec.	22	3	-	4	2	-	-	-	-	-	-	-	-	-
Year	283	45	6	12	9	7	1	1	1	-	-	-	-	-
JODHPUR														
Jan.	29	2	-	-	-	-	-	-	-	-	-	-	-	-
Feb.	28	-	-	-	-	-	-	-	-	-	-	-	-	-
Mar.	31	-	-	-	-	-	-	-	-	-	-	-	-	-
Apr.	30	-	-	-	-	-	-	-	-	-	-	-	-	-
May.	27	4	-	-	-	-	-	-	-	-	-	-	-	-
Jun.	20	7	3	-	-	-	-	-	-	-	-	-	-	-
Jul.	12	12	1	5	1	-	-	-	-	-	-	-	-	-
Aug.	20	9	2	-	-	-	-	-	-	-	-	-	-	-
Sep.	11	5	4	5	4	1	-	-	-	-	-	-	-	-
Oct.	29	2	-	-	-	-	-	-	-	-	-	-	-	-
Nov.	28	-	-	2	-	-	-	-	-	-	-	-	-	-
Dec.	26	5	-	-	-	-	-	-	-	-	-	-	-	-
Year.	291	46	10	12	5	1	-	-	-	-	-	-	-	-
JABALPUR														
Jan.	25	4	-	2	-	-	-	-	-	-	-	-	-	-
Feb.	23	2	1	1	1	-	-	-	-	-	-	-	-	-
Mar.	23	8	-	-	-	-	-	-	-	-	-	-	-	-
Apr.	30	-	-	-	-	-	-	-	-	-	-	-	-	-
May	29	2	-	-	-	-	-	-	-	-	-	-	-	-
Jun.	11	5	7	4	1	-	1	1	-	-	-	-	-	-
Jul.	3	2	6	7	6	5	2	-	-	-	-	-	-	-
Aug.	5	5	6	6	5	2	-	1	1	-	-	-	-	-
Sep.	6	9	-	5	7	3	-	-	-	-	-	-	-	-
Oct	17	4	7	2	1	-	-	-	-	-	-	-	-	-
Nov.	-	-	-	-	-	-	-	-	-	-	-	-	-	-
Dec.	-	-	-	-	-	-	-	-	-	-	-	-	-	-
Year	172	41	27	27	21	10	3	2	1	-	-	-	-	-

Rainfall (mms.)

Month	0	0.1-5.0	5.1-12.5	12.6-25.0	25.1-50.0	50.1-75.0	75.1-100.0	100.1-125.0	125.1-150.0	150.1-175.0	175.1-200.0	200.1-225.0	225.1-250.0	250.0 ∧
PATHANKOT														
Jan.	24	4	1	2	-	-	-	-	-	-	-	-	-	-
Feb.	22	4	2	-	-	-	-	-	-	-	-	-	-	-
Mar.	21	4	4	2	-	-	-	-	-	-	-	-	-	-
Apr.	23	3	2	2	-	-	-	-	-	-	-	-	-	-
May.	26	5	-	-	-	-	-	-	-	-	-	-	-	-
Jun.	15	9	4	2	-	-	-	-	-	-	-	-	-	-
Jul.	25	3	1	2	-	-	-	-	-	-	-	-	-	-
Aug.	15	6	3	5	-	-	-	2	-	-	-	-	-	-
Sep.	7	8	3	6	4	-	1	1	-	-	-	-	-	-
Oct.	25	5	-	1	-	-	-	-	-	-	-	-	-	-
Nov.	30	-	-	-	-	-	-	-	-	-	-	-	-	-
Dec.	25	-	3	2	1	-	-	-	-	-	-	-	-	-
Year	258	51	23	24	5	-	1	3	-	-	-	-	-	-
JAIPUR														
Jan.	29	2	-	-	-	-	-	-	-	-	-	-	-	-
Feb.	26	2	-	-	-	-	-	-	-	-	-	-	-	-
Mar.	27	4	-	-	-	-	-	-	-	-	-	-	-	-
Apr.	27	1	2	-	-	-	-	-	-	-	-	-	-	-
May.	29	-	2	-	-	-	-	-	-	-	-	-	-	-
Jun.	12	12	2	4	-	-	-	-	-	-	-	-	-	-
Jul.	5	10	4	9	2	1	-	-	-	-	-	-	-	-
Aug.	10	7	7	2	3	1	1	-	-	-	-	-	-	-
Sep.	12	6	4	5	3	-	-	-	-	-	-	-	-	-
Oct.	31	-	-	-	-	-	-	-	-	-	-	-	-	-
Nov.	28	-	-	2	-	-	-	-	-	-	-	-	-	-
Dec.	29	2	-	-	-	-	-	-	-	-	-	-	-	-
Year.	265	46	21	22	8	2	1	-	-	-	-	-	-	-
JAGDALPUR														
Jan.	29	2	-	-	-	-	-	-	-	-	-	-	-	-
Feb.	24	4	-	-	-	-	-	-	-	-	-	-	-	-
Mar.	23	5	3	-	-	-	-	-	-	-	-	-	-	-
Apr.	14	9	3	4	-	-	-	-	-	-	-	-	-	-
May	9	8	8	4	2	-	-	-	-	-	-	-	-	-
Jun.	13	7	6	-	2	1	1	-	-	-	-	-	-	-
Jul.	-	3	6	11	10	1	-	-	-	-	-	-	-	-
Aug.	4	7	6	3	8	1	2	-	-	-	-	-	-	-
Sep.	-	7	6	5	8	2	2	-	-	-	-	-	-	-
Oct	11	9	5	4	1	1	-	-	-	-	-	-	-	-
Nov.	20	7	2	1	-	-	-	-	-	-	-	-	-	-
Dec.	31	-	-	-	-	-	-	-	-	-	-	-	-	-
Year	178	68	45	32	31	6	5	-	-	-	-	-	-	-

* Data not available

Table VI-H - Frequency of rainfall amounts (in millimetres) in two consecutive days at 76 stations for the year 1958

Month	Rainfall (mms.) 0	0.1-5.0	5.1-12.5	12.6-25.0	25.1-50.0	50.1-75.0	75.1-100.0	100.1-125.0	125.1-150.0	150.1-175.0	175.1-200.0	200.1-225.0	225.1-250.0	250.0 ^
AMHEDABAD														
Jan.	31	-	-	-	-	-	-	-	-	-	-	-	-	-
Feb.	28	-	-	-	-	-	-	-	-	-	-	-	-	-
Mar.	31	-	-	-	-	-	-	-	-	-	-	-	-	-
Apr.	30	-	-	-	-	-	-	-	-	-	-	-	-	-
May.	31	-	-	-	-	-	-	-	-	-	-	-	-	-
Jun.	21	3	-	4	2	-	-	-	-	-	-	-	-	-
Jul.	7	14	1	5	3	1	-	-	-	-	-	-	-	-
Aug.	4	16	6	2	2	-	1	-	-	-	-	-	-	-
Sep.	8	3	6	4	1	2	4	1	-	1	-	-	-	-
Oct.	26	1	1	1	1	1	-	-	-	-	-	-	-	-
Nov.	30	-	-	-	-	-	-	-	-	-	-	-	-	-
Dec.	31	-	-	-	-	-	-	-	-	-	-	-	-	-
Year	278	37	14	16	9	4	5	1	-	1	-	-	-	-
BOMBAY (COLABA)														
Jan.	31	-	-	-	-	-	-	-	-	-	-	-	-	-
Feb.	28	-	-	-	-	-	-	-	-	-	-	-	-	-
Mar.	29	2	-	-	-	-	-	-	-	-	-	-	-	-
Apr.	30	-	-	-	-	-	-	-	-	-	-	-	-	-
May.	27	4	-	-	-	-	-	-	-	-	-	-	-	-
Jun.	14	1	-	3	-	4	3	-	1	1	1	-	-	2
Jul.	-	9	3	2	8	-	3	2	2	1	-	1	-	-
Aug.	1	3	4	3	4	4	2	3	1	1	1	1	2	1
Sep.	3	7	7	5	2	2	3	1	-	-	-	-	-	-
Oct.	22	9	-	-	-	-	-	-	-	-	-	-	-	-
Nov.	28	2	-	-	-	-	-	-	-	-	-	-	-	-
Dec.	31	-	-	-	-	-	-	-	-	-	-	-	-	-
Year	244	37	14	13	14	10	11	6	4	3	2	2	2	3
NANDURBAR														
Jan.	29	2	-	-	-	-	-	-	-	-	-	-	-	-
Feb.	28	-	-	-	-	-	-	-	-	-	-	-	-	-
Mar.	29	2	-	-	-	-	-	-	-	-	-	-	-	-
Apr.	21	7	-	-	2	-	-	-	-	-	-	-	-	-
May.	30	1	-	-	-	-	-	-	-	-	-	-	-	-
Jun.	18	6	5	1	-	-	-	-	-	-	-	-	-	-
Jul.	-	14	6	4	4	-	1	-	-	1	-	1	-	-
Aug.	6	16	3	1	2	2	-	-	1	-	-	-	-	-
Sep.	6	11	8	3	1	-	-	1	-	-	-	-	-	-
Oct.	24	3	4	-	-	-	-	-	-	-	-	-	-	-
Nov.	26	4	-	-	-	-	-	-	-	-	-	-	-	-
Dec.	31	-	-	-	-	-	-	-	-	-	-	-	-	-
Year	248	66	26	9	9	2	1	1	1	1	-	1	-	-

Month	Rainfall (mms.) 0	0.1-5.0	5.1-12.5	12.6-25.0	25.1-50.0	50.1-75.0	75.1-100.0	100.1-125.0	125.1-150.0	150.1-175.0	175.1-200.0	200.1-225.0	225.1-250.0	250.0 ^
BARODA														
Jan.	31	-	-	-	-	-	-	-	-	-	-	-	-	-
Feb.	28	-	-	-	-	-	-	-	-	-	-	-	-	-
Mar.	31	-	-	-	-	-	-	-	-	-	-	-	-	-
Apr.	28	2	-	-	-	-	-	-	-	-	-	-	-	-
May.	31	-	-	-	-	-	-	-	-	-	-	-	-	-
Jun.	21	1	-	3	-	-	-	-	2	-	-	-	-	-
Jul.	2	15	7	3	2	-	-	-	-	-	-	-	-	-
Aug.	4	17	-	-	8	1	-	1	-	-	-	-	-	-
Sep.	5	5	8	5	3	1	-	-	-	-	1	-	-	-
Oct.	23	4	-	2	2	-	-	-	-	-	-	-	-	-
Nov.	27	3	-	-	-	-	-	-	-	-	-	-	-	-
Dec.	31	-	-	-	-	-	-	-	-	-	-	-	-	-
Year	262	47	15	13	15	2	-	1	2	-	1	-	-	-
BOMBAY (SANTACRUZ AERODROME)														
Jan.	30	1	-	-	-	-	-	-	-	-	-	-	-	-
Feb.	28	-	-	-	-	-	-	-	-	-	-	-	-	-
Mar.	31	-	-	-	-	-	-	-	-	-	-	-	-	-
Apr.	30	-	-	-	-	-	-	-	-	-	-	-	-	-
May.	25	6	-	-	-	-	-	-	-	-	-	-	-	-
Jun.	15	-	2	1	1	3	1	5	-	-	-	2	-	-
Jul.	1	8	4	5	1	2	2	2	2	-	2	1	-	1
Aug.	1	1	4	6	4	5	3	1	1	1	-	-	1	3
Sep.	2	10	6	3	2	-	5	1	-	1	-	-	-	-
Oct.	21	10	-	-	-	-	-	-	-	-	-	-	-	-
Nov.	28	-	2	-	-	-	-	-	-	-	-	-	-	-
Dec.	31	-	-	-	-	-	-	-	-	-	-	-	-	-
Year	243	36	18	15	8	10	11	9	3	2	2	3	1	4
AURANGABAD (CHIKALTHANA AERODROME)														
Jan.	31	-	-	-	-	-	-	-	-	-	-	-	-	-
Feb.	28	-	-	-	-	-	-	-	-	-	-	-	-	-
Mar.	31	-	-	-	-	-	-	-	-	-	-	-	-	-
Apr.	26	2	1	1	-	-	-	-	-	-	-	-	-	-
May.	28	2	1	-	-	-	-	-	-	-	-	-	-	-
Jun.	11	10	4	5	-	-	-	-	-	-	-	-	-	-
Jul.	7	11	1	7	3	2	-	-	-	-	-	-	-	-
Aug.	4	8	1	6	8	2	-	2	-	-	-	-	-	-
Sep.	16	11	-	2	1	-	-	-	-	-	-	-	-	-
Oct.	25	4	-	2	-	-	-	-	-	-	-	-	-	-
Nov.	22	3	2	1	1	1	-	-	-	-	-	-	-	-
Dec.	31	-	-	-	-	-	-	-	-	-	-	-	-	-
Year	260	51	10	24	13	5	-	2	-	-	-	-	-	-

Month	Rainfall (mms.) 0	0.1-5.0	5.1-12.5	12.6-25.0	25.1-50.0	50.1-75.0	75.1-100.0	100.1-125.0	125.1-150.0	150.1-175.0	175.1-200.0	200.1-225.0	225.1-250.0	250.0 ^
VERAVAL														
Jan.	31	-	-	-	-	-	-	-	-	-	-	-	-	-
Feb.	28	-	-	-	-	-	-	-	-	-	-	-	-	-
Mar.	31	-	-	-	-	-	-	-	-	-	-	-	-	-
Apr.	30	-	-	-	-	-	-	-	-	-	-	-	-	-
May.	31	-	-	-	-	-	-	-	-	-	-	-	-	-
Jun.	19	3	3	-	3	2	-	-	-	-	-	-	-	-
Jul.	2	17	3	2	3	1	1	1	1	-	-	-	-	-
Aug.	5	17	3	3	3	-	-	-	-	-	-	-	-	-
Sep.	10	9	5	1	2	-	-	-	1	-	-	-	1	1
Oct.	23	1	1	4	-	2	-	-	-	-	-	-	-	-
Nov.	28	2	-	-	-	-	-	-	-	-	-	-	-	-
Dec.	31	-	-	-	-	-	-	-	-	-	-	-	-	-
Year	269	49	15	10	11	5	1	1	2	-	-	-	1	1
VENGURLA														
Jan.	29	2	-	-	-	-	-	-	-	-	-	-	-	-
Feb.	28	-	-	-	-	-	-	-	-	-	-	-	-	-
Mar.	31	-	-	-	-	-	-	-	-	-	-	-	-	-
Apr.	28	2	-	-	-	-	-	-	-	-	-	-	-	-
May.	19	6	1	2	-	-	-	-	-	-	-	-	-	-
Jun.	12	-	1	2	1	-	-	2	2	1	1	3	-	2
Jul.	-	4	4	4	5	9	4	-	-	1	-	-	-	-
Aug.	1	-	2	4	7	3	3	5	1	-	4	-	1	-
Sep.	3	12	5	5	4	1	-	-	-	-	-	-	-	-
Oct.	20	5	1	3	2	-	-	-	-	-	-	-	-	-
Nov.	22	4	4	-	-	-	-	-	-	-	-	-	-	-
Dec.	31	-	-	-	-	-	-	-	-	-	-	-	-	-
Year	224	35	18	20	19	13	7	7	3	2	5	3	1	2
POONA														
Jan.	31	-	-	-	-	-	-	-	-	-	-	-	-	-
Feb.	28	-	-	-	-	-	-	-	-	-	-	-	-	-
Mar.	29	2	-	-	-	-	-	-	-	-	-	-	-	-
Apr.	21	1	6	-	1	1	-	-	-	-	-	-	-	-
May.	23	2	4	-	2	-	-	-	-	-	-	-	-	-
Jun.	13	11	2	2	2	-	-	-	-	-	-	-	-	-
Jul.	3	12	8	2	1	1	1	2	-	1	-	-	-	-
Aug.	6	11	8	-	6	-	-	-	-	-	-	-	-	-
Sep.	14	14	-	2	-	-	-	-	-	-	-	-	-	-
Oct.	21	6	-	2	-	2	-	-	-	-	-	-	-	-
Nov.	23	2	5	-	-	-	-	-	-	-	-	-	-	-
Dec.	31	-	-	-	-	-	-	-	-	-	-	-	-	-
Year	243	61	33	8	12	4	1	2	-	1	-	-	-	-

Table VI-H - Frequency of rainfall amounts (in millimetres) in two consecutive days at 76 stations for the year 1958

Month	Rainfall (mms.) 0	0.1-5.0	5.1-12.5	12.6-25.0	25.1-50.0	50.1-75.0	75.1-100.0	100.1-125.0	125.1-150.0	150.1-175.0	175.1-200.0	200.1-225.0	225.1-250.0	250.0 ∧
	NAGPUR													
Jan.	28	2	1	-	-	-	-	-	-	-	-	-	-	-
Feb.	28	-	-	-	-	-	-	-	-	-	-	-	-	-
Mar.	22	6	3	-	-	-	-	-	-	-	-	-	-	-
Apr.	15	12	3	-	-	-	-	-	-	-	-	-	-	-
May.	30	1	-	-	-	-	-	-	-	-	-	-	-	-
Jun.	9	9	8	-	2	2	-	-	-			-	-	-
Jul.	1	9	11	2	7	1	-	-	-	-	-	-	-	-
Aug.	5	2	3	8	4	2	-	2	-	-	-	-	-	-
Sep.	9	7	6	3	2	2	1	-	-	-	-	-	-	-
Oct.	20	2	6	1	2	-	-	-	-	-	-	-	-	-
Nov.	26	1	-	3	-	-	-	-	-	-	-	-	-	-
Dec.	31	-	-	-	-	-	-	-	-	-	-	-	-	-
Year	224	51	46	17	17	7	1	2	-	-	-	-	-	-
	TIRUCHIRAPALLI													
Jan.	28	3	-	-	-	-	-	-	-	-	-	-	-	-
Feb.	28	-	-	-	-	-	-	-	-	-	-	-	-	
Mar.	24	6	1	-	-	-	-		-	-	-	-	-	-
Apr.	22	4	-	4	-	-	-	-	-	-	-	-	-	-
May.	14	7	-	6	4	-	-	-	-	-	-	-	-	-
Jun.	26	4	-	-	-	-	-	-	-	-		-	-	-
Jul	28	3	-	-	-	-	-	-	-	-	-	-	-	-
Aug.	15	6	5	1	2	1	1	-	-	-	-	-	-	-
Sep.	20	4	3	1	2	-	-	-	-	-	-	-	-	-
Oct.	10	10	5	-	6	-	-	-	-	-	-	-	-	-
Nov.	14	11	-	3	-	1	1	-	-	-		-	-	-
Dec.	23	5	-	2	1	-	-	-	-	-	-	-		-
Year	252	63	14	17	15	2	2	-	-	-	-	-	-	-
	MANGALORE													
Jan.	31	-	-	-	-	-	-	-	-	-	-	-	-	-
Feb.	28	-	-	-	-				-	-	-	-	-	-
Mar.	31	-	-	-	-	-	-	-	-	-		-	-	-
Apr.	24	4	2	-	-	-	-	-	-	-	-	-	-	-
May	6	9	7	2	3	1	1	1	-	1	-	-	-	-
Jun.	8	2	1	1	3	1	2	2	2	2	2	2	2	-
Jul.	-	3	3	4	7	6	3	3	1	1	-	-	-	-
Aug.	-	2	8	7	6	3	2	1	1	1	-	-	-	-
Sep.	3	10	8	4	4	1	-		-	-	-	-	-	-
Oct.	14	11	-	3	1	1	1	-	-	-	-	-	-	-
Nov.	21	2	4	1	-	-	-	1	1	-	-	-	-	-
Dec.	31	-	-	-	-	-	-	-	-	-	-	-	-	-
Year	197	43	33	22	24	13	9	8	5	5	2	2	2	-

Month	Rainfall (mms.) 0	0.1-5.0	5.1-12.5	12.6-25.0	25.1-50.0	50.1-75.0	75.1-100.0	100.1-125.0	125.1-150.0	150.1-175.0	175.1-200.0	200.1-225.0	225.1-250.0	250.0 ∧
	VISAKHAPATNAM													
Jan.	-	-	-	-	-		-	-	-	-	-	-	-	-
Feb.	-	-	-	-	-	-	-	-	-	-	-	-	-	-
Mar.	-	-	-	-	-	-	-	-	-	-	-	-	-	-
Apr.	24	2	2	2	-	-	-	-	-	-	-	-	-	-
May.	-	-	-	-	-	-	-	-	-	-	-	-	-	-
Jun.	10	14	2	4	-	-	-	-	-	-	-	-	-	-
Jul.	12	12	2	2	3	-	-	-	-	-	-	-	-	-
Aug.	8	12	7	1	3	-	-	-	-	-	-	-	-	-
Sep.	3	7	8	7	3	2	-	-	-	-	-	-	-	-
Oct.	-	2	2	4	2	1	2	-	1	-	-	-	-	-
Nov.	*													
Dec.	*													
Year														
	MADRAS													
Jan.	29	-	2	-	-	-	-	-	-	-	-	-		
Feb.	28			-		-	-			-	-		-	
Mar.	28	3	-		-	-	-	-	-	-	-	-	-	-
Apr.	28		-	2	-	-			-	-	-	-	-	-
May.	26	2	1		1	1	-	-	-	-	-	-	-	-
Jun.	19	7	2	1	1	-	-	-		-	-	-	-	
Jul	8	19	4	-	-	-	-	-	-	-	-	-	-	-
Aug.	8	5	8	7	3	-	-	-	-	-		-	-	-
Sep.	14	14	-	2		-	-	-	-	-	-	-	-	-
Oct.	7	9	-	4	4	3	1	1	1	1	-	-	-	-
Nov.	9	8	1	2	5	1	-	-	-	1	-	-	-	3
Dec.	12	10	5	4	-	-		-		-	-	-	-	
Year	216	77	23	22	14	5	1	1	1	2	-	-	-	3
	BANGALORE (CENTRAL OBSERVATORY)													
Jan.	28	1	2	-	-	-	-	-	-	-	-	-	-	-
Feb.	28	-	-	-	-	-	-	-	-	-	-	-	-	-
Mar.	29	2	-	-	-	-	-	-	-	-		-	-	-
Apr.	15	7	3	3	1	1	-	-	-	-	-	-	-	-
May	5	10	3	5	5	3	-	-	-	-	-	-	-	-
Jun.	12	10	4	2	2	-	-	-	-	-	-	-	-	-
Jul.	1	18	6	6	-	-	-	-	-	-	-	-		-
Aug.	4	9	5	4	7	1	1	-	-	-	-	-	-	-
Sep.	11	11	2	1	2	-	2	-	1	-	-	-	-	-
Oct.	16	5	5	1	1	3	-	-	-	-	-	-	-	-
Nov.	22	4	1	1	-	2	-	-	-	-	-	-	-	-
Dec.	21	10	-	-	-	-	-		-	-	-	-	-	-
Year	192	87	31	23	18	10	3	-	1	-	-	-	-	-

Month	Rainfall (mms.) 0	0.1-5.0	5.1-12.5	12.6-25.0	25.1-50.0	50.1-75.0	75.1-100.0	100.1-125.0	125.1-150.0	150.1-175.0	175.1-200.0	200.1-225.0	225.1-250.0	250.0 ∧
	HYDERABAD (BEGUMPET AERODROME)													
Jan.	31	-	-	-	-	-	-	-	-	-	-	-	-	-
Feb.	25	1	2	-	-	-	-	-	-	-	-	-	-	-
Mar.	22	7	2	-	-	-	-	-	-	-	-	-	-	-
Apr.	19	7	2	-	-	2	-	-	-	-	-	-	-	-
May.	18	9	4	-	-	-	-	-	-	-	-	-	-	-
Jun.	14	11	-	3	2	-	-	-	-	-	-	-	-	-
Jul.	-	11	7	5	4	4	-	-	-	-	-	-	-	-
Aug.	2	9	5	10	5	-	-	-	-	-	-	-	-	-
Sep.	8	11	6	3	-	2	-	-		-	-	-	-	-
Oct.	20	3	2	4	2	-	-	-	-	-	-	-	-	-
Nov.	24	3	1	2	-	-	-	-	-	-	-	-	-	-
Dec.	31	-	-	-	-	-	-	-	-	-	-	-	-	-
Year	214	72	31	27	13	8	-	-	-	-	-	-	-	-
	MADRAS - (NUNGAMBAKKAM)													
Jan.	27	2	2		-		-		-	-	-	-	-	-
Feb.	27	1		-	-	-	-		-	-	-	-	-	-
Mar.	29	2	-	-	-	-	-	-	-	-	-	-	-	-
Apr.	26	4	-	-	-	-	-	-	-		-		-	
May.	26	2	1	-	-	2	-	-	-	-	-	-	-	-
Jun.	22	4	2	2	-	-	-	-	-	-	-	-	-	-
Jul	6	17	8			-	-	-	-	-	-	-	-	-
Aug.	12	4	6	2	5	2	-	-	-	-	-	-	-	-
Sep.	8	17	5	-	-	-	-	-	-	-	-	-	-	-
Oct.	9	3	4	4	6	1	1	1	2	-	-	-	-	-
Nov.	11	6	-	5	2	2	1	-	1	-	1	-	-	1
Dec.	13	9	3	4	2	-	-	-	-	-	-	-	-	-
Year	216	71	31	17	15	7	2	1	3	-	1	-	-	1
	BANGALORE (AERODROME)													
Jan.	28	1	2	-	-	-	-	-	-	-	-	-	-	-
Feb.	28	-	-	-	-	-	-	-	-	-	-	-	-	-
Mar.	25	4	2	-	-	-	-	-	-	-	-	-	-	-
Apr.	19	7	-	2	2	-	-	-	-	-	-	-	-	-
May	7	8	4	7	5	-	-	-	-	-	-	-	-	-
Jun.	14	7	8	-	-	1	-	-	-	-	-	-	-	-
Jul.	5	15	11	-	-	-	-	-	-	-	-	-	-	-
Aug.	3	12	8	4	3	1	-	-	-	-	-	-	-	-
Sep.	10	11	1	1	4	-	-	-	-	-	-	-	-	3
Oct.	15	7	4	1	2	2	-	-	-	-	-		-	
Nov.	21	4	1	1	-	-	-	-	-	-	-	-	-	3
Dec.	22	9	-	-	-	-	-	-	-	-	-	-	-	-
Year	197	85	41	16	16	4	-	-	-	-	-	-	-	6

* Data not available.

Table VI-H - Frequency of rainfall amounts (in millimetres) in two consecutive days at 76 stations for the year 1958

Month	Rainfall (mms.) 0	0.1-5.0	5.1-12.5	12.6-25.0	25.1-50.0	50.1-75.0	75.1-100.0	100.1-125.0	125.1-150.0	150.1-175.0	175.1-200.0	200.1-225.0	225.1-250.0	250.0 ∧
						TRIVANDRUM								
Jan.	29	-	-	2	-	-	-	-	-	-	-	-	-	-
Feb.	21	6	1	-	-	-	-	-	-	-	-	-	-	-
Mar.	22	6	1	-	2	-	-	-	-	-	-	-	-	-
Apr	7	12	2	2	7	-	-	-	-	-	-	-	-	-
May.	4	7	7	8	4	1	-	-	-	-	-	-	-	-
Jun.	-	3	8	8	2	4	1	2	2	-	-	-	-	-
Jul.	6	14	7	2	2	-	-	-	-	-	-	-	-	-
Aug.	-	12	6	8	3	2	-	-	-	-	-	-	-	-
Sep.	18	10	2	-	-	-	-	-	-	-	-	-	-	-
Oct.	7	11	3	5	2	1	1	1	-	-	-	-	-	-
Nov.	4	16	4	6	-	-	-	-	-	-	-	-	-	-
Dec.	25	5	1	-	-	-	-	-	-	-	-	-	-	
Year	143	102	42	41	22	8	2	3	2	-	-	-	-	-
						KATMANDU								
Jan.	25	3	3	-	-	-	-		-	-	-	-	-	-
Feb.	28	-	-	-	-	-	-	-	-	-	-	-	-	-
Mar.	25	4	2	-	-	-	-	-		-	-	-	-	-
Apr.	18	6	4	2	-	-	-	-	-	-	-	-	-	-
May.	19	4	3	2	3	-	-	-	-	-	-		-	-
Jun.	9	8	7	3	3	-	-	-	-	-	-	-	-	-
Jul.	1	6	10	7	5	2	-	-	-	-	-	-	-	-
Aug.	-	7	3	8	11	2	-	-	-	-	-	-	-	-
Sep.	6	13	3	-	6	2	-	-	-	-	-	-	-	-
Oct.	27	2	-	-	-	2	-	-	-	-	-	-	-	-
Nov.	30	-	-	-	-	-	-	-	-	-	-	-	-	-
Dec.	31	-	-	-	-	-	-	-	-	-	-	-	-	-
Year	219	53	35	22	28	8	-	-	-	-	-	-	-	-
						BOKARO								
Jan.	29	-	2	-	-	-	-	-	-	-	-	-	-	-
Feb.	21	2	5	-	-	-	-	-	-	-	-	-	-	-
Mar.	25	4	1	1	-	-	-	-	-	-	-	-	-	-
Apr.	20	6	2	2	-	-	-	-	-	-	-	-	-	-
May.	27	-	2	-	2	-	-	-	-	-	-	-	-	-
Jun.	18	4	5	1	2	-	-	-	-		-	-	-	-
Jul.	5	4	7	8	4	3	-	-	-	-	-	-	-	-
Aug.	5	6	4	8	5	2		-	-	-	-	-	-	-
Sep.	7	7	5	5	3	1	-	-		1	-	1	-	-
Oct.	20	3	2	3	1	1	-	1	-	-	-	-	-	-
Nov.	30	-	-	-	-	-	-	-	-	-	-	-	-	-
Dec.	31	-	-	-	-	-	-	-	-	-	-	-	-	-
Year	239	36	35	28	17	7		1	-	1	-	1	-	-

Month	Rainfall (mms.) 0	0.1-5.0	5.1-12.5	12.6-25.0	25.1-50.0	50.1-75.0	75.1-100.0	100.1-125.0	125.1-150.0	150.1-175.0	175.1-200.0	200.1-225.0	225.1-250.0	250.0 ∧
						SHILLONG								
Jan.	27	4	-	-	-	-	-	-	-	-	-	-	-	-
Feb.	17	9	2	-	-	-	-	-	-	-	-	-	-	-
Mar.	26	2	1	2	-	-	-	-	-	-	-	-	-	-
Apr	7	7	6	6	4	-	-	-	-	-	-	-	-	-
May.	5	8	7	6	3	2	-	-	-	-	-	-	-	-
Jun.	3	6	4	6	7	4	-	-	-	-	-	-	-	-
Jul.	3	13	6	5	4	-	-	-	-	-		-	-	-
Aug.	2	12	8	4	3	-	-	2	-	-	-	-	-	-
Sep.	5	8	3	3	4	3	2	2	-	-	-	-	-	-
Oct.	12	8	5	6	-	-	-	-	-	-	-	-	-	-
Nov.	28	-	2	-	-	-	-	-	-	-	-	-	-	-
Dec.	24	5	2		-	-	-	-	-	-	-	-	-	-
Year	159	82	46	38	25	9	2	4	-	-	-	-	-	-
						MAHABALESHWAR								
Jan.	29	2	-		-	-	-	-	-	-	-	-	-	-
Feb.	28	-	-	-	-	-	-	-	-	-	-	-	-	-
Mar.	*													
Apr.	*													
May.	*													
Jun.	*													
Jul.	-	-	-	-	-	-	-	-	-	-	-	-	-	-
Aug.	-	1	1	-	6	4	3	3	1	6	1	1	1	3
Sep.	5	2	1	7	3	3	5	2	1	-	1	-	-	-
Oct.	20	5	2	3	1	-	-	-	-	-	-	-	-	-
Nov.	20	5	1	3	-	-	-	-	-	-	-	-	-	-
Dec.	-	-	-	-	-	-	-	-	-	-	-	-	-	-
Year														
						HAZARIBAGH								
Jan.	27	2	2	-	-	-	-	-	-	-	-	-	-	-
Feb.	19	6	1	1	1	-	-	-	-	-	-	-	-	-
Mar.	25	3	3	-	-	-	-	-	-	-	-	-	-	-
Apr.	24	2	1	3	-	-	-	-	-	-	-	-	-	-
May.	26	2	2	1	-	-	-	-	-	-	-	-	-	-
Jun.	16	4	4	2	2	-	-	2	-	-	-	-	-	-
Jul.	6	4	6	5	5	3	2	-	-	-	-	-	-	-
Aug.	7	5	7	4	5	3	-	-	-	-	-	-	-	-
Sep.	1	9	8	6	3	1	-	1	1	-	-	-	-	-
Oct.	20	3	6	2	-	-	-	-	-	-	-	-	-	-
Nov.	30	-	-	-	-	-	-	-	-	-	-	-	-	-
Dec.	31	-	-	-	-	-	-	-	-	-	-	-	-	-
Year	232	40	40	24	16	7	2	3	1	-	-	-	-	-

Month	Rainfall (mms.) 0	0.1-5.0	5.1-12.5	12.6-25.0	25.1-50.0	50.1-75.0	75.1-100.0	100.1-125.0	125.1-150.0	150.1-175.0	175.1-200.0	200.1-225.0	225.1-250.0	250.0 ∧
						CHERRAPUNJI								
Jan.	23	1	5		-	-	-	-	-	-	-	-	-	-
Feb.	14	3	1	2	4	-	-	-	-	-	-	-	-	-
Mar.	28	-	1	-	2	-	-	-	-	-	-	-	-	-
Apr	5	3	2	3	3	3	2	4	1	-	1	-	-	-
May.	-	4	6	5	2	4	4	1	1	1	1	2	-	-
Jun.	2	12	1	1	2	4	2	2	-	-	-	1	-	2
Jul.	-	-	1	5	13	5	1	2	1	-	1	-	1	1
Aug.	-	1	1	-	3	2	4	4	1	1	1	1	-	10
Sep.	9	1	5	3	1	1	2	-	1	-	-	1	-	3
Oct.	10	9	-	1	6	1	-	-	-	-	-	-	-	--
Nov.	27	1	2	-	-	-	-	-	-	-	-	-	-	-
Dec.	26	2	-	2	-	-	-	-	-	-	-	-	-	-
Year	144	37	25	22	36	20	15	13	5	2	4	5	1	16
						KODAIKANAL								
Jan.	24	4	2	1	-	-	-	-	-	-	-	-	-	-
Feb.	21	4	2	-	1	-	-	-	-	-	-	-	-	-
Mar.	15	7	2	1	4	2	-	-	-	-	-	-	-	-
Apr.	6	12	4	3	3	2	-	-	-	-	-	-	-	-
May.	4	9	5	6	2	5	-	-	-	-	-	-	-	-
Jun.	9	15	4	2	-	-	-	-	-	-	-	-	--	-
Jul.	14	9	5	3	-	-	-	-	-	-	-	-	-	-
Aug.	2	15	9	3	2	-	-	-	-	-	-	-	-	-
Sep.	10	12	1	5	2	-	-	-	-	-	-	-	-	-
Oct.	3	5	10	10	3	-	-	-	-	-	-	-	-	--
Nov.	12	8	2	2	4	-	1	1	-	-	-	-	-	-
Dec.	15	13	1	-	2	-	-	-	-	-	-	-	-	-
Year	135	113	47	36	23	9	1	1	-	-	-	-	-	-
						TILAIYA								
Jan.	*													
Feb.	*													
Mar.	*													
Apr.	*													
May.	*													
Jun.	20	4	3	3	1	-	-	-	-	-	-	-	-	-
Jul.	9	6	6	5	4	1	-	-	-	-	-	-	-	--
Aug.	5	11	8	1	3	3	-	-	-	-	-	-	-	--
Sep.	6	9	7	2	3	1	-	2	-	-	-	-	-	-
Oct.	20	5	1	2	2	1	-	-	-	-	-	-	-	-
Nov.	30	-	-	-	-		-	-	-	-	-	-	-	-
Dec.	31	-	-	-	-	-	-	-	-	-	-	-	-	-
Year														

* Data not available.

Table VI-H - Frequency of rainfall amounts (in millimetres) in two consecutive days at 76 stations for the year 1958

Month	Rainfall (mms.) 0	0.1-5.0	5.1-12.5	12.6-25.0	25.1-50.0	50.1-75.0	75.1-100.0	100.1-125.0	125.1-150.0	150.1-175.0	175.1-200.0	200.1-225.0	225.1-250.0	250.0 ∧
RAMGARH														
Jan.	27	2	2	-	-	-	-	-	-	-	-	-	-	-
Feb.	21	2	5	1	-	-	-	-	-	-	-	-	-	-
Mar.	28	1	-	2	-	-	-	-	-	-	-	-	-	-
Apr.	24	2	2	2	-	-	-	-	-	-	-	-	-	-
May.	20	5	-	2	-	-	-	-	-	-	-	-	-	-
Jun.	12	3	4	-	-	-	-	-	-	-	-	-	-	-
Jul.	8	1	5	6	6	1	-	-	-	-	-	-	-	-
Aug.	6	3	5	5	3	2	-	-	-	-	-	-	-	-
Sep.	5	7	2	2	3	4	1	-	-	-	-	-	-	-
Oct.	10	3	1	-	5	-	-	-	-	-	-	-	-	-
Nov.	30	-	-	-	-	-	-	-	-	-	-	-	-	-
Dec.	31	-	-	-	-	-	-	-	-	-	-	-	-	-
Year	222	29	26	20	17	7	1	-	-	-	-	-	-	-
ASANSOL														
Jan.	29	-	-	2	-	-	-	-	-	-	-	-	-	-
Feb.	22	4	2	-	-	-	-	-	-	-	-	-	-	-
Mar.	26	3	-	2	-	-	-	-	-	-	-	-	-	-
Apr.	24	7	-	-	-	-	-	-	-	-	-	-	-	-
May.	24	4	2	-	-	-	-	-	-	-	-	-	-	-
Jun.	19	5	2	3	2	-	-	-	-	-	-	-	-	-
Jul.	5	12	4	8	2	-	-	-	-	-	-	-	-	-
Aug.	7	6	5	6	6	1	-	-	-	-	-	-	-	-
Sep.	3	14	2	5	4	-	1	1	-	-	-	-	-	-
Oct.	16	3	3	4	1	2	2	-	-	-	-	-	-	-
Nov.	30	-	-	-	-	-	-	-	-	-	-	-	-	-
Dec.	31	-	-	-	-	-	-	-	-	-	-	-	-	-
Year	236	58	20	30	15	3	3	1	-	-	-	-	-	-
CHANDWA														
Jan.	27	2	-	2	-	-	-	-	-	-	-	-	-	-
Feb.	*													
Mar.	24	5	-	2	-	-	-	-	-	-	-	-	-	-
Apr.	23	5	2	-	-	-	-	-	-	-	-	-	-	-
May.	27	2	2	-	-	-	-	-	-	-	-	-	-	-
Jun.	18	5	1	2	1	2	-	1	-	-	-	-	-	-
Jul.	5	2	5	9	4	1	3	2	-	-	-	-	-	-
Aug.	11	3	7	3	6	1	-	-	-	-	-	-	-	-
Sep.	3	11	6	4	4	2	-	-	-	-	-	-	-	-
Oct.	20	5	2	1	1	2	-	-	-	-	-	-	-	-
Nov.	30	-	-	-	-	-	-	-	-	-	-	-	-	-
Dec.	31	-	-	-	-	-	-	-	-	-	-	-	-	-
Year														

Month	Rainfall (mms.) 0	0.1-5.0	5.1-12.5	12.6-25.0	25.1-50.0	50.1-75.0	75.1-100.0	100.1-125.0	125.1-150.0	150.1-175.0	175.1-200.0	200.1-225.0	225.1-250.0	250.0 ∧
PANCHET HILL														
Jan.	29	-	-	2	-	-	-	-	-	-	-	-	-	-
Feb.	22	4	2	-	-	-	-	-	-	-	-	-	-	-
Mar.	26	2	1	2	-	-	-	-	-	-	-	-	-	-
Apr.	25	4	1	-	-	-	-	-	-	-	-	-	-	-
May.	27	2	-	-	2	-	-	-	-	-	-	-	-	-
Jun.	15	6	3	4	-	-	2	-	-	-	-	-	-	-
Jul.	5	5	4	6	5	-	-	-	-	-	-	-	-	-
Aug.	9	7	3	4	5	1	1	-	-	-	-	-	-	-
Sep.	6	7	8	5	2	-	1	-	1	-	-	-	-	-
Oct.	18	3	2	1	3	2	1	1	-	-	-	-	-	-
Nov.	28	2	-	-	-	-	-	-	-	-	-	-	-	-
Dec.	31	-	-	-	-	-	-	-	-	-	-	-	-	-
Year	241	42	24	24	17	3	5	1	1	-	-	-	-	-
DUMRI														
Jan.	27	4	-	-	-	-	-	-	-	-	-	-	-	-
Feb.	13	1	2	-	-	-	-	-	-	-	-	-	-	-
Mar.	28	1	2	-	-	-	-	-	-	-	-	-	-	-
Apr.	23	3	4	-	-	-	-	-	-	-	-	-	-	-
May.	27	2	2	-	-	-	-	-	-	-	-	-	-	-
Jun.	17	5	5	1	2	-	-	-	-	-	-	-	-	-
Jul.	9	4	8	6	4	-	-	-	-	-	-	-	-	-
Aug.	9	2	4	11	5	-	-	-	-	-	-	-	-	-
Sep.	7	6	6	4	5	-	-	-	-	1	1	-	-	-
Oct.	19	4	4	1	2	-	1	-	-	-	-	-	-	-
Nov.	30	-	-	-	-	-	-	-	-	-	-	-	-	-
Dec.	31	-	-	-	-	-	-	-	-	-	-	-	-	-
Year	240	32	37	23	18	-	1	-	-	1	1	-	-	-
MAITHON														
Jan.	*													
Feb.	*													
Mar.	*													
Apr.	14	3	2	-	-	-	-	-	-	-	-	-	-	-
May.	23	2	4	-	2	-	-	-	-	-	-	-	-	-
Jun.	12	10	4	3	2	-	-	-	-	-	-	-	-	-
Jul.	4	11	8	4	2	2	-	-	-	-	-	-	-	-
Aug.	7	3	6	9	3	2	1	-	-	-	-	-	-	-
Sep.	7	6	4	4	6	1	-	1	1	-	-	-	-	-
Oct.	18	3	3	5	2	-	-	-	-	-	-	-	-	-
Nov.	30	-	-	-	-	-	-	-	-	-	-	-	-	-
Dec.	31	-	-	-	-	-	-	-	-	-	-	-	-	-
Year														

Month	Rainfall (mms.) 0	0.1-5.0	5.1-12.5	12.6-25.0	25.1-50.0	50.1-75.0	75.1-100.0	100.1-125.0	125.1-150.0	150.1-175.0	175.1-200.0	200.1-225.0	225.1-250.0	250.0 ∧
DURGAPUR														
Jan.	27	2	-	2	-	-	-	-	-	-	-	-	-	-
Feb.	21	7	-	-	-	-	-	-	-	-	-	-	-	-
Mar.	29	-	2	-	-	-	-	-	-	-	-	-	-	-
Apr.	22	8	-	-	-	-	-	-	-	-	-	-	-	-
May.	24	3	4	-	-	-	-	-	-	-	-	-	-	-
Jun.	12	6	-	8	2	2	-	-	-	-	-	-	-	-
Jul.	7	7	7	4	5	1	-	-	-	-	-	-	-	-
Aug.	8	6	8	7	2	-	-	-	-	-	-	-	-	-
Sep.	6	8	5	5	4	2	-	-	-	-	-	-	-	-
Oct.	23	-	2	1	3	1	1	-	-	-	-	-	-	-
Nov.	28	2	-	-	-	-	-	-	-	-	-	-	-	-
Dec.	31	-	-	-	-	-	-	-	-	-	-	-	-	-
Year	238	49	28	27	16	6	1	-	-	-	-	-	-	-
BISHUNGARH														
Jan.	27	4	-	-	-	-	-	-	-	-	-	-	-	-
Feb.	20	4	4	-	-	-	-	-	-	-	-	-	-	-
Mar.	28	1	1	1	-	-	-	-	-	-	-	-	-	-
Apr.	22	3	3	2	-	-	-	-	-	-	-	-	-	-
May.	24	3	4	-	-	-	-	-	-	-	-	-	-	-
Jun.	15	4	5	2	4	-	-	-	-	-	-	-	-	-
Jul.	8	-	5	6	8	4	-	-	-	-	-	-	-	-
Aug.	8	7	3	6	6	1	-	-	-	-	-	-	-	-
Sep.	6	4	9	3	3	3	1	-	1	-	-	-	-	-
Oct.	19	2	3	3	2	1	1	-	-	-	-	-	-	-
Nov.	30	-	-	-	-	-	-	-	-	-	-	-	-	-
Dec.	31	-	-	-	-	-	-	-	-	-	-	-	-	-
Year	238	32	37	23	23	9	2	-	1	-	-	-	-	-
BARAMUL														
Jan.	26	2	-	-	-	-	-	-	-	-	-	-	-	-
Feb.	21	-	4	1	1	1	-	-	-	-	-	-	-	-
Mar.	29	2	-	-	-	-	-	-	-	-	-	-	-	-
Apr.	*													
May.	*													
Jun.	*													
Jul.	*													
Aug.	*													
Sep.	*													
Oct.	*													
Nov.	*													
Dec.	*													
Year														

* Data not available.

Table VI-H - Frequency of rainfall amounts (in millimetres) in two consecutive days at 76 stations for the year 1958

Month	Rainfall (mms.) 0	0.1-5.0	5.1-12.5	12.6-25.0	25.1-50.0	50.1-75.0	75.1-100.0	100.1-125.0	125.1-150.0	150.1-175.0	175.1-200.0	200.1-225.0	225.1-250.0	250.0 ∧
						HIRAKUD								
Jan.	29	2	-	-	-	-	-	-	-	-	-	-	-	-
Feb.	22	-	5	1	-	-	-	-	-	-	-	-	-	-
Mar.	20	6	2	-	2	1	-	-	-	-	-	-	-	-
Apr.	23	7	-	-	-	-	-	-	-	-	-	-	-	-
May.	17	14	-	-	-	-	-	-	-	-	-	-	-	-
Jun.	15	8	3	2	1	1	-	-	-	-	-	-	-	-
Jul.	1	10	3	6	1	5	3	-	1	-	-	1	-	-
Aug.	4	8	4	7	4	1	2	1	-	-	-	-	-	-
Sep.	3	9	2	4	4	3	4	-	1	-	-	-	-	-
Oct.	13	3	7	6	2	-	-	-	-	-	-	-	-	-
Nov.	27	3	-	-	-	-	-	-	-	-	-	-	-	-
Dec.	31	-	-	-	-	-	-	-	-	-	-	-	-	-
Year	205	70	26	26	14	11	9	1	2	-	-	1	-	-
						BHIMKUND								
Jan.	29	2	-	-	-	-	-	-	-	-	-	-	-	-
Feb.	17	3	3	5	-	-	-	-	-	-	-	-	-	-
Mar.	23	6	2	-	-	-	-	-	-	-	-	-	-	-
Apr.	15	10	-	3	-	-	-	-	-	-	-	-	-	-
May.	23	3	-	4	1	-	-	-	-	-	-	-	-	-
Jun.	12	6	4	5	3	-	-	-	-	-	-	-	-	-
Jul.	3	2	3	4	3	1	3	2	-	-	-	-	-	-
Aug.	1	8	5	12	5	-	-	-	-	-	-	-	-	-
Sep.	5	4	2	12	7	-	-	-	-	-	-	-	-	-
Oct.	17	8	1	2	3	-	-	-	-	-	-	-	-	-
Nov.	24	3	3	-	-	-	-	-	-	-	-	-	-	-
Dec.	31	-	-	-	-	-	-	-	-	-	-	-	-	-
Year	200	53	23	47	22	1	3	2	-	-	-	-	-	-
						THIKRI								
Jan.	31	-	-	-	-	-	-	-	-	-	-	-	-	-
Feb.	28	-	-	-	-	-	-	-	-	-	-	-	-	-
Mar.	31	-	-	-	-	-	-	-	-	-	-	-	-	-
Apr.	27	3	-	-	-	-	-	-	-	-	-	-	-	-
May.	30	1	-	-	-	-	-	-	-	-	-	-	-	-
Jun.	*													
Jul.	3	5	9	1	-	-	-	-	-	-	-	-	-	-
Aug.	1	12	3	7	5	1	1	-	-	-	-	-	-	-
Sep.	7	10	7	3	2	1	-	-	-	-	-	-	-	-
Oct.	26	1	-	-	4	-	-	-	-	-	-	-	-	-
Nov.	25	1	4	-	-	-	-	-	-	-	-	-	-	-
Dec.	31	-	-	-	-	-	-	-	-	-	-	-	-	-
Year														

Month	Rainfall (mms.) 0	0.1-5.0	5.1-12.5	12.6-25.0	25.1-50.0	50.1-75.0	75.1-100.0	100.1-125.0	125.1-150.0	150.1-175.0	175.1-200.0	200.1-225.0	225.1-250.0	250.0 ∧
						KHIJRAWAN								
Jan.	29	2	-	-	-	-	-	-	-	-	-	-	-	-
Feb.	21	3	3	1	-	-	-	-	-	-	-	-	-	-
Mar.	27	4	-	-	-	-	-	-	-	-	-	-	-	-
Apr.	8	7	2	-	-	-	-	-	-	-	-	-	-	-
May.	16	9	4	-	2	-	-	-	-	-	-	-	-	-
Jun.	17	3	6	1	3		-	-	-	-	-	-	-	-
Jul.	8	4	10	2	7	-	-	-	-	-	-	-	-	-
Aug.	3	11	3	7	3	1	2	1	-	-	-	-	-	-
Sep.	4	6	5	5	5	4	1	-	-	-	-	-	-	-
Oct.	13	11	2	5	-	-	-	-	-	-	-	-	-	-
Nov.	25	3	2	-	-	-	-	-	-	-	-	-	-	-
Dec.	31	-	-	-	-	-	-	-	-	-	-	-	-	-
Year	202	63	37	21	20	5	3	1	-	-	-	-	-	-
						PUNASA								
Jan.	31	-	-	-	-	-	-	-	-	-	-	-	-	-
Feb.	28	-	-	-	-	-	-	-	-	-	-	-	-	-
Mar.	28	2	1		-	-	-	-	-	-	-	-	-	-
Apr.	30	-	-	-		-	-	-		-	-	-	-	-
May.	31	-	-	-	-	-	-	-	-	-	-	-	-	-
Jun.	15	6	2	5	-	2	-	-	-	-		-		-
Jul.	5	10	6	5	4	-	-	-	-	-	-	-	-	-
Aug.	1	7	7	8	6	-	2	-	-		-	-	-	-
Sep.	13	3	4	4	3	2	1		-	-	-	-	-	-
Oct.	31	-	-	-	-	-	-	-	-	-	-	-	-	-
Nov.	25	3	-	2		-	-		-	-	-	-	-	-
Dec.	31	-	-	-	-	-	-	-	-	-	-	-	-	-
Year	269	31	20	25	13	4	3			-	-	-	-	-
						MUKHIM								
Jan.	20	10	1	-	-	-	-	-	-	-	-	-	-	-
Feb.	*													
Mar.	*													
Apr.	*													
May.	*													
Jun.	13	12	2	1	2	-	-	-	-	-	-	-	-	-
Jul.	*													
Aug.	*													
Sep.	*													
Oct.	22	4	4	1	-	-	-	-	-	-	-	-	-	-
Nov.	-	-	-	-	-	-	-	-	-	-	-	-	-	-
Dec.	22	1	5	2	1	-	-	-	-	-	-	-	-	-
Year														

Month	Rainfall (mms.) 0	0.1-5.0	5.1-12.5	12.6-25.0	25.1-50.0	50.1-75.0	75.1-100.0	100.1-125.0	125.1-150.0	150.1-175.0	175.1-200.0	200.1-225.0	225.1-250.0	250.0 ∧
						SONEPUR								
Jan.	31	-	-	-	-	-	-	-	-	-	-	-	-	-
Feb.	21	5	-	2	-	-	-	-	-	-	-	-	-	-
Mar.	31	-	-	-	-	-	-	-	-	-	-	-	-	-
Apr.	28	-	-	2	-	-	-	-	-	-	-	-	-	-
May.	29	-	2	-	-	-	-	-	-	-	-	-	-	-
Jun.	22	2	3	2	1	-	-	-	-	-	-	-	-	-
Jul.	2	5	4	4	8	1	1	4	-	-	1	1	-	-
Aug.	11	1	9	-	4	4	2	-	-	-	-	-	-	-
Sep.	4	4	3	13	5	1	-	-	-	-	-	-	-	-
Oct.	12	4	7	2	3	3	-	-	-	-	-	-	-	-
Nov.	26	4	-	-	-	-	-	-	-	-	-	-	-	-
Dec.	31	-	-	-	-	-	-	-	-	-	-	-	-	-
Year	248	25	28	25	21	9	3	4	-	-	1	1	-	-
						BAGRATAWA								
Jan.	29	2	-	-	-	-	-	-	-	-	-	-	-	-
Feb.	28	-	-	-	-	-	-	-	-	-	-	-	-	-
Mar.	29	2	-	-	-	-	-	-	-	-	-	-	-	-
Apr.	26	4	-	-	-	-	-	-	-	-	-	-	-	-
May.	29	2	-	-	-	-	-	-	-	-	-	-	-	-
Jun.	11	7	11	1	-	-	-	-	-	-	-	-	-	-
Jul.	4	5	4	8	6	4	-	-	-	-	-	-	-	-
Aug.	2	5	6	6	9	1	1	1	-	-	-	-	-	-
Sep.	5	12	2	6	-	3	-	1	-	1	-	-	-	-
Oct.	20	8	-	2	1	-	-	-	-	-	-	-	-	-
Nov.	30	-	-	-	-	-	-	-	-	-	-	-	-	-
Dec.	31	-	-	-	-	-	-	-	-	-	-	-	-	-
Year	244	47	23	23	16	8	1	2	-	1	-	-	-	-
						TEHRI								
Jan.	18	12	1	-	-	-	-	-	-	-	-	-	-	-
Feb.	21	7	-	-	-	-	-	-	-	-	-	-	-	-
Mar.	23	8	-	-	-	-	-	-	-	-	-	-	-	-
Apr.	25	5	-	-	-	-	-	-	-	-	-	-	-	-
May.	25	6	-	-	-	-	-	-	-	-	-	-	-	-
Jun.	19	8	-	1	2	-	-	-	-	-	-	-	-	-
Jul.	3	9	3	10	6	-	-	-	-	-	-	-	-	-
Aug.	8	7	6	5	3	2	-	-	-	-	-	-	-	-
Sep.	11	8	5	1	1	2	2	-	-	-	-	-	-	-
Oct.	27	2	2	-	-	-	-	-	-	-	-	-	-	-
Nov.	30	-	-	-	-	-	-	-	-	-	-	-	-	-
Dec.	25	1	2	1	2	-	-	-	-	-	-	-	-	-
Year	235	73	19	18	14	4	2	-	-	-	-	-	-	-

* Data not available

Table VI-H - Frequency of rainfall amounts (in millimetres) in two consecutive days at 76 stations for the year 1958

Month	Rainfall (mms.) 0	0.1-5.0	5.1-12.5	12.6-25.0	25.1-50.0	50.1-75.0	75.1-100.0	100.1-125.0	125.1-150.0	150.1-175.0	175.1-200.0	200.1-225.0	225.1-250.0	250.0 ∧
GORKHA														
Jan.	27	-	4	-	-	-	-	-	-	-	-	-	-	-
Feb.	24	2	-	2	-	-	-	-	-	-	-	-	-	-
Mar.	23	4	4	-	-	-	-	-	-	-	-	-	-	-
Apr.	17	8	2	3	-	-	-	-	-	-	-	-	-	-
May.	13	7	4	6	1	-	-	-	-	-	-	-	-	-
Jun.	6	12	5	2	4	1	-	-	-	-	-	-	-	-
Jul.	-	9	7	2	9	-	4	-	-	-	-	-	-	-
Aug.	2	6	5	9	4	3	1	-	-	-	-	-	-	-
Sep.	2	13	4	5	5	-	-	-	-	-	-	-	-	-
Oct.	24	2	2	1	-	-	1	1	-	-	-	-	-	-
Nov.	30	-	-	-	-	-	-	-	-	-	-	-	-	-
Dec.	25	4	2	-	-	-	-	-	-	-	-	-	-	-
Year	193	67	40	31	23	4	6	1	-	-	-	-	-	-
GANGTOK														
Jan.	14	11	2	1	1	2	-	-	-	-	-	-	-	-
Feb.	5	8	8	5	2	-	-	-	-	-	-	-	-	-
Mar.	14	7	6	4	-	-	-	-	-	-	-	-	-	-
Apr.	2	8	4	5	8	3	-	-	-	-	-	-	-	-
May.	-	5	10	7	5	3	-	1	-	-	-	-	-	-
Jun.	-	2	2	4	12	6	2	1	1	1	-	-	-	-
Jul.	-	-	2	5	5	15	4	-	-	-	-	-	-	-
Aug.	-	1	-	9	10	5	6	-	-	-	-	-	-	-
Sep.	-	6	7	6	7	3	1	-	-	-	-	-	-	-
Oct.	19	5	3	2	-	2	-	-	-	-	-	-	-	-
Nov.	*													
Dec.	*													
Year														

Month	Rainfall (mms.) 0	0.1-5.0	5.1-12.5	12.6-25.0	25.1-50.0	50.1-75.0	75.1-100.0	100.1-125.0	125.1-150.0	150.1-175.0	175.1-200.0	200.1-225.0	225.1-250.0	250.0 ∧
BARAHAKSHETRA														
Jan.	26	3	-	1	1	-	-	-	-	-	-	-	-	-
Feb.	28	-	-	-	-	-	-	-	-	-	-	-	-	-
Mar.	27	4	-	-	-	-	-	-	-	-	-	-	-	-
Apr.	20	4	2	-	4	-	-	-	-	-	-	-	-	-
May.	13	9	5	-	1	3	-	-	-	-	-	-	-	-
Jun.	3	6	5	8	5	3	-	-	-	-	-	-	-	-
Jul.	-	9	4	6	7	3	-	-	-	1	1	-	-	-
Aug.	2	1	2	3	11	2	4	-	5	1	-	-	-	-
Sep.	2	10	5	2	6	3	2	-	-	-	-	-	-	-
Oct.	19	8	-	2	-	-	2	-	-	-	-	-	-	-
Nov.	30	-	-	-	-	-	-	-	-	-	-	-	-	-
Dec.	29	2	-	-	-	-	-	-	-	-	-	-	-	-
Year	199	56	23	22	35	14	8	-	5	2	1	-	-	-

Month	Rainfall (mms.) 0	0.1-5.0	5.1-12.5	12.6-25.0	25.1-50.0	50.1-75.0	75.1-100.0	100.1-125.0	125.1-150.0	150.1-175.0	175.1-200.0	200.1-225.0	225.1-250.0	250.0 ∧
TAPLEJUNG														
Jan.	21	7	1	-	2	-	-	-	-	-	-	-	-	-
Feb.	21	7	-	-	-	-	-	-	-	-	-	-	-	-
Mar.	24	2	3	2	-	-	-	-	-	-	-	-	-	-
Apr.	5	5	7	7	6	-	-	-	-	-	-	-	-	-
May.	2	9	11	9	-	-	-	-	-	-	-	-	-	-
Jun.	-	15	3	7	5	-	-	-	-	-	-	-	-	-
Jul.	-	5	7	11	8	-	-	-	-	-	-	-	-	-
Aug.	2	5	1	6	11	5	1	-	-	-	-	-	-	-
Sep.	3	11	6	6	1	2	1	-	-	-	-	-	-	-
Oct.	21	5	3	2	-	-	-	-	-	-	-	-	-	-
Nov.	23	7	-	-	-	-	-	-	-	-	-	-	-	-
Dec.	26	5	-	-	-	-	-	-	-	-	-	-	-	-
Year	148	83	42	50	33	7	2	-	-	-	-	-	-	-

* Data not available.

Table VI-I - Frequency of rainfall amounts (in millimetres) in three consecutive days at 76 stations for the year 1958

Month	Rainfall (mms.) 0	0.1-5.0	5.1-12.5	12.6-25.0	25.1-50.0	50.1-75.0	75.1-100.0	100.1-125.0	125.1-150.0	150.1-175.0	175.1-200.0	200.1-225.0	225.1-250.0	250.0 ∧
PORT BLAIR														
Jan.	22	5	2	2	-	-	-	-	-	-	-	-	-	-
Feb.	21	7	-	-	-	-	-	-	-	-	-	-	-	-
Mar.	24	7	-	-	-	-	-	-	-	-	-	-	-	-
Apr.	30	-	-	-	-	-	-	-	-	-	-	-	-	-
May.	4	5	2	6	4	3	5	2	-	-	-	-	-	-
Jun.	-	-	3	3	11	6	5	2	-	-	-	-	-	-
Jul.	-	-	2	9	10	7	1	2	-	-	-	-	-	-
Aug.	-	8	4	5	4	3	4	-	3	-	-	-	-	-
Sep.	-	6	1	10	4	4	2	-	2	1	-	-	-	-
Oct.	-	8	5	5	6	4	1	1	1	-	-	-	-	-
Nov.	11	4	1	3	2	1	4	1	-	2	-	1	-	-
Dec.	20	5	3	1	1	1	-	-	-	-	-	-	-	-
Year	132	55	23	44	42	29	22	8	6	3	-	1	-	-
TEZPUR														
Jan.	26	1	3	1	-	-	-	-	-	-	-	-	-	-
Feb.	13	12	3	-	-	-	-	-	-	-	-	-	-	-
Mar.	25	4	2	-	-	-	-	-	-	-	-	-	-	-
Apr.	3	4	5	8	6	4	-	-	-	-	-	-	-	-
May	-	1	5	6	8	5	4	2	-	-	-	-	-	-
Jun.	5	2	4	5	13	1	-	-	-	-	-	-	-	-
Jul.	3	8	4	8	5	2	-	-	-	1	-	-	-	-
Aug.	2	10	6	4	-	5	2	-	-	2	-	-	-	-
Sep.	11	7	7	3	2	-	-	-	-	-	-	-	-	-
Oct.	20	3	2	1	5	-	-	-	-	-	-	-	-	-
Nov.	24	6	-	-	-	-	-	-	-	-	-	-	-	-
Dec.	19	12	-	-	-	-	-	-	-	-	-	-	-	-
Year	151	70	41	36	39	17	6	2	-	3	-	-	-	-
IMPHAL														
Jan.	20	8	3	-	-	-	-	-	-	-	-	-	-	-
Feb.	10	10	5	3	-		-	-	-	-	-	-	-	-
Mar.	28	2	1	-	-	-	-	-	-	-	-	-	-	-
Apr.	6	10	8	6	-	-	-	-	-	-	-	-	-	-
May.	5	7	5	2	3	3	3	1	1	1	-	-	-	-
Jun.	7	1	7	5	4	4	2	-	-	-	-	-	-	-
Jul.	-	4	4	11	8	4	-	-	-	-	-	-	-	
Aug.	4	14	7	2	2	2	-	-	-		-	-	-	-
Sep.	5	11	4	4	3	3	-	-	-	-	-	-	-	-
Oct.	11	13	3	1	1	2	-	-	-	-	-	-	-	-
Nov.	27	3	-	-	-	-	-	-	-	-	-	-		-
Dec.	25	3	3	-	-	-	-	-	-	-	-	-	-	-
Year	148	86	50	34	21	18	5	1	1	1	-	-	-	-

Month	Rainfall (mms.) 0	0.1-5.0	5.1-12.5	12.6-25.0	25.1-50.0	50.1-75.0	75.1-100.0	100.1-125.0	125.1-150.0	150.1-175.0	175.1-200.0	200.1-225.0	225.1-250.0	250.0 ∧
DIBRUGARH (MOHANBARI AERODROME)														
Jan.	*													
Feb.	*													
Mar.	*													
Apr.	*													
May.	*													
Jun.	*													
Jul.	*													
Aug.	3	1	1	3	11	3	3	3	2	1	-	-	-	-
Sep.	5	6	-	5	10	3	1	-	-	-	-	-	-	-
Oct.	14	5	-	1	7	1	-	1	2	-	-	-	-	-
Nov.	27	3	-	-	-	-	-	-	-	-	-	-	-	-
Dec.	18	6	7	-	-	-	-	-	-	-	-	-	-	-
Year														
GAUHATI (BHORJOR AERODROME)														
Jan.	26	3	-	-	-	-	-	-	-	-	-	-	-	-
Feb.	11	9	6	-	-	-	-	-	-	-	-	-	-	-
Mar.	27	-	-	2	-	-	-	-	-	-	-	-	-	-
Apr.	7	2	6	5	8	-	-	-	-	-	-	-	-	-
May	1	9	4	2	8	1	3	1	-	-	-	-	-	-
Jun.	6	5	6	5	2	1	-	1	-	2	-	-	-	-
Jul.	-	5	8	4	5	4	1	2	-	-	-	-	-	-
Aug.	-	8	6	8	3	1	-	1	1	1	-	-	-	-
Sep.	-	18	6	-	1	1	2	-	-	-	-	-	-	-
Oct.	15	6	3	2	3	-	-	-	-	-	-	-	-	-
Nov.	23	5	-	-	-	-	-	-	-	-	-	-	-	
Dec.	29	-	-	-	-	-	-	-	-	-	-	-	-	-
Year	145	70	45	28	30	8	6	5	1	3	-	-	-	-
DUM DUM														
Jan.	25	-	6	-	-	-	-	-	-		-	-	-	-
Feb.	15	10	-	3	-	-	-	-	-	-	-	-	-	-
Mar.	28	3	-	-	-	-	-	-	-	-	-	-	-	-
Apr.	16	6	5	2	1	-	-	-	-	-	-	-	-	-
May.	12	9	6	2	2	-	-	-	-	-	-	-	-	-
Jun.	6	12	3	3	6	-	-	-	-	-	-	-	-	-
Jul.	-	1	6	13	8	2	1	-	-	-	-	-	-	-
Aug.	2	9	5	6	4	2	3	-	-	-	-	-	-	-
Sep.	2	4	5	8	7	1	3	-	-	-	-	-	-	-
Oct.	7	11	8	3	2	-	-	-	-	-	-	-	-	-
Nov.	25	5	-	-	-	-	-	-	-	-	-	-	-	-
Dec.	31	-	-	-	-	-	-	-	-	-	-	-	-	-
Year	169	70	44	40	30	5	7	-	-	-	-	-	-	-

Month	Rainfall (mms.) 0	0.1-5.0	5.1-12.5	12.6-25.0	25.1-50.0	50.1-75.0	75.1-100.0	100.1-125.0	125.1-150.0	150.1-175.0	175.1-200.0	200.1-225.0	225.1-250.0	250.0 ∧
NORTH LAKHIMPUR														
Jan.	19	6	1	3	-	-	-	-	-	-	-	-	-	-
Feb.	4	9	12	3	-	-	-	-	-	-	-	-	-	-
Mar.	21	10	-	-	-	-	-	-	-	-	-	-	-	-
Apr.	3	13	5	4	3	1	-	1	-	-	-	-	-	-
May.	-	1	3	9	4	4	5	2	-	-	-	1	-	2
Jun.	3	5	2	5	3	2	4	2	-	2	2	-	-	-
Jul.	2	1	1	3	8	6	4	4	1	1	-	-	-	-
Aug.	2	-	3	4	2	4	5	3	5	3	-	-	-	-
Sep.	10	3	-	1	6	3	3	1	3	-	-	-	-	-
Oct.	11	-	6	1	3	3	5	1	1	-	-	-	-	-
Nov.	27	-	3	-	-	-	-	-	-	-	-	-	-	-
Dec.	23	2	3	3	-	-	-	-	-	-	-	-	-	-
Year	125	50	39	36	29	23	26	14	10	6	2	1	-	2
AGARTALA														
Jan.	28	3	-	-	-	-	-	-	-	-	-	-	-	-
Feb.	13	8	3	-	2	-	2	-	-	-	-	-	-	-
Mar.	25	3	2	1	-	-	-	-	-	-	-	-	-	-
Apr.	8	9	1	6	3	-	-	-	-	-	-	-	-	-
May	13	9	-	-	2	-	2	2	3	-	-	-	-	-
Jun.	3	6	3	9	9	-	-	-	-	-	-	-	-	-
Jul.	-	8	7	5	7	4	-	-	-	-	-	-	-	-
Aug.	-	9	8	6	8	-	-	-	-	-	-	-	-	-
Sep.	1	4	3	3	6	4	3	-		-	-	-	-	-
Oct.	12	4	2	4	6	-	-	-	-	-	-	-	-	-
Nov.	21	9	-	-	-	-	-	-	-	-	-	-	-	--
Dec.	31	-	-	-	-	-	-	-	-	-	-	-	-	-
Year	155	72	29	34	43	8	7	2	3	-	-	-	-	-
CALCUTTA														
Jan.	25	3	3	-	-	-	-	-	-	-	-	-	-	-
Feb.	13	9	1	2	-	3	-	-	-	-	-	-	-	-
Mar.	24	7	-	-	-	-	-	-	-	-	-	-	-	-
Apr.	14	10	3	3	-	-	-	-	-	-	-	-	-	-
May.	13	3	9	6	-	-	-	-	-	-	-	-	-	-
Jun.	5	6	7	7	-	5	-	-	-	-	-	-	-	-
Jul.	-	1	5	8	8	8	1	-	-	-	-	-	-	-
Aug.	1	9	8	4	4	4	1	-	-	-	-	-	-	--
Sep.	1	3	9	8	6	3	-	-	-	-	-	-	-	-
Oct.	16	6	4	2	2	1	-	-	-	-	-	-	-	-
Nov.	25	3	-	2	-	-	-	-	-	-	-	-	-	-
Dec.	31	-	-	-	-	-	-	-	-	-	-	-	--	--
Year	168	60	49	42	20	24	2	-	-	-	-	-	-	-

* Data not available.

Table VI-I - Frequency of rainfall amounts (in millimetres) in three consecutive days at 76 stations for the year 1958

Month	Rainfall (mms.) 0	0.1-5.0	5.1-12.5	12.6-25.0	25.1-50.0	50.1-75.0	75.1-100.0	100.1-125.0	125.1-150.0	150.1-175.0	175.1-200.0	200.1-225.0	225.1-250.0	250.0 ∧
BARRACKPORE														
Jan.	22	9	-	-	-	-	-	-	-	-	-	-	-	-
Feb.	18	7	-	3	-	-	-	-	-	-	-	-	-	-
Mar.	25	3	3	-	-	-	-	-	-	-	-	-	-	-
Apr.	12	10	-	3	4	1	-	-	-	-	-	-	-	-
May.	14	5	6	3	3	-	-	-	-	-	-	-	-	-
Jun.	4	9	8	5	4	-	-	-	-	-	-	-	-	-
Jul.	-	6	5	12	6	2	-	-	-	-	-	-	-	-
Aug.	5	4	4	7	5	2	3	1	-	-	-	-	-	-
Sep.	1	4	11	3	8	3	-	-	-	-	-	-	-	-
Oct.	16	5	3	3	1	2	1	-	-	-	-	-	-	-
Nov.	26	-	-	2	2	-	-	-	-	-	-	-	-	-
Dec.	31	-	-	-	-	-	-	-	-	-	-	-	-	-
Year	174	62	40	41	33	10	4	1	-	-	-	-	-	-
JAMSHEDPUR														
Jan.	25	3	-	3	-	-	-	-	-	-	-	-	-	-
Feb.	18	7	-	3	-	-	-	-	-	-	-	-	-	-
Mar.	21	5	2	3	-	-	-	-	-	-	-	-	-	-
Apr.	22	2	6	-	-	-	-	-	-	-	-	-	-	-
May.	31	-	-	-	-	-	-	-	-	-	-	-	-	-
Jun.	13	-	9	8	-	-	-	-	-	-	-	-	-	-
Jul.	3	4	5	3	9	2	4	1	-	-	-	-	-	-
Aug.	6	6	8	4	6	1	-	-	-	-	-	-	-	-
Sep.	-	6	6	4	6	5	-	-	1	-	2	-	-	-
Oct.	15	3	6	4	2	1	-	-	-	-	-	-	-	-
Nov.	30	-	-	-	-	-	-	-	-	-	-	-	-	-
Dec.	31	-	-	-	-	-	-	-	-	-	-	-	-	-
Year	215	36	42	32	23	9	4	1	1	-	2	-	-	-
JAMUI														
Jan.	28	3	-	-	-	-	-	-	-	-	-	-	-	-
Feb.	21	7	-	-	-	-	-	-	-	-	-	-	-	-
Mar.	31	-	-	-	-	-	-	-	-	-	-	-	-	-
Apr.	20	8	2	-	-	-	-	-	-	-	-	-	-	-
May.	31	-	-	-	-	-	-	-	-	-	-	-	-	-
Jun.	18	2	4	3	-	-	-	2	1	-	-	-	-	-
Jul.	9	7	4	6	4	1	-	-	-	-	-	-	-	-
Aug.	10	3	3	5	4	5	1	-	-	-	-	-	-	-
Sep.	9	1	9	5	4	2	-	-	-	-	-	-	-	-
Oct.	21	3	-	4	3	-	-	-	-	-	-	-	-	-
Nov.	30	-	-	-	-	-	-	-	-	-	-	-	-	-
Dec.	31	-	-	-	-	-	-	-	-	-	-	-	-	-
Year	259	34	22	23	15	8	1	2	1	-	-	-	-	-

Month	Rainfall (mms.) 0	0.1-5.0	5.1-12.5	12.6-25.0	25.1-50.0	50.1-75.0	75.1-100.0	100.1-125.0	125.1-150.0	150.1-175.0	175.1-200.0	200.1-225.0	225.1-250.0	250.0 ∧
SAUGOR ISLAND														
Jan.	23	3	2	3	-	-	-	-	-	-	-	-	-	-
Feb.	17	3	2	3	3	-	-	-	-	-	-	-	-	-
Mar.	28	3	-	-	-	-	-	-	-	-	-	-	-	-
Apr.	24	-	3	3	-	-	-	-	-	-	-	-	-	-
May.	21	-	3	5	2	-	-	-	-	-	-	-	-	-
Jun.	16	9	2	1	2	-	-	-	-	-	-	-	-	-
Jul.	-	8	3	6	9	5	-	-	-	-	-	-	-	-
Aug.	4	6	5	5	8	1	2	-	-	-	-	-	-	-
Sep.	3	4	4	3	8	4	-	-	1	-	1	-	-	2
Oct.	5	9	10	6	1	-	-	-	-	-	-	-	-	-
Nov.	17	8	2	3	-	-	-	-	-	-	-	-	-	-
Dec.	31	-	-	-	-	-	-	-	-	-	-	-	-	-
Year	189	53	36	38	33	10	2	-	1	-	1	-	-	2
DHANBAD														
Jan.	28	-	3	-	-	-	-	-	-	-	-	-	-	-
Feb.	17	11	-	-	-	-	-	-	-	-	-	-	-	-
Mar.	23	1	5	2	-	-	-	-	-	-	-	-	-	-
Apr.	23	3	1	1	2	-	-	-	-	-	-	-	-	-
May.	25	6	-	-	-	-	-	-	-	-	-	-	-	-
Jun.	13	7	5	2	-	1	2	-	-	-	-	-	-	-
Jul.	6	4	2	3	11	3	2	-	-	-	-	-	-	-
Aug.	9	2	5	4	5	2	3	1	-	-	-	-	-	-
Sep.	1	5	6	7	5	3	-	3	-	-	-	-	-	-
Oct.	17	4	-	6	2	2	-	-	-	-	-	-	-	-
Nov.	30	-	-	-	-	-	-	-	-	-	-	-	-	-
Dec.	31	-	-	-	-	-	-	-	-	-	-	-	-	-
Year	223	43	27	25	25	11	7	4	-	-	-	-	-	-
ALLAHABAD (BAMRAULI)														
Jan.	25	3	-	3	-	-	-	-	-	-	-	-	-	-
Feb.	25	3	-	-	-	-	-	-	-	-	-	-	-	-
Mar.	18	10	-	-	3	-	-	-	-	-	-	-	-	-
Apr.	23	7	-	-	-	-	-	-	-	-	-	-	-	-
May.	-	-	-	-	-	-	-	-	-	-	-	-	-	-
Jun.	24	-	3	3	-	-	-	-	-	-	-	-	-	-
Jul.	3	5	1	8	8	3	1	2	-	-	-	-	-	-
Aug.	2	7	5	10	7	-	-	-	-	-	-	-	-	-
Sep.	7	10	3	7	3	-	-	-	-	-	-	-	-	-
Oct.	21	4	3	2	-	-	-	-	-	-	-	-	-	-
Nov.	30	-	-	-	-	-	-	-	-	-	-	-	-	-
Dec.	27	4	-	-	-	-	-	-	-	-	-	-	-	-
Year	205	53	15	33	21	3	1	2	-	-	-	-	-	-

Month	Rainfall (mms.) 0	0.1-5.0	5.1-12.5	12.6-25.0	25.1-50.0	50.1-75.0	75.1-100.0	100.1-125.0	125.1-150.0	150.1-175.0	175.1-200.0	200.1-225.0	225.1-250.0	250.0 ∧
JHARSUGUDA														
Jan.	28	-	-	3	-	-	-	-	-	-	-	-	-	-
Feb.	21	-	2	1	3	1	-	-	-	-	-	-	-	-
Mar.	23	4	-	4	-	-	-	-	-	-	-	-	-	-
Apr.	20	8	2	-	-	-	-	-	-	-	-	-	-	-
May.	30	-	1	-	-	-	-	-	-	-	-	-	-	-
Jun.	20	1	3	2	1	-	-	-	-	1	2	-	-	-
Jul.	2	6	9	5	3	3	-	-	3	-	-	-	-	-
Aug.	6	3	4	14	-	-	-	-	-	-	-	-	-	-
Sep.	-	6	9	6	3	3	1	2	-	-	-	-	-	-
Oct.	13	6	3	5	4	-	-	-	-	-	-	-	-	-
Nov.	26	4	-	-	-	-	-	-	-	-	-	-	-	-
Dec.	31	-	-	-	-	-	-	-	-	-	-	-	-	-
Year	220	38	33	40	14	7	1	2	3	1	2	-	-	-
GAYA														
Jan.	27	1	-	3	-	-	-	-	-	-	-	-	-	-
Feb.	19	9	-	-	-	-	-	-	-	-	-	-	-	-
Mar.	25	6	-	-	-	-	-	-	-	-	-	-	-	-
Apr.	27	-	3	-	-	-	-	-	-	-	-	-	-	-
May.	31	-	-	-	-	-	-	-	-	-	-	-	-	-
Jun.	19	4	4	-	3	-	-	-	-	-	-	-	-	-
Jul.	6	4	2	8	6	4	-	1	-	-	-	-	-	-
Aug.	4	7	7	5	4	3	-	1	-	-	-	-	-	-
Sep.	4	11	5	2	4	4	-	-	-	-	-	-	-	-
Oct.	19	8	1	-	3	-	-	-	-	-	-	-	-	-
Nov.	30	-	-	-	-	-	-	-	-	-	-	-	-	-
Dec.	31	-	-	-	-	-	-	-	-	-	-	-	-	-
Year	242	50	22	18	20	11	-	2	-	-	-	-	-	-
LUCKNOW (AMAUSI AERODROME)														
Jan.	26	2	3	-	-	-	-	-	-	-	-	-	-	-
Feb.	24	4	-	-	-	-	-	-	-	-	-	-	-	-
Mar.	31	-	-	-	-	-	-	-	-	-	-	-	-	-
Apr.	30	-	-	-	-	-	-	-	-	-	-	-	-	-
May.	31	-	-	-	-	-	-	-	-	-	-	-	-	-
Jun.	22	4	4	-	-	-	-	-	-	-	-	-	-	-
Jul.	9	11	5	1	2	-	2	1	-	-	-	-	-	-
Aug.	2	5	3	7	3	5	1	2	1	1	1	-	-	-
Sep.	5	14	-	1	5	3	2	-	-	-	-	-	-	-
Oct.	21	4	-	4	-	-	-	-	-	-	2	-	-	-
Nov.	30	-	-	-	-	-	-	-	-	-	-	-	-	-
Dec.	25	6	-	-	-	-	-	-	-	-	-	-	-	-
Year	256	50	15	13	10	8	5	3	1	1	3	-	-	-

Table VI-I - Frequency of rainfall amounts (in millimetres) in three consecutive days at 76 stations for the year 1958

Month	Rainfall (mms.) 0	0.1-5.0	5.1-12.5	12.6-25.0	25.1-50.0	50.1-75.0	75.1-100.0	100.1-125.0	125.1-150.0	150.1-175.0	175.1-200.0	200.1-225.0	225.1-250.0	250.0 ∧
NEW DELHI														
Jan.	28	-	-	3	-	-	-	-	-	-	-	-	-	-
Feb.	27	1	-	-	-	-	-	-	-	-	-	-	-	-
Mar.	21	7	3	-	-	-	-	-	-	-	-	-	-	-
Apr.	27	3	-	-	-	-	-	-	-	-	-	-	-	-
May.	24	5	2	-	-	-	-	-	-	-	-	-	-	-
Jun.	18	8	4	-	-	-	-	-	-	-	-	-	-	-
Jul.	2	6	4	5	1	-	-	-	-	-	-	-	-	-
Aug.	9	4	2	10	-	3	3	-	-	-	-	-	-	-
Sep.	4	7	9	3	2	-	2	2	-	-	1	-	-	-
Oct.	25	6	-	-	-	-	-	-	-	-	-	-	-	-
Nov.	27	3	-	-	-	-	-	-	-	-	-	-	-	-
Dec.	24	7	-	-	-	-	-	-	-	-	-	-	-	-
Year	236	57	24	21	3	3	5	2	-	-	1	-	-	-
SRINAGAR														
Jan.	*													
Feb.	*													
Mar.	*													
Apr.	13	5	9	3	-	-	-		-	-	-	-	-	-
May.	10	10	7	2	2	-	-	-	-	-	-	-	-	-
Jun.	16	12	2	-	-	-	-	-	-	-	-	-	-	-
Jul.	19	5	4	2	1	-	-	-	-	-	-	-	-	-
Aug.	13	10	4	1	3	-	-	-	-	-	-	-	-	-
Sep.	10	9	10	1		-	-	-	-	-	-	-	-	-
Oct.	21	10	-	-	-	-	-	-	-	-	-	-	-	-
Nov.	23	2	5	-	-	-	-	-	-	-	-	-	-	-
Dec.	*													
Year														
BHOPAL (BAIRAGARH)														
Jan.	28	3	-	-	-	-	-	-	-	-	-	-	-	-
Feb.	28	-	-	-	-	-	-	-	-	-	-	-	-	-
Mar.	28	3	-	-	-	-	-	-	-	-	-	-	-	-
Apr.	27	3	-	-	-	-	-	-	-	-	-		-	-
May.	31	-	-	-	-	-	-	-		-	-	-	-	-
Jun.	11	9	3	1	2	2	2	-	-	-	-	-	-	-
Jul.	3	5	3	5	9	3	3	-	-	-			-	-
Aug.	-	5	5	7	2	5	6	1	-	-	-		-	-
Sep.	3	10	1	4	3	3	3	3	-	-	-	-	-	-
Oct.	22	6	3	-	-	-	-	-	-	-	-	-	-	-
Nov.	24	6	-	-	-	-	-	-	-	-	-	-	-	-
Dec.	28	3	-	-	-	-	-	-	-	-	-	-	-	-
Year	233	53	15	17	16	13	14	14	-	-	-	-	-	

Month	Rainfall (mms.) 0	0.1-5.0	5.1-12.5	12.6-25.0	25.1-50.0	50.1-75.0	75.1-100.0	100.1-125.0	125.1-150.0	150.1-175.0	175.1-200.0	200.1-225.0	225.1-250.0	250.0 ∧
AMRITSAR														
Jan.	26	5	-	-	-	-	-	-	-	-	-	-	-	-
Feb.	21	7	-	-	-	-	-	-	-	-	-	-	-	-
Mar.	25	5	1	-	-	-	-	-	-	-	-	-	-	-
Apr.	25	5	-	-	-	-	-	-	-	-	-	-	-	-
May.	28	3	-	-	-	-	-	-	-	-	-	-	-	-
Jun.	17	4	3	3	3	-	-	-	-	-	-	-	-	-
Jul.	18	1	1	2	3	5	1	-	-	-	-	-	-	-
Aug.	14	13	1	-	3	-	-	-	-	-	-	-	-	-
Sep.	10	7	3	2	-	4	-	2	-	2		-	-	-
Oct.	27	1		3	-	-	-	-	-	-	-	-	-	-
Nov.	27	3	-	-	-	-	-	-	-	-	-	-	-	-
Dec.	19	3	-	6	3	-	-	-	-	-	-	-	-	-
Year	257	57	9	16	12	9	1	2	-	2	-	-	-	
JODHPUR														
Jan.	28	3	-	-	-	-	-	-	-	-	-	-	-	-
Feb.	28	-	-	-	-	-	-	-	-	-	-	-		-
Mar.	31	-	-	-	-	-	-	-	-	-	-	-	-	-
Apr.	30	-	-	-	-	-	-	-	-	-	-	-	-	-
May.	25	6	-	-	-	-	-	-	-	-	-	-	-	-
Jun.	18	8	4	-	-	-	-	-	-	-	-	-	-	-
Jul.	9	13	-	7	2	-	-	-	-	-	-	-	-	-
Aug.	15	13	3	-		-	-	-	-	-	-	-	-	-
Sep.	8	6	4	4	5	3	-	-	-	-	-	-	-	-
Oct.	28	3	-	-	-	-	-	-	-	-	-	-	-	-
Nov.	27	-	-	3	-	-	-	-	-	-	-	-	-	-
Dec.	24	7	-	-	-	-	-	-	-	-	-	-	-	-
Year	271	59	11	14	7	3	-	-	-	-	-	-	-	-
JABALPUR														
Jan.	24	4	-	3	-	-	-	-	-	-	-	-	-	-
Feb.	20	4	1	1	2	-	-	-	-	-	-	-	-	-
Mar.	21	10	-	-	-	-		-	-	-	-	-	-	-
Apr.	30	-	-	-		-	-	-	-		-	-	-	
May.	28	3	-	-	-	-	-	-	-	-	-	-	-	-
Jun.	8	5	6	5	3	-	1	2		-	-	-	-	-
Jul.	1	-	4	7	6	6	6	1	-		-	-	-	-
Aug.	3	4	4	8	5	4	-	1	2	-	-	-	-	-
Sep.	2	9	-	3	10	5	1	-	-	-	-	-	-	-
Oct.	16	3	7	4	1	-	-	-	-	-	-	-	-	-
Nov.	-	-	-	-	-	-	-	-	-	-	-	-	-	-
Dec.	-	-	-	-	-	-	-	-	-	-	-		-	-
Year	153	42	22	31	27	15	8	4	2	-	-	-	-	-

Month	Rainfall (mms.) 0	0.1-5.0	5.1-12.5	12.6-25.0	25.1-50.0	50.1-75.0	75.1-100.0	100.1-125.0	125.1-150.0	150.1-175.0	175.1-200.0	200.1-225.0	225.1-250.0	250.0 ∧
PATHANKOT														
Jan.	22	4	2	3	-	-	-	-	-	-	-	-	-	-
Feb.	20	5	3	-	-	-	-	-	-	-	-	-	-	-
Mar.	19	3	6	3	-	-	-	-	-	-	-	-	-	-
Apr.	21	4	3	2	-	-	-	-	-	-	-	-	-	-
May.	24	7	-	-	-	-	-	-	-	-	-	-	-	-
Jun.	10	12	5	3	-	-	-	-	-	-	-	-	-	-
Jul.	24	3	-	3	1	-	-	-	-	-	-	-	-	-
Aug.	14	5	3	7	-	-	-	2	-	-	-	-	-	-
Sep.	3	9	3	7	4	1	-	3	-	-	-	-	-	-
Oct.	23	7	-	1	-	-	-	-	-	-	-	-	-	-
Nov.	30	-	-	-	-	-	-	-	-	-	-	-	-	-
Dec.	23	-	4	3	1	-	-	-	-	-	-	-	-	-
Year	233	59	29	32	6	1	-	5	-	-	-	-	-	-
JAIPUR														
Jan.	28	3	-	-	-	-	-	-	-	-	-	-	-	-
Feb.	25	3	-	-	-	-	-	-	-	-	-	-	-	-
Mar.	26	5	-	-	-	-	-	-	-	-	-	-	-	-
Apr.	26	1	3	-	-	-	-	-	-	-	-	-	-	-
May.	28	-	3	-	-	-	-	-	-	-	-	-	-	-
Jun.	7	14	3	6	-	-	-	-	-	-	-	-	-	-
Jul.	3	8	4	7	6	3	-	-	-	-	-	-	-	-
Aug.	9	3	9	3	4	1	1	1	-	-	-	-	-	-
Sep.	9	6	5	5	4	1	-	-	-	-	-	-	-	-
Oct.	31	-	-	-	-	-	-	-	-	-	-	-	-	-
Nov.	27	-		3	-	-	-	-	-	-	-	-	-	-
Dec.	28	3	-	-	-	-	-	-	-	-	-	-	-	-
Year	247	46	27	24	14	5	1	1	-	-	-	-	-	-
JAGDALPUR														
Jan.	28	3	-	-	-	-	-	-	-	-	-	-	-	-
Feb.	22	6	-	-	-	-	-	-	-	-	-	-	-	-
Mar.	21	5	5	-	-	-	-	-	-	-	-	-	-	-
Apr.	10	9	5	6	-	-	-	-	-	-	-	-	-	-
May.	4	7	11	6	3	-	-	-	-	-	-	-	-	-
Jun.	9	7	8	-	3	1	1	1	-	-		-	-	-
Jul.	-	1	4	5	17	3	1	-	-	-	-	-	-	-
Aug.	2	5	6	3	9	2	2	2	-	-	-	-	-	-
Sep.	-	2	5	4	12	4	2	-	1	-	-	-	-	-
Oct.	8	9	5	5	2	2	-	-	-	-	-	-	-	-
Nov.	19	7	2	2	-	-	-	-	-	-	-	-	-	-
Dec.	31	-	-	-	-	-	-	-	-	-	-	-	-	-
Year	154	61	51	31	46	12	6	3	1	-	-	-	-	-

* Data not available.

Table VI-I - Frequency of rainfall amounts (in millimetres) in three consecutive days at 76 stations for the year 1958

Month	Rainfall (mms.) 0	0.1-5.0	5.1-12.5	12.6-25.0	25.1-50.0	50.1-75.0	75.1-100.0	100.1-125.0	125.1-150.0	150.1-175.0	175.1-200.0	200.1-225.0	225.1-250.0	250.0 ∧
AHMEDABAD														
Jan.	31	-	-	-	-	-	-	-	-	-	-	-	-	-
Feb.	28	-	-	-	-	-	-	-	-	-	-	-	-	-
Mar.	31	-	-	-	-	-	-	-	-	-	-	-	-	-
Apr.	30	-	-	-	-	-	-	-	-	-	-	-	-	-
May.	31	-	-	-	-	-	-	-	-	-	-	-	-	-
Jun.	18	4	-	5	3	-	-	-	-	-	-	-	-	-
Jul.	1	18	1	5	5	1	-	-	-	-	-	-	-	-
Aug.	2	11	8	5	3	-	1	-	-	1	-	-	-	-
Sep.	7	4	3	5	2	2	3	2	1	1	-	-	-	-
Oct.	25	1	1	1	1	2	-	-	-	-	-	-	-	-
Nov.	30	-	-	-	-	-	-	-	-	-	-	-	-	-
Dec.	31	-	-	-	-	-	-	-	-	-	-	-	-	-
Year	265	38	13	21	14	5	4	2	1	2	-	-	-	-
BOMBAY (COLABA)														
Jan.	31	-	-	-	-	-	-	-	-	-	-	-	-	-
Feb.	28	-	-	-	-	-	-	-	-	-	-	-	-	-
Mar.	28	3	-	-	-	-	-	-	-	-	-	-	-	-
Apr.	30	-	-	-	-	-	-	-	-	-	-	-	-	-
May.	25	6	-	-	-	-	-	-	-	-	-	-	-	-
Jun.	13	1	-	2	1	1	2	3	1	1	-	1	1	3
Jul.	-	5	4	3	7	-	2	3	1	3	-	1	-	2
Aug.	-	1	1	3	5	5	2	2	2	1	3	-	2	4
Sep.	1	6	5	6	4	2	3	2	1	-	-	-	-	-
Oct.	20	11	-	-	-		-	-	-	-	-	-	-	-
Nov.	27	3	-	-	-	-	-	-	-	-	-	-	-	-
Dec.	31	-	-	-	-	-	-	-	-	-	-	-	-	-
Year	234	36	10	14	17	8	9	10	5	5	3	2	3	9
NANDURBAR														
Jan.	29	2	-	-	-	-	-	-	-	-	-	-	-	-
Feb.	28	-	-	-	-	-	-	-	-	-	-	-	-	-
Mar.	28	3	-	-	-	-	-	-	-	-	-	-	-	-
Apr.	19	8	-	-	3	-	-	-	-	-	-	-	-	-
May.	30	1	-	-	-	-	-	-	-	-	-	-	-	-
Jun.	16	2	9	2	1	-	-	-	-	-	-	-	-	-
Jul.	-	9	7	3	8	-	1	-	-	1	-	1	1	-
Aug.	5	13	5	-	3	3		-	2	-	-	-	-	-
Sep.	3	9	8	7	2		-	1	-	-	-	-	-	-
Oct.	22	3	6	-	-	-	-	-	-	-	-	-	-	-
Nov.	24	6	-	-	-	-	-	-	-	-	-	-	-	-
Dec.	31	-	-	-	-	-	-	-	-	-	-	-	-	-
Year	235	56	35	12	17	3	1	1	2	1	-	1	1	-

Month	Rainfall (mms.) 0	0.1-5.0	5.1-12.5	12.6-25.0	25.1-50.0	50.1-75.0	75.1-100.0	100.1-125.0	125.1-150.0	150.1-175.0	175.1-200.0	200.1-225.0	225.1-250.0	250.0 ∧
BARODA														
Jan.	31	-	-	-	-	-	-	-	-	-	-	-	-	-
Feb.	28	-	-		-	-	-	-	-	-	-	-	-	-
Mar.	31	-	-	-	-	-	-	-	-	-	-	-	-	-
Apr.	27	3	-	-	-	-	-	-	-	-	-	-	-	-
May.	31	-	-	-	-	-	-	-	-	-	-	-	-	-
Jun.	18	1	1	3	-	-	-	-	3	-	-	-	-	-
Jul.	1	15	5	5	1	1	-	-	-	-	-	-	-	-
Aug.	1	15	1	-	9	2	1	-	1	-	1	-	-	-
Sep.	2	5	5	8	3	3	-	-	-	-	1	-	-	-
Oct.	21	4	-	2	-	-	-	-	-	-	-	-	-	-
Nov.	26	4			-	-	-	-	-	-		-	-	-
Dec.	31	-	-		-	-	-	-	-	-	-	-	-	-
Year	248	47	12	18	13	6	1	-	4	-	2		-	-
BOMBAY (SANTACRUZ AERODROME)														
Jan.	30	1	-	-	-	-	-	-	-	-	-	-	-	-
Feb.	28	-	-	-	-	-	-	-	-	-	-	-	-	-
Mar.	31	-	-	-	-	-	-	-	-	-	-	-	-	
Apr.	30	-	-	-	-	-	-	-	-	-	-	-	-	-
May.	22	9	-	-	-	-	-	-	-	-	-	-	-	
Jun.	14	-	1	2	1	2	-	2	3	2	-	-	2	1
Jul.	-	3	7	5	1	-	3	2	3	1	1	2	1	2
Aug.	-	1	-	5	6	7	1	1	-	1	3	-	-	6
Sep.	1	9	3	5	1	1	6	2	-	-	2	-	-	-
Oct.	19	12	-	-	-	-	-	-	-	-	-	-	-	-
Nov.	27	-	3	-	-	-	-	-	-	-	-	-	-	
Dec.	31	-	-	-	-	-	-	-	-	-	-	-	-	-
Year	233	35	14	17	9	10	10	7	6	4	6	2	3	9
AURANGABAD (CHIKALTHANA AERODROME)														
Jan.	31	-	-	-	-	-	-	-	-	-	-	-	-	
Feb.	28	-	-	-	-	-	-	-	-	-	-	-	-	-
Mar.	31	-	-	-	-	-	-	-	-	-	-	-	-	-
Apr.	24	3	1	2	-	-	-	-	-	-	-	-	-	-
May.	27	3	1	-	-	-	-	-	-	-	-	-	-	-
Jun.	8	9	4	9	-	-	-	-	-	-	-	-	-	-
Jul.	4	11	2	6	4	4	-	-	-	-	-	-	-	-
Aug.	2	7	1	4	8	6	-	1	2	-	-	-	-	-
Sep.	12	14	-	3	1	-	-	-	-	-	-	-	-	-
Oct.	24	4	-	3	-	-	-	-	-	-	-	-	-	-
Nov.	21	2	3	1	1	2	-	-	-	-	-	-	-	-
Dec.	31	-	-		-	-	-	-	-	-	-	-	-	-
Year	243	53	12	28	14	12	-	1	2	-	-	-	-	-

Month	Rainfall (mms.) 0	0.1-5.0	5.1-12.5	12.6-25.0	25.1-50.0	50.1-75.0	75.1-100.0	100.1-125.0	125.1-150.0	150.1-175.0	175.1-200.0	200.1-225.0	225.1-250.0	250.0 ∧
VERAVAL														
Jan.	31	-	-	-	-	-	-	-	-	-	-	-	-	-
Feb.	28	-	-	-	-	-	-	-	-	-	-	-	-	-
Mar.	31	-	-	-	-	-	-	-	-	-	-	-	-	-
Apr.	30	-	-	-	-	-	-	-	-	-	-	-	-	-
May.	31	-	-	-	-	-	-	-	-	-	-	-	-	-
Jun.	17	3	3	-	2	5	-	-	-	-	-	-	-	-
Jul.	1	15	5	-	3	2	2	-	2	1	-	-	-	-
Aug.	4	13	4	5	5	-	-	-	-	-	-	-	-	-
Sep.	8	8	6	1	3	-	-	-	1	-	-	-	1	2
Oct.	20	1	1	6	-	3	-	-	-	-	-	-	-	-
Nov.	27	3	-	-	-	-	-	-	-	-	-	-	-	-
Dec.	31	-	-	-	-	-	-	-	-	-	-	-	-	-
Year	259	43	19	12	13	10	2	-	3	1	-	-	1	2
VENGURLA														
Jan.	28	3	-	-	-	-	-	-	-	-	-	-	-	-
Feb.	28	-	-	-	-	-	-	-	-	-	-	-	-	-
Mar.	31	-	-	-	-	-	-	-	-	-	-	-	-	-
Apr.	25	5	-	-	-	-	-	-	-	-	-	-	-	-
May.	15	8	-	3	-	-	-	-	-	-	-	-	-	-
Jun.	11	-	1	1	2	-	-	-	-	-	3	1	-	7
Jul.	-	2	3	3	6	4	7	3	2	-	1	-	-	-
Aug.	-	-	-	2	7	3	3	2	3	3	3	-	3	2
Sep.	2	7	8	4	6	1	2	-	-	-	-	-	-	-
Oct.	18	6	1	2	3	1	-	-	-	-	-	-	-	-
Nov.	18	6	6	-	-	-	-	-	-	-	-	-	-	-
Dec.	31	-	-	-	-	-	-	-	-	-	-	-	-	-
Year	207	37	19	15	24	9	12	5	5	3	7	1	3	9
POONA														
Jan.	31	-	-	-	-	-	-	-	-	-	-	-	-	-
Feb.	28	-	-	-	-	-	-	-	-	-	-	-	-	-
Mar.	28	3	-	-	-	-	-	-	-	-	-	-	-	-
Apr.	20	-	7	-	1	2	-	-	-	-	-	-	-	-
May.	21	3	2	2	3	-	-	-	-	-	-	-	-	-
Jun.	12	10	2	3	3	-	-	-	-	-	-	-	-	-
Jul.	2	9	10	2	1	1	-	2	2	2	-	-	-	-
Aug.	6	6	10	-	9	-	-	-	-	-	-	-	-	-
Sep.	13	11	3	3	-	-	-	-	-	-	-	-	-	-
Oct.	18	7	-	3	-	3	-	-	-	-	-	-	-	-
Nov.	22	2	5	1	-	-	-	-	-	-	-	-	-	-
Dec.	31	-	-	-	-	-	-	-	-	-	-	-	-	-
Year	232	51	39	14	17	6	-	2	2	2	-	-	-	-

Table VI-I - Frequency of rainfall amounts (in millimetres) in three consecutive days at 76 stations for the year 1958

Month	Rainfall (mms.) 0	0.1-5.0	5.1-12.5	12.6-25.0	25.1-50.0	50.1-75.0	75.1-100.0	100.1-125.0	125.1-150.0	150.1-175.0	175.1-200.0	200.1-225.0	225.1-250.0	250.0 ∧
NAGPUR														
Jan.	27	2	2	-	-	-	-	-	-	-	-	-	-	-
Feb.	28	-	-	-	-	-	-	-		-	-	-	-	-
Mar.	18	8	5	-	-	-	-	-	-	-	-	-	-	-
Apr.	14	12	4	-	-	-	-	-	-	-	-	-	-	-
May.	30	1	-	-	-	-	-	-	-	-	-	-	-	-
Jun.	5	11	8	-	3	3	-	-	-	-	-	-	-	-
Jul.	-	8	4	8	7	4	-	-	-	-	-	-	-	-
Aug.	2	1	6	10	6	3	-	2	1	-	-	-	-	-
Sep.	6	6	7	4	1	4	2	-	-	-	-	-	-	-
Oct.	18	1	8	1	2	1	-	-	-	-	-	-	-	-
Nov.	25	1	-	3	1	-	-	-	-	-	-	-	-	-
Dec.	31	-	-	-	-	-	-	-	-	-	-		-	-
Year	204	51	44	26	20	15	2	2	1	-	-	-	-	-
TIRUCHIRAPALLI														
Jan.	28	3	-	-	-	-	-	-	-	-	-	-	-	-
Feb.	28	-	-	-	-	-	-	-	-	-			-	-
Mar.	22	7	2	-	-	-	-	-	-	-	-	-	-	-
Apr.	18	6	-	6	-	-	-	-	-	-	-	-	-	-
May.	7	9	-	9	6	-	-	-	-	-	-	-	-	-
Jun.	25	5	-	-	-	-	-	-	-	-	-	-	-	-
Jul.	26	4	-	-	1	-	-	-	-	-	-	-	-	-
Aug.	13	6	5	2	2	1	2	-	-	-		-	-	-
Sep.	16	6	4	1	2	1	-	-	-	-	-		-	-
Oct.	8	8	6	-	9	-	-	-	-	-	-	-	-	-
Nov.	10	12	1	4	-	1	2	-	-	-	-	-	-	-
Dec.	20	7	-	2	2	-	-	-	-	-	-	-	-	-
Year	221	73	18	24	22	3	4	-	-	-	-	-	-	-
MANGALORE														
Jan.	31	-	-	-	-	-	-	-	-	-	-	-	-	-
Feb.	28	-	-	-	-	-	-	-	-	-	-	-		-
Mar.	31	-	-	-	-	-	-	-	-	-	-	-	-	-
Apr.	21	5	4	-	-	-	-	-	-	-	-	-	-	-
May.	4	7	5	5	4	2	1	1	-	1	-	1	-	-
Jun.	7	2	1	-	3	-	1	1	1	3	-	4	1	6
Jul.	-	2	1	3	5	7	4	5	1	1	2	-	-	-
Aug.	-	-	2	11	8	1	3	2	1	1	1	1	-	-
Sep.	2	7	4	9	6	2	-	-	-	-	-	-	-	-
Oct.	11	11	1	3	2	1	2	-	-	-	-	-	-	-
Nov.	18	2	6	1	-	-	-	1	2	-	-	-	-	-
Dec.	31	-	-	-	-	-	-	-	-	-	-	-	-	-
Year	184	36	24	32	28	13	11	10	5	6	3	6	1	6

Month	Rainfall (mms.) 0	0.1-5.0	5.1-12.5	12.6-25.0	25.1-50.0	50.1-75.0	75.1-100.0	100.1-125.0	125.1-150.0	150.1-175.0	175.1-200.0	200.1-225.0	225.1-250.0	250.0 ∧
VISAKHAPATNAM														
Jan.	-	-	-	-	-	-	-	-	-	-	-	-	-	-
Feb.	-	-	-	-	-	-	-	-	-	-	-	-	-	-
Mar.	-	-	-	-	-	-	-	-	-	-	-	-	-	-
Apr.	22	2	3	3	-	-	-	-	-	-	-	-	-	-
May.	-	-	-	-		-	-	-	-	-	-	-	-	
Jun.	6	15	4	5	-	-	-	-	-	-	-	-	-	-
Jul.	8	13	3	3	4	-	-	-	-	-	-	-	-	-
Aug.	6	11	8	1	5	-	-	-	-	-	-		-	-
Sep.	-	4	8	9	5	4	-	-	-	-	-	-	-	-
Oct.	-	2	2	5	2	2	2	-	2	-	-	-	-	-
Nov.	*													
Dec.	*													
Year														
MADRAS														
Jan.	29	-	2	-	-	-	-	-	-	-	-	-	-	-
Feb.	28	-	-	-	-	-	-	-	-	-	-	-	-	-
Mar.	27	4	-	-	-	-	-	-	-	-	-	-		-
Apr.	27	-	-	3	-	-	-	-	-	-	-	-	-	-
May.	24	3	1	-	1	2	-	-	-	-	-	-	-	-
Jun.	16	8	3	1	2	-	-	-	-	-	-	-	-	-
Jul.	5	16	8	2	-	-	-	-	-	-	-	-	-	-
Aug.	6	3	7	10	5	-	-	-	-	-	-	-	-	-
Sep.	8	19	-	3	-	-		-	-	-	-	-	-	-
Oct.	5	5	1	6	3	5	1	1	2	2	-	-	-	-
Nov.	6	8	1	3	5	2	-	-	-	1	-	-	-	4
Dec.	11	6	8	6	-	-	-	-	-	-		-	-	-
Year	192	72	31	34	16	9	1	1	2	3	-	-	-	4
BANGALORE (CENTRAL OBSERVATORY)														
Jan.	28	1	2	-	-	-	-	-	-	-	-	-	-	-
Feb.	27	1	-	-	-	-	-	-	-	-	-	-	-	-
Mar.	29	2	-	-	-	-	-	-	-	-	-	-	-	-
Apr.	11	8	4	3	2	2	-	-	-	-	-	-	-	-
May.	2	7	4	6	5	7	-	-	-	-	-	-	-	-
Jun.	8	11	5	3	3	-	-	-	-	-	-	-	-	-
Jul.	-	15	5	11	-	-	-	-	-	-	-	-	-	-
Aug.	2	4	9	3	8	2	3	-	-	-	-	-	-	-
Sep.	18	5	2	1	-	1	-	-	2	1	-	-	-	-
Oct.	11	9	5	-	-	5	1	-	-	-	-	-	-	-
Nov.	20	5	1	1	-	3	-	-	-	-	-	-	-	-
Dec.	17	14	-	-	-	-	-	-	-	-	-	-	-	-
Year	173	82	37	28	18	20	4	-	2	1	-	-	-	-

Month	Rainfall (mms.) 0	0.1-5.0	5.1-12.5	12.6-25.0	25.1-50.0	50.1-75.0	75.1-100.0	100.1-125.0	125.1-150.0	150.1-175.0	175.1-200.0	200.1-225.0	225.1-250.0	250.0 ∧
HYDERABAD (BEGUMPET AERODROME)														
Jan.	31	-	-	-	-	-	-	-	-	-	-	-	-	-
Feb.	24	1	3	-	-	-	-	-	-	-	-	-	-	-
Mar.	19	9	3	-	-	-	-	-	-	-	-	-	-	-
Apr.	15	9	3	-	-	3	-	-	-	-	-	-	-	-
May.	14	11	6	-	-	-	-	-	-	-	-	-	-	-
Jun.	10	11	1	5	3	-	-	-	-	-	-	-	-	-
Jul.	-	5	9	3	7	4	2	1	-	-	-	-	-	-
Aug.	1	6	4	9	11	-	-	-	-	-	-	-	-	-
Sep.	5	9	8	5	-	3	-	-	-	-	-	-	-	-
Oct.	16	4	3	4	4	-	-	-	-	-	-	-	-	-
Nov.	22	4	1	3	-	-	-	-	-	-	-	-	-	-
Dec.	31	-	-	-	-	-	-	-	-	-	-	-	-	-
Year	188	69	41	29	25	10	2	1	-	-	-	-	-	-
MADRAS (NUNGAMBAKKAM)														
Jan.	26	3	2	-	-	-	-	-	-	-	-	-	-	-
Feb.	27	1	-	-	-	-	-	-	-	-	-	-	-	-
Mar.	28	3	-	-	-	-	-	-	-	-	-	-	-	-
Apr.	24	6	-	-	-	-	-	-	-	-	-	-	-	-
May.	24	3	1	-	-	3	-	-	-	-	-	-	-	-
Jun.	20	4	3	3	-	-	-	-	-	-	-	-	-	-
Jul.	5	11	15	-	-	-	-	-	-	-	-	-	-	-
Aug.	11	2	3	5	5	5	-	-	-	-	-	-	-	-
Sep.	3	19	7	1	-	-	-	-	-	-	-	-	-	-
Oct.	7	1	3	5	8	1	1	2	3	-	-	-	-	-
Nov.	7	7	-	5	2	3	2	-	1	-	1	-	-	2
Dec.	11	6	6	5	2	1	-	-	-	-	-	-	-	-
Year	193	66	40	24	17	13	3	2	4	-	1	-	-	2
BANGALORE (AERODROME)														
Jan.	28	1	2	-	-	-	-	-	-	-	-	-	-	-
Feb.	28	-	-	-	-	-	-	-	-	-	-	-	-	-
Mar.	24	4	3	-	-	-	-	-	-	-	-	-	-	-
Apr.	15	10	-	2	2	1	-	-	-	-	-	-	-	-
May.	3	7	5	6	9	1	-	-	-	-	-	--	-	-
Jun.	11	7	10	1	-	1	-	-	-	-	-	-	-	-
Jul.	2	15	13	1	-	-	-	-	-	-	-	-	-	-
Aug.	2	7	9	6	5	2	-	-	-	-	-	-	-	-
Sep.	8	11	2	-	4	1	-	-	-	-	-	-	-	4
Oct.	10	8	6	1	3	3	-	-	-	-	-	-	--	-
Nov.	19	5	1	1	-	-	-	-	-	-	-	-	-	4
Dec.	19	12	-		-	-	-	-	-	-	-	-	-	-
Year	169	87	51	18	23	9	-	-	-	-	-	-	-	8

* Data not available.

Table VI-I - Frequency of rainfall amounts (in millimetres) in three consecutive days at 76 stations for the year 1958

Month	Rainfall (mms.)													
	0	0.1-5.0	5.1-12.5	12.6-25.0	25.1-50.0	50.1-75.0	75.1-100.0	100.1-125.0	125.1-150.0	150.1-175.0	175.1-200.0	200.1-225.0	225.1-250.0	250.0 ∧
	TRIVANDRUM													
Jan.	28	-	-	3	-	-	-	-	-	-	-	-	-	-
Feb.	20	7	1		-	-	-	-	-	-	-	-	-	-
Mar.	19	8	1	-	3	-	-	-	-	-	-	-	-	-
Apr.	4	12	2	1	10	1	-	-	-	-	-	-	-	-
May.	1	6	6	8	7	3	-	-	-	-	-	-	-	-
Jun.	-	2	4	7	4	5	2	1	2	2	1	-	-	-
Jul.	2	13	11	3	1	1	-	-	-	-	-	-	-	-
Aug.	-	8	5	9	4	5	-	-	-	-	-	-	-	-
Sep.	14	13	3	-	-	-	-	-	-	-	-	-	-	-
Oct.	5	8	5	6	2	2	1	2	-	-	-	-	-	-
Nov.	2	12	8	6	2	-	-	-	-	-	-	-	-	-
Dec.	24	5	2	-	-	-	-	-	-	-	-	-	-	-
Year	119	94	48	43	33	17	3	3	2	2	1	-	-	-
	KATMANDU													
Jan.	22	4	5	-	-	-	-	-	-	-	-	-	-	-
Feb.	28	-	-	-	-	-	-	-	-	-	-	-	-	-
Mar.	22	6	3	-	-	-	-	-	-	-	-	-	-	-
Apr.	15	6	6	3	-	-	-	-	-	-	-	-	-	-
May.	16	4	4	4	3	-	-	-	-	-	-	-	-	-
Jun.	7	5	7	6	5	-	-	-	-	-	-	-	-	-
Jul.	-	1	14	3	6	7	-	-	-	-	-	-	-	-
Aug.	-	4	4	5	8	10	-	-	-	-	-	-	-	-
Sep.	3	11	4	1	8	3	-	-	-	-	-	-	-	-
Oct.	27	1	-	-	-	3	-	-	-	-	-	-	-	-
Nov.	30	-	-	-	-	-	-	-	-	-	-	-	-	-
Dec.	31	-	-	-	-	-	-	-	-	-	-	-	-	-
Year	201	42	47	22	30	23	-	-	-	-	-	-	-	-
	BOKARO													
Jan.	28	-	3	-	-	-	-	-	-	-	-	-	-	-
Feb.	18	3	7	-	-	-	-	-	-	-	-	-		
Mar.	23	5	1	2	--	-	-	-	-	-	-	-	-	-
Apr.	17	8	2	2	1	-	-	-	-	-	-	-	-	-
May.	25	-	3	-	3	-	-	-	-	-	-	-	-	-
Jun.	16	3	7	1	2	1	-	-	-	-	-	-	-	-
Jul.	3	4	2	8	8	5	1	-	-	-	-	-	-	-
Aug.	5	4	3	8	7	3	1	-	-	-	-	-	-	-
Sep.	2	7	4	7	4	2	1	-	-	1	-	2	-	-
Oct.	18	2	3	4	1	1	-	2	-	-	-	-	-	-
Nov.	30	-	-	-	-	-	-	-	-	-	-	-	-	-
Dec.	31	-	-	-	-	-	-	-	-	-	-	-	-	-
Year	216	36	35	32	26	12	3	2	-	1	-	2	-	-

Month	Rainfall (mms.)													
	0	0.1-5.0	5.1-12.5	12.6-25.0	25.1-50.0	50.1-75.0	75.1-100.0	100.1-125.0	125.1-150.0	150.1-175.0	175.1-200.0	200.1-225.0	225.1-250.0	250.0 ∧
	SHILLONG													
Jan.	25	6	-	-	-	-	-	-	-	-	-	-	-	-
Feb.	14	11	3	-	-	-	-	-	-	-	-	-	-	-
Mar.	24	3	1	3	-	-	-	-	-	-	-	-	-	-
Apr.	5	6	5	5	9	-	-	-	-	-	-	-	-	-
May.	2	7	8	7	4	2	1	-	-	-	-	-	-	-
Jun.	2	2	4	5	10	4	3	-	-	-	-	-	-	-
Jul.	2	10	7	4	8	-	-	-	-	-	-	-	-	-
Aug.	-	8	10	4	4	1	-	4	-	-	-	-	-	-
Sep.	2	8	3	3	5	4	-	4	1	-	-	-	-	-
Oct.	7	9	5	9	1	-		-	-	-	-	-	-	
Nov.	27	-	3	-	-	-	-	-	-	-	-	-	-	
Dec.	23	5	3	-	-	-	-	-	-	-	-	-	-	-
Year	133	75	52	40	41	11	4	8	1	-	-	-		-
	MAHABALESHWAR													
Jan.	28	3	-	-	-	-	-	-	-	-	-	-	-	-
Feb.	28	-	-	-	-	-	-	-	-	-	-	-	-	-
Mar.	*													
Apr.	*													
May.	*													
Jun.	*													
Jul.	-	-	-	-	-	2	2	1	1	1	1	1	1	-
Aug.	-	-	1	-	1	5	4	3	1	1	2	1	3	9
Sep.	3	2	2	3	5	2	4	2	3	3	-	-	-	-
Oct.	17	6	3	2	3	-	-	-	-	-	-	-	-	-
Nov.	17	7	1	5	-	-	-	-	-	-	-	-	-	-
Dec.	31	-	-	-	-	-	-	-	-	-	-	-	-	-
Year														
	HAZARIBAGH													
Jan.	25	3	3	-	-	-	-	-	-	-	-	-	-	-
Feb.	17	7	1	1	2	-	-	-	-	-	-	-	-	-
Mar.	8	5	3	-	-	-	-	-	-	-	-	-	-	-
Apr.	23	1	1	5	-	-	-	-	-	-	-	-	-	-
May.	24	3	2	2	-	-	-	-	-	-	-	-	-	-
Jun.	13	4	4	3	3	-	-	3	-	-	-	-	-	-
Jul.	5	2	2	9	4	5	3	-	1	-	-	-	-	-
Aug.	5	4	7	3	8	3	-	1	-	-	-	-	-	
Sep.	-	7	6	7	4	3	-	1	2	-	-	-	-	-
Oct.	18	2	8	2	1	-	-	-	-	-	-	-	-	
Nov.	30	-	-	-	-	-	-	-	-	-	-	-	-	-
Dec.	31	-	-	-	-	-	-	-	-	-	-	-	-	-
Year	199	38	37	32	22	11	3	5	3	-	-	-	-	-

Month	Rainfall (mms.)													
	0	0.1-5.0	5.1-12.5	12.6-25.0	25.1-50.0	50.1-75.0	75.1-100.0	100.1-125.0	125.1-150.0	150.1-175.0	175.1-200.0	200.1-225.0	225.1-250.0	250.0 ∧
	CHERRAPUNJI													
Jan.	19	1	6	1	-	-	-	-	-	-	-	-	-	-
Feb.	7	4	1	3	6	-	-	-	-	-	-	-	-	-
Mar.	26	-	1	-	3	-	-	-	-	-	-	-	-	-
Apr.	1	2	2	3	1	5	1	5	2	-	2	-	1	-
May.	-	1	3	7	3	4	-	2	1	2	-	2	6	-
Jun.	-	9	4	-	2	1	2	5	1	-	-	-	1	3
Jul.	-	-	-	-	8	9	5	2	1	1	-	1	-	4
Aug.	-	1	1	-	2	-	5	2	1	1	2	3	-	13
Sep.	5	-	5	4	-	2	3	-	1	-	-	1	-	4
Oct.	5	10	-	2	4	2	1	-	-	-	-	-	-	-
Nov.	26		4	-	-	-	-	-	-	-	-	-	-	-
Dec.	24	2	-	3	-	-	-	-	-	-	-	-	-	-
Year	113	30	27	23	29	23	17	16	7	4	4	7	8	24
	KODAIKANAL													
Jan.	22	6	1	2	-	-	-	-	-	-	-	-	-	-
Feb.	19	4	3	-	2	-	-	-	-	-	-	-	-	-
Mar.	13	8	2	1	3	4	-	-	-	-	-	-	-	-
Apr.	5	9	6	2	4	4	-	-	-	-	-	-	-	-
May.	6	7	5	7	3	1	2	-	-	-	-	-	-	-
Jun.	6	16	5	2	1	-	-	-	-	-	-	-	-	-
Jul.	12	8	5	6	-	-	-	-	-	-	-	-	-	-
Aug.	-	12	11	5	3	-	-	-	-	-	-	-	-	-
Sep.	7	11	2	6	2	2	-	-	-	-	-	-	-	-
Oct.	2	2	8	11	8	-	-	-	-	-	-	-	-	-
Nov.	9	9	2	2	5	-	1	2	-	-	-	-	-	-
Dec.	12	14	2	-	3	-	-	-	-	-	-	-	--	--
Year	113	106	52	44	34	11	3	2	-	-	-	-	-	-
	TILAIYA													
Jan.	*													
Feb.	*													
Mar.	*													
Apr.	*													
May.	*													
Jun.	17	4	4	4	2	-	-	-	-	-	-	-	-	--
Jul.	6	5	6	6	6	2	-	-	-	-	-	-	-	-
Aug.	3	9	8	2	4	5	-	-	-	-	-	-	--	-
Sep.	1	13	5	2	5	1	-	1	1	1	--	-	-	--
Oct.	19	4	1	3	2	2	-	-	-	-	-	-	--	--
Nov.	30	-	-	-	-	-	-	-	-	-	-	-	-	-
Dec.	31	-	-	-	-	-	-	-	-	-	-	-	-	-

* Data not available.

Table VI-I - Frequency of rainfall amounts (in millimetres) in three consecutive days at 76 stations for the year 1958

Month	Rainfall (mms.) 0	0.1-5.0	5.1-12.5	12.6-25.0	25.1-50.0	50.1-75.0	75.1-100.0	100.1-125.0	125.1-150.0	150.1-175.0	175.1-200.0	200.1-225.0	225.1-250.0	250.0 ∧
					RAMGARH									
Jan.	25	3	3	-	-	-	-	-	-	-	-	-	-	-
Feb.	19	5	5	1	-	-	-	-	-	-	-	-	-	-
Mar.	28	1	-	3	-	-	-	-	-	-	-	-	-	-
Apr.	22	2	3	3	-	-	-	-	-	-	-	-	-	-
May.	22	6	-	3	-	-	-	-	-	-	-	-	-	-
Jun.	19	5	5	1	-	-	-	-	-	-	-	-	-	-
Jul.	9	-	3	7	8	3	-	-	-	-	-	-	-	-
Aug.	8	2	6	3	2	4	-	-	-	-	-	-	-	-
Sep.	6	8	1	2	3	8	-	-	-	-	-	-	-	-
Oct.	20	3	1	1	6	-	-	-	-	-	-	-	-	-
Nov.	30	-	-	-	-	-	-	-	-	-	-	-	-	-
Dec.	31	-	-	-	-	-	-	-	-	-	-	-	-	-
Year	239	35	27	24	19	15	-	-	-	-	-	-	-	-
					ASANSOL									
Jan.	28	3	-	-	-	-	-	-	-	-	-	-	-	-
Feb.	19	6	3	-	-	-	-	-	-	-	-	-	-	-
Mar.	24	4	-	3	-	-	-	-	-	-	-	-	-	-
Apr.	20	10	-	-	-	-	-	-	-	-	-	-	-	-
May.	23	4	4	-	-	-	-	-	-	-	-	-	-	-
Jun.	13	7	2	5	3	-	-	-	-	-	-	-	-	-
Jul.	3	8	4	11	5	-	-	-	-	-	-	-	-	-
Aug.	4	5	4	9	4	5	-	-	-	-	-	-	-	-
Sep.	1	12	3	5	6	-	1	2	-	-	-	-	-	-
Oct.	13	4	2	5	1	2	3	1	-	-	-	-	-	-
Nov.	30	-	-	-	-	-	-	-	-	-	-	-	-	-
Dec.	31	-	-	-	-	-	-	-	-	-	-	-	-	-
Year	209	63	22	38	19	7	4	3	-	-	-	-	-	-
					CHANDWA									
Jan.	25	3	-	3	-	-	-	-	-	-	-	-	-	-
Feb.	*													
Mar.	21	7	-	3	-	-	-	-	-	-	-	-	-	-
Apr.	20	7	3	-	-	-	-	-	-	-	-	-	-	-
May.	25	3	3	-	-	-	-	-	-		-	-	-	
Jun.	17	5	1	3	-	2	-	1	1	-	-	-	-	-
Jul.	4	-	3	7	7	3	3	3	-	-	1	-	-	-
Aug.	8	4	5	6	5	1	2	-	-	-	-	-	-	-
Sep.	-	9	8	2	7	3	1	-	-	-	-	-	-	-
Oct.	19	2	3	1	1	5	-	-	-	-		-	-	-
Nov.	30	-	-	-	-	-	-	-	-	-	-	-	-	-
Dec.	31	-	-	-	-	-	-	-	-	-	-	-	-	-
Year														

Month	Rainfall (mms.) 0	0.1-5.0	5.1-12.5	12.6-25.0	25.1-50.0	50.1-75.0	75.1-100.0	100.1-125.0	125.1-150.0	150.1-175.0	175.1-200.0	200.1-225.0	225.1-250.0	250.0 ∧
					PANCHET HILL									
Jan.	28	-	-	3	-	-	-	-	-	-	-	-	-	-
Feb.	20	5	3	-	-	-	-	-	-	-	-	-	-	-
Mar.	24	3	1	3	-	-	-	-	-	-	-	-	-	-
Apr.	23	5	2	-	-	-	-	-	-	-	-	-	-	-
May.	25	3	-		3	-	-	-	-	-	-	-	-	-
Jun.	10	7	4	6	-	-	3	-	-		-	-	-	-
Jul.	9	4	2	6	9	1	-	-	-	-	-	-		-
Aug.	9	7	2	3	4	2	4	-	-	-	-	-	-	-
Sep.	2	4	10	7	3	1	1	-	2	-	-	-	-	-
Oct.	16	3	2	1	4	1	2	2	-	-	-	-	-	-
Nov.	27	3	-	-	-	-	-	-	-	-	-		-	
Dec.	31	-	-	-	-	-	-	-	-	-	-	-	-	-
Year	224	44	26	29	23	5	10	2	2	-	-	-	-	-
					DUMRI									
Jan.	25	6	-	-	-	-	-	-	-		-	-	-	-
Feb.	24	1	3	-	-	-	-	-	-	-	-	-	-	-
Mar.	27	1	3	-	-	-	-	-	-	-	-	-	-	
Apr.	21	3	6	-	-	-	-	-	-	-	-	-	-	-
May.	25	3	3	-	-	-	-	-	-	-	-	-	-	-
Jun.	12	7	6	2	3	-	-	-	-	-	-	-	-	-
Jul.	6	3	4	9	9	-	-	-	-	-	-	-	-	-
Aug.	7	2	2	9	10	1	-	-	-	-	-	-	-	-
Sep.	3	7	6	3	6	2	-	-	-	1	2	-	-	-
Oct.	17	3	5	2	2	-	2		-	-	-	-	-	-
Nov.	30	-	-	-	-	-	-	-	-	-	-	-	-	-
Dec.	31	-		-	-	-	-	-	-	-		-	-	-
Year	228	36	38	25	30	3	2	-	-	1	2	-	-	-
					MAITHON									
Jan.	*													
Feb.	*													
Mar.	*													
Apr.	24	3	3	-	-	-	-	-	-	-	-	-	-	-
May.	20	2	6	-	3	-	-	-	-	-	-	-	-	-
Jun.	5	12	4	6	3	-	-	-	-	-	-	-	-	-
Jul.	1	9	7	5	6	2	1	-	-	-	-	-	-	-
Aug.	6	3	3	7	7	2	2	1	-	-	-	-	-	-
Sep.	3	4	5	3	10	2	-	1	2	-	-	-	-	-
Oct.	16	3	3	5	3	1	-	-	-	-	-	-	-	-
Nov.	30	-	-	-	-	-	-	-	-	-	-	-	-	-
Dec.	31	-	-	-	-	-	-	-	-	-	-	-	-	-

Month	Rainfall (mms.) 0	0.1-5.0	5.1-12.5	12.6-25.0	25.1-50.0	50.1-75.0	75.1-100.0	100.1-125.0	125.1-150.0	150.1-175.0	175.1-200.0	200.1-225.0	225.1-250.0	250.0 ∧
					DURGAPUR									
Jan.	25	3	-	3	-	-	-	-	-	-	-	-	-	-
Feb.	18	8	2	-	-	-	-	-	-	-	-	-	-	-
Mar.	28	-	3	-	-	-	-	-	-	-	-	-	-	-
Apr.	19	11	-	-	-	-	-	-	-	-	-	-	-	-
May.	21	4	6	-	-	-	-	-	-	-	-	-	-	-
Jun.	6	7	-	11	3	3	-	-	-	-	-	-	-	-
Jul.	4	7	6	4	8	2	-	-	-	-	-	-	-	-
Aug.	10	4	8	6	3	-	-	-	-	-	-	-	-	-
Sep.	2	8	6	5	4	4	1	-	-	-	-	-	-	-
Oct.	21	-	2	1	4	1	1	1	-	-	-	-	-	-
Nov.	27	3	-	-	-	-	-	-	-	-	-	-	-	-
Dec.	31	-	-	-	-	-	-	-	-	-	-	-	-	-
Year	212	55	33	30	22	10	2	1	-	-	-	-	-	-
					BISHUNGARH									
Jan.	25	6	-	-	-	-	-	-	-	-	-	-	-	-
Feb.	17	5	6	-	-	-	-	-	-	-	-	-	-	-
Mar.	27	1	1	2	-	-	-	-	-	-	-	-	-	-
Apr.	20	4	3	2	1	-	-	-	-	-	-	-	-	-
May.	22	4	4	1	-	-	-	-	-	-	-	-	-	-
Jun.	13	3	4	5	5	-	-	-	-	-	-	-	-	-
Jul.	7	-	2	4	8	8	2	-	-	-	-	-	-	-
Aug.	6	7	3	5	8	2	-	-	-	-	-	-	-	-
Sep.	3	2	8	5	5	4	1	-	2	-	-	-	-	-
Oct.	17	2	2	4	3	1	2	-	-	-	-	-	-	-
Nov.	30	-	-	-	-	-	-	-	-	-	-	-	-	-
Dec.	31	-	-	-	-	-	-	-	-	-	-	-	--	-
Year	218	34	33	28	30	15	5	-	2	-	-	-	-	-
					BARAMUL									
Jan.	28	3	-	-	-	-	-	-	-	-	-	-	-	-
Feb.	20	-	1	3	2	2	-	-	-	-	-	-	-	-
Mar.	29	2	-		-	-	-	-	-	-	-	-	-	-
Apr.	-	-	-	-	-	-	-	-	-	-	-	-	-	-
May.	*													
Jun.	*													
Jul.	*													
Aug.	*													
Sep.	*													
Oct.	*													
Nov.	*													
Dec.	*													
Year														

* Data not available.

Table VI-I - Frequency of rainfall amounts (in millimetres) in three consecutive days at 76 stations for the year 1958

Month	Rainfall (mms.) 0	0.1-5.0	5.1-12.5	12.6-25.0	25.1-50.0	50.1-75.0	75.1-100.0	100.1-125.0	125.1-150.0	150.1-175.0	175.1-200.0	200.1-225.0	225.1-250.0	250.0 ∧
HIRAKUD														
Jan.	28	3	-	-	-	-	-	-	-	-	-	-	-	-
Feb.	21		4	3	-	-	-	-	-	-	-	-	-	-
Mar.	16	8	2	-	2	3	-	-	-	-	-	-	-	-
Apr.	20	10	-	-	-	-	-	-	-	-	-	-	-	-
May.	13	18	-	-	-	-	-	-	-	-	-	-	-	-
Jun.	12	8	5	1	1	3	-	-	-	-	-		-	-
Jul.	-	5	5	7	1	4	2	3	1	1	-	2	-	-
Aug.	1	8	2	9	5	1	2	2	1	-	-	-	-	-
Sep.	2	8	1	4	2	5	4	1	2	1	-	-	-	-
Oct.	10	3	5	8	5	-	-	-	-	-	-	-	-	
Nov.	26	4	-	-	-	-	-	-	-	-	-	-	-	-
Dec.	31	-	-	-	-	-	-	-	-	-	-	-	-	-
Year	180	75	24	32	16	16	8	6	4	2	-	2	-	-
BHIMKUND														
Jan.	28	-	3	-	-	-	-	-		-	-	-	-	-
Feb.	15	2	2	9	-	-	-	-	-	-	-	-	-	-
Mar.	20	5	6	-	-	-	-	-	-	-	-	-	-	-
Apr.	11	12	-	4	-	-	-	-	-	-	-	-	-	-
May.	21	1	2	5	2	-	-	-	-	-	-		-	-
Jun.	9	5	4	6	6	-	-	-	-	-	-	-	-	-
Jul.	1	1	3	6	-	1	3	4	1	-	-	-	-	-
Aug.	-	4	5	11	11	-	-	-	-	-	-	-	-	-
Sep.	1	4	1	10	12	2	-	-	-	-	-		-	-
Oct.	18	9	3	1	4	1	-	-	-	-	-	-	-	-
Nov.	22	4	4	-	-	-	-	-	-	-	-	-	-	-
Dec.	31	-	-	-	-	-	-	-	-	-	-	-	-	-
Year	177	47	33	52	35	4	3	4	1	-	-	-	-	-
THIKRI														
Jan.	31	-	-	-	-	-	-	-	-	-	-	-	-	-
Feb.	28	-	-	-	-	-	-	-	-	-	-	-	-	-
Mar.	31	-	-	-	-	-	-	-	-	-	-	-	-	-
Apr.	26	4	-	-	-	-	-	-	-	-	-	-	-	-
May.	30	1	-	-	-	-	-	-	-	-	-	-	-	-
Jun.	*													
Jul.	1	3	9	5	-	-	-	-	-	-	-	-	-	-
Aug.	-	9	2	6	8	4	1	1	-	-	-	-	-	-
Sep.	2	11	8	5	3	1	-	-	-	-	-	-	-	-
Oct.	25	1	-	-	4	-	1	4	-	-	-	-	-	-
Nov.	24	1	4	1	-	-	-	-	-	-	-	-	-	-
Dec.	31	-	-	-	-	-	-	-		-	-	-	-	-
Year														

Month	Rainfall (mms.) 0	0.1-5.0	5.1-12.5	12.6-25.0	25.1-50.0	50.1-75.0	75.1-100.0	100.1-125.0	125.1-150.0	150.1-175.0	175.1-200.0	200.1-225.0	225.1-250.0	250.0 ∧
KHIJRAWAN														
Jan.	28	3	-	-	-	-	-	-	-	-	-	-	-	-
Feb.	20	1	4	3	-	-	-	-	-	-	-	-	-	-
Mar.	26	5	-	-	-	-	-	-	-	-	-	-	-	-
Apr.	4	8	3	-	-	-	-	-	-	-	-	-	-	-
May.	12	10	6	-	3	-	-	-	-	-	-	-	-	-
Jun.	15	2	5	3	5	-	-	-	-	-	-	-	-	-
Jul.	6	3	10	2	8	2	-	-	-	-	-	-	-	-
Aug.	-	7	3	10	5	1	3	1	-	1	-	-	-	-
Sep.	-	6	4	6	6	4	3	1	-	-	-	-	-	-
Oct.	11	9	3	8	-	-	-	-	-	-	-	-	-	
Nov.	23	4	-	3	-	-	-	-	-	-	-	-	-	-
Dec.	31	-	-	-	-	-	-	-	-	-	-	-	-	-
Year	176	58	38	35	27	7	6	2	-	1	-	-	-	-
PUNASA														
Jan.	31	-	-	-	-	-	-	-	-	-	-	-	-	-
Feb.	28	-	-		-	-	-	-	-	-	-	-	-	-
Mar.	27	2	2	-	-	-	-	-	-	-		-	-	-
Apr.	30	-	-	-	-	-	-	-	-	-	-	-	-	-
May.	31	-	-	-	-	-	-	-	-	-	-	-	-	-
Jun.	12	4	2	9	-	3	-	-	-	-	-	-	-	-
Jul.	1	10	7	5	8	-	-	-	-	-	-	-	-	-
Aug.	-	4	6	6	10	2	2	1	--	-	-	-	-	-
Sep.	10	3	4	5	3	2	3	-	-	-	-	-	-	-
Oct.	31	-	-	-	-	-	-	-	-	-	-	-	-	-
Nov.	24	3	-	3	-	-	-	-	-	-	-	-	-	-
Dec.	31	-	-	-	-	-	-	-	-	-	-	-	-	-
Year	256	26	21	28	21	7	5	1	-	-	-	-	-	-
MUKHIM														
Jan.	15	15	1	-	-	-	-	-	-	-	-	-	-	-
Feb.	*													
Mar.	*													
Apr.	*													
May.	*													
Jun.	10	13	1	3	3	-	-	-	-	-	-	-	-	-
Jul.	*													
Aug.	*													
Sep.	*													
Oct.	20	4	7	-	-	-	-	-	-	-	-	-	-	-
Nov.	-	-	-	-	-	-	-	-	-	-	-	-	-	-
Dec.	22	1	5	2	1	-	-	-	-	-	-	-	-	-
Year														

Month	Rainfall (mms.) 0	0.1-5.0	5.1-12.5	12.6-25.0	25.1-50.0	50.1-75.0	75.1-100.0	100.1-125.0	125.1-150.0	150.1-175.0	175.1-200.0	200.1-225.0	225.1-250.0	250.0 ∧
SONEPUR														
Jan.	31	-	-	-	-	-	-	-	-	-	-	-	-	-
Feb.	20	6	-	2	-	-	-	-	-	-	-	-	-	-
Mar.	31	-	-	-	-	-	-	-	-	-	-	-	-	-
Apr.	27	-	-	3	-	-	-	-	-	-	-	-	-	-
May.	28	-	3	-	-	-	-	-	-	-	-	-	-	-
Jun.	19	3	4	2	2	-	-	-	-	-	-	-	-	-
Jul.	-	4	2	3	8	3	3	4	1	-	1	1	-	1
Aug.	9	-	8	1	4	4	5	-	-	-	-	-	-	-
Sep.	2	1	4	11	6	5	1	-	-	-	-	-	-	-
Oct.	8	2	10	2	4	5	-	-	-	-	-	-	-	-
Nov.	25	4	1	-	-	-	-	-	-	-	-	-	-	-
Dec.	31	-	-	-	-	-	-	-	-	-	-	-	-	-
Year	231	20	32	24	24	17	9	4	1	-	1	1	-	1
BAGRATAWA														
Jan.	29	2	-	-	-	-	-	-	-	-	-	-	-	-
Feb.	28	-	-	-	-	-	-	-	-	-	-	-	-	-
Mar.	28	3	-	-	-	-	-	-	-	-	-	-	-	-
Apr.	24	6	-	-	-	-	-	-	-	-	-	-	-	-
May.	28	3	--	-	-	-	-	-	-	-	-	-	-	-
Jun.	6	6	15	3	-	-	-	-	-	-	-	-	-	-
Jul.	1	2	2	11	8	5	2	-	-	-	-	-	-	-
Aug.	1	2	2	9	10	4	1	2	-	-	-	-	-	-
Sep.	4	12	1	5	2	4	-	1	-	2	-	-	-	-
Oct.	20	7	-	2	2	-	-	-	-	-	-	-	-	-
Nov.	30	-	-	-	-	-	-	-	-	-	-	-	-	-
Dec.	31	-	-	-	-	-	-	-	-	-	-	-	-	-
Year	230	43	20	30	22	13	3	3	-	2	-	-	-	-
TEHRI														
Jan.	15	14	2	-	-	-	-	-	-	-	-	-	-	-
Feb.	18	10	-	-	-	-	-	-	-	-	-	-	-	-
Mar.	20	11	-	-	-	-	-	-	-	-	-	-	-	-
Apr.	24	6	-	-	-	-	-	-	-	-	-	-	-	-
May.	22	9	-	-	--	-	-	-	-	-	-	-	-	-
Jun.	15	11	-	1	3	-	-	-	-	-	-	-	-	-
Jul.	-	7	2	12	10	-	-	-	-	-	-	-	-	-
Aug.	6	4	7	7	-	2	5	-	-	-	-	-	-	-
Sep.	9	7	6	2	1	2	3	-	-	-	-	-	-	-
Oct.	26	2	3	-	-	-	-	-	-	-	-	-	-	-
Nov.	30	-	-	-	-	-	-	-	-	-	-	-	-	-
Dec.	23	1	3	1	3	-	-	-	-	-	-	-	-	-
Year	208	82	23	23	17	4	8	-	-	-	-	-	-	-

* Data not available.

Table VI-I - Frequency of rainfall amounts (in millimetres) in three consecutive days at 76 stations for the year 1958

GORKHA

Month	Rainfall (mms.) 0	0.1-5.0	5.1-12.5	12.6-25.0	25.1-50.0	50.1-75.0	75.1-100.0	100.1-125.0	125.1-150.0	150.1-175.0	175.1-200.0	200.1-225.0	225.1-250.0	250.0 ∧
Jan.	26	-	4	1	-	-	-	-	-	-	-	-	-	-
Feb.	22	3	-	3	-	-	-	-	-	-	-	-	-	-
Mar.	20	5	5	1	-	-	-	-	-	-	-		-	-
Apr.	14	10	1	3	2	-	-	-	-	-	-	-	-	-
May.	10	8	1	11	1	-	-	-	-	-	-	-	-	-
Jun.	4	8	7	2	7	2	-	-	-	-	-	-	-	-
Jul.		4	7	3	10	1	4	2	-	-	-	-	-	-
Aug.	-	4	5	9	8	2	2	1	-	-	-	-	-	-
Sep.	-	10	4	7	9	-	-	-	-	-	-	-	-	-
Oct.	23	2	3	-	-	-	1	2		-	-	-	-	-
Nov.	30	-	-	-	-	-	-	-	-	-	-	-	-	-
Dec.	22	6	3	-	-	-	-	-	-	-	-	-	-	
Year	171	60	40	40	37	5	7	5	-	-	-	-	-	-

GANGTOK

Month	Rainfall (mms.) 0	0.1-5.0	5.1-12.5	12.6-25.0	25.1-50.0	50.1-75.0	75.1-100.0	100.1-125.0	125.1-150.0	150.1-175.0	175.1-200.0	200.1-225.0	225.1-250.0	250.0 ∧
Jan.	10	11	3	-	4	3	-	-	-	-	-	-	-	-
Feb.	2	12	7	4	3	1	-	-	-	-	-	-	-	-
Mar.	16	4	8	3	-	-	-	-	-	-	-	-	-	-
Apr.	1	10	3	3	9	4	-	-	-	-	-	-	-	-
May.	-	1	4	12	10	2	-	2	-	-		-	-	-
Jun.	-	-	-	2	11	4	5	5	-	-	2	1	-	-
Jul.	-	-	-	3	6	10	9	3	-	-	-	-	-	-
Aug.	-	-	1	1	10	8	5	3	3	-	-	-	-	-
Sep.	-	4	4	7	8	3	4	-	-	-	-	-	-	-
Oct.	16	6	3	3	-	3	-	-	-	-	-	-	-	-
Nov.	*													
Dec.	*													
Year														

BARAHAKSHETRA

Month	Rainfall (mms.) 0	0.1-5.0	5.1-12.5	12.6-25.0	25.1-50.0	50.1-75.0	75.1-100.0	100.1-125.0	125.1-150.0	150.1-175.0	175.1-200.0	200.1-225.0	225.1-250.0	250.0 ∧
Jan.	24	4	-	1	2	-	-	-	-	-	-	-	-	-
Feb.	28	-	-	-	-	-	-	-	-	-	-	-	-	-
Mar.	25	6	-	-	-	-	-	-	-	-	-	-	-	-
Apr.	16	5	3	-	5	-	-	-	-	-	-	-	-	-
May.	10	9	6	1	-	4	-	1	-	-	-	-	-	-
Jun.	1	5	1	8	10	4	-	-	-	-	-	-	-	-
Jul.	-	3	6	3	12	3	2	-	1	-	1	-	-	-
Aug.	1	1	1	1	6	8	2	2	1	2	5	-	1	-
Sep.	1	8	4	2	6	6	2	-	1	-	-	-	-	-
Oct.	17	9	-	2	-	-	2	1	-	-	-	-	-	-
Nov.	30	-	-	-	-	-	-	-	-	-	-	-		-
Dec.	28	3	-	-	-	-	-	-	-	-	-	-	-	-
Year	181	53	21	18	42	25	8	4	3	2	6	-	1	--

TAPLEJUNG

Month	Rainfall (mms.) 0	0.1-5.0	5.1-12.5	12.6-25.0	25.1-50.0	50.1-75.0	75.1-100.0	100.1-125.0	125.1-150.0	150.1-175.0	175.1-200.0	200.1-225.0	225.1-250.0	250.0 ∧
Jan.	18	8	2	-	3	-	-	-	-	-	-	-	-	-
Feb.	18	9	1	-	-	-	-	-	-	-		-	-	-
Mar.	22	3	3	3	-	-	-	-	-	-	-	-	-	-
Apr.	3	3	7	5	12	-	-	-	-	-	-	-	-	
May.	-	6	11	10	4	-	-	-	-	-	-	-	-	-
Jun.	-	11	4	6	9		-	-	-	-	-	-	-	-
Jul.	-	1	5	11	14	-	-	-	-	-	-	-	-	-
Aug.	2	-	2	3	12	7	4	1	-	-	-	-	-	-
Sep.	-	10	7	9	1	2	1	-	-	-	-	-	-	-
Oct.	20	4	4	3	-	-	-	-	-	-	-	-	-	-
Nov.	22	8	-	-	-	-	-	-	-	-	-	-	-	-
Dec.	24	7	-	-		-	-	-	-	-	-	-	-	-
Year	129	70	46	50	55	9	5	1	-	-	-	-	-	-

* Data not available.

Table VI-J - Frequency of spells of rain with intensity 12 mms. or more per hour at 76 stations for the year 1958

Month	Rainfall intensity (mms.) 12.0-20.0	20.1-25.0	25.1-30.0	30.1-35.0	35.1-40.0	40.1-50.0	50.1-60.0	60.1-70.0	70.1-80.0	80.1-90.0	90.1-100.0	100.1-110.0	110.1-120.0	120.0 ∧
	PORT BLAIR													
Jan.	2	1	-	-	-	-	-	-	-	-	-	-	-	-
Feb.	-	-	-	-	-	-	-	-	-	-	-	-	-	-
Mar.	-	-	-	-	-	-	-	-	-	-	-	-	-	-
Apr.	-	-	-	-	-	-	-	-	-	-	-	-	-	-
May.	10	2	6	4	2	1	1	-	-	-	-	-	-	-
Jun.	32	12	9	6	7	4	2	1	1	-	-	-	-	-
Jul.	22	9	13	6	7	3	3	-	-	-	-	-	-	-
Aug.	27	10	5	2	-	1	-	-	-	-	-	-	-	-
Sep.	23	10	4	2	2	3	3	-	-	-	-	-	-	-
Oct.	19	7	5	1	1	2	1	-	-	-	-	-	-	-
Nov.	19	8	6	6	4	6	1	1	1	-	-	-	-	-
Dec.	5	1	2	1	1	1	-	-	-	-	-	-	-	-
Year	159	60	50	28	24	21	11	2	2	-	-	-	-	-
	TEZPUR													
Jan.	-	-	-	-	-	-	-	-	-	-	-	-	-	-
Feb.	-	-	-	-	-	-	-	-	-	-	-	-	-	-
Mar.	-	-	-	-	-	-	-	-	-	-	-	-	-	-
Apr.	2	3	3	-	-	2	1	1	-	-	-	1	-	-
May.	4	8	12	8	4	6	2	1	-	-	-	-	-	1
Jun.	-	-	-	-	-	5	2	2	-	-	-	-	-	-
Jul.	5	5	2	-	-	1	2	-	-	-	-	-	-	-
Aug.	9	7	2	1	1	1	-	-	-	-	-	-	-	-
Sep.	5	-	3	-	1	-	-	-	-	-	-	-	-	-
Oct.	2	1	1	-	3	-	-	-	-	-	-	-	-	-
Nov.	1	-	-	-	-	-	-	-	-	-	-	-	-	-
Dec.	-	-	-	-	-	-	-	-	-	-	-	-	-	-
Year	28	24	23	9	9	15	7	4	-	-	-	1	-	1
	IMPHAL													
Jan.	-	-	-	-	-	-	-	-	-	-	-	-	-	-
Feb.	-	-	-	-	-	-	-	-	-	-	-	-	-	-
Mar.	-	-	-	-	-	-	-	-	-	-	-	-	-	-
Apr.	1	3	3	-	-	-	-	1	-	-	-	-	-	-
May.	11	7	2	3	-	1	1	1	1	-	-	-	-	-
Jun.	8	3	2	1	-	1	-	-	-	-	-	-	-	-
Jul.	3	8	3	3	-	-	-	1	1	-	-	-	-	-
Aug.	4	1	2	-	1	-	-	-	-	-	-	-	-	-
Sep.	2	3	-	1	2	-	-	-	1	-	-	-	-	-
Oct.	2	-	-	-	-	-	-	-	-	-	-	-	-	-
Nov.	-	-	-	-	-	-	-	-	-	-	-	-	-	-
Dec.	-	-	-	-	-	-	-	-	-	-	-	-	-	-
Year	31	25	12	8	3	2	1	3	3	-	-	-	-	-

Month	Rainfall intensity (mms.) 12.0-20.0	20.1-25.0	25.1-30.0	30.1-35.0	35.1-40.0	40.1-50.0	50.1-60.0	60.1-70.0	70.1-80.0	80.1-90.0	90.1-100.0	100.1-110.0	110.1-120.0	120.0 ∧
	DIBRUGARH (MOHANBARI AERODROME)													
Jan.	*													
Feb.	*													
Mar.	*													
Apr.	*													
May.	*													
Jun.	*													
Jul.	1	3	1	2	3	-	-	-	-	-	-	-	-	-
Aug.	7	8	4	1	2	4	1	-	-	1	-	-	-	-
Sep.	2	1	-	1	1	3	1	-	-	-	-	-	-	-
Oct.	5	5	6	2	2	5	-	1	-	-	-	-	-	-
Nov.	-	-	-	-	-	-	-	-	-	-	-	-	-	-
Dec.	2	-	-	-	-	-	-	-	-	-	-	-	-	-
Year														
	GAUHATI (BHORJOR AERODROME)													
Jan.	-	-	-	-	-	-	-	-	-	-	-	-	-	-
Feb.	-	-	2	-	-	-	-	-	-	-	-	-	-	-
Mar.	1	-	-	1	-	-	1	-	-	-	-	-	-	-
Apr.	7	2	1	-	3	5	2	-	1	-	-	-	-	-
May.	11	4	3	5	4	1	2	3	-	-	-	-	-	-
Jun.	13	3	4	1	1	1	1	1	1	-	-	-	-	-
Jul.	12	2	1	1	2	3	3	-	-	-	-	-	-	-
Aug.	8	3	3	1	3	-	1	1	-	-	-	-	-	-
Sep.	8	2	2	-	-	-	-	-	-	-	-	-	-	-
Oct.	2	-	-	-	-	-	-	-	-	-	-	-	-	-
Nov.	-	-	-	-	-	-	-	-	-	-	-	-	-	-
Dec.	-		-	-	-	-	-	-	-	-	-	-	-	-
Year	62	16	16	9	13	10	10	5	2	-	-	-	-	-
	DUM DUM													
Jan.	1	1	-	-	-	-	-	-	-	-	-	-	-	-
Feb.	-	-	-	-	-	-	-	-	-	-	-	-	-	-
Mar.	1	-	-	-	-	-	-	-	-	-	-	-	-	-
Apr.	-	-	1	-	-	1	-	-	-	-	-	-	-	-
May.	-	1	-	1	1	-	-	-	-	-	-	-	-	-
Jun.	5	1	-	3	-	-	-	-	-	-	1	-	-	-
Jul.	18	3	3	2	1	-	-	-	-		-	-	-	-
Aug.	12	6	3	2	5	2	2	-	-	-	-	-	-	-
Sep.	9	5	2	3	1	3	1	-	-	-	-	-	-	-
Oct.	5	1	3	1	1	-	-	-	-	-	-	-	-	-
Nov.	-	-	-	-	-	-	-	-	-	-	-	-	-	-
Dec.	-	-	-	-	-	-	-	-	-	-	-	-	-	-
Year	51	18	12	12	9	6	3	-	-	-	1	-	-	-

Month	Rainfall intensity (mms.) 12.0-20.0	20.1-25.0	25.1-30.0	30.1-35.0	35.1-40.0	40.1-50.0	50.1-60.0	60.1-70.0	70.1-80.0	80.1-90.0	90.1-100.0	100.1-110.0	110.1-120.0	120.0 ∧
	NORTH LAKHIMPUR													
Jan.	-	-	-	-	-	-	-	-	-	-	-	-	-	-
Feb.	4	3	-	-	-	-	-	-	-	-	-	-	-	-
Mar.	-	-	-	-	-	1	-	-	-	-	-	-	-	-
Apr.	3	3	1	-	-	-	-	-	-	-	-	-	-	-
May.	33	9	8	1	1	1	-	2	-	-	-	-	-	-
Jun.	24	9	5	2	2	-	-	-	-	-	-	-	-	-
Jul.	16	7	3	5	3	-	-	-	-	-	-	-	-	-
Aug.	43	3	6	7	2	2	2	-	-	-	-	-	1	-
Sep.	20	3	1	-	1	-	-	-	-	-	1	-	-	-
Oct.	27	7	4	1	-	2	-	1	1	-	-	-	-	-
Nov.	-	-	1	-	-	-	-	-	-	-	-	-	-	-
Dec.	4	-	-	-	-	-	-	-	-	-	-	-	-	-
Year	174	44	29	16	9	6	2	3	1	-	1	-	1	-
	AGARTALA													
Jan.	-	-	-	-	-	-	-	-	-	-	-	-	-	-
Feb.	2	-	2	-	1	1	-	-	-	-	-	-	-	-
Mar.	1	-	-	-	-	1	-	-	-	-	-	-	-	-
Apr.	5	2	1	1	-	-	-	1	-	-	-	-	-	-
May.	8	1	-	2	1	1	3	2	1	-	-	-	-	-
Jun.	3	1	1	-	2	2	1	-	-	-	-	-	-	-
Jul.	12	2	1	-	-	1	1	-	-	-	-	-	-	-
Aug.	9	5	4	-	1	2	-	1	-	-	-	-	-	-
Sep.	11	1	4	2	-	4	-	-	-	1	-	-	-	-
Oct.	3	1	-	1	-	-	1	-	-	-	-	-	-	-
Nov.	1	-	-	-	-	-	-	-	-	-	-	-	-	-
Dec.	-	-	-	-	-	-	-	-	-	-	-	-	-	-
Year	55	13	13	6	5	12	6	4	1	1	-	-	-	-
	CALCUTTA													
Jan.	1	-	-	-	-	-	-	-	-	-	-	-	-	-
Feb.	2	2	-	-	-	1	-	-	-	-	-	-	-	-
Mar.	-	-	-	-	-	-	-	-	-	-	-	-	-	-
Apr.	1	-	-	-	-	2	-	-	-	-	-	-	-	-
May.	1	1	-	-	-	-	-	2	-	-	-	-	-	-
Jun.	2	3	-	-	2	1	-	-	-	-	-	-	-	-
Jul.	11	8	4	4	6	6	4	-	-	-	-	-	-	-
Aug.	13	4	3	2	2	2	1	-	-	1	1	1	-	-
Sep.	10	4	3	2	6	-	3	-	-	1	-	-	-	-
Oct.	3	2	1	1	-	1	-	1	-	-	-	-	-	-
Nov.	1	-	-	-	-	1	-	1	-	-	-	-	-	-
Dec.	-	-	-	-	-	-	-	-	-	-	-	-	-	-
Year	45	24	11	9	16	14	8	4	-	2	1	1	-	-

* Data not available.

Table VI-J - Frequency of spells of rain with intensity 12 mms. or more per hour at 76 stations for the year 1958

Month	Rainfall intensity (mms.) 12.0-20.0	20.1-25.0	25.1-30.0	30.1-35.0	35.1-40.0	40.1-50.0	50.1-60.0	60.1-70.0	70.1-80.0	80.1-90.0	90.1-100.0	100.1-110.0	110.1-120.0	120.0 ^
	BARRACKPORE													
Jan.	1	2	-	-	-	-	-	-	-	-	-	-	-	-
Feb.	1	-	-	1	-	-	-	-	-	-	-	-	-	-
Mar.	-	1	1	1	-	1	-	-	-	-	-	-	-	-
Apr.	-	1	1	1	-	1	-	-	-	-	-	-	-	-
May.	-	2	1	-	1	-	1		-	-	-	-	-	-
Jun.	3	3	1	3	-	1	-	-	-	-	-	-	-	-
Jul.	8	5	2	1	1	-	2	-	-	-	-	-	-	-
Aug.	11	11	7	2	2	4	-	-	1	-	-	-	-	-
Sep.	10	4	5	1	1	5	1	-	-	-	-	-	-	-
Oct.	2	1	1	1	-	-	3	-	-	-	-	-	-	-
Nov.	1	-	1	1	-	-	-	-	-	-	-	-	-	-
Dec.	-	-	-	-	-	-	-	-	-	-	-	-	-	-
Year	37	30	20	12	5	12	7	-	1	-	-	-	-	-
	JAMSHEDPUR													
Jan.	1	-	-	-	-	-	-	-	-	-	-	-	-	-
Feb.	-	-	-	-	-	-	-	1	-	-	-	-	-	-
Mar.	-	-	-	-	-	-	-	-	-	-	-	-	-	-
Apr.	-	-	-	-	-	2	-	-	-	-	-	-	-	-
May.	-	-	-	-	-	-	-	-	-	-	-	-	-	-
Jun.	2	3	-	1	1	-	2	-	1	-	-	-	1	-
Jul.	2	3	3	1	4	7	5	-	-	-	-	1	-	-
Aug.	2	1	1	1	3	2	-	1	1	-	-	-	-	-
Sep.	2	3	3	1	1	4	1	1	-	-	1	-	-	-
Oct.	-	-	1	-	1	-	2	-	-	-	-	-	1	-
Nov.	-	-	-	-	-	-	-	-	-	-	-	-	-	-
Dec.	-	-	-	-	-	-	-	-	-	-	-	-	-	-
Year	9	10	8	4	10	15	10	3	2	-	1	1	2	-
	JAMUI													
Jan.	-	-	-	-	-	-	-	-	-	-	-	-	-	-
Feb.	-	-	-	-	-	-	-	-	-	-	-	-	-	-
Mar.	-	-	-	-	-	-	-	-	-	-	-	-	-	-
Apr.	3	-	-	-	-	-	-	-	-	-	-	-	-	-
May.	-	-	-	-	-	-	-	-	-	-	-	-	-	-
Jun.	2	1	-	-	1	1	-	1	-	-	-	-	-	-
Jul.	2	1	-	-	1	1	3	-	-	1	-	-	-	-
Aug.	9	2	-	3	2	-	1	-	-	-	-	-	-	-
Sep.	3	4	2	-	2	2	-	-	-	-	-	-	-	-
Oct.	2	4	1	1	-	-	-	-	-	-	-	-	-	-
Nov.	-	-	-	-	-	-	-	-	-	-	-	-	-	-
Dec.	-	-	-	-	-	-	-	-	-	-	-	-	-	-
Year	21	12	3	4	6	4	4	1	-	1	-	-	-	-

Month	Rainfall intensity (mms.) 12.0-20.0	20.1-25.0	25.1-30.0	30.1-35.0	35.1-40.0	40.1-50.0	50.1-60.0	60.1-70.0	70.1-80.0	80.1-90.0	90.1-100.0	100.1-110.0	110.1-120.0	120.0 ^
	SAUGOR ISLAND													
Jan.	1	-	-	-	-	-	-	-	-	-	-	-	-	-
Feb.	2	-	-	-	-	1	-	-	-	1	-	-	1	-
Mar.	-	-	-	-	-	-	-	-	-	-	-	-	-	-
Apr.	1	1	1	-	-	-	-	-	-	-	-	-	-	-
May.	1	-	2	-	-	1	-	-	-	-	-	-	-	-
Jun.	1	2	3	-	-	1	-	-	-	-	-	-	-	-
Jul.	7	4	2	-	3	3	3	-	-	-	-	-	-	-
Aug.	13	6	4	-	-	1	1	-	1	-	-	-	-	-
Sep.	27	8	5	2	4	7	3	1	-	-	-	-	-	-
Oct.	3	1	2	2	2	-	1	-	-	-	-	-	-	-
Nov.	1	-	-	1	-	-	-	-	-	-	-	-	-	-
Dec.	-	-	-	-	-	-	-	-	-	-	-	-	-	-
Year	57	22	19	5	9	14	8	1	1	1	-	-	1	-
	DHANBAD													
Jan.	-	-	-	-	-	-	-	-	-	-	-	-	-	-
Feb.	-	-	-	-	-	-	-	-	-	-	-	-	-	-
Mar.	2	-	-	2	-	-	-	-	-	-	-	-	-	-
Apr.	-	-	-	-	-	1	1	-	-	-	-	-	-	-
May.	-	1	-	-	-	-	-	-	-	-	-	-	-	-
Jun.	2	3	-	-	-	1	-	1	-	-	-	-	-	-
Jul.	12	3	2	-	2	-	2	1	-	-	-	-	-	-
Aug.	4	4	2	1	-	3	1	-	2	-	-	-	-	-
Sep.	10	6	2	-	3	-	1	2	-	-	1	-	-	-
Oct.	-	-	-	1	-	1	1	-	-	1	-	-	-	-
Nov.	-	-	-	-	-	-	-	-	-	-	-	-	-	-
Dec.	-	-	-	-	-	-	-	-	-	-	-	-	-	-
Year	30	17	6	4	5	6	6	4	2	1	1	-	-	-
	ALLAHABAD (BAMRAULI)													
Jan.	-	-	-	-	-	-	-	-	-	-	-	-	-	-
Feb.	-	-	-	-	-	-	-	-	-	-	-	-	-	-
Mar.	-	-	-	-	-	-	-	1	-	-	-	-	-	-
Apr.	1	-	-	-	-	-	-	-	-	-	-	-	-	-
May.	-	-	-	-	-	-	-	-	-	-	-	-	-	-
Jun.	-	-	-	-	1	-	1	-	-	-	-	-	-	-
Jul.	5	2	5	1	1	-	2	-	-	-	-	-	-	-
Aug.	4	2	1	1	1	1	3	-	-	-	-	-	-	-
Sep.	3	1	1	2	-	3	-	-	-	-	-	-	-	-
Oct.	2	-	-	-	-	1	-	-	-	-	-	-	-	-
Nov.	-	-	-	-	-	-	-	-	-	-	-	-	-	-
Dec.	-	-	-	-	-	-	-	-	-	-	-	-	-	-
Year	15	5	7	4	3	5	6	1	-	-	-	-	-	-

Month	Rainfall intensity (mms.) 12.0-20.0	20.1-25.0	25.1-30.0	30.1-35.0	35.1-40.0	40.1-50.0	50.1-60.0	60.1-70.0	70.1-80.0	80.1-90.0	90.1-100.0	100.1-110.0	110.1-120.0	120.0 ^
	JHARSUGUDA													
Jan.	1	-	-	-	-	1	-	-	-	-	-	-	-	-
Feb.	4	-	-	1	1	-	-	-	1	-	-	-	-	-
Mar.	-	-	-	-	-	1	-	-	-	-	-	-	-	-
Apr.	1	-	-	-	-	-	-	-	-	-	-	-	-	-
May.	-	-	-	-	-	-	-	-	-	-	-	-	-	-
Jun.	4	2	-	1	1	2	1	-	-	-	-	-	-	-
Jul.	12	6	4	3	3	2	-	-	-	-	-	-	-	-
Aug.	5	2	1	1	-	-	1	-	-	-	-	-	-	-
Sep.	7	3	6	2	2	3	1	-	-	1	-	-	-	-
Oct.	4	1	4	-	-	-	1	-	-	-	-	-	-	-
Nov.	1	-	-	-	-	-	-	-	-	-	-	-	-	-
Dec.	-	-	-	-	-	-	-	-	-	-	-	-	-	-
Year	39	14	15	8	7	9	4	-	1	1	-	-	-	-
	GAYA													
Jan.	-	-	-	-	-	-	-	-	-	-	-	-	-	-
Feb.	1	-	-	-	-	-	-	-	-	-	-	-	-	-
Mar.	1	-	-	-	-	-	-	-	-	-	-	-	-	-
Apr.	1	-	-	-	-	-	-	-	-	-	-	-	-	-
May.	-	-	-	-	-	-	-	-	-	-	-	-	-	-
Jun.	3	-	1	-	-	-	2	-	-	-	-	-	-	-
Jul.	12	8	3	-	3	1	1	-	1	2	-	-	-	-
Aug.	-	-	-	-	-	-	-	-	-	-	-	-	-	-
Sep.	-	-	-	-	-	-	-	-	-	-	-	-	-	-
Oct.	-	-	-	-	-	-	1	-	-	-	-	-	-	-
Nov.	-	-	-	-	-	-	-	-	-	-	-	-	-	-
Dec.	-	-	-	-	-	-	-	-	-	-	-	-	-	-
Year	18	8	4	-	3	1	4	-	1	2	-	-	-	-
	LUCKNOW (AMAUSI AERODROME)													
Jan.	2	-	-	1	-	-	-	-	-	-	-	-	-	-
Feb.	-	-	-	-	-	-	-	-	-	-	-	-	-	-
Mar.	-	-	-	-	-	-	-	-	-	-	-	-	-	-
Apr.	-	-	-	-	-	-	-	-	-	-	-	-	-	-
May.	-	-	-	-	-	-	-	-	-	-	-	-	-	-
Jun.	1	1	-	-	-	-	-	1	-	-	-	-	-	-
Jul.	6	4	1	1	1	1	-	1	-	-	-	1	1	-
Aug.	8	6	4	2	2	2	2	1	1	-	-	-	-	-
Sep.	-	4	2	1	-	1	-	-	2	-	-	-	-	-
Oct.	2	1	-	-	2	2	2	-	-	-	-	-	-	-
Nov.	-	-	-	-	-	-	-	-	-	-	-	-	-	-
Dec.	-	-	-	-	-	-	-	-	-	-	-	-	-	-
Year	19	16	7	5	5	6	4	3	3	-	-	1	1	-

Table VI-J - Frequency of spells of rain with intensity 12 mms. or more per hour at 76 stations for the year 1958

Month	Rainfall intensity (mms.)													
	12.0-20.0	20.1-25.0	25.1-30.0	30.1-35.0	35.1-40.0	40.1-50.0	50.1-60.0	60.1-70.0	70.1-80.0	80.1-90.0	90.1-100.0	100.1-110.0	110.1-120.0	120.0 ∧
	NEW DELHI													
Jan.	-	-	-	-	1	-	-	-	-	-	-	-	-	-
Feb.	-	-	-	-	-	-	-	-	-	-	-	-	-	-
Mar.	-	-	1	-	-	-	-	-	-	-	-	-	-	-
Apr.	-	-	-	-	-	-	-	-	-	-	-	-	-	-
May.	1	-	-	-	-	-	-	-	-	-	-	-	-	-
Jun.	-	1	-	-	-	-	-	-	-	-	-	-	-	-
Jul.	5	2	1	-	-	1	1	-	-	-	-	-	-	-
Aug.	10	4	5	1	2	-	-	-	-	-	-	-	-	-
Sep.	12	6	4	3	5	2	1	-	-	-	-	-	-	-
Oct.	-	-	-	-	-	-	-	-	-	-	-	-	-	-
Nov.	-	-	-	-	-	-	-	-	-	-	-	-	-	-
Dec.	-	1	-	-	-	-	-	-	-	-	-	-	-	-
Year	28	14	11	4	8	3	2	-	-	-	-	-	-	-
	SRINAGAR													
Jan.	*													
Feb.	*													
Mar.	*													
Apr.	2	-	-	-	-	-	-	-	-	-	-	-	-	-
May.	1	1	-	-	-	1	-	-	-	-	-	-	-	-
Jun.	-	-	-	-	-	-	-	-	-	-	-	-	-	-
Jul.	1	-	-	-	1	-	-	-	-	-	-	-	-	-
Aug.	-	1	-	-	-	-	-	-	-	-	-	-	-	-
Sep.	-	-	-	-	-	-	-	-	-	-	-	-	-	-
Oct.	-	-	-	-	-	-	-	-	-	-	-	-	-	-
Nov.	-	-	-	-	-	-	-	-	-	-	-	-	-	-
Dec.	*													
Year														
	BHOPAL (BAIRAGARH)													
Jan.	-	-	-	-	-	-	-	-	-	-	-	-	-	-
Feb.	-	-	-	-	-	-	-	-	-	-	-	-	-	-
Mar.	1	-	-	-	-	-	-	-	-	-	-	-	-	-
Apr.	-	-	-	-	-	-	-	-	-	-	-	-	-	-
May.	-	-	-	-	-	-	-	-	-	-	-	-	-	-
Jun.	7	2	2	-	1	1	-	-	-	-	-	-	-	-
Jul.	9	2	1	-	-	1	-	-	-	-	-	-	-	-
Aug.	13	5	5	1	1	-	2	1	-	1	-	-	-	-
Sep.	12	7	5	1	3	2	-	-	-	-	-	-	-	-
Oct.	-	-	1	-	1	-	-	-	-	-	-	-	-	-
Nov.	-	-	-	-	-	-	-	-	-	-	-	-	-	-
Dec.	-	-	-	-	-	-	-	-	-	-	-	-	-	-
Year	42	16	14	2	6	4	2	1	-	1	-	-	-	-

Month	Rainfall intensity (mms.)													
	12.0-20.0	20.1-25.0	25.1-30.0	30.1-35.0	35.1-40.0	40.1-50.0	50.1-60.0	60.1-70.0	70.1-80.0	80.1-90.0	90.1-100.0	100.1-110.0	110.1-120.0	120.0 ∧
	AMRITSAR													
Jan.	1	-	-	-	-	-	-	-	-	-	-	-	-	-
Feb.	-	-	-	-	-	-	-	-	-	-	-	-	-	-
Mar.	-	-	-	-	-	-	-	-	-	-	-	-	-	-
Apr.	-	-	-	-	-	-	-	-	-	-	-	-	-	-
May.	-	-	-	-	-	-	-	-	-	-	-	-	-	-
Jun.	4	1	2	-	1	-	1	-	-	-	-	-	-	-
Jul.	6	2	5	-	2	1	1	-	-	-	-	-	-	-
Aug.	1	-	1	-	-	-	1	-	-	-	-	-	-	-
Sep.	12	7	1	-	1	1	-	-	-	-	-	-	-	-
Oct.	1	-	-	-	1	-	-	-	-	-	-	-	-	-
Nov.	-	-	-	-	-	-	-	-	-	-	-	-	-	-
Dec.	1	-	-	-	-	-	-	-	-	-	-	-	-	-
Year	26	10	9	-	5	2	3	-	-	-	-	-	-	-
	JODHPUR													
Jan.	-	-	-	-	-	-	-	-	-	-	-	-	-	-
Feb.	-	-	-	-	-	-	-	-	-	-	-	-	-	-
Mar.	-	-	-	-	-	-	-	-	-	-	-	-	-	-
Apr.	-	-	-	-	-	-	-	-	-	-	-	-	-	-
May.	-	-	-	1	-	-	-	-	-	-	-	-	-	-
Jun.	2	-	1	-	-	-	-	-	-	-	-	-	-	-
Jul.	1	3	1	1	1	1	-	-	-	-	-	-	-	-
Aug.	2	2	-	-	-	-	-	-	-	-	-	-	-	-
Sep.	3	8	3	2	2	2	1	-	-	-	-	-	-	-
Oct.	-	1	-	-	-	-	-	-	-	-	-	-	-	-
Nov.	2	1	-	-	-	-	-	-	-	-	-	-	-	-
Dec.	-	-	-	-	-	-	-	-	-	-	-	-	-	-
Year	10	15	5	4	3	3	1	-	-	-	-	-	-	-
	JABALPUR													
Jan.	1	1	2	-	-	-	-	-	-	-	-	-	-	-
Feb.	-	-	-	-	-	2	-	-	-	-	-	-	-	-
Mar.	-	-	-	-	-	-	-	-	-	-	-	-	-	-
Apr.	-	-	-	-	-	-	-	-	-	-	-	-	-	-
May.	-	-	-	-	-	-	-	-	-	-	-	-	-	-
Jun.	8	2	-	2	-	1	2	1	-	1	-	-	-	-
Jul.	17	3	2	2	3	2	-	-	-	-	-	-	-	-
Aug.	7	4	2	1	3	-	2	1	-	-	-	-	-	-
Sep.	6	2	4	4	-	1	1	-	1	-	-	-	-	-
Oct.	3	2	3	-	1	1	-	-	-	-	-	-	-	-
Nov.	-	-	-	-	-	-	-	-	-	-	-	-	-	-
Dec.	-	-	-	-	-	-	-	-	-	-	-	-	-	-
Year	42	14	13	9	7	7	5	2	1	1	-	-	-	-

Month	Rainfall intensity (mms.)													
	12.0-20.0	20.1-25.0	25.1-30.0	30.1-35.0	35.1-40.0	40.1-50.0	50.1-60.0	60.1-70.0	70.1-80.0	80.1-90.0	90.1-100.0	100.1-110.0	110.1-120.0	120.0 ∧
	PATHANKOT													
Jan.	3	1	-	-	-	-	-	-	-	-	-	-	-	-
Feb.	-	-	-	-	-	-	-	-	-	-	-	-	-	-
Mar.	1	1	-	1	-	-	-	-	-	-	-	-	-	-
Apr.	1	1	-	-	-	1	-	-	-	-	-	-	-	-
May.	1	1	-	-	-	-	-	-	-	-	-	-	-	-
Jun.	2	1	1	-	-	1	-	-	-	-	-	-	-	-
Jul.	11	7	9	-	3	1	1	1	1	-	-	-	3	-
Aug.	6	1	1	-	2	4	1	-	-	-	-	-	-	-
Sep.	6	1	5	1	1	3	-	-	-	-	-	-	-	-
Oct.	-	-	-	-	-	-	-	-	-	-	-	-	-	-
Nov.	-	-	-	-	-	-	-	-	-	-	-	-	-	-
Dec.	1	-	-	-	1	-	-	-	-	-	-	-	-	-
Year	32	14	16	2	7	10	2	1	1	-	-	-	3	-
	JAIPUR													
Jan.	-	-	-	-	-	-	-	-	-	-	-	-	-	-
Feb.	-	-	-	-	-	-	-	-	-	-	-	-	-	-
Mar.	-	-		-	-	-	-	-	-	-	-	-	-	-
Apr.	-	-	-	-	-	1	-	-	-	-	-	-	-	-
May.	-	-	-	-	1	-	-	-	-	-	-	-	-	-
Jun.	1	1	-	-	1	-	1	-	-	-	-	-	-	-
Jul.	2	4	3	2	-	-	-	-	1	-	-	-	-	-
Aug.	4	2	4	-	1	-	-	-	1	-	-	-	-	-
Sep.	5	1	4	3	1	2	-	1	-	-	-	-	-	-
Oct.	-	-	-	-	-	-	-	-	-	-	-	-	-	-
Nov.	-	1	-	-	-	-	-	-	-	-	-	-	-	-
Dec.	-	-	-	-	-	-	-	-	-	-	-	-	-	-
Year	12	9	11	5	4	3	1	1	2	-	-	-	-	-
	JAGDALPUR													
Jan.	-	-	-	-	-	-	-	-	-	-	-	-	-	-
Feb.	1	-	-	-	-	-	-	-	-	-	-	-	-	-
Mar.	2	-	1	-	-	-	-	-	-	-	-	-	-	-
Apr.	1	4	-	1	-	-	-	-	-	-	-	-	-	-
May.	5	-	3	-	-	1	-	-	1	-	-	-	-	-
Jun.	3	1	1	1	2	-	-	-	-	-	-	-	-	-
Jul.	6	2	6	2	-	3	1	-	-	-	-	-	-	-
Aug.	12	3	1	1	1	1	1	1	-	-	-	-	-	-
Sep.	8	7	3	-	5	4	1	-	1	-	-	-	-	-
Oct.	2	-	2	1	-	1	-	-	-	-	-	-	-	-
Nov.	3	-	-	-	-	-	-	-	-	-	-	-		-
Dec.	-	-	-	-	-	-	-	-	-	-	-	-	-	-
Year	43	17	17	6	8	10	3	1	2	-	-	-	-	-

* Data not available.

Table VI-J - Frequency of spells of rain with intensity 12 mms. or more per hour at 76 stations for the year 1958

Month	Rainfall intensity (mms.) 12.0-20.0	20.1-25.0	25.1-30.0	30.1-35.0	35.1-40.0	40.1-50.0	50.1-60.0	60.1-70.0	70.1-80.0	80.1-90.0	90.1-100.0	100.1-110.0	110.1-120.0	120.0 ^
	AHMEDABAD													
Jan.	-	-	-	-	-	-	-	-	-	-	-	-	-	-
Feb.	-	-	-	-	-	-	-	-	-	-	-	-	-	-
Mar.	-	-	-	-	-	-	-	-	-	-	-	-	-	-
Apr.	-	-	-	-	-	-	-	-	-	-	-	-	-	-
May.	-	-	-	-	-	-	-	-	-	-	-	-	-	-
Jun.	5	1	-	-	-	-	-	-	3	-	1	-	-	-
Jul.	5	1	-	1	1	2	1	1	-	-	-	1	-	-
Aug.	10	1	1	-	-	-	-	1	1	-	-	-	-	-
Sep.	30	6	1	3	3	1	4	1	-	2	1	-	3	-
Oct.	2	2	2	1	3	-	-	-	-	-	-	-	-	-
Nov.	-	-	-	-	-	-	-	-	-	-	-	-	-	-
Dec.	-	-	-	-	-	-	-	-	-	-	-	-	-	-
Year	52	11	4	5	7	3	5	3	4	2	2	1	3	-
	BOMBAY (COLABA)													
Jan.	-	-	-	-	-	-	-	-	-	-	-	-	-	-
Feb.	-	-	-	-	-	-	-	-	-	-	-	-	-	-
Mar.	-	-	-	-	-	-	-	-	-	-	-	-	-	-
Apr.	-	-	-	-	-	-	-	-	-	-	-	-	-	-
May.	-	1	-	-	-	-	-	-	-	-	-	-	-	-
Jun.	2	5	6	3	7	12	4	4	-	1	-	-	-	-
Jul.	6	12	14	7	6	8	6	-	-	-	-	-	-	-
Aug.	11	15	14	7	10	9	4	1	-	-	-	-	-	-
Sep.	2	10	6	2	4	4	3	-	-	-	-	-	-	-
Oct.	-	-	-	-	-	-	-	-	-	-	-	-	-	-
Nov.	-	-	-	-	-	-	-	-	-	-	-	-	-	-
Dec.	-	-	-	-	-	-	-	-	-	-	-	-	-	-
Year	21	43	40	19	27	33	17	5	-	1	-	-	-	-
	NANDURBAR													
Jan.	-	-	-	-	-	-	-	-	-	-	-	-	-	-
Feb.	-	-	-	-	-	-	-	-	-	-	-	-	-	-
Mar.	-	-	-	-	-	-	-	-	-	-	-	-	-	-
Apr.	-	-	-	1	-	-	-	-	-	-	-	-	-	-
May.	-	-	-	-	-	-	-	-	-	-	-	-	-	-
Jun.	2	2	1	-	-	-	-	-	-	-	-	-	-	-
Jul.	13	10	1	2	4	2	-	-	-	-	-	-	-	-
Aug.	7	-	1	1	1	-	-	-	-	-	-	-	-	-
Sep.	17	1	7	-	1	-	-	-	-	-	-	-	-	-
Oct.	1	-	-	-	-	-	1	-	-	-	-	-	-	-
Nov.	2	-	-	-	-	-	-	-	-	-	-	-	-	-
Dec.	-	-	-	-	-	-	-	-	-	-	-	-	-	-
Year	42	13	10	4	6	2	1	-	-	-	-	-	-	-

Month	Rainfall intensity (mms.) 12.0-20.0	20.1-25.0	25.1-30.0	30.1-35.0	35.1-40.0	40.1-50.0	50.1-60.0	60.1-70.0	70.1-80.0	80.1-90.0	90.1-100.0	100.1-110.0	110.1-120.0	120.0 ^
	BARODA													
Jan.	-	-	-	-	-	-	-	-	-	-	-	-	-	-
Feb.	-	-	-	-	-	-	-	-	-	-	-	-	-	-
Mar.	-	-	-	-	-	-	-	-	-	-	-	-	-	-
Apr.	-	-	-	-	-	-	-	-	-	-	-	-	-	-
May.	-	-	-	-	-	-	-	-	-	-	-	-	-	-
Jun.	4	1	1	1	1	1	1	-	-	-	-	-	-	-
Jul.	4	3	1	3	-	1	-	1	-	-	-	-	-	-
Aug.	4	2	1	-	1	1	-		-	-	-	-	-	
Sep.	2	-	5	1	2	5	3	-	-	-	-	-	-	-
Oct.	-	-	-	-	-	1	-	-	-	-	-	-	-	-
Nov.	-	-	-	-	-	-	-	-	-	-	-	-	-	-
Dec.	-	-	-	-	-	-	-	-	-	-	-	-	-	-
Year	14	6	8	5	4	9	4	1	-	-	-	-	-	-
	BOMBAY (SANTACRUZ AERODROME)													
Jan.	-	-	-	-	-	-	-	-	-	-	-	-	-	-
Feb.	-	-	-	-	-	-	-	-	-	-	-	-	-	-
Mar.	-	-	-	-	-	-	-	-	-	-	-	-	-	-
Apr.	-	-	-	-	-	-	-	-	-	-	-	-	-	-
May.	1	-	-	-	-	-	-	-	-	-	-	-	-	-
Jun.	9	14	6	8	11	5	1	1	1	1	-	-	1	-
Jul.	6	17	16	4	10	22	10	3	1	-	2	-	1	-
Aug.	22	25	19	5	9	8	2	-	-	-	-	-	-	-
Sep.	21	13	7	3	5	4	-	-	-	-	-	-	-	-
Oct.	-	1	-	-	-	-	-	-	-	-	-	-	-	-
Nov.	-	-	1	-	-	-	-	-	-	-	-	-	-	-
Dec.	-	-	-	-	-	-	-	-	-	-	-	-	-	-
Year	59	70	49	20	35	39	13	4	2	1	2	-	2	-
	AURANGABAD (CHIKALTHANA AERODROME)													
Jan.	-	-	-	-	-	-	-	-	-	-	-	-	-	-
Feb.	-	-	-	-	-		-	-	-	-	-	-	-	-
Mar.	-	-	-	-	-	-	-	-	-	-	-	-	-	-
Apr.	1	1	-	-	-	-	-	-	-	-	-	-	-	-
May.	1	-	-	-	-	-	-	-	-	-	-	-	-	-
Jun.	6	3	1	-	2	-	-	-	-	-	-	-	-	-
Jul.	1	1	2	1	2	3	-	-	-	-	-	-	-	-
Aug.	5	6	5	2	3	2	2	1	-	-	-	-	-	-
Sep.	2	1	-	-	1	-	-	-	-	-	-	-	-	-
Oct.	1	1	-	-	-	1	-	-	-	-	-	-	-	-
Nov.	2	1	-	-	-	2	-	-	-	-	-	-	-	-
Dec.	-	-	-	-	-	-	-	-	-	-	-	-	-	-
Year	19	14	8	3	8	8	2	1	-	-	-	-	-	-

Month	Rainfall intensity (mms.) 12.0-20.0	20.1-25.0	25.1-30.0	30.1-35.0	35.1-40.0	40.1-50.0	50.1-60.0	60.1-70.0	70.1-80.0	80.1-90.0	90.1-100.0	100.1-110.0	110.1-120.0	120.0 ^
	VERAVAL													
Jan.	-	-	-	-	-	-	-	-	-	-	-	-	-	-
Feb.	-	-	-	-	-	-	-	-	-	-	-	-	-	-
Mar.	-	-	-	-	-	-	-	-	-	-	-	-	-	-
Apr.	-	-	-	-	-	-	-	-	-	-	-	-	-	-
May.	-	-	-	-	-	-	-	-	-	-	-	-	-	-
Jun.	1	3	-	1	3	3	-	-	1	-	-	-	-	-
Jul.	18	4	3	5	-	4	2	-	-	-	-	-	-	-
Aug.	12	2	3	-	-	-	1	-	-	-	-	-	-	-
Sep.	10	5	2	2	2	1	1	-	-	-	-	-	-	-
Oct.	2	3	3	1	1	2	2	-	-	-	-	-	-	-
Nov.	-	-	-	-	-	-	-	-	-	-	-	-	-	-
Dec.	-	-	-	-	-	-	-	-	-	-	-	-	-	-
Year	43	17	11	9	6	10	6	-	1	-	-	-	-	-
	VENGURLA													
Jan.	-	-	1	-	-	-	-	-	-	-	-	-	-	-
Feb.	-	-	-	-	-	-	-	-	-	-	-	-	-	-
Mar.	-	-	-	-	-	-	-	-	-	-	-	-	-	-
Apr.	-	-	-	-	-	-	-	-	-	-	-	-	-	-
May.	3	1	1	-	-	1	-	-	-	-	-	-	-	-
Jun.	41	28	26	9	8	5	4	-	1	2	-	-	-	-
Jul.	55	25	24	11	5	14	8	-	-	-	-	-	-	-
Aug.	48	35	23	8	8	12	1	-	-	-	-	-	-	-
Sep.	16	8	1	-	2	3	-	-	-	-	-	-	-	-
Oct.	6	1	-	-	-	1	-	-	-	-	-	-	-	-
Nov.	2	-	1	-	1	-	-	-	-	-	-	-	-	-
Dec.	-	-	-	-	-	-	-	-	-	-	-	-	-	-
Year	171	98	77	28	24	36	13	-	1	2	-	-	-	-
	POONA													
Jan.	-	-	-	-	-	-	-	-	-	-	-	-	-	-
Feb.	-	-	-	-	-	-	-	-	-	-	-	-	-	-
Mar.	-	-	-	-	1	-	-	-	-	-	-	-	-	-
Apr.	4	2	1	1	-	-	-	-	-	-	-	-	-	-
May.	1	-	-	1	-	-	-	1	-	1	-	-	-	-
Jun.	1	1	2	-	-	-	2	-	-	-	-	-	-	-
Jul.	33	5	2	-	-	-	-	-	-	-	-	-	-	-
Aug.	5	2	-	1	-	-	-	-	-	-	-	-	-	-
Sep.	-	-	-	-	-	-	-	-	-	-	-	-	-	-
Oct.	2	1	-	-	1	-	1	-	-	-	-	-	-	-
Nov.	2	-	-	-	-	-	-	-	-	-	-	-	-	-
Dec.	-	-	-	-	-	-	-	-	-	-	-	-	-	-
Year	48	11	5	3	2	-	3	1	-	1	-	-	-	-

Table VI-J - Frequency of spells of rain with intensity 12 mms. or more per hour at 76 stations for the year 1958

Month	Rainfall intensity (mms.) 12.0-20.0	20.1-25.0	25.1-30.0	30.1-35.0	35.1-40.0	40.1-50.0	50.1-60.0	60.1-70.0	70.1-80.0	80.1-90.0	90.1-100.0	100.1-110.0	110.1-120.0	120.0 ∧
NAGPUR														
Jan.	2	-	-	-	-	-	-	-	-	-	-	-	-	-
Feb.	-	-	-	-	-	-	-	-	-	-	-	-	-	-
Mar.	-	-	-	1	1	-	-	-	-	-	-	-	-	-
Apr.	1	1	-	-	-	-	-	-	-	-	-	-	-	-
May.	-	-	-	-	-	-	-	-	-	-	-	-	-	-
Jun.	4	2	1	1	2	-	-	-	-	-	-	-	-	-
Jul.	9	3	2	-	3	2	-	1	-	-	-	-	-	-
Aug.	8	7	7	2	2	-	-	-	-	-	-	-	-	-
Sep.	8	1	3	-	-	-	-	-	-	-	-	-	-	-
Oct.	7	2	-	2	-	-	-	-	-	-	-	-	-	-
Nov.	-	-	-	-	-	-	-	-	-	-	-	-	-	-
Dec.	-	-	-	-	-	-	-	-	-	-	-	-	-	-
Year	39	16	13	6	8	2	-	1	-	-		-	-	-
TIRUCHIRAPALLI														
Jan.	1	2	-	-	-	-	-	-	-	-	-	-	-	-
Feb.	-	-	-	-	-	-	-	-	-	-	-	-	-	-
Mar.	1	-	-	-	-	-	-	-	-	-	-	-	-	-
Apr.	-	-	1	-	2	-	-	-	-	-	-	-	-	-
May.	3	2	-	1	2	-	-	-	-	-	-	-	-	-
Jun.	-	-	-	-	-	-	-	-	-	-	-	-	-	-
Jul.	-	-	-	-	-	-	-	-	-	-	-	-	-	-
Aug.	4	2	1	-	-	-	2	-	-	-	-	-	-	-
Sep.	3	1	1	2	-	-	-	-	-	-	-		-	-
Oct.	3	1	-	2	-	2	-	1	-	-	-	-	-	-
Nov.	10	1	-	-	-	1	-	-	-	-	-	-	-	-
Dec.	2	-	2	1	1	-	-	-	-	-	-	-	-	-
Year	27	9	5	6	5	3	2	1	-	-	-	-	-	-
MANGALORE														
Jan.	-	-	-	-	-	-	-	-	-	-	-	-	-	-
Feb.	-	-	-	-	-	-	-	-	-	-	-	-	-	-
Mar.	-	-	-	-	-	-	-	-	-	-	-	-	-	-
Apr.	2	1	-		-	-	-	-	-	-	-	-	-	-
May.	8	1	3	-	3	2	1	2	-	-	-	-	-	-
Jun.	52	24	18	13	8	16	5	1	2	1	1	1	-	-
Jul.	37	18	19	15	14	20	10	5	3	-	1	-	-	-
Aug.	29	22	15	4	7	6	2	1	-	-	-	-	-	-
Sep.	6	2	5	1	3	3	1	-	-	-	-	-	-	-
Oct.	5	-	2	1	-	-	-	-	-	-	-	-	-	-
Nov.	-	-	1	2	-	-	-	-	-	-	-	-	-	-
Dec.	-	-	-	-	-	-	-	-	-	-	-	-	-	-
Year	140	68	63	36	35	47	19	9	5	1	2	1	-	-

Month	Rainfall intensity (mms.) 12.0-20.0	20.1-25.0	25.1-30.0	30.1-35.0	35.1-40.0	40.1-50.0	50.1-60.0	60.1-70.0	70.1-80.0	80.1-90.0	90.1-100.0	100.1-110.0	110.1-120.0	120.0 ∧
VISAKHAPATNAM														
Jan.	-	-	-	-	-	-	-	-	-	-	-	-	-	-
Feb.	-	-	-	-	-	-	-	-	-	-	-	-	-	
Mar.	-	-	-	-	-	-	-	-	-	-	-	-	-	-
Apr.	1	1	1	1	-	-	-	-	-	-	-	-	-	-
May.	-	-	-	-	-	-	-	-	-	-	-	-	-	-
Jun.	3	1		1	-	1	-	-	-	-	-	-	-	-
Jul.	10	1	-	-	-	-	-	-	-	-	-	-	-	-
Aug.	7	1	3	-	-	1	-	-	-	-	-	-	-	-
Sep.	3	2	4	-	2	-	2	1	1	1	-	-	-	-
Oct.	19	8	8	3	2	3	3	-	1	-	-	-	-	-
Nov.	*													
Dec.	*													
Year														
MADRAS														
Jan.	2	-	-	-	-	-	-	-	-	-	-	-	-	
Feb.	-	-	-	-	-	-	-	-	-	-	-	-		-
Mar.	-	-	-	-	-	-	-	-	-	-	-	-	-	-
Apr.	-	-	-	1	-	-	1	-	-	-	-	-	-	-
May.	1	1	1	-	-	-	2	-	-	-	-	-	-	-
Jun.	6	4	-	-	-	1	-	-	-	-	-	-	-	-
Jul.	6	2	-	1	-	-	-	-	-	-	-	-	-	-
Aug.	3	5	5	1	2	2	1	-	-	-	-	-	-	-
Sep.	-	2	1	-	-	-	-	-	-	-	-	-	-	-
Oct.	9	10	4	4	3	1	2	2	-	-	-	1	-	-
Nov.	13	6	4	3	1	2	3	-	-	-	-	-	1	-
Dec.	4	3	1	-	-	1	-	-	-	-	-	-	-	-
Year	44	33	16	10	6	7	9	2		-	-	1	1	-
BANGALORE (CENTRAL OBSERVATORY)														
Jan.	-	-	-	-	-	-	-	-	-	-	-	-	-	-
Feb.	-	-	-	-	-	-	-	-	-	-	-	-	-	-
Mar.	1	-	-	-	-	-	-	-	-	-	-	-	-	-
Apr.	1	-	-	1	3	-	-	-	1	-	-	-	-	-
May.	5	3	2	2	1	2	-	-	1	-	1	-	-	-
Jun.	4	-	-	-	1	-	1	-	-	-	-	-	-	-
Jul.	9	5	2	-	-	2	-	-	-	-	-		-	-
Aug.	12	3	3	1	3	6	1	-	-	-		-	-	
Sep.	2	4	3	2	-	-	-	-	-	-	-	-	-	-
Oct.	7	1	2	-	2	2	-	-	-	-	-	-	-	-
Nov.	3	-	-	-	-	-	-	-	-	-	-	-	-	-
Dec.	1	-	-	-	-	-	-	-	-	-	-	-	-	-
Year	45	16	12	6	10	12	2	-	2	-	1	-	-	-

Month	Rainfall intensity (mms.) 12.0-20.0	20.1-25.0	25.1-30.0	30.1-35.0	35.1-40.0	40.1-50.0	50.1-60.0	60.1-70.0	70.1-80.0	80.1-90.0	90.1-100.0	100.1-110.0	110.1-120.0	120.0 ∧
HYDERABAD (BEGUMPET AERODROME)														
Jan.	-	-	-	-	-	-	-	-	-	-	-	-	-	-
Feb.	1	1	-	-	-	-	-	-	-	-	-	-	-	-
Mar.	1	-	-	-	-	-	-	-	-	-	-	-	-	-
Apr.	1	1	-	-	-	-	-	1	-	-	-	-	-	-
May.	4	2	-	-	-	-	-	-	-	-	-	-	-	-
Jun.	2	3	3	-	-	-	1	-	-	-	-	-	-	-
Jul.	24	5	3	1	2	-	-	-	1	-	-	-	-	-
Aug.	5	2	3	1	1	1	-	-	-	-	-	-	-	-
Sep.	2	-	2	-	-	-	1	-	-	-	-	-	-	-
Oct.	4	1	1	-	1	1	-	-	-	-	1	-	-	-
Nov.	3	-	-	-	-	-	-	-	-	-	-	-	-	-
Dec.	-	-	-	-	-	-	-	-	-	-	-	-	-	-
Year	47	15	12	2	4	2	2	1	1	-	1	-	-	-
MADRAS (NUNGAMBAKKAM)														
Jan.	1	-	-	-	1	-	-	-	-	-	-	-	-	-
Feb.	-	-	-	-	-	-	-	-	-	-	-	-	-	-
Mar.	-	-	-	-	-	-	-	-	-	-	-	-	-	-
Apr.	-	-	-	-	-	-	-	-	-	-	-	-	-	-
May.	2	-	-	-	1	1	-	-	-	-	-	-	-	-
Jun.	2	1	2	-	-	1	-	-	-	-	-	-	-	-
Jul.	6	2	-	-	1	-	-	-	-	-	-	-	-	-
Aug.	5	1	1	5	4	1	-	-	-	-	-	-	-	-
Sep.	7	2	1	-	-	-	1	-	-	-	-	-	-	-
Oct.	17	6	7	4	2	4	3	-	-	1	-	-	-	-
Nov.	30	10	10	3	3	9	1	1	-	-	-	-	-	-
Dec.	6	5	3	1	1	-	-	-	2	-	-	-	-	-
Year	76	27	24	13	13	16	5	1	2	1	-	-	-	-
BANGALORE (AERODROME)														
Jan.	-	-	-	-	-	-	-	-	-	-	-	-	-	-
Feb.	-	-	-	-	-	-	-	-	-	-	-	-	-	-
Mar.	-	-	1	-	-	-	-	-	-	-	-	-	-	-
Apr.	-	-	1	-	-	-	-	-	-	-	-	-	-	-
May.	6	2	2	2	3	-	-	1	1	-	-	-	-	-
Jun.	4	-	1	1	-	-	-	-	-	-	-	-	1	-
Jul.	9	-	1	-	1	-		-	-	-	-	-	-	-
Aug.	8	3	1	1	3	-	-	-	-	-	-	-	-	-
Sep.	2	-	1	1	-	1	1	-	-	-	-	-	-	-
Oct.	5	3	1	-	2	1	-	-	-	-	-	-	-	-
Nov.	5	-	-	-	-	-	-	-	-	-	-	-	-	-
Dec.	1	-	-	-	-	-	-	-	-	-	-	-	-	-
Year	40	8	9	5	9	2	1	1	1	-	-	-	1	-

* Data not available.

Table VI-J - Frequency of spells of rain with intensity 12 mms. or more per hour at 76 stations for the year 1958

Month	Rainfall intensity (mms.) 12.0-20.0	20.1-25.0	25.1-30.0	30.1-35.0	35.1-40.0	40.1-50.0	50.1-60.0	60.1-70.0	70.1-80.0	80.1-90.0	90.1-100.0	100.1-110.0	110.1-120.0	120.0 ^
TRIVANDRUM														
Jan.	-	-	-	-	1	-	-	-	-	-	-	-	-	-
Feb.	3	-	-	-	-	-	-	-	-	-	-	-	-	
Mar.	1	-	1	-	1	-	-	-	-	-	-	-	-	-
Apr.	3	2	2	2	1	1	-	-	-	-	-	-	-	-
May.	14	2	6	1	2	2	2	-	-	-	-	-	-	-
Jun.	37	19	11	6	1	2	1	1	-	-		-	-	-
Jul.	11	4	5	1	1	-	-	1	1	-	-	-	-	-
Aug.	14	11	6	2	-	1	3	-	-	-	-	-	-	-
Sep.	3	1	-	-	-	-	-	-	-	-	-	-	-	-
Oct.	7	5	-	2	4	1	1	-	-	-	-	1	-	-
Nov.	4	1	3	1	-	-	-	-	-	-	-	-		-
Dec.	-	-	1	-	-	1	-	-	-	-	-	-	-	-
Year	97	45	35	15	11	8	7	2	1	-	-	1	-	-
KATMANDU														
Jan.	-	-	-	-	-	-	-	-	-	-	-	-	-	-
Feb.	-	-	-	-	-	-	-	-	-	-	-	-	-	-
Mar.	-	-	-	-	-	-	-	-	-	-	-	-	-	-
Apr.	1	-	-	1	1	-	-	-	-	-	-	-	-	-
May.	2	3	1	1	1	-	-	1	-	-	-	-	-	-
Jun.	3	3	-	-	1	-	-	-	-	-	-	-	-	-
Jul.	3	3	3	-	-	-	-	-	-	-	-	-	-	-
Aug.	8	1	-	3	1	-	-	-	-	-	-	-	-	-
Sep.	3	1	-	3	2	-	-	-	-	-	-	-	-	-
Oct.	-	-	-	-	-	-	-	-	-	-	-	-	-	-
Nov.	-	-	-	-	-	-	-	-	-	-	-	-	-	-
Dec.	-	-	-	-	-	-	-	-	-	-	-	-	-	-
Year	20	11	4	8	6	-	-	1	-	-	-	-	-	-
BOKARO														
Jan.	1	-	-	-	-	-	-	-	-	-	-	-	-	-
Feb.	1	1	-	1	-	-	-	-	-	-	-	-	-	-
Mar.	1	-	-	-	-	-	-	-	-	-	-	-	-	-
Apr.	4	-	-	-	-	-	-	-	-	1	-	-	-	-
May.	-	-	-	-	-	-	1	-	-	-	-	-	-	-
Jun.	-	1	1	-	-	-	-	-	-	-	-	-	-	-
Jul.	18	4	4	3	7	3	1	1	-	-	-	-	-	-
Aug.	19	3	2	1	1	2	-	1	1	-	1	-	-	-
Sep.	17	4	4	3	2	2	2	-	-	-	-	1	-	-
Oct.	4	2	1	1	-	-	4	-	-	-	-	-	-	-
Nov.	-	-	-	-	-	-	-	-	-	-	-	-	-	-
Dec.	-	-	-	-	-	-	-	-	-	-	-	-	-	-
Year	65	15	12	9	10	7	8	2	1	1	1	1	-	-

Month	Rainfall intensity (mms.) 12.0-20.0	20.1-25.0	25.1-30.0	30.1-35.0	35.1-40.0	40.1-50.0	50.1-60.0	60.1-70.0	70.1-80.0	80.1-90.0	90.1-100.0	100.1-110.0	110.1-120.0	120.0 ^
SHILLONG														
Jan.	-	-	-	-	-	-	-	-	-	-	-	-	-	-
Feb.	-	-	-	-	-	-	-	-	-	-	-	-	-	-
Mar.	1	1	-	-	-	-	-	-	-	-	-	-	-	-
Apr.	11	5	2	-	3	-	1	1	-	-	-	-	-	-
May.	11	2	2	1	1	-	1		-	-	-	-	-	-
Jun.	14	6	3	3	3	1	-	1	-	-	-	-	-	-
Jul.	5	3	2	-	-	-	-	-	-	-	-	-	-	-
Aug.	11	2	-	-	-	-	-	-	-	-		-	-	-
Sep.	13	7	5	5	4	1	1	-	-	-	-	-	-	-
Oct.	4	1	3	1	-	-	-	-	-	-	-	-	-	-
Nov.	-	-	-	-	-	-	-	-	-	-	-	-	-	-
Dec.	-	-	-	-	-	-	-	-	-	-	-	-	-	-
Year	70	27	17	10	11	2	3	2	-		-	-		-
MAHABALESHWAR														
Jan.	-	-	-	-	-	-	-	-	-	-	-	-	-	-
Feb.	-	-	-	-	-	-	-	-	-	-	-	-	-	-
Mar.	*													
Apr.	*													
May.	*													
Jun.	*													
Jul.	12	14	10	7	8	5	1	-	1	-	-		-	-
Aug.	51	29	9	2	4	2	-	-	-	-	-	-	-	-
Sep.	23	5	3	1	-	2	-	-	-	-	-	-	-	-
Oct.	1	1	-	-	-	1	-	-	-	-	-	-	-	-
Nov.	2	-	-	1	-	-	-	-	-	-	-	-	-	-
Dec.	-	-	-	-	-	-	-	-	-	-	-	-	-	-
Year														
HAZARIBAGH														
Jan.	3	-	-	1	-	-	-	-	-	-	-	-	-	-
Feb.	2	-	-	-	-	-	-	1	-	-	-	-	-	-
Mar.	2	-	-	-	-	-	-	-	-	-	-	-	-	-
Apr.	1	2	-	1	-	-	-	-	-	-	1	-	-	-
May.	-	1	2	-	-	-	-	-	-	-	-	-	-	-
Jun.	3	-	1	1	1	1	2	-	-	1	-	-	9	-
Jul.	24	3	6	1	2	7	-	-	2	-	-	-	-	-
Aug.	12	6	7	4	1	-	2	-	-	-	-	-	-	-
Sep.	24	11	4	2	1	3	2	-	-	-	-	-	-	1 °
Oct.	3	-	1	1	-	-	-	-	-	-	-	-	-	-
Nov.		-	-	-	-	-	-	-	-	-	-	-	-	-
Dec.	-	-	-	-	-	-	-	-	-	-	-	-	-	-
Year	74	23	21	11	5	11	6	1	2	1	1	-	9	1

Month	Rainfall intensity (mms.) 12.0-20.0	20.1-25.0	25.1-30.0	30.1-35.0	35.1-40.0	40.1-50.0	50.1-60.0	60.1-70.0	70.1-80.0	80.1-90.0	90.1-100.0	100.1-110.0	110.1-120.0	120.0 ^
CHERRAPUNJI														
Jan.	-	1	-	-	-	-	-	-	-	-	-	-	-	-
Feb.	-	-	1	-	-	-	2	-	2	-	-	-	-	-
Mar.	1	-	-	-	-	1	-	-	-	-	-	-	-	-
Apr.	4	3	3	2	7	4	7	3	3	2	-	-	-	-
May.	21	20	14	2	6	18	11	6	8	1	2	-	-	-
Jun.	14	10	8	3	1	7	3	5	1	-	-	-	-	-
Jul.	7	11	12	1	1	4	-	-	-		-	-	-	-
Aug.	12	21	17	9	15	14	6	2	1	1	-	-	-	-
Sep.	20	19	14	6	13	11	7	2	2	-	-	-	-	-
Oct.	3	3	1	-	2	-	-	-	-	-	-	-	-	-
Nov.	-	-	-	-	-	-	-	-	-	-	-	-	-	-
Dec.	1	1	-	-	-	-	-	-	-	-	-	-	-	-
Year	83	89	70	23	45	59	36	18	17	4	2	-	-	-
KODAIKANAL														
Jan.	1	-	-	-	-	-	-	-	-	-	-	-	-	-
Feb.	1	-	-	-	-	-	1	-	-	-	-	-	-	-
Mar.	11	5	3	-	1	3	-	-	-	-	1	-	-	-
Apr.	10	2	2	3	2	1	1	1	-	1	-	-	-	-
May.	14	4	2	4	-	1	-	1	-	-	-	-	-	-
Jun.	5	2	-	-	-	-	-	1	1	-	-	-	-	-
Jul.	5	-	-	-	-	-	-	-	-	-	-	-	-	-
Aug.	7	6	-	1	-	-	-	-	-	-	-	-	-	-
Sep.	3	9	1	1	-	-	1	-	-	-	-	-	-	-
Oct.	7	6	2	2	2	1	-	-	-	-	-	-	-	-
Nov.	9	4	1	2	-	-	-	-	-	-	-	-	-	-
Dec.	3	-	-	-	-	-	-	-	-	-	-	-	-	-
Year	76	39	11	13	5	6	3	3	1	1	1	-	-	-
TILAIYA														
Jan.	*													
Feb.	*													
Mar.	*													
Apr.	*													
May.	*													
Jun.	8	1	-	-	1	-	-	-	-	-	-	-	-	-
Jul.	18	6	3	1	-	1	-	2	-	-	-	-	-	-
Aug.	9	3	3	1	-	3	1	1	-	-	-	-	-	1 #
Sep.	13	8	6	1	2	2	3	-	-	-	-	-	-	-
Oct.	5	1	-	1	2	-	1	-	-	-	-	-	1	-
Nov.	-	-	-	-	-	-	-	-	-	-	-	-	-	-
Dec.	-	-	-	-	-	-	-	-	-	-	-	-	-	-
Year														

* Data not available.

° 204.0 mm.

122.4 mm.

Table VI-J - Frequency of spells of rain with intensity 12 mms. or more per hour at 76 stations for the year 1958

Month	Rainfall intensity (mms.) 12.0-20.0	20.1-25.0	25.1-30.0	30.1-35.0	35.1-40.0	40.1-50.0	50.1-60.0	60.1-70.0	70.1-80.0	80.1-90.0	90.1-100.0	100.1-110.0	110.1-120.0	120.0 ^
RAMGARH														
Jan.	-	1	-	-	-	-	-	-	-	-	-	-	-	-
Feb.	1	-	1	-	-	-	-	1	-	-	-	-	-	-
Mar.	1	-	1	-	-	-		-	-	-	-	-	-	-
Apr.	-	-	1	-	-	-	-	-	-	-	1	-	-	-
May.	-	-	-	-	-	-	-	-	-	-	-	-	-	2 #
Jun.	1	1	2	-	-	-	-	-	-	-	-	-	1	-
Jul.	17	6	6	2	3	2	3	-	3	-	1	2	1	-
Aug.	11	6	5	1	2	3	3	1	1	1	1	2	1	-
Sep.	16	8	5		6	4	7	2	2	-	-	2	13	-
Oct.	2	5	-	-	3	3	1	-	1	-	-	-	-	-
Nov.	-	-	-	-	-	-	-	-	-	-	-	-	-	-
Dec.	-	-	-	-	-	-	-	-	-	-	-	-		-
Year	49	27	21	3	14	12	14	4	7	1	3	6	16	2
ASANSOL														
Jan.	-	-	-	-	-	-	-	-	-	-	-	-	-	-
Feb.	1	1	-	-	-	-	-	-		-	-	-	-	-
Mar.	4	-	-	-	-	-	-	-	-	-	-	-	-	-
Apr.	-	-	-	-	-	-	-	-	-	-	-	-	-	-
May.	2	-	-	-	1	-	-	-	-	-	-	-	-	
Jun.	1	-	1	-	-	-	1	-	-	-	-	-	-	-
Jul.	14	4	2	-	1	1	-	-	-	-	-	-	-	-
Aug.	20	7	2	3	2	-	2	-	-	-	-	-	-	-
Sep.	9	3	4	2	2	3	2	-	-	-	-	-	-	-
Oct.	7	2	-	2	1	1	2	-	1	-	-	-	-	-
Nov.	-	-	-	-	-	-	-	-	-	-	-	-	-	-
Dec.	-	-	-	-	-	-	-	-	-	-	-	-	-	-
Year	58	17	9	7	7	5	7	-	1	-	-	-	-	-
CHANDWA														
Jan.	-	-	1	-	-	-	-	-	-	-	-	-	-	-
Feb.	*													
Mar.	1	-		-	-	1	-	-	-	-	-	-	-	-
Apr.	1	-	-	-	-	-	-	-	-	-	-	-	-	-
May.	-	1	-	-	-		-	-	-	-	-	-	-	-
Jun.	-	1	1	2	-	1	1	-	1	-	-	-	-	-
Jul.	24	8	6	-	2	3	1	3	2	-	2	-	-	-
Aug.	14	3	2	-	1	1	1	-	-	-	-	-	-	1
Sep.	15	8	2	1	1	3	-	2	-	-	-	-	-	
Oct.	1	-	-	-	-	-	1	-	1	-	-	-	-	2
Nov.	-	-	-	-	-	-	-	-	-	-	-	-	-	-
Dec.	-	-	-	-	-	-	-		-	-	-	-	-	-
Year														

Month	Rainfall intensity (mms.) 12.0-20.0	20.1-25.0	25.1-30.0	30.1-35.0	35.1-40.0	40.1-50.0	50.1-60.0	60.1-70.0	70.1-80.0	80.1-90.0	90.1-100.0	100.1-110.0	110.1-120.0	120.0 ^
PANCHET HILL														
Jan.	-	-	-	-	-	-	-	-	-	-	-	-	-	-
Feb.	1	1	-	-	-	-	1	-	-	-	-	-	-	
Mar.	4	1	-	-	-	-	-	-	-	-	-	-	-	-
Apr.	1	-	-	-	-	1	-	-	-	-	-	-	-	-
May.	2	-	1	-	1	1	-	-	-	1	-	-	-	-
Jun.	3	2	-	1	-	2	2	-	-	-	-	-	-	1 •
Jul.	10	3	1	3	2	1	3	-	1	-	1	-	-	1 #
Aug.	11	3	4	1	5	4	-	-	1	-	-	-	-	-
Sep.	9	5	7	-	1	-	1	-	-	-	-	-	-	-
Oct.	8	7	1	2	-	1	2	2	-	-	1	-	2	-
Nov.	-	-	-	-	-	-	-	--	-	-	-	-	-	-
Dec.	-	-	-	-	-	-	-	-	-	-	-	-	-	-
Year	49	22	14	7	9	10	9	2	2	1	2	-	2	2
DUMRI														
Jan.	-	-	-	-	-	-	-	-	-	-	-	-	-	-
Feb.	-	-	-	-	-	1	-	-	-	-	-	-	-	-
Mar.	-	-	-	-	-	-	-	-	-	-	-	-	-	-
Apr.	2	-	1	1	-	-	-	-	-	-	-	-	-	-
May.	1	-	-	-	-	-	-	-	-	-	-	-	-	-
Jun.	2	1	-	-	1	1	1	-	-	-	-	-	-	-
Jul.	10	5	1	2	2	-	2	-	-	-	-		-	-
Aug.	10	4	1	2	2	3	1	-	-	-	-	-	-	-
Sep.	24	4	3	4	1	2	-	1	-	-	-	-	-	-
Oct.	4	1	1	1	1	-	1	-	-	-	-	-	-	-
Nov.	-	-	-	-	-	-	-	-	-	-	-	-	--	--
Dec.	-	-	-	-	-	-	-	-	-	-	-	-	-	-
Year	53	15	7	10	7	7	5	1	-	-	-	-	-	-
MAITHON														
Jan.	*													
Feb.	*													
Mar.	*													
Apr.	1	-	-	-	-	1	-	-	-	-	-	-	-	-
May.	-	1	-	1	-	1	-	-	-	-	-	-	-	-
Jun.	-	1	-	2	1	2	-	-	-	-	-	-	-	-
Jul.	11	1	1	1	2	3	3	-	-	-	-	-	-	-
Aug.	13	5	1	1	2	2	3	-	-	-	-	-	-	-
Sep.	12	3	2	3	-	-	3	-	-	-	-	-	-	-
Oct.	7	2	1	-	-	-	2	-	-	-	-	-	-	-
Nov.	-	-	-	-	-	-	-	-	-	-	-	-	-	-
Dec.	-	-	-	-	-	-	-	-	-	-	-	-	-	-
Year														

Month	Rainfall intensity (mms.) 12.0-20.0	20.1-25.0	25.1-30.0	30.1-35.0	35.1-40.0	40.1-50.0	50.1-60.0	60.1-70.0	70.1-80.0	80.1-90.0	90.1-100.0	100.1-110.0	110.1-120.0	120.0 ^
DURGAPUR														
Jan.	3	-	-	-	-	-	-	-	-	-	-	-	-	-
Feb.	1	-	-	-	-	-	-	-	-	-	-	-	-	-
Mar.	2	-	-	-	-	-	-	-	-	-	-	-	-	-
Apr.	2	-	-	1	-	-	-	-	-	-	-	-	-	-
May.	3	1	-	1	-	-	-	-	-	-	-	-	-	-
Jun.	1	-	1	-	1	5	1	1	1	1	-	-	-	2 #
Jul.	7	3	1	3	1	3	-	1	-	1	-	1	-	-
Aug.	9	2	2	1	1	-	2	-	1	1	-	-	-	-
Sep.	10	4	2	1	-	1	3	-	2	-	-	-	-	1 #
Oct.	8	5	2	-	5	2	1	-	1	-	-	-	-	-
Nov.	-	-	-	-	-	-	-	-	-	-	-	-	-	-
Dec.	-	-	-	-	-	-	-	-	-	-	-	-	-	-
Year	46	15	8	7	8	11	7	2	5	3	-	1	-	3
BISHUNGARH														
Jan.	1	-	-	-	-	-	-	-	-	-	-	-	-	-
Feb.	2	1	-	--	-	-	-	-	-	-	-	-	-	-
Mar.	3	-	-	-	-	-	-	-	-	-	-	-	-	-
Apr.	2	-	-	1	-	-	1	-	-	-	-	-	1	-
May.	2	1	-	1	-	-	-	-	-	-	-	-	-	-
Jun.	4	-	2	2	-	2	-	-	-	-	-	-	1	-
Jul.	20	6	7	3	4	2	4	-	-	-	-	-	1	-
Aug.	12	2	2	1	3	3	3	-	-	-	-	-	-	-
Sep.	24	10	6	2	3	2	4	-	2	1	-	-	1	-
Oct.	5	2	2	-	1	1	1	-	1	1	-	-	2	-
Nov.	-	-	-	-	-	-	-	-	-	-	-	-	-	-
Dec.	-	-	-	-	-	-	-	-	-	-	-	-	-	-
Year	75	22	19	10	11	10	13	-	3	2	-	-	6	-
BARAMUL														
Jan.	-	-	-	-	-	-		-	-	-	-	-	-	-
Feb.	5	5	1	-	-	-	-	2	-	-	-	-	-	-
Mar.	-	-	-	-	-	-	-	-	-	-	-	-	-	-
Apr.	*													
May.	*													
Jun.	*													
Jul.	*													
Aug.	*													
Sep.	*													
Oct.	*													
Nov.	*													
Dec.	*													
Year														

* Data not available. # 122.4 mm. • 132.2 mm.

Table VI-J - Frequency of spells of rain with intensity 12 mms. or more per hour at 76 stations for the year 1958

Month	Rainfall intensity (mms.) 12.0-20.0	20.1-25.0	25.1-30.0	30.1-35.0	35.1-40.0	40.1-50.0	50.1-60.0	60.1-70.0	70.1-80.0	80.1-90.0	90.1-100.0	100.1-110.0	110.1-120.0	120.0 ^
	HIRAKUD													
Jan.	-	-	-	-	-	-	-	-	-	-	-	-	-	-
Feb.	6	-	-	-	-	-	-	-	-	-	-	-	-	-
Mar.	3	3	-	1	-	-	1	-	-	-	-	-	-	-
Apr.	-	-	-	-	-	-	-	-	-	-	-	-	-	-
May.	-	-	-	-	-	-	-	-	-	-	-	-	-	-
Jun.	2	3	2	-	2	-	1	2	-	-	-	-	-	-
Jul.	30	4	5	3	6	4	2	7	-	-	1	-	-	-
Aug.	11	4	7	1	1	9	1	2	1	-	1	-	-	-
Sep.	15	8	10	5	3	2	3	7	2	1	-	-	-	-
Oct.	3	-	2	2	2	3	2	3	-	-	-	-	-	-
Nov.	-	-	-	-	-	-	-	-	-	-	-	-	-	-
Dec.	-	-	-	-	-	-	-	-	-	-	-	-	-	-
Year	70	22	26	12	14	18	10	21	3	1	2	-	-	-
	BHIMKUND													
Jan.	-	1	-	-	-	-	-	-	-	-	-	-	-	-
Feb.	1	-	-	-	-	-	-	2	1	-	-	-	-	-
Mar.	3	-	-	-	-	-	-	-	-	-	-	-	-	-
Apr.	2	-	1	-	1	-	1	-	-	-	-	-	-	-
May.	-	-	-	-	-	-	-	-	-	-	-	-	-	-
Jun.	2	3	2	1	-	-	2	-	-	1	-	-	2	-
Jul.	14	6	6	3	2	3	1	1	-	-	-	-	-	-
Aug.	12	6	4	-	-	-	2	1	-	1	-	-	-	-
Sep.	7	3	7	1	1	1	1	-	-	-	-	-	-	-
Oct.	3	4	1	2	1	1	-	-	-	-	-	-	-	-
Nov.	1	-	-	-	-	-	1	-	-	-	-	-	-	-
Dec.	-	-	-	-	-	-	-	-	-	-	-	-	-	-
Year	45	23	21	7	5	5	8	4	1	2	-	-	2	-
	THIKRI													
Jan.	-	-	-	-	-	-	-	-	-	-	-	-	-	-
Feb.	-	-	-	-	-	-	-	-	-	-	-	-	-	-
Mar.	-	-	-	-	-	-	-	-	-	-	-	-	-	-
Apr.	1	-	-	-	-	-	-	-	-	-	-	-	-	-
May.	1	-	-	-	-	-	-	-	-	-	-	-	-	-
Jun.	*													
Jul.	10	2	-	-	-	-	-	-	-	-	-	-	-	-
Aug.	14	4	4	-	-	3	2	-	-	-	-	-	-	-
Sep.	10	2	2	2	-	-	-	-	-	-	-	-	-	-
Oct.	4	2	1	-	2	-		-	-	-	-	-	-	-
Nov.	1	-	1	-	-	-	-	-	-	-	-	-	-	-
Dec.	-	-	-	-	-	-	-	-	-	-	-	-	-	-
Year														

Month	Rainfall intensity (mms.) 12.0-20.0	20.1-25.0	25.1-30.0	30.1-35.0	35.1-40.0	40.1-50.0	50.1-60.0	60.1-70.0	70.1-80.0	80.1-90.0	90.1-100.0	100.1-110.0	110.1-120.0	120.0 ^
	KHIJRAWAN													
Jan.	-	1	-	-	-	-	-	-	-	-	-	-	-	-
Feb.	1	1	1	-	-	-	-	1	-	-	-	-	-	-
Mar.	-	-	-	-	-	-	-	-	-	-	-	-	-	-
Apr.	2	-	-	-	-	-	-	-	-	-	-	-	-	-
May.	4	2	1	-	2		-	-	-	-	-	-	-	-
Jun.	5	2	2	-	-	1	1	-	-	-	-	-	-	-
Jul.	12	4	2	1	-	-	1	1	-	1	-	-		-
Aug.	18	4	4	1	2	2	1	-	-	-	-	-	-	-
Sep.	14	3	5	2	2	2	-	-	-	-	-	1	-	-
Oct.	5	2	-	-	-	-	-	-	-	-	-	-	-	-
Nov.	2	-	-	-		-	-	-	-	-	-	-	-	-
Dec.	-	-	-	-	-	-	-	-	-	-	-	-	-	-
Year	63	19	15	4	6	5	3	2	-	1	-	1	-	-
	PUNASA													
Jan.	-	-	-	-	-	-	-		-	-	-	-	-	-
Feb.	-	-	-	-	-	-	-	-	-	-	-	-	-	-
Mar.	-	-	-	-	-	-	-	-	-	-	-	-	-	-
Apr.	-	-	-	-	-	-	-	-	-	-	-	-	-	-
May.	-	-	-	-	-	-	-	-	-	-	-	-	-	-
Jun.	8	3	-	-	1	-	-	-	-		-	-	1	-
Jul.	16	2	3	1	1	2	1	-	-	-	-	-	-	-
Aug.	20	5	2	1	3	2	1	-	1	1	-	-	-	-
Sep.	19	3	1	1	1	1	-	-	-	-	-	-	-	-
Oct.	-	-	-	-	-	-	-	-	-	-	-	-	-	-
Nov.	-	-	-	-	-	-		-	-	-	-	-	-	-
Dec.	-	-	-	-	-	-	-	-	-	-	-	-	-	-
Year	63	13	6	3	6	5	2	-	1	1	-	-	1	-
	MUKHIM													
Jan.	-	-	-		-	-	-	-	-	-	-	-	-	-
Feb.	*													
Mar.	*													
Apr.	*													
May.	*													
Jun.	-	2	1	-	-	1	-	1	-	-	-	-	-	-
Jul.	*													
Aug.	*													
Sep.	*													
Oct.	2	-	-	-	1	-	-	-	-	-	-	-	-	-
Nov.	-	-	-	-	-	-	-	-	-	-	-	-	-	-
Dec.	-	-	-	-	-	-	-	-	-	-	-	-	-	-
Year														

Month	Rainfall intensity (mms.) 12.0-20.0	20.1-25.0	25.1-30.0	30.1-35.0	35.1-40.0	40.1-50.0	50.1-60.0	60.1-70.0	70.1-80.0	80.1-90.0	90.1-100.0	100.1-110.0	110.1-120.0	120.0 ^
	SONEPUR													
Jan.	-	-	-	-	-	-	-	-	-	-	-	-	-	-
Feb.	2	-	-	--	-	-	-	-	-	-	-	-	-	-
Mar.	-	-	-	-	-	-	-	-	-	-	-	-	-	-
Apr.	2	-	-	1	-	-	-	-	-	-	-	-	-	-
May.	2	-	1	-	-	-	-	-	-	-	-	-	-	-
Jun.	1	-	-	1	-	-	-	1	-	-	-	-	-	-
Jul.	21	3	6	2	3	1	2	2	-	1	-	-	-	-
Aug.	5	1	2	2	2	3	1	8	-	-	-	-	-	-
Sep.	7	6	4	1	-	2	3	11	-	-	-	-	-	-
Oct.	7	3	1	2	-	1	2	8	-	-	-	-	-	-
Nov.	-	3	-	-	-	-	-	-	-	-	-	-	-	-
Dec.	-	-	-	-	-	-	-	-	-	-	-	-	-	-
Year	47	16	14	9	5	7	8	30	-	1	-	-	-	-
	BAGRATAWA													
Jan.	-	-	-	-	-	-	-	-	-	-	-	-	-	-
Feb.	-	-	-	-	-	-	-	-	-	-	-	-	-	-
Mar.	-	-	-	-	-	-	-	-	-	-	-	-	-	-
Apr.	-	-	-	-	-	-	-	-	-	-	-	-	-	-
May.	-	-	-	-	-	-	-	-	-	-	-	-	-	-
Jun.	9	3	1	1	-	-	-	-	-	-	-	-	-	-
Jul.	25	2	2	1	2	-	-	1	-	-	-	-	-	-
Aug.	17	9	5	5	2	4	-	-	-	1	-	1	-	-
Sep.	13	3	2	1	2	2	1	-	-	-	-	1	-	-
Oct.	2	2	1	-	1	1	1	-	-	-	-	-	1	-
Nov.	-	-	-	-	-	-	-	-	-	-	-	-	-	-
Dec.	-	-	-	-	-	-	-	-	-	-	-	-	-	-
Year	66	19	11	8	7	7	2	1	-	1	-	2	1	-
	TEHRI													
Jan.	-	-	-	-	-	-	-	-	-	-	-	-	-	-
Feb.	-	-	-	-	-	-	-	-	-	-	-	-	-	-
Mar.	-	1	-	-	-	1	-	-	-	-	-	-	-	-
Apr.	1	1	1	-	-	-	-	-	-	-	-	-	-	-
May.	-	-	-	-	-	-	-	-	-	-	-	-	-	-
Jun.	1	1	-	1	1	-	-	-	-	-	-	-	-	-
Jul.	3	2	2	-	-	1	-	-	-	-	-	-	-	-
Aug.	4	1	2	-	-	-	1	1	-	-	-	-	-	-
Sep.	3	3	-	-	2	2	-	-	-	-	-	-	1	-
Oct.	-	-	-	-	-	-	-	-	-	-	-	-	-	-
Nov.	-	-	-	-	-	-	-	-	-	-	-	-	-	-
Dec.	-	-	-	-	-	-	-	-	-	-	-	-	-	-
Year	12	9	5	1	3	4	1	1	-	-	-	-	1	-

* Data not available.

Table VI-J - Frequency of spells of rain with intensity 12 mms. or more per hour at 76 stations for the year 1958

Month	Rainfall intensity (mms.) 12.0-20.0	20.1-25.0	25.1-30.0	30.1-35.0	35.1-40.0	40.1-50.0	50.1-60.0	60.1-70.0	70.1-80.0	80.1-90.0	90.1-100.0	100.1-110.0	110.1-120.0	120.0 ∧
GORKHA														
Jan.	-	1	-	-	-	-	-	-	-	-	-	-	-	-
Feb.	-	1	-	-	-	-	-	-	-	-	-	-	-	-
Mar.	1	1	-	-	-	-	-	-	-	-	-	-	-	-
Apr.	-	-	-	-	1	-	-	-	-	-	-	-	-	-
May.	-	2	-	-	-	-	-	1	1	-	1	-	-	-
Jun.	3	3	3	1	1	-	1	1	-	-	-	-	-	-
Jul.	-	1	3	2	1	-	2	-	-	1	-	-	-	-
Aug.	3	8	4	3	1	-	3	1	-	-	-	-	-	-
Sep.	1	2	-	-	1	2	1	1	-	1	-	-	-	-
Oct.	-	-	1	-	-	1	-	1	-	-	-	-	-	
Nov.	-	-	-	-	-	-	-	-	-	-	-	-	-	-
Dec.	-	-	-	-	-	-	-	-	-	-	-	-	-	-
Year	8	19	11	6	5	3	7	5	1	2	1	-	-	-
GANGTOK														
Jan.	1	-	1	-	-	-	-	-	-	-	-	-	-	-
Feb.	2	-	-	-	-	-	-	-	-	-	-	-	-	-
Mar.	1	1	-	1	-	1	-	1	-	-	-	-	-	-
Apr.	-	1	3	2	1	1	-	1	-	-	-	-	-	-
May.	2	3	1	1	2	3	1	-	-	-	-	-	-	-
Jun.	1	2	1	3	2	4	-	-	-	-	-	-	-	1
Jul.	1	-	1	2	4	1	1	1	-	-	-		-	-
Aug.	5	8	3	-	1	-	1	-	-	-	-	-	-	-
Sep.	2	4	5	1	-	-	-	-	-	-	-	-	-	-
Oct.	1	2	-	-	-	-	-	-	-	-	-	-	-	-
Nov.	*													
Dec.	*													
Year														

Month	Rainfall intensity (mms.) 12.0-20.0	20.1-25.0	25.1-30.0	30.1-35.0	35.1-40.0	40.1-50.0	50.1-60.0	60.1-70.0	70.1-80.0	80.1-90.0	90.1-100.0	100.1-110.0	110.1-120.0	120.0 ∧
BARAHAKSHETRA														
Jan.	3	-	-	-	-	-	-	-	-	-	-	-	-	-
Feb.	-	-	-	-	-	-	-	-	-	-	-	-	-	-
Mar.	-	-	-	-	-	-	-	-	-	-	-	-	-	-
Apr.	1	1	1	-	-	1	-	-	-	-	-	-	-	-
May.	1	2	3	-	-	1	-	1	1	-	-	-	-	-
Jun.	1	4	3	2	3	2	1	1	-	-	-	-	-	-
Jul.	5	8	2	1	5	7	2	-	-	-	-	-	-	-
Aug.	14	9	7	6	4	6	2	2	3	-	1	-	-	-
Sep.	6	5	2	4	4	2	-	-	-	-	-	-	-	-
Oct.	1	1	3	-	1	1	-	-	-	-	-	-	-	-
Nov.	-	-	-	-	-	-	-	-	-	-	-	-	-	-
Dec.	-	-	-	-	-	-	-	-	-	-	-	-	-	-
Year	32	30	21	13	17	20	5	4	4	-	1	-	-	-

Month	Rainfall intensity (mms.) 12.0-20.0	20.1-25.0	25.1-30.0	30.1-35.0	35.1-40.0	40.1-50.0	50.1-60.0	60.1-70.0	70.1-80.0	80.1-90.0	90.1-100.0	100.1-110.0	110.1-120.0	120.0 ∧
TAPLEJUNG														
Jan.	-	-	-	-	-	-	-	-	-	-	-	-	-	-
Feb.	-	-	-	-	-	-	-	-	-	-	-	-	-	-
Mar.	-	2	-	-	-	-	-	-	-	-	-	-	-	-
Apr.	2	1	5	-	2	-	-	1	-	-	-	-	-	-
May.	4	4	3	-	2	2	-	-	-	-	-	1	-	-
Jun.	1	2	2	1	-	-	2	-	-	-	-	-	-	-
Jul.	3	-	2	-	-	1	1	-	-	-	-	-	-	-
Aug.	5	2	1	-	-	1	-	-	-	-	-	-	-	-
Sep.	4	2	4	-	-	-	-	-	-	-	-	2	-	-
Oct.	-	1	2	-	-	-	-	-	-	-	-	-	-	-
Nov.	-	-	-	-	-	-	-	-	-	-	-	-	-	-
Dec.	-	-	-	-	-	-	-	-	-	-	-	-	-	-
Year	19	14	19	1	4	4	3	1	-	-	-	3	-	-

* Data not available.

Table VI-K - Frequency of rain in five minutes (intensity 12 mms. or more per hour) at 76 stations for the year 1958

Month	Rainfall (mms.) 1.0-1.9	2.0-2.9	3.0-3.9	4.0-4.9	5.0-5.9	6.0-6.9	7.0-7.9	8.0-8.9	9.0-9.9	10.0-10.9	11.0-11.9	12.0 ∧
	PORT BLAIR											
Jan.	2	1	-	-	-	-	-	-	-	-	-	-
Feb.	-	-	-	-	-	-	-	-	-	-	-	-
Mar.	-	-	-	-	-	-	-	-	-	-	-	-
Apr.	-	-	-	-	-	-	-	-	-	-	-	-
May.	40	22	14	9	4	3	1	-	-	-	-	-
Jun.	69	36	17	3	10	3	1	-	-	-	-	-
Jul.	60	32	18	9	5	1	-	2	-	1	-	-
Aug.	90	24	13	3	1	-	1	-	-	-	-	-
Sep.	50	25	14	8	3	6	1	1	-	-	-	-
Oct.	43	19	7	6	3	1	-	1	-	-	-	-
Nov.	62	24	15	13	4	5	1	-	-	-	-	-
Dec.	12	4	4	2	-	-	-	-	-	-	-	-
Year	428	187	103	53	30	19	5	4	-	1	-	-
	TEZPUR											
Jan.	-	-	-	-	-	-	-	-	-	-	-	-
Feb.	-	-	-	-	-	-	-	-	-	-	-	-
Mar.	-	-	-	-	-	-	-	-	-	-	-	-
Apr.	8	13	1	1	2	3	1	-	-	1	-	1
May	30	43	20	7	7	-	-	-	-	1	-	-
Jun.	2	7	4	6	4	1	-	2	-	-	-	-
Jul.	10	15	5	-	1	1	2	-	-	2	-	-
Aug.	53	20	6	7	1	1	-	-	-	-	-	-
Sep.	8	3	1	1	-	-	-	-	-	-	-	-
Oct.	3	3	3	1	-	-	-	-	-	-	-	-
Nov.	1	-	-	-	-	-		-	-	-	-	-
Dec.	-		-	-	-	-	-	-	-	-	-	-
Year	115	104	40	23	15	6	3	2	-	4	-	1
	IMPHAL											
Jan.	-	-	-	-	-	-	-	-	-	-	-	-
Feb.	-	-	-	-	-	-	-		-	-	-	-
Mar.	-	-	-	-	-	-	-	-	-		-	-
Apr.	5	3	1	-	1	-	-	-	-	-	-	-
May.	28	17	5	2	1	-	1	1	-	-	-	-
Jun.	26	10	10	3	2	1	1	-	-	-	-	-
Jul.	16	13	6	2	-	-	-	-	1	2	-	-
Aug.	11	7	3	-	1	1	-	-	-	-	-	-
Sep.	7	5	3	2	1	-	-	2	-	-	-	
Oct.	2		-	-	-	-	-	-	-	-	-	-
Nov.	-	-	-	-	-	-	-	-	-	-	-	-
Dec.	-	-	-	-	-	-	-	-	-	-	-	-
Year	95	55	28	9	6	2	2	3	1	2	-	-

Month	Rainfall (mms.) 1.0-1.9	2.0-2.9	3.0-3.9	4.0-4.9	5.0-5.9	6.0-6.9	7.0-7.9	8.0-8.9	9.0-9.9	10.0-10.9	11.0-11.9	12.0 ∧
	DIBRUGARH (MOHANBARI AERODROME)											
Jan.	*											
Feb.	*											
Mar.	*											
Apr.	*											
May.	*											
Jun.	*											
Jul.	*											
Aug.	41	28	12	7	1	4	1	2	-	-	-	-
Sep.	8	4	5	5	2	-	2	-	-	-	-	-
Oct.	25	18	10	4	3	-	-	-	-	-	-	-
Nov.	-	-	-	-	-	-	-	-	-	-	-	-
Dec.	2	1	-	-	-	-	-	-	-	-	-	-
Year												
	GAUHATI (BHORJOR AERODROME)											
Jan.	-	-	-	-	-	-	-	-	-	-		-
Feb.	2	-	2	-	-	-	-	-	-	-	-	-
Mar.	4	1	1	1	-	-	-	-	-	-	-	-
Apr.	22	8	7	7	1	5	-	1	-	-	-	
May	35	15	13	7	3	4	1	-	1	1	-	-
Jun.	34	15	3	6	5	4	-	-	-	3	-	-
Jul.	38	16	11	7	6	5	1	-	-	1	-	-
Aug.	27	17	12	2	7		-	1	1	1	-	-
Sep.	27	4	3	-	1	-	-	-	-	-	-	
Oct.	2	-	-	-	-	-	-	-	-	-	-	-
Nov.	-	-	-	-	-	-	-		-	-	-	-
Dec.	-	-	-	-	-	-	-	-	-	-	-	-
Year	191	76	52	30	23	18	2	2	2	6	-	
	DUM DUM											
Jan.	2	-	-	-	-	-	-	-	-	-	-	-
Feb.	-	-	-	-	-	-	-	-	-	-	-	-
Mar.	1	-	-	-	-	-	-	-	-	-	-	-
Apr.	-	5	-	1	1	-	-	-	-	-	-	-
May.	3	3	2	1	1	-	-	-	-	-	-	-
Jun.	12	9	2	-	-	-	2	-	3	1	-	-
Jul.	32	15	6	1	-	-	-	-	-	-	-	-
Aug.	28	11	10	7	-	1	-	-	-	-	-	-
Sep.	28	13	12	6	5	1	-	-	-	-	-	-
Oct.	10	8	4	-	-	-	-	-	-	-	-	-
Nov.	-	-	-	-	-	-	-	-	-	-	-	-
Dec.	-	-	-	-	-	-	-	-	-	-	-	-
Year	116	64	36	15	7	2	2	-	3	1	-	-

Month	Rainfall (mms.) 1.0-1.9	2.0-2.9	3.0-3.9	4.0-4.9	5.0-5.9	6.0-6.9	7.0-7.9	8.0-8.9	9.0-9.9	10.0-10.9	11.0-11.9	12.0 ∧
	NORTH LAKHIMPUR											
Jan.	-	-	-	-	-	-	-	-	-	-	-	-
Feb.	8	3	-	-		-	-	-	-	-	-	-
Mar.	-	-	-	1	-	-	-	-	-	-	-	-
Apr.	6	3	-	-	-	-	-	-	-	-	-	-
May.	66	22	6	-	3	1	1	-	-	-	-	-
Jun.	67	21	14	1	1	-	-	-	-	-	-	-
Jul.	60	27	16	5	4	2	2	-	-	-	-	-
Aug.	91	31	11	8	5	2	-	1	1	-	-	-
Sep.	45	10	3	1	-	-	1	-	-	-	-	-
Oct.	52	22	4	1	1	1	-	1	-	-	-	-
Nov.	2	-	1	-	-	-	-	-	-	-	-	-
Dec.	4	-	-	-	-	-	-	-	-	-	-	-
Year	401	139	55	17	14	6	4	2	1	-	-	-
	AGARTALA											
Jan.	-	-	-	-	-	-	-	-	-	-	-	-
Feb.	12	8	4	3	2	1	-	-	-	-	-	-
Mar.	1	1	-	-	1	-	-	-	-	-	-	-
Apr.	18	8	3	1	2	-	-	-	-	1	-	-
May	27	11	6	6	5	10	3	2	-	-	2	1
Jun.	13	4	4	5	4	2	-	-	-	-	-	-
Jul.	21	11	4	3	-	1	-	1	-	2	-	-
Aug.	33	14	3	4	2	2	-	-	1	-	-	-
Sep.	42	11	12	6	3	3	1	1	2	1	-	-
Oct.	7	5	-	1	1	-	1	-	-	1	-	-
Nov.	3	-	-	-	-	-	-	-	-	-	-	-
Dec.	-	-	-	-	-	-	-	-	-	-	-	-
Year	177	73	36	29	20	19	5	4	3	5	2	1
	CALCUTTA											
Jan.	1	-	-	-	-	-	-	-	-	-	-	-
Feb.	4	3	7	2	2	-	-	-	-	-	-	-
Mar.	-	-	-	-	-	-	-	-	-	-	-	-
Apr.	5	-	2	2	-	-	-	-	-	-	-	-
May.	6	3	-	1	3	-	-	-	-	-	-	-
Jun.	13	8	12	-	-	-	1	-	-	-	-	-
Jul.	39	27	19	12	4	-	-	-	-	-	-	-
Aug.	31	7	7	2	-	1	1	1	1	-		-
Sep.	56	17	17	4	-	--	1	-	-	-	-	-
Oct.	6	11	-	1	-	-	-	-	-	-	-	-
Nov.	2	-	-	3	1	-	-	-	-	-	-	-
Dec.	-	-	-	-	-	-	-	-	-	-	-	-
Year	163	76	64	27	10	1	3	1	1	-	-	-

* Data not available.

Table VI-K - Frequency of rain in five minutes (intensity 12 mms. or more per hour) at 76 stations for the year 1958

Month	Rainfall (mms.) 1.0-1.9	2.0-2.9	3.0-3.9	4.0-4.9	5.0-5.9	6.0-6.9	7.0-7.9	8.0-8.9	9.0-9.9	10.0-10.9	11.0-11.9	≥ 12.0
	BARRACKPORE											
Jan.	5	-	-	-	-	-	-	-	-	-	-	-
Feb.	2	2	-	-	1	-	-	-	-	-	-	-
Mar.	2	-	1	-	-	-	-	-	-	-	-	-
Apr.	6	8	4	5	3	1	-	-	-	-	-	-
May.	3	7	2	2	1	1	-	-	-	-	-	-
Jun.	10	11	6	-	-	1	1	-	-	-	-	-
Jul.	15	12	4	5	-	1	-	-	-	-	-	-
Aug.	42	26	12	7	5	1	1	1	-	2	-	-
Sep.	31	21	11	9	-	1	2	1	1	-	-	-
Oct.	6	6	3	8	1	2	-	1	-	1	-	-
Nov.	9	1	1	3	-	1	-	-	-	-	-	-
Dec.	-	-	-	-	-	-	-	-	-	-	-	-
Year	131	94	44	39	11	9	4	3	1	3	-	-
	JAMSHEDPUR											
Jan.	1	-	-	-	-	-	-	-	-	-	-	-
Feb.	1	-	-	-	-	-	-	1	-	-	-	-
Mar.	-	-	-	-	-	-	-	-	-	-	-	-
Apr.	1	-	-	1	1	-	-	-	-	-	-	-
May.	-	-	-	-	-	-	-	-	-	-	-	-
Jun.	5	3	3	2	-	2	-	-	-	1	-	-
Jul.	5	15	10	10	1	5	-	2	-	-	-	-
Aug.	5	4	6	2	3	3	-	-	-	-	-	-
Sep.	8	13	10	6	4	3	-	1	-	1	-	-
Oct.	-	3	4	1	-	1	-	-	-	2	--	--
Nov.	-	-	-	-	-	-	-	-	-	-	-	-
Dec.	-	-	-	-	-	-	-	-	-	-	-	-
Year	26	38	33	22	9	14	-	4	-	4	-	-
	JAMUI											
Jan.	-	-	-	-	-	-	-	-	-	-	-	-
Feb.	-	-	-	-	-	-	-	-	-	-	-	-
Mar.	-	-	-	-	-	-	-	-	-	-	-	-
Apr.	3	-	-	-	-	-	-	-	-	-	-	-
May.	-	-	-	-	-	-	-	-	-	-	-	-
Jun.	7	4	4	4	2	5	1	-	-	-	-	-
Jul.	7	4	2	1	-	-	1	2	-	-	-	1
Aug.	34	14	5	5	2	1	1	-	1	-	-	-
Sep.	9	10	7	4	-	-	-	-	-	-	-	-
Oct.	5	10	1	2	4	-	-	-	-	-	-	-
Nov.	-	-	-	-	-	-	-	-	-	-	-	-
Dec.	-	-	-	-	-	-	-	-	-	-	-	-
Year	65	42	19	16	8	6	3	2	1	-	-	1

Month	Rainfall (mms.) 1.0-1.9	2.0-2.9	3.0-3.9	4.0-4.9	5.0-5.9	6.0-6.9	7.0-7.9	8.0-8.9	9.0-9.9	10.0-10.9	11.0-11.9	≥ 12.0
	SAUGOR ISLAND											
Jan.	2	-	-		-	-	-	-	-	-	-	-
Feb.	2	3	-	1	-	2	1	-	1	-	-	-
Mar.	-	-	-		-	-	-	-	-	-	-	-
Apr.	3	4	-	-	-	-	-	-	-	-	-	-
May.	3	3	1	2	1	1	-	-	-	-	-	-
Jun.	3	3	3	-	-	-	-	-	-	-	-	-
Jul.	21	21	6	5	2	3	-	1	-	2	-	-
Aug.	39	13	3	7	1	1	-	1	1	-	-	-
Sep.	79	47	15	12	9	5	4	2	-	7	-	-
Oct.	8	9	4	2	1	1	-	-	-	-	-	-
Nov.	1	1	1	-	-	-	-	-	-	-	-	-
Dec.	-	-	-	-	-	-	-	-	-	-	-	-
Year	161	104	33	29	14	13	5	4	2	9	-	-
	DHANBAD											
Jan.	-	-	-	-	-	-	-	-	-	-	-	-
Feb.	-	-	-	-	-	-	-	-	-		-	-
Mar.	4	2	2	-	-	-	-	-	-	-	-	-
Apr.	-	2	2	-	2	-	1	-	-	-	-	-
May.	-	1	-	-	-	-	-	-	-	-	-	-
Jun.	7	2	-	3	3	3	1	-	-	1	-	-
Jul.	35	11	6	4	-	1	-	1	-	6	2	-
Aug.	16	14	6	5	1	2	-	4	1	3	2	-
Sep.	24	16	4	3	6	2	2	1	-	-	-	1(13.0 mm)
Oct.	3	5	2	1	1	1	3	2	-	-	-	-
Nov.	-	-	-	-	-	-	-	-	-	-	-	-
Dec.	-	-	-	-	-	-	-	-		-	-	-
Year	89	53	22	16	13	9	7	8	1	10	2	1
	ALLAHABAD (BAMRAULI)											
Jan.	-	-	-	-	-	-	-	-	-	-	-	-
Feb.	-	-	-	-	-	-	-	-	-	-	-	-
Mar.	-	-	1	-	-	2	-	-	-	-	-	-
Apr.	1	-	-	-	-	-	-	-	-	-	-	-
May.	-	-	-	-	-	-	-	-	-	-	-	-
Jun.	-	-	1	-	2	-		-	-	-	-	-
Jul.	22	26	11	5	3	4	1	-	-	-	-	-
Aug.	13	7	2	1	3	1	-	-	-	-	-	-
Sep.	6	8	3	3	-	2	-	-	-	-	-	-
Oct.	2	2	-	-	1	-	-	-	-	-	-	-
Nov.	-	-	-	-	-	-	-	-	-	-	-	-
Dec.	-	-	-	-	-	-	-	-	-	-	-	-
Year	44	43	18	9	9	9	1	-	-	-	-	-

Month	Rainfall (mms.) 1.0-1.9	2.0-2.9	3.0-3.9	4.0-4.9	5.0-5.9	6.0-6.9	7.0-7.9	8.0-8.9	9.0-9.9	10.0-10.9	11.0-11.9	≥ 12.0
	JHARSUGUDA											
Jan.	1	-	1	-	-	-	-	-	-	-	-	-
Feb.	7	5	2	2	1	1	-	-	-	1	-	-
Mar.		1	-	1	2	-	-	-	-	-	-	-
Apr.	1	-	-	-	-	-	-	-	-	-	-	-
May.	-	-	-	-	-	-	-	-	-	-	-	-
Jun.	15	11	10	7	2	3	2	-	1	1	1	-
Jul.	28	18	7	6	1	2	-	-	-	-		-
Aug.	15	5	1	3	-	1	-	-	-	-	-	-
Sep.	22	23	8	6	3	3	-	1	-	1	-	1
Oct.	10	6	1	1	1	1	1	-	-	-	-	-
Nov.	1	-	-	-	-	-	-	-	-	-	-	-
Dec.	-	-	-	-	-	-	-	-	-	-	-	-
Year	100	69	30	26	10	11	3	1	1	3	1	1
	GAYA											
Jan.	-	-	-	-	-		-	-	-	-	-	-
Feb.	1	-	-	-	-	-	-	-	-	-	-	-
Mar.	2	-	-	-	-	-	-	-	-	-	-	-
Apr.	2	-	-	-	-	-	-	-	-	-	-	-
May.	-	-	-	-	-	-	-	-	-	-	-	-
Jun.	5	2	-	4	1	2	-	1	-	-	-	-
Jul.	35	14	7	7	-	4	2	1	-	1	-	-
Aug.	-	-	-	-	-	-	-	-	-	-	-	-
Sep.	-	-	-	-	-	-	-	-	-	-	-	-
Oct.	1	1	1	-	-	1	1	-	-	1	-	-
Nov.	-	-	-	-	-	-	-	-	-	-	-	-
Dec.	-	-	-	-	-	-	-	-	-	-	-	-
Year	47	17	8	11	1	7	3	2	-	2	-	-
	LUCKNOW (AMAUSI AERODROME)											
Jan.	3	1	-	-	-	-	-	-	-	-	-	-
Feb.	-	-		-	-	-	-	-	-	-	-	-
Mar.	-	-	-	-	-	-	-	-	-	-	-	-
Apr.	-	-	-	-	-	-	-	-	-	-	-	-
May.	-	-	-	-	-	-	-	-	-	-	-	-
Jun.	4	2	-	-	1	-	-	-	-	-	-	-
Jul.	11	8	2	1	2	-	-	1	4	-	-	1
Aug.	35	25	10	11	5	12	2	3	2	-	-	-
Sep.	5	9	4	8	3	1	-	1	-	5	-	-
Oct.	12	14	6	6	1	3	1	4	-	2	-	-
Nov.	-	-	-	-	-	-	-	-	-	-	-	-
Dec.	-	-	-	-	-	-	-	-	-	-	-	-
Year	70	59	22	26	12	16	3	9	6	7	-	1

Table VI-K - Frequency of rain in five minutes (intensity 12 mms. or more per hour) at 76 stations for the year 1958

Month	Rainfall (mms.) 1.0-1.9	2.0-2.9	3.0-3.9	4.0-4.9	5.0-5.9	6.0-6.9	7.0-7.9	8.0-8.9	9.0-9.9	10.0-10.9	11.0-11.9	12.0 ∧
	NEW DELHI											
Jan.	2	3	-	-	-	-	-	-	-	1	-	-
Feb.	-	-	-	-	-	-	-	-	-	-	-	-
Mar.	-	3	-	-	-	-	-	-	-	-	-	-
Apr.	-	-	-	-	-	-	-	-	-	-	-	-
May.	1	-	-	-	-	-	-	-	-	-	-	-
Jun.	1	-	1	-	-	-	-	-	-	-	-	-
Jul.	6	4	-	2	-	1	-	-	-	-	-	-
Aug.	38	14	9	4	2	-	-	-	-	1	-	-
Sep.	32	20	12	4	3	1	1	1	-	-	-	-
Oct.	-	-	-	-	-	-	-	-	-	-	-	-
Nov.	-	-	-	-	-	-	-	-	-			-
Dec.	1	-	-	-	-	-	-	-	-	-	-	-
Year	81	44	22	10	5	2	1	1	-	2	-	-
	SRINAGAR											
Jan.	*											
Feb.	*											
Mar.	*											
Apr.	2	-	-	-	-	-	-	-	-	-	-	-
May.	3	1	1	-	1	-	-	-	-	-	-	-
Jun.	-	-	-	-	-	-	-	-	-	-	-	-
Jul.	1	3	-	-	-	1	-	-	-	-	-	-
Aug.	1	-	-	-	-	-	-	-	-	-	-	-
Sep.	-	-	-		-	-	-	-	-	-	-	-
Oct.	-	-	-	-	-	-	-	-	-	-	-	-
Nov.	-	-	-	-	-	-	-	-	-	-	-	-
Dec.	*											
Year												
	BHOPAL (BAIRAGARH)											
Jan.	-	-	-	-	-	-	-	-	-	-	-	-
Feb.	-	-	-	-	-	-	-	-	-	-	-	-
Mar.	1	-	-	-	-	-	-	-	-	-	-	-
Apr.	-	-	-	-	-	-	-	-	-	-	-	-
May.	-	-	-	-	-	-	-	-	-	-	-	-
Jun.	13	12	8	6	-	-	1	-	-	-	-	-
Jul.	19	12	3	-	-	-	2	-	-	-	-	-
Aug.	36	28	7	2	4	1	-	1	4	3	-	-
Sep.	47	29	15	8	1	1	-	-	-	-	-	-
Oct.	-	1	1	-	-	-	-	-	-	-	-	-
Nov.	-	-	-	-	-	-	-	-	-	-	-	-
Dec.	-	-	-	-	-	-	-	-	-	-	-	-
Year	116	82	34	16	5	2	3	1	4	3	-	-

Month	Rainfall (mms.) 1.0-1.9	2.0-2.9	3.0-3.9	4.0-4.9	5.0-5.9	6.0-6.9	7.0-7.9	8.0-8.9	9.0-9.9	10.0-10.9	11.0-11.9	12.0 ∧
	AMRITSAR											
Jan.	1	-		-	-	-	-	-	-	-	-	-
Feb.	-	-	-		-	-	-	-	-	-	-	-
Mar.	-	-	-	-	-		-	-	-	-	-	-
Apr.	-	-	-	-	-	-	-	-	-	-	-	-
May.	-	-	-	-	-	-	-	-	-	-	-	-
Jun.	8	4	3	2	-	-	-	-	-	-	-	-
Jul.	27	11	12	7	1	2	-	-	-	-	-	-
Aug.	5	1	1	-	-	3	-	1	-	-	-	-
Sep.	39	11	6	3	-	1	-	-	-	-	-	-
Oct.	2	1	1	1	-	-	-	-	-	-	-	-
Nov.			-	-	-	-	-	-	-	-	-	-
Dec.	3	-	-	-	-	-	-	-	-	-	-	-
Year	85	28	23	13	1	6	-	1	-	-	-	-
	JODHPUR											
Jan.	-	-	-	-	-	-	-	-	-	-	-	-
Feb.	-	-	-	-	-	-	-	-	-	-	-	-
Mar.	-	-	-	-		-	-	-	-	-	-	-
Apr.	-	-	-	-	-	-	-	-	-	-	-	
May.	2	-	-	-	-	-	-	-	-	-	-	-
Jun.	3	3	-	-	-	-	-	-	-	-	-	-
Jul.	9	7	4	3	-	1	-	-	-	-	-	-
Aug.	3	3	-	-	-	-	-	-	-	-	-	-
Sep.	17	9	7	4	2	-	-	-	-	-	-	-
Oct.	-	1	-	-	-	-	-	-	-	-	-	-
Nov.	3	1	-	-	-	-	-	-	-	-	-	-
Dec.	-	-	-	-	-	-	-	-	-	-	-	-
Year	37	24	11	7	2	1	-	-	-	-	-	-
	JABALPUR											
Jan.	4	1	1	-	-	-	-	-	-	-	-	-
Feb.	1	2	-	1	-	2	-	-	-	-	-	-
Mar.	-	-	-	-	-	-	-	-	-	-	-	-
Apr.	-	-	-	-	-	-	-	-	-	-	-	-
May.	-	-	-	-	-	-	-	-	-	-	-	-
Jun.	16	12	5	5	2	3	1	-	1	3		-
Jul.	40	18	15	2	2	1	-	-	-	-	-	-
Aug.	28	21	13	5	2	7	2	4	-	3	-	-
Sep.	23	28	7	2	5	2	1	2	-	1	-	-
Oct.	6	7	1	2	-	-	-	-	-	-	-	-
Nov.	-	-	-	-	-	-	-	-	-	-	-	-
Dec.	-	-	-	-	-	-	-	-	-	-	-	-
Year	118	89	42	17	11	15	4	6	1	7	-	-

Month	Rainfall (mms.) 1.0-1.9	2.0-2.9	3.0-3.9	4.0-4.9	5.0-5.9	6.0-6.9	7.0-7.9	8.0-8.9	9.0-9.9	10.0-10.9	11.0-11.9	12.0 ∧
	PATHANKOT											
Jan.	4	-	-	-	-	-	-	-	-	-	-	-
Feb.	-	-	-	-	-	-	-	-	-	-	-	-
Mar.	4	1	1	-	-	-	-	-	-	-	-	-
Apr.	2	1	-	1	-	-	-	-	-	-	-	-
May.	2	-	-	-	-	-	-	-	-	-	-	-
Jun.	3	5	-	3	1	-	-	-	-	-	-	-
Jul.	27	22	8	7	1	3	1	-	1	3	-	-
Aug.	14	6	7	10	7	-	-	-	-	-	-	-
Sep.	19	9	5	4	2	-	-	-	-	-	-	-
Oct.	-	-	-	-	-	-	-	-	-	-	-	-
Nov.	-	-	-	-	-	-	-	-	-	-	-	-
Dec.	2	1	1	-	-	-	-	-	-	-	-	-
Year	77	45	22	25	11	3	1	-	1	3	-	-
	JAIPUR											
Jan.	-	-	-	-	-	-	-	-	-	-	-	-
Feb.	-	-	-	-	-	-	-	-	-	-	-	-
Mar.	-	-	-	-	-	-	-	-	-	-	-	-
Apr.	-	-	1	-	-	-	-	-	-	-	-	-
May.	1	-	-	1	-	-	-	-	-	-	-	-
Jun.	4	3	2	-	-	1	1	-	-	-	-	-
Jul.	10	9	2	-	-	-	-	-	-	-	1	-
Aug.	18	9	2	2	-	2	-	-	2	1	-	-
Sep.	11	7	12	-	-	-	1	-	-	-	-	-
Oct.	-	-	-	-	-	-	-	-	-	-	-	-
Nov.	1	1	-	-	-	-	-	-	-	-	-	-
Dec.	-	-	-	-	-	-	-	-	-	-	-	-
Year	45	29	19	3	-	3	2	-	2	1	1	-
	JAGDALPUR											
Jan.	-	-	-	-	-	-	-	-	-	-	-	-
Feb.	1	-	-	-	-	-	-	-	-	-	-	-
Mar.	3	--	1	-	-	-	-	-	-	-	-	-
Apr.	9	4	2	1	-	-	-	-	-	-	-	-
May.	11	7	8	1	-	2	-	2	-	-	-	-
Jun.	8	10	3	7	-	1	-	-	-	-	-	-
Jul.	20	21	5	7	3	3	-	1	-	-	-	-
Aug.	34	11	10	9	3	3	-	-	-	2	-	-
Sep.	38	27	18	7	5	5	2	-	-	-	-	-
Oct.	8	4	3	4	-	-	-	-	-	-	-	-
Nov.	3	-	-	-	-	-	-	-	-	-	-	-
Dec.	-	-	-	-	-	-	-	-	-	-	-	-
Year	135	84	50	36	11	14	2	3	-	2	-	-

* Data not available.

Table VI-K - Frequency of rain in five minutes (intensity 12 mms. or more per hour) at 76 stations for the year 1958

Month	Rainfall (mms.)											
	1.0-1.9	2.0-2.9	3.0-3.9	4.0-4.9	5.0-5.9	6.0-6.9	7.0-7.9	8.0-8.9	9.0-9.9	10.0-10.9	11.0-11.9	≥ 12.0
	AHMEDABAD											
Jan.	-	-	-	-	-	-	-	-	-	-	-	-
Feb.	-	-	-	-	-	-	-	-	-	-	-	-
Mar.	-	-	-	-	-	-	-	-	-	-	-	-
Apr.	-	-	-	-	-	-	-	-	-	-	-	-
May.	-	-	-	-	-	-	-	-	-	-	-	-
Jun.	9	3	-	1	1	2	1	-	1	-	-	-
Jul.	9	-	3	4	1	2	-	1	1	-	-	-
Aug.	12	2	2	2	1	-	-	-	-	3	-	-
Sep.	52	16	6	12	3	4	1	2	1	15	-	1
Oct.	9	9	4	1	-	1	-	-	-	-	-	-
Nov.	-	-	-	-	-	-	-	-	-	-	-	-
Dec.	-	-	-	-	-	-	-	-	-	-	-	-
Year	91	30	15	20	6	9	2	3	3	18	-	1
	BOMBAY (COLABA)											
Jan.	-	-	-	-	-	-	-	-	-	-	-	-
Feb.	-	-	-	-	-	-	-	-	-	-	-	-
Mar.	-	-	-	-	-	-	-	-	-	-	-	-
Apr.	-	-	-	-	-	-	-	-	-	-	-	-
May.	1	-	-	-	-	-	-	-	-	-	-	-
Jun.	13	30	32	23	11	5	3	1	1	3	-	-
Jul.	33	50	20	14	7	2	-	-	-	-	-	-
Aug.	107	71	39	28	8	5	-	2	-	1	-	-
Sep.	14	28	15	8	1	2	-	-	1	-	-	-
Oct.	-	-	-	-	-	-	-	-	-	-	-	-
Nov.	-	-	-	-	-	-	-	-	-	-	-	-
Dec.	-	-	-	-	-	-	-	-	-	-	-	-
Year	168	179	106	73	27	14	3	3	2	4	-	-
	NANDURBAR											
Jan.	-	-	-	-	-	-	-	-	-	-	-	-
Feb.	-	-	-	-	-	-	-	-	-	-	-	-
Mar.	-	-	-	-	-	-	-	-	-	-	-	-
Apr.	5	1	3	2	-	1	-	-	-	-	-	-
May.	-	-	-	-	-	-	-	-	-	-	-	-
Jun.	4	3	-	1	-	-	-	-	-	-	-	-
Jul.	39	22	8	8	3	1	-	-	-	-	-	-
Aug.	16	4	2	2	-	2	-	-	1	-	-	-
Sep.	38	18	4	1	1	1	-	-	-	-	-	-
Oct.	3	-	1	-	1	-	-	-	-	-	-	-
Nov.	2	1	-	-	-	-	-	-	-	-	-	-
Dec.	-	-	-	-	-	-	-	-	-	-	-	-
Year	107	49	18	14	5	5	-	-	1	-	-	-

Month	Rainfall (mms.)											
	1.0-1.9	2.0-2.9	3.0-3.9	4.0-4.9	5.0-5.9	6.0-6.9	7.0-7.9	8.0-8.9	9.0-9.9	10.0-10.9	11.0-11.9	≥ 12.0
	BARODA											
Jan.	-	-	-	-	-	-	-	-	-	-	-	-
Feb.	-	-	-	-	-	-	-	-	-	-	-	-
Mar.	-	-	-	-	-	-	-	-	-	-	-	-
Apr.	-	-	-	-		-	-	-	-	-	-	-
May.	-	-	-	-	-	-	-	-	-	-	-	-
Jun.	20	13	9	7	3	2	-	-	-	-	-	-
Jul.	15	7	6	2	3	1	2	1	-	-	-	-
Aug.	26	15	3	3	1	-	1	-	-	-	-	-
Sep.	25	17	9	8	6	4	3	-	-	1	1	-
Oct.	-	2	1	-	2	-	-	-	-	-	-	-
Nov.	-	-	-	-	-	-	-	-	-	-	-	-
Dec.	-	-	-	-	-	-	-	-	-	-	-	-
Year	86	54	28	20	15	7	6	1	-	1	1	-
	BOMBAY (SANTACRUZ AERODROME)											
Jan.	-	-	-	-	-	-	-	-	-	-	-	-
Feb.	-	-	-	-	-	-	-	-	-	-	-	-
Mar.	-	-	-	-	-	-	-	-	-	-	-	-
Apr.	-	-	-	-	-	-	-	-	-	-	-	-
May.	1	-	-	-	-	-		-	-	-	-	-
Jun.	17	29	19	3	1	2	-	-	3	-	-	-
Jul.	13	39	37	17	14	1	-	1	-	1	-	1
Aug.	55	76	23	16	5	2	-	-	-	-	-	-
Sep.	38	26	15	3	-	-	-	-	-	-	-	-
Oct.	-	1	-	-	-	-		-	-	-	-	-
Nov.	-	2	-	-	-	-	-	-	-	-		-
Dec.	-	-	-	-	-	-	-	-	-	-	-	-
Year	124	173	94	39	20	5	-	1	3	1	-	1
	AURANGABAD (CHIKALTHANA AERODROME)											
Jan.	-	-	-	-	-	-	-	-	-	-	-	-
Feb.	-	-	-	-	-	-	-	-	-	-	-	-
Mar.	-	-	-		-	-	-	-	-	-		-
Apr.	1	1	-		-	-	-	-	-	-		-
May.	3	1	-	-	-	-	-	-	-	-	-	-
Jun.	12	5	5	-	-	-	-	-	-	-	-	-
Jul.	6	2	6	-	-	2	-	-	-	-	-	-
Aug.	10	17	7	3	2	2	1	1	-	-	-	-
Sep.	2	1	1	-	-	-	-	-	-	-	-	-
Oct.	3	1	-	-	-	1	-	-	-	-	-	-
Nov.	8	1	-	2	1	-	2	1	-	-	-	-
Dec.	-	-	-	-	-	-	-	-	-	-	-	-
Year	45	29	19	5	3	5	3	2	-	-	-	-

Month	Rainfall (mms.)											
	1.0-1.9	2.0-2.9	3.0-3.9	4.0-4.9	5.0-5.9	6.0-6.9	7.0-7.9	8.0-8.9	9.0-9.9	10.0-10.9	11.0-11.9	≥ 12.0
	VERAVAL											
Jan.	-	-	-	-	-	-	-	-	-	-	-	-
Feb.	-	-	-	-	-	-	-	-	-	-	-	-
Mar.	-	-	-	-	-	-	-	-	-	-	-	-
Apr.	-	-	-	-	-	-	-	-	-	-	-	-
May.	-	-	-	-	-	-	-	-	-	-	-	-
Jun.	7	11	6	3	-	1	-	-	1	1	-	-
Jul.	36	19	10	10	-	2	-	-	-	-	-	-
Aug.	22	4	1	1	-	-	-	-	-	-	-	-
Sep.	55	31	12	9	11	-	1	-	2	-	-	-
Oct.	13	8	2	2	2	3	-	-	-	-	-	-
Nov.	-	-	-	-	-	-	-	-	-	-	-	-
Dec.	-	-	-	-	-	-	-	-	-	-	-	-
Year	133	73	31	25	13	6	1	-	3	1	-	-
	VENGURLA											
Jan.	-	1	-	-	-	-	-	-	-	-	-	-
Feb.	-	-	-	-	-	-	-	-	-	-	-	-
Mar.	-	-	-	-	-	-	-	-	-	-	-	-
Apr.	-	-	-	-	-	-	-	-	-	-	-	-
May.	7	7	-	1	1	-	-	-	-	-	-	-
Jun.	175	88	47	25	13	7	2	4	2	2	-	-
Jul.	118	58	26	13	6	4	1	1	-	-	-	-
Aug.	153	113	30	19	6	4	1	1	-	-	-	-
Sep.	33	13	5	1	-	-	-	-	-	-	-	-
Oct.	10	3	-	2	-	-	-	1	-	-	-	-
Nov.	6	-	1	1	1	-	-	-	-	-	-	-
Dec.	-	-	-	-	-	-	-	-	-	-	-	-
Year	502	283	109	62	27	15	4	7	2	2	-	-
	POONA											
Jan.	-	-	-	-	-	-	-	-	-	-	-	-
Feb.	-	-	-	-	-	-	-	-	-	-	-	-
Mar.	-	-	1	-	-	-	-	-	-	-	-	-
Apr.	10	11	1	1	1	-	1	-	-	-	-	-
May.	2	4	-	1	-	1	1	-	-	-	-	1
Jun.	6	2	1	2	1	-	-	-	-	-	-	-
Jul.	89	14	-	-	-	-	-	-	-	-	-	-
Aug.	14	7	1	2	-	1	-	-	-	-	-	-
Sep.	-	-	-	-	-	-	-	-	-	-	-	-
Oct.	5	7	2	2	-	1	1	1	-	1	-	-
Nov.	4	1	-	-	-	-	-	-	-	-	-	-
Dec.	-	-	-	-	-	-	-	-	-	-	-	-
Year	130	46	6	8	2	3	3	1	-	1	-	1

Month	Rainfall (mms.) 1.0-1.9	2.0-2.9	3.0-3.9	4.0-4.9	5.0-5.9	6.0-6.9	7.0-7.9	8.0-8.9	9.0-9.9	10.0-10.9	11.0-11.9	≥ 12.0
	NAGPUR											
Jan.	3	1	-	-	-	-	-	-	-	-	-	-
Feb.	-	-	-	-	-	-	-	-	-	-	-	-
Mar.	-	2	1	1	-	-	-	-	-	-	-	-
Apr.	2	3	-	-	-	-	-	-	-	-	-	-
May.	-	-	-	-	-	-	-	-	-	-	-	-
Jun.	13	11	6	4	-	3	-	-	-	-	-	-
Jul.	18	12	7	2	2		2	-	1	-	-	-
Aug.	41	25	18	5	2	-	-	-	-		-	-
Sep.	25	9	1	2	-	-	-	-	-	-	-	-
Oct.	17	3	5	-	1	-	1	-	-		-	-
Nov.	-	-	-	-	-	-	-	-	-	-	-	-
Dec.	-	-	-	-	-	-	-	-	-	-	-	-
Year	119	66	38	14	5	3	3	-	1	-	-	-
	MADRAS											
Jan.	3	-	-	-	-	-	-	-	-	-	-	-
Feb.	-	-	-	-	-	-	-	-	-	-	-	-
Mar.	-	-	-	-	-	-	-	-	-	-	-	-
Apr.	1	1	1	1	-	-	1	-	-	-	-	-
May.	8	2	1	1	-	-	-	-	-	1	-	-
Jun.	13	1	1	1	-	-	-	-	-	-	-	-
Jul.	7	2	2	-	-	-	-	-	-	-	-	-
Aug.	21	12	4	1	-	-	1	-	1	-	-	-
Sep.	4	4	-	-	-	1	-	-	-	-	-	-
Oct.	38	32	8	7	5	4	1	1	-	2	-	-
Nov.	49	19	8	5	9	1	-	-	1	1	-	-
Dec.	10	5	-	-	2	-	-	-	-	-	-	-
Year	154	78	25	16	16	6	3	1	2	4	-	-
	BANGALORE (CENTRAL OBSERVATORY)											
Jan.	-	-		-	-	-	-	-	-	-	-	-
Feb.	-	-	-	-	-	-	-	-	-		-	-
Mar.	1	-	-	-	-	-	-	-	-	-	-	-
Apr.	9	7	3	2	2	-	1	-	-	2	-	-
May.	18	22	11	3	3	2	-	2	-	1	-	1 (12.8 mm)
Jun.	6	3	1	1	1	2	-	-	-	1	-	-
Jul.	23	6	1	2	-	-	-	-	-	-	-	-
Aug.	39	15	11	5	4	3	2	1	1	-	-	-
Sep.	37	18	10	3	-	2	-	-	-	-	-	-
Oct.	24	7	5	2	1	1	1	-		-	-	-
Nov.	10	2	-	-	-	-	-	-	-	-	-	-
Dec.	1	-	-	-	-	-	-	-	-	-	-	-
Year	168	80	42	18	11	10	4	3	1	4	-	1

Month	Rainfall (mms.) 1.0-1.9	2.0-2.9	3.0-3.9	4.0-4.9	5.0-5.9	6.0-6.9	7.0-7.9	8.0-8.9	9.0-9.9	10.0-10.9	11.0-11.9	≥ 12.0
	VISAKHAPATNAM											
Jan.	-	-	-	-	-	-	-	-	-	-	-	-
Feb.	-	-	-	-	-	-	-	-	-	-	-	-
Mar.	-	-	-	-	-	-	-	-	-	-	-	-
Apr.	3	3	2	-	-	-	-	-	-	-	-	-
May.	-	-	-	-	-	-	-	-	-	-	-	-
Jun.	5	5	1	2	-	2		-	-	-	-	-
Jul.	13	1	-	-	-	-	-	-	-	-	-	-
Aug.	19	4	4	1	-	-	-	-	-	-	-	-
Sep.	16	7	10	6	-	3	1	1	1	3	-	-
Oct.	46	39	10	7	17	5	3	1	-	-	-	-
Nov.	*											
Dec.	*											
Year												
	MADRAS (NUNGAMBAKKAM)											
Jan.	2	1	1	-	-	-	-	-	-	-	-	-
Feb.	-	-	-	-	-	-	-	-	-	-	-	-
Mar.	-	-	-	-	-	-	-	-	-	-	-	-
Apr.	-	-	-	-	-	-	-	-	-	-	-	-
May.	10	1	-	-	-	3	-	-	-	1	-	-
Jun.	7	4	-	-	-	1	1	-	-	-	-	-
Jul.	8	2	-	1	-	-	-	-	-	-	-	-
Aug.	14	13	6	9	1	1	-	-	-	-	-	-
Sep.	10	3	-	1	-	-	-	-	-	-	-	-
Oct.	50	27	10	5	5	6	-	-	-	2	-	-
Nov.	74	28	15	6	4	4	1	2	-	2	-	-
Dec.	13	5	1	1	2	1	-	-	-	-	-	-
Year	188	84	33	23	12	16	2	2	-	5	-	-
	BANGALORE (AERODROME)											
Jan.	-	-	-	-	-	-	-	-	-	-	-	-
Feb.	-	-	-	-		-	-	-	-	-	-	-
Mar.	1	2	1	-	-	-	-	-	-	-	-	-
Apr.	1	4	-	1	-	-	-	-	-	-	-	-
May.	23	12	2	4	3	1	-		-	-		-
Jun.	9	2	1	-	-	-	-	-	1	1	-	-
Jul.	14	2	-	1	-	-	-	-	-	-	-	-
Aug.	26	7	3	-	-	3	-	-	-	-	-	
Sep.	13	5	4	3	3	-	1	-	-	1	-	-
Oct.	20	6	4	3	1	-	1	-	-	-	-	-
Nov.	7	-	-		-	-	-	-	-	-	-	-
Dec.	1	-	-	-	-	-	-	-	-	-	-	-
Year	115	40	15	12	7	4	2	-	1	2	-	-

Month	Rainfall (mms.) 1.0-1.9	2.0-2.9	3.0-3.9	4.0-4.9	5.0-5.9	6.0-6.9	7.0-7.9	8.0-8.9	9.0-9.9	10.0-10.9	11.0-11.9	≥ 12.0
	HYDERABAD (BEGUMPET AERODROME)											
Jan.	-	-	-	-	-	-	-	-	-	-	-	-
Feb.	5	-	-	-	-	-	-	-	-	-	-	-
Mar.	2	2	-	-	-	-	-	-	-	-	-	-
Apr.	6	4	-	-	2	1	-	1	1	1	-	-
May.	10	1	-	-	-	-	-	-	-	-	-	-
Jun.	6	5	2	1	-	-	1	-	-	-	-	-
Jul.	46	15	6	3	1	1	-	-	-	-	-	-
Aug.	17	8	6	1	-	-	-	-	-	-	-	-
Sep.	5	-	2	-	-	-	1	-	-	-	-	-
Oct.	9	4	2	1	1	1	1	-	-	-	-	-
Nov.	3	-	-	-	-	-	-	-	-	-	-	-
Dec.	-	-	-	-	-	-	-	-	-	-	-	-
Year	109	39	18	6	4	3	3	1	1	1	-	-
	MANGALORE											
Jan.	-	-	-	-	-	-	-	-	-	-	-	-
Feb.	-	-	-	-	-	-	-	-	-	-	-	-
Mar.	-	-	-	-	-	-	-	-	-	-	-	-
Apr.	4	-	1	-	-	-	-	-	-	-	-	-
May.	28	15	6	12	5	4	-	1	-	4	-	-
Jun.	169	97	23	27	17	8	4	3	-	3	-	-
Jul.	93	60	35	29	11	9	-	2	1	2	-	-
Aug.	72	58	18	10	5	1	-	-	-	-	-	-
Sep.	17	9	9	7	-	-	-	-	2	-	-	-
Oct.	10	3	1	-	1	-	-	-	1	-	-	-
Nov.	11	11	9	5	1	-	-	-	2	-	-	-
Dec.	-	-	-	-	-	-	-	-	-	-	-	-
Year	404	253	102	90	40	22	4	6	5	9	-	-
	TRIVANDRUM											
Jan.	1	2	-	-	-	-	1	-	-	-	-	-
Feb.	6	1	-	-	-	-	-	-	-	-	-	-
Mar.	5	2	2	-	3	-	-	-	-	-	-	-
Apr.	19	15	7	4	3	-	-	-	-	1	-	-
May.	30	17	9	6	-	-	-	-	-	-	-	-
Jun.	97	41	15	9	4	2	-	-	-	2	-	-
Jul.	21	11	3	-	1	1	-	-	-	-	-	-
Aug.	36	23	3	3	-	1	1	-	-	-	-	-
Sep.	4	1	-	-	-	-	-	-	-	-	-	-
Oct.	30	11	5	5	2	2	1	2	-	-	-	-
Nov.	10	5	2	1	-	-	-	-	-	-	-	-
Dec.	-	1	1	-	-	-	-	-	-	-	-	
Year	259	130	47	28	13	6	3	2	-	3	-	-

* Data not available.

Table VI-K - Frequency of rain in five minutes (intensity 12 mms. or more per hour) at 76 stations for the year 1958

Month	Rainfall (mms.) 1.0-1.9	2.0-2.9	3.0-3.9	4.0-4.9	5.0-5.9	6.0-6.9	7.0-7.9	8.0-8.9	9.0-9.9	10.0-10.9	11.0-11.9	12.0 ^
	SHILLONG											
Jan.	-	-	-	-	-	-	-	-	-	-	-	-
Feb.	-	-	-	-	-	-	-	-	-	-	-	-
Mar.	4	1	-	-	-	-	-	-	-	-	-	-
Apr.	28	6	3	1	1	-	-	-	-	-	-	-
May.	27	11	3	2	2	1	-	-	-	-	-	-
Jun.	31	12	8	4	-	1	-	-	-	-	1	-
Jul.	18	11	1	1	-	-	-	-	-	-	-	-
Aug.	31	4	1	1	-	-	-	-	-	-	-	-
Sep.	42	24	17	10	3	1	2	1	-	3	-	-
Oct.	11	7	3	2	-	-	-	-	-	-	-	-
Nov.	-	-	-	-	-	-	-	-	-	-	-	-
Dec.	-	-	-	-	-	-	-	-	-	-	-	-
Year	192	76	36	21	6	3	2	1	-	3	1	-
	MAHABALESHWAR											
Jan.	-	-	-	-	-	-	-	-	-	-	-	-
Feb.	-	-	-	-	-	-	-	-	-	-	-	-
Mar.	*											
Apr.	*											
May.	*											
Jun.	*											
Jul.	*											
Aug.	145	81	23	11	1	2	-	-	-	-	-	-
Sep.	48	29	13	7	2	2	-	-	-	-	-	-
Oct.	1	1	-	1	-	-	-	-	-	-	-	-
Nov.	4	-	-	2	-	-	-	-	-	-	-	-
Dec.	-	-	-	-	-	-	-	-	-	-	-	-
Year												
	HAZARIBAGH											
Jan.	4	1	2	-	-	-	-	-	-	-	-	-
Feb.	3	-	-	-	2	-	-	-	-	1	-	-
Mar.	2	-	-	-	-	-	-	-	-	-	-	-
Apr.	3	3	1	-	-	-	1	-	-	-	-	-
May.	2	4	-	-	-	-	-	-	-	-	-	-
Jun.	5	2	2	2	2	-	3	-	1	7	-	1
Jul.	42	16	15	7	1	3	-	-	-	2	-	-
Aug.	33	17	11	3	-	-	-	2	-	-	-	-
Sep.	68	12	3	5	2	3	-	-	-	-	-	1
Oct.	5	1	-	1	-	-	-	-	-	-	-	-
Nov.	-	-	-	-	-	-	-	-	-	-	-	-
Dec.	-	-	-	-	-	-	-	-	-	-	-	-
Year	167	56	34	18	7	6	4	2	1	10	-	2

Month	Rainfall (mms.) 1.0-1.9	2.0-2.9	3.0-3.9	4.0-4.9	5.0-5.9	6.0-6.9	7.0-7.9	8.0-8.9	9.0-9.9	10.0-10.9	11.0-11.9	12.0 ^
	CHERRAPUNJI											
Jan.	-	1	-	-	-	-	-	-	-	-	-	-
Feb.	-	1	1	-	2	2	-	-	-	-	-	-
Mar.	1	1	-	1	-	1	-	-	-	-	-	-
Apr.	12	18	19	16	13	7	4	4	3	-	1	-
May.	62	63	43	36	27	19	15	16	10	3	2	4
Jun.	54	32	34	24	14	5	2	4	1	-	1	2
Jul.	28	34	14	4	4	1	-	-	-	-	-	-
Aug.	72	108	78	56	32	12	9	4	4	1	-	3
Sep.	53	63	53	21	18	13	6	3	-	-	-	5
Oct.	7	4	2	1	1	-	-	-	-	-	-	-
Nov.	-	-	-	-	-	-	-	-	-	-	-	-
Dec.	2	2	-	-	-	-	-	-	-	-	-	-
Year	291	327	244	159	111	61	36	31	18	4	4	14
	KODAIKANAL											
Jan.	1	-	-			-	-	-	-	-	-	-
Feb.	1	1	-	1	-	-	-	-	-	-	-	-
Mar.	32	13	6	3	-	1	1	-	1	-	-	-
Apr.	21	8	7	2	4	2	-	-	-	3	-	-
May.	25	16	6	3	-	1	-	-	1	-	-	-
Jun.	8	2	-	-	1	1	-	-	-	-	-	-
Jul.	7	1	-	-	-	-	-	-	-	-	-	-
Aug.	18	2	-	-	1	-	-	-	-	-	-	-
Sep.	17	9	2	-	1	1	1		-	-	-	-
Oct.	24	9	5	1	3	-	-	-	-	-	-	-
Nov.	16	6	2	1	-	-	-	-	-	-	-	-
Dec.	4	-	-	-	-	-	-	-	-	-	-	-
Year	174	67	28	11	10	6	2	-	2	3	-	-
	TILAIYA											
Jan.	*											
Feb.	*											
Mar.	*											
Apr.	*											
May.	*											
Jun.	13	3	1	-	2	-	-	-	-	-	-	-
Jul.	35	8	2		3	-	-	-	-	-	-	-
Aug.	22	7	2	3	3	-	1	-	-	2	-	-
Sep.	40	20	9	4	3	-	-	1	-	1	-	-
Oct.	10	4	5	1	-	-	-	-	-	2	-	-
Nov.	-	-	-	-	-	-	-	-	-	-	-	-
Dec.	-	-	-	-	-	-	-	-	-	-	-	-
Year												

Month	Rainfall (mms.) 1.0-1.9	2.0-2.9	3.0-3.9	4.0-4.9	5.0-5.9	6.0-6.9	7.0-7.9	8.0-8.9	9.0-9.9	10.0-10.9	11.0-11.9	12.0 ^
	KATMANDU											
Jan.	-	-	-	-	-	-	-	-	-	-	-	-
Feb.	-	-	-	-	-	-	-	-	-	-	-	-
Mar.	-	-	-	-	-	-	-	-	-	-	-	-
Apr.	2	2	3	1	-	-	-	-	-	-	-	-
May.	7	4	1	1	-	2	-	-	-	-	-	-
Jun.	9	6	4	1	-	-	-	-	-	-	-	-
Jul.	18	9	6	-	1	-	-	-	-		-	-
Aug.	38	15	5	2	2	-	-	-	-	-	-	-
Sep.	19	9	3	3	3	1	-	-	-	-	-	-
Oct.	-	-	-	-	-	-	-	-	-	-	-	-
Nov.	-	-	-	-	-	-	-	-	-	-	-	-
Dec.	-	-	-	-	-	-	-	-	-	-	-	-
Year	93	45	22	8	6	3	-	-	-	-	-	-
	BOKARO											
Jan.	1	-	-	-	-	-	-	-	-	-	-	-
Feb.	4	-	-	1	-	-	-	-	-	-	-	-
Mar.	3	-	-	-	-	-	-	-	-	-	-	-
Apr.	7	-	-	-	-	1	-	-	-	-	-	1
May.	2	-	-	3	2	-	-	-	-	1	-	-
Jun.	7	1	2	-	-	-	-	-	-	-	-	-
Jul.	42	19	17	7	3	2	1	-	-	-	-	-
Aug.	40	11	5	-	2	2	3	1	-	1	-	-
Sep.	47	24	7	5	3	1	1	-	-	3	-	-
Oct.	16	9	3	1	-	1	2	2	1	1	-	-
Nov.	-	-	-	-	-	-	-	-	-	-	-	-
Dec.	-	-	-	-	-	-	-	-	-	-	-	-
Year	169	64	34	17	10	7	7	3	1	6	-	1
	RAMGARH											
Jan.	1		-	-	-	-	-	-	-	-	-	-
Feb.	1	1	-	-	1	-	-	-	-	-	-	-
Mar.	4	2	1	-	-	-	-	-	-	-	-	-
Apr.	-	2	-	-	-	-	-	1	-	-	-	-
May.	-	-	-	-	-	-	-	-	-	2	-	-
Jun.	3	3	-	1	-	-	-	-	-	1	-	-
Jul.	20	15	11	2	2	3	-	1	-	4	-	-
Aug.	18	14	9	1	2	2	1	3	1	1	-	-
Sep.	29	26	8	10	3	3	1	1	2	17	-	-
Oct.	3	8	4	4	1	1	-	-	-	-	-	-
Nov.	-	-	-	-	-	-	-	-	-		-	-
Dec.	-	-	-	-	-	-	-	-	-	-	-	-
Year	79	71	33	18	9	9	2	6	3	25	-	-

* Data not available.

Month	Rainfall (mms.) 1.0-1.9	2.0-2.9	3.0-3.9	4.0-4.9	5.0-5.9	6.0-6.9	7.0-7.9	8.0-8.9	9.0-9.9	10.0-10.9	11.0-11.9	12.0 ∧
	PANCHET HILL											
Jan.	-	-	-	-	-	-	-			-	-	-
Feb.	1	1	-	1	-	-	-	-	-	-	-	-
Mar.	9	2	-	-	-	-	-	-	-	-	-	-
Apr.	1	-	-	1	-	-	-	-	-	-	-	-
May.	5	2	-	3	-	-	1	-	-		-	-
Jun.	8	5	3	1	3	-	1	1	-	1	-	3
Jul.	20	9	8	2	2	3	2	-	-	1	-	-
Aug.	25	17	12	4	5	2	-	-	-	-	-	-
Sep.	42	19	3	4	1	2	1	-	-	-	-	-
Oct.	26	10	4	2	1	4	3	1	-	6	-	-
Nov.	-	-	-	-	-	-	-	-	-	-	-	-
Dec.	-	-	-	-	-	-	-	-	-	-	-	-
Year	137	65	30	18	12	11	8	2	-	8	-	3
	DUMRI											
Jan.	-	-	-	-	-	-	-	-	-	-	-	-
Feb.	1	1	-	-	-	1	-	-		-		-
Mar.	-	-	-	-	-	-	-	-	-	-	-	-
Apr.	3	2	1	-	-	-	-	-	-	-	-	-
May.	1	-	-	-	-	-	-	-	-	-	-	-
Jun.	8	4	-	-	1	2	-	-	-	2	-	-
Jul.	14	10	3	2	-	-	1	-	-		-	-
Aug.	26	9	8	3	-	-	3	1	-	-	-	-
Sep.	74	23	7	2	2	1	1	1	-	1	-	
Oct.	8	10	2	1	-	2	-	-	-	1	-	-
Nov.	-	-	-	-	-	-	-	-	-	-	-	-
Dec.	-	-	-		-	-	-	-	-	-	-	-
Year	135	59	21	8	3	6	5	2	-	4	-	-
	MATTHON											
Jan.	*											
Feb.	*											
Mar.	*											
Apr.	2	-		-	-	1	-	-	-	-	-	-
May.	4	3	-	2	1	1	1	-	-	-	-	-
Jun.	3	6	3	3	4	-	-	-	-	-	-	-
Jul.	15	12	9	4	2	1	4	-	-	-	-	-
Aug.	31	15	6	7	4	3	4	-	-	-	-	-
Sep.	43	29	8	5	1	3	3	1	-	-	-	-
Oct.	12	5	3	1	2	1	-	-	1	-	-	-
Nov.		-	-	-	-	-	-	-	-	-	-	-
Dec.	-	-	-	-	-	-	-	-	-	-	-	-
Year												

Month	Rainfall (mms.) 1.0-1.9	2.0-2.9	3.0-3.9	4.0-4.9	5.0-5.9	6.0-6.9	7.0-7.9	8.0-8.9	9.0-9.9	10.0-10.9	11.0-11.9	12.0 ∧
	DURGAPUR											
Jan.	3	-	-	-	-	-	-	-	-	-	-	-
Feb.	1	-	-	-	-	-	-	-	-	-	-	-
Mar.	2	-	-	-	-	-	-	-	-	-		-
Apr.	2	1	-	-	-	-	-	-	-	-	-	-
May.	4	4	-	-	-	-	-	-	-	-	-	-
Jun.	6	5	5	3	4	1	1	-	-	5	1	-
Jul.	18	8	5	4	1	1	2	-	-	-	-	1
Aug.	22	3	5	3	1	-	2	1	-	-	-	1
Sep.	21	12	2	2	1	1	1	1	1	2	-	2
Oct.	23	7	8	3	3	1	1	-	-	-	-	-
Nov.	-	-	-	-	-	-	-	-	-	-	-	-
Dec.	-	-	-	-	-	-	-	-	-	-	-	-
Year	102	41	25	15	10	4	7	2	1	8	1	4
	BISHUNGARH											
Jan.	1	-	-	-	-	-	-	-	-	-	-	-
Feb.	6	1	1	-	-	-	-	-	-	-	-	-
Mar.	4	-	-	-	-	-	-	-	-	-	-	-
Apr.	2	2	-	1	-	-	-	-	1	-	-	-
May.	5	-	1	-	-	-	-	-	-	-	-	-
Jun.	12	5	1	3	1	-	-	-	-	1	-	-
Jul.	49	14	6	7	4	5	-	1	-	2	-	-
Aug.	25	7	6	1	1	3	2	2	-	-	-	-
Sep.	49	21	5	4	3	5	1	1	1	1	-	-
Oct.	9	5	2	-	1	1	1	1	1	1	-	-
Nov.	-	-	-	-	-	-	-	-	-	-	-	-
Dec.	-	-	-	-	-	-	-	-	-	-	-	-
Year	163	55	22	16	10	14	4	5	3	5	-	-
	BARAMUL											
Jan.	-	-	-	-	-	-	-	-	-	-	-	-
Feb.	12	2	2	-	4	-	-	-	-	-	-	-
Mar.	-	-	-	-	-	-	-	-	-	-	-	-
Apr.	*											
May.	*											
Jun.	*											
Jul.	*											
Aug.	*											
Sep.	*											
Oct.	*											
Nov.	*											
Dec.	*											
Year												

Month	Rainfall (mms.) 1.0-1.9	2.0-2.9	3.0-3.9	4.0-4.9	5.0-5.9	6.0-6.9	7.0-7.9	8.0-8.9	9.0-9.9	10.0-10.9	11.0-11.9	12.0 ∧
	ASANSOL											
Jan.	-	-	-	-	-	-	-	-	-	-	-	-
Feb.	1	1	-	-	-	-	-	-	-	-	-	-
Mar.	5	1	-	-	-	-	-	-	-	-	-	-
Apr.	-	-	-	-	-	-	-	-	-	-	-	-
May.	2	-	1	-	-	-	-	-	-	-	-	-
Jun.	6	2	1	-	-	1	-	-	-	2	-	-
Jul.	29	7	6	-	-	1	-	1	-	-	-	-
Aug.	48	17	7	6	1	-	-	-	-		-	-
Sep.	23	19	10	6	2	1	-	-	-	-	-	-
Oct.	21	12	9	6	2	2	-	1	-	2	1	-
Nov.	-	-	-	-	-	-	-	-	-	-	-	-
Dec.	-	-	-	-	-	-	-	-	-	-	-	-
Year	135	59	34	18	5	5	-	2	-	4	1	-
	CHANDWA											
Jan.	-	1	-	-	-	-	-	-	-	-	-	-
Feb.	*											
Mar.	-	2	-	-	1	-	-	-	-	-	-	-
Apr.	1	-	-	-	-	-	-	-	-	-	-	-
May.	2	1	1	-	-	-	-	-	-	-	-	-
Jun.	5	6	7	1	4	1	4	-	-	2	1	-
Jul.	56	24	8	7	2	2	2	4	3	1	-	-
Aug.	48	6	5	2	3	1	-	-	-	1	-	-
Sep.	33	16	7	-	5	1	1	-	-	-	-	-
Oct.	2	3	1	-	3	1	-	-	-	3	-	-
Nov.	-	-	-	-	-	-	-	-	-	-	-	-
Dec.	-	-	-	-	-	-	-	-	-	-	-	-
Year												
	HIRAKUD											
Jan.	-	-	-	-	-	-	-	-	-	-	-	-
Feb.	6	-	-	-	-	-	-	-	-	-	-	-
Mar.	11	5	1	-	3	-	-	-	-	1	-	-
Apr.	-	-	-	-	-	-	-	-	-	-	-	-
May.	-	-	-	-	-	-	-	-	-	-	-	-
Jun.	6	9	1	-	4	-	-	-	-	1	-	-
Jul.	50	9	14	2	29	-	-	-	1	1	-	-
Aug.	16	13	11	3	14	1	2	-	-	2	-	-
Sep.	37	22	10	2	29	-	-	-	-	4	-	-
Oct.	8	7	4	3	7	-	1	-	-	-	-	-
Nov.	-	-	-	-	-	-	-	-	-	-	-	-
Dec.	-	-	-	-	-	-	-	-	-	-	-	-
Year	134	65	41	10	86	1	3	-	1	9	-	-

* Data not available.

Table VI-K - Frequency of rain in five minutes (intensity 12 mms. or more per hour) at 76 stations for the year 1958

Month	Rainfall (mms.) 1.0-1.9	2.0-2.9	3.0-3.9	4.0-4.9	5.0-5.9	6.0-6.9	7.0-7.9	8.0-8.9	9.0-9.9	10.0-10.9	11.0-11.9	12.0 ^
	KHIJRAWAN											
Jan.	1	1	-	-	-	-	-	-	-	-	-	-
Feb.	2	2	-	-	1	1	-	-	-	-	-	-
Mar.	-	-	-	-	-	-	-	-	-	-	-	-
Apr.	3	-	-	-	-	-	-	-	-	-	-	-
May.	9	7	1	2	-	-	-	-	-	-	-	-
Jun.	12	11	2	1	2	-	1	-	-	1	-	-
Jul.	24	7	5	1	1	-	-	1	-	1	-	-
Aug.	38	24	5	9	5	3	-	-	-	-	-	-
Sep.	38	18	13	4	8	-	1	2	-	-	-	-
Oct.	7	4	-	-	-	-	-	-	-	-	-	-
Nov.	4	1	1	-	-	-	-	-	-	-	-	-
Dec.	-	-	-	-	-	-	-	-	-	-	-	-
Year	138	75	27	17	17	4	2	3	-	2	-	-
	PUNASA											
Jan.	-	-	-	-	-	-	-	-	-	-	-	-
Feb.	-	-	-	-	-	-	-	-	-	-	-	-
Mar.	-	-	-	-	-	-	-	-	-	-	-	-
Apr.	-	-	-	-	-	-	-	-	-	-	-	-
May.	-	-	-	-	-	-	-	-	-	-	-	-
Jun.	17	2	1	-	-	-	-	1	-	2	-	-
Jul.	28	7	3	3	3	-	-	-	-	-	-	-
Aug.	45	16	6	4	1	3	-	-	-	1	-	-
Sep.	43	9	5	-	-	-	-	-	-	-	-	-
Oct.	-	-	-	-	-	-	-	-	-	-	-	-
Nov.	-	-	-	-	-	-	-	-	-	-	-	-
Dec.	-	-	-	-	-	-	-	-	-	-	-	-
Year	133	34	15	7	4	3	-	1	-	3	-	-
	MUKHIM											
Jan.	-	-	-	-	-	-	-	-	-	-	-	-
Feb.	*											
Mar.	*											
Apr.	*											
May.	*											
Jun.	3	6	1	4	-	2	-	1	-	-	-	-
Jul.	*											
Aug.	*											
Sep.	*											
Oct.	4	-	1	-	1	-	-	-	-	-	-	-
Nov.	-	-	-	-	-	-	-	-	-	-	-	-
Dec.	-	-		-	-	-		-	-	-	-	-
Year												

Month	Rainfall (mms.) 1.0-1.9	2.0-2.9	3.0-3.9	4.0-4.9	5.0-5.9	6.0-6.9	7.0-7.9	8.0-8.9	9.0-9.9	10.0-10.9	11.0-11.9	12.0 ^
	SONEPUR											
Jan.	-	-	-	-	-	-	-	-	-	-	-	-
Feb.	6	-	-	-	-	-	-	-	-	-	-	-
Mar.	-	-	-	-	-	-	-	-	-	-	-	-
Apr.	3	3	1	-	-	-	-	-	-	-	-	-
May.	3	-	-	-	-	-	-	-	-	-	-	-
Jun.	-	1	-	-	1	-		-	-	-	-	-
Jul.	44	18	5	4	11	-	3	1	-	1	-	-
Aug.	10	6	10	1	13	1	-	-	-	1	-	-
Sep.	19	7	8	3	18	-	-	-	-	1	-	-
Oct.	15	4	2	4	14	-	-	-	-	1	-	-
Nov.	-	3	-	-	-	-	-	-	-	-	-	-
Dec.	-	-	-	-	-	-	-	-	-	-	-	-
Year	100	42	26	12	57	1	3	1	-	4	-	-
	BAGRATAWA											
Jan.	-	-	-		-	-	-	-	-	-	-	-
Feb.	-	-	-	-	-	-	-	-	-	-	-	-
Mar.	-	-	-		-	-	-	-	-	-	-	-
Apr.	-	-	-	-	-	-	-	-	-	-	-	-
May.	-	-	-	-	-	-	-	-	-	-	-	-
Jun.	13	7	-	-	-	-	-	-	-	-	-	-
Jul.	39	6	7	-	-	1	-	-	-	-	-	-
Aug.	45	31	10	11	4	2	1	1	-	-	-	-
Sep.	29	15	5	6	3	-	1	1	-	5		-
Oct.	4	2	4	-	-	1	-	-	-	1	-	-
Nov.	-	-	-	-	-	-	-	-	-	-	-	-
Dec.	-	-	-	-	-	-	-	-		-	-	-
Year	130	61	26	17	7	4	2	2	-	6		-
	TEHRI											
Jan.	-	-	-	-	-	-	-	-	-	-	-	-
Feb.	-	-	-	-	-	-	-	-	-	-	-	-
Mar.	2	-	1	-	1	-	-	-	-	-	-	-
Apr.	1	2	-	-	-	-	-	-	-	-	-	-
May.	-	-		-	-	-	-	-	-	-	-	-
Jun.	5	2	3	3	1	-	-	-	-	-	-	-
Jul.	12	9	1	5	1	2	-	-		-	-	-
Aug.	18	9	1	2	2		-	-	-	-	-	-
Sep.	8	9	2	3	-	-	-	-	-	1	-	-
Oct.	-	-	-	-	-	-	-	-	-	-	-	-
Nov.	-	-	-	-	-	-	-	-	-	-	-	-
Dec.	-	-	-	-	-	-	-	-	-	-	-	-
Year	46	31	8	13	5	2	-	-	-	1	-	-

Month	Rainfall (mms.) 1.0-1.9	2.0-2.9	3.0-3.9	4.0-4.9	5.0-5.9	6.0-6.9	7.0-7.9	8.0-8.9	9.0-9.9	10.0-10.9	11.0-11.9	12.0 ^
	BHIMKUND											
Jan.	-	1	-	-	-	-	-	-	-	-	-	-
Feb.	3	-	-	-	1	-	-	-	1	1	-	-
Mar.	3	-	-	-	-	-	-	-	-		-	-
Apr.	3	1	4	1	-	2	-	1	-	-	-	-
May.	-	-	-	-	-	-	-	-	-	-	-	-
Jun.	6	5	2	1	2	1	2	-	1	1	-	-
Jul.	33	26	11	8	5	-	3	-	1	-	-	-
Aug.	24	8	3	-	-	1	4	-	-	-	-	-
Sep.	21	13	6	1	2	-	1	1	-	-	-	-
Oct.	12	7	2	2	1	-	-	-	-	-	-	-
Nov.	1	1	-	-	-	-	1	-	-	-	-	-
Dec.	-	-	-	-	-	-	-	-	-	-	-	-
Year	106	62	28	13	11	4	11	2	3	2	-	-
	THIKRI											
Jan.	-	-	-	-	-	-	-	-	-	-	-	-
Feb.	-	-	-	-	-	-	-	-	-	-	-	-
Mar.	-	-	-	-	-	-	-	-	-	-	-	-
Apr.	2	-	-	-	-	-	-	-	-	-	-	-
May.	1	-	-	-	-	-	-	-	-	-	-	-
Jun.	*											
Jul.	14	2	-	-	-	-	-	-	-	-	-	-
Aug.	33	13	4	4	4	2	1	-	-	-	-	-
Sep.	24	8	5	1	-	-	-	-	-	-	-	-
Oct.	7	10	5	1	-	2	-	-	-	-	-	-
Nov.	3	1	1	-	-	-	-	-	-	-	-	-
Dec.	-	-	-	-	-	-	-	-	-	-	-	-
	GORKHA											
Jan.	2	2	-	-	-	-	-	-	-	-	-	-
Feb.	1	-	-	-	-	-	-	-	-	-	-	-
Mar.	2	-	-	-	-	-	-	-	-	-	-	-
Apr.	1	2	-	-	-	1	-	-	-	-	-	-
May.	1	3	3	-	-	2	-	-	2	1	-	-
Jun.	14	10	4	3	1	1	-	-	-	1	-	-
Jul.	6	16	6	7	3	3	1	5	-	-	-	-
Aug.	26	19	3	6	3	2	1	-	-	-	-	-
Sep.	2	8	2	5	1	1	4	-	-	-	-	-
Oct.	-	3	-	1	1	-	-	-	-	-	-	-
Nov.	-	-	-	-	-	-	-	-	-	-	-	-
Dec.	-	-	-	-	-	-	-	-	-	-	-	-
Year	55	63	18	22	9	10	6	5	2	2	-	-

* Data not available.

Table VI-K - Frequency of rain in five minutes (intensity 12 mms. or more per hour) at 76 stations for the year 1958

Month	Rainfall (mms.) 1.0-1.9	2.0-2.9	3.0-3.9	4.0-4.9	5.0-5.9	6.0-6.9	7.0-7.9	8.0-8.9	9.0-9.9	10.0-10.9	11.0-11.9	≥ 12.0
	BARAHKSHETRA											
Jan.	4	1	-		-	-	-		-	-		-
Feb.	-	-	-	-	-	-	-	-	-	-	-	-
Mar.	-	-	-	-	-	-	-	-	-	-	-	-
Apr.	2	4	1	1	1	-	-	-	-	-	-	-
May.	4	8	5	3	-	2	3	1	1	-	-	-
Jun.	9	20	9	-	5	-	4	2	-	-	-	-
Jul.	23	30	31	16	2	3	1	-	1	-	-	-
Aug.	76	52	28	14	9	5	1	-	-	-	-	-
Sep.	19	22	12	3	4	1	-	-	-	-	-	-
Oct.	8	13	4	2	1	1	-	-	-	-	-	-
Nov.	-	-	-	-	-	-	-	-	-	-	-	-
Dec.	-	-	-	-	-	-	-	-	-	-	-	-
Year	145	160	90	39	22	13	9	3	2	-	-	-
	TIRUCHIRAPALLI											
Jan.	3	-	-	-	-	-	-	-	-	-	-	-
Feb.	-	-	-	-	-	-	-	-	-	-	-	-
Mar.	3	-	-	-	-	-	-	-	-	-	-	-
Apr.	3	1	4	1	-	1	-	-	-	-	-	-
May.	12	9	3	1	1	-	1	-	-	-	-	-
Jun.	-	-	-	-	-	-	-	-	-	-	-	-
Jul.	-	-	-	-	-	-	-	-	-	-	-	-
Aug.	19	12	2	2	1	1	-	-	-	4	-	-
Sep.	11	4	4	1	-	1	-	-	-	-	-	-
Oct.	13	5	8	3	-	2	-	1	1	-	-	-
Nov.	16	2	-	1	-	-	-	-	-	-	-	-
Dec.	6	-	7	-	-	-	-	-	-	-	-	-
Year	86	33	28	9	2	5	1	1	1	4	-	-

Month	Rainfall (mms.) 1.0-1.9	2.0-2.9	3.0-3.9	4.0-4.9	5.0-5.9	6.0-6.9	7.0-7.9	8.0-8.9	9.0-9.9	10.0-10.9	11.0-11.9	≥ 12.0
	TAPLEJUNG											
Jan.	-	-	-	-	-	-	-	-	-	-	-	-
Feb.	-	-	-	-	-	-	-	-	-	-	-	-
Mar.	1	1	-	-	-	-	-	-	-	-	-	-
Apr.	7	5	3	-	3	-	-	-	-	-	-	-
May.	11	9	7	-	-	-	-	-	1	-	-	-
Jun.	3	16	1	2	1	1	-	-	-	-	-	-
Jul.	11	7	2	4	-	2	-	-	-	-	-	-
Aug.	24	10	2	9	-	1	-	-	-	-	-	-
Sep.	19	11	2	-	-	-	-	1	1	-	-	-
Oct.	2	5	2	-	-	-	-	-	-	-	-	-
Nov.	-	-	-	-	-	-	-	-	-	-	-	-
Dec.	-	-	-	-	-	-	-	-	-	-	-	-
Year	78	64	19	15	4	4	-	1	2	-	-	-

Month	Rainfall (mms.) 1.0-1.9	2.0-2.9	3.0-3.9	4.0-4.9	5.0-5.9	6.0-6.9	7.0-7.9	8.0-8.9	9.0-9.9	10.0-10.9	11.0-11.9	≥ 12.0
	GANGTOK											
Jan.	10	5	4	1	-	-	-	-	-	-	-	-
Feb.	5	1	-	-	-	-	-	-	-	-	-	-
Mar.	2	3	1	-	2	-	-	-	-	-	-	-
Apr.	8	19	2	9	1	1	-	-	2	-	-	-
May.	7	15	4	6	-	3	-	1	-	2	-	-
Jun.	20	40	6	18	5	8	-	-	-	-	1	-
Jul.	8	13	3	10	2	2	-	-	-	-	-	-
Aug.	33	32	3	3	1	2	1	-	-	1	-	-
Sep.	18	21	6	3	-	-	-	-	-	-	-	-
Oct.	9	6	-	-	-	-	-	-	-	-	-	-
Nov.	*											
Dec.	*											

* Data not available.

Table VII - Mean hourly and extreme wind velocities (km.p.h.) at 29 stations for the year 1958

Month	Hours (I.S.T.) 1	2	3	4	5	6	7	8	9	10	11	12	13	14	15	16	17	18	19	20	21	22	23	24	Mean	Mean of Max.	Mean of Min.	Highest Maximum Vel./Dn.	Date	Hour
DUM DUM (Ht. 20.0 metres)																														
Jan.	2.4	2.4	1.9	1.8	1.6	1.3	1.1	1.9	4.5	6.4	7.5	7.0	6.9	6.9	5.8	4.2	2.6	2.2	2.1	2.2	2.4	2.1	2.2	1.9	3.4	9.4	0.0	38/NNW	6	14
Feb.	4.2	4.3	4.2	4.5	3.7	3.2	2.6	3.2	6.1	7.8	8.6	9.9	9.7	11.0	9.3	8.5	6.4	5.9	5.9	4.8	4.3	4.8	4.8	4.6	5.9	15.8	0.1	52/S	20	18
Mar.	4.3	4.5	4.0	4.0	3.2	3.2	3.2	4.5	3.8	6.6	9.3	9.7	9.1	7.7	9.7	8.3	7.2	6.4	6.4	7.5	7.4	7.0	5.4	4.8	6.1	16.1	0.6	58/N	30	17
Apr.	9.8	10.0	9.7	9.0	6.8	7.2	10.6	14.0	14.5	15.2	14.8	14.6	13.9	16.4	16.4	17.4	17.5	16.2	16.9	16.2	14.6	13.4	13.0	11.1	8.2	25.8	2.0	86/NW	10	19
May.	10.5	10.5	9.9	9.6	9.4	8.7	11.5	14.7	16.5	19.1	18.4	18.5	19.6	21.6	21.4	20.4	20.1	19.7	18.3	14.5	17.1	14.5	12.7	10.8	15.3	26.6	3.7	69/S	11	23
Jun.	6.8	6.4	6.5	6.6	4.7	6.0	10.5	11.8	11.5	14.3	14.3	14.1	16.1	15.9	19.8	21.2	19.9	23.6	16.7	14.1	12.3	9.1	9.3	8.4	12.5	32.3	1.4	85/N	9	18
Jul.	5.2	5.1	5.7	6.1	6.0	6.0	7.2	9.5	10.8	10.6	11.3	12.9	13.3	15.5	14.0	13.0	13.0	11.3	9.7	8.8	8.4	6.6	6.3	6.4	9.3	22.2	1.7	53/ESE,SE	7/17	14/12
Aug.	11.1	9.7	9.6	9.3	9.2	9.0	10.9	14.1	16.5	16.7	18.0	16.6	16.4	18.5	16.6	15.6	14.6	13.9	12.6	12.8	12.2	11.5	10.4	9.9	13.2	24.6	5.8	76/E	29	13
Sep.	8.2	9.0	8.9	9.4	9.1	9.6	11.1	12.4	13.6	15.1	15.6	14.6	14.3	13.5	14.3	11.8	10.7	10.2	10.4	10.0	8.9	9.7	8.8	8.3	11.1	21.3	4.6	84/S	14	13
Oct.	4.5	5.3	4.6	6.0	4.7	5.1	3.0	14.5	10.7	10.2	12.3	11.8	12.1	10.4	11.2	10.3	7.9	5.9	5.4	4.9	4.6	4.6	5.0	7.7	7.6	15.9	1.2	52/SSW	6	17
Nov.	4.4	4.9	5.0	4.7	5.0	4.9	5.6	7.3	8.7	9.6	10.5	10.9	10.4	10.0	8.9	7.0	4.5	4.6	4.7	4.5	4.5	3.8	4.1	4.3	6.4	13.5	2.2	34/E	7	11
Dec.	2.6	3.2	3.5	3.4	2.9	3.0	2.7	3.4	5.7	7.1	7.8	8.4	8.9	8.6	7.9	5.9	3.1	2.2	1.6	2.4	2.5	2.7	2.3	2.6	4.3	10.8	0.7	30/WNW	31	12
Year	6.2	6.3	6.1	6.2	5.5	5.6	6.6	9.3	10.2	11.6	12.4	12.4	12.6	13.0	12.9	12.0	10.6	10.2	9.2	8.6	8.3	7.5	7.0	6.7	9.0	19.5	2.0	86/NW	10/IV	19
CALCUTTA £ (Ht. 26.5 metres)																														
Jan.	1.6	1.4	1.8	1.5	1.2	1.4	1.1	1.4	2.0	2.5	3.2	3.7	3.9	4.2	3.8	2.9	1.7	1.3	1.4	1.7	1.8	1.7	1.5	1.7	2.1	4.8	0.3	39/NNW	29	09
Feb.	2.4	2.1	2.1	2.2	2.2	2.0	2.0	1.6	1.9	3.0	3.6	4.5	4.9	5.2	5.0	4.3	3.9	2.9	2.3	2.3	2.4	2.6	2.5	2.3	2.9	6.4	0.8	58/SW	20	17
Mar.	1.7	1.7	1.5	1.5	1.6	2.0	1.8	2.1	2.3	2.5	2.9	3.7	4.0	4.0	3.1	3.1	3.6	2.7	1.7	2.3	2.5	2.4	2.5	2.4	2.5	5.4	0.7	40/NW	3	20
Apr.	3.6	3.9	3.0	3.0	3.0	2.8	3.0	3.2	4.4	5.2	5.5	6.0	5.6	5.7	6.1	7.1	7.1	6.7	6.8	6.1	5.6	4.9	4.6	4.2	4.9	9.3	2.4	74/SW	23	15
May.$	9.1	8.9	8.7	8.4	8.4	8.6	8.6	9.9	11.8	12.7	13.2	13.5	14.1	14.7	12.8	12.5	12.4	12.3	11.4	10.8	9.8	9.4	8.3	8.7	10.8	18.3	4.6	124/N	28	15
Jun.$	4.9	4.5	4.4	4.3	4.5	3.4	4.1	5.4	5.9	6.3	6.7	7.3	8.1	8.6	9.7	10.5	10.5	10.5	8.9	8.7	8.0	6.5	5.3	5.0	6.7	14.1	1.6	137/NW	9,13	18
Jul.$	3.0	3.0	3.0	2.8	2.6	2.8	3.1	4.2	4.5	4.7	5.2	5.5	6.4	6.5	7.5	7.3	6.8	6.2	4.8	4.2	4.3	3.6	3.2	3.1	4.5	10.3	1.0	106/ESE	9	13
Aug.$	4.4	4.1	3.9	3.7	3.7	3.3	4.0	5.3	7.0	8.1	8.8	9.1	9.6	9.2	10.5	10.2	9.8	8.5	7.1	6.1	5.4	4.8	4.6	4.4	6.5	14.1	1.8	95/ESE	30	14
Sep.$	4.0	4.0	4.2	4.6	4.9	4.8	5.5	6.5	7.7	8.5	10.4	10.3	9.9	11.5	10.4	10.3	8.5	7.0	6.3	5.0	4.9	4.9	5.0	4.1	6.8	15.0	1.5	126/E	14	03
Oct.$	2.9	2.7	3.0	3.3	2.9	3.0	3.1	4.4	6.2	7.3	7.6	7.9	8.3	8.2	8.1	8.3	7.5	5.7	4.3	4.0	3.3	2.9	3.4	3.1	5.1	11.9	1.0	98/S	6	17
Nov.$	5.5	5.5	5.9	6.6	6.4	7.0	6.3	4.6	5.5	7.9	9.6	9.7	9.6	13.6	16.3	10.2	9.2	6.9	5.7	6.9	6.8	5.9	5.3	5.5	7.6	12.3	2.2	76/WSW	2	15
Dec.$	5.5	6.3	6.3	6.5	6.5	6.3	6.0	4.3	4.0	5.1	6.0	7.0	8.6	9.5	10.5	10.6	9.2	6.6	5.4	5.5	5.6	5.5	5.6	6.0	6.6	11.3	2.8	61/NW	25	12
Year	4.1	4.0	4.0	4.0	4.0	3.9	4.1	4.4	5.3	6.1	6.9	7.3	7.7	8.4	8.7	8.1	7.5	6.4	5.5	5.3	5.0	4.6	4.3	4.2	5.6	11.1	1.7	137/NW	9,3	18,15
SAUGOR ISLAND (Ht. 15.5 metres)																														
Jan.	9.0	9.3	9.4	10.2	11.2	11.2	9.1	9.3	12.2	12.9	13.7	14.3	14.2	14.6	15.6	13.9	11.4	10.3	10.3	9.5	9.1	10.3	9.7	9.0	11.2	19.5	2.5	56/NNW	29	15
Feb.	15.2	13.6	13.1	14.2	13.5	12.5	12.2	14.7	15.9	16.5	15.9	16.6	16.1	15.7	15.9	16.9	15.3	16.4	15.2	15.3	14.5	14.2	14.6	13.6	14.9	24.7	4.7	68/W	25	01
Mar.$	16.3	16.2	16.0	15.2	15.6	13.0	11.7	14.2	15.3	15.6	15.8	16.0	16.4	17.0	17.6	16.4	15.2	18.6	15.3	14.9	15.0	14.7	15.6	15.4	15.5	25.1	4.6	60/NW	31	17
Apr.	26.9	27.3	25.6	25.3	25.3	25.8	23.9	25.6	25.0	27.1	25.9	26.1	26.0	27.1	27.9	27.6	26.9	27.2	27.6	28.4	26.6	25.9	24.1	24.6	26.2	36.4	12.6	62/NW	30	04
May.$	28.5	27.1	26.5	28.3	25.9	25.7	25.2	26.0	27.2	27.1	27.4	27.6	28.0	28.2	29.0	28.8	28.2	27.3	28.2	28.2	27.1	28.4	27.1	28.5	27.5	36.2	8.0	66/NNW	15	01
Jun.$	17.9	18.5	15.6	16.7	16.7	17.0	18.6	17.2	17.7	18.0	19.3	19.0	20.2	20.4	21.2	20.8	20.5	19.3	20.1	19.6	19.1	19.5	16.9	17.9	18.2	26.7	5.1	68/N	13	19
Jul.$	19.3	17.9	17.8	16.8	17.5	16.6	17.3	20.1	17.5	19.1	18.2	18.7	19.1	19.1	20.0	19.9	19.8	18.5	18.3	18.5	18.7	18.5	19.5	20.2	18.6	28.2	9.3	68/SW	25	02
Aug.$	16.3	17.0	15.6	14.9	13.1	14.2	13.6	12.0	13.2	14.1	13.1	12.6	14.9	14.4	15.5	14.7	17.0	16.3	14.0	15.1	16.2	15.3	15.3	15.4	14.7	23.8	4.2	58/ WSW	5	10
Sep.$	-	-	19.9	-	-	-	20.2	20.1	21.6	22.2	23.2		22.2	20.1	21.6	22.6	20.0	17.9	17.1	-	-	18.9	-	-	12.0	29.9	9.0	110/WNW	13	23
Oct.$	9.0	8.2	9.0	9.4	10.3	8.7	10.2	10.6	12.0	13.5	11.8	11.4	12.2	12.1	11.1	9.4	7.9	7.0	6.9	7.0	6.7	7.2	7.1	7.6	9.4	16.3	2.2	50/NNE	6	14
Nov.$	2.1	2.5	3.1	3.2	3.4	3.6	6.0	7.0	8.2	9.2	8.3	8.6	8.2	8.4	6.4	4.4	2.9	2.1	2.1	2.5	1.7	2.0	1.9	2.0	4.6	13.3	0.4	36/N	13	14
Dec.	0.7	0.7	1.1	1.6	2.1	2.7	2.5	3.9	5.5	5.4	5.2	5.9	5.5	4.7	4.4	2.9	1.5	0.8	0.6	0.6	0.5	0.3	0.2	0.2	2.5	8.6	0.0	30/NNE	24	10
Year	13.4	13.2	14.4	13.0	12.9	12.6	14.2	15.1	15.9	16.7	16.5	14.7	16.9	16.8	17.2	16.5	15.6	15.1	14.6	13.3	12.9	14.6	12.7	12.9	14.6	24.1	5.2	110/WSW	5/VIII	10

$ Break in record. £ Hours in this case refer to L.M.T.

Table VII - Mean hourly and extreme wind velocities (km.p.h.) at 29 stations for the year 1958

Month	Hours (I.S.T.) 1	2	3	4	5	6	7	8	9	10	11	12	13	14	15	16	17	18	19	20	21	22	23	24	Mean	Mean of Max.	Mean of Min.	Highest Maximum Vel./Dn.	Date	Hour
GOPALPUR (Ht. 9.7 metres)																														
Jan.$	2.7	3.5	3.9	3.5	3.2	3.5	4.0	4.8	4.5	3.7	4.2	7.7	10.0	11.6	12.5	13.4	11.9	11.9	10.3	8.4	4.8	3.5	2.9	3.1	6.4	14.6	0.2	56/N	29	21
Feb.$	8.4	8.4	7.1	4.8	4.8	5.0	4.0	5.9	8.5	9.2	11.3	12.6	15.0	22.5	17.4	17.1	21.9	20.9	18.7	16.4	14.5	14.2	13.1	12.4	12.3	24.4	1.6	72/SSW	19	14
Mar.$	5.9	3.5	2.1	1.9	1.6	1.1	1.6	3.2	4.2	4.8	7.8	10.0	12.9	14.2	14.8	14.7	13.4	13.2	12.4	10.3	9.1	9.9	8.3	5.8	7.8	20.3	0.3	53/S	31	14
Apr.$	15.4	14.0	11.6	10.5	10.2	9.4	8.3	9.9	11.1	13.1	16.4	18.7	20.9	22.2	22.5	22.7	21.1	21.1	18.7	20.1	20.6	19.1	18.8	16.1	16.4	28.5	4.2	109/NE	23	19
May.$	16.8	16.5	16.9	16.0	13.9	15.2	14.0	15.1	15.3	17.2	18.7	20.6	22.3	22.3	24.2	22.6	20.6	20.3	19.5	18.7	18.6	17.9	18.8	17.6	18.3	28.2	7.3	72/SSW	23	2
Jun.$	8.7	8.9	7.6	6.5	8.1	7.4	7.4	9.0	9.7	11.2	14.2	15.9	17.3	19.6	19.0	18.9	17.7	15.9	13.4	13.3	12.4	10.1	9.3	9.3	12.1	26.9	1.0	84/N	10	16
Jul.$	3.9	3.6	3.2	2.7	1.7	2.3	3.2	3.8	4.8	6.8	7.3	9.6	9.8	10.7	11.3	11.2	11.0	11.1	9.2	7.7	5.7	6.1	5.1	3.9	6.5	19.0	0.8	51/S	5	11
Aug.$	3.9	5.4	4.8	3.5	3.8	3.2	4.0	4.7	4.9	6.8	8.2	9.4	9.8	12.1	11.4	13.2	11.5	11.3	11.1	10.1	9.3	8.7	7.7	5.4	7.7	19.0	0.7	62/SW	31	22
Sep.	2.4	2.2	2.6	2.0	0.8	1.4	1.5	2.5	3.1	4.2	5.3	7.9	8.9	9.2	9.5	8.7	7.6	6.0	6.6	3.1	3.9	3.3	3.2	3.1	4.5	16.1	0.7	70/SW	25	3
Oct.$	4.3	2.4	2.5	4.2	3.4	3.5	3.3	5.3	5.5	6.2	7.3	8.3	8.6	9.9	8.0	8.5	7.1	5.6	6.9	4.8	4.0	3.6	4.4	3.4	5.5	16.6	0.2	73/ESE	7	8
Nov.$	3.4	2.9	3.8	3.9	4.5	4.5	5.3	6.0	7.8	8.4	9.6	10.1	10.0	10.8	10.3	9.9	6.4	5.0	5.6	3.6	3.5	4.0	3.0	2.7	6.0	14.6	0.6	64/ENE	5	14
Dec.$	1.9	2.5	3.2	4.6	5.3	6.3	6.8	8.9	9.8	7.3	3.7	4.6	6.3	8.8	9.7	9.3	6.4	4.8	2.2	0.8	0.2	0.5	0.5	1.0	4.8	13.0	0.0	27/E	10	13
Year	6.5	6.1	5.8	5.3	5.1	5.2	5.3	6.6	7.4	8.2	9.5	11.3	12.7	14.5	14.2	14.2	13.1	12.3	11.2	9.8	8.9	8.4	7.9	7.0	9.0	20.1	1.5	109/NE	23/IV	19
JAMSHEDPUR (Ht. 15.5 metres)																														
Jan.	2.6	3.8	3.8	5.1	3.4	2.7	3.5	2.1	3.0	3.4	3.7	4.3	5.6	6.7	6.1	5.1	3.8	2.7	4.0	3.5	3.8	2.2	2.4	2.2	3.7	10.3	0.0	47/NE	29	08
Feb.	4.6	4.3	3.8	4.6	4.6	5.0	2.2	2.4	4.2	5.1	5.1	7.4	7.5	8.0	8.3	8.5	6.7	4.0	3.5	3.2	5.9	5.5	5.6	4.8	5.2	29.3	0.0	48/NW	28	13
Mar.	1.8	3.2	1.6	2.6	3.0	3.2	2.2	2.7	3.5	4.5	5.4	5.9	6.2	6.6	8.8	10.0	6.6	3.4	3.0	2.4	1.9	2.2	2.9	1.8	4.0	27.4	0.0	84/NW	3	16
Apr.	2.4	2.1	1.1	1.6	1.8	1.3	0.6	1.4	2.2	3.4	3.8	3.8	5.6	5.4	5.9	5.4	6.7	9.7	5.1	6.2	4.8	4.2	2.6	1.9	3.7	11.3	0.0	71/N	27	18
May.	1.4	1.0	0.8	0.9	0.5	0.7	1.0	1.6	3.3	4.9	5.7	4.8	6.0	6.6	7.5	7.7	8.1	4.4	4.8	5.5	5.5	4.4	3.8	1.8	3.9	12.4	0.0	105/SW	14	17
Jun.	4.2	4.2	3.6	3.0	2.5	2.2	2.3	3.3	3.9	3.9	5.9	6.2	6.9	8.4	8.6	9.9	10.7	10.2	7.9	7.3	7.8	7.5	6.3	4.2	5.9	19.6	0.0	171/NW	7	17
Jul.	4.3	4.5	3.2	2.9	2.7	3.3	4.3	5.8	6.6	7.5	7.1	7.9	8.7	8.5	7.6	8.5	6.3	6.0	4.8	5.1	5.1	4.8	4.4	4.0	5.6	15.2	0.2	64/NE	15	18
Aug.	3.6	4.9	3.5	3.5	3.1	3.6	3.9	5.2	5.9	6.5	6.9	7.5	8.1	9.4	9.8	9.1	7.8	7.0	6.2	4.7	6.1	4.9	5.0	3.5	5.8	15.0	0.7	80/WSW	5	13
Sep.	2.8	2.7	3.3	3.6	3.4	3.3	4.1	4.5	5.9	6.7	7.6	7.5	7.0	6.3	6.3	7.4	5.0	4.5	4.0	3.2	3.4	4.2	3.6	3.8	4.8	14.0	0.3	90/NE	21	13
Oct.	1.7	1.7	1.9	1.5	1.4	1.4	1.5	2.2	2.5	3.3	3.8	4.7	5.5	5.5	5.8	6.4	3.1	2.3	2.0	1.5	2.2	1.5	1.6	1.1	2.8	9.1	0.1	53/S	9	15
Nov.	1.9	3.0	2.7	2.7	2.5	2.1	1.8	2.7	4.3	5.4	7.9	8.5	9.4	9.0	7.7	6.5	4.1	2.8	2.0	2.4	1.7	2.0	3.0	2.2	4.1	11.7	0.0	51/NE	11	12
Dec.	2.4	2.2	2.5	2.8	2.6	2.4	2.4	1.0	1.0	1.8	2.9	3.6	4.6	5.4	5.2	4.0	2.0	1.5	2.3	1.8	2.2	1.5	1.8	2.4	2.6	8.3	0.0	48/N	23	17
Year	2.8	3.1	2.7	2.9	2.6	2.6	2.5	2.9	3.9	4.7	5.5	6.0	6.7	7.1	7.3	7.4	5.9	4.9	4.1	3.9	4.2	3.7	3.6	2.8	4.3	15.3	0.1	171/NW	7/VI	17
GAYA (Ht. 13.9 metres)																														
Jan.	1.8	2.4	2.9	3.5	3.3	2.9	2.2	1.4	3.0	4.2	5.1	4.5	7.8	9.0	10.0	9.9	6.7	5.0	3.7	3.2	2.7	2.1	2.1	2.1	4.2	20.1	0.0	56/ESE	29	15
Feb.$	4.5	4.5	4.6	4.4	4.0	3.8	4.2	3.8	6.7	9.7	12.1	14.5	27.4	19.3	29.0	16.9	13.9	8.3	5.8	6.1	4.3	4.8	3.2	3.5	9.1	31.9	0.5	68/WNW	8	13
Mar.	4.8	4.3	4.8	4.8	4.3	6.4	4.6	8.0	10.3	11.5	13.4	15.9	18.2	20.1	22.5	20.9	18.8	11.8	6.8	4.3	6.2	4.8	5.0	4.3	9.9	42.4	0.3	74/NW	16	14
Apr.	5.8	5.0	4.8	5.1	5.2	5.6	5.1	8.5	7.5	12.1	15.8	27.4	18.7	14.7	19.9	21.4	20.9	14.2	8.2	5.9	9.0	10.0	7.4	6.2	10.6	43.2	0.0	90/WNW	11	17
May.$	5.5	8.0	5.0	4.7	3.3	3.7	6.4	7.8	8.9	9.7	13.1	16.8	16.1	18.8	21.6	19.0	15.6	12.6	7.7	6.7	6.5	6.8	5.9	6.5	9.8	42.7	0.3	121/S	5	15
Jun.	6.2	7.2	5.2	5.1	4.3	3.5	5.3	7.1	4.0	9.9	10.5	12.8	15.3	16.7	18.4	16.9	14.9	12.9	8.9	7.8	8.7	6.2	6.7	7.1	9.2	32.3	0.0	150/NW	7	17
Jul.$	7.0	6.1	6.0	6.4	6.1	5.9	8.9	9.9	11.2	10.7	11.8	12.2	13.8	13.8	13.5	12.4	11.7	8.5	7.5	9.3	8.5	7.8	7.0	6.9	9.3	20.6	2.1	90/E	10	13
Aug.	3.4	4.3	3.7	4.0	3.7	4.0	4.7	6.4	7.9	8.0	9.5	9.0	9.3	9.3	9.2	9.0	5.2	5.6	5.3	5.5	4.0	4.4	4.5	4.3	6.2	16.3	0.6	60/NW	10	20
Sep.$	4.2	3.9	4.1	4.5	4.4	4.9	5.3	5.9	7.8	9.5	9.9	9.9	9.6	10.5	8.3	8.5	7.1	4.8	4.5	4.2	5.0	4.8	4.7	4.6	6.3	15.4	1.1	85/SE	22	14
Oct.$	2.5	2.4	2.3	2.4	3.2	2.6	3.3	4.4	5.0	7.0	8.9	9.3	9.4	9.6	9.3	7.5	4.7	2.7	3.7	2.5	2.0	2.3	2.3	2.3	4.7	12.5	0.0	35/W	26	11
Nov.	1.7	2.8	2.5	2.3	3.1	3.4	2.3	3.0	3.5	5.0	7.5	9.0	11.1	9.8	9.0	7.8	4.8	4.3	3.4	1.8	2.6	2.5	2.0	2.7	4.1	12.5	0.0	32/NW	13	12
Dec.	4.0	4.9	4.8	5.2	5.9	5.8	5.6	5.5	5.9	7.3	9.0	11.3	12.5	13.8	13.0	11.5	8.2	6.2	5.4	4.5	4.0	4.4	4.6	4.2	7.0	16.5	1.9	61/NW	23	13
Year	4.3	4.5	4.2	4.4	4.2	4.4	4.8	6.1	6.9	8.8	10.5	12.7	14.1	13.8	15.3	13.5	11.1	8.1	5.9	5.2	5.3	5.1	4.6	4.5	7.5	25.5	0.6	150/NW	7/VI	17

$ Break in record

Table VII - Mean hourly and extreme wind velocities (km.p.h.) at 29 stations for the year 1958

Month	Hours (I.S.T.) 1	2	3	4	5	6	7	8	9	10	11	12	13	14	15	16	17	18	19	20	21	22	23	24	Mean	Mean of Max.	Mean of Min.	Highest Maximum Vel./Dn.	Date	Hour
ALLAHABAD (BAMRAULI) (Ht. 12.2 metres)																														
Jan.	3.7	3.8	3.8	3.7	4.0	4.0	3.8	4.0	5.3	5.9	7.5	7.7	8.0	9.7	9.6	8.3	5.0	3.4	3.5	3.2	3.4	3.2	3.2	3.2	5.0	12.9	0.8	53/WSW	27	24
Feb.	4.6	5.8	5.1	5.3	4.8	4.5	4.3	5.4	6.6	7.8	11.3	10.3	12.3	13.5	12.9	12.1	9.7	5.4	5.1	5.3	4.6	4.6	4.3	5.0	7.1	16.7	2.4	47/WNW	8	15
Mar.	5.6	5.6	6.9	5.6	4.8	5.0	5.1	6.1	8.8	10.8	11.5	11.9	12.4	13.9	15.3	14.5	13.1	7.7	4.6	4.5	4.8	5.4	4.6	4.8	8.1	20.6	1.1	130/NW	3	14
Apr.	3.4	3.8	4.7	4.1	4.3	3.6	5.1	6.8	7.6	7.6	9.6	11.4	12.4	12.2	13.1	13.6	12.8	8.9	5.5	4.3	3.9	4.7	4.7	3.8	7.2	19.0	0.8	58/WSW	19	17
May.	3.7	3.5	5.5	3.9	3.7	4.8	5.3	8.0	7.1	9.1	10.6	12.1	14.7	13.7	15.8	15.9	15.3	12.3	6.5	5.0	4.2	3.1	4.2	5.0	8.0	20.5	0.6	76/WNW	24	14
Jun.	5.5	4.4	5.6	5.6	6.4	6.1	7.6	10.4	12.4	13.4	11.9	13.6	13.4	13.5	14.1	13.0	12.4	10.1	5.8	4.9	4.1	4.6	5.3	5.5	8.7	21.2	0.9	78/WSW	22	13
Jul.	7.3	7.5	7.1	7.1	6.5	6.6	7.3	7.9	8.6	8.1	8.5	8.5	9.1	9.1	9.9	10.3	9.3	8.1	6.6	6.9	6.3	5.8	6.5	7.6	7.8	15.1	1.9	80/NNE	13	21
Aug.	7.7	5.7	6.5	6.1	5.8	5.5	6.0	6.5	8.3	9.4	8.6	9.0	9.0	10.1	10.3	10.3	8.9	7.2	6.5	5.3	5.0	4.5	5.3	6.5	7.3	16.2	1.1	56/W	10	1
Sep.	5.7	5.4	5.5	5.7	5.4	5.3	6.3	7.6	8.7	9.1	10.2	8.7	9.7	10.3	10.4	8.6	7.6	7.5	4.7	3.9	4.1	4.7	4.6	5.0	6.9	14.6	1.9	60/WNW	16	14
Oct.$	3.3	3.3	2.5	3.3	3.1	3.0	3.6	4.6	5.4	6.8	8.1	8.3	8.6	9.4	5.6	8.0	4.8	2.9	3.0	3.0	2.9	3.1	3.3	3.7	4.7	10.8	1.0	42/SE	15	1
Nov.	1.9	2.2	2.3	2.3	2.7	2.2	2.1	3.2	4.1	4.7	5.9	7.3	8.0	8.6	7.8	5.9	2.9	2.2	2.0	2.0	2.2	2.3	2.5	2.2	3.7	9.6	0.8	28/NW	28	14
Dec.	3.5	3.4	3.4	3.0	3.0	3.1	3.1	3.7	5.3	6.8	7.4	9.0	9.2	9.7	9.5	8.0	4.7	3.6	3.4	3.5	3.1	3.0	3.4	3.4	5.0	10.1	1.5	35/WNW	23	13
Year	4.7	4.5	4.9	4.6	4.5	4.5	5.0	6.2	7.3	8.3	9.1	9.8	10.6	11.1	11.2	10.7	8.9	6.6	4.8	4.3	4.1	4.1	4.3	4.6	6.6	15.6	1.2	130/NW	3/III	14
LUCKNOW (AMAUSI AERODROME) (Ht. 13.7 metres)																														
Jan.	4.7	3.8	4.3	3.5	4.0	4.3	4.5	4.3	6.3	8.6	10.3	11.4	12.5	11.2	11.5	11.1	7.7	5.6	4.8	5.0	4.5	4.2	5.1	4.5	6.6	15.6	1.0	56/N	29	3
Feb.	5.6	5.9	6.4	6.2	5.9	5.9	5.7	6.7	10.0	11.7	14.7	17.2	19.0	17.7	17.1	14.2	11.7	5.9	5.0	4.3	4.1	5.3	5.1	5.6	9.0	22.9	0.7	58/NW	8,9,16	12,12,13
Mar.	3.6	4.2	3.4	3.4	3.2	3.5	4.3	8.9	9.9	11.5	15.9	18.1	19.1	19.6	19.8	18.2	15.5	8.0	3.6	3.3	3.1	3.6	3.7	4.0	8.8	24.8	0.4	68/NW	26	15
Apr.	3.0	3.0	2.8	2.7	3.0	2.5	3.9	7.0	9.3	11.3	12.0	12.4	15.3	15.1	16.4	14.3	9.9	5.0	2.0	1.5	1.2	3.3	3.0	4.0	6.9	22.4	0.0	77/NW	22	13
May.$	4.2	3.3	3.7	3.2	3.0	2.4	4.4	8.0	8.7	11.1	12.5	15.2	15.7	16.9	18.1	17.6	17.5	13.4	4.3	4.1	2.8	3.2	3.6	5.3	8.4	25.8	0.3	70/WSW	26	18
Jun.$	6.8	7.9	6.2	7.1	7.0	9.6	10.2	13.3	14.4	15.0	13.4	14.2	14.8	15.3	16.0	15.2	14.7	12.7	8.0	7.5	6.2	8.4	6.2	5.4	10.6	26.1	0.5	68/NW	27	16
Jul.	6.1	6.2	6.7	7.4	7.1	6.4	10.4	11.7	12.0	10.7	12.7	13.3	13.8	11.3	15.3	13.7	12.0	10.1	8.0	6.0	6.0	4.6	5.2	6.7	9.3	22.0	1.5	83/SE	23	15
Aug.	6.7	5.9	6.4	6.4	6.4	7.8	9.5	10.0	10.4	10.6	11.0	10.1	11.8	13.4	11.5	10.3	8.9	8.7	5.9	5.6	7.0	6.3	5.6	5.9	8.4	18.5	1.4	62/N	23	13
Sep.	8.8	8.8	9.0	9.0	9.1	8.8	11.6	15.1	15.2	14.1	15.3	15.5	15.1	15.8	15.9	15.1	12.9	9.9	8.1	7.3	7.6	7.4	7.6	8.1	11.3	21.9	2.6	65/SE	22	19
Oct.	2.9	3.0	3.7	3.5	3.5	3.8	4.2	6.6	7.8	8.4	8.9	9.7	9.5	9.8	10.6	10.0	6.3	4.3	4.3	3.6	3.5	3.3	3.5	3.7	5.8	14.3	0.8	58/SSE	10	12
Nov.$	3.7	3.0	3.1	2.9	3.1	4.1	3.6	3.6	4.8	5.6	7.0	8.1	9.3	10.7	10.5	8.9	5.1	4.1	4.3	3.4	3.2	3.8	3.8	3.4	5.1	13.0	0.7	37/NW	13	15
Dec.$	4.2	3.3	3.5	4.3	4.4	4.3	4.6	4.9	6.8	8.9	9.7	10.5	10.9	11.1	11.1	9.7	5.9	4.5	4.5	4.7	4.5	4.4	4.0	4.4	6.2	13.7	1.3	44/WNW	16	15
Year	5.0	4.9	4.9	5.0	5.0	5.2	6.4	8.3	9.6	10.6	11.9	13.0	13.9	14.0	14.5	13.2	10.7	7.6	5.2	5.2	4.7	4.8	4.7	5.1	8.0	20.1	0.9	83/SE	23/VII	15
NEW DELHI (Ht. 19.8 metres)																														
Jan.$	3.5	4.2	3.2	3.2	4.2	5.0	4.0	6.4	7.8	8.0	8.5	10.0	10.2	10.5	10.5	10.5	8.2	4.5	2.1	3.5	2.7	2.4	3.2	3.4	5.8	15.0	0.6	56/WNW	31	13
Feb.$	8.3	6.9	5.9	6.1	5.6	5.0	6.7	9.9	11.4	12.1	14.8	16.4	18.2	16.9	17.2	17.4	13.2	11.1	6.6	9.9	8.3	8.6	7.2	6.9	10.4	23.1	3.4	69/NW	19	22
Mar.$	15.0	13.4	13.9	10.7	10.5	11.1	11.8	14.3	15.0	15.5	14.5	16.1	16.3	19.0	18.5	19.0	17.2	13.1	10.5	10.5	11.5	14.7	13.9	12.9	14.1	24.8	5.9	84/NW	11	21
Apr.$	11.3	11.3	11.3	11.3	11.3	12.9	12.9	14.5	14.5	14.5	16.1	16.1	17.7	17.7	17.1	16.1	19.3	14.5	14.5	12.9	12.9	14.5	11.3	12.9	14.1	26.1	4.3	92/NW	22	15
May.$	11.6	10.2	9.4	7.4	7.2	7.8	10.5	12.5	14.7	16.6	16.8	14.9	15.7	18.9	17.3	18.1	21.3	18.6	12.2	11.1	8.7	9.6	10.1	12.4	13.1	30.4	2.7	96/WNW	26	24
Jun.	15.6	16.1	14.7	14.2	15.9	16.3	18.6	21.0	24.5	23.5	22.2	20.2	18.1	17.7	17.4	17.4	17.1	18.5	16.6	18.7	16.2	14.8	14.0	14.5	17.7	35.4	6.1	111/NNW	6	20
Jul.$	8.7	8.0	7.6	8.6	9.0	8.3	11.9	12.6	12.5	12.3	12.0	11.5	12.6	11.3	11.4	11.4	11.3	9.8	9.8	8.4	8.7	7.2	6.6	7.8	10.0	20.6	2.3	76/N	18	15
Aug.	6.0	5.5	5.5	5.0	5.5	5.6	7.5	8.2	9.0	9.7	11.7	10.2	9.6	8.8	7.8	6.7	5.2	6.2	5.3	5.5	5.0	5.0	5.8	5.0	6.9	18.4	0.8	73/NNW	28	11
Sep.	7.4	7.2	7.0	7.6	7.4	7.5	8.6	10.8	12.0	13.1	14.4	13.5	13.6	12.9	13.1	11.1	9.5	7.9	6.8	6.9	6.1	5.7	6.0	7.1	9.3	18.0	1.9	74/E	1	18
Oct.	4.5	5.2	4.5	5.2	5.9	5.7	6.5	8.9	9.5	10.0	10.6	10.6	12.2	11.7	11.5	10.0	6.0	3.7	3.4	3.3	2.5	3.0	2.9	3.3	6.7	15.5	0.8	52/WNW	19	18
Nov.	4.5	4.3	4.5	4.8	4.9	4.0	4.8	7.1	7.5	7.4	9.2	11.1	11.8	11.6	12.5	10.3	6.1	4.3	3.2	3.3	3.7	5.1	4.5	4.5	6.5	15.1	0.8	43/NW	28	12
Dec.	4.4	5.6	5.1	5.7	5.8	6.4	7.6	8.2	9.6	10.5	10.5	11.7	11.7	13.1	12.8	11.9	8.8	7.5	6.3	6.2	5.1	5.5	4.9	5.2	7.9	17.1	1.5	48/NW	24	11
Year	8.4	8.2	7.7	7.5	7.8	8.0	9.3	11.2	12.3	12.8	13.4	13.5	14.0	14.2	13.9	13.3	11.9	10.0	8.1	8.4	7.6	8.0	7.5	8.0	10.2	21.6	2.6	111/NNW	6 /VI	20

$ Break in record.

Table VII - Mean hourly and extreme wind velocities (km.p.h.) at 29 stations for the year 1958

Month	Hours (I.S.T.) 1	2	3	4	5	6	7	8	9	10	11	12	13	14	15	16	17	18	19	20	21	22	23	24	Mean	Mean of Max.	Mean of Min.	Highest Maximum Vel./Dn.	Date	Hour
AMRITSAR (Ht. 20.4 metres)																														
Jan.	4.5	3.9	3.4	2.9	3.5	3.0	3.4	3.2	2.8	3.6	5.9	7.0	8.6	9.7	8.9	8.7	7.2	4.9	4.3	3.7	4.3	3.2	3.1	4.7	4.9	13.9	0.4	43/WNW,ENE	10,25	5,1
Feb.	5.0	5.5	6.2	4.8	4.9	4.0	4.5	3.9	4.1	5.4	6.9	9.7	12.0	11.8	11.2	11.9	11.2	6.2	6.6	5.7	4.1	4.1	4.0	3.4	6.5	17.0	0.4	64/NE	4	17
Mar.	7.1	6.8	6.2	5.1	4.9	6.2	5.7	5.8	7.1	7.9	8.7	10.3	13.4	15.8	17.7	17.3	14.7	10.8	7.5	8.9	8.0	5.9	4.8	5.9	8.9	22.0	0.7	85/NNE	22	17
Apr.	7.5	6.7	7.8	4.9	4.5	4.7	6.5	6.9	9.3	10.4	13.1	13.0	12.5	13.0	14.9	12.9	12.2	7.8	5.7	6.6	4.9	4.8	9.0	7.9	8.6	24.5	0.5	87/SSW	1	20
May.	3.6	6.3	8.8	8.1	8.5	8.4	8.1	10.5	10.7	11.8	13.1	12.0	11.1	12.8	13.2	13.2	13.3	10.3	6.3	7.1	9.0	6.8	8.0	6.5	9.5	25.1	0.3	84/SSW	14	12
Jun.	3.9	4.7	4.3	4.4	3.9	4.5	4.3	7.7	9.7	13.0	11.8	12.4	9.7	8.9	9.2	8.5	12.4	10.0	7.6	5.8	5.6	5.2	4.9	5.8	7.4	24.9	0.0	122/NW	12	20
Jul.	7.4	5.0	6.8	6.2	7.0	6.6	7.3	9.8	9.8	10.0	10.5	9.6	10.3	9.2	9.5	6.3	6.8	7.5	7.5	5.5	6.5	6.4	7.7	7.4	7.8	21.8	0.2	77/S	7	16
Aug.	4.1	3.1	5.1	4.0	4.0	4.6	7.0	7.6	6.5	8.0	7.6	9.2	9.6	9.5	8.3	8.0	7.5	6.2	3.5	2.6	3.2	3.2	3.7	3.7	5.8	23.2	0.0	113/NNW	26	14
Sep.	3.6	4.0	5.0	4.7	7.5	5.7	4.4	7.3	8.2	9.1	9.2	12.0	10.4	9.0	9.7	9.4	9.7	6.4	4.4	3.4	4.4	4.9	5.5	4.3	6.7	20.0	0.0	83/SSE	1	11
Oct.	4.4	3.8	3.0	2.7	3.3	3.5	4.0	2.9	3.8	5.3	7.0	8.0	8.4	8.4	9.0	7.4	4.6	2.9	3.0	3.2	4.8	4.2	3.7	3.8	4.8	14.2	0.2	100/ W	19	21
Nov.	5.7	5.2	5.6	4.5	5.1	3.6	3.7	3.9	4.2	4.8	6.1	8.1	10.1	9.9	10.5	9.5	5.8	3.7	3.7	7.4	3.8	4.1	4.3	3.9	5.7	13.9	0.4	75/N	12	9
Dec.	5.7	7.1	6.2	6.4	5.3	5.7	5.6	5.7	5.1	5.5	7.0	8.6	10.1	9.8	9.3	7.9	6.4	6.5	7.4	6.1	6.4	5.4	5.3	6.0	6.7	14.3	1.2	72/E	21	13
Year	5.2	5.2	5.7	4.9	5.2	5.0	5.4	6.3	6.8	7.9	8.9	10.0	10.5	10.6	10.9	10.1	9.3	6.9	5.6	5.5	5.4	4.9	5.3	5.3	6.9	19.6	0.3	122/NW	12/VI	20
JODHPUR (Ht. 18.3 metres)																														
Jan.	8.7	8.8	8.6	8.4	8.1	8.5	8.2	7.3	5.5	5.0	4.8	4.9	5.8	5.8	6.3	6.8	6.8	4.7	5.0	7.2	8.2	8.8	8.6	9.2	7.1	14.0	0.7	61/NNW	24	22
Feb.	10.0	10.0	9.9	9.5	9.8	9.0	8.3	7.1	5.5	6.7	9.2	8.6	9.2	10.4	9.1	9.4	8.6	6.5	5.2	6.2	7.4	8.7	8.9	9.0	8.5	16.0	1.3	55/WSW	4	17
Mar.	8.1	8.2	9.6	9.0	8.8	8.0	7.7	6.0	6.3	9.1	9.4	9.3	9.1	11.7	12.0	11.8	9.9	9.9	5.3	5.3	6.7	6.5	9.0	8.8	8.6	18.7	1.0	66/W	11	18
Apr.	7.4	8.4	9.2	8.3	8.4	5.9	5.6	7.0	7.8	7.1	9.0	8.6	10.2	10.8	8.9	10.6	10.3	9.5	6.4	5.7	5.3	4.5	6.0	5.5	7.8	17.4	0.6	50/WSW	14	2
May.	8.9	8.9	8.0	6.6	7.0	7.8	6.9	10.2	11.5	11.9	12.0	12.5	12.7	13.2	13.6	13.6	13.4	12.6	10.5	7.7	6.9	6.2	5.9	8.3	9.9	20.9	1.4	97/W	26	20
Jun.	12.7	11.3	13.5	13.0	12.3	12.3	13.4	14.7	14.9	15.3	15.2	14.7	15.0	13.2	13.5	12.5	12.0	12.1	11.9	10.1	11.9	11.0	11.7	10.8	12.9	25.5	3.3	114/NW	7	21
Jul.	9.9	9.5	10.8	11.7	11.0	11.3	10.4	13.6	14.3	15.0	15.5	15.6	14.6	14.5	14.3	14.2	13.8	14.4	13.1	9.8	8.5	7.6	8.3	9.8	12.1	22.1	4.1	84/ESE	1	18
Aug.	7.2	7.3	7.5	8.5	7.0	5.4	5.7	8.4	10.0	10.0	8.9	9.4	9.5	10.4	9.5	10.0	10.0	9.8	10.7	8.0	7.0	7.2	6.8	7.0	8.4	20.4	1.5	67/E	17	17
Sep.	6.2	6.3	6.8	7.2	6.9	6.6	6.7	8.9	11.0	10.0	11.4	11.2	11.2	11.1	11.6	10.8	10.8	7.6	6.2	7.5	7.5	8.2.	6.5	6.7	8.5	18.5	1.8	67/NE	10	17
Oct.	4.0	3.9	4.0	3.8	3.1	2.8	2.6	2.1	2.4	3.5	4.0	4.8	5.7	6.4	6.3	6.9	5.6	3.1	3.5	4.0	4.7	3.8	4.1	3.8	4.1	11.0	0.3	56/SSE	19	16
Nov.	9.4	8.7	9.2	9.7	10.1	10.3	9.7	8.2	6.5	5.6	6.4	8.2	8.2	9.2	7.8	7.7	7.1	6.2	7.1	7.7	7.5	8.9	8.8	8.9	8.2	14.3	2.3	59/E	28	9
Dec.	9.9	9.6	9.8	9.3	9.3	9.0	8.6	7.8	6.3	5.6	5.7	6.1	6.7	8.1	8.0	8.1	6.5	5.8	5.9	6.5	7.0	8.6	8.5	9.1	7.7	14.5	2.1	49/NNE	27	3
Year	8.5	8.4	8.9	8.7	8.5	8.1	7.8	8.4	8.6	8.7	9.3	9.5	9.8	10.4	10.1	10.2	9.6	8.5	7.6	7.1	7.4	7.5	7.8	8.1	8.7	17.8	1.7	114/NW	7/VI	21
JAIPUR (Ht. 18.3 metres)																														
Jan.	6.9	7.2	6.9	6.6	6.0	5.9	5.0	6.0	5.4	7.5	8.5	7.4	8.2	7.5	6.2	5.8	5.8	5.1	4.3	5.3	5.8	6.2	6.3	7.2	6.4	12.8	1.2	37/E	25	10
Feb.	8.0	8.6	7.7	7.0	7.5	8.3	7.5	6.3	6.9	8.9	9.1	9.2	7.9	7.8	8.8	7.8	7.3	4.9	4.4	5.4	5.8	7.0	7.1	9.0	7.4	15.5	0.8	39/E	27	18
Mar.	6.3	6.2	6.8	5.9	5.8	5.5	4.8	4.5	6.6	9.2	7.5	9.5	10.3	8.4	10.4	10.8	10.1	8.3	4.5	3.3	4.3	5.5	5.8	6.3	6.9	16.9	0.5	82/NW	9	24
Apr.	6.0	6.3	5.6	5.3	7.7	5.7	4.9	5.7	8.4	8.9	9.9	10.2	12.9	10.6	10.9	10.1	10.0	7.8	5.7	4.6	5.9	5.4	5.2	5.6	7.5	18.1	1.0	74/NW	28	5
May.	6.3	6.6	6.5	6.0	6.0	5.2	6.2	6.6	10.4	12.0	12.5	12.9	14.2	13.7	14.4	14.3	13.5	13.0	8.2	5.9	6.1	7.4	7.7	7.5	9.3	21.3	1.5	77/WNW	27	1
Jun.	7.7	8.0	7.0	6.3	6.8	6.3	6.5	9.4	12.3	14.3	13.5	13.7	12.6	13.6	14.0	12.3	13.3	12.3	12.0	13.7	10.8	10.2	9.8	9.0	10.6	26.3	1.4	98/WNW	5	20
Jul.	6.3	6.6	6.9	7.2	8.0	8.5	9.0	11.5	12.5	12.3	12.9	12.7	12.2	11.5	11.3	10.6	10.2	8.8	7.9	7.2	5.4	6.6	5.3	6.0	9.1	18.3	2.0	52/ENE	11	15
Aug.	4.5	4.2	4.1	3.8	3.8	4.2	4.6	5.6	9.7	10.3	10.9	11.0	10.5	9.3	10.5	8.9	8.3	8.7	7.4	6.9	5.9	4.5	5.0	5.4	7.0	15.6	0.9	60/ENE	18	12
Sep.	8.0	7.7	7.8	8.1	7.9	8.2	8.4	10.0	11.5	13.0	13.7	13.6	13.7	13.5	12.6	12.6	11.2	10.0	8.3	7.6	7.4	8.0	7.5	7.8	9.9	18.1	3.8	46/ENE	11	1
Oct.	4.3	4.4	4.2	4.4	4.3	4.5	4.7	4.6	6.7	8.8	9.4	8.6	9.5	8.7	8.7	9.5	8.8	5.9	5.3	5.8	5.5	5.5	4.9	4.5	6.3	13.3	0.8	44/E	20	10
Nov.	6.8	6.5	7.4	6.4	6.8	7.1	6.9	6.1	6.7	8.1	7.9	7.9	6.8	5.0	5.8	6.9	5.1	3.7	5.0	5.0	6.3	5.9	6.8	6.8	6.4	12.4	1.1	42/NW	28	12
Dec.	6.8	6.8	7.2	7.4	7.3	7.5	7.2	7.0	5.7	7.5	7.7	8.7	8.3	8.1	7.1	7.2	6.3	5.4	4.5	5.5	5.3	6.1	6.6	6.6	6.8	12.2	1.4	42/WNW	21	16
Year	6.5	6.6	6.5	6.2	6.5	6.5	6.3	6.8	8.6	10.1	10.3	10.5	10.6	9.8	10.1	9.7	9.1	7.8	6.5	6.3	6.2	6.5	6.5	6.8	7.8	16.7	1.4	98/WNW	5	20

Table VII - Mean hourly and extreme wind velocities (km.p.h.) at 29 stations for the year 1958

Month	Hours (I.S.T.) 1	2	3	4	5	6	7	8	9	10	11	12	13	14	15	16	17	18	19	20	21	22	23	24	Mean	Mean of Max.	Mean of Min.	Highest Maximum Vel./Dn.	Date	Hour
JAIPUR S.M.O. (Ht. 20.0 metres)																														
Jan.	6.5	6.2	6.0	5.5	4.5	6.0	5.5	5.6	5.4	6.8	8.2	7.9	8.2	8.6	8.4	7.0	7.3	4.7	5.1	5.7	6.0	6.5	6.3	5.9	6.4	14.1	0.1	58/ENE	25	11
Feb.	7.3	8.2	6.5	7.0	6.4	6.3	6.4	4.5	5.8	7.1	7.6	7.1	8.0	8.8	8.2	7.4	5.9	4.3	3.5	3.6	3.9	5.1	6.0	7.6	6.3	15.7	0.4	42/ESE	27	18
Mar.	5.6	6.2	5.8	5.6	5.1	4.2	3.3	3.3	5.5	6.4	7.5	8.0	8.2	8.7	10.2	9.1	8.7	6.1	3.1	3.9	4.4	4.5	4.8	5.7	6.0	15.7	0.2	43/NW	16,26	14,14
Apr.	6.7	7.0	7.9	7.9	7.2	6.7	5.6	4.8	8.0	9.0	9.2	9.9	11.6	12.4	10.7	12.3	10.5	8.5	6.5	4.8	6.7	5.0	6.5	6.9	8.0	19.7	1.6	68/N	11	16
May.	8.2	8.1	8.4	6.7	7.5	7.5	6.6	6.0	9.1	13.1	14.9	15.7	17.0	16.5	16.6	17.4	16.0	14.3	8.4	6.5	7.0	8.4	10.3	10.0	10.8	26.7	1.6	84/NW	29	14
Jun.	8.4	9.6	8.7	7.3	9.2	6.5	5.9	10.6	13.6	15.2	14.4	14.8	13.7	13.1	14.1	15.2	14.5	12.4	12.2	15.5	13.0	12.0	11.9	11.4	11.8	34.5	1.1	102/WNW	8	24
Jul.	6.0	5.2	6.0	6.3	6.5	7.5	7.6	11.4	12.2	14.0	14.2	13.4	12.4	11.3	11.7	9.8	9.2	8.0	7.7	5.9	4.9	4.8	5.4	4.9	8.6	19.2	1.5	60/SW	3	18
Aug.	5.5	5.3	4.8	5.0	4.7	4.2	3.5	4.6	7.4	9.7	10.9	11.6	11.1	9.7	9.8	9.5	7.7	7.6	7.8	6.6	5.8	5.8	5.8	6.0	7.1	18.5	2.1	72/N	25	15
Sep.	8.9	8.7	8.5	8.9	8.5	7.9	8.7	10.6	12.9	14.3	14.8	15.0	15.2	15.3	14.3	13.1	12.7	9.3	7.0	8.1	7.3	7.8	8.3	8.4	10.6	18.5	4.2	55/ENE	11	1
Oct.	4.9	4.4	4.6	4.6	4.8	4.6	4.4	4.6	5.7	7.7	8.0	8.0	9.4	9.7	9.6	9.3	8.2	5.2	4.6	4.8	5.1	4.6	4.8	4.2	6.1	13.6	1.4	46/NNW	19	15
Nov.	4.8	5.0	5.5	4.6	5.0	4.0	3.9	3.5	4.3	7.0	6.3	6.4	6.5	6.0	6.5	5.6	4.7	2.6	3.4	4.1	4.7	4.5	5.7	4.8	5.0	11.8	0.5	48/NNW	28	12
Dec.	6.1	5.5	5.6	6.5	6.1	5.5	5.4	4.8	4.9	6.1	6.4	6.5	7.4	8.1	7.8	7.3	5.8	4.3	3.9	4.5	5.1	6.0	5.4	5.5	5.9	12.6	0.7	40/NW	27	15
Year	6.6	6.5	6.5	6.3	6.3	5.9	5.6	6.2	7.9	9.7	10.2	10.3	10.7	10.7	10.7	10.3	9.3	7.3	6.1	6.2	6.2	6.3	6.8	6.8	7.7	18.4	1.3	102/WNW	8/ VI	24
BHOPAL (BAIRAGARH) (Ht. 11.7 metres)																														
Jan.	3.8	4.8	3.5	3.4	4.2	4.3	3.8	3.7	4.6	7.4	7.4	7.8	8.5	9.9	9.9	10.3	8.5	5.3	4.5	4.5	5.1	4.8	4.5	4.3	5.8	14.0	0.2	47/WSW	25	14
Feb.$	7.8	7.0	7.2	7.4	6.6	6.4	5.0	5.6	10.5	12.3	11.1	11.1	10.8	13.7	14.0	14.5	13.4	9.0	5.0	5.6	8.6	7.0	9.4	8.2	9.1	21.1	0.6	55/WNW	18	15
Mar.$	6.6	6.4	5.8	4.6	5.0	4.3	4.8	4.6	10.0	11.8	12.1	10.5	11.5	11.5	12.9	11.9	13.7	11.8	7.2	4.2	4.8	5.0	5.8	6.4	8.1	19.3	0.3	63/NW	22	19
Apr.$	7.9	7.8	5.9	6.8	7.5	7.4	8.3	11.4	13.9	13.1	13.1	14.5	14.8	15.0	17.2	17.7	17.2	17.0	10.5	8.6	6.1	10.0	8.5	7.7	11.2	25.4	0.9	78/S	17	5
May.	12.6	13.5	12.3	12.3	12.8	13.2	13.4	18.3	20.7	21.8	19.9	18.7	18.7	19.1	18.2	19.2	19.6	18.3	11.5	9.4	9.5	10.8	13.9	11.5	15.4	28.6	3.8	70/NW	3	23
Jun.	14.0	14.7	14.8	15.7	15.7	15.7	18.9	21.7	21.0	19.4	18.8	17.7	17.6	17.6	18.5	18.5	22.8	21.6	18.3	15.4	15.6	16.4	15.3	13.3	17.5	31.5	4.0	89/NE	5	21
Jul.	14.3	15.1	17.2	18.2	19.4	18.5	20.6	22.3	22.7	22.9	22.8	22.9	24.0	24.6	23.1	23.3	21.5	20.7	16.6	15.5	14.7	14.5	14.1	14.4	19.3	30.5	7.3	70/WNW	20	15
Aug.	9.9	8.9	8.5	8.9	8.9	10.4	11.2	14.3	14.7	15.9	14.5	15.3	14.0	16.0	15.5	14.0	15.1	12.5	8.4	8.2	7.1	6.2	7.6	8.7	11.5	23.2	2.4	72/NNE,72/NE	18,30	15,17
Sep.$	11.7	11.9	13.3	13.6	12.5	12.0	12.8	14.9	16.5	16.4	15.8	16.5	17.5	18.0	18.5	16.3	16.1	12.7	9.8	8.0	9.5	9.5	11.5	10.3	13.6	23.0	4.6	49/NNE	9	19
Oct.$	5.3	5.1	4.6	5.2	4.9	4.9	5.5	6.7	8.4	11.3	12.1	12.8	14.1	15.3	15.7	13.9	13.0	8.0	6.5	5.6	5.2	5.4	5.4	5.4	13.3	18.3	1.6	47/WNW	26	15
Nov.$	8.2	6.9	6.8	5.9	6.4	6.9	6.8	6.1	9.6	13.0	13.0	12.1	10.8	11.0	10.8	11.5	10.7	7.5	7.0	8.3	8.9	7.5	7.8	8.3	8.8	15.4	2.4	40/ENE	21	10
Dec.	5.4	6.1	5.3	5.6	4.9	5.0	6.4	4.8	7.7	11.0	10.7	10.0	9.6	8.9	8.5	8.9	8.4	6.1	6.3	6.4	6.5	6.0	5.6	6.4	7.1	14.5	0.8	42/SW	18	14
Year	9.0	9.0	8.8	9.0	9.1	9.1	9.8	11.2	13.4	14.7	14.3	14.2	14.3	15.1	15.2	15.0	15.0	12.5	9.3	8.3	8.5	8.6	9.1	8.7	11.7	22.1	2.4	78/S	17/IV	5
JAGDALPUR (Ht. 14.0 metres)																														
Jan.$	0.6	0.3	0.2	0.6	0.3	0.2	0.3	0.8	1.4	3.0	4.3	4.2	4.5	4.3	5.0	4.3	2.7	2.1	1.8	1.9	1.0	1.1	1.0	0.6	1.9	4.2	0.0	42/S	30	1
Feb.$	0.9	0.7	0.7	0.5	1.2	0.4	0.7	0.4	2.4	4.9	7.2	7.2	7.1	8.1	7.3	7.3	5.0	3.7	2.4	2.4	1.4	0.9	1.4	1.7	3.2	10.2	0.1	46/SW	19	11
Mar.	0.4	0.5	0.8	1.0	0.6	0.9	0.8	1.2	1.6	3.7	5.8	5.0	4.7	5.4	4.2	4.4	4.4	2.8	1.7	2.2	1.9	1.2	1.6	0.8	2.4	9.7	0.0	52/NW	14	15
Apr.	1.7	0.6	1.5	0.9	1.6	1.4	1.4	2.1	4.2	5.4	6.2	6.0	6.2	5.5	4.7	4.7	5.6	5.6	3.3	3.5	4.3	3.1	2.5	1.7	3.5	13.0	0.0	65/NW	9	21
May.$	0.8	0.5	1.2	0.9	0.5	0.3	0.8	2.1	3.8	4.0	4.6	3.7	3.2	3.3	3.3	3.7	4.8	5.5	4.5	2.7	2.8	1.8	1.1	1.4	2.5	12.5	0.0	109/NW	16	16
Jun.$	1.4	1.4	1.7	1.8	1.7	2.0	2.2	2.9	4.0	5.4	5.8	6.2	6.1	5.9	5.3	6.9	4.8	3.1	2.1	0.9	1.4	2.0	1.3	1.3	3.2	11.5	0.0	53/NNW	19	22
Jul.$	4.3	4.2	4.3	3.4	3.4	4.0	4.7	4.6	5.2	8.4	10.0	9.8	11.1	10.5	10.2	9.8	9.0	7.4	5.5	5.1	4.2	4.7	5.1	4.9	6.4	14.5	1.6	50/NW	27	2
Aug.$	1.8	1.8	1.6	1.1	1.6	1.8	1.9	3.3	4.4	5.1	5.3	6.5	6.3	7.1	6.9	7.7	5.7	5.4	4.1	2.5	2.4	2.2	1.9	2.4	3.8	12.7	0.3	44/NNE	27	14
Sep.$	1.2	1.8	1.7	1.3	1.4	1.0	2.3	2.8	3.8	5.6	6.6	6.0	6.6	8.4	7.0	5.7	5.1	3.9	2.0	1.8	1.6	1.8	1.4	1.4	3.4	12.4	0.0	45/N	20	14
Oct.$	0.5	0.5	0.6	0.6	0.7	0.6	0.7	1.6	2.8	3.4	4.1	4.1	3.9	4.0	4.5	3.9	3.0	1.2	1.2	1.0	0.8	0.8	0.4	0.4	1.9	7.4	0.0	32/SW	13	15
Nov.$	0.6	0.4	0.4	0.4	0.3	0.4	0.8	1.8	3.6	5.3	6.0	6.3	6.5	6.2	5.4	5.2	2.8	2.0	1.7	1.5	0.6	0.5	0.6	0.6	2.5	9.7	0.0	31/NE	5,6	13,15
Dec.$	0.0	0.1	0.0	0.0	0.1	0.0	0.1	0.1	0.6	1.8	3.5	3.3	2.8	3.0	2.3	2.3	0.7	0.6	1.1	0.8	0.4	0.2	0.1	0.1	1.0	5.1	0.0	21/ENE	23	14
Year	1.2	1.1	1.2	1.0	1.1	1.1	1.4	2.0	3.1	4.7	5.8	5.7	5.7	6.0	5.5	5.5	4.5	3.6	2.6	2.2	1.9	1.7	1.5	1.4	3.0	10.2	0.2	109/NW	16/V	16

$ Break in record.

Table VII - Mean hourly and extreme wind velocities (km.p.h.) at 29 stations for the year 1958

Month	Hours (I.S.T.) 1	2	3	4	5	6	7	8	9	10	11	12	13	14	15	16	17	18	19	20	21	22	23	24	Mean	Mean of Max.	Mean of Min.	Highest Maximum Vel./Dn.	Date	Hour
AHMEDABAD (Ht. 14.8 metres)																														
Jan.	8.3	7.8	7.7	8.0	7.5	8.0	7.8	7.5	11.3	14.7	14.3	14.2	13.4	13.2	13.9	12.7	12.9	10.2	6.6	6.8	7.2	7.4	7.4	7.5	9.8	20.4	1.8	27/E	30	11
Feb.	5.7	6.1	5.5	4.9	5.4	5.8	5.8	4.4	6.9	8.8	9.8	9.8	8.9	9.4	9.5	10.6	9.9	8.4	5.5	5.3	6.2	5.9	5.7	5.6	6.7	18.8	1.5	35/W	18	16
Mar.	10.3	10.5	10.6	9.7	9.8	10.8	10.5	10.3	11.8	15.5	16.7	15.3	14.8	15.1	14.5	15.1	15.7	14.2	9.1	6.4	7.9	10.3	10.2	10.7	11.9	21.2	2.6	59/SE	12	19
Apr.	12.2	11.4	11.3	9.7	10.1	8.3	9.2	11.5	13.8	14.1	12.6	11.3	13.2	13.0	12.6	14.2	14.3	14.5	9.3	7.8	7.9	11.6	11.6	12.1	11.6	21.2	2.0	72/W	13	22
May.	11.1	10.1	8.0	9.3	7.8	8.0	9.0	11.0	12.3	12.5	12.7	12.9	13.7	14.1	14.5	15.6	15.8	15.5	12.5	15.1	15.4	16.6	13.1	12.1	12.4	23.9	1.6	60/SW	14	13
Jun.	12.4	10.9	11.3	9.6	9.7	9.3	9.3	11.6	12.7	12.9	12.2	12.9	14.2	15.4	16.0	15.8	17.8	19.9	22.3	20.2	17.1	15.0	13.4	13.2	14.0	26.2	4.3	82/E	27	23
Jul.	13.4	13.1	14.6	13.7	12.9	11.5	13.2	14.8	16.7	17.2	18.8	18.5	19.4	19.1	17.9	17.4	18.0	18.3	17.3	16.5	16.2	16.0	15.9	15.8	16.1	27.2	5.7	80/W	13	14
Aug.	9.7	8.9	9.9	8.9	9.4	7.7	8.6	8.5	12.3	13.3	12.5	12.1	10.6	12.1	14.1	14.2	12.6	9.6	12.1	11.5	13.1	12.0	12.1	13.0	11.2	22.5	1.1	70/NNW	31	19
Sep.	9.2	9.3	10.0	10.1	9.3	10.1	9.0	11.4	13.2	14.3	14.0	13.9	13.3	12.6	13.1	11.7	12.2	11.3	8.2	7.6	8.7	8.1	7.1	8.0	10.7	17.1	2.1	52/NNE	10	22
Oct.	4.3	4.6	5.6	4.7	4.5	4.8	4.0	6.1	9.8	11.8	12.4	12.5	11.8	10.7	11.3	9.9	8.3	3.8	2.6	1.8	2.4	3.5	4.9	3.5	6.7	17.2	0.2	44/SSE	10	15
Nov.	8.1	9.1	9.9	9.7	10.7	10.7	11.3	11.5	16.0	17.6	18.1	18.4	17.2	16.1	15.6	13.8	10.9	4.4	4.9	6.3	7.8	6.4	6.1	6.9	11.1	21.3	2.0	42/ENE	19	13
Dec.	5.2	6.6	7.5	7.9	7.4	10.0	8.7	9.3	13.4	15.3	15.9	15.9	15.0	14.6	12.6	12.7	10.8	5.1	4.2	4.7	5.6	5.5	5.7	5.9	9.5	18.8	1.4	45/ENE	23	10
Year	9.3	9.0	9.3	8.8	8.7	8.7	8.9	9.8	12.5	14.0	14.2	14.0	13.8	13.8	13.8	13.6	13.3	11.3	9.5	9.2	9.6	9.9	9.4	9.5	11.0	21.3	2.2	82/E	27/VI	23
BARODA *																														
Jan.																														
Feb.																														
Mar.																														
Apr.																														
May.																														
Jun.																														
Jul.																														
Aug.																														
Sep.																														
Oct.																														
Nov.																														
Dec.																														
Year																														
VERAVAL (Ht. 14.9 metres)																														
Jan.$	5.5	6.1	7.9	9.5	8.5	9.7	10.8	10.5	10.0	11.6	10.9	8.7	12.2	14.3	14.8	15.1	14.6	14.3	11.4	9.5	7.4	5.8	4.8	4.7	10.0	13.5	0.4	30/NE	5	10
Feb.$	7.1	7.6	8.5	7.9	7.9	8.0	8.5	7.9	8.8	13.5	13.0	12.4	14.2	16.5	18.2	18.2	19.3	19.0	18.0	16.1	10.6	9.3	8.4	8.4	12.0	14.6	0.9	31/WNW	19	23
Mar.$	10.5	11.0	9.9	10.5	11.3	9.9	10.3	10.7	13.1	16.0	16.8	15.5	17.4	20.0	22.6	23.0	20.8	18.0	18.4	15.5	12.1	12.7	12.1	10.2	14.5	26.8	2.7	54/WNW	20	16
Apr.$	15.0	15.7	14.0	12.7	11.0	10.7	9.7	11.3	15.2	14.9	15.8	18.3	19.8	20.7	22.6	23.8	24.0	23.9	24.0	22.1	18.3	17.7	17.2	15.4	17.2	28.7	5.4	54/NW	17	19
May.$	13.5	13.8	13.8	10.8	10.6	10.3	12.6	12.5	13.1	13.3	14.7	17.7	19.5	21.7	22.2	22.0	21.7	21.3	19.8	19.0	17.1	15.0	15.3	13.7	16.1	26.6	5.6	56/NW	23	20
Jun.$	22.7	23.4	22.7	22.3	22.8	21.4	19.9	18.1	17.6	18.4	19.4	21.4	23.1	24.7	26.9	26.4	26.2	25.2	25.3	23.5	22.9	22.0	22.2	20.6	22.5	31.7	10.6	78/NW	24	3
Jul.$	30.1	30.9	30.4	31.9	29.7	28.3	31.0	29.0	29.3	26.5	29.6	28.3	28.7	29.0	29.6	28.8	29.0	29.2	29.9	30.3	29.0	29.6	29.6	30.6	29.5	39.7	17.6	82/NW	10	10
Aug.$	15.1	17.2	16.8	17.7	15.7	16.2	12.2	12.5	12.8	13.2	12.5	14.1	16.6	16.7	17.1	17.0	17.5	17.4	15.1	15.2	15.7	15.2	13.7	14.3	15.4	26.5	5.2	57/W	13	10
Sep.$	15.9	16.2	15.4	17.1	16.1	14.3	15.7	16.3	14.6	15.1	13.8	18.7	18.2	21.3	18.8	20.3	19.6	18.4	18.2	18.5	17.8	14.8	13.9	13.4	16.8	27.9	5.6	73/WNW	13	10
Oct.$	11.3	11.6	12.6	11.5	13.3	12.5	12.6	13.7	15.7	16.6	15.8	17.3	18.8	19.4	20.5	20.0	19.5	18.6	17.6	13.2	10.8	10.2	8.6	10.1	14.7	27.4	4.2	74/NE	18	17
Nov.$	9.0	11.1	12.5	11.8	12.8	13.6	14.4	13.2	13.2	15.7	16.5	18.6	18.5	21.0	20.9	19.4	16.8	13.7	10.9	7.9	5.0	5.7	6.2	7.8	13.2	27.4	2.0	56/SSE	15	15
Dec.	9.5	9.0	9.0	10.0	10.7	11.5	12.3	12.3	11.5	14.2	13.5	14.4	13.2	17.0	18.5	17.8	17.5	15.3	11.5	9.1	8.3	9.4	9.7	10.0	12.3	24.8	2.2	50/SW	25	15
Year	13.9	14.5	14.5	14.5	14.3	13.9	14.2	14.0	14.6	15.7	16.0	17.1	18.3	20.2	21.0	21.1	20.5	19.5	18.3	16.7	14.6	14.0	13.5	13.3	16.2	26.3	5.2	82/NW	10/VII	10

$ Break in record. * Instrument out of order.

Table VII - Mean hourly and extreme wind velocities (km.p.h.) at 29 stations for the year 1958

Month	Hours (I.S.T.) 1	2	3	4	5	6	7	8	9	10	11	12	13	14	15	16	17	18	19	20	21	22	23	24	Mean	Mean of Max.	Mean of Min.	Highest Maximum Vel./Dn.	Date	Hour
BOMBAY (COLABA) £ (Ht. 25.9 metres)																														
Jan.	7.2	7.6	8.2	9.0	9.7	10.8	11.1	11.0	10.3	10.9	10.2	8.8	10.0	11.9	14.2	15.2	15.4	15.2	15.2	14.2	12.1	10.0	8.5	7.7	11.0	30.4	1.6	42/NNW	11	17
Feb.	8.4	9.0	9.7	9.5	9.3	9.8	10.3	10.3	10.1	9.9	10.1	11.1	12.8	15.1	16.2	16.7	17.3	16.4	15.4	14.2	12.5	10.1	8.1	8.3	11.7	32.1	1.3	43/NNW	7	17
Mar.	6.7	7.4	7.4	7.1	6.6	7.3	7.3	7.8	8.2	8.9	10.3	12.5	14.2	17.7	19.3	19.6	19.6	16.5	15.2	12.5	9.7	8.1	7.5	7.2	11.1	34.5	0.2	50/NNW	4	17
Apr.	11.4	10.0	8.7	8.1	7.7	8.0	7.4	7.5	7.8	8.7	13.1	15.7	17.6	19.8	21.0	21.0	20.5	19.5	16.8	14.8	11.6	10.0	10.2	11.0	12.8	39.7	0.4	51/WNW	15	14
May.$	8.5	7.6	6.6	6.1	6.2	6.2	6.1	6.6	7.0	8.2	10.1	12.3	14.7	17.2	18.4	19.1	18.3	16.7	15.5	13.8	11.6	10.4	9.3	8.7	11.1	33.7	0.0	47/NNW	23	14
Jun.$	14.7	14.6	14.6	13.8	13.8	13.7	14.1	13.2	14.2	14.7	15.0	17.6	18.5	18.5	18.5	19.6	18.8	18.8	17.7	16.7	16.6	16.4	16.5	15.6	16.1	45.5	0.6	78/WNW	23	22
Jul.	24.5	24.2	24.3	24.5	24.0	24.2	23.5	25.2	25.1	23.9	24.9	24.6	24.6	24.1	24.0	23.8	23.9	24.0	23.5	23.4	23.1	23.3	23.1	23.7	24.1	58.5	3.5	83/WSW	10	12
Aug.$	14.0	14.2	14.6	13.7	14.7	13.9	13.7	13.7	14.5	15.4	15.9	16.8	16.1	16.6	16.4	16.1	15.5	14.4	14.7	14.0	14.2	13.3	13.3	14.5	14.8	42.5	1.4	65/WNW	14	15
Sep.$	16.7	17.0	16.9	17.7	17.5	17.5	16.9	17.2	17.7	17.0	17.3	18.1	20.1	19.7	19.1	19.0	18.9	18.4	18.0	17.6	16.9	16.2	16.1	16.5	17.7	42.6	3.7	72/WSW	11	07
Oct.	7.5	8.0	7.9	8.2	7.7	8.3	8.0	8.7	9.2	8.7	9.1	10.3	11.9	13.2	14.7	16.0	16.1	15.2	13.4	11.9	10.9	9.2	7.7	7.5	10.4	29.0	1.0	65/S	10	15
Nov.$	4.3	4.1	5.0	5.7	6.5	7.0	7.2	7.5	7.6	7.1	6.8	6.3	6.2	8.0	9.7	10.7	10.5	10.3	10.3	9.8	8.6	6.2	4.7	4.3	7.2	23.4	0.5	34/N	22	16
Dec.	4.7	4.7	4.9	5.5	6.4	6.8	7.5	7.6	7.6	7.4	6.7	6.1	6.1	7.2	9.0	9.8	9.9	9.5	9.3	8.8	7.8	6.4	5.4	5.3	7.1	20.8	0.8	33/N	22	16
Year	10.7	10.7	10.7	10.7	10.8	11.1	11.1	11.4	11.6	11.7	12.5	13.3	14.4	15.7	16.7	17.2	17.1	16.2	15.4	14.3	13.0	11.6	10.9	10.9	12.9	36.1	1.3 8	83/WSW	10/VII	12
BOMBAY (SANTACRUZ AERODROME) (Ht. 15.1 metres)																														
Jan.	1.3	2.2	2.6	3.2	3.7	3.4	2.7	2.9	3.0	4.0	5.4	5.9	7.8	10.3	12.6	12.8	13.6	12.3	10.4	5.8	5.6	3.0	2.2	1.3	5.7	16.2	0.0	35/NNW	29	16
Feb.	2.7	3.2	3.0	2.2	3.2	3.2	3.0	2.6	3.0	5.3	6.2	10.4	12.6	14.6	16.2	16.8	15.7	15.4	11.6	8.5	5.8	2.9	1.9	1.8	7.2	16.0	2.4	35/NNW	15	16
Mar.	2.4	2.6	3.2	3.5	3.5	3.7	4.0	5.4	8.2	9.9	14.7	17.0	18.4	20.3	21.8	21.8	21.3	19.8	14.4	11.4	6.9	3.2	2.7	1.9	10.1	24.8	0.3	57/NW	19	15
Apr.	4.3	3.0	1.9	1.6	1.9	1.8	1.8	6.2	8.5	10.7	17.6	21.4	22.9	24.3	25.6	26.1	24.5	22.1	17.3	12.8	10.4	5.4	5.0	3.7	12.1	28.6	0.0	48/NW	2	17
May.$	4.3	3.7	3.8	1.4	2.0	1.6	2.0	7.5	9.7	14.3	19.0	22.2	22.5	23.9	25.3	24.5	24.1	21.4	16.9	14.4	10.8	8.3	7.3	5.3	12.3	27.3	0.4	51/SW	25	16
Jun.$	14.8	16.2	16.6	15.6	14.0	12.9	14.7	18.6	19.2	20.2	23.3	26.9	28.6	27.1	28.4	28.3	26.7	25.6	22.6	19.1	20.7	18.5	17.7	16.1	20.6	34.5	7.2	74/WSW	24	2
Jul.	24.6	23.9	24.2	25.8	24.2	24.7	24.9	24.8	26.4	28.3	28.8	29.9	31.4	29.9	30.3	30.8	28.3	28.5	26.1	28.3	25.1	25.2	24.9	24.3	26.8	37.5	16.3	81/WNW	9	16
Aug.	8.3	9.2	8.8	8.6	9.5	9.4	9.1	8.6	12.2	14.0	16.9	17.8	20.7	21.8	20.5	18.9	17.7	15.8	14.1	12.6	12.0	7.1	9.7	9.2	13.0	29.1	1.6	54/SSE	7	15
Sep.	11.1	11.2	10.6	12.4	11.2	11.0	9.9	13.1	14.7	19.0	20.6	23.0	24.5	25.4	24.5	22.6	21.3	19.2	15.4	12.4	11.0	10.8	10.6	9.5	15.6	28.9	4.7	65/WSW	11	11
Oct.$	2.8	4.7	3.2	4.5	3.7	4.6	5.0	6.7	10.0	10.8	12.7	15.1	17.4	19.2	20.0	20.7	20.0	16.6	12.2	8.8	6.9	4.9	4.5	3.5	10.0	24.0	0.1	64/SE	10	16
Nov.$	2.7	3.1	4.7	5.9	4.6	6.0	6.4	9.0	14.4	15.4	14.8	14.8	14.4	14.3	15.8	16.9	16.4	13.4	13.2	12.8	8.0	4.0	3.2	2.8	9.9	22.1	0.6	45/E	8	11
Dec.	6.1	7.1	7.6	8.0	7.6	9.0	10.0	10.5	14.0	16.5	17.2	18.1	15.9	16.0	16.6	18.1	17.0	15.1	13.4	13.7	11.3	6.1	5.6	5.5	11.9	22.9	2.1	45/E	10	11
Year	7.1	7.5	7.5	7.7	7.4	7.6	7.8	9.7	11.9	14.0	16.4	18.6	19.8	20.3	21.5	21.5	20.5	18.8	15.6	13.4	12.0	8.3	7.9	7.1	12.9	26.0	3.0	81/WNW	9/VII	16
POONA (Ht. 39.6 metres)																														
Jan.$	6.8	7.1	7.1	6.3	6.1	5.1	4.7	3.5	1.5	5.8	8.6	9.2	8.9	10.9	10.4	10.4	9.5	9.7	9.3	9.3	7.4	7.1	6.4	5.9	7.5	16.6	0.0	42/W	28	17
Feb.$	6.6	6.0	5.9	8.2	7.9	5.3	4.4	4.3	2.7	5.0	8.2	9.4	10.5	11.4	14.5	15.0	15.8	16.4	15.0	13.4	10.0	7.5	7.3	5.4	9.0	20.0	0.3	45/NW	14	15
Mar.$	7.4	7.4	7.2	6.3	6.3	6.0	5.7	3.6	4.4	6.8	9.2	11.4	11.2	11.4	12.0	13.0	15.5	15.5	15.5	15.5	12.0	10.9	7.4	7.5	9.5	22.5	0.4	59/E	23	12
Apr.	8.1	7.9	6.7	4.6	5.3	3.6	4.6	3.3	3.7	6.3	8.3	10.1	10.5	11.5	14.5	14.3	16.8	17.9	18.5	16.3	15.6	9.8	7.7	7.9	9.7	24.5	0.3	65/NW	15	16
May.	10.3	9.2	8.7	7.4	8.3	7.0	7.1	7.8	7.8	8.0	10.7	10.2	12.9	13.9	16.3	19.4	18.9	20.5	18.6	18.7	15.0	14.2	12.4	10.2	12.2	23.5	2.6	94/WSW	26	16
Jun.	12.0	11.1	10.2	10.5	10.1	11.0	10.6	14.3	14.5	15.8	15.8	21.0	17.7	19.1	20.3	21.5	23.8	22.2	19.7	16.8	15.7	13.8	13.5	11.4	15.5	27.1	6.4	63/SW	15	16
Jul.$	14.9	15.6	14.2	15.5	15.5	15.2	15.3	15.3	17.7	20.8	20.6	22.3	23.6	23.6	22.6	21.5	21.5	20.7	17.1	15.6	14.5	14.4	14.4	14.4	17.8	28.1	7.6	64/NW	12	14
Aug.$	8.7	9.2	8.0	9.2	8.0	8.0	8.0	9.1	12.1	13.8	16.3	17.1	17.7	19.4	21.7	20.9	20.3	19.7	16.7	14.2	11.5	11.8	11.9	11.7	13.5	24.1	4.5	60/W	15	13
Sep.$	12.2	11.8	10.7	10.4	10:9	9.8	9.5	11.6	15.3	18.1	20.2	20.6	22.4	22.9	23.2	23.2	23.2	20.7	18.2	13.6	13.2	12.9	13.0	12.9	15.8	26.8	5.6	61/W	11	13
Oct.$	6.0	5.7	5.6	5.7	6.1	5.7	5.0	3.6	3.8	6.3	9.0	10.4	10.9	9.9	11.8	13.0	14.3	13.3	10.6	9.6	7.8	7.6	8.1	6.1	8.1	19.5	0.9	50/SE	8	14
Nov.	6.0	5.7	5.1	5.1	5.5	4.5	3.7	2.0	4.7	8.5	12.4	11.5	12.2	11.5	9.9	9.9	8.7	6.7	6.6	7.7	7.5	7.4	6.0	5.0	7.2	15.8	0.0	50/ESE	23	16
Dec.$	4.3	4.8	4.2	3.8	3.7	3.0	2.5	1.7	3.2	7.5	9.9	10.6	12.0	10.2	9.5	9.5	8.5	8.5	8.6	6.5	4.1	6.3	5.1	5.1	6.4	14.6	0.1	36/SW	17	13
Year	8.6	8.5	7.8	7.7	7.8	7.0	6.8	6.7	7.6	10.2	12.4	13.7	14.2	14.6	15.6	16.0	16.4	16.0	14.5	13.1	11.2	10.3	9.4	8.6	11.0	21.9	2.4	94/WSW	26/V	16

$ Break in record. £ Hours in this case refer to L.M.T.

Table VII - Mean hourly and extreme wind velocities (km.p.h.) at 29 stations for the year 1958

Month	Hours (I.S.T.) 1	2	3	4	5	6	7	8	9	10	11	12	13	14	15	16	17	18	19	20	21	22	23	24	Mean	Mean of Max.	Mean of Min.	Highest Maximum Vel./Dn.	Date	Hour
NAGPUR (Ht. 15.6 metres)																														
Jan.$	4.0	4.0	3.4	3.8	3.7	4.3	2.9	3.0	3.8	5.8	6.4	6.9	6.6	6.7	6.1	5.8	5.8	4.2	4.3	3.8	4.0	4.3	3.4	3.8	4.6	14.0	0.2	35/ENE	30	11
Feb.	5.3	4.3	5.8	5.6	5.0	3.8	3.8	4.6	7.4	8.6	9.1	10.3	9.3	9.3	10.2	9.9	10.2	6.9	4.3	5.6	5.6	5.8	6.2	5.8	6.8	16.3	0.6	47/S	18	13
Mar.$	3.8	3.7	3.7	4.3	3.5	3.7	2.6	2.7	6.1	8.3	8.2	7.5	8.6	7.5	7.4	7.4	6.7	6.1	7.4	7.5	6.6	5.3	4.2	4.5	5.7	15.0	0.5	61/W	14	23
Apr.$	4.6	4.0	4.6	2.8	3.8	2.9	2.4	3.9	6.7	7.8	8.5	7.4	7.5	5.7	6.0	6.9	6.1	5.3	4.0	5.7	5.4	6.3	7.6	6.1	5.5	17.8	0.1	71/WNW	18	18
May.$	7.0	6.7	7.1	6.9	6.6	6.4	8.1	10.2	11.5	14.4	11.8	12.1	9.5	10.2	10.0	7.2	9.5	7.4	6.3	9.1	6.2	8.0	7.5	6.8	8.6	25.9	0.2	73/NW	31	19
Jun.$	8.2	9.4	8.6	9.5	9.0	7.9	10.0	15.9	18.2	15.4	13.9	12.1	12.3	11.1	13.7	10.8	13.3	11.1	9.3	7.0	5.9	8.2	9.1	9.4	10.8	27.7	1.0	91/W	4	14
Jul.$	8.8	10.3	11.0	10.8	10.6	11.1	11.7	13.5	15.3	16.2	18.4	18.5	19.0	19.0	18.6	17.6	15.7	14.8	12.2	10.0	8.0	8.4	9.0	9.3	13.2	25.2	3.1	74/NW	24	16
Aug.$	5.4	5.0	6.6	6.1	5.3	4.7	6.0	6.7	7.7	9.1	8.9	10.2	10.1	9.5	10.2	9.1	7.3	8.6	6.7	5.6	5.5	5.0	5.0	4.7	7.0	17.0	1.0	51/N	13	14
Sep.$	4.6	5.7	5.3	5.5	5.2	4.5	5.3	8.3	10.4	10.9	10.8	11.3	11.2	12.9	12.5	11.3	10.5	7.5	5.9	4.4	5.1	4.3	5.4	5.0	7.7	18.7	1.8	46/WNW	8	16
Oct.$	5.0	5.6	6.1	6.1	5.8	6.2	6.3	7.1	7.7	8.4	8.0	8.9	8.4	8.5	8.4	7.7	6.1	4.5	4.7	3.8	4.8	4.0	4.2	5.6	6.3	12.4	1.5	61/SE	7	17
Nov.$	5.2	5.1	5.0	5.4	5.8	4.6	4.4	5.2	7.4	8.9	9.6	10.1	9.4	8.1	8.6	8.3	7.9	6.3	4.3	4.9	4.1	4.2	5.2	5.3	6.3	12.7	1.5	42/NE	21	20
Dec.	4.2	4.4	4.5	4.3	4.2	4.5	3.5	3.0	4.2	5.5	5.8	6.1	6.6	6.4	5.4	5.3	3.8	3.7	3.3	2.5	2.1	1.9	2.5	3.3	4.2	9.1	0.6	30/NNE, 30/NNW	1,30	13,14
Year	5.5	5.7	6.0	6.0	5.7	5.4	5.6	7.0	8.9	10.0	10.0	10.1	9.6	9.6	9.8	9.0	8.6	7.1	6.1	5.8	5.3	5.5	5.8	5.8	7.2	17.7	1.0	91/W	4/VI	4
VISAKHAPATNAM (Ht. 12.2 metres)																														
Jan1$	0.7	0.9	0.7	0.9	1.0	1.0	0.9	1.4	4.1	5.5	7.9	11.6	16.0	17.6	17.5	16.5	13.9	8.5	4.2	1.6	1.1	0.9	0.6	0.6	5.7	18.6	0.0	42/ESE	31	16
Feb.	0.7	0.3	0.3	0.4	0.1	0.2	0.9	2.2	4.7	6.7	9.8	13.6	15.5	17.5	17.1	15.5	13.6	8.9	5.1	2.3	1.6	0.6	0.3	0.5	5.8	18.8	0.0	48/SSW	10	12
Mar.$	0.0	0.3	0.1	0.0	0.0	0.1	0.0	1.8	2.7	3.5	7.2	12.3	13.9	14.7	14.3	14.0	11.7	7.1	4.3	2.2	1.9	0.7	0.5	0.3	4.7	17.4	0.0	75/WSW	27	21
Apr.$	5.5	4.5	3.1	2.9	3.3	2.6	4.3	11.5	11.4	13.5	16.0	20.4	20.2	23.9	24.2	22.2	18.0	16.3	12.6	9.0	5.9	4.5	3.6	5.5	11.1	26.5	0.1	70/SW	23	18
May.$	3.6	3.2	2.5	3.4	3.4	2.6	6.6	10.3	10.8	12.9	16.1	18.8	21.2	20.5	20.5	19.3	16.2	12.6	8.8	7.2	5.5	4.7	4.3	4.4	10.5	24.0	0.3	50/SW	3	12
Jun.$	6.6	7.1	7.3	6.6	7.2	7.2	7.9	10.3	8.9	12.8	14.9	16.8	18.4	18.2	19.9	18.2	14.4	11.0	9.1	6.8	5.9	4.8	4.5	6.1	10.5	25.4	0.7	93/SW	26	18
Jul.$	9.6	9.8	9.2	10.7	10.3	9.0	10.8	13.2	13.9	17.9	18.3	20.5	19.1	20.4	21.2	19.7	17.6	17.2	15.4	11.3	11.0	11.3	10.0	9.5	14.0	27.0	3.1	56/W	15	18
Aug.$	7.7	7.6	8.2	6.1	6.6	6.5	10.2	12.0	16.1	14.9	17.2	19.9	21.8	21.3	22.1	24.2	22.0	18.0	14.5	11.4	8.7	8.4	7.5	8.2	13.4	28.2	1.8	57/WSW	26	16
Sep.$	4.1	3.7	3.1	3.6	4.0	4.2	5.1	7.3	3.3	10.5	9.4	8.9	13.2	14.7	15.6	13.7	11.7	7.9	5.3	4.3	4.4	4.1	4.3	3.8	7.1	21.4	0.3	63/S	13	15
Oct.$	5.4	4.0	4.6	4.0	4.8	4.2	5.5	6.1	7.3	8.5	9.1	11.0	13.6	14.2	14.0	13.0	11.3	9.6	6.5	6.7	6.0	5.1	5.3	6.0	7.7	19.0	0.7	89/NE	7	3
Nov.$	6.8	5.6	5.5	6.2	6.4	6.1	7.6	9.6	10.2	11.0	11.3	13.4	14.6	14.5	14.1	14.1	12.7	8.6	8.4	6.8	6.6	6.1	6.6	5.8	9.1	19.7	1.5	60/E	2	19
Dec.$	2.3	3.3	3.0	1.9	2.0	3.7	4.0	4.6	6.0	6.7	6.8	8.9	12.9	15.7	16.1	15.5	12.1	6.3	4.1	4.0	3.0	2.4	2.3	2.5	6.3	17.8	0.0	35/ESE	1	15
Year	4.4	4.2	4.0	3.9	4.1	3.9	5.3	7.5	8.3	10.4	12.1	14.7	16.7	17.8	18.1	17.2	14.6	11.0	8.2	6.1	5.1	4.5	4.1	4.4	8.8	22.0	0.7	93/SW	26/VI	18
HYDERABAD (BEGUMPET AERODROME) (Ht. 18.5 metres)																														
Jan.$	1.4	1.3	0.8	0.8	0.6	0.5	0.8	1.3	3.2	5.0	5.2	5.2	5.8	5.6	5.4	4.5	4.2	3.4	2.4	1.9	1.1	1.0	1.3	1.3	2.7	14.8	0.2	56/ESE	4	11
Feb.$	3.8	3.0	2.7	1.9	1.8	1.1	1.1	2.1	3.7	7.4	10.3	9.9	8.2	9.9	8.8	8.0	6.6	5.0	4.5	4.0	4.0	3.4	3.8	4.2	5.0	14.0	0.5	63/SW	22	13
Mar.	6.1	4.5	5.6	4.5	4.8	3.7	4.0	5.0	8.3	10.2	12.3	11.6	11.3	10.8	11.5	9.9	10.3	11.3	9.1	8.5	8.3	7.2	5.8	6.6	8.0	18.2	1.1	114/W	14	21
Apr.	8.5	7.2	6.7	6.2	4.5	5.1	5.3	7.8	7.2	9.1	8.3	8.5	8.0	7.4	7.5	8.3	8.2	9.7	8.0	7.0	6.1	6.4	8.6	8.2	7.4	20.1	1.0	132/W	11	23
May.$	9.8	9.0	9.2	6.7	5.9	5.5	6.0	8.3	8.5	8.0	8.9	8.2	7.2	8.5	8.1	9.4	10.1	9.8	8.5	8.6	9.1	8.9	9.1	10.0	8.4	20.8	0.7	116/N	5	15
Jun.	19.6	20.9	21.8	21.2	20.6	19.3	20.9	24.6	26.3	24.8	24.5	22.1	20.4	18.4	18.0	19.2	20.3	15.9	14.0	15.1	15.8	15.0	15.3	16.1	19.6	33.7	6.3	138/NW	10	17
Jul.	22.5	22.1	21.5	21.6	21.8	21.5	22.2	24.5	26.5	27.2	27.6	29.0	27.7	26.3	26.0	24.0	20.7	19.0	18.4	18.6	21.9	21.3	20.5	22.0	23.1	33.8	10.5	126/NW	20	15
Aug.$	14.2	13.2	13.1	12.6	13.8	12.6	12.4	14.8	15.4	17.0	17.1	17.1	16.3	16.1	14.6	14.4	12.2	11.8	10.3	9.6	8.7	11.1	12.2	14.6	13.5	24.3	4.8	122/W	31	14
Sep.	7.9	9.6	10.7	9.7	9.6	9.9	12.0	14.9	17.1	17.2	17.5	16.6	15.1	15.6	14.8	12.3	11.4	6.6	6.3	5.6	4.9	5.5	6.5	6.1	11.0	20.9	1.4	100/W	1	15
Oct.	3.3	3.2	3.6	3.2	2.9	4.0	4.7	6.9	8.6	9.7	10.5	10.2	10.8	10.2	10.1	10.2	8.0	4.6	4.5	4.0	3.9	4.0	3.6	3.2	6.2	14.5	0.8	92/NE	7	12
Nov.	3.4	2.9	2.8	2.6	3.4	2.9	3.0	3.2	7.1	8.7	8.2	8.6	8.6	7.4	7.9	8.1	7.3	6.0	6.0	5.1	5.1	5.0	3.9	3.5	5.4	11.8	0.8	68/NE	21	16
Dec.	1.2	1.3	1.5	1.1	0.5	1.0	0.6	1.2	5.5	8.1	7.3	6.4	5.2	4.9	5.3	5.3	5.4	3.8	2.7	3.3	2.3	1.3	1.3	1.0	3.2	9.8	0.1	53/E	24	12
Year	8.5	8.2	8.3	7.7	7.5	7.3	7.7	9.5	11.5	12.7	13.2	12.9	12.1	11.7	11.5	11.1	10.4	8.9	7.9	7.6	7.6	7.5	7.7	8.1	9.5	19.7	2.3	138/NW	VI	17

$ Break in record.

Table VII - Mean hourly and extreme wind velocities (km.p.h.) at 29 stations for the year 1958

Month	Hours (I.S.T.) 1	2	3	4	5	6	7	8	9	10	11	12	13	14	15	16	17	18	19	20	21	22	23	24	Mean	Mean of Max.	Mean of Min.	Highest Maximum Vel./Dn.	Date	Hour
MADRAS (Ht. 26.5 metres)																														
Jan.*																														
Feb.*																														
Mar.$	6.1	5.0	5.8	6.9	7.2	6.7	6.4	9.4	11.1	11.9	13.1	15.9	18.3	19.5	19.5	20.6	20.3	19.1	16.3	13.1	11.9	10.8	10.2	7.8	12.2	21.9	3.7	53/SSE	30	14
Apr.	8.0	6.4	6.1	5.4	5.3	5.0	5.4	10.3	12.4	13.9	15.0	19.0	21.1	21.7	21.5	21.1	21.1	19.6	16.9	15.0	14.2	12.7	10.5	9.7	13.3	23.8	3.2	56/SW	21	12
May.	10.5	8.8	8.3	8.5	8.2	8.0	10.7	12.9	12.6	13.7	12.3	12.7	16.1	18.5	19.8	20.1	20.3	19.0	17.1	15.3	13.4	12.9	11.9	12.4	13.5	23.0	5.0	59/NW	26	22
Jun.$	18.3	17.1	17.5	17.2	16.4	15.0	16.7	23.0	24.6	27.6	24.4	21.9	20.3	19.9	15.3	19.3	20.7	20.4	21.2	19.5	16.9	15.3	17.4	16.3	19.3	30.6	7.0	92/W	8	19
Jul.	11.7	11.0	11.3	11.6	12.8	12.1	12.5	17.7	21.3	25.4	26.4	25.6	24.4	22.6	20.0	20.1	17.9	13.4	13.7	14.7	9.5	11.1	10.1	10.8	16.1	32.6	3.4	83/WNW	8	17
Aug.	7.0	7.1	6.6	6.8	6.5	6.1	6.5	8.5	10.3	12.6	14.8	14.8	15.6	14.9	12.9	12.0	11.0	10.1	8.0	9.0	10.7	7.4	8.1	7.6	9.8	23.3	1.6	74/WNW	25	21
Sep.$	7.5	7.9	10.3	10.0	9.6	10.3	10.4	15.0	17.7	19.3	18.8	18.3	15.6	14.5	14.2	14.5	15.0	13.5	13.1	9.9	10.0	8.4	9.1	8.7	12.6	24.2	2.3	88/NW	20	14
Oct.	7.9	8.7	8.9	8.9	7.7	8.8	8.5	10.0	11.2	12.6	13.8	15.1	14.9	15.3	15.7	15.8	15.0	11.5	10.2	9.9	9.7	8.9	8.3	7.5	11.0	22.9	2.5	66/N	6	21
Nov.$	8.2	7.6	8.8	8.3	10.1	9.7	9.7	10.8	14.0	17.4	18.0	19.6	18.7	19.6	19.9	18.9	16.8	13.2	12.1	10.7	10.2	9.5	9.1	8.4	12.9	24.2	4.4	83/N	20	12
Dec.	5.5	5.1	7.0	7.0	7.1	7.1	7.9	7.5	12.4	14.8	17.4	18.8	18.6	19.3	18.7	19.3	16.9	11.7	9.3	8.1	8.0	6.6	6.6	6.3	11.2	22.2	3.3	48/SE	3	17
Year																														
MADRAS (HARBOUR) (Ht. 20.4 metres)																														
Jan.	13.5	12.7	10.5	10.3	10.2	10.7	10.0	9.3	9.0	9.9	12.1	13.9	14.8	15.6	16.4	16.4	16.7	16.3	16.3	16.9	16.9	16.1	15.3	14.5	13.5	19.9	4.0	33	7	21
Feb.$	12.9	10.5	10.2	8.2	8.3	7.5	7.8	5.3	7.8	11.0	11.0	13.5	15.0	16.4	16.3	16.1	16.6	16.1	17.1	17.7	17.1	16.7	16.4	15.5	12.9	21.1	2.7	37	20,28	20,20
Mar. $	15.2	12.8	11.6	10.3	10.0	8.8	9.0	9.0	11.7	14.0	16.0	17.4	18.4	18.5	20.0	26.7	27.4	20.2	19.2	17.8	17.5	17.9	17.0	16.3	15.9	23.2	6.4	38	22,29	17,16
Apr.	16.6	14.1	13.6	12.1	10.9	10.3	10.7	13.2	14.4	16.9	18.9	20.8	20.9	22.2	23.5	22.6	22.4	21.6	20.7	20.7	21.1	19.9	18.6	17.3	17.7	26.4	8.2	50	23	12
May.$	12.4	11.5	10.4	9.8	9.9	9.8	10.0	11.7	11.9	14.7	14.1	16.3	17.5	18.5	20.0	20.7	19.8	19.4	18.4	17.4	16.3	15.4	13.6	15.4	14.8	25.6	5.0	58	26	22
Jun.$	18.7	18.3	17.6	17.3	16.9	17.0	17.5	19.4	20.6	21.0	19.6	20.5	21.6	21.0	24.1	24.7	21.7	20.9	24.2	24.7	22.2	20.8	19.2	18.7	20.3	33.5	10.2	112	8	16
Jul.*																														
Aug.*																														
Sep.*																														
Oct.*																														
Nov.	17.5	16.0	14.4	11.8	11.2	12.0	11.5	13.2	13.9	15.0	17.7	18.6	18.3	19.5	19.1	19.9	18.8	16.9	17.3	18.3	18.6	17.7	18.2	18.1	16.4	26.7	6.9	87	20	22
Dec.	16.7	16.5	16.3	16.1	15.9	15.8	16.7	17.0	17.2	18.3	20.7	21.0	21.9	23.2	22.9	23.7	22.8	23.0	21.3	21.7	20.7	19.8	19.9	18.1	19.5	28.2	9.4	52	5	5
Year																														
BANGALORE (CENTRAL OBSERVATORY) £ (Ht. 19.2 metres)																														
Jan.$	9.4	9.3	8.6	9.1	7.8	7.8	7.7	8.8	10.0	11.3	11.1	11.0	11.3	10.8	11.0	10.5	10.2	8.2	7.8	7.7	10.5	11.1	11.0	10.5	9.7	14.5	1.6	29/SSE	8	12
Feb.	10.0	8.5	7.5	6.7	6.6	5.8	6.1	6.7	8.0	9.4	9.7	9.4	9.1	8.5	8.0	7.8	6.9	5.4	5.8	7.5	8.6	10.0	10.2	9.7	8.0	13.7	0.6	26/SE	13	14
Mar.$	8.3	7.1	6.9	6.1	5.9	4.9	5.6	7.3	8.1	9.5	10.3	10.7	11.0	10.5	11.2	11.8	10.4	9.3	9.0	11.2	11.7	11.5	10.7	10.4	9.1	15.0	0.7	56/N	28	16
Apr.	6.9	6.3	5.6	4.5	4.9	4.7	5.0	6.5	6.7	7.5	7.2	7.9	8.1	8.4	9.3	10.6	9.0	9.0	7.0	6.3	6.6	7.2	8.1	7.4	7.1	14.8	0.1	65/SE	12	16
May.	8.5	8.1	8.5	8.5	8.4	8.4	8.8	10.1	10.5	11.0	10.6	10.5	10.4	9.8	11.5	11.9	12.4	10.3	9.0	8.4	7.7	7.2	6.7	8.7	9.4	16.6	0.4	65/SE	4	15
Jun.	15.7	15.8	15.2	16.0	15.0	15.4	17.0	18.8	20.3	20.9	20.9	21.5	20.5	20.4	19.8	19.5	17.5	17.7	16.1	15.3	16.4	15.4	15.3	16.1	17.6	24.3	8.3	77/WNW	23	14
Jul.$	14.5	14.0	13.6	14.5	14.4	14.4	15.7	16.9	19.8	22.6	23.8	23.6	23.7	23.6	23.7	23.2	21.1	19.0	17.1	16.5	15.8	14.4	15.2	13.9	18.1	26.9	9.5	72/NW	18	12
Aug.$	11.1	11.3	11.0	11.4	10.9	11.3	12.1	12.2	14.3	15.5	16.2	15.3	16.5	15.4	14.3	13.7	14.0	11.3	10.3	10.2	10.6	11.1	11.5	11.6	12.6	19.9	5.8	66/WNW	31	15
Sep.$	10.0	9.7	10.2	11.0	10.4	10.6	11.9	12.3	14.3	15.8	16.2	16.4	15.9	15.4	14.8	13.9	12.8	10.3	8.5	10.2	10.0	8.4	10.0	10.2	12.1	18.3	1.9	59/WNW	9	12
Oct.$	8.0	8.0	8.5	8.5	8.0	7.4	7.6	9.8	10.8	12.1	12.3	11.8	11.7	11.5	11.0	10.2	5.7	7.5	6.7	7.0	6.7	7.0	7.3	7.7	8.9	14.6	3.0	68/NW	7	10
Nov.$	7.6	7.3	6.4	6.3	6.3	5.9	6.4	8.2	8.7	9.1	8.7	8.6	7.7	7.0	7.4	8.0	7.6	6.6	7.0	7.6	8.1	8.0	7.5	7.4	7.4	12.5	1.7	58/NNW	20	20
Dec.	9.1	8.9	8.1	7.9	8.3	7.9	8.6	10.4	11.8	11.8	12.8	12.0	11.8	11.5	11.0	10.3	9.6	7.4	7.7	8.2	8.8	9.3	9.4	9.4	9.7	14.5	4.4	41/SE	4	11
Year	9.9	9.5	9.2	9.2	8.9	8.7	9.4	10.7	11.9	13.0	13.3	13.2	13.1	12.7	12.7	12.6	11.4	10.2	9.3	9.7	10.1	10.1	10.2	10.3	10.8	17.1	3.2	77/WNW	23/VI	14

£ Hours in this case refer to L.M.T. $ Break in record. * Data not available.

Table VII - Mean hourly and extreme wind velocities (km.p.h.) at 26 stations for the year 1958

Month	Hours (I.S.T.) 1	2	3	4	5	6	7	8	9	10	11	12	13	14	15	16	17	18	19	20	21	22	23	24	Mean	Mean of Max.	Mean of Min.	Highest Maximum Vel./Dn.	Date	Hour
BANGALORE (AERODROME) (Ht. 16.1 metres)																														
Jan.	7.7	6.2	5.1	5.1	4.8	4.6	4.0	5.0	7.7	10.0	11.3	11.8	11.6	11.3	11.8	11.1	10.5	9.0	7.5	7.5	9.0	9.4	10.2	9.9	8.4	15.6	1.9	42/ENE	24	14
Feb.	7.7	5.8	4.5	3.5	3.0	3.4	2.4	2.9	5.9	7.4	8.8	8.6	8.3	7.4	7.5	7.5	6.4	5.6	4.8	5.8	6.7	8.8	7.5	8.6	6.2	15.1	0.6	42/NE	14	13
Mar.	11.0	10.3	9.0	8.0	7.5	6.7	5.3	7.2	11.0	12.3	12.9	14.3	12.7	13.5	13.7	13.7	12.1	13.2	12.1	13.2	14.5	13.2	12.4	11.8	11.3	21.1	3.0	61/ENE	26	14
Apr.	10.5	10.7	8.0	6.7	5.8	6.2	5.4	8.0	9.3	7.7	9.1	8.3	8.5	10.3	12.6	15.1	14.3	13.2	10.3	8.3	10.5	10.0	10.0	10.3	9.5	21.7	1.3	66/NE	27	16
May.	9.9	9.9	10.5	10.8	10.4	10.3	9.6	11.9	12.5	12.5	13.6	12.8	12.0	11.9	12.4	14.2	15.0	16.2	10.8	9.9	9.3	7.3	6.9	9.1	11.2	22.3	2.9	70/NE,	18	18
Jun.	23.1	23.1	23.0	22.7	21.9	22.1	22.0	25.1	28.7	29.4	29.7	30.0	29.2	28.9	27.3	27.6	25.5	24.7	24.3	21.9	22.6	23.2	23.7	24.1	25.1	36.3	14.1	72/ESE	2	22
Jul.	20.4	21.5	20.9	20.5	20.7	21.0	21.1	23.9	26.1	27.9	28.6	30.5	31.4	29.3	30.1	29.2	27.4	24.3	22.4	21.9	20.2	20.3	20.1	21.1	24.2	56.4	5.9	75/W	10	11
Aug.	16.9	16.5	16.7	16.4	15.5	15.9	16.3	19.8	20.6	21.8	21.5	22.3	21.8	21.9	21.2	19.5	17.5	17.4	15.7	14.5	14.3	16.1	16.4	15.6	18.1	28.2	9.1	68/W	11	11
Sep.	12.7	10.5	10.9	11.4	11.6	12.0	12.3	14.6	16.0	16.2	17.0	17.4	16.9	16.9	16.4	15.2	13.5	11.7	7.9	7.2	8.1	9.0	9.8	11.1	12.8	23.5	3.9	58/W	9	13
Oct.	6.3	5.7	5.4	6.1	4.5	4.6	4.5	6.4	8.9	10.5	10.8	10.4	10.5	9.8	9.0	8.5	7.2	4.3	3.4	2.7	3.8	3.2	3.2	4.4	6.4	14.7	0.3	62/NNE	7	10
Nov.	4.6	4.5	3.5	3.2	3.2	3.3	2.9	4.5	7.2	8.4	8.5	8.1	7.8	6.8	6.8	7.9	7.5	4.9	4.4	5.1	5.3	5.6	5.3	4.7	5.6	13.1	0.5	50/N	20	21
Dec.	4.5	4.2	4.6	3.0	2.7	3.2	3.9	4.8	7.8	11.3	12.3	12.7	11.6	10.6	10.1	9.5	8.8	6.1	5.1	4.0	4.7	5.7	5.3	5.6	6.8	15.3	0.9	44/ESE	14	20
Year	11.3	10.7	10.2	9.8	9.4	9.4	9.1	11.2	13.5	14.6	15.3	15.6	15.2	14.9	14.9	14.9	13.8	12.5	10.7	10.2	10.7	11.0	10.9	11.3	12.1	23.6	3.7	75/W	10/VII	11
KODAIKANAL (Ht. 15.2 metres)																														
Jan.	6.9	6.4	6.4	6.4	6.1	5.1	5.4	5.1	4.2	4.8	4.8	5.3	5.0	4.8	3.4	2.6	2.7	2.4	2.9	3.7	5.9	5.8	6.6	6.9	5.0	13.0	0.8	72/SE	2	20
Feb.	5.9	5.4	5.9	5.8	5.4	5.1	4.5	4.3	3.0	3.7	4.6	5.0	5.4	3.8	3.4	3.0	3.2	3.0	3.0	3.7	3.4	4.2	6.4	5.4	4.4	11.8	0.6	43/NW	6	23
Mar.	5.3	4.6	4.0	4.0	5.3	5.4	5.1	5.0	5.8	5.9	6.6	6.2	5.6	5.3	4.3	2.9	2.9	2.7	2.7	3.2	3.5	4.3	5.0	4.0	4.6	11.3	1.0	47/ESE	6	9
Apr.$	3.4	2.1	3.0	3.2	2.7	2.7	3.7	3.0	4.5	6.1	2.6	2.9	1.8	1.4	1.9	1.4	1.8	2.4	1.6	1.4	2.7	1.4	2.4	2.6	2.6	13.7	0.0	39/E	13	19
May.	3.4	4.0	3.0	2.5	3.0	2.5	1.6	2.7	3.2	3.3	4.1	4.5	4.2	4.2	4.9	4.5	4.5	3.9	3.0	2.2	2.3	3.0	3.8	4.0	3.4	11.0	0.0	44/NE	4	18
Jun.$	12.4	12.3	12.6	11.4	10.9	11.9	9.3	11.5	11.1	9.7	12.2	11.2	12.5	11.4	10.4	12.3	12.0	11.4	13.1	11.3	12.7	13.4	12.9	14.5	11.9	20.6	5.6	101/NW	29	22
Jul.	23.3	23.3	23.3	22.7	22.7	22.7	22.9	21.3	20.4	20.2	20.2	20.0	18.0	17.2	19.8	19.8	19.8	20.7	20.9	21.3	23.0	22.1	21.9	22.8	21.3	32.7	10.4	98/NW	9	3
Aug.	10.0	11.4	10.6	10.8	10.5	10.5	10.5	10.4	10.0	11.9	11.6	11.1	8.1	10.2	10.9	11.7	9.4	11.3	11.1	11.8	13.0	11.9	11.3	11.5	10.9	20.8	2.9	74/NW	31	8
Sep.$	7.5	9.2	9.0	9.3	9.4	8.9	7.2	5.9	4.5	3.8	3.5	3.5	3.0	2.2	2.1	2.2	3.0	2.6	4.1	3.5	3.9	5.9	5.0	7.3	5.3	17.5	0.5	60/WNW	1	4
Oct.$	8.2	9.9	9.3	10.7	11.4	10.9	10.0	9.6	8.3	8.5	7.1	5.9	5.7	4.0	5.5	4.2	4.0	4.8	5.6	5.5	6.5	6.9	8.5	8.8	7.5	16.7	1.7	70/NW 70/NW	7,17	7,5
Nov.$	8.5	9.2	8.2	6.8	6.9	7.2	5.9	5.9	5.5	6.8	5.7	6.6	5.2	5.5	6.1	5.7	4.1	4.2	4.8	5.0	7.6	6.9	7.6	8.0	6.5	15.7	0.7	70/W	21	1
Dec.	7.3	6.8	7.5	7.5	6.7	8.2	7.0	8.2	8.1	8.6	7.4	7.2	6.2	5.6	3.9	2.8	3.0	3.3	2.9	3.8	4.6	5.7	5.9	5.0	6.0	15.2	0.5	52/N	4	21
Year	8.5	8.7	8.6	8.4	8.4	8.4	7.7	7.7	7.4	7.8	7.6	7.5	6.7	6.3	6.4	6.1	5.9	6.0	6.3	6.4	7.4	7.6	8.1	8.4	7.5	16.7	2.1	101/NW	29/VI	22

$ Break in record.

Table VII-A - Frequency of the number of hours when wind speed was within specified limits at 28 stations for the year 1958

Month	Wind speed (km.p.h.) 0-1.0 Calm	1.1-5.0	5.1-18.0	18.1-43.0	43.1-53.0	> 53.0	No record
	DUM DUM						
Jan.	357	207	166	5	-	-	9
Feb.	201	206	226	33	-	-	6
Mar.	192	229	289	30	-	-	4
Apr.	46	72	422	174	1	-	5
May.	46	77	245	272	1	-	3
Jun.	69	214	254	175	3	2	3
Jul.	110	160	379	84	-	-	11
Aug.	-	66	535	143	-	-	-
Sep.	2	159	457	100	2	-	-
Oct.	139	108	451	36	-	-	10
Nov.	38	303	336	6	-	-	37
Dec.	88	419	212	-	-	-	25
Year	1288	2220	4072	1058	7	2	113
	JAMSHEDPUR						
Jan.	268	280	189	7	-	-	-
Feb.	105	299	250	18	-	-	-
Mar.	310	228	182	22	2	-	-
Apr.	280	276	139	24	1	-	-
May.	373	163	191	17	-	-	-
Jun.	232	197	251	40	-	-	-
Jul.	210	205	316	13	-	-	-
Aug.	168	258	300	18	-	-	-
Sep.	243	225	237	15	-	-	-
Oct.	338	270	109	1	-	-	26
Nov.	250	241	226	3	-	-	-
Dec.	280	361	88	-	-	-	15
Year	3057	3003	2478	178	3	-	41
	NEW DELHI						
Jan.	190	160	212	39	-	-	143
Feb.	94	64	326	104	-	-	84
Mar.	4	36	417	140	-	-	147
Apr.	1	42	312	91	3	3	268
May.	15	133	419	166	5	1	5
Jun.	-	36	418	252	11	3	-
Jul.	61	139	450	76	-	-	18
Aug.	97	237	387	22	1	-	-
Sep.	54	174	435	57	-	-	-
Oct.	219	140	350	35	-	-	-
Nov.	197	161	340	22	-	-	-
Dec.	160	160	363	53	-	-	8
Year	1092	1482	4429	1057	20	7	673

Month	Wind speed (km.p.h.) 0-1.0 Calm	1.1-5.0	5.1-18.0	18.1-43.0	43.1-53.0	> 53.0	No record
	CALCUTTA						
Jan.	307	414	23	-	-	-	-
Feb.	238	331	103	-	-	-	-
Mar.	249	429	66	-	-	-	-
Apr.	85	373	262	-	-	-	-
May.	14	121	505	88	-	-	16
Jun.	60	230	411	13	-	-	6
Jul.	131	361	235	-	-	-	17
Aug.	60	243	365	3	-	-	73
Sep.	123	251	303	35	-	-	8
Oct.	127	238	277	1	-	-	101
Nov.	27	215	473	-	-	-	5
Dec.	16	287	433	-	-	-	8
Year	1437	3493	3456	140	-	-	234
	GAYA						
Jan.	328	192	200	24	-	-	-
Feb.	174	162	258	75	2	-	1
Mar.	162	130	314	133	5	-	-
Apr.	192	80	256	191	-	1	-
May.	231	101	269	138	3	1	1
Jun.	193	78	341	108	-	-	-
Jul.	210	100	324	101	7	1	1
Aug.	224	183	295	42	-	-	-
Sep.	233	146	262	58	-	-	21
Oct.	254	148	234	12	-	-	96
Nov.	178	280	261	1	-	-	-
Dec.	86	273	340	45	-	-	-
Year	2465	1873	3354	928	17	3	120
	AMRITSAR						
Jan.	199	279	225	25	-	-	16
Feb.	109	244	291	26	-	-	2
Mar.	107	183	371	78	4	1	-
Apr.	149	186	295	81	7	1	1
May.	147	179	321	84	10	2	1
Jun.	228	173	232	75	7	2	3
Jul.	204	160	294	75	1	-	10
Aug.	268	182	245	39	3	2	5
Sep.	257	165	225	72	1	-	-
Oct.	275	201	254	14	-	-	-
Nov.	160	261	277	21	1	-	-
Dec.	82	292	337	30	3	-	-
Year	2185	2505	3367	620	37	8	38

Month	Wind speed (km.p.h.) 0-1.0 Calm	1.1-5.0	5.1-18.0	18.1-43.0	43.1-53.0	> 53.0	No record
	SAUGOR ISLAND						
Jan.	37	63	560	84	-	-	-
Feb.	17	32	449	174	-	-	-
Mar.	13	31	456	239	-	-	5
Apr.	3	-	74	639	4	-	-
May.	3	5	119	584	8	-	25
Jun.	21	33	217	369	-	-	80
Jul.	19	15	330	325	-	-	55
Aug.	21	49	215	153	1	-	305
Sep.	37	12	118	171	7	13	362
Oct.	154	41	277	90	-	-	182
Nov.	164	295	216	5	-	-	40
Dec.	338	305	100	1	-	-	-
Year	827	881	3131	2834	20	13	1054
	ALLAHABAD (BAMRAULI)						
Jan.	40	425	246	10	-	-	23
Feb.	5	310	323	34	-	-	-
Mar.	32	304	351	56	-	1	-
Apr.	168	188	310	48	2	-	4
May.	134	198	343	68	-	-	1
Jun.	108	176	374	62	-	-	-
Jul.	47	227	442	28	-	-	-
Aug.	65	234	427	17	-	-	1
Sep.	63	265	383	9	-	-	-
Oct.	97	361	235	1	-	-	50
Nov.	146	412	162	-	-	-	-
Dec.	49	426	269	-	-	-	-
Year	954	3526	3865	333	2	1	79
	JODHPUR						
Jan.	117	168	449	10	-	-	-
Feb.	63	164	415	29	-	-	1
Mar.	104	152	437	48	-	-	3
Apr.	96	187	393	44	-	-	-
May.	87	125	453	78	1	-	-
Jun.	35	84	452	147	1	1	-
Jul.	78	80	428	158	-	-	-
Aug.	117	161	414	52	-	-	-
Sep.	104	149	408	52	-	-	7
Oct.	270	204	269	-	-	-	1
Nov.	43	173	486	18	-	-	-
Dec.	81	170	482	11	-	-	-
Year	1195	1817	5086	647	2	1	12

Month	Wind speed (km.p.h.) 0-1.0 Calm	1.1-5.0	5.1-18.0	18.1-43.0	43.1-53.0	> 53.0	No record
	GOPALPUR						
Jan.	86	326	280	90	-	-	2
Feb.	61	210	192	195	2	-	12
Mar.	202	157	239	112	-	-	34
Apr.	62	68	262	305	2	1	20
May.	83	56	217	364	5	-	19
Jun.	215	63	192	233	-	-	17
Jul.	313	109	240	70	-	-	12
Aug.	308	105	204	123	1	-	3
Sep.	402	118	154	46	-	-	-
Oct.	315	127	258	39	-	-	5
Nov.	207	178	305	25	-	-	5
Dec.	255	169	306	2	-	-	12
Year	2509	1686	2849	1564	10	1	141
	LUCKNOW (AMAUSI AERODROME)						
Jan.	143	249	313	38	1	-	-
Feb.	117	114	358	82	-	-	1
Mar.	177	170	274	123	-	-	-
Apr.	274	147	225	71	3	-	-
May.	265	92	201	110	-	-	76
Jun.	169	93	289	160	1	-	8
Jul.	152	122	370	97	-	-	3
Aug.	119	147	436	41	-	-	1
Sep.	46	115	456	103	-	-	-
Oct.	159	250	315	20	-	-	-
Nov.	145	310	247	9		-	9
Dec.	132	248	344	19	-	-	1
Year	1898	2057	3828	873	5	-	99
	JAIPUR						
Jan.	53	260	427	4	-	-	-
Feb.	63	170	422	17	-	-	-
Mar.	102	227	400	15	-	-	-
Apr.	102	201	388	29	-	-	-
May.	48	192	425	79	-	-	-
Jun.	37	126	470	86	-	1	-
Jul.	37	183	466	58	-	-	-
Aug.	71	255	405	13	-	-	-
Sep.	34	120	513	52	-	-	1
Oct.	97	219	417	11	-	-	-
Nov.	65	201	451	3	-	-	-
Dec.	45	217	478	4	-	-	
Year	754	2371	5262	371	-	1	1

Table VII-A - Frequency of the number of hours when wind speed was within specified limits at 28 stations for the year 1958

Month	Wind speed (km.p.h.) 0-1.0 Calm	1.1-5.0	5.1-18.0	18.1-43.0	43.1-53.0	> 53.0	No record	Wind speed (km.p.h.) 0-1.0 Calm	1.1-5.0	5.1-18.0	18.1-43.0	43.1-53.0	> 53.0	No record	Wind speed (km.p.h.) 0-1.0 Calm	1.1-5.0	5.1-18.0	18.1-43.0	43.1-53.0	> 53.0	No record	Wind speed (km.p.h.) 0-1.0 Calm	1.1-5.0	5.1-18.0	18.1-43.0	43.1-53.0	> 53.0	No record
	JAIPUR (S.M.O.)							BHOPAL (BAIRAGARH)							JAGDALPUR							AHMEDABAD						
Jan.	106	235	388	15	-	-	-	200	174	362	8	-	-	-	367	306	68	1	-	-	2	36	307	398	3	-	-	-
Feb.	116	226	314	16	-	-	-	125	104	374	67	-	-	2	301	219	145	3	-	-	4	54	177	429	12	-	-	-
Mar.	159	251	312	21	-	-	1	143	121	429	47	-	-	4	398	225	121	-	-	-	-	22	73	572	77	-	-	-
Apr.	54	239	379	48	-	-	-	123	71	391	124	2	-	9	312	222	181	5	-	-	-	39	70	532	79	-	-	-
May.	43	151	417	130	2	1	-	23	35	445	239	2	-	-	382	260	96	3	1	-	2	54	49	520	112	-	-	9
Jun.	52	132	407	119	5	5	-	20	35	378	285	2	-	-	299	240	175	3	-	-	3	81	35	407	194	-	-	3
Jul.	63	227	385	69	-	-	-	10	11	354	368	1	-	-	122	210	386	2	-	-	24	14	24	458	229	-	-	19
Aug.	30	275	423	16	-	-	-	106	22	522	94	-	-	-	279	222	205	3	-	-	35	100	19	528	97	-	-	-
Sep.	5	105	542	68	-	-	-	35	25	497	145	-	-	18	344	169	188	8	-	-	11	45	55	572	48	-	-	-
Oct.	74	267	391	12	-	-	-	125	103	475	40	-	-	1	427	230	75	-	-	-	12	290	40	388	25	-	-	1
Nov.	89	348	281	2	-	-	-	55	83	566	15	-	-	1	413	133	147	1	-	-	26	100	24	482	103	-	-	11
Dec.	106	292	334	12	-	-	-	98	148	490	8	-	-	-	545	169	23	-	-	-	7	122	45	512	59	-	-	6
Year	897	2748	4573	528	7	6	1	1063	932	5283	1440	7	-	35	4189	2605	1810	29	1	-	126	957	918	5798	1038	-	-	49
	VERAVAL							BOMBAY (COLABA)							BOMBAY (SANTACRUZ AERODROME)							POONA						
Jan.	147	87	404	102	-	-	4	3	80	591	70	-	-	-	112	348	257	27	-	-	-	133	132	442	20	-	-	17
Feb.	59	96	365	147	-	-	5	1	53	544	74	-	-	-	183	180	265	43	-	-	-	74	171	354	70	-	-	3
Mar.	26	55	445	216	-	-	2	9	129	508	98	-	-	-	179	120	273	172	-	-	-	93	149	415	84	-	-	3
Apr.	20	35	338	317	-	-	10	10	97	444	169	-	-	-	298	134	129	159	-	-	-	98	137	387	98	-	-	-
May.	21	35	425	247	1	-	15	7	125	515	93	-	-	4	180	33	286	242	-	-	3	26	107	471	139	-	1	-
Jun.	7	22	215	413	14	-	49	6	54	397	258	3	-	2	4	28	259	371	11	-	47	9	66	398	247	-	-	-
Jul.	4	4	66	558	46	3	63	-	-	87	654	3	-	-	-	5	98	626	14	1	-	4	30	242	461	-	-	7
Aug.	53	45	365	247	-	-	34	-	7	380	111	-	-	246	95	90	350	209	-	-	-	33	69	412	204	-	-	26
Sep.	34	47	286	289	-	-	64	-	8	413	280	1	-	18	116	20	277	307	-	-	-	8	38	366	267	-	-	41
Oct.	69	49	362	227	2	-	35	9	125	558	51	1	-	-	249	38	309	146	1	-	1	73	187	426	51	2	-	5
Nov.	74	72	302	168	1	-	103	24	230	458	-	-	-	8	158	70	390	99	-	-	3	145	156	398	21	-	-	-
Dec.	43	93	478	130	-	-	-	6	254	481	3	-	-	-	31	114	470	129	-	-	-	104	212	359	13	-	-	56
Year	557	640	4051	3061	64	3	384	75	1162	5376	1861	8	-	278	1605	1180	3364	2530	26	1	54	800	1454	4670	1675	2	1	158
	NAGPUR							VISAKHAPATNAM							HYDERABAD (BEGUMPET AERODROME)							MADRAS						
Jan.	67	432	231	1	-	-	13	274	186	212	46	-	-	26	409	184	148	-	-	-	3	*						
Feb.	50	273	320	29	-	-	-	279	139	213	41	-	-	-	265	94	199	18	-	-	96	*						
Mar.	99	333	285	20	-	-	7	374	120	222	24	-	-	4	137	132	441	34	-	-	-	7	116	462	149	-	-	10
Apr.	169	275	231	27	-	-	18	109	139	289	181	-	-	2	145	172	361	41	1	-	-	14	111	400	195	-	-	-
May.	89	182	411	57	-	-	5	136	141	338	127	-	-	2	74	94	382	183	8	2	1	1	90	456	197	-	-	-
Jun.	83	128	378	126	2	-	3	105	140	312	130	1	-	32	18	17	90	466	96	33	-	2	13	326	374	4	-	1
Jul.	23	102	433	170	1	-	15	48	72	394	220	-	-	10	9	13	189	531	2	-	-	10	70	420	241	2	1	-
Aug.	59	258	394	21	-	-	12	24	145	355	213	-	-	7	46	117	344	222		-	15	43	204	431	66	-	-	-
Sep.	66	233	387	24	-	-	10	147	207	273	56	-	-	27	112	83	407	118	-	-	-	19	104	469	126	-	-	2
Oct.	65	293	371	5	-	-	10	107	152	278	47	-	-	160	189	211	327	17	-	-	-	37	142	463	102	-	-	-
Nov.	52	270	394	2		-	2	79	185	358	78	-	-	10	188	235	284	13	-	-	-	19	114	423	149	14	-	1
Dec.	81	443	220	-	-	-	-	133	274	313	15	-	-	8	295	245	204	-	-	-		4	133	484	123	-	-	-
Year	903	3222	4055	482	3	-	95	1815	1900	3557	1189	1	-	288	1887	1597	3376	1643	107	35	115							

* Data not available.

Table VII-A - Frequency of the number of hours when wind speed was within specified limits at 28 stations for the year 1958

Month	Wind speed (km.p.h.) 0-1.0 Calm	1.1-5.0	5.1-18.0	18.1-43.0	43.1-53.0	> 53.0	No record	Wind speed (km.p.h.) 0-1.0 Calm	1.1-5.0	5.1-18.0	18.1-43.0	43.1-53.0	> 53.0	No record	Wind speed (km.p.h.) 0-1.0 Calm	1.1-5.0	5.1-18.0	18.1-43.0	43.1-53.0	> 53.0	No record	Wind speed (km.p.h.) 0-1.0 Calm	1.1-5.0	5.1-18.0	18.1-43.0	43.1-53.0	> 53.0	No record
	MADRAS (HARBOUR)							BANGALORE (CENTRAL OBSERVATORY)							BANGALORE (AERODROME)							KODAIKANAL						
Jan.	48	55	472	169	-	-	-	16	301	425	-	-	-	2	45	205	457	37	-	-	-	294	298	152	-	-	-	-
Feb.	54	58	381	172	-	-	7	28	404	240	-	-	-	-	84	268	306	14	-	-	-	286	290	96	-	-	-	-
Mar.	-	27	494	206	-	-	17	13	115	581	11	-	-	24	22	87	543	87	-	-	5	264	377	101	2	-	-	-
Apr.	-	42	334	344	-	-	-	43	214	458	5	-	-	-	41	111	513	50	-	-	5	497	113	103	-	-	-	7
May.	16	38	455	228	-	-	7	16	116	605	7	-	-	-	29	91	538	85	-	-	1	339	178	224	3	-	-	-
Jun.	-	-	279	372	2	2	65	-	-	451	269	-	-	-	-	7	181	517	15	-	-	170	65	255	186	-	-	44
Jul.	*							-	-	445	243	-	-	56	1	1	161	576	3	-	2	18	9	273	438	6	-	-
Aug.	*							6	48	605	75	-	-	10	9	33	383	315	2	-	2	225	20	342	157	-	-	-
Sep.	*							2	39	591	69	-	-	19	66	85	404	164	1	-	-	434	25	169	69	-	-	23
Oct.	*							9	129	603	2	-	-	1	180	213	332	19	-	-	-	302	57	307	73	4	-	1
Nov.	6	47	424	234	7	2	-	14	144	545	6	-	-	11	151	258	299	12	-	-	-	277	107	280	53	-	-	3
Dec.	1	15	311	417	-	-	-	2	64	678	-	-	-	-	80	258	392	12	-	-	2	292	95	328	29	-	-	-
Year								149	1574	6227	687	-	-	123	708	1617	4509	1888	21	-	17	3398	1634	2630	1010	10	-	78

* Data not available.

Date	Time (I.S.T.)	Duration (minutes)	Speed before the onset of the squall km.p.h.	Maximum speed in gust km.p.h.	Direction change From	Direction change To	Temperature change (°C) Dry Bulb Before	Dry Bulb After	Wet Bulb Before	Wet Bulb After	Pressure change mb. Before	Pressure change mb. After
				DUM DUM								
3.3	2005	25	16	50	SW	W	30.7	29.2	19.2	18.1	1000.0	1000.6
30.3	1725	52	5	58	N	E	28.4	27.1	22.1	21.9	1009.1	1010.0
10.4	1920	25	26	86	NW	NW	-	-	26.1	24.6	1005.0	1008.5
14.4	1750	15	26	54	W	N	29.9	28.3	25.4	25.4	1009.6	1010.4
27.4	2020	7	11	63	SW	N	25.8	24.6	25.6	24.6	1006.1	1007.7
28.4	1855	10	10	77	SSE	E	30.7	25.0	25.8	24.3	1002.8	1004.9
29.4	1910	6	10	48	SSE	SSE	30.4	26.9	25.6	24.4	1004.0	1005.3
29.4	2256	4	5	45	SSE	NW	25.3	25.2	24.3	24.2	1007.6	1008.4
3.5	1753	20	12	58	S	NNW	32.6	27.4	29.7	27.3	998.0	1001.0
5.5	1828	30	18	53	NW	N	31.8	26.2	29.2	26.2	1002.4	1003.0
6.5	1845	20	20	60	S	NW	30.9	24.8	28.2	24.8	1001.8	1003.5
11.5	1912	14	24	63	SSW	WNW	31.6	26.8	29.2	26.4	998.9	1003.8
1.6	1737	25	22	75	SE	ENE	34.8	29.1	30.2	26.4	998.9	1001.0
2.6	1633	17	15	81	SSE	NE	35.2	27.6	28.7	25.9	998.8	1000.6
6.6	1943	27	18	63	SSW	WNW	32.5	27.4	28.5	27.4	1000.4	1002.9
9.6	1748	15	24	85	S	N	35.1	30.4	30.9	30.3	998.7	1002.0
13.6	1740	45	22	77	SSW	WNW	30.9	27.3	25.9	25.1	995.3	999.2
18.6	1313	20	22	55	SE	NE	33.8	27.9	27.4	26.6	994.0	994.8
27.6	1754	5	12	52	SSE	SSE	30.6	27.9	27.7	27.3	995.2	996.6
14.9	1330	22	36	84	SSW	S	26.3	25.6	25.8	25.6	997.8	997.7
21.9	1444	16	20	56	SE	ESE	31.4	27.1	26.9	26.1	1002.4	1003.0
28.9	1218	2	16	67	E	E	31.2	30.7	26.6	26.4	1004.6	1004.8
6.10	1651	12	7	52	ENE	SSW	31.7	28.6	26.7	25.8	1007.1	1007.8
				CALCUTTA £								
3.3	2013	4	6	40	SW	NW	28.1	25.3	21.4	21.3	1011.5	1013.0
4.3	0350	3	0	51	NW	N	22.4	22.4	20.3	20.2	1011.2	1012.9
30.3	0537	8	8	55	SW	SE	26.8	29.7	24.9	21.6	1009.3	1010.6
14.4	1830	5	4	51	SSW	NE	31.3	31.0	22.3	22.4	1009.3	1010.5
22.4	1935	5	8	64	W	N	31.7	26.7	26.4	21.8	1002.6	1003.1
27.4	2107	10	6	57	Calm	WNW	30.1	23.4	26.5	22.2	1005.3	1007.3
28.4	1930	10	6	53	S	NE	29.4	27.5	26.1	22.7	1001.3	1003.4
29.4	2010	20	8	48	S	SE	30.6	26.1	26.7	23.9	1004.2	1004.7
3.5	1820	10	16	59	S	NW	31.9	24.4	26.3	22.9	998.6	1000.6
6.5	1905	30	10	64	S	NW	31.1	24.9	25.8	22.8	1000.8	1002.8
7.5	1945	15	10	66	S	W	30.3	26.0	25.8	22.7	1000.9	1004.4
7.5	2128	20	8	69	NW	S	25.2	25.1	22.8	21.7	1003.4	1004.4
11.5	1936	20	12	51	S	W	31.3	25.2	26.8	24.6	998.1	1004.3
28.5	1430	20	6	66	NNE	E	39.4	28.3	27.2	23.6	1001.0	1001.2
30.5	1610	20	8	53	SSE	SSW	36.8	36.1	27.7	24.3	999.6	1000.2
1.6	1825	28	10	53	SE	ESE	34.6	31.8	29.0	24.7	1000.4	1001.7
6.6	2015	15	6	51	NW	NW	33.1	28.1	28.3	25.6	1002.2	1004.1
9.6	1838	10	10	85	S	NW	34.1	25.1	29.2	23.6	997.2	1001.3
9.6	1853	10	10	82	NW	N	26.1	25.0	24.4	23.9	1000.3	1001.3
13.6	1510	12	4	84	S	SE	37.1	27.2	28.8	26.1	995.2	995.5
13.6	1530	15	0	57	N	S	27.8	27.6	26.4	26.1	995.5	994.5
13.6	1758	37	0	85	S	NW	29.9	27.1	26.1	24.9	996.5	999.5
18.6	1412	5	6	41	S	E	33.9	28.3	27.8	25.6	994.0	994.7
19.6	1630	8	0	57	S	SW	36.7	30.7	24.4	22.5	991.2	992.7
6.10	1700	20	2	61	N	S	32.8	28.3	28.3	26.1	1007.1	1007.8
2.11	1453	15	8	48	SE	SW	30.6	23.9	23.3	21.1	1011.2	1011.7
				SAUGOR ISLAND @								
25.2	0048	27	2	68	N	W	23.1	20.6	21.1	20.6	-	-
4.3	0400	15	13	55	SSE	NW	29.2	28.5	22.6	22.4	-	-
30.3	0945	29	11	51	NW	SE	29.9	28.0	26.1	25.4	-	-
31.3	1650	8	23	60	SW	NW	28.5	28.5	25.9	25.5	-	-
27.4	2048	10	12	58	SSW	N	29.9	29.9	28.5	28.5	-	-

£ Hours in this case refer to L.M.T.

Date	Time (I.S.T.)	Duration (minutes)	Speed before the onset of the squall km.p.h.	Maximum speed in gust km.p.h.	Direction change From	Direction change To	Temperature change (°C) Dry Bulb Before	Dry Bulb After	Wet Bulb Before	Wet Bulb After	Pressure change mb. Before	Pressure change mb. After
				SAUGOR ISLAND @ (Contd.)								
30.4	0350	6	20	62	NE	NW	26.4	24.7	25.6	24.2	-	-
6.5	2120	40	14	58	SW	NW	29.5	25.0	28.0	24.8	-	-
12.5	0015	35	8	66	NNE	NNW	27.3	23.6	26.3	23.3	-	-
19.5	1320	15	30	61	N	NW	30.8	30.7	29.2	29.2	-	-
6.6	2110	12	4	62	E	N	31.0	31.0	30.4	30.4	-	-
13.6	1815	25	2	68	SE	N	32.8	30.3	32.5	30.2	-	-
23.6	1410	28	2	40	N	W	29.8	27.1	29.2	27.0	-	-
24.6	1828	17	2	42	SW	N	29.2	28.1	29.1	27.9	-	-
29.6	1025	15	12	46	W	SSW	30.6	27.6	27.0	25.8	-	-
3.7	0242	8	16	43	SSE	SE	29.0	27.5	28.8	27.5	-	-
10.7	2340	18	34	67	SSW	S	27.8	27.4	26.7	25.6	-	-
25.7	0207	23	24	68	SW	WSW	29.6	25.8	28.0	25.4	-	-
2.8	0605	10	22	57	SSW	WSW	27.0	26.2	27.0	26.1	-	-
5.8	1001	30	6	58	SSW	WSW	25.0	24.9	24.8	24.6	-	-
16.8	1505	7	6	30	N	NE	30.1	28.3	27.5	27.0	-	-
12.9	1315	25	2	45	E	N	31.3	27.1	24.4	24.0	-	-
6.10	1400	20	2	50	E	NNE	31.8	26.8	27.0	26.0	-	-
12.11	1340	15	2	36	N	WSW	23.8	23.0	22.0	21.8	1012.0	1012.2
				GOPALPUR								
29.1	2125	5	19	56	N	N	-	-	-	-	1014.0	1014.3
23.4	1915	3	29	109	SE	NE	-	-	-	-	1007.0	1008.0
5.7	1045	2	24	51	S	S	-	-	-	-	998.6	998.6
6.9	1940	3	0	65	WSW	NNW	-	-	-	-	1001.0	1001.3
25.9	0215	2	20	70	S	SW	-	-	-	-	1001.4	1001.6
7.10	1350	4	24	67	SE	S	-	-	-	-	1007.0	1007.4
20.10	1430	5	16	60	S	SSE	-	-	-	-	1005.0	1005.4
20.10	1607	9	14	60	ESE	NW	-	-		-	1005.1	1005.4
21.10	0345	4	0	52	NE	E	-	-	-	-	1004.9	1005.0
5.11	1333	8	20	64	NE	ENE	-	-	-	-	1009.7	1009.5
				JAMSHEDPUR								
28.2	1230	10	16	43	N	N	25.3	21.6	21.0	19.1	998.0	997.8
3.3	1555	15	15	78	NW	NW	29.2	21.3	20.6	19.6	996.8	996.8
4.3	0155	5	26	68	NW	NW	21.8	19.1	19.6	18.9	998.3	999.1
28.3	1450	5	16	51	NW	SE	37.2	33.3	19.8	18.7	992.8	993.5
30.3	1620	35	16	51	NW	NW	34.6	29.4	21.1	20.3	994.8	995.8
31.3	1625	10	19	63	W	NW	35.8	33.6	22.4	21.3	994.0	994.6
11.4	1900	10	8	55	SW	N	35.2	33.1	22.8	20.7	991.7	992.4
15.4	1710	10	3	51	W	SW	37.6	34.8	23.3	23.8	992.3	992.5
19.4	1515	30	18	50	SE	NW	36.7	23.9	21.9	19.4	991.5	994.6
27.4	1745	10	0	64	S	N	34.8	30.0	24.6	23.4	989.9	990.2
29.4	1705	5	0	63	W	NW	36.7	29.7	23.8	22.2	987.2	988.4
3.5	1450	10	24	70	W	NW	40.8	35.2	22.8	21.4	986.2	987.0
10.5	1650	10	7	46	SE	SE	41.0	33.6	17.8	16.9	981.5	982.5
7.6	1700	20	25	100	SE	N	39.2	23.9	27.0	23.0	983.5	986.6
13.6	1320	10	6	52	NE	NE	40.6	38.9	24.4	23.9	981.8	981.8
15.6	1725	20	10	56	-	-	39.8	38.7	27.4	27.8	980.4	980.7
18.6	1530	10	6	90	S	N	40.1	26.9	28.8	25.5	977.4	979.4
19.6	1620	5	15	68	W	SW	41.9	36.1	26.8	26.3	976.6	977.0
21.6	1715	30	0	60	E	NW	32.8	29.4	25.5	24.9	980.7	981.0
24.6	1355	8	20	62	NW	NW	36.5	28.2	27.4	26.3	983.8	983.6
7.7	1820	12	18	46	SE	SE	35.0	31.9	26.6	26.5	981.3	981.3
1.8	1530	5	20	40	SSE	SSW	31.4	26.9	26.3	25.6	984.2	984.1
5.8	1320	4	20	46	W	W	30.9	28.4	26.1	27.2	988.8	988.7
17.9	1545	8	2	46	E	N	29.1	23.3	27.9	22.1	988.5	988.8
21.9	1255	8	18	54	NE	NE	32.6	27.7	27.4	26.4	990.7	990.8

@ Daily barograph started functioning from 7.11.1958

Table VII-B - Squalls at 28 stations for the year 1958

Date	Time (I.S.T.)	Duration (minutes)	Speed before the onset of the squall km.p.h.	Maximum speed in gust km.p.h.	Direction change From	Direction change To	Temperature change (°C) Dry Bulb Before	Dry Bulb After	Wet Bulb Before	Wet Bulb After	Pressure change mb. Before	Pressure change mb. After
				GAYA								
3.3	2120	10	23	48	N	N	23.9	21.1	15.7	15.6	1001.8	1002.3
11.4	1515	15	23	77	NW	NW	38.8	36.7	-	-	989.1	989.1
29.4	2050	12	0	50	Calm	SSW	33.9	29.7	24.4	24.0	991.8	992.0
5.5	1450	8	20	76	WSW	W	37.2	32.3	-	-	986.8	997.8
7.6	1635	23	10	100	N	NW	38.9	29.4	-	-	984.4	987.9
21.6	0215	13	18	70	N	NW	28.8	25.0	-	-	983.1	984.0
23.6	2312	8	7	60	S	WNW	31.8	28.9	-	-	985.8	987.6
23.6	2335	5	30	65	NW	N	28.9	24.1	-	-	987.6	987.6
26.6	1232	13	3	60	E	SW	34.2	30.6	-	-	983.1	983.0
8.7	1512	15	22	62	N	NE	35.4	27.2	-	-	980.4	980.6
16.7	1630	12	2	69	NE	SE	31.0	26.9	-	-	980.4	980.4
17.7	1230	2	23	54	ESE	ESE	31.2	28.9	27.0	26.9	981.6	981.6
17.7	1810	6	10	52	ESE	ESE	29.9	28.4	26.9	26.8	979.5	979.6
19.7	1952	8	0	45	Calm	SW	30.6	27.3	27.5	25.3	982.5	982.6
10.8	1948	5	0	60	Calm	NW	27.2	25.9	26.9	25.9	979.0	979.5
25.8	1446	2	8	49	ESE	SSE	34.3	33.3	28.2	28.1	986.6	986.4
29.8	1600	6	13	56	S	SE	33.7	30.4	27.8	27.2	983.2	983.4
31.8	1807	5	18	59	SE	SSE	29.8	28.3	27.8	27.3	982.6	982.8
22.9	1358	14	10	54	E	SSE	31.0	27.9	27.4	25.9	981.0	981.0
				ALLAHABAD (BAMRAULI)								
27.1	2359	2	2	53	NE	W	18.9	18.9	15.6	15.5	1002.0	1002.0
3.3 #	1415	2	16	130	NNW	NE	30.7	16.9	23.4	16.4	998.5	1000.5
28.3	1308	1	29	76	WNW	NW	38.1	29.2	20.2	20.2	997.1	998.0
30.3	0220	40	16	100	WSW	SSW	28.1	26.9	19.8	19.1	-	-
19.4	0010	2	8	51	WSW	S	32.0	32.0	23.0	23.0	994.0	994.2
31.5	0125	10	4	50	ESE	NNW	32.0	31.1	22.0	22.0	989.6	989.7
7.6	0415	2	2	61	E	WNW	31.0	31.0	23.0	22.3	988.0	988.0
22.6	1330	2	10	78	W	WSW	41.5	33.0	**	**	985.0	986.0
13.7	2040	5	23	80	SSE	NNE	29.9	24.6	26.6	24.4	984.0	985.7
6.8	1845	2	2	42	SW	W	26.3	25.0	25.5	24.2	986.8	987.1
10.8	0045	2	10	55	SSE	W	26.4	25.5	24.5	24.5	992.1	992.1
1.9	1030	10	3	53	SE	SSW	29.8	28.5	24.9	24.9	991.9	991.9
16.9	1410	5	20	60	NW	W	29.1	26.3	26.1	26.1	992.2	992.4
18.9	1520	5	18	50	W	NW	29.2	28.2	25.2	25.2	991.2	991.3
19.9	1440	8	18	46	NW	WNW	31.6	30.8	31.6	30.8	993.8	993.8
23.9	1740	5	7	45	E	ESE	27.6	27.5	26.1	26.0	992.7	992.7
				LUCKNOW (AMAUSI AERODROME)								
29.1	0300	4	3	56	SE	NW	16.1	14.4	15.3	14.1	998.0	999.2
26.4	2300	5	36	63	E	NE	32.2	30.3	25.0	24.2	987.9	989.5
23.7	1510	8	14	83	ESE	SSE	31.2	25.5	26.5	25.0	980.1	980.5
23.8	1310	5	18	62	W	NNW	33.0	28.3	26.8	26.5	989.2	989.3
25.8	1427	5	8	52	NW	NW	30.9	27.8	26.6	26.1	986.3	986.5
22.9	1840	10	Calm	65	Calm	S	29.2	25.3	26.9	25.1	989.6	991.0
				NEW DELHI								
3.3	0110	15	11	66	N	SW	17.2	16.7	14.8	14.7	988.2	990.6
3.3	1600	4	13	64	SE	SW	20.9	15.3	16.2	14.1	987.6	989.9
11.3	2125	25	13	81	WNW	NW	25.5	21.7	17.7	17.3	983.4	986.2
28.4	1825	2	5	63	S	N	33.5	30.5	23.0	23.0	973.9	975.9
2.5	1658	5	26	70	WNW	WNW	39.0	39.0	21.7	21.7	974.4	974.4
22.5	0035	4	3	52	NW	WSW	33.2	33.2	21.0	21.0	981.4	981.4
22.5	2150	2	3	64	WNW	NW	34.5	34.5	20.0	20.0	981.2	982.2
26.5	2348	10	5	95	SW	NW	29.4	28.9	19.6	19.3	981.4	981.4
30.5	1615	4	4	90	N	SW	38.2	28.2	22.6	20.6	974.0	977.0
30.5	1630	2	10	72	SW	NW	29.7	26.7	20.6	19.8	977.0	981.4
6.6	1952	20	8	111	NNW	NNW	36.7	32.5	22.0	20.8	974.2	977.0

Break in record. ** W.B. dried up, hence unreliable.

Date	Time (I.S.T.)	Duration (minutes)	Speed before the onset of the squall km.p.h.	Maximum speed in gust km.p.h.	Direction change From	Direction change To	Temperature change (°C) Dry Bulb Before	Dry Bulb After	Wet Bulb Before	Wet Bulb After	Pressure change mb. Before	Pressure change mb. After
				NEW DELHI (Contd.)								
10.6	1840	1	10	54	NNW	WNW	38.0	36.0	22.2	22.2	972.5	973.3
12.6	1405	35	15	91	WSW	N	41.1	29.4	25.0	23.0	971.5	973.2
20.6	1430	3	32	92	NW	SE	41.5	36.3	23.5	23.0	966.4	966.8
21.6	2345	20	3	63	NW	N	33.0	32.5	22.6	22.0	972.5	973.5
23.6	1355	5	14	67	WNW	WSW	38.5	37.4	27.0	26.0	971.6	971.6
10.7	0100	15	24	74	SSE	E	29.6	26.3	26.7	25.7	970.6	970.9
19.7	1428	12	9	68	ESE	S	34.1	31.1	26.9	26.3	971.0	971.3
1.8	0055	10	4	48	SE	N	27.7	25.7	26.6	25.6	974.4	974.7
10.8	2228	13	4	45	WSW	NW	27.2	25.7	26.4	26.4	975.8	976.0
24.8	1925	2	3	58	W	NW	31.9	28.4	27.0	26.9	975.8	976.3
28.8	1050	10	14	67	NNW	NNW	32.2	28.5	26.5	24.7	978.8	979.3
30.8	1340	20	18	52	NE	ESE	34.0	29.4	26.5	25.6	976.2	976.7
31.8	1740	10	5	55	ESE	SSE	31.9	26.0	27.6	25.5	973.1	975.1
				AMRITSAR								
2.3	2035	3	5	58	E	SSW	14.5	14.5	11.0	11.0	988.4	988.9
1.4	1935	25	Calm	87	E	SW	26.1	22.6	17.2	*	981.7	982.9
26.4	0001	25	Calm	71	ESE	NNW	31.7	30.9	23.4	22.9	974.4	976.4
3.5	0235	5	1	80	NE	NNW	29.8	29.8	19.4	19.4	973.5	973.7
4.5	2300	20	35	80	N	NNE	30.5	30.5	20.5	20.5	976.6	976.8
27.5	1927	5	1	58	*	*	31.5	31.2	19.3	19.1	976.7	977.2
6.6	0920	10	22	73	ENE	ESE	30.8	28.8	19.5	19.2	975.7	#
8.6	1805	10	20	73	NNE	NE	36.3	35.7	21.6	21.4	971.9	972.1
10.6	1905	45	Calm	81	NE	ENE	37.7	33.2	23.0	22.0	971.3	972.3
12.6	1925	15	16	122	SSE	WNW	33.5	29.7	21.8	21.2	969.9	972.7
18.6	0540	15	1	70	NW	NNW	34.5	34.3	22.1	22.0	969.5	969.7
21.6	1755	3	40	94	ENE	NNE	25.0	25.0	22.0	22.0	969.7	970.5
21.6	1845	10	Calm	76	SE	SSE	22.6	22.6	20.5	20.5	972.7	968.7
22.6	0001	2	Calm	57	S	NNW	23.6	23.6	20.8	20.8	973.7	973.7
7.7	1620	2	20	77	W	S	*	*	*	*	965.0	965.0
21.7	0300	2	2	66	E	ENE	*	*	*	*	969.5	969.8
12.8	1258	24	36	100	NE	E	*	*	*	*	971.2	972.2
13.8	0620	44	Calm	64	Calm	N	*	*	*	*	972.1	975.0
20.8	0620	35	10	82	S	ENE	*	*	*	*	975.4	976.4
21.8	1145	7	2	62	ENE	NNE	*	*	*	*	975.9	976.9
24.8	1145	20	2	64	WNW	N	*	*	*	*	975.2	976.2
26.8	1325	14	9	113	NE	NNW	*	*	*	*	974.8	976.0
1.9	1128	20	12	83	SSE	SE	*	*	*	*	977.2	977.4
14.9	0405	25	6	82	ESE	N	*	*	*	*	975.2	976.2
16.9	0738	7	1	50	S	N	25.9	22.6	25.1	22.5	976.8	977.9
25.9	1620	5	Calm	46	Calm	S	33.2	29.5	20.7	19.2	974.7	974.8
19.10	2027	20	4	100	NNW	W	23.0	16.5	20.2	-	979.0	986.0
				JODHPUR								
4.5	1630	15	8	74	W	NW	38.2	36.7	22.5	22.3	973.5	973.5
4.5	1715	3	16	76	W	SW	38.2	38.2	22.0	22.0	973.5	973.5
21.5	0001	15	8	70	SSW	W	31.8	31.0	21.2	20.1	977.9	979.8
4.6	2230	5	34	92	NW	NW	35.4	34.5	21.1	21.0	975.2	976.2
7.6	2020	20	10	114	SW	NW	40.5	30.0	24.2	22.2	973.5	975.5
9.6	2135	3	0	110	SW	NW	37.5	26.5	25.2	21.2	973.9	974.2
1.7	1422	2	14	72	NE	SE	37.0	30.2	29.1	27.8	970.6	970.8
1.7	1810	25	0	84	Calm	SE	33.8	26.0	28.6	24.7	970.8	971.8
1.7	1920	7	8	60	E	NE	31.8	28.3	26.0	26.0	968.8	979.0
19.7	1620	10	6	76	WSW	NW	36.2	27.3	25.5	25.5	967.7	970.2
17.8	1625	1	0	67	NE	E	38.1	36.9	21.2	21.2	973.6	973.8
21.8	1835	3	4	52	S	NE	32.5	30.1	26.3	25.8	973.7	975.2
1.9	1405	15	1	66	NW	E	31.0	27.1	25.7	26.2	970.2	970.4
24.9	1940	3	1	54	E	NE	28.0	25.8	25.6	25.3	978.5	979.2

* Data not available.

Date	Time (I.S.T.)	Duration (minutes)	Speed before the onset of the squall km.p.h.	Maximum speed in gust km.p.h.	Direction change From	Direction change To	Temperature change (°C) Dry Bulb Before	Dry Bulb After	Wet Bulb Before	Wet Bulb After	Pressure change mb. Before	Pressure change mb. After
							JAIPUR					
28.4	0352	3	8	56	W	NW	33.6	32.9	20.6	20.5	950.4	950.4
27.5	0105	6	14	77	W	NW	26.1	26.0	17.9	17.6	956.0	956.7
5.6	1910	10	10	69	NW	NW	39.4	36.7	21.8	19.8	948.9	949.4
6.6	0140	10	4	54	W	N	30.0	29.3	22.5	22.3	951.1	952.1
7.6	2020	7	13	65	W	SW	31.0	26.5	21.7	21.2	953.2	954.2
22.6	1705	15	8	60	W	N	39.3	25.4	27.4	25.3	949.0	950.7
28.6	1930	30	14	74	E	N	36.9	23.4	26.1	23.3	948.0	950.7
18.7	1315	10	6	50	W	E	35.0	26.6	26.0	25.6	949.6	949.6
17.8	1740	3	10	50	NE	N	34.1	32.2	26.3	25.0	952.6	952.7
18.8	1210	2	10	60	E	NE	26.7	24.4	25.0	23.6	955.8	955.9
25.8	1405	3	10	54	NNW	W	25.6	25.3	25.2	25.1	950.1	950.2
							JAIPUR (S.M.O) *					
11.4	1610	15	24	68	SSW	N	-	-	-	-	-	-
29.5	1302	3	24	68	W	SE	-	-		-	-	-
29.5	1330	5	4	69	W	SE	-	-	-	-	-	-
29.5	1350	2	4	84	W	SE	-	-	-	-	-	-
5.6	1925	15	8	88	N	NW	-	-	-	-	-	-
7.6	1515	5	4	58	SSW	NW	-	-	-	-	-	-
26.6	1525	10	0	95	NW	ENE	-	-	-	-	-	-
3.7	1800	5	0	59	NNE	SW	-	-	-	-	-	-
18.7	1320	7	2	50	W	E	-	-	-	-	-	-
17.8	1801	9	6	50	E	N	-	-	-	-	-	-
18.8	1150	8	14	66	NE	NW	-	-	-	-	-	
25.8	1440	4	6	72	W	NNE	-	-	-	-	-	-
30.8	1855	7	9	54	NE	E	-	-	-	-	-	-
1.9	1500	10	8	50	NE	E	-	-	-	-	-	-
							BHOPAL (BAIRAGARH)					
17.4	0440	2	20	78	SW	SSW	30.0	30.0	18.1	18.1	950.8	951.0
5.6	1619	2	14	62	W	NW	39.5	37.8	-	-	941.4	941.4
5.6	2030	2	18	88	-	-	32.3	21.2	22.1	20.4	942.2	942.9
5.6	2050	2	22	78	-	NE	23.9	23.9	22.1	20.9	944.8	944.6
18.6	1520	15	10	78	W	N	39.0	33.9	22.8	22.5	939.5	939.5
25.6	1515	10	20	70	WNW	NW	37.2	32.4	25.1	24.8	938.8	938.8
25.6	1840	3	26	75	SSW	E	29.6	26.8	24.0	23.4	940.8	940.8
5.7	1520	5	24	56	ENE	E	30.0	26.4	25.7	25.6	941.0	941.0
6.8	1807	5	20	52	SW	WNW	26.2	23.9	24.1	23.1	941.9	942.1
10.8	1535	2	26	71	NW	SW	25.9	23.8	24.4	23.8	945.0	945.7
18.8	1457	5	14	72	NNE	NNE	29.1	23.7	25.8	23.7	943.6	943.6
30.8	1725	3	8	72	NE	ENE	29.8	24.0	26.4	23.4	938.7	938.7
30.8	1750	3	12	55	NE	NE	23.7	22.6	22.9	22.6	939.5	939.5
							JAGDALPUR					
30.1	0100	2	10	41	SW	SSE	20.0	19.4	17.6	17.2	-	-
12.3	1700	2	10	49	NNW	NW	30.0	23.3	20.7	20.2	947.1	947.9
9.4	2110	2	22	64	NW	NW	28.9	21.7	19.4	17.4	950.2	950.2
18.4	1704	1	20	50	NW	NW	35.2	25.7	19.9	19.9	945.0	945.8
28.4	1756	2	16	62	ESE	ESE	32.6	23.9	21.8	20.7	943.0	943.2
12.5	1745	17	20	84	N	E	36.1	22.1	27.1	22.1	942.4	945.0
13.5	2055	3	20	64	NNW	NNW	28.2	26.7	23.7	22.6	944.9	945.9
16.5	1530	15	16	109	WNW	WNW	35.6	20.8	24.6	20.8	941.7	945.7
21.5	1854	3	20	64	E	E	24.8	24.4	22.2	22.1	945.9	945.9
							AHMEDABAD					
12.3	1830	1	7	57	WNW	SSE	34.3	30.8	20.7	20.7	1002.8	1002.8
29.4	2120	2	14	51	SW	SSE	35.7	32.8	23.3	23.1	999.8	1000.1
4.5	1745	1	3	58	SW	ENE	39.5	35.5	24.0	23.7	995.1	995.6
27.6	2305	2	12	81	SE	E	32.7	26.1	26.5	25.1	991.4	992.2
29.6	0208	1	4	64	WSW	ENE	28.4	24.8	25.8	24.8	992.2	992.5
30.6	1702	2	0	47	WSW	N	33.4	29.2	26.6	26.6	987.6	987.7
1.7	1610	2	15	51	SE	NE	36.0	31.4	27.0	27.0	997.7	997.9
6.7	1700	1	16	50	SSW	SSE	35.6	34.0	26.6	26.6	992.1	992.2
9.7	2225	1	20	54	SW	WNW	26.7	25.2	-	25.2	997.8	998.0
12.7	1430	1	30	78	SSW	WSW	31.4	25.7	25.0	25.0	994.0	994.2
12.7	2105	1	15	49	SW	WSW	29.1	27.3	25.8	25.8	995.6	996.0
13.7	1400	1	25	80	SSW	W	31.7	26.8	21.4	21.4	996.0	996.0
13.7	1850	1	30	72	SSW	NE			-	-	993.9	993.7
17.8	2215	2	0	46	SW	ENE	27.3	25.5	25.3	24.9	996.0	996.8
18.8	1632	2	12	62	NW	NNE	33.2	29.2	26.4	25.5	994.4	995.2
18.8	1725	2	16	49	SE	SW	26.4	25.7	24.7	24.7	995.4	995.2
29.8	1830	2	6	56	N	NE	29.4	28.1	26.0	25.8	992.9	993.4
30.8	1825	2	10	43	N	ENE	32.8	26.9	27.1	26.7	991.1	991.5
31.8	1830	2	0	50	E	NNW	30.7	27.1	26.9	26.1	989.7	990.3
2.9	1725	1	8	44	S	N	29.5	24.6	26.4	23.8	991.1	991.3
10.9	1625	1	10	41	NW	N	31.5	28.4	28.3	28.0	989.6	989.6
10.9	2226	1	0	52	SE	NNE	25.2	24.1	24.5	23.4	991.7	992.3
10.9	2234	1	14	49	NNE	NNW	24.1	24.1	23.4	23.4	992.3	992.3
13.9	1655	1	9	44	W	NW	27.3	26.6	26.5	26.4	993.2	993.3
17.9	1505	2	12	43	SSW	WSW	29.4	26.5	-	-	1001.3	1001.3
							VERAVAL					
29.6	1407	1	34	70	N	SSW	27.8	27.5	26.8	26.7	996.0	996.0
6.9	1428	1	28	59	W	SW	27.2	27.2	25.2	25.2	1006.3	1006.3
6.9	1445	1	8	46	W	NW	27.1	27.7	25.5	25.5	1004.9	1004.9
6.9	2132	1	9	57	W	WSW	27.5	27.5	25.6	25.6	1004.1	1004.3
13.9	1005	1	30	73	W	NW	26.4	26.0	25.7	25.5	1002.3	1002.3
16.9	1615	1	21	60	WSW	W	28.6	27.6	26.1	25.9	1007.8	1007.8
17.9	1350	2	8	60	SW	W	26.1	26.1	25.2	25.2	1009.2	1009.2
							BOMBAY (COLABA) £					
17.6	2004	4	36	64	SSW	SSW	28.9	27.7	26.3	26.1	1000.0	1000.1
20.6	0641	2	26	58	SW	SW	26.2	26.0	25.9	25.4	1000.7	1001.0
21.6	1010	1	26	52	WSW	WSW	27.7	26.8	26.8	26.2	1002.0	1002.0
21.6	1102	1	24	54	WSW	WSW	26.6	25.9	26.1	25.7	1002.0	1002.0
21.6	1617	1	25	58	WSW	SW	27.1	24.9	25.9	24.6	1000.7	1000.7
22.6	0926	2	18	50	W	WNW	29.2	28.1	27.0	25.9	1003.8	1003.8
22.6	1209	1	18	46	WSW	W	29.1	28.1	27.1	26.5	1004.3	1004.3
22.6	2021	1	20	50	SSW	SSW	28.3	25.3	26.6	25.9	1004.2	1004.2
22.6	2235	1	18	43	SSW	SSW	27.8	26.4	26.6	26.0	1004.5	1004.6
23.6	1410	1	26	55	WSW	W	30.7	27.4	26.9	25.7	1003.0	1003.2
23.6	1703	2	30	72	WSW	WSW	26.7	26.1	25.6	25.3	1002.8	1003.0
23.6	2123	1	42	77	W	W	24.1	22.8	24.1	22.8	1003.9	1004.0
23.6	2139	1	48	77	W	W	26.3	25.9	25.3	25.1	1003.4	1003.4
23.6	2327	2	30	73	WSW	WSW	27.5	26.2	25.6	24.6	1003.2	1003.2
24.6	0446	2	28	68	WNW	WNW	25.6	24.1	24.7	23.6	1002.0	1002.0
24.6	0936	1	38	68	W	W	27.4	26.3	26.9	26.1	1003.8	1003.9
26.6	0406	1	28	64	W	W	27.4	26.2	26.5	26.0	998.2	998.4
28.6	1913	1	26	59	WSW	W	25.6	25.4	24.7	24.7	999.3	999.4
3.7	1323	1	24	51	S	WSW	26.4	24.0	24.7	23.7	1003.1	1003.1
4.7	2035	2	24	50	WSW	WNW	26.0	24.4	25.3	24.4	1002.0	1002.2
5.7	0051	1	19	44	WSW	WSW	26.7	25.7	25.6	25.1	1001.9	1001.9
5.7	0425	2	24	54	SW	SW	26.4	26.2	25.6	25.6	1000.3	1000.3
6.7	1257	1	16	45	W	W	26.2	25.6	25.0	25.0	1003.3	1003.3
7.7	1743	3	37	68	W	W	28.4	26.1	26.7	26.1	1000.8	1001.0
8.7	1512	1	28	72	WSW	WSW	28.6	26.9	26.8	25.8	1000.0	1000.1

* No other S.R. instrument installed during the year

£ Hours in this case refer to L.M.T.

Table VII-B - Squalls at 28 stations for the year 1958

Date	Time (I.S.T.)	Duration (minutes)	Speed before the onset of the squall km.p.h.	Maximum speed in gust km.p.h.	Direction change From	Direction change To	Temperature change (°C) Dry Bulb Before	Dry Bulb After	Wet Bulb Before	Wet Bulb After	Pressure change mb. Before	Pressure change mb. After
				BOMBAY (COLABA) (Contd.) £								
9.7	1231	1	30	65	WSW	W	28.7	26.9	26.6	26.3	999.2	999.2
9.7	1359	1	28	63	WSW	WSW	28.4	27.1	26.4	26.4	998.6	998.6
10.7	0409	1	39	75	WSW	WSW	26.1	25.6	25.7	25.6	996.6	996.7
10.7	1136	1	34	70	WSW	WSW	26.3	25.7	25.7	25.7	997.7	997.7
10.7	1143	1	42	80	WSW	WSW	25.7	25.6	25.7	25.6	997.7	997.7
10.7	2223	2	37	70	WSW	WNW	27.2	25.0	26.1	24.9	998.7	998.8
11.7	0301	1	36	76	W	W	25.6	24.5	25.6	-	998.0	998.1
11.7	0716	2	32	67	WSW	WSW	26.2	25.1	25.6	-	999.6	999.7
12.7	0409	1	30	63	SW	WSW	27.2	24.6	25.8	-	1002.2	1002.4
12.7	1421	1	36	80	W	WSW	26.8	25.6	25.2	25.5	1003.9	1003.9
15.7	1630	1	25	53	WSW	WSW	29.2	28.0	27.4	26.2	1002.0	1002.1
16.7	1325	1	25	51	WSW	WSW	29.9	28.8	27.1	27.0	1003.6	1003.6
17.7	1017	1	28	62	SW	WSW	29.6	25.8	26.6	25.8	1003.5	1003.5
18.7	1423	1	28	66	W	W	26.7	25.7	26.0	25.3	1002.0	1002.0
18.7	1824	1	26	58	WSW	WSW	26.2	25.7	25.6	25.2	1001.9	1002.0
21.7	1546	1	20	55	WSW	WSW	29.3	26.1	26.8	25.8	1002.5	1002.5
27.7	0545	1	25	56	SW	SW	27.0	25.7	25.8	25.5	1003.7	1004.0
31.7	1454	1	19	45	SW	SW	29.7	27.8	26.7	26.6	1002.9	1002.9
3.8	0208	1	15	40	SW	SW	27.6	25.9	26.3	25.1	1002.4	1002.4
13.8	0204	1	14	50	W	WNW	25.6	24.1	25.0	24.0	1003.3	1003.4
14.8	1449	3	34	65	WNW	NW	26.1	25.2	25.1	25.0	1002.3	1002.3
11.9	1932	3	19	49	SW	SW	26.2	25.7	25.0	24.9	1003.4	1003.4
11.9	2154	2	19	54	SW	WSW	26.6	25.9	24.9	24.9	1003.8	1003.8
18.9	1933	3	15	44	WNW	NW	28.2	26.8	25.8	25.0	1009.1	1009.3
				BOMBAY (SANTACRUZ AERODROME)								
17.6	2026	2	22	52	SSW	ESE	31.6	30.3	26.7	26.4	1001.7	1001.8
17.6	2057	2	25	55	NW	E	30.6	30.3	26.4	26.1	1002.0	1002.1
17.6	2158	1	18	49	SSW	SE	28.1	27.3	26.1	25.9	1002.0	1002.0
21.6	0018	1	16	62	SSW	SSW	28.3	26.6	25.8	25.7	997.4	997.4
21.6	1537	3	10	62	SSW	W	25.9	25.2	25.2	25.2	999.2	999.2
22.6	1313	2	20	60	WSW	WSW	30.2	28.3	27.0	26.2	1002.9	1002.9
23.6	0235	12	16	57	SW	S	27.4	26.1	26.1	25.3	1002.4	1002.4
23.6	0842	1	20	54	WSW	SW	30.0	28.4	27.1	26.3	1003.5	1003.5
24.6	0200	6	20	74	WNW	SW	25.3	24.9	25.0	24.8	1002.4	1002.5
24.6	0250	2	17	58	W	SSW	25.4	24.8	24.8	24.6	1002.0	1002.0
26.6	0403	2	12	57	W	NNW	27.2	26.8	25.9	25.8	997.7	997.7
7.7	0450	1	22	60	W	SSW	25.7	25.8	25.5	25.2	1001.5	1001.6
9.7	1540	3	30	81	WSW	WNW	28.2	26.6	26.2	25.7	997.6	997.7
9.7	1850	2	30	68	SW	SW	27.7	26.3	25.9	25.8	996.8	997.0
10.7	2250	2	25	67	WNW	N	24.8	24.8	24.7	24.7	998.5	998.9
11.7	1545	2	25	64	WSW	WSW	28.0	26.9	25.9	25.8	998.8	998.9
11.7	2152	2	25	64	WSW	WSW	27.1	26.5	25.8	25.7	1001.4	1001.4
12.7	0050	2	20	61	WSW	W	26.7	26.7	25.6	25.6	1001.9	1001.9
12.7	0540	3	18	53	WSW	WNW	26.1	25.4	25.6	25.4	1001.7	1002.6
12.7	2107	3	20	56	WSW	SW	26.9	26.0	25.9	25.8	1004.4	1004.6
15.7	2230	1	20	62	SW	SSW	27.9	27.3	25.8	25.2	1003.0	1003.1
18.7	0413	3	25	74	W	NW	25.3	25.0	25.0	24.7	1000.7	1000.8
7.8	1522	3	20	54	SW	W	28.9	27.3	25.5	25.4	1000.8	1000.6
12.8	2042	2	6	44	NW	WSW	25.9	25.9	24.9	24.9	1003.0	1003.2
25.8	1232	2	20	50	SW	W	25.8	25.6	24.5	24.5	1005.2	1005.6
25.8	2253	2	4	46	S	W	26.0	25.8	23.9	23.9	1005.0	1006.3
26.8	2052	1	16	46	SW	WSW	26.3	26.0	24.9	24.9	1004.6	1004.9
3.9	0510	2	20	54	SW	S	26.4	25.8	24.9	24.3	1003.2	1003.4
9.9	1431	1	25	60	WNW	NNW	26.1	25.9	24.4	24.4	1000.3	1000.2
11.9	1050	1	26	65	SW	WSW	26.5	26.1	24.9	24.9	1003.7	1003.7
				POONA								
12.4	1515	2	21	56	N	S	35.3	27.9	22.9	21.9	944.9	945.7
30.4	2020	1	14	46	NE	S	30.0	23.3	22.6	21.6	945.0	946.0
22.5	2008	1	17	53	NW	N	33.2	25.8	25.0	22.1	945.5	947.5
26.5	1555	1	58	94	WSW	WSW	36.2	28.3	26.1	24.3	944.9	947.1
				NAGPUR								
10.3	1956	2	16	55	E	N	29.6	22.3	19.0	18.7	971.6	973.0
1.4	1845	3	19	64	WSW	ESE	30.8	27.3	23.5	22.7	974.0	975.5
17.4	1520	15	4	69	SW	NW	38.7	30.2	26.9	25.7	972.5	973.2
17.4	1658	7	16	63	N	NNW	30.7	28.2	25.9	25.4	972.7	975.7
18.4	1740	4	24	71	NW	WNW	35.3	35.3	21.2	21.0	970.1	970.3
30.4	2135	5	20	62	E	WSW	34.9	33.9	23.3	23.3	971.1	971.1
26.5	1458	2	10	48	NNW	W	41.4	41.4	29.0	29.0	968.0	968.0
31.5	1915	5	20	73	N	NW	40.1	33.5	21.3	21.0	965.2	966.8
4.6	1333	3	10	91	SW	W	41.4	35.4	18.3	18.3	966.3	966.3
4.6	1400	1	22	79	N	N	36.0	34.2	18.3	18.3	966.7	966.7
4.6	1428	3	14	90	W	WSW	38.3	34.4	18.3	18.3	966.5	966.6
5.6	1643	2	26	60	NE	N	37.5	35.0	21.6	21.6	962.3	962.5
9.6	1625	1	18	69	NW	NW	39.0	39.0	21.9	21.9	963.1	963.1
9.6	1753	2	16	57	W	NW	37.5	37.5	21.8	21.8	963.9	963.9
12.6	1610	2	12	69	WSW	S	39.5	29.1	23.6	22.6	963.3	963.3
19.6	1522	2	2	61	NW	NW	33.6	30.3	25.3	25.3	961.0	961.6
19.6	1653	1	30	73	SW	SW	25.1	25.1	25.0	25.0	964.0	964.0
25.6	1305	1	14	53	E	E	33.4	25.4	24.3	24.1	964.3	965.4
29.6	1655	1	4	48	W	W	32.1	25.9	24.6	24.6	960.1	960.1
6.7	2203	2	2	50	NE	E	28.5	24.8	25.5	24.8	967.2	967.2
26.7	1900	2	20	56	NW	W	31.1	26.3	24.3	24.3	964.1	964.6
27.7	1350	2	8	56	WNW	NNW	28.4	25.2	24.2	24.2	965.7	965.7
27.7	1733	2	10	48	NNW	NNW	27.7	25.7	24.1	24.1	964.2	964.2
2.9	1900	1	6	44	WSW	NW	26.9	24.6	24.5	23.7	967.0	967.3
7.10	1720	2	20	56	SE	SE	29.0	23.6	23.7	23.3	972.6	973.0
				VISAKHAPATNAM								
31.1	1615	5	13	42	NNE	NE	28.4	28.3	21.7	21.7	1013.1	1013.2
27.3	2105	3	39	75	WSW	SW	26.2	25.7	24.7	24.7	1010.2	1010.0
21.4	1805	3	21	53	W	W	29.8	29.4	27.0	27.0	1008.4	1008.4
23.4	1800	3	28	70	SW	SW	28.3	28.1	27.2	27.2	1003.7	1003.8
23.4	2000	2	18	54	NE	ENE	29.2	29.2	27.2	27.2	1007.2	1007.3
27.4	1845	5	20	59	WNW	NNW	31.1	29.4	27.7	27.7	1005.6	1005.6
3.6	1915	3	26	70	NW	NW	30.0	27.9	27.3	27.3	1004.7	1004.7
3.6	2240	2	18	47	WSW	W	30.1	30.0	27.3	27.3	1003.2	1003.2
11.6	1740	5	25	62	NW	NW	30.6	30.4	27.0	27.0	1001.2	1001.2
14.6	1900	5	15	56	NE	ENE	35.0	34.8	30.0	30.0	999.3	999.3
21.6	0625	5	20	70	WNW	WNW	28.9	28.9	26.4	26.4	1001.1	1001.1
26.6	1730	5	30	93	SW	NW	34.7	25.7	24.7	24.7	996.5	996.7
15.7	1820	5	22	56	W	W	31.4	31.4	25.7	25.7	997.0	997.2
31.7	1550	5	18	52	SW	NW	32.2	29.8	28.9	28.5	1000.0	1000.2
22.8	0120	5	20	55	ESE	SE	27.4	27.4	25.6	25.6	1003.7	1003.7
26.8	1530	10	20	57	WSW	W	29.8	29.8	25.6	25.6	998.3	998.5
27.8	1415	5	20	53	SW	NW	32.2	28.9	28.2	28.0	998.0	998.2
13.9	1445	5	14	63	S	NE	28.4	26.0	27.5	25.8	1001.2	1001.5
18.9	1540	2	24	60	SW	NW	28.1	25.6	27.3	25.3	1005.3	1006.3
7.10	0245	5	38	89	NE	ESE	23.8	23.8	22.5	22.5	1005.6	1005.7
2.11	1915	5	20	60	E	ENE	26.4	25.4	24.2	24.2	1002.0	1002.0

£ Hours in this case refer to L.M.T.

Date	Time (I.S.T.)	Duration (minutes)	Speed before the onset of the squall km.p.h.	Maximum speed in gust km.p.h.	Direction change From	Direction change To	Temperature change (°C) Dry Bulb Before	Dry Bulb After	Wet Bulb Before	Wet Bulb After	Pressure change mb. Before	Pressure change mb. After
HYDERABAD (BEGUMPET AERODROME)												
11.3	1735	15	42	90	N	W	31.1	26.3	23.7	22.7	948.4	948.4
27.3	2005	15	39	77	S	NW	31.9	25.5	20.6	20.2	949.3	950.7
5.4	1715	10	0	43	NE	SW	35.6	30.6	22.6	22.3	947.4	947.6
7.4	1620	15	0	55	SE	NW	37.0	32.7	21.8	21.8	945.5	945.5
8.4	1540	10	6	40	NW	SW	36.5	32.5	21.3	21.3	943.9	944.1
10.4	1930	10	3	50	E	N	32.8	26.8	21.5	20.8	946.3	946.5
11.4	2230	45	10	74	SE	W	31.2	22.2	21.1	20.2	950.4	951.3
13.4	0040	45	3	50	S	NW	28.6	22.3	21.9	19.9	951.0	951.2
19.4	2220	10	19	59	N	NNW	26.4	24.8	21.6	21.1	950.1	951.6
29.4	1845	15	50	82	W	SW	32.5	21.5	24.2	20.9	944.8	946.6
3.5	1405	5	48	100	SW	SW	39.3	32.3	25.8	25.8	942.9	942.9
6.5	1520	3	0	116	S	NW	39.5	31.0	25.0	24.0	942.1	942.4
15.5	1820	5	29	82	N	E	34.6	31.6	25.3	23.8	944.0	944.0
21.5	1705	3	58	114	E	SW	31.5	30.5	27.0	25.6	945.4	945.4
21.5	1720	3	24	90	SE	SW	30.2	29.0	25.5	25.0	945.4	946.4
25.5	1805	5	32	93	N	NW	33.7	30.2	22.6	22.6	943.6	943.6
5.6	1605	5	72	109	NW	NW	37.2	36.7	22.4	22.2	940.5	940.5
8.6	0335	5	48	97	N	NW	31.9	29.4	23.5	23.4	944.3	944.4
10.6	1710	5	77	135	NW	SW	34.4	33.4	25.0	25.0	942.1	942.2
3.7	1650	3	10	52	W	N	26.1	22.9	22.8	22.5	938.7	939.5
13.7	1800	3	30	63	N	W	25.4	22.4	22.4	22.1	942.9	944.1
14.7	2105	5	7	71	WSW	WNW	25.8	23.1	22.2	21.9	943.8	944.0
20.7	1500	2	20	78	W	N	29.4	24.1	23.3	22.6	940.5	940.8
25.7	1810	3	20	60	W	N	30.6	25.1	22.8	21.8	942.5	942.9
8.8	0455	5	10	54	S	W	24.3	22.3	22.9	22.3	943.6	944.1
10.8	1840	3	3	50	S	SW	29.2	26.7	24.0	23.9	943.3	943.8
13.8	1520	5	10	54	N	W	29.2	26.2	24.4	23.9	942.0	942.1
MADRAS												
8.6	1750	13	19	71	SE	W	32.0	29.2	24.1	24.0	999.7	1000.4
8.6	1845	7	23	92	W	W	28.1	27.4	23.5	23.5	1000.7	1000.9
8.7	1725	25	16	83	WNW	NW	34.6	27.0	25.1	24.9	999.7	998.3
16.7	1520	3	10	75	W	WSW	35.9	30.9	24.8	25.0	1000.5	1000.5
21.7	1925	10	20	77	W	NNW	35.2	28.6	25.0	25.0	999.2	1000.5
22.7	1740	8	10	71	S	NNW	30.8	25.5	#	#	998.9	1000.4
14.8	2040	7	5	59	SSW	SW	29.1	27.2	24.4	24.4	1002.8	1003.6
19.8	2320	4	16	69	SSW	NW	27.9	23.1	22.8	22.7	1004.2	1004.2
20.8	2000	4	13	52	WNW	WNW	27.8	25.2	24.9	24.9	1001.6	1001.8
23.8	1755	2	0	62	Calm	WSW	29.2	26.9	26.3	26.2	1000.9	1000.9
24.8	2030	4	0	61	Calm	W	24.9	24.9	#	#	1003.2	1003.2
25.8	2040	2	0	74	Calm	NW	27.1	26.5	25.9	25.9	1003.0	1003.0
20.9	1335	4	0	88	Calm	NW	30.6	23.5	#	#	1005.2	1005.0
9.10	1830	10	4	53	SSE	N	28.7	26.3	26.3	25.7	1002.5	1002.8
21.10	0528	14	0	60	Calm	NW	27.1	24.4	#	#	1003.0	1003.9
MADRAS (HARBOUR)												
8.6	1556	7	10	112	-	-	-	-	-	-	-	-
8.6	1620	10	20	110	-	-	-	-	-	-	-	-
8.6	1730	5	20	68	-	-	-	-	-	-	-	-
BANGALORE (CENTRAL OBSERVATORY) £												
24.3	1305	5	15	49	E	SE	30.3	26.4	20.2	19.1	911.3	911.3
24.3	2240	5	12	40	SE	SW	25.0	23.7	19.1	17.9	913.0	913.0
25.3	1630	2	10	54	E	SW	32.2	31.1	19.4	19.4	909.5	909.5
28.3	1540	10	12	56	SW	N	34.4	33.3	20.0	20.0	907.8	907.8
30.3	1305	1	5	44	W	N	31.0	31.0	22.9	22.9	910.0	910.0
31.3	1440	1	10	43	SE	SE	32.7	32.7	21.1	20.6	910.8	910.7

Break in record.

£ Hours in this case refer to L.M.T.

Date	Time (I.S.T.)	Duration (minutes)	Speed before the onset of the squall km.p.h.	Maximum speed in gust km.p.h.	Direction change From	Direction change To	Temperature change (°C) Dry Bulb Before	Dry Bulb After	Wet Bulb Before	Wet Bulb After	Pressure change mb. Before	Pressure change mb. After
BANGALORE (CENTRAL OBSERVATORY) (Contd.)												
12.4	1600	15	19	65	SE	SE	34.1	25.1	23.0	21.0	906.5	906.5
13.4	1955	5	6	40	SW	E	28.5	25.0	22.0	21.0	909.5	909.5
20.4	1810	5	12	54	N	E	22.0	22.0	20.0	20.0	910.5	910.4
22.4	1305	2	5	44	NE	NE	31.0	31.0	21.5	21.5	907.3	907.3
24.4	1710	5	10	64	SE	NE	32.2	22.5	22.5	19.5	905.5	905.6
24.4	2120	3	5	46	SW	N	23.0	23.0	20.0	20.0	908.0	910.0
27.4	1520	5	10	44	SE	NE	31.0	25.5	22.5	22.0	904.0	904.0
4.5	1440	6	10	65	N	SE	28.5	21.5	22.5	20.0	904.0	905.0
6.5	1720	6	8	43	N	NE	27.0	23.0	22.0	21.0	902.0	902.5
16.5	1630	5	11	48	NE	SW	31.0	23.0	24.0	20.0	905.0	906.0
17.5	1650	5	11	50	W	NW	30.0	21.0	23.0	19.5	905.0	905.0
18.5	1805	5	12	54	N	NE	24.0	20.5	23.0	19.5	905.0	908.0
20.5	1600	5	12	46	NE	SE	32.0	24.0	23.0	21.0	904.5	906.0
27.5	1600	5	10	50	W	NW	27.5	21.0	22.5	20.0	906.5	907.0
29.5	1630	5	12	59	W	SW	29.0	26.0	22.5	21.0	906.6	907.0
31.5	2310	2	10	40	W	N	25.5	21.0	22.0	20.0	908.5	909.5
2.6	2200	10	12	69	SW	E	24.5	19.5	20.5	19.0	910.0	910.2
11.6	2020	5	10	47	W	SE	25.5	23.0	20.5	20.5	906.5	907.0
12.6	1820	5	10	56	SW	SW	29.0	25.0	23.0	22.0	904.5	906.0
23.6	1425	5	18	76	W	W	24.5	24.0	21.0	20.0	907.8	907.8
1.7	1525	10	15	58	W	W	21.5	20.0	19.5	18.5	901.5	901.5
4.7	1410	5	20	62	N	NE	24.5	21.5	20.0	20.0	904.5	904.5
5.7	1550	5	10	44	NW	NW	27.0	22.5	21.5	21.5	903.5	903.5
8.7	1430	5	12	60	W	W	24.5	20.5	21.5	20.5	904.0	904.0
11.7	1805	5	12	54	W	NW	24.5	23.0	21.2	20.2	907.0	907.5
13.7	1520	5	12	55	W	W	26.5	24.5	21.0	21.0	906.5	906.6
17.7	1650	5	20	60	W	W	22.0	20.0	19.0	18.5	905.0	905.5
22.7	1730	2	12	60	W	W	21.5	20.5	20.5	20.5	905.0	905.5
28.7	1705	2	12	60	W	NW	27.5	25.0	20.0	20.0	905.5	905.5
9.8	1555	5	10	65	W	SE	26.0	19.5	21.5	18.5	903.9	904.1
14.8	1600	5	10	58	SW	NW	22.0	20.0	20.5	19.5	905.0	905.5
16.8	1525	5	12	50	W	W	25.0	22.0	21.0	21.0	904.0	904.2
17.8	1640	10	12	56	W	W	23.5	21.5	21.0	20.0	904.0	904.5
24.8	1510	5	12	62	SW	NW	25.0	22.5	21.5	20.5	904.5	904.5
25.8	1555	5	12	52	W	NW	24.0	21.0	21.0	19.5	905.0	905.0
14.11	1530	5	10	47	SE	SE	27.5	27.5	20.0	20.0	908.5	908.5
BANGALORE (AERODROME)												
3.3	1800	2	18	40	S	SE	26.8	20.7	20.7	20.0	910.3	910.4
24.3	1310	10	16	59	ESE	SE	30.2	27.3	20.8	20.1	914.3	914.3
26.3	1350	1	19	61	ESE	ENE	34.2	33.1	20.4	20.3	912.0	912.1
28.3	1558	5	15	55	NNW	NW	31.4	28.4	19.6	18.7	911.0	912.0
28.3	2010	2	8	51	NE	SE	27.2	25.1	18.8	18.7	914.6	914.7
8.4	1427	10	5	45	SW	N	33.3	32.6	22.8	22.7	908.8	909.0
10.4	1907	5	18	48	SE	W	31.3	28.1	20.9	20.7	910.0	910.4
12.4	1555	8	18	63	ESE	E	33.1	28.8	22.1	22.0	908.2	910.0
13.4	2000	3	3	53	S	E	29.9	28.5	21.4	21.2	908.4	908.7
20.4	1520	3	11	55	NE	E	30.7	29.7	20.8	20.7	909.8	910.1
27.4	1540	7	21	66	E	NE	31.0	29.0	19.8	19.0	906.8	906.9
3.5	1745	5	4	44	NW	N	29.6	23.3	23.4	21.8	906.2	906.5
11.5	1550	2	4	45	W	N	30.7	23.9	23.6	21.9	904.0	904.8
13.5	1710	2	0	48	W	N	26.8	24.0	22.9	21.4	906.5	907.0
16.5	1600	10	12	54	W	NE	31.2	24.2	23.3	21.1	907.6	908.2
17.5	1915	3	4	46	W	NW	24.6	23.4	21.4	21.1	909.0	909.0
18.5	1805	10	20	70	W	NE	26.4	21.7	22.2	20.6	907.9	909.7
20.5	1605	10	4	56	NW	E	32.2	29.4	23.6	22.2	907.1	907.3
27.5	1650	10	8	61	W	NW	30.0	23.7	21.7	20.8	909.0	909.5

Table VII-B - Squalls at 28 stations for the year 1958

Date	Time (I.S.T.)	Duration (minutes)	Speed before the onset of the squall km.p.h.	Maximum speed in gust km.p.h.	Direction change From	Direction change To	Temperature change (°C) Dry Bulb Before	Dry Bulb After	Wet Bulb Before	Wet Bulb After	Pressure change mb. Before	Pressure change mb. After
BANGALORE (AERODROME) (Contd.)												
29.5	1658	20	20	58	SW	SW	29.6	27.2	21.4	21.2	908.5	908.5
2.6	2210	10	10	72	W	E	26.1	21.4	23.3	21.4	913.4	913.7
3.6	0225	20	12	64	W	N	20.3	19.2	19.2	18.9	910.7	912.5
5.7*	1630	2	8	40	W	NW	26.7	22.8	-	-	905.9	906.1
8.7	1515	3	36	69	WNW	WNW	24.2	23.6	-	-	906.8	906.9
16.7	1745	5	13	50	NW	W	24.4	24.4	-	-	908.7	908.7
17.7	1425	3	14	52	NW	NW	25.4	22.6	-	-	907.6	907.6
17.7	1555	8	20	51	WNW	WNW	22.4	21.7	-	-	907.8	907.8
19.7	1530	2	35	69	W	W	27.3	24.8	-	-	908.4	908.5
22.7	1425	3	22	56	W	NW	25.7	23.8	-	-	908.3	908.3
22.7	1805	4	24	60	W	WNW	22.2	21.3	-	-	907.8	908.0
26.7	1702	4	18	49	W	WNW	25.3	23.3	-	-	907.2	907.6
27.7	1510	1	24	53	W	W	27.7	26.6	-	-	907.6	907.6
27.7	1755	4	14	59	SW	WSW	23.8	22.9	-	-	907.6	907.9
27.7	1840	2	18	53	WNW	WNW	22.6	22.4	-	-	908.0	908.2
29.7	1730	2	20	52	W	SW	28.0	24.6	-	-	907.2	907.5
29.7	1810	5	10	45	SE	W	25.3	24.7	-	-	907.3	907.6
2.8*	2025	5	6	38	WNW	WSW	25.8	25.8	-	-	908.8	908.8
5.8	0745	5	12	40	WSW	SW	22.7	19.9	-	-	910.6	910.6
9.8	1608	5	5	42	WSW	SW	24.9	23.8	-	-	907.0	907.0
16.8	1600	2	20	60	W	WSW	24.4	23.9	-	-	906.8	906.8
25.8	1630	3	24	54	WNW	N	24.4	23.8	-	-	908.1	908.1
28.10*	1910	5	6	46	ESE	ESE	26.1	24.4	-	-	914.4	914.6
14.11*	1535	5	16	47	E	E	29.4	28.9	-	-	911.0	911.0
14.12*	2025	7	6	44	E	SE	19.2	18.9	-	-	916.3	916.5

* Wet bulb temperature not available from July to December 1958.

Date	Time (I.S.T.)	Duration (minutes)	Speed before the onset of the squall km.p.h.	Maximum speed in gust km.p.h.	Direction change From	Direction change To	Temperature change (°C) Dry Bulb Before	Dry Bulb After	Wet Bulb Before	Wet Bulb After	Pressure change mb. Before	Pressure change mb. After
KODAIKANAL												
2.1	1935	5	21	72	SE	SE	11.0	11.0	9.2	9.2	773.6	773.7
15.6	2003	5	10	54	WNW	WNW	14.6	14.5	13.2	13.2	768.7	768.9
14.7	0135	5	10	62	NW	NW	13.1	13.1	11.0	11.0	769.5	769.5
11.8	0035	5	16	51	NW	NW	12.8	12.5	12.7	12.2+	768.4	768.4
25.8	1815	3	4	50	N	NW	13.4	13.4	12.8	12.8	769.1	769.1
31.8	2105	5	8	66	NW	NW	11.9	11.9	11.6	11.6	767.5	767.5
1.9	1032	5	14	52	NNW	NNW	13.8	13.8	12.8	12.8	768.6	768.7
4.12	2045	5	12	52	N	N	10.1	10.1	10.0	10.0	774.8	774.9

\+ Derived value.

Table VIII - Mean hourly and extreme dry bulb temperatures (°C) at 52 stations for the year 1958

(Readings at exact hours I.S.T.)

Month	Hours (I.S.T.) 1	2	3	4	5	6	7	8	9	10	11	12	13	14	15	16	17	18	19	20	21	22	23	24	Mean	Mean of Max.	Mean of Min.	Extremes Max.	Date	Min.	Date
PORT BLAIR																															
Jan.	24.7	24.6	24.4	24.2	24.1	24.2	25.5	27.5	29.0	30.0	30.2	30.5	30.5	30.3	29.5	28.5	27.2	26.2	25.9	25.6	25.3	25.3	25.2	24.9	26.8	31.5	23.5	33.3	31	19.8	17
Feb.	24.0	23.7	23.4	23.2	23.0	23.1	24.5	27.5	29.3	30.0	30.6	30.9	31.1	30.7	30.2	29.3	27.5	26.3	25.8	25.4	25.2	24.9	24.7	24.3	26.6	31.9	22.4	32.9	26,28	18.6	11
Mar.	24.9	24.6	24.3	24.0	23.9	24.0	25.8	28.8	30.4	31.3	31.8	32.1	32.1	31.5	30.8	29.8	28.7	27.6	27.0	26.5	26.2	25.9	25.6	25.2	27.6	33.1	23.3	35.1	16,18	20.3	18
Apr.	26.7	26.5	26.1	26.0	25.7	26.1	28.7	31.1	32.2	32.8	33.0	33.0	33.0	32.5	31.9	30.9	29.7	28.8	28.5	28.2	28.1	27.9	27.5	27.2	29.3	33.9	25.4	35.1	23	23.3	9
May.$	26.3	26.4	26.3	26.2	26.2	26.6	27.6	29.0	29.4	29.6	29.9	29.9	29.9	29.7	29.7	29.2	28.5	27.8	27.5	27.2	27.1	26.8	26.6	26.4	27.9	31.5	25.0	35.2	1	23.3	12,13
Jun.	25.6	25.5	25.5	25.4	25.3	25.5	26.1	26.7	27.2	27.5	27.7	27.9	28.1	28.0	27.6	27.3	26.8	26.4	26.1	26.1	26.1	26.2	25.8	25.8	26.5	29.5	24.1	31.1	3	21.9	5
Jul.	25.6	25.7	25.8	25.9	25.8	25.9	26.6	27.3	27.2	27.9	28.1	28.2	28.1	28.1	27.8	27.4	26.7	26.2	26.0	25.8	25.7	25.7	25.7	25.7	25.3	29.2	24.1	30.1	9,29	21.1	22
Aug.	25.3	25.1	25.1	25.1	25.0	25.2	25.9	26.9	27.5	27.8	27.9	28.0	28.0	27.7	27.3	27.1	26.6	26.1	25.9	25.7	25.6	25.5	25.5	25.4	26.3	29.3	24.3	30.1	6	22.4	13
Sep.	25.1	25.0	24.9	24.8	24.7	25.1	26.1	26.8	27.4	27.8	28.1	28.1	28.1	27.6	27.2	26.9	26.3	25.7	25.5	25.4	25.4	25.3	25.1	25.1	26.1	29.4	24.0	31.2	14	22.1	8
Oct.	24.9	24.7	24.7	24.6	24.6	24.9	26.0	27.4	28.0	28.6	28.5	28.5	28.3	28.0	27.6	27.2	26.5	25.8	25.5	25.3	25.2	25.1	25.0	25.0	26.2	29.8	23.9	31.1	22	22.8	14
Nov.	24.8	24.7	24.7	24.5	24.5	24.8	25.9	27.2	27.5	27.9	28.1	28.2	28.2	28.0	27.5	26.9	26.0	25.7	25.4	25.3	25.3	25.1	25.0	24.9	26.1	29.3	23.5	31.6	15	21.2	30
Dec.	24.0	23.7	23.5	23.4	23.1	23.2	24.5	26.5	27.5	28.0	28.2	28.3	28.3	28.0	27.5	26.5	25.3	24.8	24.6	24.4	24.3	24.2	24.1	23.9	25.4	29.4	22.6	30.7	21	18.8	27,30
Year	25.2	25.0	24.9	24.8	24.7	24.9	26.1	27.7	28.6	29.1	29.3	29.5	29.5	29.2	28.7	28.1	27.1	26.5	26.1	25.9	25.8	25.6	25.5	25.3	26.7	30.7	23.8	35.2	1/V	18.6	11/II
DIBRUGARH (MOHANBARI AERODROME)																															
Jan.*																															
Feb.*																															
Mar.	17.7	17.3	17.0	16.7	16.4	16.4	17.9	21.0	21.3	24.9	26.2	26.8	27.8	28.2	28.0	27.4	25.4	22.6	21.1	20.2	19.5	19.1	18.5	18.2	21.5	28.8	14.7	33.6	29	12.4	18
Apr.	21.1	20.9	20.6	20.6	20.2	20.7	21.9	23.4	24.8	25.9	26.8	27.4	27.8	28.2	27.5	27.4	26.4	24.8	24.1	23.1	22.7	22.4	21.9	21.5	23.8	29.4	19.9	34.5	15	17.7	5
May.	22.0	21.9	21.8	21.7	21.7	21.9	22.4	23.1	23.8	24.3	24.8	25.3	25.6	25.7	25.8	25.6	24.9	24.2	23.6	23.4	23.1	22.8	22.6	22.4	23.5	26.6	20.8	33.3	31	19.0	8
Jun.	26.2	26.0	25.8	25.6	25.4	25.1	26.9	27.8	28.9	29.6	29.8	29.9	30.9	31.1	31.1	30.7	30.3	29.1	28.1	27.6	27.2	26.9	26.7	26.4	28.1	32.2	24.8	35.1	10	23.4	18
Jul.	26.4	26.2	25.9	25.6	25.4	25.6	26.3	26.8	27.8	28.5	29.2	29.8	30.3	30.5	30.8	30.6	30.3	29.4	28.6	28.2	27.9	27.5	27.2	26.7	28.0	31.4	25.1	35.4	10	23.3	6
Aug.	24.8	24.8	24.7	24.6	24.5	24.6	24.9	25.3	25.9	26.6	27.2	27.8	28.1	28.3	28.5	28.3	27.7	26.8	26.2	25.9	25.7	25.4	25.3	24.9	26.1	29.1	24.2	33.2	6	21.8	24
Sep.	25.5	25.4	25.2	25.1	24.8	24.9	25.8	26.8	27.9	28.8	29.7	30.4	30.8	30.8	30.8	30.2	29.1	28.1	27.3	26.8	26.4	26.2	25.8	25.6	27.4	31.6	24.7	35.6	8	22.0	25
Oct.	22.8	22.8	22.6	22.5	22.3	22.5	23.0	24.2	25.6	26.3	27.2	27.7	27.8	28.3	27.7	27.1	25.9	24.9	24.7	24.1	23.8	23.4	23.2	22.8	24.7	27.9	21.7	32.2	7	19.1	31
Nov.	16.3	16.1	15.7	15.6	15.3	15.2	17.4	19.7	22.1	23.8	24.9	25.9	26.5	26.1	26.0	24.9	22.5	20.3	19.3	18.5	17.9	17.5	16.8	16.4	20.0	27.2	14.9	30.5	1	11.2	23
Dec.	12.6	12.5	12.4	12.3	12.2	12.1	13.1	15.1	17.3	18.9	20.3	21.5	22.3	22.4	21.6	20.6	18.4	16.7	15.7	14.8	14.3	13.7	13.3	12.9	16.1	23.1	11.5	27.1	3	8.3	26
Year																															
JORHAT																															
Jan.	14.8	14.5	14.2	13.7	13.6	13.5	13.6	15.3	17.2	18.9	20.6	22.1	23.0	23.4	23.0	22.1	20.3	18.9	17.9	16.9	16.3	15.8	15.3	15.1	17.5	23.6	13.1	25.6	22	9.8	21
Feb.	16.6	16.3	16.1	16.1	15.7	14.9	15.0	16.3	18.1	19.9	21.3	22.5	23.3	23.3	22.9	22.4	21.0	19.5	18.5	17.8	17.7	17.5	17.3	17.1	18.6	23.5	14.9	26.3	28	10.7	2
Mar.	18.9	18.4	18.0	17.3	16.9	16.0	16.9	19.8	22.6	25.8	27.1	28.2	29.2	29.2	29.1	28.3	26.4	24.1	22.9	21.5	20.7	20.3	19.8	19.5	22.4	29.8	25.7	32.5	29	12.2	18
Apr.	22.1	21.7	21.3	21.1	20.9	20.8	21.8	23.0	24.5	25.8	27.2	28.1	28.9	29.2	28.9	28.0	27.4	25.1	24.9	24.2	23.8	23.3	22.8	22.5	24.5	29.7	20.3	34.3	7	16.1	8
May.	23.2	23.1	22.9	22.8	22.8	22.2	22.9	23.8	24.8	25.2	25.8	26.0	27.1	27.2	26.5	26.5	26.0	25.3	24.8	24.4	23.5	23.3	23.7	23.8	24.5	27.9	23.3	33.0	30	19.4	5
Jun.	27.0	26.8	26.8	26.5	26.4	26.5	27.6	28.4	29.3	29.9	30.6	31.0	31.3	32.0	31.6	31.3	30.9	30.3	29.0	28.6	28.3	28.0	27.8	27.5	28.9	32.6	26.2	35.6	13	24.1	20
Jul.$	27.2	26.9	26.7	26.4	26.2	26.3	26.6	27.5	28.5	28.8	29.9	30.5	30.8	31.2	31.8	31.8	30.4	30.1	29.1	28.7	28.5	28.0	27.7	27.5	28.7	32.4	26.0	35.7	16	22.7	14
Aug.$	26.3	26.1	26.0	25.8	25.6	25.9	26.4	26.2	26.8	27.9	28.4	29.1	29.2	29.4	29.5	29.3	28.7	28.1	27.5	27.3	27.1	26.9	26.6	26.4	27.3	30.5	25.2	33.0	5	23.1	25
Sep.*																															
Oct.$	24.2	24.0	23.9	23.8	23.7	23.2	23.5	24.5	26.1	27.1	27.3	27.8	28.1	28.3	28.0	27.4	26.5	25.8	25.3	24.9	24.6	24.3	24.2	24.1	25.4	28.8	23.1	31.1	23	20.7	31
Nov.$	18.7	17.8	17.6	17.4	17.1	16.5	17.5	19.1	21.3	23.8	25.4	26.2	26.7	26.8	26.4	25.0	23.2	21.5	20.6	20.6	19.5	19.3	18.9	18.6	21.0	27.2	16.5	29.4	1	13.1	18
Dec.$	14.7	14.4	14.2	13.9	13.9	13.4	13.6	14.8	16.6	18.8	20.2	21.6	22.2	22.1	21.9	20.8	19.0	17.8	16.9	16.4	15.8	15.6	15.2	14.9	17.0	24.0	14.3	27.8	6	10.2	27
Year																															

$ Break in record. * Data not available.

Table VIII - Mean hourly and extreme dry bulb temperatures (°C) at 52 stations for the year 1958

(Readings at exact hours I.S.T.)

Month	Hours (I.S.T.) 1	2	3	4	5	6	7	8	9	10	11	12	13	14	15	16	17	18	19	20	21	22	23	24	Mean	Mean of Max.	Mean of Min.	Extremes Max.	Date	Min.	Date
TEZPUR																															
Jan.$	15.1	14.6	14.5	14.3	14.1	13.9	14.6	16.1	17.5	19.2	20.5	21.5	22.2	22.4	22.3	21.7	19.8	18.4	17.5	16.8	16.5	16.2	15.8	15.3	17.5	22.9	13.5	25.4	4	11.1	10
Feb.$	16.1	15.8	15.5	15.3	15.1	14.9	15.7	17.5	18.6	20.1	21.2	21.7	22.5	23.0	23.0	22.5	21.0	19.4	18.6	18.0	17.7	17.4	17.1	16.7	18.5	23.5	14.7	27.2	27	11.3	1
Mar.$	20.5	20.1	19.7	19.3	19.0	19.3	21.0	23.0	24.5	26.3	27.7	28.7	29.5	30.1	30.2	29.7	28.1	25.9	24.5	23.6	23.1	22.6	21.9	21.1	24.1	30.6	18.8	34.1	26	15.7	7
Apr.$	22.6	22.3	22.1	21.4	21.7	22.2	23.2	24.4	25.2	26.1	26.8	27.4	28.0	28.3	28.5	28.2	27.4	26.4	25.5	24.9	24.3	23.5	23.3	22.9	24.7	29.2	21.3	34.5	7	18.7	3
May.	23.1	22.8	22.7	22.6	22.6	22.9	23.3	23.9	24.4	25.2	26.0	26.5	26.6	27.2	27.4	27.1	26.4	25.6	25.0	24.6	24.3	24.0	23.7	23.5	24.6	27.7	23.3	32.7	31	20.0	5
Jun.	26.9	26.7	26.4	26.3	26.2	26.6	27.2	27.9	28.8	29.6	30.1	30.6	31.1	31.5	31.3	31.2	30.9	30.0	29.3	28.7	28.3	28.0	27.7	27.3	28.7	32.1	25.9	34.8	7	23.3	21
Jul.$	27.3	27.0	26.8	26.7	26.6	26.9	27.5	28.2	28.7	28.7	29.8	30.3	30.7	31.1	31.1	30.9	30.7	30.0	29.2	28.7	28.2	28.0	27.7	27.5	28.7	31.9	26.2	34.8	17	24.9	24
Aug.$	26.1	26.0	25.8	25.8	25.8	26.1	26.5	27.0	27.6	28.1	28.6	29.3	29.8	30.0	29.4	29.4	28.7	28.1	27.5	27.2	26.9	26.6	26.5	26.3	27.4	30.6	25.6	32.7	7	23.7	24
Sep.$	26.6	26.3	26.3	26.2	26.1	26.5	27.4	28.3	28.9	29.6	30.3	30.7	31.1	31.5	31.4	31.3	30.1	29.2	28.5	27.8	27.7	27.4	27.1	26.9	28.5	31.8	26.0	35.1	10	23.9	19
Oct.$	24.0	23.8	23.7	23.6	23.4	23.5	24.5	25.7	26.6	27.7	28.4	28.9	29.5	29.7	29.7	29.0	27.6	26.5	25.9	25.3	25.0	24.6	24.4	24.0	25.0	30.1	23.2	32.4	7	19.9	28
Nov.$	18.5	18.3	18.1	17.8	17.6	17.9	19.2	21.2	22.6	24.0	25.2	26.0	26.6	26.7	26.3	25.3	23.2	21.7	20.8	20.1	19.7	19.3	19.0	18.6	21.4	27.1	17.3	30.4	1	14.9	19
Dec.	15.3	15.0	14.8	14.7	14.6	14.5	15.2	16.4	18.3	19.9	21.0	22.1	22.7	22.9	22.8	22.3	20.0	18.5	17.5	16.8	16.5	15.9	15.6	15.4	17.9	23.5	13.9	26.8	5	10.6	21
Year	21.8	21.6	21.4	21.2	21.1	21.3	22.1	23.3	24.3	25.4	26.3	27.0	27.5	27.9	27.8	27.4	26.2	25.0	24.1	23.5	23.2	22.8	22.5	22.1	24.0	28.4	20.8	35.1	10/IX	10.6	21/XII
GAUHATI (BHORJOR AERODROME)																															
Jan.$	14.3	13.9	13.4	12.9	12.4	12.0	12.6	14.8	18.1	20.3	21.2	22.8	23.6	23.9	23.9	23.4	21.1	18.6	17.8	17.1	16.4	15.7	15.3	14.6	17.5	24.6	11.8	27.0	17	8.4	19
Feb.$	15.3	14.8	14.4	13.6	13.2	12.8	13.4	15.6	18.6	20.4	22.1	23.4	24.3	24.7	24.9	24.5	23.5	20.3	18.7	18.1	17.6	17.1	16.3	15.8	18.5	18.3	12.7	28.9	25	7.9	17
Mar.$	18.7	18.2	17.8	17.1	16.7	16.2	17.7	21.3	25.1	26.9	28.7	29.9	31.0	31.5	31.7	31.4	30.1	26.6	24.0	22.8	21.9	20.9	20.2	19.4	23.6	32.2	15.9	35.7	27	12.7	6
Apr.	22.9	22.7	22.4	22.0	21.9	21.8	22.9	24.1	25.5	26.5	27.5	28.5	29.3	29.6	29.7	29.5	28.9	27.4	26.7	25.5	24.9	24.4	23.9	23.5	25.5	30.1	21.5	34.3	7	19.2	22
May.$	24.3	24.2	23.9	23.7	23.5	23.6	24.1	24.8	26.2	26.9	27.7	28.5	29.0	29.4	29.4	29.4	29.1	28.5	27.7	27.0	26.3	25.8	25.2	24.7	26.4	29.8	22.9	34.7	25	20.5	3
Jun.$	27.2	27.0	26.4	26.3	26.0	26.3	27.0	27.9	29.1	29.5	29.9	30.3	30.7	31.0	31.0	31.1	30.9	30.3	29.5	29.0	28.5	28.3	27.9	27.5	28.7	32.1	25.8	35.1	3	21.5	21
Jul.$	27.4	27.3	27.1	26.9	26.8	26.9	27.6	28.2	29.3	29.7	30.3	31.1	31.4	31.4	30.7	29.5	29.4	29.3	28.8	28.5	28.3	28.1	27.9	27.5	28.7	32.5	26.7	34.3	4	25.2	25
Aug.$	26.9	26.7	26.6	26.4	26.2	26.2	26.6	27.3	28.5	28.7	29.1	29.6	29.8	29.8	29.5	29.3	29.2	28.6	28.3	27.8	27.7	27.6	27.3	27.0	27.9	30.4	26.0	32.7	29	24.5	25,31
Sep.	26.4	26.2	26.0	25.9	25.7	25.5	26.9	27.6	29.4	30.0	30.5	30.8	30.9	30.5	30.1	29.5	29.0	28.3	27.8	27.5	27.2	27.0	26.8	26.5	28.0	31.7	25.6	34.3	10	24.3	30
Oct.	24.5	24.3	24.0	23.8	23.6	23.6	24.5	26.0	27.4	28.3	29.0	29.5	29.9	30.3	30.2	29.6	28.3	27.0	26.5	26.1	25.7	25.4	25.0	24.6	26.5	30.6	23.4	32.9	7	19.7	28
Nov.$	18.6	18.3	17.9	17.7	17.5	17.3	18.7	21.2	23.0	24.7	26.0	26.9	27.3	27.6	27.5	26.4	24.0	22.1	21.3	20.7	20.2	19.8	19.3	18.8	21.8	27.9	17.3	31.5	2	14.6	25
Dec.$	15.4	15.2	14.8	14.5	14.3	14.1	14.9	16.8	19.0	20.5	21.8	22.8	23.3	23.6	23.5	22.6	20.5	19.1	18.3	17.8	17.3	16.9	16.4	15.8	18.3	24.1	13.8	28.0	3	10.0	21
Year	21.8	21.6	21.2	20.9	20.7	20.5	21.4	23.0	24.9	26.0	27.0	27.8	28.4	28.6	28.5	28.0	27.0	25.5	24.6	24.0	23.5	23.1	22.6	22.1	24.3	28.7	20.3	35.7	27/III	7.9	17/II
AGARTALA																															
Jan.$	14.8	14.4	13.9	13.7	13.4	13.2	13.6	17.1	20.8	23.1	24.8	25.7	26.2	26.4	26.3	25.6	23.3	21.0	19.3	18.0	17.3	16.5	15.7	15.2	19.3	26.9	12.9	29.8	27	9.1	22
Feb.$	17.0	16.7	16.2	16.1	15.8	15.4	16.2	19.0	25.7	23.9	25.3	25.6	26.1	26.3	26.2	25.9	24.3	22.0	20.8	19.5	18.7	17.9	17.6	17.7	20.5	27.5	14.8	30.4	27	8.7	11
Mar.$	20.5	20.1	19.7	19.5	19.3	19.1	21.1	24.5	27.3	29.0	30.9	32.1	32.8	33.1	32.8	32.4	30.5	27.9	25.9	24.6	23.5	22.4	21.7	21.1	25.4	33.5	18.7	38.1	28	14.4	7
Apr.$	24.3	24.2	24.0	23.8	23.7	23.8	25.3	27.6	29.0	30.0	31.3	32.3	32.9	33.0	32.6	31.9	29.9	28.7	27.2	26.3	25.9	25.4	25.2	24.9	27.6	33.3	21.9	39.3	15	19.0	1
May.$	26.6	26.2	26.5	26.4	26.4	26.6	27.1	28.4	30.0	30.6	31.3	31.9	32.2	32.3	32.0	31.1	30.8	29.7	28.8	28.3	27.6	27.3	27.1	26.8	28.7	32.7	25.4	35.3	3	19.8	8
Jun.$	27.4	27.4	27.3	27.2	27.2	27.4	28.1	29.1	30.8	31.1	30.2	31.5	31.4	31.1	30.5	30.4	30.1	29.5	29.1	28.6	28.2	28.1	27.9	27.7	28.8	32.0	26.6	35.9	4,26	23.9	21
Jul.$	26.7	26.5	26.4	26.2	26.2	26.5	27.2	28.2	27.8	30.0	30.5	30.8	31.3	30.4	30.4	30.1	29.5	28.8	28.2	27.7	27.4	27.2	26.9	26.8	28.3	31.7	26.0	34.3	7	24.6	24
Aug.$	26.4	26.3	26.2	26.1	26.0	26.2	26.8	27.6	28.6	29.0	29.4	29.6	29.7	29.4	29.1	28.9	28.7	28.0	27.6	27.3	27.1	26.9	26.7	26.5	27.7	30.3	25.6	32.9	22,29,30	24.0	12
Sep.$	26.4	26.3	26.2	26.2	26.0	26.2	27.0	28.0	29.4	29.8	30.0	30.9	30.9	31.0	30.7	30.3	29.6	28.4	27.8	27.6	27.0	27.1	26.9	26.5	28.2	31.5	25.9	33.0	25	24.0	29
Oct.$	25.2	25.0	24.9	24.8	24.7	24.8	26.1	27.3	28.3	28.7	29.2	29.5	29.6	29.3	29.2	28.6	27.7	27.0	26.6	26.2	26.0	25.7	25.5	25.3	26.9	30.3	24.3	32.8	6	20.9	28
Nov.$	20.4	20.2	19.9	19.7	19.4	19.3	20.9	23.6	25.9	26.7	27.5	28.2	28.5	28.5	28.4	27.7	26.0	24.4	23.5	22.7	22.0	21.5	21.1	20.6	23.6	29.0	19.1	31.7	17	16.0	21
Dec.$	16.2	16.1	16.0	15.8	15.4	15.4	15.7	18.6	21.4	23.1	24.1	25.0	25.4	25.5	25.2	24.4	22.6	20.6	19.2	18.0	17.8	17.1	16.5	16.3	19.7	25.0	15.4	29.1	7	9.4	31
Year	22.7	22.5	22.3	22.1	22.0	22.0	22.9	24.9	27.1	27.9	28.7	29.4	29.7	29.7	29.5	28.9	27.7	26.3	25.3	24.6	24.0	23.6	23.2	22.9	25.4	30.4	21.4	39.3	15/IV	8.7	11/II

$ Break in record.

Table VIII - Mean hourly and extreme dry bulb temperatures (°C) at 52 stations for the year 1958

(Readings at exact hours I.S.T.)

Month	Hours (I.S.T.) 1	2	3	4	5	6	7	8	9	10	11	12	13	14	15	16	17	18	19	20	21	22	23	24	Mean	Mean of Max.	Mean of Min.	Extremes Max.	Date	Min.	Date
DUM DUM																															
Jan.$	16.4	16.1	15.8	15.6	15.2	15.1	15.2	17.6	20.3	22.7	24.8	26.1	26.7	26.9	26.9	26.7	24.4	21.6	20.2	19.7	18.6	18.2	17.4	16.7	20.2	27.9	14.7	31.6	26	9.9	20
Feb.	18.2	17.8	17.6	17.6	17.1	16.8	17.3	20.3	22.9	24.9	26.4	27.3	28.2	28.6	28.6	28.2	26.7	23.5	21.8	21.0	20.3	19.8	19.3	18.9	22.0	29.4	16.5	32.2	6	10.2	11
Mar.	22.3	22.1	21.7	21.4	21.1	20.7	21.8	25.6	28.7	30.8	32.3	33.4	34.1	34.6	34.7	34.2	32.3	29.1	27.1	25.9	25.0	24.3	23.6	23.0	27.1	35.3	20.4	40.1	28	14.3	8
Apr.$	26.9	26.6	26.5	26.3	26.1	26.0	26.8	28.7	30.5	32.1	33.6	34.6	35.4	35.6	35.5	35.1	33.5	31.4	30.1	29.1	28.3	27.8	27.6	27.2	30.1	36.1	25.4	39.5	6	21.3	5
May.	28.1	27.9	27.9	27.7	27.7	27.8	28.7	30.2	31.7	32.8	33.8	34.7	34.9	34.9	34.7	34.3	33.3	31.8	30.4	29.4	28.8	28.6	28.5	28.2	30.7	35.5	27.0	41.8	27	23.9	18
Jun.$	28.6	28.6	28.3	28.2	28.1	28.3	29.2	30.4	32.1	32.5	33.6	34.3	34.7	34.3	34.2	33.4	32.5	31.1	30.5	29.8	29.4	29.2	29.0	28.6	30.8	35.8	27.4	40.8	4	24.8	25
Jul.	27.4	27.3	27.3	27.2	27.2	27.2	27.6	28.6	29.2	29.3	29.7	30.1	30.1	30.3	30.2	30.0	29.6	28.9	28.6	28.3	28.1	27.9	27.8	27.4	28.6	31.5	26.8	35.0	6	25.4	25
Aug.$	27.3	27.3	27.2	27.1	27.1	26.9	27.6	28.2	29.1	29.6	29.9	30.4	30.6	30.3	29.9	29.6	29.4	28.6	28.3	28.1	27.9	27.8	27.7	27.3	28.5	31.3	26.7	33.4	27	23.9	5
Sep.	27.1	26.9	26.8	26.7	26.6	26.6	27.2	28.1	29.2	29.8	30.4	30.5	30.5	29.8	29.4	28.9	28.6	28.1	27.9	27.8	27.6	27.5	27.4	27.1	28.2	31.4	26.3	34.5	18	24.7	30
Oct.$	25.7	25.5	25.4	25.3	25.2	25.1	25.8	27.3	28.8	29.4	29.8	30.3	30.4	30.4	30.1	29.6	28.6	27.6	27.1	26.7	26.5	26.3	26.0	25.7	27.4	31.2	24.8	33.5	5	19.3	30
Nov.$	21.2	20.9	20.7	20.5	20.3	20.1	20.8	22.8	24.7	26.3	27.2	27.9	28.2	28.6	28.6	28.1	25.9	24.4	23.6	22.9	22.4	22.2	21.7	21.2	23.8	29.3	19.8	31.7	1	16.1	16
Dec.$	15.9	15.7	15.5	15.2	15.0	14.6	15.2	17.9	21.0	23.2	24.5	25.4	25.9	25.0	25.9	25.4	23.2	20.7	19.3	18.2	17.6	17.1	16.5	16.0	19.6	26.9	14.4	28.9	2,16	9.8	31
Year	23.7	23.6	23.4	23.2	23.1	22.9	23.6	25.5	27.3	28.6	29.7	30.4	30.8	30.9	30.7	30.3	29.0	27.2	26.2	25.6	25.0	24.7	24.4	23.9	26.4	31.8	22.5	41.8	27/V	9.8	31/XII
CALCUTTA #																															
Jan.$	18.5	18.1	17.8	17.6	17.4	17.2	17.0	17.3	20.4	23.0	25.1	26.5	27.2	27.3	26.9	26.4	25.8	23.7	22.1	21.1	20.3	19.8	19.3	18.8	21.4	27.9	15.8	30.8	16	12.9	20
Feb.$	20.4	20.1	19.8	19.6	19.3	19.1	18.9	19.6	23.2	25.1	26.4	27.6	28.5	28.9	28.9	28.4	27.7	25.8	23.8	22.9	22.5	21.9	21.6	21.2	23.3	29.5	18.4	32.3	27	13.0	2
Mar.$	24.8	24.3	24.0	23.7	23.4	23.3	23.1	24.6	28.1	30.6	30.6	33.7	34.3	34.7	34.7	34.3	33.4	31.6	28.9	28.2	28.2	26.3	25.7	26.7	28.4	35.3	22.8	39.2	26	18.4	7
Apr.	27.7	27.4	27.2	27.0	26.8	26.7	27.0	28.6	30.9	32.6	33.8	35.1	35.7	35.9	35.8	35.3	34.1	32.5	31.2	30.1	29.1	28.7	28.3	28.2	30.7	36.4	26.2	39.0	7	23.3	27
May.$	28.8	28.6	28.5	28.4	28.3	28.2	28.7	30.1	31.9	33.0	34.1	34.9	35.3	35.5	35.1	34.8	33.8	32.4	31.3	30.0	29.6	29.3	29.0	29.0	31.2	35.9	27.4	42.8	27	24.0	6
Jun.$	29.3	29.1	28.9	28.8	28.6	28.6	28.7	30.4	32.1	33.0	34.0	34.8	35.3	35.3	35.0	34.3	33.4	32.6	31.4	30.8	30.3	29.9	29.7	29.5	31.4	36.2	27.8	41.7	4	24.9	25
Jul.$	27.6	27.5	27.3	27.2	27.1	27.1	27.4	28.2	29.2	29.7	30.1	30.7	30.7	30.6	30.6	30.4	30.0	29.6	29.0	28.6	28.3	28.1	27.9	27.7	28.8	31.9	26.8	35.2	6	25.7	24
Aug.	27.6	27.4	27.3	27.1	27.0	26.9	27.2	28.1	29.2	29.8	30.3	30.9	31.0	30.9	30.8	30.3	29.8	29.3	28.7	28.4	28.2	28.1	27.9	27.8	28.7	31.9	26.6	34.1	15	24.5	5
Sep.	27.3	27.2	27.1	26.9	26.9	26.8	27.1	28.0	29.6	30.1	30.7	31.2	31.2	30.9	30.0	29.8	29.4	28.8	28.4	28.1	28.1	27.9	27.7	27.5	28.6	32.3	25.2	34.4	5	25.0	25
Oct.	26.1	25.9	25.8	25.8	25.7	25.6	25.7	27.1	28.8	29.5	30.2	30.9	31.1	31.1	30.7	30.1	29.7	28.2	27.4	27.2	26.9	26.7	26.4	26.2	27.9	32.0	25.4	34.2	6	21.0	30
Nov.	22.2	22.0	21.8	21.7	21.4	21.3	21.2	22.6	24.9	26.5	27.6	28.4	28.8	29.1	28.4	28.0	26.9	25.4	24.3	23.7	23.3	22.9	22.6	22.3	24.5	29.4	20.9	32.4	1	17.3	29
Dec.	18.0	17.7	17.4	17.2	17.0	16.8	16.6	17.3	21.0	23.2	24.7	25.8	26.3	25.3	25.8	25.3	24.3	22.4	20.9	20.1	19.4	18.9	18.6	18.2	20.8	26.9	16.6	28.7	11	11.9	26
Year	24.9	24.6	24.4	24.3	24.1	24.0	24.1	25.1	27.4	28.9	29.8	30.9	31.3	31.4	31.1	30.6	29.9	28.5	27.3	26.6	26.2	25.7	25.4	25.3	27.1	32.1	23.4	42.8	27/V	11.9	26/XII
BARRACKPORE																															
Jan.	15.7	15.4	15.2	14.9	14.7	14.5	14.8	17.2	20.9	23.4	25.0	26.1	26.7	27.1	27.2	26.7	24.0	20.7	19.4	18.5	17.7	17.1	16.6	16.1	19.8	27.7	13.8	30.5	28	9.9	20
Feb.$	17.4	17.1	17.2	17.1	16.7	16.6	17.1	19.8	22.7	24.9	26.5	27.6	28.3	28.7	28.8	28.2	26.7	23.2	21.1	20.5	19.6	19.0	18.4	18.0	21.7	29.3	15.9	34.3	12	7.1	3
Mar.	22.0	21.7	21.3	20.7	20.3	19.9	21.3	25.3	28.6	30.9	32.7	33.7	34.5	34.8	34.8	34.5	32.7	29.2	26.7	25.4	24.5	23.7	22.9	22.6	26.9	35.2	19.6	39.6	28	13.3	7
Apr.	26.3	26.1	25.7	25.4	25.2	25.4	26.9	29.3	31.8	33.1	34.6	35.9	36.5	36.8	36.6	35.8	34.2	31.8	29.6	28.9	28.1	27.4	27.2	26.8	30.2	37.1	24.4	40.1	7	20.4	5
May	27.8	27.7	27.5	27.4	27.3	27.6	28.8	30.4	32.1	33.5	34.7	35.5	36.0	35.9	35.7	34.9	33.5	31.6	30.0	29.3	28.8	28.6	28.4	28.3	30.9	35.4	26.5	42.9	25	22.9	5
Jun.	28.2	28.2	28.0	27.8	27.5	27.9	29.1	30.5	31.9	32.7	33.8	34.8	35.1	34.9	34.9	33.9	33.0	31.4	30.4	29.9	29.0	28.7	28.6	28.4	30.7	36.2	27.0	43.3	4	22.5	9
Jul.$	27.0	26.9	26.8	26.7	26.5	26.7	27.4	28.5	29.5	29.9	30.3	30.7	30.8	30.4	30.6	30.4	30.0	29.1	28.5	28.1	27.8	27.7	27.4	27.2	28.2	32.0	26.3	35.6	14	25.4	25
Aug.	27.0	26.9	26.8	26.7	26.5	26.6	27.2	28.3	29.2	29.7	30.5	30.7	31.2	30.9	30.5	29.9	29.1	28.4	27.9	27.7	27.5	27.4	27.3	27.1	28.4	32.1	25.2	33.9	23,27	24.0	4
Sep.	26.6	26.5	26.4	26.3	26.2	26.3	27.0	28.5	29.6	30.1	30.8	30.8	30.4	30.0	29.6	28.8	28.4	27.7	27.5	27.2	27.1	26.9	26.8	26.7	28.0	32.0	25.8	34.4	12	24.3	1
Oct.$	25.2	25.1	24.9	24.8	24.7	24.7	25.7	27.3	28.5	29.1	30.0	30.4	30.5	30.7	30.3	29.6	28.2	26.8	26.3	25.8	25.8	25.5	25.3	25.2	27.1	31.5	24.4	33.7	6	18.6	30
Nov.$	20.9	20.7	20.3	20.1	19.9	19.8	20.8	22.9	25.1	26.6	27.6	28.4	28.7	28.8	28.8	27.9	25.5	23.9	23.1	22.5	22.0	21.6	21.4	21.1	23.7	29.3	19.4	31.6	10	16.0	30
Dec.	15.9	15.7	15.5	15.1	14.8	14.7	14.9	17.5	21.3	23.3	24.7	25.5	25.9	25.3	26.1	25.5	23.1	20.3	19.0	18.1	17.4	16.5	16.3	16.0	19.6	25.6	14.3	29.0	8	9.9	31
Year	23.3	23.2	23.0	22.7	22.5	22.5	23.4	25.5	27.5	28.9	30.1	30.8	31.2	31.3	31.1	30.5	29.0	27.0	25.8	25.1	24.6	24.2	23.9	23.6	26.3	32.0	22.0	43.3	4/VI	7.1	3/II

Hours in this case refer to L.M.T.

$ Break in record

Table VIII - Mean hourly and extreme dry bulb temperatures (°C) at 52 stations for the year 1958

(Readings at exact hours I.S.T.)

Month	Hours (I.S.T.) 1	2	3	4	5	6	7	8	9	10	11	12	13	14	15	16	17	18	19	20	21	22	23	24	Mean	Mean of Max.	Mean of Min.	Extremes Max.	Date	Extremes Min.	Date
SAUGOR ISLAND																															
Jan.*																															
Feb.*																															
Mar.	26.1	25.9	25.9	25.9	25.6	25.3	26.0	27.1	27.9	28.4	29.1	29.7	30.1	30.1	29.9	29.3	28.5	27.2	26.9	26.6	26.4	26.4	26.3	25.2	27.4	30.7	24.8	34.6	17	19.6	4
Apr.$	28.6	28.6	28.5	28.5	28.4	28.6	28.7	29.8	29.8	30.4	30.7	30.9	31.1	31.1	30.8	30.4	29.9	29.5	29.2	29.2	29.1	28.9	28.6	28.7	29.5	31.8	27.1	39.4	4	23.0	27
May.$	29.1	29.1	29.1	29.2	29.1	29.3	29.8	30.3	30.4	30.9	31.1	31.4	31.5	31.4	31.5	30.9	30.5	30.0	29.8	29.7	29.7	29.4	29.2	29.2	30.1	31.8	28.4	33.5	27	23.5	12
Jun.	30.2	30.1	30.1	30.0	30.0	30.1	30.6	31.1	31.5	31.9	32.2	32.3	32.5	32.4	31.9	31.8	31.5	30.9	30.4	30.2	30.2	30.0	30.0	30.0	30.9	32.8	29.0	34.7	3	25.9	23
Jul.	28.2	28.2	27.8	27.9	27.9	27.9	27.8	28.8	28.7	29.1	29.5	29.7	30.0	29.6	29.7	29.6	29.3	29.0	28.9	28.8	28.7	28.7	28.6	28.5	28.8	30.2	27.1	31.9	7	24.7	10
Aug.	28.2	27.9	28.1	28.0	28.0	27.8	28.0	28.5	28.8	29.0	29.0	29.4	29.5	29.5	29.6	29.5	29.3	28.9	28.5	28.4	28.5	28.3	28.4	28.3	28.6	29.9	27.3	31.2	22	24.1	5
Sep.	28.1	28.0	27.9	27.6	27.5	27.4	27.6	28.1	28.7	29.0	29.3	29.2	29.2	29.1	29.0	29.0	28.8	28.6	28.5	28.3	28.3	28.3	28.2	28.1	28.4	30.0	26.8	32.3	19	24.4	25
Oct.	27.2	27.2	27.2	27.1	26.9	26.8	27.2	27.5	28.2	28.6	29.0	29.1	29.3	29.2	29.2	28.9	28.4	28.0	27.9	27.7	27.6	27.5	27.3	27.3	27.9	29.9	26.3	32.5	6	23.5	30
Nov.$	23.8	23.6	23.5	23.2	23.0	22.9	23.3	24.5	25.0	25.9	26.4	26.9	27.0	27.0	27.1	26.6	25.6	25.1	24.6	24.3	24.1	24.0	23.8	23.7	24.8	28.5	22.7	30.0	2	20.4	28
Dec.	20.2	20.1	20.0	19.8	19.7	19.5	19.7	21.2	22.2	23.7	24.4	24.9	25.2	25.6	25.6	25.1	23.8	22.9	22.2	21.5	21.1	20.7	20.4	20.2	22.0	25.9	19.6	28.0	2	16.0	28
Year																															
JHARSUGUDA																															
Jan.$	16.6	15.8	15.2	14.8	14.3	13.8	13.7	15.4	18.7	21.9	24.2	26.2	27.4	28.3	28.3	28.1	26.7	23.8	22.3	21.4	20.2	19.1	17.9	17.3	20.5	28.7	13.6	30.5	27	10.2	1
Feb.$	18.6	18.1	17.5	16.7	16.4	15.9	16.3	18.1	21.2	22.9	25.2	26.8	28.3	28.9	29.3	28.5	27.7	25.1	23.5	22.4	21.4	20.9	19.8	19.2	22.2	29.7	15.9	33.8	20	11.1	2
Mar.$	22.2	21.7	20.9	20.7	20.3	19.9	20.7	22.6	25.0	27.5	29.9	30.9	31.9	32.6	33.4	32.9	32.2	30.2	27.9	27.0	25.8	25.1	23.9	23.1	26.2	32.9	19.6	38.9	28	16.7	7
Apr.$	27.9	27.3	26.5	26.0	25.3	25.1	26.2	28.9	31.7	33.8	35.5	36.8	37.6	38.5	38.8	38.4	37.7	36.1	34.1	33.1	31.9	30.8	29.4	28.8	32.0	42.2	16.3	41.7	17	20.0	5
May.$	30.7	30.2	29.7	29.1	28.6	28.6	29.8	31.7	34.0	35.6	37.3	38.5	39.6	40.3	40.4	40.3	39.7	37.6	35.9	35.2	33.8	32.8	32.2	31.3	34.3	40.9	28.6	44.1	25	23.6	1
Jun.$	30.4	30.1	29.9	29.5	29.3	29.4	30.5	31.7	33.5	35.0	35.8	37.4	38.3	38.3	37.6	37.6	36.7	35.8	34.1	33.2	32.6	31.8	31.4	30.7	33.4	38.9	29.0	44.4	5	23.9	23
Jul.$	26.0	25.9	25.7	25.7	25.5	25.5	25.9	26.3	27.1	27.6	28.2	28.6	28.9	29.0	29.2	28.9	28.6	27.9	27.4	27.1	26.8	26.5	26.3	26.2	27.1	29.8	25.0	35.6	6	22.8	26,27
Aug.$	26.2	26.1	25.9	25.8	25.7	25.6	25.8	26.3	27.7	28.3	29.0	29.7	29.9	30.2	30.2	29.8	29.3	28.6	27.9	27.4	27.1	26.9	26.7	26.3	27.6	30.8	25.4	33.9	26	22.7	7
Sep.$	25.4	25.4	25.3	25.2	25.1	25.1	25.4	26.2	27.3	28.0	28.6	29.3	29.4	28.6	28.6	28.5	26.7	26.9	26.5	26.3	26.1	26.1	25.9	25.6	26.7	30.2	24.6	32.3	4,6,12	23.4	28
Oct.$	24.2	23.9	23.9	23.5	23.3	23.2	23.5	24.4	26.4	26.9	28.4	29.3	29.2	28.8	28.6	28.7	27.8	27.1	26.3	25.7	25.4	24.8	24.6	24.3	26.0	29.8	23.1	33.3	5	17.5	27
Nov.$	20.3	20.1	19.4	19.3	19.0	18.7	19.0	20.5	23.0	24.8	26.3	27.2	27.9	28.1	28.2	27.6	26.8	25.0	24.0	23.8	22.5	21.7	21.2	20.6	23.0	28.6	18.5	30.6	25	13.4	18
Dec.$	16.3	15.6	15.1	14.6	14.4	14.1	13.9	15.7	18.8	21.3	23.7	25.4	26.6	26.9	26.8	25.8	22.7	22.5	21.1	20.3	19.4	18.3	17.5	16.8	19.6	27.5	13.8	29.0	3	9.6	26
Year	23.7	23.3	22.9	22.6	22.3	22.1	22.5	24.0	26.2	27.8	29.3	30.5	31.3	31.5	31.6	31.3	31.2	28.9	27.6	26.9	26.1	25.4	24.7	24.2	26.5	32.5	21.1	44.4	5/VI	9.6	26/XII
JAMSHEDPUR																															
Jan.	16.1	15.7	15.2	14.8	14.4	14.1	14.0	15.2	18.4	21.1	23.1	24.8	26.0	26.8	27.2	27.1	25.7	23.0	21.0	19.6	18.7	17.9	17.2	16.6	19.8	27.6	13.8	30.9	27	10.0	1
Feb.	17.8	16.9	16.4	16.2	15.9	15.9	17.1	20.3	22.3	24.3	24.3	25.7	26.7	27.7	28.1	28.2	27.6	25.3	23.2	21.9	21.1	20.1	19.4	18.8	21.8	28.6	15.8	33.1	20	11.2	1
Mar.	22.2	22.2	21.0	20.7	20.6	20.4	21.0	23.3	26.1	28.2	30.0	31.5	32.3	33.1	33.4	33.1	32.5	30.8	27.8	26.7	25.7	24.6	23.8	23.1	26.4	33.9	19.9	38.4	29	15.8	6
Apr.	27.4	27.0	26.6	26.1	25.9	25.6	26.5	28.8	30.7	32.8	34.7	36.3	37.6	38.3	38.6	38.2	37.4	35.2	33.0	31.2	30.6	29.6	29.1	28.2	31.5	39.1	25.3	41.8	17	19.4	5
May.	27.1	29.8	29.6	29.3	28.9	28.9	30.0	31.9	33.9	35.7	37.2	37.8	39.7	40.6	40.6	40.1	38.9	36.9	35.0	33.6	32.8	32.3	31.7	30.9	33.9	41.2	28.8	45.1	5	26.2	6
Jun.	30.1	29.7	29.5	29.3	28.9	29.0	29.9	31.5	33.1	34.3	35.8	37.1	38.2	38.3	38.2	37.9	36.2	34.4	33.2	32.3	32.0	31.4	30.8	30.3	33.0	39.4	28.3	45.3	5	23.2	7
Jul.	27.2	27.6	26.9	26.9	26.7	26.7	27.1	27.7	28.8	29.1	29.6	30.4	31.3	30.8	30.6	30.5	30.5	29.7	29.2	28.7	28.2	27.9	27.6	27.4	28.6	31.8	26.4	36.1	7	25.3	10
Aug.	27.2	27.0	26.9	26.8	26.7	26.7	26.9	27.6	28.7	29.4	30.5	30.6	31.0	31.1	30.7	30.3	29.9	29.5	28.8	28.4	28.1	27.7	27.5	27.4	28.6	31.8	26.3	34.4	23	23.2	6
Sep.	26.2	26.3	26.2	26.2	26.1	26.0	26.2	26.9	28.2	28.9	29.6	30.0	30.0	29.4	29.7	29.1	28.8	28.2	27.6	27.3	27.1	26.9	26.8	26.5	27.7	30.9	25.7	35.1	4	23.3	17
Oct.	24.8	24.5	24.3	24.2	24.1	23.9	24.1	25.1	26.6	27.9	28.9	29.6	30.0	30.3	30.4	29.7	28.9	27.7	26.9	26.3	26.0	25.3	25.2	24.9	26.7	30.8	21.9	33.3	7	17.8	27
Nov.	20.3	20.1	19.8	19.8	19.2	19.2	19.2	20.7	22.8	24.8	25.9	27.0	27.6	28.0	28.1	27.8	26.3	24.3	23.2	22.4	21.8	21.2	20.9	20.5	22.9	28.2	18.9	30.7	3	13.4	16
Dec.	17.0	16.6	16.4	16.2	15.9	15.6	15.4	16.5	18.9	21.0	22.8	24.1	25.0	25.6	25.9	25.7	24.4	21.9	20.4	19.6	18.8	18.3	17.7	17.2	19.9	26.2	15.2	27.8	9	10.8	26
Year	23.6	23.6	23.2	23.0	22.8	22.7	23.1	24.6	26.6	28.1	29.4	30.4	31.3	31.7	31.8	31.4	30.6	28.9	27.4	26.5	25.9	25.3	24.8	24.3	25.7	32.4	22.2	45.3	5/VI	10.0	1/I

* Data not available

$ Break in record

Table VIII - Mean hourly and extreme dry bulb temperatures (°C) at 52 stations for the year 1958

(Readings at exact hours I.S.T.)

Month	Hours (I.S.T.) 1	2	3	4	5	6	7	8	9	10	11	12	13	14	15	16	17	18	19	20	21	22	23	24	Mean	Mean of Max.	Mean of Min.	Extremes Max.	Date	Min.	Date
GAYA																															
Jan.	14.1	13.4	12.9	12.4	12.1	11.7	11.7	14.7	17.6	20.2	22.3	23.6	24.4	24.7	24.7	24.3	22.7	20.8	19.7	18.7	17.3	16.2	15.2	14.6	17.3	25.4	11.3	30.0	27	6.5	19
Feb.	16.1	15.6	14.8	14.4	13.9	13.7	13.8	17.3	20.6	23.2	25.1	26.2	26.9	27.3	27.4	27.1	26.1	25.8	22.1	20.8	19.6	18.7	17.6	17.0	20.3	28.2	13.2	32.6	27	9.5	11
Mar.	22.0	21.5	20.9	20.2	19.7	19.5	20.9	24.6	27.9	30.2	30.6	32.5	33.4	34.1	34.1	33.9	33.1	31.1	28.9	27.2	26.3	25.1	24.2	22.8	26.9	34.9	18.9	39.9	28	13.3	7
Apr.$	28.4	27.4	26.8	26.3	25.9	25.7	27.9	29.2	32.0	33.9	37.3	38.4	39.2	39.2	39.2	38.9	38.1	36.6	34.8	32.8	31.6	30.1	30.1	29.1	32.6	40.6	25.4	42.2	8,17,24	20.0	5
May.	31.1	30.8	29.8	29.2	28.6	29.1	31.5	34.4	36.6	38.3	40.2	40.8	41.7	42.2	42.1	41.8	39.4	39.9	37.7	35.8	34.7	33.7	32.6	31.9	35.5	43.9	28.3	46.1	26	24.4	14
Jun.$	31.7	31.5	30.9	30.6	30.3	30.5	31.8	33.7	35.0	37.6	38.5	39.3	39.9	40.3	40.4	39.7	39.0	38.0	36.9	35.4	34.7	33.8	33.2	32.7	35.2	41.7	29.3	46.6	5	23.1	24
Jul.$	28.8	28.8	28.3	28.2	27.9	28.1	28.6	29.4	30.2	30.9	31.9	32.7	32.7	32.9	32.6	32.3	31.8	31.3	30.7	30.2	29.7	29.3	29.2	28.8	30.1	36.1	27.6	41.1	6	25.4	25
Aug.	27.4	27.2	27.1	26.9	26.9	26.9	27.3	27.9	28.7	29.4	30.1	30.7	30.9	30.7	30.6	30.2	29.9	29.4	28.9	28.5	28.4	28.2	28.0	27.7	29.8	31.7	25.7	35.5	24	24.8	6
Sep.	27.6	27.4	27.4	27.3	27.2	27.2	27.3	27.6	28.1	28.7	29.4	30.0	30.2	30.4	30.0	29.7	29.2	28.1	28.4	28.2	28.1	27.9	27.8	27.7	31.0	31.2	27.1	33.6	2	24.8	16
Oct.	25.1	25.3	25.2	24.7	24.8	24.7	24.7	23.6	25.0	26.9	27.2	29.7	30.0	30.0	30.1	29.8	28.6	27.2	26.8	26.4	26.3	26.1	25.8	25.4	26.5	30.8	24.7	33.6	7	17.7	29
Nov.	17.9	17.4	17.2	16.8	16.4	16.3	16.9	20.3	22.8	24.9	26.4	26.9	27.5	27.7	27.7	27.1	25.1	23.4	22.6	21.6	20.5	19.8	18.9	18.3	21.5	28.3	16.2	31.0	1	12.1	29
Dec.$	14.0	15.4	13.2	12.9	12.8	11.4	12.6	15.3	18.1	20.4	22.1	23.0	23.6	24.1	24.0	23.4	21.8	20.1	17.9	17.8	16.8	15.4	14.9	13.5	17.7	24.7	12.7	27.6	10	7.9	25
Year	23.7	23.5	22.9	22.5	22.2	22.1	22.9	24.8	27.0	28.7	30.1	31.1	31.7	32.0	31.9	31.5	30.4	29.3	27.9	26.9	26.2	25.3	24.8	24.1	27.0	33.1	21.8	46.6	5/VI	6.5	19/I
ALLAHABAD (BAMRAULI)																															
Jan.	13.7	13.1	12.6	12.3	11.9	11.6	11.5	12.9	16.3	19.6	21.9	23.6	24.4	24.8	24.9	24.5	22.9	20.6	18.7	17.3	16.2	15.4	14.8	14.1	17.5	25.2	11.3	29.7	26	7.7	18
Feb.$	15.6	14.9	14.4	13.9	13.7	13.2	13.2	15.7	19.4	22.5	24.7	26.1	27.1	27.4	27.7	27.6	26.6	24.0	21.6	20.1	18.9	18.1	17.3	16.6	20.1	28.3	12.6	32.6	26	8.8	10
Mar.	22.0	21.1	20.5	19.9	19.4	19.0	19.2	22.8	26.9	29.1	31.4	32.7	33.1	33.4	33.2	33.3	32.6	30.6	28.1	26.3	25.3	24.5	23.7	22.9	26.4	34.3	18.7	38.9	21	13.3	6
Apr.	28.6	28.0	27.4	26.6	26.2	25.8	26.5	29.1	34.0	35.3	37.4	38.7	39.3	39.6	39.9	39.7	38.9	36.9	34.8	33.2	32.1	31.2	30.3	29.5	32.6	40.7	25.4	43.0	16	21.1	6
May.$	30.9	30.1	29.7	29.2	28.6	28.3	30.1	33.4	36.5	38.6	40.1	41.6	42.6	42.6	42.8	42.6	41.5	40.4	37.3	36.1	34.8	33.6	32.8	31.6	35.9	43.8	27.9	46.5	23	21.1	19
Jun.$	33.2	32.4	31.4	31.1	30.5	30.7	31.9	34.4	36.5	37.7	39.3	40.3	41.1	41.1	41.0	40.6	40.0	39.1	37.7	36.6	35.4	34.6	34.3	33.4	36.3	42.6	30.1	47.0	1	25.6	2
Jul.	28.2	27.9	27.7	27.5	27.3	27.3	28.0	28.7	28.9	28.8	31.6	32.2	32.6	32.9	32.8	32.6	32.0	31.7	30.6	29.9	29.3	29.0	28.6	28.4	29.6	33.5	26.5	42.0	6	23.5	27
Aug.$	27.4	27.2	27.0	26.9	26.7	26.6	27.3	27.9	28.5	29.4	29.8	30.8	31.2	31.6	31.3	31.0	30.4	29.8	29.2	28.9	28.4	28.2	28.1	28.0	28.9	32.2	26.4	35.5	23	23.6	6
Sep.$	27.3	27.1	26.9	26.7	26.5	26.6	26.8	27.7	28.6	29.8	30.2	31.1	31.4	31.7	31.2	31.0	30.4	29.5	28.7	28.4	28.1	27.9	27.8	27.4	28.7	32.4	26.4	33.9	12	24.8	22
Oct.	24.2	23.9	23.5	23.2	23.0	22.8	22.8	24.7	26.8	29.0	30.1	30.8	31.0	31.1	31.0	30.6	29.8	28.1	27.4	26.4	25.6	25.0	24.5	24.4	26.7	31.6	22.6	34.3	9	17.5	26
Nov.	17.9	17.3	16.8	16.3	15.9	15.7	15.6	18.0	21.9	25.1	26.8	27.9	28.1	28.3	28.3	27.9	26.5	24.2	22.4	21.2	20.3	19.5	18.8	18.1	21.6	29.1	15.6	32.7	1	11.9	25
Dec.	14.0	13.4	13.0	12.6	12.2	12.0	11.9	12.9	16.8	20.1	22.0	23.4	24.1	24.3	24.3	23.8	22.4	20.2	18.7	17.4	16.3	15.8	15.1	14.4	17.5	24.8	11.8	28.1	12	5.9	26
Year	23.6	23.0	22.6	22.2	21.8	21.6	22.1	24.0	26.8	28.7	30.4	31.6	32.1	32.4	32.4	32.1	31.2	29.6	27.9	26.8	25.9	25.2	24.7	24.1	26.8	33.2	21.3	47.0	1/VI	5.9	26/XII
LUCKNOW (AMAUSI AERODROME)																															
Jan.	12.0	11.5	11.0	10.5	10.2	10.0	9.6	11.1	14.3	17.6	20.1	21.6	22.7	23.2	23.5	23.3	22.3	19.0	16.9	15.4	14.3	13.5	12.9	12.4	15.8	23.7	9.4	26.9	23	5.9	19
Feb.	13.6	13.2	12.6	12.1	11.6	11.1	10.6	13.7	17.7	20.9	23.2	24.7	25.5	26.0	26.0	25.7	24.9	22.0	19.3	17.5	16.1	15.2	14.4	14.0	18.0	26.7	10.6	30.2	26	6.1	11
Mar.$	19.3	18.9	18.0	17.3	16.8	16.1	16.6	20.5	25.2	27.7	29.6	31.2	32.0	32.3	32.4	32.4	31.7	29.6	26.6	24.4	22.9	22.0	21.1	20.3	24.3	33.0	15.6	37.9	26	9.7	6
Apr.$	25.9	25.3	24.6	24.4	23.9	23.5	24.9	27.9	31.4	33.6	35.1	36.2	36.9	37.4	37.8	37.6	37.5	36.0	33.1	31.1	29.8	28.8	27.8	27.1	30.8	39.0	22.9	41.7	16	18.6	5
May.$	28.8	28.1	27.5	27.1	26.8	26.4	28.5	31.2	34.4	36.3	37.3	39.0	40.2	40.8	40.8	40.8	40.5	39.0	36.4	34.3	32.6	31.4	30.5	29.7	33.5	42.1	26.4	45.3	10	19.9	13
Jun.$	32.0	31.6	31.2	30.8	30.4	29.8	30.7	31.9	35.0	36.2	37.1	38.4	39.0	39.9	40.2	39.6	39.2	38.3	37.1	35.7	34.7	34.0	33.3	32.5	34.7	40.7	29.1	45.0	15	24.6	25
Jul.$	28.0	27.7	27.5	27.4	27.3	27.3	27.7	28.5	29.4	29.9	30.5	31.1	31.6	31.7	31.9	31.4	31.1	30.6	30.1	29.4	29.0	28.7	28.4	28.1	29.4	33.1	25.8	38.2	6	24.4	27
Aug.	27.3	27.1	26.9	26.9	26.8	26.6	26.7	27.2	28.0	28.6	29.2	29.9	30.2	29.7	29.9	30.0	29.7	29.1	28.4	28.1	27.9	27.7	27.6	27.4	28.2	31.1	26.1	34.9	16	24.1	17
Sep.$	26.9	26.7	26.6	26.5	26.5	26.5	26.7	27.5	28.7	29.4	29.8	30.5	30.8	30.9	30.7	30.1	29.8	28.9	28.0	27.7	27.5	27.2	27.0	26.9	28.2	31.8	26.0	33.9	12	23.9	14
Oct.$	23.8	23.6	23.4	23.3	23.2	23.0	23.1	24.3	26.6	28.1	29.3	29.8	30.2	30.2	30.0	29.4	28.4	26.5	25.3	24.8	24.4	24.2	23.9	23.7	26.1	31.2	22.9	33.7	8	15.6	26
Nov.$	16.1	15.8	15.3	15.0	14.7	14.3	14.3	15.7	21.0	23.6	25.4	26.4	27.1	27.4	27.0	26.7	24.7	21.3	19.4	18.4	17.7	17.0	16.5	16.1	20.1	28.3	14.5	31.6	1	9.8	30
Dec.	12.4	11.9	11.6	11.3	11.1	10.9	10.8	12.4	16.0	18.4	20.3	21.6	22.3	22.6	22.5	21.9	20.3	17.8	16.2	15.0	14.3	13.7	13.1	12.6	15.9	23.3	10.5	27.9	1	7.7	26
Year	22.2	21.8	21.3	21.1	20.8	20.5	20.9	22.7	25.6	27.5	28.9	30.0	30.7	31.0	31.1	30.7	30.0	28.2	26.4	25.1	24.3	23.6	23.0	22.6	25.4	32.0	20.1	45.3	10/V	5.9	19/I

$ Break in record.

Table VIII - Mean hourly and extreme dry bulb temperatures (°C) at 52 stations for the year 1958

(Readings at exact hours I.S.T.)

Month	Hours (I.S.T.) 1	2	3	4	5	6	7	8	9	10	11	12	13	14	15	16	17	18	19	20	21	22	23	24	Mean	Mean of Max.	Mean of Min.	Extremes Max.	Date	Min.	Date
NEW DELHI																															
Jan.	12.8	12.4	12.1	11.6	11.3	10.9	10.7	10.6	12.9	16.3	18.0	19.7	19.7	20.5	20.5	20.6	20.0	18.3	16.5	15.0	14.3	14.3	13.1	12.5	15.1	22.1	10.5	25.0	26	7.4	24
Feb.	14.6	14.2	13.7	13.3	12.8	12.2	11.9	12.2	15.2	18.0	20.5	22.1	23.1	23.6	23.7	23.4	23.0	21.4	19.6	18.3	17.2	16.6	15.9	15.3	17.6	24.3	11.7	28.3	26	8.8	15
Mar.	20.6	20.1	19.5	18.8	18.2	17.5	17.5	19.5	22.4	24.9	27.2	28.7	29.6	30.4	30.3	30.2	29.5	28.3	26.4	24.7	23.7	22.8	21.9	21.3	23.6	31.3	17.2	35.7	23	10.7	4
Apr.$	27.6	26.9	26.4	25.9	25.5	24.9	25.4	25.8	30.6	33.1	34.3	35.8	36.7	37.1	37.3	37.1	36.4	35.2	33.2	31.7	30.6	29.1	29.0	29.1	31.5	37.8	24.6	43.0	26	18.2	3
May.	29.9	29.2	28.7	27.8	27.3	27.1	28.0	30.8	31.2	35.1	36.6	37.9	38.6	39.2	39.1	39.0	38.3	37.3	35.8	34.3	33.0	31.9	31.1	30.4	33.4	39.8	26.7	43.3	10	22.6	12
Jun.	33.0	32.6	32.2	31.9	31.5	30.9	31.0	32.2	34.7	35.2	36.6	37.9	38.7	39.5	39.2	39.4	39.4	39.1	38.1	36.4	35.5	34.6	33.9	33.5	35.3	40.5	30.1	44.2	17	25.1	2
Jul.	28.6	28.4	28.3	28.1	28.0	27.9	28.1	28.6	30.2	30.3	30.9	31.6	31.9	32.2	31.9	31.9	31.5	31.4	31.5	30.3	29.8	29.5	29.2	28.9	30.0	33.7	27.1	38.4	2	24.2	21
Aug.	28.0	27.9	27.7	27.6	27.5	27.3	27.4	28.0	29.0	29.8	30.2	31.2	31.3	31.7	32.0	32.0	31.6	31.4	30.6	29.8	29.3	28.9	28.5	28.2	29.6	33.0	27.0	37.9	16	25.0	4,6
Sep.	27.1	26.9	26.8	26.7	26.6	26.5	26.7	27.2	28.7	29.0	29.9	30.6	30.7	31.1	30.8	30.5	30.3	29.7	28.7	28.2	27.9	27.6	27.4	27.2	28.6	31.9	26.0	33.7	21	23.4	29
Oct.	23.0	22.7	22.3	22.0	21.7	21.4	21.3	22.6	25.6	26.9	28.4	29.5	30.1	30.6	30.6	30.4	29.9	28.1	26.5	25.5	24.7	24.2	23.3	23.3	25.6	30.8	21.4	33.2	13	16.9	30
Nov.	16.1	15.6	15.3	15.1	14.9	14.5	14.2	15.3	19.3	21.5	23.7	25.1	25.9	26.3	26.4	26.2	25.2	22.7	20.7	19.3	18.4	17.7	17.0	16.4	19.7	25.9	14.1	30.2	2	9.6	24
Dec.	12.9	12.6	12.3	12.0	11.8	11.6	11.4	11.6	14.4	16.3	18.4	20.1	21.2	21.9	21.9	21.6	20.7	18.7	17.2	16.0	14.9	14.4	13.8	13.3	15.9	22.2	11.2	27.9	12	6.8	30
Year	22.9	22.5	22.1	21.7	21.4	21.1	21.1	22.0	24.5	26.3	27.9	29.2	29.8	30.3	30.3	30.2	29.7	28.5	27.1	25.9	25.0	24.3	23.7	23.3	25.5	31.2	20.6	44.2	17/VI	6.8	30/XII
AMRITSAR																															
Jan.$	9.4	9.0	8.6	8.4	8.0	7.7	7.7	7.7	9.6	11.8	15.0	17.8	18.9	19.6	19.9	20.0	19.3	17.0	14.8	12.9	11.8	11.0	10.2	9.7	12.7	20.1	7.1	23.1	13	2.9	17
Feb.$	9.6	9.0	8.6	8.1	7.7	7.1	6.6	7.6	11.6	14.6	17.8	20.2	21.3	22.0	22.5	22.4	21.8	20.5	16.8	14.5	13.0	11.8	10.9	10.3	14.0	22.7	6.3	26.1	25	2.2	11
Mar.$	15.5	14.9	14.3	14.1	13.6	13.1	13.0	15.2	19.4	22.1	24.1	26.2	27.4	28.0	28.3	28.1	27.9	26.6	23.1	20.8	18.9	17.8	16.9	16.4	20.2	29.0	12.6	35.3	26	6.6	5
Apr.$	22.6	21.8	21.2	20.8	20.1	19.8	20.6	24.4	28.3	30.7	32.8	34.0	35.0	35.6	36.0	35.4	35.3	34.1	30.9	28.1	26.1	25.1	24.4	23.9	27.8	36.9	19.2	43.7	26	11.6	4
May.$	26.8	26.5	26.0	25.6	25.3	25.3	26.8	29.4	31.5	33.3	34.9	36.1	36.6	37.0	37.6	37.3	37.2	36.2	34.3	31.9	30.3	29.1	28.1	27.1	31.3	37.9	24.4	40.9	10	20.7	31
Jun.$	28.8	28.5	28.1	27.7	26.8	26.8	28.8	31.7	33.8	35.9	37.2	38.2	38.9	39.1	40.2	40.0	39.2	38.7	36.6	33.8	32.4	31.2	31.2	29.8	33.5	40.9	25.8	44.2	17	18.6	1
Jul.*																															
Aug.*																															
Sep.$	25.0	24.7	24.6	24.4	24.3	24.1	24.0	25.3	26.7	27.8	28.8	29.4	29.9	30.4	30.3	30.3	29.6	28.8	27.2	26.7	26.1	25.7	25.3	25.0	26.8	31.1	23.9	35.6	23	20.5	27
Oct.$	20.8	20.5	20.2	19.9	19.5	19.3	19.2	21.0	23.7	26.0	27.8	28.8	29.5	30.0	30.3	30.1	29.3	26.5	24.6	23.3	22.5	21.9	21.6	21.1	24.3	30.9	19.1	35.6	9	13.3	25
Nov.	12.9	12.6	12.2	11.8	11.5	11.2	11.4	12.0	16.0	20.0	21.2	22.9	23.9	24.6	24.8	24.5	23.2	19.9	17.4	15.8	14.6	13.9	13.3	13.0	16.7	25.3	10.6	29.5	5	5.5	30
Dec.	10.7	10.3	10.0	9.7	9.3	9.0	8.7	8.8	11.2	13.7	15.5	17.3	18.2	18.6	18.6	18.7	17.5	15.7	14.7	13.3	12.5	12.0	11.5	11.1	13.0	19.4	8.5	25.1	9	5.0	26
Year																															
PATHANKOT																															
Jan.	11.0	11.0	10.7	10.5	10.4	10.4	10.1	10.2	11.8	14.3	16.2	17.8	18.6	19.2	19.4	19.2	18.7	16.5	14.8	13.8	12.7	12.1	11.8	11.2	13.8	19.8	9.3	23.1	13	5.9	18
Feb.	10.9	10.7	10.4	10.2	10.1	9.6	9.6	10.2	12.9	16.1	18.3	19.8	20.5	21.1	21.2	21.2	20.9	19.2	16.7	15.0	13.7	12.8	12.0	11.4	14.8	21.7	9.1	26.0	26	5.6	11
Mar.	17.1	16.7	16.5	16.2	15.9	15.6	15.4	17.8	20.6	23.2	24.4	26.5	27.2	27.8	27.9	27.9	27.5	26.0	23.6	21.8	20.5	18.7	18.6	18.1	21.3	28.7	14.6	34.4	27	8.6	4
Apr.	24.6	24.1	24.0	23.6	23.4	22.9	23.6	26.5	28.6	30.5	32.0	33.1	34.1	34.8	35.3	35.5	35.2	34.3	31.1	28.9	27.4	26.5	25.9	25.4	28.8	36.1	21.9	41.6	26	16.6	4
May.$	27.4	27.1	26.6	26.0	25.8	26.0	27.5	29.8	31.2	33.1	34.7	36.0	37.0	37.6	37.8	37.8	37.2	35.5	33.3	31.1	29.8	28.7	28.5	27.9	31.3	38.5	24.6	40.7	25	17.8	12
Jun.	30.5	30.0	29.3	28.8	28.6	28.6	30.2	32.1	33.9	35.2	36.6	37.9	39.1	39.8	40.3	39.9	39.1	38.3	37.0	34.8	33.3	32.4	31.6	31.1	34.1	41.2	27.1	45.5	17	21.9	21
Jul.	28.5	27.9	27.4	27.4	27.3	27.1	27.4	28.1	28.8	29.4	30.2	31.1	31.9	32.5	32.6	32.7	32.7	32.4	31.7	30.7	30.1	29.7	29.3	28.9	29.8	33.5	26.4	39.6	3	23.0	17
Aug.$	27.1	26.9	26.5	26.2	26.1	25.8	26.1	27.0	27.9	28.7	29.7	30.3	31.0	31.4	31.4	31.6	31.7	31.6	30.5	29.4	28.6	28.1	27.8	27.4	28.8	32.5	25.4	35.4	17,31	22.6	27
Sep.$	25.8	25.6	25.3	25.1	25.0	25.0	25.0	25.4	26.3	26.6	27.3	28.1	28.5	29.0	29.3	29.4	29.3	29.0	27.9	27.3	26.7	26.0	25.6	25.7	26.9	30.0	24.1	34.4	5	19.9	16
Oct.	20.8	20.5	20.4	20.2	20.1	19.9	19.9	21.3	23.5	25.6	27.3	28.4	29.0	29.4	29.7	29.7	29.4	27.2	24.7	23.4	22.6	21.9	21.4	21.0	24.1	29.9	19.7	31.6	6	16.5	23
Nov.	14.0	13.8	13.6	13.4	13.3	13.1	13.0	13.5	16.1	19.4	21.8	23.1	23.9	24.4	24.6	24.4	23.2	19.8	17.4	16.2	15.4	14.8	14.3	13.9	17.5	24.8	12.8	29.4	1	9.0	30
Dec.	12.0	11.8	11.7	11.6	11.5	11.5	11.3	11.3	11.9	14.4	16.1	17.3	18.1	18.3	18.4	18.3	17.5	15.6	14.6	13.9	13.3	13.0	12.6	12.4	14.1	19.0	10.8	24.0	7	7.7	31
Year	20.8	20.5	20.2	19.9	19.8	19.7	19.9	21.1	22.8	24.7	26.2	27.5	28.2	28.8	29.0	29.0	28.5	27.1	25.3	23.9	22.8	22.1	21.6	21.2	23.8	29.6	18.8	45.5	17/VI	5.6	11/II

$ Break in record. * Data not available.

Table VIII - Mean hourly and extreme dry bulb temperatures (°C) at 52 stations for the year 1958

(Readings at exact hours I.S.T.)

Month	Hours (I.S.T.) 1	2	3	4	5	6	7	8	9	10	11	12	13	14	15	16	17	18	19	20	21	22	23	24	Mean	Mean of Max.	Mean of Min.	Extremes Max.	Date	Min.	Date
SRINAGAR																															
Jan.$	2.6	2.5	2.4	2.2	2.0	1.9	1.8	1.7	2.0	2.7	3.6	4.5	5.4	5.8	5.8	5.8	5.5	5.1	4.6	4.0	3.6	3.3	3.0	2.7	3.5	7.1	1.7	11.3	4,11	-1.8	18
Feb.	3.2	2.8	2.4	2.2	1.9	1.5	1.5	1.5	2.9	4.3	5.9	7.0	7.9	8.6	9.0	8.9	8.7	8.3	7.1	6.2	5.3	4.7	4.1	3.7	4.9	9.7	1.4	13.7	22	-1.2	12
Mar.	6.9	6.4	6.3	5.9	5.7	5.3	5.2	5.8	7.3	8.8	10.3	11.2	12.1	12.7	13.1	12.9	12.7	12.2	11.2	10.1	9.3	8.7	8.0	7.3	9.0	13.6	5.0	21.7	27	0.6	6
Apr.$	12.5	12.2	11.8	11.4	11.0	10.6	10.6	11.4	12.9	14.6	16.0	17.4	18.0	18.6	18.8	19.2	18.7	18.3	17.4	16.0	15.0	14.3	13.7	13.1	14.7	19.8	10.3	26.1	24	6.5	4
May.	13.5	13.1	12.7	12.4	12.0	11.7	11.9	12.9	14.3	15.9	17.2	18.6	19.7	20.1	20.1	19.5	19.0	18.6	17.7	16.7	15.9	15.1	14.6	13.9	15.7	20.9	11.1	24.8	8	8.6	11
Jun.	17.1	16.3	15.9	15.5	15.1	14.6	15.4	17.4	19.6	20.7	22.4	24.0	24.9	25.9	26.2	26.2	25.9	25.1	23.8	22.2	20.8	19.8	18.9	18.1	20.5	27.5	14.9	33.2	25	8.8	1
Jul.	23.4	22.9	22.4	21.9	21.5	21.1	21.2	22.4	24.5	25.3	26.6	27.8	28.8	29.6	30.3	30.5	30.1	29.4	28.3	26.8	25.8	25.1	24.4	23.8	25.6	30.9	20.8	35.8	14	15.7	17
Aug.	19.5	19.2	18.8	18.5	18.1	17.6	17.7	18.8	20.3	21.5	23.1	24.6	25.9	26.8	27.3	27.5	27.1	26.2	24.6	23.1	22.0	21.2	20.4	19.7	22.1	27.9	17.3	34.1	2	12.7	30
Sep.$	17.1	16.7	16.3	15.9	15.7	15.4	15.3	15.9	18.1	19.6	21.4	22.7	23.7	24.5	24.9	24.3	23.6	23.0	21.4	20.1	19.3	18.6	18.1	17.5	19.5	25.5	15.0	32.5	7	10.0	30
Oct.$	10.3	9.8	9.1	8.8	8.3	7.8	7.6	8.4	11.7	14.1	16.3	18.1	19.3	20.2	19.6	19.1	18.4	16.8	15.2	13.7	12.7	11.8	11.2	10.5	13.4	20.9	7.7	25.2	5	4.4	22
Nov.$	4.6	4.0	3.6	3.2	3.1	2.6	2.7	2.8	5.1	7.4	9.2	10.6	11.9	12.8	12.7	12.5	12.0	10.7	9.3	7.9	7.0	6.3	5.6	4.1	7.5	13.8	2.4	19.2	1	-2.3	27
Dec.	2.6	2.3	2.1	2.0	1.9	1.6	1.4	1.5	2.1	3.1	4.3	5.3	6.0	6.6	6.9	6.6	6.1	5.5	4.8	4.3	3.9	3.6	3.3	2.8	3.8	7.2	1.1	15.6	7	-1.7	1
Year	11.1	10.7	10.3	10.0	9.7	9.3	9.3	10.0	11.7	13.2	14.7	16.0	17.0	17.7	17.9	17.7	17.3	16.6	15.5	14.3	13.4	12.7	12.1	11.4	13.3	18.7	9.1	35.8	14/VII	-2.3	27/XI
JODHPUR																															
Jan.	16.8	16.2	15.4	15.0	14.6	14.1	13.8	13.6	15.0	17.2	21.0	24.0	25.5	26.2	26.7	26.3	25.5	24.2	21.9	20.5	19.5	18.6	17.8	17.3	19.4	27.5	13.3	30.8	8	10.2	18
Feb.	18.2	17.3	16.6	15.9	15.5	15.1	14.8	14.4	17.2	20.1	23.9	26.4	27.6	28.2	28.3	28.3	27.8	26.6	24.7	22.7	21.4	20.6	19.8	18.8	21.2	29.3	14.3	32.8	25	11.6	2
Mar.	24.1	23.3	22.9	22.3	21.4	20.6	20.2	20.7	24.3	28.1	25.5	33.3	34.2	34.5	34.9	34.7	34.1	33.2	31.2	29.4	27.8	26.6	25.9	25.1	27.6	35.8	19.7	41.7	26	13.4	4
Apr.	30.2	29.7	29.0	28.4	27.7	26.9	26.2	28.2	30.9	34.0	36.7	38.5	39.7	40.3	40.5	40.2	39.8	38.7	37.4	35.4	33.9	32.8	31.8	30.6	33.6	41.3	25.8	47.9	25	22.2	1
May.	32.3	31.6	30.7	30.0	29.0	28.5	28.5	30.6	33.3	35.4	37.9	39.8	40.9	41.6	42.0	41.7	41.4	40.6	39.4	37.5	35.9	34.6	33.7	33.1	35.5	42.6	28.0	46.4	12	24.1	15
Jun.	33.7	33.0	32.5	31.8	31.2	30.5	30.3	31.0	32.6	34.1	35.7	37.4	38.7	39.7	40.6	40.9	40.8	40.5	39.6	38.4	36.8	35.7	34.7	34.1	35.6	41.6	29.9	44.7	3	25.0	9
Jul.	28.9	28.6	28.3	28.1	27.9	27.7	27.8	28.2	29.2	30.0	30.9	31.7	32.7	33.2	33.3	33.5	33.3	32.6	31.6	30.9	30.3	29.9	29.6	29.3	30.2	34.5	27.4	39.5	6	25.9	14
Aug.	30.1	29.7	29.3	28.9	28.5	28.2	28.1	28.8	30.0	31.3	32.6	33.9	34.8	35.3	35.7	35.5	35.3	34.9	34.0	33.3	32.6	31.8	31.1	30.7	31.8	36.8	27.7	40.9	18	25.3	28
Sep.	26.2	26.0	25.7	25.5	25.3	25.1	25.0	25.7	26.8	27.6	28.6	29.6	30.1	30.8	30.8	30.6	29.8	29.4	28.6	27.9	27.5	27.0	26.6	26.2	27.5	31.7	24.6	35.8	1	22.2	19,20
Oct.	24.3	23.9	23.5	23.0	22.6	22.1	21.8	23.1	25.5	28.5	30.8	32.5	33.2	33.9	33.9	33.7	33.1	31.3	29.0	27.7	26.8	26.1	25.5	24.7	27.5	34.5	21.7	36.4	18	17.7	29
Nov.	20.0	19.4	18.9	18.4	17.8	17.7	17.2	17.8	19.8	22.7	26.6	29.0	30.0	30.2	30.2	30.3	29.5	26.9	24.7	23.4	22.5	21.7	21.1	20.4	23.4	31.4	16.6	35.3	26	11.7	22
Dec.	16.9	16.3	15.7	15.1	14.7	14.3	14.1	14.1	15.7	17.9	20.8	23.3	24.7	25.7	25.9	25.8	25.3	23.1	21.1	19.7	18.8	18.2	17.6	17.1	19.3	26.2	13.6	30.6	7	8.1	28
Year	25.1	24.6	24.0	23.5	23.0	22.6	22.3	23.0	25.0	27.2	29.3	31.6	32.7	33.3	33.6	33.5	33.0	31.8	30.3	28.9	27.8	27.0	26.3	25.6	27.7	34.4	21.9	47.9	25/IV	8.1	28/XII
BARMER																															
Jan.	18.6	18.0	17.4	17.0	16.7	16.3	15.9	15.6	14.8	16.2	18.8	22.1	23.5	24.4	24.9	25.1	25.0	24.3	22.8	21.7	20.8	20.1	19.6	19.0	19.9	25.3	14.6	28.8	7	12.1	26
Feb.	20.3	19.7	19.0	18.3	17.7	17.2	16.7	16.4	16.9	19.1	22.6	25.3	26.7	27.5	27.9	28.0	27.8	27.2	25.6	24.3	23.3	22.5	21.9	21.2	22.2	28.2	16.0	32.2	17	13.8	11
Mar.	27.0	26.3	25.5	24.8	24.3	23.8	23.3	23.2	24.7	27.4	30.3	32.4	33.6	34.3	34.7	34.8	34.5	33.9	32.7	31.1	30.2	29.3	28.5	28.0	29.1	35.2	22.9	39.6	25	14.2	4
Apr.	33.1	32.2	31.5	30.7	30.0	29.4	28.7	29.1	30.9	33.0	35.9	37.7	38.7	40.0	40.2	40.3	39.9	39.1	38.3	37.1	36.4	35.7	34.8	33.9	34.8	41.1	28.5	48.0	24	22.8	3
May.	34.1	33.1	32.4	31.8	31.2	30.7	30.3	31.0	33.5	35.6	37.8	39.7	40.9	41.8	42.4	42.8	42.5	41.7	40.6	39.4	38.3	37.4	36.3	35.2	36.7	43.3	29.9	46.9	9	24.8	15
Jun.	33.0	32.0	31.3	30.7	30.0	29.5	29.5	29.7	31.4	33.0	35.1	37.2	38.8	40.1	41.1	41.1	41.2	40.6	39.7	38.7	37.2	35.8	34.7	33.7	35.2	42.0	29.2	45.9	2	26.6	3
Jul.	29.8	29.5	29.2	29.1	28.9	28.8	28.8	28.9	29.9	30.5	31.8	33.0	33.9	34.6	35.1	35.0	34.8	34.3	33.7	32.7	32.1	31.4	30.8	30.3	31.5	35.8	28.6	40.4	9	26.3	12
Aug.	31.6	30.9	30.3	29.8	29.4	29.1	28.9	28.9	29.6	30.6	31.8	33.8	34.7	35.6	35.8	36.1	35.9	35.8	35.6	35.0	34.4	33.8	33.0	32.4	32.7	36.4	28.7	40.6	19	26.9	5
Sep.	28.5	28.2	28.0	27.7	27.5	27.3	27.2	27.2	25.4	26.8	27.8	29.6	30.3	30.9	31.3	31.2	31.3	31.0	30.4	30.0	29.6	29.2	28.9	28.6	28.9	32.0	25.1	40.2	1	22.2	14
Oct.	28.2	27.8	27.3	26.7	26.3	25.9	25.5	25.5	27.4	28.9	30.7	32.8	33.5	34.2	34.1	34.1	33.7	33.1	31.7	30.7	29.9	29.5	28.9	28.5	29.8	34.6	25.1	36.3	11	19.6	29
Nov.	21.6	21.2	20.9	20.1	19.9	19.3	19.1	19.1	20.2	22.2	25.5	27.9	29.0	29.5	29.6	29.6	29.2	27.5	25.7	24.7	23.8	23.1	22.5	22.0	23.9	30.3	18.4	34.7	5	15.8	23
Dec.	17.8	17.1	16.6	16.2	15.8	15.5	15.2	15.1	15.6	17.2	19.9	22.4	23.9	24.8	25.3	25.3	24.8	23.4	21.8	20.8	20.1	19.3	18.8	18.2	19.6	25.7	14.9	31.1	9	9.4	31
Year	27.0	26.3	25.8	25.2	24.8	24.4	24.1	24.1	25.1	26.7	29.0	31.2	32.3	33.1	33.5	33.6	33.4	32.7	31.5	30.5	29.7	28.9	28.2	27.6	28.7	34.2	23.6	48.0	24/IV	9.4	31/XII

$ Break in record.

Table VIII - Mean hourly and extreme dry bulb temperatures (°C) at 52 stations for the year 1958

(Readings at exact hours I.S.T.)

Month	Hours (I.S.T.) 1	2	3	4	5	6	7	8	9	10	11	12	13	14	15	16	17	18	19	20	21	22	23	24	Mean	Mean of Max.	Mean of Min.	Extremes Max.	Date	Extremes Min.	Date
JAIPUR																															
Jan.$	14.2	13.7	13.4	12.9	12.3	11.7	11.5	11.8	16.3	19.4	21.3	22.9	23.8	24.4	24.7	24.5	23.8	21.3	18.5	16.9	16.0	15.3	14.7	14.3	17.5	25.4	11.0	28.8	11	6.7	17,30
Feb.	15.8	15.5	15.2	14.7	14.0	13.8	13.6	13.8	18.5	21.4	23.2	24.7	25.7	26.3	26.7	26.5	25.9	24.1	21.1	19.1	18.1	17.3	16.7	16.3	19.5	27.3	12.6	31.6	18	7.8	16
Mar.	21.9	21.3	20.7	20.2	19.7	19.2	18.8	20.7	25.7	27.9	29.7	31.3	32.2	32.9	33.1	33.0	32.5	31.2	28.7	26.2	24.6	23.8	23.0	22.8	25.9	33.9	18.1	37.8	29	9.4	5
Apr.	27.0	26.4	26.0	25.8	25.5	24.9	25.0	28.0	31.9	34.1	36.1	37.4	38.3	38.8	38.8	38.1	37.7	36.1	34.6	31.9	30.4	29.3	28.4	27.6	31.6	39.6	23.8	45.3	26	17.8	4
May.	28.5	28.1	27.6	27.1	26.3	25.9	26.8	30.5	34.4	35.8	37.6	39.0	39.9	39.8	40.1	40.0	39.4	38.4	36.5	34.0	32.1	30.9	29.9	29.0	33.2	41.0	25.3	43.4	6	22.7	17
Jun.	29.9	29.5	28.9	28.5	27.8	27.8	28.8	31.1	34.0	35.3	37.1	38.5	39.4	39.8	39.8	39.4	38.9	37.7	36.5	34.3	33.1	32.1	31.3	30.5	33.7	41.1	26.9	44.9	4	23.4	2,28
Jul.	26.9	26.7	26.6	26.4	26.3	26.2	26.4	27.0	28.3	28.6	29.4	30.1	30.6	30.5	30.4	30.3	30.0	29.6	28.9	28.4	27.0	27.6	27.3	27.0	28.3	31.6	25.6	39.3	3	23.8	27
Aug.	26.0	25.7	25.5	25.3	25.2	25.0	25.4	26.6	28.6	29.2	30.2	30.7	31.3	31.8	31.7	31.2	30.5	29.7	28.5	27.6	27.2	26.8	26.6	26.2	28.0	32.8	24.9	36.2	16,24	21.4	26
Sep.	25.0	24.7	24.6	24.3	24.2	24.0	24.1	24.9	26.5	27.2	28.1	29.0	29.3	29.6	29.4	29.3	29.1	28.3	27.2	26.5	26.0	25.7	25.3	25.0	26.6	30.5	23.9	33.6	22	21.2	20
Oct.	21.6	21.1	20.7	20.3	20.0	19.6	19.4	22.1	26.8	28.7	30.4	31.4	32.2	32.3	32.1	31.7	30.9	28.7	26.1	24.7	23.7	22.8	22.4	21.8	25.5	32.9	19.3	35.1	19	14.2	24
Nov.	16.9	16.4	15.9	15.5	15.3	14.9	14.7	16.8	22.8	25.1	26.7	27.6	28.4	28.7	28.8	28.3	26.8	23.7	21.2	19.8	18.9	18.3	17.8	17.4	21.1	29.6	14.2	32.9	8	10.1	22
Dec.	14.1	13.8	13.5	13.3	13.0	12.8	12.6	12.8	17.1	19.6	21.4	22.8	23.8	24.3	24.5	24.2	23.1	20.2	18.1	16.6	15.7	15.2	14.7	14.2	17.6	25.1	11.9	29.1	8	6.3	31
Year	22.3	21.9	21.5	21.2	20.8	20.5	20.6	22.2	25.9	27.7	29.3	30.5	31.2	31.6	31.7	31.4	30.7	29.1	27.1	25.5	24.4	23.7	23.2	22.7	25.7	32.5	19.8	45.3	26/ IV	6.3	31/XII
BHOPAL (BAIRAGARH)																															
Jan.$	15.4	14.9	14.8	14.3	13.9	13.8	13.5	14.3	17.8	20.9	23.1	24.6	25.8	26.4	26.3	25.3	25.7	23.0	21.2	19.8	18.7	17.8	16.9	16.1	19.3	27.1	12.8	29.7	10	9.6	17
Feb.$	16.9	16.1	15.6	15.0	14.1	13.7	13.3	15.2	19.2	22.4	24.7	26.3	27.5	28.2	28.5	28.6	28.1	26.2	23.4	21.8	20.7	19.7	18.7	17.9	20.9	29.1	12.9	31.8	18	9.4	1
Mar.$	21.9	21.5	20.8	20.2	19.9	19.7	19.6	22.9	26.2	28.9	30.6	31.8	32.6	33.2	33.2	33.1	32.6	31.4	28.7	27.1	25.9	24.8	23.7	22.9	26.4	33.9	18.8	38.2	31	13.3	3
Apr.$	27.7	27.2	26.2	25.9	25.6	25.3	26.1	29.6	31.9	33.9	35.3	36.4	37.4	38.0	38.3	37.9	37.6	36.4	34.2	32.9	31.2	30.4	29.6	28.5	31.8	39.0	24.4	43.8	26	20.2	9
May.$	30.0	29.4	28.7	28.2	27.4	27.2	28.8	31.5	35.4	36.2	37.7	38.9	39.8	40.2	40.2	40.2	39.6	38.4	36.7	34.9	33.6	32.8	32.0	31.5	34.0	41.1	26.5	44.4	10	23.9	13
Jun.$	29.3	28.8	28.3	27.8	27.5	27.5	28.2	29.8	31.7	33.2	34.8	36.2	37.1	37.8	38.0	37.1	35.4	34.4	30.9	31.8	30.9	30.4	29.7	29.4	32.1	39.1	26.6	42.9	16	22.9	27
Jul.$	24.7	24.6	24.5	24.4	24.3	24.2	24.4	24.8	25.4	25.8	26.7	27.2	27.7	27.9	28.3	27.8	27.8	27.1	26.6	26.1	25.6	25.3	25.1	24.8	26.1	29.2	23.7	35.2	2	20.9	25
Aug.$	24.3	23.9	24.0	23.9	23.9	23.7	24.1	24.7	25.6	26.4	27.3	27.9	28.3	28.2	28.3	27.8	27.4	26.6	25.9	25.5	25.2	24.9	24.8	24.5	25.3	29.7	23.5	33.4	24	22.2	29
Sep.	23.3	23.1	22.8	22.7	22.5	22.4	22.8	23.6	24.6	25.4	26.4	27.0	27.5	27.3	27.7	27.5	26.9	26.1	25.0	24.6	24.3	24.0	23.7	23.4	24.8	28.6	22.3	31.0	23	20.4	30
Oct.$	21.1	20.9	20.6	20.2	19.8	19.6	20.2	22.7	25.1	26.7	27.7	28.5	29.0	29.4	29.1	28.8	27.8	25.5	24.4	23.6	23.1	22.5	22.0	21.4	24.2	29.8	19.3	31.4	16	14.9	28
Nov.	17.4	16.9	16.7	16.0	15.9	15.6	15.9	19.2	21.9	23.9	25.3	26.2	26.6	27.0	27.1	26.7	25.6	23.3	21.8	20.8	20.0	19.2	18.8	18.2	21.1	27.6	14.8	30.2	27	11.5	20
Dec.	15.5	14.7	14.4	13.8	13.4	13.2	13.0	15.5	18.6	20.7	22.5	23.6	24.3	24.6	24.8	24.6	23.5	21.4	20.0	18.9	17.9	17.3	16.4	15.8	18.7	25.6	12.2	27.6	8	8.4	29
Year	22.3	21.8	21.5	21.0	20.7	20.5	20.8	22.8	25.3	27.0	28.5	29.5	30.3	30.7	30.8	30.5	29.8	28.3	26.6	25.7	24.8	24.1	23.5	22.9	25.4	31.7	19.8	44.4	10/V	8.4	29/XII
JAGDALPUR																															
Jan.$	16.1	15.3	14.7	14.0	13.5	13.0	12.7	14.3	19.0	21.6	24.5	26.4	27.4	28.2	28.4	28.2	26.9	24.6	22.4	20.9	19.7	18.6	17.7	16.8	20.3	29.1	12.7	31.0	28	9.3	1
Feb.	19.1	18.2	17.6	17.1	16.6	16.1	15.8	17.8	22.4	25.2	27.6	29.0	30.1	30.5	30.7	30.4	28.5	27.7	25.6	24.1	23.0	21.8	20.8	20.0	23.2	31.4	15.7	32.6	18	9.2	3
Mar.$	22.9	22.1	21.3	20.8	20.2	19.6	19.7	21.8	26.2	28.6	30.9	32.3	33.4	34.1	33.9	33.4	32.5	30.8	29.3	27.8	26.7	25.8	24.8	23.9	26.8	34.7	19.4	37.7	26	15.7	18
Apr.$	25.6	25.0	24.5	24.1	23.7	23.3	23.9	25.9	28.8	30.7	32.6	34.2	35.2	35.9	35.8	35.3	33.9	32.2	30.6	29.4	28.6	27.6	26.8	26.1	29.1	36.8	23.2	38.7	17	20.8	8
May.	26.4	26.1	25.7	25.2	24.8	24.7	25.9	28.1	30.8	31.7	33.1	34.4	35.6	36.3	36.4	35.6	34.3	31.7	29.9	29.1	28.4	27.8	27.4	26.9	29.8	37.1	24.2	40.1	31	20.8	16
Jun.	27.4	27.1	26.7	26.3	25.9	25.8	26.6	28.3	30.9	32.0	33.3	34.2	34.8	34.8	34.8	33.9	33.0	32.1	31.1	30.3	29.5	28.6	27.9	27.6	30.1	36.0	25.6	41.8	6	21.9	25
Jul.$	23.4	23.2	22.9	22.8	22.7	22.7	22.8	23.4	24.6	24.9	25.3	26.1	26.0	26.2	26.0	25.8	25.6	25.3	24.8	24.4	24.2	24.0	23.8	23.5	24.3	27.1	22.5	30.4	7	19.6	17
Aug.	23.8	23.7	23.4	23.3	23.2	23.1	23.3	24.2	25.6	25.9	26.6	27.4	27.8	28.3	28.1	27.6	26.8	26.0	25.1	24.8	24.6	24.3	24.2	23.9	25.2	28.8	22.9	32.1	23	21.8	12
Sep.	23.2	23.1	23.0	22.9	22.8	22.6	22.8	23.7	25.2	25.8	26.3	27.1	27.4	26.9	26.9	26.4	25.3	24.9	24.5	24.2	24.0	23.7	23.6	23.3	24.6	28.5	22.4	31.4	4,20	20.9	26
Oct.$	22.3	22.1	21.9	21.7	21.6	21.3	21.6	22.7	24.7	25.7	26.5	27.2	27.7	27.7	27.4	26.9	26.1	25.1	24.2	23.7	23.3	23.0	22.7	22.4	24.2	28.4	21.3	31.2	4	17.1	27
Nov.	19.8	19.6	19.2	18.9	18.7	18.4	18.6	19.9	22.0	23.5	25.0	26.0	26.6	26.8	26.7	26.3	25.1	23.7	22.7	22.1	21.5	21.1	20.7	20.2	22.2	27.4	18.4	30.6	25	13.1	18
Dec.	15.2	14.7	14.2	13.8	13.4	12.9	12.9	14.6	17.6	20.4	22.8	24.2	25.4	25.9	26.2	25.7	24.0	21.9	20.1	19.0	16.1	17.2	16.3	15.6	18.8	26.7	12.8	28.1	27	9.4	26
Year	22.1	21.7	21.3	20.9	20.6	20.3	20.5	22.1	24.8	26.3	27.9	29.0	29.8	30.1	30.1	29.6	28.5	27.2	25.9	25.0	24.3	23.6	23.1	22.5	24.9	31.0	20.1	41.8	6/VI	9.2	3/II

$ Break in record.

Table VIII - Mean hourly and extreme dry bulb temperatures (°C) at 52 stations for the year 1958

(Readings at exact hours I.S.T.)

Month	Hours (I.S.T.) 1	2	3	4	5	6	7	8	9	10	11	12	13	14	15	16	17	18	19	20	21	22	23	24	Mean	Mean of Max.	Mean of Min.	Extremes Max.	Date	Min.	Date
AHMEDABAD																															
Jan.	18.2	17.7	16.9	16.4	15.9	15.3	14.8	15.2	19.4	22.2	24.9	26.8	28.2	29.0	29.3	29.4	28.9	27.6	25.1	23.1	21.6	20.7	19.7	18.6	21.9	30.2	14.5	33.1	8	11.6	21
Feb.	18.8	18.1	17.1	16.3	15.7	15.1	14.7	15.7	20.2	23.2	25.0	27.9	29.4	30.3	30.4	30.5	30.3	29.3	26.9	24.5	22.7	21.6	20.6	19.4	22.7	31.6	14.3	34.8	17	10.7	13
Mar.$	24.7	23.8	23.1	22.3	21.6	21.1	20.7	22.4	26.3	29.0	31.5	33.3	34.6	35.4	35.4	35.6	35.4	34.7	32.6	30.1	28.5	27.7	26.4	25.6	28.4	36.7	20.3	41.9	26	13.3	5
Apr.$	29.6	28.8	27.9	27.2	26.5	25.9	25.8	27.2	29.5	31.9	34.1	36.3	37.6	38.8	39.2	39.5	39.3	38.6	36.9	35.1	33.9	32.5	31.4	30.5	32.7	40.2	25.7	45.4	26	22.0	5
May.	31.3	30.6	29.6	29.1	28.4	27.7	27.8	29.1	30.9	32.9	35.0	37.1	38.9	40.2	41.1	41.4	41.1	40.6	39.2	36.4	34.5	33.3	32.5	31.8	34.2	41.9	27.5	44.3	9	24.6	8
Jun.$	30.3	29.9	29.2	29.0	28.8	28.5	28.7	29.4	30.8	31.6	33.1	34.5	36.0	37.3	37.8	38.4	38.3	37.8	35.9	33.8	32.7	31.9	31.3	30.5	32.9	38.9	28.1	43.8	1	24.1	29
Jul.$	27.4	27.3	27.1	27.0	27.0	26.7	26.8	27.2	28.2	28.7	29.4	30.2	30.7	31.1	30.9	31.4	31.3	30.8	30.1	29.4	28.8	28.3	28.0	27.7	28.9	32.3	26.4	35.1	4	24.3	9,10
Aug.$	27.0	26.8	26.5	26.4	26.3	26.2	26.2	26.7	27.9	28.7	29.5	30.3	30.8	31.4	31.9	32.1	31.6	31.3	30.0	29.0	28.4	27.9	27.4	27.1	28.6	33.0	25.9	35.7	12	24.0	17
Sep.	25.6	25.5	25.3	25.2	25.1	24.9	25.1	25.8	26.3	26.9	27.7	28.3	28.9	29.2	29.6	29.4	28.8	28.3	27.4	26.8	26.6	26.2	26.1	25.6	26.9	30.4	24.6	36.2	1	23.6	30
Oct.	23.9	23.8	23.2	23.1	22.8	22.6	22.3	23.7	26.4	28.2	29.9	31.1	32.1	32.3	32.4	31.9	31.5	30.2	27.9	26.8	26.0	25.3	24.9	24.2	26.9	32.9	22.1	34.8	10	16.7	31
Nov.	19.9	19.2	18.7	18.2	17.7	17.4	17.1	19.1	23.5	25.2	28.6	30.3	31.3	31.8	32.0	31.8	31.0	28.3	25.6	24.0	22.9	22.1	21.1	20.5	24.1	32.5	16.8	33.8	27	12.5	22
Dec.	17.5	16.8	16.3	15.9	15.5	15.1	14.9	15.3	19.6	22.6	25.1	27.1	28.3	29.0	29.2	29.1	28.6	26.1	23.1	21.6	20.3	19.6	18.8	18.1	21.4	29.9	14.4	33.4	1	7.5	28
Year	24.5	24.0	23.4	23.0	22.6	22.2	22.1	23.1	25.7	27.7	29.6	31.1	32.2	33.0	33.3	33.4	33.0	32.0	30.1	28.4	27.2	26.4	25.7	25.0	27.5	32.5	21.7	45.4	26/IV	7.5	28/XII
BARODA																															
Jan.$	16.9	16.3	15.6	14.9	14.3	13.8	13.4	13.3	15.8	23.6	26.9	28.9	30.2	30.9	31.2	31.0	30.2	27.4	23.7	21.3	19.9	19.1	18.5	17.7	21.5	31.9	13.1	35.0	24	9.6	21
Feb.	18.0	17.3	16.3	15.6	15.1	14.5	14.0	13.9	18.1	24.2	27.6	29.8	31.3	32.2	32.7	32.6	32.1	30.4	26.6	23.5	21.9	20.7	19.8	19.0	22.8	33.2	13.7	35.9	17	9.8	13
Mar.	23.2	22.8	21.9	21.5	20.3	19.6	19.1	19.2	23.7	29.7	32.6	34.6	35.9	36.7	36.2	37.2	36.6	35.3	32.3	29.1	27.0	25.9	25.2	24.1	27.9	37.6	18.7	42.2	26	12.5	2
Apr.$	28.4	27.6	26.9	26.3	25.6	24.7	24.2	25.2	28.8	32.6	34.9	37.1	38.5	39.6	40.1	40.3	39.9	38.6	36.3	33.5	31.7	30.7	29.8	29.1	32.0	40.6	24.1	45.5	25	20.0	4
May.	30.2	29.8	29.6	29.1	28.6	28.3	28.2	29.4	31.3	33.8	35.9	37.9	39.3	40.3	41.1	41.3	41.3	40.6	38.0	34.9	33.2	31.8	31.0	30.7	34.0	41.8	26.1	44.9	24	25.8	3
Jun.$	29.6	29.1	28.9	28.7	28.4	28.2	28.3	29.3	30.4	32.3	33.3	34.6	35.5	36.5	36.9	37.2	36.7	35.5	33.2	31.8	30.8	30.3	29.8	29.6	31.9	37.9	27.8	41.9	1	23.7	28
Jul.$	27.4	27.2	27.0	26.8	26.8	26.7	26.8	27.4	28.3	29.2	29.9	30.5	31.2	31.6	31.6	31.1	30.6	30.0	29.3	28.5	28.2	27.9	27.7	27.5	28.7	32.5	26.3	37.2	1	24.9	8
Aug.	26.8	26.6	26.4	26.3	26.2	26.1	26.2	26.5	27.4	28.7	29.5	30.4	31.3	31.7	31.5	31.6	31.6	30.6	29.3	28.3	27.8	27.4	27.2	26.9	28.4	32.7	25.8	35.4	12	23.6	29
Sep.	25.7	25.6	25.5	25.4	25.3	25.2	25.2	25.7	26.7	27.6	28.5	29.1	29.5	30.1	30.1	29.9	29.1	28.3	27.3	26.7	26.3	26.1	25.9	25.8	27.1	30.7	24.8	32.8	21	23.4	23
Oct.	23.8	23.6	23.3	23.1	22.9	22.7	22.6	24.1	27.2	29.4	31.1	32.2	32.8	33.3	33.1	32.2	30.9	28.4	26.7	25.7	25.1	24.6	24.2	23.8	26.8	33.8	22.5	35.4	18	16.9	31
Nov.$	20.4	19.9	19.5	19.1	18.7	18.4	18.2	19.1	23.5	29.9	30.4	31.7	31.7	32.8	32.7	32.2	30.7	27.2	24.8	23.3	22.4	21.8	21.2	20.8	23.4	33.2	18.1	35.1	24	13.4	19
Dec.	17.9	17.3	16.9	16.5	16.2	15.8	15.5	15.4	19.1	24.4	27.1	28.8	30.1	30.5	30.7	30.3	29.1	25.7	22.9	21.3	20.5	19.4	18.5	18.3	22.0	31.2	15.2	34.5	1	11.1	28
Year	24.0	23.6	23.1	22.8	22.4	22.0	21.8	22.4	25.1	28.8	30.6	32.1	33.1	33.9	34.0	33.9	33.2	31.5	29.2	27.3	26.2	25.5	24.9	24.4	27.2	34.8	21.5	45.5	25/IV	9.6	21/I
VERAVAL																															
Jan.	19.5	19.0	18.6	18.3	18.2	17.9	17.8	18.1	20.9	23.9	26.5	28.1	28.3	28.1	27.8	27.2	26.7	25.6	24.8	24.2	23.0	21.9	20.8	19.9	22.8	29.2	19.3	33.7	31	13.6	17
Feb.	18.8	18.1	17.4	16.9	16.8	16.4	15.9	16.3	20.8	23.9	26.3	27.2	27.4	27.3	26.9	26.6	26.0	25.1	24.4	23.8	23.2	22.2	21.2	20.0	22.1	28.4	15.6	33.7	16	12.4	13
Mar.$	22.5	21.8	21.3	21.1	20.7	20.3	20.2	21.4	25.1	27.4	29.0	29.2	28.8	28.4	28.4	28.0	27.5	26.8	26.0	25.6	25.0	24.4	24.1	23.2	24.8	30.6	19.7	37.4	18	15.1	3
Apr.$	25.4	25.1	24.5	24.2	23.9	23.3	23.2	24.6	27.1	28.4	28.9	28.9	28.9	28.9	28.9	28.8	28.5	28.0	27.4	27.1	26.9	26.7	26.3	25.9	26.7	30.1	23.0	35.2	17	19.6	9
May.	27.7	27.5	27.3	27.0	26.7	26.5	26.7	27.7	29.0	29.5	29.8	30.0	30.3	30.3	30.2	30.1	29.7	29.3	29.0	28.6	28.5	28.4	28.2	28.0	28.6	30.8	26.3	34.2	23	22.0	16
Jun.	29.1	28.9	28.7	28.7	28.8	28.6	28.6	28.8	29.8	29.9	30.3	30.8	30.9	30.7	30.6	30.5	30.3	30.1	29.7	29.4	29.4	29.3	29.3	29.1	29.6	31.2	28.4	33.9	17	25.9	21
Jul.	27.9	27.9	27.9	27.6	27.7	27.7	27.7	27.9	28.3	28.3	28.4	28.7	28.8	28.8	28.8	28.6	28.5	28.3	28.3	28.1	28.0	28.0	27.9	27.9	28.2	29.1	27.1	30.6	2	23.0	10
Aug.	27.6	27.5	27.3	27.3	27.4	27.3	27.2	27.3	27.7	27.8	28.2	28.7	28.7	28.7	28.7	28.7	28.6	28.2	27.9	27.8	27.8	27.7	27.8	27.6	27.9	29.1	26.7	31.1	9	23.8	18
Sep.$	26.5	26.5	26.3	26.2	26.1	26.1	26.1	25.2	25.8	27.0	27.5	27.8	28.0	27.9	28.0	27.9	27.7	27.4	27.0	27.0	26.9	26.8	26.7	26.5	26.9	28.4	25.6	29.9	5	23.4	30
Oct.	25.0	24.7	24.4	24.3	24.2	24.1	24.0	25.0	26.8	28.3	29.5	29.9	30.1	30.2	29.7	29.3	28.7	28.0	27.4	27.1	26.7	26.2	25.8	25.2	26.9	30.9	23.7	35.2	8	20.6	29
Nov.$	22.6	22.3	22.1	21.8	21.6	21.5	21.9	22.0	24.1	27.9	29.4	30.1	30.3	30.1	29.8	29.4	28.9	27.7	26.9	26.2	25.2	24.4	23.8	23.1	25.5	31.2	20.9	35.2	3	17.5	20
Dec.$	19.9	19.2	19.1	18.9	18.5	18.3	18.0	18.5	21.5	24.3	25.3	27.5	27.9	27.8	27.5	26.8	26.4	25.3	24.5	23.7	22.6	21.6	20.9	19.9	22.6	28.5	17.6	31.8	15,16	13.4	29
Year	24.3	24.0	23.7	23.5	23.4	23.2	23.1	23.7	25.7	27.2	28.3	28.9	29.0	28.9	28.8	28.5	28.1	27.5	26.9	26.5	26.1	25.6	25.2	24.7	26.1	29.8	22.8	37.4	18/III	12.4	13/II

$ Break in record.

Table VIII - Mean hourly and extreme dry bulb temperatures (°C) at 52 stations for the year 1958

(Readings at exact hours I.S.T.)

Month	Hours (I.S.T.) 1	2	3	4	5	6	7	8	9	10	11	12	13	14	15	16	17	18	19	20	21	22	23	24	Mean	Mean of Max.	Mean of Min.	Extremes Max.	Date	Min.	Date
BOMBAY (COLABA) £																															
Jan.	22.2	22.1	21.8	21.7	21.7	21.7	21.6	22.4	24.2	26.5	28.1	29.6	30.0	29.5	29.1	27.9	27.0	25.8	25.2	24.8	24.3	23.6	22.9	22.5	24.8	31.0	21.0	35.5	19	18.4	30
Feb.	22.1	22.0	21.9	21.8	21.7	21.5	21.4	22.3	24.2	26.2	27.7	28.7	28.6	28.5	28.5	27.9	26.9	25.5	24.9	24.5	24.0	23.3	22.6	22.1	24.5	29.5	20.9	36.1	16	19.0	15
Mar.	24.7	24.5	24.4	24.1	23.9	23.7	23.9	25.6	28.0	29.4	30.5	31.1	31.0	30.9	30.6	30.1	29.2	27.9	27.2	26.8	26.4	25.9	25.4	25.0	27.1	32.2	23.3	40.1	7	20.4	1,5
Apr.$	27.4	27.2	27.0	26.7	26.4	26.3	26.9	28.8	30.1	30.8	31.3	31.7	32.0	32.0	32.0	31.4	30.6	29.4	28.8	28.5	28.3	28.1	27.8	27.7	29.0	32.7	26.2	34.6	17	24.2	10
May.	29.2	29.0	28.8	28.7	28.5	28.5	29.4	30.6	31.3	32.1	32.6	33.1	33.3	33.4	33.3	33.0	32.1	31.0	30.2	30.0	29.8	29.6	29.5	29.3	30.7	33.9	28.3	35.6	23	26.6	20
Jun.$	28.4	28.4	28.3	28.1	28.1	28.1	28.6	29.6	30.0	30.5	30.8	30.8	31.2	31.4	31.4	31.0	30.5	29.8	29.3	29.2	29.0	28.8	28.6	28.4	29.5	32.2	27.3	34.9	15	22.8	23
Jul.$	27.2	27.1	27.1	26.9	26.9	26.9	27.1	27.5	27.8	28.1	28.1	28.5	28.6	28.7	28.6	28.2	28.0	27.7	27.5	27.3	27.3	27.3	27.3	27.3	27.6	29.3	25.7	31.0	28	23.6	4
Aug.	26.1	26.0	25.8	25.9	25.8	25.8	25.9	26.3	26.9	27.4	27.5	27.6	27.5	27.7	27.6	27.3	27.1	26.9	26.7	26.5	26.3	26.3	26.2	26.2	26.6	28.8	24.9	31.6	11	21.9	18
Sep.$	26.6	26.4	26.4	26.3	26.3	26.3	26.6	27.0	27.6	28.2	28.7	28.9	29.1	29.2	29.1	28.7	28.1	27.5	27.3	27.1	27.0	27.0	26.9	26.8	27.5	29.9	25.5	31.2	18	22.5	29
Oct.	25.8	25.6	25.6	25.5	25.4	25.3	25.7	26.7	28.3	29.7	30.5	30.8	31.0	30.9	30.5	29.8	28.7	28.0	27.6	27.3	27.2	26.7	26.4	26.1	27.7	31.7	24.9	35.9	29	22.3	31
Nov.	24.7	24.5	24.4	24.3	24.2	24.0	24.3	25.4	27.4	29.1	30.8	31.8	31.7	31.1	30.5	29.1	27.9	27.1	26.8	26.5	26.2	25.7	25.3	25.0	27.0	33.2	23.8	35.9	9	21.8	11
Dec.$	23.5	23.3	23.2	23.1	23.1	23.0	23.1	23.6	25.2	27.3	28.8	30.0	30.5	30.0	29.3	28.1	27.0	26.2	25.8	25.5	25.1	24.5	24.0	23.3	25.7	31.6	22.5	34.9	2	17.5	28
Year	25.7	25.5	25.4	25.3	25.2	25.1	25.4	26.3	27.6	28.8	29.6	30.2	30.4	30.3	30.0	29.4	28.6	27.7	27.3	27.0	26.7	26.4	26.1	25.8	27.3	31.3	24.5	40.1	7/III	17.5	28/XII
BOMBAY (SANTACRUZ AERODROME)																															
Jan.	20.5	20.2	20.0	19.6	19.6	19.3	19.1	20.0	23.8	26.5	28.7	30.3	31.2	31.1	30.3	29.8	28.7	27.3	25.7	24.8	24.0	23.2	22.3	21.1	24.5	32.2	18.4	35.6	31	14.0	30
Feb.$	20.5	20.2	19.9	19.5	19.3	19.1	18.8	20.4	23.7	26.2	27.7	29.0	29.3	29.4	29.1	29.1	28.4	27.2	25.8	24.8	23.9	22.9	21.8	20.7	24.0	30.1	18.3	36.5	1	14.9	14
Mar.	23.5	23.3	22.9	22.5	22.4	22.2	22.2	24.3	26.8	28.8	30.6	31.4	31.9	31.9	31.2	30.5	30.0	28.9	28.0	27.3	26.7	25.9	25.0	24.2	26.8	32.6	21.7	39.6	7	17.2	5
Apr.	26.6	26.3	25.8	25.5	25.3	25.1	25.3	27.3	28.8	30.3	31.6	31.9	32.1	31.9	31.8	31.5	30.9	30.2	29.3	28.7	28.3	28.0	27.7	27.1	28.6	32.7	24.9	36.9	17	22.6	1
May.$	28.6	28.4	28.0	27.7	27.6	27.4	28.0	29.4	30.3	31.0	31.7	32.2	32.3	32.3	32.1	32.1	31.4	30.9	30.2	29.7	29.5	29.3	29.1	28.8	29.9	32.3	27.2	36.8	23	24.1	20
Jun.$	28.3	28.1	27.9	27.9	27.8	27.8	28.2	28.8	29.2	29.6	30.2	30.6	30.7	30.8	30.6	30.6	30.3	30.0	29.5	29.2	28.8	28.7	28.4	28.2	29.2	31.7	26.9	34.9	17	23.2	26
Jul.	26.9	26.8	26.9	26.7	26.7	26.8	26.8	26.9	27.5	27.7	27.9	28.2	28.4	28.5	28.3	28.3	28.2	27.9	27.6	27.4	27.3	27.1	27.1	26.9	27.5	29.1	25.9	30.3	31	24.0	3
Aug.	26.0	25.9	25.8	25.7	25.6	25.5	25.4	25.6	26.1	26.5	26.9	27.3	27.3	27.4	27.3	27.2	27.2	27.2	26.8	26.5	26.2	26.2	26.1	26.1	26.4	28.2	25.1	29.8	1,6	21.8	18
Sep.	26.1	25.9	25.7	25.7	25.7	25.5	25.5	26.0	26.7	27.4	27.7	28.1	28.4	28.4	28.4	28.2	27.9	27.5	27.1	26.8	26.7	26.6	26.5	26.2	26.9	28.9	25.0	30.3	6	22.8	24
Oct.$	25.2	25.0	24.7	24.6	24.5	24.3	24.3	25.5	27.3	28.5	29.7	30.6	30.9	31.1	30.9	30.6	30.0	28.9	28.2	27.6	27.1	26.6	25.9	25.5	27.4	31.4	24.1	34.6	27	20.2	31
Nov.	24.1	23.7	23.4	23.3	23.1	22.9	22.9	25.1	25.5	27.1	30.4	31.4	32.1	32.0	31.5	30.6	29.4	28.1	27.4	26.9	26.3	25.9	25.1	24.6	26.8	32.6	22.4	34.5	5	18.9	19
Dec.	21.9	21.6	21.3	21.2	21.0	20.8	20.8	22.0	24.4	26.7	28.4	29.7	30.7	30.9	30.4	29.5	28.5	26.7	25.9	25.3	24.6	23.9	23.1	22.3	25.1	31.9	20.3	34.9	1	17.5	12
Year	24.9	24.6	24.4	24.2	24.1	23.9	23.9	25.1	26.7	28.0	29.3	30.1	30.4	30.5	30.2	29.8	29.2	28.4	27.6	27.1	26.6	26.2	25.7	25.1	26.9	31.1	23.3	39.6	7/III	14.0	30/I
VENGURLA																															
Jan.	22.2	21.6	21.2	20.8	20.4	20.1	19.9	20.3	23.7	27.3	30.1	31.2	31.1	30.8	30.6	30.2	29.6	28.3	26.6	25.2	24.5	23.9	23.3	22.7	25.2	32.2	19.6	35.8	18	16.9	20
Feb.	22.2	21.8	21.3	20.8	20.9	20.3	20.3	20.4	23.8	26.2	28.4	29.3	29.5	29.6	29.5	29.2	28.8	28.1	26.7	25.8	24.9	23.9	23.2	22.6	24.9	30.2	19.9	33.4	1	17.3	22
Mar.	24.8	24.5	24.2	23.9	23.6	23.1	23.0	23.8	27.3	29.3	30.7	31.0	30.9	30.9	30.7	30.5	30.1	29.3	28.3	27.6	27.0	26.3	25.8	25.2	27.2	31.7	22.8	37.3	6	19.3	4
Apr.	27.1	26.8	26.6	26.5	26.3	25.9	25.9	27.3	29.6	30.9	31.7	31.8	31.9	31.9	31.6	30.9	30.7	30.1	29.3	29.0	28.7	28.4	28.1	27.6	28.9	32.6	25.6	34.9	29	22.2	11
May.	28.2	28.1	28.0	27.7	27.4	27.2	27.3	28.3	30.1	30.8	31.6	32.1	32.1	32.2	32.2	31.9	31.4	30.8	30.1	29.4	29.3	29.2	28.8	28.4	29.7	32.9	26.8	34.9	22	23.1	25
Jun.	26.9	26.8	26.7	26.6	26.7	26.7	26.9	27.7	28.8	29.2	29.6	29.5	29.7	29.5	29.4	29.4	28.8	28.4	28.1	27.6	27.6	27.3	27.3	27.0	28.0	30.8	25.7	33.6	10	22.5	24
Jul.	26.4	26.4	26.6	26.6	26.4	26.4	26.5	26.7	27.1	27.6	27.9	28.3	28.5	28.0	28.0	27.6	27.4	27.4	27.1	27.0	26.9	26.8	26.7	26.7	27.1	28.8	25.1	30.2	29	23.9	7
Aug.	25.1	25.0	24.9	24.9	24.8	24.7	24.7	24.9	25.5	25.9	26.4	26.7	26.7	26.5	26.2	26.2	26.1	25.9	25.7	25.5	25.3	25.2	25.1	25.0	25.5	27.3	24.2	29.4	9,10	22.9	20
Sep.$	24.9	24.8	24.8	24.6	24.4	24.3	24.3	24.8	26.3	27.2	27.7	27.9	28.1	28.1	28.1	28.1	27.7	27.2	26.6	26.3	25.9	25.7	25.4	25.1	26.2	28.7	24.1	30.3	21	23.2	4
Oct.	24.9	24.7	24.4	24.3	24.2	23.9	23.9	24.4	26.9	28.6	29.5	30.0	30.1	29.9	29.7	29.4	28.8	27.8	27.2	26.7	26.2	25.8	25.4	25.1	26.7	30.7	23.7	34.7	29	20.7	29
Nov.	24.3	24.1	23.7	23.5	23.2	22.7	22.5	23.1	26.7	29.3	31.1	31.5	31.7	31.7	31.4	30.8	30.1	28.7	27.7	26.6	26.1	25.6	25.2	24.8	26.9	32.7	22.4	35.2	13	18.4	19
Dec.	23.4	23.1	22.8	22.5	22.1	21.6	21.2	21.9	25.1	27.8	29.7	30.8	31.0	30.7	30.1	29.8	29.2	27.8	26.7	25.4	24.8	24.4	24.1	23.7	25.8	32.1	21.2	34.2	4	18.2	7
Year	25.0	24.8	24.6	24.4	24.2	23.9	23.9	24.5	26.7	28.3	29.5	30.0	30.1	30.0	29.8	29.5	29.1	28.3	27.5	26.8	26.4	26.0	25.7	25.3	26.8	30.9	23.4	37.3	6/III	16.9	20/I

£ Hours in this case refer to LMT. $ Break in record.

Table VIII - Mean hourly and extreme dry bulb temperatures (°C) at 52 stations for the year 1958

(Readings at exact hours I.S.T.)

Month	Hours (I.S.T.) 1	2	3	4	5	6	7	8	9	10	11	12	13	14	15	16	17	18	19	20	21	22	23	24	Mean	Mean of Max.	Mean of Min.	Extremes Max.	Date	Min.	Date
AURANGABAD (CHIKALTHANA AERODROME)																															
Jan.$	15.2	14.7	14.2	13.7	13.3	12.7	12.3	14.1	20.3	23.2	25.3	26.4	27.4	27.9	28.3	28.4	28.1	26.2	22.6	20.2	18.8	17.6	16.4	15.7	20.1	29.1	11.9	31.2	26	6.9	19
Feb.	18.4	17.6	16.6	16.1	15.5	14.7	14.4	16.5	21.8	24.9	26.6	28.2	29.6	30.2	30.7	30.7	30.4	29.1	25.3	22.7	20.9	20.0	19.2	19.1	22.5	31.4	13.9	33.9	18	9.8	2
Mar.	23.4	22.8	21.9	21.0	20.4	19.4	19.1	22.7	27.2	29.6	31.2	32.1	33.2	33.7	34.1	34.1	34.1	32.9	30.2	27.7	26.3	25.3	24.8	23.9	27.1	35.1	18.6	38.1	27,31	14.2	3,9
Apr.$	27.7	26.7	26.3	25.6	25.2	24.3	24.8	28.3	30.9	32.7	34.3	35.6	36.4	37.1	37.1	36.9	36.3	35.4	33.8	31.7	30.1	29.1	28.7	27.9	30.9	38.3	23.3	43.0	24	18.6	1
May.$	29.3	28.9	28.0	27.2	27.2	26.2	27.0	29.0	31.5	33.9	35.4	36.6	37.4	37.9	38.1	38.0	37.7	36.4	35.3	33.6	32.5	31.9	31.3	30.1	32.5	39.3	25.7	42.3	10	20.8	2
Jun.$	26.4	25.9	25.3	24.9	24.8	24.3	25.0	26.4	28.6	30.4	32.0	33.5	34.6	35.0	35.1	34.8	33.8	32.7	31.1	30.0	29.0	28.4	27.4	26.8	29.4	36.7	24.0	42.2	7	20.1	14
Jul.	23.0	22.8	22.6	22.6	22.6	22.5	22.7	23.5	24.4	25.2	26.0	27.0	27.5	28.0	27.9	27.4	26.8	26.1	25.3	24.4	24.2	23.9	23.6	23.2	24.7	29.2	22.2	33.0	2	21.0	18
Aug.$	22.9	22.8	22.5	22.5	22.4	22.3	22.5	23.3	24.3	25.3	26.1	27.0	27.6	27.6	27.7	27.1	26.7	26.0	25.1	24.5	24.0	23.7	23.5	23.1	24.6	29.0	22.1	32.6	10	20.9	18
Sep.$	22.1	21.8	21.5	21.3	21.2	21.2	21.4	22.6	24.2	25.1	26.1	27.0	27.7	28.2	28.3	27.9	27.4	26.3	25.5	24.5	23.9	23.5	22.9	22.5	24.3	29.1	20.9	31.3	13	18.9	27
Oct.	21.8	21.3	20.7	20.2	20.0	19.5	19.6	23.0	26.0	27.5	28.5	29.4	30.0	30.3	30.2	30.1	29.5	27.9	26.1	25.0	24.2	23.5	23.0	22.3	25.0	31.1	18.8	32.9	5	13.8	28
Nov.$	19.3	18.9	18.1	17.6	17.2	16.8	16.5	20.1	23.3	25.1	26.2	27.2	27.9	28.4	28.6	28.3	27.6	25.8	23.9	22.8	21.7	21.3	20.5	19.8	22.7	29.2	16.2	31.0	3	8.6	19
Dec.	15.5	14.9	14.4	14.0	13.7	13.2	12.9	15.3	19.9	22.1	23.7	24.6	25.6	26.0	26.4	26.4	25.9	23.7	20.8	18.7	17.4	16.7	16.1	15.7	19.4	27.0	12.6	29.0	26	7.8	12
Year	22.1	21.6	21.0	20.6	20.3	19.7	19.9	22.1	25.2	27.1	28.5	29.5	30.4	30.9	31.0	30.8	30.4	29.0	27.1	25.5	24.4	23.7	23.1	22.5	25.3	32.0	19.2	43.0	24/IV	6.9	19/I
POONA																															
Jan.	17.9	17.4	16.9	16.1	15.6	15.0	14.9	15.0	18.6	21.6	24.8	27.2	28.8	29.8	30.3	30.1	29.3	27.6	25.0	23.2	21.8	20.7	19.6	18.7	21.2	31.0	14.5	32.9	26	9.3	20
Feb.$	18.8	18.1	17.2	16.6	15.9	15.4	15.1	15.5	19.4	23.2	26.1	28.4	29.9	31.1	32.2	32.1	30.4	29.0	27.9	25.0	23.6	22.2	20.8	19.7	23.7	32.9	14.8	36.1	17	10.4	22
Mar.$	22.9	22.1	21.4	20.6	19.9	19.4	19.1	20.0	23.9	27.9	30.3	32.4	33.8	34.8	35.2	35.1	34.3	32.5	30.5	28.7	27.4	26.2	25.1	23.9	27.0	35.7	18.9	40.2	19	12.1	2
Apr.$	26.3	25.6	25.0	24.3	23.7	23.1	23.1	23.2	26.1	30.7	33.2	35.2	36.5	37.4	37.1	36.1	35.3	33.7	32.1	30.6	29.4	28.5	27.6	26.8	29.8	38.4	22.7	42.1	23	18.9	1
May.	26.5	26.0	25.6	25.2	24.9	24.6	24.8	26.4	28.9	30.9	33.0	34.5	36.2	36.9	37.0	36.4	35.2	33.6	31.8	30.4	29.2	28.4	27.6	27.1	30.0	37.5	24.3	41.3	23	22.0	2
Jun.	25.3	25.1	24.8	24.7	24.6	24.6	24.9	26.1	27.7	29.0	30.4	31.5	32.1	32.4	32.8	32.2	31.4	29.9	28.4	27.3	26.6	26.1	25.8	25.4	27.9	33.3	24.3	37.7	13	22.6	27
Jul.	23.3	23.2	23.2	23.2	23.1	23.0	23.1	23.7	24.6	25.1	25.6	26.1	26.5	26.4	26.4	25.9	25.9	25.0	24.4	24.0	23.8	23.6	23.5	23.4	24.4	27.3	22.8	29.4	2	20.6	19
Aug.	23.1	23.0	22.9	22.8	22.7	22.6	22.6	23.1	24.3	25.0	26.0	26.7	27.0	27.0	27.0	26.5	25.8	25.1	24.3	23.9	23.7	23.5	23.4	23.3	24.4	27.9	22.5	31.9	9	20.8	18
Sep.	22.7	22.5	22.3	22.2	22.1	21.9	21.9	22.8	24.5	25.7	26.6	27.5	27.9	28.2	28.3	27.9	26.9	25.7	24.7	24.2	23.8	23.5	23.1	22.9	24.7	29.0	21.7	31.4	23	20.0	20
Oct.	22.9	22.5	22.1	21.8	21.5	21.2	21.1	22.0	24.3	26.2	28.0	29.4	30.3	31.1	31.2	30.9	30.0	28.0	26.3	25.6	24.9	24.3	23.7	23.2	25.5	31.9	21.0	34.3	4	17.4	30
Nov.	21.3	20.7	20.2	19.7	19.4	19.0	18.7	19.7	23.0	25.1	26.9	28.2	29.2	29.9	30.2	29.9	29.1	27.7	26.0	24.9	24.1	23.4	22.7	22.0	24.2	30.9	18.4	32.9	14	13.8	19
Dec.$	18.9	18.3	17.7	17.1	16.6	16.3	15.9	16.2	19.3	22.7	25.3	27.1	28.1	28.9	29.2	28.6	28.0	26.5	24.5	22.9	21.9	21.0	20.3	19.5	22.1	29.7	15.8	31.6	22	13.7	13
Year	22.5	22.0	21.6	21.2	20.8	20.5	20.4	21.1	23.7	26.1	28.0	29.5	30.5	31.2	31.4	30.9	30.1	28.7	27.2	25.9	25.0	24.3	23.6	23.0	25.4	32.1	20.1	42.1	23/IV	9.3	20/I
NAGPUR																															
Jan.$	17.2	17.0	16.3	15.8	15.3	14.9	14.5	15.0	19.6	22.5	25.1	26.4	27.6	28.1	28.3	28.2	27.6	25.1	22.9	21.3	20.1	19.1	18.7	17.9	21.1	28.8	14.4	31.1	9	10.5	21
Feb.	19.7	19.0	18.4	17.9	17.3	16.7	16.3	18.4	22.6	25.5	27.8	29.3	30.3	31.1	31.4	31.5	31.2	29.7	26.9	24.8	23.6	22.5	21.4	20.8	23.9	31.9	16.1	34.3	13	10.3	2
Mar.$	23.5	22.7	22.2	21.8	21.4	20.9	20.6	22.9	27.3	29.6	31.5	32.9	33.8	34.4	34.6	34.5	34.1	32.4	30.0	28.3	26.8	25.8	25.0	24.3	27.6	35.2	20.1	39.4	27	16.1	4
Apr.$	29.0	28.5	28.1	27.4	27.0	26.2	26.5	29.2	32.3	33.8	35.5	36.7	37.7	38.4	38.7	38.5	38.0	36.9	34.4	32.8	31.6	30.9	30.2	29.7	32.4	39.4	25.8	43.4	24	23.3	1
May.$	32.7	31.9	31.7	31.2	30.5	30.2	31.4	33.9	36.3	38.1	39.3	39.8	40.6	41.5	41.9	41.3	41.0	40.1	38.6	36.7	35.4	35.1	34.2	33.3	36.7	42.4	29.6	45.0	10	26.2	3
Jun.$	30.7	30.6	30.2	30.1	29.9	29.6	30.7	32.3	33.7	34.9	36.2	37.2	37.6	37.4	37.5	37.0	36.0	35.2	34.3	32.9	32.3	31.6	31.2	30.8	33.1	39.7	28.5	44.4	2,3	23.2	25
Jul.$	25.4	25.3	25.1	25.0	24.9	24.8	25.2	25.8	26.4	26.9	27.8	28.4	28.9	28.9	28.9	28.5	28.4	28.1	27.3	26.7	26.5	26.2	25.9	25.5	26.6	30.0	24.3	35.3	6	23.0	15
Aug.$	25.2	25.1	24.9	24.8	24.8	24.6	24.9	25.6	26.4	27.1	28.0	28.6	29.2	29.1	28.8	28.8	28.5	28.1	26.8	26.4	25.9	25.7	25.6	25.3	26.6	30.2	24.3	32.6	24,25	23.0	4
Sep.	24.5	24.4	24.3	24.2	24.1	23.8	24.2	25.2	26.0	26.8	27.8	28.5	28.7	29.0	28.7	28.7	28.2	27.2	26.4	26.0	25.6	25.4	25.1	24.7	26.2	29.7	23.8	31.5	18	22.5	26,27
Oct.$	22.4	22.2	21.8	21.7	21.5	21.3	21.7	23.2	25.1	25.8	28.1	28.9	29.3	29.3	29.0	28.9	28.2	26.4	25.0	24.2	23.7	23.4	22.9	22.6	24.9	30.2	21.0	32.8	4	16.5	27
Nov.	19.8	19.4	19.0	18.9	18.7	18.3	18.3	20.3	22.8	25.0	26.6	27.5	28.1	28.2	28.1	27.6	26.4	24.6	23.1	22.3	21.6	20.9	20.5	19.9	22.7	29.0	18.0	31.5	3	13.1	18
Dec.$	15.3	15.1	14.7	14.4	14.0	13.6	13.3	15.2	18.3	21.3	23.6	24.8	25.5	25.9	25.9	25.7	24.6	21.8	20.1	18.6	17.5	16.8	16.2	15.6	19.0	26.7	13.1	29.6	3	10.6	26
Year	23.8	23.4	23.1	22.8	22.4	22.1	22.3	24.0	25.4	28.2	29.8	30.7	31.4	31.8	31.8	31.6	31.0	29.6	28.0	26.7	25.9	25.3	24.7	24.2	26.7	32.8	21.6	45.0	10/V	10.3	2/II

$ Break in record.

Table VIII - Mean hourly and extreme dry bulb temperatures (°C) at 52 stations for the year 1958

(Readings at exact hours I.S.T.)

Month	Hours (I.S.T.) 1	2	3	4	5	6	7	8	9	10	11	12	13	14	15	16	17	18	19	20	21	22	23	24	Mean	Mean of Max.	Mean of Min.	Extremes Max.	Date	Min.	Date
VISAKHAPATNAM																															
Jan.	20.8	20.4	19.9	19.7	19.4	19.1	19.2	22.1	25.3	27.2	28.6	29.2	29.3	29.1	28.5	27.6	26.3	25.0	24.2	23.5	23.1	22.5	21.9	21.4	23.9	29.9	18.8	32.9	17	16.0	1
Feb.	23.1	22.7	22.3	21.9	21.6	21.2	21.3	23.7	26.9	28.8	30.1	30.8	31.0	30.6	30.1	29.3	28.0	26.7	26.1	25.6	25.1	24.6	24.2	23.6	25.8	31.4	18.9	33.7	8	17.4	8
Mar.	25.3	24.9	24.5	24.1	23.8	23.4	23.7	26.4	29.4	31.5	32.9	33.4	33.6	33.4	32.8	31.6	30.2	28.8	28.0	27.7	27.1	26.7	26.2	25.7	28.1	34.5	23.2	37.3	17,20	18.8	9
Apr.	27.9	27.7	27.4	27.2	26.9	26.7	27.4	29.3	31.9	33.4	34.4	34.8	34.7	34.5	33.8	32.5	31.3	30.2	29.5	29.2	28.9	28.8	28.6	28.3	30.2	35.6	26.4	37.3	12	23.4	27
May	29.7	29.5	29.3	29.2	29.1	28.9	29.9	31.4	33.8	35.2	36.1	36.5	36.3	36.1	35.4	34.2	32.8	31.7	31.3	31.1	30.8	30.6	30.3	29.9	32.1	37.4	28.7	41.8	29	26.6	9
Jun.$	30.1	29.9	29.9	29.6	29.4	29.2	29.7	30.7	32.6	33.8	34.0	35.1	35.3	35.1	35.1	34.3	33.5	32.6	31.8	31.1	30.7	30.5	30.4	30.1	31.9	36.7	28.5	43.5	14	25.5	29
Jul.	27.7	27.5	27.3	27.2	27.1	26.7	26.9	27.4	28.8	29.6	30.5	31.5	31.7	31.9	31.7	31.4	31.0	30.2	29.7	29.4	29.2	28.8	28.5	27.9	29.2	32.7	26.5	36.0	23	23.7	28
Aug.	27.3	27.2	27.0	26.8	26.7	26.6	26.8	27.7	29.7	29.9	30.3	30.7	30.7	31.0	30.8	30.2	29.6	28.9	28.4	28.1	28.0	27.8	27.7	27.4	28.6	32.1	26.2	34.4	5	24.8	3,18
Sep.$	26.7	26.6	26.5	26.4	26.4	26.3	26.6	27.7	29.3	29.9	30.7	31.3	31.4	31.4	30.6	29.5	28.8	28.2	28.0	27.7	27.4	27.1	27.0	26.7	28.0	32.2	25.6	36.0	15	23.6	21
Oct.$	26.0	25.9	25.6	25.6	25.5	25.4	25.9	27.1	28.9	29.2	29.4	30.1	30.4	30.3	30.0	29.5	28.9	27.8	27.6	27.3	27.2	26.9	26.6	26.2	27.7	30.9	24.9	32.8	14	23.8	7,31
Nov.	24.5	24.3	24.1	24.0	24.0	23.8	24.3	25.6	27.2	27.8	28.6	29.1	29.2	29.2	28.9	28.5	27.5	26.5	26.1	25.6	25.4	25.1	24.7	24.5	26.1	29.8	23.3	32.1	11	19.1	11
Dec.	21.7	21.4	21.1	20.7	20.5	20.4	20.6	22.7	24.9	26.3	27.5	28.2	28.4	28.3	28.0	27.3	26.1	24.5	23.8	23.4	22.9	22.6	22.1	21.7	23.9	28.9	20.0	30.4	4,17	16.5	27
Year	25.9	25.7	25.4	25.2	25.2	24.8	25.2	26.8	29.1	30.2	31.1	31.7	31.8	31.7	31.3	30.5	29.5	28.4	27.9	27.5	27.1	26.8	26.5	26.1	27.9	32.7	24.3	43.5	14/VI	16.0	1/I
HYDERABAD (BEGUMPET AERODROME)																															
Jan.$	18.9	18.4	17.9	17.4	16.8	16.7	16.3	18.1	21.1	23.1	25.1	26.3	27.1	27.7	27.9	27.8	27.5	26.1	24.7	23.4	22.2	21.1	20.1	19.2	22.1	28.3	15.9	30.9	28	10.7	19
Feb.$	21.6	20.9	20.2	19.4	19.3	18.7	18.8	19.8	23.3	25.4	27.7	29.1	29.9	30.4	30.8	30.6	30.6	29.6	27.6	26.3	25.5	24.2	23.0	22.2	25.0	31.1	18.4	33.4	18	11.8	3
Mar.$	24.4	23.9	23.5	23.0	22.6	22.1	22.1	23.3	25.6	28.2	30.1	31.5	32.4	33.0	32.9	32.8	32.4	30.9	29.9	29.0	27.7	26.7	25.9	25.0	27.3	33.3	21.9	36.6	28	19.3	19
Apr.$	27.5	27.1	29.5	26.2	26.0	25.6	25.6	27.1	28.8	30.7	32.4	33.7	34.6	35.2	35.5	35.3	35.1	34.0	32.7	31.7	30.9	30.1	29.3	28.1	30.4	36.0	24.9	39.0	23	20.5	29
May.	30.0	29.4	28.9	28.6	28.1	27.5	27.8	29.0	30.9	32.4	34.0	35.2	36.2	36.6	37.0	36.5	35.9	35.3	34.1	33.4	32.5	31.8	31.2	30.4	32.2	37.7	27.2	41.7	10	23.7	25
Jun.	29.0	28.5	28.0	27.6	27.1	26.7	26.8	27.7	29.5	31.0	32.5	33.7	34.6	35.4	35.6	35.4	34.7	34.1	33.2	31.9	31.0	30.5	30.1	29.4	30.9	36.9	26.5	41.1	3	22.5	26
Jul.$	23.8	23.6	23.4	23.3	23.2	23.0	23.1	23.5	24.3	25.0	25.7	26.5	26.8	27.0	27.1	27.5	27.2	26.4	25.7	25.3	24.6	24.4	24.1	23.9	24.9	28.1	22.8	31.7	24	21.6	4
Aug.$	23.9	23.7	23.5	23.4	23.2	23.0	23.0	23.3	24.0	24.7	25.5	26.2	26.7	27.2	27.4	26.9	26.6	26.3	25.7	25.2	24.9	24.6	24.4	24.0	24.8	27.7	22.7	30.5	9	21.0	19
Sep.$	24.1	23.9	23.5	23.3	23.1	22.8	22.9	23.4	24.3	25.3	26.2	27.0	27.5	27.9	28.0	27.7	27.6	26.9	26.0	25.5	25.2	25.0	24.7	24.4	25.3	28.4	22.7	29.8	13	21.0	18
Oct.$	22.2	22.1	21.8	21.6	21.6	21.4	21.8	23.4	25.0	26.1	27.2	27.6	28.0	28.3	28.6	28.2	27.4	25.9	24.8	24.1	23.5	23.0	22.6	22.5	24.8	29.1	21.1	31.0	24	15.1	27
Nov.$	20.3	19.8	19.6	19.4	19.2	19.0	19.1	21.1	23.5	24.7	25.6	26.6	27.1	27.3	27.2	26.8	26.3	24.8	23.5	22.6	21.9	21.7	21.2	20.7	22.8	27.8	18.7	29.6	4	12.3	18
Dec.	17.5	16.9	16.5	16.0	15.7	15.4	15.2	17.1	20.8	22.6	24.0	25.0	25.7	26.1	26.4	26.2	25.7	24.2	22.6	21.5	20.3	19.4	18.5	17.6	20.7	26.7	15.1	28.1	27	12.5	26
Year	23.6	23.2	23.0	22.4	22.1	21.8	21.9	23.1	25.1	26.6	28.0	29.0	29.7	30.2	30.4	30.1	29.7	28.7	27.5	26.7	25.9	25.2	24.6	23.9	25.9	30.9	21.5	41.7	10/V	10.7	19/I
TIRUCHIRAPALLI																															
Jan.$	22.8	22.6	22.3	22.1	22.0	21.7	21.6	22.3	24.2	25.4	26.7	27.8	28.4	29.2	29.5	29.6	29.1	27.8	26.2	25.1	24.3	23.7	23.3	23.0	25.1	29.9	21.5	32.9	31	18.9	20
Feb.$	24.3	24.1	23.7	23.5	23.3	23.0	22.8	23.1	25.1	28.0	28.6	29.8	30.7	31.5	32.0	32.1	31.9	31.1	29.2	27.9	26.8	25.9	25.1	24.9	26.9	32.5	22.8	34.7	24	19.3	5
Mar.$	26.3	26.1	25.6	25.5	25.2	24.9	24.8	25.7	27.4	28.3	30.8	32.1	33.1	33.4	34.0	33.6	33.1	31.7	30.2	29.1	28.3	27.6	26.9	26.4	28.7	34.6	24.8	37.2	27	22.1	5
Apr.$	28.3	28.0	27.5	27.4	27.2	26.7	26.9	27.9	29.5	30.9	32.2	33.4	34.2	34.9	35.0	34.6	33.9	33.4	31.6	30.7	30.1	29.6	29.1	28.6	30.4	35.9	26.6	38.6	9	24.0	1
May.$	27.9	27.7	27.3	27.2	27.1	26.8	26.9	27.8	29.0	30.3	31.5	32.6	33.4	33.9	34.2	34.0	32.9	31.7	30.7	29.9	29.2	28.9	28.5	28.1	29.8	34.8	26.6	36.6	20	24.9	5
Jun.	28.8	28.6	28.2	28.2	28.0	27.6	27.8	28.8	30.3	31.9	33.5	34.7	35.5	36.0	36.1	35.9	35.0	33.2	31.9	30.9	30.1	29.6	29.3	28.9	31.2	36.8	27.6	38.5	7	26.4	3
Jul.	28.5	28.3	27.9	27.8	27.6	27.2	27.4	28.5	29.9	31.5	32.9	33.8	34.6	35.3	35.1	34.8	34.1	33.2	32.0	30.9	30.2	29.6	29.4	28.8	30.8	36.1	27.1	37.8	5	25.0	20
Aug.$	25.7	26.4	26.1	26.1	26.0	25.7	25.9	26.5	27.9	29.1	30.4	31.5	32.1	32.4	32.7	32.6	32.0	31.2	30.0	29.1	28.4	27.9	27.4	26.8	28.8	33.5	25.4	36.3	1	23.2	3
Sep.	27.1	27.0	26.8	26.6	26.5	26.1	26.2	27.0	28.5	29.7	30.9	31.9	32.7	33.3	33.7	33.7	33.2	32.3	31.2	30.2	29.3	28.4	28.0	27.4	29.5	34.1	25.8	36.7	1	23.2	15
Oct.	26.3	26.1	25.9	25.8	25.7	25.5	25.5	26.1	27.1	27.9	28.9	29.6	30.2	30.6	30.7	30.6	29.9	29.1	28.4	27.8	27.4	27.1	26.7	26.3	27.6	31.1	25.0	34.0	3	23.9	16
Nov.	25.2	25.1	24.8	24.7	24.6	24.4	24.5	25.0	26.1	27.1	27.9	28.7	29.2	29.5	29.7	29.5	29.0	28.2	27.4	26.8	26.4	26.1	25.8	25.5	26.7	30.2	24.1	32.2	13	21.4	20
Dec.	23.4	23.2	23.0	22.8	22.7	22.5	22.6	23.4	24.6	25.6	26.8	27.6	28.2	28.7	28.9	28.7	27.9	26.6	25.7	24.9	24.4	24.0	23.8	23.5	25.1	29.3	22.4	31.3	3	19.6	29
Year	26.3	26.1	25.7	25.6	25.5	25.2	25.2	26.0	27.5	28.8	30.1	31.1	31.9	32.4	32.6	32.5	31.8	30.8	29.5	28.6	27.9	27.4	26.9	26.5	28.4	33.2	25.0	38.6	9/IV	18.9	20/I

$ Break in record.

Table VIII - Mean hourly and extreme dry bulb temperatures (°C) at 52 stations for the year 1958

(Readings at exact hours I.S.T.)

Month	Hours (I.S.T.) 1	2	3	4	5	6	7	8	9	10	11	12	13	14	15	16	17	18	19	20	21	22	23	24	Mean	Mean of Max.	Mean of Min.	Extremes Max.	Date	Min.	Date
MADRAS																															
Jan.	22.8	22.5	22.1	21.8	21.6	21.4	21.4	22.6	24.8	26.3	27.4	28.1	28.3	28.3	28.1	27.6	26.9	25.9	25.3	24.8	24.5	24.1	23.7	23.2	24.7	29.1	21.3	31.9	29	19.8	16
Feb.$	23.9	23.6	23.1	22.9	22.7	22.5	22.7	24.2	26.4	27.9	29.2	30.2	30.7	30.7	30.4	29.7	28.8	27.3	26.5	26.0	25.6	25.2	24.8	24.3	26.1	31.1	22.4	33.2	9	19.5	5
Mar.$	26.2	25.9	25.4	25.2	25.1	24.8	25.0	26.6	28.5	30.2	31.1	32.2	32.6	32.3	31.9	31.2	30.3	29.0	28.4	28.0	27.7	27.4	27.1	26.4	28.2	32.9	24.7	36.7	28	21.9	9
Apr.$	28.2	28.1	27.7	27.5	27.3	27.1	27.6	29.0	29.1	32.2	33.1	34.0	34.2	33.9	33.6	32.8	31.8	30.6	29.9	29.7	29.4	29.2	28.9	28.5	30.1	34.4	27.0	36.6	23	24.7	1
May.$	29.3	29.0	28.7	28.6	28.4	28.4	28.7	29.8	31.2	32.6	33.6	34.7	35.1	34.9	34.2	33.4	32.6	29.6	30.8	30.6	30.3	30.1	29.9	29.4	31.1	35.6	28.1	39.9	18	24.0	6
Jun.$	30.7	30.6	30.3	30.1	29.8	29.6	29.9	31.0	32.4	33.8	35.1	36.2	37.0	37.4	37.1	36.3	34.6	32.8	31.8	31.3	31.2	31.1	30.9	30.7	32.6	38.2	29.2	41.1	14	25.4	28,29
Jul.	28.6	28.6	28.4	28.1	28.0	28.0	28.1	28.8	30.0	30.9	32.8	33.1	33.8	34.3	34.2	33.3	32.3	31.1	30.3	29.6	29.3	29.1	28.9	28.5	30.3	35.1	27.4	37.4	25	25.2	27
Aug.$	27.1	26.9	26.8	26.6	26.5	26.3	26.5	25.7	28.2	28.9	29.9	30.7	31.2	31.5	31.7	31.6	30.9	29.9	29.1	28.6	28.0	27.7	27.7	27.1	28.5	32.2	26.0	35.5	31	22.8	19
Sep.$	27.9	27.8	27.6	27.3	27.2	26.9	27.3	28.2	29.5	30.6	31.7	32.6	33.3	33.4	32.8	32.2	31.3	30.2	29.6	29.3	28.9	28.7	28.6	28.1	29.6	33.9	26.8	36.1	11	25.2	3
Oct.$	26.3	26.1	25.8	25.7	25.6	25.4	25.7	26.2	27.5	28.2	28.9	29.3	29.7	29.7	29.5	29.2	28.6	27.9	27.5	27.2	27.0	26.9	26.7	26.4	26.7	30.3	25.0	33.8	2	21.8	17
Nov.$	25.1	24.9	24.6	24.5	24.4	24.3	24.4	25.3	25.3	26.8	27.5	27.7	27.9	27.9	27.8	27.6	27.1	26.5	26.2	25.9	25.7	25.6	25.5	25.2	26.0	28.4	24.1	30.5	7	21.7	20
Dec.$	23.4	23.2	23.0	22.8	22.7	22.5	22.7	23.9	25.3	26.1	26.7	27.0	27.2	27.3	27.0	26.8	26.1	25.4	25.0	24.7	24.4	24.2	24.0	23.5	24.7	27.7	22.4	29.3	3	20.7	28
Year	26.6	26.4	26.1	25.9	25.8	25.5	25.8	26.8	28.3	29.5	30.6	31.3	31.7	31.8	31.5	31.0	30.1	28.9	28.4	28.0	27.7	27.4	27.2	26.8	28.2	32.4	25.4	41.1	14/VI	19.5	5/II
MADRAS (NUNGAMBAKKAM)																															
Jan.	23.6	23.2	22.7	22.4	22.1	21.9	21.7	22.5	25.4	26.9	27.7	28.2	28.3	28.4	28.2	27.8	27.3	26.6	26.2	25.8	25.5	25.1	24.7	24.2	25.3	28.6	21.7	30.4	20,29	19.1	18
Feb.$	25.1	24.4	23.8	23.3	22.9	22.6	22.5	23.4	26.4	27.9	29.1	29.7	29.9	29.8	29.7	29.3	28.6	27.7	27.2	26.9	26.6	26.3	25.9	25.5	26.4	30.3	22.4	33.3	9	19.6	5
Mar .	26.9	26.4	25.9	25.3	24.9	24.7	24.6	26.1	28.6	29.9	30.9	31.3	31.4	31.3	30.8	30.2	29.7	28.9	28.5	28.3	28.1	27.9	27.7	27.4	28.2	31.9	24.6	35.0	28	21.3	9
Apr.	28.4	28.1	27.7	27.3	27.0	26.7	26.9	28.7	30.7	31.8	32.2	32.6	32.4	32.4	32.1	31.4	30.7	30.1	29.6	29.5	29.3	29.2	28.9	28.7	29.7	33.2	26.7	35.6	23	24.1	4
May.	29.3	29.1	28.8	28.6	28.3	28.2	28.4	29.5	31.1	32.3	33.3	33.6	33.4	33.0	32.7	32.3	31.7	30.8	30.3	30.1	30.0	29.9	29.7	29.5	30.6	34.5	28.1	39.6	18	23.9	6
Jun.	30.2	30.1	29.9	29.7	29.4	29.2	29.4	30.4	32.3	33.6	35.1	36.1	36.6	35.9	34.9	34.1	32.3	31.6	30.8	30.6	30.5	30.4	30.2	30.2	31.8	38.1	28.6	41.8	7	23.6	8
Jul.$	28.0	27.9	27.8	27.7	27.5	27.3	27.4	28.2	29.9	30.7	32.0	32.9	33.7	34.2	33.9	33.1	31.6	30.1	29.4	28.8	28.5	28.4	28.2	28.2	29.7	35.2	26.7	38.3	13	25.1	2,27
Aug.$	26.9	26.8	26.5	26.3	26.1	26.0	26.1	26.7	28.2	28.8	29.7	30.4	31.1	31.5	31.5	31.3	30.6	29.8	28.9	28.5	27.9	27.4	27.2	27.0	28.4	32.3	25.5	36.0	31	22.8	19,20
Sep.	27.5	27.3	27.0	26.7	26.4	26.3	26.4	27.5	29.6	30.5	31.7	32.8	33.3	33.2	32.3	31.4	30.6	29.8	29.2	29.0	28.6	28.3	28.1	27.8	29.2	34.3	26.1	36.7	13	23.8	19
Oct.$	26.2	26.0	25.7	25.6	25.4	25.2	25.4	26.3	27.8	28.4	29.1	29.6	29.8	29.7	29.5	28.9	28.4	27.8	27.4	27.1	26.9	26.7	26.5	26.4	27.3	30.4	24.7	33.6	25	21.4	17
Nov.$	25.8	25.3	24.9	24.7	24.6	24.4	24.5	25.4	26.6	27.2	27.8	27.9	28.1	28.1	28.1	27.9	27.5	27.0	26.8	26.7	26.7	26.4	26.2	26.0	26.4	28.8	24.1	31.4	7	22.4	20
Dec.$	26.1	24.1	23.7	23.4	23.2	23.0	23.0	24.1	25.7	26.4	26.8	27.2	27.4	27.4	27.3	26.8	26.5	25.9	25.6	25.4	25.3	25.1	24.8	24.6	25.2	27.8	22.8	28.9	3	20.7	28
Year	27.0	26.6	26.2	25.8	25.7	25.5	25.5	26.6	28.5	29.5	30.5	31.0	31.3	31.2	30.9	30.4	29.6	28.8	28.3	28.1	27.8	27.6	27.3	27.1	28.2	32.1	25.2	41.8	7/VI	19.1	18/I
MANGALORE																															
Jan.	24.9	24.7	24.2	23.9	23.7	23.3	23.2	23.7	25.2	26.9	28.6	29.6	29.8	29.9	29.6	29.1	28.7	27.9	27.5	27.2	26.9	26.4	26.0	25.2	26.5	30.6	23.1	33.6	3	20.4	10
Feb.	25.7	25.4	25.1	24.9	24.7	24.2	24.2	24.7	26.1	27.4	28.5	29.1	29.2	29.3	29.1	28.9	28.6	28.1	27.7	27.4	27.2	26.8	26.3	25.7	26.8	29.6	24.1	31.4	16	22.4	21
Mar.	26.9	26.7	26.5	26.2	26.1	25.7	25.6	26.3	27.7	28.8	29.6	30.2	30.2	30.3	30.1	29.8	29.9	28.8	28.4	28.2	28.0	27.8	27.6	27.1	28.0	30.8	26.0	36.2	6	23.4	1
Apr.	28.1	28.1	27.7	27.6	27.5	27.2	27.2	27.8	29.2	30.0	30.4	31.1	31.2	31.2	30.8	30.8	30.5	29.9	29.5	29.1	29.0	28.9	28.6	28.2	29.2	31.6	26.7	33.9	28	24.0	19
May.$	28.0	27.9	27.8	27.7	27.6	27.4	27.5	28.1	28.7	29.0	29.3	29.8	29.8	29.8	29.8	29.7	29.6	29.6	29.2	29.1	28.9	28.7	28.5	27.8	28.7	30.4	26.4	32.5	25	23.1	11
Jun.$	26.2	26.2	26.1	26.0	26.0	25.9	25.9	26.3	26.9	27.1	27.2	27.6	27.6	27.8	27.8	27.8	27.6	27.6	27.1	26.9	26.8	26.8	26.7	26.2	26.8	28.6	25.2	31.9	12	22.8	28,29
Jul.	25.9	26.0	25.7	25.8	25.8	25.8	25.9	25.9	26.6	26.7	27.1	27.4	27.5	27.5	27.4	27.4	27.2	26.9	26.7	26.6	26.5	26.4	26.4	26.0	26.6	28.4	24.8	30.3	9	23.0	26
Aug.	24.9	24.9	24.9	24.9	24.9	24.7	24.9	25.0	25.6	25.8	26.0	26.6	26.7	26.7	26.6	26.3	26.2	25.9	25.7	25.5	25.3	25.3	25.2	25.0	25.6	27.2	24.3	30.4	18	22.4	22
Sep.$	25.3	25.2	25.0	25.0	24.9	24.8	24.8	25.1	25.9	26.6	26.9	27.4	27.5	27.6	27.4	27.3	27.0	26.6	26.1	25.9	25.9	25.8	25.7	25.3	26.0	27.5	24.2	29.3	1	22.8	5
Oct.$	25.3	25.2	25.0	24.9	24.9	24.8	24.8	25.5	26.3	26.7	27.4	27.8	27.7	27.7	27.6	27.4	27.1	26.6	26.3	26.1	25.9	25.8	25.7	25.3	26.1	28.1	24.6	29.8	13	23.2	7
Nov.$	25.8	25.5	25.2	25.1	24.9	24.7	24.7	25.6	26.9	27.9	28.7	29.3	29.3	29.3	29.1	28.8	28.4	27.8	27.4	26.9	26.8	26.5	26.3	25.8	26.9	29.8	24.4	31.8	9	21.4	26
Dec.	25.0	24.6	24.2	23.9	23.6	23.3	23.2	24.3	25.1	27.7	28.9	30.2	30.6	30.8	30.3	29.8	29.1	28.2	27.8	27.5	26.9	26.3	25.8	25.2	26.8	31.7	23.1	33.0	23	21.4	22
Year	26.0	25.9	25.6	25.5	25.4	25.1	25.1	25.7	26.8	27.5	28.2	28.8	28.9	29.0	28.8	28.6	28.3	27.8	27.5	27.2	27.0	26.8	26.6	26.1	27.0	29.5	24.7	36.2	6/III	20.4	10/I

$ Break in record.

Table VIII - Mean hourly and extreme dry bulb temperatures (°C) at 52 stations for the year 1958

(Readings at exact hours I.S.T.)

Month	Hours (I.S.T.) 1	2	3	4	5	6	7	8	9	10	11	12	13	14	15	16	17	18	19	20	21	22	23	24	Mean	Mean of Max.	Mean of Min.	Extremes Max.	Date	Min.	Date
BANGALORE (CENTRAL OBSERVATORY) £																															
Jan.	18.6	18.2	17.6	17.3	17.1	16.8	16.9	18.3	20.1	22.2	23.8	25.1	25.9	26.3	26.6	26.1	25.2	23.8	22.6	21.7	21.1	20.4	19.7	19.1	21.3	26.9	17.0	29.6	29	13.6	10
Feb.	20.9	20.3	19.7	19.3	18.9	18.6	18.6	20.8	22.8	24.9	26.7	27.8	28.8	29.2	29.4	29.1	28.5	26.8	25.4	24.7	23.9	23.3	22.7	22.4	23.9	29.8	18.4	32.2	19	14.5	5
Mar.	23.4	22.8	22.3	21.8	22.7	22.9	23.2	23.5	25.2	27.2	28.9	30.2	30.8	30.8	30.9	31.3	29.2	29.1	28.1	26.9	25.8	25.7	24.6	23.4	26.1	31.9	20.8	34.2	26	18.1	8
Apr.	24.3	23.9	23.3	23.0	22.8	22.6	23.1	25.1	26.2	27.8	29.2	30.3	31.0	31.4	31.3	30.3	29.7	28.6	27.5	26.8	26.2	25.7	25.3	24.7	26.4	32.1	22.3	34.8	8	19.1	13
May.$	22.9	22.6	22.3	22.1	22.0	21.9	22.4	23.5	24.2	25.4	26.5	27.5	28.1	28.9	28.6	28.3	27.1	25.7	24.7	23.7	23.3	23.0	22.9	22.4	24.6	30.5	21.8	33.0	19	20.3	18,28
Jun.	22.0	21.7	21.3	21.2	21.1	21.1	21.1	22.6	23.3	24.7	26.0	27.0	27.6	27.9	28.1	27.6	27.0	26.1	25.0	24.3	23.7	23.1	22.7	22.3	24.1	28.7	20.9	32.0	11	19.5	29
Jul.	20.9	20.5	20.4	20.3	20.2	20.2	20.3	21.2	21.9	22.9	24.0	24.8	25.4	25.9	25.4	24.8	24.1	23.3	22.7	22.4	22.0	21.7	21.4	21.1	22.4	26.2	20.1	29.0	27	19.2	15
Aug.	21.0	20.7	20.5	20.4	20.3	20.3	20.6	20.8	21.5	22.3	23.5	24.2	25.0	25.4	25.4	24.4	23.9	23.3	22.7	22.4	21.9	21.6	21.3	21.2	22.3	26.0	20.1	28.1	5	19.0	22
Sep.	20.8	20.4	20.1	19.9	19.8	19.7	19.9	20.9	21.8	23.1	24.3	25.2	25.8	26.3	26.3	26.1	25.6	24.5	23.7	23.1	22.6	22.2	21.7	21.2	22.7	26.7	19.7	28.4	16	18.4	19
Oct.	20.9	20.6	20.5	20.3	20.2	20.1	20.2	21.7	22.7	24.0	24.9	25.5	26.0	26.1	26.0	25.7	25.0	23.8	22.9	22.4	22.0	21.7	21.5	21.2	22.7	26.5	19.9	30.4	24	18.6	17
Nov.	20.1	19.8	19.5	19.4	19.2	19.1	19.5	21.1	22.5	23.7	24.5	25.5	25.7	25.9	25.9	25.4	24.3	23.2	22.5	22.0	21.6	21.2	20.7	20.3	22.2	26.5	18.6	28.4	3	16.1	18
Dec.	18.0	17.5	17.3	17.1	17.0	16.8	17.0	18.3	19.9	21.5	22.6	23.4	24.0	24.2	24.3	24.0	22.8	21.5	20.5	20.0	19.5	19.1	18.6	18.2	20.1	24.8	16.6	27.4	27	15.1	30
Year	21.1	20.7	20.4	20.2	20.1	20.0	20.2	21.5	22.7	24.1	25.4	26.4	27.0	27.4	27.3	26.9	26.0	25.0	24.0	23.4	22.8	22.4	21.9	21.5	23.2	28.1	19.7	34.8	8/IV	13.6	10/I
BANGALORE (AERODROME)																															
Jan.$	18.8	18.3	17.9	17.6	17.3	16.9	16.8	18.2	19.9	21.9	23.9	25.3	26.3	27.0	27.3	26.9	26.4	25.2	23.5	22.4	21.6	20.9	20.1	19.4	21.6	27.9	16.7	30.7	30	14.1	9
Feb.	21.2	20.6	20.1	19.7	19.3	18.8	18.8	20.5	22.3	24.4	26.3	27.8	28.8	29.6	30.0	30.1	29.7	28.4	26.8	25.6	24.7	23.7	22.9	22.0	24.3	30.5	18.7	31.5	16	14.4	5
Mar.$	23.4	22.8	22.3	22.0	21.6	21.2	21.4	23.1	24.6	26.4	28.3	29.8	30.7	31.5	31.6	31.5	31.1	29.8	28.4	27.3	26.3	25.7	24.8	23.9	26.1	32.3	21.1	34.2	26	18.1	6
Apr.	24.9	24.4	23.9	23.4	23.2	22.7	23.1	24.6	25.1	27.6	29.3	30.7	31.8	32.7	32.9	31.9	31.4	30.3	28.8	27.9	27.4	26.8	26.2	25.3	27.4	33.7	22.3	36.2	23	19.6	13
May.	23.7	23.4	23.1	22.9	22.7	22.3	22.7	23.6	25.2	26.2	27.4	28.7	29.8	30.6	30.9	30.4	29.5	27.8	26.5	25.8	25.4	25.1	24.7	24.0	25.9	31.6	22.2	33.9	21	20.6	15
Jun.	22.4	22.1	21.9	21.7	21.6	21.3	21.5	22.4	23.7	24.9	26.3	27.7	28.4	28.9	29.1	28.8	27.9	27.1	26.0	25.2	24.4	23.9	23.3	22.7	24.7	29.7	21.1	32.9	10	19.2	3
Jul.$	21.2	20.9	20.8	20.7	20.5	20.3	20.4	21.0	22.2	23.2	24.3	25.2	25.9	26.3	26.3	25.8	25.2	25.2	23.4	23.1	22.6	22.3	22.1	21.4	22.8	27.2	20.2	29.7	25	19.2	23
Aug.	21.3	21.1	20.9	20.7	20.6	20.5	20.8	21.1	22.1	22.8	24.0	24.9	25.4	26.1	26.3	25.8	25.1	24.2	23.6	23.1	22.7	22.3	21.9	21.6	24.2	26.9	20.1	29.8	5	19.1	22
Sep.	21.3	20.8	20.6	20.4	20.3	19.9	20.1	20.8	22.4	23.3	24.6	25.8	26.6	27.0	27.2	26.9	26.6	25.7	24.8	24.1	23.6	23.0	22.4	21.9	23.3	27.6	19.7	29.6	2	17.8	9
Oct.$	22.9	21.4	21.3	21.0	20.9	20.6	20.7	21.7	23.5	24.6	25.4	26.4	26.9	27.1	27.0	26.7	26.2	25.2	24.3	23.7	23.2	22.8	22.4	22.1	23.6	27.7	20.4	30.9	25	18.6	10
Nov.$	20.5	20.3	20.1	19.8	19.7	19.4	19.7	21.1	23.3	24.4	25.5	26.3	26.9	27.1	26.9	26.3	25.8	24.4	23.5	22.8	22.2	21.7	21.3	20.7	22.9	27.7	19.2	30.4	14	16.1	18
Dec.$	18.4	18.1	17.9	17.6	17.4	17.1	17.1	18.3	20.6	22.3	23.9	25.1	25.5	25.9	25.9	25.7	24.7	23.3	21.9	21.1	20.4	19.8	19.2	18.7	21.1	27.0	16.8	29.3	27	14.9	14
Year	21.7	21.2	20.9	20.6	20.4	20.1	20.3	21.4	23.0	24.3	25.8	27.0	27.7	28.2	28.5	28.0	27.5	26.4	25.1	24.3	23.7	23.1	22.6	22.0	24.0	29.1	19.9	36.2	23/IV	14.1	9/I
TRIVANDRUM																															
Jan.	25.5	25.2	24.6	24.3	24.1	23.7	23.6	23.8	25.6	27.6	29.1	30.1	30.1	30.0	30.0	29.9	29.7	28.9	28.1	27.7	27.3	26.8	26.4	25.8	27.1	30.6	23.6	32.2	29	21.2	11
Feb.	26.3	26.1	25.6	25.4	25.2	24.7	24.6	24.7	25.3	28.1	29.3	29.7	30.3	30.4	30.4	30.2	29.9	29.8	28.5	28.2	27.9	27.6	27.1	26.5	27.7	30.6	24.5	33.3	22	22.8	14
Mar.	27.1	27.1	26.4	26.4	26.1	25.7	25.6	25.8	28.5	29.9	30.9	31.7	31.6	31.8	31.6	31.2	30.7	29.8	29.2	31.6	28.6	28.3	27.8	27.3	28.6	32.2	25.5	34.0	5	24.3	23
Apr.	26.9	26.7	26.4	26.3	26.2	25.9	25.9	26.2	28.7	29.9	30.5	31.2	31.2	31.2	30.9	30.6	30.4	29.4	28.8	28.2	27.9	27.6	27.4	26.9	28.3	31.6	25.7	33.9	9	23.9	21
May.	26.1	26.0	25.8	25.8	25.7	25.6	25.6	25.9	27.1	28.1	28.8	29.4	29.6	29.2	29.0	28.9	28.8	28.7	28.1	27.6	27.3	27.0	26.8	26.4	27.4	29.9	25.3	31.8	20	23.3	5
Jun.	25.3	25.2	25.0	25.0	24.8	24.7	24.7	24.9	25.8	26.4	27.1	27.6	27.9	28.1	27.9	28.0	27.8	27.5	27.0	26.6	26.3	26.1	25.8	25.4	26.3	28.4	24.4	30.8	10	21.1	25
Jul.	25.4	25.5	25.3	25.2	25.2	25.0	24.9	25.2	26.0	26.6	27.2	27.7	27.9	27.9	27.9	27.9	27.6	27.5	27.0	26.7	26.6	26.3	26.1	25.8	26.6	28.2	24.0	29.6	6	23.3	2
Aug.	24.7	24.6	24.4	24.3	24.3	24.1	24.1	24.2	25.1	25.5	25.9	26.2	26.5	26.6	26.7	26.8	26.6	26.2	25.7	25.5	25.3	25.2	25.1	24.7	25.3	27.1	23.9	29.4	3	21.7	21
Sep.	25.4	25.3	24.9	24.8	24.7	24.7	24.7	24.9	26.9	27.8	28.6	29.1	29.2	29.4	29.2	28.9	28.6	27.8	27.1	26.8	26.6	26.3	25.7	25.8	26.8	29.6	24.4	30.9	22	23.4	29
Oct.	25.3	25.2	24.9	24.9	24.8	24.6	24.6	24.8	26.1	26.9	27.7	28.5	28.7	28.6	28.5	28.2	27.9	27.5	26.8	26.6	26.2	26.1	25.8	25.4	26.4	28.9	24.5	30.9	28	23.2	9
Nov.	25.2	25.1	24.7	24.6	24.6	24.2	24.2	24.4	25.8	26.9	27.9	28.7	28.8	28.7	28.5	28.2	28.1	27.5	27.2	26.9	26.5	26.2	25.8	25.3	26.3	28.9	24.1	30.3	7	22.5	21
Dec.	25.3	25.0	24.5	24.3	24.1	23.7	23.7	24.2	26.2	28.4	29.5	30.1	30.2	30.2	29.9	29.4	29.1	28.2	27.6	27.1	26.7	26.4	26.0	25.4	26.9	30.7	23.6	33.7	19	22.3	15,30
Year	25.7	25.6	25.2	25.1	25.0	25.0	24.7	24.9	26.5	27.7	28.5	29.2	29.3	29.3	29.2	29.0	28.8	28.2	27.6	27.5	26.9	26.7	26.3	25.9	27.0	29.7	24.5	34.0	5/III	21.1	25/VI

$ Break in record. £ Hours in this case refer to L.M.T.

Table VIII - Mean hourly and extreme dry bulb temperatures (°C) at 52 stations for the year 1958

(Readings at exact hours I.S.T.)

Month	Hours (I.S.T.) 1	2	3	4	5	6	7	8	9	10	11	12	13	14	15	16	17	18	19	20	21	22	23	24	Mean	Mean of Max.	Mean of Min.	Extremes Max.	Date	Min.	Date
SHILLONG																															
Jan.$	8.4	8.3	8.1	7.9	7.8	7.9	8.3	10.1	11.7	12.7	13.2	13.4	13.3	13.1	12.5	11.8	10.9	10.2	9.7	9.4	9.1	8.8	8.6	8.5	10.0	14.5	7.1	18.8	28	4.3	18
Feb.$	8.6	8.4	8.3	8.2	8.1	8.1	9.0	10.5	11.9	12.9	13.5	13.9	13.8	13.6	13.6	13.0	11.8	10.7	10.1	9.7	9.5	9.3	9.2	9.0	10.6	14.8	7.6	18.1	26	5.2	10,17
Mar.$	14.0	13.9	13.8	13.6	13.6	13.8	15.0	16.9	18.6	19.4	19.9	20.3	20.3	20.1	19.8	19.0	17.9	16.4	15.6	15.3	15.2	14.9	14.7	14.5	16.5	21.4	13.1	25.5	26	8.9	3
Apr.	16.3	16.2	16.0	15.8	15.6	15.9	17.0	18.4	20.0	20.6	20.9	21.2	21.0	21.1	20.7	20.2	19.4	18.3	17.8	17.5	16.9	17.1	17.0	16.8	18.2	22.5	14.7	25.5	9	11.9	22
May.	17.6	17.5	17.3	17.2	17.3	17.8	18.4	19.0	20.1	20.8	21.4	21.9	22.1	22.0	21.8	21.2	20.6	19.5	18.8	18.3	18.2	18.2	18.0	17.8	19.3	23.1	16.3	26.5	2	13.2	8
Jun.	19.0	18.9	18.7	18.6	18.5	18.9	19.7	20.6	21.3	21.8	22.0	21.7	21.9	21.8	21.9	21.6	21.2	20.7	20.1	19.6	19.4	19.3	19.1	19.1	20.2	23.3	18.3	25.8	2	16.2	20
Jul.$	19.0	18.9	18.9	18.8	18.8	19.1	19.8	20.6	21.2	21.8	22.3	22.6	22.9	22.7	22.2	21.7	21.3	20.5	19.9	19.6	19.5	19.3	18.9	19.1	20.4	23.5	18.6	25.6	5	17.7	24
Aug.$	18.4	18.3	18.2	18.1	18.1	18.3	18.9	19.6	20.5	21.0	21.5	21.7	21.8	21.5	21.1	20.8	20.2	19.5	19.1	18.9	18.8	18.7	18.6	18.5	19.5	22.6	17.9	26.4	30	16.6	22
Sep.$	18.2	18.1	18.1	18.2	18.0	18.3	19.3	20.2	21.5	21.8	21.9	22.0	22.0	21.8	21.3	20.9	20.1	19.5	19.1	18.9	18.8	18.7	18.5	18.3	19.6	23.0	17.7	26.2	9	15.4	20
Oct.	16.4	16.2	16.2	16.1	16.1	16.3	17.4	18.7	19.7	20.2	20.5	20.5	20.5	20.4	19.9	19.3	18.5	17.6	17.3	17.1	16.9	16.7	16.5	16.3	18.0	21.2	15.7	25.1	22	12.9	28
Nov.$	12.3	12.2	12.0	11.9	11.8	11.9	13.4	15.1	16.4	16.9	17.4	17.4	17.3	16.9	16.5	15.6	14.7	13.9	13.4	13.1	13.1	12.9	12.6	12.5	14.2	18.2	11.3	21.8	9	8.2	25
Dec.	9.1	9.0	8.8	8.6	8.5	8.4	9.0	10.8	12.2	12.9	13.2	13.4	13.5	13.1	12.7	11.9	11.2	10.6	10.3	10.1	9.7	9.5	9.4	9.2	10.6	14.3	8.1	19.3	4	50	24
Year	14.8	14.7	14.5	14.4	14.3	14.5	15.4	16.7	17.9	18.6	19.0	19.2	19.2	19.0	18.7	18.1	17.3	16.5	15.9	15.6	15.4	15.3	15.1	15.0	16.5	20.2	13.9	26.5	2/V	4.3	18/I
KATMANDU																															
Jan.	7.2	6.8	6.4	6.0	5.7	5.4	5.2	5.8	8.1	11.3	14.2	15.9	16.8	17.1	16.7	15.8	13.8	12.3	11.3	10.4	9.6	8.8	8.1	7.4	10.3	17.8	4.9	20.3	2	0.8	18
Feb.	7.2	6.6	5.9	5.5	5.1	4.6	4.4	5.9	9.9	13.4	16.3	18.0	18.8	19.4	19.1	18.3	16.4	14.3	13.0	11.8	11.8	9.8	8.8	8.0	11.3	19.9	4.3	22.8	28	1.7	17
Mar.	10.6	9.8	9.3	8.7	8.2	7.8	8.0	10.3	14.9	18.4	21.3	22.9	23.8	24.2	23.8	22.8	21.1	19.2	17.5	16.1	14.7	13.5	12.4	11.4	15.4	24.7	7.4	28.3	25	3.9	5
Apr.	16.0	15.2	14.7	14.3	13.6	13.4	14.1	17.2	21.6	24.4	26.6	27.5	27.9	27.8	27.2	26.4	25.1	23.4	22.1	20.7	19.7	18.6	17.6	16.7	20.5	28.3	12.5	31.1	13	8.9	4
May.	17.6	16.9	16.5	16.0	15.6	15.8	17.5	20.7	24.1	26.2	27.9	30.9	29.8	29.9	29.6	28.6	27.1	25.0	23.2	21.9	20.7	19.8	18.9	18.3	22.4	30.5	15.2	34.7	24	11.9	7
Jun.$	20.9	20.4	20.0	19.6	19.4	19.4	20.7	22.8	25.3	26.6	27.9	29.1	29.6	29.6	28.8	28.3	27.7	26.4	25.1	24.2	23.4	22.6	22.1	21.5	24.2	30.6	19.1	35.2	1	14.2	3
Jul.	21.5	21.3	21.1	21.0	20.8	21.1	21.3	22.2	23.9	24.7	25.7	26.3	26.6	26.6	25.9	25.2	24.7	23.9	23.3	22.6	22.4	22.2	21.9	21.7	23.2	27.6	20.6	29.3	11,30	18.7	8
Aug.	20.9	20.7	20.6	20.5	20.4	20.4	20.8	21.7	23.4	24.3	25.0	25.6	25.8	25.7	25.0	24.3	23.7	23.0	22.4	22.1	21.8	21.6	21.3	21.2	22.6	26.8	20.3	29.7	31	18.8	20
Sep.	20.7	20.4	20.2	20.1	19.9	19.8	20.2	21.3	23.1	24.3	25.4	26.2	26.1	26.1	26.0	24.8	23.6	22.6	22.0	21.5	21.3	21.1	20.9	20.7	22.4	27.4	19.7	29.6	2	17.6	29
Oct.	16.5	16.3	16.1	15.8	15.7	15.6	15.9	16.9	19.8	21.8	23.4	24.7	24.9	25.0	24.5	23.5	21.7	20.1	19.3	18.6	17.9	17.4	17.0	16.6	19.4	25.6	15.3	27.3	26	11.1	30
Nov.	10.6	10.2	9.8	9.5	9.2	9.1	9.1	10.4	14.1	17.2	19.6	21.0	21.8	21.8	21.2	20.1	17.3	15.7	14.6	13.8	12.8	11.9	11.3	10.9	14.3	22.5	8.7	25.2	3	6.1	19
Dec.	7.9	7.7	7.4	7.3	7.2	7.1	7.3	7.7	9.7	11.8	14.4	16.2	17.1	17.3	16.9	15.8	13.9	12.6	11.7	10.8	10.1	9.2	8.7	8.2	11.0	18.1	6.7	22.4	3	0.8	24
Year	14.8	14.4	14.0	13.7	13.4	13.3	13.7	15.2	18.2	20.4	22.3	23.7	24.1	24.2	23.7	22.8	21.3	19.9	18.8	17.9	17.2	16.4	15.7	15.2	18.1	25.0	12.9	35.2	1/VI	0.8	18/I,24/XII
KODAIKANAL																															
Jan.	9.9	9.8	9.8	9.8	9.8	9.7	9.8	11.6	13.5	14.8	15.5	15.9	15.8	15.7	15.6	14.7	13.9	12.7	11.6	10.9	10.7	10.3	10.1	10.0	12.2	16.8	8.7	20.6	13	6.8	8
Feb.	10.9	10.7	10.5	10.3	10.2	10.2	10.3	11.6	13.7	15.0	16.2	16.5	16.7	16.5	16.2	15.7	14.9	13.9	12.7	12.2	11.9	11.7	11.4	11.2	12.9	17.6	9.8	20.1	28	7.1	13
Mar.	12.1	11.9	11.7	11.6	11.5	11.5	11.7	13.8	15.6	16.7	17.3	17.7	17.8	17.4	17.3	16.9	16.1	15.1	13.8	13.2	12.8	12.7	12.4	12.3	14.2	18.7	11.2	21.0	27	9.9	3
Apr.	13.1	13.1	12.8	12.8	12.7	12.6	13.1	14.6	16.4	17.4	18.1	18.3	18.3	18.1	17.6	17.1	16.3	15.3	14.6	14.2	13.9	13.7	13.4	13.2	15.0	19.0	12.1	21.4	24	9.2	1
May.	14.2	14.1	13.9	13.8	13.7	13.7	14.1	15.3	16.7	17.6	18.2	18.4	18.2	17.7	17.3	16.7	16.2	15.7	15.1	14.8	14.6	14.4	14.4	14.3	15.4	19.1	13.2	21.3	18	10.9	5
Jun.	14.4	14.3	14.3	14.3	14.2	14.2	14.4	15.3	16.6	17.4	18.0	18.2	18.0	17.8	17.1	16.4	15.8	15.2	14.6	14.5	14.3	14.3	14.3	14.3	15.5	19.1	13.6	22.3	6	11.8	28
Jul.	12.6	12.5	12.5	12.4	12.4	12.4	12.7	13.3	14.3	14.9	15.5	15.7	16.1	15.9	15.8	15.1	14.7	13.9	13.0	12.8	12.7	12.7	12.7	12.7	13.7	16.9	12.0	20.0	31	11.2	30
Aug.	12.7	12.7	12.7	12.6	12.6	12.6	12.8	13.3	14.4	15.2	15.8	16.2	16.2	15.6	15.3	14.8	14.3	13.8	13.2	13.0	12.9	12.8	12.8	12.7	13.8	16.8	12.2	18.8	1	11.7	20,21
Sep.	12.5	12.3	12.3	12.1	12.1	12.1	12.3	13.2	15.1	15.9	16.7	16.9	16.8	16.6	16.1	15.8	15.0	14.2	13.4	13.1	12.9	12.9	12.7	12.6	14.0	17.7	11.8	19.5	11	10.7	27
Oct.$	12.7	12.6	12.5	12.4	12.4	12.3	12.4	13.1	13.9	14.6	15.3	15.7	15.8	15.7	15.2	14.7	14.3	13.7	13.2	12.9	12.9	12.8	12.8	12.7	13.6	16.5	11.9	18.7	1	10.2	17
Nov.	11.8	11.7	11.7	11.6	11.4	11.3	11.4	12.4	14.0	14.8	15.3	15.6	15.4	15.0	14.7	14.2	13.7	12.9	12.3	12.1	11.9	11.9	11.8	11.8	12.9	16.3	11.1	18.9	24	9.8	15
Dec.	9.7	9.5	9.5	9.4	9.3	9.3	9.5	10.7	12.9	13.7	14.4	14.8	14.8	14.5	14.2	13.8	13.0	11.7	10.8	10.6	10.4	10.2	10.0	9.8	11.5	15.8	8.6	19.5	26	6.7	14
Year	12.2	12.1	12.0	11.9	11.9	11.8	12.0	13.2	14.7	15.7	16.4	16.7	16.7	16.4	16.0	15.5	14.9	14.0	13.2	12.9	12.7	12.5	12.4	12.3	13.7	17.5	11.3	22.3	6/VI	6.7	14/XII

$ Break in record.

Table VIII - Mean hourly and extreme dry bulb temperatures (°C) at 52 stations for the year 1958

(Readings at exact hours I.S.T.)

Month	Hours (I.S.T.) 1	2	3	4	5	6	7	8	9	10	11	12	13	14	15	16	17	18	19	20	21	22	23	24	Mean	Mean of Max.	Mean of Min.	Extremes Max.	Date	Min.	Date
BARAMUL																															
Jan.	16.2	15.7	15.2	14.8	14.4	14.3	14.2	16.4	20.8	23.9	26.3	28.3	29.3	29.9	29.9	29.0	26.1	22.7	21.3	20.1	19.2	18.3	17.5	16.9	20.8	30.5	14.0	32.8	28	9.6	1
Feb.	19.4	18.8	18.2	17.7	17.4	17.1	17.1	20.1	26.2	27.1	29.1	30.4	31.6	31.8	31.6	30.9	29.1	26.6	24.8	23.5	22.7	21.9	21.2	20.9	24.4	32.3	16.9	35.6	20	10.1	2
Mar.	21.4	20.8	20.7	20.2	19.8	19.4	20.6	23.7	27.9	30.8	33.1	36.1	34.8	34.7	34.7	34.4	32.7	31.9	27.8	26.1	25.0	24.4	23.2	22.2	26.6	35.5	19.2	39.8	25	15.4	19
Apr.	27.7	27.2	26.8	26.1	26.0	25.5	26.7	29.2	32.1	34.3	36.5	38.1	39.1	39.2	38.7	38.0	36.4	34.8	33.3	32.1	31.3	30.4	29.4	28.4	31.8	39.5	25.2	43.2	23	21.7	5
May.	29.6	29.1	28.5	28.1	27.8	27.5	28.5	30.2	32.6	34.7	36.6	37.8	38.2	38.8	38.7	37.7	36.6	35.7	34.4	33.6	32.6	31.9	31.2	30.4	32.9	39.7	27.3	43.9	25	23.1	19
Jun.	30.0	29.5	29.2	29.0	28.7	28.6	29.2	30.5	32.2	33.8	35.7	37.2	37.9	38.3	37.6	36.9	35.9	34.9	33.8	32.8	32.2	31.4	30.8	30.2	32.8	39.4	28.4	45.7	5	25.2	22
Jul.	26.9	26.8	26.6	26.4	26.3	26.2	26.4	26.8	27.9	28.4	28.9	29.4	29.7	29.6	29.7	29.6	29.1	28.6	28.1	27.9	27.7	27.5	27.3	27.1	27.9	30.5	26.1	35.0	7	23.0	16
Aug.	26.5	26.4	26.4	26.2	26.1	26.0	26.3	27.1	28.1	28.7	29.5	30.3	30.6	30.2	29.7	29.3	28.7	28.2	27.6	27.1	26.9	26.8	26.6	26.4	27.6	31.1	25.8	33.8	26	24.7	6
Sep.	26.2	26.1	26.0	25.9	25.8	25.8	26.1	26.9	28.0	28.8	29.4	29.8	30.1	29.8	29.2	28.7	28.1	27.5	27.2	26.9	26.7	26.6	26.4	24.8	27.6	30.4	25.6	32.8	18	24.4	25
Oct.	24.6	24.4	24.3	24.2	24.1	23.9	24.2	25.6	27.0	28.1	28.9	29.5	30.1	29.6	28.9	27.9	27.0	26.1	25.7	25.4	25.2	24.9	24.8	24.6	26.2	30.6	23.7	33.6	5	18.7	29
Nov.	21.4	21.1	20.9	20.7	20.7	20.6	20.8	22.3	24.6	26.4	27.8	28.5	28.8	28.9	28.3	26.6	26.2	24.2	23.6	23.0	22.5	22.1	21.8	21.5	23.8	29.4	20.5	31.9	1	15.5	16
Dec.	16.2	15.8	15.3	15.0	14.7	14.4	14.3	15.3	20.2	22.4	24.7	26.2	27.4	27.6	27.0	25.4	22.7	20.7	19.8	18.9	18.3	17.7	17.1	16.6	19.8	28.1	14.2	29.9	4	9.8	26
Year	23.9	23.5	23.2	22.9	22.6	22.4	22.9	24.6	28.8	28.9	30.5	31.8	32.3	32.4	32.0	31.2	29.9	28.5	27.3	26.4	25.9	25.3	24.8	24.2	26.9	33.0	22.2	45.7	5/VI	9.6	1/I
HIRAKUD																															
Jan.	18.3	17.9	17.7	17.5	17.2	16.9	16.6	18.1	20.8	22.9	24.5	25.8	26.7	27.4	27.7	27.7	26.8	24.4	22.7	21.3	20.4	19.8	19.2	18.7	21.6	28.2	16.3	31.0	15	11.9	1
Feb.	20.6	20.2	19.8	19.4	19.0	18.8	18.7	20.4	22.9	24.9	26.2	27.4	28.6	28.8	29.3	29.2	28.4	26.7	25.0	23.8	22.9	22.2	21.6	21.1	23.6	29.6	18.3	33.2	19	12.7	2
Mar.	23.7	23.2	22.8	22.5	22.2	21.9	22.1	24.2	26.2	27.9	29.3	30.8	31.7	32.6	32.9	32.8	32.5	30.9	28.8	27.4	26.5	25.9	25.0	24.5	26.9	33.3	21.5	38.6	27	19.2	17
Apr.	29.4	29.2	28.7	28.2	27.7	27.2	27.6	29.7	32.0	33.6	35.1	36.4	37.4	38.0	38.7	38.4	37.9	36.4	34.2	32.8	32.0	31.2	30.5	30.0	32.6	37.2	25.3	42.4	23	24.2	12
May.	31.8	31.3	30.7	30.3	29.9	29.7	30.6	32.3	34.4	35.8	37.0	38.1	39.1	39.9	40.3	40.2	39.3	38.1	36.5	35.1	34.1	33.6	33.0	32.3	34.7	40.7	29.3	43.8	31	25.1	1,2
Jun.	31.8	31.5	31.2	30.8	30.4	30.4	30.9	32.2	33.9	35.1	36.3	37.4	38.0	38.6	39.1	38.8	37.8	36.8	35.2	34.1	33.3	32.9	32.4	31.9	34.2	39.7	29.7	46.5	5	24.4	23
Jul.	26.7	26.5	26.4	26.3	26.3	26.2	26.4	26.9	27.5	27.8	28.5	28.8	28.7	29.1	29.2	29.2	28.8	28.5	27.8	27.6	27.3	27.1	26.9	26.8	27.6	30.1	25.8	37.6	7	23.6	16
Aug.	26.9	26.8	26.8	26.7	26.6	26.6	26.7	27.4	28.5	29.1	29.8	30.4	30.7	31.0	30.7	30.2	29.7	29.0	28.2	28.0	27.7	27.4	27.2	27.0	28.3	31.7	26.0	34.2	28	23.6	16
Sep.	26.5	26.4	26.2	26.2	26.1	26.1	26.3	27.1	28.0	28.4	29.2	29.9	30.1	30.1	29.8	29.2	28.8	28.2	27.8	27.4	27.3	27.1	26.9	26.7	27.7	30.8	25.7	32.9	20	24.4	25
Oct.	25.3	25.1	25.1	24.8	24.7	24.6	25.0	26.3	27.8	28.5	29.2	29.6	29.7	29.8	30.0	29.7	29.0	27.8	27.1	26.5	26.2	25.9	25.7	25.4	27.1	30.8	24.2	33.3	5	19.8	27
Nov.	22.3	22.1	21.9	21.7	21.6	21.5	21.7	23.6	25.4	26.7	27.6	28.2	28.8	29.1	28.9	28.7	27.5	25.9	25.1	24.3	23.6	23.2	22.6	22.4	24.8	29.4	20.9	31.7	25	15.5	17
Dec.	17.7	17.2	16.9	16.7	16.6	16.4	16.3	18.4	21.6	23.2	24.3	25.3	25.9	26.2	26.2	26.2	24.8	22.9	21.6	20.6	20.0	19.5	18.8	18.1	20.9	26.6	16.0	28.1	1	12.1	26
Year	25.1	24.8	24.5	24.3	24.0	23.9	24.1	25.5	27.4	28.7	29.7	31.4	31.3	31.7	31.9	31.7	30.9	29.6	28.3	27.4	26.8	26.3	25.8	25.4	27.5	32.3	23.3	46.5	5/VI	11.9	1/I
TEHRI @																															
Jan.																															
Feb.																															
Mar.																															
Apr.																															
May.																															
Jun.$	28.1	27.2	26.5	25.8	25.1	24.7	25.4	27.2	30.4	32.6	35.1	36.9	37.8	38.4	37.5	37.4	37.3	35.8	34.9	33.8	32.7	31.6	30.3	28.8	31.7	39.7	24.1	42.8	16,19	20.8	27
Jul.$	26.2	25.7	25.1	24.9	24.7	24.6	24.7	25.2	26.6	27.4	28.6	30.2	30.8	31.0	30.7	30.3	30.1	29.4	28.8	28.2	27.9	27.3	26.9	26.5	27.8	32.3	24.1	37.0	1	21.5	18
Aug.$	24.8	24.4	24.0	23.8	23.6	23.3	23.3	24.2	25.8	26.8	28.4	29.7	30.4	30.8	31.1	31.0	30.5	29.8	29.0	28.1	27.1	26.3	25.7	25.2	27.1	32.0	23.2	35.1	30	21.0	31
Sep.$	23.9	23.6	23.3	23.1	22.8	22.7	22.6	23.1	24.5	25.9	27.5	29.1	30.3	30.9	30.9	30.4	29.7	28.4	27.5	26.8	26.0	25.2	24.7	24.3	26.1	31.4	22.5	36.1	20	19.2	29
Oct.$	19.2	18.7	18.3	17.9	17.5	17.2	17.1	17.8	19.6	21.7	24.1	26.0	27.9	29.1	29.7	29.6	27.6	26.2	24.7	23.4	22.3	21.3	20.4	19.7	22.3	30.0	16.9	32.1	6	13.4	21
Nov.$	13.2	12.6	12.1	11.6	11.2	10.8	10.5	10.8	13.3	16.2	19.5	21.5	23.7	25.4	26.1	25.0	22.6	20.6	19.2	17.7	16.5	15.4	14.4	13.7	16.7	26.3	10.4	30.8	1	5.6	26
Dec.$	11.5	11.1	10.7	10.3	10.0	9.7	9.5	9.4	9.9	12.6	15.1	16.9	18.5	19.8	20.6	20.2	18.3	16.8	15.8	14.7	13.8	13.0	12.3	11.7	13.8	21.0	9.2	25.4	2	4.3	26
Year																															

$ Break in record

@ Thermograph started from June.

Table VIII - Mean hourly and extreme dry bulb temperatures (°C) at 52 stations for the year 1958

(Readings at exact hours I.S.T.)

Month	Hours (I.S.T.) 1	2	3	4	5	6	7	8	9	10	11	12	13	14	15	16	17	18	19	20	21	22	23	24	Mean	Mean of Max.	Mean of Min.	Extremes Max.	Date	Extremes Min.	Date
OKHALDUNGA *																															
Jan.																															
Feb.																															
Mar.																															
Apr.																															
May.																															
Jun.																															
Jul.																															
Aug.																															
Sep.																															
Oct.																															
Nov.																															
Dec.																															
Year																															
BARAHKSHETRA																															
Jan.	14.4	14.2	14.1	13.9	13.7	13.6	13.5	13.7	15.3	17.2	19.7	21.7	22.2	22.7	22.6	21.6	19.3	17.9	17.1	16.4	15.8	15.4	14.9	14.7	16.9	23.1	13.3	23.9	26	11.8	21,22
Feb.$	14.6	14.4	14.1	13.9	13.8	13.6	13.6	14.1	16.2	18.2	20.8	22.7	23.3	23.8	23.9	23.7	21.7	19.2	18.1	17.3	16.6	15.9	15.4	15.1	17.7	24.3	13.3	28.0	24	10.4	16
Mar.	20.4	20.2	20.1	20.0	19.8	19.8	19.9	21.5	24.6	26.3	28.3	29.7	30.6	31.2	31.4	31.2	29.8	26.7	25.1	23.9	22.9	22.1	21.3	20.9	24.5	31.4	19.4	35.6	28	15.7	3
Apr.$	26.0	25.5	25.2	24.8	24.4	24.3	24.9	26.6	29.2	30.3	31.7	32.6	33.2	33.6	33.7	33.4	32.4	31.2	29.3	28.9	28.2	27.7	27.1	26.6	28.9	34.3	23.7	39.2	16	20.3	18
May.	26.0	25.7	25.4	25.6	25.2	25.3	25.9	27.7	30.2	31.0	31.8	32.6	33.1	33.4	33.6	33.3	32.3	30.8	29.6	28.8	28.2	27.7	26.9	26.5	29.0	34.2	24.6	38.1	28	20.1	15,16
Jun.	27.3	27.0	26.9	26.6	26.5	25.4	27.2	28.2	29.9	30.6	31.4	31.9	32.4	32.7	32.6	32.3	31.4	30.4	29.4	28.8	28.4	28.2	27.9	27.6	29.3	33.8	26.1	38.8	3	23.3	6
Jul.	26.5	26.3	26.2	26.1	26.0	25.9	26.2	27.1	29.1	28.9	29.4	29.8	29.8	29.9	30.1	29.8	29.6	28.9	28.2	27.6	27.3	27.1	26.9	26.7	27.9	31.4	25.8	33.3	10	24.9	27
Aug.	25.1	24.9	24.9	24.8	24.8	24.7	24.8	25.4	26.8	27.3	27.7	28.2	28.2	27.9	27.8	27.7	27.4	27.0	26.4	26.1	25.8	25.6	25.4	25.2	26.3	29.2	24.6	33.3	30	23.0	16
Sep.	25.3	25.3	25.1	24.9	24.8	24.8	25.1	26.1	28.3	29.2	29.5	29.7	29.5	29.4	29.6	29.1	28.1	27.2	26.7	26.1	26.0	25.7	25.6	25.3	26.9	30.8	24.6	33.7	9	22.6	27
Oct.	22.9	22.8	22.7	22.6	22.4	22.3	22.6	23.5	25.1	26.8	28.2	28.8	29.1	29.2	28.9	27.8	26.1	25.0	24.4	23.9	23.6	23.3	23.1	22.9	24.9	29.7	22.1	31.7	8	19.7	31
Nov.$	17.3	17.2	17.0	16.8	16.7	16.4	16.5	17.2	19.4	21.8	24.8	26.4	27.1	27.1	26.4	24.5	21.1	20.2	19.5	18.9	18.5	18.1	17.7	17.4	19.8	27.5	16.3	29.6	1	13.7	26
Dec.	15.4	15.3	15.1	14.9	14.7	14.6	14.6	15.2	16.7	18.1	20.4	22.5	22.8	23.1	22.6	21.2	19.1	18.1	17.4	16.7	16.3	15.9	15.6	15.4	17.6	23.6	14.4	27.4	1	11.1	31
Year	21.8	21.6	21.4	21.2	21.1	20.9	21.2	22.2	24.2	25.5	27.0	28.1	28.4	28.7	28.6	28.0	26.5	25.2	24.3	23.6	23.1	22.7	22.3	22.0	24.1	29.4	20.7	39.2	16/IV	10.4	16/II
TAPLEJUNG																															
Jan.	7.8	7.5	7.3	7.0	6.8	6.5	6.4	6.5	8.9	10.6	11.7	12.9	13.3	13.5	13.2	12.4	11.2	10.3	9.8	9.2	8.9	8.6	8.3	8.1	9.3	14.0	6.8	16.4	6,20	3.3	31
Feb.	8.1	7.7	7.4	7.2	7.0	6.7	6.6	7.0	9.2	11.2	12.8	13.7	14.0	14.2	13.7	13.0	11.9	11.1	10.5	9.9	9.4	9.1	8.8	8.4	9.9	14.8	6.6	19.2	28	4.3	1
Mar.$	12.0	11.7	11.5	11.1	10.9	10.8	11.0	12.7	15.6	17.7	18.8	19.2	19.5	19.7	19.4	18.3	17.3	16.3	15.6	14.8	13.9	13.3	12.8	12.4	14.8	20.6	10.4	23.5	21	7.1	5
Apr.$	14.9	14.6	14.4	14.2	14.0	14.0	14.8	16.4	18.8	20.1	21.2	21.8	22.1	21.9	21.4	20.5	18.6	17.7	17.1	16.7	16.3	15.9	15.7	15.3	17.4	23.0	13.3	24.6	11	10.4	18
May.	16.1	15.9	15.7	15.5	15.4	15.7	17.0	18.5	20.7	21.3	22.1	22.7	22.7	22.8	22.3	20.9	20.0	19.1	17.8	17.6	17.2	16.9	16.6	16.4	18.6	23.6	15.2	27.5	27	11.1	3
Jun.	18.3	17.9	17.8	17.7	17.4	17.7	18.5	19.5	21.4	22.0	22.7	23.5	23.9	24.1	24.2	23.4	22.4	21.4	20.4	19.8	19.5	19.2	19.0	18.7	20.4	24.9	17.3	26.5	10	15.3	2
Jul.	19.2	19.0	18.8	18.6	18.5	18.5	18.9	19.7	21.3	21.8	22.8	23.6	23.8	23.7	23.4	22.7	22.4	21.7	21.0	20.4	20.1	19.7	19.6	19.3	20.8	24.5	18.3	26.4	30	16.8	4
Aug.$	18.2	18.0	17.9	17.8	17.7	17.6	17.8	18.6	20.0	20.3	21.1	21.9	22.0	22.1	21.8	21.3	20.5	19.9	19.5	19.2	19.1	18.8	18.6	18.4	19.4	22.9	17.5	26.3	30	15.9	20
Sep.$	18.3	18.2	18.0	17.8	17.7	17.7	18.1	19.1	20.6	21.7	22.4	23.1	23.3	22.8	22.4	21.5	20.9	20.1	19.6	19.3	19.1	18.9	18.7	18.5	19.9	24.1	17.6	27.5	21	16.2	23
Oct.	15.7	15.5	15.3	15.1	14.9	14.8	14.9	16.5	18.3	19.7	20.9	21.6	21.7	21.5	20.9	19.9	18.8	17.9	17.5	17.1	16.6	16.3	16.0	15.8	17.6	22.3	14.6	24.4	24	12.0	30
Nov.	11.5	11.3	11.0	10.8	10.6	10.3	10.4	11.9	14.3	16.1	17.1	17.9	18.1	18.1	17.7	16.6	14.9	13.9	13.5	13.1	12.7	12.3	11.9	11.6	13.7	18.6	10.2	21.7	8	7.9	30
Dec.	8.9	8.8	8.7	8.4	8.2	8.0	8.0	8.2	10.3	11.4	12.6	13.8	14.2	14.1	13.8	12.8	11.6	10.9	10.5	10.1	9.8	9.5	9.2	9.0	10.5	14.9	7.8	19.0	1	5.4	20
Year	14.1	13.8	13.7	13.4	13.3	13.2	13.5	14.5	16.6	17.8	18.9	19.6	19.9	19.9	19.5	18.6	17.5	16.7	16.1	15.6	15.2	14.9	14.6	14.3	16.0	20.7	13.0	27.5	27/V,21/IX	3.3	31/I

* Data not available

$ Break in record

Table VIII - Mean hourly and extreme dry bulb temperatures (°C) at 52 stations for the year 1958

(Readings at exact hours I.S.T.)

Month	Hours (I.S.T.) 1	2	3	4	5	6	7	8	9	10	11	12	13	14	15	16	17	18	19	20	21	22	23	24	Mean	Mean of Max.	Mean of Min.	Extremes Max.	Date	Extremes Min.	Date
GANGTOK																															
Jan.	7.2	7.1	6.9	6.7	6.5	6.4	6.4	6.7	8.0	8.9	10.0	10.7	10.9	11.3	11.2	10.1	9.1	8.6	8.3	8.1	7.8	7.7	7.6	7.3	8.3	12.0	6.2	16.0	19	3.8	31
Feb.§	7.1	6.9	6.7	6.7	6.5	6.4	6.3	6.7	7.9	9.0	10.1	10.7	10.9	10.8	10.2	9.7	8.9	8.2	7.9	7.7	7.5	7.5	7.4	7.3	8.1	11.8	6.1	16.2	20	3.3	1
Mar.§	10.8	10.7	10.7	10.4	10.2	10.1	10.3	10.7	12.2	14.3	16.2	17.2	17.9	17.5	16.9	15.7	14.3	13.1	12.2	11.9	11.8	11.5	11.3	11.1	12.8	18.5	9.7	20.7	17	7.8	5
Apr.*																															
May.*																															
Jun.*																															
Jul.*																															
Aug.*																															
Sep.	17.4	17.2	17.2	17.1	17.0	17.0	17.3	17.9	18.8	19.6	20.2	20.5	20.7	20.5	20.3	19.8	19.3	18.4	18.0	17.8	17.7	17.6	17.6	17.5	18.4	21.7	16.8	25.4	10	15.9	17,23,26
Oct.	15.0	14.9	14.8	14.6	14.5	14.5	14.8	15.3	16.6	17.7	18.8	19.6	20.0	19.8	19.2	18.3	17.2	16.5	16.1	15.9	15.7	15.5	15.3	15.1	16.5	20.9	14.3	24.1	23	12.6	21,29
Nov.	11.0	10.9	10.8	10.7	10.6	10.6	10.8	11.5	12.5	13.8	15.3	16.0	16.2	16.5	15.9	14.6	13.1	12.5	12.1	12.0	11.8	11.6	11.3	11.1	12.6	17.1	10.2	20.6	1	7.3	30
Dec.§	8.3	8.2	8.1	7.9	7.9	7.8	7.8	8.3	9.4	10.2	11.4	11.8	12.2	12.5	11.9	11.0	10.0	9.5	9.3	9.2	9.0	8.8	8.6	8.4	9.5	13.2	7.4	18.1	2	5.5	25
Year																															

* Data not available § Break in record.

Table VIII-A - Frequency of the number of hours when temperature was within specified limits at 51 stations for the year 1958

Month	Temperature °C																										
	≤ 2.0	2.1-4.0	4.1-6.0	6.1-8.0	8.1-10.0	10.1-12.0	12.1-14.0	14.1-16.0	16.1-18.0	18.1-20.0	20.1-22.0	22.1-24.0	24.1-26.0	26.1-28.0	28.1-30.0	30.1-32.0	32.1-34.0	34.1-36.0	36.1-38.0	38.1-40.0	40.1-42.0	42.1-44.0	44.1-46.0	46.1-48.0	48.1-50.0	> 50.0	No record
													PORT BLAIR														
Jan.	-	-	-	-	-	-	-	-	-	-	39	60	207	192	130	114	2	-	-	-	-	-	-	-	-	-	-
Feb.	-	-	-	-	-	-	-	-	-	9	41	91	182	111	104	124	10	-	-	-	-	-	-	-	-	-	-
Mar.	-	-	-	-	-	-	-	-	-	-	8	90	169	165	102	145	61	4	-	-	-	-	-	-	-	-	-
Apr.	-	-	-	-	-	-	-	-	-	-	-	4	93	165	184	113	147	14	-	-	-	-	-	-	-	-	-
May.	-	-	-	-	-	-	-	-	-	-	-	15	157	251	171	104	33	2	-	-	-	-	-	-	-	-	11
Jun.	-	-	-	-	-	-	-	-	-	-	-	57	243	260	152	8	-	-	-	-	-	-	-	-	-	-	-
Jul.	-	-	-	-	-	-	-	-	-	-	-	52	212	319	161	-	-	-	-	-	-	-	-	-	-	-	-
Aug.	-	-	-	-	-	-	-	-	-	-	-	79	260	260	145	-	-	-	-	-	-	-	-	-	-	-	-
Sep.	-	-	-	-	-	-	-	-	-	-	-	73	318	205	120	4	-	-	-	-	-	-	-	-	-	-	-
Oct.	-	-	-	-	-	-	-	-	-	-	-	86	310	196	141	11	-	-	-	-	-	-	-	-	-	-	-
Nov.	-	-	-	-	-	-	-	-	-	-	2	120	271	169	149	9	-	-	-	-	-	-	-	-	-	-	-
Dec.	-	-	-	-	-	-	-	-	-	13	74	75	307	157	118	-	-	-	-	-	-	-	-	-	-	-	-
Year	-	-	-	-	-	-	-	-	-	22	164	802	2729	2450	1677	632	253	20	-	-	-	-	-	-	-	-	11
													DIBRUGARH (MOHANBARI AERODROME)														
Jan.*																											
Feb.*																											
Mar.	-	-	-	-	-	-	19	49	119	145	93	76	66	74	56	24	7	-	-	-	-	-	-	-	-	-	16
Apr.	-	-	-	-	-	-	-	-	2	101	168	147	102	63	55	44	21	-	-	-	-	-	-	-	-	-	17
May.	-	-	-	-	-	-	-	-	-	48	202	181	136	65	32	18	7	-	-	-	-	-	-	-	-	-	55
Jun.	-	-	-	-	-	-	-	-	-	-	-	25	166	213	114	83	67	22	-	-	-	-	-	-	-	-	30
Jul.	-	-	-	-	-	-	-	-	-	-		17	165	233	166	98	49	10	-	-	-	-	-	-	-	-	6
Aug.	-	-	-	-	-	-	-	-	-	-	4	94	323	185	95	35	6	-	-	-	-	-	-	-	-	-	2
Sep.	-	-	-	-	-	-	-	-	-	-	-	49	219	199	98	79	55	14	-	-	-	-	-	-	-	-	7
Oct.	-	-	-	-	-	-	-	-	-	6	92	260	155	92	86	25	2	-	-	-	-	-	-	-	-	-	26
Nov.	-	-	-	-	-	13	69	83	93	109	107	67	92	73	13	1	-	-	-	-	-	-	-	-	-	-	-
Dec.	-	-	-	-	46	73	141	167	94	59	70	49	41	4	-	-	-	-	-	-	-	-	-	-	-	-	-
Year																											
													JORHAT														
Jan.	-	-	-	-	-	68	84	126	169	94	89	77	37	-	-	-	-	-	-	-	-	-	-	-	-	-	-
Feb.	-	-	-	-	-	6	35	130	150	139	93	70	44	5	-	-	-	-	-	-	-	-	-	-	-	-	-
Mar.	-	-	-	-	-	-	9	59	77	153	111	66	69	70	87	38	5	-	-	-	-	-	-	-	-	-	-
Apr.	-	-	-	-	-	-	-	-	1	63	148	167	127	85	60	37	30	2	-	-	-	-	-	-	-	-	-
May.	-	-	-	-	-	-	-	-	-	7	123	220	212	100	57	14	11	-	-	-	-	-	-	-	-	-	-
Jun.	-	-	-	-	-	-	-	-	-	-	-	-	80	235	195	106	77	27	-	-	-	-	-	-	-	-	-
Jul.	-	-	-	-	-	-	-	-	-	-	-	5	86	221	234	115	63	12	-	-	-	-	-	-	-	-	8
Aug.	-	-	-	-	-	-	-	-	-	-	-	33	218	245	132	92	17	-	-	-	-	-	-	-	-	-	7
Sep.*																											
Oct.	-	-	-	-	-	-	-	-	-	-	17	176	138	101	87	14	-	-	-	-	-	-	-	-	-	-	211
Nov.	-	-	-	-	-	-	15	66	83	153	131	81	88	72	20	-	-	-	-	-	-	-	-	-	-	-	11
Dec.	-	-	-	-	-	58	111	181	122	108	76	40	22	11	-	-	-	-	-	-	-	-	-	-	-	-	15
Year																											

* Data not available.

Table VIII-A - Frequency of the number of hours when temperature was within specified limits at 51 stations for the year 1958

Month	Temperature °C																									
	≤ 2.0	2.1-4.0	4.1-6.0	6.1-8.0	8.1-10.0	10.1-12.0	12.1-14.0	14.1-16.0	16.1-18.0	18.1-20.0	20.1-22.0	22.1-24.0	24.1-26.0	26.1-28.0	28.1-30.0	30.1-32.0	32.1-34.0	34.1-36.0	36.1-38.0	38.1-40.0	40.1-42.0	42.1-44.0	44.1-46.0	46.1-48.0	48.1-50.0	> 50.0	No record
TEZPUR																										
Jan.	-	-	-	-	-	9	90	176	171	118	92	75	10	-	-	-	-	-	-	-	-	-	-	-	-	3
Feb.	-	-	-	-	-	7	35	113	177	137	91	74	31	5	-	-	-	-	-	-	-	-	-	-	-	2
Mar.	-	-	-	-	-	-	-	1	32	112	128	110	106	86	72	57	26	-	-	-	-	-	-	-	-	14
Apr.	-	-	-	-	-	-	-	-	-	15	124	194	150	103	62	32	19	4	-	-	-	-	-	-	-	17
May.	-	-	-	-	-	-	-	-	-	-	119	215	192	138	63	13	4	-	-	-	-	-	-	-	-	-
Jun.	-	-	-	-	-	-	-	-	-	-	-	5	89	231	181	126	81	7	-	-	-	-	-	-	-	-
Jul.	-	-	-	-	-	-	-	-	-	-	-	-	55	255	235	132	56	2	-	-	-	-	-	-	-	9
Aug.	-	-	-	-	-	-	-	-	-	-	-	4	186	286	135	100	7	-	-	-	-	-	-	-	-	26
Sep.	-	-	-	-	-	-	-	-	-	-	-	5	95	248	164	95	77	8	-	-	-	-	-	-	-	28
Oct.	-	-	-	-	-	-	-	-	-	2	28	173	201	137	123	67	2	-	-	-	-	-	-	-	-	11
Nov.	-	-	-	-	-	-	-	28	102	169	120	92	102	77	15	1	-	-	-	-	-	-	-	-	-	14
Dec.	-	-	-	-	1	41	70	138	166	110	91	86	29	12	-	-	-	-	-	-	-	-	-	-	-	-
Year	-	-	-	-	1	57	195	456	648	663	793	1033	1246	1578	1050	623	272	21	-	-	-	-	-	-	-	124
GAUHATI (BHORJOR AERODROME)																										
Jan.$	-	-	-	-	19	66	93	107	130	74	68	97	62	5	-	-	-	-	-	-	-	-	-	-		23
Feb.$	-	-	-	-	20	44	57	87	104	89	78	85	66	23	3	-	-	-	-	-	-	-	-	-	-	16
Mar.$	-	-	-	-	-	-	5	66	89	103	107	62	62	58	63	68	45	15	-	-	-	-	-	-	-	1
Apr.	-	-	-	-	-	-	-	-	-	21	73	177	158	137	75	43	31	5	-	-	-	-	-	-	-	-
May.$	-	-	-	-	-	-	-	-	-	-	70	124	168	145	126	86	18	2	-	-	-	-	-	-	-	5
Jun.$	-	-	-	-	-	-	-	-	-	-	-	18	74	226	182	141	70	7	-	-	-	-	-	-	-	2
Jul.$	-	-	-	-	-	-	-	-	-	-	-	-	35	308	206	129	46	-	-	-	-	-	-	-	-	20
Aug.$	-	-	-	-	-	-	-	-	-	-	-	-	108	339	184	95	13	-	-	-	-	-	-	-	-	5
Sep.	-	-	-	-	-	-	-	-	-	-	-	-	167	256	137	97	63	-	-		-	-	-	-	-	-
Oct.	-	-	-	-	-	-	-	-	-	3	28	87	235	165	123	98	5	-		-	-	-	-	-	-	-
Nov.$	-	-	-	-	-	-	-	31	96	150	114	48	85	121	35	4		-	-				-	-	-	36
Dec.$	-	-	-	-	3	38	57	135	137	128	102	94	27	22	-	-	-	-	-	-	-	-	-	-	-	1
Year	-	-	-	-	42	148	212	426	556	568	640	792	1247	1805	1134	761	291	29	-	-	-	-	-	-	-	109
AGARTALA																										
Jan.	-	-	-	-	6	46	75	111	93	74	60	58	102	74	7	-	-		-	-	-	-	-	-	-	38
Feb.	-	-	-	-	6	34	30	53	65	97	132	57	68	80	29	2	-	-	-	-	-	-	-	-	-	19
Mar.	-	-	-	-	-	-	-	8	42	105	90	88	83	65	86	47	60	48	18	-	-		-	-	-	4
Apr.	-	-	-	-	-	-	-	-	-	7	61	84	146	120	83	80	72	44	11	5	-	-	-	-	-	4
May.	-		-	-	-	-	-	-	-	2	30	54	73	113	179	140	104	31	-	-	-	-	-	-	-	18
Jun.	-	-	-		-	-	-	-	-	-	-	7	58	220	199	104	56	49		-	-	-	-	-	-	23
Jul.	-	-	-	-	-	-	-		-	-	-	-	64	337	162	132	31	1	-	-	-	-		-	-	17
Aug.	-	-	-	-	-	-	-	-	-		-	1	142	315	150	91	24	-	-	-	-		-	-	-	21
Sep.	-	-	-	-	-	-	-	-	-	-	-	-	120	269	148	141	40	-	-	-	-		-	-	-	2
Oct.	-	-	-	-	-	-	-	-	-	-	8	45	260	199	133	86	12			-	-	-	-	-		1
Nov.	-	-	-		-	-	-	6	42	98	119	120	103	124	97	7	-	-		-		-	-	-	-	4
Dec.	-	-	-	-	3	14	74	93	87	103	83	102	111	41	9	-	-	-	-	-	-	-	-	-	-	24
Year	-	-	-	-	15	94	179	271	329	486	583	616	1330	1957	1285	830	399	173	33	5	-	-	-	-	-	175

$ Break in record.

Table VIII-A - Frequency of the number of hours when temperature was within specified limits at 51 stations for the year 1958

Month	Temperature °C																									
	≤ 2.0	2.1-4.0	4.1-6.0	6.1-8.0	8.1-10.0	10.1-12.0	12.1-14.0	14.1-16.0	16.1-18.0	18.1-20.0	20.1-22.0	22.1-24.0	24.1-26.0	26.1-28.0	28.1-30.0	30.1-32.0	32.1-34.0	34.1-36.0	36.1-38.0	38.1-40.0	40.1-42.0	42.1-44.0	44.1-46.0	46.1-48.0	48.1-50.0	> 50.0	No record
DUM DUM																											
Jan.	-	-	-	-	-	19	61	68	134	121	79	77	61	63	39	12	-	-	-	-	-	-	-	-	-	-	10
Feb.	-	-	-	-	-	15	39	53	49	62	118	94	74	71	71	26	-	-	-	-	-	-	-	-	-	-	-
Mar.	-	-	-	-	-	-	-	14	24	34	91	88	102	81	71	59	63	72	34	11	-	-	-	-	-	-	
Apr.	-	-	-	-	-	-	-	-	-	-	-	17	83	157	145	86	94	68	44	15	-	-	-	-	-	-	11
May.	-	-	-	-	-	-	-	-	-	-	-	2	60	98	244	104	120	58	34	16	8	-	-	-	-	-	-
Jun.	-	-	-	-	-	-	-	-	-	-	-	-	13	129	212	131	76	73	42	15	1		-	-	-	-	28
Jul.	-	-	-	-	-	-	-	-	-	-	-	-	4	329	278	104	27	2	-	-	-	-	-	-	-	-	-
Aug.	-	-	-	-	-	-	-	-	-	-	-	1	39	305	254	116	26	-	-	-	-	-	-	-	-	-	3
Sep.	-	-	-	-	-	-	-	-	-	-	-	-	65	342	168	114	29	2	-	-	-	-	-	-	-	-	-
Oct.	-	-	-	-	-	-		-	-	2	29	38	144	227	175	89	35	-	-	-	-	-	-		-	-	5
Nov.	-	-	-	-	-	-	-	-	47	70	89	168	110	116	85	15	-	-	-	-	-	-	-	-	-	-	20
Dec.	-	-	-	-	1	33	69	75	93	115	66	81	75	71	9	-	-	-	-	-	-	-	-	-	-	-	56
Year	-	-	-	-	1	67	169	210	347	404	472	566	830	1989	1751	856	470	275	154	57	9	-	-	-		-	133
CALCUTTA																											
Jan.	-	-	-	-	-	-	14	62	101	132	125	82	83	132	6		-	-	-	-	-	-	-	-	-	-	7
Feb.	-	-	-	-	-	-	9	37	37	53	106	140	88	90	76	35	-	-	-	-		-	-	-	-	-	1
Mar.	-	-	-	-	-	-	-	-	-	15	45	92	123	99	95	77	70	77	32	11	-		-	-	-	-	8
Apr.	-	-	-	-	-	-	-	-	-	-	-	6	43	156	162	109	94	76	54	20	-	-	-	-	-	-	-
May.	-	-	-	-	-	-	-	-	-	-	-	1	41	53	227	140	122	79	40	21	8	4	-	-	-	-	8
Jun.	-	-	-	-	-	-	-	-	-	-	-	-	5	98	156	203	86	71	66	20	3	-	-	-		-	12
Jul.	-	-	-	-	-	-	-	-	-	-		-	16	225	312	117	50	6	-	-	-	-	-	-		-	18
Aug.	-	-	-	-	-	-	-	-	-	-	-	-	40	235	281	131	54	-	-	-	-	-	-	-	-	-	3
Sep.	-	-	-	-	-	-	-	-	-	-	-		29	306	198	118	52	2	-	-	-	-	-	-	-	-	15
Oct.	-	-	-	-	-	-	-	-	-	-	12	44	95	287	147	104	53	2	-	-	-	-	-	-	-	-	-
Nov.	-	-	-	-	-	-	-	-	3	60	106	172	135	116	99	25	-	-	-				-	-			4
Dec.	-	-	-	-	-	1	20	76	91	157	123	93	80	100	3	-	-	-	-	-	-	-	-	-	-	-	-
Year	-	-	-	-	-	1	43	175	232	417	517	630	778	1897	1762	1059	581	313	192	72	11	4	-	-	-	-	76
BARRACKPORE																											
Jan.	-	-	-	-	2	28	72	104	124	85	70	70	60	80	42	7			-	-			-	-	-	-	-
Feb.	-	-	-	4	12	26	37	27	44	101	90	95	61	51	61	32	7	2	-	-	-	-	-	-	-		22
Mar.	-	-	-	-	-	-	2	13	21	58	93	95	93	67	54	62	61	63	46	16	-		-	-	-		
Apr.	-	-	-	-	-	-	-	-	-	5	3	36	72	170	111	79	65	63	68	45	1	-	-	-	-	-	2
May.	-	-	-	-	-	-	-	-	-	-		18	53	75	234	105	104	80	31	22	15	7	-	-	-	-	-
Jun.	-	-	-	-	-	-	-		-	-	-		32	138	201	125	73	68	55	21	3	2		-	-	-	2
Jul.	-	-	-	-	-	-	-	-	-	-	-	-	31	344	201	124	31	8	-	-	-	-	-	-	-		5
Aug.	-	-	-	-	-	-	-	-	-	-	-	1	60	341	181	116	45	-		-	-	-			-	-	
Sep.	-	-	-	-	-	-		-	-			-	122	316	142	96	42	2		-	-	-		-	-		-
Oct.	-	-	-	-	-	-	-	-	-	5	43	24	201	217	112	113	24	-	-	-	-	-	-	-	-	-	5
Nov.	-	-	-	-	-		-	-	33	103	127	153	96	107	72	28	-	-	-		-	-	-	-	-	-	1
Dec.		-	-	-	1	31	81	76	119	125	56	83	85	80	7	-	-	-	-	-	-	-	-		-	-	-
Year	-	-	-	4	15	85	192	220	341	482	482	575	966	1986	1413	887	452	286	200	104	19	9	-	-	-	-	37

Table VIII-A - Frequency of the number of hours when temperature was within specified limits at 51 stations for the year 1958

Month	Temperature °C																									
	≤ 2.0	2.1-4.0	4.1-6.0	6.1-8.0	8.1-10.0	10.1-12.0	12.1-14.0	14.1-16.0	16.1-18.0	18.1-20.0	20.1-22.0	22.1-24.0	24.1-26.0	26.1-28.0	28.1-30.0	30.1-32.0	32.1-34.0	34.1-36.0	36.1-38.0	38.1-40.0	40.1-42.0	42.1-44.0	44.1-46.0	46.1-48.0	48.1-50.0	> 50.0	No record
SAUGOR ISLAND																										
Jan.*																										
Feb.*																										
Mar.	-	-	-	-	-	-	-	-	-	3	18	34	134	281	197	54	23	-	-	-	-	-	-	-		-
Apr.	-	-	-	-	-	-	-	-	-	-	-	2	3	34	473	191	4	4	2	1	-	-	-	-	-	6
May.	-	-	-	-	-	-	-	-	-	-	-	-	4	34	147	370	160	9	-	-	-	-	-	-	-	20
Jun.	-	-	-	-	-	-	-	-	-	-	-	2	25	28	280	308	44	-	-	-	-	-	-	-	-	33
Jul.	-	-	-	-	-	-	-	-	-	-	-	-	14	175	457	96	2	-	-	-	-	-	-	-	-	-
Aug.	-	-	-	-	-	-	-	-	-	-	-	-	25	170	473	76	-	-	-	-	-	-	-	-		-
Sep.	-	-	-	-	-	-	-	-	-	-	-	-	46	240	345	88	1	-	-	-	-	-	-	-	-	-
Oct.	-	-	-	-	-	-	-	-	-	-	-	9	72	280	343	38	2	-	-	-	-	-	-	-	-	-
Nov.	-	-	-	-	-	-	-	-	-	-	44	218	261	160	32	-	-	-	-	-	-	-	-	-	-	5
Dec.	-	-	-	-	-	-	-	1	75	87	217	166	130	67	-	-	-	-	-	-	-	-	-	-	-	1
Year																										
JHARSUGUDA																										
Jan.	-	-	-	-	-	34	45	96	108	80	82	61	56	64	83	7	-	-	-	-	-	-	-	-		28
Feb.	-	-	-	-	-	2	30	46	70	109	92	81	61	59	68	38	9	-	-	-	-	-	-	-	-	7
Mar.	-	-	-	-	-	-	-	-	16	70	113	108	95	80	72	52	60	41	24	8	-	-	-	-	-	5
Apr.	-	-	-	-	-	-	-	-	-	1	4	28	62	96	70	71	74	71	78	63	20	-	-	-	-	82
May.	-	-	-	-	-	-	-	-	-	-	-	6	15	47	93	105	105	84	82	88	69	36	1	-	-	13
Jun.	-	-	-	-	-	-	-	-	-	-	-	11	68	61	57	95	114	82	73	53	57	48	-	-	-	1
Jul.	-	-	-	-	-	-	-	-	-	-	-	26	221	246	121	41	29	6	-	-	-	-	-	-	-	54
Aug.	-	-	-	-	-	-	-	-	-	-	-	27	152	275	162	94	24	-	-	-	-	-	-	-	-	10
Sep.	-	-	-	-	-	-	-	-	-	-	-	6	291	215	121	52	6	-	-	-	-	-	-	-	-	29
Oct.	-	-	-	-	-	-	-	-	1	14	36	96	263	128	103	23	8	-	-	-	-	-	-	-	-	72
Nov.	-	-	-	-	-	-	3	22	50	83	117	136	102	112	77	3	-	-	-	-	-	-	-	-	-	15
Dec.	-	-	-	-	1	25	49	117	115	88	84	63	70	104	12	-	-	-	-	-	-	-	-	-	-	16
Year	-	-	-	-	1	61	127	281	360	445	528	649	1456	1487	1039	581	429	284	257	212	146	84	1	-	-	332
JAMSHEDPUR																										
Jan.	-	-	-	-	3	32	68	87	126	94	78	64	69	75	34	3	-	-	-	-	-	-	-	-	-	11
Feb.	-	-	-	-	-	6	41	58	72	93	103	82	65	70	53	19	3	-	-	-	-	-	-	-		7
Mar.	-	-	-	-	-	-	-	2	29	45	120	91	75	91	81	63	56	45	29	3	-	-	-	-	-	14
Apr.	-	-	-	-	-	-	-	-	-	3	2	25	75	99	100	90	60	68	88	68	20	-	-	-		22
May.	-	-	-	-	-	-	-	-	-	-	-	-	2	60	114	126	102	83	67	65	58	50	6	-		11
Jun.	-	-	-	-	-	-	-	-	-	-	-	-	1	18	82	157	110	89	70	84	56	38	14	-	-	1
Jul.	-	-	-	-	-			-	-	-	-	-	88	259	215	109	42	19	1	-	-	-	-	-	-	11
Aug.	-	-	-	-	-	-	-	-	-	-	-	6	57	299	205	133	41	-	-	-	-	-	-	-	-	3
Sep.	-	-	-	-	-		-	-	-	-	-	10	122	324	146	82	26	1	-	-	-	-	-	-	-	9
Oct.	-	-	-	-	-	-	-	-	1	18	30	44	231	187	124	90	19	-	-	-	-	-	-	-	-	-
Nov.	-	-	-	-	-	-	3	27	57	66	140	144	105	109	61	8	-	-	-	-	-	-	-	-	-	-
Dec.	-	-	-	-	-	15	48	81	125	137	99	85	92	62	-	-	-	-		-	-	-	-	-	-	-
Year	-	-	-	-	3	53	160	255	410	456	572	551	982	1653	1215	880	459	305	255	220	134	88	20		-	89

* Data not available.

Table VIII-A - Frequency of the number of hours when temperature was within specified limits at 51 stations for the year 1958

Month	Temperature °C																									
	≤ 2.0	2.1-4.0	4.1-6.0	6.1-8.0	8.1-10.0	10.1-12.0	12.1-14.0	14.1-16.0	16.1-18.0	18.1-20.0	20.1-22.0	22.1-24.0	24.1-26.0	26.1-28.0	28.1-30.0	30.1-32.0	32.1-34.0	34.1-36.0	36.1-38.0	38.1-40.0	40.1-42.0	42.1-44.0	44.1-46.0	46.1-48.0	48.1-50.0	> 50.0	No record
													GAYA														
Jan.	-	-	-	4	25	70	102	88	105	79	78	103	59	20	11	-	-	-	-	-	-	-	-	-	-	-	-
Feb.	-	-	-	-	6	28	62	68	88	81	77	63	71	64	47	15	2	-	-	-	-	-	-	-	-	-	-
Mar.	-	-	-	-	-	-	1	20	35	57	82	72	68	84	76	63	70	56	46	14	-	-	-	-	-	-	-
Apr.	-	-	-	-	-	-	-	-	-	-	8	27	51	69	74	91	78	62	88	92	66	-	-	-	-	-	4
May.	-	-	-	-	-	-	-	-	-	-	-	-	9	39	84	96	87	82	82	81	87	70	27	-	-	-	-
Jun.	-	-	-	-	-	-	-	-	-	-	-	1	2	27	99	93	96	94	83	48	75	67	21	1	-	-	13
Jul.	-	-	-	-	-	-	-	-	-	-	-	-	26	212	179	134	83	50	39	12	4	-	-	-	-	-	5
Aug.	-	-	-	-	-	-	-	-	-	-	-	-	70	250	242	113	62	7	-	-	-	-	-	-	-	-	-
Sep.	-	-	-	-	-	-	-	-	-	-	-	-	48	290	251	106	25	-	-	-	-	-	-	-	-	-	-
Oct.	-	-	-	-	-	-	-	-	3	31	29	34	100	321	140	67	19	-	-	-	-	-	-	-	-	-	-
Nov.	-	-	-	-	-	-	26	73	77	101	102	90	88	107	51	5	-	-	-	-	-	-	-	-	-	-	-
Dec.	-	-	-	2	18	67	81	136	105	63	86	74	63	24	-	-	-	-	-	-	-	-	-	-	-	-	25
Year	-	-	-	6	49	165	272	385	413	412	462	464	665	1507	1254	783	522	351	338	247	232	137	48	1	-	-	47
													ALLAHABAD (BAMRAULI)														
Jan.	-	-	-	1	41	78	102	109	88	81	67	75	56	26	10	-	-	-	-	-	-	-	-	-	-	-	-
Feb.	-	-	-	-	7	26	67	90	75	74	61	60	54	76	45	15	2	-	-	-	-	-	-	-	-	-	20
Mar.	-	-	-	-	-	-	6	28	45	61	63	87	78	86	66	56	65	58	34	11	-	-	-	-	-	-	-
Apr.	-	-	-	-	-	-	-	-	-	-	3	20	61	58	98	77	73	67	78	92	68	3	-	-	-	-	22
May.	-	-	-	-	-	-	-	-	-	-	3	8	10	36	70	91	89	80	61	70	103	78	28	3	-	-	14
Jun.	-	-	-	-	-	-	-	-	-	-	-	-	2	33	42	92	113	102	83	68	66	79	35	-	-	-	5
Jul.	-	-	-	-	-	-	-	-	-	-	-	11	77	203	139	123	81	49	30	21	7	-	-	-	-	-	3
Aug.	-	-	-	-	-	-	-	-	-	-	-	5	93	238	193	116	81	17	-	-	-	-	-	-	-	-	1
Sep.	-	-	-	-	-	-	-	-	-	-	-	-	62	288	166	135	66	-	-	-	-	-	-	-	-	-	3
Oct.	-	-	-	-	-	-	-	-	3	34	56	78	150	142	127	114	40	-	-	-	-	-	-	-	-	-	-
Nov.	-	-	-	-	-	2	39	77	92	99	85	76	63	92	71	21	3	-	-	-	-	-	-	-	-	-	-
Dec.	-	-	1	8	25	52	142	110	92	85	53	64	74	38	-	-	-	-	-	-	-	-	-	-	-	-	-
Year	-	-	1	9	73	158	356	414	395	434	391	484	790	1316	1027	840	613	373	286	262	244	160	63	3	-	-	68
													LUCKNOW (AMAUSI AERODROME)														
Jan.	-	-	1	32	87	96	99	98	64	65	75	77	43	5	-	-	-	-	-	-	-	-	-	-	-	-	2
Feb.	-	-	-	8	29	62	111	89	70	48	47	63	71	59	15	-	-	-	-	-	-	-	-	-	-	-	-
Mar.	-	-	-	-	-	17	28	36	68	71	65	77	64	61	55	56	59	54	17	-	-	-	-	-	-	-	16
Apr.	-	-	-	-	-	-	-	-	-	10	44	45	63	98	67	75	68	81	92	61	13	-	-	-	-	-	3
May.	-	-	-	-	-	-	-	-	-	1	4	16	42	66	97	98	61	59	65	92	63	34	4	-	-	-	42
Jun.	-	-	-	-	-	-	-	-	-	-	-	-	12	45	46	96	115	82	75	72	57	41	1	-	-	-	78
Jul.	-	-	-	-	-	-	-	-	-	-	-	-	71	195	210	148	55	42	19	-	-	-	-	-	-	-	4
Aug.	-	-	-	-	-	-	-	-	-	-	-	-	87	329	186	87	50	5	-	-	-	-	-	-	-	-	-
Sep.	-	-	-	-	-	-	-	-	-	-	-	1	108	269	165	118	43	-	-	-	-	-	-	-	-	-	16
Oct.	-	-	-	-	-	-	-	4	17	39	36	84	178	167	110	98	6	-	-	-	-	-	-	-	-	-	5
Nov.	-	-	-	-	3	25	59	101	119	81	58	49	62	89	40	4	-	-	-	-	-	-	-	-	-	-	30
Dec.	-	-	-	6	60	119	139	119	78	54	45	58	53	13	-	-	-	-	-	-	-	-	-	-	-	-	-
Year	-	-	1	46	179	319	436	447	416	369	374	470	854	1396	991	780	457	323	268	225	133	75	5	-	-	-	196

Table VIII-A - Frequency of the number of hours when temperature was within specified limits at 51 stations for the year 1958

Month	Temperature °C																										
	≤ 2.0	2.1-4.0	4.1-6.0	6.1-8.0	8.1-10.0	10.1-12.0	12.1-14.0	14.1-16.0	16.1-18.0	18.1-20.0	20.1-22.0	22.1-24.0	24.1-26.0	26.1-28.0	28.1-30.0	30.1-32.0	32.1-34.0	34.1-36.0	36.1-38.0	38.1-40.0	40.1-42.0	42.1-44.0	44.1-46.0	46.1-48.0	48.1-50.0	> 50.0	No record
													NEW DELHI														
Jan.	-	-	-	3	76	120	151	124	71	73	82	35	9	-	-	-	-	-	-	-	-	-	-	-	-	-	
Feb.	-	-	-	-	16	62	96	108	97	67	96	76	39	14	1	-	-	-	-	-	-	-	-	-	-	-	-
Mar.	-	-	-	-	-	8	31	45	47	61	96	92	97	61	61	56	58	26	-	-	-	-	-	-	-	-	4
Apr.	-	-	-	-	-	-	-	-	-	4	15	42	63	90	79	97	72	83	90	39	6	4		-	-	-	35
May.	-	-	-	-	-	-	-	-	-	-	-	11	25	63	121	94	96	89	86	112	43	4	-	-	-	-	-
Jun.	-	-	-	-	-	-	-	-	-	-	-	-	4	19	48	89	126	130	98	109	72	25	-	-	-	-	-
Jul.	-	-	-	-	-	-	-	-	-	-	-	-	41	201	179	143	94	66	17	2	-	-	-	-	-	-	1
Aug.	-	-	-	-	-	-	-	-	-	-	-	-	88	192	183	116	103	55	5	-	-	-	-	-	-	-	2
Sep.	-	-	-	-	-	-	-	-	-	-	-	10	114	229	169	121	77	-	-	-	-	-	-	-	-	-	-
Oct.	-	-	-	-	-	-	-	-	19	59	64	101	166	103	105	102	23	-	-	-	-	-	-	-	-	-	2
Nov.	-	-	-	-	3	26	61	108	114	103	66	62	70	61	45	1	-	-	-	-	-	-	-			-	
Dec.	-	-	-	9	41	131	128	104	101	81	51	53	39	6	-	-	-	-	-	-	-	-	-	-	-	-	
Year	-	-	-	12	136	347	467	490	449	448	471	482	755	1039	991	819	649	449	296	262	121	33	-				44
													AMRITSAR														
Jan.$	-	10	38	81	119	122	85	60	60	95	56	6	-	-	-	-	-	-	-	-	-	-	-	-	-	-	12
Feb.$	-	9	41	76	99	69	67	59	37	57	65	43	39	1	-	-	-	-	-	-	-	-	-	-	-		10
Mar.$	-	-	-	8	23	47	67	94	77	69	68	59	55	50	40	51	20	7	-	-	-	-	-	-		-	9
Apr.$	-	-	-	-	-	2	11	20	30	45	54	71	79	74	52	57	51	65	61	25	16	4	-	-	-	-	3
May.$	-	-	-	-	-	-	-	-	-	-	16	34	70	111	105	82	72	80	99	69	3	-	-	-	-	-	3
Jun.$	-	-	-	-	-	-	-	-	-	3	6	23	13	52	73	62	63	54	64	55	49	23	-	-	-	-	180
Jul.*																											
Aug.*																											
Sep.$	-	-	-	-	-	-	-	-	-	-	45	75	70	78	29	30	49	24	-	-	-	-	-	-	-	-	320
Oct.$	-	-	-	-	-	-	7	36	50	62	87	128	99	83	81	82	17	-	-	-	-	-	-	-	-	-	12
Nov.	-	-	4	46	44	71	83	115	88	54	48	69	40	38	18	-	-	-	-	-	-		-	-	-	-	2
Dec.	-	-	8	77	108	162	86	95	87	49	34	18	2	-	-	-	-	-	-	-	-	-	-	-	-	-	18
Year																											
													PATHANKOT														
Jan.	-	-	1	35	99	139	151	102	72	98	42	5	-	-	-	-	-	-	-	-		-	-	-	-		-
Feb.	-	-	7	46	91	85	83	85	75	92	48	40	20	-	-	-	-	-	-	-		-	-	-	-	-	-
Mar.	-	-	-	-	8	22	62	67	100	77	85	68	76	59	43	49	25	3	-	-	-	-		-	-	-	-
Apr.	-	-	-	-	-	-	-	-	15	29	40	89	78	89	94	72	56	54	59	32	13	-	-				-
May.	-	-	-	-	-	-	-	-	1	5	16	25	44	111	120	110	71	62	81	90	1	-	-	-		-	7
Jun.	-	-	-	-	-	-	-				-	5	25	54	79	122	96	74	84	71	64	37	9	-		-	
Jul.	-	-	-	-	-	-	-	-		-	-	15	79	139	166	160	117	37	23	8	-		-	-	-	-	-
Aug.	-	-	-	-	-	-	-		-	-	-	24	114	214	158	119	89	25		-	-	-	-		-	-	1
Sep.	-	-	-	-	-			-	-		72	67	183	152	101	74	67	3	-	-	-	-	-	-	-		1
Oct.	-		-	-	-	-	-	-	42	126	98	128	93	77	113	67	-	-	-	-	-	-	-		-	-	-
Nov.	-	-	-	-	12	93	123	105	95	75	52	55	65	33	12	-	-	-	-	-	-	-	-	-	-	-	-
Dec.	-	-	-	3	64	170	192	118	90	42	36	29				-		-	-	-	-	-	-		-	-	-
Year	-	-	8	84	274	509	511	477	490	544	489	550	777	928	886	773	521	258	247	201	78	37	9		-	-	9

$ Break in record. * Data not available.

Table VIII-A - Frequency of the number of hours when temperature was within specified limits at 51 stations for the year 1958

Month	Temperature °C																									
	≤ 2.0	2.1-4.0	4.1-6.0	6.1-8.0	8.1-10.0	10.1-12.0	12.1-14.0	14.1-16.0	16.1-18.0	18.1-20.0	20.1-22.0	22.1-24.0	24.1-26.0	26.1-28.0	28.1-30.0	30.1-32.0	32.1-34.0	34.1-36.0	36.1-38.0	38.1-40.0	40.1-42.0	42.1-44.0	44.1-46.0	46.1-48.0	48.1-50.0	> 50.0	No record
SRINAGAR																											
Jan.	220	205	191	89	22	7	-	-	-	-	-	-	-	-	-	-	-	-	-	-	-	-	-	-	-	-	10
Feb.	122	165	153	100	81	45	3	-	-	-	-	-	-	-	-	-	-	-	-	-	-	-	-	-	-	-	3
Mar.	13	50	117	170	132	107	57	53	27	10	8	-	-	-	-	-	-	-	-	-	-	-	-	-	-		-
Apr.	-	-	-	24	64	128	119	131	83	92	38	28	12	-	-	-	-	-	-		-	-	-	-	-	-	1
May.	-	-	-	-	16	101	176	134	107	94	67	45	4	-	-	-	-	-	-	-	-	-	-		-	-	-
Jun.	-	-	-	-	5	3	39	99	113	107	88	84	71	46	40	18	7	-	-	-	-	-	-	-	-	-	-
Jul.	-	-	-	-	-	-	-	2	10	35	121	122	119	123	93	61	41	14	-	-	-	-	-	-	-	-	3
Aug.	-	-	-	-	-	-	13	43	105	125	103	90	110	71	56	19	8	1	-	-	-	-	-	-	-	-	-
Sep.	-	-	-	-	2	7	41	111	147	127	89	51	68	45	18	7	1	-	-	-	-	-	-	-	-		6
Oct.	-	-	38	76	100	114	88	88	70	70	36	37	3	-	-	-	-	-	-	-	-	-	-	-	-	-	24
Nov.	88	85	114	133	100	80	42	29	26	7	-	-	-	-	-	-	-	-	-	-	-	-	-	-	-		16
Dec.	249	248	97	57	32	24	19	7	-	-	-	-	-	-			-	-	-	-	-	-	-	-	-	-	11
Year	692	753	710	649	554	616	597	697	688	667	550	457	387	285	207	105	57	15	-	-	-	-	-	-	-	-	74
JODHPUR																											
Jan.	-	-	-	-	-	12	83	116	132	89	75	76	81	53	24	3	-	-	-	-	-	-	-	-	-	-	-
Feb.	-	-	-	-	-	-	34	100	90	90	62	59	72	90	57	14	3		-	-	-	-	-	-	-	-	1
Mar.	-	-	-	-	-	-	2	14	24	36	77	76	88	92	67	53	61	70	52	22	5	-	-	-	-	-	5
Apr.	-	-	-	-	-	-	-	-	-	-		20	52	53	94	85	70	75	89	89	49	19	15	9	-		1
May.	-	-	-	-	-	-	-		-	-	-	-	13	34	72	109	102	81	71	86	91	58	25	-	-		2
Jun.	-	-	-	-	-	-	-	-	-	-	-	-	6	23	33	87	121	114	100	130	74	31	1	-	-	-	-
Jul.	-	-	-	-	-	-	-	-	-	-	-	-	2	218	168	163	95	66	20	11	-	-	-	-	-	-	1
Aug.	-	-	-	-	-	-	-	-	-	-	-	-	2	98	157	145	124	112	72	24	-	-	-	-	-	-	
Sep.	-	-	-	-	-	-	-	-	-	-	-	30	221	199	128	89	44	7	-	-	-	-	-	-	-	-	2
Oct.	-	-	-	-		-		-	1	24	57	107	131	105	75	70	112	61	1	-	-	-	-	-	-	-	-
Nov.	-	-	-	-	-	1	12	28	87	130	107	75	66	46	52	57	53	4	-	-	-	-	-	-			2
Dec.	-	-	-	-	7	25	35	110	131	118	81	70	48	47	37	3	-	-	-	-	-	-	-	-	-	-	2
Year	-	-	-		7	38	196	368	465	487	459	513	782	1058	974	878	785	590	405	362	219	108	41	9	-		16
BARMER																											
Jan.	-	-	-	-	-	-	13	114	145	129	106	113	89	31	4	-	-	-	-	-	-	-	-	-			-
Feb.	-	-	-		-	-	3	38	110	109	73	76	93	97	58	14	1	-	-	-	-	-	-	-	-	-	-
Mar.	-	-	-	-	-	-	-	7	17	29	29	54	80	88	89	95	91	85	66	14	-	-	-	-	-	-	-
Apr.	-	-	-	-	-	-	-	-	-	-		5	18	39	75	89	91	107	94	104	42	25	17	14	-	-	-
May.	-	-		-	-	-	-	-	-	-	-	-	2	19	56	67	95	102	85	103	110	61	38	6	-	-	-
Jun.	-	-	-	-	-	-	-	-	-	-		-	-	6	125	113	79	78	76	93	105	39	6	-	-	-	-
Jul.	-	-	-	-	-	-	-	-	-	-		-	-	100	198	159	121	72	61	32	1	-	-	-	-	-	-
Aug.	-	-	-	-	-	-	-	-	-	-	-	-	-	27	186	129	133	146	89	28	6	-	-	-	-	-	-
Sep.	-		-	-	-	-	-	-	-	-	-	6	125	181	165	129	80	20	6	7	1	-	-	-	-		-
Oct.	-		-	-	-	-	-	-	-	2	2	31	75	145	131	122	130	106	-	-	-	-	-	-	-	-	-
Nov.	-	-	-	-	-	-	-	2	50	118	123	119	82	70	58	47	50	1	-	-	-	-	-	-	-	-	-
Dec.	-		-	-	1	14	70	76	132	131	96	96	56	49	16	7	-	-	-	-	-	-	-	-	-	-	-
Year	-	-	-	-	1	14	86	237	454	518	429	500	620	352	1161	971	871	717	477	381	265	125	61	20	-	-	-

Table VIII-A - Frequency of the number of hours when temperature was within specified limits at 51 stations for the year 1958

Month	Temperature °C																									
	≤ 2.0	2.1-4.0	4.1-6.0	6.1-8.0	8.1-10.0	10.1-12.0	12.1-14.0	14.1-16.0	16.1-18.0	18.1-20.0	20.1-22.0	22.1-24.0	24.1-26.0	26.1-28.0	28.1-30.0	30.1-32.0	32.1-34.0	34.1-36.0	36.1-38.0	38.1-40.0	40.1-42.0	42.1-44.0	44.1-46.0	46.1-48.0	48.1-50.0	> 50.0	No record
													JAIPUR													
Jan.	-	-	-	8	41	61	102	116	96	80	60	83	59	31	3	-	-	-	-	-	-	-	-	-	-	4
Feb.	-	-	-	-	23	32	52	74	118	76	53	71	94	57	18	4	-	-	-	-	-	-	-	-	-	-
Mar.	-	-	-	-	2	3	9	27	40	52	64	105	106	67	52	59	68	52	38	-	-	-	-	-	-	-
Apr.	-	-	-	-	-	-	-	-	1	4	32	48	67	81	64	73	70	75	87	68	26	22	2	-	-	-
May.	-	-	-	-	-	-	-	-	-	-	-	11	46	118	87	77	67	63	83	96	73	23	-	-	-	-
Jun.	-	-	-	-	-	-	-	-	-	-	-	2	37	51	95	120	82	76	79	87	71	20	-	-	-	-
Jul.	-	-	-	-	-	-	-	-	-	-	-	18	178	235	138	69	54	29	19	4	-	-	-	-	-	-
Aug.	-	-	-	-	-	-	-	-	-	-	7	30	194	199	122	94	65	30	3	-	-	-	-	-	-	
Sep.	-	-	-	-	-	-	-	-	-	-	6	74	283	169	118	59	11	-	-	-	-	-	-	-	-	-
Oct.	-	-	-	-	-	-	-	23	58	89	124	105	71	55	51	101	63	4	-	-	-	-	-	-	-	-
Nov.	-	-	-	-	-	22	39	88	115	104	58	54	54	73	67	38	8	-	-	-	-	-	-	-	-	-
Dec.	-	-	-	19	33	52	87	122	111	89	69	52	64	44	2	-	-	-	-	-	-	-	-	-	-	-
Year	-	-	-	27	99	170	289	450	539	494	473	653	1253	1180	817	694	488	329	309	255	170	65	2	-	-	-	4
											BHOPAL (BAIRAGARH)															
Jan.	-	-	-	-	5	45	64	113	98	95	77	70	77	65	32	-	-	-	-	-	-	-	-	-	-	3
Feb.	-	-	-	-	3	14	54	91	80	79	62	61	57	86	62	19	-	-	-	-	-	-	-	-	-	4
Mar.	-	-	-	-	-	-	2	18	38	55	83	83	80	87	74	71	69	61	22	-	-	-	-	-	-	1
Apr.	-	-	-	-	-	-	-	-	-	-	11	48	50	81	91	74	98	76	117	41	18	13	-	-	-	2
May.	-	-	-	-	-	-	-	-	-	-	-	-	18	71	114	86	97	76	71	102	77	28	-	-	-	4
Jun.	-	-	-	-	-	-	-	-	-	-	-	10	81	77	111	115	81	74	65	58	42	5	-	-	-	1
Jul.	-	-	-	-	-	-	-	-	-	-	8	222	226	134	66	38	22	12	-	-	-	-	-	-	-	16
Aug.	-	-	-	-	-	-	-	-	-	-	-	167	307	137	82	29	5	-	-	-	-	-	-	-	-	17
Sep.	-	-	-	-	-	-	-	-	-	-	37	309	176	125	70	3	-	-	-	-	-	-	-	-	-	-
Oct.	-	-	-	-	-	-	-	2	43	69	129	152	92	98	135	22	-	-	-	-	-	-	-	-	-	2
Nov.	-	-	-	-	-	1	44	69	97	111	92	75	109	94	28	-	-	-	-	-	-	-	-	-	-	-
Dec.	-	-	-	-	14	31	84	123	88	111	81	91	98	23	-	-	-	-	-	-	-	-	-	-	-	-
Year	-	-	-	-	22	91	248	416	444	520	580	1288	1371	1078	865	457	372	299	275	201	137	46	-	-	-	50
													JAGDALPUR													
Jan.	-	-	-	-	9	37	72	95	94	84	64	60	60	93	71	3	-	-	-	-	-	-	-	-	-	2
Feb.	-	-	-	-	4	12	20	39	52	91	79	70	65	60	75	97	8	-	-	-	-	-	-	-	-	-
Mar.	-	-	-	-	-	-	-	3	15	53	109	97	76	69	75	70	86	67	12	-	-	-	-	-	-	12
Apr.	-	-	-	-	-	-	-	-	-	-	29	100	125	83	77	75	66	80	76	6	-	-	-	-	-	3
May.	-	-	-	-	-	-	-	-	-	-	-	52	140	128	90	76	76	91	68	23	-	-	-	-	-	-
Jun.	-	-	-	-	-	-	-	-	-	-	3	47	106	130	135	80	55	46	49	54	15	-	-	-	-	-
Jul.	-	-	-	-	-	-	-	-	-	3	52	342	201	96	44	2	-	-	-	-	-	-	-	-	-	4
Aug.	-	-	-	-	-	-	-	-	-	-	5	319	195	111	79	35	-	-	-	-	-	-	-	-	-	-
Sep.	-	-	-	-	-	-	-	-	-	-	32	347	177	98	58	8	-	-	-	-	-	-	-	-	-	-
Oct.	-	-	-	-	-	-	-	-	10	28	112	261	138	113	67	13	-	-	-	-	-	-	-	-	-	2
Nov.	-	-	-	-	-	-	9	20	53	95	188	123	119	96	17	-	-	-	-	-	-	-	-	-	-	-
Dec.	-	-	-	-	3	20	115	121	109	85	61	74	100	55	-	-	-	-	-	-	-	-	-	-	-	1
Year	-	-	-	-	16	69	216	278	333	439	734	1892	1502	1132	788	459	291	284	205	83	15	-	-	-	-	24

Table VIII-A - Frequency of the number of hours when temperature was within specified limits at 51 stations for the year 1958

Month	Temperature °C																									
	≤ 2.0	2.1-4.0	4.1-6.0	6.1-8.0	8.1-10.0	10.1-12.0	12.1-14.0	14.1-16.0	16.1-18.0	18.1-20.0	20.1-22.0	22.1-24.0	24.1-26.0	26.1-28.0	28.1-30.0	30.1-32.0	32.1-34.0	34.1-36.0	36.1-38.0	38.1-40.0	40.1-42.0	42.1-44.0	44.1-46.0	46.1-48.0	48.1-50.0	> 50.0	No record
													AHMEDABAD													
Jan.	-	-	-	-	-	3	49	74	90	94	87	63	64	94	88	34	4	-	-	-	-	-	-	-	-	-	-
Feb.	-	-	-	-	-	4	27	77	72	76	71	64	51	61	92	59	17	1	-	-	-	-	-	-	-	-	-
Mar.	-	-	-		-	-	-	15	21	35	48	73	74	89	81	76	67	74	71	13	4	-	-	-	-	-	3
Apr.	-	-	-	-	-	-	-	-	-	-	1	21	52	85	92	98	69	75	92	75	28	19	5	-	-	-	8
May.	-	-	-	-	-	-	-	-	-	-	-	-	5	60	125	116	100	73	61	74	89	40	1	-	-	-	-
Jun.	-	-	-	-	-	-	-	-	-	-	-	-	15	64	153	152	95	71	60	50	39	19	-	-	-	-	2
Jul.		-	-	-	-	-	-	-	-	-	-	-	46	285	193	118	64	17	-	-	-	-	-	-	-	-	21
Aug.	-	-	-	-	-	-	-	-	-	-	-	1	94	262	173	114	83	9	-	-	-	-	-	-	-	-	8
Sep.	-	-	-	-	-	-	-	-	-	-	-	9	314	198	135	59	4	1	-	-	-	-	-	-	-	-	-
Oct.	-	-	-	-	-	-	-	-	9	24	46	96	165	110	92	92	103	7	-	-		-	-	-	-	-	-
Nov.	-	-	-	-	-	-	6	47	76	85	67	93	68	50	61	117	50	-	-	-	-	-	-	-	-	-	-
Dec.	-		-	-	6	13	39	82	101	95	91	72	51	63	89	40	2	-	-	-	-	-	-	-	-	-	-
Year	-	-	-	-	6	20	121	295	369	409	411	492	999	1421	1374	1075	658	328	284	212	160	78	6	-	-	-	42
													BARODA													
Jan.	-	-	-	-	3	44	73	85	74	73	71	47	31	51	84	74	29	4	-	-	-	-	-	-	-	-	1
Feb.	-	-	-	-	1	21	47	63	82	71	57	46	45	31	48	87	63	7	3	-	-		-		-	-	-
Mar.	-	-	-	-	-	-	9	16	34	54	64	70	67	82	50	55	61	50	75	35	22	-	-	-	-	-	-
Apr.	-	-	-	-	-	-	-	-	-	-	24	34	61	82	90	84	55	50	81	76	36	22	9	-	-	-	16
May.	-	-	-	-	-	-	-	-	-	-	-	-	1	50	162	133	72	60	63	77	84	35	6	-	-	-	1
Jun.	-	-	-	-	-	-	-	-	-	-	-	3	34	69	145	188	85	60	51	61	21	-	-	-	-	-	3
Jul.	-	-	-	-	-	-	-	-	-	-	-	-	47	291	199	126	59	11	1	-		-	-	-	-	-	10
Aug.	-	-	-	-	-	-	-	-	-	-	-	14	92	277	172	100	77	12	-		-	-	-	-	-	-	-
Sep.	-	-	-	-	-	-	-	-	-	-	-	7	301	185	127	98	2	-	-	-	-	-	-	-	-	-	-
Oct.	-	-	-	-	-	-	-	-	6	30	66	74	180	113	61	67	118	29	-	-	-	-	-	-	-	-	-
Nov.	-	-	-	-	-	-	3	31	65	95	100	77	62	51	52	72	83	13	-	-	-	-	-	-	-	-	16
Dec.	-	-	-	-	-	7	29	87	117	106	66	64	52	45	67	82	22	-	-			-	-	-	-	-	-
Year	-	-	-	-	4	72	161	282	378	429	448	436	973	1327	1257	1166	726	296	274	249	163	57	15	-	-	-	47
													VERAVAL													
Jan.	-	-	-	-	-	-	2	31	106	84	113	94	129	103	72	9	1	-	-	-	-	-	-	-	-	-	-
Feb.	-	-	-	-	-	-	8	48	103	89	60	89	158	77	23	12	5	-	-	-	-	-	-	-	-	-	-
Mar.	-	-	-	-	-	-	-	2	25	50	107	103	165	163	83	33	7	2	3	-	-	-	-	-	-	-	1
Apr.	-	-		-	-	-		-	-	3	37	63	131	276	184	20	3	2	-	-	-	-		-	-	-	1
May.	-	-	-	-	-	-	-	-		-	-	7	23	226	367	119	2	-	-	-	-	-	-	-	-	-	-
Jun.	-	-	-	-	-	-	-	-	-	-	-	-	-	33	493	184	10	-	-	-	-	-	-	-	-	-	-
Jul.	-	-	-	-	-	-	-	-	-	-	-	2	10	314	412	6	-	-	-	-	-	-	-	-	-	-	-
Aug.	-	-	-	-	-	-	-	-	-	-	-	2	31	402	290	19	-	-	-	-	-	-	-	-	-	-	-
Sep.	-	-	-	-	-	-	-	-	-	-	-	10	165	374	169	-	-	-	-	-	-	-	-	-	-	-	2
Oct.	-	-	-	-	-	-	-	-	-		34	98	141	242	144	61	20	4	-	-	-	-	-	-	-	-	-
Nov.	-	-	-	-	-	-	-	-	2	33	125	116	105	122	139	61	14	1	-	-	-	-	-	-	-	-	2
Dec.	-	-	-	-	-	-	3	15	82	118	134	94	115	115	52	12	-	-	-	-	-	-	-	-	-	-	4
Year	-	-	-	-	-	-	13	96	318	377	510	678	1173	2447	2428	536	62	9	3	-	-	-	-	-	-	-	10

Table VIII-A - Frequency of the number of hours when temperature was within specified limits at 51 stations for the year 1958

Month	Temperature °C																									
	≤ 2.0	2.1-4.0	4.1-6.0	6.1-8.0	8.1-10.0	10.1-12.0	12.1-14.0	14.1-16.0	16.1-18.0	18.1-20.0	20.1-22.0	22.1-24.0	24.1-26.0	26.1-28.0	28.1-30.0	30.1-32.0	32.1-34.0	34.1-36.0	36.1-38.0	38.1-40.0	40.1-42.0	42.1-44.0	44.1-46.0	46.1-48.0	48.1-50.0	> 50.0	No record
													BOMBAY(COLABA)														
Jan.	-	-	-	-	-	-	-	-	-	24	125	192	153	111	93	30	13	3	-	-	-	-	-	-	-	-	-
Feb.	-	-	-	-	-	-	-	-	-	16	128	190	123	128	68	10	6	1	-	-	-	-	-	-	-	-	2
Mar.	-	-	-	-	-	-	-	-	-	-	30	84	188	162	150	91	29	6	3	1		-	-	-	-	-	-
Apr.	-	-	-	-	-	-	-	-	-	-	-	-	63	211	201	177	66	1	-	-	-	-	-	-	-	-	1
May.	-	-	-	-	-	-	-	-	-	-	-	-	-	24	328	175	207	10	-	-	-	-	-	-	-	-	-
Jun.	-	-	-	-	-	-	-	-	-	-	-	3	84	107	231	150	131	10	-	-	-	-	-	-	-	-	4
Jul.	-	-	-	-	-	-	-	-	-	-	-	-	89	389	241	24	-	-	-	-	-	-	-	-	-	-	1
Aug.	-	-	-	-	-	-	-	-	-	-	-	38	244	315	135	12	-	-	-	-	-	-	-	-	-	-	-
Sep.	-	-	-	-	-	-	-	-	-	-	-	6	115	384	161	53	-	-	-	-	-	-	-	-	-	-	1
Oct.	-	-	-	-	-	-	-	-	-	-	-	21	157	252	179	110	23	2	-	-	-	-	-	-	-		-
Nov.	-	-	-	-	-	-	-	-	-	-	1	100	232	165	106	72	32	12	-	-	-	-	-	-	-		-
Dec.	-	-	-	-	-	-	-	-	2	6	30	208	205	129	95	54	13	1	-	-	-	-	-	-	-	-	1
Year	-	-	-	-	-	-	-	-	2	46	314	842	1653	2377	1988	958	520	46	3	1	-	-	-	-		-	10
													BOMBAY (SANTACRUZ AERODROME)														
Jan.	-	-	-	-	-	-	1	8	57	84	100	113	102	88	78	78	31	4	-	-	-	-	-	-	-	-	-
Feb.	-	-	-	-	-	-	-	4	37	96	118	84	91	127	64	31	11	7	1	-	-	-	-		-	-	1
Mar.	-	-	-	-	-	-	-	-	4	21	53	125	133	131	120	79	45	15	16	2	-	-	-	-	-	-	-
Apr.	-	-	-	-	-	-	-	-	-	-	-	33	102	172	168	178	50	16	1	-	-	-	-	-	-	-	-
May.	-	-	-	-	-	-	-	-	-	-	-	-	8	98	301	229	101	5	1	-	-	-	-	-	-	-	1
Jun.	-	-	-	-	-	-	-	-	-	-	-	5	95	120	229	163	104	3	-	-	-	-	-	-	-	-	1
Jul.	-	-	-	-	-	-	-	-	-	-	-	-	116	398	228	2	-	-	-	-	-	-	-	-	-	-	-
Aug.	-	-	-	-	-	-	-	-	-	-	-	32	279	321	111	-	-	-	-	-	-	-	-	-	-	-	1
Sep.	-	-	-	-	-	-	-	-	-	-	-	11	215	328	166	-	-	-	-	-			-	-	-	-	-
Oct.	-	-	-	-	-	-	-	-	-	-	19	66	146	200	186	81	44	1	-		-	-	-	-	-	-	1
Nov.	-	-	-	-	-	-	-	-	-	3	49	100	155	144	109	95	62	1	-	-	-	-	-	-	-	--	2
Dec.	-	-	-	-	-	-	-	-	5	48	149	123	134	96	88	81	18	2	-	-	-	-	-	-	-	-	-
Year	-	-	-	-	-	-	1	12	103	252	488	692	1576	2223	1848	1017	466	54	19	2	-	-	-	-	-	-	7
													VENGURLA														
Jan.	-	-	-	-	-	-	-	-	9	73	124	138	94	61	115	104	19	7	-	-	-	-	-	-	-		-
Feb.	-	-	-	-	-	-	-	-	8	56	128	111	88	97	137	44	3	-	-	-		-		-	-	-	-
Mar.	-	-	-	-	-	-	-	-	-	10	38	94	133	148	165	121	21	12	2	-	-	-	-	-	-	-	-
Apr.	-	-	-	-	-	-	-	-	-	-	-	7	86	174	189	195	67	2	-	-	-	-	-	-	-	-	-
May.	-	-	-	-	-	-	-	-	-	-	-	4	29	140	224	242	103	2	-	-		-	-	-	-	-	-
Jun.	-	-	-	-	-	-	-	-	-	-	-	49	161	133	201	118	58	-	-	-	-	-	-	-	-	-	--
Jul.	-	-	-	-	-	-	-	-	-	-	-	-	149	423	171	1	-	-	-	-	-	-	-	-		-	-
Aug.	-	-	-	-	-	-	-	-	-	-	-	56	465	168	52	-	-	-	-	-	-	-	-		-	-	3
Sep.	-	-	-	-	-	-	-	-	-	-	-	83	291	189	145	1	-	-	-	-	-	-	-	-	-	-	11
Oct.	-	-	-	-	-	-	-	-	-	-	21	69	242	176	149	70	17	-	-	-	-	-	-	-	-	-	-
Nov.	-	-	-	-	-	-	-	-	-	3	50	106	177	108	91	130	51	4	-	-	-	-	-	-	-	-	-
Dec.	-	-	-	-	-	-	-	-	-	17	90	170	139	82	128	96	15	-	-	-	-	-	-	-	-	-	7
Year	-	-	-	-	-	-	-	-	17	159	451	887	2054	1899	1767	1122	354	27	2	-	-	-	-	-	-	-	21

Table VIII-A - Frequency of the number of hours when temperature was within specified limits at 51 stations for the year 1958

Month	Temperature °C																									
	≤ 2.0	2.1-4.0	4.1-6.0	6.1-8.0	8.1-10.0	10.1-12.0	12.1-14.0	14.1-16.0	16.1-18.0	18.1-20.0	20.1-22.0	22.1-24.0	24.1-26.0	26.1-28.0	28.1-30.0	30.1-32.0	32.1-34.0	34.1-36.0	36.1-38.0	38.1-40.0	40.1-42.0	42.1-44.0	44.1-46.0	46.1-48.0	48.1-50.0	> 50.0	No record
													AURANGABAD (CHIKALTHANA AERODROME)														
Jan.	-	-	-	7	23	48	77	86	57	72	70	53	59	92	89	9	-	-	-	-	-	-	-	-	-	-	2
Feb.	-	-	-	-	1	12	42	53	82	85	62	55	51	51	87	81	10	-	-	-	-	-	-	-	-	-	-
Mar.	-	-	-	-	-	-	-	11	32	63	62	73	76	92	73	69	86	82	25	-	-	-	-	-	-	-	-
Apr.	-	-	-	-	-	-	-	-	-	5	24	36	64	93	105	70	95	105	87	28	12	3	-	-	-	-	3
May.	-	-	-	-	-	-	-	-	-	-	1	16	55	91	96	87	86	96	99	80	34	-	-	-	-	-	3
Jun.	-	-	-	-	-	-	-	-	-	-	3	69	147	127	85	78	65	57	40	40	8	-	-	-	-	-	1
Jul.	-	-	-	-	-	-	-	-	-	-	61	316	185	80	56	35	2	-	-	-	-	-	-	-	-	-	-
Aug.	-	-	-	-	-	-	-	-	-	-	83	305	167	104	57	25	1	-	-	-	-	-	-	-	-	-	2
Sep.	-	-	-	-	-	-	-	-	-	17	154	205	131	126	80	6	-	-	-	-	-	-	-	-	-	-	11
Oct.	-	-	-	-	-	-	-	24	21	53	88	133	111	91	126	89	8	-	-	-	-	-	-	-	-	-	-
Nov.	-	-	-	-	4	8	32	37	43	74	127	89	101	91	107	6	-	-	-	-	-	-	-	-	-	-	1
Dec.	-	-	-	1	14	49	71	101	91	85	64	69	116	82	1		-	-	-	-	-	-	-	-	-	-	-
Year	-	-	-	8	42	117	222	312	326	454	799	1419	1263	1129	962	555	343	340	251	148	54	3	-	-	-	-	13
													POONA														
Jan.	-	-	-	-	5	18	44	59	96	100	85	65	61	55	84	68	4	-	-	-	-	-	-	-	-	-	-
Feb.	-	-	-	-	-	4	16	67	92	78	61	64	51	48	71	66	45	7	-	-	-	-	-	-	-	-	2
Mar.	-	-	-	-	-	-	11	18	21	56	64	94	87	61	72	64	72	71	46	5	1	-	-	-	-	-	1
Apr.	-	-	-	-	-	-	-	-	-	5	32	71	122	92	71	75	64	57	74	43	10	-	-	-	-	-	4
May.	-	-	-	-	-	-	-	-	-	-	-	42	143	141	97	76	55	72	77	36	5	-	-	-	-	-	-
Jun.	-	-	-	-	-	-	-	-	-	-	-	113	188	161	77	47	50	50	34	-	-	-	-	-	-	-	-
Jul.	-	-	-	-	-	-	-	-	-	-	36	338	218	131	21	-	-	-	-	-	-	-	-	-	-	-	-
Aug.	-	-	-	-	-	-	-	-	-	-	59	326	207	100	42	10	-	-	-	-	-	-	-	-	-	-	-
Sep.	-	-	-	-	-	-	-	-	-	1	89	291	146	101	74	18	-	-	-	-	-	-	-	-	-	-	-
Oct.	-	-	-	-	-	-	-	-	9	33	88	182	139	89	73	96	35	-	-	-	-	-	-	-	-	-	-
Nov.	-	-	-	-	-	-	2	14	50	74	95	131	102	82	94	72	4	-	-	-	-	-	-	-	-	-	-
Dec.	-	-	-	-	-	-	12	61	116	108	93	71	72	96	96	18	-	-	-	-	-	-	-	-	-	-	1
Year	-	-	-	-	5	22	85	219	384	455	702	1788	1536	1157	872	610	329	257	231	84	16	-	-	-			8
													NAGPUR														
Jan.		-	-	-	-	17	39	82	104	97	83	62	68	69	84	12	-	-	-	-	-	-	-	-	-	-	27
Feb.	-	-	-	-	-	7	22	31	55	83	76	69	60	64	71	93	39	2	-	-	-	-	-	-	-		-
Mar.	-	-	-	-		-	-	-	8	61	87	92	73	67	84	78	81	59	46	6	-	-	-	-	-	-	1
Apr.		-	-	-	-	-	-	-	-	-		13	48	98	116	83	73	70	101	73	27	8	-	-	-	-	10
May.		-	-	-	-	-	-	-	-	-	-			27	45	82	93	101	75	99	106	59	6	-		-	51
Jun.		-	-	-	-	-	-	-	-	-	-	3	55	60	79	85	132	90	74	50	64	25	1	-	-	-	2
Jul.	-	-	-	-	-	-	-	-	-	-	-	51	297	218	108	42	23	3		-	-	-	-	-	-	-	2
Aug.	-	-	-	-	-		-	-	-	-	-	43	337	180	114	65	3	-	-	-	-	-	-	-	-		2
Sep.	-	-	-	-	-	-	-	-	-	-	-	107	295	156	131	31	-	-	-	-	-	-	-	-	-	-	-
Oct.	-	-	-	-		-	-	-	7	38	101	200	137	87	118	51	3	-	-	-		-	-	-	-		2
Nov.	-			-	-		9	30	62	96	124	113	99	111	68	8	-	-	-	-	-		-	-	-	-	-
Dec.	-	-	-	-	-	17	95	146	113	78	60	61	117	50	5	-	-	-	-	-	-	-	-	-	-	-	2
Year		-	-	-	-	41	165	289	349	453	531	814	1586	1187	1024	630	447	325	296	228	197	92	7	-	-	-	99

Table VIII-A - Frequency of the number of hours when temperature was within specified limits at 51 stations for the year 1958

Month	Temperature °C																										
	≤ 2.0	2.1-4.0	4.1-6.0	6.1-8.0	8.1-10.0	10.1-12.0	12.1-14.0	14.1-16.0	16.1-18.0	18.1-20.0	20.1-22.0	22.1-24.0	24.1-26.0	26.1-28.0	28.1-30.0	30.1-32.0	32.1-34.0	34.1-36.0	36.1-38.0	38.1-40.0	40.1-42.0	42.1-44.0	44.1-46.0	46.1-48.0	48.1-50.0	> 50.0	No record
													VISAKHAPATNAM														
Jan.	-	-	-	-	-	-	-	1	28	111	137	118	112	95	121	20	1	-	-	-	-	-	-	-	-	-	-
Feb.	-	-	-	-	-	-	-	-	6	45	50	120	130	115	96	99	11	-	-	-	-	-	-	-	-	-	-
Mar.	-	-	-	-	-	-	-	-	-	7	16	77	144	161	105	97	89	39	9	-	-	-	-	-	-	-	-
Apr.	-	-	-	-	-	-	-	-	-	-	-	1	24	159	232	90	98	108	8	-	-	-	-	-	-	-	-
May.	-	-	-	-	-	-	-	-	-	-	-	-	-	18	199	223	94	123	67	12	8	-	-	-	-	-	-
Jun.	-	-	-	-	-	-	-	-	-	-	-	-	6	50	139	228	116	94	59	17	6	2	-	-	-	-	3
Jul.	-	-	-	-	-	-	-	-	-	-	-	-	74	190	226	140	89	25	-	-	-	-	-	-	-	-	-
Aug.	-	-	-	-	-	-	-	-	-	-	-	-	43	307	227	101	66	-	-	-	-	-	-	-	-	-	-
Sep.	-	-	-	-	-	-	-	-	-	-	-	2	142	252	150	96	67	9	-	-	-	-	-	-	-	-	2
Oct.	-	-	-	-	-	-	-	-	-	-	-	3	157	176	112	94	10	-	-	-	-	-	-	-	-	-	192
Nov.	-	-	-	-	-	-	-	-	-	4	30	93	229	179	158	26	1	-	-	-	-	-	-	-	-	-	-
Dec.	-	-	-	-	-	-	-	-	12	61	141	201	108	135	84	2	-	-	-	-	-	-	-	-	-	-	-
Year	-	-	-	-	-	-	-	1	46	228	374	615	1169	1837	1849	1216	642	398	143	29	14	2	-	-	-	-	197
													HYDERABAD (BEGUMPET AERODROME)														
Jan.	-	-	-	-	-	2	11	57	80	100	100	85	98	157	49	2	-	-	-	-	-	-	-	-	-	-	3
Feb.	-	-	-	-	-	1	9	16	28	62	82	97	77	70	103	95	15	-	-	-	-	-	-	-	-	-	17
Mar.	-	-	-	-	-	-	-	-	-	8	98	102	129	89	93	86	89	36	1	-	-	-	-	-	-	-	13
Apr.	-	-	-	-	-	-	-	-	-	-	7	32	77	97	92	136	108	105	54	7	-	-	-	-	-	-	5
May.	-	-	-	-	-	-	-	-	-	-	-	1	21	82	135	127	101	107	121	48	1	-	-	-	-	-	-
Jun.	-	-	-	-	-	-	-	-	-	-	-	23	81	76	123	103	95	83	75	58	2	-	-	-	-	-	1
Jul.	-	-	-	-	-	-	-	-	-	-	17	315	215	114	65	16	-	-	-	-	-	-	-	-	-	-	2
Aug.	-	-	-	-	-	-	-	-	-	-	28	260	259	131	60	4	-	-	-	-	-	-	-	-	-	-	2
Sep.	-	-	-	-	-	-	-	-	-	-	8	220	248	166	77	-	-	-	-	-	-	-	-	-	-	-	1
Oct.	-	-	-	-	-	-	-	2	14	37	87	209	152	127	109	4	-	-	-	-	-	-	-	-	-	-	3
Nov.	-	-	-	-	-	-	8	6	57	68	165	142	106	113	53	-	-	-	-	-	-	-	-	-	-	-	2
Dec.	-	-	-	-	-	-	26	102	126	78	101	97	142	72	-	-	-	-	-	-	-	-	-	-	-	-	-
Year	-	-	-	-	-	3	54	183	305	353	693	1583	1605	1294	959	573	408	331	251	113	3	-	-	-	-	-	49
													TIRUCHIRAPALLI														
Jan.	-	-	-	-	-	-	-	-	-	8	125	195	150	119	93	43	8	-	-	-	-	-	-	-	-	-	3
Feb.	-	-	-	-	-	-	-	-	-	2	45	116	141	101	94	87	62	8	-	-	-	-	-	-	-	-	16
Mar.	-	-	-	-	-	-	-	-	-	-	-	29	163	173	118	85	99	56	5	-	-	-	-	-	-	-	16
Apr.	-	-	-	-	-	-	-	-	-	-	-	1	30	155	192	130	83	87	35	2	-	-	-	-	-	-	5
May.	-	-	-	-	-	-	-	-	-	-	-	-	78	168	164	108	107	94	3	-	-	-	-	-	-	-	22
Jun.	-	-	-	-	-	-	-	-	-	-	-	-	-	137	202	127	81	90	77	6	-	-	-	-	-	-	-
Jul.	-	-	-	-	-	-	-	-	-	-	-	-	6	140	216	128	108	109	37	-	-	-	-	-	-	-	-
Aug.	-	-	-	-	-	-	-	-	-	-	-	11	125	203	155	115	96	28	2	-	-	-	-	-	-	-	9
Sep.	-	-	-	-	-	-	-	-	-	-	-	4	90	174	153	122	122	55	-	-	-	-	-	-	-	-	-
Oct.	-	-	-	-	-	-	-	-	-	-	-	6	208	245	131	122	32	-	-	-	-	-	-	-	-	-	-
Nov.	-	-	-	-	-	-	-	-	-	-	13	62	241	194	146	64	-	-	-	-	-	-	-	-	-	-	-
Dec.	-	-	-	-	-	-	-	-	-	2	45	262	189	123	115	8	-	-	-	-	-	-	-	-	-	-	-
Year	-	-	-	-	-	-	-	-	-	12	228	686	1421	1932	1779	1139	798	527	159	8	-	-	-	-	-	-	71

Table VIII-A - Frequency of the number of hours when temperature was within specified limits at 51stations for the year 1958

Month	Temperature °C																									
	≤ 2.0	2.1-4.0	4.1-6.0	6.1-8.0	8.1-10.0	10.1-12.0	12.1-14.0	14.1-16.0	16.1-18.0	18.1-20.0	20.1-22.0	22.1-24.0	24.1-26.0	26.1-28.0	28.1-30.0	30.1-32.0	32.1-34.0	34.1-36.0	36.1-38.0	38.1-40.0	40.1-42.0	42.1-44.0	44.1-46.0	46.1-48.0	48.1-50.0	> 50.0	No record
													MADRAS													
Jan.	-	-	-	-	-	-	-	-	-	2	145	159	175	191	63	9	-	-	-	-	-	-	-	-	-	-	-
Feb.	-	-	-	-	-	-	-	-	-	3	67	113	151	140	95	86	16	-	-	-	-	-	-	-	-	-	1
Mar.	-	-	-	-	-	-	-	-	-	-	1	40	127	222	142	119	75	13	-	-	-	-	-	-	-	-	5
Apr.	-	-	-	-	-	-	-	-	-	-	-	-	14	149	236	115	126	68	2	-	-	-	-	-	-	-	10
May.	-	-	-	-	-	-	-	-	-	-	-	1	23	48	231	186	104	100	33	4	-	-	-	-	-	-	14
Jun.	-	-	-	-	-	-	-	-	-	-	-	-	2	29	91	272	108	86	83	32	13	-	-	-	-	-	4
Jul.	-	-	-	-	-	-	-	-	-	-	-	-	18	166	223	140	96	81	20	-	-	-	-	-	-	-	-
Aug..	-	-	-	-	-	-	-	-	-	-	-	3	104	224	219	102	66	19	-	-	-	-	-	-	-	-	7
Sep.	-	-	-	-	-	-	-	-	-	-	-	-	16	192	244	126	101	37	-	-	-	-	-	-	-	-	4
Oct.	-	-	-	-	-	-	-	-	-	-	5	65	139	238	191	67	29	-	-	-	-	-	-	-	-	-	10
Nov.	-	-	-	-	-	-	-	-	-	-	6	94	281	197	122	3	-	-	-	-	-	-	-	-	-	-	17
Dec.	-	-	-	-	-	-	-	-	-	-	59	229	219	214	14	-	-	-	-	-	-	-	-	-	-	-	9
Year	-	-	-	-	-	-	-	-	-	5	283	704	1269	2010	1871	1225	721	404	138	36	13	-	-	-	-	-	81
													MADRAS (NUNGAMBAKKAM)													
Jan.	-	-	-	-	-	-	-	-	-	14	110	110	165	242	100	3	-	-	-	-	-	-	-	-	-	-	-
Feb.	-	-	-	-	-	-	-	-	-	3	65	80	96	229	136	59	2	-	-	-	-	-	-	-	-	-	2
Mar.	-	-	-	-	-	-	-	-	-	-	3	39	100	215	211	143	33	-	-	-	-	-	-	-	-	-	-
Apr.	-	-	-	-	-	-	-	-	-	-	-	-	28	132	257	172	127	4	-	-	-	-	-	-	-	-	--
May.	-	-	-	-	-	-	-	-	-	-	-	2	31	61	242	205	143	50	7	3	-	-	-	-	-	-	-
Jun.	-	-	-	-	-	-	-	-	-	-	-	-	5	31	185	230	104	72	59	25	9	-	-	-	-	-	-
Jul.	-	-	-	-	-	-	-	-	-	-	-	-	28	221	218	113	75	52	35	1	-	-	-	-	-	-	1
Aug.	-	-	-	-	-	-	-	-	-	-	-	18	126	202	206	125	55	9	-	-	-	-	-	-	-	-	3
Sep.	-	-	-	-	-	-	-	-	-	-	-	2	71	187	228	115	81	35	1	-	-	-	-	-	-	-	-
Oct.	-	-	-	-	-	-	-	-	-	-	10	67	149	217	198	82	19	-	-	-	-	-	-	-	-	-	2
Nov.	-	-	-	-	-	-	-	-	-	-	-	74	254	218	165	7	-	-	-	-	-	-	-	-	-	-	2
Dec.	-	-	-	-	-	-	-	-	-	-	43	155	242	257	43	-	-	-	-	-	-	-	-	-	-	-	4
Year	-	-	-	-	-	-	-	-	-	17	231	547	1295	2212	2189	1254	639	222	102	29	9	-	-	-	-	-	14
													MANGALORE													
Jan.	-	-	-	-	-	-	-	-	-	-	8	135	178	211	154	49	9	-	-	-	-	-	-	-	-	-	-
Feb.	-	-	-	-	-	-	-	-	-	-	-	36	214	223	171	28	-	-	-	-	-	-	-	-	-	-	-
Mar.	-	-	-	-	-	-	-	-	-	-	-	15	98	243	275	106	4	2	1	-	-	-	-	-	-	-	-
Apr.	-	-	-	-	-	-	-	-	-	-	-	1	25	160	307	202	25	-	-	-	-	-	-	-	-	-	-
May.	-	-	-	-	-	-	-	-	-	-	-	1	75	149	359	145	3	-	-	-	-	-	-	-	-	-	12
Jun.	-	-	-	-	-	-	-	-	-	-	-	85	237	105	176	77	-	-	-	-	-	-	-	-	-	-	40
Jul.	-	-	-	-	-	-	-	-	-	-	-	73	180	378	109	4	-	-	-	-	-	-	-	-	-	-	-
Aug.	-	-	-	-	-	-	-	-	-	-	-	85	391	228	35	5	-	-	-	-	-	-	-	-	-	-	-
Sep.	-	-	-	-	-	-	-	-	-	-	-	47	306	318	38	-	-	-	-	-	-	-	-	-	-	-	11
Oct.	-	-	-	-	-	-	-	-	-	-	-	30	330	308	58	-	-	-	-	-	-	-	-	-	-	-	18
Nov.	-	-	-	-	-	-	-	-	-	-	7	68	197	202	214	27	-	-	-	-	-	-	-	-	-	-	5
Dec.	-	-	-	-	-	-	-	-	-	-	11	106	208	154	157	108	-	-	-	-	-	-	-	-	-	-	-
Year	-	-	-	-	-	-	-	-	-	-	26	681	2440	2679	2053	751	41	2	1	-	-	-	-	-	-	-	86

Table VIII-A - Frequency of the number of hours when temperature was within specified limits at 51 stations for the year 1958

Month	Temperature °C																									
	≤ 2.0	2.1-4.0	4.1-6.0	6.1-8.0	8.1-10.0	10.1-12.0	12.1-14.0	14.1-16.0	16.1-18.0	18.1-20.0	20.1-22.0	22.1-24.0	24.1-26.0	26.1-28.0	28.1-30.0	30.1-32.0	32.1-34.0	34.1-36.0	36.1-38.0	38.1-40.0	40.1-42.0	42.1-44.0	44.1-46.0	46.1-48.0	48.1-50.0	> 50.0	No record
													BANGALORE (CENTRAL OBSERVATORY)														
Jan.	-	-	-	-	-	-	1	53	108	150	129	100	110	74	19	-	-	-	-	-	-	-	-	-	-	-	-
Feb.	-	-	-	-	-	-	-	10	46	73	124	89	93	112	83	42	-	-	-	-	-	-	-	-	-	-	-
Mar.	-	-	-	-	-	-	-	-	-	31	96	135	113	110	101	110	47	1	-	-	-	-	-	-	-	-	-
Apr.	-	-	-	-	-	-	-	-	-	8	37	161	140	111	116	102	45	-	-	-	-	-	-	-	-	-	-
May.	-	-	-	-	-	-	-	-	-	-	142	189	127	96	104	64	5	-	-	-	-	-	-	-	-	-	17
Jun.	-	-	-	-	-	-	-	-	-	26	195	201	104	100	59	35	-	-	-	-	-	-	-	-	-	-	-
Jul.	-	-	-	-	-	-	-	-	-	66	344	163	114	51	6	-	-	-	-	-	-	-	-	-	-	-	-
Aug.	-	-	-	-	-	-	-	-	-	63	361	157	116	47	-	-	-	-	-	-	-	-	-	-	-	-	-
Sep.	-	-	-	-	-	-	-	-	-	109	219	160	134	97	1	-	-	-	-	-	-	-	-	-	-	-	-
Oct.	-	-	-	-	-	-	-	-	-	97	271	153	116	82	25	-	-	-	-	-	-	-	-	-	-	-	-
Nov.	-	-	-	-	-	-	-	-	25	171	208	112	114	86	4	-	-	-	-	-	-	-	-	-	-	-	-
Dec.	-	-	-	-	-	-	-	35	145	226	132	109	90	7	-	-	-	-	-	-	-	-	-	-	-	-	-
Year	-	-	-	-	-	-	1	98	324	1020	2258	1729	1371	973	518	353	97	1	-	-	-	-	-	-	-	-	17
													BANGALORE (AERODROME)														
Jan.	-	-	-	-	-	-	-	39	107	158	115	87	105	100	27	3	-	-	-	-	-	-	-	-	-	-	2
Feb.	-	-	-	-	-	-	-	5	38	84	109	101	81	91	99	64	-	-	-	-	-	-	-	-	-	-	-
Mar.	-	-	-	-	-	-	-	-	-	23	82	157	120	93	105	92	68	1	-	-	-	-	-	-	-	-	3
Apr.	-	-	-	-	-	-	-	-	-	1	29	129	144	115	97	97	89	19	-	-	-	-	-	-	-	-	--
May.	-	-	-	-	-	-	-	-	-	-	75	194	158	106	106	75	30	-	-	-	-	-	-	-	-	-	-
Jun.	-	-	-	-	-	-	-	-	-	20	157	193	111	103	72	56	8	-	-	-	-	-	-	-	-	-	-
Jul.	-	-	-	-	-	-	-	-	-	37	308	180	111	81	24	-	-	-	-	-	-	-	-	-	-	-	3
Aug.	-	-	-	-	-	-	-	-	-	40	297	191	122	81	13	-	-	-	-	-	-	-	-	-	-	-	-
Sep.	-	-	-	-	-	-	-	-	1	78	205	161	126	120	29	-	-	-	-	-	-	-	-	-	-	-	-
Oct.	-	-	-	-	-	-	-	-	-	35	238	182	121	107	54	6	-	-	-	-	-	-	-	-	-	-	1
Nov.	-	-	-	-	-	-	-	-	13	139	206	99	96	106	54	-	-	-	-	-	-	-	-	-	-	-	7
Dec.	-	-	-	-	-	-	-	24	126	190	125	95	103	71	3	-	-	-	-	-	-	-	-	-	-	-	7
Year	-	-	-	-	-	-	-	68	285	805	1947	1769	1398	1174	683	393	195	20	-	-	-	-	-	-	-	-	23
													TRIVANDRUM														
Jan.	-	-	-	-	-	-	-	-	-	-	7	80	210	171	173	101	2	-	-	--	-	-	-	-	-	-	-
Feb.	-	-	-	-	-	-	-	-	-	-	-	38	164	176	174	107	12	-	-	-	-	-	-	-	-	-	1
Mar.	-	-	-	-	-	-	-	-	-	-	-	-	126	195	192	173	58	-	-	-	-	-	-	-	-	-	-
Apr.	-	-	-	-	-	-	-	-	-	-	-	5	138	204	165	161	47	-	-	-	-	-	-	-	-	-	-
May.	-	-	-	-	-	-	-	-	-	-	-	8	189	261	223	63	-	-	-	-	-	-	-	-	-	-	-
Jun.	-	-	-	-	-	-	-	-	-	-	14	91	207	250	145	13	-	-	-	-	-	-	-	-	-	-	-
Jul.	-	-	-	-	-	-	-	-	-	-	-	44	252	327	121	-	-	-	-	-	-	-	-	-	-	-	-
Aug.	-	-	-	-	-	-	-	-	-	-	-	124	406	205	9	-	-	-	-	-	-	-	-	-	-	-	-
Sep.	-	-	-	-	-	-	-	-	-	-	-	22	269	218	185	26	-	-	-	-	-	-	-	-	-	-	-
Oct.	-	-	-	-	-	-	-	-	-	-	-	29	324	240	133	18	-	-	-	-	-	-	-	-	-	-	-
Nov.	-	-	-	-	-	-	-	-	-	-	-	71	277	190	172	10	-	-	-	-	-	-	-	-	-	-	-
Dec.	-	-	-	-	-	-	-	-	-	-	-	88	233	159	187	72	5	-	-	-	-	-	-	-	-	-	-
Year	-	-	-	-	-	-	-	-	-	-	21	600	2795	2596	1879	744	124	-	-	-	-	-	-	-	-	-	1

Table VIII-A - Frequency of the number of hours when temperature was within specified limits at 51 stations for the year 1958

Month	Temperature °C																									
	≤ 2.0	2.1-4.0	4.1-6.0	6.1-8.0	8.1-10.0	10.1-12.0	12.1-14.0	14.1-16.0	16.1-18.0	18.1-20.0	20.1-22.0	22.1-24.0	24.1-26.0	26.1-28.0	28.1-30.0	30.1-32.0	32.1-34.0	34.1-36.0	36.1-38.0	38.1-40.0	40.1-42.0	42.1-44.0	44.1-46.0	46.1-48.0	48.1-50.0	> 50.0	No record
													SHILLONG													
Jan.	-	-	14	115	225	166	129	38	3	1	-	-	-	-	-	-	-	-	-	-	-	-	-	-	-	-	53
Feb.	-	-	18	114	145	184	117	71	10	-	-	-	-	-	-	-	-	-	-	-	-	-	-	-	-	-	13
Mar.	-	-	-	-	5	70	120	158	144	116	79	47	3	-	-	-	-	-	-	-	-	-	-	-	-	-	2
Apr.	-	-	-	-	-	1	26	87	275	159	96	68	8	-	-	-	-	-	-	-	-	-	-	-	-	-	--
May.	-	-	-	-	-	-	7	58	205	235	105	86	46	2	-	-	-	-	-	-	-	-	-	-	-	-	-
Jun.	-	-	-	-	-	-	-	-	22	401	169	97	31	-	-	-	-	-	-	-	-	-	-	-	-	-	-
Jul.	-	-	-	-	-	-	-	-	12	376	217	123	10	-	-	-	-	-	-	-	-	-	-	-	-		6
Aug.	-	-	-	-	-	-	-	-	78	420	147	63	12	-	-	-	-	-	-	-	-	-	-	-	-	-	24
Sep.	-	-	-	-	-	-	-	2	166	278	165	86	13	-	-	-	-	-	-	-	-	-	-	-		-	10
Oct.	-	-	-	-	-	-	9	191	175	217	119	28	5	-	-	-	-	-	-		-	-	-	-	-	-	-
Nov.	-	-	-	-	59	145	188	165	108	47	5	-	-	-	-	-	-	-	-	-	-	-	-	-	-	-	3
Dec.	-	-	6	118	182	209	173	46	5	5	-	-	-	-	-	-	-	-	-	-	-	-	-	-	-	-	
Year	-	-	38	347	616	775	769	816	1203	2255	1102	598	128	2	-	-	-	-	-	-	-	-	-	-	-	-	111
													KATMANDU													
Jan.	4	51	96	112	111	118	72	71	79	30	-	-	-	-	-	-	-	-	-	-	-	-	-	-	-	-	-
Feb.	2	51	93	85	78	66	78	47	65	75	30	2	-	-	-	-	-	-	-	-	-	-	-	-	-		
Mar.	-	2	14	70	91	84	79	66	68	52	54	65	64	34	1	-	-	-	-	-	-	-	-	-	-	-	-
Apr.	-	-	-	-	5	30	75	70	98	82	60	80	66	84	53	17	-	-	-	-	-	-	-	-	-	-	-
May.	-	-	-	-	-	-	24	93	97	96	69	65	67	82	58	62	26	5	-	-	-	-	-	-	-	-	-
Jun.	-	-	-	-		-		5	35	52	151	152	91	89	67	31	37	6	-	-	-	-	-	-	-	-	4
Jul.		-	-	-	-	-	-	-	-	21	256	215	137	95	20	-	-	-	-	-	-		-	-	-	-	-
Aug.	-	-	-	-	-	-	-	-	-	30	369	161	101	76	7	-	-	-	-	-	-	-		-	-	-	-
Sep.	-	-	-	-	-	-	-	-	2	131	253	139	103	77	15	-	-	-	-	-	-	-	-	-	-	-	-
Oct.	-	-	-	-	-	9	26	121	157	140	86	79	110	16	-	-	-	-	-	-	-	-	-	-	-	-	-
Nov.	-	-	-	30	139	123	109	66	68	52	79	48	6	-	-	-	-	-	-	-	-	-	-	-	-	-	-
Dec.	4	24	75	104	136	104	91	94	79	21	11	1	-	-	-	-	-	-	-	-	-	-	-	-		-	-
Year	10	128	278	401	560	534	554	633	748	782	1418	1007	745	553	221	110	63	11	-	-	-	-	-	-	-	-	4
													KODAIKANAL													
Jan.	-	-	-	20	173	221	129	102	84	15	-	-	-	-	-	-	-	-	-	-	-	-	-	-	-	-	-
Feb.	-	-	-	7	48	261	131	108	91	25	-	-	-	-	-	-	-	-	-	-	-	-	-	-	-	-	-
Mar.	-	-	-	-	4	192	228	105	139	72	4	-	-	-	-	-	-	-	-	-	-	-	-		-	-	-
Apr.		-	-	-	2	38	270	170	151	79	10	-	-	-	-	-	-	-	-	-	-	-	-	-	-	-	-
May.	-	-	-	-		8	170	303	153	92	18	-		-	-	-	-	-	-	-	-	-	-	-	-	-	-
Jun.	-	-	-	-	-	6	200	288	116	68	42	-	-	-	-	-	-	-	-	-	-	-	-	-	-	-	-
Jul.	-	-	-	-	-	82	437	120	85	20	-	-	-	-	-	-	-	-	-	-	-	-	-	-	-	-	-
Aug.	-	-	-	-	-	34	440	188	80	2	-	-	-	-	-	-	-	-	-	-	-	-	-	-	-	-	-
Sep.	-	-	-	-	-	84	345	143	133	15	-	-	-	-	-	-	-	-	-	-		-	-	-	-	-	-
Oct.	-	-	-	-	-	82	424	158	72	7	-	-	-	-	-	-	-	-	-	-	-	-	-	-	-	-	1
Nov.	-	-	-	-	4	269	243	149	51	4	-	-	-	-	-	-	-	-	-	-	-	-		-	-	-	-
Dec.	-	-	-	25	227	223	129	103	34	3	-	-	-	-	-	-	-	-	-	-	-	-	-	-	-	-	-
Year	-	-	-	52	458	1500	3146	1937	1189	403	74	-	-	-	-	-	-	-	-	-	-		-	-	-	-	1

Table VIII-A - Frequency of the number of hours when temperature was within specified limits at 51 stations for the year 1958

Month	Temperature °C																									
	≤ 2.0	2.1-4.0	4.1-6.0	6.1-8.0	8.1-10.0	10.1-12.0	12.1-14.0	14.1-16.0	16.1-18.0	18.1-20.0	20.1-22.0	22.1-24.0	24.1-26.0	26.1-28.0	28.1-30.0	30.1-32.0	32.1-34.0	34.1-36.0	36.1-38.0	38.1-40.0	40.1-42.0	42.1-44.0	44.1-46.0	46.1-48.0	48.1-50.0	> 50.0	No record
													BARMUL													
Jan.	-	-	-	-	4	25	59	95	102	86	77	59	46	62	73	52	4	-	-	-	-	-	-	-	-	-	-
Feb.	-	-	-	-	-	18	36	44	33	40	83	95	57	65	65	68	57	10	-	-	-	-	-	-	-	-	1
Mar.	-	-	-	-	-	-	-	3	33	75	93	105	75	63	47	64	68	51	42	25	-	-	-	-	-	-	-
Apr.	-	-	-	-	-	-	-	-	-	-	1	24	61	106	107	92	81	55	61	88	38	6	-	-	-	-	-
May.	-	-	-	-	-	-	-	-	-	-	-	2	31	94	119	109	87	77	93	64	68	-	-	-	-	-	-
Jun.	-	-	-	-	-	-	-	-	-	-	-	-	23	94	128	125	103	67	44	44	52	21	12	-	-	-	7
Jul.	-	-	-	-	-	-	-	-	-	-	-	14	118	286	213	77	26	4	-	-	-	-	-	-	-	-	6
Aug.	-	-	-	-	-	-	-	-	-	-	-	-	132	347	155	79	28	-	-	-	-	-	-	-	-	-	3
Sep.	-	-	-	-	-	-	-	-	-	-	-	-	180	286	112	79	11	-	-	-	-	-	-	-	-	-	52
Oct.	-	-	-	-	-	-	-	-	-	7	33	63	316	158	88	68	11	-		-	-	-	-	-	-	-	-
Nov.	-	-	-	-	-	-	-	8	33	68	99	186	142	71	87	26		-	-	-	-	-	-	-	-	-	-
Dec.	-	-	-	-	1	19	57	102	141	111	75	55	70	89	24	-	-	-	-	-	-	-	-	-	-	-	-
Year	-	-	-	-	5	62	152	252	342	387	461	603	1251	1721	1218	839	476	264	240	221	158	27	12	-	-	-	69
													HIRAKUD													
Jan.	-	-	-	-	-	1	19	52	94	159	98	87	83	98	51	2	-	-	-	-	-	-	-		-	-	-
Feb.	-	-	-	-	-	-	6	23	44	64	127	105	95	75	82	42	9		-	-	-	-	-	-	-	-	-
Mar.	-	-	-	-	-	-	-	-	-	12	104	130	115	96	90	67	63	36	27	4	-	-	-	-	-	-	-
Apr.	-	-	-	-	-	-		-	-	-	-	-	26	80	131	127	86	88	78	82	22	-	-	-	-	-	-
May.	-	-	-	-	-	-	-	-	-	-	-	-	9	17	97	118	106	110	107	80	65	35	-	-	-	-	-
Jun.	-	-	-	-	-	-	-	-	-	-	-	-	14	86	66	76	121	111	73	57	60	44	12	-	-	-	-
Jul.	-	-	-	-	-	-	-	-	-	-	-	7	211	261	166	59	26	11	3		-	-	-	-	-	-	-
Aug.	-	-	-	-	-	-	-	-	-	-	-	2	101	276	197	134	33	1	-	-	-	-	-	-	-	-	-
Sep.	-	-	-	-	-	-	-	-	-	-	-	-	176	232	203	104	5	-	-	-	-	-	-	-		-	-
Oct.	-	-	-	-	-	-	-	-	-	1	19	44	190	237	160	81	12	-	-	-		-	-	-	-	-	-
Nov.	-	-	-	-	-	-	-	2	9	43	89	191	129	130	98	29	-		-	-	-	-	-	-	-	-	-
Dec.	-	-	-	-	-	-	14	61	127	140	108	87	124	83	-	-	-	-	-	-	-	-	-	-	-	-	-
Year	-	-	-	-	-	1	39	138	274	419	545	653	1273	1671	1341	839	461	357	288	223	147	79	12	-	-	-	-
													TEHRI													
Jan.*																											
Feb.*																											
Mar.*																											
Apr.*																											
May.*																											
Jun.	-	-	-	-	-	-	-	-	-	-	10	29	49	59	59	50	57	47	50	40	44	1	-	-		-	225
Jul.	-	-	-	-	-	-	-	-		-	5	80	183	157	109	86	51	20	5	-	-	-	-	-	-	-	38
Aug.	-		-	-	-	-	-	-	-	-	7	152	156	129	89	72	67	12	-	-	-	-	-	-	-	-	60
Sep.	-	-	-	-	-	-	-	-	-	25	79	131	124	89	74	61	67	13	-	-	-	-	-	-	-	-	57
Oct.	-	-	-	-	-	-	7	51	96	103	150	75	69	60	67	53	2	-	-		-	-	-	-	-	-	11
Nov.	-	-	2	34	45	72	110	103	85	50	52	64	53	34	12	3	-	-	-	-	-	-	-	-	-	-	1
Dec.		-	11	56	74	168	130	84	70	60	40	34	6	-	-	-	-	-	-	-	-	-	-	-	-	-	11
Year																											

* Data not available

Table VIII-A - Frequency of the number of hours when temperature was within specified limits at 51 stations for the year 1958

Month	Temperature °C																									
	≤ 2.0	2.1-4.0	4.1-6.0	6.1-8.0	8.1-10.0	10.1-12.0	12.1-14.0	14.1-16.0	16.1-18.0	18.1-20.0	20.1-22.0	22.1-24.0	24.1-26.0	26.1-28.0	28.1-30.0	30.1-32.0	32.1-34.0	34.1-36.0	36.1-38.0	38.1-40.0	40.1-42.0	42.1-44.0	44.1-46.0	46.1-48.0	48.1-50.0	> 50.0	No record
BARAHKSHETRA																										
Jan.	-	-	-	-	-	9	180	165	140	85	70	95	-	-	-	-	-	-	-	-	-	-	-	-	-	-
Feb.	-	-	-	-	-	27	121	139	105	71	78	65	36	23	-	-	-	-	-	-	-	-	-	-	-	7
Mar.	-	-	-	-	-	-	-	2	66	100	119	81	81	97	69	63	48	16	-	-	-	-	-	-	-	2
Apr.	-	-	-	-	-	-	-	-	-	-	15	62	131	123	120	105	67	71	22	2	-	-	-	-	-	2
May.	-	-	-	-	-	-	-	-	-	-	8	60	112	143	121	113	110	54	23	-	-	-	-	-	-	-
Jun.	-	-	-	-	-	-	-	-	-	-	-	1	98	226	162	98	54	48	32	1	-	-	-	-	-	-
Jul.	-	-	-	-	-	-	-	-	-	-	-	-	101	324	184	96	21	-	-	-	-	-	-	-	-	18
Aug.	-	-	-	-	-	-	-	-	-	-	-	30	384	201	104	23	2	-	-	-	-	-	-	-	-	-
Sep.	-	-	-	-	-	-	-	-	-	-	-	34	282	211	94	80	19	-	-	-	-	-	-	-	-	-
Oct.	-	-	-	-	-	-	-	-	-	10	88	237	173	85	119	27	-	-	-	-	-	-	-	-	-	5
Nov.	-	-	-	-	-	-	5	80	195	141	88	42	65	82	18	-	-	-	-	-	-	-	-	-	-	4
Dec.	-	-	-	-	-	15	134	110	184	120	79	68	27	7	-	-	-	-	-	-	-	-	-	-	-	-
Year	-	-	-	-	-	51	440	496	690	527	545	775	1490	1522	991	605	321	189	77	3	-	-	-	-	-	38
TAPLEJUNG																										
Jan.	-	9	63	198	188	134	101	40	2	-	-	-	-	-	-	-	-	-	-	-	-	-	-	-	-	-
Feb.	-	-	32	169	201	97	87	70	14	2	-	-	-	-	-	-	-	-	-	-	-	-	-	-	-	-
Mar.	-	-	-	17	54	136	150	115	109	85	72	13	-	-	-	-	-	-	-	-	-	-	-	-	-	3
Apr.	-	-	-	-	-	10	114	175	117	105	102	87	6	-	-	-	-	-	-	-	-	-	-	-	-	4
May.	-	-	-	-	-	2	97	103	147	125	116	93	51	8	-	-	-	-	-	-	-	-	-	-	-	2
Jun.	-	-	-	-	-	-	-	9	126	228	144	123	88	2	-	-	-	-	-	-	-	-	-	-	-	-
Jul.	-	-	-	-	-	-	-	-	37	315	173	146	72	1	-	-	-	-	-	-	-	-	-	-	-	-
Aug.	-	-	-	-	-	-	-	-	159	359	113	75	28	-	-	-	-	-	-	-	-	-	-	-	-	10
Sep.	-	-	-	-	-	-	-	-	160	277	126	103	39	3	-	-	-	-	-	-	-	-	-	-	-	12
Oct.	-	-	-	-	-	1	52	182	225	112	110	62	-	-	-	-	-	-	-	-	-	-	-	-	-	-
Nov.	-	-	-	3	54	206	172	113	89	70	13	-	-	-	-	-	-	-	-	-	-	-	-	-	-	-
Dec.	-	-	8	103	288	148	113	59	19	6	-	-	-	-	-	-	-	-	-	-	-	-	-	-	-	-
Year	-	9	103	480	785	734	886	875	1204	1684	969	702	284	14	-	-	-	-	-	-	-	-	-	-	-	31
GANGTOK																										
Jan.	-	3	93	261	246	91	36	12	-	-	-	-	-	-	-	-	-	-	-	-	-	-	-	-	-	-
Feb.	-	4	93	290	170	53	44	15	-	-	-	-	-	-	-	-	-	-	-	-	-	-	-	-	-	3
Mar.	-	-	-	3	71	132	82	53	42	32	1	-	-	-	-	-	-	-	-	-	-	-	-	-	-	328
Apr.*																										
May.*																										
Jun.*																										
Jul.*																										
Aug.*																										
Sep.	-	-	-	-	-	-	-	5	327	264	101	18	5	-	-	-	-	-	-	-	-	-	-	-	-	-
Oct.				-	-		73	315	188	108	46	14	-	-	-	-	-	-	-	-	-	-	-	-	-	-
Nov.	-			7	62	299	191	69	49	43	-	-	-	-	-	-	-	-	-	-	-	-	-	-	-	-
Dec.	-		6	205	284	153	52	22	14	-	-	-	-	-	-	-	-	-	-	-	-	-	-	-	-	7
Year																										

* Data not available

Table VIII - B - Frequency of days when Maximum Temperature was within specified limits at 51 stations for the year 1958

Month	Maximum Temperature °C														
	≤ 26.0	26.1-28.0	28.1-30.0	30.1-32.0	32.1-34.0	34.1-36.0	36.1-38.0	38.1-40.0	40.1-42.0	42.1-44.0	44.1-46.0	46.1-48.0	48.1-50.0	> 50.0	No record
PORT BLAIR															
Jan.	-	-	-	23	8	-	-	-	-	-	-	-	-	-	-
Feb.	-	-	-	15	13	-	-	-	-	-	-	-	-	-	-
Mar.	-	-	-	3	23	5	-	-	-	-	-	-	-	-	-
Apr.	-	-	-	-	16	14	-	-	-	-	-	-	-	-	-
May.	-	1	3	11	11	3	-	-	-	-	-	-	-	-	2
Jun.	-	2	18	10	-	-	-	-	-	-	-	-	-	-	-
Jul.	-	2	27	2	-	-	-	-	-	-	-	-	-	-	-
Aug.	-	4	26	1	-	-	-	-	-	-	-	-	-	-	-
Sep.	2	1	18	9	-	-	-	-	-	-	-	-	-	-	-
Oct.	-	-	17	14	-	-	-	-	-	-	-	-	-	-	-
Nov.	3	4	12	11	-	-	-	-	-	-	-	-	-	-	-
Dec.	-	-	27	4	-	-	-	-	-	-	-	-	-	-	-
Year	5	14	148	103	71	22	-	-	-	-	-	-	-	-	2
JORHAT															
Jan.	31	-	-	-	-	-	-	-	-	-	-	-	-	-	-
Feb.	24	4	-	-	-	-	-	-	-	-	-	-	-	-	-
Mar.	1	5	10	12	3	-	-	-	-	-	-	-	-	-	-
Apr.	2	8	8	3	7	2	-	-	-	-	-	-	-	-	-
May.	6	9	11	3	2	-	-	-	-	-	-	-	-	-	-
Jun.	-	1	4	6	8	11	-	-	-	-	-	-	-	-	-
Jul.	-	-	1	14	8	5	-	-	-	-	-	-	-	-	3
Aug.	2	4	2	13	9	-	-	-	-	-	-	-	-	-	1
Sep.*															
Oct.	3	2	10	6	-	-	-	-	-	-	-	-	-	-	10
Nov.	3	18	6	-	-	-	-	-	-	-	-	-	-	-	3
Dec.	26	4	-	-	-	-	-	-	-	-	-	-	-	-	1
Year															
GAUHATI (BHORJOR AERODROME)															
Jan.	27	4	-	-	-	-	-	-	-	-	-	-	-	-	-
Feb.	22	1	3	-	-	-	-	-	-	-	-	-	-	-	2
Mar.	1	2	3	6	9	10	-	-	-	-	-	-	-	-	-
Apr.	-	8	8	6	6	2	-	-	-	-	-	-	-	-	-
May.	1	4	7	12	4	1	-	-	-	-	-	-	-	-	2
Jun.	1	1	1	8	15	4	-	-	-	-	-	-	-	-	-
Jul.	-	-	-	11	18	2	-	-	-	-	-	-	-	-	-
Aug.	-	4	7	12	8	-	-	-	-	-	-	-	-	-	-
Sep.	-	1	4	8	15	2	-	-	-	-	-	-	-	-	-
Oct.	1	1	5	19	5	-	-	-	-	-	-	-	-	-	-
Nov.	2	13	11	2	-	-	-	-	-	-	-	-	-	-	2
Dec.	24	6	-	-	-	-	-	-	-	-	-	-	-	-	1
Year	79	45	49	84	80	21	-	-	-	-	-	-	-	-	7

Month	Maximum Temperature °C														
	≤ 26.0	26.1-28.0	28.1-30.0	30.1-32.0	32.1-34.0	34.1-36.0	36.1-38.0	38.1-40.0	40.1-42.0	42.1-44.0	44.1-46.0	46.1-48.0	48.1-50.0	> 50.0	No record
DIBRUGARH (MOHANBARI AERODROME)															
Jan.*															
Feb.*															
Mar.	4	7	10	6	4	-	-	-	-	-	-	-	-	-	-
Apr.	6	6	4	6	7	1	-	-	-	-	-	-	-	-	-
May.	13	6	3	3	2	-	-	-	-	-	-	-	-	-	4
Jun.	1	2	2	4	10	8	-	-	-	-	-	-	-	-	3
Jul.	-	1	6	14	6	4	-	-	-	-	-	-	-	-	-
Aug.	3	5	11	6	5	-	-	-	-	-	-	-	-	-	1
Sep.	2	2	4	5	7	8	-	-	-	-	-	-	-	-	2
Oct.	3	4	10	9	1	-	-	-	-	-	-	-	-	-	4
Nov.	5	15	8	2	-	-	-	-	-	-	-	-	-	-	-
Dec.	27	4	-	-	-	-	-	-	-	-	-	-	-	-	-
Year															
TEZPUR															
Jan.	31	-	-	-	-	-	-	-	-	-	-	-	-	-	-
Feb.	25	3	-	-	-	-	-	-	-	-	-	-	-	-	-
Mar.	1	4	4	11	8	1	-	-	-	-	-	-	-	-	2
Apr.	5	6	8	4	4	2	-	-	-	-	-	-	-	-	1
May.	8	9	10	3	1	-	-	-	-	-	-	-	-	-	-
Jun.	1	1	2	11	10	5	-	-	-	-	-	-	-	-	-
Jul.	-	-	3	12	15	1	-	-	-	-	-	-	-	-	-
Aug.	1	2	4	16	5	-	-	-	-	-	-	-	-	-	3
Sep.	2	-	3	7	10	5	-	-	-	-	-	-	-	-	3
Oct.	2	1	7	18	2	-	-	-	-	-	-	-	-	-	1
Nov.	6	18	3	2	-	-	-	-	-	-	-	-	-	-	1
Dec.	27	4	-	-	-	-	-	-	-	-	-	-	-	-	-
Year	109	48	44	84	55	14	-	-	-	-	-	-	-	-	11
AGARTALA															
Jan.	7	19	4	-	-	-	-	-	-	-	-	-	-	-	1
Feb.	5	11	9	2	-	-	-	-	-	-	-	-	-	-	1
Mar.	-	1	4	4	5	10	5	1	-	-	-	-	-	-	1
Apr.	1	1	2	5	9	7	4	1	-	-	-	-	-	-	-
May.	-	2	-	4	12	7	-	-	-	-	-	-	-	-	6
Jun.	-	1	2	4	7	8	-	-	-	-	-	-	-	-	8
Jul.	-	-	2	15	8	1	-	-	-	-	-	-	-	-	5
Aug.	-	3	10	11	6	-	-	-	-	-	-	-	-	-	1
Sep.	-	-	4	13	12	-	-	-	-	-	-	-	-	-	1
Oct.	-	4	7	16	3	-	-	-	-	-	-	-	-	-	1
Nov.	-	8	17	5	-	-	-	-	-	-	-	-	-	-	-
Dec.	20	6	5	-	-	-	-	-	-	-	-	-	-	-	-
Year	33	56	66	79	62	33	9	2	-	-	-	-	-	-	25

* Data not available.

Month	Maximum Temperature °C														
	≤ 26.0	26.1-28.0	28.1-30.0	30.1-32.0	32.1-34.0	34.1-36.0	36.1-38.0	38.1-40.0	40.1-42.0	42.1-44.0	44.1-46.0	46.1-48.0	48.1-50.0	> 50.0	No record
DUM DUM															
Jan.	6	9	11	5	-	-	-	-	-	-	-	-	-	-	-
Feb.	2	4	9	12	1	-	-	-	-	-	-	-	-	-	-
Mar.	-	-	1	5	3	9	10	2	1	-	-	-	-	-	-
Apr.	-	-	-	-	6	10	7	7	-	-	-	-	-	-	-
May.	-	-	1	1	7	12	1	7	2	-	-	-	-	-	-
Jun.	-	-	1	3	3	6	10	5	1	-	-	-	-	-	1
Jul.	-	-	9	10	10	2	-	-	-	-	-	-	-	-	-
Aug.	-	1	3	16	10	-	-	-	-	-	-	-	-	-	1
Sep.	-	1	4	14	10	1	-	-	-	-	-	-	-	-	-
Oct.	1	-	4	12	13	-	-	-	-	-	-	-	-	-	1
Nov.	-	4	18	8	-	-	-	-	-	-	-	-	-	-	-
Dec.	7	10	8	-	-	-	-	-	-	-	-	-	-	-	6
Year	16	29	69	86	63	40	28	21	4	-	-	-	-	-	9
BARRACKPORE															
Jan.	5	10	12	4	-	-	-	-	-	-	-	-	-	-	-
Feb.	4	4	7	8	3	1	-	-	-	-	-	-	-	-	1
Mar.	-	-	1	6	4	6	8	6	-	-	-	-	-	-	-
Apr.	-	-	-	-	4	3	13	9	1	-	-	-	-	-	-
May.	-	-	1	1	2	13	4	5	2	3	-	-	-	-	-
Jun.	-	-	2	-	4	6	11	5	1	1	-	-	-	-	-
Jul.	-	-	4	14	8	4	-	-	-	-	-	-	-	-	1
Aug.	-	-	2	13	16	-	-	-	-	-	-	-	-	-	-
Sep.	-	-	2	13	14	1	-	-	-	-	-	-	-	-	-
Oct.	-	-	3	18	10	-	-	-	-	-	-	-	-	-	-
Nov.	-	5	17	8	-	-	-	-	-	-	-	-	-	-	-
Dec.	10	15	6	-	-	-	-	-	-	-	-	-	-	-	-
Year	19	34	57	85	65	34	36	25	4	4	-	-	-	-	2
JHARSUGUDA															
Jan.	1	6	17	6	-	-	-	-	-	-	-	-	-	-	1
Feb.	2	3	10	9	4	-	-	-	-	-	-	-	-	-	-
Mar.	1	1	7	1	7	7	2	3	-	-	-	-	-	-	2
Apr.	-	-	-	-	-	-	5	12	5	-	-	-	-	-	8
May.	-	-	-	-	1	1	-	6	8	11	-	-	-	-	4
Jun.	-	-	-	1	4	5	-	3	2	11	3	-	-	-	1
Jul.	-	8	9	4	5	1	-	-	-	-	-	-	-	-	4
Aug.	-	1	8	14	8	-	-	-	-	-	-	-	-	-	-
Sep.	-	2	11	8	4	-	-	-	-	-	-	-	-	-	5
Oct.	-	2	12	4	2	-	-	-	-	-	-	-	-	-	11
Nov.	-	9	15	5	-	-	-	-	-	-	-	-	-	-	-
Dec.	1	19	11	-	-	-	-	-	-	-	-	-	-	-	-
Year	5	51	101	52	35	14	7	24	15	22	3	-	-	-	36

Month	Maximum Temperature °C														
	≤ 26.0	26.1-28.0	28.1-30.0	30.1-32.0	32.1-34.0	34.1-36.0	36.1-38.0	38.1-40.0	40.1-42.0	42.1-44.0	44.1-46.0	46.1-48.0	48.1-50.0	> 50.0	No record
CALCUTTA															
Jan.	5	9	11	5	-	-	-	-	-	-	-	-	-	-	1
Feb.	1	4	9	12	1	-	-	-	-	-	-	-	-	-	1
Mar.	-	-	1	4	5	5	12	4	-	-	-	-	-	-	-
Apr.	-	-	-	-	3	10	7	10	-	-	-	-	-	-	-
May.	-	-	1	1	4	13	4	6	-	2	-	-	-	-	-
Jun.	-	-	1	1	6	5	8	8	1	-	-	-	-	-	-
Jul.	-	-	6	11	11	3	-	-	-	-	-	-	-	-	-
Aug.	-	1	2	13	14	1	-	-	-	-	-	-	-	-	-
Sep.	-	-	1	11	13	3	-	-	-	-	-	-	-	-	2
Oct.	-	-	3	15	12	1	-	-	-	-	-	-	-	-	-
Nov.	-	6	13	10	1	-	-	-	-	-	-	-	-	-	-
Dec.	8	15	8	-	-	-	-	-	-	-	-	-	-	-	-
Year	14	35	56	83	70	41	31	28	1	2	-	-	-	-	4
SAUGOR ISLAND															
Jan.*															
Feb.*															
Mar.	-	6	5	13	2	5	-	-	-	-	-	-	-	-	-
Apr.	-	-	-	25	3	-	-	1	-	-	-	-	-	-	1
May.	-	1	1	12	15	-	-	-	-	-	-	-	-	-	2
Jun.	-	-	-	7	22	1	-	-	-	-	-	-	-	-	-
Jul.	-	-	17	14	-	-	-	-	-	-	-	-	-	-	-
Aug.	-	-	17	14	-	-	-	-	-	-	-	-	-	-	-
Sep.	-	1	16	12	1	-	-	-	-	-	-	-	-	-	-
Oct.	-	2	14	13	2	-	-	-	-	-	-	-	-	-	-
Nov.	-	18	11	-	-	-	-	-	-	-	-	-	-	-	1
Dec.	13	17	-	-	-	-	-	-	-	-	-	-	-	-	1
Year															
JAMSHEDPUR															
Jan.	5	11	12	2	-	-	-	-	-	-	-	-	-	-	1
Feb.	4	7	8	8	1	-	-	-	-	-	-	-	-	-	-
Mar.	-	-	5	4	5	7	5	3	-	-	-	-	-	-	2
Apr.	-	-	-	-	-	2	7	9	12	-	-	-	-	-	-
May.	-	-	-	-	-	-	5	2	13	8	3	-	-	-	-
Jun.	-	-	-	-	2	5	4	3	10	2	4	-	-	-	-
Jul.	-	1	5	10	6	6	1	-	-	-	-	-	-	-	2
Aug.	-	-	1	18	10	2	-	-	-	-	-	-	-	-	-
Sep.	1	2	5	11	10	1	-	-	-	-	-	-	-	-	-
Oct.	-	-	7	18	6	-	-	-	-	-	-	-	-	-	-
Nov.	1	11	14	4	-	-	-	-	-	-	-	-	-	-	-
Dec.	7	24	-	-	-	-	-	-	-	-	-	-	-	-	-
Year	18	56	57	75	40	23	22	17	35	10	7	-	-	-	5

* Data not available.

Table VIII - B - Frequency of days when Maximum Temperature was within specified limits at 51 stations for the year 1958

Maximum Temperature °C														
≤ 26.0	26.1-28.0	28.1-30.0	30.1-32.0	32.1-34.0	34.1-36.0	36.1-38.0	38.1-40.0	40.1-42.0	42.1-44.0	44.1-46.0	46.1-48.0	48.1-50.0	> 50.0	No record
						GAYA								
20	8	3	-	-	-	-	-	-	-	-	-	-	-	-
6	7	9	5	1	-	-	-	-	-	-	-	-	-	-
-	1	2	4	4	7	6	7	-	-	-	-	-	-	-
-	-	-	-	-	1	3	4	15	3	-	-	-	-	4
-	-	-	-	-	-	-	2	4	9	12	1	-	-	3
-	-	-	-	1	2	4	2	4	5	9	2	-	-	1
-	-	2	9	5	3	5	5	1	-	-	-	-	-	1
-	3	4	8	12	4	-	-	-	-	-	-	-	-	-
-	1	4	17	8	-	-	-	-	-	-	-	-	-	-
-	-	8	19	4	-	-	-	-	-	-	-	-	-	-
2	13	10	5	-	-	-	-	-	-	-	-	-	-	-
17	13	-	-	-	-	-	-	-	-	-	-	-	-	1
45	46	42	67	35	17	18	20	24	17	21	3	-	-	10
						LUCKNOW (AMAUSI AERODROME)								
25	6	-	-	-	-	-	-	-	-	-	-	-	-	-
9	13	4	2	-	-	-	-	-	-	-	-	-	-	-
-	3	2	4	4	6	9	-	-	-	-	-	-	-	3
-	-	-	-	-	3	5	10	11	-	-	-	-	-	1
-	-	-	-	-	-	-	4	8	12	3	-	-	-	4
-	-	-	1	-	1	2	3	3	4	4	-	-	-	12
-	-	4	7	8	5	5	1	-	-	-	-	-	-	1
-	4	5	11	9	2	-	-	-	-	-	-	-	-	-
-	1	1	9	16	-	-	-	-	-	-	-	-	-	3
-	1	3	19	6	-	-	-	-	-	-	-	-	-	2
3	7	12	3	-	-	-	-	-	-	-	-	-	-	5
25	6	-	-	-	-	-	-	-	-	-	-	-	-	-
62	41	31	56	43	17	21	18	22	16	7	-	-	-	31
						AMRITSAR								
31	-	-	-	-	-	-	-	-	-	-	-	-	-	-
27	1	-	-	-	-	-	-	-	-	-	-	-	-	-
5	5	6	7	5	3	-	-	-	-	-	-	-	-	-
1	-	1	-	5	2	9	6	4	2	-	-	-	-	-
-	-	-	1	1	2	7	17	3	-	-	-	-	-	-
-	-	-	-	-	1	2	3	10	6	1	-	-	-	7
*														
*														
4	2	-	1	2	8	-	-	-	-	-	-	-	-	13
-	3	7	13	5	1	-	-	-	-	-	-	-	-	2
18	4	7	-	-	-	-	-	-	-	-	-	-	-	1
31	-	-	-	-	-	-	-	-	-	-	-	-	-	-

Month	Maximum Temperature °C														
	≤ 26.0	26.1-28.0	28.1-30.0	30.1-32.0	32.1-34.0	34.1-36.0	36.1-38.0	38.1-40.0	40.1-42.0	42.1-44.0	44.1-46.0	46.1-48.0	48.1-50.0	> 50.0	No record
						ALLAHABAD (BAMRAULI)									
Jan.	19	9	3	-	-	-	-	-	-	-	-	-	-	-	-
Feb.	4	8	10	5	1	-	-	-	-	-	-	-	-	-	-
Mar.	-	1	4	4	4	7	6	5	-	-	-	-	-	-	-
Apr.	-	-	-	-	-	-	2	8	14	6	-	-	-	-	-
May.	-	-	-	-	-	-	-	-	3	15	9	4	-	-	-
Jun.	-	-	-	-	-	2	2	3	3	5	13	1	-	-	1
Jul.	-	2	2	5	7	4	5	4	2	-	-	-	-	-	-
Aug.	-	1	5	7	13	5	-	-	-	-	-	-	-	-	-
Sep.	-	-	1	9	19	-	-	-	-	-	-	-	-	-	1
Oct.	-	1	3	16	10	1	-	-	-	-	-	-	-	-	-
Nov.	1	7	13	6	3	-	-	-	-	-	-	-	-	-	-
Dec	17	13	1	-	-	-	-	-	-	-	-	-	-	-	-
Year	41	42	42	52	57	19	15	20	22	26	22	5	-	-	2
						NEW DELHI									
Jan.	31	-	-	-	-	-	-	-	-	-	-	-	-	-	-
Feb.	23	3	2	-	-	-	-	-	-	-	-	-	-	-	-
Mar.	4	4	3	3	7	10	-	-	-	-	-	-	-	-	-
Apr.	-	-	-	1	-	5	9	12	1	1	-	-	-	-	1
May.	-	-	-	-	-	1	3	13	13	1	-	-	-	-	-
Jun.	-	-	-	-	-	3	1	6	11	8	1	-	-	-	-
Jul.	-	2	2	5	8	7	5	1	-	-	-	-	-	-	-
Aug.	-	2	2	6	8	9	4	-	-	-	-	-	-	-	-
Sep.	1	1	2	5	20	-	-	-	-	-	-	-	-	-	-
Oct.	1	1	7	13	9	-	-	-	-	-	-	-	-	-	-
Nov.	8	10	11	1	-	-	-	-	-	-	-	-	-	-	-
Dec.	28	3	-	-	-	-	-	-	-	-	-	-	-	-	-
Year	96	26	29	35	52	35	23	32	25	10	1	-	-	-	1
						PATHANKOT									
Jan.	31	-	-	-	-	-	-	-	-	-	-	-	-	-	-
Feb.	28	-	-	-	-	-	-	-	-	-	-	-	-	-	-
Mar.	8	5	4	5	8	1	-	--	-	-	-	-	-	-	-
Apr.	-	1	2	2	4	3	8	6	4	-	-	-	-	-	-
May.	-	-	-	-	1	4	3	18	4	-	-	-	-	-	1
Jun.	-	-	-	-	1	-	5	1	8	10	5	-	-	-	-
Jul.	-	1	3	4	10	7	4	2	-	-	-	-	-	-	-
Aug.	-	-	4	7	11	9	-	-	-	-	-	-	-	-	-
Sep.	5	4	3	5	11	1	-	-	-	-	-	-	-	-	-
Oct.	1	-	15	14	-	-	-	-	-	-	-	-	-	-	-
Nov.	21	5	3	-	-	-	-	--	-	--	-	-	-	-	-
Dec	31	-	-	-	-	-	-	-	-	-	-	-	-	-	-
Year	125	17	35	38	46	25	20	27	16	10	5	-	-	-	1

* Data not available.

Table VIII - B - Frequency of days when Maximum Temperature was within specified limits at 51 stations for the year 1958

Month	Maximum Temperature °C														
	≤ 26.0	26.1-28.0	28.1-30.0	30.1-32.0	32.1-34.0	34.1-36.0	36.1-38.0	38.1-40.0	40.1-42.0	42.1-44.0	44.1-46.0	46.1-48.0	48.1-50.0	> 50.0	No record
SRINAGAR															
Jan.	27	-	-	-	-	-	-	-	-	-	-	-	-	-	4
Feb.	27	-	-	-	-	-	-	-	-	-	-	-	-	-	1
Mar.	31	-	-	-	-	-	-	-	-	-	-	-	-	-	-
Apr.	28	1	-	-	-	-	-	-	-	-	-	-	-	-	1
May.	31	-	-	-	-	-	-	-	-	-	-	-	-	-	-
Jun.	11	7	5	4	3	-	-	-	-	-	-	-	-	-	-
Jul.	2	4	3	8	9	5	-	-	-	-	-	-	-	-	-
Aug.	6	8	9	6	1	1	-	-	-	-	-	-	-	-	-
Sep.	14	8	6	1	1	-	-	-	-	-	-	-	-	-	-
Oct.	29	-	-	-	-	-	-	-	-	-	-	-	-	-	2
Nov.	25	-	-	-	-	-	-	-	-	-	-	-	-	-	5
Dec.	27	-	-	-	-	-	-	-	-	-	-	-	-	-	4
Year	258	28	23	19	14	6	-	-	-	-	-	-	-	-	17
BARMER															
Jan.	23	5	3	-	-	-	-	-	-	-	-	-	-	-	-
Feb.	3	8	13	3	1	-	-	-	-	-	-	-	-	-	-
Mar.	-	2	2	2	2	8	8	7	-	-	-	-	-	-	-
Apr.	-	-	-	-	-	3	2	7	8	5	2	3	-	-	-
May.	-	-	-	-	-	-	-	2	9	9	4	7	-	-	-
Jun.	-	-	-	-	-	-	-	2	17	8	3	-	-	-	-
Jul.	-	-	1	3	5	6	6	9	1	-	-	-	-	-	-
Aug.	-	-	1	-	1	11	13	2	3	-	-	-	-	-	-
Sep.	-	3	6	5	11	3	-	1	1	-	-	-	-	-	-
Oct.	-	-	-	-	7	22	2	-	-	-	-	-	-	-	-
Nov.	4	3	6	4	12	1	-	-	-	-	-	-	-	-	-
Dec.	16	7	4	4	-	-	-	-	-	-	-	-	-	-	-
Year	46	28	36	21	39	54	31	30	39	22	9	10	-	-	-
BHOPAL (BAIRAGARH)															
Jan.	9	9	13	-	-	-	-	-	-	-	-	-	-	-	-
Feb.	-	5	16	7	-	-	-	-	-	-	-	-	-	-	-
Mar.	-	-	4	3	8	8	7	1	-	-	-	-	-	-	-
Apr.	-	-	-	-	-	1	8	15	3	3	-	-	-	-	-
May.	-	-	-	-	-	1	1	5	11	9	2	-	-	-	1
Jun.	-	-	-	-	3	2	6	6	6	7	-	-	-	-	-
Jul.	6	6	5	5	3	3	1	-	-	-	-	-	-	-	2
Aug.	-	2	14	9	2	-	-	-	-	-	-	-	-	-	4
Sep.	3	3	21	3	-	-	-	-	-	-	-	-	-	-	-
Oct.	-	1	19	11	-	-	-	-	-	-	-	-	-	-	-
Nov.	2	18	9	1	-	-	-	-	-	-	-	-	-	-	-
Dec.	19	12	-	-	-	-	-	-	-	-	-	-	-	-	-
Year	39	56	101	39	16	15	23	28	20	19	2	-	-	-	7

Month	Maximum Temperature °C														
	≤ 26.0	26.1-28.0	28.1-30.0	30.1-32.0	32.1-34.0	34.1-36.0	36.1-38.0	38.1-40.0	40.1-42.0	42.1-44.0	44.1-46.0	46.1-48.0	48.1-50.0	> 50.0	No record
JODHPUR															
Jan.	9	10	7	5	-	-	-	-	-	-	-	-	-	-	-
Feb.	-	8	10	7	3	-	-	-	-	-	-	-	-	-	-
Mar.	1	1	1	2	3	5	9	5	3	-	-	-	-	-	1
Apr.	-	-	-	-	-	1	3	6	9	6	2	3	-	-	-
May.	-	-	-	-	-	-	1	-	13	8	8	1	-	-	-
Jun.	-	-	-	-	-	-	-	8	12	7	3	-	-	-	-
Jul.	-	-	-	6	9	9	3	4	-	-	-	-	-	-	-
Aug.	-	-	1	-	2	6	12	9	1	-	-	-	-	-	-
Sep.	-	-	7	10	9	4	-	-	-	-	-	-	-	-	-
Oct.	-	-	-	1	8	21	1	-	-	-	-	-	-	-	-
Nov.	2	2	5	2	15	3	-	-	-	-	-	-	-	-	1
Dec.	13	7	7	4	-	-	-	-	-	-	-	-	-	-	-
Year	25	28	38	37	49	49	29	32	38	21	13	4	-	-	2
JAIPUR															
Jan.	18	10	2	-	-	-	-	-	-	-	-	-	-	-	1
Feb.	5	12	10	1	-	-	-	-	-	-	-	-	-	-	-
Mar.	2	2	1	2	8	3	13	-	-	-	-	-	-	-	-
Apr.	-	-	-	-	1	1	6	12	4	4	2	-	-	-	-
May.	-	-	-	-	-	-	1	7	16	7	-	-	-	-	-
Jun.	-	-	-	-	-	-	3	3	13	9	2	-	-	-	-
Jul.	1	4	3	9	8	1	2	3	-	-	-	-	-	-	-
Aug.	-	1	2	7	13	4	4	-	-	-	-	-	-	-	-
Sep.	-	1	12	13	4	-	-	-	-	-	-	-	-	-	-
Oct.	-	-	-	7	17	7	-	-	-	-	-	-	-	-	-
Nov.	1	6	9	9	5	-	-	-	-	-	-	-	-	-	-
Dec.	16	12	3	-	-	-	-	-	-	-	-	-	-	-	-
Year	43	48	42	48	56	16	29	25	33	20	4	-	-	-	1
JAGDALPUR															
Jan.	1	5	20	5	-	-	-	-	-	-	-	-	-	-	-
Feb.	-	-	3	17	8	-	-	-	-	-	-	-	-	-	-
Mar.	-	-	-	3	5	17	6	-	-	-	-	-	-	-	-
Apr.	-	-	-	1	-	7	17	5	-	-	-	-	-	-	-
May.	-	-	-	1	-	7	13	9	1	-	-	-	-	-	-
Jun.	-	-	3	6	2	1	3	7	8	-	-	-	-	-	-
Jul.	10	5	13	2	-	-	-	-	-	-	-	-	-	-	1
Aug.	5	7	6	11	2	-	-	-	-	-	-	-	-	-	-
Sep.	3	7	14	6	-	-	-	-	-	-	-	-	-	-	-
Oct.	4	5	16	6	-	-	-	-	-	-	-	-	-	-	-
Nov.	5	13	11	1	-	-	-	-	-	-	-	-	-	-	-
Dec.	3	27	1	-	-	-	-	-	-	-	-	-	-	-	-
Year	31	69	87	59	17	32	39	21	9	-	-	-	-	-	1

Table VIII - B - Frequency of days when Maximum Temperature was within specified limits at 51 stations for the year 1958

Month	Maximum Temperature °C														
	≤ 26.0	26.1-28.0	28.1-30.0	30.1-32.0	32.1-34.0	34.1-36.0	36.1-38.0	38.1-40.0	40.1-42.0	42.1-44.0	44.1-46.0	46.1-48.0	48.1-50.0	> 50.0	No record
AHMEDABAD															
Jan.	-	-	15	13	3	-	-	-	-	-	-	-	-	-	-
Feb.	-	-	3	16	8	1	-	-	-	-	-	-	-	-	-
Mar.	-	-	-	3	3	2	13	8	2	-	-	-	-	-	-
Apr.	-	-	-	-	-	-	5	11	8	3	3	-	-	-	-
May.	-	-	-	-	-	-	-	5	10	15	1	-	-	-	-
Jun.	-	-	1	2	1	3	2	7	8	6	-	-	-	-	-
Jul.	-	2	2	11	9	6	1	-	-	-	-	-	-	-	-
Aug.	-	-	1	6	18	5	-	-	-	-	-	-	-	-	1
Sep.	-	3	6	18	2	-	1	-	-	-	-	-	-	-	-
Oct.	-	-	1	6	19	5	-	-	-	-	-	-	-	-	-
Nov.	-	-	-	6	24	-	-	-	-	-	-	-	-	-	-
Dec.	3	2	6	17	3	-	-	-	-	-	-	-	-	-	-
Year	3	7	35	98	90	22	22	31	28	24	4	-	-	-	1
VERAVAL															
Jan.	3	7	11	9	1	-	-	-	-	-	-	-	-	-	-
Feb.	4	11	5	5	3	-	-	-	-	-	-	-	-	-	-
Mar.	-	9	5	9	4	2	2	-	-	-	-	-	-	-	-
Apr.	-	2	18	6	2	2	-	-	-	-	-	-	-	-	-
May.	-	-	4	25	1	1	-	-	-	-	-	-	-	-	-
Jun.	-	-	5	22	3	-	-	-	-	-	-	-	-	-	-
Jul.	-	2	27	2	-	-	-	-	-	-	-	-	-	-	-
Aug.	-	4	20	7	-	-	-	-	-	-	-	-	-	-	-
Sep.	-	8	22	-	-	-	-	-	-	-	-	-	-	-	-
Oct.	-	2	8	12	5	4	-	-	-	-	-	-	-	-	-
Nov.	-	-	11	10	7	2	-	-	-	-	-	-	-	-	-
Dec.	2	11	10	8	-	-	-	-	-	-	-	-	-	-	-
Year	9	56	146	115	26	11	2	-	-	-	-	-	-	-	-
BOMBAY (SANTACRUZ AERODROME)															
Jan.	-	3	3	8	9	8	-	-	-	-	-	-	-	-	-
Feb.	-	6	12	4	3	1	2	-	-	-	-	-	-	-	-
Mar.	-	-	9	5	9	1	5	2	-	-	-	-	-	-	-
Apr.	-	-	-	9	16	3	2	-	-	-	-	-	-	-	-
May.	-	-	-	4	25	1	1	-	-	-	-	-	-	-	-
Jun.	-	3	6	2	15	4	-	-	-	-	-	-	-	-	-
Jul.	-	7	19	5	-	-	-	-	-	-	-	-	-	-	-
Aug.	4	7	20	-	-	-	-	-	-	-	-	-	-	-	-
Sep.	-	7	22	1	-	-	-	-	-	-	-	-	-	-	-
Oct.	-	-	9	9	12	1	-	-	-	-	-	-	-	-	-
Nov.	-	-	2	8	17	3	-	-	-	-	-	-	-	-	-
Dec.	-	1	4	8	17	1	-	-	-	-	-	-	-	-	-
Year	4	34	106	63	123	23	10	2	-	-	-	-	-	-	-

Month	Maximum Temperature °C														
	≤ 26.0	26.1-28.0	28.1-30.0	30.1-32.0	32.1-34.0	34.1-36.0	36.1-38.0	38.1-40.0	40.1-42.0	42.1-44.0	44.1-46.0	46.1-48.0	48.1-50.0	> 50.0	No record
BARODA															
Jan.	-	-	2	16	8	5	-	-	-	-	-	-	-	-	-
Feb.	-	-	-	5	17	5	1	-	-	-	-	-	-	-	-
Mar.	-	-	-	-	5	3	7	10	5	1	-	-	-	-	-
Apr.	-	-	-	-	-	-	3	11	9	4	3	-	-	-	-
May.	-	-	-	-	-	-	-	5	9	14	3	-	-	-	-
Jun.	-	-	1	-	3	6	1	8	11	-	-	-	-	-	-
Jul.	-	1	-	13	11	3	2	-	-	-	-	-	-	-	1
Aug.	-	-	3	7	14	7	-	-	-	-	-	-	-	-	-
Sep.	2	1	4	21	2	-	-	-	-	-	-	-	-	-	-
Oct.	-	-	-	1	14	16	-	-	-	-	-	-	-	-	-
Nov.	-	-	1	6	13	10	-	-	-	-	-	-	-	-	-
Dec.	-	2	5	10	12	1	-	-	-	-	-	-	-	-	-
Year	2	4	17	79	99	56	14	34	34	19	6	-	-	-	1
BOMBAY (COLABA)															
Jan.	-	5	7	8	7	4	-	-	-	-	-	-	-	-	-
Feb.	-	4	19	2	1	1	1	-	-	-	-	-	-	-	-
Mar.	-	-	8	8	8	4	1	1	1	-	-	-	-	-	-
Apr.	-	-	-	6	21	2	-	-	-	-	-	-	-	-	1
May.	-	-	-	-	21	10	-	-	-	-	-	-	-	-	-
Jun.	-	2	6	4	6	11	-	-	-	-	-	-	-	-	1
Jul.	-	7	12	11	-	-	-	-	-	-	-	-	-	-	1
Aug.	1	9	13	8	-	-	-	-	-	-	-	-	-	-	-
Sep.	-	4	9	17	-	-	-	-	-	-	-	-	-	-	-
Oct.	-	-	1	21	6	3	-	-	-	-	-	-	-	-	-
Nov.	-	-	1	8	8	13	-	-	-	-	-	-	-	-	-
Dec.	-	2	4	12	10	3	-	-	-	-	-	-	-	-	-
Year	1	33	80	105	88	51	2	1	1	-	-	-	-	-	3
VENGURLA															
Jan.	-	-	2	10	15	4	-	-	-	-	-	-	-	-	-
Feb.	-	-	14	10	4	-	-	-	-	-	-	-	-	-	-
Mar.	-	-	3	20	4	2	2	-	-	-	-	-	-	-	-
Apr.	-	-	-	9	17	4	-	-	-	-	-	-	-	-	-
May.	-	-	-	3	27	1	-	-	-	-	-	-	-	-	-
Jun.	-	4	8	4	14	-	-	-	-	-	-	-	-	-	-
Jul.	-	4	26	1	-	-	-	-	-	-	-	-	-	-	-
Aug.	7	13	11	-	-	-	-	-	-	-	-	-	-	-	-
Sep.	2	4	21	3	-	-	-	-	-	-	-	-	-	-	-
Oct.	-	1	13	10	5	2	-	-	-	-	-	-	-	-	-
Nov.	-	-	-	8	18	4	-	-	-	-	-	-	-	-	-
Dec.	-	-	3	10	16	2	-	-	-	-	-	-	-	-	-
Year	9	26	101	88	120	19	2	-	-	-	-	-	-	-	-

Month	Maximum Temperature °C														
	≤ 26.0	26.1-28.0	28.1-30.0	30.1-32.0	32.1-34.0	34.1-36.0	36.1-38.0	38.1-40.0	40.1-42.0	42.1-44.0	44.1-46.0	46.1-48.0	48.1-50.0	> 50.0	No record
AURANGABAD (CHIKALTHANA AERODROME)															
Jan.	2	4	17	8	-	-	-	-	-	-	-	-	-	-	-
Feb.	-	-	1	20	7	-	-	-	-	-	-	-	-	-	-
Mar.	-	-	-	4	4	11	9	3	-	-	-	-	-	-	-
Apr.	-	-	-	-	-	2	12	12	2	2	-	-	-	-	-
May.	-	-	-	-	2	1	3	11	12	2	-	-	-	-	-
Jun.	-	-	1	1	7	1	8	4	7	1	-	-	-	-	-
Jul.	2	10	6	10	3	-	-	-	-	-	-	-	-	-	-
Aug.	3	8	10	8	2	-	-	-	-	-	-	-	-	-	-
Sep.	2	3	18	7	-	-	-	-	-	-	-	-	-	-	-
Oct.	-	1	5	17	8	-	-	-	-	-	-	-	-	-	-
Nov.	1	4	19	6	-	-	-	-	-	-	-	-	-	-	-
Dec.	5	20	6	-	-	-	-	-	-	-	-	-	-	-	-
Year	15	50	83	81	33	15	32	30	21	5	-	-	-	-	-
NAGPUR															
Jan.	2	6	11	10	-	-	-	-	-	-	-	-	-	-	2
Feb.	-	1	1	14	11	1	-	-	-	-	-	-	-	-	-
Mar.	-	-	-	3	8	8	7	5	-	-	-	-	-	-	-
Apr.	-	-	-	-	-	1	8	9	6	5	-	-	-	-	1
May.	-	-	-	-	-	-	2	1	7	14	7	-	-	-	-
Jun.	-	-	-	-	2	6	3	2	5	10	2	-	-	-	-
Jul.	2	5	9	7	6	2	-	-	-	-	-	-	-	-	-
Aug.	-	3	10	14	4	-	-	-	-	-	-	-	-	-	-
Sep.	-	4	9	17	-	-	-	-	-	-	-	-	-	-	-
Oct.	-	3	9	17	2	-	-	-	-	-	-	-	-	-	-
Nov.	-	6	18	6	-	-	-	-	-	-	-	-	-	-	-
Dec.	10	19	2	-	-	-	-	-	-	-	-	-	-	-	-
Year	14	47	69	88	33	18	20	17	18	29	9	-	-	-	3
HYDERABAD (BEGUMPET AERODROME)															
Jan.	-	15	13	2	-	-	-	-	-	-	-	-	-	-	-
Feb.	-	-	3	17	6	-	-	-	-	-	-	-	-	-	2
Mar.	-	-	1	5	12	8	1	-	-	-	-	-	-	-	4
Apr.	-	-	-	1	3	10	10	4	-	-	-	-	-	-	2
May.	-	-	-	-	-	7	8	14	2	-	-	-	-	-	-
Jun.	-	-	-	3	4	6	3	9	5	-	-	-	-	-	-
Jul.	7	7	11	5	-	-	-	-	-	-	-	-	-	-	1
Aug.	6	9	12	1	-	-	-	-	-	-	-	-	-	-	3
Sep.	-	6	23	-	-	-	-	-	-	-	-	-	-	-	1
Oct.	1	3	20	5	-	-	-	-	-	-	-	-	-	-	2
Nov.	4	3	15	-	-	-	-	-	-	-	-	-	-	-	3
Dec.	6	22	1	-	-	-	-	-	-	-	-	-	-	-	2
Year	24	71	99	39	25	31	22	27	7	-	-	-	-	-	20

Month	Maximum Temperature °C														
	≤ 26.0	26.1-28.0	28.1-30.0	30.1-32.0	32.1-34.0	34.1-36.0	36.1-38.0	38.1-40.0	40.1-42.0	42.1-44.0	44.1-46.0	46.1-48.0	48.1-50.0	> 50.0	No record
POONA															
Jan.	-	3	3	18	7	-	-	-	-	-	-	-	-	-	-
Feb.	-	-	-	8	14	5	1	-	-	-	-	-	-	-	-
Mar.	-	-	1	2	2	10	13	2	1	-	-	-	-	-	-
Apr.	-	-	-	-	1	2	10	11	5	1	-	-	-	-	-
May.	-	-	-	-	1	2	17	7	4	-	-	-	-	-	-
Jun.	1	3	7	-	1	4	14	-	-	-	-	-	-	-	-
Jul.	9	10	12	-	-	-	-	-	-	-	-	-	-	-	-
Aug.	3	11	14	3	-	-	-	-	-	-	-	-	-	-	-
Sep.	1	9	10	10	-	-	-	-	-	-	-	-	-	-	-
Oct.	-	2	3	9	16	1	-	-	-	-	-	-	-	-	-
Nov.	-	2	3	17	8	-	-	-	-	-	-	-	-	-	-
Dec.	-	2	16	13	-	-	-	-	-	-	-	-	-	-	-
Year	14	42	69	80	50	24	55	20	10	1	-	-	-	-	-
VISAKHAPATNAM															
Jan.	-	1	18	11	1	-	-	-	-	-	-	-	-	-	-
Feb.	-	-	2	18	8	-	-	-	-	-	-	-	-	-	-
Mar.	-	-	-	3	11	9	8	-	-	-	-	-	-	-	-
Apr.	-	-	-	-	1	18	11	-	-	-	-	-	-	-	-
May.	-	-	-	-	-	5	18	5	3	-	-	-	-	-	-
Jun.	-	-	1	2	2	7	8	7	2	1	-	-	-	-	-
Jul.	-	1	3	7	9	11	-	-	-	-	-	-	-	-	-
Aug.	-	-	5	6	18	2	-	-	-	-	-	-	-	-	-
Sep.	-	1	7	3	13	5	-	-	-	-	-	-	-	-	1
Oct.	-	1	4	13	5	-	-	-	-	-	-	-	-	-	8
Nov.	-	2	17	10	1	-	-	-	-	-	-	-	-	-	-
Dec.	-	5	24	2	-	-	-	-	-	-	-	-	-	-	-
Year	-	11	81	75	69	57	45	12	5	1	-	-	-	-	9
TIRUCHIRAPALLI															
Jan.	-	4	14	9	3	-	-	-	-	-	-	-	-	-	1
Feb.	-	-	1	10	10	6	-	-	-	-	-	-	-	-	1
Mar.	-	-	-	1	8	16	4	-	-	-	-	-	-	-	2
Apr.	-	-	-	2	1	10	15	1	-	-	-	-	-	-	1
May.	-	1	-	1	4	17	6	-	-	-	-	-	-	-	2
Jun.	-	-	-	-	-	9	16	5	-	-	-	-	-	-	-
Jul.	-	-	-	-	3	8	20	-	-	-	-	-	-	-	-
Aug.	-	-	1	3	15	10	1	-	-	-	-	-	-	-	-
Sep.	-	-	-	-	17	11	2	-	-	-	-	-	-	-	-
Oct.	-	6	1	12	12	-	-	-	-	-	-	-	-	-	-
Nov.	2	1	5	20	2	-	-	-	-	-	-	-	-	-	-
Dec.	1	2	22	6	-	-	-	-	-	-	-	-	-	-	-
Year	3	14	44	64	76	87	64	6	-	-	-	-	-	-	7

Table VIII - B - Frequency of days when Maximum Temperature was within specified limits at 51 stations for the year 1958

Month	Maximum Temperature °C														
	≤ 26.0	26.1-28.0	28.1-30.0	30.1-32.0	32.1-34.0	34.1-36.0	36.1-38.0	38.1-40.0	40.1-42.0	42.1-44.0	44.1-46.0	46.1-48.0	48.1-50.0	> 50.0	No record
MADRAS															
Jan.	-	5	22	4	-	-	-	-	-	-	-	-	-	-	-
Feb.	-	1	7	12	8	-	-	-	-	-	-	-	-	-	-
Mar.	-	-	-	8	18	4	1	-	-	-	-	-	-	-	-
Apr.	-	-	-	1	9	19	1	-	-	-	-	-	-	-	-
May.	-	1	1	-	1	17	7	4	-	-	-	-	-	-	-
Jun.	-	-	-	1	1	1	11	7	8	-	-	-	-	-	1
Jul.	-	-	2	1	3	12	13	-	-	-	-	-	-	-	-
Aug.	-	2	3	8	12	6	-	-	-	-	-	-	-	-	-
Sep.	-	-	1	2	9	17	1	-	-	-	-	-	-	-	-
Oct.	2	2	7	10	9	-	-	-	-	-	-	-	-	-	1
Nov.	1	6	18	3	-	-	-	-	-	-	-	-	-	-	2
Dec.	-	21	7	-	-	-	-	-	-	-	-	-	-	-	3
Year	3	38	58	50	70	75	34	11	8	-	-	-	-	-	7
MANGALORE															
Jan.	-	1	12	12	6	-	-	-	-	-	-	-	-	-	-
Feb.	-	-	20	8	-	-	-	-	-	-	-	-	-	-	-
Mar.	-	-	9	19	1	1	1	-	-	-	-	-	-	-	-
Apr.	-	-	3	19	8	-	-	-	-	-	-	-	-	-	-
May.	-	-	12	16	2	-	-	-	-	-	-	-	-	-	1
Jun.	3	8	6	9	-	-	-	-	-	-	-	-	-	-	4
Jul.	1	11	17	2	-	-	-	-	-	-	-	-	-	-	-
Aug.	6	16	8	1	-	-	-	-	-	-	-	-	-	-	-
Sep.	-	14	14	-	-	-	-	-	-	-	-	-	-	-	2
Oct.	-	14	15	-	-	-	-	-	-	-	-	-	-	-	2
Nov.	-	2	15	12	-	-	-	-	-	-	-	-	-	-	1
Dec.	-	-	3	18	9	-	-	-	-	-	-	-	-	-	1
Year	10	66	134	116	26	1	1	-	-	-	-	-	-	-	11
BANGALORE (AERODROME)															
Jan.	5	12	12	2	-	-	-	-	-	-	-	-	-	-	-
Feb.	-	-	10	18	-	-	-	-	-	-	-	-	-	-	-
Mar.	-	-	2	9	16	4	-	-	-	-	-	-	-	-	-
Apr.	-	-	-	4	17	8	1	-	-	-	-	-	-	-	-
May.	-	-	5	16	10	-	-	-	-	-	-	-	-	-	-
Jun.	3	4	8	9	6	-	-	-	-	-	-	-	-	-	-
Jul.	8	12	11	-	-	-	-	-	-	-	-	-	-	-	-
Aug.	7	17	7	-	-	-	-	-	-	-	-	-	-	-	-
Sep.	6	10	14	-	-	-	-	-	-	-	-	-	-	-	-
Oct.	6	11	8	6	-	-	-	-	-	-	-	-	-	-	-
Nov.	5	7	16	2	-	-	-	-	-	-	-	-	-	-	-
Dec.	7	19	5	-	-	-	-	-	-	-	-	-	-	-	-
Year	47	92	98	66	49	12	1	-	-	-	-	-	-	-	-

Month	Maximum Temperature °C														
	≤ 26.0	26.1-28.0	28.1-30.0	30.1-32.0	32.1-34.0	34.1-36.0	36.1-38.0	38.1-40.0	40.1-42.0	42.1-44.0	44.1-46.0	46.1-48.0	48.1-50.0	> 50.0	No record
MADRAS (NUNGAMBAKKAM)															
Jan.	-	7	22	2	-	-	-	-	-	-	-	-	-	-	-
Feb.	-	1	11	13	3	-	-	-	-	-	-	-	-	-	-
Mar.	-	-	-	19	10	2	-	-	-	-	-	-	-	-	-
Apr.	-	-	-	1	26	3	-	-	-	-	-	-	-	-	-
May.	-	1	1	1	9	11	6	2	-	-	-	-	-	-	-
Jun.	-	-	-	1	1	1	10	10	7	-	-	-	-	-	-
Jul.	-	-	3	-	5	7	15	1	-	-	-	-	-	-	-
Aug.	-	1	3	9	11	7	-	-	-	-	-	-	-	-	-
Sep.	-	-	1	2	6	19	2	-	-	-	-	-	-	-	-
Oct.	2	2	5	12	10	-	-	-	-	-	-	-	-	-	-
Nov.	3	3	20	4	-	-	-	-	-	-	-	-	-	-	-
Dec.	1	17	13	-	-	-	-	-	-	-	-	-	-	-	-
Year	6	32	79	64	81	50	33	13	7	-	-	-	-	-	-
BANGALORE (CENTRAL OBSERVATORY)															
Jan.	9	14	8	-	-	-	-	-	-	-	-	-	-	-	-
Feb.	1	1	13	12	1	-	-	-	-	-	-	-	-	-	-
Mar.	-	-	5	10	15	1	-	-	-	-	-	-	-	-	-
Apr.	-	-	2	11	16	1	-	-	-	-	-	-	-	-	-
May.	-	2	8	15	5	-	-	-	-	-	-	-	-	-	1
Jun.	5	9	3	13	-	-	-	-	-	-	-	-	-	-	-
Jul.	13	14	4	-	-	-	-	-	-	-	-	-	-	-	-
Aug.	14	16	1	-	-	-	-	-	-	-	-	-	-	-	-
Sep.	6	21	3	-	-	-	-	-	-	-	-	-	-	-	-
Oct.	9	15	6	1	-	-	-	-	-	-	-	-	-	-	-
Nov.	7	20	3	-	-	-	-	-	-	-	-	-	-	-	-
Dec.	28	3	-	-	-	-	-	-	-	-	-	-	-	-	-
Year	92	115	56	62	37	2	-	-	-	-	-	-	-	-	1
TRIVANDRUM															
Jan.	-	-	10	18	3	-	-	-	-	-	-	-	-	-	-
Feb.	-	-	9	13	6	-	-	-	-	-	-	-	-	-	-
Mar.	-	-	-	15	16	-	-	-	-	-	-	-	-	-	-
Apr.	-	-	3	17	10	-	-	-	-	-	-	-	-	-	-
May.	-	2	15	14	-	-	-	-	-	-	-	-	-	-	-
Jun.	1	8	18	3	-	-	-	-	-	-	-	-	-	-	-
Jul.	1	10	20	-	-	-	-	-	-	-	-	-	-	-	-
Aug.	5	24	2	-	-	-	-	-	-	-	-	-	-	-	-
Sep.	-	1	17	12	-	-	-	-	-	-	-	-	-	-	-
Oct.	-	6	20	5	-	-	-	-	-	-	-	-	-	-	-
Nov.	1	3	20	6	-	-	-	-	-	-	-	-	-	-	-
Dec.	-	-	11	16	4	-	-	-	-	-	-	-	-	-	-
Year	8	54	145	119	39	-	-	-	-	-	-	-	-	-	-

Table VIII - B - Frequency of days when Maximum Temperature was within specified limits at 51 stations for the year 1958

Month	Maximum Temperature °C														
	≤ 26.0	26.1-28.0	28.1-30.0	30.1-32.0	32.1-34.0	34.1-36.0	36.1-38.0	38.1-40.0	40.1-42.0	42.1-44.0	44.1-46.0	46.1-48.0	48.1-50.0	> 50.0	No record
SHILLONG															
Jan.	29	-	-	-	-	-	-	-	-	-	-	-	-	-	2
Feb.	28	-	-	-	-	-	-	-	-	-	-	-	-	-	-
Mar.	31	-	-	-	-	-	-	-	-	-	-	-	-	-	-
Apr.	30	-	-	-	-	-	-	-	-	-	-	-	-	-	-
May.	30	1	-	-	-	-	-	-	-	-	-	-	-	-	-
Jun.	30	-	-	-	-	-	-	-	-	-	-	-	-	-	-
Jul.	31	-	-	-	-	-	-	-	-	-	-	-	-	-	-
Aug.	30	1	-	-	-	-	-	-	-	-	-	-	-	-	-
Sep.	29	1	-	-	-	-	-	-	-	-	-	-	-	-	-
Oct.	31	-	-	-	-	-	-	-	-	-	-	-	-	-	-
Nov.	30	-	-	-	-	-	-	-	-	-	-	-	-	-	-
Dec.	31	-	-	-	-	-	-	-	-	-	-	-	-	-	-
Year	360	3	-	-	-	-	-	-	-	-	-	-	-	-	2
KODAIKANAL															
Jan.	31	-	-	-	-	-	-	-	-	-	-	-	-	-	-
Feb.	28	-	-	-	-	-	-	-	-	-	-	-	-	-	-
Mar.	31	-	-	-	-	-	-	-	-	-	-	-	-	-	-
Apr.	30	-	-	-	-	-	-	-	-	-	-	-	-	-	-
May.	31	-	-	-	-	-	-	-	-	-	-	-	-	-	-
Jun.	30	-	-	-	-	-	-	-	-	-	-	-	-	-	-
Jul.	31	-	-	-	-	-	-	-	-	-	-	-	-	-	-
Aug.	31	-	-	-	-	-	-	-	-	-	-	-	-	-	-
Sep.	30	-	-	-	-	-	-	-	-	-	-	-	-	-	-
Oct.	31	-	-	-	-	-	-	-	-	-	-	-	-	-	-
Nov.	30	-	-	-	-	-	-	-	-	-	-	-	-	-	-
Dec.	31	-	-	-	-	-	-	-	-	-	-	-	-	-	-
Year	365	-	-	-	-	-	-	-	-	-	-	-	-	-	-
HIRAKUD															
Jan.	4	6	18	3	-	-	-	-	-	-	-	-	-	-	-
Feb.	2	3	9	11	3	-	-	-	-	-	-	-	-	-	-
Mar.	1	1	5	4	7	5	6	2	-	-	-	-	-	-	-
Apr.	-	-	-	-	-	1	5	17	6	1	-	-	-	-	-
May.	-	-	-	-	-	1	2	10	7	11	-	-	-	-	-
Jun.	-	-	-	2	1	6	2	1	4	10	3	1	-	-	-
Jul.	2	5	12	5	4	2	1	-	-	-	-	-	-	-	-
Aug.	-	-	4	13	13	1	-	-	-	-	-	-	-	-	-
Sep.	-	-	7	20	3	-	-	-	-	-	-	-	-	-	-
Oct.	-	1	5	22	3	-	-	-	-	-	-	-	-	-	-
Nov.	-	7	13	10	-	-	-	-	-	-	-	-	-	-	-
Dec.	5	25	1	-	-	-	-	-	-	-	-	-	-	-	-
Year	14	48	74	90	34	16	16	30	17	22	3	1	-	-	-

Month	Maximum Temperature °C														
	≤ 26.0	26.1-28.0	28.1-30.0	30.1-32.0	32.1-34.0	34.1-36.0	36.1-38.0	38.1-40.0	40.1-42.0	42.1-44.0	44.1-46.0	46.1-48.0	48.1-50.0	> 50.0	No record
KATMANDU															
Jan.	31	-	-	-	-	-	-	-	-	-	-	-	-	-	-
Feb.	28	-	-	-	-	-	-	-	-	-	-	-	-	-	-
Mar.	23	6	2	-	-	-	-	-	-	-	-	-	-	-	-
Apr.	1	8	10	11	-	-	-	-	-	-	-	-	-	-	-
May.	1	3	11	6	7	3	-	-	-	-	-	-	-	-	-
Jun.	1	3	13	2	7	4	-	-	-	-	-	-	-	-	-
Jul.	4	12	15	-	-	-	-	-	-	-	-	-	-	-	-
Aug.	9	15	7	-	-	-	-	-	-	-	-	-	-	-	-
Sep.	4	15	11	-	-	-	-	-	-	-	-	-	-	-	-
Oct.	15	16	-	-	-	-	-	-	-	-	-	-	-	-	-
Nov.	30	-	-	-	-	-	-	-	-	-	-	-	-	-	-
Dec.	31	-	-	-	-	-	-	-	-	-	-	-	-	-	-
Year	178	78	69	19	14	7	-	-	-	-	-	-	-	-	-
BARAMUL															
Jan.	-	1	8	19	3	-	-	-	-	-	-	-	-	-	-
Feb.	1	-	1	8	14	4	-	-	-	-	-	-	-	-	-
Mar.	-	-	-	3	7	7	8	6	-	-	-	-	-	-	-
Apr.	-	-	-	-	1	1	-	15	11	2	-	-	-	-	-
May.	-	-	-	-	1	1	3	13	10	3	-	-	-	-	-
Jun.	-	-	-	2	2	5	3	1	7	7	3	-	-	-	-
Jul.	2	2	7	12	6	2	-	-	-	-	-	-	-	-	-
Aug.	-	-	11	11	9	-	-	-	-	-	-	-	-	-	-
Sep.	-	5	1	15	6	-	-	-	-	-	-	-	-	-	3
Oct.	-	3	8	14	6	-	-	-	-	-	-	-	-	-	-
Nov.	4	2	10	14	-	-	-	-	-	-	-	-	-	-	-
Dec.	2	12	17	-	-	-	-	-	-	-	-	-	-	-	-
Year	9	25	63	98	55	20	14	35	28	12	3	-	-	-	3
TEHRI															
Jan.*															
Feb.*															
Mar.*															
Apr.*															
May.*															
Jun.	-	-	-	-	-	1	5	4	7	4	-	-	-	-	9
Jul.	1	2	1	10	10	3	4	-	-	-	-	-	-	-	-
Aug.	2	2	-	4	13	5	-	-	-	-	-	-	-	-	5
Sep.	4	1	2	2	11	7	1	-	-	-	-	-	-	-	2
Oct.	3	-	5	22	1	-	-	-	-	-	-	-	-	-	-
Nov.	12	13	4	1	-	-	-	-	-	-	-	-	-	-	-
Dec.	31	-	-	-	-	-	-	-	-	-	-	-	-	-	-
Year															

* Data not available.

Table VIII - B - Frequency of days when Maximum Temperature was within specified limits at 51 stations for the year 1958

Month	Maximum Temperature °C														
	≤ 26.0	26.1-28.0	28.1-30.0	30.1-32.0	32.1-34.0	34.1-36.0	36.1-38.0	38.1-40.0	40.1-42.0	42.1-44.0	44.1-46.0	46.1-48.0	48.1-50.0	> 50.0	No record
BARAKSHETRA															
Jan.	31	-	-	-	-	-	-	-	-	-	-	-	-	-	-
Feb.	21	7	-	-	-	-	-	-	-	-	-	-	-	-	-
Mar.	-	2	6	9	8	6	-	-	-	-	-	-	-	-	-
Apr.	-	1	-	5	6	11	6	1	-	-	-	-	-	-	-
May.	-	-	1	4	9	8	8	1	-	-	-	-	-	-	-
Jun.	-	-	2	10	3	7	6	2	-	-	-	-	-	-	-
Jul.	-	-	3	18	9	-	-	-	-	-	-	-	-	-	-
Aug.	2	4	14	9	2	-	-	-	-	-	-	-	-	-	-
Sep.	1	1	8	11	9	-	-	-	-	-	-	-	-	-	-
Oct.	1	2	16	12	-	-	-	-	-	-	-	-	-	-	-
Nov.	3	18	9	-	-	-	-	-	-	-	-	-	-	-	-
Dec.	27	4	-	-	-	-	-	-	-	-	-	-	-	-	-
Year	86	39	59	78	46	32	20	4	-	-	-	-	-	-	-
GANGTOK															
Jan.	31	-	-	-	-	-	-	-	-	-	-	-	-	-	-
Feb.	27	-	-	-	-	-	-	-	-	-	-	-	-	-	1
Mar.	17	-	-	-	-	-	-	-	-	-	-	-	-	-	14
Apr.*															
May.*															
Jun.*															
Jul.*															
Aug.*															
Sep.	30	-	-	-	-	-	-	-	-	-	-	-	-	-	-
Oct.	31	-	-	-	-	-	-	-	-	-	-	-	-	-	-
Nov.	30	-	-	-	-	-	-	-	-	-	-	-	-	-	-
Dec.	31	-	-	-	-	-	-	-	-	-	-	-	-	-	-
Year															

Month	Maximum Temperature °C														
	≤ 26.0	26.1-28.0	28.1-30.0	30.1-32.0	32.1-34.0	34.1-36.0	36.1-38.0	38.1-40.0	40.1-42.0	42.1-44.0	44.1-46.0	46.1-48.0	48.1-50.0	> 50.0	No record
TAPLEJUNG															
Jan.	31	-	-	-	-	-	-	-	-	-	-	-	-	-	-
Feb.	29	-	-	-	-	-	-	-	-	-	-	-	-	-	-
Mar.	31	-	-	-	-	-	-	-	-	-	-	-	-	-	-
Apr.	29	-	-	-	-	-	-	-	-	-	-	-	-	-	1
May.	27	4	-	-	-	-	-	-	-	-	-	-	-	-	-
Jun.	25	5	-	-	-	-	-	-	-	-	-	-	-	-	-
Jul.	29	2	-	-	-	-	-	-	-	-	-	-	-	-	-
Aug.	28	1	-	-	-	-	-	-	-	-	-	-	-	-	1
Sep.	27	2	-	-	-	-	-	-	-	-	-	-	-	-	1
Oct.	31	-	-	-	-	-	-	-	-	-	-	-	-	-	-
Nov.	30	-	-	-	-	-	-	-	-	-	-	-	-	-	-
Dec.	31	-	-	-	-	-	-	-	-	-	-	-	-	-	-
Year	348	14	-	-	-	-	-	-	-	-	-	-	-	-	3

* Data not available.

Table VIII-C - Frequency of days when Minimum Temperature was within specified limits at 51 stations for the year 1958

Month	Minimum Temperature °C																	
	≤ 2.0	2.1-4.0	4.1-6.0	6.1-8.0	8.1-10.0	10.1-12.0	12.1-14.0	14.1-16.0	16.1-18.0	18.1-20.0	20.1-22.0	22.1-24.0	24.1-26.0	26.1-28.0	28.1-30.0	30.1-32.0	> 32.0	No record
PORT BLAIR																		
Jan.	-	-	-	-	-	-	-	-	-	1	8	8	13	1	-	-	-	-
Feb.	-	-	-	-	-	-	-	-	-	2	12	9	4	1	-	-	-	-
Mar.	-	-	-	-	-	-	-	-	-	-	4	17	9	1	-	-	-	-
Apr.	-	-	-	-	-	-	-	-	-	-	-	4	17	6	3	-	-	-
May.	-	-	-	-	-	-	-	-	-	-	-	5	20	4	-	-	-	2
Jun.	-	-	-	-	-	-	-	-	-	-	1	13	14	2	-	-	-	-
Jul.	-	-	-	-	-	-	-	-	-	-	1	15	14	1	-	-	-	-
Aug.	-	-	-	-	-	-	-	-	-	-	-	13	15	3	-	-	-	-
Sep.	-	-	-	-	-	-	-	-	-	-	-	15	15	-	-	-	-	-
Oct.	-	-	-	-	-	-	-	-	-	-	-	17	14	-	-	-	-	-
Nov.	-	-	-	-	-	-	-	-	-	-	3	18	9	-	-	-	-	-
Dec.	-	-	-	-	-	-	-	-	-	5	7	7	12	-	-	-	-	-
Year	-	-	-	-	-	-	-	-	-	8	36	141	156	19	3	-	-	2
JORHAT																		
Jan.	-	-	-	-	2	12	4	10	3	-	-	-	-	-	-	-	-	-
Feb.	-	-	-	-	-	2	7	11	7	1	-	-	-	-	-	-	-	-
Mar.	-	-	-	-	-	-	5	15	6	4	1	-	-	-	-	-	-	-
Apr.	-	-	-	-	-	-	-	-	1	14	10	4	1	-	-	-	-	-
May.	-	-	-	-	-	-	-	-	-	1	14	13	3	-	-	-	-	-
Jun.	-	-	-	-	-	-	-	-	-	-	-	-	9	21	-	-	-	-
Jul.	-	-	-	-	-	-	-	-	-	-	-	1	15	13	1	-	-	1
Aug.	-	-	-	-	-	-	-	-	-	-	-	2	24	5	-	-	-	-
Sep.*																		
Oct.	-	-	-	-	-	-	-	-	-	-	3	14	5	-	-	-	-	9
Nov.	-	-	-	-	-	-	6	6	8	10	-	-	-	-	-	-	-	-
Dec.	-	-	-	-	-	11	10	7	3	-	-	-	-	-	-	-	-	-
Year																		
GAUHATI (BHORJOR AERODROME)																		
Jan.$	-	-	-	-	5	14	6	4	1	-	-	-	-	-	-	-	-	1
Feb.	-	-	-	1	6	7	3	6	5	-	-	-	-	-	-	-	-	-
Mar.	-	-	-	-	-	-	5	16	4	6	-	-	-	-	-	-	-	-
Apr.$	-	-	-	-	-	-	-	-	-	5	13	9	2	-	-	-	-	1
May.	-	-	-	-	-	-	-	-	-	-	11	11	9	-	-	-	-	-
Jun.	-	-	-	-	-	-	-	-	-	-	1	3	11	15	-	-	-	-
Jul.	-	-	-	-	-	-	-	-	-	-	-	-	5	26	-	-	-	-
Aug.	-	-	-	-	-	-	-	-	-	-	-	-	17	14	-	-	-	-
Sep.	-	-	-	-	-	-	-	-	-	-	-	-	21	9	-	-	-	-
Oct.	-	-	-	-	-	-	-	-	-	1	4	8	18	-	-	-	-	-
Nov.$	-	-	-	-	-	-	-	12	7	8	2	-	-	-	-	-	-	1
Dec.	-	-	-	-	2	7	5	12	5	-	-	-	-	-	-	-	-	-
Year	-	-	-	1	13	28	19	50	22	20	31	31	83	64	-	-	-	3

Month	Minimum Temperature °C																	
	≤ 2.0	2.1-4.0	4.1-6.0	6.1-8.0	8.1-10.0	10.1-12.0	12.1-14.0	14.1-16.0	16.1-18.0	18.1-20.0	20.1-22.0	22.1-24.0	24.1-26.0	26.1-28.0	28.1-30.0	30.1-32.0	> 32.0	No record
DIBRUGARH (MOHANBARI AERODROME)																		
Jan.*																		
Feb.*																		
Mar.	-	-	-	-	-	-	7	8	14	2	-	-	-	-	-	-	-	-
Apr.	-	-	-	-	-	-	-	-	2	15	10	1	1	-	-	-	-	-
May.	-	-	-	-	-	-	-	-	-	13	8	6	1	-	-	-	-	3
Jun.	-	-	-	-	-	-	-	-	-	-	-	7	18	3	-	-	-	2
Jul.	-	-	-	-	-	-	-	-	-	-	-	3	22	6	-	-	-	-
Aug.	-	-	-	-	-	-	-	-	-	-	1	9	21	-	-	-	-	-
Sep.	-	-	-	-	-	-	-	-	-	-	1	5	21	3	-	-	-	-
Oct.	-	-	-	-	-	-	-	-	-	1	11	14	1	-	-	-	-	4
Nov.	-	-	-	-	-	4	9	7	5	5	-	-	-	-	-	-	-	-
Dec.	-	-	-	-	12	4	11	4	-	-	-	-	-	-	-	-	-	-
Year																		
TEZPUR																		
Jan.	-	-	-	-	-	4	15	10	-	-	-	-	-	-	-	-	-	2
Feb.	-	-	-	-	-	2	7	14	5	-	-	-	-	-	-	-	-	-
Mar.	-	-	-	-	-	-	-	1	9	14	6	-	-	-	-	-	-	1
Apr.	-	-	-	-	-	-	-	-	-	5	13	10	-	-	-	-	-	2
May.	-	-	-	-	-	-	-	-	-	1	13	13	4	-	-	-	-	-
Jun.	-	-	-	-	-	-	-	-	-	-	-	1	17	11	1	-	-	-
Jul.	-	-	-	-	-	-	-	-	-	-	-	-	11	17	2	-	-	1
Aug.	-	-	-	-	-	-	-	-	-	-	-	1	17	11	-	-	-	2
Sep.	-	-	-	-	-	-	-	-	-	-	-	1	11	16	1	-	-	1
Oct.	-	-	-	-	-	-	-	-	-	1	3	16	11	-	-	-	-	-
Nov.	-	-	-	-	-	-	-	9	10	9	2	-	-	-	-	-	-	-
Dec.	-	-	-	-	-	8	8	10	5	-	-	-	-	-	-	-	-	-
Year	-	-	-	-	-	14	30	44	29	30	37	42	71	55	4	-	-	9
AGARTALA																		
Jan.	-	-	-	-	3	6	9	9	-	1	-	-	-	-	-	-	-	3
Feb.	-	-	-	-	4	5	4	3	5	6	1	-	-	-	-	-	-	-
Mar.	-	-	-	-	-	-	-	3	10	10	6	2	-	-	-	-	-	-
Apr.	-	-	-	-	-	-	-	-	-	2	10	10	8	-	-	-	-	-
May.	-	-	-	-	-	-	-	-	-	1	3	7	5	8	6	1	-	-
Jun.	-	-	-	-	-	-	-	-	-	-	-	1	6	9	6	-	-	8
Jul.	-	-	-	-	-	-	-	-	-	-	-	-	12	19	-	-	-	-
Aug.	-	-	-	-	-	-	-	-	-	-	-	1	16	14	-	-	-	-
Sep.	-	-	-	-	-	-	-	-	-	-	-	1	16	13	-	-	-	-
Oct.	-	-	-	-	-	-	-	-	-	-	3	5	20	3	-	-	-	-
Nov.	-	-	-	-	-	-	-	1	9	10	7	2	-	-	-	-	-	1
Dec.	-	-	-	-	1	2	5	6	4	6	-	-	-	-	-	-	-	7
Year	-	-	-	-	8	13	18	22	28	36	30	29	83	66	12	1	-	19

* Data not available. $ Break in record.

Table VIII-C - Frequency of days when Minimum Temperature was within specified limits at 51 stations for the year 1958

Month	Minimum Temperature °C																	
	≤ 2.0	2.1-4.0	4.1-6.0	6.1-8.0	8.1-10.0	10.1-12.0	12.1-14.0	14.1-16.0	16.1-18.0	18.1-20.0	20.1-22.0	22.1-24.0	24.1-26.0	26.1-28.0	28.1-30.0	30.1-32.0	> 32.0	No record
DUM DUM																		
Jan.	-	-	-	-	1	4	9	6	9	2	-	-	-	-	-	-	-	-
Feb.	-	-	-	-	-	4	6	3	2	8	4	1	-	-	-	-	-	-
Mar.	-	-	-	-	-	-	-	3	3	8	7	5	4	-	-	-	-	-
Apr.	-	-	-	-	-	-	-	-	-	-	1	3	16	9	1	-	-	-
May.	-	-	-	-	-	-	-	-	-	-	-	1	7	14	9	-	-	-
Jun.	-	-	-	-	-	-	-	-	-	-	-	-	3	12	11	-	-	4
Jul.	-	-	-	-	-	-	-	-	-	-	-	-	1	29	1	-	-	-
Aug.	-	-	-	-	-	-	-	-	-	-	-	1	3	25	1	-	-	1
Sep.	-	-	-	-	-	-	-	-	-	-	-	-	10	19	1	-	-	-
Oct.	-	-	-	-	-	-	-	-	-	1	3	5	14	7	1	-	-	-
Nov.	-	-	-	-	-	-	-	-	9	4	10	6	-	-	-	-	-	1
Dec.	-	-	-	-	1	6	6	1	10	1	-	-	-	-	-	-	-	6
Year	-	-	-	-	2	14	21	13	33	24	25	23	58	115	25	-	-	12
BARRACKPORE																		
Jan.	-	-	-	-	1	7	10	8	3	2	-	-	-	-	-	-	-	-
Feb.	-	-	-	1	1	5	1	3	5	5	2	2	-	-	-	-	-	3
Mar.	-	-	-	-	-	-	1	4	2	11	7	4	2	-	-	-	-	-
Apr.	-	-	-	-	-	-	-	-	-	-	3	7	13	7	-	-	-	-
May.	-	-	-	-	-	-	-	-	-	-	-	6	4	10	11	-	-	-
Jun.	-	-	-	-	-	-	-	-	-	-	-	1	6	15	8	-	-	-
Jul.	-	-	-	-	-	-	-	-	-	-	-	-	11	19	-	-	-	1
Aug.	-	-	-	-	-	-	-	-	-	-	-	1	12	18	-	-	-	-
Sep.	-	-	-	-	-	-	-	-	-	-	-	-	20	10	-	-	-	-
Oct.	-	-	-	-	-	-	-	-	-	2	3	3	19	4	-	-	-	-
Nov.	-	-	-	-	-	-	-	1	12	4	9	4	-	-	-	-	-	-
Dec.	-	-	-	-	2	7	5	5	12	-	-	-	-	-	-	-	-	-
Year	-	-	-	1	4	19	17	21	34	24	24	28	87	83	19	-	-	4
JHARSUGUDA																		
Jan.	-	-	-	-	-	10	5	12	3	1	-	-	-	-	-	-	-	-
Feb.	-	-	-	-	-	1	10	4	8	4	1	-	-	-	-	-	-	-
Mar.	-	-	-	-	-	-	-	-	7	10	8	3	1	-	-	-	-	2
Apr.	-	-	-	-	-	-	-	-	-	1	-	8	8	5	-	-	-	8
May.	-	-	-	-	-	-	-	-	-	-	-	1	2	5	13	6	-	4
Jun.	-	-	-	-	-	-	-	-	-	-	-	1	6	5	5	8	5	-
Jul.	-	-	-	-	-	-	-	-	-	-	-	7	14	6	-	-	-	4
Aug.	-	-	-	-	-	-	-	-	-	-	-	3	18	10	-	-	-	-
Sep.	-	-	-	-	-	-	-	-	-	-	-	5	18	2	-	-	-	5
Oct.	-	-	-	-	-	-	-	-	1	1	4	10	9	-	-	-	-	6
Nov.	-	-	-	-	-	-	2	4	5	7	8	2	-	-		-	-	2
Dec.	-	-	-	-	1	6	9	12	2	-	-	-	-	-	-	-	-	1
Year	-	-	-	-	1	17	26	32	25	24	21	40	76	33	18	14	5	32

Month	Minimum Temperature °C																	
	≤ 2.0	2.1-4.0	4.1-6.0	6.1-8.0	8.1-10.0	10.1-12.0	12.1-14.0	14.1-16.0	16.1-18.0	18.1-20.0	20.1-22.0	22.1-24.0	24.1-26.0	26.1-28.0	28.1-30.0	30.1-32.0	> 32.0	No record
CALCUTTA																		
Jan.	-	-	-	-	-	-	4	7	13	4	3	-	-	-	-	-	-	-
Feb.	-	-	-	-	-	-	3	5	4	5	7	4	-	-	-	-	-	-
Mar.	-	-	-	-	-	-	-	-	-	3	7	9	10	1	-	-	-	1
Apr.	-	-	-	-	-	-	-	-	-	-	-	2	10	18	-	-		-
May.	-	-	-	-	-	-	-	-	-	-	-	1	5	7	16	-	-	1
Jun.	-	-	-	-	-	-	-	-	-	-	-	-	2	16	11	1	-	-
Jul.	-	-	-	-	-	-	-	-	-	-	-	-	4	21	2	-	-	4
Aug.	-	-	-	-	-	-	-	-	-	-	-		8	21	1	-	-	1
Sep.	-	-	-	-	-	-	-	-	-	-	-	-	8	19	2	-	-	1
Oct.	-	-	-	-	-	-	-	-	-	-	4	1	5	21	-	-	-	-
Nov.	-	-	-	-	-	-	-	-	1	9	8	9	1	-	-	-	-	2
Dec.	-	-	-	-	-	1	3	9	5	13	-	-	-	-	-	-	-	-
Year	-	-	-			1	10	21	23	34	29	26	54	124	32	1	-	10
SAUGOR ISLAND																		
Jan.*																		
Feb.*																		
Mar.	-	-	-	-	-	-	-	-	-	1	5	5	7	12	1	-	-	-
Apr.	-	-	-	-	-	-	-	-	-	-	-	3	-	7	20	-	-	-
May.	-	-	-	-	-	-	-	-	-	-	-	1	4	2	20	2	-	2
Jun.	-	-	-	-	-	-	-	-	-	-	-	-	2	6	12	10	-	-
Jul.	-	-	-	-	-	-	-	-	-	-	-	-	7	17	7	-	-	-
Aug.	-	-	-	-	-	-	-	-	-	-	-	-	6	15	10	-	-	-
Sep.	-	-	-	-	-	-	-	-	-	-	-	-	11	10	9	-	-	-
Oct.	-	-	-	-	-	-	-	-	-	-	-	1	15	11	4	-	-	-
Nov.	-		-	-	-	-	-	-	-	-	11	13	6	-	-	-	-	-
Dec.	-	-	-	-	-	-	-	1	6	7	16	1	-		-	-	-	-
Year																		
JAMSHEDPUR																		
Jan.	-	-	-	-	1	8	6	7	7	1	-	-	-	-	-	-	-	1
Feb.	-	-	-	-	-	2	8	6	2	9	1	-	-	-	-	-	-	-
Mar.	-	-	-	-	-	-	-	1	7	7	10	2	2	1	-	-	-	1
Apr.	-	-	-	-	-	-	-	-	-	1	-	8	9	9	3	-	-	-
May.	-	-	-	-	-	-	-		-	-	-	-	-	11	12	7	-	1
Jun.	-	-	-	-	-	-	-	-	-	-	-	1	-	13	10	6	-	-
Jul.	-	-	-	-	-	-	-	-	-	-	-	-	13	15	2	-	-	-
Aug.	-	-	-	-	-	-	-		-	-		1	11	19	-	-	-	-
Sep.	-	-	-	-	-	-	-	-	-	-	-	2	13	15	-	-	-	-
Oct.	-	-	-	-	-	-	-	-	1	3	2	5	18	2	-	-	-	-
Nov.	-	-	-	-	-	-	1	5	5	4	11	4	-	-	-	-	-	-
Dec.	-		-	-	-	4	8	5	11	3	-	-	-	-	-	-	-	-
Year	-	-	-	-	1	14	23	24	33	28	24	23	56	86	27	13	-	3

* Data not available.

Table VIII-C - Frequency of days when Minimum Temperature was within specified limits at 51 stations for the year 1958

Month	Minimum Temperature °C																	
	≤ 2.0	2.1-4.0	4.1-6.0	6.1-8.0	8.1-10.0	10.1-12.0	12.1-14.0	14.1-16.0	16.1-18.0	18.1-20.0	20.1-22.0	22.1-24.0	24.1-26.0	26.1-28.0	28.1-30.0	30.1-32.0	> 32.0	No record
GAYA																		
Jan.	-	-	-	2	7	10	7	5	-	-	-	-	-	-	-	-	-	-
Feb.	-	-	-	-	3	6	11	3	4	1	-	-	-	-	-	-	-	-
Mar.	-	-	-	-	-	-	2	6	3	9	5	2	4	-	-	-	-	-
Apr.	-	-	-	-	-	-	-	-	-	1	1	8	3	4	1	4	-	8
May.	-	-	-	-	-	-	-	-	-	-	-	-	2	13	7	5	1	3
Jun.	-	-	-	-	-	-	-	-	-	-	-	2	1	8	8	4	7	-
Jul.	-	-	-	-	-	-	-	-	-	-	-	-	4	15	9	2	-	1
Aug.	-	-	-	-	-	-	-	-	-	-	-	-	7	21	3	-	-	-
Sep.	-	-	-	-	-	-	-	-	-	-	-	-	3	22	5	-	-	-
Oct.	-	-	-	-	-	-	-	-	1	3	3	1	9	14	-	-	-	-
Nov.	-	-	-	-	-	-	6	9	7	8	-	-	-	-	-	-	-	-
Dec.	-	-	-	2	5	6	7	10	-	-	-	-	-	-	-	-	-	1
Year	-	-	-	4	15	22	33	33	15	22	9	13	33	97	33	15	8	13
LUCKNOW (AMAUSI AERODROME)																		
Jan.	-	-	1	7	12	6	2	3	-	-	-	-	-	-	-	-	-	-
Feb.	-	-	-	4	7	14	1	1	1	-	-	-	-	-	-	-	-	-
Mar.	-	-	-	-	1	4	4	7	7	4	2	1	-	-	-	-	-	1
Apr.	-	-	-	-	-	-	-	-	-	7	7	3	6	3	3	-	-	1
May.	-	-	-	-	-	-	-	-	-	1	-	1	9	6	2	3	-	9
Jun.	-	-	-	-	-	-	-	-	-	-	-	-	3	3	5	5	2	12
Jul.	-	-	-	-	-	-	-	-	-	-	-	-	11	12	7	-	-	1
Aug.	-	-	-	-	-	-	-	-	-	-	-	-	17	11	3	-	-	-
Sep.	-	-	-	-	-	-	-	-	-	-	-	1	12	17	-	-	-	-
Oct.	-	-	-	-	-	-	-	2	2	1	3	7	12	2	-	-	-	2
Nov.	-	-	-	-	2	3	7	7	3	3	-	-	-	-	-	-	-	5
Dec.	-	-	-	2	10	12	7	-	-	-	-	-	-	-	-	-	-	-
Year	-	-	1	13	32	39	21	20	13	16	12	13	70	54	20	8	2	31
AMRITSAR																		
Jan.	-	3	9	8	7	3	1	-	-	-	-	-	-	-	-	-	-	-
Feb.	-	6	8	9	2	2	1	-	-	-	-	-	-	-	-	-	-	-
Mar.	-	-	-	3	3	7	9	4	4	1	-	-	-	-	-	-	-	-
Apr.	-	-	-	-	-	2	1	4	5	6	4	4	3	1	-	-	-	-
May.	-	-	-	-	-	-	-	-	-	-	6	5	13	6	-	1	-	-
Jun.	-	-	-	-	-	-	-	-	-	1	1	5	3	7	6	-	-	7
Jul.*																		
Aug.*																		
Sep.	-	-	-	-	-	-	-	-	-	-	4	4	7	2	-	-	-	13
Oct.	-	-	-	-	-	-	3	6	1	5	6	8	-	-	-	-	-	2
Nov.	-	-	2	7	6	3	5	7	-	-	-	-	-	-	-	-	-	-
Dec.	-	-	2	15	8	2	1	3	-	-	-	-	-	-	-	-	-	-
Year																		

Month	Minimum Temperature °C																	
	≤ 2.0	2.1-4.0	4.1-5.0	6.1-8.0	8.1-10.0	10.1-12.0	12.1-14.0	14.1-16.0	16.1-18.0	18.1-20.0	20.1-22.0	22.1-24.0	24.1-26.0	26.1-28.0	28.1-30.0	30.1-32.0	> 32.0	No record
ALLAHABAD (BAMRAULI)																		
Jan.	-	-	-	1	9	10	6	4	1	-	-	-	-	-	-	-	-	-
Feb.	-	-	-	-	2	10	10	2	1	1	-	-	-	-	-	-	-	2
Mar.	-	-	-	-	-	-	2	6	7	4	9	2	1	-	-	-	-	-
Apr.	-	-	-	-	-	-	-	-	-	-	3	6	8	4	5	1	-	3
May.	-	-	-	-	-	-	-	-	-	-	1	2	5	7	9	5	2	-
Jun.	-	-	-	-	-	-	-	-	-	-	-	-	1	7	6	8	8	-
Jul.	-	-	-	-	-	-	-	-	-	-	-	2	8	14	6	1	-	-
Aug.	-	-	-	-	-	-	-	-	-	-	-	3	8	18	2	-	-	-
Sep.	-	-	-	-	-	-	-	-	-	-	-	-	9	20	1	-	-	-
Oct.	-	-	-	-	-	-	-	-	2	5	5	6	10	3	-	-	-	-
Nov.	-	-	-	-	-	1	9	9	6	2	3	-	-	-	-	-	-	-
Dec.	-	-	-	1	5	6	18	1	-	-	-	-	-	-	-	-	-	
Year	-	-	-	2	16	27	45	22	17	12	21	21	50	73	29	15	10	5
NEW DELHI																		
Jan.	-	-	-	2	13	6	10	-	-	-	-	-	-	-	-	-	-	-
Feb.	-	-	-	-	4	14	4	5	1	-	-	-	-	-	-	-	-	-
Mar.	-	-	-	-	-	3	5	4	5	8	4	2	-	-	-	-	-	-
Apr.	-	-	-	-	-	-	-	-	-	1	6	8	4	5	4	1	-	1
May.	-	-	-	-	-	-		-	-	-	-	3	8	13	6	1	-	-
Jun.	-	-	-	-	-	-	-	-	-	-	-	-	3	6	2	12	7	-
Jul.	-	-	-	-	-	-	-	-	-	-	-	-	7	17	6	1	-	-
Aug.	-	-	-	-	-	-	-	-	-	-	-	-	10	8	13	-	-	-
Sep.	-	-	-	-	-	-	-	-	-	-	-	1	13	15	1	-	-	-
Oct.	-	-	-	-	-	-	-	-	8	4	2	9	8	-	-	-	-	-
Nov.	-	-	-	-	1	5	7	11	6	-	-	-	-	-	-	-	-	-
Dec.	-	-	-	2	6	16	3	3	1	-	-	-			-	-	-	-
Year	-	-	-	4	24	44	29	23	21	13	12	23	53	64	32	15	7	1
PATHANKOT																		
Jan.	-	-	1	8	11	8	3	-		-	-	-	-	-	-	-	-	-
Feb.	-	-	3	7	8	7	3	-	-	-	-	-	-	-		-	-	-
Mar.	-	-	-	-	3	5	4	9	6	3	-	1	-	-	-	-		-
Apr.	-	-	-	-	-	-	-	-	2	5	9	8	3	1	2	-	-	-
May.	-	-		-	-	-	-	-	1	1	3	7	9	8	2	-	-	-
Jun.	-		-	-	-	-	-	-	-	-	1	3	7	8	8	2	1	-
Jul.	-	-	-	-	-	-	-	-	-	-	-	3	11	10	6	1	-	-
Aug.	-	-	-	-	-	-	-	-	-	-	-	5	18	7	1	-	-	-
Sep.	-	-	-	-	-	-	-	-	-	1	7	4	12	6	-	-	-	-
Oct.	-	-	-	-	-	-	-	-	9	10	5	7	-	-	-	-	-	-
Nov.	-	-	-	-	3	12	7	5	2	1	-	-	-	-	-	-		
Dec.		-	-	1	11	14	3	2	-	-	-	-	-	-	-	-	-	-
Year	-	-	4	16	36	46	20	16	20	21	25	38	60	40	19	3	1	-

* Data not available.

Table VIII-C - Frequency of days when Minimum Temperature was within specified limits at 51 stations for the year 1958

Month	Minimum Temperature °C																	
	≤ 2.0	2.1-4.0	4.1-6.0	6.1-8.0	8.1-10.0	10.1-12.0	12.1-14.0	14.1-16.0	16.1-18.0	18.1-20.0	20.1-22.0	22.1-24.0	24.1-26.0	26.1-28.0	28.1-30.0	30.1-32.0	> 32.0	No record
SRINAGAR																		
Jan.	18	6	2	1	-	-	-	-	-	-	-	-	-	-	-	-	-	4
Feb.	18	8	2	-	-		-	-	-	-	-	-	-	-	-	-	-	-
Mar.	4	5	11	10	1	-	-	-	-	-	-	-	-	-	-	-	-	-
Apr.	-	-	-	5	8	11	4	1	1	-	-	-	-	-	-	-	-	-
May.	-	-	-	-	3	15	13	-	-	-	-	-	-	-	-	-	-	-
Jun.	-	-	-	-	1	1	10	9	9	-	-	-	-	-	-	-	-	-
Jul.	-	-	-	-	-	-	-	1	2	7	13	5	2	1	-	-	-	-
Aug.	-	-	-	-	-	-	4	9	9	3	2	4	-	-	-	-	-	-
Sep.	-	-	-	-	1	2	7	10	6	3	-	-	-	-	-	-	-	1
Oct.	-	-	12	4	8	3	2	-	-	-	-	-		-	-	-	-	2
Nov.	10	7	6	2	-	-	-	-	-	-	-	-	-	-	-	-	-	5
Dec.	21	5	1	-	-	-	-	-	-	-	-	-	-	-	-	-	-	4
Year	71	31	34	22	22	32	40	30	27	13	15	9	2	1	-	-	-	16
BARMER																		
Jan.	-	-	-	-	-	-	10	18	3	-	-	-	-	-			-	-
Feb.	-	-	-	-	-	-	2	13	11	2		-	-	-	-	-	-	-
Mar.	-	-	-	-	-	-	-	2	2	3	4	6	10	2	2	-	-	-
Apr.	-	-	-	-	-	-	-	-	-	-	-	2	5	8	9	2	4	-
May.	-	-	-	-	-	-	-	-	-	-	-	-	1	6	9.	7	8	-
Jun.	-	-	-	-	-	-	-	-	-	-	-	-	-	2	24	4	-	-
Jul.	-	-	-	-	-	-	-	-	-	-	-	-	-	12	15	4	-	-
Aug.	-	-	-	-	-	-	-	-	-	-	-	-	-	7	20	4	-	-
Sep.	-	-	-	-	-	-	-	-	-	-	-	3	11	15	-	1	-	-
Oct.	-	-	-	-	-	-	-	-	-	1	1	8	10	11	-	-	-	-
Nov.	-	-	-	-	-	-	-	1	14	11	2	2	-	-	-	-	-	-
Dec.	-	-	-	-	1	3	7	7	11	2	-	-	-	-	-	-	-	-
Year	-	-	-	-	1	3	19	41	41	19	7	21	37	63	79	22	12	-
BHOPAL (BAIRAGARH)																		
Jan.	-	-	-	-	4	11	7	6	2	1	-	-	-	-	-	-	-	-
Feb.	-	-	-	-	2	4	15	6	-	-	-	-	-	-	-	-	-	1
Mar.	-	-	-	-	-	-	1	6	5	8	6	5	-	-	-	-	-	-
Apr.	-	-	-	-	-	-	-	-	-	-	5	10	7	5	2	1	-	-
May.	-	-	-	-	-	-	-	-	-	-	-	3	8	15	5	-	-	-
Jun.	-	-	-	-	-	-	-	-	-	-	-	4	9	8	7	2	-	-
Jul.	-	-	-	-	-	-	-	-	-	-	2	19	6	3	-	-	-	1
Aug.	-	-	-	-	-	-	-	-	-	-	-	24	5	-	-	-	-	2
Sep.	-	-	-	-	-	-		-	-	-	9	21	-		-	-	-	-
Oct.	-	-	-	-	-	-	-	3	9	5	11	3	-	-	-	-	-	-
Nov.	-	-	-	-		2	12	6	8	2	-	-	-	-	-	-	-	-
Dec.	-	-	-	-	6	9	11	3	2	-	-	-	-	-	-	-		-
Year	-	-	-	-	12	26	46	30	26	16	33	89	35	31	14	3	-	4

Month	Minimum Temperature °C																	
	≤ 2.0	2.1-4.0	4.1-5.0	6.1-8.0	8.1-10.0	10.1-12.0	12.1-14.0	14.1-16.0	16.1-18.0	18.1-20.0	20.1-22.0	22.1-24.0	24.1-26.0	26.1-28.0	28.1-30.0	30.1-32.0	> 32.0	No record
JODHPUR																		
Jan.	-	-	-	-	-	8	11	9	3	-	-	-	-	-	-	-	-	-
Feb.	-	-	-	-	-	2	10	12	4	-	-	-	-	-	-	-	-	-
Mar.	-	-	-	-	-	-	2	3	3	7	9	6	1	-	-	-		-
Apr.	-	-	-	-	-	-	-	-	-	-	-	11	8	1	9	1	-	-
May.	-	-	-	-	-	-	-	-	-	-	-	-	5	9	15	2	-	-
Jun.	-	-	-	-	-	-	-	-	-	-	-	-	4	2	5	15	4	-
Jul.	-	-	-	-	-	-	-	-	-	-	-	-	1	25	4	1	-	-
Aug.	-	-	-	-	-	-	-	-	-	-	-	-	2	15	14	-	-	-
Sep.	-	-	-	-	-	-	-	-	-	-	-	9	18	3	-	-	-	-
Oct.	-	-	-	-	-	-	-	-	1	7	9	11	3	-	-	-	-	-
Nov.	-	-	-	-		1	3	5	17	3	-	1	-	-	-	-	-	-
Dec.	-	-	-	-	3	5	10	9	4	-	-	-	-	-	-	-	-	-
Year	-	-	-	-	3	16	35	38	32	17	18	38	42	55	47	19	4	-
JAIPUR																		
Jan.	-	-	-	3	7	9	10	2	-	-	-	-	-	-	-	-	-	-
Feb.	-		-	1	5	7	2	10	3	-	-	-	-	-	-	-	-	-
Mar.	-	-	-		1	1	1	5	6	7	6	4	-	-	-	-	-	-
Apr.	-	-	-	-	-	-	-	-	1	1	9	6	6	3	-	4	-	-
May.	-	-	-	-		-	-	-	-	-	-	6	17	7	1	-	-	-
Jun.	-	-	-	-	-	-	-	-	-	-	-	5	6	7	10	2	-	-
Jul.	-	-	-	-	-	-	-	-	-	-	-	3	19	6	2	1	-	-
Aug.	-	-	-	-	-	-	-	-	-	-	1	3	21	6	-	-	-	-
Sep.	-	-	-	-	-	-	-	-	-	-	3	9	18	-	-	-	-	-
Oct.	-	-	-	-	-	-	-	6	4	5	12	3	1	-	-	-	-	-
Nov.	-	-	-	-		5	8	14	2	1	-	-	-	-	-	-	-	-
Dec.	-	-	-	4	5	6	8	5	3	-	-	-	-	-	-	-	-	-
Year	-	-	-	8	18	28	29	42	19	14	31	39	88	29	13	7	-	-
JAGDALPUR																		
Jan.	-	-	-	-	6	7	9	6	3	-	-	-	-	-	-	-	-	-
Feb.	-	-	-	-	2	2	4	6	6	8	-	-	-	-	-	-	-	-
Mar.	-	-	-	-	-	-	-	2	5	12	10	2	-	-	-	-	-	-
Apr.	-	-	-	-	-	-	-	-	-	-	6	17	7	-	-	-	-	-
May.	-	-	-	-	-	-	-	-	-	-	3	10	17	1	-	-	-	-
Jun.	-	-	-	-	-	-	-	-	-	-	1	7	9	11	2	-	-	-
Jul.	-	-	-	-	-	-	-	-	-	1	6	24	-	-	-	-	-	-
Aug.	-	-	-	-	-	-	-	-	-	-	3	28	-	-	-	-	-	-
Sep.	-	-	-	-	-	-	-	-	-	-	7	23	-	-	-	-	-	-
Oct.	-	-		-	-	-	-	-	2	3	15	11	-	-	-	-	-	-
Nov.	-	-	-	-	-	-	2	2	9	9	8	-	-	-	-	-	-	-
Dec.	-	-	-	-	1	7	16	6	1	-	-	-	-	-	-	-	-	-
Year	-	-	-	-	9	16	31	22	26	33	59	122	33	12	2	-	-	-

Table VIII-C - Frequency of days when Minimum Temperature was within specified limits at 51 stations for the year 1958

Month	Minimum Temperature °C																	
	≤ 2.0	2.1-4.0	4.1-6.0	6.1-8.0	8.1-10.0	10.1-12.0	12.1-14.0	14.1-16.0	16.1-18.0	18.1-20.0	20.1-22.0	22.1-24.0	24.1-26.0	26.1-28.0	28.1-30.0	30.1-32.0	> 32.0	No record
						AHMEDABAD												
Jan.	-	-	-	-	-	3	12	9	5	1	1	-	-	-	-	-	-	-
Feb.	-	-	-	-	-	2	9	14	3	-	-	-	-	-	-	-	-	-
Mar.	-	-	-	-	-	-	1	5	3	3	7	7	5	-	-	-	-	-
Apr.	-	-	-	-	-	-	-	-	-	-	1	7	8	10	2	1	-	1
May.	-	-	-	-	-	-	-	-	-	-	-	-	4	17	8	2	-	-
Jun.	-	-	-	-	-	-	-	-	-	-	-	-	4	8	16	1	1	-
Jul.	-	-	-	-	-	-	-	-	-	-	-	-	10	20	1	-	-	-
Aug.	-	-	-	-	-	-	-	-	-	-	-	1	15	15	-	-	-	-
Sep.	-	-	-	-	-	-	-	-	-	-	-	4	26	-	-	-	-	-
Oct.	-	-	-	-	-	-	-	-	3	2	9	11	6	-	-	-	-	-
Nov.	-	-	-	-	-	-	3	11	8	4	-	4	-	-	-	-	-	-
Dec.	-	-	-	1	1	1	11	12	1	4	-	-	-	-	-	-	-	-
Year	-	-	-	1	1	6	36	51	23	14	18	34	78	70	27	4	1	1
						VERAVAL												
Jan.	-	-	-	-	-	-	2	9	9	5	6	-	-	-	-	-	-	-
Feb.	-	-	-	-	-	-	4	13	11	-	-	-	-	-	-	-	-	-
Mar.	-	-	-	-	-	-	-	3	3	10	12	2	1	-	-	-	-	-
Apr.	-	-	-	-	-	-	-	-	-	2	8	11	6	3	-	-	-	-
May.	-	-	-	-	-	-	-	-	-	-	1	2	9	18	1	-	-	-
Jun.	-	-	-	-	-	-	-	-	-	-	-	-	1	5	24	-	-	-
Jul.	-	-	-	-	-	-	-	-	-	-	-	2	-	26	3	-	-	-
Aug.	-	-	-	-	-	-	-	-	-	-	-	1	3	27	-	-	-	-
Sep.	-	-	-	-	-	-	-	-	-	-	-	3	17	10	-	-	-	-
Oct.	-	-	-	-	-	-	-	-	-	-	7	12	6	6	-	-	-	-
Nov.	-	-	-	-	-	-	-	-	1	10	12	4	3	-	-	-	-	-
Dec.	-	-	-	-	-	-	1	5	14	8	3	-	-	-	-	-	-	-
Year	-	-	-	-	-	-	7	30	38	35	49	37	46	95	28	-	-	-
						BOMBAY (SANTACRUZ AERODROME)												
Jan.	-	-	-	-	-	-	1	4	10	8	7	1	-	-	-	-	-	-
Feb.	-	-	-	-	-	-	-	2	10	13	3	-	-	-	-	-	-	-
Mar.	-	-	-	-	-	-	-	-	1	6	7	14	3	-	-	-	-	-
Apr.	-	-	-	-	-	-	-	-	-	-	-	11	12	6	1	-	-	-
May.	-	-	-	-	-	-	-	-	-	-	-	-	3	22	6	-	-	-
Jun.	-	-	-	-	-	-	-	-	-	-	-	3	7	7	13	-	-	-
Jul.	-	-	-	-	-	-	-	-	-	-	-	1	16	14	-	-	-	-
Aug.	-	-	-	-	-	-	-	-	-	-	1	4	18	8	-	-	-	-
Sep.	-	-	-	-	-	-	-	-	-	-	-	2	26	2	-	-	-	-
Oct.	-	-	-	-	-	-	-	-	-	-	5	8	14	4	-	-	-	-
Nov.	-	-	-	-	-	-	-	-	-	2	12	9	7	-	-	-	-	-
Dec.	-	-	-	-	-	-	-	-	2	13	12	3	1	-	-	-	-	-
Year	-	-	-	-	-	-	1	6	23	42	47	56	107	63	20	-	-	-

Month	Minimum Temperature °C																	
	≤ 2.0	2.1-4.0	4.1-6.0	6.1-8.0	8.1-10.0	10.1-12.0	12.1-14.0	14.1-16.0	16.1-18.0	18.1-20.0	20.1-22.0	22.1-24.0	24.1-26.0	26.1-28.0	28.1-30.0	30.1-32.0	> 32.0	No record
						BARODA												
Jan.	-	-	-	-	3	12	7	4	2	3	-	-	-	-	-		-	-
Feb.	-	-	-	-	1	8	7	7	4	1	-	-	-	-	-	-	-	-
Mar.	-	-	-	-	-	-	4	2	4	10	6	3	2	-	-	-	-	-
Apr.	-	-	-	-	-	-	-	-	-	1	10	5	6	5	2	-	-	1
May.	-	-	-	-	-	-	-	-	-	-	-	-	1	14	13	3	-	-
Jun.	-	-	-	-	-	-	-	-	-	-	-	2	4	5	18	1	-	-
Jul.	-	-	-	-	-	-	-	-	-	-	-	-	10	21	-	-	-	-
Aug.	-	-	-	-	-	-	-	-	-	-	-	4	12	15	-	-	-	-
Sep.	-	-	-	-	-	-	-	-	-	-	-	6	22	2	-	-	-	-
Oct.	-	-	-	-	-	-	-		3	2	7	7	11	1	-	-	-	-
Nov.	-	-	-	-	-	-	1	7	8	8	2	3	1	-	-	-	-	-
Dec.	-	-	-	-	-	2	7	14	4	4	-	-	-	-	-	-	-	-
Year	-	-	-	-	4	22	26	34	25	29	25	30	69	63	33	4	-	1
						BOMBAY (COLABA)												
Jan.	-	-	-	-	-	-	-	-	-	6	18	7	-		-	-	-	-
Feb.	-	-	-	-	-	-	-	-		5	21	2	-	-	-	-	-	-
Mar.	-	-	-	-	-	-	-	-	-		7	11	13	-	-	-	-	-
Apr.	-	-	-	-	-	-	-	-	-	-	-	-	14	12	4	-	-	-
May.	-	-	-	-	-	-	-	-	-	-	-	-	-	9	22	-	-	-
Jun.	-	-	-	-	-	-	-	-	-	-	-	3	6	6	15	-	-	-
Jul.	-	-	-	-	-	-	-	-	-	-	-	3	16	12	-	-	-	-
Aug.	-	-	-	-	-	-	-	-	-	-	1	7	18	5	-	-	-	-
Sep.	-	-	-	-	-	-	-	-	-	-	-	1	20	9	-	-	-	-
Oct.	-	-	-	-	-	-	-	-	-	-	-	7	20	4	-	-	-	-
Nov.	-	-	-	-	-	-	-	-	-	-	1	17	12	-	-	-	-	-
Dec.	-	-	-	-	-	-	-	-	1	-	8	20	2	-	-	-	-	-
Year	-	-	-	-	-	-	-	-	1	11	56	78	121	57	41	-	-	-
						VENGURLA												
Jan.	-	-	-	-	-	-	-	-	4	18	7	2	-	-	-	-	-	-
Feb.	-	-	-	-	-	-	-	-	2	13	12	1	-	-	-	-	-	-
Mar.	-	-	-	-	-	-		-	-	3	9	9	10	-	-	-	-	-
Apr.	-	-	-	-	-	-	-	-	-	-	-	3	16	10	1	-	-	-
May.	-	-	-	-	-	-	-	-	-	-	-	1	7	19	4	-	-	-
Jun.	-	-	-	-	-	-	-	-	-	-	-	9	7	7	7	-	-	-
Jul.	-	-	-	-	-	-	-	-	-	-	-	1	25	5	-	-	-	-
Aug.	-	-	-	-	-	-	-	-	-	-	-	10	20	-	-	-	-	1
Sep.	-	-	-	-	-	-	-	-	-	-		15	14	-	-	-	-	1
Oct.	-	-	-	-	-	-	-	-	-	-	5	10	16	-	-	-	-	-
Nov.	-	-	-	-	-	-	-	-	-	1	10	12	7	-	-	-	-	-
Dec.	-	-	-	-	-	-	-	-	-	6	17	6	1	-	-	-	-	1
Year	-	-	-	-	-	-	-	-	6	41	60	79	123	41	12	-	-	3

Table VIII-C - Frequency of days when Minimum Temperature was within specified limits at 51 stations for the year 1958

Month	Minimum Temperature °C																	
	≤ 2.0	2.1-4.0	4.1-6.0	6.1-8.0	8.1-10.0	10.1-12.0	12.1-14.0	14.1-16.0	16.1-18.0	18.1-20.0	20.1-22.0	22.1-24.0	24.1-26.0	26.1-28.0	28.1-30.0	30.1-32.0	> 32.0	No record
AURANGABAD (CHIKALTHANA AERODROME)																		
Jan.	-	-	-	4	4	8	9	3	3	-	-	-	-	-	-	-	-	-
Feb.	-	-	-	-	2	4	9	7	6	-	-	-	-	-	-	-	-	-
Mar.	-	-	-	-	-	-	-	6	11	6	2	4	2	-	-	-	-	-
Apr.	-	-	-	-	-	-	-	-	-	5	5	6	10	3	1	-	-	-
May.	-	-	-	-	-	-	-	-	-	-	2	4	12	9	2	2	-	-
Jun.	-	-	-	-	-	-	-	-	-	-	3	12	13	2	-	-	-	-
Jul.	-	-	-	-	-	-	-	-	-	-	13	18	-	-	-	-	-	-
Aug.	-	-	-	-	-	-	-	-	-	-	15	16	-	-	-	-	-	-
Sep.	-	-	-	-	-	-	-	-	-	6	20	4	-	-	-	-	-	-
Oct.	-	-	-	-	-	-	2	5	5	6	9	4	-	-	-	-	-	-
Nov.	-	-	-	-	1	3	7	3	5	5	6	-	-	-	-	-	-	-
Dec.	-	-	-	1	4	7	9	9	1	-	-	-	-	-	-	-	-	-
Year	-	-	-	5	11	22	36	33	31	28	75	68	37	14	3	2	-	-
NAGPUR																		
Jan.	-	-	-	-	-	6	5	13	3	2	-	-	-	-	-	-	-	2
Feb.	-	-	-	-	-	4	2	10	3	7	2	-	-	-	-	-	-	-
Mar.	-	-	-	-	-	-	-	-	6	11	6	7	1	-	-	-	-	-
Apr.	-	-	-	-	-	-	-	-	-	-	-	8	9	8	4	-	-	1
May.	-	-	-	-	-	-	-	-	-	-	-	-	-	10	6	11	4	-
Jun.	-	-	-	-	-	-	-	-	-	-	-	3	5	4	8	7	3	-
Jul.	-	-	-	-	-	-	-	-	-	-	-	12	19	-	-	-	-	-
Aug.	-	-	-	-	-	-	-	-	-	-	-	11	20	-	-	-	-	-
Sep.	-	-	-	-	-	-	-	-	-	-	-	21	8	1	-	-	-	-
Oct.	-	-	-	-	-	-	-	-	3	5	9	14	-	-	-	-	-	-
Nov.	-	-	-	-	-	-	3	6	6	7	5	3	-	-	-	-	-	-
Dec.	-	-	-	-	-	7	17	5	2	-	-	-	-	-	-	-	-	-
Year	-	-	-	-	-	17	27	34	23	32	22	79	62	23	18	18	7	3
HYDERABAD (BEGUMPET AERODROME)																		
Jan.	-	-	-	-	-	1	3	15	6	5	1	-	-	-	-	-	-	-
Feb.	-	-	-	-	-	1	2	2	5	10	5	3	-	-	-	-	-	-
Mar.	-	-	-	-	-	-	-	-	-	4	13	12	2	-	-	-	-	-
Apr.	-	-	-	-	-	-	-	-	-	-	4	5	11	8	2	-	-	-
May.	-	-	-	-	-	-	-	-	-	-	-	2	4	14	10	1	-	-
Jun.	-	-	-	-	-	-	-	-	-	-	-	4	9	5	12	-	-	-
Jul.	-	-	-	-	-	-	-	-	-	-	4	26	-	-	-	-	-	1
Aug.	-	-	-	-	-	-	-	-	-	-	7	15	6	-	-	-	-	3
Sep.	-	-	-	-	-	-	-	-	-	-	3	25	2	-	-	-	-	-
Oct.	-	-	-	-	-	-	-	1	2	5	10	12	1	-	-	-	-	-
Nov.	-	-	-	-	-	-	2	-	12	4	12	-	-	-	-	-	-	-
Dec.	-	-	-	-	-	-	6	18	6	1	-	-	-	-	-	-	-	-
Year	-	-	-	-	-	2	13	36	31	29	59	104	35	27	24	1	-	4

Month	Minimum Temperature °C																	
	≤ 2.0	2.1-4.0	4.1-6.0	6.1-8.0	8.1-10.0	10.1-12.0	12.1-14.0	14.1-16.0	16.1-18.0	18.1-20.0	20.1-22.0	22.1-24.0	24.1-26.0	26.1-28.0	28.1-30.0	30.1-32.0	> 32.0	No record
POONA																		
Jan.	-	-	-	-	2	6	5	8	8	2	-	-	-	-	-	-	-	-
Feb.	-	-	-	-	-	3	3	17	5	-	-	-	-	-	-	-	-	-
Mar.	-	-	-	-	-	-	4	2	4	9	6	6	-	-	-	-	-	-
Apr.	-	-	-	-	-	-	-	-	-	2	12	5	10	1	-	-	-	-
May.	-	-	-	-	-	-	-	-	-	-	1	14	12	4	-	-	-	-
Jun.	-	-	-	-	-	-	-	-	-	-	-	13	16	1	-	-	-	-
Jul.	-	-	-	-	-	-	-	-	-	-	4	25	2		-	-	-	-
Aug.	-	-	-	-	-	-	-	-	-	-	10	20	1	-	-	-	-	-
Sep.	-	-	-	-	-	-	-	-	-	2	19	9	-	-	-	-	-	-
Oct.	-	-	-	-	-	-	-	-	3	6	12	9	1	-	-	-	-	-
Nov.	-	-	-	-	-	-	2	3	10	6	8	1	-	-	-	-	-	-
Dec.	-	-	-	-	-	-	7	8	13	1	1	-	1	-	-	-	-	-
Year	-	-	-	-	2	9	21	38	43	28	73	102	43	6	-	-	-	-
VISAKHAPATNAM																		
Jan.	-	-	-	-	-	-	-	1	11	14	3	2	-	-	-	-	-	-
Feb.	-	-	-	-	-	-	-	-	4	5	9	9	1	-	-	-	-	-
Mar.	-	-	-	-	-	-	-	-	-	2	4	15	9	1	-	-	-	-
Apr.	-	-	-	-	-	-	-	-	-	-	-	1	8	19	2	-	-	-
May.	-	-	-	-	-	-	-	-	-	-	-	-	-	8	19	4	-	-
Jun.	-	-	-	-	-	-	-	-	-	-	-	-	2	10	10	8	-	-
Jul.	-	-	-	-	-	-	-	-	-	-	-	1	10	17	3	-	-	-
Aug.	-	-	-	-	-	-	-	-	-	-	-	-	11	20	-	-	-	-
Sep.	-	-	-	-	-	-	-	-	-	-	-	2	14	13	-	-	-	1
Oct.	-	-	-	-	-	-	-	-	-	-	-	3	17	2	-	-	-	9
Nov.	-	-	-	-	-	-	-	-	-	2	4	13	10	1	-	-	-	-
Dec.	-	-	-	-	-	-	-	-	5	8	13	5	-	-	-	-	-	-
Year	-	-	-	-	-	-	-	1	20	31	33	51	82	91	34	12	-	10
TIRUCHIRAPALLI																		
Jan.	-	-	-	-	-	-	-	-	-	7	12	11	1	-	-	-	-	-
Feb.	-	-	-	-	-	-	-	-	-	1	9	9	7	1	-	-	-	1
Mar.	-	-	-	-	-	-	-	-	-	-	-	8	19	4	-	-	-	-
Apr.	-	-	-	-	-	-	-	-	-	-	-	1	9	19	1	-	-	-
May.	-	-	-	-	-	-	-	-	-	-	-	-	11	19	1	-	-	-
Jun.	-	-	-	-	-	-	-	-	-	-	-	-	-	24	6		-	-
Jul.	-	-	-	-	-	-	-	-	-	-	-	-	2	25	3	-	-	-
Aug.	-	-	-	-	-	-	-	-	-	-	-	5	16	9	-	-	-	1
Sep.	-	-	-	-	-	-	-	-	-	-	-	2	16	12	-	-	-	-
Oct.	-	-	-	-	-	-	-	-	-	-	-	3	22	6	-	-	-	-
Nov.	-	-	-	-	-	-	-	-	-	-	2	6	22	-	-	-	-	-
Dec.	-	-	-	-	-	-	-	-	-	1	10	20	-	-	-	-	-	-
Year	-	-	-	-	-	-	-	-	-	9	33	65	125	120	11		-	2

Table VIII-C - Frequency of days when Minimum Temperature was within specified limits at 51 stations for the year 1958

Month	Minimum Temperature °C																	
	≤ 2.0	2.1-4.0	4.1-6.0	6.1-8.0	8.1-10.0	10.1-12.0	12.1-14.0	14.1-16.0	16.1-18.0	18.1-20.0	20.1-22.0	22.1-24.0	24.1-26.0	26.1-28.0	28.1-30.0	30.1-32.0	> 32.0	No record
MADRAS																		
Jan.	-	-	-	-	-	-	-	-	-	2	21	8	-	-	-	-	-	-
Feb.	-	-	-	-	-	-	-	-	-	1	14	9	4	-	-	-	-	-
Mar.	-	-	-	-	-	-	-	-	-	-	1	10	14	6	-	-	-	-
Apr.	-	-	-	-	-	-	-	-	-	-	-	-	4	23	3	-	-	-
May.	-	-	-	-	-	-	-	-	-	-	-	1	1	8	21	-	-	-
Jun.	-	-	-	-	-	-	-	-	-	-	-	-	2	1	18	9	-	
Jul.	-	-	-	-	-	-	-	-	-	-	-	-	4	15	12	-	-	-
Aug.	-	-	-	-	-	-	-	-	-	-	-	-	14	16	-	-	-	1
Sep.	-	-	-	-	-	-	-	-	-	-	-	-	4	24	2	-	-	-
Oct.	-	-	-	-	-	-	-	-	-	-	1	8	14	8	-	-	-	-
Nov.	-	-	-	-	-	-	-	-	-	-	1	12	17	-	-	-	-	-
Dec.	-	-	-	-	-	-	-	-	-	-	9	17	2	-	-	-	-	3
Year	-	-	-	-	-	-	-	-	-	3	47	65	80	101	56	9	-	4
MANGALORE																		
Jan.	-	-	-	-	-	-	-	-	-	-	3	22	6	-	-	-	-	
Feb.	-	-	-	-	-	-	-	-	-	-	-	12	15	1	-	-	-	-
Mar.	-	-	-	-	-	-	-	-	-	-	-	6	10	14	1	-	-	-
Apr.	-	-	-	-	-	-	-	-	-	-	-	1	5	21	3	-	-	-
May.	-	-	-	-	-	-	-	-	-	-	-	3	10	13	4	-	-	1
Jun.	-	-	-	-	-	-	-	-	-	-	-	12	4	9	1	-	-	4
Jul.	-	-	-	-	-	-	-	-	-	-	-	11	12	8	-	-	-	-
Aug.	-	-	-	-	-	-	-	-	-	-	-	12	18	1	-	-	-	-
Sep.	-	-	-	-	-	-	-	-	-	-	-	8	20	-	-	-		2
Oct.	-	-	-	-	-	-	-	-	-	-		5	25	-	-	-	-	1
Nov.	-	-	-	-	-	-	-	-	-	-	2	8	18	1	-	-	-	1
Dec.	-	-	-	-	-	-	-	-	-	-	5	23	2	-	-	-	-	1
Year	-	-	-	-	-	-	-	-	-	-	10	123	145	68	9	-	-	10
BANGALORE (AERODROME)																		
Jan.	-	-	-	-	-	-	-	11	13	6	1	-	-	-	-	-	-	-
Feb.	-	-	-	-	-	-	-	2	10	7	9	-	-	-	-	-	-	-
Mar.	-	-	-	-	-	-	-	-	-	8	13	10	-	-	-	-	-	-
Apr.	-	-	-	-	-	-	-	-	-	3	8	17	2	-	-	-	-	-
May.	-	-	-	-	-	-	-	-	-		16	14	1	-	-	-	-	-
Jun.	-	-	-	-	-	-	-	-	-	7	17	6	-	-	-	-	-	-
Jul.	-	-	-	-	-	-	-	-	-	11	20	-	-	-	-	-	-	-
Aug.	-	-	-	-	-	-	-	-	-	17	14	-	-	-	-	-	-	-
Sep.	-	-	-	-	-	-	-	-	1	19	10	-	-	-	-	-	-	-
Oct.	-	-	-	-	-	-	-	-		9	22	-	-	-	-	-	-	-
Nov.	-	-	-	-	-	-	-	-	3	22	5	-	-	-	-	-	-	-
Dec.	-	-	-	-	-	-	-	10	18	3		-	-	-	-	-	-	-
Year	-	-	-	-	-	-	-	23	45	112	135	47	3	-	-	-		

Month	Minimum Temperature °C																	
	≤ 2.0	2.1-4.0	4.1-6.0	6.1-8.0	8.1-10.0	10.1-12.0	12.1-14.0	14.1-16.0	16.1-18.0	18.1-20.0	20.1-22.0	22.1-24.0	24.1-26.0	26.1-28.0	28.1-30.0	30.1-32.0	> 32.0	No record
MADRAS (NUNGAMBAKKAM)																		
Jan.	-	-	-	-	-	-	-	-	-	5	13	10	3	-	-	-	-	-
Feb.	-	-	-	-	-	-	-	-	-	2	13	7	3	3	-	-	-	-
Mar.	-	-	-	-	-	-	-	-	-	-	1	11	16	3	-	-	-	-
Apr.	-	-	-	-	-	-	-	-	-	-	-	-	8	20	2	-	-	-
May	-	-	-	-	-	-	-	-	-	-	-	1	1	9	20	-	-	-
Jun.	-	-	-	-	-	-	-	-	-	-	-	1	2	2	21	4	-	-
Jul.	-	-	-	-	-	-	-	-	-	-	-	-	7	21	3	-	-	-
Aug.	-	-	-	-	-	-	-	-	-	-	-	4	15	12	-	-	-	-
Sep.	-	-	-	-	-	-	-	-	-	-	-	1	15	13	-	-	-	-
Oct.	-	-	-	-	-	-	-	-	-	-	1	9	16	5	-		-	-
Nov.	-	-	-	-	-	-	-	-	-	-	-	15	15	-	-	-	-	-
Dec.	-	-	-	-	-	-	-	-	-	-	10	13	8	-	-	-		-
Year	-	-	-	-	-	-	-	-	-	7	38	72	110	88	46	4	-	-
BANGALORE (CENTRAL OBSERVATORY)																		
Jan.	-	-	-	-	-	-	1	11	10	5	2	2	-	-	-	-	-	-
Feb.	-	-	-	-	-	-	-	3	10	6	9	-	-	-	-	-	-	-
Mar.	-	-	-	-	-	-	-	-	-	8	17	6	-	-		-	-	
Apr.	-	-	-	-	-	-	-	-	-	2	12	15	-	1	-		-	-
May.	-	-	-	-	-	-	-	-	-	-	19	12	-		-	-	-	-
Jun.	-	-	-	-	-	-	-	-	-	5	21	4	-	-	-	-		
Jul.	-	-	-	-	-	-	-	-		14	17	-	-	-	-	-	-	-
Aug.	-	-	-	-	-	-	-	-	-	16	15	-	-	-	-	-	-	-
Sep.	-	-	-	-	-	-	-	-	-	23	7	-	-	-	-	-	-	-
Oct.	-	-	-	-	-	-	-	-	-	17	14	-	-	-	-	-	-	-
Nov.	-	-	-	-	-	-	-	-	7	19	4	-	-	-	-	-	-	-
Dec.	-	-	-	-	-	-	-	11	16	4	-	-	-	-	-	-	-	-
Year	-	-	-	-		-	1	25	43	119	137	39	-	1	-	-	-	-
TRIVANDRUM																		
Jan.	-	-	-	-	-	-		-	-	-	2	17	12		-	-	-	-
Feb.	-	-	-	-	-	-	-	-	-	-	-	10	18					-
Mar.	-	-	-	-	-	-	-	-	-	-	-	-	24	7	-	-	-	-
Apr.	-	-	-	-	-	-	-	-	-	-	-	1	18	11	-	-	-	-
May.	-	-	-	-	-	-	-	-	-	-	-	2	23	6	-	-		-
Jun.	-	-	-	-	-	-	-	-	-	-	3	7	15	5	-		-	-
Jul.	-	-	-	-	-	-	-	-	-	-		6	23	2	-	-	-	-
Aug.	-	-	-	-	-	-	-	-	-	-	1	15	15	-	-		-	-
Sep.	-	-	-	-	-	-	-	-	-	-	-	8	22	-	-	-	-	-
Oct.	-	-	-	-	-	-	-	-	-	-	-	6	25	-	-	-		-
Nov.	-	-	-	-	-	-	-	-	-	-	-	13	16	1		-	-	-
Dec.	-	-	-	-	-	-	-	-	-	-	-	23	8	-	-	-	-	-
Year		-	-	-	-	-	-	-	-	-	6	108	219	32	-		-	-

Table VIII-C - Frequency of days when Minimum Temperature was within specified limits at 51 stations for the year 1958

Month	Minimum Temperature °C																	
	≤ 2.0	2.1-4.0	4.1-6.0	6.1-8.0	8.1-10.0	10.1-12.0	12.1-14.0	14.1-16.0	16.1-18.0	18.1-20.0	20.1-22.0	22.1-24.0	24.1-26.0	26.1-28.0	28.1-30.0	30.1-32.0	> 32.0	No record
						SHILLONG												
Jan.	-	-	4	17	6	-	-	-	-	-	-	-	-	-	-	-	-	4
Feb.	-	-	8	6	10	2	-	-	-	-	-	-	-	-	-	-	-	2
Mar.	-	-	-	-	1	10	11	6	3	-	-	-	-	-	-	-	-	-
Apr.	-	-	-	-	-	3	6	14	7	-	-	-	-	-	-	-	-	-
May.	-	-	-	-	-	-	5	7	14	5	-	-	-	-	-	-	-	-
Jun.	-	-	-	-	-	-	-	-	8	22	-	-	-	-	-	-	-	-
Jul.	-	-	-	-	-	-	-	-	4	27	-	-	-	-	-	-	-	-
Aug.	-	-	-	-	-	-	-	-	21	9	-	-	-	-	-	-	-	1
Sep.	-	-	-	-	-	-	-	1	22	7	-	-	-	-	-	-	-	-
Oct.	-	-	-	-	-	-	2	17	12	-	-	-	-	-	-	-	-	-
Nov.	-	-	-	-	6	16	8	-	-	-	-	-	-	-	-	-	-	-
Dec.	-	-	3	14	7	7	-	-	-	-	-	-	-	-	-	-	-	-
Year	-	-	15	37	30	38	32	45	91	70	-	-	-	-	-	-	-	7
						KODAIKANAL												
Jan.	-	-	-	11	15	5	-	-	-	-	-	-	-	-	-	-	-	-
Feb.	-	-	-	2	13	13	-	-	-	-	-	-	-	-	-	-	-	-
Mar.	-	-	-	-	2	26	3	-	-	-	-	-	-	-	-	-	-	-
Apr.	-	-	-	-	1	13	16	-	-	-	-	-	-	-	-	-	-	-
May.	-	-	-	-	-	2	23	6	-	-	-	-	-	-	-	-	-	-
Jun.	-	-	-	-	-	3	16	11	-	-	-	-	-	-	-	-	-	-
Jul.	-	-	-	-	-	18	13	-	-	-	-	-	-	-	-	-	-	-
Aug.	-	-	-	-	-	10	21	-	-	-	-	-	-	-	-	-	-	-
Sep.	-	-	-	-	-	18	12	-	-	-	-	-	-	-	-	-	-	-
Oct.	-	-	-	-	-	15	16	-	-	-	-	-	-	-	-	-	-	-
Nov.	-	-	-	-	3	25	2	-	-	-	-	-	-	-	-	-	-	-
Dec.	-	-	-	10	19	2	-	-	-	-	-	-	-	-	-	-	-	-
Year	-	-	-	23	53	150	122	17	-	-	-	-	-	-	-	-	-	-
						HIRAKUD												
Jan.	-	-	-	-	-	1	6	5	12	6	1	-	-	-	-	-	-	-
Feb.	-	-	-	-	-	-	2	5	4	7	8	2	-		-	-	-	
Mar.	-	-	-	-	-	-	-	-	-	5	17	6	3	-	-	-	-	
Apr.	-	-	-	-	-	-	-	-		-	-	-	9	15	6	-	-	-
May.	-	-	-	-	-	-	-	-	-	-	-	-	2	5	12	11	1	-
Jun.	-	-	-	-	-		-	-	-	-	-	-	3	7	4	7	9	-
Jul.	-	-	-	-	-	-	-	-	-	-	-	3	17	9	2	-	-	-
Aug.	-	-	-	-	-	-	-	-	-	-	-	2	11	17	1	-	-	-
Sep.	-	-	-	-	-	-	-	-	-	-	-	-	23	7	-	-	-	-
Oct.	-		-	-	-	-	-	-	-	1	4	5	19	2	-	-	-	-
Nov.	-	-	-	-	-	-	-	1	2	6	8	13	-	-	-	-	-	-
Dec.	-	-	-	-	-		3	14	10	4	-	-	-	-	-	-	-	-
Year	-	-	-	-	-	1	11	25	28	29	38	31	87	62	25	18	10	-

Month	Minimum Temperature °C																	
	≤ 2.0	2.1-4.0	4.1-6.0	6.1-8.0	8.1-10.0	10.1-12.0	12.1-14.0	14.1-16.0	16.1-18.0	18.1-20.0	20.1-22.0	22.1-24.0	24.1-26.0	26.1-28.0	28.1-30.0	30.1-32.0	> 32.0	No record
						KATMANDU												
Jan.	2	12	7	6	4	-	-	-	-	-	-	-	-	-	-	-	-	-
Feb.	2	14	8	2	1	1	-	-	-	-	-	-	-	-	-	-	-	-
Mar.	-	1	6	19	1	3	1	-	-	-	-	-	-	-	-	-	-	-
Apr.	-	-	-	-	3	8	12	2	3	2	-	-	-	-	-	-	-	-
May.	-	-	-	-		1	7	13	9	1	-	-	-	-	-	-	-	-
Jun.	-	-	-	-	-	-	-	2	6	8	14	-	-	-	-	-	-	-
Jul.	-	-	-	-	-	-	-	-	-	6	25	-	-	-	-	-	-	-
Aug.	-		-	-	-	-	-	-	-	8	23	-	-	-	-	-	-	-
Sep.	-	-	-	-	-	-	-	-	1	22	7	-	-	-	-	-	-	-
Oct.	-	-	-	-	-	3	3	14	8	3	-	-	-	-	-	-	-	-
Nov.	-	-	-	10	13	7	-	-	-	-	-	-	-	-	-	-	-	-
Dec.	1	3	11	7	6	2	1	-	-	-	-	-	-	-	-	-	-	-
Year	5	30	32	44	28	25	24	31	27	50	69	-	-	-	-	-	-	-
						BARAMUL												
Jan.	-	-	-	-	3	5	8	8	5	1	1	-	-	-	-	-	-	-
Feb.	-	-	-	-	-	4	7	2	1	3	10	1	-	-	-	-	-	-
Mar.	-	-	-	-	-	-	-	2	7	11	8	3	-	-	-	-	-	-
Apr.	-	-	-	-	-	-	-	-	-	-	1	6	13	8	2	-	-	-
May.	-	-		-	-	-	-	-	-	-	-	1	7	13	7	2	1	-
Jun.		-		-	-	-	-	-	-	-	-	-	3	12	10	5	-	-
Jul.	-	-	-	-	-	-	-	-	-	-	-	2	11	18	-	-	-	-
Aug.	-	-	-	-	-	-	-	-	-	-	-	-	17	14	-	-	-	-
Sep.	-	-	-	-	-	-	-	-	-	-	-	-	21	7	-	-	-	2
Oct.	-	-	-	-	-	-	-	-	-	2	3	6	20	-	-	-	-	-
Nov.	-	-	-	-	-	-	-	3	3	7	6	11	-	-	-	-	-	-
Dec.	-	-	-	-	1	4	8	11	7	-	-	-	-	-	-	-	-	-
Year	-	-	-	-	4	13	23	26	23	24	29	30	92	72	19	7	1	2
						TEHRI												
Jan.*																		
Feb.*																		
Mar.*																		
Apr.*																		
May.*																		
Jun.	-	-	-	-	-	-	-	-	-	-	4	5	5	16	-	-	-	-
Jul.	-	-	-	-	-	-	-	-	-	-	1	13	11	2	-	-	-	4
Aug.	-	-	-	-	-	-	-	-	-	-	2	21	5	-	-	-	-	3
Sep.	-	-	-		-	-	-	-	-	1	13	7	5	-	-	-	-	4
Oct.	-	-	-	-	-	-	2	13	5	7	4	-	-	-	-	-	-	-
Nov.	-	-	2	5	6	6	2	9	-	-	-	-	-	-	-	-	-	-
Dec.	-	-	4	6	6	11	4	-	-	-	-	-	-		-	-	-	-
Year																		

* Data not available.

Table VIII-C - Frequency of days when Minimum Temperature was within specified limits at 51 stations for the year 1958

Month	Minimum Temperature °C																	
	≤ 2.0	2.1-4.0	4.1-6.0	6.1-8.0	8.1-10.0	10.1-12.0	12.1-14.0	14.1-16.0	16.1-18.0	18.1-20.0	20.1-22.0	22.1-24.0	24.1-26.0	26.1-28.0	28.1-30.0	30.1-32.0	> 32.0	No record
												BARAHKSHETRA						
Jan.	-	-	-	-	-	2	23	5	1	-	-	-	-	-	-	-	-	-
Feb.	-	-	-	-	-	4	15	6	2	-	-	-	-	-	-	-	-	1
Mar.	-	-	-	-	-	-	-	2	8	9	8	1	3	-	-	-	-	-
Apr.	-	-	-	-	-	-	-	-	-	-	6	8	13	3	-	-	-	-
May.	-	-	-	-	-	-	-	-	-	-	4	7	12	8	-	-	-	-
Jun.	-	-	-	-	-	-	-	-	-	-	-	1	17	9	3	-	-	-
Jul.	-	-	-	-	-	-	-	-	-	-	-	-	19	9	-	-	-	3
Aug.	-	-	-	-	-	-	-	-	-	-	-	8	23	-	-	-	-	-
Sep.	-	-	-	-	-	-	-	-	-	-	-	7	22	1	-	-	-	-
Oct.	-	-	-	-	-	-	-	-	-	3	9	18	-	-	-	-	-	1
Nov.	-	-	-	-	-	-	2	11	12	4	-	-	-	-	-	-	-	1
Dec.	-	-	-	-	-	5	10	7	8	1	-	-	-	-	-	-	-	-
Year	-	-	-	-	-	11	50	31	31	17	27	50	109	30	3	-	-	6
						GANGTOK												
Jan.	-	1	15	12	3	-	-	-	-	-	-	-	-	-	-	-	-	-
Feb.	-	1	15	10	2	-	-	-	-	-	-	-	-	-	-	-	-	-
Mar.	-	-	-	1	10	6	-	-	-	-	-	-	-	-	-	-	-	14
Apr.*																		
May.*																		
Jun.*																		
Jul.*																		
Aug.*																		
Sep.	-	-	-	-	-	-	-	6	23	1	-	-	-	-	-	-	-	-
Oct.	-	-	-	-	-	-	12	19	-	-	-	-	-	-	-	-	-	-
Nov.	-	-	-	2	14	11	3	-	-	-	-	-	-	-	-	-	-	-
Dec.	-	-	3	20	8	-	-	-	-	-	-	-	-	-	-	-	-	-
Year																		

Month	Minimum Temperature °C																	
	≤ 2.0	2.1-4.0	4.1-6.0	6.1-8.0	8.1-10.0	10.1-12.0	12.1-14.0	14.1-16.0	16.1-18.0	18.1-20.0	20.1-22.0	22.1-24.0	24.1-26.0	26.1-28.0	28.1-30.0	30.1-32.0	> 32.0	No record
												TAPLEJUNG						
Jan.	-	2	10	15	3	1	-	-	-	-	-	-	-	-	-	-	-	-
Feb.	-	-	9	17	2	-	-	-	-	-	-	-	-	-	-	-	-	-
Mar.	-	-	-	2	9	15	5	-	-	-	-	-	-	-	-	-	-	-
Apr.	-	-	-	-	-	3	18	8	1	-	-	-	-	-	-	-	-	-
May.	-	-	-	-	-	1	10	8	9	3	-	-	-	-	-	-	-	-
Jun.	-	-	-	-	-	-	-	3	19	8	-	-	-	-	-	-	-	-
Jul.	-	-	-	-	-	-	-	-	8	23	-	-	-	-	-	-	-	-
Aug.	-	-	-	-	-	-	-	1	24	5	-	-	-	-	-	-	-	1
Sep.	-	-	-	-	-	-	-	-	24	6	-	-	-	-	-	-	-	-
Oct.	-	-	-	-	-	1	8	18	4	-	-	-	-	-	-	-	-	-
Nov.	-	-	-	1	13	12	4	-	-	-	-	-	-	-	-	-	-	-
Dec.	-	-	1	16	12	2	-	-	-	-	-	-	-	-	-	-	-	-
Year	-	2	20	51	39	35	45	38	89	45	-	-	-	-	-	-	-	1

* Data not available.

Table IX - Mean hourly and extreme wet-bulb temperatures (°C) at 40 stations for the year 1958 (Readings at exact hours I.S.T.)

Month	Hours (I.S.T.) 1	2	3	4	5	6	7	8	9	10	11	12	13	14	15	16	17	18	19	20	21	22	23	24	Mean	Mean of Max.	Mean of Min.	Extremes Max.	Date	Extremes Min.	Date	Reading at the time of occurrence of Max. Temp.	Min. Temp.
PORT BLAIR																																	
Jan.	23.1	23.0	22.9	22.8	22.7	22.8	23.3	24.0	24.5	24.8	24.9	25.0	24.9	24.8	24.6	24.4	24.1	23.4	23.3	23.3	23.2	23.1	23.1	23.1	23.7	25.1	22.4	27.1	28	19.6	17	20.6	19.6
Feb.	22.5	22.4	22.2	22.0	21.9	22.0	22.7	23.6	24.1	24.3	24.4	24.5	24.5	24.3	24.2	24.0	23.7	23.2	23.1	23.0	22.9	22.8	22.7	22.6	23.3	24.8	21.5	26.7	6	17.4	11	19.4 18.0	17.6
Mar.	23.6	23.5	23.4	23.2	23.2	23.2	23.9	24.8	25.2	25.3	25.4	25.5	25.3	25.3	25.2	25.0	24.8	24.6	24.4	24.3	24.1	24.0	23.9	23.8	24.4	25.9	22.8	27.7	8	20.1	18	23.6 23.8	20.1
Apr.	24.7	24.6	24.5	24.5	24.4	24.6	25.3	25.8	26.0	26.2	26.3	26.2	26.2	26.2	26.0	25.8	25.5	25.3	25.2	25.2	25.1	25.1	25.0	24.9	25.4	26.7	24.1	27.8	1,30	18.4	6	25.6	23.3
May.	25.3	25.3	25.3	25.3	25.3	25.4	25.8	26.2	26.4	26.4	26.5	26.5	26.5	26.3	26.2	26.1	26.0	25.8	25.7	25.7	25.6	25.5	25.4	25.3	25.8	27.0	24.5	27.9	20	22.6	29	27.2	23.2 23.1
Jun.	24.7	24.5	24.6	24.4	24.4	24.5	24.7	25.0	25.3	25.4	25.3	25.4	25.3	25.3	25.5	25.1	25.0	24.9	24.9	24.7	24.8	24.9	24.7	24.7	24.9	26.1	23.8	26.9	3	21.8	5	25.8	21.9
Jul.	24.6	24.7	24.7	24.8	24.8	24.9	25.2	25.5	25.6	25.6	25.7	25.7	25.7	25.6	25.5	25.3	25.0	24.7	24.7	24.6	24.6	24.6	24.6	24.6	25.0	26.1	23.6	26.7	11,17	21.0	22	25.1 25.0	21.1
Aug.	24.3	24.3	24.3	24.3	24.2	24.3	24.6	25.1	25.2	25.3	25.3	25.4	25.3	25.2	25.1	25.0	24.9	24.7	24.6	24.5	24.5	24.4	24.4	24.3	24.7	25.7	23.7	26.8	2	22.1	15	25.6	22.2
Sep.	24.3	24.2	24.2	24.1	24.0	24.2	24.7	25.0	25.2	25.3	25.3	25.3	25.2	25.1	24.9	24.8	24.7	24.5	24.5	24.4	24.4	24.4	24.3	24.3	24.6	25.8	23.5	26.8	15	21.8	28	26.3	22.0
Oct.	24.3	24.2	24.2	24.1	24.1	24.3	24.8	25.4	25.7	25.7	25.7	25.7	25.5	25.3	25.3	25.1	24.8	24.6	24.5	24.4	24.4	24.4	24.3	24.3	24.8	26.0	23.7	27.3	4	22.4	26	25.8	22.6
Nov.	23.7	23.6	23.6	23.6	23.5	23.7	24.3	24.8	25.0	25.1	25.2	25.2	25.0	24.8	24.6	24.3	24.0	23.8	23.7	23.7	23.7	23.6	23.6	23.6	24.2	25.5	22.9	27.2	17	20.5	30	26.6	21.0
Dec.	21.7	21.6	21.5	21.4	21.3	21.4	22.0	22.6	23.2	23.3	23.5	23.6	23.5	23.3	23.1	22.7	22.3	22.1	22.0	21.9	21.7	21.9	21.9	21.7	22.3	23.7	21.0	26.0	22	18.4	30	24.6	18.5 18.4
Year	23.9	23.8	23.8	23.7	23.7	23.8	24.3	24.8	25.1	25.2	25.3	25.3	25.2	25.1	25.0	24.8	24.6	24.3	24.2	24.2	24.1	24.1	24.0	23.9	24.4	25.7	23.1	27.9	20/V	18.4	6/IV 30/XII	-	
DIBRUGARH (MOHANBARI AERODROME)																																	
Jan.*																																	
Feb.*																																	
Mar.	15.1	14.8	14.5	14.3	14.2	13.8	14.4	15.9	17.1	19.1	20.3	20.4	21.2	21.5	21.5	21.6	20.7	18.2	17.2	16.9	16.5	16.2	15.9	15.5	17.3	21.8	13.6	25.6	8	10.4	4	23.7	11.7
Apr.	19.7	19.7	19.4	19.4	19.3	19.3	19.5	20.2	20.6	20.9	21.2	21.6	21.8	21.9	21.9	21.9	21.8	21.1	20.9	20.8	20.6	20.5	20.4	20.1	20.6	22.2	19.2	24.4	26	15.8	5	23.6	15.8
May.	21.7	21.6	21.5	21.5	21.4	21.4	21.6	21.7	22.1	22.2	22.2	22.3	22.3	22.3	22.4	22.3	22.3	22.3	22.1	22.1	22.1	22.0	21.9	21.8	22.0	22.6	21.0	25.4	31	18.6	4	25.1	-
Jun.	25.4	25.4	25.3	25.3	25.2	25.3	25.3	25.4	25.7	25.7	25.7	25.8	25.9	25.9	25.9	25.9	25.9	26.1	25.8	25.8	25.8	25.7	25.7	25.6	25.6	26.2	24.9	28.3	9	21.9	28	26.7	22.1
Jul.	25.8	25.7	25.6	25.5	25.5	25.4	25.5	25.5	25.8	25.8	25.8	25.9	26.1	26.1	26.1	26.0	26.0	26.1	26.1	26.1	26.1	26.0	25.9	25.8	25.8	26.3	25.4	27.9	16	22.8	5	26.8	23.2
Aug.	24.7	24.7	24.7	-	-	-	24.8	24.8	24.8	24.9	25.0	25.1	25.1	25.1	25.1	25.1	25.1	25.1	25.0	24.9	24.9	24.9	24.8	24.7	24.9	25.3	24.2	25.7	29	21.5	24	25.9	-
Sep.	25.0	25.0	24.8	24.7	24.6	24.5	24.6	24.8	25.2	25.3	25.4	25.6	25.7	25.7	25.7	25.7	25.7	25.6	25.6	25.4	25.3	25.2	25.1	24.9	25.3	26.8	24.3	28.8	8	21.8	19	28.7	21.8
Oct.	22.6	22.6	22.4	22.4	22.3	22.3	22.4	22.7	22.9	23.1	23.2	23.3	23.3	23.4	23.4	23.4	23.4	23.2	23.2	23.1	22.9	22.8	22.8	22.6	22.9	23.7	22.1	25.2	25	18.8	31	24.7	18.8
Nov.	-	15.4	-	-	-	-	16.7	17.4	18.1	18.3	18.6	18.8	18.9	19.0	19.0	19.1	18.8	18.3	18.1	17.8	17.8	17.4	-	-	18.1	19.2	15.8	21.7	1	10.9	23	21.7	10.9
Dec.	-	-	12.4	12.3	12.2	-	12.7	13.4	14.7	15.0	15.5	16.1	16.3	16.4	16.6	16.7	15.9	15.2	14.7	14.3	14.1	13.7	-	-	14.6	16.8	12.2	20.6	13	8.1	29	12.5	8.1
Year																																	
TEZPUR *																																	
GAUHATI (BHORJOR AERODROME)																																	
Jan.	13.3	12.9	12.6	12.4	12.1	11.7	11.7	12.9	14.8	15.5	16.8	18.3	19.4	20.5	20.9	20.8	19.1	16.8	16.2	15.5	15.1	14.6	14.1	13.7	15.5	21.1	11.4	24.5	17	7.3	7	24.1	8.3
Feb.$	13.2	12.8	12.4	12.1	11.9	11.7	11.7	12.7	14.6	15.2	15.9	17.6	18.7	19.3	19.6	19.6	19.1	17.1	15.9	15.4	14.9	14.6	14.1	13.8	15.2	20.2	11.6	23.4	18	7.9	17	16.8	-
Mar.$	14.8	14.6	14.2	13.8	13.6	13.0	13.5	15.2	17.2	18.0	19.5	20.0	20.8	21.6	21.7	21.4	21.0	18.9	18.1	17.5	16.9	16.3	15.8	15.4	17.2	22.9	13.0	28.5	28	8.3	8	28.4	8.3
Apr.	21.3	21.1	20.9	20.6	20.5	20.4	20.6	20.9	21.6	21.9	22.3	22.9	23.1	23.3	23.5	23.5	23.4	23.2	23.1	22.8	22.5	22.3	22.0	21.7	22.1	23.8	20.3	27.0	16&25	17.2	5&6	26.5 25.8	17.2 17.2
May.$	23.5	23.4	23.1	22.9	22.8	22.8	22.8	23.0	23.5	23.8	24.0	24.4	24.6	24.7	24.8	24.9	24.9	25.1	25.0	24.8	24.5	24.3	23.9	23.7	24.0	24.4	22.6	27.8	2	19.4	3	25.7	20.1
Jun.	26.1	25.9	25.6	25.6	25.3	25.2	25.3	25.4	26.0	26.2	26.2	26.5	26.6	26.7	26.7	26.8	26.8	26.9	26.9	26.8	26.7	26.7	26.4	26.2	26.2	27.3	25.1	29.4	1	21.2	4	25.9	21.3
Jul.	26.5	26.5	26.3	26.3	26.2	26.0	26.1	26.2	26.6	26.7	26.9	27.2	27.3	27.3	27.3	27.2	27.1	27.1	27.0	27.0	26.9	26.9	26.8	26.7	26.8	27.8	25.9	28.8	4&10	23.9	10	28.8 28.8	-
Aug.	26.1	26.0	25.9	25.8	25.7	25.6	25.6	25.7	26.0	26.1	26.3	26.4	26.6	26.6	26.6	26.6	26.6	26.5	26.5	26.4	26.4	26.3	26.3	26.1	26.2	26.8	25.5	28.4	29	24.3	25	28.2	24.3
Sep.	25.8	25.7	25.5	25.4	25.3	25.2	25.3	25.5	26.2	26.3	26.5	26.8	26.9	26.9	26.8	26.7	26.6	26.4	26.3	26.2	26.1	26.0	25.9	25.8	26.1	27.3	25.2	29.2	9	23.6	27	28.1	24.0
Oct.	24.0	23.8	23.6	23.5	23.3	23.1	23.2	23.5	24.2	24.4	24.8	25.3	25.7	26.0	26.2	26.2	25.9	25.3	25.1	24.9	24.7	24.5	24.3	23.9	24.6	25.3	23.1	27.7	24	18.6	28	27.7	18.6
Nov.$	18.3	18.0	17.7	17.5	17.3	17.1	17.6	18.6	19.8	20.3	20.7	21.2	21.3	21.3	21.4	21.3	21.3	20.6	20.3	19.9	19.5	19.2	18.8	18.4	19.5	21.7	17.0	25.8	1	14.2	19	26.4	-
Dec.$	15.4	15.2	14.8	14.6	14.4	14.2	14.5	15.3	16.6	16.9	17.4	17.9	18.1	18.2	18.3	18.3	18.0	17.4	17.2	16.9	16.7	16.4	16.1	15.6	16.4	18.4	14.0	22.2	3	9.8	21	22.2	9.8
Year	20.7	20.5	20.2	20.0	19.9	19.7	19.8	20.4	21.4	21.8	22.3	22.9	23.3	23.5	23.7	23.6	23.3	22.6	22.3	22.0	21.7	21.5	21.2	20.9	21.7	24.0	19.6	29.4	1/VI	7.3	7/I	-	-

* Data not available. $ Break in record.

Table IX - Mean hourly and extreme wet-bulb temperatures (°C) at 40 stations for the year 1958 (Readings at exact hours I.S.T.)

Month	1	2	3	4	5	6	7	8	9	10	11	12	13	14	15	16	17	18	19	20	21	22	23	24	Mean	Mean of Max.	Mean of Min.	Extremes Max.	Date	Extremes Min.	Date	Reading at the time of occurrence of Max. Temp.	Reading at the time of occurrence of Min. Temp.
AGARTALA																																	
Jan.$	13.5	13.3	13.0	12.8	12.6	12.4	12.7	14.5	16.2	17.0	18.1	18.0	19.0	20.0	20.1	20.2	19.0	16.8	15.0	15.4	14.9	14.6	14.0	13.7	15.7	21.0	11.9	24.2	26	6.7	21	24.2	8.9
Feb.$	14.5	14.3	14.1	14.0	13.9	13.8	13.9	15.7	15.8	17.8	18.3	18.0	18.7	19.5	19.9	19.8	19.0	17.4	16.9	16.5	16.0	15.5	15.3	15.0	16.4	20.4	12.6	23.9	19	3.7	12	23.0	6.4
Mar.	17.0	16.7	16.5	16.4	16.3	16.2	17.3	19.3	19.4	20.5	22.2	21.1	23.5	24.0	23.8	24.7	23.5	19.9	19.5	22.3	18.6	18.2	17.8	17.5	19.6	25.7	15.3	34.7	25	10.3	7	33.3	10.3
Apr.$	23.3	23.3	23.3	23.2	23.3	23.3	23.7	24.3	25.3	25.3	25.5	25.5	25.6	25.7	25.5	25.3	23.7	24.3	24.0	24.0	23.9	23.8	23.7	23.7	24.4	26.2	21.7	29.7	20	18.2	3,8	25.3	19.0
May.$	25.3	25.2	25.2	25.1	25.2	25.4	25.7	25.1	26.7	26.9	27.1	27.1	27.1	27.5	27.2	26.9	25.9	26.4	26.1	25.9	25.3	25.3	25.2	25.3	26.1	27.7	24.5	32.3	3	19.5	8	32.1	19.5
Jun.$	26.0	26.0	26.0	25.0	25.9	25.0	26.3	26.6	27.1	27.1	27.3	27.1	27.1	26.1	26.0	26.9	26.8	26.5	26.4	25.6	26.2	26.1	26.1	25.0	26.4	28.0	25.2	30.8	9	23.1	19	28.2	23.9
Jul.	26.2	26.1	26.0	25.0	26.0	25.0	26.1	25.3	26.2	26.5	26.5	25.7	26.8	25.9	26.8	26.8	26.7	26.5	26.5	25.5	26.4	26.3	26.3	26.2	25.7	27.1	25.8	28.4	5	24.1	24	27.6	24.1
Aug.	26.2	25.1	26.0	26.0	26.0	26.1	26.2	26.2	26.4	26.3	26.4	26.4	25.5	26.4	25.5	25.5	25.5	26.5	26.4	25.4	26.4	26.3	26.3	26.4	25.3	26.5	25.6	28.7	27	23.6	5,11,12,17	26.6	24.0
Sep.	25.9	25.8	25.7	25.7	25.5	25.5	25.7	25.8	26.8	26.8	26.8	26.8	25.8	25.8	26.8	26.7	26.7	26.6	26.5	26.3	26.3	26.3	26.2	26.0	26.3	27.0	25.3	27.9	10 25	23.8	29	27.9	23.8
Oct.	24.6	24.4	24.3	24.2	24.2	24.2	24.5	25.2	25.0	25.0	25.0	25.1	25.0	25.2	25.2	25.2	25.2	25.1	25.0	24.9	24.9	24.7	24.7	24.6	24.7	26.0	23.8	27.8	30	20.6	24,28	27.5	20.6
Nov.$	19.8	19.6	19.4	19.1	18.9	18.8	20.1	21.3	20.8	21.5	21.5	21.7	21.8	21.8	21.9	21.1	21.1	21.6	21.5	21.4	21.1	20.8	20.4	20.1	20.6	22.1	18.6	25.9	1	15.0	24	[illegible]	15.8
Dec.$	15.8	15.7	15.4	15.3	15.1	14.9	15.0	16.5	17.9	17.9	17.9	17.9	17.9	17.8	17.8	17.8	17.8	17.8	17.7	17.3	16.9	16.4	16.1	15.8	16.9	18.2	14.7	21.2	1,2	9.0	31	20.3	9.0
Year	21.5	21.4	21.2	21.1	21.1	21.1	21.4	22.3	22.9	23.2	23.5	23.5	23.8	23.9	23.9	24.0	23.6	22.9	22.7	22.8	22.2	22.0	21.8	21.7	22.5	24.7	20.4	34.7	25/III	3.7	12/II	-	
DUM DUM																																	
Jan.$	16.2	-	-	-	-	-	-	15.6	16.0	16.2	16.7	17.5	17.7	17.8	17.9	17.9	18.1	17.7	17.5	17.3	17.1	16.8	16.6	16.3	16.8	18.5	15.1	21.8	12,15,16	9.9	20	19.2	9.9
Feb.	17.6	17.5	17.3	17.2	16.5	16.3	17.0	17.1	18.1	18.3	18.7	19.1	19.3	19.4	19.9	19.9	19.7	19.4	18.9	18.8	18.6	18.4	18.1	18.0	18.4	20.1	16.5	25.7	20	10.1	11	21.2	10.1
Mar.	19.9	19.7	19.7	19.6	19.5	19.2	19.2	19.6	20.4	20.7	20.8	21.3	21.6	21.8	22.2	22.1	21.6	21.3	20.9	20.7	20.5	20.4	20.3	20.1	20.5	22.9	18.4	29.1	30	13.7	8	25.1	13.7
Apr.	24.8	24.7	24.6	24.5	24.5	24.4	24.7	24.9	25.8	26.1	26.4	26.5	26.6	26.6	25.3	26.3	25.2	25.2	25.8	25.5	25.4	25.3	25.2	25.0	25.5	27.3	23.8	29.4	19	20.2	5	25.4	20.2
May.	26.9	26.9	26.8	25.8	25.8	26.3	26.8	26.8	27.4	27.4	27.6	27.7	27.8	27.9	27.9	27.9	27.9	27.8	27.6	27.2	27.1	27.1	27.1	25.9	27.3	28.4	26.0	30.6	11	23.7	5,6,7	26.6	23.9
Jun.	27.6	27.6	27.6	27.6	27.6	27.6	27.6	27.7	27.8	27.7	27.8	27.9	27.9	27.9	27.8	27.9	27.8	27.7	27.6	27.6	27.5	27.6	27.6	27.5	27.7	28.5	26.6	30.9	9	24.7	25	28.0	24.8
Jul.	25.3	25.3	25.3	25.2	25.3	25.3	25.4	25.5	25.7	25.7	25.7	25.8	25.8	25.8	25.6	25.8	25.8	25.7	25.6	25.6	25.5	25.5	25.4	25.3	25.5	26.2	25.1	29.2	30	23.9	18	28.1	25.4
Aug.	26.2	26.2	26.1	26.1	26.1	26.1	26.1	26.4	26.7	26.8	26.9	27.1	27.2	27.1	27.0	26.9	26.8	26.6	26.5	26.5	26.5	26.5	26.4	26.3	26.5	27.6	25.8	29.3	13	23.7	5	28.1	23.7
Sep.	26.1	26.1	26.1	26.1	26.3	26.1	26.3	26.4	25.9	26.9	27.1	27.1	27.1	26.9	26.8	26.9	26.8	26.6	25.6	26.6	26.5	25.4	26.4	25.3	26.6	27.4	25.0	32.0	8	24.2	30	28.7	24.2
Oct.	24.7	24.7	24.6	24.6	24.5	24.5	24.7	25.0	25.5	25.6	25.6	25.6	25.7	25.8	25.8	25.7	25.5	25.3	25.2	25.2	25.1	25.1	24.9	24.8	25.2	26.5	24.0	28.8	12	19.1	30	27.6	19.1
Nov.	20.4	20.2	20.1	20.1	20.1	19.8	19.9	20.4	21.0	21.4	21.6	21.8	21.8	21.9	21.9	22.1	21.8	21.6	21.3	21.2	20.9	20.8	20.6	20.3	21.0	22.5	19.4	24.7	1& 11	15.0	16	24.7	16.1
Dec.	15.5	15.3	15.2	14.9	14.6	14.3	14.8	16.5	17.6	18.2	18.6	18.9	19.0	19.0	19.0	19.1	18.8	17.9	17.4	16.9	16.5	16.2	15.9	15.5	16.9	19.5	14.2	22.4	1	9.6	31	21.2 21.4	9.7
Year	22.6	-	-	-	-	-	-	22.7	23.2	23.4	23.6	23.9	24.0	24.0	24.0	24.0	23.9	23.7	23.4	23.3	23.1	23.0	22.9	22.7	23.2	24.6	21.7	32.0	8/IX	9.6	31/XII		-
CALCUTTA £																																	
Jan.$	16.4	16.2	16.0	15.8	15.7	15.6	15.6	15.6	16.9	17.3	17.7	18.1	18.4	18.6	18.5	18.4	18.8	18.5	17.7	17.3	17.1	15.9	15.7	16.6	17.1	19.2	15.2	22.2	15	10.6	20	21.7	10.7
Feb.$	17.9	17.8	17.5	17.5	17.4	17.2	17.1	17.1	17.2	19.1	19.1	19.4	19.7	19.9	19.7	19.6	19.5	20.9	19.0	18.9	18.5	17.9	17.9	18.2	18.5	21.0	18.0	25.2	20	10.6	11	22.8	11.4
Mar.$	20.7	20.7	20.5	20.3	20.3	19.9	20.0	20.3	21.2	21.1	20.8	21.1	21.5	21.1	20.9	20.9	20.6	21.8	21.1	20.8	20.7	21.2	20.6	20.8	20.8	22.6	20.7	27.0	29	14.4	8	21.2	14.7
Apr.$	24.7	24.7	24.6	24.6	24.5	24.4	24.6	24.9	25.7	25.8	26.3	26.1	25.8	25.8	25.7	25.9	25.7	25.8	25.3	25.0	24.8	24.8	24.8	24.8	25.2	26.7	23.3	28.4	9	21.3	22	26.1	22.2
May.	26.1	26.1	26.1	25.1	25.0	25.9	26.2	25.5	27.0	27.2	27.4	27.6	27.4	27.6	27.5	27.4	27.2	25.8	25.9	25.3	26.3	26.3	25.2	25.2	25.8	28.3	24.9	30.6	26	22.2	7	25.9	23.0
Jun.	27.0	26.9	26.9	26.9	26.8	26.8	27.0	27.1	27.7	27.8	27.8	28.2	28.1	28.2	28.0	27.9	27.8	[illegible]	27.1	25.9	25.9	27.0	27.0	26.9	27.3	28.7	25.7	30.3	19	23.5	9	28.1	[illegible]
Jul.$	26.2	26.1	26.1	25.9	25.9	25.9	25.0	25.2	26.6	26.7	26.8	27.1	27.0	27.1	27.2	27.3	27.3	26.8	26.5	25.6	26.4	26.4	26.3	25.2	26.5	28.1	25.7	31.0	8	24.3	24	28.0	24.4
Aug.	25.1	26.1	26.0	25.9	25.8	25.8	25.9	26.1	25.5	26.7	25.7	26.9	26.9	26.9	26.9	25.4	26.9	26.5	26.3	25.3	25.2	26.2	26.2	26.1	25.3	27.6	27.3	28.5	29	24.0	4,5	27.7	24.1
Sep.$	26.1	25.9	25.9	25.9	25.8	25.8	25.8	26.1	26.4	26.4	25.5	25.8	25.8	25.7	25.7	25.8	26.5	25.4	25.2	26.2	26.2	26.2	25.1	26.1	26.3	27.6	27.2	29.4	17	24.5	29	27.9	24.8
Oct.$	24.6	24.5	24.4	24.4	24.3	24.3	24.2	24.5	25.0	24.9	24.9	25.3	25.3	25.4	25.2	25.2	25.9	25.2	24.9	24.9	24.8	24.7	24.6	24.5	24.9	26.8	23.9	29.2	9	19.1	27	25.0	22.2
Nov.	20.4	20.3	20.2	20.1	20.1	19.9	19.9	20.2	20.7	21.0	21.2	21.5	21.6	21.6	21.4	21.5	21.6	21.7	21.2	21.0	20.8	20.7	20.6	20.4	20.8	22.2	19.6	25.1	2	16.6	29	23.4	16.6
Dec.	15.6	15.4	16.3	15.2	15.2	15.1	15.0	15.3	17.1	17.4	17.8	18.2	18.3	18.3	18.4	16.7	[illegible]	18.3	17.7	[illegible]	17.2	15.9	16.7	15.5	17.2	17.3	15.8	21.5	2	11.5	25	19.9	11.6
Year	22.7	22.5	22.5	22.5	22.4	22.3	22.3	22.6	23.2	23.5	23.5	23.9	23.9	23.9	23.9	23.8	23.9	23.8	23.3	23.1	23.0	22.9	22.8	22.9	23.1	24.7	22.3	31.0	8/VII	10.6	20/II	-	-

$ Break in record £ Hours in this case refer to L.M.T.

Table IX - Mean hourly and extreme wet-bulb temperatures (°C) at 40 stations for the year 1958 (Readings at exact hours I.S.T.)

Month	Hours (I.S.T.) 1	2	3	4	5	6	7	8	9	10	11	12	13	14	15	16	17	18	19	20	21	22	23	24	Mean	Mean of Max.	Mean of Min.	Extremes Max.	Date	Extremes Min.	Date	Reading at the time of occurrence of Max. Temp.	Min. Temp.
SAUGOR ISLAND																																	
Jan.*																																	
Feb.*																																	
Mar.$	23.8	23.7	23.7	23.7	23.5	23.4	23.6	24.3	24.7	23.3	24.6	25.0	25.5	25.6	25.7	25.4	25.1	24.6	24.3	24.1	24.0	23.9	24.0	23.9	24.3	26.5	22.5	28.8	24	14.9	9	19.6	19.0
Apr.	27.2	27.2	27.2	27.2	27.1	27.2	27.4	27.8	26.6	27.9	28.3	28.5	28.7	28.9	28.9	28.7	28.3	28.0	27.8	27.7	27.7	27.5	27.4	27.3	27.8	29.1	25.6	32.1	4	22.7	30	31.7	23.0
May.$	28.4	28.5	28.4	28.5	28.5	28.5	28.6	28.9	27.9	28.8	29.2	29.5	29.6	29.7	29.8	29.6	29.5	29.3	29.2	29.1	29.0	28.8	28.6	28.6	28.9	30.0	27.0	31.6	30	23.1	12	31.0	23.1
Jun.	29.9	30.0	29.9	29.6	29.9	29.9	30.0	30.1	29.3	30.0	30.3	30.6	30.8	30.8	30.7	30.7	30.7	30.6	30.2	30.1	30.1	29.7	29.7	29.7	30.1	31.2	28.4	32.9	13	25.3	28	30.3	25.8
Jul.	28.2	28.1	28.0	28.0	27.9	27.9	27.9	28.3	27.1	27.2	27.1	27.0	27.7	27.9	28.1	28.3	28.3	28.2	28.4	28.4	28.3	28.3	28.3	28.2	28.0	28.9	26.9	31.1	7	24.5	21,26	31.1	24.6
Aug.	26.5	26.5	26.5	26.4	26.3	26.3	26.3	26.3	25.5	25.7	25.8	26.2	26.5	26.7	26.8	26.8	26.8	27.0	26.8	26.7	26.7	26.6	26.6	26.6	26.5	27.3	25.3	28.1	29	24.0	2	26.8	24.0
Sep.	26.7	26.7	26.7	26.7	26.6	26.6	26.6	26.7	26.5	26.6	26.6	26.6	26.6	26.6	26.6	26.6	26.6	26.8	26.8	26.8	26.7	26.7	26.7	26.7	26.7	27.1	26.1	29.5	6	24.2	26	27.3	24.2
Oct.	25.6	25.6	25.6	25.6	25.6	25.6	25.6	25.7	25.2	25.3	25.4	25.4	25.4	25.4	25.1	25.4	25.4	25.5	25.5	25.5	25.5	25.5	25.5	25.5	25.5	25.2	24.2	27.2	5,6	21.3	26	25.4	22.4
Nov.	21.8	21.8	21.8	21.7	21.7	21.6	21.7	21.8	21.7	21.8	22.0	22.2	22.3	22.2	22.3	22.2	22.0	22.0	21.9	21.9	21.8	21.8	21.8	21.7	21.9	22.8	21.0	27.3	1	17.3	16	24.6	17.9
Dec.	19.1	19.1	19.0	18.8	18.7	18.6	18.6	18.9	19.2	19.2	19.3	19.3	19.3	19.3	19.3	19.3	19.3	19.3	19.3	19.3	19.3	19.2	19.1	19.0	19.1	19.8	18.3	21.9	2	14.3	26	21.2	16.0
Year																																	
JHARSUGUDA																																	
Jan.$	14.0	13.7	13.5	13.3	13.1	12.8	12.8	12.8	13.3	13.7	14.3	15.2	15.5	15.7	15.8	15.6	15.7	15.5	15.6	15.5	15.2	14.9	14.6	14.3	14.4	16.1	12.5	-	-	-	-	16.7	-
Feb.$	15.7	15.6	15.5	15.2	15.1	14.9	14.9	15.0	15.5	15.7	16.2	16.8	17.1	17.3	17.4	17.4	17.3	17.4	17.1	16.9	16.7	16.5	16.3	16.1	16.2	18.2	14.5	-	-	-	-	16.8	-
Mar.$	18.6	18.6	18.3	18.2	18.0	17.9	17.9	17.9	18.3	18.5	18.7	18.9	19.1	19.2	19.5	19.6	19.6	19.7	19.5	19.4	19.3	19.1	18.9	18.7	18.8	19.6	17.0	-	-	-	-	17.9	16.7
Apr.$	21.3	21.3	21.2	21.2	21.2	20.9	20.9	21.1	21.4	21.3	21.5	21.7	21.8	21.9	21.6	21.7	21.3	22.3	22.1	22.1	22.1	22.2	22.1	21.6	21.6	22.8	20.3	-	-	-	-	-	-
May.$	23.6	23.3	23.2	23.2	23.1	23.1	23.2	23.4	23.3	23.5	23.6	23.5	23.8	23.8	24.3	24.2	24.7	23.8	23.9	23.9	23.8	23.7	23.6	23.4	23.6	25.4	22.0	-	-	-	-	22.9	-
Jun.$	23.9	23.9	23.8	23.7	23.6	23.7	23.8	24.1	24.7	24.7	24.9	24.8	24.8	25.5	25.5	25.6	25.4	24.7	24.9	24.6	24.6	24.4	24.5	24.1	24.5	25.9	21.9	-	-	-	-	20.9	
Jul.$	25.3	25.3	25.3	25.3	25.3	25.3	25.3	25.3	25.2	25.2	25.2	25.2	25.2	25.3	25.3	25.4	25.4	25.5	25.5	25.5	25.5	25.4	25.4	25.3	25.3	25.9	24.7		-	-	-	25.6	20.0
Aug.$	25.5	25.4	25.4	25.4	25.3	25.3	25.3	25.2	25.2	25.2	25.0	25.2	24.9	25.2	25.1	25.3	25.3	25.8	25.9	25.9	25.8	25.7	25.7	25.6	25.5	26.2	24.8	27.8	26	17.5	7	27.2	-
Sep.$	25.2	25.2	25.2	25.2	25.2	25.1	25.1	25.1	24.8	24.9	25.0	25.2	25.3	25.4	25.6	25.6	25.5	25.4	25.3	25.3	25.3	25.4	25.3	25.2	25.2	26.1	24.8	-	-	-	-	25.9	27.7 -
Oct.$	23.5	23.3	23.2	-	-	-	-	23.1	23.2	23.2	23.5	23.9	24.2	24.6	24.6	24.6	24.4	24.1	24.1	24.1	24.0	23.9	23.8	23.6	23.7	-	-	-	-	-	-	24.8	17.3
Nov.$	19.2	18.7	18.5	18.4	17.7	18.1	18.1	17.0	18.5	18.6	19.0	19.3	19.4	19.6	19.8	19.6	19.8	19.7	19.6	19.9	19.3	19.2	19.1	18.8	19.0	20.1	17.4	-	-	-	-	22.0	-
Dec.$	15.4	15.3	15.1	14.4	14.2	14.0	13.9	14.3	14.8	15.4	16.1	16.6	16.9	16.9	17.7	17.1	17.1	17.1	16.9	16.7	16.5	16.2	16.0	15.8	15.6	17.2	14.0	-	-	-	-	19.1	-
Year	20.9	20.8	20.7	20.3	20.2	20.1	20.1	20.3	20.7	20.8	20.8	21.3	21.5	21.7	21.0	21.8	21.9	20.2	21.7	21.6	21.5	21.4	21.3	21.0	21.1	22.1	19.5		-	-	-	-	-
JAMSHEDPUR																																	
Jan.	14.6	14.5	14.3	14.1	14.0	13.9	13.8	13.9	14.4	14.7	15.1	15.4	15.6	15.6	15.7	15.8	16.3	16.2	15.9	15.6	15.4	15.2	15.0	14.8	15.0	16.8	13.5	19.0	6	10.0	1	16.4	10.0
Feb.	15.8	15.5	15.3	15.2	14.9	14.8	14.7	14.9	15.9	16.0	16.2	16.4	16.6	16.7	16.8	16.8	17.1	16.9	16.7	16.6	16.4	16.1	16.1	15.8	16.0	17.9	14.5	22.3	19	10.8	11	19.8	11.1
Mar.	18.8	18.7	18.6	18.3	18.2	18.1	18.1	18.4	19.2	19.4	19.4	19.6	19.7	19.7	19.8	20.4	20.4	20.9	20.6	20.1	19.8	19.8	19.3	19.2	19.3	22.0	17.8	25.4	29	15.6	17,18	23.2	15.6
Apr.	21.2	21.2	21.1	21.1	21.1	21.1	21.2	21.5	22.1	22.3	22.3	22.5	22.4	22.5	22.7	22.8	22.8	22.7	22.7	22.3	22.2	21.9	21.7	21.6	22.0	24.1	20.3	27.1	23	16.0	5	22.7	16.3
May.	23.8	23.9	23.9	23.8	23.8	23.9	24.0	24.2	24.5	24.4	24.5	24.4	24.3	24.2	24.1	23.7	23.7	24.1	24.1	23.8	23.8	23.8	23.9	23.8	24.0	24.1	22.8	27.0	14	21.2	26	-	22.5
Jun.	26.0	26.0	25.9	25.9	25.9	26.0	26.2	26.4	26.8	26.6	26.5	26.5	26.4	26.4	26.2	26.0	25.8	25.7	25.8	25.8	26.2	26.2	26.2	26.2	26.1	28.1	24.8	35.0	1	20.0	5	23.8	23.0
Jul.	26.1	26.0	25.9	25.8	25.9	25.9	25.9	26.1	26.2	26.3	26.3	26.4	26.7	26.3	26.5	26.5	26.4	26.3	26.3	26.2	26.2	26.1	26.1	26.1	26.2	26.8	25.6	27.1	30	22.0	31	27.1	25.3
Aug.	25.8	26.0	26.0	26.0	25.8	25.9	25.9	26.1	26.4	26.4	26.4	26.5	26.4	26.4	26.4	26.4	26.4	26.2	26.1	26.1	26.1	26.1	26.1	26.1	26.2	26.8	25.4	28.4	15	23.0	6	27.0	23.2
Sep.	25.3	25.2	25.2	25.1	25.0	25.0	25.0	25.0	25.6	25.8	25.9	26.2	26.5	26.2	26.6	26.4	26.2	25.9	25.7	25.6	25.5	25.4	25.4	25.3	25.6	27.0	24.8	31.5	13	23.1	20	27.0	23.2
Oct.	23.8	23.6	23.5	23.4	23.4	23.3	23.3	23.5	23.8	24.4	24.4	24.6	24.6	24.6	24.7	24.6	24.5	24.4	24.3	24.2	24.2	24.0	23.9	23.8	23.2	25.0	22.9	27.3	4	17.2	27	26.5	17.8
Nov.	19.0	18.8	18.7	18.6	18.4	18.3	18.2	18.6	19.7	19.9	20.1	20.4	20.7	20.8	20.9	20.9	20.8	20.5	20.2	19.8	19.7	19.4	19.2	19.2	19.5	19.7	18.0	24.0	2	12.9	29	23.6	13.3
Dec.	15.9	15.8	15.7	15.6	15.4	15.3	15.3	15.4	16.1	16.4	16.7	17.0	17.2	17.3	17.4	17.6	17.7	17.6	17.2	16.9	16.8	16.3	16.1	15.9	16.4	17.9	15.1	21.0	2	10.3	26	19.4	10.3
Year	21.4	21.4	21.2	21.1	21.0	21.0	21.0	21.2	21.7	21.9	21.9	21.3	22.2	22.2	22.3	22.3	22.4	22.2	22.1	21.9	21.8	21.7	21.6	21.4	21.6	23.0	20.4	35.0	1/VI	10.0	1/I	-	-

* Data not available. $ Break in record.

Table IX - Mean hourly and extreme wet-bulb temperatures (°C) at 40 stations for the year 1958 (Readings at exact hours I.S.T.)

Month	Hours (I.S.T.) 1	2	3	4	5	6	7	8	9	10	11	12	13	14	15	16	17	18	19	20	21	22	23	24	Mean	Mean of Max.	Mean of Min.	Extremes Max.	Date	Extremes Min.	Date	Reading at the time of occurrence of Max. Temp.	Min. Temp.
GAYA																																	
Jan.$	15.7	14.6	15.2	15.0	14.9	14.8	14.8	15.2	15.3	15.7	15.8	15.9	16.4	16.4	16.4	16.4	16.2	16.2	15.9	15.9	15.7	15.4	15.3	15.3	15.4	16.8	14.3	19.4	27	5.5	19	19.4	5.5
Feb.$	13.9	13.7	13.6	13.6	13.5	13.3	13.6	14.0	14.1	14.4	14.5	14.7	14.8	14.8	15.0	14.8	14.3	15.0	14.8	14.7	14.4	14.3	14.2	14.0	14.2	15.8	12.8	19.9	28	8.9	11	18.1	9.0
Mar.	17.0	16.9	17.0	16.9	16.9	16.9	17.1	17.7	17.4	17.6	17.7	17.9	18.2	18.8	19.2	19.3	19.6	17.8	17.7	17.5	17.4	17.3	17.2	17.1	17.7	19.8	16.2	22.9	27	12.4	19	22.0	12.8
Apr.$	20.7	20.7	20.7	20.6	20.6	20.6	21.0	21.2	20.9	21.1	21.2	21.3	21.5	22.1	22.5	23.4	23.6	21.2	21.2	21.2	21.1	21.1	21.1	20.9	21.3	23.8	20.1	27.8	30	16.3	5	24.5	18.6
May.$	25.6	25.6	25.7	25.6	25.4	25.5	25.6	25.8	25.0	25.1	25.1	25.1	23.8	24.3	26.9	27.5	27.4	25.5	25.4	25.5	25.5	25.4	25.6	25.6	25.6	-	-	-	-	-	-	-	19.8
Jun.*																																	
Jul.*																																	
Aug.	26.6	26.5	26.5	26.3	26.4	26.4	26.4	26.6	26.5	26.5	26.6	26.8	26.8	26.8	26.8	26.8	26.9	26.9	26.8	26.8	26.7	26.7	26.7	26.7	26.6	27.1	26.2	28.4	15	24.3	6	27.7	24.4
Sep.$	28.7	26.9	26.9	26.8	26.7	27.5	26.8	27.0	27.2	27.3	27.3	27.5	25.8	27.5	27.4	27.4	27.3	27.4	27.4	27.3	27.3	27.2	27.1	27.1	27.1	31.3	26.5	-	-	-		28.3	24.3
Oct.$	25.6	25.6	25.5	25.4	25.3	25.3	25.5	25.6	25.4	25.5	25.6	25.7	25.8	25.9	25.9	25.9	25.9	25.9	25.8	25.7	25.8	25.8	25.7	25.6	25.7	26.4	25.3	28.3	6	17.6	16	28.1	-
Nov.	19.8	19.8	20.8	20.0	19.8	19.7	19.8	19.6	19.6	19.6	19.7	19.8	19.9	19.8	19.8	19.9	19.9	19.9	19.9	19.9	19.8	19.8	19.7	19.6	19.7	20.7	19.6	23.9	1	12.0	29	23.9	12.0
Dec.	15.5	15.1	15.0	14.8	14.7	14.7	14.7	15.1	14.4	15.8	15.9	16.3	16.6	16.8	16.8	16.9	16.7	16.5	16.4	16.2	15.9	15.7	15.4	15.3	15.6	16.7	13.9	21.4	16	7.8	18	19.2	7.9
Year																																	
ALLAHABAD (BAMRAULI)																																	
Jan.*																																	
Feb.	10.5	10.1	9.7	9.5	9.5	8.8	8.8	9.8	11.4	13.0	14.4	15.3	16.6	17.4	18.2	18.9	18.6	15.3	13.8	12.8	12.4	12.0	11.5	11.2	12.9	19.0	8.5	25.4	25	1.8	10	13.4	2.7
Mar.$	15.3	14.6	14.7	14.5	14.4	14.2	14.3	15.2	15.9	16.4	17.2	17.9	18.3	18.1	19.3	19.6	19.6	18.2	17.5	17.1	16.7	16.4	15.7	15.7	16.7	20.1	13.5	-	29	6.9	7	18.0	12.2
Apr.$	20.7	20.5	20.4	20.3	20.3	20.2	20.3	20.6	20.5	20.7	20.9	21.0	21.0	21.1	21.1	21.2	21.4	21.3	21.3	21.2	21.1	21.1	21.0	20.9	21.5	21.9	19.9	26.2	26	16.3	4	-	17.0
May.$	21.1	21.1	21.0	21.0	21.0	21.0	21.0	21.2	21.6	21.7	21.8	21.8	21.8	21.9	21.9	21.9	21.9	21.7	21.6	21.4	21.4	21.4	21.3	21.2	21.6	22.6	20.3	25.0	8	17.9	13,14	22.5	18.3
Jun.$	24.3	24.2	24.0	23.9	24.0	24.0	24.4	24.8	24.7	25.2	25.4	24.6	25.6	25.7	25.6	25.7	25.6	24.9	25.0	25.1	24.9	24.8	24.7	24.6	25.5	27.0	-	29.7	17	20.3	5	21.3	20.7
Jul.	26.0	25.9	25.8	25.8	25.6	25.6	25.7	25.9	26.3	26.7	26.8	26.8	26.8	26.8	26.8	26.7	26.7	26.6	26.5	26.4	26.2	26.2	26.0	26.0	26.3	27.2	25.3	28.7	3	22.7	1	27.2	23.0
Aug.	26.5	26.4	26.3	26.2	26.0	26.0	26.3	26.5	26.4	26.7	26.9	27.0	27.0	27.0	27.0	27.0	26.8	26.9	26.6	26.6	26.6	26.6	26.7	26.6	26.7	27.4	24.6	28.4	14,15	23.1	6,7	27.1	23.5
Sep.$	26.0	26.0	26.0	26.0	26.0	26.0	26.0	26.1	26.1	26.3	26.3	26.4	26.4	26.4	26.3	26.3	26.2	26.2	26.1	26.1	26.1	26.1	26.1	26.1	26.2	26.7	25.7	27.4	5,12	24.7	13,14	27.4	24.7
Oct.	23.1	23.1	23.0	23.0	23.0	22.1	22.0	23.1	23.1	23.4	23.3	23.4	23.4	23.3	23.3	23.2	23.2	23.2	23.0	23.0	23.0	23.0	23.0	23.0	23.1	23.6	21.7	26.7	8	16.1	30	25.7	17.4
Nov.$	17.1	16.4	16.0	15.4	15.1	14.9	14.8	16.8	17.7	18.0	18.0	17.8	17.9	17.9	17.9	17.8	17.8	17.8	17.8	17.8	17.7	17.7	17.6	17.2	17.3	18.5	14.7	23.6	1	10.9	30	23.5	11.5
Dec.$	12.8	12.4	12.0	11.6	11.4	11.3	11.2	11.9	14.7	15.2	15.2	15.2	15.2	15.2	15.2	15.2	15.2	15.2	15.2	15.2	15.1	14.6	14.0	13.1	13.9	15.5	11.0	17.5	12	5.9	26	17.5	6.0
Year																																	
LUCKNOW (AMAUSI AERODROME)																																	
Jan.$	-	-	-	-	-	-	-	-	12.7	12.8	13.9	14.3	14.4	14.6	14.7	14.7	14.5	14.3	13.7	13.1	13.9	12.7	12.4	11.9	-	-	-	-	-	-	-	16.3	5.6
Feb.$	11.5	11.4	11.3	10.8	10.6	10.3	10.3	10.9	12.7	12.9	13.4	13.9	14.0	14.1	14.1	14.1	14.0	13.9	13.5	13.1	12.7	12.1	12.0	11.7	-	-	-	-	-	-	-	14.6	-
Mar.$	16.0	16.0	16.0	15.9	15.8	15.7	15.7	15.8	16.3	16.5	16.6	16.8	16.8	16.8	16.8	16.7	16.7	17.0	16.9	16.7	16.6	16.5	16.4	16.4	16.1	17.1	15.0	21.4	20	-	6	-	-
Apr.$	20.6	20.5	20.5	20.4	20.3	20.3	20.3	20.6	20.5	20.5	20.6	20.8	20.8	20.8	20.7	21.0	21.5	21.3	21.3	21.1	21.0	21.0	20.9	20.8	21.1	22.0	20.3	-	-	-	-	20.3	17.7
May. *																																	
Jun.$	23.6	23.6	23.5	23.5	23.4	23.3	23.3	23.4	23.9	23.8	24.0	24.2	24.3	24.3	24.4	24.8	24.9	24.3	24.3	24.2	24.2	24.2	24.1	23.9	24.4	25.5	23.2	28.8	20,21	18.1	2	25.2	-
Jul.$	26.6	26.4	26.3	26.1	26.2	26.2	26.4	26.3	26.6	26.7	26.7	26.8	26.8	26.9	26.9	26.9	26.8	26.9	26.9	26.8	26.7	26.7	26.7	26.6	26.6	27.4	25.6	29.1	13	24.1	26	27.6	24.3
Aug.	26.5	26.3	26.3	26.3	26.3	26.1	26.3	26.5	26.4	26.5	26.5	26.7	26.8	26.7	26.7	26.7	26.7	26.6	26.6	26.6	26.6	26.5	26.5	26.4	26.5	27.1	25.7	29.0	19	23.5	17	27.2	23.9
Sep.$	25.7	25.7	25.7	25.7	25.7	25.7	25.8	25.9	26.1	26.2	26.3	26.5	26.5	26.5	26.5	26.3	26.3	26.2	26.1	26.0	25.9	25.8	25.7	25.7	26.0	26.8	25.2	27.7	4	23.6	14	27.2	23.8
Oct.$	21.9	21.9	21.6	21.5	21.3	21.2	21.3	22.0	22.9	23.2	23.2	23.1	23.1	23.0	23.0	22.9	23.0	23.0	22.8	22.6	22.4	22.2	22.1	21.9	22.6	23.6	21.1	26.7	7	14.2	26	26.4	14.3
Nov.$	14.8	14.5	14.3	14.0	13.7	13.6	13.5	14.8	16.3	16.6	16.9	17.3	17.7	18.0	18.1	18.2	18.0	17.2	16.5	16.2	15.9	15.5	15.2	14.8	16.1	18.7	13.5	24.4	3	9.3	27	16.3	9.7
Dec.$	11.6	11.3	11.1	10.8	10.6	10.3	10.2	11.6	14.0	14.3	14.7	15.0	15.2	15.4	15.4	15.4	15.4	15.0	14.6	14.1	13.5	12.9	12.5	11.9	13.2	15.7	9.9	17.9	5	7.1	18	15.8	7.7
Year																																	

* Data not available. $ Break in record.

Table IX - Mean hourly and extreme wet-bulb temperatures (°C) at 40 stations for the year 1958 (Readings at exact hours I.S.T.)

Month	Hours (I.S.T.) 1	2	3	4	5	6	7	8	9	10	11	12	13	14	15	16	17	18	19	20	21	22	23	24	Mean	Mean of Max.	Mean of Min.	Extremes Max.	Date	Extremes Min.	Date	Reading at the time of occurrence of Max. Temp.	Min. Temp.
NEW DELHI																																	
Jan.	10.7	10.4	10.1	9.8	9.5	9.2	9.5	9.0	10.0	11.2	13.0	14.3	14.8	15.5	15.7	15.7	15.5	14.7	13.8	13.5	12.4	11.9	11.5	10.9	12.1	15.5	8.8	18.4	12	5.7	24	17.4	5.7
Feb.	10.8	10.5	10.2	9.9	9.6	9.3	9.0	9.0	10.1	11.3	12.8	13.8	14.3	14.7	14.8	14.8	14.7	14.2	13.5	12.9	12.4	12.0	11.6	11.2	11.9	15.2	8.9	17.8	4	3.7	10	17.2	6.6
Mar.$	15.8	15.5	15.3	15.0	14.8	14.6	14.5	14.8	15.8	16.7	17.2	17.8	18.1	18.4	18.5	18.5	18.3	18.0	17.6	17.3	16.8	16.5	16.3	16.0	16.5	18.7	14.2	21.6	29	10.4	8	17.8	-
Apr.$	19.0	18.8	18.4	18.3	18.2	18.4	17.6	18.5	19.8	20.1	20.7	21.4	21.7	21.7	21.8	21.7	21.5	21.3	20.8	20.8	20.0	19.8	19.5	19.2	20.0	22.2	18.2	25.8	27	13.4	11	25.4	15.3
May.	19.3	19.1	18.9	18.8	18.8	18.6	18.7	19.2	19.9	20.1	20.3	20.7	20.8	20.9	20.9	20.8	20.7	20.5	20.4	20.2	20.0	19.8	19.7	19.5	20.0	21.5	18.2	23.8	6	14.0	3	21.2	16.5
Jun.	22.6	22.5	22.4	22.3	22.3	22.2	22.3	22.6	23.2	23.5	23.7	23.9	24.0	24.0	23.9	23.9	23.9	23.9	23.7	23.5	23.3	23.2	23.3	22.9	23.2	24.7	21.8	28.1	29	15.5	3	25.7	17.5
Jul.	26.1	26.1	26.1	26.1	25.9	25.9	26.1	26.2	26.3	26.5	26.6	26.7	26.8	26.9	26.8	26.8	26.7	26.8	26.7	26.6	26.5	26.4	26.3	26.3	26.3	27.4	25.7	31.1	6	23.8	20	28.2	23.8
Aug.	26.0	26.0	25.9	25.9	25.9	25.9	25.9	26.1	26.3	26.2	26.2	26.2	26.2	26.1	26.2	26.2	26.2	26.3	26.2	26.2	26.2	26.2	26.1	26.1	26.2	26.9	25.5	28.2	17	23.6	28	26.5	24.9
Sep.	25.3	25.3	25.3	25.2	25.3	25.3	25.3	25.3	25.3	25.5	25.6	25.8	25.9	25.9	25.8	25.8	25.7	25.6	25.5	25.5	25.4	25.3	25.3	25.3	25.5	26.2	24.8	27.6	4	23.1	20,21	24.4	23.3
Oct.	20.7	20.7	20.6	20.5	20.4	20.1	20.0	20.4	20.4	20.5	20.7	21.0	21.0	21.0	21.0	21.0	21.0	21.0	20.9	20.8	20.7	20.6	20.6	20.5	20.7	21.5	19.7	25.4	8	13.7	25	21.7	14.7
Nov.$	14.6	14.4	14.2	14.1	13.9	13.6	13.3	13.8	14.4	14.9	15.5	15.8	16.2	16.3	16.3	16.3	16.2	16.1	15.9	15.7	15.4	15.1	15.1	14.7	15.0	16.7	13.1	20.1	1	8.8	24	18.5	9.0
Dec.	12.2	11.9	11.6	11.3	11.0	10.8	10.7	10.9	11.8	12.5	13.2	14.0	14.4	14.7	14.9	14.9	14.8	14.7	14.5	14.1	13.8	13.4	13.0	12.5	13.0	15.0	10.4	17.7	4	6.6	30	17.1	6.6
Year	18.6	18.4	18.3	18.1	18.0	17.8	17.7	18.0	18.6	19.1	19.6	20.1	20.4	20.5	20.6	20.5	20.4	20.3	19.9	19.7	19.4	19.2	19.0	18.8	19.2	20.9	17.4	31.1	6/VII	3.7	10/II	-	-
AMRITSAR																																	
Jan.	-	-	-	-	-	-	-	-	7.9	9.5	10.5	11.9	12.5	13.0	13.2	12.9	13.1	13.4	12.9	11.5	11.4	-	-	-	-	-	-	-	-	-	-	-	-
Feb.$	7.5	7.0	6.6	6.5	6.2	5.5	5.2	5.5	8.6	9.9	11.1	12.3	12.8	13.2	13.3	13.5	13.3	13.2	12.0	10.7	9.9	9.3	8.6	7.4	8.8	13.5	5.2	19.9	26	1.1	10	15.2	-
Mar.	11.7	11.6	11.3	11.1	10.8	10.3	10.2	11.1	12.7	14.3	15.1	16.5	17.5	18.3	18.7	19.0	19.0	17.5	15.9	14.7	13.7	13.0	12.5	12.0	14.1	19.3	9.7	23.8	29	5.2	16	18.9	-
Apr.	17.4	17.1	16.8	16.7	16.4	15.1	16.3	17.3	18.5	19.0	19.4	19.9	20.1	20.3	20.4	20.3	20.2	20.1	19.8	19.2	18.9	18.3	18.0	21.3	18.6	20.8	15.4	25.8	26	11.1	4	25.6	11.1
May.$	17.5	17.4	17.2	17.0	16.7	16.4	16.7	17.9	17.7	18.0	18.4	18.9	19.0	19.2	19.7	19.8	19.8	19.6	19.4	19.0	18.7	18.3	18.0	17.5	18.4	21.1	15.9	25.4	11	10.1	13	-	12.4
Jun.$	21.1	20.9	20.8	20.8	20.6	20.4	20.7	21.0	21.6	21.7	22.1	22.7	22.9	23.0	22.9	22.9	22.8	22.8	22.6	22.4	22.3	20.8	21.5	21.4	21.8	23.5	19.9	27.5	23	14.6	1	22.4	14.6
Jul.*																																	
Aug.*																																	
Sep.$	-	-	-	-	-	-	-	-	23.7	23.8	24.3	24.4	24.4	24.5	24.5	24.5	24.4	24.3	24.3	24.2	24.2	24.0	-	-	-	24.8	22.7	27.4	18	20.3	27	25.8	20.3
Oct.$	20.1	19.3	19.6	19.3	18.9	18.7	18.5	19.5	19.9	20.1	20.4	21.0	21.1	21.2	21.3	21.4	21.4	21.5	21.3	21.1	20.8	20.6	20.4	20.2	20.7	21.7	17.9	25.7	9	12.7	24	25.7	12.9
Nov.	12.1	11.8	11.6	11.2	11.0	10.7	10.7	11.3	13.0	13.5	13.9	14.5	14.7	14.9	15.0	15.1	15.1	15.2	14.7	14.2	13.4	12.9	12.4	12.2	13.1	15.6	10.3	19.6	4	5.5	30	16.8	5.5
Dec.	10.2	9.9	9.7	9.4	9.0	8.7	8.5	8.2	10.2	11.6	12.4	13.1	13.3	13.4	13.4	13.5	13.6	13.6	13.1	12.5	11.9	11.4	11.0	10.6	11.4	13.8	8.2	15.8	9	5.0	26	15.4	5.0
Year																																	
PATHANKOT																																	
Jan.	10.4	10.3	10.1	9.9	9.9	9.8	9.4	9.6	10.6	11.4	12.0	12.6	12.8	13.0	13.0	13.0	13.0	13.0	12.6	12.1	11.7	11.3	11.1	10.6	11.4	13.3	9.0	15.8	11	5.6	18	15.4	5.6
Feb.	9.6	9.4	9.0	8.7	8.7	8.7	8.5	9.0	10.2	10.8	11.4	12.0	12.2	12.3	12.4	12.4	12.3	12.3	12.0	11.7	11.3	11.0	10.6	10.0	10.7	12.7	8.3	14.9	18	4.6	12	14.6	4.7
Mar.$	14.3	14.1	13.9	13.7	13.6	13.3	13.2	13.7	14.4	14.9	15.3	15.8	15.9	16.0	16.0	16.3	16.3	16.0	15.8	15.6	15.3	15.1	14.8	14.6	15.0	16.5	13.0	18.7	31	8.3	4	18.1	8.3
Apr.$	18.3	18.2	18.2	18.1	18.0	18.0	18.1	18.4	18.4	18.6	18.9	19.2	19.3	19.3	19.3	19.3	19.3	19.2	19.2	18.9	18.7	18.6	18.5	18.4	18.7	19.7	17.6	24.6	25	15.2	3	23.7	15.6
May.$	17.7	17.7	17.6	17.4	17.4	17.3	17.5	17.8	18.1	18.4	18.7	19.0	19.0	19.1	19.2	19.1	19.1	18.8	18.6	18.4	18.1	17.9	17.8	17.8	18.1	19.7	16.8	22.7	22	15.1	17	18.1	15.6
Jun.$	21.0	21.0	21.1	20.9	20.9	20.8	20.7	20.9	21.2	21.3	21.4	21.8	21.9	22.0	22.0	21.9	21.6	21.6	21.8	21.7	21.6	21.4	21.4	21.4	21.6	22.4	20.2	26.1	25	15.5	2	22.7	21.7
Jul.	26.0	25.8	25.7	25.7	25.6	25.6	25.7	25.8	25.7	25.8	25.9	26.1	26.2	26.3	26.4	26.3	25.8	26.4	26.4	26.4	26.3	26.3	26.2	26.1	26.1	26.9	25.1	28.5	22	22.8	17,18	28.4	22.8
Aug.	25.4	25.4	25.2	25.1	25.0	24.9	24.9	25.1	25.0	25.1	25.2	25.4	25.5	25.6	25.6	25.6	25.6	25.8	25.8	25.8	25.7	25.7	25.6	25.5	25.4	26.4	24.3	27.5	11,18	22.1	27	26.8,25.7	22.1
Sep.	24.1	24.0	23.9	23.8	23.8	23.8	23.8	23.8	23.8	23.8	23.9	24.1	24.2	24.3	24.4	24.4	24.4	24.4	24.4	24.3	24.2	24.1	24.0	23.9	24.1	25.0	23.0	27.4	6,7	19.9	16	26.9	19.9
Oct.	19.2	19.1	18.9	18.8	18.7	18.6	18.6	19.1	19.2	19.8	20.2	20.7	21.0	21.2	21.7	21.1	21.4	21.2	20.6	20.1	19.8	19.6	19.4	19.2	20.0	21.8	18.4	24.5	3	13.4	22	24.0	14.6
Nov.	12.4	12.2	12.0	11.8	11.7	11.6	11.5	12.0	12.8	13.9	14.7	15.2	15.6	15.8	15.9	15.9	15.8	15.0	14.1	13.6	13.2	12.9	12.6	12.3	13.5	15.3	11.2	22.9	2	8.7	17,30	22.3	8.7
Dec.	11.7	11.5	11.4	11.3	11.2	11.2	11.1	11.1	11.2	12.2	12.7	13.1	13.3	13.3	13.3	13.3	13.2	13.2	13.0	12.7	12.5	12.3	12.0	11.9	12.1	13.7	10.7	15.9	7	7.7	31	15.9	7.7
Year	17.5	17.4	17.3	17.1	17.0	17.0	16.9	17.2	17.5	18.0	18.3	18.7	18.9	19.0	19.1	19.1	19.0	18.9	18.6	18.4	18.2	18.0	17.8	17.6	18.1	19.5	16.5	28.5	22/VII	4.6	12/II	22.7	4.7

* Data not available. $ Break in record.

Table IX - Mean hourly and extreme wet-bulb temperatures (°C) at 40 stations for the year 1958 (Readings at exact hours I.S.T.)

Month	Hours (I.S.T.) 1	2	3	4	5	6	7	8	9	10	11	12	13	14	15	16	17	18	19	20	21	22	23	24	Mean	Mean of Max.	Mean of Min.	Extremes Max.	Date	Extremes Min.	Date	Reading at the time of occurrence of Max. Temp.	Reading at the time of occurrence of Min. Temp.
SRINAGAR																																	
Jan.*																																	
Feb.*																																	
Mar.*																																	
Apr.$	11.2	11.0	10.8	10.6	10.1	9.8	10.1	10.3	11.0	11.5	12.0	12.6	12.9	13.2	13.3	13.6	13.4	13.2	13.1	12.7	12.4	12.2	11.9	11.6	11.6	14.2	9.6	17.7	14	5.9	11	-	-
May.	11.5	11.3	11.1	11.0	10.8	10.5	10.7	11.0	11.6	12.1	12.6	13.0	13.5	13.8	13.8	13 9	13.7	13.5	13.1	12.6	12.4	12.2	12.0	11.7	12.2	14.3	10.3	18.0	19	7.5	11	13.1	7.6
Jun.$	14.1	13.8	13.5	13.2	12.8	12.5	12.9	14.1	15.1	15.3	15.7	16.5	16.8	17.5	17.3	17.5	17.5	16.9	16.4	16.2	15.7	15.3	15.2	15.3	15.3	18.1	12.6	20.3	25	8.3	1	19.9	8.3
Jul.	19.7	19.5	19.4	19.2	19.0	18.8	18.9	19.2	19.9	20.1	20.4	20.7	20.9	21.0	21.2	21.3	21.4	21.6	21.6	21.2	20.8	20.5	20.3	19.9	20.2	21.9	18.6	24.9	13	15.3	17	24.5	15.6
Aug.	17.5	17.3	17.2	17.0	16.9	16.5	16.5	16.8	17.2	17.5	17.9	18.5	18.8	19.0	19.2	19.2	19.2	19.1	18.9	18.7	18.4	18.1	17.9	17.5	18.0	19.6	16.3	23.8	2	12.1	30	23.3	12.1
Sep.$	15.7	15.6	15.4	15.2	15.1	14.8	14.7	14.9	15.5	15.9	16.2	16.7	17.0	17.2	17.3	17.2	17.1	17.2	17.0	16.8	16.6	16.4	16.2	15.9	16.3	17.6	14.5	22.7	6	10.0	30	22.2	10.0
Oct.$	9.6	9.3	8.8	8.4	8.0	7.7	7.4	8.0	9.1	9.7	10.3	11.2	12.0	12.6	12.7	12.5	12.3	11.9	11.5	11.1	10.7	10.3	10.1	9.5	10.5	13.3	7.6	15.6	5	4.4	22	15.5	4.4
Nov.$	3.8	3.4	3.2	2.9	2.8	2.4	2.5	2.6	3.7	4.7	5.7	6.3	7.1	7.9	8.0	7.9	7.7	7.1	6.5	5.8	5.3	4.9	4.5	3.8	5.2	8.5	2.3	13.3	1	-2.3	27	13.2	-2.3
Dec.*																																	
Year																																	
JODHPUR																																	
Jan.	12.4	12.1	11.8	11.6	11.4	11.2	11.0	10.9	10.6	11.3	12.5	13.7	14.1	14.4	14.6	14.6	14.5	14.6	14.3	13.7	13.3	13.0	12.7	12.5	12.8	14.8	10.2	18.1	2	6.7	18	18.1	6.7
Feb.	10.7	10.2	9.8	9.5	9.3	9.1	9.0	8.9	9.7	10.8	12.2	13.4	13.8	14.0	14.1	14.1	14.0	13.9	13.6	13.0	12.3	11.7	11.5	11.1	11.6	14.4	8.8	16.6	18	6.3	16	14.3	8.8
Mar.	13.6	13.2	13.0	12.8	12.5	12.3	12.0	12.0	12.3	13.6	14.7	15.4	15.7	15.8	14.3	16.0	15.9	15.9	15.8	15.4	14.9	14.5	14.0	13.8	14.2	16.3	11.5	19.5	18	8.5	25	18.6	9.8
Apr.$	18.3	18.2	17.8	17.8	17.6	17.4	17.2	17.6	18.4	19.1	19.7	20 2	20.5	20.6	20.8	20.7	20.6	20.6	20;5	20.1	19.9	19.5	19.1	18.6	19.1	21.0	17.1	23.8	22	13.1	4	23.0	15.2
May.$	19.8	19.7	19.5	19.3	19.3	19.3	19.4	19.9	20.4	20.7	21.1	21.4	21.5	21.6	21.6	21.6	21.5	21.4	21.3	21.2	20.9	20.7	20.4	20.1	20.9	22.2	18.7	24.6	4	15.3	13	21.7	15.8
Jun.$	23.9	23.9	24.0	23.9	23.8	23.7	23.7	23.5	24.5	24.7	25.1	25.8	25.6	25.7	25.8	25.8	25.8	25.5	25.3	25.3	24.9	24.6	24.4	24.1	24.7	26.2	23.0	28.8	9	18.0	2	23.7	21.1
Jul.	25.7	25.7	25.7	25.7	25.8	25.8	25.8	25.9	25.8	25.8	25.8	25.7	25.7	25.7	25.7	25.7	25.7	25.6	25.6	25.6	25.6	25.6	25.7	25.7	25.6	26.2	25.3	29.1	1	23.8	14,15	27.6	24.6
Aug.$	25.2	25.1	25.0	25.0	25.0	25.0	25.0	25.0	25.0	25.0	25.0	25.2	25.2	25.3	25.3	25.3	25.3	25.4	25.4	25.3	25.3	25.3	25.2	25.1	25.2	25.7	24.5	26.8	21	23.2	13,14	24.8	24.5
Sep.	24.3	24.3	24.3	24.2	24.2	24.2	24.1	24.1	24.3	24.4	24.5	24.8	24.9	24.9	24.9	25.0	24.8	24.9	24.9	24.8	24.7	24.6	24.5	24.3	24.5	25.3	23.7	27.3	1	21.9	19	27.2	22.2,21.9
Oct.	20.1	20.0	19.8	19.6	19.5	19.3	19.1	19.1	19.5	20.3	21.0	21.5	21.7	21.8	21.8	21.8	21.7	21.7	21.4	21.1	20.8	20.5	20.2	20.0	20.6	22.2	18.6	25.4	10	13.5	24	23.5	14.8
Nov.$	14.0	13.8	13.5	13.3	13.2	13.2	12.8	12.9	13.6	14.6	15.9	17.0	17.2	17.3	17.2	17.3	17.3	17.1	16.4	15.8	15.4	15.3	14.7	14.3	15.1	17.6	12.7	20.5	26	7.9	22	20.4	10.1
Dec.$	13.5	13.3	13.1	12.9	12.7	12.5	12.4	12.3	12.5	13.2	14.3	15.1	15.5	17.7	15.8	15.7	15.8	15.7	15.2	14.6	14.2	14.0	13.6	13.4	13.6	16.2	11.7	19.9	2	7.6	31	18.0	8.1
Year	18.5	18.3	18.1	18.0	17.9	17.7	17.6	17.7	18.1	18.6	19.3	19.9	20.1	20.4	20.3	20.3	20.2	20.2	20.0	19.7	19.3	19.1	18.8	18.6	19.0	20.7	17.1	29.1	1/VII	6.3	16/II	-	-
BARMER																																	
Jan.	12.5	12.3	12.2	12.1	12.0	11.9	11.8	11.8	11.5	11.8	12.3	13.1	13.4	13.6	13.7	13.7	13.7	13.6	13.4	13.2	13.0	12.8	12.7	12.5	12.7	14.1	10.9	17.1	1	5.3	18	12.8	11.4
Feb.	13.5	13.4	13.3	13.2	13.2	13.1	13.0	13.0	12.6	12.8	13.2	13.8	14.1	14.2	14.3	14.3	14.3	14.3	14.1	14.0	13.9	13.8	13.7	13.6	13.6	14.5	11.8	18.9	17	8.7	21	18.9	11.8
Mar.	17.1	17.1	17.0	16.9	16.9	16.8	16.8	16.8	16.3	16.7	17.8	17.5	17.7	17.9	18.0	18.1	18.2	18.1	18.0	17.8	17.7	17.5	17.4	17.3	17.4	18.5	15.7	22.1	25	8.7	4	22.1	11.7
Apr.	21.6	21.6	21.6	21.5	21.5	21.3	21.2	21.3	20.9	21.1	21.3	21.5	21.6	21.7	21.8	21.9	21.9	21.8	21.8	21.7	21.6	21.7	21.7	21.6	21.6	22.4	20.3	24.7	23	16.7	2	24.3	18.4
May.	21.7	21.6	21.6	21.5	21.6	21.6	21.6	21.7	21.7	21.8	21.8	21.9	22.0	22.0	21.9	22.0	21.9	21.9	21.8	21.8	21.8	21.7	21.7	21.6	21.8	22.7	20.7	25.0	29	16.5	15	23.3	16.6
Jun.	25.5	25.4	25.4	25.4	25.3	25.3	25.4	25.4	25.3	25.4	25.6	25.7	25.8	25.9	26.0	26.0	25.9	25.9	25.8	25.7	25.7	25.7	25.7	25.7	25.6	26.4	24.8	27.6	19	18.8	2	24.2	24.8
Jul.	25.9	25.9	25.9	25.9	25.9	25.9	25.9	25.9	25.7	25.7	25.8	25.9	25.9	26.0	26.0	26.1	26.1	26.1	26.1	26.0	26.0	26.0	26.0	25.9	25.9	26.4	25.3	28.1	8	23.3	29	26.5	25.4
Aug.	25.6	25.6	25.5	25.5	25.4	25.4	25.4	25.4	25.3	25.4	25.5	25.7	25.8	25.9	25.9	26.0	25.9	26.0	26.0	25.9	25.9	25.8	25.8	25.7	25.7	26.2	25.0	27.5	22	23.3	6	26.7	24.8
Sep.$	24.7	24.7	24.8	24.8	24.8	24.7	24.7	24.7	24.2	24.2	24.4	24.5	24.6	24.7	24.8	24.8	24.8	24.8	24.8	24.8	24.8	24.7	24.7	24.7	24.7	25.2	24.0	27.8	1	-	21	27.7	-
Oct.	21.1	20.9	20.9	20.9	20.8	20.8	20.7	20.7	20.6	20.8	21.1	21.4	21.4	21.5	21.5	21.6	21.5	21.2	21.2	21.1	21.0	21.0	20.9	20.8	21.1	22.0	20.1	26.1	10	16.2	31	22.4	19.4
Nov.	15.4	15.3	15.3	15.1	15.1	15.0	15.0	15.0	14.6	15.0	15.6	16.2	16.5	16.6	16.6	16.7	16.7	16.5	16.2	16.0	15.9	15.7	15.6	15.5	15.7	16.9	14.2	19.2	30	10.4	24	16.6	13.2
Dec.$	14.1	14.0	13.8	13.7	13.5	13.4	13.3	13.3	13.3	13.5	14.1	14.7	15.1	15.3	15.4	15.4	15.3	15.2	15.0	14.8	14.6	14.4	14.3	14.1	14.3	15.7	12.7	18.8	13	9.0	25	17.0	-
Year	19.9	19.8	19.8	19.7	19.7	19.6	19.6	19.6	19.3	19.5	19.9	20.2	20.3	20.4	20.5	20.5	20.5	20.5	20.4	20.2	20.2	20.1	20.0	19.9	20.0	20.9	18.8	28.1	8/VII	5.3	18/I	-	-

* Data not available. $ Break in record.

Table IX - Mean hourly and extreme wet-bulb temperatures (°C) at 40 stations for the year 1958 (Readings at exact hours I.S.T.)

Month	Hours (I.S.T.) 1	2	3	4	5	6	7	8	9	10	11	12	13	14	15	16	17	18	19	20	21	22	23	24	Mean	Mean of Max.	Mean of Min.	Extremes Max.	Date	Extremes Min.	Date	Reading at the time of occurrence of Max. Temp.	Min. Temp.
JAIPUR																																	
Jan.	11.6	11.4	11.3	11.1	10.8	10.2	10.1	10.3	11.6	12.5	13.0	13.6	13.7	13.9	14.0	14.0	14.1	14.0	13.4	12.9	12.5	12.1	11.9	11.6	12.3	14.4	10.2	16.5	2	6.6	27	15.3	6.6
Feb.	10.6	10.3	10.1	9.8	9.6	9.4	9.2	9.3	11.0	12.1	12.7	13.3	13.7	13.9	14.0	14.0	13.9	13.9	13.3	12.5	12.0	11.6	11.2	10.9	11.8	14.4	8.9	16.7	4	5.6	16	15.4	5.7
Mar.	15.5	15.3	15.2	15.1	15.0	14.7	14.6	15.1	16.3	16.8	17.1	17.5	17.7	17.9	17.9	18.0	17.9	17.8	17.7	17.3	16.7	16.4	16.0	15.7	16.4	18.3	14.2	20.9	27	8.1	5	19.1	8.7
Apr.	17.1	16.9	16.8	16.6	16.6	16.4	16.5	17.3	18.2	18.7	19.2	19.4	19.6	19.8	19.9	19.9	19.7	19.6	19.6	19.0	18.5	18.1	17.8	17.4	18.3	20.3	16.0	24.3	25	11.9	5	22.7	12.4
May.	18.4	18.2	18.1	18.0	17.9	17.8	18.0	18.5	18.6	19.1	19.5	19.7	19.8	19.8	19.9	19.9	19.9	19.7	19.8	19.6	19.2	19.0	18.8	18.5	19.0	20.4	17.4	23.3	25	13.9	13	20.5	16.7
Jun.	23.3	23.2	23.1	23.0	23.0	23.0	23.2	23.5	24.1	24.2	24.4	24.6	24.6	24.7	24.6	24.5	24.5	24.2	24.2	24.0	23.8	23.7	23.5	23.5	23.9	25.0	22.4	28.3	23	18.3	2	22.7	22.9
Jul.	25.1	25.1	25.0	25.0	25.0	24.9	24.9	25.0	25.0	25.1	25.2	25.3	25.3	25.4	25.4	25.4	25.3	25.3	25.3	25.2	25.3	25.2	25.2	25.1	25.2	25.7	24.4	27.7	6	22.3	16	27.1	23.7
Aug.	24.8	24.7	24.7	24.5	24.4	24.3	24.6	24.9	25.3	25.3	25.3	25.5	25.5	25.6	25.6	25.6	25.6	25.5	25.3	25.1	25.0	25.0	25.0	24.9	25.1	25.9	24.0	27.1	9,24	20.8	26	24.1,26.4	20.8
Sep.	24.2	23.9	23.8	23.7	23.6	23.5	23.5	23.9	24.2	24.2	24.3	24.4	24.5	24.5	24.5	24.5	24.5	24.5	24.4	24.5	24.4	24.3	24.2	24.1	24.2	24.7	23.3	25.8	10	20.8	22	23.1	21.1
Oct.	19.0	18.9	18.7	18.6	18.4	18.3	18.3	18.8	19.8	20.0	20.2	20.2	20.2	20.3	20.3	20.2	20.3	20.3	19.9	19.6	19.4	19.2	19.0	18.9	19.5	20.8	18.0	24.4	4	12.5	24	19.5	12.5
Nov.	12.9	12.7	12.4	12.3	12.1	12.0	11.9	12.5	14.1	14.7	15.3	15.7	15.9	16.0	16.1	16.2	16.3	16.2	15.1	14.5	14.1	13.7	13.4	13.2	14.1	16.9	11.7	18.9	27	6.7	24	17.4	7.8
Dec.	11.8	11.6	11.5	11.2	11.0	10.9	10.8	10.9	12.4	13.0	13.7	14.2	14.6	14.8	15.0	15.0	14.9	14.6	13.6	13.1	12.6	12.3	12.1	11.8	12.8	15.4	10.4	18.1	3	6.2	31	17.3	6.2
Year	17.9	17.7	17.6	17.4	17.3	17.1	17.1	17.5	18.4	18.8	19.1	19.4	19.6	19.7	19.7	19.8	19.7	19.6	19.3	18.9	18.6	18.4	18.2	18.0	18.5	20.2	16.7	28.3	23/VI	5.6	16/II	-	-
BHOPAL (BAIRAGARH)																																	
Jan.$	11.1	10.8	10.6	10.4	10.3	10.2	10.1	10.2	10.8	11.6	12.3	13.1	13.4	13.7	13.8	13.9	13.9	13.6	13.2	12.7	12.4	12.1	11.7	11.2	11.9	14.1	9.8	18.8	6	6.2	18	14.2	9.1
Feb.	10.2	9.9	9.5	9.3	9.0	8.7	8.5	8.8	9.8	10.8	11.5	12.2	12.6	12.8	13.1	13.1	13.0	12.8	12.4	12.2	11.8	11.5	11.2	10.5	11.1	13.3	8.3	16.4	27	6.4	1	13.6	6.4
Mar.	13.7	13.6	13.3	13.1	13.0	12.9	12.8	13.3	14.1	14.8	15.3	15.6	15.8	15.9	16.1	16.1	16.1	15.9	15.6	15.3	15.0	14.8	14.5	14.0	14.6	16.3	12.6	19.7	21	8.7	6	17.1	9.5
Apr.	17.3	17.2	16.9	16.9	16.8	16.7	16.8	17.2	17.9	18.2	18.5	18.8	19.0	19.2	19.3	19.3	19.2	19.1	18.8	18.6	18.3	18.2	18.0	17.6	18.1	19.4	16.4	22.2	26	11.1	4	21.8	14.8
May.$	17.3	17.2	16.9	16.7	16.6	16.4	16.6	17.4	18.5	19.1	19.3	19.8	19.8	20.1	20.2	20.2	19.9	19.7	19.4	19.1	18.7	18.5	18.1	17.5	18.5	20.8	15.7	24.9	11	11.5	13	23.4	11.5
Jun.$	21.4	21.4	21.1	21.2	21.1	21.1	21.1	21.6	22.2	22.6	22.9	23.2	23.4	23.6	23.6	23.8	23.6	22.9	22.7	22.4	22.2	22.1	22.0	21.7	22.5	24.7	20.7	25.8	7,30	14.7	1	23.3	22.5
Jul.$	23.3	23.3	23.2	23.2	23.2	23.1	23.1	23.2	23.3	23.3	23.4	23.8	24.1	24.1	24.2	24.1	24.1	23.7	23.7	23.7	23.6	23.6	23.5	23.3	23.6	24.6	22.8	26.7	13	20.9	25	25.6	21.4
Aug.$	23.6	23.5	23.3	23.3	23.3	23.2	23.3	23.3	23.6	23.7	23.9	24.3	24.3	24.4	24.7	24.6	24.6	24.4	24.2	24.1	24.0	23.9	23.8	23.6	23.8	25.1	23.0	27.4	26	21.7	29	26.9	21.7
Sep.	22.4	22.3	22.1	22.0	21.9	21.8	21.8	22.0	22.5	22.7	23.0	23.2	23.4	23.5	23.7	23.7	23.6	23.4	23.2	23.0	22.9	22.8	22.7	22.4	22.7	23.9	21.7	25.3	1	20.0	18	25.0	20.4
Oct.$	18.8	18.7	18.5	18.4	18.3	18.2	18.2	18.6	19.3	19.5	19.5	19.7	19.7	19.7	19.7	19.5	19.4	19.3	19.2	19.1	19.0	18.9	18.8	18.6	19.1	19.9	17.9	23.6	10	13.2	28	21.0	13.2
Nov.	13.7	13.5	13.3	13.2	13.2	13.0	13.0	13.5	14.1	14.5	14.8	15.2	15.3	15.3	15.4	15.4	15.3	15.0	14.8	14.6	14.4	14.3	14.1	13.8	14.2	15.5	12.9	18.5	25	8.8	16	17.5	10.7
Dec.	12.3	12.0	11.7	11.6	11.5	11.3	11.2	11.6	12.5	12.9	13.3	13.8	13.9	14.0	14.1	14.1	14.0	13.9	13.6	13.4	13.1	12.9	12.6	12.3	12.8	14.3	10.9	17.1	21	7.7	29	15.4	7.7
Year	17.1	17.0	16.7	16.6	16.5	16.4	16.4	16.7	17.4	17.8	18.1	18.6	18.7	18.9	19.0	19.0	18.9	18.6	18.4	18.2	17.9	17.8	17.6	17.2	17.7	19.3	16.1	27.4	26/VIII	6.2	18/I	-	-
JAGDALPUR																																	
Jan.	13.6	13.2	12.8	12.4	12.1	11.5	11.4	11.9	14.1	15.3	16.4	17.1	17.3	17.6	17.7	17.6	17.6	17.2	16.6	15.9	15.4	14.8	14.4	13.9	14.9	17.9	11.4	20.1	13	8.3	22	19.4	9.2
Feb.	15.5	15.2	14.8	14.6	14.4	13.9	13.8	14.4	16.7	17.3	17.9	18.3	18.6	18.8	18.9	19.0	18.9	18.7	18.2	17.7	17.3	16.9	16.5	16.0	16.8	19.2	13.8	21.8	24	7.6	3	19.7	7.6
Mar.	17.9	17.7	17.4	17.2	16.9	16.4	16.4	16.9	18.6	19.1	19.4	19.7	19.9	20.2	20.3	20.3	20.2	19.9	19.6	19.3	19.0	18.7	18.5	18.2	18.6	20.6	16.3	22.7	27	12.2	18	21.7	12.2
Apr.	20.4	20.3	20.1	20.0	19.8	19.3	19.4	19.9	21.3	21.6	21.9	22.3	22.6	22.8	22.8	22.8	22.5	22.1	21.9	21.6	21.4	21.1	20.9	20.6	21.2	23.1	19.3	24.5	28	16.6	8	23.2	16.6
May.	22.3	22.2	22.2	22.1	22.0	21.7	21.8	22.1	23.3	23.5	23.6	23.9	24.1	24.2	24.3	24.1	24.1	23.4	23.2	23.1	22.9	22.7	22.7	22.4	23.0	24.6	21.5	27.2	12	20.0	8	24.3	20.8
Jun.	22.6	22.5	22.4	22.3	22.2	21.9	21.9	22.1	23.1	23.3	23.3	23.6	23.7	23.7	23.8	23.8	23.6	23.6	23.6	23.5	23.4	23.3	23.1	22.8	23.1	24.4	21.7	26.7	11	18.6	10	24.6	21.9
Jul.	22.4	22.4	22.3	22.3	22.2	22.0	22.0	21.9	22.5	22.7	22.7	22.9	23.1	23.1	23.1	23.2	23.2	23.1	23.1	23.1	23.0	22.9	22.8	22.6	22.7	23.4	21.8	25.2	4	18.9	17	23.4	19.6
Aug.	23.2	23.1	23.0	22.9	22.9	22.6	22.6	22.6	23.1	23.2	23.3	23.6	23.7	23.8	23.9	23.9	23.9	23.7	23.6	23.6	23.5	23.4	23.4	23.7	23.3	24.2	22.4	26.5	23	21.6	7	26.2	21.8
Sep.	22.7	22.6	22.5	22.4	22.4	22.3	22.3	22.3	22.6	22.7	22.7	23.0	23.2	23.2	23.3	23.3	23.3	23.2	23.1	23.1	23.1	23.0	22.9	22.7	22.8	23.7	22.1	25.9	4	20.5	25	25.9	20.8
Oct.	21.7	21.7	21.7	21.6	21.5	21.3	21.3	21.3	21.6	21.6	21.6	21.7	21.8	21.9	21.9	22.0	22.1	22.0	22.0	21.9	21.9	21.9	21.9	21.6	21.7	22.3	21.0	23.9	11	17.0	28	23.0	17.1
Nov.	19.1	18.9	18.8	18.6	18.4	18.2	18.2	18.4	18.9	18.9	19.1	19.3	19.4	19.5	19.6	19.7	19.7	19.7	19.7	19.6	19.6	19.6	19.4	19.1	19.2	19.9	-	22.2	25	-	-	22.1	13.3
Dec.	14.7	14.3	14.0	13.6	13.2	12.8	12.7	13.9	14.4	14.6	14.9	15.2	15.3	15.5	15.7	15.7	15.8	15.7	15.6	15.5	15.3	15.1	15.0	14.7	14.7	16.1	-	17.8	3	-	-	14.2	9.4
Year	19.7	19.5	19.3	19.2	19.0	18.7	18.7	19.0	20.0	20.3	20.6	20.9	21.1	21.2	21.3	21.3	21.2	21.0	20.8	20.7	20.5	20.3	20.1	19.9	20.2	21.6	-	27.2	12/V	-	-	-	-

$ Break in record.

Table IX - Mean hourly and extreme wet-bulb temperatures (°C) at 40 stations for the year 1958 (Readings at exact hours I.S.T.)

Month	Hours (I.S.T.) 1	2	3	4	5	6	7	8	9	10	11	12	13	14	15	16	17	18	19	20	21	22	23	24	Mean	Mean of Max.	Mean of Min.	Extremes Max.	Date	Extremes Min.	Date	Reading at the time of occurrence of Max. Temp.	Reading at the time of occurrence of Min. Temp.
AHMEDABAD																																	
Jan.	13.9	13.7	13.3	13.2	13.1	12.7	12.5	12.6	13.5	14.4	15.0	15.8	16.2	16.4	16.5	16.6	16.6	16.5	16.2	15.6	15.1	14.8	14.4	13.9	14.7	16.9	12.2	20.3	2	8.7	17	18.2	9.5
Feb.$	13.1	12.8	12.4	12.1	11.9	11.7	11.6	11.9	12.8	13.7	14.4	15.2	15.4	15.7	15.8	15.8	15.9	15.9	15.7	15.3	14.7	14.3	14.0	13.4	14.0	16.3	11.0	20.3	4	8.8	25	16.7	-
Mar.$	15.3	15.2	14.8	14.7	14.6	14.0	14.4	14.9	15.9	16.4	16.8	17.4	17.6	17.8	18.0	18.2	18.6	18.6	18.2	17.6	17.2	17.2	16.3	15.8	16.5	19.2	13.7	21.8	25	6.6	5	-	6.6
Apr.$	21.1	21.1	21.1	21.1	21.2	21.0	21.1	21.5	21.6	21.9	22.0	22.2	22.3	22.4	22.5	22.5	22.5	22.4	22.3	22.1	21.8	21.6	21.6	21.3	21.8	23.3	20.2	28.5	25	14.4	3	23.3	16.6
May.	24.2	24.2	24.1	24.0	24.1	24.0	24.1	24.3	24.4	24.4	24.4	24.5	24.5	24.4	24.4	24.3	24.3	24.2	24.1	24.3	24.3	24.4	24.4	24.3	24.3	25.2	23.2	28.2	11,12	20.9	4	26.6	21.5
Jun.$	26.0	26.0	26.0	26.0	26.0	26.1	26.1	26.2	26.1	26.2	26.2	26.3	26.3	26.3	26.3	26.3	26.2	26.4	26.4	26.3	26.2	26.3	26.2	26.1	26.2	26.7	25.5	27.8	26	23.6	1	26.4	23.6
Jul.$	25.8	25.8	25.8	25.9	25.9	25.9	25.9	25.9	26.3	26.2	26.1	26.0	25.9	25.9	25.9	25.9	25.9	25.8	25.8	25.8	25.8	25.8	25.8	25.7	25.9	26.5	25.3	27.5	5,6	24.3	29	26.5	-
Aug.$	25.5	25.4	25.3	25.2	25.2	25.1	25.2	25.2	25.6	25.7	25.7	25.8	25.8	25.9	26.0	26.0	26.0	25.9	25.9	25.8	25.8	25.7	25.6	25.5	25.6	26.3	24.9	27.7	10	23.2	3	25.9	24.0
Sep.$	24.7	24.7	24.6	24.6	24.7	24.6	24.6	24.7	24.7	24.9	25.1	25.3	25.3	25.3	25.3	25.4	25.2	25.2	25.2	25.1	25.1	24.9	24.8	24.6	24.9	25.8	24.4	28.8	10	22.8	26	27.5	23.4
Oct.$	22.4	22.3	22.1	22.1	22.0	21.6	21.6	22.0	22.7	23.1	23.3	23.6	23.8	23.9	23.8	23.7	23.6	23.8	23.6	23.4	23.1	23.0	22.8	22.5	22.9	24.3	21.7	27.1	8	15.0	31	26.8	15.0
Nov.$	16.8	16.4	16.0	15.8	15.5	15.2	15.1	15.6	17.2	18.4	19.4	20.3	20.6	20.9	21.0	21.0	20.9	20.7	19.8	19.2	18.6	18.2	17.9	17.2	18.2	21.7	15.0	25.4	27	9.4	23	25.2	10.0
Dec.$	15.0	14.7	14.2	14.1	13.7	13.5	13.3	13.5	15.0	16.1	17.0	17.9	18.3	18.5	18.7	18.8	18.7	18.5	17.6	17.0	16.4	16.1	15.7	15.2	16.1	19.2	12.8	22.1	1	7.0	28	22.1	7.1
Year	20.3	20.2	20.1	20.1	19.8	19.6	19.6	19.9	20.5	20.9	21.3	21.7	21.8	21.9	22.0	22.0	22.0	22.0	21.7	21.5	21.2	21.0	20.8	20.5	20.9	22.6	19.2	-	10/IX	6.6	5/III	-	
VERAVAL																																	
Jan.	16.3	16.1	15.6	15.5	15.4	15.1	14.9	14.9	15.4	16.2	16.8	17.7	18.3	18.6	18.8	18.9	18.9	19.1	18.9	18.7	18.2	17.7	17.1	16.4	17.0	19.3	14.4	21.9	2	10.9	22	16.8	13.2
Feb.	15.9	15.4	14.8	14.6	14.4	14.2	13.9	14.2	15.6	16.3	17.2	17.9	18.3	18.6	18.8	18.9	18.9	19.0	18.9	18.8	18.4	17.9	17.5	16.8	16.8	19.3	13.9	21.9	18	8.1	13	20.2	12.4
Mar.$	19.7	19.1	18.6	18.3	18.1	17.8	17.7	18.2	19.7	19.8	20.6	21.2	21.6	21.8	22.0	22.1	22.0	22.0	21.9	21.8	21.5	21.1	20.8	20.2	20.4	22.3	17.7	24.8	25	10.0	5	20.0	15.0
Apr.$	23.7	23.5	23.1	22.9	22.7	22.4	22.5	22.9	23.8	24.0	24.4	24.7	24.7	24.7	24.7	24.7	24.7	24.7	24.6	24.5	24.5	24.4	24.2	23.9	24.0	24.8	22.3	27.2	26	18.1	17	23.8	18.7
May.	25.8	25.7	25.4	25.3	25.2	25.0	25.0	25.3	25.8	26.1	26.1	26.2	26.2	26.3	26.3	26.3	26.3	26.3	26.2	26.2	26.2	26.1	26.1	25.9	25.9	26.7	24.8	29.3	24	19.8	16	29.2	19.8
Jun.$	27.2	27.2	27.1	27.0	27.0	27.0	27.0	27.0	27.4	27.4	27.4	27.5	27.6	27.6	27.6	27.5	27.5	27.5	27.5	27.4	27.4	27.4	27.4	27.3	27.3	27.8	26.9	29.2	22	25.7	21	28.7	25.7
Jul.$	26.4	26.4	26.4	26.3	26.3	26.3	26.3	26.3	26.4	26.4	26.4	26.5	26.6	26.6	26.5	26.5	26.5	26.4	26.4	26.4	26.4	26.4	26.4	26.3	26.4	26.7	25.9	27.6	1,2	22.7	10	27.6	23.0
Aug.$	26.3	26.2	26.1	26.1	26.1	26.1	26.1	26.1	26.1	26.1	26.2	26.3	26.3	26.3	26.3	26.3	26.3	26.3	26.3	26.2	26.2	26.3	26.3	26.2	26.2	26.6	25.7	27.3	1	23.5	18	27.1	23.6
Sep.$	25.4	25.3	25.3	25.3	25.3	25.2	25.2	25.2	25.4	25.4	25.6	25.7	25.7	25.7	25.6	25.6	25.6	25.7	25.5	25.5	25.5	25.5	25.5	25.4	25.5	25.9	24.6	27.0	25	22.7	30	26.5	22.7
Oct.$	23.4	23.3	22.9	22.8	22.7	22.7	22.7	22.8	23.3	23.5	23.7	24.1	24.3	24.4	24.5	24.6	24.5	24.3	24.2	24.2	24.1	23.9	23.8	23.4	23.8	25.0	22.3	27.4	8	15.5	31	21.2	18.3
Nov.$	19.6	19.3	18.9	18.5	18.4	18.0	17.9	17.9	18.6	19.3	19.8	20.9	21.1	21.5	21.6	21.7	21.9	21.9	21.8	21.7	21.4	21.0	20.7	19.9	20.0	22.4	17.3	26.5	5	10.0	20	22.4	16.2
Dec.$	17.0	16.8	16.5	16.2	16.3	16.0	16.0	15.9	16.4	16.7	17.2	17.8	18.2	18.5	18.6	18.7	18.7	18.8	18.7	18.5	18.3	18.0	17.7	17.1	17.4	19.2	15.3	23.9	4	8.9	29	20.3,19.8	9.1
Year	22.2	22.0	21.7	21.6	21.5	21.3	21.3	21.4	22.0	22.3	22.6	23.0	23.2	23.4	23.4	23.5	23.5	23.5	23.4	23.3	23.2	23.0	22.8	22.4	22.6	23.8	20.9	29.3	24/V	8.1	13/II	-	-
BOMBAY (COLABA) £																																	
Jan.	20.1	20.1	19.9	19.8	19.7	19.6	19.4	19.5	20.0	20.5	21.2	21.5	21.8	22.2	22.3	22.2	22.2	22.0	21.7	21.5	21.2	20.9	20.4	20.4	20.8	22.9	18.7	25.0	5	16.7	21	20.1	17.1
Feb.	20.0	19.9	19.9	19.9	19.8	19.8	19.7	19.8	20.2	20.5	20.9	21.1	21.4	21.4	21.6	21.4	21.2	20.9	20.7	20.6	20.5	20.2	20.0	19.7	20.5	21.9	18.9	24.8	17	15.1	15	20.5	16.1
Mar.$	22.7	22.6	22.6	22.4	22.2	22.3	22.3	22.6	23.2	23.4	23.7	23.9	24.2	24.2	24.2	24.1	23.9	23.6	23.5	23.4	23.4	23.3	23.1	23.0	23.2	24.8	21.5	27.8	26	14.1	5	23.2	19.6,14.1
Apr.$	25.5	25.4	25.3	25.2	25.1	25.0	25.1	25.4	25.5	25.8	26.0	26.1	26.1	26.1	26.2	26.1	26.0	25.8	25.8	25.8	25.8	25.7	25.7	25.7	25.7	26.5	24.7	27.9	23	22.1	4	26.0	23.8
May.	26.5	26.4	26.4	26.3	26.3	26.3	26.4	26.5	26.7	26.8	26.9	27.0	27.1	27.2	27.2	27.1	27.0	26.9	26.8	26.8	26.7	26.7	26.6	26.6	27.1	27.4	26.1	29.2	23	24.7	20	29.1	24.9
Jun.$	26.0	25.9	25.8	25.8	25.7	25.8	25.9	26.2	26.3	26.4	26.5	26.5	26.5	26.6	26.7	26.6	26.6	26.5	26.4	26.3	26.2	26.2	26.1	26.1	26.2	27.0	25.3	27.7	17	22.7	23	26.3	22.7
Jul.$	26.0	26.0	25.9	25.8	25.9	25.8	25.9	26.0	26.1	26.2	26.2	26.3	26.4	26.4	26.4	26.4	26.3	26.2	26.2	26.1	26.1	26.1	26.1	26.0	26.1	26.7	25.4	27.6	13	23.4	3	27.2	23.5
Aug.	25.2	25.2	25.1	25.1	25.1	25.1	25.1	25.2	25.4	25.5	25.5	25.6	25.6	25.7	25.7	25.6	25.5	25.5	25.4	25.3	25.3	25.3	25.3	25.2	25.4	26.0	24.7	27.3	3	21.5	18	27.0	21.5
Sep.	25.3	25.3	25.3	25.3	25.2	25.2	25.3	25.4	25.5	25.7	25.9	25.9	26.0	26.1	26.1	26.0	25.8	25.7	25.6	25.5	25.4	25.4	25.4	25.4	25.6	26.3	24.8	27.2	14	22.4	29	26.5	22.4
Oct.	24.7	24.6	24.6	24.5	24.5	24.4	24.6	24.8	25.2	25.6	25.8	25.9	26.0	26.1	26.2	26.1	25.8	25.5	25.5	25.4	25.3	25.2	25.1	24.9	25.3	26.5	24.1	27.9	8	20.1	31	23.8	20.1
Nov.	23.5	23.4	23.3	23.2	23.0	23.0	23.0	23.3	23.6	24.1	24.3	24.5	24.8	25.1	25.2	25.1	24.9	24.6	24.6	24.5	24.3	24.1	23.9	23.7	24.0	25.6	22.6	27.2	24	19.7	21	24.8	21.8
Dec.$	21.7	21.5	21.4	21.2	21.1	21.1	21.1	21.3	21.3	21.9	22.2	22.3	22.5	22.9	23.4	23.3	23.1	22.9	22.8	22.7	22.6	22.2	21.8	21.7	22.1	24.1	20.3	27.5	1	14.7	28	25.0	15.3
Year	23.9	23.9	23.8	23.7	23.6	23.6	23.7	23.8	24.1	24.4	24.6	24.7	24.9	25.0	25.1	25.0	24.9	24.7	24.6	24.5	24.4	24.3	24.1	24.0	24.3	25.5	23.1	29.2	23/V	14.1	5/III	-	-

£ Hours in this case refer to L.M.T. $ Break in record.

Table IX - Mean hourly and extreme wet-bulb temperatures (°C) at 40 stations for the year 1958 (Readings at exact hours I.S.T.)

Month	Hours (I.S.T.) 1	2	3	4	5	6	7	8	9	10	11	12	13	14	15	16	17	18	19	20	21	22	23	24	Mean	Mean of Max.	Mean of Min.	Extremes Max.	Date	Extremes Min.	Date	Reading at the time of occurrence of Max. Temp.	Reading at the time of occurrence of Min. Temp.
BOMBAY (SANTACRUZ AERODROME)																																	
Jan.	17.2	16.9	16.7	16.6	16.5	16.3	16.3	16.3	16.8	17.3	18.2	18.7	19.1	19.3	19.4	19.4	19.4	19.3	19.2	18.9	18.6	18.2	17.8	17.3	17.9	19.8	16.1	22.3	4	12.4	22	21.9	13.2
Feb.	17.2	17.1	16.7	16.6	16.4	16.3	16.2	16.4	17.5	18.2	18.7	19.4	19.8	20.2	20.4	20.7	20.7	20.4	20.0	19.6	19.1	18.6	18.1	17.4	18.4	21.2	15.8	25.6	18	11.5	14	18.9	11.5
Mar.	20.3	20.2	20.1	19.9	19.9	19.7	19.7	20.2	20.8	21.0	21.4	21.8	22.1	22.2	22.3	22.1	22.0	21.8	21.7	21.6	21.4	21.3	20.9	20.7	21.0	22.6	19.4	25.2	23	12.1	5	21.1	12.1
Apr.	23.9	23.8	23.7	23.6	23.4	23.3	23.3	23.7	24.1	24.2	24.4	24.8	24.8	24.8	24.8	24.7	24.7	24.5	24.4	24.4	24.4	24.3	24.2	24.1	24.2	25.2	23.1	27.1	29	20.4	1	24.9	20.4
May.$	25.4	25.4	25.2	25.2	25.1	25.1	25.1	25.4	25.6	25.7	25.8	26.0	26.1	26.1	26.1	26.1	25.9	25.9	25.8	25.7	25.7	25.6	25.6	25.5	25.6	26.3	24.8	28.4	23	21.4	20	28.4	21.4
Jun.	25.4	25.4	25.3	25.3	25.3	25.3	25.4	25.5	25-6	25.6	25.8	25.9	25.9	26.1	26.1	26.0	26.0	26.0	25.8	25.8	25.7	25.6	25.5	25.5	25.7	26.5	24.9	27.7	19	22.5	26	25.9	22.5
Jul.	25.6	25.6	25.6	25.5	25.5	25.6	25.6	25.6	25.8	25.8	25.8	26.0	26.1	26.1	26.1	26.0	25.9	25.9	25.8	25.8	25.7	25.6	25.6	25.6	25.8	26.3	25.1	27.3	14	23.4	10	26.5	24.0
Aug.$	24.9	24.9	25.0	25.0	25.0	25.0	24.9	24.9	24.9	24.9	25.0	25.2	25.3	25.3	25.2	25.2	25.2	25.2	25.2	25.1	25.1	25.1	25.1	24.9	25.1	25.6	24.3	25.4	3	21.4	18	26.3,25.8	21.8
Sep.$	24.8	24.8	24.8	24.8	24.7	24.6	24.6	24.7	24.7	24.7	24.7	24.8	24.9	24.8	24.8	24.8	24.9	24.9	24.9	24.8	24.8	24.8	24.8	24.8	24.8	25.2	24.4	25.7	4	22.8	17	25.5	-
Oct.$	23.5	23.4	23.1	23.1	23.0	22.8	22.7	22.9	23.4	23.8	23.9	24.3	24.4	24.6	24.7	24.7	24.8	24.7	24.5	24.4	24.2	24.1	23.8	23.6	23.9	25.2	22.5	27.8	8	17.5	31	23.3	17.8
Nov.$	21.1	20.9	20.8	20.6	20.5	20.2	20.2	20.4	21.1	21.2	21.6	22.1	22.3	22.7	22.9	22.9	22.8	22.7	22.7	22.6	22.4	22.2	21.8	21.3	21.7	23.3	20.1	25.5	24,27	16.7	20,21	23.7	15.8
Dec.	18.5	18.4	18.1	18.0	17.9	17.5	17.6	17.9	18.3	19.2	20.1	20.7	21.6	22.2	22.2	22.2	21.5	20.9	20.7	20.6	20.3	19.8	19.2	18.6	19.7	22.8	17.0	27.7	1	13.8	28	27.7	14.2
Year	22.3	22.2	22.1	22.0	21.9	21.8	21.8	22.0	22.4	22.6	22.9	23.3	23.5	23.7	23.7	23.7	23.7	23.5	23.4	23.3	23.1	22.9	22.7	22.4	22.8	24.2	21.5	-	23/V	-	14/II	-	-
VENGURLA																																	
Jan.$	20.2	20.0	19.8	19.6	19.3	18.7	18.7	18.7	19.1	19.4	19.8	20.4	20.6	20.7	20.8	20.9	21.0	21.3	21.2	21.1	21.0	20.9	20.8	20.4	20.2	21.5	18.5	23.7	31	14.3	20	19.3	14.4
Feb.$	20.4	20.3	20.2	20.1	19.8	19.3	19.2	19.3	19.8	20.1	20.4	20.9	21.2	21.3	21.3	21.3	21.3	21.4	21.3	21.3	21.2	21.1	20.8	20.3	20.4	21.7	19.1	24.2	16	15.5	22	23.8	16.4
Mar.$	22.4	22.3	22.3	22.2	22.2	21.7	21.7	21.8	22.3	22.5	22.7	23.1	23.1	23.2	23.2	23.1	23.1	23.1	23.1	23.0	22.9	22.8	22.8	22.5	22.6	23.4	21.6	26.0	18	17.8	4	22.2	17.8
Apr.$	24.6	24.6	24.5	24.5	24.5	24.3	24.3	24.4	24.9	25.1	25.1	25.3	25.3	25.3	25.3	25.2	25.1	25.1	25.1	25.0	24.9	24.9	25.4	24.7	24.9	25.6	23.9	25.4	16,17,25,27	19.2	11	25.7	19.2
May.	25.6	25.6	25.6	25.5	25.5	25.4	25.4	25.4	26.0	26.0	26.0	26.1	26.1	26.1	26.1	26.0	25.9	25.9	25.8	25.7	25.8	25.8	25.7	25.7	25.8	26.4	25.1	28.1	20	22.1	25	26.3	22.1
Jun.	24.9	25.0	25.0	25.1	25.1	25.1	25.1	25.1	25.6	25.7	25.6	25.6	25.6	25.6	25.5	25.4	25.3	25.2	25.2	25.2	25.1	25.1	25.0	24.8	25.2	26.0	24.3	27.3	25	21.7	24	25.1	21.7
Jul.	25.3	25.3	25.3	25.3	25.3	25.3	25.3	25.3	25.5	25.6	25.6	25.7	25.7	25.7	25.7	25.6	25.6	25.6	25.4	25.4	25.4	25.4	25.4	25.4	25.5	25.9	24.7	26.6	13	23.3	22	26.2	23.6
Aug.$	24.7	24.7	24.6	24.6	24.7	24.6	24.5	24.4	24.7	24.7	24.8	24.9	24.8	24.8	24.8	24.7	24.7	24.7	24.7	24.6	24.6	24.6	24.6	24.6	24.7	25.1	24.1	26.7	1	21.8	20	25.8	21.8
Sep.$	24.3	24.3	24.3	24.3	24.3	23.9	23.9	24.1	24.3	24.4	24.5	24.7	24.7	24.7	24.7	24.6	24.6	24.6	24.6	24.6	24.6	24.6	24.6	24.3	24.4	24.9	23.8	25.8	2	22.1	4	24.7	22.1
Oct.$	24.0	23.9	23.8	23.8	23.8	23.5	23.5	23.5	24.0	24.2	24.3	24.6	24.7	24.6	24.6	24.6	24.5	24.4	24.4	24.4	24.3	24.3	24.2	24.0	24.2	24.9	23.2	25.9	16	18.1	29	22.8	18.1
Nov.$	22.9	22.9	22.8	22.7	22.4	21.9	21.8	22.0	22.6	22.8	23.1	23.4	23.6	23.7	23.8	23.8	23.8	23.9	23.9	23.7	23.7	23.5	23.4	23.1	23.1	24.2	21.7	26.3	30	17.1	19	21.5	17.1
Dec.$	20.8	20.5	20.3	20.0	19.8	19.4	19.1	19.5	20.1	21.0	21.9	22.4	23.5	23.9	24.1	24.0	23.8	23.3	22.8	22.1	21.8	21.5	21.2	20.8	21.6	24.6	18.9	28.5	1	14.4	7	27.5	14.4
Year	23.3	23.3	23.2	23.1	23.1	22.8	22.7	22.8	23.2	23.5	23.7	23.9	24.1	24.1	24.2	24.1	24.1	24.0	24.0	23.8	23.8	23.7	23.7	23.4	23.5	24.5	22.4	28.5	1/XII	14.3	20/I	-	-
AURANGABAD (CHIKALTHANA AERODROME)																																	
Jan.$	13.2	12.9	12.7	12.7	12.7	12.0	11.6	12.6	14.8	15.7	16.2	16.7	16.8	17.0	17.2	17.2	17.2	17.2	16.4	15.6	14.9	14.7	14.2	13.3	14.8	17.5	-	21.2	3	6.9	25	16.8	-
Feb.$	13.4	13.3	13.0	12.8	12.7	12.3	12.2	13.0	13.8	14.2	14.4	14.9	15.2	15.3	15.4	15.4	15.4	15.3	14.9	14.4	14.1	13.9	13.7	13.6	14.0	15.8	11.4	17.9	23	7.6	3	15.6	7.8
Mar.$	15.6	15.5	15.0	14.8	14.7	14.2	14.1	14.9	15.9	16.7	17.3	17.7	17.9	18.1	18.2	18.3	18.3	18.3	18.1	17.3	16.7	16.4	15.2	15.7	16.5	18.8	13.3	22.1	19	9.1	3	20.7,21.8	9.1,10.7
Apr.$	19.6	19.5	19.4	19.3	19.3	19.1	19.1	19.5	19.9	20.3	20.4	20.7	20.8	20.9	20.9	20.9	20.9	20.7	20.7	20.4	20.3	20.2	20.1	19.8	20.1	21.4	18.2	29.1	24.	12.4	1	28.8	12.5
May.$	22.3	22.1	21.9	21.8	21.6	21.5	21.6	22.0	22.4	22.6	22.7	22.8	23.0	23.2	23.3	23.4	23.7	23.0	23.0	22.8	22.6	22.5	22.5	22.3	22.5	24.3	20.5	28.2	14	15.4	17	23.5	
Jun.$	22.8	22.7	22.4	22.4	22.4	22.4	22.4	22.6	23.0	23.1	23.2	23.3	23.4	23.5	23.5	23.5	23.5	23.4	23.3	23.2	23.2	23.1	23.0	22.9	23.0	24.2	21.8	26.3	5	18.9	12	22.2	19.9
Jul.$	22.3	22.2	22.1	22.1	22.1	22.0	22.0	22.1	22.3	22.4	22.5	22.8	22.9	23.1	23.0	23.0	22.9	22.8	22.7	22.7	22.6	22.5	22.6	22.3	22.5	23.5	21.7	26.4	1	20.5	25	-	21.0
Aug.$	22.1	22.0	21.8	21.8	21.8	21.7	21.8	21.9	22.5	22.7	22.8	23.0	23.1	23.1	23.2	23.1	23.1	22.9	22.8	22.7	22.6	22.6	22.5	22.2	22.5	23.5	21.6	25.4	24	19.9	18	24.0	20.8
Sep.$	21.0	21.0	20.7	20.6	20.6	20.5	20.6	20.7	21.7	21.8	21.9	22.1	22.2	22.4	22.6	22.5	22.5	22.0	21.9	21.8	21.7	21.7	21.6	21.0	21.5	22.8	20.3	24.2	19	18.6	27	23.8	18.7
Oct.	18.4	18.4	17.9	17.9	17.8	17.6	17.5	18.3	19.3	19.5	19.7	19.9	20.0	20.2	20.3	20.2	20.2	19.9	19.7	19.5	19.2	19.1	18.9	18.4	19.1	20.6	17.2	23.7	10	11.3	28	19.9	11.5
Nov.$	16.2	15.1	15.7	15.7	15.6	15.4	15.4	16.2	17.9	18.2	18.4	18.7	18.9	18.8	18.8	18.8	18.5	18.4	18.0	17.7	17.3	17.2	15.9	16.5	17.3	19.3	15.1	23.6	23	6.6	19	21.1	8.3
Dec.$	14.3	13.9	13.7	13.3	13.2	12.5	12.2	13.2	15.4	16.1	16.6	17.0	17.2	17.4	17.5	17.5	17.4	17.3	16.8	16.0	15.5	15.0	14.6	14.2	15.3	17.8	11.9	20.3	1	-	11	17.7	-
Year	18.4	18.3	18.0	17.9	17.9	17.6	17.6	18.1	19.1	19.4	19.7	20.0	20.1	20.3	20.3	20.3	20.3	20.1	19.9	19.5	19.2	19.1	18.9	18.5	19.1	20.8	-	-	24/IV	-	19/XI	-	

$ Break in record.

Table IX - Mean hourly and extreme wet-bulb temperatures (°C) at 40 stations for the year 1958 (Readings at exact hours I.S.T.)

Month	Hours (I.S.T.) 1	2	3	4	5	6	7	8	9	10	11	12	13	14	15	16	17	18	19	20	21	22	23	24	Mean	Mean of Max.	Mean of Min.	Extremes Max.	Date	Extremes Min.	Date	Reading at the time of occurrence of Max. Temp.	Reading at the time of occurrence of Min. Temp.
POONA																																	
Jan.	13.7	13.6	13.3	12.5	12.5	12.3	12.0	12.0	13.2	14.3	15.6	16.9	17.9	18.3	18.7	18.6	18.5	17.7	16.9	16.2	15.5	15.0	14.5	14.1	15.2	18.9	11.9	21.4	3,4	6.8	9	20.5	7.0
Feb.	13.9	13.2	12.8	12.5	12.2	11.9	11.5	11.6	13.2	14.3	15.2	16.0	16.4	17.8	18.3	18.3	18.2	17.1	16.6	16.2	15.7	15.2	14.8	14.2	14.9	19.0	11.4	24.4	2	7.3	22	18.4	7.3
Mar.	16.9	16.6	16.2	15.8	15.4	15.1	14.9	15.2	16.8	17.4	18.5	18.9	19.4	19.8	20.1	20.2	20.1	19.8	19.5	18.9	18.4	18.1	17.8	17.2	17.7	20.5	14.6	24.2	31	9.2	4	22.2	10.4
Apr.	18.9	18.7	18.6	18.1	17.8	17.6	17.5	18.1	18.2	20.0	20.7	21.4	21.8	22.2	22.2	22.1	22.2	21.9	21.6	21.2	20.7	20.4	20.0	19.5	20.1	22.6	17.3	25.8	25	10.2	1	22.2	10.2
May.	21.9	21.7	21.5	21.4	21.2	21.1	21.2	21.6	22.2	22.3	22.8	23.2	23.4	23.6	23.7	23.8	23.7	23.6	23.3	23.1	22.8	22.5	22.4	22.2	22.5	24.3	20.9	26.4	11	18.2	5	23.8	21.1
Jun.	21.9	21.8	21.7	21.7	21.7	21.6	21.8	22.1	22.5	22.8	23.1	23.5	23.7	23.7	23.7	23.6	23.4	23.1	22.7	22.5	22.3	22.1	22.0	21.9	22.5	24.2	21.4	26.4	23	19.9	11	22.9	21.8
Jul.	22.3	22.3	22.3	22.2	22.2	22.3	22.3	22.3	22.4	22.5	22.6	22.7	22.7	22.7	22.7	22.7	22.6	22.5	22.4	22.4	22.4	22.4	22.3	22.3	22.4	22.9	22.1	24.6	1	20.1	3	21.7	-
Aug.	22.6	22.6	22.7	22.5	22.5	22.5	22.5	22.5	22.6	22.6	22.7	22.9	23.0	23.0	23.0	23.0	22.9	22.8	22.8	22.7	22.7	22.7	22.7	22.7	22.7	23.2	22.2	24.4	9	20.1	18	24.3	20.1
Sep.	21.9	21.8	21.8	21.7	21.7	21.7	21.7	21.8	22.0	22.1	22.1	22.3	22.3	22.3	22.4	22.4	22.3	22.1	22.1	22.0	22.0	21.9	21.9	21.8	22.0	22.5	21.5	23.5	5	19.9	20	22.7	19.9
Oct.	21.4	21.4	21.3	21.2	21.3	21.2	21.1	21.3	21.2	21.3	21.4	21.5	21.6	21.6	21.7	21.7	21.7	21.7	21.6	21.5	21.5	21.5	21.4	21.3	21.4	22.2	20.7	24.6	4,5	17.0	30	24.4	17.2
Nov.	19.6	19.0	19.5	18.8	18.7	18.6	18.5	18.5	18.9	19.1	19.3	19.5	19.5	19.6	19.7	19.7	19.7	19.7	19.7	19.5	19.5	19.4	19.3	19.2	19.0	20.2	18.2	23.1	24	13.1	19	18.4	13.1
Dec.	16.9	16.8	16.7	16.6	16.5	16.3	15.9	16.2	16.3	16.6	16.8	17.1	17.3	17.3	17.4	17.4	17.4	17.4	17.3	17.2	17.1	17.0	16.9	16.8	16.9	17.7	15.8	21.3	1	13.7	13	17.4	13.7
Year	19.3	19.1	19.0	18.7	18.6	18.5	18.4	18.6	19.1	19.6	20.1	20.5	20.7	21.0	21.1	21.1	21.1	20.8	20.5	20.3	20.1	19.9	19.7	19.4	19.8	21.5	18.2	26.4	11/V 23/VI	6.8	9/I	-	-
NAGPUR																																	
Jan.$	14.2	14.2	13.9	13.8	13.6	13.4	13.3	13.7	14.6	15.3	16.1	16.3	16.4	16.4	16.3	16.2	16.2	16.1	15.7	15.3	14.9	14.7	14.6	14.3	15.0	17.6	13.7	22.6	28	9.5	31	16.1	-
Feb.	14.4	14.1	13.8	13.8	13.6	13.2	13.0	13.4	14.9	15.8	16.6	17.8	18.2	18.4	18.4	18.4	18.3	17.8	17.2	16.5	16.2	15.7	15.3	14.9	15.9	19.2	12.6	24.3	12	6.3	1	20.3	6.8
Mar.	17.6	17.4	17.3	17.2	17.1	16.9	16.8	17.3	18.0	18.4	18.8	19.1	19.2	19.3	19.2	19.3	19.3	19.1	18.8	18.5	18.3	18.1	18.0	17.8	18.2	19.7	16.4	23.0	31	13.0	17	21.2	16.1
Apr.$	22.7	22.7	22.6	22.6	22.6	22.5	22.6	22.7	23.1	23.2	23.3	23.4	23.3	23.3	23.4	23.4	23.4	23.3	23.2	23.1	23.0	23.0	22.9	22.8	22.9	24.0	21.5	27.6	16	18.3	21	23.0	21.0
May.$	24.7	24.7	24.6	24.5	24.5	24.3	24.4	24.7	24.9	24.7	24.8	25.0	25.3	25.3	25.3	25.4	25.3	25.3	25.2	25.1	24.9	24.7	24.4	24.7	24.9	26.4	23.4	29.9	14	16.4	29	27.7	22.5
Jun.$	23.3	23.3	23.2	23.2	23.2	23.3	23.4	23.5	23.8	23.8	23.8	23.9	23.8	23.8	23.8	23.7	23.7	23.6	23.6	23.6	23.5	23.5	23.4	23.5	23.6	24.1	22.9	26.0	19	19.8	7	20.5,22.5	23.2
Jul.	24.4	24.4	24.3	24.3	24.4	24.3	24.3	24.4	24.5	24.5	24.7	24.7	24.8	24.7	24.7	24.7	24.6	24.6	24.6	24.6	24.6	24.5	24.5	24.4	24.5	25.0	24.0	27.4	6	22.7	15	27.2	22.8
Aug.$	24.8	24.8	24.6	24.5	24.5	24.4	24.6	24.9	25.0	25.0	25.0	25.1	25.1	25.1	25.1	25.1	25.1	25.1	25.0	25.0	25.0	24.9	25.0	24.8	24.9	25.5	24.6	26.3	31	23.0	29	25.3,24.8	23.0
Sep.	23.9	23.8	23.8	23.8	23.7	23.6	23.7	23.8	23.8	23.8	24.0	24.1	24.2	24.2	24.2	24.2	24.2	24.1	24.1	24.1	24.1	24.0	23.9	23.8	23.9	24.4	23.4	25.3	4	22.5	26	23.5	22.5
Oct.$	21.4	21.3	21.2	21.2	21.1	21.0	21.1	21.4	21.6	21.7	21.7	21.8	21.8	21.8	21.8	21.8	21.8	21.8	21.7	21.6	21.6	21.5	21.4	21.3	21.6	22.4	20.7	24.8	9	15.4	28	22.4	16.5
Nov.	18.3	18.3	18.2	18.1	18.1	18.0	18.0	18.2	18.4	18.6	18.6	18-7	18.7	18-7	18.7	18.7	18.6	18.6	18.5	18.4	18.4	18.3	18.2	18.2	18.4	19.1	17.4	22.7	24,25	12.3	18	21.9	13.1
Dec.	13.9	13.7	13.4	13.4	13.2	13.0	13.0	13.5	14.6	15.2	15.8	16.2	16.2	16.2	16.2	16.2	16.1	16.0	15.6	15.2	14.8	14.4	14.2	13.8	14.7	16.6	12.6	20.4	15	8.7	26	16.9	10.0
Year	20.2	20.1	20.0	20.0	20.0	19.8	19.9	20.1	20.1	20.9	21.1	21.4	21.4	21.4	21.4	21.4	21.4	21.3	21.1	20.9	20.8	20.6	20.5	20.4	20.7	22.0	19.4	29.9	14/V	6.3	1/II	-	-
VISAKHAPATNAM																																	
Jan.	20.6	20.4	20.3	20.2	20.2	20.3	19.2	20.7	20.9	21.3	21.5	21.7	21.7	21.7	21.7	21.7	21.7	21.6	21.4	21.3	21.3	21.0	20.9	20.8	20.9	22.1	19.8	24.8	18	15.6	1	21.8	16.0
Feb.	22.3	22.3	22.2	22.0	21.9	21.9	22.2	22.4	22.6	22.7	22.8	22.9	22.9	22.9	22.8	22.8	22.8	22.6	22.6	22.6	22.5	22.4	22.4	22.4	22.3	23.3	21.5	26.2	22	16.7	8	21.7	17.2
Mar.	23.9	23.8	23.7	23.7	23.6	23.7	23.8	24.1	24.3	24.3	24.3	24.4	24.4	24.4	24.5	24.5	24.5	24.5	24.4	24.3	24.3	24.2	24.1	24.1	24.1	25.0	23.2	27.7	29	17.6	9	23.6,25.1	17.6
Apr.	26.4	26.2	26.1	25.8	25.6	25.7	26.1	26.4	26.9	27.5	28.1	28.4	28.4	28.4	28.3	28.3	28.2	27.8	27.2	27.6	27.3	27.2	26.9	26.8	26.6	27.1	27.3	23.8	30.1	12	23.3	1	30.0	23.3
May.	27.6	27.4	27.3	27.1	26.9	27.0	27.4	27.8	28.6	29.1	29.4	29.4	29.3	29.2	29.1	28.9	28.8	28.7	28.6	28.4	28.2	28.1	27.9	27.8	28.2	30.0	26.4	31.8	25	24.6	17,26	26.3	25.0
Jun.	27.8	27.7	27.7	27.6	27.5	27.5	27.7	28.0	28.2	28.4	28.7	28.8	28.8	28.8	28.8	28.7	28.7	28.6	28.4	28.3	28.2	28.1	27.8	27.8	28.2	29.9	26.6	32.7	5	24.5	10	30.2	25.3
Jul.	26.1	25.9	25.8	25.7	25.5	25.6	25.9	26.2	26.6	27.1	27.6	27.6	27.6	27.6	27.6	27.6	27.5	27.4	27.2	27.0	26.8	26.6	26.4	26.3	26.7	28.1	25.3	30.4	7	23.7	5	29.1	23.7
Aug.	26.1	26.1	25.9	25.8	25.7	25.8	26.0	26.3	26.6	26.9	27.2	27.4	27.3	27.3	27.3	27.3	27.2	27.1	26.9	26.7	26.6	26.4	26.3	26.1	26.6	27.8	25.4	29.6	8	24.5	16,26	28.2	24.8,24.6
Sep.$	25.6	25.6	25.5	25.5	25.5	25.3	25.3	25.5	25.8	26.0	26.2	26.5	26.6	26.8	26.9	26.8	26.6	26.2	26.1	26.1	25.9	25.8	25.8	25.7	26.0	-	-	-	-	-	-	27.4	23.6
Oct.$	24.6	24.4	24.2	24.2	24.2	24.1	24.2	24.4	24.9	24.9	25.2	25.7	26.0	26.2	25.9	25.8	25.7	25.0	24.9	24.8	24.8	24.8	24.6	24.4	24.9	26.7	23.4	29.3	6	20.5	31	24.0	22.1,23.8
Nov.$	22.7	22.9	22.7	22.7	22.6	22.5	22.5	22.8	23.0	23.2	23.9	23.9	23.9	24.3	24.5	24.5	24.5	23.5	23.5	23.5	23.2	23.2	23.1	22.7	24.9	25.4	22.2	27.3	12	19.1	10	26.0	19.1
Dec.	18.9	18.9	18.6	18.4	18.3	17.9	18.0	18.9	19.9	21.4	21.6	21.6	22.9	23.7	23.6	23.6	23.1	20.8	20.2	19.9	19.9	19.6	19.3	18.8	20.3	24.1	17.7	25.9	17	14.6	26	21.6	16.1
Year	24.9	24.3	24.2	24.1	23.9	23.9	24.0	24.5	24.9	25.2	25.5	25.7	25.8	25.9	25.9	25.9	25.8	25.3	25.1	25.0	24.9	24.7	24.6	24.5	25.0	-	-	32.7	5/VI	14.6	26/XII	-	-

$ Break in record.

Table IX - Mean hourly and extreme wet-bulb temperatures (°C) at 40 stations for the year 1958 (Readings at exact hours I.S.T.)

Month	Hours (I.S.T.) 1	2	3	4	5	6	7	8	9	10	11	12	13	14	15	16	17	18	19	20	21	22	23	24	Mean	Mean of Max.	Mean of Min.	Extremes Max.	Date	Extremes Min.	Date	Reading at the time of occurrence of Max. Temp.	Reading at the time of occurrence of Min. Temp.
HYDERABAD (BEGUMPET AERODROME)																																	
Jan.$	14.8	14.7	14.5	14.4	14.2	14.0	13.8	14.4	15.5	16.5	17.3	18.0	18.2	18.6	18.7	18.9	18.6	18.1	17.3	16.9	16.6	16.1	15.6	14.8	16.2	19.7	13.8	25.1	27	3.2	23	19.1	-
Feb.$	15.2	14.9	14.6	14.5	14.3	14.1	13.9	14.4	15.5	16.8	18.8	19.1	19.7	20.4	21.1	21.2	20.8	18.3	17.7	17.2	16.9	16.5	16.2	15.5	17.1	21.8	13.5	26.4	26	6.5	3	17.9	6.5
Mar.$	18.4	18.3	18.2	18.1	18.1	17.9	17.9	18.2	18.4	18.7	19.1	19.7	20.4	20.7	20.4	20.5	20.8	19.8	19.6	19.5	19.3	19.1	18.9	18.5	19.1	22.0	17.4	31.0	20	13.0	1	22.2	13.0
Apr.	20.3	20.3	20.0	20.0	20.0	19.8	19.8	20.1	20.6	21.2	21.7	21.7	22.3	23.2	22.9	22.9	22.2	22.0	21.8	21.4	21.4	21.2	21.1	20.4	21.2	24.2	19.3	31.7	28	17.1	18	21.9	19.6
May.	21.8	21.8	21.8	21.8	21.7	21.5	21.6	21.7	21.8	22.7	23.0	23.0	23.8	24.4	24.0	24.4	25.4	23.6	23.2	22.8	22.8	22.7	22.6	21.8	22.7	26.4	21.2	33.4	25	18.2	19	23.8	21.3
Jun.	21.7	21.6	21.5	21.6	21.6	21.4	21.5	21.6	21.8	21.9	22.1	22.5	22.6	22.7	22.8	22.5	22.9	22.9	23.1	23.3	23.2	23.3	23.5	21.7	22.3	24.9	20.9	29.1	20	16.6	12	22.6	22.2
Jul.$	22.1	22.0	21.9	21.9	21.9	21.8	21.8	21.9	22.0	22.1	22.2	22.4	22.6	22.5	22.6	22.6	22.6	22.6	22.6	22.5	22.4	22.4	22.3	22.2	22.2	23.0	21.6	28.3	25	20.7	23	22.8	21.3
Aug.$	22.7	22.7	22.5	22.5	22.4	22.2	22.2	22.2	22.4	22.5	22.7	23.0	23.2	23.3	23.3	23.3	23.2	23.3	23.2	23.2	23.1	23.1	23.0	22.7	22.8	23.5	22.0	24.8	9	20.1	19	24.6	20.1
Sep.$	22.5	22.4	22.2	22.2	22.1	21.9	21.9	22.0	22.0	22.2	22.4	22.8	22.8	22.9	22.9	22.9	22.9	22.9	22.8	22.8	22.8	22.7	22.7	22.5	22.5	23.1	21.7	24.1	17	20.6	2,3	22.5	20.9
Oct.$	21.1	21.1	20.8	20.8	20.9	20.7	20.7	20.9	21.1	21.3	21.4	21.7	21.8	21.8	21.9	21.9	21.8	21.6	21.6	21.5	21.4	21.3	21.2	20.9	21.4	22.2	20.4	24.0	4	14.1	28	22.3	14.1
Nov.	18.7	18.6	18.4	18.3	18.3	18.2	18.1	18.4	19.2	19.3	19.4	19.7	19.8	19.9	19.8	19.9	20.0	19.9	19.9	19.5	19.3	19.2	19.1	18.9	19.1	20.0	17.7	22.9	28	12.0	18	20.6	12.0
Dec.	15.8	15.6	15.2	15.1	15.0	14.7	14.7	15.3	16.2	16.6	16.9	17.3	17.3	17.5	17.6	17.6	17.6	17.5	17.3	17.0	16.7	16.4	16.2	15.7	16.4	17.7	14.5	21.0	28	12.1	12	18.5	12.3
Year	19.6	19.5	19.3	19.3	19.2	19.0	19.0	19.3	19.7	20.1	20.6	20.9	21.2	21.5	21.5	21.5	21.6	21.0	20.8	20.6	20.5	20.3	20.2	19.6	20.3	22.4	18.7	33.4	V	6.5	II	-	-
TIR-UCHIRAPALLI																																	
Jan.	21.4	21.4	21.3	21.3	21.3	21.2	21.2	21.2	21.4	21.4	21.6	21.7	21.8	21.8	21.8	21.8	21.8	21.8	21.7	21.7	21.7	21.7	21.6	21.6	21.6	22.2	20.8	24.8	30	17.1	20	24.0	17.2
Feb.$	21.8	21.7	21.6	21.6	21.6	21.3	21.3	21.4	21.4	21.6	21.7	21.9	22.1	22.3	22.5	22.6	22.6	22.4	22.2	22.1	22.1	21.9	21.9	21.7	22.0	23.1	21.1	25.8	22	17.2	5	24.0	17.2
Mar.$	24.3	24.3	24.2	24.2	24.2	24.0	24.0	24.1	24.5	24.6	24.6	24.7	24.8	24.8	24.8	24.8	24.8	24.7	24.6	24.5	24.4	24.4	24.4	24.3	24.4	25.0	23.8	26.4	25	22.0	9	25.5	22.0
Apr.	25.6	25.5	25.4	25.4	25.3	25.1	25.2	25.3	25.6	25.7	25.8	25.9	26.0	26.1	25.9	25.9	26.0	25.8	25.7	25.6	25.6	25.6	25.6	25.6	25.7	26.5	24.9	27.6	14	23.2	1	25.8	23.2
May.$	25.5	25.4	25.2	25.2	25.2	25.1	25.1	25.2	25.2	25.3	25.5	25.6	25.7	25.7	25.7	25.7	25.6	25.6	25.6	25.6	25.5	25.5	25.5	25.5	25.5	26.1	24.9	27.1	31	23.8	16	26.3	24.0
Jun.$	24.7	24.7	24.6	24.6	24.6	24.5	24.5	24.6	24.3	24.5	24.6	24.7	24.8	25.0	25.0	25.0	25.0	24.8	24.8	24.7	24.7	24.7	24.7	24.5	24.9	25.3	24.1	26.6	5	21.8	28	24.8	24.9
Jul.$	23.1	23.1	23.1	23.1	23.1	23.0	23.0	23.0	23.0	23.1	23.2	23.3	23.4	23.4	23.4	23.5	23.5	23.4	23.4	23.3	23.3	23.3	23.3	23.2	23.3	23.7	22.8	24.8	31	21.1	9	23.9	22.9
Aug.$	23.8	23.8	23.8	23.8	23.8	23.7	23.7	23.7	23.7	23.8	23.9	24.1	24.1	24.2	24.2	24.3	24.3	24.2	24.1	24.0	24.0	23.8	23.8	23.7	24.0	24.4	23.5	25.5	6	22.1	28	25.2	23.2
Sep.$	23.3	23.3	23.3	23.2	23.2	23.1	23.1	23.2	23.5	23.6	23.8	24.0	24.0	24.1	24.2	24.1	24.1	24.1	24.0	23.9	23.8	23.7	23.6	23.3	23.5	24.4	22.9	26.3	17	21.9	12	24.0	22.9
Oct.	24.0	23.9	23.8	23.8	23.8	23.7	23.7	23.7	23.9	24.1	24.3	24.5	24.5	24.6	24.6	24.6	24.5	24.6	24.5	24.4	24.3	24.2	24.1	24.0	24.2	24.9	23.5	26.0	23	21.8	10	25.5	22.9
Nov.	23.6	23.6	23.5	23.4	23.4	23.3	23.3	23.3	23.2	23.3	23.7	23.9	23.9	24.0	24.0	24.0	23.9	24.0	24.0	23.9	23.8	23.8	23.7	23.3	23.7	24.3	23.0	25.3	6	21.2	21	24.3	21.4
Dec.	21.9	21.9	21.8	21.7	21.7	21.6	21.5	21.7	21.8	22.0	22.2	22.4	22.4	22.5	22.5	22.5	22.4	22.4	22.2	22.1	22.1	22.0	22.0	21.9	22.0	22.7	21.3	24.0	1	19.0	29	23.9	19.0
Year	23.6	23.5	23.5	23.4	23.4	23.3	23.3	23.4	23.5	23.6	23.7	23.9	23.9	24.0	24.1	24.1	24.0	24.0	23.9	23.8	23.8	23.7	23.7	23.5	23.7	24.4	23.1	27.6	14/IV	17.1	20/I	-	-
MADRAS																																	
Jan.	21.1	21.0	20.7	20.6	20.6	20.4	20.8	21.3	21.5	22.3	22.5	22.5	22.6	22.5	22.4	22.3	22.2	22.0	21.9	21.8	21.5	21.6	21.6	21.3	21.7	22.9	20.3	25.8	2	18.7	5	25.2	18.7
Feb.$	21.7	21.6	21.3	21.2	21.2	21.2	21.4	21.9	22.8	22.9	22.9	23.0	23.0	22.9	22.8	22.8	22.7	22.7	22.6	22.4	22.3	22.3	22.2	21.8	22.3	23.3	20.9	25.6	23,24	17.4	5	21.1	17.7
Mar.	24.1	24.0	23.8	23.6	23.6	23.5	23.8	24.2	24.8	25.0	25.1	25.2	25.3	25.2	25.2	25.2	25.1	25.0	24.9	24.8	24.7	24.6	24.4	24.2	24.6	25.7	23.2	28.9	29	21.1	19	26.1	21.1
Apr.$	25.9	25.9	25.7	25.5	25.4	25.3	25.3	25.9	26.2	26.3	26.4	26.6	26.6	26.6	26.5	26.3	26.3	26.2	26.2	26.2	26.2	26.2	26.2	26.1	26.1	26.9	25.1	28.2	24	23.1	1	26.0	23.4
May.	26.6	26.4	26.1	26.1	26.1	26.0	26.1	26.3	26.5	26.6	26.8	27.0	27.2	27.2	27.2	27.3	27.3	27.3	27.2	27.2	27.2	27.1	27.1	27.1	26.8	27.9	25.6	29.4	21	23.8	28	27.3	24.0
Jun.	25.1	24.9	24.3	24.3	24.3	24.2	24.2	24.4	24.6	24.8	25.1	25.3	25.5	25.7	25.9	25.9	26.1	26.0	25.8	25.7	25.7	25.6	25.4	25.1	25.2	26.5	23.6	28.3	5	20.9	24	26.0	25.0
Jul.$	24.9	24.6	24.3	24.3	24.2	23.9	24.1	24.3	24.3	24.5	24.7	24.9	25.1	25.2	25.4	25.4	25.4	25.5	25.5	25.5	25.4	25.5	25.4	25.2	24.9	26.2	23.6	28.1	27	21.7	13	23.3	24.1
Aug.$	25.1	24.9	24.9	24.8	24.7	24.7	24.8	24.9	24.9	25.1	25.4	25.7	25.8	25.9	26.1	26.2	26.2	26.2	26.2	26.2	25.7	25.6	25.4	25.2	25.4	26.6	24.3	28.0	30	22.7	19	26.7	23.9
Sep.$	25.8	25.7	25.3	25.1	24.9	24.7	24.8	24.8	24.9	25.2	25.4	25.7	25.9	26.0	26.2	26.4	26.5	26.5	26.5	26.4	26.3	26.2	26.1	25.9	25.7	27.1	24.0	28.0	28	22.2	9	25.7	24.8
Oct.$	25.1	24.9	24.8	24.7	24.6	24.7	24.8	25.0	25.4	25.5	25.7	25.9	25.9	25.9	25.9	25.8	25.7	25.7	25.5	25.4	25.4	25.3	25.2	25.1	25.3	25.4	24.1	28.4	2	20.8	17	20.3	21.2
Nov.$	23.9	23.9	23.7	23.6	23.6	23.5	23.7	23.9	24.3	24.5	24.7	24.7	24.7	24.7	24.6	24.6	24.4	24.2	24.1	24.2	24.2	24.1	24.1	24.0	24.2	25.3	23.2	26.7	23	21.2	20	24.6	21.3
Dec.$	22.2	22.1	21.9	21.9	21.9	21.7	21.8	22.2	22.8	22.9	22.9	22.9	22.9	22.9	22.8	22.8	22.7	22.5	22.5	22.4	22.4	22.4	22.3	22.2	22.4	23.1	21.6	25.7	4	20.2	21	24.2	20.7
Year	24.3	24.1	23.9	23.8	23.7	23.7	23.8	24.1	24.4	24.6	24.8	24.9	25.0	25.1	25.1	25.1	25.1	25.0	24.9	24.9	24.7	24.7	24.6	24.4	24.5	25.7	23.3	29.4	21/V	17.4	5/II	-	-

$ Break in record.

Table IX - Mean hourly and extreme wet-bulb temperatures (°C) at 40 stations for the year 1958 (Readings at exact hours I.S.T.)

Month	Hours (I.S.T.) 1	2	3	4	5	6	7	8	9	10	11	12	13	14	15	16	17	18	19	20	21	22	23	24	Mean	Mean of Max.	Mean of Min.	Extremes Max.	Date	Extremes Min.	Date	Reading at the time of occurrence of Max. Temp.	Reading at the time of occurrence of Min. Temp.
MANGALORE																																	
Jan.	21.9	21.9	21.7	21.6	21.6	21.3	21.3	21.3	21.3	21.3	21.4	21.8	21.8	21.9	21.9	21.9	21.9	22.2	22.2	22.2	22.1	22.1	22.1	21.9	21.8	22.7	20.8	25.1	1	18.2	10	24.5	18.2
Feb.	22.6	22.5	22.3	22.3	22.2	22.0	21.9	22.0	22.0	22.4	22.8	23.1	23.5	23.7	23.9	23.9	23.9	23.7	23.5	23.4	23.3	23.2	23.1	22.6	22.9	24.2	21.6	26.5	26	18.2	22	24.3	19.9
Mar.	23.8	23.8	23.7	23.7	23.7	23.6	23.5	23.7	23.8	23.9	23.9	24.2	24.2	24.3	24.3	24.3	24.2	24.2	24.1	24.0	24.0	24.0	24.0	23.9	23.9	24.6	23.2	26.4	27	19.8	2	22.6	21.3
Apr.	24.8	24.9	24.8	24.8	24.9	24.9	24.9	25.0	25.1	25.2	25.3	25.4	25.4	25.3	25.3	25.3	25.2	25.1	25.0	24.9	24.9	24.9	24.8	24.8	25.1	25.6	24.3	27.5	23	22.9	19,20	25.3	23.9
May.	25.4	25.7	25.7	25.7	25.7	25.6	25.7	25.8	25.8	25.9	25.9	25.9	25.9	25.9	25.8	25.8	25.8	25.8	25.7	25.7	25.6	25.6	25.6	25.6	25.7	26.2	25.1	27.8	23	23.1	11	25.4	23.1
Jun.$	24.7	24.8	24.7	24.8	24.8	24.8	24.8	24.9	25.0	25.0	25.0	25.1	25.1	25.0	25.0	24.9	24.9	24.8	24.7	24.6	24.6	24.7	24.7	24.6	24.8	25.5	24.2	26.9	4	22.4	23,24	26.1	22.6,22.6
Jul.	24.9	24.9	24.9	24.9	25.0	25.0	25.0	25.1	25.2	25.2	25.2	25.4	25.3	25.3	25.2	25.2	25.1	25.1	25.1	25.0	25.0	25.0	25.0	24.9	25.1	25.8	24.2	26.8	4	22.4	26	26.6	22.4
Aug.	24.2	24.2	24.2	24.3	24.4	24.4	24.4	24.5	24.7	24.7	24.7	24.8	24.8	24.7	24.7	24.6	24.6	24.4	24.4	24.3	24.3	24.3	24.3	24.2	24.4	25.1	23.8	26.9	26	22.3	22	26.2	22.4
Sep.	24.3	24.3	24.3	24.3	24.3	24.3	24.3	24.4	24.5	24.5	24.6	24.8	24.8	24.8	24.8	24.7	24.6	24.5	24.3	24.3	24.3	24.4	24.4	24.3	24.4	25.1	23.9	26.3	1	22.6	5	25.9	22.7
Oct.$	24.2	24.3	24.3	24.3	24.4	24.4	24.4	24.5	24.6	24.6	24.6	24.7	24.6	24.6	24.6	24.5	24.4	24.3	24.3	24.3	24.3	24.3	24.3	24.2	24.4	24.9	23.9	26.5	20	22.8	7,8	24.4	22.8
Nov.	24.1	24.1	23.9	24.0	24.0	24.0	24.0	24.1	24.2	24.2	24.3	24.4	24.3	24.3	24.3	24.2	24.2	24.1	24.1	23.9	23.9	23.9	23.9	23.9	24.1	24.7	23.4	26.4	9	21.1	19	25.2	21.1
Dec.$	22.3	21.8	22.2	21.8	21.6	22.1	21.6	21.7	22.1	21.6	21.8	22.1	22.5	22.5	22.9	22.9	22.9	22.5	22.5	22.5	22.5	22.5	22.5	22.3	22.3	23.4	21.0	25.2	26	18.4	24	22.0	19.2
Year	23.9	23.9	23.9	23.9	23.9	23.9	23.8	23.9	24.0	24.0	24.1	24.3	24.3	24.3	24.4	24.3	24.3	24.2	24.1	24.1	24.1	24.1	24.1	23.9	24.1	24.8	23.3	27.8	23/V	18.2	10,22 I,II	-	-
BANGALORE (CENTRAL OBSERVATORY)**																																	
Jan.	15.7	15.6	15.4	15.3	15.2	15.2	15.0	15.6	15.9	16.2	16.4	16.7	16.8	17.0	16.9	16.9	16.7	16.6	16.3	16.1	16.1	16.0	15.9	15.9	16.1	17.2	14.7	20.6	29	11.2	9	20.6	11.8
Feb.	16.1	15.9	15.7	15.6	15.6	15.4	15.4	16.1	16.4	16.8	17.3	17.6	17.7	17.8	17.8	17.8	17.6	17.4	17.2	16.8	16.7	16.4	16.4	16.2	16.7	18.0	15.1	20.9	24	11.4	5	13.9	11.9
Mar.$	18.1	18.1	18.1	18.1	18.1	18.1	18.1	18.8	18.9	19.2	19.3	19.4	19.5	19.4	19.4	19.2	19.0	18.8	18.8	18.6	18.4	18.3	18.3	18.3	18.7	19.7	17.4	21.1	27,28	12.7	19	20.0	16.5
Apr.	19.7	19.7	19.6	19.6	19.6	19.5	19.7	20.6	20.8	21.0	21.0	21.1	21.0	20.9	20.8	20.6	20.5	20.1	19.9	19.9	19.8	19.8	19.7	19.7	20.2	21.4	19.0	22.9	27	16.2	1,2	22.0	18.7
May.	20.9	20.8	20.8	20.8	20.8	20.7	20.8	21.5	21.7	22.0	22.3	22.6	22.7	22.9	22.8	22.6	22.1	21.5	21.4	21.3	21.2	21.1	21.1	21.0	21.6	23.0	20.3	24.1	14	19.3	27	24.0	19.9,19.6
Jun.	20.0	19.9	19.7	19.6	19.6	19.6	19.6	20.1	20.2	20.5	20.9	21.3	21.5	21.6	21.7	21.5	21.4	21.1	20.8	20.7	20.4	20.3	20.2	20.0	20.5	21.9	19.3	23.9	12	18.3	18	23.6	18.3
Jul.	19.6	19.5	19.4	19.4	19.4	19.3	19.3	19.6	19.7	19.9	20.2	20.6	20.7	20.7	20.7	20.6	20.5	20.3	20.1	20.0	19.9	19.8	19.8	19.7	19.9	21.0	19.2	22.1	7	18.4	25	21.4	19.2
Aug.	20.1	19.9	19.8	19.8	19.7	19.8	19.8	19.9	20.1	20.3	20.6	20.9	21.2	21.3	21.4	21.1	21.0	20.9	20.8	20.7	20.5	20.3	20.2	20.1	20.4	21.6	19.5	22.7	6	18.4	30,31	22.5	19.0
Sep.	19.4	19.2	19.0	19.0	18.9	18.9	18.9	19.3	19.5	19.8	20.3	20.7	20.9	20.9	21.0	20.8	20.7	20.5	20.4	20.3	20.1	19.9	19.8	19.6	19.9	21.2	18.8	23.1	17	18.1	13,21	22.2	18.3
Oct.	19.3	19.3	19.3	19.3	19.3	19.2	19.2	19.9	20.0	20.3	20.6	20.8	21.0	21.0	20.9	20.8	20.5	20.4	20.4	20.0	19.6	19.4	19.5	19.5	19.9	21.3	18.8	22.9	2	17.4	28	22.4	18.4
Nov.	18.4	18.4	18.3	18.3	18.2	18.2	18.3	18.5	19.0	19.1	19.2	19.6	19.6	19.6	19.6	19.6	19.3	19.1	19.0	19.0	18.9	18.8	18.7	18.7	18.8	19.9	17.8	21.6	24	15.2	18	18.9	15.4
Dec.	16.7	16.6	16.4	16.4	16.3	16.2	16.1	16.4	16.6	16.9	17.2	17.5	17.6	17.7	17.7	17.7	17.6	17.5	17.3	17.2	17.1	17.0	16.9	16.8	17.0	18.0	15.8	19.8	3	14.0	10	18.8	14.7
Year	18.7	18.6	18.5	18.4	18.4	18.3	18.3	18.9	19.1	19.3	19.6	19.9	20.0	20.1	20.1	19.9	19.7	19.5	19.4	19.2	19.1	18.9	18.9	18.8	19.1	20.3	18.0	24.1	14/V	11.2	9/I	-	-
BANGALORE (AERODROME)																																	
Jan.$	16.4	16.3	16.2	16.1	16.1	15.9	15.8	16.0	16.5	16.7	16.8	16.9	17.1	17.2	17.3	17.2	17.1	17.1	16.9	16.9	16.8	16.8	16.7	16.6	16.6	17.7	15.6	19.8	29	12.7	10	19.4	13.1
Feb.$	16.9	16.8	16.7	16.6	16.5	16.3	16.3	16.7	16.8	16.9	17.2	17.5	17.7	18.0	18.1	18.1	18.1	18.1	17.9	17.7	17.6	17.4	17.3	17.1	17.3	18.1	15.9	20.9	26	12.8	5	17.7	12.8
Mar.	18.3	18.3	18.3	18.2	18.2	18.1	18.1	18.4	18.7	18.8	18.9	19.1	19.2	19.2	19.2	19.2	19.2	18.9	18.8	18.6	18.5	18.5	18.5	18.3	18.7	19.6	17.6	21.4	2	13.6	19	21.1	15.9
Apr.$	20.4	20.4	20.3	20.3	20.2	20.1	20.2	20.4	21.1	21.2	21.3	21.3	21.3	21.4	21.4	21.4	21.3	21.1	20.9	20.8	20.7	20.7	20.7	20.4	20.8	21.7	19.8	23.0	10	16.7	2	22.4	17.2
May.$	21.3	21.3	21.2	21.2	21.2	21.0	21.1	21.2	21.7	21.9	22.1	22.3	22.5	22.6	22.7	22.7	22.5	22.1	21.9	21.8	21.7	21.7	21.6	21.4	21.8	23.1	20.7	24.6	15	19.7	3	22.2	20.6
Jun.$	20.2	20.2	20.2	20.1	20.1	19.9	19.9	19.9	20.1	20.2	20.4	20.7	20.9	21.2	21.3	21.3	21.2	21.2	21.1	20.9	20.8	20.7	20.6	20.2	20.6	21.6	19.6	24.4	2	18.6	19	21.3	19.1
Jul.*																																	
Aug.*																																	
Sep.*																																	
Oct.*																																	
Nov.*																																	
Dec.*																																	
Year																																	

* Data not available. ** Hours in this case refer to L.M.T. $ Break in record.

Table IX - Mean hourly and extreme wet-bulb temperatures (°C) at 40 stations for the year 1958 (Readings at exact hours I.S.T.)

Month	Hours (I.S.T.) 1	2	3	4	5	6	7	8	9	10	11	12	13	14	15	16	17	18	19	20	21	22	23	24	Mean	Mean of Max.	Mean of Min.	Extremes Max.	Date	Extremes Min.	Date	Reading at the time of occurrence of Max. Temp.	Reading at the time of occurrence of Min. Temp.
TRIVANDRUM																																	
Jan.	23.6	23.5	23.2	23.1	23.1	22.8	22.7	22.8	22.6	22.7	22.8	23.1	23.2	23.1	23.2	23.3	23.3	23.7	23.7	23.7	23.7	23.7	23.7	23.6	23.2	24.0	22.3	25.7	30	19.4	11	24.4	20.7
Feb.	24.1	24.0	23.9	23.8	23.8	23.6	23.6	23.6	23.4	23.6	23.7	24.0	24.0	24.1	24.2	24.1	24.1	24.3	24.3	24.3	24.3	24.3	24.3	24.1	23.9	24.7	23.1	25.8	18	21.0	15	24.3	21.4
Mar.	24.6	24.4	24.3	24.2	24.2	24.1	24.1	24.2	24.6	24.5	24.6	24.6	24.7	24.9	24.9	24.9	24.8	24.8	24.8	24.8	24.8	24.8	24.7	24.6	24.6	25.4	23.7	27.7	12	21.7	6	23.0	23.3
Apr.	25.2	25.2	25.1	25.1	25.1	25.1	25.1	25.1	25.5	25.5	25.5	25.6	25.5	25.5	25.5	25.5	25.4	25.4	25.4	25.3	25.2	25.2	25.2	25.1	25.3	25.8	24.6	27.3	29	23.1	29	25.9	23.9
May.	25.1	25.1	25.1	25.1	25.1	25.1	25.1	25.1	25.2	25.3	25.3	25.4	25.4	25.4	25.4	25.4	25.4	25.4	25.4	25.3	25.3	25.3	25.2	25.2	25.3	25.7	24.6	26.6	9	22.9	6	26.0	23.2
Jun.	24.6	24.6	24.5	24.5	24.4	24.4	24.4	24.5	24.6	24.7	24.7	24.8	24.8	24.8	24.8	24.8	24.8	24.8	24.8	24.8	24.8	24.7	24.7	24.6	24.6	25.2	24.1	26.6	5	20.8	25	25.9	20.8
Jul.	24.6	24.6	24.6	24.6	24.6	24.4	24.4	24.5	24.6	24.7	24.7	24.8	24.8	24.8	24.8	24.8	24.8	24.8	24.7	24.7	24.7	24.7	24.7	24.7	24.6	25.1	24.2	26.0	9	22.9	29	24.8	23.2
Aug.	23.8	23.8	23.7	23.7	23.7	23.7	23.7	23.8	23.8	23.9	23.9	24.0	24.1	24.1	24.1	24.1	24.1	24.0	23.9	23.9	23.9	23.9	23.9	23.9	23.9	24.3	23.3	25.2	17	21.7	21	24.4	21.7
Sep.	24.1	24.1	23.9	23.8	23.8	23.7	23.7	23.8	24.2	24.2	24.3	24.4	24.4	24.4	24.4	24.4	24.3	24.2	24.2	24.2	24.2	24.2	24.2	24.0	24.1	24.6	23.6	25.4	18	22.9	11	24.4	23.4
Oct.	23.9	23.9	23.8	23.8	23.8	23.6	23.6	23.7	23.9	24.1	24.2	24.4	25.5	24.4	24.4	24.4	24.4	24.3	24.2	24.2	24.2	24.1	24.1	23.9	24.1	24.7	23.5	25.6	8	22.4	9	24.4	22.4
Nov.	24.1	24.1	23.9	23.9	23.9	23.7	23.8	23.8	24.1	24.2	24.3	24.6	24.6	24.5	24.5	24.5	24.4	24.4	24.4	24.4	24.3	24.3	24.3	24.1	24.2	24.8	23.5	28.9	23	21.3	26	25.0	22.3
Dec.$	23.1	22.9	22.6	22.5	22.3	22.1	22.1	22.3	23.3	23.2	23.6	24.0	24.1	24.2	24.1	24.1	23.9	23.8	23.7	23.6	23.5	23.4	23.3	23.1	23.4	24.3	21.9	26.3	18	19.6	30	-	20.0,20.5
Year	24.2	24.2	24.1	24.0	24.0	23.9	23.9	23.9	24.1	24.2	24.3	24.5	24.6	24.5	24.5	24.5	24.5	24.4	24.4	24.4	24.4	24.4	24.3	24.2	24.3	24.9	23.5	28.9	23/XI	19.4	11/I	-	-
SHILLONG																																	
Jan.$	7.5	7.5	7.4	7.3	7.3	7.3	7.3	7.7	8.3	8.5	8.7	8.8	8.9	9.0	9.0	8.9	8.8	8.6	8.4	8.1	8.0	7.9	7.7	7.6	8.1	9.1	6.8	11.9	2	3.2	18	10.3	3.2
Feb.$	7.0	6.9	6.9	6.9	6.8	6.8	6.9	7.3	7.7	7.9	8.1	8.3	8.4	8.5	8.5	8.5	8.3	8.1	7.9	7.7	7.6	7.4	7.3	7.3	7.7	8.8	6.2	11.7	28	2.3	17	10.2	3.7,2.3
Mar.$	9.5	9.3	9.2	9.1	9.1	9.1	9.4	9.9	10.7	10.9	11.2	11.3	11.5	11.5	11.5	11.4	11.2	10.9	10.5	10.2	10.1	9.9	9.8	9.7	10.3	11.9	8.6	15.0	29	4.1	3	12.4	4.3
Apr.$	14.0	13.9	13.9	13.8	13.8	13.8	14.2	14.6	15.4	15.7	15.9	16.0	15.9	16.0	15.9	15.9	15.7	15.3	15.2	14.9	14.4	14.2	14.2	14.2	14.9	16.5	13.0	18.8	26	9.5	5	15.2	-
May.$	15.8	15.7	15.7	15.6	15.7	15.8	16.1	16.4	17.0	17.3	17.5	17.7	17.7	17.7	17.7	17.6	17.4	17.1	16.8	16.5	16.3	16.1	16.1	16.0	16.6	18.2	15.0	19.6	31	12.8	8	18.1	13.0
Jun.	17.8	17.9	17.8	17.8	17.7	17.9	18.2	18.4	18.9	19.1	19.2	19.2	19.4	19.2	19.2	19.2	19.1	18.9	18.7	18.4	18.2	18.0	18.0	17.9	18.5	19.8	17.3	21.2	12	14.2	3	20.7	16.2
Jul.$	18.2	18.1	18.1	18.1	18.1	18.3	18.5	18.9	19.3	19.5	19.8	19.9	20.1	20.0	19.8	19.6	19.5	19.1	18.7	18.5	18.4	18.3	18.2	18.2	18.8	20.4	17.8	22.0	14	15.9	9,10	19.8	17.2
Aug.$	17.6	17.6	17.6	17.5	17.5	17.7	18.0	18.3	18.9	19.1	19.3	19.4	19.4	19.3	19.2	19.0	18.8	18.3	18.1	18.1	18.0	17.9	17.7	17.7	18.3	19.8	17.3	20.7	28,31	15.0	22	20.6	16.0
Sep.$	17.5	17.4	17.4	17.4	17.4	17.4	17.9	18.3	19.1	19.5	19.6	19.6	19.5	19.5	19.2	19.0	18.7	18.3	18.0	17.9	17.9	17.8	17.6	17.5	18.3	20.0	16.9	22.9	9	14.7	29	22.9	-
Oct.	15.4	15.2	15.1	15.0	15.1	15.2	15.6	16.1	16.7	17.1	17.3	17.5	17.6	17.5	17.4	17.2	16.9	16.5	16.2	15.9	15.8	15.6	15.5	15.3	16.2	17.8	14.7	20.6	22	10.9	28	20.5	11.0
Nov.$	10.3	10.1	10.1	10.0	9.8	9.7	10.2	10.9	11.4	11.7	12.2	12.5	12.6	12.6	12.7	12.7	12.5	12.4	12.0	11.8	11.3	11.0	10.6	10.5	11.1	12.9	9.3	17.7	2	5.5	21	14.7	-
Dec.	8.3	8.2	8.1	8.0	7.9	7.8	8.0	8.5	8.9	9.1	9.3	9.4	9.4	9.5	9.5	9.4	9.3	9.3	9.1	8.9	8.7	8.5	8.4	8.3	8.7	9.7	7.3	12.8	1	3.6	18,24	10.7	4.6
Year	13.2	13.1	13.1	13.0	13.0	13.1	13.3	13.8	14.3	14.6	14.8	15.0	15.0	15.0	15.0	14.9	14.7	14.4	14.1	13.9	13.7	13.5	13.4	13.3	14.0	15.4	12.5	22.9	9/IX	2.3	17/II	-	-
KODAIKANAL																																	
Jan.	8.0	7.8	7.8	7.7	7.6	7.4	7.4	8.2	9.4	10.3	10.7	11.3	11.6	11.6	11.8	11.6	11.1	10.6	9.7	9.3	8.8	8.3	8.0	7.9	9.3	12.5	6.4	14.6	29	1.9	12	11.6	6.5
Feb.	9.6	9.2	8.9	8.9	8.8	8.7	8.7	9.6	10.6	11.1	11.7	12.3	12.6	12.8	12.8	12.7	12.4	12.1	11.6	11.1	10.5	10.4	10.2	9.8	10.7	13.2	8.7	15.0	21	3.4	16	13.4	6.3 #
Mar.	10.2	9.9	9.4	9.3	9.2	8.8	8.9	9.6	10.9	11.2	11.8	12.3	12.8	12.8	12.8	12.8	12.5	12.2	11.8	11.6	11.3	11.1	10.8	10.4	11.0	13.4	8.8	15.3	25	4.8	9	14.9	9.8
Apr.	11.4	11.3	11.0	10.8	10.5	10.2	10.4	11.3	12.3	12.7	13.6	14.2	14.4	14.4	14.3	14.1	13.8	13.4	13.1	12.9	12.6	12.6	12.2	11.6	12.4	14.9	10.2	15.8	27	6.0	4	15.1	7.3
May.	13.1	12.9	12.8	12.7	12.6	12.4	12.6	13.2	14.1	14.4	14.7	15.1	15.2	15.2	14.9	14.7	14.6	14.4	13.9	13.8	13.6	13.6	13.3	13.2	13.8	15.7	12.2	17.3	10	10.3	16	15.8	10.6 #
Jun.	12.6	12.6	12.5	12.4	12.4	12.3	12.4	12.7	13.5	13.7	13.9	14.2	14.3	14.3	14.1	13.7	13.7	13.4	13.2	13.0	12.9	12.8	12.8	12.6	13.2	14.7	11.9	17.3	6	10.1	23	17.0	11.4 #
Jul.	11.2	11.2	11.2	11.1	11.2	11.2	11.4	11.6	12.1	12.3	12.5	12.8	12.9	12.9	12.9	12.7	12.5	12.1	11.8	11.4	11.4	11.4	11.3	11.2	11.8	13.3	10.8	15.9	6	9.7	20	13.5	11.1
Aug.	12.2	12.3	12.2	12.2	12.0	11.9	12.1	12.4	13.1	13.3	13.6	13.9	14.0	13.9	13.8	13.7	13.4	13.2	12.9	12.7	12.5	12.4	12.3	12.3	12.9	14.2	11.8	15.4	28	10.1	1	14.9	11.5,11.3
Sep.	11.2	11.1	11.0	10.9	10.8	10.7	10.9	11.4	12.4	12.6	13.2	13.7	13.8	13.8	13.8	13.7	13.4	13.1	12.7	12.2	11.9	11.7	11.4	11.2	12.2	14.3	10.6	15.7	7	8.2	24	13.5	9.9 #
Oct.	12.1	12.1	11.9	11.9	11.7	11.6	11.8	12.2	12.7	12.9	13.2	13.7	13.7	13.8	13.7	13.6	13.4	13.2	12.9	12.8	12.7	12.4	12.2	12.2	12.7	13.9	11.5	15.6	3	8.4	10	13.3	10.0 #
Nov.	11.2	11.1	11.1	11.1	10.9	10.7	10.8	11.7	12.2	12.4	12.7	13.2	13.2	13.2	13.1	13.0	12.9	12.5	12.1	11.7	11.5	11.5	11.3	11.3	11.9	13.4	10.5	14.9	7	8.7	15	13.1	9.2
Dec.	9.4	9.3	9.3	9.2	9.2	8.7	8.6	9.3	10.7	10.9	11.4	11.7	11.8	11.9	11.9	11.7	11.6	11.2	10.7	10.3	10.1	9.9	9.8	9.5	10.3	12.2	8.2	14.2	26	5.1	30	14.1	5.9 #
Year	11.0	10.9	10.7	10.7	10.6	10.4	10.5	11.1	12.0	12.3	12.7	13.2	13.3	13.4	13.3	13.2	12.9	12.5	12.2	11.9	11.7	11.5	11.3	11.1	11.9	13.8	10.1	17.3	10/V 6/VI	1.9	12/I	-	-

Derived data. $ Break in record.

Table IX-A - Frequency of days when Maximum wet-bulb temperature was within specified limits at 39 stations for the year 1958

Month	Maximum wet-bulb temperature °C																
	≤ 4.0	4.1-6.0	6.1-8.0	8.1-10.0	10.1-12.0	12.1-14.0	14.1-16.0	16.1-18.0	18.1-20.0	20.1-22.0	22.1-24.0	24.1-26.0	26.1-28.0	28.1-30.0	30.1-32.0	> 32.0	No record
PORT BLAIR																	
Jan.	-	-	-	-	-	-	-	-	-	-	7	17	7	-	-	-	-
Feb.	-	-	-	-	-	-	-	-	-	2	5	16	5	-	-	-	-
Mar.	-	-	-	-	-	-	-	-	-	-	1	14	16	-	-	-	-
Apr.	-	-	-	-	-	-	-	-	-	-	-	4	26	-	-	-	-
May.	-	-	-	-	-	-	-	-	-	-	-	5	26	-	-	-	-
Jun.	-	-	-	-	-	-	-	-	-	-	-	12	18	-	-	-	-
Jul.	-	-	-	-	-	-	-	-	-	-	-	12	19	-	-	-	-
Aug.	-	-	-	-	-	-	-	-	-	-	-	22	9	-	-	-	-
Sep.	-	-	-	-	-	-	-	-	-	-	1	21	8	-	-	-	-
Oct.	-	-	-	--	-	-	-	-	-	-	-	18	13	-	-	-	-
Nov.	-	-	-	-	-	-	-	-	-	-	1	19	10	-	-	-	-
Dec.	-	-	-	-	-	-	-	-	-	1	20	10	-	-	-	-	-
Year	-	-	-	-	-	-	-	-	-	3	35	170	157	-	-	-	-
GAUHATI (BHORJOR AERODROME)																	
Jan.	-	-	-	-	-	-	1	1	2	17	9	1	-	-	-	-	-
Feb.	-	-	-	-	-	-	1	2	7	11	4	-	-	-	-	-	3
Mar.	-	-	-	-	-	-	-	-	4	7	4	3	3	1	-	-	9
Apr.	-	-	-	-	-	-	-	-	-	1	19	8	2	-	-	-	-
May.	-	-	-	-	-	-	-	-	-	-	8	12	9	-	-	-	2
Jun.	-	-	-	-	-	-	-	-	-	-	-	3	22	5	-	-	-
Jul.	-	-	-	-	-	-	-	-	-	-	-	1	22	8	-	-	-
Aug.	-	-	-	-	-	-	-	-	-	-	-	4	26	1	-	-	-
Sep.	-	-	-	-	-	-	-	-	-	-	-	1	25	4	-	-	-
Oct.	-	-	-	-	-	-	-	-	-	-	1	7	23	-	-	-	-
Nov.	-	-	-	-	-	-	-	-	3	17	7	-	2	-	-	-	1
Dec.	-	-	-	-	-	-	3	12	9	5	1	-	-	-	-	-	1
Year	-	-	-	-	-	-	5	15	25	58	53	40	134	19	-	-	16
DUM DUM																	
Jan.	-	-	-	-	-	1	4	6	11	9	-	-	-	-	-	-	-
Feb.	-	-	-	-	-	-	4	3	4	10	6	-	1	-	-	-	-
Mar.	-	-	-	-	-	-	-	1	1	8	15	2	2	2	-	-	-
Apr.	-	-	-	-	-	-	-	-	-	-	-	5	15	9	-	-	1
May.	-	-	-	-	-	-	-	-	-	-	-	1	11	16	2	-	1
Jun.	-	-	-	-	-	-	-	-	-	-	-	-	11	14	5	-	-
Jul.	-	-	-	-	-	-	-	-	-	-	-	19	7	5	-	-	-
Aug.	-	-	-	-	-	-	-	-	-	-	-	-	26	5	-	-	-
Sep.	-	-	-	-	-	-	-	-	-	-	-	-	22	5	1	-	2
Oct.	-	-	-	-	-	-	-	-	-	-	3	7	15	5	-	-	1
Nov.	-	-	-	-	-	-	-	-	-	12	13	5	-	-	-	-	-
Dec.	-	-	-	-	-	1	[illegible]	[illegible]	[illegible]	[illegible]	2	[illegible]	[illegible]	[illegible]	[illegible]	-	3
Year	-	-	-	-	-	1	8	17	25	49	39	39	110	61	8	-	8

Month	Maximum wet-bulb temperature °C																
	≤ 4.0	4.1-6.0	6.1-8.0	8.1-10.0	10.1-12.0	12.1-14.0	14.1-16.0	16.1-18.0	18.1-20.0	20.1-22.0	22.1-24.0	24.1-26.0	26.1-28.0	28.1-30.0	30.1-32.0	> 32.0	No record
DIBRUGARH (MOHANBARI AERODROME)																	
Jan.*																	
Feb.*																	
Mar.	-	-	-	-	-	-	-	-	3	13	8	1	2	-	-	-	4
Apr.	-	-	-	-	-	-	-	--	1	11	16	1	-	-	--	-	1
May.	-	-	-	-	-	-	-	-	-	13	10	6	-	-	--	-	2
Jun.	-	-	-	-	-	-	-	-	-	-	1	7	19	1	--	-	2
Jul.	-	-	-	-	-	-	-	-	-	-	-	12	19	-	-	-	-
Aug.	-	-	-	-	-	-	-	-	-	--	2	26	3	-	-	-	-
Sep.	-	-	-	-	-	-	-	-	-	-	-	15	14	1	-	-	-
Oct.	-	-	-	-	-	-	-	-	-	--	16	14	-	-	-	-	1
Nov.	-	-	-	-	-	-	1	2	16	7	-	-	-	-	--	-	4
Dec.	-	-	-	-	-	-	13	10	4	4	-	-	-	-	-	-	-
Year																	
AGARTALA																	
Jan.	-	-	-	-	-	-	1	2	4	11	10	1	-	-	-	-	2
Feb.	-	-	-	-	-	-	2	3	5	7	10	-	-	-	-	-	1
Mar.	-	-	-	-	-	-	-	-	-	3	10	6	3	2	5	2	-
Apr.	-	-	-	-	-	-	-	-	-	-	-	14	13	2	--	-	1
May.	-	-	-	-	-	-	-	-	-	-	-	3	13	11	-	1	3
Jun.	-	-	-	-	-	-	-	-	-	-	-	1	15	9	2	-	3
Jul.	-	-	-	-	-	-	-	-	-	-	-	1	26	4	-	-	-
Aug.	-	-	-	-	-	-	-	--	--	--	-	2	25	4	--	-	-
Sep.	-	-	-	-	-	-	-	-	-	-	-	2	28	-	--	-	-
Oct.	-	-	-	-	-	-	-	-	-	-	3	13	15	-	--	-	-
Nov.	-	-	-	-	-	-	-	-	1	12	14	1	-	-	--	-	2
Dec.	-	-	-	-	-	1	4	10	6	9	-	-	-	-	-	-	1
Year	-	-	-	-	-	1	7	15	16	42	47	44	138	32	7	3	13
CALCUTTA																	
Jan.	-	-	-	-	-	-	1	5	9	6	1	-	-	-	-	-	9
Feb.	-	-	-	-	-	-	1	2	6	4	8	1	1	-	-	-	5
Mar.	-	-	-	-	-	-	-	-	3	7	16	2	2	-	-	-	1
Apr.	-	-	-	-	-	-	-	-	-	-	3	1	22	3	--	-	1
May.	-	-	-	-	-	-	-	-	--	-	-	1	10	18	2	-	-
Jun.	-	-	-	-	-	-	-	-	--	-	--	-	5	23	2	-	-
Jul.	-	-	-	-	-	-	-	-	-	--	--	--	18	9	2	-	2
Aug.	-	-	-	-	-	-	-	-	-	-	-	-	28	3	-	-	-
Sep.	-	-	-	-	-	-	-	-	--	-	--	1	18	10	-	-	1
Oct.	-	-	-	-	-	-	-	-	-	-	3	3	13	8	--	-	4
Nov.	-	-	-	-	-	-	-	--	4	10	7	9	-	-	-	-	-
Dec.	-	-	-	-	-	-	2	9	7	13	-	-	-	-	-	-	-
Year	-	-	-	-	-	-	4	16	29	40	38	18	117	74	5	-	23

* Data not available.

Table IX-A - Frequency of days when Maximum wet-bulb temperature was within specified limits at 39 stations for the year 1958

Month	Maximum wet-bulb temperature °C																
	≤ 4.0	4.1-6.0	6.1-8.0	8.1-10.0	10.1-12.0	12.1-14.0	14.1-16.0	16.1-18.0	18.1-20.0	20.1-22.0	22.1-24.0	24.1-26.0	26.1-28.0	28.1-30.0	30.1-32.0	> 32.0	No record
SAUGOR ISLAND																	
Jan.*																	
Feb.*																	
Mar.	-	-	-	-	-	-	-	-	-	-	2	14	10	5	-	-	-
Apr.	-	-	-	-	-	-	-	-	-	-	-	-	2	26	1	1	-
May.	-	-	-	-	-	-	-	-	-	-	-	-	1	12	16	-	2
Jun.	-	-	-	-	-	-	-	-	-	-	-	-	-	5	20	5	-
Jul.	-	-	-	-	-	-	-	-	-	-	-	-	11	10	10	-	-
Aug.	-	-	-	-	-	-	-	-	-	-	-	-	30	1	-	-	-
Sep.	-	-	-	-	-	-	-	-	-	-	-	-	27	3	-	-	-
Oct.	-	-	-	-	-	-	-	-	-	-	4	4	23	-	-	-	-
Nov.	-	-	-	-	-	-	-	-	1	9	12	7	1	-	-	-	-
Dec.	-	-	-	-	-	-	1	4	8	18	-	-	-	-	-	-	-
Year																	
JAMSHEDPUR																	
Jan.	-	-	-	-	-	-	11	11	8	-	-	-	-	-	-	-	1
Feb.	-	-	-	-	-	2	3	7	12	3	1	-	-	-	-	-	-
Mar.	-	-	-	-	-	-	-	-	2	18	6	1	-	-	-	-	4
Apr.	-	-	-	-	-	-	-	-	-	2	14	10	4	-	-	-	-
May.	-	-	-	-	-	-	-	-	-	-	5	17	9	-	-	-	-
Jun.	-	-	-	-	-	-	-	-	-	-	-	-	20	7	1	2	-
Jul.	-	-	-	-	-	-	-	-	-	-	-	1	30	-	-	-	-
Aug.	-	-	-	-	-	-	-	-	-	-	-	1	30	-	-	-	-
Sep.	-	-	-	-	-	-	-	-	-	-	-	6	19	3	2	-	-
Oct.	-	-	-	-	-	-	-	-	-	2	5	16	8	-	-	-	-
Nov.	-	-	-	-	-	-	-	1	9	12	8	-	-	-	-	-	-
Dec.	-	-	-	-	-	1	3	10	15	2	-	-	-	-	-	-	-
Year	-	-	-	-	-	3	17	29	46	39	39	52	120	10	3	2	5
ALLAHABAD (BAMRAULI)																	
Jan.*																	
Feb.	-	-	-	-	-	-	1	9	11	2	2	1	-	-	-	-	2
Mar.	-	-	-	-	-	-	-	-	10	7	1	13	-	-	-	-	-
Apr.	-	-	-	-	-	-	-	1	7	5	4	3	2	-	-	-	8
May.	-	-	-	-	-	-	-	-	-	8	18	3	-	-	-	-	2
Jun.	-	-	-	-	-	-	-	-	-	-	1	4	9	5	-	-	11
Jul.	-	-	-	-	-	-	-	-	-	-	1	3	20	7	-	-	-
Aug.	-	-	-	-	-	-	-	-	-	-	-	2	26	3	-	-	-
Sep.	-	-	-	-	-	-	-	-	-	-	-	3	25	-	-	-	2
Oct.	-	-	-	-	-	-	-	-	3	5	6	11	6	-	-	-	-
Nov.	-	-	-	-	-	-	4	7	10	1	3	-	-	-	-	-	5
Dec.	-	-	-	-	1	4	14	11	-	-	-	-	-	-	-	-	1
Year																	

Month	Maximum wet-bulb temperature °C																
	≤ 4.0	4.1-6.0	6.1-8.0	8.1-10.0	10.1-12.0	12.1-14.0	14.1-16.0	16.1-18.0	18.1-20.0	20.1-22.0	22.1-24.0	24.1-26.0	26.1-28.0	28.1-30.0	30.1-32.0	> 32.0	No record
JHARSUGUDA																	
Jan.	-	-	-	-	-	4	7	4	4	-	-	-	-	-	-	-	12
Feb.	-	-	-	-	-	1	4	7	5	7	-	-	-	-	-	-	4
Mar.	-	-	-	-	-	-	-	-	13	12	1	-	1	-	-	-	4
Apr.	-	-	-	-	-	-	-	-	1	6	7	4	1	-	-	-	11
May.	-	-	-	-	-	-	-	-	-	-	6	11	2	2	-	1	9
Jun.	-	-	-	-	-	-	-	-	-	-	4	3	9	1	-	-	13
Jul.	-	-	-	-	-	-	-	-	-	-	-	16	10	-	-	-	5
Aug.	-	-	-	-	-	-	-	-	-	-	-	11	20	-	-	-	-
Sep.	-	-	-	-	-	-	-	-	-	-	-	13	10	-	-	-	7
Oct.	-	-	-	-	-	-	-	-	-	-	1	8	2	-	-	-	20
Nov.	-	-	-	-	-	-	1	4	5	14	3	-	-	-	-	-	3
Dec.	-	-	-	-	-	-	7	11	11	-	-	-	-	-	-	-	2
Year	-	-	-	-	-	5	19	26	39	39	22	66	55	3	-	1	90
GAYA																	
Jan.	-	-	-	-	-	-	8	14	4	-	-	-	-	-	-	-	5
Feb.	-	-	-	-	1	4	13	4	6	-	-	-	-	-	-	-	-
Mar.	-	-	-	-	-	-	2	6	6	13	4	-	-	-	-	-	-
Apr.	-	-	-	-	-	-	-	-	-	7	7	9	3	-	-	-	4
May.	-	-	-	-	-	-	-	-	-	-	-	-	7	7	-	-	17
Jun.*																	
Jul.*																	
Aug.	-	-	-	-	-	-	-	-	-	-	-	4	22	5	-	-	-
Sep.	-	-	-	-	-	-	-	-	-	-	-	-	11	5	-	-	14
Oct.	-	-	-	-	-	-	-	-	-	-	1	6	15	2	-	-	7
Nov.	-	-	-	-	-	-	-	2	10	6	7	-	-	-	-	-	5
Dec.	-	-	-	-	-	4	7	4	10	1	-	-	-	-	-	-	5
Year																	
LUCKNOW (AMAUSI AERODROME)																	
Jan.	-	-	-	-	-	-	2	1	-	-	-	-	-	-	-	-	28
Feb.	-	-	-	-	3	2	4	1	-	-	-	-	-	-	-	-	18
Mar.	-	-	-	-	-	1	8	9	4	3	-	-	-	-	-	-	6
Apr.	-	-	-	-	-	-	-	-	7	3	5	5	-	-	-	-	10
May.*																	
Jun.	-	-	-	-	-	-	-	-	1	-	6	3	6	4	-	-	10
Jul.	-	-	-	-	-	-	-	-	-	-	-	2	20	3	-	-	6
Aug.	-	-	-	-	-	-	-	-	-	-	-	1	26	4	-	-	-
Sep.	-	-	-	-	-	-	-	-	-	-	-	4	25	-	-	-	1
Oct.	-	-	-	-	-	-	-	-	1	5	8	10	5	-	-	-	2
Nov.	-	-	-	-	-	-	3	9	9	4	1	1	-	-	-	-	3
Dec.	-	-	-	-	-	5	10	15	-	-	-	-	-	-	-	-	1
Year																	

* Data not available.

Table IX-A - Frequency of days when Maximum wet-bulb temperature was within specified limits at 39 stations for the year 1958

Month	Maximum wet-bulb temperature °C																
	≤ 4.0	4.1-6.0	6.1-8.0	8.1-10.0	10.1-12.0	12.1-14.0	14.1-16.0	16.1-18.0	18.1-20.0	20.1-22.0	22.1-24.0	24.1-26.0	26.1-28.0	28.1-30.0	30.1-32.0	> 32.0	No record
NEW DELHI																	
Jan.	-	-	-	-	1	2	16	10	2	-	-	-	-	-	-	-	-
Feb.	-	-	-	-	2	7	8	11	-	-	-	-	-	-	-	-	-
Mar.	-	-	-	-	-	-	[illegible]	10	15	6	-	-	-	-	-	-	-
Apr.	-	-	-	-	-	-	-	6	6	11	5	7	-	-	-	-	1
May.	-	-	-	-	-	-	[illegible]	[illegible]	[illegible]	13	12	-	-	-	-	-	-
Jun.	-	-	-	-	-	-	-	[illegible]	1	2	6	13	7	1	-	-	-
Jul.	-	-	-	-	-	-	-	-	-	-	-	1	24	4	2	-	-
Aug.	-	-	-	-	-	-	-	-	-	-	-	5	18	1	-	-	7
Sep.	-	-	-	-	-	-	-	-	-	-	-	11	19	-	-	-	-
Oct.	-	-	-	-	-	-	-	3	8	8	1	11	-	-	-	-	-
Nov.	-	-	-	-	-	2	10	8	6	1	-	-	-	-	-	-	3
Dec.	-	-	-	-	1	9	9	12	-	-	-	-	-	-	-	-	-
Year	-	-	-	-	4	20	43	55	43	41	24	48	68	6	2	-	11
PATHANKOT																	
Jan.	-	-	-	-	[illegible]	17	9	-	-	-	-	-	-	-	-	-	-
Feb.	-	-	-	3	4	17	4	-	-	-	-	-	-	-	-	-	-
Mar.	-	-	-	-	-	4	5	17	5	-	-	-	-	-	-	-	-
Apr.	-	-	-	-	-	-	-	4	17	4	4	1	-	-	-	-	-
May.	-	-	-	-	-	-	-	2	18	9	1	-	-	-	-	-	1
Jun.	-	-	-	-	-	-	-	-	7	6	8	8	1	-	-	-	-
Jul.	-	-	-	-	-	-	-	-	-	-	-	3	26	2	-	-	-
Aug.	-	-	-	-	-	-	-	-	-	-	-	8	22	-	-	-	1
Sep.	-	-	-	-	-	-	-	-	-	3	3	15	9	-	-	-	-
Oct.	-	-	-	-	-	-	-	-	6	10	9	3	-	-	-	-	3
Nov.	-	-	-	-	1	5	11	6	2	2	3	-	-	-	-	-	-
Dec.	-	-	-	-	5	9	17	-	-	-	-	-	-	-	-	-	-
Year	-	-	-	3	15	52	46	29	55	34	28	38	58	2	-	-	5
JODHPUR																	
Jan.	-	-	-	-	-	10	13	7	1	-	-	-	-	-	-	-	-
Feb.	-	-	-	-	1	8	16	2	-	-	-	-	-	-	-	-	1
Mar.	-	-	-	-	-	8	5	9	9	-	-	-	-	-	-	-	-
Apr.	-	-	-	-	-	-	-	-	7	11	7	-	-	-	-	-	5
May.	-	-	-	-	-	-	-	-	2	9	15	3	-	-	-	-	2
Jun.	-	-	-	-	-	-	-	-	-	1	1	9	13	3	-	-	3
Jul.	-	-	-	-	-	-	-	-	-	-	-	16	13	2	-	-	-
Aug.	-	-	-	-	-	-	-	-	-	-	-	20	11	-	-	-	-
Sep.	-	-	-	-	-	-	-	-	-	-	4	19	7	-	-	-	-
Oct.	-	-	-	-	-	-	-	-	6	5	16	4	-	-	-	-	-
Nov.	-	-	-	-	-	1	4	12	10	2	-	-	-	-	-	-	1
Dec.	-	-	-	-	1	3	9	12	5	-	-	-	-	-	-	-	1
Year	-	-	-	-	2	30	47	42	40	28	43	71	44	5	-	-	13

Month	Maximum wet-bulb temperature °C																
	≤ 4.0	4.1-6.0	6.1-8.0	8.1-10.0	10.1-12.0	12.1-14.0	14.1-16.0	16.1-18.0	18.1-20.0	20.1-22.0	22.1-24.0	24.1-26.0	26.1-28.0	28.1-30.0	30.1-32.0	> 32.0	No record
AMRITSAR																	
Jan.	-	-	-	-	2	3	5	-	-	-	-	-	-	-	-	-	21
Feb.	-	-	-	-	8	5	9	1	1	-	-	-	-	-	-	-	4
Mar.	-	-	-	-	-	3	1	3	8	11	5	-	-	-	-	-	-
Apr.	-	-	-	-	-	-	-	3	11	9	3	4	-	-	-	-	-
May.	-	-	-	-	-	-	1	3	6	13	6	2	-	-	-	-	-
Jun.	-	-	-	-	-	-	-	-	-	7	9	3	4	-	-	-	7
Jul.*																	
Aug.*																	
Sep.	-	-	-	-	-	-	-	-	-	1	4	4	7	-	-	-	14
Oct.	-	-	-	-	-	-	-	2	9	4	11	5	-	-	-	-	-
Nov.	-	-	-	-	1	9	7	8	5	-	-	-	-	-	-	-	-
Dec.	-	-	-	-	2	16	13	-	-	-	-	-	-	-	-	-	-
Year																	
SRINAGAR																	
Jan.*																	
Feb.*																	
Mar.*																	
Apr.	-	-	-	-	1	9	7	4	-	-	-	-	-	-	-	-	9
May.	-	-	-	-	3	11	12	5	-	-	-	-	-	-	-	-	-
Jun.	-	-	-	-	-	-	4	4	11	1	-	-	-	-	--	-	10
Jul.	-	-	-	-	-	-	-	-	3	15	10	3	-	-	-	-	-
Aug.	-	-	-	-	-	-	-	5	16	4	6	-	-	-	-	-	-
Sep.	-	-	-	-	-	-	7	11	8	2	2	-	-	-	-	-	-
Oct.	-	-	-	1	7	9	10	-	-	-	-	-	-	-	-	-	4
Nov.	-	6	8	3	7	2	-	-	--	-	--	-	-	-	--	-	4
Dec.*																	
Year																	
BARMER																	
Jan.	-	-	-	-	4	11	13	3	-	-	-	-	-	-	--	-	-
Feb.	-	-	-	-	1	12	9	5	1	--	-	-	-	-	-	-	-
Mar.	-	-	-	-	-	1	4	6	13	6	1	-	-	-	--	-	-
Apr.	-	-	-	-	-	-	-	-	2	10	16	2	-	-	--	-	-
May.	-	-	-	-	-	-	-	-	2	10	10	9	-	-	-	-	-
Jun.	-	-	-	-	-	-	-	-	-	1	-	6	23	-	-	-	-
Jul.	-	-	-	-	-	-	-	-	-	-	-	13	17	1	--	-	-
Aug.	-	-	-	-	-	-	-	-	-	-	-	13	18	-	-	-	-
Sep.	-	-	-	-	-	-	-	--	-	--	4	21	5	-	--	-	-
Oct.	-	-	-	-	-	-	-	1	6	5	15	2	1	-	--	-	-
Nov.	-	-	-	-	-	-	6	18	6	-	-	-	-	-	--	-	-
Dec.	-	-	-	-	1	4	10	11	5	-	-	-	-	-	--	-	-
Year	-	-	-	-	6	28	42	44	35	33	46	66	64	1	-	-	-

* Data not available.

Table IX-A - Frequency of days when Maximum wet-bulb temperature was within specified limits at 39 stations for the year 1958

Month	Maximum wet-bulb temperature °C																
	≤ 4.0	4.1-6.0	6.1-8.0	8.1-10.0	10.1-12.0	12.1-14.0	14.1-16.0	16.1-18.0	18.1-20.0	20.1-22.0	22.1-24.0	24.1-26.0	26.1-28.0	28.1-30.0	30.1-32.0	> 32.0	No record
JAIPUR																	
Jan.	-	-	-	-	1	10	18	1	-	-	-	-	-	-	-	-	1
Feb.	-	-	-	-	-	10	14	4	-	-	-	-	-	-	-	-	-
Mar.	-	-	-	-	-	2	5	2	17	5	-	-	-	-	-	-	-
Apr.	-	-	-	-	-	-	-	2	13	10	4	1	-	-	-	-	-
May.	-	-	-	-	-	-	-	-	10	20	1	-	-	-	-	-	-
Jun.	-	-	-	-	-	-	-	-	-	2	8	9	9	2	-	-	-
Jul.	-	-	-	-	-	-	-	-	-	-	1	20	10	-	-	-	-
Aug.	-	-	-	-	-	-	-	-	-	-	-	18	13	-	-	-	-
Sep.	-	-	-	-	-	-	-	-	-	-	6	24	-	-	-	-	-
Oct.	-	-	-	-	-	-	-	7	6	4	13	1	-	-	-	-	-
Nov.	-	-	-	-	-	1	6	16	7	-	-	-	-	-	-	-	-
Dec.	-	-	-	-	2	7	7	14	1	-	-	-	-	-	-	-	-
Year	-	-	-	-	3	30	50	46	54	41	33	73	32	2	-	-	1
JAGDALPUR																	
Jan.	-	-	-	-	-	-	5	9	16	1	-	-	-	-	-	-	-
Feb.	-	-	-	-	-	-	2	8	5	13	-	-	-	-	-	-	-
Mar.	-	-	-	-	-	-	-	1	8	20	1	-	-	-	-	-	1
Apr.	-	-	-	-	-	-	-	-	-	1	22	6	-	-	-	-	1
May.	-	-	-	-	-	-	-	-	-	-	10	19	2	-	-	-	-
Jun.	-	-	-	-	-	-	-	-	-	-	7	19	2	-	-	-	2
Jul.	-	-	-	-	-	-	-	-	-	3	18	10	-	-	-	-	-
Aug.	-	-	-	-	-	-	-	-	-	-	14	16	1	-	-	-	-
Sep.	-	-	-	-	-	-	-	-	-	-	23	7	-	-	-	-	-
Oct.	-	-	-	-	-	-	-	-	3	5	23	-	-	-	-	-	-
Nov.	-	-	-	-	-	-	1	6	7	16	2	-	-	-	-	-	-
Dec.	-	-	-	-	-	-	14	14	-	-	-	-	-	-	-	-	3
Year	-	-	-	-	-	-	22	36	39	59	120	77	5	-	-	-	7
VERAVAL																	
Jan.	-	-	-	-	-	-	-	7	15	9	-	-	-	-	-	-	-
Feb.	-	-	-	-	-	-	1	3	18	6	-	-	-	-	-	-	-
Mar.	-	-	-	-	-	-	-	1	5	6	14	5	-	-	-	-	-
Apr.	-	-	-	-	-	-	-	-	-	-	9	16	5	-	-	-	-
May.	-	-	-	-	-	-	-	-	-	-	-	5	24	2	-	-	-
Jun.	-	-	-	-	-	-	-	-	-	-	-	-	19	11	-	-	-
Jul.	-	-	-	-	-	-	-	-	-	-	-	-	31	-	-	-	-
Aug.	-	-	-	-	-	-	-	-	-	-	-	3	28	-	-	-	-
Sep.	-	-	-	-	-	-	-	-	-	-	-	17	13	-	-	-	-
Oct.	-	-	-	-	-	-	-	-	-	-	7	18	6	-	-	-	-
Nov.	-	-	-	-	-	-	1	1	-	8	16	3	1	-	-	-	-
Dec.	-	-	-	-	-	-	2	3	19	3	4	-	-	-	-	-	-
Year	-	-	-	-	-	-	4	15	57	32	50	67	127	13	-	-	-

Month	Maximum wet-bulb temperature °C																
	≤ 4.0	4.1-6.0	6.1-8.0	8.1-10.0	10.1-12.0	12.1-14.0	14.1-16.0	16.1-18.0	18.1-20.0	20.1-22.0	22.1-24.0	24.1-26.0	26.1-28.0	28.1-30.0	30.1-32.0	> 32.0	No record
BHOPAL (BAIRAGARH)																	
Jan.	-	-	-	-	5	11	11	2	2	-	-	-	-	-	-	-	-
Feb.	-	-	-	-	3	18	3	2	-	-	-	-	-	-	-	-	2
Mar.	-	-	-	-	-	4	8	14	5	-	-	-	-	-	-	-	-
Apr.	-	-	-	-	-	-	-	5	13	11	1	-	-	-	-	-	-
May.	-	-	-	-	-	-	-	2	5	9	3	2	-	-	-	-	10
Jun.	-	-	-	-	-	-	-	-	-	1	4	13	1	-	-	-	11
Jul.	-	-	-	-	-	-	-	-	-	-	12	15	1	-	-	-	3
Aug.	-	-	-	-	-	-	-	-	-	-	3	22	4	-	-	-	2
Sep.	-	-	-	-	-	-	-	-	-	-	16	14	-	-	-	-	-
Oct.	-	-	-	-	-	-	3	7	5	7	9	-	-	-	-	-	-
Nov.	-	-	-	-	-	8	11	7	4	-	-	-	-	-	-	-	-
Dec.	-	-	-	-	3	7	18	3	-	-	-	-	-	-	-	-	-
Year	-	-	-	-	11	48	54	42	34	28	48	66	6	-	-	-	28
AHMEDABAD																	
Jan.	-	-	-	-	-	2	12	8	8	1	-	-	-	-	-	-	-
Feb.	-	-	-	-	-	1	11	9	3	1	-	-	-	-	-	-	3
Mar.	-	-	-	-	-	-	2	4	12	11	-	-	-	-	-	-	2
Apr.	-	-	-	-	-	-	-	-	3	10	3	6	5	1	-	-	2
May.	-	-	-	-	-	-	-	-	-	-	10	12	7	2	-	-	-
Jun.	-	-	-	-	-	-	-	-	-	-	-	6	24	-	-	-	-
Jul.	-	-	-	-	-	-	-	-	-	-	-	9	20	-	-	-	2
Aug.	-	-	-	-	-	-	-	-	-	-	-	14	17	-	-	-	-
Sep.	-	-	-	-	-	-	-	-	-	-	-	19	3	2	-	-	6
Oct.	-	-	-	-	-	-	-	-	-	7	4	10	9	-	-	-	1
Nov.	-	-	-	-	-	-	-	-	6	12	4	5	-	-	-	-	3
Dec.	-	-	-	-	-	1	2	4	12	10	1	-	-	-	-	-	1
Year	-	-	-	-	-	4	27	25	44	52	22	81	85	5	-	-	20
BOMBAY (COLABA)																	
Jan.	-	-	-	-	-	-	-	-	-	8	17	6	-	-	-	-	-
Feb.	-	-	-	-	-	-	-	-	-	18	8	2	-	-	-	-	-
Mar.	-	-	-	-	-	-	-	-	-	4	2	18	6	-	-	-	1
Apr.	-	-	-	-	-	-	-	-	-	-	-	12	17	-	-	-	1
May.	-	-	-	-	-	-	-	-	-	-	-	1	25	5	-	-	-
Jun.	-	-	-	-	-	-	-	-	-	-	-	2	26	-	-	-	2
Jul.	-	-	-	-	-	-	-	-	-	-	-	4	26	-	-	-	1
Aug.	-	-	-	-	-	-	-	-	-	-	-	16	15	-	-	-	-
Sep.	-	-	-	-	-	-	-	-	-	-	-	6	24	-	-	-	-
Oct.	-	-	-	-	-	-	-	-	-	-	-	7	24	-	-	-	-
Nov.	-	-	-	-	-	-	-	-	-	-	3	15	12	-	-	-	-
Dec.	-	-	-	-	-	-	-	-	-	1	14	7	2	-	-	-	7
Year	-	-	-	-	-	-	-	-	-	31	44	96	177	5	-	-	12

Table IX-A - Frequency of days when Maximum wet-bulb temperature was within specified limits at 39 stations for the year 1958

Month	Maximum wet-bulb temperature °C																
	≤ 4.0	4.1-6.0	6.1-8.0	8.1-10.0	10.1-12.0	12.1-14.0	14.1-16.0	16.1-18.0	18.1-20.0	20.1-22.0	22.1-24.0	24.1-26.0	26.1-28.0	28.1-30.0	30.1-32.0	> 32.0	No record
BOMBAY (SANTACRUZ AERODROME)																	
Jan.	-	-	-	-	-	-	-	4	12	14	1	-	-	-	-	-	-
Feb.	-	-	-	-	-	-	-	1	9	7	8	3	-	-	-	-	-
Mar.	-	-	-	-	-	-	-	-	2	7	15	7	-	-	-	-	-
Apr.	-	-	-	-	-	-	-	-	-	-	5	16	9	-	-	-	-
May.	-	-	-	-	-	-	-	-	-	-	-	8	22	1	-	-	-
Jun.	-	-	-	-	-	-	-	-	-	-	-	5	25	-	-	-	-
Jul.	-	-	-	-	-	-	-	-	-	-	-	9	22	-	-	-	-
Aug.	-	-	-	-	-	-	-	-	-	-	1	22	8	-	-	-	-
Sep.	-	-	-	-	-	-	-	-	-	-	-	30	-	-	-	-	-
Oct.	-	-	-	-	-	-	-	-	-	-	8	16	7	-	-	-	-
Nov.	-	-	-	-	-	-	-	-	-	4	16	10	-	-	-	-	-
Dec.	-	-	-	-	-	-	-	-	2	16	3	5	5	-	-	-	-
Year	-	-	-	-	-	-	-	5	25	48	57	131	98	1	-	-	-
AURANGABAD (CHIKALTHANA AERODROME)																	
Jan.	-	-	-	-	-	1	6	13	7	4	-	-	-	-	-	-	-
Feb.	-	-	-	-	-	5	10	13	-	-	-	-	-	-	-	-	-
Mar.	-	-	-	-	-	-	3	4	14	6	1	-	-	-	-	-	3
Apr.	-	-	-	-	-	-	-	2	8	8	9	2	-	1	-	-	-
May.	-	-	-	-	-	-	-	-	1	6	7	5	7	2	-	-	3
Jun.	-	-	-	-	-	-	-	-	-	4	12	9	4	1	-	-	-
Jul.	-	-	-	-	-	-	-	-	-	1	23	5	1	-	-	-	1
Aug.	-	-	-	-	-	-	-	-	-	-	25	6	-	-	-	-	-
Sep.	-	-	-	-	-	-	-	-	-	3	26	1	-	-	-	-	-
Oct.	-	-	-	-	-	-	-	5	5	12	9	-	-	-	-	-	-
Nov.	-	-	-	-	-	-	1	13	3	6	7	-	-	-	-	-	-
Dec.	-	-	-	-	-	-	3	13	14	1	-	-	-	-	-	-	-
Year	-	-	-	-	-	6	23	63	52	51	119	28	12	4	-	-	7
NAGPUR																	
Jan.	-	-	-	-	-	-	2	11	4	-	2	-	-	-	-	-	12
Feb.	-	-	-	-	-	-	2	4	7	4	1	1	-	-	-	-	9
Mar.	-	-	-	-	-	-	-	4	15	7	3	-	-	-	-	-	2
Apr.	-	-	-	-	-	-	-	-	-	4	8	11	3	-	-	-	4
May.	-	-	-	-	-	-	-	-	-	4	2	8	4	13	-	-	-
Jun.	-	-	-	-	-	-	-	-	-	4	8	17	-	-	-	-	1
Jul.	-	-	-	-	-	-	-	-	-	-	2	23	6	-	-	-	-
Aug.	-	-	-	-	-	-	-	-	-	-	-	29	2	-	-	-	-
Sep.	-	-	-	-	-	-	-	-	-	-	7	23	-	-	-	-	-
Oct.	-	-	-	-	-	-	-	-	2	11	11	6	-	-	-	-	1
Nov.	-	-	-	-	-	-	3	7	10	4	6	-	-	-	-	-	-
Dec.	-	-	-	-	-	1	10	12	6	1	-	-	-	-	-	-	1
Year	-	-	-	-	-	1	17	38	44	39	50	118	15	13	-	-	30

Month	Maximum wet-bulb temperature °C																
	≤ 4.0	4.1-6.0	6.1-8.0	8.1-10.0	10.1-12.0	12.1-14.0	14.1-16.0	16.1-18.0	18.1-20.0	20.1-22.0	22.1-24.0	24.1-26.0	26.1-28.0	28.1-30.0	30.1-32.0	> 32.0	No record
VENGURLA																	
Jan.	-	-	-	-	-	-	-	-	1	22	8	-	-	-	-	-	-
Feb.	-	-	-	-	-	-	-	-	2	16	9	1	-	-	-	-	-
Mar.	-	-	-	-	-	-	-	-	2	2	13	11	-	-	-	-	3
Apr.	-	-	-	-	-	-	-	-	-	-	1	16	12	-	-	-	1
May.	-	-	-	-	-	-	-	-	-	--	-	9	21	1	-	-	-
Jun.	-	-	-	-	-	-	-	-	-	-	-	18	12	-	-	-	-
Jul.	-	-	-	-	-	-	-	-	-	-	-	24	7	-	--	-	-
Aug.	-	-	-	-	-	-	-	-	-	-	-	27	1	-	-	-	3
Sep.	-	-	-	-	-	-	-	-	-	-	-	28	-	-	-	-	2
Oct.	-	-	-	-	-	-	-	-	-	-	4	27	-	-	--	-	-
Nov.	-	-	-	-	-	-	-	-	-	2	11	15	2	-	-	-	-
Dec.	-	-	-	-	-	-	-	-	-	5	10	5	9	2	-	-	-
Year	-	-	-	-	-	-	-	-	5	47	56	181	64	3	-	-	9
POONA																	
Jan.	-	-	-	-	-	-	3	5	14	9	-	-	-	-	--	-	-
Feb.	-	-	-	-	-	1	-	9	11	3	2	2	-	-	--	-	-
Mar.	-	-	-	-	-	-	-	3	7	16	4	1	-	-	-	-	-
Apr.	-	-	-	-	-	-	-	1	3	7	12	7	-	-	-	-	-
May.	-	-	-	-	-	-	-	-	--	1	10	17	3	-	-	-	-
Jun.	-	-	-	-	-	-	-	-	-	-	15	14	1	-	-	-	-
Jul.	-	-	-	-	-	-	-	-	-	1	29	1	-	-	-	-	-
Aug.	-	-	-	-	-	-	-	-	-	1	25	5	-	-	-	-	-
Sep.	-	-	-	-	-	-	-	-	-	5	25	-	-	-	-	-	-
Oct.	-	-	-	-	-	-	-	-	7	6	16	2	-	-	-	-	-
Nov.	-	-	-	-	-	-	-	7	7	7	9	-	-	-	-	-	-
Dec.	-	-	-	-	-	-	2	19	9	1	-	-	-	-	-	-	-
Year	-	-	-	-	-	1	5	44	58	57	147	49	4	-	-	-	-
VISAKHAPATNAM																	
Jan.	-	-	-	-	-	-	-	-	-	18	8	3	-	-	-	-	2
Feb.	-	-	-	-	-	-	-	-	-	6	13	7	2	-	-	-	-
Mar.	-	-	-	-	-	-	-	-	-	-	7	17	7	-	--	-	-
Apr.	-	-	-	-	-	-	-	-	-	-	-	-	6	21	2	-	1
May.	-	-	-	-	-	-	-	-	-	-	-	-	1	13	17	-	-
Jun.	-	-	-	-	-	-	-	-	-	-	-	-	4	13	12	1	-
Jul.	-	-	-	-	-	-	-	-	-	-	-	1	14	15	1	-	-
Aug.	-	-	-	-	-	-	-	-	-	-	-	-	16	15	-	-	-
Sep.	-	-	-	-	-	-	-	-	-	-	-	2	5	4	-	-	19
Oct.	-	-	-	-	-	-	-	-	-	-	3	3	10	6	-	-	9
Nov.	-	-	-	-	-	-	-	-	-	-	1	11	5	-	-	-	13
Dec.	-	-	-	-	-	-	-	-	-	-	16	15	-	-	-	-	-
Year	-	-	-	-	-	-	-	-	-	24	48	59	70	87	32	1	44

Table IX-A - Frequency of days when Maximum wet-bulb temperature was within specified limits at 39 stations for the year 1958

Month	Maximum wet-bulb temperature °C																
	≤ 4.0	4.1-6.0	6.1-8.0	8.1-10.0	10.1-12.0	12.1-14.0	14.1-16.0	16.1-18.0	18.1-20.0	20.1-22.0	22.1-24.0	24.1-26.0	26.1-28.0	28.1-30.0	30.1-32.0	> 32.0	No record
HYDERABAD (BEGUMPET AERODROME)																	
Jan.	-	-	-	-	-	1	-	3	14	8	4	1	-	-	-	-	-
Feb.	-	-	-	-	-	-	-	2	5	4	12	4	1	-	-	-	-
Mar.	-	-	-	-	-	-	1	3	7	8	5	2	1	2	2	-	-
Apr.	-	-	-	-	-	-	-	-	-	8	7	7	5	1	1	-	1
May.	-	-	-	-	-	-	-	-	-	-	8	6	10	5	1	1	-
Jun.	-	-	-	-	-	-	-	-	-	-	15	9	-	6	-	-	-
Jul.	-	-	-	-	-	-	-	-	-	1	27	2	-	1	-	-	-
Aug.	-	-	-	-	-	-	-	-	-	1	19	10	-	-	-	-	1
Sep.	-	-	-	-	-	-	-	-	-	-	28	1	-	-	-	-	1
Oct.	-	-	-	-	-	-	-	-	4	4	20	-	-	-	-	-	3
Nov.	-	-	-	-	-	-	-	4	10	10	3	-	-	-	-	-	3
Dec.	-	-	-	-	-	-	2	18	10	1	-	-	-	-	-	-	-
Year	-	-	-	-	-	1	1	30	50	45	148	42	17	15	4	1	9
MADRAS																	
Jan.	-	-	-	-	-	-	-	-	-	11	15	5	-	-	-	-	-
Feb.	-	-	-	-	-	-	-	-	1	4	12	11	-	-	-	-	-
Mar.	-	-	-	-	-	-	-	-	-	-	1	17	12	1	-	-	-
Apr.	-	-	-	-	-	-	-	-	-	-	-	4	22	1	-	-	3
May.	-	-	-	-	-	-	-	-	-	-	-	-	15	13	-	-	3
Jun.	-	-	-	-	-	-	-	-	-	-	-	8	21	1	-	-	-
Jul.	-	-	-	-	-	-	-	-	-	-	-	13	16	1	-	-	1
Aug.	-	-	-	-	-	-	-	-	-	-	-	5	24	-	-	-	2
Sep.	-	-	-	-	-	-	-	-	-	-	-	-	29	-	-	-	1
Oct.	-	-	-	-	-	-	-	-	-	-	2	7	15	4	-	-	3
Nov.	-	-	-	-	-	-	-	-	-	-	3	18	6	-	-	-	3
Dec.	-	-	-	-	-	-	-	-	-	4	19	6	-	-	-	-	2
Year	-	-	-	-	-	-	-	-	1	19	52	94	160	21	-	-	18
BANGALORE (CENTRAL OBSERVATORY)																	
Jan.	-	-	-	-	-	-	13	8	9	1	-	-	-	-	-	-	-
Feb.	-	-	-	-	-	-	4	11	7	6	-	-	-	-	-	-	-
Mar.	-	-	-	-	-	-	-	3	8	17	-	-	-	-	-	-	3
Apr.	-	-	-	-	-	-	-	-	5	16	9	-	-	-	-	-	-
May.	-	-	-	-	-	-	-	-	-	4	26	1	-	-	-	-	-
Jun.	-	-	-	-	-	-	-	-	-	17	13	-	-	-	-	-	-
Jul.	-	-	-	-	-	-	-	-	-	30	1	-	-	-	-	-	-
Aug.	-	-	-	-	-	-	-	-	-	23	8	-	-	-	-	-	-
Sep.	-	-	-	-	-	-	-	-	1	24	5	-	-	-	-	-	-
Oct.	-	-	-	-	-	-	-	-	2	24	5	-	-	-	-	-	-
Nov.	-	-	-	-	-	-	-	-	21	9	-	-	-	-	-	-	-
Dec.	-	-	-	-	-	-	-	16	15	-	-	-	-	-	-	-	-
Year	-	-	-	-	-	-	17	38	68	171	67	1	-	-	-	-	3

Month	Maximum wet-bulb temperature °C																
	≤ 4.0	4.1-6.0	6.1-8.0	8.1-10.0	10.1-12.0	12.1-14.0	14.1-16.0	16.1-18.0	18.1-20.0	20.1-22.0	22.1-24.0	24.1-26.0	26.1-28.0	28.1-30.0	30.1-32.0	> 32.0	No record
TIRUCHIRAPALLI																	
Jan.	-	-	-	-	-	-	-	-	1	16	12	2	-	-	--	-	-
Feb.	-	-	-	-	-	-	-	-	-	5	13	4	-	-	--	-	6
Mar.	-	-	-	-	-	-	-	-	-	-	4	24	3	-	--	-	-
Apr.	-	-	-	-	-	-	-	-	-	-	-	7	23	-	-	-	-
May.	-	-	-	-	-	-	-	-	-	-	-	16	15	-	--	-	-
Jun.	-	-	-	-	-	-	-	-	-	-	6	16	8	-	-	-	-
Jul.	-	-	-	-	-	-	-	-	-	-	24	7	-	-	-	-	-
Aug.	-	-	-	-	-	-	-	--	-	-	9	22	-	-	-	-	-
Sep.	-	-	-	-	-	-	-	-	-	-	13	15	2	-	--	-	-
Oct.	-	-	-	-	-	-	-	-	-	-	1	30	-	-	-	-	-
Nov.	-	-	-	-	-	-	-	-	-	-	8	22	-	-	-	-	-
Dec.	-	-	-	-	-	-	-	-	-	5	26	-	-	-	-	-	-
Year	-	-	-	-	-	-	-	-	1	26	116	165	51	-	-	-	6
MANGALORE																	
Jan.	-	-	-	-	-	-	-	-	-	6	20	5	-	-	-	-	-
Feb.	-	-	-	-	-	-	-	-	-	-	11	16	1	-	-	-	-
Mar.	-	-	-	-	-	-	-	-	-	2	4	24	1	-	-	-	-
Apr.	-	-	-	-	-	-	-	-	-	-	1	23	6	-	-	-	-
May.	-	-	-	-	-	-	-	-	-	-	-	14	17	-	-	-	-
Jun.	-	-	-	-	-	-	-	-	-	-	-	19	9	-	-	-	2
Jul.	-	-	-	-	-	-	-	-	-	-	-	19	12	-	-	-	-
Aug.	-	-	-	-	-	-	-	-	-	-	4	22	5	-	--	-	-
Sep.	-	-	-	-	-	-	-	-	-	-	1	26	3	-	--	-	-
Oct.	-	-	-	-	-	-	-	-	--	--	2	27	2	-	-	-	-
Nov.	-	-	-	-	-	-	-	-	-	-	6	23	1	-	--	-	-
Dec.	-	-	-	-	-	-	-	-	-	2	18	9	-	-	-	-	2
Year	-	-	-	-	-	-	-	-	-	10	67	227	57	-	-	-	4
BANGALORE (AERODROME)																	
Jan.	-	-	-	-	-	-	8	7	10	-	-	-	-	-	-	-	6
Feb.	-	-	-	-	-	-	5	8	7	5	-	-	-	-	-	-	3
Mar.	-	-	-	-	-	-	-	5	12	14	-	-	-	-	-	-	-
Apr.	-	-	-	-	-	-	-	-	4	10	14	-	-	-	-	-	2
May.	-	-	-	-	-	-	-	-	-	3	23	4	-	-	-	-	1
Jun.	-	-	-	-	-	-	-	-	7	7	12	1	-	-	-	-	3
Jul.*																	
Aug.*																	
Sep.*																	
Oct.*																	
Nov.*																	
Dec.*																	
Year																	

* Data not available.

Table IX-A - Frequency of days when Maximum wet-bulb temperature was within specified limits at 39 stations for the year 1958

Month	Maximum wet-bulb temperature °C																
	≤ 4.0	4.1-6.0	6.1-8.0	8.1-10.0	10.1-12.0	12.1-14.0	14.1-16.0	16.1-18.0	18.1-20.0	20.1-22.0	22.1-24.0	24.1-26.0	26.1-28.0	28.1-30.0	30.1-32.0	> 32.0	No record
TRIVANDRUM																	
Jan.	-	-	-	-	-	-	-	-	-	-	14	17	-	-	-	-	-
Feb.	-	-	-	-	-	-	-	-	-	-	5	23	-	-	-	-	-
Mar.	-	-	-	-	-	-	-	-	-	-	1	22	8	-	-	-	-
Apr.	-	-	-	-	-	-	-	-	-	-	-	19	11	-	-	-	-
May.	-	-	-	-	-	-	-	-	-	-	-	24	7	-	-	-	-
Jun.	-	-	-	-	-	-	-	-	-	-	4	19	7	-	-	-	-
Jul.	-	-	-	-	-	-	-	-	-	-	2	29	-	-	-	-	-
Aug.	-	-	-	-	-	-	-	-	-	-	12	19	-	-	-	-	-
Sep.	-	-	-	-	-	-	-	-	-	-	2	28	-	-	-	-	-
Oct.	-	-	-	-	-	-	-	-	-	-	3	28	-	-	-	-	-
Nov.	-	-	-	-	-	-	-	-	-	-	5	24	-	1	-	-	-
Dec.	-	-	-	-	-	-	-	-	-	2	7	16	1	-	-	-	5
Year	-	-	-	-	-	-	-	-	-	2	55	268	34	1	-	-	5
KODAIKANAL																	
Jan.	-	-	-	1	11	18	1	-	-	-	-	-	-	-	-	-	-
Feb.	-	-	-	1	4	17	6	-	-	-	-	-	-	-	-	-	-
Mar.	-	-	-	-	5	14	12	-	-	-	-	-	-	-	-	-	-
Apr.	-	-	-	-	-	5	25	-	-	-	-	-	-	-	-	-	-
May.	-	-	-	-	-	1	19	11	-	-	-	-	-	-	-	-	-
Jun.	-	-	-	-	-	11	10	9	-	-	-	-	-	-	-	-	-
Jul.	-	-	-	-	2	26	3	-	-	--	--	-	-	-	-	-	-
Aug.	-	-	-	-	-	13	18	-	-	-	-	-	-	-	-	-	-
Sep.	-	-	-	-	-	10	20	-	-	-	-	-	-	-	-	-	-
Oct.	-	-	-	-	1	13	17	-	-	-	-	-	-	-	-	-	-
Nov.	-	-	-	-	2	24	4	-	-	-	-	-	-	-	-	-	-
Dec.	-	-	-	-	15	14	2	-	-	-	-	-	-	-	-	-	-
Year	-	-	-	2	40	166	137	20	-	-	-	-	-	-	-	-	-

Month	Maximum wet-bulb temperature °C																
	≤ 4.0	4.1-6.0	6.1-8.0	8.1-10.0	10.1-12.0	12.1-14.0	14.1-16.0	16.1-18.0	18.1-20.0	20.1-22.0	22.1-24.0	24.1-26.0	26.1-28.0	28.1-30.0	30.1-32.0	> 32.0	No record
SHILLONG																	
Jan.	-	-	3	21	4	-	-	-	--	-	-	-	-	-	--	-	3
Feb.	-	-	7	14	7	-	-	-	-	-	-	-	-	-	--	-	-
Mar.	-	-	-	2	17	10	2	-	-	-	-	-	-	-	-	-	-
Apr.	-	-	-	-	-	1	9	17	3	-	-	-	-	-	-	-	-
May.	-	-	-	-	-	-	2	8	21	-	-	-	-	-	-	-	-
Jun.	-	-	-	-	-	-	-	-	19	11	-	-	-	-	-	-	-
Jul.	-	-	-	-	-	-	-	-	11	19	-	-	-	-	--	-	1
Aug.	-	-	-	-	-	-	-	-	17	14	-	-	-	-	-	-	-
Sep.	-	-	-	-	-	-	-	-	14	15	1	-	-	-	-	-	-
Oct.	-	-	-	-	-	-	1	17	12	1	-	-	-	-	-	-	-
Nov.	-	-	-	-	9	14	6	1	-	--	--	--	-	-	-	-	-
Dec.	-	-	2	18	8	3	-	-	-	-	-	-	-	-	-	-	-
Year	-	-	12	55	45	28	20	43	97	60	1	-	-	-	--	-	4

Table X - Mean hourly Relative Humidity (%) at 43 stations for the year 1958 (Readings at exact hours I.S.T.)

Month	Hours (I.S.T.) 1	2	3	4	5	6	7	8	9	10	11	12	13	14	15	16	17	18	19	20	21	22	23	24	Mean	Mean of Max.	Mean of Min.
PORT BLAIR																											
Jan.	88	88	90	91	90	90	82	71	65	61	60	58	59	60	63	67	75	79	81	83	85	86	87	88	77	95	55
Feb.	90	91	93	95	95	95	82	68	62	57	54	53	53	54	57	61	70	75	77	78	80	83	85	86	75	96	50
Mar.$	94	95	96	96	95	95	88	71	61	58	55	54	54	57	61	66	71	78	81	84	87	90	92	93	78	97	47
Apr.*																											
May.	93	93	93	93	93	92	87	80	76	76	76	74	75	75	75	78	82	86	89	90	91	91	91	92	85	95	67
Jun.	92	91	90	91	92	91	89	87	83	82	81	79	78	79	80	82	85	89	91	91	91	91	92	91	87	96	74
Jul.	93	92	93	92	92	91	90	86	82	81	80	79	79	80	82	84	89	90	92	92	92	92	92	92	88	96	74
Aug.	92	92	92	92	92	92	90	85	80	79	79	79	80	80	83	84	87	89	90	90	90	91	91	91	87	95	73
Sep.	92	92	92	92	92	91	90	85	81	79	79	79	78	81	83	85	89	91	92	92	92	92	93	92	88	94	72
Oct.	91	91	91	91	91	91	90	84	80	79	79	79	79	81	83	84	88	91	91	92	92	91	91	91	87	94	72
Nov.	91	92	92	92	92	91	88	81	78	77	75	74	75	76	77	80	84	87	88	89	89	90	91	92	85	95	71
Dec.	84	84	85	85	85	85	79	73	65	64	62	61	61	62	64	68	74	78	80	81	81	82	83	83	75	91	58
Year																											
GAUHATI (BHORJOR AERODROME)																											
Jan.	84	85	85	86	86	86	87	86	81	76	71	66	62	58	55	55	67	69	73	77	79	81	82	83	76	88	54
Feb.	79	80	81	81	82	82	83	80	73	67	61	56	52	49	46	45	48	58	66	71	73	74	76	78	68	84	44
Mar.	61	63	64	66	67	68	68	64	58	52	47	41	37	34	32	30	30	36	44	49	53	55	57	59	51	70	28
Apr.	82	82	83	84	84	84	81	78	75	71	67	63	60	57	57	56	57	62	69	74	77	79	80	81	73	87	54
May.	84	84	85	85	85	85	85	83	81	80	78	76	74	72	71	70	71	72	75	77	79	81	82	83	79	88	69
Jun.	82	82	83	83	83	83	83	82	82	80	80	79	78	77	76	76	75	76	77	78	79	80	81	81	80	85	75
Jul.	85	85	85	85	86	86	86	85	84	83	81	80	79	79	79	81	82	82	83	83	84	84	85	85	83	89	77
Aug.	93	93	93	93	94	94	91	87	83	80	78	76	75	74	76	77	79	82	85	89	91	91	92	92	86	96	69
Sep.	95	95	96	96	96	96	91	85	76	74	72	71	70	71	74	75	79	86	89	91	92	93	93	94	85	98	64
Oct.	94	95	95	96	96	95	92	87	79	76	72	69	67	64	64	68	77	86	89	90	92	93	93	94	84	97	61
Nov.	93	93	93	94	94	95	94	90	77	70	64	58	54	51	51	56	75	85	89	90	91	91	91	92	80	95	49
Dec.	91	91	92	92	93	94	93	92	86	80	73	67	61	57	56	60	73	81	85	87	89	89	89	90	82	94	54
Year	85	86	86	87	87	87	86	83	78	74	70	67	64	62	61	62	68	73	77	80	82	83	83	84	77	89	58
CALCUTTA																											
Jan.	88	89	89	90	91	92	92	88	76	61	50	45	41	40	40	40	43	52	61	69	75	80	81	89	69	97	36
Feb.	86	88	89	90	90	90	90	83	67	59	50	44	40	38	37	37	39	48	54	61	67	74	80	83	66	93	34
Mar.	79	81	80	83	83	82	83	69	57	42	35	30	27	25	23	23	26	31	39	47	57	65	70	75	55	88	22
Apr.	82	83	83	84	85	85	83	74	66	58	51	47	43	42	42	43	47	54	61	68	72	77	79	80	66	87	38
May.	82	83	83	83	83	84	81	74	68	63	58	55	54	53	55	55	59	65	71	75	78	79	80	81	71	87	49
Jun.	85	86	87	87	87	87	83	77	72	67	63	60	58	58	59	61	64	65	72	75	79	81	83	84	74	89	53
Jul.	88	89	89	89	89	89	88	86	83	80	79	76	75	77	76	78	78	80	83	85	86	87	87	87	83	90	69
Aug.	89	89	89	89	89	90	89	86	81	77	74	73	72	73	74	75	77	81	83	85	86	87	88	88	83	90	67
Sep.	89	89	89	89	89	90	89	86	79	76	73	70	72	73	76	78	79	82	85	86	87	88	88	89	83	90	66
Oct.	89	90	90	90	90	90	88	81	75	69	65	63	62	62	64	66	70	75	80	82	85	86	87	88	79	91	58
Nov.	88	88	89	90	90	91	89	79	70	63	58	55	53	51	53	55	60	68	75	78	80	83	85	87	74	92	49
Dec.	89	91	92	93	94	95	95	86	71	60	54	50	47	45	46	48	51	59	69	75	79	82	85	87	73	96	44
Year	86	87	87	88	88	89	87	81	72	65	59	56	54	53	54	55	58	63	69	74	77	81	83	85	73	91	49
DIBRUGARH (MOHANBARI AERODROME)																											
Jan.	95	96	96	96	96	97	97	91	81	71	64	60	57	57	58	64	75	84	89	91	92	93	94	95	83	98	54
Feb.	94	94	94	95	95	96	95	88	79	72	66	62	61	61	62	65	72	80	86	87	90	91	92	93	82	97	57
Mar.	82	84	84	85	86	86	80	68	59	52	48	45	44	43	42	44	51	61	69	73	76	78	80	81	67	90	41
Apr.	88	88	89	89	89	88	82	76	70	66	63	61	60	59	59	62	65	72	78	81	82	84	86	88	76	92	55
May.	94	94	94	94	95	94	91	90	86	86	81	79	79	79	78	81	83	87	89	91	92	93	93	93	88	96	74
Jun.	92	92	92	93	93	91	87	84	79	77	75	73	70	69	69	71	72	78	85	88	89	91	92	92	83	94	65
Jul.	93	94	94	94	94	94	91	89	86	84	81	77	75	73	72	72	74	79	85	88	90	91	92	92	86	95	65
Aug.	96	96	96	94	96	96	95	94	92	90	86	83	82	80	78	80	84	88	92	93	93	95	95	96	90	97	75
Sep.	95	94	95	95	95	94	91	86	81	78	73	71	70	69	69	75	77	86	89	91	92	92	93	94	85	96	65
Oct.	95	95	95	95	95	95	92	88	83	79	75	73	71	71	72	76	84	88	91	91	91	93	93	95	87	97	67
Nov.	95	95	96	95	95	96	93	82	69	63	58	55	53	53	54	62	76	85	88	89	92	92	94	95	80	98	50
Dec.	97	98	98	98	98	98	98	93	83	75	69	64	60	59	61	69	79	87	91	92	94	95	97	97	85	99	57
Year	93	93	94	94	94	94	91	86	79	74	70	67	65	64	65	68	74	81	86	88	89	91	92	93	83	96	60
AGARTALA																											
Jan.	80	80	80	80	80	80	81	80	72	59	47	40	34	31	32	37	53	68	76	79	80	80	80	80	66	83	28
Feb.	84	84	84	84	84	84	84	79	65	54	45	41	39	37	37	39	48	60	70	76	81	83	83	84	67	87	32
Mar.	80	80	80	80	80	81	81	75	60	49	36	27	22	21	22	23	33	50	63	73	76	77	78	79	60	82	18
Apr.	70	70	70	70	70	70	70	70	69	64	58	51	47	46	47	49	59	66	68	69	69	69	70	70	64	73	41
May.	79	79	79	79	80	80	80	78	74	72	70	69	68	68	70	72	74	77	79	79	79	79	79	80	76	81	54
Jun.	85	85	85	85	87	85	85	79	76	74	72	70	71	72	75	77	80	83	84	85	85	85	85	85	81	87	62
Jul.	86	86	86	86	86	87	86	80	77	76	74	73	71	75	75	77	80	84	85	85	86	86	86	86	82	88	65
Aug.	88	88	88	88	88	89	88	87	83	82	80	79	79	79	81	82	84	87	88	88	88	88	88	88	85	91	74
Sep.	87	87	87	87	87	87	87	85	80	76	75	74	73	75	76	79	83	87	87	87	87	87	87	87	83	89	67
Oct.	88	88	88	88	88	88	88	84	78	74	72	69	70	71	74	79	84	87	88	88	88	88	88	88	83	90	64
Nov.	88	88	88	88	88	88	88	80	65	55	49	44	42	42	46	61	78	84	87	87	88	88	88	88	74	89	38
Dec.	90	90	90	90	90	90	90	88	73	58	47	40	38	38	41	52	72	84	88	89	90	90	90	90	75	93	33
Year	84	84	84	84	84	84	84	80	73	66	60	56	55	55	56	61	69	76	80	82	83	83	83	84	75	86	48
BARRACKPORE																											
Jan.$	95	95	95	96	96	97	95	82	70	58	50	46	43	42	40	42	53	68	75	81	87	91	94	92	74	99	37
Feb.$	88	83	87	88	89	89	88	75	66	56	48	43	40	39	39	41	45	57	68	71	77	81	85	86	68	92	37
Mar.$	74	76	77	78	80	81	76	61	50	40	34	30	27	26	26	26	29	39	46	54	62	66	69	73	54	87	24
Apr.$	86	87	87	88	89	88	84	75	65	58	52	48	45	43	43	46	51	57	67	71	77	81	83	85	69	92	40
May.	86	87	87	88	88	88	84	77	69	63	59	56	54	54	55	57	61	68	76	79	81	82	83	85	77	91	50
Jun.$	88	89	89	90	90	90	86	80	73	70	66	62	60	62	61	64	67	73	75	80	82	84	86	87	77	91	55
Jul.$	91	92	92	92	92	92	91	88	82	81	79	77	77	79	79	79	82	84	86	88	89	90	90	91	86	93	72
Aug.	93	93	94	94	94	94	94	90	82	80	77	77	75	77	78	81	84	86	89	90	91	91	92	93	87	95	71
Sep.$	94	94	94	94	94	94	94	89	80	77	75	77	78	79	81	85	86	89	91	92	92	93	93	94	88	96	70
Oct.$	91	91	91	91	90	90	88	82	76	73	69	70	70	67	69	71	77	83	86	87	88	89	90	90	82	93	63
Nov.$	86	87	88	88	88	88	85	78	71	66	63	59	58	54	57	61	70	77	81	83	84	85	86	86	76	89	55
Dec.	89	90	91	91	92	92	92	79	70	63	58	54	53	51	52	54	63	74	79	83	85	86	88	88	76	93	50
Year	88	89	89	90	90	90	88	80	71	65	61	58	57	56	57	59	64	71	77	80	83	85	87	87	76	93	52

* Data not available. $ Break in record.

Table X - Mean hourly Relative Humidity (%) at 43 stations for the year 1958 (Readings at exact hours I.S.T.)

Month	Hours (I.S.T.) 1	2	3	4	5	6	7	8	9	10	11	12	13	14	15	16	17	18	19	20	21	22	23	24	Mean	Mean of Max.	Mean of Min.
JHARSUGUDA																											
Jan.$	71	74	76	76	77	78	78	67	56	46	37	33	30	27	25	25	28	38	43	47	52	58	63	67	53	79	22
Feb.$	70	73	75	76	76	76	75	66	55	48	41	36	33	32	30	29	33	39	45	49	54	57	62	66	54	82	29
Mar.$	71	73	76	76	76	77	74	63	53	45	37	34	30	27	25	25	27	37	45	49	52	54	59	64	52	80	26
Apr.	42	45	48	52	52	55	51	44	40	35	30	26	22	20	19	19	20	22	24	26	29	31	34	40	34	59	18
May.$	48	55	53	55	57	58	54	48	43	38	34	30	27	24	22	21	21	25	30	33	37	39	43	46	39	61	21
Jun.$	57	59	60	61	61	61	58	53	48	44	39	35	32	31	32	32	31	40	44	46	49	51	52	57	48	63	30
Jul.$	91	91	91	91	91	91	90	88	84	82	79	78	77	76	75	78	81	83	85	88	89	90	90	91	85	94	71
Aug.	91	91	91	91	91	91	90	87	82	80	76	74	73	72	72	74	78	82	85	88	89	90	91	91	84	93	63
Sep.	93	93	93	93	93	93	92	89	83	80	79	76	74	76	77	79	84	88	90	91	92	92	93	93	87	94	71
Oct.$	91	92	92	92	92	92	90	85	78	71	66	61	58	59	61	61	68	73	82	85	88	89	90	91	79	94	55
Nov.$	88	88	88	88	88	88	83	77	66	57	50	45	42	40	41	44	50	59	65	72	79	83	85	87	69	91	39
Dec.$	85	87	88	89	89	89	89	78	65	53	44	38	34	32	31	32	39	50	57	62	68	75	78	83	64	93	31
Year	75	77	78	78	79	79	77	70	63	57	51	47	44	43	43	43	47	53	58	61	65	67	70	73	62	82	40
ALLAHABAD (BAMRAULI)																											
Jan.$	80	82	85	87	88	89	89	84	68	57	49	43	40	37	36	36	41	49	57	63	67	71	75	78	64	87	35
Feb.$	56	58	61	63	64	66	69	61	47	38	32	26	25	22	21	21	21	27	34	38	43	46	42	52	43	68	19
Mar.$	41	45	47	48	50	52	52	45	34	29	25	22	20	18	19	18	17	20	25	29	32	34	36	38	33	55	15
Apr.	31	33	34	37	38	40	40	35	29	26	23	19	17	16	15	14	14	16	18	21	23	25	27	29	26	42	14
May.	25	28	30	32	33	36	34	30	24	21	17	14	13	11	10	9	9	9	11	14	16	17	19	22	20	35	8
Jun.	39	40	42	43	45	46	45	41	37	33	31	28	26	25	26	27	27	28	29	32	35	36	34	38	33	47	23
Jul.$	84	85	86	86	87	87	86	83	75	73	70	67	61	60	59	60	63	69	74	77	79	81	83	83	77	89	58
Aug.$	90	91	91	92	92	92	91	89	85	81	77	74	71	69	71	71	73	76	82	85	87	88	89	79	83	93	66
Sep.	88	89	90	91	91	91	90	85	77	75	72	68	65	65	67	68	71	77	80	83	85	86	87	88	80	92	60
Oct.$	85	87	89	90	90	91	90	80	70	61	55	53	49	47	47	48	54	62	68	73	76	79	82	83	70	92	44
Nov.$	81	83	86	87	89	89	90	77	60	48	42	37	35	32	31	32	40	49	56	63	67	70	74	78	62	91	31
Dec.$	83	85	86	87	89	89	89	89	75	59	54	47	42	40	39	39	45	55	63	69	73	75	78	81	69	93	38
Year	65	67	69	70	71	72	72	67	57	50	45	41	39	37	37	37	40	45	50	54	57	59	61	62	55	74	34
NEW DELHI																											
Jan.	81	82	83	85	86	87	89	89	79	65	55	48	42	39	37	36	39	47	57	66	70	75	78	79	66	91	35
Feb.	56	58	59	61	63	66	67	66	55	48	40	34	30	28	27	25	26	29	36	42	44	49	52	54	46	69	25
Mar.	49	51	53	56	58	61	62	59	49	42	36	31	27	24	23	22	23	24	28	33	37	40	43	45	41	64	21
Apr.$	34	35	37	38	39	41	41	37	35	32	28	24	21	19	17	16	17	17	21	23	25	27	29	31	29	41	16
May.$	26	28	29	30	32	32	32	29	26	23	19	17	15	13	12	12	11	11	14	16	19	22	24	25	21	35	10
Jun.$	37	38	40	41	42	44	45	43	38	37	33	29	26	24	24	23	22	22	25	28	31	34	36	37	32	48	20
Jul.$	83	84	85	85	86	86	86	82	75	73	70	67	66	66	67	67	69	70	72	75	78	79	81	82	76	89	59
Aug.$	84	85	85	86	87	87	87	85	77	73	70	69	65	65	63	63	64	67	71	76	79	81	82	83	76	89	59
Sep.	87	87	88	89	89	89	89	87	78	74	70	67	65	65	66	67	68	73	78	81	83	85	86	87	79	91	60
Oct.$	74	75	76	76	78	78	78	73	62	55	49	43	40	37	36	36	40	48	56	62	66	69	70	71	61	81	35
Nov.$	65	69	71	72	73	75	76	74	59	49	41	35	32	30	28	28	33	43	50	55	60	65	64	66	54	80	26
Dec.	85	86	87	87	88	89	90	90	79	67	58	51	47	44	43	43	48	58	67	72	77	79	82	83	71	91	41
Year	63	65	66	67	68	70	70	68	59	53	47	43	40	38	37	37	38	42	48	52	56	59	61	62	54	72	34

Month	Hours (I.S.T.) 1	2	3	4	5	6	7	8	9	10	11	12	13	14	15	16	17	18	19	20	21	22	23	24	Mean	Mean of Max.	Mean of Min.
GAYA																											
Jan.$	85	89	92	94	96	96	97	92	73	60	52	46	42	39	39	40	48	55	60	66	72	78	82	84	70	99	37
Feb.$	65	67	75	69	71	74	75	62	46	33	26	20	17	16	18	18	23	30	36	42	49	55	58	61	46	85	13
Mar.$	46	50	53	56	56	61	64	51	36	28	22	18	14	13	12	12	13	17	21	26	30	36	38	43	34	66	10
Apr.$	38	43	45	47	49	51	47	37	34	27	23	19	17	14	14	14	17	19	21	25	28	31	32	35	30	53	12
May.$	49	52	54	55	57	57	52	45	39	32	27	22	19	19	18	17	17	20	25	31	37	42	46	49	37	63	15
Jun.	54	57	58	59	60	60	56	46	39	34	29	27	25	25	26	27	31	31	39	38	41	44	48	51	42	65	20
Jul.$	88	88	89	90	91	90	86	79	72	67	62	58	61	57	61	65	64	67	74	78	81	84	86	87	76	91	49
Aug.$	96	97	98	98	98	98	95	95	81	75	72	70	66	69	68	72	74	73	74	79	80	83	84	93	83	100	70
Sep.$	97	98	98	98	97	97	95	96	85	80	74	74	73	75	76	80	84	86	89	90	94	96	96	97	89	100	67
Oct.*																											
Nov.$	99	100	-	-	-	-	-	95	73	57	48	45	43	42	41	44	52	59	67	43	74	92	99	98	67	100	39
Dec.$	99	-	-	-	-	-	-	90	75	61	52	46	41	42	38	40	48	55	62	72	80	89	91	96	65	100	32
Year																											
LUCKNOW (AMAUSI AERODROME)																											
Jan.$	83	83	84	84	84	84	84	83	76	62	51	44	40	37	35	37	44	65	75	79	81	82	83	83	68	86	35
Feb.$	66	68	70	72	72	75	75	62	49	38	30	29	22	20	19	19	20	32	44	53	59	63	65	66	48	78	17
Mar.	47	49	53	55	57	60	58	46	37	30	25	20	17	16	14	14	14	18	25	31	35	38	41	45	35	62	13
Apr.	40	42	42	44	45	46	43	37	30	30	26	23	21	20	19	18	18	20	25	28	31	33	36	37	31	48	18
May.	34	36	38	40	42	44	39	34	29	24	20	16	14	12	11	10	10	11	15	20	24	26	29	31	25	45	10
Jun.$	40	41	43	43	44	46	45	41	38	37	34	31	29	27	26	25	25	26	29	32	35	37	39	40	32	47	22
Jul.$	89	92	90	90	90	89	87	82	81	76	73	71	69	68	68	71	72	75	78	80	84	86	87	87	79	93	61
Aug.$	94	94	94	94	94	94	94	90	86	83	81	80	78	80	79	78	80	84	90	91	92	93	93	94	87	97	69
Sep.	92	93	93	93	93	93	91	85	80	76	74	72	70	71	71	72	75	83	88	89	90	91	92	92	84	95	64
Oct.	91	92	92	93	93	93	92	79	71	62	57	54	53	52	54	56	64	77	83	87	89	90	91	91	82	96	49
Nov.	88	89	90	91	92	92	91	78	59	47	41	37	35	34	34	35	47	64	72	77	81	84	86	87	68	95	33
Dec.$	91	91	91	92	92	92	92	86	74	64	58	53	50	49	48	50	61	73	80	84	86	89	89	90	76	94	46
Year	71	73	73	74	75	76	74	67	59	52	47	44	41	41	40	40	44	52	59	63	66	68	69	70	60	78	36
AMRITSAR																											
Jan.	90	91	92	92	93	93	94	95	89	74	59	52	48	46	45	45	51	59	70	77	82	87	88	90	76	96	43
Feb.	74	77	77	76	77	81	82	81	64	51	42	36	32	30	29	29	32	39	46	55	61	66	69	71	56	86	27
Mar.	69	73	74	74	76	77	77	70	54	45	40	34	32	30	30	29	31	36	44	52	59	62	65	68	54	79	27
Apr.	45	47	48	51	52	53	52	43	35	31	26	24	22	20	19	18	18	21	25	31	36	40	40	42	35	56	18
May.$	30	31	32	33	34	34	31	28	24	20	18	16	15	14	13	13	13	13	16	20	23	25	27	29	23	37	12
Jun.$	47	49	48	48	49	52	47	41	36	33	29	28	26	25	23	23	24	26	30	36	40	42	44	45	35	59	22
Jul.	85	87	87	87	89	89	85	78	73	69	67	63	60	58	60	59	60	63	67	74	79	82	84	85	77	92	56
Aug.$	88	90	90	90	91	92	91	84	73	67	62	60	58	58	56	55	55	59	67	74	79	83	86	88	73	94	52
Sep.$	96	95	95	96	96	95	95	89	83	79	73	72	70	69	68	68	70	74	82	89	91	93	94	95	87	98	64
Oct.$	93	94	95	95	96	96	96	92	70	54	47	41	38	35	34	35	39	55	71	81	88	90	91	91	72	97	34
Nov.	90	91	92	93	93	95	95	94	70	50	39	32	28	26	25	26	34	46	60	70	81	87	89	87	66	97	23
Dec.$	96	97	98	98	98	98	98	98	96	79	66	63	57	56	54	56	64	73	84	89	92	94	95	96	84	99	52
Year	75	77	77	78	79	80	79	74	64	54	47	43	41	39	37	38	41	47	55	62	68	71	73	74	61	83	36

* Data not available. $ Break in record.

Table X - Mean hourly Relative Humidity (%) at 43 stations for the year 1958 (Readings at exact hours I.S.T.)

Month	Hours (I.S.T.) 1	2	3	4	5	6	7	8	9	10	11	12	13	14	15	16	17	18	19	20	21	22	23	24	Mean	Mean of Max.	Mean of Min.
PATHANKOT																											
Jan.	90	88	89	89	88	87	89	89	84	69	59	52	49	46	46	48	53	65	75	82	85	85	87	90	74	96	41
Feb.	76	76	77	78	78	79	81	81	67	50	41	35	32	31	29	28	29	37	48	56	64	69	72	74	58	86	24
Mar.	68	68	67	67	67	68	68	61	48	39	33	30	27	25	25	25	26	32	41	49	53	58	62	64	49	79	20
Apr.	44	46	45	46	47	49	51	41	35	30	28	25	22	19	17	15	16	18	24	30	35	39	40	41	33	59	13
May.	27	28	30	31	33	33	31	28	24	21	18	15	12	10	9	9	9	11	15	19	21	23	24	25	21	38	7
Jun.	35	36	37	39	40	41	38	34	32	29	26	22	19	17	15	16	15	17	20	25	29	31	33	35	28	51	11
Jul.	81	85	85	86	87	88	85	83	77	74	71	67	64	62	61	61	62	63	67	73	77	79	79	80	75	92	56
Aug.	90	89	90	90	90	92	91	84	79	75	71	68	65	64	64	63	62	65	74	82	85	88	88	89	79	96	57
Sep.	88	89	89	92	92	91	91	86	80	78	75	70	68	67	67	68	69	74	82	85	87	89	90	89	82	96	60
Oct.	89	89	87	87	87	87	85	78	65	56	52	47	43	41	40	40	44	60	73	78	82	85	86	88	69	95	38
Nov.	89	89	90	90	91	92	91	87	70	55	44	37	34	31	31	31	38	54	67	75	80	83	86	88	68	95	28
Dec.	96	96	96	96	97	96	97	96	91	77	67	61	59	58	57	58	65	77	85	88	91	92	93	94	83	100	50
Year	73	73	73	74	75	75	75	71	63	54	49	44	41	39	38	39	41	48	56	62	66	68	70	71	60	82	34
JODHPUR																											
Jan.	45	47	48	51	52	54	56	58	53	48	41	35	31	28	26	26	27	29	33	36	38	40	42	43	41	60	25
Feb.	26	27	28	29	31	32	34	35	33	30	25	21	18	16	15	14	13	15	17	19	21	23	24	25	24	36	13
Mar.	22	24	25	26	28	30	32	33	30	26	20	17	13	12	11	10	10	11	13	15	17	19	20	21	20	34	9
Apr.	19	21	23	25	27	29	31	31	28	25	21	16	13	11	9	9	9	10	11	13	14	16	17	18	19	33	8
May.	19	21	24	27	31	35	37	35	31	27	22	18	15	12	10	9	9	9	10	12	14	16	17	18	20	39	8
Jun.$	42	46	50	55	59	62	62	58	55	49	43	38	33	29	26	24	23	24	26	29	32	36	38	41	41	66	22
Jul.	75	78	79	80	82	83	83	79	74	69	64	61	57	55	55	54	55	57	61	65	68	70	72	74	69	87	49
Aug.	64	67	69	71	73	76	77	72	66	60	55	49	46	44	43	43	42	43	46	49	52	55	58	61	57	81	38
Sep.	87	88	90	91	92	93	93	87	81	76	71	67	64	62	62	62	66	69	73	76	79	81	84	86	78	95	55
Oct.	61	64	67	70	73	75	77	70	60	49	40	35	31	29	27	26	28	33	40	44	48	52	54	57	50	79	25
Nov.	40	42	43	45	47	47	49	50	47	42	36	29	26	25	24	23	25	29	33	35	37	39	40	41	37	54	20
Dec.	60	64	68	71	73	75	78	77	69	60	49	39	34	31	30	29	31	37	42	47	51	53	56	58	53	82	27
Year	47	49	51	53	56	57	59	57	52	47	41	35	32	29	28	27	28	31	34	37	39	42	43	45	42	62	25
BHOPAL (BAIRAGARH)																											
Jan.	47	50	52	53	55	56	58	59	55	47	41	35	30	27	25	23	23	26	30	33	37	39	42	45	41	60	22
Feb.	30	33	35	37	39	41	43	43	39	33	27	23	20	17	15	14	13	14	18	20	22	24	26	29	27	44	13
Mar.	28	31	32	33	35	37	38	37	32	28	24	21	18	16	15	14	14	15	17	19	21	23	25	27	25	39	14
Apr.	26	27	29	30	31	33	33	32	29	27	24	22	20	18	17	17	17	17	18	20	21	22	24	25	24	35	16
May.	20	21	23	24	27	28	29	29	25	23	19	16	15	13	12	12	12	12	12	14	15	16	17	18	19	30	11
Jun.	49	50	52	54	55	57	58	57	56	52	47	42	37	33	31	32	35	37	40	44	46	47	48	50	46	60	27
Jul.	87	87	88	89	89	90	90	90	87	85	83	80	78	75	73	74	74	75	77	80	83	84	85	86	83	91	69
Aug.	93	93	93	93	93	94	94	93	88	85	80	76	74	72	71	73	74	80	86	89	91	91	92	93	86	95	63
Sep.	92	93	94	94	94	94	94	93	88	83	77	73	70	72	70	69	70	74	83	87	90	90	91	92	85	95	64
Oct.	77	79	80	81	83	84	85	81	65	54	47	41	38	35	35	34	37	46	54	60	63	67	70	73	61	87	32
Nov.	55	57	59	61	63	64	65	64	53	46	41	38	36	34	33	32	32	36	41	44	47	49	51	53	48	69	30
Dec.	57	60	62	65	67	70	71	72	64	56	51	45	41	37	34	32	32	35	38	42	46	49	51	55	51	75	32
Year	55	57	58	59	61	62	63	63	57	52	47	43	40	37	36	35	36	39	43	46	49	50	52	54	50	65	33

Month	Hours (I.S.T.) 1	2	3	4	5	6	7	8	9	10	11	12	13	14	15	16	17	18	19	20	21	22	23	24	Mean	Mean of Max.	Mean of Min.
SRINAGAR																											
Jan.*																											
Feb.*																											
Mar.*																											
Apr.*																											
May.*																											
Jun.*																											
Jul.*																											
Aug.	86	89	90	91	93	94	92	83	75	69	57	56	50	47	44	42	43	46	56	66	73	78	83	85	68	96	37
Sep.	91	91	92	93	94	94	95	89	78	70	59	56	52	49	47	48	52	56	66	76	81	85	87	89	74	98	41
Oct.	93	94	96	96	97	98	99	96	77	63	53	47	44	41	39	40	45	54	68	78	84	87	89	92	73	99	35
Nov.	94	96	97	98	98	99	99	98	84	71	59	54	48	45	43	47	46	56	67	77	84	88	89	92	76	99	41
Dec.	92	92	93	93	93	94	94	93	91	83	75	70	66	63	61	62	65	70	76	81	84	88	89	91	82	97	59
Year																											
JAIPUR																											
Jan.	59	61	63	66	67	70	72	71	56	44	37	35	32	29	27	27	29	35	41	48	52	54	57	58	50	75	26
Feb.	38	39	41	43	45	46	47	48	36	30	25	22	20	19	18	18	19	21	27	31	35	37	37	38	32	53	17
Mar.	33	35	36	38	40	42	44	44	35	31	27	24	22	20	19	18	18	18	20	24	27	28	29	30	29	47	17
Apr.	24	25	26	27	28	28	30	28	23	20	18	15	13	12	11	11	11	11	14	17	19	20	21	23	20	32	10
May.	20	20	21	22	23	24	26	22	19	18	16	13	12	11	10	9	9	9	10	12	15	16	18	19	16	29	8
Jun.	46	47	49	50	53	54	53	49	43	40	37	33	30	29	28	26	27	28	30	36	38	40	43	46	40	59	23
Jul.	85	86	86	87	87	88	87	84	77	75	71	68	67	69	68	69	69	71	74	78	81	81	83	85	78	92	60
Aug.	90	91	91	92	92	92	91	86	75	72	68	65	62	59	62	64	65	71	77	80	82	84	87	88	79	93	56
Sep.	90	90	91	91	91	92	91	89	83	79	73	69	69	67	68	68	68	73	79	83	86	88	89	90	81	93	62
Oct.	71	73	75	77	78	80	81	72	56	47	41	35	31	30	29	28	30	37	45	51	55	59	64	67	55	84	27
Nov.	52	54	56	58	60	62	63	61	41	33	29	26	24	25	24	23	26	33	39	45	48	50	51	51	43	67	21
Dec.	73	74	76	76	78	79	80	79	61	48	41	36	33	32	30	31	33	42	51	59	64	67	69	71	58	86	29
Year.	57	58	59	61	62	63	64	61	50	45	40	37	35	34	33	33	34	37	42	47	50	52	54	55	48	68	30
JAGDALPUR																											
Jan.	78	82	86	88	80	92	92	83	64	50	39	32	27	24	23	23	26	35	44	52	57	62	69	74	58	93	21
Feb.	68	72	76	79	82	84	85	76	59	45	35	29	27	26	25	25	26	33	39	45	50	56	61	65	53	88	23
Mar.$	60	64	68	72	75	77	76	68	54	41	32	27	23	22	20	21	24	28	31	36	41	45	51	56	47	80	19
Apr.	63	68	71	73	74	75	73	64	54	45	35	33	29	27	25	27	30	36	42	47	52	54	58	61	51	80	23
May.	68	70	72	76	78	80	73	64	54	49	44	39	36	33	31	34	37	47	54	56	59	62	65	66	56	85	29
Jun.	67	69	69	71	73	73	71	65	55	51	46	42	40	39	40	43	45	49	53	56	59	64	66	67	57	79	35
Jul.	92	92	93	93	93	93	93	91	86	83	81	78	78	77	78	78	79	81	86	88	89	91	92	92	87	94	72
Aug.	95	95	95	95	95	96	95	94	83	80	75	72	70	69	70	73	76	82	88	90	92	93	94	95	86	96	65
Sep.	95	95	95	96	96	96	96	89	82	78	76	73	70	73	74	78	83	88	92	93	93	94	94	95	87	97	64
Oct.	95	95	95	95	95	96	94	87	77	69	64	60	59	60	61	63	70	78	83	87	89	92	93	94	81	97	56
Nov.	93	95	95	96	96	97	97	88	75	65	56	52	50	49	50	53	61	70	76	82	86	88	90	92	77	98	46
Dec.	94	95	97	97	97	98	98	91	73	60	47	40	37	35	33	34	40	51	62	69	75	82	87	91	70	98	32
Year	81	83	84	86	86	88	87	80	68	60	53	48	45	45	44	46	50	56	63	67	70	74	77	79	67	90	40

* Data not available. $ Break in record.

Table X - Mean hourly Relative Humidity (%) at 43 stations for the year 1958 (Readings at exact hours I.S.T.)

Month	Hours (I.S.T.) 1	2	3	4	5	6	7	8	9	10	11	12	13	14	15	16	17	18	19	20	21	22	23	24	Mean	Mean of Max.	Mean of Min.
AHMEDABAD																											
Jan.	50	53	56	58	60	63	65	66	59	49	41	36	31	27	26	25	25	27	32	36	41	43	46	49	44	67	24
Feb.	40	43	45	48	51	55	57	58	51	43	34	29	25	23	20	20	19	19	21	25	28	31	35	38	37	61	19
Mar.	26	30	34	37	41	45	47	47	42	33	26	19	15	12	10	9	9	9	10	14	18	20	22	26	25	50	8
Apr.	37	43	50	55	61	64	66	63	59	48	38	27	21	17	14	13	12	11	13	17	20	23	26	35	35	71	11
May.	50	55	59	62	67	72	74	73	64	55	44	34	26	19	14	12	11	12	16	27	35	40	43	50	43	77	9
Jun.	70	72	76	78	80	81	80	80	73	70	63	55	49	43	40	36	37	38	45	53	59	63	66	61	59	84	32
Jul.	84	85	86	88	89	91	91	91	85	84	79	73	70	67	67	65	66	67	69	71	71	75	77	81	77	92	60
Aug.	86	87	88	88	89	90	91	90	83	79	74	69	65	63	59	59	60	61	69	75	80	82	85	85	77	92	53
Sep.	89	91	92	93	94	95	95	95	91	85	83	79	77	73	71	75	75	75	81	85	87	88	88	89	85	97	66
Oct.	86	87	89	90	91	93	93	89	78	75	57	50	46	42	40	42	44	53	65	71	75	79	81	85	70	94	38
Nov.	68	70	72	74	77	78	78	71	57	48	41	35	32	29	27	27	29	38	48	54	58	61	64	66	54	81	27
Dec.	69	73	75	77	80	82	84	82	68	55	45	38	33	29	27	27	27	34	43	50	56	60	63	66	26	86	26
Year	63	66	69	71	73	76	77	75	67	60	52	45	41	37	35	34	35	37	43	48	52	55	58	62	55	79	31
VERAVAL																											
Jan.	66	66	66	66	65	64	63	61	54	43	34	31	37	43	49	54	58	65	69	70	70	70	68	67	58	82	25
Feb.$	70	67	64	63	64	64	65	65	61	46	35	39	46	53	58	62	66	71	77	78	77	73	73	74	67	89	31
Mar.$	73	72	71	70	69	69	68	67	59	48	51	54	63	68	70	71	73	76	80	82	82	80	76	75	69	88	45
Apr.	84	84	85	85	86	87	87	83	75	69	73	76	77	78	78	78	79	81	83	83	84	84	83	83	81	89	61
May.	83	83	83	83	83	84	83	82	78	76	77	77	77	77	78	78	79	80	82	82	82	82	82	83	82	85	72
Jun.	84	84	84	84	84	84	84	84	84	84	84	83	83	83	83	84	84	84	84	85	85	85	85	85	84	86	82
Jul.$	87	87	87	87	87	87	87	87	88	87	87	87	86	86	86	87	87	87	87	87	87	87	86	87	87	89	84
Aug.$	88	88	88	88	88	88	89	89	88	88	87	86	86	86	86	86	86	87	87	87	87	87	87	87	87	90	84
Sep.$	90	90	90	90	90	90	90	91	91	91	89	88	87	87	87	87	87	88	89	89	89	90	90	90	89	93	86
Oct.$	85	85	87	86	86	87	87	86	78	71	67	63	62	62	64	56	67	71	74	75	78	80	81	84	76	87	55
Nov.$	73	72	72	71	71	70	69	68	57	50	44	43	45	48	49	52	54	58	62	64	67	69	71	73	61	81	38
Dec.$	69	70	70	71	71	71	72	72	65	50	41	38	38	43	46	47	50	55	59	61	64	67	67	68	58	78	33
Year	79	79	79	79	79	79	79	78	73	67	64	64	66	68	69	71	73	75	78	79	79	79	79	80	75	86	58
BOMBAY (SANTACRUZ AERODROME)																											
Jan.	71	70	71	72	71	72	71	67	49	36	28	24	24	28	30	31	36	44	52	57	59	61	62	69	52	82	20
Feb.	75	76	77	80	82	83	84	79	58	43	34	33	33	33	31	31	33	40	49	55	59	62	64	71	57	88	24
Mar.	73	74	75	77	78	78	79	74	56	44	40	41	41	41	44	46	47	52	56	60	62	64	68	71	60	82	32
Apr.	81	82	83	83	83	84	84	75	64	55	53	56	56	53	54	55	57	60	66	71	72	74	76	79	69	85	43
May.$	76	76	78	78	80	81	81	74	67	64	61	59	59	60	61	62	62	65	69	71	73	74	74	76	70	82	56
Jun.	79	80	80	80	80	81	80	78	75	73	71	70	69	69	70	70	71	73	75	76	77	78	79	79	75	84	65
Jul.	87	87	87	88	88	88	88	88	87	87	87	87	86	86	86	86	86	86	86	86	86	87	86	87	87	89	84
Aug.	89	89	90	90	90	91	91	91	90	90	90	89	89	89	89	89	89	89	89	89	89	89	89	89	89	92	87
Sep.	85	86	86	87	87	87	87	87	87	86	86	84	84	84	83	83	83	83	83	83	84	84	84	85	85	89	81
Oct.$	82	83	84	84	84	85	85	83	78	73	68	64	63	62	64	64	66	69	72	74	75	75	77	81	75	88	58
Nov.	75	75	76	76	77	77	76	69	56	48	42	39	37	40	45	50	55	62	67	69	70	71	72	74	62	83	32
Dec.$	73	73	73	74	74	74	74	70	58	48	40	35	32	35	39	47	47	56	61	64	66	67	69	71	59	79	29
Year	79	79	80	81	81	82	82	78	69	62	58	57	56	57	58	59	61	65	69	71	73	74	75	78	70	85	51

Month	Hours (I.S.T.) 1	2	3	4	5	6	7	8	9	10	11	12	13	14	15	16	17	18	19	20	21	22	23	24	Mean	Mean of Max.	Mean of Min.
BARODA																											
Jan.$	61	64	66	69	72	74	76	78	75	50	41	34	31	28	27	26	27	31	37	43	48	52	55	57	52	80	25
Feb.$	55	59	63	67	69	71	73	75	67	44	35	28	23	21	19	17	17	18	23	30	36	42	47	51	46	75	17
Mar.$	40	42	45	48	51	54	57	59	50	35	28	24	20	17	14	14	13	13	16	22	27	31	34	37	35	61	12
Apr.$	45	51	55	57	60	64	67	67	57	45	36	28	22	18	15	14	13	15	17	22	29	33	37	41	39	69	13
May.$	64	66	68	70	73	75	76	71	61	46	37	29	25	20	17	15	14	16	22	35	44	52	57	61	46	78	13
Jun.$	78	79	79	80	81	82	82	79	73	64	57	53	49	44	42	41	42	47	55	62	69	72	75	78	64	84	38
Jul.$	87	88	89	90	90	91	91	91	85	79	74	71	67	67	67	71	74	76	79	82	85	86	86	87	82	92	61
Aug.$	91	91	92	92	92	93	93	93	89	82	77	73	69	68	68	66	68	72	79	83	85	87	89	90	82	95	60
Sep.$	92	93	92	93	93	94	94	94	91	84	80	77	74	71	71	71	75	79	85	89	90	91	92	92	79	95	66
Oct.$	89	90	91	91	92	92	92	90	76	65	58	51	47	45	47	50	58	69	78	82	84	86	88	89	73	93	39
Nov.$	73	74	77	78	80	81	82	80	66	50	39	35	33	32	33	34	34	48	58	63	67	69	71	72	60	85	29
Dec.$	78	80	81	82	83	84	86	87	72	48	40	34	31	29	28	30	34	45	56	62	66	70	73	75	61	88	26
Year	71	73	75	76	78	80	81	80	72	58	50	45	41	38	37	37	39	44	51	56	61	64	67	69	60	83	33
BOMBAY (COLABA) £																											
Jan.	78	79	80	80	81	79	77	74	67	55	50	43	44	51	54	61	67	72	74	74	75	75	75	78	68	88	37
Feb.	81	81	81	83	83	82	81	77	68	59	51	49	50	51	53	55	58	63	66	67	70	71	74	75	68	85	41
Mar.	80	81	81	80	81	83	82	75	66	58	54	53	55	57	59	61	65	69	72	73	76	79	80	81	71	86	45
Apr.	77	77	77	77	77	77	77	73	67	65	65	64	62	62	63	65	69	72	75	76	76	76	77	77	72	79	55
May.	75	75	75	75	75	75	74	71	67	65	63	61	61	61	62	63	66	70	73	74	74	74	74	75	70	75	58
Jun.#	79	79	78	79	79	79	79	77	74	71	71	70	67	69	69	71	73	75	77	78	79	78	79	80	75	-	-
Jul.#	91	91	90	92	92	91	90	88	87	85	85	85	83	83	84	86	87	88	89	90	90	90	90	90	88	-	-
Aug.#	91	92	92	93	93	93	92	91	89	87	87	87	87	86	86	87	87	89	89	90	91	91	91	91	90	-	-
Sep.	88	89	89	90	90	89	90	89	85	81	80	78	77	77	77	78	81	83	84	85	86	86	86	88	85	95	73
Oct.	89	89	91	91	91	92	92	86	76	68	65	64	65	66	69	73	79	81	85	86	85	87	87	89	81	96	58
Nov.	39	89	91	89	89	88	88	83	71	62	53	50	53	59	64	73	79	83	85	86	87	87	86	89	78	97	42
Dec.	87	87	87	86	85	85	85	81	71	60	53	46	45	49	56	63	69	76	79	81	83	83	83	83	73	94	39
Year	84	84	84	85	85	84	84	80	74	68	65	63	62	64	66	70	73	77	79	30	81	81	82	83	77	88	50
VENGURLA																											
Jan.	79	81	81	81	82	81	81	78	62	47	38	35	37	40	43	46	50	57	65	71	73	75	77	79	64	87	32
Feb.	81	83	84	84	84	85	86	83	67	55	47	46	49	50	51	52	55	57	61	66	71	74	77	79	68	87	41
Mar.	77	79	80	81	82	84	84	79	64	54	51	52	53	55	56	57	58	60	63	66	69	72	74	76	68	85	47
Apr.	77	79	79	80	81	83	83	77	65	59	57	58	59	60	61	62	64	66	68	70	71	71	72	75	70	85	53
May.	79	81	81	82	83	85	85	79	70	65	62	61	60	61	61	63	65	68	69	73	74	75	76	78	72	87	57
Jun.	84	84	85	85	86	86	86	82	77	76	74	73	73	74	74	74	75	76	78	80	81	82	83	83	80	89	69
Jul.	89	89	89	88	89	89	88	89	88	86	84	83	82	83	84	85	85	85	86	86	87	87	88	88	87	92	80
Aug.	95	94	94	94	94	94	95	95	94	92	89	89	89	90	91	91	91	91	92	93	93	94	94	95	93	96	86
Sep.$	93	93	93	92	93	94	93	92	87	83	81	81	80	81	81	80	82	85	87	88	89	90	91	92	88	95	76
Oct.$	89	90	90	90	90	91	91	89	78	70	67	66	66	70	69	81	74	77	81	87	89	87	88	90	82	92	60
Nov.	86	87	88	88	89	91	91	84	67	54	49	49	50	51	54	59	63	69	74	79	80	81	83	85	73	92	43
Dec.	82	82	84	84	84	87	88	81	59	47	41	38	39	41	45	50	56	64	72	78	79	80	81	81	68	90	34
Year	84	85	86	86	86	87	88	84	73	66	62	61	61	63	64	67	68	71	75	78	80	81	82	83	76	90	57

$ Break in record. # Derived values. £ Hours in this case refer to L.M.T.

Table X - Mean hourly Relative Humidity (%) at 43 stations for the year 1958 (Readings at exact hours I.S.T.)

Month	Hours (I.S.T.) 1	2	3	4	5	6	7	8	9	10	11	12	13	14	15	16	17	18	19	20	21	22	23	24	Mean	Mean of Max.	Mean of Min.
AURANGABAD (CHIKALTHANA AERODROME)																											
Jan.	59	62	63	65	67	68	70	70	61	54	50	47	44	43	41	40	40	41	45	48	50	53	56	58	54	72	39
Feb.	43	46	48	50	52	54	56	56	50	44	39	35	33	31	29	28	28	28	29	32	34	36	38	41	40	57	27
Mar.	34	35	37	39	40	41	42	42	37	34	32	30	28	26	25	25	24	24	25	27	28	29	30	32	32	43	23
Apr.	40	41	43	44	45	47	48	45	41	37	35	32	29	28	27	27	27	28	28	32	34	37	39	42	37	52	25
May.$	48	50	53	57	57	58	60	61	52	47	39	35	32	30	29	29	29	29	30	33	35	38	40	40	41	66	27
Jun.$	68	71	75	78	80	83	83	78	68	60	52	45	40	37	35	36	38	41	47	52	55	58	63	66	59	85	31
Jul.$	89	89	91	91	92	93	93	93	87	84	81	77	75	72	71	72	73	74	76	78	81	83	85	88	83	94	67
Aug.$	91	91	92	92	92	93	93	93	88	86	81	75	71	71	71	72	73	76	82	84	86	87	88	91	85	94	64
Sep.	90	91	92	93	93	94	94	92	84	78	72	68	63	60	59	60	61	65	68	75	78	81	85	88	79	95	56
Oct.	67	70	73	75	77	80	81	73	61	55	48	44	41	39	39	38	39	41	45	49	52	56	59	63	57	82	36
Nov.	63	65	68	71	73	75	77	73	65	60	55	51	48	46	44	44	44	46	50	53	56	58	60	62	59	78	41
Dec.$	72	74	77	78	80	82	84	82	63	56	51	46	43	41	39	38	37	39	45	53	59	63	66	68	60	85	37
Year	64	65	68	69	71	72	73	71	63	58	53	49	46	44	42	42	43	44	47	51	54	57	59	62	57	75	39
NAGPUR																											
Jan.	64	67	71	75	76	78	81	75	60	49	40	34	29	25	23	22	24	30	36	42	48	53	57	61	51	79	20
Feb.$	48	51	55	59	63	67	67	61	50	42	36	30	25	21	18	17	17	19	23	30	33	37	42	45	40	72	17
Mar.	51	52	54	57	58	61	63	55	43	35	32	27	23	20	19	18	18	23	27	31	36	40	43	48	38	67	17
Apr.$	50	52	53	56	58	61	61	53	47	44	39	34	31	29	27	27	27	30	34	39	41	46	46	47	42	64	25
May.$	48	51	52	54	56	58	57	54	50	46	40	34	30	27	26	25	25	25	27	31	34	36	40	44	42	62	26
Jun.	53	54	56	56	57	58	57	52	47	43	38	33	32	32	30	34	35	37	40	47	48	51	52	54	45	63	22
Jul.	91	91	91	91	92	92	92	91	86	84	80	75	71	71	71	72	74	76	80	85	86	88	89	91	84	94	61
Aug.$	95	95	95	95	95	96	96	96	92	87	81	77	74	74	78	77	80	83	88	90	91	92	93	95	88	97	66
Sep.	93	93	93	93	93	94	94	90	83	78	73	70	67	66	69	70	72	81	86	87	88	89	90	93	84	94	60
Oct.	90	91	92	92	92	93	93	86	74	63	55	49	48	48	47	50	55	70	80	85	86	87	88	90	75	94	39
Nov.	85	87	87	88	88	89	89	79	64	54	46	39	36	35	35	33	43	55	65	72	77	81	83	86	67	91	32
Dec.	87	87	89	89	89	91	91	88	64	47	37	30	25	22	21	22	27	41	52	65	75	80	82	85	62	92	19
Year	71	73	74	75	76	78	78	73	63	55	50	44	41	39	39	39	41	47	53	59	62	65	67	70	60	81	34
HYDERABAD (BEGUMPET AERODROME)																											
Jan.	65	68	71	75	80	83	86	80	63	53	44	38	35	32	31	30	31	34	38	42	46	51	56	62	54	88	29
Feb.	60	65	69	70	71	72	72	65	54	42	31	29	26	25	23	23	24	26	30	35	38	45	51	57	46	80	21
Mar.	57	63	66	70	72	74	75	69	57	43	32	25	20	18	17	18	21	24	27	30	36	42	47	51	44	79	16
Apr.	55	59	63	66	68	70	69	62	53	43	36	30	26	23	21	20	20	24	29	31	35	40	46	50	55	75	18
May.	51	56	59	62	65	68	66	58	49	42	36	30	25	21	19	20	24	25	29	31	36	40	43	47	42	73	17
Jun.	53	55	58	62	66	69	69	64	57	50	44	38	35	31	30	30	32	33	36	42	46	49	50	51	48	72	24
Jul.	87	88	89	90	91	92	92	89	84	78	72	66	66	66	65	62	65	69	75	79	84	85	86	87	79	95	55
Aug.	92	94	94	95	94	95	95	93	88	83	77	72	68	63	64	68	71	74	80	84	87	89	89	91	83	97	58
Sep.	90	90	91	92	93	93	96	91	83	76	70	64	60	60	59	61	62	70	76	82	84	85	87	89	79	95	53
Oct.	94	95	95	96	96	97	97	89	74	65	57	51	47	47	44	46	50	59	71	79	85	89	91	91	75	98	41
Nov.	89	92	92	93	93	94	94	84	69	59	51	46	43	41	41	43	45	51	61	71	78	80	84	87	70	95	38
Dec.	85	89	92	93	95	95	95	92	68	55	44	37	32	30	28	28	30	35	43	51	60	68	77	83	63	97	27
Year	73	76	78	80	82	83	84	78	67	57	49	44	40	38	37	37	39	44	49	55	59	63	67	71	61	87	33

Month	Hours (I.S.T.) 1	2	3	4	5	6	7	8	9	10	11	12	13	14	15	16	17	18	19	20	21	22	23	24	Mean	Mean of Max.	Mean of Min.
POONA																											
Jan.	64	69	72	75	76	78	80	74	64	46	36	31	27	26	24	24	25	30	37	42	47	51	56	60	51	81	23
Feb.	59	63	65	71	70	71	73	69	56	41	30	24	20	21	17	17	19	23	29	35	42	47	52	56	44	74	16
Mar.	52	54	56	58	60	61	63	58	46	32	26	22	18	17	16	17	18	24	31	34	40	43	45	48	39	63	15
Apr.	50	52	53	55	57	58	59	54	45	36	30	25	23	21	25	25	27	31	37	42	45	46	48	50	41	60	16
May.	70	71	73	74	75	76	75	67	56	47	38	32	28	27	28	32	35	42	45	56	60	63	66	68	55	78	24
Jun.	78	79	79	80	81	81	80	77	67	60	55	52	47	50	49	50	53	56	63	69	71	73	75	77	66	82	44
Jul.	88	89	89	89	89	90	90	87	83	80	77	76	74	76	76	78	78	80	83	85	87	87	88	88	84	93	69
Aug.	92	92	93	93	93	93	93	92	86	81	76	74	74	75	74	77	80	82	86	88	89	90	90	91	86	95	68
Sep.	89	90	90	90	91	92	92	86	80	73	69	64	62	61	61	62	67	72	76	80	82	86	87	88	79	93	58
Oct.	88	90	91	92	93	94	94	88	75	60	51	45	42	39	41	44	51	57	63	69	76	79	82	85	70	95	38
Nov.	74	77	80	82	84	85	86	79	64	55	48	43	39	36	35	35	38	44	49	54	58	62	66	70	60	89	33
Dec.	73	77	80	83	86	88	89	83	63	51	43	37	34	30	29	30	32	38	46	52	57	61	65	69	58	90	20
Year	73	75	77	79	80	81	81	76	62	55	48	44	41	40	40	41	44	48	54	59	63	66	68	71	61	83	35
VISAKHAPATNAM																											
Jan.	92	93	94	94	95	96	96	86	71	65	60	58	57	58	59	64	74	81	84	85	87	88	89	91	80	98	54
Feb.	89	90	91	92	92	93	93	81	65	56	52	46	49	50	53	56	64	73	78	79	81	82	85	87	74	95	45
Mar.	87	89	91	91	93	94	93	79	64	53	49	49	47	47	50	56	64	74	80	81	82	82	84	90	73	95	40
Apr.	92	92	93	94	94	94	89	77	65	58	57	56	57	58	62	69	76	83	87	88	90	89	89	82	79	97	49
May.	88	89	90	90	89	89	85	77	64	57	57	55	56	57	60	66	73	78	79	81	82	85	86	87	75	93	51
Jun.	83	83	84	85	86	84	81	78	69	66	66	64	63	65	65	65	69	72	72	76	81	81	81	82	76	94	53
Jul.	89	89	89	89	89	90	90	87	83	81	78	73	73	72	74	75	76	79	82	83	83	85	87	89	83	95	67
Aug.	92	92	93	93	93	93	92	87	78	78	78	76	76	75	75	79	82	85	88	89	89	89	90	91	86	96	69
Sep.	93	92	93	93	93	94	92	88	77	74	71	70	71	72	73	78	82	86	88	89	90	91	91	93	85	96	63
Oct.$	88	89	89	88	88	88	85	78	73	73	72	71	70	69	71	73	77	83	84	85	85	85	86	89	81	94	64
Nov.	86	86	86	86	85	86	83	77	68	66	64	63	63	63	64	67	73	77	82	83	83	85	86	86	77	93	58
Dec.	86	86	87	88	87	88	86	73	63	57	52	49	49	50	50	53	59	68	73	76	78	79	82	83	71	92	46
Year	89	89	90	90	90	91	89	81	70	65	63	61	61	61	63	67	72	78	81	83	84	85	86	87	78	95	55
TIRUCHIRAPALLI																											
Jan.	91	91	92	92	92	93	93	83	75	66	58	53	49	46	45	44	47	57	70	78	83	87	88	90	74	94	42
Feb.	84	85	87	88	89	91	91	83	72	60	49	40	36	32	29	28	28	33	47	55	64	72	78	82	63	92	27
Mar.$	85	86	87	88	89	90	89	82	73	62	56	50	46	43	42	43	48	55	64	69	74	78	81	84	70	91	38
Apr.$	83	85	87	88	89	91	89	81	71	62	55	48	43	39	39	40	43	48	58	64	70	74	78	81	66	92	34
May.$	84	84	84	84	86	86	84	78	71	64	58	53	50	47	47	48	51	60	68	73	77	79	82	83	70	91	42
Jun.	69	70	71	72	72	73	72	68	61	55	49	44	41	38	38	38	40	45	52	57	61	64	66	68	58	77	36
Jul.	61	63	64	66	67	68	67	62	57	50	45	41	38	37	35	35	38	40	43	48	51	55	57	58	52	71	33
Aug.	75	77	79	79	80	81	80	76	70	65	59	54	51	50	49	49	51	54	61	66	68	71	73	75	66	85	45
Sep.$	72	74	74	75	76	77	77	71	64	59	54	50	46	43	40	40	42	47	54	60	64	68	69	71	61	83	37
Oct.	85	85	86	87	87	87	86	80	74	69	64	61	58	56	55	57	61	69	75	78	80	82	83	84	75	93	51
Nov.	89	89	90	90	91	91	90	85	77	71	66	61	59	56	56	59	63	70	77	81	85	86	87	88	77	93	53
Dec.	88	88	89	89	89	90	90	85	78	71	65	61	58	56	55	58	62	70	75	80	83	85	86	87	76	92	52
Year	81	81	83	83	84	85	84	78	70	63	57	51	48	45	44	45	48	54	62	67	72	75	77	79	67	88	41

$ Break in record.

Table X - Mean hourly Relative Humidity (%) at 43 stations for the year 1958 (Readings at exact hours I.S.T.)

Month	Hours (I.S.T.) 1	2	3	4	5	6	7	8	9	10	11	12	13	14	15	16	17	18	19	20	21	22	23	24	Mean	Mean of Max.	Mean of Min.
MADRAS																											
Jan.	87	89	91	92	93	93	92	89	75	66	61	58	57	57	58	60	64	68	73	76	80	81	83	85	76	94	55
Feb.	84	86	87	88	89	89	89	82	70	60	54	50	49	50	50	52	57	65	72	74	76	78	80	82	72	91	46
Mar.	86	87	89	89	90	91	91	82	70	61	57	53	53	54	56	56	64	72	77	79	80	81	83	85	75	92	50
Apr.	84	85	86	86	87	88	87	77	66	58	55	53	53	54	53	57	63	70	76	78	80	80	81	83	73	90	49
May.	81	81	82	84	84	86	83	76	66	60	55	52	52	54	57	61	65	72	77	80	81	82	82	81	72	88	48
Jun.	63	62	62	63	64	64	62	57	50	45	41	38	36	35	38	40	49	57	63	65	65	64	64	63	55	74	33
Jul.	73	73	74	74	73	73	72	67	61	56	52	49	47	45	46	50	56	66	69	76	77	78	76	75	65	81	42
Aug.	86	87	86	87	87	87	86	82	75	71	66	63	62	61	62	62	67	75	82	86	87	87	86	88	78	94	58
Sep.	85	84	84	84	84	84	82	74	67	61	56	54	53	53	57	64	68	75	81	83	83	84	84	85	73	92	49
Oct.	91	93	94	94	94	94	93	88	81	77	75	73	70	71	72	76	80	85	88	88	90	90	90	91	85	96	66
Nov.	92	94	94	95	94	95	94	89	81	79	76	75	74	74	74	76	79	83	85	86	88	89	89	91	85	96	69
Dec.	91	91	92	93	93	93	91	87	81	76	68	65	66	65	65	67	71	77	81	83	84	86	88	89	81	95	62
Year	83	84	85	86	86	86	85	79	70	64	60	57	56	56	57	60	65	72	77	79	81	82	82	83	74	90	52
BANGALORE (CENTRAL OBSERVATORY) £																											
Jan.	83	86	89	90	91	92	93	82	66	52	41	35	30	29	28	29	32	38	44	50	58	66	72	79	61	93	25
Feb.	64	62	72	75	78	78	79	69	53	44	36	30	26	24	22	22	23	25	32	36	41	47	52	58	48	95	25
Mar.	66	72	76	79	83	83	82	71	56	45	35	28	23	20	19	18	20	22	27	33	37	44	52	61	48	86	17
Apr.	72	77	81	84	87	89	87	75	65	54	43	35	29	25	25	31	33	37	44	48	52	56	61	67	56	91	21
May.	90	92	94	95	96	96	94	85	77	68	60	53	47	43	44	44	54	62	68	73	77	80	83	88	73	97	38
Jun.	87	89	90	92	93	93	91	82	76	67	61	55	53	51	49	52	55	58	64	69	74	79	82	84	90	94	44
Jul.	90	91	92	93	93	93	93	89	81	74	69	65	60	58	60	63	69	72	74	77	81	83	86	88	78	95	52
Aug.	93	94	95	96	96	97	97	93	89	81	74	70	67	64	65	71	75	79	84	86	89	90	91	92	84	98	59
Sep.	93	95	96	97	98	98	98	91	83	74	67	62	58	55	54	53	56	63	70	76	79	85	88	91	78	99	50
Oct.	90	93	95	96	96	97	96	88	79	70	64	59	56	55	54	54	57	67	74	79	81	84	86	87	77	97	50
Nov.	93	94	95	96	96	97	96	81	70	62	55	50	48	48	48	50	56	64	74	76	81	85	88	91	74	98	44
Dec.	94	93	97	98	98	98	98	88	73	61	53	48	44	43	42	44	50	60	68	74	81	86	89	92	74	99	38
Year	85	87	89	91	92	93	92	83	72	63	55	49	45	43	43	44	48	54	60	65	69	74	77	81	70	95	39
KATMANDU																											
Jan.	90	90	90	91	91	91	92	92	87	75	63	56	52	51	53	56	63	70	74	79	82	85	88	89	77	93	48
Feb.	82	84	85	86	86	87	88	85	72	59	48	41	38	37	37	39	44	52	57	63	67	72	76	79	65	88	34
Mar.	70	73	75	76	77	79	78	72	58	47	39	33	31	30	30	31	35	39	43	48	53	57	62	66	54	81	28
Apr.	68	71	73	74	76	76	75	66	51	42	36	34	33	34	35	35	38	42	45	50	54	59	62	65	54	78	31
May.	72	74	76	77	78	78	73	60	50	44	37	33	31	32	32	34	39	44	50	54	58	62	66	69	55	80	30
Jun.	75	77	78	79	80	81	77	69	60	55	51	49	48	48	51	51	53	58	61	65	68	72	74	74	65	83	43
Jul.	89	90	90	90	91	91	89	86	78	75	71	70	69	70	73	76	77	80	83	85	87	88	89	90	82	92	64
Aug.	91	91	91	91	91	91	91	87	78	74	72	71	70	72	75	78	80	84	86	87	88	89	89	90	84	92	65
Sep.	89	90	90	90	90	90	90	86	77	72	67	65	65	68	67	71	77	81	84	85	87	88	88	89	81	91	59
Oct.	90	90	90	90	90	91	91	89	78	69	62	58	57	57	60	63	70	76	81	84	87	88	89	89	79	92	54
Nov.	90	90	91	91	91	91	91	91	90	79	66	56	47	48	51	54	63	71	77	81	84	87	88	89	76	92	45
Dec.	91	91	92	92	92	92	92	92	88	80	69	60	56	56	57	62	69	75	80	83	86	88	90	80	80	93	53
Year	83	84	85	86	86	87	86	81	71	63	56	52	50	50	52	54	59	64	68	72	75	78	80	81	71	88	46

Month	Hours (I.S.T.) 1	2	3	4	5	6	7	8	9	10	11	12	13	14	15	16	17	18	19	20	21	22	23	24	Mean	Mean of Max.	Mean of Min.
MANGALORE																											
Jan.	80	81	83	84	83	83	83	75	64	53	45	44	43	46	49	52	56	61	65	68	70	73	75	77	66	87	37
Feb.	76	78	79	81	83	84	85	81	72	62	59	60	59	59	59	60	61	64	66	68	69	70	72	74	70	86	52
Mar.	77	78	80	81	82	83	84	78	68	62	60	59	59	60	61	62	64	67	70	71	72	73	74	75	71	85	52
Apr.	74	76	77	78	80	82	83	77	70	65	63	63	62	62	62	64	66	70	71	72	72	72	73	73	71	85	58
May.	85	85	86	87	88	88	88	83	77	74	72	69	69	69	69	69	70	72	75	77	78	79	82	85	78	94	63
Jun.	90	91	92	92	93	93	92	89	85	82	32	80	78	76	75	76	77	79	82	83	84	85	86	88	85	97	69
Jul.	92	92	93	93	92	92	92	91	89	87	87	83	82	81	81	81	82	83	87	88	88	90	91	92	88	98	74
Aug.	94	94	95	96	97	97	97	96	92	88	86	85	83	83	83	84	86	87	89	91	93	93	94	94	91	98	77
Sep.	94	95	95	96	96	97	97	94	88	82	79	75	75	75	74	75	77	80	85	87	89	90	92	93	83	98	68
Oct.	95	95	96	96	96	96	96	91	84	79	76	75	76	76	76	77	79	82	85	87	89	90	92	93	87	98	70
Nov.	89	91	92	93	93	94	93	84	74	65	62	64	64	64	64	64	68	73	76	80	82	85	87	88	79	96	55
Dec.	82	84	84	86	85	84	82	73	61	51	44	40	38	43	46	50	54	59	64	67	71	75	78	80	65	90	34
Year	86	87	88	89	89	89	89	84	77	71	68	66	66	66	67	68	70	73	76	78	80	81	83	84	78	93	59
SHILLONG																											
Jan.	73	73	73	75	75	73	71	64	53	47	47	48	51	56	65	73	80	84	84	83	82	79	77	75	69	92	36
Feb.	72	72	71	70	69	69	65	59	48	42	40	39	44	49	50	57	63	73	74	74	74	73	71	71	62	86	34
Mar.	53	51	51	51	51	49	46	40	31	28	27	26	26	28	31	35	41	48	50	48	49	49	51	52	42	66	20
Apr.	73	75	75	77	79	78	71	64	57	58	57	57	58	59	61	63	69	73	75	74	70	67	68	71	68	93	42
May.	82	82	83	83	83	80	79	76	72	67	65	63	62	64	65	67	72	79	81	82	79	77	79	81	75	95	51
Jun.$	87	88	90	90	89	87	84	79	77	75	75	77	78	75	76	81	82	86	89	86	85	85	84	85	82	97	62
Jul.	92	92	93	93	93	93	90	85	82	79	77	76	74	75	79	82	85	87	89	90	90	90	91	91	86	96	66
Aug.	91	92	93	94	94	95	92	89	85	82	81	81	79	81	84	85	86	89	91	92	93	92	90	90	88	97	70
Sep.	89	89	90	90	91	91	87	81	77	77	78	77	77	79	80	80	85	89	87	87	87	87	89	89	85	96	66
Oct.	85	83	82	81	81	80	77	72	68	71	75	75	77	79	83	88	91	91	89	86	85	85	85	84	82	95	60
Nov.$	64	65	71	72	66	64	58	49	43	55	50	55	59	63	73	85	90	90	89	83	76	69	67	65	65	95	33
Dec.	78	78	78	79	80	76	74	65	56	53	57	58	58	66	78	86	89	91	89	87	85	83	81	79	75	96	44
Year	78	78	79	80	79	78	75	69	62	60	61	61	62	65	69	73	78	82	82	81	80	78	78	78	73	92	49
KODAIKANAL																											
Jan.	77	76	77	73	73	72	70	66	61	57	59	61	64	67	71	76	79	81	84	83	81	79	78	76	73	95	45
Feb.	84	86	84	83	82	81	81	76	69	63	60	62	65	69	74	76	79	84	90	89	88	87	86	87	79	96	55
Mar.	76	75	72	70	66	65	63	61	57	53	53	54	58	62	64	67	72	75	80	83	83	82	81	79	69	90	47
Apr.	83	82	79	78	77	75	72	70	65	61	62	65	70	74	78	81	83	85	89	90	91	90	88	85	78	96	54
May.$	87	86	86	86	86	85	86	81	74	72	71	73	77	80	82	85	87	90	89	89	89	87	88	88	83	97	64
Jun.	78	77	76	77	78	78	78	75	69	67	66	69	73	75	77	80	83	85	85	84	83	83	82	78	77	95	59
Jul.	83	84	85	84	86	85	85	82	79	77	76	76	75	77	78	81	80	83	87	85	83	83	83	83	82	96	66
Aug.	91	90	91	91	91	90	90	89	84	80	80	81	82	87	88	90	91	94	96	94	94	93	92	92	89	98	73
Sep.	80	81	80	79	81	82	81	79	72	69	70	73	76	76	82	85	88	91	93	91	88	84	82	82	81	96	61
Oct.	93	94	94	94	92	91	92	92	87	84	82	82	84	86	88	92	94	93	97	97	96	95	94	94	91	99	72
Nov.	93	93	93	95	94	93	93	88	80	79	77	78	81	85	88	91	93	96	96	96	96	95	94	94	90	99	71
Dec.$	93	90	88	87	87	87	86	82	76	74	74	74	77	80	81	85	89	94	96	96	95	95	94	92	86	99	59
Year	85	85	84	83	83	82	81	78	73	70	69	71	73	77	79	82	85	87	90	90	89	88	87	86	81	96	61

$ Break in record.

£ Hours in this case refer to L.M.T.

Table X - Mean hourly Relative Humidity (%) at 43 stations for the year 1958 (Readings at exact hours I.S.T.)

Month	Hours (I.S.T.) 1	2	3	4	5	6	7	8	9	10	11	12	13	14	15	16	17	18	19	20	21	22	23	24	Mean	Mean of Max.	Mean of Min.
BARMUL																											
Jan.*																											
Feb.*																											
Mar.	79	81	81	82	83	81	76	62	58	51	47	45	43	42	43	44	47	54	61	66	70	73	77	78	63	85	38
Apr.	72	75	75	77	78	79	74	70	63	56	51	48	46	45	45	46	48	51	55	59	62	64	68	70	61	82	42
May.	75	78	79	80	80	82	78	72	66	62	61	57	56	55	54	55	57	55	58	61	64	67	70	72	63	88	49
Jun.	72	74	75	77	78	78	75	69	69	63	58	54	53	53	53	54	56	59	62	65	66	68	70	72	65	81	48
Jul.	89	89	89	89	89	88	88	86	84	82	80	80	79	80	80	80	83	85	86	87	87	88	88	89	85	91	76
Aug.	90	89	90	90	90	90	90	88	86	85	81	80	80	80	84	87	86	88	89	90	90	90	90	90	87	92	77
Sep.	89	89	88	88	88	88	88	86	83	81	79	79	78	79	81	83	86	87	88	88	88	89	88	88	85	90	76
Oct.	88	88	88	88	88	88	87	85	83	81	78	78	77	77	80	82	82	87	87	87	88	87	88	88	85	90	79
Nov.	86	86	86	86	85	86	85	82	77	71	69	68	68	67	69	76	80	83	84	85	85	86	86	86	80	87	65
Dec.	87	87	87	87	87	87	88	85	75	69	62	57	54	53	55	64	74	82	84	85	85	86	86	87	77	91	51
Year																											
TEHRI																											
Jan.*																											
Feb.*																											
Mar.*																											
Apr.*																											
May.*																											
Jun.$	48	50	53	54	55	59	58	51	42	36	31	27	24	22	20	19	21	25	28	31	34	37	41	47	37	64	19
Jul.$	90	91	93	93	94	94	93	88	80	73	65	63	61	60	62	63	66	69	73	76	79	84	86	89	79	97	53
Aug.$	91	92	93	93	93	93	93	90	81	74	68	64	61	61	59	59	61	63	68	74	80	85	89	91	78	94	53
Sep.	93	94	94	94	94	94	93	91	82	72	65	60	55	54	54	57	60	66	71	76	81	86	89	91	78	95	50
Oct.$	93	94	95	95	95	95	95	93	77	63	53	48	43	41	39	38	44	53	64	70	77	83	88	91	72	96	35
Nov.$	95	96	96	97	97	97	97	96	80	61	48	40	36	32	30	32	42	53	62	71	78	85	90	93	71	97	29
Dec.	97	97	97	97	97	97	97	97	92	76	61	53	47	41	40	43	54	64	73	81	86	92	94	96	78	99	38
Year																											
BARAHKSHETRA																											
Jan.	90	90	91	91	91	91	91	88	80	68	60	54	52	50	51	58	69	76	79	81	85	87	89	90	77	95	47
Feb.$	83	84	86	86	86	87	86	82	71	61	53	49	46	44	43	44	54	63	67	71	75	79	81	82	69	89	41
Mar.$	47	48	49	49	49	49	50	46	39	36	34	31	29	27	25	25	27	32	35	37	40	42	44	45	38	52	23
Apr.$	53	55	57	59	60	59	57	52	47	44	41	41	39	38	37	37	40	42	44	45	47	49	50	52	47	64	34
May.	75	76	76	76	76	75	71	64	57	57	57	54	52	50	50	49	53	57	61	65	66	68	71	72	64	83	46
Jun.	81	82	82	83	83	83	80	75	71	69	67	66	64	63	62	62	66	70	75	77	79	77	80	81	74	89	57
Jul.	93	93	93	93	93	93	92	88	81	81	80	78	79	78	79	80	81	85	89	91	92	92	93	93	87	95	69
Aug.	95	95	95	95	95	95	94	93	88	86	85	83	84	86	86	87	88	91	93	94	94	94	95	95	91	96	76
Sep.	94	94	94	94	94	93	93	89	81	78	76	76	76	76	76	81	85	90	91	92	93	93	93	94	87	95	68
Oct.	94	93	93	93	93	93	92	86	78	73	69	67	65	65	67	74	84	88	89	91	92	93	93	94	84	96	62
Nov.	91	91	91	91	91	91	91	87	79	69	62	57	53	51	53	60	73	77	81	83	86	88	89	90	78	93	50
Dec.	90	91	91	92	93	93	93	92	88	81	75	69	64	61	61	64	70	74	78	81	84	86	88	89	81	93	60
Year	82	83	83	83	84	83	83	79	72	67	63	60	59	57	57	60	66	70	73	76	78	79	81	81	73	87	53

Month	Hours (I.S.T.) 1	2	3	4	5	6	7	8	9	10	11	12	13	14	15	16	17	18	19	20	21	22	23	24	Mean	Mean of Max.	Mean of Min.
HIRAKUD																											
Jan.	82	82	83	83	83	85	86	83	65	56	50	45	40	35	32	31	36	45	55	65	73	74	76	80	63	86	29
Feb.	68	70	74	77	79	80	77	70	55	49	44	40	36	33	31	32	31	40	45	53	58	63	67	69	55	84	28
Mar.	73	76	79	81	83	82	80	72	61	52	47	41	36	32	30	28	29	35	44	52	58	62	66	68	57	88	26
Apr.	49	50	51	50	58	64	64	57	46	41	37	33	29	25	22	21	21	26	33	39	42	43	46	48	41	68	19
May.	53	56	59	62	65	67	65	60	51	47	42	39	34	31	28	28	29	31	35	39	42	44	48	50	45	70	25
Jun.	65	67	70	72	73	75	73	69	63	59	55	51	49	46	44	44	46	49	55	56	59	62	64	65	59	78	40
Jul.	94	94	94	94	94	94	94	92	91	90	87	85	87	86	85	84	86	88	91	92	93	93	93	93	91	97	80
Aug.	89	89	89	90	90	90	89	89	86	83	79	77	75	73	74	76	79	83	85	87	88	88	89	89	84	92	68
Sep.	89	90	90	90	90	90	89	87	83	80	77	73	73	73	74	77	78	81	83	85	86	87	88	89	84	92	66
Oct.	90	89	89	89	89	89	88	83	73	69	65	62	62	59	57	59	63	72	77	83	87	88	89	90	78	93	52
Nov.	87	89	89	89	88	88	87	80	68	62	57	53	49	47	46	47	52	62	59	76	82	86	88	88	72	92	44
Dec.	92	93	93	92	92	92	92	87	71	62	58	52	46	41	39	39	45	54	64	73	78	82	85	89	71	95	37
Year	78	79	80	81	82	83	82	77	68	63	58	54	51	48	47	47	50	55	61	67	71	70	75	77	67	86	43
OKHALDUNGA *																											
Jan.																											
Feb.																											
Mar.																											
Apr.																											
May.																											
Jun.																											
Jul.																											
Aug.																											
Sep.																											
Oct.																											
Nov.																											
Dec.																											
Year																											
TAPLEJUNG																											
Jan.	87	87	87	87	86	83	82	80	76	72	69	65	63	62	61	63	67	71	75	78	81	83	85	86	77	90	59
Feb.	79	79	79	79	78	79	78	76	70	66	61	57	55	53	54	56	61	65	68	71	74	76	77	78	69	83	51
Mar.	57	58	58	57	57	56	55	50	46	43	41	39	37	36	37	39	42	46	48	51	53	55	56	57	49	63	34
Apr.	72	72	72	72	71	71	68	64	61	60	56	53	52	52	54	56	63	67	68	70	71	71	71	72	65	81	49
May.	81	81	79	78	78	77	73	70	67	66	62	58	57	58	57	66	69	72	75	78	79	80	80	80	71	86	53
Jun.	87	87	87	86	85	85	82	80	77	77	74	71	70	69	67	70	75	79	83	85	85	86	87	87	80	91	65
Jul.	92	91	92	92	91	91	90	89	85	85	83	80	79	78	78	81	83	86	89	91	91	92	92	92	87	94	74
Aug.$	94	94	94	93	93	93	92	91	89	90	88	87	84	84	85	87	88	91	92	93	93	94	94	94	91	96	80
Sep.	90	90	89	89	89	88	87	85	83	81	79	76	76	76	78	81	83	87	88	89	89	89	91	93	85	93	71
Oct.	87	87	87	86	86	85	84	80	76	74	71	66	64	64	65	68	71	76	79	81	83	85	86	87	78	90	61
Nov.	82	82	82	81	82	81	80	75	68	66	63	59	57	55	55	57	63	67	71	74	77	79	81	82	71	86	53
Dec.	87	88	88	88	88	87	86	85	79	76	73	68	65	65	65	66	71	74	77	80	82	84	86	86	79	90	61
Year	83	83	83	82	82	81	80	77	73	71	68	65	63	63	63	66	70	73	76	78	80	81	82	83	75	87	59

$ Break in record

* Data not available.

Table X - Mean hourly Relative Humidity (%) at 43 stations for the year 1958 (Readings at exact hours I.S.T.)

Month	Hours (I.S.T.) 1	2	3	4	5	6	7	8	9	10	11	12	13	14	15	16	17	18	19	20	21	22	23	24	Mean	Mean of Max.	Mean of Min.
												GANGTOK															
Jan.$	91	89	88	88	87	85	83	83	80	80	74	68	67	67	69	75	85	89	91	92	93	93	93	92	83	99	58
Feb.	88	88	87	87	86	86	86	85	82	81	71	65	64	66	71	75	81	86	88	90	92	91	89	89	82	97	58
Mar.	70	68	68	67	67	66	65	65	63	62	49	46	44	45	48	53	60	67	71	71	71	71	70	70	63	83	37
Apr.$	76	76	76	75	75	75	75	75	74	71	66	63	65	66	71	78	83	84	83	83	84	81	78	75	75	95	52
May.$	84	85	85	87	87	87	86	85	80	79	74	71	69	73	78	83	88	89	91	88	88	86	84	84	83	99	59
Jun.	93	93	93	92	92	93	92	92	89	86	85	80	78	77	79	82	88	93	94	95	95	96	95	95	89	99	67
Jul.	96	96	96	96	96	96	96	96	94	92	91	88	87	88	90	92	94	96	96	96	97	97	96	96	94	98	80
Aug.	97	97	97	97	97	97	96	97	96	94	93	90	90	91	92	94	95	96	96	97	97	97	97	97	95	99	83
Sep.	95	95	95	94	94	93	93	94	92	88	85	83	82	86	88	90	91	93	94	94	95	96	95	95	92	99	74
Oct.	94	92	92	91	90	88	89	88	87	83	75	71	69	72	78	83	87	91	93	94	95	95	94	94	87	98	61
Nov.	89	89	88	86	86	85	85	82	81	78	67	63	62	60	65	73	83	87	88	89	90	90	90	89	81	96	55
Dec.	92	91	91	90	89	89	87	86	82	81	75	70	68	67	72	79	85	89	91	93	94	94	93	94	85	100	59
Year	89	88	88	87	87	87	86	86	83	81	75	71	70	71	75	80	85	88	90	90	91	91	89	89	84	97	62

$ Break in record.

Table X-A - Extreme Relative Humidity and the corresponding Dry Bulb Temperature at 42 stations for the year 1958

Month	Extreme values: Maximum %	Date	Time (IST.)	Duration: Hours	Duration: Minutes	Corresponding dry bulb °C	Minimum %	Date	Time (IST.)	Duration: Hours	Duration: Minutes	Corresponding dry bulb °C	Relative Humidity at the time of occurrence of: Maximum Temp. %	Minimum Temp. %
PORT BLAIR														
Jan.	100	15	2215	1	45	21.4-22.1	45	16	1030	0	15	29.6-30.1	53	92
		16	0001	1	0	21.2-21.4								
Feb.	100	24	0415	0	30	21.1	24	10	1125	0	15	30.0-30.8	55,35	92
		25	0300	1	40	22.2-22.7								
Mar.$	100	9	1030	0	5	26.2-26.8	15	18	1245	0	5	34.4	33,17	100
		14	0205	2	25	22.6-23.5								
		14	2340	0	20	23.8								
		15	0001	1	45	23.3-23.8								
		16	0355	0	15	22.7-23.5								
		16	2345	0	15	23.8								
		17	0001	4	30	22.4-23.8								
		17	0440	2	0	22.3-23.9								
		18	0500	1	35	20.8-21.1								
		23	2330	0	30	24.8-24.9								
		24	0001	1	20	24.2-24.8								
		24	0300	0	30	23.9								
		24	0420	3	0	23.2-26.1								
		25	0015	6	15	23.7-25.1								
		27	2330	0	30	25.0								
		28	0001	2	15	24.1-25.0								
		30	0245	1	45	24.8-25.8								
Apr.*														
May.	100	9	1050	0	20	25.1-25.3	43	10	1450	0	5	32.3	58	100,100
		9	1740	2	5	25.6-26.3								
		10	0120	3	0	26.0-26.4								
		12	1825	5	35	23.3-26.7								
		13	0001	0	30	23.4-23.7								
		29	0910	0	30	23.6-24.5								
Jun.	100	10	2300	0	10	26.2	44	7	1540	0	5	29.8	69	93
		27	2230	0	20	24.0								
		30	2140	1	0	24.2								
Jul.	100	1	0310	0	35	24.6	64	2	1240	0	5	29.2-29.7	72,74	95
		4	1815	0	15	24.4-26.6								
Aug.	99	19	0835	0	40	24.1	60	12	1310	0	5	28.5	70	94
Sep.	100	8	1355	1	25	25.3-26.4	61	17	1035	0	5	29.2	66	96
Oct.	98	31	1405	0	20	26.3-26.6	57	23	1525	0	5	28.3	63	95
Nov.	100	21	2300	1	0	23.7-24.7	54	30	1045	0	5	26.7	64	97
Dec.	99	30	0215	1	15	19.8-20.6	44	6	1105	0	30	28.6-28.9	57	95,99
		30	0520	1	10	19.4								
DIBRUGARH (MOHANBARI AERODROME)														
Jan.	100	1	0600	1	45	-	41	19	1400	0	45			
		2	0700	1	0	-	41	22	1300	0	45			
		12	0400	2	45	-								
		13	0200	5	30									
		21	0600	1	15									
		22	0700	0	30									
Feb.	100	1	0300	4	15	-	37	2	1450	0	15			
		2	0515	0	25	-	37	24	1500	0	15			
		5	0400	4	15									
		20	0630	0	45									
Mar.	98	6	0615	0	20	13.4	25	17	1455	0	5	30.4	35	89
DIBRUGARH (MOHANBARI AERODROME) (Contd.)														
Apr.	96	10	2315	0	45	19.6	35	6	1515	0	15	27.3	44	73
		11	0000	1	55									
May.	98	19	0900	1	25	22.8	52	17	1500	0	25	30.9	52	98
Jun.	98	20	1000	1	15	25.6	50	3	1615	0	7	34.8	55	87
Jul.	98	9	0200	1	0	26.1	53	14	1538	0	29	33.2	65	96
Aug.	100	24	0900	0	30	22.0	58	6	1530	0	7	33.0	59	98
Sep.	100	19	0001	2	12	22.7	47	8	1407	0	3	35.6	48	97
Oct.	100	2	0828	1	17	20.8	47	17	1447	0	6	31.2	62	96
Nov.	98	2	2255	1	5	19.3	42	16	1312	0	3	27.5	51	98
Dec.	100	4	0655	0	11	13.3	47	8	1242	0	8	24.0	51	100
Year	100	6 months					25	III						
GAUHATI (BHORJOR AERODROME)														
Jan.	97	27	0600	1	0	11.6	31	17	1620	0	5	25.0	44	81
Feb.	89	8	0800	1	30	13.6	27	16	1515	2	45	23.4	38	79
		22	0630	0	30	15.8								
		24	0700	0	20	15.1								
Mar.	89	30	0945	0	45	19.6	16	25	1720	0	5	33.6	31	84
		31	0200	1	0	19.0								
Apr.	98	4	0500	1	20	21.2	24	4	1400	1	0	33.9	27	87
		27	0530	0	25	26.2								
May.	99	2	0000	2	45	26.7	49	1	1415	0	15	30.2	67	99
		3	0100	2	40	20.7								
Jun.	93	17	0430	0	30	25.8	62	2	1730	1	30	33.9	65	87
		19	1130	2	45	25.6								
		20	0600	3	45	23.6								
Jul.	100	15	0900	0	30	28.1	61	27	1445	1	15	-	75	90
Aug.	100	3	0845	0	30	25.8	56	15	1445	0	15	32.1	66	96
Sep.	94	4	0000	0	30	-	49	27	1440	0	5	33.1	68	97
		16	2330	0	30	25.0								
		17	0600	7	45	24.5								
Oct.	100	11	0600	1	15	23.2	42	27	1530	0	5	29.6	55	93
		12	0515	5	30	24.3								
		14	0630	4	00	24.4								
		16	0515	0	25	22.9								
		22	0430	3	30	24.1								
		23	0400	6	40	23.4								
		27	0415	0	15	20.8								
Nov.	100	28	0700	2	00	16.8	31	11	1410	0	20	29.5	56	94
Dec.	99	4	0530	0	30	16.6	42	29	1535	0	30	22.7	51	94
		13	0600	2	15	14.6								
		18	0900	0	30	15.9								
Year	100	4 months					16	III						
AGARTALA														
Jan.	97	8	0700	-	45	11.1-15.9	11	25	1400	-	5	26.8	19	72
Feb.	94	7	0600	2	10	20.6-21.1	3	10	1407	6	30	26.2-25.7	45	89
		8	0715	-	15	16.3-17.6		11	1500	1	15	27.0-26.5		
		10	0600	-	45	11.0-12.4		12	1300	2	30	27.2-26.7		

* Data not available. $ Break in record.

Month	Extreme values: Maximum %	Date	Time (IST.)	Duration: Hours	Duration: Minutes	Corresponding dry bulb °C	Minimum %	Date	Time (IST.)	Duration: Hours	Duration: Minutes	Corresponding dry bulb °C	Relative Humidity at the time of occurrence of: Maximum Temp. %	Minimum Temp. %
							AGARTALA (Contd.)							
Mar.	93	4	0600	1	10	18.9-19.7	0	10	1450	-	2	32.2	11	90
								17	1215	-	15	34.8		
								25	1430	1	-	37.7-37.3		
								26	1500	-	20	35.9-35.7		
								27	1615	-	5	36.7		
Apr.	88	17	0505	-	40	20.7-20.2	0	4	1358	-	32	36.4	23	72
May.	89	16	2300	1	-	34.5-33.8	43	31	1250	-	2	34.7	60	80
		17	0000	7	15	33.8-33.3								
		18	1300	11	-	26.7-25.1								
Jun.	92	25	1900	5	-	32.6-32.2	42	7	1250	-	10	35.3	52	87
		26	0000	6	-	32.2-33.2							85	
Jul.	96	9	0600	-	5	26.3-26.4	50	4	1248	-	2	33.5	63	94
Aug.	98	3	0600	1	45	24.4-25.2	37	22	1425	-	3	33.1	47,68,75	90
Sep.	94	15	0800	-	10	26.4-26.6	51	12	1219	-	2	32.8	84	89
Oct.	95	13	0600	2	15	25.7-27.2	32	27	1347	-	5	30.3	70	86
Nov.	94	25	0600	-	35	16.1-16.5	9	24	1350	-	2	28.2	16	87
Dec.	100	29	1900	5	-	17.9-13.1	15	25	1450	-	12	23.2-23.3	32	95
		30	0000	7	9	13.1-11.8								
Year	100	XII					0	III & IV						
							CALCUTTA £							
Jan.	100	1	0630	2	30	14.3	25	24	1356	0	10	28.2	43	77
		2	0400	4	25	16.7-17.8	25	27	1500	2	15	30.3-28.7		
Feb.	98	19	0700	1	00	21.4-22.2	18	11	1345	3	52	28.9-25.6	42	94
		24	0530	5	02	20.2-25.6								
Mar.	98	2	0130	0	50	24.2	8	18	1400	0	15	36.2-36.8	16	77
Apr.	93	6	0206	5	01	26.9-26.1	13	4	1445	1	25	38.3-37.7	22	90
		7	0330	3	15	27.4-26.7								
		8	0445	0	45	27.6								
May.	91	3	1910	0	20	24.4	17	27	1605	0	55	42.8-41.8	19	89
		11	1945	0	30	25.8-24.4								
		17	1740	3	25	26.6-25.6								
Jun.	93	25	0815	1	15	25.7	30	4	1158	0	03	40.3	32	90
Jul.	94	21	0745	0	35	26.6	55	4	1302	0	05	34.1-32.7	58	92
		25	0800	0	15	26.3								
Aug.	95	5	0826	3	34	25.1-26.7	54	15	1500	0	15	34.0	58	91
							54	22	1330	0	10	33.7		
Sep.	93	22	0845	0	21	26.8	54	20	1115	0	05	32.6	60	91
Oct.	96	29	0545	1	30	21.6-22.4	32	29	1145	0	20	31.9-30.3	47	82
Nov.	99	5	0525	1	45	22.1	35	21	1347	0	20	28.9-29.7	52	93
		30	0255	1	43	19.6								
Dec.	99	10	0500	3	00	18.9-18.4	35	31	1400	2	20	23.4	47	95
		17	0700	0	20	15.3								
		18	0710	0	50	15.7-16.3								
		23	0240	5	41	16.4-17.8								
Year	100	I					8	III						

Month	Extreme values: Maximum %	Date	Time (IST.)	Duration: Hours	Duration: Minutes	Corresponding dry bulb °C	Minimum %	Date	Time (IST.)	Duration: Hours	Duration: Minutes	Corresponding dry bulb °C	Relative Humidity at the time of occurrence of: Maximum Temp. %	Minimum Temp. %
							BARRACKPORE							
Jan.	100	1	0200	6	15	12.1-14.1	17	27	1440	0	15	30.4	26	97
		1	2330	0	30	17.1								
		2	0001	9	17	16.9-18.7								
		2	2315	0	45	16.3-15.4								
		3	0001	7	0	15.4-14.0								
		4	2135	2	25	18.3-17.2								
		5	0001	7	0	17.2-15.0								
		5	2315	0	45	15.9-15.7								
		6	0001	3	15	15.7-16.7								
		6	0600	1	40	14.6-16.3								
		8	0230	4	0	13.2-11.8								
		8	2025	3	35	15.9-14.2								
		9	0001	6	15	14.2								
		9	2130	2	30	18.6-17.6								
		10	0001	9	10	17.6-18.7								
		15	0045	5	22	14.7								
		16	0448	1	57	21.1-20.1								
		20	0030	4	48	11.9-10.0								
		21	0117	1	3	11.8-11.2								
		22	0538	0	37	11.6								
		22	2250	1	10	13.8-13.3								
		23	0001	7	45	13.3-11.3								
		26	2305	0	55	18.9								
		27	0001	7	45	18.7-17.8								
Feb.	100	2	0010	1	5	11.8	16	12	1400	0	15	34.0	17	100
		3	0448	2	27	7.8								
		4	0130	4	30	10.1-9.0								
		4	2145	2	15	19.3-18.3								
		5	0001	1	15	18.3-17.1								
Mar.	93	1	0065	0	45	20.1-21.0	10	26	1400	0	40	38.1	18	-
Apr.	98	29	2225	0	15	24.7	10	5	1415	1	45	38.9	17	91
May.	97	11	1915	0	15	23.5-23.0	21	27	1550	0	5	42.6	24	88
Jun.	96	6	1933	0	32	26.1-25.0	16	4	1603	0	2	38.8	17	92
Jul.	97	20	0840	0	30	27.8	55	7	1310	0	10	35.3	62	95
Aug.	98	4	1600	8	0	26.4-24.9	60	15	1500	0	5	33.4	64,66	98
		5	0001	8	30	24.9-25.4								
		18	0600	1	10	25.8-26.8								
Sep.	99	24	2045	0	25	25.7	59	12	1235	0	5	34.3	57	97
Oct.	98	11	0600	0	45	26.2-26.9	40	26	1230	0	10	30.4	59	87
Nov.	99	10	2246	1	14	24.0-24.4	44	14	1315	0	5	28.0	68	92
		11	0001	7	25	24.4-23.9								
Dec.	100	29	0300	4	15	12.5	42	18	1445	0	5	27.1	53	93
Year	100	I,					10	III,						
		II,						IV						
		XII												
							JHARSUGUDA							
Jan.	100	29	0900	4	35	16.9	12	19	1500	1	30	26.7	26	84
								23	1500	2	0	28.5		
								24	1400	2	30	29.2		
Feb.	97	28	0215	1	15	19.8	11	20	1615	1	15	31.6	11	87
Mar.	95	3	2215	1	45	21.6	6	18	1400	1	10	35.5	13	85
		4	0000	0	30									
		4	0200	6	0	18.9	,	19	1400	2	0	35.3		
		5	0400	0	45	19.8								

£ Hours in this case refer to " L.M.T.

Table X-A - Extreme Relative Humidity and the corresponding Dry Bulb Temperature at 42 stations for the year 1958

Month	Extreme values: Maximum %	Date	Time (IST.)	Duration: Hours	Duration: Minutes	Corresponding dry bulb °C	Minimum %	Date	Time (IST.)	Duration: Hours	Duration: Minutes	Corresponding dry bulb °C	Relative Humidity at the time of occurrence of: Maximum Temp. %	Minimum Temp. %
							JHARSUGUDA (Contd.)							
Apr.	83	26	2330	0	30	25.0	5	17	1430	1	30	41.6	-	-
		27	0000	0	15									
May.	87	1	1815	2	45	27.6	8	18	1700	0	50	40.2	11	85
								24	1600	1	0	43.3		
Jun.	97	21	1845	2	15	33.2	6	5	1500	1	15	43.9	6	-
Jul.	100	10	0015	1	15	25.1	43	6	1530	0	30	35.6	44	93
Aug.	99	5	1820	5	40	26.3	52	24	1440	0	20	33.2	55	95
		6	0000	2	00									
Sep.	100	7	1710	6	50	25.6	53	20	1400	1	10	32.2	67,71,76	95
		8	0000	2	20									
Oct.	99	24	1440	2	30	26.4	20	27	1500	0	5	-	48	93
			2000	4	0	24.2								
Nov.	97	23	2350	0	10	23.4	21	28	1330	0	15	27.4	41	92
		24	0000	0	20									
		24	2200	2	0	23.9								
		25	0000	2	15									
Dec.	95	5	0045	0	45	17.6	20	27	1500	0	15	26.3	34	89
		8	0400	1	0	-								
		9	0430	1	0	15.0								
		11	0330	3	30	16.1								
		15	0215	1	0	16.8								
Year	100	I, VII, IX					5	IV						
							GAYA							
Jan.	100	4	0255	2	35	13.4-14.7	24	5	1347	2	13	24.1-25.4	31	100
		4	2100	3	0	15.3-17.9								
		5	0000	3	5									
		6	0245	5	55	11.8-18.3								
		7	0530	1	15	10.8-10.9								
		8	0435	2	50	10.2-11.2								
		9	0440	2	45	9.7-10.5								
		10	0500	2	40	9.3-11.4								
		11	0430	1	30	11.6-11.7								
		11	2310	0	50	12.9-12.2								
		12	0000	0	40									
		12	0140	2	20	11.1-12.8								
		13	0345	2	15	11.3-12.7								
		17	0345	0	45	12.8								
		19	0430	2	40	6.5-7.5								
		20	0530	1	40	8.0-8.9								
		21	0430	1	50	8.3-8.6								
		22	0630	0	45	8.9-9.7								
		23	0340	3	50	10.2-11.4								
		28	0030	0	45	15.8-17.4								
		29	1730	0	45	18.9-19.1								
		30	2140	2	20	11.2-14.6								
		31	0000	3	30									
		31	2110	2	50	10.3-13.5								

Month	Extreme values: Maximum %	Date	Time (IST.)	Duration: Hours	Duration: Minutes	Corresponding dry bulb °C	Minimum %	Date	Time (IST.)	Duration: Hours	Duration: Minutes	Corresponding dry bulb °C	Relative Humidity at the time of occurrence of: Maximum Temp. %	Minimum Temp. %
							GAYA							
Feb.	100	1	0000	3	00									
		2	0115	2	0	10.6-12.1	0	11	1330	3	45	25.6-26.7	5	59
		3	0240	0	15	11.9-13.0		16	1150	4	55	25.4-27.6		
		4	0300	3	50	12.2-13.4		17	1245	5	0	25.9-28.6		
		5	0640	0	20	13.1-13.4	0	22	1330	0	45	27.6-28.2		
		16	0032	2	58	11.7-13.2								
		28	0630	0	10	19.3								
		28	2130	2	30	19.1-20.6								
		29	0000	2	35									
Mar.	100	4	0530	2	0	17.8-18.7	0	6	1425	0	10	29.9	-	66
		5	0540	1	10	14.9-16.1								
Apr.	98	29	0530	0	30	25.9	4	10	1200	4	30	40.2-41.8	6,8,18	39
May.	100	6	0603	0	5	27.7-27.8	2	26	1350	1	40	44.4-46.1	4	61
		10	0145	5	5	27.2-29.6								
		10	2350	0	10	28.6-31.7								
		11	0000	7	0									
Jun.	100	21	0220	0	15	25.1-26.1	0	2	1115	6	15	42.8-46.2	2	100
		29	1515	0	45	27.9-34.1								
Jul.	100	8	1520	1	40	27.3-28.9	26	6	1530	0	30	40.7-41.1	26	100
		8	1850	5	10	27.2-27.7			1715	1	0	38.7-40.7		
		9	0000	4	45									
		9	1715	2	35	26.3-27.8	26	7	1329	0	5	39.2		
		12	0430	1	25	28.2-28.4								
		13	0500	1	20	28.5-28.9								
		14	1140	2	30	26.3-27.4								
		16	0010	6	20	27.1-28.2								
		17	1230	0	15	27.5-27.6								
		18	0130	1	45	26.5-26.8								
		19	0245	3	20	27.5-27.6								
		19	2005	3	55	27.3-28.2								
		20	0000	6	40	-								
		20	1340	0	20	30.6								
		20	1420	17	53	27.1-30.4								
		21	1215	0	20	28.6-30.6								
		22	1250	1	10	27.6-29.6								
		23	0010	5	45	26.9-28.6								
		23	1445	0	40	27.2-30.1								
		23	2330	0	30	25.6-27.0								
		24	0000	7	20	--								
		24	1730	0	15	26.1								
		24	1920	0	40	26.1								
		24	2215	1	45	25.5-26.2								
		25	0000	1	30									
		25	1915	4	45	25.8-27.6								
		26	0000	6	15									
		26	1650	1	10	26.2-27.0								
		26	2000	1	15	26.6-26.6								
		26	2320	0	40	26.4-26.6								
		27	0000	1	40									
		27	0020	1	30	26.4								
		28	0315	1	30	27.1-27.2								
		29	0100	5	30	27.8-28.3								
		30	0255	3	50	28.1-28.6								
		31	2125	2	35	27.4-27.8								

Month	Extreme values: Maximum %	Date	Time (IST.)	Duration: Hours	Duration: Minutes	Corresponding dry bulb °C	Minimum %	Date	Time (IST.)	Duration: Hours	Duration: Minutes	Corresponding dry bulb °C	Relative Humidity at the time of occurrence of: Maximum Temp. %	Minimum Temp. %
						GAYA (contd.)								
Aug.	100	1	0000	6	15									
		2	1930	4	30	26.4-29.4	51	19	1510	0	5	33.3	52	100
		3	0000	4	30									
		3	1130	1	10	27.0-28.2		29	1403	0	3	33.3		
		4	1455	0	30	26.1-26.3								
		5	0445	1	45	25.1-25.2								
		6	0215	5	40	25.4-25.1								
		6	2330	0	30	25.8-25.9								
		7	0000	3	0									
		9	2115	2	45	26.3-27.9								
		10	0000	0	50									
		10	0110	4	50	25.3-25.7								
		10	2130	2	30	25.4-25.6								
		11	0000	4	45									
		11	2020	3	40	25.2-25.3								
		12	0000	5	15									
		14	0415	1	0	26.6								
		15	0500	1	45	27.9-28.3								
		16	0500	0	15	28.3-28.4								
		16	2300	1	0	26.9-27.9								
		17	0000	4	15									
		17	1525	1	15	28.7-30.0								
		20	1413	1	10	26.9-30.1								
		25	2355	0	5	27.8-28.8								
		26	0000	3	0									
		27	0305	3	50	26.2-26.7								
		27	2245	1	15	27.7-28.5								
		28	0000	6	30									
		28	2130	2	30	27.6-29.4								
		29	0000	7	45									
		30	0145	5	15	27.4-27.6								
		30	1435	1	40	28.3-29.9								
		31	2348	0	12	27.6-28.1								
Sep.	100	1	0000	7	03									
		2	0100	5	45	28.0-28.1	50	27	1346	0	5	33.0	66	100
		2	2215	1	45	28.3-29.7								
		3	0000	7	0									
		3	2140	2	20	29.0-30.4								
		4	0000	4	0									
		7	2045	3	15	26.5-27.2								
		8	0000	0	45									
		13	2345	0	15	25.3-25.4								
		14	0000	2	30									
		14	1710	2	15	27.4-27.6								
		16	0110	2	45	24.9-25.9								
		22	1415	6	30	27.6-31.6								
		24	0015	6	25	26.9-27.6								
		29	2040	3	20	27.6-28.5								
		30	0000	7	5									
		30	2300	1	0	27.3-28.4								
Nov.	100	3	2220	1	0	21.6-23.1	28	27	1400	0	5	26.7	45	-
		4	2110	1	45	21.3-22.5		28	1458	0	10	25.6		
		6	0020	3	5	20.8-21.7								
		7	0200	1	20	20.4-21.1								
		8	2245	1	15	16.9-19.0								
		9	0000	1	15									
		12	2050	3	10	19.4-22.2								
		13	0000	2	0									
		13	2310	0	50	17.4-18.9								
		14	0000	1	10									
		15	2240	1	20	14.3-15.5								
		16	0000	1	5									
		17	2215	1	45	16.2-17.8								
		18	0000	1	0									
		22	2330	0	30	17.0-19.2								
		23	0000	7	40									
		24	0115	7	15	17.3-20.8								
		27	2345	0	15	13.7-15.7								
		28	0000	7	50									
		29	0000	7	40	12.1-13.4								
		30	0030	7	5	14.3-16.6								
Dec.	100	1	2150	2	10	16.6-19.2	9	17	1343	0	2	24.7	42	-
		2	0000	2	0									
		3	0155	4	5	14.6-15.6								
		6	0100	6	48	13.8-15.6								
		9	2345	0	15	15.6-16.2								
		10	2255	1	5	14.0-16.5								
		11	0000	7	0									
		12	0045	3	45	13.8-15.4								
		12	2300	1	0	13.4-15.6								
		13	0000	7	50									
		15	2145	2	15	15.7-18.3								
		16	0000	0	15									
		29	0010	0	50	12.3-14.4								
		31	0015	1	10	10.7-12.3								
						ALLAHABAD (BAMRAULI)								
Jan	100	13	0450	3	10	11.7	17	23	1400	2	0	27.8	22	74
Feb.	87	25	0640	0	30	13.4	8	11	1230	3	15	24.6		
							16	1515	1	10	26.6		16	63
Mar.	91	3	1403	1	54	18.2	4	21	1500	11	00	38.9	12	62
Apr.	71	28	0530	2	0	25.9	3	15	1345	3	45	40.7	5	34
May.	65	7	0500	0	15	27.5	0	11	1630	3	15	44.1	10	28
Jun.	91	29	0500	1	0	28.7	6	2	1245	5	15	41.9-45.0		
		30	0450	1	25	27.0		3	1445	3	0	44.0	8	26
Jul.	98	13	2020	0	2	29.7	27	6	1700	1	0	40.9	28	96
Aug.	97	27	0345	0	15	24.5	47	23	1510	0	2	35.2	49	94
Sep.	96	6	0805	1	15	26.5	50	15	1232	0	8	32.0		94
		8	0815	1	16	25.7								
		29	0530	1	15	26.9								
Oct.	100	23	0607	0	28	25.4	12	25	1405	1	5	30.9	49	88
Nov.	100	3	0520	0	25	20.8	-	-	-	-	-	-	32	100
		10	0330	3	35	15.7 16.4 Break in record.								
		24	0350	4	10	13.5-15.3								
Dec.	100	15	0105	7	35	15.6-19.0	-	-	-	-	-	-	42	99
		26	0825	0	55	8.7-10.8								
		27	2210	1	50	15.7-16.3								
		28	0001	8	45	14.4-15.7								
Year	100	4 months												
						LUCKNOW (AMAUSI AERODROME)								
Jan.	91	7	2030	3	30	7.2-11.0	18	23	1600	0	15	26.4	25	80
		8	0000	8	0									

Table X-A - Extreme Relative Humidity and the corresponding Dry Bulb Temperature at 42 stations for the year 1958

Month	Extreme values: Maximum %	Date	Time (IST.)	Duration: Hours	Duration: Minutes	Corresponding dry bulb °C	Minimum %	Date	Time (IST.)	Duration: Hours	Duration: Minutes	Corresponding dry bulb °C	Relative Humidity at the time of occurrence of: Maximum Temp. %	Minimum Temp. %
							LUCKNOW (AMAUSI AERODROME) (Contd.)							
Feb.	87	13	0500	2	30	10.4	2	16	1500	1	15	24.4	13	83
		18	0445	1	15	9.5								
Mar.	90	1	0130	0	10	12.4	6	13	1430	0	30	32.4	7	70
								16	1415	2	0	30.9		
								17	1630	1	0	31.7		
Apr.	64	20	0455	0	10	27.4	5	6	1615	1	10	37.6	14	41
May.	70	9	0530	0	15	24.6		12	1800	0	50	38.7	10	38
		12	0500	0	15	23.1	0	13	1700	3	20	41.7		
Jun.	87	25	0547	0	5	28.3	1	1	1730	0	15	40.4	20	69
Jul.	100	15	2358	0	2	26.6	42	3	1443	0	2	36.4	49	96
		16	0000	1	13									
Aug.	100	20	0530	0	15	28.0	55	15	1515	0	5	34.2	61	93
		24	2250	0	25	25.7								
		25	0620	1	40	26.3								
Sep.	100	6	1232	4	18	25.3	45	20	1415	0	5	32.4	63	98
Oct.	100	7	2000	4	0	27.1	23	27	1303	0	2	31.3	52	82
		8	0001	6	45	26.2								
		16	2032	3	28	23.2								
		17	0001	7	15	21.5								
Nov.	100	5	2130	0	1	18.2	20	22	1240	0	5	26.8	43	82
		6	0015	2	10	16.2								
		16	0427	2	53	12.1-13.6								
Dec.	100	30	0840	1	20	10.7	28	2	1152	0	1	24.9	30	97
Year	100	6 months					0	V						
							NEW DELHI							
Jan.	100	12	0045	6	45	10.8-12.3	22	23	1620	0	30	21.6	37	81
		13	0000	1	0	12.9								
		14	0145	4	30	11.2-12.6								
		15	0248	2	40	13.6-14.8								
		16	0145	0	30	12.3								
		21	0115	0	15	10.4								
		22	0415	3	15	9.7-12.4								
		28	0045	1	30	14.1								
		29	0000	8	53	10.5-12.9								
Feb.	90	5	0725	0	10	15.1	13	16	1615	0	45	23.4	28	57
Mar.	98	4	0920	1	0	15.1	2	23	1735	0	15	34.2	12	91
Apr.	67	29	0535	1	0	25.0	3	13	1715	0	5	37.7	17	63
May.	75	31	0548	0	5	23.0	2	5	1900	1	20	39.3	13	18
Jun.	82	29	0500	0	30	28.5	4	2	1745	1	10	39.7	18	37
Jul.	100	7	0340	0	45	31.4	37	13	1522	0	10	36.9	39	96
Aug.	97	4	0900	2	0	25.3	34	29	1600	0	15	34.6	38	94,91
		9	0700	1	15	26.6								
Oct.	95	3	0200	0	30	24.2	11	28	1440	0	10	31.8	30	-
		5	0715	4	0	24.7								
Nov.	96	12	0645	0	7	16.1	16	17	1500	0	30	26.6	19	93
								21	1540	0	10	25.5		
Dec.	99	30	0845	0	5	6.8	18	2	1515	0	10	23.9	25	98
Year	100	I, VII					2	III, V						

Month	Extreme values: Maximum %	Date	Time (IST.)	Duration: Hours	Duration: Minutes	Corresponding dry bulb °C	Minimum %	Date	Time (IST.)	Duration: Hours	Duration: Minutes	Corresponding dry bulb °C	Relative Humidity at the time of occurrence of: Maximum Temp. %	Minimum Temp. %
							AMRITSAR							
Jan.	100	13	0200	4	15	10.3	25	17	1400	0	15	19.6	49	95
								18	1400	2	15	19.4		
Feb.	100	1	0600	0	50	5.2	11	11	1400	1	10	20.7	26	81
Mar.	97	3	2130	0	45	9.4	13	19	1500	0	55	-	-	-
Apr.	85	3	0620	0	25	11.6	6	10	1600	0	20	35.7	14	85
May	53	23	0400	0	30	26.6	3	11	1600	2	0	35.9	11	17
Jun.	96	21	1900	0	20	22.4	8	3	1600	0	20	40.7	11	50
Jul.	100	27	0840	1	0									
		27	2145	2	15	-	40	11	1410	1	5	-	-	
		28	0000	5	0									
Aug.	100	12	1300	0	30	-	37	28	1700	0	15	-	-	-
Sep.	100	1	1145	0	5	-	39	21	1320	0	13	33.9	41	97
		3	1705	0	25	-								
		4	2330	0	30	-								
		5	0000	7	15	-								
		8	0130	5	0	-								
		9	2330	0	30	-								
		10	0000	0	15	-								
		10	0635	0	35	-								
		15	0100	6	45	26.8								
Oct.	100	2	0600	2	0	21.2	17	24	1430	1	0	29.1	26	95
		3	0100	1	45	23.7								
		4	0500	2	45	22.7								
		14	0600	2	45	21.7								
		14	2200	2	09	21.7-22.4								
		15	0000	8	30	19.4-21.7								
		17	0100	6	45	20.7-22.0								
		19	0000	8	15	19.5-21.5								
		19	2045	1	15	16.5								
		20	0500	3	30	15.2								
		26	0500	2	45	17.5								
		27	0500	2	30	14.0								
		30	0200	6	0	14.9-16.2								
Nov.	100	10	0605	2	30	13.6	12	21	1530	0	2	24.7	19	100
		17	0045	2	40	10.8								
		26	0700	1	30	7.2-11.2								
		27	0600	2	0	6.1								
		28	2340	0	20	5.5-8.5								
		29	0000	9	20									
		30	0230	5	50	5.5-7.6								
Dec.	100	1	0330	5	10	8.2	32	1	1415	0	20	21.3	34	100
		2	0400	4	30	9.0								
		3	0400	4	30	7.4								
		4	0200	4	30	8.4								
		5	0400	4	40	7.6								
		6	0200	6	20	9.6								
		7	0100	7	30	9.5								
		8	0100	7	30	9.7								
		9	0400	4	30	10.3								
		10	0015	8	30	11.2								
		11	0430	4	0	10.5								
		12	2100	3	0	15.7								
		14	0300	3	30	15.2								
		15	2200	2	0	13.2								

Month	Extreme values: Maximum %	Date	Time (IST.)	Duration: Hours	Duration: Minutes	Corresponding dry bulb °C	Minimum %	Date	Time (IST.)	Duration: Hours	Duration: Minutes	Corresponding dry bulb °C	Relative Humidity at the time of occurrence of: Maximum Temp. %	Minimum Temp. %
							AMRITSAR (Contd.)							
Dec.	100	16	0000	8	30									
		16	2315	0	45	6.7-9.5								
		17	0000	6	0									
		17	2200	2	0	7.2-10.0								
		18	0000	8	45									
		22	0900	2	20	11.4								
		23	1930	4	30	11.7								
		24	0000	8	30									
		25	0100	7	15	8.9								
		25	2200	2	0	8.2-9.6								
		26	0001	8	30	6.1-8.2								
		26	2000	4	0	10.3-11.5								
		27	0000	3	0									
		27	0430	3	45	10.4								
		29	0001	9	40	7.0-10.3								
		29	2005	3	55	6.7-12.7								
		30	0000	10	30									
		30	2200	1	0	9.1								
		31	0100	8	0	8.0								
Year	100	8 months					3	V						
							PATHANKOT							
Jan.	100	3	0830	0	30	11.7	31	19	1420	0	11	19.9	45	93
		9	0430	0	45	8.4								
		14	0116	0	5	11.7								
		17	0317	0	10	7.6								
Feb.	99	8	0810	0	15	9.3	11	11	1650	0	15	19.6	24	83
Mar.	98	4	0725	0	25	8.6	5	24	1307	0	15	32.3	12	96
Apr.	91	4	0448	0	5	16.9	1	10	1633	0	7	36.3	19	83
May.	74	28	0520	0	20	20.4	0	11	1625	1	20	35.6-36.7	3	33
								24	1730	0	30	39.3		
								25	1605	0	10	39.8		
								29	1615	1	30	37.8-39.7		
Jun.	92	27	0937	0	8	29.6	1	3	1630	2	10	24.9	5	35
Jul.	100	17	0750	1	10	24.2	33	11	1530	1	45	34.1	64	98
		27	1128	0	30	25.4								
		31	0055	0	25	24.9								
Aug.	99	3	0558	3	14	24.8	38	31	1646	0	7	35.3	51	96
		6	0945	2	0	24.7								
		8	0600	1	20	26.1								
		20	0829	0	41	24.5								
		21	0629	0	15	25.6								
		29	0618	0	20	23.7								
Sep.	100	15	2355	0	5	25.6	39	23	1614	0	3	33.8	61	100
		16	0001	0	20	25.5								
Oct.	100	1	0836	0	50	21.7	18	25	1522	0	15	29.8	44	99
		2	2310	0	50	23.6								
		3	0001	7	44	23.3								
		23	0345	0	10	16.6								
Nov.	100	21	0430	3	25	11.6	11	11	1455	0	5	25.1	33	97
		30	0400	1	20	9.3								
Dec.	100	1	0700	1	24	9.9	30	1	1555	0	30	22.8	39	100
		2	0435	1	25	11.3								

Month	Extreme values: Maximum %	Date	Time (IST.)	Duration: Hours	Duration: Minutes	Corresponding dry bulb °C	Minimum %	Date	Time (IST.)	Duration: Hours	Duration: Minutes	Corresponding dry bulb °C	Relative Humidity at the time of occurrence of: Maximum Temp. %	Minimum Temp. %
							PATHANKOT (Contd.)							
Dec.	100	4	0330	0	15	11.9								
		5	0427	3	38	12.5								
		7	0210	6	6	17.1								
		9	0521	0	9	11.9								
		11	0510	1	0	11.6								
		14	0445	1	0	15.1								
		16	0150	7	17	9.6-11.4								
		17	0000	8	30	10.0-11.4								
		18	0000	8	45	10.3								
		19	0315	0	45	11.9								
		20	0000	3	15	11.4								
		21	0045	1	0	14.3								
		22	1855	0	25	12.5								
		23	0015	2	15	10.6								
		23	0330	0	30	9.3								
		25	0645	2	30	8.7								
		26	0015	9	0	9.1								
		27	0600	2	25	11.2								
		28	0120	0	10	11.5								
		28	0130	7	50	8.8-10.3								
		29	2130	2	30	10.1-11.4								
		30	0000	9	15	8.5-10.1								
		30	2115	2	45	9.6-10.8								
		31	0000	10	0	9.2								
		31	2100	3	0	9.5								
Year	100	6 months					0	V						
							SRINAGAR *							
Aug.	100	29	0530	1	20	13.0	17	30	1645	0	30	26.0	34	99
		30	0615	0	15	12.7								
Sep.	100	7	0700	0	5	19.1	24	1	1533	0	10	29.1	34	100
		13	0600	0	30	-								
		14	0740	0	45	16.3								
		17	0600	2	15	12.4								
		19	0630	0	50	13.8								
		23	0530	2	10	12.9								
		25	0500	2	20	12.0								
		30	0600	1	10	10.0								
Oct.	100	2	0730	0	5	10.9	27	17	1440	0	25	21.1	35	100
		3	0700	0	30	12.3								
		7	0648	0	27	9.3								
		8	0705	0	15	9.0								
		9	0715	0	5	7.8								
		10	0730	0	2	8.6								
		12	0516	0	31	7.2								
		14	0600	0	30	5.2								
		15	0000	0	58	8.3								
		16	0155	6	5	8.0								
		17	0300	5	0	7.5								
		23	0350	4	5	5.7								
		24	0700	0	8	8.4								
		28	0015	7	0	9.1								
		29	0530	2	20	6.5								
		30	0152	6	23	5.8								
		31	0000	8	15	8.0								
Nov.	100	1	0300	1	30	7.1	26	26	1505	0	10	12.3	38	100
		2	0345	4	0	5.3								
		3	0600	2	0	4.7								

* Data not available from January to July 1958.

Month	Extreme values: Maximum %	Date	Time (IST.)	Duration: Hours	Duration: Minutes	Corresponding dry bulb °C	Minimum %	Date	Time (IST.)	Duration: Hours	Duration: Minutes	Corresponding dry bulb °C	Relative Humidity at the time of occurrence of: Maximum Temp. %	Minimum Temp. %
							SRINAGAR (Contd.)							
Nov.	100	4	0600	2	10	3.5								
		5	0515	3	0	3.8								
		6	0510	3	10	2.9								
		7	0230	4	0	2.7								
		8	0100	1	50	5.1								
		9	0200	6	10	2.3-4.5								
		10	0145	2	30	4.1								
		11	0705	0	35	3.2								
		12	0330	5	5	6.1								
		15	0400	0	40	3.5								
		16	0300	5	25	1.3								
		17	2315	0	45	7.3								
		18	0000	8	20	6.8								
		20	0400	0	5	6.2								
		21	0045	7	45	4.1								
		22	0145	6	45	3.6								
		23	0000	8	45	-0.5-4.0								
		24	0000	8	45	1.0--0.7								
		25	0100	5	10	2.0								
		26	0200	4	30	0.1								
		27	0100	6	30	0.3								
		28	0700	1	20	-1.2								
		29	0200	6	15	0.2								
		30	0215	6	30	0.0								
Dec.	100	1	0000	8	0	1.7	34	7	1430	0	15	15.6	34	100
		2	0715	1	20	1.0								
		4	0800	0	30	2.3								
		5	0530	3	0	3.2								
		6	0130	6	45	1.0-2.4								
		6	2350	0	10	2.8								
		7	0000	0	10									
		7	0600	3	0	0.3								
		7	2320	0	40	-0.7-2.6								
		8	0000	9	0									
		9	0045	7	40	-1.4-2.5								
		9	2300	1	0	-1.4-2.6								
		10	0000	8	0									
		13	2305	0	55	1.2-3.4								
		14	0000	8	30									
		15	0846	1	15	2.0								
		24	0445	4	20	0.2								
							JODHPUR							
Jan.	91	4	0830	0	2	15.6	12	17	1530	0	5	27.7	26	45
Feb.	66	6	0730	1	0	14.6	1	16	1600	1	0	29.5	14	34
Mar.	60	4	0737	0	15	13.8	3	3	1830	1	0	26.4	8	58
Apr.	61	8	0737	0	5	24.9	1	23	1737	0	15	46.8	8	35
								1	1545	1	0	42.3		
May.	76	27	0408	0	2	25.2	2	5	1845	0	3	41.4	4	19
Jun.	92	29	0148	0	15	27.0	1	2	1822	1	0	43.0	7	79
Jul.	99	14	0622	0	3	26.0	34	6	1800	0	10	39.1	35	99
Aug.	97	3	1430	0	1	27.3								
		4	0622	0	15	26.7								
		28	2216	0	5	25.3	20	31	1808	0	10	38.7	23	97
							JODHPUR (Contd.)							
Sep.	100	17	0900	0	45	24.7	33	23	1640	0	8	34.6	51	96,96
Oct.	98	13	0350	0	30	23.6	7	26	1550	0	10	31.0	21	69
Nov.	100	29	0700	1	5	17.1	8	23	1600	1	5	28.7	35	51
Dec.	100	27	0817	0	18	12.5	15	8	1618	0	17	29.8		
		28	0330	4	30	8.3-9.6		31	1705	0	15	22.6	19	100
Year	100	IX, XI, XII					1	II, IV, VI						
							JAIPUR							
Jan.	95	30	0555	2	15	11.9	15	7	1440	2	15	25.9	22	72
								18	1615	0	30	24.9		
								21	1530	1	45	26.8		
								23	1640	0	30	24.4		
								31	1645	0	30	22.2		
Feb.	87	6	0730	0	35	11.2	6	22	1730	0	20	26.8	11	48
Mar.	67	2	0150	0	30	14.0	9	7	1710	0	30	30.5	11	57
		3	0650	0	50	14.9								
Apr.	47	30	0645	0	35	24.1	4	13	1735	1	15	37.9	9	39
May.	47	26	2350	0	10	24.0	0	12	1640	2	5	36.8-40.1	6	27
		27	0000	0	35									
Jun.	96	28	1920	0	15	37.3	6	1	1710	1	30	40.7	12	92
Jul.	97	7	0330	1	0	27.1	38	6	1555	0	20	38.6	42	96
Aug.	98	31	0155	4	0	24.7	37	15	1435	1	15	35.9	41,45	95
Sep.	97	15	0210	0	5	23.9	36	22	1450	0	35	33.3	37	91
Oct.	98	3	0245	1	15	22.8	10	24	1410	3	0	31.7	19	71
		12	0550	1	35	20.4								
Nov.	92	30	0415	1	40	10.4	9	7	1525	1	5	30.9	18	52
								21	1420	0	30	26.4		
Dec.	99	16	0745	0	30	9.9	12	24	1450	2	15	24.2	22	94
		22	0850	0	5	14.3								
Year	99	XII					0	V						
							BHOPAL (BAIRAGARH)							
Jan.	90	5	0830	0	2	15.1	10	23	1645	0	20	27.4	21	57
Feb.	83	27	0830	0	0	20.3	0	17	1615	1	15	31.0-29.3	3	44
Mar.	68	15	0715	0	15	18.4-20.7	5	9	1615	1	30	33.5-32.5	18	39
Apr.	54	14	0645	0	45	24.2-26.7	7	3	1545	1	30	34.9-32.8	7	34
								26	1445	3	30	43.7-40.5		
May.	59	1	0715	1	0	27.6	2	2	1515	1	15	40.3-38.6	25	14
		12	0645	1	15	29.6-32.3								
Jun.	91	30	0800	0	15	24.8	3	7	1500	0	5	39.5	17	89
Jul.	97	24	0630	1	30	23.1	35	2	1730	0	10	35.6	36	90
		25	0532	2	15	23.4								
Aug.	97	21	0532	2	20	23.4	43	29	1522	0	0	31.2	50	93
Sep.	98	11	0750	0	25	22.5	38	21	1355	0	8	28.6-29.6	55	95

Month	Extreme values: Maximum %	Date	Time (IST.)	Duration: Hours	Duration: Minutes	Corresponding dry bulb °C	Minimum %	Date	Time (IST.)	Duration: Hours	Duration: Minutes	Corresponding dry bulb °C	Relative Humidity at the time of occurrence of: Maximum Temp. %	Minimum Temp. %
							BHOPAL (BAIRAGARH) (Contd.)							
Sep.	98	11	0750	0	25	22.5	38	21	1355	0	8	28.6-29.6	55	95
		24	0535	2	15	23.0								
Oct.	97	14	0530	2	10	20.3-23.1	12	28	1430	2	0	29.1	35	82
Nov.	90	30	0700	0	30	15.7-17.0	18	13	1400	0	45	26.8	31	69
Dec.	100	23	0845	0	30	15.3	22	9	1600	0	45	25.3	31	85
Year	100	XII					0	II						
							JAGDALPUR							
Jan.	97	1	0405	0	30	10.4	9	21	1600	0	5	27.5	24	94
Feb.	96	26	0645	0	20	18.4	2	17	1545	0	45	32.5	23	85
Mar.	99	16	0405	0	10	18.1	9	19	1445	2	45	35.6	16	72
Apr.	98	9	2107	0	7	23.6-21.7	12	15	1520	0	4	37.4	19	92
May.	96	5	0528	0	20	24.4	7	19	1547	0	1	38.9	19	94
Jun.	97	24	2200	2	0	23.2-22.2	12	9	1515	0	2	40.5	15	97
		25	0000	4	0	22.2								
Jul.	97	17	0510	1	0	20.1	56	26	1625	0	5	29.6	68	95
		24	0515	2	0	22.4								
		29	0507	1	45	22.4								
Aug.	99	21	0514	1	30	23.2	43	9	1647	0	15	31.2	62	97
		26	0805	0	20	23.7								
		29	1115	0	45	23.1								
Sep.	99	5	0515	2	0	23.1	50	18	1450	0	30	30.7	56	95
		18	0515	1	45	22.3-22.8		20	1310	0	7	31.4		
Oct.	100	4	1904	3	30	22.3-22.8	31	27	1515	0	45	27.2	51	97
		5	0630	0	2	22.6		28	1430	0	2	27.4		
		13	0520	0	55	23.2		31	1240	0	2	27.2		
Nov.	100	12	0700	0	45	19.2	30	16	1445	0	1	25.0	46	100
		17	0648	0	20	13.1								
		18	0710	0	5	13.4								
		30	0510	1	35	18.1								
Dec.	100	2	0500	1	30	15.3	18	26	1545	0	1	25.8	22	98
		3	0530	2	0	15.2								
		4	0300	4	30	16.2-15.3								
		5	0300	4	30	14.1-13.6								
		6	0500	2	30	13.2								
		7	0050	5	25	15.6-13.7								
		11	0320	3	55	12.8-12.3								
		12	0615	1	0	11.9								
		15	0600	1	0	14.8								
		19	0600	1	45	12.7								
		20	0400	1	15	12.4-11.8								
		29	0515	0	45	11.5								
Year	100	X, XI, XII					2	II						
							AHMEDABAD							
Jan.	93	1	0300	0	35	16.3-16.7	12	18	1700	1	0	29.5-29.7	28	55
								19	1600	1	30	29.3-30.4		
Feb.	100	5	0600	2	35	15.4-17.4	7	26	1700	1	15	30.9-32.7	20	41
Mar.	95	10	0800	0	20	19.6-21.5	2	5	1700	0	10	31.7-31.9	8	26

Month	Extreme values: Maximum %	Date	Time (IST.)	Duration: Hours	Duration: Minutes	Corresponding dry bulb °C	Minimum %	Date	Time (IST.)	Duration: Hours	Duration: Minutes	Corresponding dry bulb °C	Relative Humidity at the time of occurrence of: Maximum Temp. %	Minimum Temp. %
							AHMEDABAD (Contd.)							
Apr.	95	20	0630	1	30	30.0-31.2	0	8	1730	1	0	37.4-38.1	0	72
May.	96	29	0615	0	30	27.7	0	6	1710	0	20	42.8-43.2	5	62
								7	1710	0	45	42.6-43.9		
								22	1515	0	40	41.0-42.7		
Jun.	100	27	2359	0	1	31.8	3	1	1800	0	30	42.7-42.8	4	100
		28	0001	9	44	29.9-31.8								
		29	0300	6	38	24.1-28.4								
Jul.	100	9	0900	1	20	25.9-26.0	43	21	1730	0	35	32.7-33.4	48	95
Aug.	99	24	0700	1	45	25.5-27.0	39	12	1710	1	0	34.4-35.3	41	80
Sep.	100	2	0530	2	30	25.3-25.6	48	6	1600	0	35	31.7-32.3	49	96
		11	0530	1	0	24.8								
		12	0600	1	15	24.2-24.4								
		15	0600	2	15	25.1-25.3								
		20	0001	8	0	24.7-25.1								
		23	0530	1	30	24.4-24.6								
		27	0645	0	45	24.9-25.1								
Oct.	100	5	0500	2	0	21.7-22.2	14	27	1552	0	5	32.7-33.1	42	83
		12	0800	0	20	25.2								
		15	0645	1	45	23.8-25.1								
Nov.	99	27	0700	2	0	22.7-23.7	8	9	1500	0	30	32.1-32.3	48	65
Dec.	97	27	0500	2	30	13.3-14.3	12	28	1700	0	15	23.7-24.0	28	95
Year	100	5 months					0	IV, V						
							BARODA							
Jan.	93	12	0820	0	30	13.4-15.6	12	23	1602	0	43	33.0-33.9	-	71
Feb.	94	27	0522	2	58	15.9-18.2	7	20	1655	0	30	30.3-31.5	-	51
Mar.	89	30	0645	1	5	22.7-23.6	5	16	1730	0	15	39.8	12	62
Apr.	83	1	0730	0	40	20.3-23.9	4	10	1550	1	40	35.1-37.3	6	61
		11	0715	0	20	22.6								
May.	88	8	0530	1	58	27.5	3	21	1600	2	15	42.2-43.7	-	59
		10	0530	2	10	28.7								
Jun.	99	22	1018	5	12	24.6-28.2	15	15	1522	0	3	40.7	19	94
Jul.	99	9	0815	0	55	28.6	47	22	1505	0	35	34.1	48	99
Aug.	99	6	0916	1	0	25.4-26.5	42	12	1540	0	40	35.3	42	96
		16	1718	0	57	26.4-27.2								
		17	0815	0	55	24.4-25.3								
Sep.	100	11	0930	1	45	25.2	48	25	1520	0	2	31.4	57	91
		12	0745	1	25	25.6								
		27	1200	5	10	25.3								
Oct.	98	1	0600	3	10	24.2-25.8	13	28	1433	0	2	35.4	34	93
Nov.	97	1	0655	1	5	16.7-18.1	15	10	1450	0	5	33.2	44	90
		6	0345	1	30	16.8-17.6								
Dec.	96	22	0310	4	0	17.7-18.8	20	6	1512	0	2	31.9	33	79
Year	100	IX					3	V						
							VERAVAL							
Jan.	94	11	0645	2	1	19.7	2	19	1145	0	2	31.8	8	85
								23	1250	0	2	29.1		

Month	Extreme values: Maximum %	Date	Time (IST.)	Duration Hours	Duration Minutes	Corresponding dry bulb °C	Minimum %	Date	Time (IST.)	Duration Hours	Duration Minutes	Corresponding dry bulb °C	Relative Humidity at the time of occurrence of: Maximum Temp. %	Minimum Temp. %
							VERAVAL (Contd.)							
Feb.	99	16	2020	0	5	24.3	0	10	1344	0	1	25.3	6	41
Mar.	96	21	0848	0	1	23.7	0	7	0915	0	2	26.4	20	80
Apr.	95	8	0850	0	2	25.4	10	15	1055	0	20	34.9	15	88
May.	90	6	1945	0	30	28.5-28.7	44	17	0950	0	1	30.6	47	77
Jun.	97	20	0830	7	45	29.8-31.9	73	12	1300	3	30	31.8-32.0	80	94
		21	0845	0	30	26.8-27.4								
Jul.	100	10	0900	1	0	26.1-26.6	77	15	1630	3	0	28.8-29.3	86	96
Aug.	95	14	0900	15	0	26.8-28.0	76	17	1220	0	11	29.8	81	93
		15	0001	8	57	25.8-27.0								
		18	0900	0	5	26.3								
		29	0840	1	35	26.7-28.0								
Sep.	100	11	0900	11	0	24.1-25.0	72	25	1140	0	7	28.7	84	94
		12	0650	2	4	25.4-25.7								
		26	0720	1	32	25.8-26.4								
Oct.	100	20	0815	0	30	25.4-26.7	15	30	1420	0	1	33.6	33	74
		26	0635	2	12	20.6-23.8								
Nov.	95	28	0500	0	30	23.3	10	6	1120	0	15	31.4-32.4	22	65
Dec.	95	5	0120	0	39	20.2-20.7	17	23	1340	0	10	27.1-28.4	28,20	46
Year	100	IX, X					0	II, III						
							BOMBAY (COLABA) £							
Jan.	94	7	2350	0	5	22.8	11	19	1518	0	5	35.5	11	68
Feb.	95	2	2315	0	45	23.8	8	16	1255	0	4	36.1	8	69
		3	0000	1	30	22.8								
Mar.	92	19	2355	0	5	25.0	5	4	1255	0	3	31.6	13	83,50
		20	0000	1	30	24.8								
Apr.	90	1	0430	1	0	25.2	42	4	0923	0	8	31.4	47	80
								18	1555	0	6	32.8		
May.	81	4	0530	1	30	27.1-28.4	49	1	1200	0	2	33.8	64	73
Jun.	-	-	-	-	-	-	-	-	-	-	-	-	49	99
Jul.	-	-	-	-	-	-	-	-	-	-	-	-	73	99
Aug.	-	-	-	-	-	-	-	-	-	-	-	-	69	96
Sep.	99	19	0047	0	45	26.3	62	7	1904	0	3	28.8	70	95
		24	0630	1	40	25.1								
		25	0420	0	12	25.4								
		26	1826	1	20	25.1								
Oct.	99	2	0238	3	5	24.0	21	29	1432	0	3	33.3	24	69
		15	0230	4	30	25.5								
		23	0345	0	40	24.1								
		24	0437	2	24	24.9								
		29	0107	4	0	24.1-23.0								
Nov.	100	5	0306	0	8	25.0	22	13	1453	0	25	35.5-33.0	28	99
Dec.	99	2	0145	1	18	25.8	28	19	1333	0	14	33.5-31.3	37	61
		3	0000	0	10	25.5								
		6	0720	0	25	23.4								
		7	0308	2	0	21.3								
		12	2210	1	10	23.2								
		14	0100	0	8	23.3								
		15	0100	0	30	22.5								

Month	Extreme values: Maximum %	Date	Time (IST.)	Duration Hours	Duration Minutes	Corresponding dry bulb °C	Minimum %	Date	Time (IST.)	Duration Hours	Duration Minutes	Corresponding dry bulb °C	Relative Humidity at the time of occurrence of: Maximum Temp. %	Minimum Temp. %
							BOMBAY (SANTACRUZ AERODROME)							
Jan.	96	9	0345	0	45	20.1-20.3	5	20	1346	0	2	27.6-27.8	16	87
Feb.	98	20	0515	0	50	17.7-17.8	5	17	1330	0	5	35.9-36.1	10	67
		22	0630	1	0	16.0-16.6								
Mar.	96	13	0505	2	25	21.8-22.2	0	4	1415	0	2	32.2	4	46
								8	1303	0	3	37.3-37.9		
								17	1412	0	3	37.8		
Apr.	91	23	0517	0	8	24.9	16	18	1035	0	8	34.4-34.7	31	82
May.	89	4	0515	1	0	25.9	37	23	1220	0	5	35.8	56	78
Jun.	98	26	1130	2	15	23.9-25.6	42	15	1310	0	2	33.8-33.9	57	96
Jul.	98	10	1715	1	10	25.7-25.9	79	28	1717	1	0	29.1-29.7	83	95
Aug.	100	24	0530	2	30	24.3	75	6	1713	1	0	28.9-29.2	81,82	93
Sep.	98	12	0230	0	5	25.4	72	17	1600	2	10	28.3-29.6	78	92
Oct.	96	18	0230	1	0	24.4	18	30	1515	0	45	32.6-33.0	22	80
		25	0530	2	0	23.9-24.4								
Nov.	95	24	2330	0	30	25.0-25.1	16	1	1400	0	2	33.1-33.4	30	70
		25	0001	5	29	24.9-25.1	16	19	1410	0	20	31.4-31.6		
		27	0530	2	0	23.1-23.3								
		28	0530	1	45	24.3								
Dec.	94	1	0230	1	0	24.1-24.4	19	12	1400	0	8	30.5-30.6	31	79
Year	100	VIII					0	III						
							VENGURLA							
Jan.	92	27	0615	0	15	19.7	11	19	1345	1	45	32.8-34.8	18	63
Feb.	93	9	0515	3	30	20.1-20.9	26	3	1150	1	10	31.4-32.2	45	80
		18	0517	2	58	21.9-22.6								
		19	0515	3	0	20.2-21.7								
Mar.	91	17	0700	0	15	23.8	21	28	1114	0	2	33.2	26	86
Apr.	92	18	0514	1	1	26.5	32	10	1500	1	30	32.7-34.4	47	79
May.	94	29	2325	0	35	25.8	49	4	1052	0	15	33.1	53	91
		30	0001	3	29	25.8								
Jun.	99	28	0800	0	22	23.7	47	13	1145	0	45	33.2	50	92,96
Jul.	97	1	0850	0	40	24.8-25.6	68	28	1425	0	10	29.3	75	91
Aug.	100	14	0825	2	55	23.7-24.6	73	9	1125	1	45	29.2	75,77	96
Sep.	98	1	0835	0	40	25.0-26.8	62	21	1135	0	15	30.2	62	98
		4	0815	1	14	23.5-23.9								
		14	0820	0	15	24.0								
Oct.	97	9	0820	0	40	25.7	33	29	1215	0	15	33.4-34.7	33	91
Nov.	96	28	0515	1	50	22.7	23	13	1225	0	50	33.6-34.9	30	87
Dec.	96	2	0530	1	58	23.5	24	21	1225	0	2	32.0	41	88
		5	0515	1	30	23.2								
Year	100	VIII					11	I						
							AURANGABAD (CHIKALTHANA AERODROME)							
Jan.	87	6	0732	0	33	13.6-15.3	24	31	1515	0	45	28.9-29.5	30	75
		16	0615	1	10	11.3-11.4								
Feb.	96	24	0700	1	10	16.7-17.4	12	25	1515	4	5	25.8 32.5	41	41
							12	26	1744	0	1	30.7		

£ Hours in this case refer to L.M.T. Note:- Figures in Columns 14 and 15 of June, July and August derived with the help of Tables 18 and 22.

Table X-A - Extreme Relative Humidity and the corresponding Dry Bulb Temperature at 42 stations for the year 1958

Month	Extreme values: Maximum %	Date	Time (IST.)	Duration: Hours	Duration: Minutes	Corresponding dry bulb °C	Minimum %	Date	Time (IST.)	Duration: Hours	Duration: Minutes	Corresponding dry bulb °C	Relative Humidity at the time of occurrence of: Maximum Temp. %	Minimum Temp. %
							AURANGABAD (CHIKALTHANA AERODROME) (Contd.)							
Mar.	68	15	0707	0	24	17.9-19.1	14	20	1600	1	0	32.9-33.6	23,17	32,41
Apr.	92	30	2359	0	1	24.8	9	25	1715	0	1	41.6	39	30
May.	100	15	0800	0	1	26.6	8	7	1646	2	1	37.1-39.6	28	99
Jun.	98	17	0522	0	1	23.3	9	6	1520	0	1	39.3	20	85
Jul.	99	3	0515	3	21	22.5-22.7	40	26	1425	2	10	30.0-31.2	44	94
Aug.	98	18	0725	1	5	21.2-21.3	39	10	1620	1	8	31.4-32.3	43	96
		31	0900	0	1	22.4								
Sep.	99	19	0530	1	12	19.9-20.2	36	30	1607	0	58	29.7-29.9	60	-
		20	0630	0	45	19.8-20.5								
Oct.	99	16	0600	1	0	19.5-19.8	13	19	1532	2	38	27.6-31.7	33	69
Nov.	98	25	0900	0	1	23.2	25	18	1616	1	46	23.8-27.4	34	71
							25	19	1532	2	0	27.1-28.6		
Dec.	93	6	0715	0	25	10.3-12.0	27	11	1605	1	8	24.0-24.6	41	91
		7	0745	0	1	11.7								
		14	0710	0	18	11.0								
Year	100	V					8	V						
							POONA							
Jan.	90	5	0620	0	5	17.8	13	19	1600	1	0	27.7	26	73
		6	0715	0	5	16.8								
Feb.	89	26	0700	0	30	16.5	1	21	1530	1	7	32.5	15	70
		27	0615	1	10	15.3								
		28	0650	0	10	14.6								
Mar.	88	15	0522	1	45	19.1	3	11	1510	0	44	34.5	12	68
Apr.	87	14	0625	0	33	21.7	10	23	1628	0	14	41.2	10	49,57
May.	97	26	1540	0	5	25.5	10	24	1245	1	7	40.7	12	91
Jun.	96	23	0828	0	2	24.4	18	13	1222	0	5	35.5	19	88
Jul.	99	27	0545	1	0	22.2	55	1	1137	0	2	28.5	61	97
Aug.	99	22	0825	0	20	22.9	51	10	1300	0	10	30.6	59	92
							51	10	1320	0	2	30.8		
Sep.	99	6	2355	0	5	22.2	44	23	1415	0	15	30.9	45	97
		7	0000	1	0	22.1								
		8	0615	1	47	21.2								
		13	0500	1	40	22.6								
Oct.	100	4	2115	2	30	22.2-24.5	22	23	1325	2	20	31.5-33.2	40	95
Nov.	100	7	0520	0	5	18.8	18	8	1520	1	10	30.8-32.0	22	73
Dec.	96	9	0655	0	35	13.8	23	12	1325	0	2	28.5	29	89
								12	1410	2	35	26.8-28.5		
Year	100	X, XI					1	XI						
							NAGPUR							
Jan.	95	26	0515	0	5	14.2	12	9	1515	0	30	31.1	12	78
Feb.	97	27	0645	0	45	19.9	0	1	1710	0	4	27.7	27	59
Mar.	100	4	0300	4	30	18.6-16.1	1	17	1500	2	40	35.3-33.1	12	100
		13	1750	1	10	21.2								
							NAGPUR (Contd.)							
Apr.	100	18	0130	1	30	24.7	3	18	1745	0	14	36.8	9	67
May.	87	1	1000	0	5	-	4	29	1407	0	30	43.2-41.5	18	66
Jun.	94	20	0807	0	2	27.0	3	5	1540	0	5	41.8	10,5	92
		21	0515	2	0	24.1-25.1								
		25	1707	0	15	24.7								
		30	0915	0	15	25.3								
Jul.	98	6	0530	0	45	26.5	31	5	1715	0	2	35.1	37	95
		29	0800	0	30	24.0								
Aug.	100	5	0520	2	55	25.7	45	25	1615	0	2	32.5	23,46	97
		10	0516	3	2	25.2-26.3								
		14	2200	2	0	25.2-25.7								
Sep.	98	24	0810	2	50	23.0-24.7	44	18	1345	0	2	31.4	42	94
Oct.	100	16	0530	1	0	21.3-21.7	6	28	1530	0	2	29.7	29	92
Nov.	97	26	0745	0	15	22.3	13	17	1540	0	4	25.3	35	91
Dec.	97	17	0220	3	0	14.6	5	9	1550	0	2	25.8	33	87
Year	100	4 months					0	II						
							VISAKHAPATNAM							
Jan.	100	1	0610	-	35	16.1-16.6	35	16	1200	-	10	31.4	44	85
		3	0300	4	50	18.3-21.1								
		4	2335	-	25	20.6								
		5	0001	7	-	20.4								
		7	0630	1	-	20.2								
		10	0600	-	40	18.6								
		11	0545	1	35	19.4-19.6								
		13	0545	-	25	17.8								
		15	0100	6	15	19.1-20.2								
		17	0530	1	30	19.2								
		18	0700	-	40	18.8-19.6								
		21	0255	-	5	21.1								
		25	0540	2	-	17.8-17.9								
Feb.	100	2	0500	2	-	17.8	26	9	1400	-	5	31.8	33	92
		6	0400	3	-	18.9-19.8								
		9	0130	2	30	21.9-22.8								
		14	0600	-	20	18.1								
		18	0500	-	25	21.9-22.4								
Mar.	100	12	0459	-	16	23.8	11	20	1100	-	5	36.8	35,11	90
		14	0625	-	10	23.7								
		19	2300	1	-	24.9-25.3								
		20	0100	6	-	22.4-24.1								
		21	0100	6	-	23.4-25.1								
		22	0445	2	30	23.0-23.3								
		23	0355	2	10	23.7-23.9								
		25	0515	1	25	22.6-23.1								
		26	0630	-	15	25.1								
Apr.	100	4	0230	4	45	26.9-28.2	36	20	1155	-	5	34.9	49	100
		7	2330	-	30	28.1-28.2								
		8	0001	5	-	27.4-28.2								
		9	0015	4	45	26.5-28.2								
		10	0350	2	10	26.5-26.7								
		13	1900	2	15	29.2-29.8								
		15	0001	5	15	27.1-29.4								
		16	0001	5	5	27.5								
		18	0120	5	25	27.8-28.3								
		30	2300	1	-	28.0								

Table X-A - Extreme Relative Humidity and the corresponding Dry Bulb Temperature at 42 stations for the year 1958

Month	Extreme values: Maximum %	Date	Time (IST.)	Duration Hours	Duration Minutes	Corresponding dry bulb °C	Minimum %	Date	Time (IST.)	Duration Hours	Duration Minutes	Corresponding dry bulb °C	Relative Humidity at the time of occurrence of: Maximum Temp. %	Minimum Temp. %
							VISAKHAPATNAM (Contd.)							
May.	100	1	0001	5	20	27.6-29.0	21	27	1155	-	10	41.3	34	94
		2	0001	5	5	28.4-29.3								
		3	0335	-	10	28.4								
		19	0245	-	20	29.6								
Jun.	100	15	2315	-	15	30.6-31.7	26	13	1215	-	15	41.3	33	99
		16	2037	-	38	27.1-32.1								
		24	0632	-	8	27.0								
		30	2300	1	-	26.8-26.9								
Jul.	100	1	0215	2	5	25.8-26.8	40	26	1345	-	25	34.8	63	95
		7	1458	-	7	28.1-28.9								
		9	0555	-	10	25.1								
		18	0530	1	45	24.9-25.2								
		22	0045	3	30	25.3-26.7								
Aug.	100	10	1931	2	34	26.7-29.3	54	22	1515	-	15	31.1	68	94,98
		11	0100	4	15	26.1-26.8								
		21	2325	-	35	27.6								
		22	0200	-	5	26.7-27.4								
Sep.	100	1	0750	-	25	24.9	39	18	1215	1	-	35.4	55	96
		10	1655	7	5	25.0-26.0								
Oct.	100	7	0228	-	5	23.8	37	31	1330	-	35	32.8	55	99,75
		10	0955	-	10	26.7								
Nov.	100	16	0300	-	15	21.8-22.1	36	16	1230	-	15	27.7-28.2	56	91
		20	1900	-	15	22.8-23.0								
		21	0001	8	5	22.5-23.2								
		22	1730	6	30	23.0-23.8								
		23	0001	1	15	23.0								
		26	0645	-	45	24.0-24.2								
Dec.	100	4	0420	-	10	25.2	36	25	1300	-	15	28.0-28.3	49,50	88
		19	0555	1	20	20.3								
		29	0316	-	29	18.1								
Year	100	12 months					11	III						
							HYDERABAD (BEGUMPET AERODROME)							
Jan.	100	28	0715	-	50	18.9	15	18	1435	-	5	26.4	35	69
Feb.	100	27	0815	1	0	22.0-22.7	6	3	1300	-	5	29.4	19	73
		28	0220	1	50	22.5								
Mar.	100	1	0515	3	5	21.6-23.0	3	12	1655	1	5	32.5-34.5	21	53
		2	0515	3	0	23.0-23.5								
Apr.	92	10	0515	2	20	25.5	8	26	1658	1	45	36.7-37.1	14	72
		29	1845	2	10	20.5-22.3								
May.	97	1	0605	-	15	24.0	4	18	1300	1	10	39.2	7	80
								19	1700	1	5	37.3-38.7		
Jun.	97	26	0300	-	50	23.0	8	7	1552	-	5	38.5	11	94,83,93
Jul.	100	17	0635	-	35	22.5	37	24	1630	-	35	31.7	37	93
		21	1735	-	25	23.3		25	1545	1	45	30.5-30.9		
		22	2110	2	35	23.2-23.6								
		27	2005	2	30	23.6-25.0								
		29	2328	-	32	23.6-23.8								
		30	0001	-	15	23.1-23.6								
		31	0005	6	15	23.2-23.3								
Aug.	100	1	1955	-	10	26.2	43	7	1515	-	5	26.2	49	91
							HYDERABAD (BEGUMPET AERODROME) (Contd.)							
Aug.	100	2	2200	-	45	23.3-23.6								
		3	0100	8	15	23.2-23.6								
		4	0200	1	0	24.3-25.3								
		5	0200	4	30	25.1-25.6								
		6	0400	-	35	24.4								
		7	0115	6	5	23.9-24.4								
		8	0600	3	15	21.3-23.4								
		10	2200	2	0	24.2								
		11	0001	8	10	24.0-24.7								
		22	0820	1	10	23.5-23.7								
		23	0205	5	55	23.2-23.7								
Sep.	99	29	2310	-	50	23.5-23.8	40	11	1620	-	10	29.6	46	94
Oct.	100	3	0205	7	20	23.6-24.8	9	27	1232	-	15	27.6	25	93
		5	0007	7	50	22.5-24.3								
		6	0231	5	5	22.7-22.8								
		7	2130	2	30	23.7-23.9								
		8	0000	8	10	-								
		14	0510	3	50	22.1-22.6								
		16	2315	-	45	21.0-21.2								
		17	0001	6	30	21.0-21.9								
		24	0045	7	10	22.6-24.5								
		26	0150	5	30	19.4-19.9								
Nov.	99	6	0600	-	35	18.1	21	5	1305	-	25	28.8-29.1	35	98
		27	0535	1	30	21.5-21.6								
Dec.	100	2	0305	1	10	16.0-16.3	17	6	1425	-	5	25.3	22	93
		5	0515	2	5	15.4-15.9		31	1600	2	5			
		15	0520	2	40	15.0-15.9								
		28	0825	-	40	18.9-19.0								
		31	0645	1	10	13.6-14.6								
Year	100	8 months					3	III						
							TIRUCHIRAPALLI							
Jan.	99	15	0600	-	45	20.1	26	18	1550	1	-	29.8	46	95
Feb.	98	10	0620	-	55	21.2	12	19	1645	-	30	33.7	29	87
Mar.	100	27	0602	-	38	25.5	20	29	1535	-	18	37.1		
								31	1540	-	25	35.1	24	94
Apr.	100	3	0515	1	30	26.0	18	9	1345	-	45	34.9		
									1455	1	30	34.9	18	96
May.	97	5	0820	1	10	25.6	33	8	1700	-	10	36.2	40	94
Jun.	93	12	2055	-	5	26.5	27	7	1600	1	-	38.0	32	79
Jul.	89	3	1210	-	5	28.1	23	18	1530	-	5	35.7	33	69
Aug.	100	2	2255	1	5	23.3-28.7	29	31	1200	-	30	34.8	39	100
		3	0001	2	-	23.2								
		5	0120	5	10	23.9-26.7								
		6	2050	3	10	23.5-24.9								
		7	0001	3	45	24.2								
Sep.	99	16	0001	-	25	23.3	26	11	1615	-	10	35.2	32	98
Oct.	100	30	1110	-	5	24.5	37	1	1600	-	5	33.4	43	93
Nov.	100	25	0115	6	15	24.9	43	15	1348	-	5	29.0	48	92
Dec.	99	7	0545	1	-	21.3	38	28	1417	-	10	30.0	49	94
Year	100	5 months					12	II						

Month	Extreme values: Maximum %	Date	Time (IST.)	Duration: Hours	Duration: Minutes	Corresponding dry bulb °C	Minimum %	Date	Time (IST.)	Duration: Hours	Duration: Minutes	Corresponding dry bulb °C	Relative Humidity at the time of occurrence of: Maximum Temp. %	Minimum Temp. %
							MADRAS							
Jan.	100	2	0515	-	10	23.9	30	20	1350	-	20	29.3-29.8	54	93
Feb.	96	17	0500	-	30	22.3	32	9	1500	-	15	32.4-32.5	35	85
		18	0535	-	12	22.3								
Mar.	97	3	0715	-	10	24.9-25.0	23	18	1350	-	40	33.2-33.9	36	94
Apr.	100	21	1145	-	40	26.6-27.8	40	23	1310	-	20	36.3-36.6	41	89
May.	99	5	0830	-	30	27.3	31	16	1315	-	10	36.8-37.2	34	98
		6	0500	-	20	24.6								
Jun.	95	28	1715	-	40	27.1-27.9	23	1	1450	-	5	37.3-39.7	26	95,95
		29	0005	-	10	25.4								
Jul.	97	27	0210	-	25	25.3	29	22	1450	1	0	35.3-36.4	42	97
Aug.	100	24	1915	1	0	24.7-27.1	40	11	1605	-	20	35.1-35.2	45	94
Sep.	100	29	1915	1	5	26.9-28.6	38	5	1440	-	15	34.2-35.3	39	95
Oct.	100	30	1045	1	20	24.3-24.8	46	11	1450	-	10	32.7-33.0	61	95
Nov.	100	4	2255	-	15	25.4-25.5	49	10	1200	-	50	28.9-29.0	61	94
		20	2350	-	10	24.4-24.7								
		21	0550	1	10	23.3-23.6								
Dec.	99	7	2110	-	10	24.6	49	20	1445	-	5	25.0	67	96
Year	100	6 months					23	III, VI						
							MANGALORE							
Jan.	97	2	0615	1	25	24.8-25.2	10	18	1340	-	15	33.1	43	75
Feb.	96	16	0615	0	50	24.4	36	1	1110	-	5	31.0	54	80
		18	0535	0	55	24.7								
Mar.	94	6	0655	0	30	24.5	10	6	1245	-	15	31.2	37	84
		10	0650	0	25	26.1								
Apr.	100	19	1731	0	5	24.6	51	19	1635	-	10	31.5	55	98
								25	1358	-	10	31.7		
								29	1050	-	5	27.9-28.1		
May.	100	3	0700	2	0	24.2	48	2	1040	-	5	31.9	63	100
		4	1840	5	20	24.6-29.1								
		5	0001	2	25	24.6-24.7								
		11	2340	0	20	23.1								
		12	0001	0	30	23.1-25.4								
		13	0640	1	35	26.1-27.7								
		15	0500	1	0	25.1-26.3								
Jun.	100	1	0825	0	45	24.8-25.4	52	7	1448	-	5	30.6	64	99,100
		3	0310	1	10	27.6								
		13	1822	4	45	25.2-27.1								
		16	0115	7	45	23.9-24.3								
		17	0948	0	15	25.3								
		18	0535	2	10	24.5-25.1								
		22	0710	0	50	23.5-23.8								
		26	0855	0	50	26.2								
		28	1930	4	30	22.8-23.0								
		29	0001	5	40	22.8-25.6								
		30	0635	0	15	24.9								
Jul.	100	1	1000	1	30	26.7-27.2	62	12	1525	-	5	29.8	73	95
		3	0517	7	25	23.4-25.0								
		9	2240	1	20	26.1-26.6								

Month	Extreme values: Maximum %	Date	Time (IST.)	Duration: Hours	Duration: Minutes	Corresponding dry bulb °C	Minimum %	Date	Time (IST.)	Duration: Hours	Duration: Minutes	Corresponding dry bulb °C	Relative Humidity at the time of occurrence of: Maximum Temp. %	Minimum Temp. %
							MANGALORE (Contd.)							
Jul.	100	13	1610	1	10	25.9-26.4								
		14	1130	5	10	23.6-24.7								
		18	0609	0	25	25.2								
		22	0140	3	40	26.2-27.0								
		23	0130	0	25	23.1-23.3								
		26	0020	0	45	24.1-24.2								
		29	0224	0	10	24.0								
		30	0252	0	10	23.7-24.0								
Aug.	100	6	0430	5	30	24.8-25.4	69	1	1305	-	2	28.7	74	97
		8	0819	0	45	24.9								
		9	0720	5	20	24.9								
		11	0645	1	35	24.1								
		12	2000	0	30	24.6								
		21	0840	4	15	23.4-24.0								
		28	0645	1	30	24.9-25.3								
Sep.	100	1	2008	3	5	24.9-26.0	53	21	1148	-	5	27.9	76	100
		5	0215	5	50	22.8-23.7								
		6	1740	0	10	24.3-24.6								
		7	0705	1	20	23.7-24.4								
		8	1005	0	50	27.2-27.7								
		13	0745	0	35	24.6-24.9								
		16	0610	2	5	24.5-25.0								
		17	0825	-	50	25.1-26.2								
		26	0405	5	40	24.1-25.1								
Oct.	100	7	0120	-	50	24.6	57	10	1327	-	5	29.3	77	94
		11	0833	1	10	25.2-26.3								
		12	0505	2	45	24.4-24.7								
		14	0509	2	10	24.3								
		18	0515	3	10	24.6-24.9								
		19	0630	2	5	25.9-26.9								
		29	0405	3	10	24.7								
Nov.	100	9	1945	2	20	25.7	33	18	1135	-	15	29.8-30.2	47	75
		22	0210	2	40	23.2-23.6								
		30	1933	3	00	24.4-24.6								
Dec.	98	2	0350	-	55	24.6-24.7	14	24	1155	1	35	21.3-22.5	38	82
Year	100	8 months					10	I, III						
							BANGALORE (CENTRAL OBSERVATORY)							
Jan.	98	13	0330	-	20	16.2-16.6	11	15	1615	-	40	26.6-27.4	33	90
Feb.	98	26	0600	1	25	20.7	10	5	1425	1	40	26.7-28.8	24	82
Mar.	100	5	0510	2	10	19.2-19.7	5	21	1710	1	5	30.6-31.6	23	95
Apr.	100	13	2255	1	5	19.2-22.3	5	6	1700	-	45	33.0-33.5	20	90
		14	0000	0	30									
		14	0100	7	30	19.5-22.0								
		21	1918	2	20	23.2-23.4								
		22	0205	2	0	22.5-22.9								
		26	0305	4	15	22.6-23.1								
May.	100	6	1930	4	30	21.3-22.0	16	22	1655	-	20	30.9-31.2	33	97,96
		20	0440	2	30	22.6-22.8								
		22	0500	2	15	22.6-22.9								
Jun.	100	1	0005	2	20	20.3-21.5	29	8	1640	-	50	30.2-30.7	36	93
		7	0400	2	05	21.9-22.3								
		13	1915	-	30	21.0-22.0								

Table X-A - Extreme Relative Humidity and the corresponding Dry Bulb Temperature at 42 stations for the year 1958

Month	Extreme values: Maximum %	Date	Time (IST.)	Duration: Hours	Duration: Minutes	Corresponding dry bulb °C	Minimum %	Date	Time (IST.)	Duration: Hours	Duration: Minutes	Corresponding dry bulb °C	Relative Humidity at the time of occurrence of: Maximum Temp. %	Minimum Temp. %
BANGALORE (CENTRAL OBSERVATORY) (Contd.)														
Jul.	98	7	0755	-	5	20.9	33	28	1622	-	5	28.5	42	95
Aug.	100	2	0515	2	20	20.5-20.7	45	1	1510	-	5	27.2	57	98
		5	0805	1	5	19.3-21.2								
		6	0545	2	20	19.9-20.7								
		7	0430	4	15	20.2-21.5								
		10	0740	-	25	19.9-20.7								
		14	0820	-	53	20.4-20.6								
Sep.	100	6	0555	1	30	20.1-20.5	34	4	1503	-	10	27.4	47	100
		8	0325	4	15	19.4-19.5								
		9	0430	3	20	19.1-19.8								
		12	0410	3	5	19.3-19.4								
		13	0400	3	15	19.2-19.6								
		17	0200	5	25	19.7-20.1								
		18	2335	-	25	20.6-21.5								
		19	0001	11	10	18.6-21.4								
		23	0100	6	10	20.8-23.5								
		28	0420	3	5	20.3-21.1								
		29	0610	1	35	19.7-20.5								
Oct.	100	3	0200	5	20	20.4-20.6	25	28	1400	-	40	27.4-28.1	45	97
		5	0700	1	20	19.3-22.2								
		23	0550	1	55	20.5-21.0								
		26	0340	3	50	21.4-21.7								
		27	0435	2	15	20.3-20.8								
		28	0325	4	15	20.4-21.4								
		30	0540	2	40	20.3-21.9								
Nov.	100	4	0225	5	20	19.6-20.8	27	3	1350	-	10	27.5-27.6	34	97
		8	0100	6	20	20.2-20.4								
		11	0325	3	20	17.6-18.3								
		12	0200	5	10	18.9-19.9								
		22	0800	4	00	19.6-20.8								
		25	0800	-	35	20.0								
		27	0440	3	20	20.1								
		28	0015	6	25	19.6-20.5								
		29	0130	5	40	19.6-20.9								
Dec.	100	2	0420	3	10	17.4-18.1	27	20	1440	-	20	24.6-24.9	30	95
		4	0500	2	45	18.9-19.5								
		6	0345	4	10	15.7-16.5								
		7	0001	7	40	17.0-18.5								
		8	0305	4	00	17.2-17.9								
		22	0220	5	40	15.4-16.5								
		23	0220	5	35	17.1-18.2								
		26	0300	5	10	16.1-17.1								
		28	0700	3	15	16.3-18.0								
		29	0600	2	5	15.7-16.7								
		30	0215	5	10	15.1-21.2								
		31	0400	3	50	16.2-17.2								
Year	100	9 months					5	III, IV						
C.S.O. SHILLONG														
Jan.	99	12	2000	0	5	8.5	14	18	0845	1	5	12.0	47	51
		24	1720	1	5	9.4-10.6								
Feb.	100	26	0200	1	30	8.9-10.0	12	16	1245	0	30	14.1-15.2	21	45
Mar.	93	1	1015	0	5	14.6	4	15	1200	1	15	21.1-22.6	13	28
C.S.O. SHILLONG (Contd.)														
Apr.	100	16	0400	0	7	14.1	13	5	1250	0	15	23.5	27	97
		18	0435	0	5	13.9								
May.	100	5	0400	0	3	14.4	34	2	1305	0	55	26.1	34	93
		7	2200	0	5	18.8								
		10	0300	0	5	16.3								
		16	0700	0	7	17.0								
		30	2330	0	3	15.5								
Jun.	100	12	1150	2	5	18.7	24	4	1052	0	5	24.8	53	97
Jul.	100	26	0320	0	50	17.8	54	4	1050	0	5	24.5	57	94
Aug.	100	21	1852	1	10	19.0	49	31	1315	0	7	25.7	51	83
		27	4000	2	7	18.4								
		28	0255	2	19	17.9								
Sep.	100	1	1150	9	12	18.3-21.4	34	24	1205	0	15	23.9	50	94
		2	1740	2	27	17.6-20.0								
		18	0235	2	30	18.0								
Oct.	99	11	1000	-	5	16.5	25	27	0715	0	10	18.6	41	53
		14	1757	3	28	16.9-18.5								
		18	1200	1	5	16.6-18.0								
		24	1352	10	7	16.2-17.7								
Nov.	100	2	1710	5	0	14.6-16.9	1	17	0500	0	20	12.6	42	99
		22	0400	1	5	9.0								
		30	0150	1	0	11.6								
Dec.	100	24	1710	1	32	9.1-10.1	17	18	0600	0	12	6.8	32	84
		26	1852	0	15	10.4								
		30	1900	-	40	9.5								
Year	100	10 months					4	III						
KATMANDU														
Jan.	97	13	0850	0	30	6.8	29	17	1433	0	10	17.2	60	89
		31	0830	0	7	3.6								
Feb.	94	1	0853	0	45	4.1	17	24	1232	0	13	20.4	36	87
Mar.	95	31	0640	0	27	10.0	10	22	1431	0	44	27.7-26.4	17	94
Apr.	89	28	0200	4	21	17.4	12	12	1230	3	34	29.6-27.9	18	75
		29	0415	0	7	17.6								
May.	91	11	0510	0	30	15.3	14	26	1332	0	11	33.9	17	84
Jun.	93	29	0530	1	30	20.6	12	3	1127	0	2	32.4	14	50
Jul.	95	2	0923	0	22	20.6								
		4	0537	1	53	20.0-20.6								
		7	1032	0	28	21.1	58	19	1246	0	5	28.2	67	94
								21	1433	0	1	28.1	64	
		8	0545	0	38	18.9-19.4								
		15	0602	0	50	20.1								
Aug.	95	15	0045	0	5	21.1	53	30	1216	0	1	28.3	59	92
Sep.	95	5	1220	1	10	20.9	48	19	1150	0	1	27.2	63	91
								23	1206	0	1	27.7		
Oct.	95	3	0945	1	15	18.4-17.6	42	13	1248	0	25	26.2	44	91
		4	0001	2	0	16.8		26	1240	0	1	26.7		
Nov.	97	29	0615	1	15	9.6	30	3	1254	0	5	24.7	31	92

Month	Extreme values: Maximum %	Date	Time (IST.)	Duration: Hours	Duration: Minutes	Corresponding dry bulb °C	Minimum %	Date	Time (IST.)	Duration: Hours	Duration: Minutes	Corresponding dry bulb °C	Relative Humidity at the time of occurrence of: Maximum Temp. %	Minimum Temp. %
							KATMANDU (Contd.)							
Dec.	97	21	0852	0	38	5.6-6.7	37	28	1301	0	15	18.1	42	95
		22	0852	0	28	7.8-8.3								
		23	0852	0	7	5.9								
		31	0849	1	26	4.6-6.8								
Year	97	I, XI, XII					10	III						
							KODAIKANAL							
Jan.	100	1	0001	-	20	10.2-11.0	8	11	2140	-	10	12.1	34	80
		3	0850	4	50	13.0-13.9								
		4	0700	1	15	9.6-11.2								
		5	2245	-	15	7.6-7.8								
		6	0215	6	30	7.9-9.7								
		7	2215	1	45	7.9-8.1								
		8	0001	8	30	6.8-8.7								
		14	1800	3	45	11.4-13.3								
		15	1945	-	45	10.6-11.9								
		15	2245	1	15	10.8-11.4								
		16	2345	0	15	10.7-10.8								
		17	0000	6	10	9.6-10.8								
		23	1845	4	5	7.1-10.0								
		26	1810	5	50	10.8-12.3								
		30	2345	-	15	11.4								
		31	0001	1	30	10.9-11.4								
Feb.	100	1	2045	3	15	11.7-12.4	11	16	0650	-	20	11.4-11.6	45	89
		2	0001	-	45	11.7								
		3	0815	-	30	11.2-11.7								
		5	0315	5	30	10.1-11.7								
		6	1855	5	5	10.2-11.8								
		7	0001	27	30	9.4-10.1								
		8	2045	2	10	10.8-11.2								
		9	1945	2	50	10.6-13.1								
		10	0140	3	-	10.3-10.8								
		10	2145	1	20	11.6								
		11	0400	3	15	9.9-10.5								
		11	1955	4	5	9.9-12.1								
		12	2120	2	40	8.6-9.8								
		13	0001	1	15	8.1-8.6								
		20	1940	3	40	12.2-13.9								
		21	0320	1	15	11.2-11.6								
Mar.	100	12	0450	-	15	11.2	19	9	1020	1	-	18.3-19.7	46	80
Apr.	100	10	2100	2	10	12.6-14.0	27	7	0650	-	5	15.0-15.1	51	63
		16	2250	-	50	12.2-12.7								
May.	100	1	1715	4	-	12.8-13.7	47	16	2210	-	10	15.2	55	96
								16	2310	-	10	15.1		
		2	1855	5	5	13.7-15.3								
		3	0001	7	50	12.2-13.7								
		5	1345	1	-	11.9-12.8								
		6	0145	7	-	11.7-13.2								
		23	1450	9	10	13.2-16.5								
		24	0001	4	-	12.1-13.7								
Jun.	100	7	1920	3	10	15.7-16.8	38	9	0945	-	25	14.7-14.8	60	96
Jul.	100	11	0800	2	-	13.1-13.8	41	6	0640	-	15	14.6-14.7	64	96

Month	Extreme values: Maximum %	Date	Time (IST.)	Duration: Hours	Duration: Minutes	Corresponding dry bulb °C	Minimum %	Date	Time (IST.)	Duration: Hours	Duration: Minutes	Corresponding dry bulb °C	Relative Humidity at the time of occurrence of: Maximum Temp. %	Minimum Temp. %
							KODAIKANAL (Contd.)							
Jul.	100	12	0515	4	45	12.4-13.7								
		16	2045	2	-	11.5-11.8								
		31	1500	2	15	15.4-16.2								
Aug.	100	2	1315	2	30	14.4-14.6	59	27	0410	-	3	12.7	69	99,96
Sep.	100	31	1715	6	45	12.1-14.4	38	24	1005	-	33	16.9	64	91
Oct.	100	1	0001	1	35	11.9-12.2	40	9	0050	-	5	13.6	67	98
		6	0545	3	-	11.9-12.6								
		7	0800	3	30	11.4-12.1								
		8	0345	-	20	12.1								
		10	1805	1	55	13.1-14.3								
		11	1530	1	25	14.0-14.6								
		12	0715	1	40	12.3-12.6								
		14	1405	2	55	13.6-15.0								
		15	0745	-	40	13.1								
		19	1755	2	10	13.5-15.2								
		20	1845	5	15	12.7-14.2								
		28	0555	2	50	12.3-13.6								
		29	1605	3	-	12.5-14.4								
		30	0230	6	15	11.5-12.4								
		31	0730	1	15	12.4-12.5								
Nov.	100	1	1715	2	40	12.4-12.6	39	24	1133	-	3	18.6	41	90
		2	1450	5	15	12.5-14.1								
		3	1405	6	40	12.6-13.7								
		13	0430	4	15	11.6-13.2								
		20	0805	12	55	9.9-10.7								
		21	0730	1	15	10.9-11.3								
		21	1130	11	-	12.1-12.6								
		26	2115	2	45	11.6-12.2								
		27	0001	4	15	11.8-12.2								
		27	1810	2	5	11.9-13.6								
		28	0045	5	45	10.3-11.4								
		30	1855	5	5	10.7-11.5								
Dec.	100	1	0001	3	15	10.0-10.7	23	29	1115	-	5	16.0	60	72
		2	1950	1	55	9.2-9.5								
		3	0330	3	55	8.4-9.9								
		4	0840	2	30	10.7-12.6								
		5	0645	17	15	9.4-10.7								
		10	1845	5	15	8.6-9.6								
		11	0001	8	40	8.5-11.1								
		12	0955	-	35	11.8-12.7								
		12	1915	4	45	9.9-11.0								
		13	0001	8	30	9.8-10.4								
		13	1945	4	15	13.8-14.2								
		14	0001	-	45	8.2-8.6								
		14	1030	13	30	11.3-13.5								
		15	0001	6	15	8.6-11.4								
		17	1815	5	45	9.7-12.2								
		18	0001	7	5	9.2-10.2								
		19	0805	-	40	12.1-12.6								
		23	1420	9	40	12.3-14.7								
		24	0001	-	15	11.2-11.3								
Year	100	12 months					8	I						
							BARAMUL							
Jan.*														

* Data not available.

Table X-A - Extreme Relative Humidity and the corresponding Dry Bulb Temperature at 42 stations for the year 1958

Month	Extreme values: Maximum %	Date	Time (IST.)	Duration: Hours	Duration: Minutes	Corresponding dry bulb °C	Minimum %	Date	Time (IST.)	Duration: Hours	Duration: Minutes	Corresponding dry bulb °C	Relative Humidity at the time of occurrence of: Maximum Temp. %	Minimum Temp. %
							BARAMUL (Contd.)							
Feb.*														
Mar.	93	1	2110	0	5	23.7								
		2	0600	0	5	21.1	23	18	1440	0	3	36.5	29	76
Apr.	90	15	0445	0	2	25.0	27	5	1630	0	10	39.4	50	81
May.	96	5	0357	0	3	26.1	31	19	1500	0	7	41.7		
								20	1430	0	5	40.6		
								25	1800	0	10	42.2	55	79
Jun.	93	27	1500	0	4	27.8	24	2	1600	0	4	42.8	37	88
Jul.	100	8	1410	0	7	26.5	68	3	1115	0	10	32.3	70	91
Aug.	97	28	1610	0	10	26.4								
		29	0001	0	3	25.1	67	15	1200	0	40	32.5	71	95
Sep.$	96	8	0845	1	0	25.3								
		9	0100	3	0	-								
		10	0300	0	30	26.7	67	19	1055	0	5	31.1	70	86
Oct.	97	8	0837	0	10	24.4	65	20	1100	0	5	25.4	67	85
			0100	3	0	25.6								
Nov.	91	11	1215	0	10	24.6	43	9	1358	0	2	29.4	65	88
Dec.	92	15	0450	0	15	16.8	43	26	1345	0	10	25.1	63	90
							HIRAKUD							
Jan.	97	26	0700	0	15	14.3	13	24	1700	0	10	29.5	35	95
Feb.	97	27	2245	0	3	21.6	4	17	1450	0	5	29.0	27	89
		28	1115	0	5									
Mar.	99	3	2230	0	3	22.1	6	26	1415	0	15	37.4	14	93
Apr.	93	27	0015	0	15	26.3	2	4	1445	0	10	37.6	13	67
May.	91	1	2130	0	5	27.3	9	19	1615	0	20	41.5	26	89
		2	0100	0	5	25.1								
Jun.	100	21	0001	0	5	27.0	15	5	1435	0	15	44.9	15	100
		22	0315	0	7	27.4								
		23	0830	0	3	26.8								
		25	0823	0	10	28.2								
		26	0225	0	5	27.1								
		27	0430	1	10	28.6								
		28	0425	2	15	29.3								
Jul.	100	1	0001	0	2	27.2	47	7	1552	0	10	37.6	38	98
		21	0823	0	5	26.4								
		31	0820	0	5	26.2								
Aug.	100	8	0822	0	5	24.8	53	22	1521	0	10	32.6	55	86
								26	1445	0	5	33.3		
Sep.	97	12	0818	0	5	27.7	52	20	1521	0	15	32.9	57	89
								29	1330	0	15	30.4		
Oct.	100	28	0137	0	10	21.7	27	27	1600	0	5	30.4	50	96
Nov.	97	29	0347	0	20	18.4	27	16	1437	0	10	27.2	47	95
Dec.	99	5	0030	0	30	18.8	26	27	1515	0	15	25.6	47	92
		13	0645	0	5	16.5								
Year	100	4 months					2	IV						
							TEHRI							
Jan.*														
							TEHRI (Contd.)							
Feb.*														
Mar.*														
Apr.*														
May.*														
Jun.	98	29	2316	0	34	23.1	5	10	1300	1	8	40.0	13,6	-
Jul.	100	8,	0247	1	21	23.9	34	10	1600	0	12	34.6	38	96
		27	0139	0	45	24.4								
Aug.	97	1	0001	5	40	24.2	41	15	1545	0	3	34.3	42	95
		2	2255	1	5	25.6	-	17	1501	0	6	34.8		
		7	0838	2	22	23.1	-	29	1607	0	11	34.4		
Sep.	98	22	2215	1	45	25.1	33	26	1322	1	0	32.6	40	96
		23	0140	0	35	23.4								
		28	0838	2	22	19.5								
Oct.	98	4	2210	1	50	21.8-20.7								
		14	0200	1	30	16.9								
		22	0230	1	15	15.7								
		26	0403	0	45	15.4								
		27	0400	0	45	16.6								
		30	0048	2	55	18.6-16.8								
Nov.	100	25	0400	1	2	7.8	18	26	1415	1	0	24.1	33	96
		30	0021	1	44	12.1								
Dec.	100	1	0001	4	30	14.3-13.2								
		2	0001	3	30	14.0-12.1								
		8	2347	0	13	12.6								
		9	0001	8	30	12.6-9.7								
		17	0200	2	30	8.8-7.5								
		19	0433	3	57	8.6-6.8								
		20	0130	2	15	10.4-9.3								
		23	0835	1	5	7.9								
		25	0835	1	5	6.5								
		29	0900	1	5	5.9-7.7								
							BARAHKSHETRA							
Jan.	100	14	0615	1	0	13.6	38	21	1500	-	1	23.7	40	99,96
		16	0740	0	10	12.9								
		19	0700	0	45	12.1								
		28	2300	1	0	16.4								
		29	0001	0	45	16.4								
Feb.	99	7	0530	0	40	14.3	25	15	1550	-	5	24.4	28	83
Mar.	80	2	0417	0	5	16.3	12	23	1610	1	-	34.0-32.4	24	74
Apr.	93	27	0725	0	10	22.2	12	4	1530	1	30	35.7-34.9	16	77
May.	97	17	2245	0	30	22.7	28	2	1710	0	5	32.8	36	94, 94
		18	0100	5	15	22.8								
Jun.	98	28	1830	5	30	26.8-25.9	35	3	1718	0	15	37.7	36	87
		29	0001	7	45	25.9-24.8								
Jul.	97	2	0230	3	30	25.8	58	10	1550	0	1	33.0	59	94
		20	1725	0	5	26.9								
		23	0820	0	20	26.6								
		27	2145	2	15	26.8								
		28	0001	6	15	26.4								
Aug.	99	10	0840	0	5	25.2	60	30	1330	0	15	33.2	60	94

* Data not available. $ Break in record.

Month	Extreme values: Maximum %	Date	Time (IST.)	Duration: Hours	Duration: Minutes	Corresponding dry bulb °C	Minimum %	Date	Time (IST.)	Duration: Hours	Duration: Minutes	Corresponding dry bulb °C	Relative Humidity at the time of occurrence of: Maximum Temp. %	Minimum Temp. %
							BARAHKSHETRA (Contd.)							
Sep.	99	16	1205	0	20	25.1	54	9	1500	0	55	33.7	54	98
Oct.	100	34	2345	0	15	23.8	50	28	1400	0	15	28.3	56	92
			0001	1	15	23.7								
Nov.	98	24	0718	0	1	14.9	40	17	1410	0	1	28.1	57	93
Dec.	98	4	0630	1	30	15.8	51	22	1445	0	30	24.2-23.2	58	94
		23	0645	1	15	12.8								
Year	100	1, X					12	III, IV						
							TAPLEJUNG							
Jan.	100	10	2300	0	1	7.0								
		11	2400	0	1	7.0	44	18	1515	0	1	14.6	52,50	89
Feb.	97	3	0025	1	0	7.1	24	20	1245	0	10	17.8	43	67
Mar.	89	30	2130	2	15	11.6	22	21	1455	0	55	23.4-20.8	22	67
Apr.	98	26	1635	1	5	15.2-14.3	29	6	1350	1	0	23.3-24.3	32	91
May.	99	8	1930	0	1	13.3	26	29	1500	0	1	25.4	43	88
Jun.	96	26	1145	0	5	17.4	40	3	1445	0	5	26.1	62	86
Jul.	99	2	1130	2	5	18.7-19.8	65	16	1545	0	1	25.5	79	93
		9	2030	0	45	19.9								
Aug.	99	8	1445	0	50	20.2	65	27	1310	0	20	23.9	71	96
Sep.	100	5	1720	6	10	17.9	50	9	1132	0	2	-	68	84
Oct.	97	9	2250	0	40	16.8	45	22	1028	0	5	22.7	59	77
		10	0020	0	10	16.7		30	1150	0	20	22.6		
Nov.	97	2	2359	0	1	14.4	31	18	1447	0	1	19.8	48	86
		3	0001	0	15	14.4								
Dec.	96	10	0515	0	35	8.6	49	3	1415	0	15	17.2	56	86
Year	100	I, IX					22	III						
							GANGTOK							
Jan.	100	1	0701	0	5	8.2	39	6	0737	0	13	7.1	45	79
								21	1350	-	3	13.6		
		2	2205	0	5	9.8								
		7	2140	0	5	8.7								
		9	0030	0	10	7.5								
		12	2045	3	15	8.1								
		13	0040	0	15	7.3								
		18	2215	0	50	8.5								
		19	2155	0	15	7.7								
		24	0355	0	35	7.0								
		27	0050	0	20	7.9								
		29	0130	1	30	7.3								
Feb.	100	2	2015	1	0	5.3	35	20	1159	0	2	14.8	38	97
		7	0840	0	15	7.7								
		12	0145	0	45	6.7								
		15	1630	0	40	6.4								
		22	2115	0	15	9.2								
		27	1825	0	3	8.6								
		28	2105	0	5	9.9								
Mar.	100	12	1830	0	5	13.1	22	20	1125	0	2	-	34	67
							GANGTOK (Contd.)							
Mar.	100	20	1735	0	7	-								
		30	2155	0	15	-								
		31	2235	0	15	-								
Apr.	100	1	2115	0	15	-	28	15	1115	0	1	-	-	-
		2	0130	0	30	-								
		20	0150	0	15	-								
		23	2230	0	15	-								
		24	0008	0	15	-								
		25	1810	0	50	-								
		26	0545	0	30	-								
		27	0835	1	25	-								
May.	100	1	2155	0	10	-	38	29	1216	0	2	-	-	-
		2	0225	0	15	-								
		4	1415	0	10	-								
		5	1823	0	10	-								
		6	1515	0	5	-								
		7	1845	0	15	-								
		9	0040	0	15	-								
		10	1800	0	5	-								
		11	0648	0	12	-								
		14	0510	0	5	-								
		16	2115	0	15	-								
		18	0245	0	5	-								
		19	1955	0	15	-								
		20	2122	0	5	-								
		28	1705	0	8	-								
Jun.	100	2	1858	0	5	-	36	4	1250	0	2	-	-	-
		5	0815	0	5	-								
		8	1905	0	5	-								
		9	0122	0	15	-								
		10	2153	0	3	-								
		11	1945	0	10	-								
		18	2022	0	5	-								
		21	1750	3	10	-								
		24	2322	0	10	-								
		26	0833	1	30	-								
		28	0230	0	12	-								
Jul.	100	6	1822	1	38	-	63	16	1018	0	3	-	-	-
		9	1622	0	10	-								
		14	1717	0	20	-								
		30	0105	0	40	-								
Aug.	100	5	0415	0	45	-	61	30	1247	0	3	-	-	-
		13	0810	0	20	-								
		16	0837	2	40	-								
		17	0045	7	15	-								
		27	0800	0	10	-								
Sep.	100	4	0835	0	25	22.9	56	10	1312	0	3	24.4	59	97,89,98
		8	2258	0	5	18.5								
		9	0253	0	22	18.0								
		12	0040	0	5	18.6								
		13	1402	0	45	18.2								
		14	1900	0	15	17.8								
		21	1550	0	3	19.5								
		23	2040	0	3	18.3								
		24	1315	1	45	18.0								
		26	0015	0	25	16.8								

Table X-A - Extreme Relative Humidity and the corresponding Dry Bulb Temperature at 42 stations for the year 1958

Month	Extreme values: Maximum %	Date	Time (IST.)	Duration Hours	Duration Minutes	Corresponding dry bulb °C	Minimum %	Date	Time (IST.)	Duration Hours	Duration Minutes	Corresponding dry bulb °C	Relative Humidity at the time of occurrence of: Maximum Temp. %	Minimum Temp. %
							GANGTOK (Contd.)							
Sep.	100	28	0049	0	25	17.9								
		29	0737	0	15	17.2								
		30	0205	6	20	16.5								
Oct.	100	1	1915	0	30	16.3	43	22	1114	0	3	21.4	51	90,76
								30	1533	-	3	21.1	-	
		8	1817	0	25	16.4								
		17	1810	3	0	15.9								
		18	0001	2	10	15.3								
		19	2037	1	30	14.6								
		20	1820	5	40	15.4								
		21	0001	0	30	13.9								
		27	2332	0	28	14.0								
		28	0001	3	30	13.9								
Nov.	100	1	0500	0	5	13.6	23	18	1324	0	5	19.4	60	88
		2	0900	0	15	13.8								
		4	1600	1	15	13.0								
		5	0900	1	40	11.4								
		6	0001	3	30	11.0								
		12	0103	0	30	11.8								
		21	2150	0	5	10.2								
		22	1945	2	0	11.4								
		23	2000	4	0	11.3								
		24	0001	1	0	11.0								
		26	1920	2	20	10.8								
		28	1845	0	3	11.2								
		30	1857	0	15	12.2								
Dec.	100	1	0001	3	0	9.9	35	14	1328	0	3	16.2	49	91
		2	0250	0	20	9.4								
		3	2125	0	3	12.4								
		6	2247	0	2	9.8								
		7	0001	0	3	8.2								
		9	0130	1	30	7.9								
		10	0500	1	45	8.2								
		11	1940	4	5	9.7								
		12	0100	1	0	9.1								
		13	0001	0	5	8.8								
		17	0405	1	0	8.0								
		18	0001	8	30	7.8								
		19	2320	0	15	7.6								
		21	0705	0	5	7.0								
		22	2232	0	30	8.0								
		23	0020	0	20	7.6								
		24	0415	0	40	7.6								
		25	2355	0	5	7.8								
		26	0001	0	8	7.8								
		27	0252	3	15	7.8								
		29	0030	0	30	8.1								
		30	0001	0	15	7.4								
		30	0001	4	45	7.0								
Year	100	12 months					22	III						

Table XI

Number of days in each month and the year on which the Nilgiris were visible from Kodaikanal during the year 1958

/ The Nilgiris are nearly 160 kms. (as the crow flies) from Kodaikanal /

Month	Very clear	Visible	Just visible	Top only visible	Total
January	1	1	8	6	16
February	1	1	7	2	11
March	-	2	5	2	9
April	-	-	5	3	8
May	-	-	3	-	3
June	-	-	-	-	-
July	-	-	-	-	-
August	-	-	-	-	-
September	-	-	1	1	2
October	-	-	-	-	-
November	-	1	2	-	3
December	-	-	4	5	9
Year	2	5	35	19	61

Table XII - Average over the 14 chief political divisions of the monthly and annual rainfall with its departure from normal in 1958.

Division	January			February			March			April			May			June			July		
	A	D	P	A	D	P	A	D	P	A	D	P	A	D	P	A	D	P	A	D	P
1.Assam (including Manipur and Tripura)	18.8	+2.4	+15	56.8	+20.0	+54	15.5	-65.6	-81	182.4	-31.0	-15	489.0	+152.7	+45	340.4	-121.5	-26	386.3	-52.1	-12
2.West Bengal	11.8	+1.1	+10	24.0	-4.0	-14	12.4	-16.3	-57	48.7	+4.7	+11	93.0	-40.9	-31	171.1	-134.8	-44	304.3	-54.7	-15
3.Orissa	11.5	+1.5	+15	53.5	+28.0	+110	14.1	-8.4	-37	24.6	-7.4	-23	24.4	-50.0	-67	£97.4	-111.4	-53	366.2	+38.1	+12
4.Bihar	15.1	-0.7	-4	17.2	-8.0	-32	10.0	-4.9	-33	25.8	+11.1	+76	14.2	-38.4	-74	106.8	-82.6	-44	276.9	-60.2	-18
5.Uttar Pradesh	10.4	-9.2	-47	3.1	-17.5	-85	4.3	-6.9	-61	5.1	-1.1	-18	1.0	-15.0	-94	51.8	-60.5	-54	333.8	+41.7	+14
6.Punjab(I)(including P.E.P.S.U. & Delhi)	9.1	-17.7	-66	2.3	-23.7	-91	7.6	-11.2	-60	4.6	-6.3	-58	2.4	-11.0	-82	23.0	-32.5	-59	213.8	+34.1	+19
7.Jammu and Kashmir	42.6	-58.4	-58	55.2	-47.9	-46	80.2	-20.2	-20	89.2	+8.6	+11	162.4	+106.9	+193	36.7	-19.4	-35	243.5	+58.2	+31
8.Rajasthan	2.9	-3.5	-55	0.6	-5.6	-90	1.4	-3.5	-71	0.7	-2.7	-79	1.6	-7.7	-83	31.2	-32.8	-51	241.5	+58.2	+32
9.Madhya Pradesh	5.8	-5.3	-48	14.4	-0.2	-1	10.7	+0.4	+4	6.9	-2.7	-28	3.2	-9.8	-75	77.6	-78.1	-50	445.0	+77.2	+21
10.Bombay (including Saurashtra & Kutch)	1.2	-3.1	-72	0.3	-4.8	-94	3.8	-0.6	-14	11.8	+4.6	+64	15.1	-0.8	-5	189.3	-10.8	-5	439.6	+76.8	+21
11.Andhra	6.1	-1.7	-22	5.5	-5.1	-48	10.5	+1.5	+17	23.7	+3.4	+17	41.1	-4.1	-9	61.6	-34.3	-36	198.3	+61.8	+45
12.Madras State	10.6	-21.2	-67	11.5	-4.1	-26	26.2	+5.3	+25	54.4	+5.4	+11	118.6	+46.6	+65	36.4	-23.2	-39	35.4	-27.7	-44
13.Mysore	2.8	-0.4	-13	1.1	-2.5	-69	11.4	+1.9	+20	70.0	+26.9	+62	149.9	+65.9	+78	248.2	+6.0	+2	452.3	+107.3	+31
14.Kerala	5.7	-11.9	-68	22.2	+2.9	+15	59.7	+15.7	+36	137.4	+20.4	+17	367.8	+132.9	+57	711.1	+45.4	+7	540.2	-140.9	-21
Mean of India (Excluding Bay Islands, Jammu and Kashmir, Himachal Pradesh and Arabian Sea Islands)	6.9	-4.5	-39	11.5	-3.1	-21	9.5	-5.1	-35	28.1	+1.4	+5	55.7	+4.4	+9	121.7	-49.2	-29	338.0	+42.2	+14

Division (contd.)	August			September			October			November			December			Year		
1.Assam(including Manipur and Tripura)	490.1	+95.4	+24	282.8	-22.8	-7	205.7	+67.2	+49	5.1	-27.3	-84	17.9	+9.0	+101	2490.8	+26.4	+1
2.West Bengal	322.4	-18.6	-5	291.6	+44.7	+18	113.6	+3.3	+3	6.5	-11.4	-64	0.8	-3.2	-80	1400.2	-230.1	-14
3.Orissa	297.4	-36.8	-11	371.6	+132.5	+55	251.9	+117.9	+88	£84.1	+32.6	+63	0.3	-5.7	-95	1597.0	+130.9	+9
4.Bihar	380.5	+53.2	+16	234.8	+14.0	+6	103.4	+36.9	+55	0.2	-11.1	-98	0	-4.7	-100	1175.9	-103.4	-8
5.Uttar Pradesh	377.9	+93.9	+33	225.8	+58.9	+35	106.9	+75.2	+237	0	-4.6	-100	8.4	-0.5	-6	1128.5	+154.4	+16
6.Punjab(I) (including P.E.P.S.U. & Delhi)	178.9	+6.4	+4	291.2	+201.7	+225	33.6	+22.9	+214	0.3	-2.7	-90	36.7	+23.9	+187	803.5	+183.9	+30
7.Jammu and Kashmir	225.5	+48.6	+27	196.9	+129.6	+193	18.9	-6.7	-26	11.9	+0.1	+1	83.6	+40.4	+94	1246.6	+239.8	+24
8.Rajasthan	137.5	-46.1	-25	212.2	+127.2	+150	14.8	+3.4	+30	6.3	+2.4	+62	2.4	-2.3	-49	653.1	+87.0	+15
9.Madhya Pradesh	299.8	-25.3	-8	268.6	+79.6	+42	91.2	+47.9	+111	8.4	-6.2	-42	0.4	-6.7	-94	1232.0	+70.8	+6
10.Bombay (including Saurashtra & Kutch)	383.5	+146.7	+62	228.3	+53.7	+31	49.7	-3.9	-7	25.0	+6.7	+37	0.2	-4.6	-96	1347.8	+259.9	+24
11.Andhra	204.6	+69.6	+52	142.9	-10.1	-7	254.0	+115.6	+84	110.0	+25.0	+29	6.7	-10.5	-61	1065.0	+211.1	+25
12.Madras State	128.5	+38.0	+42	63.1	-42.4	-40	147.8	-45.8	-24	168.2	-28.2	-14	24.8	-61.6	-71	825.5	-158.9	-16
13.Mysore	258.1	+33.6	+15	138.3	-19.0	-12	119.9	-22.1	-16	60.9	+3.1	+5	1.3	-8.7	-87	1514.2	+192.0	+15
14.Kerala	511.1	+96.0	+23	80.9	-145.7	-64	197.7	-113.4	-36	199.3	+13.0	+7	11.4	-32.9	-74	2844.5	-118.5	-4
Mean of India (Excluding Bay Islands, Jammu and Kashmir, Himachal Pradesh and Arabian Sea Islands).	294.7	+42.1	+17	223.7	+52.8	+31	111.3	+33.2	+43	36.7	+1.0	+3	5.5	-6.3	-53	1243.2	+108.9	+10

A = Actual D = Departure from normal P = Percentage departure from normal £ Observatory data

Table XIII - Average over 30 sub-divisions of monthly and annual rainfall and number of rainy days with their departures from normal in the year 1958.

Sub-division	January					February					March					April				
	Rainy days		Rainfall			Rainy days		Rainfall			Rainy days		Rainfall			Rainy days		Rainfall		
	A	D	A	D	P	A	D	A	D	P	A	D	A	D	P	A	D	A	D	P
1. Bay Islands	2.0	-0.3	28.7	-16.8	-37	0	-2.0	2.4	-25.8	-91	2.0	-0.1	1.9	-26.6	-93	0	-5.1	94.9	+35.0	+58
2. Assam(including Manipur & Tripura)	1.8	+0.3	18.8	+2.4	+15	4.3	+1.0	56.8	+20.0	+54	1.3	-4.1	15.5	-65.6	-81	10.9	+0.2	182.4	-31.0	-15
3. Sub-Himalayan West Bengal	0.5	-0.4	5.5	-5.0	-58	1.3	-0.4	17.8	-1.8	-9	0.8	-1.5	17.8	-17.0	-49	5.1	-0.4	122.8	+26.6	+28
4. Gangetic West Bengal	1.1	+0.2	12.8	+2.1	+20	2.2	+0.2	25.1	-4.4	-15	1.0	-0.8	11.5	-16.2	-58	2.3	-0.1	36.4	+1.1	+3
5. Orissa	0.7	0	11.5	+1.5	+15	2.6	+0.9	53.5	+28.0	+110	1.0	-0.7	14.1	-8.4	-37	1.7	-0.6	24.6	-7.4	-23
6. Chota Nagpur	1.2	-0.3	11.3	-8.0	-41	2.9	+0.4	36.5	+2.8	+8	1.4	-0.2	16.9	-2.8	-14	1.8	+0.3	23.1	+6.2	+37
7. Bihar	1.0	-0.1	18.1	+5.2	+40	0.3	-1.3	2.4	-16.2	-87	0.4	-0.5	3.8	-7.0	-65	1.0	0	28.0	+15.0	+115
8. Uttar Pradesh, East	0.9	-0.4	11.9	-3.8	-24	0.3	-1.1	2.8	-12.7	-82	0.6	-0.2	4.1	-3.8	-48	0.2	-0.3	3.2	-2.0	-38
9. Uttar Pradesh, West	1.2	-0.6	8.9	-14.0	-61	0.5	-1.3	3.3	-21.1	-86	0.6	-0.6	4.3	-9.4	-69	0.7	0	6.7	-0.3	-4
10. Punjab (I) (including P.E.P.S.U. and Delhi)	0.8	-1.2	9.1	-17.7	-66	0.4	-1.6	2.3	-23.7	-91	1.1	-0.4	7.6	-11.2	-60	0.5	-0.5	4.6	-6.3	-58
11. Himachal Pradesh	6.0	-	69.9	-	-	1.9	-	17.6	-	-	5.1	-	68.3	-	-	3.3	-	42.3	-	-
12. Jammu and Kashmir	3.9	-2.2	42.6	-58.4	-58	2.1	-3.7	55.2	-47.9	-46	4.5	-1.4	80.2	-20.2	-20	4.6	-1.0	89.2	+86	+11
13. Rajasthan, West	0.2	-0.3	2.1	-2.3	-52	0	-0.6	0	-6.6	-100	0.1	-0.3	0.9	-3.5	-80	0	-0.3	0.7	-2.6	-79
14. Rajasthan, East	0.4	-0.3	3.2	-4.1	-56	0.1	-0.5	0.9	-5.1	-85	0.2	-0.3	1.6	-3.6	-69	0.1	-0.3	0.7	-2.8	-80
15. Madhya Pradesh, West	0.4	-0.4	3.7	-5.4	-59	0.2	-0.5	1.5	-5.8	-79	0.3	-0.3	2.7	-3.9	-59	0.3	-0.1	2.5	-1.8	-42
16. Madhya Pradesh, East	0.7	-0.4	8.6	-5.2	-38	2.3	+0.3	31.6	+7.2	+30	2.0	+0.7	20.8	+5.9	+40	1.1	-0.3	12.8	-3.7	-22
17. Gujarat	0	-0.2	0.3	-1.5	-83	0	-0.2	0	-2.0	-100	0	-0.1	0.1	-1.4	-93	0.1	0	1.0	+0.1	+11
18. Saurashtra and Kutch	0.1	-0.1	0.5	-1.0	-67	0.1	-0.2	0.7	-1.8	-72	0.1	0	0.8	-0.7	-47	0.3	+0.2	3.6	+2.7	+300
19. Konkan	0.1	-0.1	0.3	-2.2	-88	0	-0.1	0.1	-1.0	-91	0	-0.1	0.2	-0.8	-80	0.4	+0.1	8.7	+4.6	+112
20. Maharashtra	0.1	-0.3	1.4	-2.7	-66	0	-0.4	0	-2.9	-100	0.3	-0.2	4.4	+0.5	+13	2.0	+0.9	23.7	+12.6	+114
21. Vidarbha	0.3	-0.4	2.8	-6.5	-70	0.1	-0.9	1.0	-14.1	-93	1.0	0	9.2	-1.9	-17	0.7	-0.2	6.8	-4.3	-39
22. Coastal Andhra Pradesh	0.3	-0.2	10.1	+1.1	+12	0.3	-0.4	5.6	-6.7	-54	0.4	-0.2	12.3	+1.5	+14	1.1	-0.1	20.9	+1.5	+8
23. Telangana	0.3	-0.1	5.4	+0.6	+13	0.5	-1.1	4.1	-11.3	-73	1.1	0	12.4	+2.3	+23	2.1	-0.1	29.0	+6.7	+30
24. Rayalaseema	0.2	-0.3	1.3	-6.5	-83	0.4	0	6.1	+0.2	+3	0.5	+0.1	7.0	+1.0	+17	2.0	+0.6	24.6	+4.2	+21
25. Madras State	1.0	-0.7	10.6	-21.2	-67	0.7	-0.2	11.5	-4.1	-26	1.7	+0.4	26.2	+5.3	+25	3.2	+0.3	54.4	+5.4	+11
26. Coastal Mysore	0.1	-0.1	0.4	-2.3	-85	0.1	0	0.3	-1.2	-80	0.1	-0.3	0.5	-4.4	-90	3.5	+1.6	40.8	+9.6	+31
27. Mysore, North	0	-0.2	0.4	-2.4	-86	0	-0.4	0.3	-3.0	-91	0.6	0	6.0	-0.7	-10	4.0	+1.5	45.6	+15.9	+54
28. Mysore, South	0.4	+0.1	4.2	+0.7	+20	0.1	-0.2	1.7	-2.4	-59	1.2	+0.4	15.7	+4.1	+35	5.6	+2.1	85.2	+34.4	+68
29. Kerala	0.4	-0.6	5.7	-11.9	-68	1.4	+0.3	22.2	+2.9	+15	3.5	+0.9	59.7	+15.7	+36	8.3	+1.6	137.4	+20.4	+17
30. Arabian Sea Islands	0	-2.6	0.5	-46.0	-99	1.0	-0.2	4.9	-13.1	-73	0	-1.5	0	-22.3	-100	2.0	-1.5	16.7	-41.7	-71

A = Actual D = Departure from normal P = Percentage departure from normal

Table XIII - Average over 30 sub-divisions of monthly and annual rainfall and number of rainy days with their departures from normal in the year 1958.

Sub-division	May					June					July					August				
	Rainy days		Rainfall			Rainy days		Rainfall			Rainy days		Rainfall			Rainy days		Rainfall		
	A	D	A	D	P	A	D	A	D	P	A	D	A	D	P	A	D	A	D	P
1. Bay Islands	14.0	-2.3	381.1	-3.2	-1	23.0	+1.5	543.5	-9.0	-2	26.0	+ 5.5	477.4	+85.5	+22	20.0	-0.9	457.5	+43.7	+11
2. Assam (including Manipur & Tripura)	18.1	+3.4	489.0	+152.7	+45	13.6	-4.3	340.4	-121.5	-26	17.6	0	386.3	-52.1	-12	19.6	+2.1	490.1	+95.4	+24
3. Sub-Himalayan West Bengal	12.8	+0.1	348.4	+42.7	+14	16.9	-0.4	643.5	+9.4	+1	17.2	-1.9	511.0	-156.6	-23	20.8	+3.3	1038.0	+496.0	+92
4. Gangetic West Bengal	3.4	-2.5	55.4	-53.3	-49	5.1	-6.4	92.3	-158.9	-63	14.2	-1.4	274.8	-40.2	-13	11.5	-4.0	215.0	-95.9	-31
5. Orissa	1.7	-2.8	24.4	-50.0	-67	£5.8	-4.4	£97.4	-111.4	-53	15.3	-0.2	366.2	+38.1	+12	14.4	-1.4	297.4	-36.8	-11
6. Chota Nagpur	1.2	-2.3	13.7	-37.5	-73	5.3	-4.8	86.1	-115.5	-57	16.1	-0.7	349.2	-9.5	-3	14.8	-2.1	281.6	-68.9	-20
7. Bihar	0.9	-1.9	14.6	-36.1	-71	4.8	-3.1	122.3	-57.9	-32	10.6	-2.8	224.5	-96.9	-30	16.1	+2.8	451.1	+140.3	+45
8. Uttar Pradesh, East	0.1	-1.1	0.8	-13.9	-95	2.2	-3.2	50.0	-63.0	-56	12.3	-0.5	281.9	-15.5	-5	15.3	+2.5	363.2	+77.5	+27
9. Uttar Pradesh, West	0.2	-1.2	1.5	-15.5	-91	2.0	-3.0	53.1	-58.4	-52	14.0	+2.4	379.7	+92.2	+32	13.9	+2.3	390.9	+108.2	+38
10. Punjab (I) (including P.E.P.S.U. and Delhi)	0.3	-0.9	2.4	-11.0	-82	1.6	-1.5	23.0	-32.5	-59	7.9	+0.3	213.8	+34.1	+19	6.9	-0.4	178.9	+6.4	+4
11. Himachal Pradesh	3.8	-	39.1	-	-	3.1	-	44.0	-	-	17.7	-	477.6	-	-	10.8	-	258.6	-	-
12. Jammu and Kashmir	5.1	+0.7	162.4	+106.9	+193	2.4	-1.5	36.7	-19.4	-35	6.9	-0.8	243.5	+58.2	+31	7.0	-0.8	225.5	+48.6	+27
13. Rajasthan, West	0.4	-0.4	3.2	-5.1	-61	1.5	-0.5	17.0	-15.8	-48	4.4	-0.4	86.6	-8.1	-9	2.1	-3.0	27.1	-83.8	-76
14. Rajasthan, East	0.1	-0.8	0.8	- 9.0	-92	3.1	-1.1	38.1	-41.0	-52	12.4	+1.8	321.2	+92.2	+40	9.6	-0.4	188.2	-28.7	-14
15. Madhya Pradesh, West	0.1	-0.8	0.5	-9.5	-95	4.8	-1.9	78.7	-55.2	-42	16.9	+3.4	398.7	+83.7	+27	14.8	+2.2	284.4	+1.2	0
16. Madhya Pradesh, East	0.7	-0.8	7.0	-10.3	-60	4.6	-4.5	75.4	-121.3	-62	18.9	+1.0	501.2	+69.3	+16	15.9	-0.7	321.6	-63.3	-16
17. Gujarat	0.1	-0.4	1.3	-5.6	-81	4.1	-1.8	108.4	-30.3	-22	12.2	-1.6	314.1	-30.1	-9	13.2	+1.7	298.2	+77.0	+35
18. Saurashtra and Kutch	0	-0.4	0.8	-6.2	-89	2.4	-1.2	49.2	-36.7	-43	7.3	-1.4	167.0	-43.9	-21	6.1	0	103.2	-2.3	-2
19. Konkan	1.4	+0.3	18.0	-5.7	-24	12.6	-5.2	1031.0	+392.7	+62	27.6	+1.1	1415.6	+371.7	+36	27.0	+2.6	1170.1	+547.3	+88
20. Maharashtra	1.8	0	29.7	+7.0	+31	5.5	-4.6	110.9	-54.1	-33	14.4	+0.5	402.1	+142.7	+55	16.5	+5.3	326.3	+146.8	+82
21. Vidarbha	0.6	-0.6	7.0	-6.2	-47	5.4	-3.2	99.8	-79.0	-44	16.9	+2.3	314.3	+10.2	-3	16.0	+4.0	342.5	+105.0	+44
22. Coastal Andhra Pradesh	2.5	-0.2	44.1	-6.8	-13	5.2	-0.8	80.1	-22.5	-22	12.5	+3.2	234.3	+88.8	+61	11.4	+2.5	183.3	+37.2	+25
23. Telangana	1.4	-1.2	14.7	-12.8	-47	5.8	-6.3	78.8	-66.5	-46	19.2	+0.8	368.6	+144.6	+65	17.6	+3.4	335.4	+156.9	+88
24. Rayalaseema	3.4	+0.4	51.2	+3.9	+8	2.1	-2.2	28.0	-32.6	-54	6.3	+0.4	59.8	-18.0	-23	11.8	+5.5	164.3	+66.5	+68
25. Madras State	6.3	+2.3	118.6	+46.6	+65	2.3	-1.6	36.4	-23.2	-39	3.2	-1.1	35.4	-27.7	-44	7.2	+1.9	128.5	+38.0	+42
26. Coastal Mysore	8.6	+3.6	178.4	+70.8	+66	16.7	-5.8	997.3	+159.0	+19	29.0	+1.3	1253.0	+179.6	+17	26.6	+1.7	699.4	+56.7	+9
27. Mysore, North	7.2	+3.6	113.2	+66.1	+140	4.7	-2.9	60.3	-36.1	-37	13.1	+2.5	184.6	+58.6	+47	11.3	+2.6	147.3	+45.7	+45
28. Mysore, South	9.1	+3.2	159.6	+64.9	+69	7.1	-2.0	183.8	-5.6	-3	13.5	+1.3	412.0	+113.9	+38	14.1	+3.2	225.6	+24.7	+12
29. Kerala	15.4	+5.4	367.8	+132.9	+57	19.7	-2.6	711.1	+45.4	+7	19.7	-3.6	540.2	-140.9	-21	22.9	+4.0	511.1	+96.0	+23
30. Arabian Sea Islands	14.0	+5.3	205.9	+28.1	+16	15.0	-2.0	205.4	-89.2	-30	3.0	-10.7	47.6	-177.4	-79	15.0	+3.2	299.3	+100.9	+51

A = Actual D = Departure from normal P = Percentage departure from normal £ Observatory data.

Table XIII - Average over 30 sub-divisions of monthly and annual rainfall and number of rainy days with their departures from normal in the year 1958.

Sub-division	September					October					November					December					Year				
	Rainy days		Rainfall			Rainy days		Rainfall			Rainy days		Rainfall			Rainy days		Rainfall			Rainy days		Rainfall		
	A	D	A	D	P	A	D	A	D	P	A	D	A	D	P	A	D	A	D	P	A	D	A	D	P
1.Bay Islands	16.0	-5.9	427.5	-14.5	-3	16.0	-0.7	262.9	-54.8	-17	12.0	-1.6	470.9	+203.7	+76	6.0	-1.2	77.5	-123.7	-61	137.0	-13.1	3226.2	+93.5	+3
2.Assam(including Manipur & Tripura)	11.4	-2.6	282.8	-22.8	-7	8.3	+1.5	205.7	+67.2	+49	0.6	-1.3	5.1	-27.3	-84	1.3	+0.5	17.9	+9.0	+101	108.8	-3.3	2490.8	+26.4	+1
3.Sub-Himalayan West Bengal	10.0	-4.7	392.4	-87.9	-18	6.2	+0.8	162.2	+18.9	+13	0.2	-0.7	1.6	-11.5	-88	0.5	+0.1	4.6	-0.2	-4	92.3	-6.1	3265.6	+313.6	+11
4.Gangetic West Bengal	11.8	+1.1	273.3	+68.8	+34	5.4	+0.5	104.3	+0.4	0	0.5	-0.5	7.5	-11.4	-60	0	-0.3	0	-3.8	-100	58.5	-14.0	1108.4	-311.7	-22
5.Orissa	15.7	+3.3	371.6	+132.5	+55	9.9	+3.6	251.9	+117.9	+88	£4.0	+2.2	£84.1	+32.6	+63	0	-0.5	0.3	-5.7	-95	72.8	-0.6	1597.0	+130.9	+9
6.Chota Nagpur	13.0	+2.4	251.9	+36.8	+17	5.7	+1.7	123.3	+45.2	+58	0.1	-0.7	0.5	-14.1	-97	0	-0.4	0	-5.4	-100	63.5	-6.7	1194.1	-170.7	-13
7.Bihar	9.5	+0.5	222.1	-3.0	-1	3.6	+1.1	89.5	+31.0	+53	0	-0.5	0	-8.8	-100	0	-0.4	0.1	-4.0	-98	48.2	-6.2	1176.5	-38.4	-3
8.Uttar Pradesh, East	9.7	+2.2	184.1	+7.3	+4	4.2	+2.5	100.1	+55.4	+124	0	-0.4	0	-5.3	-100	0.5	-0.1	4.3	-2.8	-39	46.3	-0.1	1006.4	+17.4	+2
9.Uttar Pradesh, West	10.6	+4.3	258.1	+98.8	+62	3.2	+2.3	112.8	+89.9	+393	0	-0.3	0.3	-3.5	-93	1.1	+0.2	11.9	+1.7	+17	48.0	+4.5	1230.5	+267.6	+28
10.Punjab(I) (including PEPSU & Delhi)	10.3	+6.8	291.2	+201.7	+225	1.1	+0.6	33.6	+22.9	+214	0	-0.3	0.3	-2.7	-90	2.7	+1.7	26.7	+23.9	+187	33.6	+2.6	803.5	+183.9	+30
11.Himachal Pradesh	132	-	248.6	-	-	3.5	-	58.3	-	-	0.2	-	2.0	-	-	4.3	-	159.7	-	--	72.9	-	1486.0	-	-
12.Jammu & Kashmir	8.7	+5.1	196.9	+129.6	+193	1.4	-0.4	18.9	-6.7	-26	1.0	0	11.9	+0.1	+1	3.8	+0.7	83.6	+40.4	+94	51.4	-5.3	1246.6	+239.8	+24
13.Rajasthan, West	6.9	+4.8	139.8	+98.1	+235	0.4	+0.1	3.9	-1.1	-22	0.8	+0.7	12.6	+11.1	+740	0.6	+0.3	5.3	+2.1	+66	17.4	+0.1	299.2	-17.6	-6
14.Rajasthan, East	11.0	+6.0	248.4	+141.7	+133	1.0	+0.2	19.9	+5.5	+38	0.3	-0.1	3.3	-1.7	-34	0.2	-0.3	1.1	-4.4	-80	38.5	+3.9	827.4	+139.0	+20
15.Madhya Pradesh,West	11.8	+4.0	265.2	+91.8	+53	3.3	+1.5	65.5	+33.5	+105	0.6	-0.2	9.3	-5.7	-38	0.1	-0.5	0.7	-6.5	-90	53.6	+6.4	1113.4	+116.4	+12
16.Madhya Pradesh,East	14.0	+2.6	272.9	+64.5	+31	7.3	+4.0	131.1	+70.3	+116	0.6	-0.3	7.0	-6.9	-50	0	-0.5	0	-7.0	-100	68.1	+1.1	1390.0	-0.5	0
17.Gujarat	12.4	+5.8	345.8	+204.1	+144	2.3	+1.0	47.0	+20.3	+76	0.5	0	8.3	+0.7	+9	0	-0.2	0.3	-1.3	-81	44.9	+4.0	1124.8	+230.0	+26
18.Saurashtra & Kutch	8.3	+4.4	229.5	+155.3	+209	2.0	+1.3	35.7	+21.9	+159	0.5	+0.2	11.9	+5.9	+138	0.2	+0.1	2.1	+0.6	+40	27.4	+2.9	605.0	+94.8	+19
19.Konkan	18.3	+2.3	452.2	+97.4	+27	3.6	-1.3	49.1	-56.6	-54	1.0	-0.2	13.8	-8.0	-37	0	-0.2	0	-2.8	-100	92.0	-0.8	4159.1	+1326.6	+47
20.Maharashtra	6.5	-3.7	111.0	-56.2	-34	3.4	-0.9	48.5	-20.4	-30	1.8	+0.1	29.4	+2.3	+8	0	-0.4	0.1	-5.7	-98	52.3	-3.7	1087.5	+169.9	+19
21.Vidarbha	9.1	0	204.4	+23.8	+13	3.9	+1.2	59.1	+9.0	+18	1.8	+0.7	43.0	+24.2	+129	0	-0.6	0	-8.0	-100	55.8	+2.3	1089.9	+31.8	+3
22.Coastal Andhra Pradesh	9.3	+0.6	181.8	+20.4	+13	12.7	+5.3	403.7	+219.7	+119	6.9	+2.8	174.5	+62.3	+56	0.9	0	7.9	-12.4	-61	63.5	+12.5	1358.6	+384.1	+39
23.Telangana	10.5	-2.3	145.8	-22.3	-13	5.2	-0.1	65.9	+2.8	+4	2.4	+0.5	22.9	0	0	0	-0.5	0	-5.5	-100	66.1	-7.0	1083.0	+195.5	+22
24.Rayalaseema	5.1	-2.0	90.2	-43.8	-33	6.2	-0.2	157.6	+39.0	+33	4.1	-0.2	71.7	-10.6	-13	1.4	+0.2	8.7	-10.8	-55	43.5	+2.3	670.5	-7.5	-1
25.Madras State	3.1	-2.7	63.1	-42.4	-40	8.0	-1.5	147.8	-45.8	-24	6.9	-1.9	168.2	-28.2	-14	2.4	-1.8	24.8	-61.6	-71	46.0	-6.6	825.5	-158.9	-16
26.Coastal Mysore	15.7	+0.3	295.2	+13.7	+5	6.3	-3.2	124.8	-63.9	-34	3.2	-0.3	53.0	-10.4	-16	0.3	-0.3	4.1	-6.0	-59	110.2	-1.5	3647.2	+401.2	+12
27.Mysore, North	5.5	-3.4	71.5	-60.1	-46	4.5	-1.6	83.5	-11.4	-12	2.1	-0.1	26.3	-9.0	-25	0.1	-0.4	0.7	-6.8	-91	53.1	+1.2	739.7	+56.8	+8
28.Mysore, South	7.3	-1.5	137.1	-7.7	-5	6.2	-2.5	134.3	-18.7	-12	3.3	-0.9	77.8	+11.0	+16	0.1	-0.8	1.0	-10.0	-91	68.0	+2.4	1438.0	+209.3	+17
29.Kerala	7.0	-5.6	80.9	-145.7	-64	11.8	-2.3	197.7	-113.4	-36	10.2	+1.1	199.3	+13.0	+7	0.9	-1.7	11.4	-32.9	-74	121.2	-3.1	2844.5	-118.5	-4
30.Arabian Sea Islands	10.0	-0.1	86.0	-74.0	-46	11.0	+0.4	272.6	+87.7	+47	5.0	-2.7	42.7	-96.5	-69	4.0	-0.3	89.7	+4.1	+5	80.0	-12.7	1271.3	-339.4	-21

A = Actual D = Departure from normal P = Percentage departure from normal £ Observatory data

Table XIV - Average over the 14 chief political divisions of the actual rainfall with its departure from normal for four seasons of the year and for the whole year 1958

Division	January & February			March to May			June to September			October to December			Whole year		
	A	D	P	A	D	P	A	D	P	A	D	P	A	D	P
1. Assam (including Manipur and Tripura)	75.6	+22.4	+42	686.9	+56.1	+9	1499.6	-101.0	-6	228.7	+48.9	+27	2490.8	+26.4	+1
2. West Bengal	35.8	-2.9	-7	154.1	-52.5	-25	1089.4	-163.4	-13	120.9	-11.3	-9	1400.2	-230.1	-14
3. Orissa	65.0	+ 29.5	+83	63.1	-65.8	-51	1132.6	+22.4	+2	336.3	+144.8	+76	1597.0	+130.9	+9
4. Bihar	32.3	-8.7	-21	50.0	-31.2	-38	990.0	-84.6	-8	103.6	+21.1	+26	1175.9	-103.4	-8
5. Uttar Pradesh	13.5	-26.7	-66	10.4	-23.0	-69	989.3	+134.0	+16	115.3	+70.1	+155	1128.5	+154.4	+16
6. Punjab (I) (Including P.E.P.S.U. and Delhi)	11.4	-41.4	-78	14.6	-28.5	-66	706.9	+209.7	+42	70.6	+44.1	+166	803.5	+183.9	+30
7. Jammu and Kashmir	97.8	-106.3	-52	331.8	+95.3	+40	702.6	+217.0	+45	114.4	+33.8	+42	1246.6	+239.8	+24
8. Rajasthan	3.5	-9.1	-72	3.7	-13.9	-79	622.4	+106.5	+21	23.5	+3.5	+17	653.1	+87.0	+15
9. Madhya Pradesh	20.2	-5.5	-21	20.8	-12.1	-37	1091.0	+53.4	+5	100.0	+35.0	+54	1232.0	+70.8	+6
10. Bombay (including Saurashtra & Kutch)	1.5	-7.9	-84	30.7	+3.2	+12	1240.7	+266.4	+27	74.9	-1.8	-2	1347.8	+259.9	+24
11. Andhra	11.6	-6.8	-37	75.3	+0.8	+1	807.4	+87.0	+17	370.7	+130.1	+54	1065.0	+211.1	+25
12. Madras State	22.1	-25.3	-53	199.2	+57.3	+40	263.4	-55.3	-17	340.8	-135.6	-28	825.5	-158.9	-16
13. Mysore	3.9	-2.9	-43	231.3	+94.7	+69	1096.9	+127.9	+13	182.1	-27.7	-13	1514.2	+192.0	+15
14. Kerala	27.9	-9.0	-24	564.9	+169.0	+43	1843.3	-145.2	-7	408.4	-133.3	-25	2844.5	-118.5	-4
Mean of India (Excluding Bay Islands, Jammu and Kashmir, Himachal Pradesh and Arabian Sea islands).	18.4	-7.6	-29	93.2	+0.6	+1	978.1	+87.9	+10	153.4	+27.8	+22	1243.2	+108.9	+10

A = Actual D = Departure from normal P = Percentage departure from normal

Table XV - Average over 30 sub-divisions of the actual rainfall with its departure from normal for the four seasons of the year and for the whole year 1958

Sub-division	January & February			March to May			June to September			October to December			Whole year		
	A	D	P	A	D	P	A	D	P	A	D	P	A	D	P
1. Bay Islands	31.1	-42.6	-58	477.9	+5.2	+1	1905.9	+105.7	+6	811.3	+25.2	+3	3226.2	+93.5	+3
2. Assam (including Manipur and Tripura)	75.6	+22.4	+42	686.9	+56.1	+9	1499.6	-101.0	-6	228.7	+48.9	+27	2490.8	+26.4	+1
3. Sub-Himalayan West Bengal	23.3	-6.8	-23	489.0	+52.3	+12	2584.9	+260.9	+11	168.4	+7.2	+4	3265.6	+313.6	+11
4. Gangetic West Bengal	37.9	-2.3	-6	103.3	-68.4	-40	855.4	-226.2	-21	111.8	-14.8	-12	1108.4	-311.7	-22
5. Orissa	65.0	+29.5	+83	63.1	-65.8	-51	1132.6	+22.4	+2	336.3	+144.8	+76	1597.0	+130.9	+9
6. Chota Nagpur	47.8	-5.2	-10	53.7	-34.1	-39	968.8	-157.1	-14	123.8	+25.7	+26	1194.1	-170.7	-13
7. Bihar	20.5	-11.0	-35	46.4	-28.1	-38	1020.0	-17.5	-2	89.6	+18.2	+25	1176.5	-38.4	-3
8. Uttar Pradesh, East	14.7	-16.5	-53	8.1	-19.7	-71	879.2	+6.3	+1	104.4	+47.3	+83	1006.4	+17.4	+2
9. Uttar Pradesh, West	11.2	-36.1	-76	12.5	-25.2	-67	1081.8	+240.8	+29	125.0	+88.1	+239	1230.5	+267.6	+28
10. Punjab(I) (including P.E.P.S.U. & Delhi)	11.4	-41.4	-78	14.6	-28.5	-66	706.9	+209.7	+42	70.6	+44.1	+17	803.5	+183.9	+30
11. Himachal Pradesh	87.5	-	-	149.7	-	-	1028.8	-	-	220.0	-	-	1486.0	-	-
12. Jammu and Kashmir	97.8	-106.3	-52	331.8	+95.3	+40	702.6	+217.0	+45	114.4	+33.8	+42	1246.6	+239.8	+24
13. Rajasthan, West	2.1	-8.9	-81	4.8	-11.2	-70	270.5	-9.6	-3	21.8	+12.1	+125	299.2	-17.6	-6
14. Rajasthan, East	4.1	-9.2	-69	3.1	-15.4	-83	795.9	+164.2	+26	24.3	-0.6	-2	827.4	+139.0	+20
15. Madhya Pradesh, West	5.2	-11.2	-68	5.7	-15.2	-73	1027.0	+121.5	+13	75.5	+21.3	+39	1113.4	+116.4	+12
16. Madhya Pradesh, East	40.2	+2.0	+5	40.6	-8.1	-17	1171.1	-50.8	-4	138.1	+56.4	+69	1390.0	-0.5	0
17. Gujarat	0.3	-3.5	-92	2.4	-6.9	-74	1066.5	+220.7	+26	55.6	+19.7	+55	1124.8	+230.0	+26
18. Saurashtra and Kutch	1.2	-2.8	-70	5.2	-4.2	-45	548.9	+72.4	+15	49.7	+29.4	+145	605.0	+94.8	+19
19. Konkan	0.4	-3.2	-89	26.9	-1.9	-7	4068.9	+1409.1	+53	62.9	-67.4	-52	4159.1	+1326.6	+47
20. Maharashtra	1.4	-5.6	-80	57.8	+20.1	+53	950.3	+179.2	+23	78.0	-23.8	-23	1087.5	+169.9	+19
21. Vidarbha	3.8	-20.6	-84	23.0	-12.4	-35	961.0	+39.6	+4	102.1	+25.2	+33	1089.9	+31.8	+3
22. Coastal Andhra Pradesh	15.7	-5.6	-26	77.3	-3.8	-5	679.5	+123.9	+22	586.1	+269.6	+85	1358.6	+384.1	+39
23. Telangana	9.5	-10.7	-53	56.1	-3.8	-6	928.6	+212.7	+30	88.8	-2.7	-3	1083.0	+195.5	+22
24. Rayalaseema	7.4	-6.3	-46	82.8	+9.1	+12	342.3	-27.9	-8	238.0	+17.6	+8	670.5	-7.5	-1
25. Madras State	22.1	-25.3	-53	199.2	+57.3	+40	263.4	-55.3	-17	340.8	-135.6	-28	825.5	-158.9	-16
26. Coastal Mysore	0.7	-3.5	-83	219.7	+76.0	+53	3244.9	+409.0	+14	181.9	-80.3	-31	3647.2	+401.2	+12
27. Mysore, North	0.7	-5.4	-89	164.8	+81.3	+97	463.7	+8.1	+2	110.5	-27.2	-20	739.7	+56.8	+8
28. Mysore, South	5.9	-1.7	-22	260.5	+103.4	+66	958.5	+125.3	+15	213.1	-17.7	-8	1438.0	+209.3	+17
29. Kerala	27.9	-9.0	-24	564.9	+169.0	+43	1843.3	-145.2	-7	408.4	-133.3	-25	2844.5	-118.5	-4
30. Arabian Sea Islands	5.4	-59.1	-92	222.6	-35.9	-14	638.3	-239.7	-27	405.0	-4.7	-1	1271.3	-339.4	-21

A = Actual D = Departure from normal P = Percentage departure from normal

Table XVI - Average over 30 sub-divisions of the actual number of rainy days with its departure from normal for the four seasons of the year and for the whole year 1958

Sub-division	Jan. & Feb.		Mar. to May		June to Sept.		Oct. to Dec.		Whole year	
	A	D	A	D	A	D	A	D	A	D
1. Bay Islands	2.0	-2.3	16.0	-7.5	84.0	+0.2	34.0	-3.5	137.0	-13.1
2. Assam (including Manipur and Tripura)	6.1	+1.3	30.3	-0.5	62.2	-4.8	10.2	+0.7	108.8	-3.3
3. Sub-Himalayan West Bengal	1.8	-0.8	18.7	-1.8	64.9	-3.7	6.9	+0.2	92.3	-6.1
4. Gangetic West Bengal	3.3	+0.4	6.7	-3.4	42.6	-10.7	5.9	-0.3	58.5	-14.0
5. Orissa	3.3	+0.9	4.4	-4.1	51.2	-2.7	13.9	+5.3	72.8	-0.6
6. Chota Nagpur	4.1	+0.1	4.4	-2.2	49.2	-5.2	5.8	+0.6	63.5	-6.7
7. Bihar	1.3	-1.4	2.3	-2.4	41.0	-2.6	3.6	+0.2	48.2	-6.2
8. Uttar Pradesh, East	1.2	-1.5	0.9	-1.6	39.5	+1.0	4.7	+2.0	46.3	-0.1
9. Uttar Pradesh, West	1.7	-1.9	1.5	-1.8	40.5	+6.0	4.3	+2.2	48.0	+4.5
10. Punjab (I) (including P.E.P.S.U. & Delhi)	1.2	-2.8	1.9	-1.8	26.7	+5.2	3.8	+2.0	33.6	+2.6
11. Himachal Pradesh	7.9	-	12.2	-	44.8	-	8.0	-	72.9	-
12. Jammu and Kashmir	6.0	-5.9	14.2	-1.7	25.0	+2.0	6.2	+0.3	51.4	-5.3
13. Rajasthan, West	0.2	-0.9	0.5	-1.0	14.9	+0.9	1.8	+1.1	17.4	+0.1
14. Rajasthan, East	0.5	-0.8	0.4	-1.4	36.1	+6.3	1.5	-0.2	38.5	+3.9
15. Madhya Pradesh, West	0.6	-0.9	0.7	-1.2	48.3	+7.7	4.0	+0.8	53.6	+6.4
16. Madhya Pradesh, East	3.0	-0.1	3.8	-0.4	53.4	-1.6	7.9	+3.2	68.1	+1.1
17. Gujarat	0	-0.4	0.2	-0.5	41.9	+4.1	2.8	+0.8	44.9	+4.0
18. Saurashtra and Kutch	0.2	-0.3	0.4	-0.2	24.1	+1.8	2.7	+1.6	27.4	+2.9
19. Konkan	0.1	-0.2	1.8	+0.3	85.5	+0.8	4.6	-1.7	92.0	-0.8
20. Maharashtra	0.1	-0.7	4.1	+0.7	42.9	-2.5	5.2	-1.2	52.3	-3.7
21. Vidarbha	0.4	-1.3	2.3	-0.8	47.4	+3.1	5.7	+1.3	55.8	+2.3
22. Coastal Andhra Pradesh	0.6	-0.6	4.0	-0.5	38.4	+5.5	20.5	+8.1	63.5	+12.5
23. Telangana	0.8	-1.2	4.6	-1.3	53.1	-4.4	7.6	-0.1	66.1	-7.0
24. Rayalaseema	0.6	-0.3	5.9	+1.1	25.3	+1.7	11.7	-0.2	43.5	+2.3
25. Madras State	1.7	-0.9	11.2	+3.0	15.8	-3.5	17.3	-5.2	46.0	-6.6
26. Coastal Mysore	0.2	-0.1	12.2	+4.9	88.0	-2.5	9.8	-3.8	110.2	-1.5
27. Mysore, North	0	-0.6	11.8	+5.1	34.5	-1.2	6.7	-2.1	53.1	+1.2
28. Mysore, South	0.5	-0.1	15.9	+5.7	42.0	+1.0	9.6	-4.2	68.0	+2.4
29. Kerala	1.8	-0.3	27.2	+7.9	69.3	-7.8	22.9	-2.9	121.2	-3.1
30. Arabian Sea Islands	1.0	-2.8	16.0	+2.3	43.0	-9.6	20.0	-2.6	80.0	-12.7

A = Actual D = Departure from normal

Table XVII - Showing the rainfall of 254.0 mms. and over with amounts in the preceding and following 24 hours during the year 1958

State and District	Station	Date	Amount		
			Preceding day	On date in Col.3	Succeeding day
UTTAR PRADESH					
Etah	Kasganj	21.7.58	30.5	281.7	5.6
Bareilly	Aonla	31.7.58	17.8	302.5	25.7
Jhansi	Lalitpur	26.7.58	144.3	267.2	57.9
Shahajahanpur	Pawayan	6.9.58	0	277.6	14.0
Nainital	Nainital	22.9.58	0	509.3	0
Sitapur	Sitapur	7.9.58	0	266.5	10.9
Shahajahanpur	Pawayan	1.10.58	24.4	448.6	191.5
Shahajahanpur	Khutar	1.10.58	56.9	414.0	172.2
PUNJAB					
Delhi	Sadar Obsy.	21.7.58	33.2	266.2	0.4
Kangra	Dharamsala Lower	6.8.58	40.5	279.4	50.0
	Dharamsala Upper	6.8.58	25.9	307.3	37.3
	Dharamsala Obsy.	6.8.58	9.7	317.0	78.5
HIMACHAL PRADESH					
Mahasu	Khadrala	26.12.58	0	304.8	304.8
	"	21.12.58	0	304.8	304.8
	"	27.12.58	304.8	304.8	0
	Kilba	26.12.58	0	457.2	609.6
	"	27.12.58	457.2	609.6	0
	Sangla	21.12.58	0	558.8	0
	Purbani	21.12.58	0	355.6	0
BIHAR					
Monghyr	Bhaktiarpur	17.9.58	74.9	263.9	3.1
ORISSA					
Puri	Gop	14.7.58	15.2	256.5	4.1
Bolangirpatna	Titilagarh	15.7.58	49.3	255.3	36.8
Bolangirpatna	Balangir	15.7.58	25.9	325.8	70.2
Sambalpur	Himgiri	31.7.58	186.0	321.0	0
KOSI CATCHMENT					
Sun-Kosi-Sub-Catchment	Chaurikharka	28.7..58	90.2	254.8	15.2
STATIONS IN HIMALAYAN AREAS					
Dibang	Kronli	16.9..58	195.6	294.6	162.6
ASSAM					
Goalpara	Marnai	21.6.58	31.0	276.1	4.8
Darrang	Tongani	17.6.58	0.0	457.0	460.0
"	"	18.6.58	457.0	460.0	904.0
"	"	19.6.58	460.0	904.0	559.0
"	"	20.6.58	904.0	559.0	13.0
"	"	24.6.58	127.0	793.0	0
Khasi & Jaintia Hills	Cherrapunji	20.6.58	152.5	365.0	311.0
"	"	21.6.58	365.0	311.0	67.0
Goalpara	Marnai	13.10.58	37.3	292.9	0
"	Goalpara	13.10.58	37.3	292.9	0
Khasi & Jaintia Hills	Cherra Police Station	3.7.58	186.9	293.4	61.0
"	"	10.7.58	244.3	292.1	188.0
"	Mawsyaram	3.8.58	233.4	301.6	34.8
"	"	9.8.58	145.8	349.2	361.4
"	"	10.8.58	349.2	361.4	21.3
"	"	13.8.58	17.8	259.4	286.4
"	"	14.8.58	259.4	286.4	68.6
"	Cherrapunji	4.8.58	245.4	327.0	65.0
"	"	10.8.58	95.0	355.0	512.0
"	"	11.8.58	355.0	512.0	50.0
"	"	25.8.58	77.0	300;0	50.0
ASSAM (Contd.)					
Goalpara	Runikhata	3.9.58	0	254.5	160.0
"	"	16.9.58	55.9	259.1	7.6
Khasi & Jaintia Hills	Cherra Police Station	16.9.58	178.6	275.0	187.2
"	Mawsynram	16.9.58	237.4	431.8	136.2
"	Cherrapunji	17.9.58	235.0	485.0	238.0
BOMBAY					
Bhandara	Chandpur	11.3.58	0	259.1	33.0
Thana	Thana	26.6.58	93.0	391.7	70.1
Bombay Suburban	Borivli	26.6.58	89.9	355.6	90.4
Colaba	Uran P	26.6.58	208.3	329.9	40.6
"	Matheran	26.6.58	294.1	356.6	33.8
"	Roha	26.6.58	246.9	411.7	268.2
"	"	27.6.58	411.7	268.2	30.0
"	Mangaon	25.6.58	201.2	292.1	201.9
Ratnagiri	Vengurla Obsy.	28.6.58	35.4	333.3	125.5
"	Vengrula P	28.6.58	30.7	280.9	104.1
"	Devgad Obsy.	28.6.58	41.0	276.0	228.4
"	Devgad	28.6.58	68.6	301.0	222.5
"	Devrukh	26.6.58	128.3	268.0	268.0
"	"	27.6.58	268.0	268.0	26.9
"	Chiplun	25.6.58	132.1	320.0	307.3
"	"	26.6.58	320.0	307.3	12.7
"	Khed	27.6.58	173.5	331.0	28.7
"	Dapoli	26.6.58	164.1	287.0	318.0
"	"	27.6.58	287.0	318.0	95.0
"	Mandangod	24.6.58	130.3	326.4	192.5
"	"	27.6.58	193.0	345.7	16.8
"	Lanja	25.6.58	167.6	330.2	160.5
Sabarkantha	Idar	9.7.58	1.0	358.7	72.4
"	Idar Obsy.	9.7.58	0.8	307.0	25.6
Thana	Thana	11.7.58	59.7	259.1	94.2
Kalyan	Kalyan	12.7.58	232.4	313.7	130.8
"	"	19.7.58	84.3	257.3	165.1
"	Murbad	11.7.58	107.9	328.7	142.7
"	Shahapur	11.7.58	181.6	257.6	95.8
"	Mokhada	19.7.58	133.3	265.4	39.4
"	Vada	11.7.58	175.3	320.0	157.5
"	"	19.7.58	172.7	331.5	48.3
"	Jawhar	9.7.58	95.0	304.8	304.8
"	"	10.7.58	304.8	304.8	132.3
"	"	19.7.58	44.5	265.4	71.9
Bombay Suburban	Borivli	11.7.58	62.2	263.7	69.1
Colaba	Karjat	18.7.58	58.4	605.0	61.0
"	Matheran	11.7.58	188.5	320.5	160.0
"	"	19.7.58	95.5	435.1	198.1
"	Mahad	19.7.58	30.0	284.2	224.3
"	Murud	30.7.58	0	433.8	3.3
"	Sudhagad	19.7.58	47.5	322.1	239.0
"	Khalapur	19.7.58	39.4	322.3	169.4
Poona	Lonavala	11.7.58	145.3	308.6	179.1
"	"	19.7.58	40.6	453.9	160.3
"	Khandala Obsy.	11.7.58	138.6	266.4	114.2
"	"	19.7.58	45.8	516.4	141.3
North Satara	Mahabaleshwar	11.7.58	151.4	298.0	163.0
"	"	19.7.58	95.0	381.2	259.2
"	"	20.7.58	381.2	259.2	105.1
Baroda	Sinor P	14.8.58	0	471.4	3.1
Broach	Jhagadia	31.8.58	46.0	303.8	43.2
Thana	Thana	24.8.58	1.3	257.8	160.0
N. Satara	Mahabaleshwar	31.8.58	59.4	275.8	116.2
Chandah	Ahiri	31.8.58	65.5	254.0	43.9

Table XVII - Showing the rainfall of 254.0 mms. and over with amounts in the preceding and following 24 hours during the year 1958

State and District	Station	Date	Amount		
			Preceding day	On date in Col.3	Succeeding day
BOMBAY (Contd.)					
Sorath	Veraval	12.9.58	44.8	215.8	107.9
Thana	Dahanu	1.9.58	77.4	481.0	18.2
Colaba	Matheran	14.9.58	114.3	284.5	10.7
WEST BENGAL					
Sub.Himalayan West Bengal	Cooch Bihar	19.6.58	21.0	286.2	33.8
Gangetic West Bengal	Saugar Island	14.9.58	2.5	283.4	9.4
"	Midnapur	14.9.58	0	311.5	15.0
MADHYA PRADESH					
Guna	Guna Obsy.	25.7.58	107.8	293.4	121.8
Raipur	Mahasomund	13.7.58	135.4	263.5	72.4
"	Lakhodi	13.7.58	3.8	343.8	162.6
"	Kendri	15.7.58	65.3	283.3	134.6
"	Sandi	13.7.58	15.2	353.8	167.7
"	Pallari	13.7.58	24.1	341.1	101.6
Raigarh	Raigarh	10.7.58	20.0	361.0	100.8
Balaghat	Palhera	15.7.58	57.1	321.3	8.9
Sehore	Sehore Qisha	24.7.58	0	268.2	26.2
Gwalior	Pichhore	7.7.58	0	254.5	0
Bastar	Bopalpatnam	29.8.58	44.5	261.6	106.7
MYSORE					
Shimoga	Nagar Town	25.6.58	190.5	266.7	285.5
"	"	26.6.58	266.7	285.5	280.4
"	"	27.6.58	285.5	280.4	419.1
"	"	28.6.58	280.4	419.1	165.1
"	Hulikal	29.6.58	240.5	276.9	241.3
"	Agumbe	26.6.58	188.0	287.0	292.1
"	"	27.6.58	287.0	292.1	177.8
"	Karur	15.6.58	88.9	254.0	50.8
"	Jogpermanert Colony	15.6.58	116.8	283.2	40.6
"	Kargal Colony	15.7.58	118.4	272.5	58.9
"	Nagar town	1.7.58	130.6	266.7	247.7
"	"	11.7.58	175.3	271.8	355.6
"	"	12.7.58	271.8	355.6	56.9
"	"	15.7.58	165.1	292.1	152.4
"	"	17.7.58	152.0	297.2	215.9
"	"	19.7.58	215.9	261.6	261.6
"	"	20.7.58	261.6	261.6	320.0
"	"	21.7.58	261.6	320.0	312.4
"	"	22.7.58	320.0	312.4	163.1
"	Hulikal	1.7.58	241.3	259.1	320.3
"	"	2.7.58	259.1	320.3	157.7
"	"	12.7.58	48.3	333.0	189.5
Coorg	Bhagamandala	11.7.58	67.3	260.3	101.6
"	"	14.7.58	39.1	415.5	93.0
Shimoga	Nagar town	18.8.58	152.4	254.5	121.9
South Kanara	Karkal	18.10.58	1.0	263.7	0
MADRAS					
Chingleput	Cholavaram	21.11.58	40.6	256.5	112.5
ANDHRA PRADESH					
Visakhapatnam	Vizag Obsy.	20.10.58	32.8	293.3	40.4
Cuddapah	Cuddappah Obsy.	8.10.58	26.2	270.4	25.2
Nizambad	Nizambad Obsy.	5.7.58	12.3	298.0	94.7
Visakhapatnam	Beemunipatnam	20.10.58	20.1	273.3	172.7
"	Makapuram	19.10.58	50.8	335.3	213.4
"	Vupolavaram	20.10.58	24.1	359.4	381.0
East Godhavari	Biccandu	20.10.58	76.2	431.8	0
"	"	21.10.58	431.8	381.0	12.7
Adilabad	Chinnur	22.8.58	0	273.1	48.3
ANDHRA PRADESH (Contd.)					
Nizambad	Nizambad	4.7.58	14.2	283.2	48.3
Guntur	Bapatla	13.10.58	0	262.9	15.7
"	Rantachintala	1.6.58	0	356.4	0
"	"	3.11.58	0	508.0	0
"	"	23.11.58	77.2	305.8	229.6
"	"	28.11.58	0	331.2	0
KERALA					
Ernakulam	Murathipuza	6.8.58	10.2	266.7	165.1

SUBDIVISIONAL RAINFALL TOTALS (PERCENTAGE OF RESPECTIVE NORMALS) AND MEAN MONTHLY PRESSURE ANOMALIES (IN MILLIBARS)
1958

I.M.D. 1958 — Plate A.1

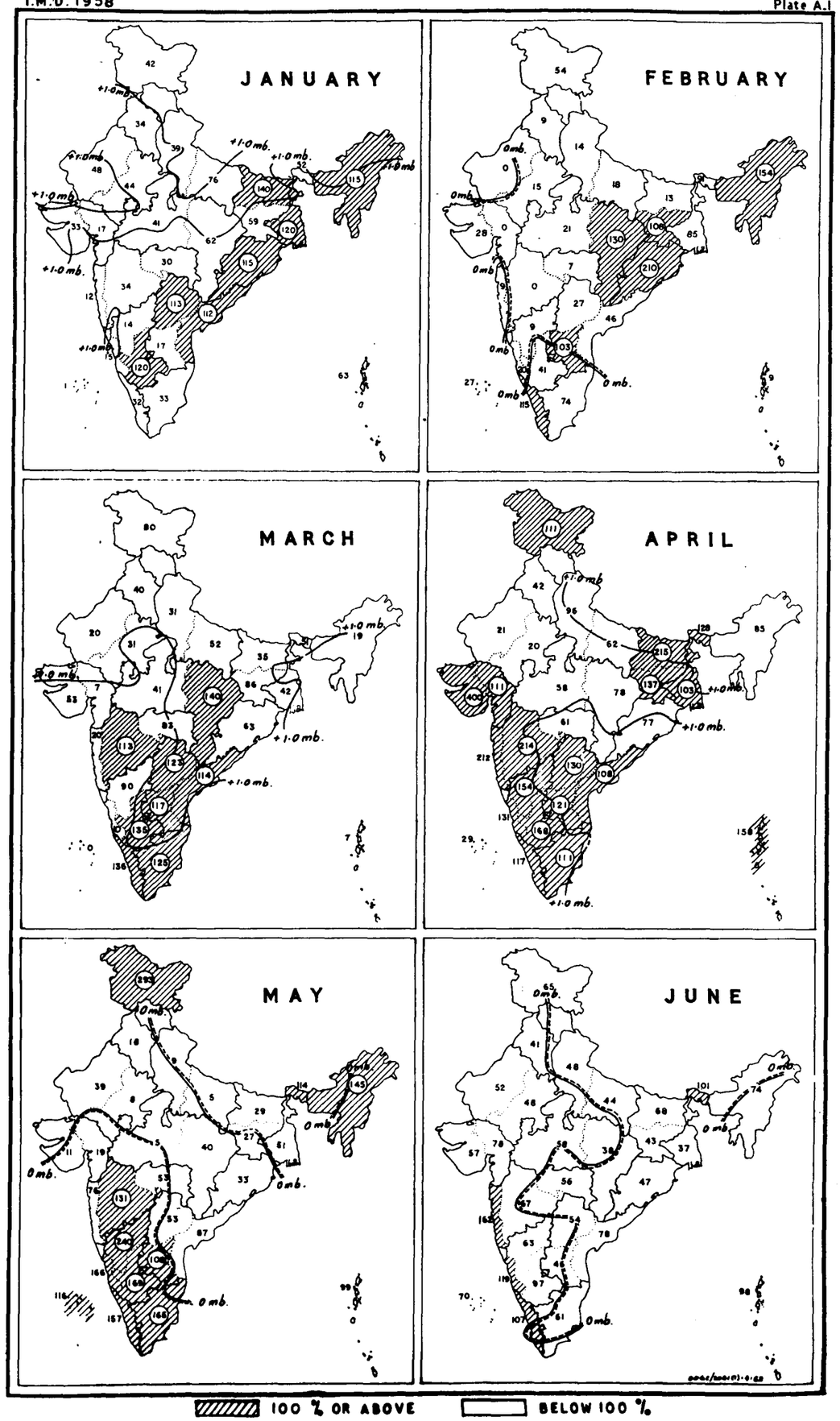

SUBDIVISIONAL RAINFALL TOTALS (PERCENTAGE OF RESPECTIVE NORMALS) AND MEAN MONTHLY PRESSURE ANOMALIES (IN MILLIBARS)
1958

I.M.D. 1958 — Plate A.2

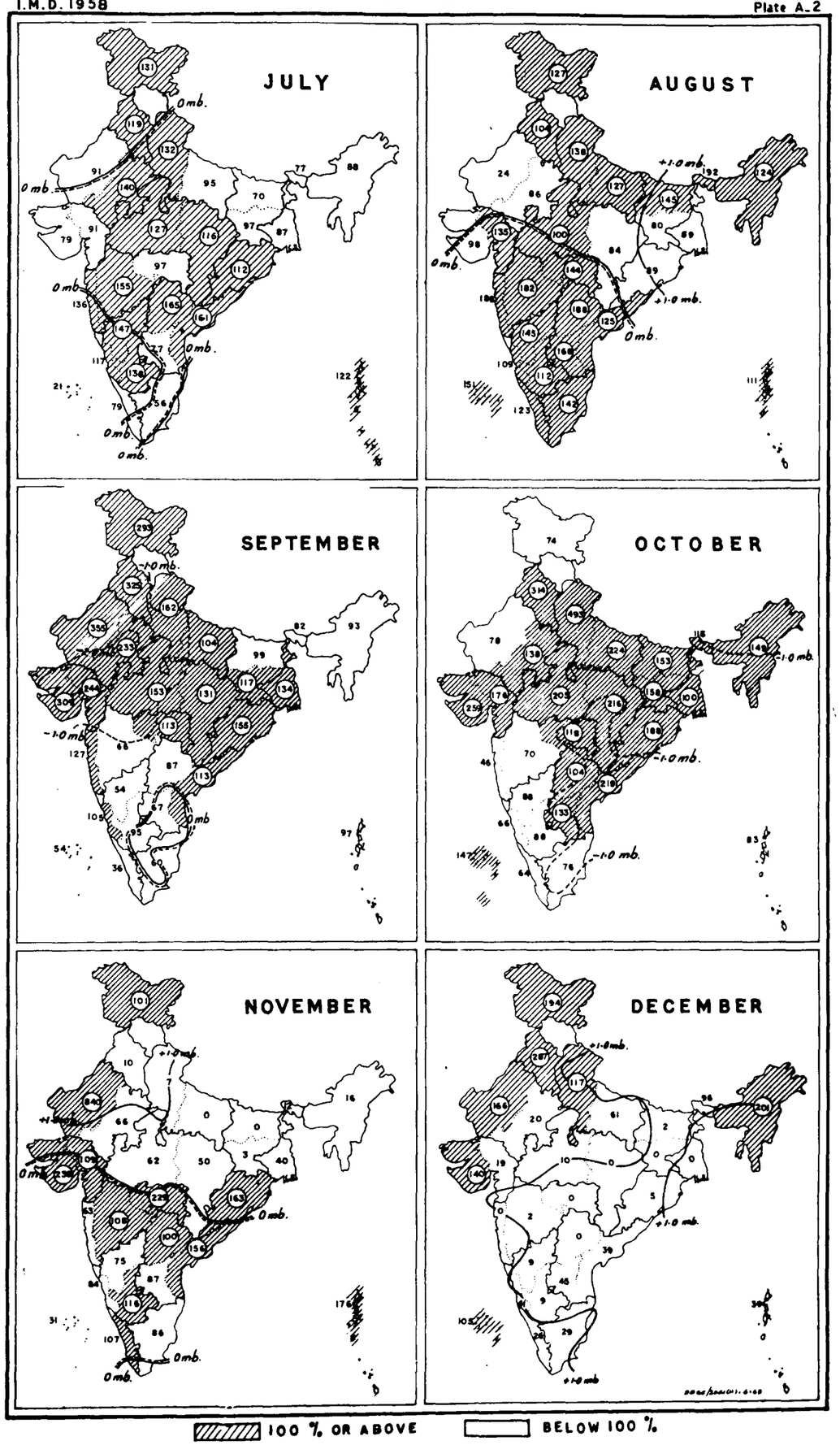

SUBDIVISIONAL RAINFALL TOTALS (PERCENTAGE OF RESPECTIVE NORMALS) IN DIFFERENT PERIODS OF THE YEAR 1958
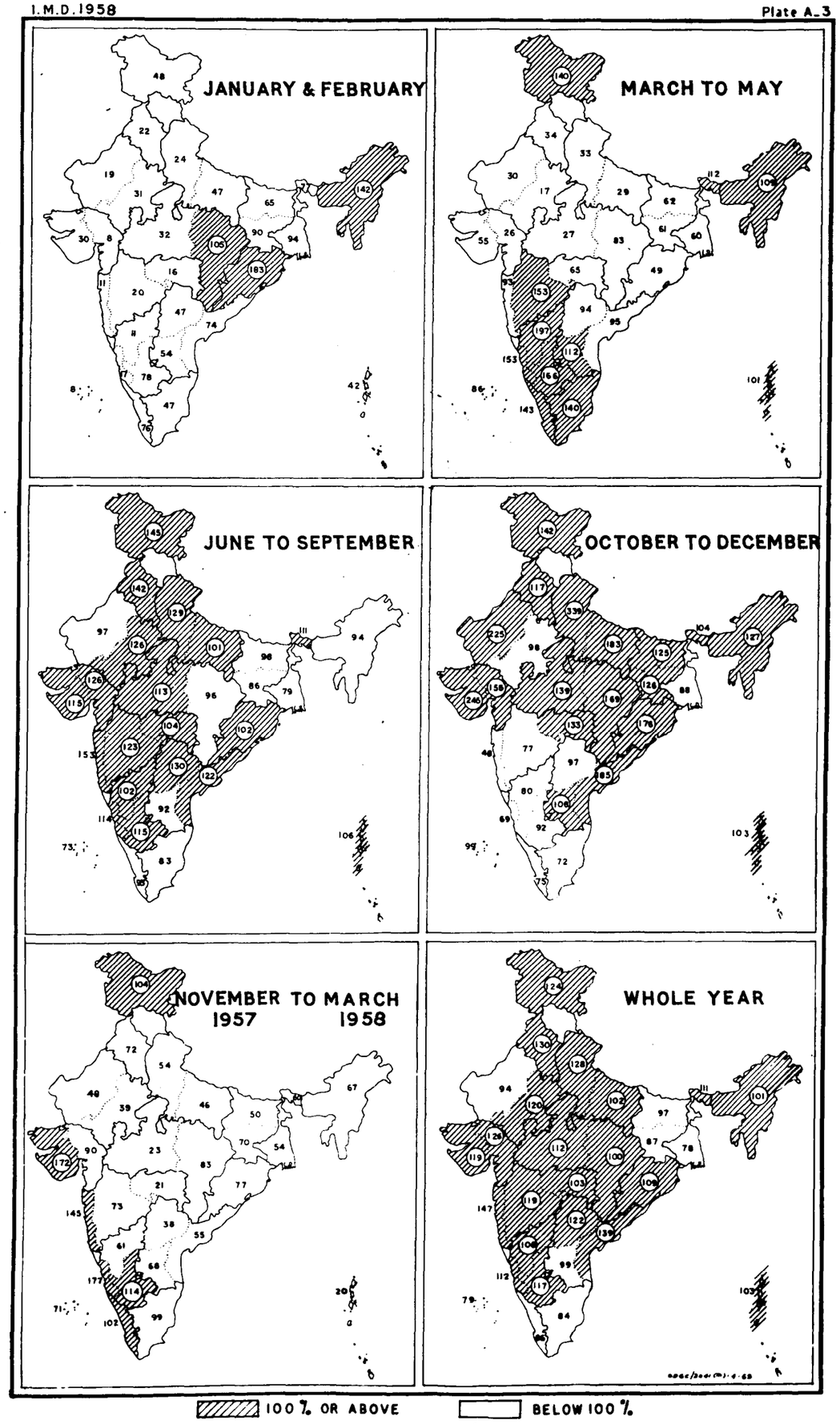
I.M.D. 1958 Plate A-3