NOAA-K



National Aeronautics and
Space Administration

Goddard Space Flight Center
Greenbelt, Maryland

**National Environmental Satellite,
Data, and Information Service**
Suitland, Maryland

Systems Acquisition Office
Silver Spring, Maryland

Table of Contents

POES Program 2

NOAA-K Instruments 3

- Advanced Very High Resolution Radiometer 4
- High Resolution Infrared Radiation Sounder 4
- Advanced Microwave Sounding Unit-A 5
- Advanced Microwave Sounding Unit-B 6
- Space Environment Monitor 6

Search and Rescue 7

Spacecraft Communications 9

Polar-Orbiting Operational Environmental Satellite Products 12

Titan Launch Vehicle 14

APOGEE Kick Motor 15

NOAA-K Orbit 16

National Environmental Satellite Data and Information Service 18

Synopsis of Prior Spacecraft 20

Appendix A Channel Characteristics 22

Appendix B Communications and Data Handling 25

Appendix C NOAA-K Timeline 26

Glossary 28

Instrume
on-board
NOAA-K
craft

..... 2
..... 3
..... 4
..... 4
..... 5
..... 6
..... 6
..... 7
..... 9
..... 12
..... 14
..... 15
..... 16
..... 18
..... 20
..... 22
..... 25
..... 26
..... 28

Instrumentation on-board the NOAA-K spacecraft

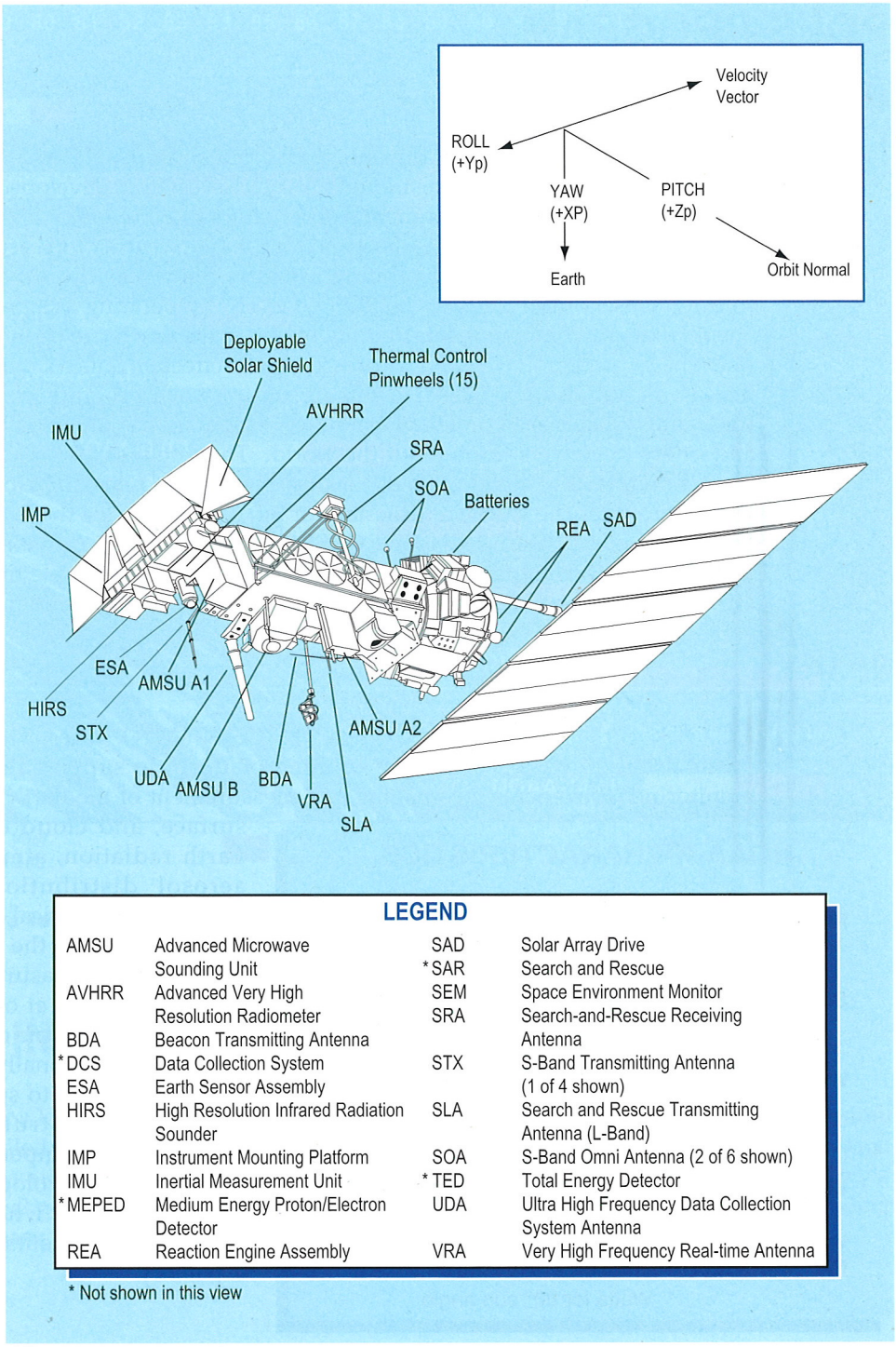

LEGEND

AMSU	Advanced Microwave Sounding Unit	SAD	Solar Array Drive
AVHRR	Advanced Very High Resolution Radiometer	*SAR	Search and Rescue
BDA	Beacon Transmitting Antenna	SEM	Space Environment Monitor
*DCS	Data Collection System	SRA	Search-and-Rescue Receiving Antenna
ESA	Earth Sensor Assembly	STX	S-Band Transmitting Antenna (1 of 4 shown)
HIRS	High Resolution Infrared Radiation Sounder	SLA	Search and Rescue Transmitting Antenna (L-Band)
IMP	Instrument Mounting Platform	SOA	S-Band Omni Antenna (2 of 6 shown)
IMU	Inertial Measurement Unit	*TED	Total Energy Detector
*MEPED	Medium Energy Proton/Electron Detector	UDA	Ultra High Frequency Data Collection System Antenna
REA	Reaction Engine Assembly	VRA	Very High Frequency Real-time Antenna

* Not shown in this view

POES PROGRAM

The NOAA Polar-Orbiting Satellites

The National Oceanic and Atmospheric Administration (NOAA) and the National Aeronautics and Space Administration (NASA) have jointly developed a valuable series of polar-orbiting Earth environmental observation satellites since 1978. These satellites provide global data to NOAA's short and long-range weather forecasting systems. The system consists of two polar-orbiting satellites known as the Advanced Television Infrared Observation Satellites (TIROS-N) (ATN). Operating as a pair, these satellites ensure that environmental data, for any region of the Earth, are no more than six hours old. These satellites have not only provided cost-effective data for very immediate and real needs but also for extensive climate and research programs. The weather data (including images seen on television news programs) has afforded both convenience and safety to viewers throughout the world. The satellites also support the SARSAT (Search and Rescue Satellite Aided Tracking) part of the COSPAS-SARSAT constellation. Russia provides the COSPAS (Russian for Space Systems for the Search of Vessels in Distress) satellites. The international COSPAS-SARSAT system provides for the detection and location of emergency beacons for ships, aircraft, and people in distress and has attributed to the saving of more than 7,000 lives since its inception in 1982.

NOAA-K

NOAA-K is the latest in the advanced TIROS-N (ATN) series. The spacecraft will continue the provision of a polar-orbiting platform to support the environmental monitoring instruments for imaging and measurement of the Earth's atmosphere, its surface, and cloud cover, including Earth radiation, atmospheric ozone, aerosol distribution, sea surface temperature, vertical temperature and water profiles in the troposphere and stratosphere; measurement of proton and electron flux at orbit altitude, and remote platform data collection, and for SARSAT. Additionally, NOAA-K is the first in the series to support dedicated microwave instruments for the generation of temperature, moisture, surface and hydrological products in cloudy regions where visible and infrared instruments have decreased capability.

NOAA-K CHARACTERISTICS

Main body:	4.2m (13.75 ft.) long, 1.88m (6.2 ft.) diameter
Solar array:	2.73 by 6.14m (8.96 by 20.16 ft.): 16.76m^2 (180.63 ft.^{2})
Weight:	At liftoff 2231.7 kg (4920 lbs.) Weight includes 756.7 kg of expendable fuel.
Lifetime:	Greater than 2 years
Load Power Requirements:	833 Watts for 0° sun angle, 750 Watts for 80° sun angle

Expe
Oper

This

NOAA

and the National
d a valuable series
78. These satellites
sting systems. The
vanced Television
air, these satellites
ore than six hours
ery immediate and
The weather data
both convenience
pport the SARSAT
SAT constellation.
earch of Vessels in
es for the detection
n distress and has
n 1982.

he spacecraft will
he environmental
's atmosphere, its
cover, including
hospheric ozone,
on, sea surface
temperature and
troposphere and
rement of proton
orbit altitude, and
collection, and for
ly, NOAA-K is the
support dedicated
ments for the
erature, moisture,
gical products in
here visible and
s have decreased

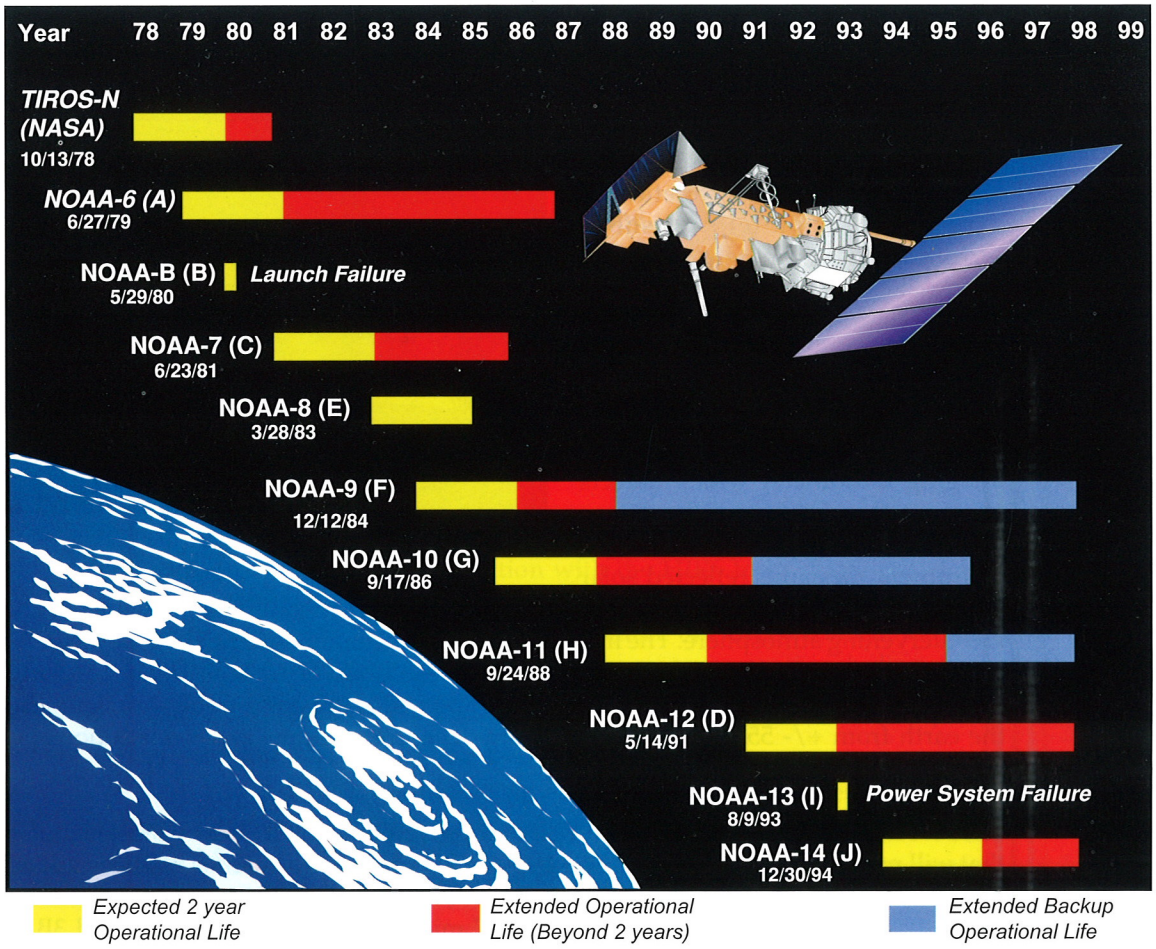

This figure summarizes the operational and extended lifetimes of the TIROS satellites.

NOAA-K INSTRUMENTS

The NOAA-K primary instruments have all been designed for a three-year mission. Detailed information for each instrument is found in Appendix A. Further information is available on the web at http://poes2.gsfc.nasa.gov/ and http://www2.ncdc.noaa.gov/docs/intro.htm. The NOAA-K spacecraft carries the following primary instruments (manufacturer is shown in italics):

ADVANCED VERY HIGH RESOLUTION RADIOMETER (AVHRR/3)
ITT-A/CD

The AVHRR/3 monitors reflected energy in the visible and near-IR portions of the electromagnetic spectrum to observe vegetation, clouds, lakes, shorelines, snow, aerosols and ice. The instrument also determines the radiative energy from the temperature of the land, water, and sea surface, as well as the clouds above them.



AVHRR/3

The AVHRR/3 is a six channel imaging radiometer which detects energy in the visible and IR portions of the electromagnetic spectrum. The instrument measures reflected solar (visible and near-IR) energy and radiated thermal energy from land, sea, clouds, and the intervening atmosphere. The instrument has an instantaneous field-of-view (IFOV) of 1.3 milliradians providing a nominal spatial resolution of 1.1 km (0.59 mi) at nadir. A continuously rotating elliptical scan mirror provides the cross-track scan, scanning the earth from +/- 55.4 degrees from nadir. The mirror scans at six revolutions per second to provide continuous coverage.

The AVHRR/3 provides spectral and gain improvements to the solar visible channels that will provide improved low light energy detection. A sixth channel has been added, designated 3A, at 1.6 microns for improved snow, ice, and cloud discrimination. Channel 3A will be time shared with the previous 3.7 micron channel, now designated 3B, to provide five channels of continuous data. An external sun shield and an internal baffle have been added to reduce sunlight impingement into the instrument's optical cavity and detectors.

HIGH RESOLUTION INFRARED RADIATION SOUNDER (HIRS/3)
ITT-A/CD

The HIRS/3 is a twenty-channel instrument which has an instantaneous field-of-view of 1.3° providing a nominal spatial resolution at nadir of 18.9 km (11.7 mi). The antenna provides a cross-track stepped scan, scanning ± 49.5° from nadir with a total of 56 fields-of-view per scan. The instrument completes one scan line every 6.4 seconds. The HIRS/3 scan profile has been modified to eliminate the viewing of the cold blackbody internal calibration target from the automatic calibration sequence. The additional time has been used to perform another scan (38 per calibration sequence) of the earth.

ADVAN
Aerojet

3)



l, sea, clouds, and
ld-of-view (IFOV)
(0.59 mi) at nadir.
ck scan, scanning
x revolutions per

r visible channels
el has been added,
mination. Channel
designated 3B, to
l an internal baffle
nt's optical cavity

)

eous field-of-view
mi). The antenna
with a total of 56
very 6.4 seconds.
wing of the cold
n sequence. The
ation sequence) of

The instrument measures scene radiance in the infrared spectrum. Data from the instrument is used, in conjunction with the AMSU instruments, to calculate the atmosphere's vertical temperature profile from the Earth's surface to about 40km altitude. The data is also used to determine ocean surface temperatures, total atmospheric ozone levels, precipitable water, cloud height and coverage, and surface radiance.



HIRS/3

ADVANCED MICROWAVE SOUNDING UNIT-A (AMSU-A)

Aerojet

The AMSU-A measures scene radiance in the microwave spectrum. The data from this instrument is used in conjunction with the HIRS to calculate the global atmospheric temperature and humidity profiles from the Earth's surface to the upper stratosphere, approximately a 2 millibar pressure altitude (48 km or 28 mi). The data will also be used to provide precipitation and surface measurements including snow cover, sea ice concentration, and soil moisture.

The AMSU-A is a cross-track, stepped-line scanning total power radiometer. The AMSU-A is divided into two physically separate modules, each of which operates and interfaces with the spacecraft independently. Module A-1 contains 13 channels and Module A-2 contains two channels.

The instrument has an instantaneous field-of-view of 3.3° at the half-power points providing a nominal spatial resolution at nadir of 48 km (29.8 mi). The antenna provides a cross-track scan, scanning ± 48.3° from nadir with a total of 30 Earth fields-of-view per scan line. The instrument completes one scan every 8 seconds.



ADVANCED MICROWAVE SOUNDING UNIT-B (AMSU-B)
Matra Marconi via United Kingdom Meteorological Office

The AMSU-B is designed to allow the calculation of the vertical water vapor profiles from the Earth's surface to about a 200 millibar pressure altitude (12km or 7.5 mi).

The AMSU-B is a cross-track, continuous line scanning, total power radiometer and uses measurements of scene radiance in 5 channels. The instrument has an instantaneous field-of-view of 1.1° (at the half-power points.) Spatial resolution at nadir is nominally 16 km (9.94 mi). The antenna provides a cross-track scan, scanning ±48.95° from nadir with a total of 90 Earth fields-of-view per scan line. The instrument completes one scan every 2.66 seconds

SPACE ENVIRONMENT MONITOR (SEM/2)
Panametrics Via NOAA Space Environment Center

The SEM/2 provides measurements to determine the intensity of the Earth's radiation belts and the flux of charged particles at the satellite altitude. It provides the knowledge of solar terrestrial phenomena and also provides warnings of solar wind occurrences that may impair long-range communication, high-altitude manned operations, damage to satellite circuits and solar panels, or cause changes in drag and magnetic torque on satellites.



Space Environment Monitor

The SEM/2 consists of two separate sensor units and a common Data Processing Unit (DPU). The sensor units are the Total Energy Detector (TED) and the Medium Energy Proton and Electron Detector (MEPED).

The TED senses and quantifies the intensity in the sequentially selected energy bands. The particles of interest have energies ranging from 0.05keV to 20 keV. The MEPED senses protons, electrons, and ions with energies from 30 keV to levels exceeding 6.9 MeV.

ater vapor profiles
2km or 7.5 mi).

er radiometer and
nstrument has an
patial resolution at
ack scan, scanning
ne. The instrument



nitor

ta Processing Unit
e Medium Energy

cted energy bands.
keV. The MEPED
vels exceeding 6.9

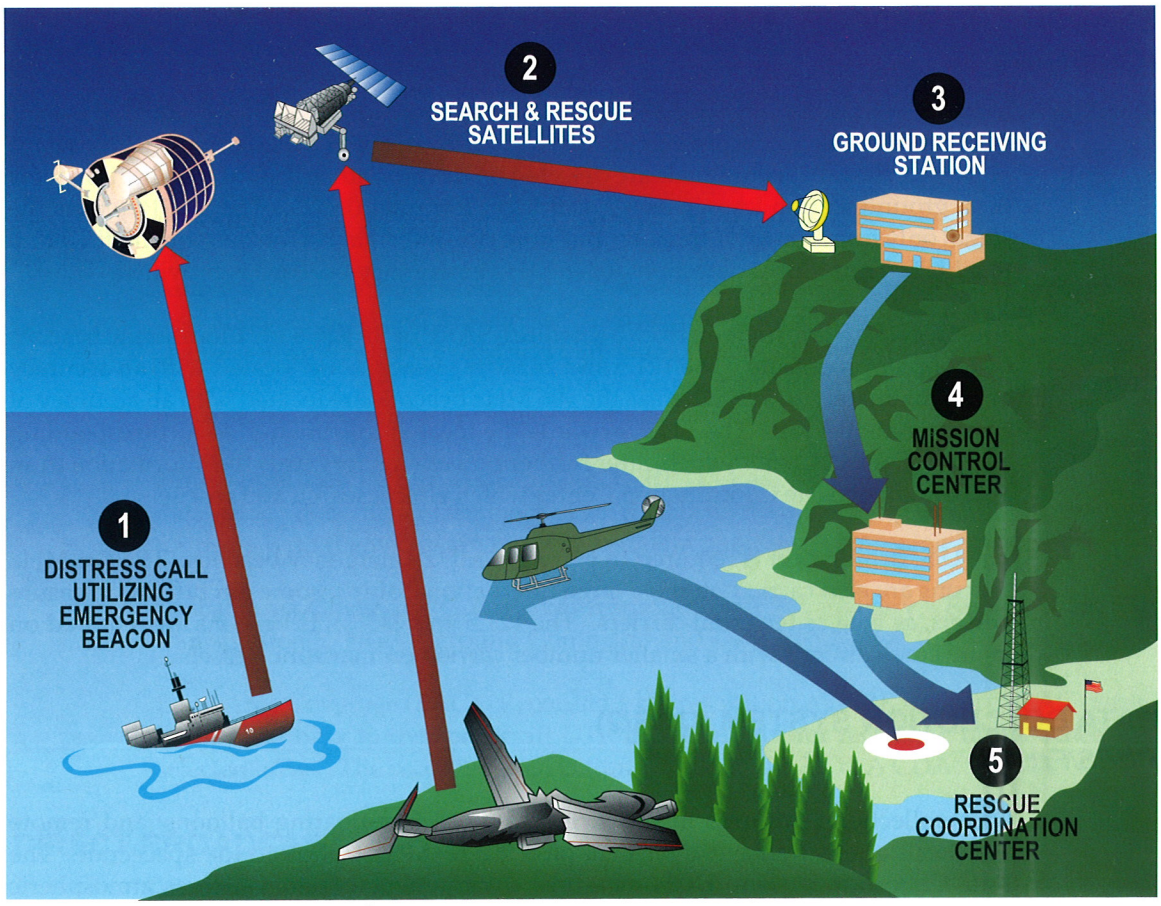

Search and Rescue Sequence of Events

SEARCH AND RESCUE (SAR) INSTRUMENTS

Search and Rescue Repeater (SARR) CRC/Canada
Search and Rescue Processor (SARP) CNES/France

The Search and Rescue instruments are part of the international COSPAS-SARSAT system designed to detect and locate Emergency Locator Transmitters (ELTs), Emergency Position-Indicating Radio Beacons (EPIRBs), and Personal Locator Beacons (PLBs) operating at 121.5, 243, and 406 MHz. The NOAA spacecraft carries two instruments to detect these emergency beacons; the Search and Rescue Repeater (SARR) provided by Canada, and the Search and Rescue Processor (SARP-2) provided by France. Similar instruments are carried by the Russian COSPAS polar-orbiting satellites.

SEARCH AND RESCUE (SAR) INSTRUMENTS
(Continued)

The SARR transponds the signals of 121.5, 243, and 406 MHz emergency beacons. However, these beacon signals are detected on the ground only if the satellite is in view of a ground station known as a Local User Terminal (LUT). The SARP detects the signal only from 406 MHz beacons, but stores the information for subsequent downlink to a LUT. Thus global detection of 406 MHz emergency beacons is provided.

After receipt of information from a satellite's SARP or SARR, a LUT locates the beacons by Doppler processing. The 121.5 and 243 MHz beacons are located with an accuracy of approximately 20 km, whereas the 406 MHz beacons are located with an accuracy of approximately 4 km. The LUT forwards the located information to a corresponding Mission Control Center which, after further processing, forwards the information to an appropriate Rescue Coordination Center which effects search and rescue.

The U.S. fishing fleet is required to carry 406 MHz emergency beacons. The 406 MHz beacons are also carried on most large international ships, some aircraft and pleasure vessels, as well as terrestial carriers. The 121.5 and 243 MHz beacons are required on many small aircraft with a smaller number carried on maritime vessels.

DATA COLLECTION SYSTEM (DCS/2)
CNES/France

Data collection platforms in the form of buoys, free-floating balloons, and remote weather stations transmit their data on a 401.65 MHz uplink to the spacecraft. The Data Collection System (DCS) measures environmental factors such as atmospheric temperature and pressure, velocity and direction of the ocean and wind currents. The DCS collects and processes these measurements for on-board storage and subsequent transmission from the satellite.

For free-floating telemetry transmitters, the system determines the location within 5 km to 8 km and "float" velocity to an accuracy of 1 meter per second (mps).

The stored data is transmitted to the ground once per orbit. Subsequently, the data is sent to the French Centre at the Centre National D' Etudes Spatiales (CNES) in Toulouse, France and the Service Argos Facility in Lanham, Maryland, for processing, distribution to users, and storage for archival purposes.

nergency beacons.
satellite is in view
SARP detects the
sequent downlink
provided.

ocates the beacons
l with an accuracy
vith an accuracy of
o a corresponding
e information to an
escue.

ons. The 406 MHz
craft and pleasure
ns are required on
sels.

oons, and remote
e spacecraft. The
ch as atmospheric
vind currents. The
ge and subsequent

cation within 5 km
ps).

quently, the data is
CNES) in Toulouse,
essing, distribution

SPACECRAFT COMMUNICATIONS

The spacecraft transmits the instrument data to the ground for 3 primary functions: Command and Data Acquisition, Direct Broadcast, and Search and Rescue.

COMMAND AND DATA ACQUISITION (CDA) DOWNLINKS

Automatic Picture Transmission (APT) - Real-time processed AVHRR data that has 4 km resolution per pixel and 2 channels which are geometrically corrected. The two selected channels are modulated in AM and transmitted by one of two VHF (137.5 or 137.62 MHz) FM transmitters with 2.4 KHz subcarrier frequency. APT is available worldwide to all users with commercially available receiving equipment.

High Resolution Picture Transmission (HRPT) - Real-time transmission to "users" of data - video data carrier frequency of 1698 MHz with a data rate of 665.4 kbps. Available for users with the necessary receiver and data handling/processing equipment.

Global Area Coverage (GAC) 4 km resolution AVHRR imagery - Recorded data for transmission to NOAA ground Command and Data Acquisition (CDA) station(s).

Local Area Coverage (LAC) - Recorded 1 km resolution AVHRR imagery - LAC output is supplied only to the spacecraft DTR input selector for recording of pre-scheduled selected areas. The recorded data is transmitted to the NOAA CDA Stations.

DIRECT BROADCAST DOWNLINKS

For over 30 years, NOAA has freely and openly provided satellite data through direct broadcast to users in the United States and in 100 other countries throughout the world. In the U.S., any commercial firm receiving data through direct readout may provide tailored products to customers and/or viewers.

There are three types of direct broadcasting: 1) The real-time High Resolution Picture Transmission (HRPT), 2) the direct sounder broadcast (DSB), also referred to as the real-time VHF beacon transmissions, and 3) the Automatic Picture Transmission (APT).

High Resolution Picture Transmission (HRPT)

HRPT provides worldwide direct readout of high resolution (1 km) spacecraft parameters and instrument data to ground stations within the footprint of the NOAA polar orbiters. The HRPT service was originally designed to provide timely day and

SPACECRAFT COMMUNICATIONS
(Continued)

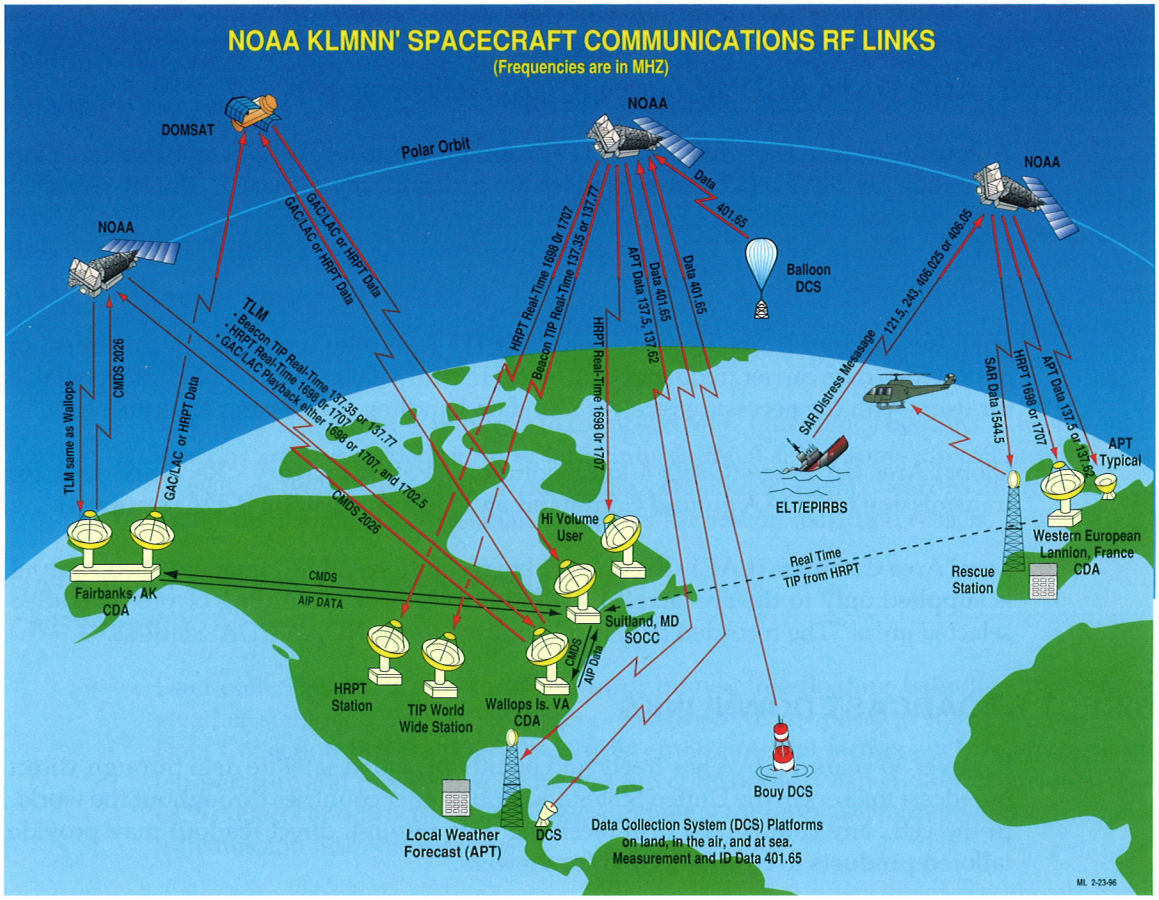

NOAA KLMNN' Spacecraft Communications RF Links (Frequencies are in MHz)

night sea surface temperature, ice, snow and cloud cover information to diverse users, but applications have expanded due to the proliferation of moderately priced equipment and software. HRPT transmissions contain data from all instruments aboard the NOAA polar satellites. The data stream includes information from the Tiros Information Processor (TIP) and from the AVHRR/3 providing 5 of 6 channels at 1 km resolution. The TIP contains spacecraft attitude data, time codes, housekeeping, and low rate instrument science data from the HIRS/3, AMSU-A, AMSU-A1, AMSU-A2, AMSU-B, SEM, DCS/2, and the Solar Backscatter Ultraviolet Readiometer (SBUV), if a PM spacecraft.

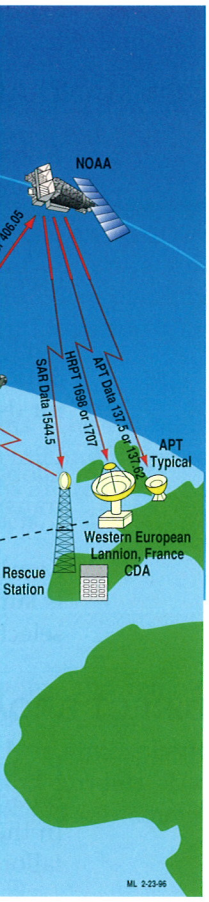

n MHz)

n to diverse users,
priced equipment
aboard the NOAA
Tiros Information
t 1 km resolution.
ng, and low rate
SU-A2, AMSU-B,
(SBUV), if a PM

To receive the data, users can purchase the necessary equipment (computer, software, antenna) from commercial companies for unlimited access to the HRPT signals. In 1996, there were 541 HRPT receivers worldwide who were registered with the World Meteorological Organization (WMO).

Direct Sounder Broadcasting (DSB)

VHF beacon transmission is available to users who do not intend to install the more complex equipment necessary to receive high data rate S-band service. The lower data rates permit the user to install less complex, less costly equipment to receive the data (HIRS/3, SEM-2, DCS/2, but not AMSU.)

Parallel outputs are provided for the DSB real-time VHF beacon transmission and for the Manipulated Information Rate Processor (MIRP) HRPT S-band links. The instrument data is multiplexed with analog and digital housekeeping data. The TIP output directly modulates the beacon transmission. The data is transmitted as a 8.32 Kbps split phase signal over one of the beacon transmitters at 137.35 MHz and 137.77 MHz.

Automated Picture Transmission (APT) Data

APT is smoothed 4 km resolution infrared and visible imagery derived from the AVHRR instrument and transmitted within the footprint of the NOAA polar orbiters. Since APT is captured on low cost VHF ground stations, it is also very popular in schools. Users purchase the necessary equipment (computer, software, antenna) from commercial companies for unlimited access to APT signals. In 1996 there were 2296 APT receivers worldwide registered with the WMO.

Any two of the five AVHRR channels provided to the MIRP can be selected and processed as "Video A" and "Video B." One APT line, consisting of one line of Video A and one line of Video B, is output every third AVHRR scan. Ancillary AVHRR data appear at one edge of each line and their 64-second repetition period defines the APT frame length. The resulting line rate is two per second. The data are transmitted continuously over a dedicated VHF link as an analog signal consisting of an amplitude-modulated 2400 Hz subcarrier frequency modulating the RF carrier at 137.50 MHz and 137.62 MHz.

SEARCH AND RESCUE DOWNLINKS

For information about SAR, please refer to the previous section titled *Search and Rescue Instruments* which begins on page NOAA-K/7.

POLAR-ORBITING OPERATIONAL ENVIRONMENTAL SATELLITE PRODUCTS

The NOAA polar-orbiting operational environmental satellites collect global data on cloud cover, surface conditions such as ice, snow, and vegetation; atmospheric temperatures, moisture, aerosol, and ozone distributions; and collect and relay information from fixed and moving data platforms. The primary imaging system, the Advanced Very High Resolution Radiometer (AVHRR/3), consists of visible, near infrared, and thermal infrared channels. The new primary sounding suites flying on NOAA-K are the High Resolution Infrared Radiation Sounder (HIRS/3), and the Advanced Microwave Sounding Units (AMSU-A and AMSU-B), which measure atmospheric temperature and humidity. Examples of products derived from the processed data are shown below.



The blizzard of '96; snow-covered east coast. Photographed from NOAA-14, on January 14, 1996, generated by AVHRR visible band.



Image of the September 1997 fires in Indonesia generated from a composite of the AVHRR visible and infrared channels.

***A December
the current
Temperature
mean climat
the AVHRR i
This image
1997 El Nino***

***A monthly c
Normalized
derived from
represent th
the past five***

s

ct global data on
on; atmospheric
ollect and relay
aging system, the
s of visible, near
g suites flying on
HIRS/3), and the
which measure
derived from the

ed east coast.
n January 14,
ole band.

A December 1997 analysis of the current Sea Surface Temperature departure from mean climatology, derived from the AVHRR infrared channels. This image clearly depicts the 1997 El Nino event.

NOAA Current SST Anomalies, 12/30/1997

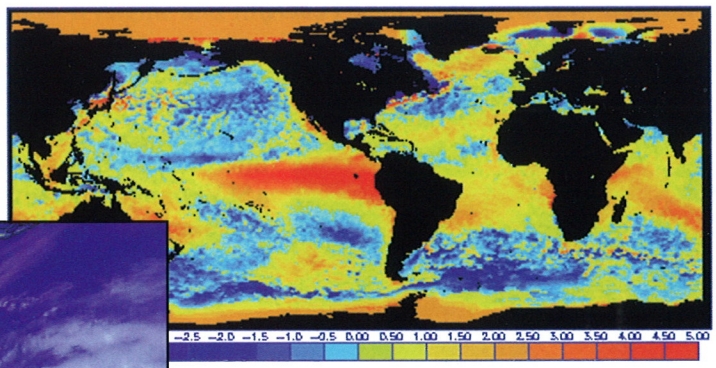



Visible and infrared composite view of Hurricane Felix, 150 miles Southeast of Cape Hatteras. Photographed from NOAA-14, using AVHRR visible and infrared data, on August 16, 1995.

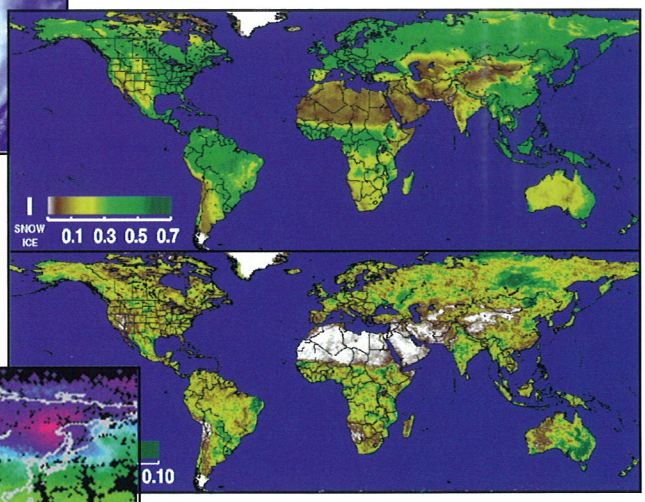

A monthly climatology for July of the Normalized Difference Vegetation Index as derived from the AVHRR. These values represent the monthly means for July for the past five years.

Global atmospheric temperature values at 850 mb as derived from the HIRS atmospheric sounding channels.

TITAN II LAUNCH VEHICLE

Lockheed Martin Aerospace (LMA)



The NOAA-K satellite will be launched from the Western Range at Vandenberg Air Force Base, CA, by a Titan II space launch vehicle (SLV). The Titan II SLV consists of a Titan II intercontinental ballistic missile that has been converted to a SLV configuration through the extensive use of technology and hardware developed during the Titan III and IV programs. It is capable of placing 5,000 pounds into a polar low-Earth orbit.

The Titan II SLV is 34.75m (114 feet) tall and 3.05 m (10 feet) in diameter. Its tri-sector payload fairing is 6.1 m (20 feet) long and 3.05 m (10 feet) in diameter. A 1.392 m (54.8 inch) diameter conical adapter fitting fastens the NOAA-K spacecraft to the launch vehicle. The fairing attached to the forward face of the launch vehicle protects the spacecraft during flight. The Titan II SLV is a two-stage liquid fueled vehicle. Each stage employs a hypergolic fuel — "Aerozine 50" [50 percent hydrazine, 50 percent unsymmetrical dimethylhydrazine (UDMH)] and a nitrogen tetroxide oxidizer which are pressurized with dry nitrogen.

In-flight guidance is provided by an on-board inertial guidance system (IGS) that is also used on the Titan IV launch vehicle. The IGS is located on a structural truss between the fuel and oxidizer tanks on stage II. The IGS consists of an Inertial Measurement Unit (IMU) that contains a gimbaled platform with three integrating gyro accelerometers, and a missile guidance computer (MGC) which is a random access, thin film core memory, parallel, binary, digital computer. The IGS is an integral part of the SLV's flight control system. The flight control system consists of software in the MGC, a stage I attitude rate gyro, and hydraulic actuators to gimbal the stage I and II engine nozzles.

The NOAA-K launch and orbit insertion sequence starts at T-3.2 seconds with a thrust buildup period following stage I engine ignition. After 3.2 seconds, hold-down bolts are fired and the SLV lifts off. After clearing the launch pad, the SLV rolls to its desired flight azimuth, then begins to pitch over in the trajectory plane. At approximately 150

from the Western
by a Titan II space
onsists of a Titan II
been converted to
e use of technology
Titan III and IV
ounds into a polar

nd 3.05 m (10 feet)
g is 6.1 m (20 feet)
.392 m (54.8 inch)
ns the NOAA-K
airing attached to
ects the spacecraft
tage liquid fueled
fuel — "Aerozine
t unsymmetrical
itrogen tetroxide
nitrogen.

on-board inertial
d on the Titan IV
a structural truss
stage II. The IGS
Unit (IMU) that
e integrating gyro
computer (MGC)
memory, parallel,
ntegral part of the
t control system
attitude rate gyro,
ge I and II engine

sequence starts at
d following stage
d-down bolts are
g the launch pad,
th, then begins to
pproximately 150

seconds after lift-off, a commanded shutdown occurs based upon control logic that uses the open loop pitch rate for a time to go calculation. The control logic then provides a signal that ignites the stage II engine and fires separation nuts to separate stage I. The payload fairing is jettisoned at approximately T+220 seconds, followed by an IGS-initiated stage II shutdown at approximately T+326 seconds. The spacecraft then separates from stage II approximately 60 seconds after stage II shutdown, once the required attitude and attitude rates have been met.

TITAN II SLV Engine Data (Vacuum)

	Stage 1	Stage 2
No. of Engines	2	1
Thrust per engine (lb)	474,000	100,000
Thrust per engine (N)	2,108,352	448,000
Thrust duration from liftoff (sec)	150	326

APOGEE KICK MOTOR (AKM)

Thiokol Corporation

Thiokol Corporation's Star 37XFP AKM solid rocket motor is used to circularize the orbit after spacecraft separation. This 94 cm (37 in) spherical rocket motor provides an average 42.38 kN (9,455 lbs) of thrust during a motor burn time of 55 seconds. The STAR 37XFP motor, which is attached to the NOAA-K spacecraft, remains with the spacecraft after burnout.

NOAA-K ORBIT

NOAA-K is a three-axis stabilized spacecraft that will be launched into an 833-km (450-nmi) circular, near-polar orbit with an inclination angle of 98.7° (retrograde) to the Equator.

The total orbital period will be approximately 101.35 minutes. The sunlight period will vary from 77 to 101 minutes with a corresponding 24 to 0 minutes in the Earths' shadow. Because the Earth rotates 25.59° during each NOAA-K orbit, the satellite observes a different portion of the Earth's surface during each orbit.

The nominal orbit is planned to be Sun-synchronous and precesses (rotates) eastward about the Earth's polar axis 0.986° per day (the same rate and direction as the Earth's average daily rotation about the Sun). The precession keeps the satellite in a constant position with reference to the Sun for consistent illumination throughout the year.

NOAA-K will be launched so that it will cross the Equator at about 7:30 p.m. northbound and 7:30 a.m. southbound local solar time.

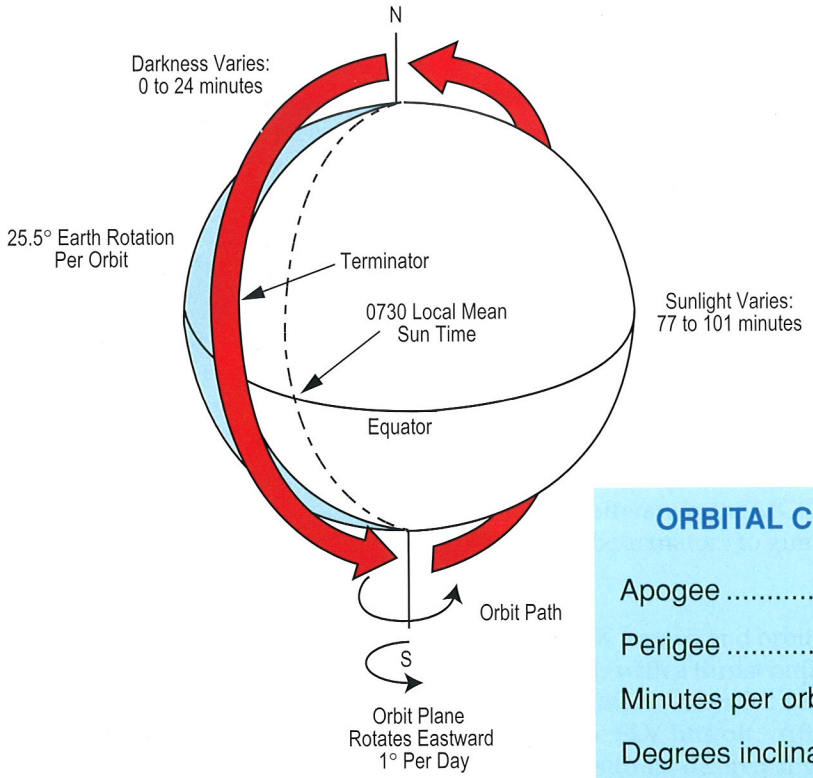

ORBITAL CHARACTERISTICS

Apogee	833 km (450 nmi)
Perigee	833 km (450 nmi)
Minutes per orbit	101.35
Degrees inclination	98.70

o an 833-km (450-
etrograde) to the

nlight period will
e Earths' shadow.
tellite observes a

rotates) eastward
on as the Earth's
llite in a constant
hout the year.

p.m. northbound

TERISTICS

(450 nmi)

(450 nmi)

.... 101.35

..... 98.70

Orbit Launch Sequence

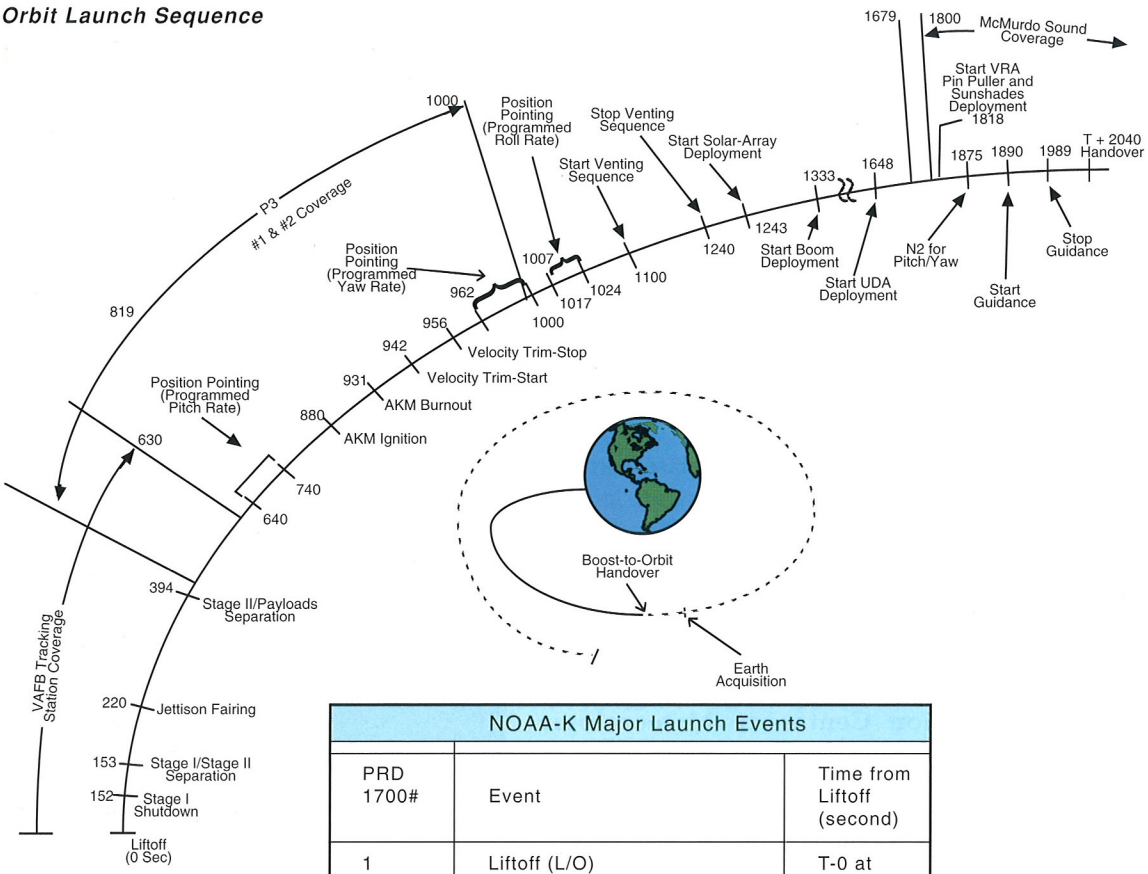

NOAA-K Major Launch Events		
PRD 1700#	Event	Time from Liftoff (second)
1	Liftoff (L/O)	T-0 at
2	Stage 1 Shut-down	150.2
3	Stage I/Stage II Separation	153.0
4	Jettison Fairing	220.0
5	Stage II/Payload Separation	394.1
-	Pitch Rate - Start	640.0
-	Pitch Rate - Stop	740.0
6	AKM Ignition	879.6
7	AKM Burnout	930.7
-	Start Velocity Trim	942.0
8	End Velocity Trim	955.6
-	Yaw Rate - Start	962.0
-	Yaw Rate - Stop	1007.0
-	Roll Rate - Start	1017.0
-	Roll Rate - Stop	1024.0
9	Start Venting Sequence	1100.0
10	Stop Venting Sequence	1240.0
11	Solar Array Deployment	1243.0
12	Boom Deployment	1333.0
13	UDA Deployment	1648.0
14	VRA Pin Puller	1818.0
15	Sunshades Deployment	1818.0
16	N2 for Pitch/Yaw	1875.0
17	Start Guidance	1890.0
18	Stop Guidance	1989.0
19	Handover	2040.0

NATIONAL ENVIRONMENTAL SATELLITE DATA AND INFORMATION SERVICE

SATELLITE OPERATIONS CONTROL CENTER (SOCC)

The central operations and control center for satellite operations is located at Suitland, Maryland. SOCC is responsible for operational control of the entire ground system and the following areas:



CDA Stations - The primary command and data acquisition stations are located at Fairbanks, AK and Wallops Island, VA. Through a cooperative agreement between NOAA/NESDIS and the Establissement d'Etudes et de Reserches Meteorologiques in France, real-time TIP data can be relayed from the Lannion Centre de Meteorologie Spatiale (CMS) in France via a data link provided by NOAA to the United States.

The CDA stations transmit commands to the satellites and acquire and record environmental and engineering data from the satellites for retransmission to SOCC. All data and commands are transmitted between SOCC and the CDAs via commercial communications links.

Ground Communications - The ground communications links for satellite operations are provided by the Satellite Communications Network (SATCOM) and NASA Communications Network (NASCOM). NASCOM provides any launch-unique communications links for satellite launch. SATCOM provides all voice and data links between SOCC and the CDA stations after launch. SATCOM is provided and operated by NESDIS.

TE DATA

ellite operations
DM) and NASA
launch-unique
ce and data links
ed and operated

NESDIS CENTRAL ENVIRONMENTAL SATELLITE COMPUTER SYSTEM (CEMSCS)

CEMSCS acquires the data from the CDA stations via SOCC and is responsible for data processing and the generation of meteorological products on a timely basis to meet the POES program requirements. NOAA provides all hardware and software for CEMSCS. NOAA will provide ephemeris data.

OTHER SUPPORT SYSTEMS:

SAR GROUND SYSTEM (LUTS AND MCCS)

The U.S. LUTs are located at Fairbanks, AK; Vandenberg AFB, CA; Wahiawa, HI; Johnson Space Flight Center, Houston, TX; NOAA, Suitland, MD; Anderson AFB, Guam; and Sabana SECA, PR. The LUTs receive the SAR data from the satellite, determine the distress location, and forward the data to the MCC at Suitland, MD. The MCC determines the proper Rescue Coordination Center and forwards the distress location data after removing redundant information. There are also MCCs and LUTs in Canada, France, Russia, and 10 other cooperating countries. All MCCs cooperate in forwarding data to provide rapid global delivery of distress locations received through the satellites.

GODDARD SPACE FLIGHT CENTER FACILITY SUPPORT

The Office of Space Communications (OSC) associated support is requested through the Mission Requirements Request (MRR) and the Detailed Mission Requirements (DMR) Document, with other support as described in Memoranda of Understanding. NASA/GSFC provides nominal prelaunch orbital and prediction information, special support for initial orbit estimation, and initial quality control checks of the NORAD orbital data. All ground attitude determination is to be accomplished by the NOAA central data processing facility.

THE NORTH AMERICAN AIR DEFENSE COMMAND (NORAD)

Has prime responsibility for orbit determination, which includes establishing the initial orbit solution and providing updated orbital parameters routinely throughout the life of the mission.

LAUNCH, EARLY ORBIT, AND CONTINGENCY DOWNLINK

An S-band downlink operating at 2,247.5 MHz is used during satellite ascent to recover TIP boost telemetry through Western Range tracking sites. During on-orbit operations, orbit mode TIP will be available on this link to provide early-orbit and contingency support through the ground tracking network operated by the Air Force Satellite Control Network (AFSCN) in Sunnyvale, CA and the JPL Deep Space Network (DSN). DSN will also provide command uplink capability. The McMurdo Tracking Facility in Antartica will provide early orbit telemetry support.

Synopsis of Prior Spacecraft

TIROS-N was launched October 13, 1978, into a 470-nmi orbit and was the first in the series of a fourth-generation operational environmental satellite systems. TIROS-N was a research and development spacecraft serving as a protoflight for the operational follow-on series, NOAA-A through N spacecraft.

NOAA-A (6) was launched June 27, 1979, into a 450-nmi orbit. The HIRS, a primary mission sensor, failed September 19, 1983. The satellite greatly exceeded its two-year lifetime and was totally deactivated on March 31, 1987, after nearly eight years of operational service.

NOAA-B was launched May 29, 1980, and failed to achieve a usable orbit because of a booster engine anomaly.

NOAA-C (7) was launched June 23, 1981 into a 470-nmi orbit. The HIRS, a primary mission sensor, failed February 7, 1985. The spacecraft was deactivated in June 1986 following a failure in the power system.

NOAA-E (8) was launched March 28, 1983, into a 450-nmi orbit. It was the first of the ATN satellites and included a stretched structure to provide growth capability; it also included the first SAR package. The redundant crystal oscillator (RXO) failed after 14 months in orbit. The RXO recovered from its failure, finally locking up on the backup RXO in May 1985. The satellite was stabilized and declared operational by NOAA on July 1, 1985. NOAA-E was finally lost on December 29, 1985, following a thermal runaway which destroyed a battery.

NOAA-F (9) was launched December 12, 1984, into a 470-nmi afternoon orbit. The MSU, a primary mission sensor, failed May 7, 1987. Digital Tape Recorder (DTR) 1A/1B failed two months after launch. The Earth Radiation Budget Experiment (ERBE) scanner stopped outputting science data in January 1987. Earlier in the mission, the AVHRR periodically exhibited anomalous behavior in its synchronization with the Manipulated Information Rate Processor (MIRP). The Solar Backscatter Ultraviolet (SBUV/2) and the Stratospheric Sounding Unit (SSU) instruments are aboard and continue to operate satisfactorily. The satellite also has real-time and global Search and Rescue (SAR) on board. The Microwave Sounding Unit (MSU) channels 2 and 3 have failed, and the satellite's power system is degraded. In August 1995, a very high power overvoltage condition resulted in the failure of the MIRP, the AVHRR, Battery #1 charge regulator, and Inertial Measurement Unit (IMU) temperature control amplifier. The MIRP failure also resulted in the loss of the global SAR data via the Global Area Coverage (GAC) data stream. The satellite's capability to collect, process, and distribute SBUV/2, SSU, and ERBE-Non-scanner (NS) data is now limited to stored TIROS Information Processor (TIP) data. The SARR transmitter failed on 12/18/97. The satellite was deactivated on February 13,1998.

NOAA-G (10) was launched September 17, 1986, into a 450-nmi morning orbit, and it is currently in a standby operational mode with all of its data transmitters turned off. The MSU, ERBE-Non-scanner, HIRS instruments, the real-time SAR and other subsystems are performing satisfactorily. The ERBE-Scanner exhibited a scan sticking anomaly that is apparently generic to the instrument. The SAR Processor (SARP) 406 MHz receiver has also failed. The SARP was used to provide global SAR data before its failure. In December 1994, the AVHRR IR channels were damaged and remain severely degraded from a satellite tumble caused by an overflow of the satellite's ephemeris clock. NOAA-10 was placed in standby on September 17, 1991 (the date NOAA-12 became fully operational).

he series of a
rch and devel-
A-A through N

ission sensor,
s totally deac-

e of a booster

ission sensor,
re in the power

ATN satellites
SAR package.
vered from its
d and declared
85, following a

MSU, a primary
months after
science data in
behavior in its
ar Backscatter
oard and con-
Rescue (SAR)
the satellite's
resulted in the
ent Unit (IMU)
AR data via the
, and distribute
mation Proces-
ed on February

t is currently in
-Non-scanner,
ly. The ERBE-
ent. The SAR
lobal SAR data
emain severely
ock. NOAA-10
ational).

NOAA-H (11) was launched September 24, 1988, into a 470-nmi afternoon orbit. The AVHRR, a primary mission sensor, failed September 13, 1994. It is currently in a standby operational mode transmitting global and real-time SAR data directly to local users around the world. The NOAA-H (11) was modified for a 0° to 80° Sun angle and includes fixed and deployable sunshades on the Instrument Mounting Platform. It also had the capability to mount a deployable Medium Energy Proton and Electron Detector (MEPED), although that instrument is not aboard. The increase of maximum Sun angle from 68° to 80° allows an afternoon nodal crossing closer to noon to enhance data collection. The HIRS/2, MSU, and SSU instruments and the power subsystems operate satisfactorily. In September 1994, the AVHRR scan motor failed, leaving the instrument inoperative. In October 1994, the SBUV/2 diffuser failed, however, the instrument continues to collect global ozone data. In April 1995, DTRs 1B and 5A/B failed to operate. Two gyros have failed and attitude control is being maintained through the use of new reduced gyro flight software. In addition, before the NOAA-D launch, a gyroless flight software package was installed on NOAA-11 which will provide attitude control, at expected reduced accuracy, should the X-gyro fail. The satellite was placed in standby mode in March 1995 and was reactivated to provide soundings after a NOAA-12 HIRS filter wheel anomaly in May 1997.

NOAA-D (12) was launched on May 14, 1991, into a 450-nmi morning orbit and is currently the designated operational morning satellite. It replaced NOAA-G (10) in orbit, however, it does not have a SAR package on board. The Skew Gyro periodically exhibits a high drift rate, which is corrected with real-time operational command procedures. In May 1997 the HIRS filter wheel mechanism degraded to the point that soundings were unusable. The remaining instruments and other subsystems continue to operate satisfactorily. Currently, it is planned for NOAA-K (15) to replace NOAA-D (12) as the operational morning satellite.

NOAA-I (13) was launched on August 9, 1993, into a 470-nmi afternoon orbit. On August 21, 1993, two weeks after the launch, the spacecraft suffered a power system anomaly. All attempts to contact or command the spacecraft since the power failure have been unsuccessful.

NOAA-J (14) was launched on December 30, 1994, into a 470-nmi afternoon orbit and is currently designated as the operational afternoon satellite. A few hours after launch, a GN2 regulator valve leak caused the spacecraft to tumble. The satellite was recovered within hours and remains in a stable orbit. In January 1995, it was determined that one of the four Space Environment Monitor (SEM) telescopes was inoperative, reducing data collected by 12%. In February 1995, the SARP failed, the SBUV/2 Cloud Cover Radiometer (CCR) failed, and DTR 4A/4B was deemed inoperable. Also, the ESA exhibited high Quadrant 3 (Q3) data counts due to apparent contamination of the detector. In March 1995, the MSU scanner seized and the instrument was powered off. After three weeks, the MSU was powered on and has been operating satisfactorily since. Flight software was modified in April 1995, to correct the high ESA Q3 counts and to turn off the MSU should the scanner seize up again. Between April 1995 and December 1996 the SBUV grating drive experienced significant degradation. The grating drive control was reprogrammed to compensate for these problems as well as for the CCR failure. All other instruments operate satisfactorily. In November 1995, the Demodulator portion of the Command Receiver and Demodulator (CRD) for On-board Processor #1 (OBP1) failed, resulting in the loss of the backup OBP. OBP1 was commanded off. Flight software and ground software packages were modified to permit the use of and commanding to only OBP2.

Appendix A

HIRS/3 Channel Characteristics

Channel	Channel Frequency (cm^{-1})	micron	Half Power Bandwidth (cm^{-1})	Anticipated Max. Scene Temp (°)	Specified Sensitivity[1]	Design Goal
1	669	14.95	3	280	3.00	.75
2	680	14.71	10	265	0.67	.25
3	690	14.49	12	240	0.50	.25
4	703	14.22	16	250	0.31	.20
5	716	13.97	16	265	0.21	.20
6	733	13.64	16	280	0.24	.20
7	749	13.35	16	290	0.20	.20
8	900	11.11	35	330	0.10	.10
9	1,030	9.71	25	270	0.15	.15
10	802	12.47	16	300	0.15	.10
11	1,365	7.33	40	275	0.20	.20
12	1,533	6.52	55	255	0.20	.07
13	2,188	4.57	23	300	0.006	.002
14	2,210	4.52	23	290	0.003	.002
15	2,235	4.47	23	280	0.004	.002
16	2,245	4.45	23	270	0.004	.002
17	2,420	4.13	28	330	0.002	.002
18	2,515	4.00	35	340	0.002	.002
19	2,660	3.76	100	340	0.001	.001
20	14,500	0.69	1,000	100% A	0.10% A	———

[1]NEΔN in mW/m2 Sr cm^{-1}

ed ty[1]	Design Goal
	.75
	.25
	.25
	.20
	.20
	.20
	.20
	.10
	.15
	.10
	.20
	.07
	.002
	.002
	.002
	.002
	.002
	.002
	.001
A	———

AMSU-A Channel Characteristics

Ch. No.	Center Frequency	No. of Pass Bands	Bandwidth (MHz)	Center Frequency Stability (MHz)	Temperature Sensitivity (K) NEΔT	Calibration Accuracy (K)	Angle θp
1	23,800 MHz	1	270	10	0.3	2.0	V
2	31,400 MHz	1	180	10	0.3	2.0	V
3	50,300 MHz	1	180	10	0.4	1.5	V
4	52,800 MHz	1	400	5	0.25	1.5	V
5	53596 MHz ±115 MHz	2	170	5	0.25	1.5	H
6	54,400 MHz	1	400	5	0.25	1.5	H
7	54,940 MHz	1	400	5	0.25	1.5	V
8	55,500 MHz	1	330	10	0.25	1.5	H
9	57,290.344 MHz = f_{LO}	1	330	0.5	0.25	1.5	H
10	f_{LO}±217 MHz	2	78	0.5	0.4	1.5	H
11	f_{LO}±322.2 ±48 MHz	4	36	1.2	0.4	1.5	H
12	f_{LO}±322.2 ±22 MHz	4	16	1.2	0.6	1.5	H
13	f_{LO}±322.2 ±10 MHz	4	8	0.5	0.80	1.5	H
14	f_{LO}±322.2 ±4.5 MHz	4	3	0.5	1.20	1.5	H
15	89.0 GHz	1	6,000	50	0.5	2.0	V

AMSU-B Channel Characteristics

Channel Number	Centre Frequency GHz	Bandwidth Mhz: Double Sided Maximum	Pass Band	IF Band	Stop Band
16	89.0	6,000	3000	≥ 1,000	± 400
17	150.0	4,000	2000	≥ 1,000	± 400
18	183.31±1.0	1,000	2 x 500	500	-
19	183.31±3.0	2,000	2 x 1,000	1,000	-
20	183.31±7.0	4,000	2 x 2,000	2,000	-

AVHRR/3 Channel Characteristics

CH No.	(50% Points) Max Spectral Band Micrometers	S/N	Res. SSP km	Albedo Range %	Counts Range
1	0.58 - 0.68	9:1 @ 0.5% Albedo	1.09	0 - 25 26 - 100	0 - 500 501 - 1000
2	0.725 - 1.00	9:1 @ 0.5% Albedo	1.09	0 - 25 26 - 100	0 - 500 501 - 1000
3A	1.58 - 1.64	20:1 @ 0.5% Albedo	1.09	0 - 12.5 12.6 - 100	0 - 500 501 - 1000
		NEΔT		Max Scene Temp °K	
3B	3.55 - 3.93	0.12 @ 300K Scene	1.09	335	
4	10.30-11.30	0.12 @ 300K Scene	1.09	335	
5	11.50-12.50	0.12 @ 300K Scene	1.09	335	

SSP = Sub-Satellite Point
TEMP = Temperature
NEΔT = Noise Equivalent Temperature Difference
S/N = Signal to Noise Ratio

Stop Band
± 400
± 400
-
-
-

Counts Range
0 - 500
501 - 1000
0 - 500
501 - 1000
0 - 500
501 - 1000
ne Temp °K
5
5
5

Appendix B

Communications and Data Handling

Link	Carrier Frequency	Information Signal	Baseband	Modulation	Subcarrier Frequency
Command	2026 MHz	Digital commands Clear or Encrypted	2 kbps	NRZ-M	16 kHz
Beacon	137.77 and 137.35 MHz	HIRS, SEM, DCS data, spacecraft attitude data, time code, housekeeping telemetry, memory verification, all from TIP	8.320 bps	Split-phase phase-shift keyed (PSK)	
VHF real time (APT)	137.50 and 137.62 MHz	Medium-resolution video data from AVHRR	2 kHz	AM/FM	2.4 kHz
S-band real time	1,698 or 1,707 MHz	High-resolution video TIP and AIP data	665.4 kbps	Split-phase PSK	
S-band playback	1,698 1,702.5, or 1,707 MHz	High-resolution AVHRR data from MIRP, medium-resolution AVHRR data from MIRP; TIP and AIP outputs	2.6616 Mbps	Randomized nonreturn-to-zero/PSK	
Data collection (uplink)	401.65	Earth-based platforms and balloons	400 bps PSK	Split-phase	
S-band playback to European ground station	1,698, 1,702.5, or 1,707 MHz	TIP or AIP data recovered from tape recorders as scheduled	332.7 kbps PSK	Split-phase	
S-band contingency and launch	2,247.5 MHz	Boost during ascent and real-time TIP in orbit	Boost 16.64 kbps TIP in orbit 8.32 kbps	Split PCM/BPSK	
SAR L-band downlink	1,544.5 MHz	Data transmission from SARR and SARP to ground LUTs	250 kHz	PM 2 rad peak	
SAR uplinks	SARR 121.5 MHz 243 MHz 406.05 MHz SARP 406.05	From ground ELT/EPIRBs/PLBs to spacecraft	(video) 25 kHz for 121.5 MHz 45 kHz for 243 MHz 400 bps for 406 MHz	PM for 121.5/243 MHz FM for 406 MHz	

Appendix C

NOAA-K Activation and Evaluation Timeline

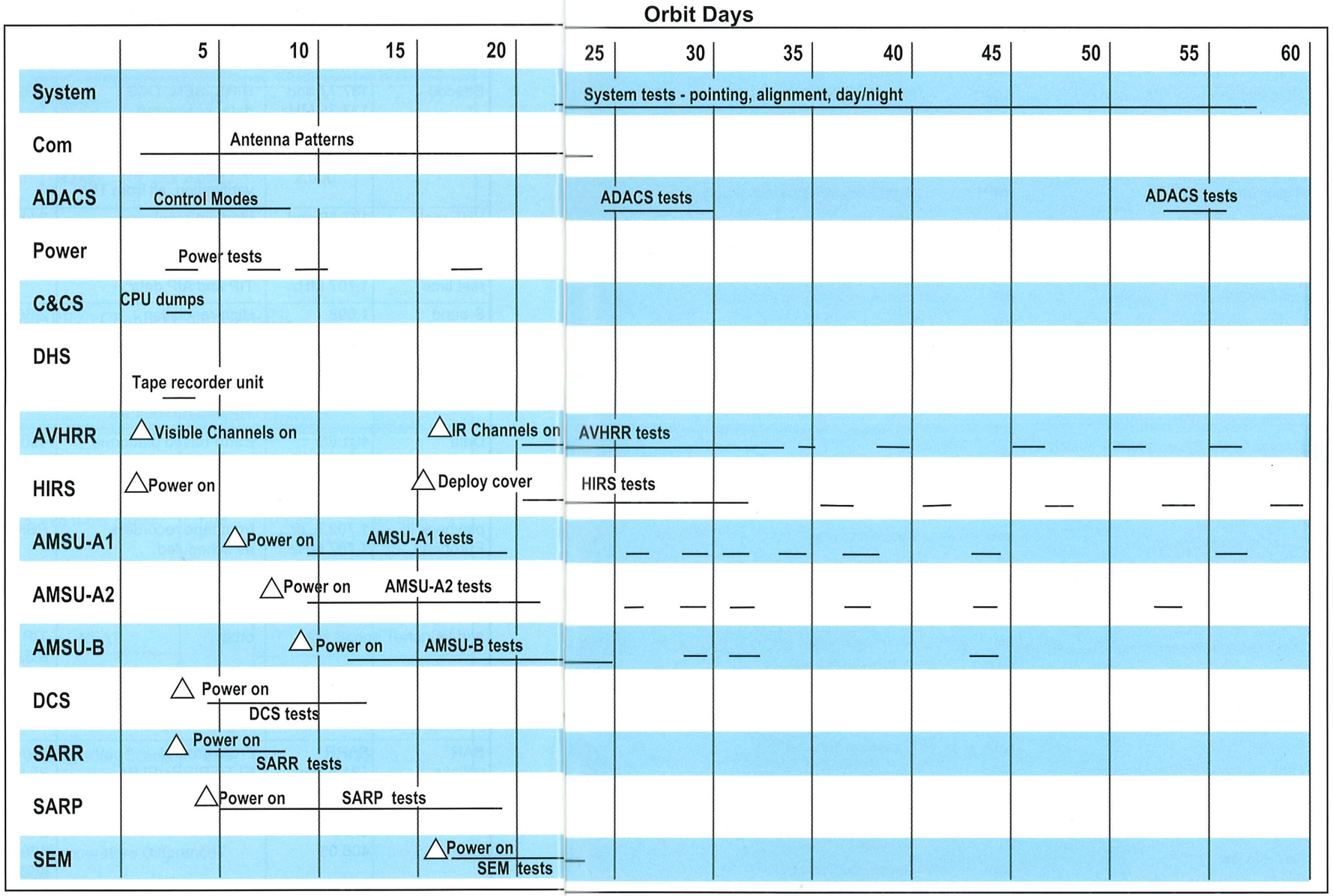

GLOSSARY

AFSCN	Air Force Satellite Control Network
AIP	AMSU Information Processor
AKM	Apogee Kick Motor
AM	Amplitude Modulation
AMSU	Advanced Microwave Sounding Unit
APT	Automatic Picture Transmission
ARGOS	French Data Collection System
AVHRR	Advanced Very High Resolution Radiometer
ATN	Advanced TIROS-N
bps	Bits Per Second
CCR	Cloud Cover Radiometer
CDA	Command and Data Acquisition
CEMSCS	Central Environmental Satellite Computer System
cm	Centimeter(s)
CMS	Centre de Meteorologie Spatiales
CNES	Centre National d'Etudes Spatiales
COSPAS	Russian Space Systems for the Search of Vessels in Distress
CRC	DOC Communications (Canada)
CRD	Command Receiver and Demodulator
DCS	Data Collection System
DMR	Detailed Mission Requirements
DPU	Data Processing Unit
DTR	Digital Tape Recorder
DSB	Direct Sounder Broadcasting
DSN	Deep Space Network
ELT	Emergency Locator Transmitters
EPIRB	Emergency Position-Indicating Radio Beacons
ERBE	Earth Radiation Budget Experiment
ESA	Earth Sensor Assembly
FM	Frequency Modulation
FOV	Field-of-View
FSK	Frequently Shift Keyed
ft	Feet
GAC	Global Area Coverage
GHz	Gigahertz
GN_2	Gaseous Nitrogen
GSFC	Goddard Space Flight Center
Hg	Mercury
HIRS	High Resolution Infrared Radiation Sounder
HRPT	High Resolution Picture Transmission
Hz	Hertz
IFOV	Instantaneous Field-of-View
IGS	Inertial Guidance System
IMP	Instrument Mounting Platform
IMU	Inertial Measurement Unit
IN	Indium
In	Inch(es)
IR	Infrared
ITT	International Telephone and Telegraph
JPL	Jet Propulsion Lab
K	Kelvin temperature in degrees
kbps	Thousand bits per second
keV	Kiloelectronvolts
kg	Kilogram(s)
KHz	Kilohertz
kl	Kiloliter(s)
km	Kilometers
LAC	Local Area Coverage
lb	Pound(s)
LMA	Lockheed Martin Aerospace
LUT	Local User Terminal
m	Meter(s)
MCC	Mission Control Center
MEPED	Medium-Energy Proton/Electron Detector
MeV	Megalectron Volt(s)

MGC	Missile Guidance Computer
MHz	Megahertz
mi	mile
MIRP	Manipulated Information Rate Processor
MM/AS	Martin Marietta Astro Space
mps	meters per second
MRR	Mission Requirements Request
ms	Millisecond(s)
MSU	Microwave Sounding Unit
N	Newton
NASA	National Aeronautics and Space Administration
NASCOM	NASA Communications
NEΔN	Noise Equivalent Radiance
NEΔT	Noise Equivalent Temperature Difference
NESDIS	National Environmental Satellite, Data, and Information Service
nm	Nanometer(s)
nmi	nautical miles
NOAA	National Oceanic and Atmospheric Administration
NOM	Nominal
NORAD	North American Air Defense Command
NS	Nonscanner
OBP	On-Board Processor
OBP1	On-Board Processor #1
OSC	Office of Space Communications
PLB	Personal Locator Beacon
PM	Phase Modulated
POES	Polar-orbiting Operational Environmental Satellites
PSK	Phase Shift Keyed
Q3	Quadrant 3
REA	Reaction Engine Assembly
RF	Radio Frequency
RXO	Redundant Crystal Oscillator
SAD	Solar Array Drive
SAR	Search and Rescue
SARP	Search and Rescue Processor
SARR	SAR Repeater
SARSAT	Search and Rescue Satellite Aided Tracking
SATCOM	Satellite Communications Network
SBUV	Solar Backscatter Ultraviolet Radiometer
sec	Second(s)
SEM	Space Environment Monitor
SLA	Search and Rescue Transmitting Antenna (L-Band)
SLV	Space Launch Vehicle
S/N	Signal to Noise Ratio
SOA	S-Band Omni Antenna
SOCC	Satellite Operations Control Center
SSU	Stratospheric Sounding Unit
SW	Shortwave/Switch
TED	Total Energy Detector
TIROS	Television Infrared Observation Satellite
TIP	TIROS Information Processor
UDMH	Unsymmetrical Dimethylhydrazine
UDA	Ultra High Frequency Data Collection System Antenna
VHF	Very High Frequency
VRA	Very High Frequency Real-time Antenna
W	Watt(s)
WMO	World Meteorological Organization
Z	Refers to Universal Time (UT or Greenwich Mean Time (GMT)

POLAR OPERATIONAL ENVIRONMENTAL SATELLITES

POES

NASA/NOAA

http://poes2.gsfc.nasa.gov
http://www2.ncdc.noaa.gov/docs/intro.htm

NP-1997-12-052-GSFC