W.P.

08636

Coastal Zone Information Center



COASTAL IMAGERY

AN INTERIM REPORT

Wisconsin, Dept. of Natural Resources, Coastal Zone Mgt. Prog.

G
70.4
.C62
1974

WISCONSIN DEPARTMENT OF NATURAL RESOURCES
Box 450 Madison, Wisconsin 53701
1974

assistance for this study has been provided through the Wisconsin Coastal Zone Management Development
ram by the Coastal Zone Management Act of 1972 administered by the Federal Office of Coastal Zone
Management, National Oceanic & Atmospheric Administration

U.S. DEPARTMENT OF COMMERCE NOAA
COASTAL SERVICES CENTER
2234 SOUTH HOBSON AVENUE
CHARLESTON, SC 29405-2413

CONTENTS

Introduction 1

Imagery Inventory
Northwest Regional Planning and Development Commission
Douglas County 4
Bayfield County 6
Ashland County 8
Iron County 9
Bay Lake Regional Planning Commission
Marinette County 11
Oconto County 14
Brown County 17
Door County 20
Kewaunee County 23
Manitowoc County 26
Sheboygan County 29
Southeastern Wisconsin Regional Planning Commission
Ozaukee County 33
Milwaukee County 36
Racine County 40
Kenosha County 42

Appendix A
Description of coded information 44

Appendix B
Agencies holding aerial imagery 45

FIGURES

1. Map of Wisconsin, indicating Planning Commissions and Counties effected by the Coastal Zone Management Program 2
2. Map of Coastal Zone Counties in the Northwest Regional Planning and Development Commission 3
3. Map of Coastal Zone Counties in the Bay Lake Regional Planning Commission 10
4. Map of Coastal Zone Counties in the Southeastern Wisconsin Regional Planning Commission 32

Property of CSC Library

JAN 1 6 1990

G720.4.C62 1974

PRELIMINARY INVENTORY OF COASTAL IMAGERY
WISCONSIN, 1974

The purpose of the inventory of coastal imagery is to establish an index of available aerial photographs and other remote sensing imagery of Wisconsin's Lake Michigan and Lake Superior shorelines. Aerial photographs are recognized as one of the major sources of data of the coastal area. The inventory is being made by the Wisconsin Department of Natural Resources, Bureau of Water Regulation and Zoning as part of the Federal Coastal Zone Management Program. Financial assistance for this study has been provided through the Wisconsin Coastal Zone Management Development Program by the Coastal Zone Management Act of 1972 administered by the Federal Office of Coastal Zone Management, National Oceanic and Atmospheric Administration.

The preliminary inventory of coastal imagery was compiled from inventories of State and Federal agencies. The inventory of coastal imagery of Wisconsin's Lake Michigan shoreline was helped by access to the Coastal Imagery Data Bank of the Coastal Engineering Research Center, U. S. Army, Corps of Engineers as provided by the North Central Division Office of the U. S. Army, Corps of Engineers. Similiar aid was not available for Wisconsin's Lake Superior shoreline at the time of this report, but such help is anticipated for the final report in 1975.

It is fully realized that many corrections, deletions and additions will be required to insure the accuracy and value of the final inventory. It is for this purpose that the inventory is being distributed in its present preliminary form. It is hoped that this early distribution will stimulate such changes as are required for an accurate and complete index of coastal imagery.

The preliminary inventory, compiled principally from secondary sources, has been entered on punched cards to make anticipated corrections, deletions, and additions easier. The enclosed report is a printout of the inventory deck by Regional Planning Commission Area, County and date of imagery. Appendix A lists and explains the columnar information in the printout. Appendix B lists the agencies holding the imagery and their addresses.

The final inventory report will locate the imagery within the counties. The photos will be plotted on county base maps from photo index sheets. The completeness of the final report will depend on the response to this preliminary inventory.

COUNTIES AFFECTED BY THE FEDERAL COASTAL ZONE MANAGEMENT ACT

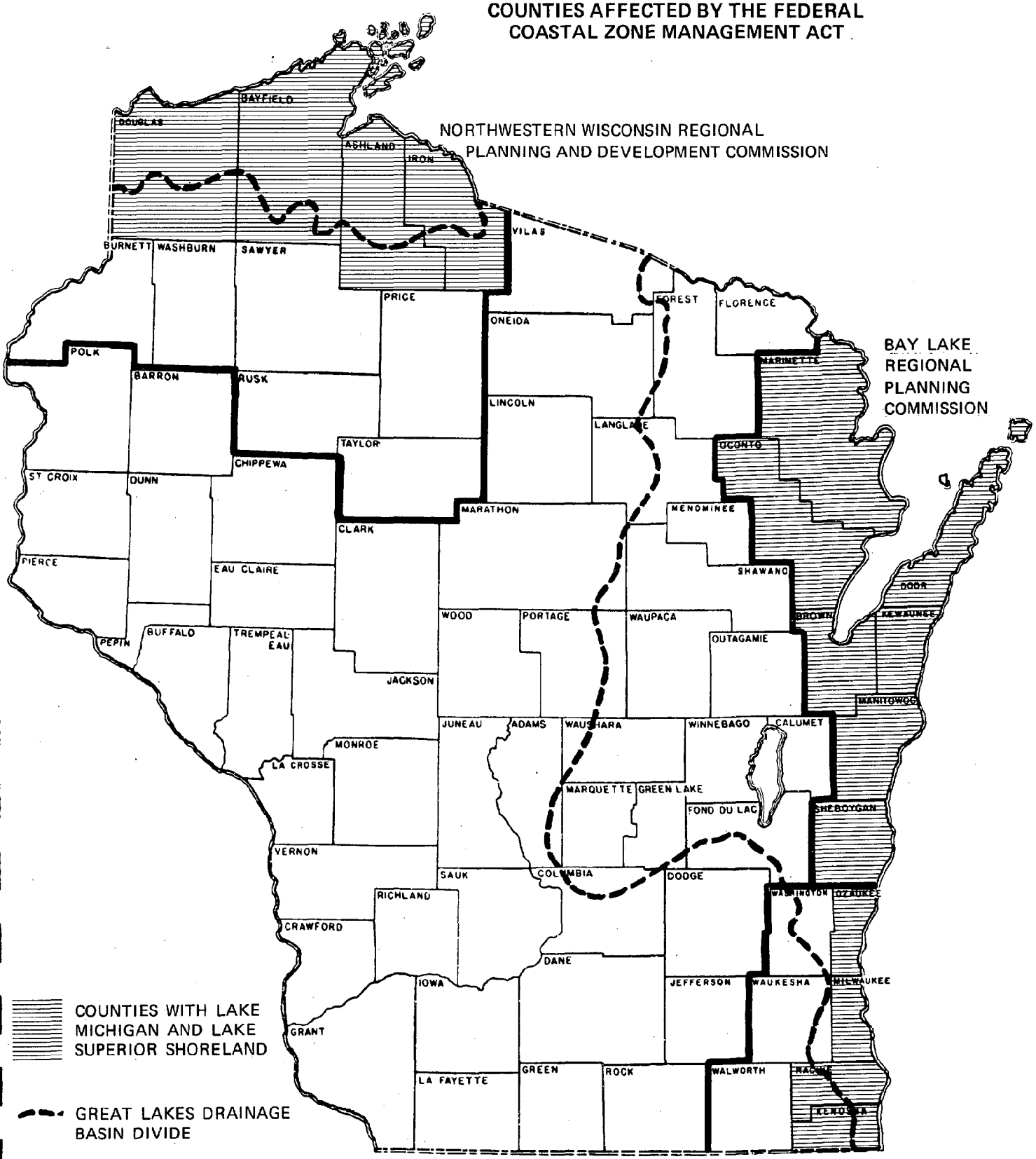

NORTHWESTERN WISCONSIN REGIONAL
PLANNING AND DEVELOPMENT COMMISSION

DOUGLAS
BAYFIELD
ASHLAND
IRON

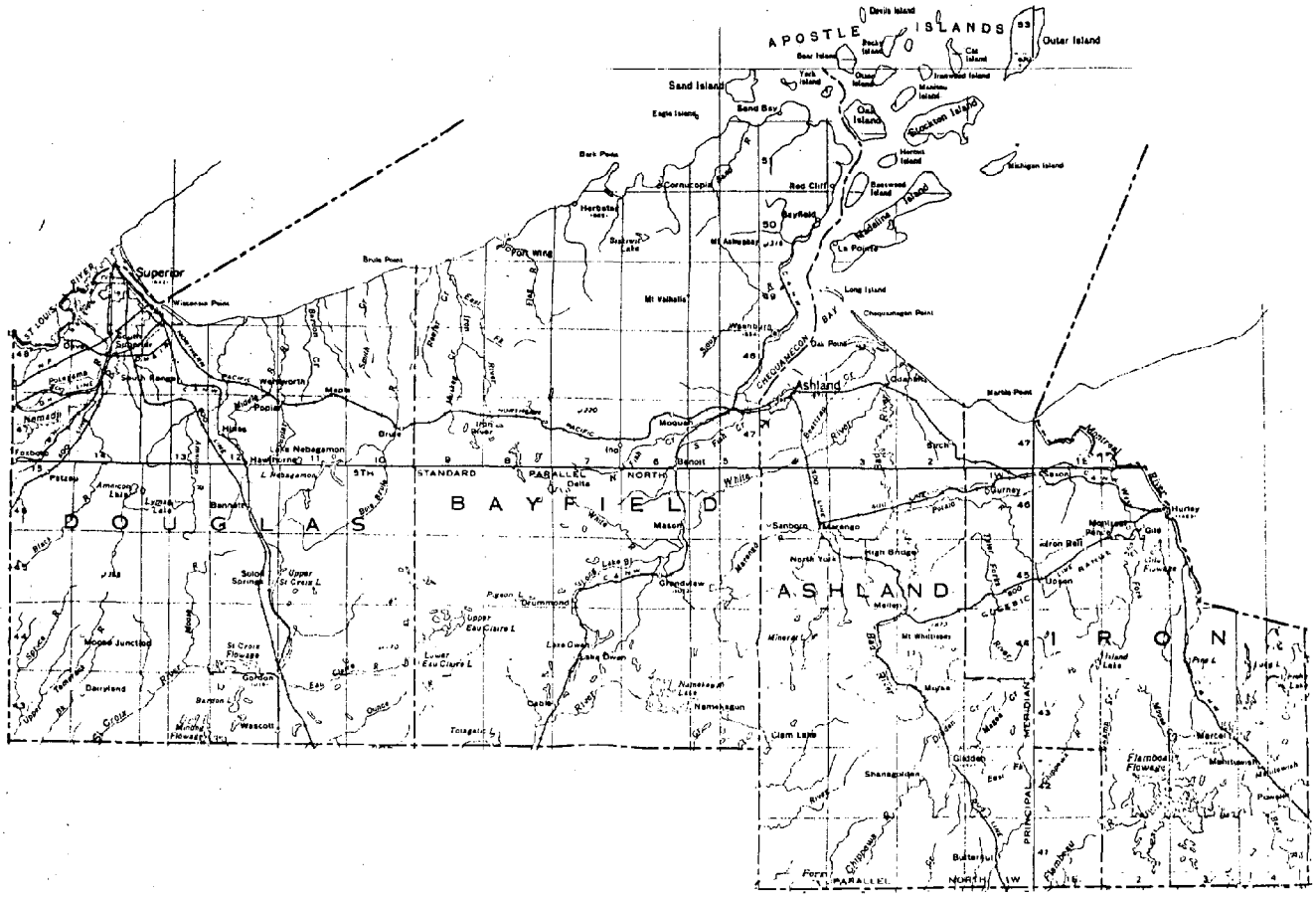

1	2	3	4	5	6	7	8	9	10	11	12	13
DOUGLAS												
NARC	1938	08	021	7X9	BW	08	SCN			BRS		
ASCS	1950	08	020	9X9	BWIR	08	SCN			BRS		
ASCS	1950	09	020	9X9	BWIR	08	SCN			BRS		
USGS	1952		017	9X9	BW	06	SC				SUPERIOR QUAD	
USGS	1952	04	017	9X9	BW	06	SC			UD	PARKLAND QUAD	
USGS	1952	04	017	9X9	BW	06	SC			UD	POPLAR NE QUAD	
ASCS	1958	06	021	9X9	BW	08	SCN			BRS		
USGS	1959	05	017	9X9	BW	06	SCN			VVK	CLOVERLAND QUAD	
USGS	1959	05	017	9X9	BW	06	SC			VVK	BRULE QUAD	
NOAA	1966	04	010	9X9	CT	06	S			LS966	SUPERIOR HARBOR (LS96)	
ASCS	1966	05	020	9X9	BW	08	SCN			BRS		
WDOT	1966	05	072	9X9	BW	04	CE			RC9	TOWNSHIPS	
WDOT	1968	05	072	9X9	BW	06	S		5425		NE SUPERIOR	
WDOT	1968	06	005	9X9	CT	06	S				BRULE RIVER	
HURD	1969	05	090	9X9	BW	06	E			BRA	W CO LINE	
WDOT	1969	07	024	9X9	BW	06	S		5425		HY 53-E CO LINE	
NOAA	1970	08	020	9X9	CT	06	S			LS96	SUPERIOR HARBOR	
WDOT	1970		024	9X9	BW	06	S	12	2405		NW SUPERIOR	
WDOT	1971	11	024	9X9	BW	06	S	12	2405		NW SUPERIOR	
WDOT	1972	07	+05	4X4	BW	06	O		5063		SUPERIOR HARBOR	
WDOT	1972	07	010	9X9	BW	06	S	12	2405		NE SUPERIOR	
WDNR	1972	08		035	CT	01	OC				SHORELINE	
WDOT	1973	05	006	9X9	BW	06	S	12	2405		NW SUPERIOR	
NOAA	1973	09	030	9X9	CT	06	S			LS96	SUPERIOR HARBOR	
EMDA	1973	09	120	9X9	CT	06	CN	NA	50397	RB57		
EMDA	1973	09	120	9X9	CTRT	06	CN	NA	2443	RB57		
EMDA	1973	09	456	070	BW	02	CN	FF	50022	RB57		

PRELIMINARY INVENTORY (15 NOV 1974) SUBJECT TO CORRECTION AND ADDITION

```
  1    2    3    4    5  6     7    8    9    10    11                12                13
DOUGLAS

 EMDA 1973 09 458 070 BW    02   CN AA 50022 RB57

 EMDA 1973 09 458 070 BW    02   CN BB 50022 RB57

 EMDA 1973 09 458 070 BWIR 02   CN DD  2424 RB57

 EMDA 1973 09 458 070 BWIR 02   CN CC  2424 RB57

PRELIMINARY INVENTORY (15 NOV 1974) SUBJECT TO CORRECTION AND ADDITION
```

1	2	3	4	5	6	7	8	9	10	11	12	13
BAYFIELD												
NARC	1938	05	021	7X9	BW	08	SCN			BRP		
NARC	1938	08	021	7X9	BW	08	SCN			BRP		
NARC	1938	09	021	7X9	BW	08	SCN			BRP		
ASCS	1950	08	020	9X9	BWIR	08	S N			BRP		
ASCS	1951	08	020	9X9	BWIR	08	S N			BRP		
ASCS	1951	09	020	9X9	BWIR	08	S N			BRP		
ASCS	1952	08	020	9X9	BWIR	08	S N			BRP		
ASCS	1953	08	020	9X9	BWIR	08	S N			BRP		
ASCS	1953	09	020	9X9	BWIR	08	S N			BRP		
USGS	1959	05	017	9X9	BW	06	SCN			VVK	PORT WING QUAD	
USGS	1959	05	017	9X9	BW	06	SCN			VVK	BRULE QUAD	
USGS	1963	04	018	9X9	BW	06	SCE			VAOG	WASHBURN QUAD	
USGS	1963	04	018	9X9	BW	06	SCE			VAOG	MT ASHWABAY QUAD	
USGS	1963	04	018	9X9	BW	06	SCE			VAOG	BAYFIELD QUAD	
USGS	1963	04	018	9X9	BW	06	SCE			VAOG	YORK ISLAND QUAD	
USGS	1963	04	018	9X9	BW	06	SCE			VAOG	SAND ISLAND QUAD	
USGS	1963	04	018	9X9	BW	06	SCE			VAOG	SQUAW BAY QUAD	
USGS	1963	04	018	9X9	BW	06	SCE			VAOG	BARK BAY QUAD	
USGS	1963	04	018	9X9	BW	06	SCE			VAOG	CORNUCOPIA QUAD	
WDOT	1965	05	006	9X9	BW	06	S		5425		WASHBURN-BAYFIELD	
NOAA	1966	04	010	9X9	CT	06	S			LS96	WASHBURN HARBOR	
NOAA	1966	04	010	9X9	CT	06	S			LS96	PORT WING HARBOR	
NOAA	1966	04	010	9X9	CT	06	S			LS96	CORNUCOPIA HARBOR	
NOAA	1966	04	010	9X9	CT	06	S			LS96	BAYFIELD HARBOR	
ASCS	1966	05	020	9X9	BW	08	SCN			BRP		
WDOT	1966	05	072	9X9	BW	04	CE			RC9		
WDOT	1967	11	005	9X9	BW	06	S		5425		RED CLIFF-BAYFIELD	

PRELIMINARY INVENTORY (15 NOV 1974) SUBJECT TO CORRECTION AND ADDITION

1	2	3	4	5	6	7	8	9	10	11	12	13
BAYFIELD												
WDOT	1968	06	030	9X9	BW	06	S		5425		HY 63-RED CLIFF	
WDOT	1968	08	012	9X9	BW	06	S		5425		HY Z-BARKSDALE	
WDOT	1969	07	024	9X9	BW	06	S		5425		SQUAW BAY-W CO LINE	
NOAA	1970	08	020	9X9	CT	06	S			LS96	PORT WING HARBOR	
NOAA	1970	06	020	9X9	CT	06	S			LS96	CORNUCOPIA HARBOR	
NOAA	1970	08	020	9X9	CT	06	S			LS96	BAYFIELD HARBOR	
NOAA	1970	08	020	9X9	CT	06	S			LS96	WASHBURN HARBOR	
WDOT	1971	06	005	9X9	BW	06	S		12 2405		WASHBURN	
WDOT	1972	06	010	9X9	BW	06	S		12 2405		WASHBURN	
WDOT	1972	07	+05	4X4	BW	06	0		5063		PORT WING HARBOR	
WDOT	1972	07	+05	4X4	BW	06	0		5063		CORNUCOPIA HARBOR	
WDOT	1972	07	+05	4X4	BW	06	0		5063		BAYFIELD HARBOR	
WDOT	1972	07	+05	4X4	BW	06	0		5063		WASHBURN HARBOR	
WDNR	1972	07		035	CT	01	0		POLAR		W CO LINE TO BARK PT	
WDOT	1973	06	006	9X9	BW	06	S		12 2405		BAYFIELD-WASHBURN	
EMDA	1973	09	120	9X9	CT	06	CN	NA	S0397	RB57		
EMDA	1973	09	120	9X9	CIRT	06	CN	NA	2443	RB57		
EMDA	1973	09	458	070	BW	02	CN	BB	S0022	RB57		
EMDA	1973	09	458	070	BW	02	CN	AA	S0022	RB57		
EMDA	1973	09	458	070	BW	02	CN	FF	S0022	RB57		
EMDA	1973	09	458	070	BLIR	02	CN	CC	2424	RB57		
EMDA	1973	09	458	070	BLIR	02	CN	DD	2424	RB57		
WDOT	1974	06	024	9X9	BW	06	S		12 2405		CORNUCOPIA	
WDOT	1974		019	9X9	BW	06	S		12 2405		WASHBURN-HY 53	

PRELIMINARY INVENTORY (15 NOV 1974) SUBJECT TO CORRECTION AND ADDITION

1	2	3	4	5	6	7	8	9	10	11	12	13
ASHLAND												
NARC	1939	06	021	7X9	BW	08	SCN			BRN		
NARC	1939	07	021	7X9	BW	08	SCN			BRN		
ASCS	1951	07	020	9X9	BWIR	08	SCN			BRN		
ASCS	1951	08	020	9X9	BWIR	08	SCN			BRN		
USGS	1963	04	018	9X9	BW	06	SCE			VAOG	ODANAH QUAD	
USGS	1963	04	018	9X9	BW	06	SCE			VAOG	CHEQUAMEGON PT QUAD	
USGS	1963	04	018	9X9	BW	06	SCE			VAOG	ASHLAND W QUAD	
USGS	1963	04	018	9X9	BW	06	SCE			VAOG	ASHLAND E QUAD	
USGS	1963	04	018	9X9	BW	06	SCE			VAOG	LONG ISLAND QUAD	
USGS	1963	04	018	9X9	BW	06	SCE			VAOG	CEDAR QUAD	
WDOT	1963	05	005	9X9	BW	06	SC		5425		ASHLAND CITY	
NOAA	1966	04	010	9X9	CT	06	S			LS96	ASHLAND HARBOR	
ASCS	1966	05	020	9X9	BW	08	SCN			BRN	WEST THIRD OF CO	
WDOT	1966	05	072	9X9	BW	04	CE		5425	RC9	TOWNSHIPS	
WDOT	1970	06	024	9X9	BW	06	S	12	2405		ASHLAND CITY	
NOAA	1970	08	020	9X9	CT	06	S			LS96	ASHLAND HARBOR	
WDOT	1972	07	+05	4X4	BW	06	O		5063		ASHLAND HARBOR	
WDOT	1972	07	+05	4X4	BW	06	O		5063		LA POINTE HARBOR	
WDOT	1972	07	010	9X9	BW	06	S	12	2405		ASHLAND CITY	
EMDA	1973	09	120	9X9	CT	06	CN	NA	50397	RB59		
EMDA	1973	09	120	9X9	CIRT	06	CN	NA	2443	RB59		
EMDA	1973	09	456	070	BW	02	CN	BB	50022	RB59		
EMDA	1973	09	456	070	BW	02	CN	AA	50022	RB59		
EMDA	1973	09	456	070	BW	02	CN	FF	50022	RB59		
EMDA	1973	09	456	070	BWIR	02	CN	CC	2424	RB59		
EMDA	1973	09	456	070	BWIR	02	CN	DD	2424	RB59		

PRELIMINARY INVENTORY (15 NOV 1974) SUBJECT TO CORRECTION AND ADDITION

1	2	3	4	5	6	7	8	9	10	11	12	13
IRON												
NARC	1938	08	021	7X9	BW	08	SCN			BRV		
ASCS	1951	07	020	9X9	BWIR	08	SCN			BRV		
NOAA	1966	04	010	9X9	CT	06	S			LS95	SAXON HARBOR	
WDOT	1966	05	072	9X9	BW	04	CE			RC9	TOWNSHIPS	
WDOT	1966	10	072	9X9	BW	04	CE			RC9	TOWNSHIPS	
NOAA	1970	08	020	9X9	CT	06	S			LS96	SAXON HARBOR	
WDOT	1972	07	+05	4X4	BW	06	O		5063		SAXON HARBOR	
WDOT	1972	07	010	9X9	BW	06	S		12 2405		SAXON HARBOR	
EMDA	1973	09	120	9X9	CT	06	CN	NA	S0397	RB57		
EMDA	1973	09	120	9X9	CIRT	06	CN	NA	2443	RB57		
EMDA	1973	09	458	070	BW	02	CN	BB	S0022	RB57		
EMDA	1973	09	458	070	BW	02	CN	AA	S0022	RB57		
EMDA	1973	09	456	070	BW	02	CN	FF	S0022	RB57		
EMDA	1973	09	458	070	BWIR	02	CN	CC	2424	RB57		
EMDA	1973	09	458	070	BWIR	02	CN	DD	2424	RB57		

PRELIMINARY INVENTORY (15 NOV 1974) SUBJECT TO CORRECTION AND ADDITION

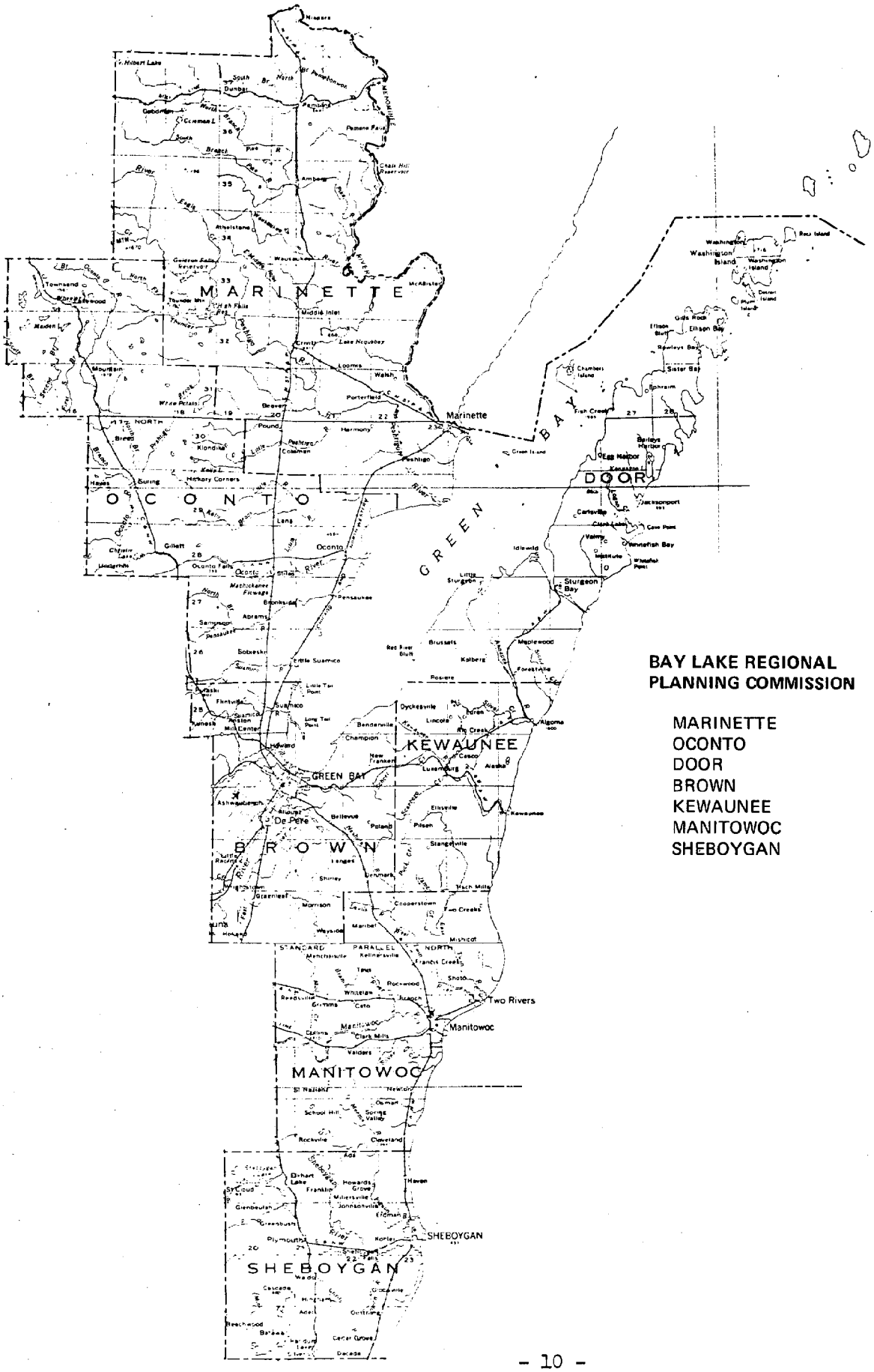
MARINETTE
OCONTO
DOOR
KEWAUNEE
BROWN
MANITOWOC
SHEBOYGAN
GREEN BAY
Marinette
Oconto
Sturgeon Bay
Two Rivers
Manitowoc
SHEBOYGAN
STANDARD PARALLEL NORTH
BAY LAKE REGIONAL
PLANNING COMMISSION
MARINETTE
OCONTO
DOOR
BROWN
KEWAUNEE
MANITOWOC
SHEBOYGAN

1	2	3	4	5	6	7	8	9	10	11	12	13
MARINETTE												
NARC	1938	08	020	7X9	BW	08	SCN			BIA		61
NARC	1938	08	020	7X9	BW	08	SCN			BIA		62
NARC	1939	08	020	7X9	BW	08	S N			BIC	S CO LINE	45
USGS	1955		017	9X9	BW	6	S N			VDH		185
ASCS	1958	08	020	9X9	BW	08	SCN			BIA		96
ASCS	1958	08	020	9X9	BW	08	SCN			BIA		97
ASCS	1958	08	020	9X9	BW	08	S N			BIC	S CO LINE	107
WDOT	1963	04	016	9X9	BW	06	S		5425		NE MARINETTE	
WHC	1964		016	9X9	BW	06	SC			B		165
ASCS	1966	05	020	9X9	BW	08	SCN			BIA		94
ASCS	1966	05	020	9X9	BW	08	SCN			BIA		95
ASCS	1966	05	020	9X9	BW	08	S N			BIC	S CO LINE	106
WDOT	1966	06	072	9X9	BW	04	CE			RC9	TOWNSHIPS	
WDOT	1966	10	072	9X9	BW	04	CE			RC9	TOWNSHIPS	
WHC	1966		072	9X9	BW	06	C			B		163
WHC	1966		072	9X9	BW	06	C					164
WDOT	1967	05	072	9X9	BW	04	CE			RC9	TOWNSHIPS	
NOAA	1968	07	015	9X9	BW	06	S			LS702	MARINETTE HARBOR	
NOAA	1969	10	015	9X9	BW	06	S			LS702	MARINETTE HARBOR	
NOAA	1970	10	030	9X9	BW	06	S			LS702	MARINETTE HARBOR	
WDNR	1971	07	008	9X9	BW	06	C				SHORELINE	
EMDA	1971	09	060	9X9	CIRT	12	CN	510	2443	RB57		
USGS	1971		120	9X9	BW	06	S N			176	NASA-MSN (S. CO)	5
EMDA	1971	08	120	9X9	CT	06	CN	2A	50397	RB57		
EMDA	1971	09	120	9X9	CT	06	CN	2A	50397	RB57		
EMDA	1971	08	120	9X9	CIRT	06	CN	510	2443	RB57		
EMDA	1971	09	120	9X9	CIRT	06	CN	510	2443	RB57		

PRELIMINARY INVENTORY (15 NOV 1974) SUBJECT TO CORRECTION AND ADDITION

1	2	3	4	5	6	7	8	9	10	11	12	13
MARINETTE												
EMDA	1971	08	458	070	BW	02	CN	58	2402	RB57		
EMDA	1971	08	458	070	BW	02	CN	25	2402	RB57		
EMDA	1971	09	458	070	BW	02	CN	58	2402	RB57		
EMDA	1971	09	458	070	BW	02	CN	25A	2402	RB57		
EMDA	1971	08	458	070	BWIR	02	CN	89B	2424	RB57		
EMDA	1971	09	458	070	BWIR	02	CN	89B	2424	RB57		
EMDA	1971	09	458	070	CT	02	CN	5500	356	RB57		
EMDA	1971	09	458	070	CIRT	02	CN	55002443		RB57		
WDOT	1972	07	+05	4X4	BW	06	0		5063		MARINETTE HARBOR	
EMDA	1972	06	060	9X9	CIRT	12	CN	12	2443	RB57		
EMDA	1972	09	060	9X9	CIRT	06	CN	515	2443	RB57		
EMDA	1972	06	120	9X9	CT	06	CN	2A	S0397	RB57		
EMDA	1972	06	120	9X9	CIRT	06	CN	12	2443	RB57		
EMDA	1972	09	120	9X9	CT	06	CN	2A	S0397	RB57		
EMDA	1972	09	120	9X9	CIRT	06	CN	510	2443	RB57		
EMDA	1972	06	458	070	BW	02	CN	57	2402	RB57		
EMDA	1972	06	458	070	BW	02	CN	25	2402	RB57		
EMDA	1972	09	458	070	BW	02	CN	25	2402	RB57		
EMDA	1972	09	458	070	BW	02	CN	57	2402	RB57		
EMDA	1972	06	458	070	BWIR	02	CN	89B	2424	RB57		
EMDA	1972	09	458	070	BWIR	02	CN	89B	2424	RB57		
EMDA	1972	06	458	070	CT	02	CN	-	S0356	RB57		
EMDA	1972	09	458	070	CT	02	CN	AF3	S0356	RB57		
EMDA	1972	06	458	070	CIRT	02	CN	306	2443	RB57		
EMDA	1972	09	458	070	CIRT	02	CN	208	2443	RB57		
EMDA	1972	06	458	070	THER	02	CN	-	5498	RB57		
EMDA	1972	09	458	070	TH	02	CN	-	5498	RB57		

PRELIMINARY INVENTORY (15 NOV 1974) SUBJECT TO CORRECTION AND ADDITION

1	2	3	4	5	6	7	8	9	10	11	12	13
MARINETTE												
COEC	1973		012	9X9	bw	06	SC				LAKESHORE	145
COEC	1973		012	9X9	bw	06	SC				LAKESHORE	146
WDOT	1974	05	024	9X9	bw	06	S		12 2405		MARINETTE CITY	

PRELIMINARY INVENTORY (15 NOV 1974) SUBJECT TO CORRECTION AND ADDITION

1	2	3	4	5	6	7	8	9	10	11	12	13
OCONTO												
NARC	1938	05	020	7X9	BW	08	S	N		BHL	S CO LINE	47
NARC	1938	05	020	7X9	BW	08	S	N		BHL	S CO LINE	48
NARC	1938	05	020	7X9	BW	08	S	N		BIA	N CO LINE	61
NARC	1939	05	020	7X9	BW	08	SCN			BIC		45
NARC	1939	05	020	7X9	BW	08	SCN			BIC		46
USGS	1951		024	9X9	BW	06	S	E		GS-OM		179
ASCS	1952	09	020	9X9	BW	08	S	N		BHL	S CO LINE	73
ASCS	1952	09	020	9X9	BW	08	S	N		BHL	S CO LINE	74
ASCS	1958	05	020	9X9	BW	08	SCN			BIC		107
ASCS	1958	05	020	9X9	BW	08	S	N		BIA	N CO LINE	96
ASCS	1960		020	9X9	BW	08	S	N		BHL	S CO LINE	71
ASCS	1960		020	9X9	BW	08	S	N		BHL	S CO LINE	72
WDOT	1964	05	016	9X9	BW	06	SC		5425		ENTIRE SHORELINE	
WHC	1964		016	9X9	BW	6	SC			B		165
ASCS	1966	05	020	9X9	BW	08	SCN			BIC		106
ASCS	1966	05	020	9X9	BW	08	S	N		BIA	N CO LINE	95
WDOT	1966	06	072	9X9	BW	04	CE			RC9	TOWNSHIPS	
WDOT	1966	10	072	9X9	BW	04	CE			RC9	TOWNSHIPS	
WHC	1966		072	9X9	BW	06	C			B		163
WDOT	1967	05	072	9X9	BW	04	CE			RC9	TOWNSHIPS	
ASCS	1967	09	020	9X9	BW	08	S	N		BHL	S CO LINE	69
ASCS	1967	09	020	9X9	BW	08	S	N		BHL	S CO LINE	70
WDOT	1968	05	012	9X9	CT	06	S		2448		OCONTO CITY	
NOAA	1968	07	020	9X9	BW	06	S			LS703	OCONTO HARBOR	
WHC	1969		024	9X9	BW	06	S	N		B		168
WDNR	1971	07	008	9X9	BW	06	C		12 2405		SHORELINE	
ASCS	1971		025	9X9	BW	06	S	N		BHL	SE CO LINE	180

PRELIMINARY INVENTORY (15 NOV 1974) SUBJECT TO CORRECTION AND ADDITION

1	2	3	4	5	6	7	8	9	10	11	12	13
OCONTO												
USGS	1971		120	9X9	BW	06	S	N		180	NASA-MSN	24
USGS	1971		120	9X9	BW	06	SCN			.176	NASA-MSN	5
EMDA	1971	09	060	9X9	CIRT	12	CN	51D	2443	RB57		
EMDA	1971	08	120	9X9	CT	06	CN	2A	S0397	RB57		
EMDA	1971	09	120	9X9	CT	06	CN	2A	S0397	RB57		
EMDA	1971	08	120	9X9	CIRT	06	CN	51D	2443	RB57		
EMDA	1971	09	120	9X9	CIRT	06	CN	51D	2443	RB57		
EMDA	1971	08	458	070	BW	02	CN	25	2402	RB57		
EMDA	1971	08	458	070	BW	02	CN	58	2402	RB57		
EMDA	1971	09	458	070	BW	02	CN	58	2402	RB57		
EMDA	1971	09	458	070	BW	02	CN	25A	2402	RB57		
EMDA	1971	08	458	070	BWIR	02	CN	89B	2424	RB57		
EMDA	1971	09	458	070	BWIR	02	CN	89B	2424	RB57		
EMDA	1971	09	458	070	CT	02	CN	5500	356	RB57		
EMDA	1971	09	458	070	CIRT	02	CN	55002443		RB57		
WDOT	1972	07	+05	4X4	BW	06	O		S063		OCONTO HARBOR	
WDOT	1972	07	+05	4X4	BW	06	O		S063		PENSAUKEE HARBOR	
WDOT	1972	07	010	9X9	BW	06	S		12 2405		OCONTO, PENSAUKEE	
EMDA	1972	06	060	9X9	CIRT	12	CN		12 2443	RB57		
EMDA	1972	06	120	9X9	CT	06	CN	2A	S0397	RB57		
EMDA	1972	06	120	9X9	CIRT	06	CN		12 2443	RB57		
EMDA	1972	06	458	070	BW	02	CN		25 2402	RB57		
EMDA	1972	06	458	070	BW	02	CN		57 2402	RB57		
EMDA	1972	06	458	070	BWIR	02	CN	89B	2424	RB57		
EMDA	1972	06	458	070	CT	02	CN	-	S0356	RB57		
EMDA	1972	06	458	070	CIRT	02	CN	308	2443	RB57		
EMDA	1972	06	458	070	THER	02	CN	-	5490	RB57		

PRELIMINARY INVENTORY (15 NOV 1974) SUBJECT TO CORRECTION AND ADDITION

```
  1    2    3    4    5  6    7    8    9    10    11              12              13
OCONTO

 CDEC 1973     012 9X9 BW    06 SC                    LAKESHORE

 ASCS 1973 10 040 9X9 BW    06       SCN

PRELIMINARY INVENTORY (15 NOV 1974) SUBJECT TO CORRECTION AND ADDITION
```

1	2	3	4	5	6	7	8	9	10	11	12	13
BROWN												
NARC	1938		020	7X9	BW	08	SCN			BHL		47
NARC	1938		020	7X9	BW	06	SCN			BHL		48
NARC	1939		020	7X9	BW	08	S N			BIC	NW CO LINE	45
NARC	1939		020	7X9	BW	08	S N			BIC	NW CO LINE	46
ASCS	1951	10	020	9X9	BW	08	S N			BHU	NE CO LINE	87
USGS	1951		024	9X9	BW	06	SCE			GS-OM		179
ASCS	1952	09	020	9X9	BW	08	SCN			BHL		73
ASCS	1952	09	020	9X9	BW	08	SCN			BHL		74
ASCS	1958	05	020	9X9	BW	08	S N			BIC	NW CO LINE	107
ASCS	1960		020	9X9	BW	08	SCN			BHL		71
ASCS	1960		020	9X9	BW	08	SCN			BHL		72
ASCS	1961	10	020	9X9	BW	08	S N			BHU	NE CO LINE	86
WDOT	1964	05	016	9X9	BW	06	S		5425		ENTIRE SHORELINE	
WHC	1964		016	9X9	BW	06	SC			B		165
ASCS	1966	05	020	9X9	BW	08	S N			BIC	NW CO LINE	106
WHC	1966		072	9X9	BW	06	C			B		161
WHC	1966		072	9X9	BW	06	C			B		163
ASCS	1967	09	020	9X9	BW	08	SCN			BHL		69
ASCS	1967	09	020	9X9	BW	08	SCN			BHL		70
ASCS	1967	08	020	9X9	BW	08	S N			BHU	E CO LINE	85
WDOT	1967	05	072	9X9	BW	04	CE			RC9	TOWNSHIPS	
WDOT	1968	05	012	9X9	CT	06	S		2448		CEN GREEN BAY	
WDOT	1969	06	024	9X9	BW	06	S		5425		GREEN BAY AREA	
WHC	1969		024	9X9	BW	06	S N			B		168
NOAA	1969	10	030	9X9	BW	06	S			LS73	GREEN BAY HARBOR	
NOAA	1971	05	030	9X9	BW	06	S			LS703	GREEN BAY	
NOAA	1971	05	030	9X9	BW	06	S			LS703	FOX RIVER	

PRELIMINARY INVENTORY (15 NOV 1974) SUBJECT TO CORRECTION AND ADDITION

1	2	3	4	5	6	7	8	9	10	11	12	13
BROWN												
WDNR	1971	07	008	9X9	BW	06	C	12	2405		SHORELINE	
WDOT	1971	07	010	9X9	CT	06	S		2448		CEN GREEN BAY	
WDOT	1971	08	024	9X9	BW	06	S	12	2405		E GREEN BAY	
ASCS	1971		025	9X9	BW	06	SCN			BHL		180
USGS	1971		120	9X9	BW	06	SCN			180	NASA-MSN	24
USGS	1971		120	9X9	BW	06	SCN			176	NASA-MSN	5
EMDA	1971	09	060	9X9	CIRT	12	CN	510	2443	RB57		
EMDA	1971	08	120	9X9	CT	06	CN	2A	50397	RB57		
EMDA	1971	09	120	9X9	CT	06	CN	2A	50397	RB57		
EMDA	1971	08	120	9X9	CIRT	06	CN	510	2443	RB57		
EMDA	1971	09	120	9X9	CIRT	06	CN	510	2443	RB57		
EMDA	1971	08	458	070	BW	02	CN	25	2402	RB57		
EMDA	1971	08	458	070	BW	02	CN	58	2402	RB57		
EMDA	1971	09	458	070	BW	02	CN	58	2402	RB57		
EMDA	1971	09	458	070	BW	02	CN	25A	2402	RB57		
EMDA	1971	08	458	070	BWIR	02	CN	89B	2424	RB57		
EMDA	1971	09	458	070	BWIR	02	CN	89B	2424	RB57		
EMDA	1971	09	458	070	CT	02	CN	5500	356	RB57		
EMDA	1971	09	458	070	CIRT	02	CN	55002443		RB57		
WDOT	1972	07	+05	4X4	BW	06	0		5063		SUAMICO HARBOR	
WDOT	1972	07	010	9X9	BW	06	S	12	2405		E OF SUAMICO	
WDOT	1972	08	030	9X9	BW	06	S	12	2405		E GREEN BAY	
WDOT	1972	08	030	9X9	BW	06	S	12	2405		CEN GREEN BAY	
EMDA	1972	08	007	9X9	BW	06			2405		SITE 004	
EMDA	1972	08	007	9X9	BWIR	06			2405		SITE 004	
EMDA	1972	06	060	9X9	CIRT	12	CN	12	2443	RB57		
EMDA	1972	06	120	9X9	CT	06	CN	2A	50397	RB57		

PRELIMINARY INVENTORY (15 NOV 1974) SUBJECT TO CORRECTION AND ADDITION

1	2	3	4	5	6	7	8	9	10	11	12	13
BROWN												
EMDA	1972	06	120	9X9	CIRT	06	CN	12	2443	RB57		
EMDA	1972	06	458	070	BW	02	CN	25	2402	RB57		
EMDA	1972	06	458	070	BW	02	CN	57	2402	RB57		
EMDA	1972	06	458	070	BWIR	02	CN	89B	2424	RB57		
EMDA	1972	06	458	070	CT	02	CN	-	50356	RB57		
EMDA	1972	06	458	070	CIRT	02	CN	30B	2443	RB57		
EMDA	1972	06	458	070	THER	02	CN	-	5496	RB57		
COEC	1973		012	9X9	BW	06	SC				LAKESHORE	146
WDNR	1973	04		035	CT	01					APRIL STORM	
NOAA	1973	09	010	9X9	CT	06	S			LS703	GREEN BAY	
NOAA	1973	09	010	9X9	CT	06	S			LS703	FOX RIVER	
WDNR	1974	04	008	9X9	CIRT	08					PEATS LAKE	
WDOT	1974	08	010	9X9	BW	06	S		12 2405		HY K-E CO LINE	
ASCS	1974		040	9X9	BW	06						

PRELIMINARY INVENTORY (15 NOV 1974) SUBJECT TO CORRECTION AND ADDITION

1	2	3	4	5	6	7	8	9	10	11	12	13
DOOR												
NARC	1938	06	020	7X9	BW	08	SCN			BHQ		49
NARC	1938	06	020	7X9	BW	08	SCN			BHQ		50
NARC	1938	06	020	7X9	BW	08	S N			BHU	S CO LINE	51
ASCS	1951	10	020	9X9	BW	08	SCN			BHQ		80
ASCS	1951	10	020	9X9	BW	08	SCN			BHQ		79
ASCS	1951	10	020	9X9	BW	08	S N			BHU	S CO LINE	87
USGS	1951		024	9X9	BW	06	S E			GS-OM		179
USGS	1955		017	9X9	BW	06	SC			VDH		183
USGS	1955		017	9X9	BW	06	SC			VDH		184
ASCS	1961	09	020	9X9	BW	08	SCN			BHQ		77
ASCS	1961	09	020	9X9	BW	08	SCN			BHQ		78
ASCS	1961	09	020	9X9	BW	08	S N			BHU	S CO LINE	86
WDOT	1966	06	072	9X9	BW	04	CE			RC9	TOWNSHIPS	
WDOT	1966	10	072	9X9	BW	04	CE			RC9	TOWNSHIPS	
WHC	1966		072	9X9	BW	06	C			B		161
WHC	1966		072	9X9	BW	06	C			B		163
WHC	1966		072	9X9	BW	06	C			B		164
WDOT	1967	05	072	9X9	BW	04	CE			RC9	TOWNSHIPS	
WDOT	1967	06	019	9X9	BW	06	S		5425		STURGEON BAY	
ASCS	1967	08	020	9X9	BW	08	SCN			BHQ		75
ASCS	1967	08	020	9X9	BW	08	SCN			BHQ		76
ASCS	1967	08	020	9X9	BW	08	S N			BHU	S CO LINE	85
WDOT	1968	05	012	9X9	BW	06	S		5425		BAILEYS HARBOR	
WDOT	1968	05	012	9X9	BW	06	S		5425		EAGLE HARBOR	
WDOT	1968	05	012	9X9	CT	06	S		2448		EPHRIAM	
WDOT	1968	05	012	9X9	CT	06	S		2448		EGG HARBOR	
NOAA	1968	07	020	9X9	BW	06	S			LS702	WASHINGTON ISLAND	

PRELIMINARY INVENTORY (15 NOV 1974) SUBJECT TO CORRECTION AND ADDITION

1	2	3	4	5	6	7	8	9	10	11	12	13
DOOR												
NOAA	1969	10	015	9X9	BW	06	S			LS702	WASHINGTON ISLAND	
NOAA	1969	10	030	9X9	BW	06	S			LS702	STURGEON BAY	
WDOT	1970	04	024	9X9	BW	06	S	12	2405		STURGEON BAY	
WDNR	1971	06	008	9X9	BW	06	C	12	2405		SHORELINE	
WDOT	1971	07	010	9X9	CT	06	S		2446		STURGEON BAY	
USGS	1971		120	9X9	BW	06	SCN			176	NASA-MSN (SA CO)	5
EMDA	1971	09	060	9X9	CIRT	12	CN	510	2443	RB57		
EMDA	1971	09	120	9X9	CT	06	CN	24	S0397	RB57		
EMDA	1971	08	120	9X9	CT	06	CN	2A	S0397	RB57		
EMDA	1971	09	120	9X9	CIRT	06	CN	5102443		RB57		
EMDA	1971	08	120	9X9	CIRT	06	CN	510	2443	RB57		
EMDA	1971	08	458	070	BW	02	CN	58	2402	RB57		
EMDA	1971	08	458	070	BW	02	CN	25	2402	RB57		
EMDA	1971	09	458	070	BW	02	CN	58	2402	RB57		
EMDA	1971	09	458	070	BW	02	CN	25A	2402	RB57		
EMDA	1971	08	458	070	BWIR	02	CN	89B	2424	RB57		
EMDA	1971	09	458	070	BWIR	02	CN	89B	2424	RB57		
EMDA	1971	09	458	070	CT	02	CN	5500	356	RB57		
EMDA	1971	09	458	070	CIRT	02	CN	55002443		RB57		
WDNR	1972	05	008	9X9	BW	06		12	2405		BAILEYS HARBOR	
WDOT	1972	07	+05	4X4	BW	06	O		5063		DETROIT HARBOR	
WDOT	1972	07	+05	4X4	BW	06	O		5063		STURGEON BAY HARBOR	
WDOT	1972	07	010	9X9	BW	06	S	12	2405		STURGEON BAY	
EMDA	1972	06	060	9X9	CIRT	12	CN	12	2443	RB57		
EMDA	1972	09	060	9X9	CIRT	12	CN	515	2443	RB57		
EMDA	1972	06	120	9X9	CT	06	CN	2A	S0397	RB57		
EMDA	1972	09	120	9X9	CT	06	CN	2A	S0397	RB57		

PRELIMINARY INVENTORY (15 NOV 1974) SUBJECT TO CORRECTION AND ADDITION

1	2	3	4	5	6	7	8	9	10	11	12	13
DOOR												
EMDA	1972	06	120	9X9	CIRT	06	CN	12	2443	RB57		
EMDA	1972	09	120	9X9	CIRT	06	CN	510	2443	RB57		
EMDA	1972	06	458	070	BW	02	CN	57	2402	RB57		
EMDA	1972	06	458	070	BW	02	CN	25	2402	RB57		
EMDA	1972	09	458	070	BW	02	CN	25	2402	RB57		
EMDA	1972	09	458	070	BW	02	CN	57	2402	RB57		
EMDA	1972	06	458	070	BWIR	02	CN	89B	2424	RB57		
EMDA	1972	09	458	070	BWIR	02	CN	89B	2424	RB57		
EMDA	1972	06	458	070	CT	02	CN	-	S0356	RB57		
EMDA	1972	09	458	070	CT	02	CN	AF3	S0356	RB57		
EMDA	1972	06	458	070	CIRT	02	CN	30B	2443	RB57		
EMDA	1972	09	458	070	CIRT	02	CN	20B	2443	RB57		
EMDA	1972	06	458	070	THER	02	CN	-	5498	RB57		
EMDA	1972	09	458	070	THER	02	CN	-	5498	RB57		
COEC	1973		012	9X9	BW	06	S					146
WDOT	1973	05	010	9X9	BW	06	S	12	2405		SISTER BAY	
WDOT	1973	05	010	9X9	BW	06	S	12	2405		EGG HARBOR	
NOAA	1973	09	030	9X9	CT	06	S			LS702	NORTH ENTRY	
NOAA	1973	09	030	9X9	CT	06	S			LS703	STURGEON BAY	
NOAA	1973	09	030	9X9	CT	06	S			LS702	SOUTH ENTRY	
NOAA	1973	09	030	9X9	CT	06	S			LS702	WASHINGTON ISLAND	
WDOT	1974	05	006	9X9	BW	06	S	12	2405		STURGEON BAY	
ASCS	1974		040	9X9	BW	06	SCN					

PRELIMINARY INVENTORY (15 NOV 1974) SUBJECT TO CORRECTION AND ADDITION

1	2	3	4	5	6	7	8	9	10	11	12	13
KEWAUNEE												
NARC	1938	06	020	7X9	BW	08	SCN			BHU		51
NARC	1938	06	020	7X9	BW	08	S	N		BHL	S CO LINE	47
NARC	1938	06	020	7X9	BW	08	S	N		BHQ	N CO LINE	49
NARC	1938	06	020	7X9	BW	08	S	N		BHY	S CO LINE	57
ASCS	1951	10	020	9X9	BW	08	SCN			BHU		87
ASCS	1951	10	020	9X9	BW	08	S	N		BHQ	N CO LINE	79
USGS	1951		024	9X9	BW	06	S	E		GS-OM		179
ASCS	1952	10	020	9X9	BW	08	S	N		BHL	W CO LINE	73
ASCS	1952	10	020	9X9	BW	08	S	N		BHY	S CO LINE	92
USGS	1955		017	9X9	BW	06	S	D		VDH	NE CO	183
ASCS	1960		020	9X9	BW	08	S	N		BHL	W CO LINE	71
ASCS	1961	10	020	9X9	BW	08	SCN			BHU		86
ASCS	1961	10	020	9X9	BW	08	S	N		BHQ	N CO LINE	78
ASCS	1961	10	020	9X9	BW	08	S	N		BHY	S CO LINE	90
WHC	1964		016	9X9	BW	06	SC			B		165
WHC	1966		072	9X9	BW	06	C			B		161
WHC	1966		072	9X9	BW	06				B		163
WDOT	1967	05	072	9X9	BW	04	CE			RC9	TOWNSHIPS	
ASCS	1967	08	020	9X9	BW	08	SCN			BHU		85
ASCS	1967	08	020	9X9	BW	08	S	N		BHQ	N CO LINE	75
ASCS	1967	08	020	9X9	BW	08	S	N		BHY	S CO LINE	89
ASCS	1967	08	020	9X9	BW	08	S	N		BHL	W CO LINE	70
WDOT	1968	03	010	9X9	BW	06	S		5425		KEWAUNEE CITY	
WDOT	1968	08	005	9X9	BW	06	S		5425		E OF ALASKA	
NOAA	1968	09	010	9X9	BW	06	S			LS73	KEWAUNEE HARBOR	
WDOT	1969	05	006	9X9	BW	06	S		5425		S OF ALGOMA	
WDOT	1969	07	010	9X9	BW	06	S		5425		KEWAUNEE CITY	

PRELIMINARY INVENTORY (15 NOV 1974) SUBJECT TO CORRECTION AND ADDITION

1	2	3	4	5	6	7	8	9	10	11	12	13
KEWAUNEE												
NOAA	1969	10	010	9X9	B&	06	S			LS73	ALGOMA HARBOR	
WDNR	1971	06	008	9X9	B&	06	C	12	2405		SHORELINE	
ASCS	1971		025	9X9	BW	06	S	N		BHL	NW CO LINE	180
USGS	1971		120	9X9	BW	06	S	N		176	NASA-MSN (NW CO)	5
EMDA	1971	09	060	9X9	CIRT	12		CN	510	2443	RB57	
EMDA	1971	08	120	9X9	CT	06		CN	24	S0397	RB57	
EMDA	1971	09	120	9X9	CT	06		CN	2A	S0397	RB57	
EMDA	1971	09	120	9X9	CIRT	06		CN	51D	2443	RB57	
EMDA	1971	08	120	9X9	CIRT	06		CN	51D	2443	RB57	
EMDA	1971	08	458	070	BWIR	02		CN	89B	2424	RB57	
EMDA	1971	08	458	070	BW	02		CN	25	2402	RB57	
EMDA	1971	08	458	070	BW	02		CN	58	2402	RB57	
EMDA	1971	09	458	070	BW	02		CN	25A	2402	RB57	
EMDA	1971	09	458	070	BW	02		CN	58	2402	RB57	
EMDA	1971	09	458	070	BWIR	02		CN	89B	2424	RB57	
EMDA	1971	09	458	070	CT	02		CN	5500	356	RB57	
EMDA	1971	09	458	070	CIRT	02		CN	5500	2443	RB57	
WDOT	1972	07	+05	4X4	B&	06	O			5063	KEWAUNEE HARBOR	
WDOT	1972	07	+05	4X4	BW	06	O			5063	ALGOMA HARBOR	
WDOT	1972	07	010	9X9	BW	06	S		12	2405	ALGOMA CITY	
WDOT	1972	07	010	9X9	B&	06	S		12	2405	KEWAUNEE CITY	
EMDA	1972	06	060	9X9	CIRT	12			12	2443		
EMDA	1972	09	060	9X9	CIRT	12			515	2443		
EMDA	1972	06	120	9X9	CT	06		CN	2A	50397	RB57	
EMDA	1972	09	120	9X9	CT	06		CN	2A	50397	RB57	
EMDA	1972	06	120	9X9	CIRT	06		CN	12	2443	RB57	
EMDA	1972	09	120	9X9	CIRT	06		CN	51D	2443	RB57	

PRELIMINARY INVENTORY (15 NOV 1974) SUBJECT TO CORRECTION AND ADDITION

1	2	3	4	5	6	7	8	9	10	11	12	13
KEWAUNEE												
EMDA	1972	06	458	070	BW	02	CN	25	2402	RB57		
EMDA	1972	09	458	070	BW	02	CN	57	2402	RB57		
EMDA	1972	06	458	070	BW	02	CN	57	2402	RB57		
EMDA	1972	09	458	070	BW	02	CN	25	2402	RB57		
EMDA	1972	06	458	070	BWIR	02	CN	B9B	2424	RB57		
EMDA	1972	09	458	070	BWIR	02	CN	B9B	2424	RB57		
EMDA	1972	06	458	070	CT	02	CN	-	S0356	RB57		
EMDA	1972	09	458	070	CT	02	CN	AF3	S0356	RB57		
EMDA	1972	06	458	070	CIRT	02	CN	306	2443	RB57		
EMDA	1972	09	458	070	CIRT	02	CN	208	2443	RB57		
EMDA	1972	06	458	070	THER	02	CN	-	5498	RB57		
EMDA	1972	09	458	070	THER	02	CN	-	5498	RB57		
WDOT	1973	03	010	9X9	BW	06	S		12	2405	ALGOMA CITY	
COEC	1973		012	9X9	BW	06	S				LAKESHORE	147
WDOT	1974	08	010	9X9	BW	06	SC		12	2405	ENTIRE SHORLINE (BAY)	
ASCS	1974		040	9X9	BW	06	SCN					

PRELIMINARY INVENTORY (15 NOV 1974) SUBJECT TO CORRECTION AND ADDITION

1	2	3	4	5	6	7	8	9	10	11	12	13
MANITOWOC												
NARC	1937		020	7X9	BW	08	S N			XE	S CO LINE	44
NARC	1938	06	020	7X9	BW	08	SCN			BHY		57
NARC	1938	06	020	7X9	BW	08	SCN			BHY		58
NARC	1938	06	020	7X9	BW	08	S N			BHU	N CO LINE	51
NARC	1941	09	020	9X9	BW	08	S N			XE	S CO LINE	56
ASCS	1951	10	020	9X9	BW	08	S N			BHU	N CO LINE	87
ASCS	1952	09	020	9X9	BW	08	SCN			BHY		92
ASCS	1952	09	020	9X9	BW	08	SCN			BHY		93
USGS	1951		024	9X9	BW	06	S E			GS-OM		179
USGS	1952		024	9X9	BW	06	S E			GS-OM		178
ASCS	1961	08	020	9X9	BW	08	SCN			BHY		91
ASCS	1961	08	020	9X9	BW	08	SCN			BHY		90
ASCS	1961	09	020	9X9	BW	08	S N			BHU	N CO LINE	86
ASCS	1961	09	020	9X9	BW	08	S N			XE	S CO LINE	118
WDOT	1966	10	072	9X9	BW	04	CE			RC9	TOWNSHIPS	
WHC	1966		072	9X9	BW	06	C			B		160
WHC	1966		072	9X9	BW	06	C			B		161
WHC	1966		072	9X9	BW	06	C			B		162
WHC	1966		072	9X9	BW	06	C			B		163
WDOT	1967	05	072	9X9	BW	04	CE			RC9	TOWNSHIPS	
ASCS	1967	08	020	9X9	BW	08	SCN			BHY		88
ASCS	1967	06	020	9X9	BW	08	SCN			BHY		89
ASCS	1967	08	020	9X9	BW	08	S N			BHU	N CO LINE	85
ASCS	1967	08	020	9X9	BW	08	S N			XE	S CO LINE	117
NOAA	1968	09	010	9X9	BW	06	S			LS73	MANITOWOC HARBOR	
NOAA	1968	09	010	9X9	BW	06	S			LS73	TWO RIVERS HARBOR	
WDOT	1969	06	024	9X9	BW	06	S		5425		N MANITOWOC-CLEVELAND	

PRELIMINARY INVENTORY (15 NOV 1974) SUBJECT TO CORRECTION AND ADDITION

1	2	3	4	5	6	7	8	9	10	11	12	13
MANITOWOC												
NOAA	1969	10	010	9X9	B&	06	S			LS73	MANITOWOC HARBOR	
WHC	1969		024	9X9	B&	06	S	N		B		168
WDNR	1971	06	008	9X9	BW	06	C	12	2405		SHORELINE	
WDOT	1971	07	024	9X9	B&	06	S	12	2405		CLEVELAND-S CO LINE	
EMDA	1971	09	060	9X9	CIRT	12	CN	S1D	2443	RB57		
USGS	1971		120	9X9	BW	06	S	N		176	NASA-MSN	5
USGS	1971		120	9X9	BW	06	S	N		176	NASA-MSN	6
USGS	1971		120	9X9	BW	06	S	N		180	NASA-MSN	13
EMDA	1971	08	120	9X9	CT	06	CN	24	S0397	RB57		
EMDA	1971	08	120	9X9	CIRT	06	CN	S1D	2443	RB57		
EMDA	1971	09	120	9X9	CT	06	CN	2A	S0397	RB57		
EMDA	1971	09	120	9X9	CIRT	06	CN	S1D	2443	RB57		
EMDA	1971	08	458	070	BW	02	CN	25	2402	RB57		
EMDA	1971	08	458	070	BW	02	CN	58	2402	RB57		
EMDA	1971	09	458	070	BW	02	CN	58	2402	RB57		
EMDA	1971	09	458	070	BW	02	CN	25A	2402	RB57		
EMDA	1971	08	458	070	BWIR	02	CN	89B	2424	RB57		
EMDA	1971	09	458	070	BWIR	02	CN	89B	2424	RB57		
EMDA	1971	09	458	070	CT	02	CN	5500	356	RB57		
EMDA	1971	09	458	070	CIRT	02	CN	5500	2443	RB57		
WDOT	1972	07	+05	4X4	BW	06	O		5063		MANITOWOC HARBOR	
WDOT	1972	07	+05	4X4	BW	06	O		5063		TWO RIVERS HARBOR	
WDOT	1972	07	010	9X9	BW	06	S	12	2405		CEN MANITOWOC	
WDOT	1972	07	010	9X9	BW	06	S	12	2405		TWO RIVERS	
WDOT	1972	08	030	9X9	BW	06	S	12	2405		TWO RIVERS-MANITO.OC	
EMDA	1972	06	060	9X9	CIRT	06	CN	12	2443	RB57		
EMDA	1972	09	060	9X9	CIRT	06	CN	S1S	2443	RB57		

PRELIMINARY INVENTORY (15 NOV 1974) SUBJECT TO CORRECTION AND ADDITION

1	2	3	4	5	6	7	8	9	10	11	12	13
MANITOWOC												
EMDA	1972	06	120	9X9	CT	06	CN	2A	S0397	RB57		
EMDA	1972	09	120	9X9	CT	06	CN	2A	S0397	RB57		
EMDA	1972	06	120	9X9	CIRT	06	CN	12	2443	RB57		
EMDA	1972	09	120	9X9	CIRT	06	CN	51D	2443	RB57		
EMDA	1972	06	458	070	BW	02	CN	57	2402	RB57		
EMDA	1972	06	458	070	BW	02	CN	25	2402	RB57		
EMDA	1972	09	458	070	BW	02	CN	25	2402	RB57		
EMDA	1972	09	458	070	BW	02	CN	57	2402	RB57		
EMDA	1972	06	458	070	BWIR	02	CN	89B	2424	RB57		
EMDA	1972	09	458	070	BWIR	02	CN	89B	2424	RB57		
EMDA	1972	06	458	070	CT	02	CN	-	S0356	RB57		
EMDA	1972	09	458	070	CT	02	CN	AF3	S0356	RB57		
EMDA	1972	06	458	070	CIRT	02	CN	30B	2443	RB57		
EMDA	1972	09	458	070	CIRT	02	CN	20B	2443	RB57		
EMDA	1972	06	458	070	THER	02	CN	-	5498	RB57		
EMDA	1972	09	458	070	THER	02	CN	-	5498	RB57		
WDOT	1973	03	010	9X9	BW	06	S	12	2405		N CO LINE	
COEC	1973		012	9X9	BW	06	SC				LAKESHORE	147
COEC	1973		012	9X9	BW	06	SC				LAKESHORE	148
ASCS	1974		040	9X9	BW	06	SCN					

PRELIMINARY INVENTORY (15 NOV 1974) SUBJECT TO CORRECTION AND ADDITION

1	2	3	4	5	6	7	8	9	10	11	12	13
SHEBOYGAN												
NARC	1937		020	7X9	BW	08	SCN			XE		44
NARC	1937		020	7X9	BW	08	S N			XG	S CO LINE	43
NARC	1938		020	7X9	BW	08	S NN			BHY	N CO LINE	58
NARC	1941	09	020	9X9	BW	08	SCN			XE		56
NARC	1941	09	020	9X9	BW	08	S N			XG	S CO LINE	55
ASCS	1950	10	020	9X9	BW	08	S N			XG	S CO LINE	111
ASCS	1952	09	020	9X9	BW	08	S N			BHY	N CO LINE	93
USGS	1952		024	9X9	BW	06	SCE			GS-OM		178
ASCS	1956	05	020	9X9	BW	08	S N			XG	S CO LINE	110
ASCS	1961	09	020	9X9	BW	08	SCN			XE		118
ASCS	1961	08	020	9X9	BW	08	S N			BHY	N CO LINE	91
WDOT	1963	04	012	9X9	BW	06	S		5425		OOSTBURG-N CO LINE	
SWRP	1963		015	9X9	BW	06	N				LAKESHORE (S CO LINE)	154
WDOT	1964	03	005	9X9	BW	06	S		5425		OOSTBURG-CEDAR GROVE	
ASCS	1964	05	020	9X9	BW	08	S N				S CO LINE	109
WDOT	1965	04	012	9X9	BW	06	S		5425		OOSTBURG-CEDAR GROVE	
WDOT	1966	04	010	9X9	BW	06	S		5425		TERRY ANDRE	
WDOT	1966	10	072	9X9	BW	04	CE			RC9		
WHC	1966		072	9X9	BW	06	C			B		160
WHC	1966		072	9X9	BW	06	C			B		162
ASCS	1967	08	020	9X9	BW	08	SCN			XE		117
ASCS	1967	08	020	9X9	BW	08	S N			BHY	N CO LINE	88
WDOT	1967	10	006	9X9	BW	06	S		5425		SHEBOYGAN-S CO LINE	
SWRP	1967		015	9X9	BW	06	CN				LAKESHORE (S CO LINE)	156
NOAA	1968	09	010	9X9	BW	06	S			LS73	SHEBOYGAN HARBOR	
WDOT	1969	06	024	9X9	BW	06	SC		5425		ENTIRE CO SHORELINE	
WHC	1969		024	9X9	BW	06	S N			B	OOSTBURG-MOSEL	167

PRELIMINARY INVENTORY (15 NOV 1974) SUBJECT TO CORRECTION AND ADDITION

1	2	3	4	5	6	7	8	9	10	11	12	13
SHEBOYGAN												
NOAA	1969	10	010	9X9	BW	06	S			LS73	SHEBOYGAN HARBOR	
WHC	1969		020	9X9	BW	06	S N			B	S CO LINE	166
SWRP	1970		015	9X9	BW	06	CN				LAKESHORE (S CO LINE)	158
WDNR	1971	06	008	9X9	BW	06	C	12	2405		SHORELINE	
WDOT	1971	07	012	9X9	BW	06	S	12	2405		CEN SHEBOYGAN-CEDAR GRO	
WDOT	1971	08	024	9X9	BW	06	S	12	2405		N CO LINE-SHEBOYGAN	
ASCS	1971	08	040	9X9	BW	06	S N			AG	S CO LINE	108
EMDA	1971	09	060	9X9	CIRT	12	CN	51D	2443	RB57		
USGS	1971		120	9X9	BW	06	SCN			180	NASA-MSN	13
USGS	1971		120	9X9	BW	06	SCN			176	NASA-MSN	6
EMDA	1971	08	120	9X9	CT	06	CN	24	50397	RB57		
EMDA	1971	09	120	9X9	CT	06	CN	2A	50397	RB57		
EMDA	1971	08	120	9X9	CIRT	06	CN	51D	2443	RB57		
EMDA	1971	09	120	9X9	CIRT	06	CN	51D	2443	RB57		
EMDA	1971	08	458	070	BW	02	CN	58	2402	RB57		
EMDA	1971	08	458	070	BW	02	CN	25	2402	RB57		
EMDA	1971	09	458	070	BW	02	CN	58	2402	RB57		
EMDA	1971	09	458	070	BW	02	CN	25A	2402	RB57		
EMDA	1971	08	458	070	BWIR	02	CN	89B	2424	RB57		
EMDA	1971	09	458	070	BWIR	02	CN	89B	2424	RB57		
EMDA	1971	09	458	070	CT	02	CN	5500	356	RB57		
EMDA	1971	09	458	070	CIRT	02	CN	55002443		RB57		
WDOT	1972	07	+05	4X4	BW	06	0		5063		SHEBOYGAN HARBOR	
WDOT	1972	07	010	9X9	BW	06	S	12	2405		CEN SHEBOYGAN	
WDOT	1972	08	030	9X9	BW	06	S	12	2405		S SHEBOYGAN	
EMDA	1972	06	060	9X9	CIRT	12	CN	12	2443	RB57		
EMDA	1972	06	120	9X9	CT	06	CN	2A	50397	RB57		

PRELIMINARY INVENTORY (15 NOV 1974) SUBJECT TO CORRECTION AND ADDITION

1	2	3	4	5	6	7	8	9	10	11	12	13
SHEBOYGAN												
EMDA	1972	06	120	9X9	CIRT	06	CN	12	2443	KB57		
EMDA	1972	06	458	070	BW	02	CN	25	2402	KB57		
EMDA	1972	06	458	070	BW	02	CN	57	2402	KB57		
EMDA	1972	06	458	070	BWIR	02	CN	898	2424	KB57		
EMDA	1972	06	458	070	CT	02	CN	-	50356	KB57		
EMDA	1972	06	458	070	CIRT	02	CN	308	2443	KB57		
EMDA	1972	06	458	070	THER	02	CN	-	5498	KB57		
COEC	1973		012	9X9	BW	06	SC				LAKESHORE	148
WDOT	1973	10	019	9X9	BW	06	S		12	2405	CEN SHEBOYGAN	
WDOT	1974	06	024	9X9	BW	06	S		12	2405	S CO LINE-3M N	

PRELIMINARY INVENTORY (15 NOV 1974) SUBJECT TO CORRECTION AND ADDITION

SOUTHEASTERN WISCONSIN
REGIONAL PLANNING COMMISSION

OZAUKEE
MILWAUKEE
RACINE
KENOSHA

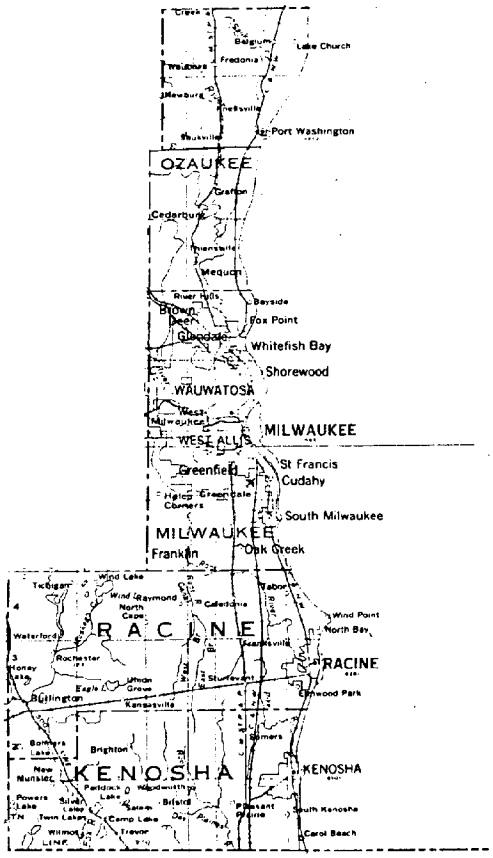

1	2	3	4	5	6	7	8	9	10	11	12	13
OZAUKEE												
NARC	1937		020	7X9	BW	08	SCN			XG		43
NARC	1937		020	7X9	BW	08	S N			XE	N CO LINE	44
NARC	1937		020	7X9	BW	08	S N			WX	S CO LINE	40
NARC	1941	09	020	9X9	BW	08	SCN			XG		55
NARC	1941	09	020	9X9	BW	08	S N			XE	N CO LINE	56
NARC	1941	10	020	7X9	BW	08	S N			WX	S CO LINE	59
ASCS	1950	10	020	9X9	BW	08	SCN			XG		111
ASCS	1950	10	020	9X9	BW	08	S N			WX	S CO LINE	104
USGS	1952		024	9X9	BW	06	S E			GSOM		178
USGS	1955		017	9X9	BW	06	S E			VDG		182
ASCS	1956	05	020	9X9	BW	08	SCN			XG		110
ASCS	1956	06	020	9X9	BW	08	S N			WX	S CO LINE	102
ASCS	1961	09	020	9X9	BW	08	S N			XE	N CO LINE	118
SWRP	1963		015	9X9	BW	06	CN				LAKESHORE	154
ASCS	1963	07	020	9X9	BW	08	S N			WX	S CO LINE	101
ASCS	1964	05	020	9X9	BW	08	SCN			XG		109
WDOT	1966	05	072	9X9	BW	04	CE			RC9	TOWNSHIPS	
WDOT	1966	10	072	9X9	BW	04	CE			RC9	TOWNSHIPS	
WHC	1966		072	9X9	BW	06	C			B		160
SWRP	1967		015	9X9	BW	06	CN				LAKESHORE	156
ASCS	1967	08	020	9X9	BW	08	S N			XE	N CO LINE	117
NOAA	1968	09	010	9X9	BW	06	S			LS74	PORT WASHINGTON	
NOAA	1969	10	010	9X9	BW	06	S			LS74	PORT WASHINGTON	
NOAA	1969	11	010	9X9	BW	06	S			LS74	PORT WASHINGTON	
WDOT	1969	10	020	9X9	BW	06	S		5425		N CO LINE-THIENSVILLE	
WHC	1969		020	9X9	BW	06	S N			B		166
ASCS	1969	06	020	9X9	BW	08	S N			WX	S CO LINE	99

PRELIMINARY INVENTORY (15 NOV 1974) SUBJECT TO CORRECTION AND ADDITION

1	2	3	4	5	6	7	8	9	10	11	12	13
OZAUKEE												
SWRP	1970		015	9X9	BW	06	CN				LAKESHORE	158
WDNR	1971	06	008	9X9	BW	06	C	12	2405		SHORELINE	
WDOT	1971	08	006	9X9	BW	06	S	12	2405		CEN THIENSVILLE	
USGS	1971		030	9X9	BW	06	S E			VCUE		187
ASCS	1971	08	040	9X9	BW	06	SCN			XG		108
EMDA	1971	09	060	9X9	CIRT	12	CN	51D	2443	RB57		
USGS	1971		120	9X9	BW	06	SCN			180	NASA-MSN	13
USGS	1971		120	9X9	BW	06	SCN			176	NASA-MSN	6
EMDA	1971	08	120	9X9	CT	06	CN	2A	S0397	RB57		
EMDA	1971	09	120	9X9	CT	06	CN	2A	S0397	RB57		
EMDA	1971	09	120	9X9	SIRT	06	CN	51D	2443	RB57		
EMDA	1971	09	120	9X9	SIRT	06	CN	51D	2443	RB57		
EMDA	1971	08	458	070	BW	02	CN	58	2402	RB57		
EMDA	1971	08	458	070	BW	02	CN	58	2402	RB57		
EMDA	1971	09	458	070	BW	02	CN	58	2402	RB57		
EMDA	1971	09	458	070	BW	02	CN	25A	2402	RB57		
EMDA	1971	08	458	070	BWIR	02	CN	89B	2424	RB57		
EMDA	1971	09	458	070	BWIR	02	CN	89B	2424	RB57		
EMDA	1971	09	458	070	CT	02	CN	5500	356	RB57		
EMDA	1971	09	458	070	CIRT	02	CN	550	2443	RB57		
WDOT	1972	07	010	9X9	BW	06	S				CEN PORT WASHINGTON	
EMDA	1972	06	060	9X9	CIRT	12	CN	12	2443	RB57		
EMDA	1972	06	120	9X9	CT	06	CN	2A	S0397	RB57		
EMDA	1972	06	120	9X9	CIRT	06	CN	12	2443	RB57		
EMDA	1972	06	458	070	BW	02	CN	25	2402	RB57		
EMDA	1972	06	458	070	BW	02	CN	57	2402	RB57		
EMDA	1972	06	458	070	BWIR	02	CN	89B	2424	RB57		

PRELIMINARY INVENTORY (15 NOV 1974) SUBJECT TO CORRECTION AND ADDITION

1	2	3	4	5	6	7	8	9	10	11	12	13
OZAUKEE												
EMDA	1972	06	458	070	CT	02	CN	-	50356	RB57		
EMDA	1972	06	458	070	CIRT	02	CN	308	2443	RB57		
EMDA	1972	06	458	070	THER	02	CN	-	5498	RB57		
COEC	1973		012	9X9	BW	06	SC				LAKESHORE	148
COEC	1973		012	9X9	BW	06	SC				LAKESHORE	149
WDOT	1973	03	024	9X9	BW	06	S	12	2405		CEN PORT WASHINGTON	
WDOT	1974	03	010	9X9	BW	06	S	12	2405		N CO LINE	
WDOT	1974	03	010	9X9	BW	06	S	12	2405		CEN PORT WASHINGTON	

PRELIMINARY INVENTORY (15 NOV 1974) SUBJECT TO CORRECTION AND ADDITION

1	2	3	4	5	6	7	8	9	10	11	12	13
MILWAUKEE												
NARC	1937		020	7X9	BW	08	SCN			WX		40
NARC	1937		020	7X9	BW	08	SCN			WX		41
NARC	1937		020	7X9	BW	08	S N			XG	N CO LINE	43
NARC	1937		020	7X9	BW	08	S N			XC	S CO LINE	42
NARC	1941	10	020	7X9	BW	08	SCN			WX		59
NARC	1941	10	020	7X9	BW	08	SCN			WX		60
NARC	1941	09	020	9X9	BW	08	S N			XG	N CO LINE	55
ASCS	1941	10	020	9X9	BW	08	S N			XC	S CO LINE	116
ASCS	1950	10	020	9X9	BW	08	SCN			WX		104
ASCS	1950	10	020	9X9	BW	08	SCN			WX		105
ASCS	1950	10	020	9X9	BW	08	S N			XG	N CO LINE	111
ASCS	1950	09	020	9X9	BW	08	S N			XC	S CO LINE	115
USGS	1955		017	9X9	BW	06	S E			VDG	EXC S CO LINE	181
USGS	1955		017	9X9	BW	06	S E			VDG	N CO LINE	182
ASCS	1956	06	020	9X9	BW	08	SCN			WX		102
ASCS	1956	06	020	9X9	BW	08	SCN			WX		103
ASCS	1956	06	020	9X9	BW	08	S N			XG	N CO LINE	110
ASCS	1956	08	020	9X9	BW	08	S N			XC	S CO LINE	114
SWRP	1963		015	9X9	BW	06	CN				LAKESHORE	153
SWRP	1963		015	9X9	BW	06	CN				LAKESHORE	154
ASCS	1963	07	020	9X9	BW	08	SCN			WX		100
ASCS	1963	07	020	9X9	BW	08	SCN			WX		101
ASCS	1963	06	020	9X9	BW	08	S N			XC	S CO LINE	113
ASCS	1964	05	020	9X9	BW	08	S N			XG	N CO LINE	109
WDOT	1965	08	005	9X9	BW	06	S		5425		CEN MILWAUKEE CITY	
WDOT	1965	10	005	9X9	BW	06	S		5425		ST FRANCIS	
WDOT	1966	05	010	9X9	BW	06	S		5425		OAK CREEK	

PRELIMINARY INVENTORY (15 NOV 1974) SUBJECT TO CORRECTION AND ADDITION

1	2	3	4	5	6	7	8	9	10	11	12	13
MILWAUKEE												
WDOT	1966	05	072	9X9	BW	04	CE			RC9	TOWNSHIPS	
WHC	1966		072	9X9	BW	06	C			B		159
WHC	1966		072	9X9	BW	06	C			B		160
SWRP	1967		015	9X9	BW	06	CN				LAKESHORE	155
SWRP	1967		015	9X9	BW	06	CN				LAKESHORE	156
WDOT	1968	07	020	9X9	BW	06	S		5425		CEN MILWAUKEE CITY	
WDOT	1969	05	006	9X9	BW	06	S		5425		CUDAHY-CEN MILWAUKEE	
ASCS	1969	06	020	9X9	BW	08	SCN			WX		99
ASCS	1969	06	020	9X9	BW	08	SCN			WX		98
ASCS	1969	05	020	9X9	BW	08	S N			XC	S CO LINE	112
NOAA	1969	09	020	9X9	BW	06	S			LS74	MILWAUKEE HARBOR	
NOAA	1969	11	010	9X9	BW	06	S			LS743	MILWAUKEE HARBOR	
NOAA	1970	07	010	9X9	BW	06	S			LS74	MILWAUKEE HARBOR	
NOAA	1970	08	010	9X9	BW	06	S			LS74	MILWAUKEE HARBOR	
SWRP	1970		015	9X9	BW	06	CN				LAKESHORE	157
SWRP	1970		015	9X9	BW	06	CN				LAKESHORE	158
WDNR	1971	06	008	9X9	BW			12	2405		SHORELINE	
WDNR	1971	10	008	9X9	BW						OAK CREEK	
NOAA	1971	05	030	9X9	BW	06	S			LS74	MILWAUKEE HARBOR	
NOAA	1971	05	030	9X9	CT	06	S			LS74	MILWAUKEE HARBOR	
USGS	1971		030	9X9	BW	06	SCE			VCUE		186
USGS	1971		030	9X9	BW	06	SCE			VCUE		187
ASCS	1971	08	040	9X9	BW	08	S N			XG	N CO LINE	108
EMDA	1971	09	060	9X9	CIRT	12	CN	510	2443	R857		
USGS	1971		120	9X9	BW	06	SCN			176	NASA-MSN	6
USGS	1971		120	9X9	BW	06	SCN			176	NASA-MSN	7
USGS	1971		120	9X9	BW	06	SCN			180	NASA-MSN	13

PRELIMINARY INVENTORY (15 NOV 1974) SUBJECT TO CORRECTION AND ADDITION

1	2	3	4	5	6	7	8	9	10	11	12	13
MILWAUKEE												
USGS	1971		120	9X9	BW	06	SCN			180	NASA-MSN	14
EMDA	1971	08	120	9X9	CT		CN	2A	50397	RB57		
EMDA	1971	09	120	9X9	CT		CN	2A	50397	RB57		
EMDA	1971	09	120	9X9	CIRT	06	CN	51D	2443	RB57		
EMUA	1971	09	120	9X9	CIRT	06	CN	51D	2443	RB57		
EMDA	1971	08	458	070	BW	02	CN	25	2402	RB57		
EMDA	1971	08	458	070	BW	02	CN	58	2402	RB57		
EMDA	1971	08	458	070	BW	02	CN	25A	2402	RB57		
EMDA	1971	08	458	070	BW	02	CN	58	2402	RB57		
EMDA	1971	08	458	070	BWIR	02	CN	89B	2424	RB57		
EMDA	1971	09	458	070	BWIR	02	CN	89B	2424	RB57		
EMDA	1971	09	458	070	CT	02	CN	5500	356	RB57		
EMDA	1971	09	458	070	CIRT	02	CN	550	2443	RB57		
WDOT	1972	04	006	9X9	BW	06	S		12	2405	CUDAHY-ST FRANCIS	
WDOT	1972	07	010	9X9	BW	06	S		12	2405	CEN MILWAUKEE	
EMDA	1972	06	060	9X9	CIRT	12	CN		12	2443	RB57	
EMDA	1972	06	120	9X9	CT	06	CN	2A	50397	RB57		
EMDA	1972	06	120	9X9	CIRT	06	CN		12	2443	RB57	
EMDA	1972	06	458	070	BW	02	CN		25	2402	RB57	
EMDA	1972	06	458	070	BW	02	CN		57	2402	RB57	
EMDA	1972	06	458	070	BWIR	02	CN	89B	2424	RB57		
EMDA	1972	06	458	070	CT	02	CN	00-	50356	RB57		
EMDA	1972	06	458	070	CIRT	02	CN	30B	2443	RB57		
EMDA	1972	06	458	070	THER	02	CN	-	5498	RB57		
COEC	1973		012	9X9	BW	06	SC				LAKESHORE	149
COEC	1973		012	9X9	BW	06	SC				LAKESHORE	150
KDOT	1974	04	010	9X9	BW	06	S		12	2405	CEN MILWAUKEE	

PRELIMINARY INVENTORY (15 NOV 1974) SUBJECT TO CORRECTION AND ADDITION

```
  1    2    3    4    5  6    7   8    9    10   11              12              13
MILWAUKEE

 *DOT 1974 05 024 9X9 6W    06 S.    12 2405        SHOREWOOD

PRELIMINARY INVENTORY (15 NOV 1974) SUBJECT TO CORRECTION AND ADDITION
```

1	2	3	4	5	6	7	8	9	10	11	12	13
RACINE												
NARC	1937		020	7X9	BW	08	SCN			XC		42
NARC	1937		020	7X9	BW	08	S N			WX	N CO LINE	41
NARC	1937		020	7X9	BW	08	S N			XD	S CO LINE	39
ASCS	1941	10	020	9X9	BW	08	SCN			XC		116
NARC	1941	10	020	9X9	BW	08	S N			WX	N CO LINE	60
NARC	1941	10	020	9X9	BW	08	S N			XD	S CO LINE	54
ASCS	1950	09	020	9X9	BW	08	SCN			XC		115
ASCS	1950	09	020	9X9	BW	08	S N			WX	N CO LINE	105
ASCS	1950	09	020	9X9	BW	08	S N			XD	S CO LINE	84
USGS	1955		017	9X9	BW	06	S E			VDG	S 1/2 CO	181
ASCS	1956	08	020	9X9	BW	08	SCN			XC		114
ASCS	1956	06	020	9X9	BW	08	S N			WX	N CO LINE	103
ASCS	1956	06	020	9X9	BW	08	S N			XD	S CO LINE	83
SWRP	1963		020	9X9	BW	06	CN				LAKESHORE	153
ASCS	1963	06	020	9X9	BW	08	SCN			XC		113
ASCS	1963	07	020	9X9	BW	08	S N			WX	N CO LINE	100
ASCS	1963	06	020	9X9	BW	08	S N			XD	S CO LINE	82
WDOT	1965	10	005	9X9	BW	06	S		5425		CEN RACINE-N CO LINE	
WDOT	1966	05	072	9X9	BW	04	CE			RC9	TOWNSHIPS	
WHC	1966		072	9X9	BW	06	C			B		159
SWRP	1967		015	9X9	BW	06	CN				LAKESHORE	155
NOAA	1968	09	010	9X9	BW	06	S			LS74	RACINE HARBOR	
ASCS	1969	05	020	9X9	BW	08	SCN			XC		112
ASCS	1969	06	020	9X9	BW	08	S N			WX	N CO LINE	98
ASCS	1969	06	020	9X9	BW	08	S N			XD	S CO LINE	81
NOAA	1969	10	010	9X9	BW	06	S			LS74	RACINE HARBOR	
SWRP	1970		015	9X9	BW	06	CN				LAKESHORE	157

PRELIMINARY INVENTORY (15 NOV 1974) SUBJECT TO CORRECTION AND ADDITION

1	2	3	4	5	6	7	8	9	10	11	12	13
RACINE												
WDNR	1971	06	008	9X9	BW		C	12	2405		SHORELINE	
USGS	1971		030	9X9	BW	06	SCE			VCUE		186
USGS	1971		120	9X9	BW	06	SCN			176	NASA-MSN	7
USGS	1971		120	9X9	BW	06	SCN			180	NASA-MSN	14
WDOT	1972	07	010	9X9	BW	06	S	12	2405		CEN RACINE CITY	
WDOT	1973	05	010	9X9	BW	06	S	12	2405		CEN RACINE CITY	
COEC	1973		012	9X9	BW	06	SC				LAKESHORE	150
WDOT	1973	12	024	9X9	BW	06	S	12	2405		WIND PT-N CO LINE	

PRELIMINARY INVENTORY (15 NOV 1974) SUBJECT TO CORRECTION AND ADDITION

1	2	3	4	5	6	7	8	9	10	11	12	13
KENOSHA												
NARC	1937		020	7X9	BW	08	SCN			XD		39
NARC	1937		020	7X9	BW	08	S N			XC	N CO LINE	42
NARC	1939		020	9X9	BW	08	S E			BWX	S CO LINE	63
NARC	1941	10	020	9X9	BW	08	SCN			XD		54
ASCS	1941	10	020	9X9	BW	08	S N			XC	N CO LINE	116
ASCS	1950	09	020	9X9	BW	08	SCN			XD		84
ASCS	1950	09	020	9X9	BW	08	S N			XC	N CO LINE	115
USGS	1955		017	9X9	BW	06	SCE			VDG		181
ASCS	1956	08	020	9X9	BW	08	SCN			XD		83
ASCS	1956	08	020	9X9	BW	08	S N			XC	N CO LINE	114
SWRP	1963		016	9X9	BW	06	CN				LAKESHORE	153
ASCS	1963		020	9X9	BW	08	SCN			XD		82
ASCS	1963		020	9X9	BW	08	S N			XC	N CO LINE	113
WDOT	1965	10	005	9X9	BW	06	S		5425		N 2/3 CO SHORELINE	
WDOT	1966	05	072	9X9	BW	04	CE			RC9	TOWNSHIPS	
WHC	1966		072	9X9	BW	06	C			B		159
SWRP	1967		016	9X9	BW	06	CN				LAKESHORE	155
ASCS	1969	06	020	9X9	BW	08	SCN			XD		81
ASCS	1969	05	020	9X9	BW	08	S N			XC	N CO LINE	112
NDAA	1969	10	010	9X9	BW	06	S			LS74	KENOSHA HARBOR	
SWRP	1970		016	9X9	BW	06	CN				LAKESHORE	157
WDNR	1971	06	008	9X9	BW	06	CN	12	2405		SHORELINE	
USGS	1971		030	9X9	BW	06	SCE			VCUE		186
USGS	1971		120	9X9	BW	06	SCN			176	NASA-MSN	7
USGS	1971		120	9X9	BW	06	SCN			180	NASA-MSN	14
WDOT	1972	07	010	9X9	BW	06	S	12	2405		CEN KENOSHA CITY	
COEC	1973		012	9X9	BW	06	SC				LAKESHORE	150

PRELIMINARY INVENTORY (15 NOV 1974) SUBJECT TO CORRECTION AND ADDITION

1	2	3	4	5	6	7	8	9	10	11	12	13

KENOSHA

WDOT 1973 12 024 9X9 BW 06 S 12 2405 KENOSHA CITY

WDOT 1974 03 010 9X9 BW 06 S 12 2405 ENTIRE SHORELINE

PRELIMINARY INVENTORY (15 NOV 1974) SUBJECT TO CORRECTION AND ADDITION

APPENDIX A

DESCRIPTION OF CODED INFORMATION

COLUMN

1 Source - Symbol for Agency holding the imagery. Appendix B lists the sources, their symbols and addresses.

2 Date - The year the imagery was flown.

3 Date - The month the imagery was flown.

4 Scale - Scale of the image in thousands expressed as a representative fraction, (020 = 1:20000). Oblique images are indicated at maximum scale (+5 = 1:5000+).

5 Format - Negative size of the imagery in inches (9 x 9 = 9 inches by 9 inches) or in millimeters (070 = 70 millimeters).

6 Type - Type of imagery:
- BW - Black and White
- CT - Color Transparency
- BWIR - Black and White infrared
- CIR - Color infrared
- THER - Thermal infrared
- COL - Color Print

7 Focal Length - Focal length of camera to nearest inch (8 1/4 = 08).

8 Characteristic - Three letter symbol indicating:
- a. S - Stereo
  O - Oblique
- b. C - Continuous coverage
- c. N - North-South flight line
  E - East-West flight line

(SCN = Stereo, continuous coverage on North-South flight lines)

9 Filter - Type of filter used in the imaging device.

10 Film - Type of film used in the imaging device.

11 Mission - Symbol used by Agency to designate imagery.

12 Remarks - Description of location of imagery, particularly non-continuous imagery.

13 Number - Corps of Engineers inventory number from Coastal Imagery Data Bank, Coastal Engineering Research Center, compiled by Defense Mapping Agency.

APPENDIX B

INDEX OF AGENCIES HOLDING AERIAL IMAGERY

ASCS - Agricultural Stabilization and Conservation Service
Eastern Aerial Photography Laboratory
Compliance and Appeals Division
ASCS - USDA
45 South French Broad Avenue
Asheville, North Carolina 28801

COEC - Corps of Engineers, Chicago
Department of the Army
Chicago District
Corps of Engineers
536 South Clarke Street
Chicago, Illinois 60605

EMDA - Environmental Monitoring and Data Acquisition Group
Envirnomental Monitoring and Data Acquisition Group
Institute for Environmental Studies
University of Wisconsin - Madison
Madison, Wisconsin

NARC - National Archives
Cartographic Archives Division
National Archives (GSA)
Washington, D. C. 20408

NOAA - National Oceanic and Atmoshperic Administration, Department of Commerce
1. Lake Survey Center
630 Federal Building
Detroit, Michigan 48226
2. National Oceanic and Atmoshperic Administration
Department of Commerce
Washington Science Center
Rockville, Maryland 20852

SCS - Soil Conservation Service, Department of Agriculture
Soil Conservation Service
Department of Agriculture
Federal Center Building
East-West Highway and Belcrest Road
Hyattsville, Maryland 20781

SWRP - Southeastern Wisconsin Regional Planning Commission
Southeastern Wisconsin Regional Planning Commission
916 North East Avenue
Waukesha, Wisconsin 53186

USGS - United States Geological Survey, Department of Interior

1. Mid Continent Mapping Center
   Department of Interior, USGS
   Rolla, Missouri 65401
2. Map Information Office
   Geological Survey
   Department of Interior
   Washington, D. C. 20242

WDNR - Wisconsin Department of Natural Resources
Department of Natural Resources
Bureau of Water Regulation and Zoning
Box 450
Madison, Wisconsin 53701

WDOT - Wisconsin Department of Transportation
Department of Transportation
Document and Map Sales Office
4802 Sheboygan Avenue
Madison, Wisconsin 53701

WHC - Wisconsin Highway Commission
See - Wisconsin Department of Transportation

11-15-74

DATE DUE

GAYLORD No. 2333 PRINTED IN U.S.A.

NOAA COASTAL SERVICES CENTER LIBRARY
3 6668 14108 2315